

FOR EARTHWORK DEVELOPMENT ONLY

CREATED BY: D LOCKLING
DATE: 3/26/2015
KC Project: EBTRAN File: ..\EBTRAN\EAR\XS\ebtrans_fg+sub+feat xs.ear

CONTRACT: 05-330784
DIST/CO/RTE/PM: 05-SLO-46-46.0/50.2
PROJECT ID: 0512000076

SCALE: 1" = 10' Horiz.
1" = 10' Vert.

All Dimensions are US Survey Feet

EBTRANS1
CROSS SECTIONS
SHEET 1 OF 80



FOR EARTHWORK DEVELOPMENT ONLY

CREATED BY: D LOCKLING
DATE: 3/26/2015
KC Project: EBTRAN File: ..\EBTRAN\EAR\XS\ebtrans_fg+sub+feat xs.ear

CONTRACT: 05-330784
DIST/CO/RTE/PM: 05-SLO-46-46.0/50.2
PROJECT ID: 0512000076

SCALE: 1" = 10' Horiz.
1" = 10' Vert.

All Dimensions are US Survey Feet

EBTRANS1
CROSS SECTIONS
SHEET 2 OF 80



FOR EARTHWORK DEVELOPMENT ONLY

CREATED BY: D LOCKLING
DATE: 3/26/2015
KC Project: EBTRAN File: ..\EBTRAN\EAR\XS\ebtrans_fg+sub+feat xs.ear

CONTRACT: 05-330784
DIST/CO/RTE/PM: 05-SLO-46-46.0/50.2
PROJECT ID: 0512000076

SCALE: 1" = 10' Horiz.
1" = 10' Vert.

All Dimensions are US Survey Feet

EBTRANS1
CROSS SECTIONS
SHEET 3 OF 80

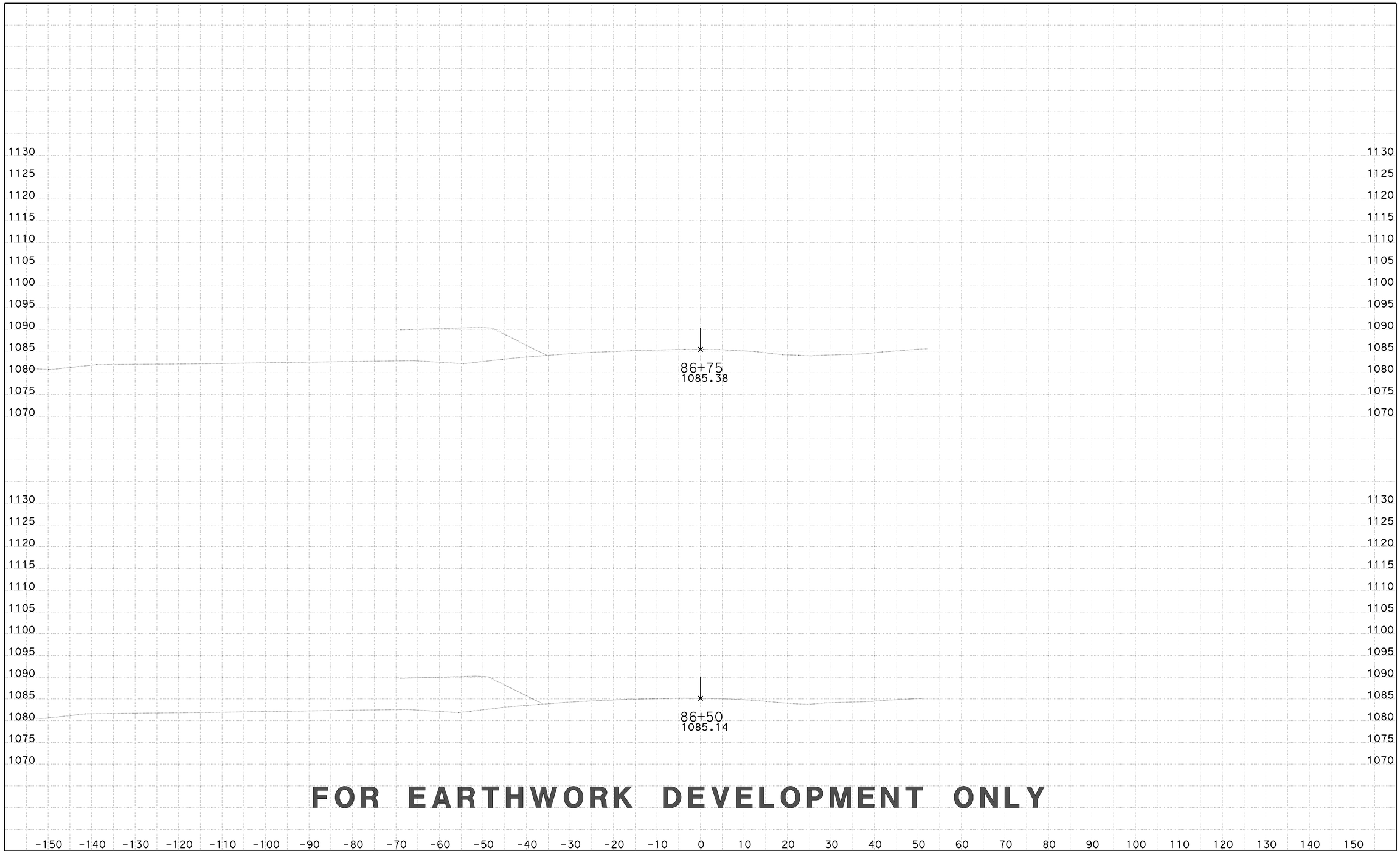

FOR EARTHWORK DEVELOPMENT ONLY

CREATED BY: D LOCKLING
DATE: 3/26/2015
KC Project: EBTRAN File: ..\EBTRAN\EAR\XS\ebtrans_fg+sub+feat xs.ear

CONTRACT: 05-330784
DIST/CO/RTE/PM: 05-SLO-46-46.0/50.2
PROJECT ID: 0512000076

SCALE: 1" = 10' Horiz.
1" = 10' Vert.

All Dimensions are US Survey Feet

EBTRANS1
CROSS SECTIONS
SHEET 4 OF 80



FOR EARTHWORK DEVELOPMENT ONLY

CREATED BY: D LOCKLING
DATE: 3/26/2015
KC Project: EBTRAN File: ..\EBTRAN\EAR\XS\ebtrans_fg+sub+feat xs.ear

CONTRACT: 05-330784
DIST/CO/RTE/PM: 05-SLO-46-46.0/50.2
PROJECT ID: 0512000076

SCALE: 1" = 10' Horiz.
1" = 10' Vert.

All Dimensions are US Survey Feet

EBTRANS1
CROSS SECTIONS
SHEET 5 OF 80



FOR EARTHWORK DEVELOPMENT ONLY

CREATED BY: D LOCKLING
DATE: 3/26/2015
KC Project: EBTRAN File: ..\EBTRAN\EAR\XS\ebtrans_fg+sub+feat xs.ear

CONTRACT: 05-330784
DIST/CO/RTE/PM: 05-SLO-46-46.0/50.2
PROJECT ID: 0512000076

SCALE: 1" = 10' Horiz.
1" = 10' Vert.

All Dimensions are US Survey Feet

EBTRANS1
CROSS SECTIONS
SHEET 6 OF 80



FOR EARTHWORK DEVELOPMENT ONLY

CREATED BY: D LOCKLING
DATE: 3/26/2015
KC Project: EBTRAN File: ..\EBTRAN\EAR\XS\ebtrans_fg+sub+feat xs.ear

CONTRACT: 05-330784
DIST/CO/RTE/PM: 05-SLO-46-46.0/50.2
PROJECT ID: 0512000076

SCALE: 1" = 10' Horiz.
1" = 10' Vert.

All Dimensions are US Survey Feet

EBTRANS1
CROSS SECTIONS
SHEET 7 OF 80

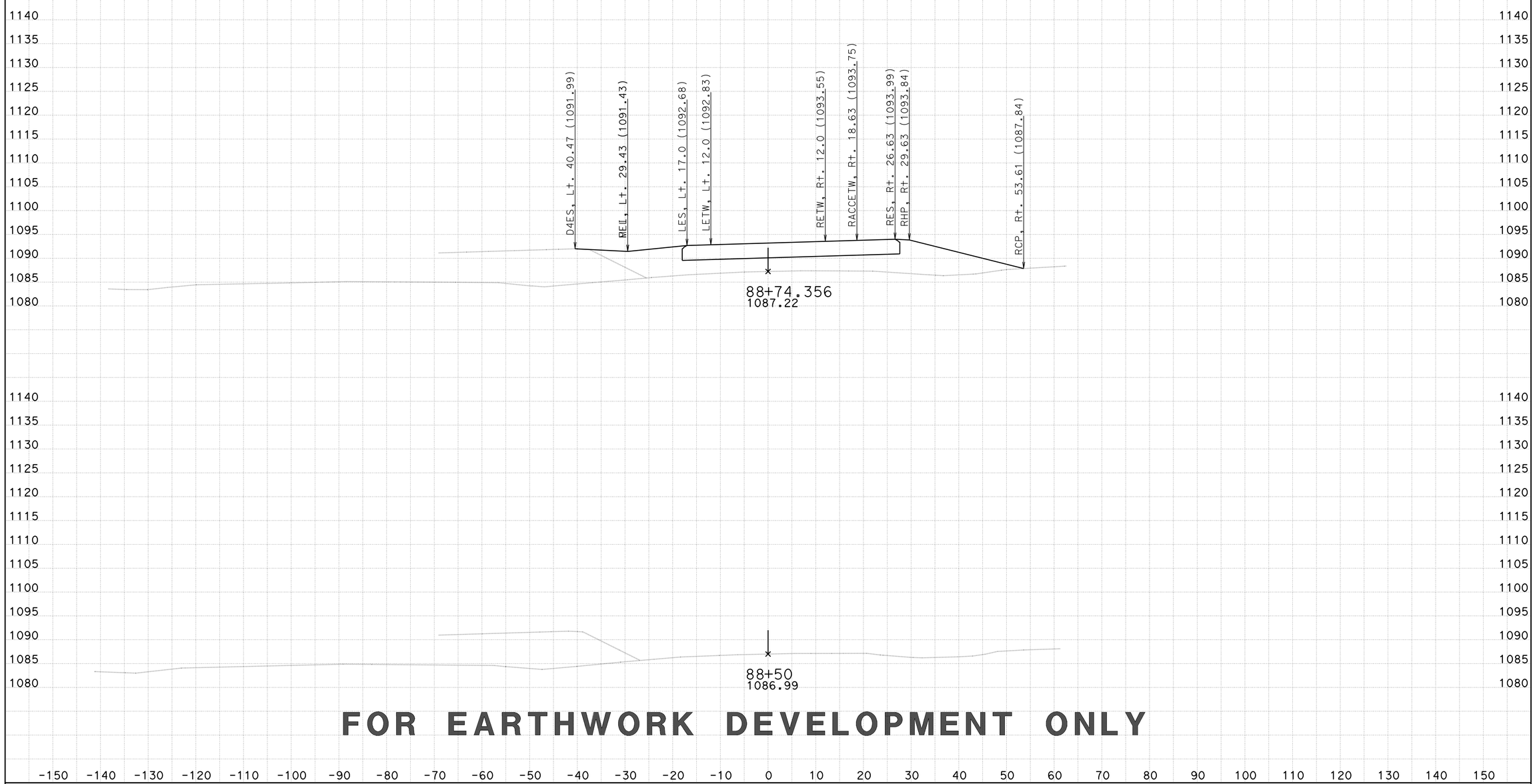

FOR EARTHWORK DEVELOPMENT ONLY

CREATED BY: D LOCKLING
DATE: 3/26/2015
KC Project: EBTRAN File: ..\EBTRAN\EAR\XS\ebtrans_fg+sub+feat xs.ear

CONTRACT: 05-330784
DIST/CO/RTE/PM: 05-SLO-46-46.0/50.2
PROJECT ID: 0512000076

SCALE: 1" = 10' Horiz.
1" = 10' Vert.

All Dimensions are US Survey Feet

EBTRANS1
CROSS SECTIONS
SHEET 8 OF 80

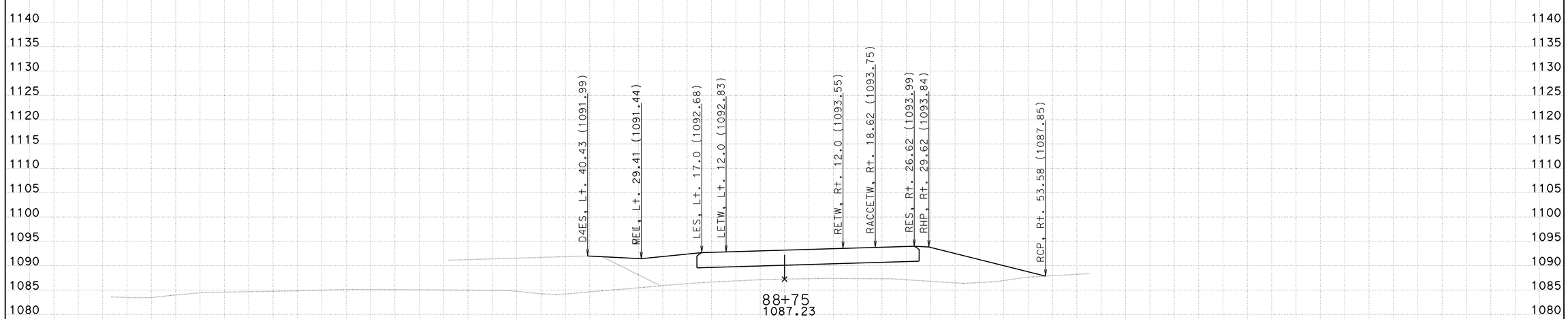

FOR EARTHWORK DEVELOPMENT ONLY

-150 -140 -130 -120 -110 -100 -90 -80 -70 -60 -50 -40 -30 -20 -10 0 10 20 30 40 50 60 70 80 90 100 110 120 130 140 150

CREATED BY: D LOCKLING
DATE: 3/26/2015
KC Project: EBTRAN File: ..\EBTRAN\EAR\XS\ebtrans_fg+sub+feat xs.ear

CONTRACT: 05-330784
DIST/CO/RTE/PM: 05-SLO-46-46.0/50.2
PROJECT ID: 0512000076

SCALE: 1" = 10' Horiz.
1" = 10' Vert.

All Dimensions are US Survey Feet

EBTRANS1
CROSS SECTIONS
SHEET 9 OF 80

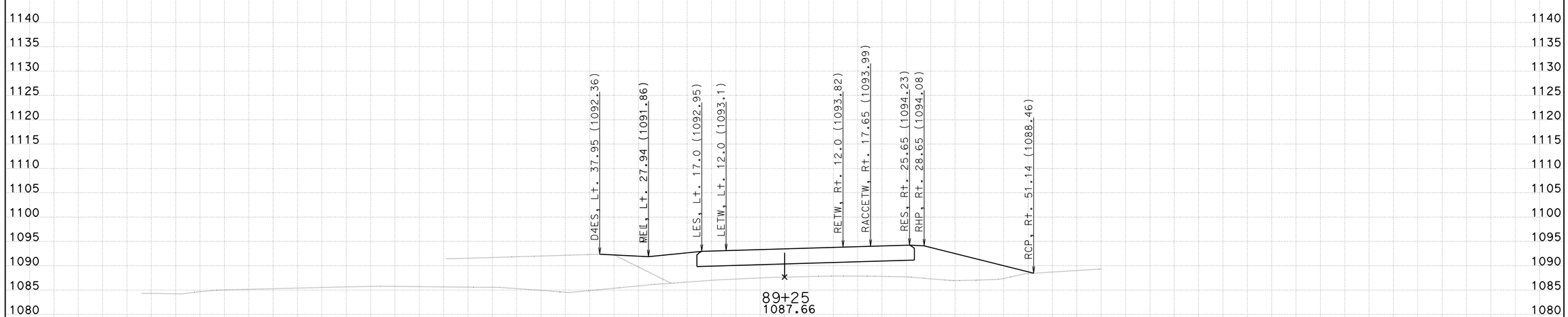

FOR EARTHWORK DEVELOPMENT ONLY

-150 -140 -130 -120 -110 -100 -90 -80 -70 -60 -50 -40 -30 -20 -10 0 10 20 30 40 50 60 70 80 90 100 110 120 130 140 150

CREATED BY: D LOCKLING
DATE: 3/26/2015
KC Project: EBTRAN File: ..\EBTRAN\EAR\XS\ebtrans_fg+sub+feat xs.ear

CONTRACT: 05-330784
DIST/CO/RTE/PM: 05-SLO-46-46.0/50.2
PROJECT ID: 0512000076

SCALE: 1" = 10' Horiz.
1" = 10' Vert.

All Dimensions are US Survey Feet

EBTRANS1
CROSS SECTIONS
SHEET 10 OF 80

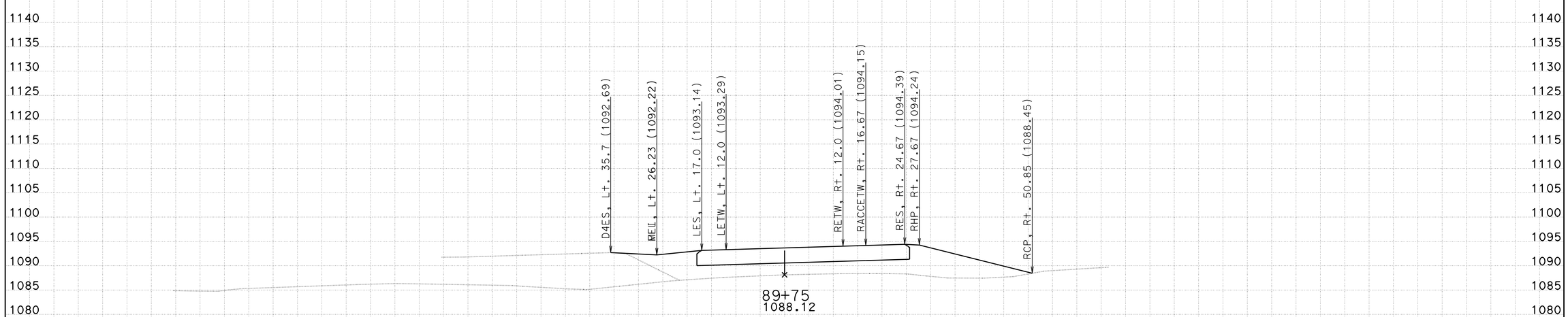

FOR EARTHWORK DEVELOPMENT ONLY

-150 -140 -130 -120 -110 -100 -90 -80 -70 -60 -50 -40 -30 -20 -10 0 10 20 30 40 50 60 70 80 90 100 110 120 130 140 150

CREATED BY: D LOCKLING
DATE: 3/26/2015
KC Project: EBTRAN File: ..\EBTRAN\EAR\XS\ebtrans_fg+sub+feat xs.ear

CONTRACT: 05-330784
DIST/CO/RTE/PM: 05-SLO-46-46.0/50.2
PROJECT ID: 0512000076

SCALE: 1" = 10' Horiz.
1" = 10' Vert.

All Dimensions are US Survey Feet

EBTRANS1
CROSS SECTIONS
SHEET 11 OF 80

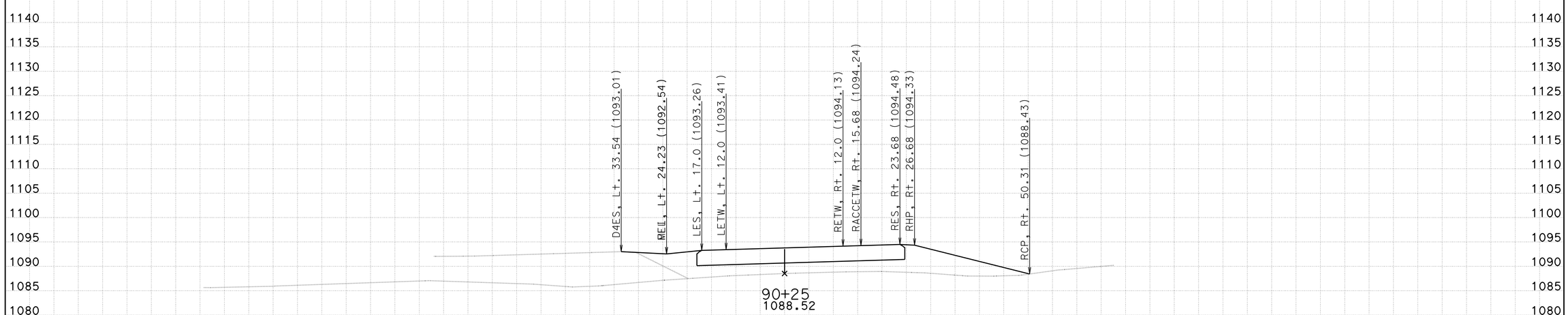

FOR EARTHWORK DEVELOPMENT ONLY

-150 -140 -130 -120 -110 -100 -90 -80 -70 -60 -50 -40 -30 -20 -10 0 10 20 30 40 50 60 70 80 90 100 110 120 130 140 150

CREATED BY: D LOCKLING
DATE: 3/26/2015
KC Project: EBTRAN File: ..\EBTRAN\EAR\XS\ebtrans_fg+sub+feat xs.ear

CONTRACT: 05-330784
DIST/CO/RTE/PM: 05-SLO-46-46.0/50.2
PROJECT ID: 0512000076

SCALE: 1" = 10' Horiz.
1" = 10' Vert.

All Dimensions are US Survey Feet

EBTRANS1
CROSS SECTIONS
SHEET 12 OF 80

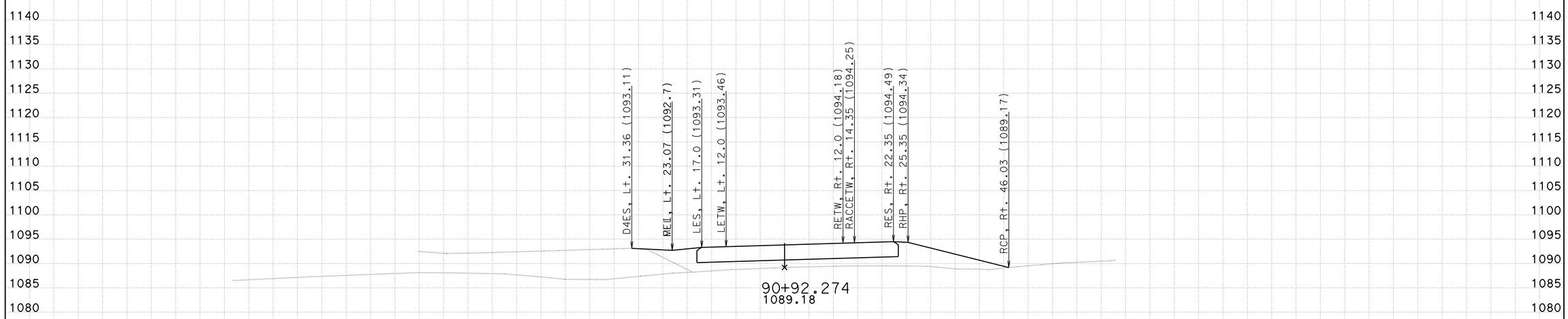

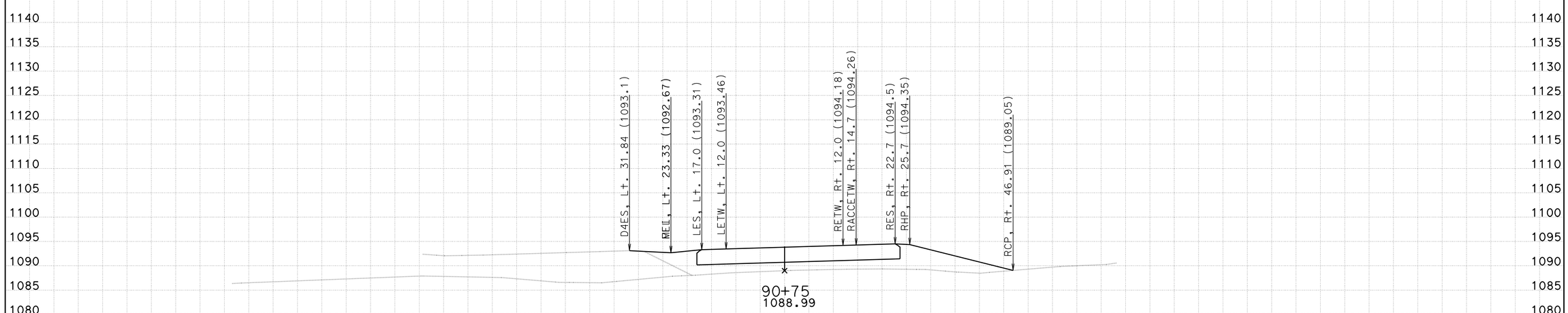

FOR EARTHWORK DEVELOPMENT ONLY

-150 -140 -130 -120 -110 -100 -90 -80 -70 -60 -50 -40 -30 -20 -10 0 10 20 30 40 50 60 70 80 90 100 110 120 130 140 150

CREATED BY: D LOCKLING
DATE: 3/26/2015
KC Project: EBTRAN File: ..\EBTRAN\EAR\XS\ebtrans_fg+sub+feat xs.ear

CONTRACT: 05-330784
DIST/CO/RTE/PM: 05-SLO-46-46.0/50.2
PROJECT ID: 0512000076

SCALE: 1" = 10' Horiz.
1" = 10' Vert.

All Dimensions are US Survey Feet

EBTRANS1
CROSS SECTIONS
SHEET 13 OF 80



FOR EARTHWORK DEVELOPMENT ONLY

CREATED BY: D LOCKLING
DATE: 3/26/2015
KC Project: EBTRAN File: ..\EBTRAN\EAR\XS\ebtrans_fg+sub+feat xs.ear

CONTRACT: 05-330784
DIST/CO/RTE/PM: 05-SLO-46-46.0/50.2
PROJECT ID: 0512000076

SCALE: 1" = 10' Horiz.
1" = 10' Vert.

All Dimensions are US Survey Feet

EBTRANS1
CROSS SECTIONS
SHEET 14 OF 80

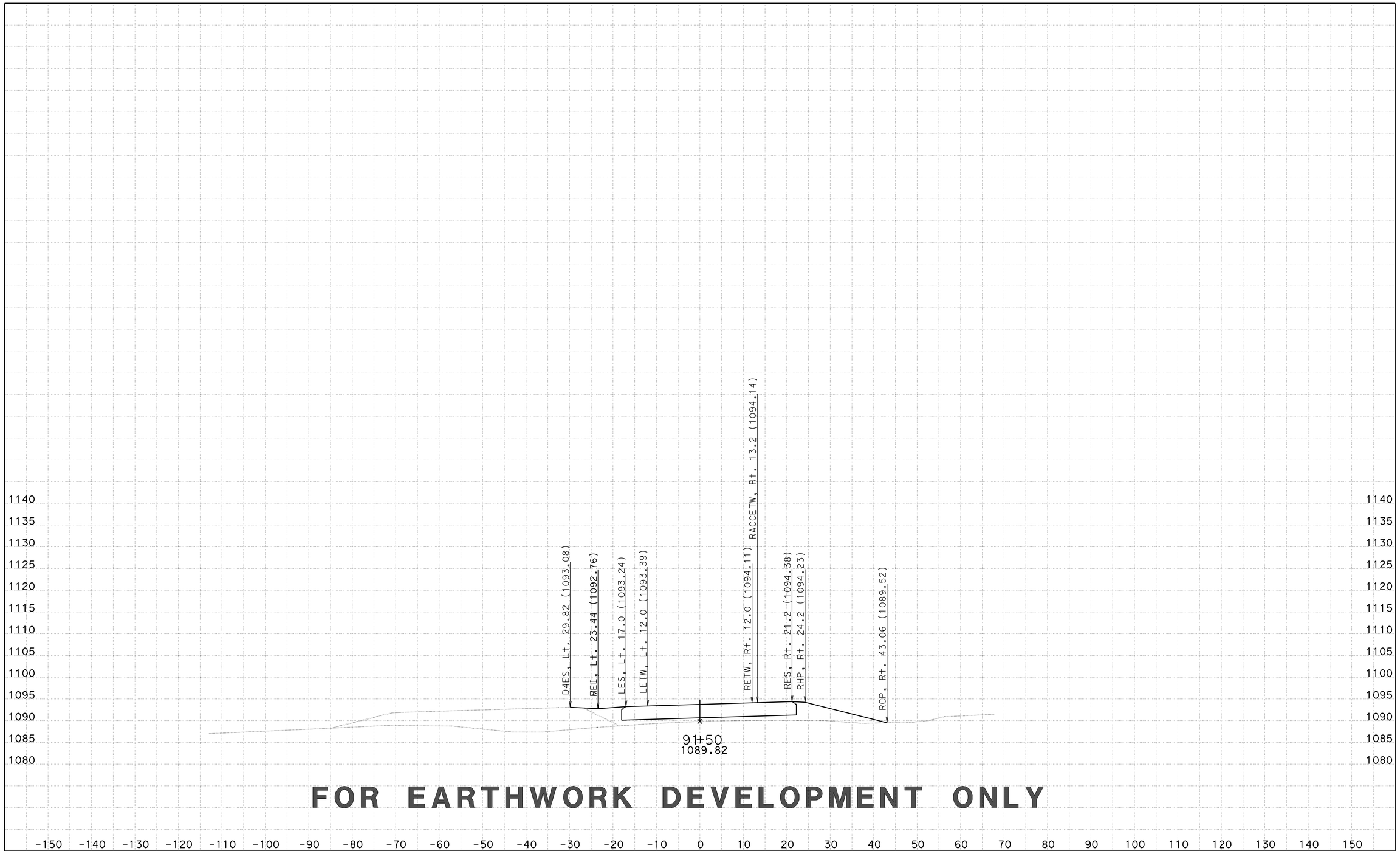

CREATED BY: D LOCKLING
DATE: 3/26/2015
KC Project: EBTRAN File: ..\EBTRAN\EAR\XS\ebtrans_fg+sub+feat xs.ear

CONTRACT: 05-330784
DIST/CO/RTE/PM: 05-SLO-46-46.0/50.2
PROJECT ID: 0512000076

SCALE: 1" = 10' Horiz.
1" = 10' Vert.

All Dimensions are US Survey Feet

EBTRANS1
CROSS SECTIONS
SHEET 15 OF 80

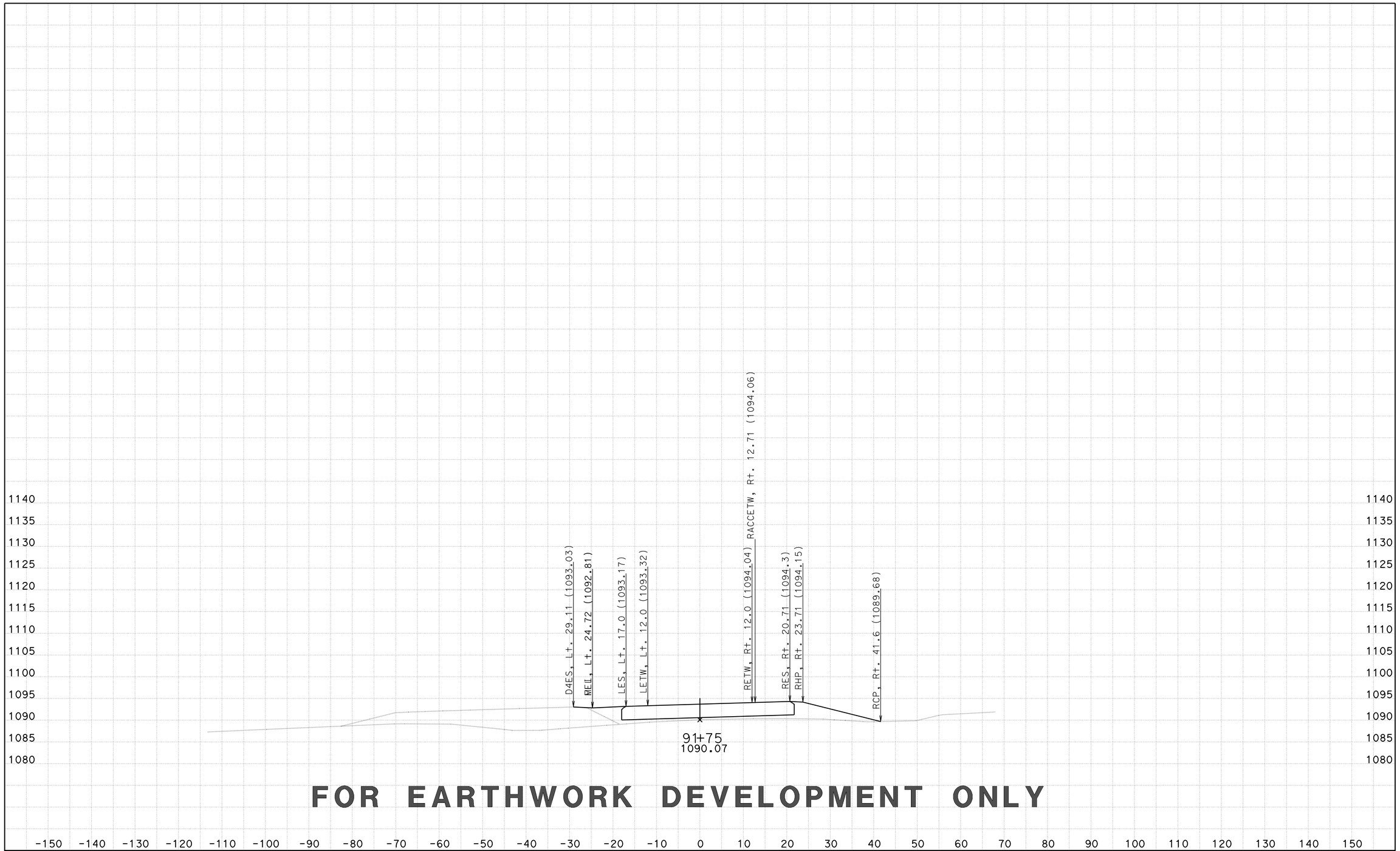

FOR EARTHWORK DEVELOPMENT ONLY

CREATED BY: D LOCKLING
DATE: 3/26/2015
KC Project: EBTRAN File: ..\EBTRAN\EAR\XS\ebtrans_fg+sub+feat xs.ear

CONTRACT: 05-330784
DIST/CO/RTE/PM: 05-SLO-46-46.0/50.2
PROJECT ID: 0512000076

SCALE: 1" = 10' Horiz.
1" = 10' Vert.

All Dimensions are US Survey Feet

EBTRANS1
CROSS SECTIONS
SHEET 16 OF 80

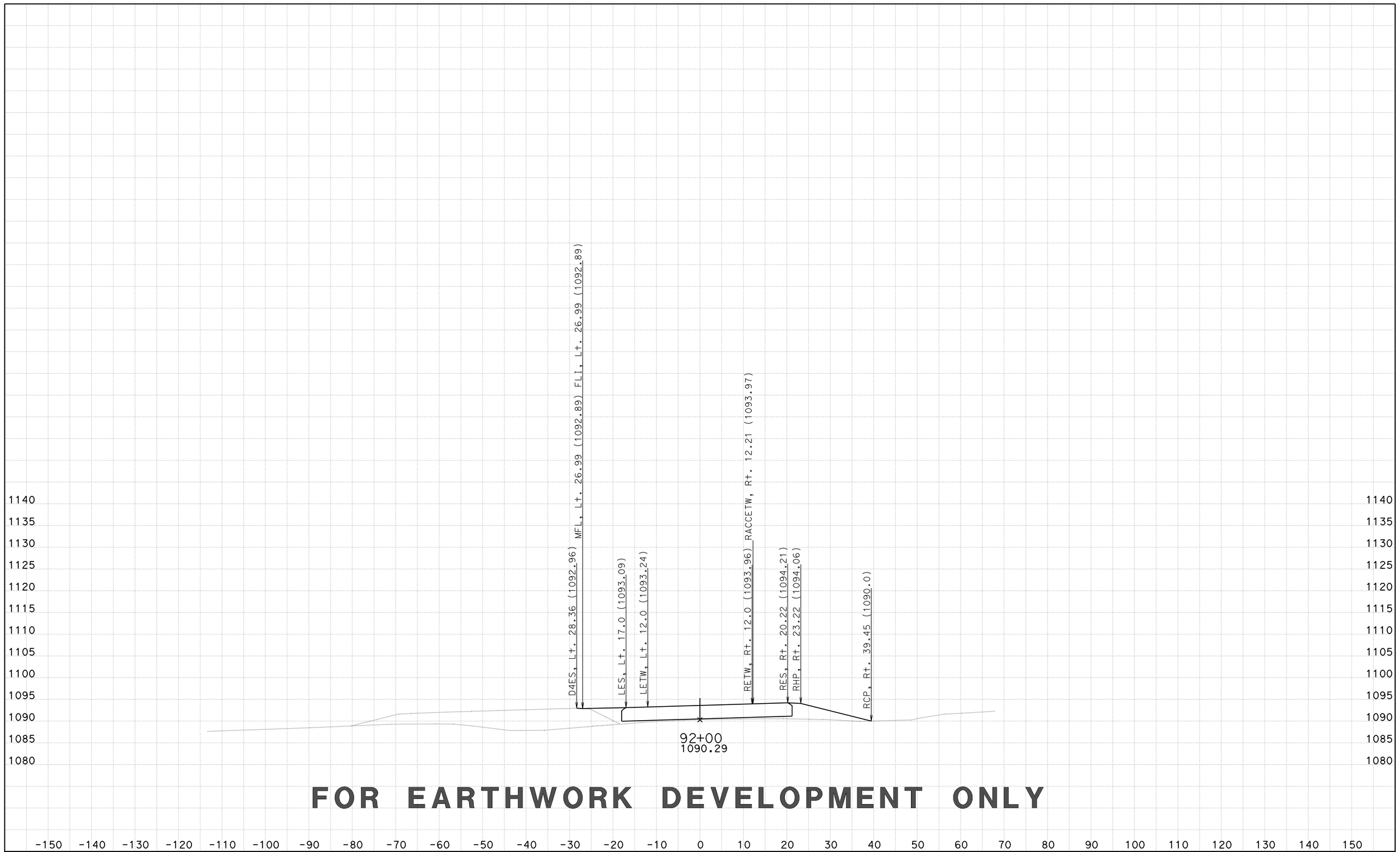

FOR EARTHWORK DEVELOPMENT ONLY

CREATED BY: D LOCKLING
DATE: 3/26/2015
KC Project: EBTRAN File: ..\EBTRAN\EAR\XS\ebtrans_fg+sub+feat xs.ear

CONTRACT: 05-330784
DIST/CO/RTE/PM: 05-SLO-46-46.0/50.2
PROJECT ID: 0512000076

SCALE: 1" = 10' Horiz.
1" = 10' Vert.
All Dimensions are US Survey Feet

EBTRANS1
CROSS SECTIONS
SHEET 17 OF 80

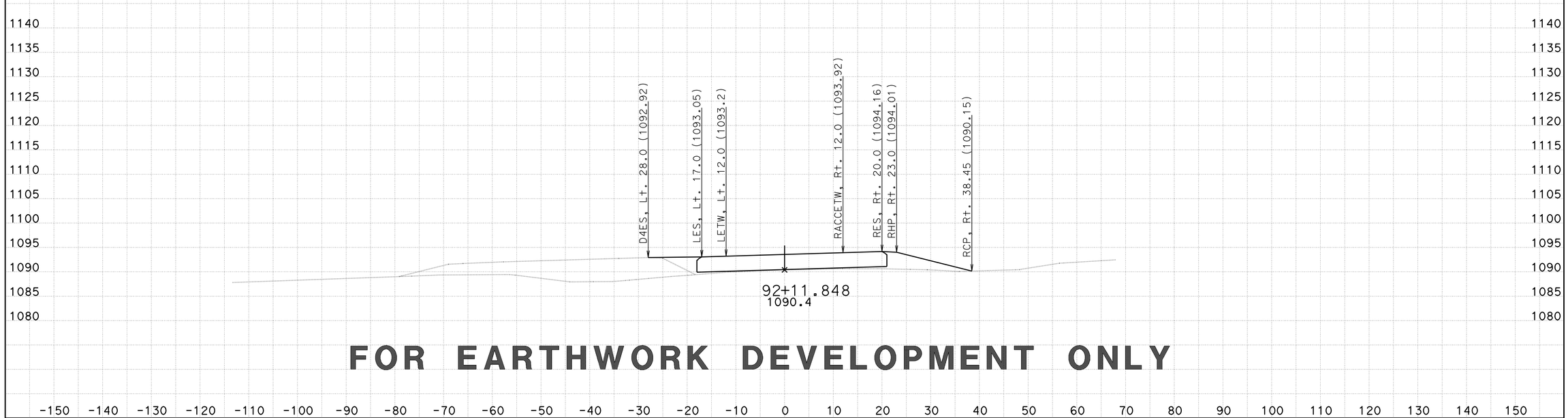

FOR EARTHWORK DEVELOPMENT ONLY

-150 -140 -130 -120 -110 -100 -90 -80 -70 -60 -50 -40 -30 -20 -10 0 10 20 30 40 50 60 70 80 90 100 110 120 130 140 150

CREATED BY: D LOCKLING
DATE: 3/26/2015
KC Project: EBTRAN File: ..\EBTRAN\EAR\XS\ebtrans_fg+sub+feat xs.ear

CONTRACT: 05-330784
DIST/CO/RTE/PM: 05-SLO-46-46.0/50.2
PROJECT ID: 0512000076

SCALE: 1" = 10' Horiz.
1" = 10' Vert.

All Dimensions are US Survey Feet

EBTRANS1
CROSS SECTIONS
SHEET 18 OF 80



FOR EARTHWORK DEVELOPMENT ONLY

CREATED BY: D LOCKLING
DATE: 3/26/2015
KC Project: EBTRAN File: ..\EBTRAN\EAR\XS\ebtrans_fg+sub+feat xs.ear

CONTRACT: 05-330784
DIST/CO/RTE/PM: 05-SLO-46-46.0/50.2
PROJECT ID: 0512000076

SCALE: 1" = 10' Horiz.
1" = 10' Vert.

All Dimensions are US Survey Feet

EBTRANS1
CROSS SECTIONS
SHEET 19 OF 80



FOR EARTHWORK DEVELOPMENT ONLY

CREATED BY: D LOCKLING
DATE: 3/26/2015
KC Project: EBTRAN File: ..\EBTRAN\EAR\XS\ebtrans_fg+sub+feat xs.ear

CONTRACT: 05-330784
DIST/CO/RTE/PM: 05-SLO-46-46.0/50.2
PROJECT ID: 0512000076

SCALE: 1" = 10' Horiz.
1" = 10' Vert.

All Dimensions are US Survey Feet

EBTRANS1
CROSS SECTIONS
SHEET 20 OF 80



CREATED BY: D LOCKLING
DATE: 3/26/2015
KC Project: EBTRAN File: ..\EBTRAN\EAR\XS\ebtrans_fg+sub+feat xs.ear

CONTRACT: 05-330784
DIST/CO/RTE/PM: 05-SLO-46-46.0/50.2
PROJECT ID: 0512000076

SCALE: 1" = 10' Horiz.
1" = 10' Vert.

All Dimensions are US Survey Feet

EBTRANS1
CROSS SECTIONS
SHEET 21 OF 80



FOR EARTHWORK DEVELOPMENT ONLY

CREATED BY: D LOCKLING
DATE: 3/26/2015
KC Project: EBTRAN File: ..\EBTRAN\EAR\XS\ebtrans_fg+sub+feat xs.ear

CONTRACT: 05-330784
DIST/CO/RTE/PM: 05-SLO-46-46.0/50.2
PROJECT ID: 0512000076

SCALE: 1" = 10' Horiz.
1" = 10' Vert.

All Dimensions are US Survey Feet

EBTRANS1
CROSS SECTIONS
SHEET 22 OF 80

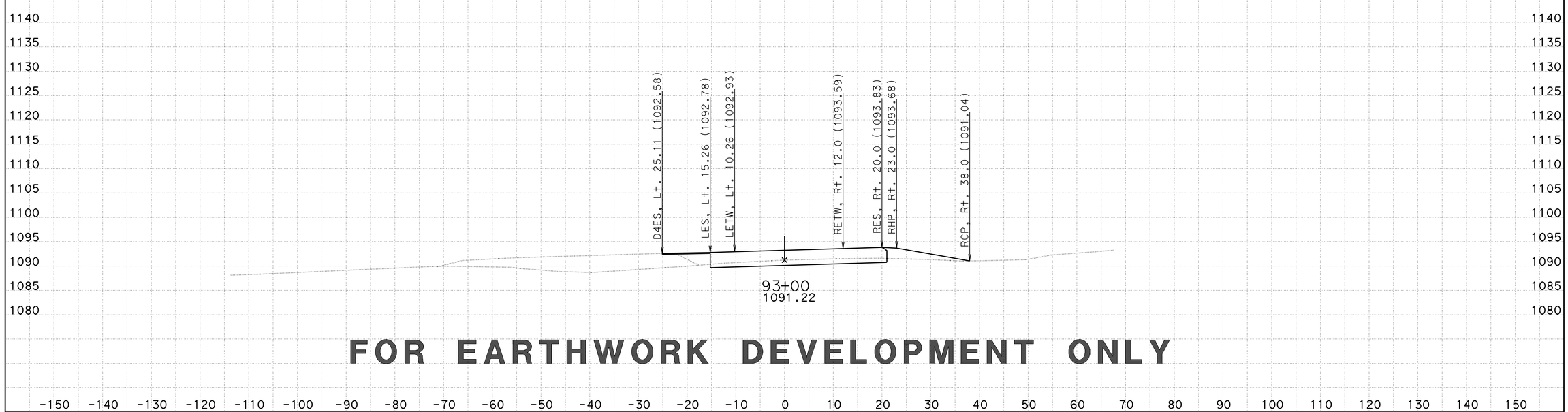

FOR EARTHWORK DEVELOPMENT ONLY

-150 -140 -130 -120 -110 -100 -90 -80 -70 -60 -50 -40 -30 -20 -10 0 10 20 30 40 50 60 70 80 90 100 110 120 130 140 150

CREATED BY: D LOCKLING
DATE: 3/26/2015
KC Project: EBTRAN File: ..\EBTRAN\EAR\XS\ebtrans_fg+sub+feat xs.ear

CONTRACT: 05-330784
DIST/CO/RTE/PM: 05-SLO-46-46.0/50.2
PROJECT ID: 0512000076

SCALE: 1" = 10' Horiz.
1" = 10' Vert.

All Dimensions are US Survey Feet

EBTRANS1
CROSS SECTIONS
SHEET 23 OF 80



CREATED BY: D LOCKLING
DATE: 3/26/2015
KC Project: EBTRAN File: ..\EBTRAN\EAR\XS\ebtrans_fg+sub+feat xs.ear

CONTRACT: 05-330784
DIST/CO/RTE/PM: 05-SLO-46-46.0/50.2
PROJECT ID: 0512000076

SCALE: 1" = 10' Horiz.
1" = 10' Vert.

All Dimensions are US Survey Feet

EBTRANS1
CROSS SECTIONS
SHEET 24 OF 80



FOR EARTHWORK DEVELOPMENT ONLY

CREATED BY: D LOCKLING
DATE: 3/26/2015
KC Project: EBTRAN File: ..\EBTRAN\EAR\XS\ebtrans_fg+sub+feat xs.ear

CONTRACT: 05-330784
DIST/CO/RTE/PM: 05-SLO-46-46.0/50.2
PROJECT ID: 0512000076

SCALE: 1" = 10' Horiz.
1" = 10' Vert.

All Dimensions are US Survey Feet

EBTRANS1
CROSS SECTIONS
SHEET 25 OF 80



FOR EARTHWORK DEVELOPMENT ONLY

CREATED BY: D LOCKLING
DATE: 3/26/2015
KC Project: EBTRAN File: ..\EBTRAN\EAR\XS\ebtrans_fg+sub+feat xs.ear

CONTRACT: 05-330784
DIST/CO/RTE/PM: 05-SLO-46-46.0/50.2
PROJECT ID: 0512000076

SCALE: 1" = 10' Horiz.
1" = 10' Vert.

All Dimensions are US Survey Feet

EBTRANS1
CROSS SECTIONS
SHEET 26 OF 80



FOR EARTHWORK DEVELOPMENT ONLY

CREATED BY: D LOCKLING
DATE: 3/26/2015
KC Project: EBTRAN File: ..\EBTRAN\EAR\XS\ebtrans_fg+sub+feat xs.ear

CONTRACT: 05-330784
DIST/CO/RTE/PM: 05-SLO-46-46.0/50.2
PROJECT ID: 0512000076

SCALE: 1" = 10' Horiz.
1" = 10' Vert.

All Dimensions are US Survey Feet

EBTRANS1
CROSS SECTIONS
SHEET 27 OF 80



FOR EARTHWORK DEVELOPMENT ONLY

CREATED BY: D LOCKLING
DATE: 3/26/2015
KC Project: EBTRAN File: ..\EBTRAN\EAR\XS\ebtrans_fg+sub+feat xs.ear

CONTRACT: 05-330784
DIST/CO/RTE/PM: 05-SLO-46-46.0/50.2
PROJECT ID: 0512000076

SCALE: 1" = 10' Horiz.
1" = 10' Vert.

All Dimensions are US Survey Feet

EBTRANS1
CROSS SECTIONS
SHEET 28 OF 80



FOR EARTHWORK DEVELOPMENT ONLY

CREATED BY: D LOCKLING
DATE: 3/26/2015
KC Project: EBTRAN File: ..\EBTRAN\EAR\XS\ebtrans_fg+sub+feat xs.ear

CONTRACT: 05-330784
DIST/CO/RTE/PM: 05-SLO-46-46.0/50.2
PROJECT ID: 0512000076

SCALE: 1" = 10' Horiz.
1" = 10' Vert.

All Dimensions are US Survey Feet

EBTRANS1
CROSS SECTIONS
SHEET 29 OF 80

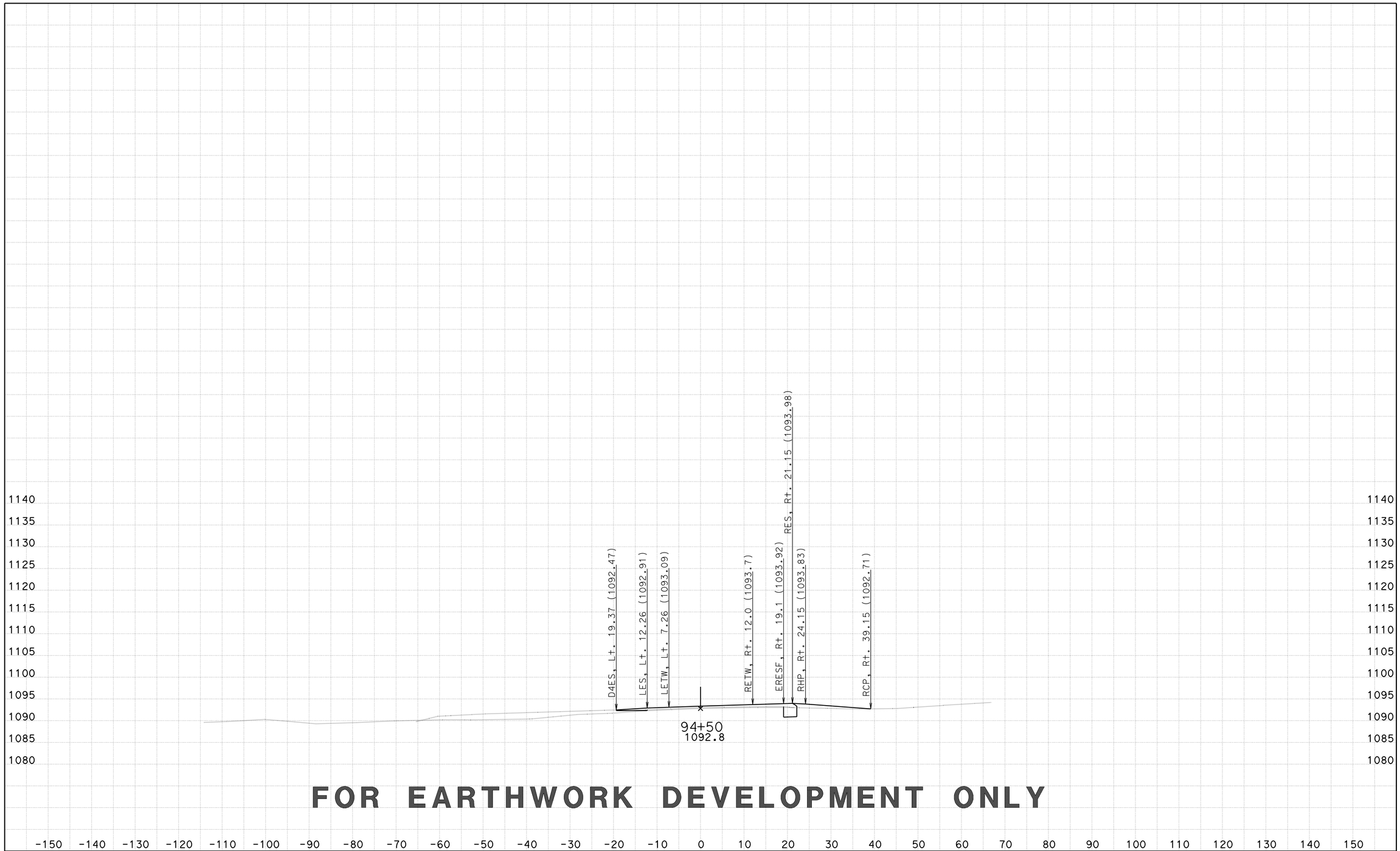

FOR EARTHWORK DEVELOPMENT ONLY

CREATED BY: D LOCKLING
DATE: 3/26/2015
KC Project: EBTRAN File: ..\EBTRAN\EAR\XS\ebtrans_fg+sub+feat xs.ear

CONTRACT: 05-330784
DIST/CO/RTE/PM: 05-SLO-46-46.0/50.2
PROJECT ID: 0512000076

SCALE: 1" = 10' Horiz.
1" = 10' Vert.

All Dimensions are US Survey Feet

EBTRANS1
CROSS SECTIONS
SHEET 30 OF 80

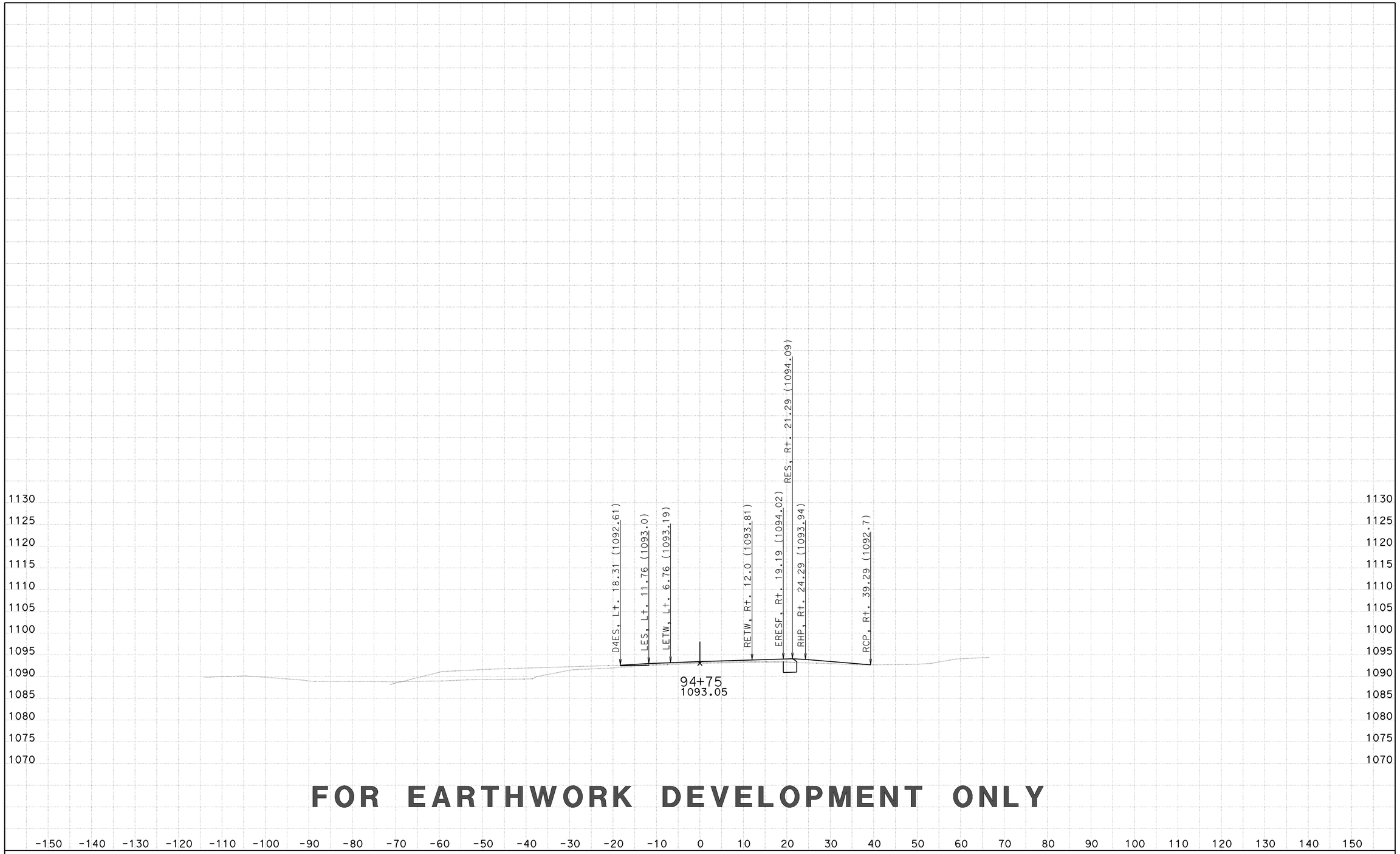

FOR EARTHWORK DEVELOPMENT ONLY

CREATED BY: D LOCKLING
DATE: 3/26/2015
KC Project: EBTRAN File: ..\EBTRAN\EAR\XS\ebtrans_fg+sub+feat xs.ear

CONTRACT: 05-330784
DIST/CO/RTE/PM: 05-SLO-46-46.0/50.2
PROJECT ID: 0512000076

SCALE: 1" = 10' Horiz.
1" = 10' Vert.

All Dimensions are US Survey Feet

EBTRANS1
CROSS SECTIONS
SHEET 31 OF 80



FOR EARTHWORK DEVELOPMENT ONLY

CREATED BY: D LOCKLING
DATE: 3/26/2015
KC Project: EBTRAN File: ..\EBTRAN\EAR\XS\ebtrans_fg+sub+feat xs.ear

CONTRACT: 05-330784
DIST/CO/RTE/PM: 05-SLO-46-46.0/50.2
PROJECT ID: 0512000076

SCALE: 1" = 10' Horiz.
1" = 10' Vert.

All Dimensions are US Survey Feet

EBTRANS1
CROSS SECTIONS
SHEET 32 OF 80



FOR EARTHWORK DEVELOPMENT ONLY

CREATED BY: D LOCKLING
DATE: 3/26/2015
KC Project: EBTRAN File: ..\EBTRAN\EAR\XS\ebtrans_fg+sub+feat xs.ear

CONTRACT: 05-330784
DIST/CO/RTE/PM: 05-SLO-46-46.0/50.2
PROJECT ID: 0512000076

SCALE: 1" = 10' Horiz.
1" = 10' Vert.

All Dimensions are US Survey Feet

EBTRANS1
CROSS SECTIONS
SHEET 33 OF 80



FOR EARTHWORK DEVELOPMENT ONLY

CREATED BY: D LOCKLING
DATE: 3/26/2015
KC Project: EBTRAN File: ..\EBTRAN\EAR\XS\ebtrans_fg+sub+feat xs.ear

CONTRACT: 05-330784
DIST/CO/RTE/PM: 05-SLO-46-46.0/50.2
PROJECT ID: 0512000076

SCALE: 1" = 10' Horiz.
1" = 10' Vert.

All Dimensions are US Survey Feet

EBTRANS1
CROSS SECTIONS
SHEET 34 OF 80

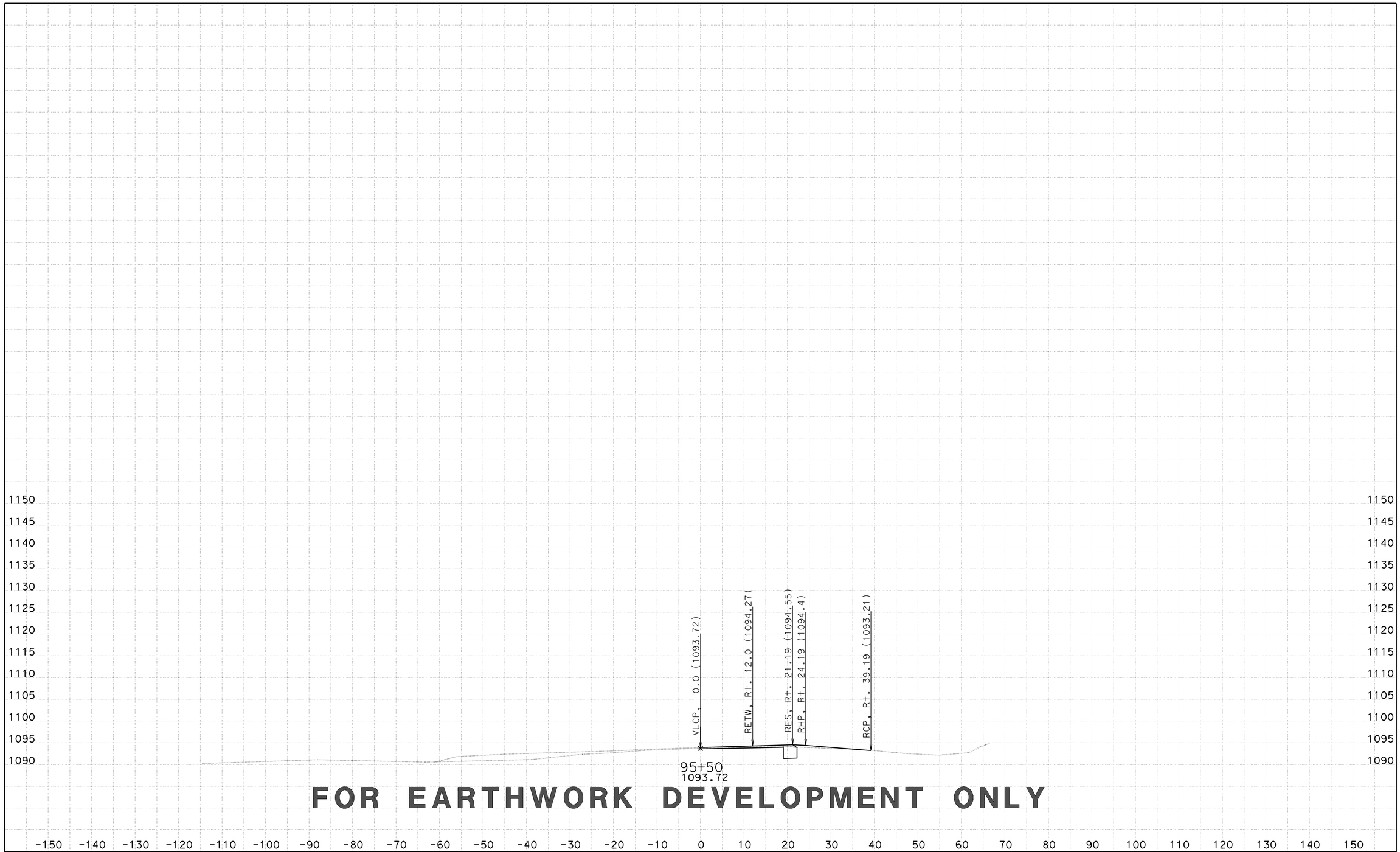

FOR EARTHWORK DEVELOPMENT ONLY

CREATED BY: D LOCKLING
DATE: 3/26/2015
KC Project: EBTRAN File: ..\EBTRAN\EAR\XS\ebtrans_fg+sub+feat xs.ear

CONTRACT: 05-330784
DIST/CO/RTE/PM: 05-SLO-46-46.0/50.2
PROJECT ID: 0512000076

SCALE: 1" = 10' Horiz.
1" = 10' Vert.

All Dimensions are US Survey Feet

EBTRANS1
CROSS SECTIONS
SHEET 35 OF 80

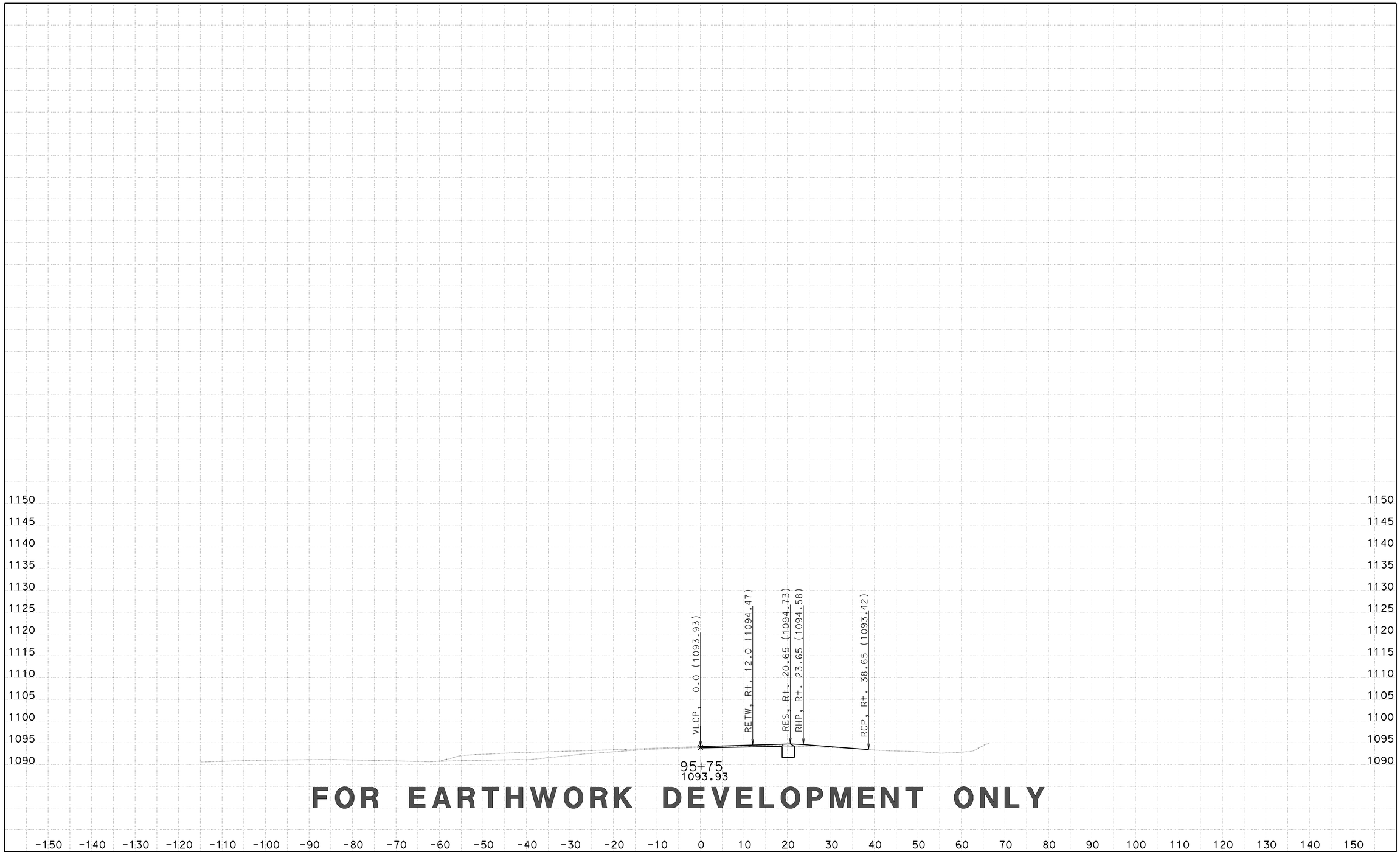

FOR EARTHWORK DEVELOPMENT ONLY

CREATED BY: D LOCKLING
DATE: 3/26/2015
KC Project: EBTRAN File: ..\EBTRAN\EAR\XS\ebtrans_fg+sub+feat xs.ear

CONTRACT: 05-330784
DIST/CO/RTE/PM: 05-SLO-46-46.0/50.2
PROJECT ID: 0512000076

SCALE: 1" = 10' Horiz.
1" = 10' Vert.

All Dimensions are US Survey Feet

EBTRANS1
CROSS SECTIONS
SHEET 36 OF 80

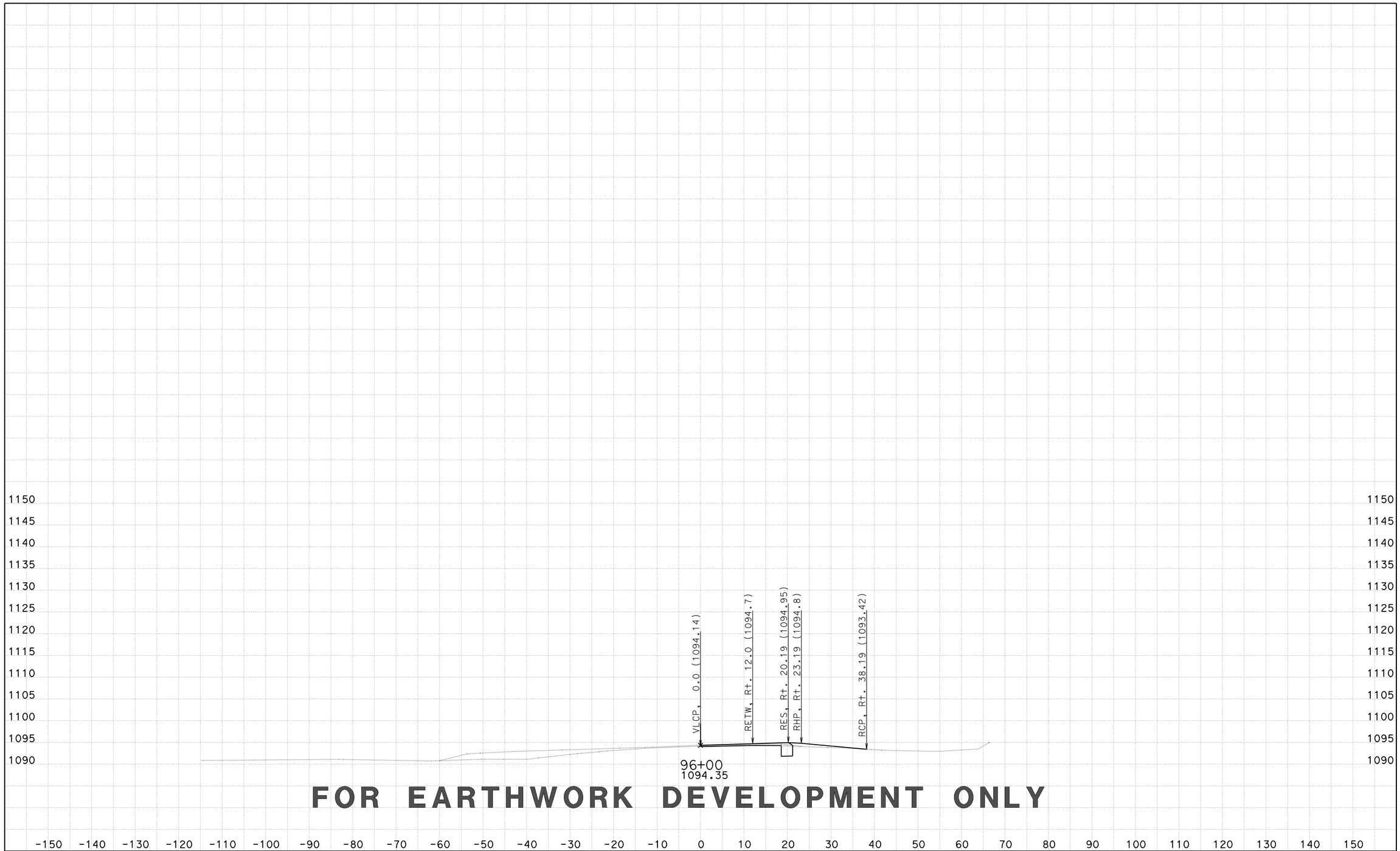

FOR EARTHWORK DEVELOPMENT ONLY

CREATED BY: D LOCKLING
DATE: 3/26/2015
KC Project: EBTRAN File: ..\EBTRAN\EAR\XS\ebtrans_fg+sub+feat xs.ear

CONTRACT: 05-330784
DIST/CO/RTE/PM: 05-SLO-46-46.0/50.2
PROJECT ID: 0512000076

SCALE: 1" = 10' Horiz.
1" = 10' Vert.

All Dimensions are US Survey Feet

EBTRANS1
CROSS SECTIONS
SHEET 37 OF 80

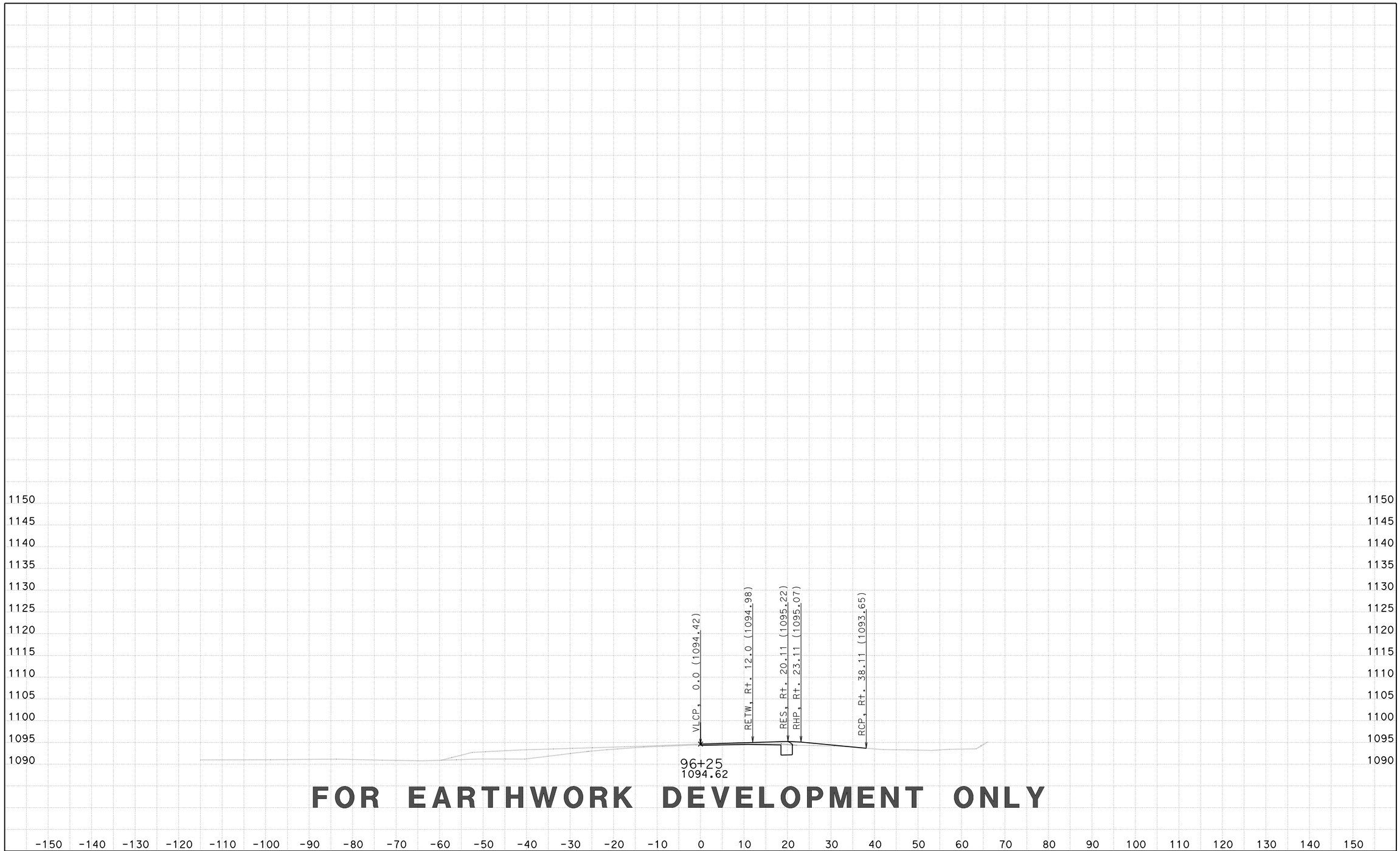

FOR EARTHWORK DEVELOPMENT ONLY

CREATED BY: D LOCKLING
DATE: 3/26/2015
KC Project: EBTRAN File: ..\EBTRAN\EAR\XS\ebtrans_fg+sub+feat xs.ear

CONTRACT: 05-330784
DIST/CO/RTE/PM: 05-SLO-46-46.0/50.2
PROJECT ID: 0512000076

SCALE: 1" = 10' Horiz.
1" = 10' Vert.

All Dimensions are US Survey Feet

EBTRANS1
CROSS SECTIONS
SHEET 38 OF 80

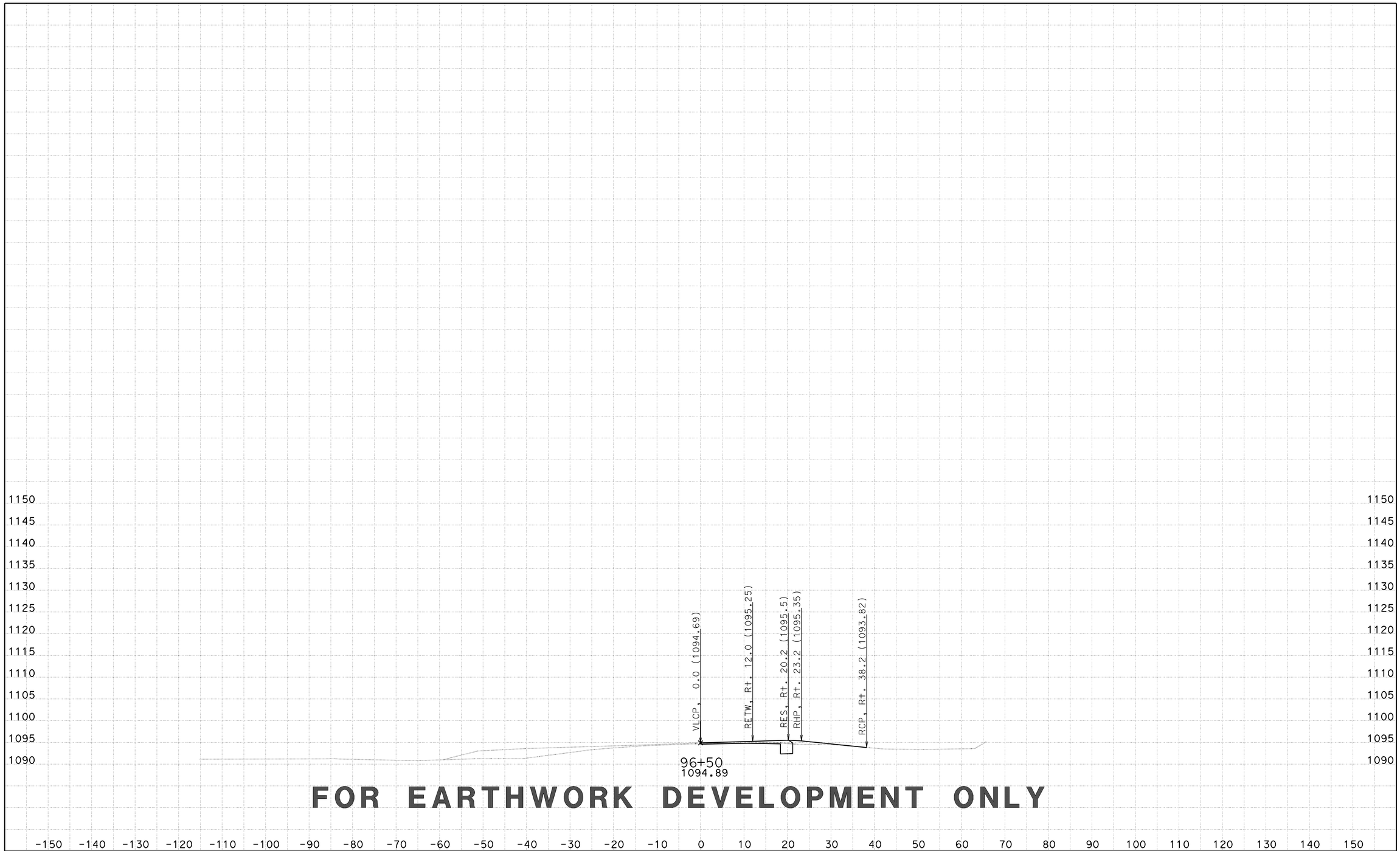

FOR EARTHWORK DEVELOPMENT ONLY

CREATED BY: D LOCKLING
DATE: 3/26/2015
KC Project: EBTRAN File: ..\EBTRAN\EAR\XS\ebtrans_fg+sub+feat xs.ear

CONTRACT: 05-330784
DIST/CO/RTE/PM: 05-SLO-46-46.0/50.2
PROJECT ID: 0512000076

SCALE: 1" = 10' Horiz.
1" = 10' Vert.

All Dimensions are US Survey Feet

EBTRANS1
CROSS SECTIONS
SHEET 39 OF 80

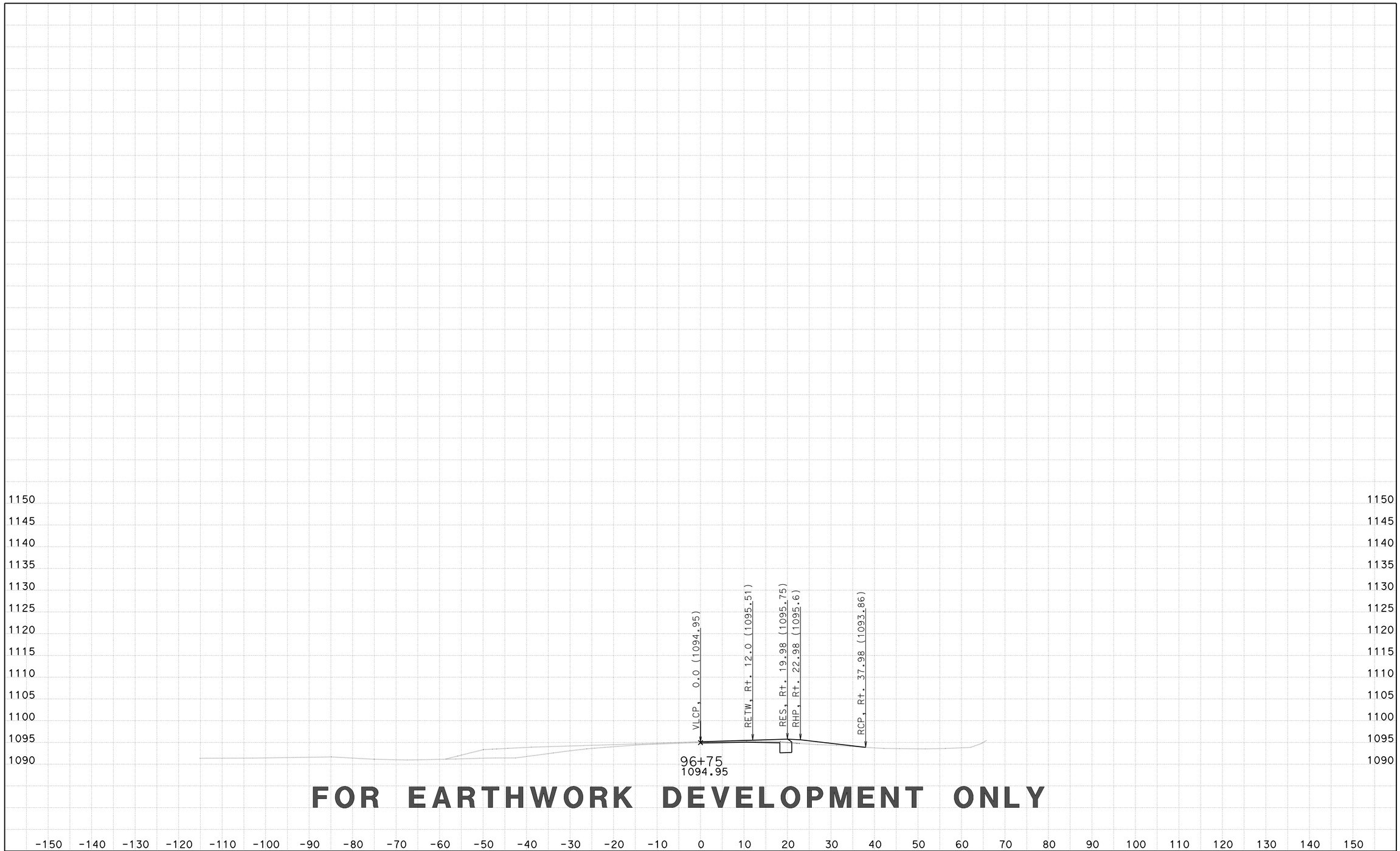

FOR EARTHWORK DEVELOPMENT ONLY

CREATED BY: D LOCKLING
DATE: 3/26/2015
KC Project: EBTRAN File: ..\EBTRAN\EAR\XS\ebtrans_fg+sub+feat xs.ear

CONTRACT: 05-330784
DIST/CO/RTE/PM: 05-SLO-46-46.0/50.2
PROJECT ID: 0512000076

SCALE: 1" = 10' Horiz.
1" = 10' Vert.

All Dimensions are US Survey Feet

EBTRANS1
CROSS SECTIONS
SHEET 40 OF 80

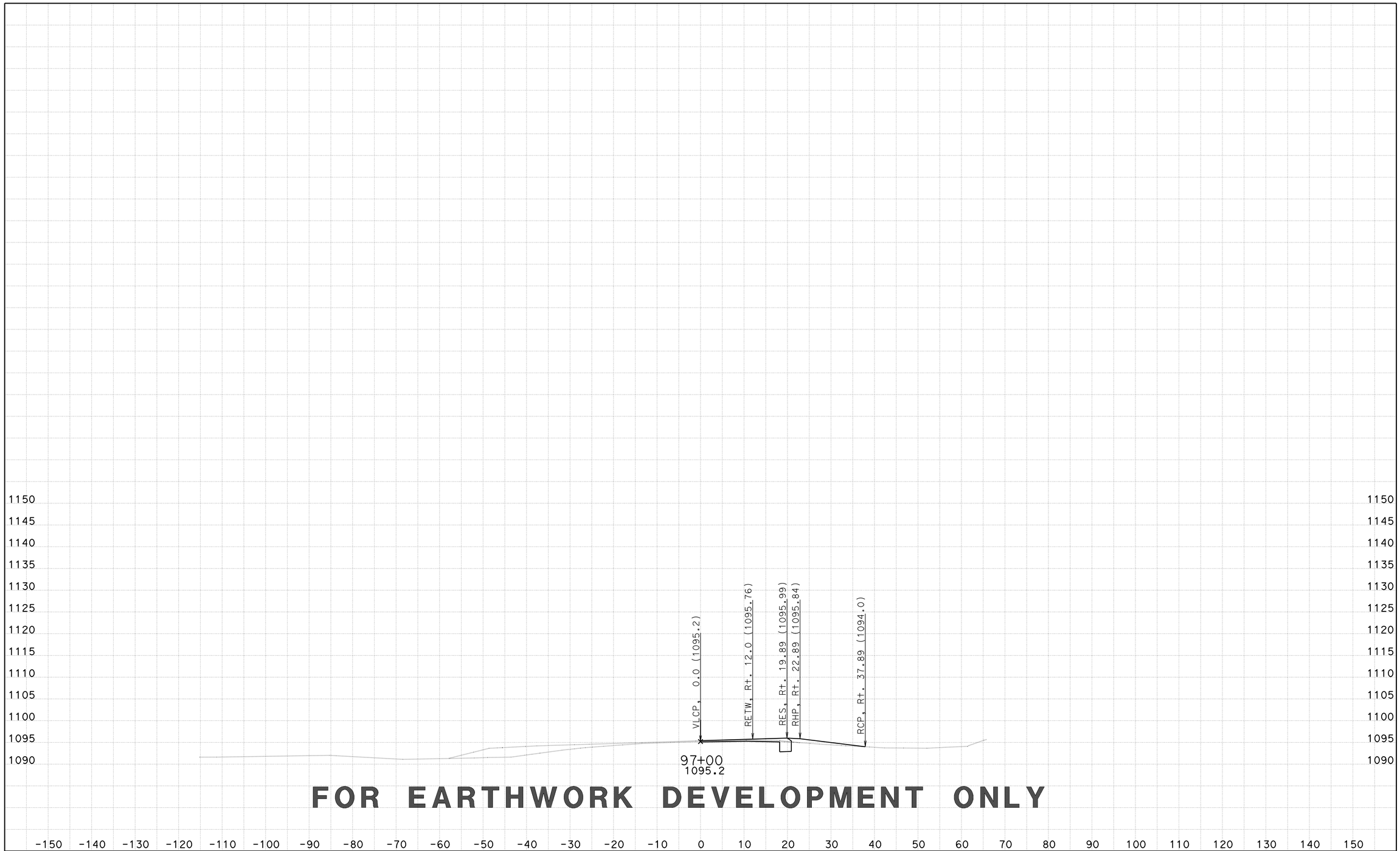

FOR EARTHWORK DEVELOPMENT ONLY

CREATED BY: D LOCKLING
DATE: 3/26/2015
KC Project: EBTRAN File: ..\EBTRAN\EAR\XS\ebtrans_fg+sub+feat xs.ear

CONTRACT: 05-330784
DIST/CO/RTE/PM: 05-SLO-46-46.0/50.2
PROJECT ID: 0512000076

SCALE: 1" = 10' Horiz.
1" = 10' Vert.

All Dimensions are US Survey Feet

EBTRANS1
CROSS SECTIONS
SHEET 41 OF 80

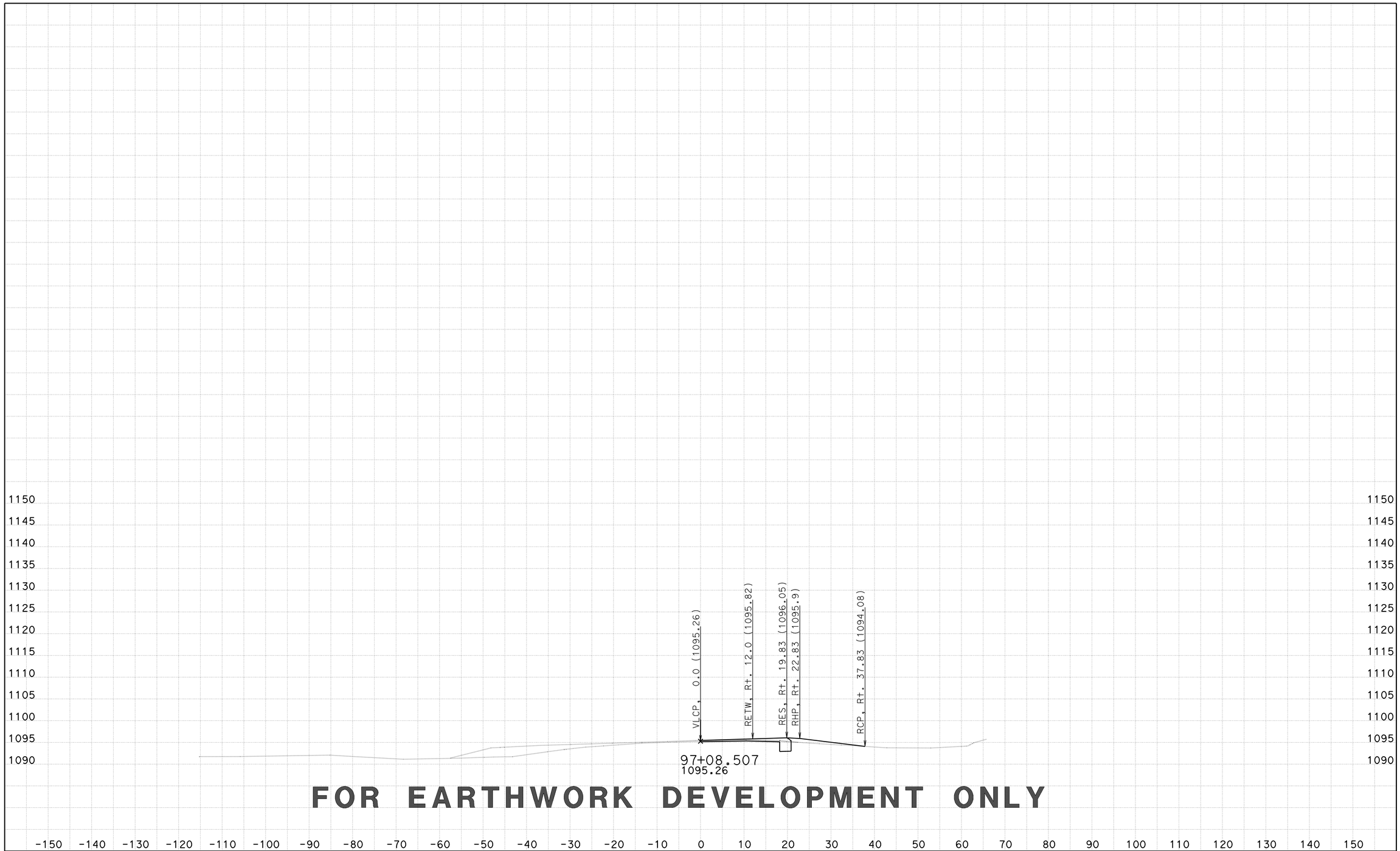

FOR EARTHWORK DEVELOPMENT ONLY

CREATED BY: D LOCKLING
DATE: 3/26/2015
KC Project: EBTRAN File: ..\EBTRAN\EAR\XS\ebtrans_fg+sub+feat xs.ear

CONTRACT: 05-330784
DIST/CO/RTE/PM: 05-SLO-46-46.0/50.2
PROJECT ID: 0512000076

SCALE: 1" = 10' Horiz.
1" = 10' Vert.

All Dimensions are US Survey Feet

EBTRANS1
CROSS SECTIONS
SHEET 42 OF 80

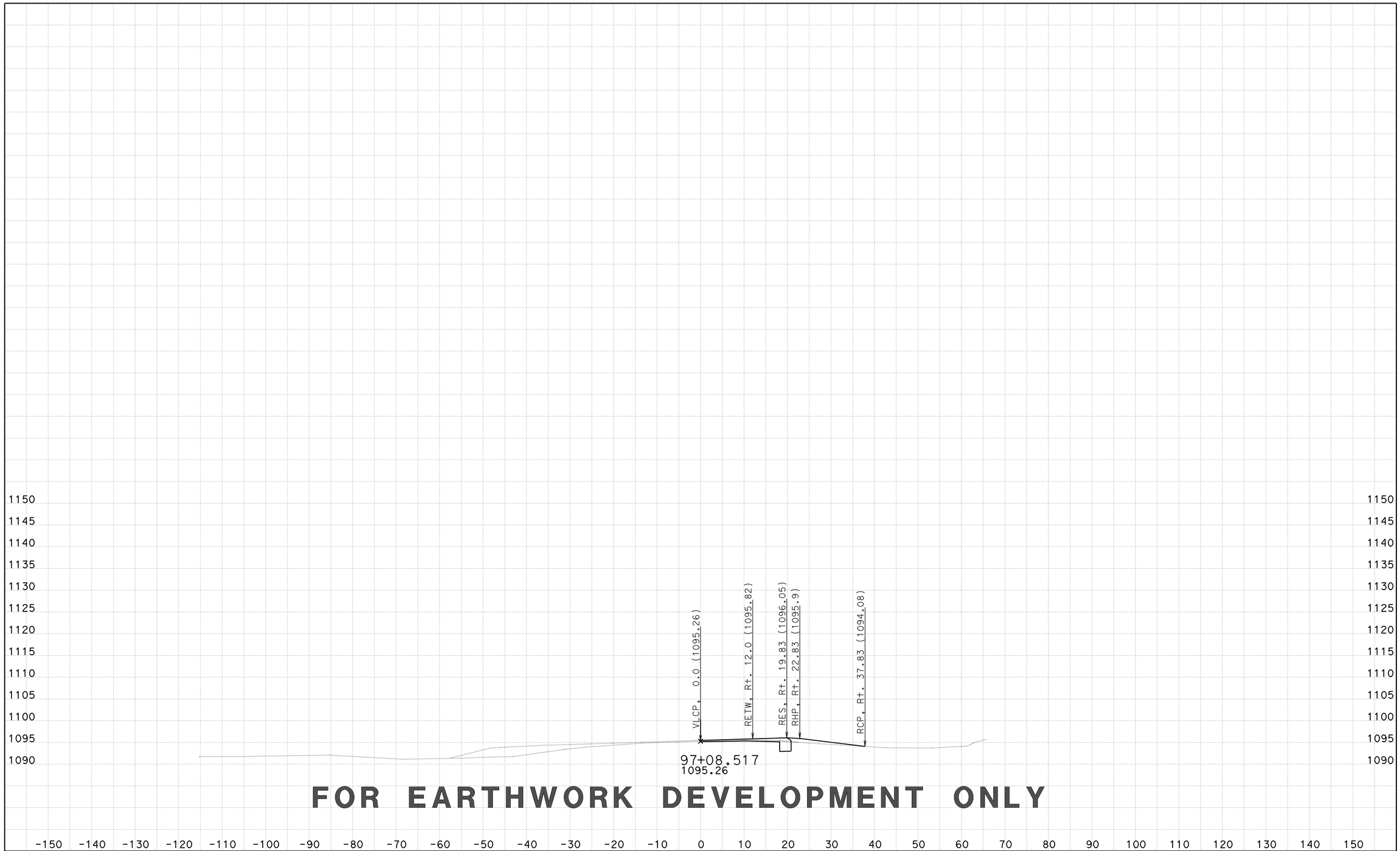

FOR EARTHWORK DEVELOPMENT ONLY

CREATED BY: D LOCKLING
DATE: 3/26/2015
KC Project: EBTRAN File: ..\EBTRAN\EAR\XS\ebtrans_fg+sub+feat xs.ear

CONTRACT: 05-330784
DIST/CO/RTE/PM: 05-SLO-46-46.0/50.2
PROJECT ID: 0512000076

SCALE: 1" = 10' Horiz.
1" = 10' Vert.

All Dimensions are US Survey Feet

EBTRANS1
CROSS SECTIONS
SHEET 43 OF 80

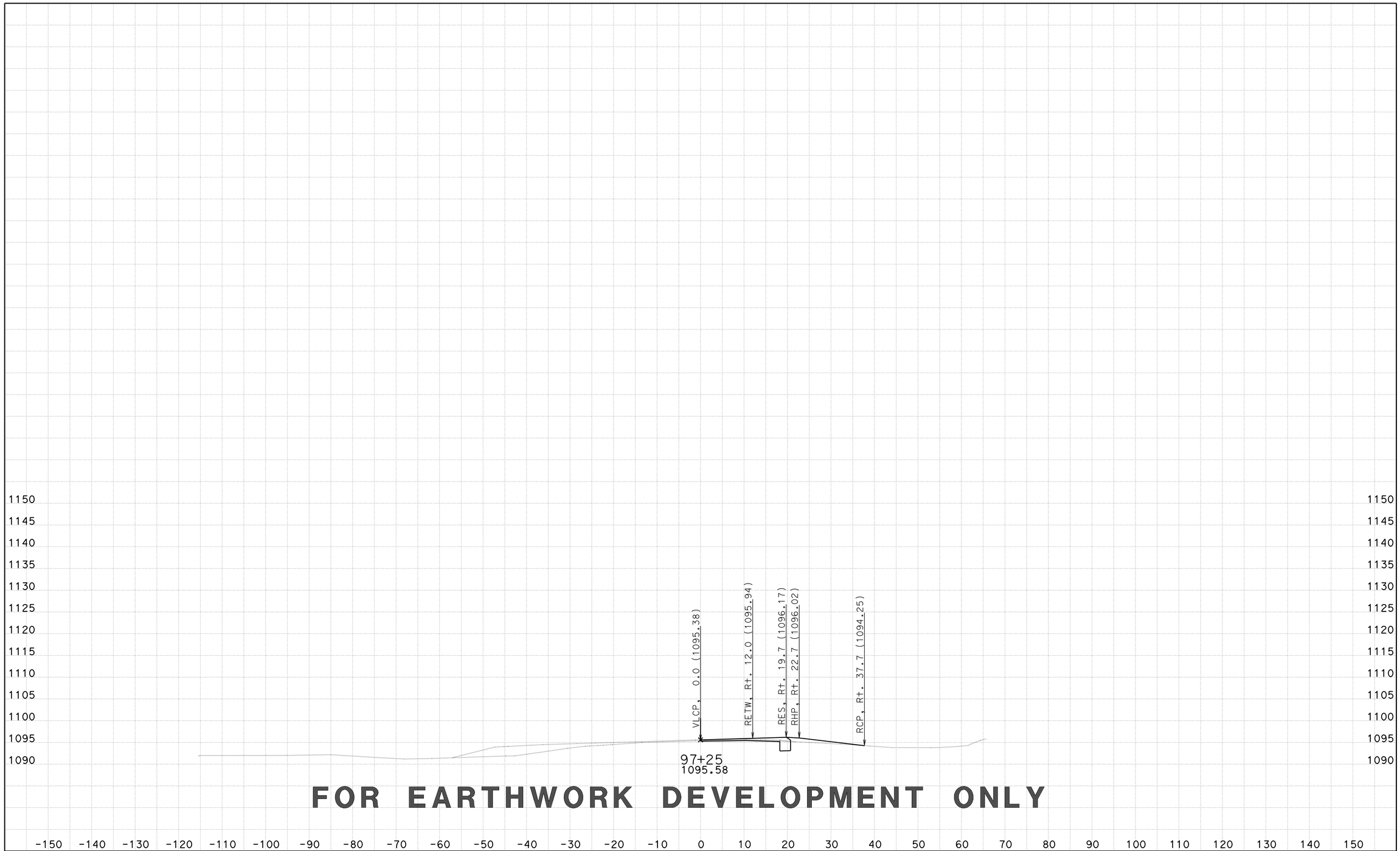

FOR EARTHWORK DEVELOPMENT ONLY

CREATED BY: D LOCKLING
DATE: 3/26/2015
KC Project: EBTRAN File: ..\EBTRAN\EAR\XS\ebtrans_fg+sub+feat xs.ear

CONTRACT: 05-330784
DIST/CO/RTE/PM: 05-SLO-46-46.0/50.2
PROJECT ID: 0512000076

SCALE: 1" = 10' Horiz.
1" = 10' Vert.

All Dimensions are US Survey Feet

EBTRANS1
CROSS SECTIONS
SHEET 44 OF 80

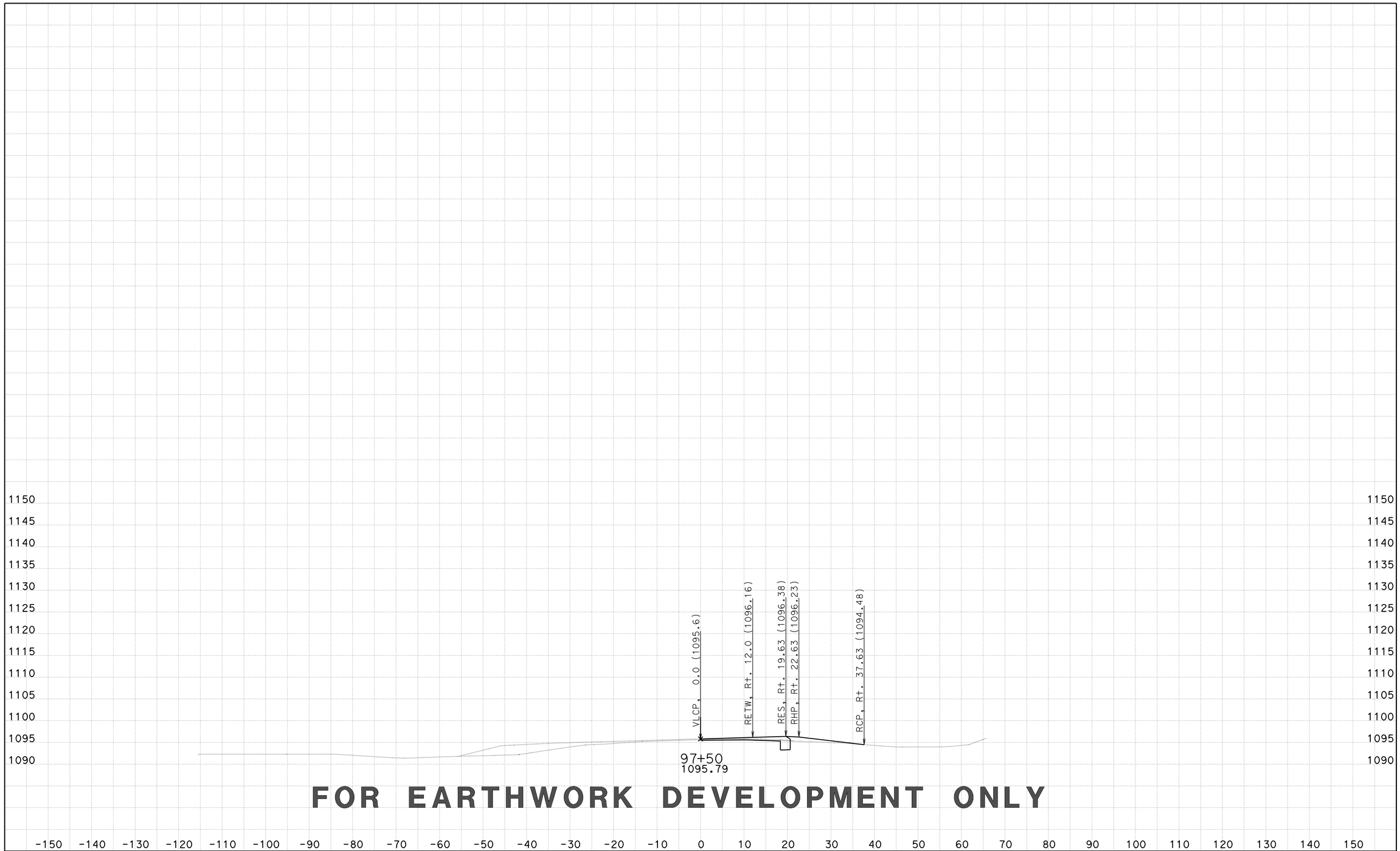

FOR EARTHWORK DEVELOPMENT ONLY

CREATED BY: D LOCKLING
DATE: 3/26/2015
KC Project: EBTRAN File: ..\EBTRAN\EAR\XS\ebtrans_fg+sub+feat xs.ear

CONTRACT: 05-330784
DIST/CO/RTE/PM: 05-SLO-46-46.0/50.2
PROJECT ID: 0512000076

SCALE: 1" = 10' Horiz.
1" = 10' Vert.

All Dimensions are US Survey Feet

EBTRANS1
CROSS SECTIONS
SHEET 45 OF 80

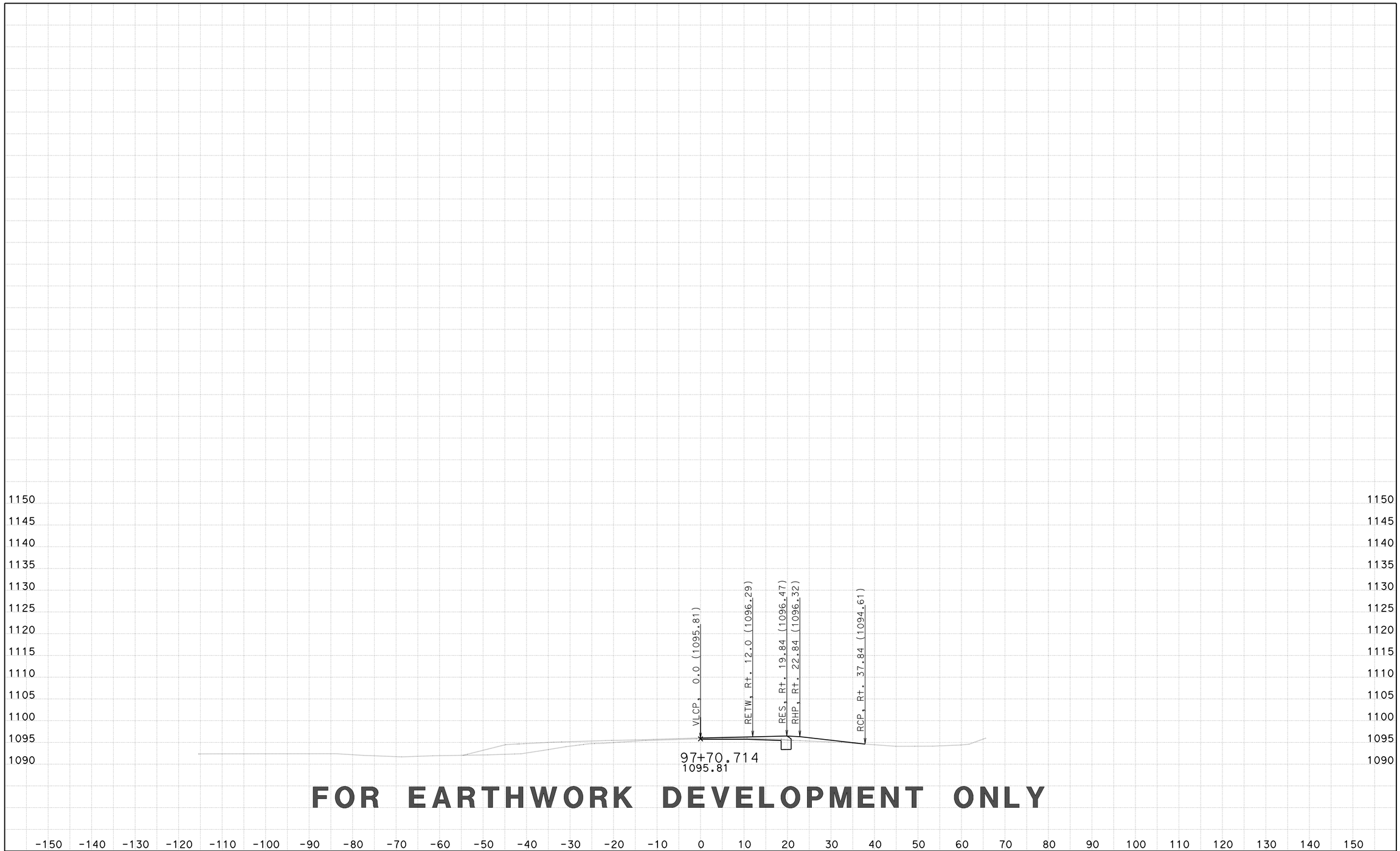

FOR EARTHWORK DEVELOPMENT ONLY

CREATED BY: D LOCKLING
DATE: 3/26/2015
KC Project: EBTRAN File: ..\EBTRAN\EAR\XS\ebtrans_fg+sub+feat xs.ear

CONTRACT: 05-330784
DIST/CO/RTE/PM: 05-SLO-46-46.0/50.2
PROJECT ID: 0512000076

SCALE: 1" = 10' Horiz.
1" = 10' Vert.

All Dimensions are US Survey Feet

EBTRANS1
CROSS SECTIONS
SHEET 46 OF 80

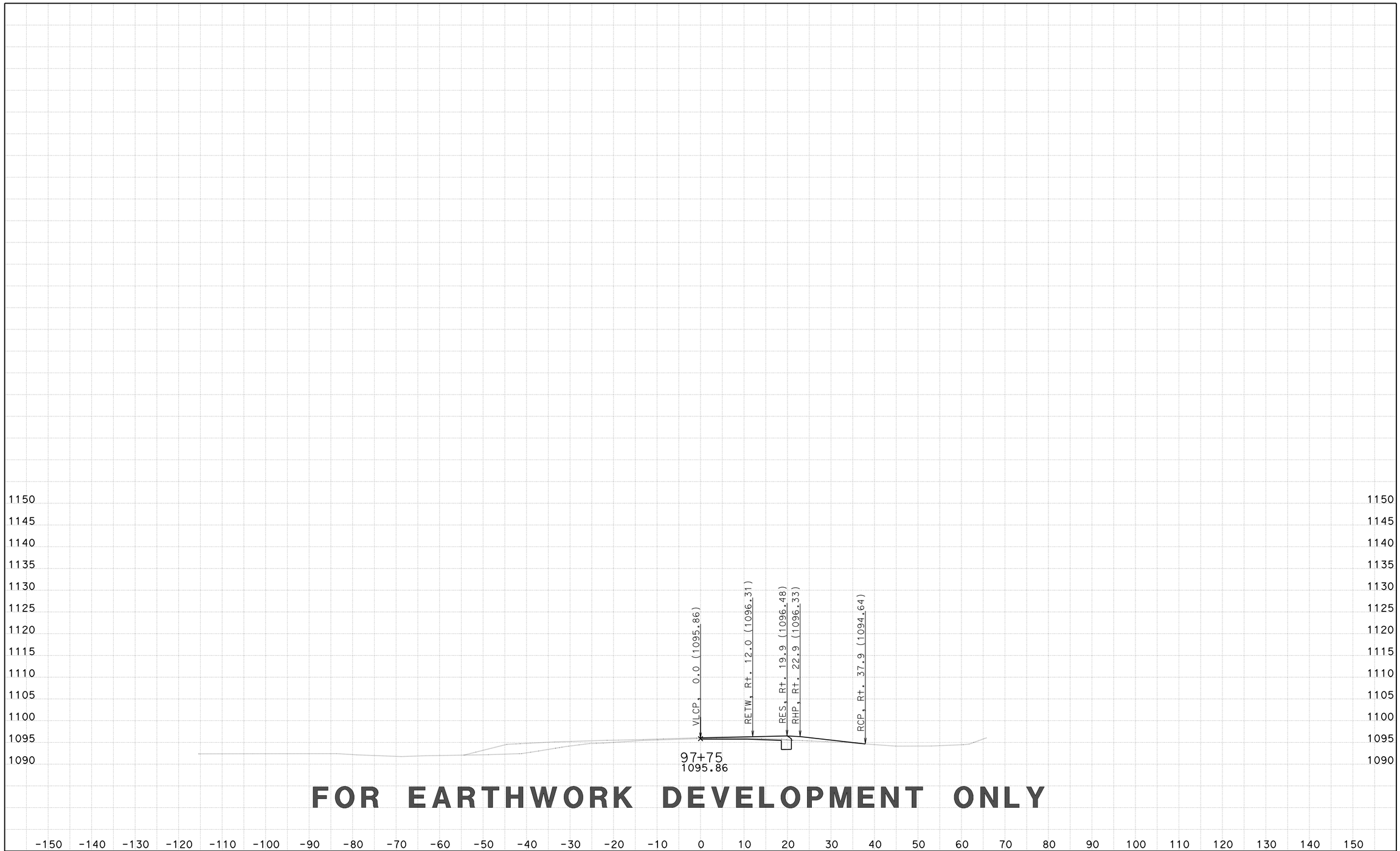

FOR EARTHWORK DEVELOPMENT ONLY

CREATED BY: D LOCKLING
DATE: 3/26/2015
KC Project: EBTRAN File: ..\EBTRAN\EAR\XS\ebtrans_fg+sub+feat xs.ear

CONTRACT: 05-330784
DIST/CO/RTE/PM: 05-SLO-46-46.0/50.2
PROJECT ID: 0512000076

SCALE: 1" = 10' Horiz.
1" = 10' Vert.

All Dimensions are US Survey Feet

EBTRANS1
CROSS SECTIONS
SHEET 47 OF 80

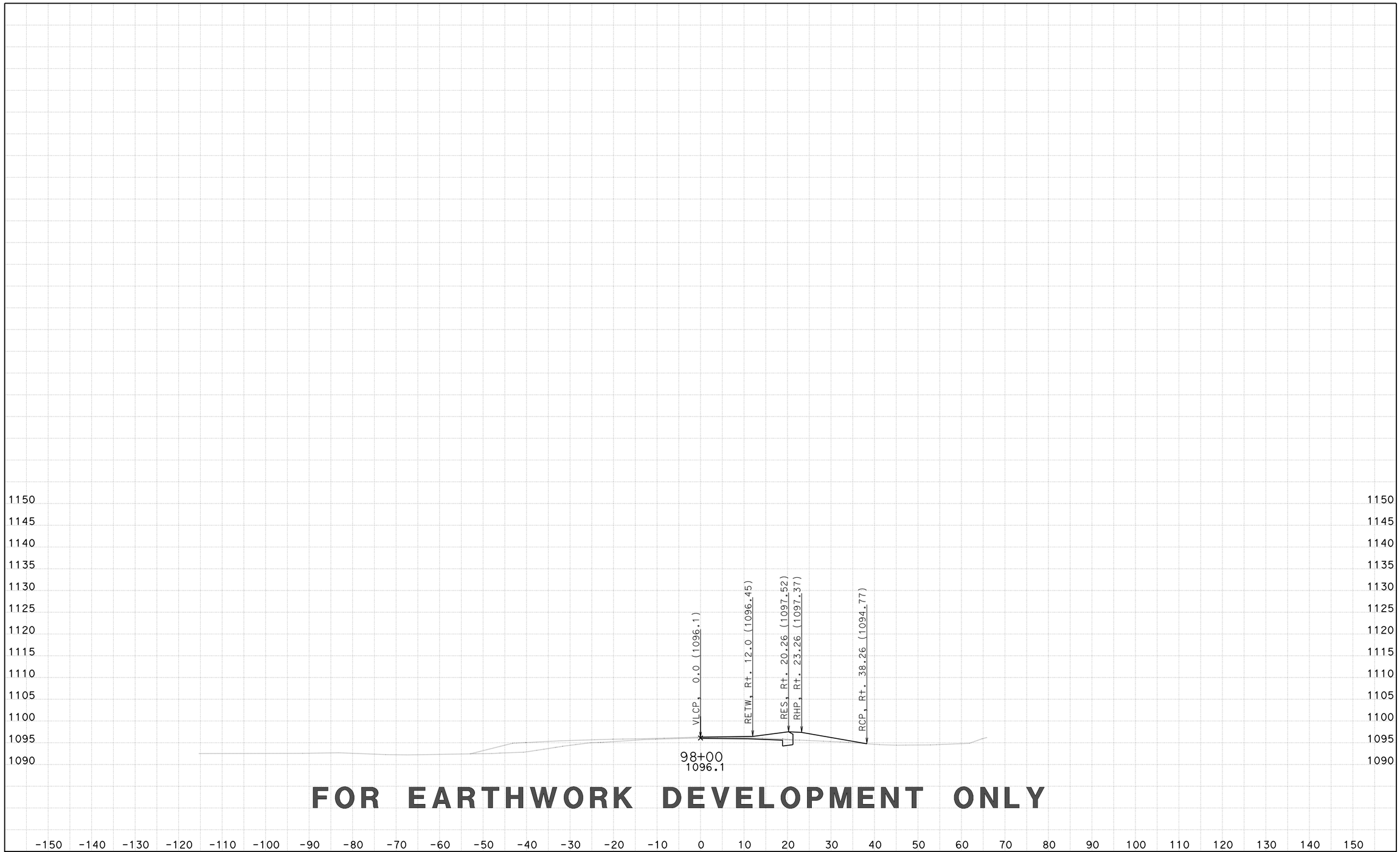

FOR EARTHWORK DEVELOPMENT ONLY

CREATED BY: D LOCKLING
DATE: 3/26/2015
KC Project: EBTRAN File: ..\EBTRAN\EAR\XS\ebtrans_fg+sub+feat xs.ear

CONTRACT: 05-330784
DIST/CO/RTE/PM: 05-SLO-46-46.0/50.2
PROJECT ID: 0512000076

SCALE: 1" = 10' Horiz.
1" = 10' Vert.

All Dimensions are US Survey Feet

EBTRANS1
CROSS SECTIONS
SHEET 48 OF 80

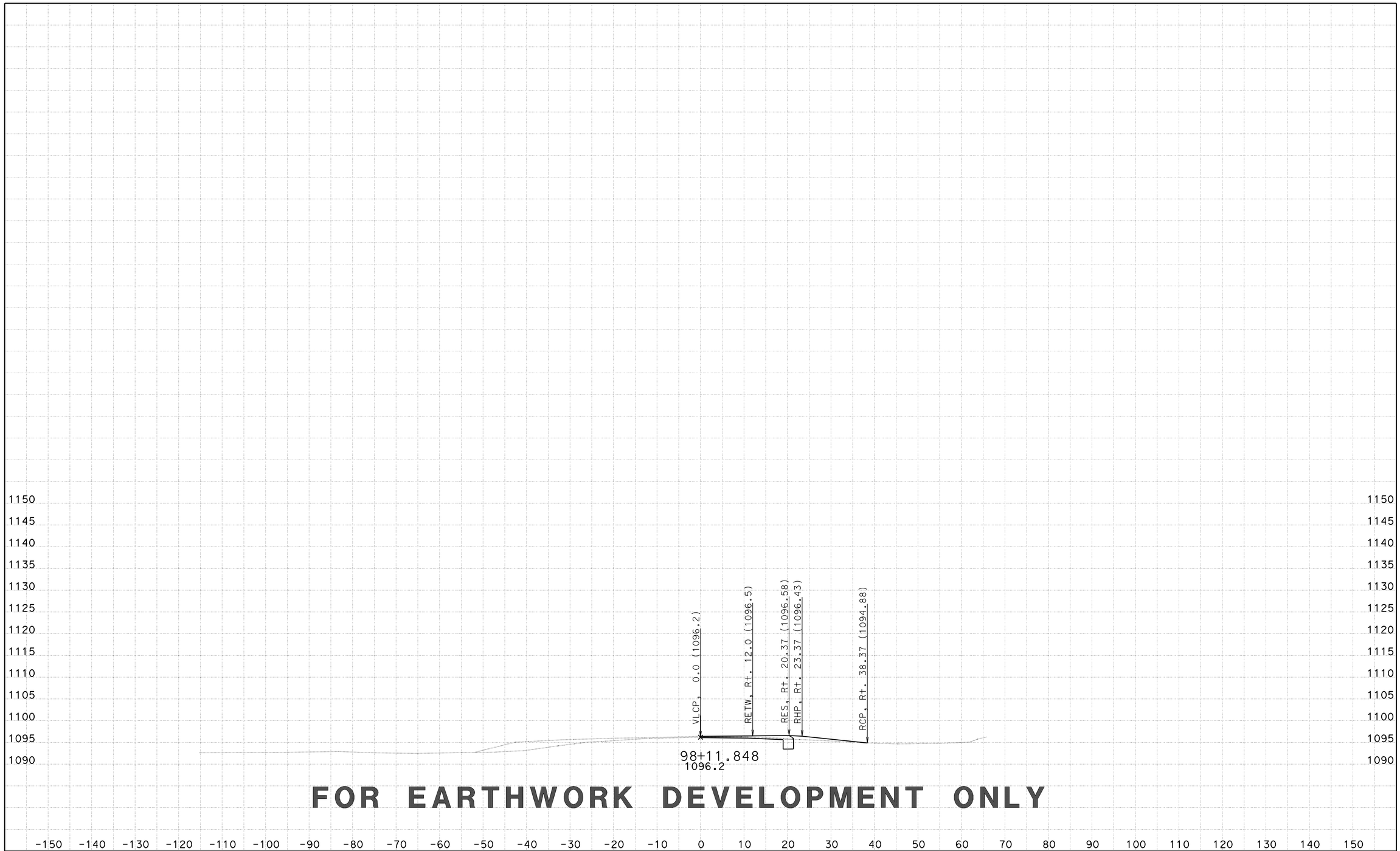

FOR EARTHWORK DEVELOPMENT ONLY

CREATED BY: D LOCKLING
DATE: 3/26/2015
KC Project: EBTRAN File: ..\EBTRAN\EAR\XS\ebtrans_fg+sub+feat xs.ear

CONTRACT: 05-330784
DIST/CO/RTE/PM: 05-SLO-46-46.0/50.2
PROJECT ID: 0512000076

SCALE: 1" = 10' Horiz.
1" = 10' Vert.

All Dimensions are US Survey Feet

EBTRANS1
CROSS SECTIONS
SHEET 49 OF 80

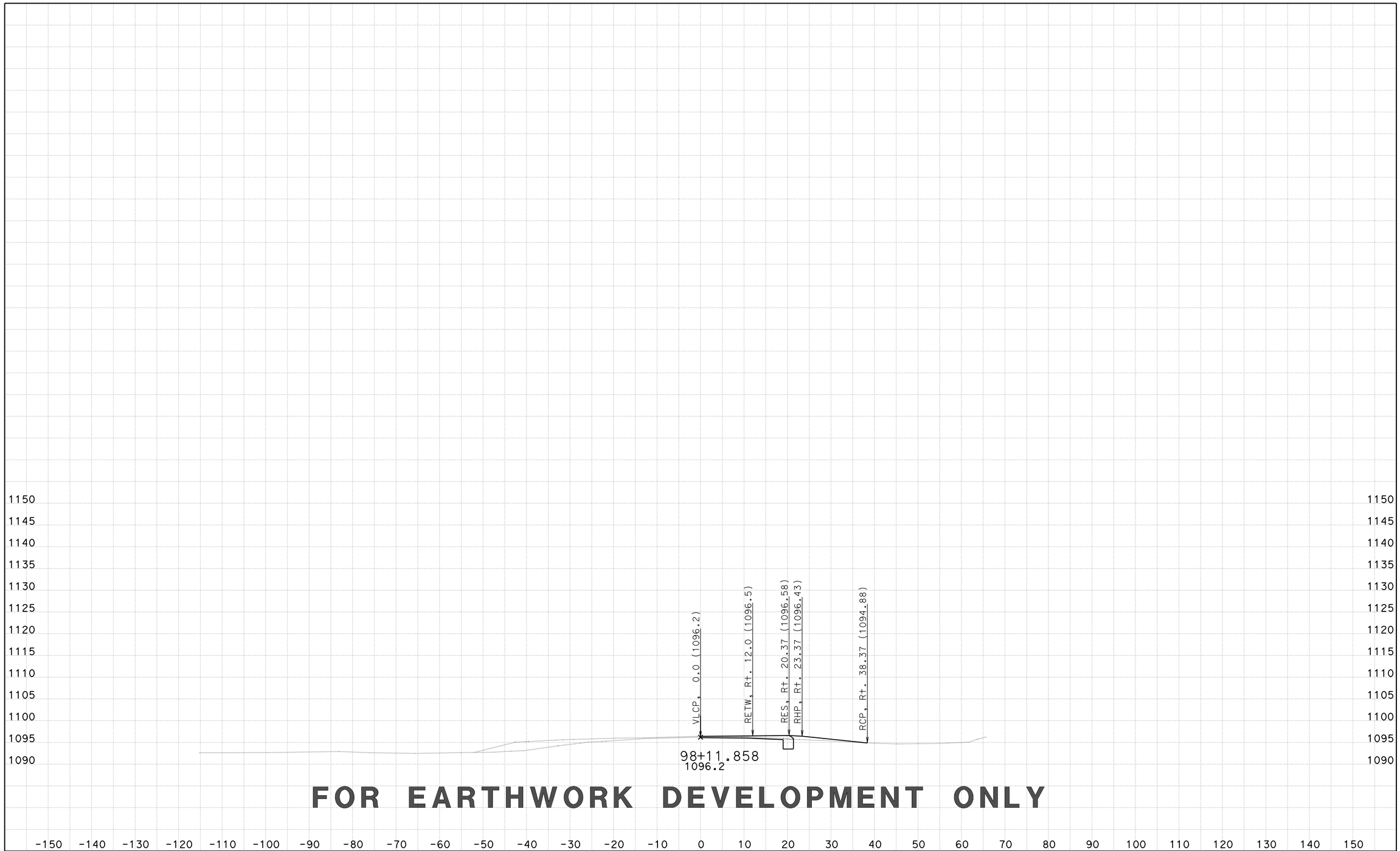

FOR EARTHWORK DEVELOPMENT ONLY

CREATED BY: D LOCKLING
DATE: 3/26/2015
KC Project: EBTRAN File: ..\EBTRAN\EAR\XS\ebtrans_fg+sub+feat xs.ear

CONTRACT: 05-330784
DIST/CO/RTE/PM: 05-SLO-46-46.0/50.2
PROJECT ID: 0512000076

SCALE: 1" = 10' Horiz.
1" = 10' Vert.

All Dimensions are US Survey Feet

EBTRANS1
CROSS SECTIONS
SHEET 50 OF 80