FOR EARTHWORK DEVELOPMENT ONLY

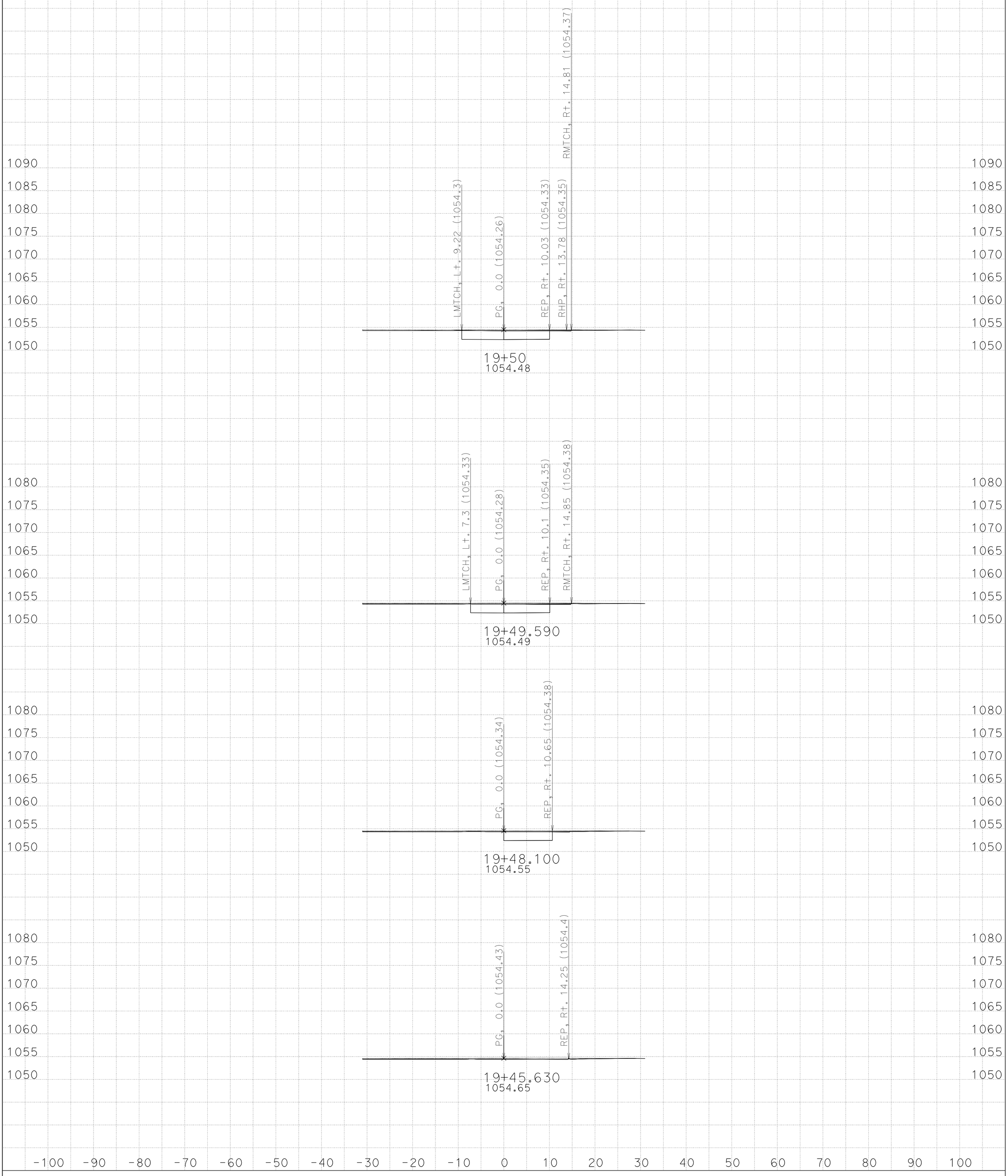

CREATED BY: Jose Bautista DATE: 3/5/2015

All Dimensions are US Survey Feet

SCALE: 1" = 10' Horiz.
1" = 10' Vert.

DWY9
CROSS SECTIONS

KC Project: DWY7 File: D:\Temp10\DWY7\FEATURES\dwy9_sub.ear

SHEET 1 OF 5

FOR EARTHWORK DEVELOPMENT ONLY

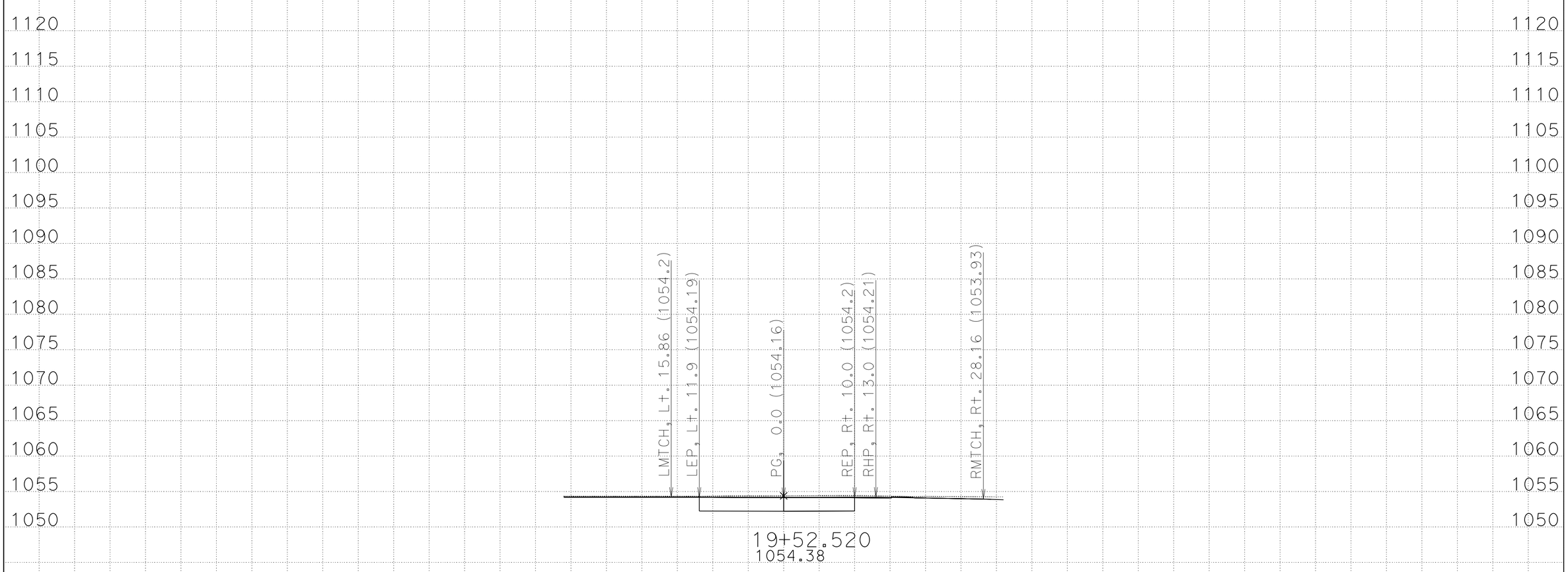

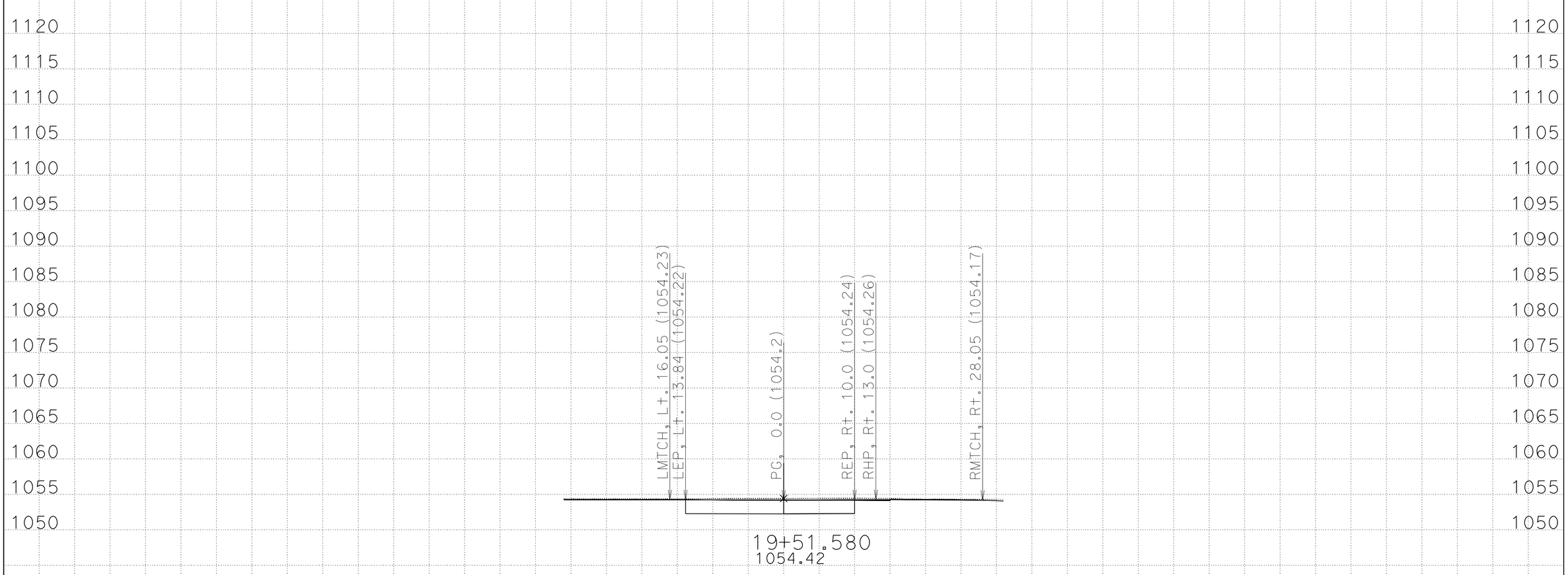

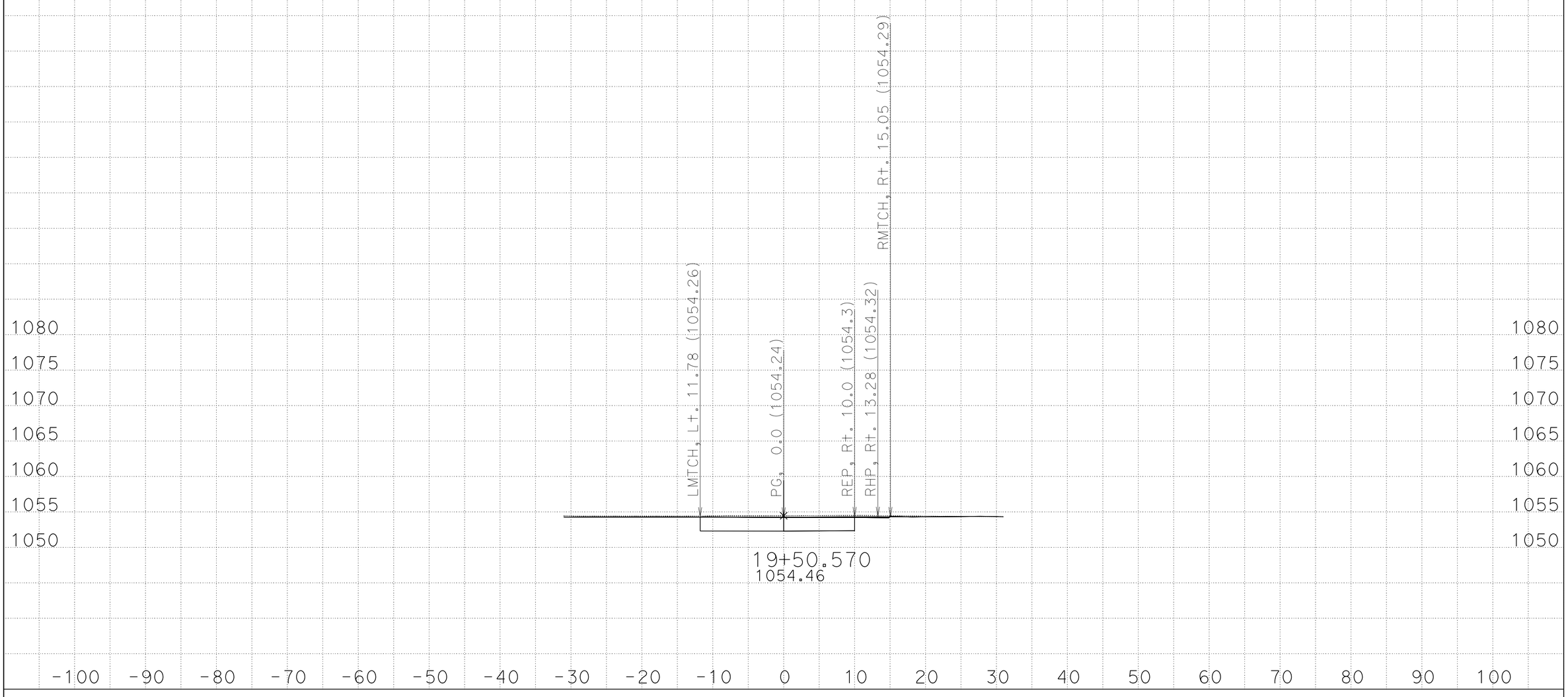

CREATED BY: Jose Bautista DATE: 3/5/2015

All Dimensions are US Survey Feet

SCALE: 1" = 10' Horiz.
1" = 10' Vert.

DWY9
CROSS SECTIONS

KC Project: DWY7 File: D:\Temp10\DWY7\FEATURES\dwy9_sub.ear

SHEET 2 OF 5

FOR EARTHWORK DEVELOPMENT ONLY

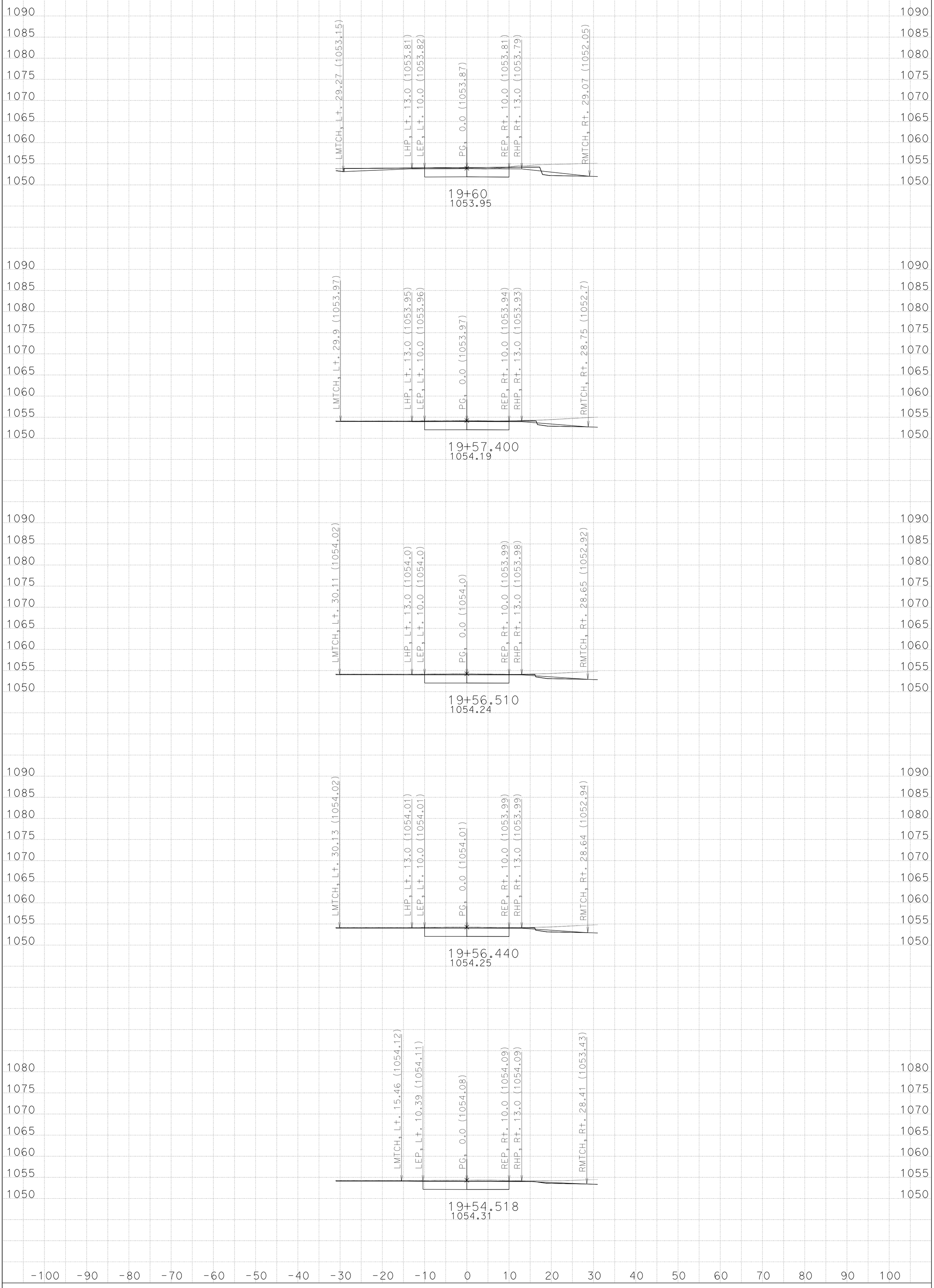

CREATED BY: Jose Bautista DATE: 3/5/2015

All Dimensions are US Survey Feet

SCALE: 1" = 10' Horiz.
1" = 10' Vert.

DWY9
CROSS SECTIONS

KC Project: DWY7 File: D:\Temp10\DWY7\FEATURES\dwy9_sub.ear

FOR EARTHWORK DEVELOPMENT ONLY

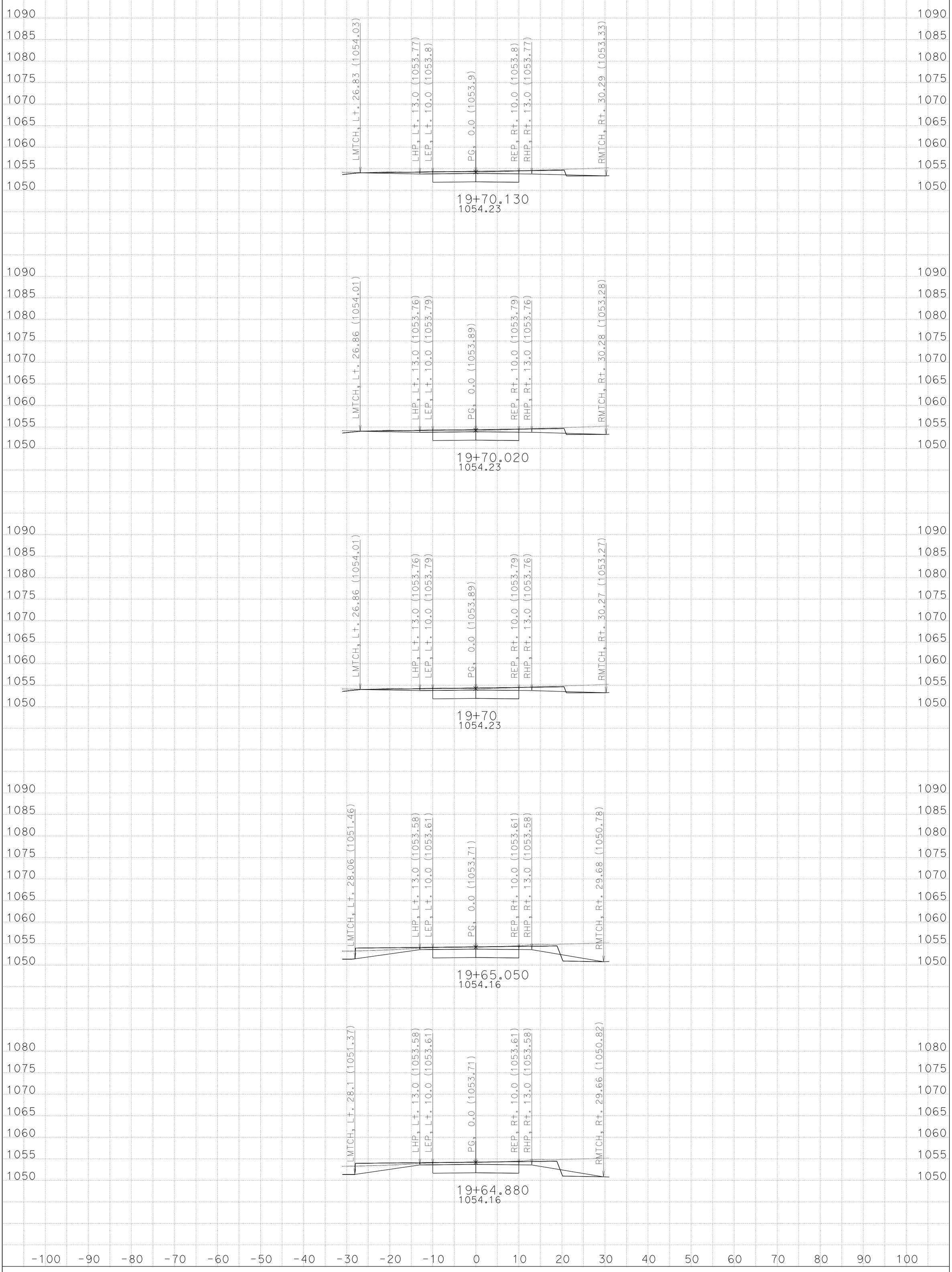

CREATED BY: Jose Bautista DATE: 3/5/2015

All Dimensions are US Survey Feet

SCALE: 1" = 10' Horiz.
1" = 10' Vert.

DWY9
CROSS SECTIONS

SHEET 4 OF 5

KC Project: DWY7 File: D:\Temp10\DWY7\FEATURES\dwy9_sub.ear

FOR EARTHWORK DEVELOPMENT ONLY

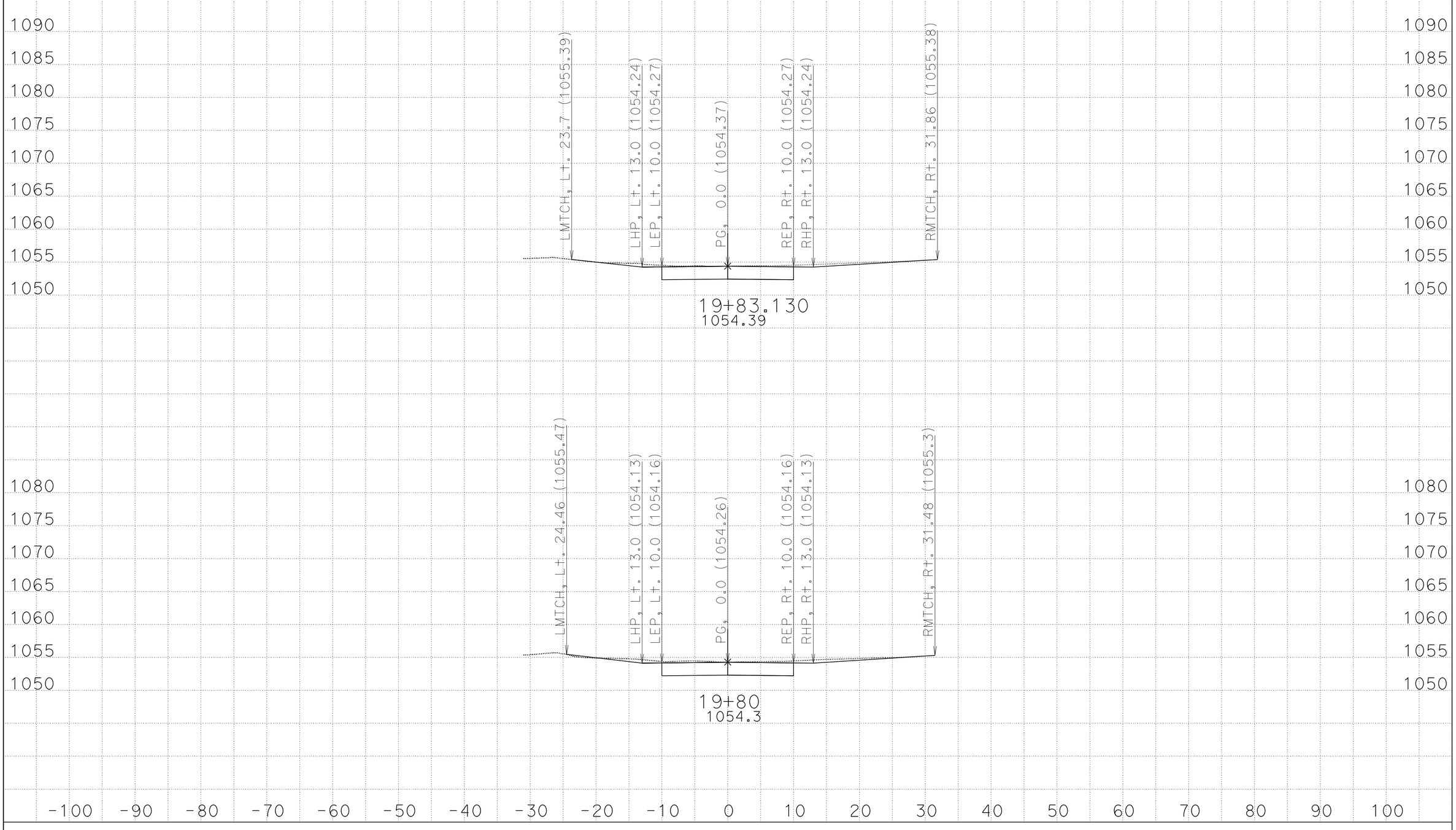

CREATED BY: Jose Bautista DATE: 3/5/2015

All Dimensions are US Survey Feet

SCALE: 1" = 10' Horiz.
1" = 10' Vert.

DWY9
CROSS SECTIONS

KC Project: DWY7 File: D:\Temp10\DWY7\FEATURES\dwy9_sub.ear