FOR EARTHWORK DEVELOPMENT ONLY

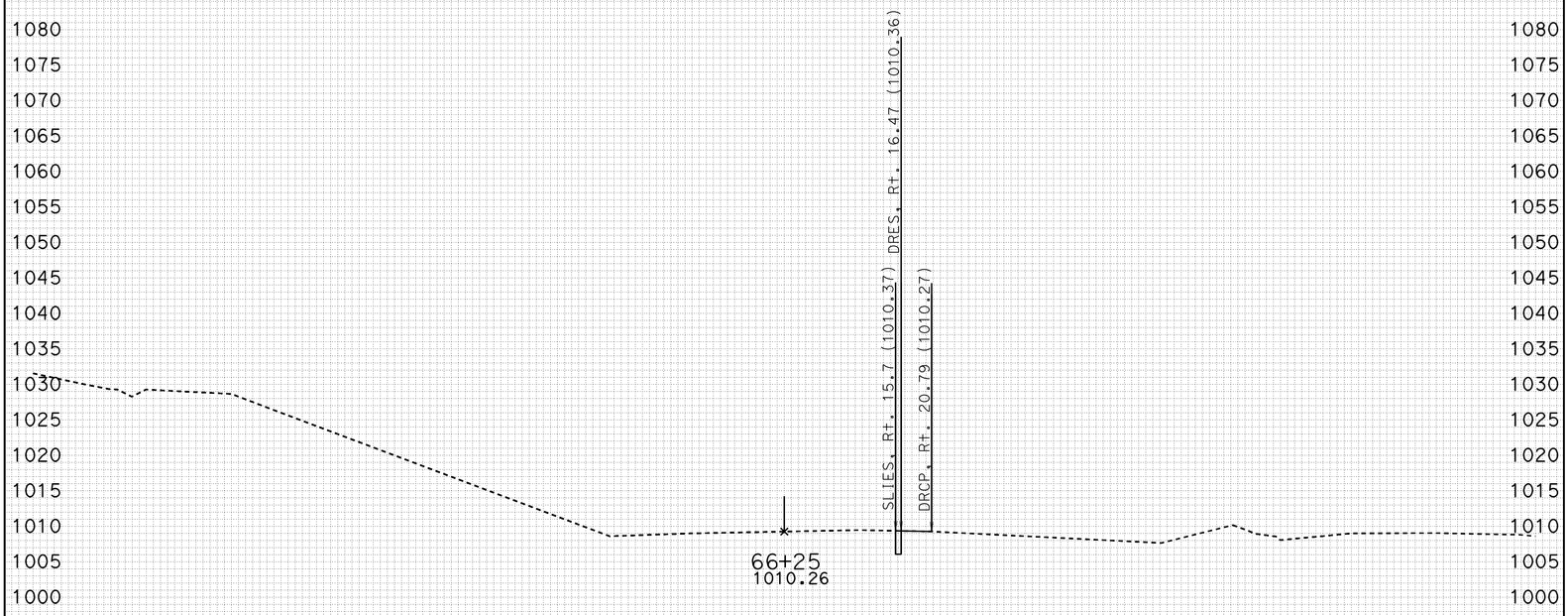

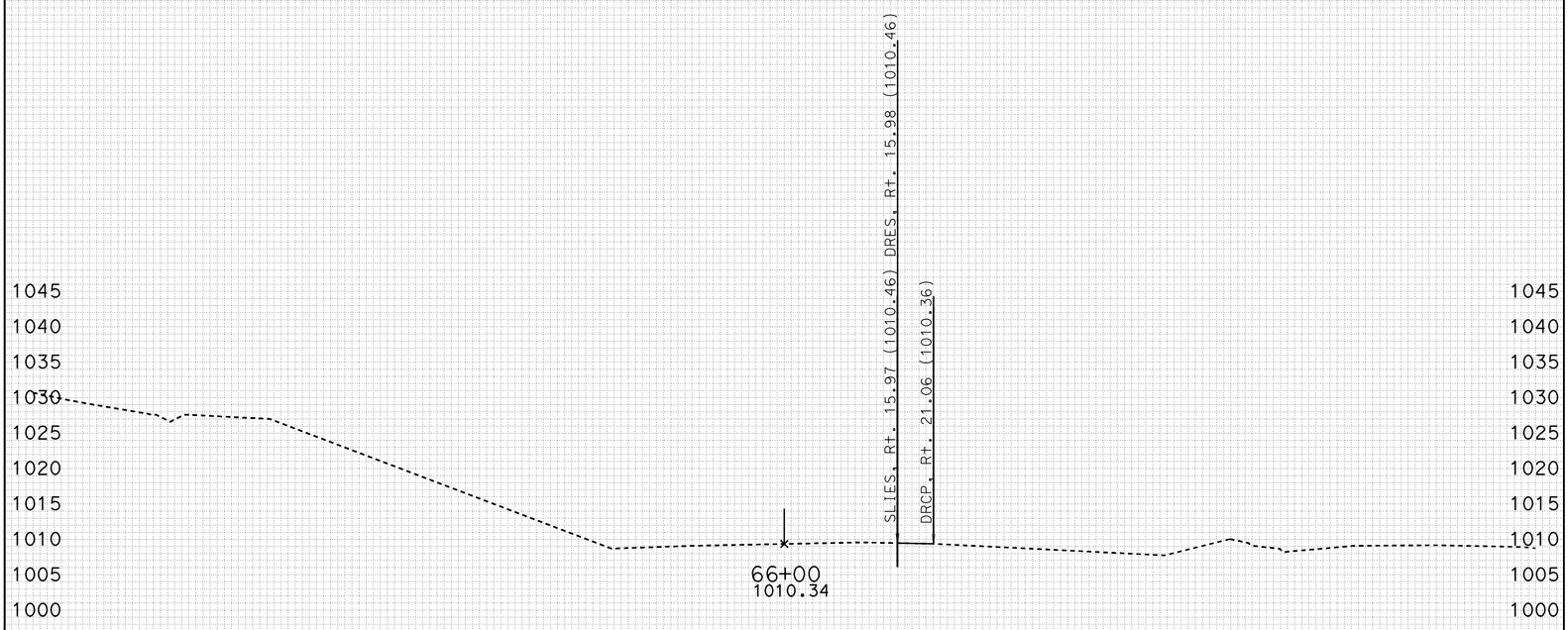

-100 -90 -80 -70 -60 -50 -40 -30 -20 -10 0 10 20 30 40 50 60 70 80 90 100

CREATED BY: J.BAUTISTA DATE: 1/18/2012 ALL DIMENSIONS ARE FEET

KC Project: W2ADT4 File: D:\UserData\Temp2\W2ADT4\EAR\XS\detour4_sub.ear

PROJECT ID: SLO-46
CONTRACT: 05-330771
DIST/CO/RTE/PM: 05-SLO-46-40.7/46.3

SCALE: 1" = 10' Horiz.
1" = 10' Vert.

DETOUR 4
CROSS SECTIONS
SHEET 1 OF 51

FOR EARTHWORK DEVELOPMENT ONLY

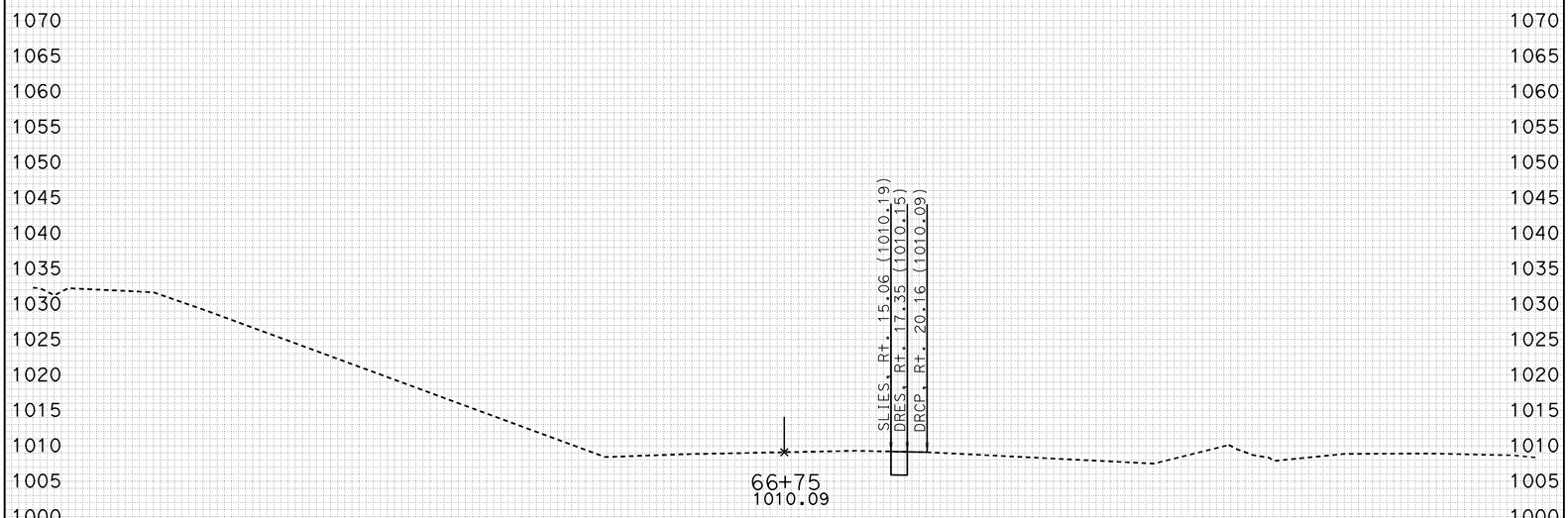

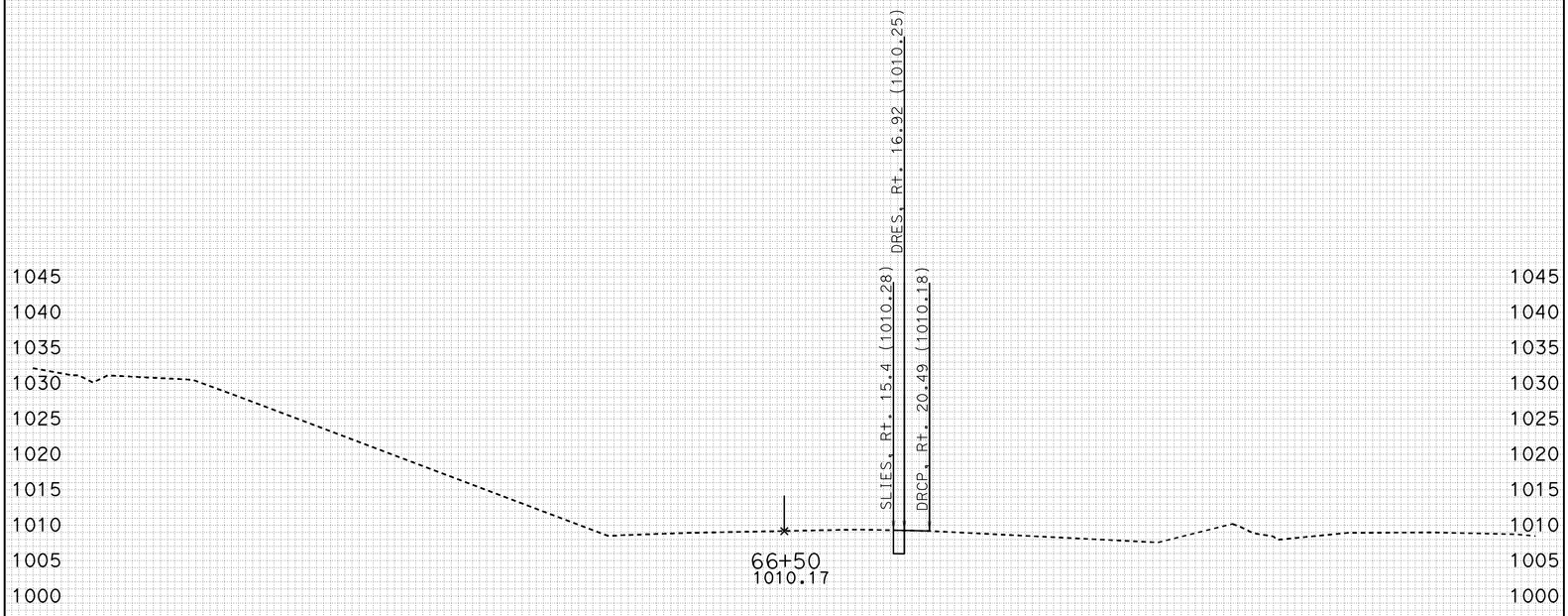

-100 -90 -80 -70 -60 -50 -40 -30 -20 -10 0 10 20 30 40 50 60 70 80 90 100

CREATED BY: J.BAUTISTA DATE: 1/18/2012 ALL DIMENSIONS ARE FEET

KC Project: W2ADT4 File: D:\UserData\Temp2\W2ADT4\EAR\XS\detour4_sub.ear

PROJECT ID: SLO-46
CONTRACT: 05-330771
DIST/CO/RTE/PM: 05-SLO-46-40.7/46.3

SCALE: 1" = 10' Horiz.
1" = 10' Vert.

DETOUR 4
CROSS SECTIONS
SHEET 2 OF 51

FOR EARTHWORK DEVELOPMENT ONLY

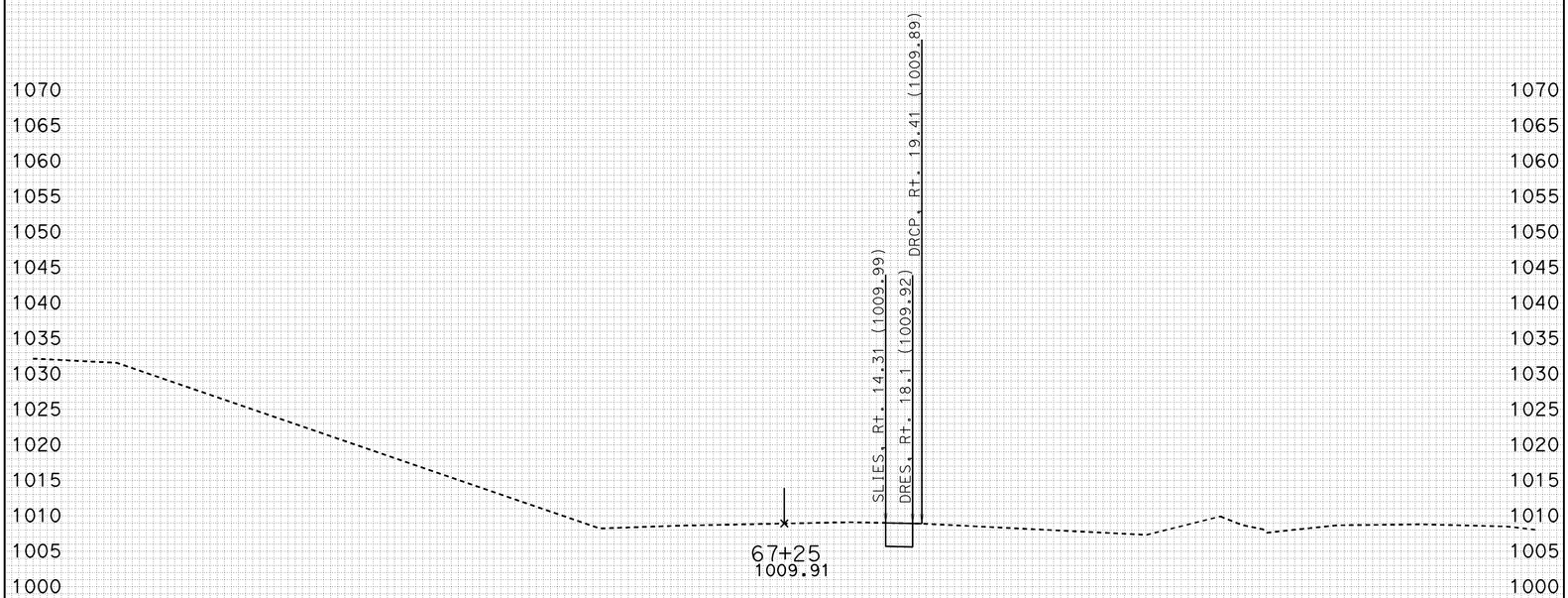

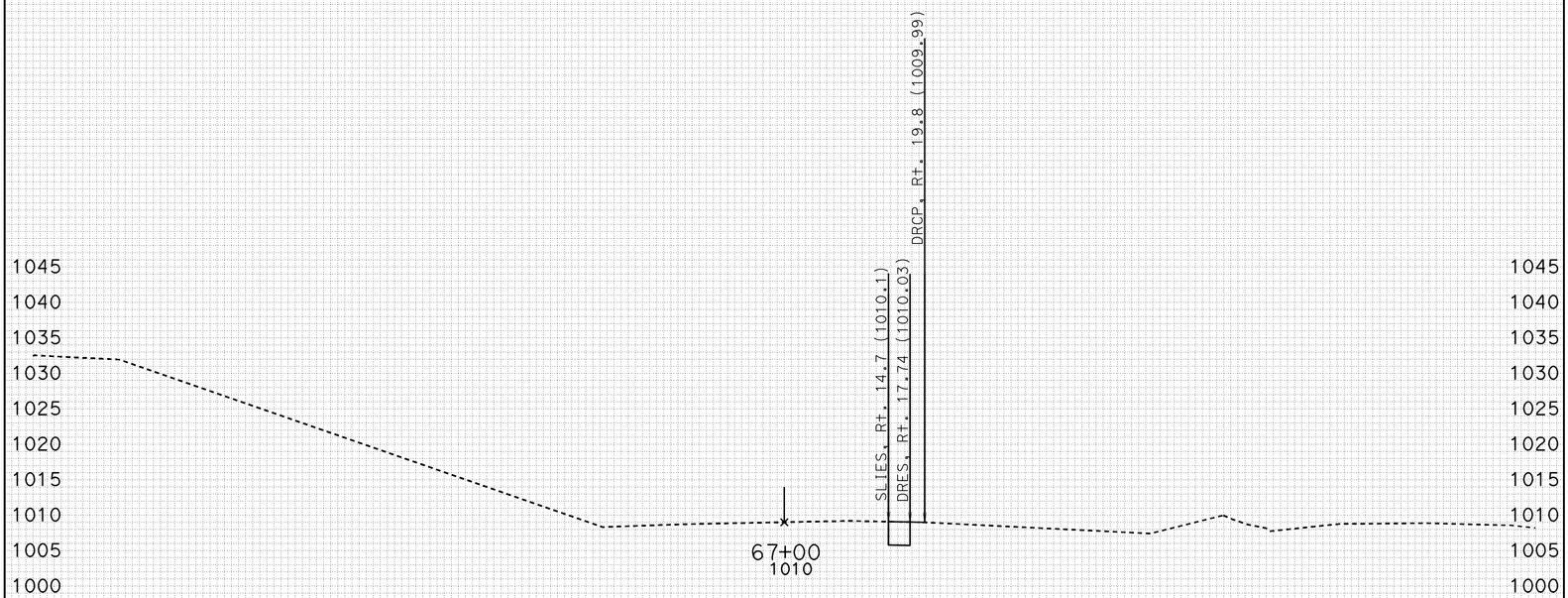

-100 -90 -80 -70 -60 -50 -40 -30 -20 -10 0 10 20 30 40 50 60 70 80 90 100

CREATED BY: J.BAUTISTA DATE: 1/18/2012 ALL DIMENSIONS ARE FEET

KC Project: W2ADT4 File: D:\UserData\Temp2\W2ADT4\EAR\XS\detour4_sub.ear

PROJECT ID: SLO-46
CONTRACT: 05-330771
DIST/CO/RTE/PM: 05-SLO-46-40.7/46.3

SCALE: 1" = 10' Horiz.
1" = 10' Vert.

DETOUR 4
CROSS SECTIONS
SHEET 3 OF 51

FOR EARTHWORK DEVELOPMENT ONLY

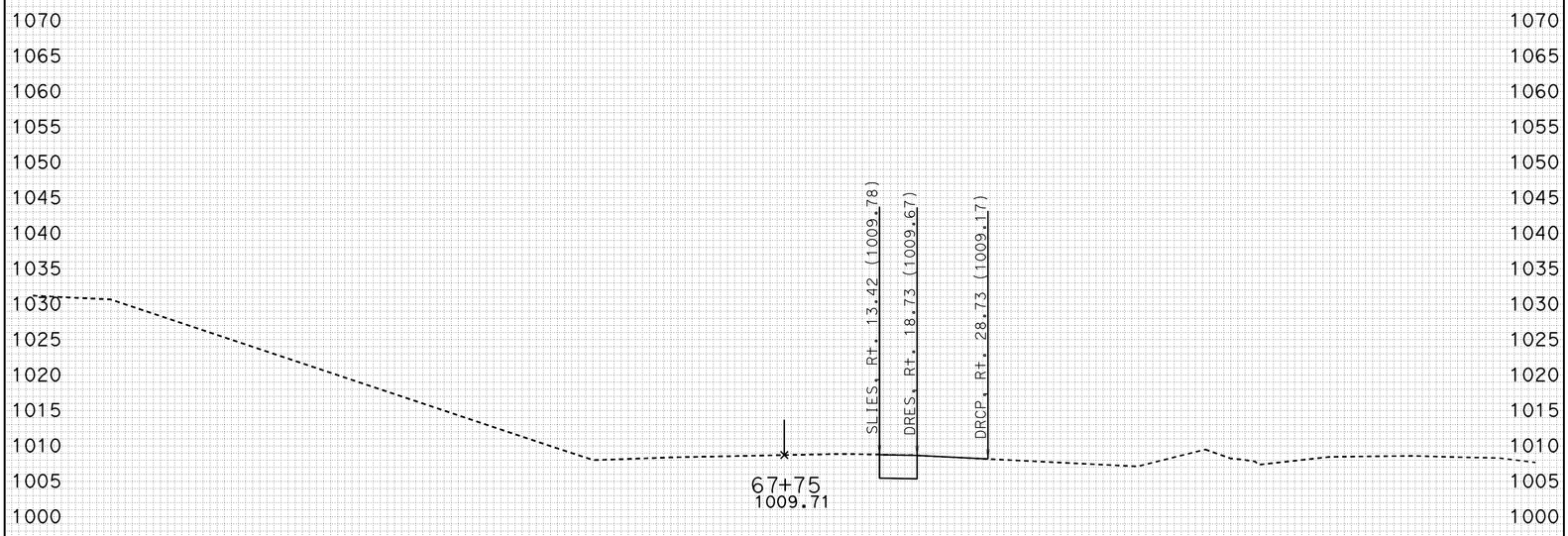

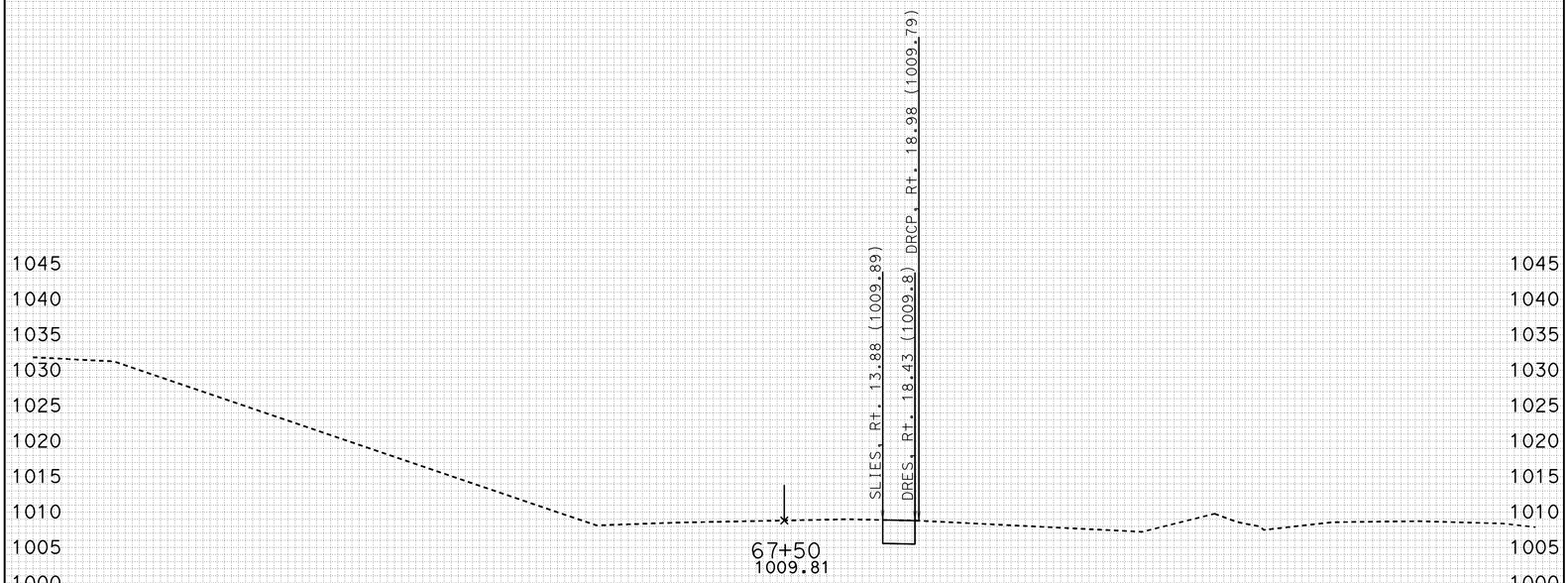

-100 -90 -80 -70 -60 -50 -40 -30 -20 -10 0 10 20 30 40 50 60 70 80 90 100

CREATED BY: J.BAUTISTA DATE: 1/18/2012 ALL DIMENSIONS ARE FEET

KC Project: W2ADT4 File: D:\UserData\Temp2\W2ADT4\EAR\XS\detour4_sub.ear

PROJECT ID: SLO-46
CONTRACT: 05-330771
DIST/CO/RTE/PM: 05-SLO-46-40.7/46.3

SCALE: 1" = 10' Horiz.
1" = 10' Vert.

DETOUR 4
CROSS SECTIONS

FOR EARTHWORK DEVELOPMENT ONLY

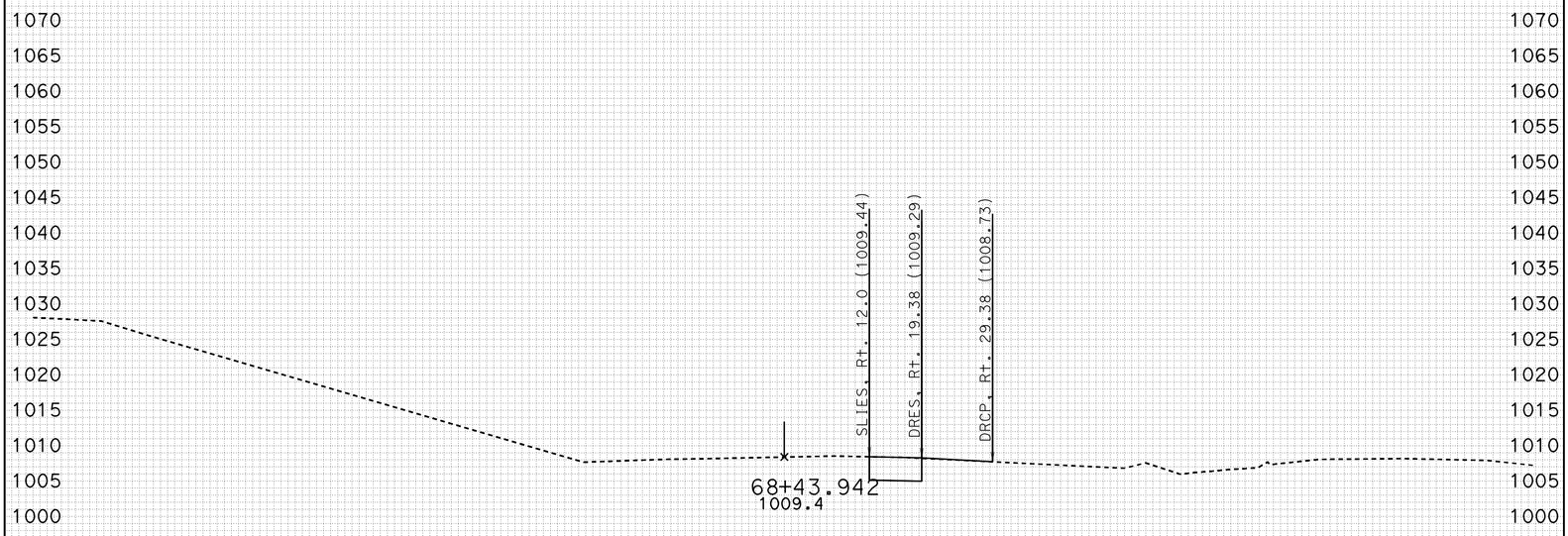

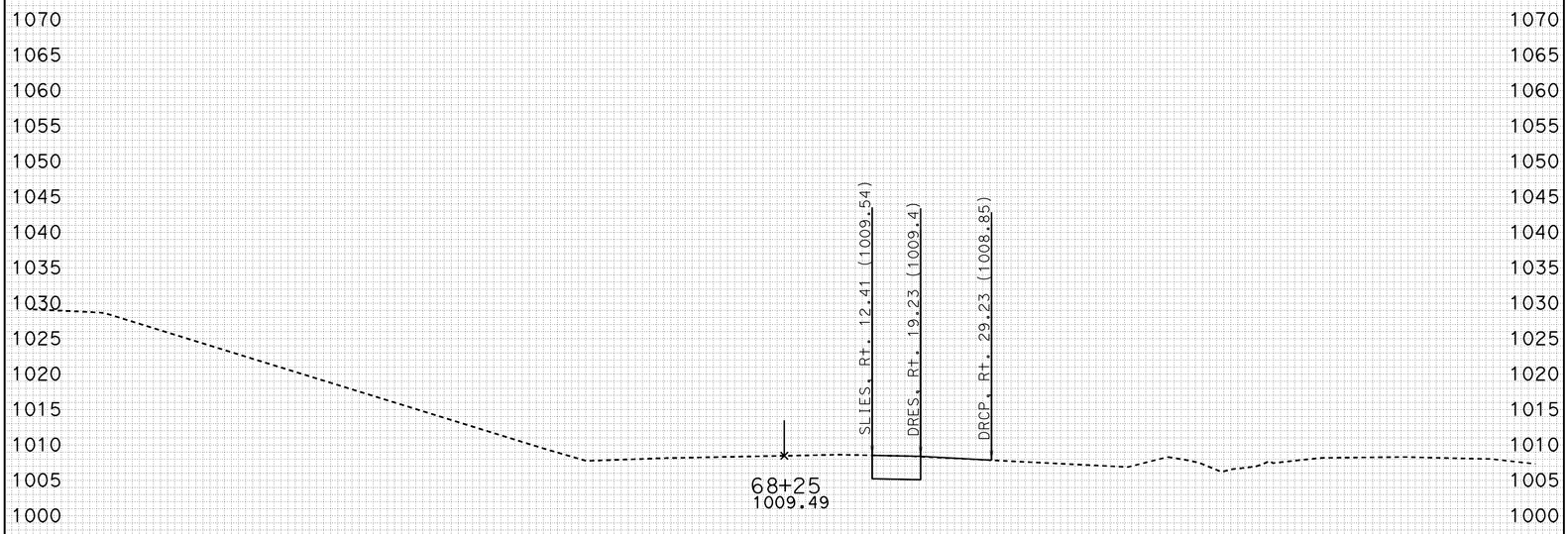

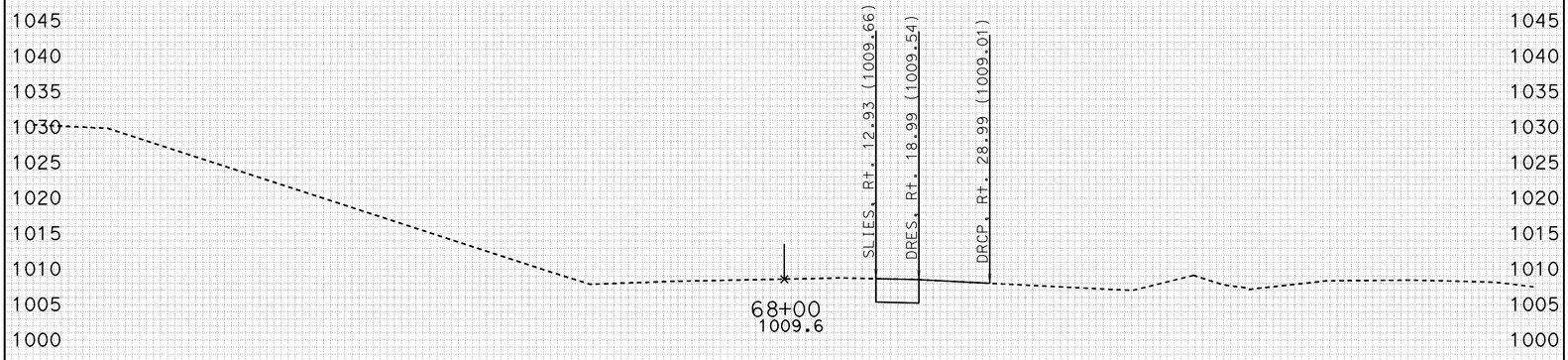

-100 -90 -80 -70 -60 -50 -40 -30 -20 -10 0 10 20 30 40 50 60 70 80 90 100

CREATED BY: J.BAUTISTA DATE: 1/18/2012 ALL DIMENSIONS ARE FEET

KC Project: W2ADT4 File: D:\UserData\Temp2\W2ADT4\EAR\XS\detour4_sub.ear

PROJECT ID: SLO-46
CONTRACT: 05-330771
DIST/CO/RTE/PM: 05-SLO-46-40.7/46.3

SCALE: 1" = 10' Horiz.
1" = 10' Vert.

DETOUR 4
CROSS SECTIONS
SHEET 5 OF 51

FOR EARTHWORK DEVELOPMENT ONLY

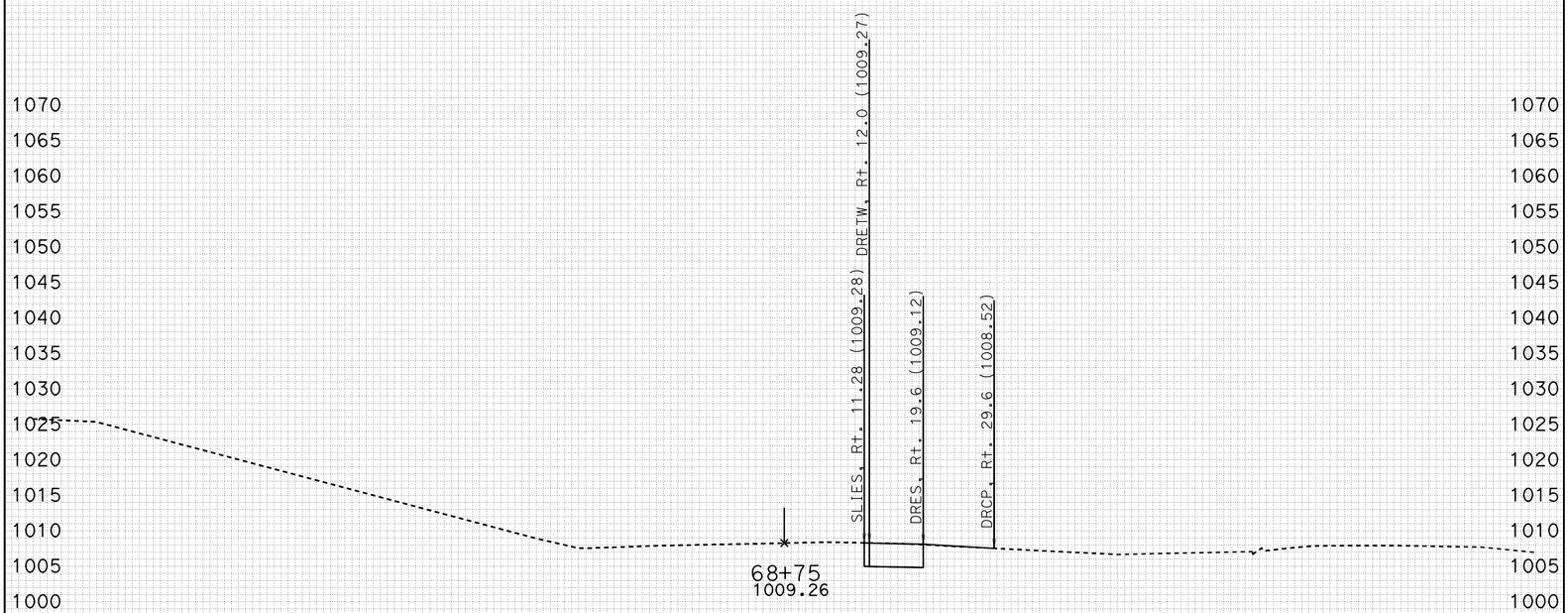

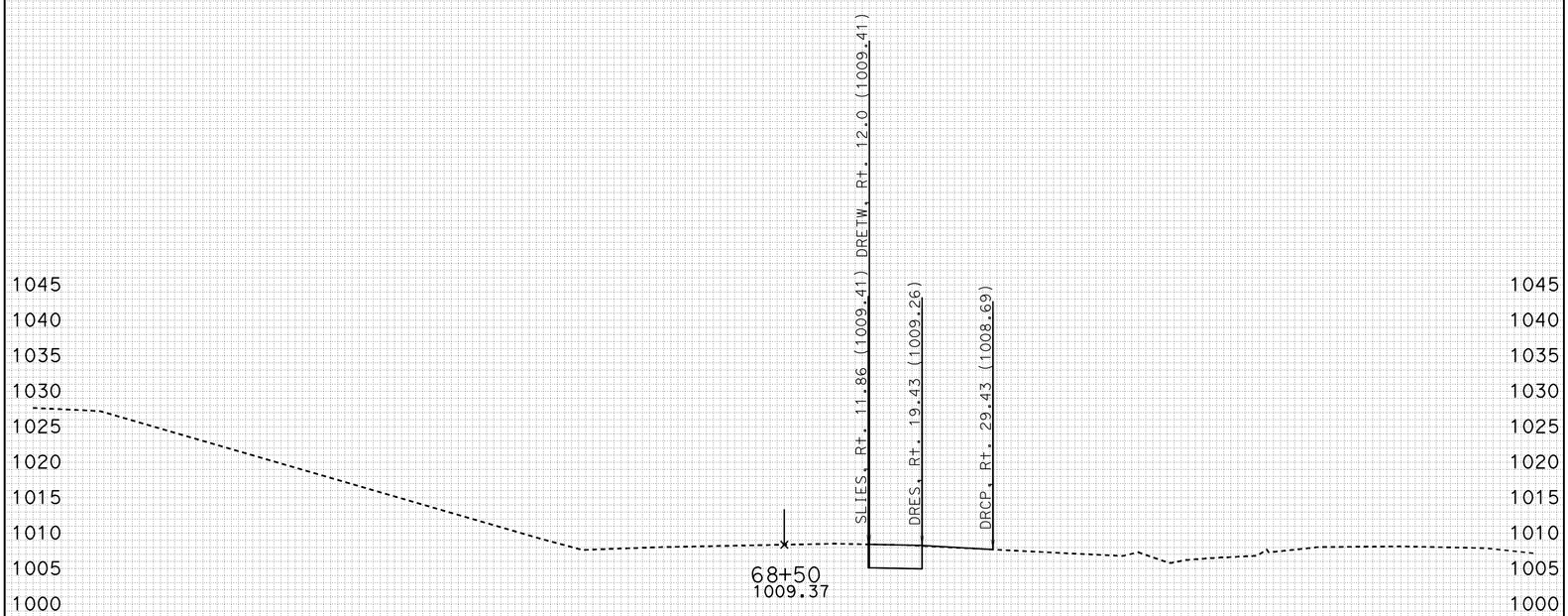

-100 -90 -80 -70 -60 -50 -40 -30 -20 -10 0 10 20 30 40 50 60 70 80 90 100

CREATED BY: J.BAUTISTA DATE: 1/18/2012 ALL DIMENSIONS ARE FEET

KC Project: W2ADT4 File: D:\UserData\Temp2\W2ADT4\EAR\XS\detour4_sub.ear

PROJECT ID: SLO-46
CONTRACT: 05-330771
DIST/CO/RTE/PM: 05-SLO-46-40.7/46.3

SCALE: 1" = 10' Horiz.
1" = 10' Vert.

DETOUR 4
CROSS SECTIONS
SHEET 6 OF 51

FOR EARTHWORK DEVELOPMENT ONLY

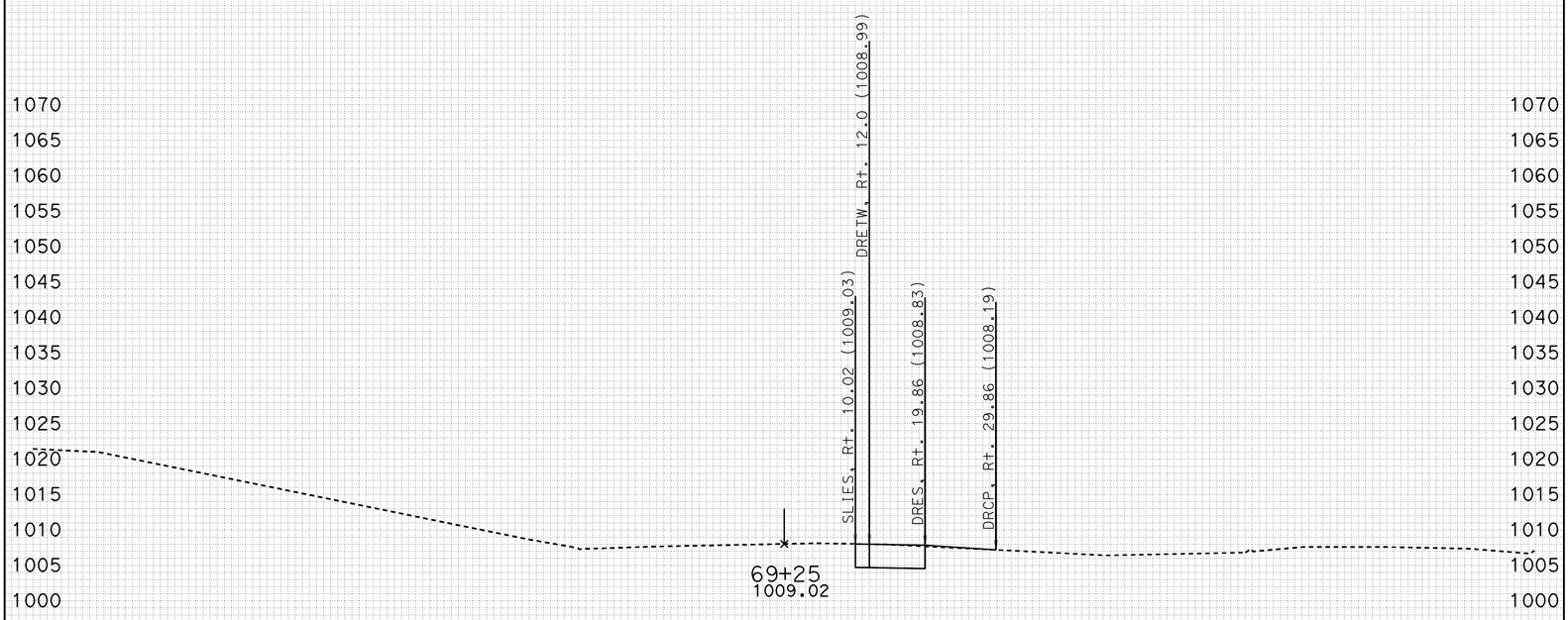

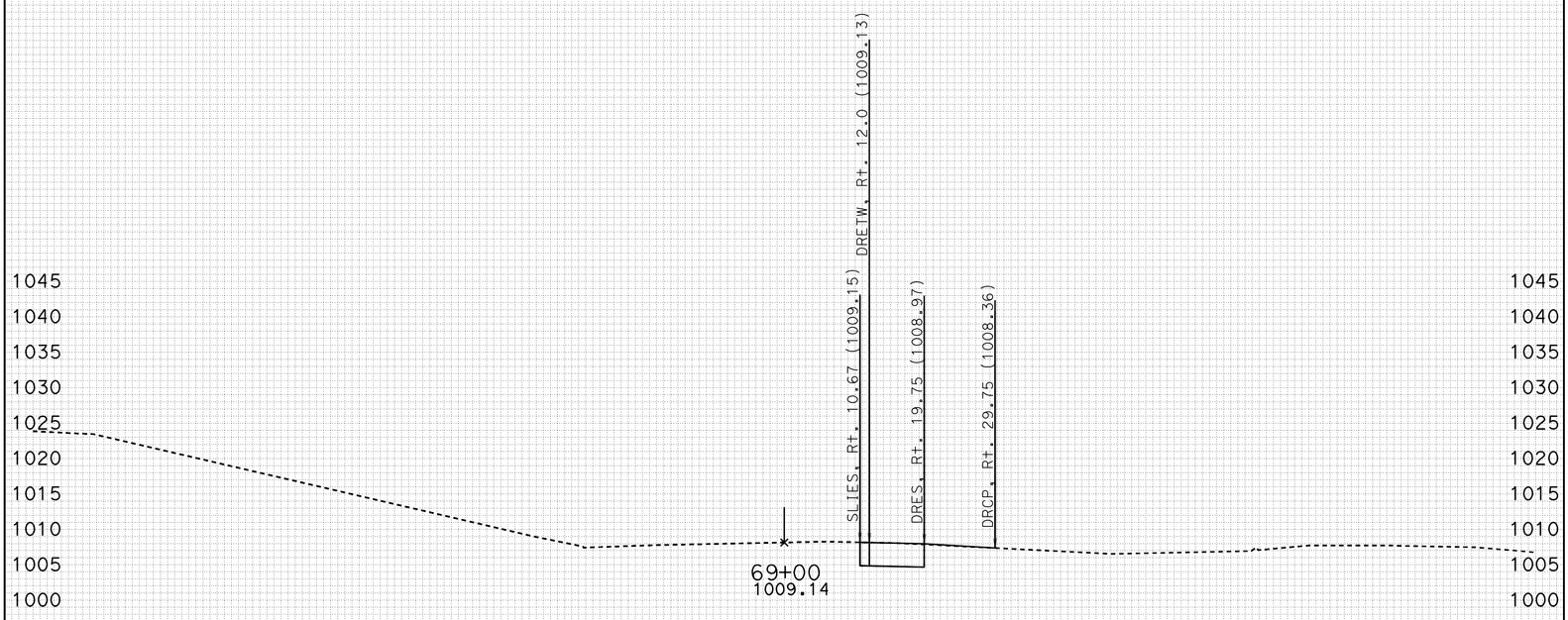

-100 -90 -80 -70 -60 -50 -40 -30 -20 -10 0 10 20 30 40 50 60 70 80 90 100

CREATED BY: J.BAUTISTA DATE: 1/18/2012 ALL DIMENSIONS ARE FEET

KC Project: W2ADT4 File: D:\UserData\Temp2\W2ADT4\EAR\XS\detour4_sub.ear

PROJECT ID: SLO-46
CONTRACT: 05-330771
DIST/CO/RTE/PM: 05-SLO-46-40.7/46.3

SCALE: 1" = 10' Horiz.
1" = 10' Vert.

DETOUR 4
CROSS SECTIONS

FOR EARTHWORK DEVELOPMENT ONLY

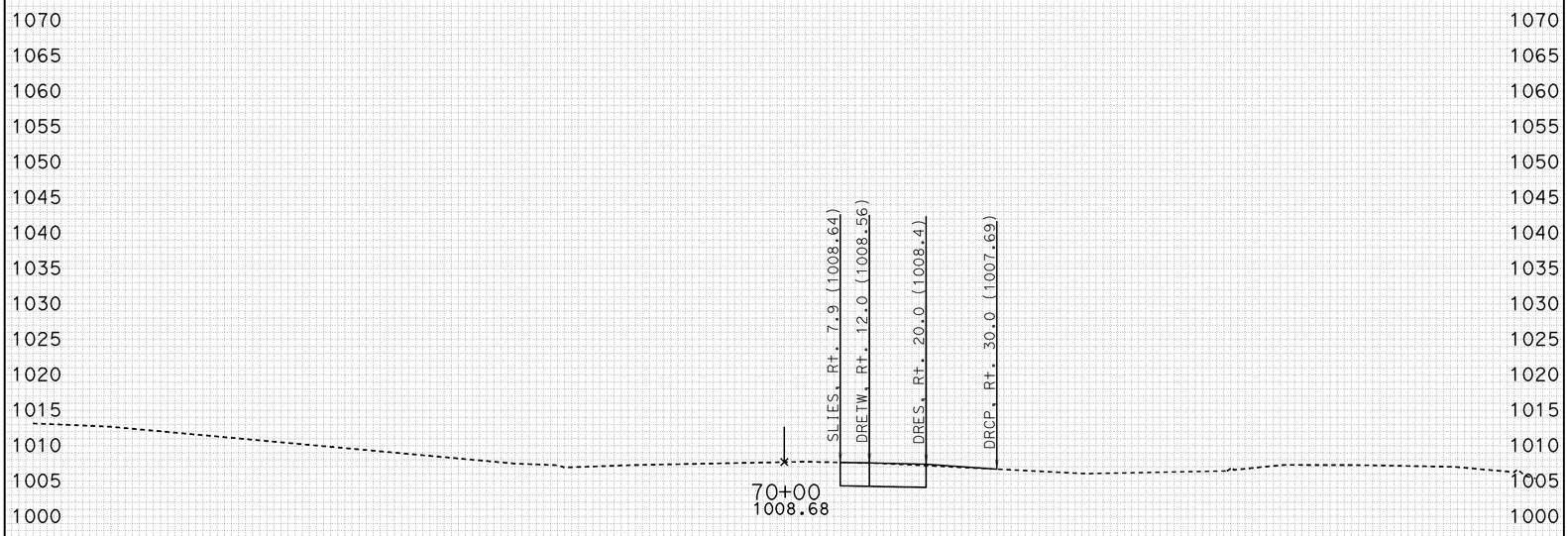

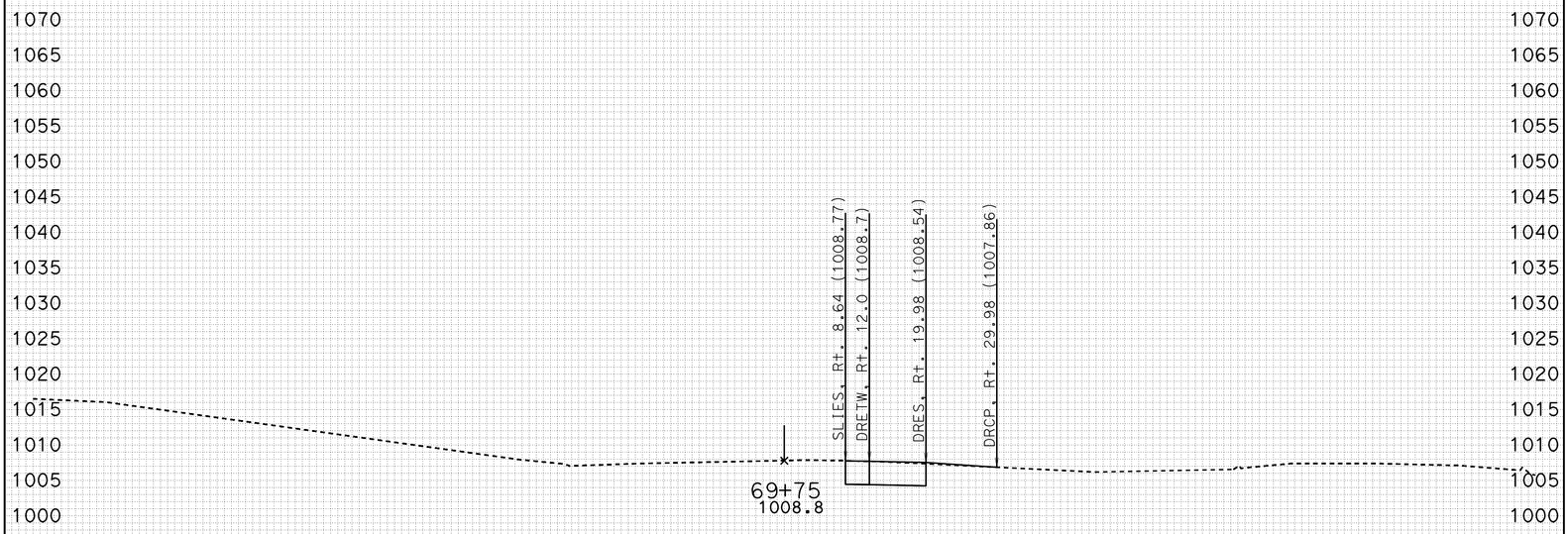

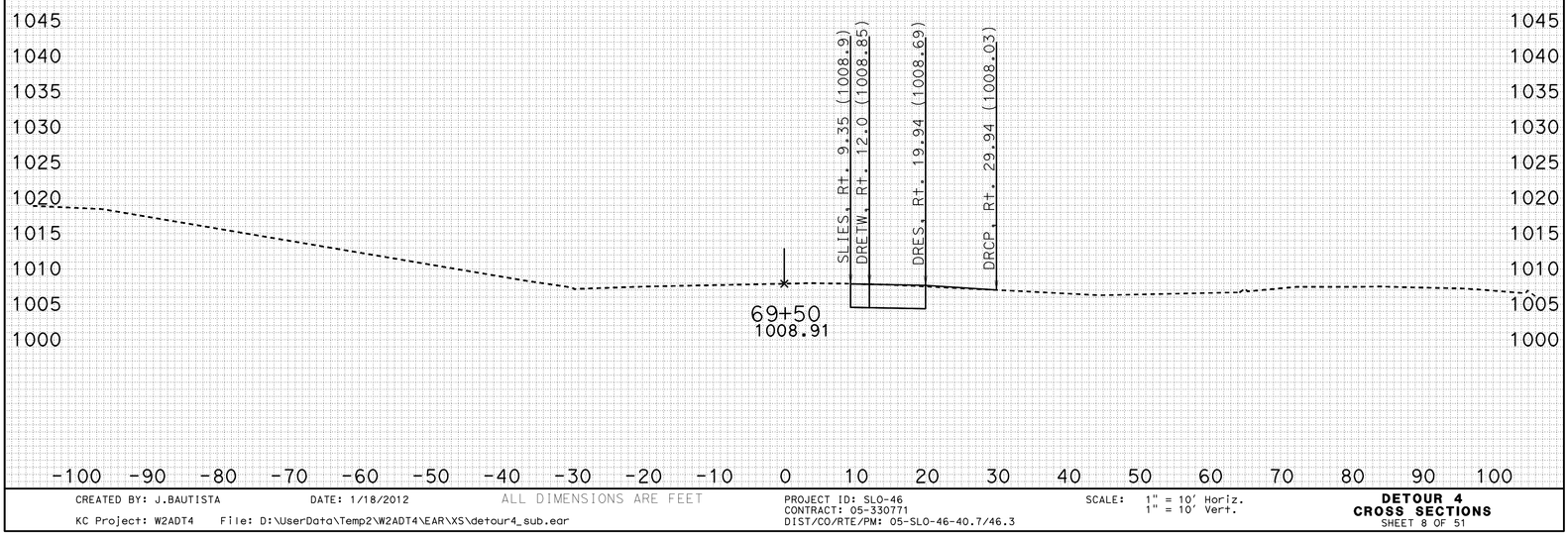

-100 -90 -80 -70 -60 -50 -40 -30 -20 -10 0 10 20 30 40 50 60 70 80 90 100

CREATED BY: J.BAUTISTA DATE: 1/18/2012 ALL DIMENSIONS ARE FEET

KC Project: W2ADT4 File: D:\UserData\Temp2\W2ADT4\EAR\XS\detour4_sub.ear

PROJECT ID: SLO-46
CONTRACT: 05-330771
DIST/CO/RTE/PM: 05-SLO-46-40.7/46.3

SCALE: 1" = 10' Horiz.
1" = 10' Vert.

DETOUR 4
CROSS SECTIONS
SHEET 8 OF 51

FOR EARTHWORK DEVELOPMENT ONLY

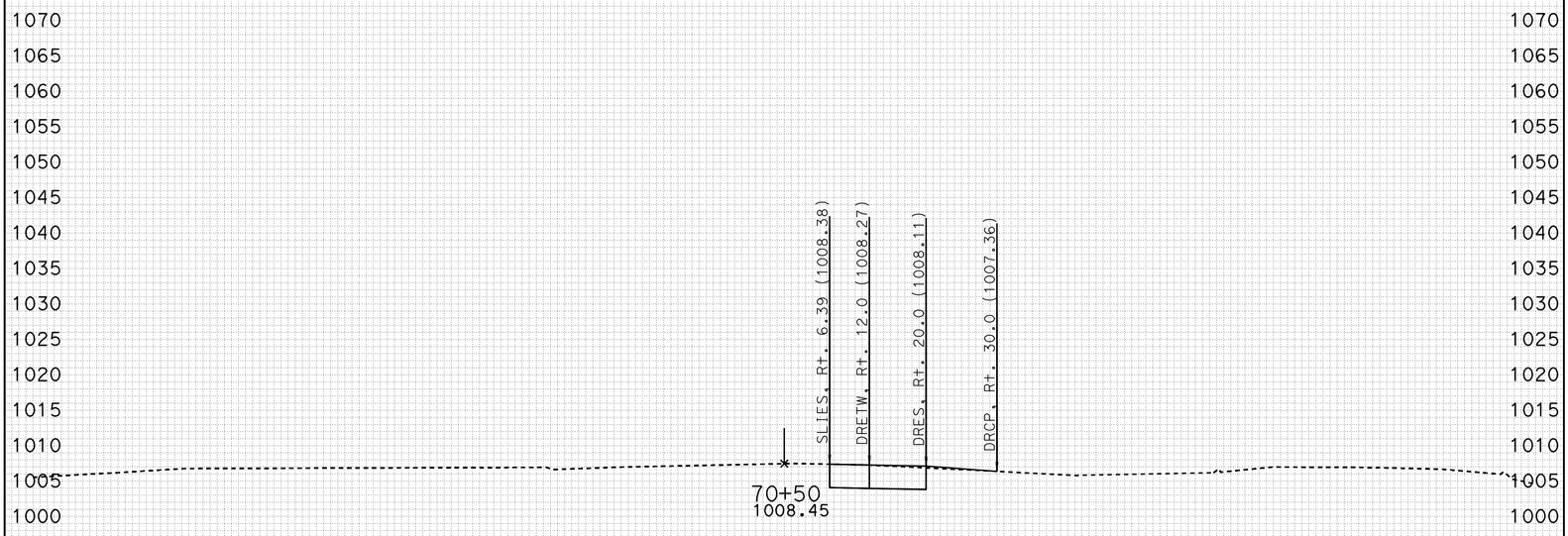

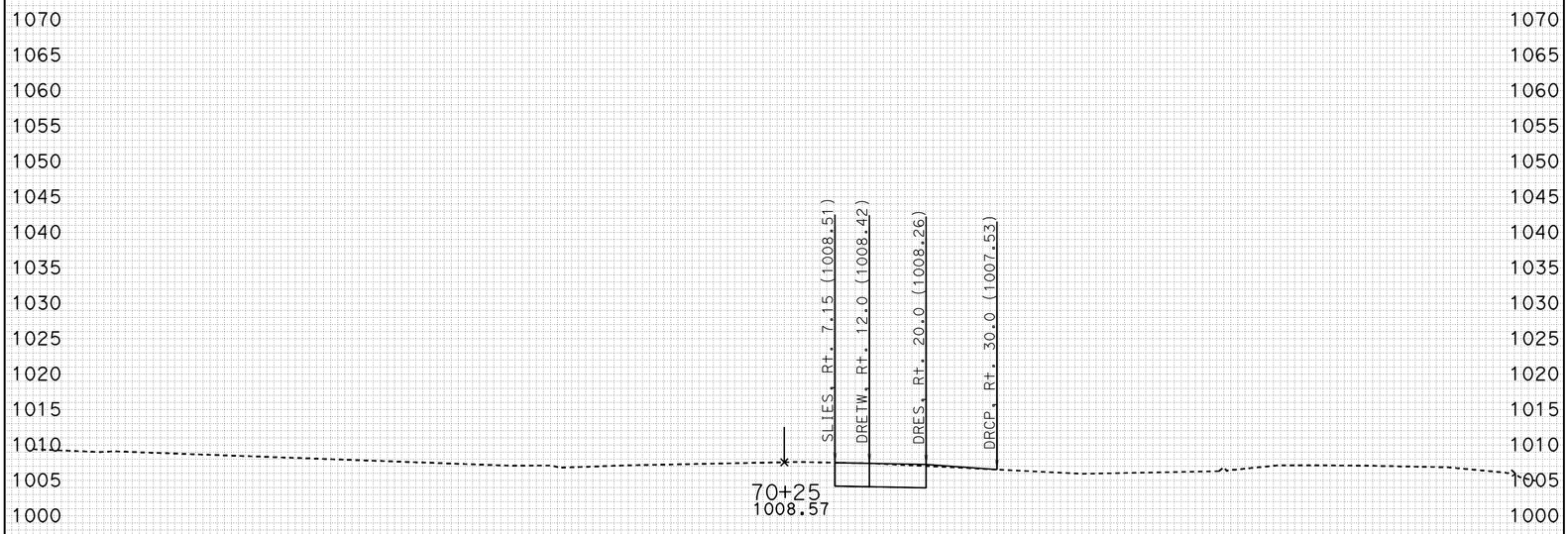

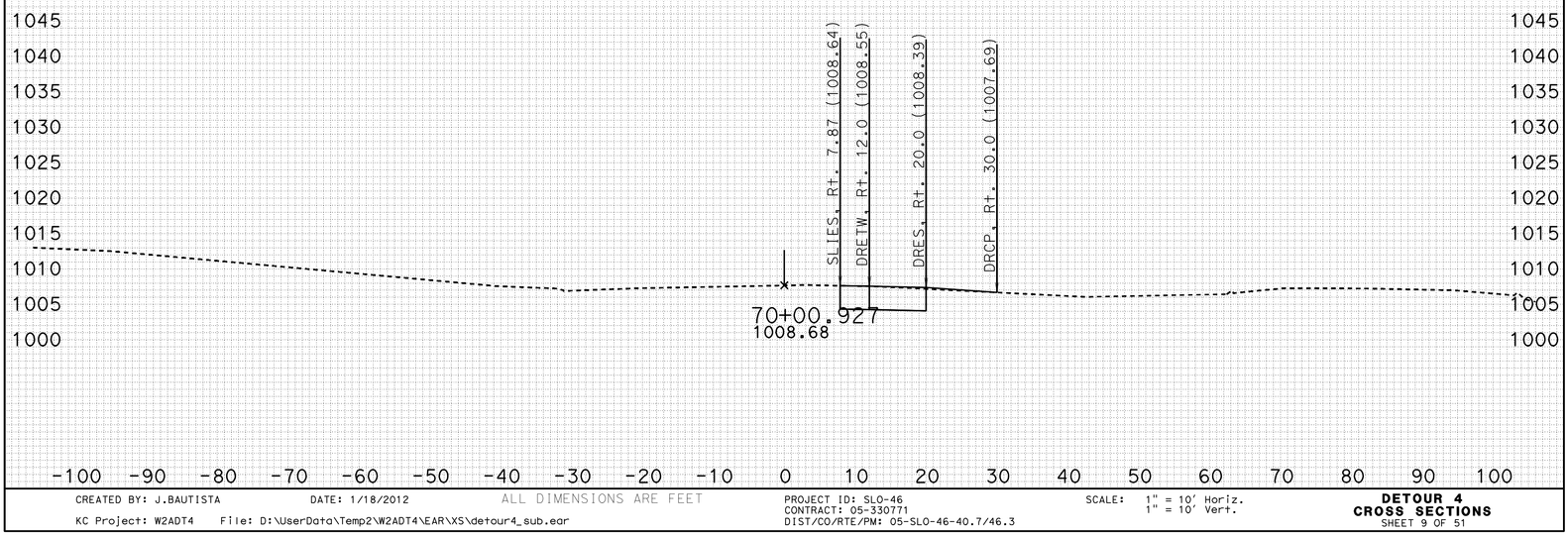

CREATED BY: J.BAUTISTA DATE: 1/18/2012 ALL DIMENSIONS ARE FEET

KC Project: W2ADT4 File: D:\UserData\Temp2\W2ADT4\EAR\XS\detour4_sub.ear

PROJECT ID: SLO-46
CONTRACT: 05-330771
DIST/CO/RTE/PM: 05-SLO-46-40.7/46.3

SCALE: 1" = 10' Horiz.
1" = 10' Vert.

DETOUR 4
CROSS SECTIONS

FOR EARTHWORK DEVELOPMENT ONLY

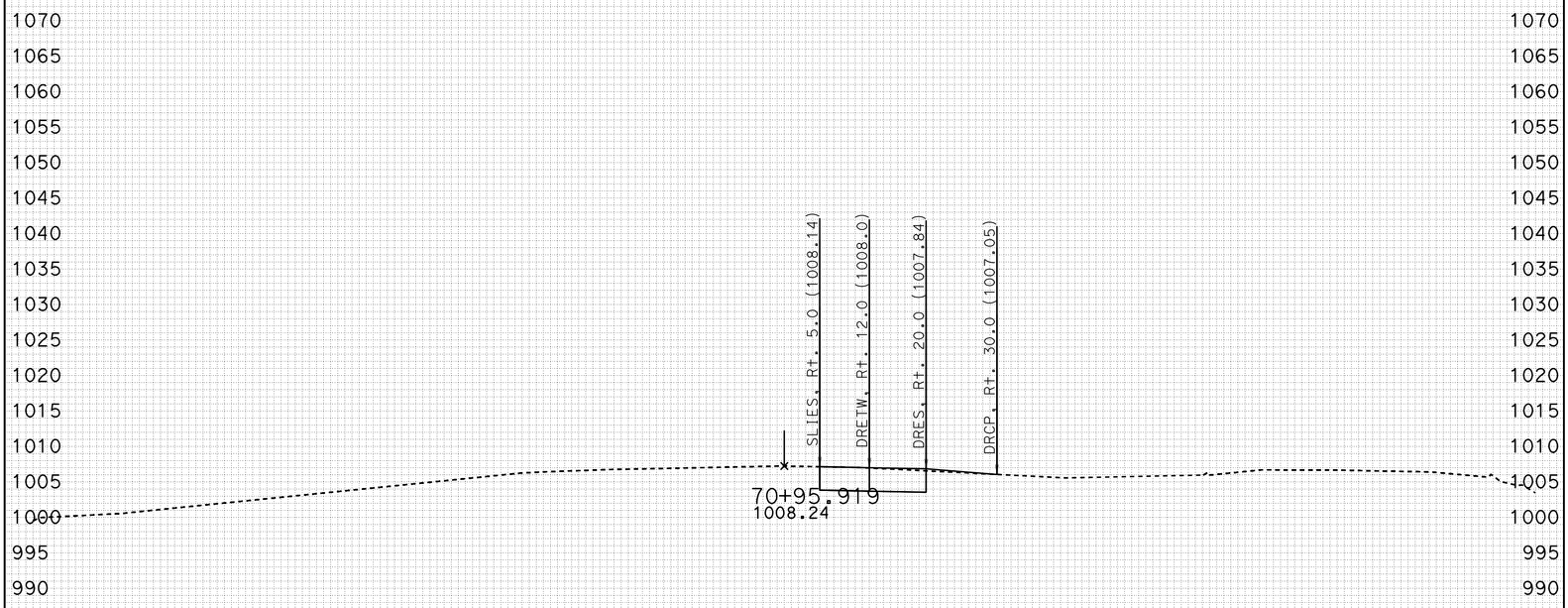

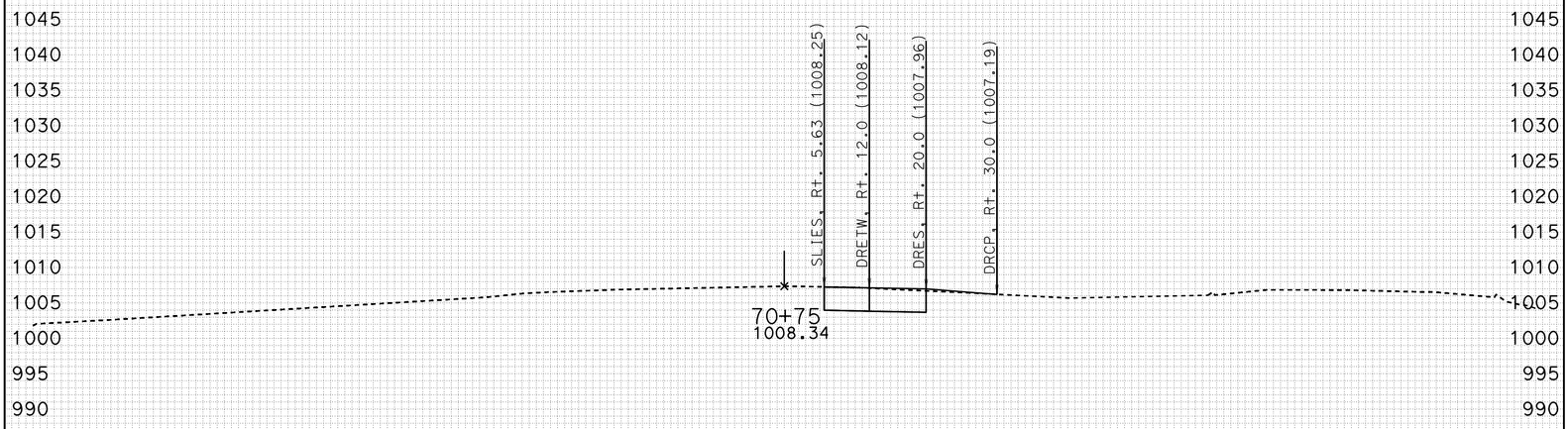

-100 -90 -80 -70 -60 -50 -40 -30 -20 -10 0 10 20 30 40 50 60 70 80 90 100

CREATED BY: J.BAUTISTA DATE: 1/18/2012 ALL DIMENSIONS ARE FEET

KC Project: W2ADT4 File: D:\UserData\Temp2\W2ADT4\EAR\XS\detour4_sub.ear

PROJECT ID: SLO-46
CONTRACT: 05-330771
DIST/CO/RTE/PM: 05-SLO-46-40.7/46.3

SCALE: 1" = 10' Horiz.
1" = 10' Vert.

DETOUR 4
CROSS SECTIONS
SHEET 10 OF 51

FOR EARTHWORK DEVELOPMENT ONLY

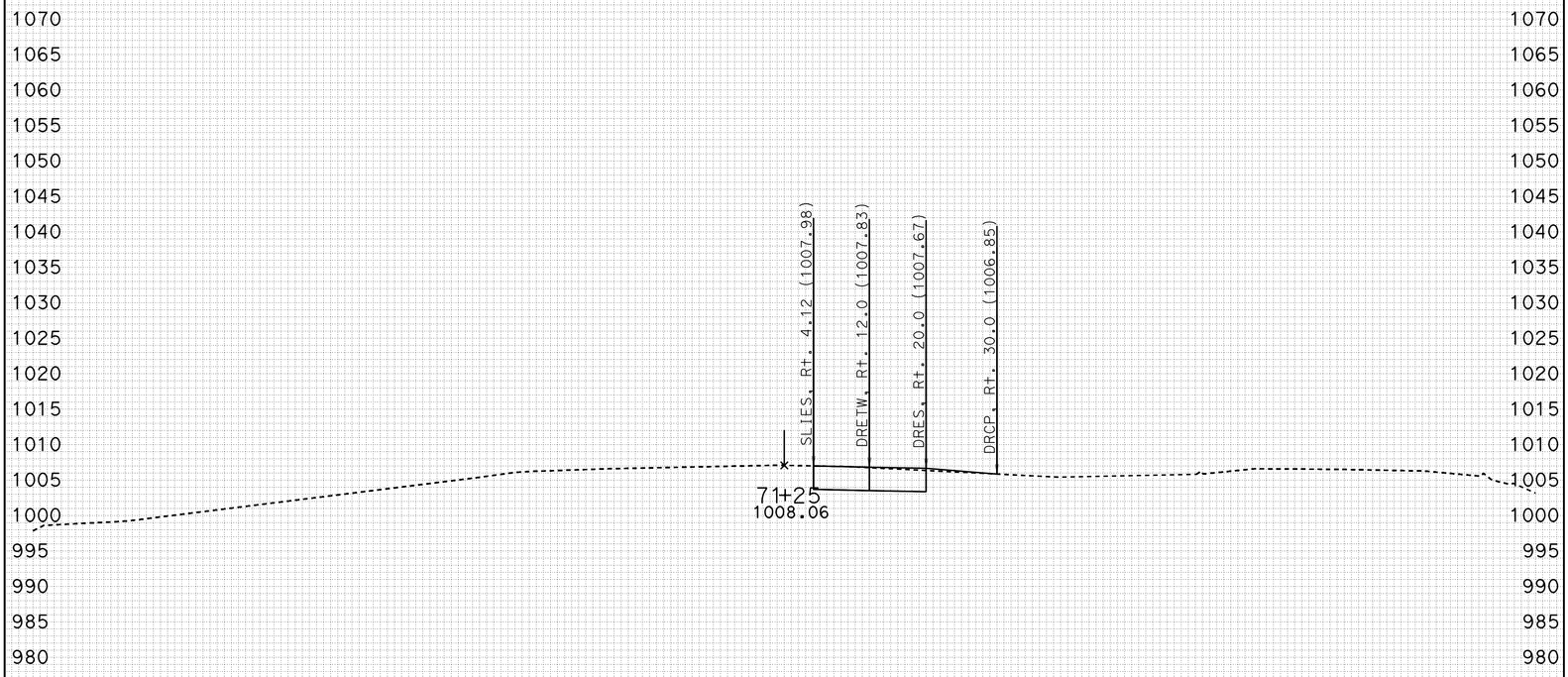

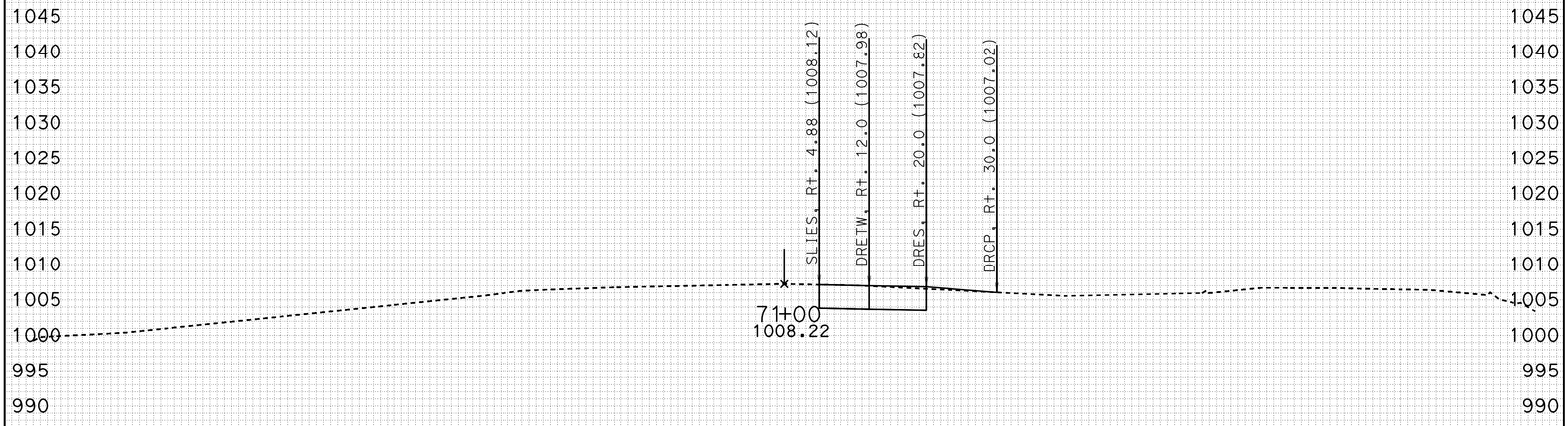

-100 -90 -80 -70 -60 -50 -40 -30 -20 -10 0 10 20 30 40 50 60 70 80 90 100

CREATED BY: J.BAUTISTA DATE: 1/18/2012 ALL DIMENSIONS ARE FEET

KC Project: W2ADT4 File: D:\UserData\Temp2\W2ADT4\EAR\XS\detour4_sub.ear

PROJECT ID: SLO-46
CONTRACT: 05-330771
DIST/CO/RTE/PM: 05-SLO-46-40.7/46.3

SCALE: 1" = 10' Horiz.
1" = 10' Vert.

DETOUR 4
CROSS SECTIONS
SHEET 11 OF 51

FOR EARTHWORK DEVELOPMENT ONLY

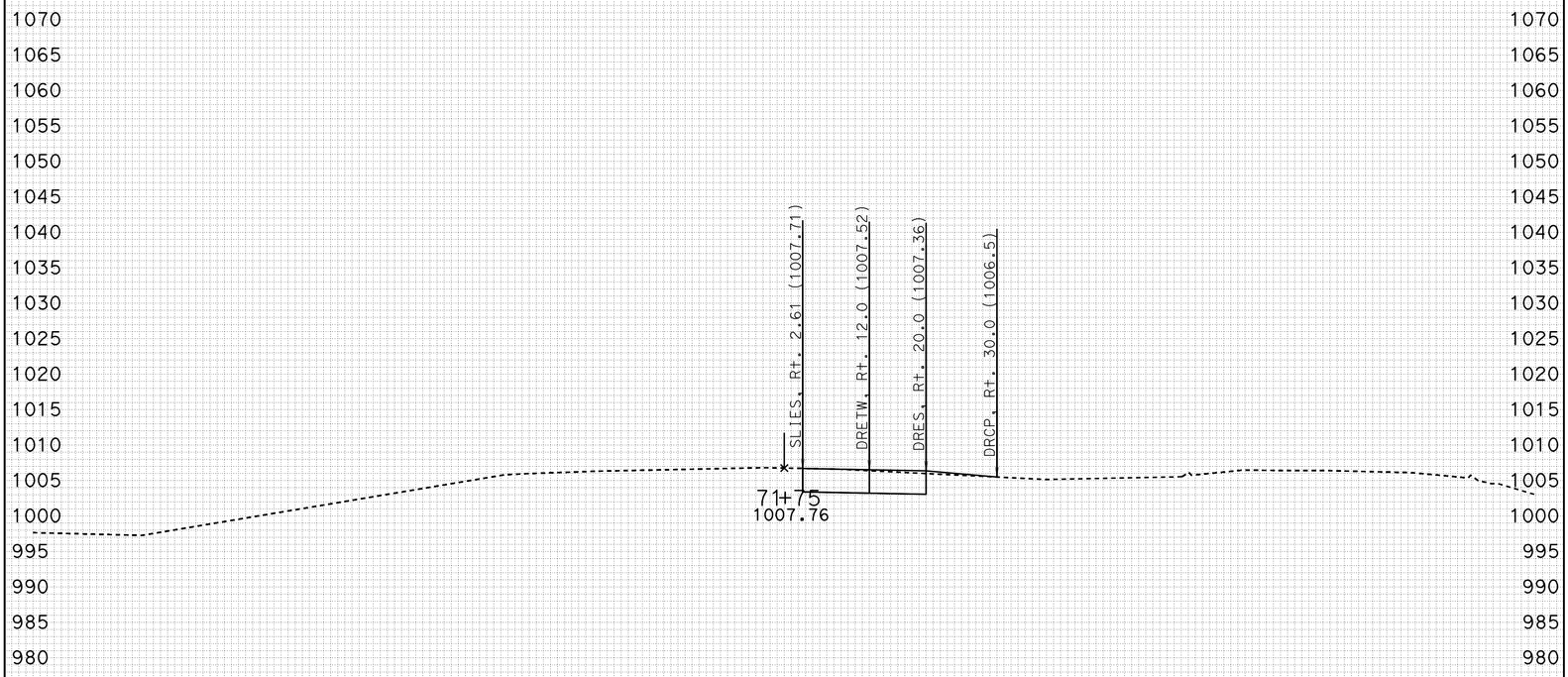

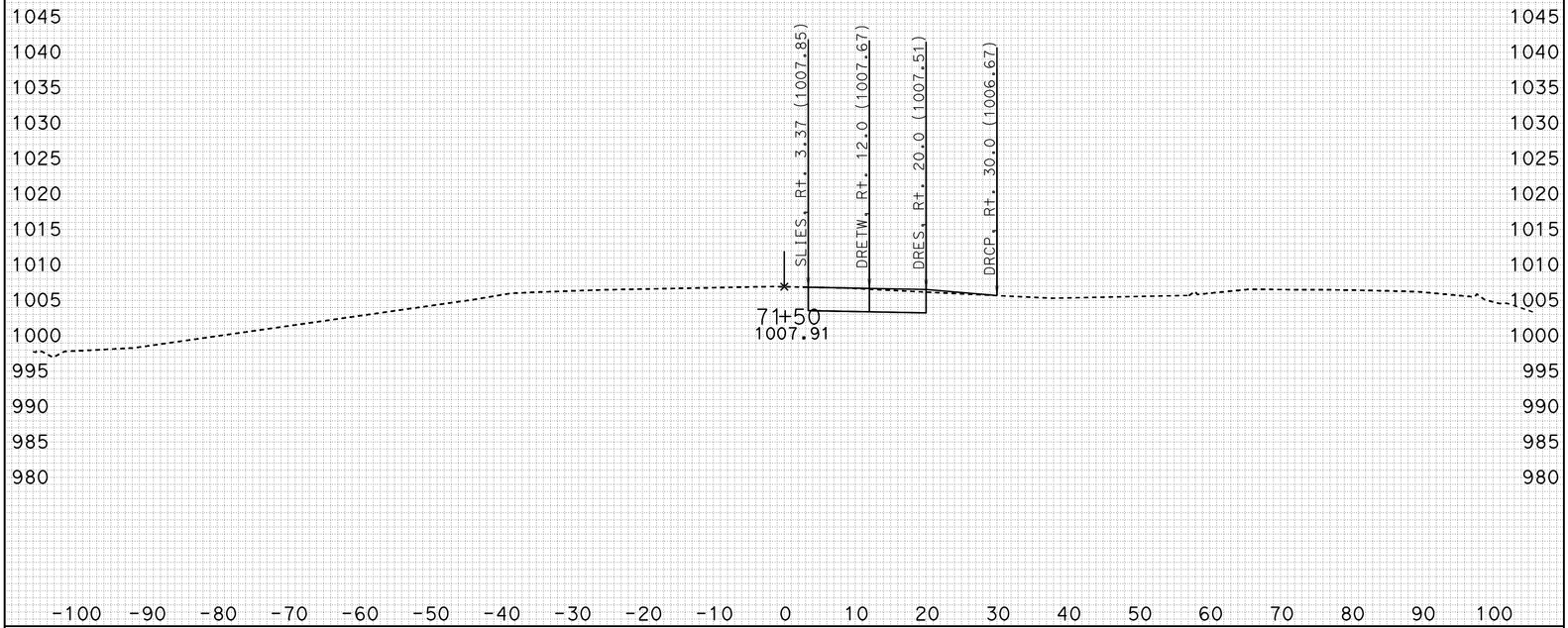

CREATED BY: J.BAUTISTA DATE: 1/18/2012 ALL DIMENSIONS ARE FEET

KC Project: W2ADT4 File: D:\UserData\Temp2\W2ADT4\EAR\XS\detour4_sub.ear

PROJECT ID: SLO-46
CONTRACT: 05-330771
DIST/CO/RTE/PM: 05-SLO-46-40.7/46.3

SCALE: 1" = 10' Horiz.
1" = 10' Vert.

DETOUR 4
CROSS SECTIONS
SHEET 12 OF 51

FOR EARTHWORK DEVELOPMENT ONLY

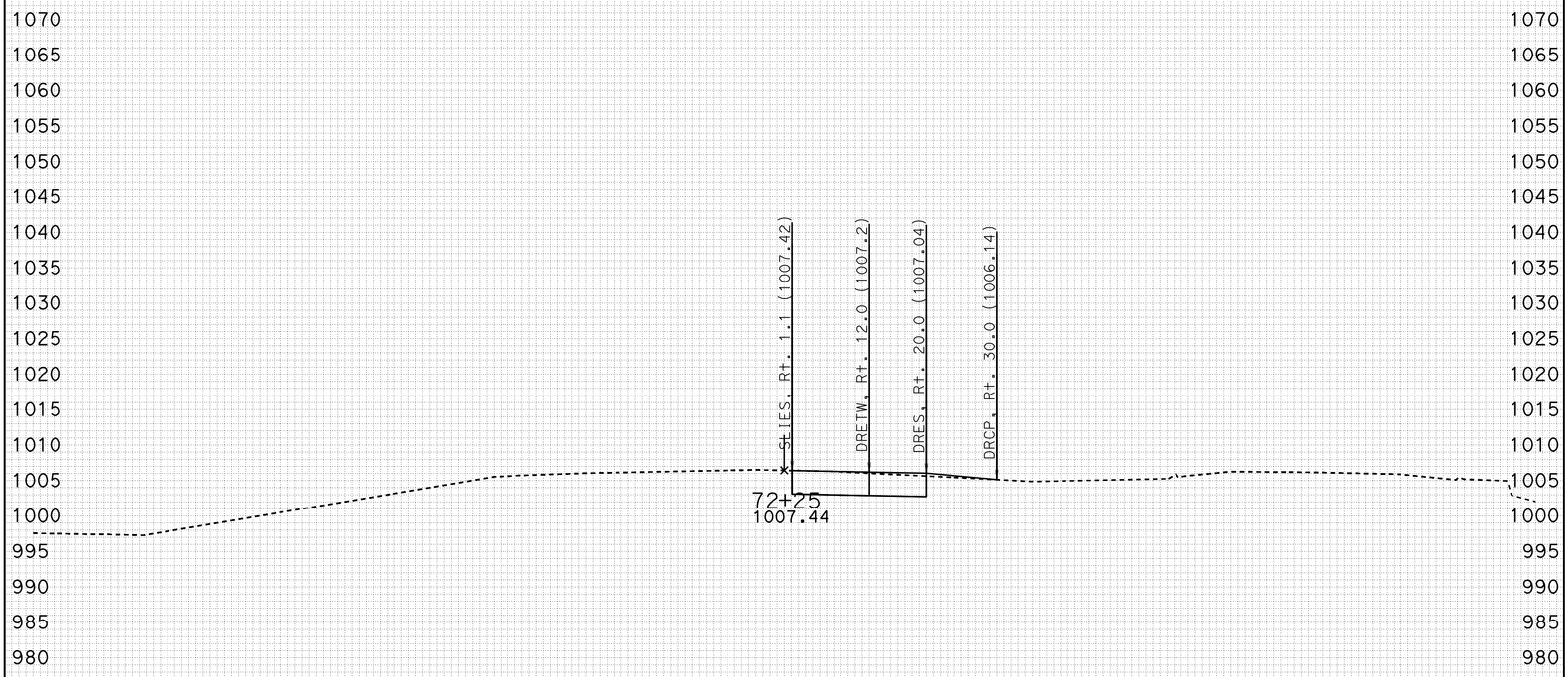

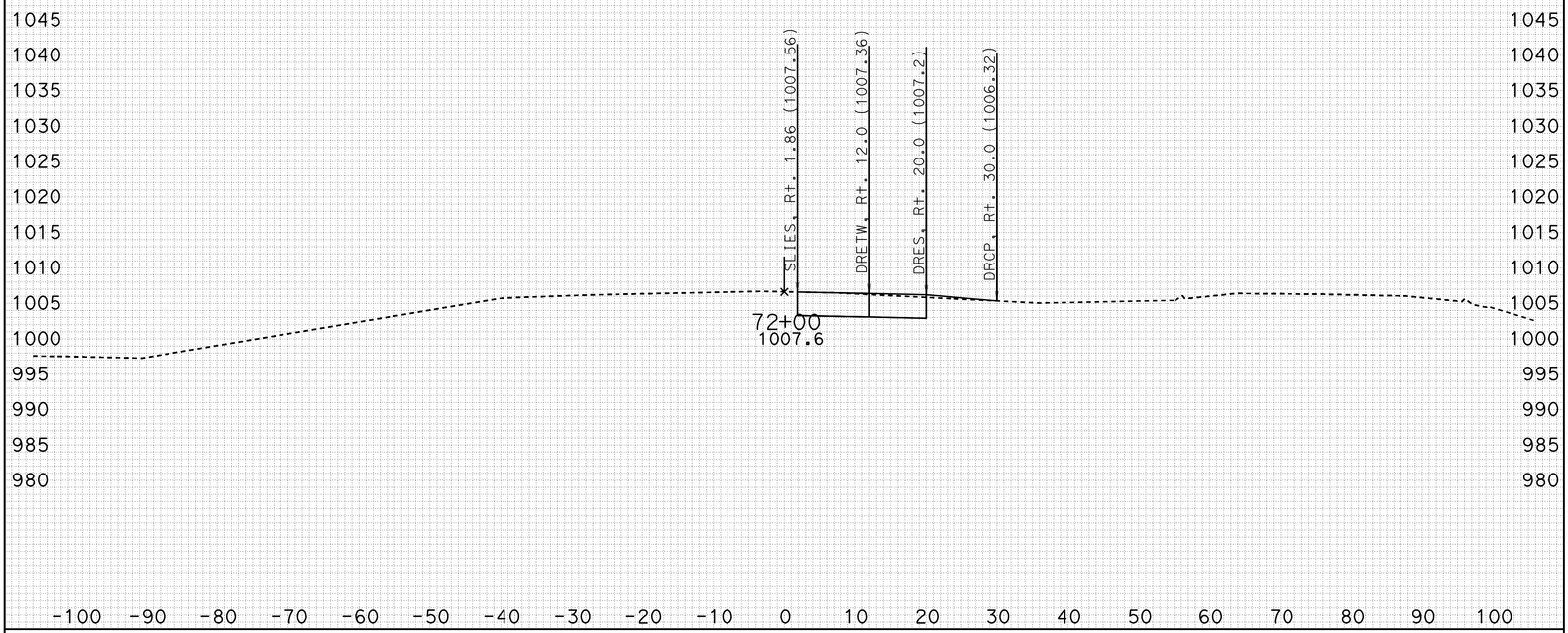

CREATED BY: J.BAUTISTA DATE: 1/18/2012 ALL DIMENSIONS ARE FEET
KC Project: W2ADT4 File: D:\UserData\Temp2\W2ADT4\EAR\XS\detour4_sub.ear

PROJECT ID: SLO-46
CONTRACT: 05-330771
DIST/CO/RTE/PM: 05-SLO-46-40.7/46.3

SCALE: 1" = 10' Horiz.
1" = 10' Vert.

DETOUR 4
CROSS SECTIONS
SHEET 13 OF 51

FOR EARTHWORK DEVELOPMENT ONLY

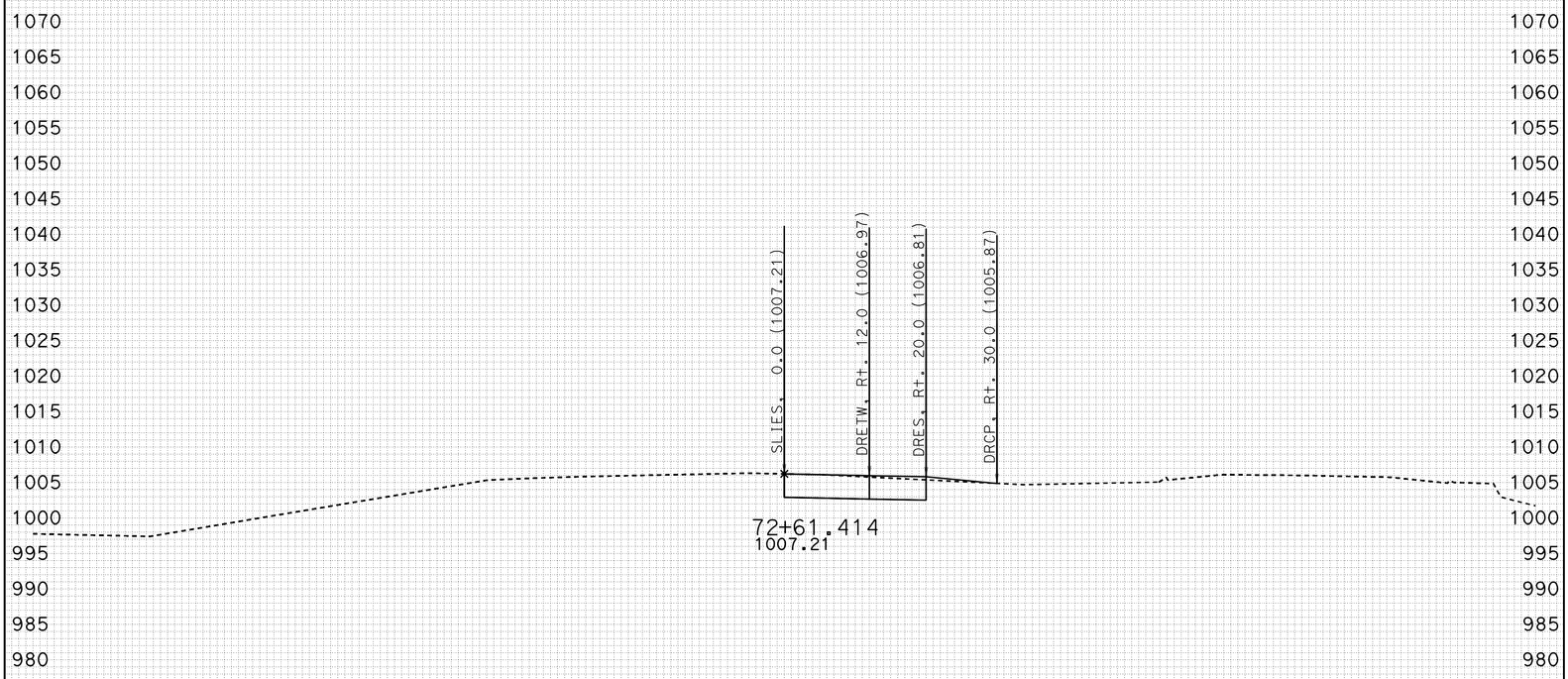

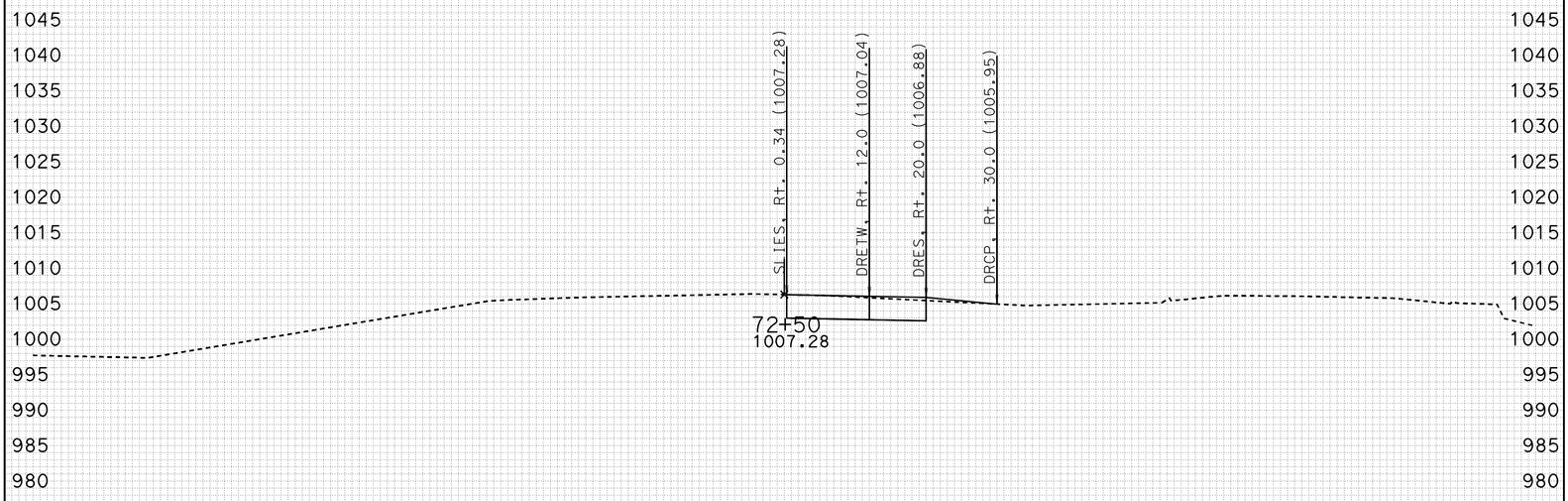

-100 -90 -80 -70 -60 -50 -40 -30 -20 -10 0 10 20 30 40 50 60 70 80 90 100

CREATED BY: J.BAUTISTA DATE: 1/18/2012 ALL DIMENSIONS ARE FEET

KC Project: W2ADT4 File: D:\UserData\Temp2\W2ADT4\EAR\XS\detour4_sub.ear

PROJECT ID: SLO-46
CONTRACT: 05-330771
DIST/CO/RTE/PM: 05-SLO-46-40.7/46.3

SCALE: 1" = 10' Horiz.
1" = 10' Vert.

DETOUR 4
CROSS SECTIONS

FOR EARTHWORK DEVELOPMENT ONLY

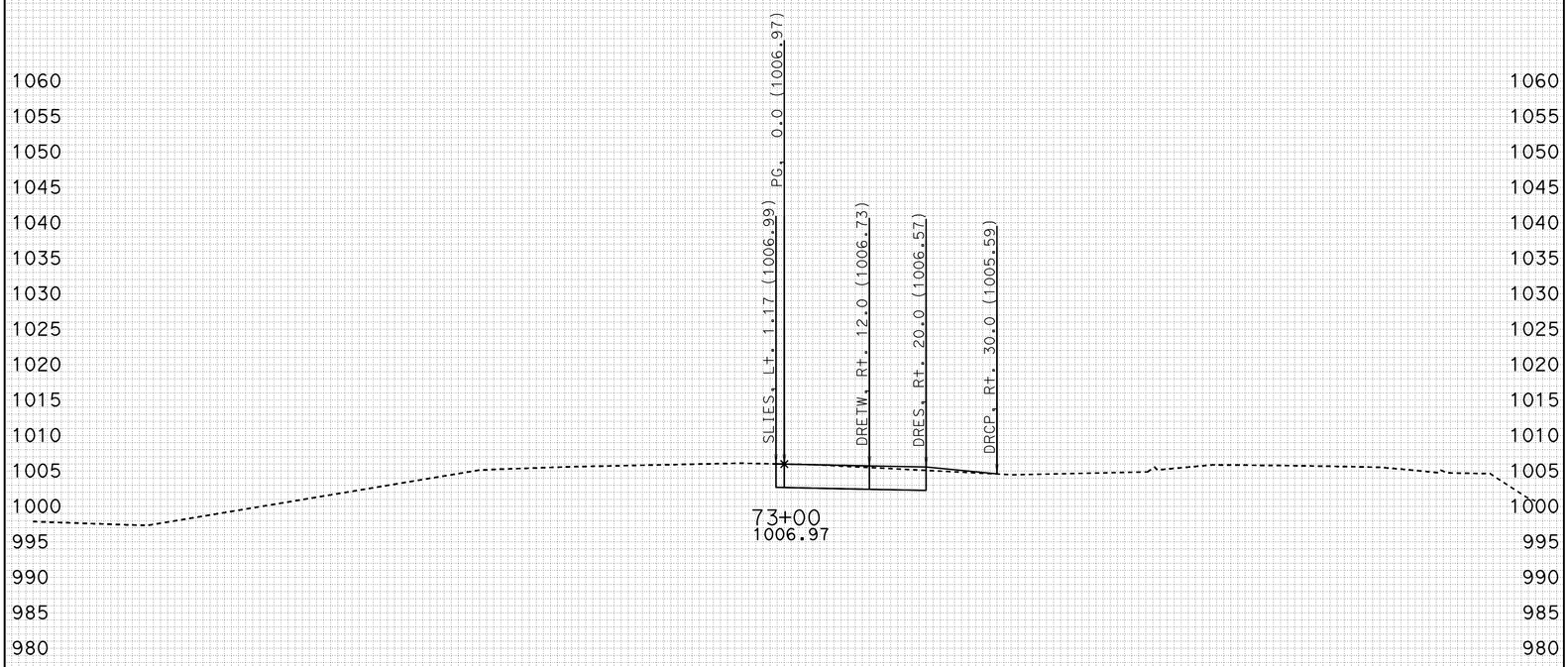

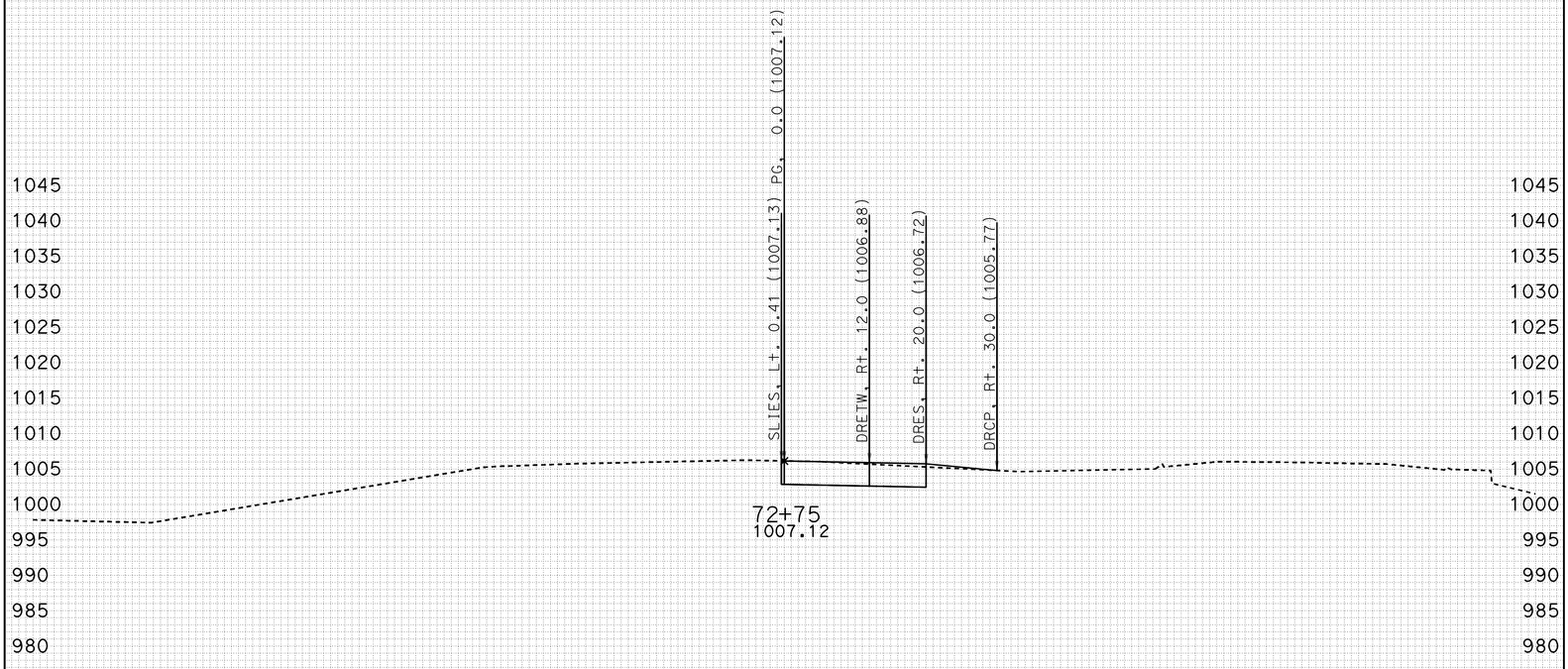

-100 -90 -80 -70 -60 -50 -40 -30 -20 -10 0 10 20 30 40 50 60 70 80 90 100

CREATED BY: J.BAUTISTA DATE: 1/18/2012 ALL DIMENSIONS ARE FEET

KC Project: W2ADT4 File: D:\UserData\Temp2\W2ADT4\EAR\XS\detour4_sub.ear

PROJECT ID: SLO-46
CONTRACT: 05-330771
DIST/CO/RTE/PM: 05-SLO-46-40.7/46.3

SCALE: 1" = 10' Horiz.
1" = 10' Vert.

DETOUR 4
CROSS SECTIONS
SHEET 15 OF 51

FOR EARTHWORK DEVELOPMENT ONLY

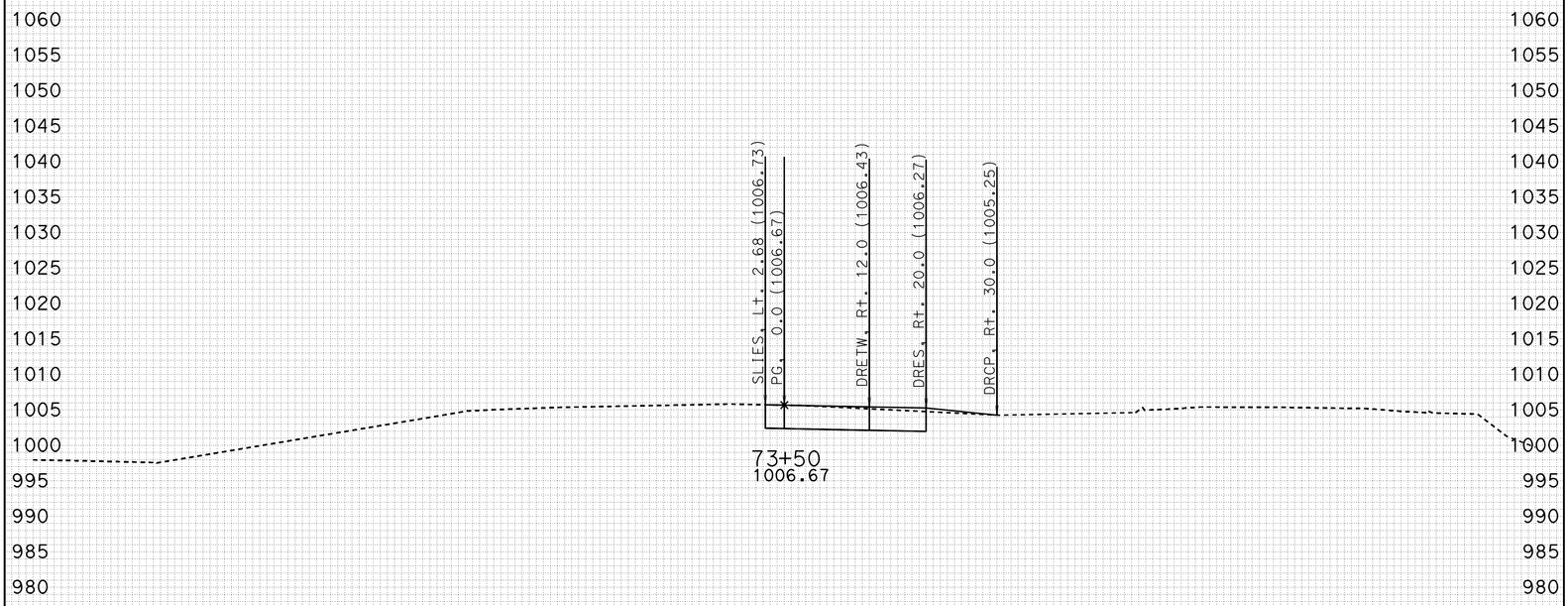

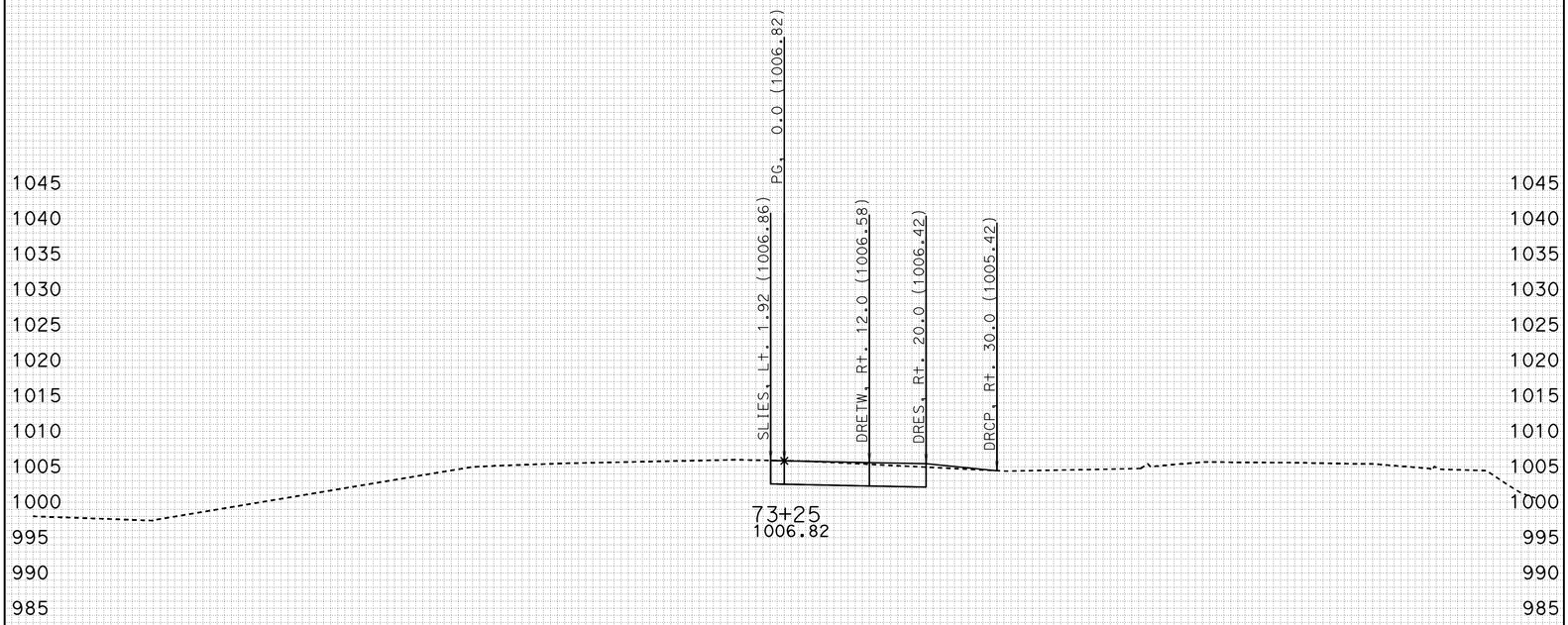

-100 -90 -80 -70 -60 -50 -40 -30 -20 -10 0 10 20 30 40 50 60 70 80 90 100

CREATED BY: J.BAUTISTA DATE: 1/18/2012 ALL DIMENSIONS ARE FEET

KC Project: W2ADT4 File: D:\UserData\Temp2\W2ADT4\EAR\XS\detour4_sub.ear

PROJECT ID: SLO-46
CONTRACT: 05-330771
DIST/CO/RTE/PM: 05-SLO-46-40.7/46.3

SCALE: 1" = 10' Horiz.
1" = 10' Vert.

DETOUR 4
CROSS SECTIONS
SHEET 16 OF 51

FOR EARTHWORK DEVELOPMENT ONLY

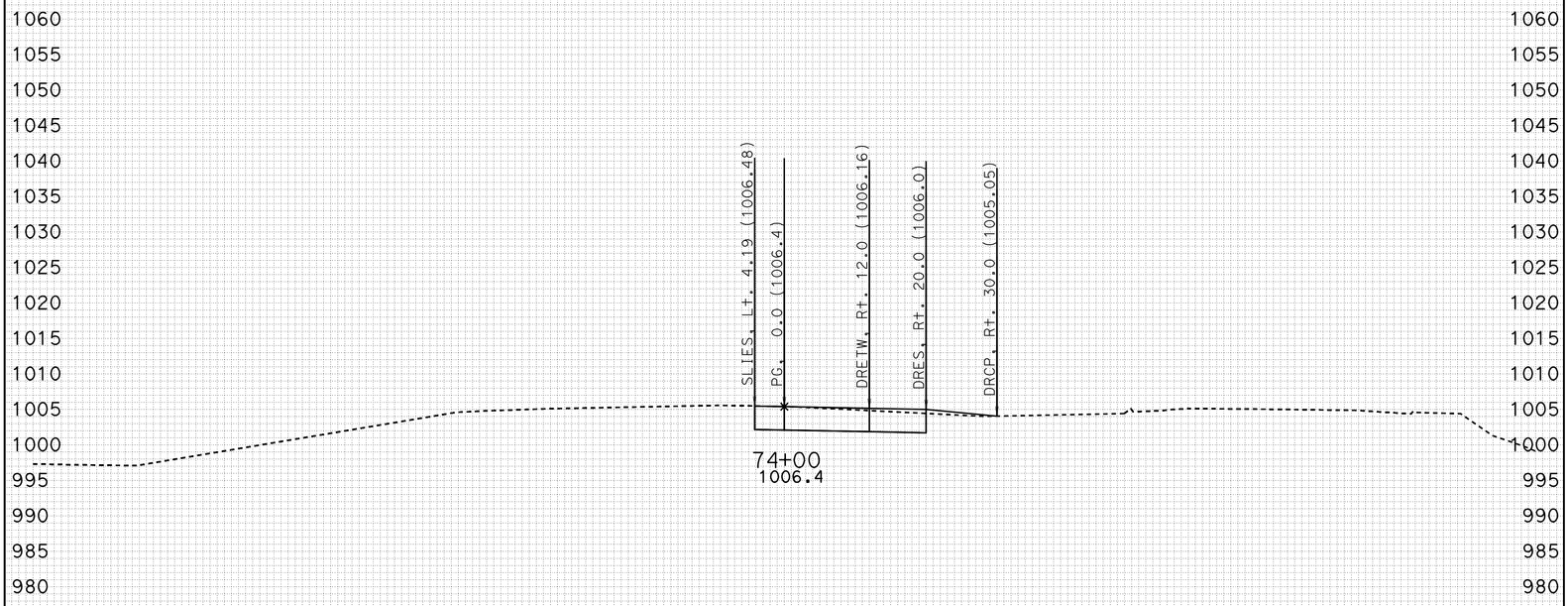

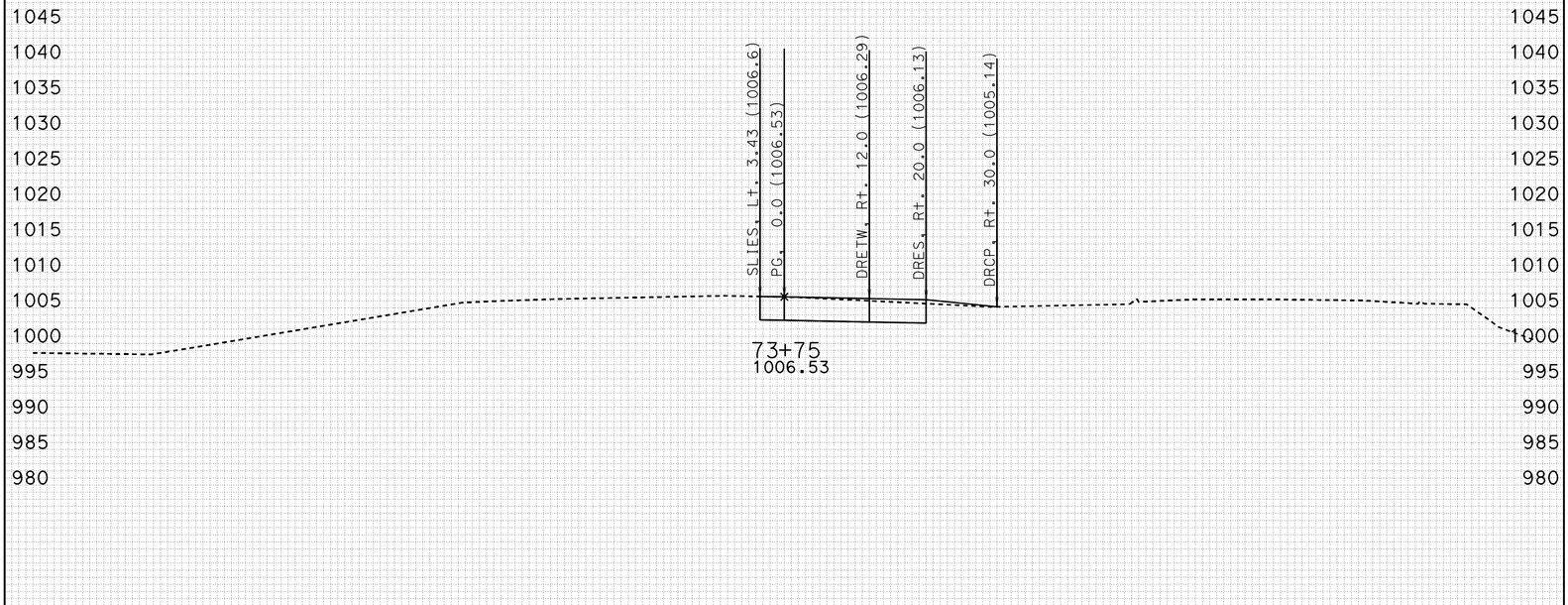

-100 -90 -80 -70 -60 -50 -40 -30 -20 -10 0 10 20 30 40 50 60 70 80 90 100

CREATED BY: J.BAUTISTA DATE: 1/18/2012 ALL DIMENSIONS ARE FEET

KC Project: W2ADT4 File: D:\UserData\Temp2\W2ADT4\EAR\XS\detour4_sub.ear

PROJECT ID: SLO-46
CONTRACT: 05-330771
DIST/CO/RTE/PM: 05-SLO-46-40.7/46.3

SCALE: 1" = 10' Horiz.
1" = 10' Vert.

DETOUR 4
CROSS SECTIONS

FOR EARTHWORK DEVELOPMENT ONLY

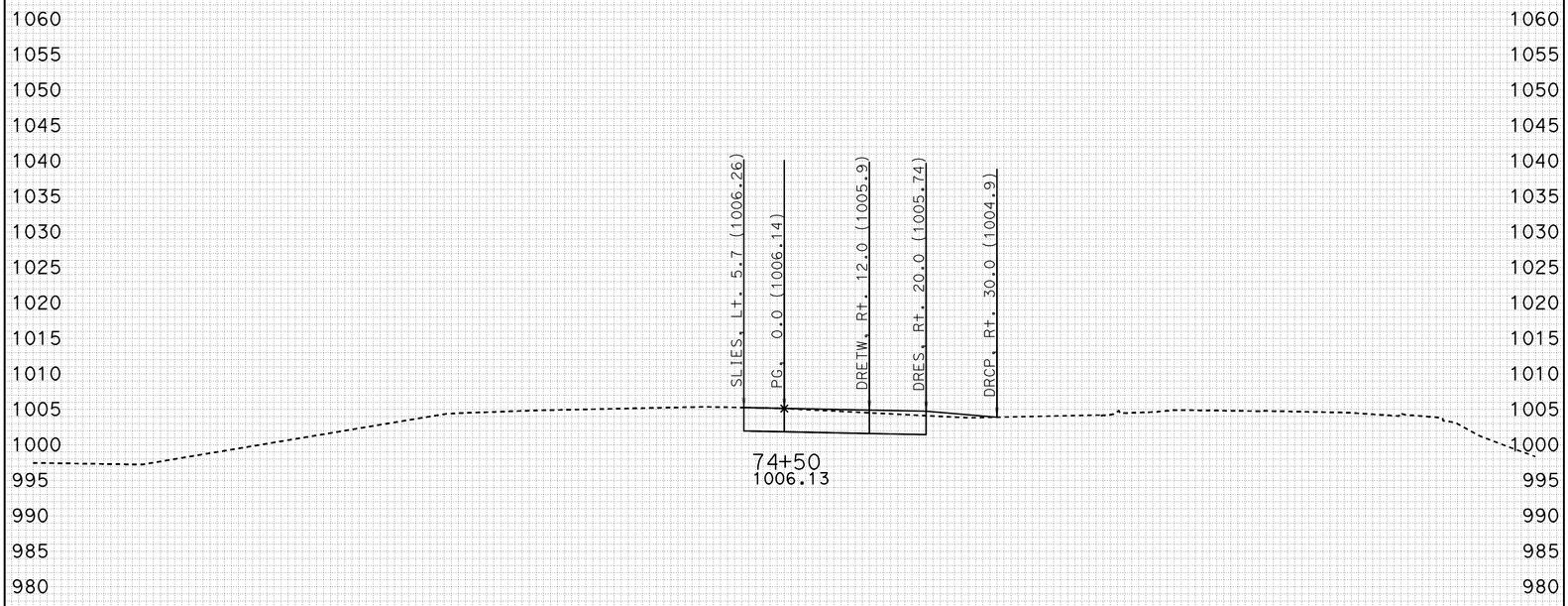

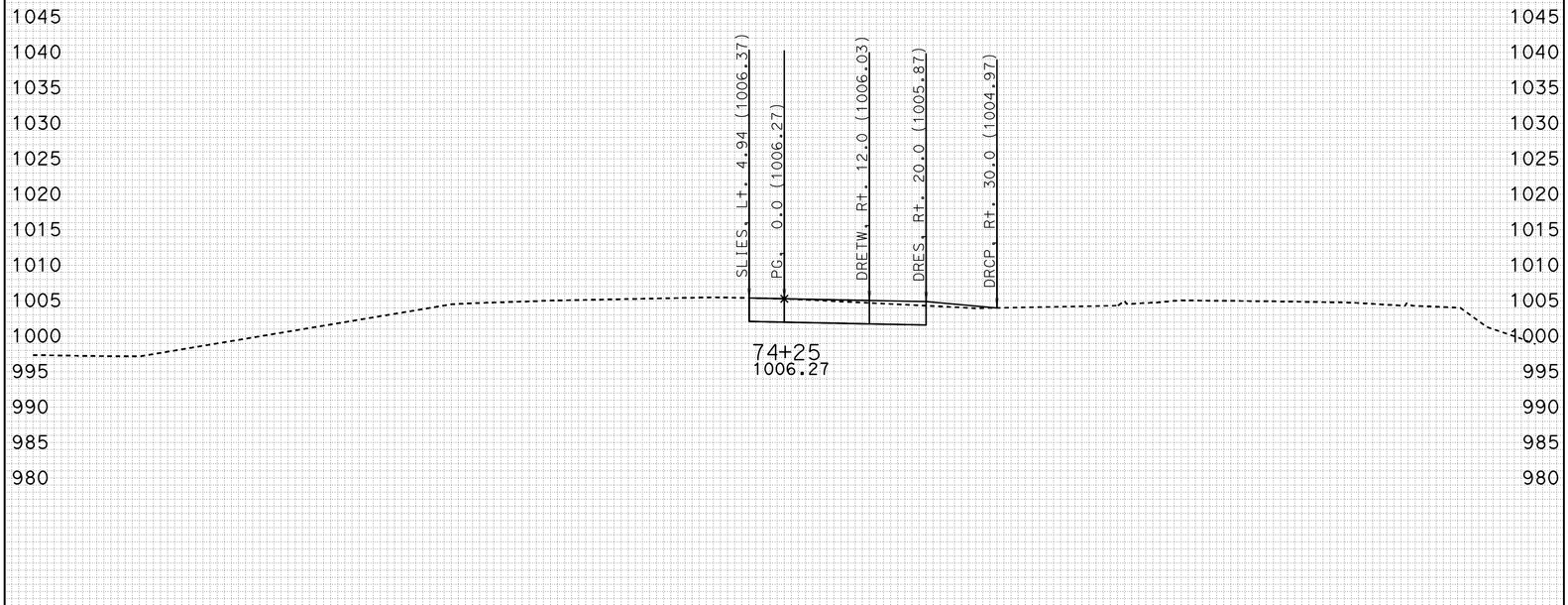

-100 -90 -80 -70 -60 -50 -40 -30 -20 -10 0 10 20 30 40 50 60 70 80 90 100

CREATED BY: J.BAUTISTA DATE: 1/18/2012 ALL DIMENSIONS ARE FEET

KC Project: W2ADT4 File: D:\UserData\Temp2\W2ADT4\EAR\XS\detour4_sub.ear

PROJECT ID: SLO-46
CONTRACT: 05-330771
DIST/CO/RTE/PM: 05-SLO-46-40.7/46.3

SCALE: 1" = 10' Horiz.
1" = 10' Vert.

DETOUR 4
CROSS SECTIONS

FOR EARTHWORK DEVELOPMENT ONLY

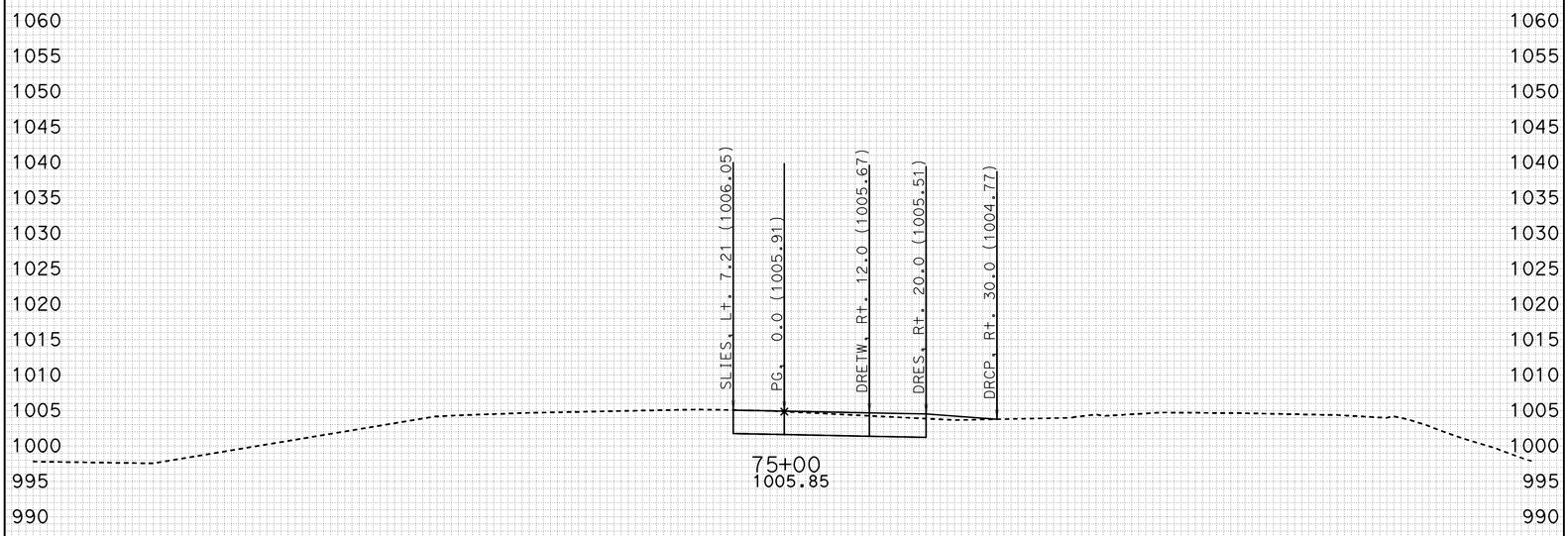

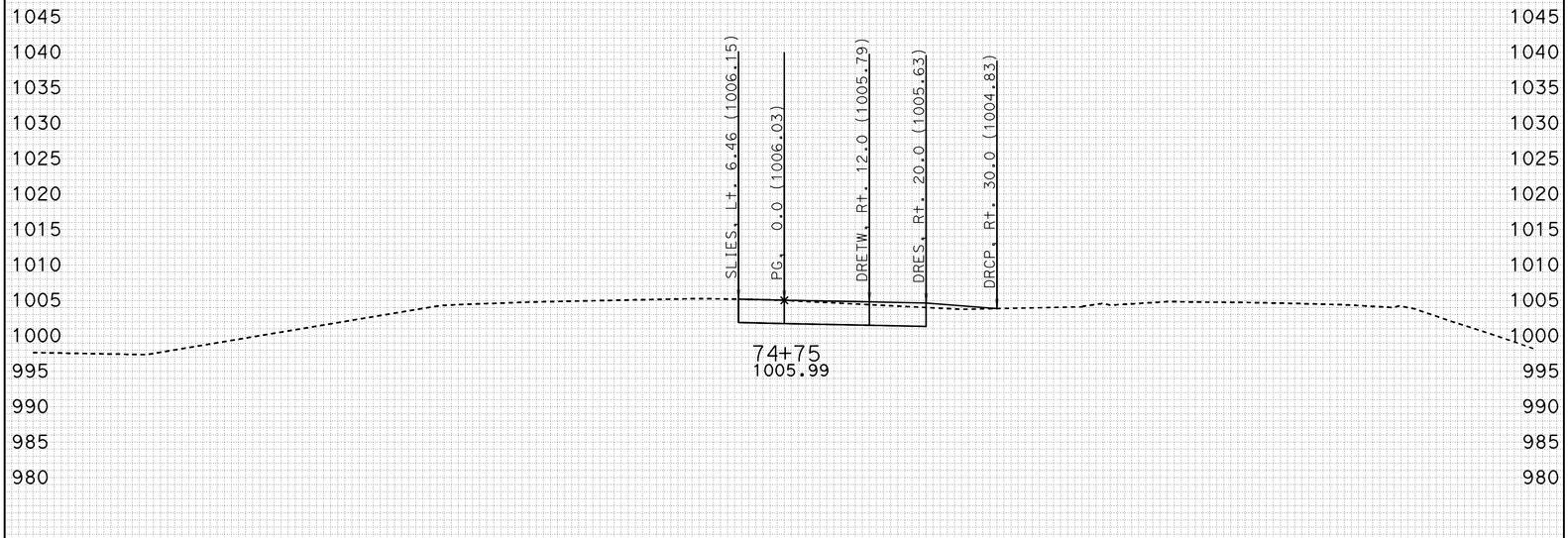

-100 -90 -80 -70 -60 -50 -40 -30 -20 -10 0 10 20 30 40 50 60 70 80 90 100

CREATED BY: J.BAUTISTA DATE: 1/18/2012 ALL DIMENSIONS ARE FEET

KC Project: W2ADT4 File: D:\UserData\Temp2\W2ADT4\EAR\XS\detour4_sub.ear

PROJECT ID: SLO-46
CONTRACT: 05-330771
DIST/CO/RTE/PM: 05-SLO-46-40.7/46.3

SCALE: 1" = 10' Horiz.
1" = 10' Vert.

DETOUR 4
CROSS SECTIONS
SHEET 19 OF 51

FOR EARTHWORK DEVELOPMENT ONLY

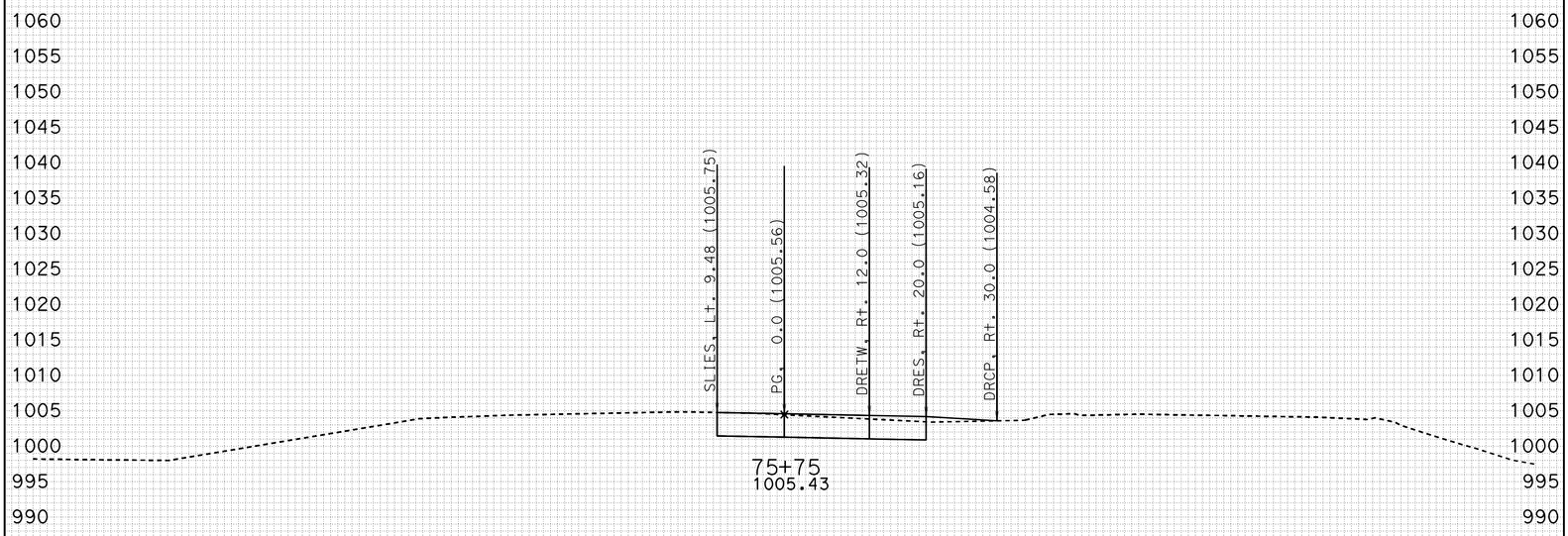

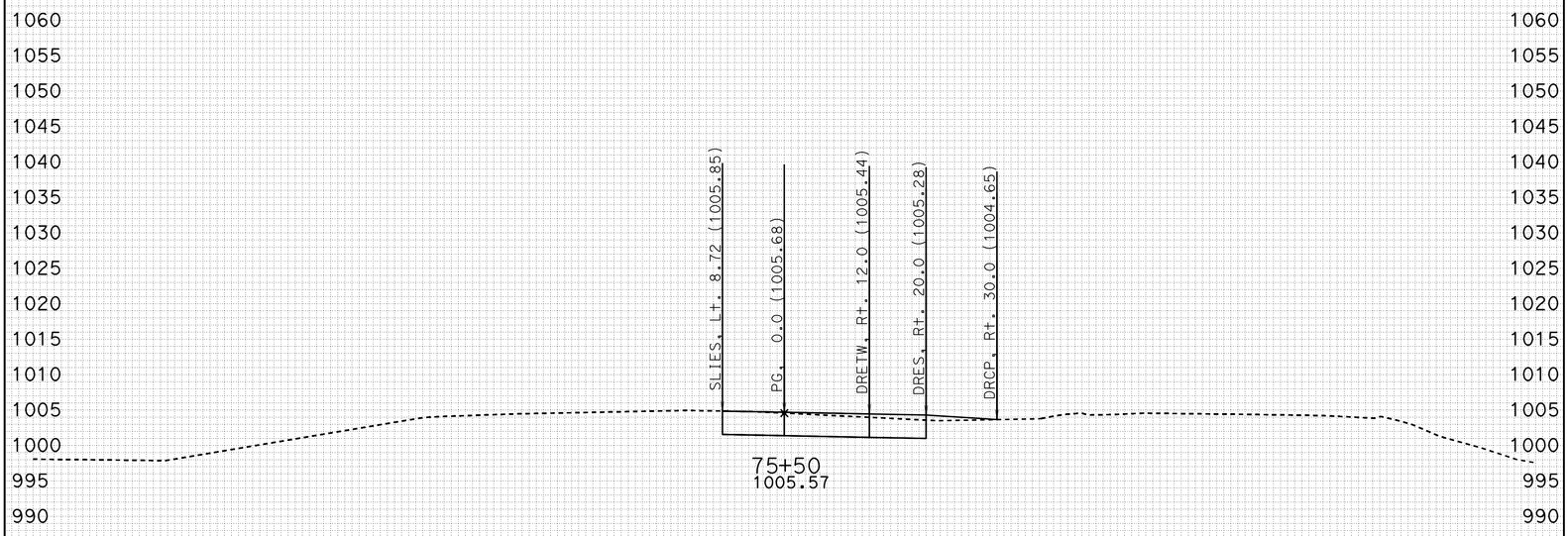

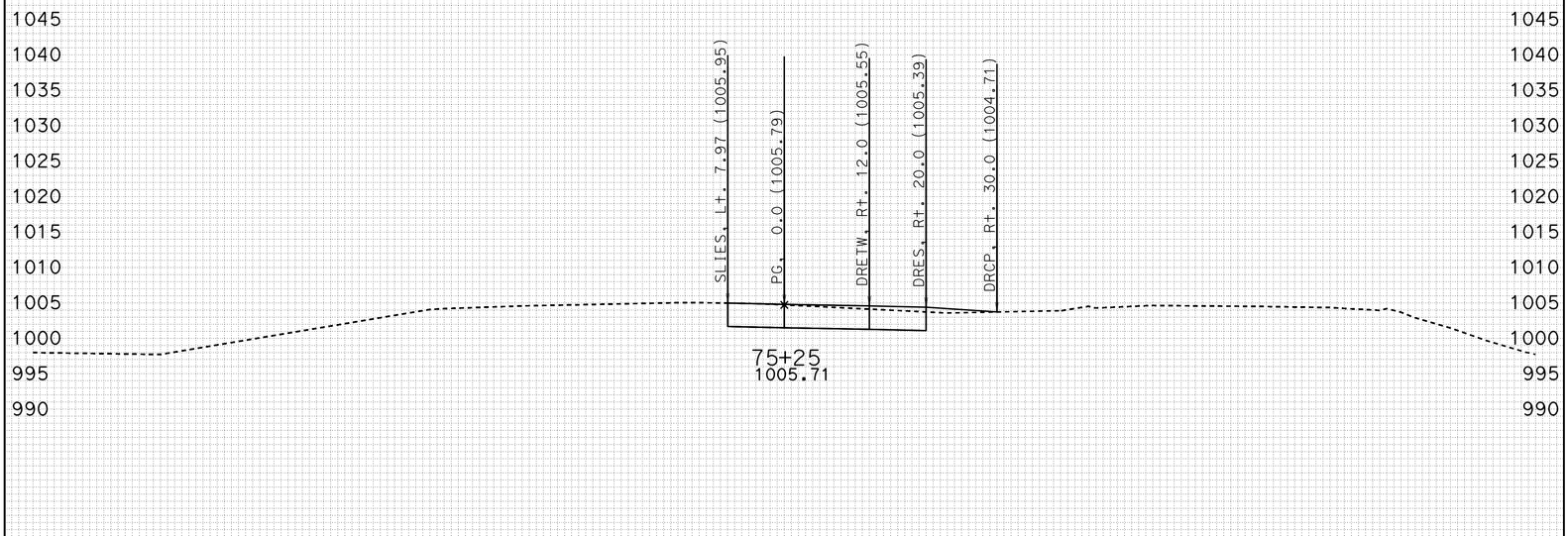

-100 -90 -80 -70 -60 -50 -40 -30 -20 -10 0 10 20 30 40 50 60 70 80 90 100

CREATED BY: J.BAUTISTA DATE: 1/18/2012 ALL DIMENSIONS ARE FEET

KC Project: W2ADT4 File: D:\UserData\Temp2\W2ADT4\EAR\XS\detour4_sub.ear

PROJECT ID: SLO-46
CONTRACT: 05-330771
DIST/CO/RTE/PM: 05-SLO-46-40.7/46.3

SCALE: 1" = 10' Horiz.
1" = 10' Vert.

DETOUR 4
CROSS SECTIONS
SHEET 20 OF 51

FOR EARTHWORK DEVELOPMENT ONLY

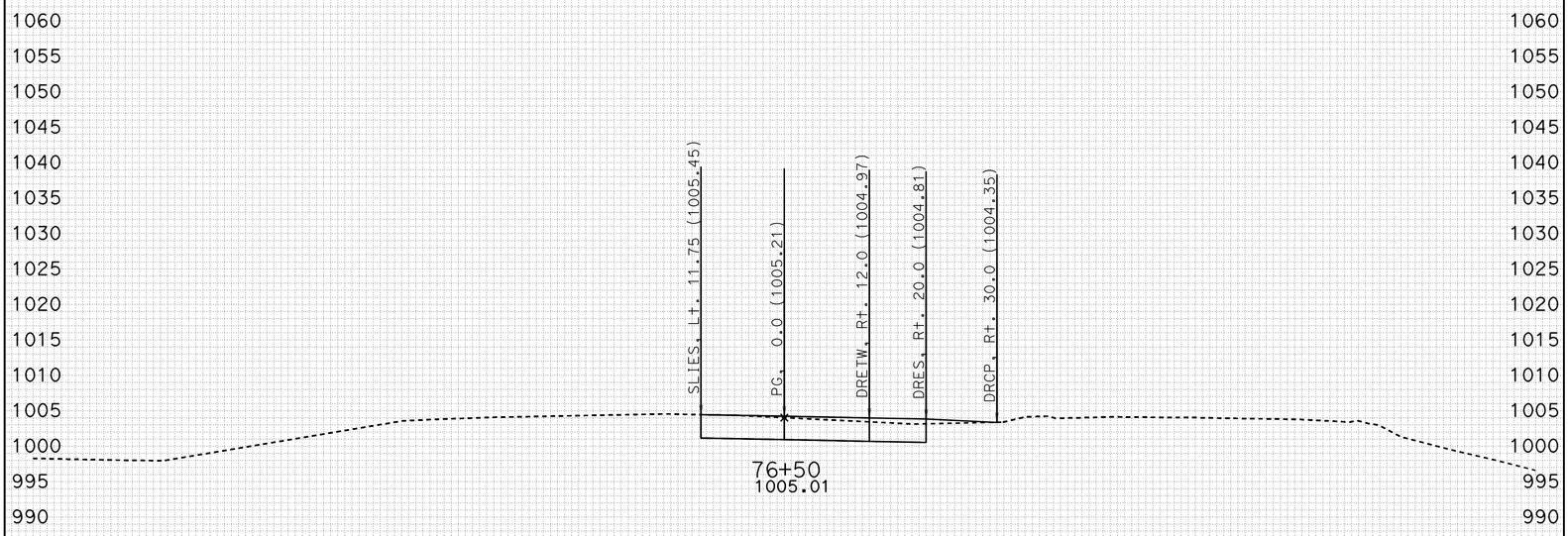

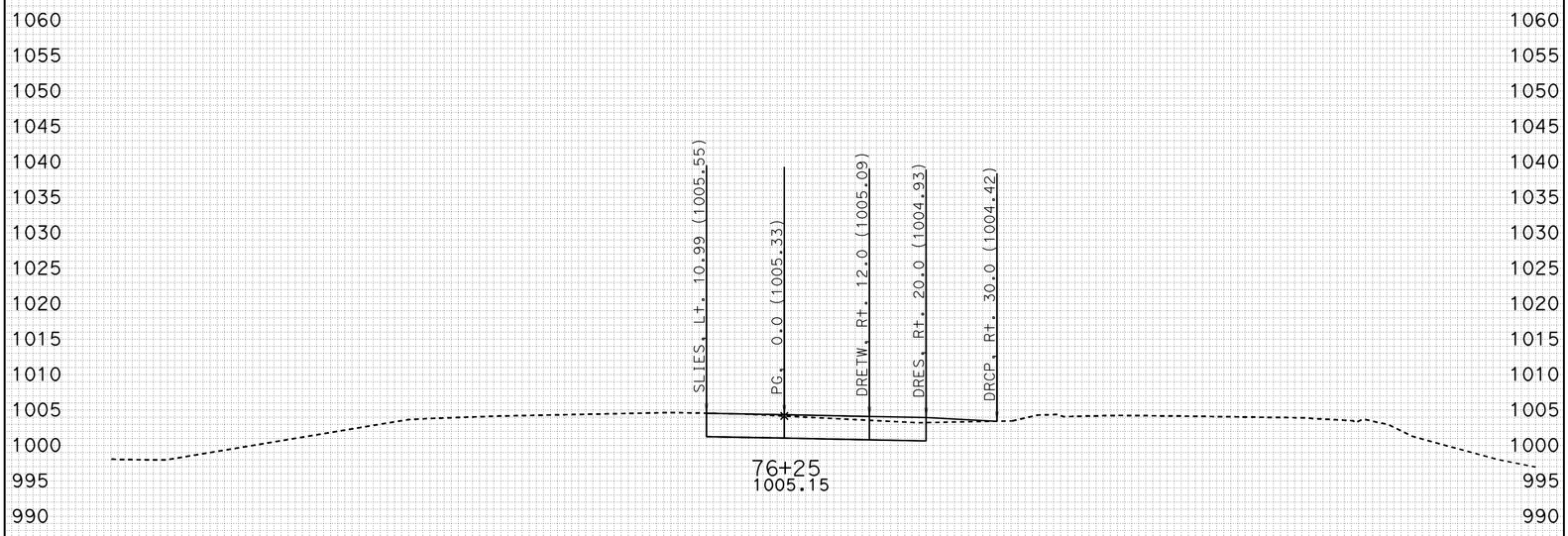

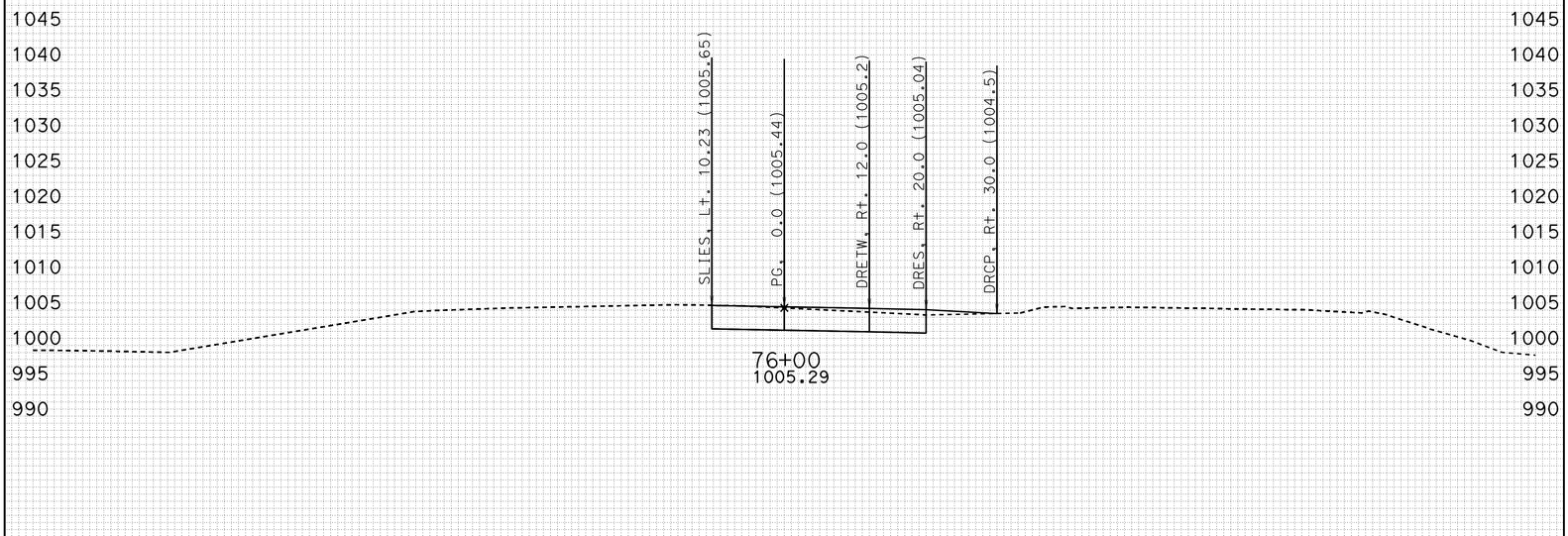

-100 -90 -80 -70 -60 -50 -40 -30 -20 -10 0 10 20 30 40 50 60 70 80 90 100

CREATED BY: J.BAUTISTA DATE: 1/18/2012 ALL DIMENSIONS ARE FEET

KC Project: W2ADT4 File: D:\UserData\Temp2\W2ADT4\EAR\XS\detour4_sub.ear

PROJECT ID: SLO-46
CONTRACT: 05-330771
DIST/CO/RTE/PM: 05-SLO-46-40.7/46.3

SCALE: 1" = 10' Horiz.
1" = 10' Vert.

DETOUR 4
CROSS SECTIONS

FOR EARTHWORK DEVELOPMENT ONLY

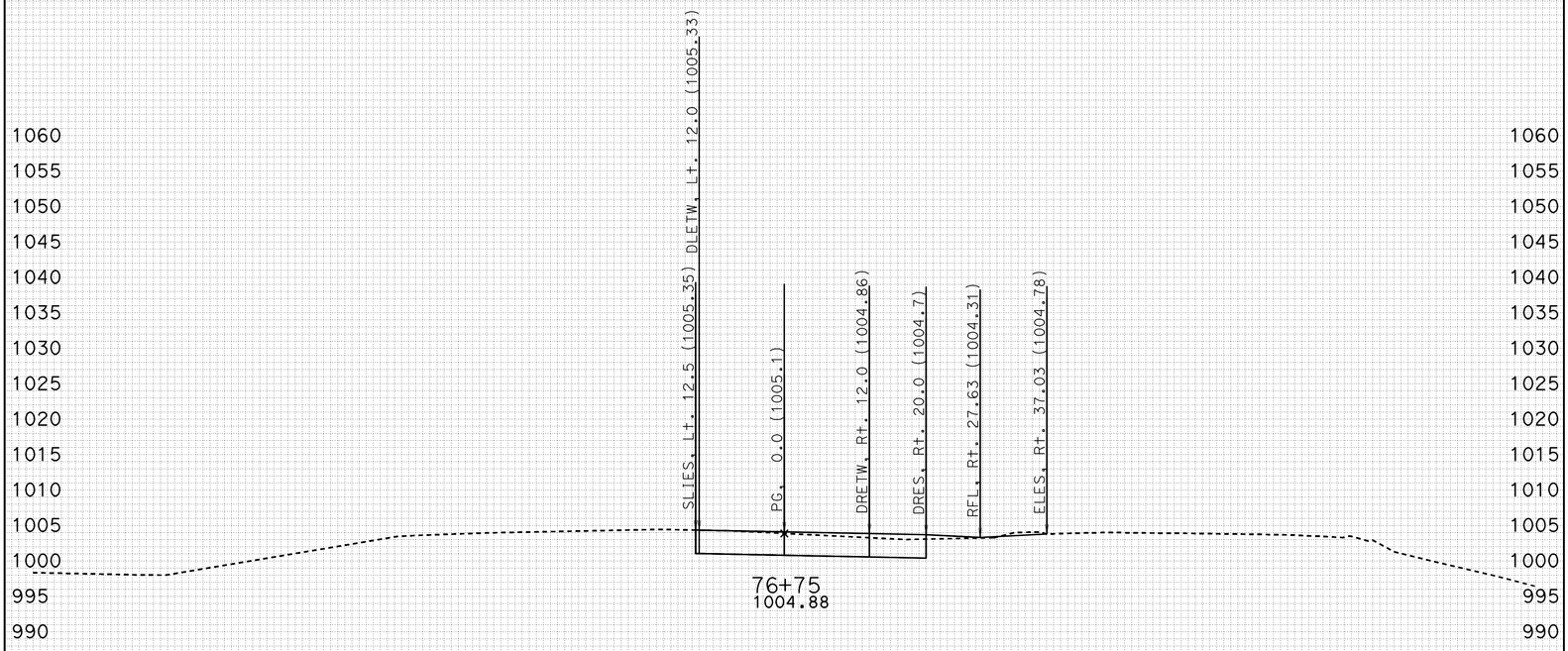

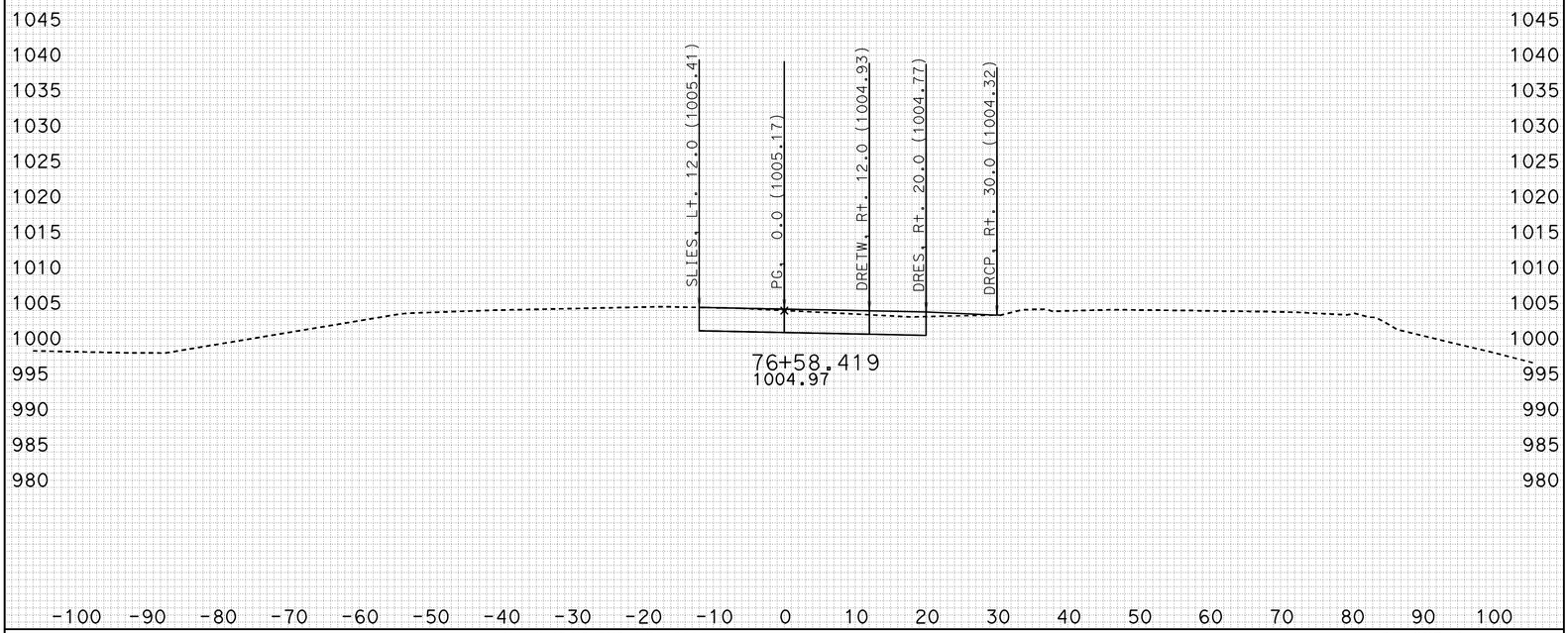

CREATED BY: J.BAUTISTA DATE: 1/18/2012 ALL DIMENSIONS ARE FEET

KC Project: W2ADT4 File: D:\UserData\Temp2\W2ADT4\EAR\XS\detour4_sub.ear

PROJECT ID: SLO-46
CONTRACT: 05-330771
DIST/CO/RTE/PM: 05-SLO-46-40.7/46.3

SCALE: 1" = 10' Horiz.
1" = 10' Vert.

DETOUR 4
CROSS SECTIONS
SHEET 22 OF 51

FOR EARTHWORK DEVELOPMENT ONLY

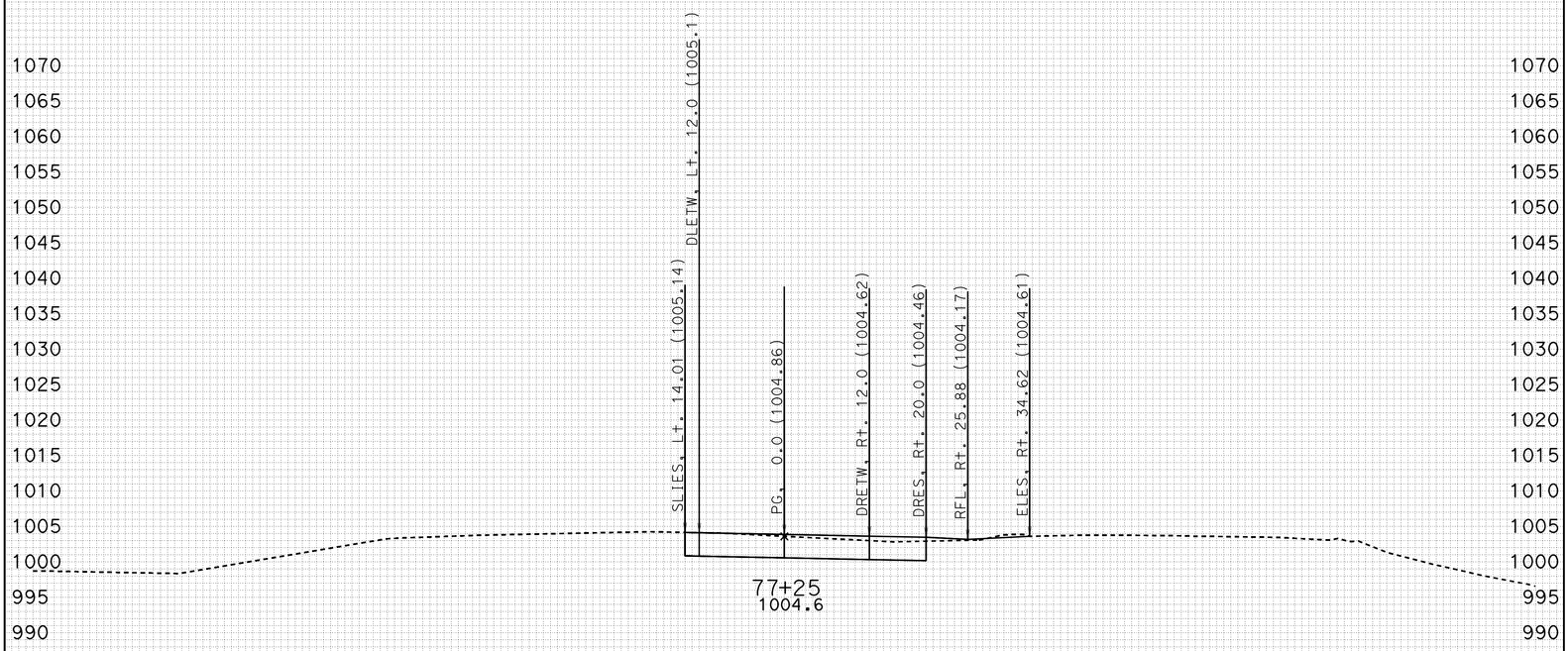

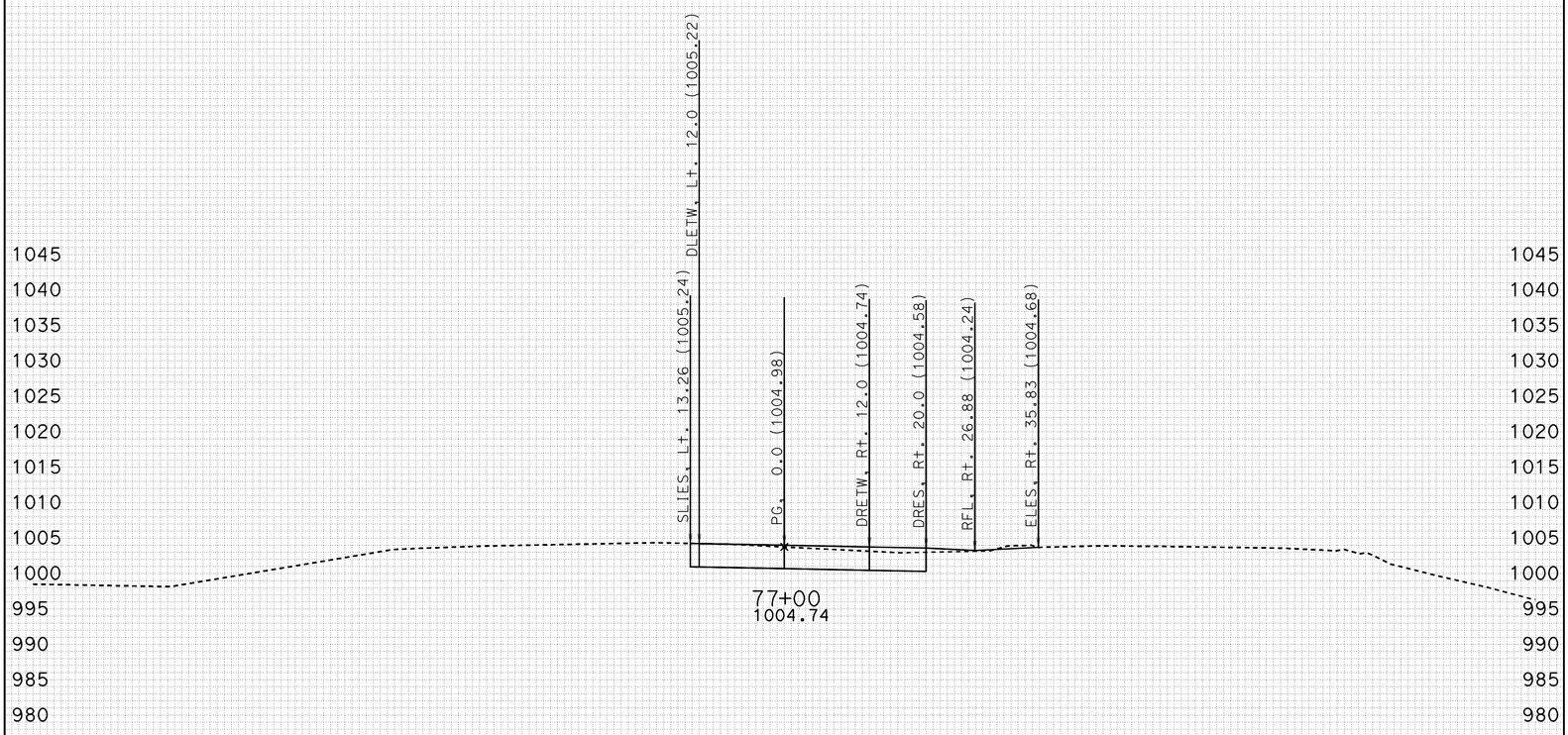

-100 -90 -80 -70 -60 -50 -40 -30 -20 -10 0 10 20 30 40 50 60 70 80 90 100

CREATED BY: J.BAUTISTA DATE: 1/18/2012 ALL DIMENSIONS ARE FEET

KC Project: W2ADT4 File: D:\UserData\Temp2\W2ADT4\EAR\XS\detour4_sub.ear

PROJECT ID: SLO-46
CONTRACT: 05-330771
DIST/CO/RTE/PM: 05-SLO-46-40.7/46.3

SCALE: 1" = 10' Horiz.
1" = 10' Vert.

DETOUR 4
CROSS SECTIONS
SHEET 23 OF 51

FOR EARTHWORK DEVELOPMENT ONLY

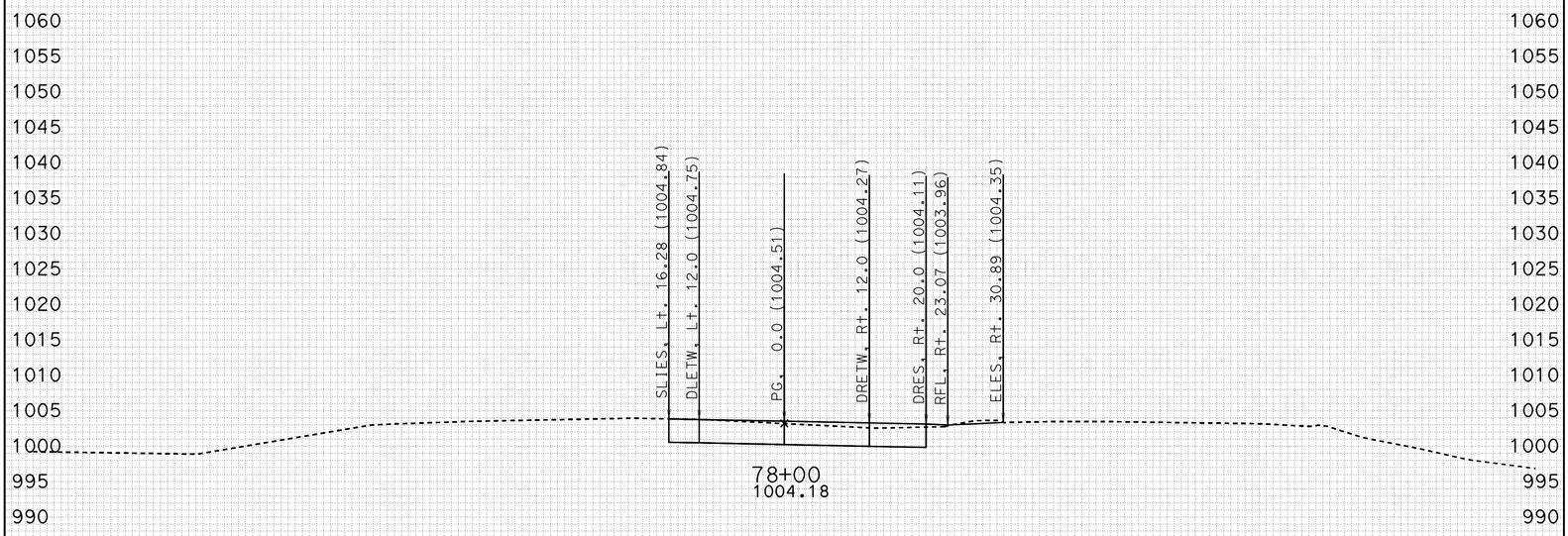

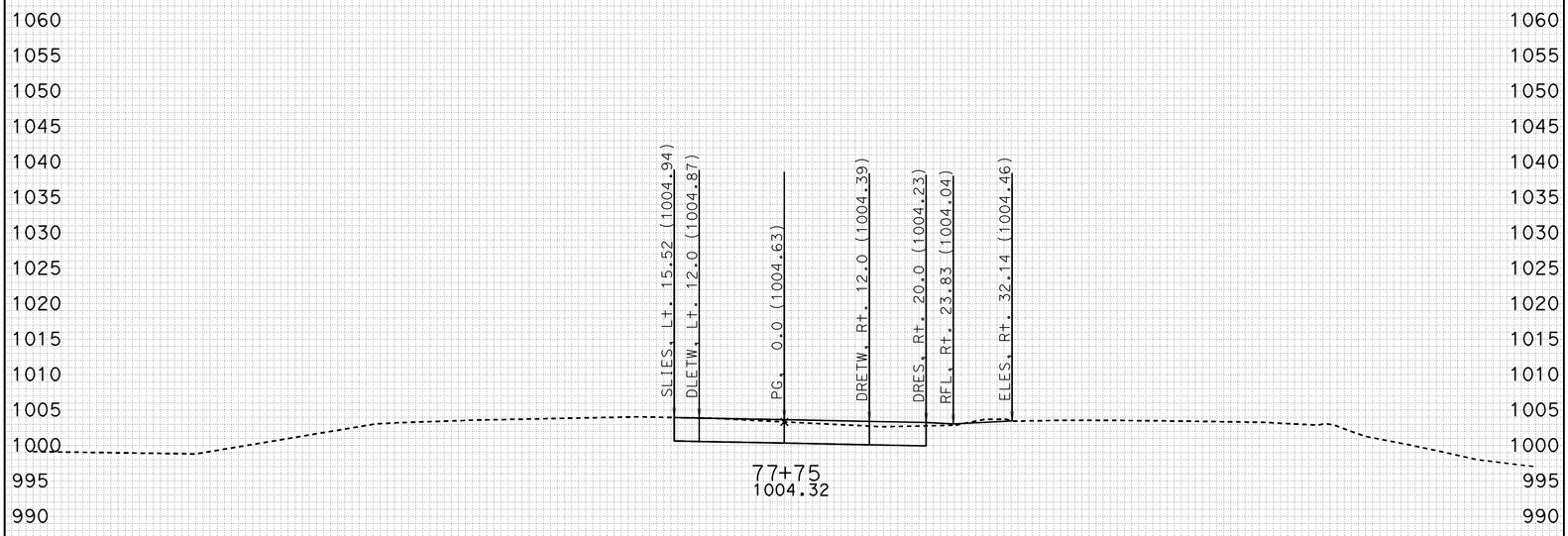

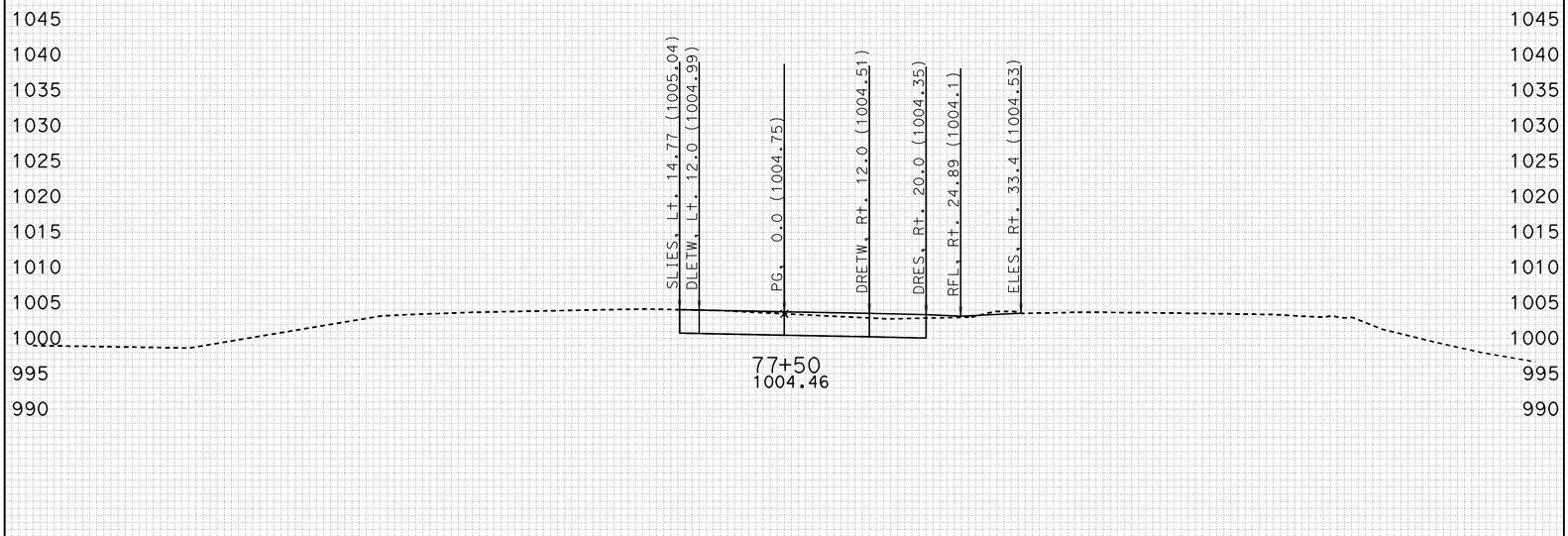

-100 -90 -80 -70 -60 -50 -40 -30 -20 -10 0 10 20 30 40 50 60 70 80 90 100

CREATED BY: J.BAUTISTA DATE: 1/18/2012 ALL DIMENSIONS ARE FEET

KC Project: W2ADT4 File: D:\UserData\Temp2\W2ADT4\EAR\XS\detour4_sub.ear

PROJECT ID: SLO-46
CONTRACT: 05-330771
DIST/CO/RTE/PM: 05-SLO-46-40.7/46.3

SCALE: 1" = 10' Horiz.
1" = 10' Vert.

DETOUR 4
CROSS SECTIONS

FOR EARTHWORK DEVELOPMENT ONLY

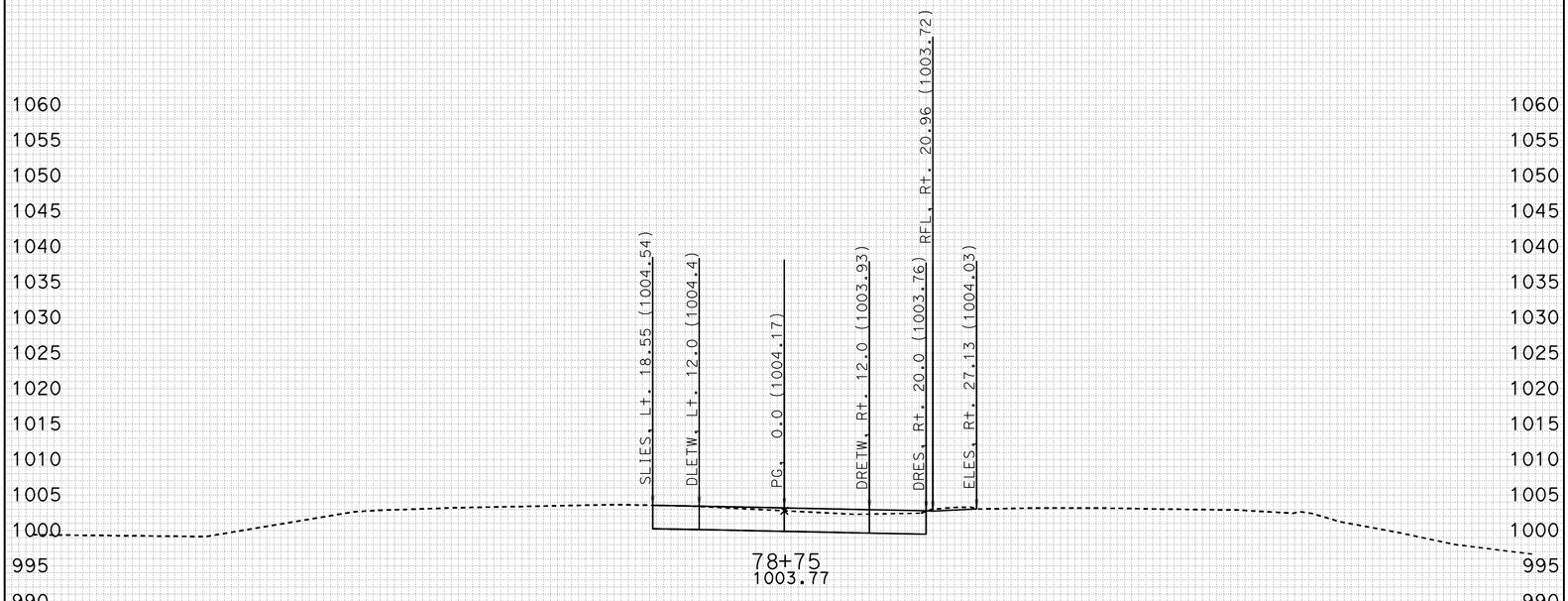

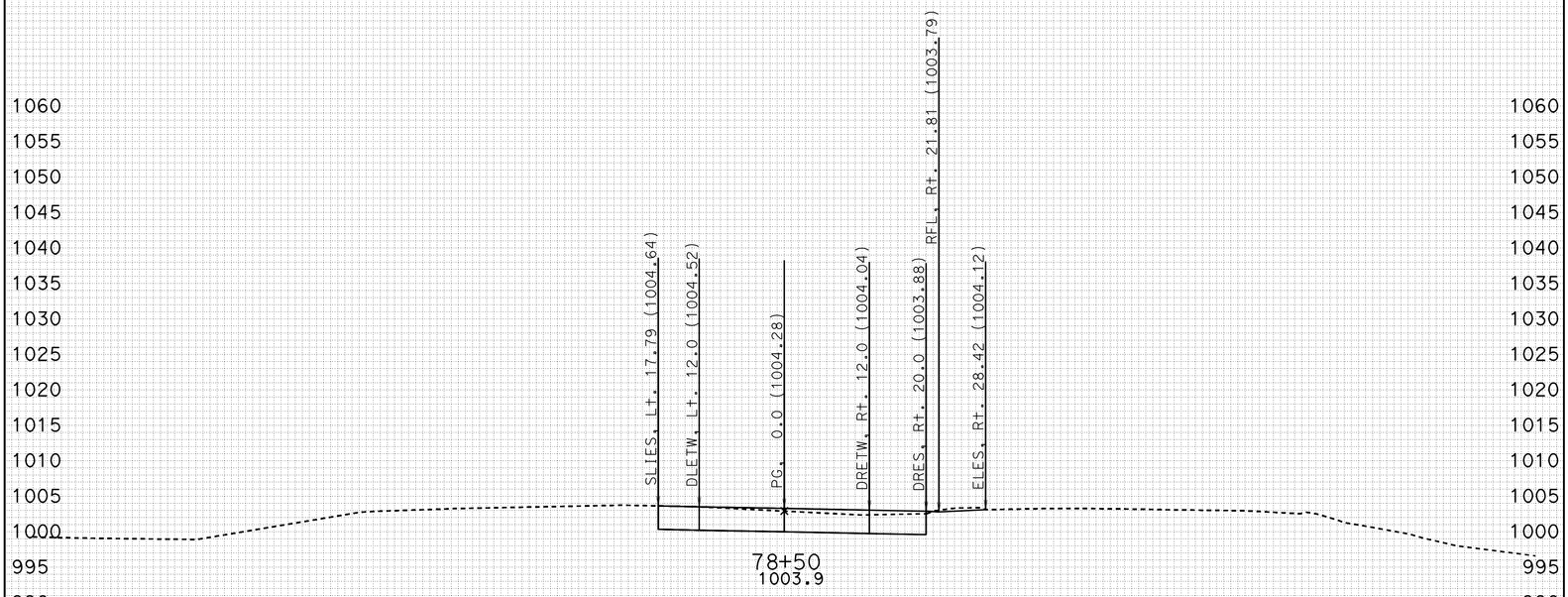

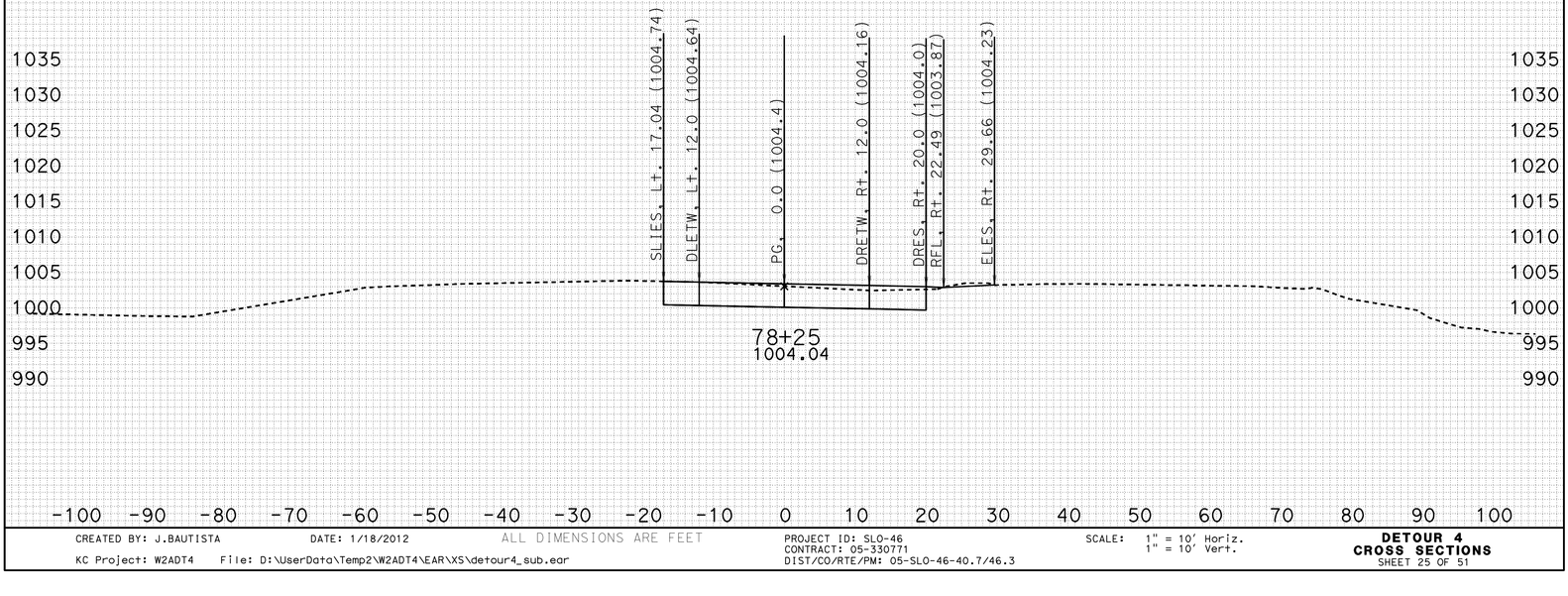

FOR EARTHWORK DEVELOPMENT ONLY

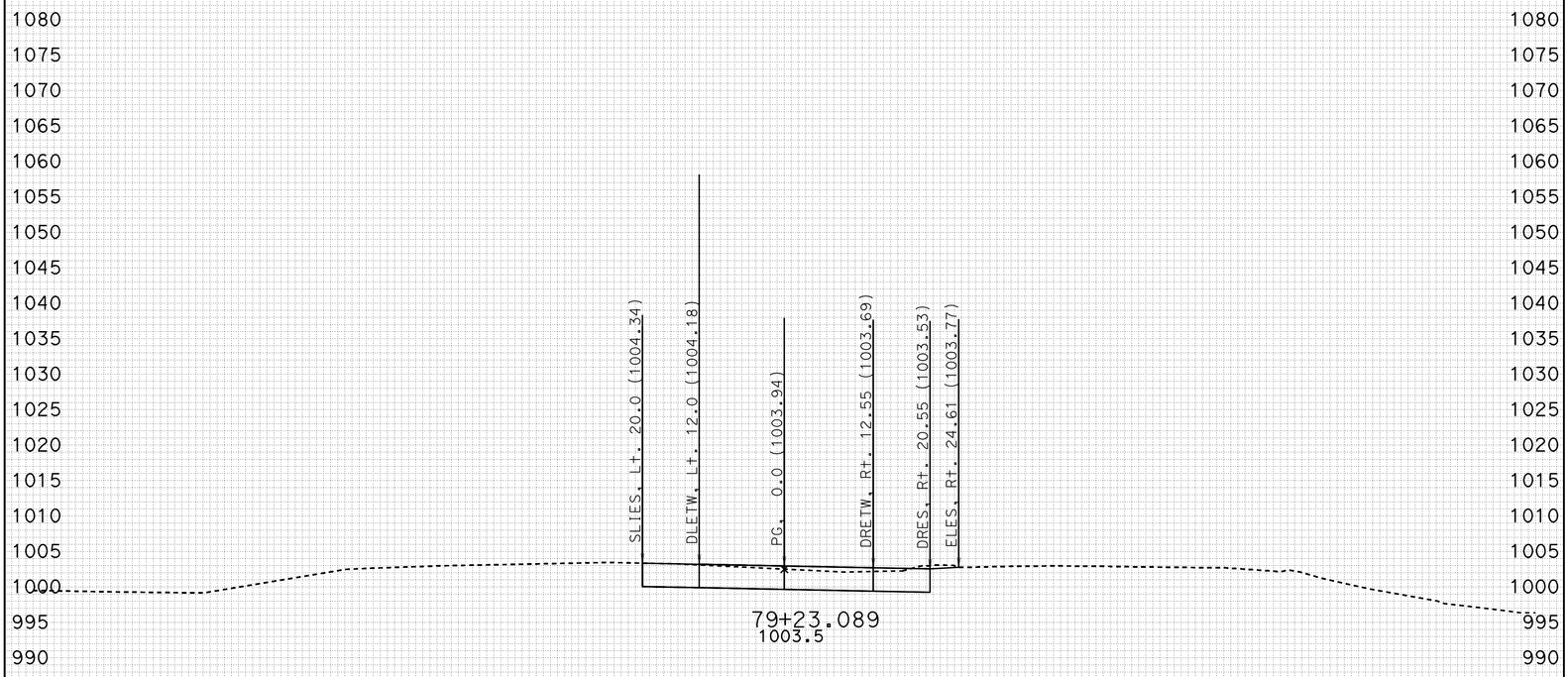

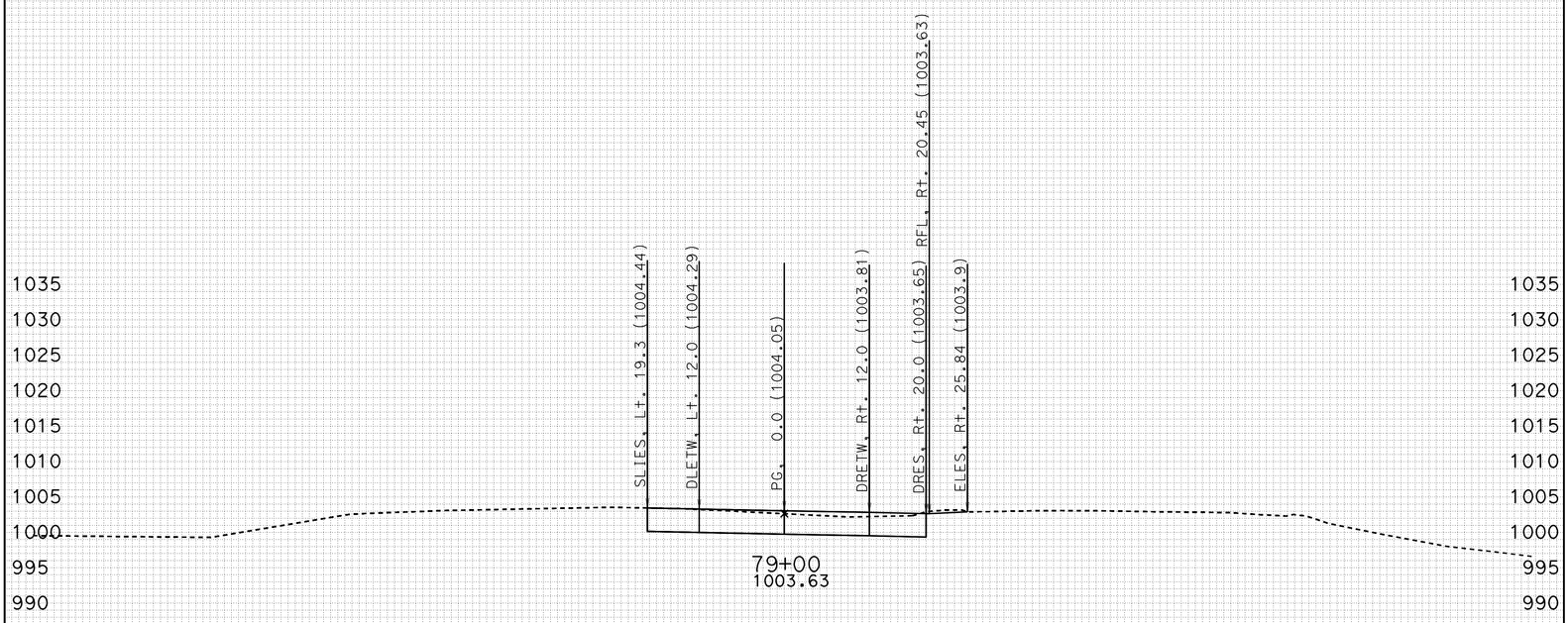

-100 -90 -80 -70 -60 -50 -40 -30 -20 -10 0 10 20 30 40 50 60 70 80 90 100

CREATED BY: J.BAUTISTA DATE: 1/18/2012 ALL DIMENSIONS ARE FEET

KC Project: W2ADT4 File: D:\UserData\Temp2\W2ADT4\EAR\XS\detour4_sub.ear

PROJECT ID: SLO-46
CONTRACT: 05-330771
DIST/CO/RTE/PM: 05-SLO-46-40.7/46.3

SCALE: 1" = 10' Horiz.
1" = 10' Vert.

DETOUR 4
CROSS SECTIONS
SHEET 26 OF 51

FOR EARTHWORK DEVELOPMENT ONLY

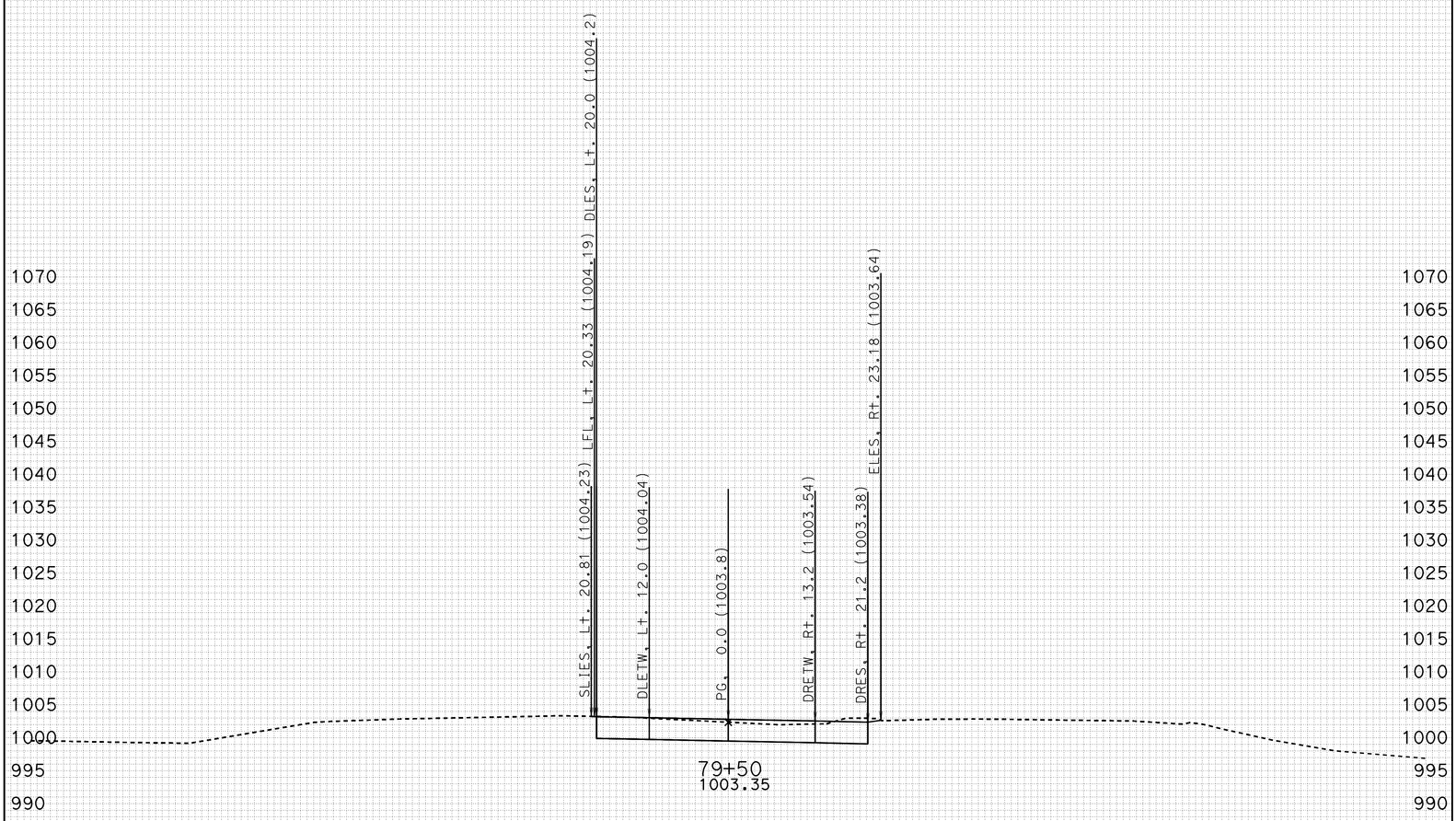

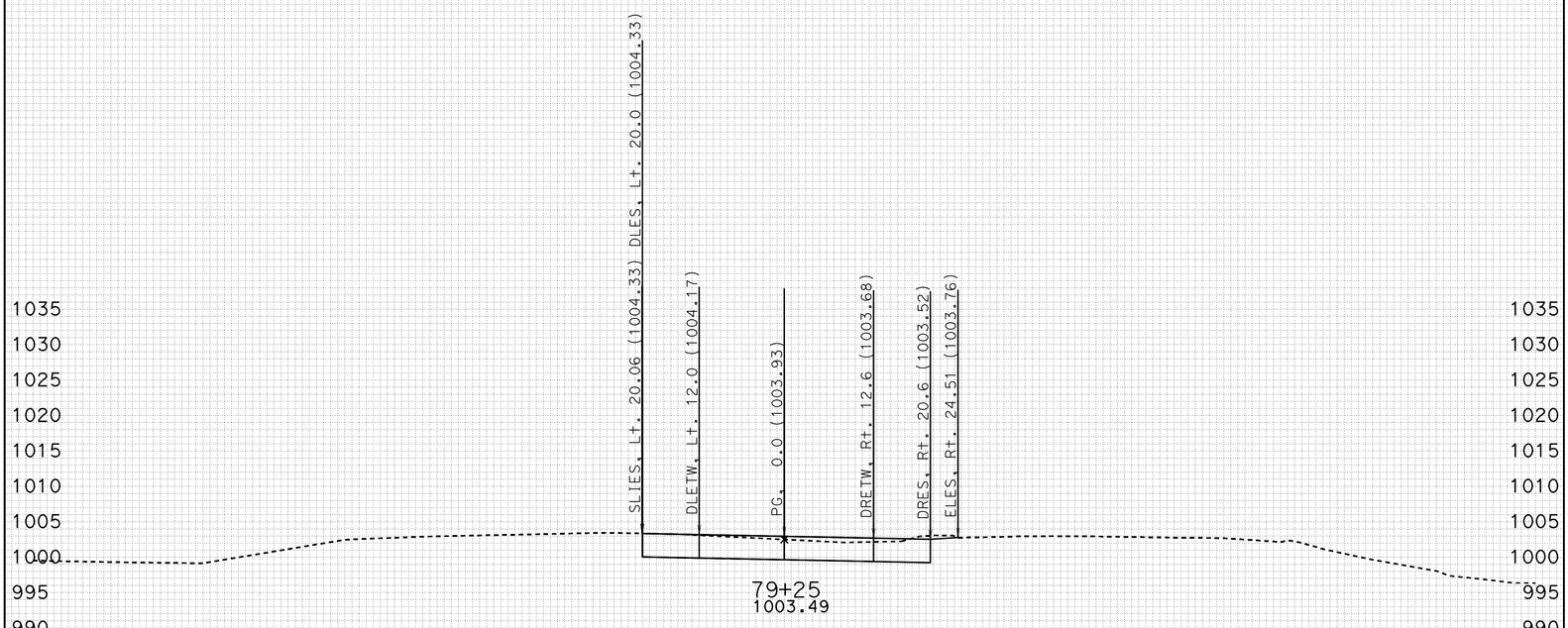

-100 -90 -80 -70 -60 -50 -40 -30 -20 -10 0 10 20 30 40 50 60 70 80 90 100

CREATED BY: J.BAUTISTA DATE: 1/18/2012 ALL DIMENSIONS ARE FEET

KC Project: W2ADT4 File: D:\UserData\Temp2\W2ADT4\EAR\XS\detour4_sub.ear

PROJECT ID: SLO-46
CONTRACT: 05-330771
DIST/CO/RTE/PM: 05-SLO-46-40.7/46.3

SCALE: 1" = 10' Horiz.
1" = 10' Vert.

DETOUR 4
CROSS SECTIONS
SHEET 27 OF 51

FOR EARTHWORK DEVELOPMENT ONLY

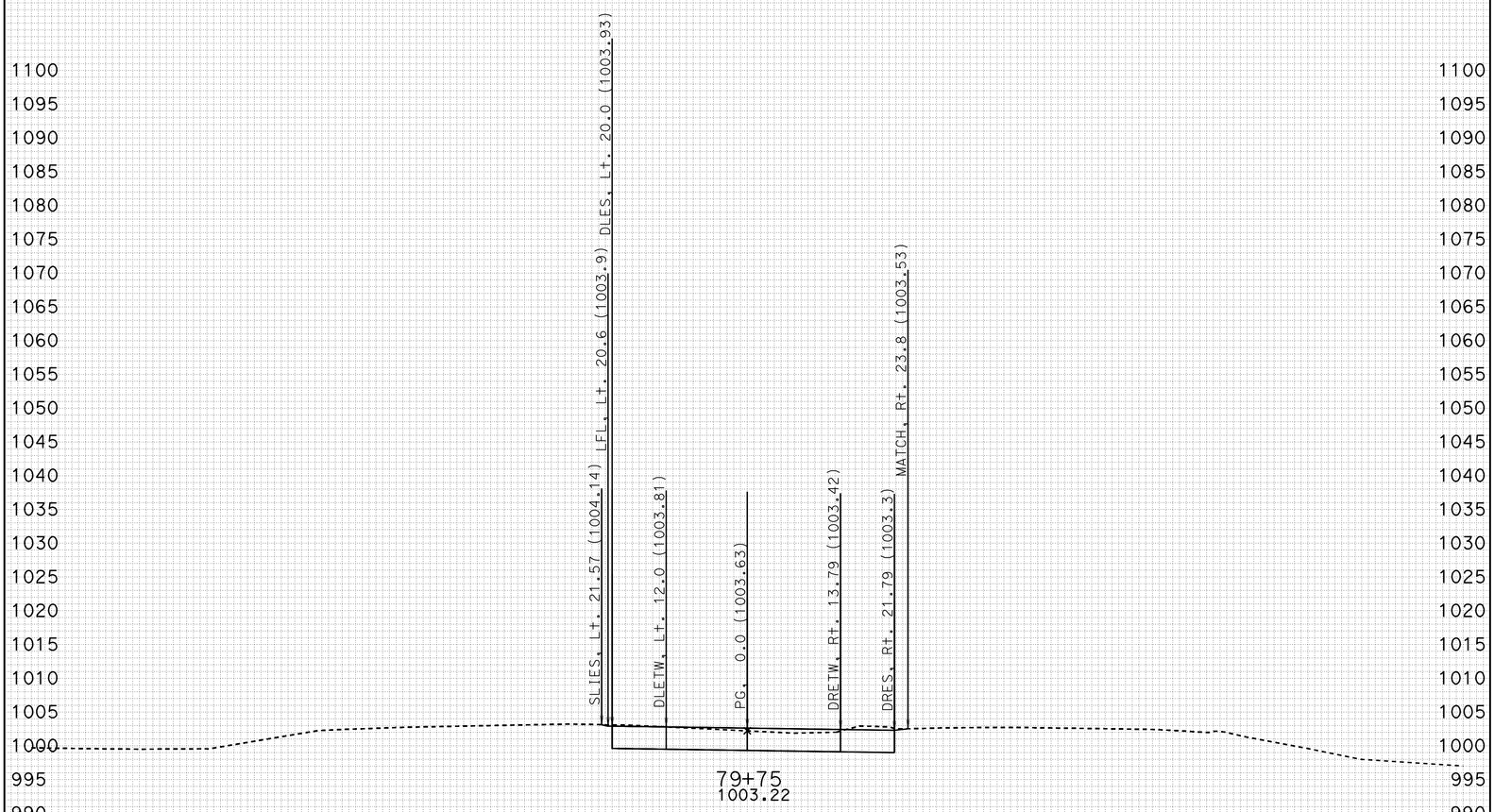

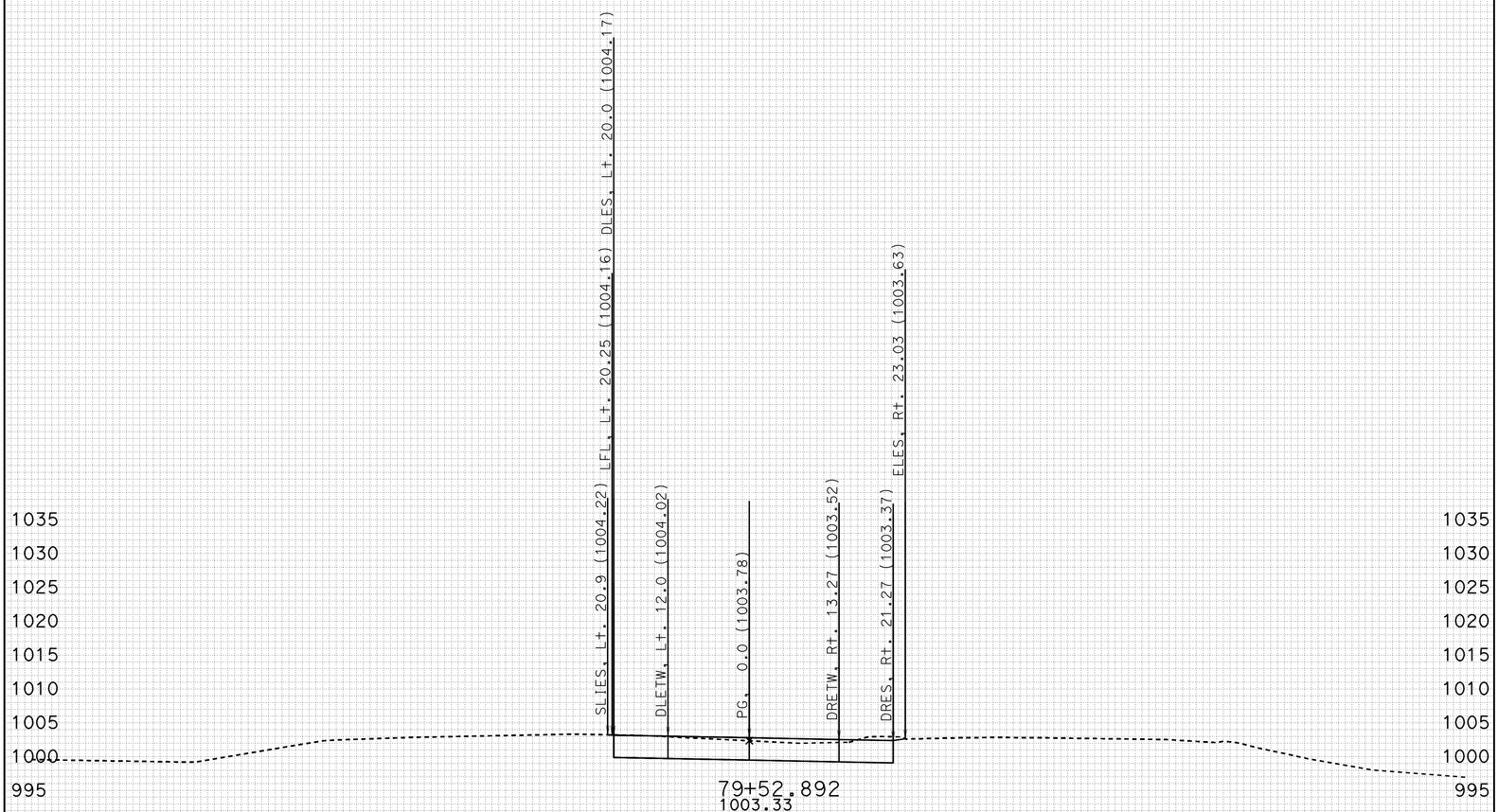

CREATED BY: J.BAUTISTA DATE: 1/18/2012 ALL DIMENSIONS ARE FEET

KC Project: W2ADT4 File: D:\UserData\Temp2\W2ADT4\EAR\XS\detour4_sub.ear

PROJECT ID: SLO-46
CONTRACT: 05-330771
DIST/CO/RTE/PM: 05-SLO-46-40.7/46.3

SCALE: 1" = 10' Horiz.
1" = 10' Vert.

DETOUR 4
CROSS SECTIONS
SHEET 28 OF 51

FOR EARTHWORK DEVELOPMENT ONLY

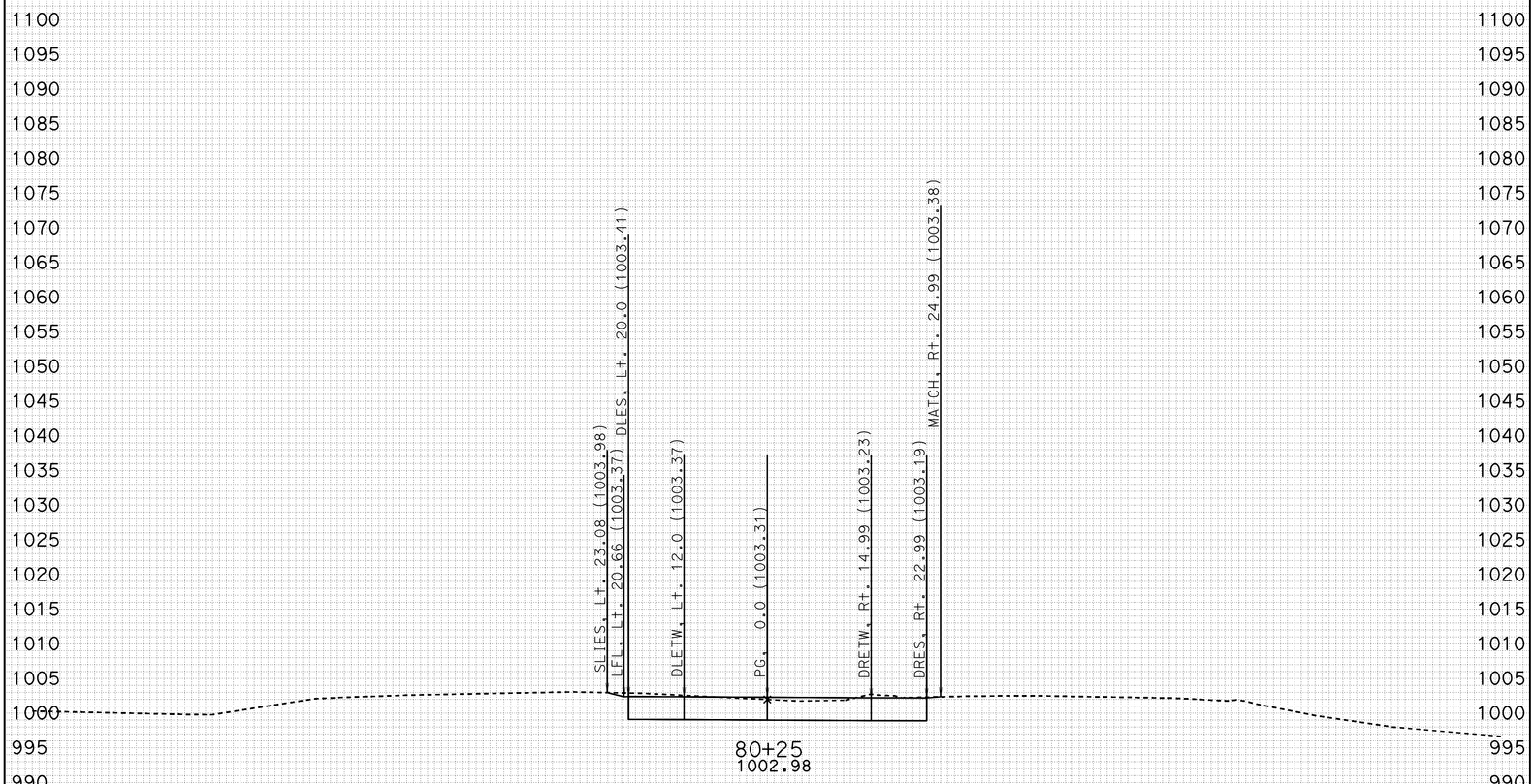

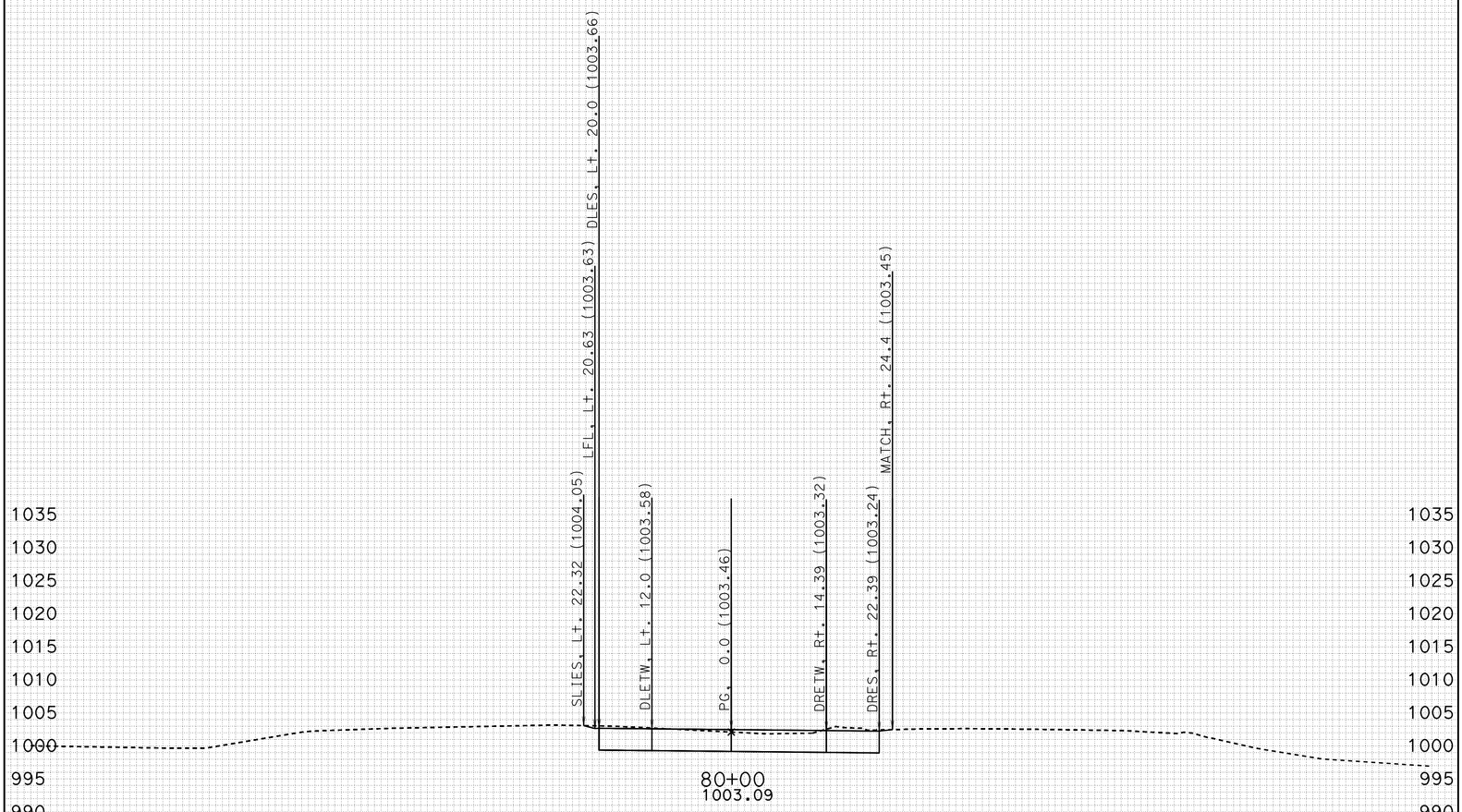

-100 -90 -80 -70 -60 -50 -40 -30 -20 -10 0 10 20 30 40 50 60 70 80 90 100

CREATED BY: J.BAUTISTA DATE: 1/18/2012 ALL DIMENSIONS ARE FEET

KC Project: W2ADT4 File: D:\UserData\Temp2\W2ADT4\EAR\XS\detour4_sub.ear

PROJECT ID: SLO-46
CONTRACT: 05-330771
DIST/CO/RTE/PM: 05-SLO-46-40.7/46.3

SCALE: 1" = 10' Horiz.
1" = 10' Vert.

DETOUR 4
CROSS SECTIONS
SHEET 29 OF 51

FOR EARTHWORK DEVELOPMENT ONLY

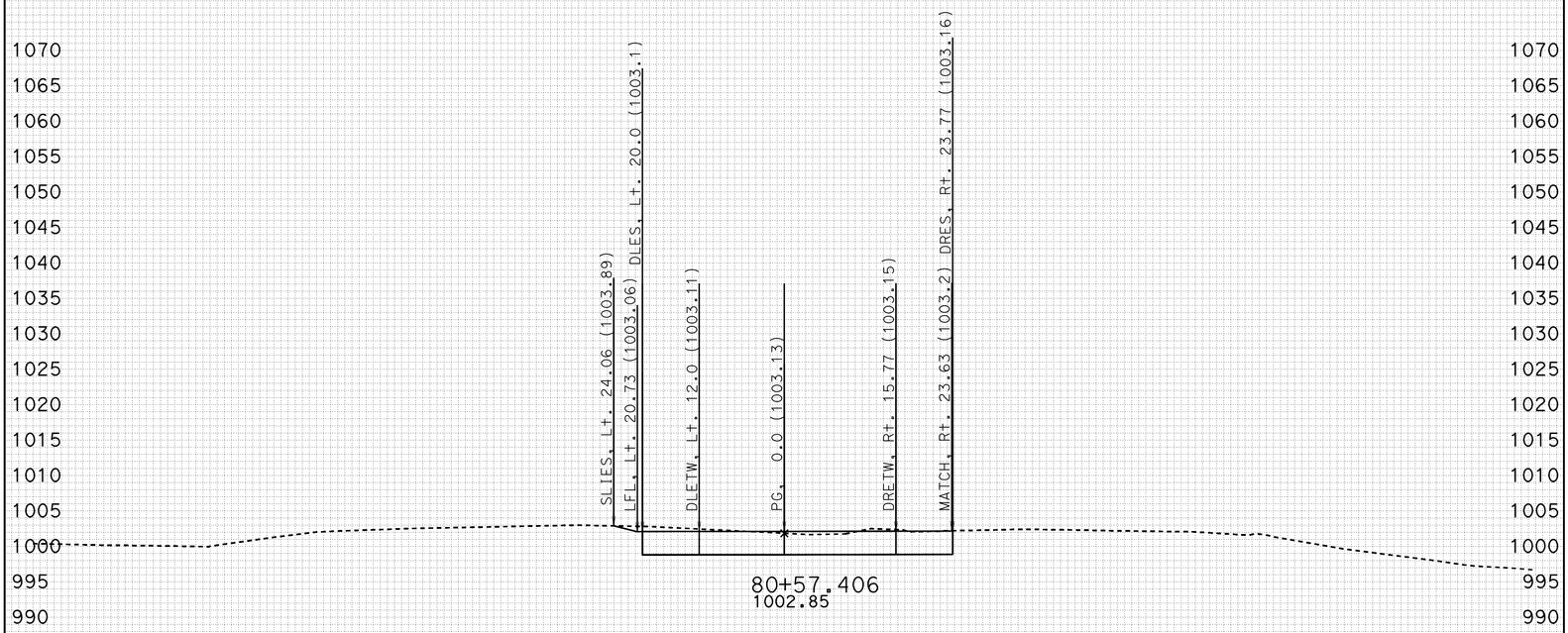



-100 -90 -80 -70 -60 -50 -40 -30 -20 -10 0 10 20 30 40 50 60 70 80 90 100

CREATED BY: J.BAUTISTA DATE: 1/18/2012 ALL DIMENSIONS ARE FEET

KC Project: W2ADT4 File: D:\UserData\Temp2\W2ADT4\EAR\XS\detour4_sub.ear

PROJECT ID: SLO-46
CONTRACT: 05-330771
DIST/CO/RTE/PM: 05-SLO-46-40.7/46.3

SCALE: 1" = 10' Horiz.
1" = 10' Vert.

DETOUR 4
CROSS SECTIONS
SHEET 30 OF 51

FOR EARTHWORK DEVELOPMENT ONLY

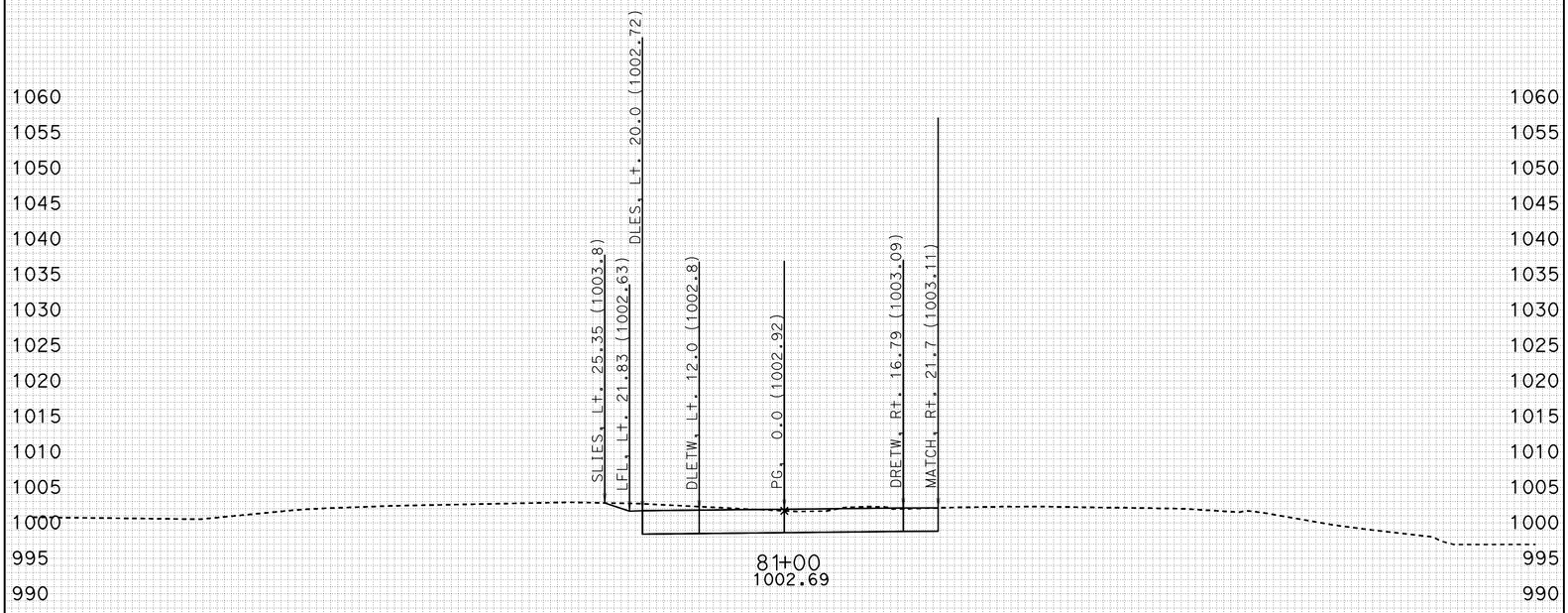

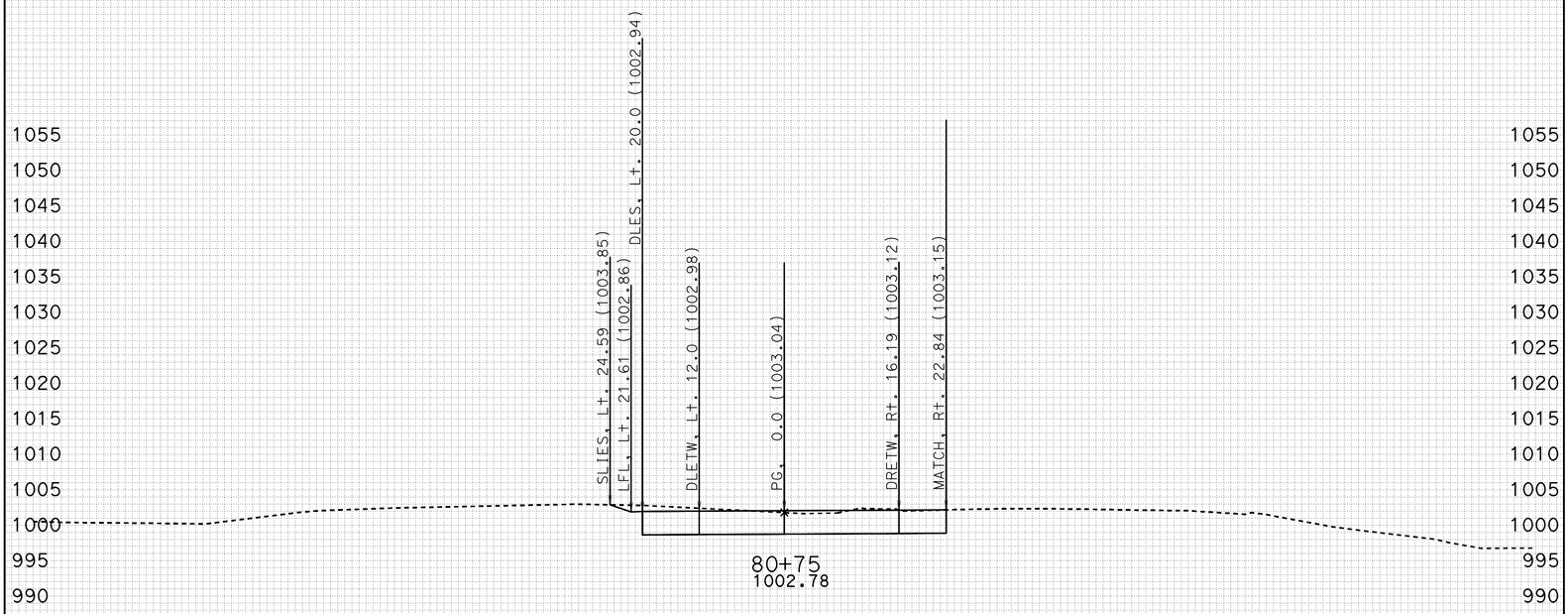

-100 -90 -80 -70 -60 -50 -40 -30 -20 -10 0 10 20 30 40 50 60 70 80 90 100

CREATED BY: J.BAUTISTA DATE: 1/18/2012 ALL DIMENSIONS ARE FEET

KC Project: W2ADT4 File: D:\UserData\Temp2\W2ADT4\EAR\XS\detour4_sub.ear

PROJECT ID: SLO-46
CONTRACT: 05-330771
DIST/CO/RTE/PM: 05-SLO-46-40.7/46.3

SCALE: 1" = 10' Horiz.
1" = 10' Vert.

DETOUR 4
CROSS SECTIONS

FOR EARTHWORK DEVELOPMENT ONLY

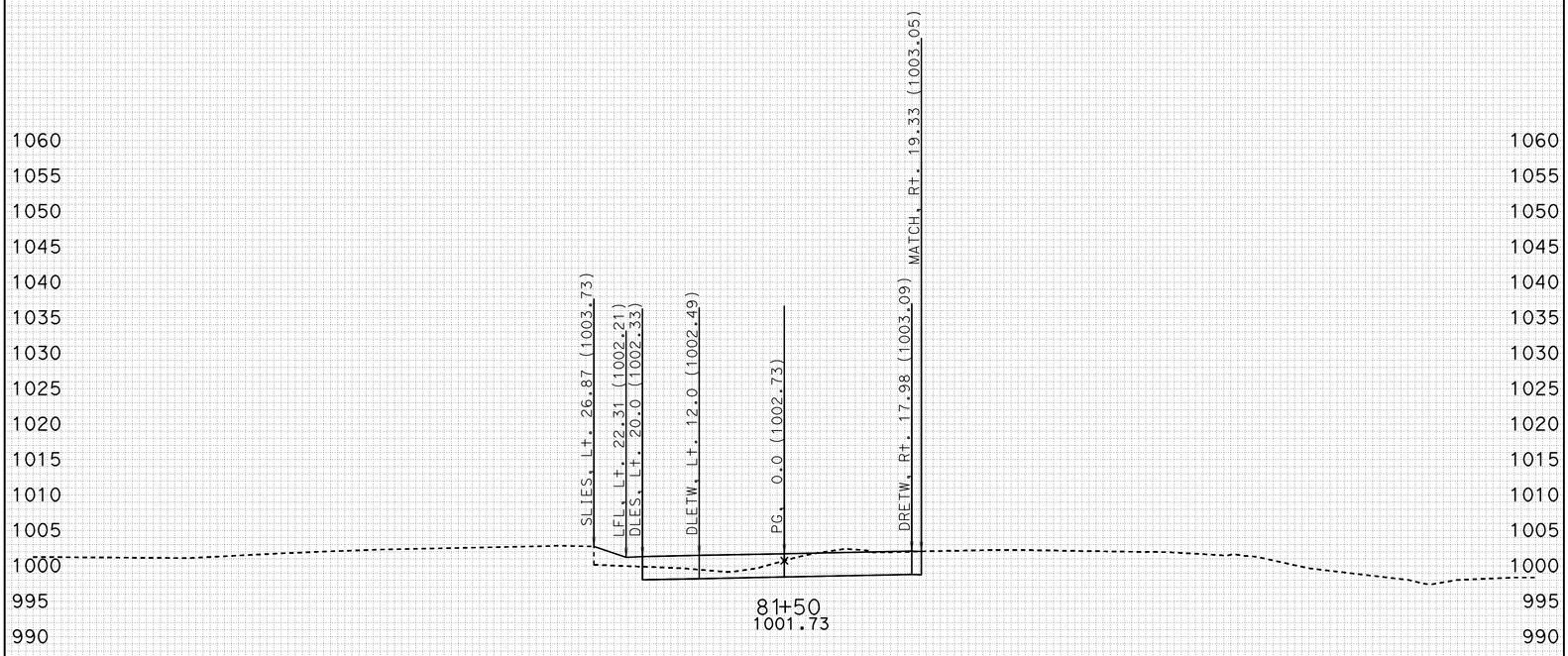

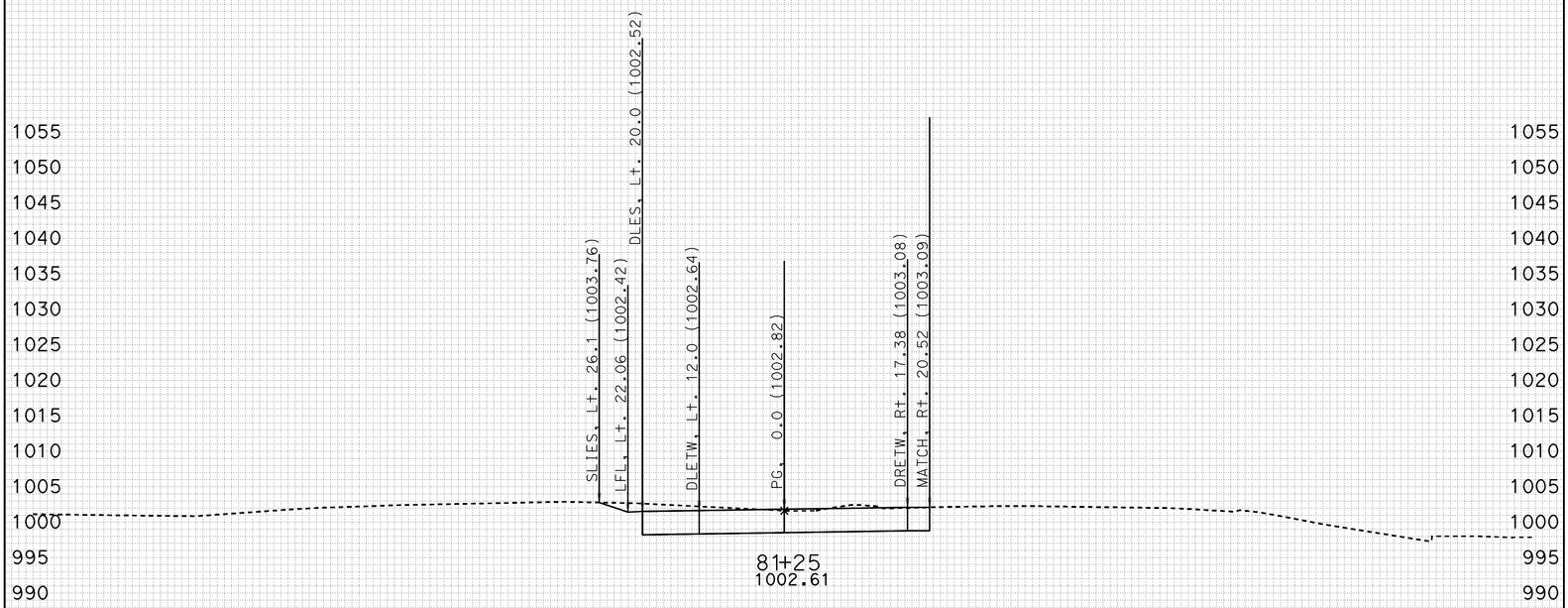

-100 -90 -80 -70 -60 -50 -40 -30 -20 -10 0 10 20 30 40 50 60 70 80 90 100

CREATED BY: J.BAUTISTA DATE: 1/18/2012 ALL DIMENSIONS ARE FEET

KC Project: W2ADT4 File: D:\UserData\Temp2\W2ADT4\EAR\XS\detour4_sub.ear

PROJECT ID: SLO-46
CONTRACT: 05-330771
DIST/CO/RTE/PM: 05-SLO-46-40.7/46.3

SCALE: 1" = 10' Horiz.
1" = 10' Vert.

DETOUR 4
CROSS SECTIONS

FOR EARTHWORK DEVELOPMENT ONLY

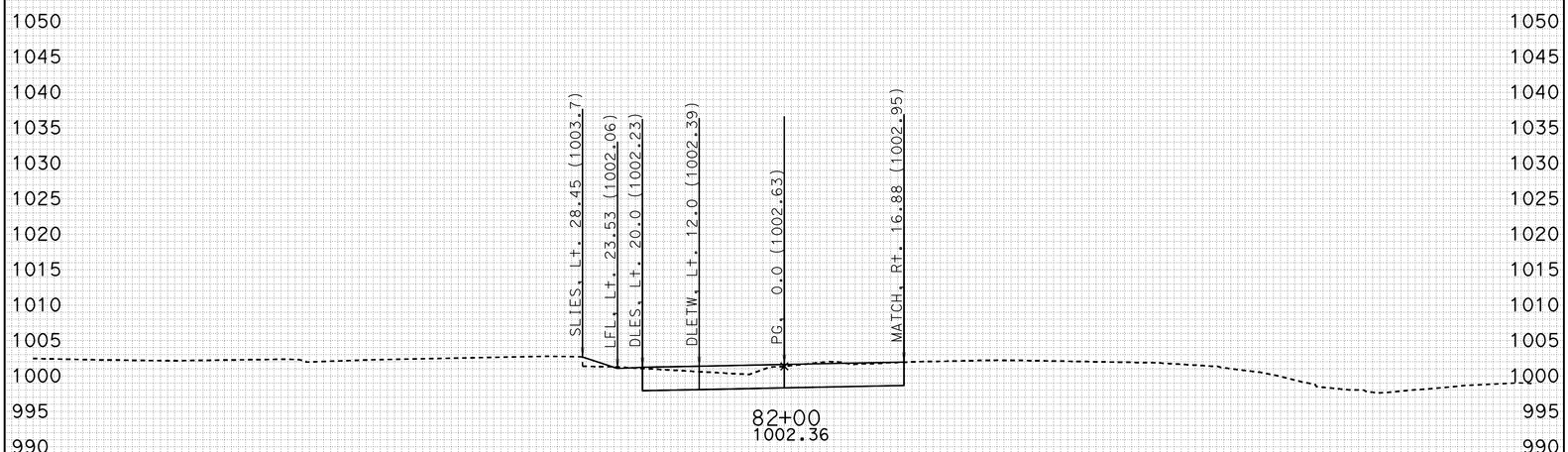

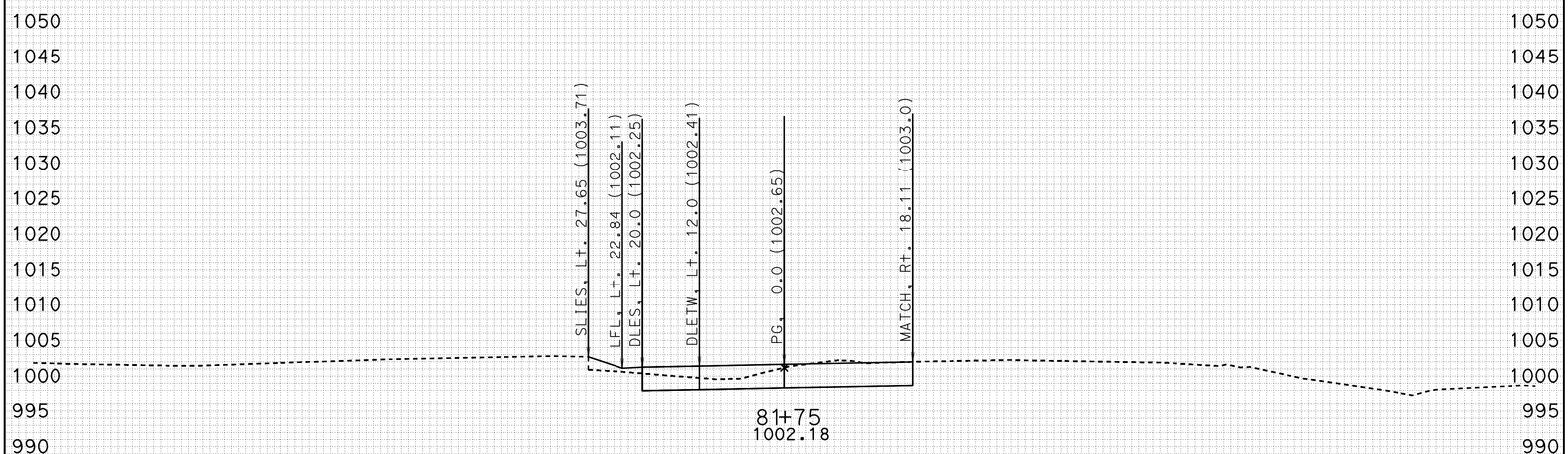

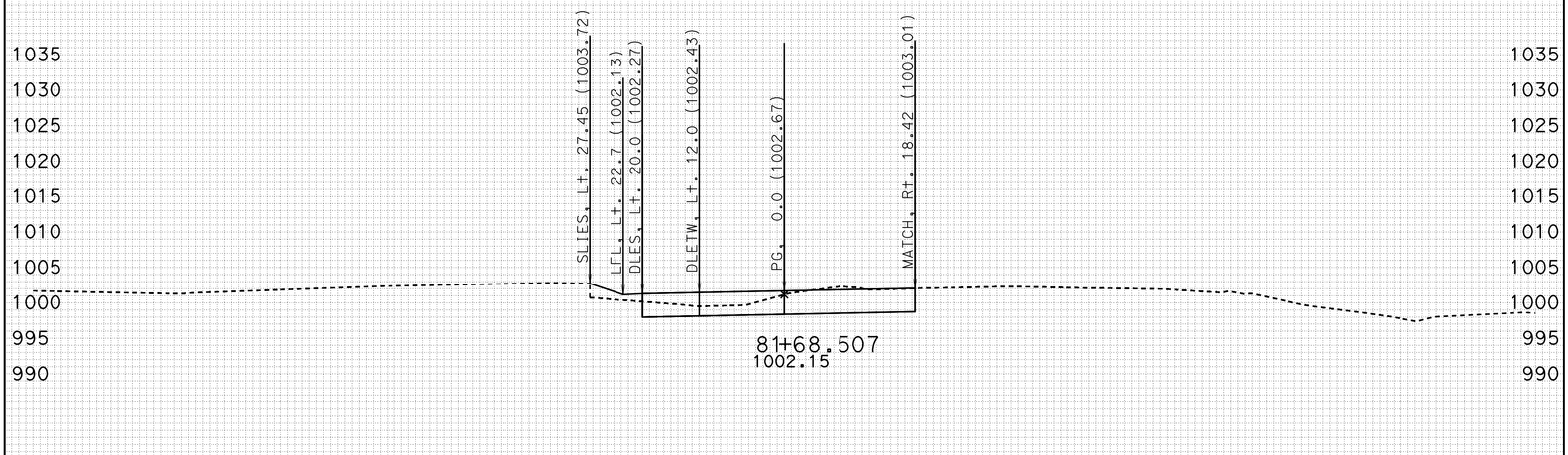

-100 -90 -80 -70 -60 -50 -40 -30 -20 -10 0 10 20 30 40 50 60 70 80 90 100

CREATED BY: J.BAUTISTA DATE: 1/18/2012 ALL DIMENSIONS ARE FEET

KC Project: W2ADT4 File: D:\UserData\Temp2\W2ADT4\EAR\XS\detour4_sub.ear

PROJECT ID: SLO-46
CONTRACT: 05-330771
DIST/CO/RTE/PM: 05-SLO-46-40.7/46.3

SCALE: 1" = 10' Horiz.
1" = 10' Vert.

DETOUR 4
CROSS SECTIONS
SHEET 33 OF 51

FOR EARTHWORK DEVELOPMENT ONLY

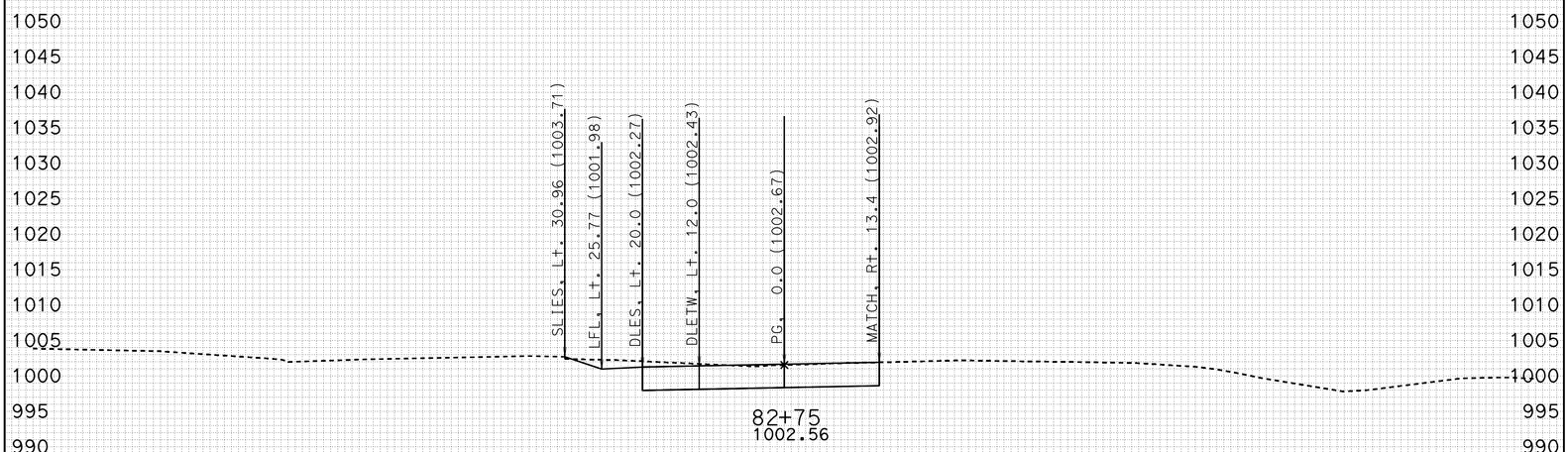

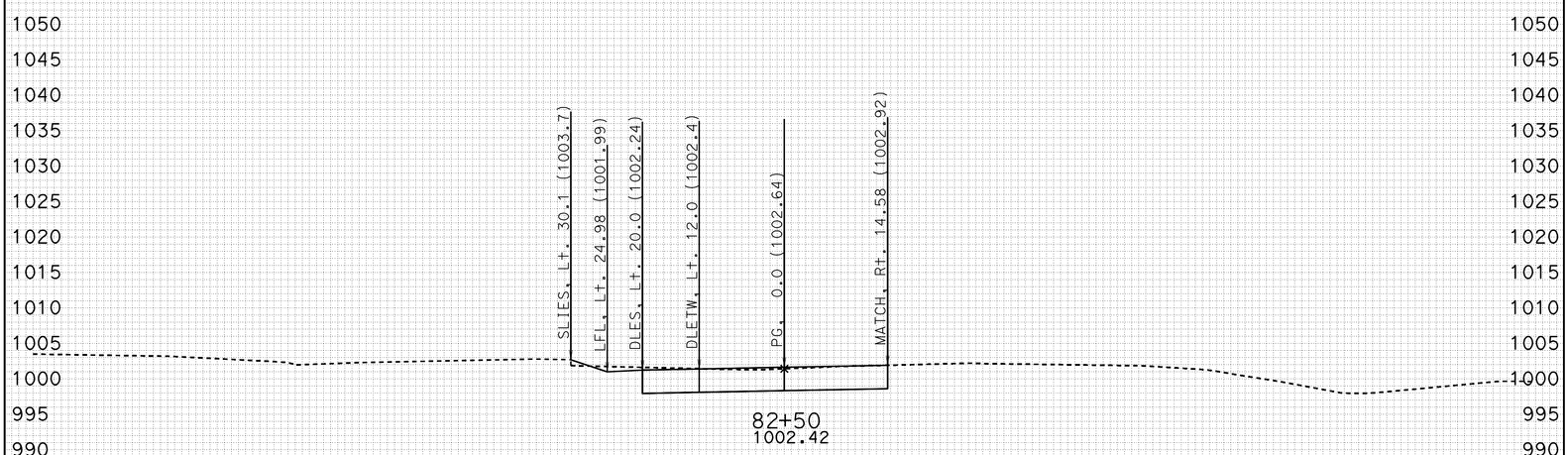

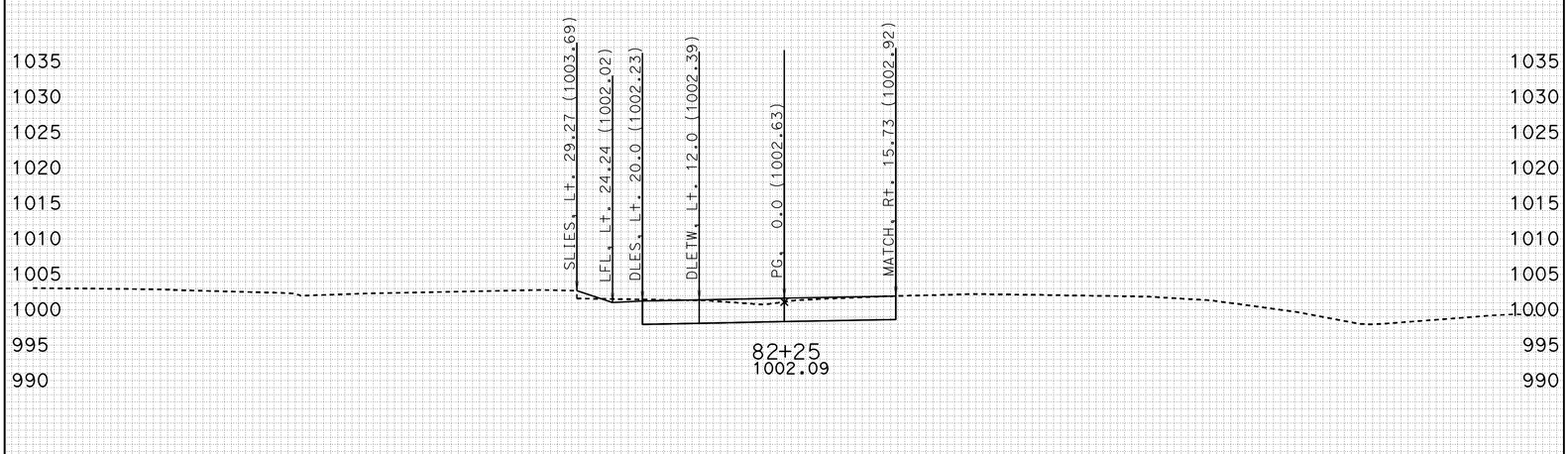

-100 -90 -80 -70 -60 -50 -40 -30 -20 -10 0 10 20 30 40 50 60 70 80 90 100

CREATED BY: J.BAUTISTA DATE: 1/18/2012 ALL DIMENSIONS ARE FEET

KC Project: W2ADT4 File: D:\UserData\Temp2\W2ADT4\EAR\XS\detour4_sub.ear

PROJECT ID: SLO-46
CONTRACT: 05-330771
DIST/CO/RTE/PM: 05-SLO-46-40.7/46.3

SCALE: 1" = 10' Horiz.
1" = 10' Vert.

DETOUR 4
CROSS SECTIONS

FOR EARTHWORK DEVELOPMENT ONLY

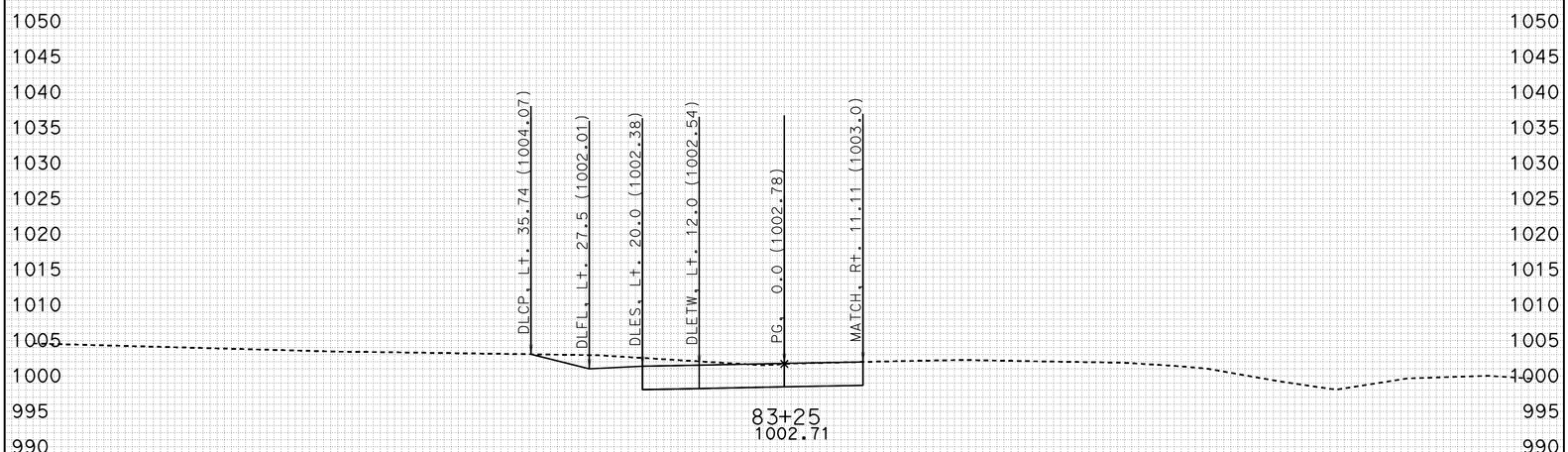

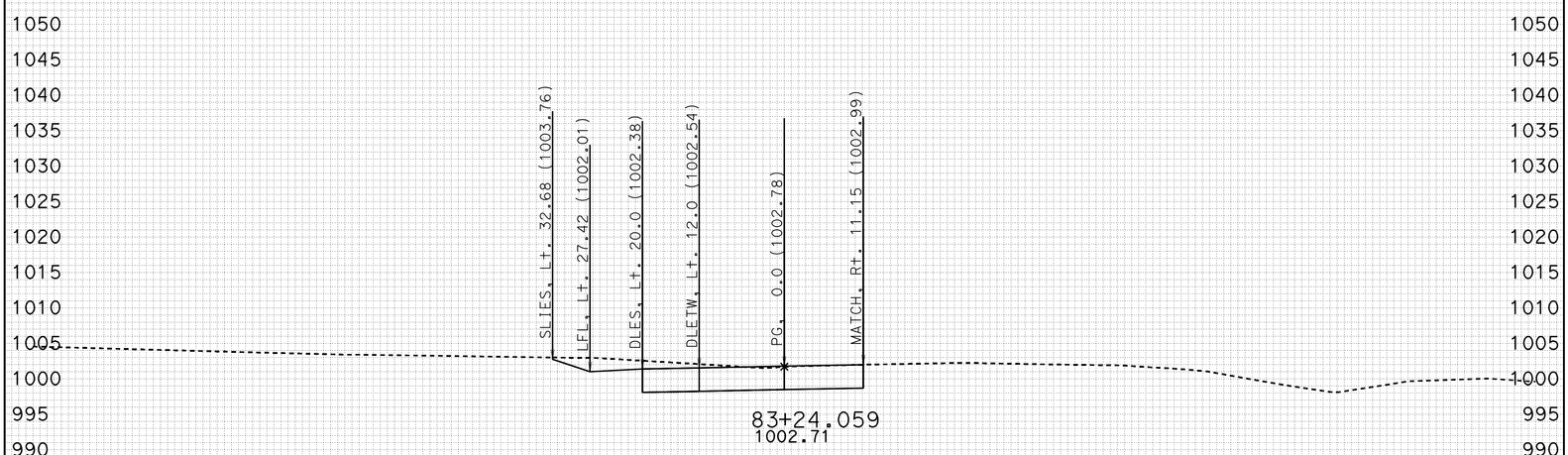

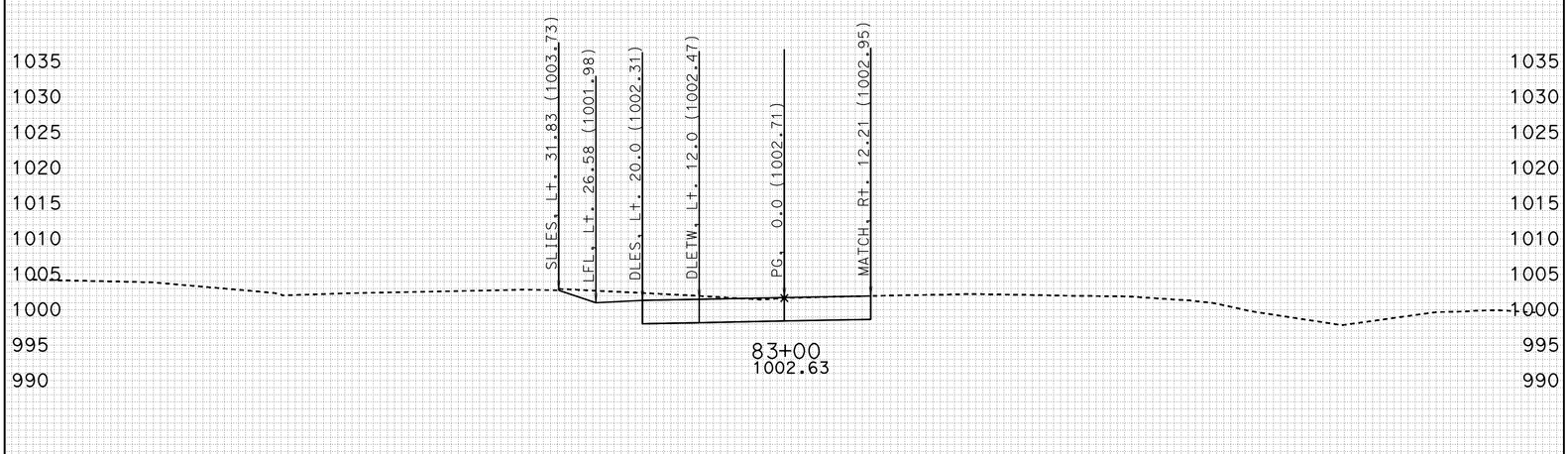

-100 -90 -80 -70 -60 -50 -40 -30 -20 -10 0 10 20 30 40 50 60 70 80 90 100

CREATED BY: J.BAUTISTA DATE: 1/18/2012 ALL DIMENSIONS ARE FEET

KC Project: W2ADT4 File: D:\UserData\Temp2\W2ADT4\EAR\XS\detour4_sub.ear

PROJECT ID: SLO-46
CONTRACT: 05-330771
DIST/CO/RTE/PM: 05-SLO-46-40.7/46.3

SCALE: 1" = 10' Horiz.
1" = 10' Vert.

DETOUR 4
CROSS SECTIONS
SHEET 35 OF 51

FOR EARTHWORK DEVELOPMENT ONLY

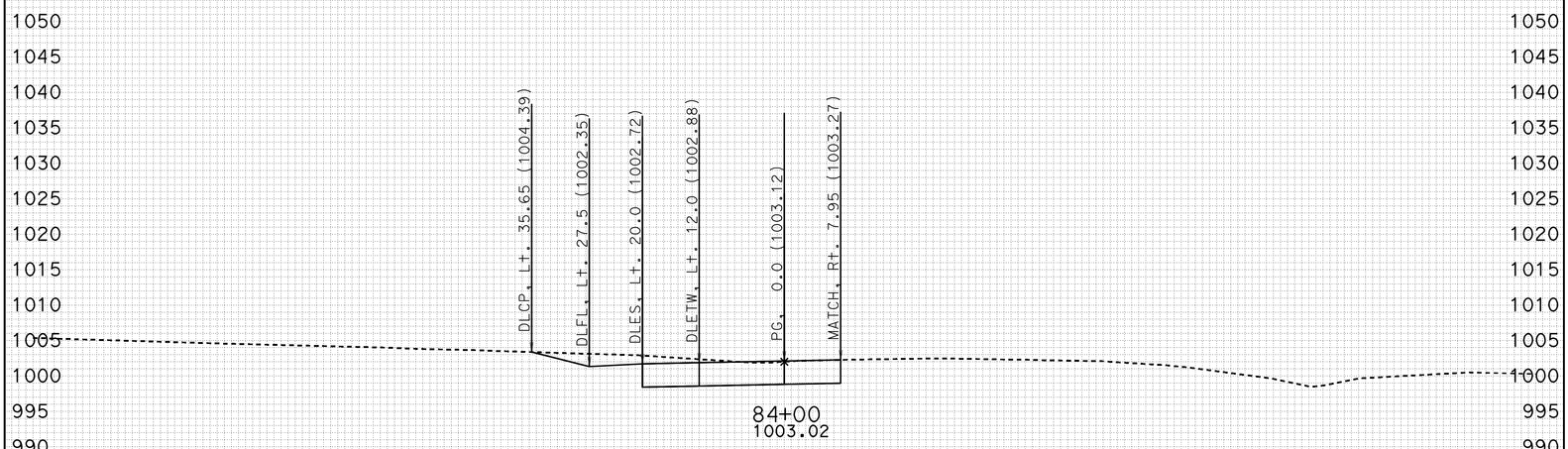

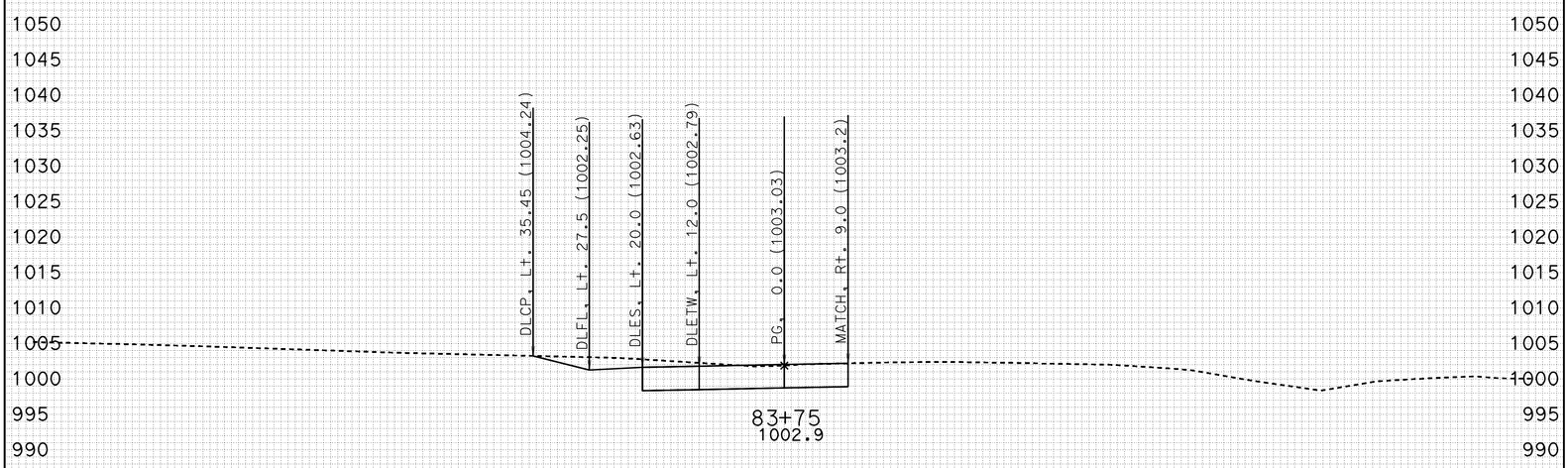

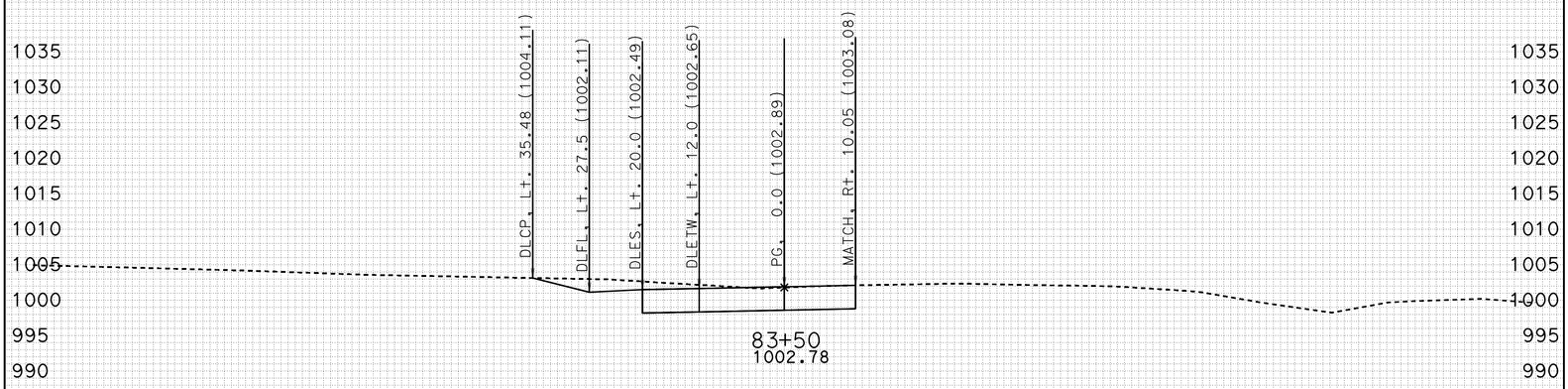

-100 -90 -80 -70 -60 -50 -40 -30 -20 -10 0 10 20 30 40 50 60 70 80 90 100

CREATED BY: J.BAUTISTA DATE: 1/18/2012 ALL DIMENSIONS ARE FEET

KC Project: W2ADT4 File: D:\UserData\Temp2\W2ADT4\EAR\XS\detour4_sub.ear

PROJECT ID: SLO-46
CONTRACT: 05-330771
DIST/CO/RTE/PM: 05-SLO-46-40.7/46.3

SCALE: 1" = 10' Horiz.
1" = 10' Vert.

DETOUR 4
CROSS SECTIONS

FOR EARTHWORK DEVELOPMENT ONLY

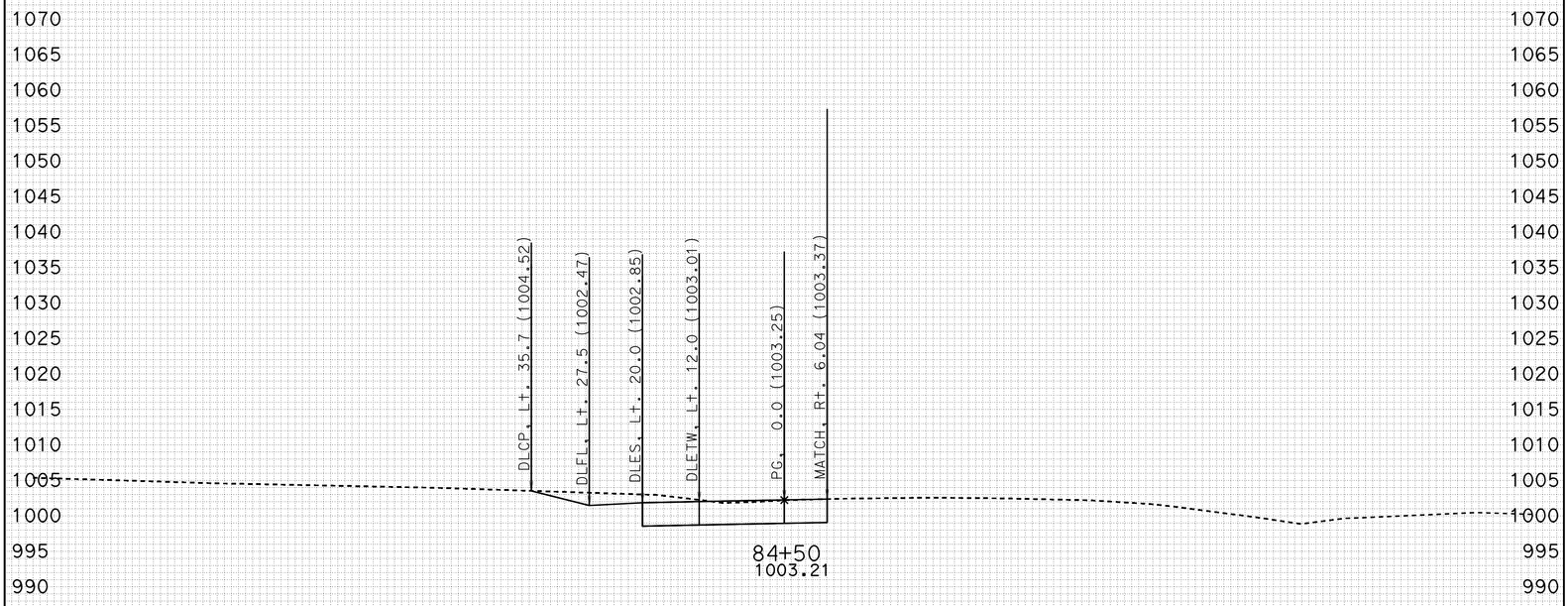

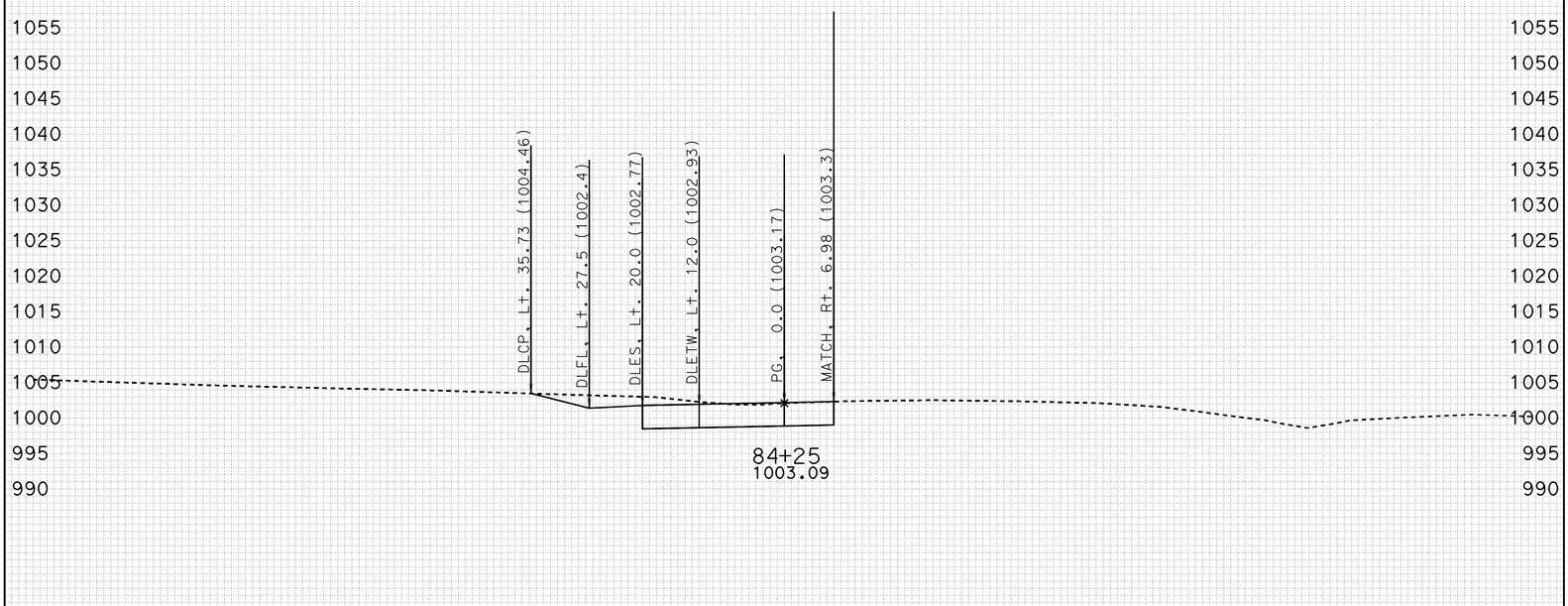

-100 -90 -80 -70 -60 -50 -40 -30 -20 -10 0 10 20 30 40 50 60 70 80 90 100

CREATED BY: J.BAUTISTA DATE: 1/18/2012 ALL DIMENSIONS ARE FEET

KC Project: W2ADT4 File: D:\UserData\Temp2\W2ADT4\EAR\XS\detour4_sub.ear

PROJECT ID: SLO-46
CONTRACT: 05-330771
DIST/CO/RTE/PM: 05-SLO-46-40.7/46.3

SCALE: 1" = 10' Horiz.
1" = 10' Vert.

DETOUR 4
CROSS SECTIONS

FOR EARTHWORK DEVELOPMENT ONLY

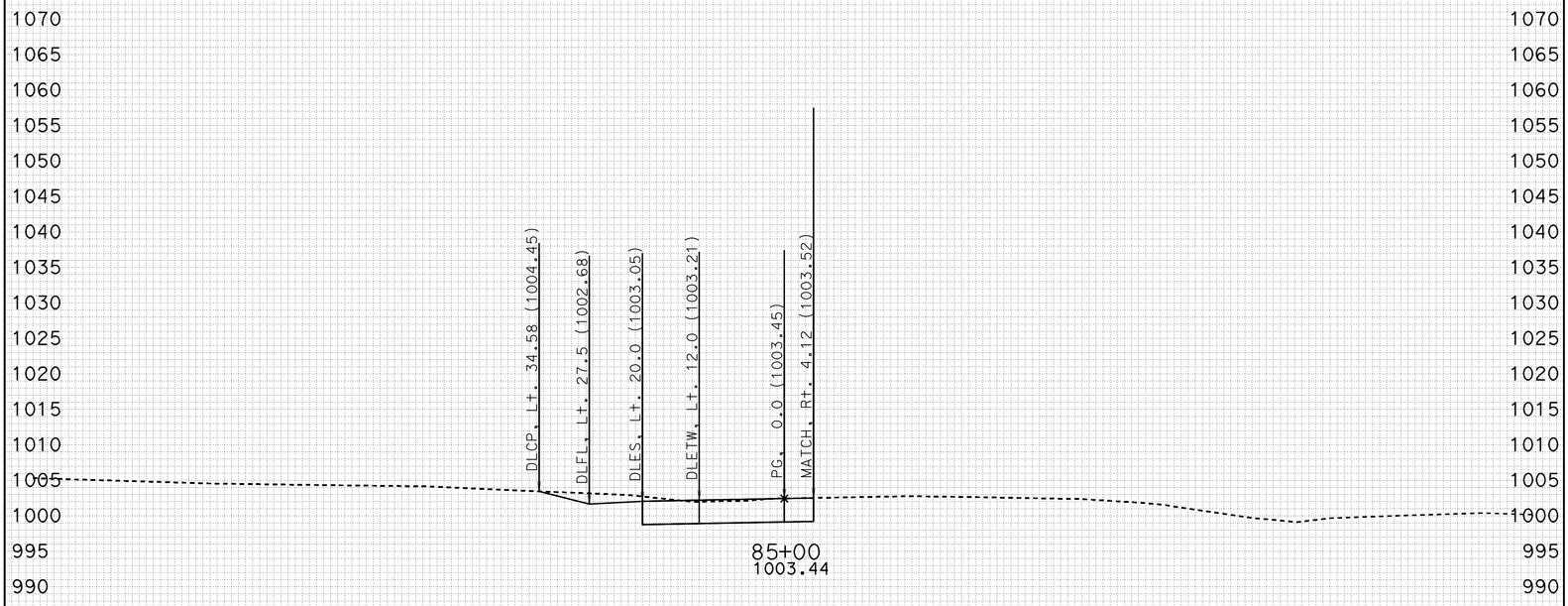

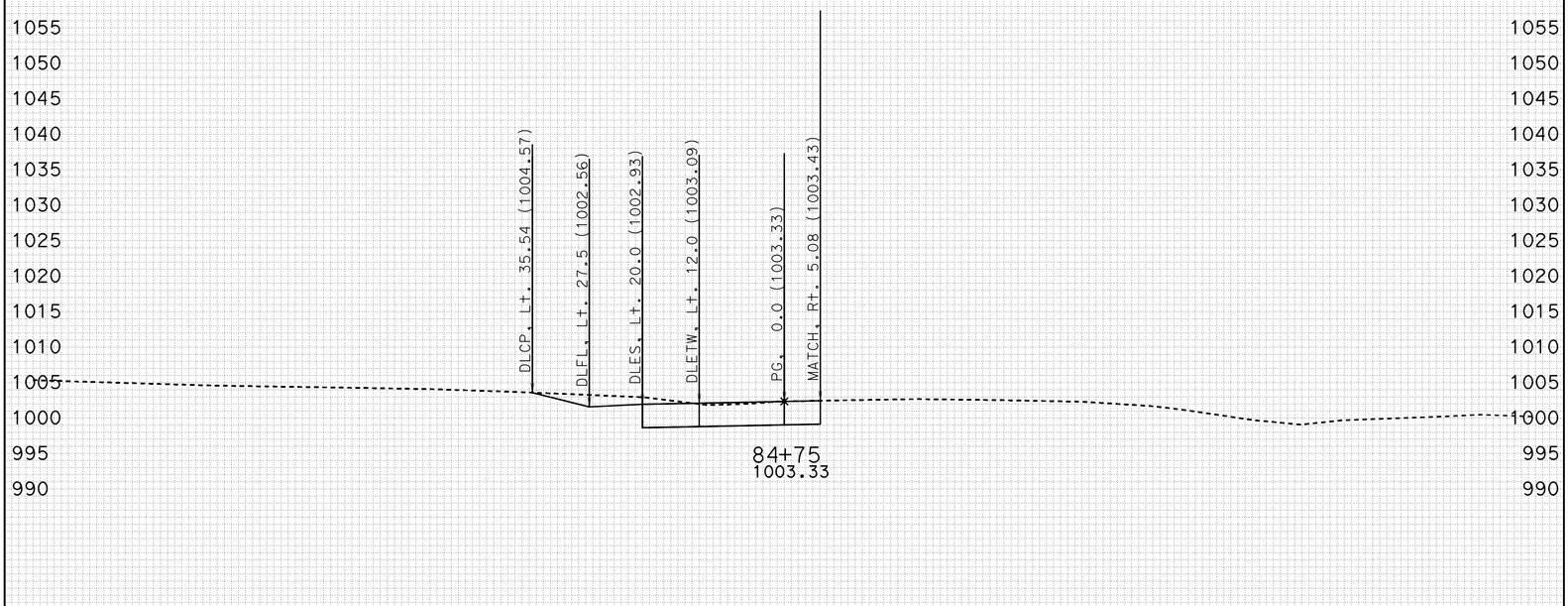

-100 -90 -80 -70 -60 -50 -40 -30 -20 -10 0 10 20 30 40 50 60 70 80 90 100

CREATED BY: J.BAUTISTA DATE: 1/18/2012 ALL DIMENSIONS ARE FEET

KC Project: W2ADT4 File: D:\UserData\Temp2\W2ADT4\EAR\XS\detour4_sub.ear

PROJECT ID: SLO-46
CONTRACT: 05-330771
DIST/CO/RTE/PM: 05-SLO-46-40.7/46.3

SCALE: 1" = 10' Horiz.
1" = 10' Vert.

DETOUR 4
CROSS SECTIONS

FOR EARTHWORK DEVELOPMENT ONLY

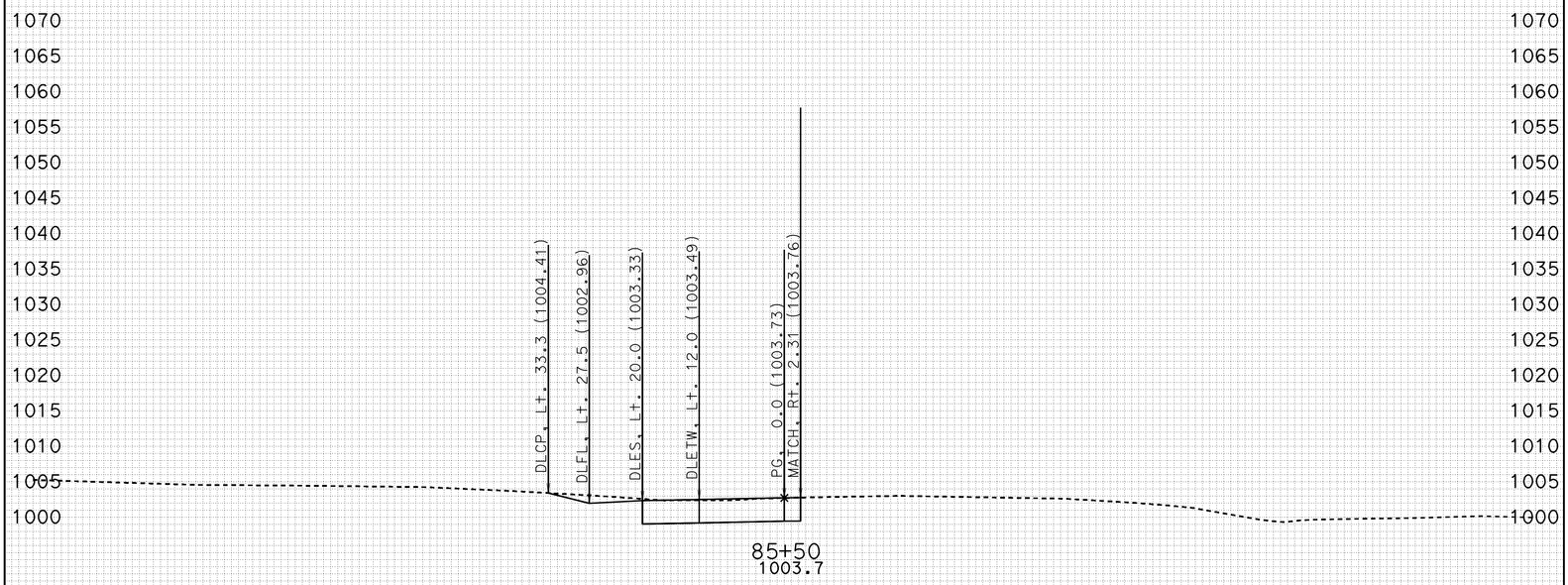

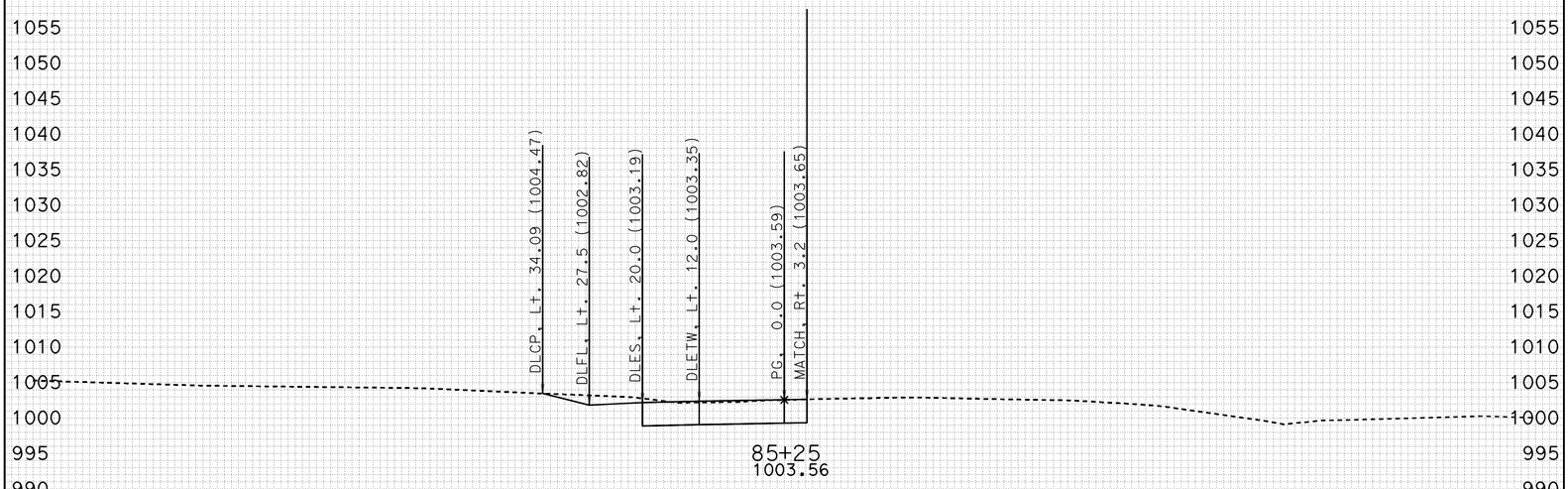

-100 -90 -80 -70 -60 -50 -40 -30 -20 -10 0 10 20 30 40 50 60 70 80 90 100

CREATED BY: J.BAUTISTA DATE: 1/18/2012 ALL DIMENSIONS ARE FEET

KC Project: W2ADT4 File: D:\UserData\Temp2\W2ADT4\EAR\XS\detour4_sub.ear

PROJECT ID: SLO-46
CONTRACT: 05-330771
DIST/CO/RTE/PM: 05-SLO-46-40.7/46.3

SCALE: 1" = 10' Horiz.
1" = 10' Vert.

DETOUR 4
CROSS SECTIONS

FOR EARTHWORK DEVELOPMENT ONLY

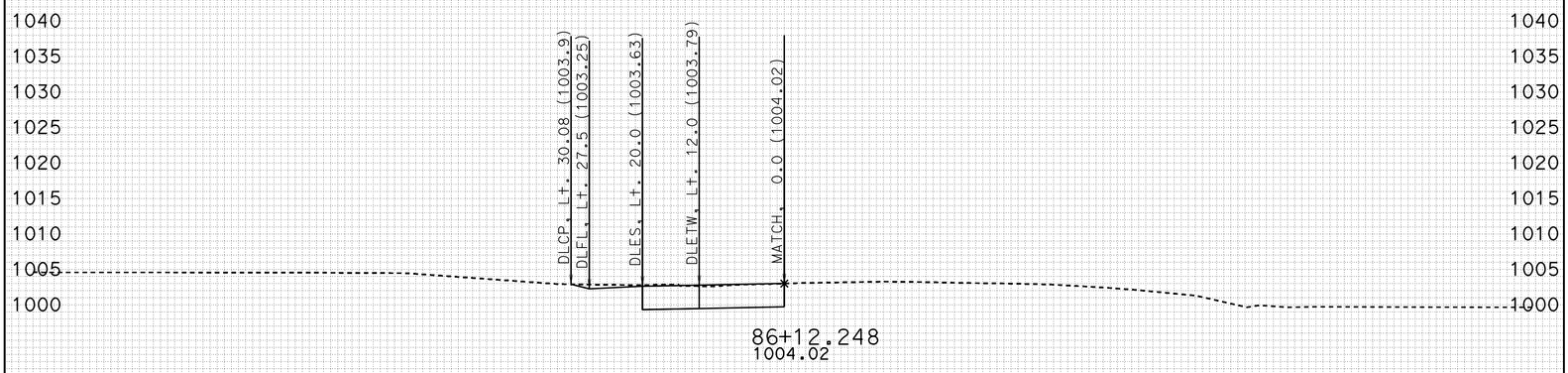

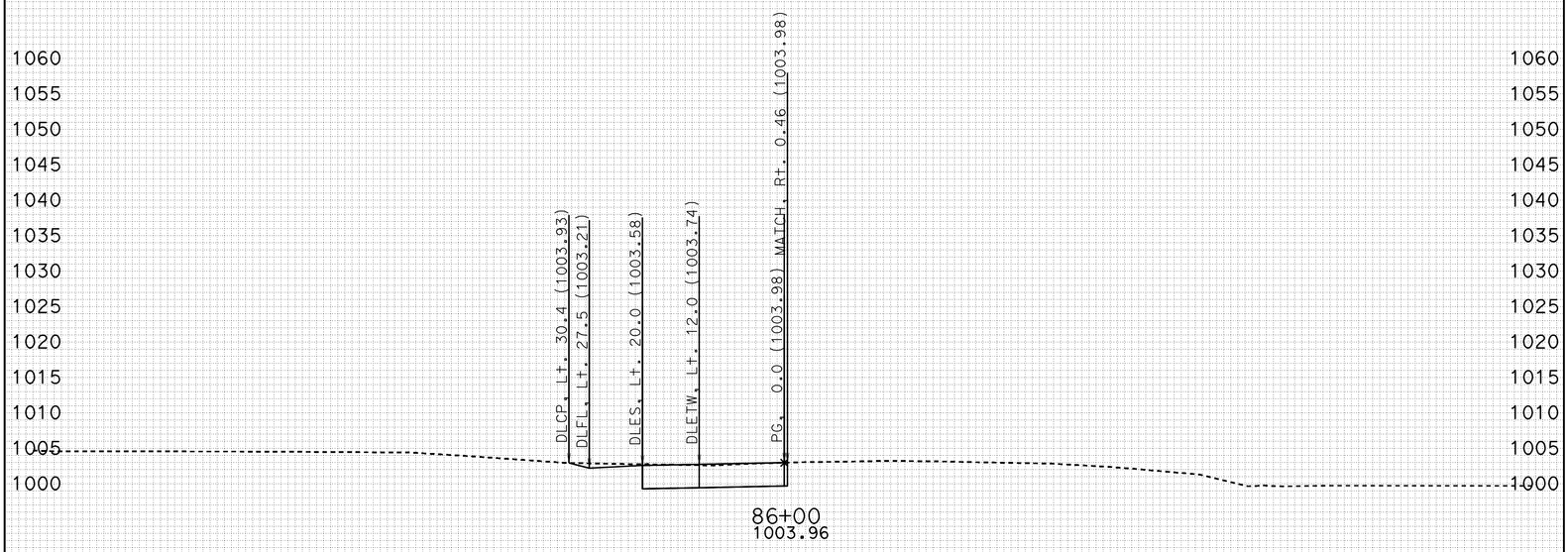

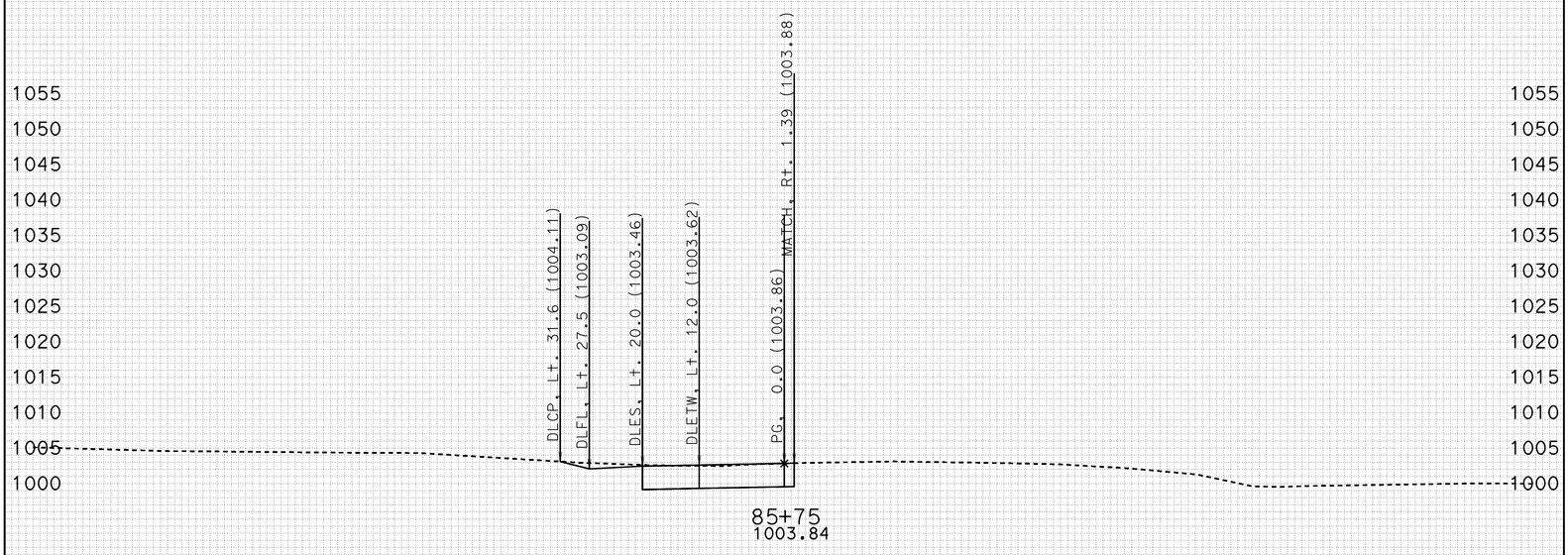

-100 -90 -80 -70 -60 -50 -40 -30 -20 -10 0 10 20 30 40 50 60 70 80 90 100

CREATED BY: J.BAUTISTA DATE: 1/18/2012 ALL DIMENSIONS ARE FEET

KC Project: W2ADT4 File: D:\UserData\Temp2\W2ADT4\EAR\XS\detour4_sub.ear

PROJECT ID: SLO-46
CONTRACT: 05-330771
DIST/CO/RTE/PM: 05-SLO-46-40.7/46.3

SCALE: 1" = 10' Horiz.
1" = 10' Vert.

DETOUR 4
CROSS SECTIONS

FOR EARTHWORK DEVELOPMENT ONLY

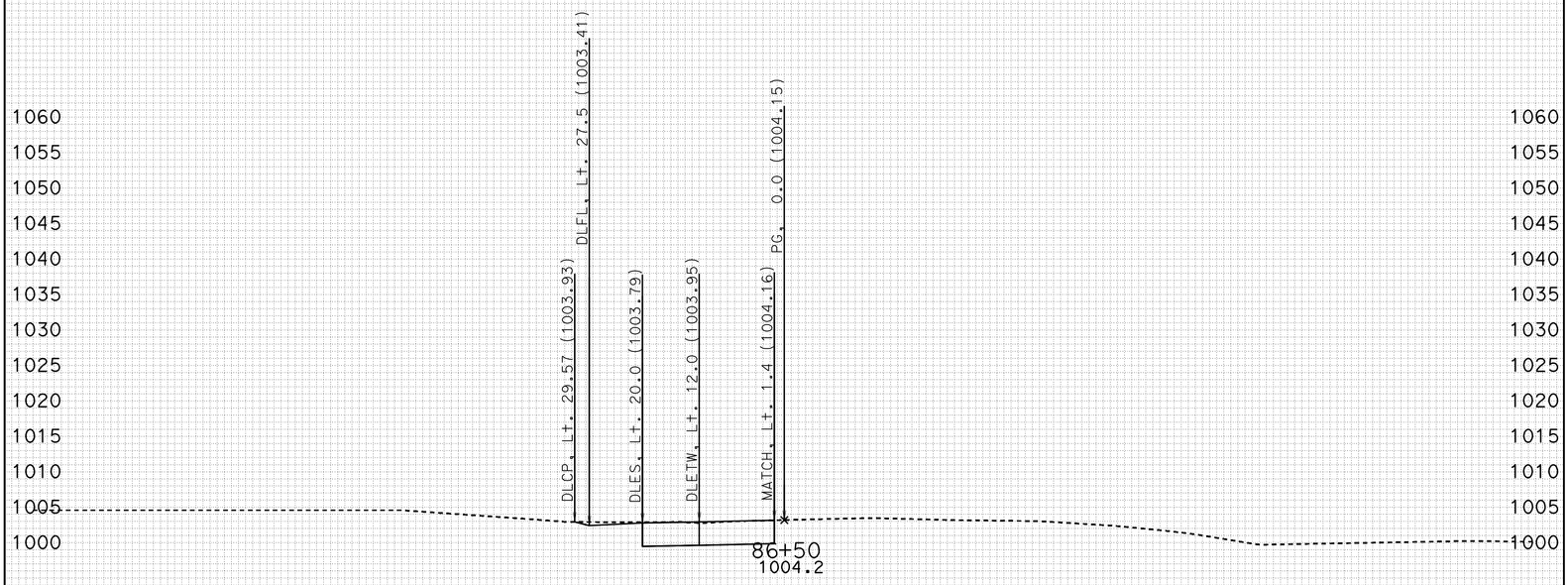

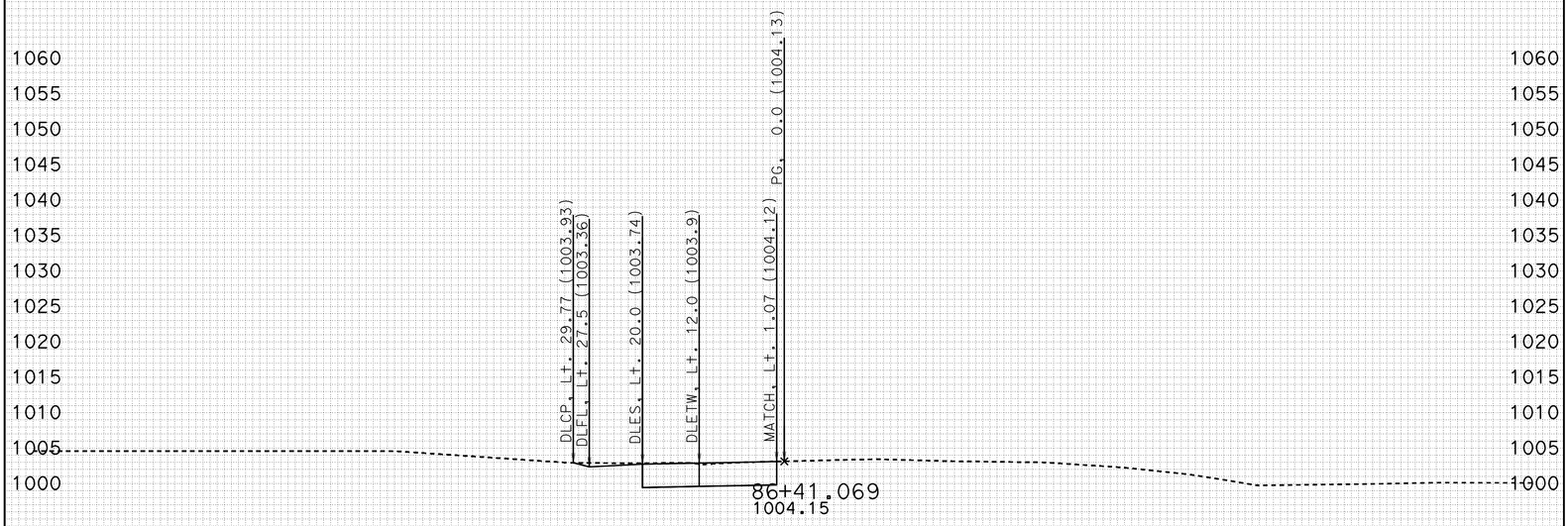

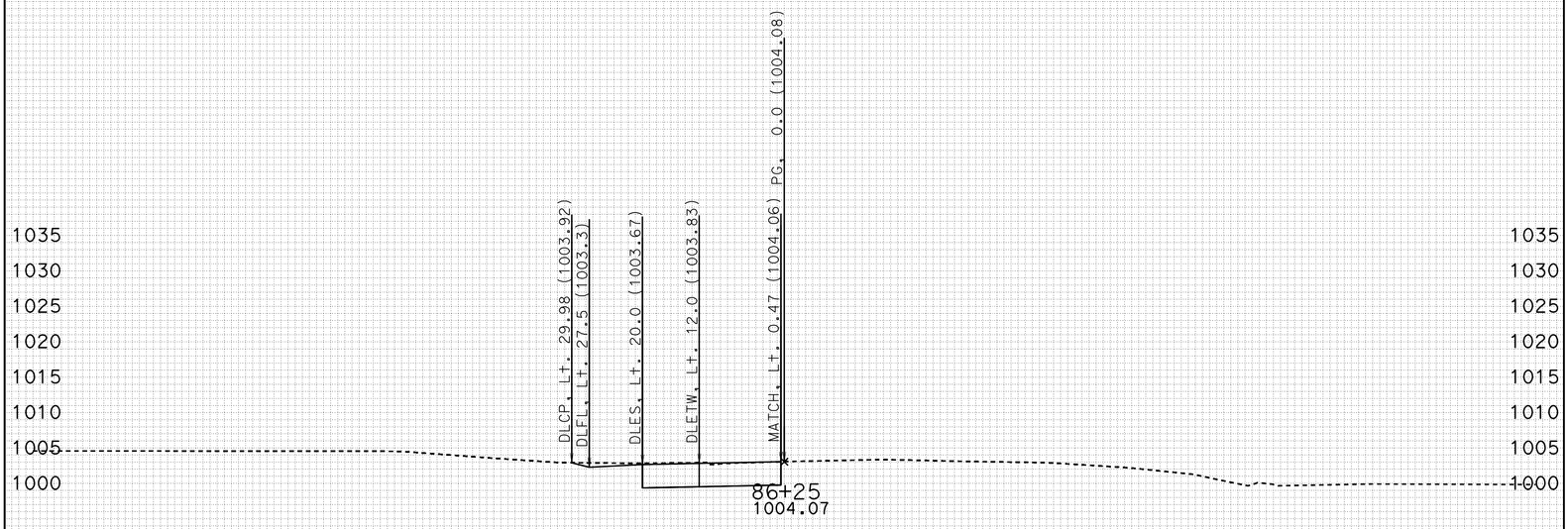

-100 -90 -80 -70 -60 -50 -40 -30 -20 -10 0 10 20 30 40 50 60 70 80 90 100

ALL DIMENSIONS ARE FEET

CREATED BY: J.BAUTISTA DATE: 1/18/2012
KC Project: W2ADT4 File: D:\UserData\Temp2\W2ADT4\EAR\XS\detour4_sub.ear

PROJECT ID: SLO-46
CONTRACT: 05-330771
DIST/CO/RTE/PM: 05-SLO-46-40.7/46.3

SCALE: 1" = 10' Horiz.
1" = 10' Vert.

DETOUR 4
CROSS SECTIONS
SHEET 41 OF 51

FOR EARTHWORK DEVELOPMENT ONLY

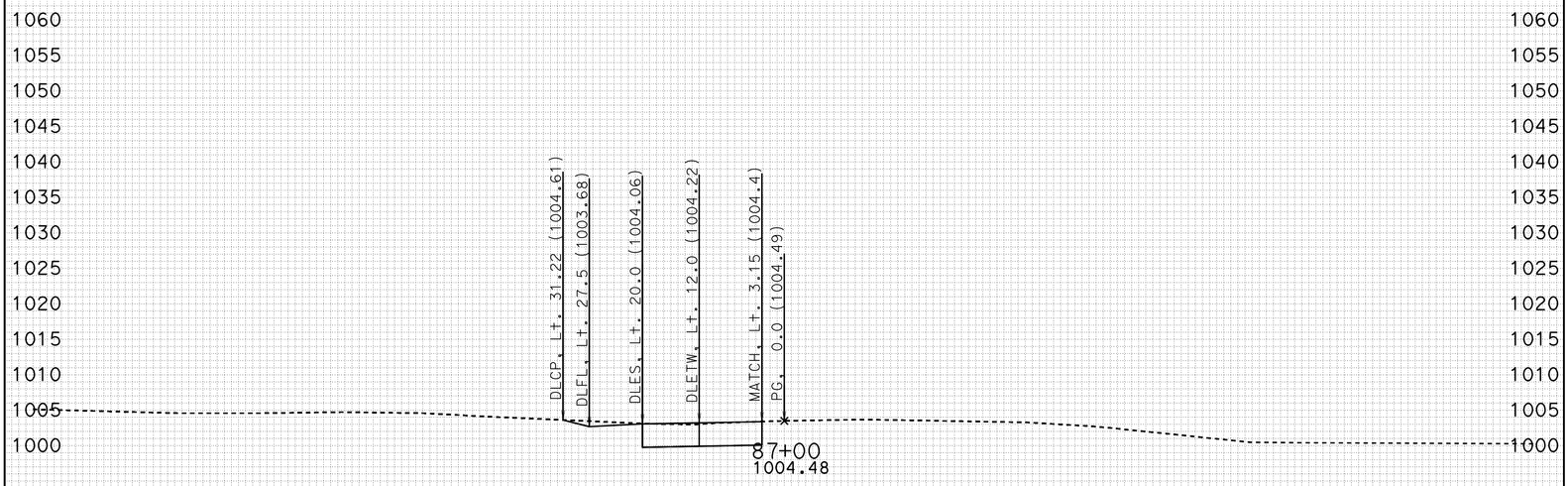

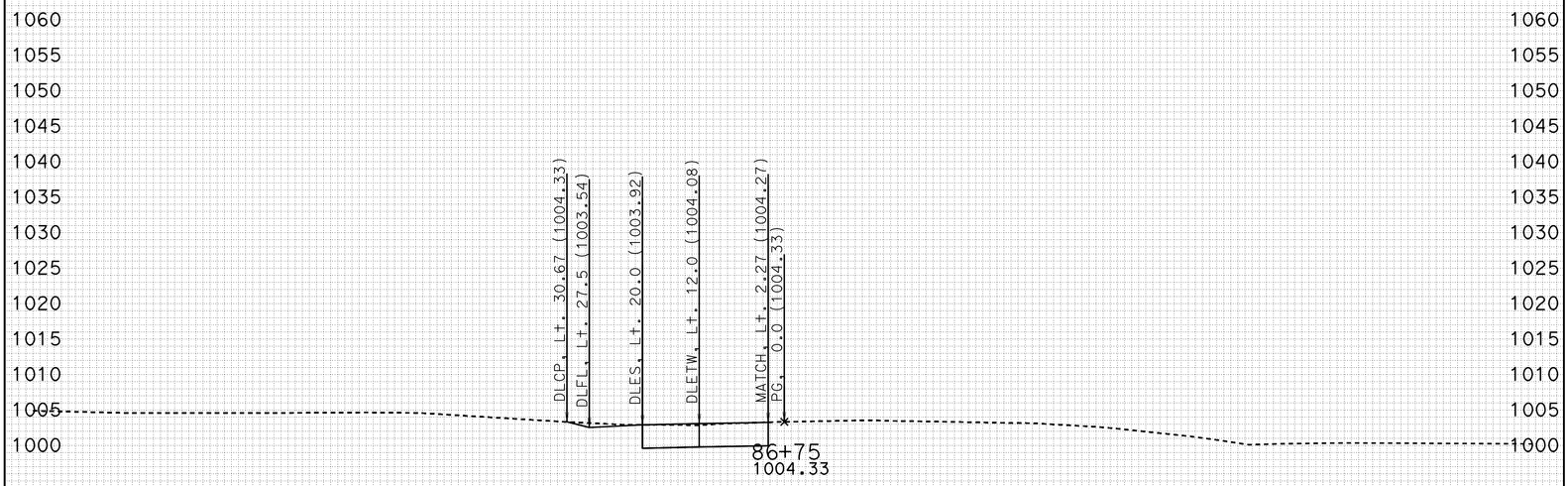

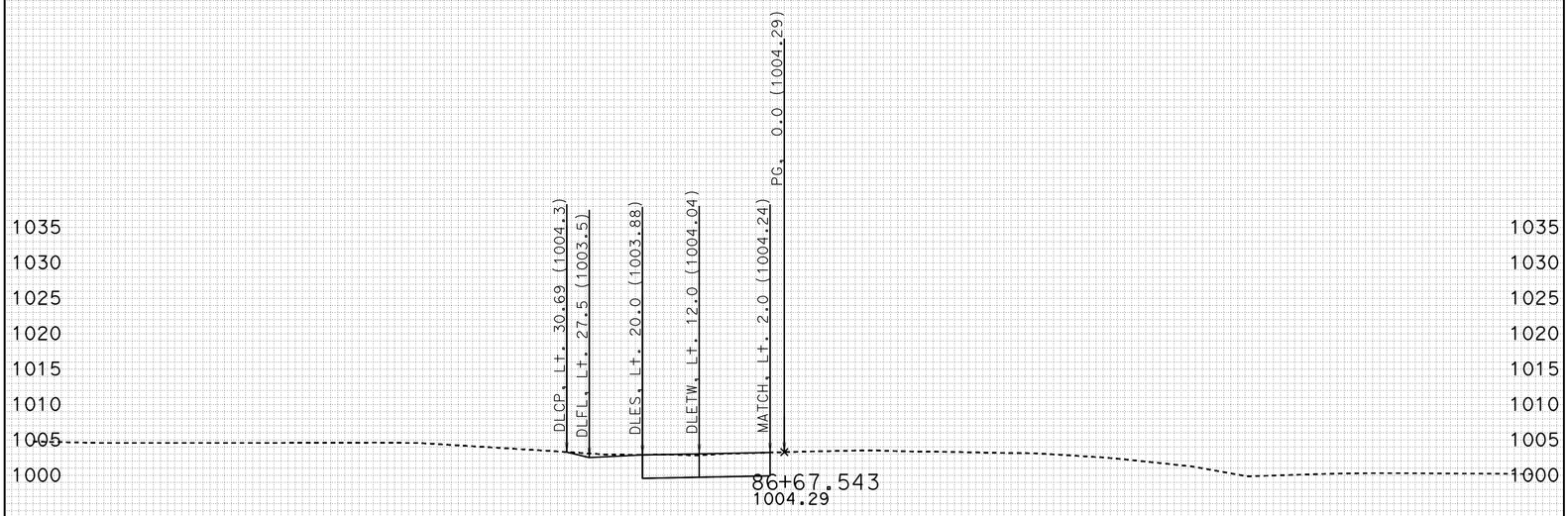

-100 -90 -80 -70 -60 -50 -40 -30 -20 -10 0 10 20 30 40 50 60 70 80 90 100

CREATED BY: J.BAUTISTA DATE: 1/18/2012 ALL DIMENSIONS ARE FEET

KC Project: W2ADT4 File: D:\UserData\Temp2\W2ADT4\EAR\XS\detour4_sub.ear

PROJECT ID: SLO-46
CONTRACT: 05-330771
DIST/CO/RTE/PM: 05-SLO-46-40.7/46.3

SCALE: 1" = 10' Horiz.
1" = 10' Vert.

DETOUR 4
CROSS SECTIONS

FOR EARTHWORK DEVELOPMENT ONLY

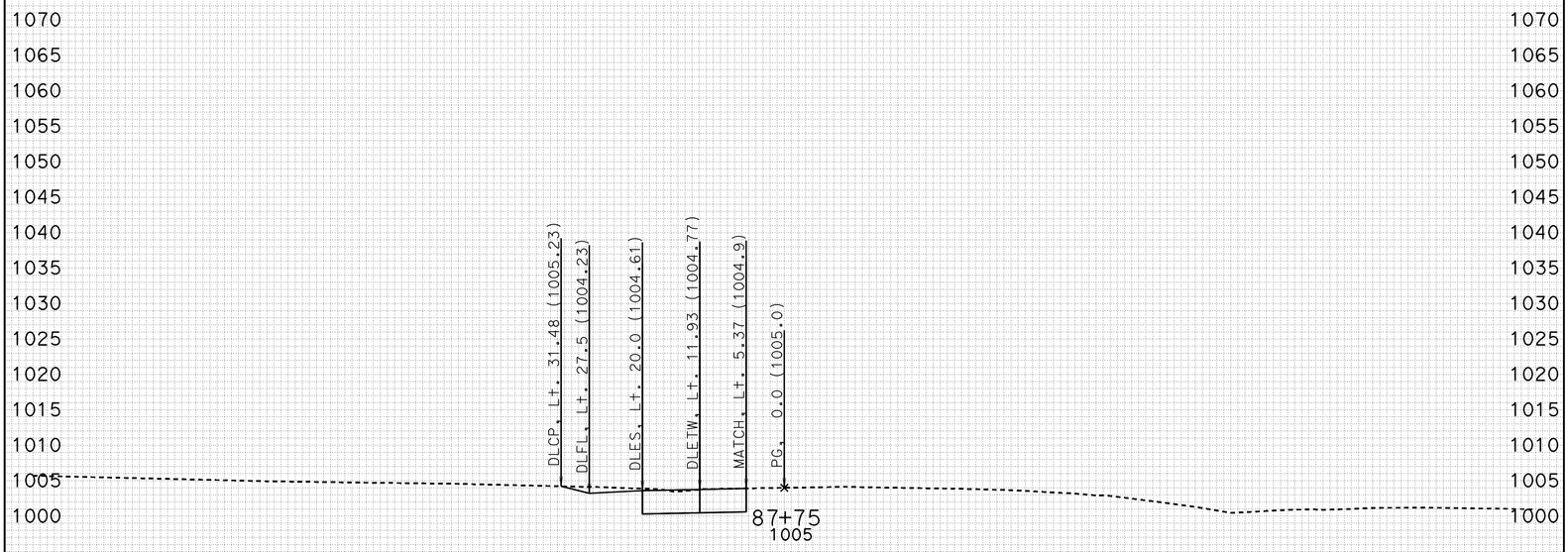

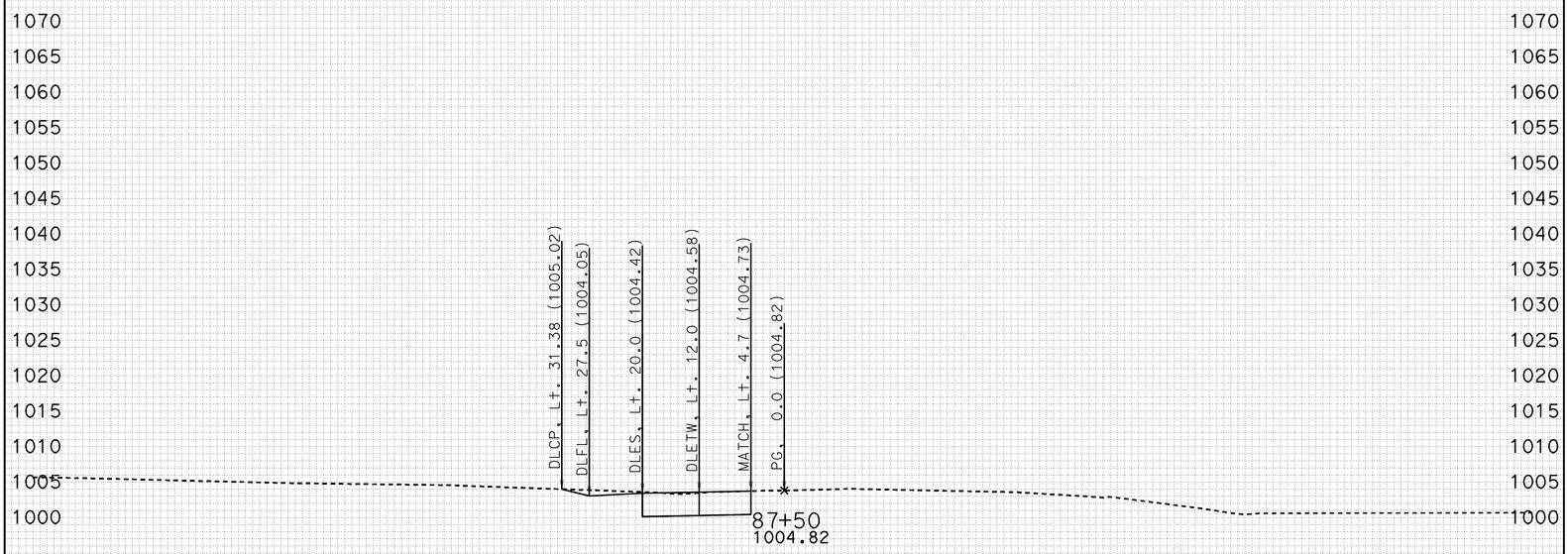

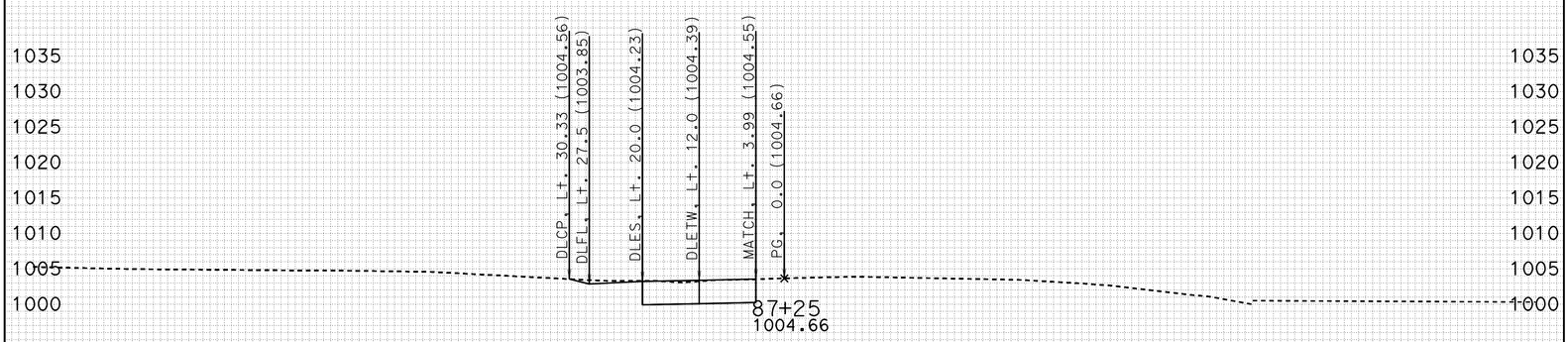

-100 -90 -80 -70 -60 -50 -40 -30 -20 -10 0 10 20 30 40 50 60 70 80 90 100

CREATED BY: J.BAUTISTA DATE: 1/18/2012 ALL DIMENSIONS ARE FEET

KC Project: W2ADT4 File: D:\UserData\Temp2\W2ADT4\EAR\XS\detour4_sub.ear

PROJECT ID: SLO-46
CONTRACT: 05-330771
DIST/CO/RTE/PM: 05-SLO-46-40.7/46.3

SCALE: 1" = 10' Horiz.
1" = 10' Vert.

DETOUR 4
CROSS SECTIONS

FOR EARTHWORK DEVELOPMENT ONLY

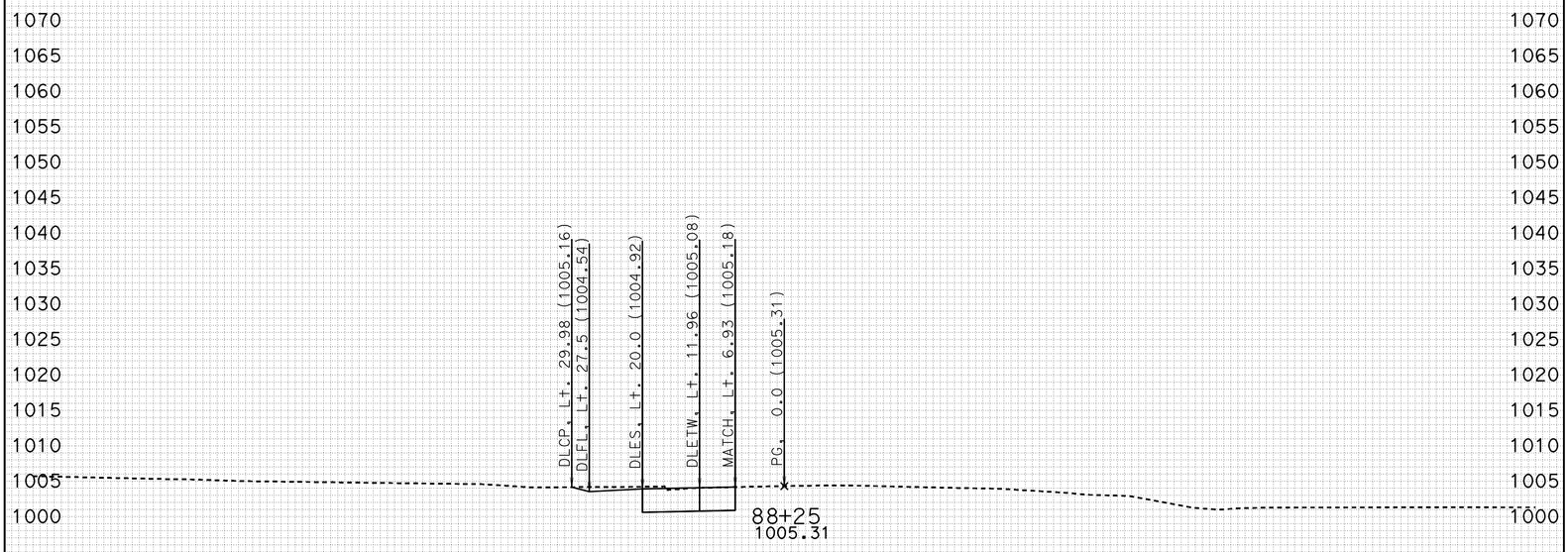

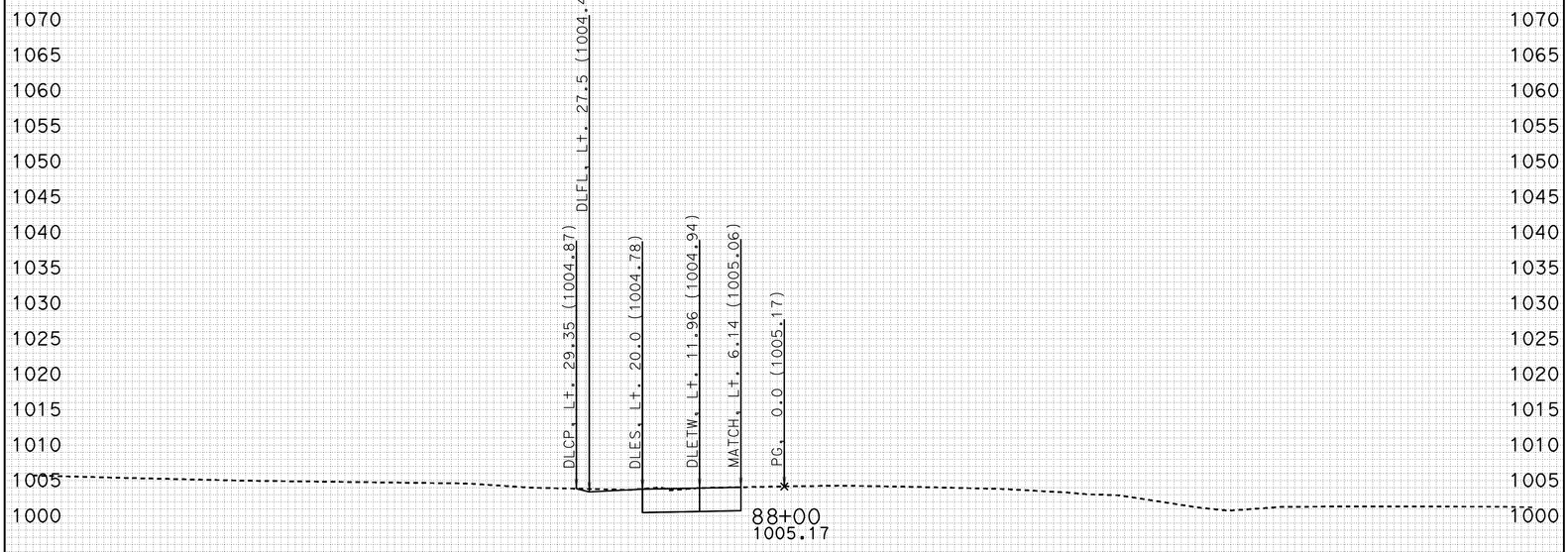

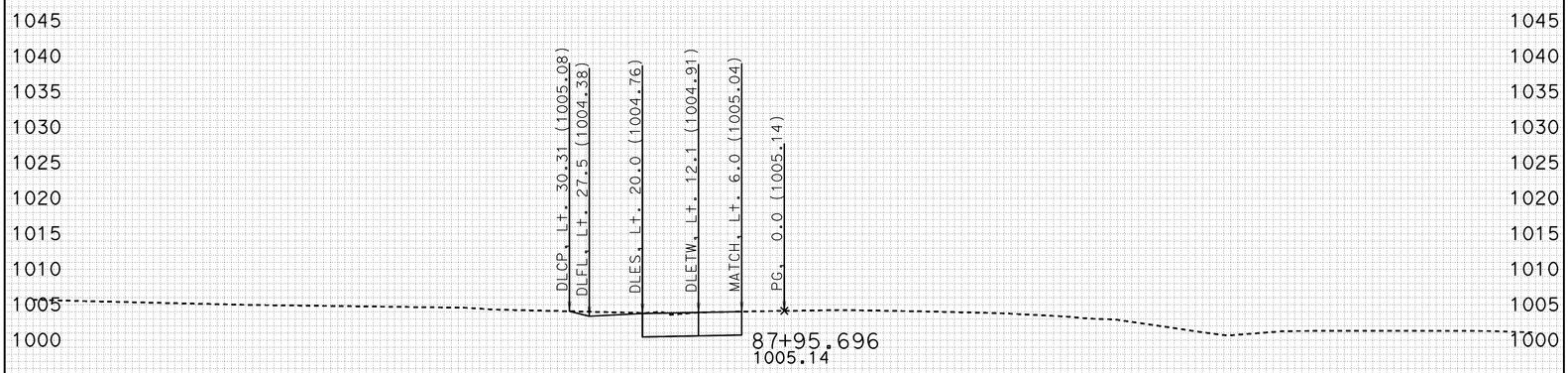

-100 -90 -80 -70 -60 -50 -40 -30 -20 -10 0 10 20 30 40 50 60 70 80 90 100

CREATED BY: J.BAUTISTA DATE: 1/18/2012 ALL DIMENSIONS ARE FEET

KC Project: W2ADT4 File: D:\UserData\Temp2\W2ADT4\EAR\XS\detour4_sub.ear

PROJECT ID: SLO-46
CONTRACT: 05-330771
DIST/CO/RTE/PM: 05-SLO-46-40.7/46.3

SCALE: 1" = 10' Horiz.
1" = 10' Vert.

DETOUR 4
CROSS SECTIONS

FOR EARTHWORK DEVELOPMENT ONLY

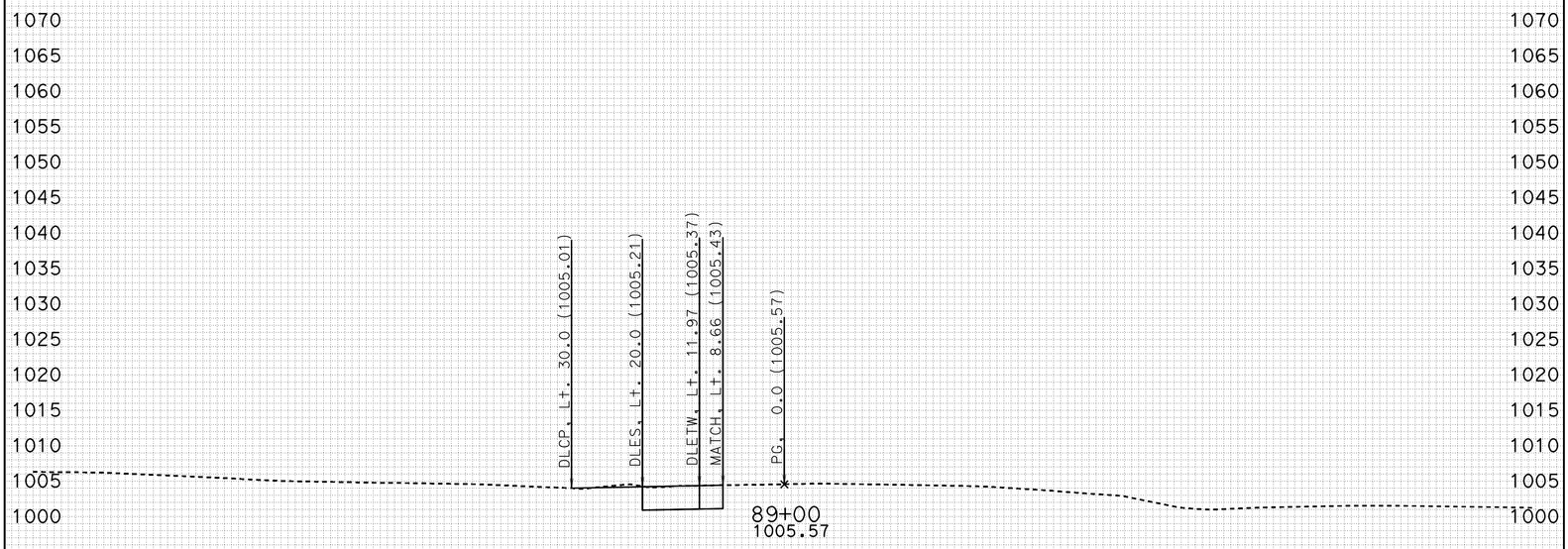

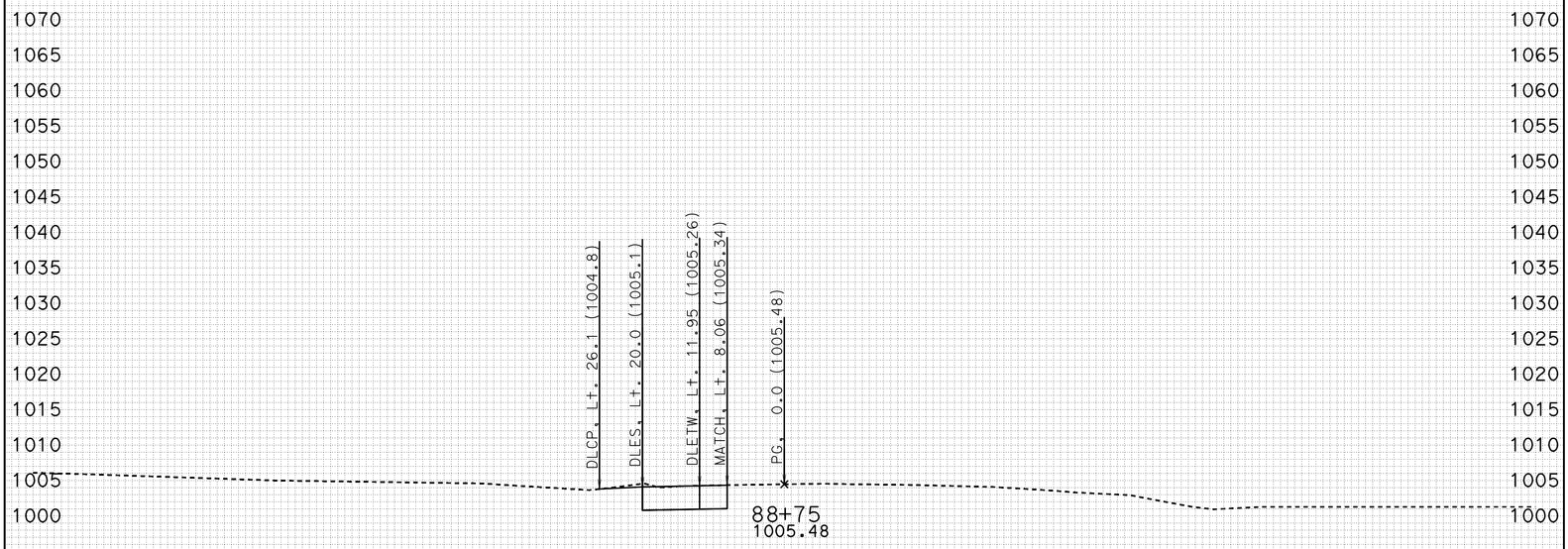

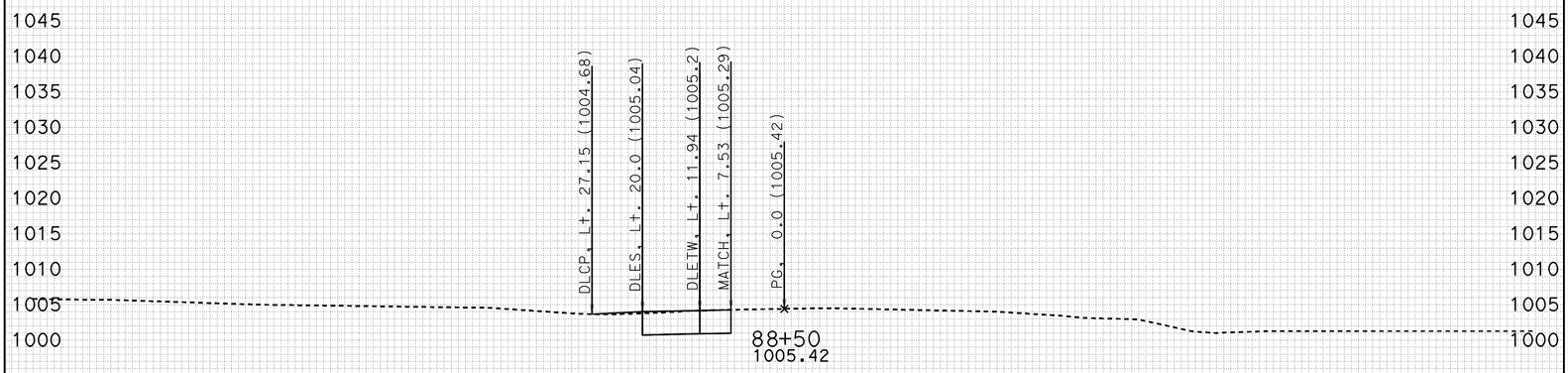

-100 -90 -80 -70 -60 -50 -40 -30 -20 -10 0 10 20 30 40 50 60 70 80 90 100

CREATED BY: J.BAUTISTA DATE: 1/18/2012 ALL DIMENSIONS ARE FEET

KC Project: W2ADT4 File: D:\UserData\Temp2\W2ADT4\EAR\XS\detour4_sub.ear

PROJECT ID: SLO-46
CONTRACT: 05-330771
DIST/CO/RTE/PM: 05-SLO-46-40.7/46.3

SCALE: 1" = 10' Horiz.
1" = 10' Vert.

DETOUR 4
CROSS SECTIONS

FOR EARTHWORK DEVELOPMENT ONLY

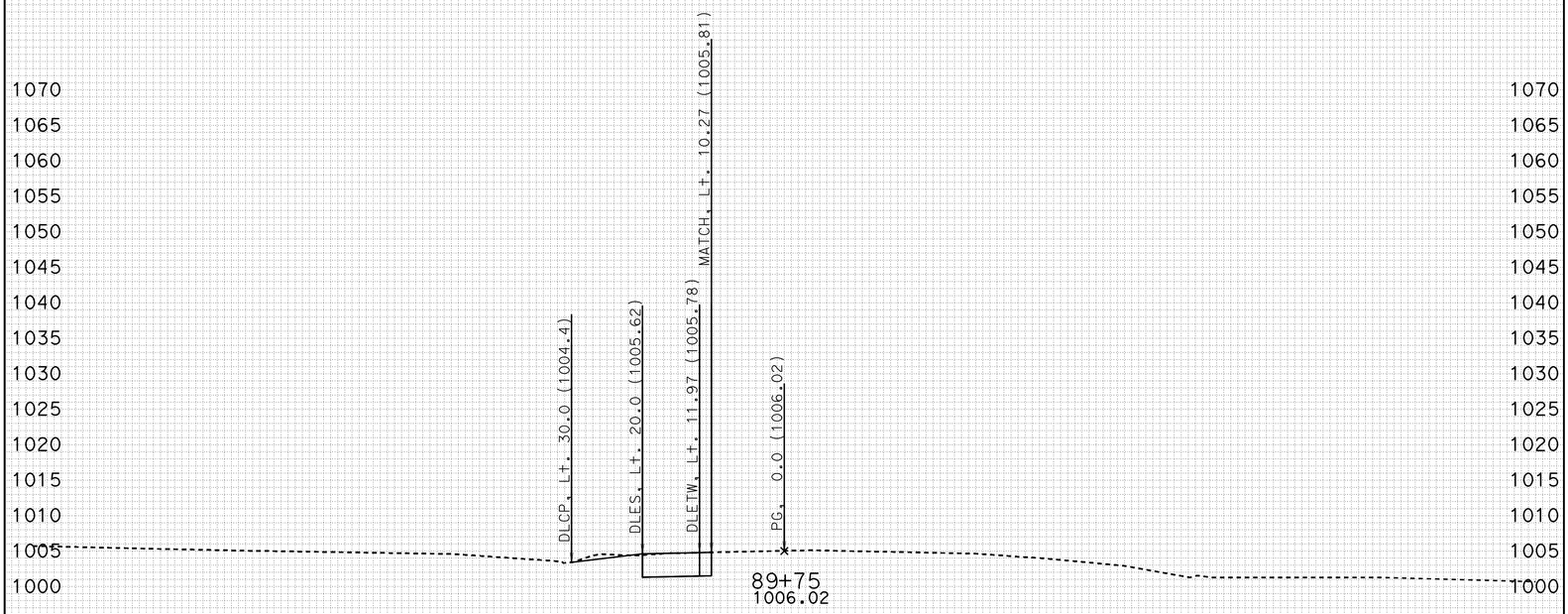

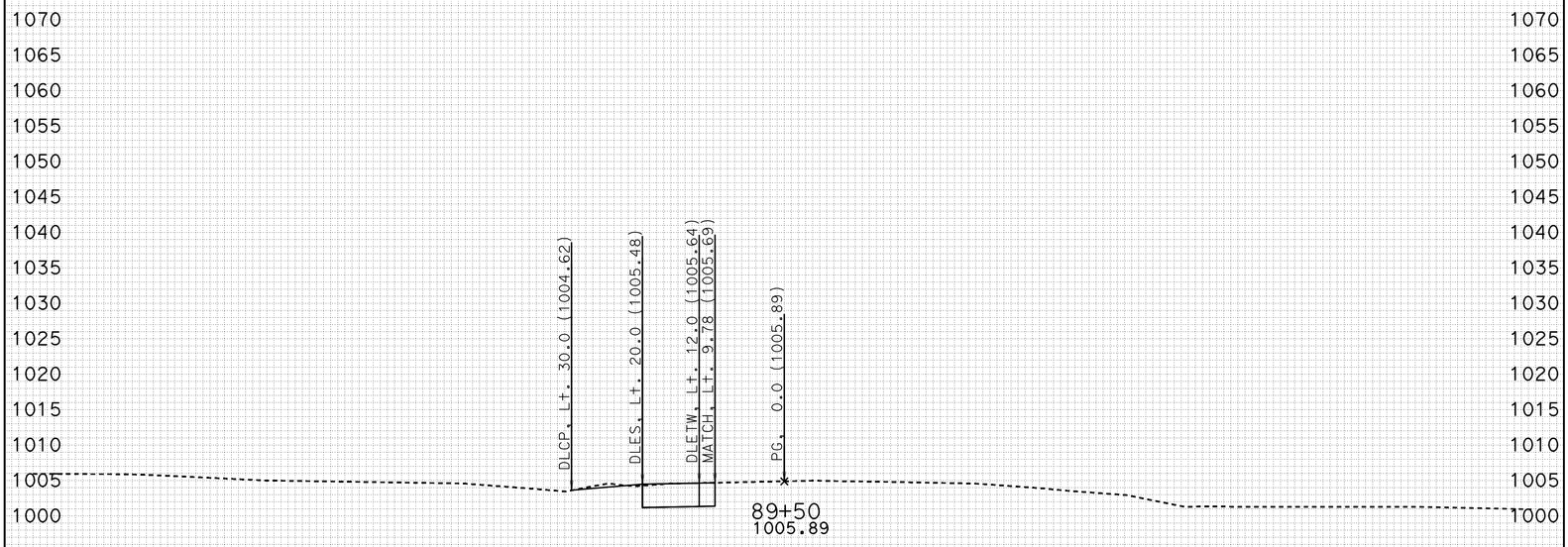

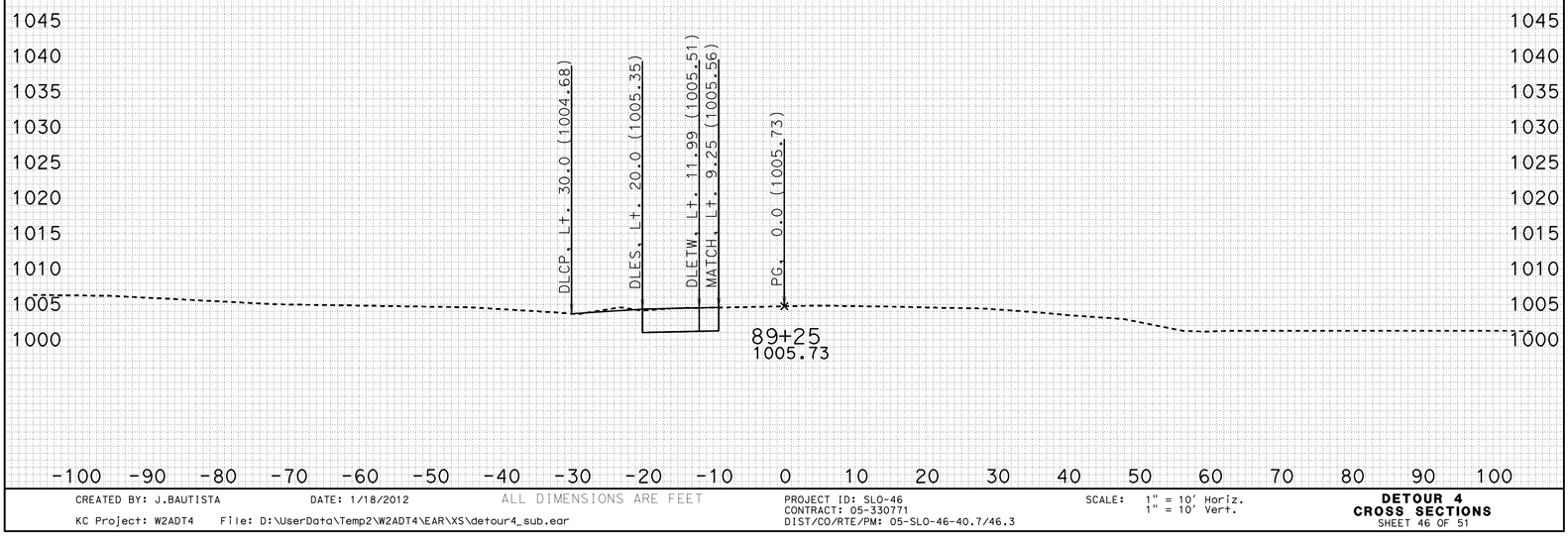

-100 -90 -80 -70 -60 -50 -40 -30 -20 -10 0 10 20 30 40 50 60 70 80 90 100

FOR EARTHWORK DEVELOPMENT ONLY

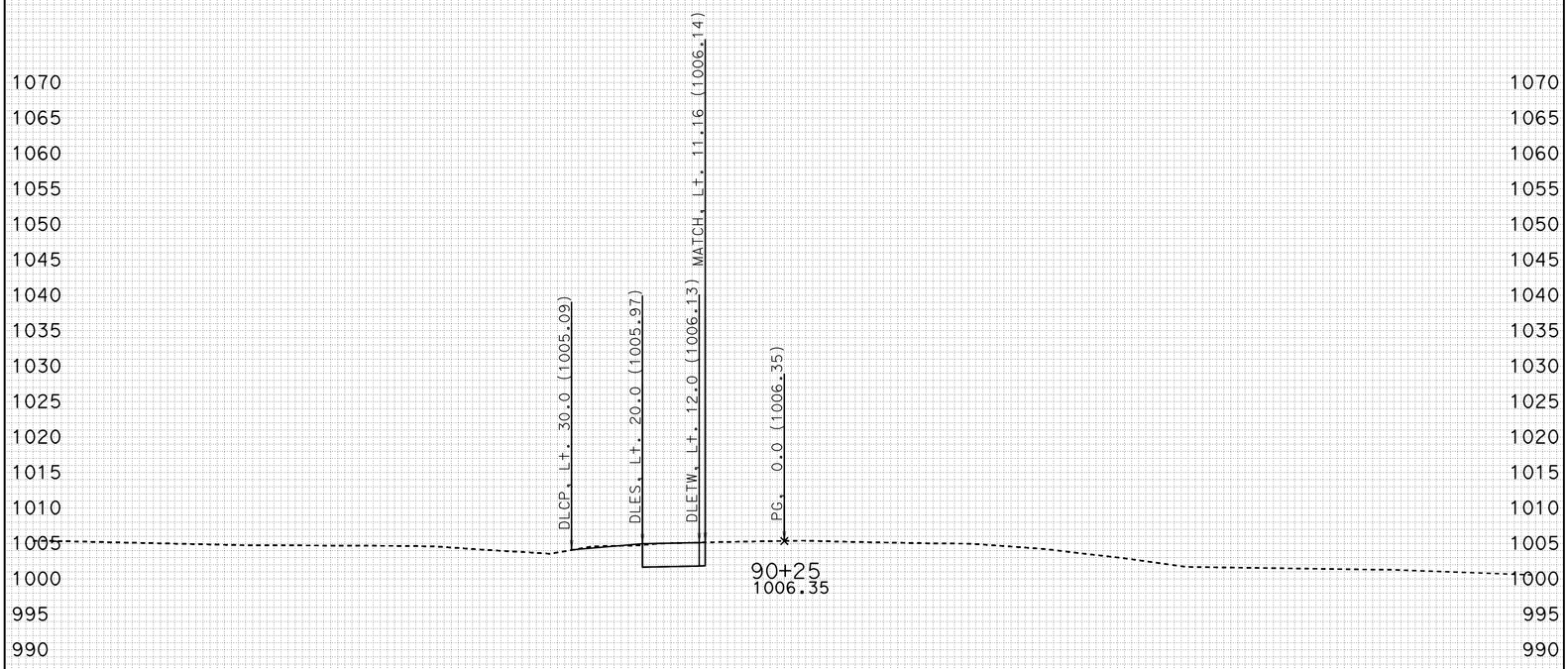

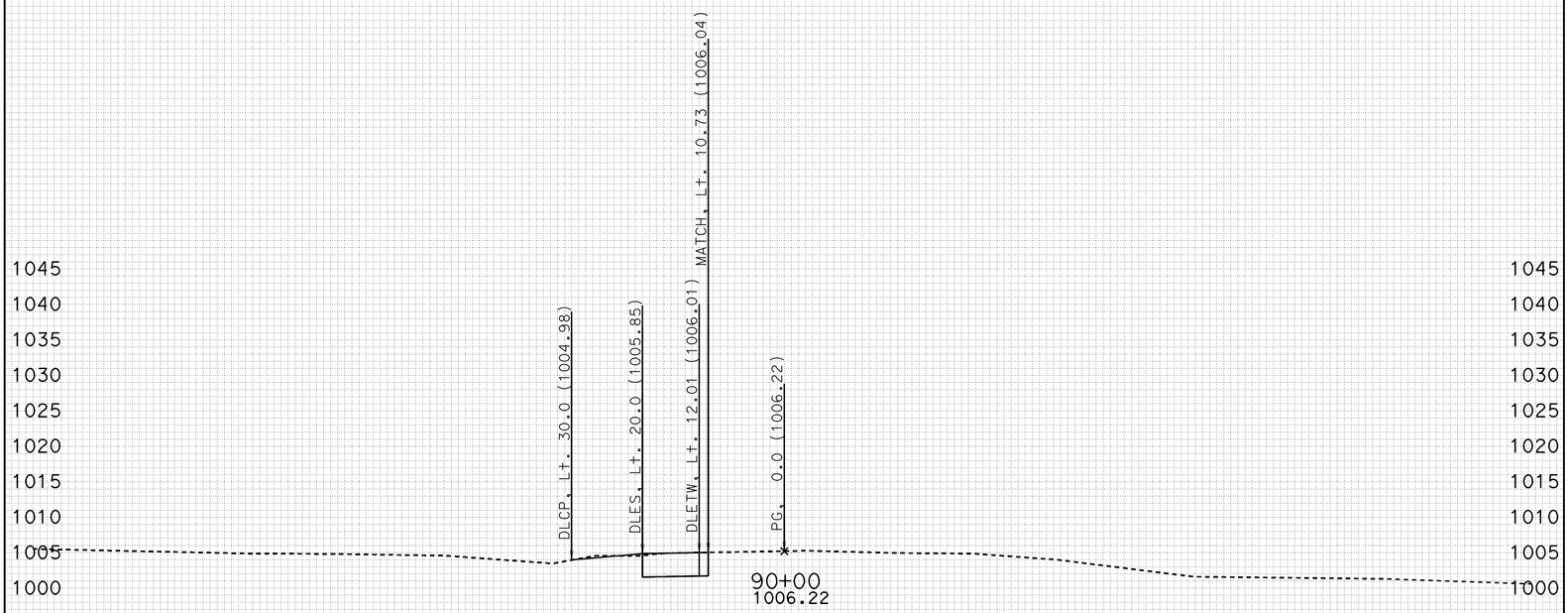

-100 -90 -80 -70 -60 -50 -40 -30 -20 -10 0 10 20 30 40 50 60 70 80 90 100

CREATED BY: J.BAUTISTA DATE: 1/18/2012 ALL DIMENSIONS ARE FEET

KC Project: W2ADT4 File: D:\UserData\Temp2\W2ADT4\EAR\XS\detour4_sub.ear

PROJECT ID: SLO-46
CONTRACT: 05-330771
DIST/CO/RTE/PM: 05-SLO-46-40.7/46.3

SCALE: 1" = 10' Horiz.
1" = 10' Vert.

DETOUR 4
CROSS SECTIONS

FOR EARTHWORK DEVELOPMENT ONLY

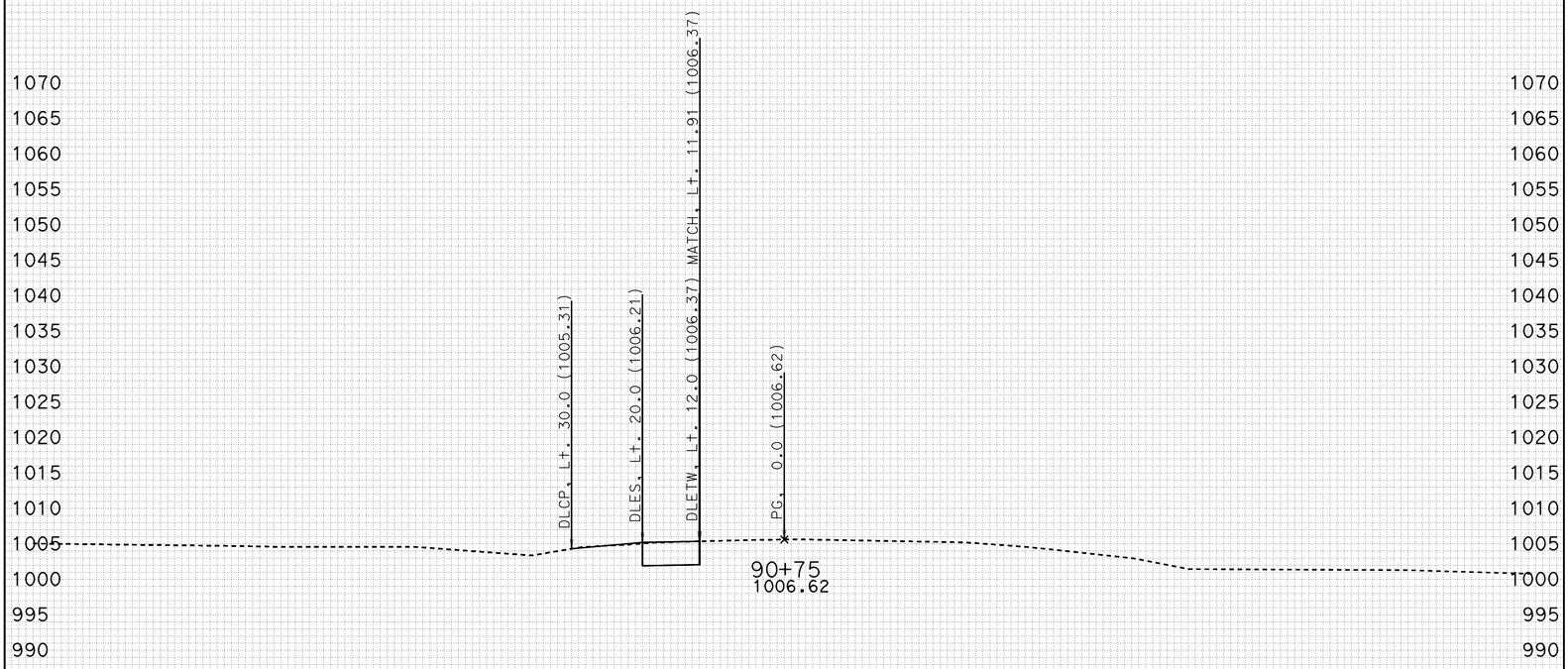

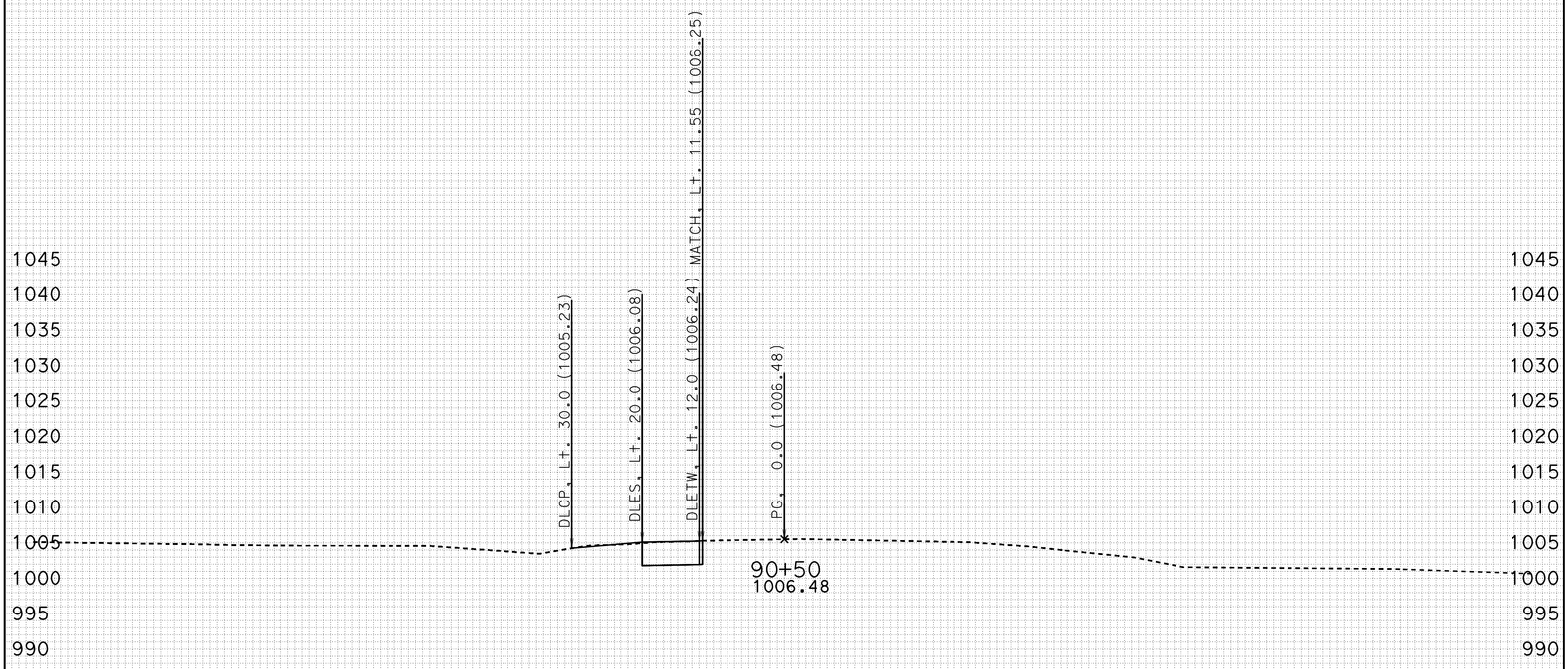

-100 -90 -80 -70 -60 -50 -40 -30 -20 -10 0 10 20 30 40 50 60 70 80 90 100

CREATED BY: J.BAUTISTA DATE: 1/18/2012 ALL DIMENSIONS ARE FEET

KC Project: W2ADT4 File: D:\UserData\Temp2\W2ADT4\EAR\XS\detour4_sub.ear

PROJECT ID: SLO-46
CONTRACT: 05-330771
DIST/CO/RTE/PM: 05-SLO-46-40.7/46.3

SCALE: 1" = 10' Horiz.
1" = 10' Vert.

DETOUR 4
CROSS SECTIONS
SHEET 48 OF 51

FOR EARTHWORK DEVELOPMENT ONLY

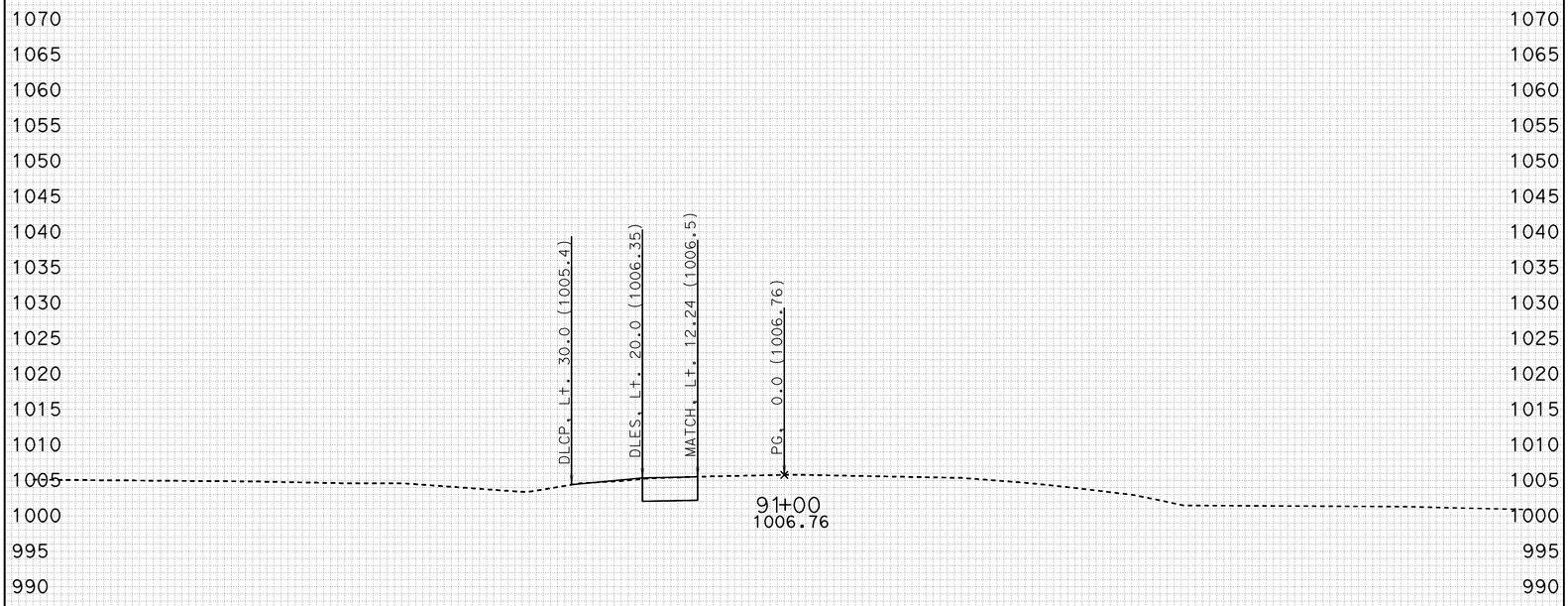

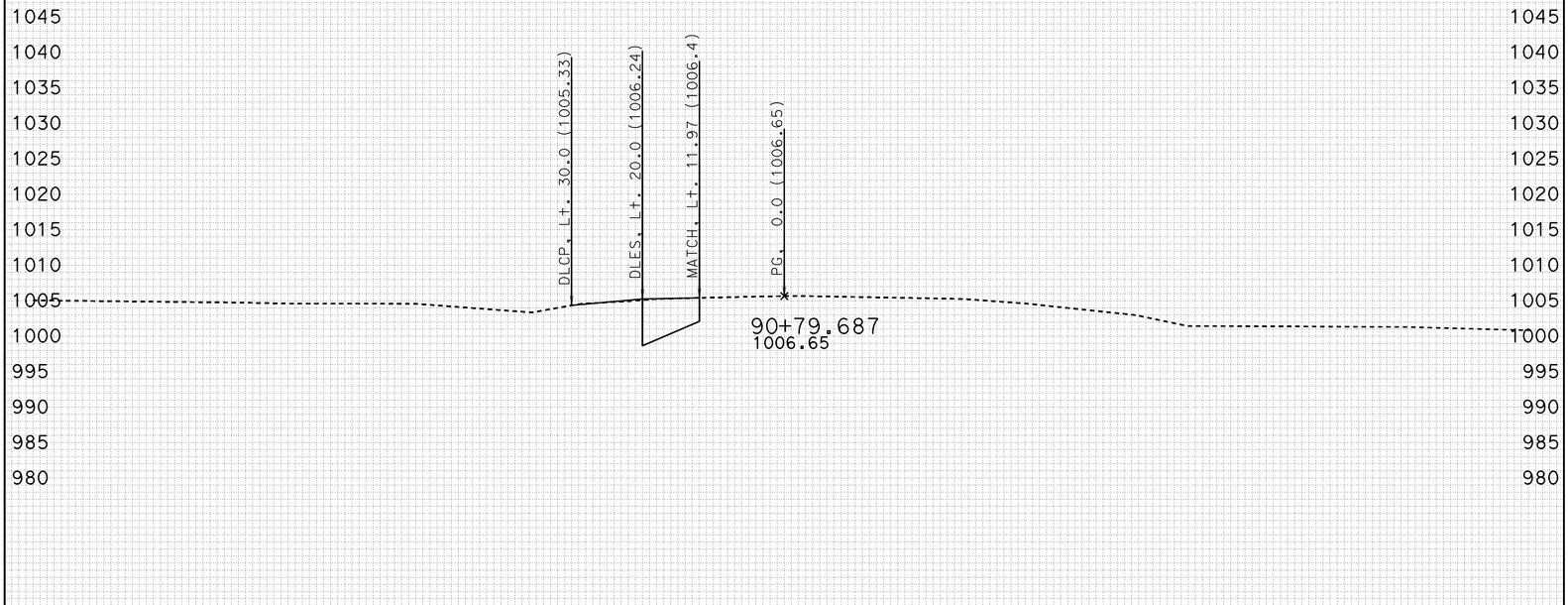

-100 -90 -80 -70 -60 -50 -40 -30 -20 -10 0 10 20 30 40 50 60 70 80 90 100

CREATED BY: J.BAUTISTA DATE: 1/18/2012 ALL DIMENSIONS ARE FEET

KC Project: W2ADT4 File: D:\UserData\Temp2\W2ADT4\EAR\XS\detour4_sub.ear

PROJECT ID: SLO-46
CONTRACT: 05-330771
DIST/CO/RTE/PM: 05-SLO-46-40.7/46.3

SCALE: 1" = 10' Horiz.
1" = 10' Vert.

DETOUR 4
CROSS SECTIONS

FOR EARTHWORK DEVELOPMENT ONLY

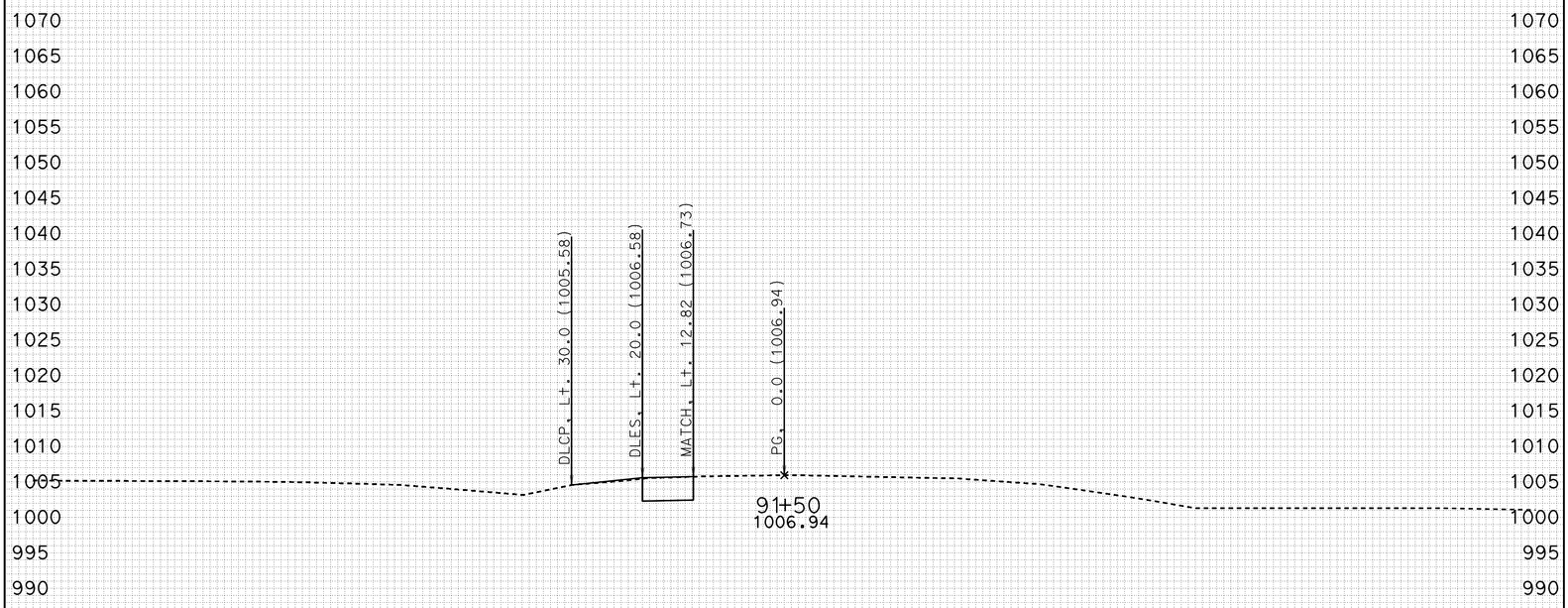

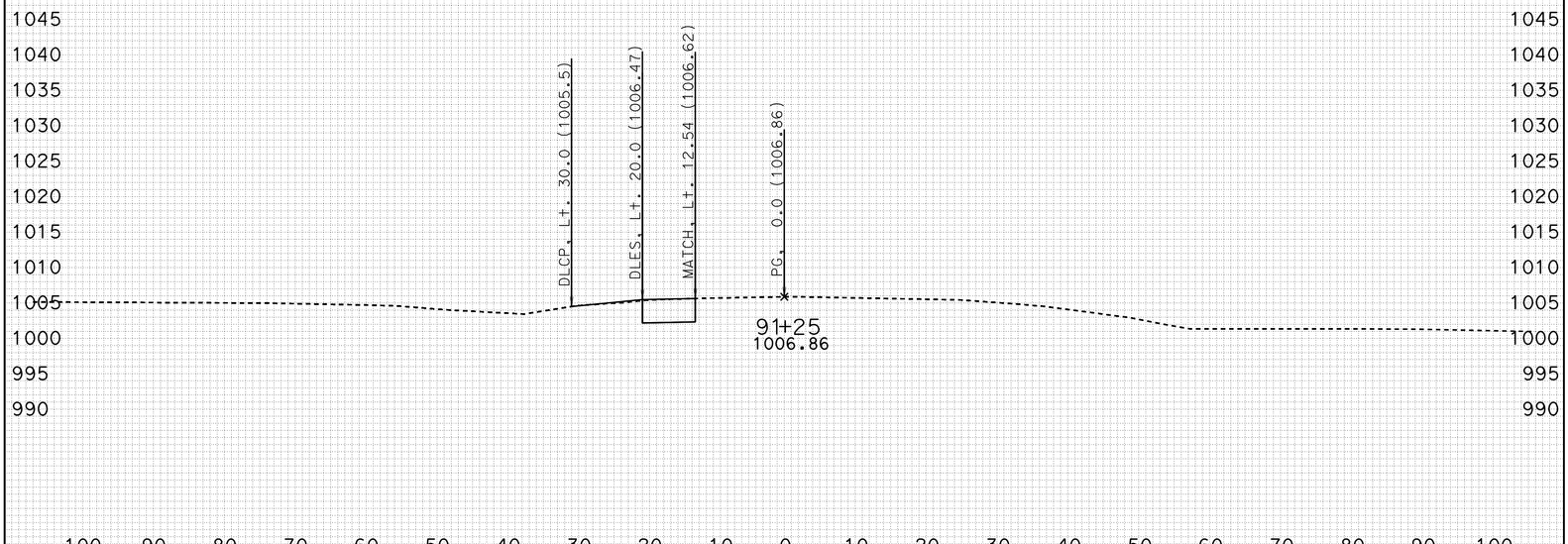

-100 -90 -80 -70 -60 -50 -40 -30 -20 -10 0 10 20 30 40 50 60 70 80 90 100

CREATED BY: J.BAUTISTA DATE: 1/18/2012 ALL DIMENSIONS ARE FEET

KC Project: W2ADT4 File: D:\UserData\Temp2\W2ADT4\EAR\XS\detour4_sub.ear

PROJECT ID: SLO-46
CONTRACT: 05-330771
DIST/CO/RTE/PM: 05-SLO-46-40.7/46.3

SCALE: 1" = 10' Horiz.
1" = 10' Vert.

DETOUR 4
CROSS SECTIONS
SHEET 50 OF 51

FOR EARTHWORK DEVELOPMENT ONLY

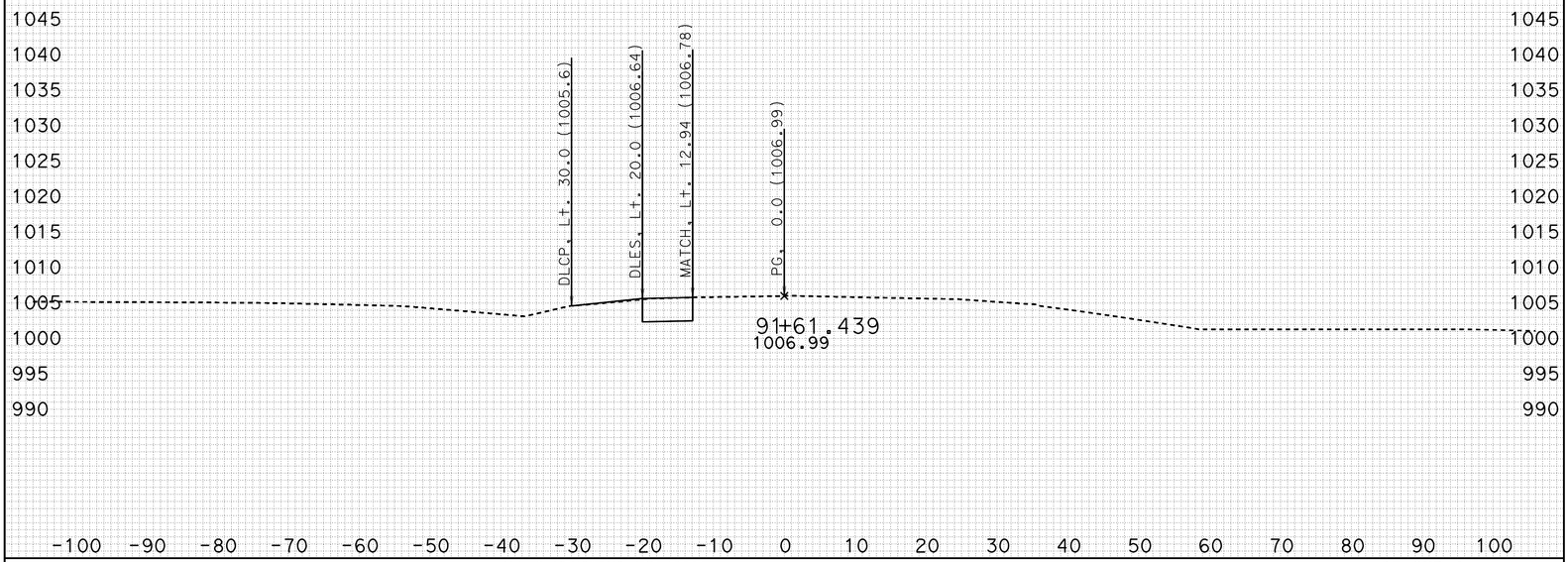

CREATED BY: J.BAUTISTA DATE: 1/18/2012 ALL DIMENSIONS ARE FEET

KC Project: W2ADT4 File: D:\UserData\Temp2\W2ADT4\EAR\XS\detour4_sub.ear

PROJECT ID: SLO-46
CONTRACT: 05-330771
DIST/CO/RTE/PM: 05-SLO-46-40.7/46.3

SCALE: 1" = 10' Horiz.
1" = 10' Vert.

DETOUR 4
CROSS SECTIONS
SHEET 51 OF 51