FOR EARTHWORK DEVELOPMENT ONLY

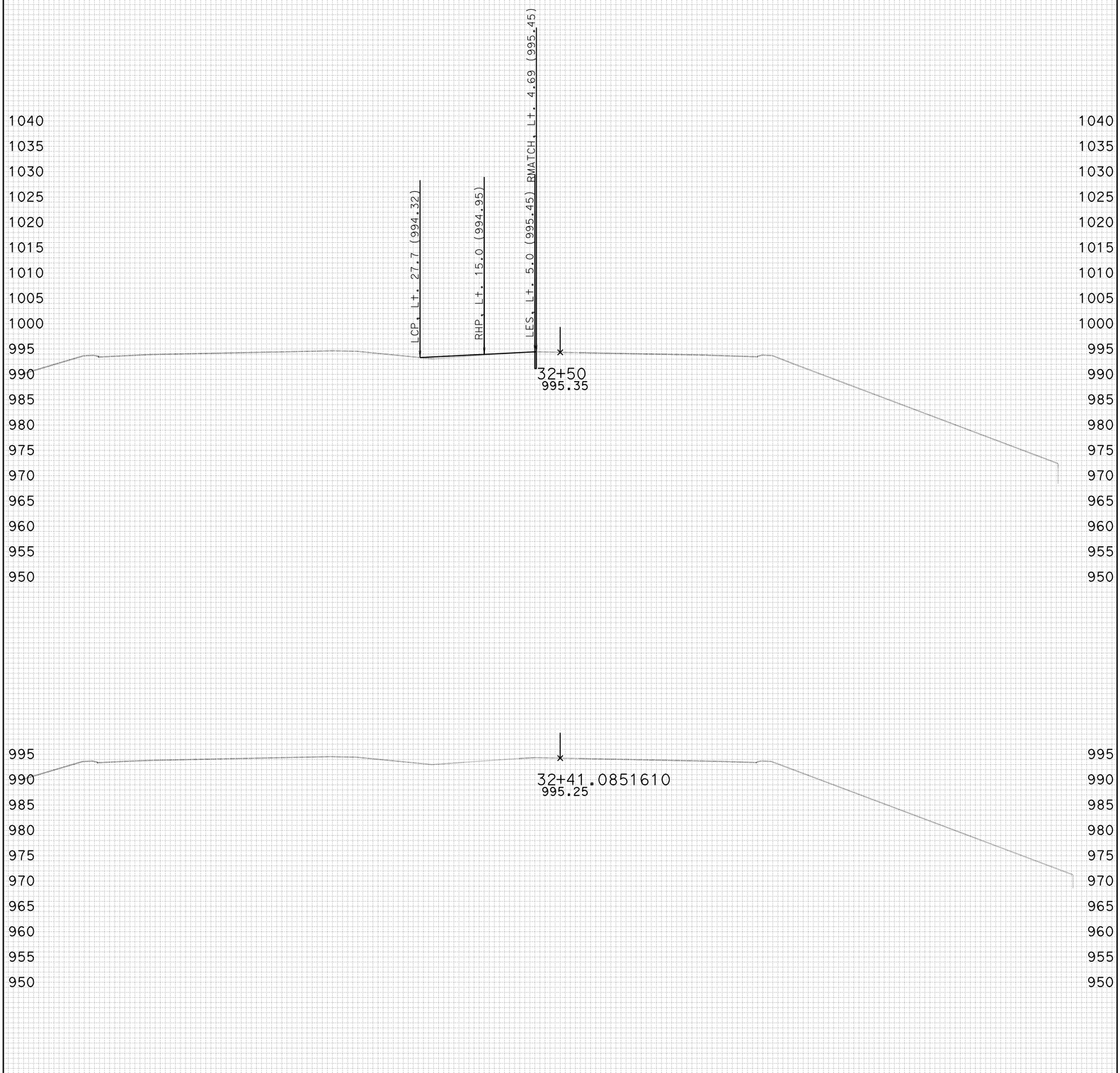

CREATED BY: J.BAUTISTA DATE: 1/13/2012 ALL DIMENSIONS ARE FEET

KC Project: DET3 File: D:\UserData\Route 46 WI1\DET3\EAR\XS\det3_sub.ear

PROJECT ID: SLO-46
CONTRACT: 05-330771
DIST/CO/RTE/PM: 05-SLO-46-40.7/46.3

SCALE: 1" = 10' Horiz.
1" = 10' Vert.

DETOUR 3
CROSS SECTIONS
SHEET 1 OF 49

FOR EARTHWORK DEVELOPMENT ONLY

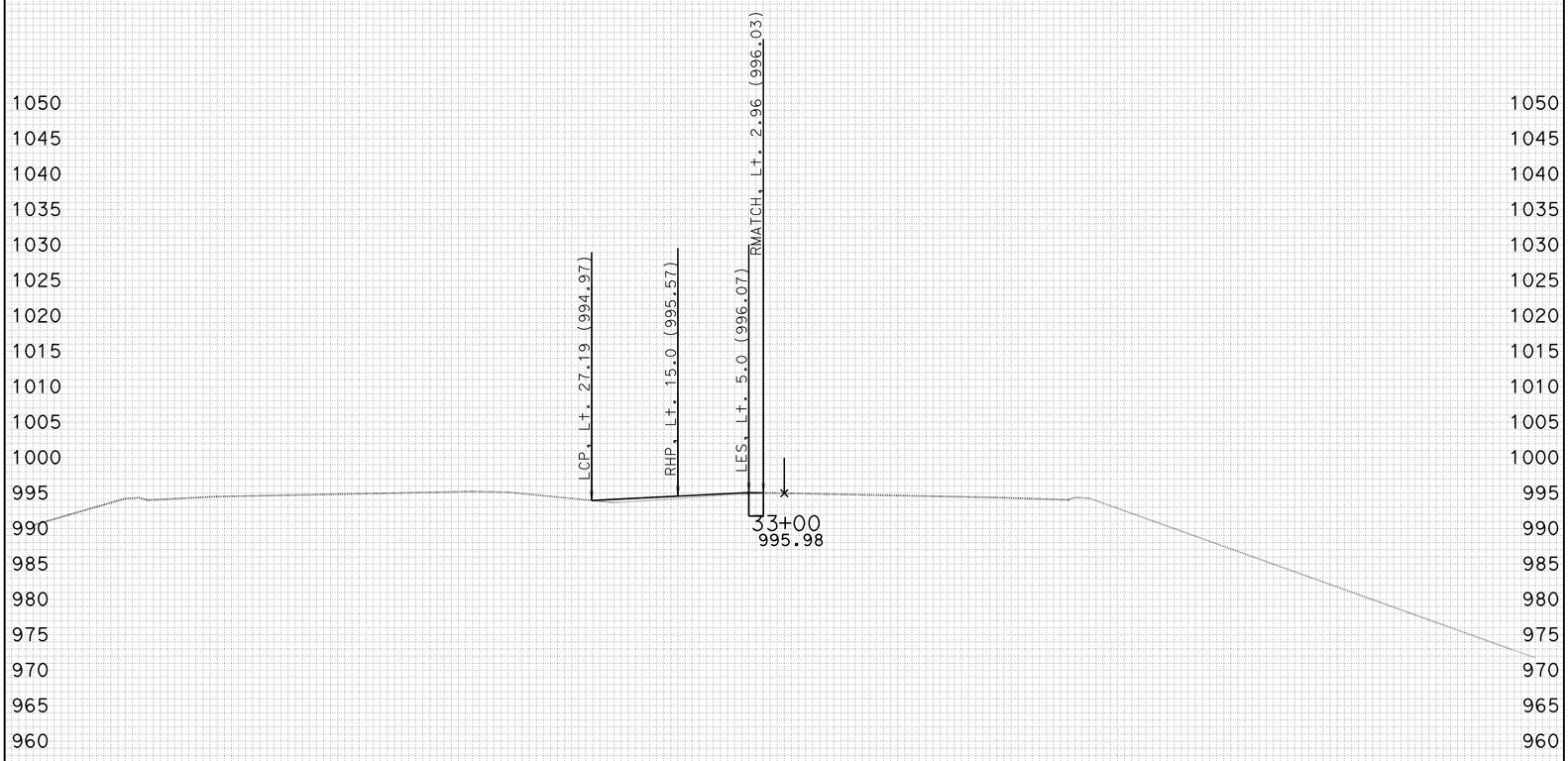

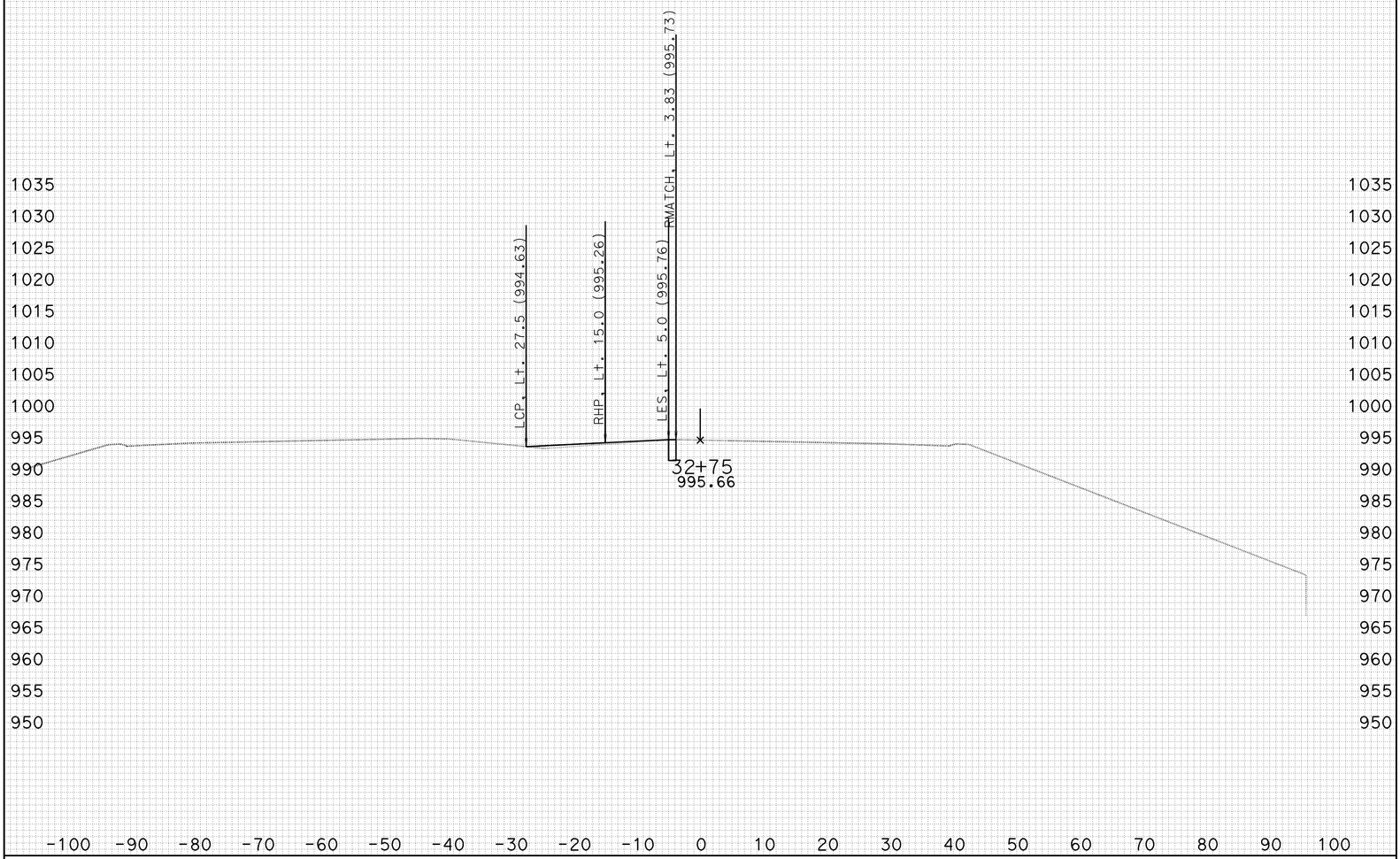

CREATED BY: J.BAUTISTA DATE: 1/13/2012 ALL DIMENSIONS ARE FEET

KC Project: DET3 File: D:\UserData\Route 46 WI1\DET3\EAR\XS\det3_sub.ear

PROJECT ID: SLO-46
CONTRACT: 05-330771
DIST/CO/RTE/PM: 05-SLO-46-40.7/46.3

SCALE: 1" = 10' Horiz.
1" = 10' Vert.

DETOUR 3
CROSS SECTIONS
SHEET 2 OF 49

FOR EARTHWORK DEVELOPMENT ONLY

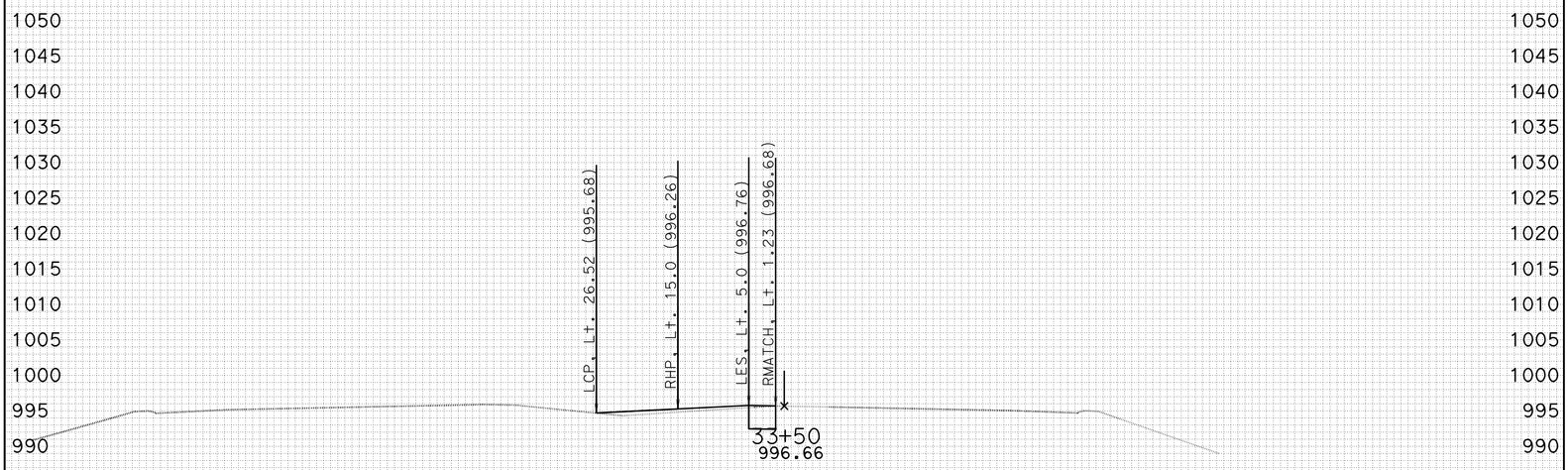

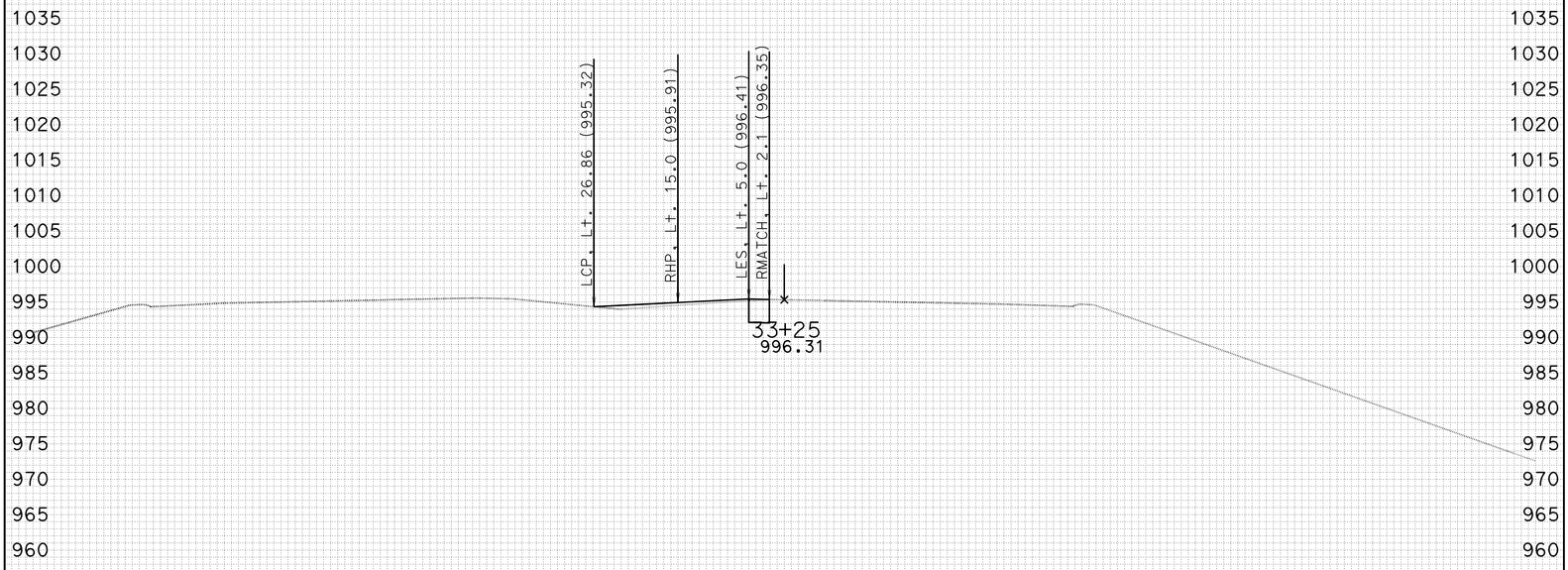

-100 -90 -80 -70 -60 -50 -40 -30 -20 -10 0 10 20 30 40 50 60 70 80 90 100

CREATED BY: J.BAUTISTA DATE: 1/13/2012 ALL DIMENSIONS ARE FEET

KC Project: DET3 File: D:\UserData\Route 46 WI1\DET3\EAR\XS\det3_sub.ear

PROJECT ID: SLO-46
CONTRACT: 05-330771
DIST/CO/RTE/PM: 05-SLO-46-40.7/46.3

SCALE: 1" = 10' Horiz.
1" = 10' Vert.

DETOUR 3
CROSS SECTIONS

FOR EARTHWORK DEVELOPMENT ONLY

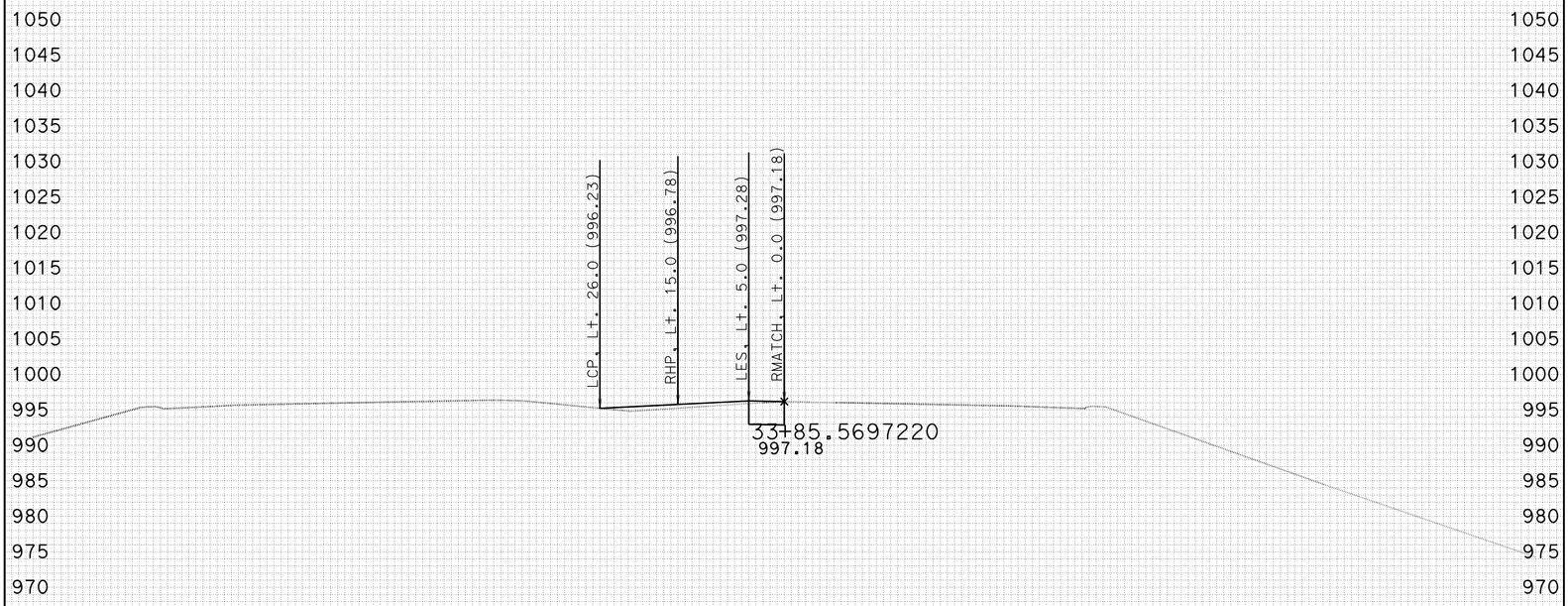

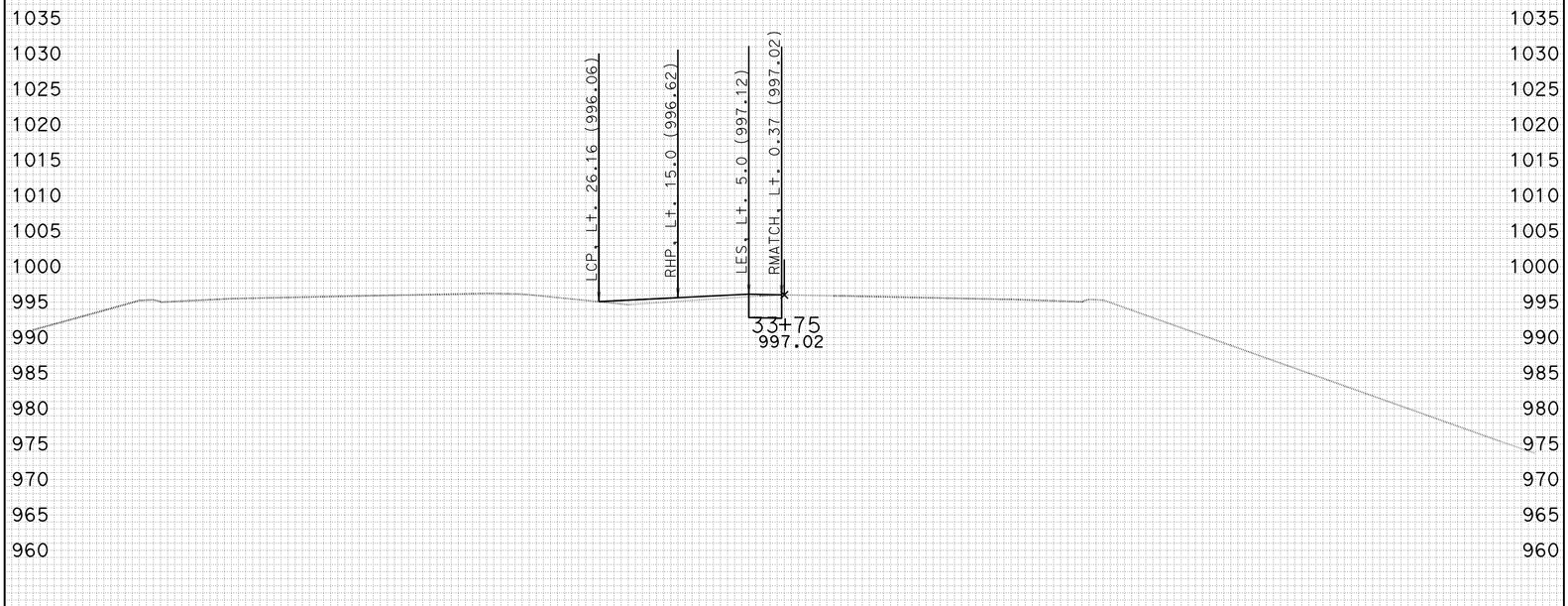

-100 -90 -80 -70 -60 -50 -40 -30 -20 -10 0 10 20 30 40 50 60 70 80 90 100

CREATED BY: J.BAUTISTA DATE: 1/13/2012 ALL DIMENSIONS ARE FEET

KC Project: DET3 File: D:\UserData\Route 46 WI1\DET3\EAR\XS\det3_sub.ear

PROJECT ID: SLO-46
CONTRACT: 05-330771
DIST/CO/RTE/PM: 05-SLO-46-40.7/46.3

SCALE: 1" = 10' Horiz.
1" = 10' Vert.

DETOUR 3
CROSS SECTIONS
SHEET 4 OF 49

FOR EARTHWORK DEVELOPMENT ONLY

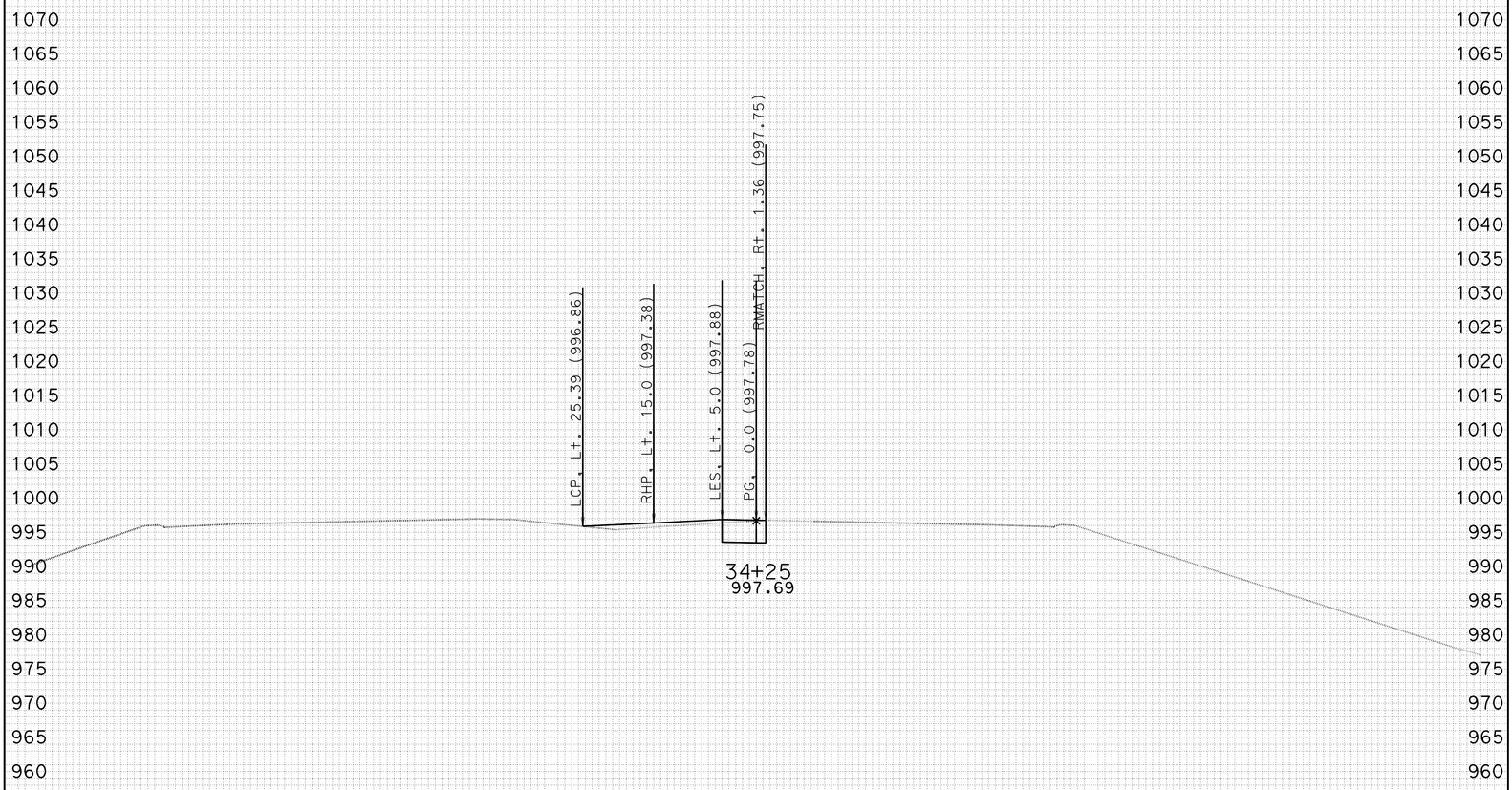

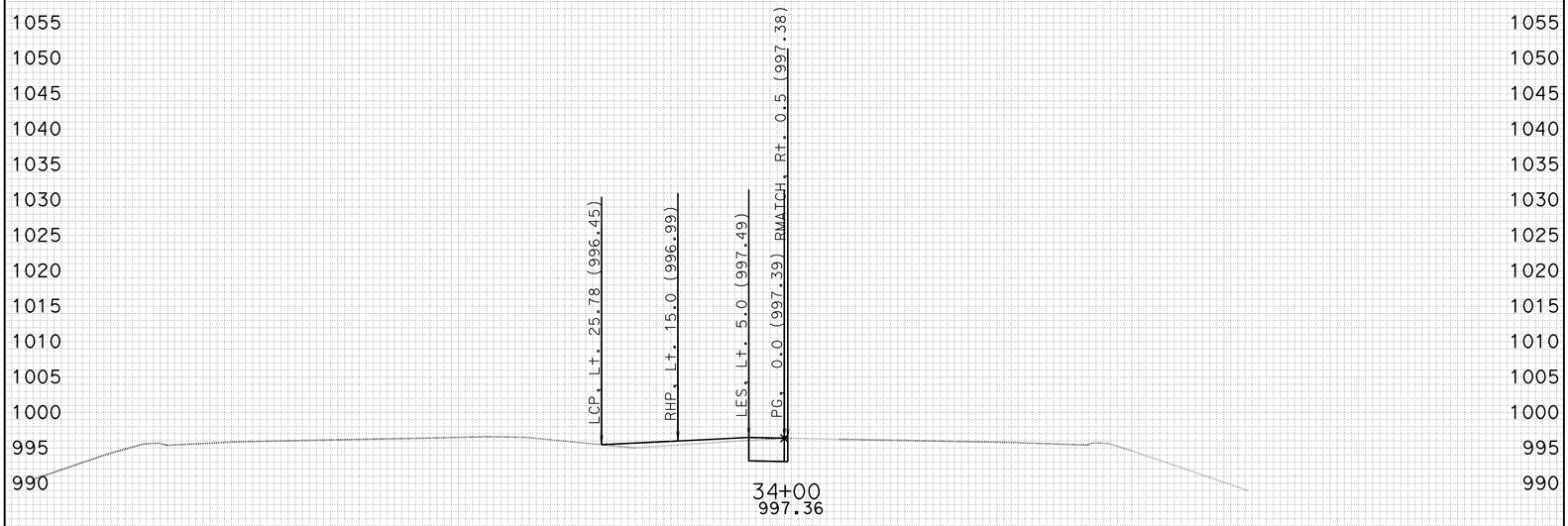

-100 -90 -80 -70 -60 -50 -40 -30 -20 -10 0 10 20 30 40 50 60 70 80 90 100

CREATED BY: J.BAUTISTA DATE: 1/13/2012 ALL DIMENSIONS ARE FEET

KC Project: DET3 File: D:\UserData\Route 46 WI1\DET3\EAR\XS\det3_sub.ear

PROJECT ID: SLO-46
CONTRACT: 05-330771
DIST/CO/RTE/PM: 05-SLO-46-40.7/46.3

SCALE: 1" = 10' Horiz.
1" = 10' Vert.

DETOUR 3
CROSS SECTIONS

FOR EARTHWORK DEVELOPMENT ONLY

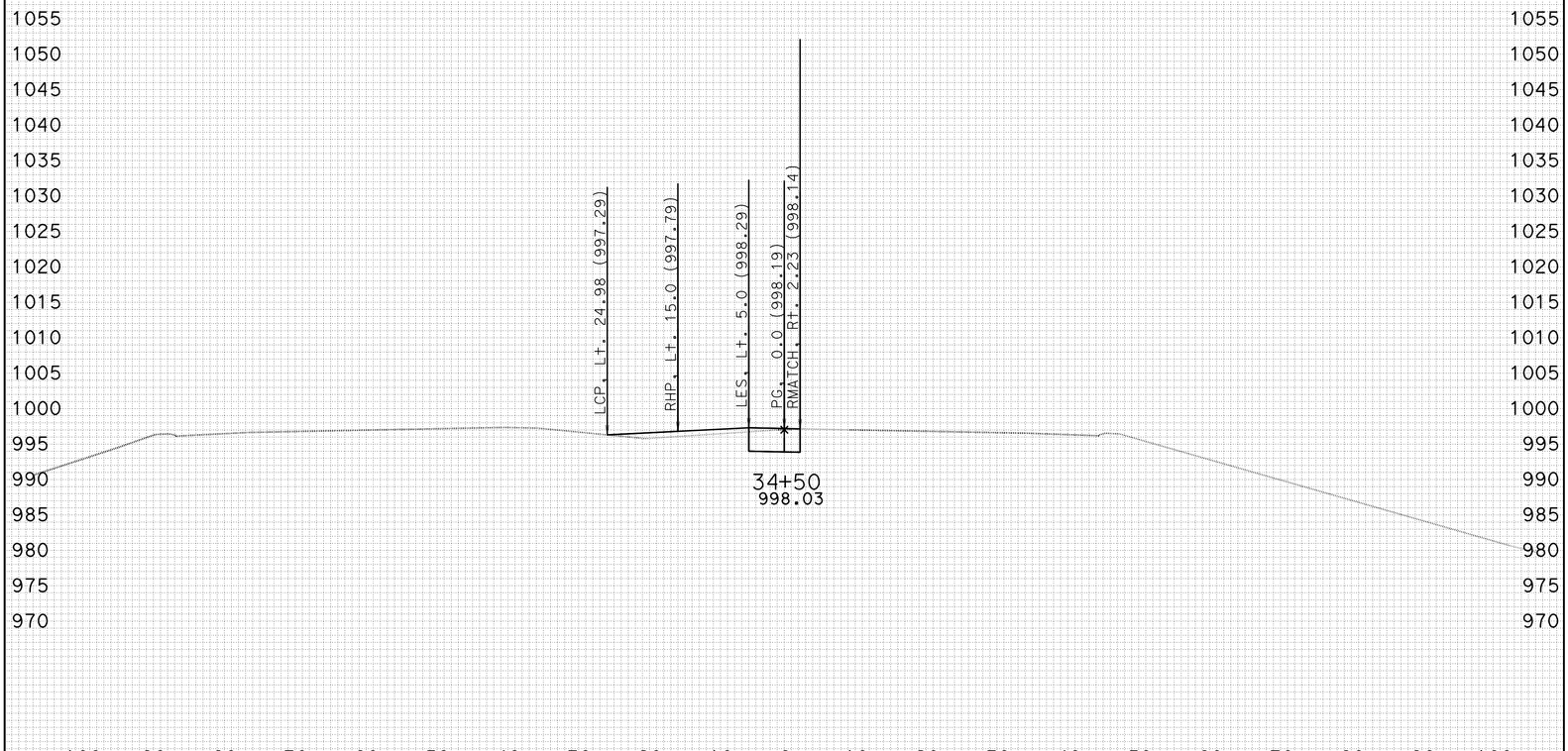

-100 -90 -80 -70 -60 -50 -40 -30 -20 -10 0 10 20 30 40 50 60 70 80 90 100

CREATED BY: J.BAUTISTA DATE: 1/13/2012 ALL DIMENSIONS ARE FEET

KC Project: DET3 File: D:\UserData\Route 46 WI1\DET3\EAR\XS\det3_sub.ear

PROJECT ID: SLO-46
CONTRACT: 05-330771
DIST/CO/RTE/PM: 05-SLO-46-40.7/46.3

SCALE: 1" = 10' Horiz.
1" = 10' Vert.

DETOUR 3
CROSS SECTIONS

FOR EARTHWORK DEVELOPMENT ONLY

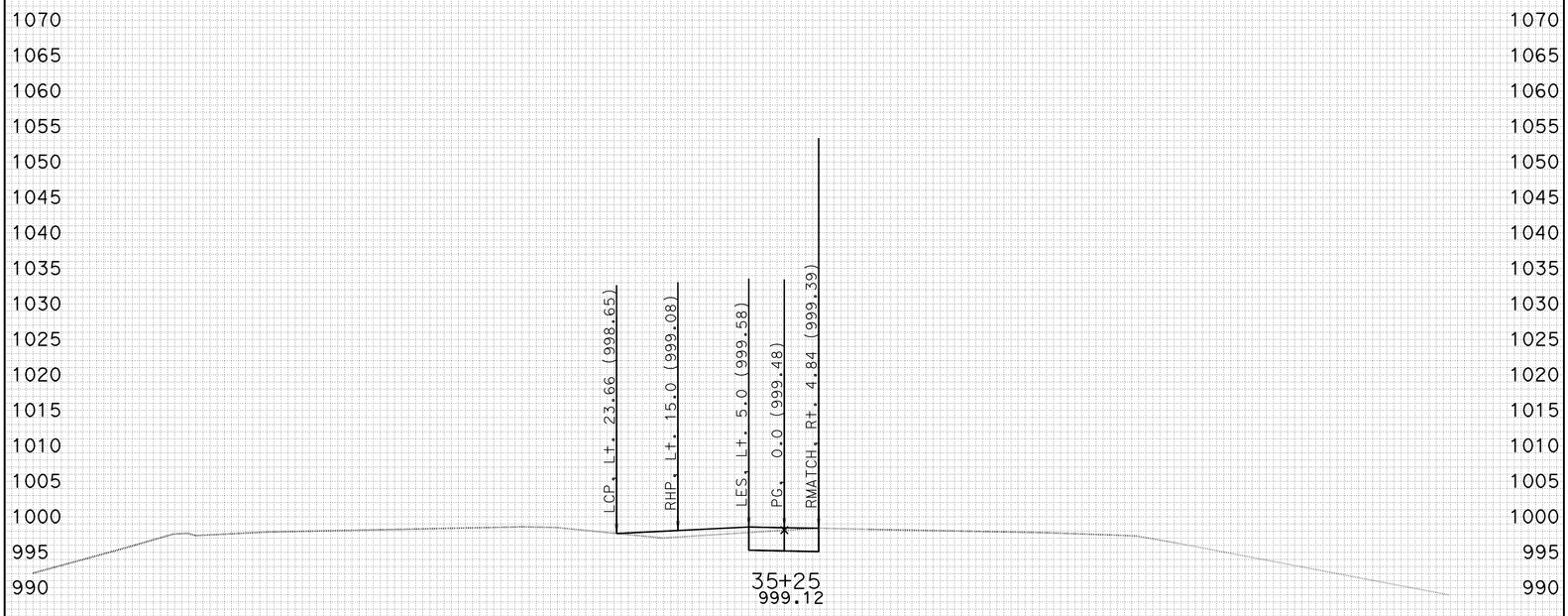

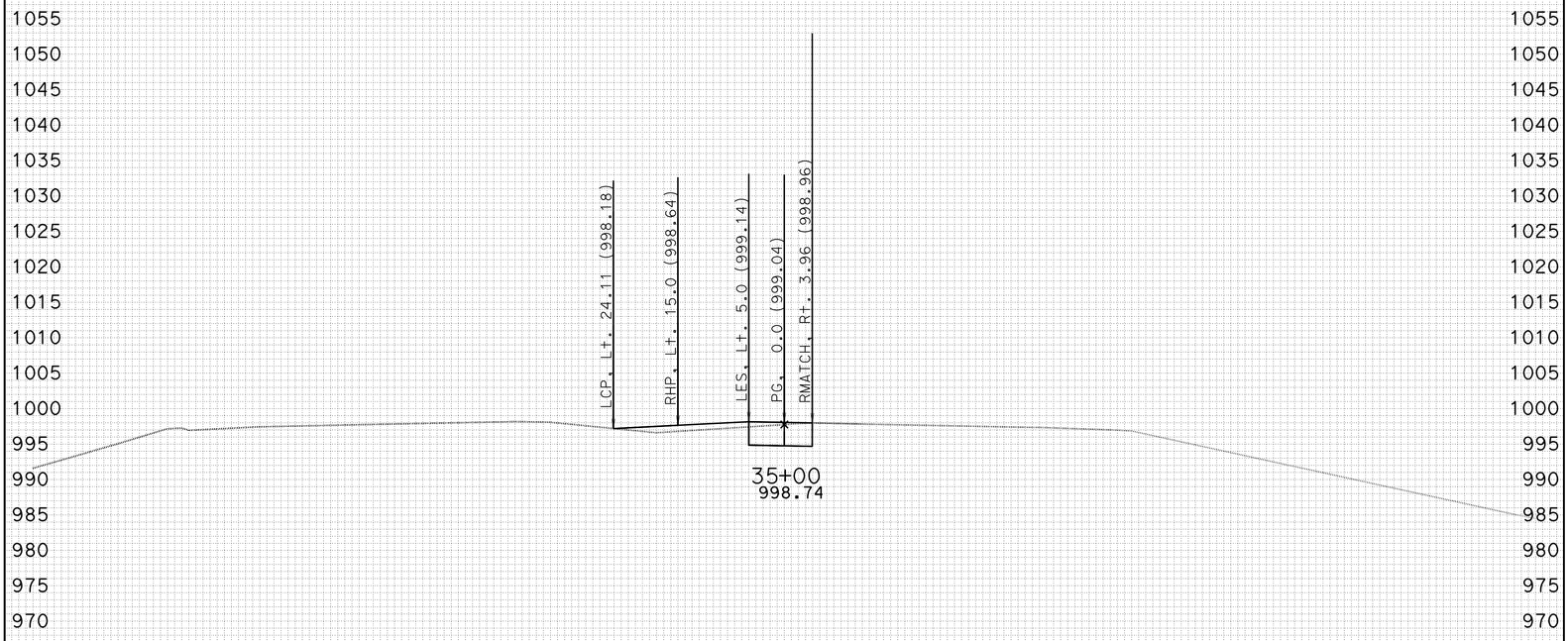

-100 -90 -80 -70 -60 -50 -40 -30 -20 -10 0 10 20 30 40 50 60 70 80 90 100

CREATED BY: J.BAUTISTA DATE: 1/13/2012 ALL DIMENSIONS ARE FEET

KC Project: DET3 File: D:\UserData\Route 46 WI1\DET3\EAR\XS\det3_sub.ear

PROJECT ID: SLO-46
CONTRACT: 05-330771
DIST/CO/RTE/PM: 05-SLO-46-40.7/46.3

SCALE: 1" = 10' Horiz.
1" = 10' Vert.

DETOUR 3
CROSS SECTIONS

FOR EARTHWORK DEVELOPMENT ONLY

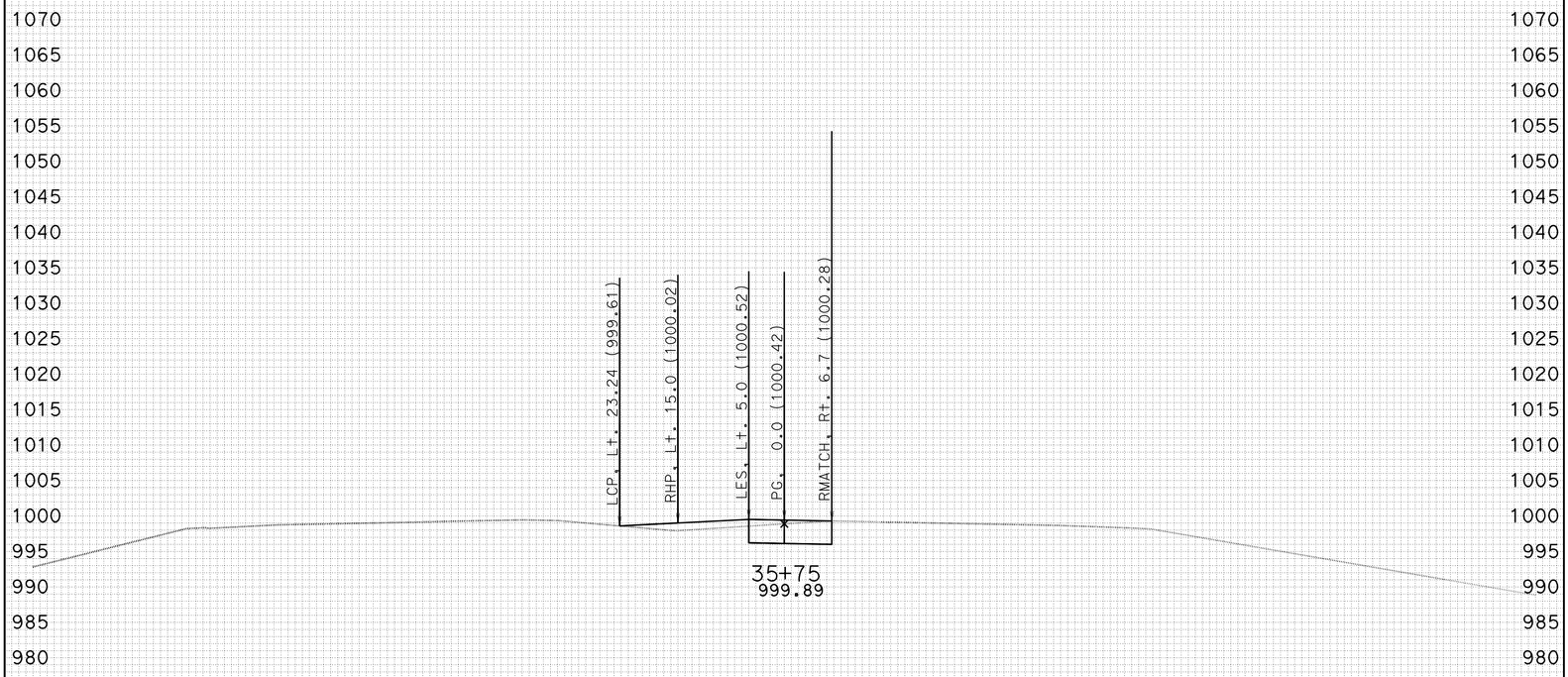

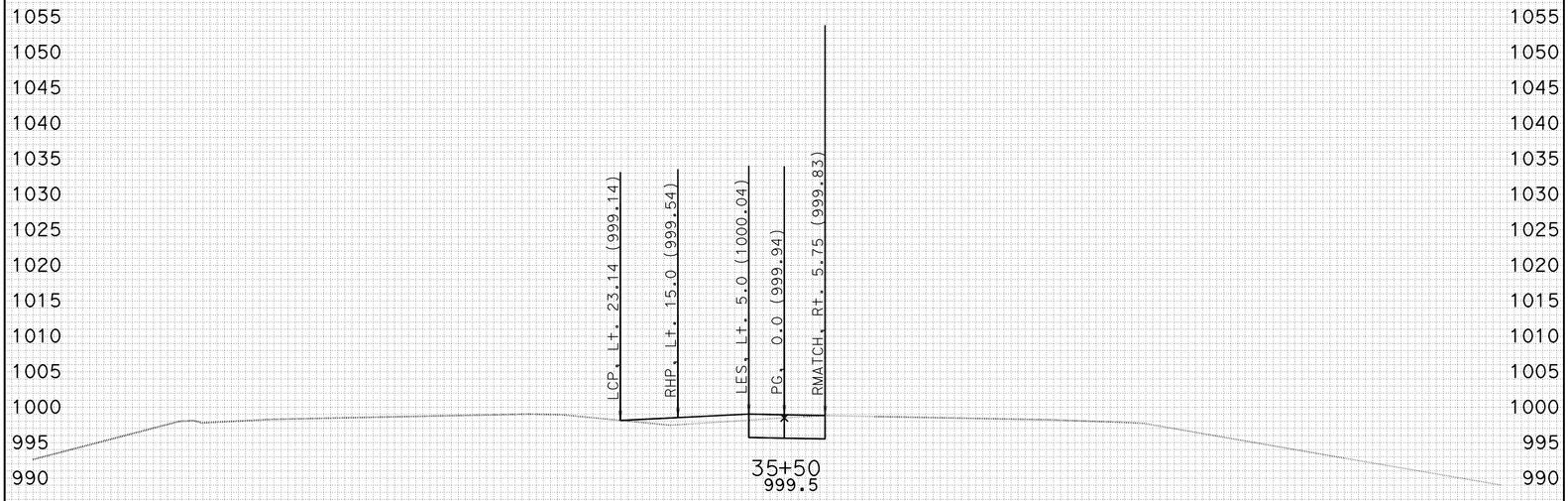

-100 -90 -80 -70 -60 -50 -40 -30 -20 -10 0 10 20 30 40 50 60 70 80 90 100

CREATED BY: J.BAUTISTA DATE: 1/13/2012 ALL DIMENSIONS ARE FEET

KC Project: DET3 File: D:\UserData\Route 46 WI1\DET3\EAR\XS\det3_sub.ear

PROJECT ID: SLO-46
CONTRACT: 05-330771
DIST/CO/RTE/PM: 05-SLO-46-40.7/46.3

SCALE: 1" = 10' Horiz.
1" = 10' Vert.

DETOUR 3
CROSS SECTIONS

FOR EARTHWORK DEVELOPMENT ONLY

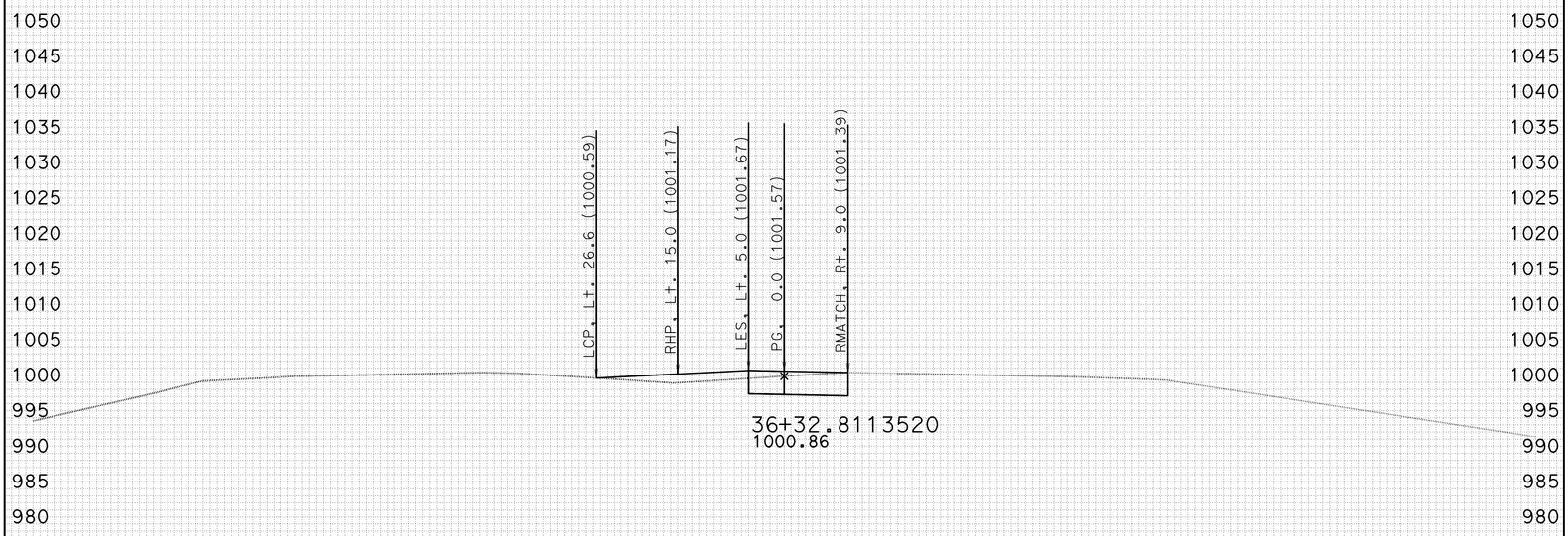

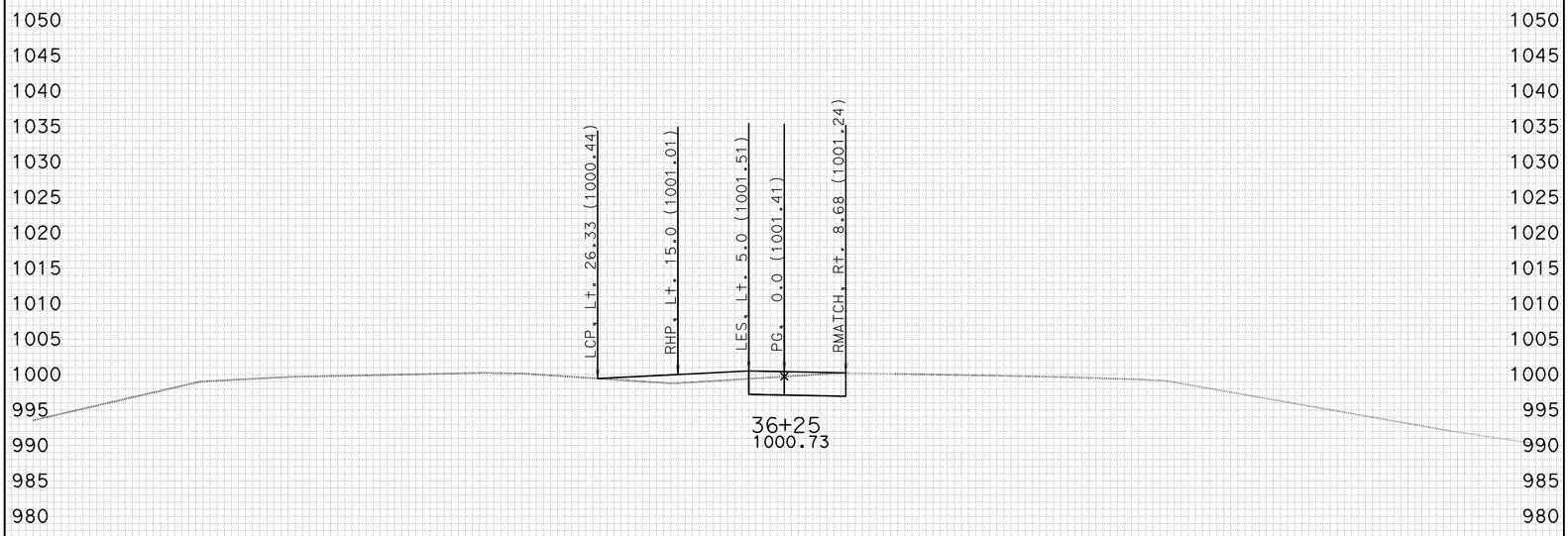

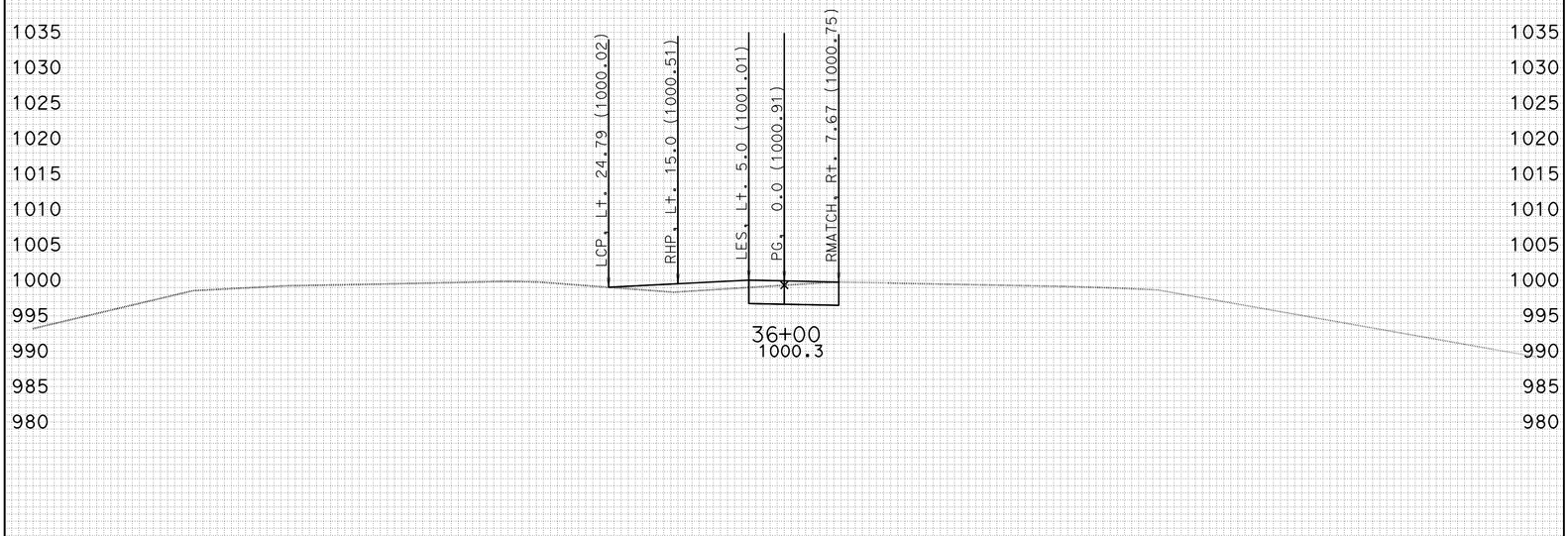

-100 -90 -80 -70 -60 -50 -40 -30 -20 -10 0 10 20 30 40 50 60 70 80 90 100

CREATED BY: J.BAUTISTA DATE: 1/13/2012 ALL DIMENSIONS ARE FEET

KC Project: DET3 File: D:\UserData\Route 46 WI1\DET3\EAR\XS\det3_sub.ear

PROJECT ID: SLO-46
CONTRACT: 05-330771
DIST/CO/RTE/PM: 05-SLO-46-40.7/46.3

SCALE: 1" = 10' Horiz.
1" = 10' Vert.

DETOUR 3
CROSS SECTIONS

FOR EARTHWORK DEVELOPMENT ONLY

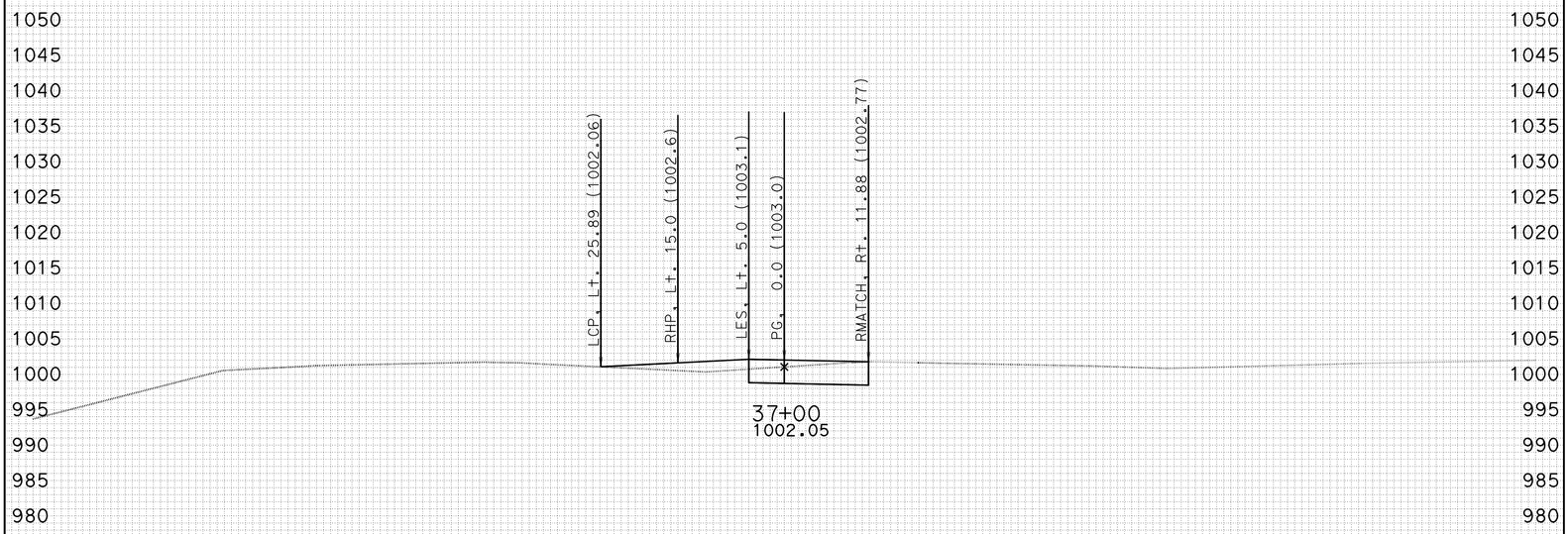

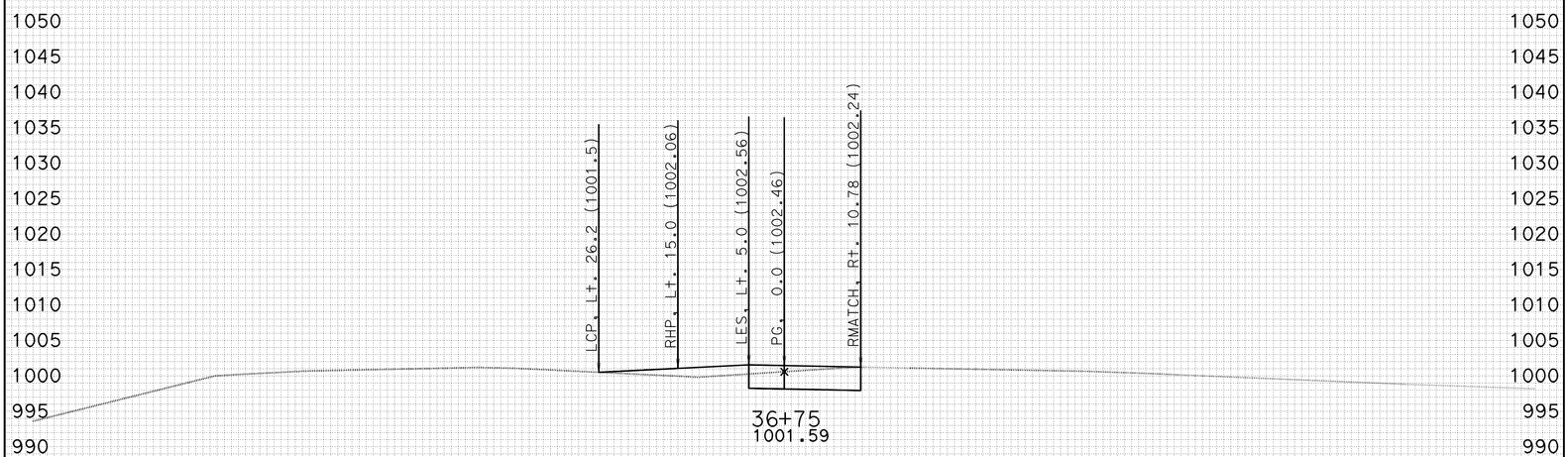

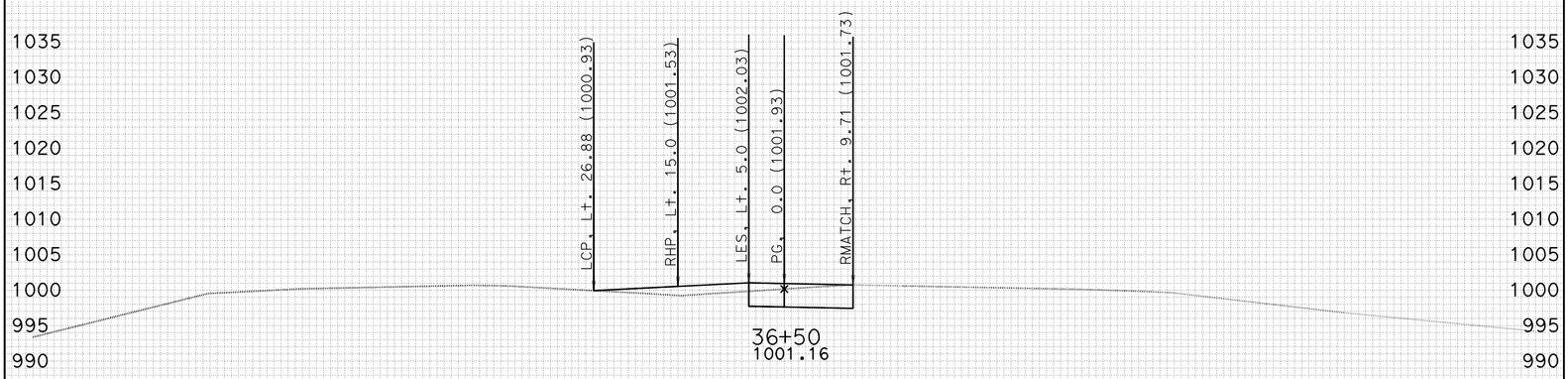

-100 -90 -80 -70 -60 -50 -40 -30 -20 -10 0 10 20 30 40 50 60 70 80 90 100

CREATED BY: J.BAUTISTA DATE: 1/13/2012 ALL DIMENSIONS ARE FEET

KC Project: DET3 File: D:\UserData\Route 46 WI1\DET3\EAR\XS\det3_sub.ear

PROJECT ID: SLO-46
CONTRACT: 05-330771
DIST/CO/RTE/PM: 05-SLO-46-40.7/46.3

SCALE: 1" = 10' Horiz.
1" = 10' Vert.

DETOUR 3
CROSS SECTIONS

FOR EARTHWORK DEVELOPMENT ONLY

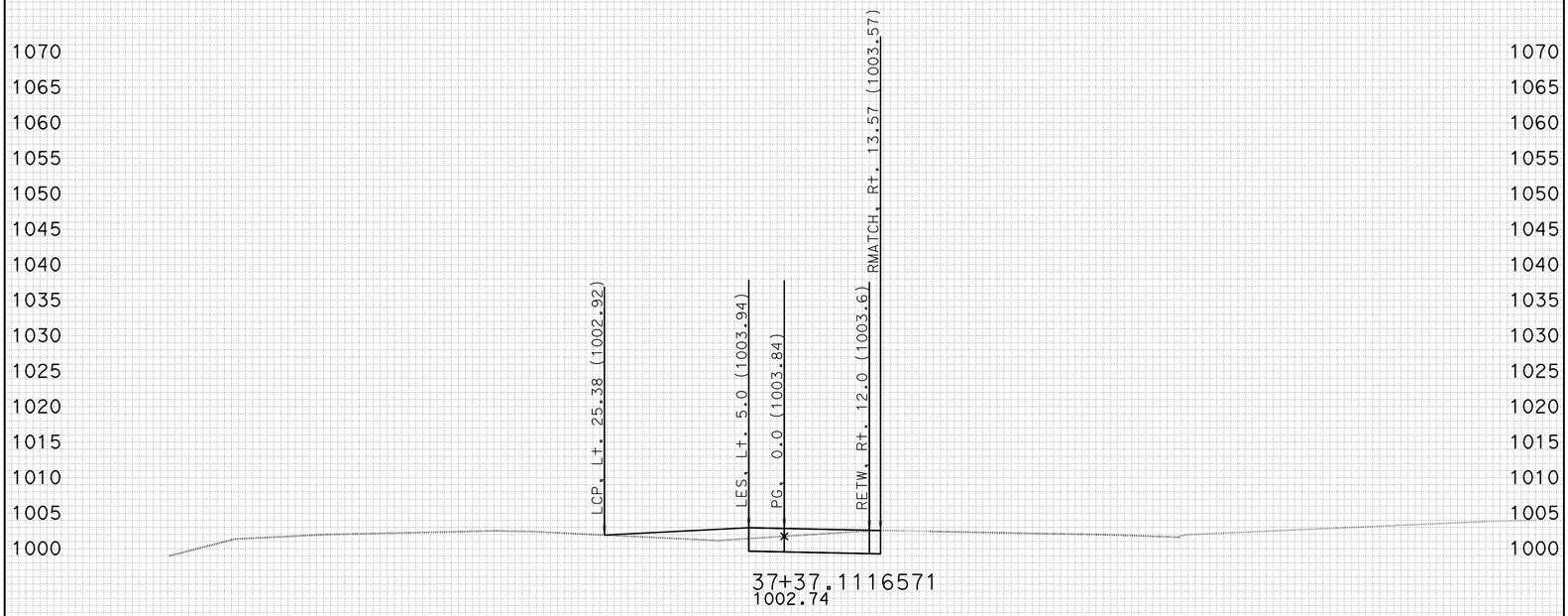

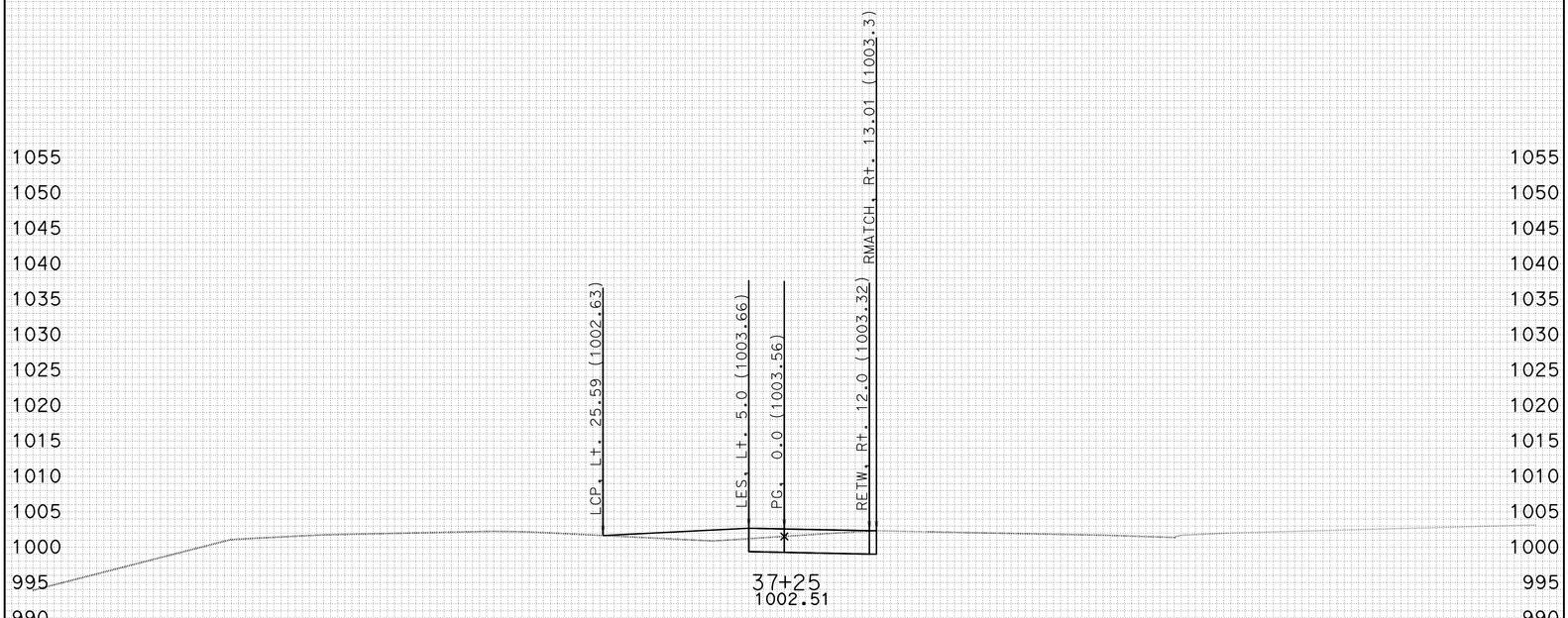

-100 -90 -80 -70 -60 -50 -40 -30 -20 -10 0 10 20 30 40 50 60 70 80 90 100

CREATED BY: J.BAUTISTA DATE: 1/13/2012 ALL DIMENSIONS ARE FEET

KC Project: DET3 File: D:\UserData\Route 46 WI1\DET3\EAR\XS\det3_sub.ear

PROJECT ID: SLO-46
CONTRACT: 05-330771
DIST/CO/RTE/PM: 05-SLO-46-40.7/46.3

SCALE: 1" = 10' Horiz.
1" = 10' Vert.

DETOUR 3
CROSS SECTIONS
SHEET 11 OF 49

FOR EARTHWORK DEVELOPMENT ONLY

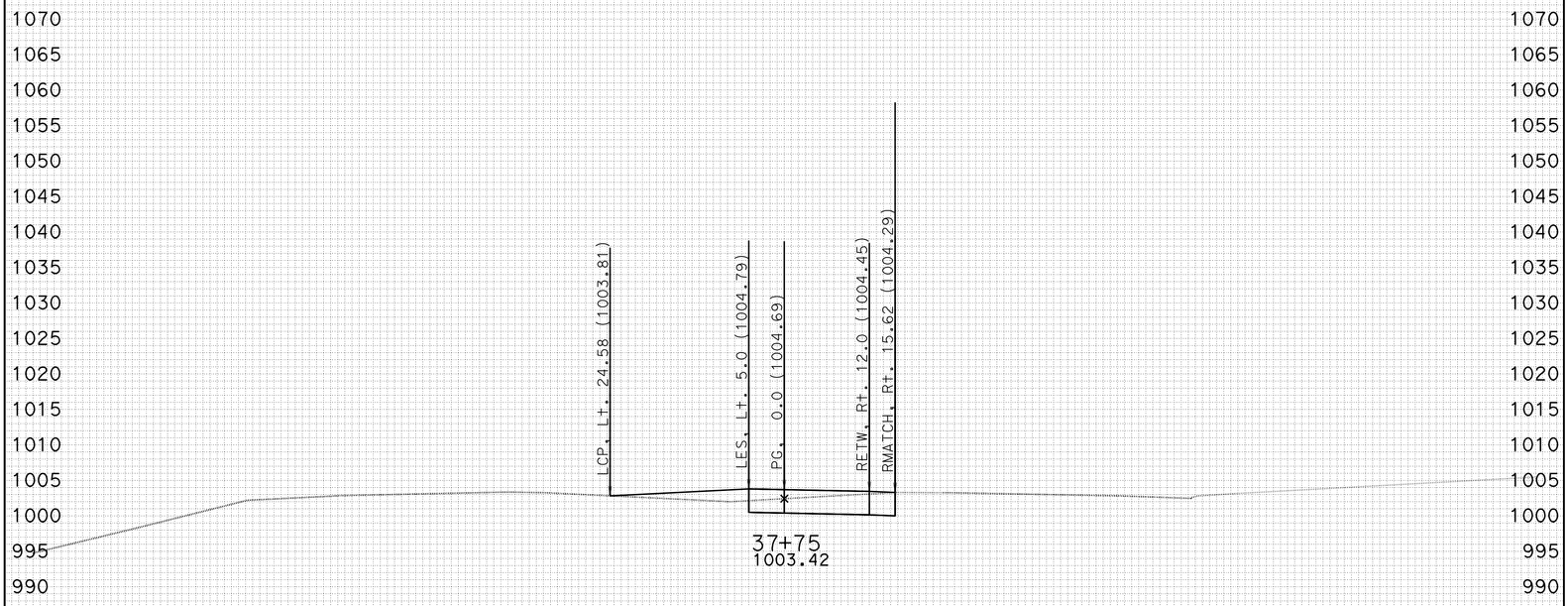

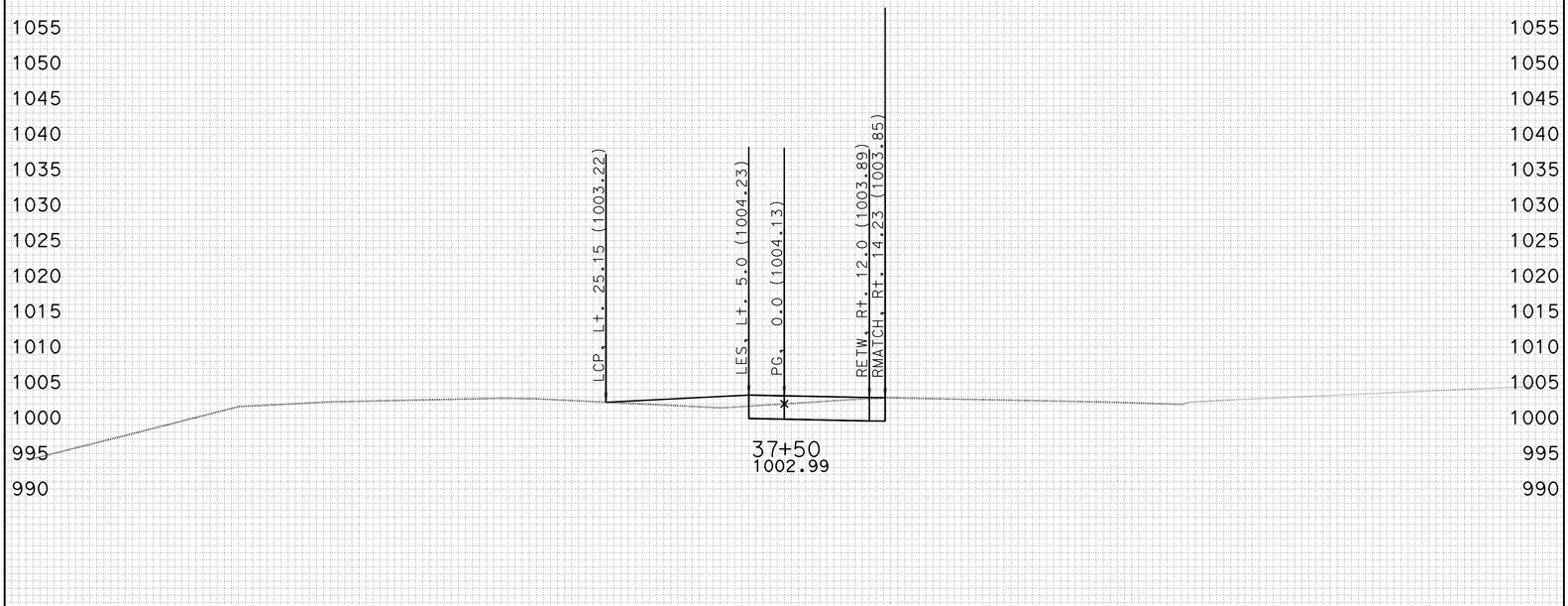

-100 -90 -80 -70 -60 -50 -40 -30 -20 -10 0 10 20 30 40 50 60 70 80 90 100

CREATED BY: J.BAUTISTA DATE: 1/13/2012 ALL DIMENSIONS ARE FEET

KC Project: DET3 File: D:\UserData\Route 46 WI1\DET3\EAR\XS\det3_sub.ear

PROJECT ID: SLO-46
CONTRACT: 05-330771
DIST/CO/RTE/PM: 05-SLO-46-40.7/46.3

SCALE: 1" = 10' Horiz.
1" = 10' Vert.

DETOUR 3
CROSS SECTIONS
SHEET 12 OF 49

FOR EARTHWORK DEVELOPMENT ONLY

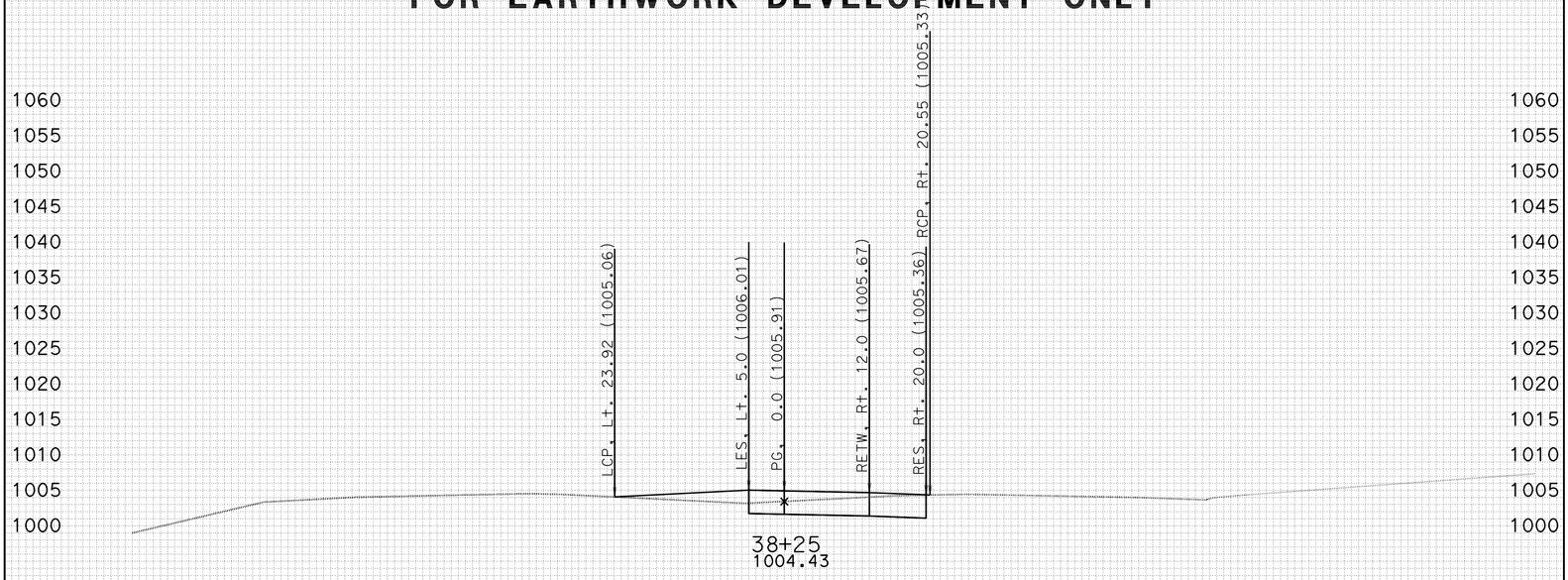

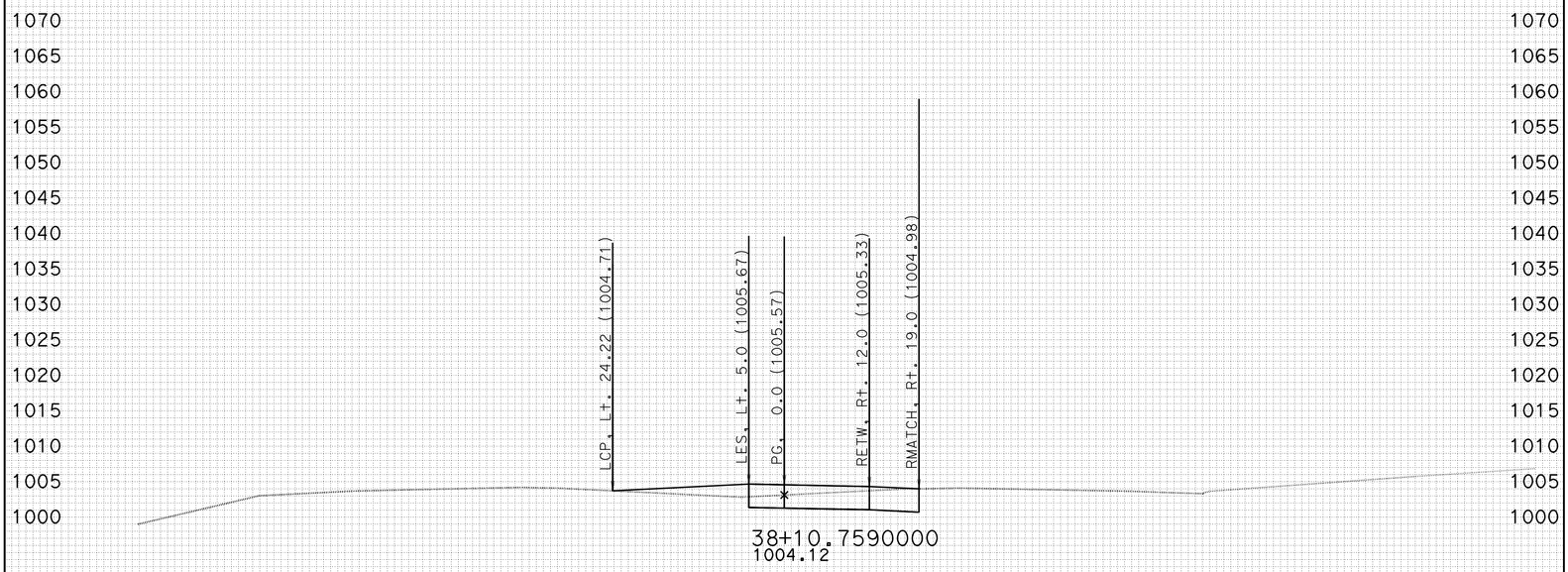

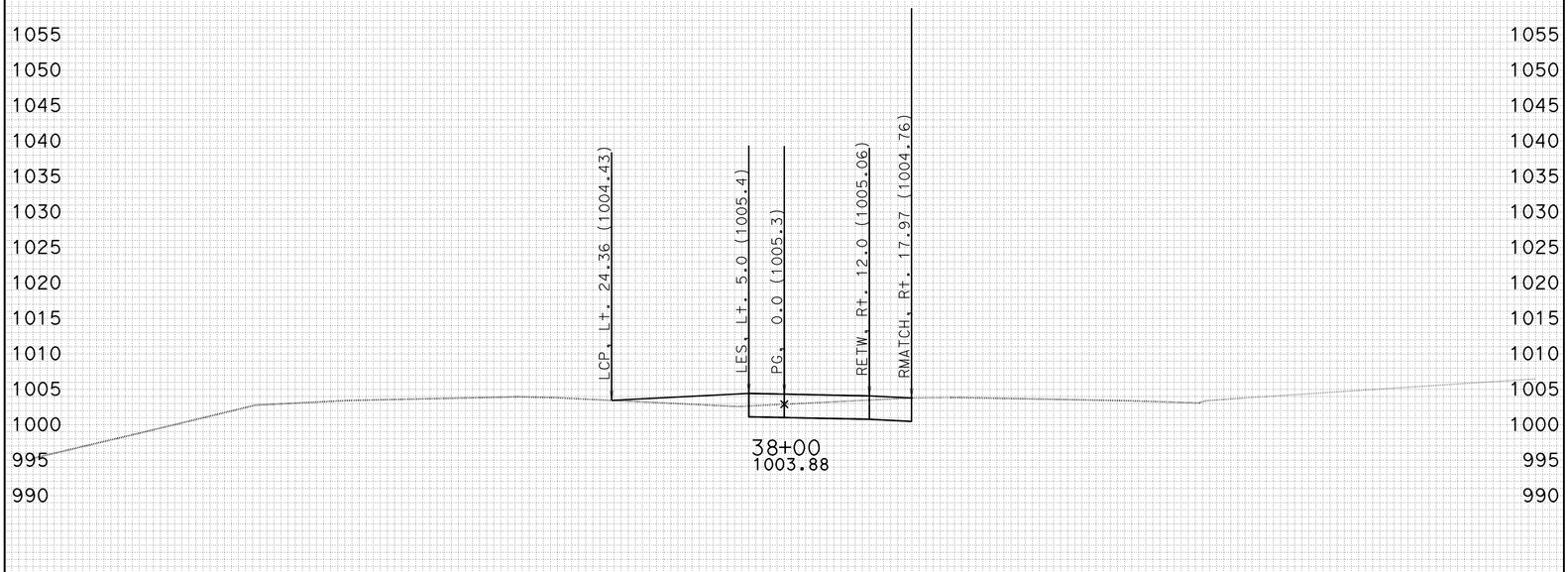

FOR EARTHWORK DEVELOPMENT ONLY

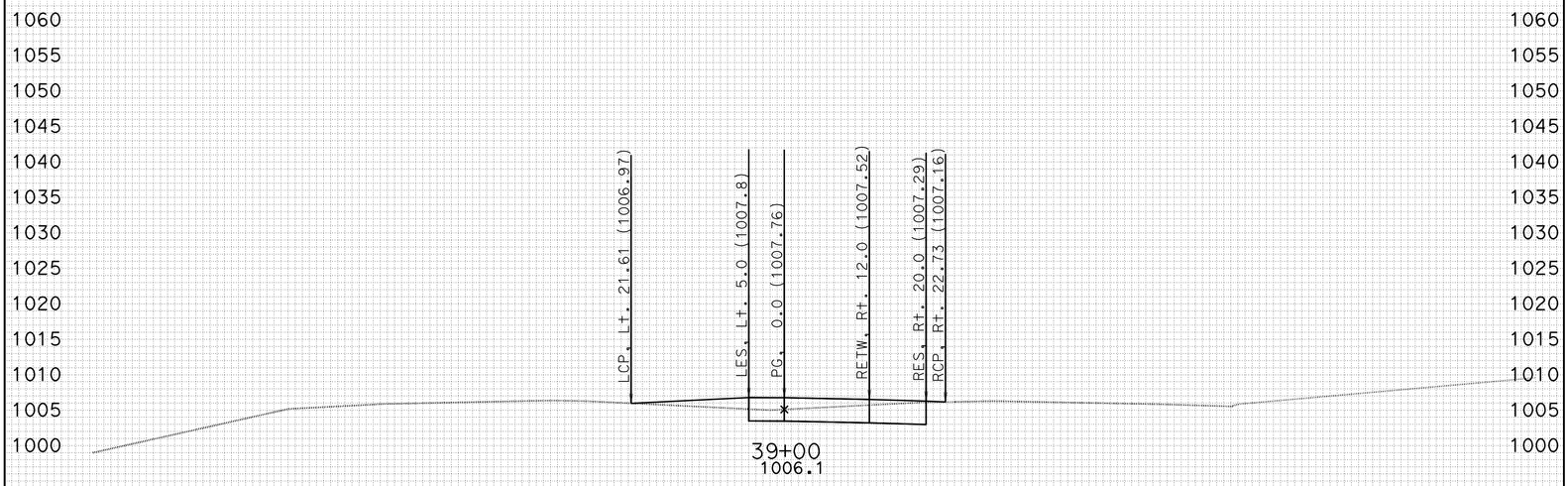

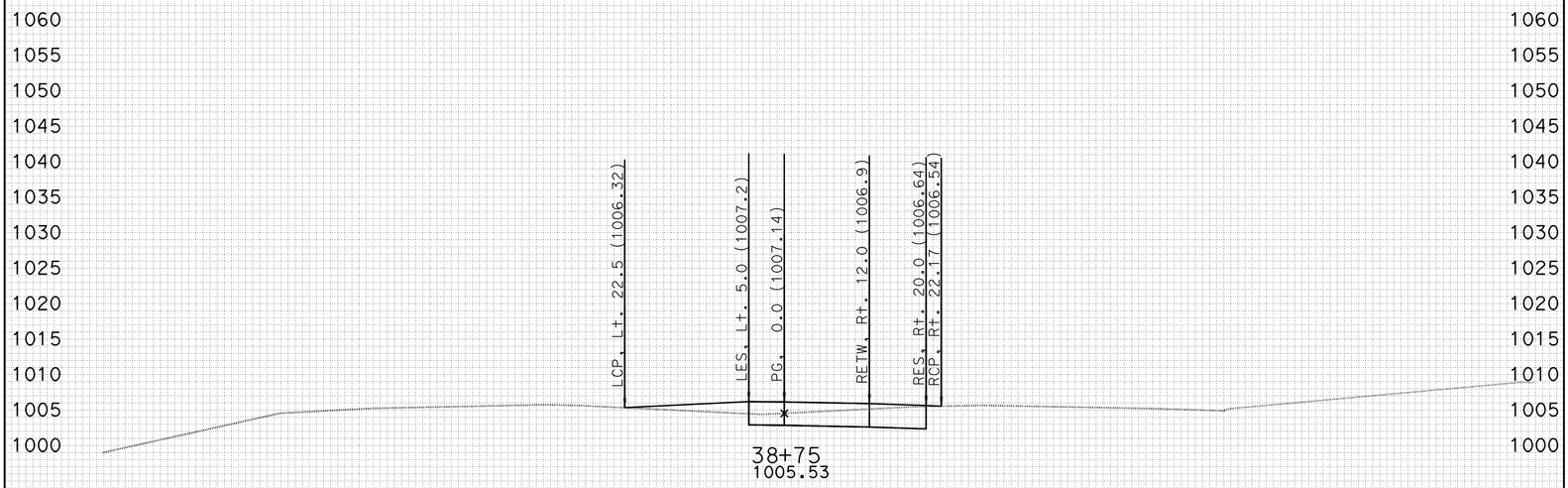

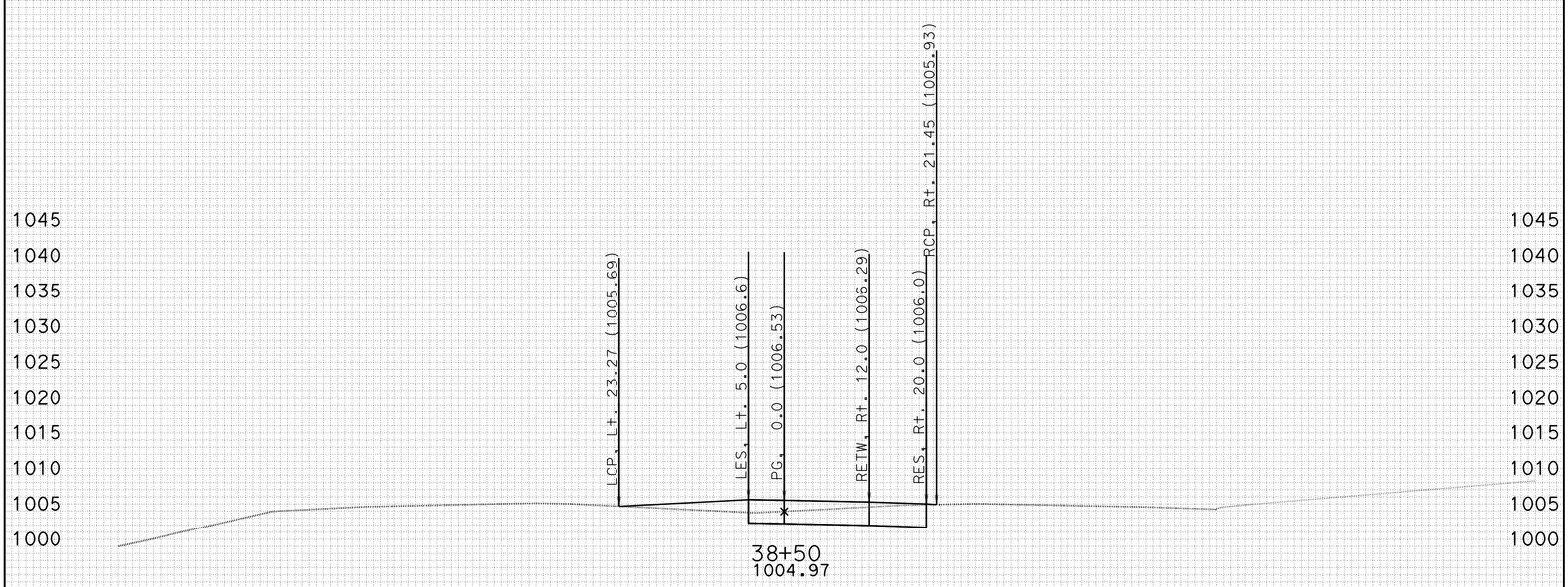

-100 -90 -80 -70 -60 -50 -40 -30 -20 -10 0 10 20 30 40 50 60 70 80 90 100

CREATED BY: J.BAUTISTA DATE: 1/13/2012 ALL DIMENSIONS ARE FEET

KC Project: DET3 File: D:\UserData\Route 46 WI1\DET3\EAR\XS\det3_sub.ear

PROJECT ID: SLO-46
CONTRACT: 05-330771
DIST/CO/RTE/PM: 05-SLO-46-40.7/46.3

SCALE: 1" = 10' Horiz.
1" = 10' Vert.

DETOUR 3
CROSS SECTIONS

FOR EARTHWORK DEVELOPMENT ONLY

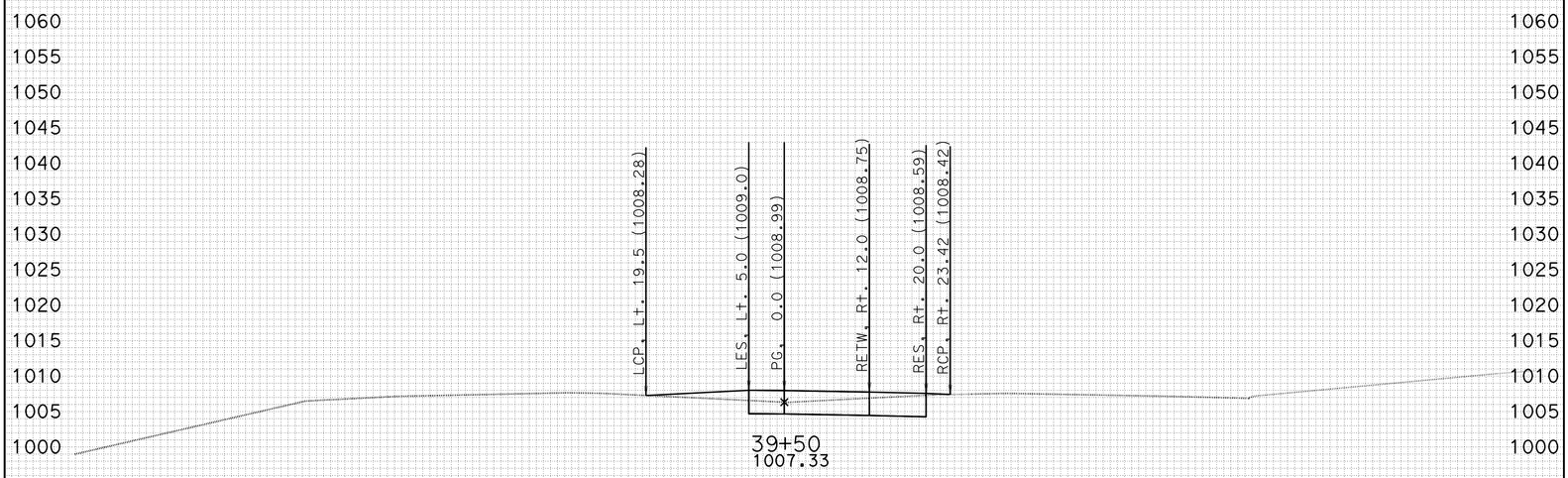

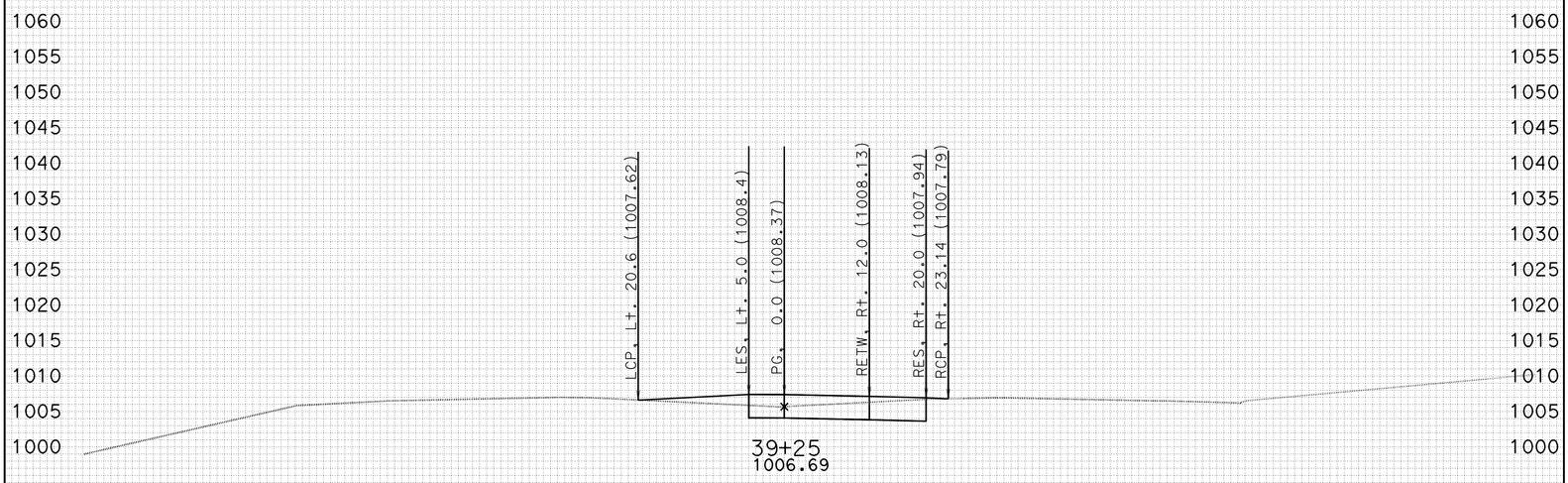

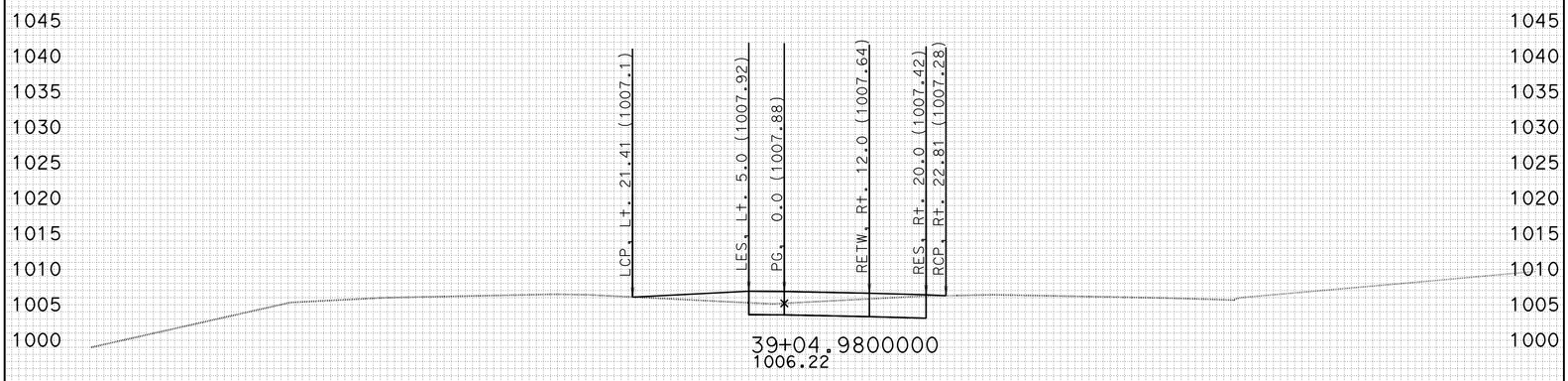

-100 -90 -80 -70 -60 -50 -40 -30 -20 -10 0 10 20 30 40 50 60 70 80 90 100

CREATED BY: J.BAUTISTA DATE: 1/13/2012 ALL DIMENSIONS ARE FEET

KC Project: DET3 File: D:\UserData\Route 46 WI1\DET3\EAR\XS\det3_sub.ear

PROJECT ID: SLO-46
CONTRACT: 05-330771
DIST/CO/RTE/PM: 05-SLO-46-40.7/46.3

SCALE: 1" = 10' Horiz.
1" = 10' Vert.

DETOUR 3
CROSS SECTIONS

FOR EARTHWORK DEVELOPMENT ONLY

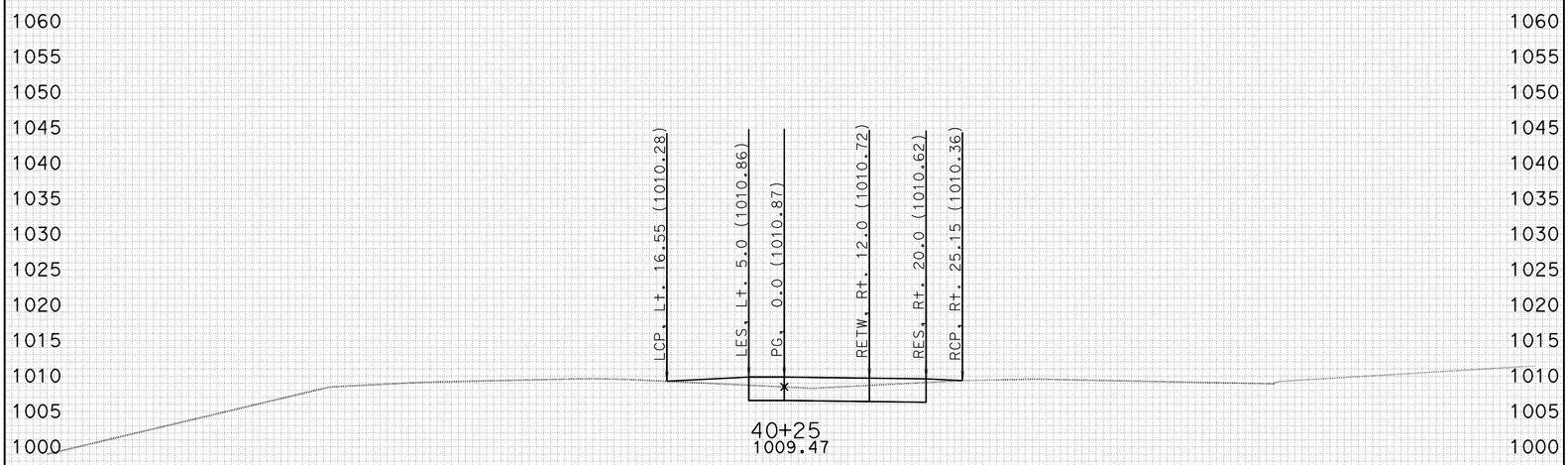

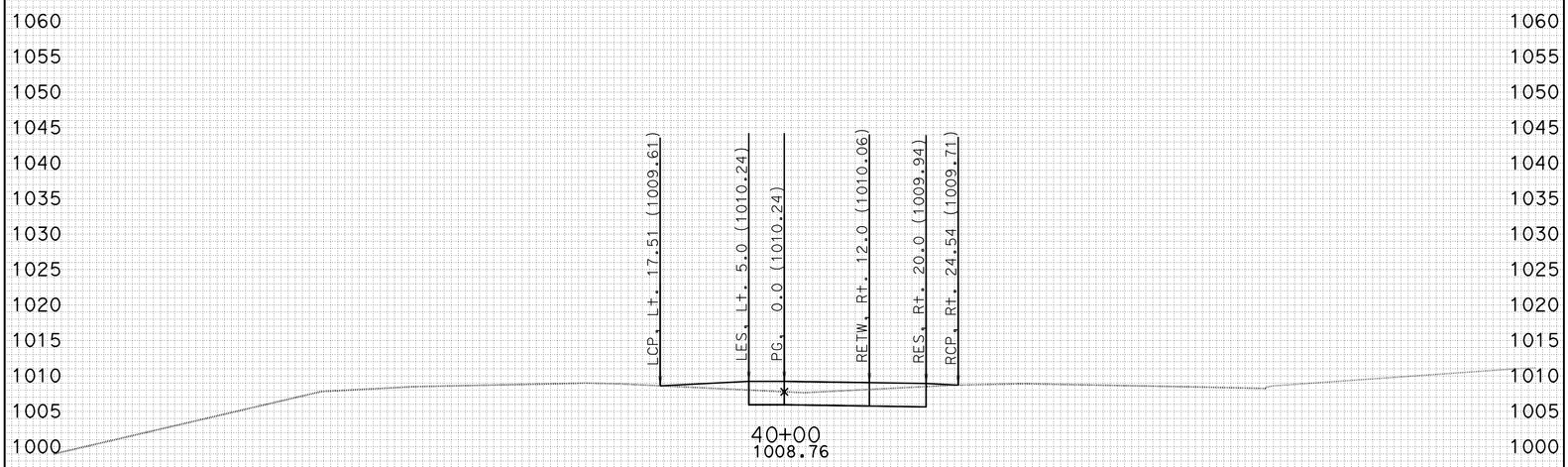

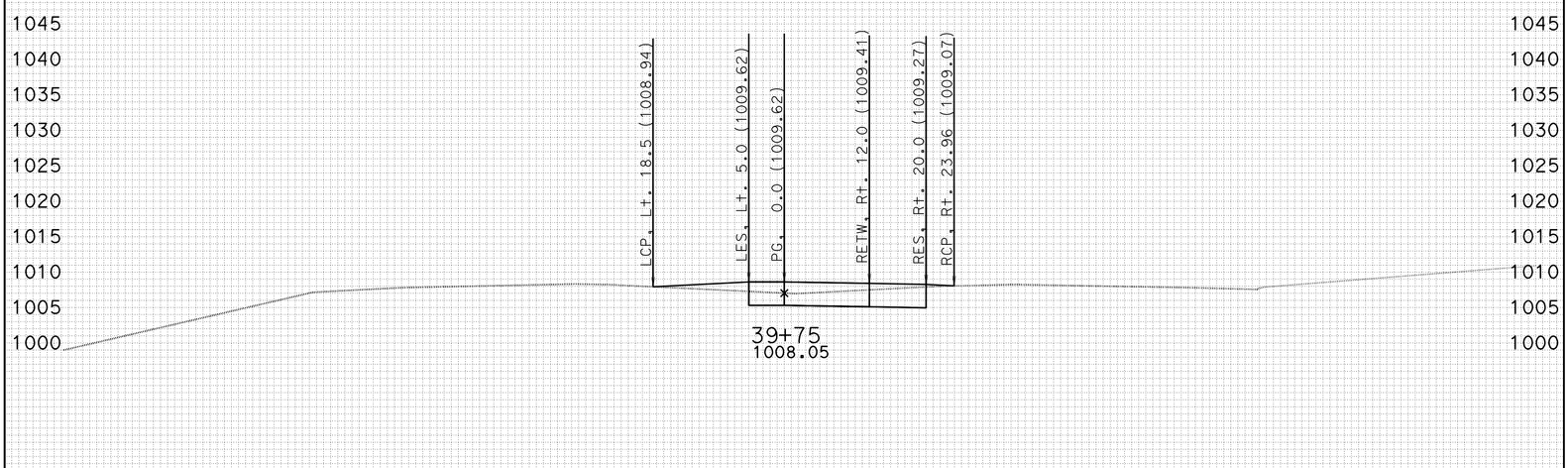

CREATED BY: J.BAUTISTA DATE: 1/13/2012 ALL DIMENSIONS ARE FEET

KC Project: DET3 File: D:\UserData\Route 46 WI1\DET3\EAR\XS\det3_sub.ear

PROJECT ID: SLO-46
CONTRACT: 05-330771
DIST/CO/RTE/PM: 05-SLO-46-40.7/46.3

SCALE: 1" = 10' Horiz.
1" = 10' Vert.

DETOUR 3
CROSS SECTIONS
SHEET 16 OF 49

FOR EARTHWORK DEVELOPMENT ONLY

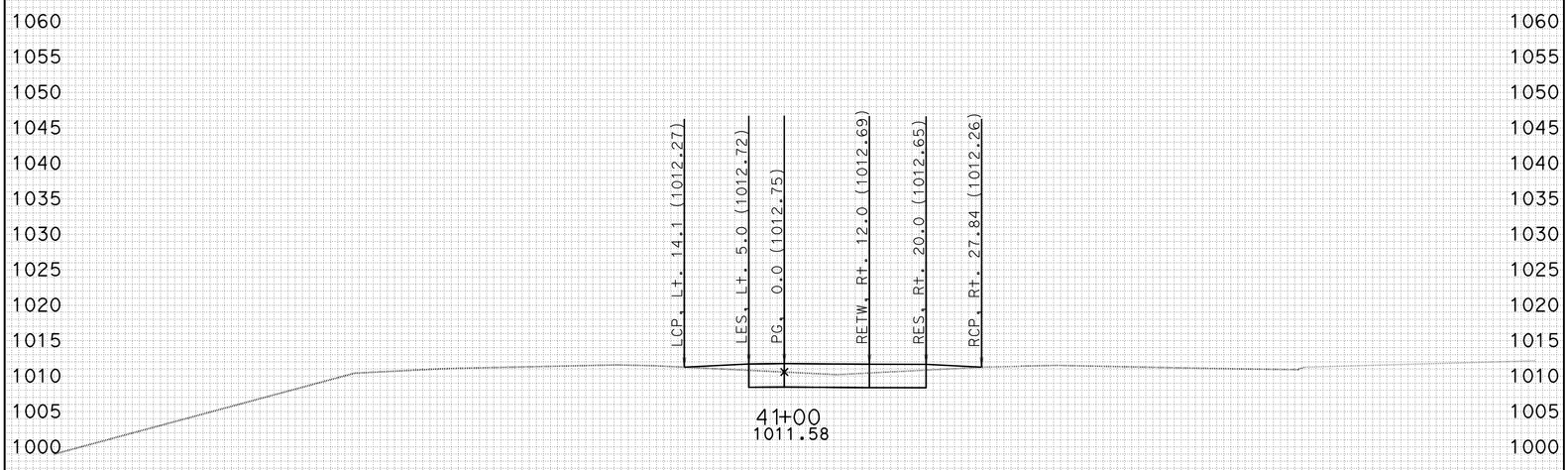

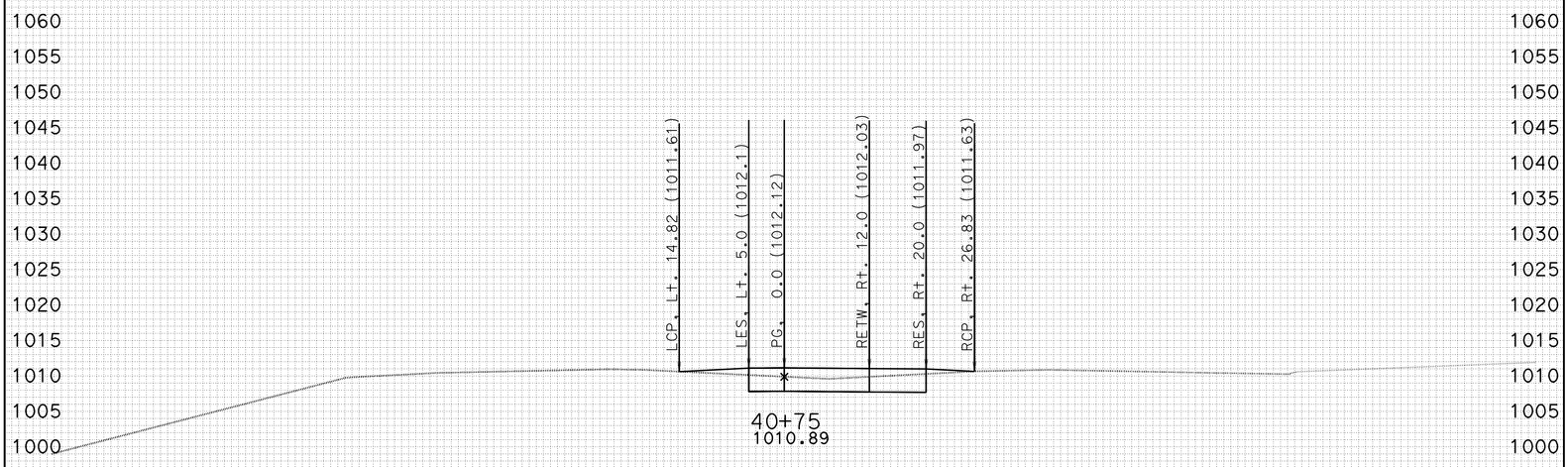

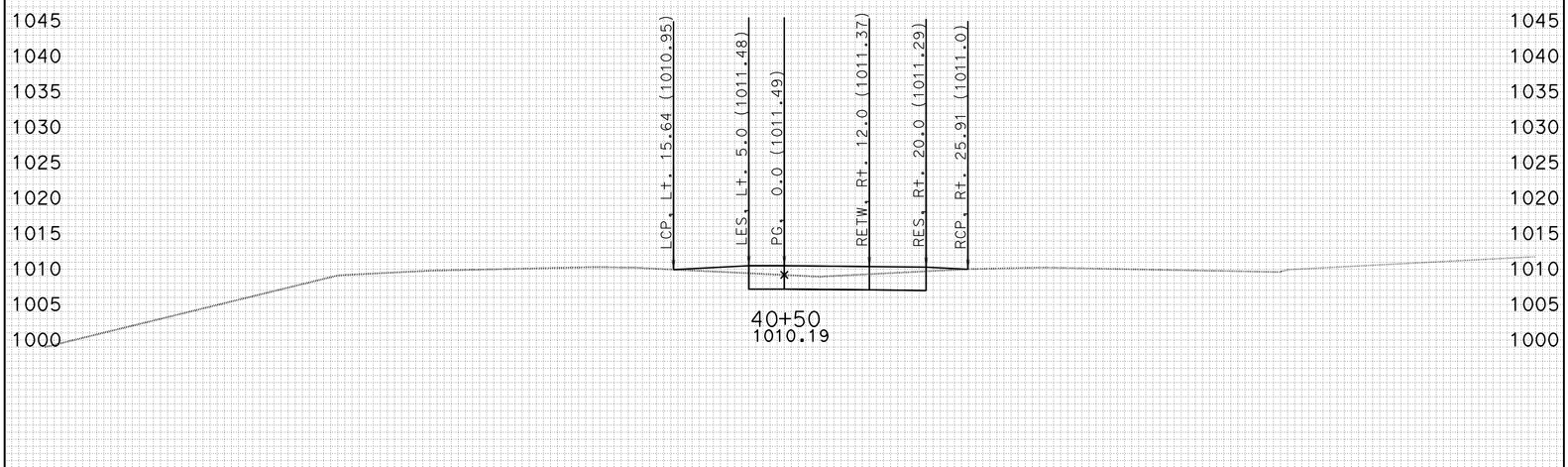

-100 -90 -80 -70 -60 -50 -40 -30 -20 -10 0 10 20 30 40 50 60 70 80 90 100

CREATED BY: J.BAUTISTA DATE: 1/13/2012 ALL DIMENSIONS ARE FEET

KC Project: DET3 File: D:\UserData\Route 46 WI1\DET3\EAR\XS\det3_sub.ear

PROJECT ID: SLO-46
CONTRACT: 05-330771
DIST/CO/RTE/PM: 05-SLO-46-40.7/46.3

SCALE: 1" = 10' Horiz.
1" = 10' Vert.

DETOUR 3
CROSS SECTIONS
SHEET 17 OF 49

FOR EARTHWORK DEVELOPMENT ONLY

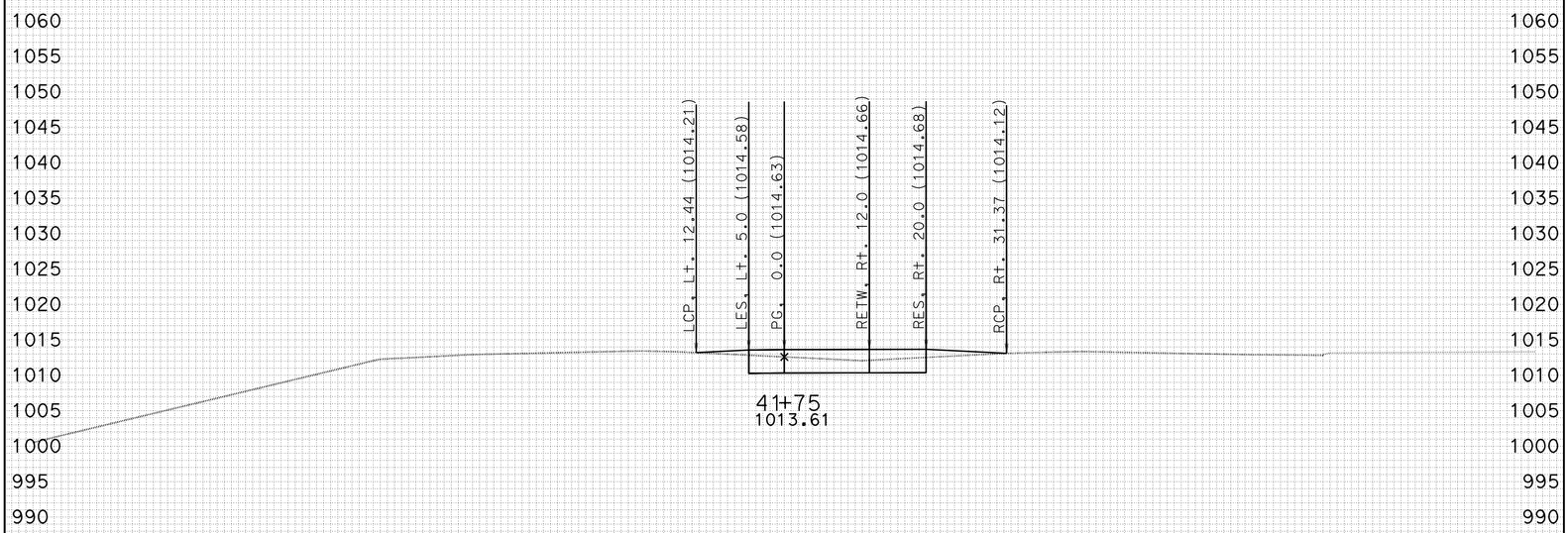

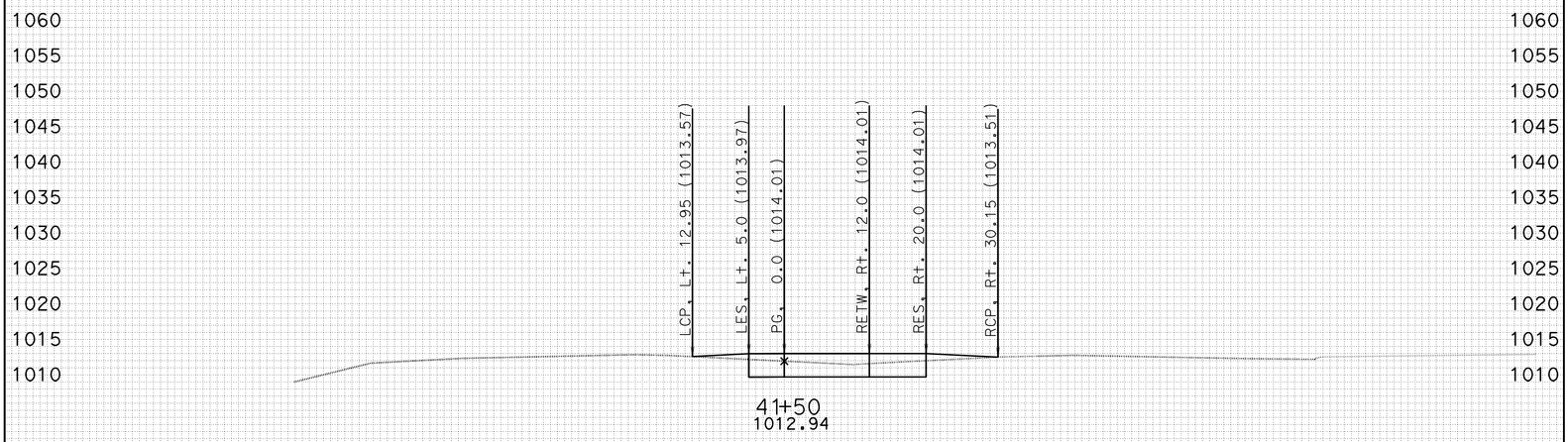

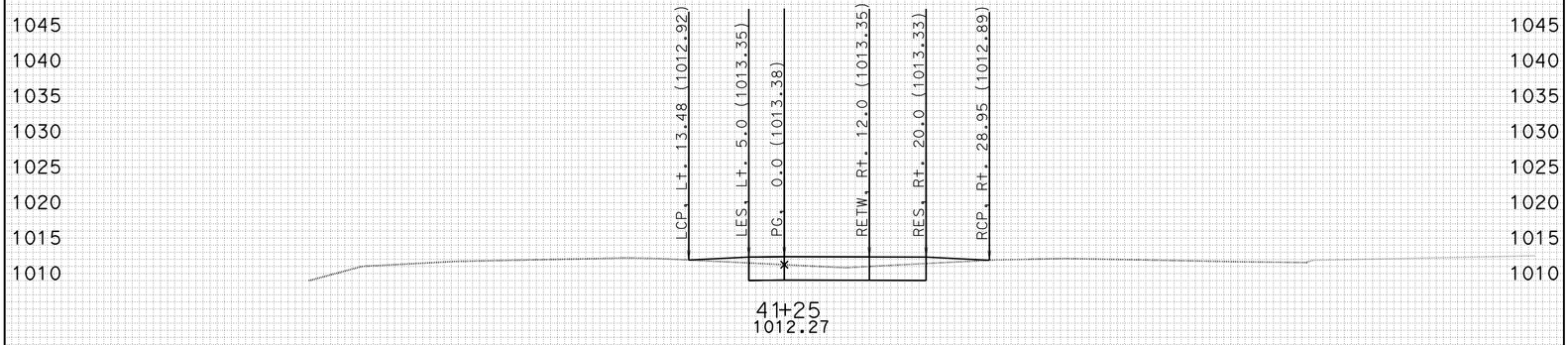

-100 -90 -80 -70 -60 -50 -40 -30 -20 -10 0 10 20 30 40 50 60 70 80 90 100

CREATED BY: J.BAUTISTA DATE: 1/13/2012 ALL DIMENSIONS ARE FEET

KC Project: DET3 File: D:\UserData\Route 46 WI1\DET3\EAR\XS\det3_sub.ear

PROJECT ID: SLO-46
CONTRACT: 05-330771
DIST/CO/RTE/PM: 05-SLO-46-40.7/46.3

SCALE: 1" = 10' Horiz.
1" = 10' Vert.

DETOUR 3
CROSS SECTIONS

FOR EARTHWORK DEVELOPMENT ONLY

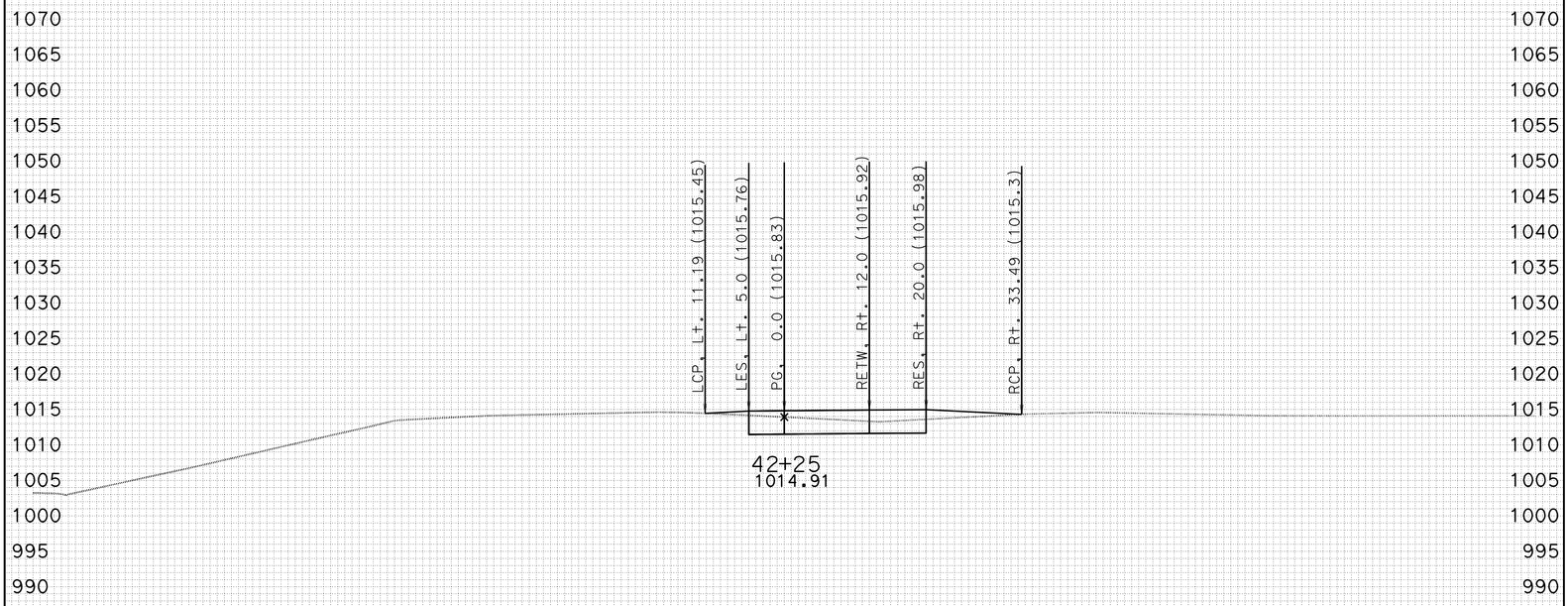

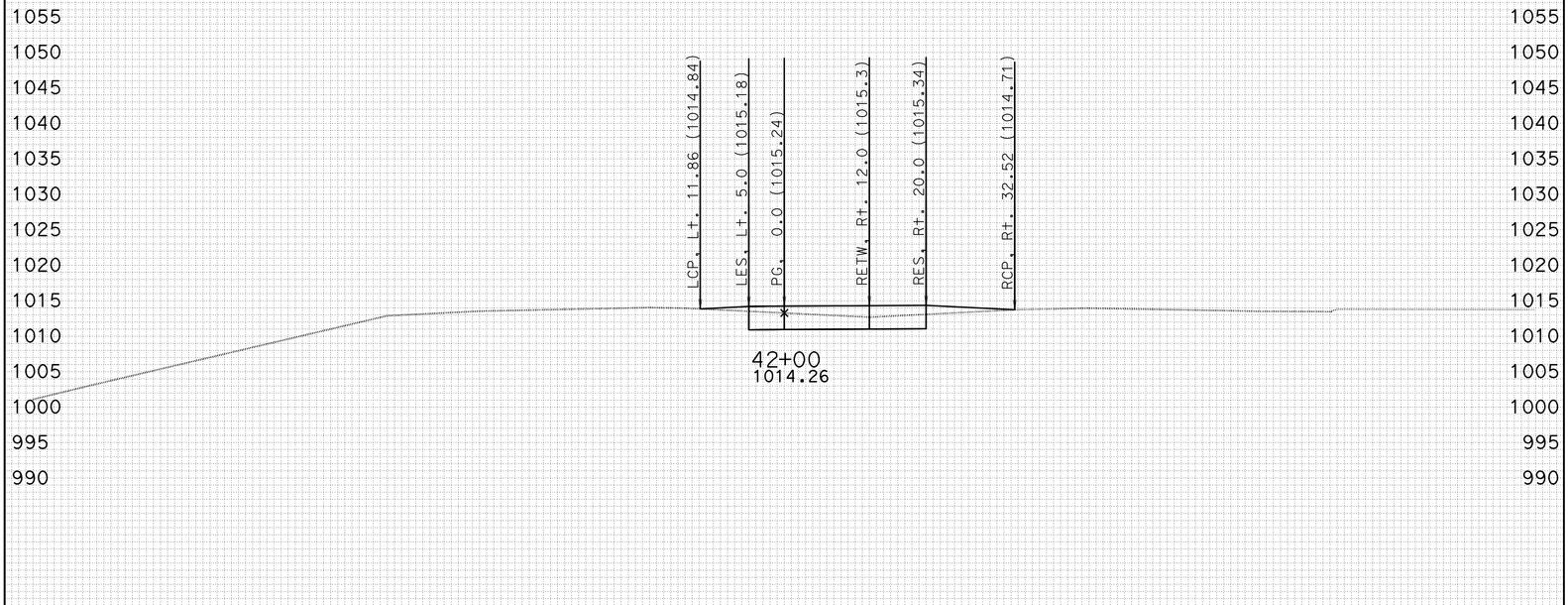

-100 -90 -80 -70 -60 -50 -40 -30 -20 -10 0 10 20 30 40 50 60 70 80 90 100

CREATED BY: J.BAUTISTA DATE: 1/13/2012 ALL DIMENSIONS ARE FEET
KC Project: DET3 File: D:\UserData\Route 46 WI1\DET3\EAR\XS\det3_sub.ear

PROJECT ID: SLO-46
CONTRACT: 05-330771
DIST/CO/RTE/PM: 05-SLO-46-40.7/46.3

SCALE: 1" = 10' Horiz.
1" = 10' Vert.

DETOUR 3
CROSS SECTIONS
SHEET 19 OF 49

FOR EARTHWORK DEVELOPMENT ONLY

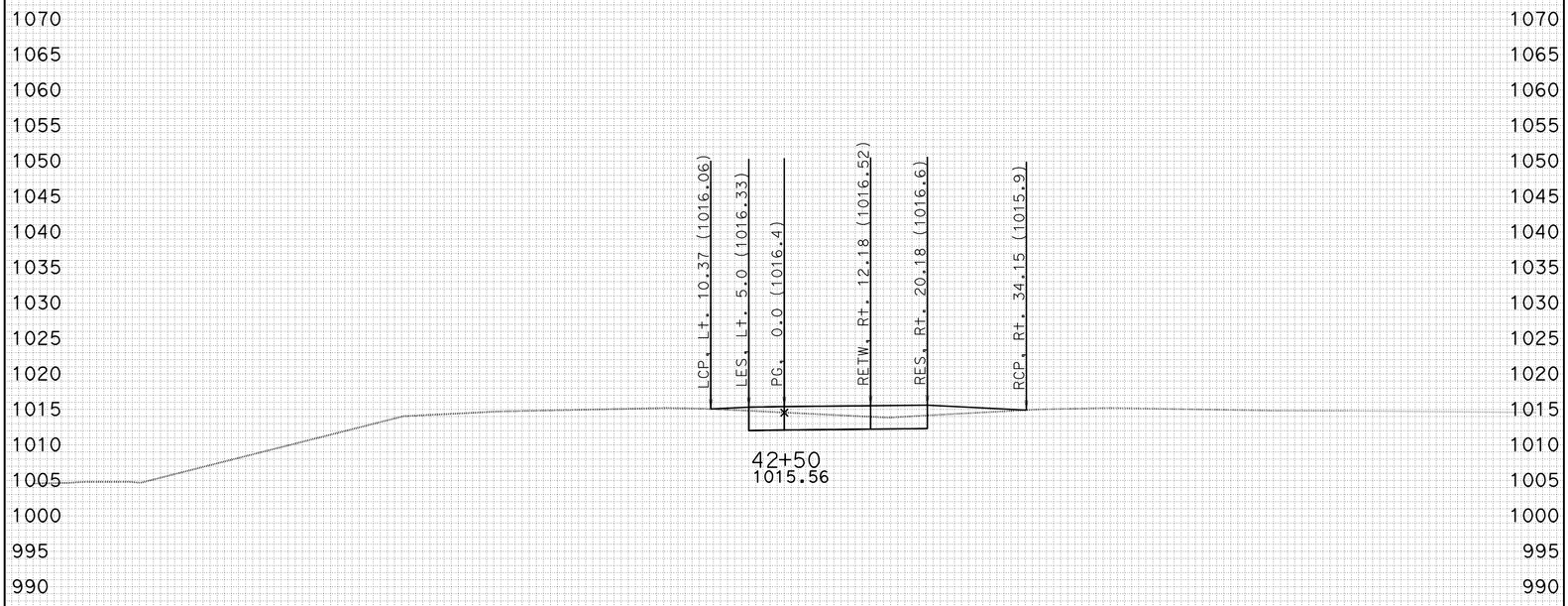

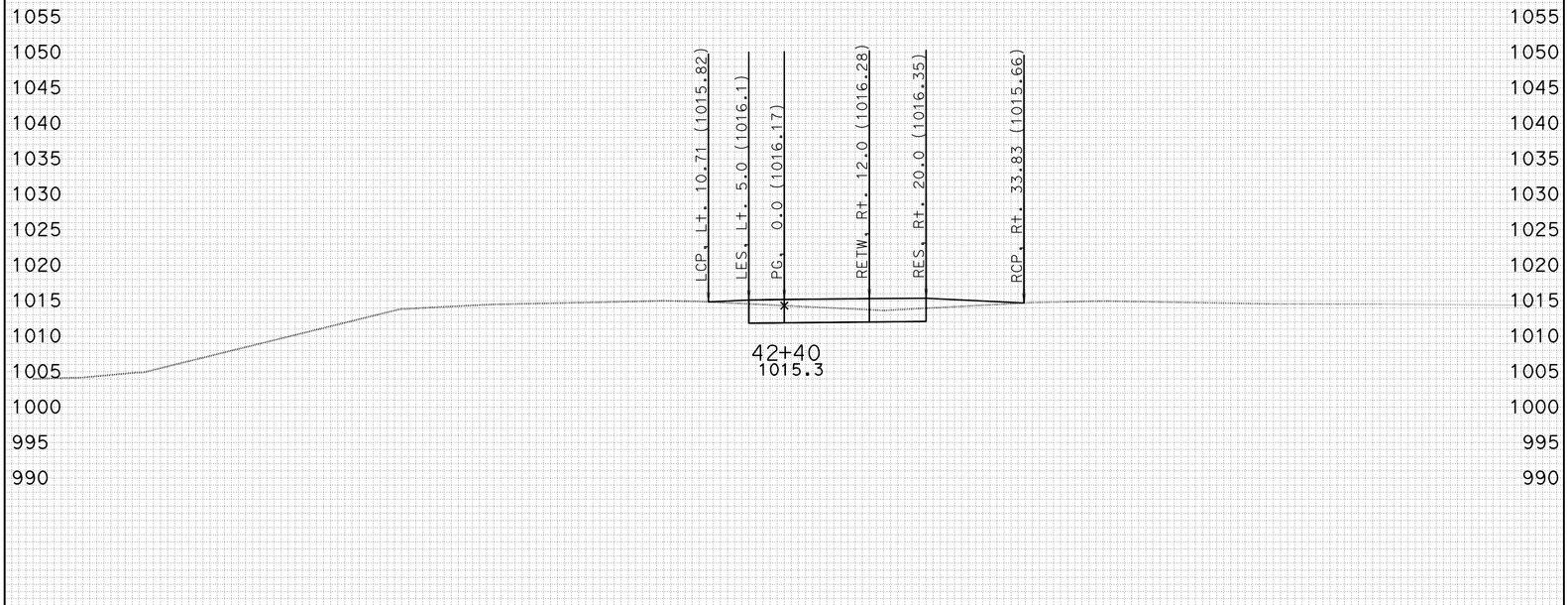

-100 -90 -80 -70 -60 -50 -40 -30 -20 -10 0 10 20 30 40 50 60 70 80 90 100

CREATED BY: J.BAUTISTA DATE: 1/13/2012 ALL DIMENSIONS ARE FEET

KC Project: DET3 File: D:\UserData\Route 46 WI1\DET3\EAR\XS\det3_sub.ear

PROJECT ID: SLO-46
CONTRACT: 05-330771
DIST/CO/RTE/PM: 05-SLO-46-40.7/46.3

SCALE: 1" = 10' Horiz.
1" = 10' Vert.

DETOUR 3
CROSS SECTIONS
SHEET 20 OF 49

FOR EARTHWORK DEVELOPMENT ONLY

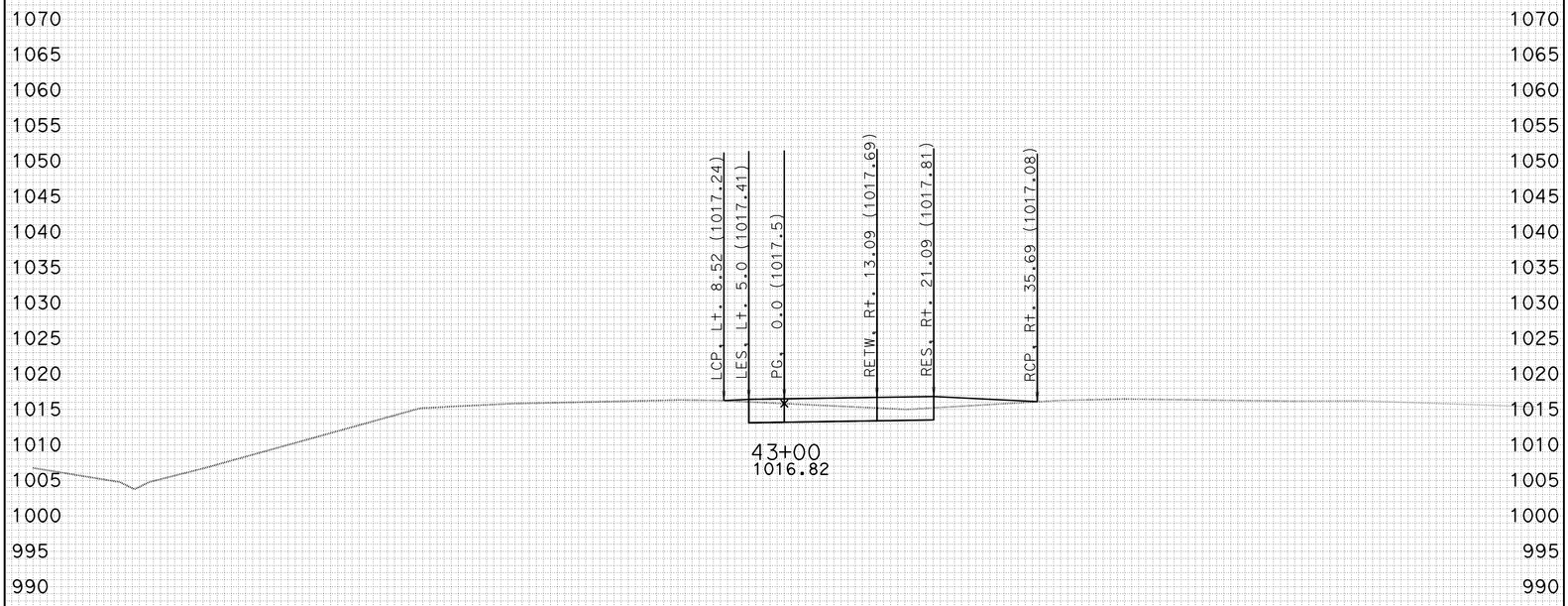

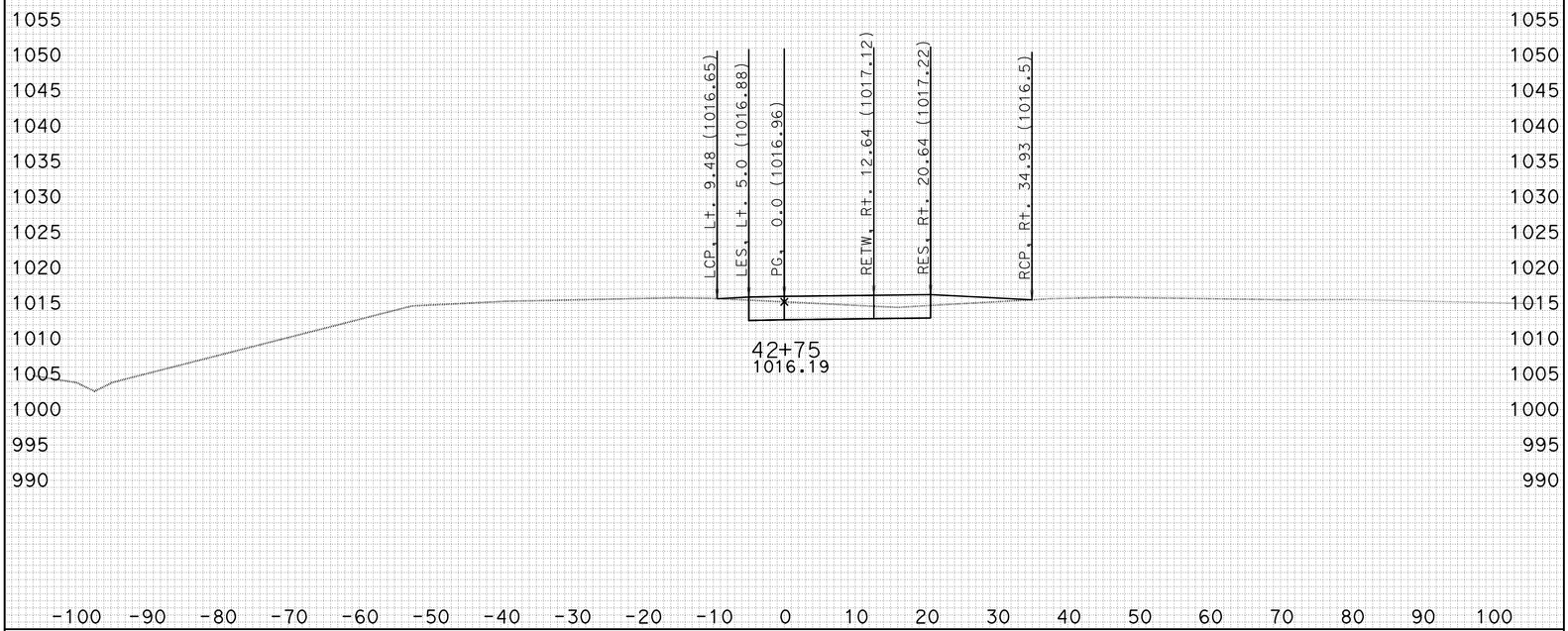

CREATED BY: J.BAUTISTA DATE: 1/13/2012 ALL DIMENSIONS ARE FEET

KC Project: DET3 File: D:\UserData\Route 46 WI1\DET3\EAR\XS\det3_sub.ear

PROJECT ID: SLO-46
CONTRACT: 05-330771
DIST/CO/RTE/PM: 05-SLO-46-40.7/46.3

SCALE: 1" = 10' Horiz.
1" = 10' Vert.

DETOUR 3
CROSS SECTIONS
SHEET 21 OF 49

FOR EARTHWORK DEVELOPMENT ONLY

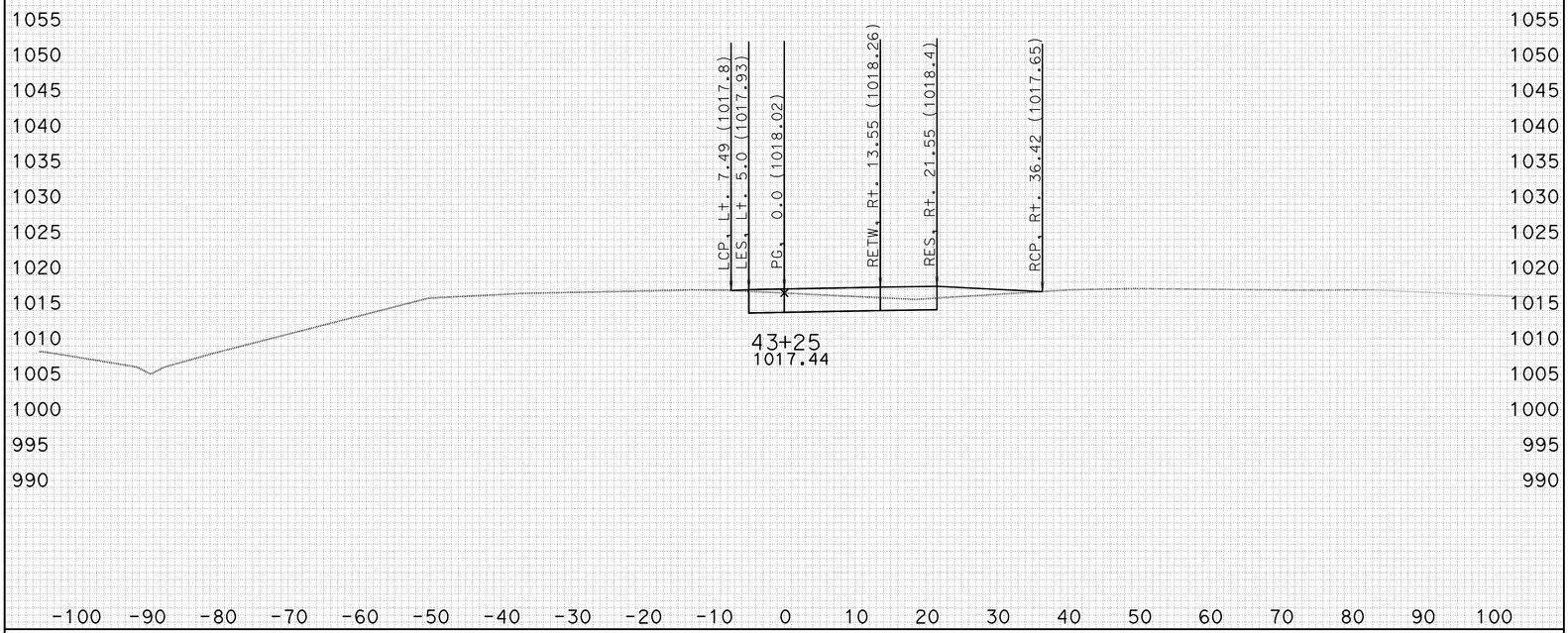

-100 -90 -80 -70 -60 -50 -40 -30 -20 -10 0 10 20 30 40 50 60 70 80 90 100

CREATED BY: J.BAUTISTA DATE: 1/13/2012 ALL DIMENSIONS ARE FEET

KC Project: DET3 File: D:\UserData\Route 46 WI1\DET3\EAR\XS\det3_sub.ear

PROJECT ID: SLO-46
CONTRACT: 05-330771
DIST/CO/RTE/PM: 05-SLO-46-40.7/46.3

SCALE: 1" = 10' Horiz.
1" = 10' Vert.

DETOUR 3
CROSS SECTIONS
SHEET 22 OF 49

FOR EARTHWORK DEVELOPMENT ONLY

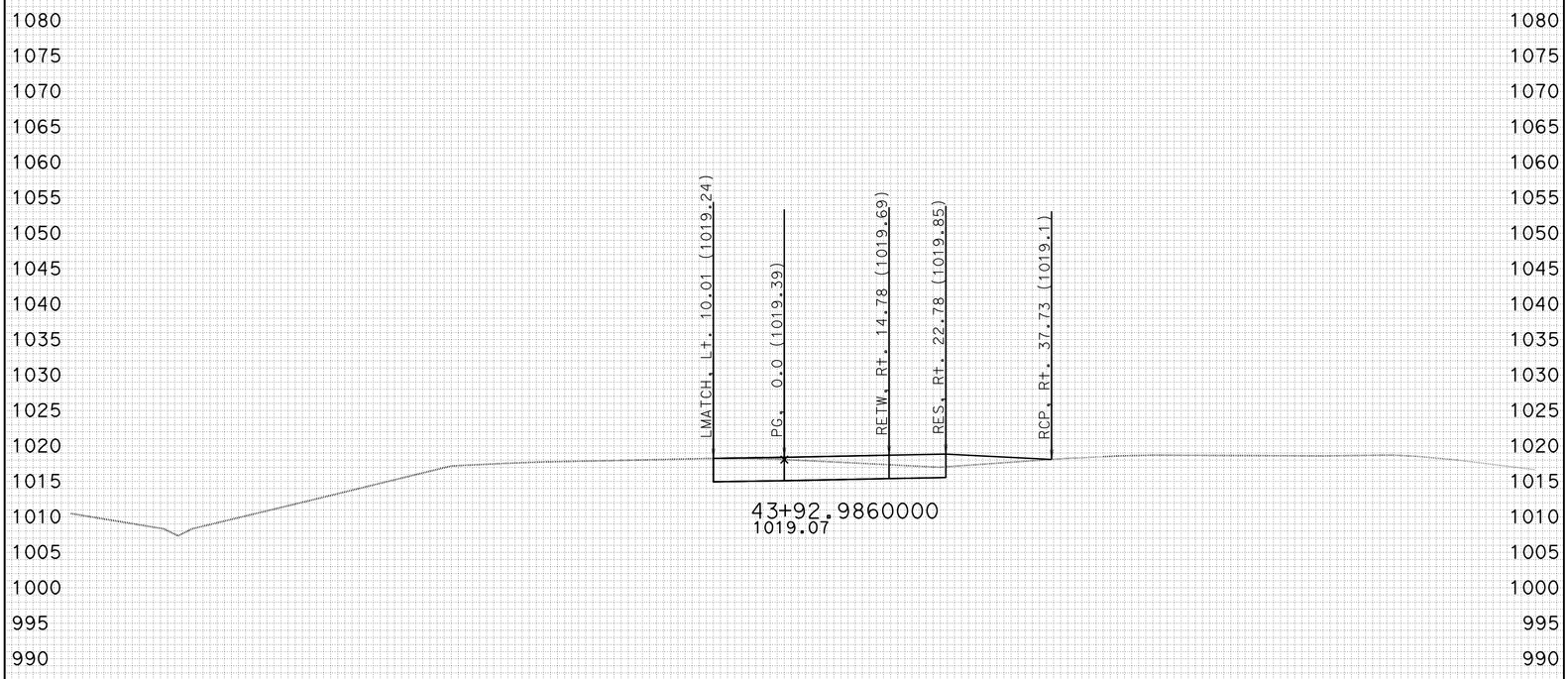

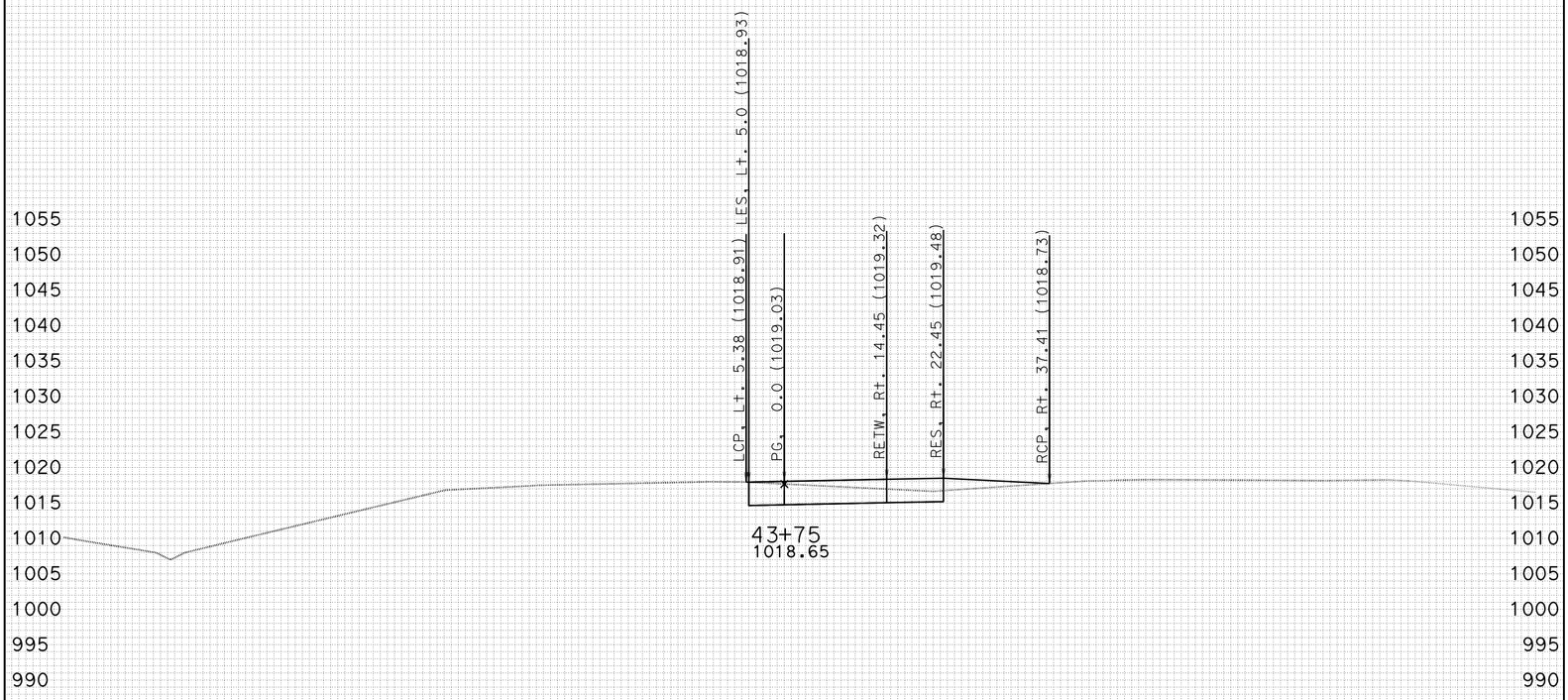

-100 -90 -80 -70 -60 -50 -40 -30 -20 -10 0 10 20 30 40 50 60 70 80 90 100

CREATED BY: J.BAUTISTA DATE: 1/13/2012 ALL DIMENSIONS ARE FEET

KC Project: DET3 File: D:\UserData\Route 46 WI1\DET3\EAR\XS\det3_sub.ear

PROJECT ID: SLO-46
CONTRACT: 05-330771
DIST/CO/RTE/PM: 05-SLO-46-40.7/46.3

SCALE: 1" = 10' Horiz.
1" = 10' Vert.

DETOUR 3
CROSS SECTIONS

FOR EARTHWORK DEVELOPMENT ONLY

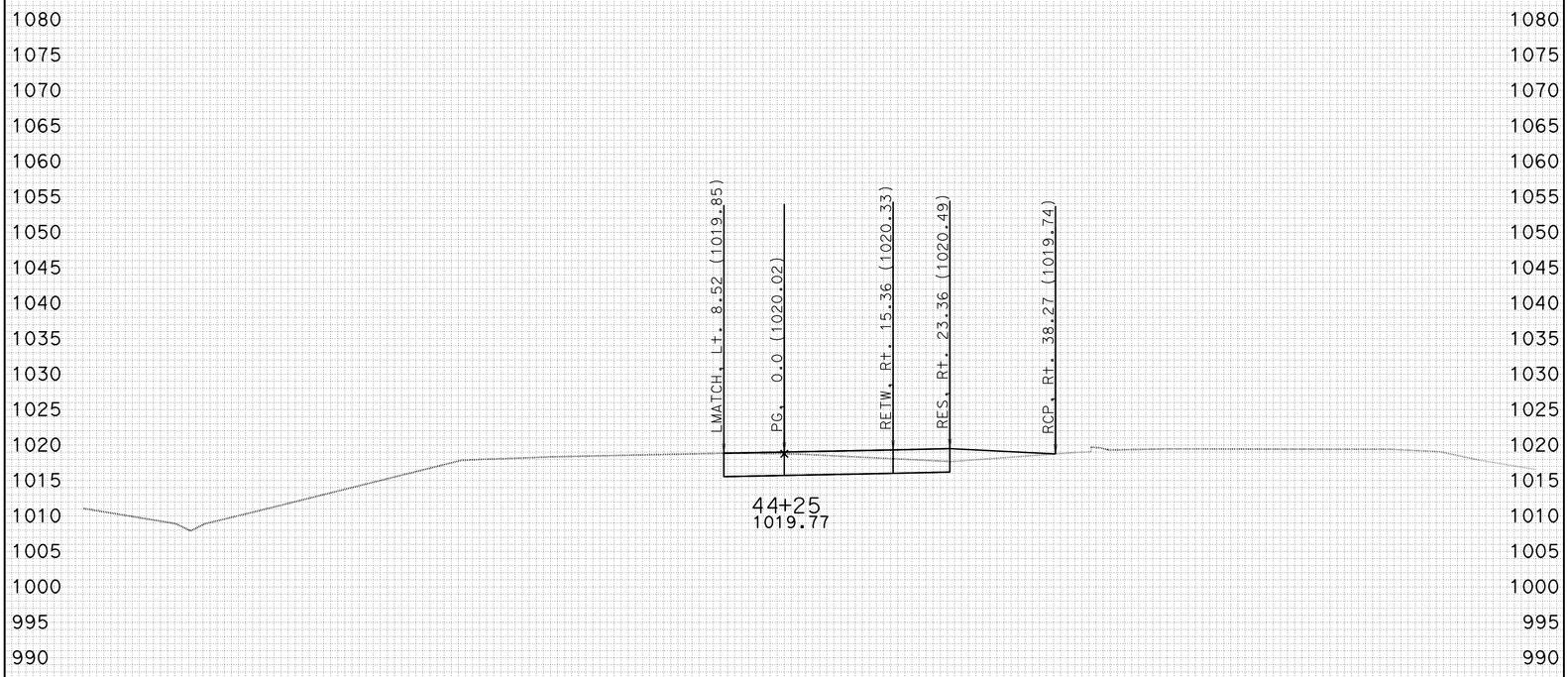

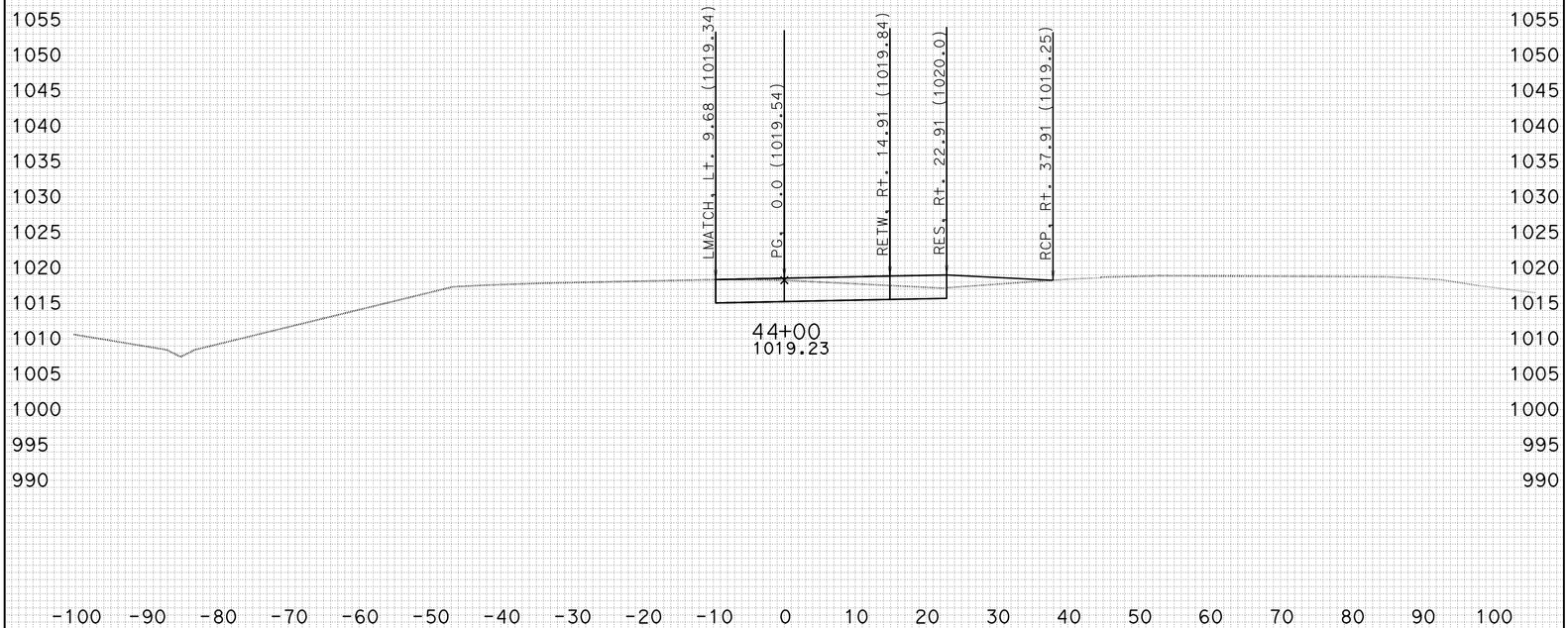

CREATED BY: J.BAUTISTA DATE: 1/13/2012 ALL DIMENSIONS ARE FEET

KC Project: DET3 File: D:\UserData\Route 46 WI1\DET3\EAR\XS\det3_sub.ear

PROJECT ID: SLO-46
CONTRACT: 05-330771
DIST/CO/RTE/PM: 05-SLO-46-40.7/46.3

SCALE: 1" = 10' Horiz.
1" = 10' Vert.

DETOUR 3
CROSS SECTIONS
SHEET 24 OF 49

FOR EARTHWORK DEVELOPMENT ONLY

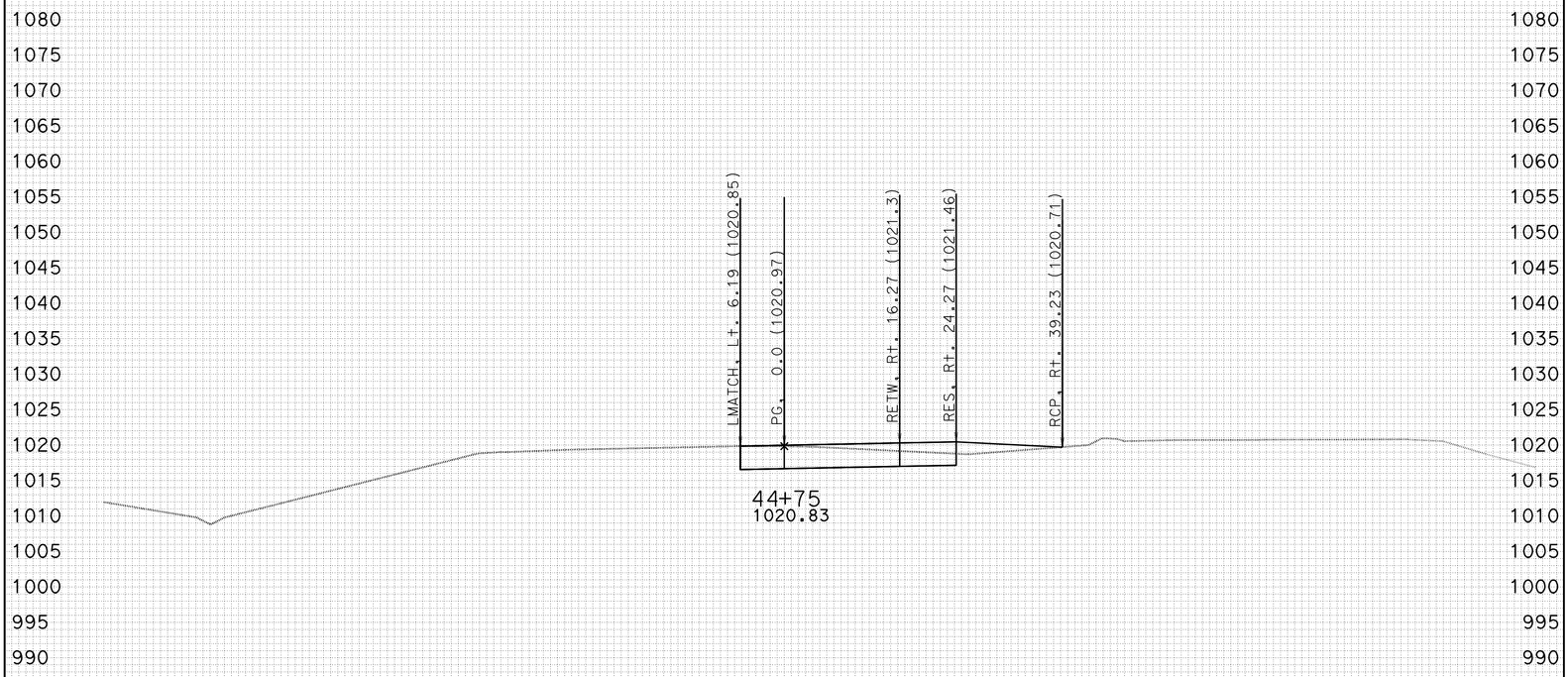

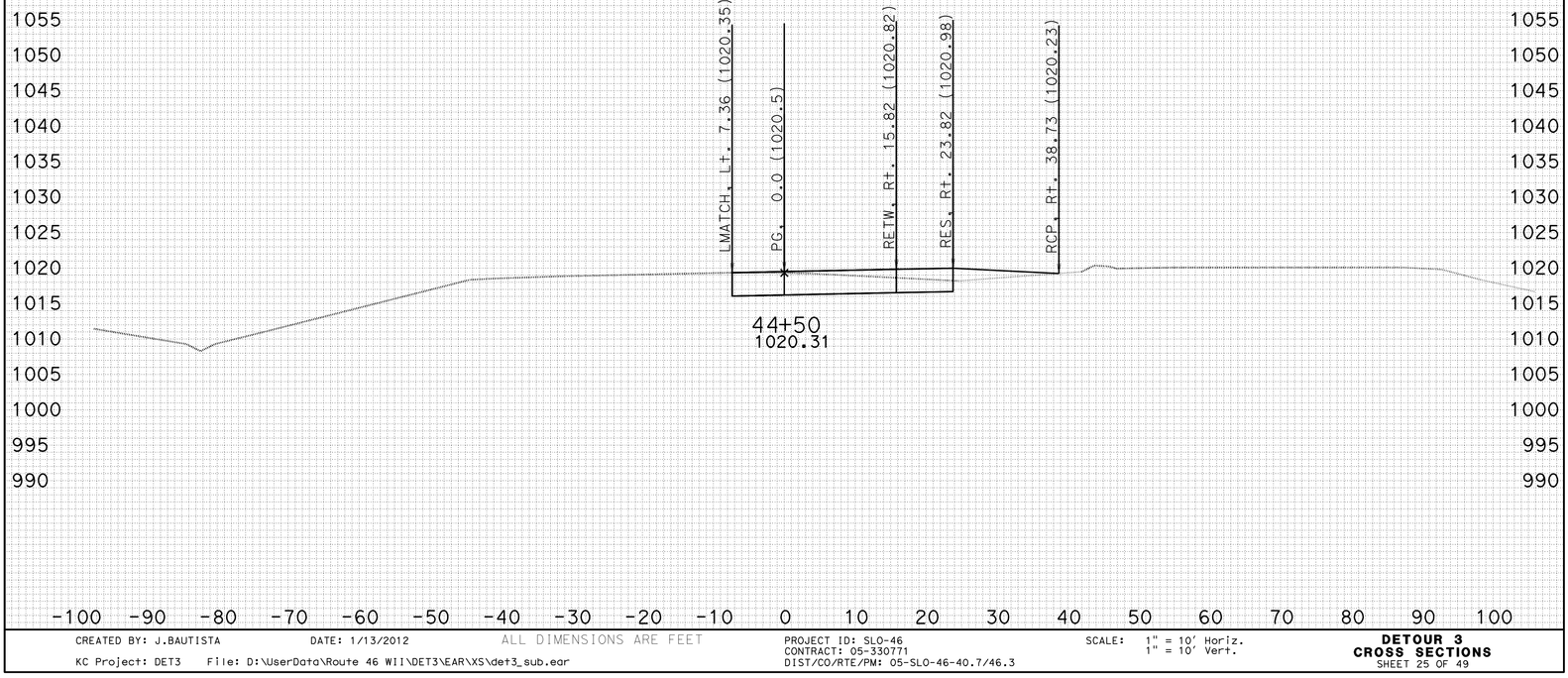

CREATED BY: J.BAUTISTA DATE: 1/13/2012 ALL DIMENSIONS ARE FEET

KC Project: DET3 File: D:\UserData\Route 46 WI1\DET3\EAR\XS\det3_sub.ear

PROJECT ID: SLO-46
CONTRACT: 05-330771
DIST/CO/RTE/PM: 05-SLO-46-40.7/46.3

SCALE: 1" = 10' Horiz.
1" = 10' Vert.

DETOUR 3
CROSS SECTIONS
SHEET 25 OF 49

FOR EARTHWORK DEVELOPMENT ONLY

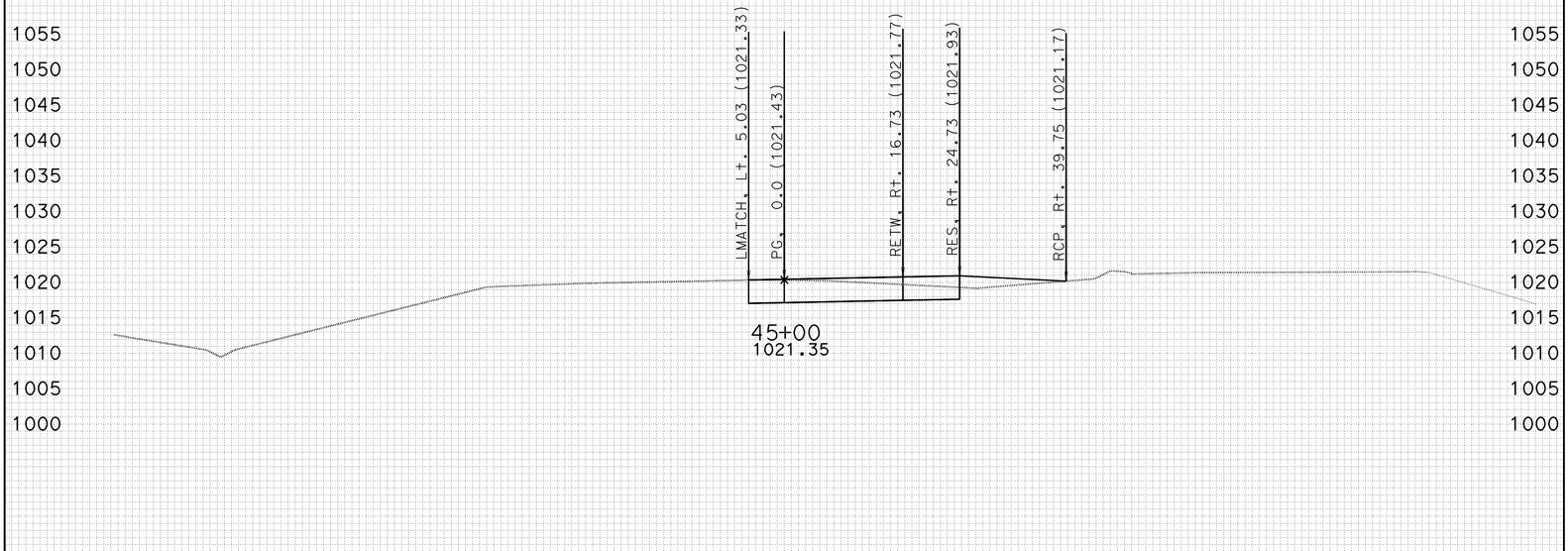

-100 -90 -80 -70 -60 -50 -40 -30 -20 -10 0 10 20 30 40 50 60 70 80 90 100

CREATED BY: J.BAUTISTA DATE: 1/13/2012 ALL DIMENSIONS ARE FEET

KC Project: DET3 File: D:\UserData\Route 46 WI1\DET3\EAR\XS\det3_sub.ear

PROJECT ID: SLO-46
CONTRACT: 05-330771
DIST/CO/RTE/PM: 05-SLO-46-40.7/46.3

SCALE: 1" = 10' Horiz.
1" = 10' Vert.

DETOUR 3
CROSS SECTIONS

FOR EARTHWORK DEVELOPMENT ONLY

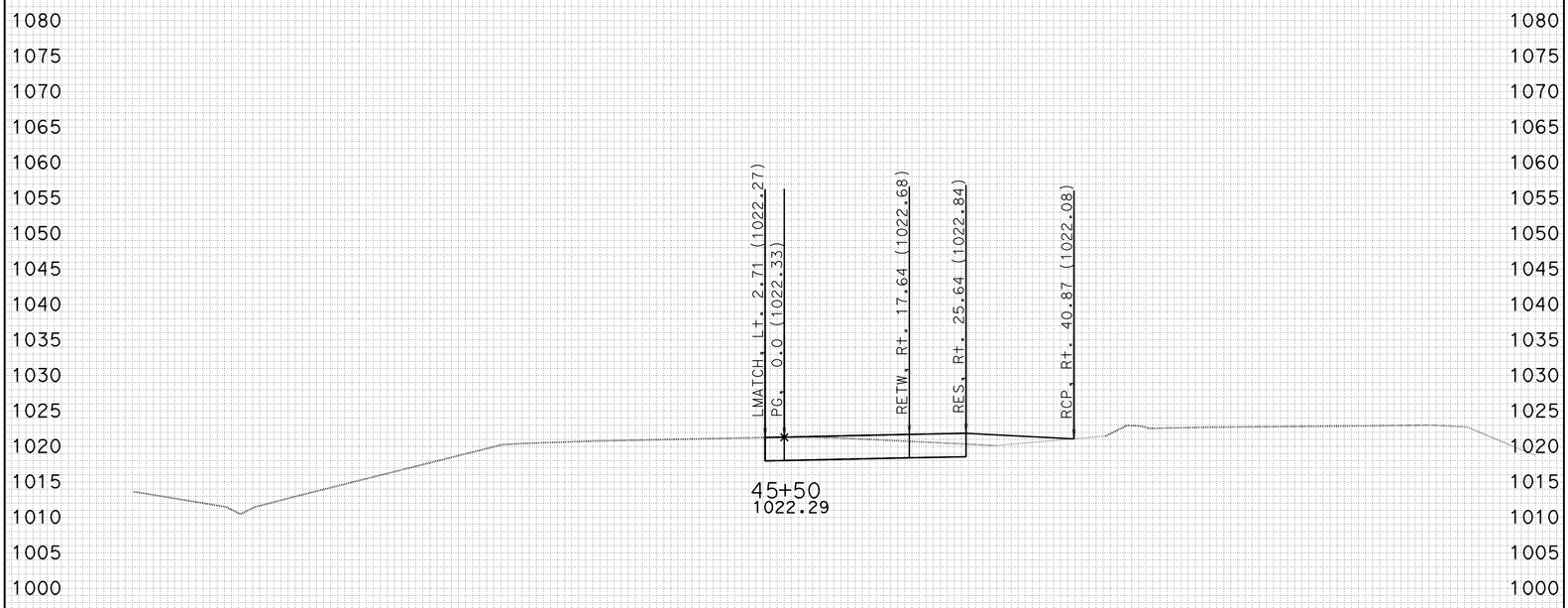

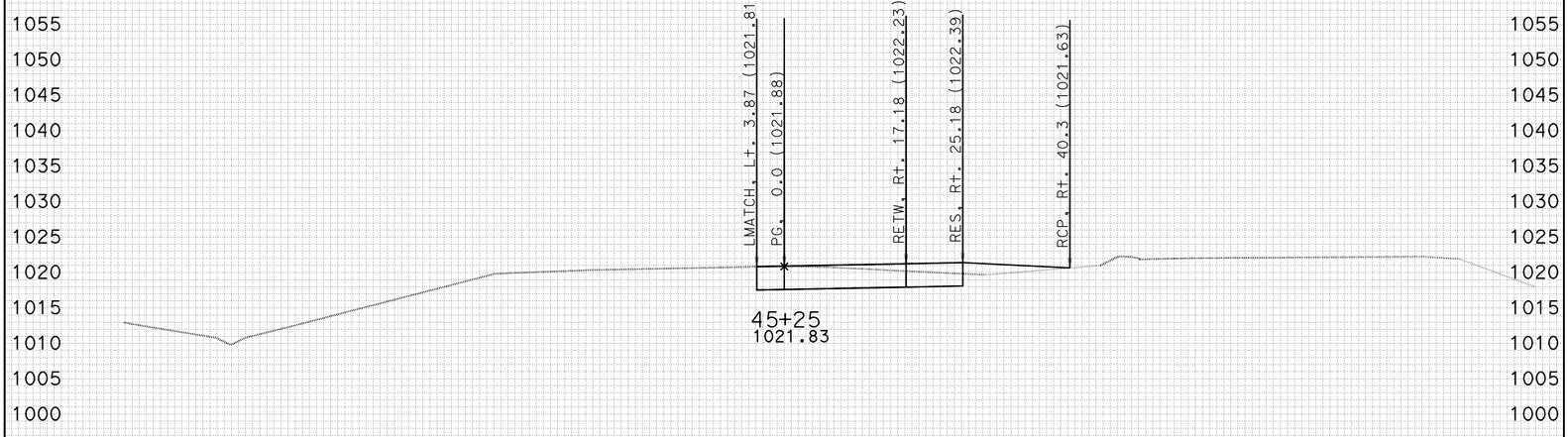

-100 -90 -80 -70 -60 -50 -40 -30 -20 -10 0 10 20 30 40 50 60 70 80 90 100

CREATED BY: J.BAUTISTA DATE: 1/13/2012 ALL DIMENSIONS ARE FEET

KC Project: DET3 File: D:\UserData\Route 46 WI1\DET3\EAR\XS\det3_sub.ear

PROJECT ID: SLO-46
CONTRACT: 05-330771
DIST/CO/RTE/PM: 05-SLO-46-40.7/46.3

SCALE: 1" = 10' Horiz.
1" = 10' Vert.

DETOUR 3
CROSS SECTIONS
SHEET 27 OF 49

FOR EARTHWORK DEVELOPMENT ONLY

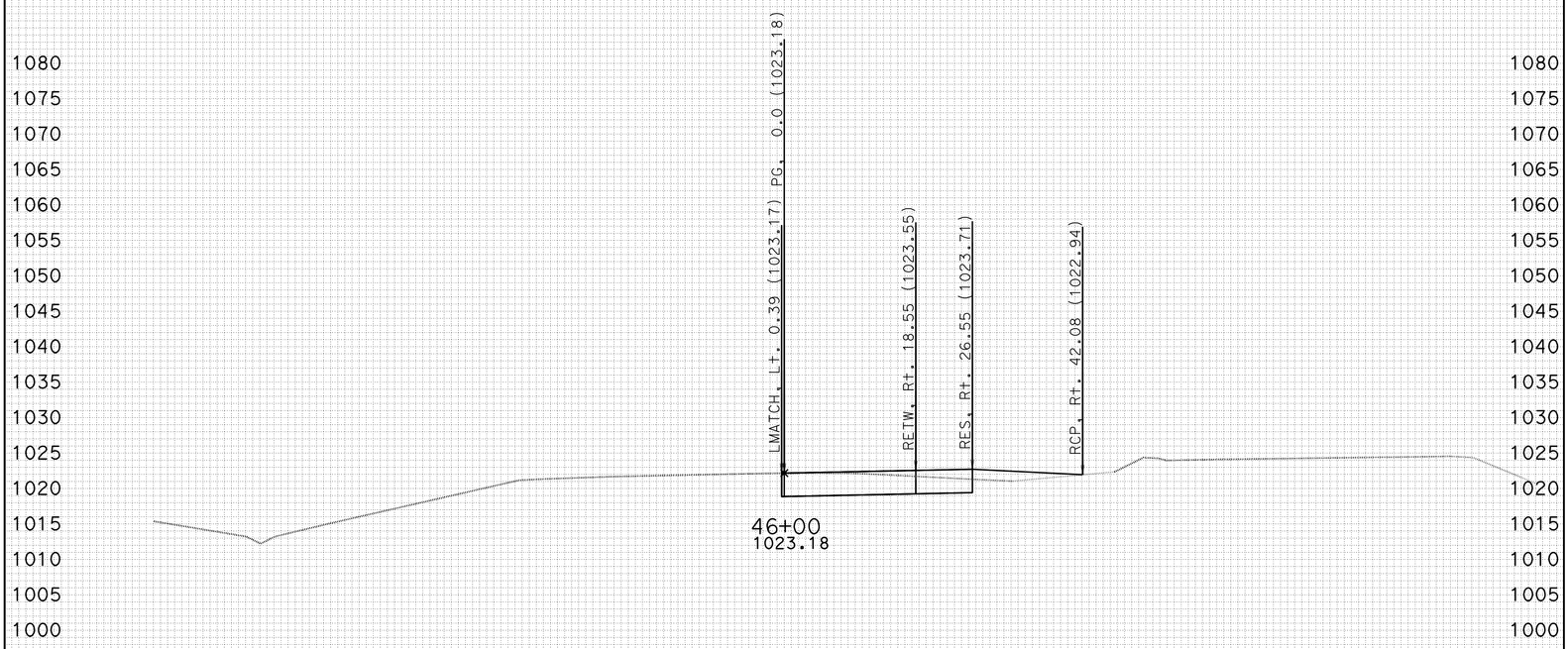

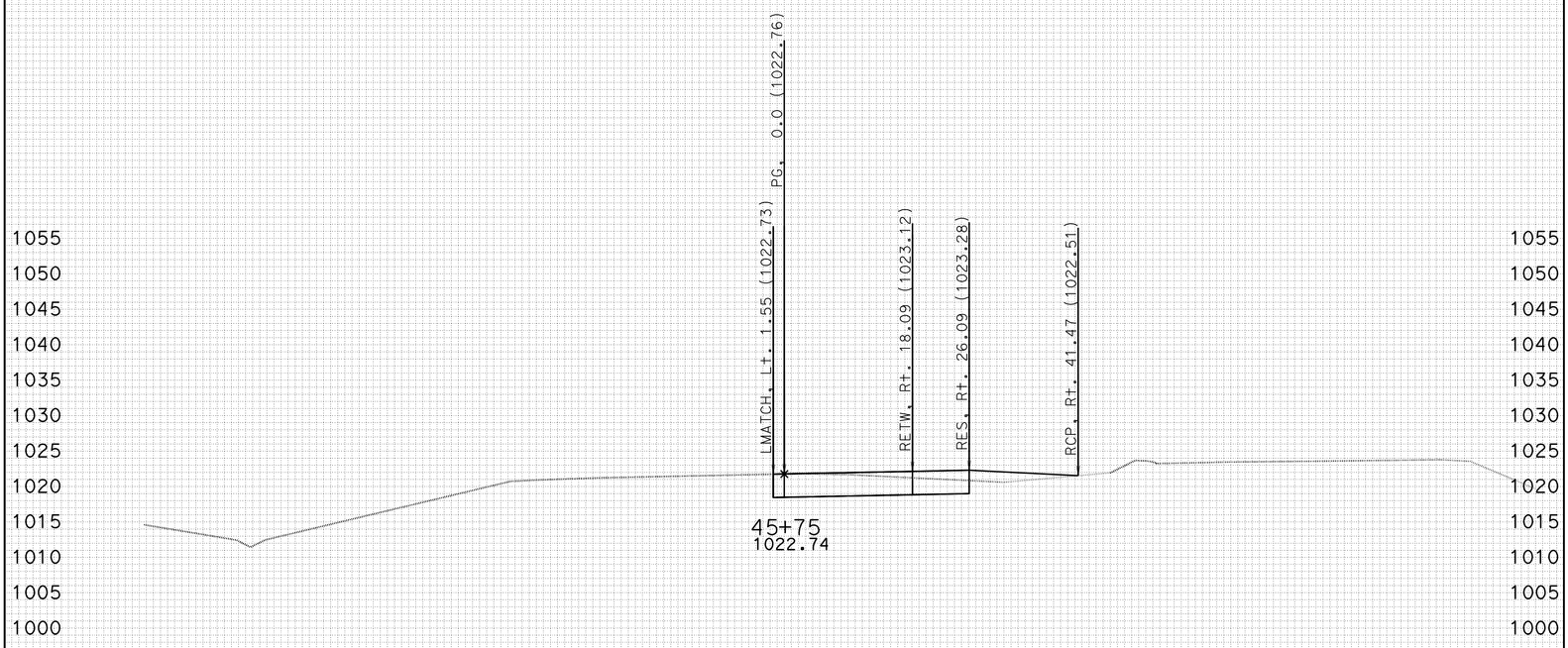

-100 -90 -80 -70 -60 -50 -40 -30 -20 -10 0 10 20 30 40 50 60 70 80 90 100

CREATED BY: J.BAUTISTA DATE: 1/13/2012 ALL DIMENSIONS ARE FEET

KC Project: DET3 File: D:\UserData\Route 46 WI1\DET3\EAR\XS\det3_sub.ear

PROJECT ID: SLO-46
CONTRACT: 05-330771
DIST/CO/RTE/PM: 05-SLO-46-40.7/46.3

SCALE: 1" = 10' Horiz.
1" = 10' Vert.

DETOUR 3
CROSS SECTIONS
SHEET 28 OF 49

FOR EARTHWORK DEVELOPMENT ONLY

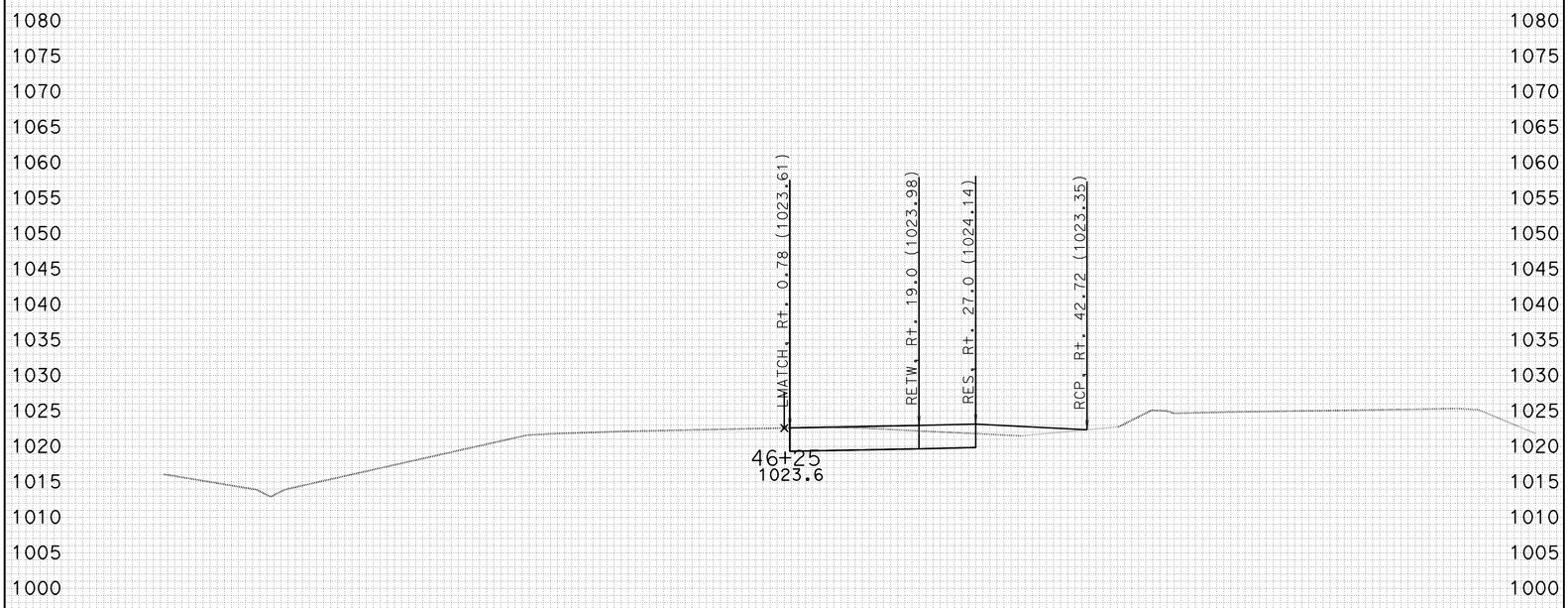

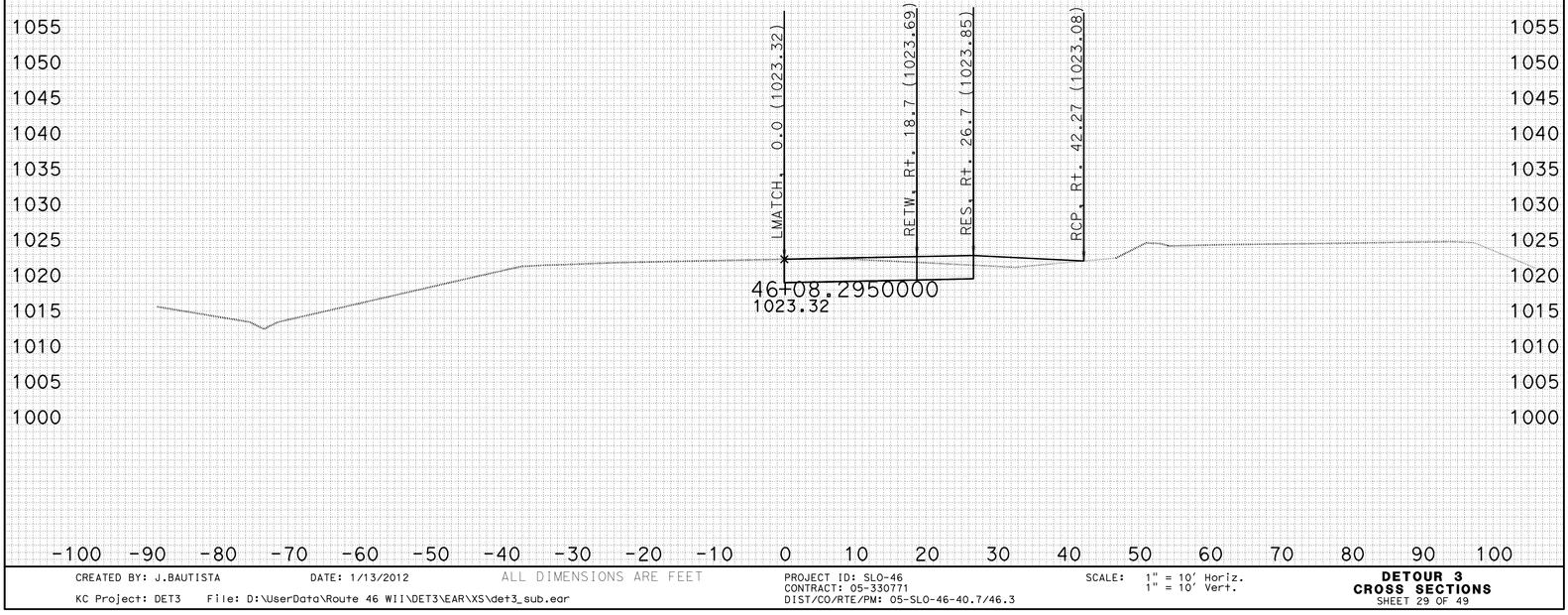

CREATED BY: J.BAUTISTA DATE: 1/13/2012 ALL DIMENSIONS ARE FEET

KC Project: DET3 File: D:\UserData\Route 46 WI1\DET3\EAR\XS\det3_sub.ear

PROJECT ID: SLO-46
CONTRACT: 05-330771
DIST/CO/RTE/PM: 05-SLO-46-40.7/46.3

SCALE: 1" = 10' Horiz.
1" = 10' Vert.

DETOUR 3
CROSS SECTIONS
SHEET 29 OF 49

FOR EARTHWORK DEVELOPMENT ONLY

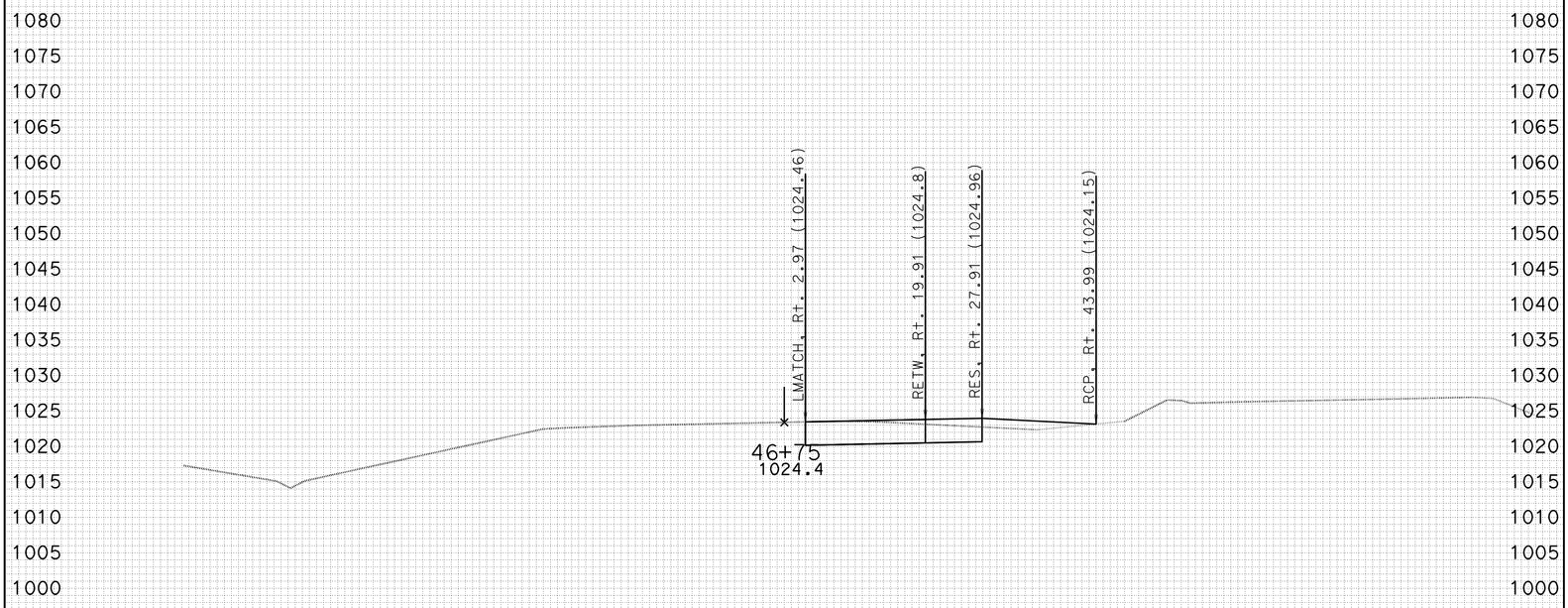

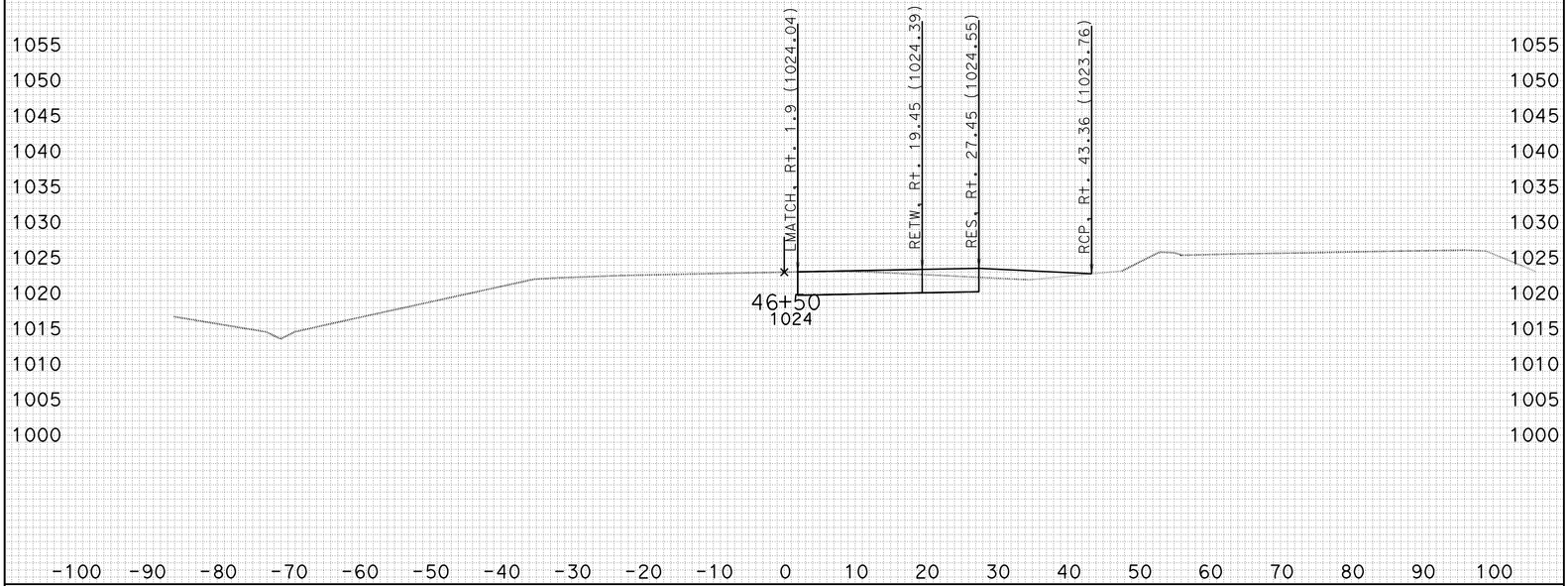

CREATED BY: J.BAUTISTA DATE: 1/13/2012 ALL DIMENSIONS ARE FEET

KC Project: DET3 File: D:\UserData\Route 46 WI1\DET3\EAR\XS\det3_sub.ear

PROJECT ID: SLO-46
CONTRACT: 05-330771
DIST/CO/RTE/PM: 05-SLO-46-40.7/46.3

SCALE: 1" = 10' Horiz.
1" = 10' Vert.

DETOUR 3
CROSS SECTIONS
SHEET 30 OF 49

FOR EARTHWORK DEVELOPMENT ONLY

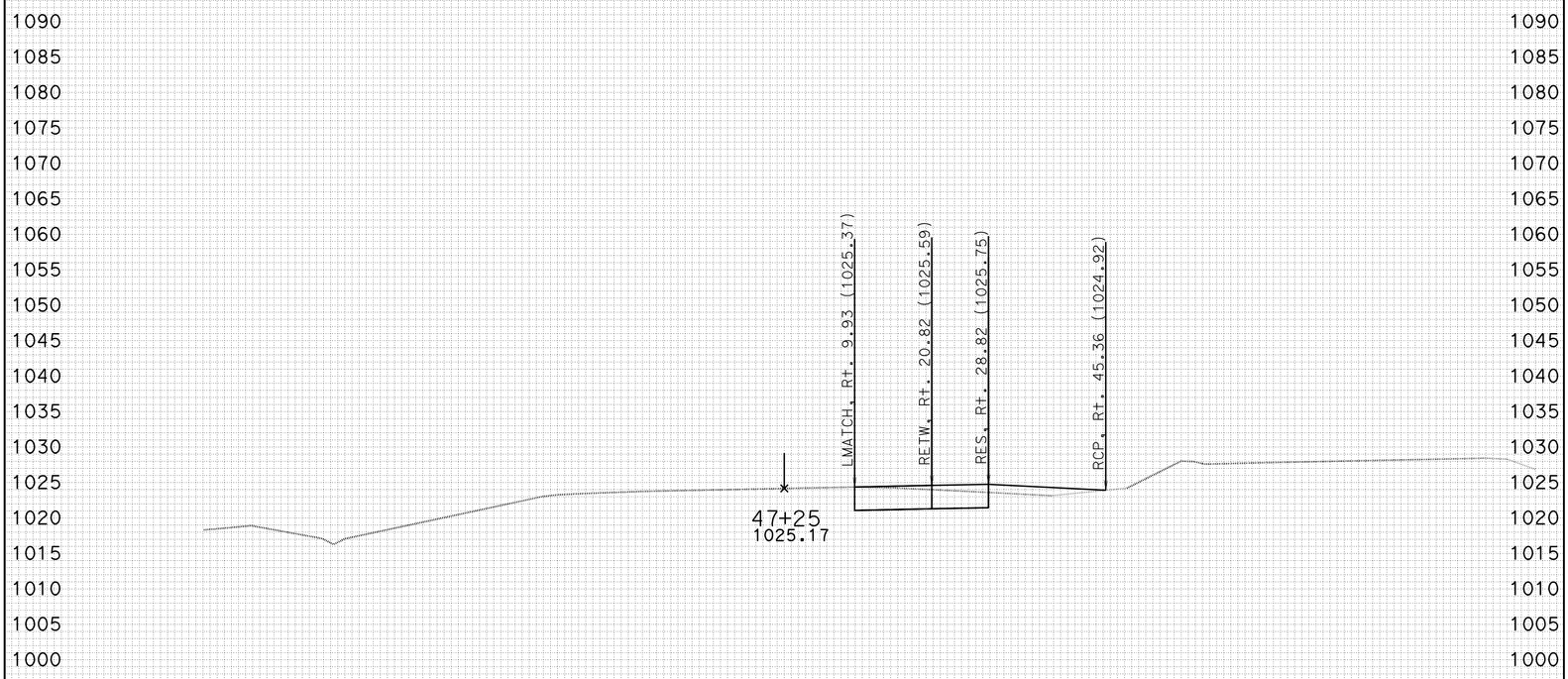

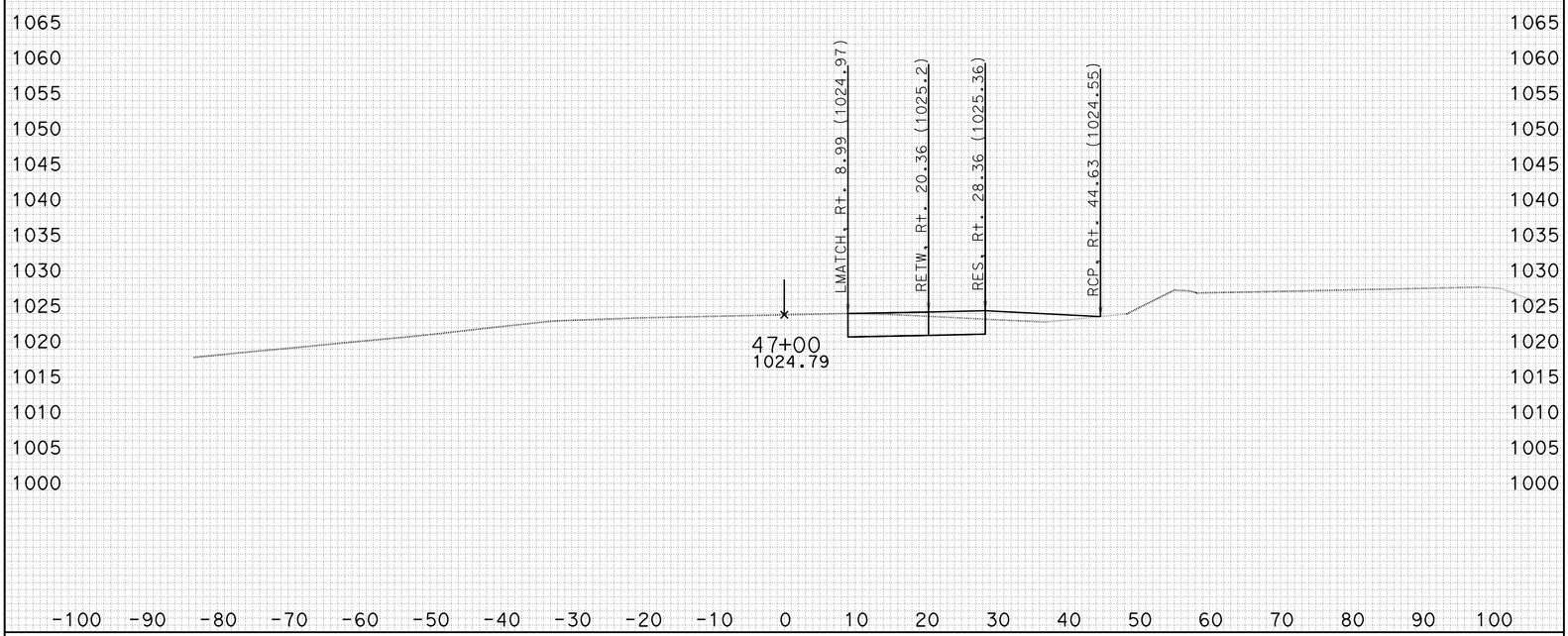

-100 -90 -80 -70 -60 -50 -40 -30 -20 -10 0 10 20 30 40 50 60 70 80 90 100

CREATED BY: J.BAUTISTA DATE: 1/13/2012 ALL DIMENSIONS ARE FEET

KC Project: DET3 File: D:\UserData\Route 46 WI1\DET3\EAR\XS\det3_sub.ear

PROJECT ID: SLO-46
CONTRACT: 05-330771
DIST/CO/RTE/PM: 05-SLO-46-40.7/46.3

SCALE: 1" = 10' Horiz.
1" = 10' Vert.

DETOUR 3
CROSS SECTIONS
SHEET 31 OF 49

FOR EARTHWORK DEVELOPMENT ONLY

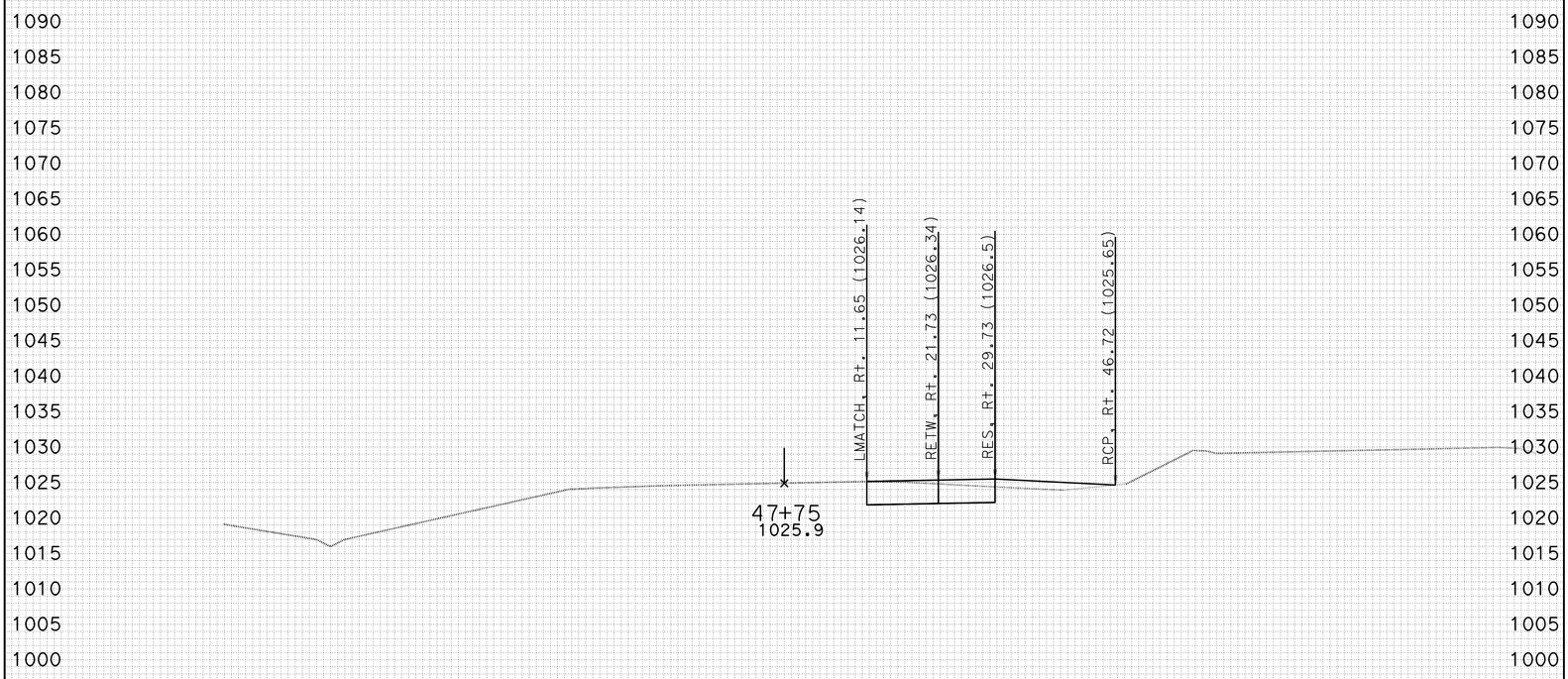

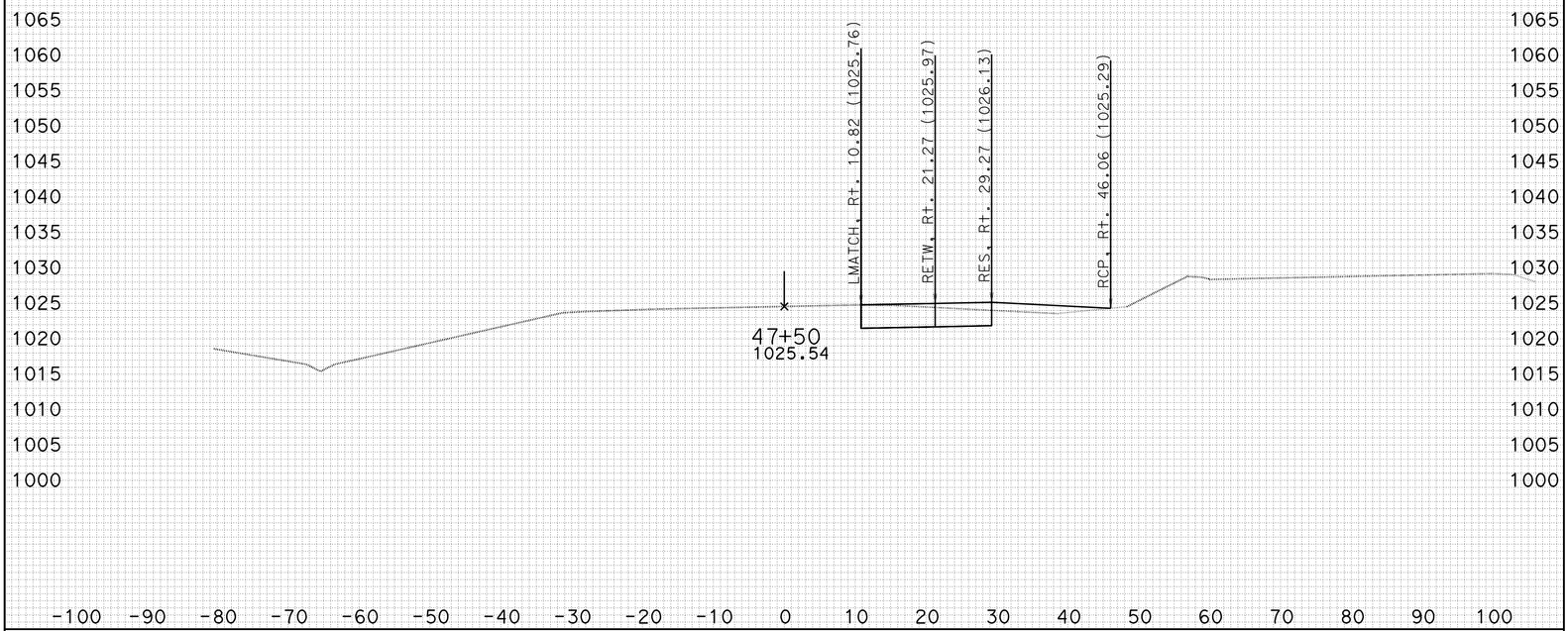

-100 -90 -80 -70 -60 -50 -40 -30 -20 -10 0 10 20 30 40 50 60 70 80 90 100

CREATED BY: J.BAUTISTA DATE: 1/13/2012 ALL DIMENSIONS ARE FEET

KC Project: DET3 File: D:\UserData\Route 46 WI1\DET3\EAR\XS\det3_sub.ear

PROJECT ID: SLO-46
CONTRACT: 05-330771
DIST/CO/RTE/PM: 05-SLO-46-40.7/46.3

SCALE: 1" = 10' Horiz.
1" = 10' Vert.

DETOUR 3
CROSS SECTIONS
SHEET 32 OF 49

FOR EARTHWORK DEVELOPMENT ONLY

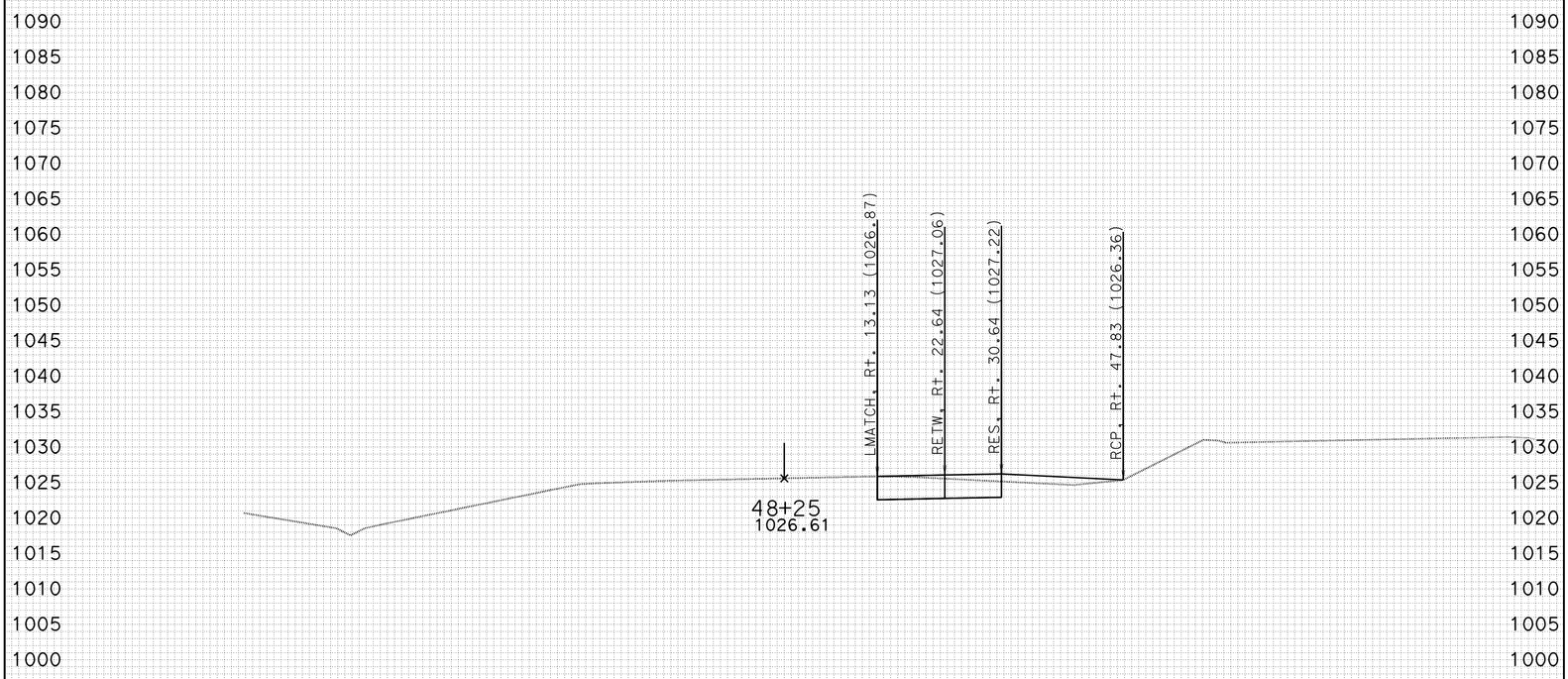

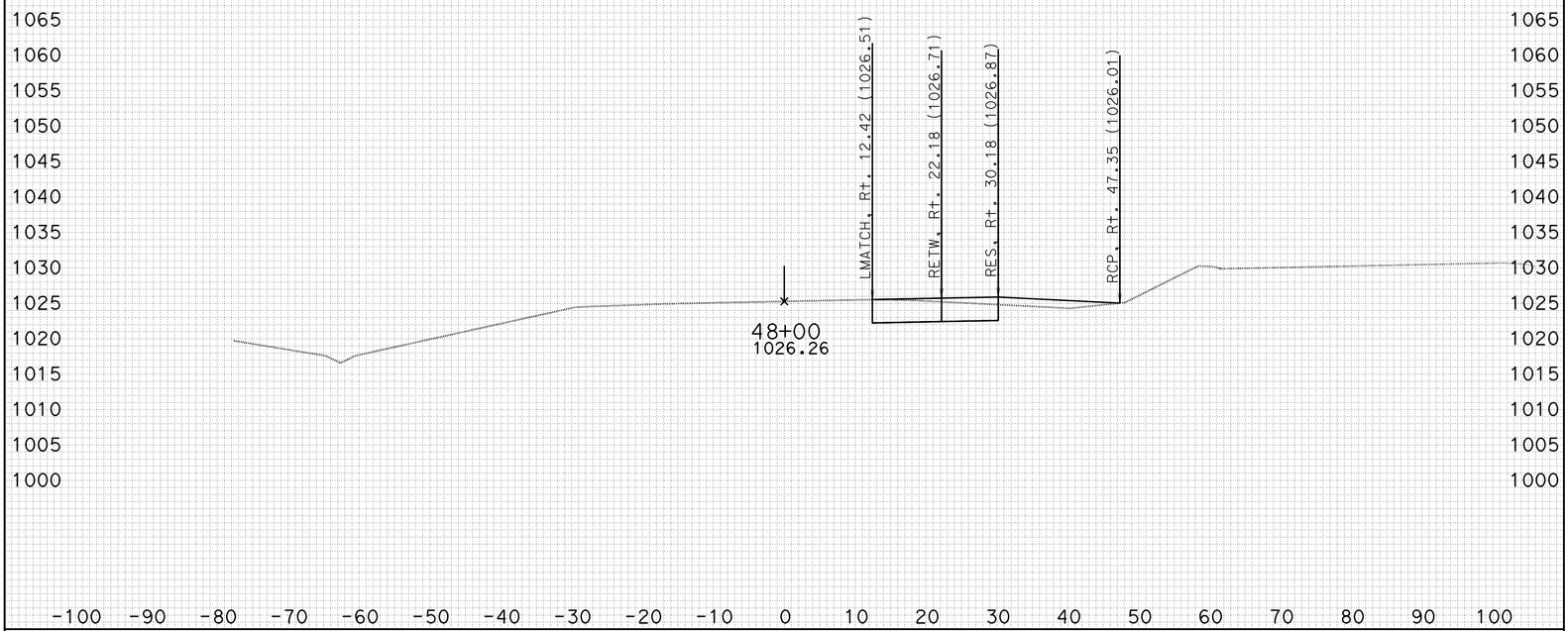

-100 -90 -80 -70 -60 -50 -40 -30 -20 -10 0 10 20 30 40 50 60 70 80 90 100

CREATED BY: J.BAUTISTA DATE: 1/13/2012 ALL DIMENSIONS ARE FEET

KC Project: DET3 File: D:\UserData\Route 46 WI1\DET3\EAR\XS\det3_sub.ear

PROJECT ID: SLO-46
CONTRACT: 05-330771
DIST/CO/RTE/PM: 05-SLO-46-40.7/46.3

SCALE: 1" = 10' Horiz.
1" = 10' Vert.

DETOUR 3
CROSS SECTIONS
SHEET 33 OF 49

FOR EARTHWORK DEVELOPMENT ONLY

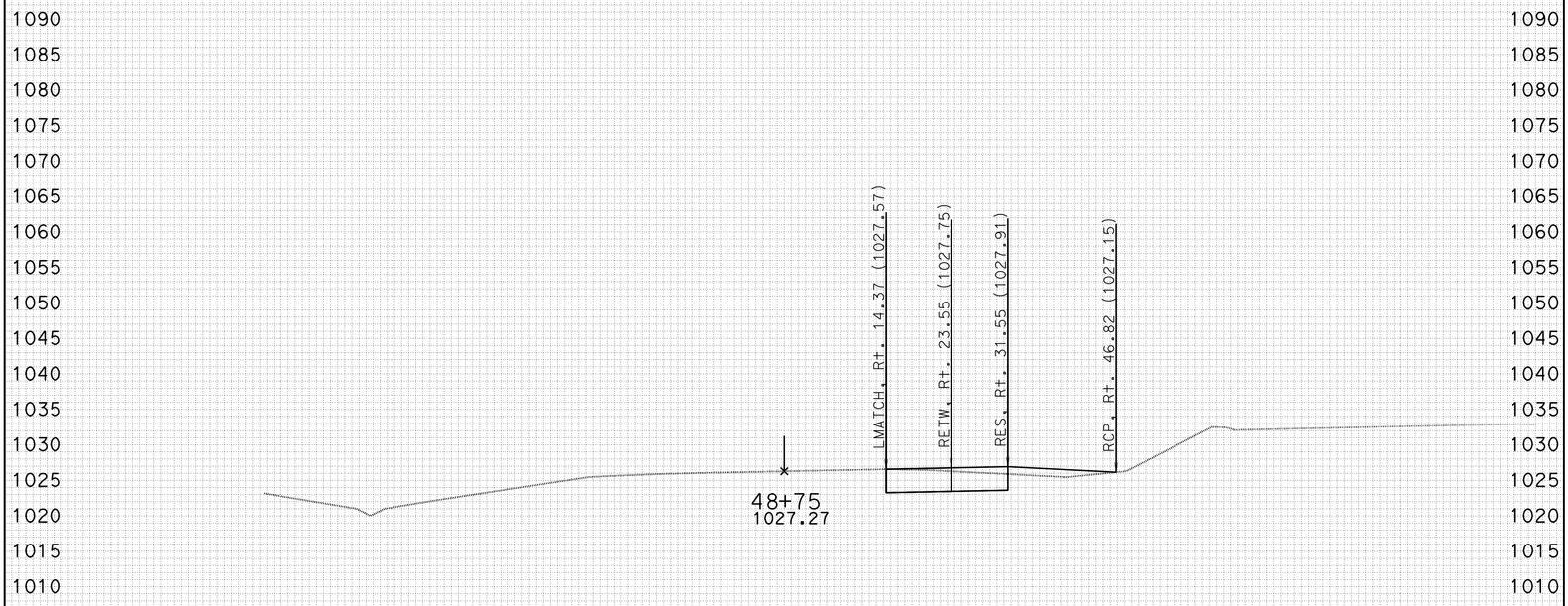

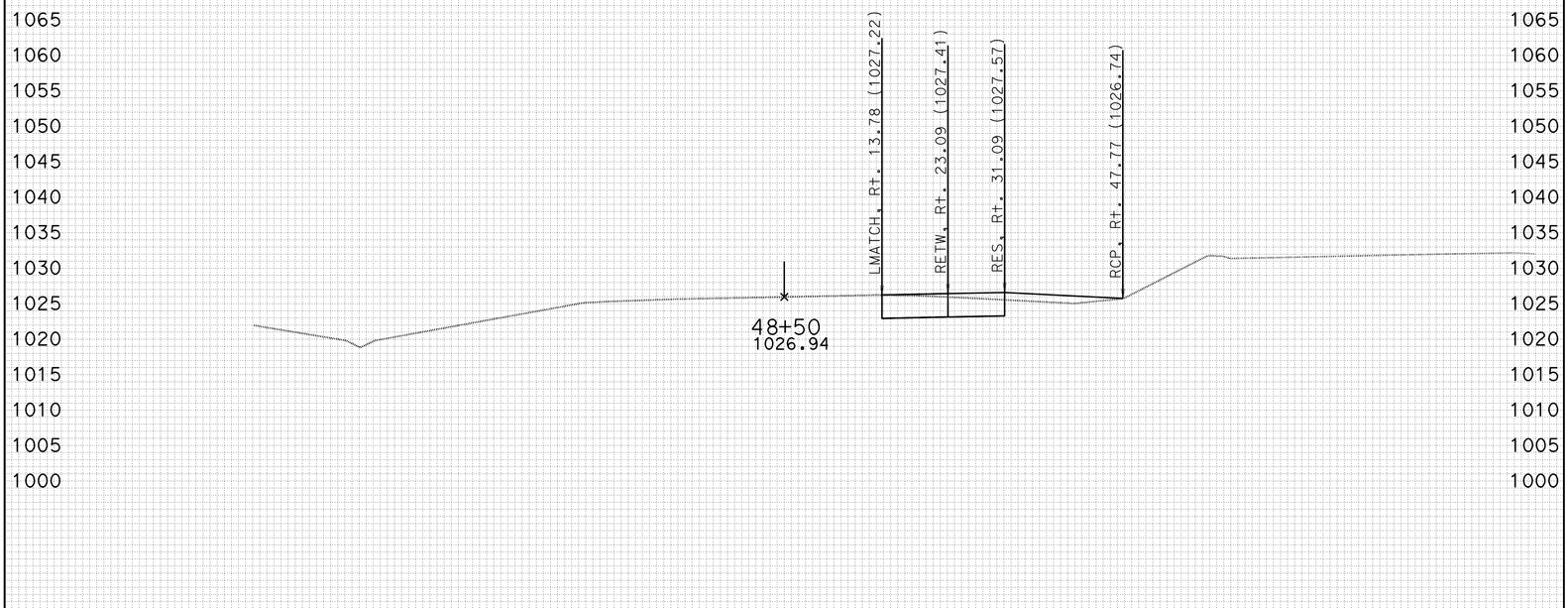

-100 -90 -80 -70 -60 -50 -40 -30 -20 -10 0 10 20 30 40 50 60 70 80 90 100

CREATED BY: J.BAUTISTA DATE: 1/13/2012 ALL DIMENSIONS ARE FEET

KC Project: DET3 File: D:\UserData\Route 46 WI1\DET3\EAR\XS\det3_sub.ear

PROJECT ID: SLO-46
CONTRACT: 05-330771
DIST/CO/RTE/PM: 05-SLO-46-40.7/46.3

SCALE: 1" = 10' Horiz.
1" = 10' Vert.

DETOUR 3
CROSS SECTIONS
SHEET 34 OF 49

FOR EARTHWORK DEVELOPMENT ONLY

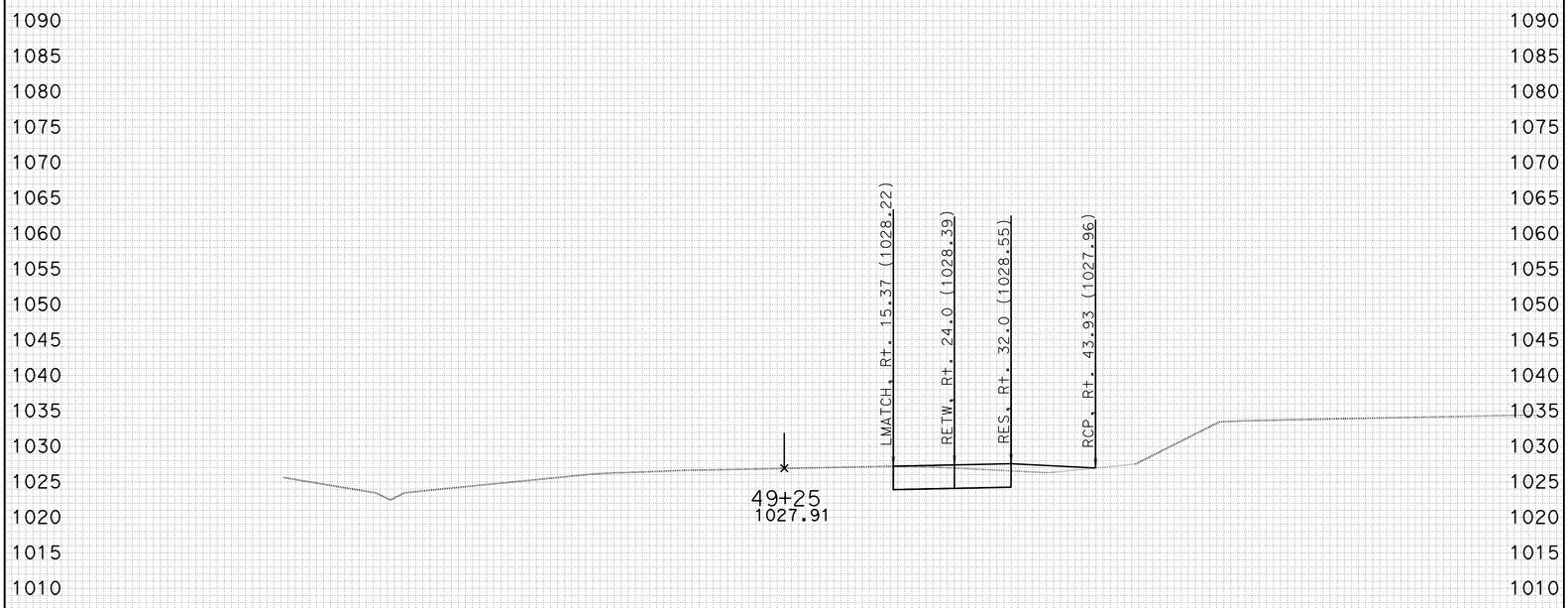

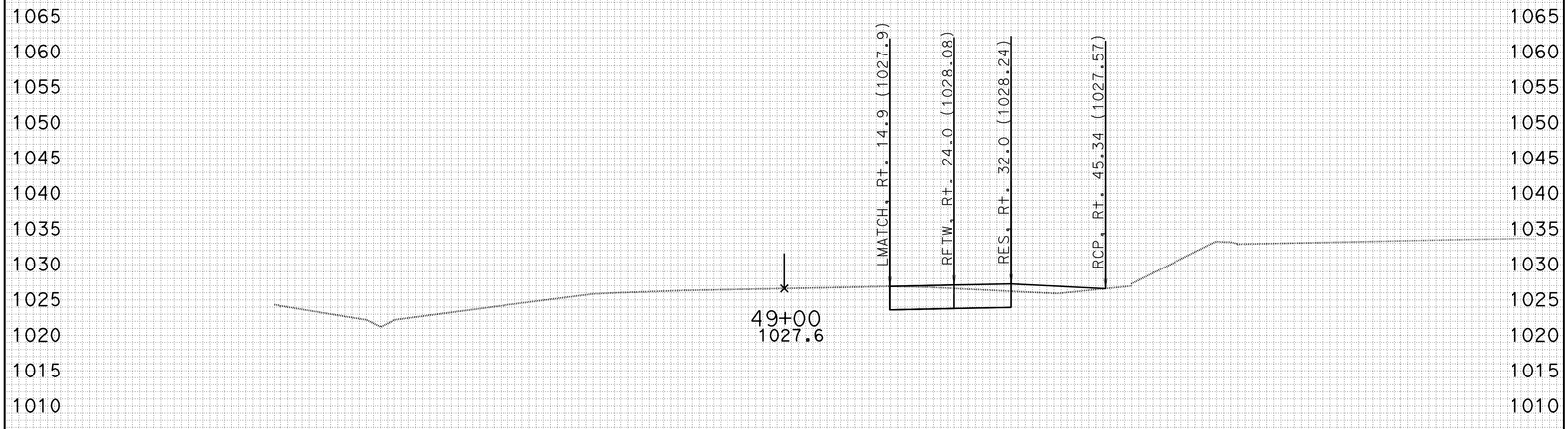

-100 -90 -80 -70 -60 -50 -40 -30 -20 -10 0 10 20 30 40 50 60 70 80 90 100

CREATED BY: J.BAUTISTA DATE: 1/13/2012 ALL DIMENSIONS ARE FEET

KC Project: DET3 File: D:\UserData\Route 46 WI1\DET3\EAR\XS\det3_sub.ear

PROJECT ID: SLO-46
CONTRACT: 05-330771
DIST/CO/RTE/PM: 05-SLO-46-40.7/46.3

SCALE: 1" = 10' Horiz.
1" = 10' Vert.

DETOUR 3
CROSS SECTIONS
SHEET 35 OF 49

FOR EARTHWORK DEVELOPMENT ONLY

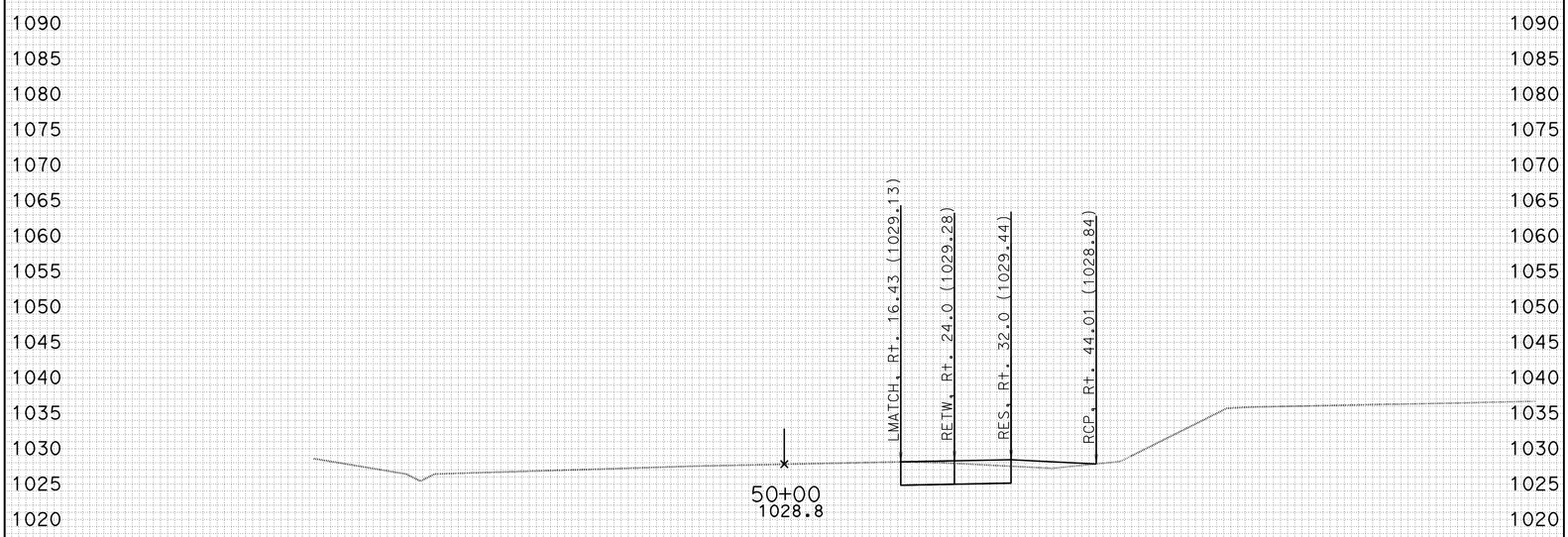

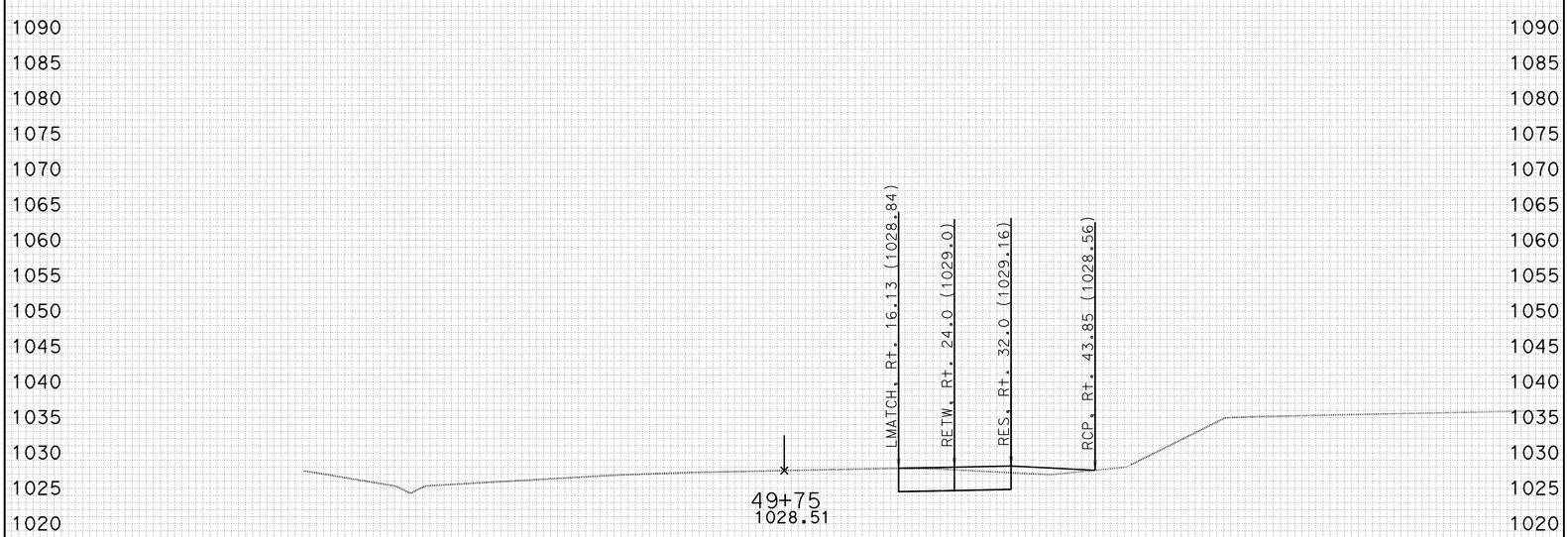

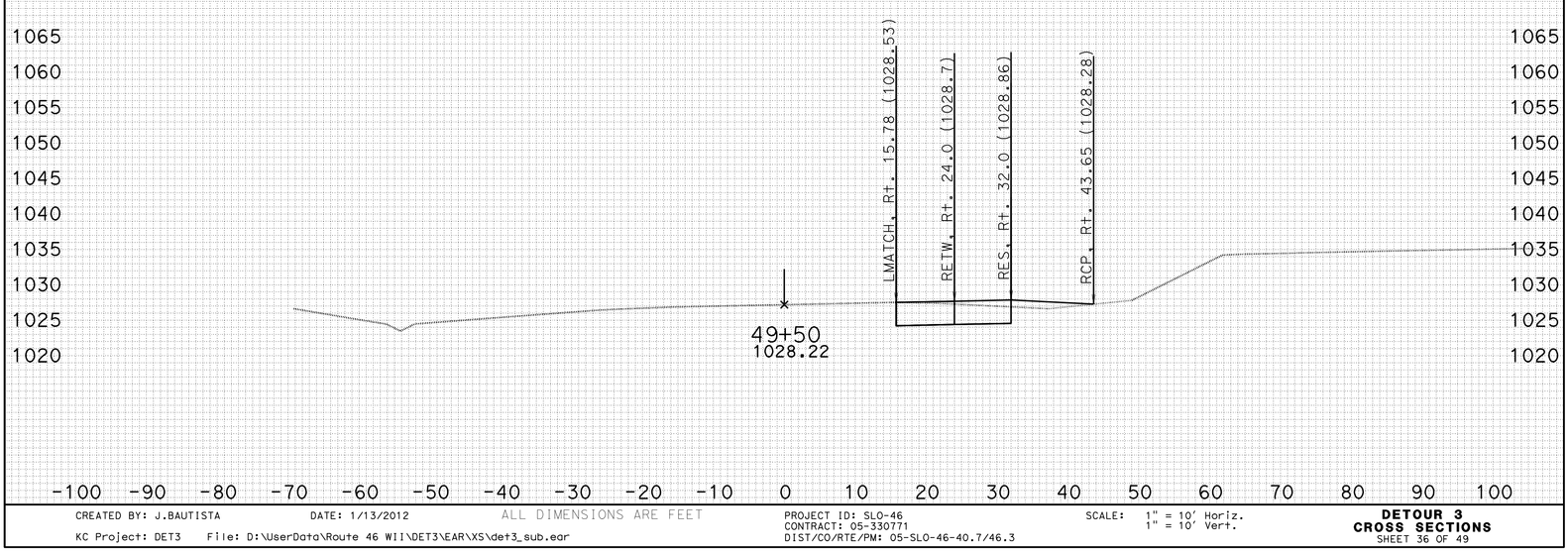

CREATED BY: J.BAUTISTA DATE: 1/13/2012 ALL DIMENSIONS ARE FEET

KC Project: DET3 File: D:\UserData\Route 46 WI1\DET3\EAR\XS\det3_sub.ear

PROJECT ID: SLO-46
CONTRACT: 05-330771
DIST/CO/RTE/PM: 05-SLO-46-40.7/46.3

SCALE: 1" = 10' Horiz.
1" = 10' Vert.

DETOUR 3
CROSS SECTIONS

FOR EARTHWORK DEVELOPMENT ONLY

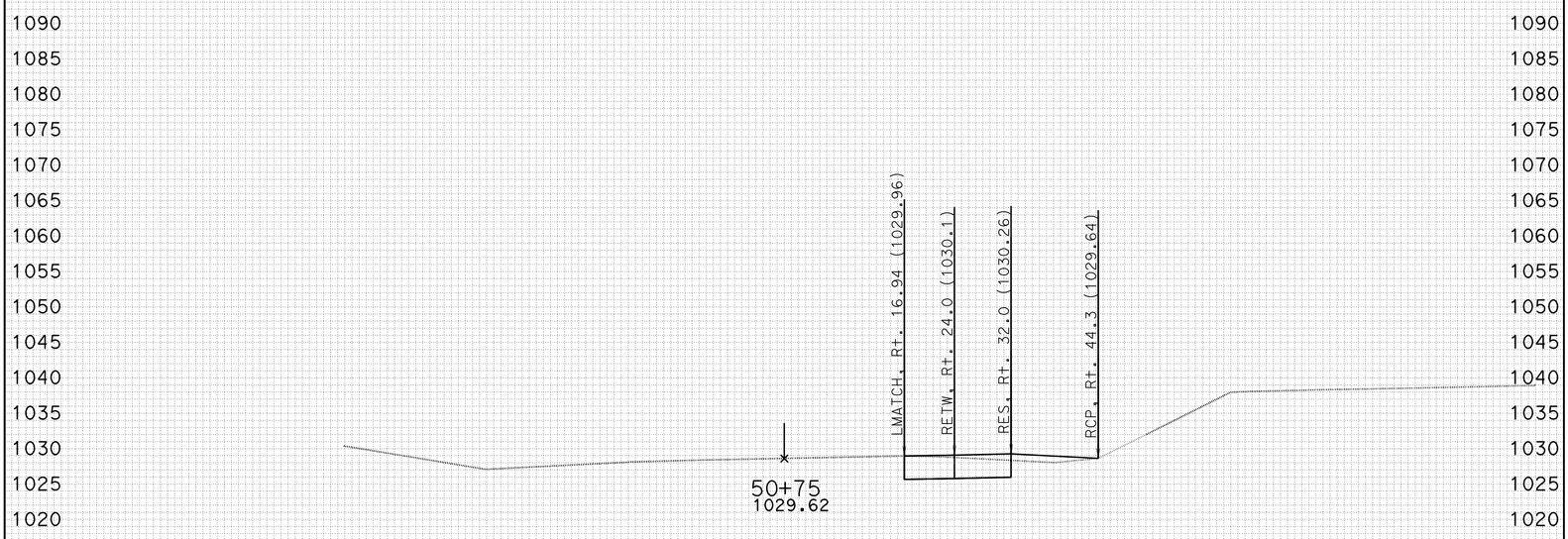

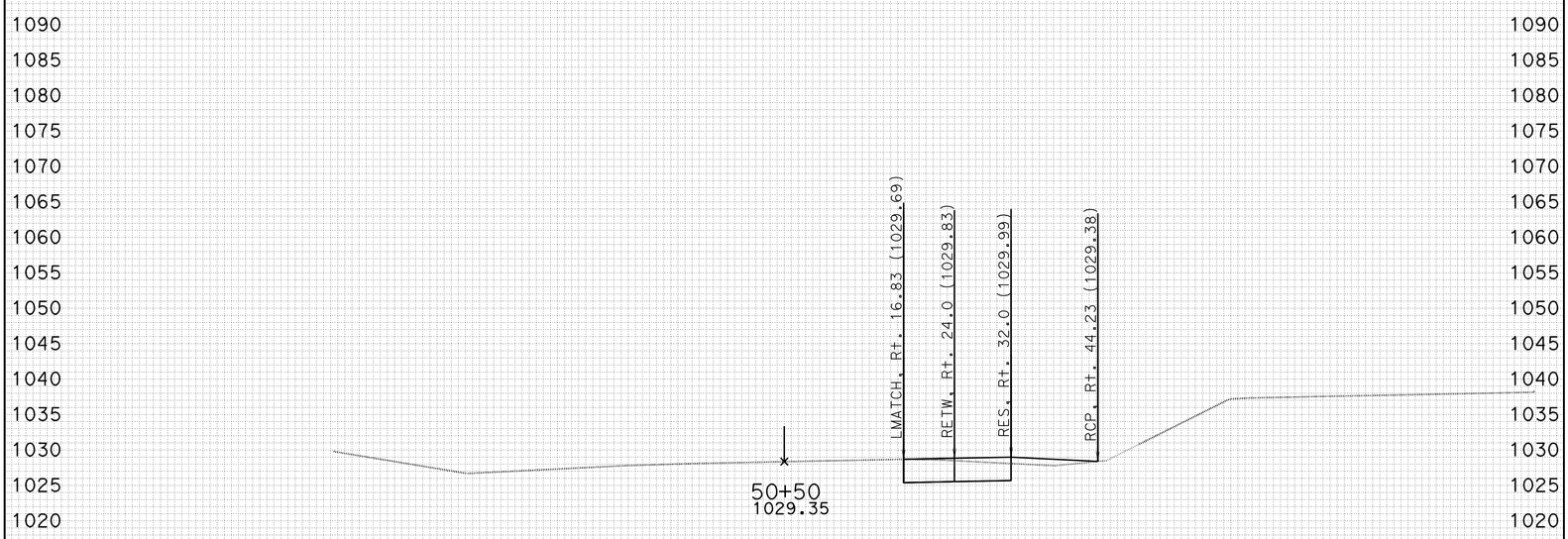

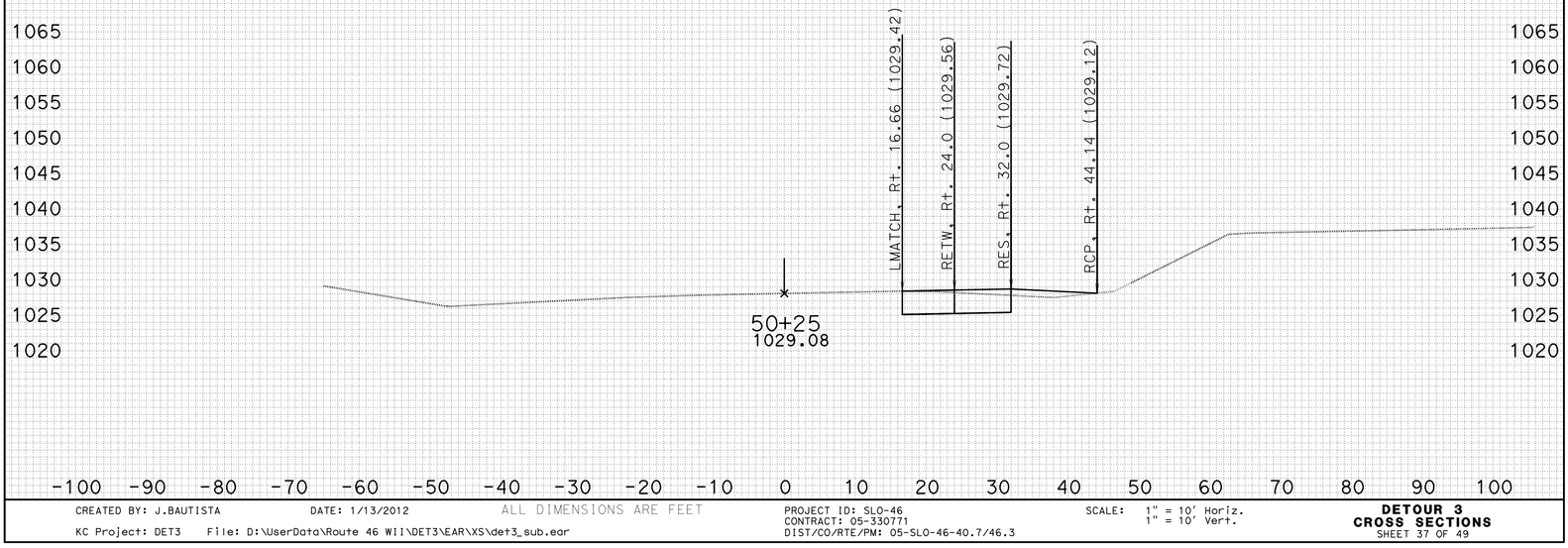

-100 -90 -80 -70 -60 -50 -40 -30 -20 -10 0 10 20 30 40 50 60 70 80 90 100

CREATED BY: J.BAUTISTA DATE: 1/13/2012 ALL DIMENSIONS ARE FEET

KC Project: DET3 File: D:\UserData\Route 46 WI1\DET3\EAR\XS\det3_sub.ear

PROJECT ID: SLO-46
CONTRACT: 05-330771
DIST/CO/RTE/PM: 05-SLO-46-40.7/46.3

SCALE: 1" = 10' Horiz.
1" = 10' Vert.

DETOUR 3
CROSS SECTIONS
SHEET 37 OF 49

FOR EARTHWORK DEVELOPMENT ONLY

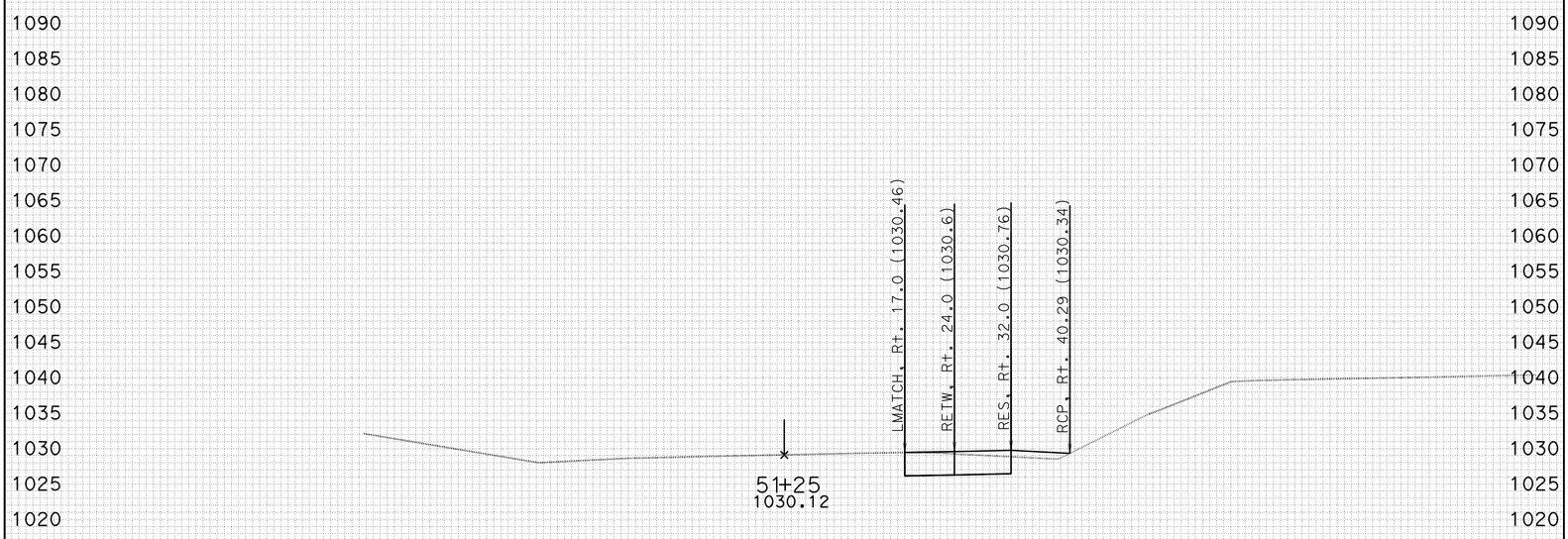

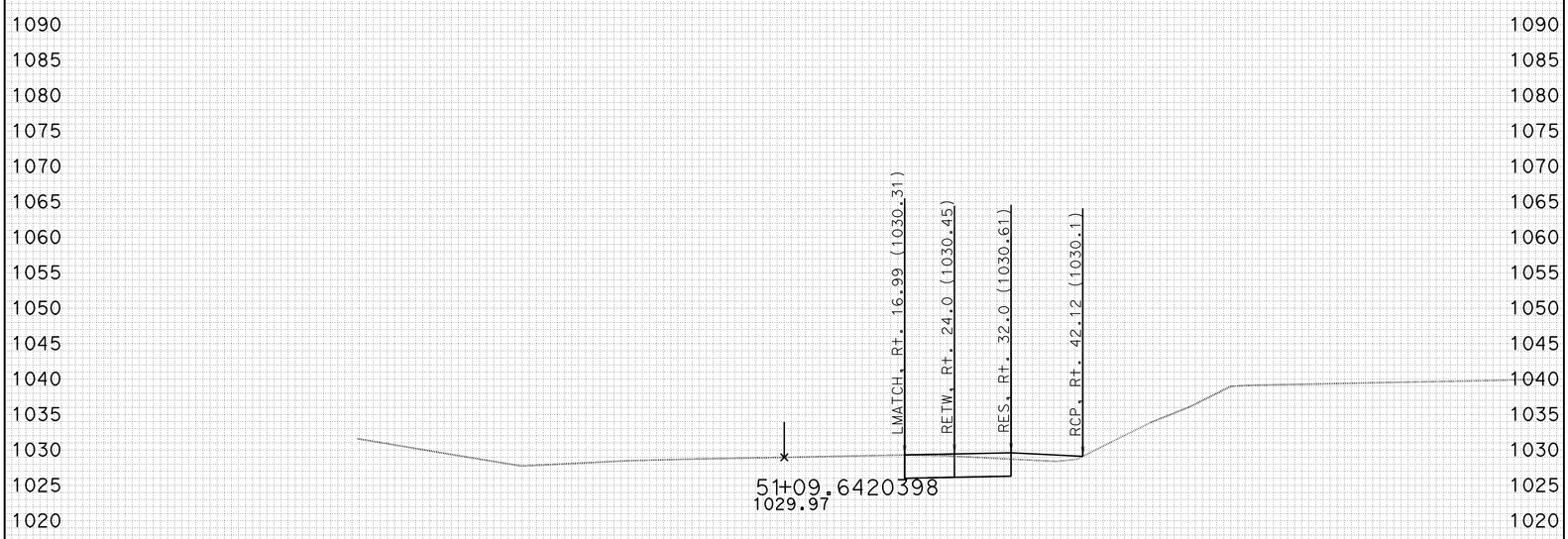

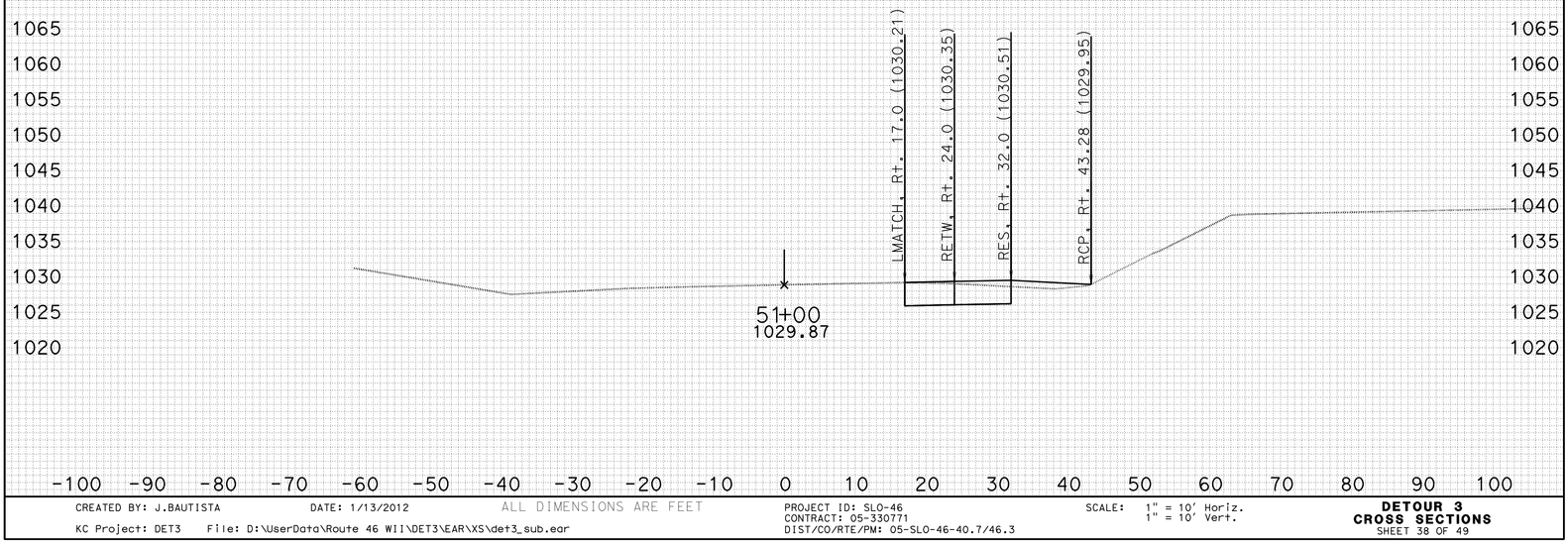

-100 -90 -80 -70 -60 -50 -40 -30 -20 -10 0 10 20 30 40 50 60 70 80 90 100

CREATED BY: J.BAUTISTA DATE: 1/13/2012 ALL DIMENSIONS ARE FEET

KC Project: DET3 File: D:\UserData\Route 46 WI1\DET3\EAR\XS\det3_sub.ear

PROJECT ID: SLO-46
CONTRACT: 05-330771
DIST/CO/RTE/PM: 05-SLO-46-40.7/46.3

SCALE: 1" = 10' Horiz.
1" = 10' Vert.

DETOUR 3
CROSS SECTIONS

FOR EARTHWORK DEVELOPMENT ONLY

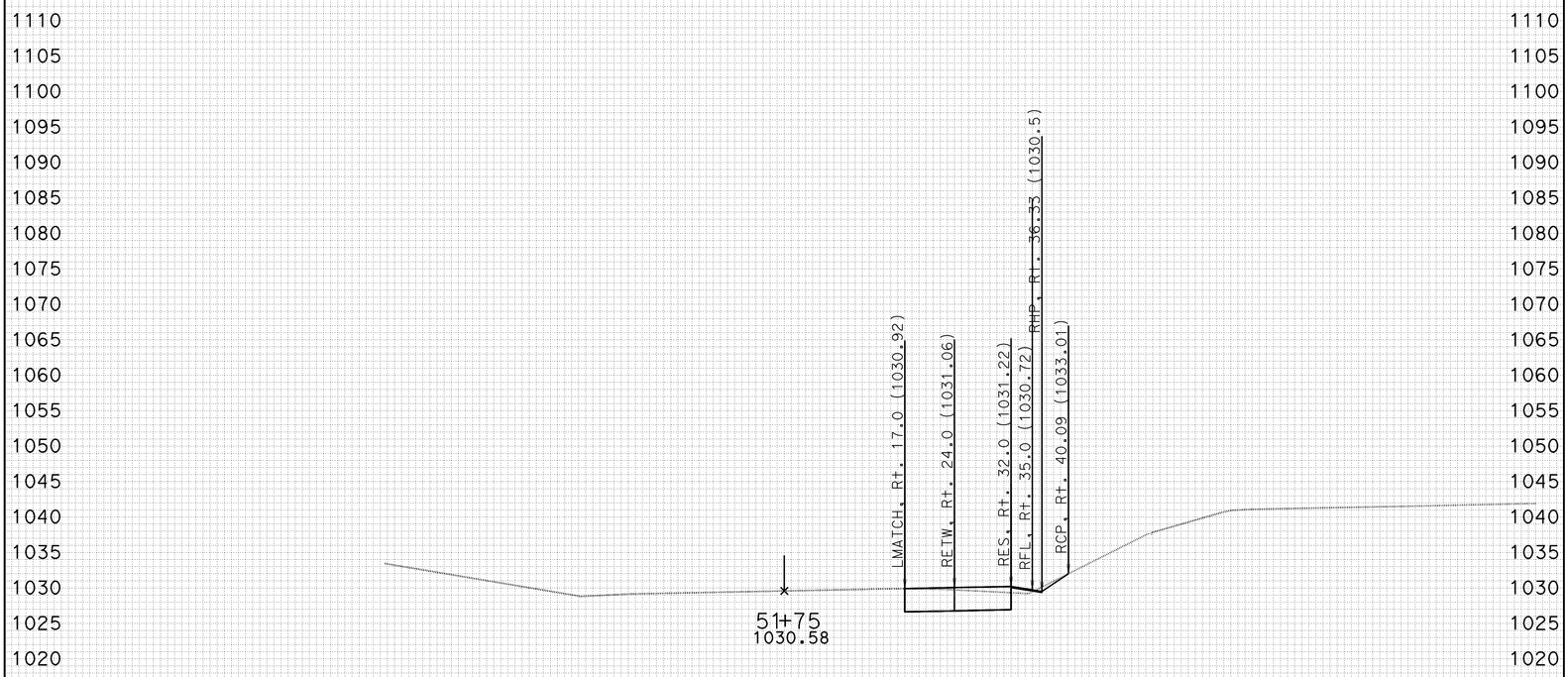

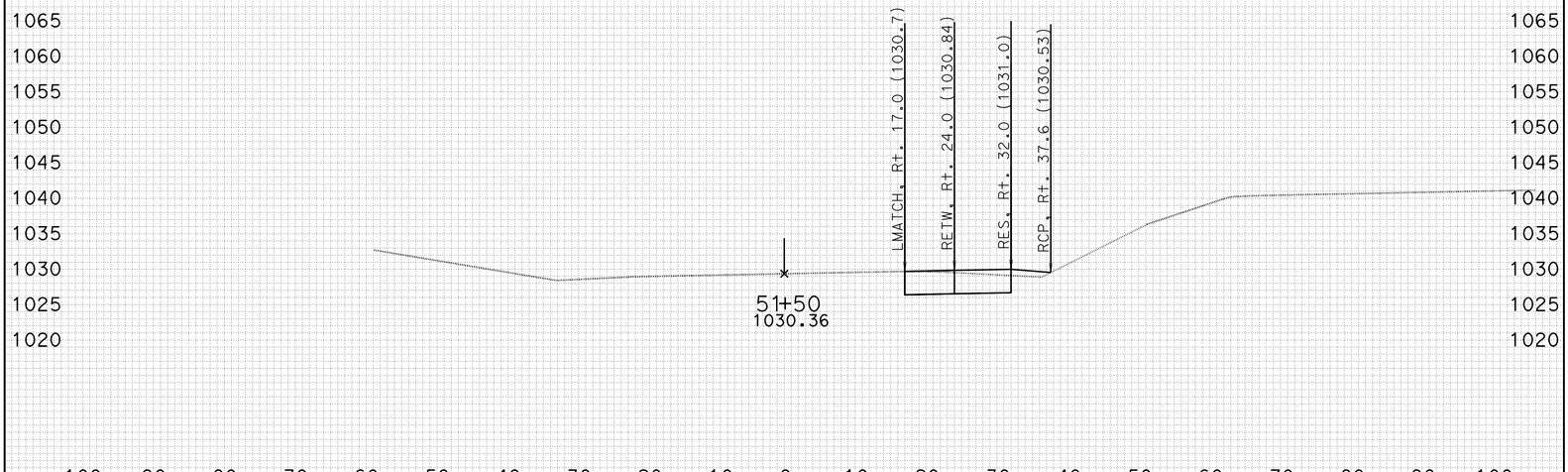

-100 -90 -80 -70 -60 -50 -40 -30 -20 -10 0 10 20 30 40 50 60 70 80 90 100

CREATED BY: J.BAUTISTA DATE: 1/13/2012 ALL DIMENSIONS ARE FEET

KC Project: DET3 File: D:\UserData\Route 46 WI1\DET3\EAR\XS\det3_sub.ear

PROJECT ID: SLO-46
CONTRACT: 05-330771
DIST/CO/RTE/PM: 05-SLO-46-40.7/46.3

SCALE: 1" = 10' Horiz.
1" = 10' Vert.

DETOUR 3
CROSS SECTIONS

FOR EARTHWORK DEVELOPMENT ONLY

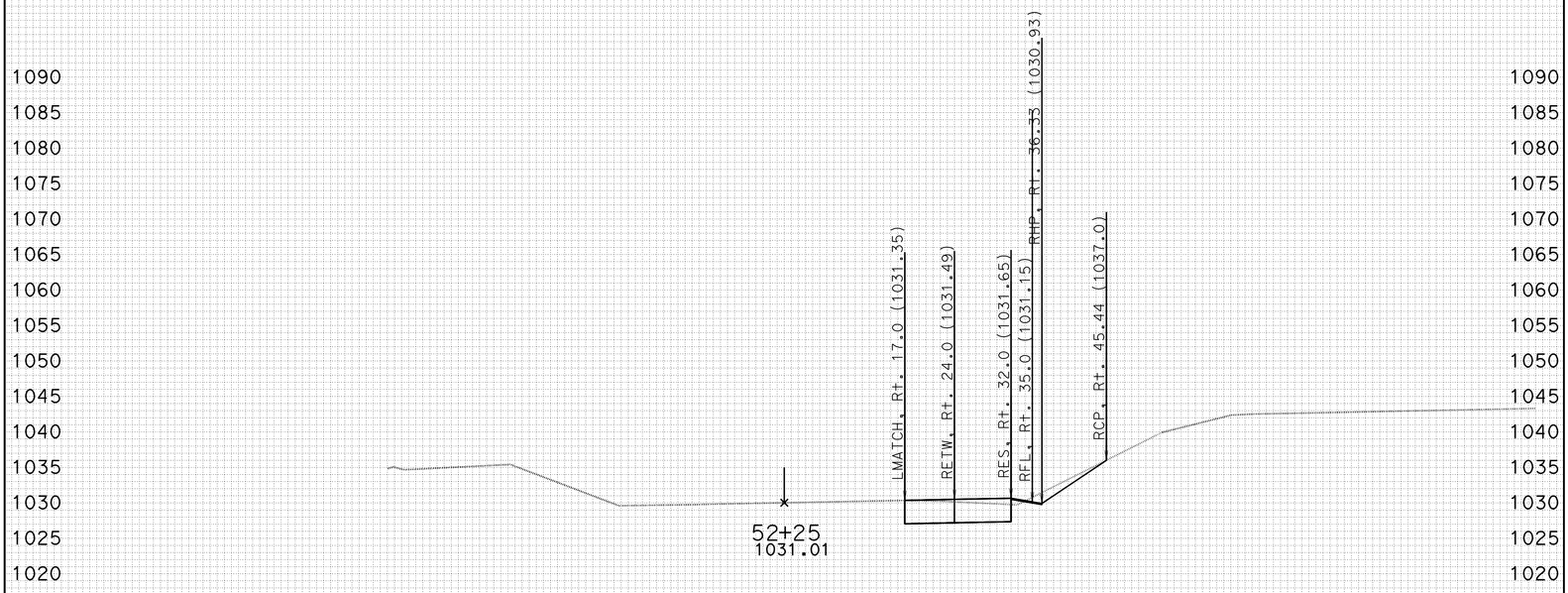

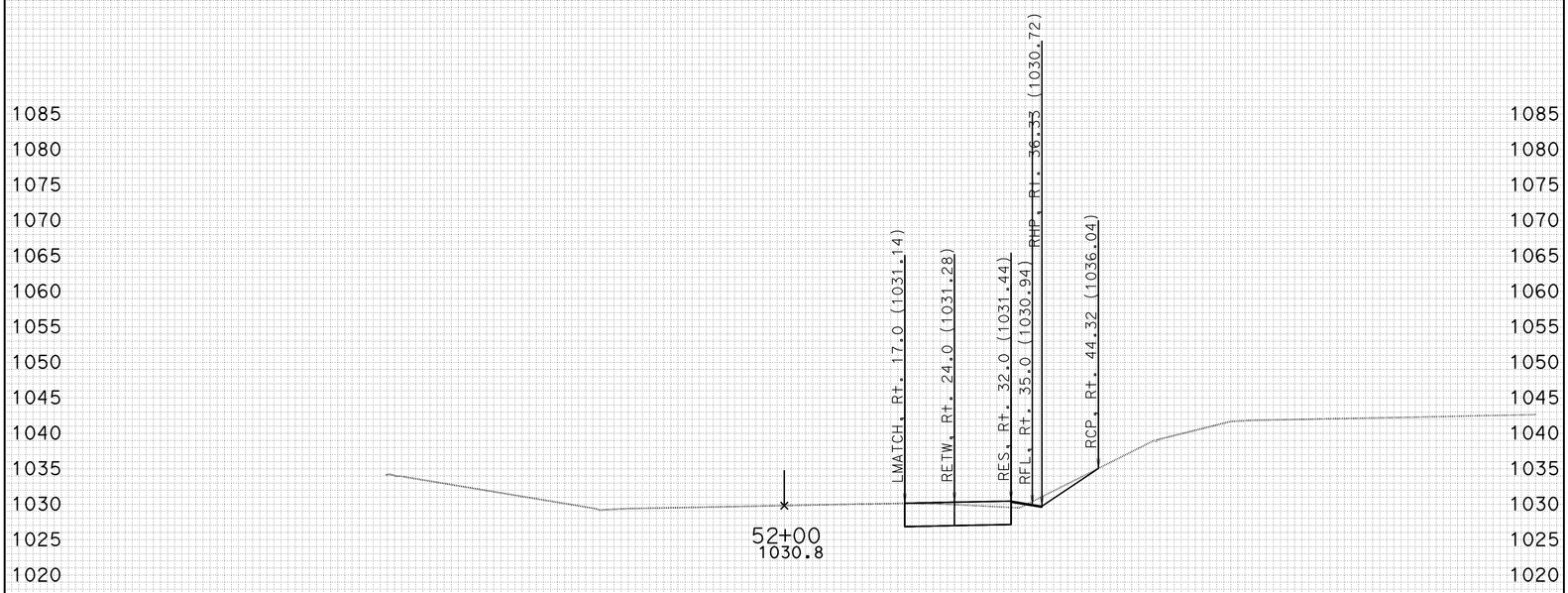

-100 -90 -80 -70 -60 -50 -40 -30 -20 -10 0 10 20 30 40 50 60 70 80 90 100

CREATED BY: J.BAUTISTA DATE: 1/13/2012 ALL DIMENSIONS ARE FEET

KC Project: DET3 File: D:\UserData\Route 46 WI1\DET3\EAR\XS\det3_sub.ear

PROJECT ID: SLO-46
CONTRACT: 05-330771
DIST/CO/RTE/PM: 05-SLO-46-40.7/46.3

SCALE: 1" = 10' Horiz.
1" = 10' Vert.

DETOUR 3
CROSS SECTIONS
SHEET 40 OF 49

FOR EARTHWORK DEVELOPMENT ONLY

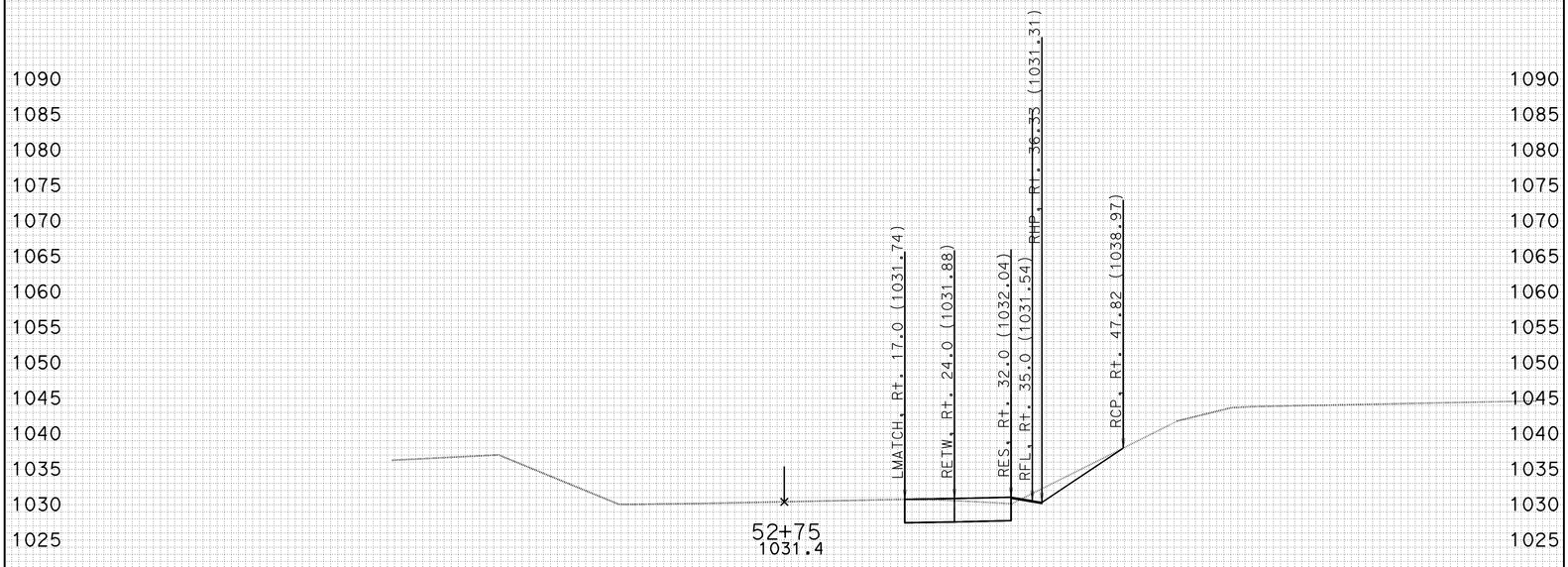

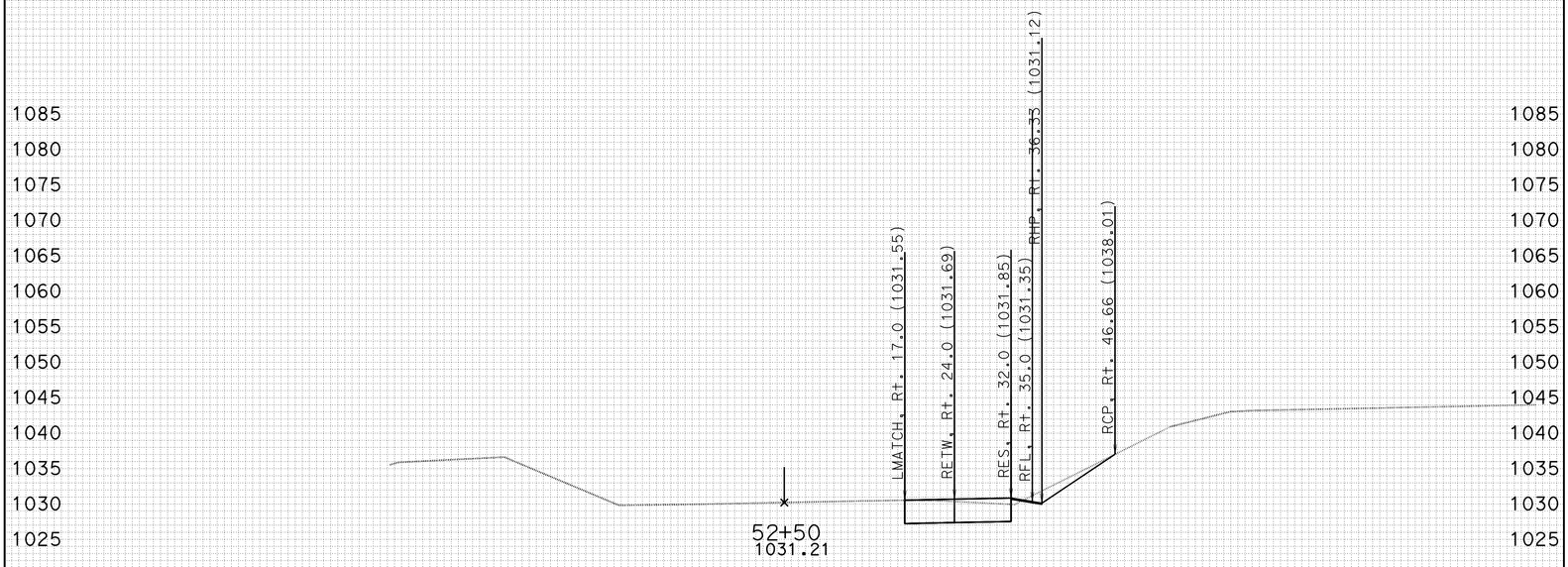

-100 -90 -80 -70 -60 -50 -40 -30 -20 -10 0 10 20 30 40 50 60 70 80 90 100

CREATED BY: J.BAUTISTA DATE: 1/13/2012 ALL DIMENSIONS ARE FEET

KC Project: DET3 File: D:\UserData\Route 46 WI1\DET3\EAR\XS\det3_sub.ear

PROJECT ID: SLO-46
CONTRACT: 05-330771
DIST/CO/RTE/PM: 05-SLO-46-40.7/46.3

SCALE: 1" = 10' Horiz.
1" = 10' Vert.

DETOUR 3
CROSS SECTIONS
SHEET 41 OF 49

FOR EARTHWORK DEVELOPMENT ONLY

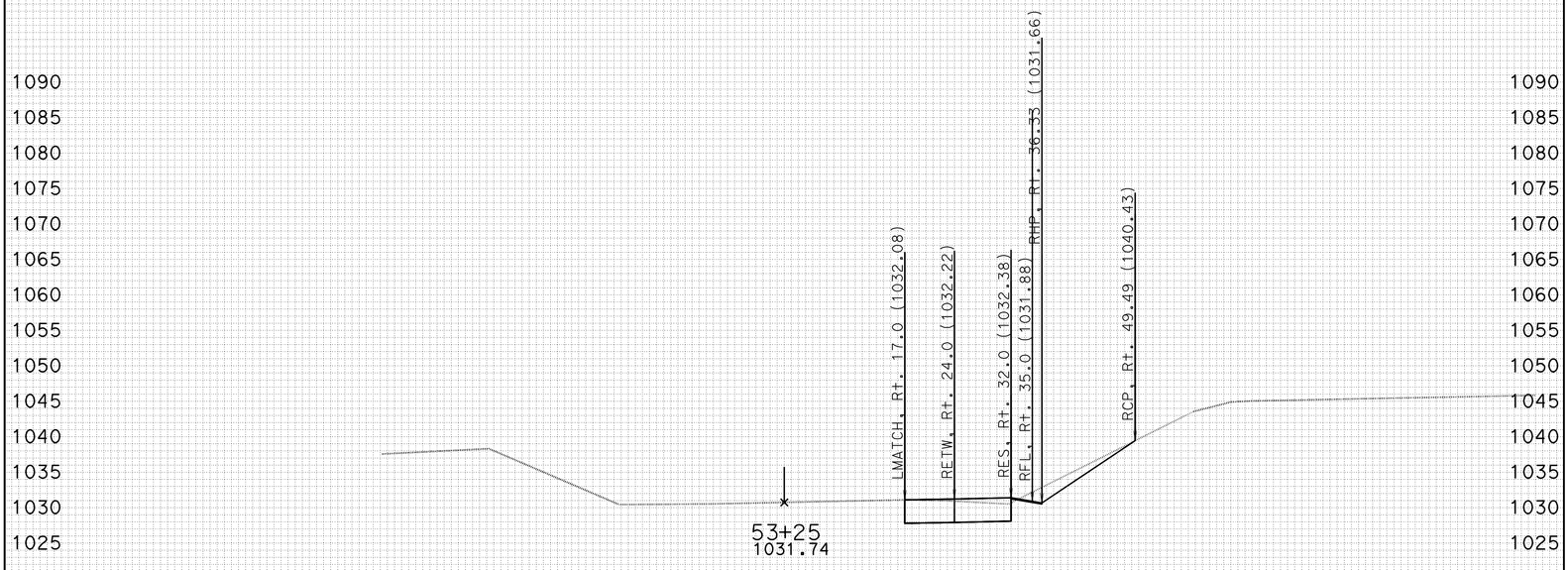

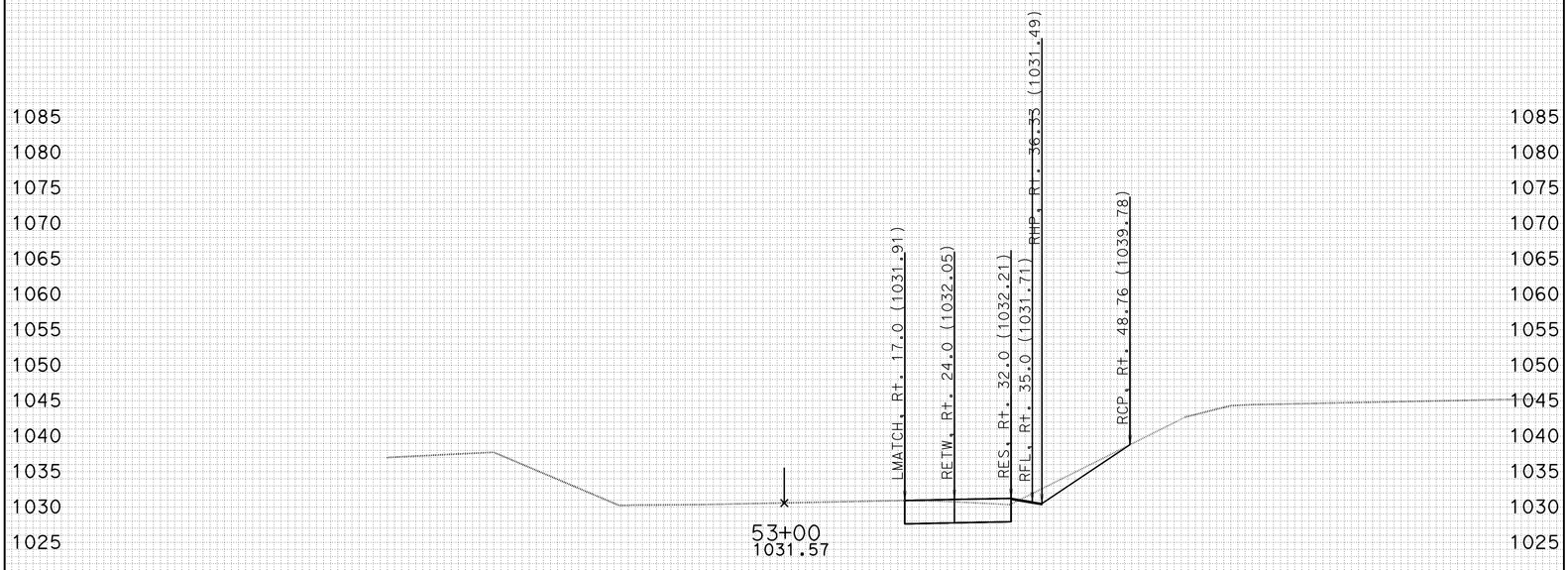

-100 -90 -80 -70 -60 -50 -40 -30 -20 -10 0 10 20 30 40 50 60 70 80 90 100

CREATED BY: J.BAUTISTA DATE: 1/13/2012 ALL DIMENSIONS ARE FEET

KC Project: DET3 File: D:\UserData\Route 46 WI1\DET3\EAR\XS\det3_sub.ear

PROJECT ID: SLO-46
CONTRACT: 05-330771
DIST/CO/RTE/PM: 05-SLO-46-40.7/46.3

SCALE: 1" = 10' Horiz.
1" = 10' Vert.

DETOUR 3
CROSS SECTIONS
SHEET 42 OF 49

FOR EARTHWORK DEVELOPMENT ONLY

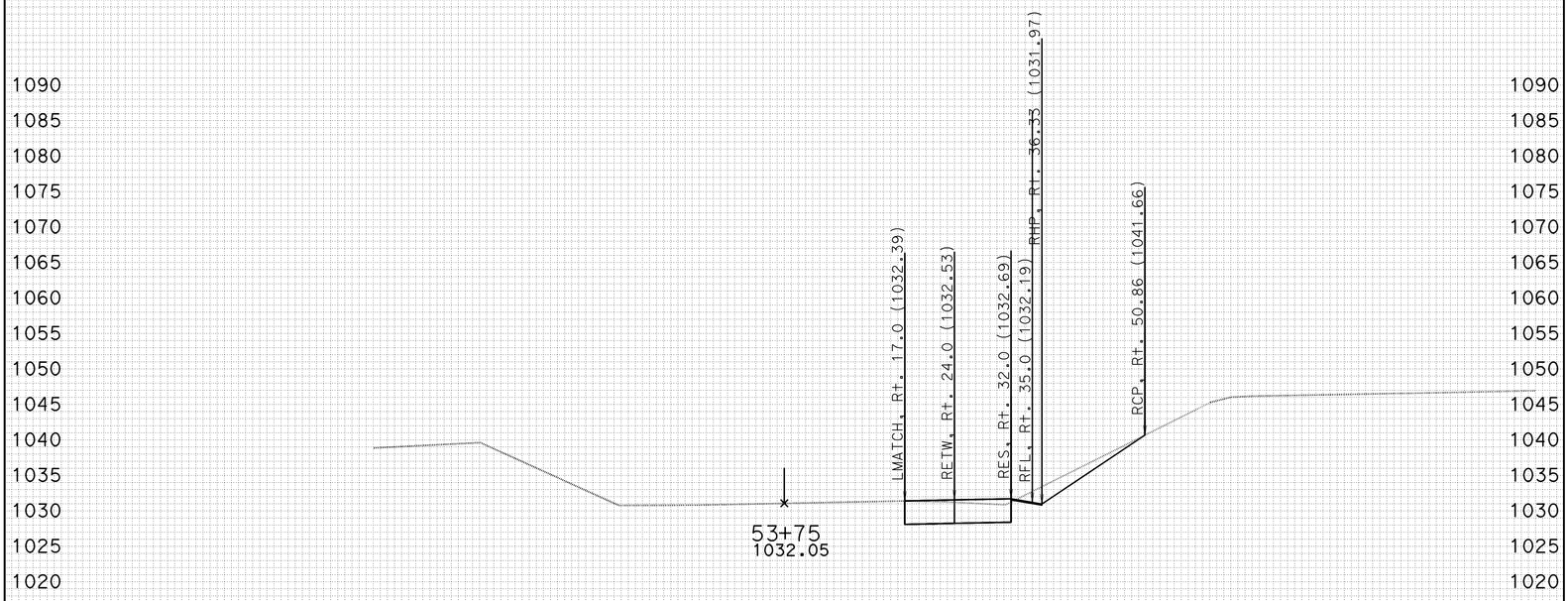

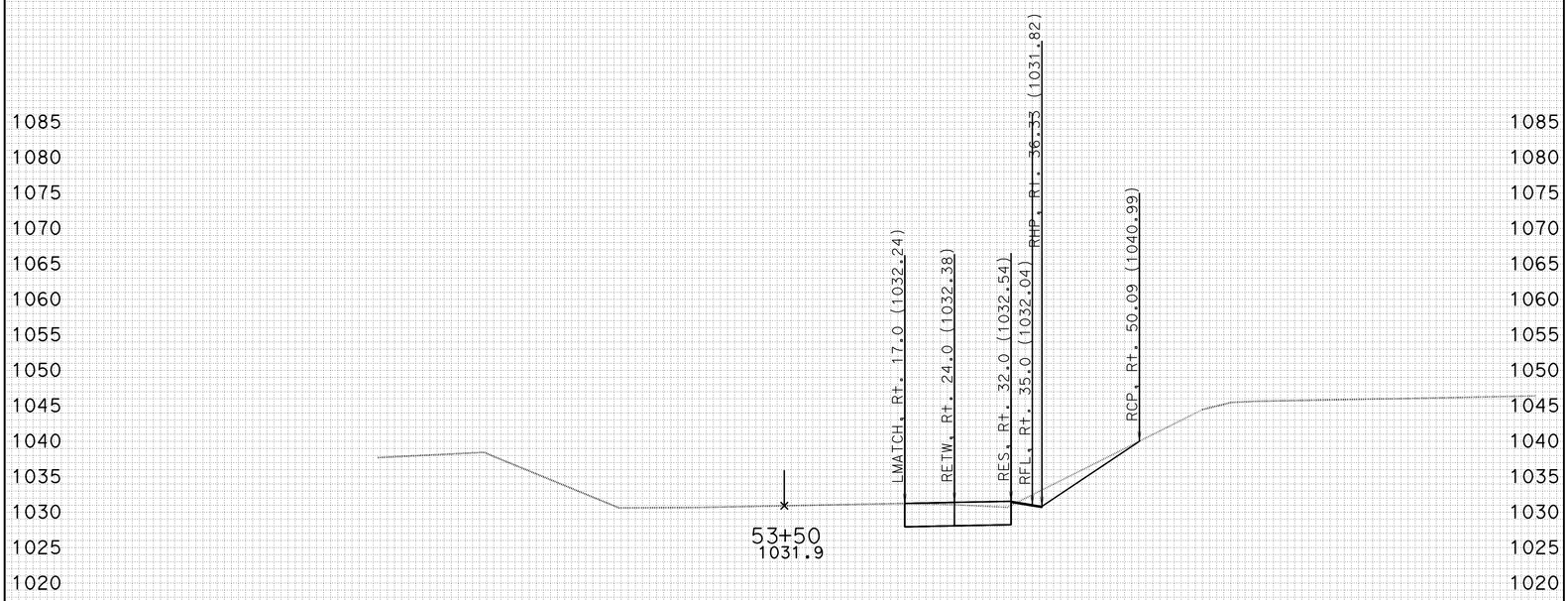

-100 -90 -80 -70 -60 -50 -40 -30 -20 -10 0 10 20 30 40 50 60 70 80 90 100

CREATED BY: J.BAUTISTA DATE: 1/13/2012 ALL DIMENSIONS ARE FEET

KC Project: DET3 File: D:\UserData\Route 46 WI1\DET3\EAR\XS\det3_sub.ear

PROJECT ID: SLO-46
CONTRACT: 05-330771
DIST/CO/RTE/PM: 05-SLO-46-40.7/46.3

SCALE: 1" = 10' Horiz.
1" = 10' Vert.

DETOUR 3
CROSS SECTIONS

FOR EARTHWORK DEVELOPMENT ONLY

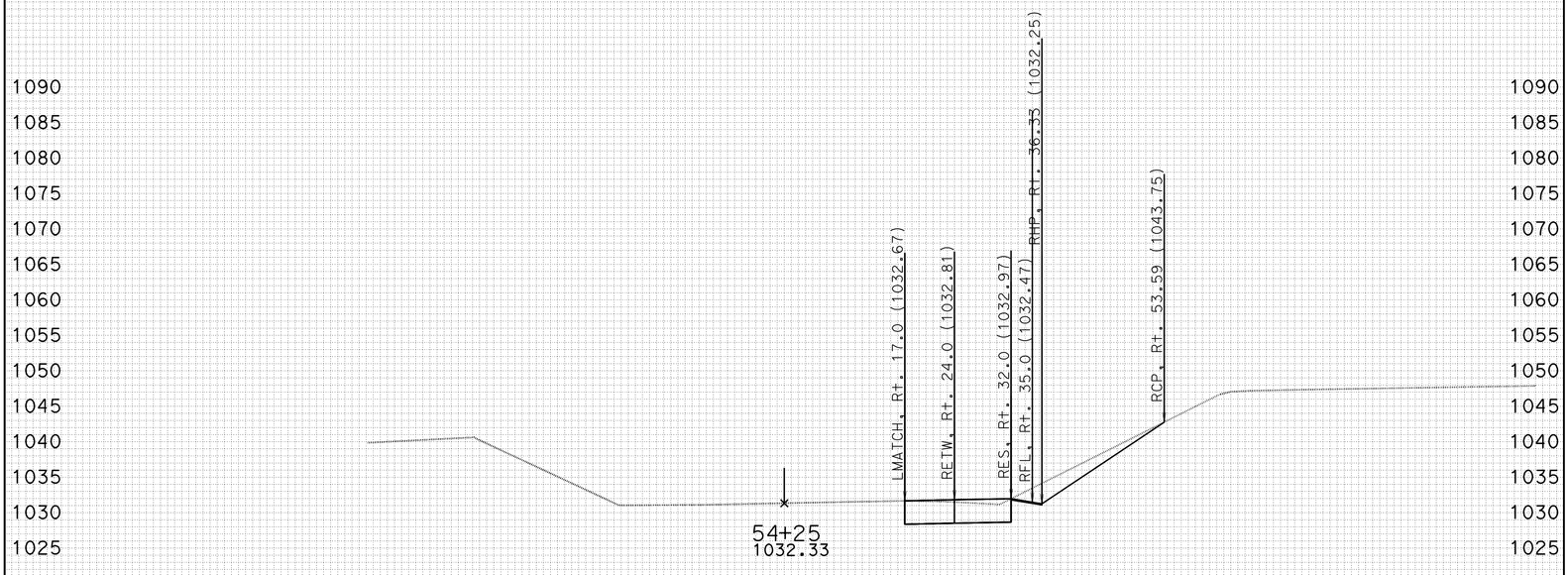

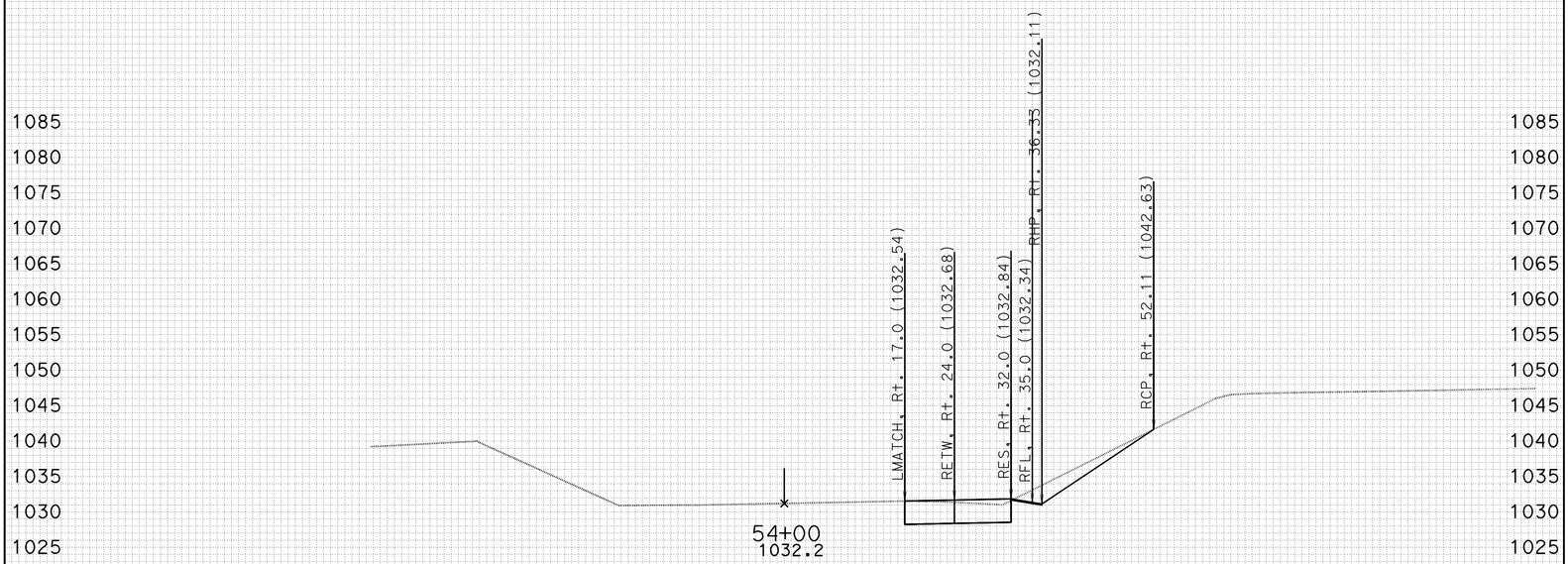

-100 -90 -80 -70 -60 -50 -40 -30 -20 -10 0 10 20 30 40 50 60 70 80 90 100

CREATED BY: J.BAUTISTA DATE: 1/13/2012 ALL DIMENSIONS ARE FEET

KC Project: DET3 File: D:\UserData\Route 46 WI1\DET3\EAR\XS\det3_sub.ear

PROJECT ID: SLO-46
CONTRACT: 05-330771
DIST/CO/RTE/PM: 05-SLO-46-40.7/46.3

SCALE: 1" = 10' Horiz.
1" = 10' Vert.

DETOUR 3
CROSS SECTIONS
SHEET 44 OF 49

FOR EARTHWORK DEVELOPMENT ONLY

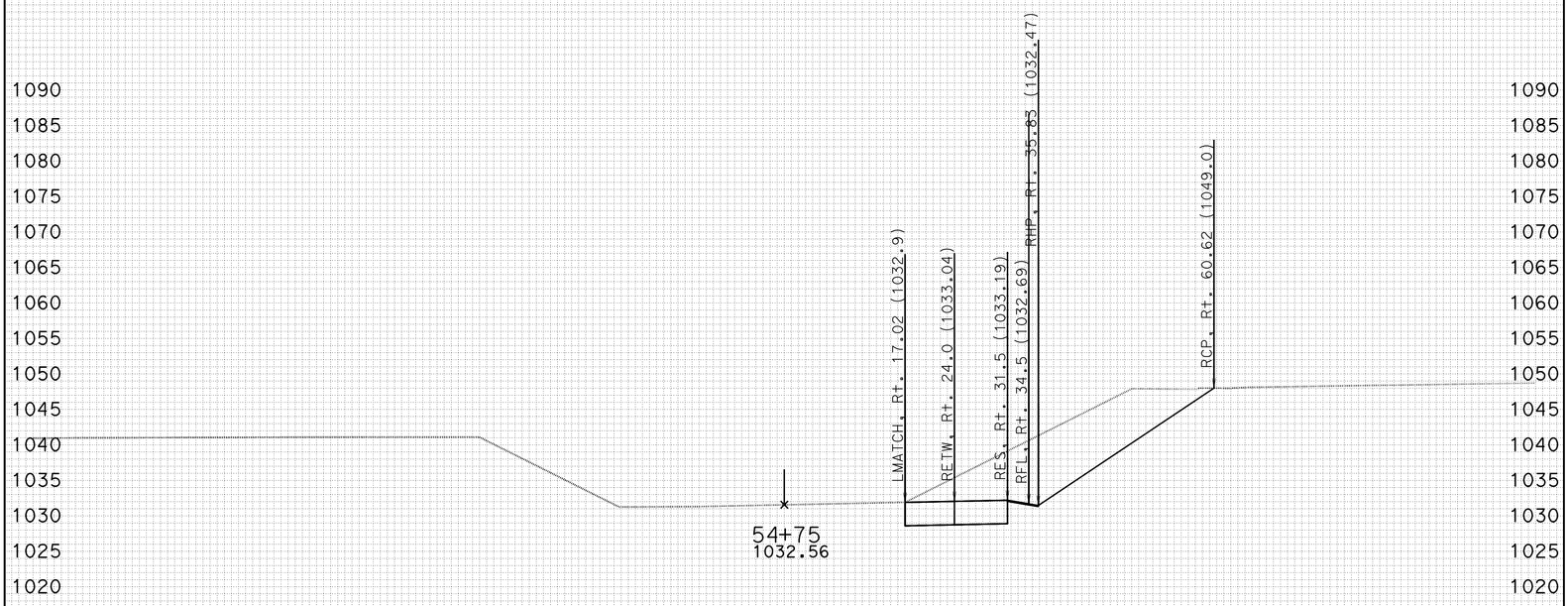



-100 -90 -80 -70 -60 -50 -40 -30 -20 -10 0 10 20 30 40 50 60 70 80 90 100

CREATED BY: J.BAUTISTA DATE: 1/13/2012 ALL DIMENSIONS ARE FEET

KC Project: DET3 File: D:\UserData\Route 46 WI1\DET3\EAR\XS\det3_sub.ear

PROJECT ID: SLO-46
CONTRACT: 05-330771
DIST/CO/RTE/PM: 05-SLO-46-40.7/46.3

SCALE: 1" = 10' Horiz.
1" = 10' Vert.

DETOUR 3
CROSS SECTIONS

FOR EARTHWORK DEVELOPMENT ONLY

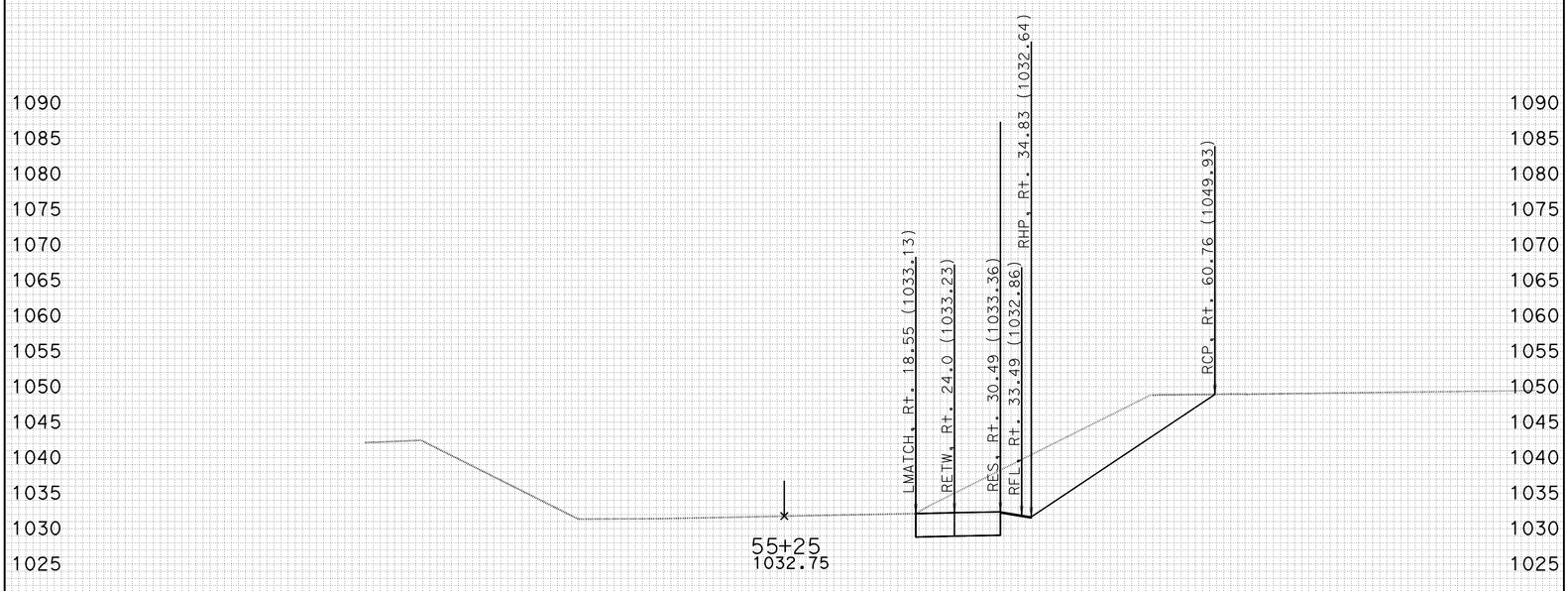

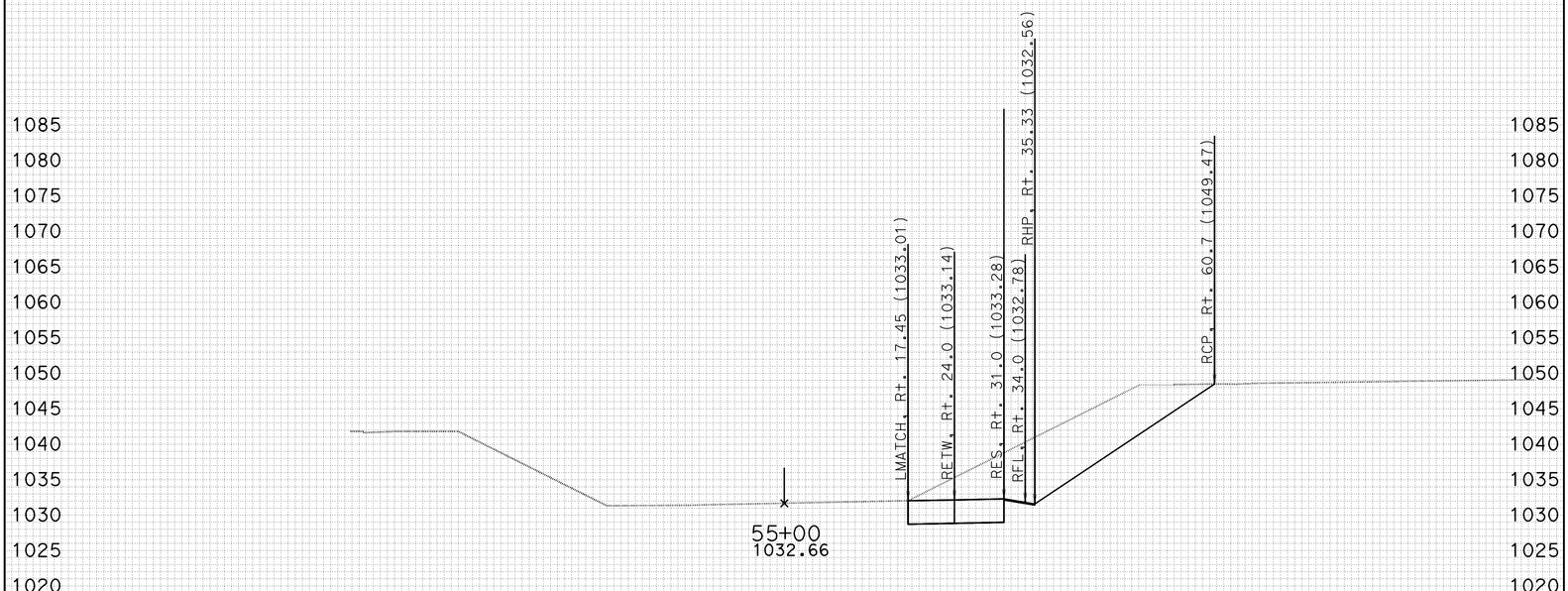

-100 -90 -80 -70 -60 -50 -40 -30 -20 -10 0 10 20 30 40 50 60 70 80 90 100

CREATED BY: J.BAUTISTA DATE: 1/13/2012 ALL DIMENSIONS ARE FEET

KC Project: DET3 File: D:\UserData\Route 46 WI1\DET3\EAR\XS\det3_sub.ear

PROJECT ID: SLO-46
CONTRACT: 05-330771
DIST/CO/RTE/PM: 05-SLO-46-40.7/46.3

SCALE: 1" = 10' Horiz.
1" = 10' Vert.

DETOUR 3
CROSS SECTIONS

FOR EARTHWORK DEVELOPMENT ONLY

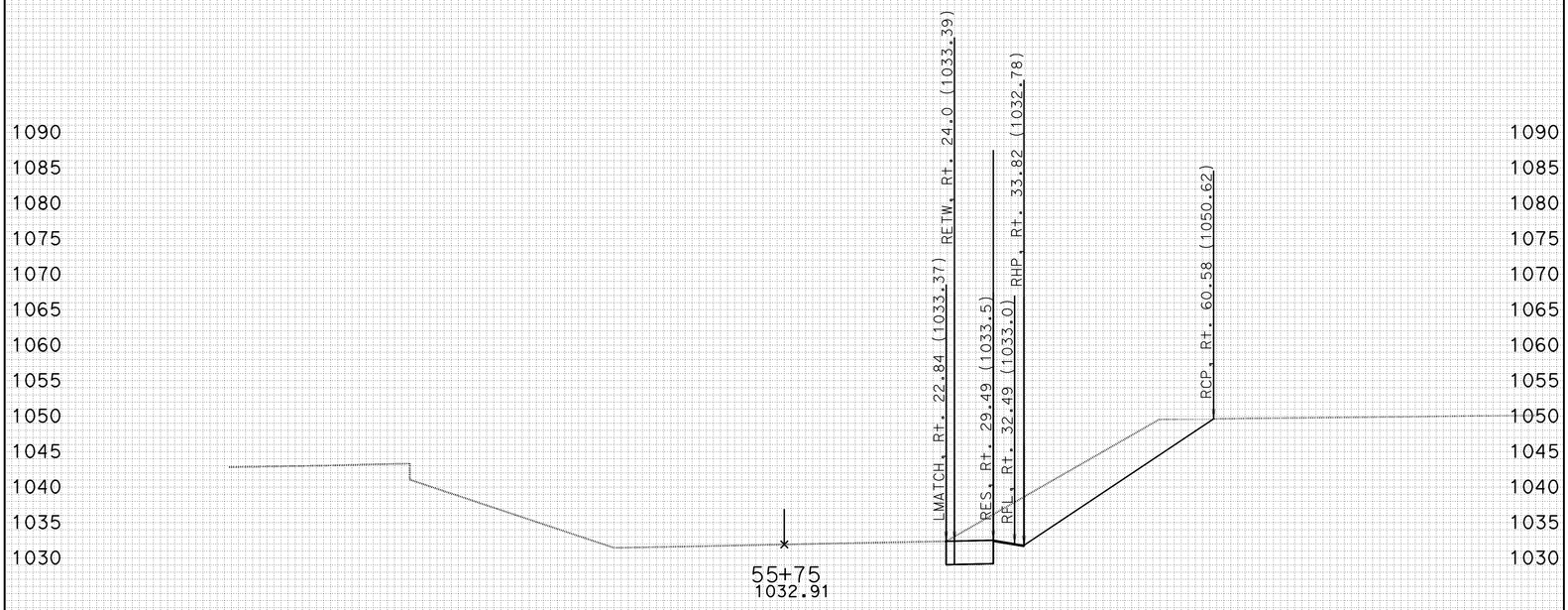

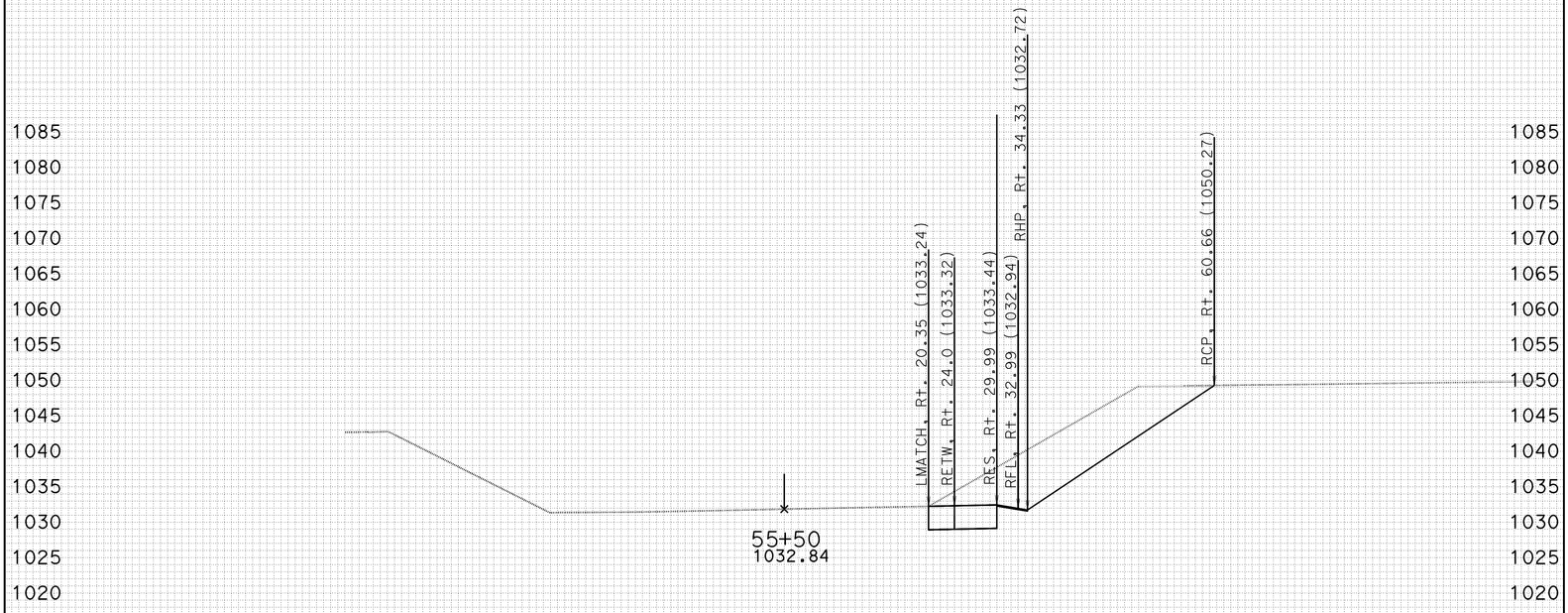

-100 -90 -80 -70 -60 -50 -40 -30 -20 -10 0 10 20 30 40 50 60 70 80 90 100

CREATED BY: J.BAUTISTA DATE: 1/13/2012 ALL DIMENSIONS ARE FEET

KC Project: DET3 File: D:\UserData\Route 46 WI1\DET3\EAR\XS\det3_sub.ear

PROJECT ID: SLO-46
CONTRACT: 05-330771
DIST/CO/RTE/PM: 05-SLO-46-40.7/46.3

SCALE: 1" = 10' Horiz.
1" = 10' Vert.

DETOUR 3
CROSS SECTIONS

FOR EARTHWORK DEVELOPMENT ONLY

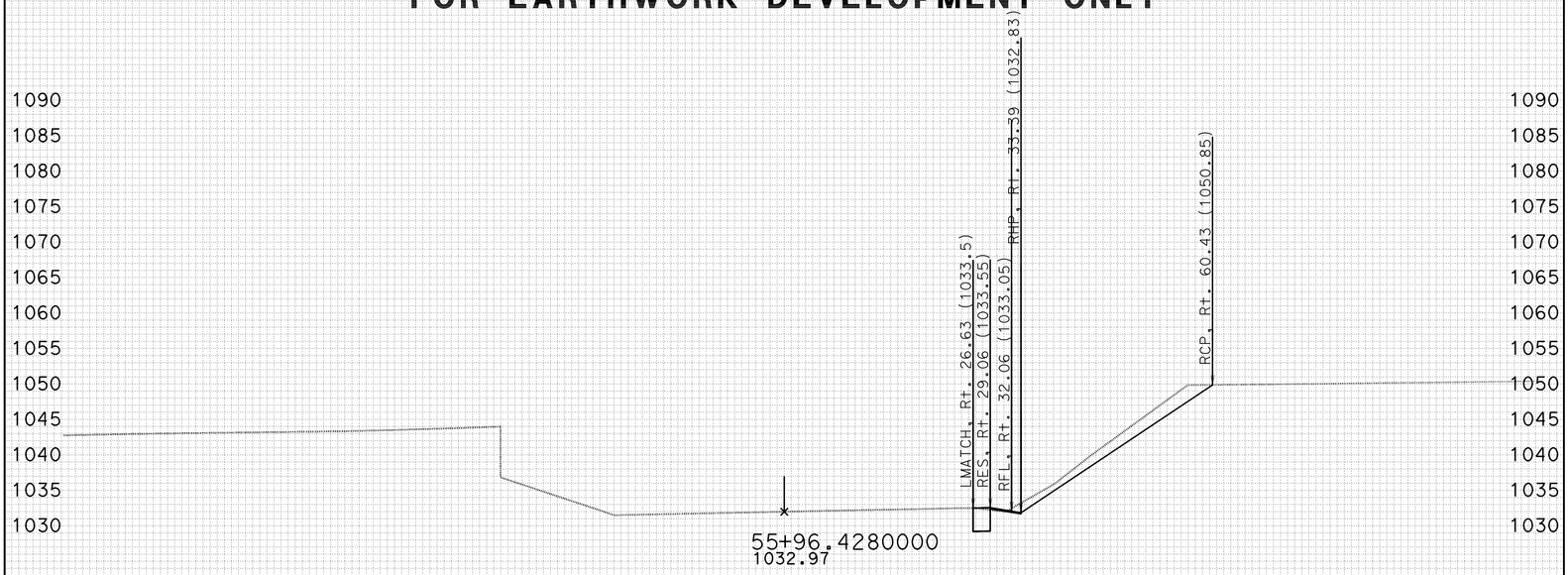

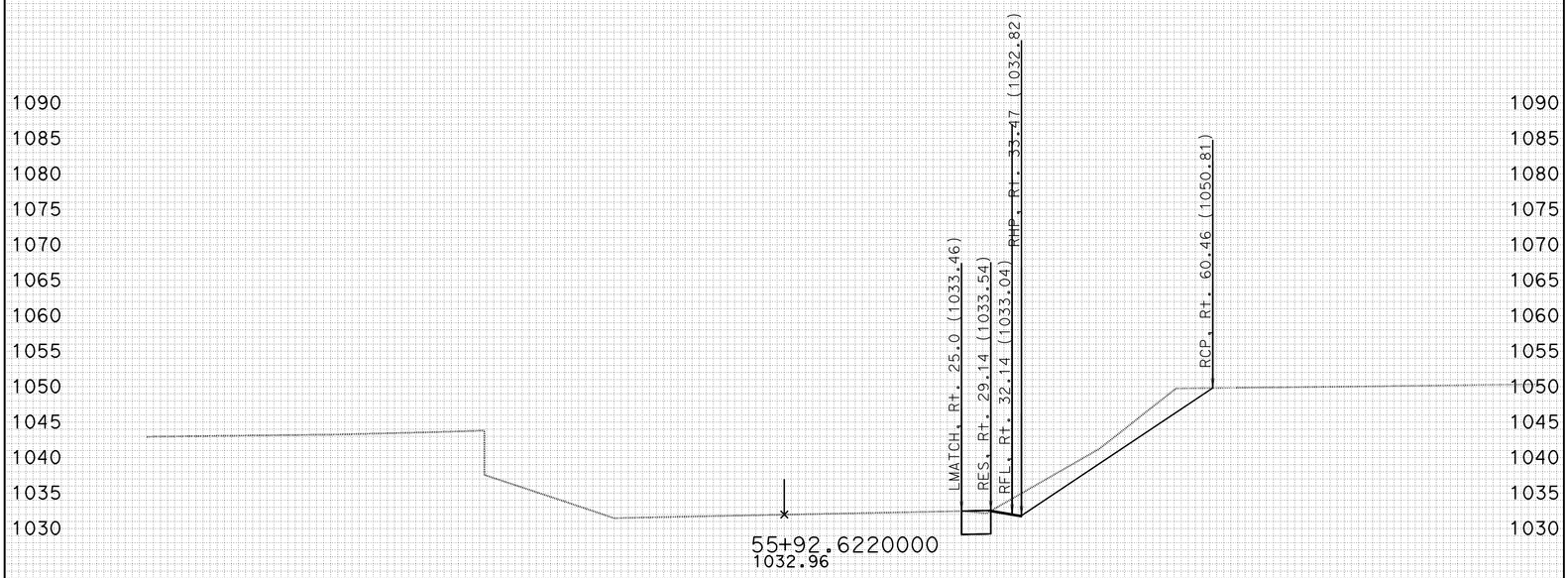

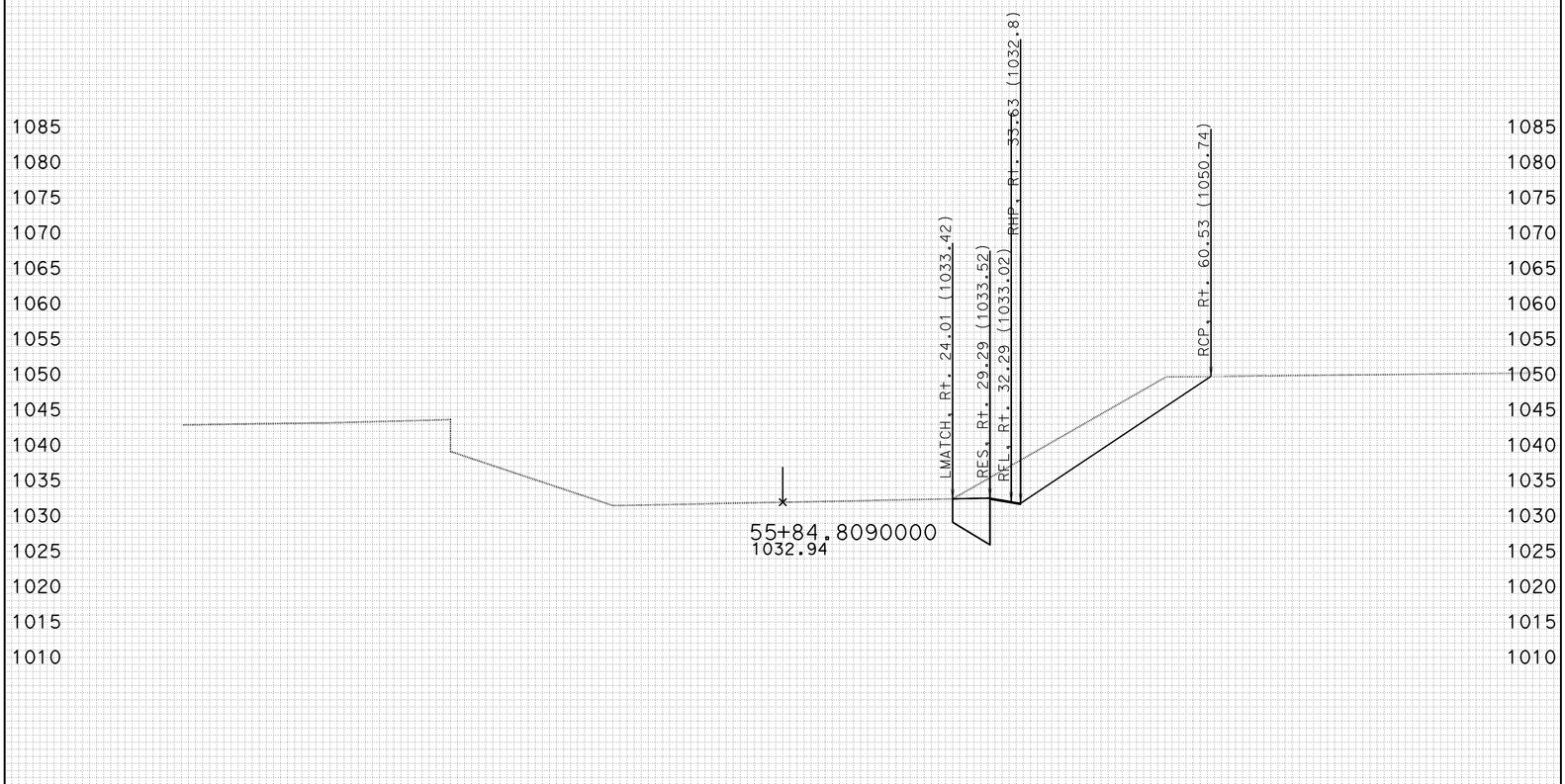

CREATED BY: J.BAUTISTA DATE: 1/13/2012 ALL DIMENSIONS ARE FEET
KC Project: DET3 File: D:\UserData\Route 46 WI1\DET3\EAR\XS\det3_sub.ear

PROJECT ID: SLO-46
CONTRACT: 05-330771
DIST/CO/RTE/PM: 05-SLO-46-40.7/46.3

SCALE: 1" = 10' Horiz.
1" = 10' Vert.

DETOUR 3
CROSS SECTIONS
SHEET 48 OF 49

FOR EARTHWORK DEVELOPMENT ONLY

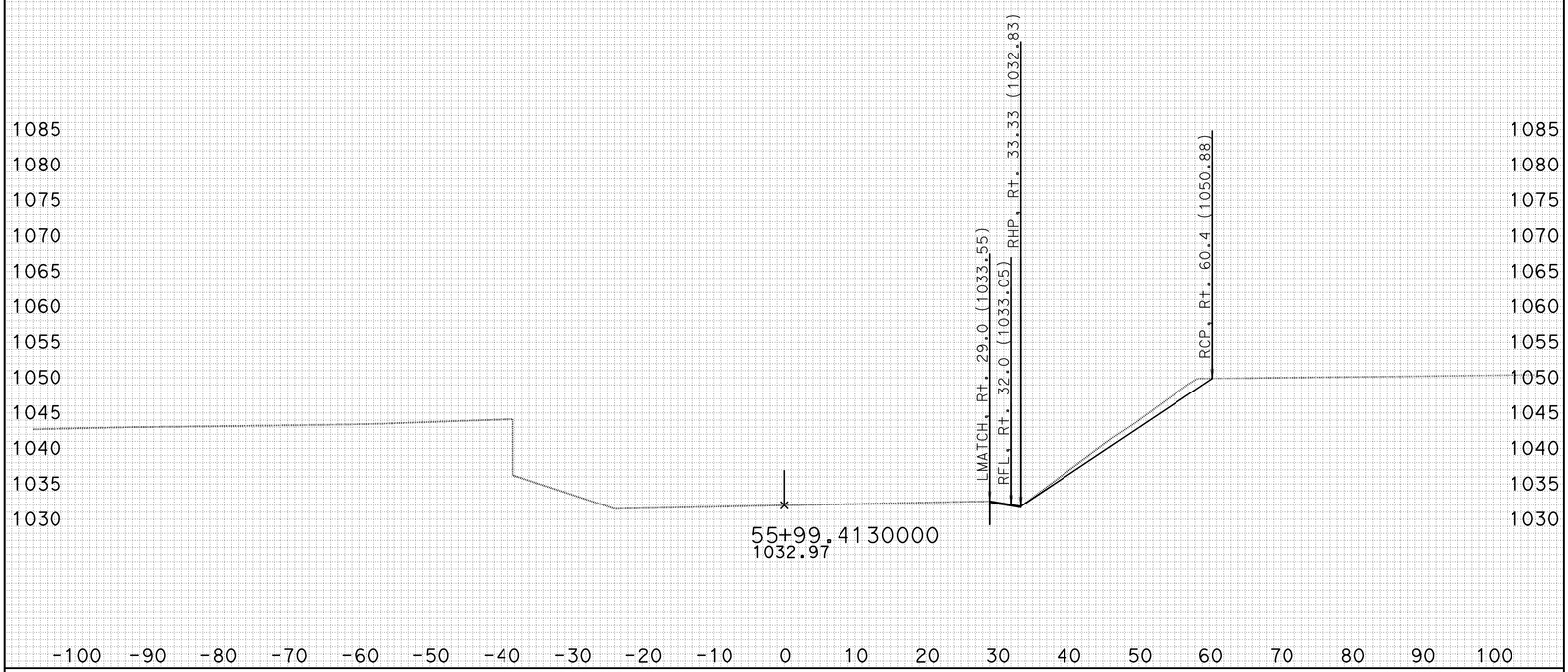

CREATED BY: J.BAUTISTA DATE: 1/13/2012 ALL DIMENSIONS ARE FEET

KC Project: DET3 File: D:\UserData\Route 46 WI1\DET3\EAR\XS\det3_sub.ear

PROJECT ID: SLO-46
CONTRACT: 05-330771
DIST/CO/RTE/PM: 05-SLO-46-40.7/46.3

SCALE: 1" = 10' Horiz.
1" = 10' Vert.

DETOUR 3
CROSS SECTIONS
SHEET 49 OF 49