FOR EARTHWORK DEVELOPMENT ONLY

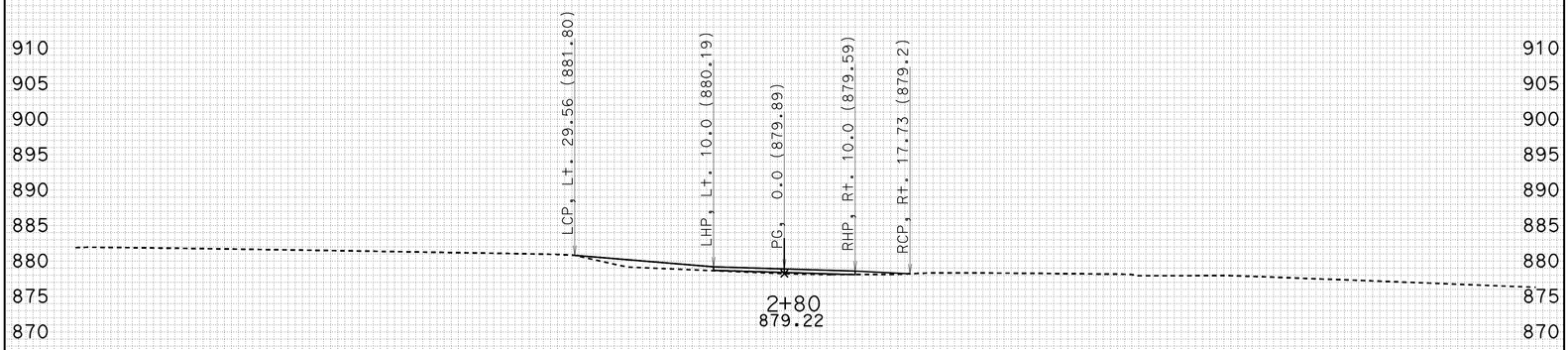

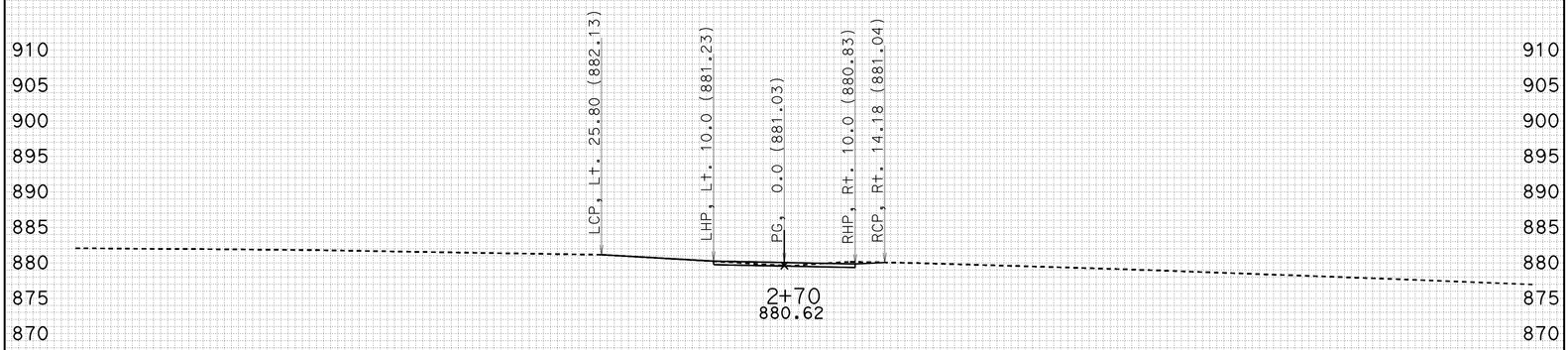

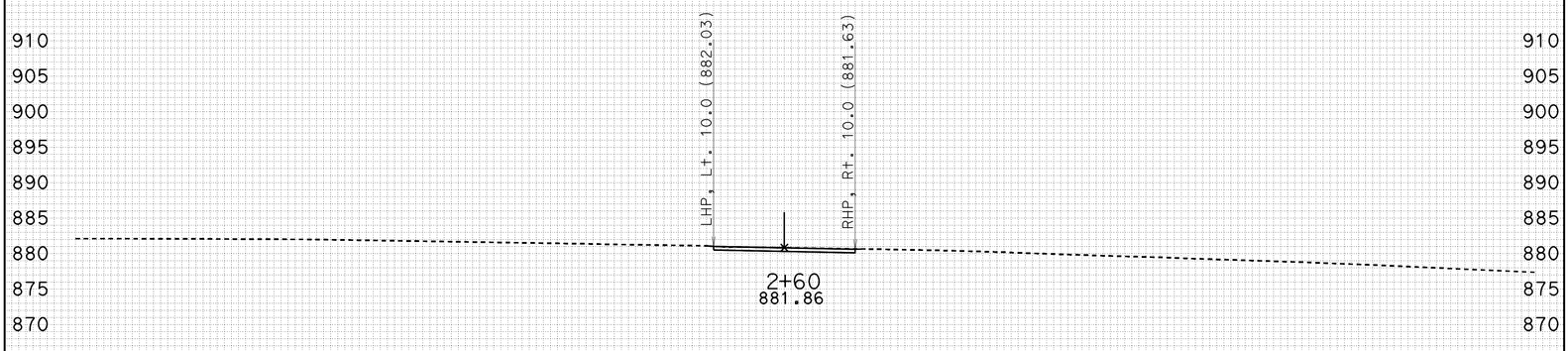

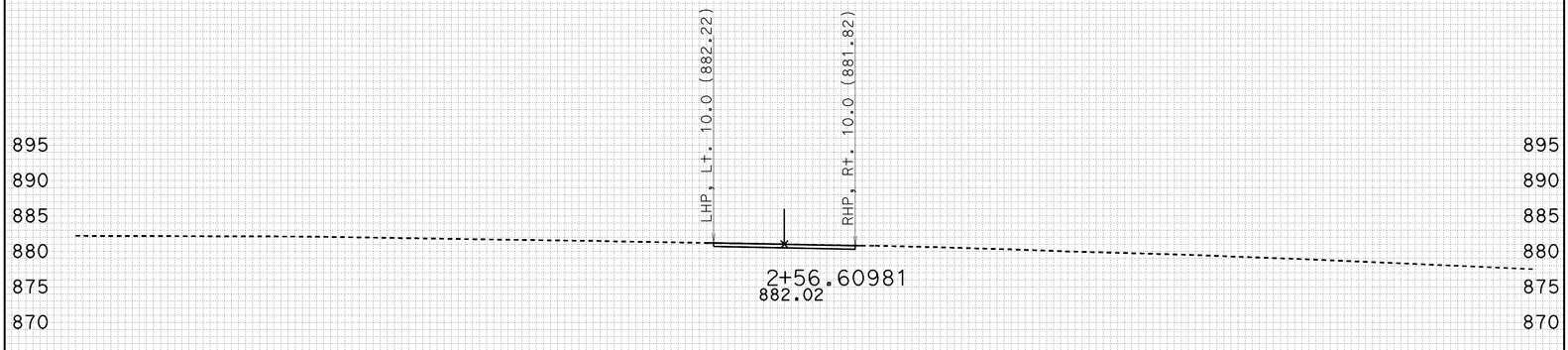

910 905 900 895 890 885 880 875 870

-100 -90 -80 -70 -60 -50 -40 -30 -20 -10 0 10 20 30 40 50 60 70 80 90 100

CREATED BY: J.BAUTISTA DATE: 5/16/2012 ALL DIMENSIONS ARE FEET

KC Project: 5100115 File: D:\UserData\ESTRELLA RIVER REPLACEMENT\5100115\EAR\XS\accrd1_sub.ear

PROJECT ID: SLO-46
CONTRACT: 05-330751
DIST/CO/RTE/PM: 05-SLO-46-40.0

SCALE: 1" = 10' Horiz.
1" = 10' Vert.

ACCRD1
CROSS SECTIONS
SHEET 1 OF 12

FOR EARTHWORK DEVELOPMENT ONLY

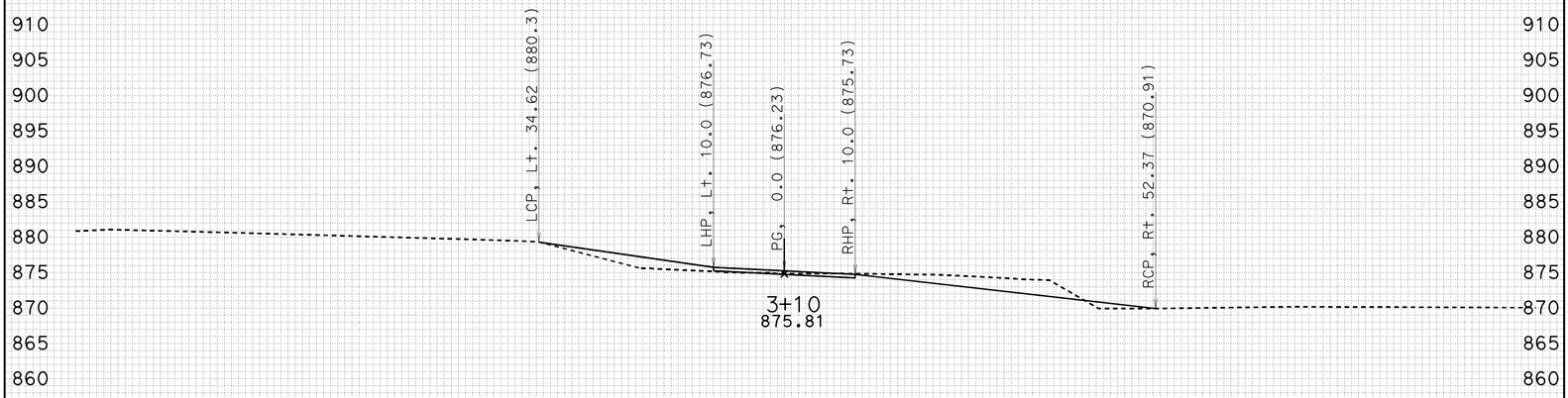

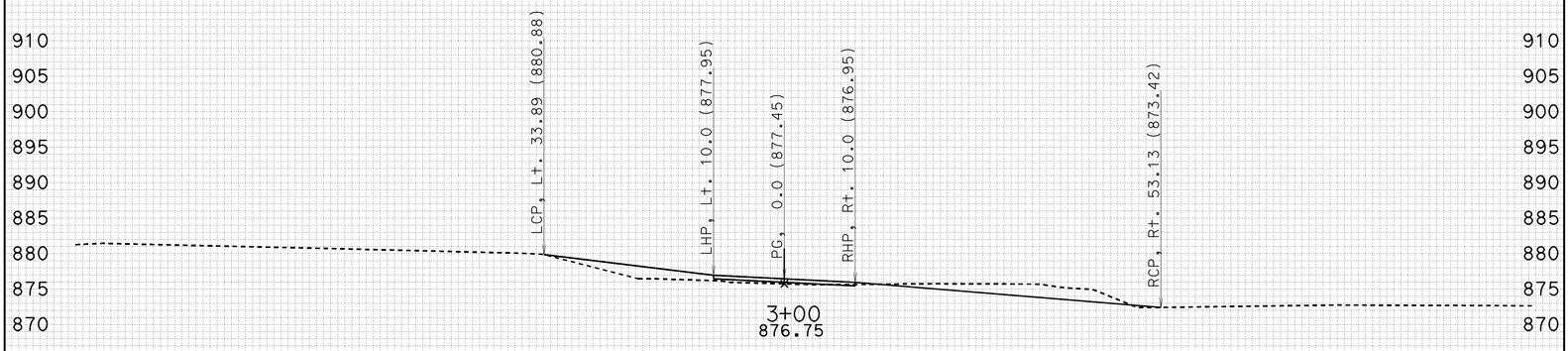

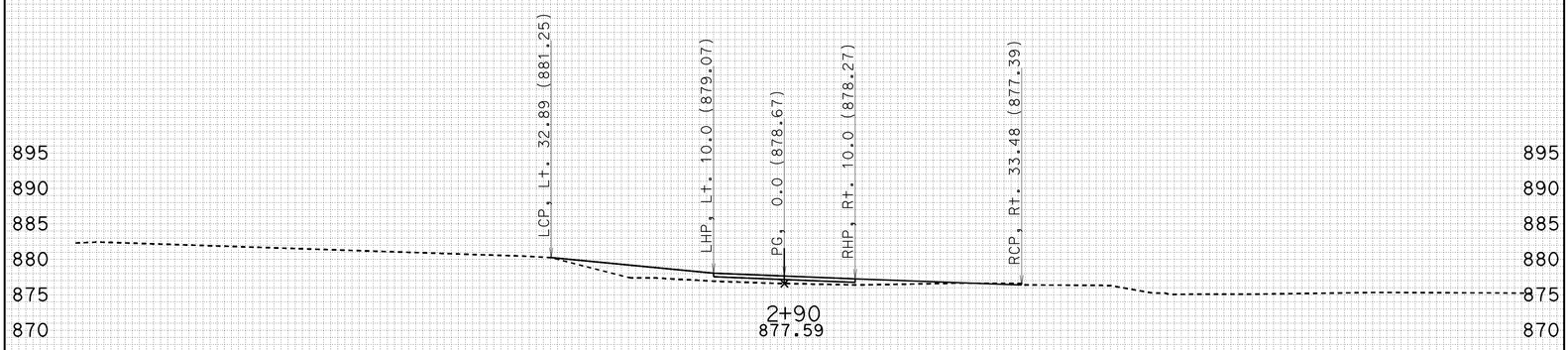

-100 -90 -80 -70 -60 -50 -40 -30 -20 -10 0 10 20 30 40 50 60 70 80 90 100

CREATED BY: J.BAUTISTA DATE: 5/16/2012 ALL DIMENSIONS ARE FEET

KC Project: 5100115 File: D:\UserData\ESTRELLA RIVER REPLACEMENT\5100115\EAR\XS\accrd1_sub.ear

PROJECT ID: SLO-46
CONTRACT: 05-330751
DIST/CO/RTE/PM: 05-SLO-46-40.0

SCALE: 1" = 10' Horiz.
1" = 10' Vert.

ACCRD1
CROSS SECTIONS
SHEET 2 OF 12

FOR EARTHWORK DEVELOPMENT ONLY

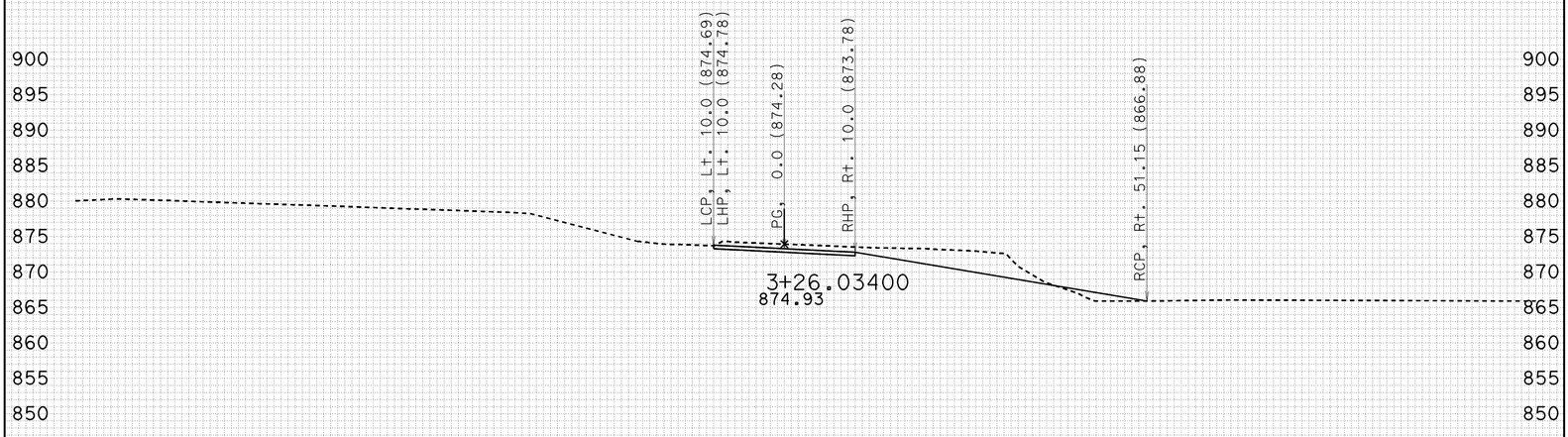

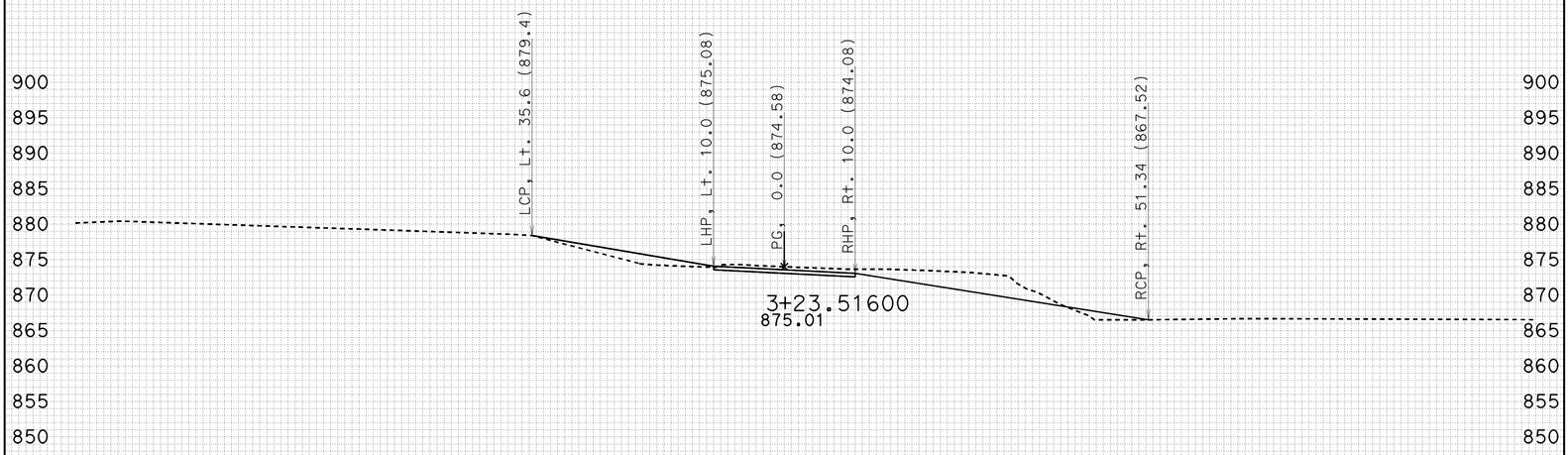

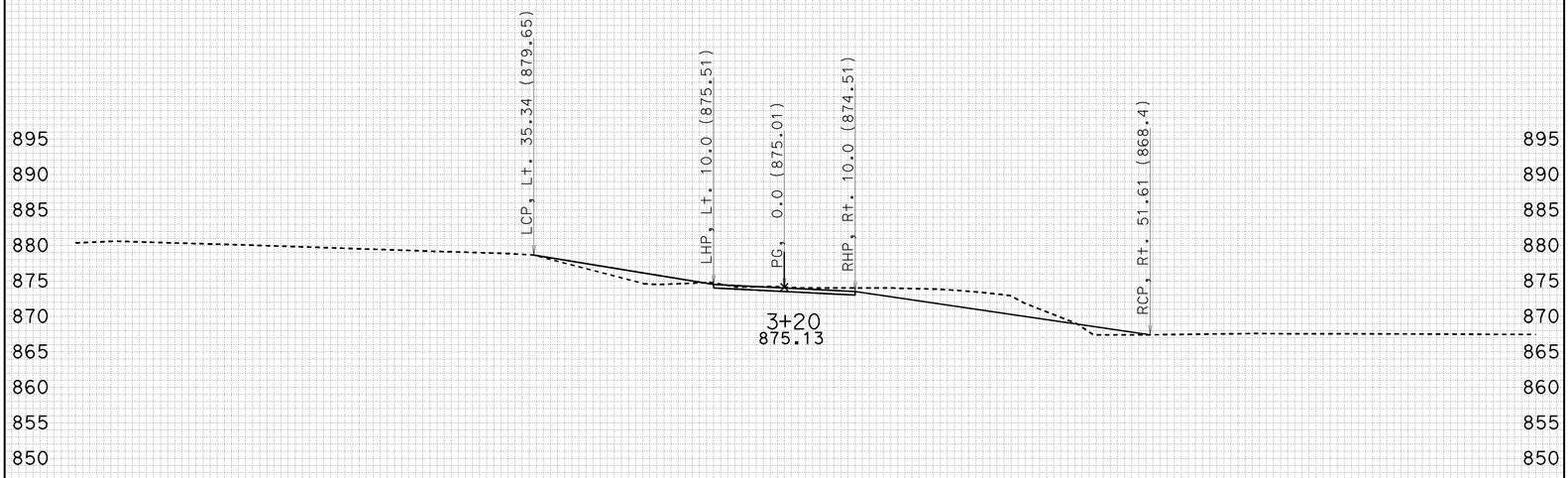

900 895 890 885 880 875 870 865 860 855 850

-100 -90 -80 -70 -60 -50 -40 -30 -20 -10 0 10 20 30 40 50 60 70 80 90 100

CREATED BY: J.BAUTISTA DATE: 5/16/2012 ALL DIMENSIONS ARE FEET

KC Project: 5100115 File: D:\UserData\ESTRELLA RIVER REPLACEMENT\5100115\EAR\XS\accrd1_sub.ear

PROJECT ID: SLO-46
CONTRACT: 05-330751
DIST/CO/RTE/PM: 05-SLO-46-40.0

SCALE: 1" = 10' Horiz.
1" = 10' Vert.

ACCRD1
CROSS SECTIONS
SHEET 3 OF 12

FOR EARTHWORK DEVELOPMENT ONLY

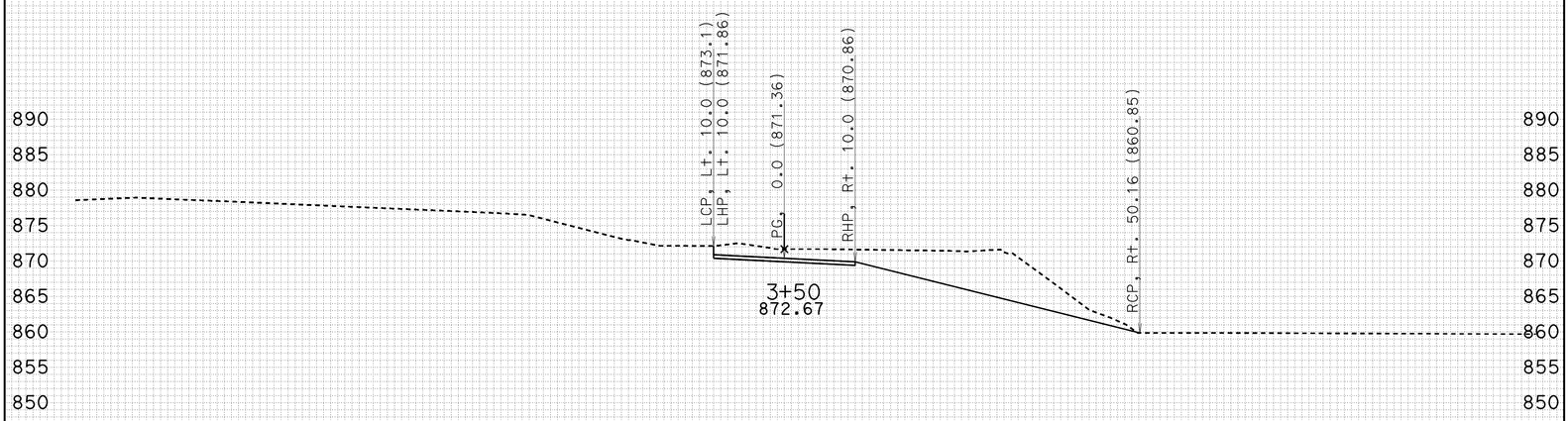

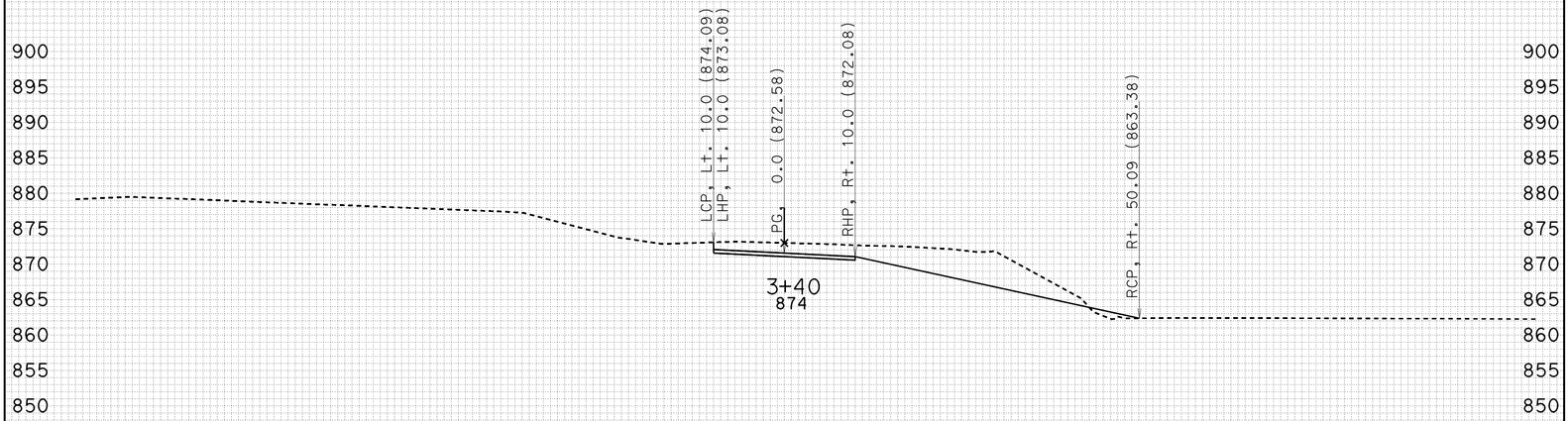

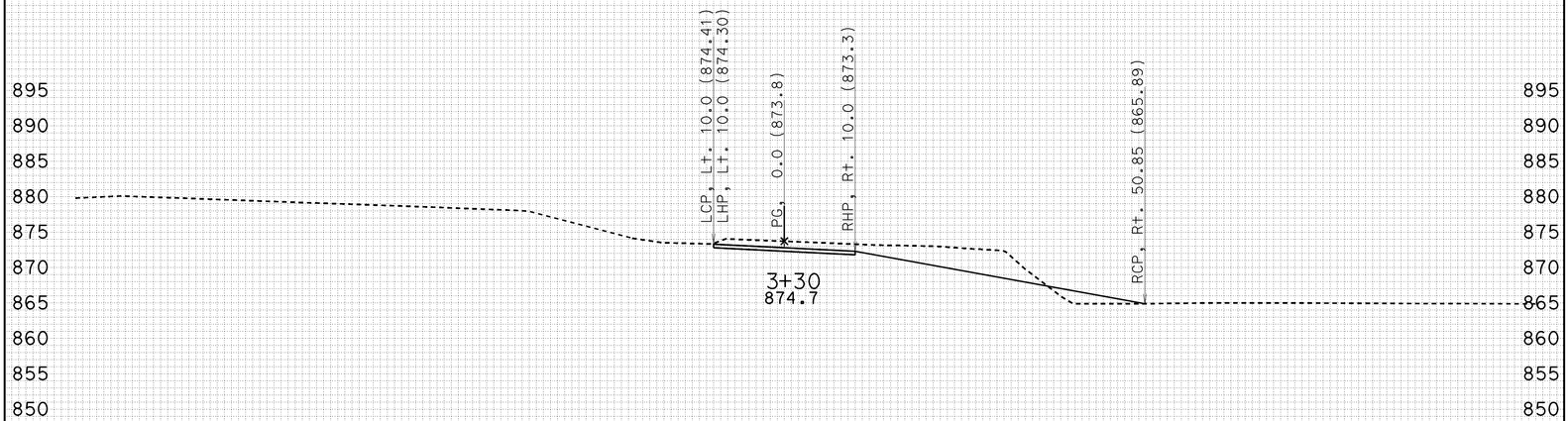

-100 -90 -80 -70 -60 -50 -40 -30 -20 -10 0 10 20 30 40 50 60 70 80 90 100

CREATED BY: J.BAUTISTA DATE: 5/16/2012 ALL DIMENSIONS ARE FEET

KC Project: 5100115 File: D:\UserData\ESTRELLA RIVER REPLACEMENT\5100115\EAR\XS\accrd1_sub.ear

PROJECT ID: SLO-46
CONTRACT: 05-330751
DIST/CO/RTE/PM: 05-SLO-46-40.0

SCALE: 1" = 10' Horiz.
1" = 10' Vert.

ACCRD1
CROSS SECTIONS
SHEET 4 OF 12

FOR EARTHWORK DEVELOPMENT ONLY

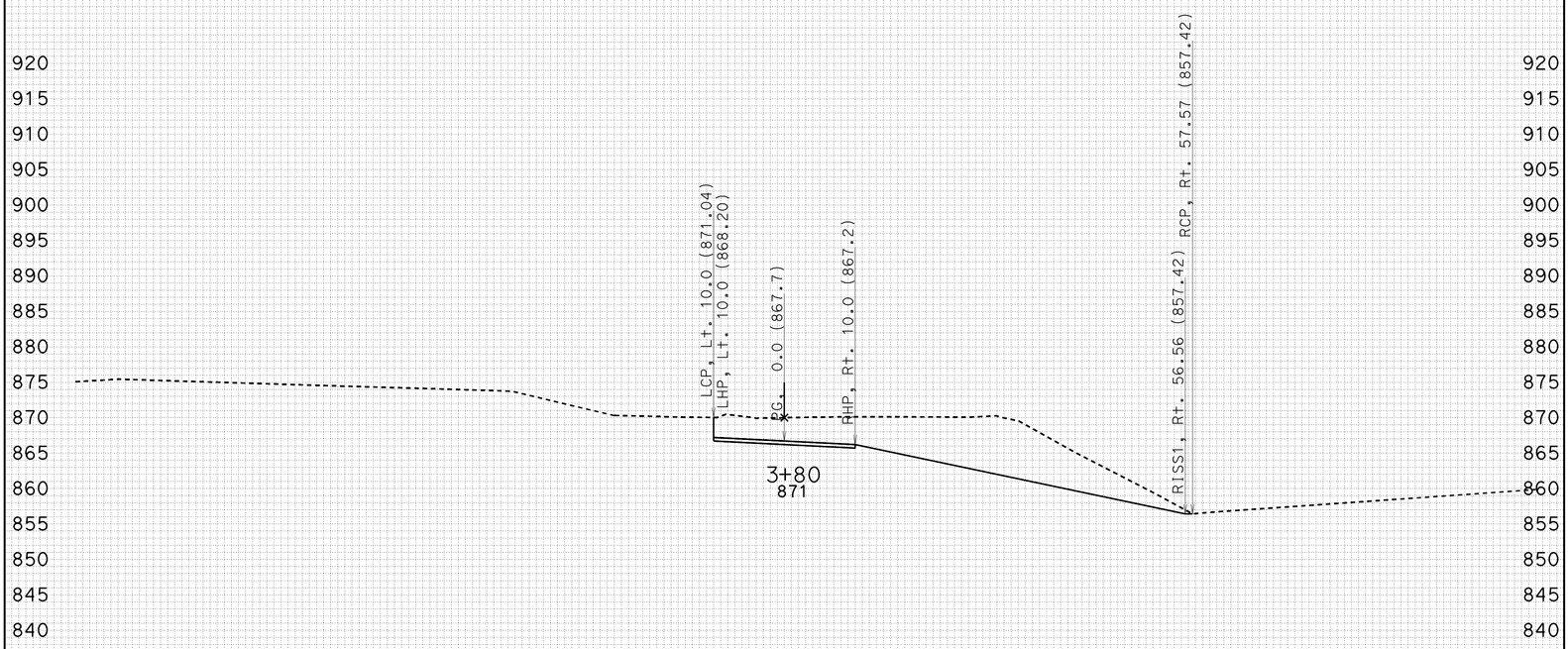

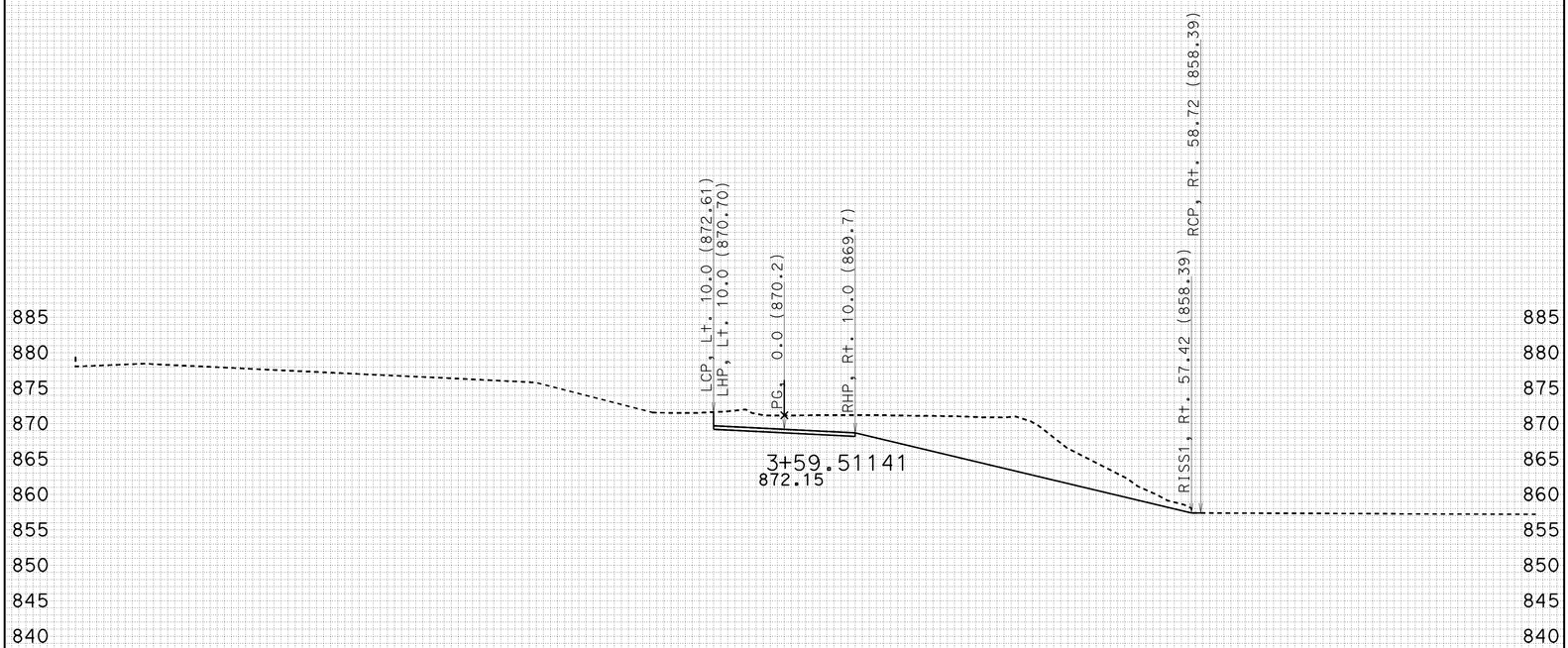

920 915 910 905 900 895 890 885 880 875 870 865 860 855 850 845 840

885 880 875 870 865 860 855 850 845 840

-100 -90 -80 -70 -60 -50 -40 -30 -20 -10 0 10 20 30 40 50 60 70 80 90 100

CREATED BY: J.BAUTISTA DATE: 5/16/2012 ALL DIMENSIONS ARE FEET

KC Project: 5100115 File: D:\UserData\ESTRELLA RIVER REPLACEMENT\5100115\EAR\XS\accrd1_sub.ear

PROJECT ID: SLO-46
CONTRACT: 05-330751
DIST/CO/RTE/PM: 05-SLO-46-40.0

SCALE: 1" = 10' Horiz.
1" = 10' Vert.

ACCRD1
CROSS SECTIONS
SHEET 5 OF 12

FOR EARTHWORK DEVELOPMENT ONLY

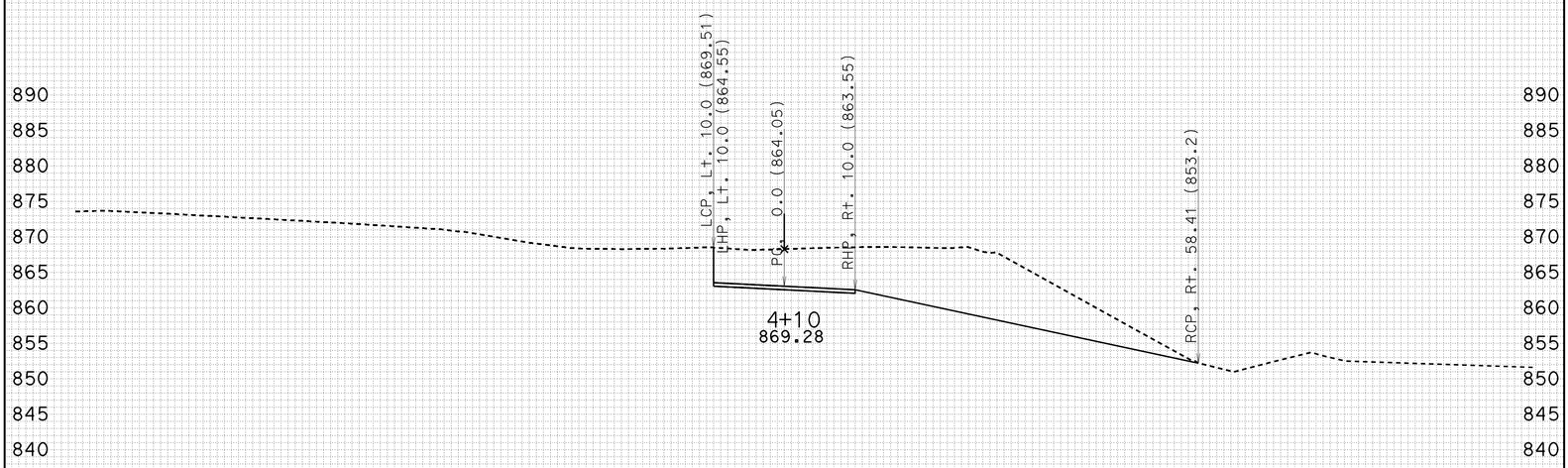

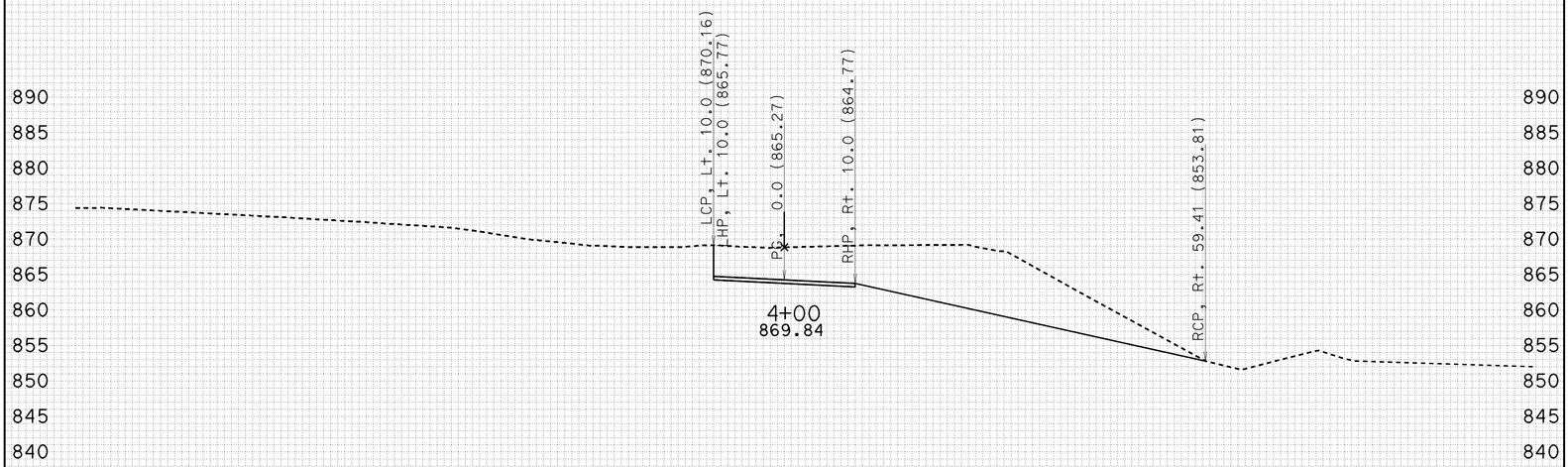

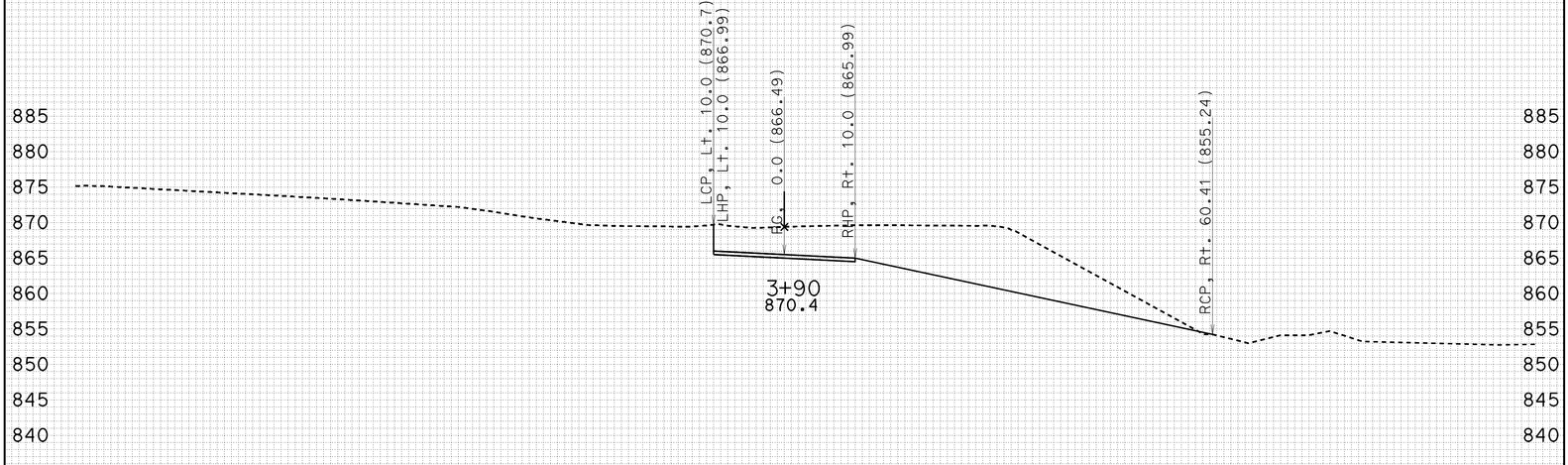

-100 -90 -80 -70 -60 -50 -40 -30 -20 -10 0 10 20 30 40 50 60 70 80 90 100

CREATED BY: J.BAUTISTA DATE: 5/16/2012 ALL DIMENSIONS ARE FEET

KC Project: 5100115 File: D:\UserData\ESTRELLA RIVER REPLACEMENT\5100115\EAR\XS\accrd1_sub.ear

PROJECT ID: SLO-46
CONTRACT: 05-330751
DIST/CO/RTE/PM: 05-SLO-46-40.0

SCALE: 1" = 10' Horiz.
1" = 10' Vert.

ACCRD1
CROSS SECTIONS
SHEET 6 OF 12

FOR EARTHWORK DEVELOPMENT ONLY

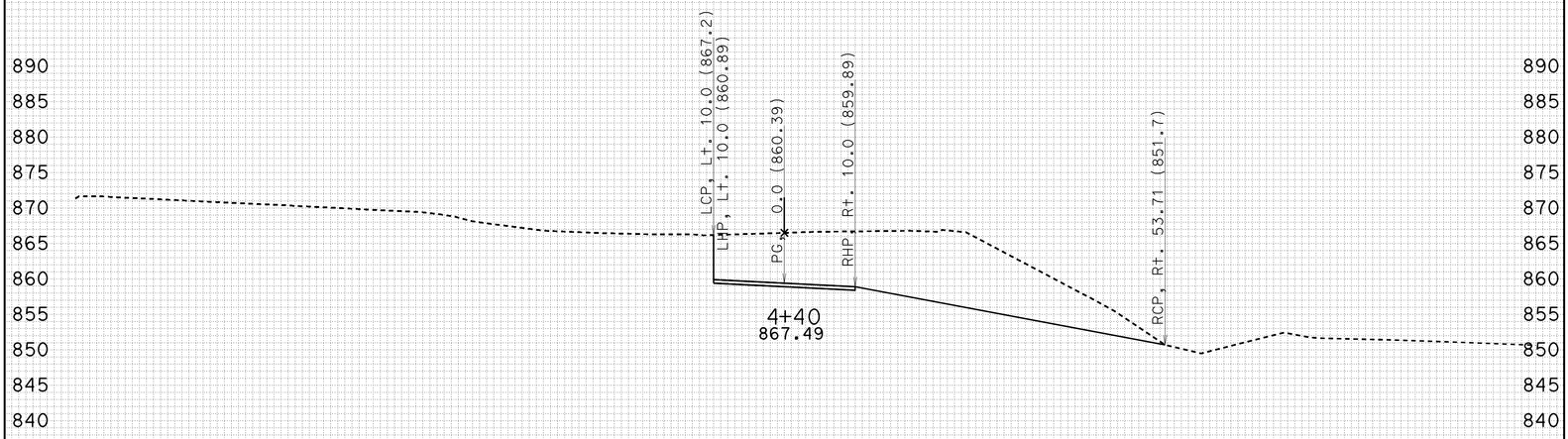

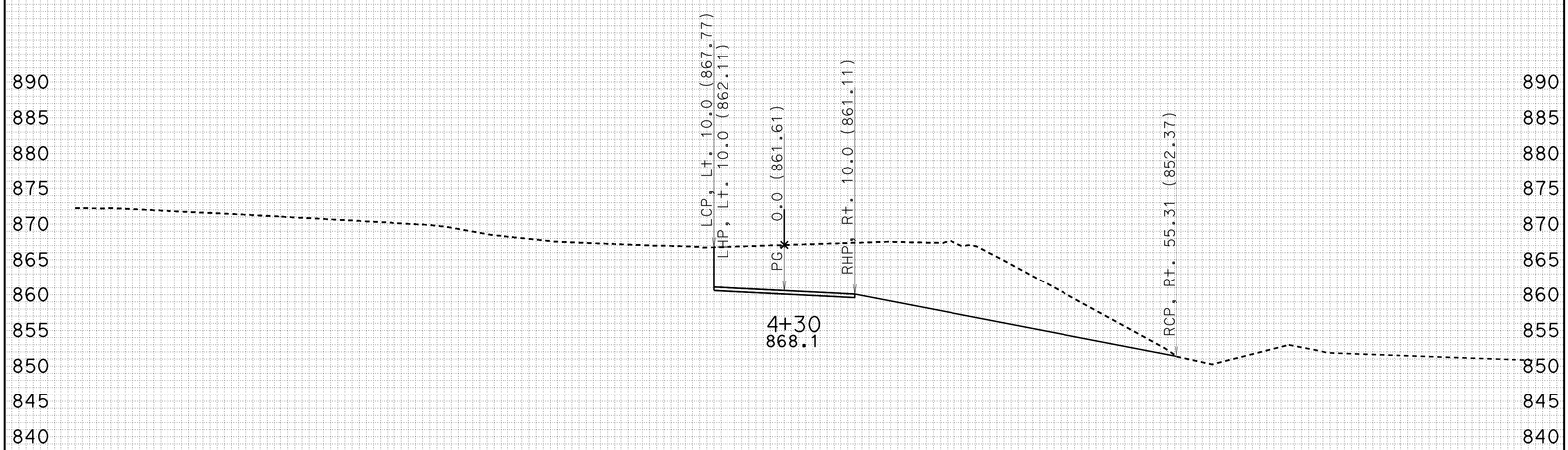

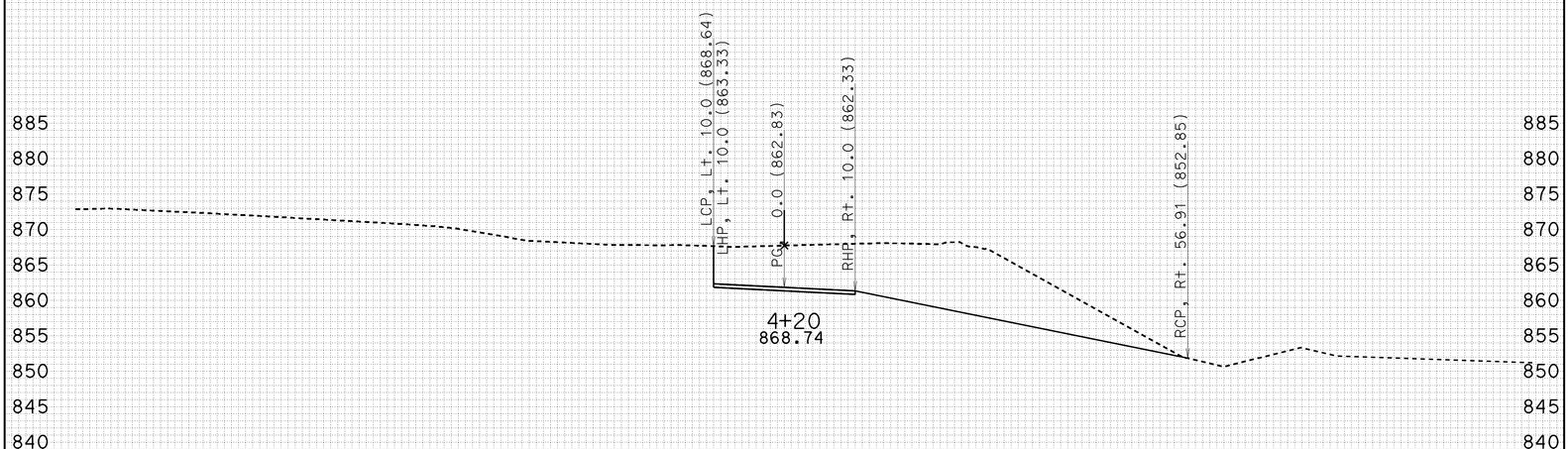

890 885 880 875 870 865 860 855 850 845 840

885 880 875 870 865 860 855 850 845 840

-100 -90 -80 -70 -60 -50 -40 -30 -20 -10 0 10 20 30 40 50 60 70 80 90 100

CREATED BY: J.BAUTISTA DATE: 5/16/2012 ALL DIMENSIONS ARE FEET

KC Project: 5100115 File: D:\UserData\ESTRELLA RIVER REPLACEMENT\5100115\EAR\XS\accrd1_sub.ear

PROJECT ID: SLO-46
CONTRACT: 05-330751
DIST/CO/RTE/PM: 05-SLO-46-40.0

SCALE: 1" = 10' Horiz.
1" = 10' Vert.

ACCRD1
CROSS SECTIONS
SHEET 7 OF 12

FOR EARTHWORK DEVELOPMENT ONLY

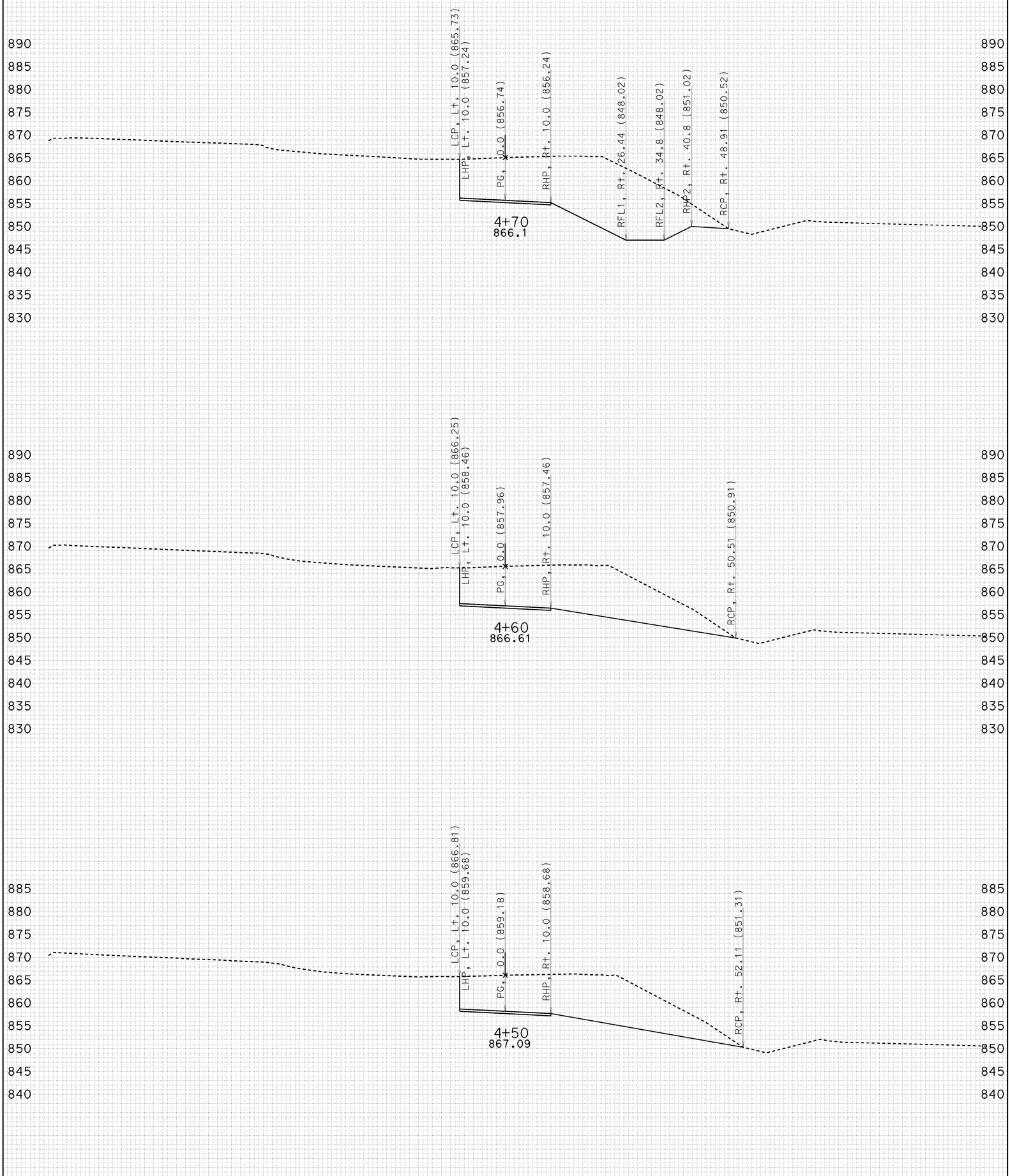

CREATED BY: J.BAUTISTA DATE: 5/16/2012 ALL DIMENSIONS ARE FEET

KC Project: 5100115 File: D:\UserData\ESTRELLA RIVER REPLACEMENT\5100115\EAR\XS\accrd1_sub.ear

PROJECT ID: SLO-46
CONTRACT: 05-330751
DIST/CO/RTE/PM: 05-SLO-46-40.0

SCALE: 1" = 10' Horiz.
1" = 10' Vert.

ACCRD1
CROSS SECTIONS
SHEET 8 OF 12

FOR EARTHWORK DEVELOPMENT ONLY

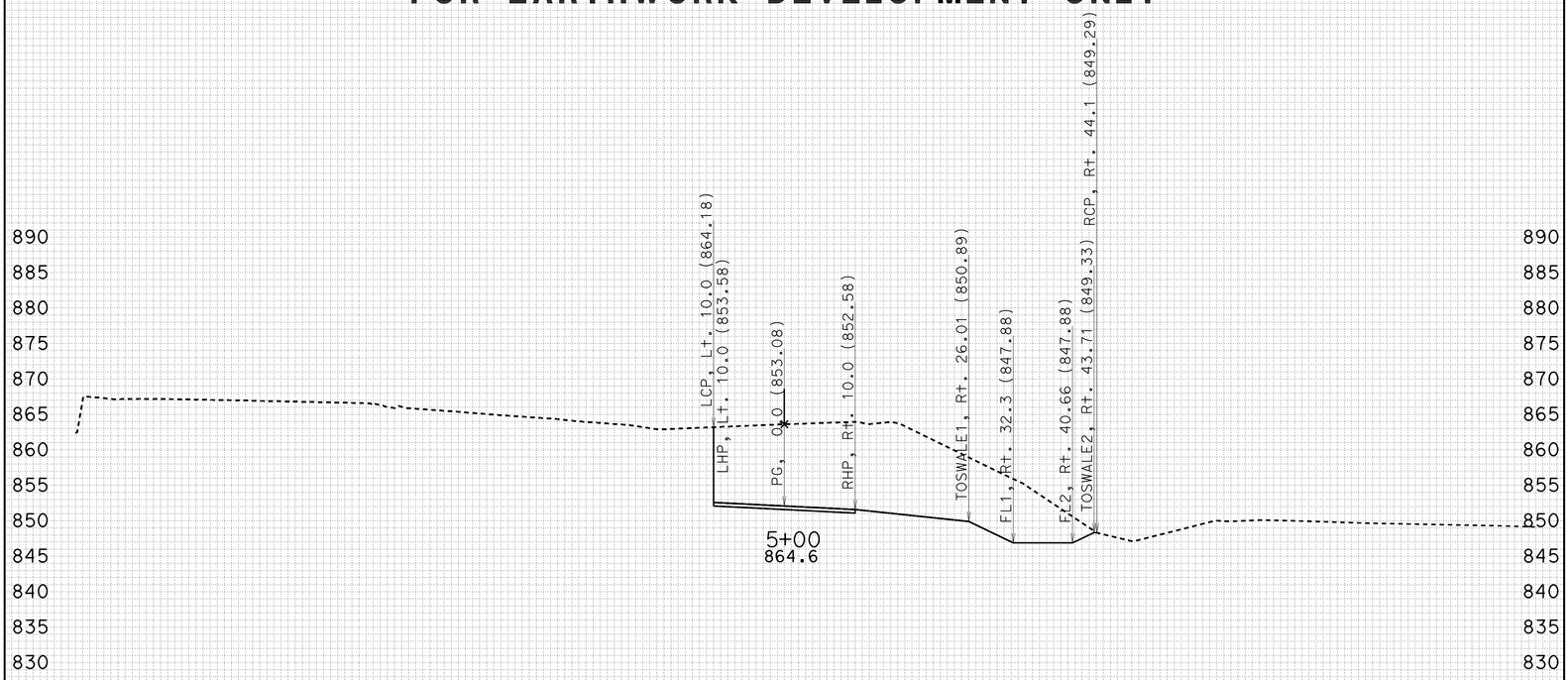

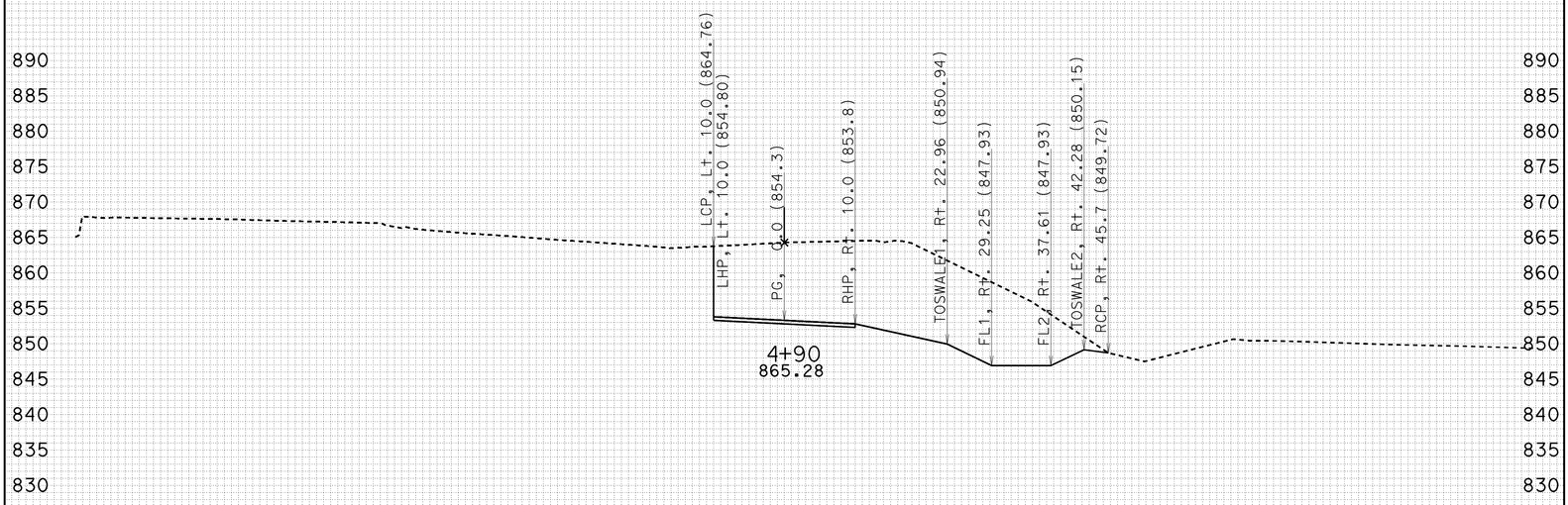

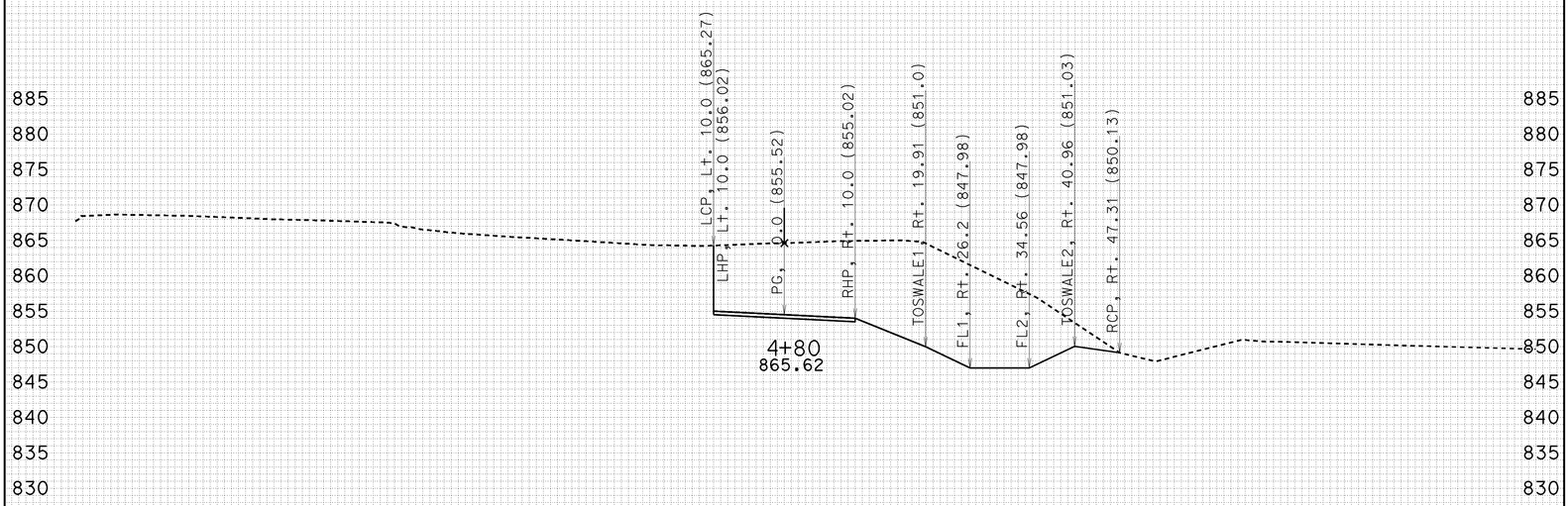

FOR EARTHWORK DEVELOPMENT ONLY

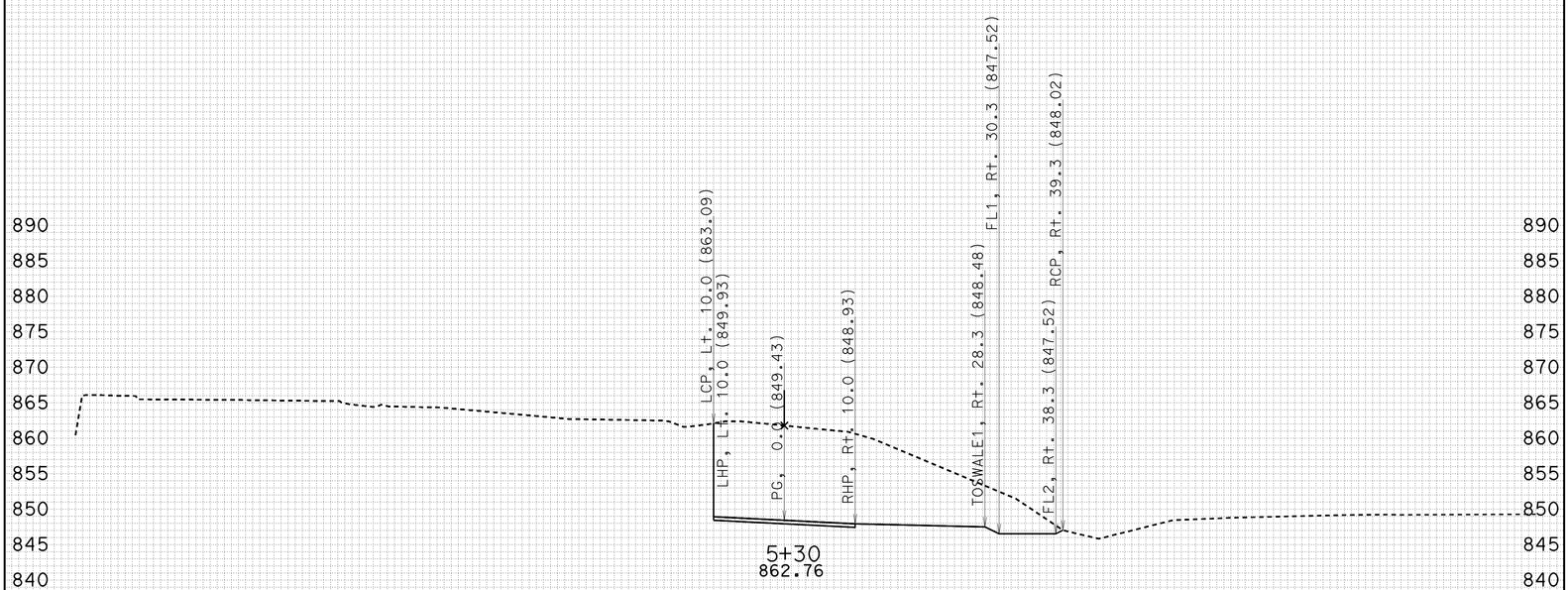

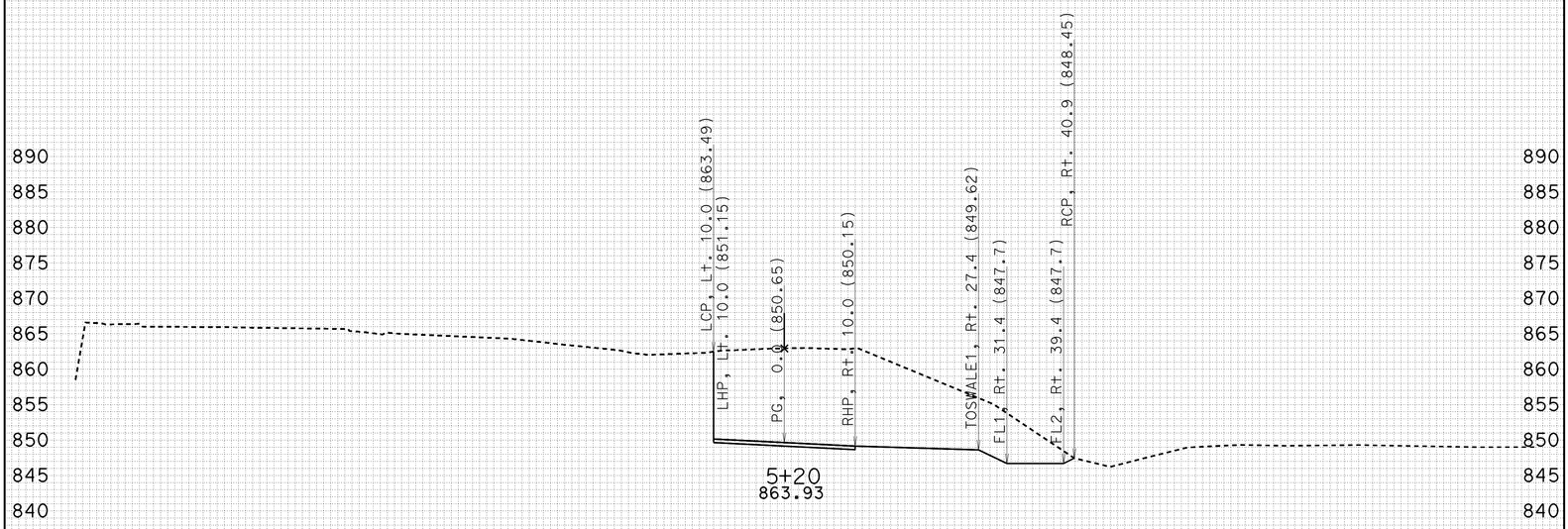

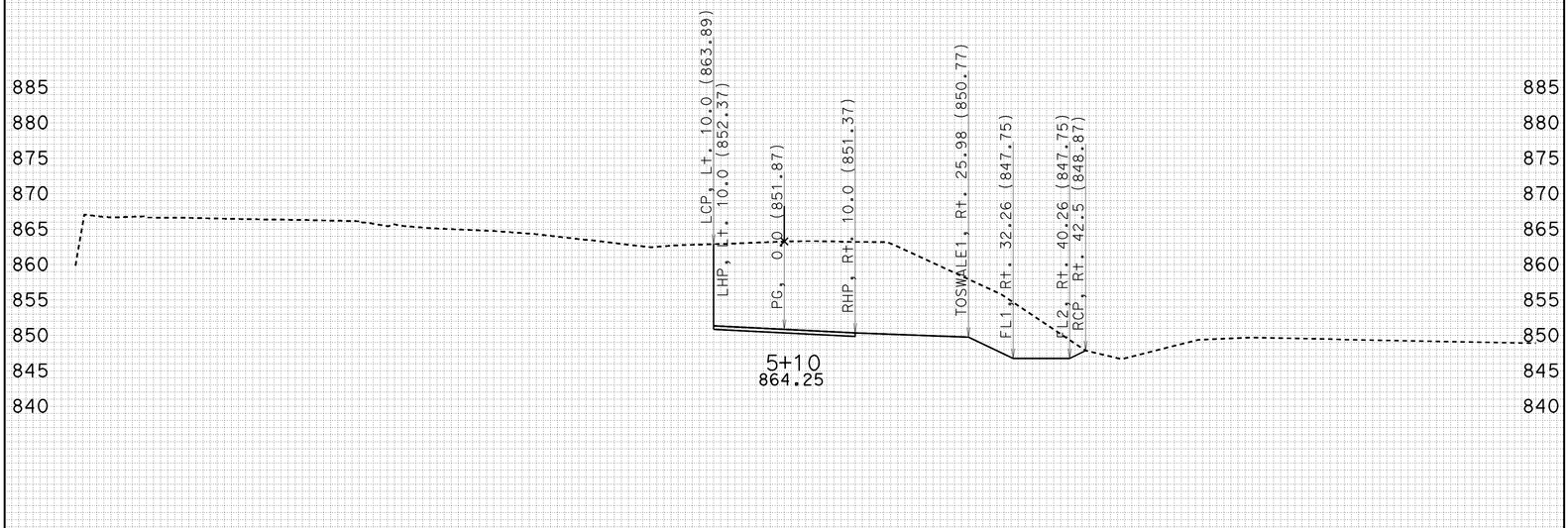

CREATED BY: J.BAUTISTA DATE: 5/16/2012 ALL DIMENSIONS ARE FEET

KC Project: 5100115 File: D:\UserData\ESTRELLA RIVER REPLACEMENT\5100115\EAR\XS\accrd1_sub.ear

PROJECT ID: SLO-46
CONTRACT: 05-330751
DIST/CO/RTE/PM: 05-SLO-46-40.0

SCALE: 1" = 10' Horiz.
1" = 10' Vert.

ACCRD1
CROSS SECTIONS
SHEET 10 OF 12

FOR EARTHWORK DEVELOPMENT ONLY

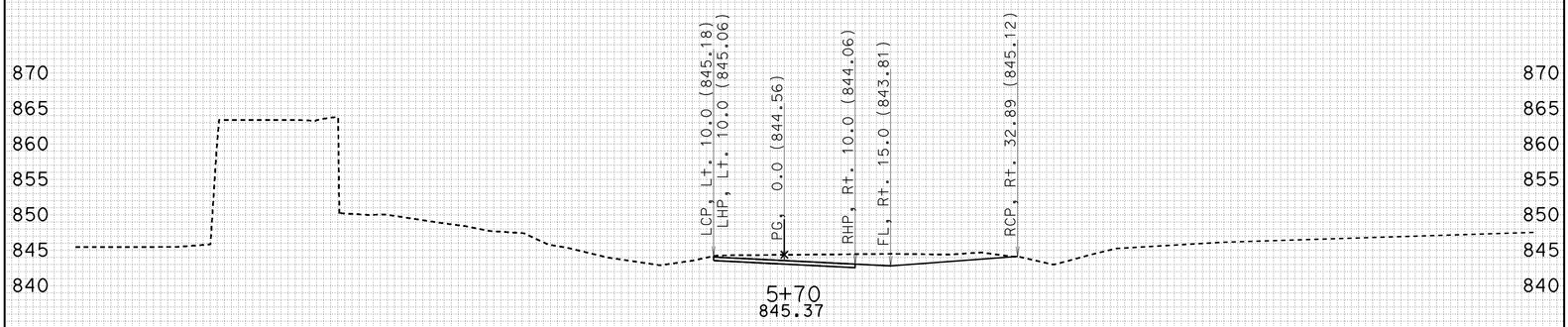

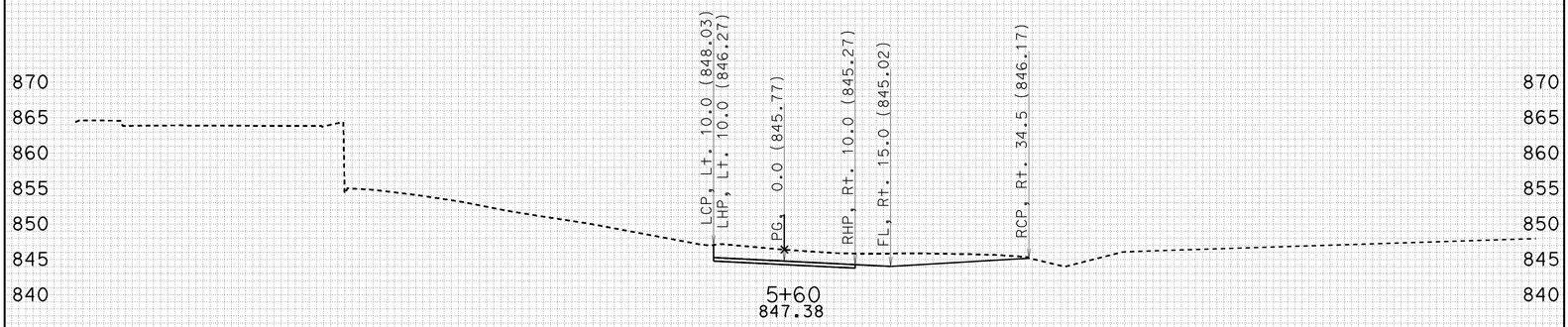

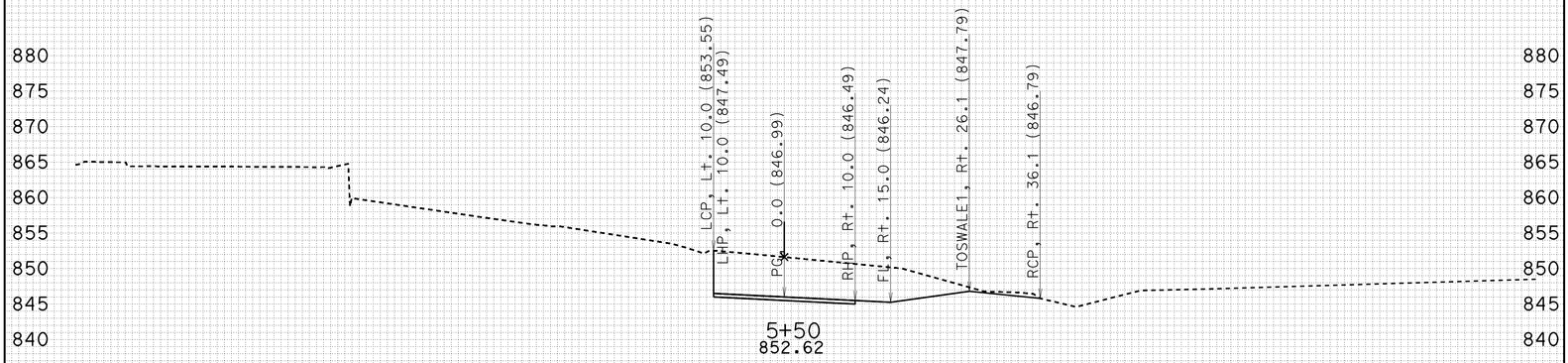

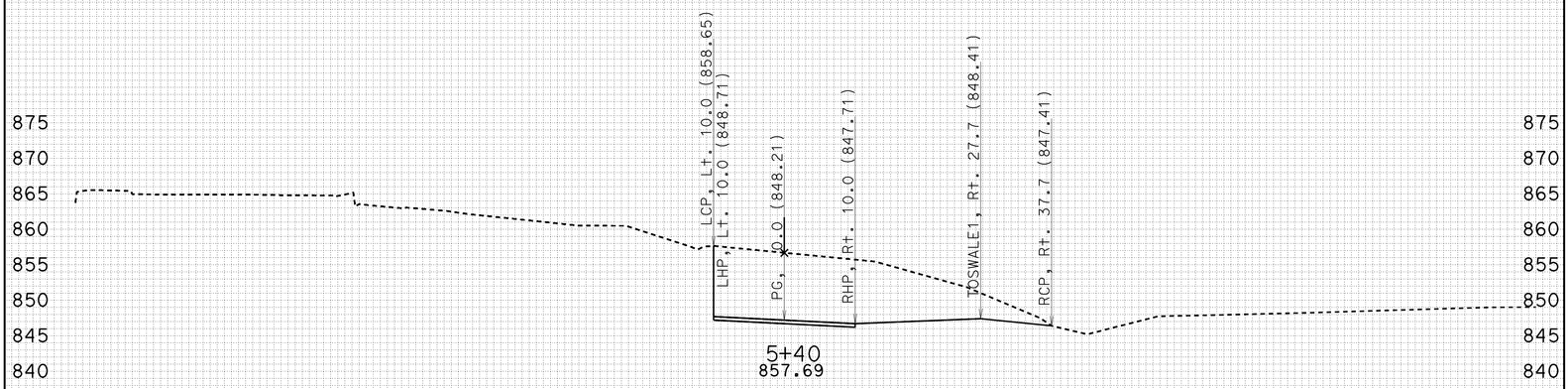

-100 -90 -80 -70 -60 -50 -40 -30 -20 -10 0 10 20 30 40 50 60 70 80 90 100

CREATED BY: J.BAUTISTA DATE: 5/16/2012 ALL DIMENSIONS ARE FEET

KC Project: 5100115 File: D:\UserData\ESTRELLA RIVER REPLACEMENT\5100115\EAR\XS\accrd1_sub.ear

PROJECT ID: SLO-46
CONTRACT: 05-330751
DIST/CO/RTE/PM: 05-SLO-46-40.0

SCALE: 1" = 10' Horiz.
1" = 10' Vert.

ACCRD1
CROSS SECTIONS
SHEET 11 OF 12

FOR EARTHWORK DEVELOPMENT ONLY

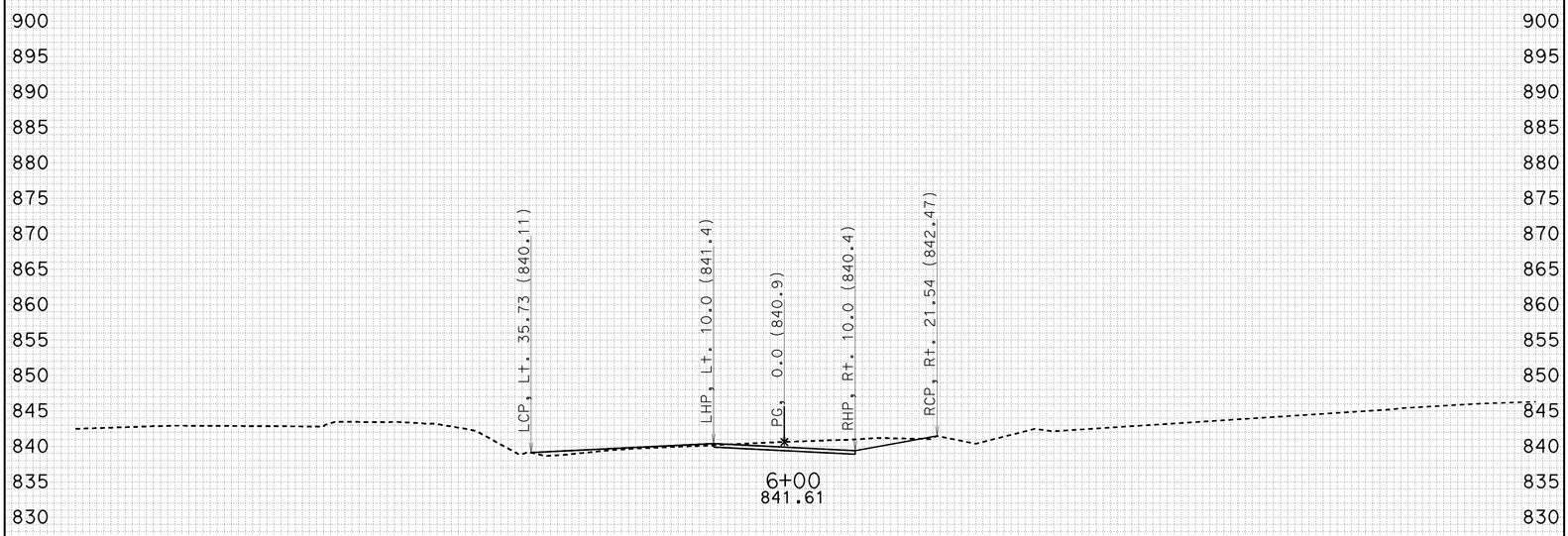

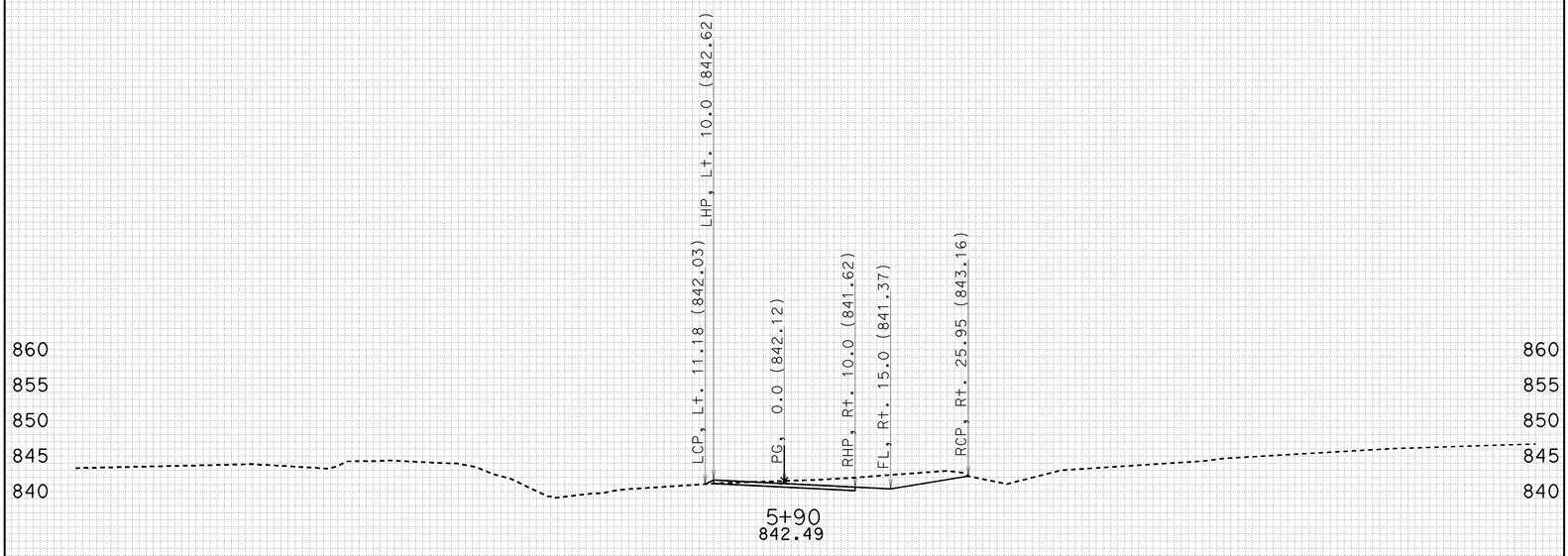

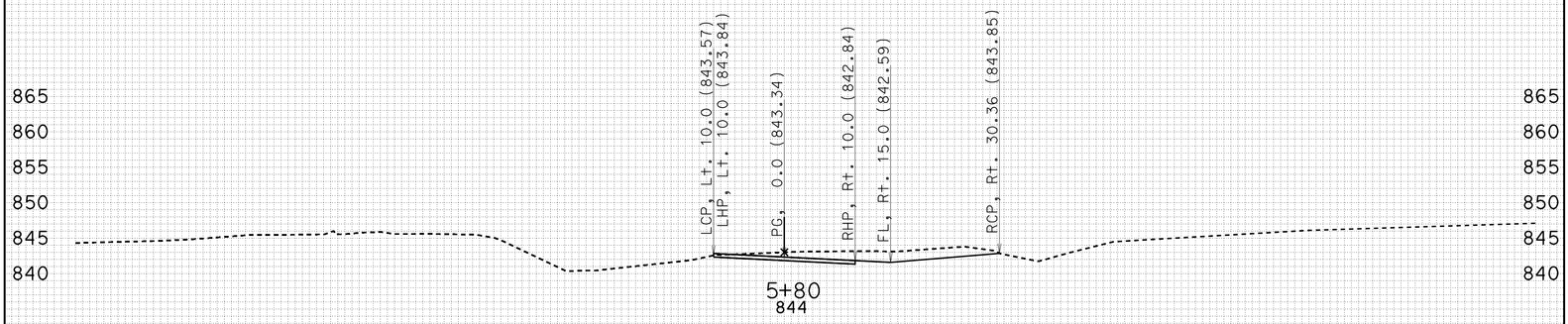

-100 -90 -80 -70 -60 -50 -40 -30 -20 -10 0 10 20 30 40 50 60 70 80 90 100

CREATED BY: J.BAUTISTA DATE: 5/25/2012 ALL DIMENSIONS ARE FEET

KC Project: 5100115 File: D:\UserData\ESTRELLA RIVER REPLACEMENT\5100115\EAR\XS\accrd1_sub.ear

PROJECT ID: SLO-46
CONTRACT: 05-330751
DIST/CO/RTE/PM: 05-SLO-46-40.0

SCALE: 1" = 10' Horiz.
1" = 10' Vert.

ACCRD1
CROSS SECTIONS
SHEET 12 OF 12