FOR EARTHWORK DEVELOPMENT ONLY

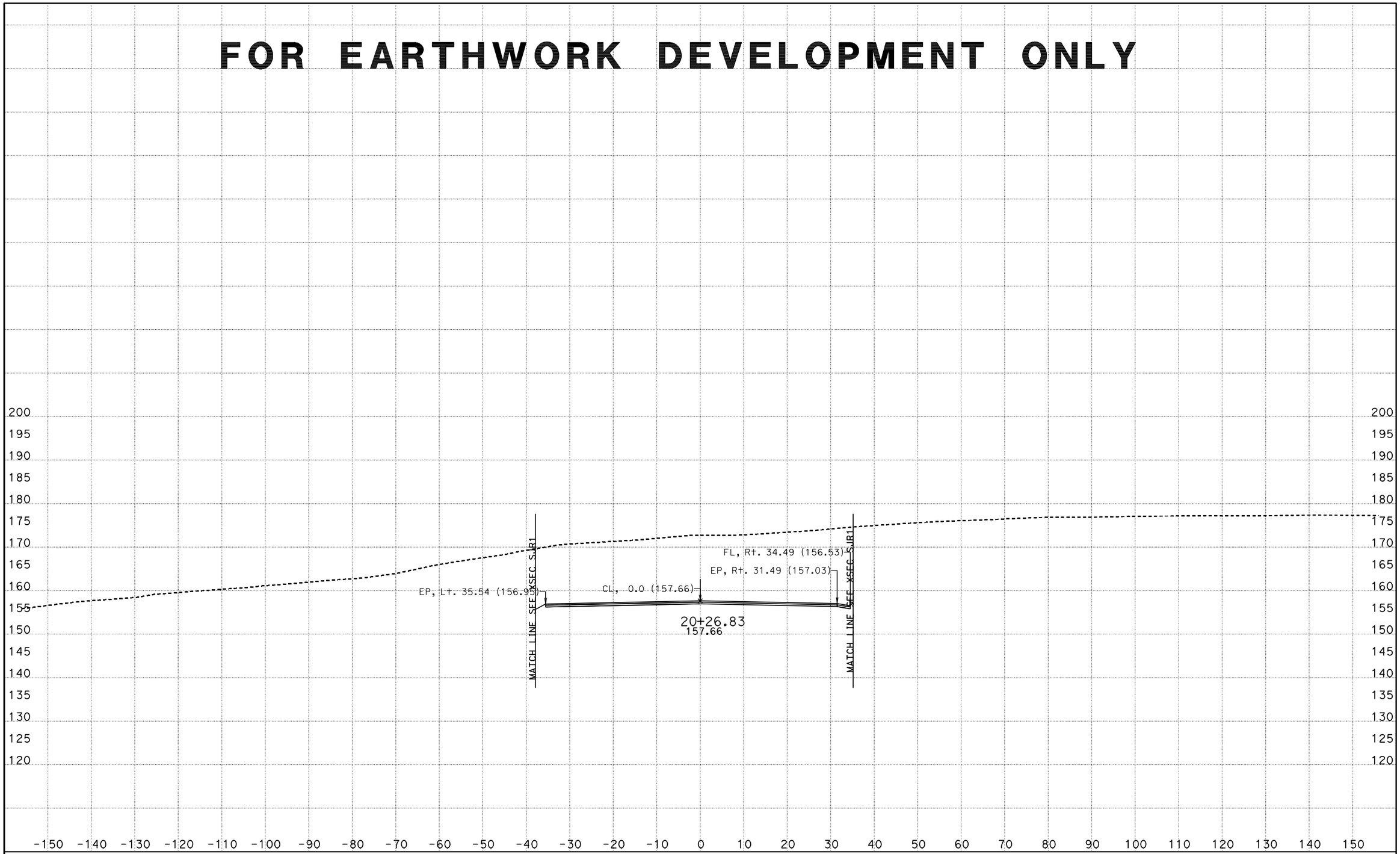

CREATED BY: I.Rummler
DATE: 7/23/2012
KC Project: 0213A

PROJECT ID: 05-315804

CONTRACT: 0500000495
DIST/CO/RTE/PM: 05/Mon,SBt/101/101.0-101.3,0.0-1.6
File: D:\alignments515801designdata\Driveways\NewDWS8\xddws8s202683to226500.ear

SCALE: 1" = 10' Horiz.
1" = 10' Vert.

All Dimensions are US Survey Feet

DWS8
CROSS SECTIONS
SHEET 1 OF 23

FOR EARTHWORK DEVELOPMENT ONLY

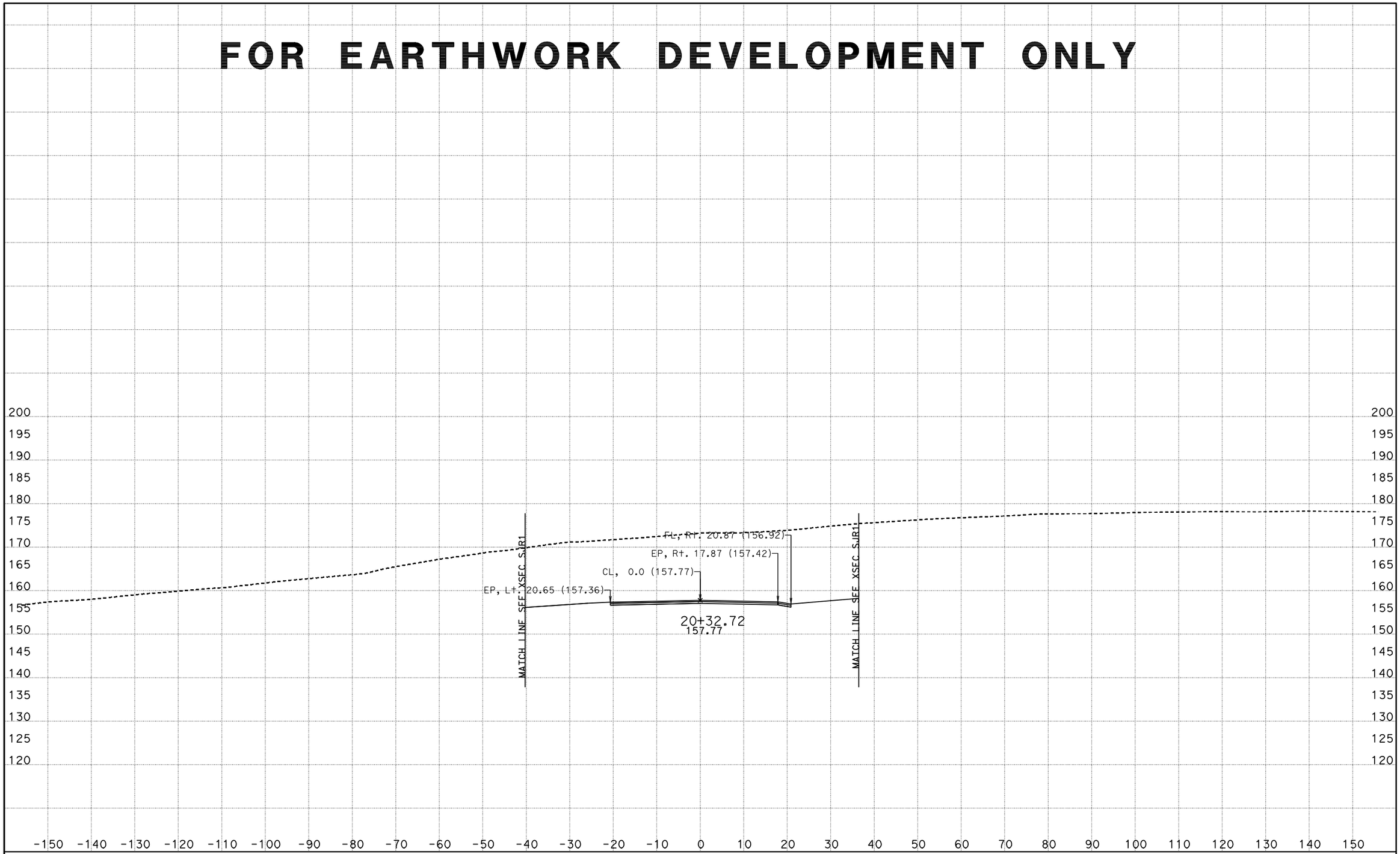

CREATED BY: I.Rummler
DATE: 7/23/2012
KC Project: 0213A

PROJECT ID: 05-315804

CONTRACT: 0500000495
DIST/CO/RTE/PM: 05/Mon,SBt/101/101.0-101.3,0.0-1.6
File: D:\alignments515801designdata\Driveways\NewDWS8\xddws8s202683to226500.ear

SCALE: 1" = 10' Horiz.
1" = 10' Vert.

All Dimensions are US Survey Feet

DWS8
CROSS SECTIONS
SHEET 2 OF 23

FOR EARTHWORK DEVELOPMENT ONLY

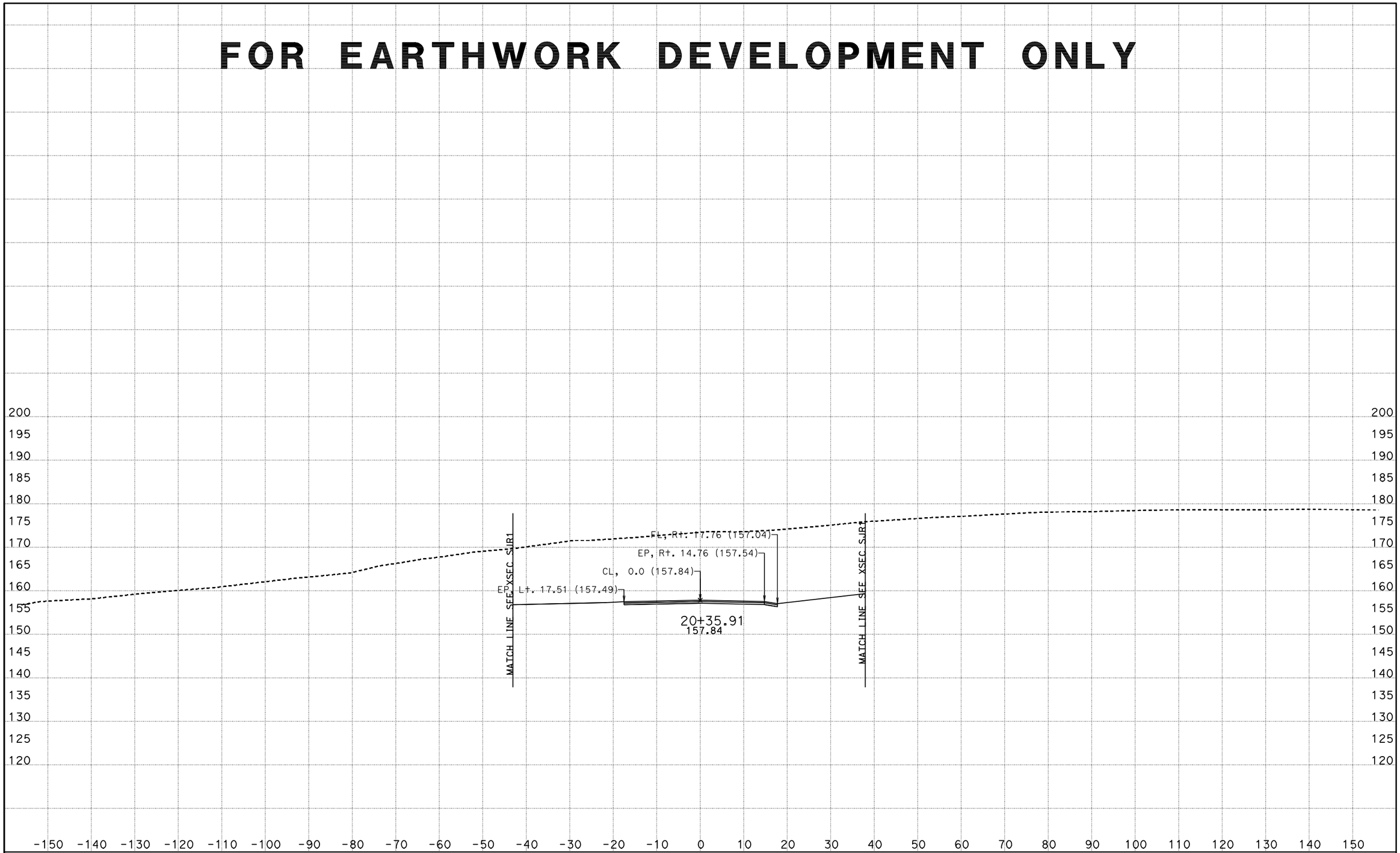

CREATED BY: I.Rummler
DATE: 7/23/2012
KC Project: 0213A

PROJECT ID: 05-315804

CONTRACT: 0500000495
DIST/CO/RTE/PM: 05/Mon,SBt/101/101.0-101.3,0.0-1.6
File: D:\alignments515801designdata\Driveways\NewDWS8\xddws8s202683to226500.ear

SCALE: 1" = 10' Horiz.
1" = 10' Vert.

All Dimensions are US Survey Feet

DWS8
CROSS SECTIONS
SHEET 3 OF 23

FOR EARTHWORK DEVELOPMENT ONLY

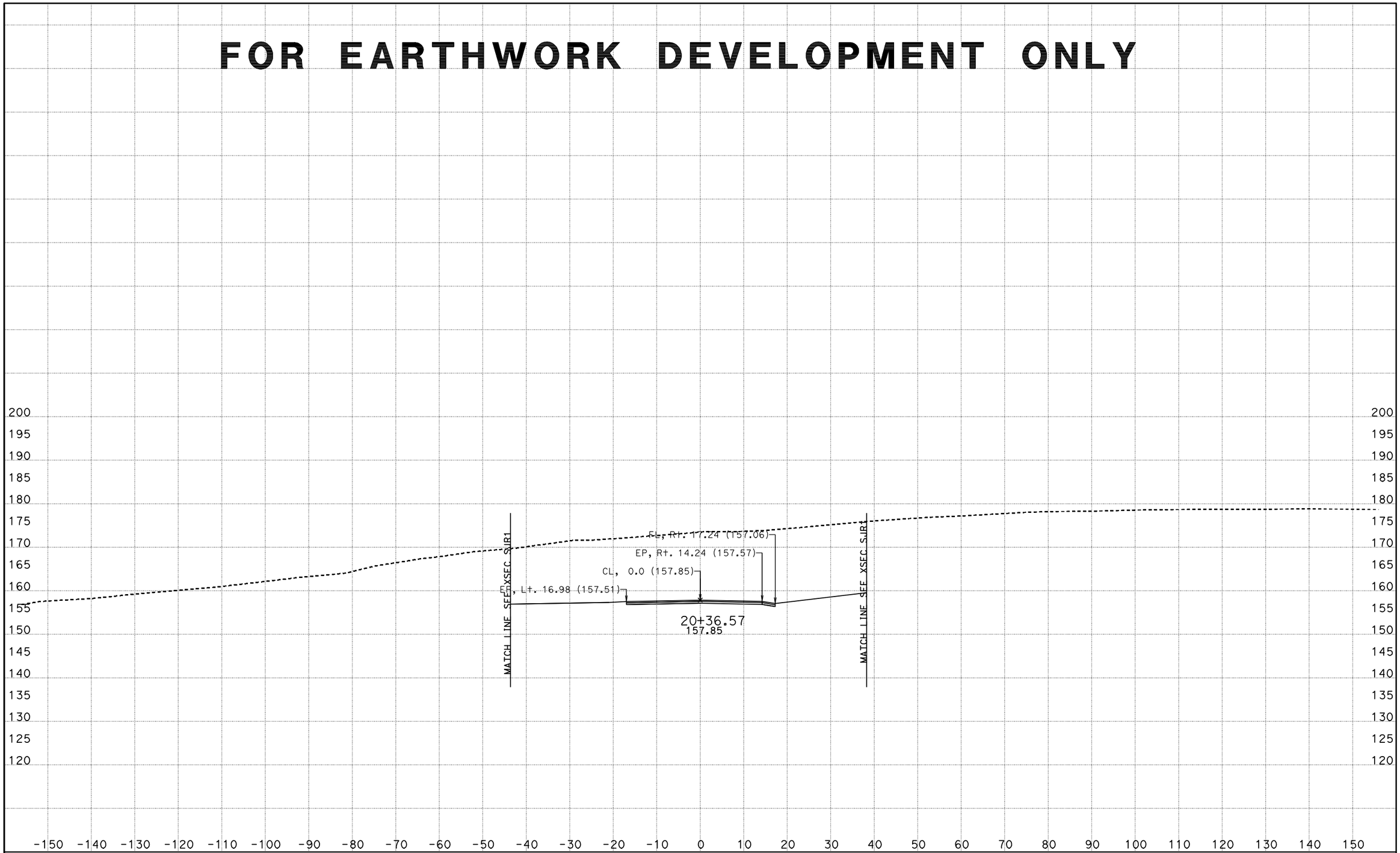

CREATED BY: I.Rummler
DATE: 7/23/2012
KC Project: 0213A

PROJECT ID: 05-315804

CONTRACT: 0500000495
DIST/CO/RTE/PM: 05/Mon,SBt/101/101.0-101.3,0.0-1.6
File: D:\alignments515801designdata\Driveways\NewDWS8\xddws8s202683to226500.ear

SCALE: 1" = 10' Horiz.
1" = 10' Vert.

All Dimensions are US Survey Feet

DWS8
CROSS SECTIONS
SHEET 4 OF 23

FOR EARTHWORK DEVELOPMENT ONLY

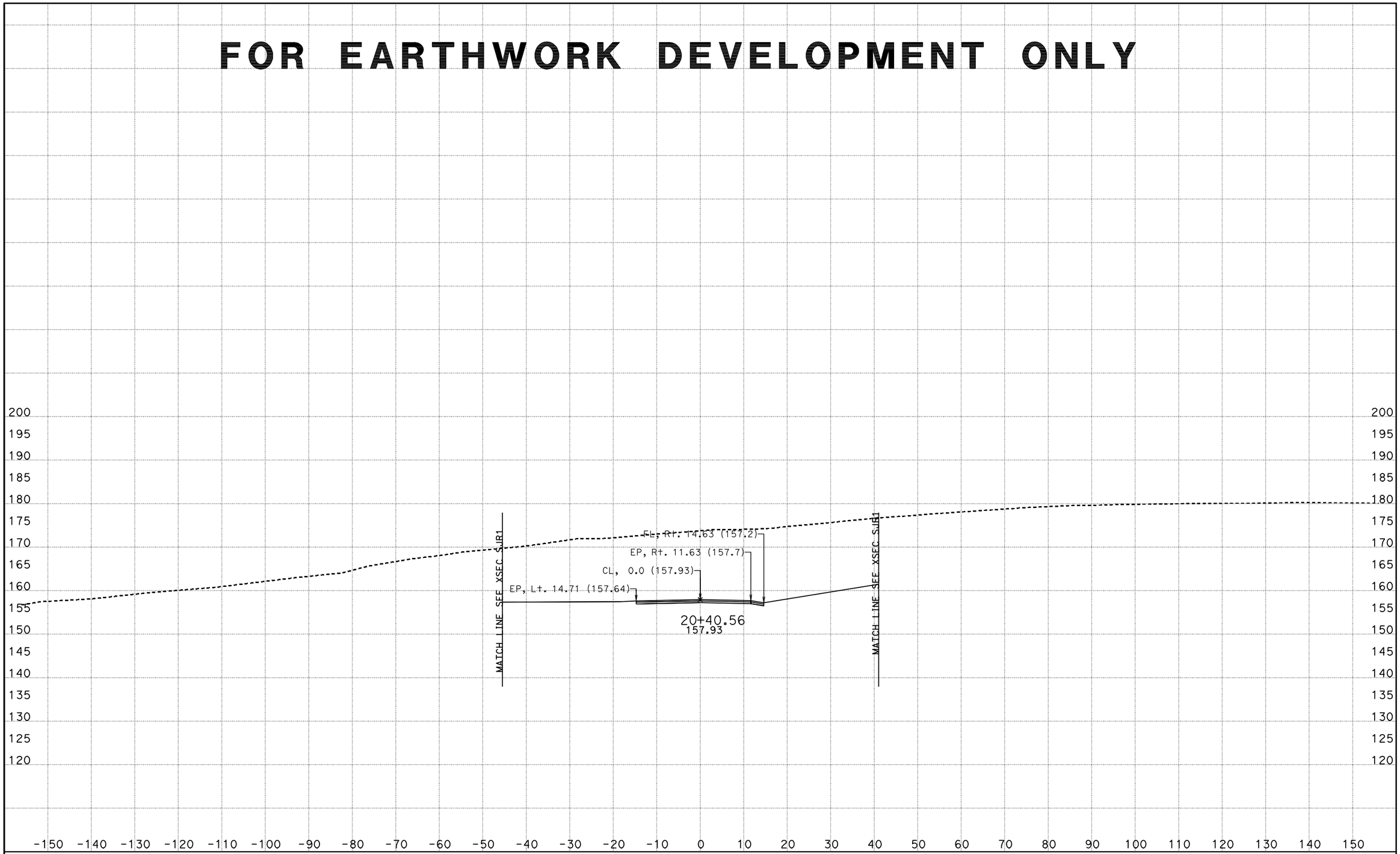

CREATED BY: I.Rummler
DATE: 7/23/2012
KC Project: 0213A

PROJECT ID: 05-315804

CONTRACT: 0500000495
DIST/CO/RTE/PM: 05/Mon,SBt/101/101.0-101.3,0.0-1.6
File: D:\alignments515801designdata\Driveways\NewDWS8\xddws8s202683to226500.ear

SCALE: 1" = 10' Horiz.
1" = 10' Vert.

All Dimensions are US Survey Feet

DWS8
CROSS SECTIONS
SHEET 5 OF 23

FOR EARTHWORK DEVELOPMENT ONLY

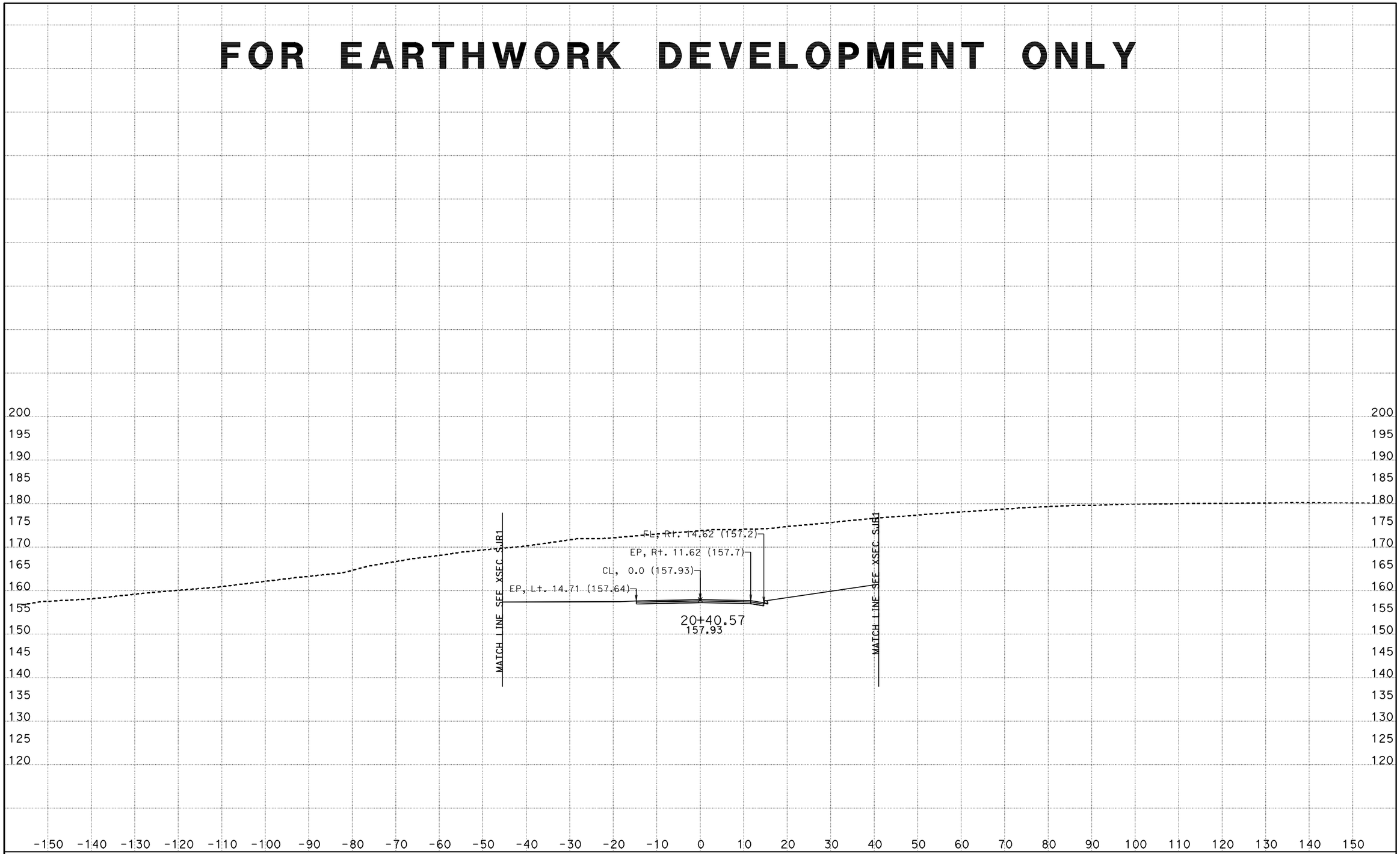

CREATED BY: I.Rummler
DATE: 7/23/2012
KC Project: 0213A

PROJECT ID: 05-315804

CONTRACT: 0500000495
DIST/CO/RTE/PM: 05/Mon,SBt/101/101.0-101.3,0.0-1.6
File: D:\alignments515801designdata\Driveways\NewDWS8\xddws8s202683to226500.ear

SCALE: 1" = 10' Horiz.
1" = 10' Vert.

All Dimensions are US Survey Feet

DWS8
CROSS SECTIONS
SHEET 6 OF 23

FOR EARTHWORK DEVELOPMENT ONLY

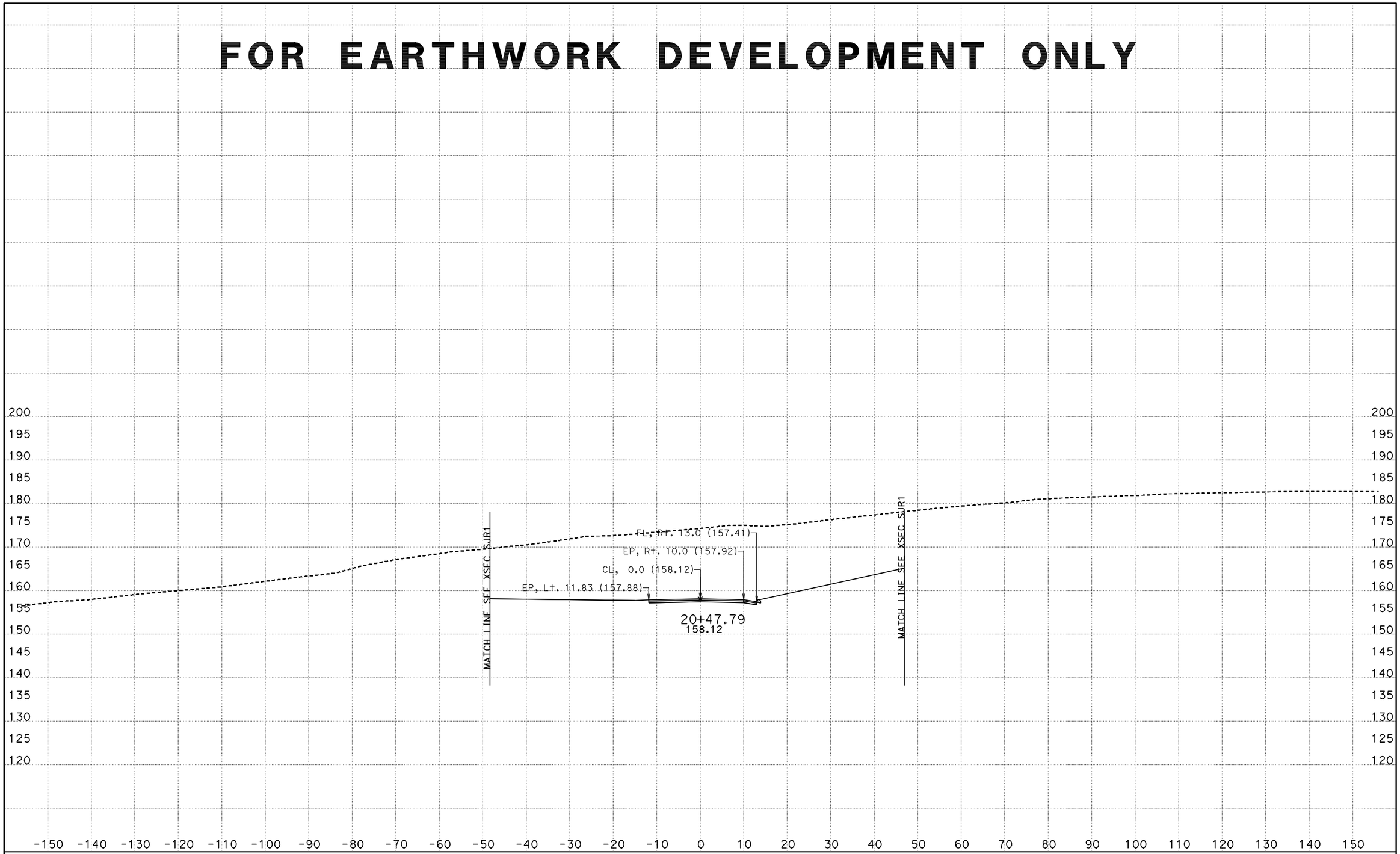

CREATED BY: I.Rummler
DATE: 7/23/2012
KC Project: 0213A

PROJECT ID: 05-315804

CONTRACT: 0500000495
DIST/CO/RTE/PM: 05/Mon,SBt/101/101.0-101.3,0.0-1.6

File: D:\alignments515801designdata\Driveways\NewDWS8\xddws8s202683to226500.ear

SCALE: 1" = 10' Horiz.
1" = 10' Vert.

All Dimensions are US Survey Feet

DWS8
CROSS SECTIONS
SHEET 7 OF 23

FOR EARTHWORK DEVELOPMENT ONLY

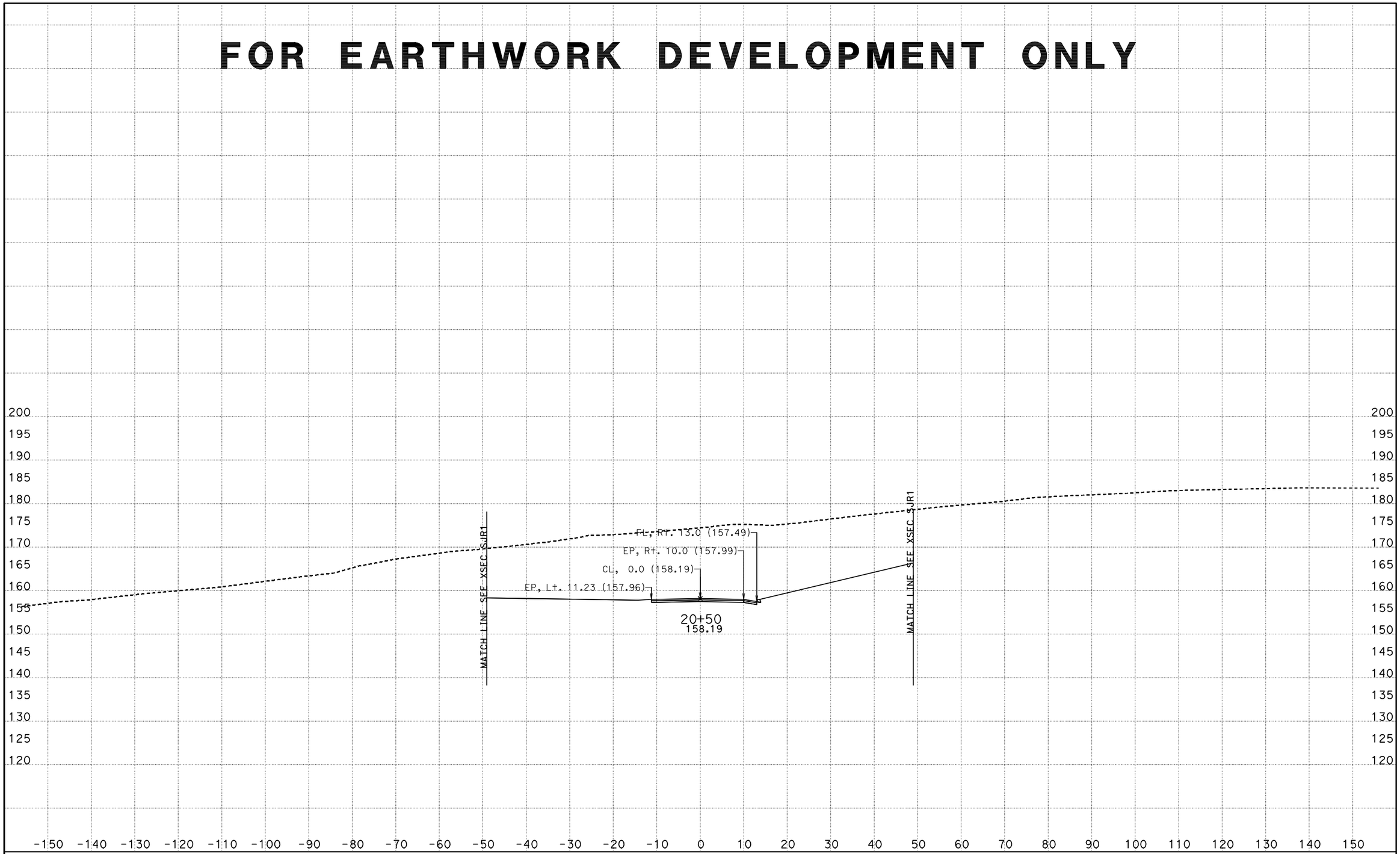

CREATED BY: I.Rummler
DATE: 7/23/2012
KC Project: 0213A

PROJECT ID: 05-315804

CONTRACT: 0500000495
DIST/CO/RTE/PM: 05/Mon,SBt/101/101.0-101.3,0.0-1.6
File: D:\alignments515801designdata\Driveways\NewDWS8\xddws8s202683to226500.ear

SCALE: 1" = 10' Horiz.
1" = 10' Vert.

All Dimensions are US Survey Feet

DWS8
CROSS SECTIONS
SHEET 8 OF 23

FOR EARTHWORK DEVELOPMENT ONLY

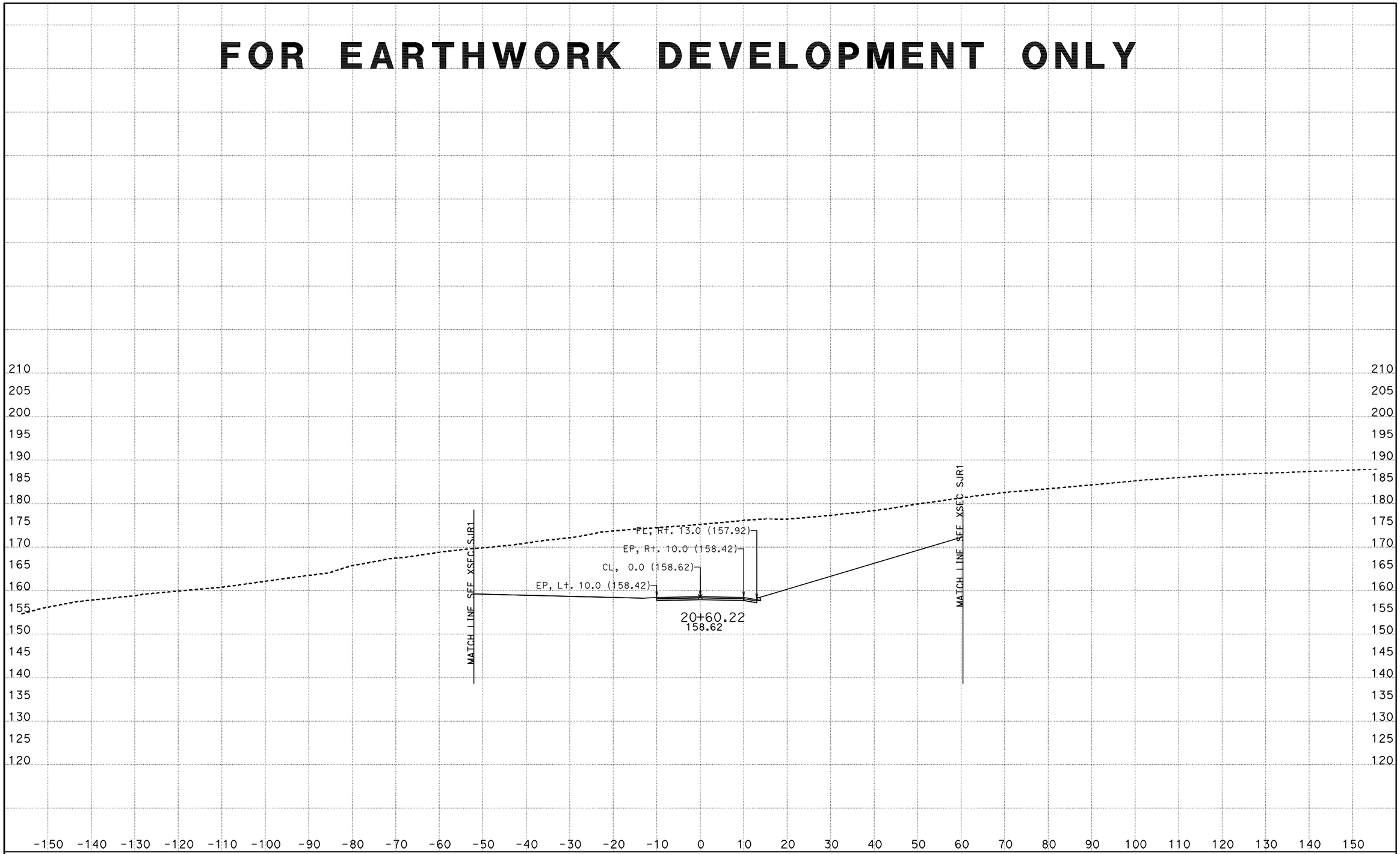

CREATED BY: I.Rummler
DATE: 7/23/2012
KC Project: 0213A

PROJECT ID: 05-315804

CONTRACT: 0500000495
DIST/CO/RTE/PM: 05/Mon,SBt/101/101.0-101.3,0.0-1.6
File: D:\alignments515801designdata\Driveways\NewDWS8\xddws8s202683to226500.ear

SCALE: 1" = 10' Horiz.
1" = 10' Vert.

All Dimensions are US Survey Feet

DWS8
CROSS SECTIONS
SHEET 9 OF 23

FOR EARTHWORK DEVELOPMENT ONLY

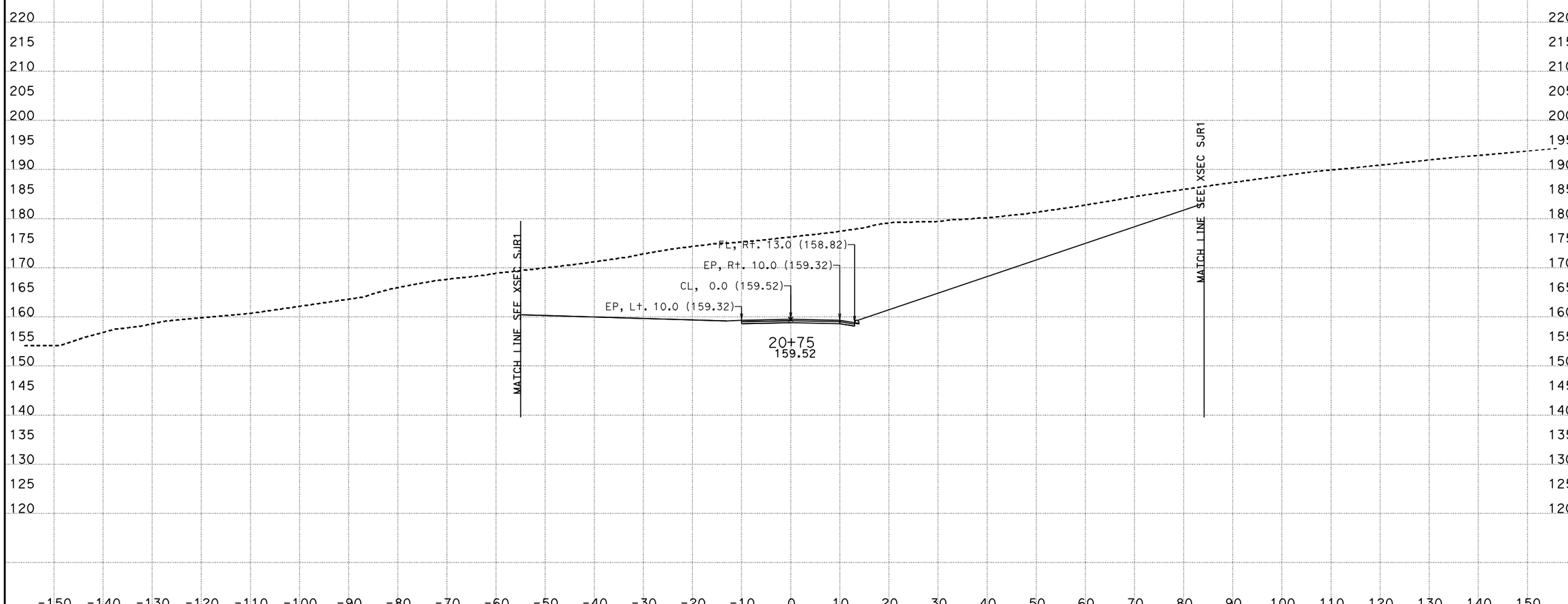

CREATED BY: I.Rummler
DATE: 7/23/2012
KC Project: 0213A

PROJECT ID: 05-315804

CONTRACT: 0500000495
DIST/CO/RTE/PM: 05/Mon,SBt/101/101.0-101.3,0.0-1.6
File: D:\alignments515801designdata\Driveways\NewDWS8\xddws8s202683to226500.ear

SCALE: 1" = 10' Horiz.
1" = 10' Vert.

All Dimensions are US Survey Feet

DWS8
CROSS SECTIONS
SHEET 10 OF 23

FOR EARTHWORK DEVELOPMENT ONLY

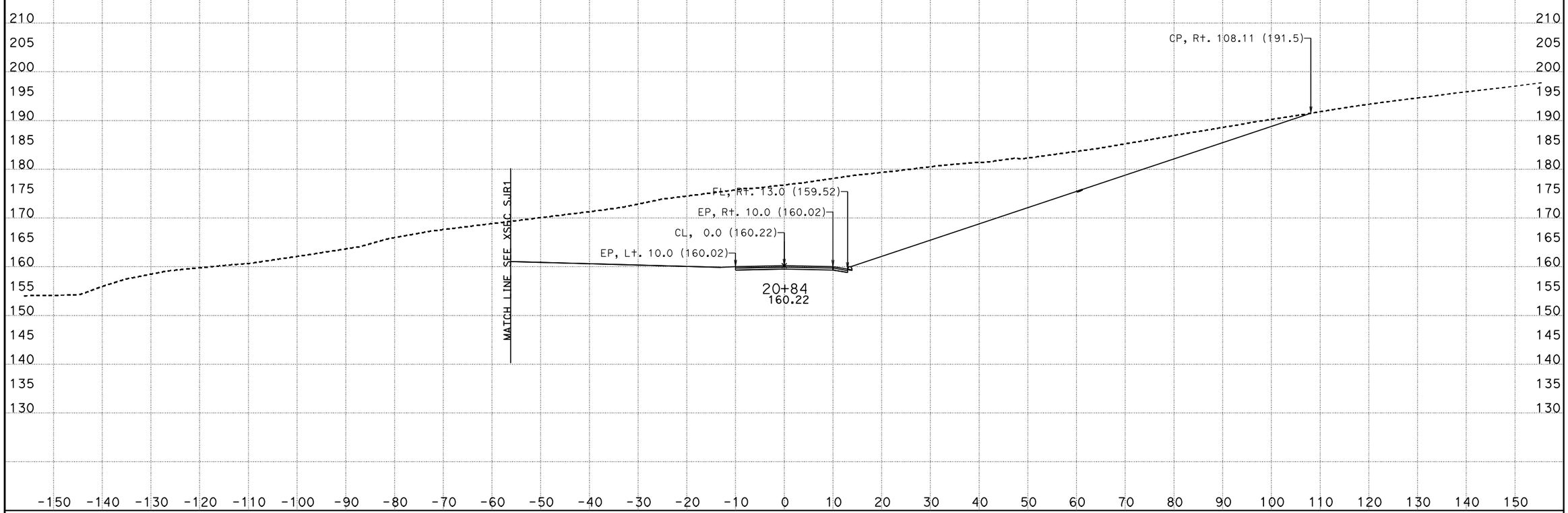

CREATED BY: I.Rummler
DATE: 7/23/2012
KC Project: 0213A

PROJECT ID: 05-315804

CONTRACT: 0500000495
DIST/CO/RTE/PM: 05/Mon,SBt/101/101.0-101.3,0.0-1.6
File: D:\alignments515801designdata\Driveways\NewDWS8\xddws8s202683to226500.ear

SCALE: 1" = 10' Horiz.
1" = 10' Vert.

All Dimensions are US Survey Feet

DWS8
CROSS SECTIONS
SHEET 11 OF 23

FOR EARTHWORK DEVELOPMENT ONLY

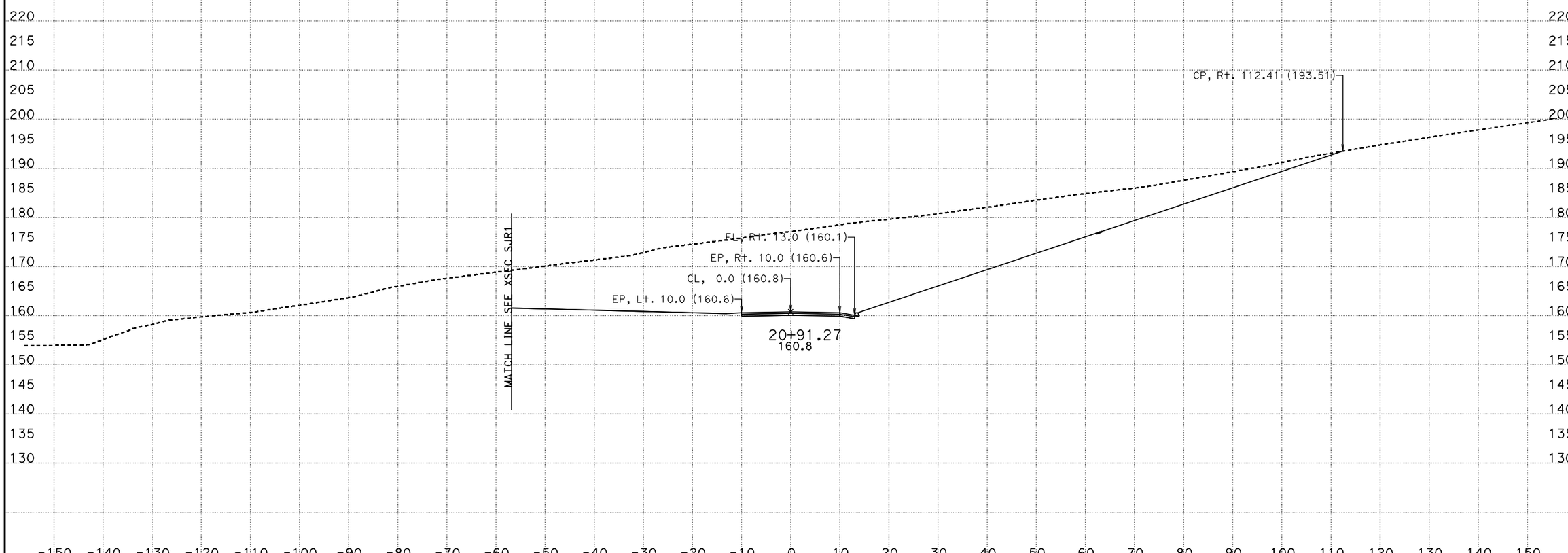

CREATED BY: I.Rummler
DATE: 7/23/2012
KC Project: 0213A

PROJECT ID: 05-315804

CONTRACT: 0500000495
DIST/CO/RTE/PM: 05/Mon,SBt/101/101.0-101.3,0.0-1.6
File: D:\alignments515801designdata\Driveways\NewDWS8\xddws8s202683to226500.ear

SCALE: 1" = 10' Horiz.
1" = 10' Vert.

All Dimensions are US Survey Feet

DWS8
CROSS SECTIONS
SHEET 12 OF 23

FOR EARTHWORK DEVELOPMENT ONLY

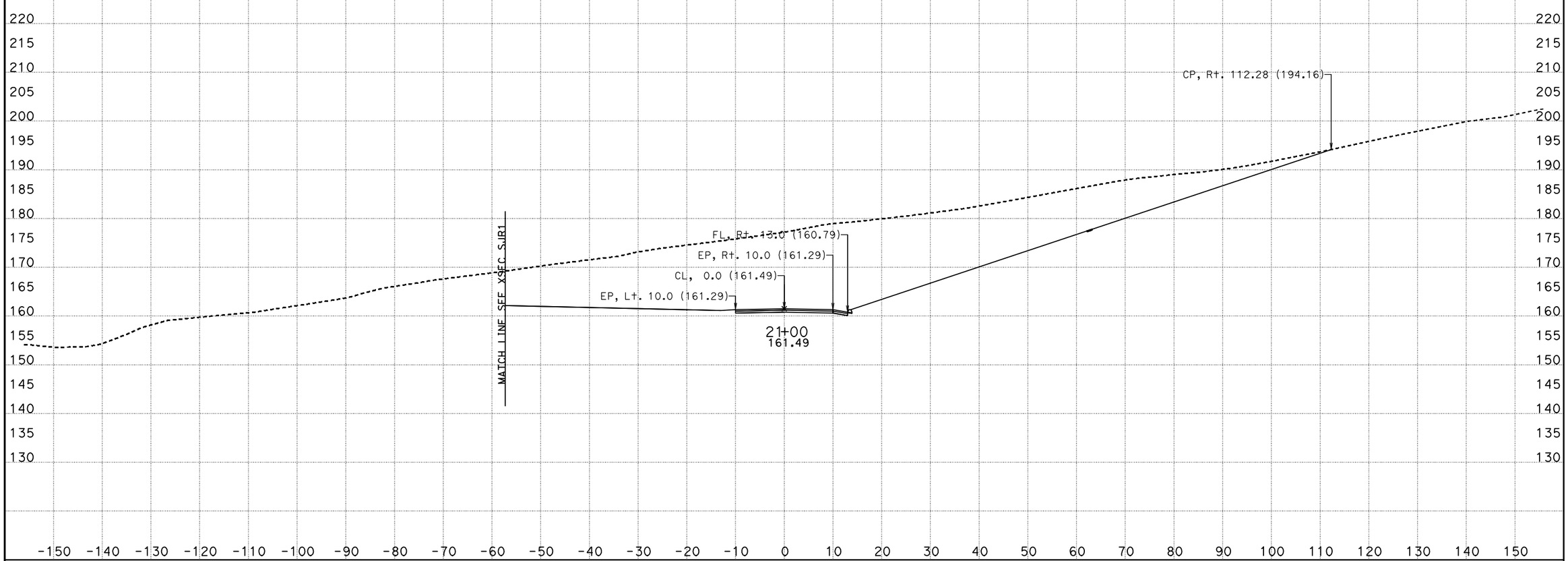

CREATED BY: I.Rummler
DATE: 7/23/2012
KC Project: 0213A

PROJECT ID: 05-315804

CONTRACT: 0500000495
DIST/CO/RTE/PM: 05/Mon,SBt/101/101.0-101.3,0.0-1.6
File: D:\alignments515801designdata\Driveways\NewDWS8\xddws8s202683to226500.ear

SCALE: 1" = 10' Horiz.
1" = 10' Vert.

All Dimensions are US Survey Feet

DWS8
CROSS SECTIONS
SHEET 13 OF 23

FOR EARTHWORK DEVELOPMENT ONLY

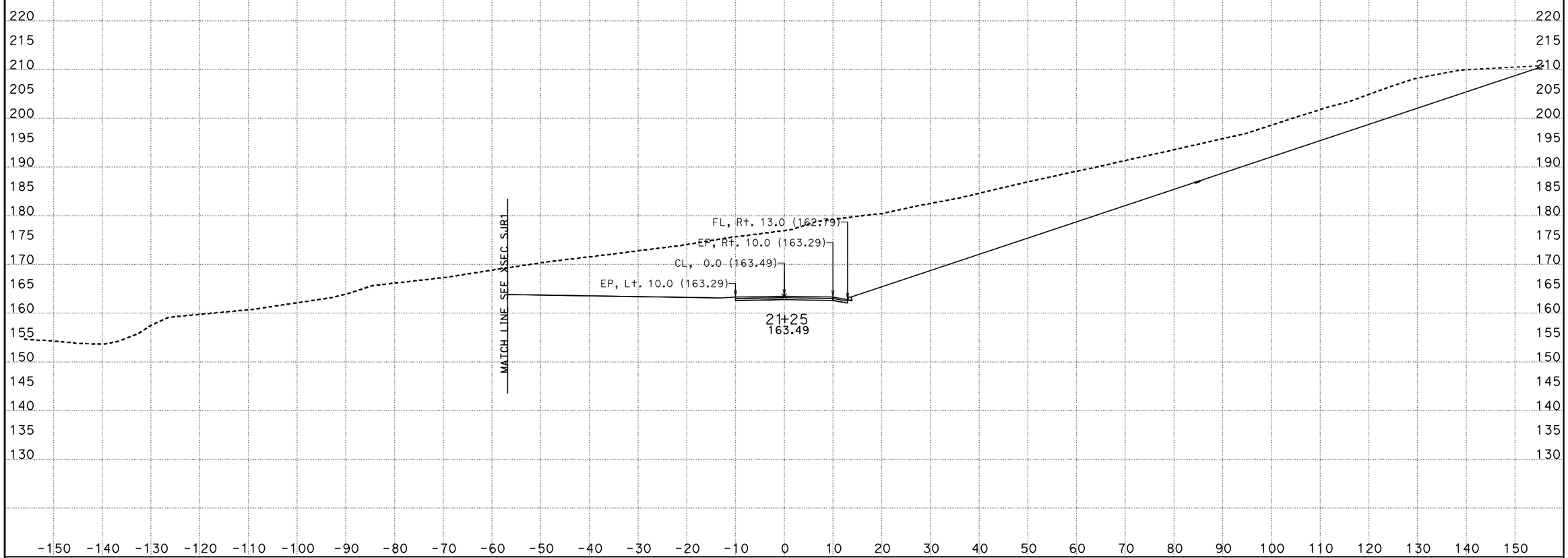

CREATED BY: I.Rummler
DATE: 7/23/2012
KC Project: 0213A

PROJECT ID: 05-315804

CONTRACT: 0500000495
DIST/CO/RTE/PM: 05/Mon,SBt/101/101.0-101.3,0.0-1.6
File: D:\alignments515801designdata\Driveways\NewDWS8\xddws8s202683to226500.ear

SCALE: 1" = 10' Horiz.
1" = 10' Vert.

All Dimensions are US Survey Feet

DWS8
CROSS SECTIONS
SHEET 14 OF 23

FOR EARTHWORK DEVELOPMENT ONLY

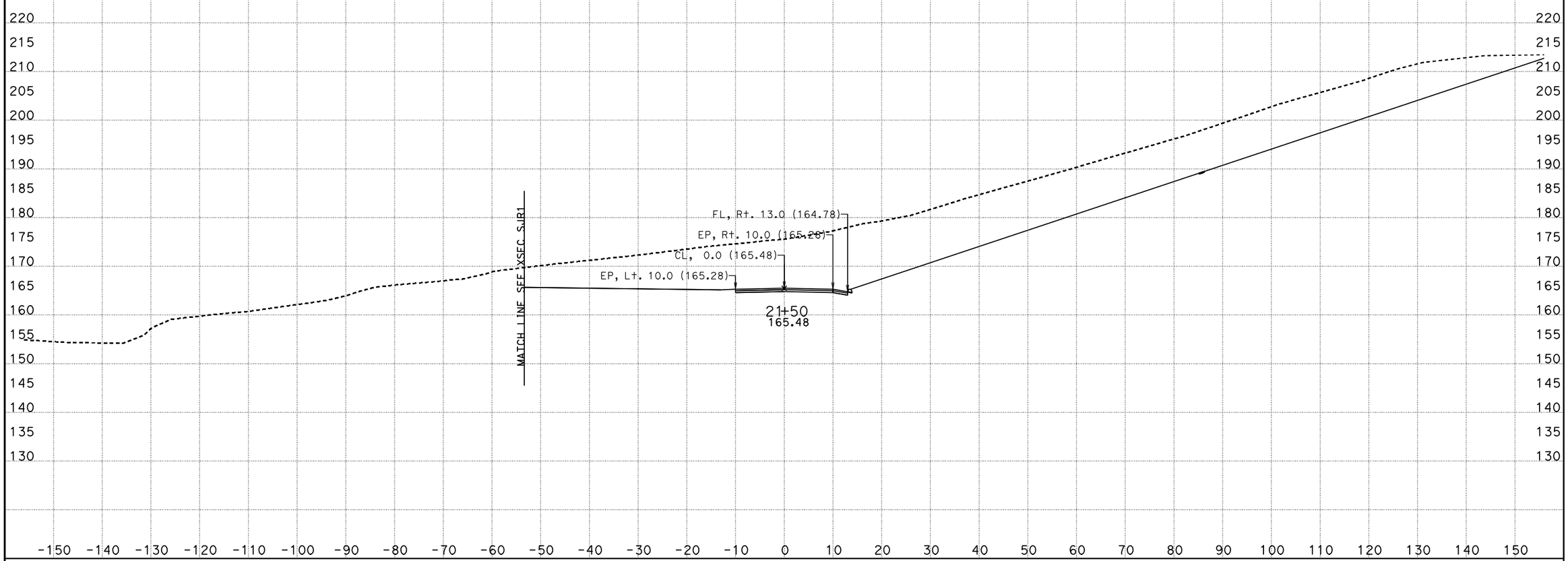

CREATED BY: I.Rummler
DATE: 7/23/2012
KC Project: 0213A

PROJECT ID: 05-315804

CONTRACT: 0500000495
DIST/CO/RTE/PM: 05/Mon,SBt/101/101.0-101.3,0.0-1.6
File: D:\alignments515801designdata\Driveways\NewDWS8\xddws8s202683to226500.ear

SCALE: 1" = 10' Horiz.
1" = 10' Vert.

All Dimensions are US Survey Feet

DWS8
CROSS SECTIONS
SHEET 15 OF 23

FOR EARTHWORK DEVELOPMENT ONLY

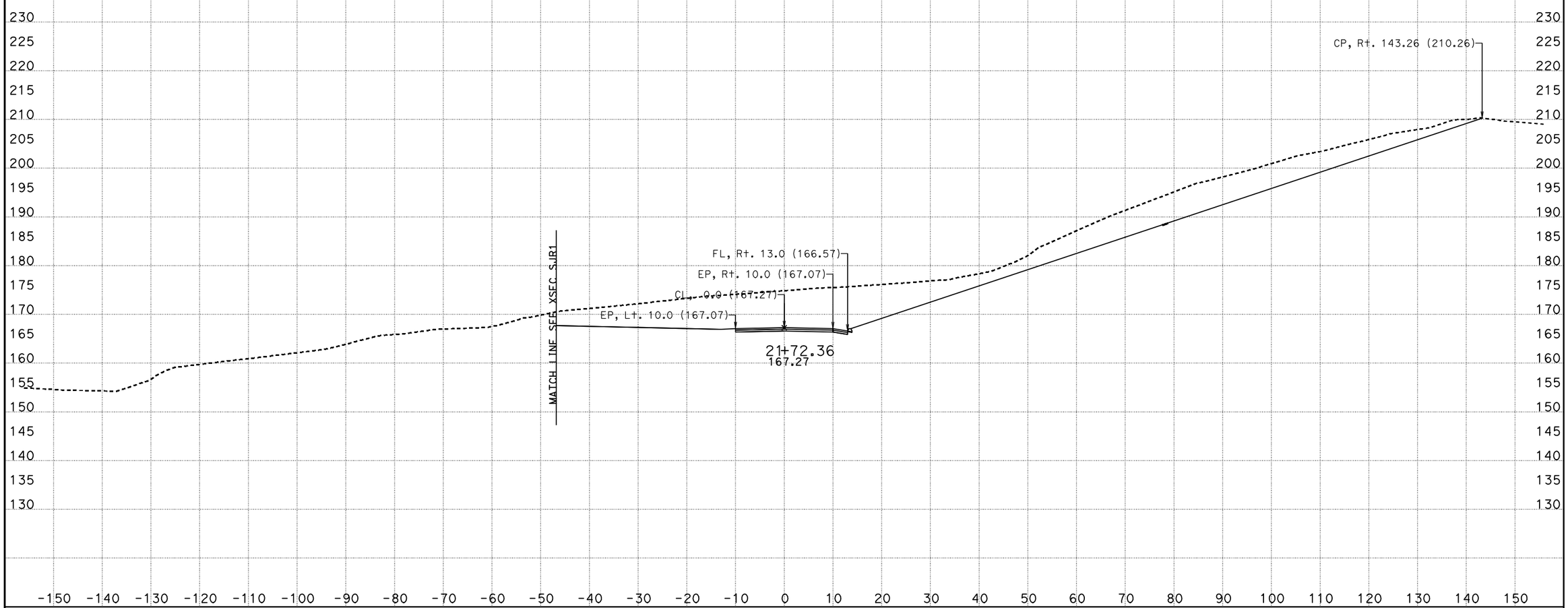

CREATED BY: I.Rummler
DATE: 7/23/2012
KC Project: 0213A

PROJECT ID: 05-315804

CONTRACT: 0500000495
DIST/CO/RTE/PM: 05/Mon,SBt/101/101.0-101.3,0.0-1.6
File: D:\alignments515801designdata\Driveways\NewDWS8\xddws8s202683to226500.ear

SCALE: 1" = 10' Horiz.
1" = 10' Vert.

All Dimensions are US Survey Feet

DWS8
CROSS SECTIONS
SHEET 16 OF 23

FOR EARTHWORK DEVELOPMENT ONLY

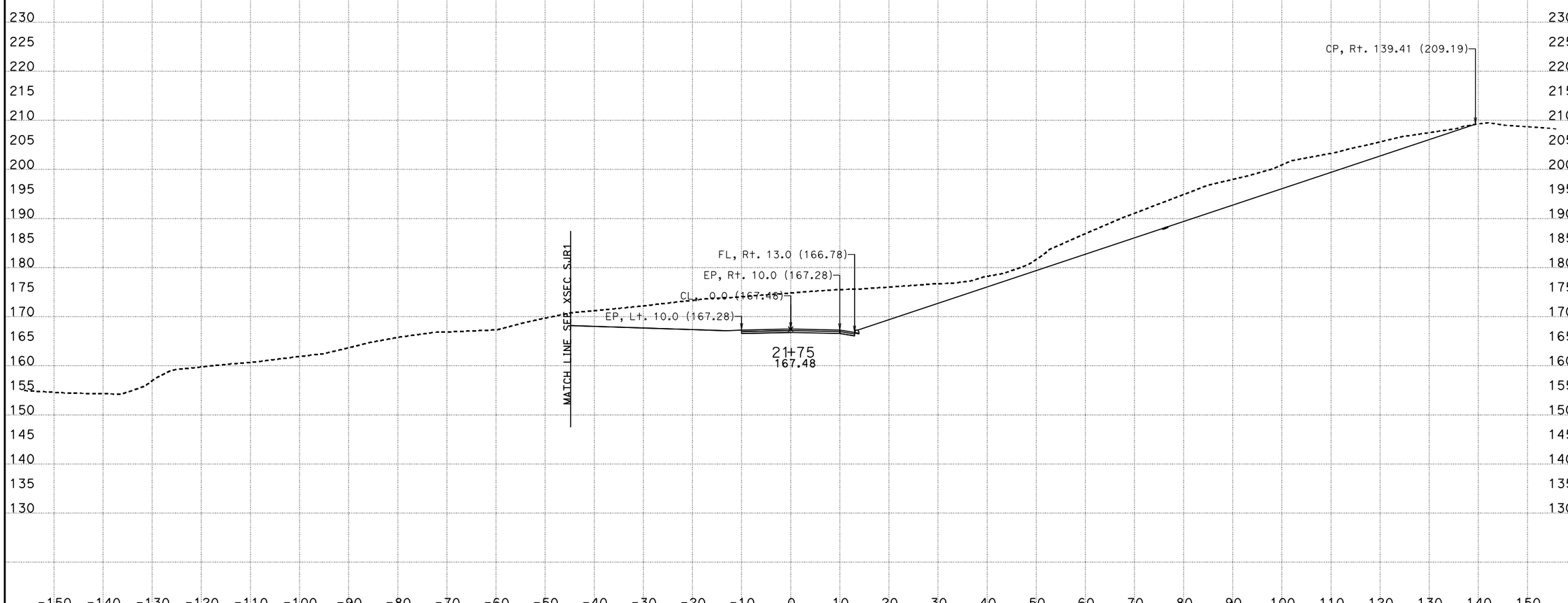

CREATED BY: I.Rummler
DATE: 7/23/2012
KC Project: 0213A

PROJECT ID: 05-315804

CONTRACT: 0500000495
DIST/CO/RTE/PM: 05/Mon,SBt/101/101.0-101.3,0.0-1.6
File: D:\alignments515801designdata\Driveways\NewDWS8\xddws8s202683to226500.ear

SCALE: 1" = 10' Horiz.
1" = 10' Vert.

All Dimensions are US Survey Feet

DWS8
CROSS SECTIONS
SHEET 17 OF 23

FOR EARTHWORK DEVELOPMENT ONLY

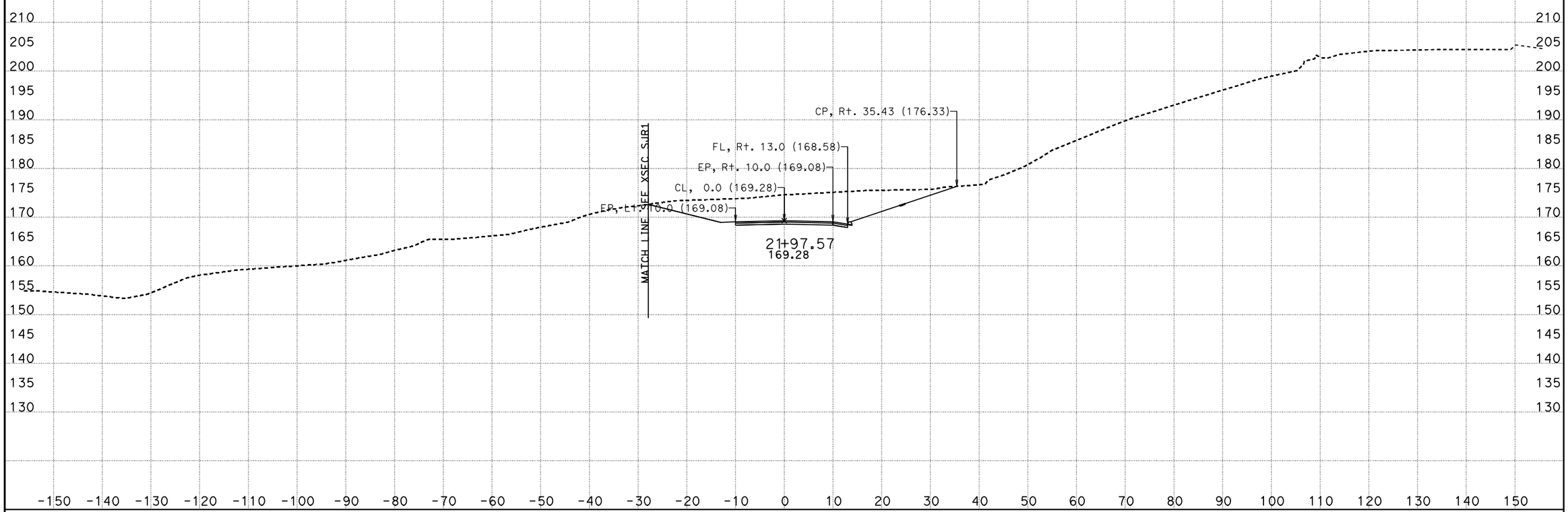

CREATED BY: I.Rummler
DATE: 7/23/2012
KC Project: 0213A

PROJECT ID: 05-315804

CONTRACT: 0500000495
DIST/CO/RTE/PM: 05/Mon,SBt/101/101.0-101.3,0.0-1.6
File: D:\alignments515801designdata\Driveways\NewDWS8\xddws8s202683to226500.ear

SCALE: 1" = 10' Horiz.
1" = 10' Vert.

All Dimensions are US Survey Feet

DWS8
CROSS SECTIONS
SHEET 18 OF 23

FOR EARTHWORK DEVELOPMENT ONLY

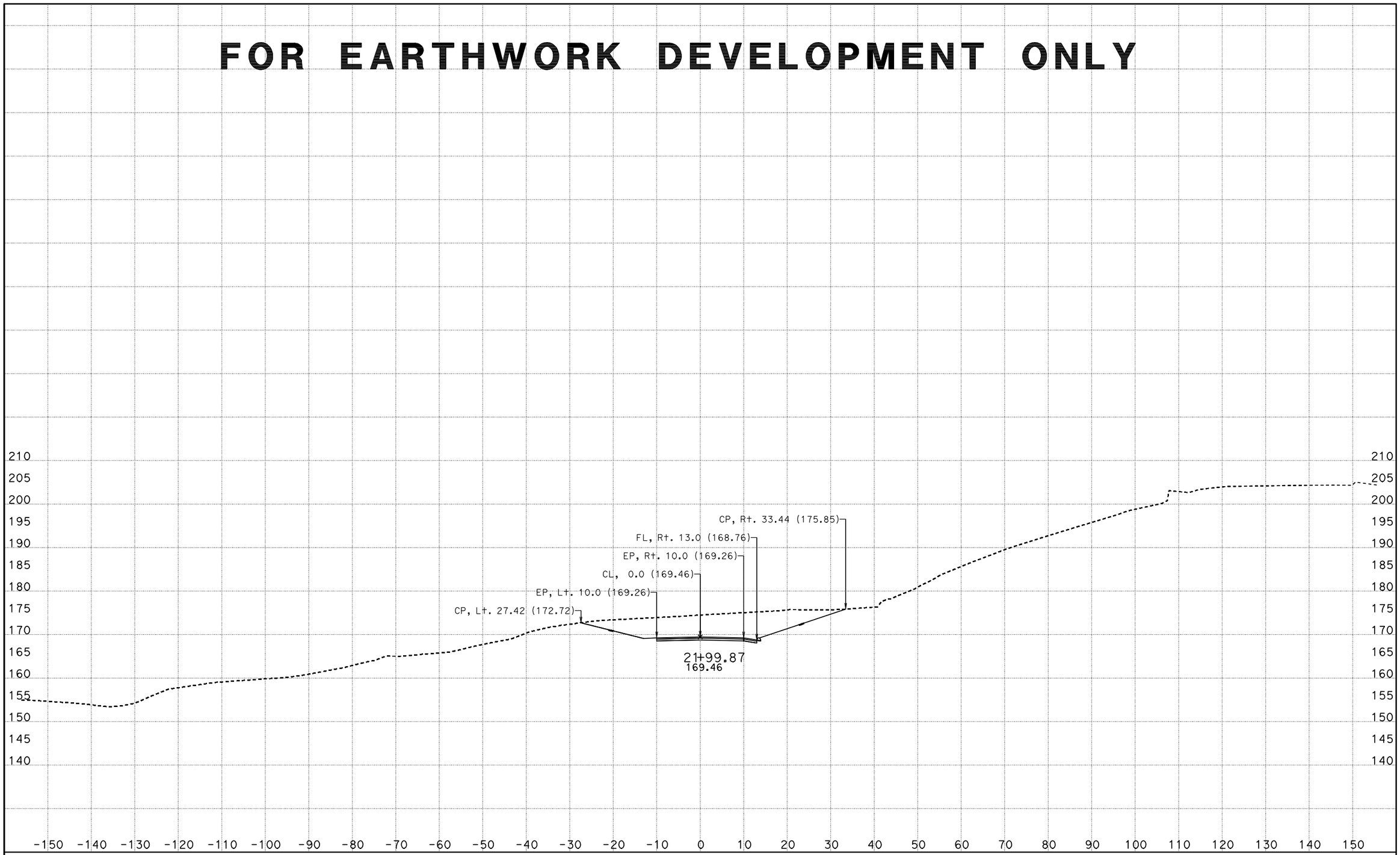

CREATED BY: I.Rummler
DATE: 7/23/2012
KC Project: 0213A

PROJECT ID: 05-315804

File: D:\alignments515801designdata\Driveways\NewDWS8\xddws8s202683to226500.ear

CONTRACT: 0500000495
DIST/CO/RTE/PM: 05/Mon,SBt/101/101.0-101.3,0.0-1.6

SCALE: 1" = 10' Horiz.
1" = 10' Vert.

All Dimensions are US Survey Feet

DWS8
CROSS SECTIONS
SHEET 19 OF 23

FOR EARTHWORK DEVELOPMENT ONLY

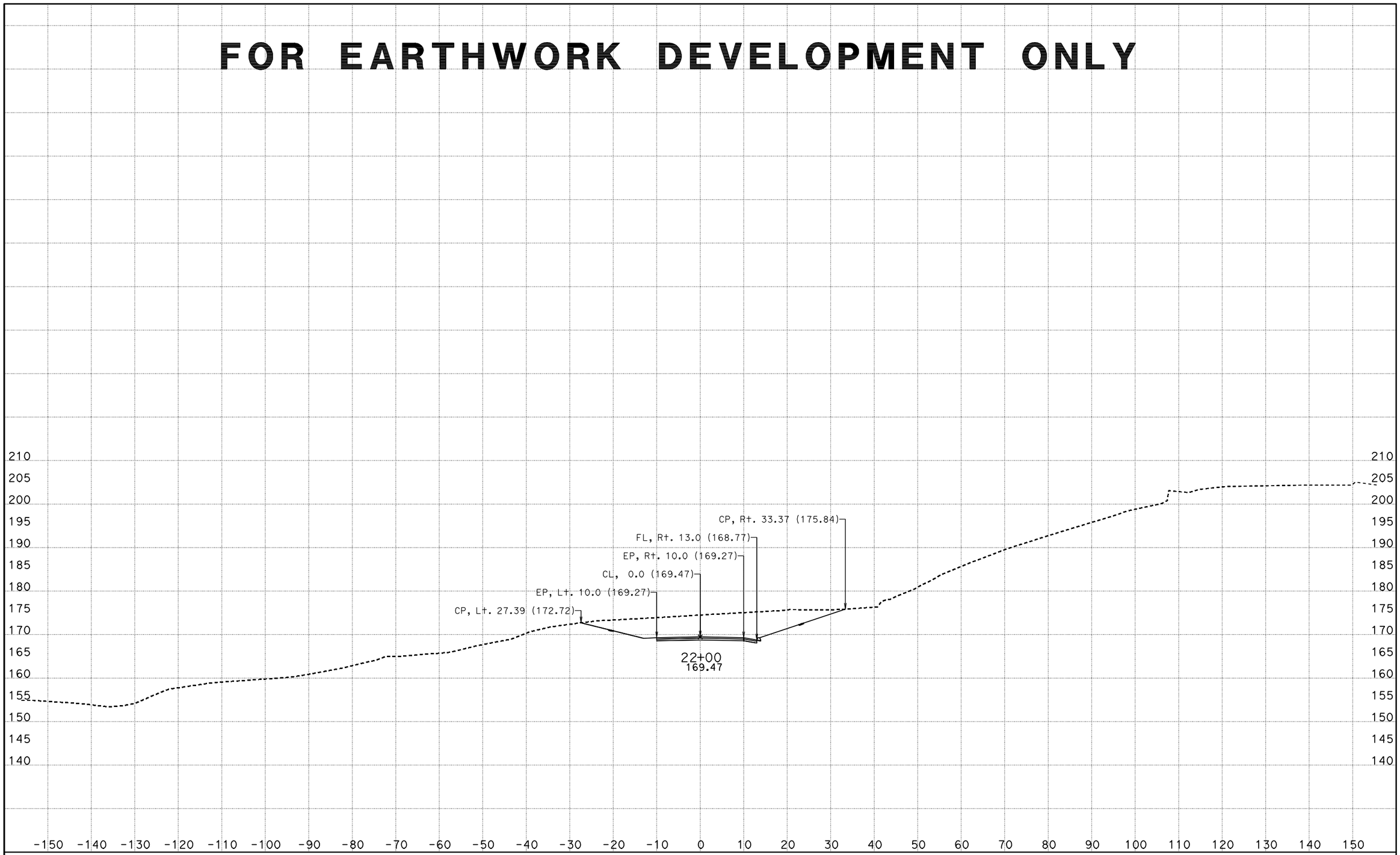

CREATED BY: I.Rummler
DATE: 7/23/2012
KC Project: 0213A

PROJECT ID: 05-315804

File: D:\alignments515801designdata\Driveways\NewDWS8\xddws8s202683to226500.ear

CONTRACT: 0500000495
DIST/CO/RTE/PM: 05/Mon,SBt/101/101.0-101.3,0.0-1.6

SCALE: 1" = 10' Horiz.
1" = 10' Vert.

All Dimensions are US Survey Feet

DWS8
CROSS SECTIONS
SHEET 20 OF 23

FOR EARTHWORK DEVELOPMENT ONLY

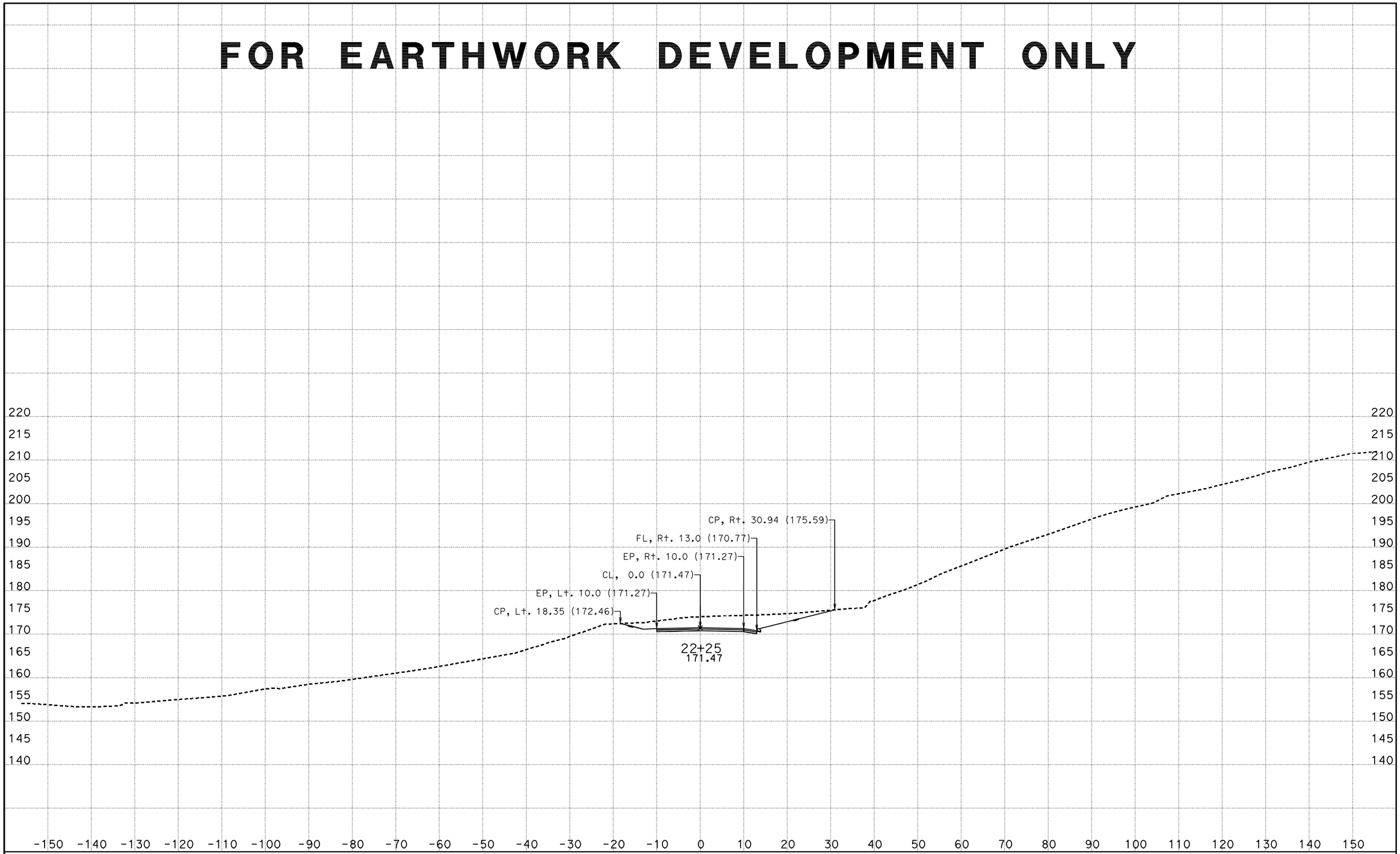

CREATED BY: I.Rummler
DATE: 7/23/2012
KC Project: 0213A

PROJECT ID: 05-315804

CONTRACT: 0500000495
DIST/CO/RTE/PM: 05/Mon,SBt/101/101.0-101.3,0.0-1.6
File: D:\alignments515801designdata\Driveways\NewDWS8\xddws8s202683to226500.ear

SCALE: 1" = 10' Horiz.
1" = 10' Vert.

All Dimensions are US Survey Feet

DWS8
CROSS SECTIONS
SHEET 21 OF 23

FOR EARTHWORK DEVELOPMENT ONLY

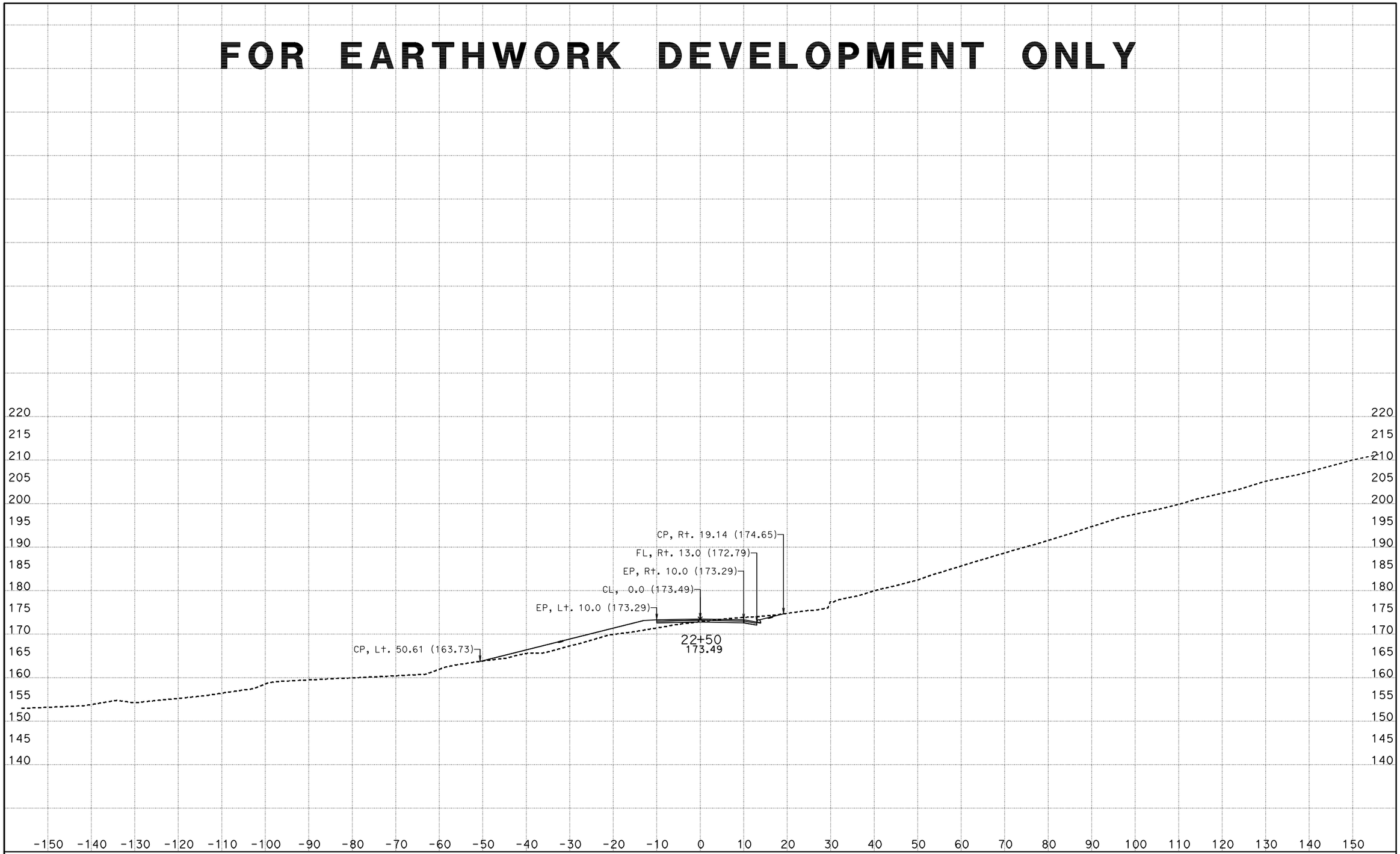

CREATED BY: I.Rummler
DATE: 7/23/2012
KC Project: 0213A

PROJECT ID: 05-315804

CONTRACT: 0500000495
DIST/CO/RTE/PM: 05/Mon,SBt/101/101.0-101.3,0.0-1.6
File: D:\alignments515801designdata\Driveways\NewDWS8\xddws8s202683to226500.ear

SCALE: 1" = 10' Horiz.
1" = 10' Vert.

All Dimensions are US Survey Feet

DWS8
CROSS SECTIONS
SHEET 22 OF 23

FOR EARTHWORK DEVELOPMENT ONLY

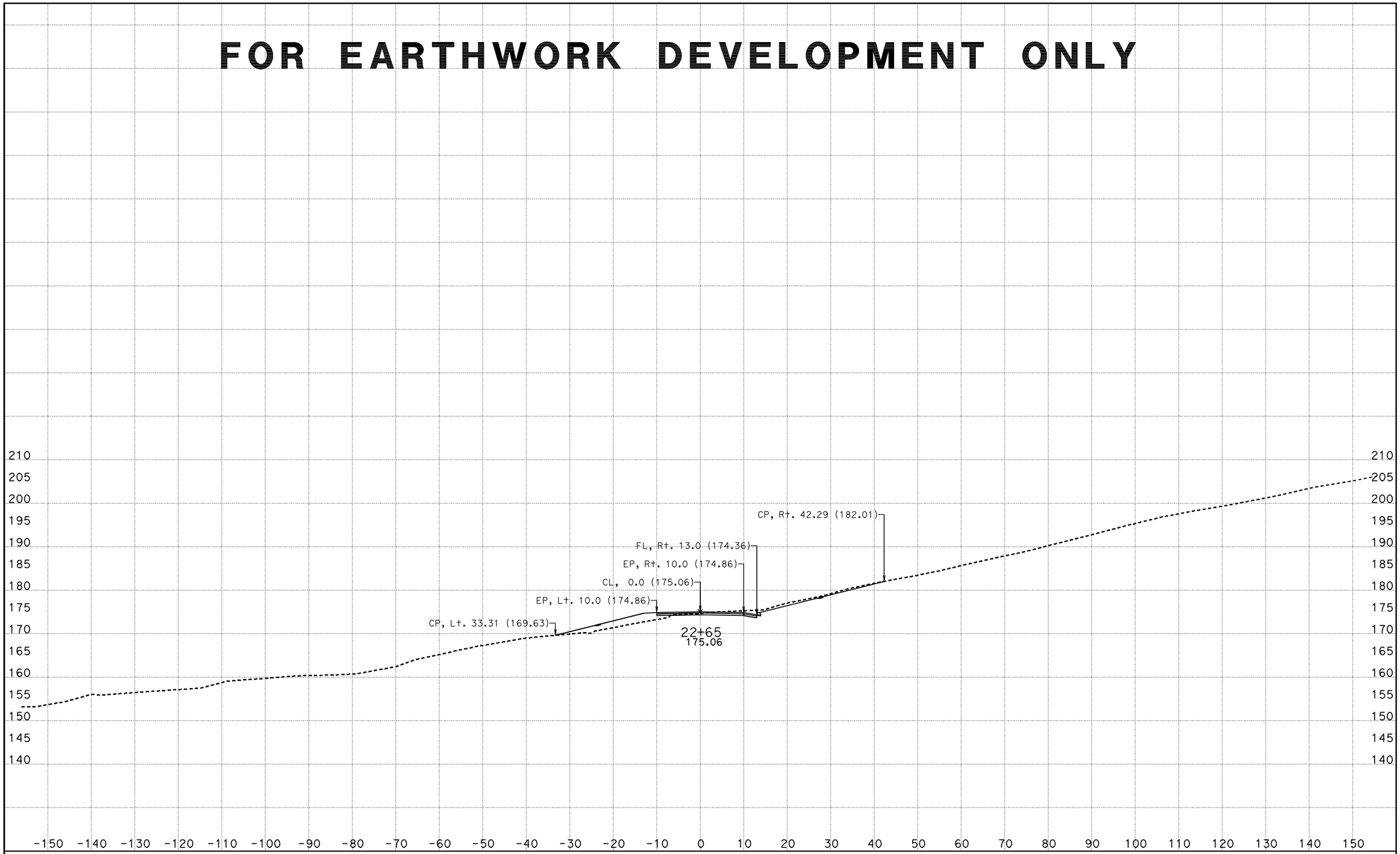

CREATED BY: I.Rummler
DATE: 7/23/2012
KC Project: 0213A

PROJECT ID: 05-315804

CONTRACT: 0500000495
DIST/CO/RTE/PM: 05/Mon,SBt/101/101.0-101.3,0.0-1.6
File: D:\alignments515801designdata\Driveways\NewDWS8\xddws8s202683to226500.ear

SCALE: 1" = 10' Horiz.
1" = 10' Vert.

All Dimensions are US Survey Feet

DWS8
CROSS SECTIONS
SHEET 23 OF 23