FOR EARTHWORK DEVELOPMENT ONLY

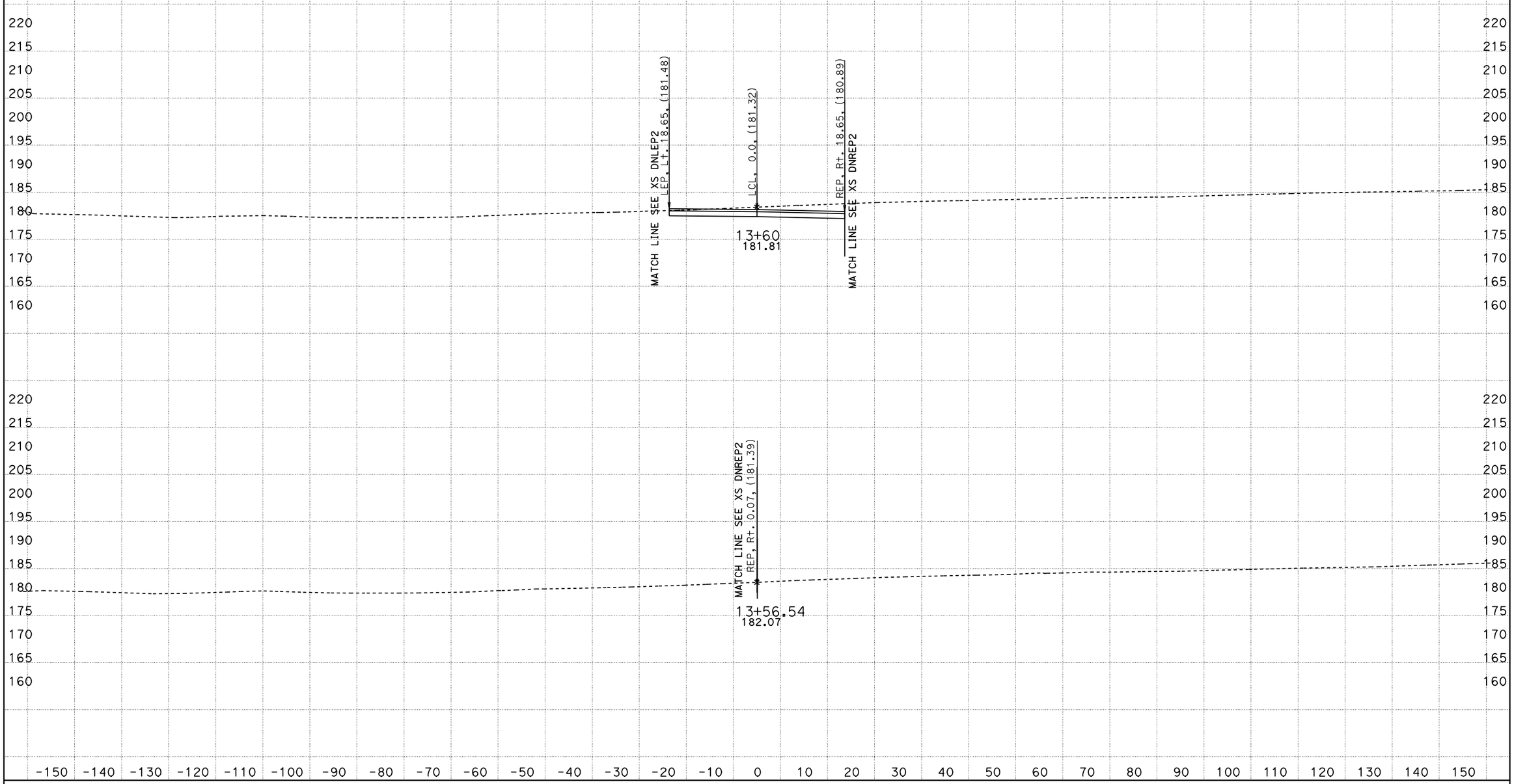

PROJECT ENGINEER: IVO RUMMLER
DATE: 10/18/2011
KC Project: 0213A File: D:\alignments515801designdata\CountyRoads\DNCUL\caice0ctober2011\DNPVMT\xddncul2sta135654to170000.ear

All Dimensions are US Survey Feet

SCALE: 1" = 10' Horiz.
1" = 10' Vert.

DNCUL2
CROSS SECTIONS

SHEET 1 OF 35

FOR EARTHWORK DEVELOPMENT ONLY

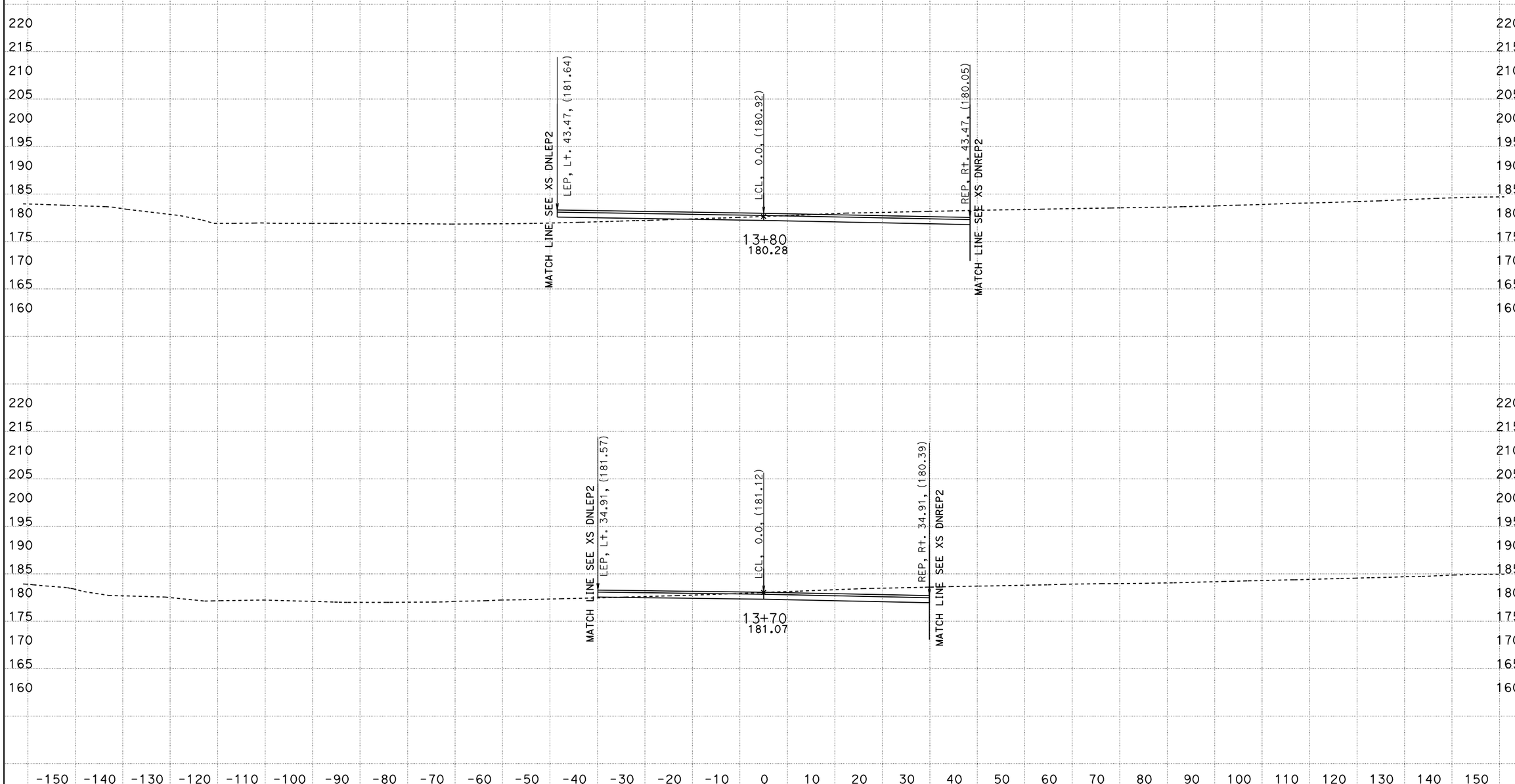

PROJECT ENGINEER: IVO RUMMLER
DATE: 10/18/2011
KC Project: 0213A File: D:\alignments515801designdata\CountyRoads\DNCUL\caice0october2011\DNPVMT\xddncul2sta135654to170000.ear

All Dimensions are US Survey Feet

SCALE: 1" = 10' Horiz.
1" = 10' Vert.

DNCUL2
CROSS SECTIONS

SHEET 2 OF 35

FOR EARTHWORK DEVELOPMENT ONLY

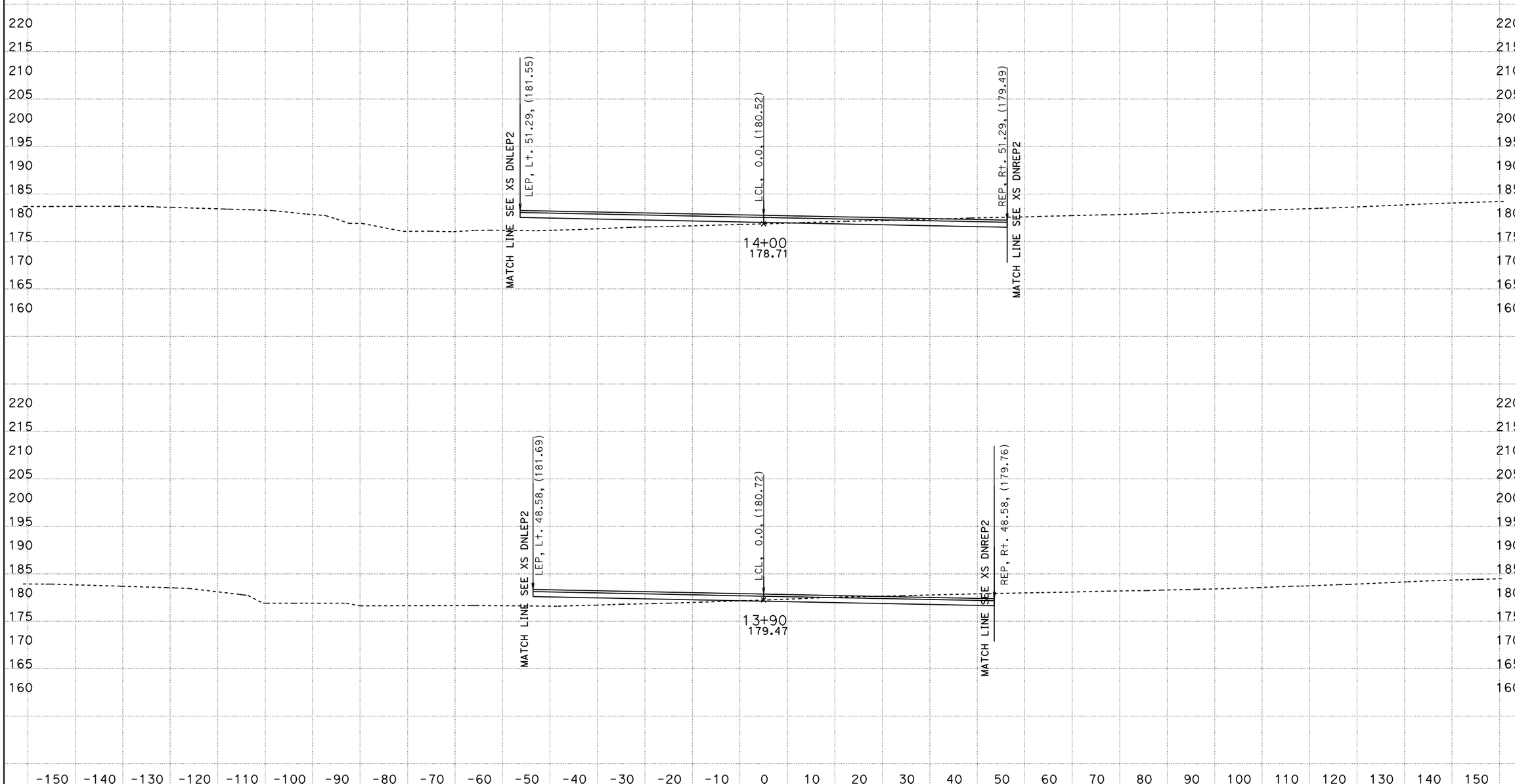

PROJECT ENGINEER: IVO RUMMLER
DATE: 10/18/2011
KC Project: 0213A File: D:\alignments515801designdata\CountyRoads\DNCUL\caice0october2011\DNPVMT\xddncul2sta135654to170000.ear

All Dimensions are US Survey Feet

SCALE: 1" = 10' Horiz.
1" = 10' Vert.

DNCUL2
CROSS SECTIONS

SHEET 3 OF 35

FOR EARTHWORK DEVELOPMENT ONLY

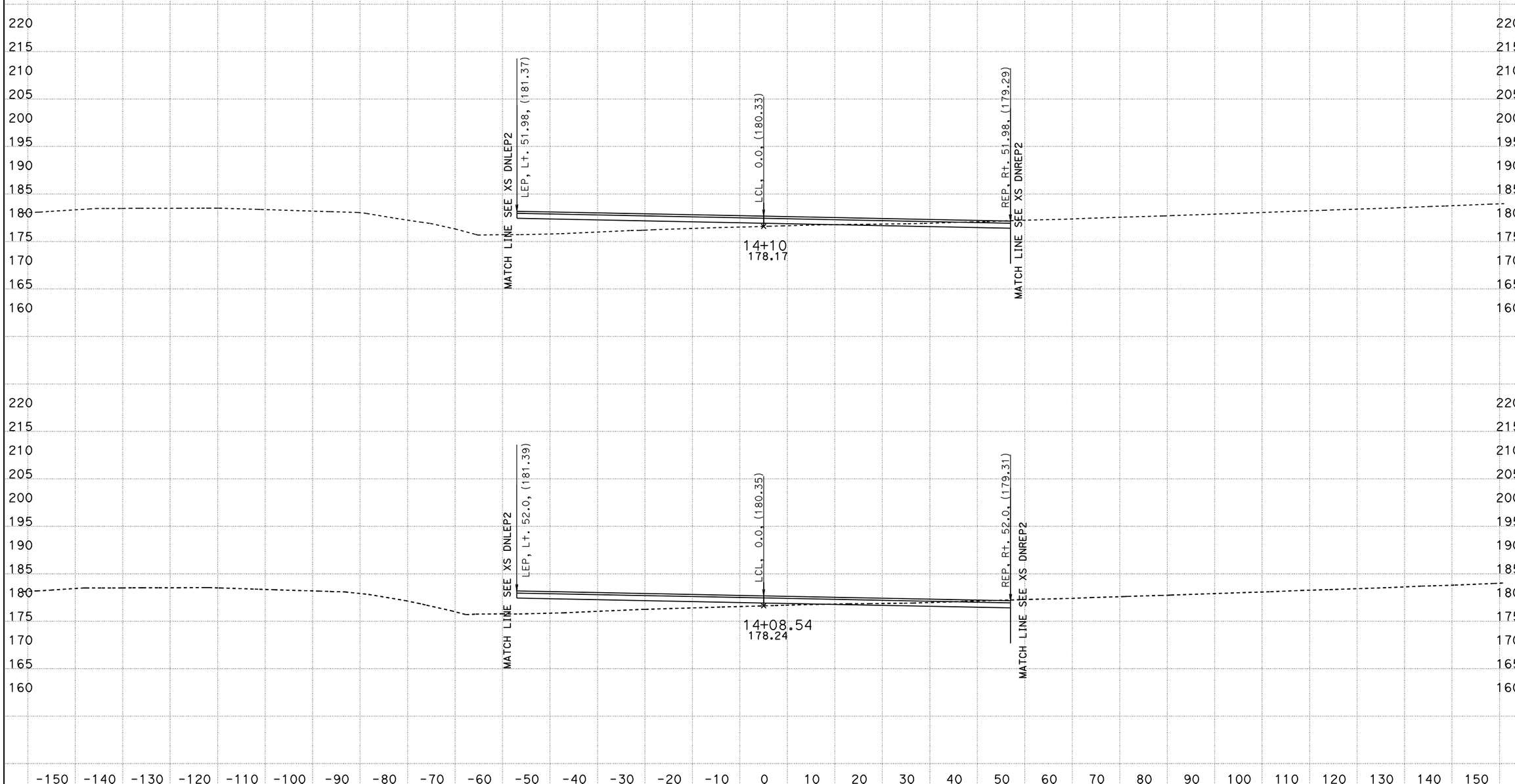

PROJECT ENGINEER: IVO RUMMLER
DATE: 10/18/2011
KC Project: 0213A File: D:\alignments515801designdata\CountyRoads\DNCUL\caice0october2011\DNPVMT\xddncul2sta135654to170000.ear

All Dimensions are US Survey Feet

SCALE: 1" = 10' Horiz.
1" = 10' Vert.

DNCUL2
CROSS SECTIONS

FOR EARTHWORK DEVELOPMENT ONLY

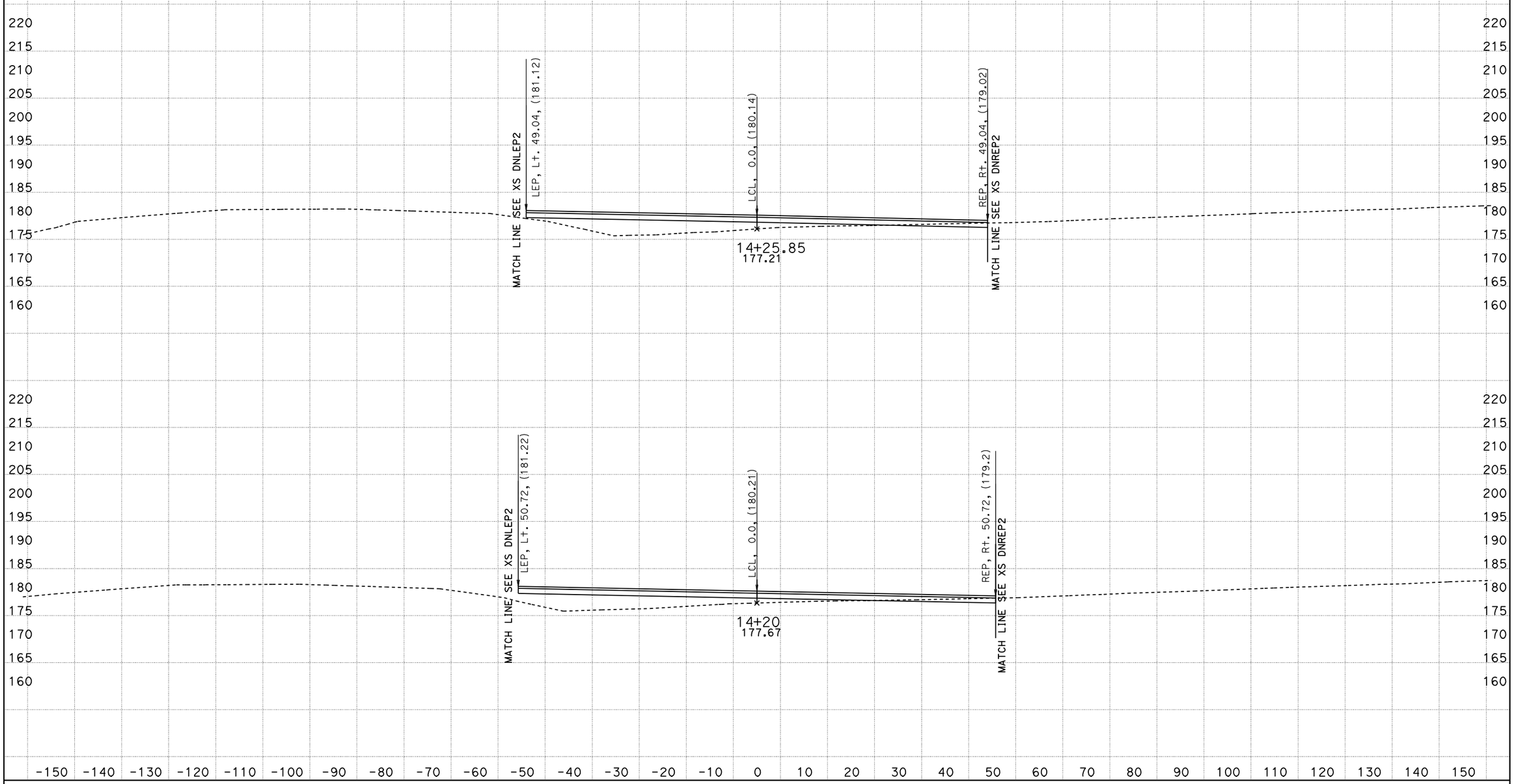

PROJECT ENGINEER: IVO RUMMLER
DATE: 10/18/2011
KC Project: 0213A File: D:\alignments515801designdata\CountyRoads\DNCUL\caice0october2011\DNPVMT\xddncul2sta135654to170000.ear

All Dimensions are US Survey Feet

SCALE: 1" = 10' Horiz.
1" = 10' Vert.

DNCUL2
CROSS SECTIONS

SHEET 5 OF 35

FOR EARTHWORK DEVELOPMENT ONLY

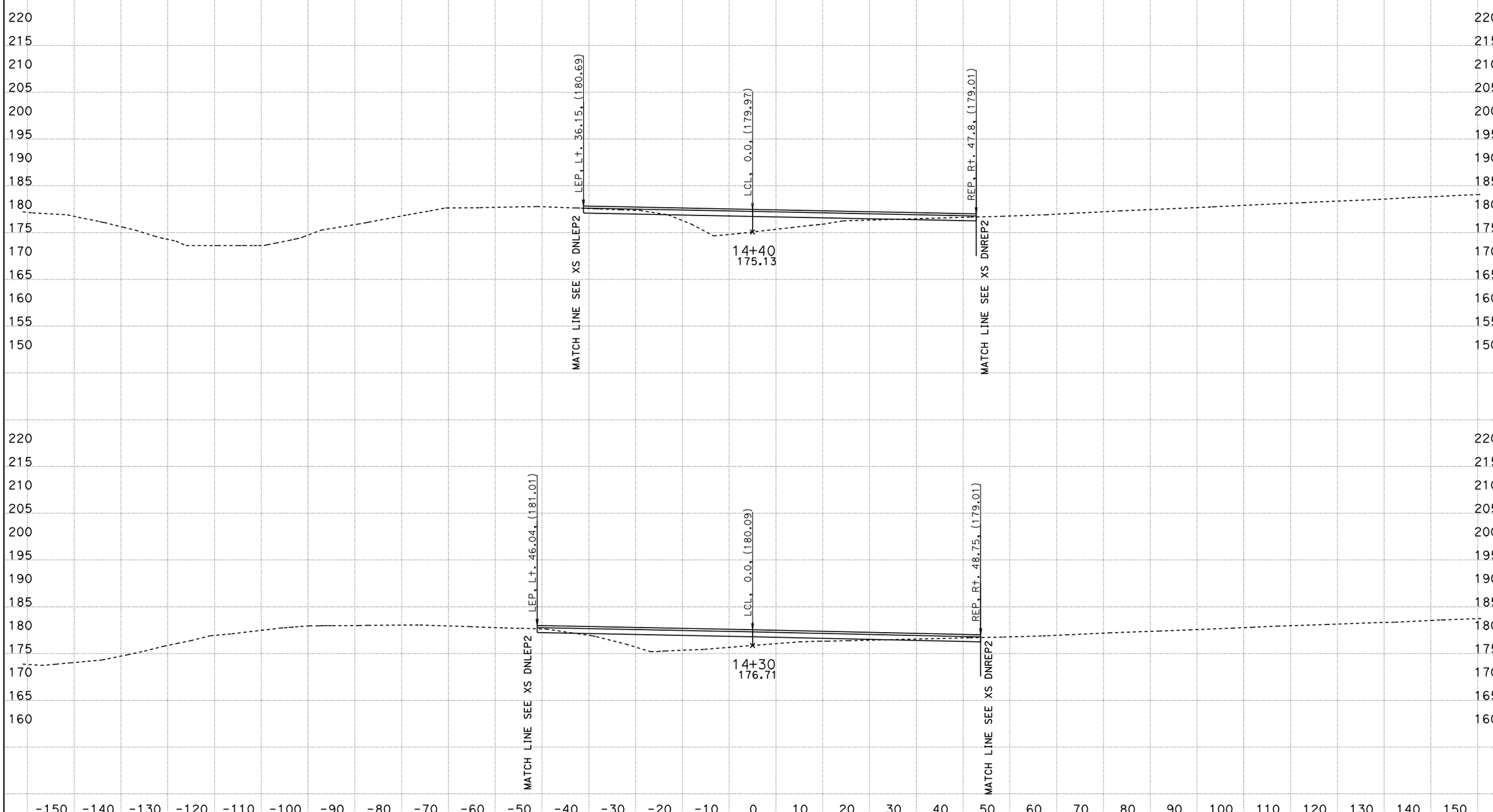

PROJECT ENGINEER: IVO RUMMLER
DATE: 10/18/2011
KC Project: 0213A File: D:\alignments515801designdata\CountyRoads\DNCUL\caice0ctober2011\DNPVMT\xddncul2sta135654to170000.ear

All Dimensions are US Survey Feet

SCALE: 1" = 10' Horiz.
1" = 10' Vert.

DNCUL2
CROSS SECTIONS

FOR EARTHWORK DEVELOPMENT ONLY

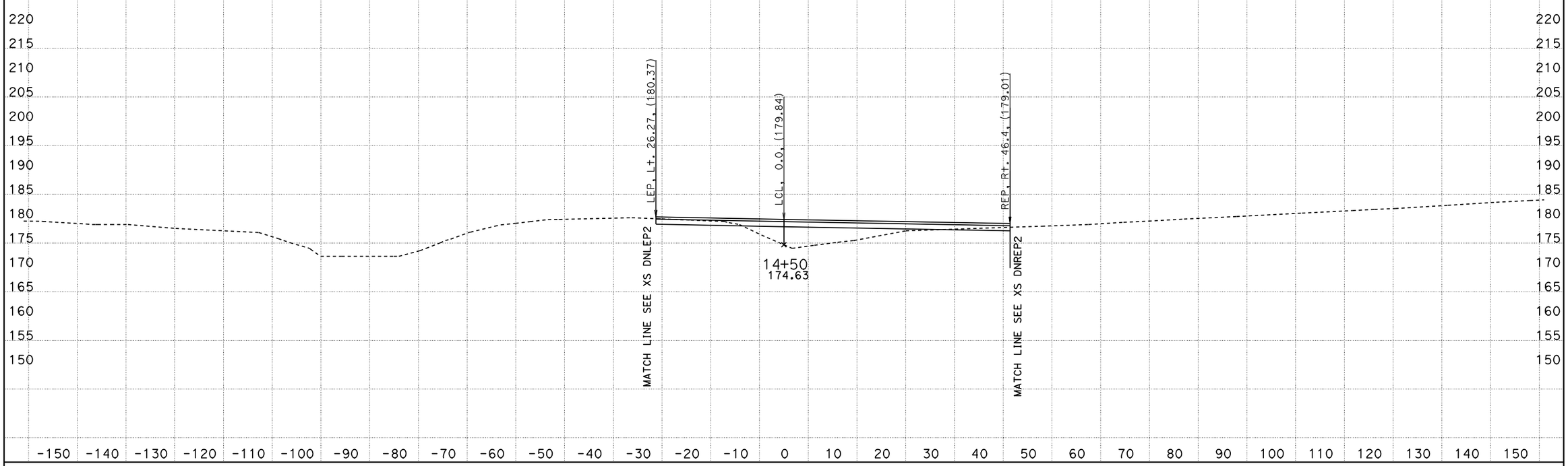

PROJECT ENGINEER: IVO RUMMLER
DATE: 10/18/2011
KC Project: 0213A File: D:\alignments515801designdata\CountyRoads\DNCUL\caice0ctober2011\DNPVMT\xddncul2sta135654to170000.ear

All Dimensions are US Survey Feet

SCALE: 1" = 10' Horiz.
1" = 10' Vert.

DNCUL2
CROSS SECTIONS

SHEET 7 OF 35

FOR EARTHWORK DEVELOPMENT ONLY

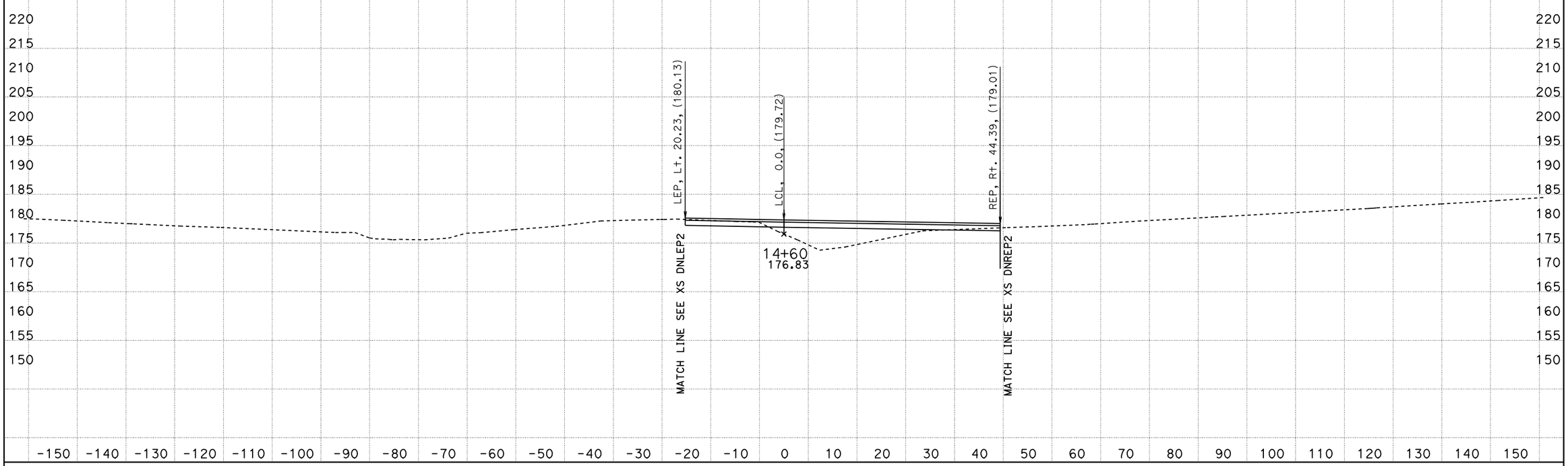

PROJECT ENGINEER: IVO RUMMLER
DATE: 10/18/2011
KC Project: 0213A File: D:\alignments515801designdata\CountyRoads\DNCUL\caice0ctober2011\DNPVMT\xddncul2sta135654to170000.ear

All Dimensions are US Survey Feet

SCALE: 1" = 10' Horiz.
1" = 10' Vert.

DNCUL2
CROSS SECTIONS

SHEET 8 OF 35

FOR EARTHWORK DEVELOPMENT ONLY

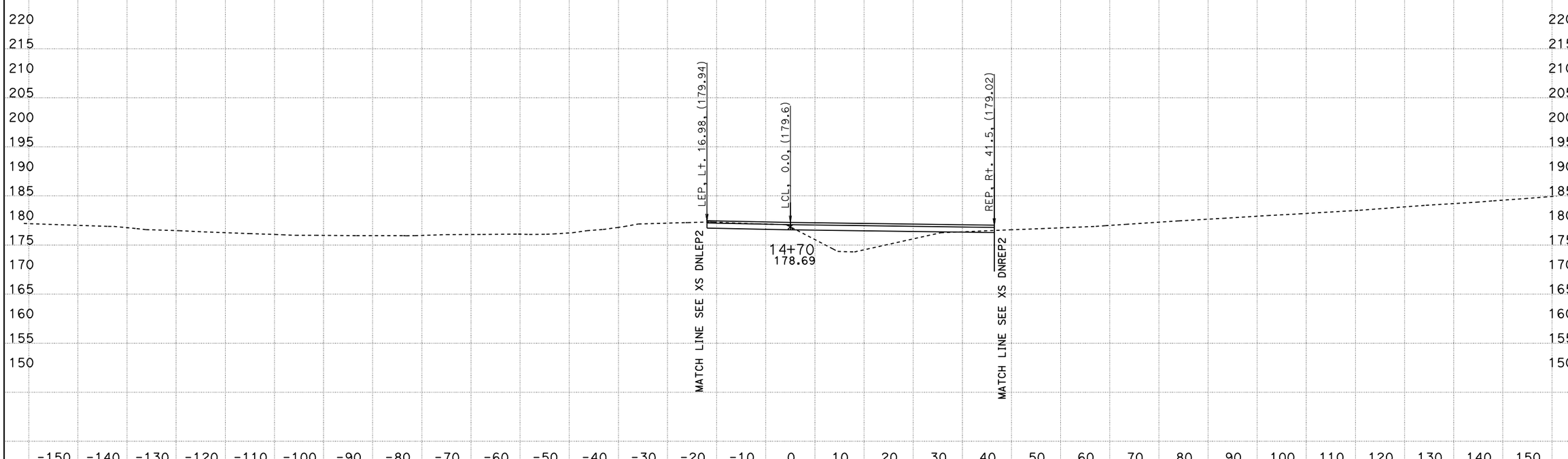

PROJECT ENGINEER: IVO RUMMLER
DATE: 10/18/2011
KC Project: 0213A File: D:\alignments515801designdata\CountyRoads\DNCUL\caice0ctober2011\DNPVMT\xddncul2sta135654to170000.ear

All Dimensions are US Survey Feet

SCALE: 1" = 10' Horiz.
1" = 10' Vert.

DNCUL2
CROSS SECTIONS

SHEET 9 OF 35

FOR EARTHWORK DEVELOPMENT ONLY

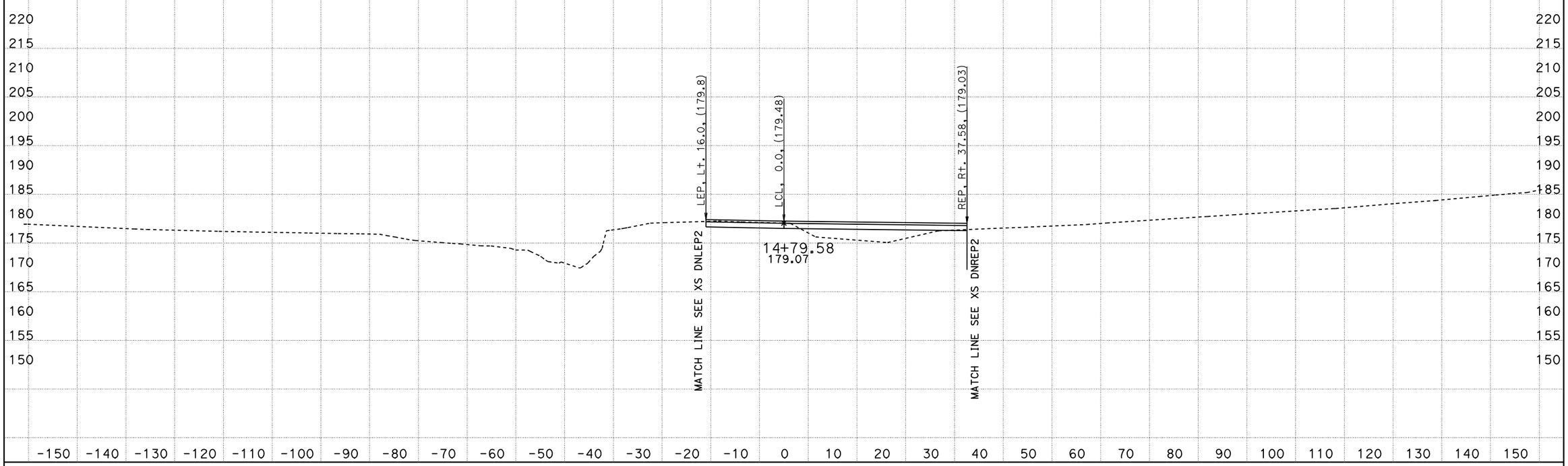

PROJECT ENGINEER: IVO RUMMLER
DATE: 10/18/2011
KC Project: 0213A File: D:\alignments515801designdata\CountyRoads\DNCUL\caice0ctober2011\DNPVMT\xddncul2sta135654to170000.ear

All Dimensions are US Survey Feet

SCALE: 1" = 10' Horiz.
1" = 10' Vert.

DNCUL2
CROSS SECTIONS

SHEET 10 OF 35

FOR EARTHWORK DEVELOPMENT ONLY

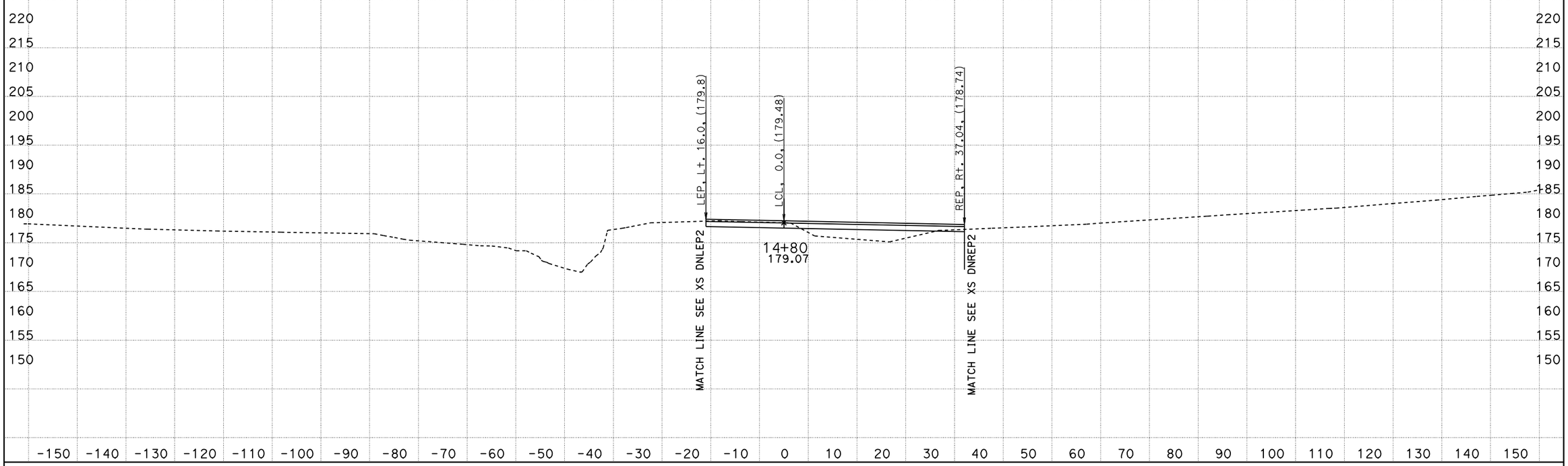

PROJECT ENGINEER: IVO RUMMLER
DATE: 10/18/2011
KC Project: 0213A File: D:\alignments515801designdata\CountyRoads\DNCUL\caice0ctober2011\DNPVMT\xddncul2sta135654to170000.ear

All Dimensions are US Survey Feet

SCALE: 1" = 10' Horiz.
1" = 10' Vert.

DNCUL2
CROSS SECTIONS

SHEET 11 OF 35

FOR EARTHWORK DEVELOPMENT ONLY

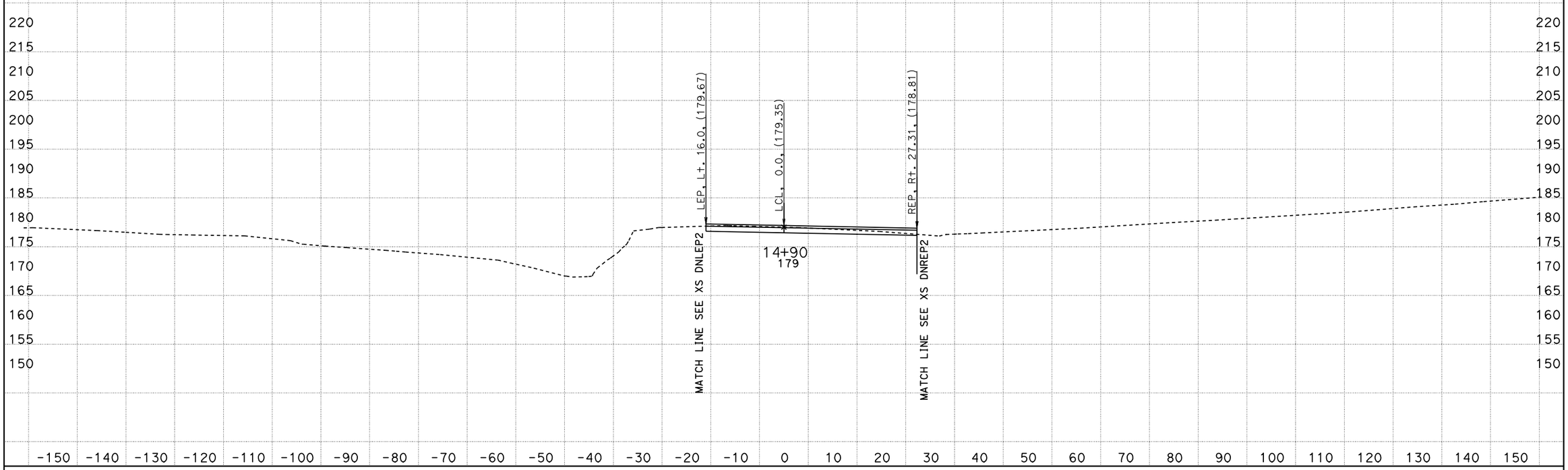

PROJECT ENGINEER: IVO RUMMLER
DATE: 10/18/2011
KC Project: 0213A File: D:\alignments515801designdata\CountyRoads\DNCUL\caice0ctober2011\DNPVMT\xddncul2sta135654to170000.ear

All Dimensions are US Survey Feet

SCALE: 1" = 10' Horiz.
1" = 10' Vert.

DNCUL2
CROSS SECTIONS

SHEET 12 OF 35

FOR EARTHWORK DEVELOPMENT ONLY

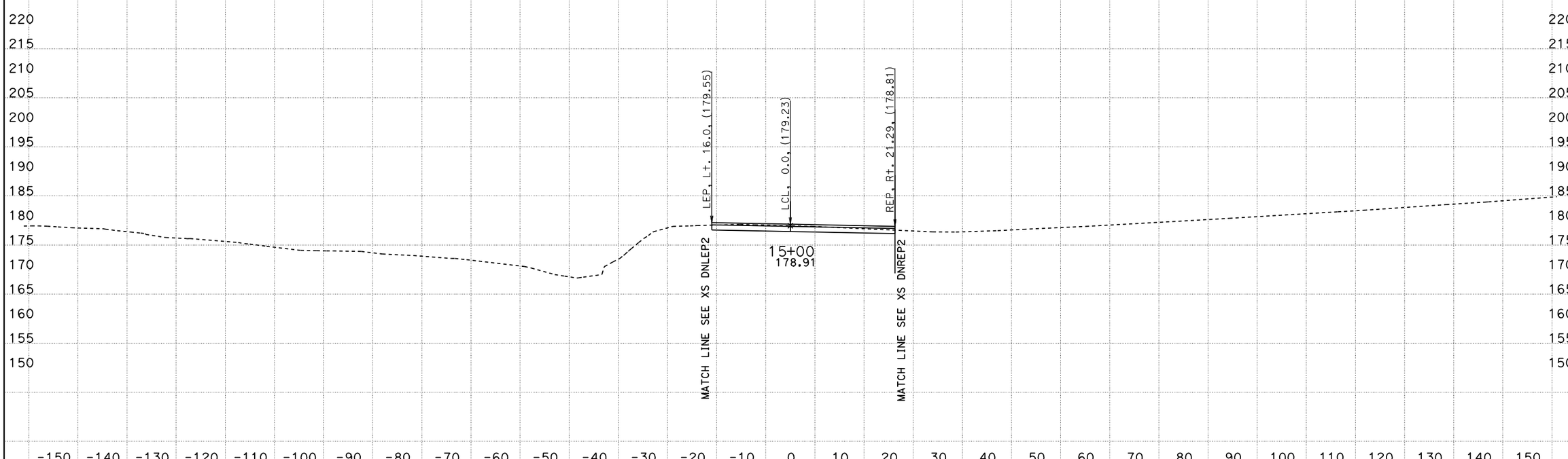

PROJECT ENGINEER: IVO RUMMLER
DATE: 10/18/2011
KC Project: 0213A File: D:\alignments515801designdata\CountyRoads\DNCUL\caice0ctober2011\DNPVMT\xddncul2sta135654to170000.ear

All Dimensions are US Survey Feet

SCALE: 1" = 10' Horiz.
1" = 10' Vert.

DNCUL2
CROSS SECTIONS

SHEET 13 OF 35

FOR EARTHWORK DEVELOPMENT ONLY

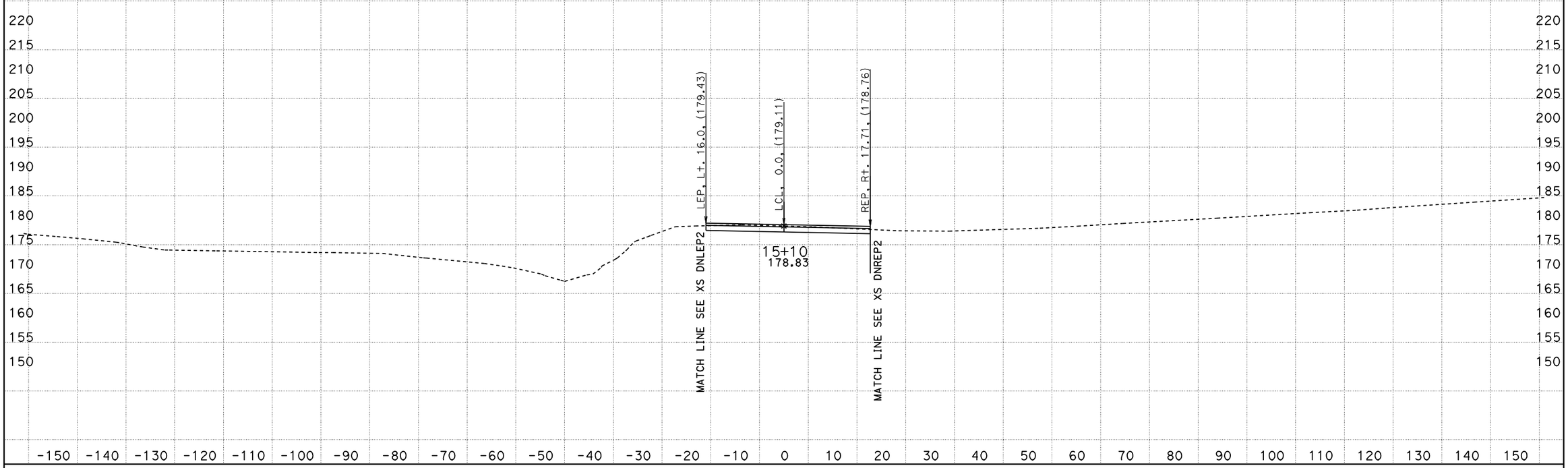

PROJECT ENGINEER: IVO RUMMLER
DATE: 10/18/2011
KC Project: 0213A File: D:\alignments515801designdata\CountyRoads\DNCUL\caice0ctober2011\DNPVMT\xddncul2sta135654to170000.ear

All Dimensions are US Survey Feet

SCALE: 1" = 10' Horiz.
1" = 10' Vert.

DNCUL2
CROSS SECTIONS

SHEET 14 OF 35

FOR EARTHWORK DEVELOPMENT ONLY

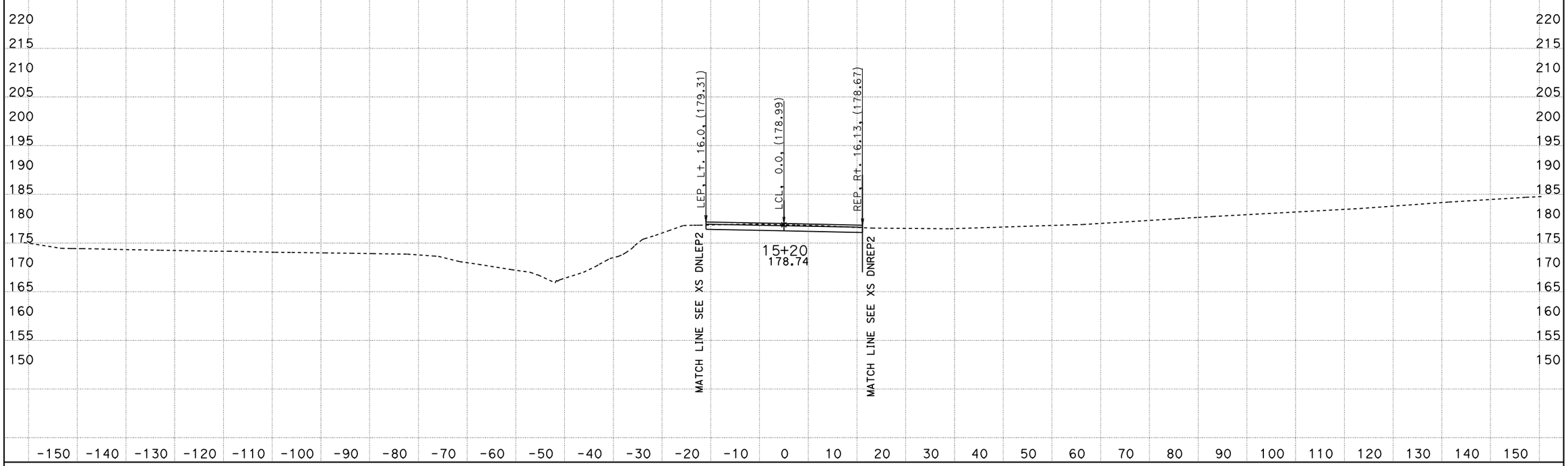

PROJECT ENGINEER: IVO RUMMLER
DATE: 10/18/2011
KC Project: 0213A File: D:\alignments515801designdata\CountyRoads\DNCUL\caice0ctober2011\DNPVMT\xddncul2sta135654to170000.ear

All Dimensions are US Survey Feet

SCALE: 1" = 10' Horiz.
1" = 10' Vert.

DNCUL2
CROSS SECTIONS

SHEET 15 OF 35

FOR EARTHWORK DEVELOPMENT ONLY

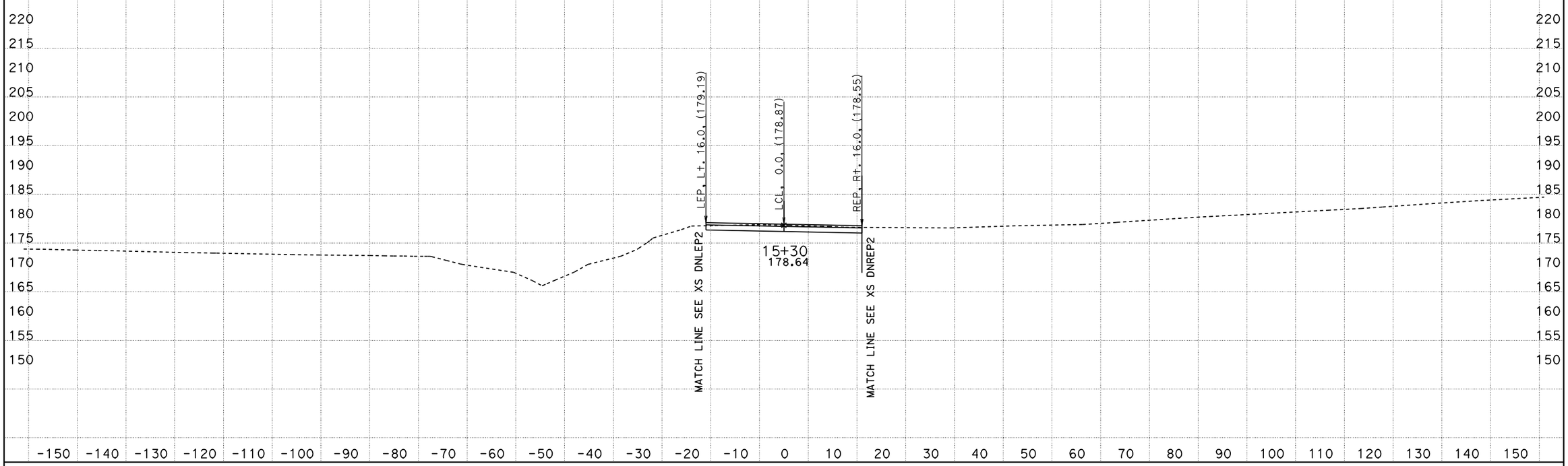

PROJECT ENGINEER: IVO RUMMLER
DATE: 10/18/2011
KC Project: 0213A File: D:\alignments515801designdata\CountyRoads\DNCUL\caice0ctober2011\DNPVMT\xddncul2sta135654to170000.ear

All Dimensions are US Survey Feet

SCALE: 1" = 10' Horiz.
1" = 10' Vert.

DNCUL2
CROSS SECTIONS

SHEET 16 OF 35

FOR EARTHWORK DEVELOPMENT ONLY

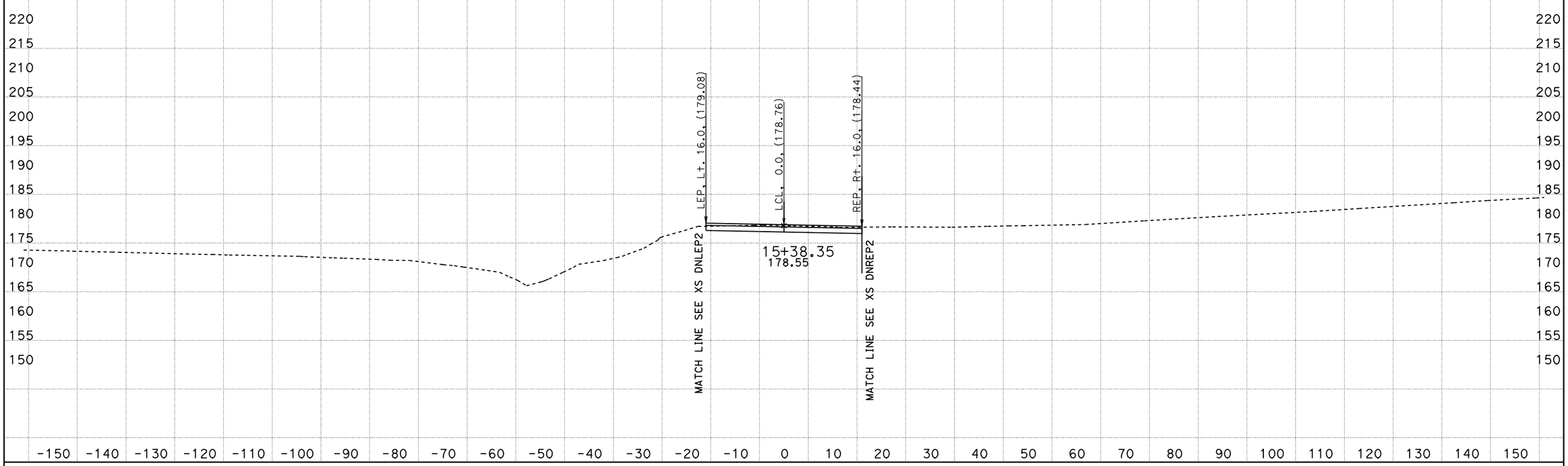

PROJECT ENGINEER: IVO RUMMLER
DATE: 10/18/2011
KC Project: 0213A File: D:\alignments515801designdata\CountyRoads\DNCUL\caice0ctober2011\DNPVMT\xddncul2sta135654to170000.ear

All Dimensions are US Survey Feet

SCALE: 1" = 10' Horiz.
1" = 10' Vert.

DNCUL2
CROSS SECTIONS

SHEET 17 OF 35

FOR EARTHWORK DEVELOPMENT ONLY

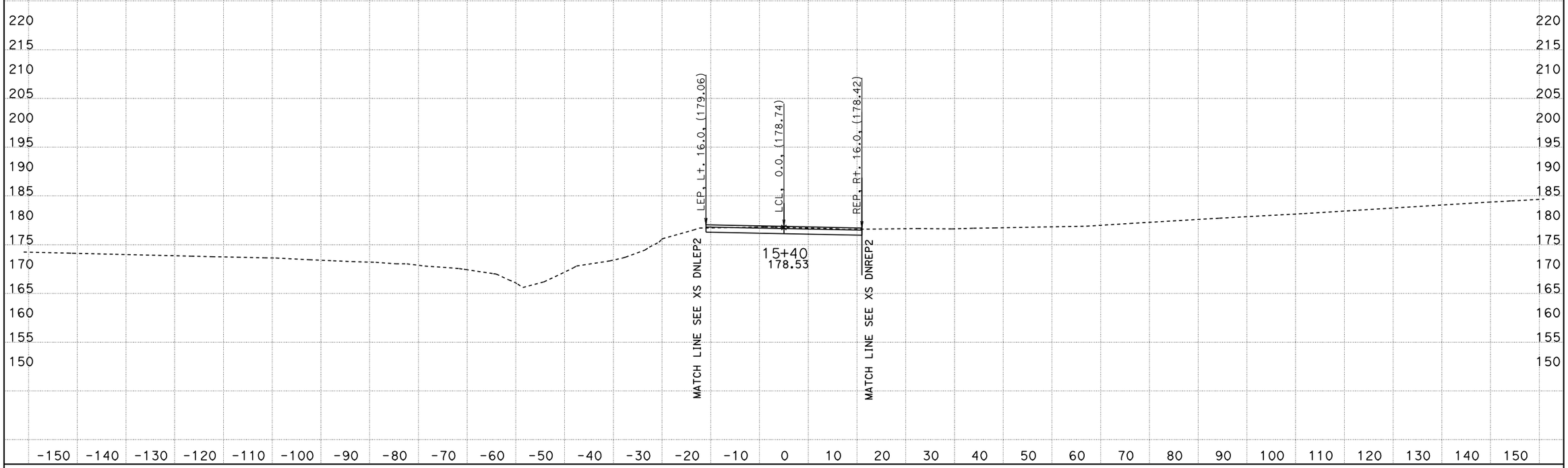

PROJECT ENGINEER: IVO RUMMLER
DATE: 10/18/2011
KC Project: 0213A File: D:\alignments515801designdata\CountyRoads\DNCUL\caice0october2011\DNPVMT\xddncul2sta135654to170000.ear

All Dimensions are US Survey Feet

SCALE: 1" = 10' Horiz.
1" = 10' Vert.

DNCUL2
CROSS SECTIONS

FOR EARTHWORK DEVELOPMENT ONLY

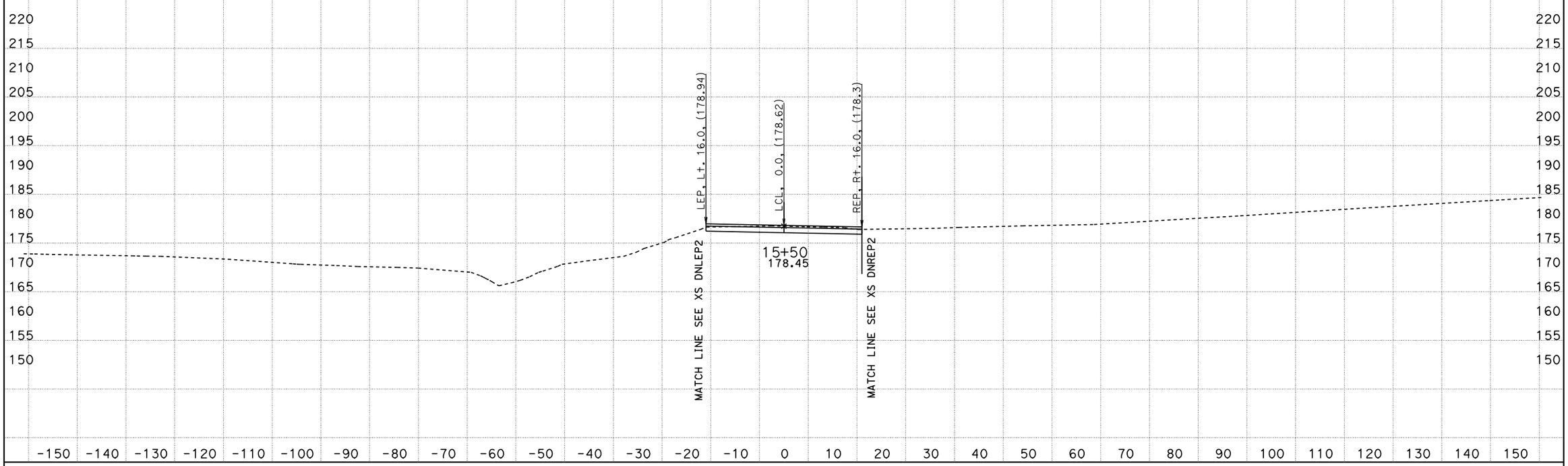

PROJECT ENGINEER: IVO RUMMLER
DATE: 10/18/2011
KC Project: 0213A File: D:\alignments515801designdata\CountyRoads\DNCUL\caice0ctober2011\DNPVMT\xddncul2sta135654to170000.ear

All Dimensions are US Survey Feet

SCALE: 1" = 10' Horiz.
1" = 10' Vert.

DNCUL2
CROSS SECTIONS

FOR EARTHWORK DEVELOPMENT ONLY

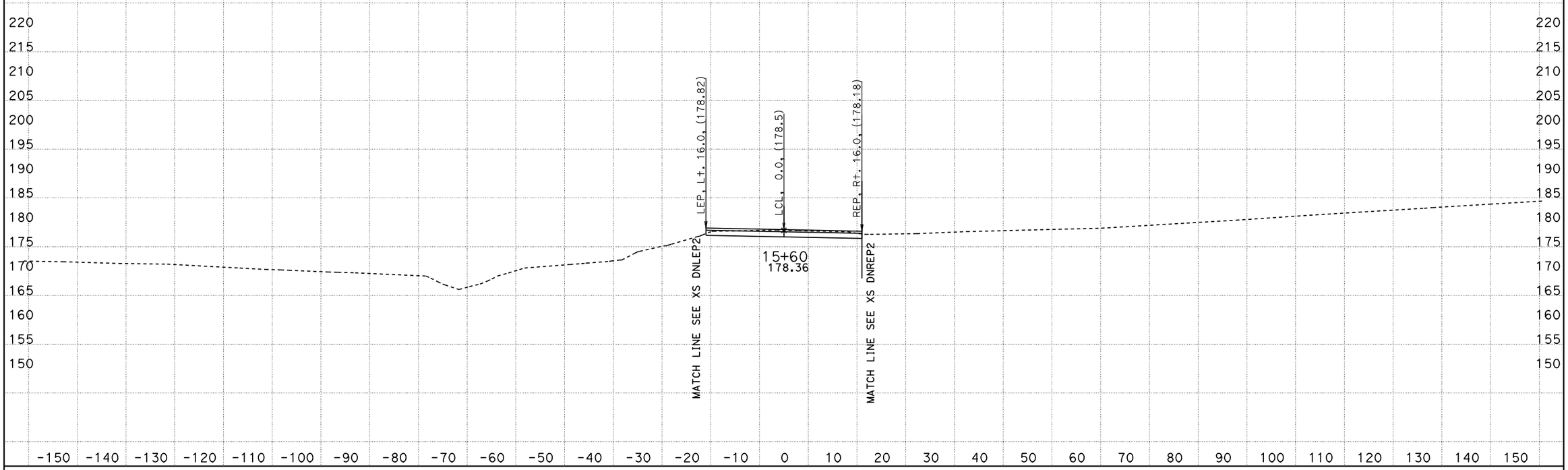

PROJECT ENGINEER: IVO RUMMLER
DATE: 10/18/2011
KC Project: 0213A File: D:\alignments515801designdata\CountyRoads\DNCUL\caice0ctober2011\DNPVMT\xddncul2sta135654to170000.ear

All Dimensions are US Survey Feet

SCALE: 1" = 10' Horiz.
1" = 10' Vert.

DNCUL2
CROSS SECTIONS

SHEET 20 OF 35

FOR EARTHWORK DEVELOPMENT ONLY

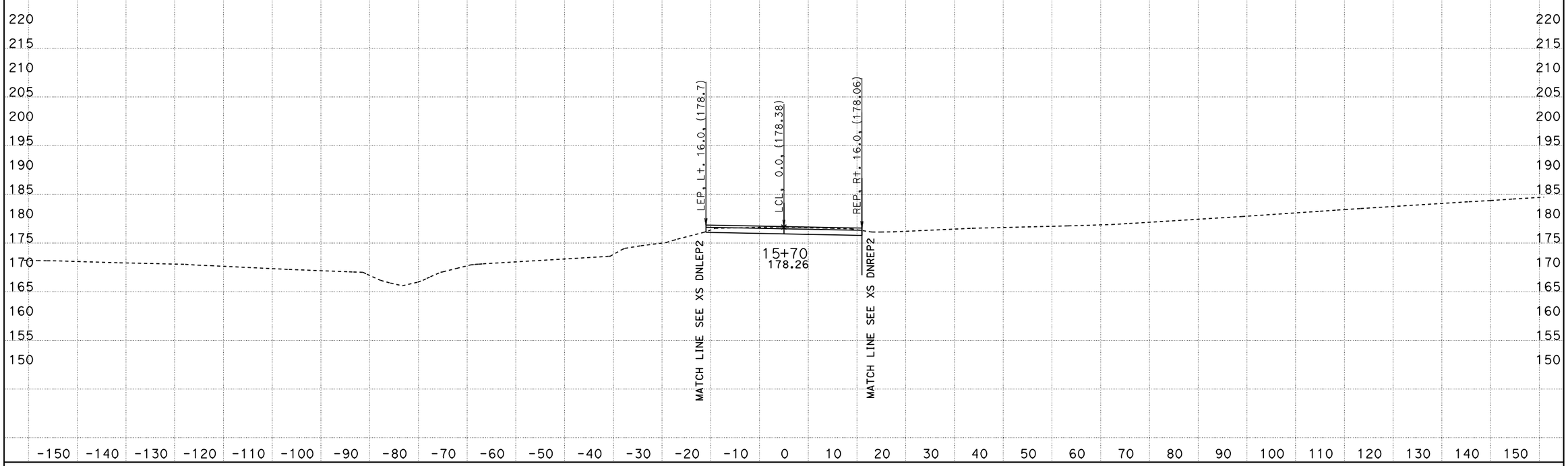

PROJECT ENGINEER: IVO RUMMLER
DATE: 10/18/2011
KC Project: 0213A File: D:\alignments515801designdata\CountyRoads\DNCUL\caice0ctober2011\DNPVMT\xddncul2sta135654to170000.ear

All Dimensions are US Survey Feet

SCALE: 1" = 10' Horiz.
1" = 10' Vert.

DNCUL2
CROSS SECTIONS

SHEET 21 OF 35

FOR EARTHWORK DEVELOPMENT ONLY

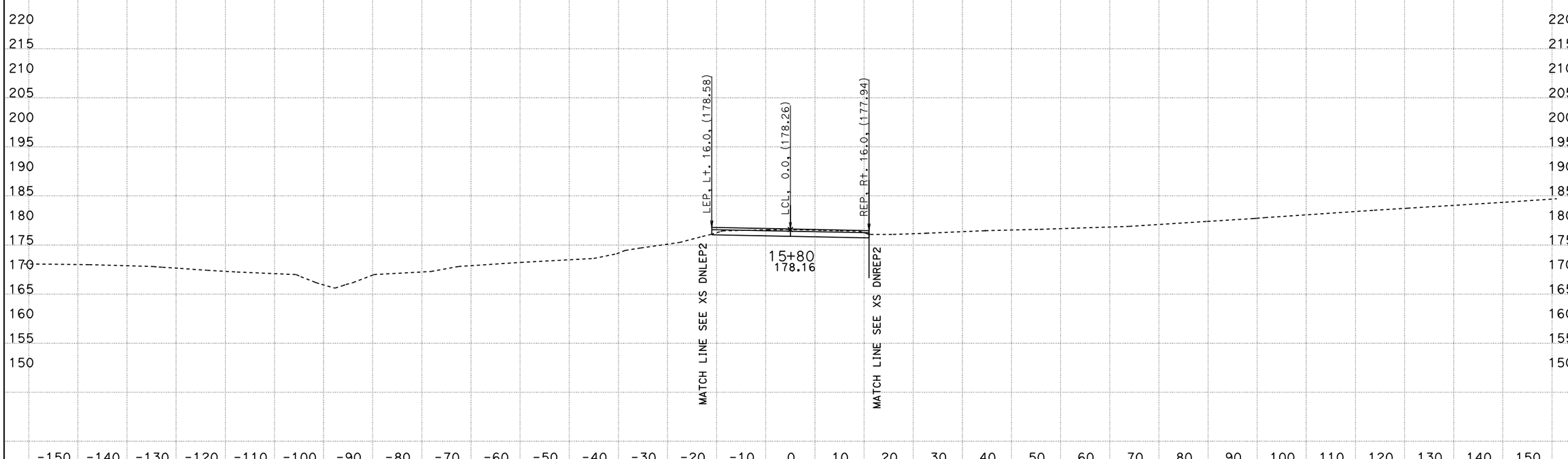

PROJECT ENGINEER: IVO RUMMLER
DATE: 10/18/2011
KC Project: 0213A File: D:\alignments515801designdata\CountyRoads\DNCUL\caice0ctober2011\DNPVMT\xddncul2sta135654to170000.ear

All Dimensions are US Survey Feet

SCALE: 1" = 10' Horiz.
1" = 10' Vert.

DNCUL2
CROSS SECTIONS

SHEET 22 OF 35

FOR EARTHWORK DEVELOPMENT ONLY

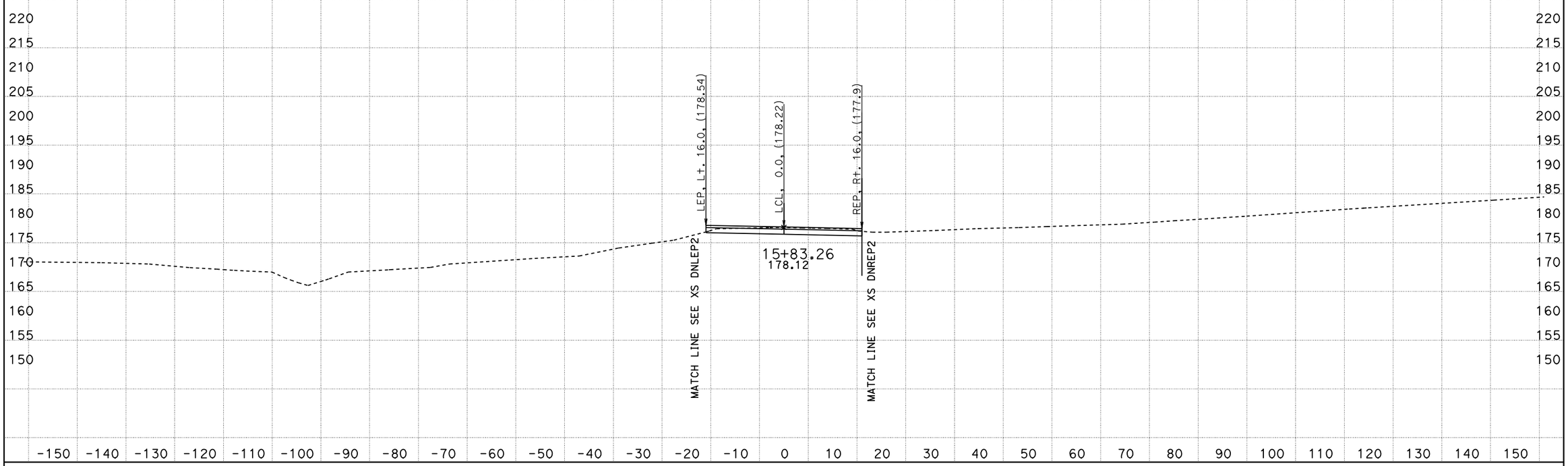

PROJECT ENGINEER: IVO RUMMLER
DATE: 10/18/2011
KC Project: 0213A File: D:\alignments515801designdata\CountyRoads\DNCUL\caice0ctober2011\DNPVMT\xddncul2sta135654to170000.ear

All Dimensions are US Survey Feet

SCALE: 1" = 10' Horiz.
1" = 10' Vert.

DNCUL2
CROSS SECTIONS

SHEET 23 OF 35

FOR EARTHWORK DEVELOPMENT ONLY

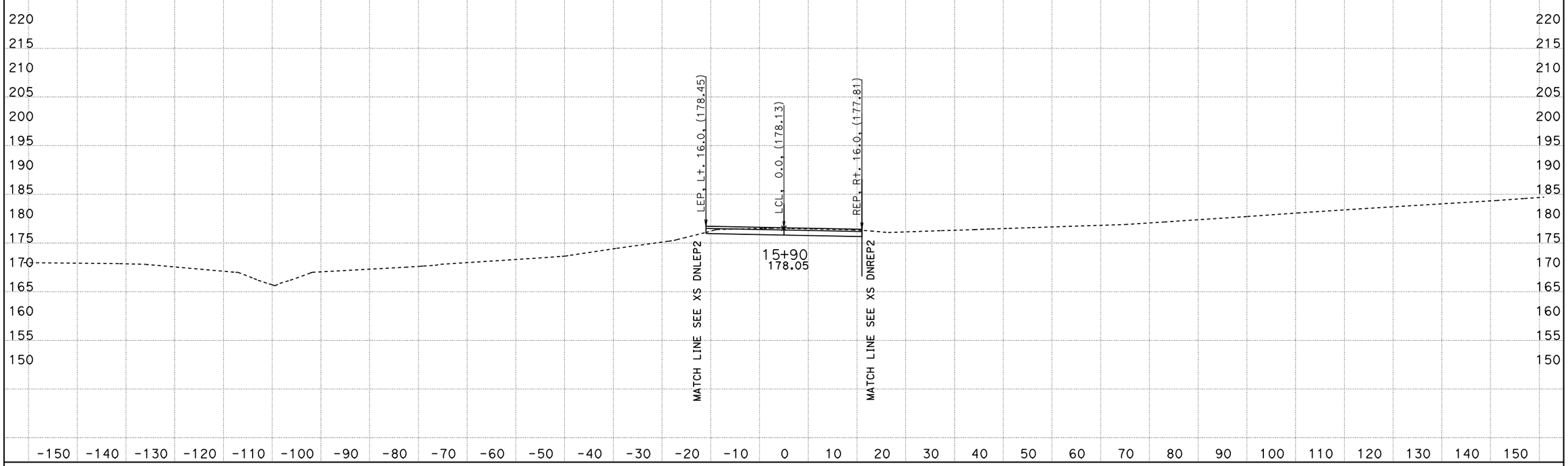

PROJECT ENGINEER: IVO RUMMLER
DATE: 10/18/2011
KC Project: 0213A File: D:\alignments515801designdata\CountyRoads\DNCUL\caice0ctober2011\DNPVMT\xddncul2sta135654to170000.ear

All Dimensions are US Survey Feet

SCALE: 1" = 10' Horiz.
1" = 10' Vert.

DNCUL2
CROSS SECTIONS

FOR EARTHWORK DEVELOPMENT ONLY

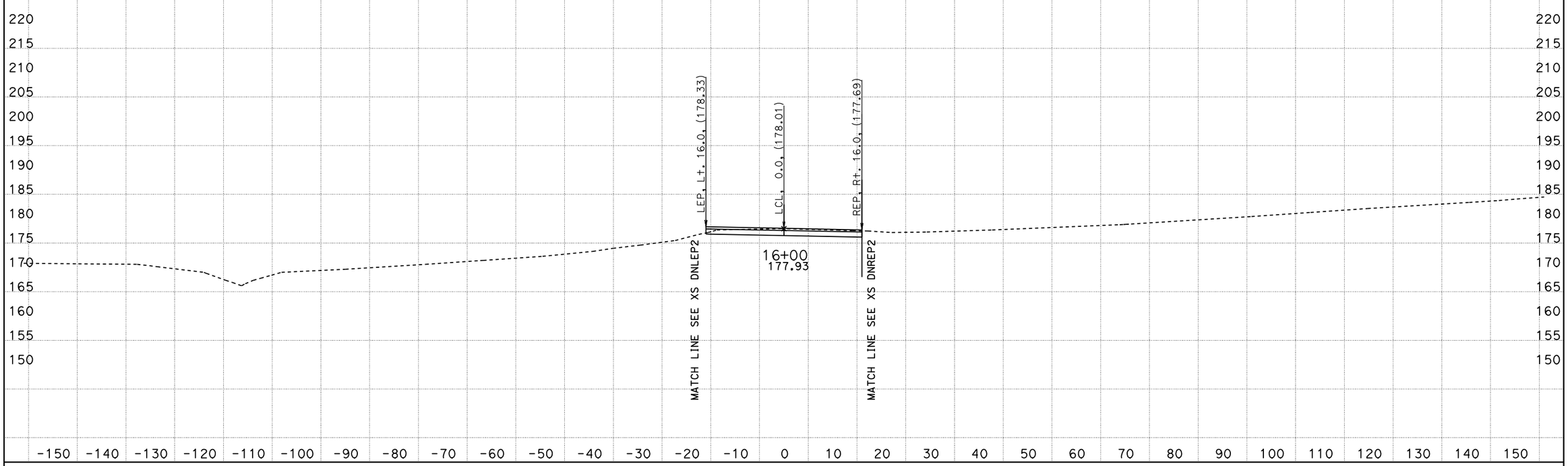

PROJECT ENGINEER: IVO RUMMLER
DATE: 10/18/2011
KC Project: 0213A File: D:\alignments515801designdata\CountyRoads\DNCUL\caice0ctober2011\DNPVMT\xddncul2sta135654to170000.ear

All Dimensions are US Survey Feet

SCALE: 1" = 10' Horiz.
1" = 10' Vert.

DNCUL2
CROSS SECTIONS

FOR EARTHWORK DEVELOPMENT ONLY

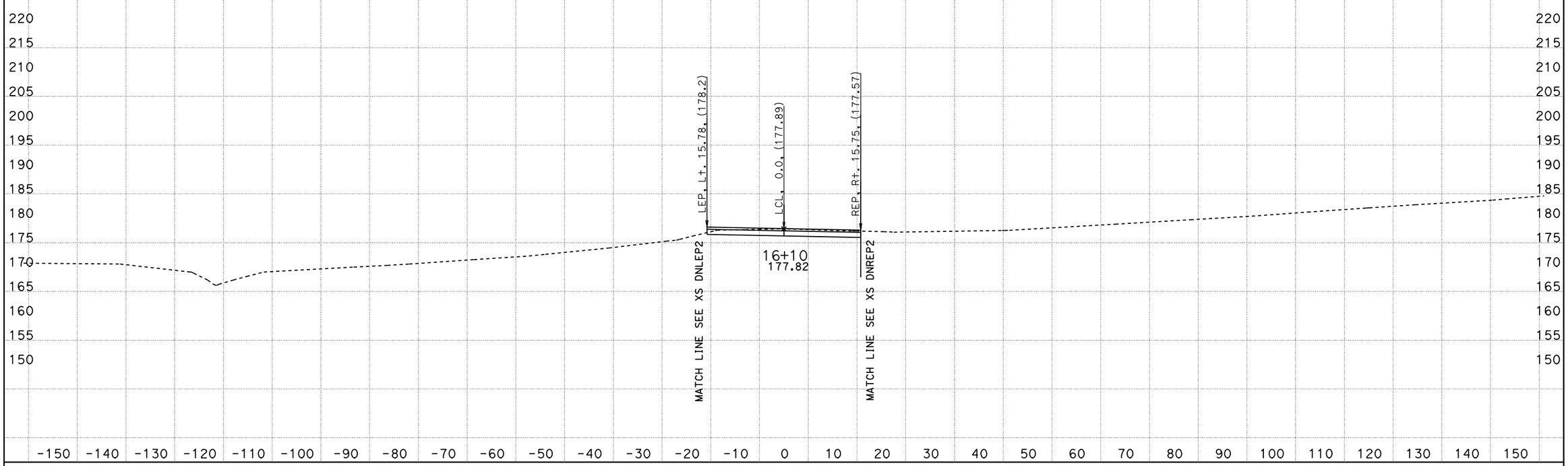

PROJECT ENGINEER: IVO RUMMLER
DATE: 10/18/2011
KC Project: 0213A File: D:\alignments515801designdata\CountyRoads\DNCUL\caice0ctober2011\DNPVMT\xddncul2sta135654to170000.ear

All Dimensions are US Survey Feet

SCALE: 1" = 10' Horiz.
1" = 10' Vert.

DNCUL2
CROSS SECTIONS

FOR EARTHWORK DEVELOPMENT ONLY

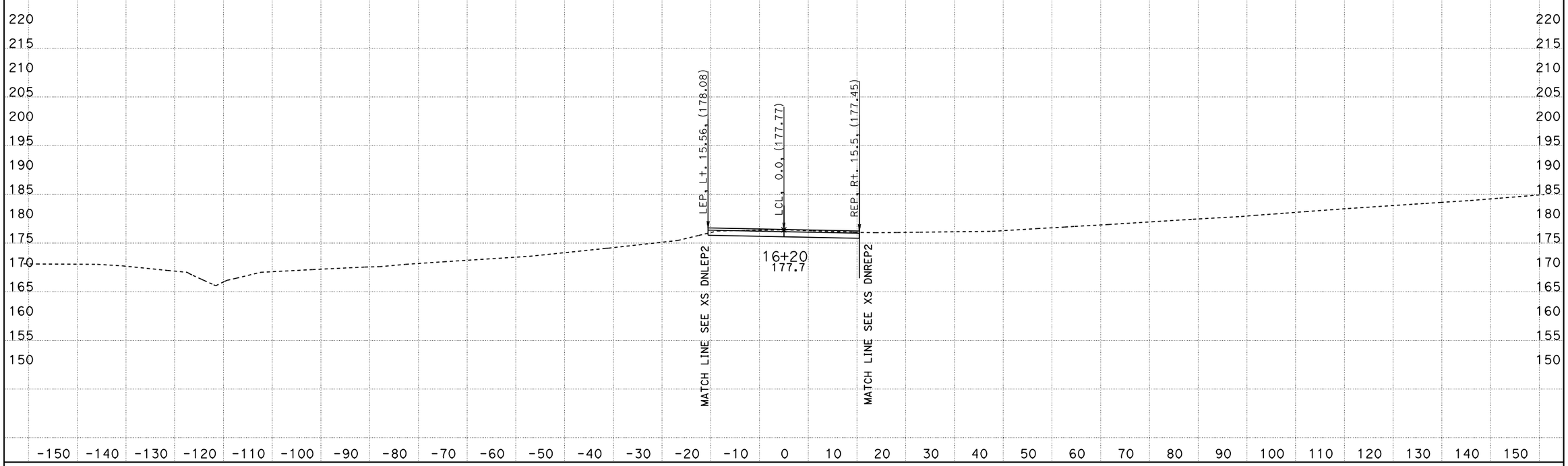

PROJECT ENGINEER: IVO RUMMLER
DATE: 10/18/2011
KC Project: 0213A File: D:\alignments515801designdata\CountyRoads\DNCUL\caice0ctober2011\DNPVMT\xddncul2sta135654to170000.ear

All Dimensions are US Survey Feet

SCALE: 1" = 10' Horiz.
1" = 10' Vert.

DNCUL2
CROSS SECTIONS

SHEET 27 OF 35

FOR EARTHWORK DEVELOPMENT ONLY

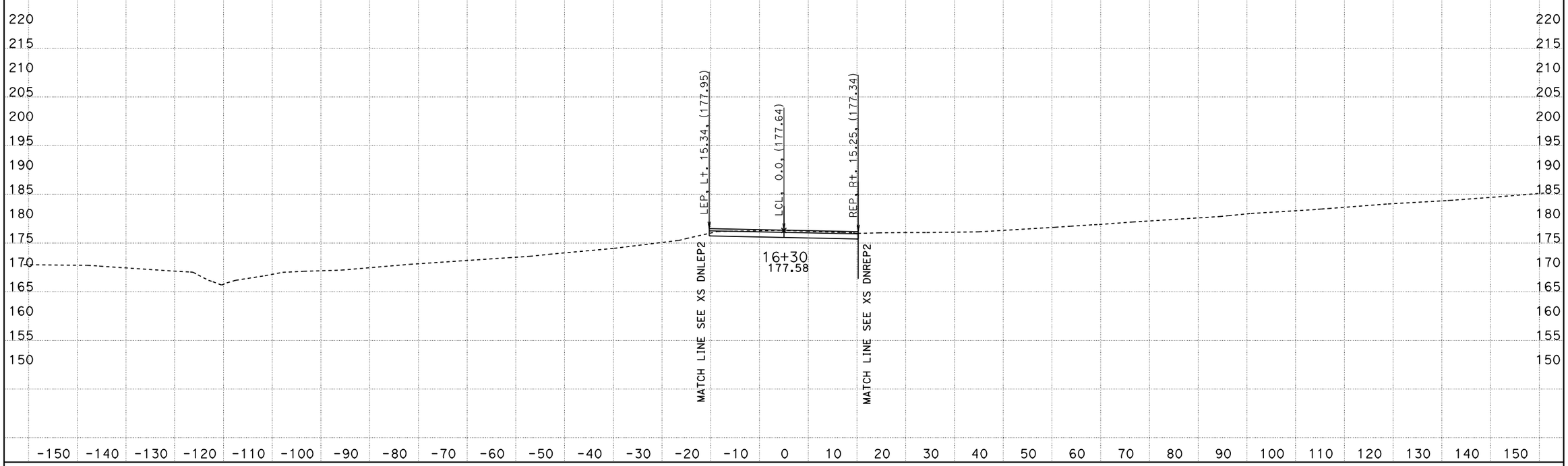

PROJECT ENGINEER: IVO RUMMLER
DATE: 10/18/2011
KC Project: 0213A File: D:\alignments515801designdata\CountyRoads\DNCUL\caice0ctober2011\DNPVMT\xddncul2sta135654to170000.ear

All Dimensions are US Survey Feet

SCALE: 1" = 10' Horiz.
1" = 10' Vert.

DNCUL2
CROSS SECTIONS

SHEET 28 OF 35

FOR EARTHWORK DEVELOPMENT ONLY

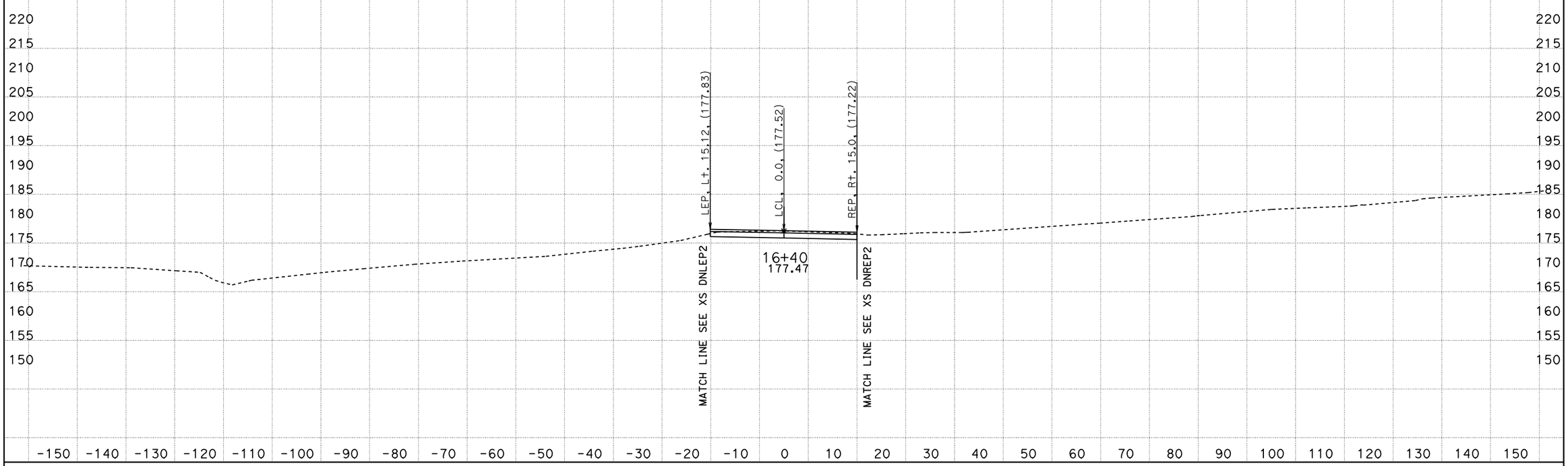

PROJECT ENGINEER: IVO RUMMLER
DATE: 10/18/2011
KC Project: 0213A File: D:\alignments515801designdata\CountyRoads\DNCUL\caice0ctober2011\DNPVMT\xddncul2sta135654to170000.ear

All Dimensions are US Survey Feet

SCALE: 1" = 10' Horiz.
1" = 10' Vert.

DNCUL2
CROSS SECTIONS

SHEET 29 OF 35

FOR EARTHWORK DEVELOPMENT ONLY

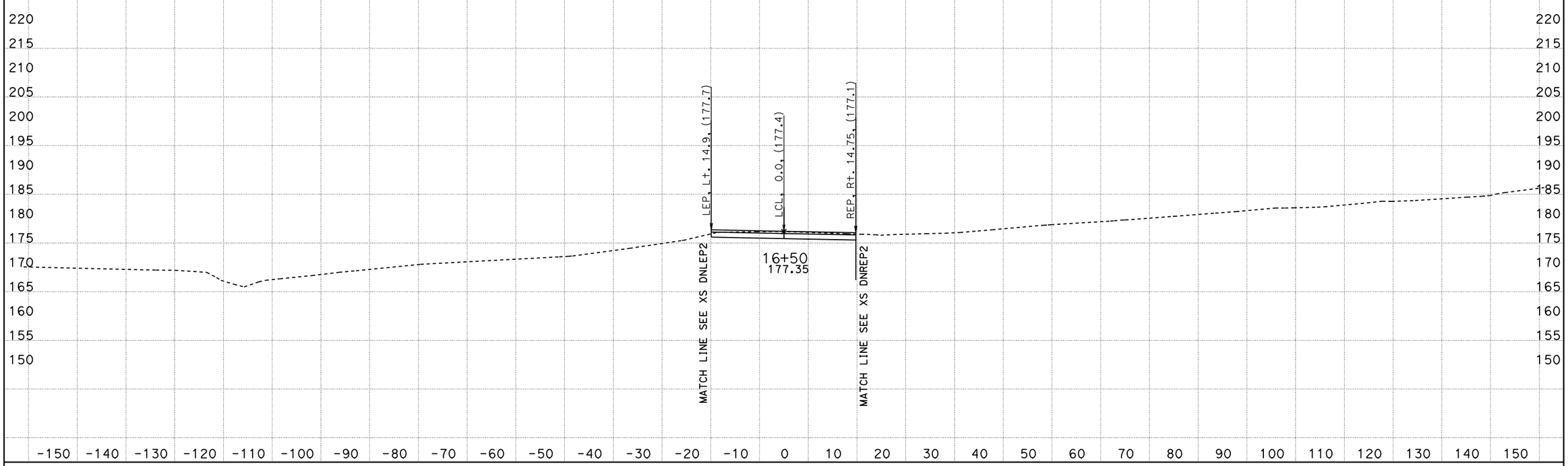

PROJECT ENGINEER: IVO RUMMLER
DATE: 10/18/2011
KC Project: 0213A File: D:\alignments515801designdata\CountyRoads\DNCUL\caice0ctober2011\DNPVMT\xddncul2sta135654to170000.ear

All Dimensions are US Survey Feet

SCALE: 1" = 10' Horiz.
1" = 10' Vert.

DNCUL2
CROSS SECTIONS

SHEET 30 OF 35

FOR EARTHWORK DEVELOPMENT ONLY

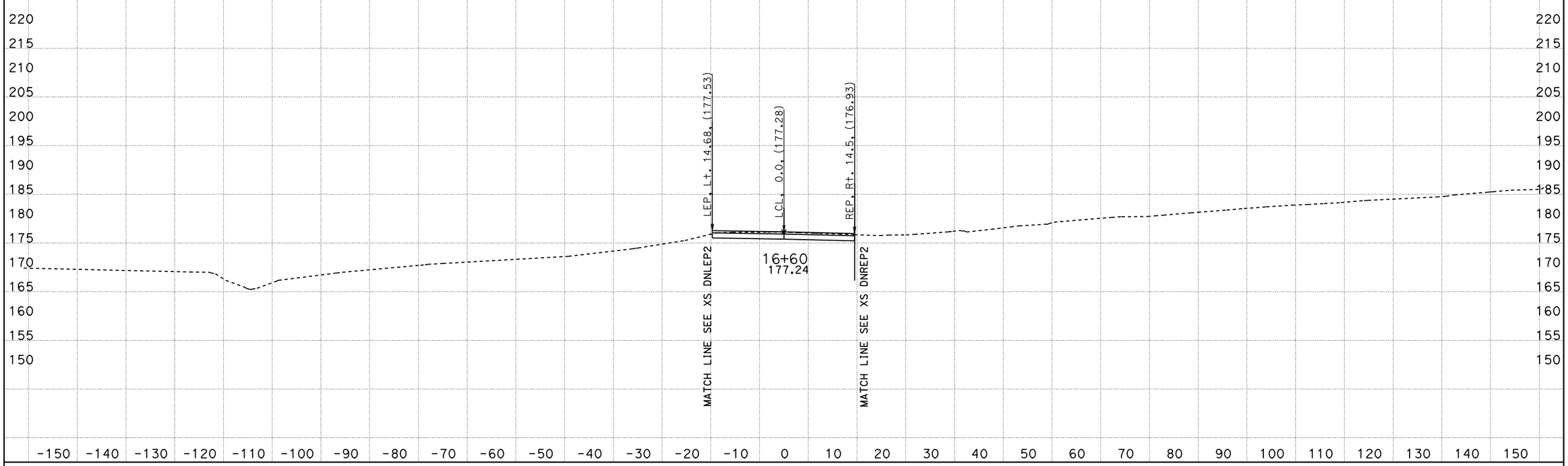

PROJECT ENGINEER: IVO RUMMLER
DATE: 10/18/2011
KC Project: 0213A File: D:\alignments515801designdata\CountyRoads\DNCUL\caice0ctober2011\DNPVMT\xddncul2sta135654to170000.ear

All Dimensions are US Survey Feet

SCALE: 1" = 10' Horiz.
1" = 10' Vert.

DNCUL2
CROSS SECTIONS

SHEET 31 OF 35

FOR EARTHWORK DEVELOPMENT ONLY

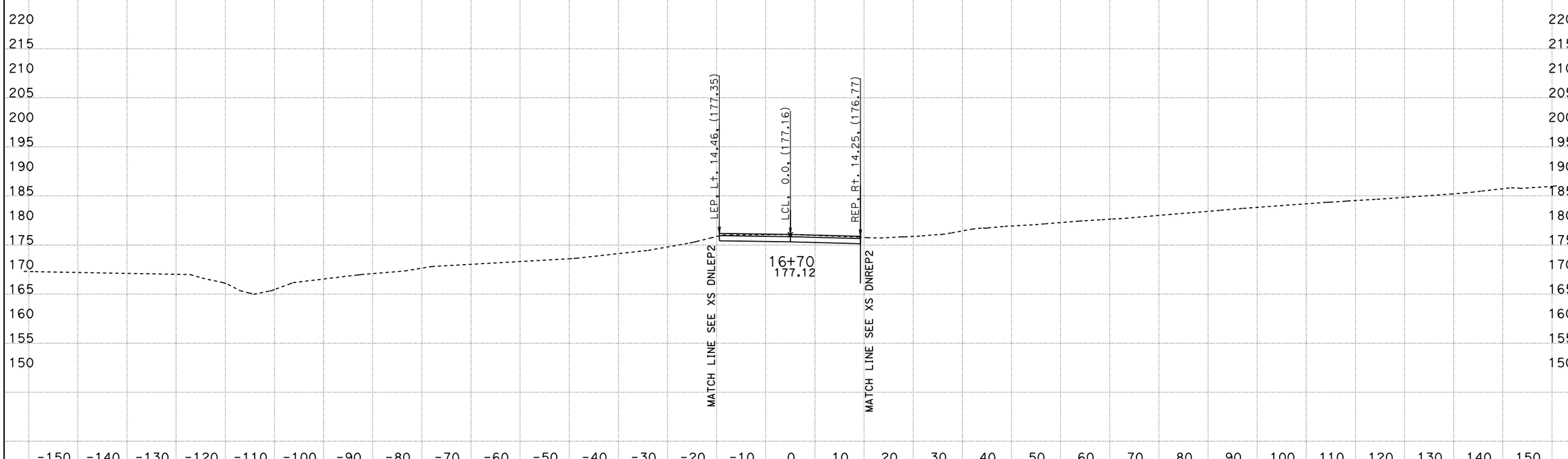

PROJECT ENGINEER: IVO RUMMLER
DATE: 10/18/2011
KC Project: 0213A File: D:\alignments515801designdata\CountyRoads\DNCUL\caice0ctober2011\DNPVMT\xddncul2sta135654to170000.ear

All Dimensions are US Survey Feet

SCALE: 1" = 10' Horiz.
1" = 10' Vert.

DNCUL2
CROSS SECTIONS

SHEET 32 OF 35

FOR EARTHWORK DEVELOPMENT ONLY

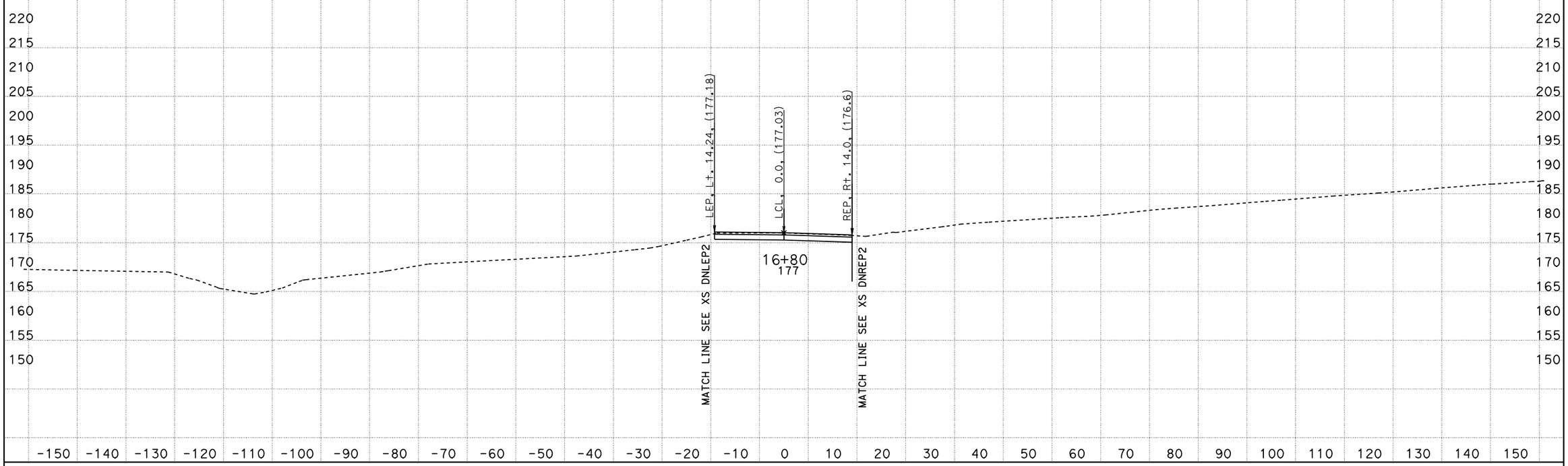

PROJECT ENGINEER: IVO RUMMLER
DATE: 10/18/2011
KC Project: 0213A File: D:\alignments515801designdata\CountyRoads\DNCUL\caice0ctober2011\DNPVMT\xddncul2sta135654to170000.ear

All Dimensions are US Survey Feet

SCALE: 1" = 10' Horiz.
1" = 10' Vert.

DNCUL2
CROSS SECTIONS

SHEET 33 OF 35

FOR EARTHWORK DEVELOPMENT ONLY

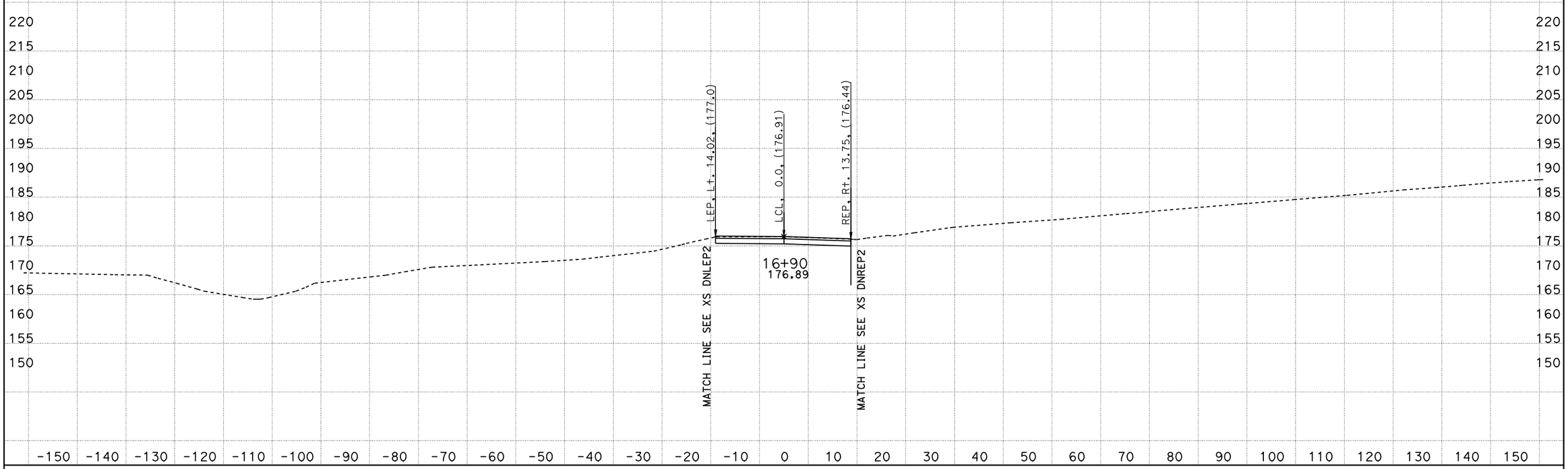

PROJECT ENGINEER: IVO RUMMLER
DATE: 10/18/2011
KC Project: 0213A File: D:\alignments515801designdata\CountyRoads\DNCUL\caice0ctober2011\DNPVMT\xddncul2sta135654to170000.ear

All Dimensions are US Survey Feet

SCALE: 1" = 10' Horiz.
1" = 10' Vert.

DNCUL2
CROSS SECTIONS

SHEET 34 OF 35

FOR EARTHWORK DEVELOPMENT ONLY

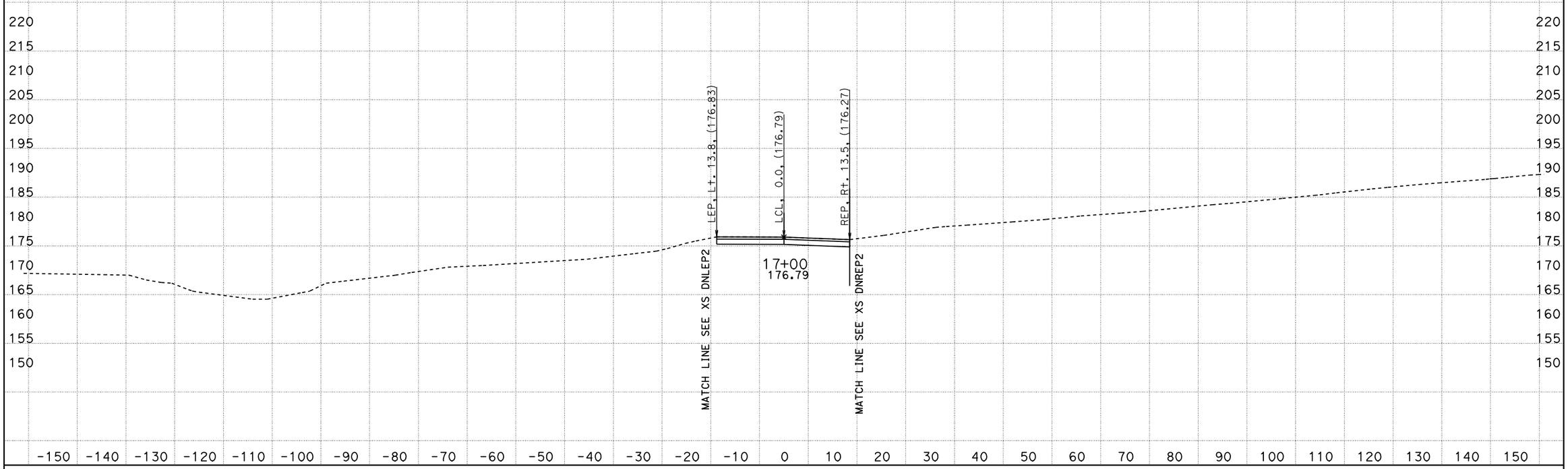

PROJECT ENGINEER: IVO RUMMLER
DATE: 10/18/2011
KC Project: 0213A File: D:\alignments515801designdata\CountyRoads\DNCUL\caice0october2011\DNPVMT\xddncul2sta135654to170000.ear

All Dimensions are US Survey Feet

SCALE: 1" = 10' Horiz.
1" = 10' Vert.

DNCUL2
CROSS SECTIONS