FOR EARTHWORK DEVELOPMENT ONLY

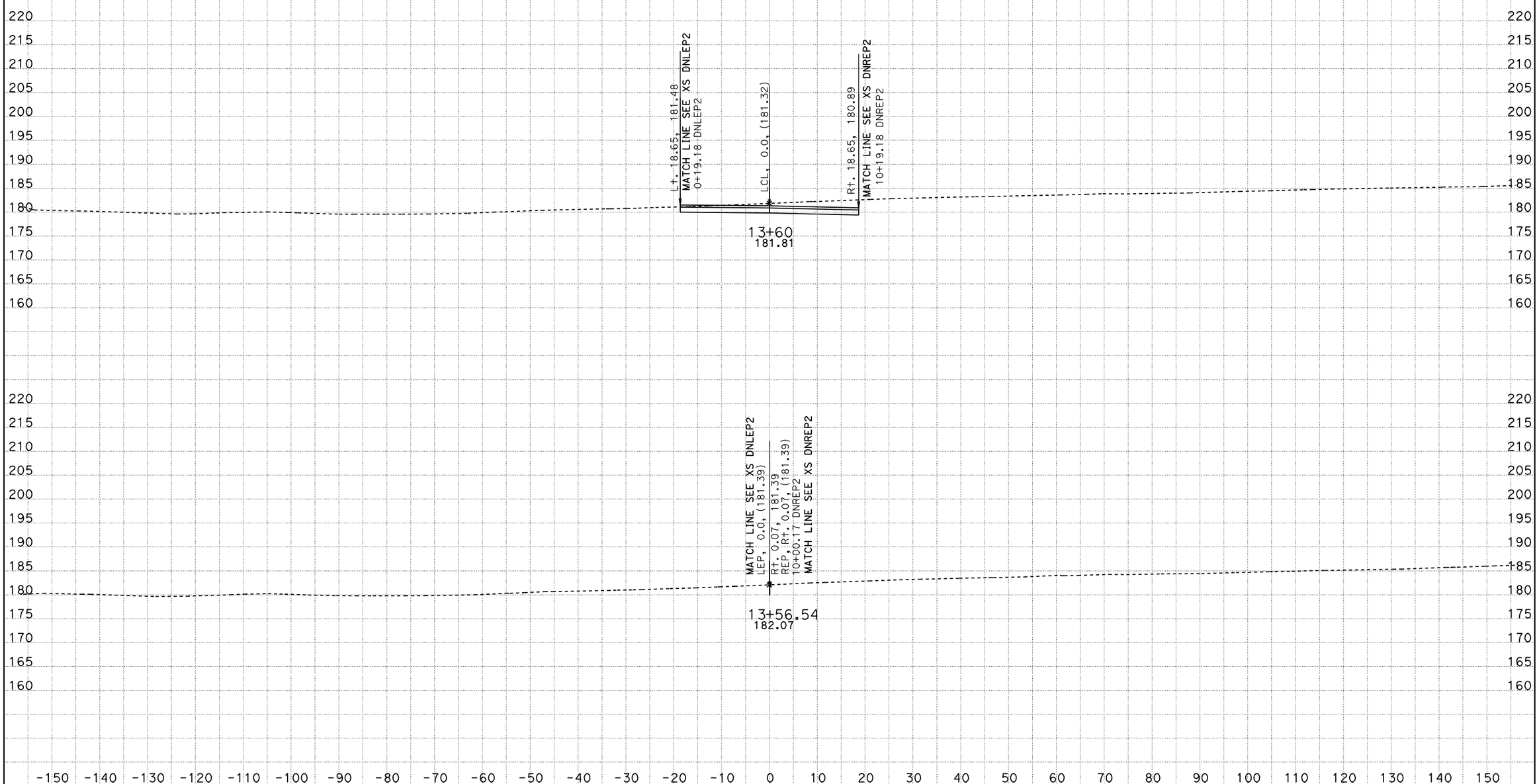

SCALE: 1" = 10' Horiz.
1" = 10' Vert.

All Dimensions are US Survey Feet

DATE: 10/18/2011
KC Project: 0213A File: D:\alignments515801designdata\CountyRoads\DNCUL\caice0ctober2011\DNPVMT\xddncul2sta135654to170000.ear

DNCUL2
CROSS SECTIONS
SHEET 1 OF 35

FOR EARTHWORK DEVELOPMENT ONLY

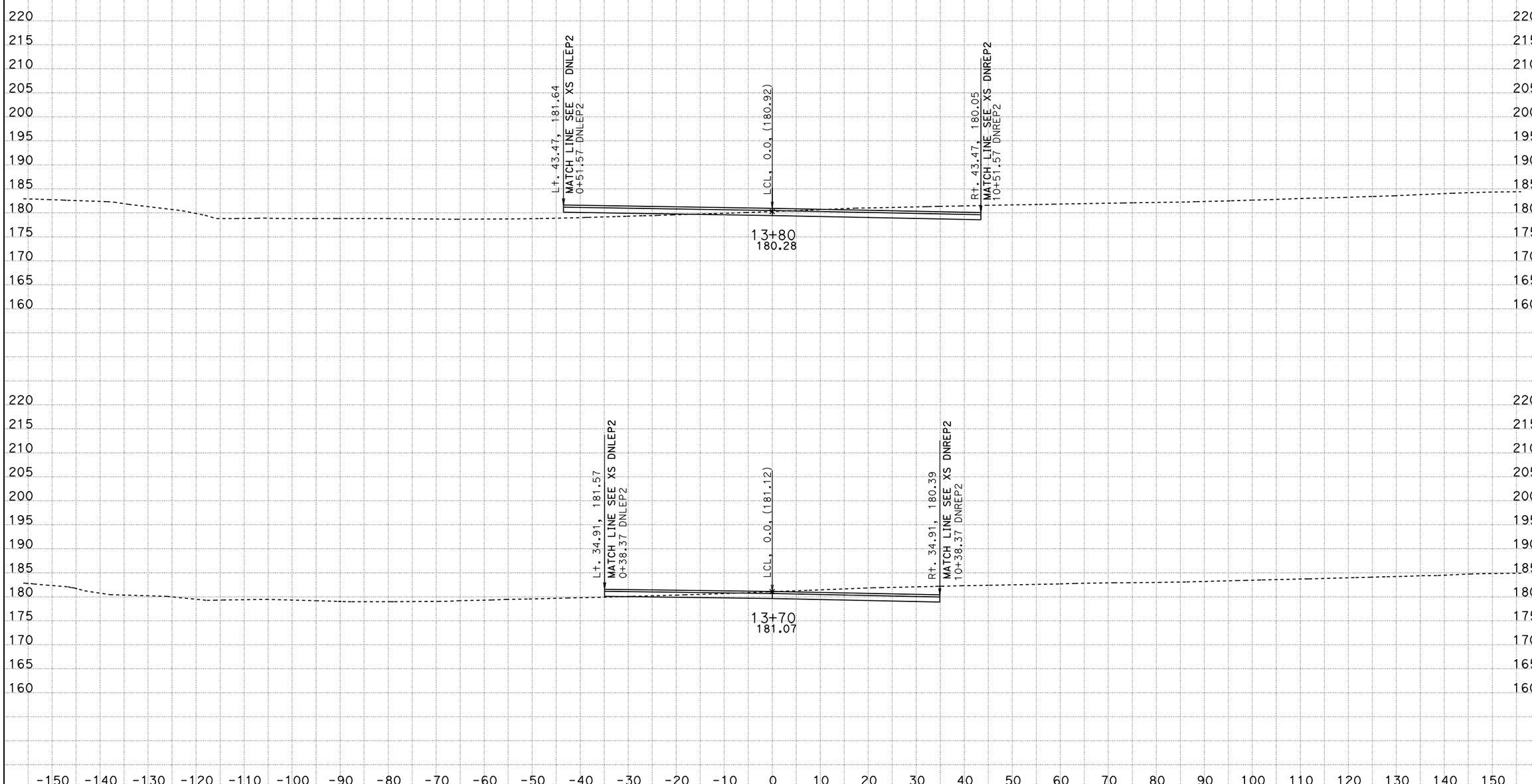

SCALE: 1" = 10' Horiz.
1" = 10' Vert.
All Dimensions are US Survey Feet

DNCUL2
CROSS SECTIONS

DATE: 10/18/2011
KC Project: 0213A
File: D:\alignments515801designdata\CountyRoads\DNCUL\caice0ctober2011\DNPVMT\xddncul2sta135654to170000.ear

FOR EARTHWORK DEVELOPMENT ONLY

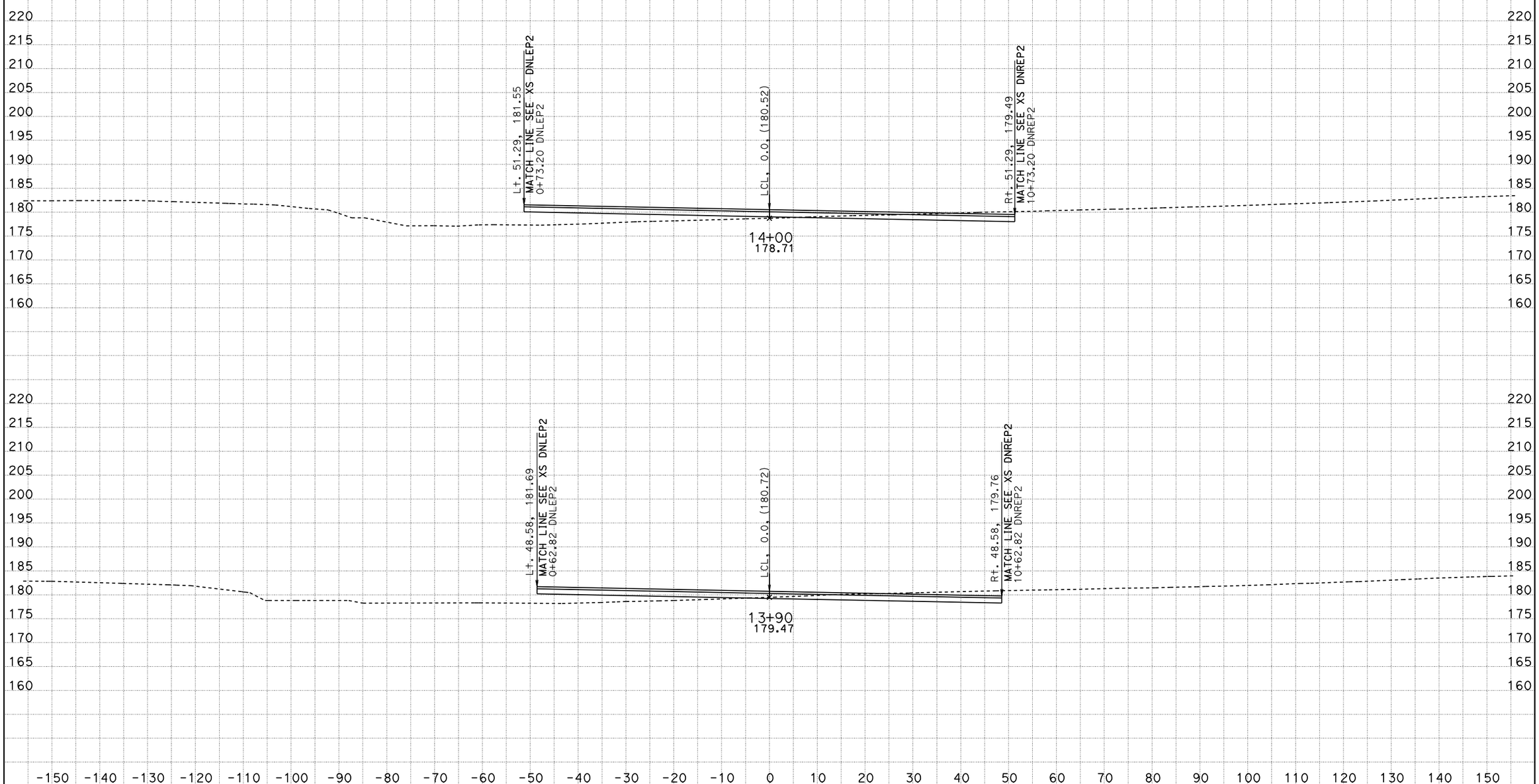

SCALE: 1" = 10' Horiz.
1" = 10' Vert.

All Dimensions are US Survey Feet

DATE: 10/18/2011

KC Project: 0213A

File: D:\alignments515801designdata\CountyRoads\DNCUL\caice0ctober2011\DNPVMT\xddncul2sta135654to170000.ear

DNCUL2
CROSS SECTIONS

FOR EARTHWORK DEVELOPMENT ONLY

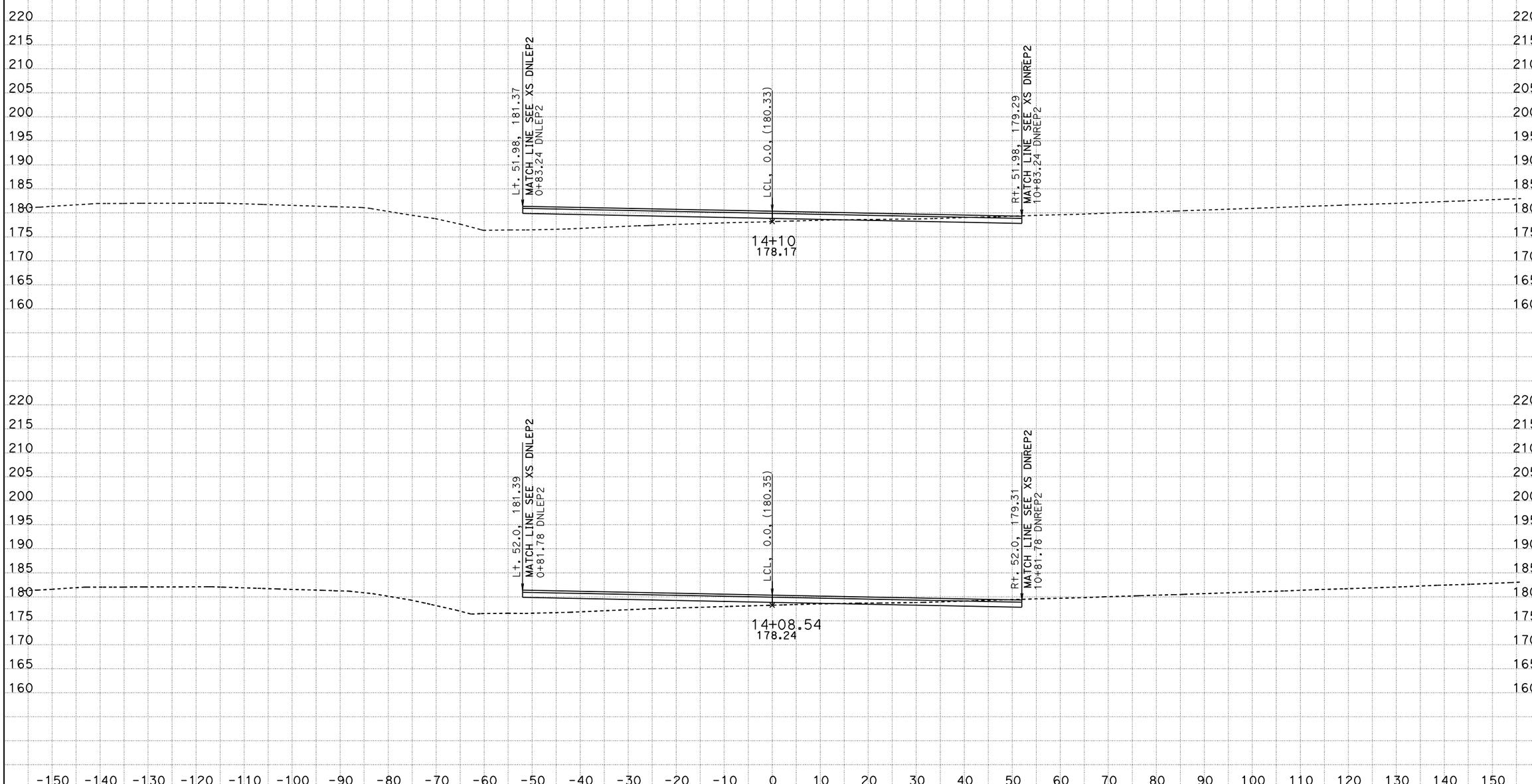

SCALE: 1" = 10' Horiz.
1" = 10' Vert.

All Dimensions are US Survey Feet

DNCUL2
CROSS SECTIONS

DATE: 10/18/2011
KC Project: 0213A File: D:\alignments515801designdata\CountyRoads\DNCUL\caice0ctober2011\DNPVMT\xddncul2sta135654to170000.ear

FOR EARTHWORK DEVELOPMENT ONLY

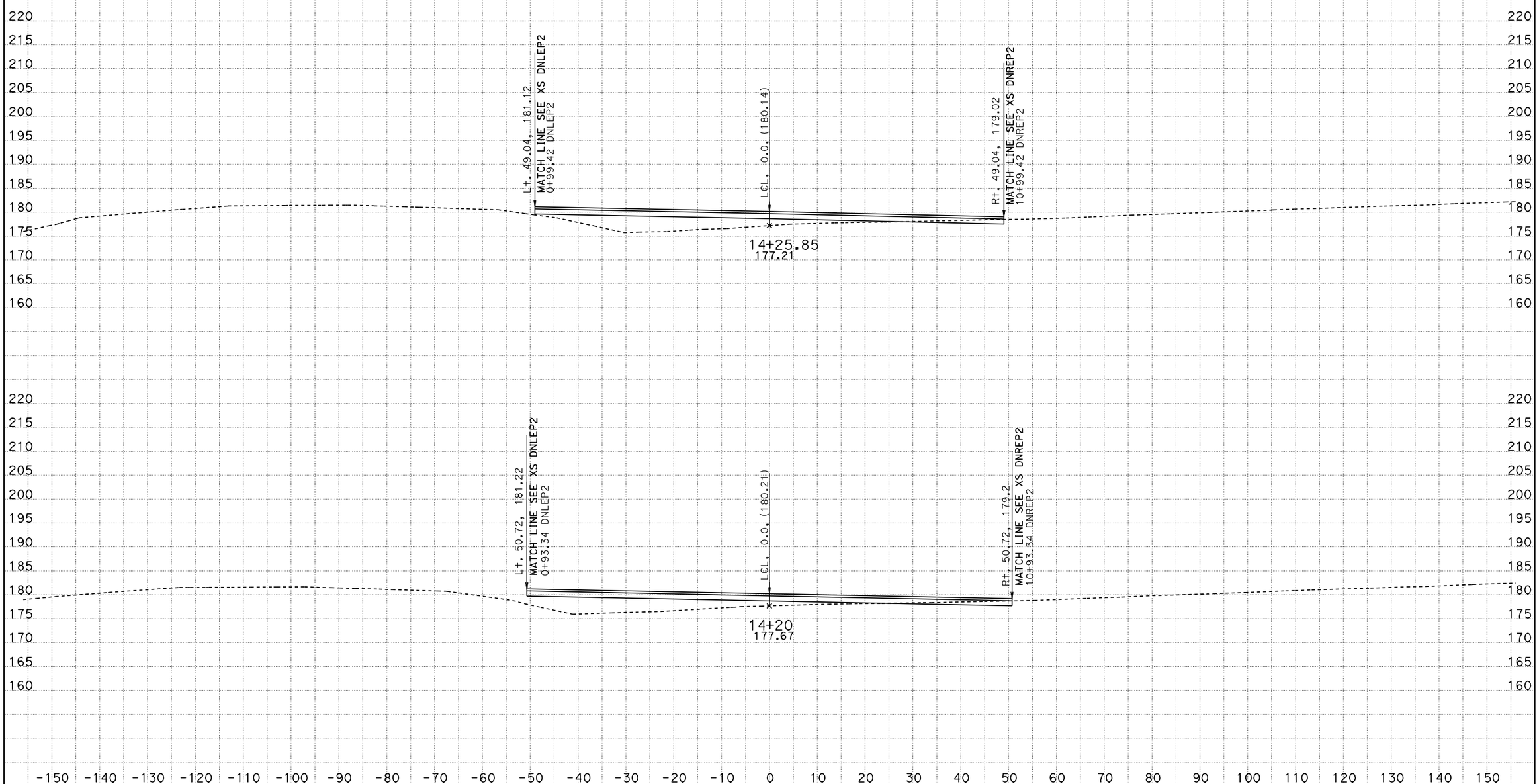

SCALE: 1" = 10' Horiz.
1" = 10' Vert.

All Dimensions are US Survey Feet

DATE: 10/18/2011

KC Project: 0213A

File: D:\alignments515801designdata\CountyRoads\DNCUL\caice0ctober2011\DNPVMT\xddncul2sta135654to170000.ear

DNCUL2
CROSS SECTIONS

FOR EARTHWORK DEVELOPMENT ONLY

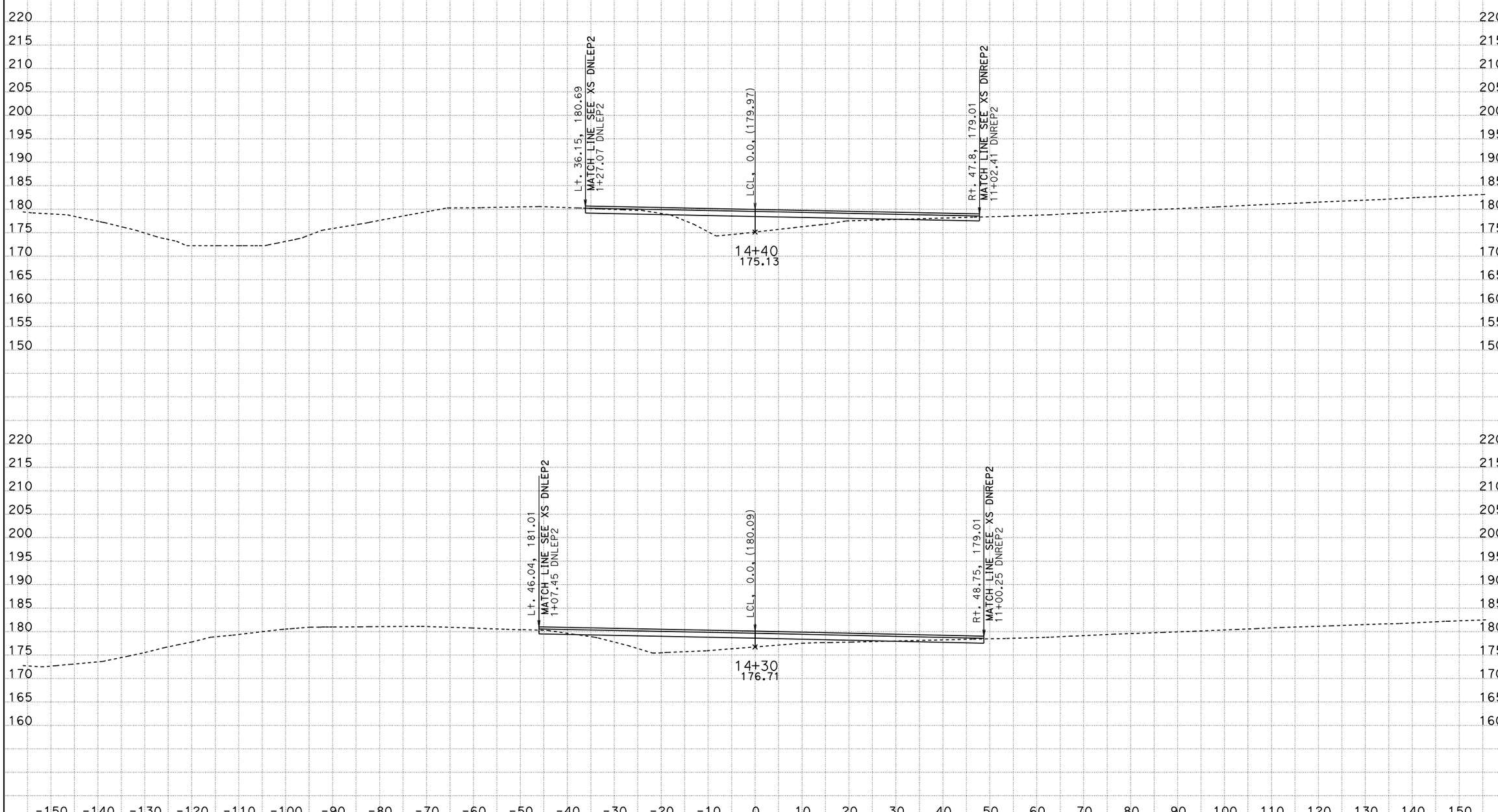

SCALE: 1" = 10' Horiz.
1" = 10' Vert.

All Dimensions are US Survey Feet

DATE: 10/18/2011
KC Project: 0213A File: D:\alignments515801designdata\CountyRoads\DNCUL\caice0ctober2011\DNPVMT\xddncul2sta135654to170000.ear

DNCUL2
CROSS SECTIONS
SHEET 6 OF 35

FOR EARTHWORK DEVELOPMENT ONLY

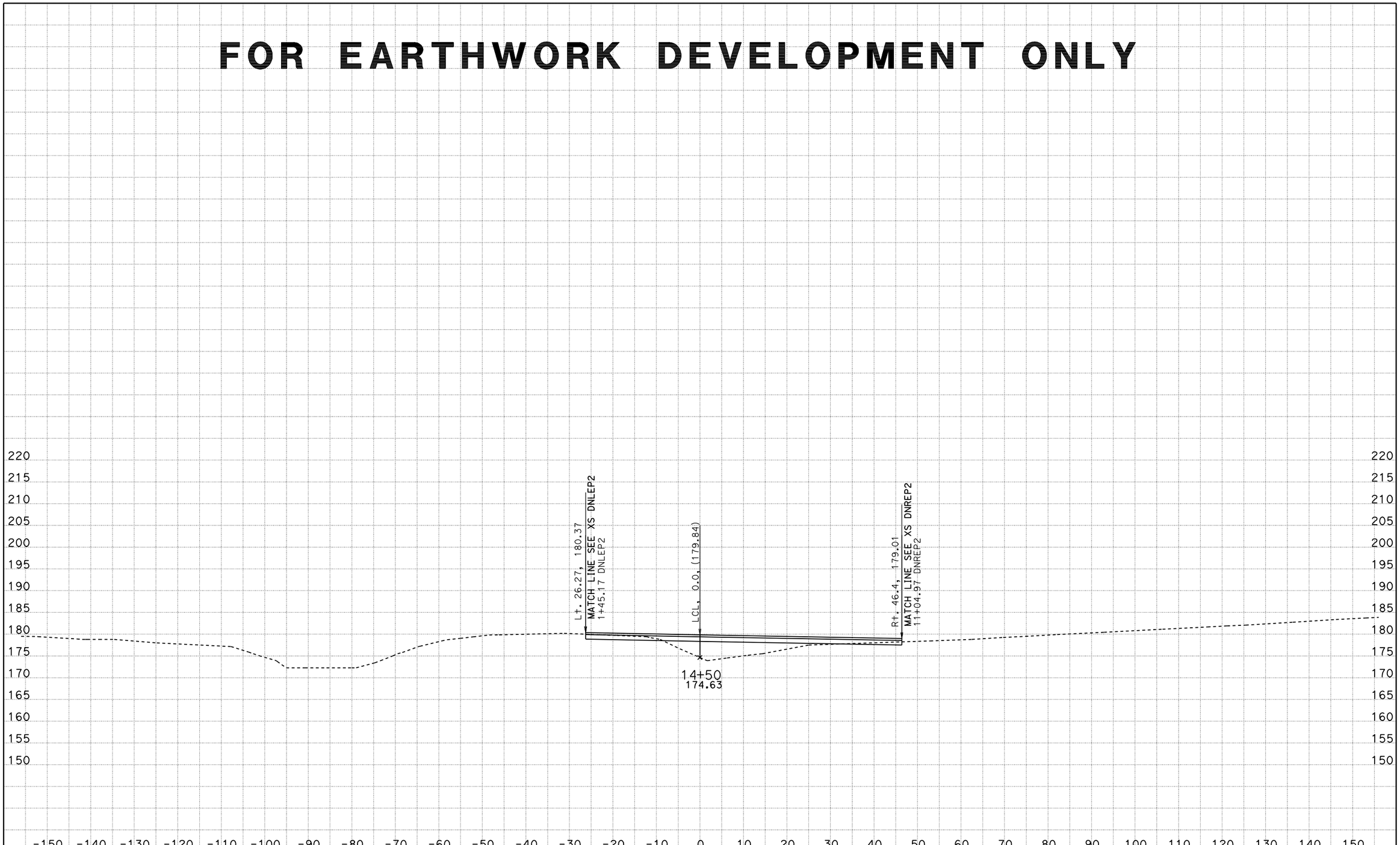

SCALE: 1" = 10' Horiz.
1" = 10' Vert.

All Dimensions are US Survey Feet

DATE: 10/18/2011
KC Project: 0213A File: D:\alignments515801designdata\CountyRoads\DNCUL\caice0ctober2011\DNPVMT\xddncul2sta135654to170000.ear

DNCUL2
CROSS SECTIONS

FOR EARTHWORK DEVELOPMENT ONLY

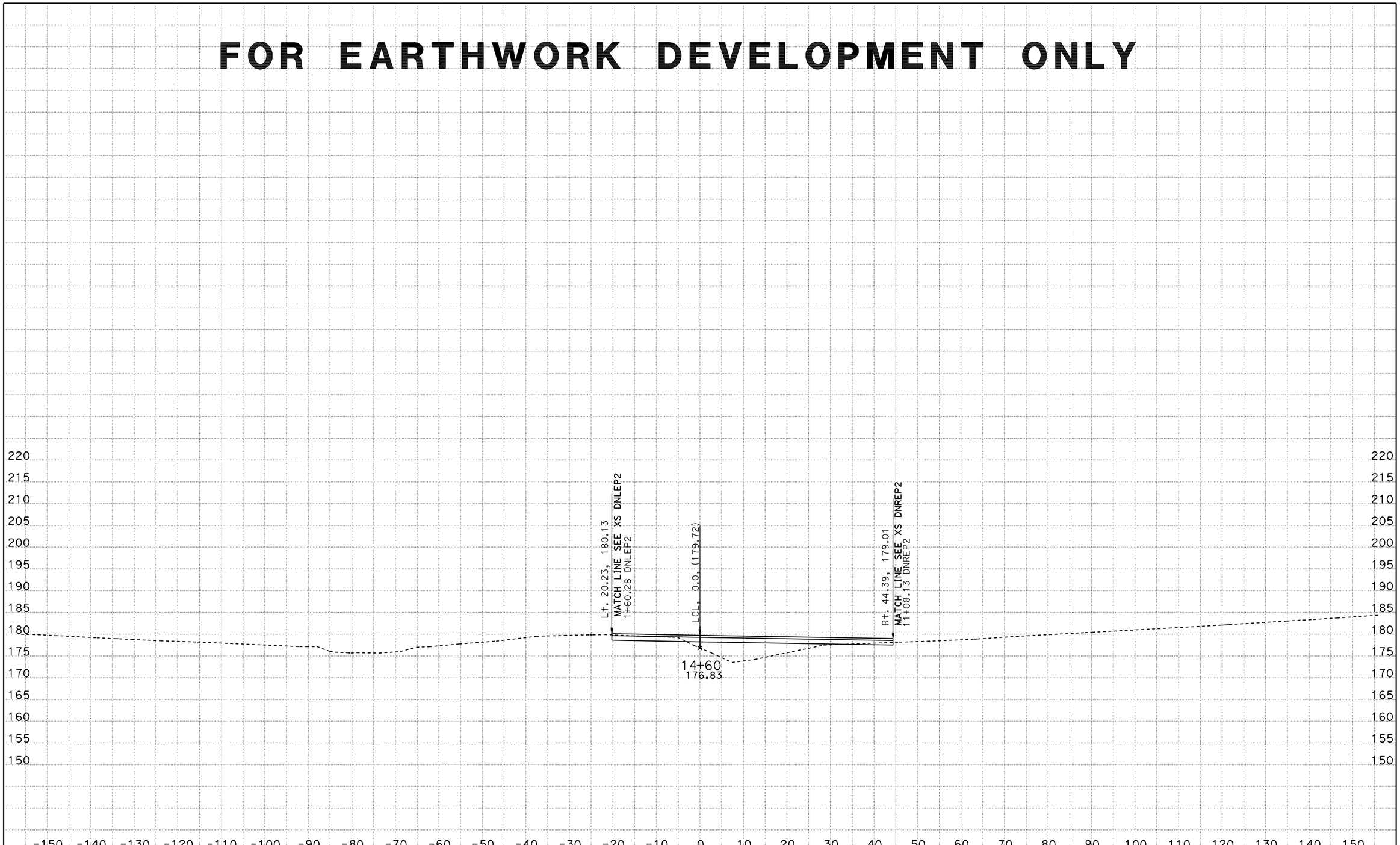

SCALE: 1" = 10' Horiz.
1" = 10' Vert.

All Dimensions are US Survey Feet

DATE: 10/18/2011

KC Project: 0213A

File: D:\alignments515801designdata\CountyRoads\DNCUL\caice0ctober2011\DNPVMT\xddncul2sta135654to170000.ear

DNCUL2
CROSS SECTIONS

FOR EARTHWORK DEVELOPMENT ONLY

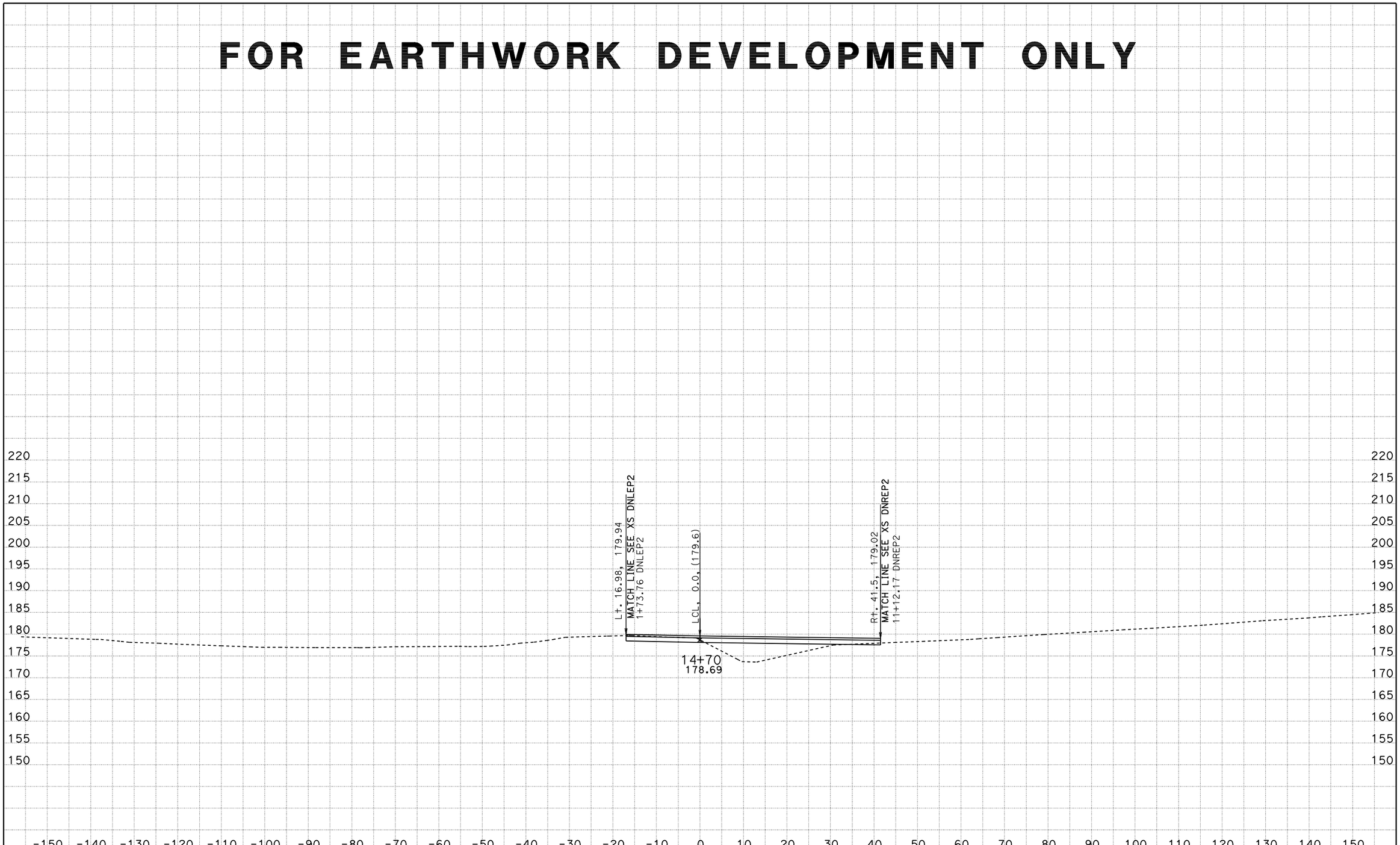

SCALE: 1" = 10' Horiz.
1" = 10' Vert.

All Dimensions are US Survey Feet

DATE: 10/18/2011

KC Project: 0213A

File: D:\alignments515801designdata\CountyRoads\DNCUL\caice0ctober2011\DNPVMT\xddncul2sta135654to170000.ear

DNCUL2
CROSS SECTIONS

FOR EARTHWORK DEVELOPMENT ONLY

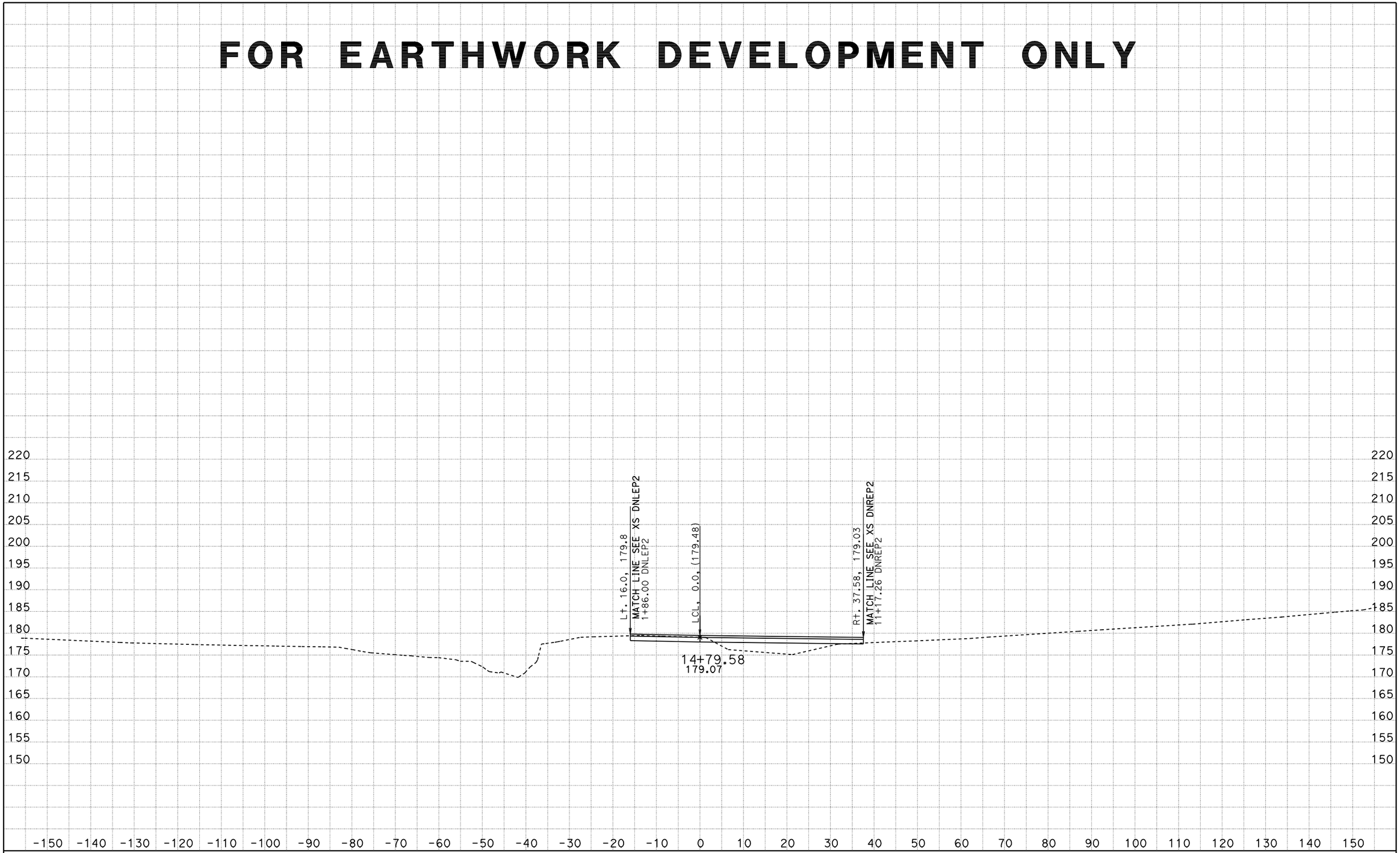

SCALE: 1" = 10' Horiz.
1" = 10' Vert.

All Dimensions are US Survey Feet

DATE: 10/18/2011
KC Project: 0213A File: D:\alignments515801designdata\CountyRoads\DNCUL\caice0ctober2011\DNPVMT\xddncul2sta135654to170000.ear

DNCUL2
CROSS SECTIONS

FOR EARTHWORK DEVELOPMENT ONLY

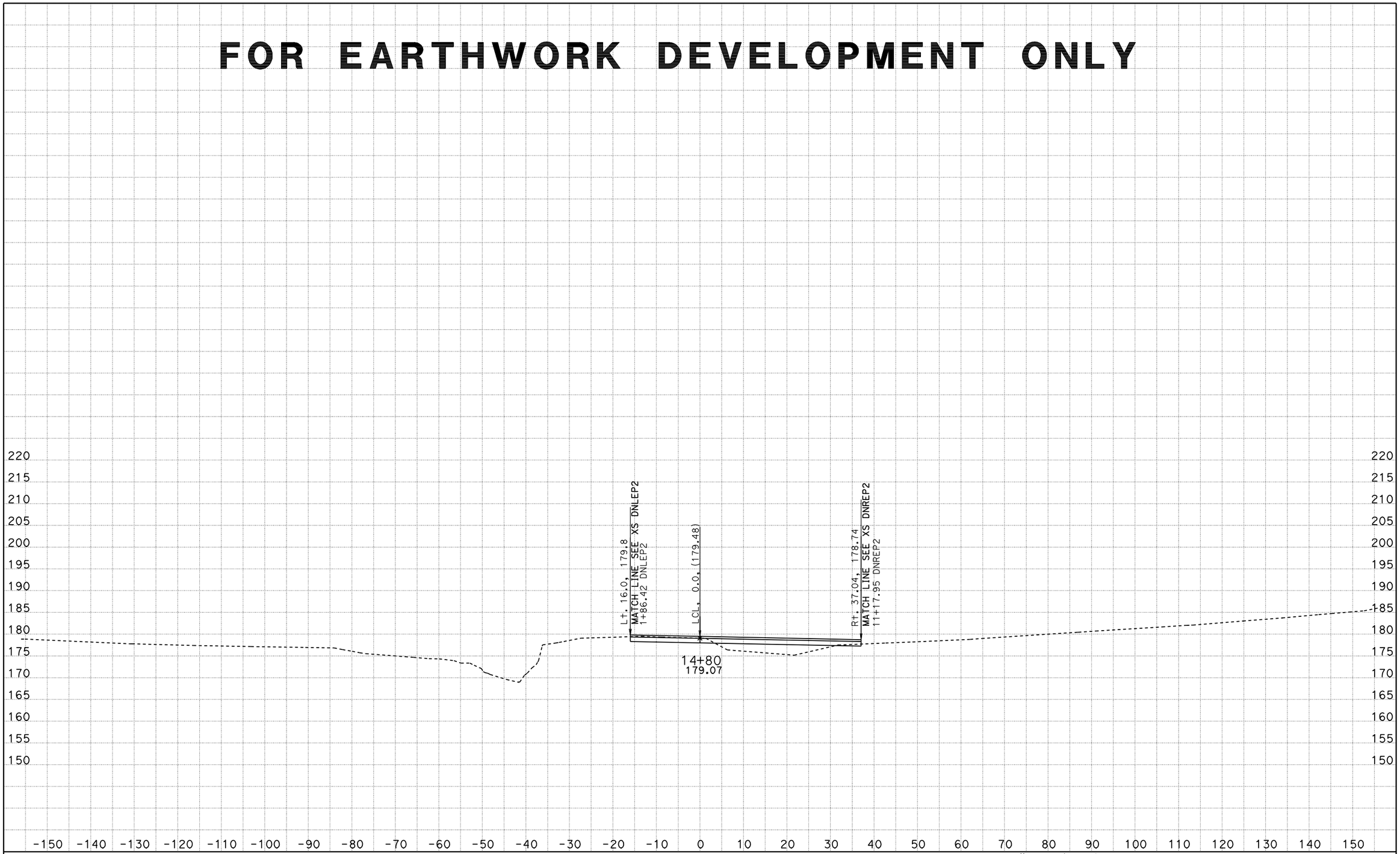

SCALE: 1" = 10' Horiz.
1" = 10' Vert.

All Dimensions are US Survey Feet

DATE: 10/18/2011
KC Project: 0213A File: D:\alignments515801designdata\CountyRoads\DNCUL\caice0ctober2011\DNPVMT\xddncul2sta135654to170000.ear

DNCUL2
CROSS SECTIONS

FOR EARTHWORK DEVELOPMENT ONLY

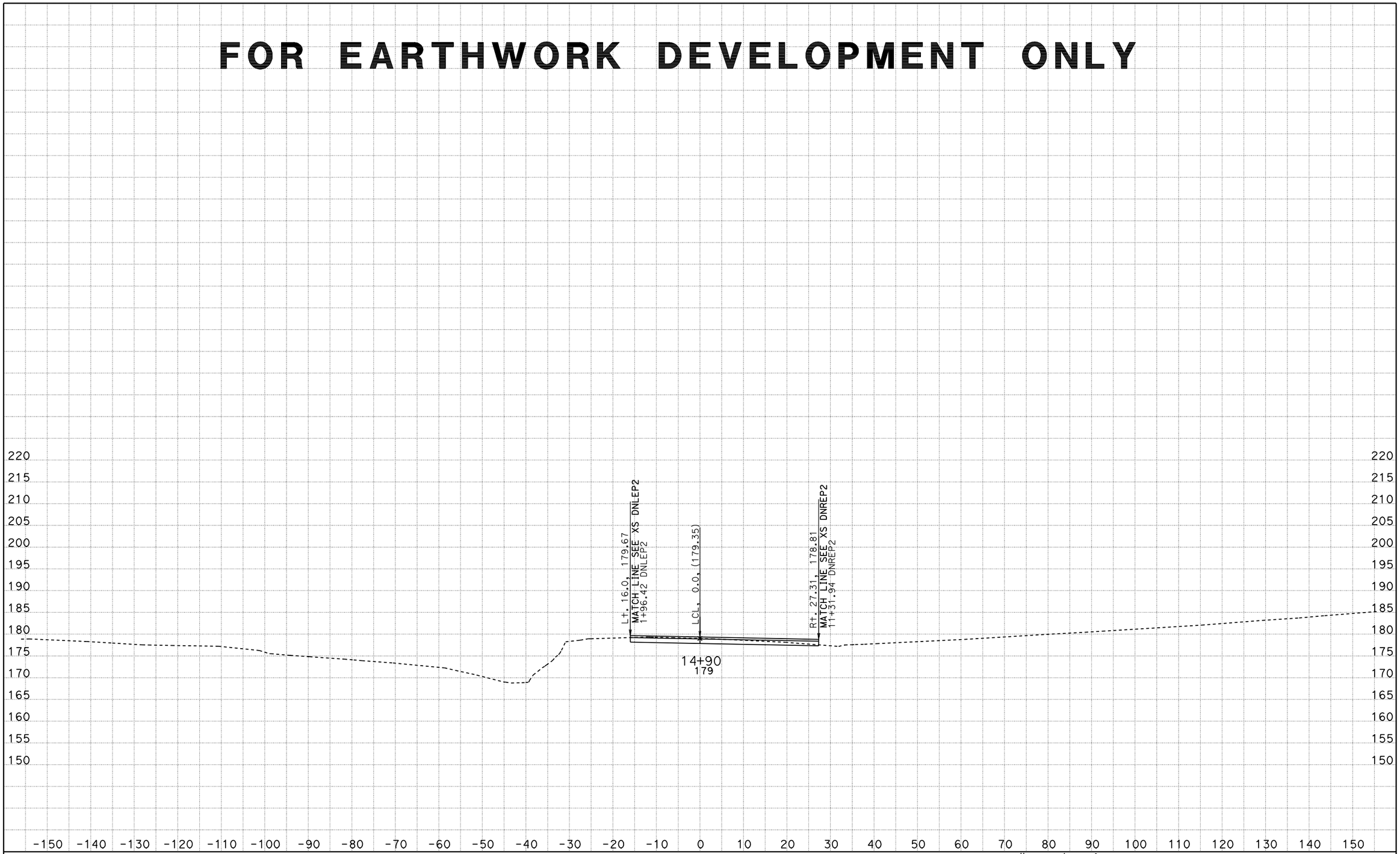

SCALE: 1" = 10' Horiz.
1" = 10' Vert.

All Dimensions are US Survey Feet

DATE: 10/18/2011

KC Project: 0213A

File: D:\alignments515801designdata\CountyRoads\DNCUL\caice0ctober2011\DNPVMT\xddncul2sta135654to170000.ear

DNCUL2
CROSS SECTIONS

FOR EARTHWORK DEVELOPMENT ONLY

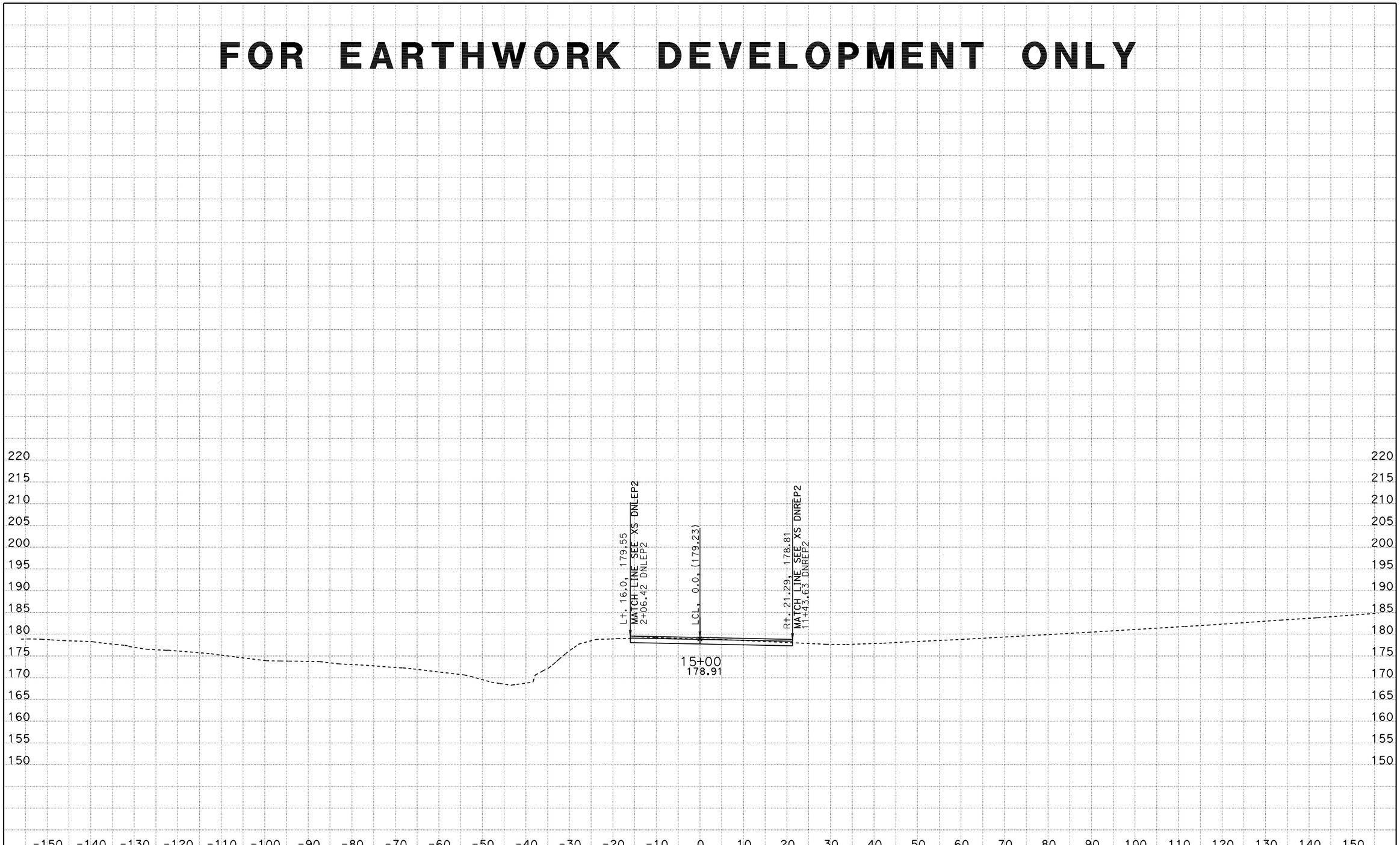

SCALE: 1" = 10' Horiz.
1" = 10' Vert.

All Dimensions are US Survey Feet

DATE: 10/18/2011
KC Project: 0213A File: D:\alignments515801designdata\CountyRoads\DNCUL\caice0ctober2011\DNPVMT\xddncul2sta135654to170000.ear

DNCUL2
CROSS SECTIONS

FOR EARTHWORK DEVELOPMENT ONLY

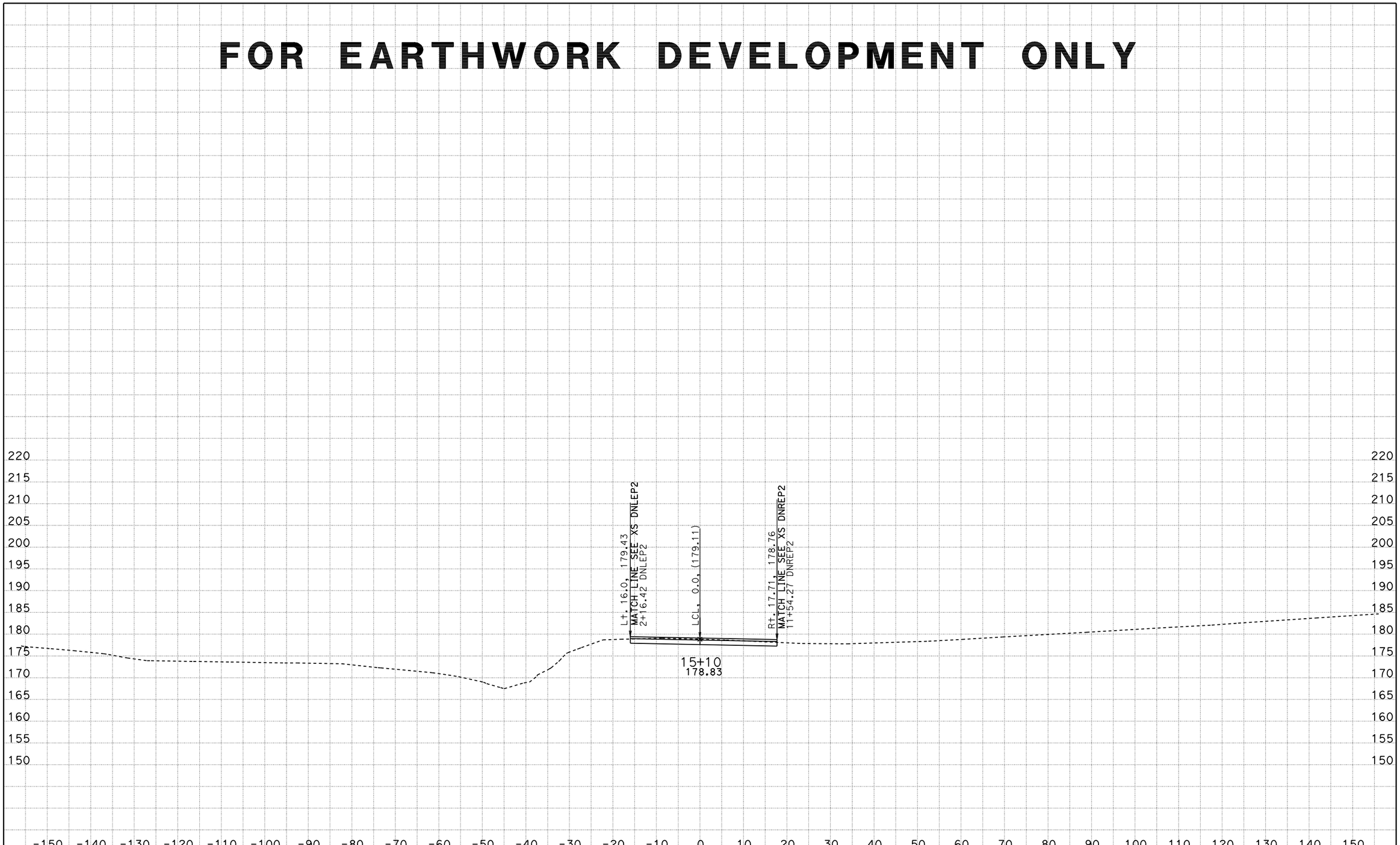

SCALE: 1" = 10' Horiz.
1" = 10' Vert.

All Dimensions are US Survey Feet

DATE: 10/18/2011
KC Project: 0213A File: D:\alignments515801designdata\CountyRoads\DNCUL\caice0ctober2011\DNPVMT\xddncul2sta135654to170000.ear

DNCUL2
CROSS SECTIONS

FOR EARTHWORK DEVELOPMENT ONLY

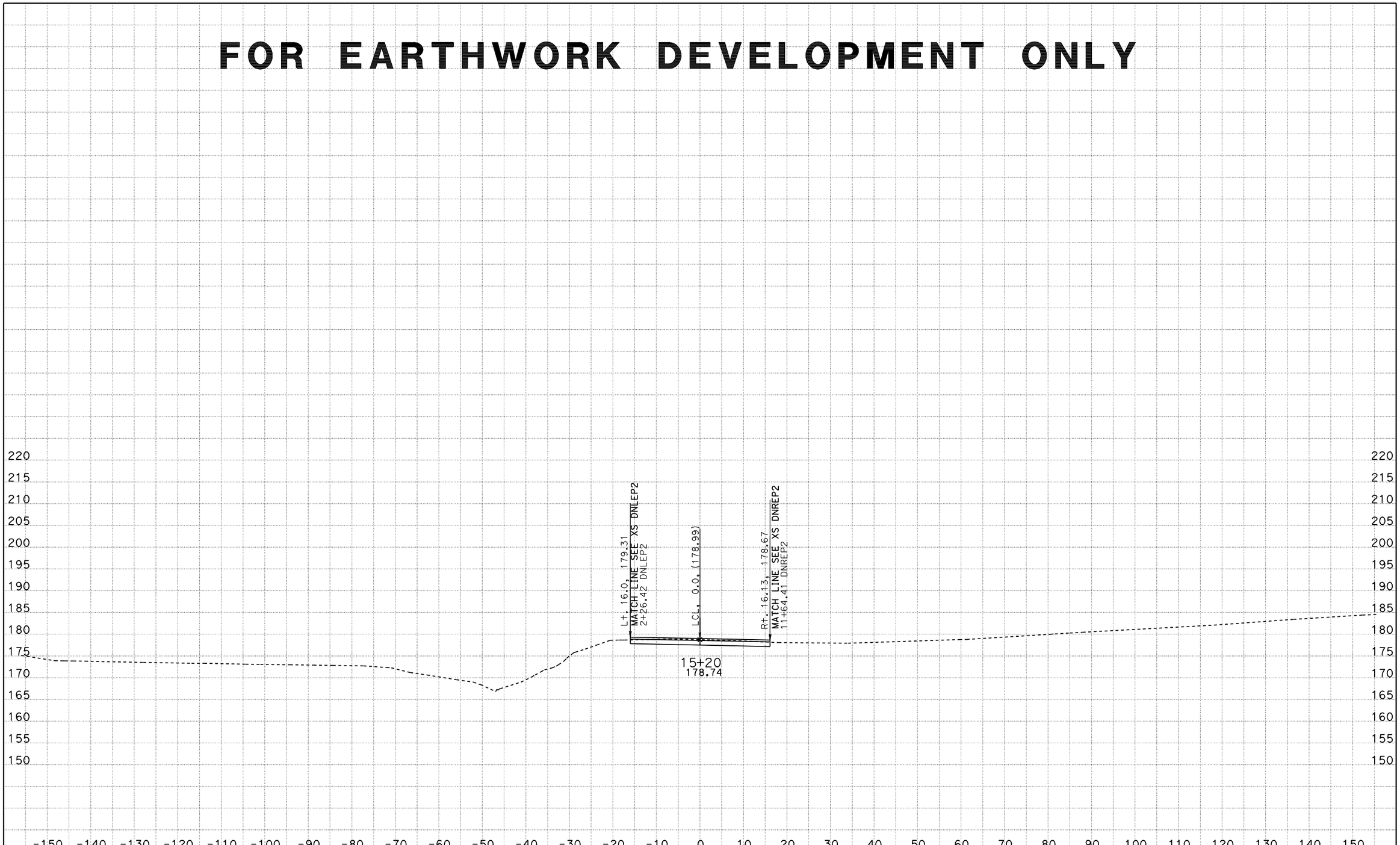

SCALE: 1" = 10' Horiz.
1" = 10' Vert.

All Dimensions are US Survey Feet

DATE: 10/18/2011
KC Project: 0213A File: D:\alignments515801designdata\CountyRoads\DNCUL\caice0ctober2011\DNPVMT\xddncul2sta135654to170000.ear

DNCUL2
CROSS SECTIONS

FOR EARTHWORK DEVELOPMENT ONLY

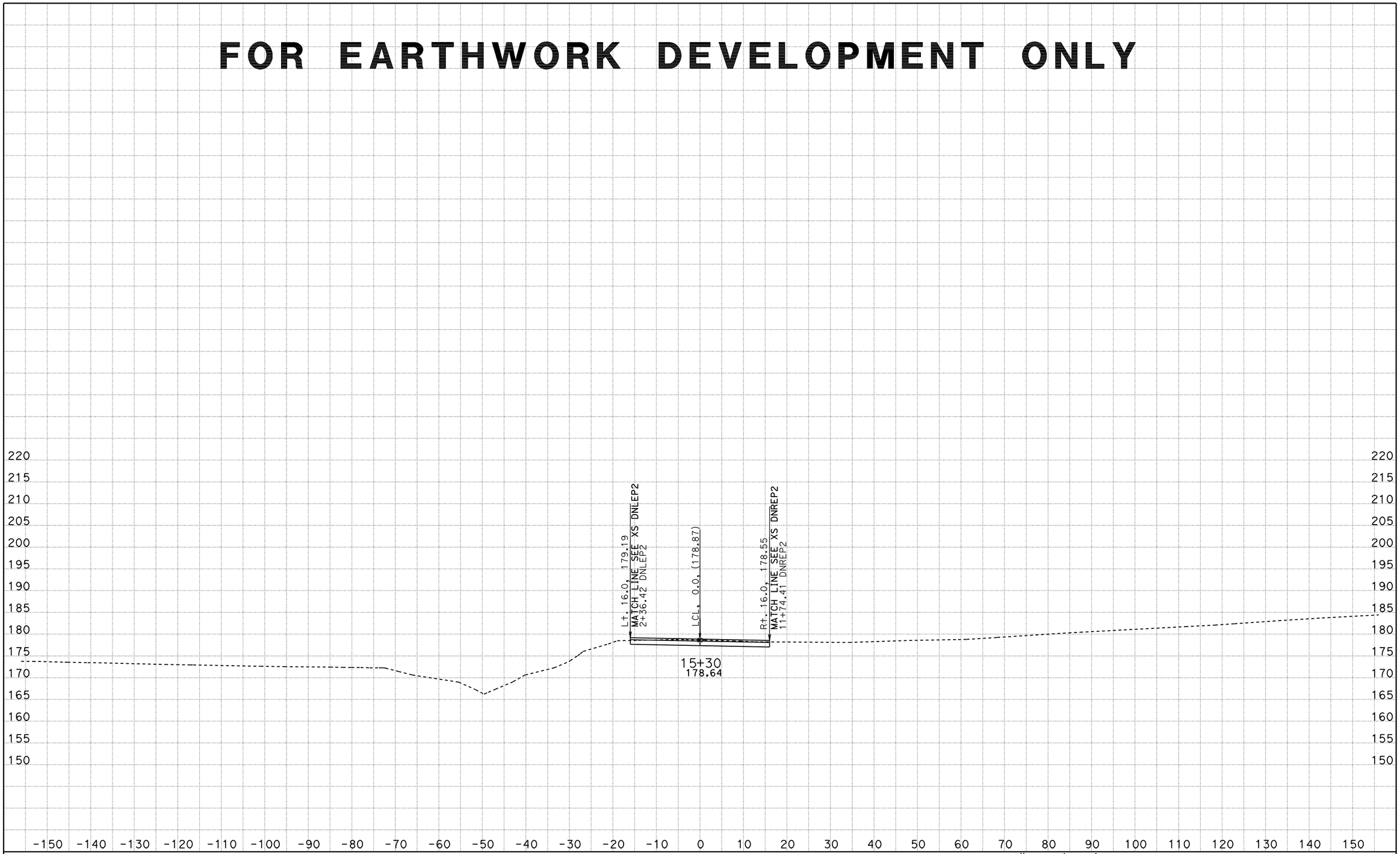

SCALE: 1" = 10' Horiz.
1" = 10' Vert.

All Dimensions are US Survey Feet

DATE: 10/18/2011
KC Project: 0213A File: D:\alignments515801designdata\CountyRoads\DNCUL\caice0ctober2011\DNPVMT\xddncul2sta135654to170000.ear

DNCUL2
CROSS SECTIONS

FOR EARTHWORK DEVELOPMENT ONLY

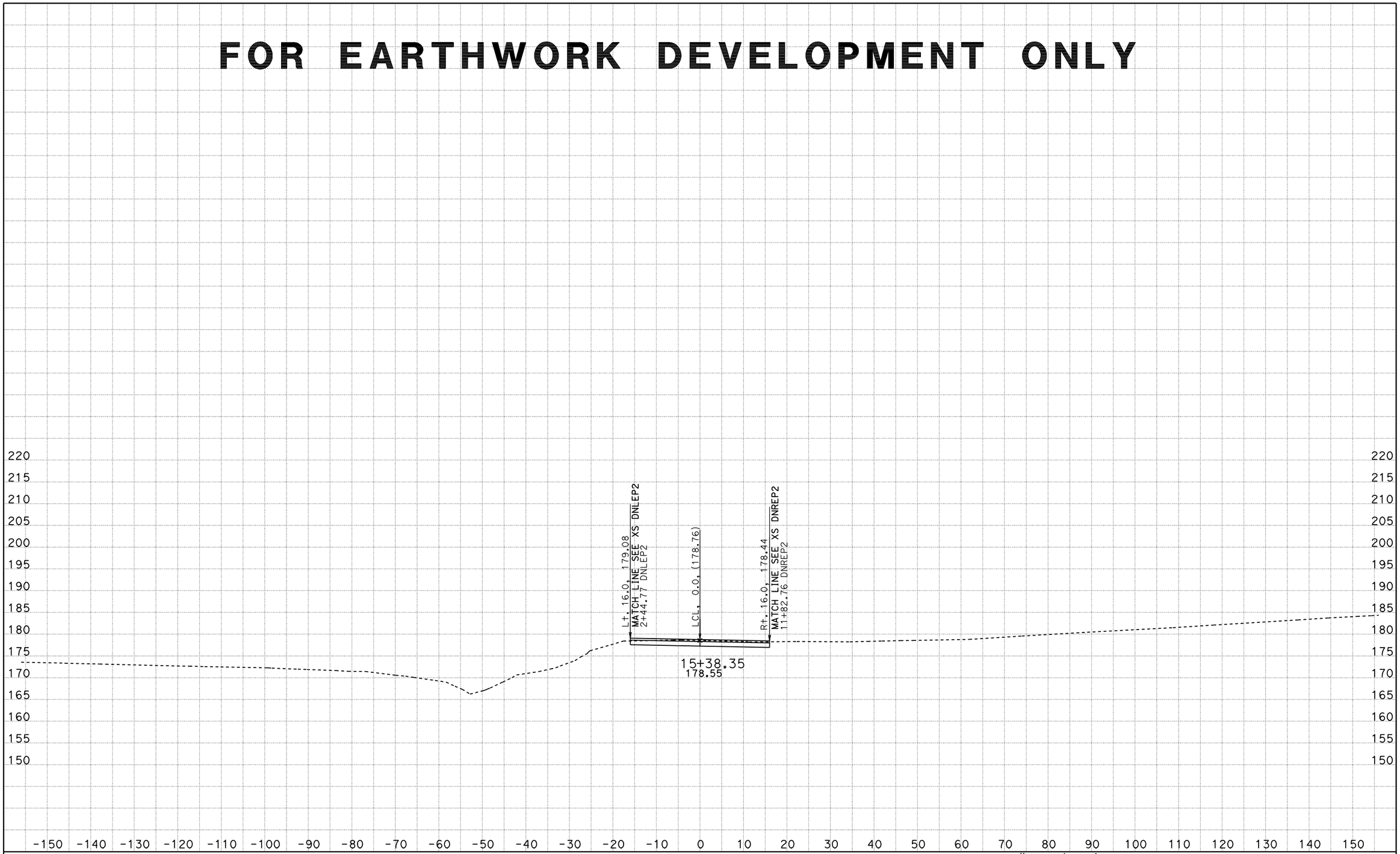

SCALE: 1" = 10' Horiz.
1" = 10' Vert.

All Dimensions are US Survey Feet

DATE: 10/18/2011
KC Project: 0213A File: D:\alignments515801designdata\CountyRoads\DNCUL\caice0ctober2011\DNPVMT\xddncul2sta135654to170000.ear

DNCUL2
CROSS SECTIONS

FOR EARTHWORK DEVELOPMENT ONLY

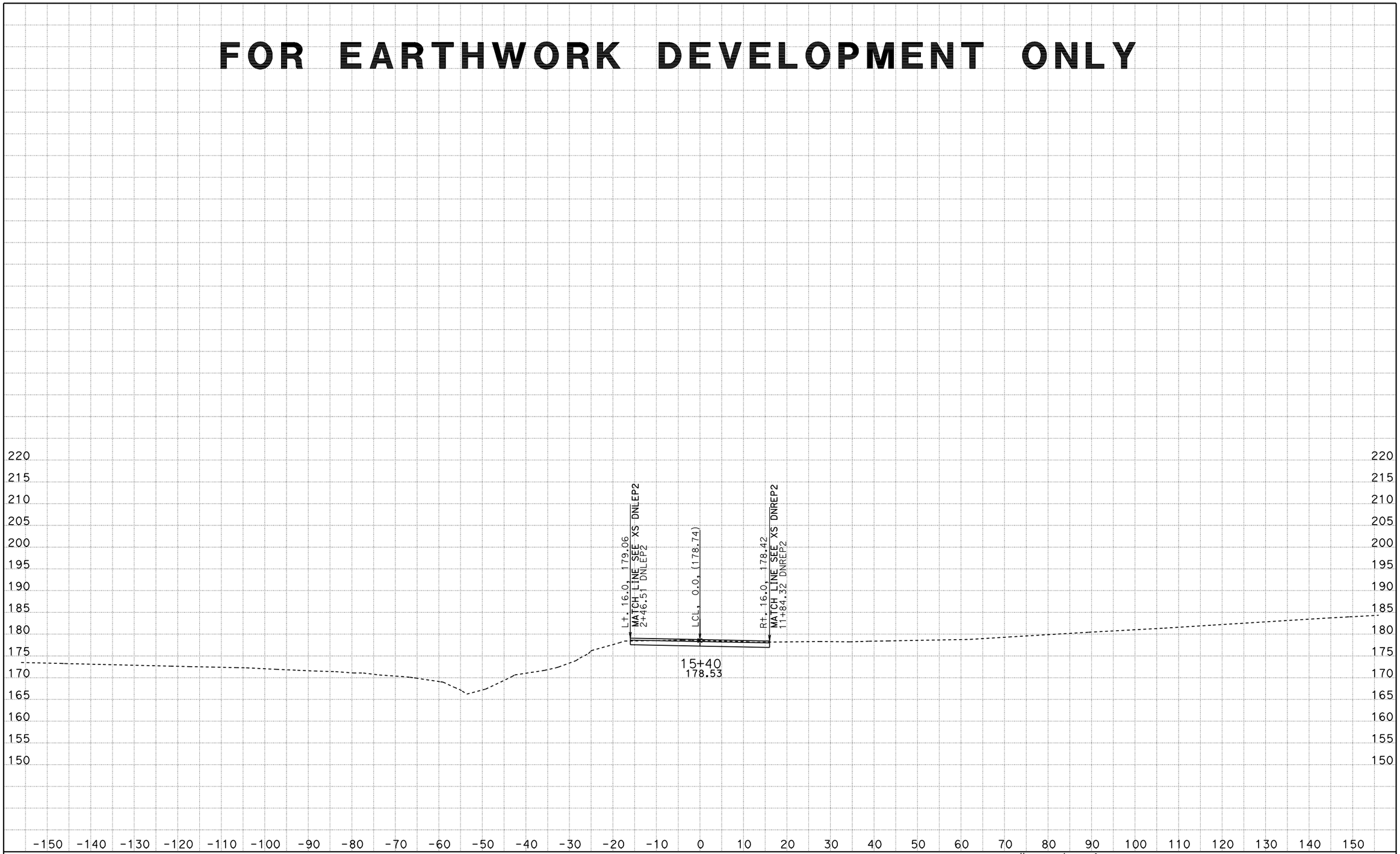

SCALE: 1" = 10' Horiz.
1" = 10' Vert.

All Dimensions are US Survey Feet

DATE: 10/18/2011
KC Project: 0213A File: D:\alignments515801designdata\CountyRoads\DNCUL\caice0ctober2011\DNPVMT\xddncul2sta135654to170000.ear

DNCUL2
CROSS SECTIONS

FOR EARTHWORK DEVELOPMENT ONLY

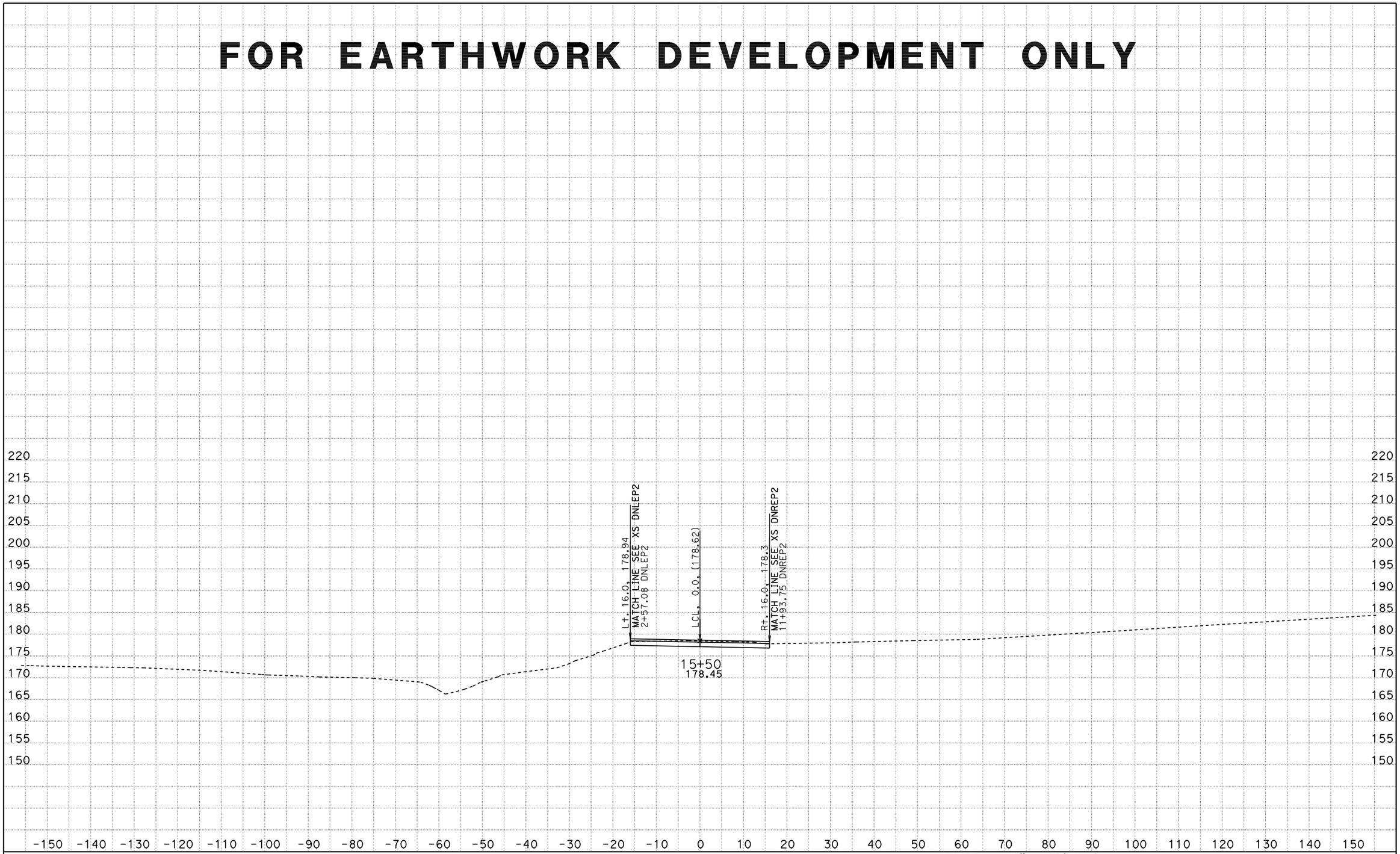

SCALE: 1" = 10' Horiz.
1" = 10' Vert.

All Dimensions are US Survey Feet

DATE: 10/18/2011
KC Project: 0213A File: D:\alignments515801designdata\CountyRoads\DNCUL\caice0ctober2011\DNPVMT\xddncul2sta135654to170000.ear

DNCUL2
CROSS SECTIONS

FOR EARTHWORK DEVELOPMENT ONLY

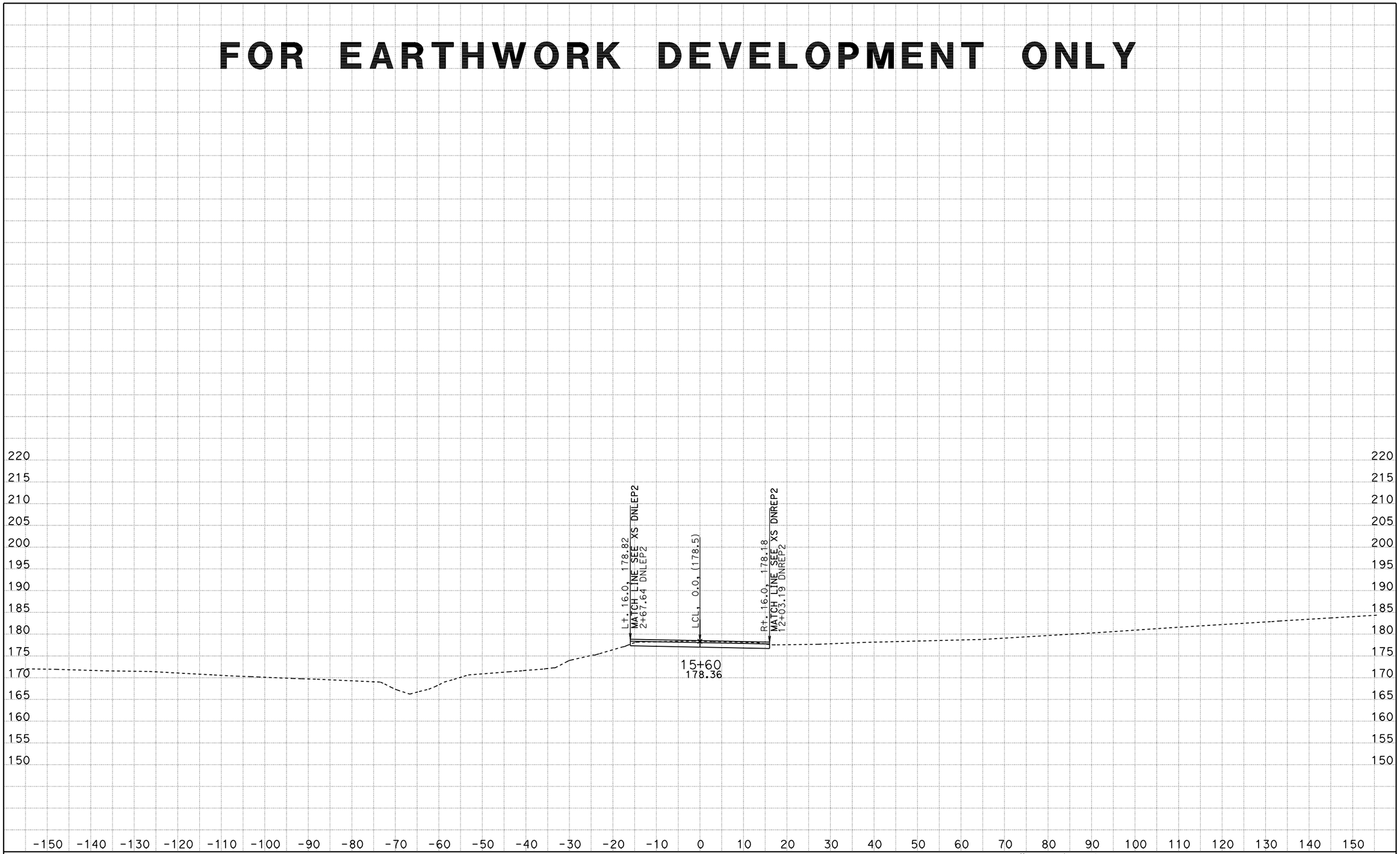

SCALE: 1" = 10' Horiz.
1" = 10' Vert.

All Dimensions are US Survey Feet

DATE: 10/18/2011
KC Project: 0213A File: D:\alignments515801designdata\CountyRoads\DNCUL\caice0ctober2011\DNPVMT\xddncul2sta135654to170000.ear

DNCUL2
CROSS SECTIONS

FOR EARTHWORK DEVELOPMENT ONLY

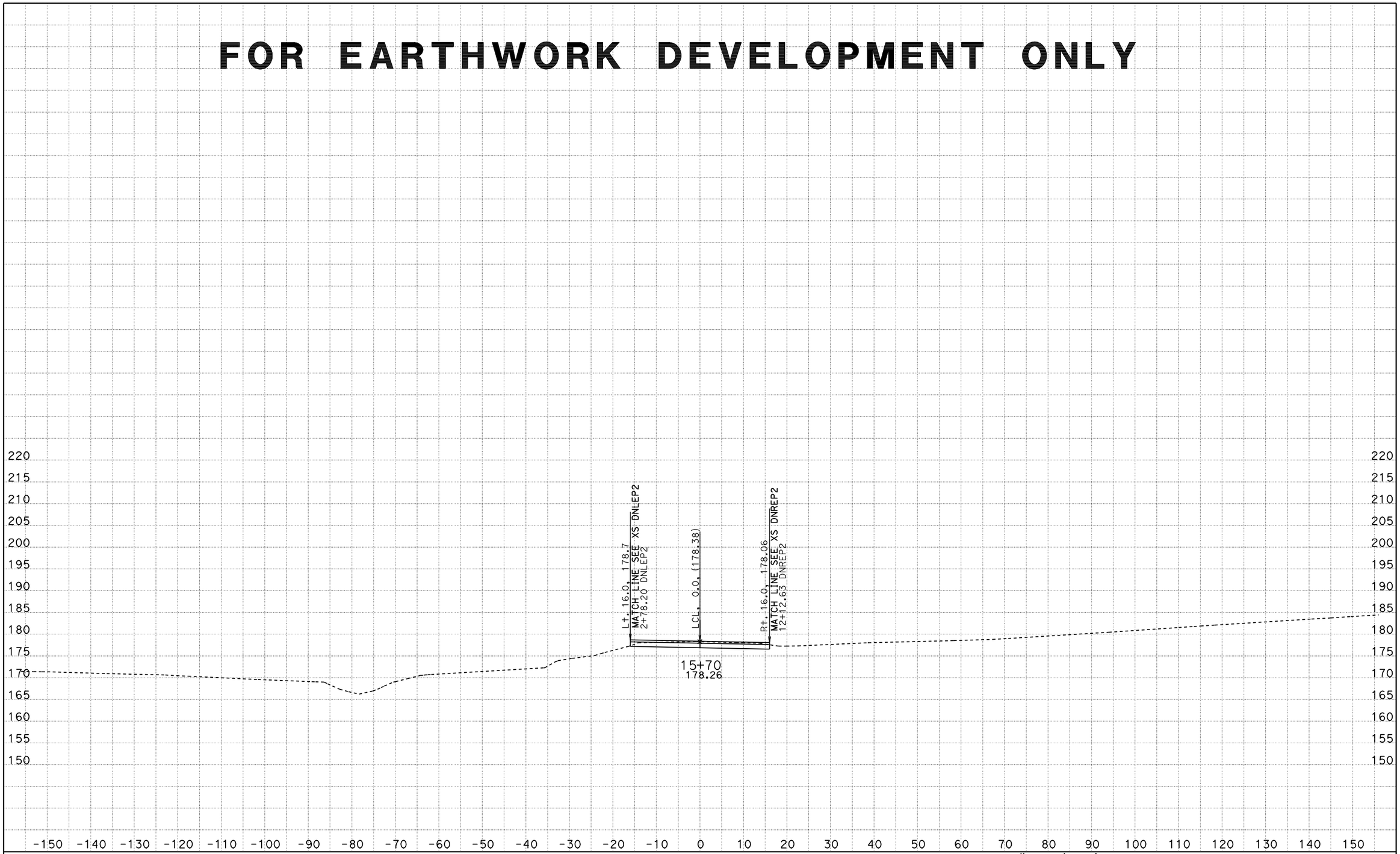

SCALE: 1" = 10' Horiz.
1" = 10' Vert.

All Dimensions are US Survey Feet

DATE: 10/18/2011
KC Project: 0213A File: D:\alignments515801designdata\CountyRoads\DNCUL\caice0ctober2011\DNPVMT\xddncul2sta135654to170000.ear

DNCUL2
CROSS SECTIONS

FOR EARTHWORK DEVELOPMENT ONLY

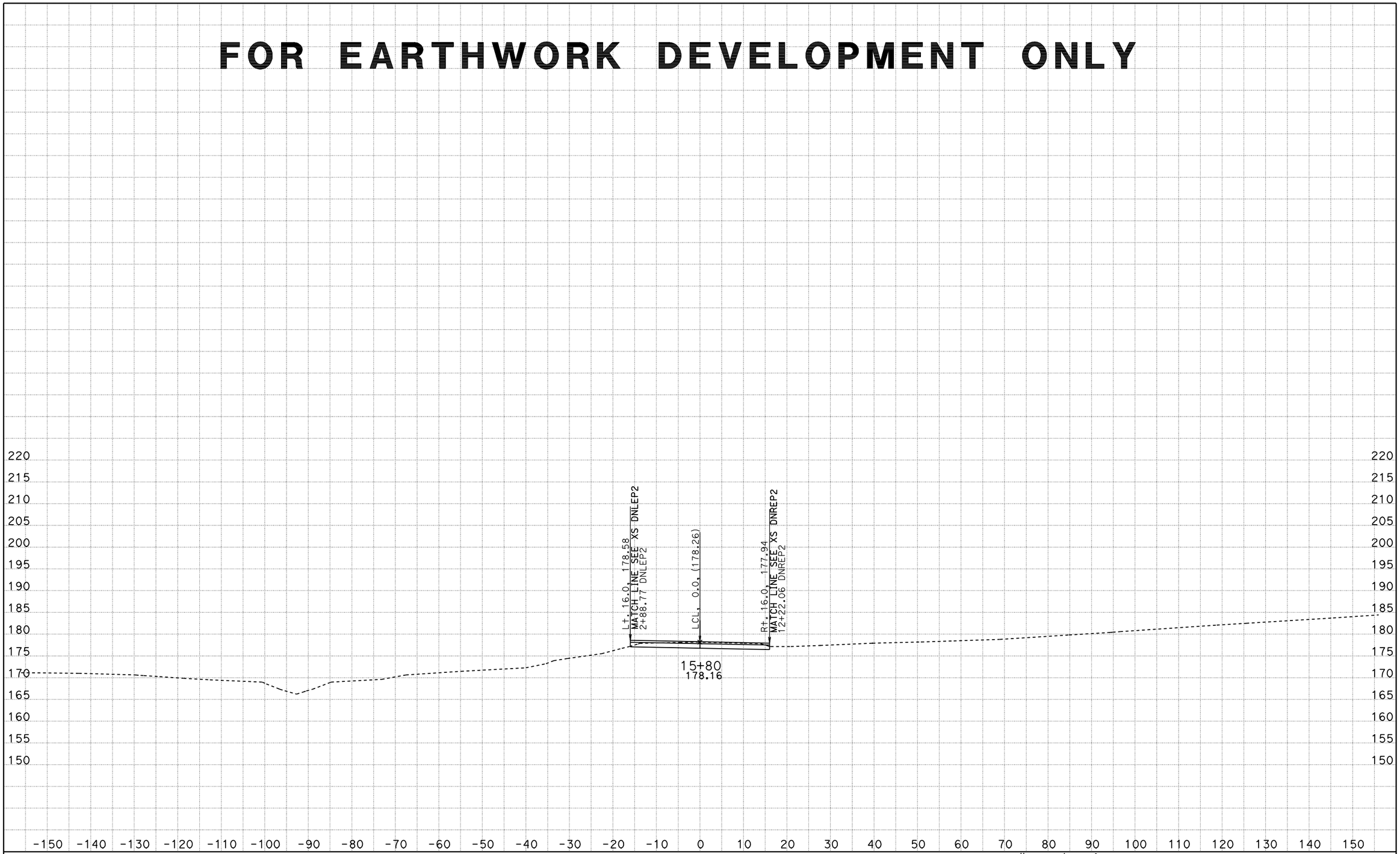

SCALE: 1" = 10' Horiz.
1" = 10' Vert.

All Dimensions are US Survey Feet

DATE: 10/18/2011
KC Project: 0213A File: D:\alignments515801designdata\CountyRoads\DNCUL\caice0ctober2011\DNPVMT\xddncul2sta135654to170000.ear

DNCUL2
CROSS SECTIONS

FOR EARTHWORK DEVELOPMENT ONLY

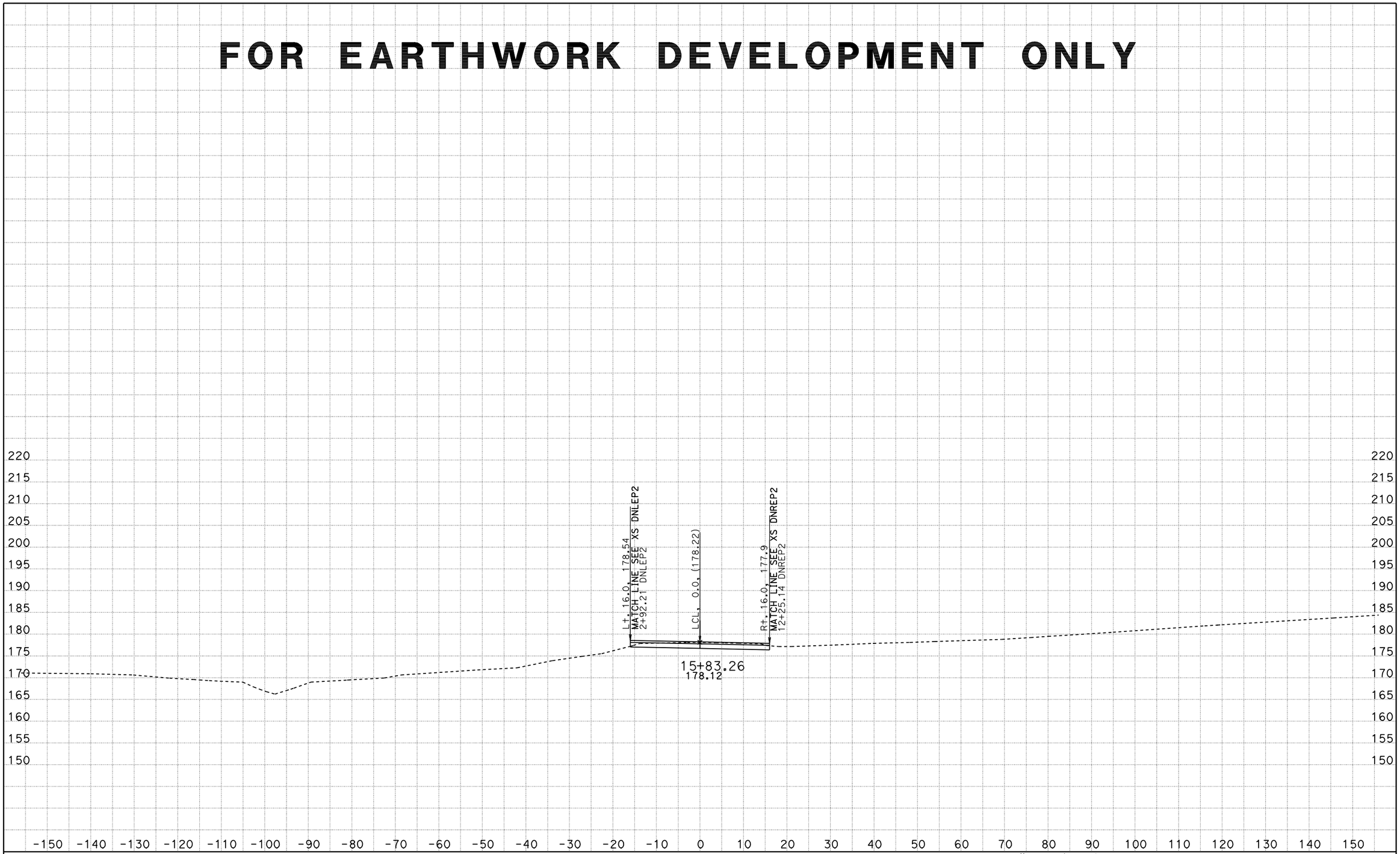

SCALE: 1" = 10' Horiz.
1" = 10' Vert.

All Dimensions are US Survey Feet

DATE: 10/18/2011
KC Project: 0213A File: D:\alignments515801designdata\CountyRoads\DNCUL\caice0ctober2011\DNPVMT\xddncul2sta135654to170000.ear

DNCUL2
CROSS SECTIONS

FOR EARTHWORK DEVELOPMENT ONLY

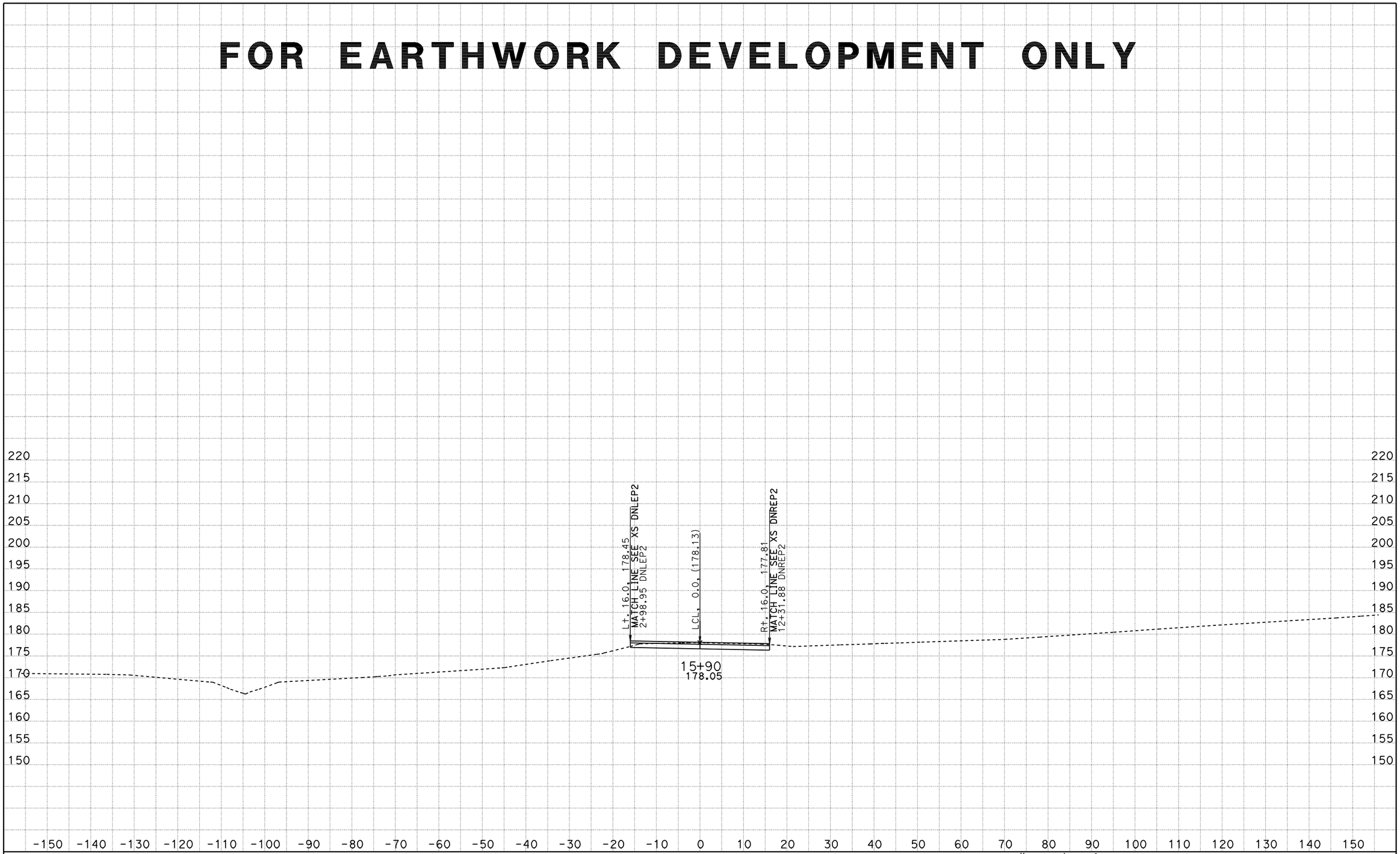

SCALE: 1" = 10' Horiz.
1" = 10' Vert.

All Dimensions are US Survey Feet

DATE: 10/18/2011
KC Project: 0213A File: D:\alignments515801designdata\CountyRoads\DNCUL\caice0ctober2011\DNPVMT\xddncul2sta135654to170000.ear

DNCUL2
CROSS SECTIONS

FOR EARTHWORK DEVELOPMENT ONLY

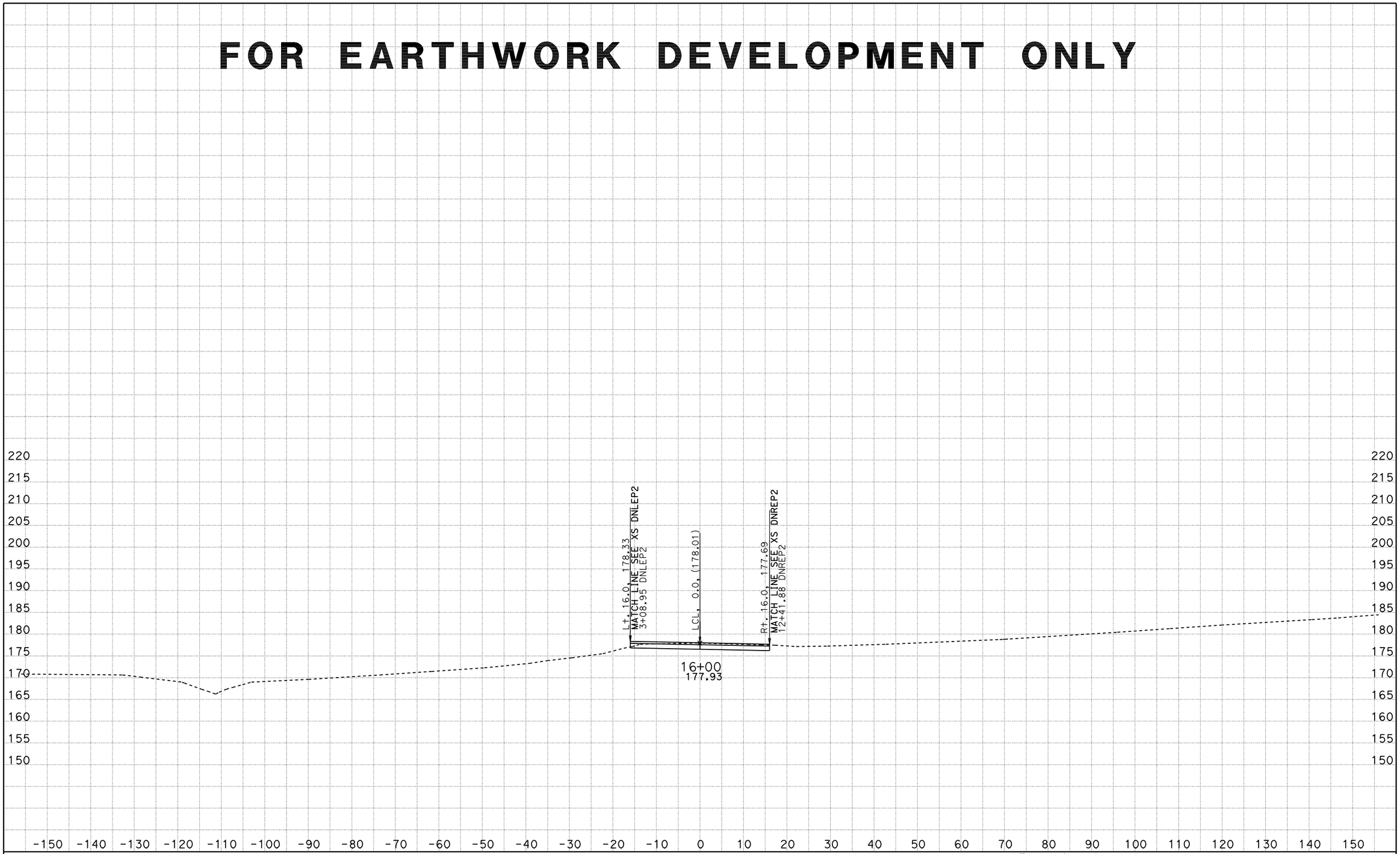

SCALE: 1" = 10' Horiz.
1" = 10' Vert.

All Dimensions are US Survey Feet

DATE: 10/18/2011
KC Project: 0213A File: D:\alignments515801designdata\CountyRoads\DNCUL\caice0ctober2011\DNPVMT\xddncul2sta135654to170000.ear

DNCUL2
CROSS SECTIONS
SHEET 25 OF 35

FOR EARTHWORK DEVELOPMENT ONLY

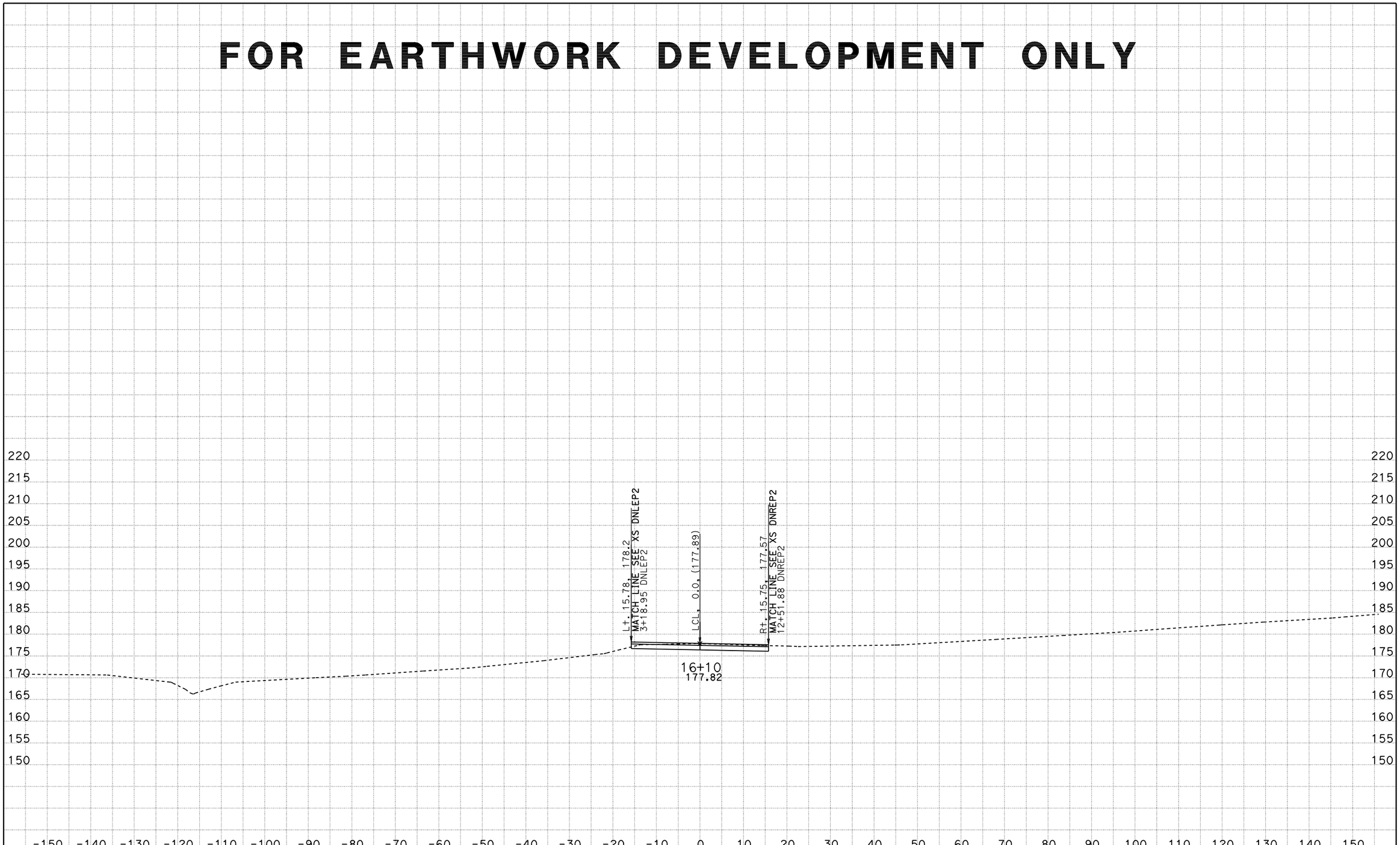

SCALE: 1" = 10' Horiz.
1" = 10' Vert.

All Dimensions are US Survey Feet

DATE: 10/18/2011
KC Project: 0213A File: D:\alignments515801designdata\CountyRoads\DNCUL\caice0ctober2011\DNPVMT\xddncul2sta135654to170000.ear

DNCUL2
CROSS SECTIONS

FOR EARTHWORK DEVELOPMENT ONLY

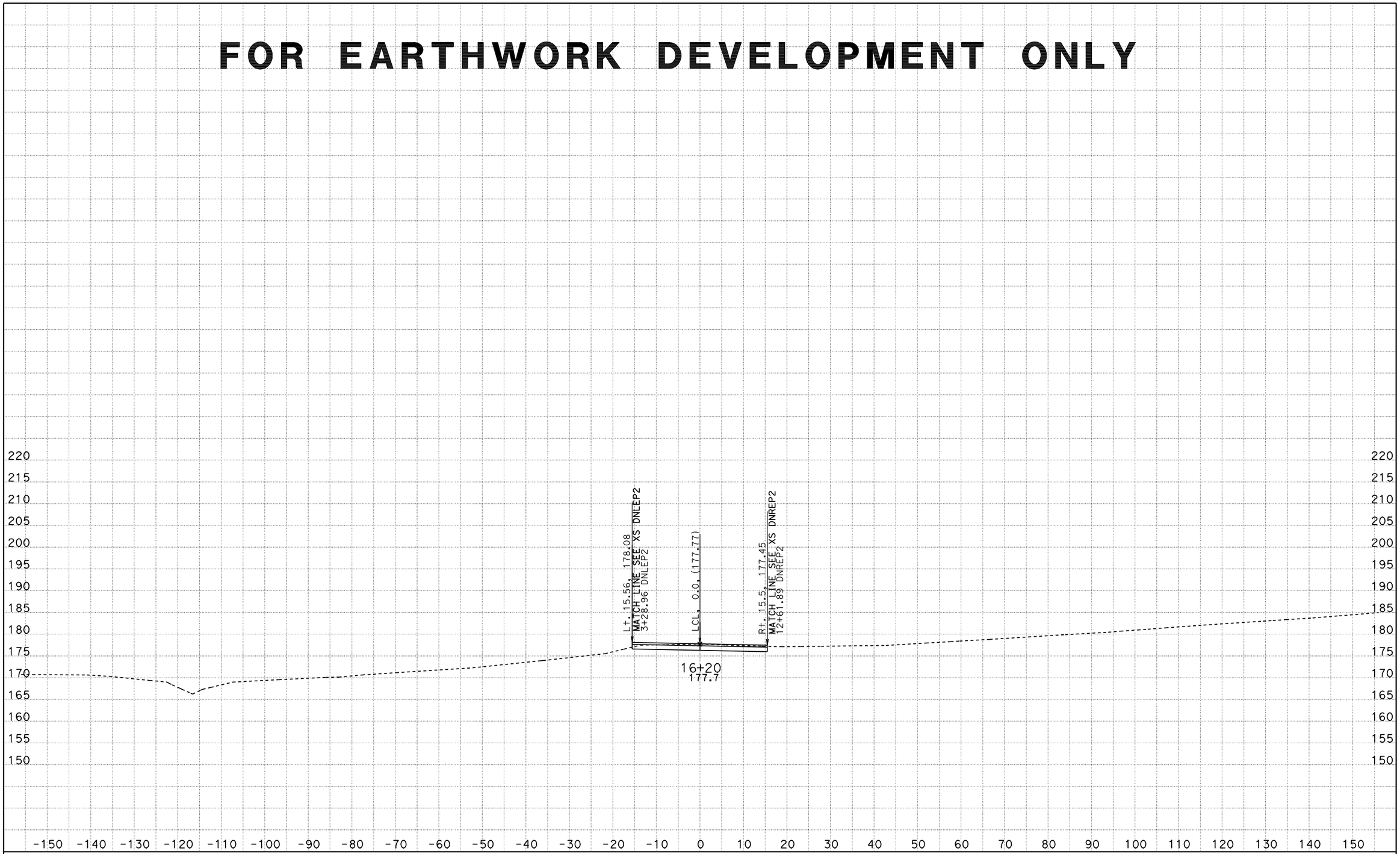

SCALE: 1" = 10' Horiz.
1" = 10' Vert.

All Dimensions are US Survey Feet

DATE: 10/18/2011
KC Project: 0213A File: D:\alignments515801designdata\CountyRoads\DNCUL\caice0ctober2011\DNPVMT\xddncul2sta135654to170000.ear

DNCUL2
CROSS SECTIONS

FOR EARTHWORK DEVELOPMENT ONLY

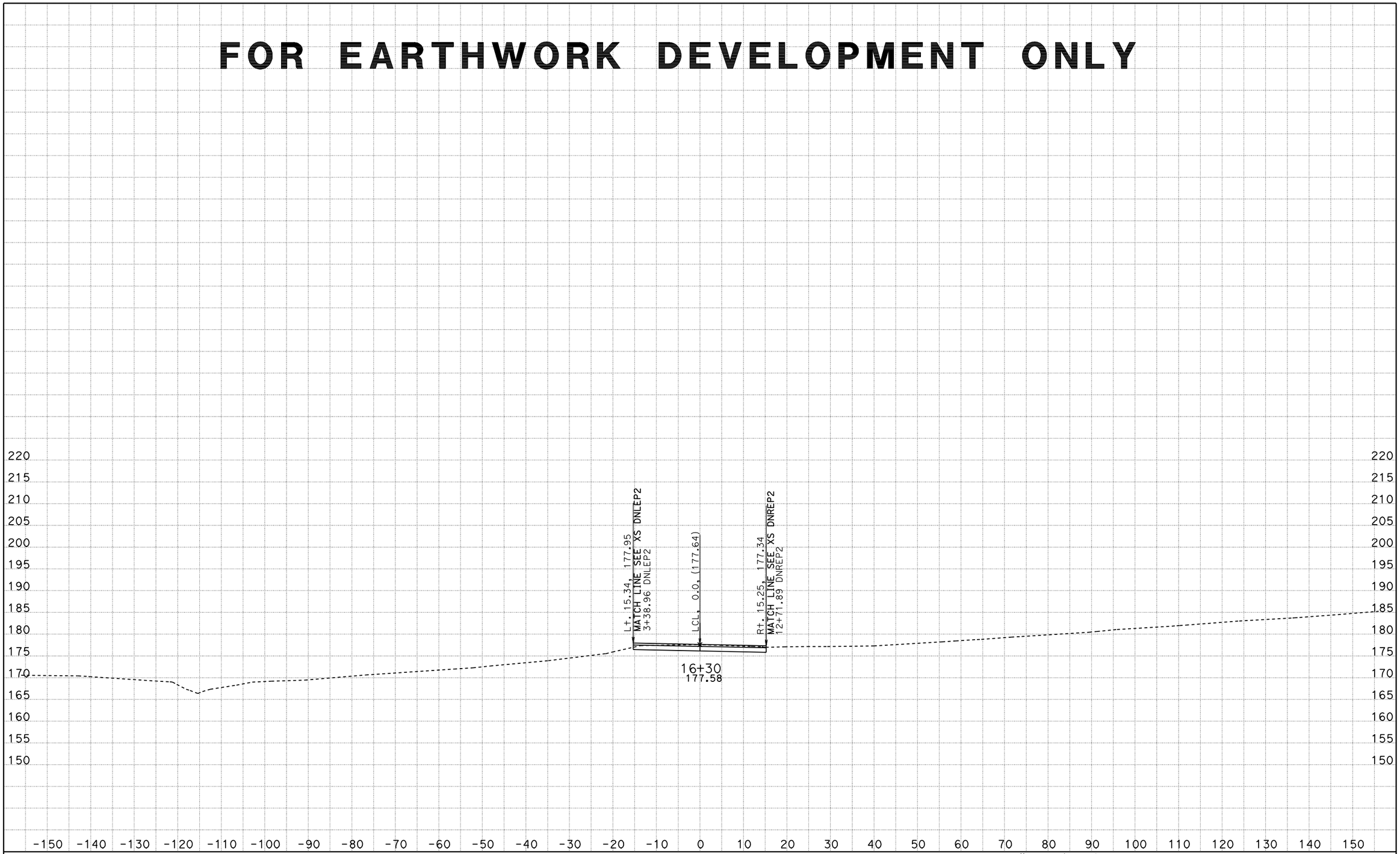

SCALE: 1" = 10' Horiz.
1" = 10' Vert.

All Dimensions are US Survey Feet

DATE: 10/18/2011
KC Project: 0213A File: D:\alignments515801designdata\CountyRoads\DNCUL\caice0ctober2011\DNPVMT\xddncul2sta135654to170000.ear

DNCUL2
CROSS SECTIONS

FOR EARTHWORK DEVELOPMENT ONLY

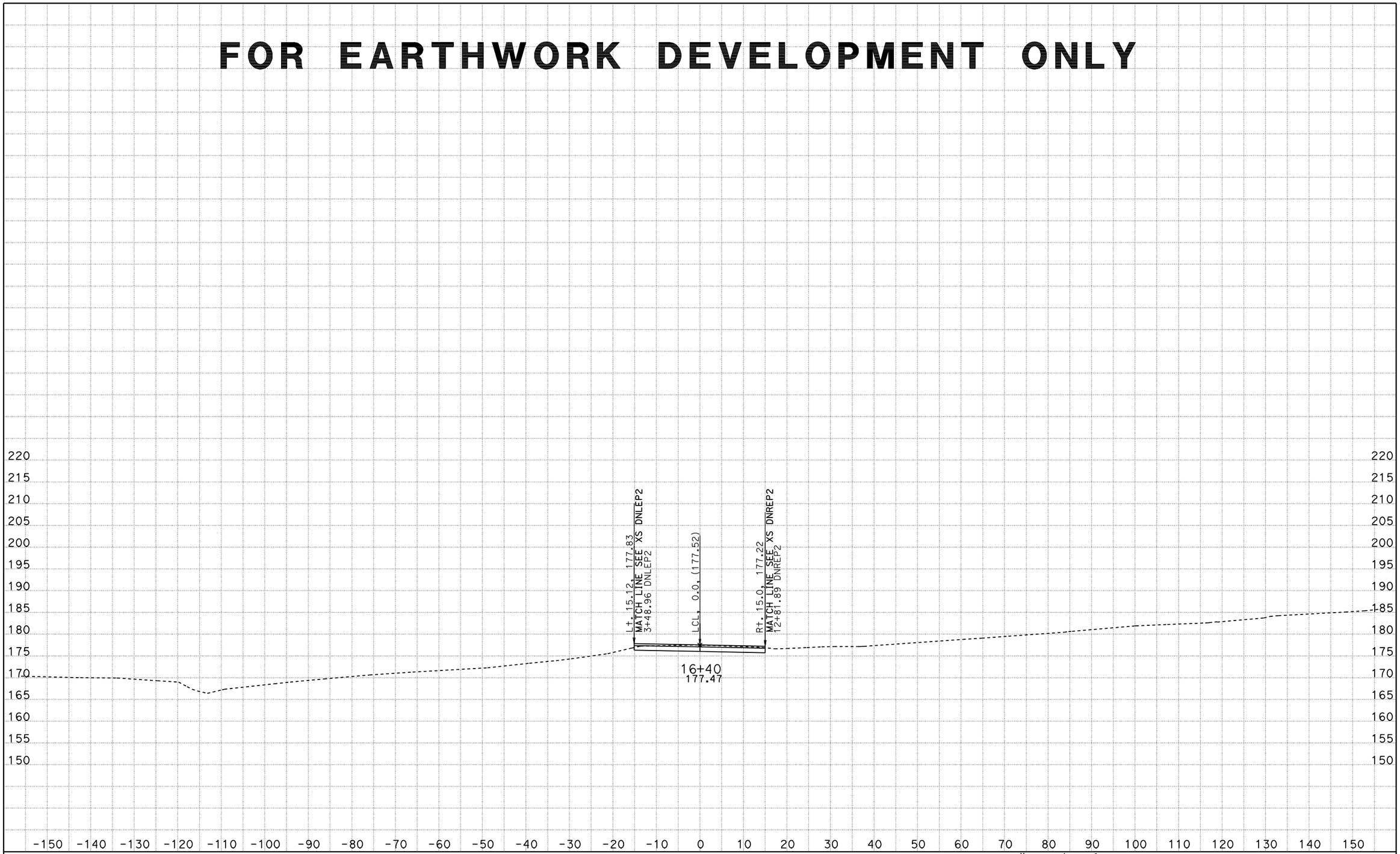

SCALE: 1" = 10' Horiz.
1" = 10' Vert.

All Dimensions are US Survey Feet

DATE: 10/18/2011
KC Project: 0213A File: D:\alignments515801designdata\CountyRoads\DNCUL\caice0ctober2011\DNPVMT\xddncul2sta135654to170000.ear

DNCUL2
CROSS SECTIONS

FOR EARTHWORK DEVELOPMENT ONLY

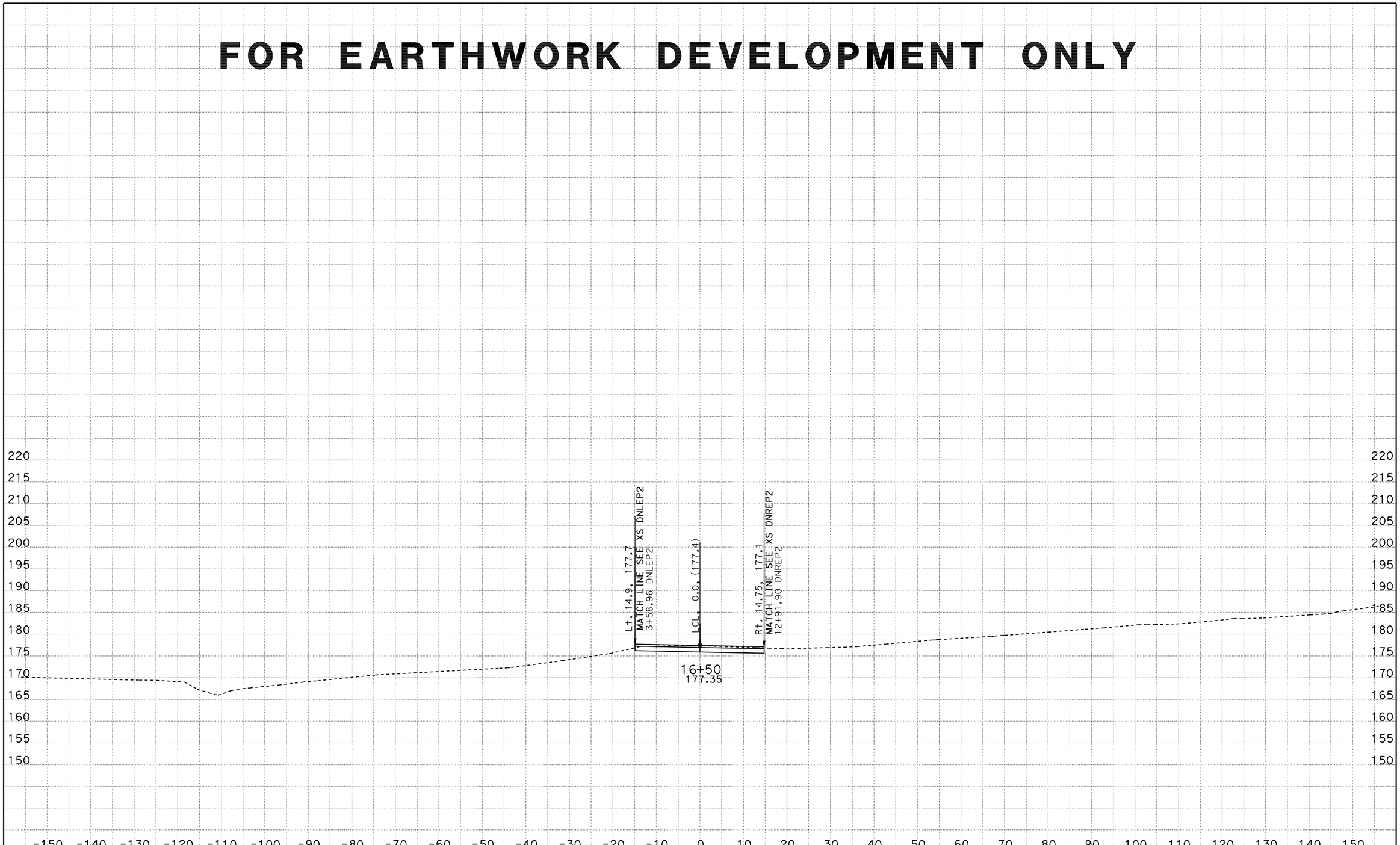

SCALE: 1" = 10' Horiz.
1" = 10' Vert.

All Dimensions are US Survey Feet

DATE: 10/18/2011
KC Project: 0213A File: D:\alignments515801designdata\CountyRoads\DNCUL\caice0ctober2011\DNPVMT\xddncul2sta135654to170000.ear

DNCUL2
CROSS SECTIONS
SHEET 30 OF 35

FOR EARTHWORK DEVELOPMENT ONLY

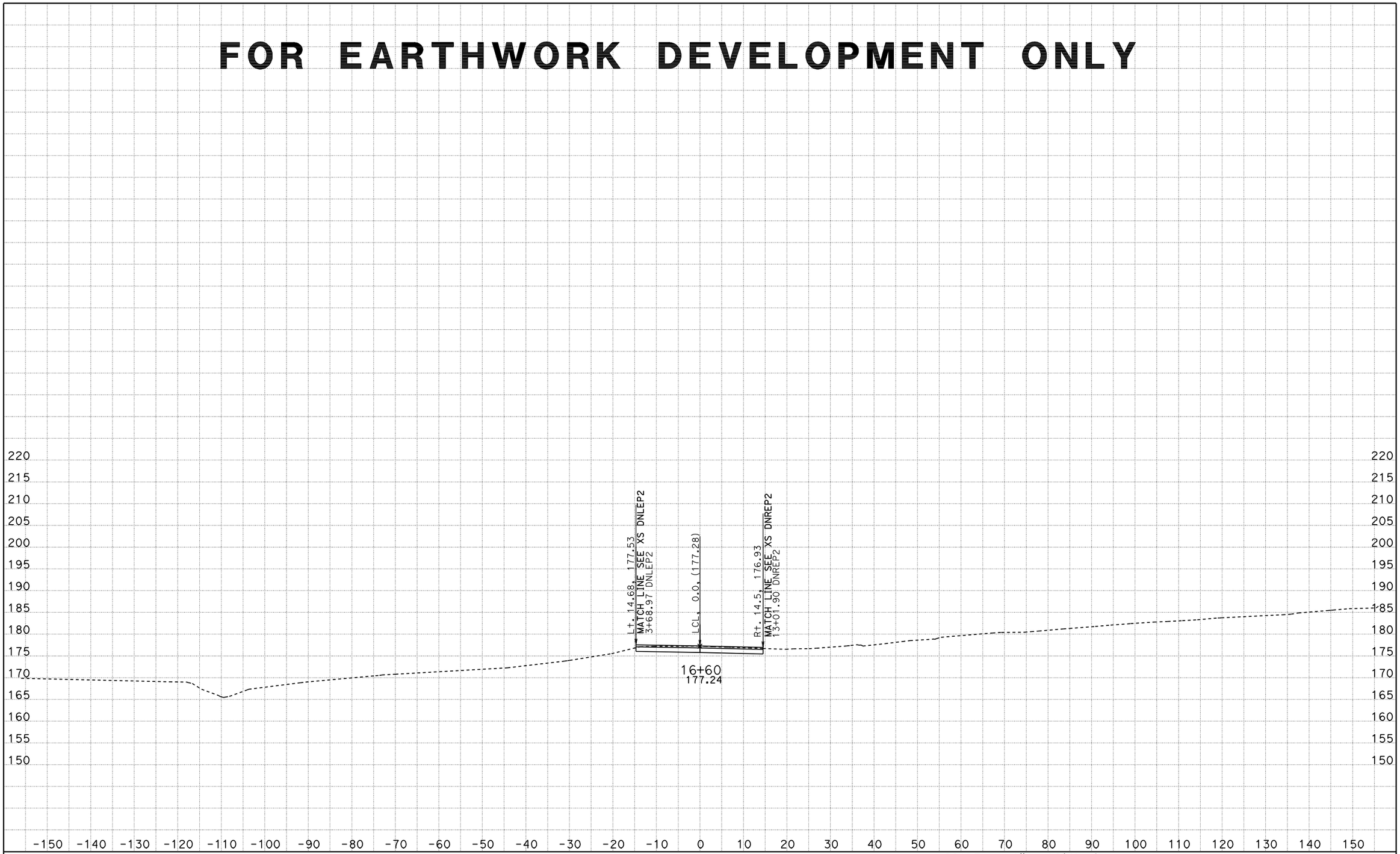

SCALE: 1" = 10' Horiz.
1" = 10' Vert.

All Dimensions are US Survey Feet

DATE: 10/18/2011
KC Project: 0213A File: D:\alignments515801designdata\CountyRoads\DNCUL\caice0ctober2011\DNPVMT\xddncul2sta135654to170000.ear

DNCUL2
CROSS SECTIONS

FOR EARTHWORK DEVELOPMENT ONLY

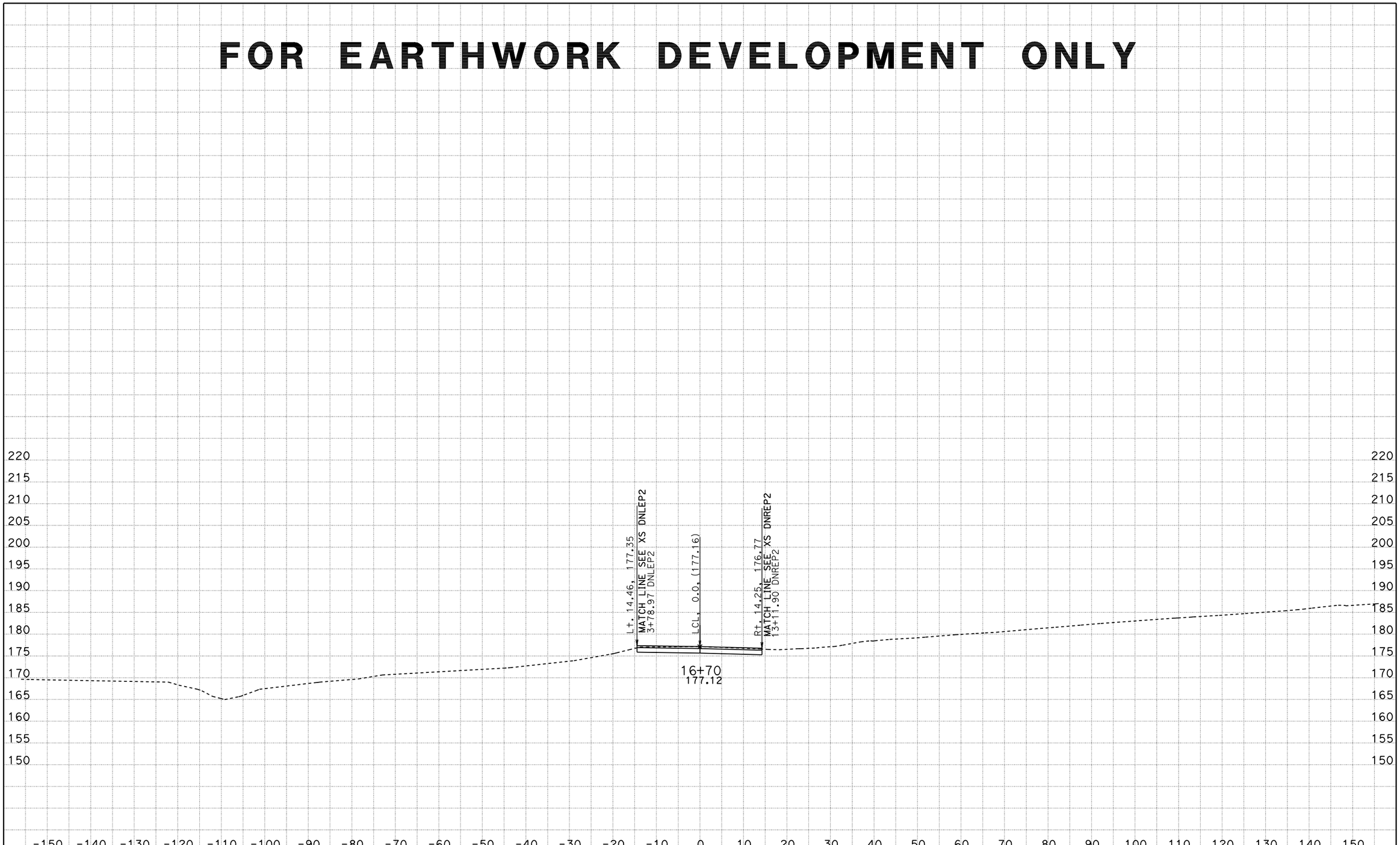

SCALE: 1" = 10' Horiz.
1" = 10' Vert.

All Dimensions are US Survey Feet

DATE: 10/18/2011

KC Project: 0213A

File: D:\alignments515801designdata\CountyRoads\DNCUL\caice0ctober2011\DNPVMT\xddncul2sta135654to170000.ear

DNCUL2
CROSS SECTIONS

FOR EARTHWORK DEVELOPMENT ONLY

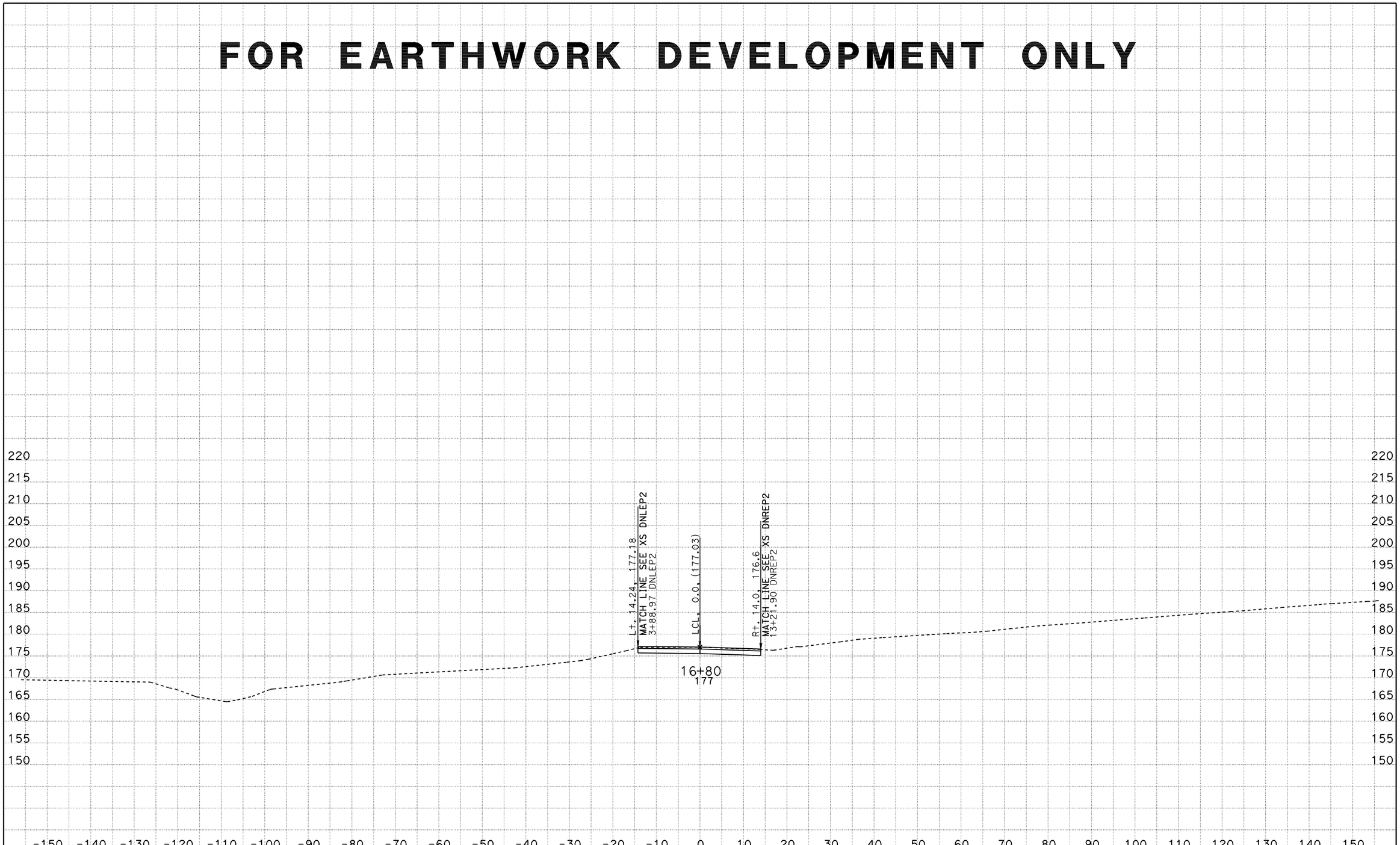

SCALE: 1" = 10' Horiz.
1" = 10' Vert.

All Dimensions are US Survey Feet

DATE: 10/18/2011

KC Project: 0213A

File: D:\alignments515801designdata\CountyRoads\DNCUL\caice0ctober2011\DNPVMT\xddncul2sta135654to170000.ear

DNCUL2
CROSS SECTIONS

FOR EARTHWORK DEVELOPMENT ONLY

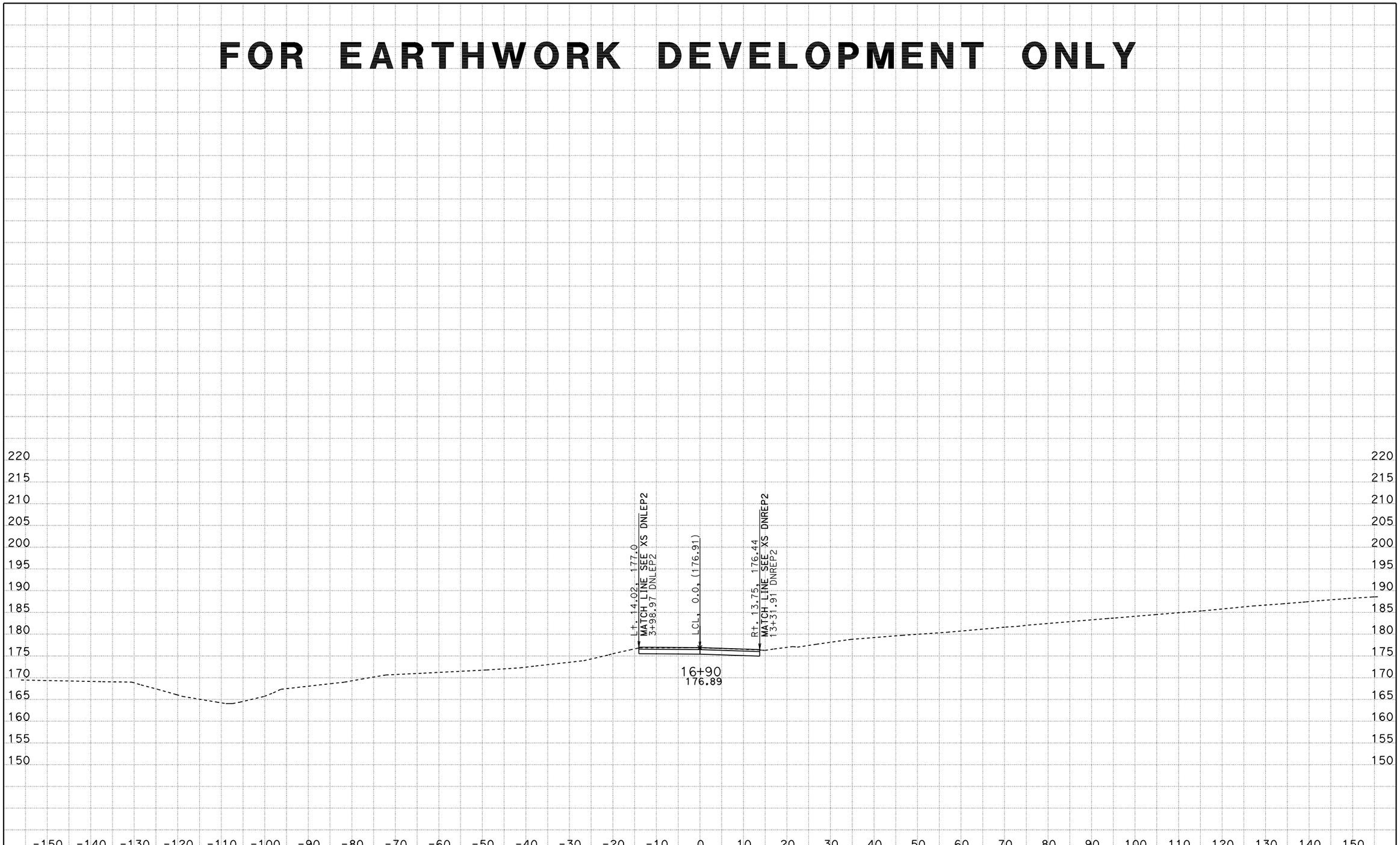

SCALE: 1" = 10' Horiz.
1" = 10' Vert.

All Dimensions are US Survey Feet

DATE: 10/18/2011
KC Project: 0213A File: D:\alignments515801designdata\CountyRoads\DNCUL\caice0ctober2011\DNPVMT\xddncul2sta135654to170000.ear

DNCUL2
CROSS SECTIONS

FOR EARTHWORK DEVELOPMENT ONLY

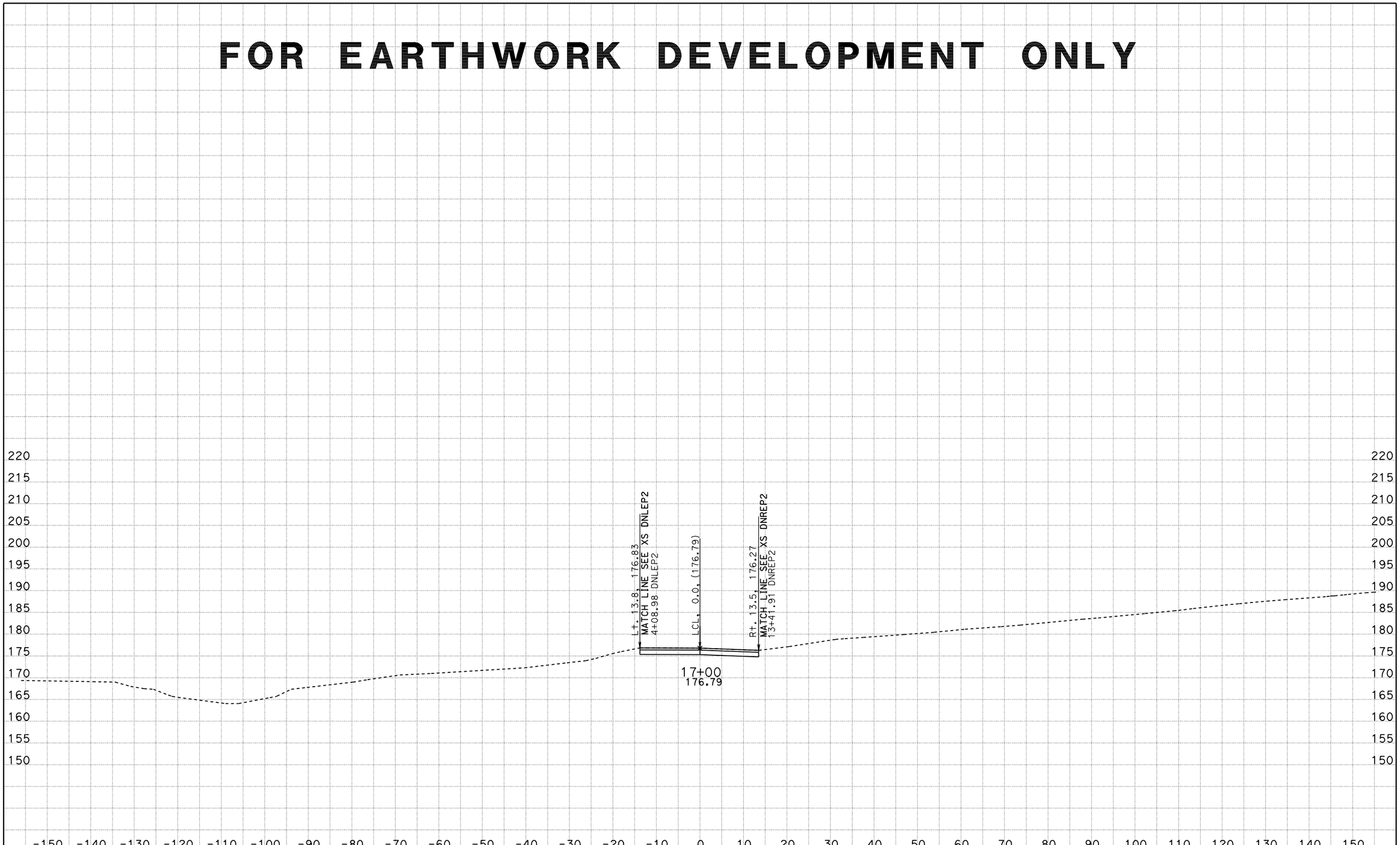

SCALE: 1" = 10' Horiz.
1" = 10' Vert.

All Dimensions are US Survey Feet

DATE: 10/18/2011
KC Project: 0213A File: D:\alignments515801designdata\CountyRoads\DNCUL\caice0ctober2011\DNPVMT\xddncul2sta135654to170000.ear

DNCUL2
CROSS SECTIONS
SHEET 35 OF 35