05-Mon, SBt-100.0/101.3, 0.0/1.6

FOR EARTHWORK DEVELOPMENT ONLY

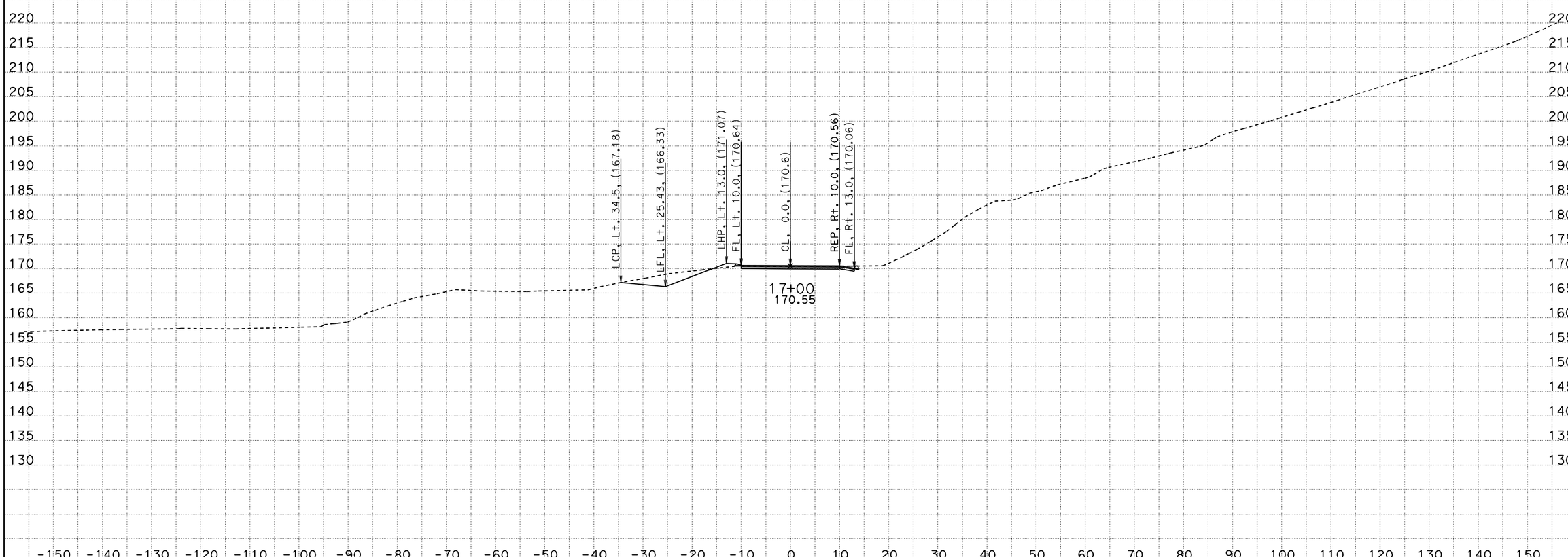

PROJECT ENGINEER: IVO RUMMLER
DATE: 04/03/12
KC Project: 0213A File: D:\alignments515801designdata\PrivateRoads\Ballantree\caiceoctober28\dxbal1dtmexist170000to212757.ear

SCALE: 1" = 10' Horiz.
1" = 10' Vert.
All Dimensions are US Survey Feet

BALLANTREE (BAL1)
CROSS SECTIONS

05-Mon, SBt-100.0/101.3, 0.0/1.6

FOR EARTHWORK DEVELOPMENT ONLY

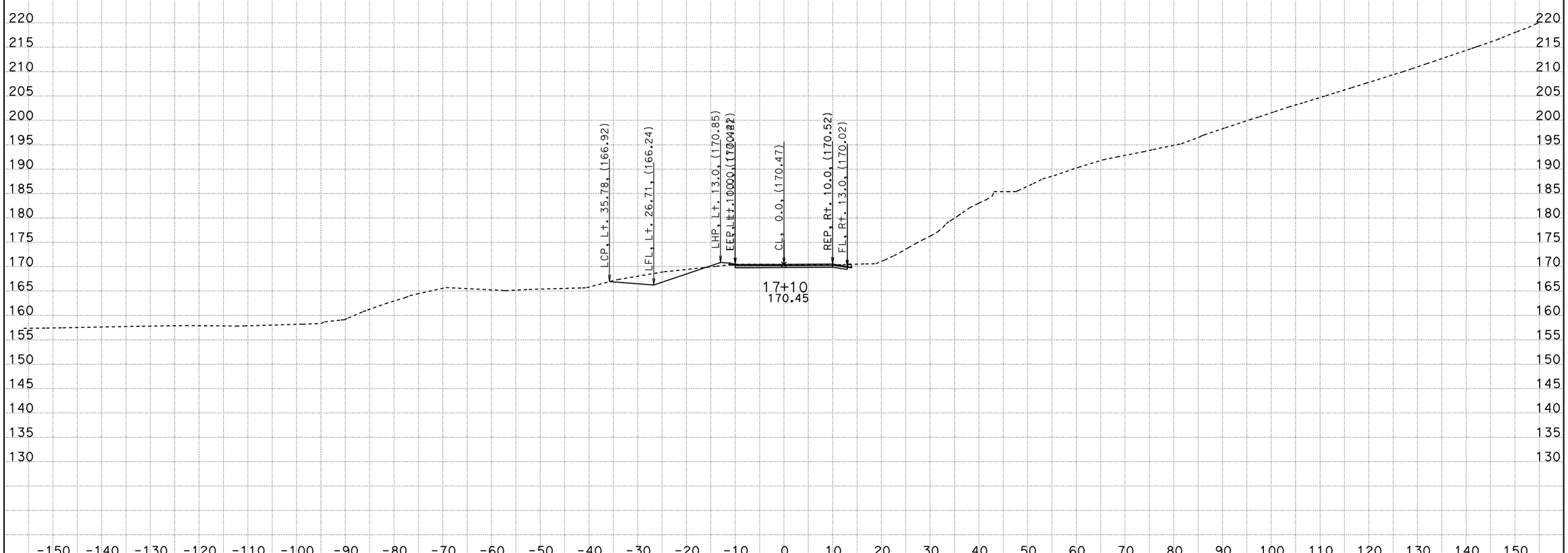

PROJECT ENGINEER: IVO RUMMLER
DATE: 04/03/12
KC Project: 0213A File: D:\alignments515801designdata\PrivateRoads\Ballantree\caiceoctober28\dxbal1dtmexist170000to212757.ear

SCALE: 1" = 10' Horiz.
1" = 10' Vert.
All Dimensions are US Survey Feet

BALLANTREE (BAL1)
CROSS SECTIONS

05-Mon, SB+-100.0/101.3, 0.0/1.6

FOR EARTHWORK DEVELOPMENT ONLY

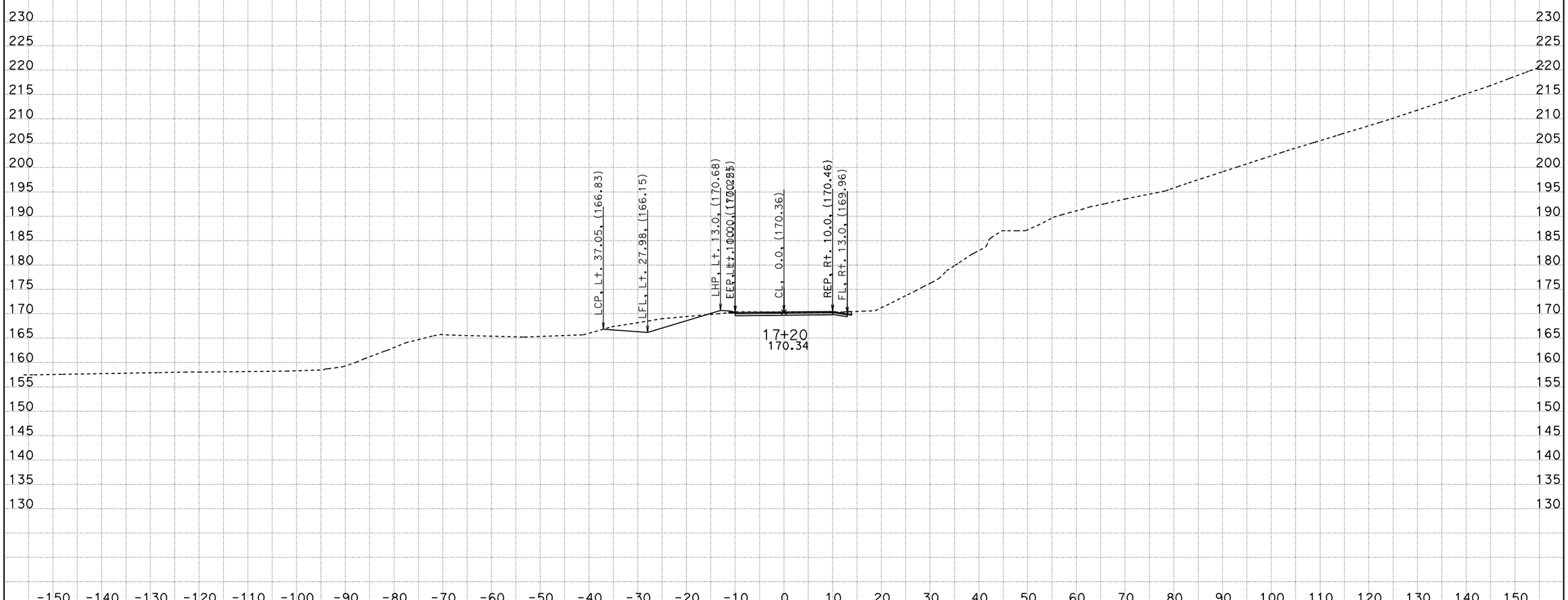

PROJECT ENGINEER: IVO RUMMLER
DATE: 04/03/12
KC Project: 0213A File: D:\alignments515801designdata\PrivateRoads\Ballantree\caiceoctober28\dxbal1dtmexist170000to212757.ear

SCALE: 1" = 10' Horiz.
1" = 10' Vert.
All Dimensions are US Survey Feet

BALLANTREE (BAL1)
CROSS SECTIONS

05-Mon, SBt-100.0/101.3, 0.0/1.6

FOR EARTHWORK DEVELOPMENT ONLY

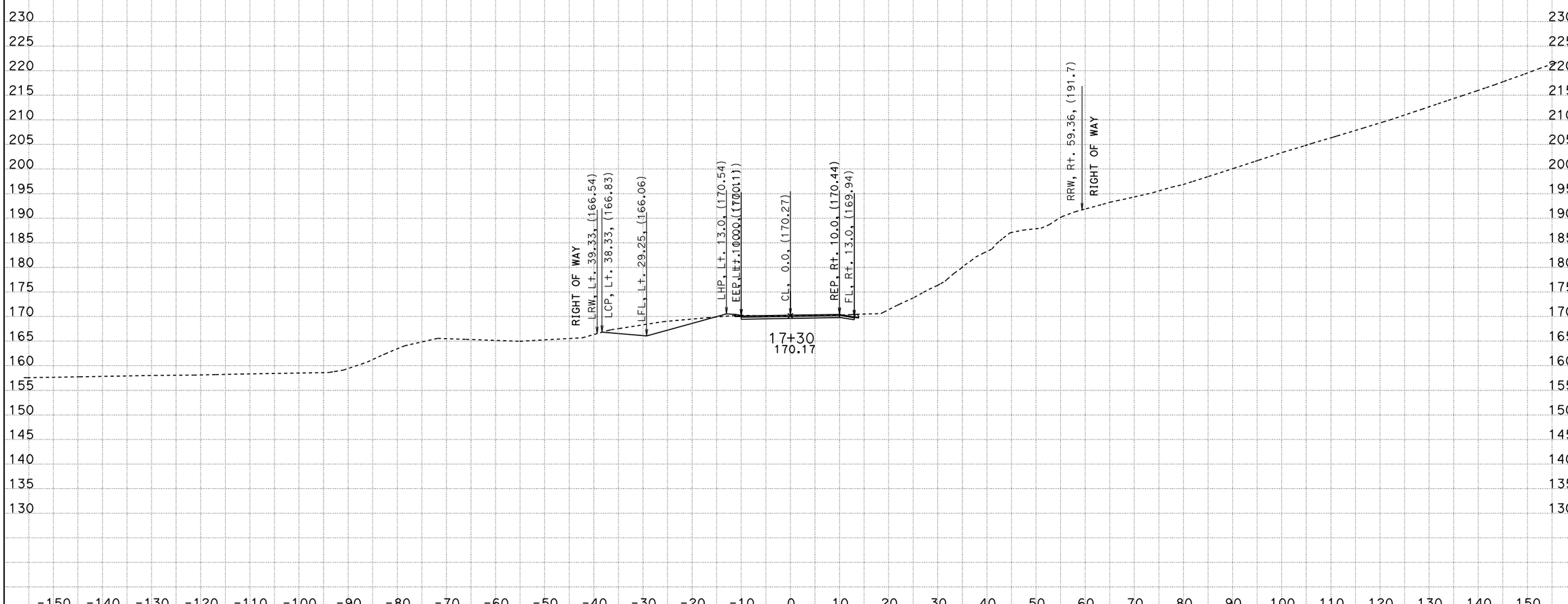

PROJECT ENGINEER: IVO RUMMLER
DATE: 04/03/12
KC Project: 0213A File: D:\alignments515801designdata\PrivateRoads\Ballantree\caiceoctober28\dxbal1dtmexist170000to212757.ear

SCALE: 1" = 10' Horiz.
1" = 10' Vert.
All Dimensions are US Survey Feet

BALLANTREE (BAL1)
CROSS SECTIONS

05-Mon, SBt-100.0/101.3, 0.0/1.6

FOR EARTHWORK DEVELOPMENT ONLY

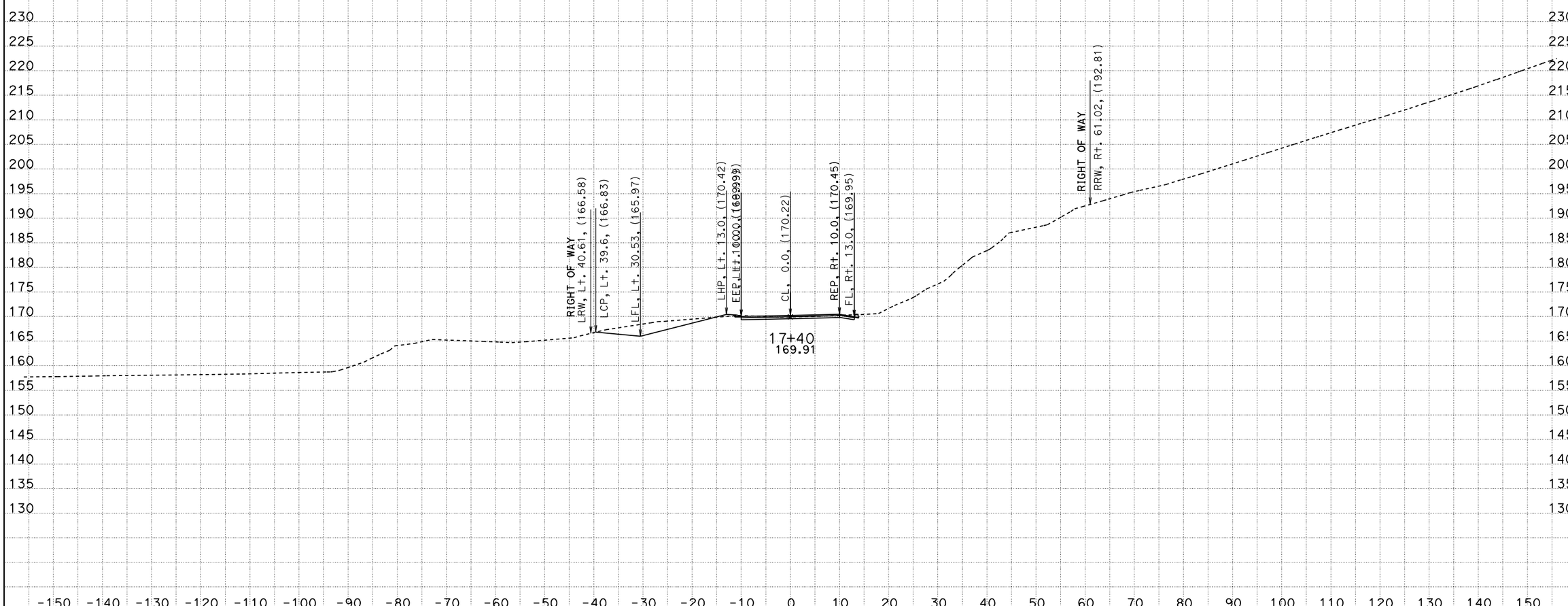

PROJECT ENGINEER: IVO RUMMLER
DATE: 04/03/12
KC Project: 0213A File: D:\alignments515801designdata\PrivateRoads\Ballantree\caiceoctober28\dxbal1dtmexist170000to212757.ear

SCALE: 1" = 10' Horiz.
1" = 10' Vert.
All Dimensions are US Survey Feet

BALLANTREE (BAL1)
CROSS SECTIONS

05-Mon, SBt-100.0/101.3, 0.0/1.6

FOR EARTHWORK DEVELOPMENT ONLY

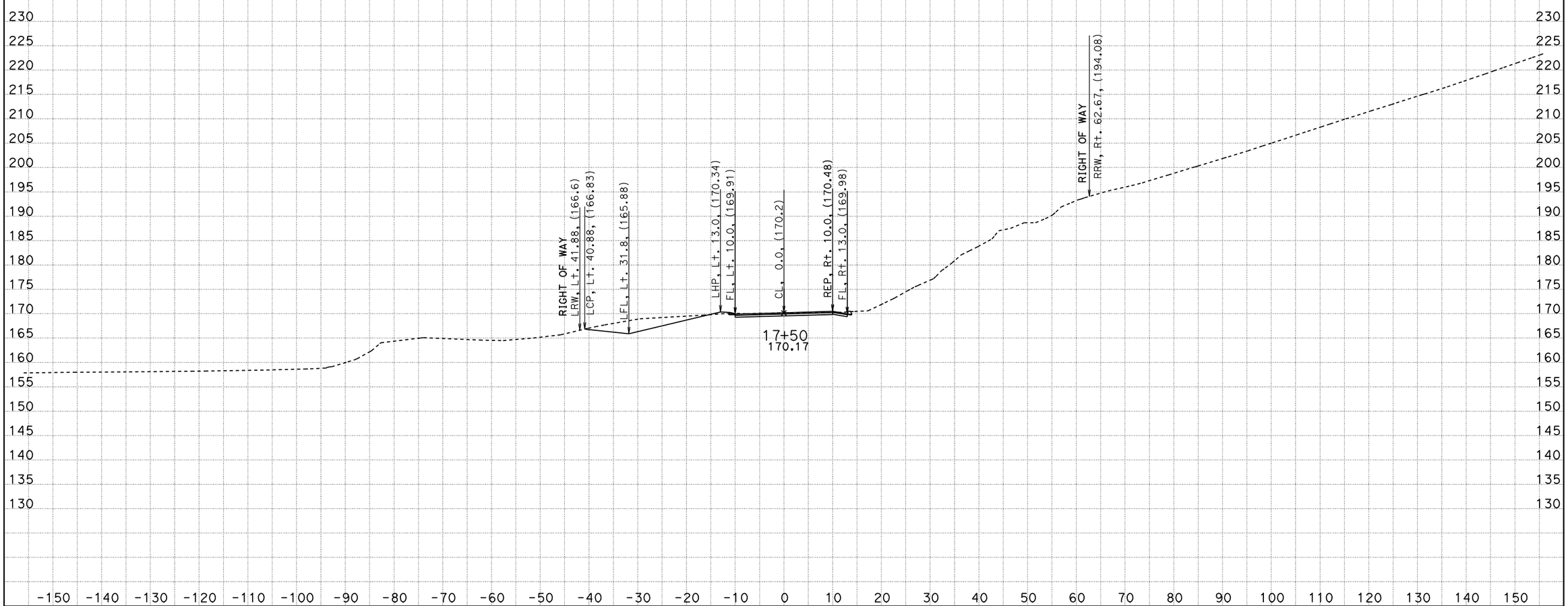

PROJECT ENGINEER: IVO RUMMLER
DATE: 04/03/12
KC Project: 0213A File: D:\alignments515801designdata\PrivateRoads\Ballantree\caiceoctober28\dxbal1dtmexist170000to212757.ear

SCALE: 1" = 10' Horiz.
1" = 10' Vert.
All Dimensions are US Survey Feet

BALLANTREE (BAL1)
CROSS SECTIONS

SHEET 6 OF 61

05-Mon, SBt-100.0/101.3, 0.0/1.6

FOR EARTHWORK DEVELOPMENT ONLY

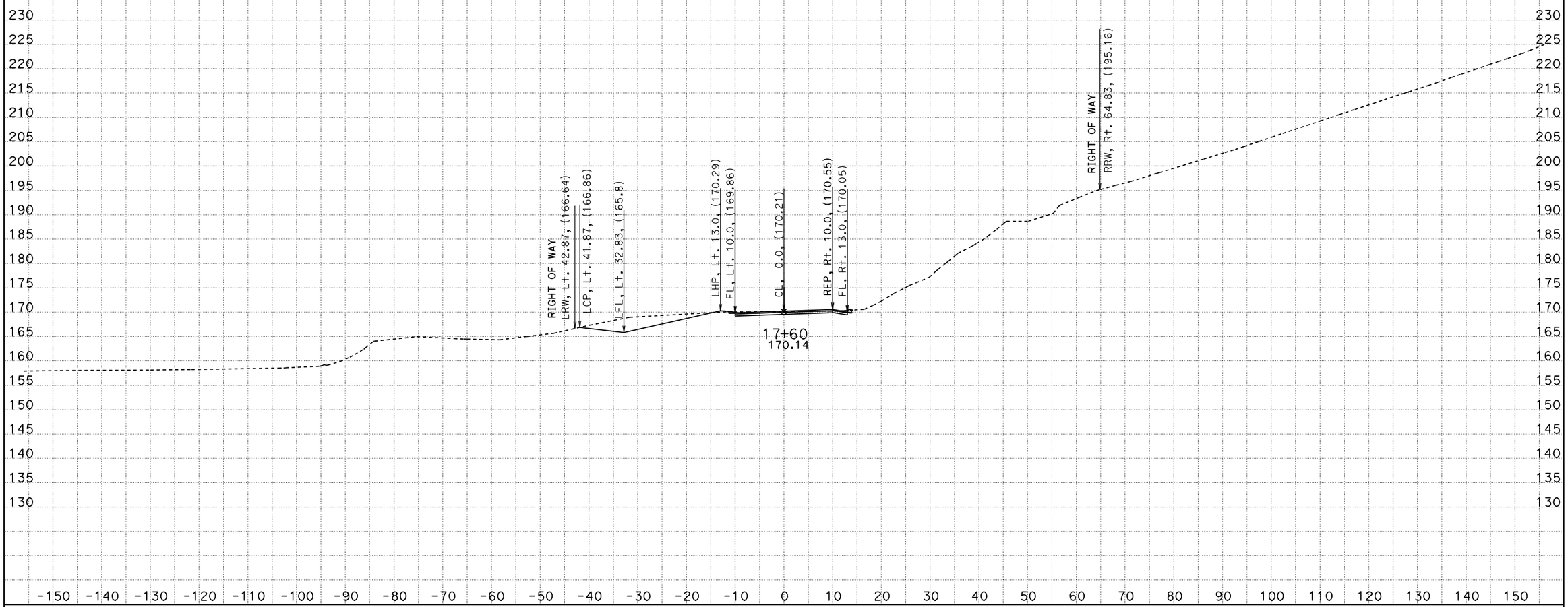

PROJECT ENGINEER: IVO RUMMLER
DATE: 04/03/12
KC Project: 0213A File: D:\alignments515801designdata\PrivateRoads\Ballantree\caiceoctober28\dxbal1dtmexist170000to212757.ear

SCALE: 1" = 10' Horiz.
1" = 10' Vert.
All Dimensions are US Survey Feet

BALLANTREE (BAL1)
CROSS SECTIONS

05-Mon, SBt-100.0/101.3, 0.0/1.6

FOR EARTHWORK DEVELOPMENT ONLY

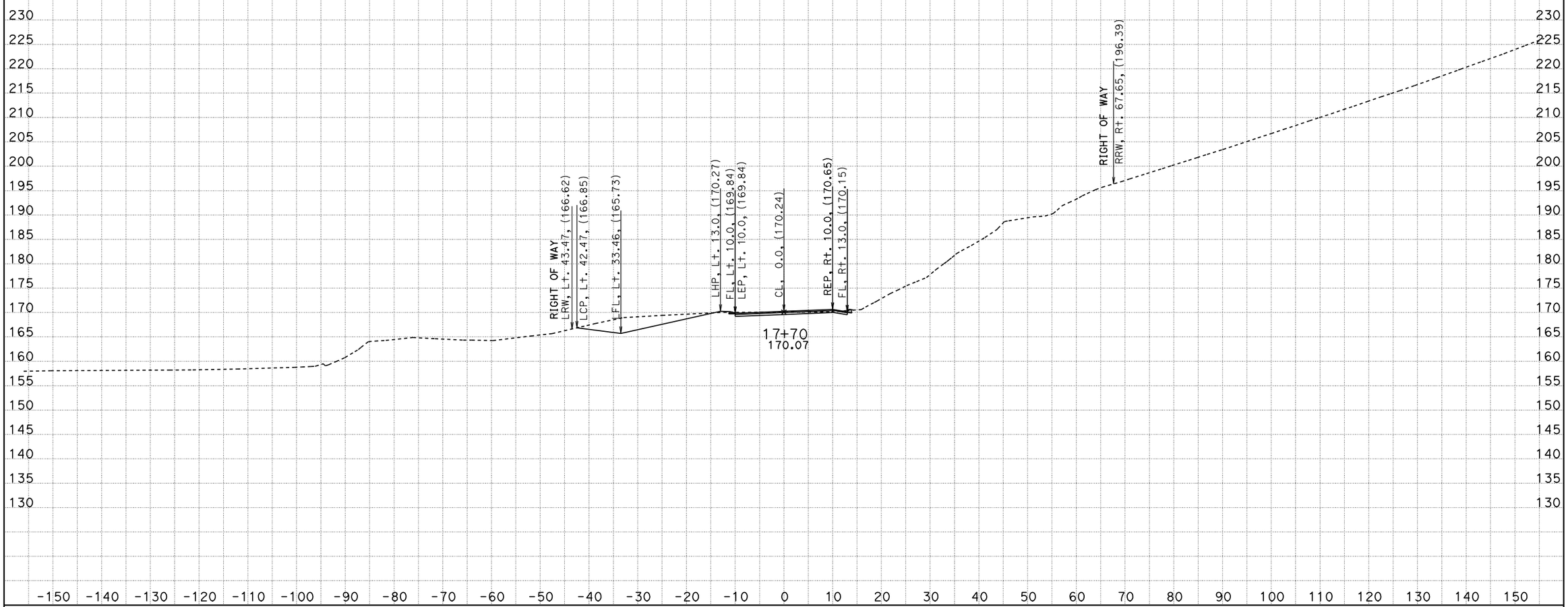

PROJECT ENGINEER: IVO RUMMLER
DATE: 04/03/12
KC Project: 0213A File: D:\alignments515801designdata\PrivateRoads\Ballantree\caiceoctober28\dxbal1dtmexist170000to212757.ear

SCALE: 1" = 10' Horiz.
1" = 10' Vert.
All Dimensions are US Survey Feet

BALLANTREE (BAL1)
CROSS SECTIONS

05-Mon, SBt-100.0/101.3, 0.0/1.6

FOR EARTHWORK DEVELOPMENT ONLY

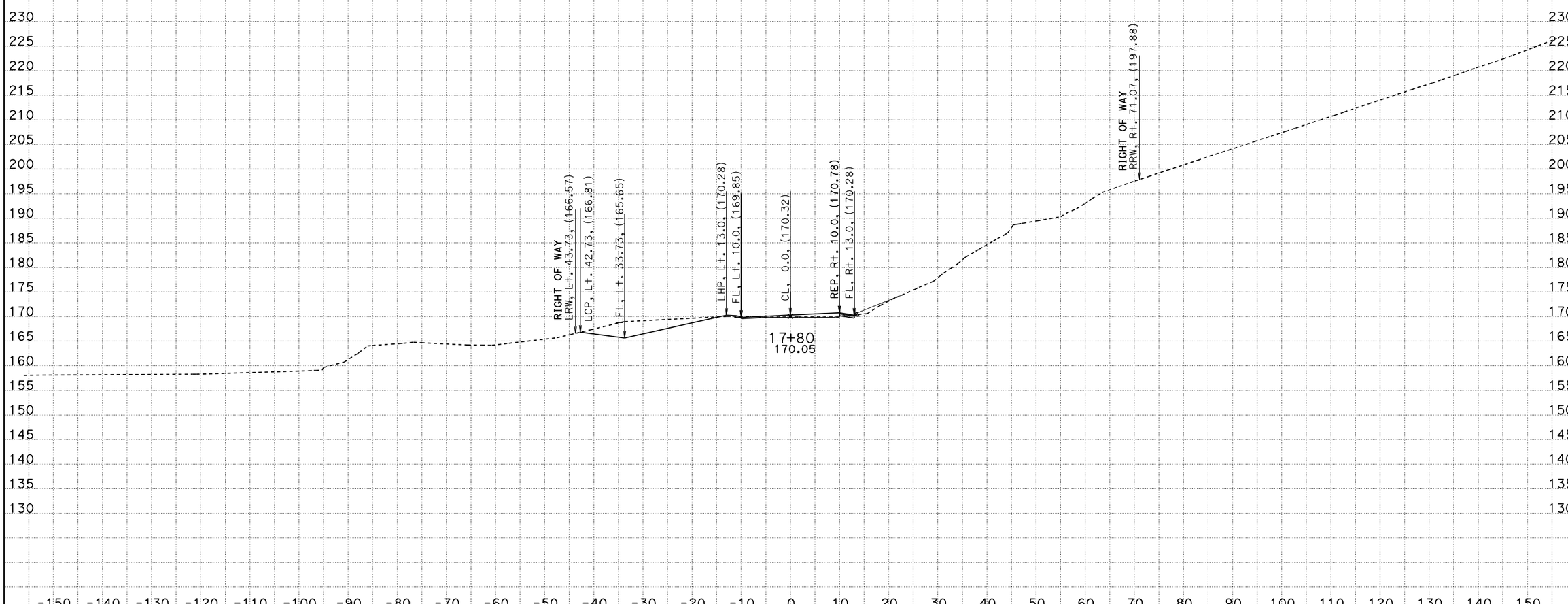

PROJECT ENGINEER: IVO RUMMLER
DATE: 04/03/12
KC Project: 0213A File: D:\alignments515801designdata\PrivateRoads\Ballantree\caiceoctober28\dxbal1dtmexist170000to212757.ear

SCALE: 1" = 10' Horiz.
1" = 10' Vert.
All Dimensions are US Survey Feet

BALLANTREE (BAL1)
CROSS SECTIONS

FOR EARTHWORK DEVELOPMENT ONLY

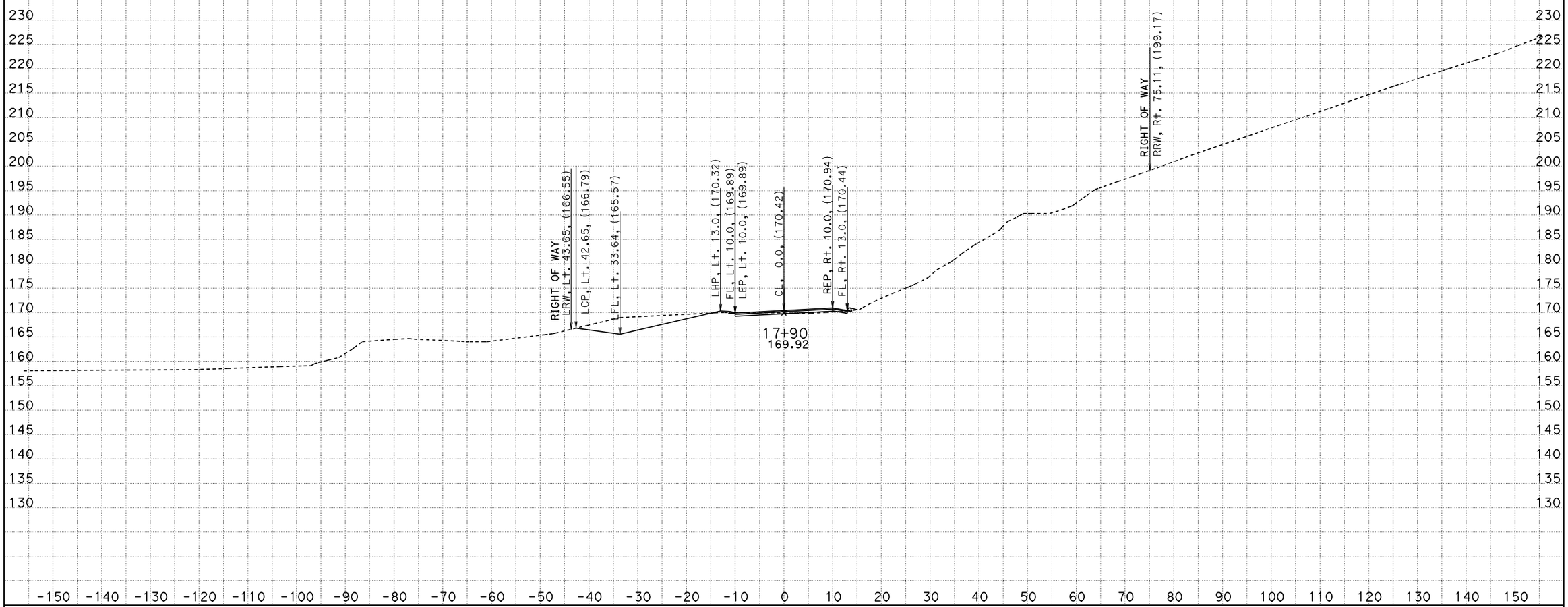

PROJECT ENGINEER: IVO RUMMLER
DATE: 04/03/12
KC Project: 0213A File: D:\alignments515801designdata\PrivateRoads\Ballantree\caiceoctober28\dxbal1dtmexist170000to212757.ear

SCALE: 1" = 10' Horiz.
1" = 10' Vert.
All Dimensions are US Survey Feet

BALLANTREE (BAL1)
CROSS SECTIONS

05-Mon, SBt-100.0/101.3, 0.0/1.6

FOR EARTHWORK DEVELOPMENT ONLY

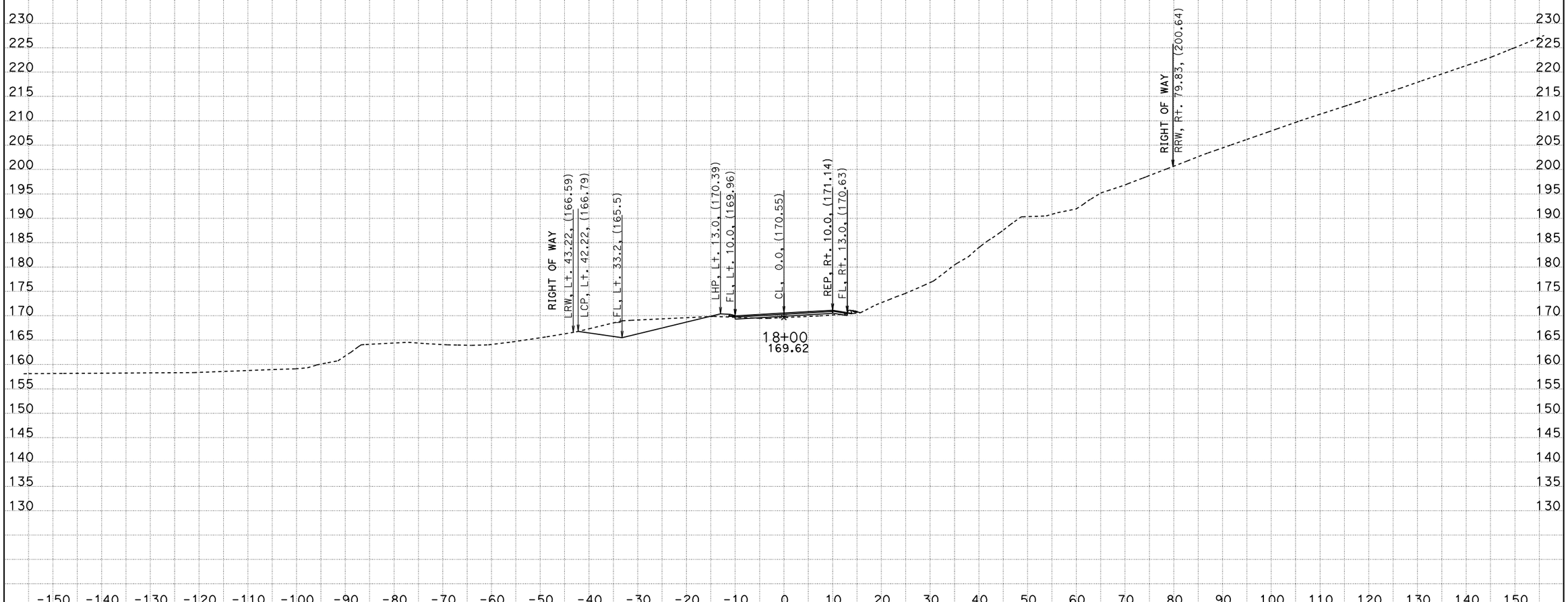

PROJECT ENGINEER: IVO RUMMLER
DATE: 04/03/12
KC Project: 0213A File: D:\alignments515801designdata\PrivateRoads\Ballantree\caiceoctober28\dxbal1dtmexist170000to212757.ear

SCALE: 1" = 10' Horiz.
1" = 10' Vert.
All Dimensions are US Survey Feet

BALLANTREE (BAL1)
CROSS SECTIONS

SHEET 11 OF 61

05-Mon, SBt-100.0/101.3, 0.0/1.6

FOR EARTHWORK DEVELOPMENT ONLY

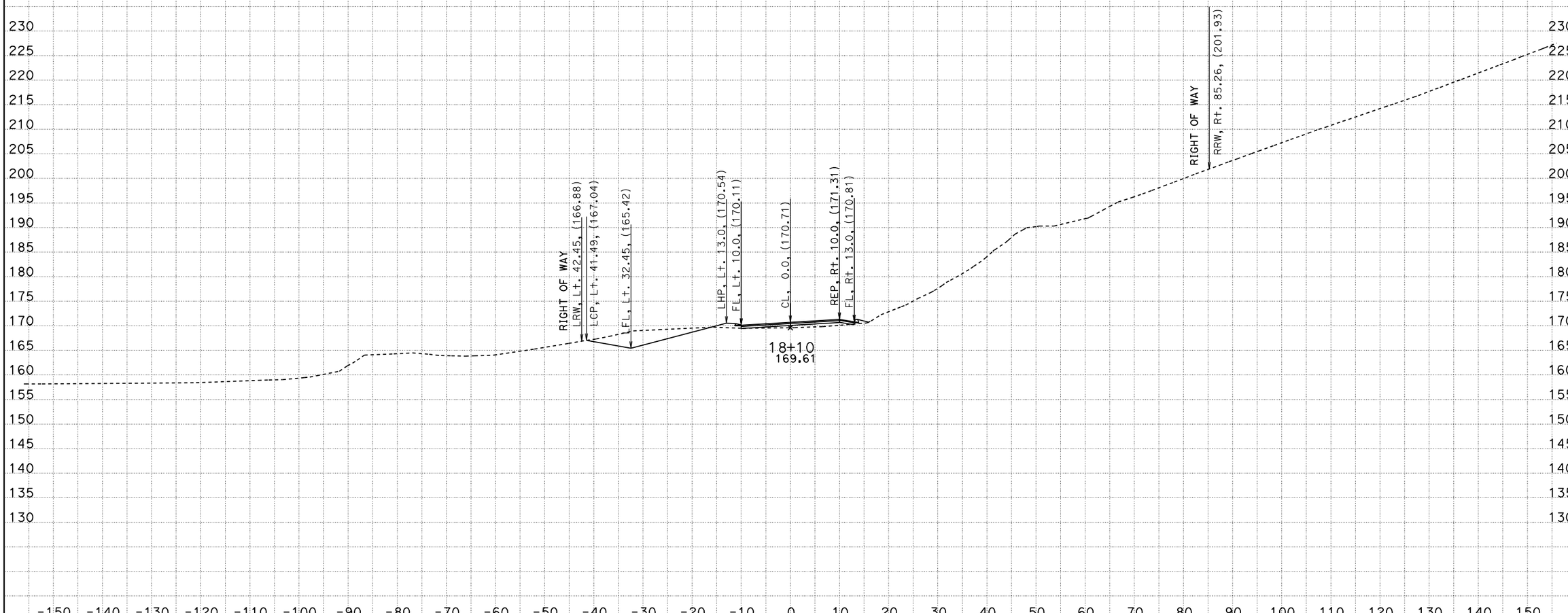

PROJECT ENGINEER: IVO RUMMLER
DATE: 04/03/12
KC Project: 0213A File: D:\alignments515801designdata\PrivateRoads\Ballantree\caiceoctober28\dxbal1dtmexist170000to212757.ear

SCALE: 1" = 10' Horiz.
1" = 10' Vert.
All Dimensions are US Survey Feet

BALLANTREE (BAL1)
CROSS SECTIONS

05-Mon, SBt-100.0/101.3, 0.0/1.6

FOR EARTHWORK DEVELOPMENT ONLY

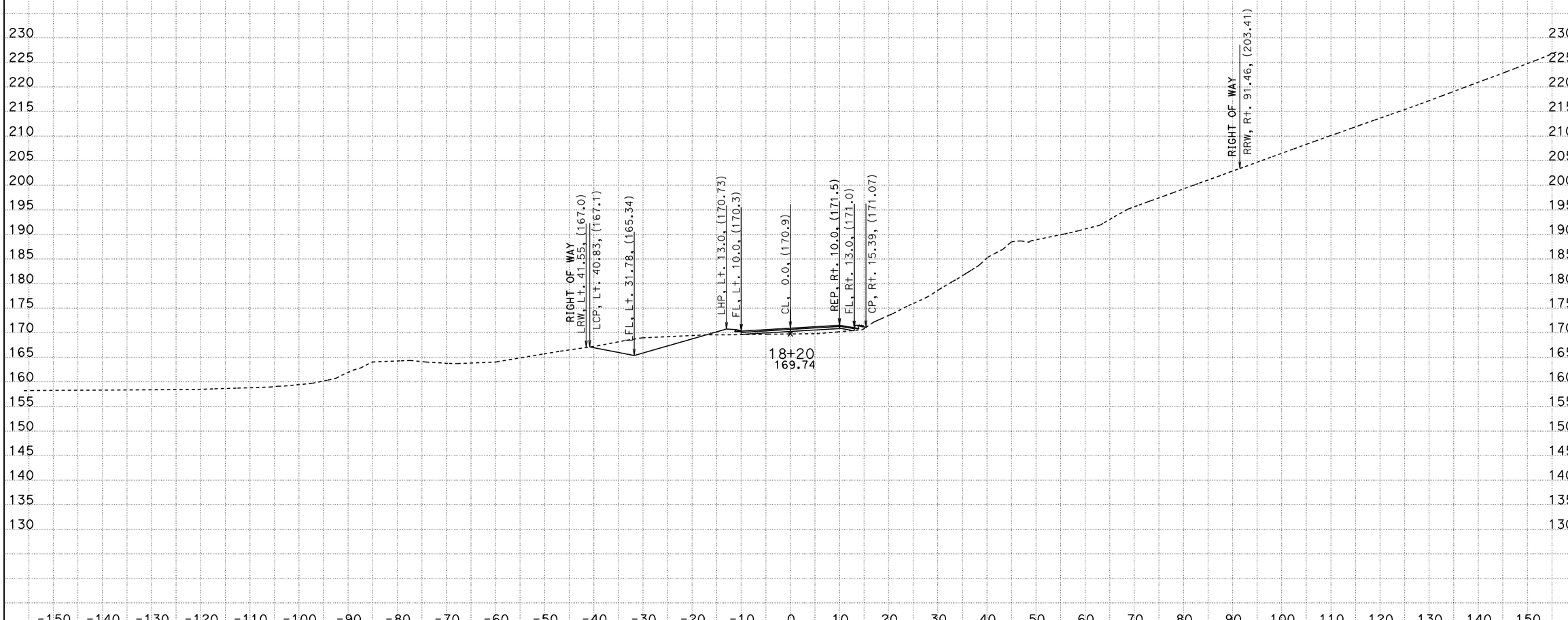

PROJECT ENGINEER: IVO RUMMLER
DATE: 04/03/12
KC Project: 0213A File: D:\alignments515801designdata\PrivateRoads\Ballantree\caiceoctober28\dxbal1dtmexist170000to212757.ear

SCALE: 1" = 10' Horiz.
1" = 10' Vert.
All Dimensions are US Survey Feet

BALLANTREE (BAL1)
CROSS SECTIONS

05-Mon, SBt-100.0/101.3, 0.0/1.6

FOR EARTHWORK DEVELOPMENT ONLY

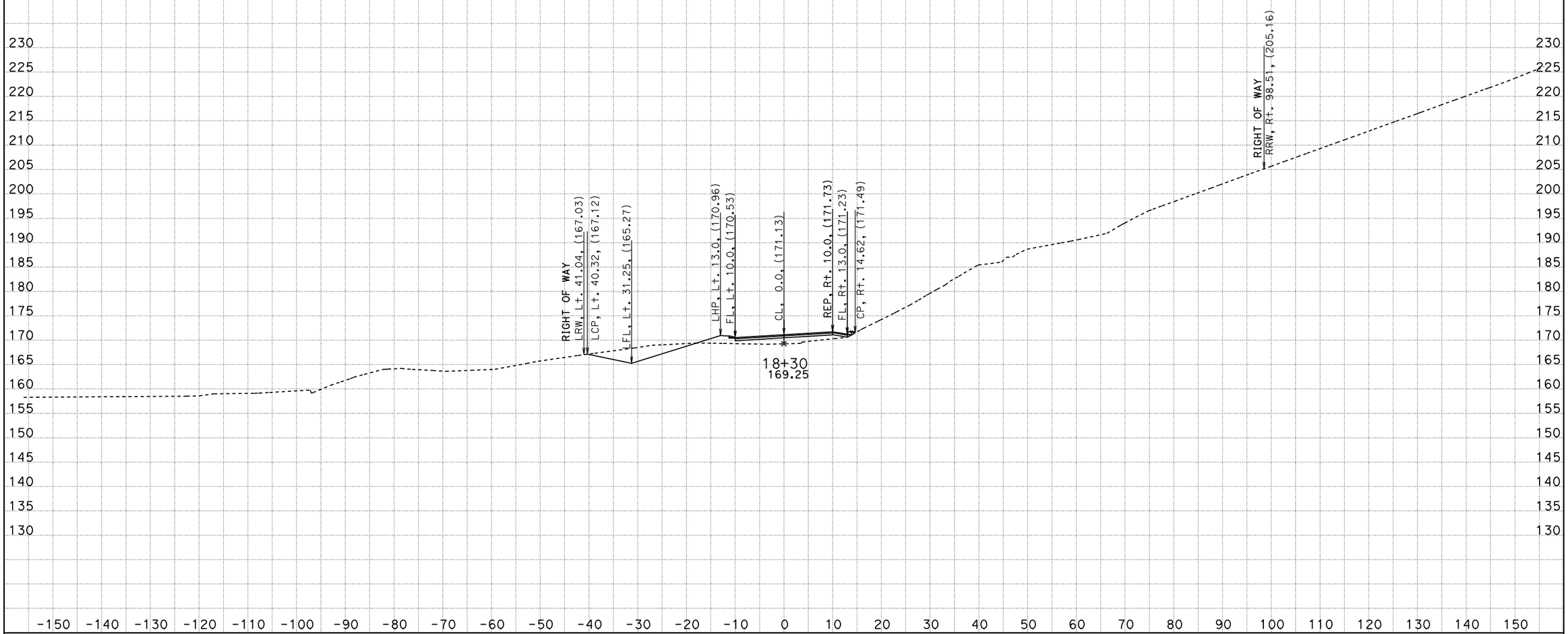

PROJECT ENGINEER: IVO RUMMLER
DATE: 04/03/12
KC Project: 0213A File: D:\alignments515801designdata\PrivateRoads\Ballantree\caiceoctober28\dxbal1dtmexist170000to212757.ear

SCALE: 1" = 10' Horiz.
1" = 10' Vert.
All Dimensions are US Survey Feet

BALLANTREE (BAL1)
CROSS SECTIONS

05-Mon, SBt-100.0/101.3, 0.0/1.6

FOR EARTHWORK DEVELOPMENT ONLY

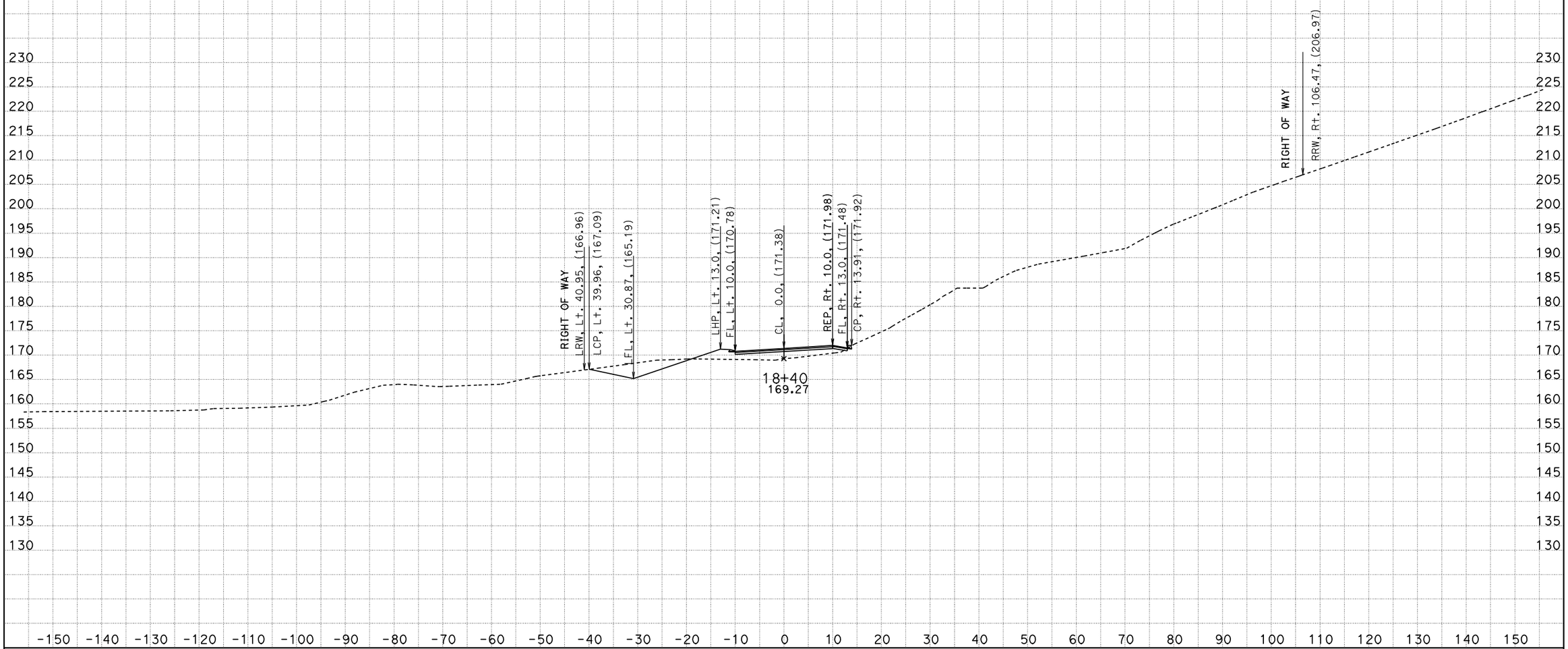

PROJECT ENGINEER: IVO RUMMLER
DATE: 04/03/12
KC Project: 0213A File: D:\alignments515801designdata\PrivateRoads\Ballantree\caiceoctober28\dxbal1dtmexist170000to212757.ear

SCALE: 1" = 10' Horiz.
1" = 10' Vert.

All Dimensions are US Survey Feet

BALLANTREE (BAL1)
CROSS SECTIONS

FOR EARTHWORK DEVELOPMENT ONLY

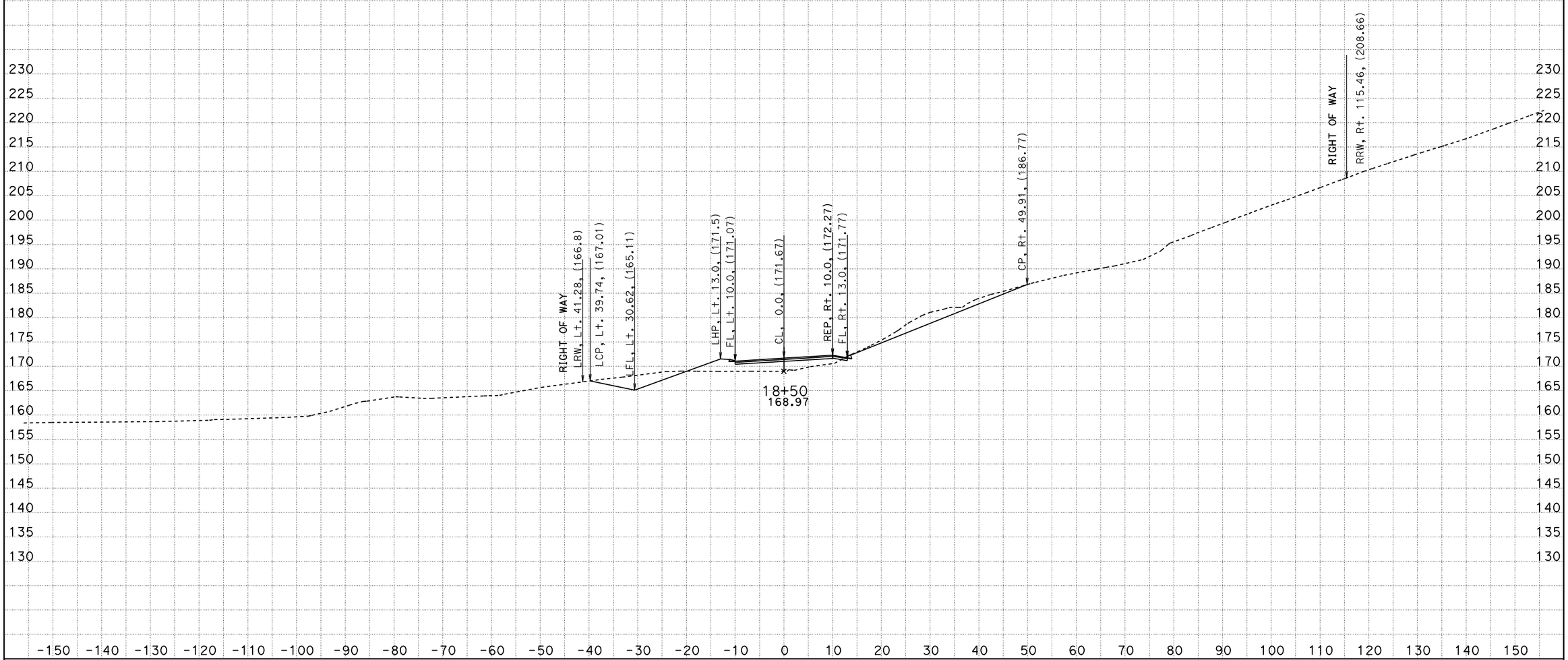

PROJECT ENGINEER: IVO RUMMLER
DATE: 04/03/12
KC Project: 0213A File: D:\alignments515801designdata\PrivateRoads\Ballantree\caiceoctober28\dxbal1dtmexist170000to212757.ear

SCALE: 1" = 10' Horiz.
1" = 10' Vert.
All Dimensions are US Survey Feet

BALLANTREE (BAL1)
CROSS SECTIONS

FOR EARTHWORK DEVELOPMENT ONLY

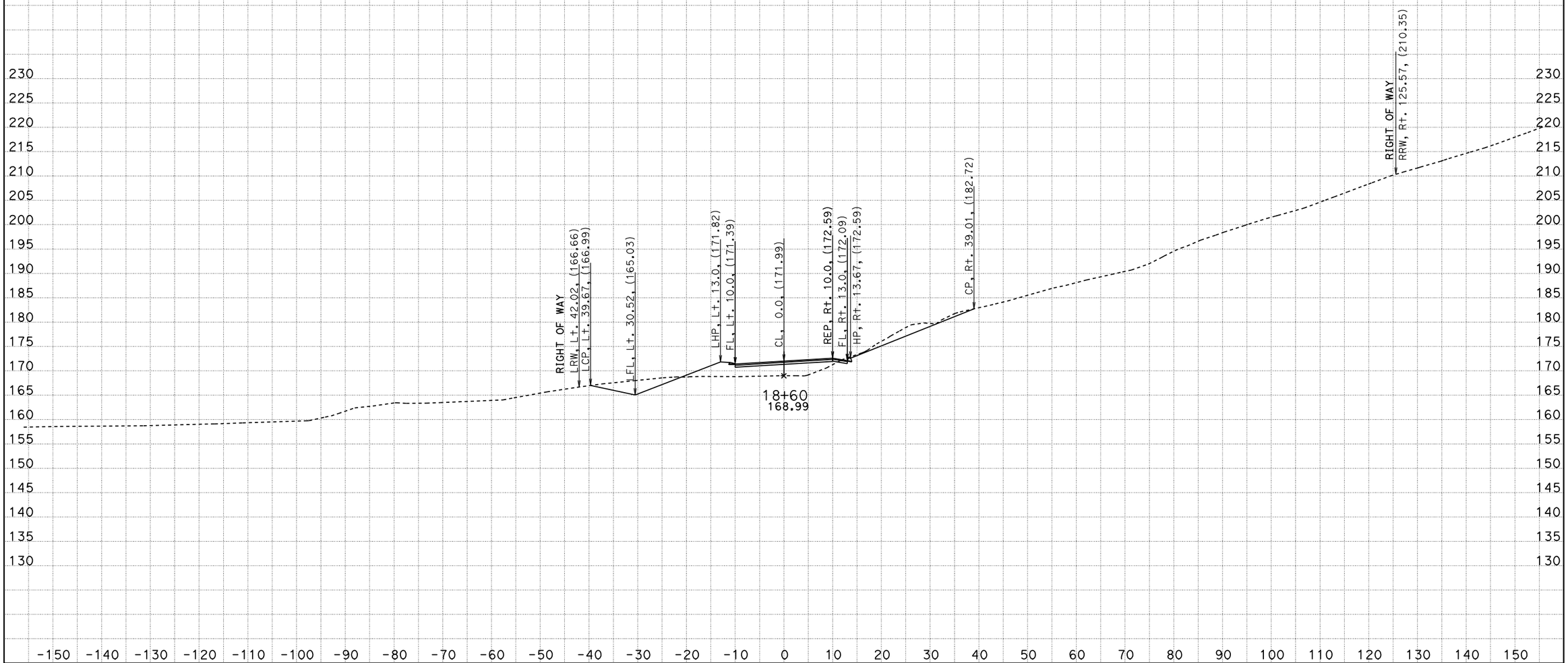

PROJECT ENGINEER: IVO RUMMLER
DATE: 04/03/12
KC Project: 0213A File: D:\alignments515801designdata\PrivateRoads\Ballantree\caiceoctober28\dxbal1dtmexist170000to212757.ear

SCALE: 1" = 10' Horiz.
1" = 10' Vert.
All Dimensions are US Survey Feet

BALLANTREE (BAL1)
CROSS SECTIONS

05-Mon, SBt-100.0/101.3, 0.0/1.6

FOR EARTHWORK DEVELOPMENT ONLY

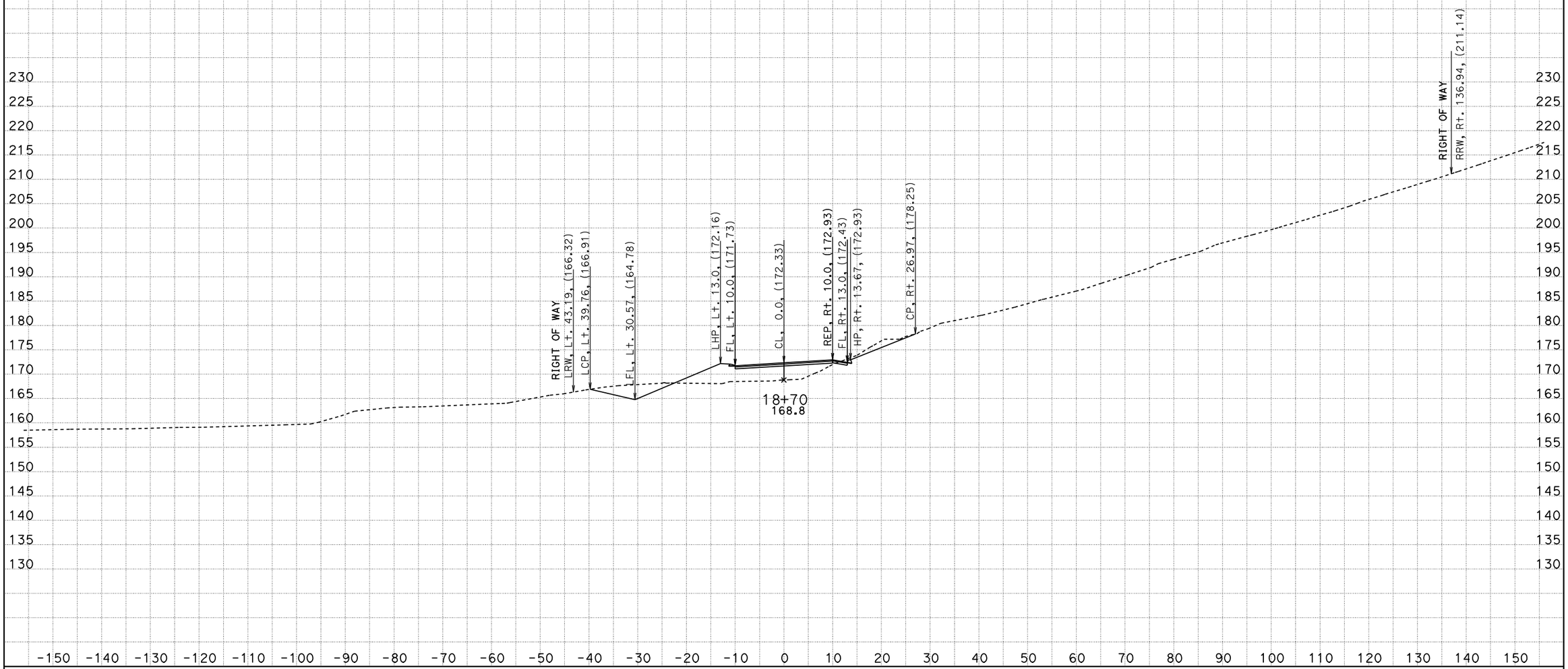

PROJECT ENGINEER: IVO RUMMLER
DATE: 04/03/12
KC Project: 0213A File: D:\alignments515801designdata\PrivateRoads\Ballantree\caiceoctober28\dxbal1dtmexist170000to212757.ear

SCALE: 1" = 10' Horiz.
1" = 10' Vert.
All Dimensions are US Survey Feet

BALLANTREE (BAL1)
CROSS SECTIONS

05-Mon, SBt-100.0/101.3, 0.0/1.6

FOR EARTHWORK DEVELOPMENT ONLY

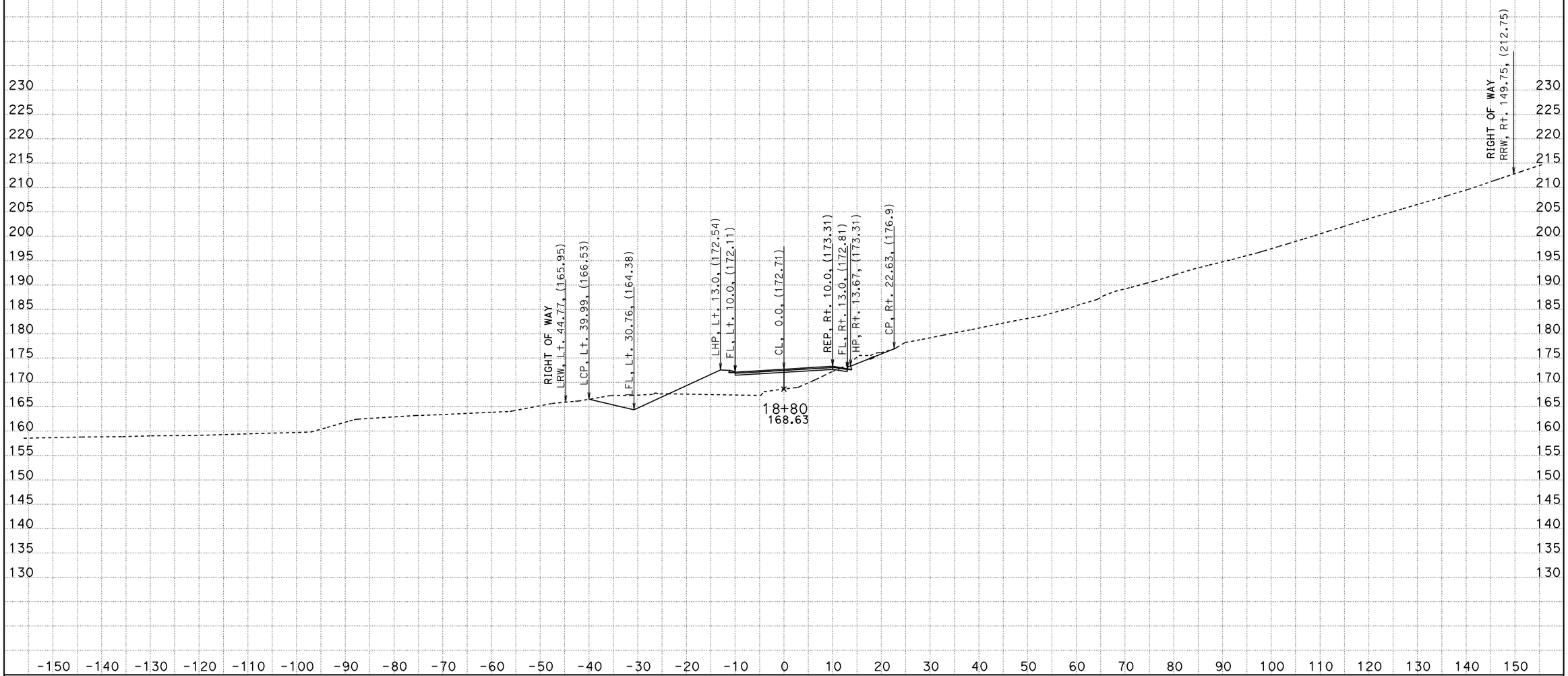

PROJECT ENGINEER: IVO RUMMLER
DATE: 04/03/12
KC Project: 0213A File: D:\alignments515801designdata\PrivateRoads\Ballantree\caiceoctober28\dxbal1dtmexist170000to212757.ear

SCALE: 1" = 10' Horiz.
1" = 10' Vert.
All Dimensions are US Survey Feet

BALLANTREE (BAL1)
CROSS SECTIONS

05-Mon, SBt-100.0/101.3, 0.0/1.6

FOR EARTHWORK DEVELOPMENT ONLY

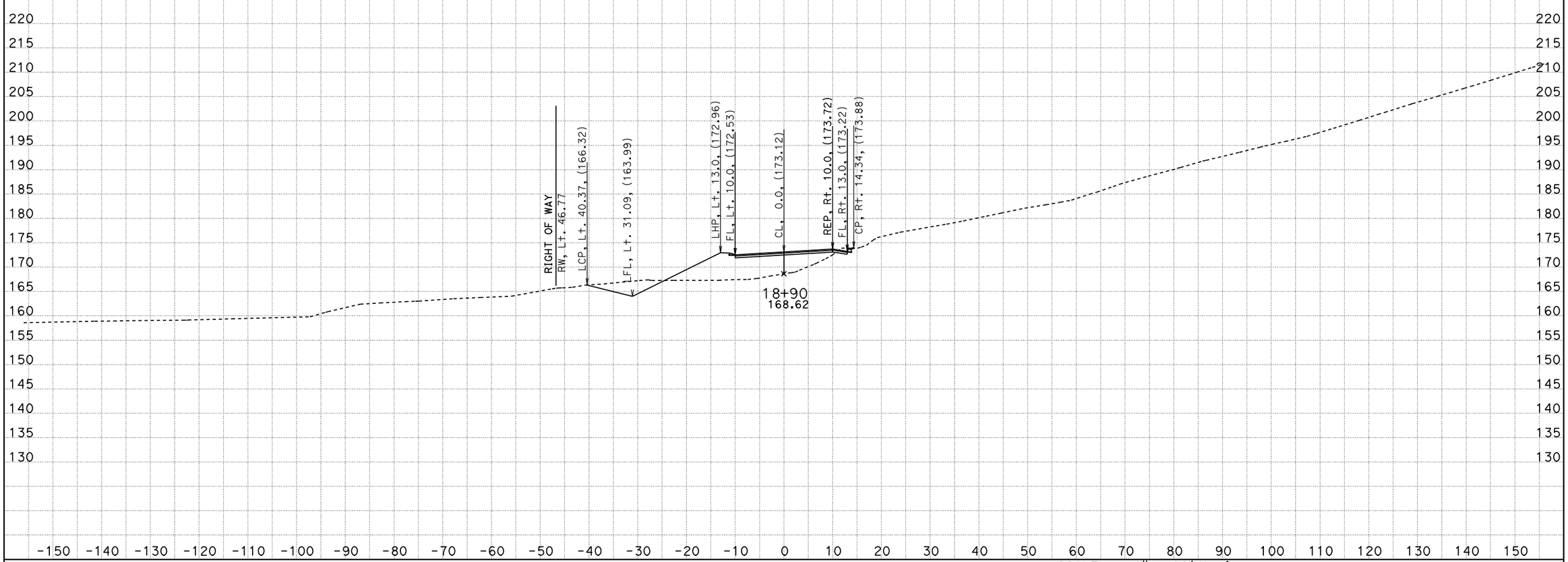

PROJECT ENGINEER: IVO RUMMLER
DATE: 04/03/12
KC Project: 0213A File: D:\alignments515801designdata\PrivateRoads\Ballantree\caiceoctober28\dxbal1dtmexist170000to212757.ear

SCALE: 1" = 10' Horiz.
1" = 10' Vert.
All Dimensions are US Survey Feet

BALLANTREE (BAL1)
CROSS SECTIONS

05-Mon, SBt-100.0/101.3, 0.0/1.6

FOR EARTHWORK DEVELOPMENT ONLY

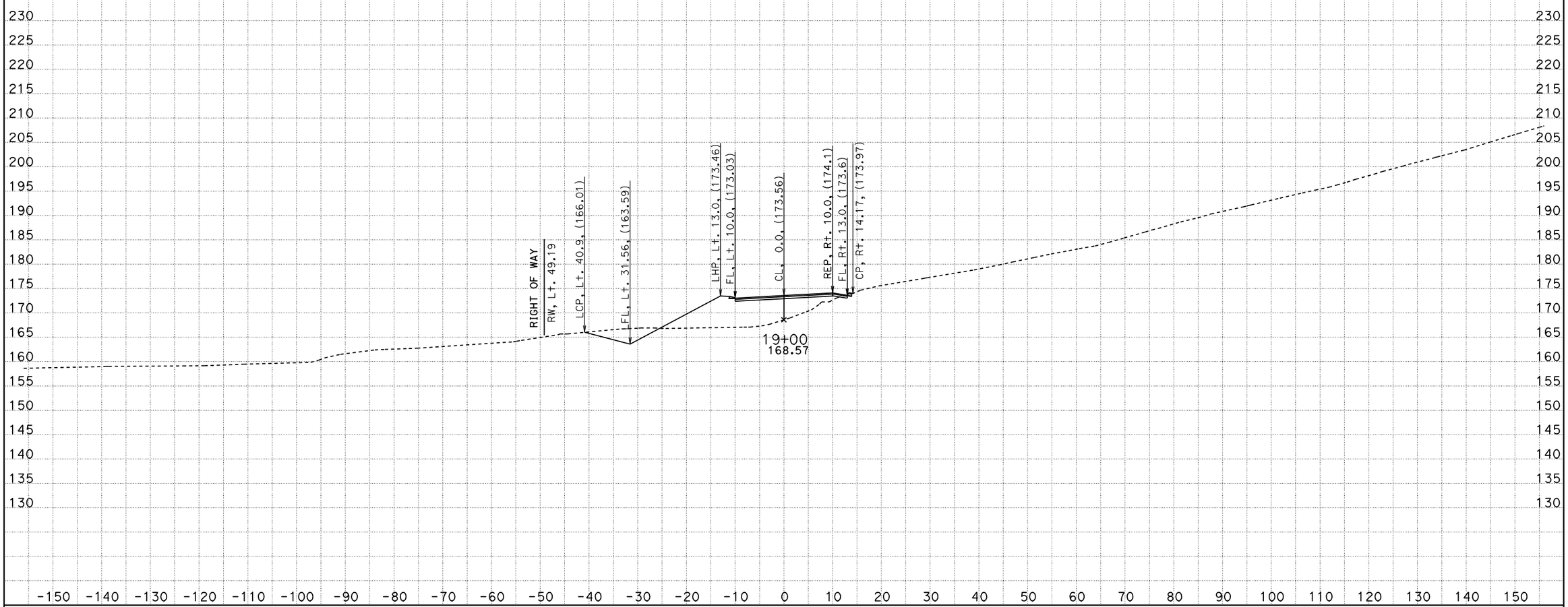

PROJECT ENGINEER: IVO RUMMLER
DATE: 04/03/12
KC Project: 0213A File: D:\alignments515801designdata\PrivateRoads\Ballantree\caiceoctober28\dxbal1dtmexist170000to212757.ear

SCALE: 1" = 10' Horiz.
1" = 10' Vert.
All Dimensions are US Survey Feet

BALLANTREE (BAL1)
CROSS SECTIONS

05-Mon, SBt-100.0/101.3, 0.0/1.6

FOR EARTHWORK DEVELOPMENT ONLY

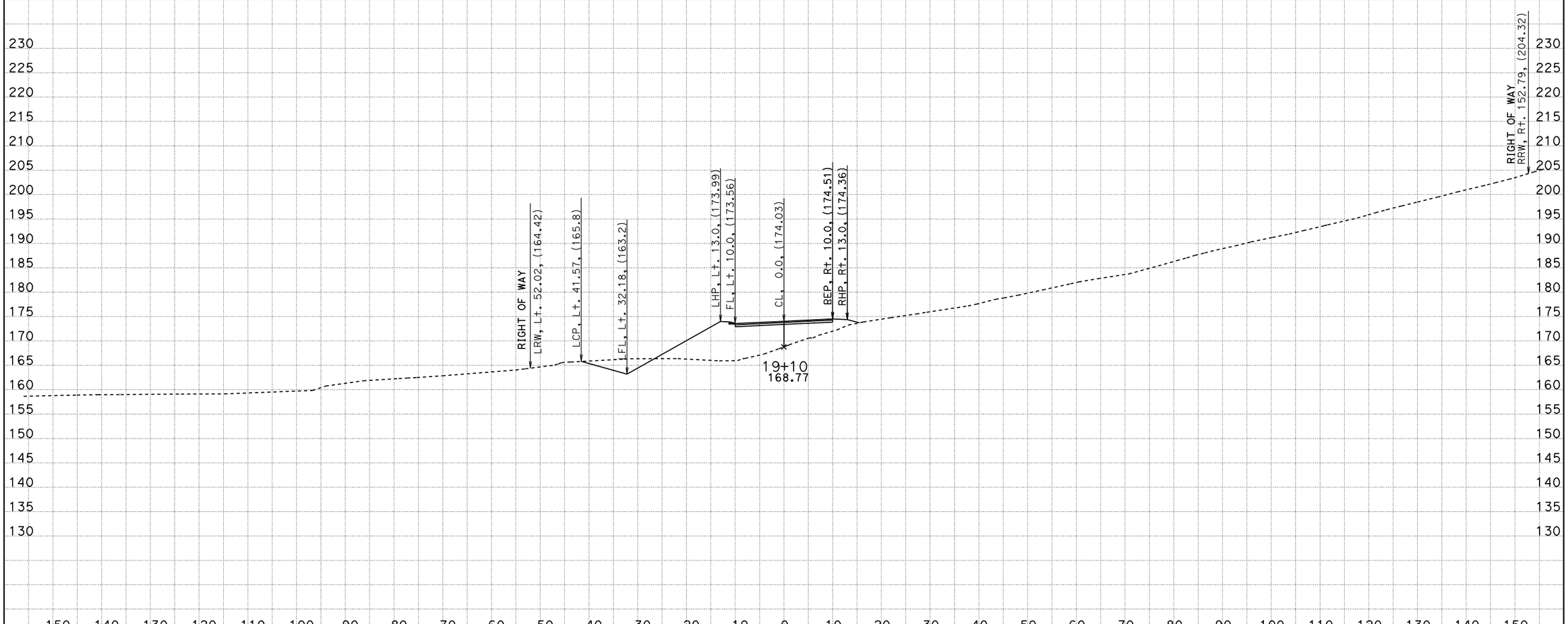

PROJECT ENGINEER: IVO RUMMLER
DATE: 04/03/12
KC Project: 0213A File: D:\alignments515801designdata\PrivateRoads\Ballantree\caiceoctober28\dxbal1dtmexist170000to212757.ear

SCALE: 1" = 10' Horiz.
1" = 10' Vert.
All Dimensions are US Survey Feet

BALLANTREE (BAL1)
CROSS SECTIONS

05-Mon, SBt-100.0/101.3, 0.0/1.6

FOR EARTHWORK DEVELOPMENT ONLY

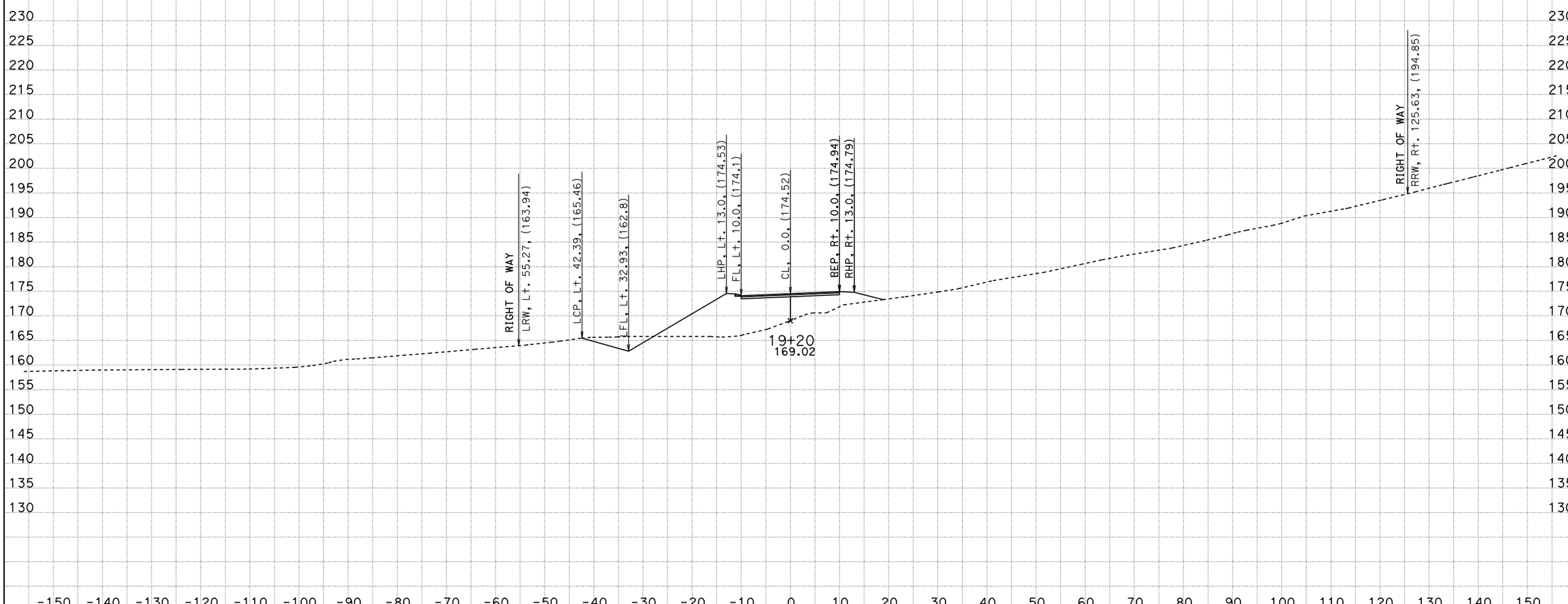

PROJECT ENGINEER: IVO RUMMLER
DATE: 04/03/12
KC Project: 0213A File: D:\alignments515801designdata\PrivateRoads\Ballantree\caiceoctober28\dxbal1dtmexist170000to212757.ear

SCALE: 1" = 10' Horiz.
1" = 10' Vert.
All Dimensions are US Survey Feet

BALLANTREE (BAL1)
CROSS SECTIONS

05-Mon, SBt-100.0/101.3, 0.0/1.6

FOR EARTHWORK DEVELOPMENT ONLY

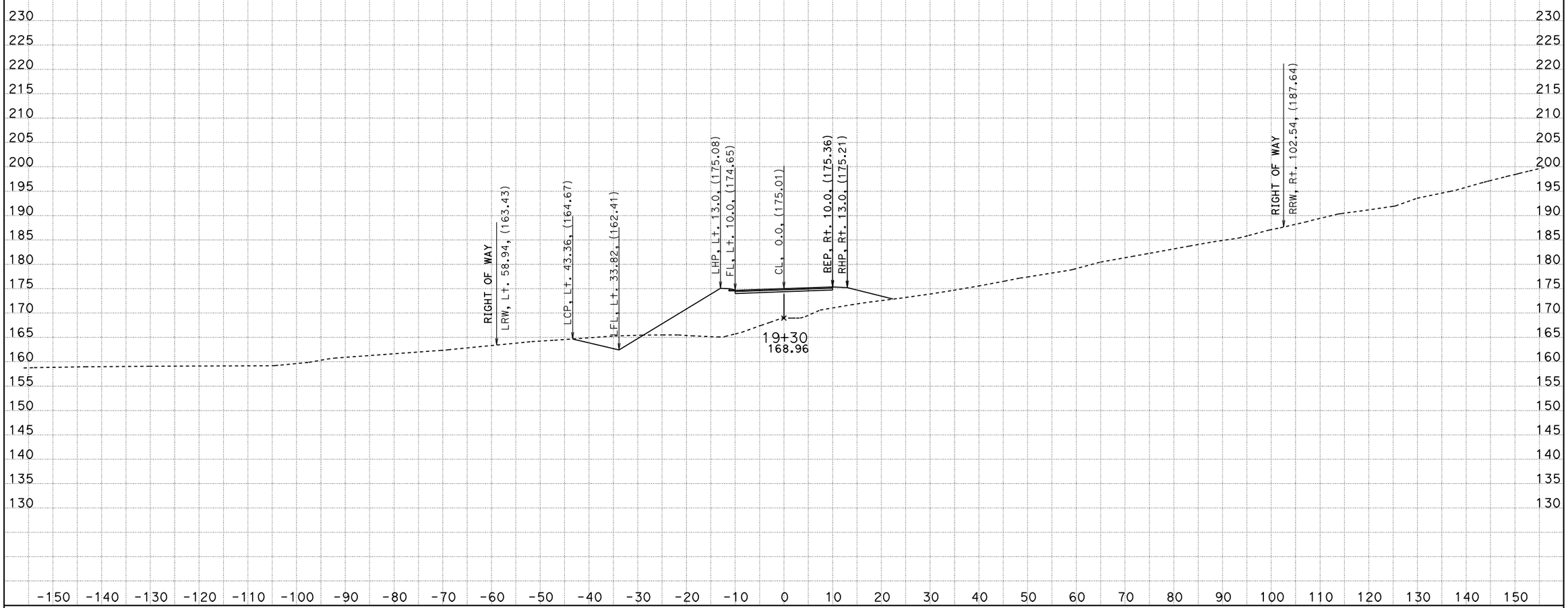

PROJECT ENGINEER: IVO RUMMLER
DATE: 04/03/12
KC Project: 0213A File: D:\alignments515801designdata\PrivateRoads\Ballantree\caiceoctober28\dxbal1dtmexist170000to212757.ear

SCALE: 1" = 10' Horiz.
1" = 10' Vert.
All Dimensions are US Survey Feet

BALLANTREE (BAL1)
CROSS SECTIONS

05-Mon, SBt-100.0/101.3, 0.0/1.6

FOR EARTHWORK DEVELOPMENT ONLY

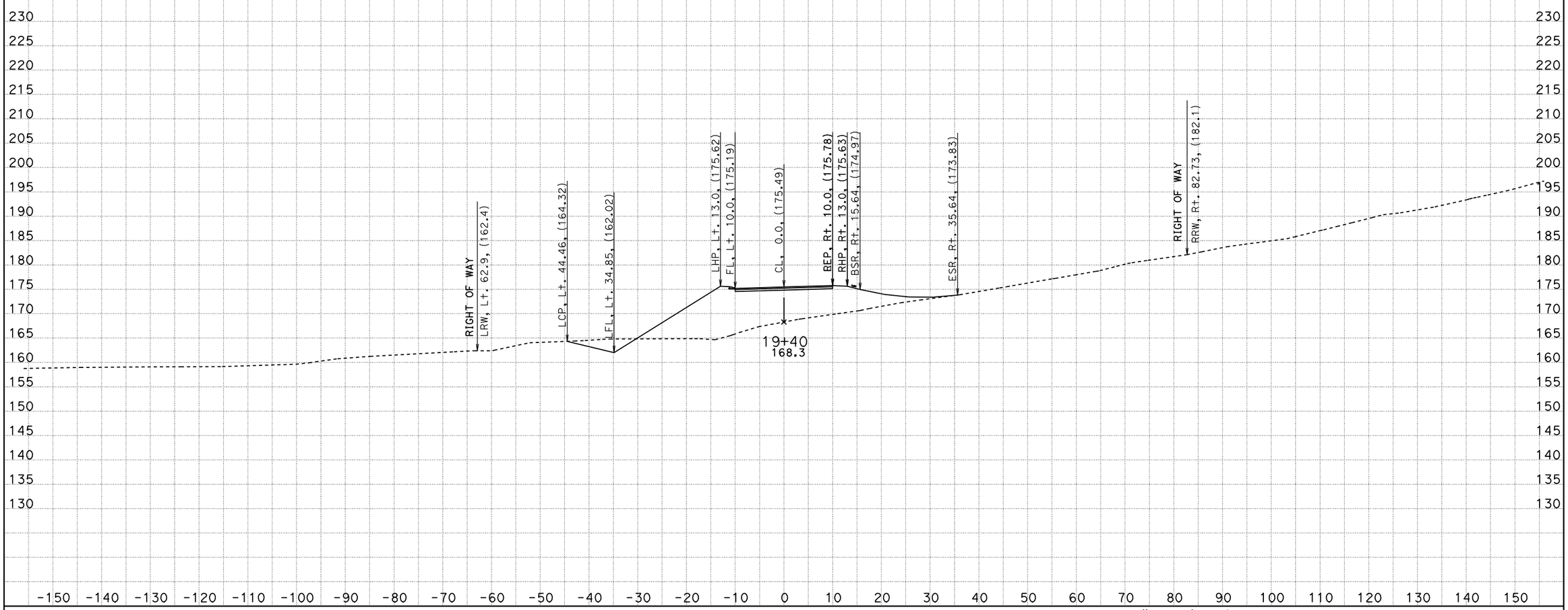

PROJECT ENGINEER: IVO RUMMLER
DATE: 04/03/12
KC Project: 0213A File: D:\alignments515801designdata\PrivateRoads\Ballantree\caiceoctober28\dxbal1dtmexist170000to212757.ear

SCALE: 1" = 10' Horiz.
1" = 10' Vert.
All Dimensions are US Survey Feet

BALLANTREE (BAL1)
CROSS SECTIONS

05-Mon, SBt-100.0/101.3, 0.0/1.6

FOR EARTHWORK DEVELOPMENT ONLY

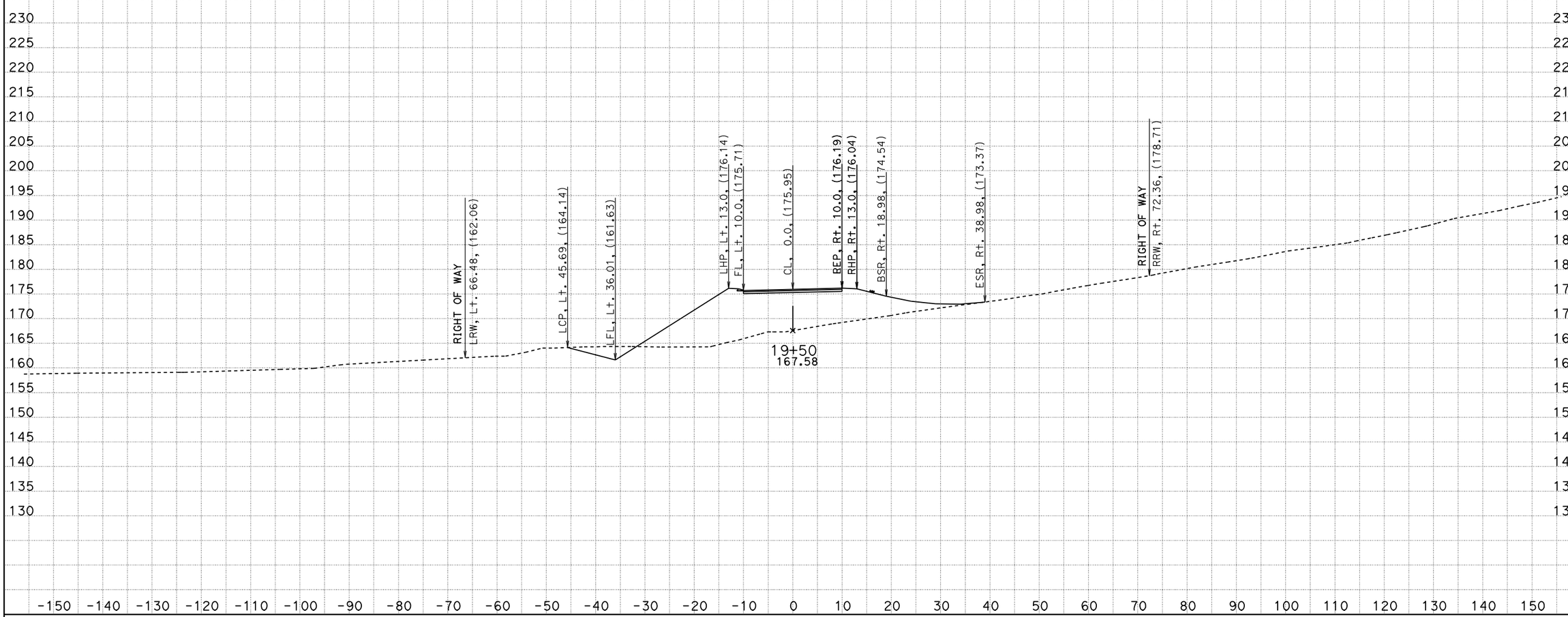

PROJECT ENGINEER: IVO RUMMLER
DATE: 04/03/12
KC Project: 0213A File: D:\alignments515801designdata\PrivateRoads\Ballantree\caiceoctober28\dxbal1dtmexist170000to212475.dwg

SCALE: 1" = 10' Horiz.
1" = 10' Vert.

All Dimensions are US Survey Feet

BALLANTREE (BAL1)
CROSS SECTIONS

05-Mon, SBt-100.0/101.3, 0.0/1.6

FOR EARTHWORK DEVELOPMENT ONLY

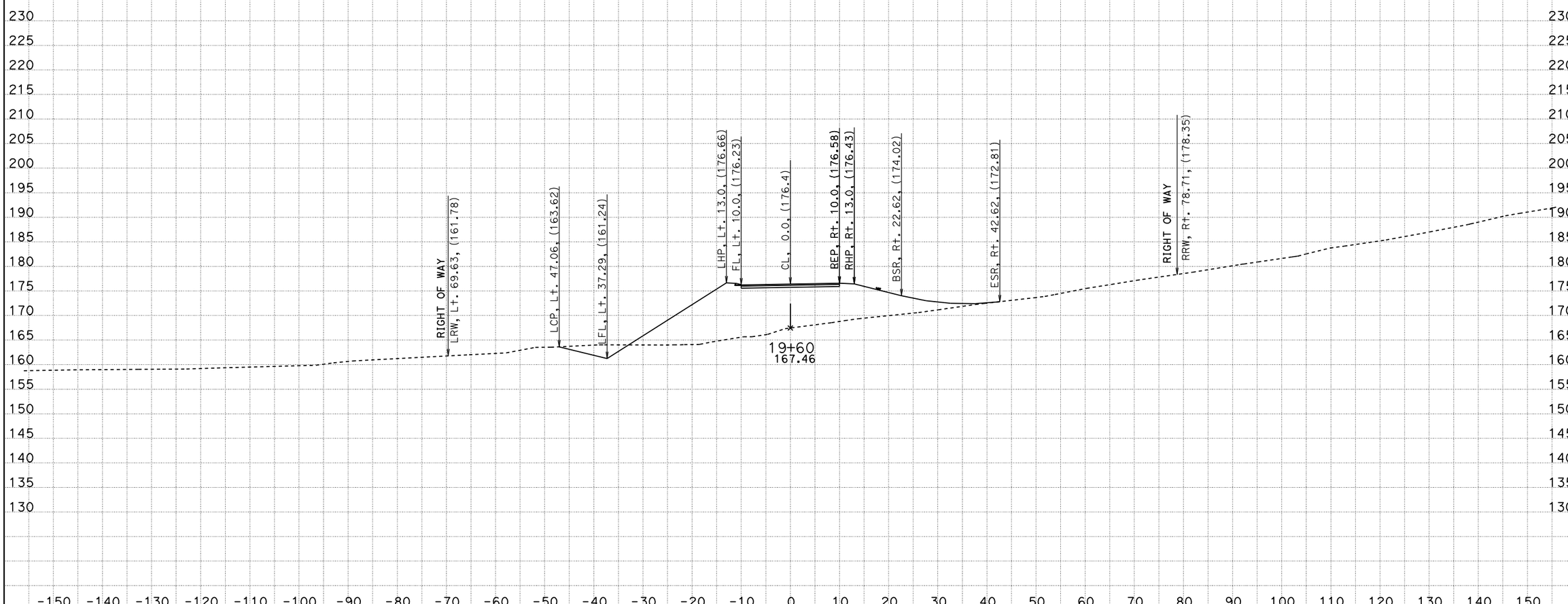

PROJECT ENGINEER: IVO RUMMLER
DATE: 04/03/12
KC Project: 0213A File: D:\alignments515801designdata\PrivateRoads\Ballantree\caiceoctober28\dxbal1dtmexist170000to212475.dwg

SCALE: 1" = 10' Horiz.
1" = 10' Vert.

All Dimensions are US Survey Feet

BALLANTREE (BAL1)
CROSS SECTIONS

05-Mon, SBt-100.0/101.3, 0.0/1.6

FOR EARTHWORK DEVELOPMENT ONLY

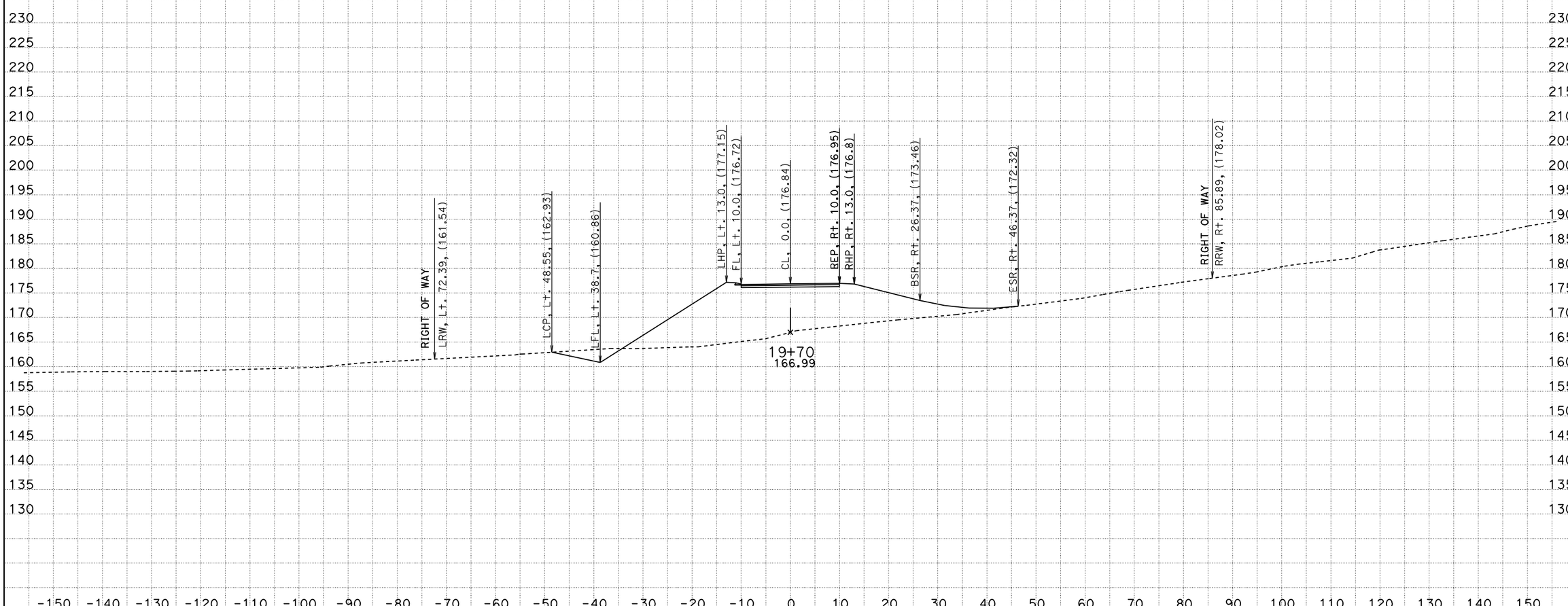

PROJECT ENGINEER: IVO RUMMLER
DATE: 04/03/12
KC Project: 0213A File: D:\alignments515801designdata\PrivateRoads\Ballantree\caiceoctober28\dxbal1dtmexist170000to212475.dgn

SCALE: 1" = 10' Horiz.
1" = 10' Vert.

All Dimensions are US Survey Feet

BALLANTREE (BAL1)
CROSS SECTIONS

05-Mon, SBt-100.0/101.3, 0.0/1.6

FOR EARTHWORK DEVELOPMENT ONLY

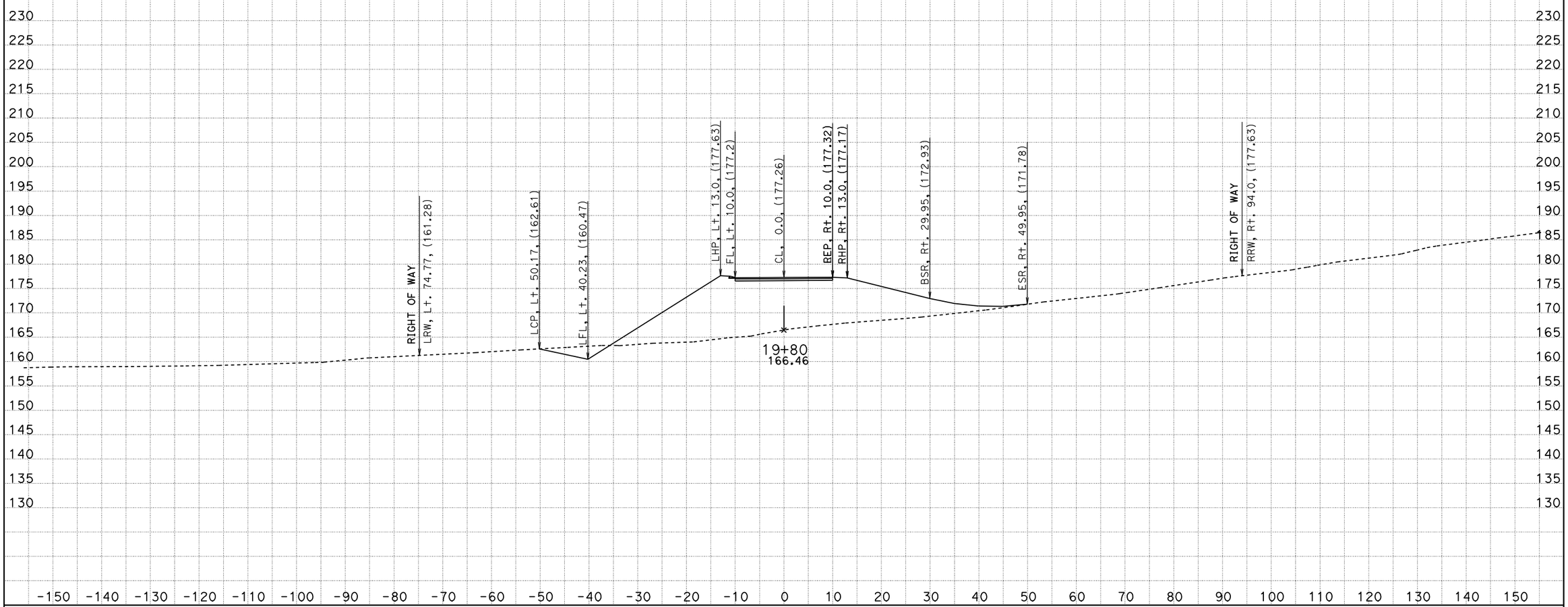

PROJECT ENGINEER: IVO RUMMLER
DATE: 04/03/12
KC Project: 0213A File: D:\alignments515801designdata\PrivateRoads\Ballantree\caiceoctober28\dxbal1dtmexist170000to212415.dwg

SCALE: 1" = 10' Horiz.
1" = 10' Vert.

All Dimensions are US Survey Feet

BALLANTREE (BAL1)
CROSS SECTIONS

05-Mon, SB1-100.0/101.3, 0.0/1.6

FOR EARTHWORK DEVELOPMENT ONLY

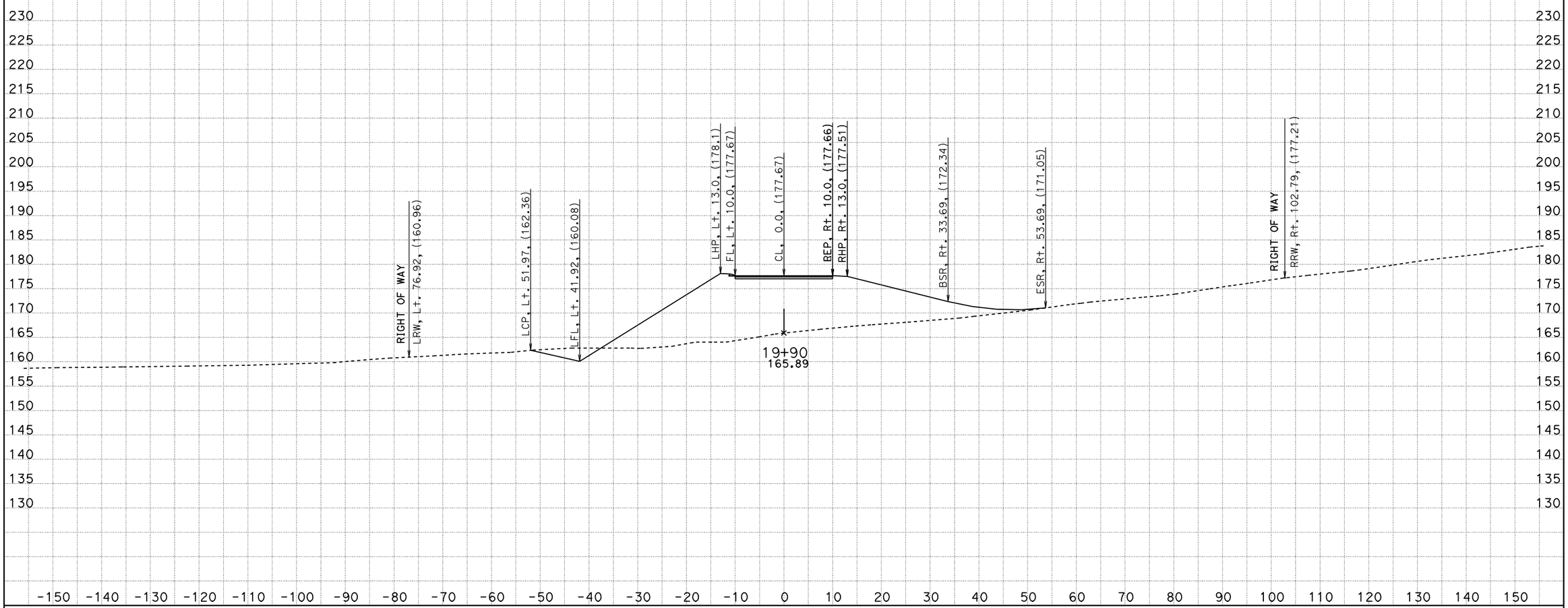

PROJECT ENGINEER: IVO RUMMLER
DATE: 04/03/12
KC Project: 0213A File: D:\alignments515801designdata\PrivateRoads\Ballantree\caiceoctober28\dxbal1dtmexist170000to212757.ear

SCALE: 1" = 10' Horiz.
1" = 10' Vert.
All Dimensions are US Survey Feet

BALLANTREE (BAL1)
CROSS SECTIONS

05-Mon, SBt-100.0/101.3, 0.0/1.6

FOR EARTHWORK DEVELOPMENT ONLY

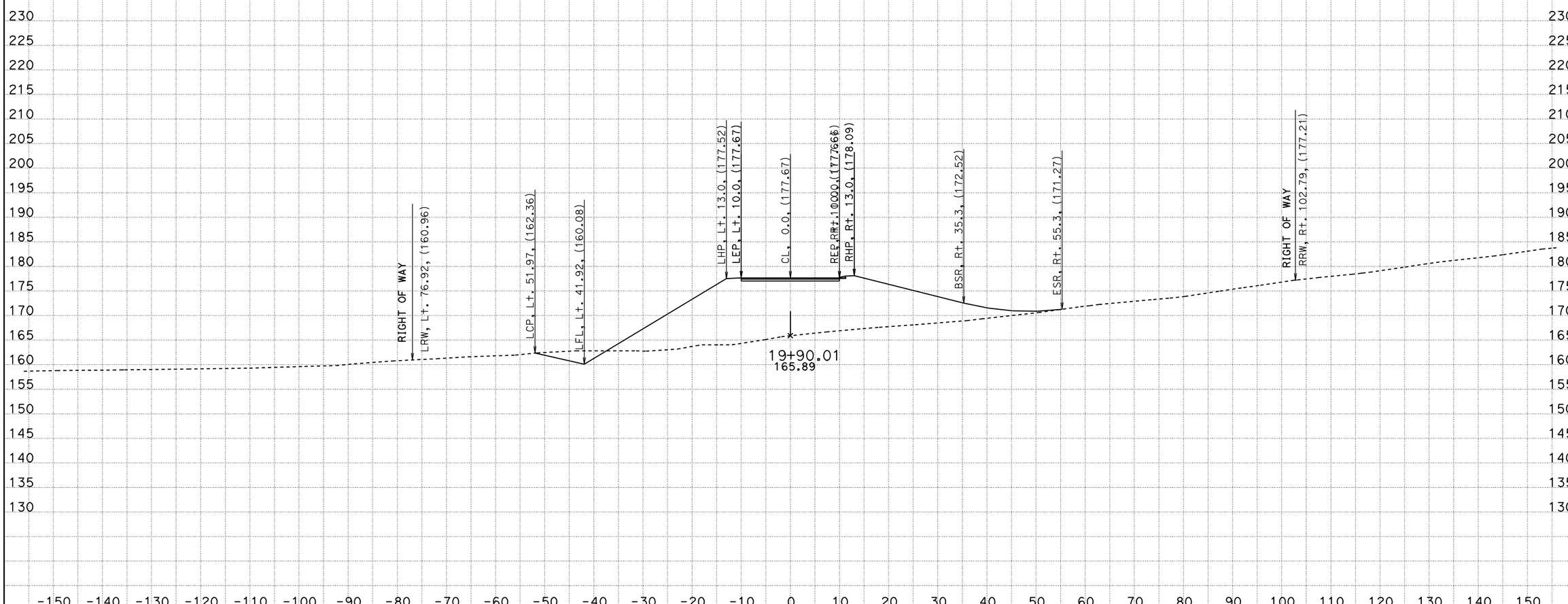

PROJECT ENGINEER: IVO RUMMLER
DATE: 04/03/12
KC Project: 0213A File: D:\alignments515801designdata\PrivateRoads\Ballantree\caiceoctober28\dxbal1dtmexist170000to212757.ear

SCALE: 1" = 10' Horiz.
1" = 10' Vert.
All Dimensions are US Survey Feet

BALLANTREE (BAL1)
CROSS SECTIONS

05-Mon, SBt-100.0/101.3, 0.0/1.6

FOR EARTHWORK DEVELOPMENT ONLY

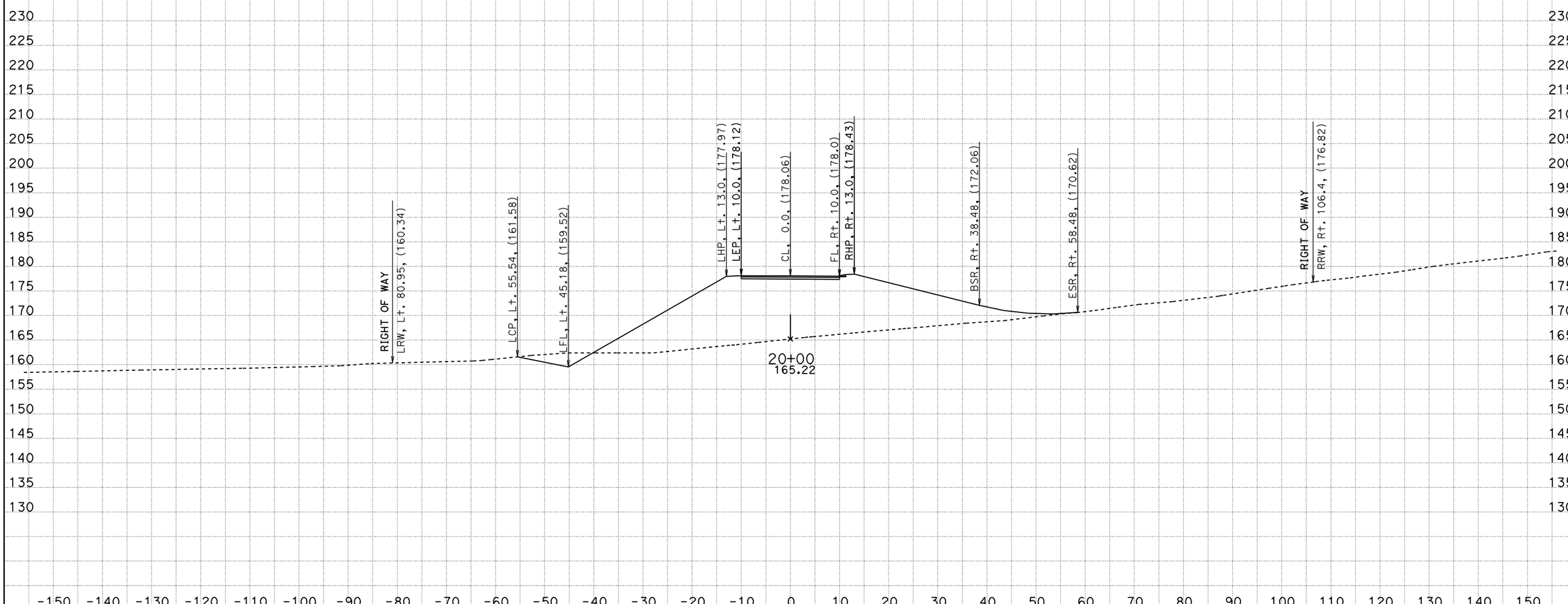

PROJECT ENGINEER: IVO RUMMLER
DATE: 04/03/12
KC Project: 0213A File: D:\alignments515801designdata\PrivateRoads\Ballantree\caiceoctober28\dxbal1dtmexist170000to212757.ear

SCALE: 1" = 10' Horiz.
1" = 10' Vert.
All Dimensions are US Survey Feet

BALLANTREE (BAL1)
CROSS SECTIONS

05-Mon, SBt-100.0/101.3, 0.0/1.6

FOR EARTHWORK DEVELOPMENT ONLY

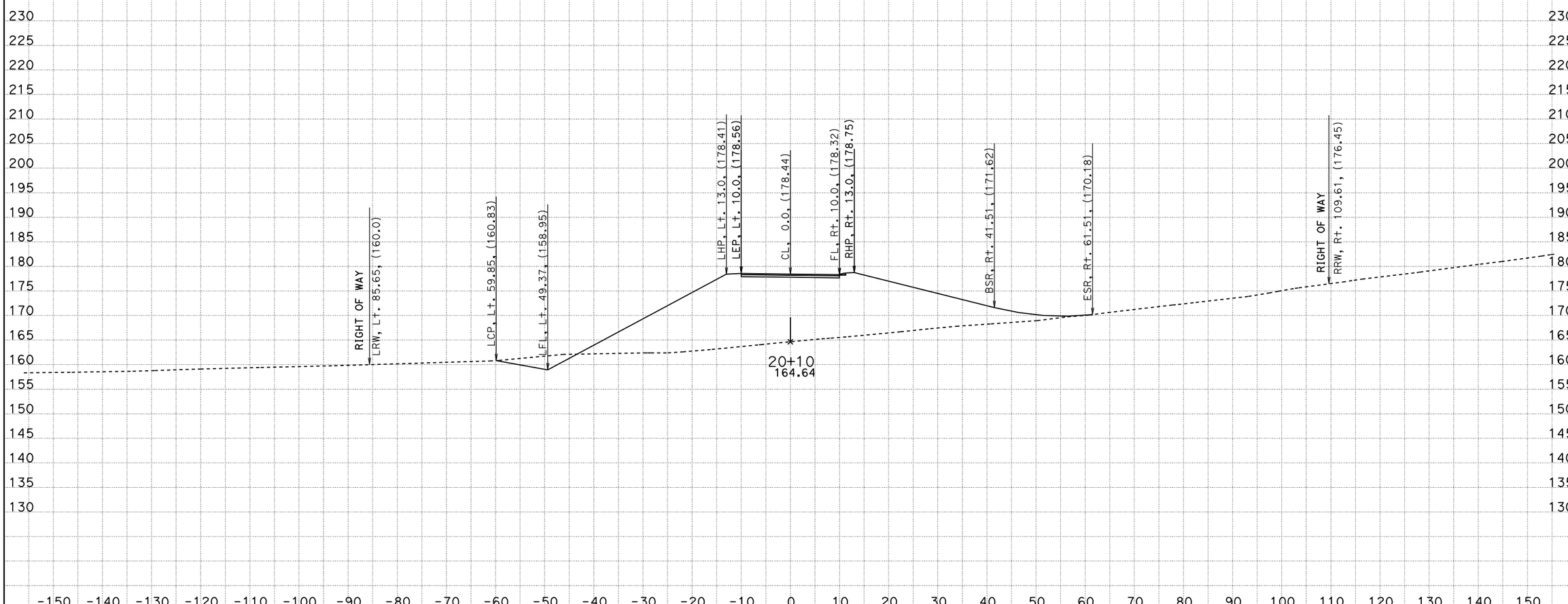

PROJECT ENGINEER: IVO RUMMLER
DATE: 04/03/12
KC Project: 0213A File: D:\alignments515801designdata\PrivateRoads\Ballantree\caiceoctober28\dxbal1dtmexist170000to212757.ear

SCALE: 1" = 10' Horiz.
1" = 10' Vert.
All Dimensions are US Survey Feet

BALLANTREE (BAL1)
CROSS SECTIONS

05-Mon, SBt-100.0/101.3, 0.0/1.6

FOR EARTHWORK DEVELOPMENT ONLY

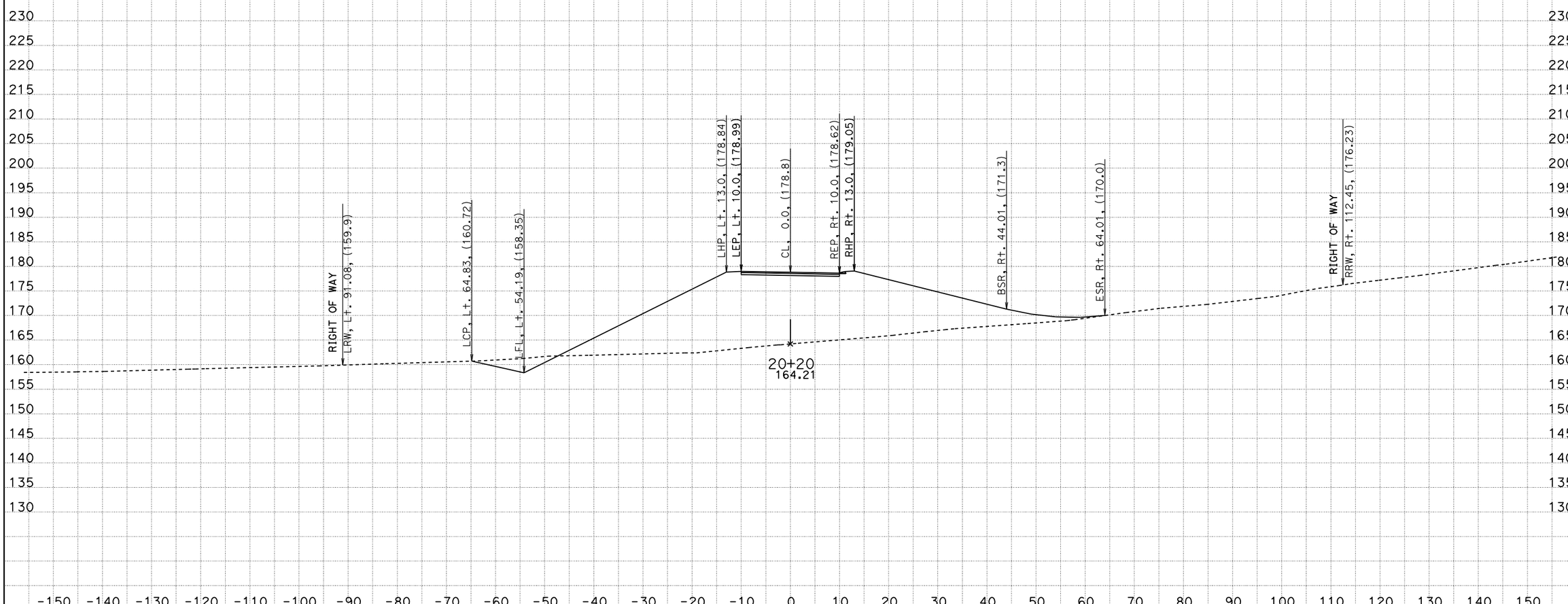

PROJECT ENGINEER: IVO RUMMLER
DATE: 04/03/12
KC Project: 0213A File: D:\alignments515801designdata\PrivateRoads\Ballantree\caiceoctober28\dxbal1dtmexist170000to212757.ear

SCALE: 1" = 10' Horiz.
1" = 10' Vert.
All Dimensions are US Survey Feet

BALLANTREE (BAL1)
CROSS SECTIONS

05-Mon, SB1-100.0/101.3, 0.0/1.6

FOR EARTHWORK DEVELOPMENT ONLY

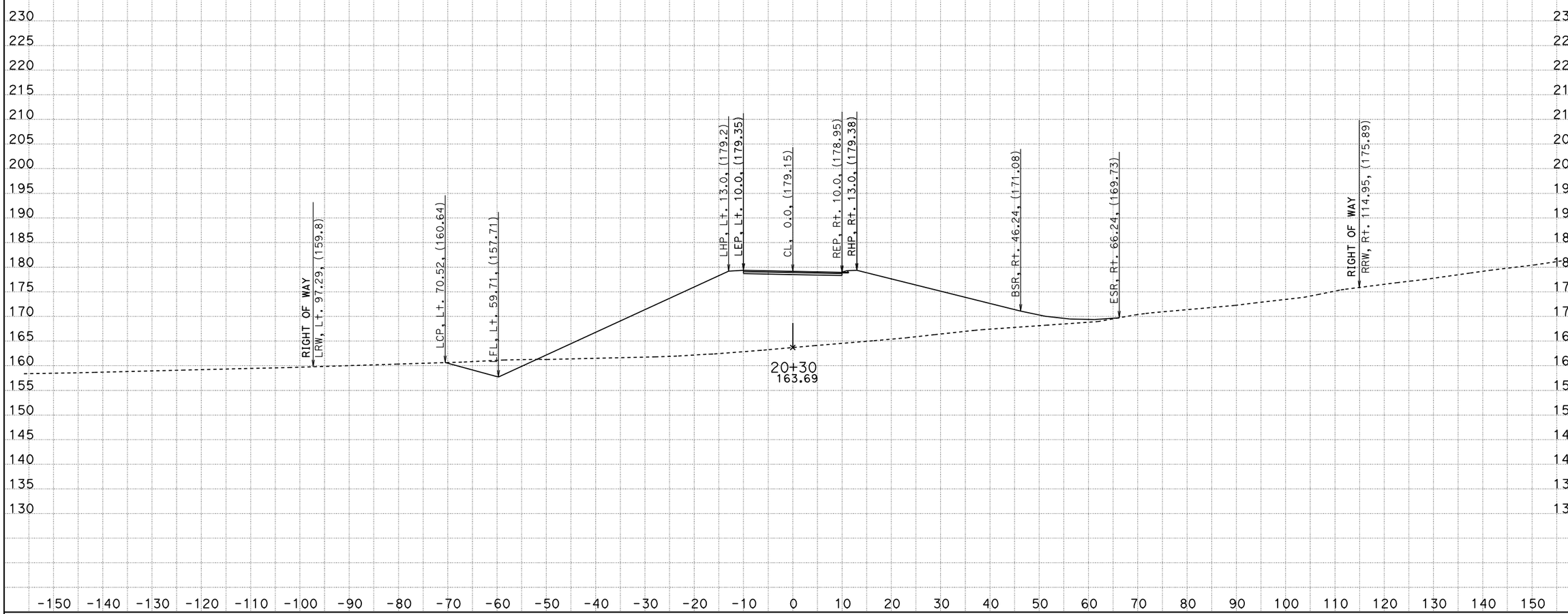

PROJECT ENGINEER: IVO RUMMLER
DATE: 04/03/12
KC Project: 0213A File: D:\alignments515801designdata\PrivateRoads\Ballantree\caiceoctober28\dxbal1dtmexist170000to212757.ear

SCALE: 1" = 10' Horiz.
1" = 10' Vert.
All Dimensions are US Survey Feet

BALLANTREE (BAL1)
CROSS SECTIONS

05-Mon, SBt-100.0/101.3, 0.0/1.6

FOR EARTHWORK DEVELOPMENT ONLY

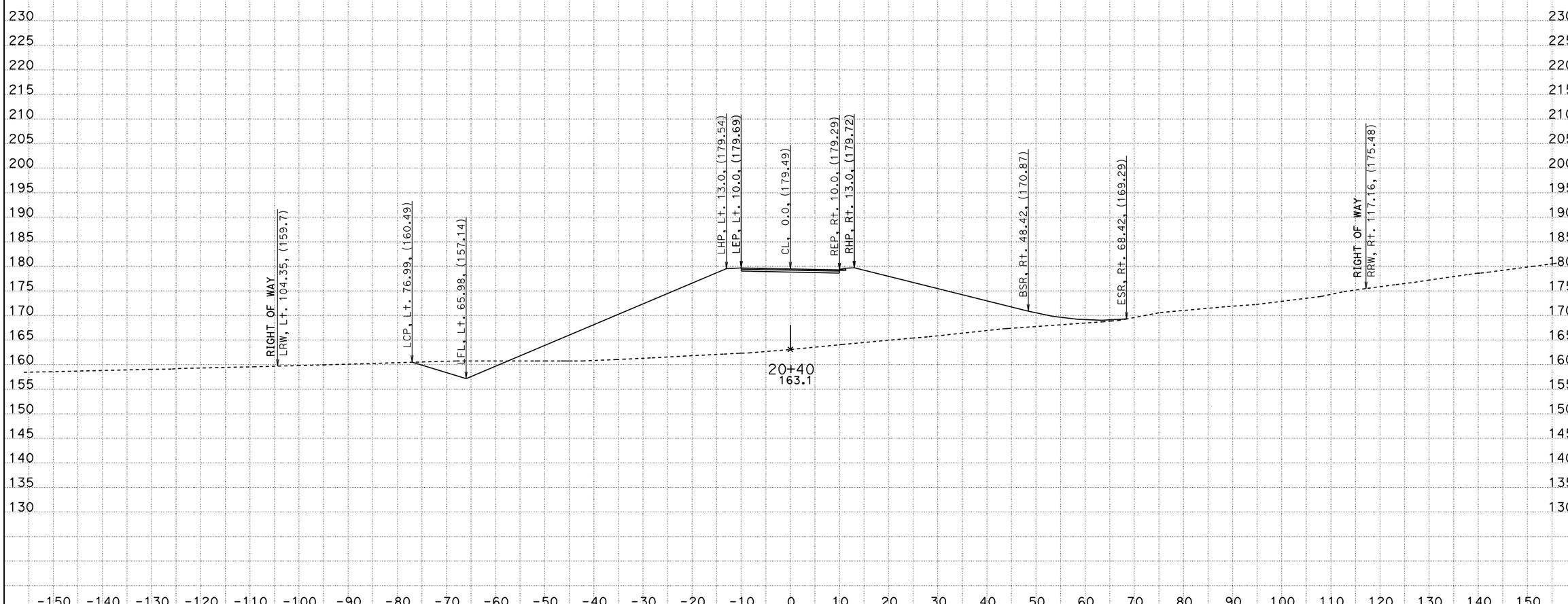

PROJECT ENGINEER: IVO RUMMLER
DATE: 04/03/12
KC Project: 0213A File: D:\alignments515801designdata\PrivateRoads\Ballantree\caiceoctober28\dxbal1dtmexist170000to212757.ear

SCALE: 1" = 10' Horiz.
1" = 10' Vert.
All Dimensions are US Survey Feet

BALLANTREE (BAL1)
CROSS SECTIONS

05-Mon, SBt-100.0/101.3, 0.0/1.6

FOR EARTHWORK DEVELOPMENT ONLY

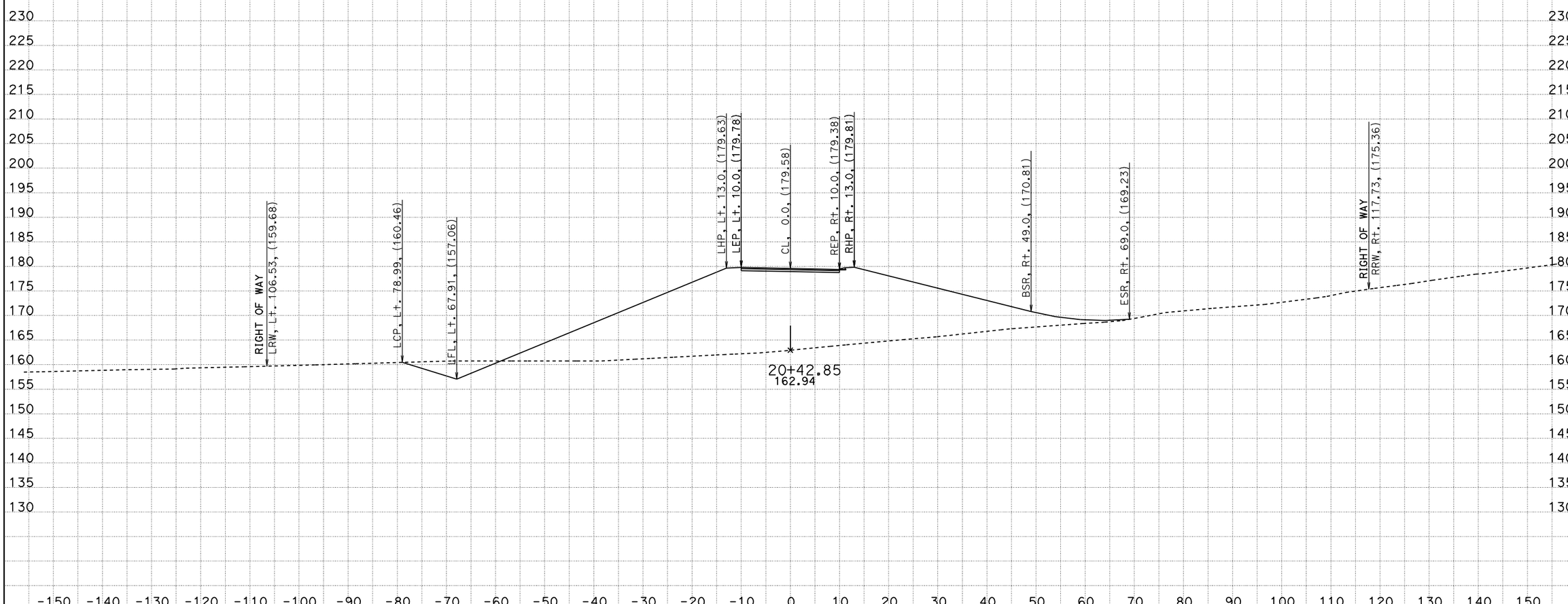

PROJECT ENGINEER: IVO RUMMLER
DATE: 04/03/12
KC Project: 0213A File: D:\alignments515801designdata\PrivateRoads\Ballantree\caiceoctober28\dxbal1dtmexist170000to212757.ear

SCALE: 1" = 10' Horiz.
1" = 10' Vert.
All Dimensions are US Survey Feet

BALLANTREE (BAL1)
CROSS SECTIONS

05-Mon, SBt-100.0/101.3, 0.0/1.6

FOR EARTHWORK DEVELOPMENT ONLY

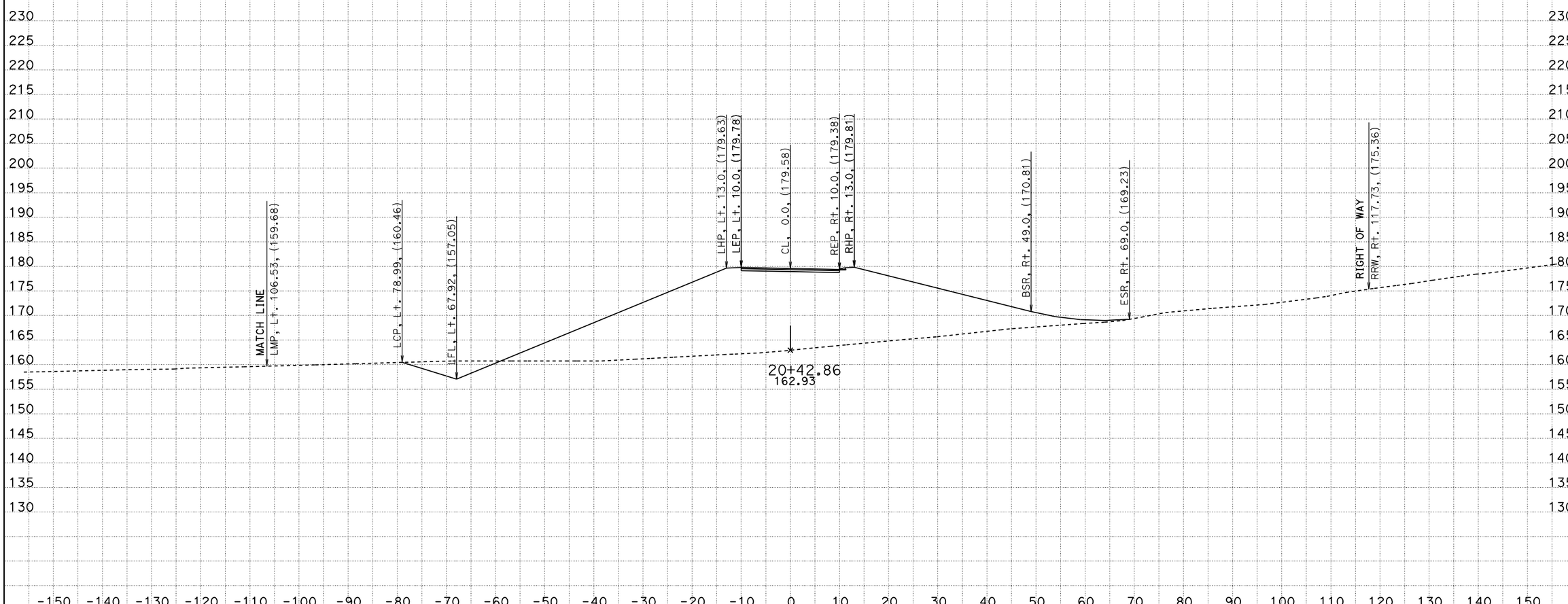

PROJECT ENGINEER: IVO RUMMLER
DATE: 04/03/12
KC Project: 0213A File: D:\alignments515801designdata\PrivateRoads\Ballantree\caiceoctober28\dxbal1dtmexist170000to212757.ear

SCALE: 1" = 10' Horiz.
1" = 10' Vert.
All Dimensions are US Survey Feet

BALLANTREE (BAL1)
CROSS SECTIONS

05-Mon, SBt-100.0/101.3, 0.0/1.6

FOR EARTHWORK DEVELOPMENT ONLY

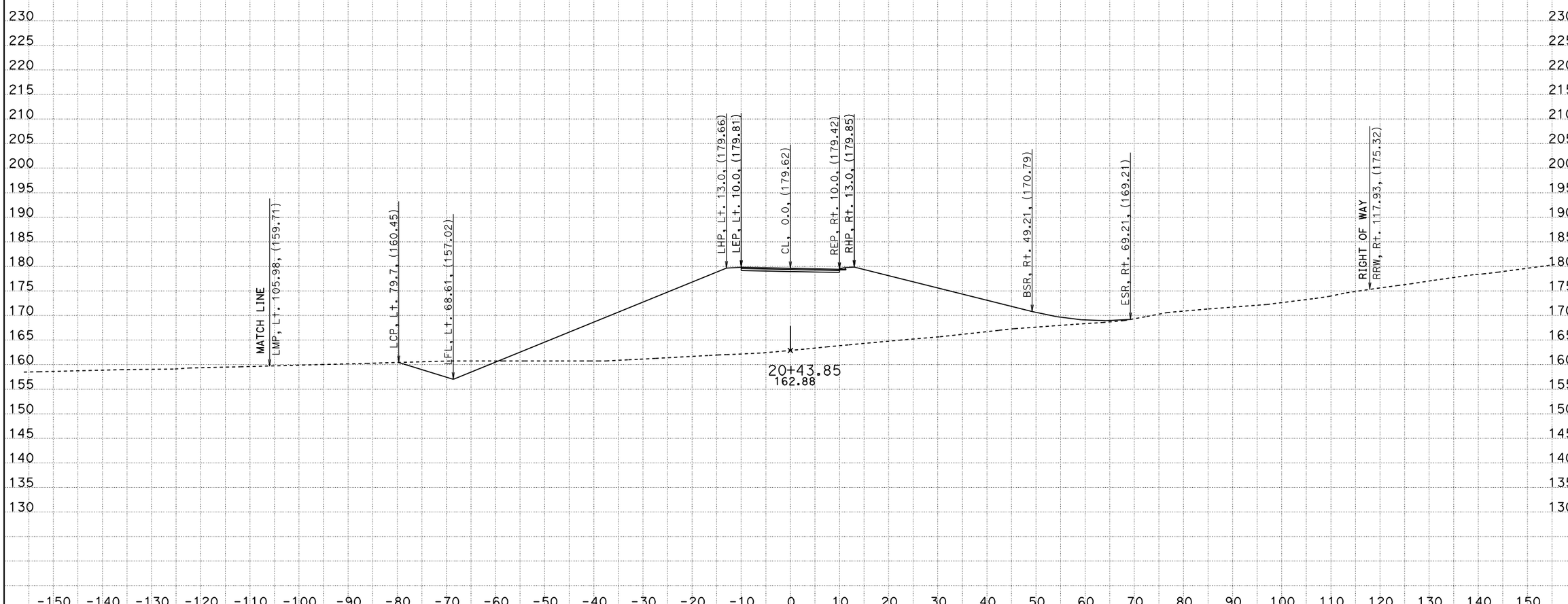

PROJECT ENGINEER: IVO RUMMLER
DATE: 04/03/12
KC Project: 0213A File: D:\alignments515801designdata\PrivateRoads\Ballantree\caiceoctober28\dxbal1dtmexist170000to212757.ear

SCALE: 1" = 10' Horiz.
1" = 10' Vert.
All Dimensions are US Survey Feet

BALLANTREE (BAL1)
CROSS SECTIONS

05-Mon, SBt-100.0/101.3, 0.0/1.6

FOR EARTHWORK DEVELOPMENT ONLY

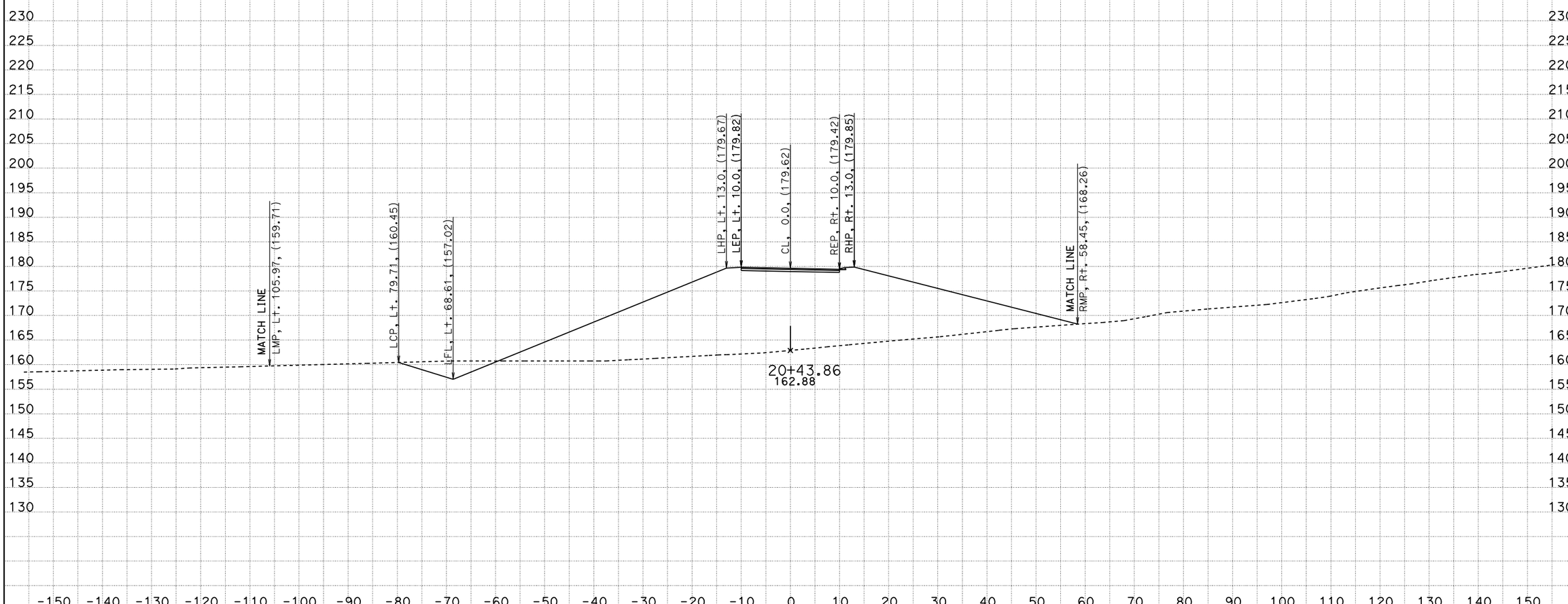

PROJECT ENGINEER: IVO RUMMLER
DATE: 04/03/12
KC Project: 0213A File: D:\alignments515801designdata\PrivateRoads\Ballantree\caiceoctober28\dxbal1dtmexist170000to212757.ear

SCALE: 1" = 10' Horiz.
1" = 10' Vert.
All Dimensions are US Survey Feet

BALLANTREE (BAL1)
CROSS SECTIONS

05-Mon, SBt-100.0/101.3, 0.0/1.6

FOR EARTHWORK DEVELOPMENT ONLY

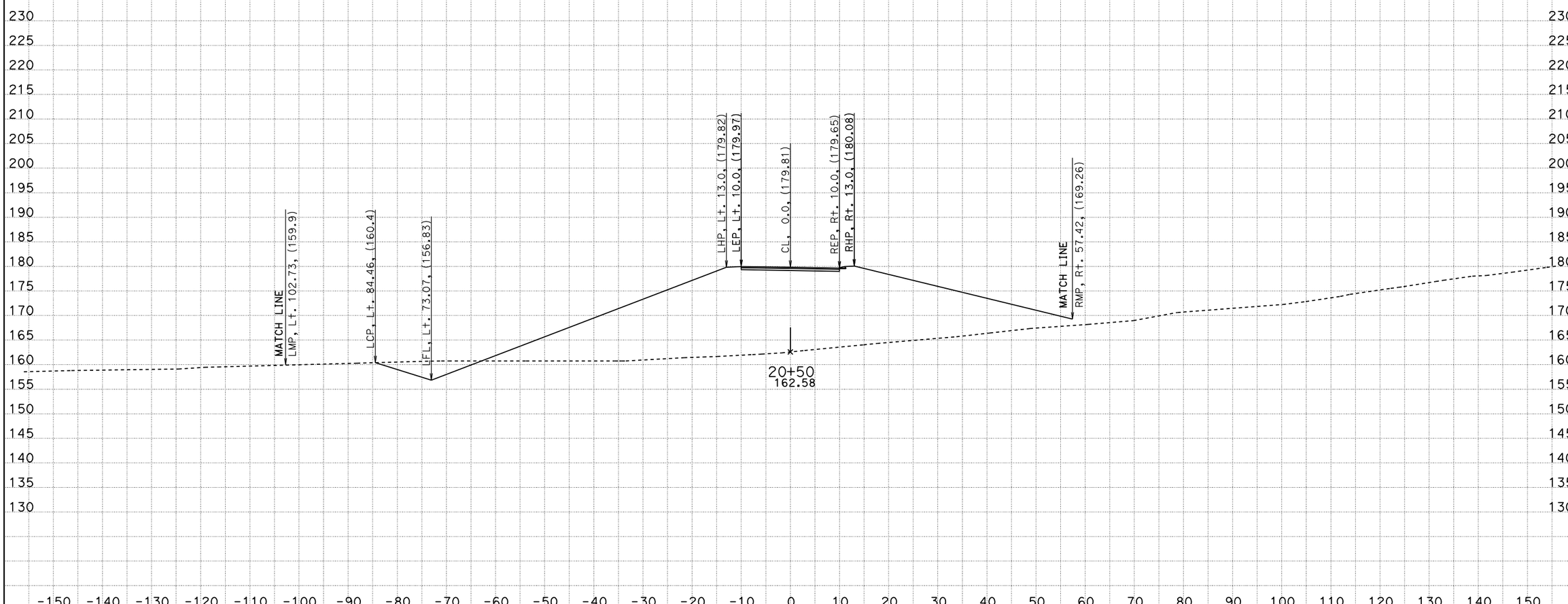

PROJECT ENGINEER: IVO RUMMLER
DATE: 04/03/12
KC Project: 0213A File: D:\alignments515801designdata\PrivateRoads\Ballantree\caiceoctober28\dxbal1dtmexist170000to212757.ear

SCALE: 1" = 10' Horiz.
1" = 10' Vert.
All Dimensions are US Survey Feet

BALLANTREE (BAL1)
CROSS SECTIONS

05-Mon, SBt-100.0/101.3, 0.0/1.6

FOR EARTHWORK DEVELOPMENT ONLY

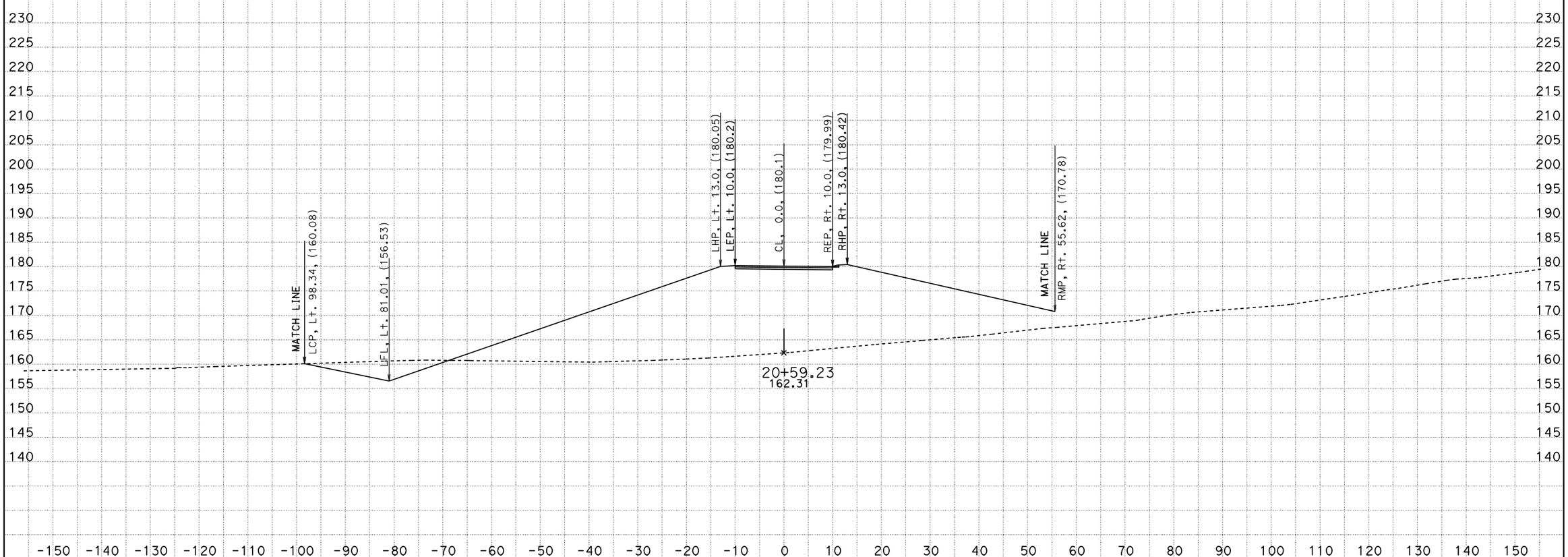

PROJECT ENGINEER: IVO RUMMLER
DATE: 04/03/12
KC Project: 0213A File: D:\alignments515801designdata\PrivateRoads\Ballantree\caiceoctober28\dxbal1dtmexist170000to212757.ear

SCALE: 1" = 10' Horiz.
1" = 10' Vert.
All Dimensions are US Survey Feet

BALLANTREE (BAL1)
CROSS SECTIONS

05-Mon, SBt-100.0/101.3, 0.0/1.6

FOR EARTHWORK DEVELOPMENT ONLY

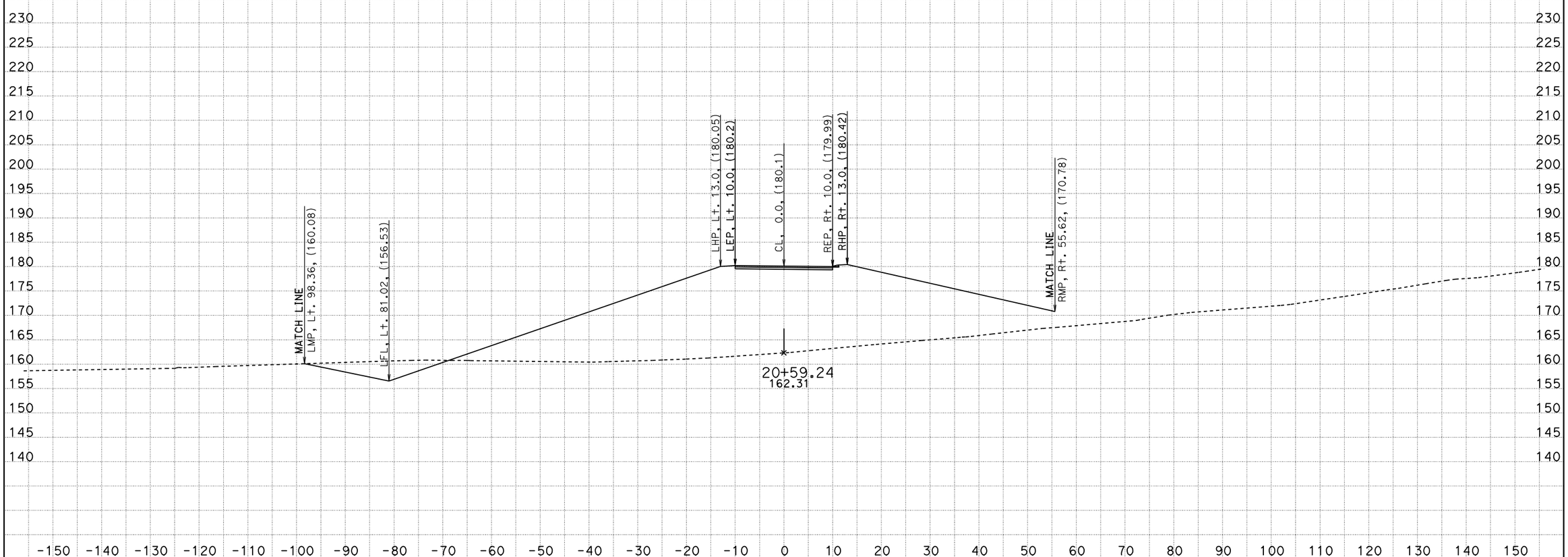

PROJECT ENGINEER: IVO RUMMLER
DATE: 04/03/12
KC Project: 0213A File: D:\alignments515801designdata\PrivateRoads\Ballantree\caiceoctober28\dxbal1dtmexist170000to212757.ear

SCALE: 1" = 10' Horiz.
1" = 10' Vert.
All Dimensions are US Survey Feet

BALLANTREE (BAL1)
CROSS SECTIONS

05-Mon, SBt-100.0/101.3, 0.0/1.6

FOR EARTHWORK DEVELOPMENT ONLY

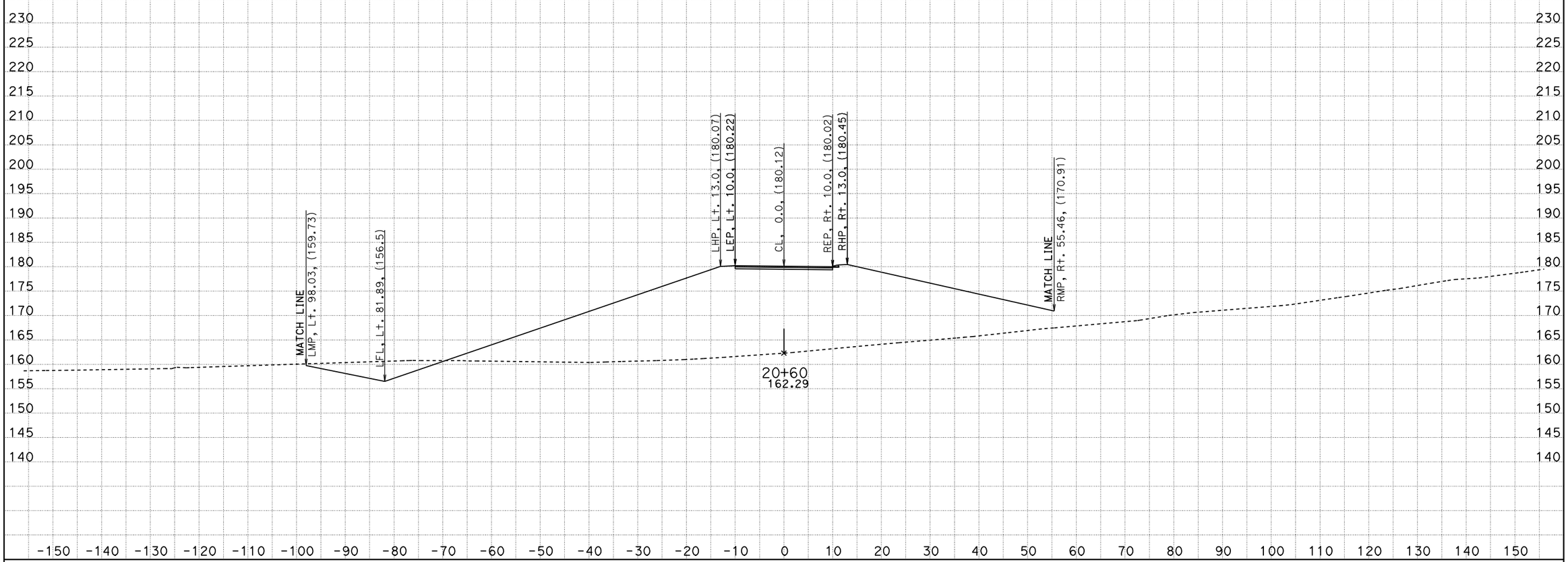

PROJECT ENGINEER: IVO RUMMLER
DATE: 04/03/12
KC Project: 0213A File: D:\alignments515801designdata\PrivateRoads\Ballantree\caiceoctober28\dxbal1dtmexist170000to212757.ear

SCALE: 1" = 10' Horiz.
1" = 10' Vert.
All Dimensions are US Survey Feet

BALLANTREE (BAL1)
CROSS SECTIONS

05-Mon, SBt-100.0/101.3, 0.0/1.6

FOR EARTHWORK DEVELOPMENT ONLY

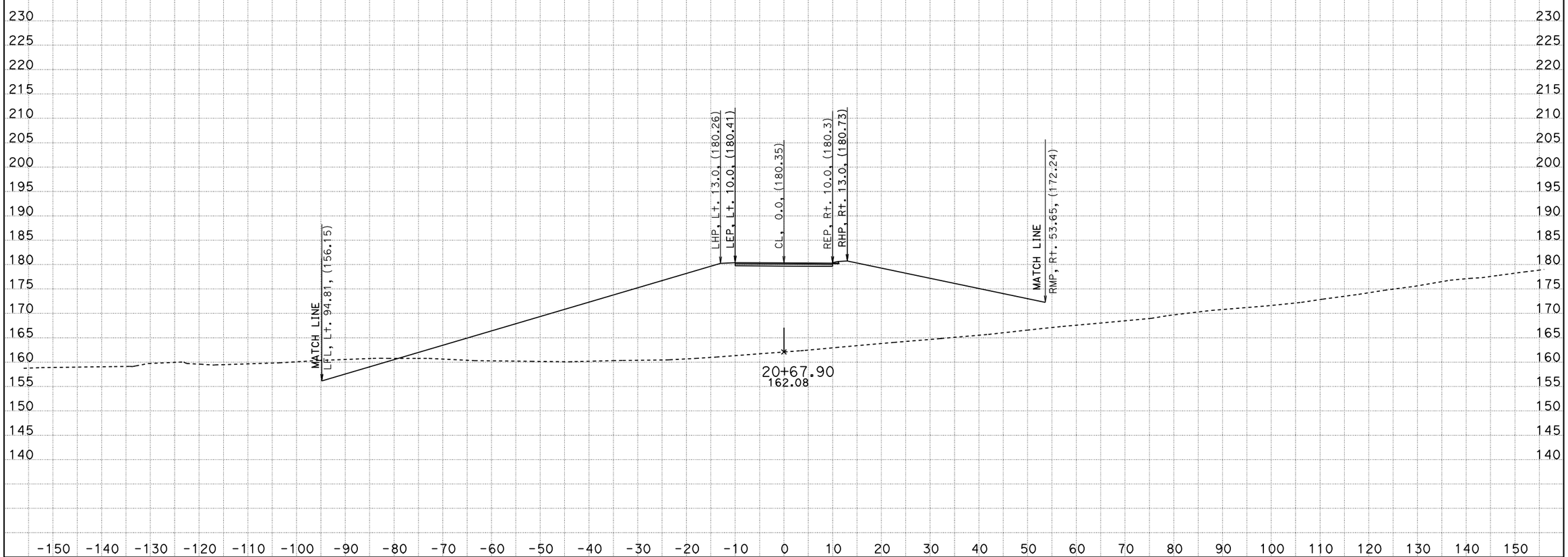

PROJECT ENGINEER: IVO RUMMLER
DATE: 04/03/12
KC Project: 0213A File: D:\alignments515801designdata\PrivateRoads\Ballantree\caiceoctober28\dxbal1dtmexist170000to212757.ear

SCALE: 1" = 10' Horiz.
1" = 10' Vert.
All Dimensions are US Survey Feet

BALLANTREE (BAL1)
CROSS SECTIONS

05-Mon, SBt-100.0/101.3, 0.0/1.6

FOR EARTHWORK DEVELOPMENT ONLY

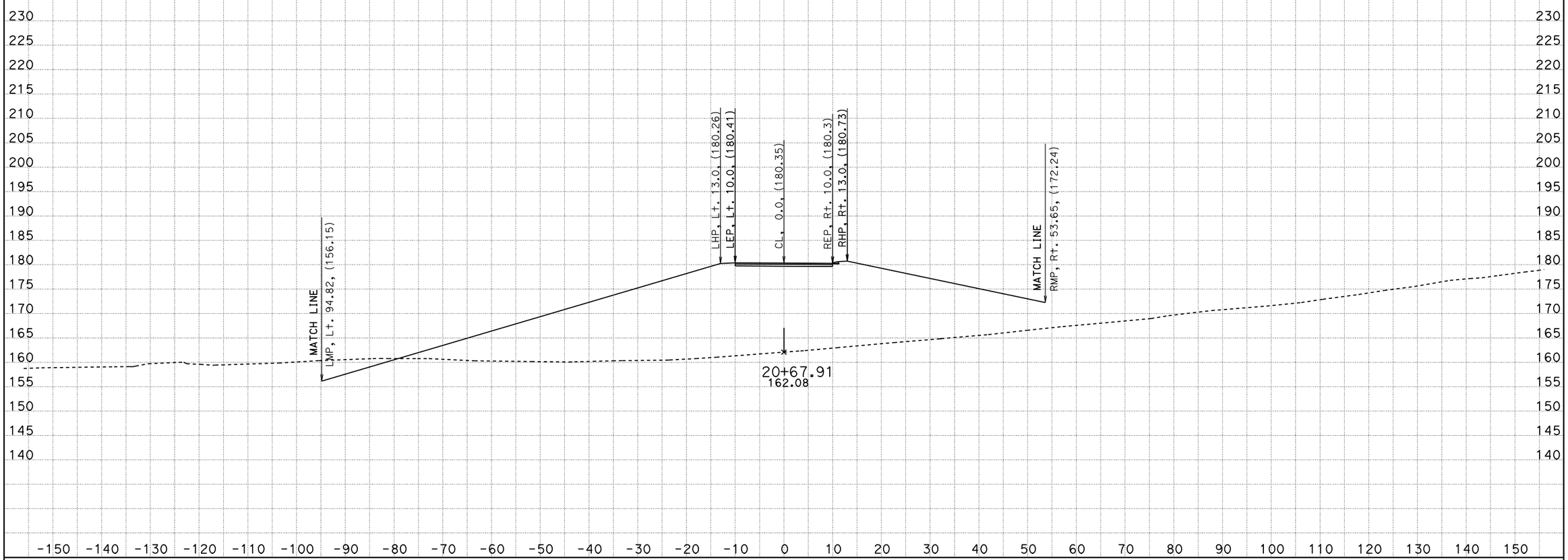

PROJECT ENGINEER: IVO RUMMLER
DATE: 04/03/12
KC Project: 0213A File: D:\alignments515801designdata\PrivateRoads\Ballantree\caiceoctober28\dxbal1dtmexist170000to212757.ear

SCALE: 1" = 10' Horiz.
1" = 10' Vert.
All Dimensions are US Survey Feet

BALLANTREE (BAL1)
CROSS SECTIONS

05-Mon, SBt-100.0/101.3, 0.0/1.6

FOR EARTHWORK DEVELOPMENT ONLY

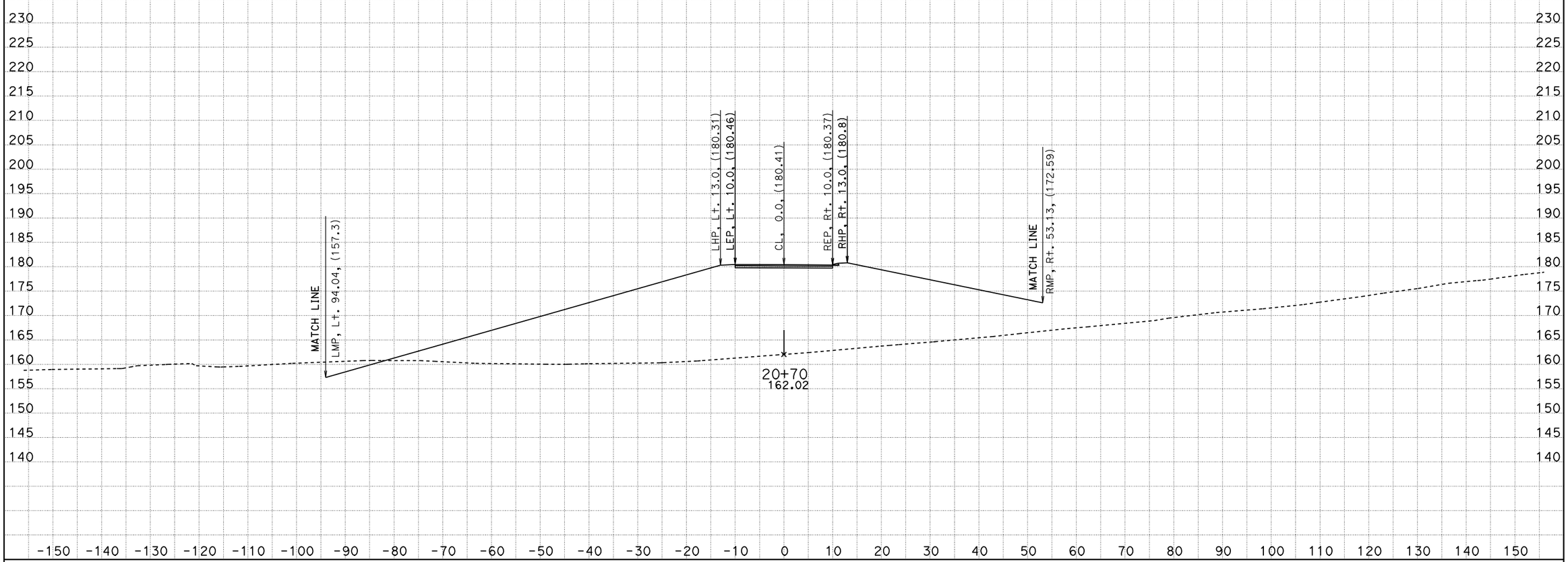

PROJECT ENGINEER: IVO RUMMLER
DATE: 04/03/12
KC Project: 0213A File: D:\alignments515801designdata\PrivateRoads\Ballantree\caiceoctober28\dxbal1dtmexist170000to212757.ear

SCALE: 1" = 10' Horiz.
1" = 10' Vert.
All Dimensions are US Survey Feet

BALLANTREE (BAL1)
CROSS SECTIONS

05-Mon, SBt-100.0/101.3, 0.0/1.6

FOR EARTHWORK DEVELOPMENT ONLY

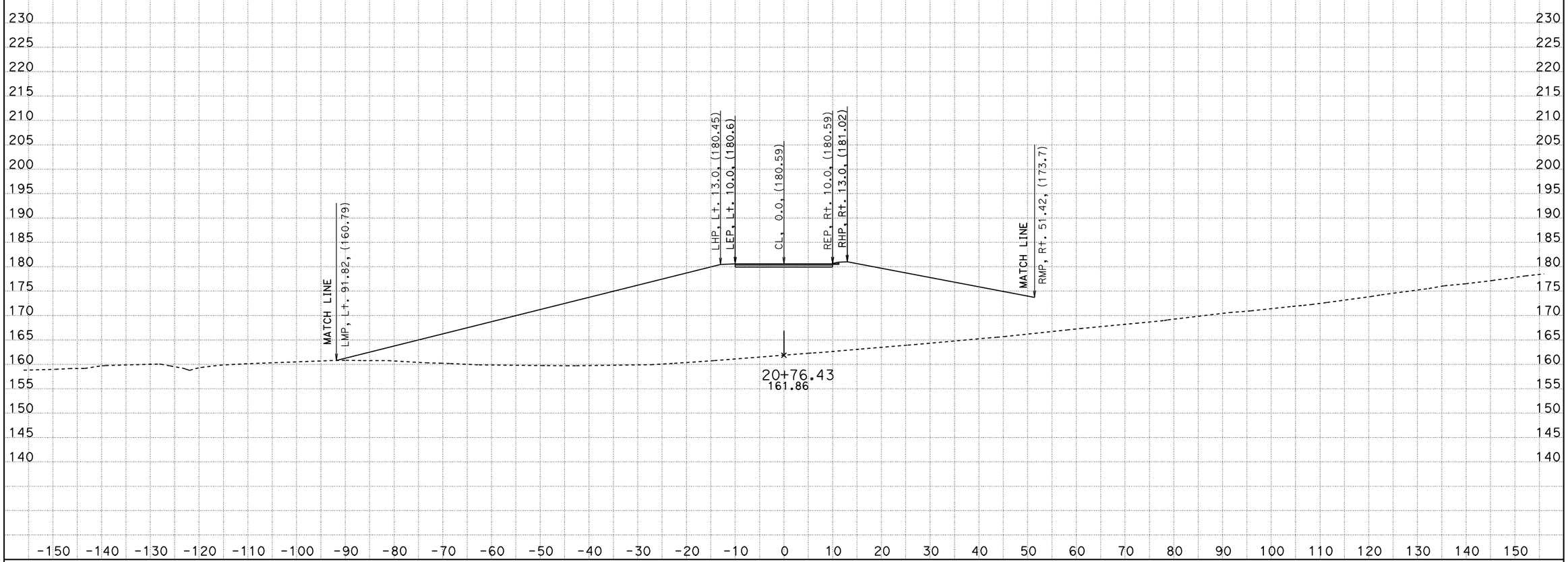

PROJECT ENGINEER: IVO RUMMLER
DATE: 04/03/12
KC Project: 0213A File: D:\alignments515801designdata\PrivateRoads\Ballantree\caiceoctober28\dxbal1dtmexist170000to212757.ear

SCALE: 1" = 10' Horiz.
1" = 10' Vert.
All Dimensions are US Survey Feet

BALLANTREE (BAL1)
CROSS SECTIONS

05-Mon, SBt-100.0/101.3, 0.0/1.6

FOR EARTHWORK DEVELOPMENT ONLY

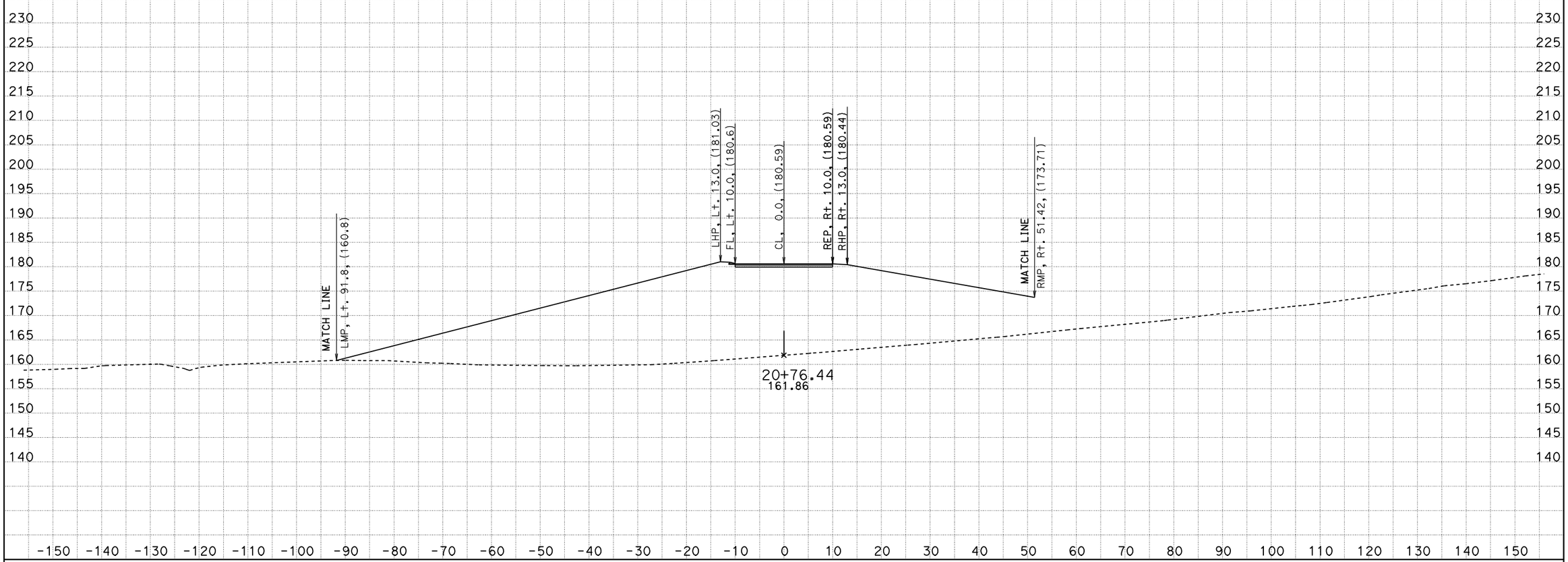

PROJECT ENGINEER: IVO RUMMLER
DATE: 04/03/12
KC Project: 0213A File: D:\alignments515801designdata\PrivateRoads\Ballantree\caiceoctober28\dxbal1dtmexist170000to212757.ear

SCALE: 1" = 10' Horiz.
1" = 10' Vert.
All Dimensions are US Survey Feet

BALLANTREE (BAL1)
CROSS SECTIONS

05-Mon, SBt-100.0/101.3, 0.0/1.6

FOR EARTHWORK DEVELOPMENT ONLY

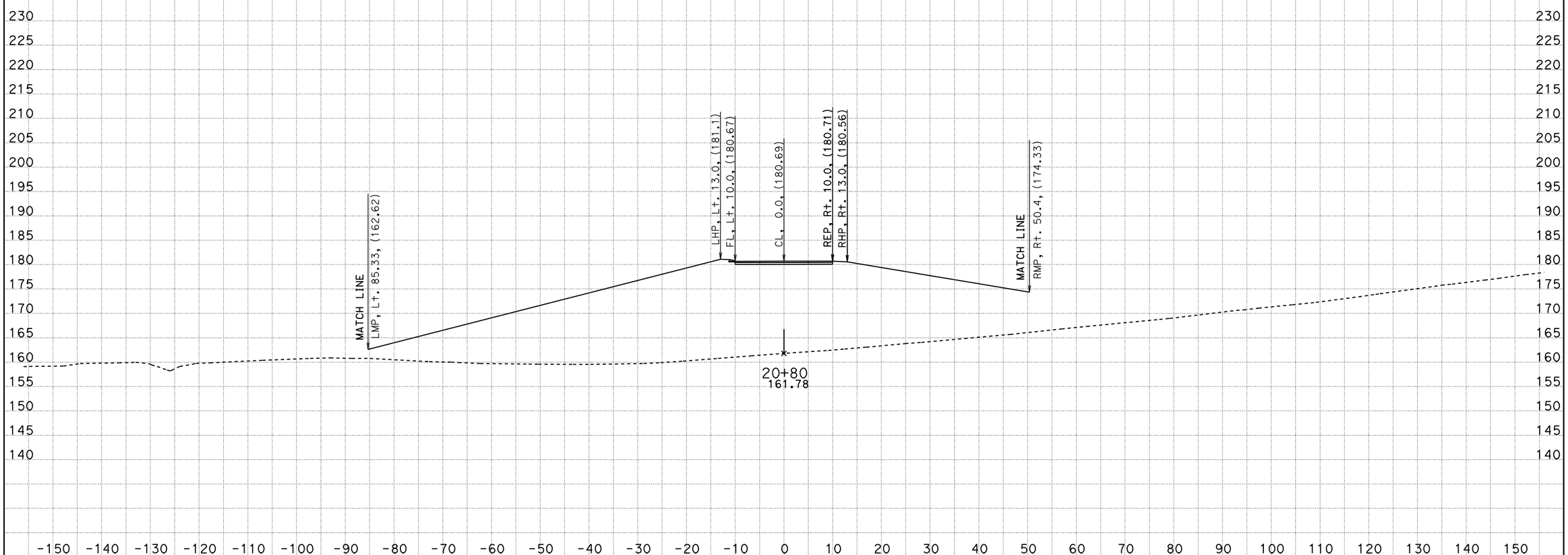

PROJECT ENGINEER: IVO RUMMLER
DATE: 04/03/12
KC Project: 0213A File: D:\alignments515801designdata\PrivateRoads\Ballantree\caiceoctober28\dxbal1dtmexist170000to212757.ear

SCALE: 1" = 10' Horiz.
1" = 10' Vert.
All Dimensions are US Survey Feet

BALLANTREE (BAL1)
CROSS SECTIONS

05-Mon, SBt-100.0/101.3, 0.0/1.6

FOR EARTHWORK DEVELOPMENT ONLY

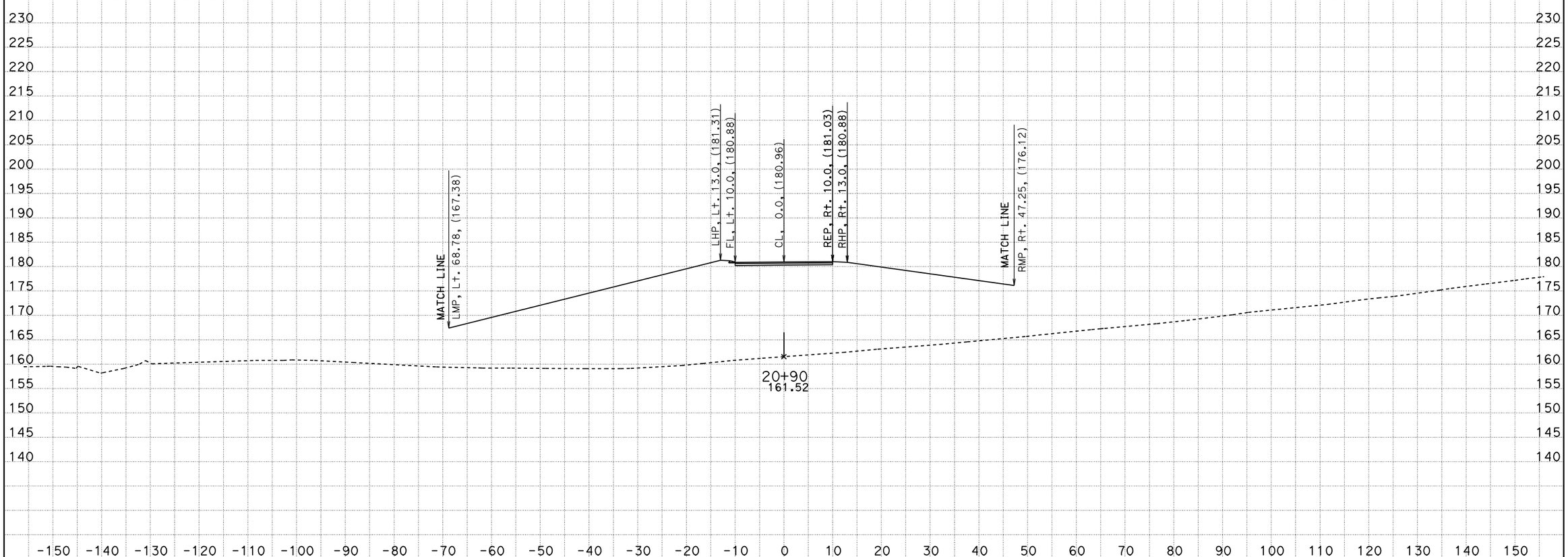

PROJECT ENGINEER: IVO RUMMLER
DATE: 04/03/12
KC Project: 0213A File: D:\alignments515801designdata\PrivateRoads\Ballantree\caiceoctober28\dxbal1dtmexist170000to212757.ear

SCALE: 1" = 10' Horiz.
1" = 10' Vert.
All Dimensions are US Survey Feet

BALLANTREE (BAL1)
CROSS SECTIONS

05-Mon, SBt-100.0/101.3, 0.0/1.6

FOR EARTHWORK DEVELOPMENT ONLY

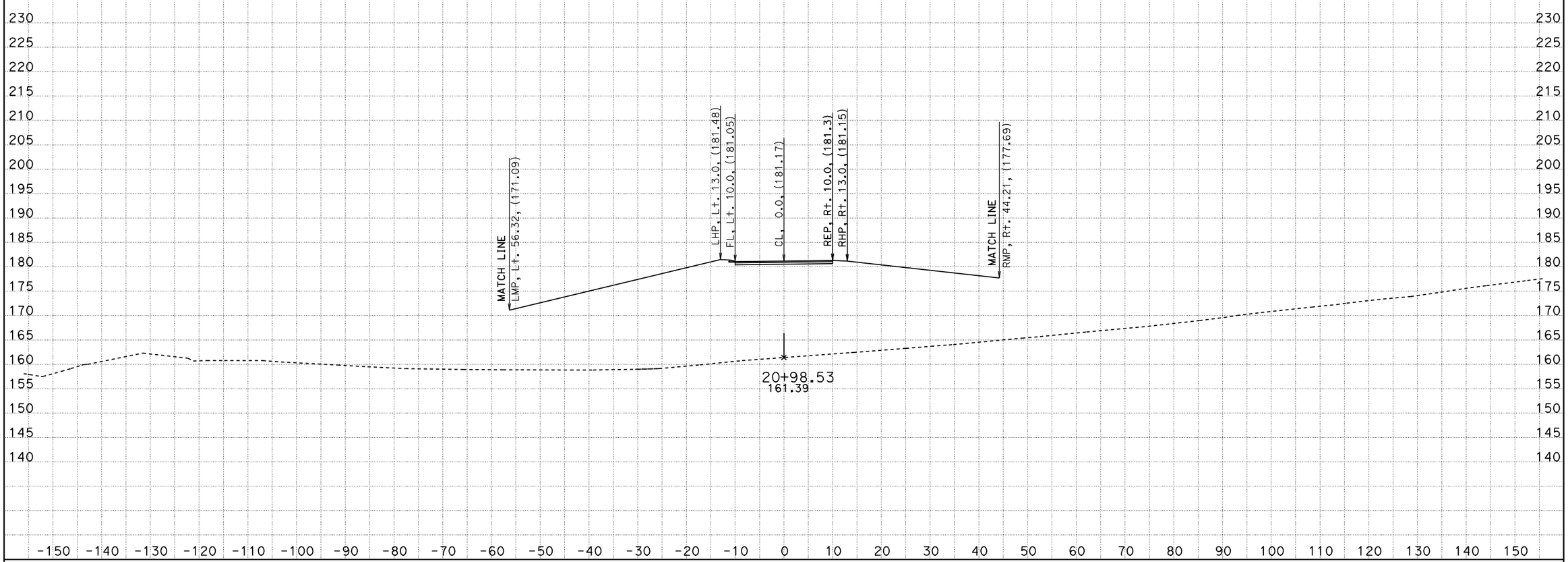

PROJECT ENGINEER: IVO RUMMLER
DATE: 04/03/12
KC Project: 0213A File: D:\alignments515801designdata\PrivateRoads\Ballantree\caiceoctober28\dxbal1dtmexist170000to212757.ear

SCALE: 1" = 10' Horiz.
1" = 10' Vert.
All Dimensions are US Survey Feet

BALLANTREE (BAL1)
CROSS SECTIONS

05-Mon, SBt-100.0/101.3, 0.0/1.6

FOR EARTHWORK DEVELOPMENT ONLY

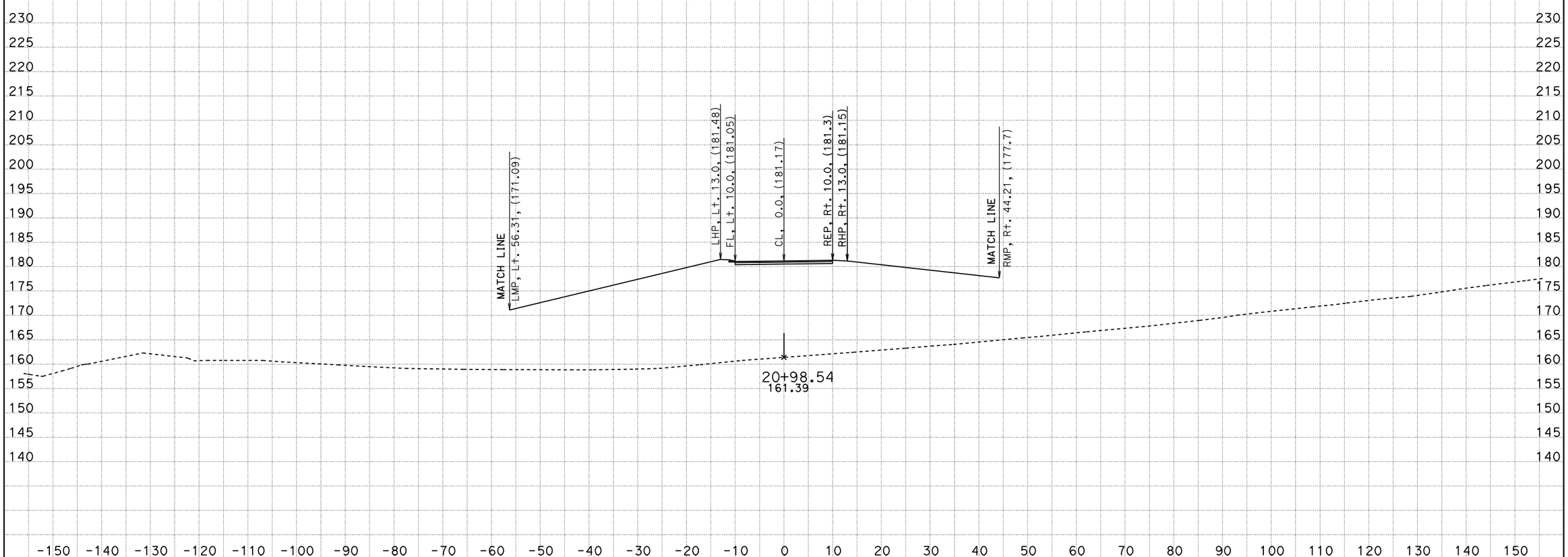

PROJECT ENGINEER: IVO RUMMLER
DATE: 04/03/12
KC Project: 0213A File: D:\alignments515801designdata\PrivateRoads\Ballantree\caiceoctober28\dxbal1dtmexist170000to212757.ear

SCALE: 1" = 10' Horiz.
1" = 10' Vert.
All Dimensions are US Survey Feet

BALLANTREE (BAL1)
CROSS SECTIONS

05-Mon, SBt-100.0/101.3, 0.0/1.6

FOR EARTHWORK DEVELOPMENT ONLY

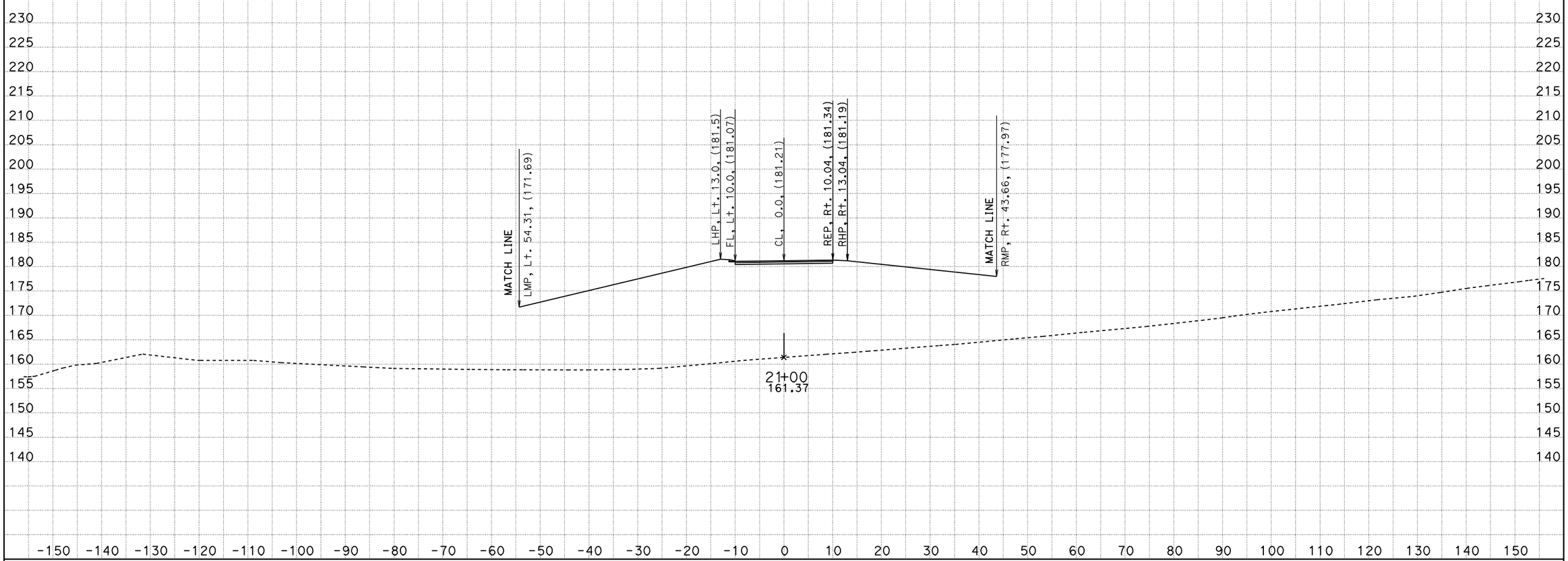

PROJECT ENGINEER: IVO RUMMLER
DATE: 04/03/12
KC Project: 0213A File: D:\alignments515801designdata\PrivateRoads\Ballantree\caiceoctober28\dxbal1dtmexist170000to212757.ear

SCALE: 1" = 10' Horiz.
1" = 10' Vert.
All Dimensions are US Survey Feet

BALLANTREE (BAL1)
CROSS SECTIONS

05-Mon, SBt-100.0/101.3, 0.0/1.6

FOR EARTHWORK DEVELOPMENT ONLY

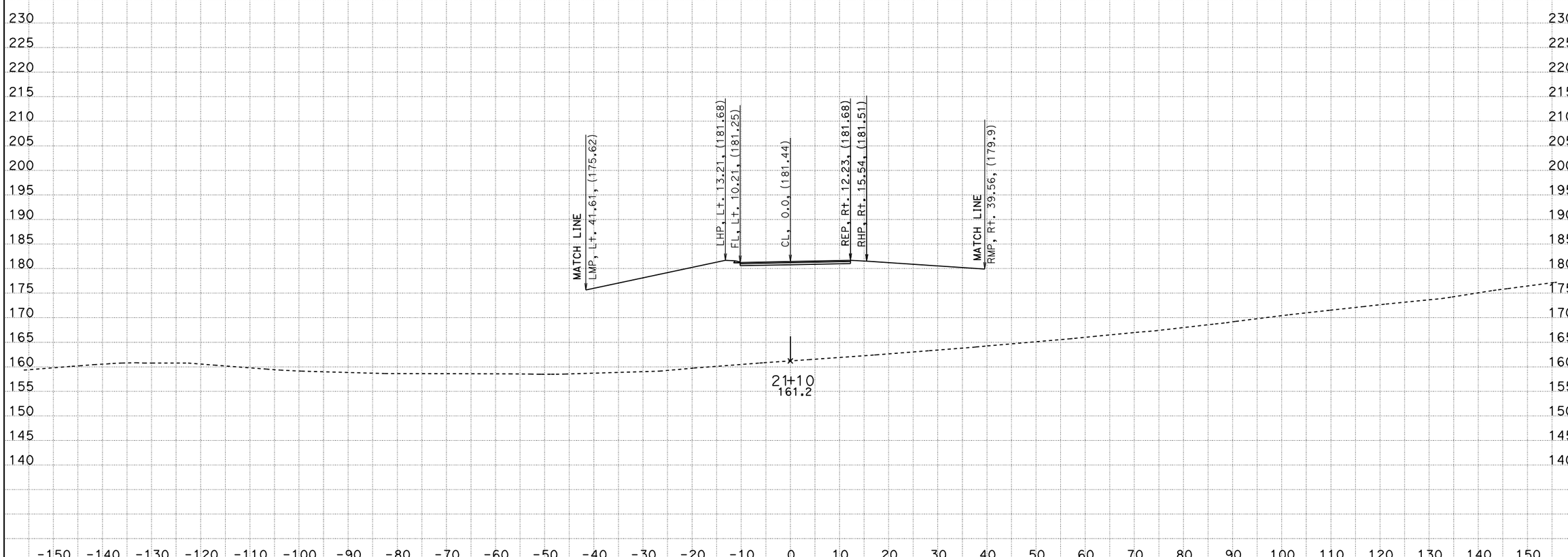

PROJECT ENGINEER: IVO RUMMLER
DATE: 04/03/12
KC Project: 0213A File: D:\alignments515801designdata\PrivateRoads\Ballantree\caiceoctober28\dxbal1dtmexist170000to212757.ear

SCALE: 1" = 10' Horiz.
1" = 10' Vert.
All Dimensions are US Survey Feet

BALLANTREE (BAL1)
CROSS SECTIONS

05-Mon, SBt-100.0/101.3, 0.0/1.6

FOR EARTHWORK DEVELOPMENT ONLY

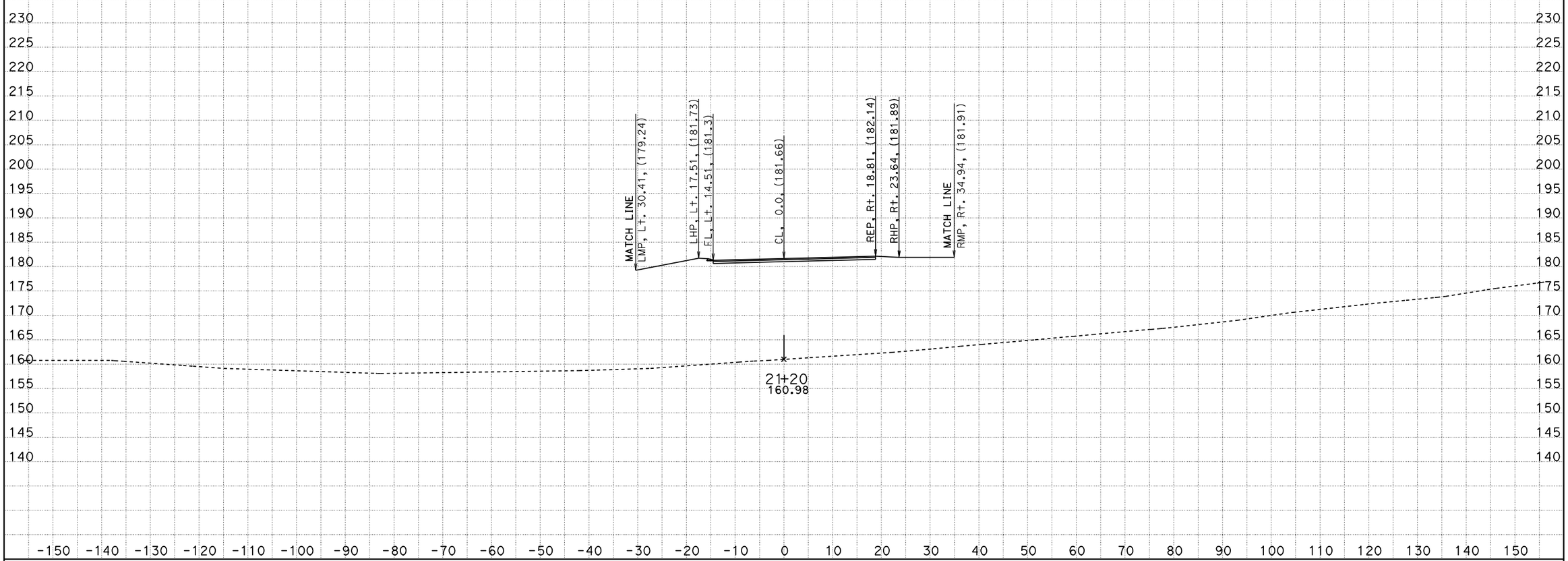

PROJECT ENGINEER: IVO RUMMLER
DATE: 04/03/12
KC Project: 0213A File: D:\alignments515801designdata\PrivateRoads\Ballantree\caiceoctober28\dxbal1dtmexist170000to212757.ear

SCALE: 1" = 10' Horiz.
1" = 10' Vert.
All Dimensions are US Survey Feet

BALLANTREE (BAL1)
CROSS SECTIONS

05-Mon, SBt-100.0/101.3, 0.0/1.6

FOR EARTHWORK DEVELOPMENT ONLY

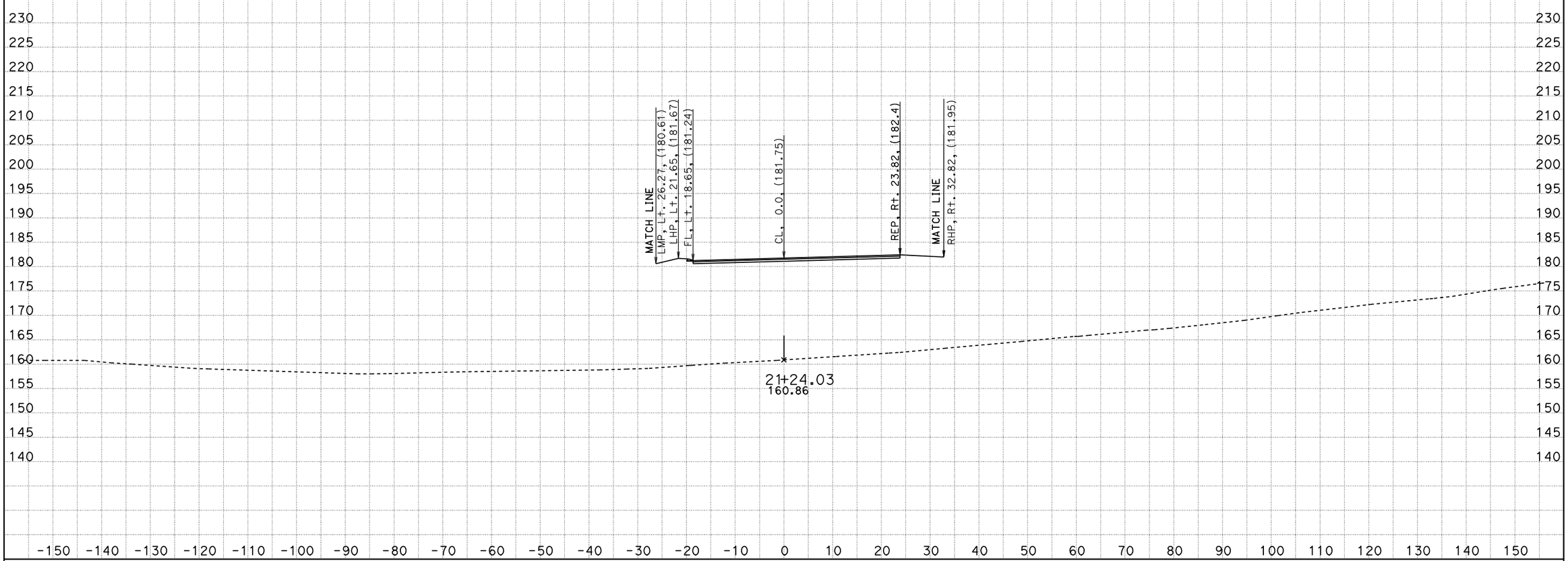

PROJECT ENGINEER: IVO RUMMLER
DATE: 04/03/12
KC Project: 0213A File: D:\alignments515801designdata\PrivateRoads\Ballantree\caiceoctober28\dxbal1dtmexist170000to212757.ear

SCALE: 1" = 10' Horiz.
1" = 10' Vert.
All Dimensions are US Survey Feet

BALLANTREE (BAL1)
CROSS SECTIONS

05-Mon, SBt-100.0/101.3, 0.0/1.6

FOR EARTHWORK DEVELOPMENT ONLY

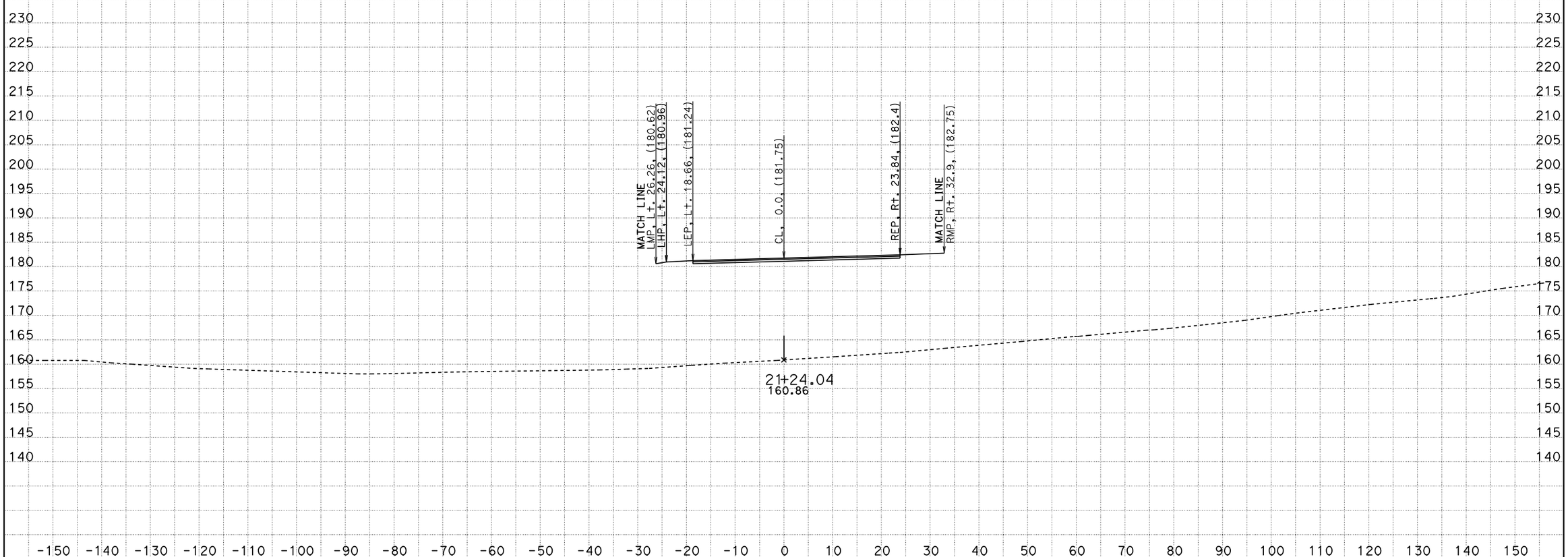

PROJECT ENGINEER: IVO RUMMLER
DATE: 04/03/12
KC Project: 0213A File: D:\alignments515801designdata\PrivateRoads\Ballantree\caiceoctober28\dxbal1dtmexist170000to212757.ear

SCALE: 1" = 10' Horiz.
1" = 10' Vert.
All Dimensions are US Survey Feet

BALLANTREE (BAL1)
CROSS SECTIONS

05-Mon, SBt-100.0/101.3, 0.0/1.6

FOR EARTHWORK DEVELOPMENT ONLY

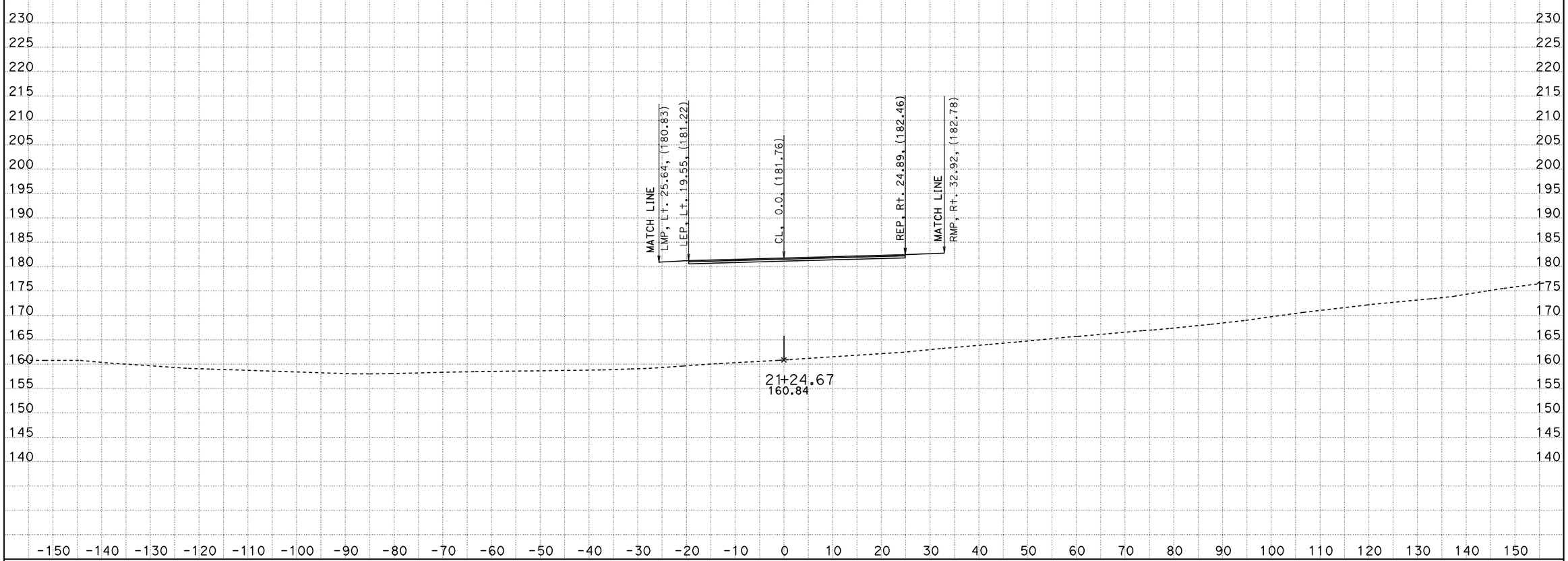

PROJECT ENGINEER: IVO RUMMLER
DATE: 04/03/12
KC Project: 0213A File: D:\alignments515801designdata\PrivateRoads\Ballantree\caiceoctober28\dxbal1dtmexist170000to212757.ear

SCALE: 1" = 10' Horiz.
1" = 10' Vert.
All Dimensions are US Survey Feet

BALLANTREE (BAL1)
CROSS SECTIONS

05-Mon, SBt-100.0/101.3, 0.0/1.6

FOR EARTHWORK DEVELOPMENT ONLY

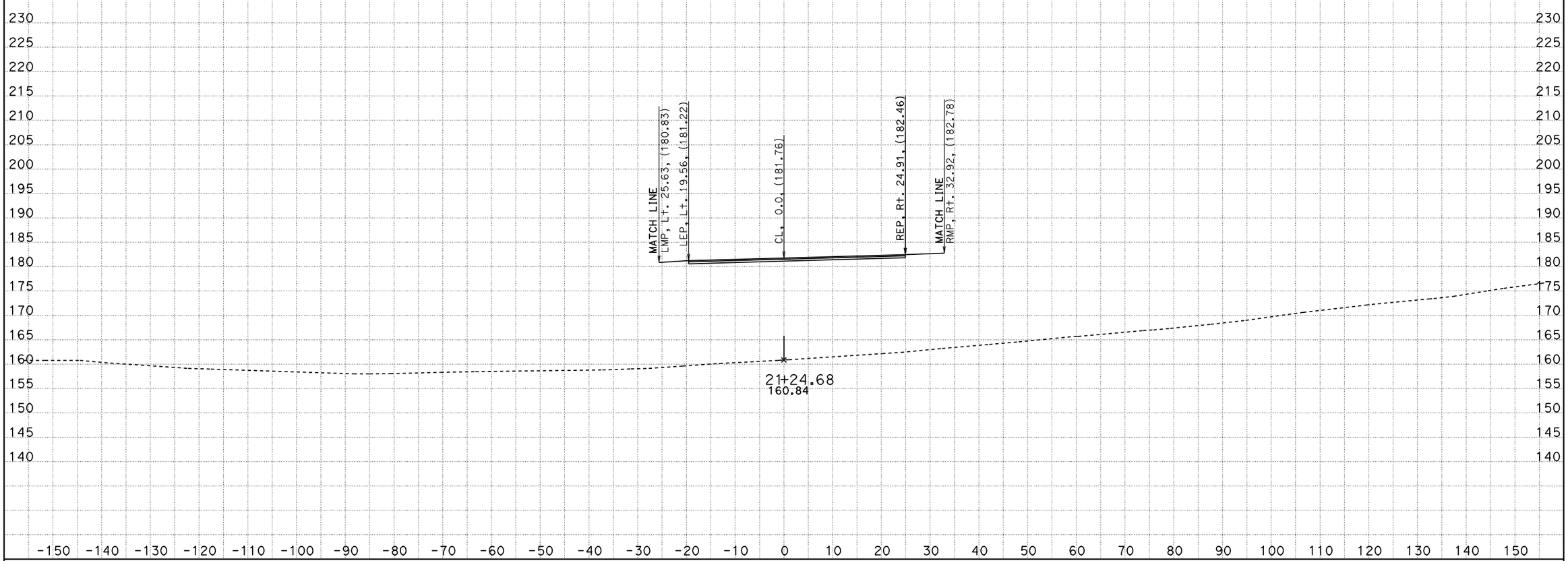

PROJECT ENGINEER: IVO RUMMLER
DATE: 04/03/12
KC Project: 0213A File: D:\alignments515801designdata\PrivateRoads\Ballantree\caiceoctober28\dxbal1dtmexist170000to212757.ear

SCALE: 1" = 10' Horiz.
1" = 10' Vert.
All Dimensions are US Survey Feet

BALLANTREE (BAL1)
CROSS SECTIONS

05-Mon, SBt-100.0/101.3, 0.0/1.6

FOR EARTHWORK DEVELOPMENT ONLY

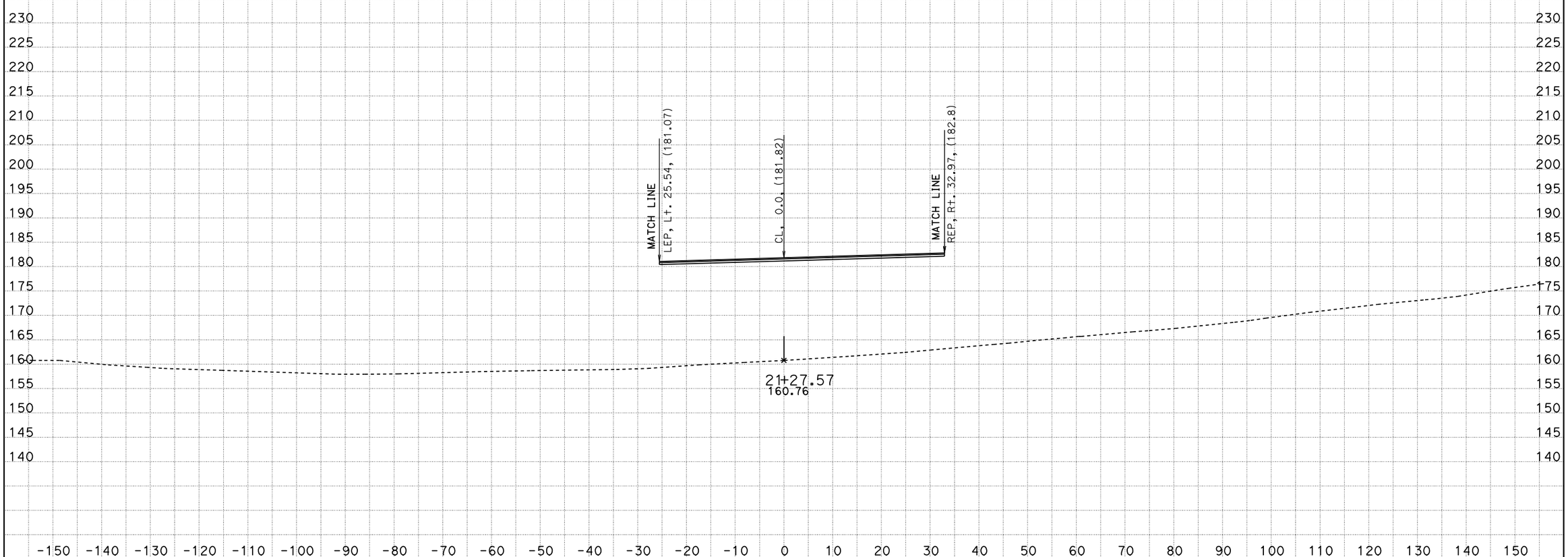

PROJECT ENGINEER: IVO RUMMLER
DATE: 04/03/12
KC Project: 0213A File: D:\alignments515801designdata\PrivateRoads\Ballantree\caiceoctober28\dxbal1dtmexist170000to212757.ear

SCALE: 1" = 10' Horiz.
1" = 10' Vert.
All Dimensions are US Survey Feet

BALLANTREE (BAL1)
CROSS SECTIONS

SHEET 61 OF 61