05-Mon,SBt-101-PM100/101.3,0.0/1.6

FOR EARTHWORK DEVELOPMENT ONLY

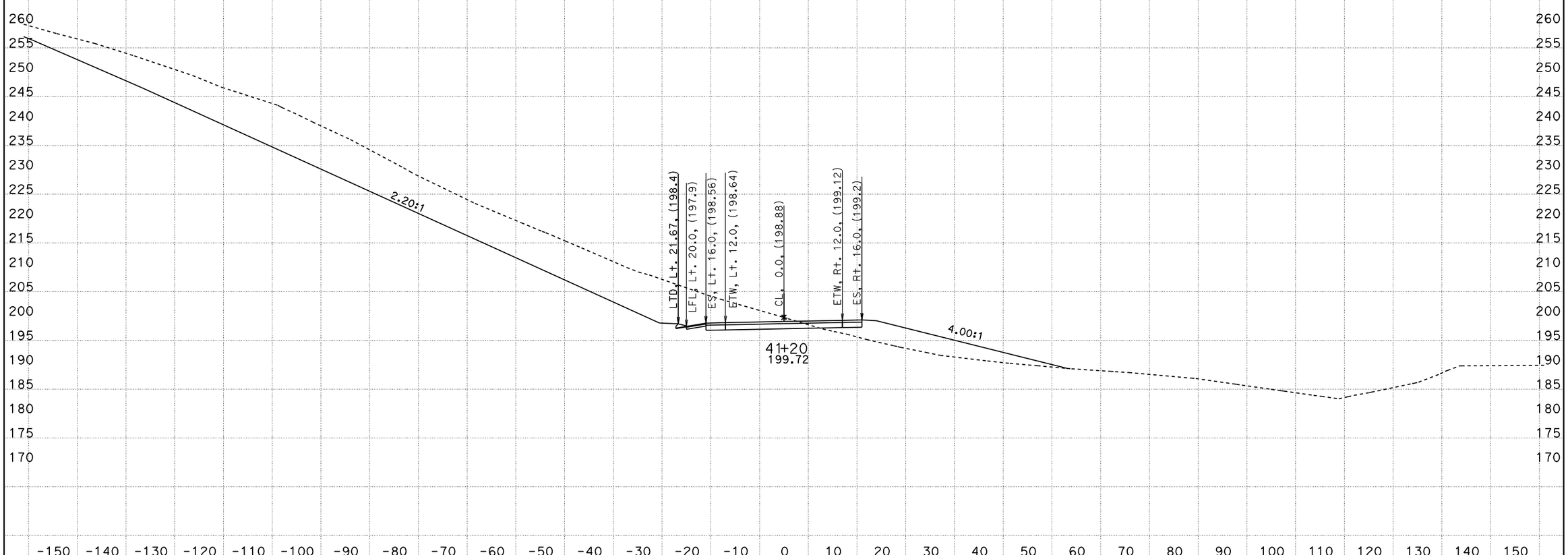

PROJECT ENGINEER: IVO RUMMLER

DATE: 4/4/2012

KC Project: 0213A File: D:\alignments515801designdata\CountyRoads\CO\caiceAugust2011\xdco1sta154328to480000dtmexist.ear

SCALE: 1" = 10' Horiz.
1" = 10' Vert.

All Dimensions are US Survey Feet

COLE RD (CO1)
CROSS SECTIONS

SHEET 201 OF 244

05-Mon,SB+-101-PM100/101.3,0.0/1.6

FOR EARTHWORK DEVELOPMENT ONLY

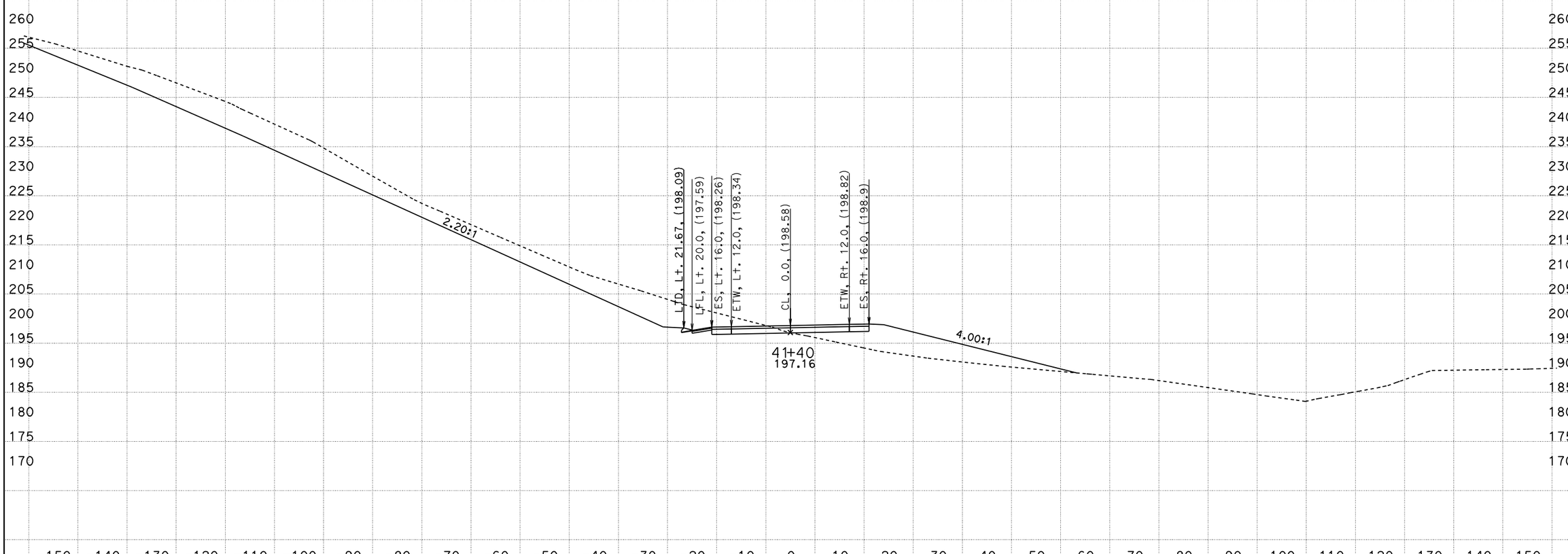

PROJECT ENGINEER: IVO RUMMLER

DATE: 4/4/2012

KC Project: 0213A File: D:\alignments515801designdata\CountyRoads\CO\caiceAugust2011\xdco1sta154328to480000dtmexist.ear

SCALE: 1" = 10' Horiz.
1" = 10' Vert.

All Dimensions are US Survey Feet

COLE RD (CO1)
CROSS SECTIONS

SHEET 202 OF 244

05-Mon,SB+-101-PM100/101.3,0.0/1.6

FOR EARTHWORK DEVELOPMENT ONLY

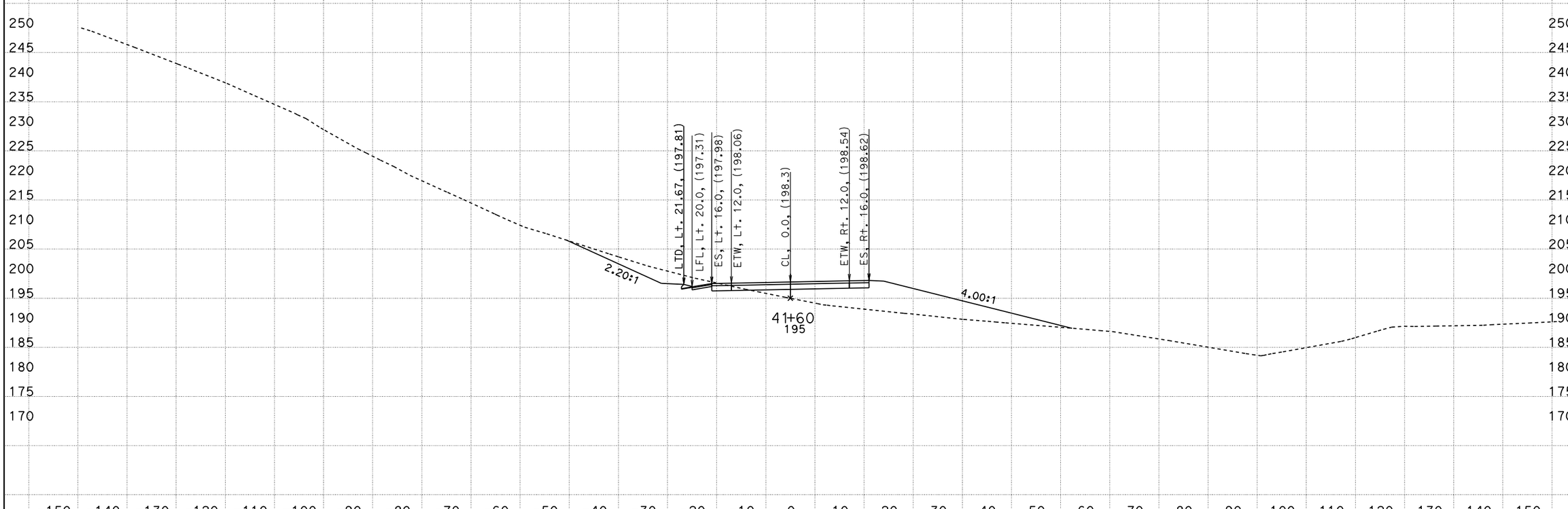

PROJECT ENGINEER: IVO RUMMLER

DATE: 4/4/2012

KC Project: 0213A File: D:\alignments515801designdata\CountyRoads\CO\caiceAugust2011\xdco1sta154328to480000dtmexist.ear

SCALE: 1" = 10' Horiz.
1" = 10' Vert.

All Dimensions are US Survey Feet

COLE RD (CO1)
CROSS SECTIONS

05-Mon,SB†-101-PM100/101.3,0.0/1.6

FOR EARTHWORK DEVELOPMENT ONLY

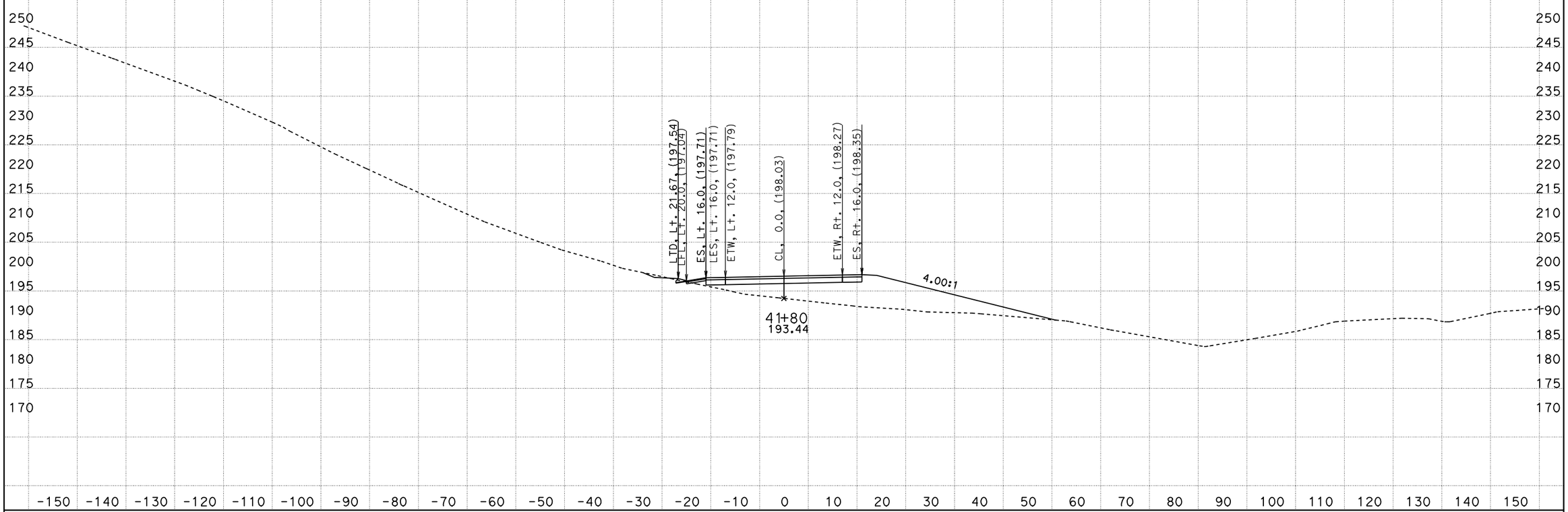

PROJECT ENGINEER: IVO RUMMLER
DATE: 4/4/2012
KC Project: 0213A File: D:\alignments515801designdata\CountyRoads\CO\caiceAugust2011\xdco1sta154328to480000dtmexist.ear

SCALE: 1" = 10' Horiz.
1" = 10' Vert.

All Dimensions are US Survey Feet

COLE RD (CO1)
CROSS SECTIONS

05-Mon,SBt-101-PM100/101.3,0.0/1.6

FOR EARTHWORK DEVELOPMENT ONLY

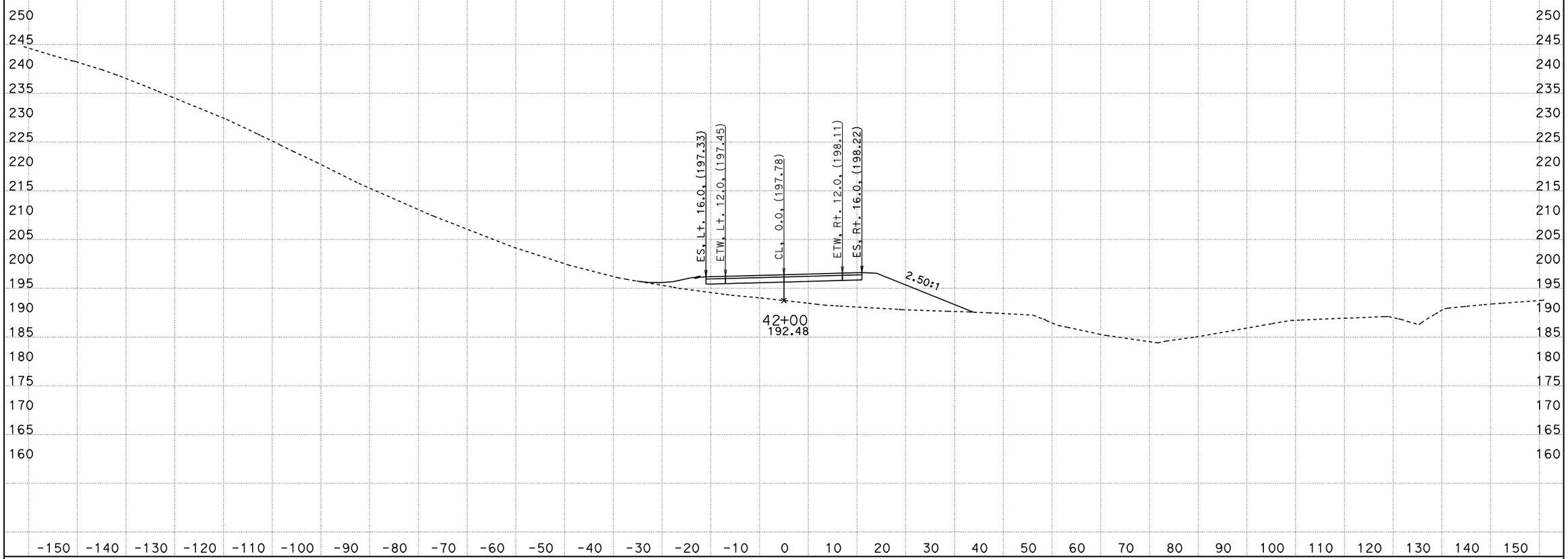

PROJECT ENGINEER: IVO RUMMLER
DATE: 4/4/2012
KC Project: 0213A File: D:\alignments515801designdata\CountyRoads\CO\caiceAugust2011\xdco1sta154328to480000dtmexist.ear

SCALE: 1" = 10' Horiz.
1" = 10' Vert.

All Dimensions are US Survey Feet

COLE RD (CO1)
CROSS SECTIONS

05-Mon,SBt-101-PM100/101.3,0.0/1.6

FOR EARTHWORK DEVELOPMENT ONLY

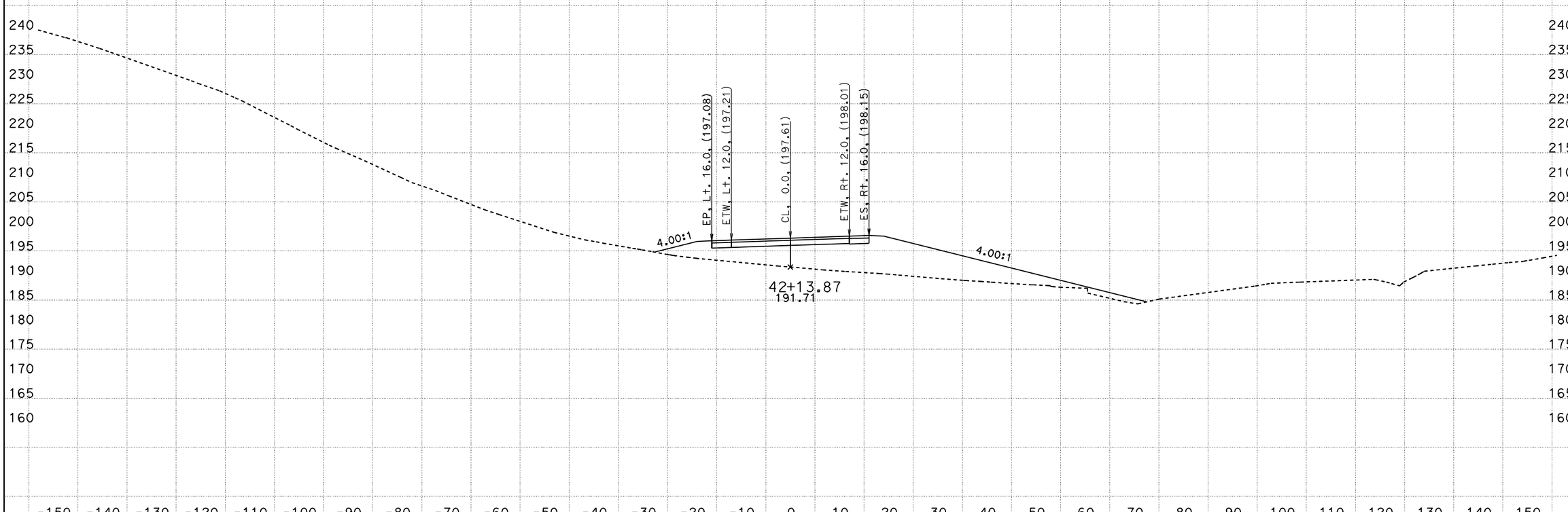

PROJECT ENGINEER: IVO RUMMLER
DATE: 4/4/2012
KC Project: 0213A File: D:\alignments515801designdata\CountyRoads\CO\caiceAugust2011\xdco1sta154328to480000dtmexist.ear

SCALE: 1" = 10' Horiz.
1" = 10' Vert.

All Dimensions are US Survey Feet

COLE RD (CO1)
CROSS SECTIONS

05-Mon,SB+-101-PM100/101.3,0.0/1.6

FOR EARTHWORK DEVELOPMENT ONLY

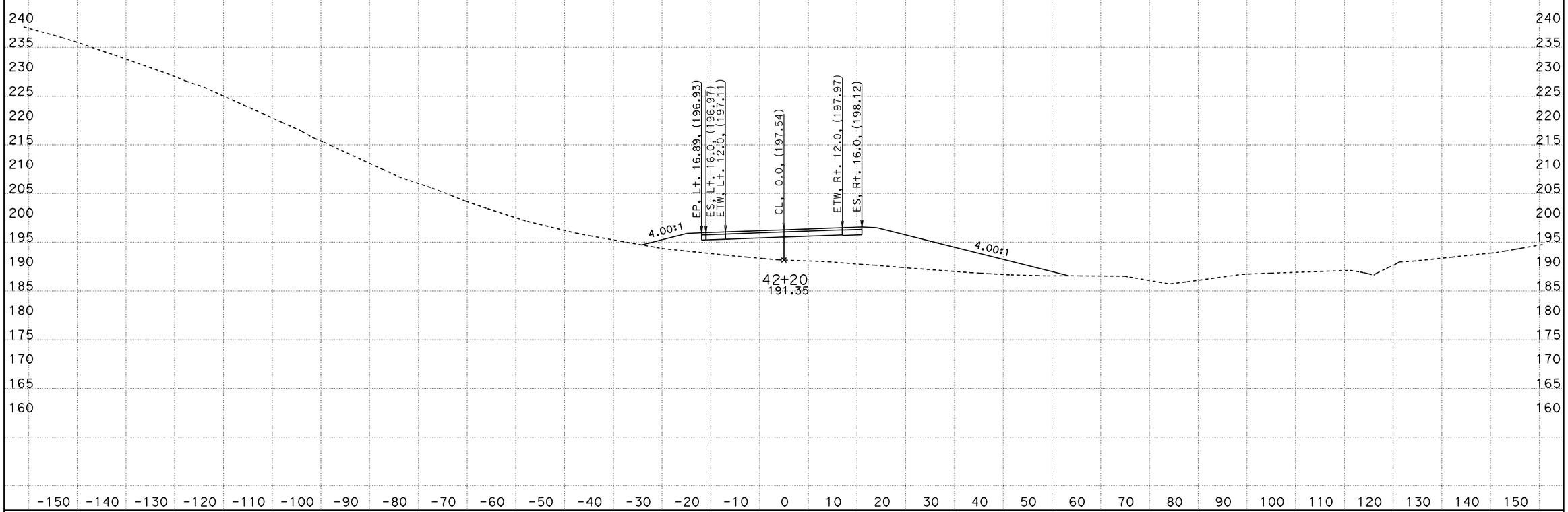

PROJECT ENGINEER: IVO RUMMLER
DATE: 4/4/2012
KC Project: 0213A File: D:\alignments515801designdata\CountyRoads\CO\caiceAugust2011\xdco1sta154328to480000dtmexist.ear

SCALE: 1" = 10' Horiz.
1" = 10' Vert.

All Dimensions are US Survey Feet

COLE RD (CO1)
CROSS SECTIONS

05-Mon,SB†-101-PM100/101.3,0.0/1.6

FOR EARTHWORK DEVELOPMENT ONLY

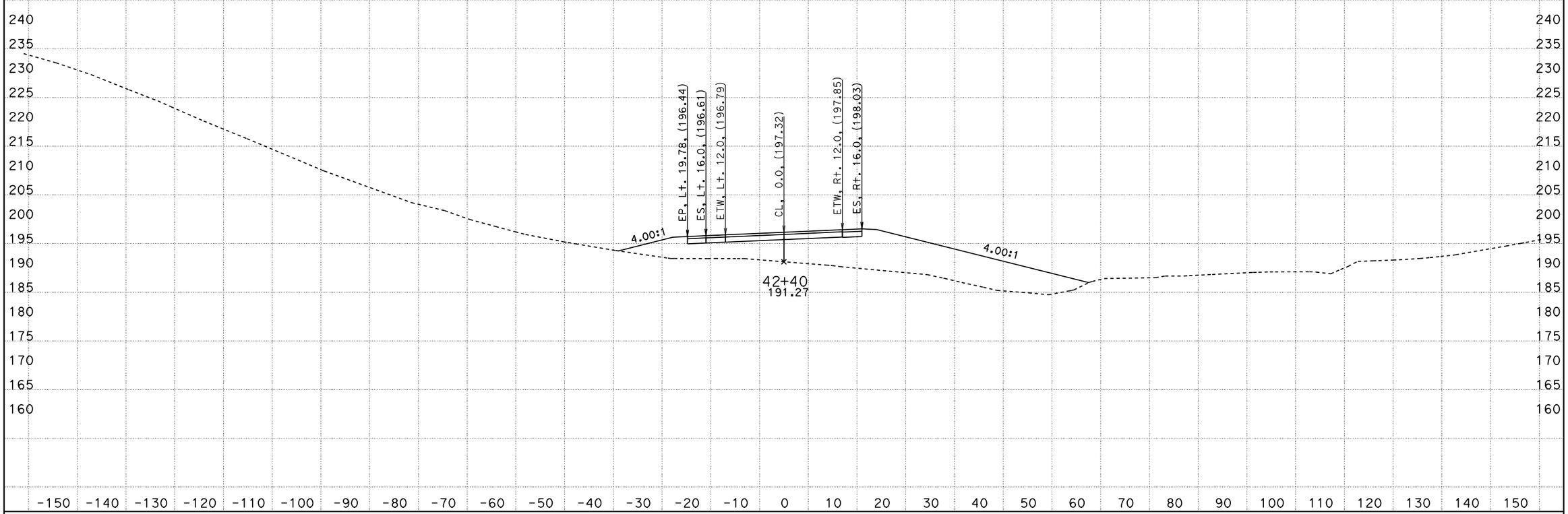

PROJECT ENGINEER: IVO RUMMLER
DATE: 4/4/2012
KC Project: 0213A File: D:\alignments515801designdata\CountyRoads\CO\caiceAugust2011\xdco1sta154328to480000dtmexist.ear

SCALE: 1" = 10' Horiz.
1" = 10' Vert.

All Dimensions are US Survey Feet

COLE RD (CO1)
CROSS SECTIONS

05-Mon,SB+-101-PM100/101.3,0.0/1.6

FOR EARTHWORK DEVELOPMENT ONLY

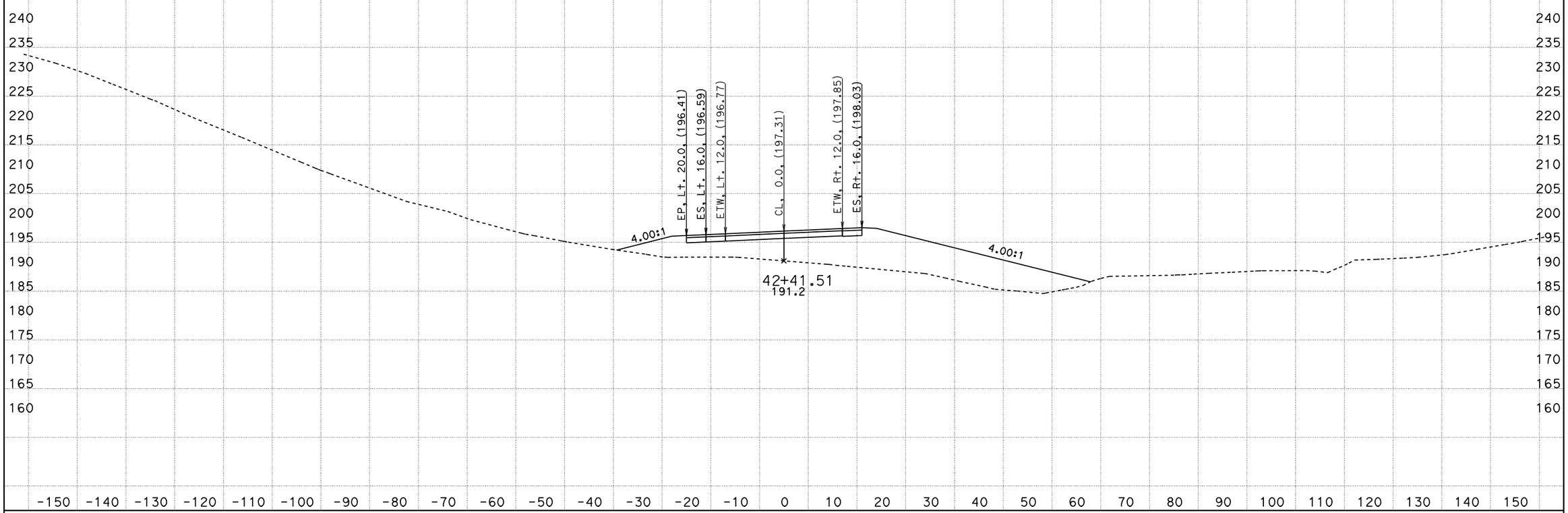

PROJECT ENGINEER: IVO RUMMLER

DATE: 4/4/2012

KC Project: 0213A File: D:\alignments515801designdata\CountyRoads\CO\caiceAugust2011\xdco1sta154328to480000dtmexist.ear

SCALE: 1" = 10' Horiz.
1" = 10' Vert.

All Dimensions are US Survey Feet

COLE RD (CO1)
CROSS SECTIONS

05-Mon,SBt-101-PM100/101.3,0.0/1.6

FOR EARTHWORK DEVELOPMENT ONLY

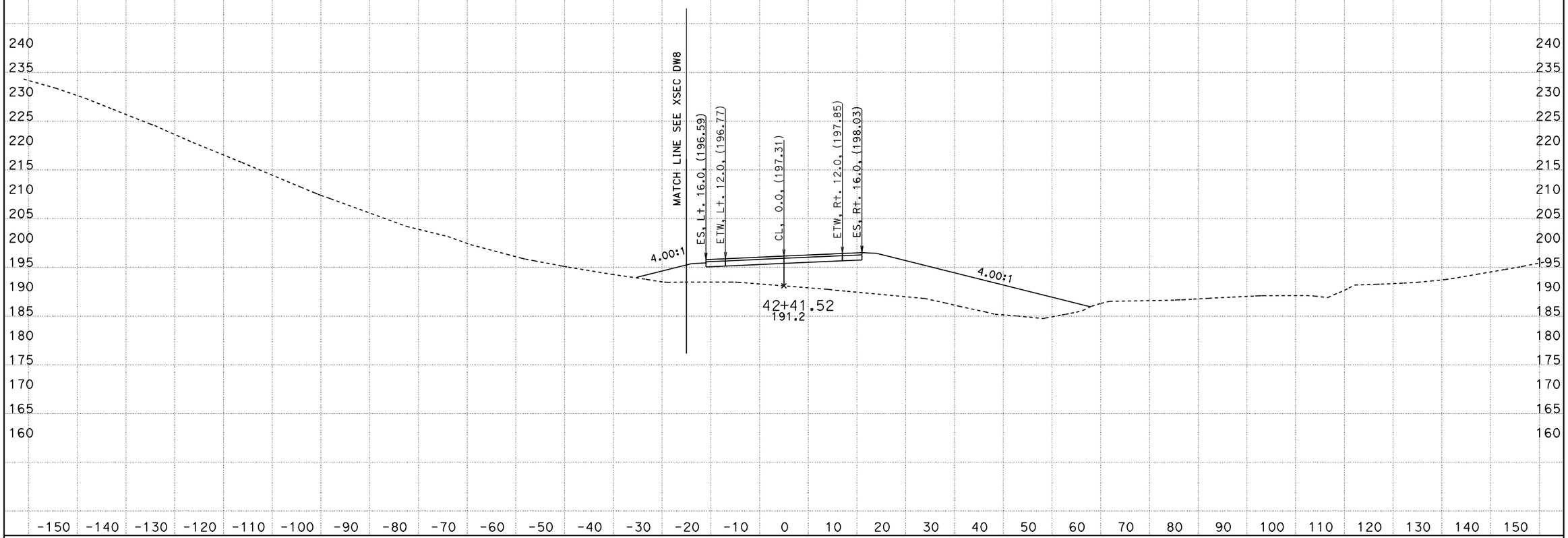

PROJECT ENGINEER: IVO RUMMLER
DATE: 4/4/2012
KC Project: 0213A File: D:\alignments515801designdata\CountyRoads\CO\caiceAugust2011\xdco1sta154328to480000dtmexist.ear

SCALE: 1" = 10' Horiz.
1" = 10' Vert.

All Dimensions are US Survey Feet

COLE RD (CO1)
CROSS SECTIONS

05-Mon,SBt-101-PM100/101.3,0.0/1.6

FOR EARTHWORK DEVELOPMENT ONLY

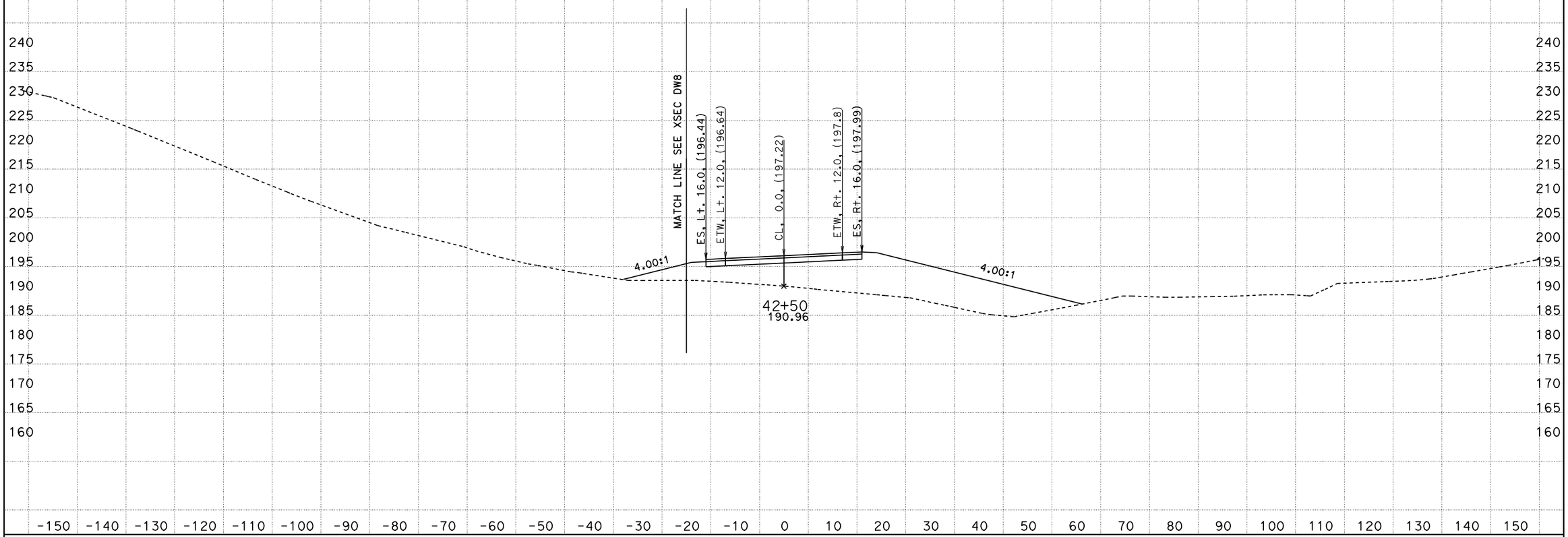

PROJECT ENGINEER: IVO RUMMLER

DATE: 4/4/2012

KC Project: 0213A File: D:\alignments515801designdata\CountyRoads\CO\caiceAugust2011\xdco1sta154328to480000dtmexist.ear

SCALE: 1" = 10' Horiz.
1" = 10' Vert.

All Dimensions are US Survey Feet

COLE RD (CO1)
CROSS SECTIONS

05-Mon,SBt-101-PM100/101.3,0.0/1.6

FOR EARTHWORK DEVELOPMENT ONLY

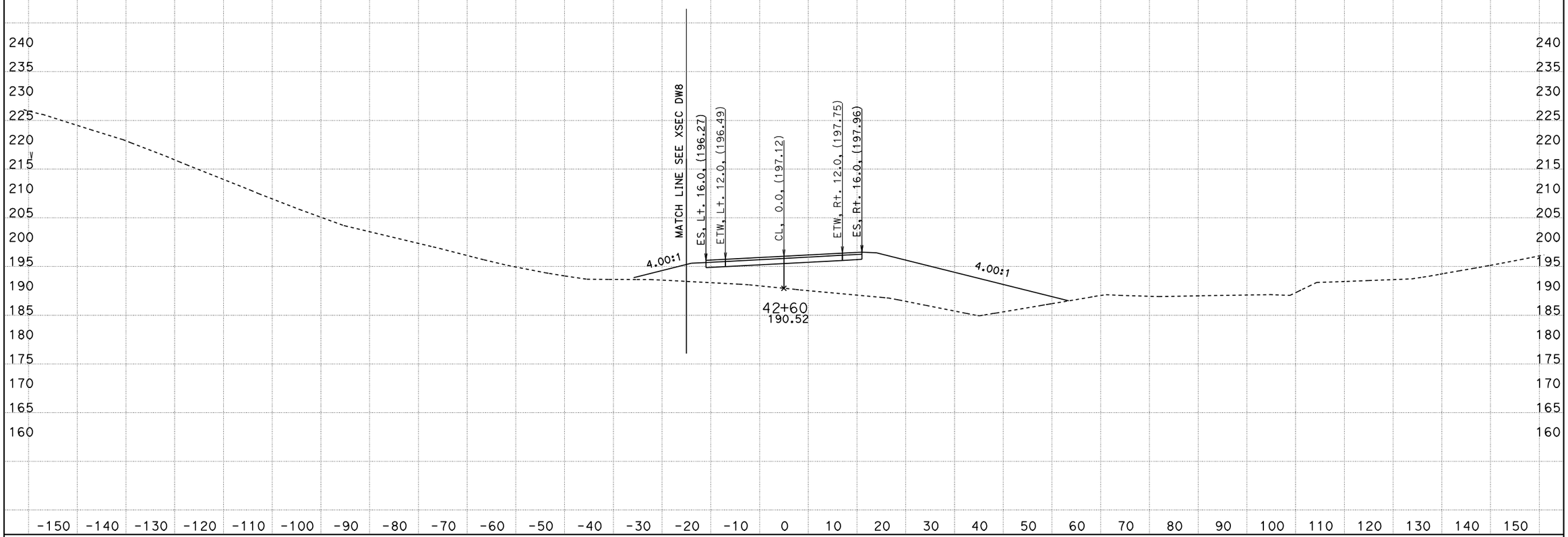

PROJECT ENGINEER: IVO RUMMLER

DATE: 4/4/2012

KC Project: 0213A File: D:\alignments515801designdata\CountyRoads\CO\caiceAugust2011\xdco1sta154328to480000dtmexist.ear

SCALE: 1" = 10' Horiz.
1" = 10' Vert.

All Dimensions are US Survey Feet

COLE RD (CO1)
CROSS SECTIONS

05-Mon,SBt-101-PM100/101.3,0.0/1.6

FOR EARTHWORK DEVELOPMENT ONLY

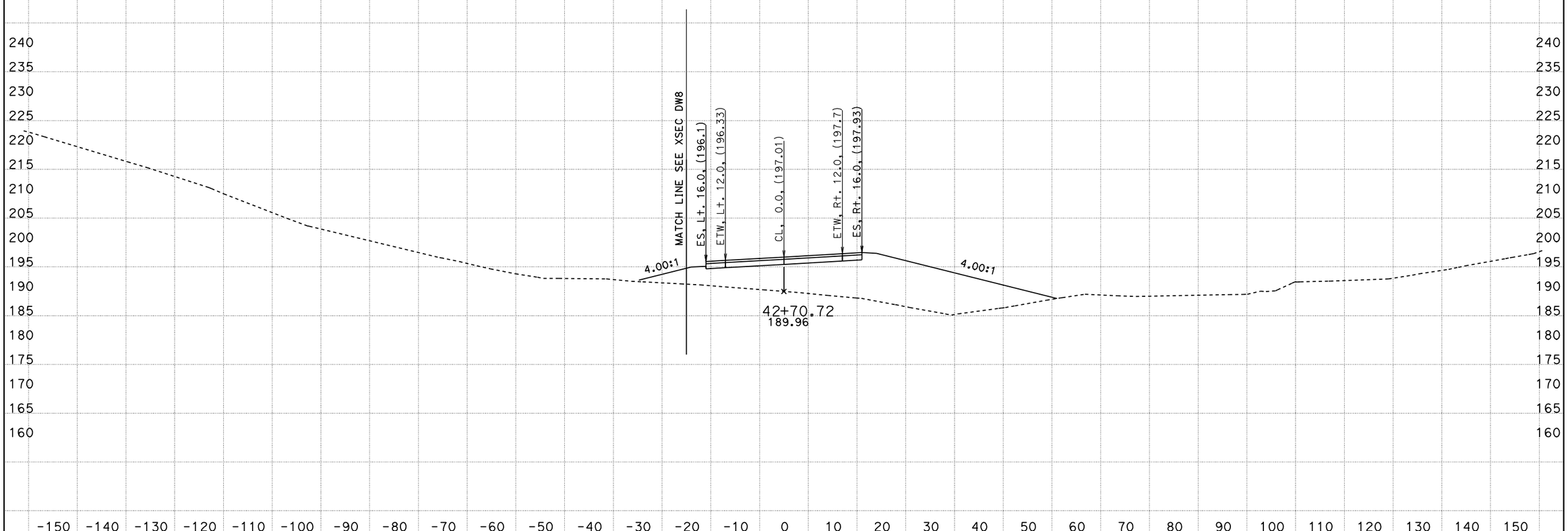

PROJECT ENGINEER: IVO RUMMLER
DATE: 4/4/2012
KC Project: 0213A File: D:\alignments515801designdata\CountyRoads\CO\caiceAugust2011\xdco1sta154328to480000dtmexist.ear

SCALE: 1" = 10' Horiz.
1" = 10' Vert.

All Dimensions are US Survey Feet

COLE RD (CO1)
CROSS SECTIONS

05-Mon,SBt-101-PM100/101.3,0.0/1.6

FOR EARTHWORK DEVELOPMENT ONLY

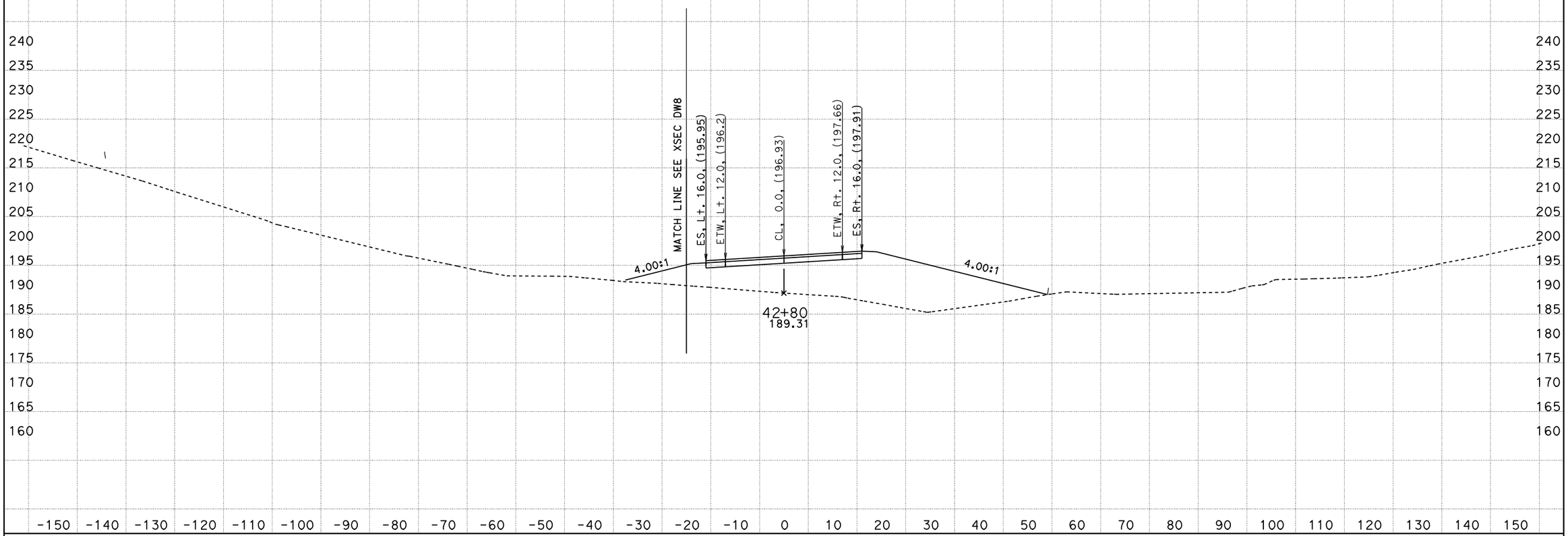

PROJECT ENGINEER: IVO RUMMLER
DATE: 4/4/2012
KC Project: 0213A File: D:\alignments515801designdata\CountyRoads\CO\caiceAugust2011\xdco1sta154328to480000dtmexist.ear

SCALE: 1" = 10' Horiz.
1" = 10' Vert.

All Dimensions are US Survey Feet

COLE RD (CO1)
CROSS SECTIONS

05-Mon,SB†-101-PM100/101.3,0.0/1.6

FOR EARTHWORK DEVELOPMENT ONLY

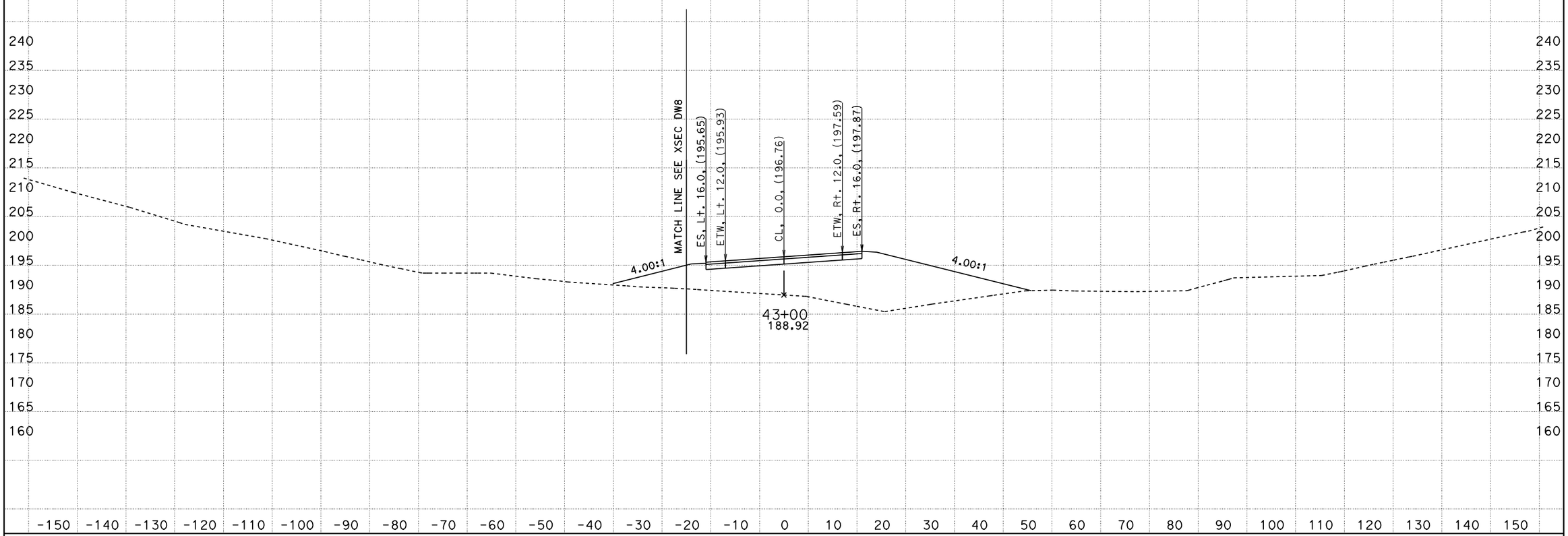

PROJECT ENGINEER: IVO RUMMLER
DATE: 4/4/2012
KC Project: 0213A File: D:\alignments515801designdata\CountyRoads\CO\caiceAugust2011\xdco1sta154328to480000dtmexist.ear

SCALE: 1" = 10' Horiz.
1" = 10' Vert.

All Dimensions are US Survey Feet

COLE RD (CO1)
CROSS SECTIONS

05-Mon,SB+-101-PM100/101.3,0.0/1.6

FOR EARTHWORK DEVELOPMENT ONLY

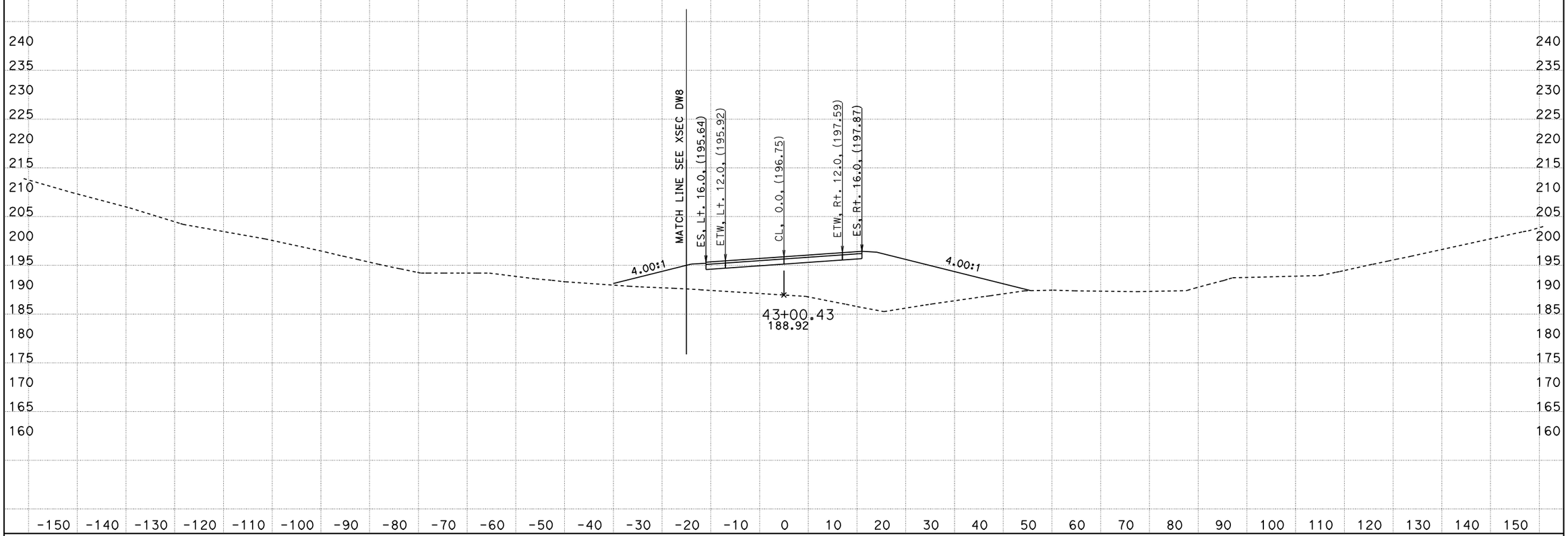

PROJECT ENGINEER: IVO RUMMLER
DATE: 4/4/2012
KC Project: 0213A File: D:\alignments515801designdata\CountyRoads\CO\caiceAugust2011\xdco1sta154328to480000dtmexist.ear

SCALE: 1" = 10' Horiz.
1" = 10' Vert.

All Dimensions are US Survey Feet

COLE RD (CO1)
CROSS SECTIONS

05-Mon,SBt-101-PM100/101.3,0.0/1.6

FOR EARTHWORK DEVELOPMENT ONLY

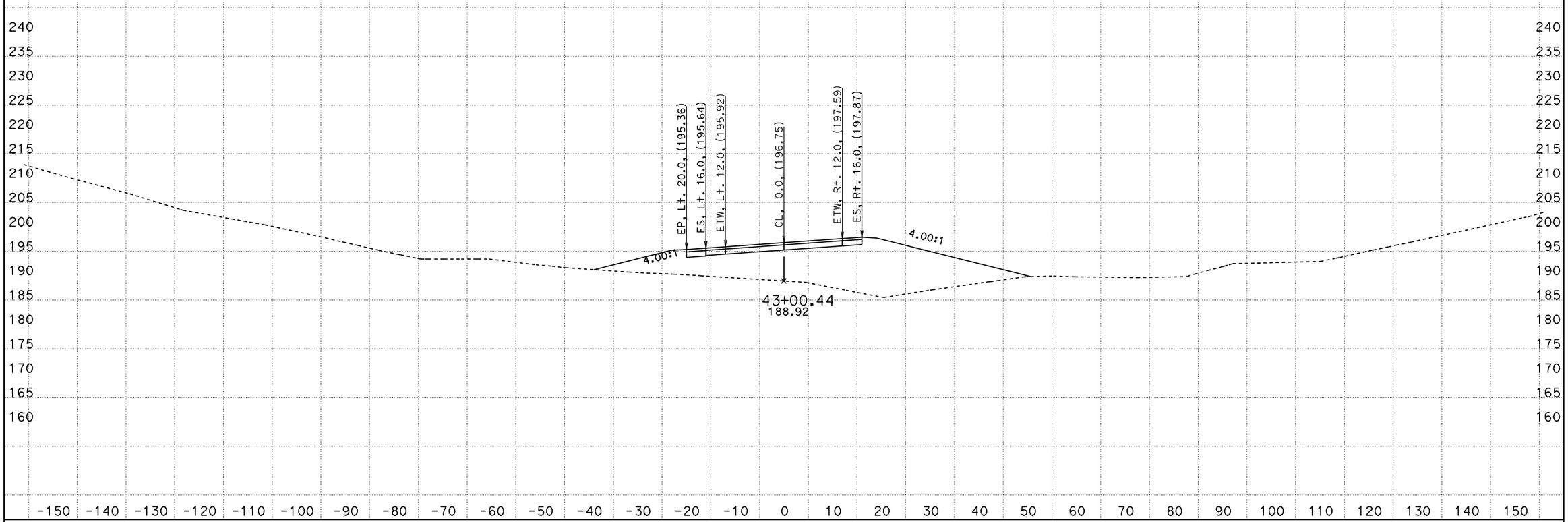

PROJECT ENGINEER: IVO RUMMLER
DATE: 4/4/2012
KC Project: 0213A File: D:\alignments515801designdata\CountyRoads\CO\caiceAugust2011\xdco1sta154328to480000dtmexist.ear

SCALE: 1" = 10' Horiz.
1" = 10' Vert.

All Dimensions are US Survey Feet

COLE RD (CO1)
CROSS SECTIONS

05-Mon,SB†-101-PM100/101.3,0.0/1.6

FOR EARTHWORK DEVELOPMENT ONLY

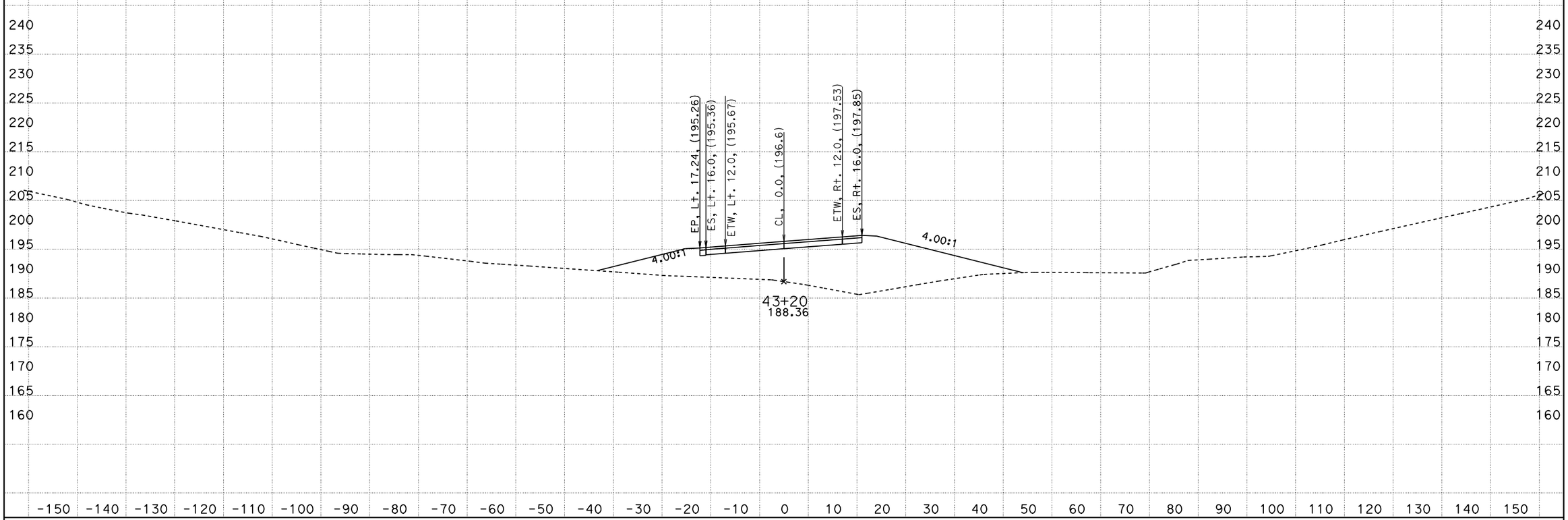

PROJECT ENGINEER: IVO RUMMLER
DATE: 4/4/2012
KC Project: 0213A File: D:\alignments515801designdata\CountyRoads\CO\caiceAugust2011\xdco1sta154328to480000dtmexist.ear

SCALE: 1" = 10' Horiz.
1" = 10' Vert.

All Dimensions are US Survey Feet

COLE RD (CO1)
CROSS SECTIONS

05-Mon,SBt-101-PM100/101.3,0.0/1.6

FOR EARTHWORK DEVELOPMENT ONLY

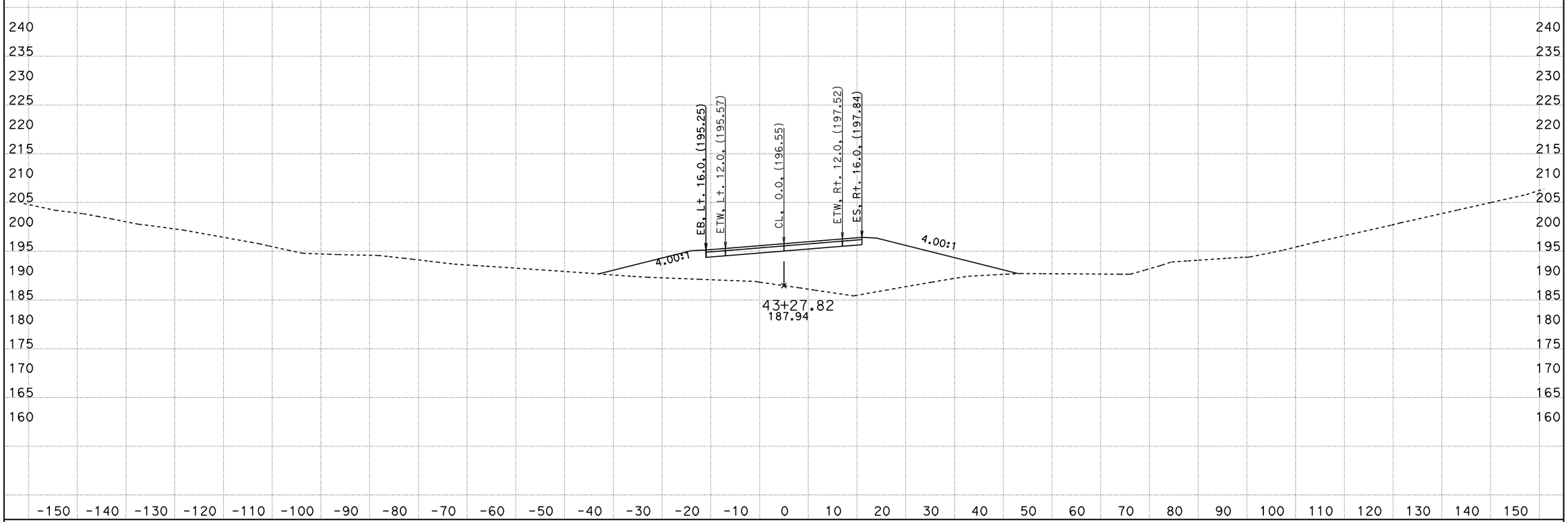

PROJECT ENGINEER: IVO RUMMLER
DATE: 4/4/2012
KC Project: 0213A File: D:\alignments515801designdata\CountyRoads\CO\caiceAugust2011\xdco1sta154328to480000dtmexist.ear

SCALE: 1" = 10' Horiz.
1" = 10' Vert.

All Dimensions are US Survey Feet

COLE RD (CO1)
CROSS SECTIONS

05-Mon,SBt-101-PM100/101.3,0.0/1.6

FOR EARTHWORK DEVELOPMENT ONLY

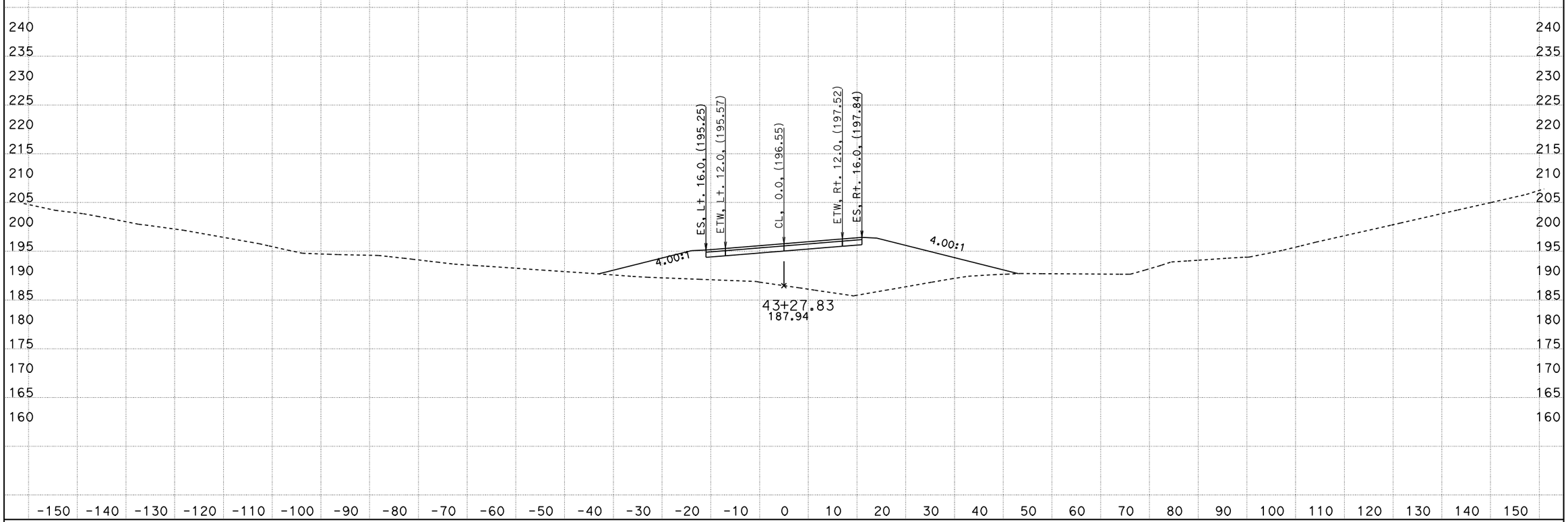

PROJECT ENGINEER: IVO RUMMLER
DATE: 4/4/2012
KC Project: 0213A File: D:\alignments515801designdata\CountyRoads\CO\caiceAugust2011\xdco1sta154328to480000dtmexist.ear

SCALE: 1" = 10' Horiz.
1" = 10' Vert.

All Dimensions are US Survey Feet

COLE RD (CO1)
CROSS SECTIONS

05-Mon,SBt-101-PM100/101.3,0.0/1.6

FOR EARTHWORK DEVELOPMENT ONLY

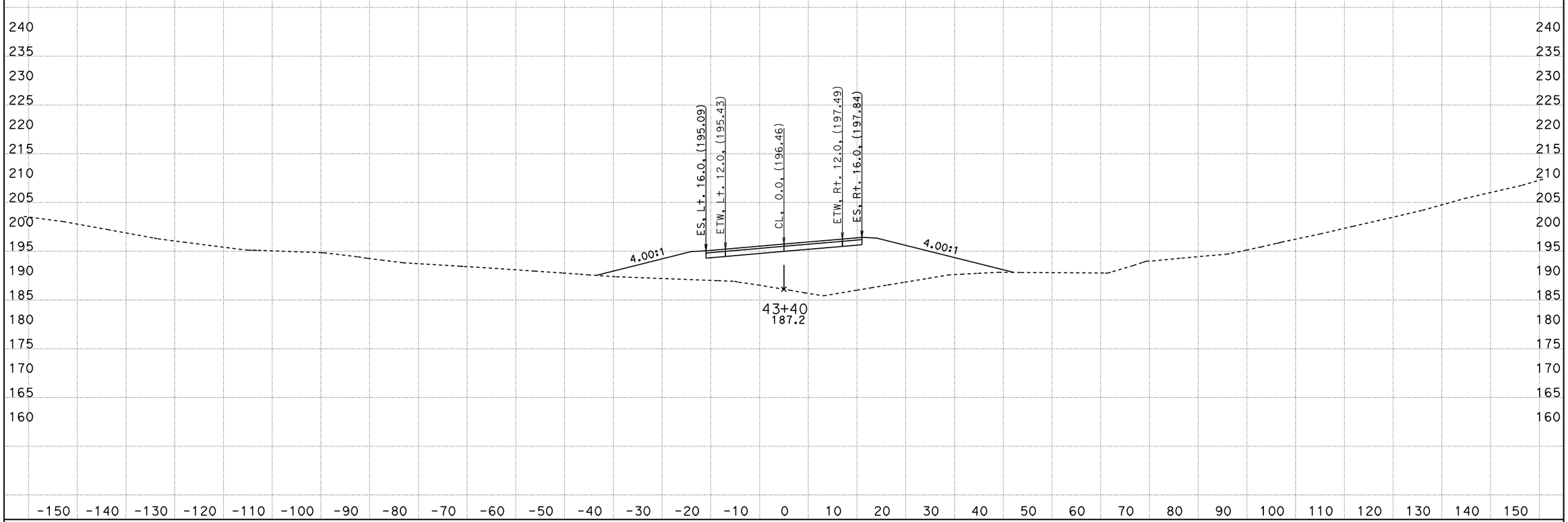

PROJECT ENGINEER: IVO RUMMLER
DATE: 4/4/2012
KC Project: 0213A File: D:\alignments515801designdata\CountyRoads\CO\caiceAugust2011\xdco1sta154328to480000dtmexist.ear

SCALE: 1" = 10' Horiz.
1" = 10' Vert.

All Dimensions are US Survey Feet

COLE RD (CO1)
CROSS SECTIONS

05-Mon,SB†-101-PM100/101.3,0.0/1.6

FOR EARTHWORK DEVELOPMENT ONLY

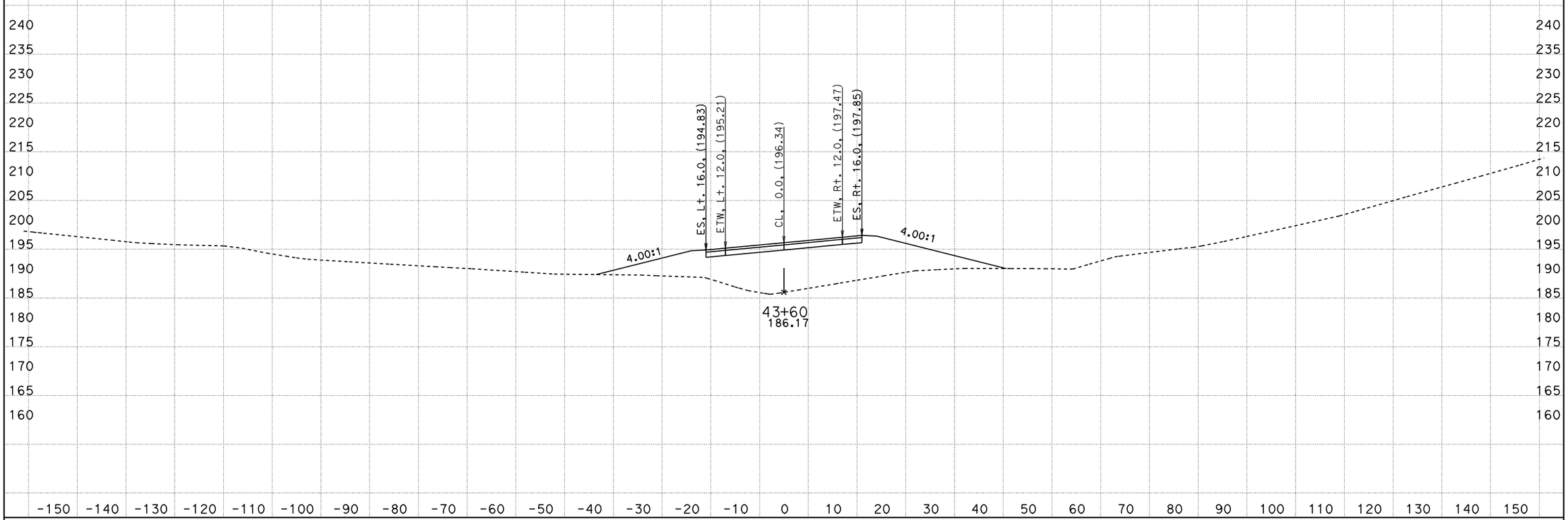

PROJECT ENGINEER: IVO RUMMLER
DATE: 4/4/2012
KC Project: 0213A File: D:\alignments515801designdata\CountyRoads\CO\caiceAugust2011\xdco1sta154328to480000dtmexist.ear

SCALE: 1" = 10' Horiz.
1" = 10' Vert.

All Dimensions are US Survey Feet

COLE RD (CO1)
CROSS SECTIONS

05-Mon,SB†-101-PM100/101.3,0.0/1.6

FOR EARTHWORK DEVELOPMENT ONLY

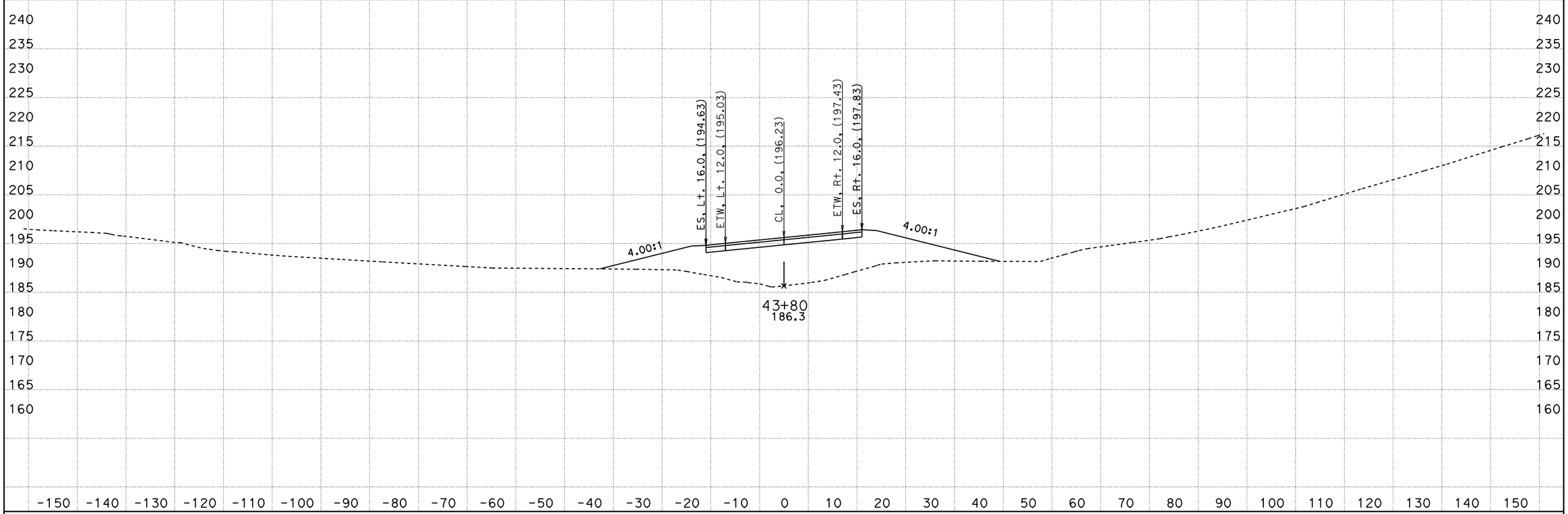

PROJECT ENGINEER: IVO RUMMLER
DATE: 4/4/2012
KC Project: 0213A File: D:\alignments515801designdata\CountyRoads\CO\caiceAugust2011\xdco1sta154328to480000dtmexist.ear

SCALE: 1" = 10' Horiz.
1" = 10' Vert.

All Dimensions are US Survey Feet

COLE RD (CO1)
CROSS SECTIONS

05-Mon,SBt-101-PM100/101.3,0.0/1.6

FOR EARTHWORK DEVELOPMENT ONLY

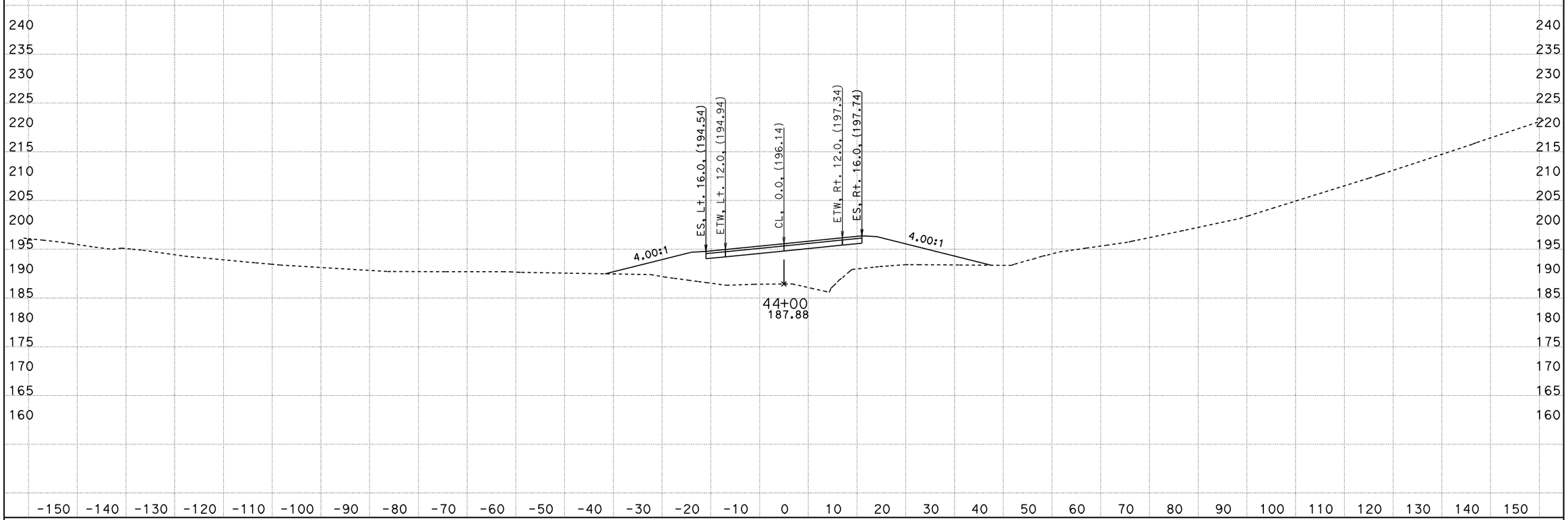

PROJECT ENGINEER: IVO RUMMLER
DATE: 4/4/2012
KC Project: 0213A File: D:\alignments515801designdata\CountyRoads\CO\caiceAugust2011\xdco1sta154328to480000dtmexist.ear

SCALE: 1" = 10' Horiz.
1" = 10' Vert.

All Dimensions are US Survey Feet

COLE RD (CO1)
CROSS SECTIONS

05-Mon,SBt-101-PM100/101.3,0.0/1.6

FOR EARTHWORK DEVELOPMENT ONLY

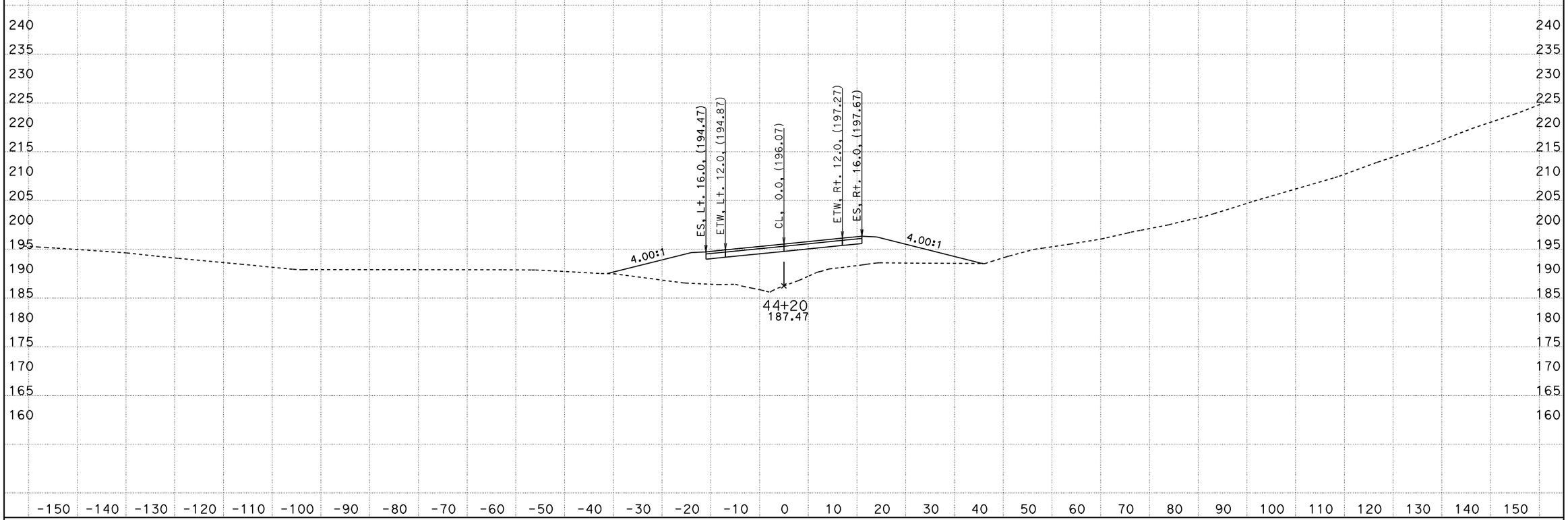

PROJECT ENGINEER: IVO RUMMLER

DATE: 4/4/2012

KC Project: 0213A File: D:\alignments515801designdata\CountyRoads\CO\caiceAugust2011\xdco1sta154328to480000dtmexist.ear

SCALE: 1" = 10' Horiz.
1" = 10' Vert.

All Dimensions are US Survey Feet

COLE RD (CO1)
CROSS SECTIONS

05-Mon,SB†-101-PM100/101.3,0.0/1.6

FOR EARTHWORK DEVELOPMENT ONLY

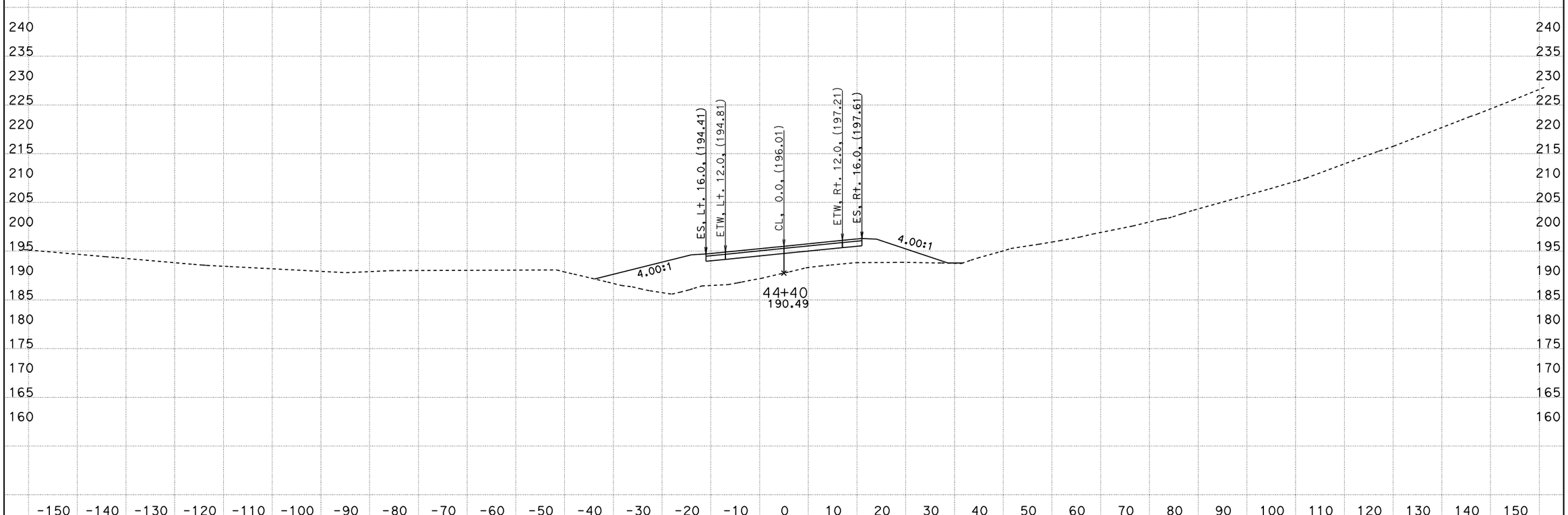

PROJECT ENGINEER: IVO RUMMLER
DATE: 4/4/2012
KC Project: 0213A File: D:\alignments515801designdata\CountyRoads\CO\caiceAugust2011\xdco1sta154328to480000dtmexist.ear

SCALE: 1" = 10' Horiz.
1" = 10' Vert.

All Dimensions are US Survey Feet

COLE RD (CO1)
CROSS SECTIONS

05-Mon,SBt-101-PM100/101.3,0.0/1.6

FOR EARTHWORK DEVELOPMENT ONLY

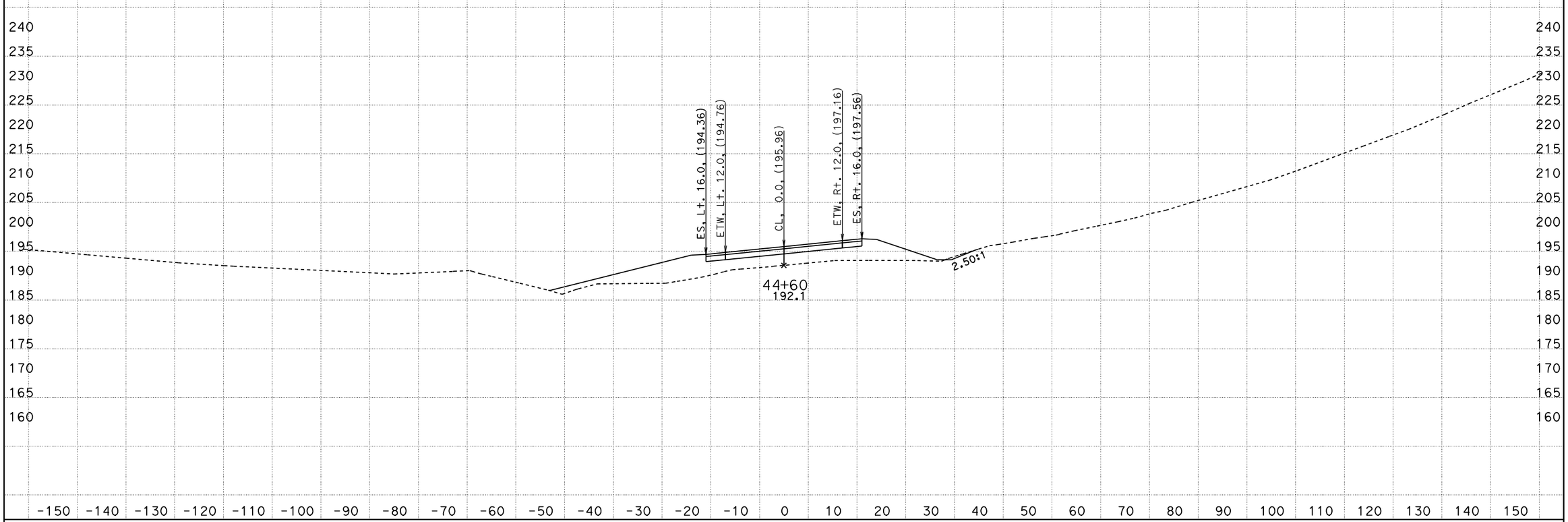

PROJECT ENGINEER: IVO RUMMLER
DATE: 4/4/2012
KC Project: 0213A File: D:\alignments515801designdata\CountyRoads\CO\caiceAugust2011\xdco1sta154328to480000dtmexist.ear

SCALE: 1" = 10' Horiz.
1" = 10' Vert.

All Dimensions are US Survey Feet

COLE RD (CO1)
CROSS SECTIONS

05-Mon,SB†-101-PM100/101.3,0.0/1.6

FOR EARTHWORK DEVELOPMENT ONLY

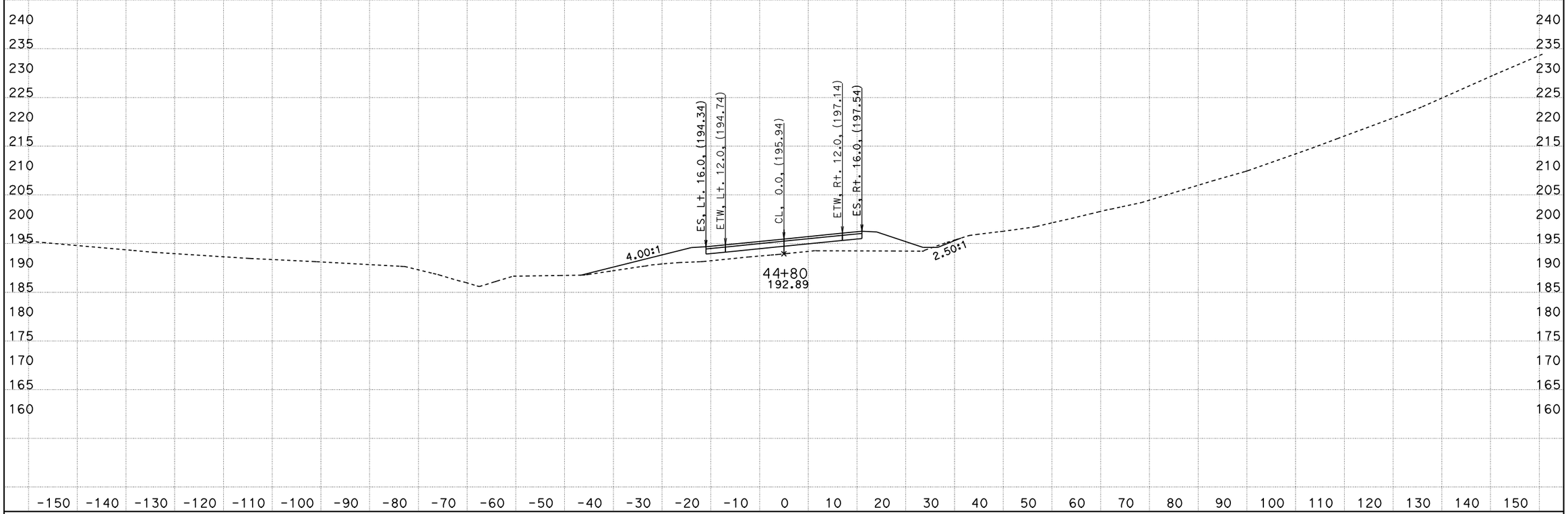

PROJECT ENGINEER: IVO RUMMLER

DATE: 4/4/2012

KC Project: 0213A File: D:\alignments515801designdata\CountyRoads\CO\caiceAugust2011\xdco1sta154328to480000dtmexist.ear

SCALE: 1" = 10' Horiz.
1" = 10' Vert.

All Dimensions are US Survey Feet

COLE RD (CO1)
CROSS SECTIONS

SHEET 228 OF 244

05-Mon,SB†-101-PM100/101.3,0.0/1.6

FOR EARTHWORK DEVELOPMENT ONLY

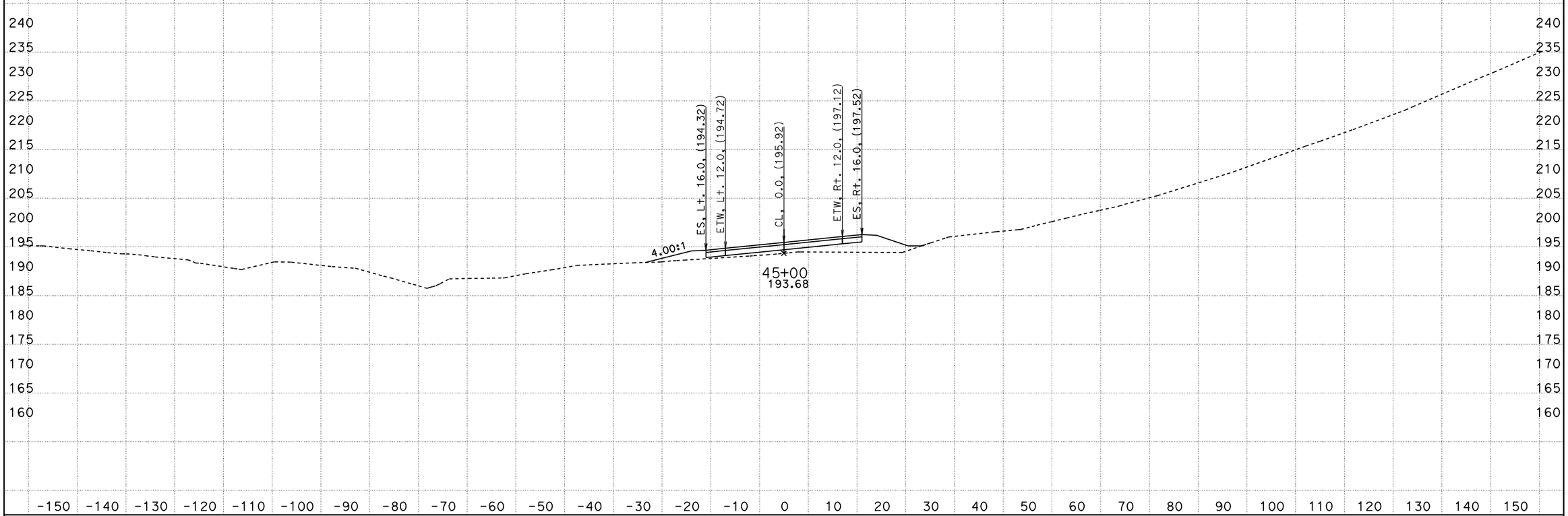

PROJECT ENGINEER: IVO RUMMLER
DATE: 4/4/2012
KC Project: 0213A File: D:\alignments515801designdata\CountyRoads\CO\caiceAugust2011\xdco1sta154328to480000dtmexist.ear

SCALE: 1" = 10' Horiz.
1" = 10' Vert.

All Dimensions are US Survey Feet

COLE RD (CO1)
CROSS SECTIONS

05-Mon,SB†-101-PM100/101.3,0.0/1.6

FOR EARTHWORK DEVELOPMENT ONLY

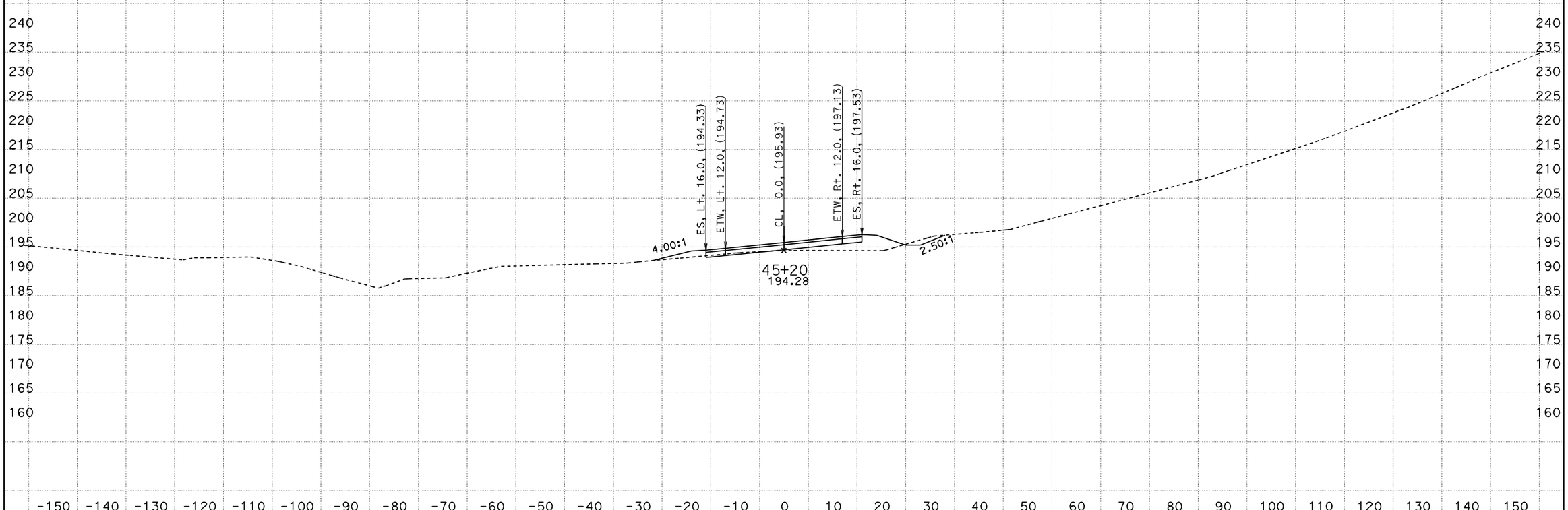

PROJECT ENGINEER: IVO RUMMLER
DATE: 4/4/2012
KC Project: 0213A File: D:\alignments515801designdata\CountyRoads\CO\caiceAugust2011\xdco1sta154328to480000dtmexist.ear

SCALE: 1" = 10' Horiz.
1" = 10' Vert.

All Dimensions are US Survey Feet

COLE RD (CO1)
CROSS SECTIONS

05-Mon,SBt-101-PM100/101.3,0.0/1.6

FOR EARTHWORK DEVELOPMENT ONLY

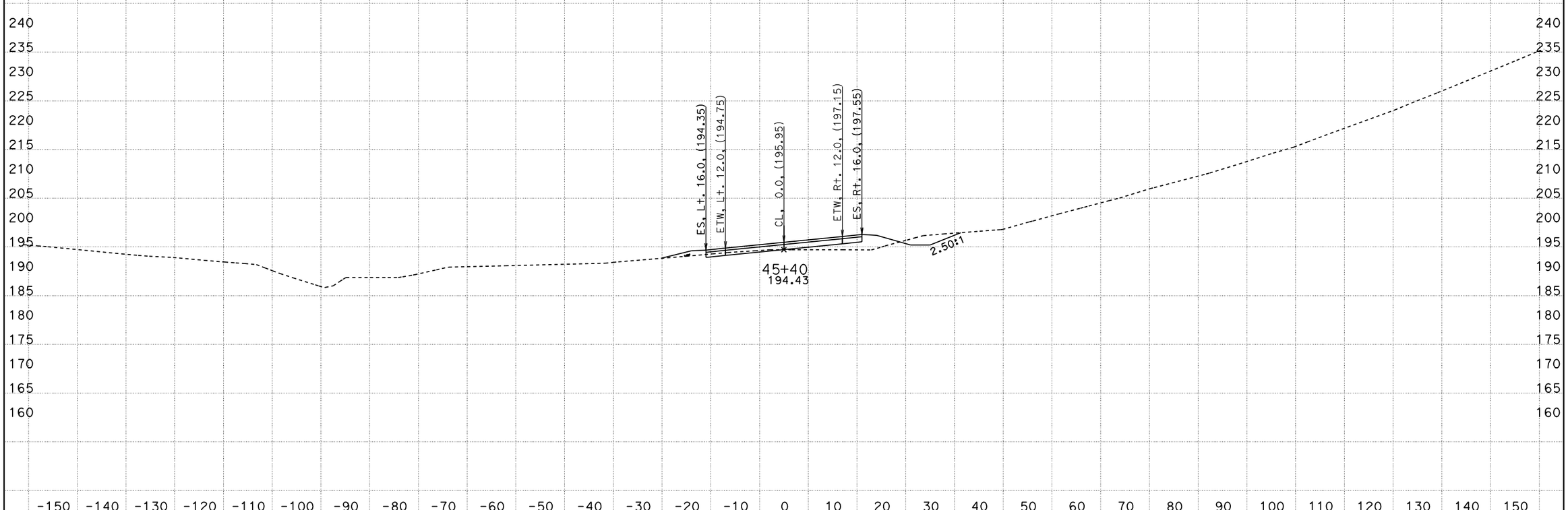

PROJECT ENGINEER: IVO RUMMLER
DATE: 4/4/2012
KC Project: 0213A File: D:\alignments515801designdata\CountyRoads\CO\caiceAugust2011\xdco1sta154328to480000dtmexist.ear

SCALE: 1" = 10' Horiz.
1" = 10' Vert.

All Dimensions are US Survey Feet

COLE RD (CO1)
CROSS SECTIONS

05-Mon,SB†-101-PM100/101.3,0.0/1.6

FOR EARTHWORK DEVELOPMENT ONLY

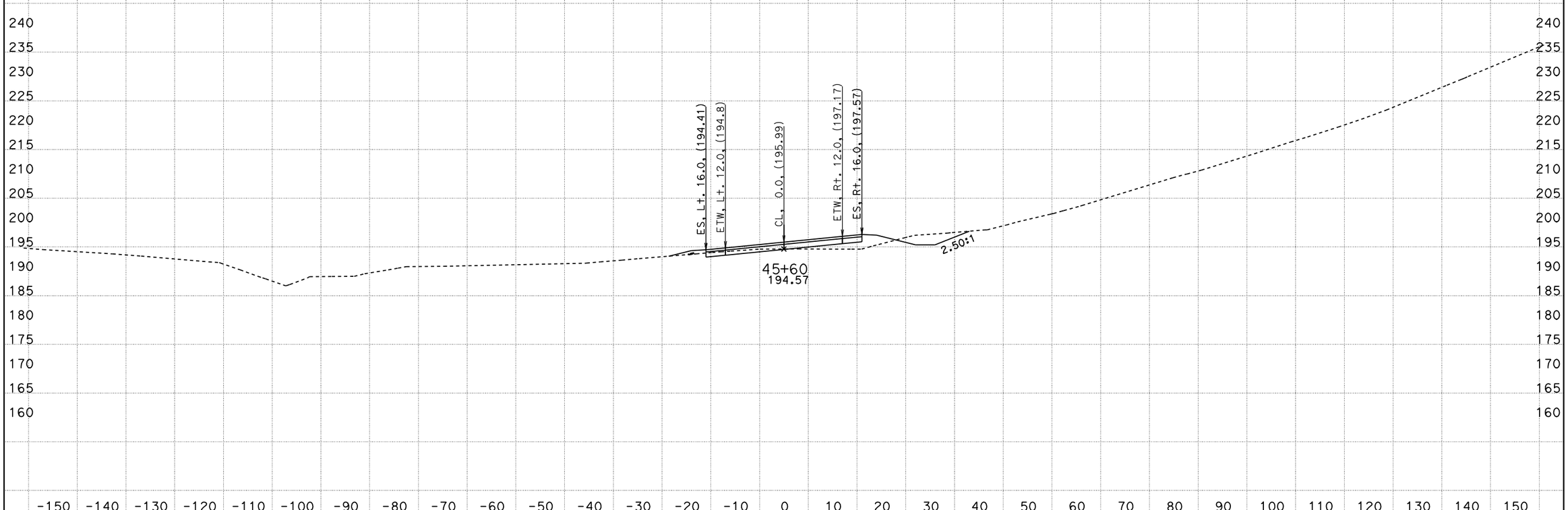

PROJECT ENGINEER: IVO RUMMLER
DATE: 4/4/2012
KC Project: 0213A File: D:\alignments515801designdata\CountyRoads\CO\caiceAugust2011\xdco1sta154328to480000dtmexist.ear

SCALE: 1" = 10' Horiz.
1" = 10' Vert.

All Dimensions are US Survey Feet

COLE RD (CO1)
CROSS SECTIONS

05-Mon,SBt-101-PM100/101.3,0.0/1.6

FOR EARTHWORK DEVELOPMENT ONLY

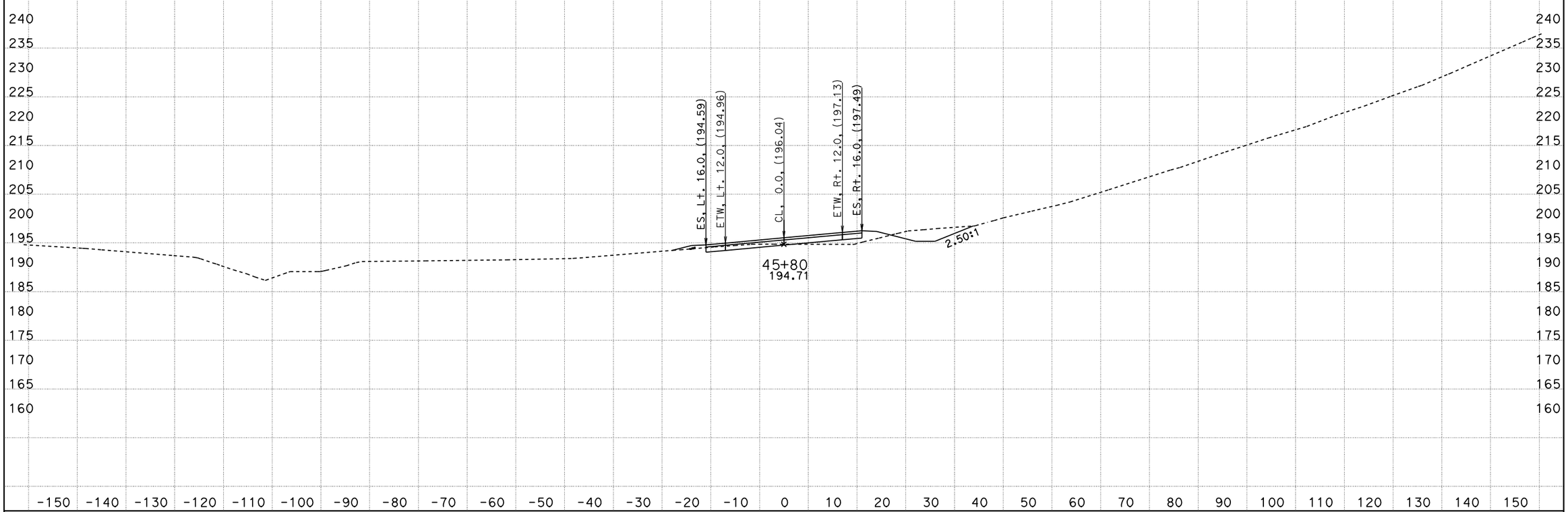

PROJECT ENGINEER: IVO RUMMLER
DATE: 4/4/2012
KC Project: 0213A File: D:\alignments515801designdata\CountyRoads\CO\caiceAugust2011\xdco1sta154328to480000dtmexist.ear

SCALE: 1" = 10' Horiz.
1" = 10' Vert.

All Dimensions are US Survey Feet

COLE RD (CO1)
CROSS SECTIONS

05-Mon,SBt-101-PM100/101.3,0.0/1.6

FOR EARTHWORK DEVELOPMENT ONLY

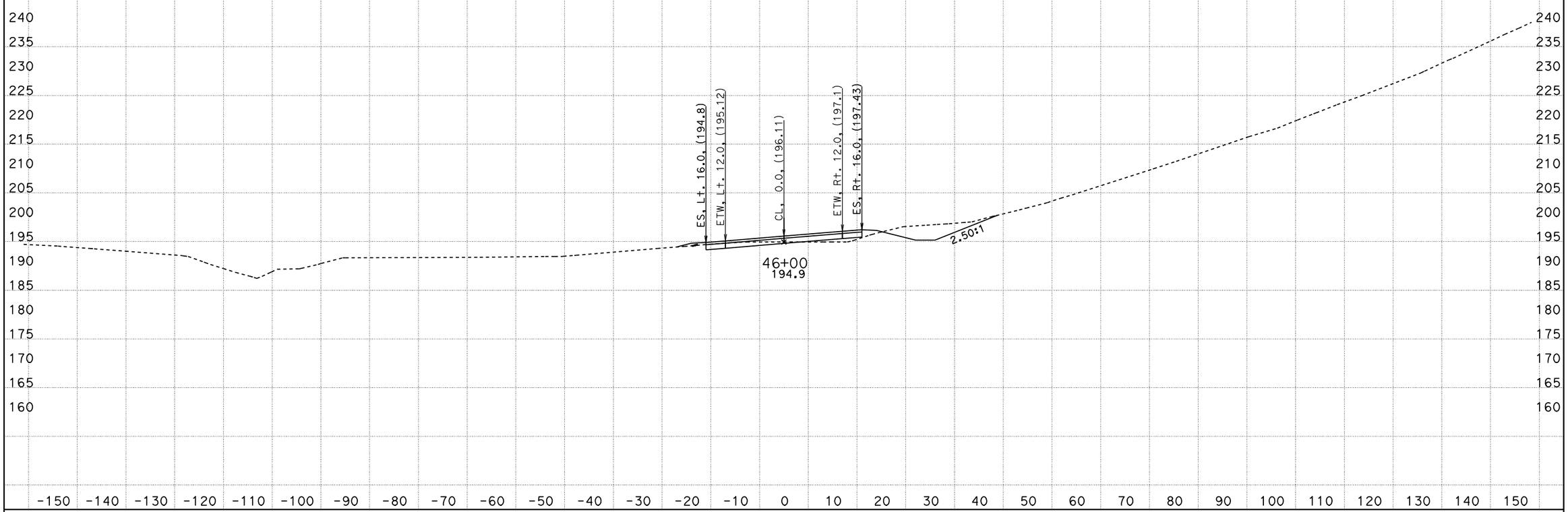

PROJECT ENGINEER: IVO RUMMLER
DATE: 4/4/2012
KC Project: 0213A File: D:\alignments515801designdata\CountyRoads\CO\caiceAugust2011\xdco1sta154328to480000dtmexist.ear

SCALE: 1" = 10' Horiz.
1" = 10' Vert.

All Dimensions are US Survey Feet

COLE RD (CO1)
CROSS SECTIONS

05-Mon,SB+-101-PM100/101.3,0.0/1.6

FOR EARTHWORK DEVELOPMENT ONLY

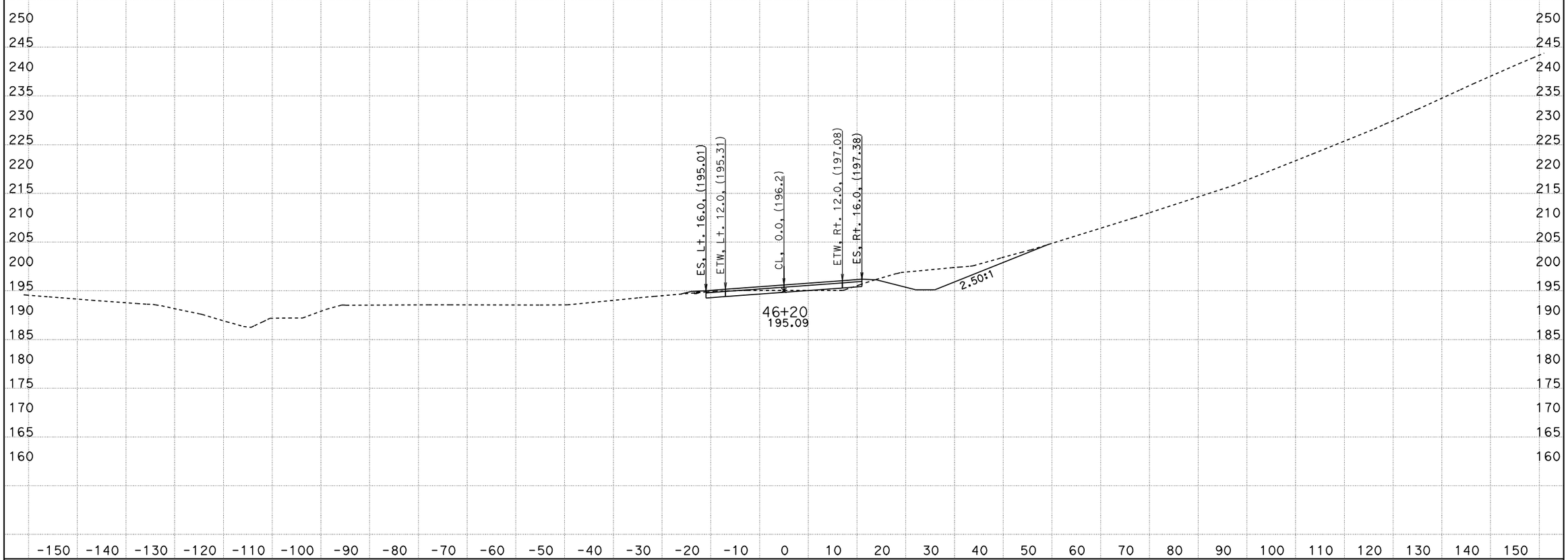

PROJECT ENGINEER: IVO RUMMLER
DATE: 4/4/2012
KC Project: 0213A File: D:\alignments515801designdata\CountyRoads\CO\caiceAugust2011\xdco1sta154328to480000dtmexist.ear

SCALE: 1" = 10' Horiz.
1" = 10' Vert.

All Dimensions are US Survey Feet

COLE RD (CO1)
CROSS SECTIONS

05-Mon,SB+-101-PM100/101.3,0.0/1.6

FOR EARTHWORK DEVELOPMENT ONLY

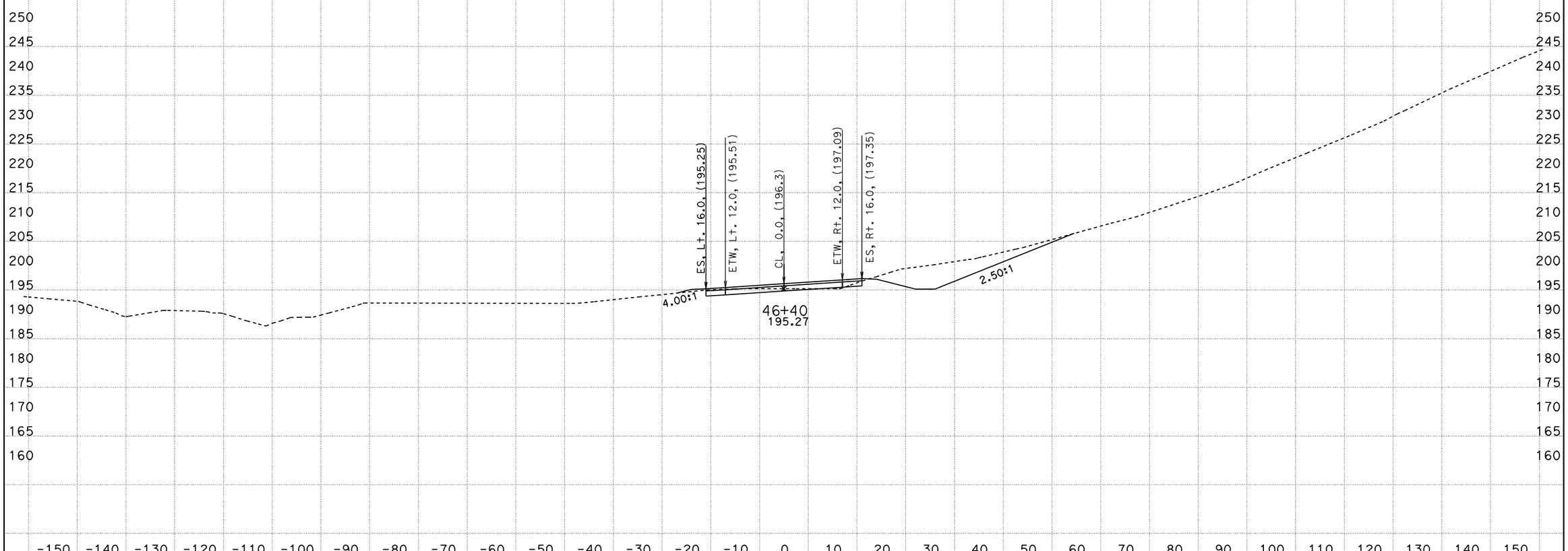

PROJECT ENGINEER: IVO RUMMLER
DATE: 4/4/2012
KC Project: 0213A File: D:\alignments515801designdata\CountyRoads\CO\caiceAugust2011\xdco1sta154328to480000dtmexist.ear

SCALE: 1" = 10' Horiz.
1" = 10' Vert.

All Dimensions are US Survey Feet

COLE RD (CO1)
CROSS SECTIONS

05-Mon,SB†-101-PM100/101.3,0.0/1.6

FOR EARTHWORK DEVELOPMENT ONLY

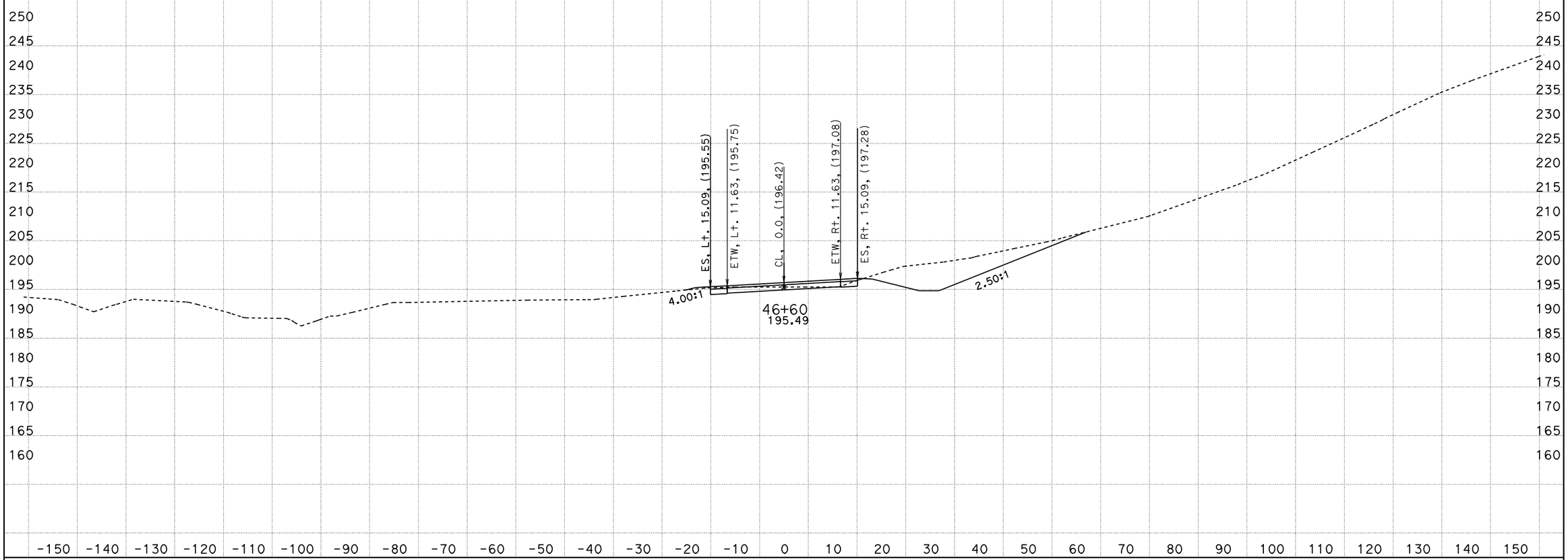

PROJECT ENGINEER: IVO RUMMLER
DATE: 4/4/2012
KC Project: 0213A File: D:\alignments515801designdata\CountyRoads\CO\caiceAugust2011\xdco1sta154328to480000dtmexist.ear

SCALE: 1" = 10' Horiz.
1" = 10' Vert.

All Dimensions are US Survey Feet

COLE RD (CO1)
CROSS SECTIONS

05-Mon,SBt-101-PM100/101.3,0.0/1.6

FOR EARTHWORK DEVELOPMENT ONLY

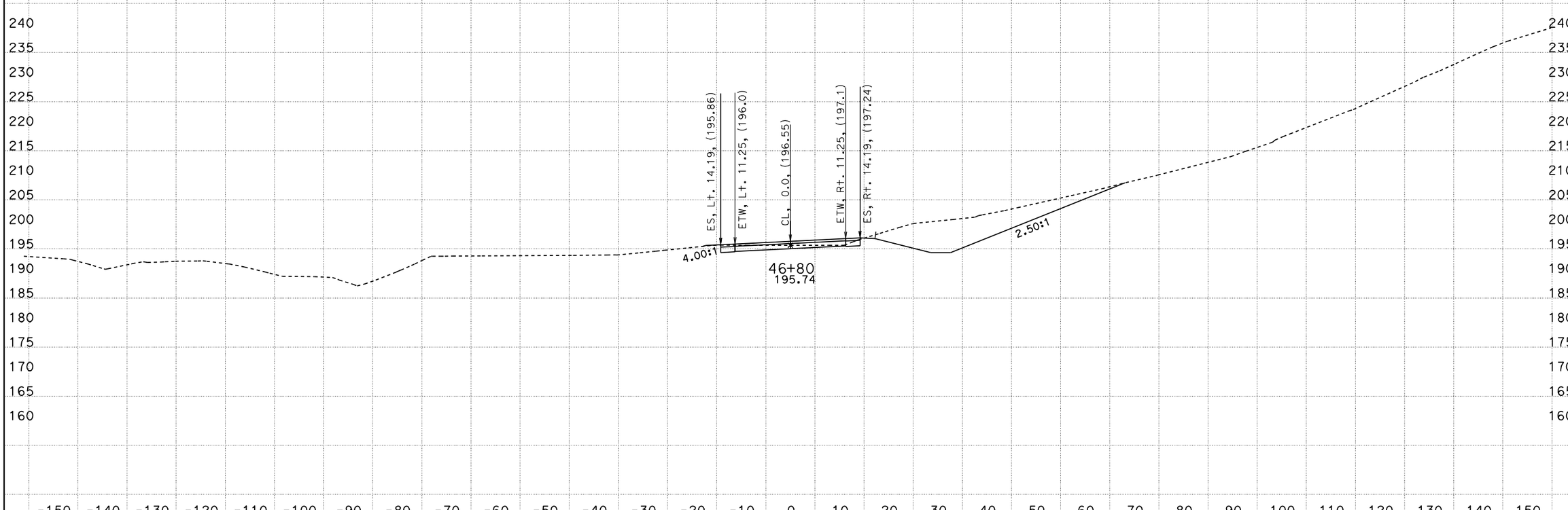

PROJECT ENGINEER: IVO RUMMLER
DATE: 4/4/2012
KC Project: 0213A File: D:\alignments515801designdata\CountyRoads\CO\caiceAugust2011\xdco1sta154328to480000dtmexist.ear

SCALE: 1" = 10' Horiz.
1" = 10' Vert.

All Dimensions are US Survey Feet

COLE RD (CO1)
CROSS SECTIONS

05-Mon,SB†-101-PM100/101.3,0.0/1.6

FOR EARTHWORK DEVELOPMENT ONLY

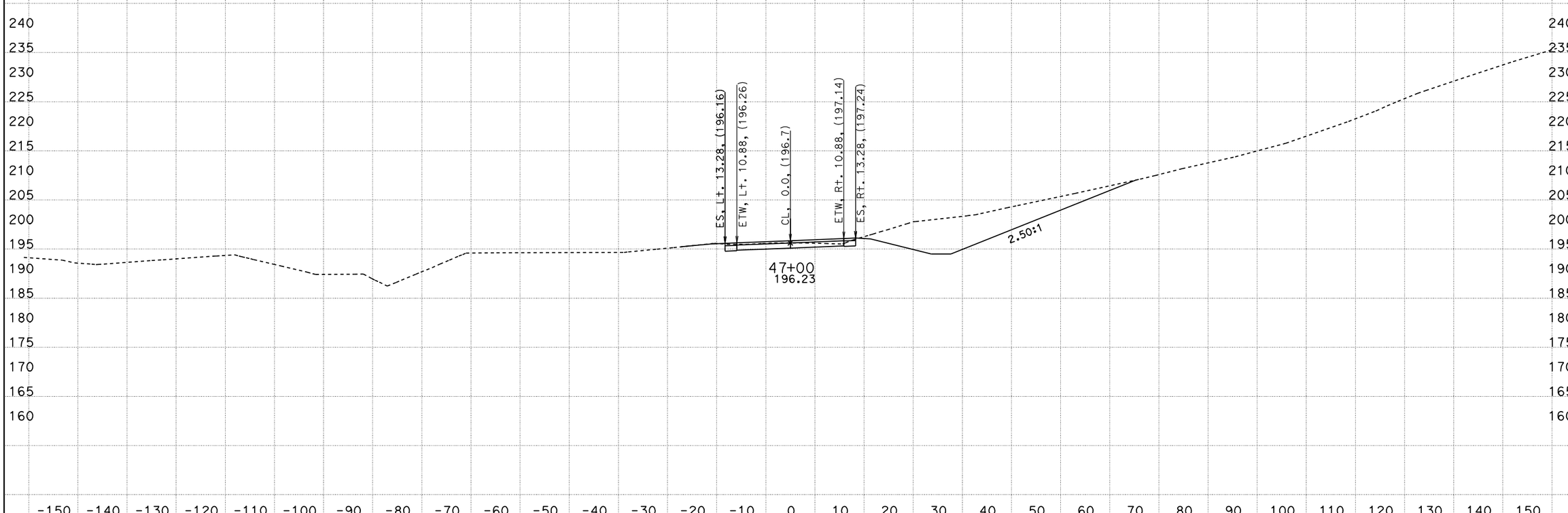

PROJECT ENGINEER: IVO RUMMLER
DATE: 4/4/2012
KC Project: 0213A File: D:\alignments515801designdata\CountyRoads\CO\caiceAugust2011\xdco1sta154328to480000dtmexist.ear

SCALE: 1" = 10' Horiz.
1" = 10' Vert.

All Dimensions are US Survey Feet

COLE RD (CO1)
CROSS SECTIONS

05-Mon,SB+-101-PM100/101.3,0.0/1.6

FOR EARTHWORK DEVELOPMENT ONLY

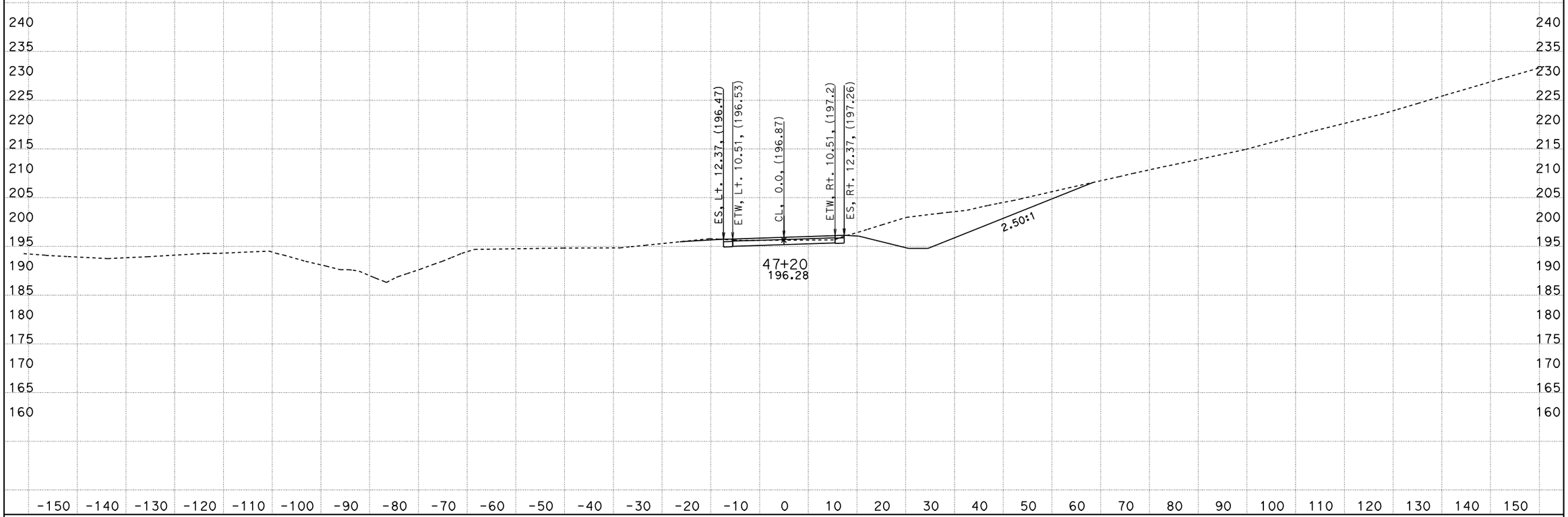

PROJECT ENGINEER: IVO RUMMLER
DATE: 4/4/2012
KC Project: 0213A File: D:\alignments515801designdata\CountyRoads\CO\caiceAugust2011\xdco1sta154328to480000dtmexist.ear

SCALE: 1" = 10' Horiz.
1" = 10' Vert.

All Dimensions are US Survey Feet

COLE RD (CO1)
CROSS SECTIONS

SHEET 240 OF 244

05-Mon,SBt-101-PM100/101.3,0.0/1.6

FOR EARTHWORK DEVELOPMENT ONLY

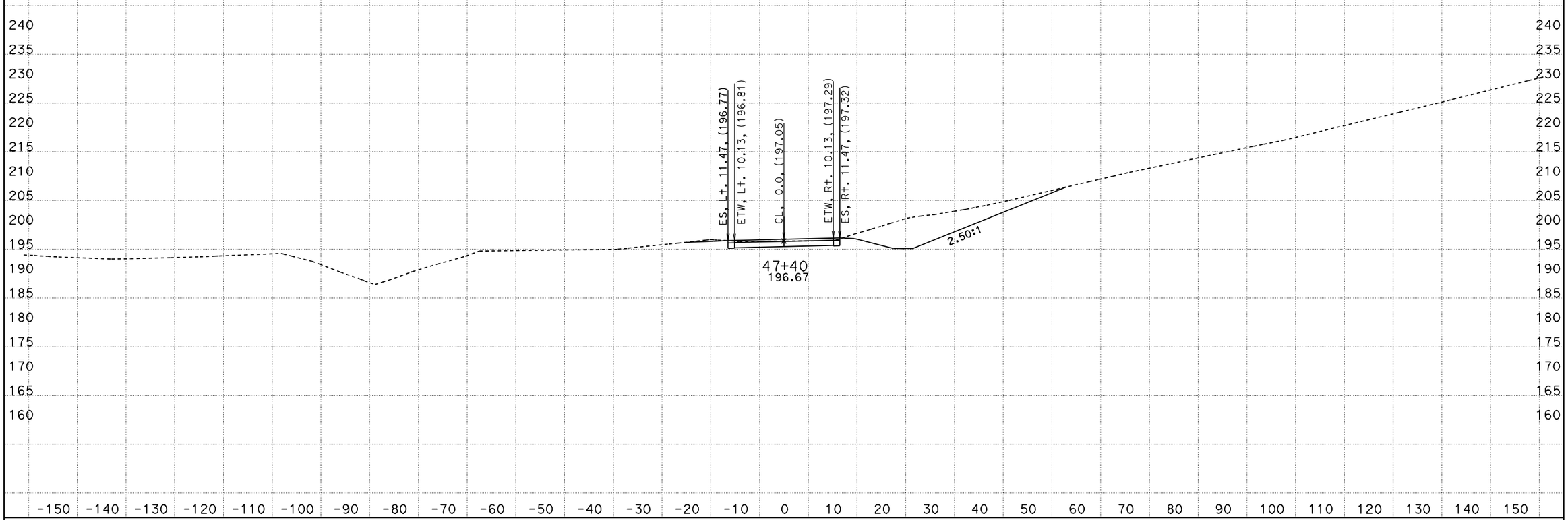

PROJECT ENGINEER: IVO RUMMLER
DATE: 4/4/2012
KC Project: 0213A File: D:\alignments515801designdata\CountyRoads\CO\caiceAugust2011\xdco1sta154328to480000dtmexist.ear

SCALE: 1" = 10' Horiz.
1" = 10' Vert.

All Dimensions are US Survey Feet

COLE RD (CO1)
CROSS SECTIONS

05-Mon,SB†-101-PM100/101.3,0.0/1.6

FOR EARTHWORK DEVELOPMENT ONLY

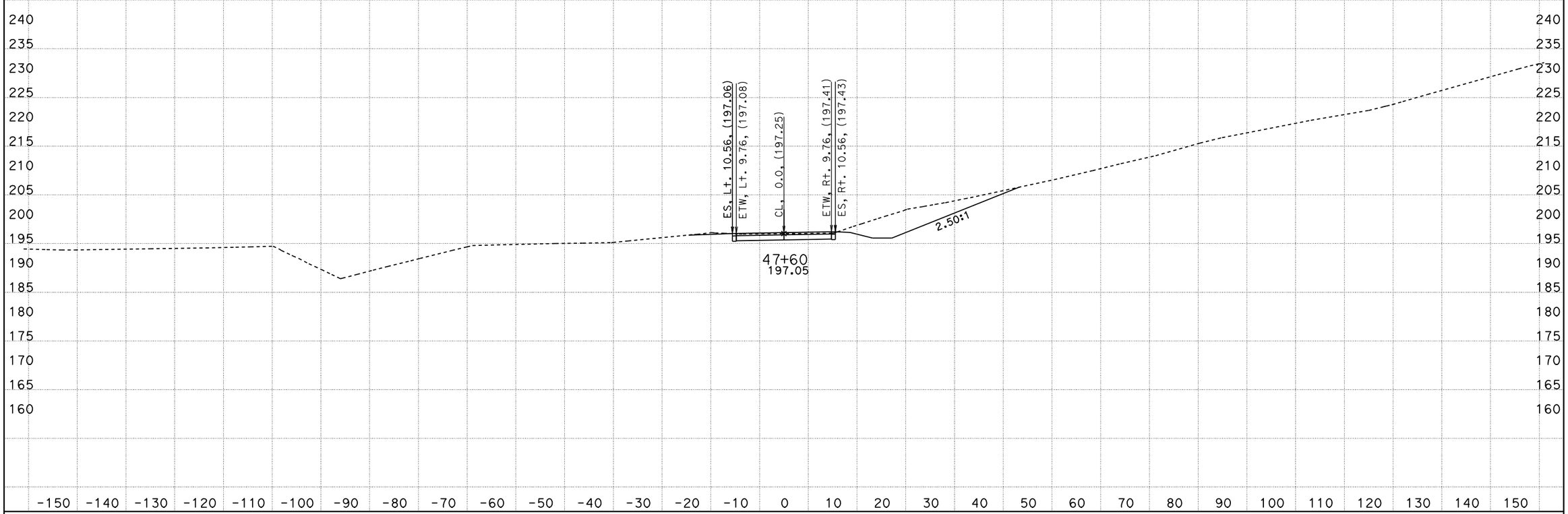

PROJECT ENGINEER: IVO RUMMLER
DATE: 4/4/2012
KC Project: 0213A File: D:\alignments515801designdata\CountyRoads\CO\caiceAugust2011\xdco1sta154328to480000dtmexist.ear

SCALE: 1" = 10' Horiz.
1" = 10' Vert.

All Dimensions are US Survey Feet

COLE RD (CO1)
CROSS SECTIONS

05-Mon,SBt-101-PM100/101.3,0.0/1.6

FOR EARTHWORK DEVELOPMENT ONLY

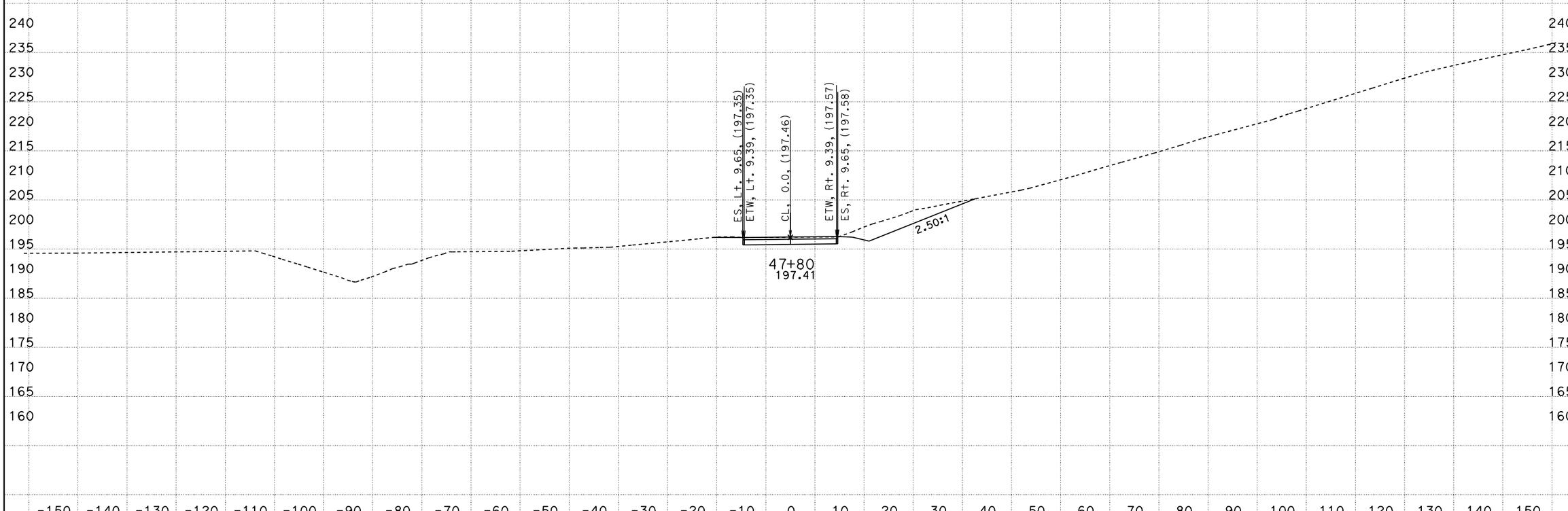

PROJECT ENGINEER: IVO RUMMLER

DATE: 4/4/2012

KC Project: 0213A File: D:\alignments515801designdata\CountyRoads\CO\caiceAugust2011\xdco1sta154328to480000dtmexist.ear

SCALE: 1" = 10' Horiz.
1" = 10' Vert.

All Dimensions are US Survey Feet

COLE RD (CO1)
CROSS SECTIONS

05-Mon,SB+-101-PM100/101.3,0.0/1.6

FOR EARTHWORK DEVELOPMENT ONLY

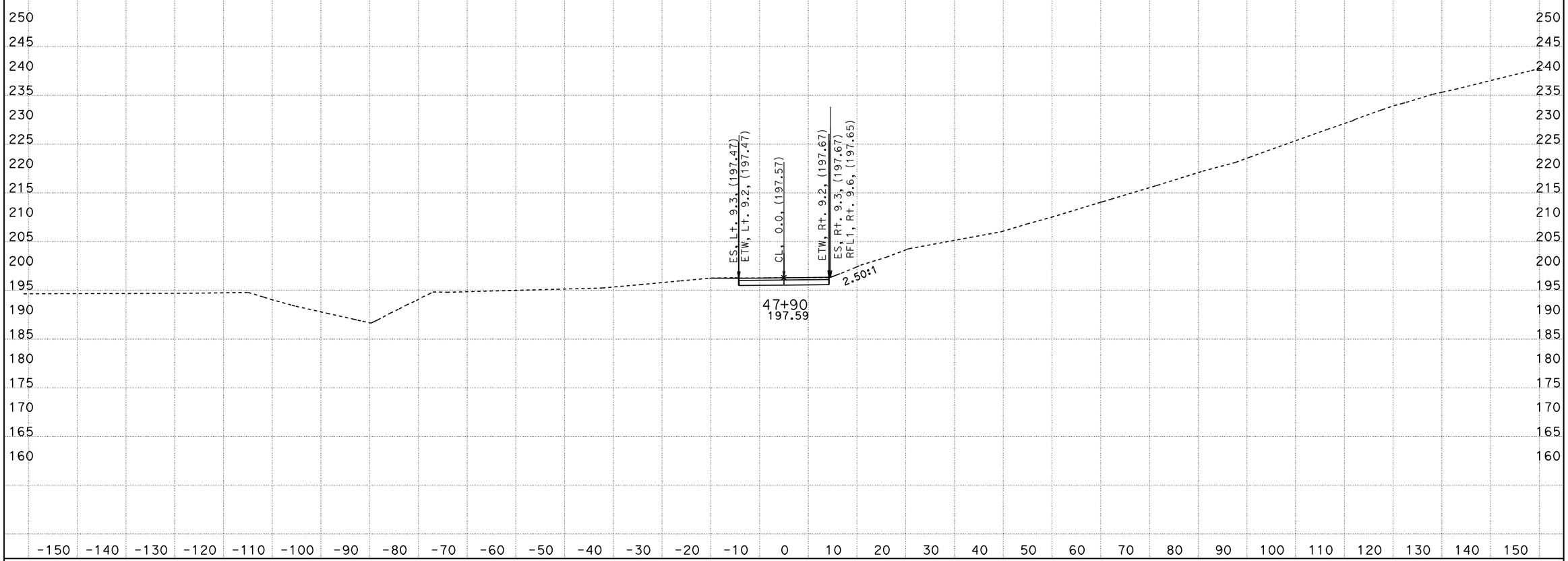

PROJECT ENGINEER: IVO RUMMLER
DATE: 4/4/2012
KC Project: 0213A File: D:\alignments515801designdata\CountyRoads\CO\caiceAugust2011\xdco1sta154328to480000dtmexist.ear

SCALE: 1" = 10' Horiz.
1" = 10' Vert.

All Dimensions are US Survey Feet

COLE RD (CO1)
CROSS SECTIONS