FOR EARTHWORK DEVELOPMENT ONLY

All Dimensions are U.S. Survey Feet

S:\mon\05-1f730\design\C3D\Corridors
HTCB_1_Corridor(C1_Baseline)_TEMP_X_C3D_DWG.dwg - 31-Aug-15 1:27 PM

PLOTTED DATE: 16-NOV-2015

SCALE: 1"=10' Horiz.
1"=10' Vert.

CREATED BY: s135517

CONTRACT: 05-1F7304

DIST/CO/RTE/PM: 05/MON/156/R0.17/R1.60

PROJECT ID: 05-1400-0048-1

"C1" for HTCB1

CROSS SECTIONS

FOR EARTHWORK DEVELOPMENT ONLY

All Dimensions are U.S. Survey Feet



S:\mon\05-1f730\design\C3D\Corridors
HTCB_1_Corridor(C1_Baseline)_TEMP_X_C3D_DWG.dwg - 31-Aug-15 1:27 PM

PLOTTED DATE: 16-NOV-2015

SCALE: 1"=10' Horiz.
1"=10' Vert.

CREATED BY: s135517

CONTRACT: 05-1F7304

DIST/CO/RTE/PM: 05/MON/156/R0.17/R1.60

PROJECT ID: 05-1400-0048-1

"C1" for HTCB1

CROSS SECTIONS

FOR EARTHWORK DEVELOPMENT ONLY

All Dimensions are U.S. Survey Feet

S:\mon\05-1f730\design\C3D\Corridors
HTCB_1_Corridor(C1_Baseline)_TEMP_X_C3D_DWG.dwg - 31-Aug-15 1:27 PM

PLOTTED DATE: 16-NOV-2015

SCALE: 1"=10' Horiz.
1"=10' Vert.

CREATED BY: s135517

CONTRACT: 05-1F7304

DIST/CO/RTE/PM: 05/MON/156/R0.17/R1.60

PROJECT ID: 05-1400-0048-1

"C1" for HTCB1

CROSS SECTIONS

FOR EARTHWORK DEVELOPMENT ONLY

All Dimensions are U.S. Survey Feet



S:\mon\05-1f730\design\C3D\Corridors
HTCB_1_Corridor(C1_Baseline)_TEMP_X_C3D_DWG.dwg - 31-Aug-15 1:27 PM

PLOTTED DATE: 16-NOV-2015

SCALE: 1"=10' Horiz.
1"=10' Vert.

CREATED BY: s135517

CONTRACT: 05-1F7304

DIST/CO/RTE/PM: 05/MON/156/R0.17/R1.60

PROJECT ID: 05-1400-0048-1

"C1" for HTCB1

CROSS SECTIONS

FOR EARTHWORK DEVELOPMENT ONLY

All Dimensions are U.S. Survey Feet

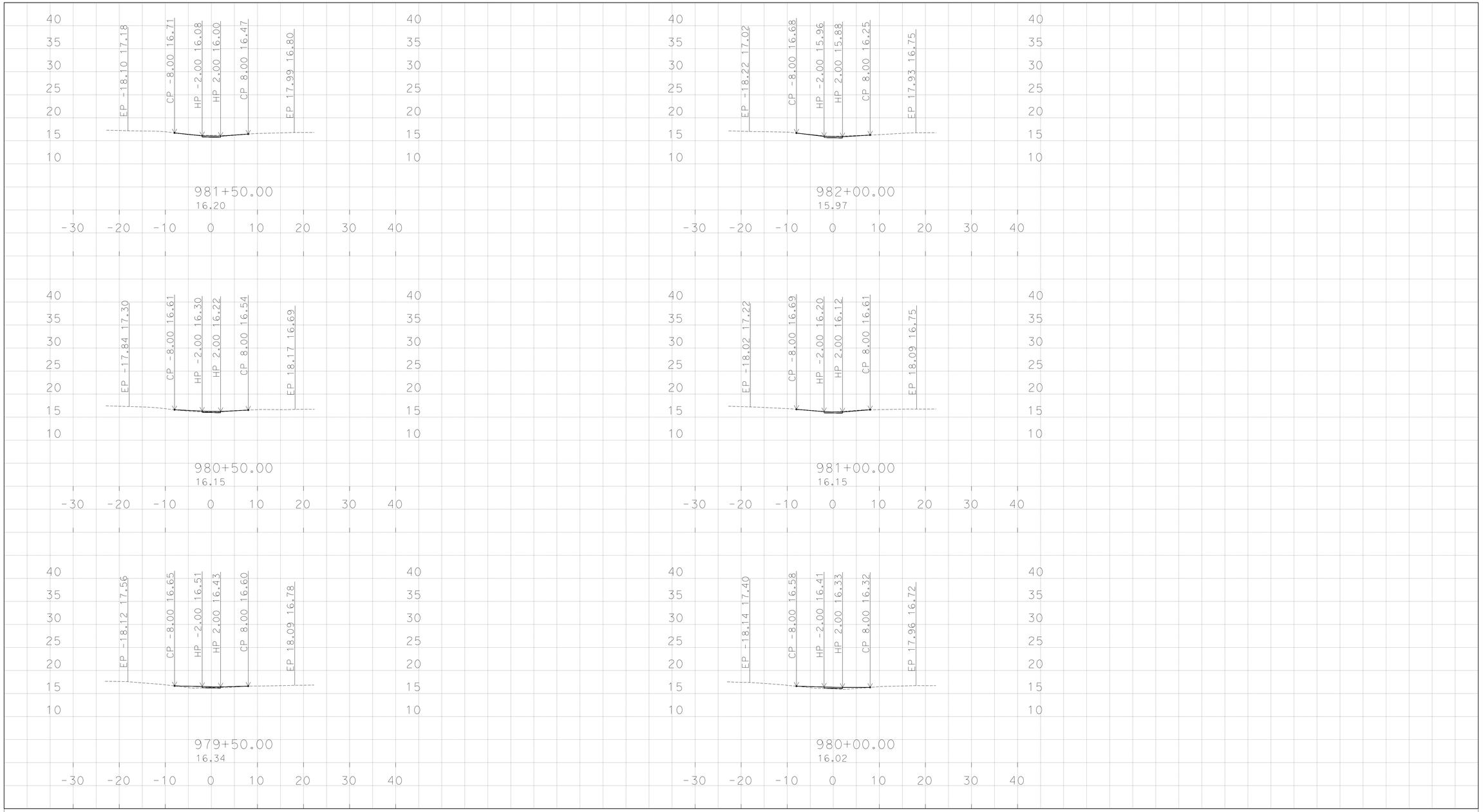

S:\mon\05-1f730\design\C3D\Corridors
HTCB_1_Corridor(C1_Baseline)_TEMP_X_C3D_DWG.dwg - 31-Aug-15 1:27 PM

PLOTTED DATE: 16-NOV-2015

SCALE: 1"=10' Horiz.
1"=10' Vert.

CREATED BY: s135517

CONTRACT: 05-1F7304

DIST/CO/RTE/PM: 05/MON/156/R0.17/R1.60

PROJECT ID: 05-1400-0048-1

"C1" for HTCB1

CROSS SECTIONS

FOR EARTHWORK DEVELOPMENT ONLY

All Dimensions are U.S. Survey Feet

S:\mon\05-1f730\design\C3D\Corridors
HTCB_1_Corridor(C1_Baseline)_TEMP_X_C3D_DWG.dwg - 31-Aug-15 1:27 PM

PLOTTED DATE: 16-NOV-2015

SCALE: 1"=10' Horiz.
1"=10' Vert.

CREATED BY: s135517

CONTRACT: 05-1F7304

DIST/CO/RTE/PM: 05/MON/156/R0.17/R1.60

PROJECT ID: 05-1400-0048-1

"C1" for HTCB1

CROSS SECTIONS

FOR EARTHWORK DEVELOPMENT ONLY

All Dimensions are U.S. Survey Feet

S:\mon\05-1f730\design\C3D\Corridors
HTCB_1_Corridor(C1_Baseline)_TEMP_X_C3D_DWG.dwg - 31-Aug-15 1:27 PM

PLOTTED DATE: 16-NOV-2015

SCALE: 1"=10' Horiz.
1"=10' Vert.

CREATED BY: s135517

CONTRACT: 05-1F7304

DIST/CO/RTE/PM: 05/MON/156/R0.17/R1.60

PROJECT ID: 05-1400-0048-1

"C1" for HTCB1

CROSS SECTIONS

FOR EARTHWORK DEVELOPMENT ONLY

All Dimensions are U.S. Survey Feet



PLOTTED DATE: 16-NOV-2015

SCALE: 1"=10' Horiz.
1"=10' Vert.

CREATED BY: s135517

CONTRACT: 05-1F7304

DIST/CO/RTE/PM: 05/MON/156/R0.17/R1.60

PROJECT ID: 05-1400-0048-1

"C1" for HTCB1

CROSS SECTIONS

S:\mon\05-1f730\design\C3D\Corridors
HTCB_1_Corridor(C1_Baseline)_TEMP_X_C3D_DWG.dwg - 31-Aug-15 1:27 PM

FOR EARTHWORK DEVELOPMENT ONLY

All Dimensions are U.S. Survey Feet



S:\mon\05-1f730\design\C3D\Corridors
HTCB_1_Corridor(C1_Baseline)_TEMP_X_C3D_DWG.dwg - 31-Aug-15 1:27 PM

PLOTTED DATE: 16-NOV-2015

SCALE: 1"=10' Horiz.
1"=10' Vert.

CREATED BY: s135517

CONTRACT: 05-1F7304

DIST/CO/RTE/PM: 05/MON/156/R0.17/R1.60

PROJECT ID: 05-1400-0048-1

"C1" for HTCB1

CROSS SECTIONS

FOR EARTHWORK DEVELOPMENT ONLY

All Dimensions are U.S. Survey Feet



PLOTTED DATE: 16-NOV-2015

SCALE: 1"=10' Horiz.
1"=10' Vert.

CREATED BY: s135517

CONTRACT: 05-1F7304

DIST/CO/RTE/PM: 05/MON/156/R0.17/R1.60

PROJECT ID: 05-1400-0048-1

"C1" for HTCB1

CROSS SECTIONS

10 OF 10

S:\mon\05-1f730\design\C3D\Corridors
HTCB_1_Corridor(C1_Baseline)_TEMP_X_C3D_DWG.dwg - 31-Aug-15 1:27 PM