DESIGN STUDY ONLY

All Dimensions are U.S. Survey Feet

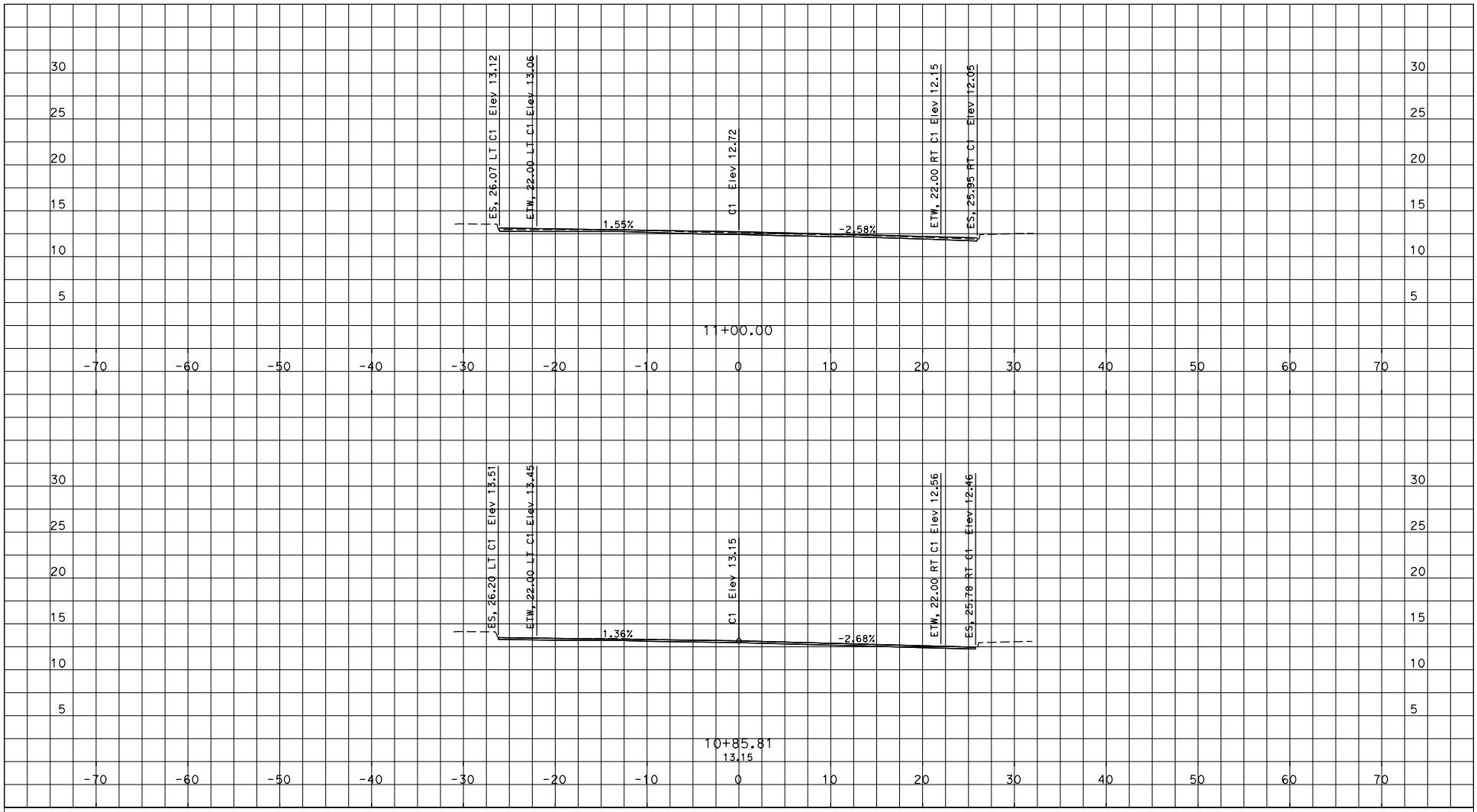

PLOTTED DATE: 19-FEB-2015

SCALE: 1"=5' Horiz.
1"=5' Vert.

CREATED BY: s112628

CONTRACT: 05-1F610

DIST/CO/RTE/PM: 05/SB/101/R14.2

PROJECT ID: 0514000037

CROSS SECTIONS

S:\sb\05-1f610\design\C3D\XSec_Qtys
CB_Sections_print_TEMP_X_C3D_DWG.dwg - 9-Feb-15 2:33 PM

DESIGN STUDY ONLY

All Dimensions are U.S. Survey Feet

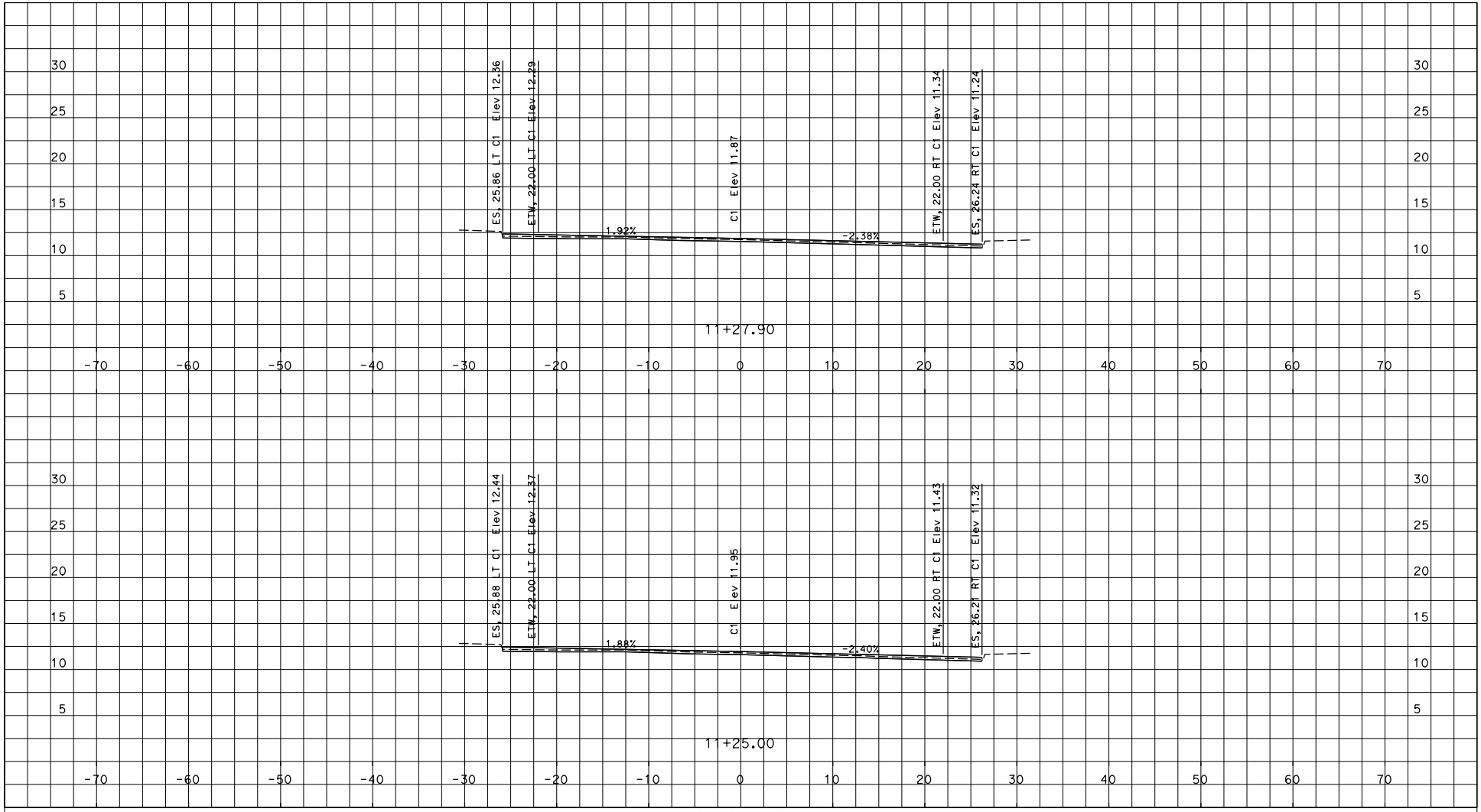

S:\sb\05-1f610\design\C3D\XSec_Qtys
CB_Sections_print_TEMP_X_C3D_DWG.dwg - 9-Feb-15 2:33 PM

PLOTTED DATE: 19-FEB-2015

SCALE: 1"=5' Horiz.
1"=5' Vert.

CREATED BY: s112628

CONTRACT: 05-1F610
DIST/CO/RTE/PM: 05/SB/101/R14.2
PROJECT ID: 0514000037

DESIGN STUDY ONLY

All Dimensions are U.S. Survey Feet

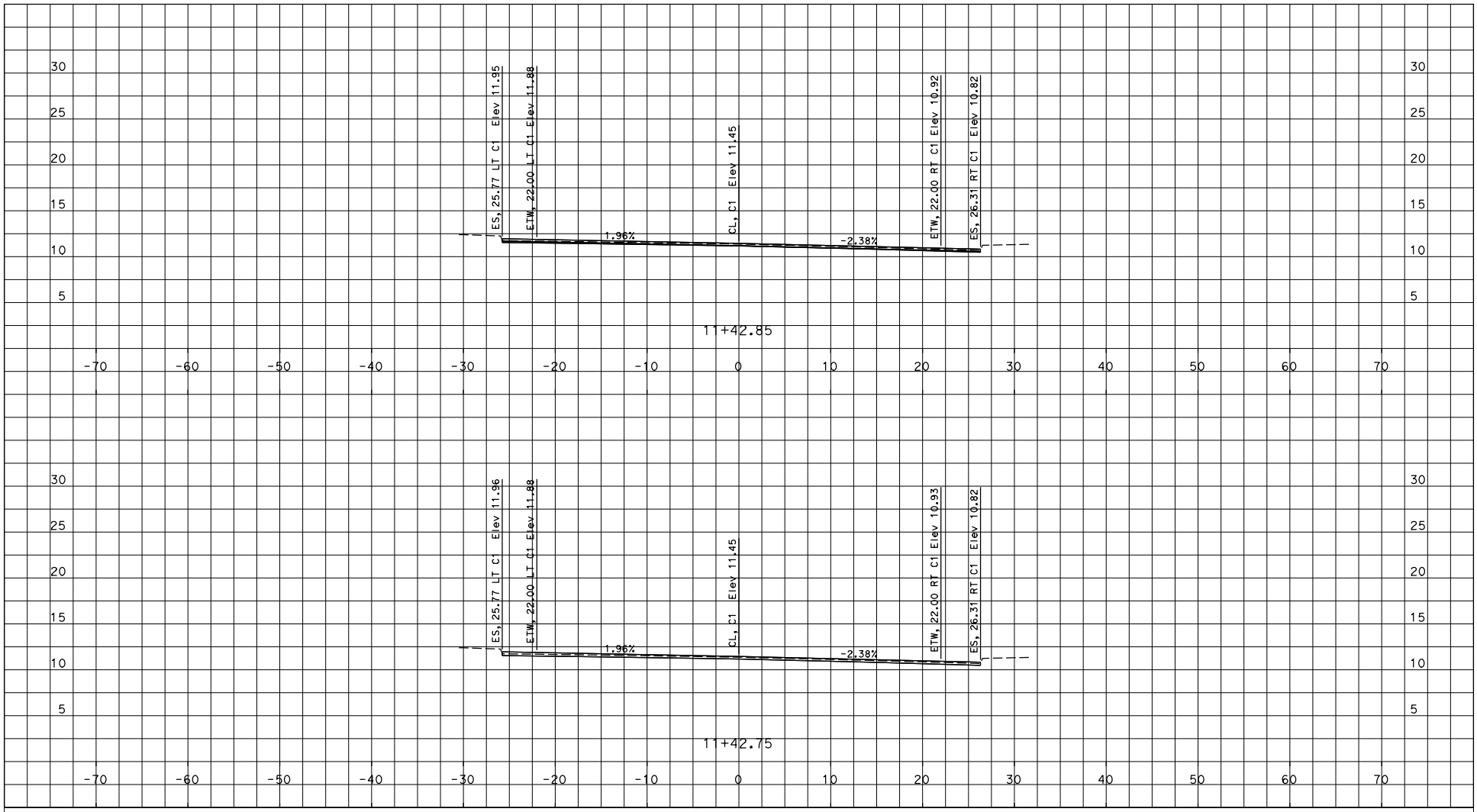

S:\sb\05-1f610\design\C3D\XSec_Qtys
CB_Sections_print_TEMP_X_C3D_DWG.dwg - 9-Feb-15 2:33 PM

PLOTTED DATE: 19-FEB-2015

SCALE: 1"=5' Horiz.
1"=5' Vert.

CREATED BY: s112628

CONTRACT: 05-1F610
DIST/CO/RTE/PM: 05/SB/101/R14.2
PROJECT ID: 0514000037

DESIGN STUDY ONLY

All Dimensions are U.S. Survey Feet

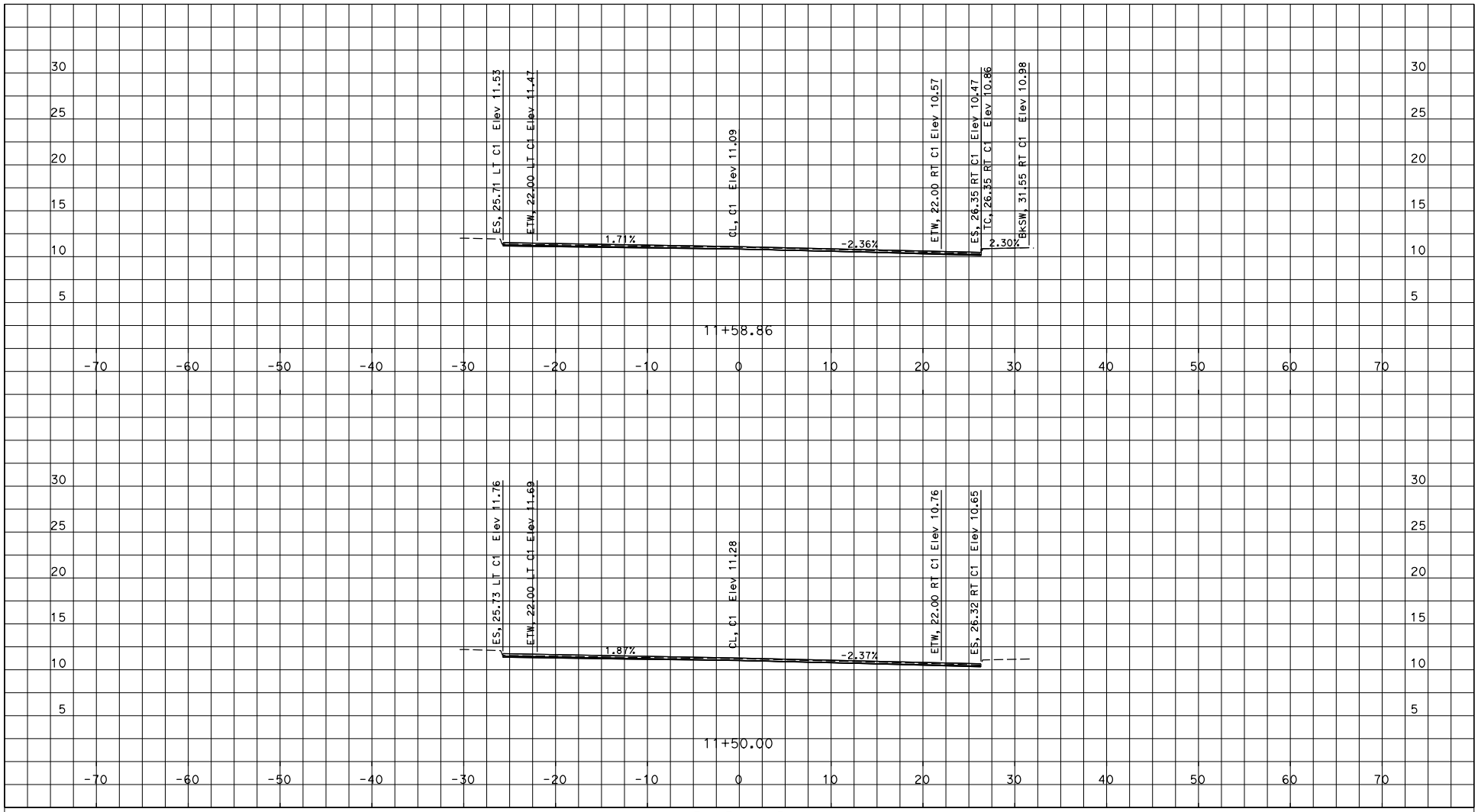

S:\sb\05-1f610\design\C3D\XSec_Qtys
CB_Sections_print_TEMP_X_C3D_DWG.dwg - 9-Feb-15 2:33 PM

PLOTTED DATE: 19-FEB-2015

SCALE: 1"=5' Horiz.
1"=5' Vert.

CREATED BY: s112628

CONTRACT: 05-1F610
DIST/CO/RTE/PM: 05/SB/101/R14.2
PROJECT ID: 0514000037

DESIGN STUDY ONLY

All Dimensions are U.S. Survey Feet

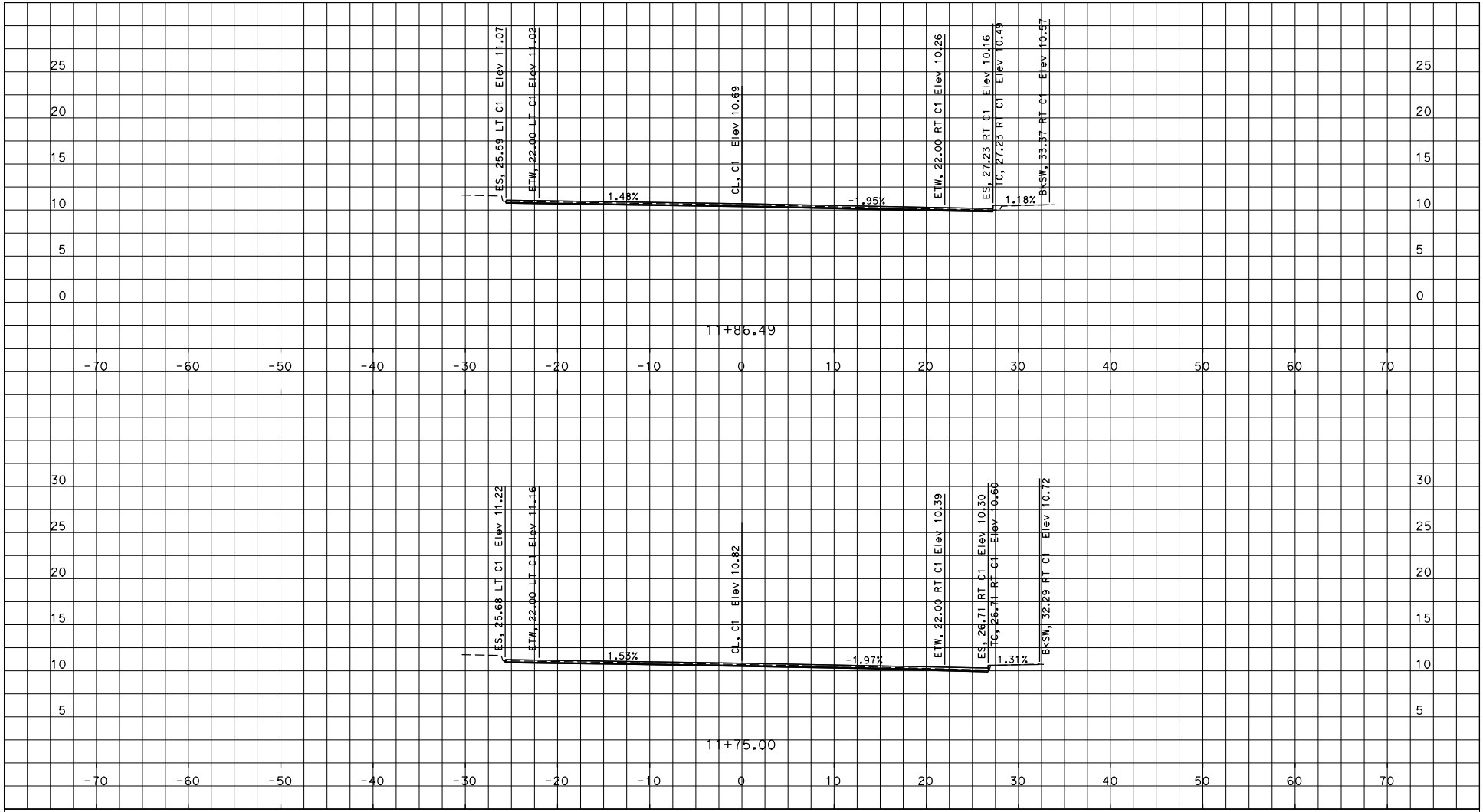

S:\sb\05-1f610\design\C3D\XSec_Qtys
CB_Sections_print_TEMP_X_C3D_DWG.dwg - 9-Feb-15 2:33 PM

PLOTTED DATE: 19-FEB-2015

SCALE: 1"=5' Horiz.
1"=5' Vert.

CREATED BY: s112628

CONTRACT: 05-1F610
DIST/CO/RTE/PM: 05/SB/101/R14.2
PROJECT ID: 0514000037

DESIGN STUDY ONLY

All Dimensions are U.S. Survey Feet

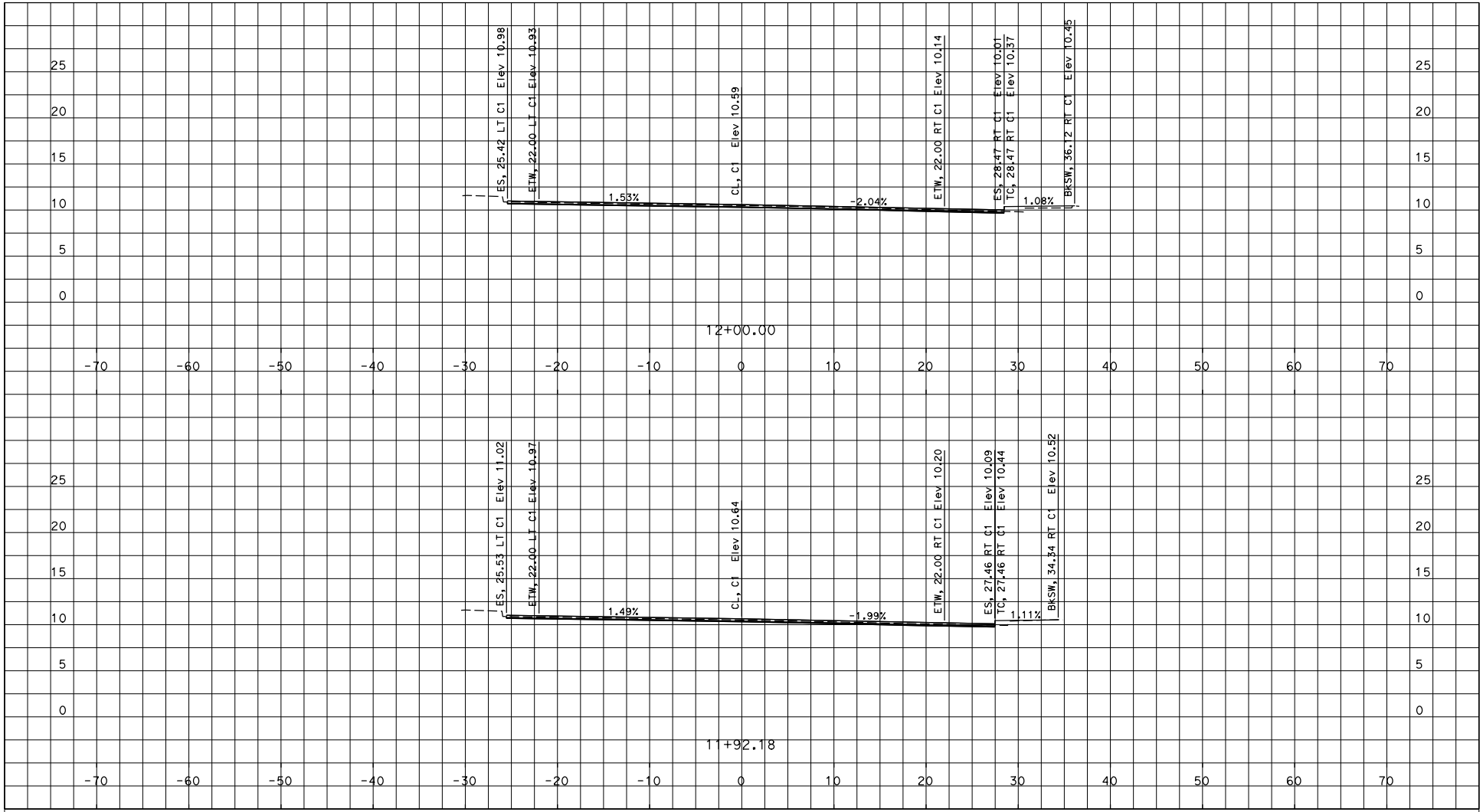

S:\sb\05-1f610\design\C3D\XSec_Qtys
CB_Sections_print_TEMP_X_C3D_DWG.dwg - 9-Feb-15 2:33 PM

PLOTTED DATE: 19-FEB-2015

SCALE: 1"=5' Horiz.
1"=5' Vert.

CREATED BY: s112628

CONTRACT: 05-1F610
DIST/CO/RTE/PM: 05/SB/101/R14.2
PROJECT ID: 0514000037

DESIGN STUDY ONLY

All Dimensions are U.S. Survey Feet

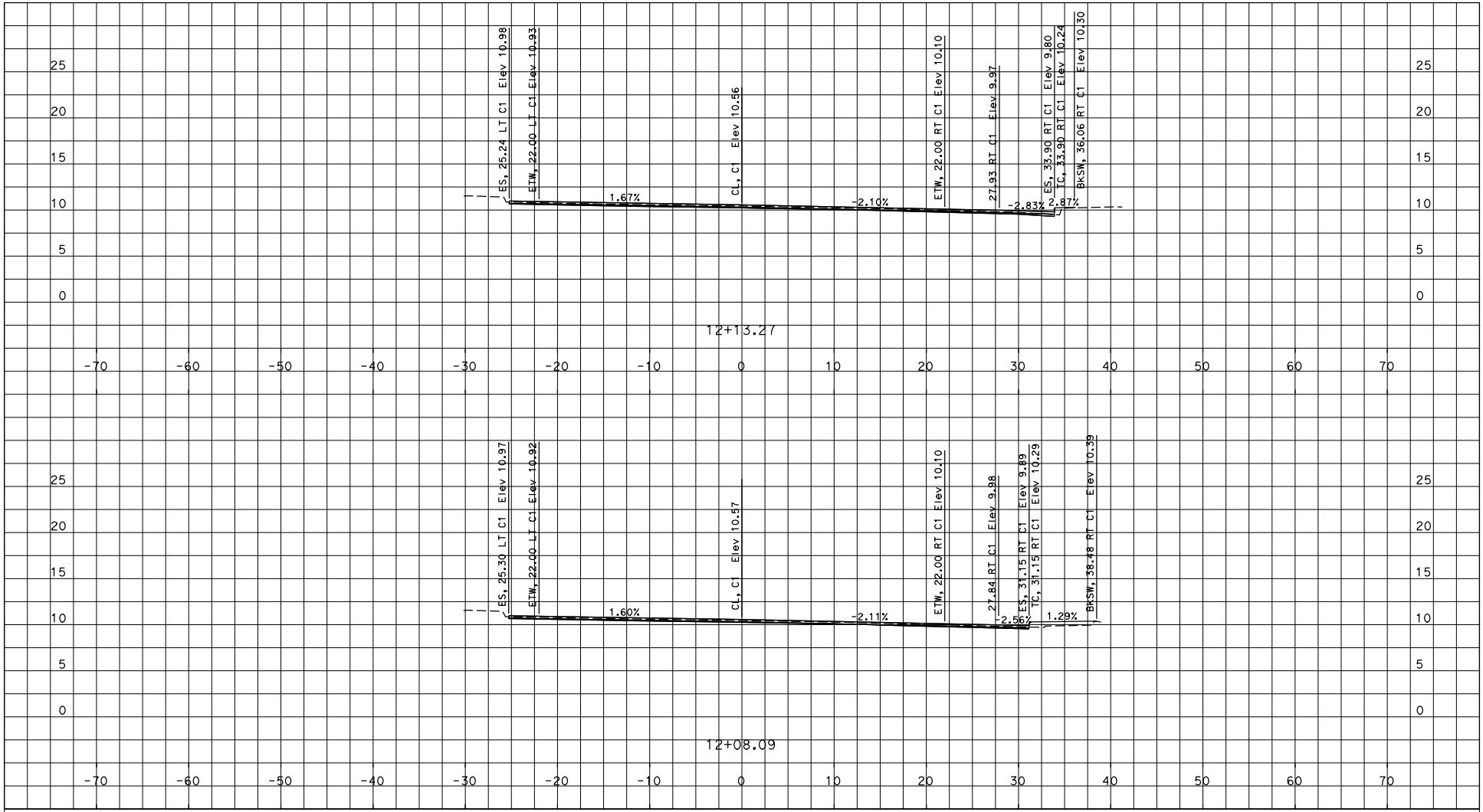

S:\sb\05-1f610\design\C3D\XSec_Qtys
CB_Sections_print_TEMP_X_C3D_DWG.dwg - 9-Feb-15 2:33 PM

PLOTTED DATE: 19-FEB-2015

SCALE: 1"=5' Horiz.
1"=5' Vert.

CREATED BY: s112628

CONTRACT: 05-1F610
DIST/CO/RTE/PM: 05/SB/101/R14.2
PROJECT ID: 0514000037

DESIGN STUDY ONLY

All Dimensions are U.S. Survey Feet

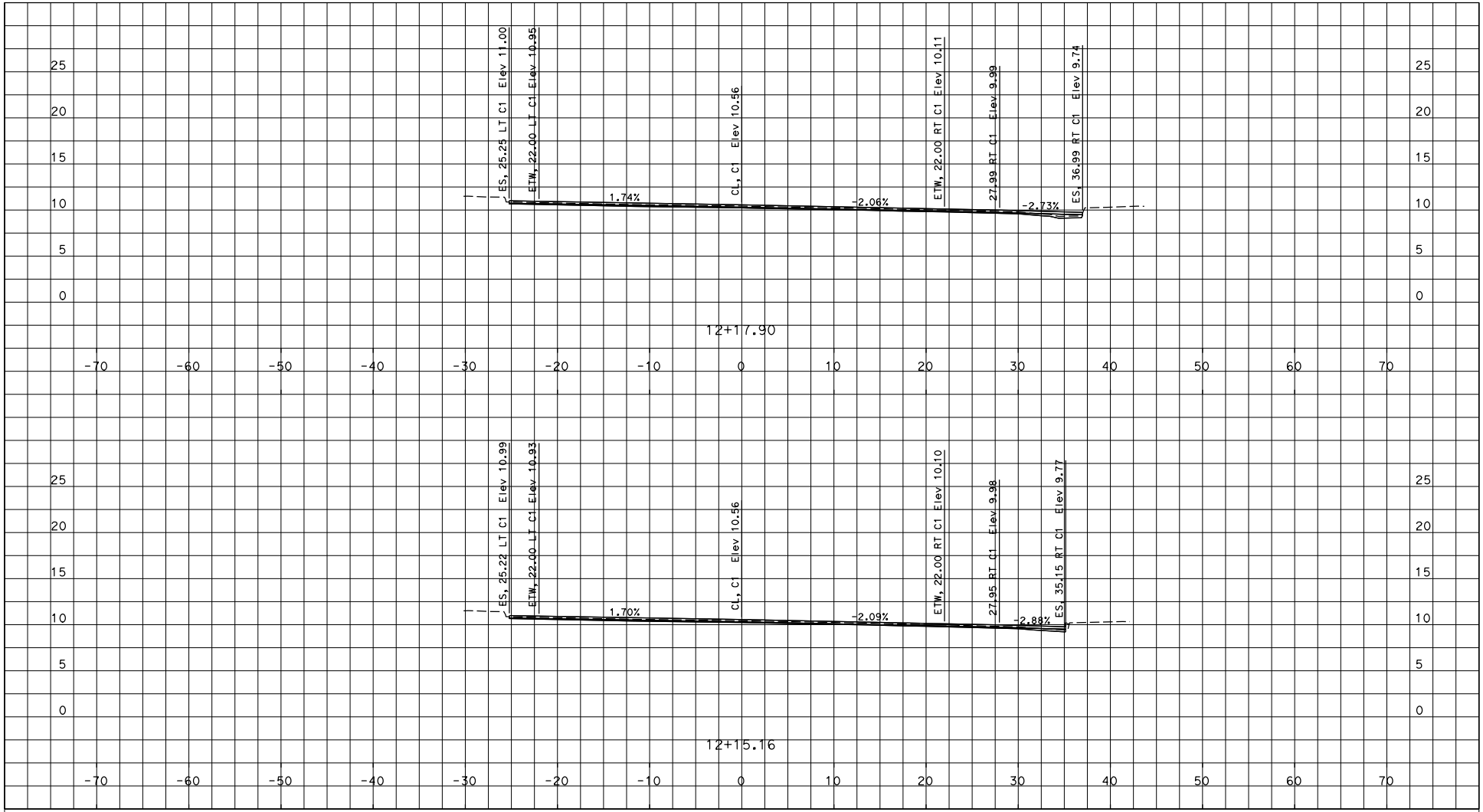

S:\sb\05-1f610\design\C3D\XSec_Qtys
CB_Sections_print_TEMP_X_C3D_DWG.dwg - 9-Feb-15 2:33 PM

PLOTTED DATE: 19-FEB-2015

SCALE: 1"=5' Horiz.
1"=5' Vert.

CREATED BY: s112628

CONTRACT: 05-1F610
DIST/CO/RTE/PM: 05/SB/101/R14.2
PROJECT ID: 0514000037

DESIGN STUDY ONLY

All Dimensions are U.S. Survey Feet

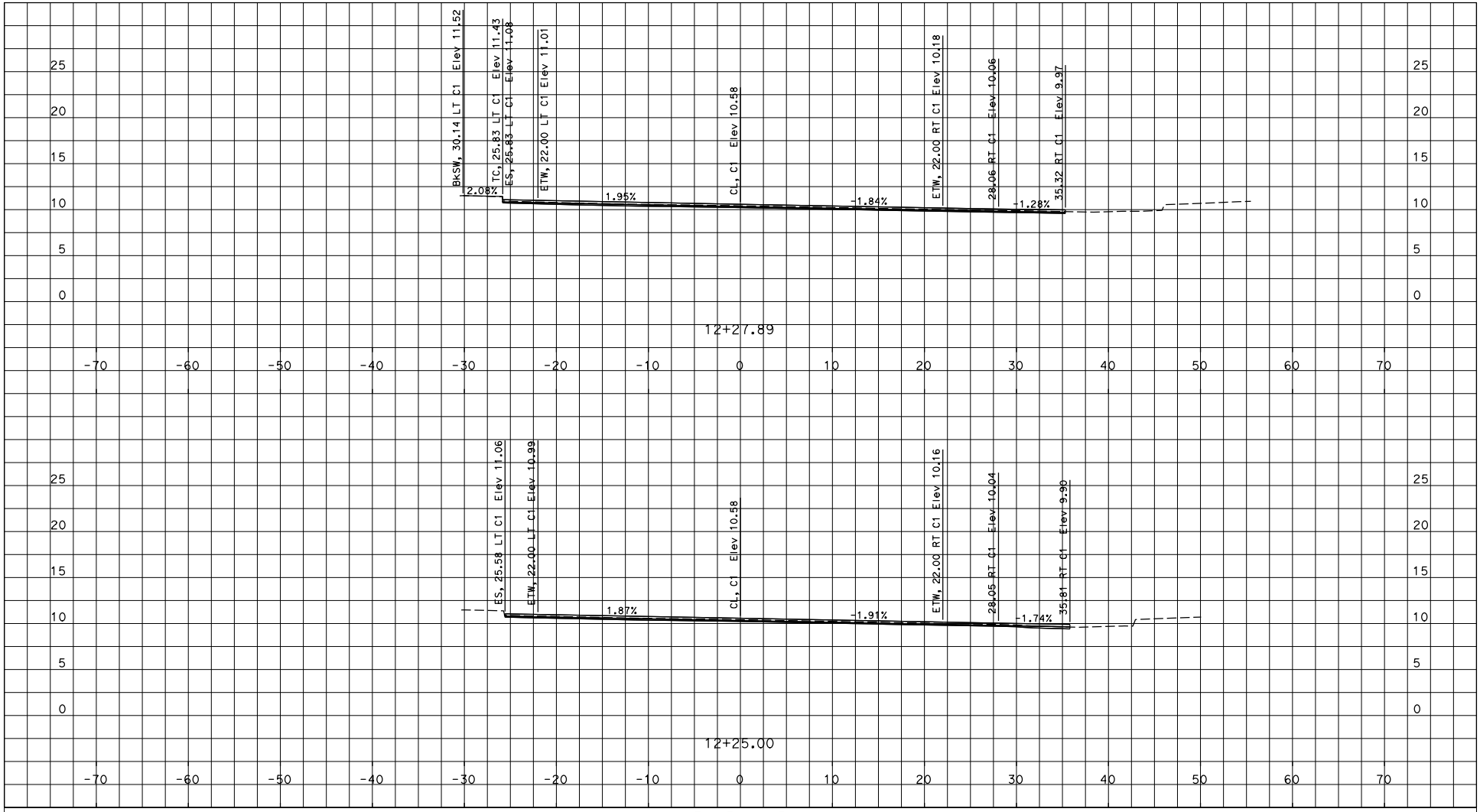

S:\sb\05-1f610\design\C3D\XSec_Qtys
CB_Sections_print_TEMP_X_C3D_DWG.dwg - 9-Feb-15 2:33 PM

PLOTTED DATE: 19-FEB-2015

SCALE: 1"=5' Horiz.
1"=5' Vert.

CREATED BY: s112628

CONTRACT: 05-1F610
DIST/CO/RTE/PM: 05/SB/101/R14.2
PROJECT ID: 0514000037

DESIGN STUDY ONLY

All Dimensions are U.S. Survey Feet

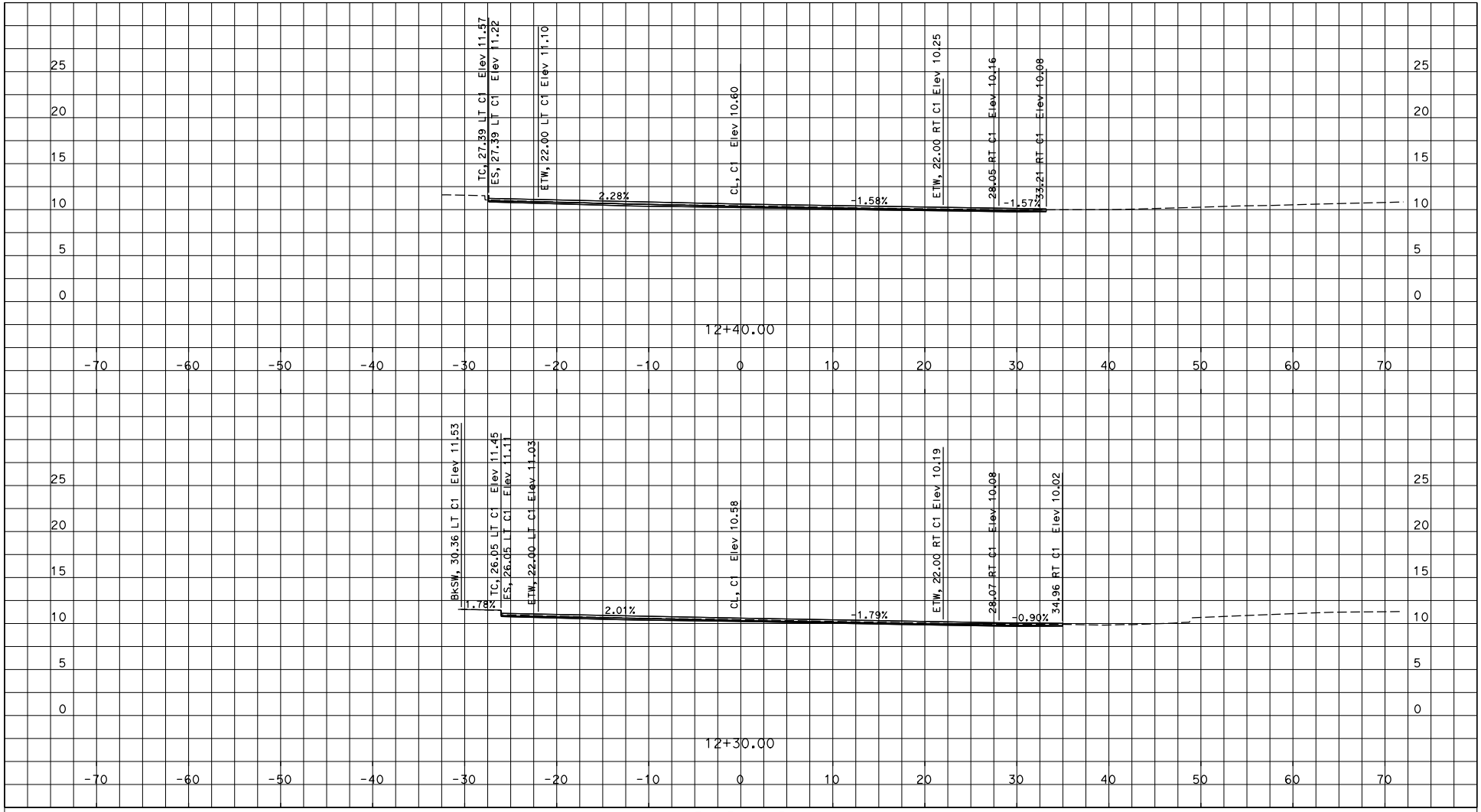

S:\sb\05-1f610\design\C3D\XSec_Qtys
CB_Sections_print_TEMP_X_C3D_DWG.dwg - 9-Feb-15 2:33 PM

PLOTTED DATE: 19-FEB-2015

SCALE: 1"=5' Horiz.
1"=5' Vert.

CREATED BY: s112628

CONTRACT: 05-1F610
DIST/CO/RTE/PM: 05/SB/101/R14.2
PROJECT ID: 0514000037

DESIGN STUDY ONLY

All Dimensions are U.S. Survey Feet

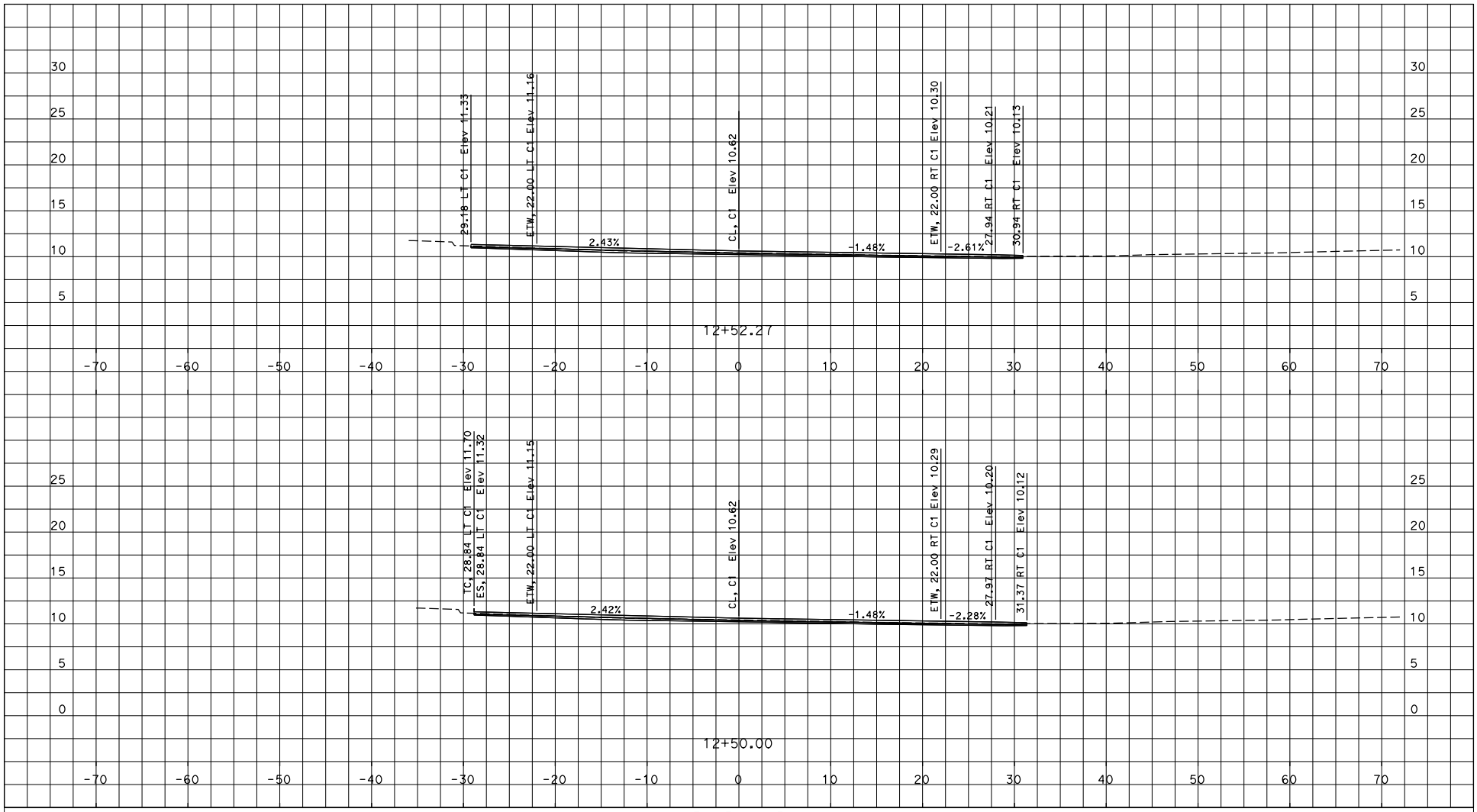

PLOTTED DATE: 19-FEB-2015

SCALE: 1"=5' Horiz.
1"=5' Vert.

CREATED BY: s112628

CONTRACT: 05-1F610

DIST/CO/RTE/PM: 05/SB/101/R14.2

PROJECT ID: 0514000037

CROSS SECTIONS

S:\sb\05-1f610\design\C3D\XSec_Qtys
CB_Sections_print_TEMP_X_C3D_DWG.dwg - 9-Feb-15 2:33 PM

DESIGN STUDY ONLY

All Dimensions are U.S. Survey Feet

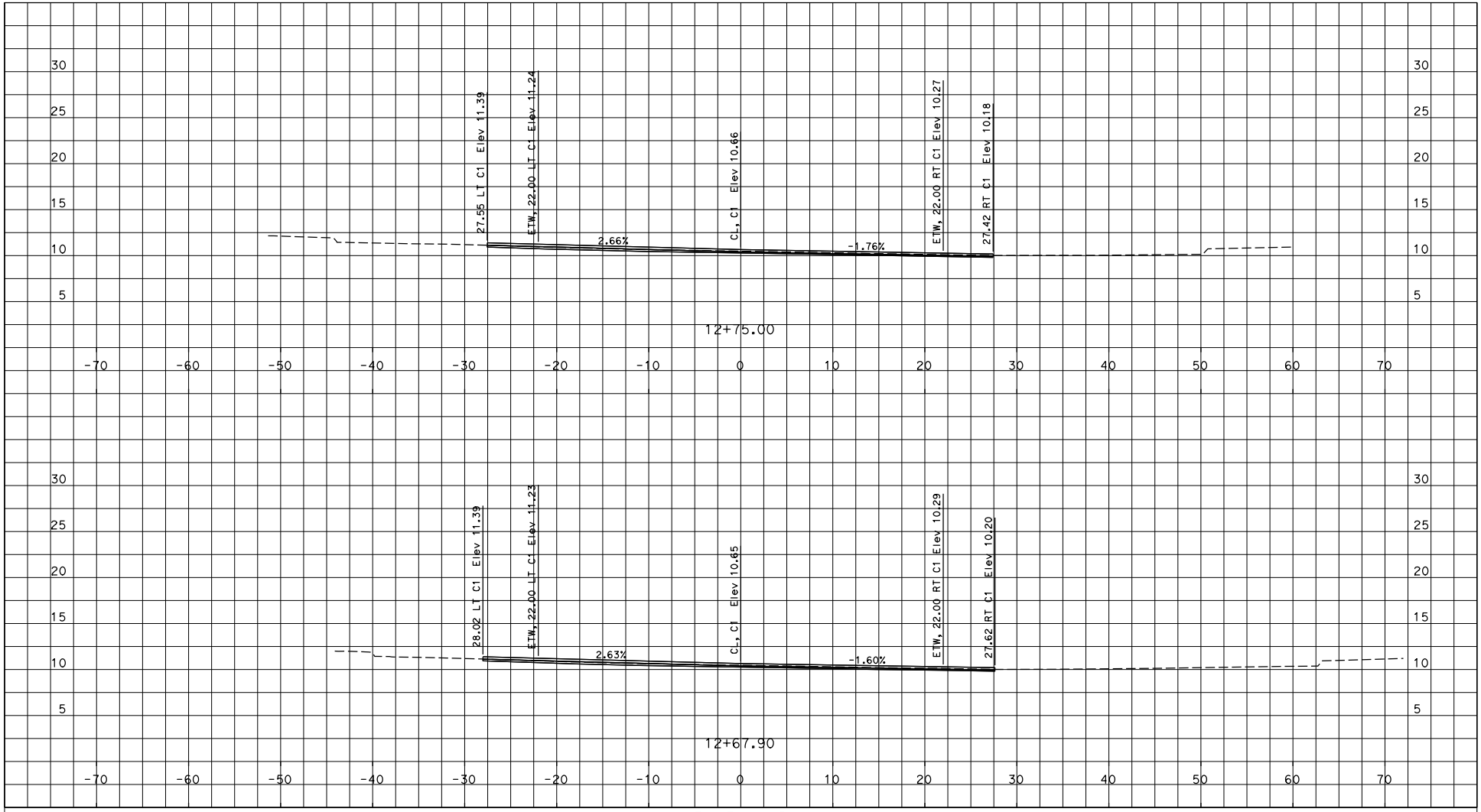

S:\sb\05-1f610\design\C3D\XSec_Qtys
CB_Sections_print_TEMP_X_C3D_DWG.dwg - 9-Feb-15 2:33 PM

PLOTTED DATE: 19-FEB-2015

SCALE: 1"=5' Horiz.
1"=5' Vert.

CREATED BY: s112628

CONTRACT: 05-1F610
DIST/CO/RTE/PM: 05/SB/101/R14.2
PROJECT ID: 0514000037

DESIGN STUDY ONLY

All Dimensions are U.S. Survey Feet

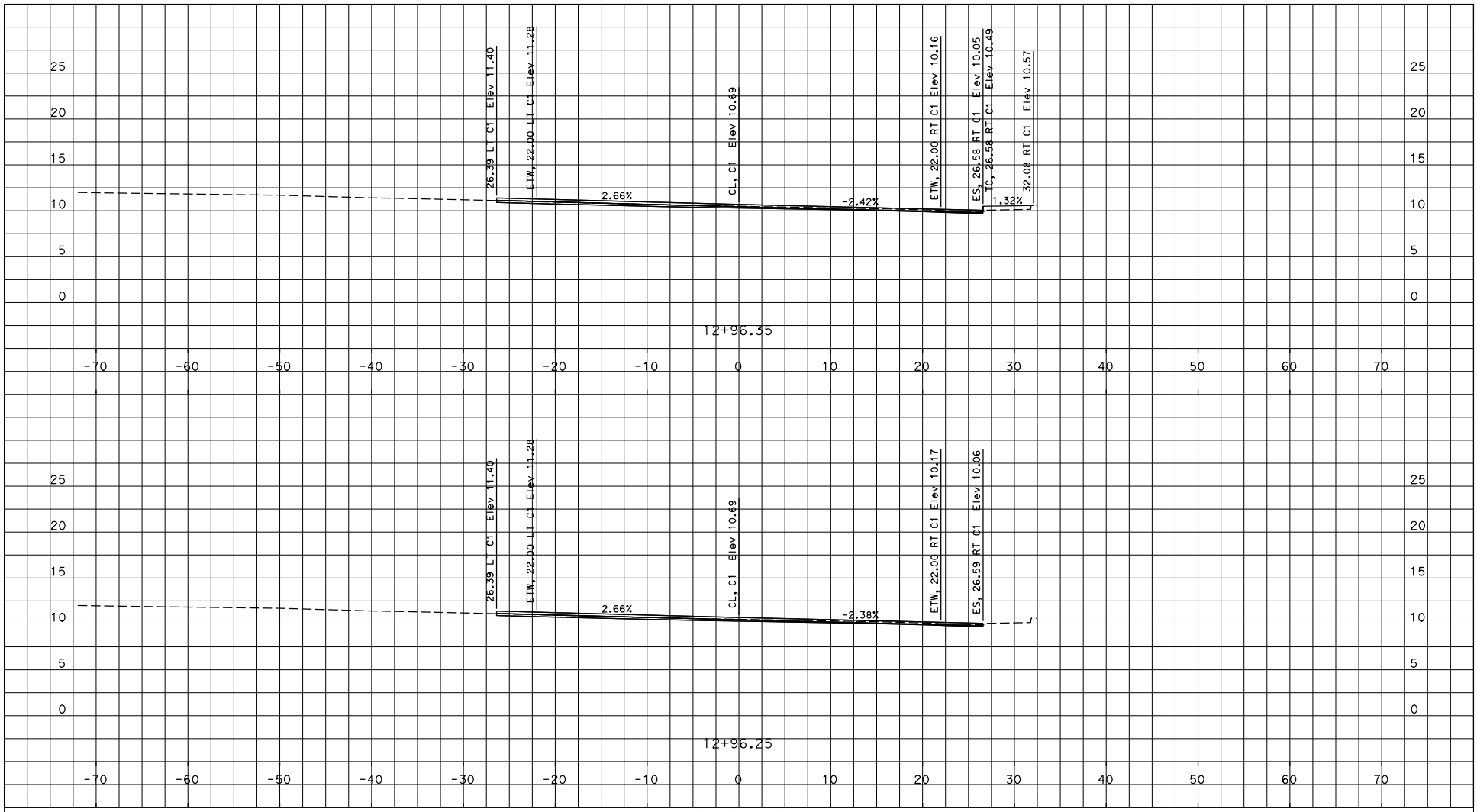

S:\sb\05-1f610\design\C3D\XSec_Qtys
CB_Sections_print_TEMP_X_C3D_DWG.dwg - 9-Feb-15 2:33 PM

PLOTTED DATE: 19-FEB-2015

SCALE: 1"=5' Horiz.
1"=5' Vert.

CREATED BY: s112628

CONTRACT: 05-1F610

DIST/CO/RTE/PM: 05/SB/101/R14.2

PROJECT ID: 0514000037

DESIGN STUDY ONLY

All Dimensions are U.S. Survey Feet

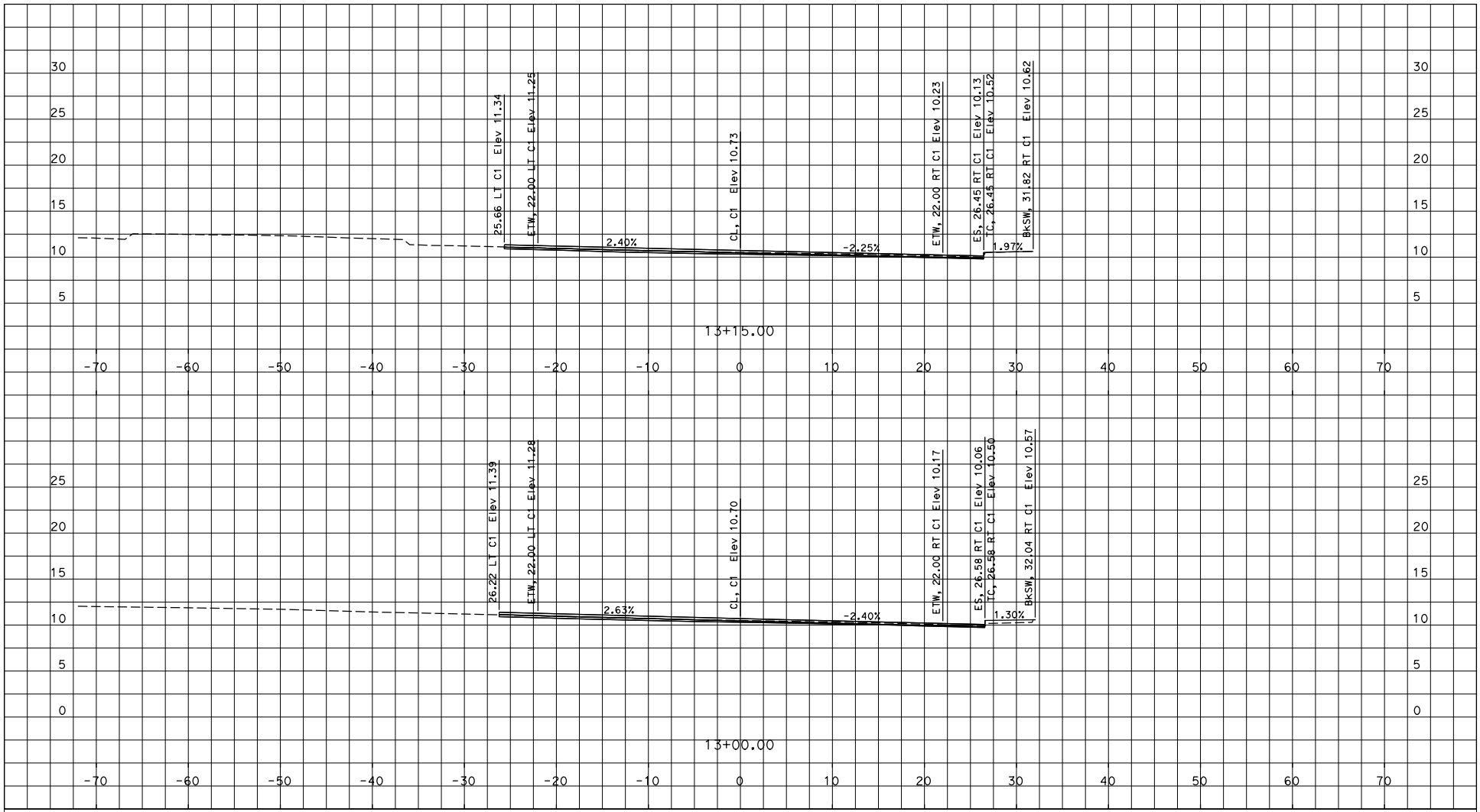

PLOTTED DATE: 19-FEB-2015

SCALE: 1"=5' Horiz.
1"=5' Vert.

CREATED BY: s112628

CONTRACT: 05-1F610

DIST/CO/RTE/PM: 05/SB/101/R14.2

PROJECT ID: 0514000037

CROSS SECTIONS

S:\sb\05-1f610\design\C3D\XSec_Qtys
CB_Sections_print_TEMP_X_C3D_DWG.dwg - 9-Feb-15 2:33 PM

DESIGN STUDY ONLY

All Dimensions are U.S. Survey Feet

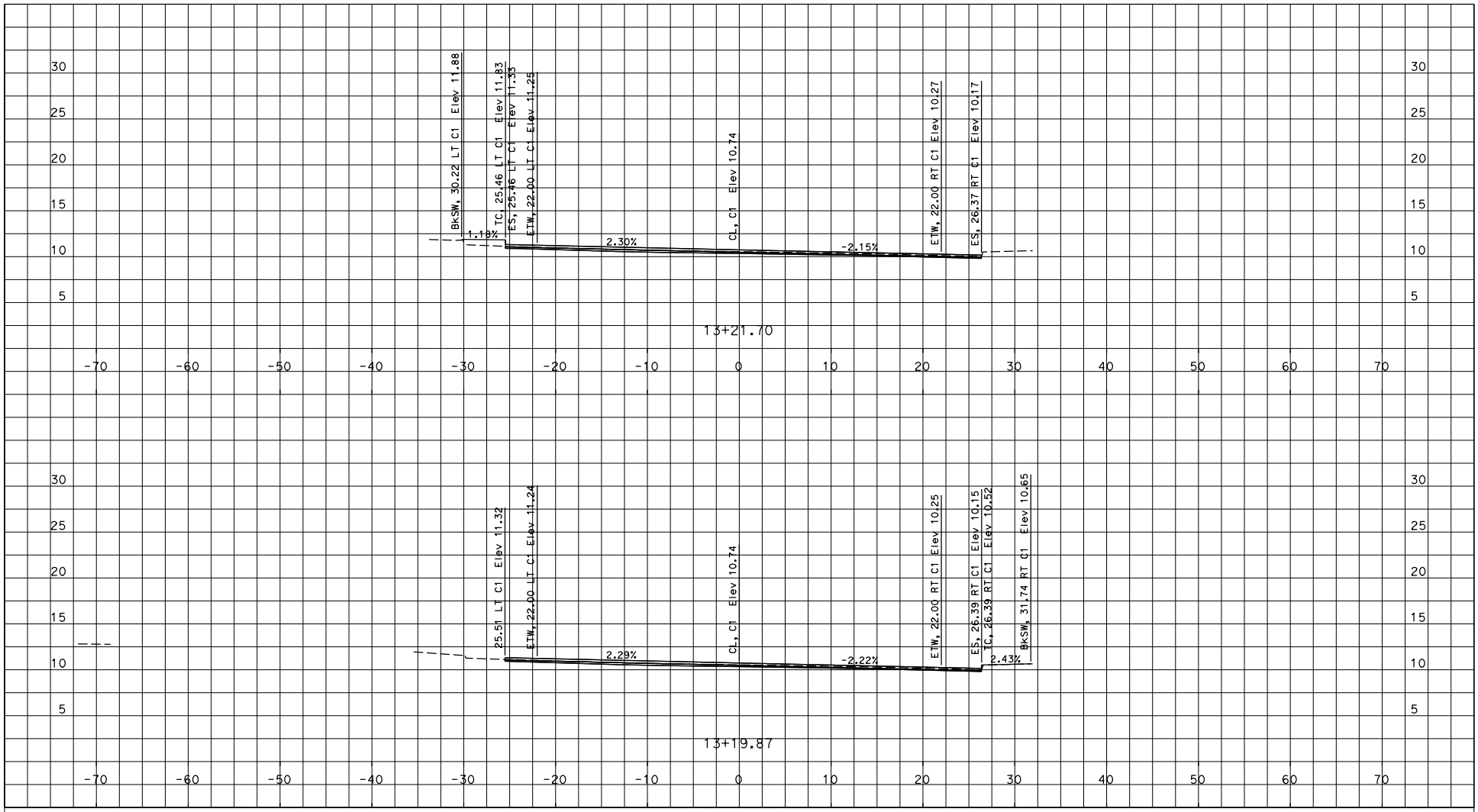

S:\sb\05-1f610\design\C3D\XSec_Qtys
CB_Sections_print_TEMP_X_C3D_DWG.dwg - 9-Feb-15 2:33 PM

PLOTTED DATE: 19-FEB-2015

SCALE: 1"=5' Horiz.
1"=5' Vert.

CREATED BY: s112628

CONTRACT: 05-1F610

DIST/CO/RTE/PM: 05/SB/101/R14.2

PROJECT ID: 0514000037

DESIGN STUDY ONLY

All Dimensions are U.S. Survey Feet

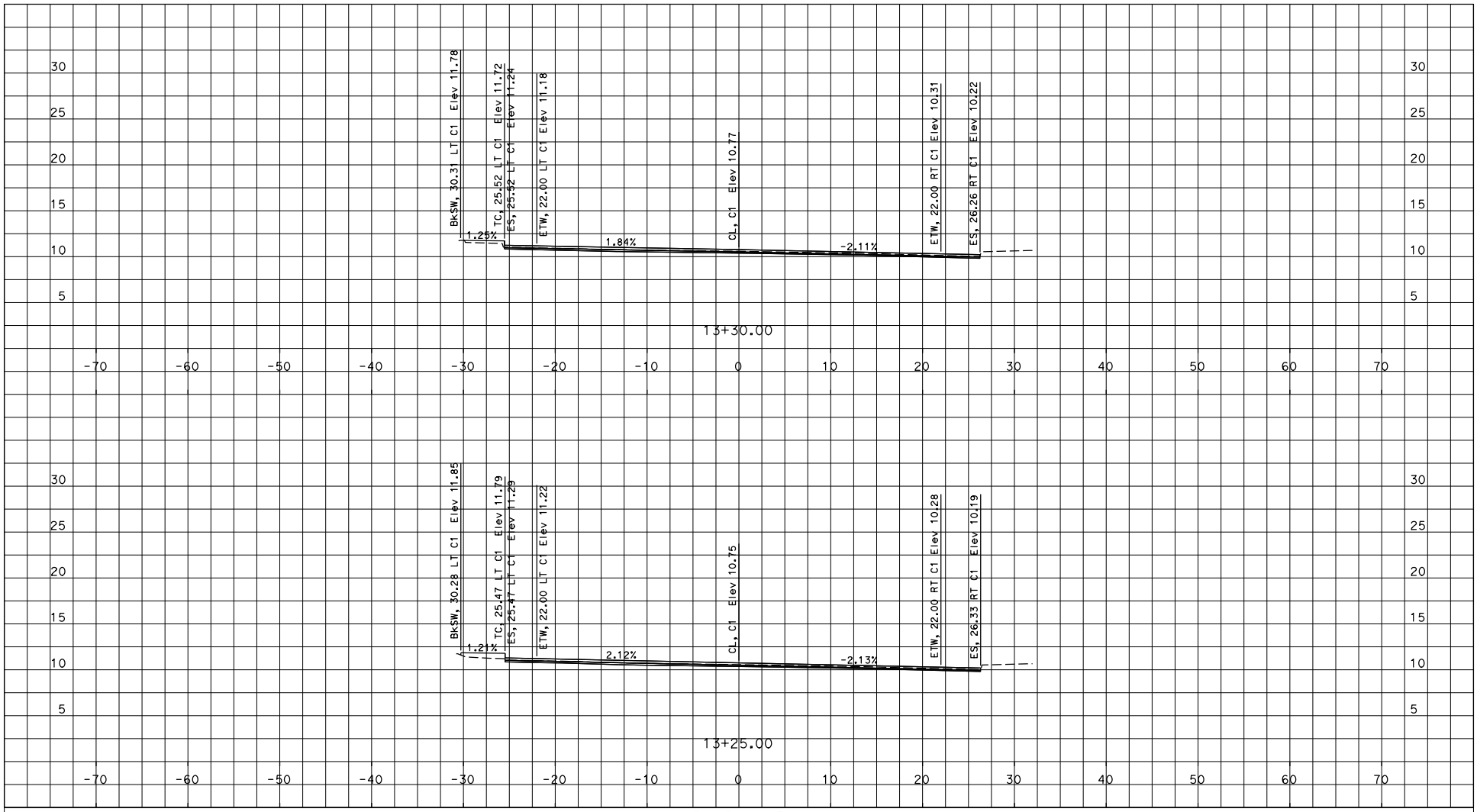

S:\sb\05-1f610\design\C3D\XSec_Qtys
CB_Sections_print_TEMP_X_C3D_DWG.dwg - 9-Feb-15 2:33 PM

PLOTTED DATE: 19-FEB-2015

SCALE: 1"=5' Horiz.
1"=5' Vert.

CREATED BY: s112628

CONTRACT: 05-1F610
DIST/CO/RTE/PM: 05/SB/101/R14.2
PROJECT ID: 0514000037

DESIGN STUDY ONLY

All Dimensions are U.S. Survey Feet

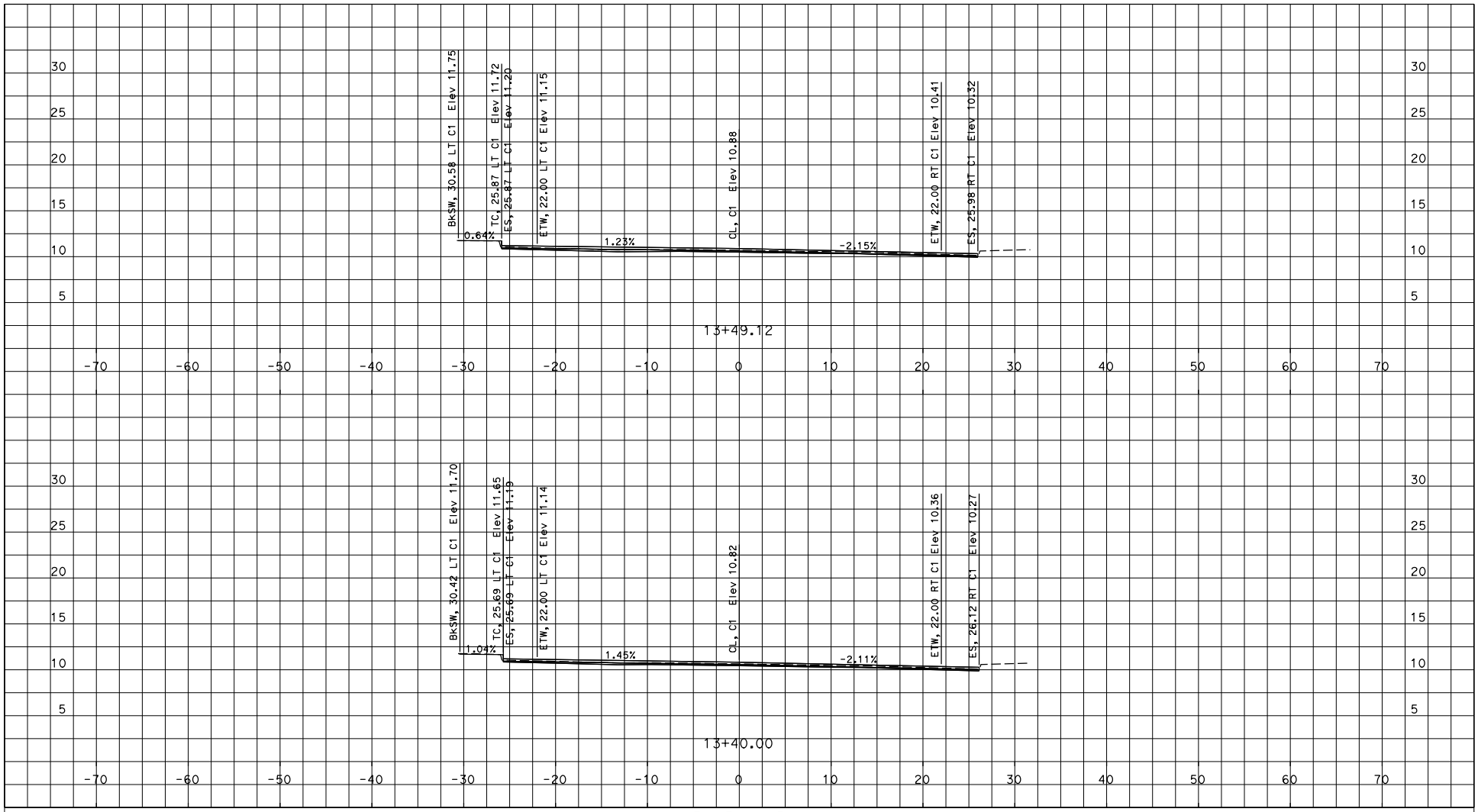

S:\sb\05-1f610\design\C3D\XSec_Qtys
CB_Sections_print_TEMP_X_C3D_DWG.dwg - 9-Feb-15 2:33 PM

PLOTTED DATE: 19-FEB-2015

SCALE: 1"=5' Horiz.
1"=5' Vert.

CREATED BY: s112628

CONTRACT: 05-1F610
DIST/CO/RTE/PM: 05/SB/101/R14.2
PROJECT ID: 0514000037

DESIGN STUDY ONLY

All Dimensions are U.S. Survey Feet

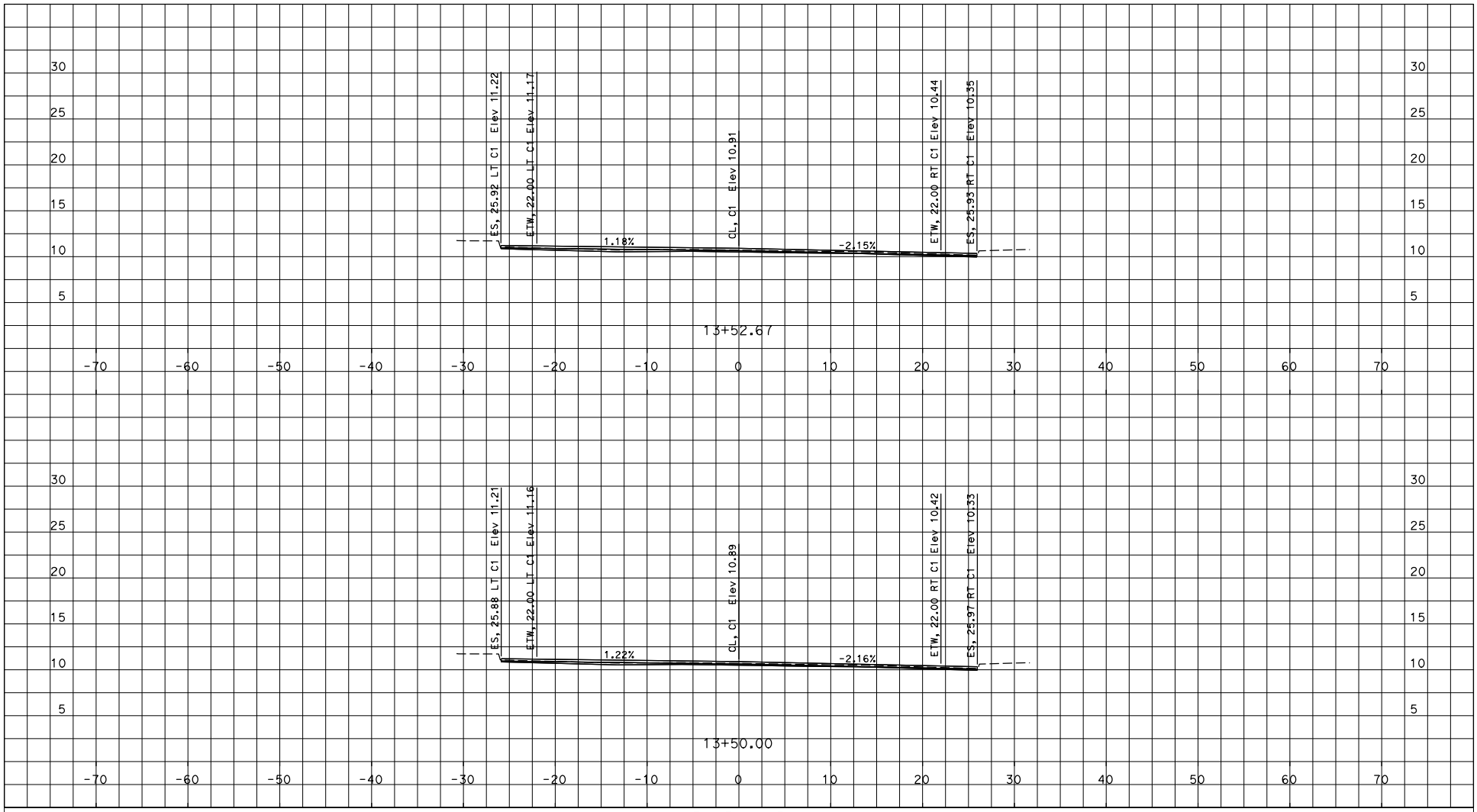

S:\sb\05-1f610\design\C3D\XSec_Qtys
CB_Sections_print_TEMP_X_C3D_DWG.dwg - 9-Feb-15 2:33 PM

PLOTTED DATE: 19-FEB-2015

SCALE: 1"=5' Horiz.
1"=5' Vert.

CREATED BY: s112628

CONTRACT: 05-1F610
DIST/CO/RTE/PM: 05/SB/101/R14.2
PROJECT ID: 0514000037

DESIGN STUDY ONLY

All Dimensions are U.S. Survey Feet

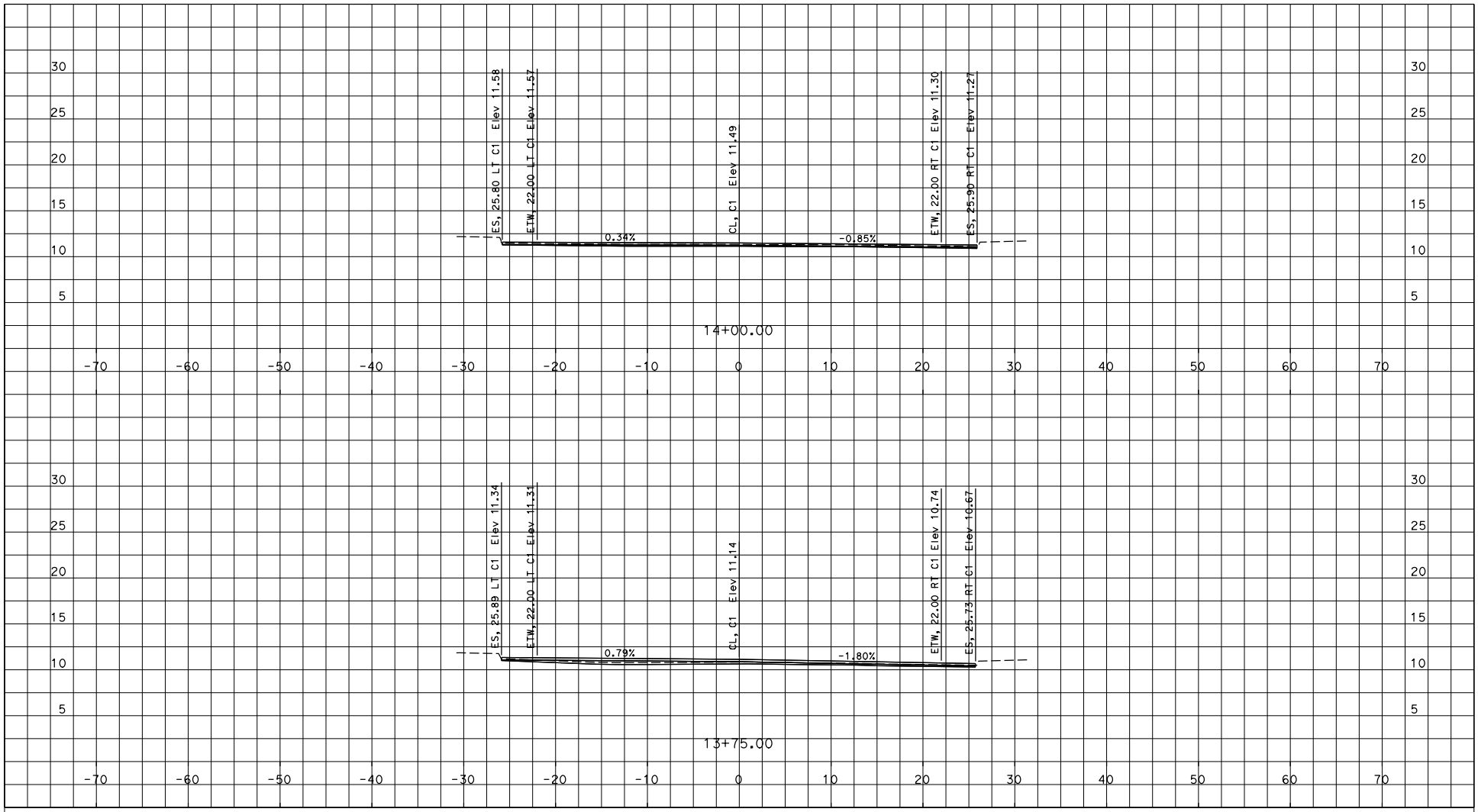

PLOTTED DATE: 19-FEB-2015

SCALE: 1"=5' Horiz.
1"=5' Vert.

CREATED BY: s112628

CONTRACT: 05-1F610

DIST/CO/RTE/PM: 05/SB/101/R14.2

PROJECT ID: 0514000037

CROSS SECTIONS

S:\sb\05-1f610\design\C3D\XSec_Qtys
CB_Sections_print_TEMP_X_C3D_DWG.dwg - 9-Feb-15 2:33 PM

DESIGN STUDY ONLY

All Dimensions are U.S. Survey Feet

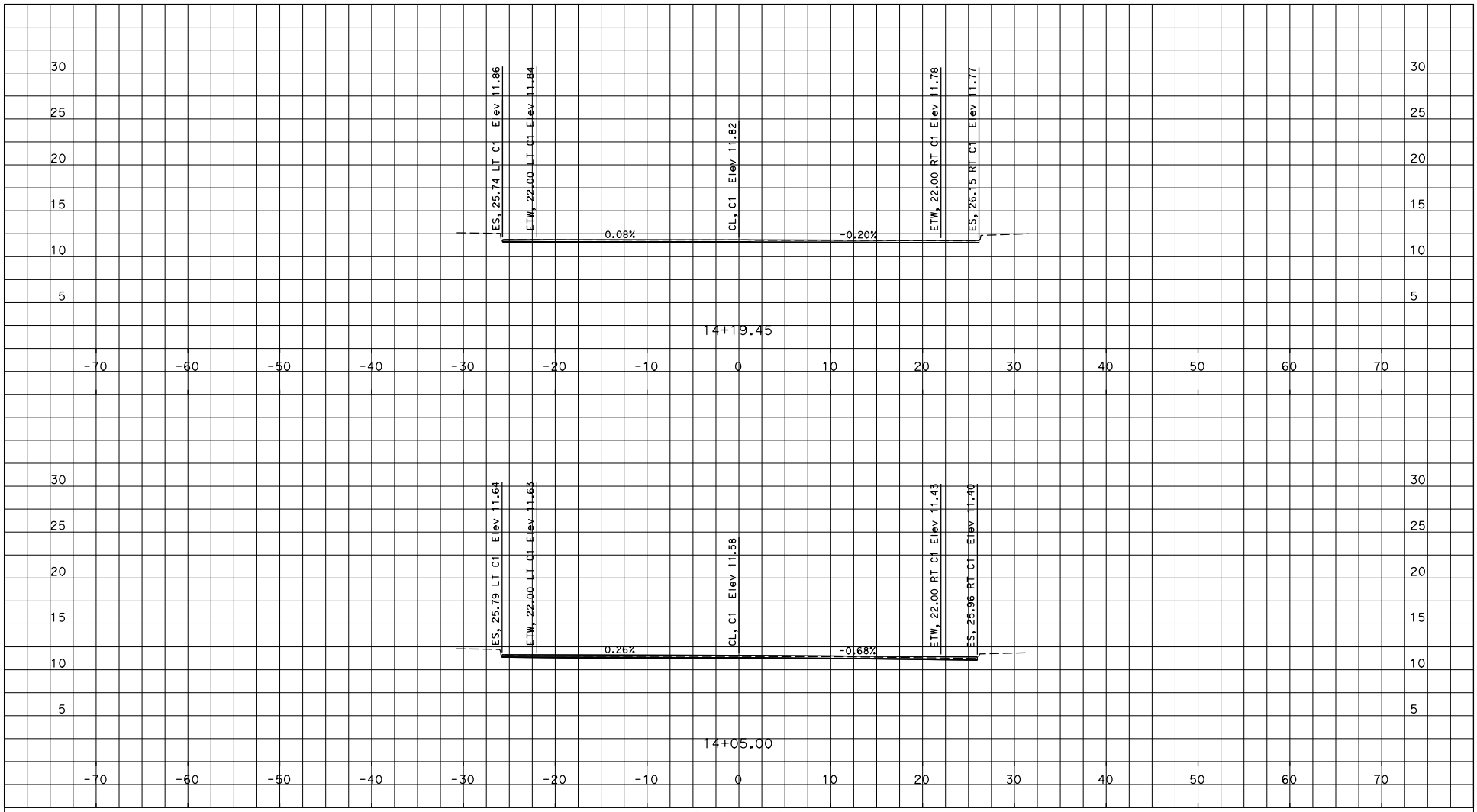

S:\sb\05-1f610\design\C3D\XSec_Qtys
CB_Sections_print_TEMP_X_C3D_DWG.dwg - 9-Feb-15 2:33 PM

PLOTTED DATE: 19-FEB-2015

SCALE: 1"=5' Horiz.
1"=5' Vert.

CREATED BY: s112628

CONTRACT: 05-1F610

DIST/CO/RTE/PM: 05/SB/101/R14.2

PROJECT ID: 0514000037