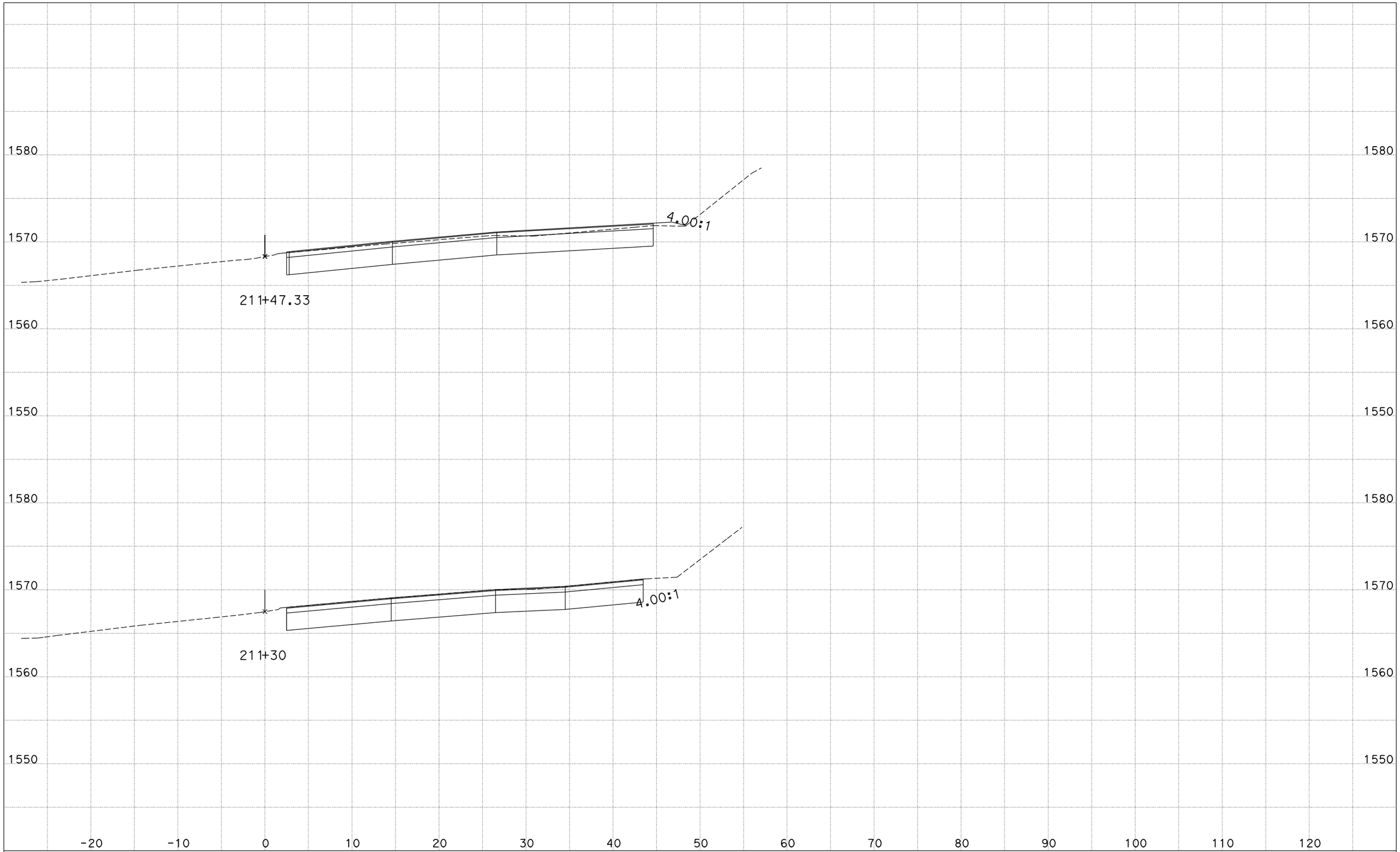


DATE: 12/7/2011

CONTRACT: 05-1A710
DIST/CO/RTE/PM: 05/SCr/17/11.0
PROJECT ID: 0512000010

SCALE: 1" = 5' Horiz.
1" = 5' Vert.

**All Dimensions are US Survey Feet**

**CL5**
**CROSS SECTIONS**
SHEET 1 OF 50

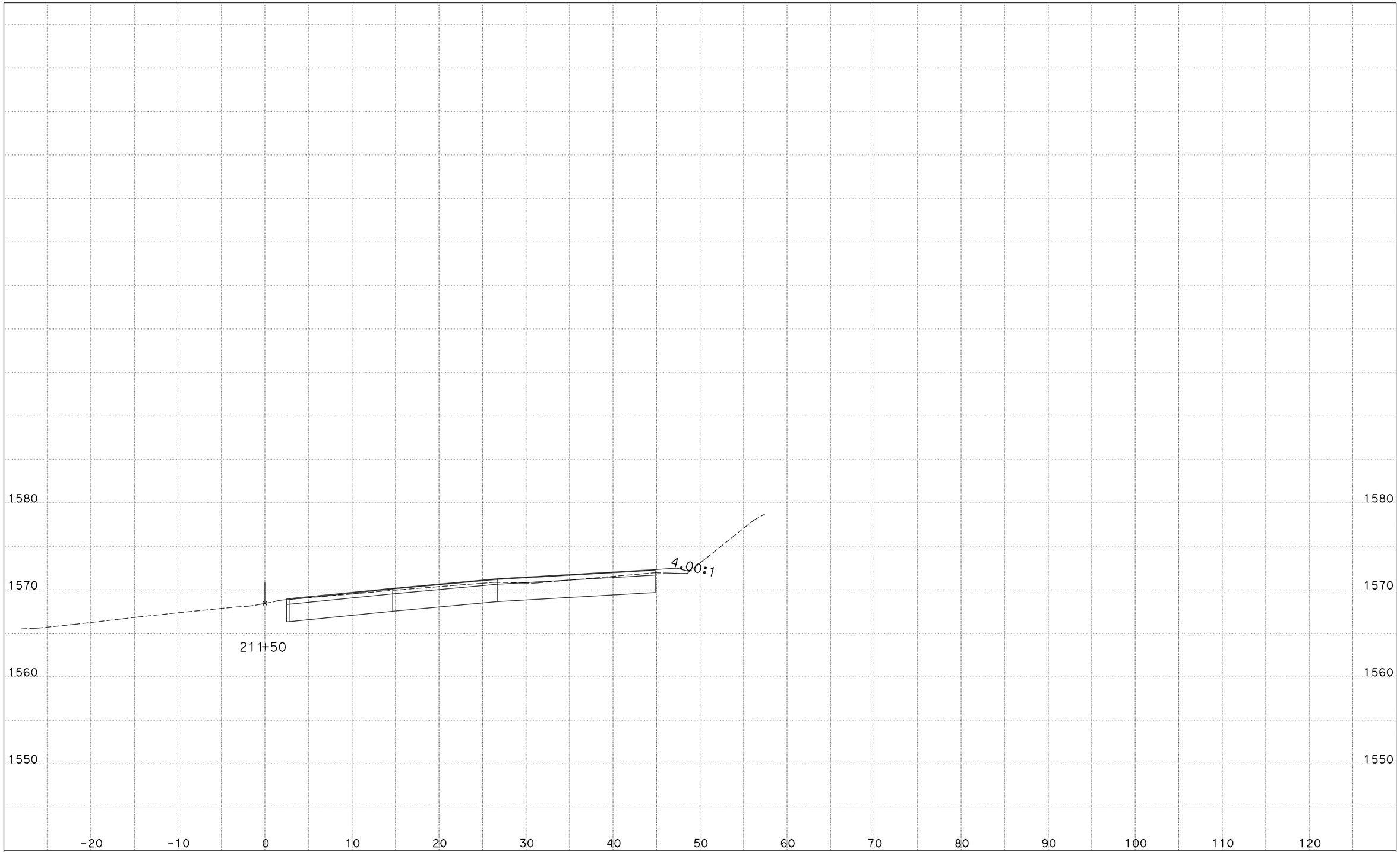


DATE: 12/7/2011

CONTRACT: 05-1A710
DIST/CO/RTE/PM: 05/SCr/17/11.0
PROJECT ID: 0512000010

SCALE: 1" = 5' Horiz.
1" = 5' Vert.

**All Dimensions are US Survey Feet**

**CL5**
**CROSS SECTIONS**
SHEET 2 OF 50

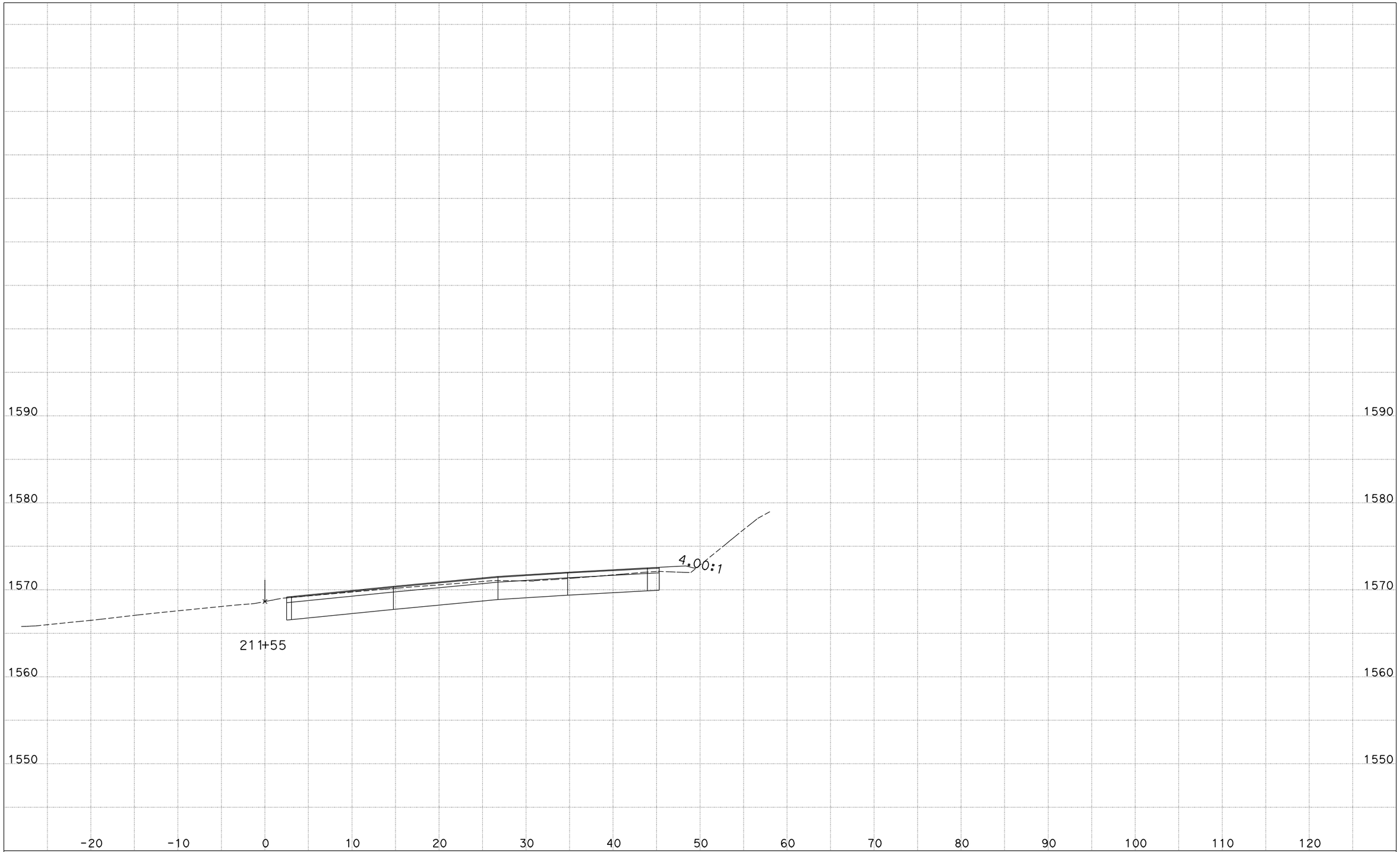


DATE: 12/7/2011

CONTRACT: 05-1A710
DIST/CO/RTE/PM: 05/SCr/17/11.0
PROJECT ID: 0512000010

SCALE: 1" = 5' Horiz.
1" = 5' Vert.

**All Dimensions are US Survey Feet**

**CL5**
**CROSS SECTIONS**

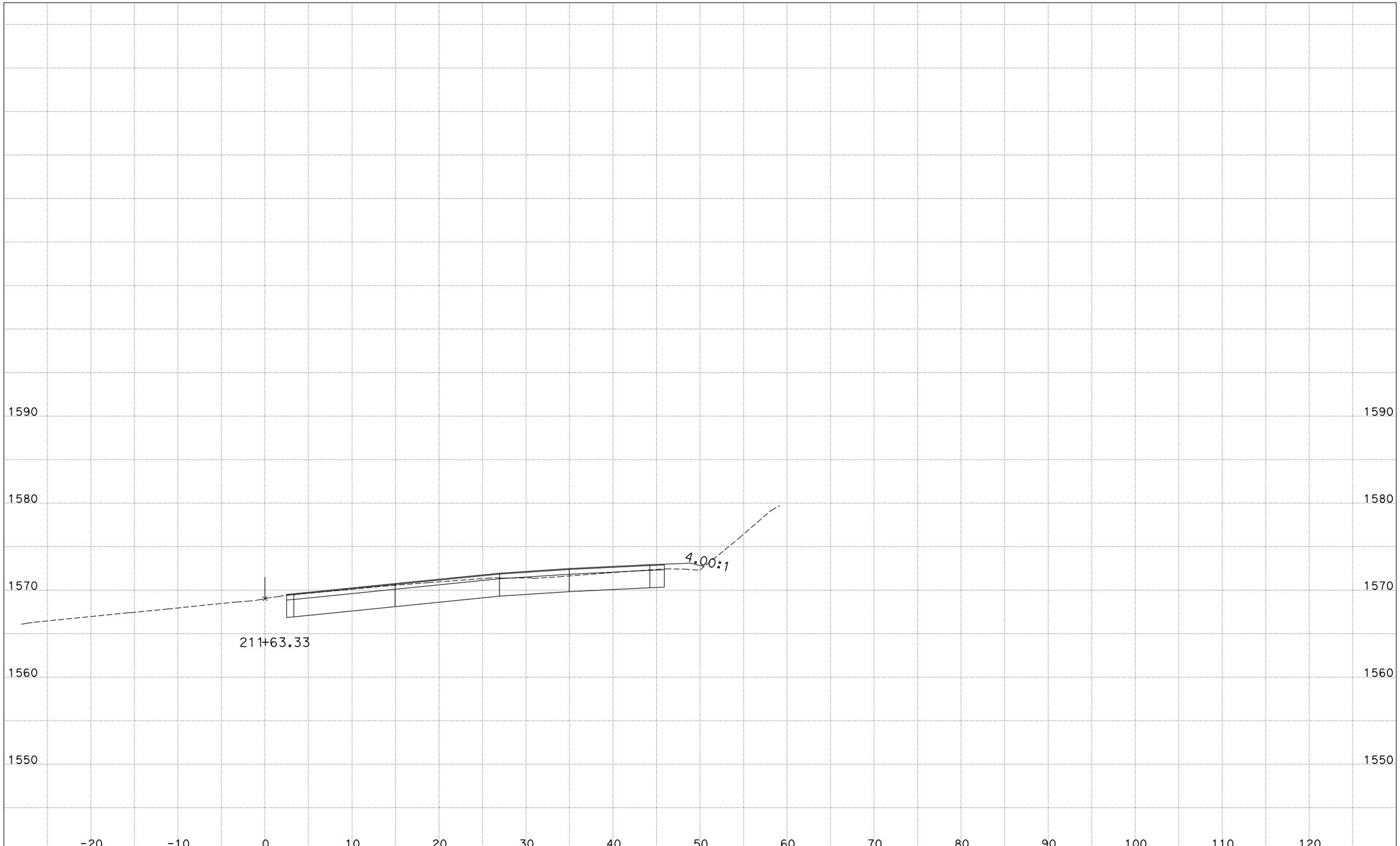


DATE: 12/7/2011

CONTRACT: 05-1A710
DIST/CO/RTE/PM: 05/SCr/17/11.0
PROJECT ID: 0512000010

SCALE: 1" = 5' Horiz.
1" = 5' Vert.

**All Dimensions are US Survey Feet**

**CL5**
**CROSS SECTIONS**

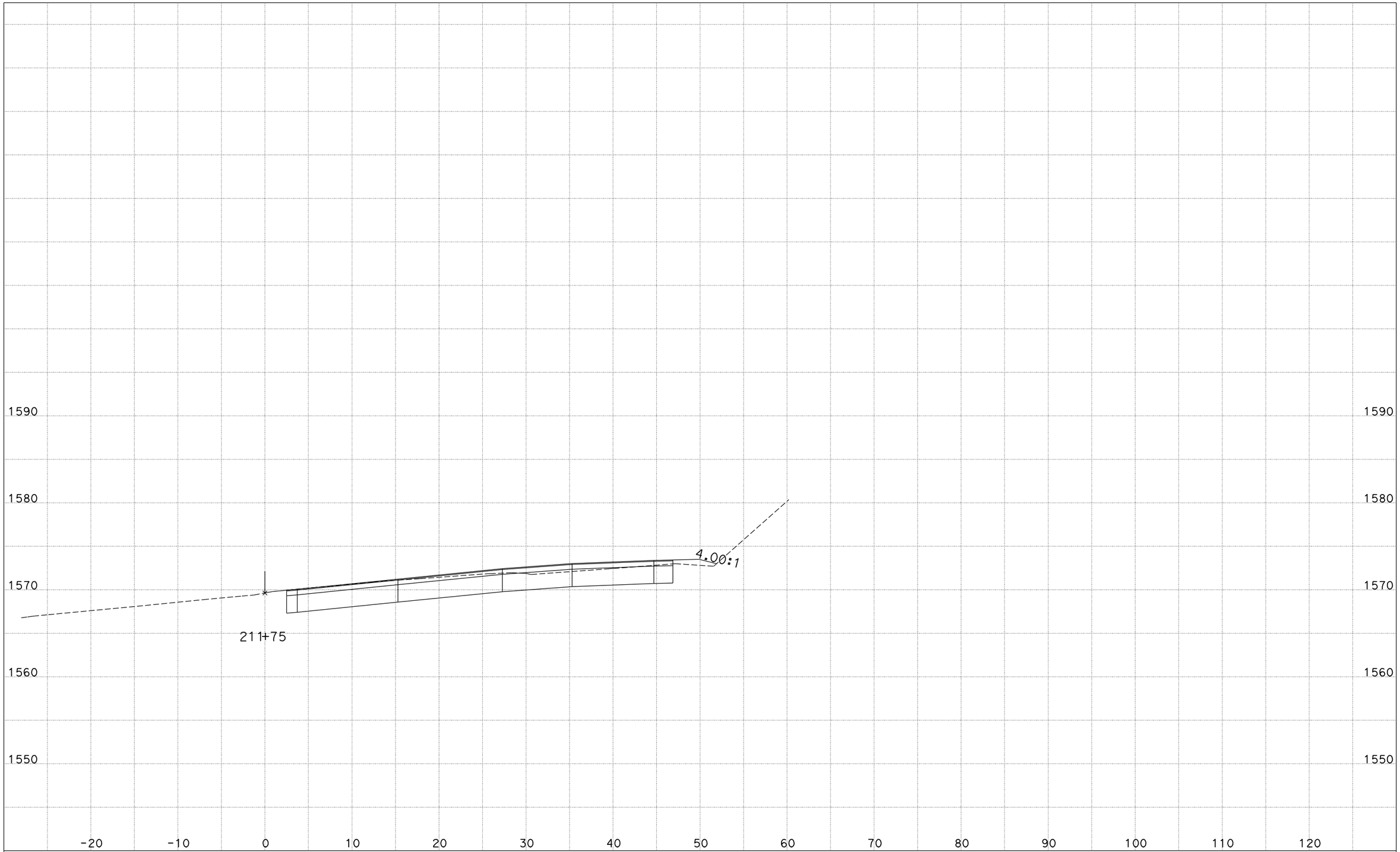


DATE: 12/7/2011

CONTRACT: 05-1A710
DIST/CO/RTE/PM: 05/SCr/17/11.0
PROJECT ID: 0512000010

SCALE: 1" = 5' Horiz.
1" = 5' Vert.

**All Dimensions are US Survey Feet**

**CL5**
**CROSS SECTIONS**
SHEET 5 OF 50

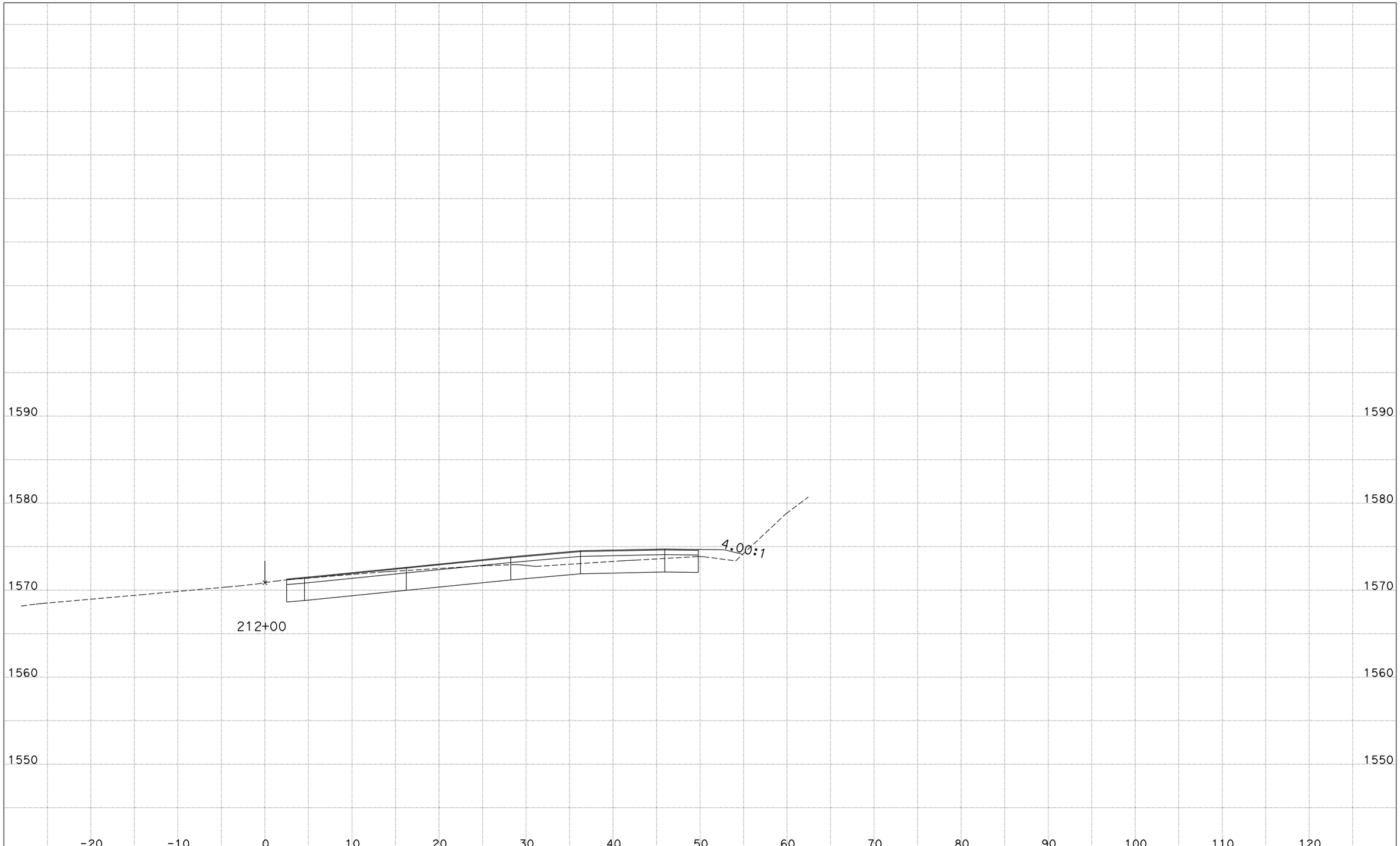


DATE: 12/7/2011

CONTRACT: 05-1A710
DIST/CO/RTE/PM: 05/SCr/17/11.0
PROJECT ID: 0512000010

SCALE: 1" = 5' Horiz.
1" = 5' Vert.

**All Dimensions are US Survey Feet**

**CL5**
**CROSS SECTIONS**

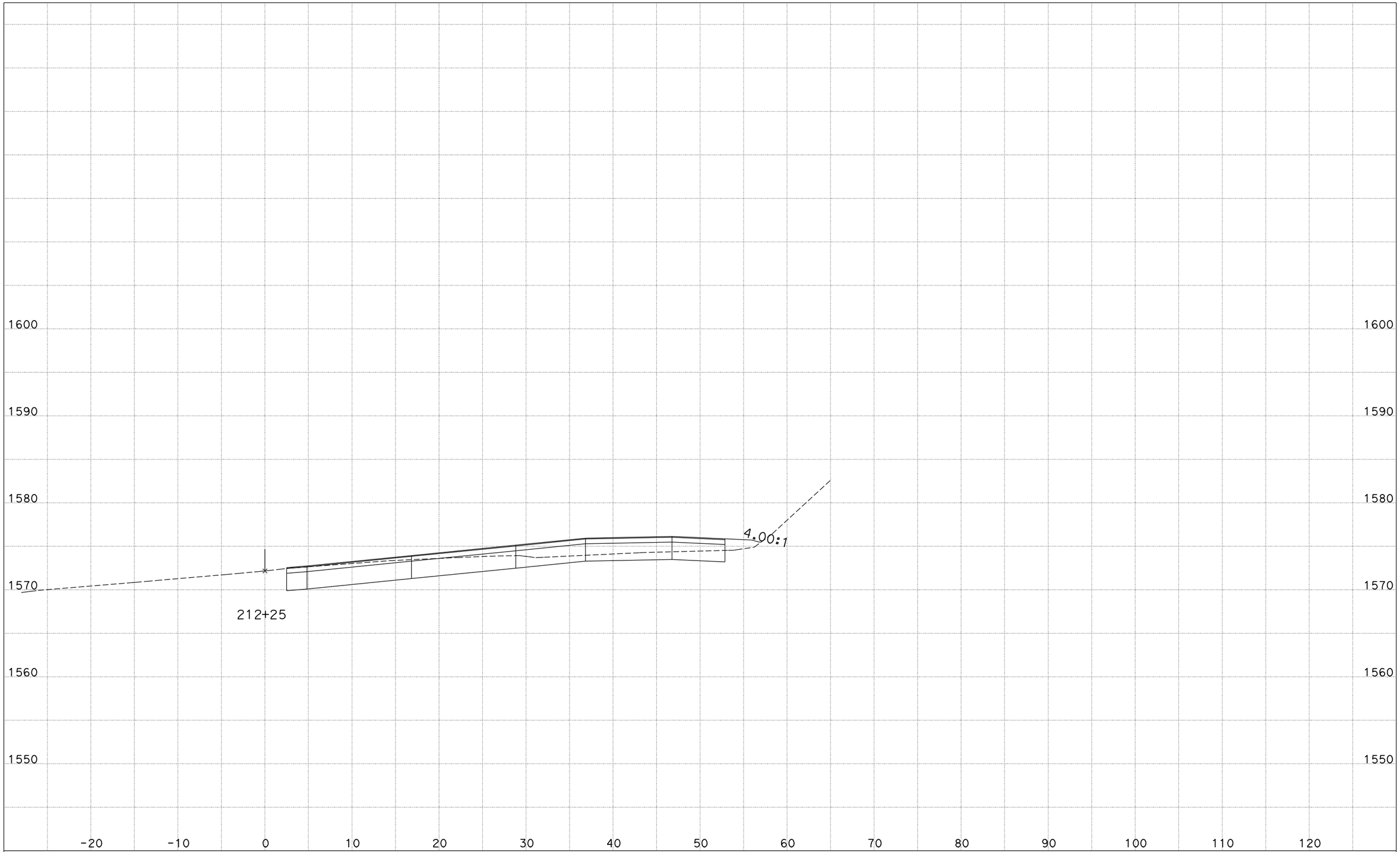


DATE: 12/7/2011

CONTRACT: 05-1A710
DIST/CO/RTE/PM: 05/SCr/17/11.0
PROJECT ID: 0512000010

SCALE: 1" = 5' Horiz.
1" = 5' Vert.

**All Dimensions are US Survey Feet**

**CL5**
**CROSS SECTIONS**

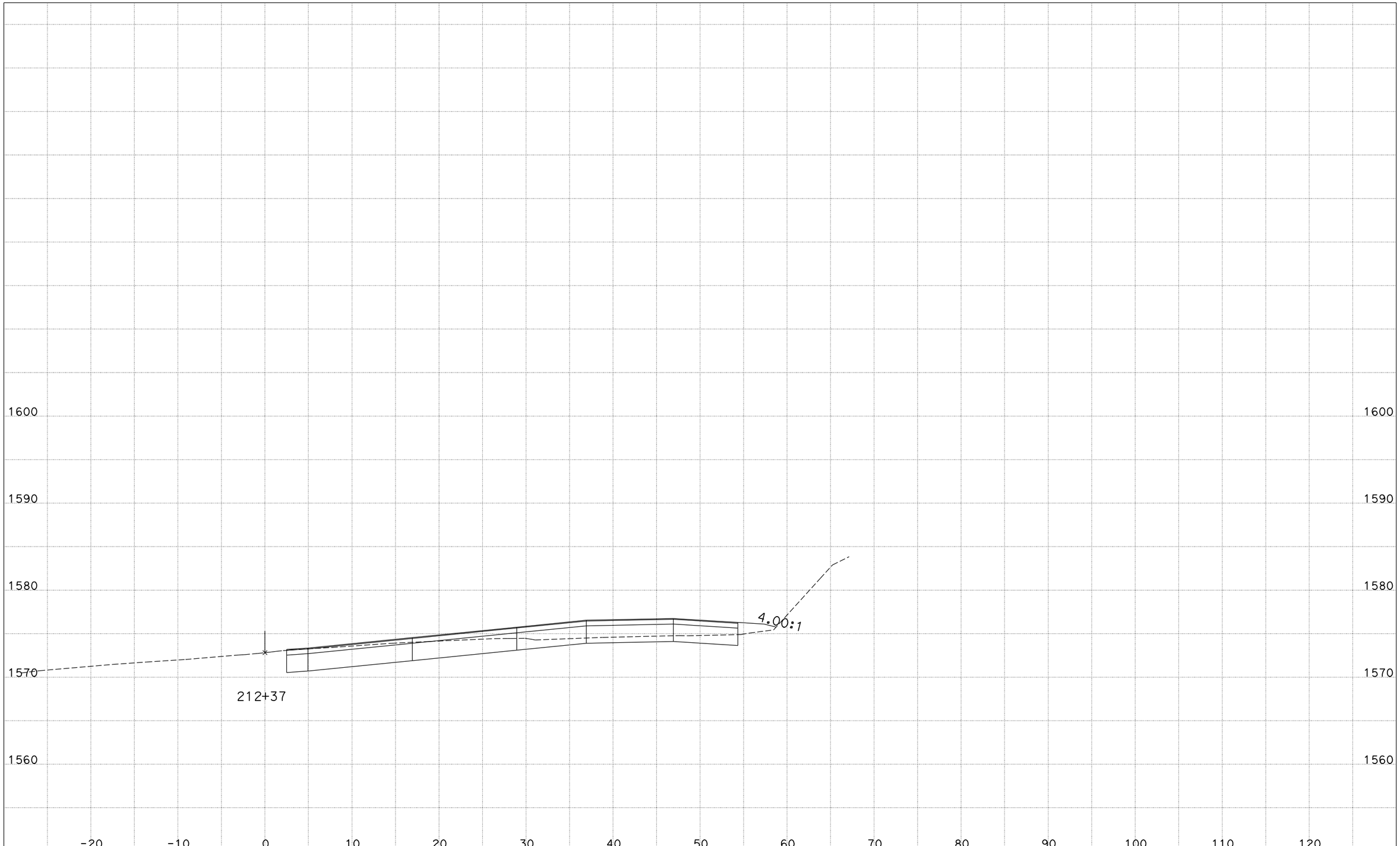


DATE: 12/7/2011

CONTRACT: 05-1A710
DIST/CO/RTE/PM: 05/SCr/17/11.0
PROJECT ID: 0512000010

SCALE: 1" = 5' Horiz.
1" = 5' Vert.

**All Dimensions are US Survey Feet**

**CL5**
**CROSS SECTIONS**

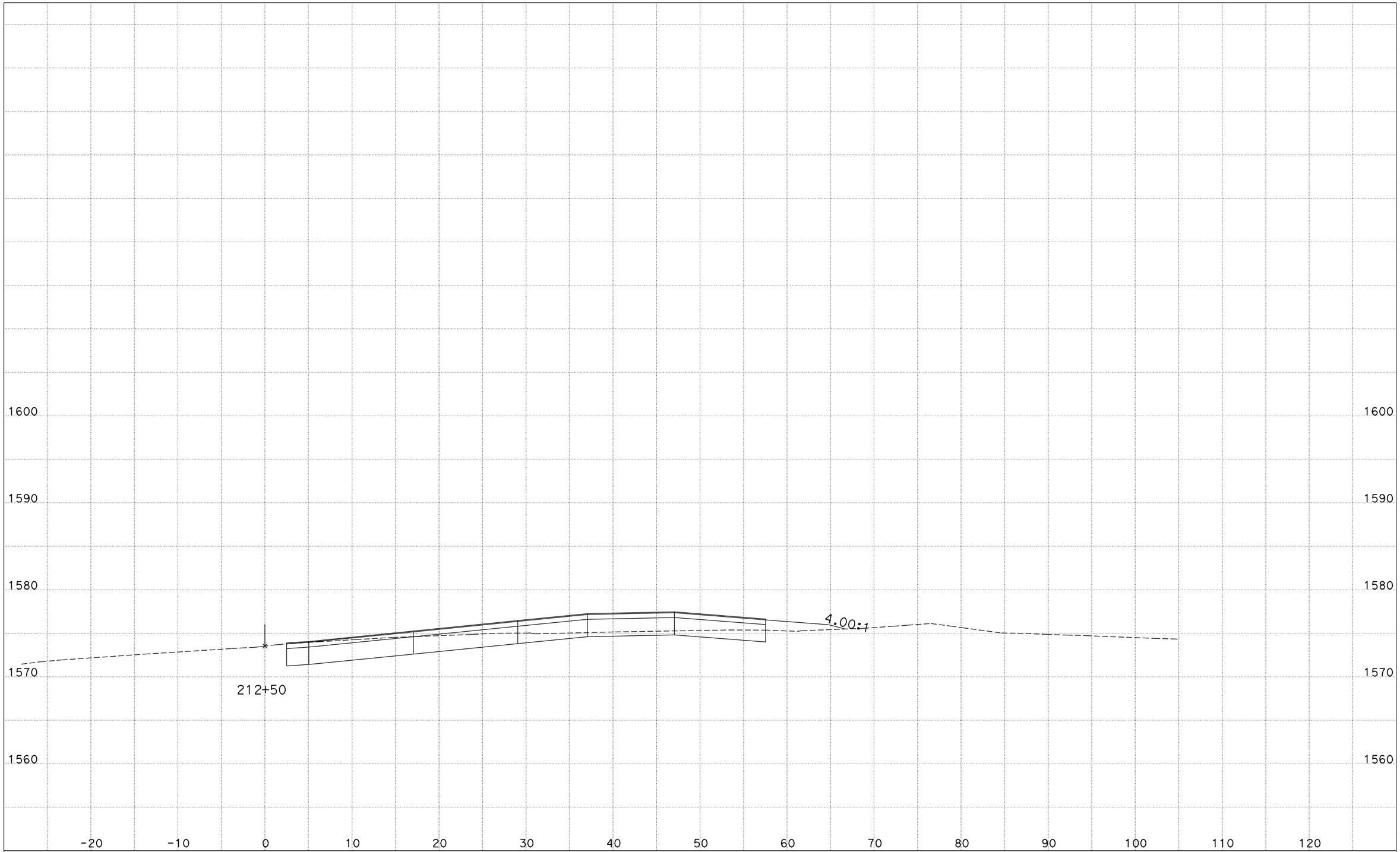


DATE: 12/7/2011

CONTRACT: 05-1A710
DIST/CO/RTE/PM: 05/SCr/17/11.0
PROJECT ID: 0512000010

SCALE: 1" = 5' Horiz.
1" = 5' Vert.

**All Dimensions are US Survey Feet**

**CL5**
**CROSS SECTIONS**

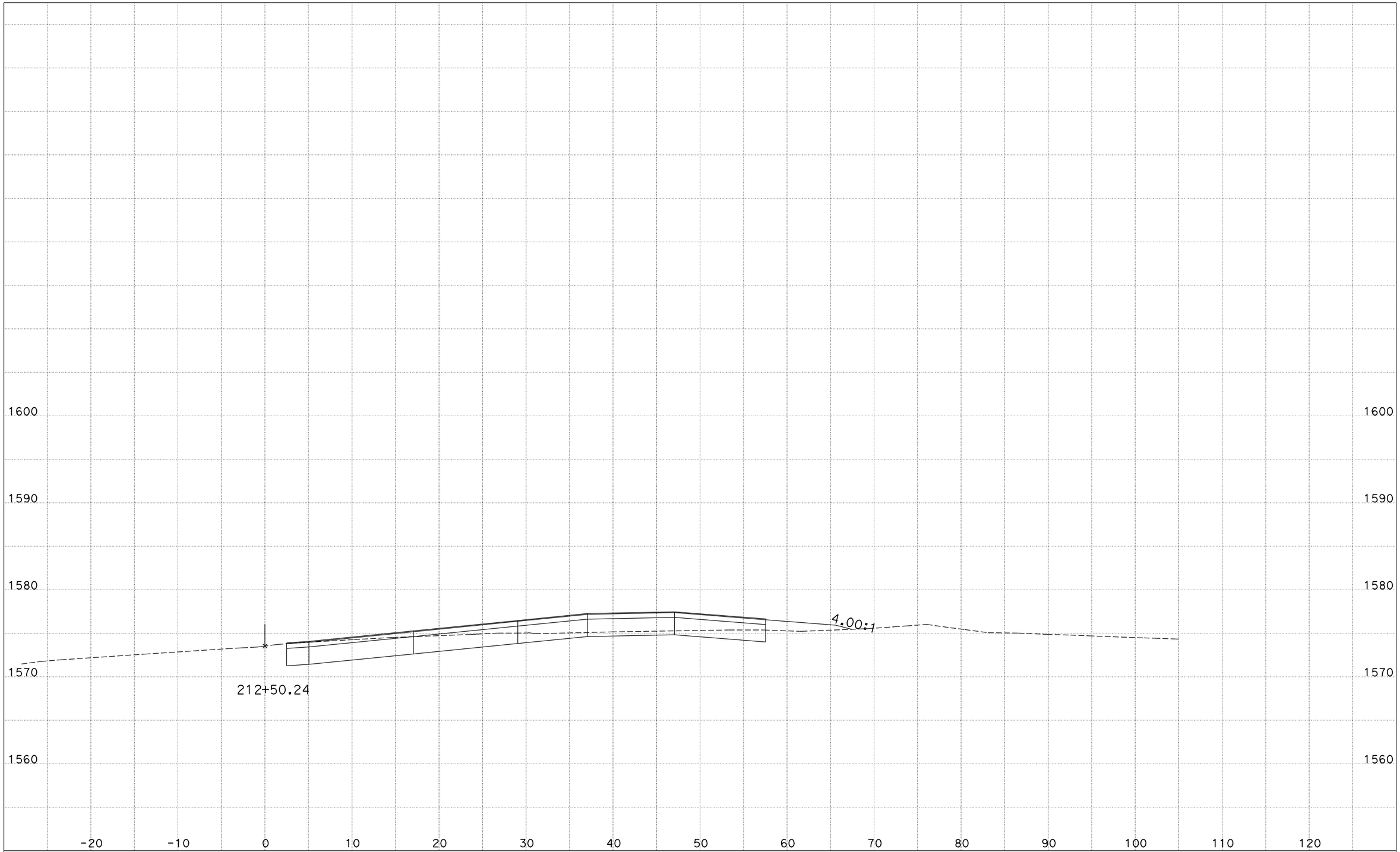


DATE: 12/7/2011

CONTRACT: 05-1A710
DIST/CO/RTE/PM: 05/SCr/17/11.0
PROJECT ID: 0512000010

SCALE: 1" = 5' Horiz.
1" = 5' Vert.

**All Dimensions are US Survey Feet**

**CL5**
**CROSS SECTIONS**

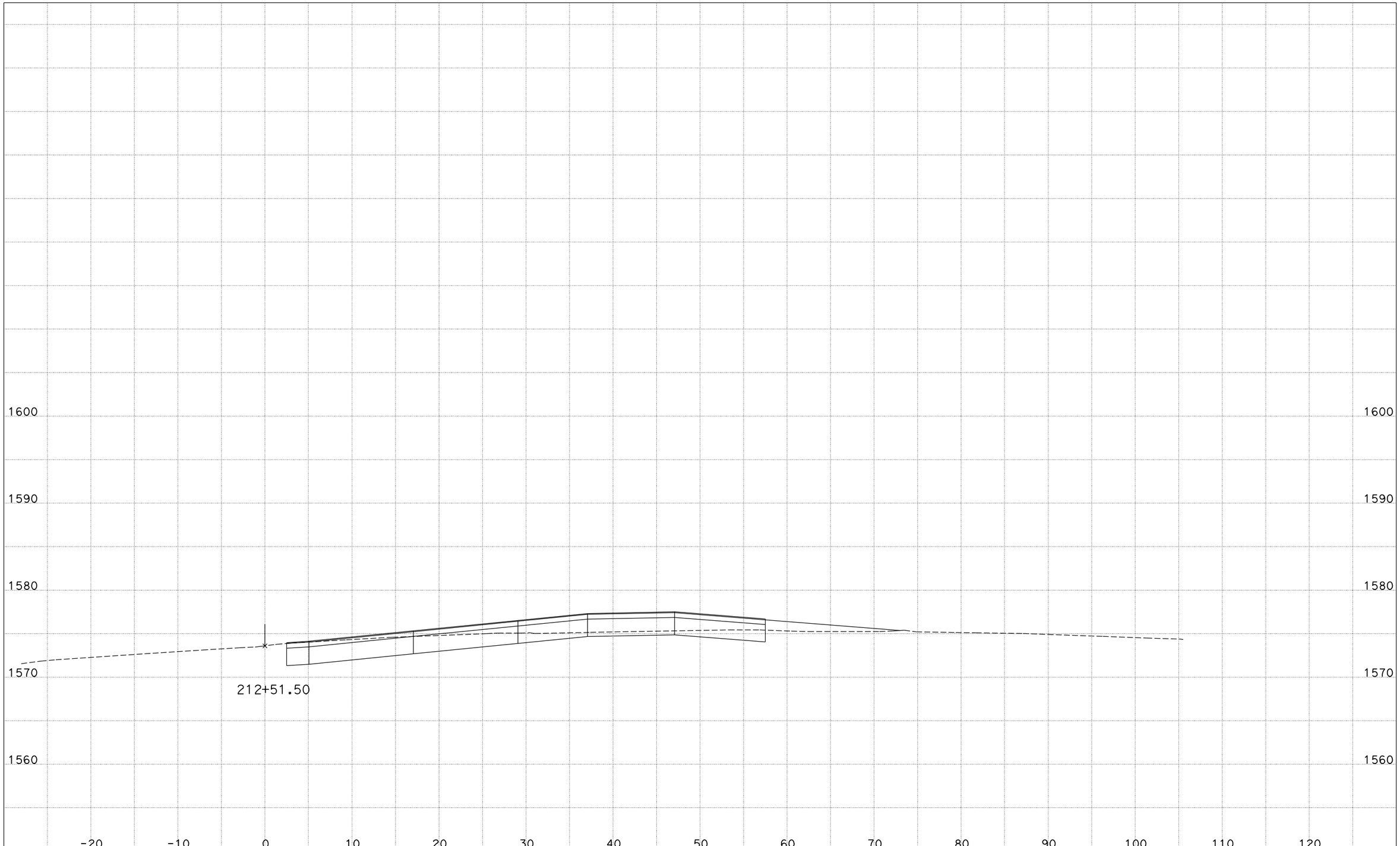


DATE: 12/7/2011

CONTRACT: 05-1A710
DIST/CO/RTE/PM: 05/SCr/17/11.0
PROJECT ID: 0512000010

SCALE: 1" = 5' Horiz.
1" = 5' Vert.

**All Dimensions are US Survey Feet**

**CL5**
**CROSS SECTIONS**

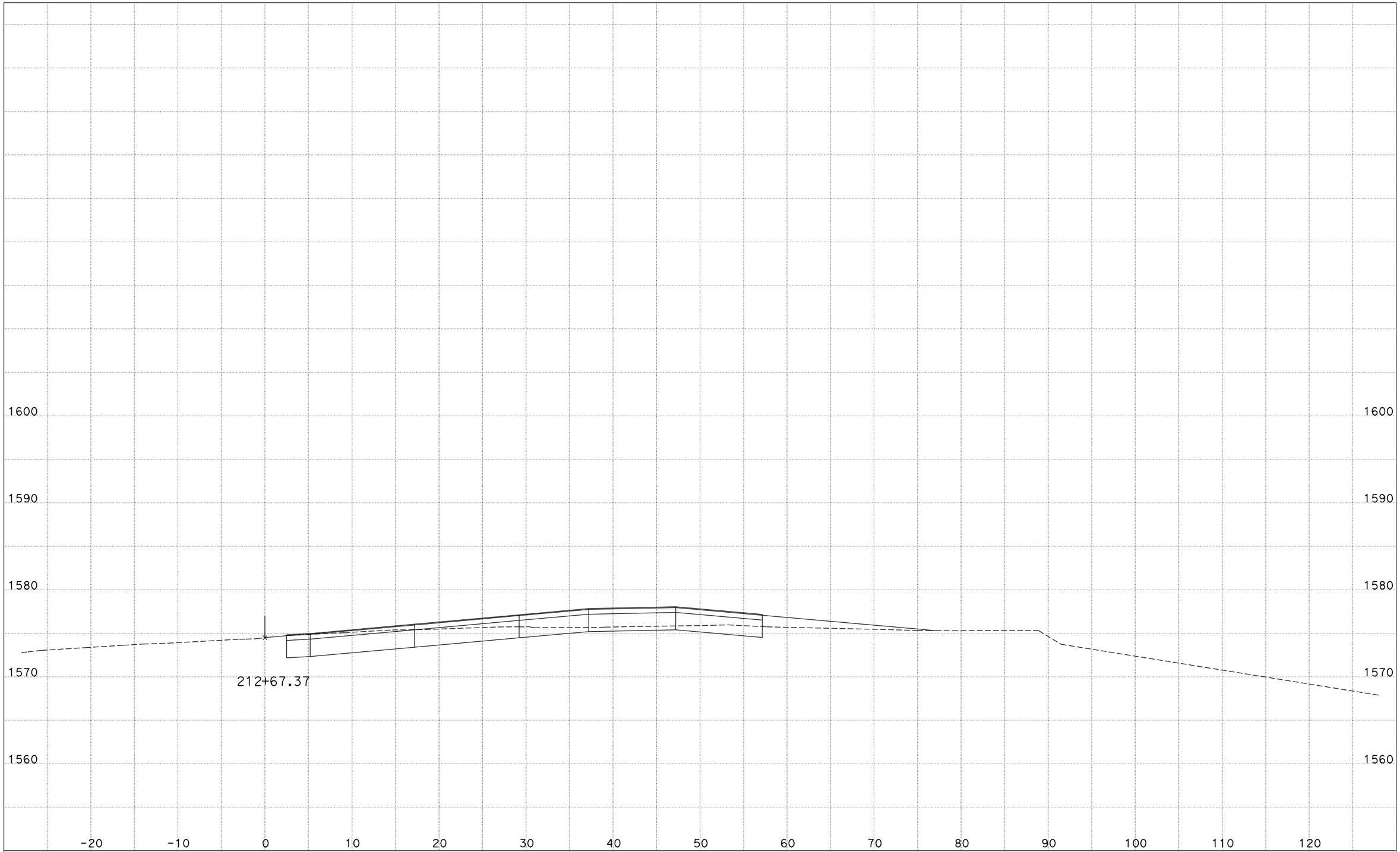


DATE: 12/7/2011

CONTRACT: 05-1A710
DIST/CO/RTE/PM: 05/SCr/17/11.0
PROJECT ID: 0512000010

SCALE: 1" = 5' Horiz.
1" = 5' Vert.

**All Dimensions are US Survey Feet**

**CL5**
**CROSS SECTIONS**

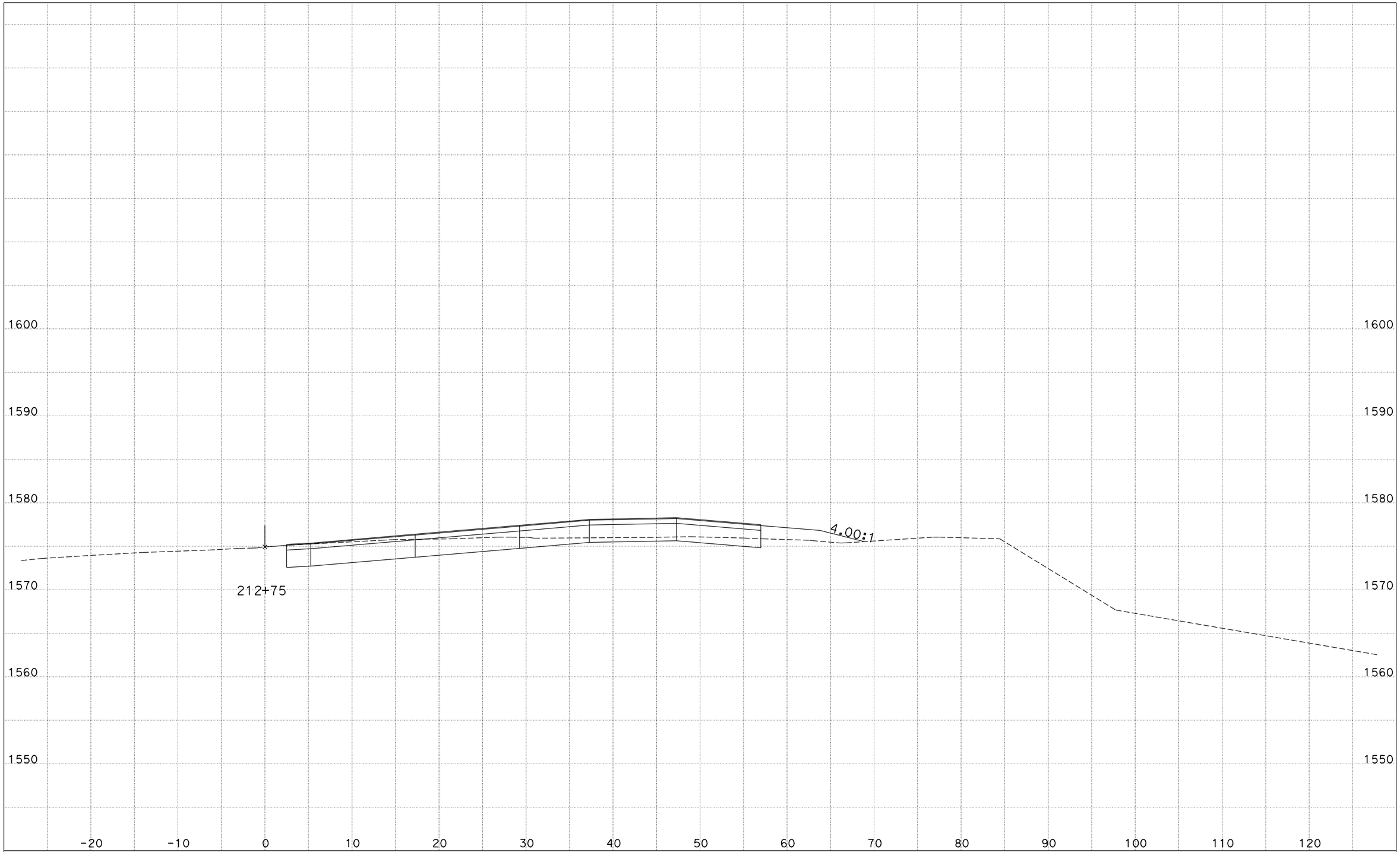


DATE: 12/7/2011

CONTRACT: 05-1A710
DIST/CO/RTE/PM: 05/SCr/17/11.0
PROJECT ID: 0512000010

SCALE: 1" = 5' Horiz.
1" = 5' Vert.

**All Dimensions are US Survey Feet**

**CL5**
**CROSS SECTIONS**
SHEET 13 OF 50

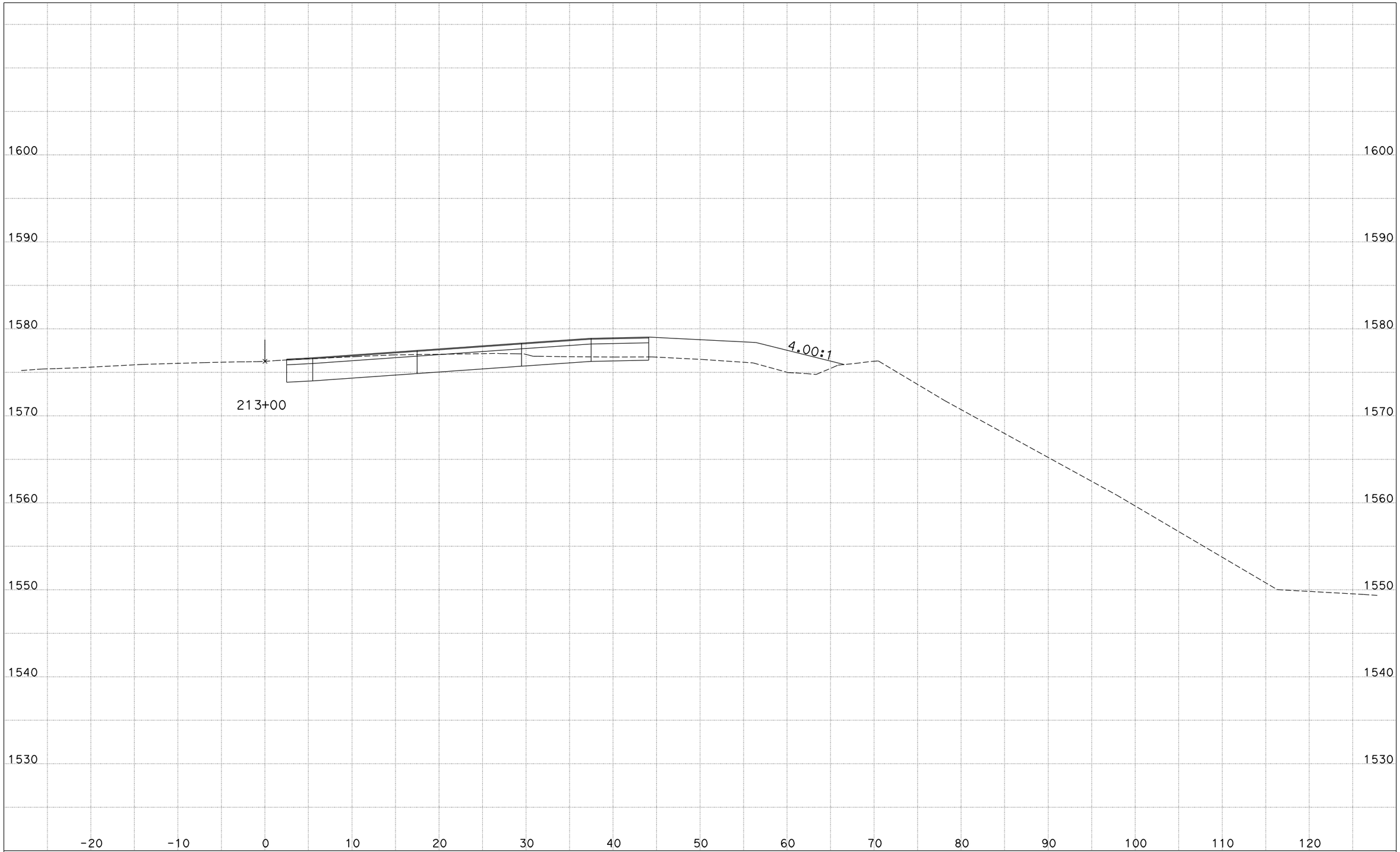


DATE: 12/7/2011

CONTRACT: 05-1A710
DIST/CO/RTE/PM: 05/SCr/17/11.0
PROJECT ID: 0512000010

SCALE: 1" = 5' Horiz.
1" = 5' Vert.

**All Dimensions are US Survey Feet**

**CL5**
**CROSS SECTIONS**

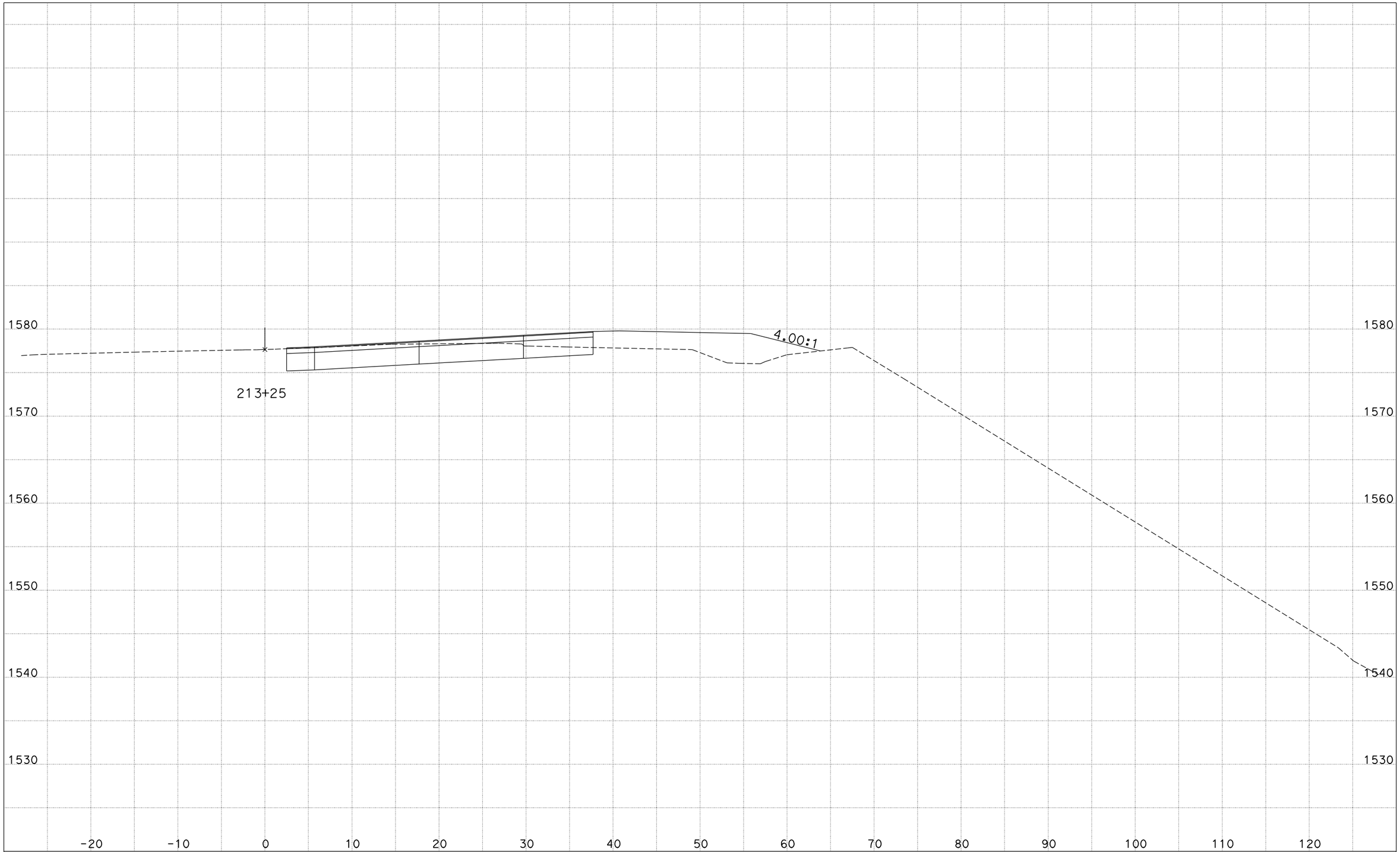


DATE: 12/7/2011

CONTRACT: 05-1A710
DIST/CO/RTE/PM: 05/SCr/17/11.0
PROJECT ID: 0512000010

SCALE: 1" = 5' Horiz.
1" = 5' Vert.

**All Dimensions are US Survey Feet**

**CL5**
**CROSS SECTIONS**
SHEET 15 OF 50

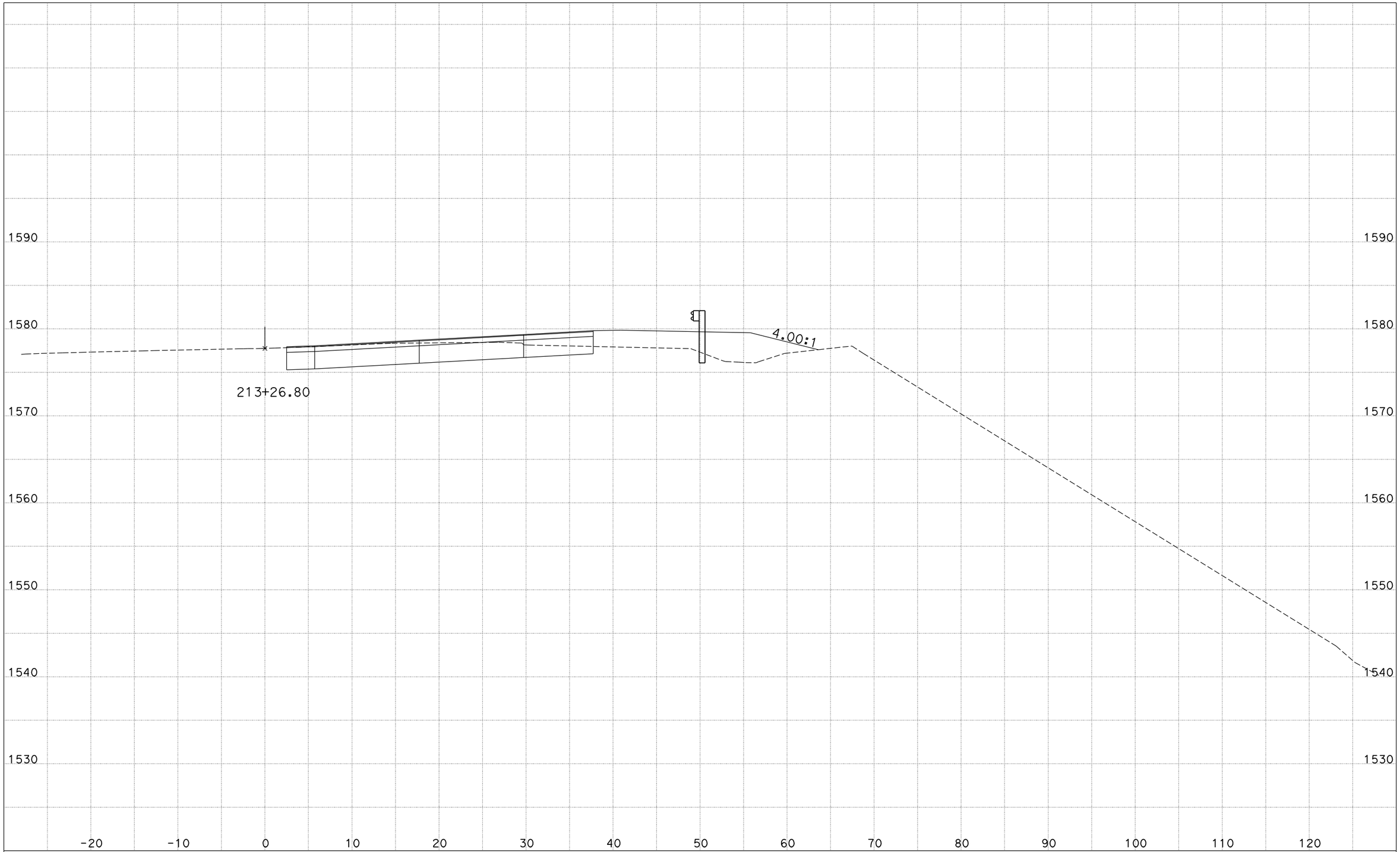


DATE: 12/7/2011

CONTRACT: 05-1A710
DIST/CO/RTE/PM: 05/SCr/17/11.0
PROJECT ID: 0512000010

SCALE: 1" = 5' Horiz.
1" = 5' Vert.

**All Dimensions are US Survey Feet**

**CL5**
**CROSS SECTIONS**

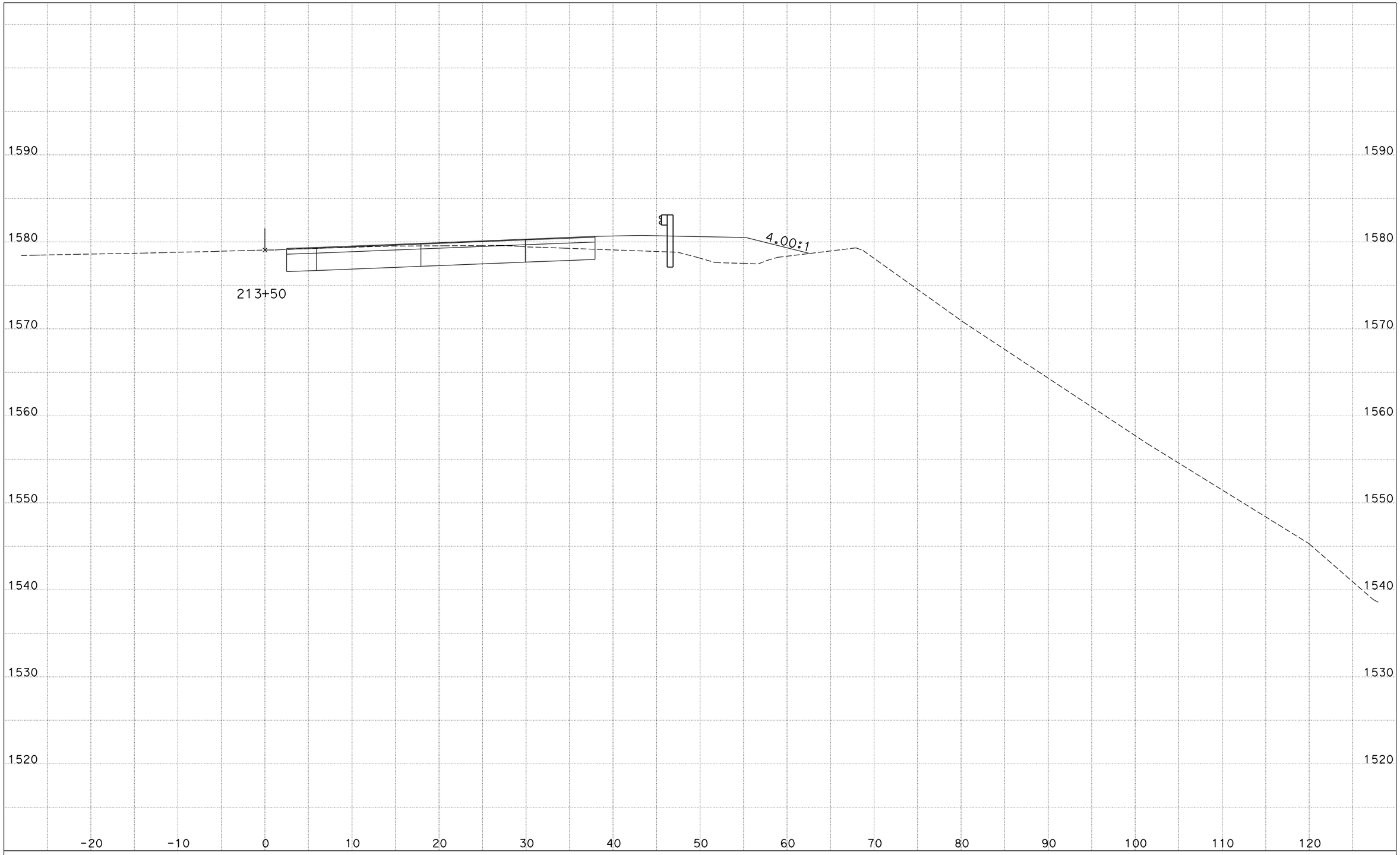


DATE: 12/7/2011

CONTRACT: 05-1A710
DIST/CO/RTE/PM: 05/SCr/17/11.0
PROJECT ID: 0512000010

SCALE: 1" = 5' Horiz.
1" = 5' Vert.

**All Dimensions are US Survey Feet**

**CL5**
**CROSS SECTIONS**

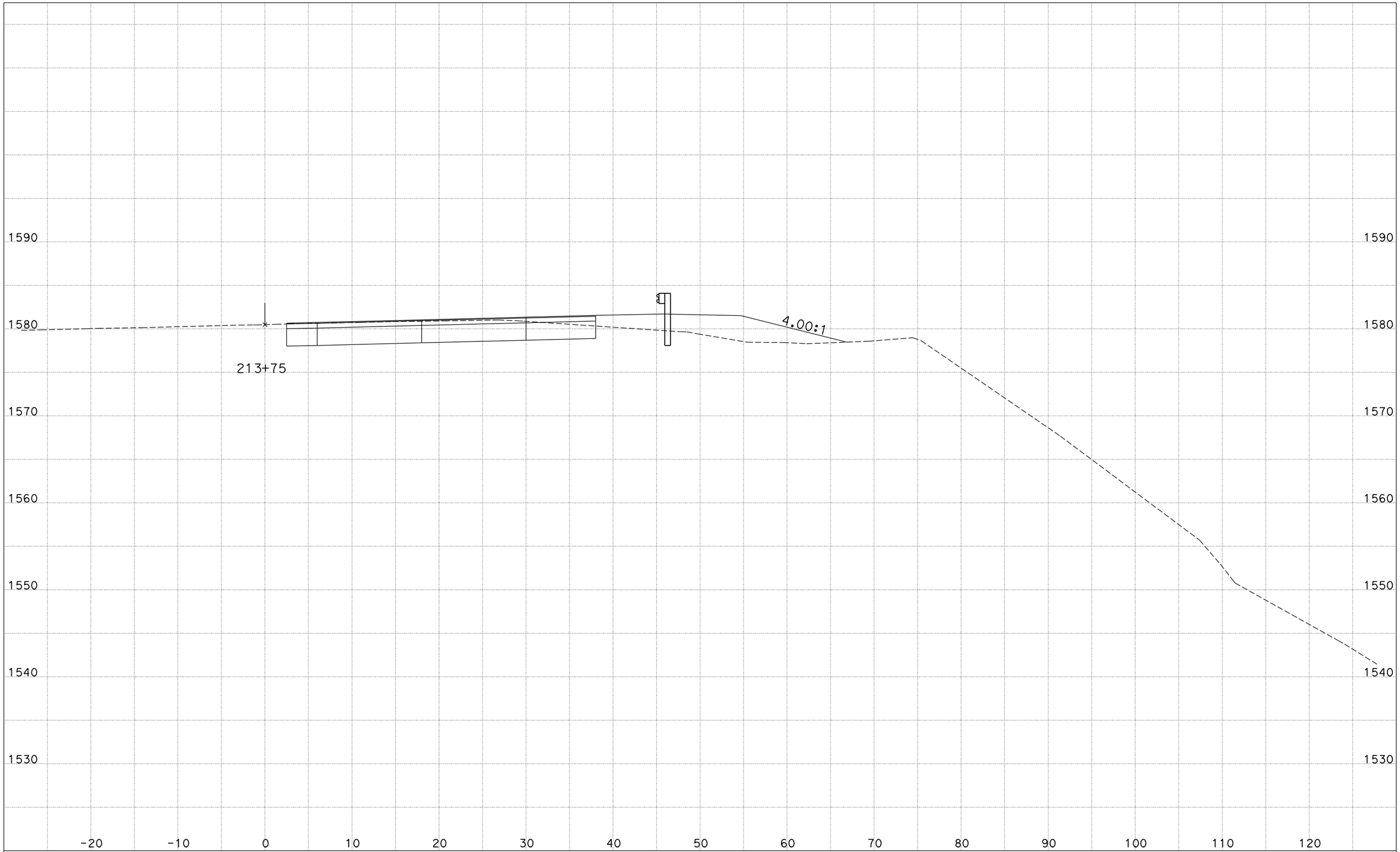


DATE: 12/7/2011

CONTRACT: 05-1A710
DIST/CO/RTE/PM: 05/SCr/17/11.0
PROJECT ID: 0512000010

SCALE: 1" = 5' Horiz.
1" = 5' Vert.

**All Dimensions are US Survey Feet**

**CL5**
**CROSS SECTIONS**

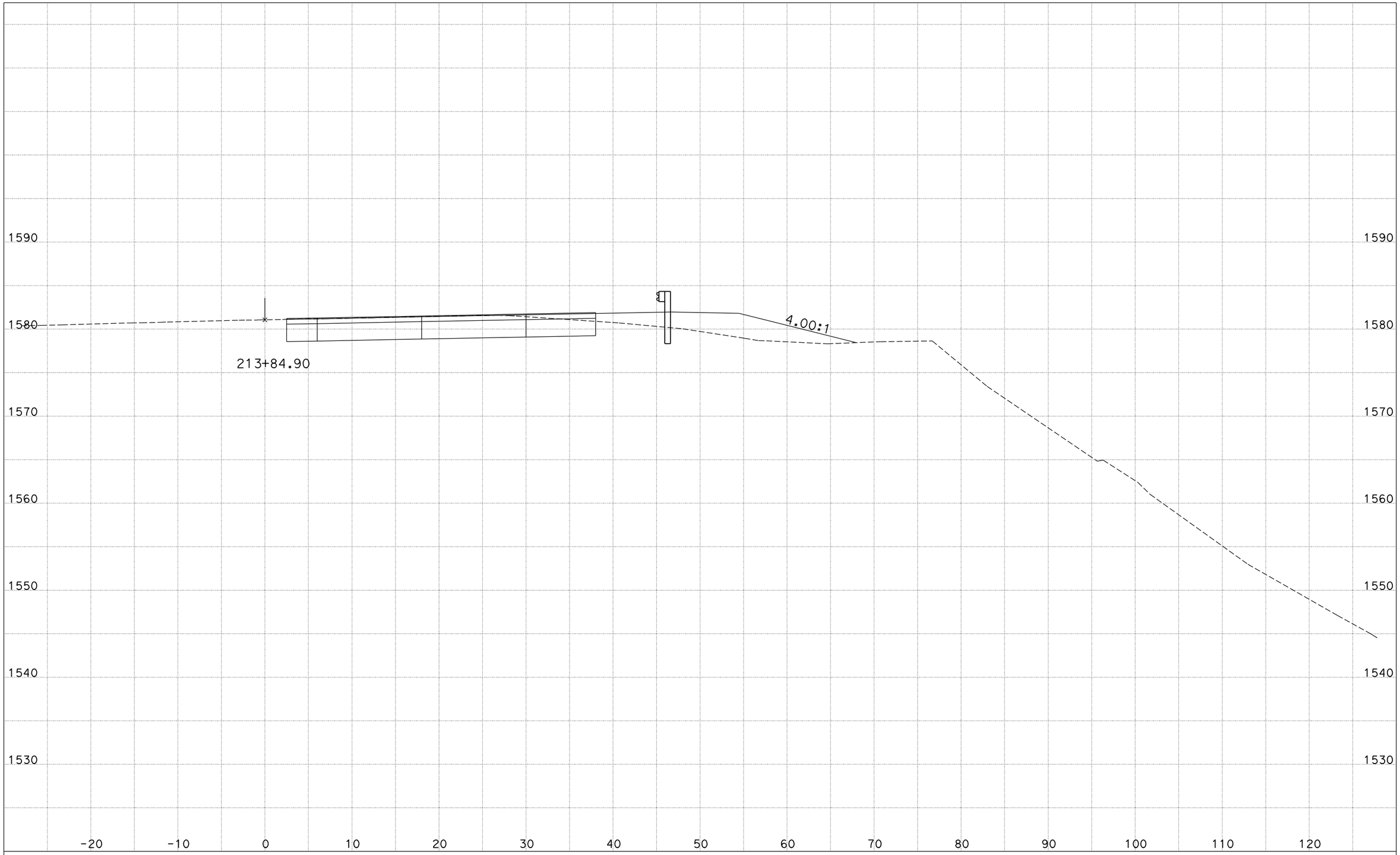


DATE: 12/7/2011

CONTRACT: 05-1A710
DIST/CO/RTE/PM: 05/SCr/17/11.0
PROJECT ID: 0512000010

SCALE: 1" = 5' Horiz.
1" = 5' Vert.

**All Dimensions are US Survey Feet**

**CL5**
**CROSS SECTIONS**

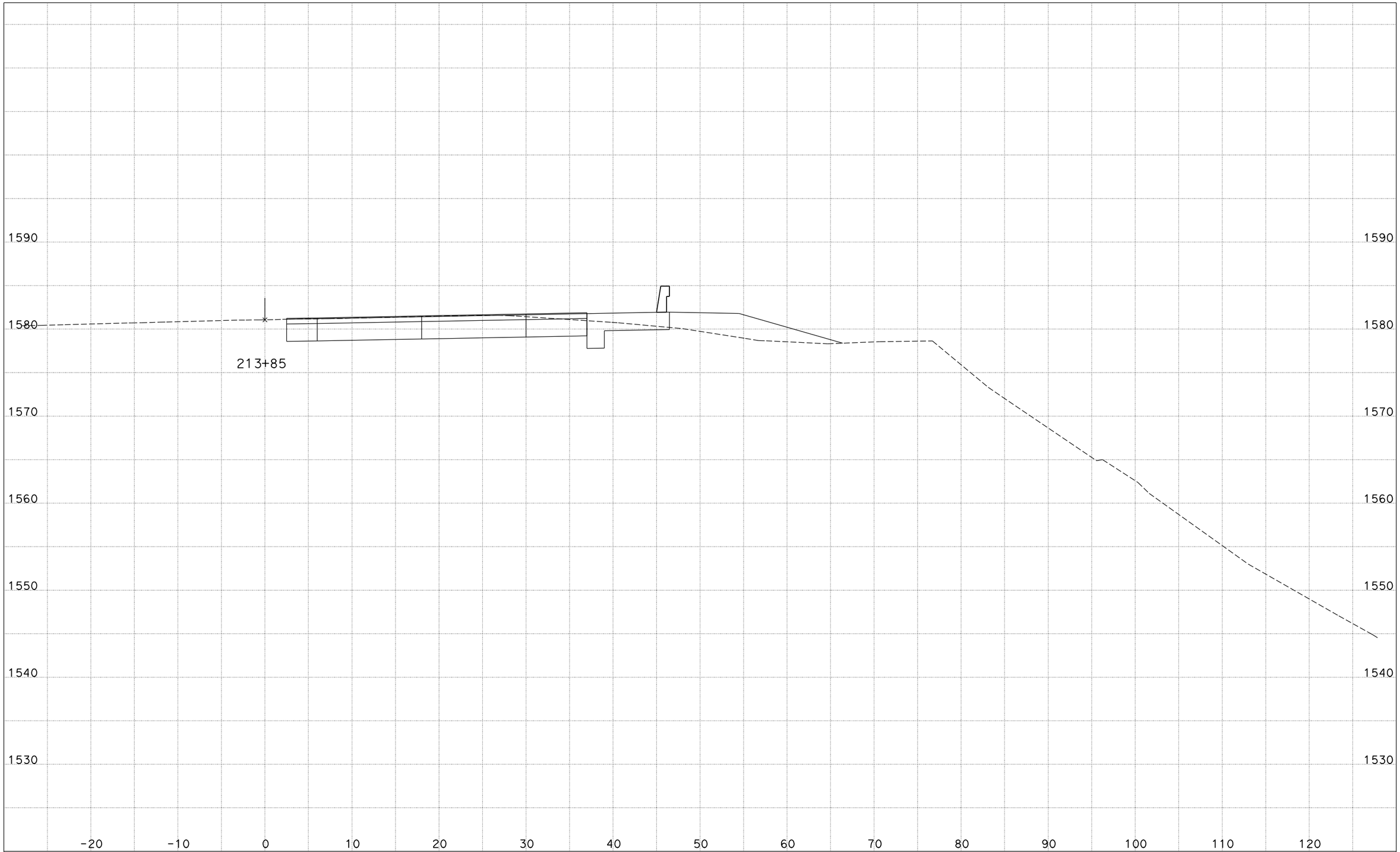


DATE: 12/7/2011

CONTRACT: 05-1A710
DIST/CO/RTE/PM: 05/SCr/17/11.0
PROJECT ID: 0512000010

SCALE: 1" = 5' Horiz.
1" = 5' Vert.

**All Dimensions are US Survey Feet**

**CL5**
**CROSS SECTIONS**
SHEET 20 OF 50

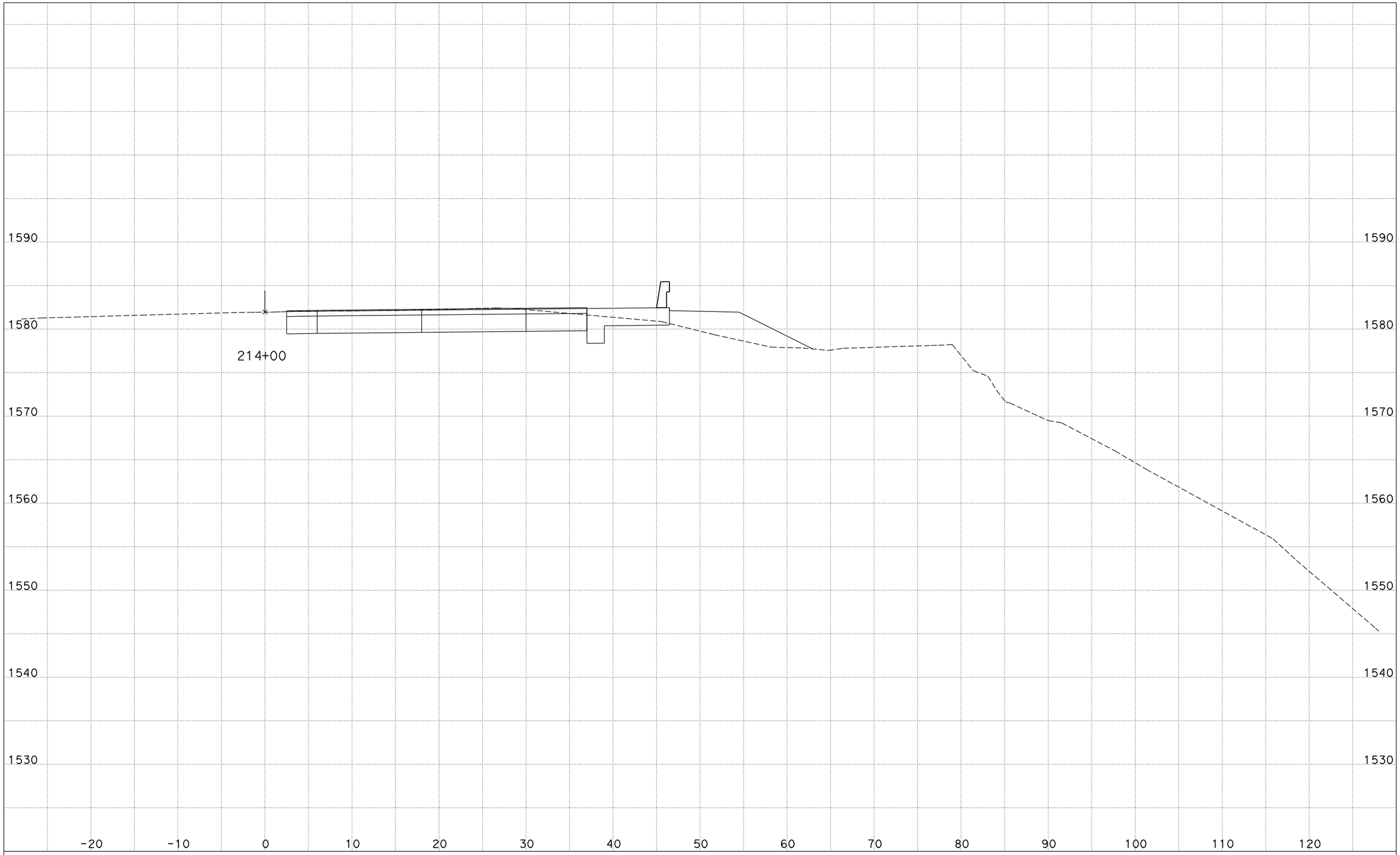


DATE: 12/7/2011

CONTRACT: 05-1A710
DIST/CO/RTE/PM: 05/SCr/17/11.0
PROJECT ID: 0512000010

SCALE: 1" = 5' Horiz.
1" = 5' Vert.

**All Dimensions are US Survey Feet**

**CL5**
**CROSS SECTIONS**

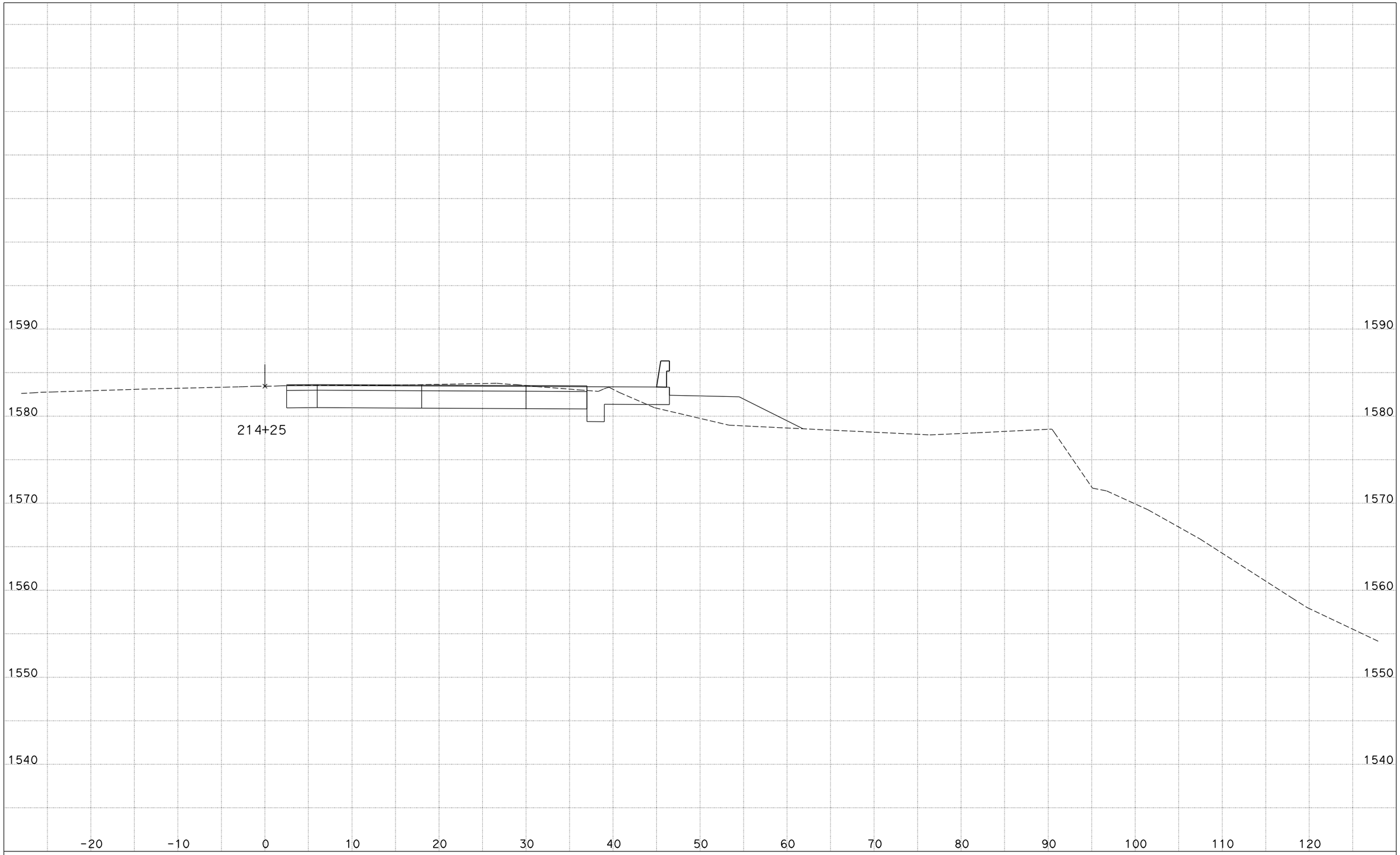


DATE: 12/7/2011

CONTRACT: 05-1A710
DIST/CO/RTE/PM: 05/SCr/17/11.0
PROJECT ID: 0512000010

SCALE: 1" = 5' Horiz.
1" = 5' Vert.

**All Dimensions are US Survey Feet**

**CL5**
**CROSS SECTIONS**

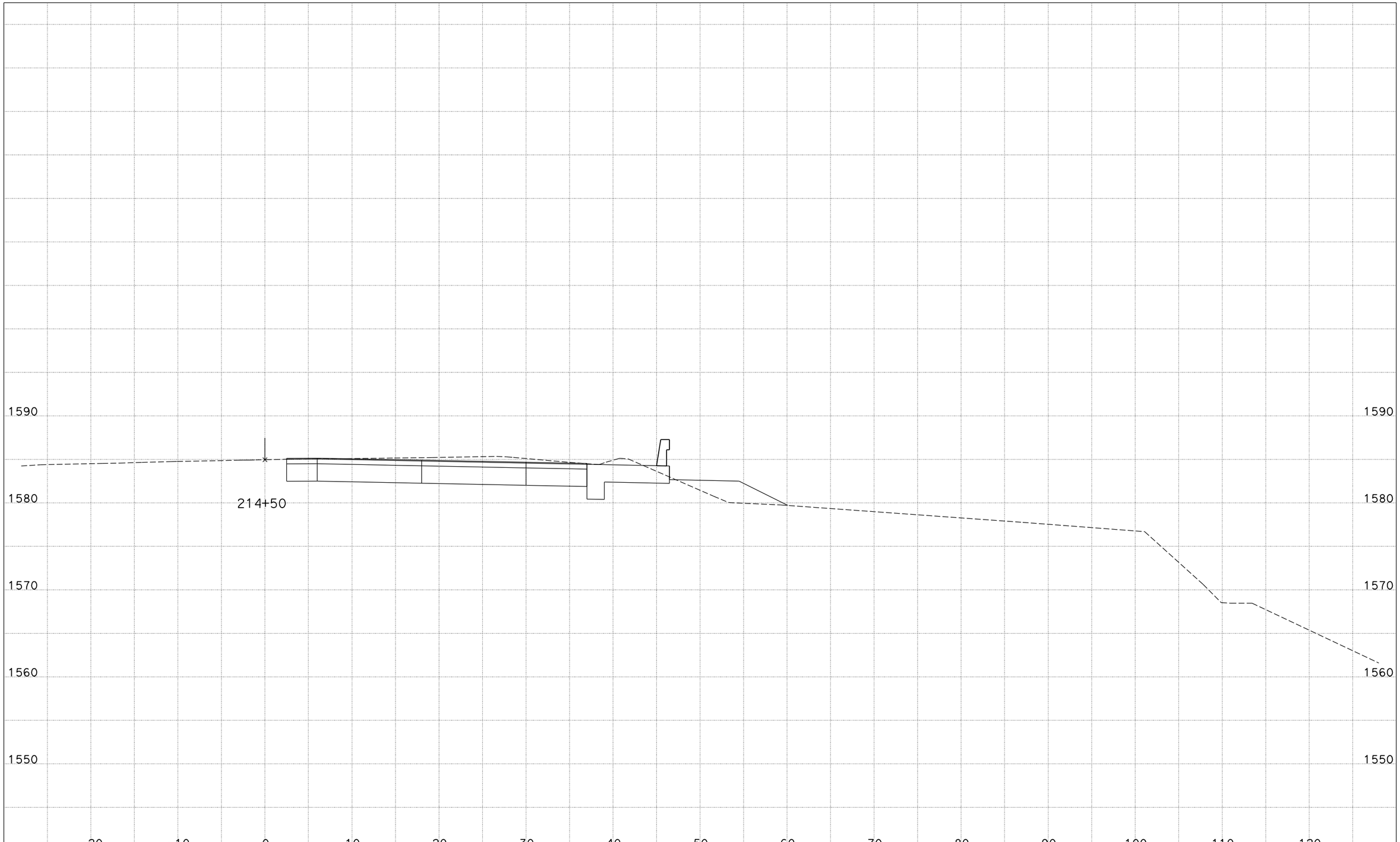


DATE: 12/7/2011

CONTRACT: 05-1A710
DIST/CO/RTE/PM: 05/SCr/17/11.0
PROJECT ID: 0512000010

SCALE: 1" = 5' Horiz.
1" = 5' Vert.

**All Dimensions are US Survey Feet**

**CL5**
**CROSS SECTIONS**




DATE: 12/7/2011

CONTRACT: 05-1A710
DIST/CO/RTE/PM: 05/SCr/17/11.0
PROJECT ID: 0512000010

SCALE: 1" = 5' Horiz.
1" = 5' Vert.

**All Dimensions are US Survey Feet**

**CL5**
**CROSS SECTIONS**

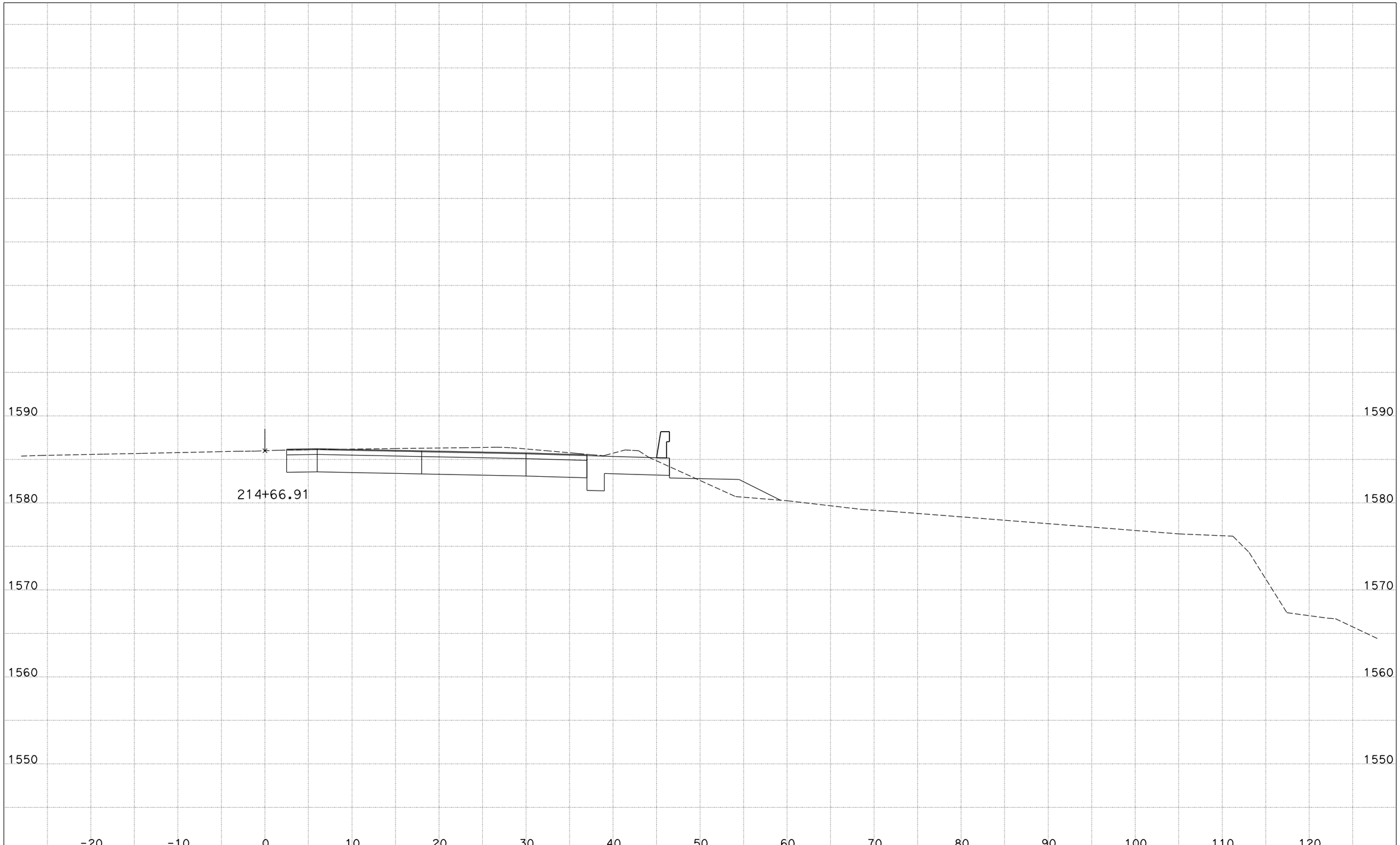


DATE: 12/7/2011

CONTRACT: 05-1A710
DIST/CO/RTE/PM: 05/SCr/17/11.0
PROJECT ID: 0512000010

SCALE: 1" = 5' Horiz.
1" = 5' Vert.

**All Dimensions are US Survey Feet**

**CL5**
**CROSS SECTIONS**

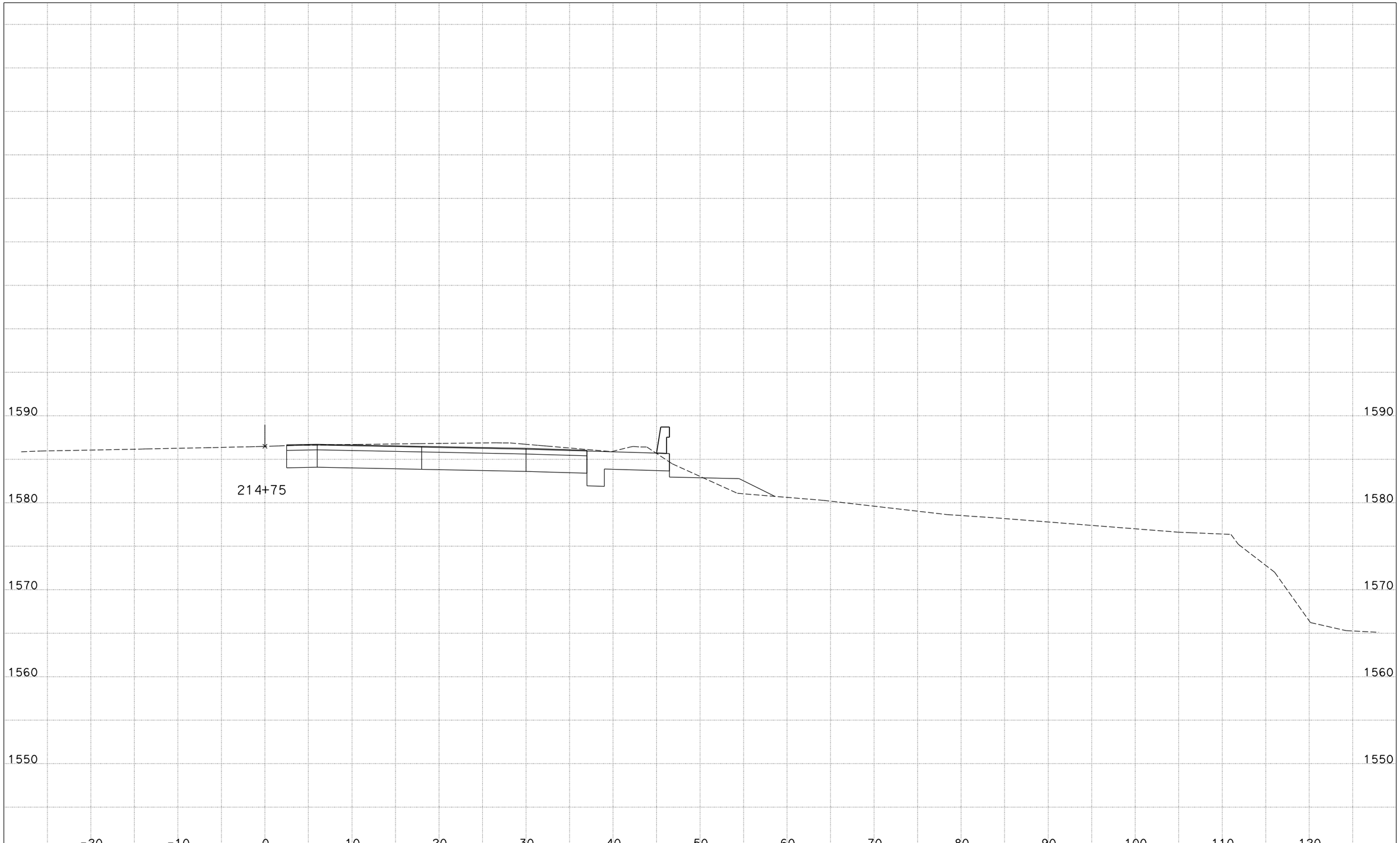


DATE: 12/7/2011

CONTRACT: 05-1A710
DIST/CO/RTE/PM: 05/SCr/17/11.0
PROJECT ID: 0512000010

SCALE: 1" = 5' Horiz.
1" = 5' Vert.

**All Dimensions are US Survey Feet**

**CL5**
**CROSS SECTIONS**

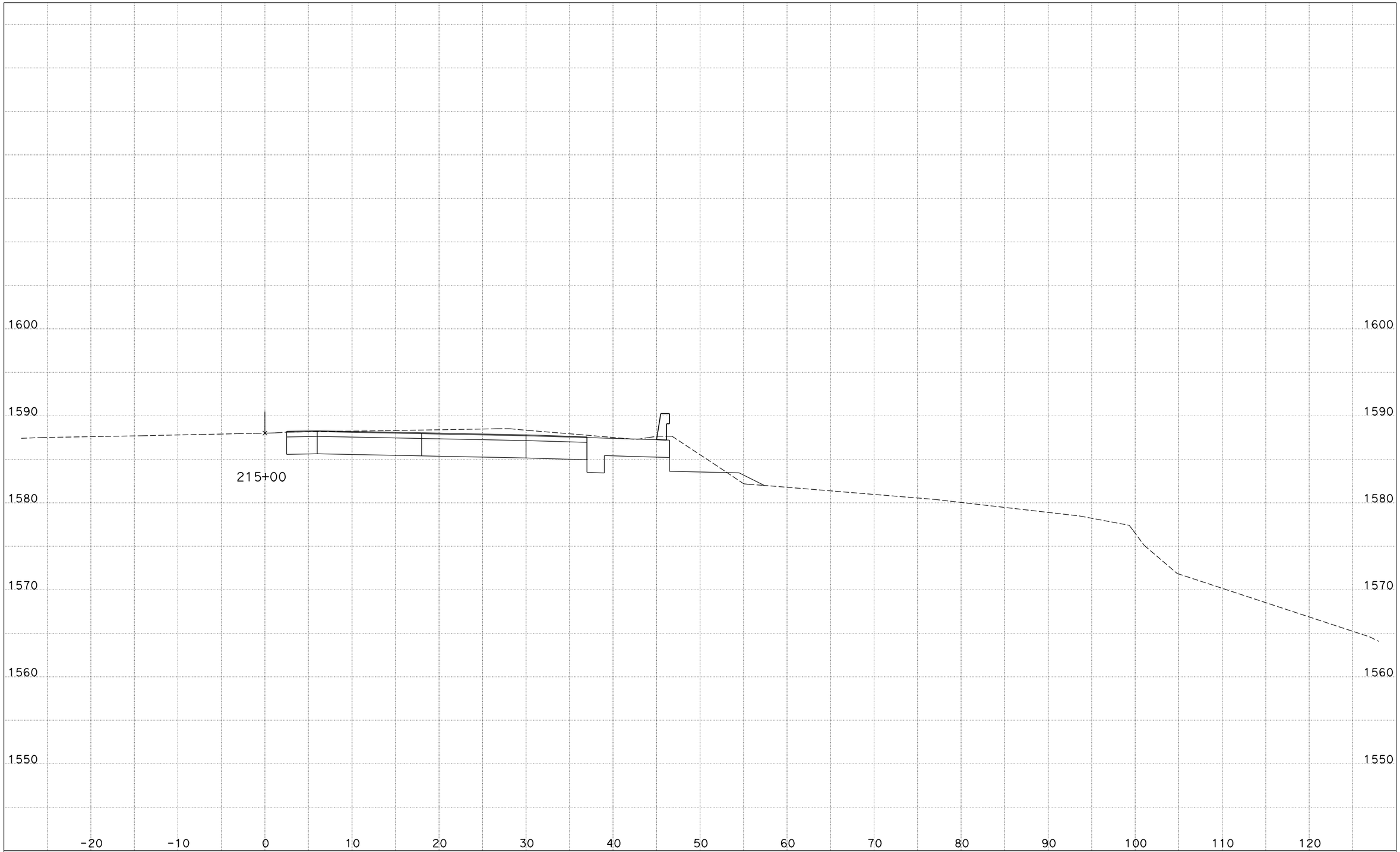


DATE: 12/7/2011

CONTRACT: 05-1A710
DIST/CO/RTE/PM: 05/SCr/17/11.0
PROJECT ID: 0512000010

SCALE: 1" = 5' Horiz.
1" = 5' Vert.

**All Dimensions are US Survey Feet**

**CL5**
**CROSS SECTIONS**

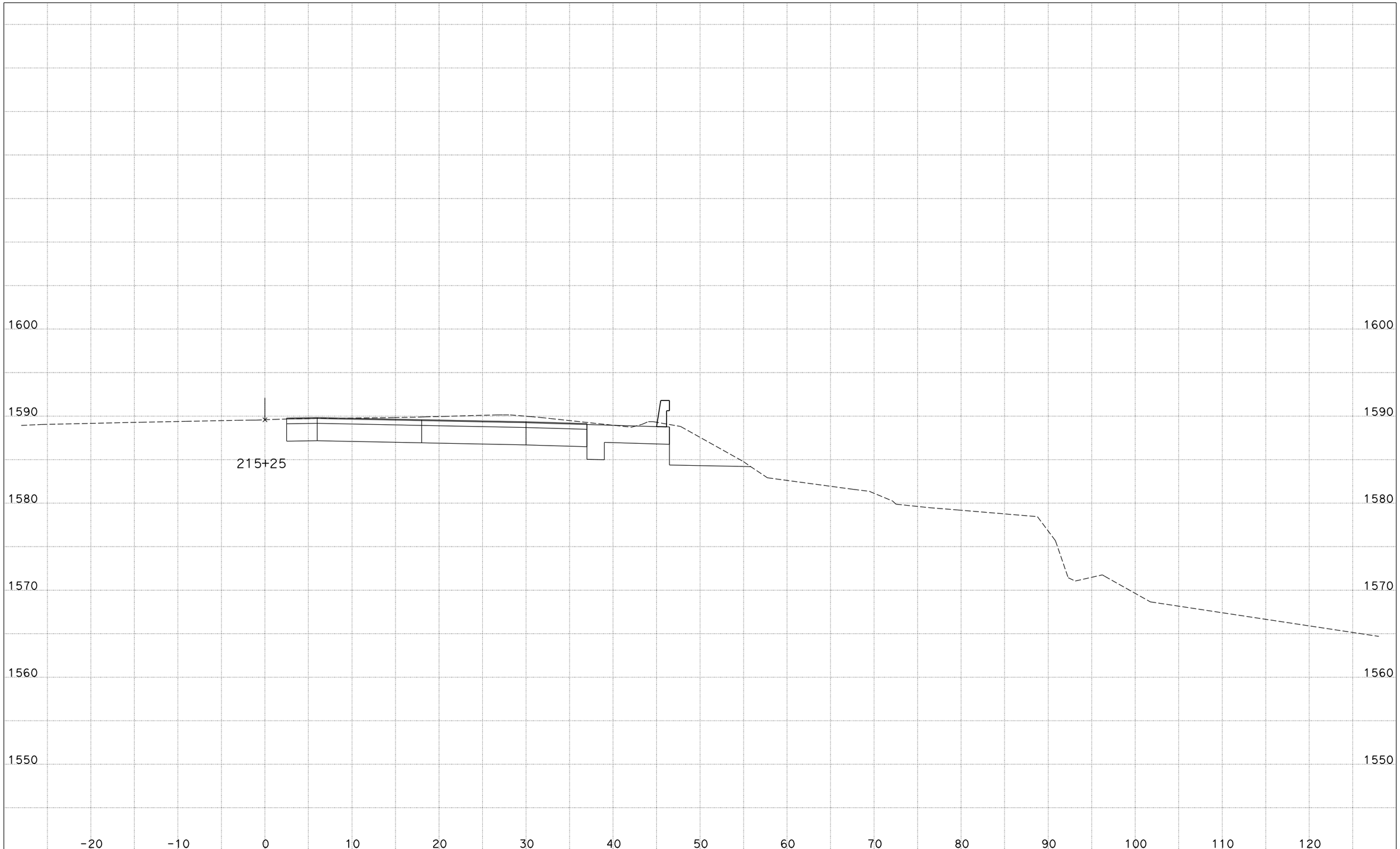


DATE: 12/7/2011

CONTRACT: 05-1A710
DIST/CO/RTE/PM: 05/SCr/17/11.0
PROJECT ID: 0512000010

SCALE: 1" = 5' Horiz.
1" = 5' Vert.

**All Dimensions are US Survey Feet**

**CL5**
**CROSS SECTIONS**

DATE: 12/7/2011

CONTRACT: 05-1A710
DIST/CO/RTE/PM: 05/SCr/17/11.0
PROJECT ID: 0512000010

SCALE: 1" = 5' Horiz.
1" = 5' Vert.

**All Dimensions are US Survey Feet**

**CL5**
**CROSS SECTIONS**

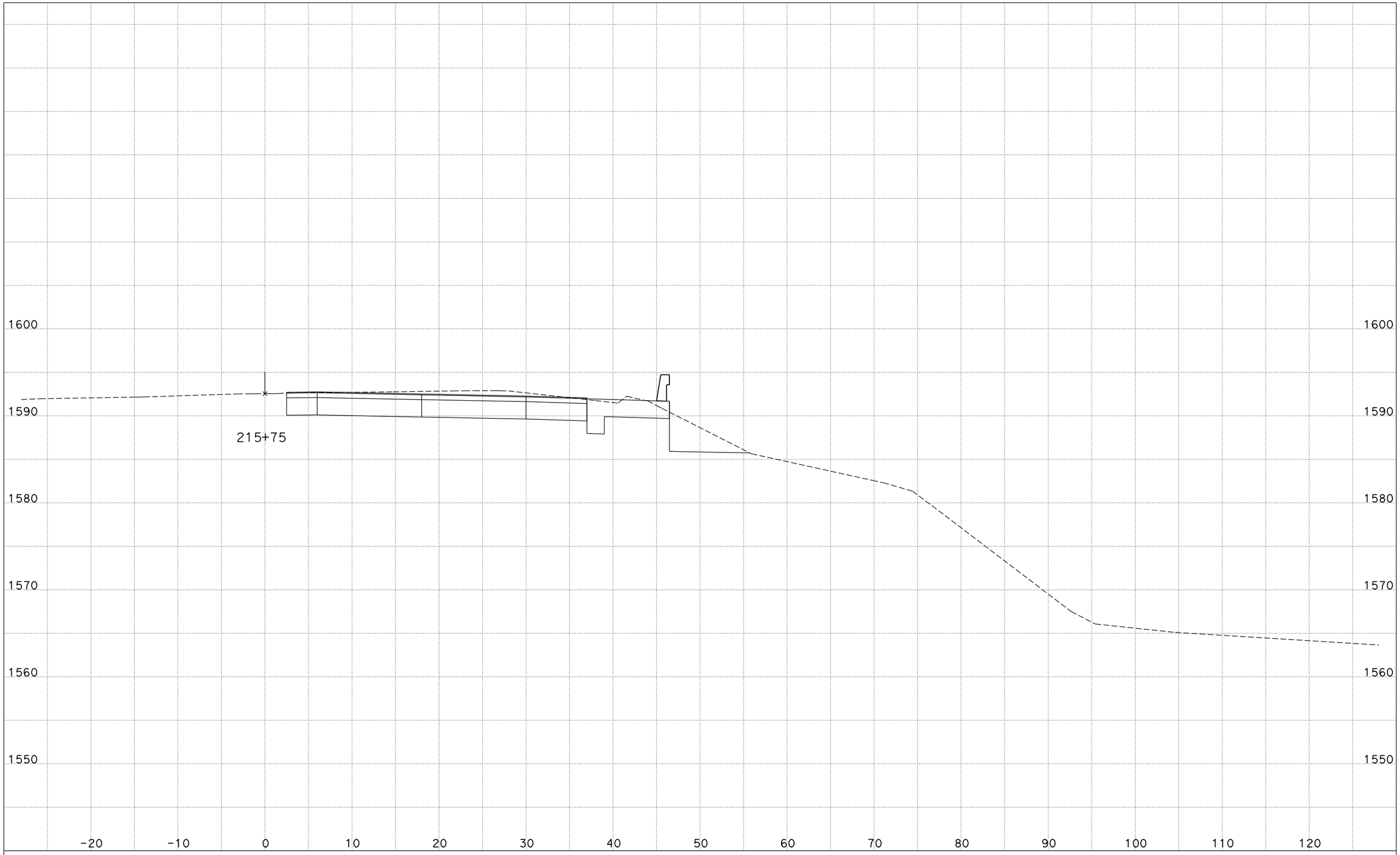


DATE: 12/7/2011

CONTRACT: 05-1A710
DIST/CO/RTE/PM: 05/SCr/17/11.0
PROJECT ID: 0512000010

SCALE: 1" = 5' Horiz.
1" = 5' Vert.

**All Dimensions are US Survey Feet**

**CL5**
**CROSS SECTIONS**

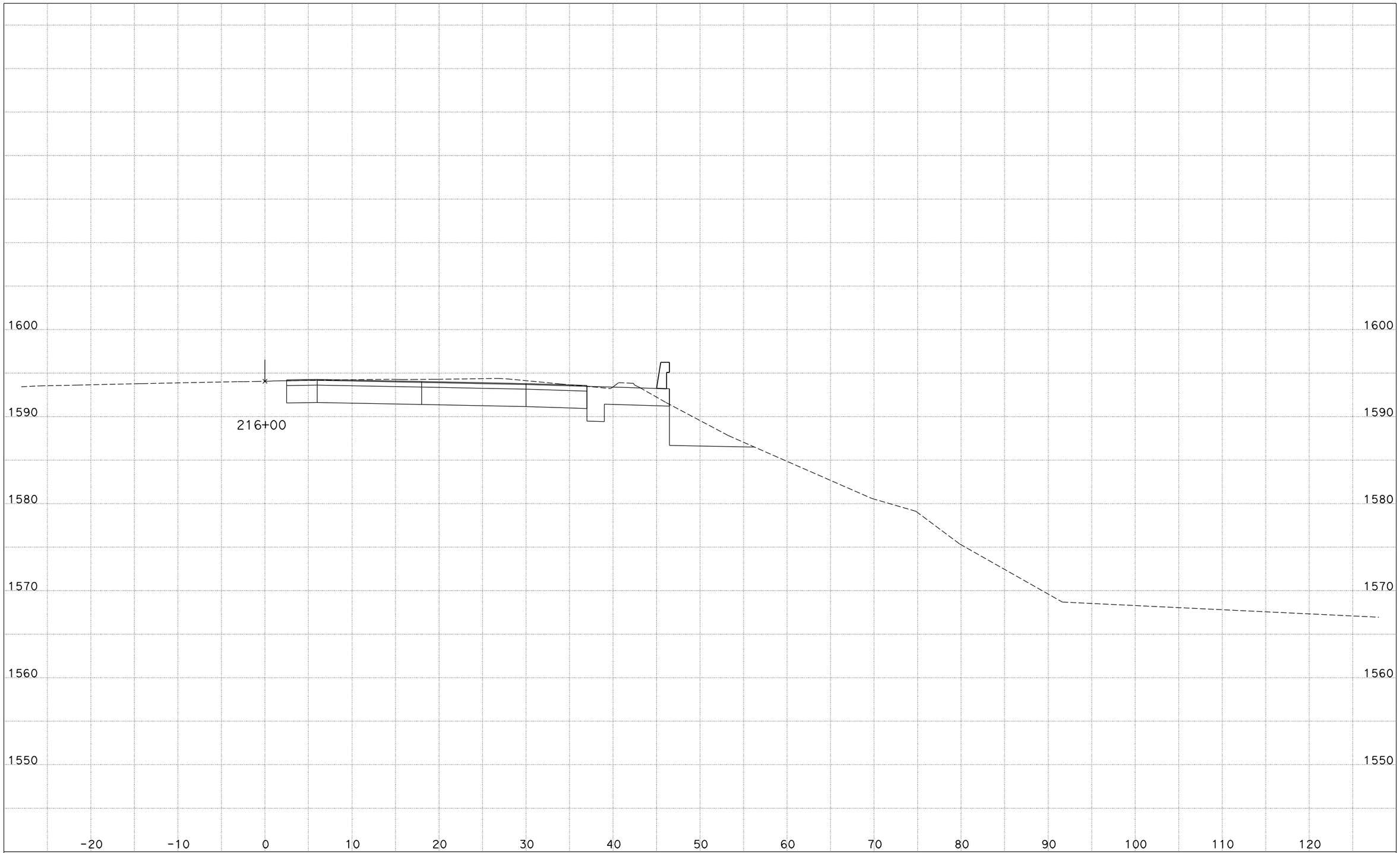


DATE: 12/7/2011

CONTRACT: 05-1A710
DIST/CO/RTE/PM: 05/SCr/17/11.0
PROJECT ID: 0512000010

SCALE: 1" = 5' Horiz.
1" = 5' Vert.

**All Dimensions are US Survey Feet**

**CL5**
**CROSS SECTIONS**

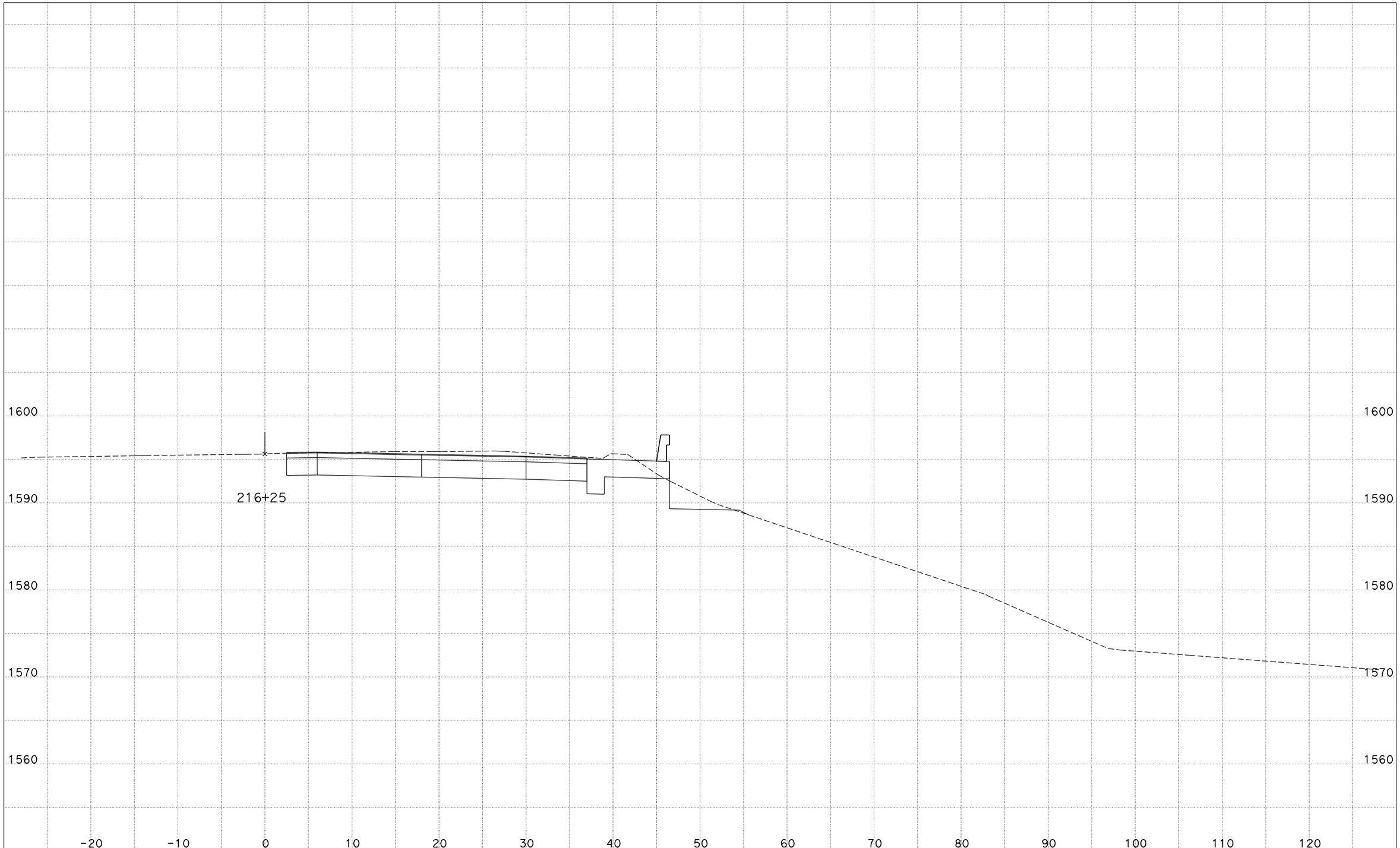


DATE: 12/7/2011

CONTRACT: 05-1A710
DIST/CO/RTE/PM: 05/SCr/17/11.0
PROJECT ID: 0512000010

SCALE: 1" = 5' Horiz.
1" = 5' Vert.

**All Dimensions are US Survey Feet**

**CL5**
**CROSS SECTIONS**

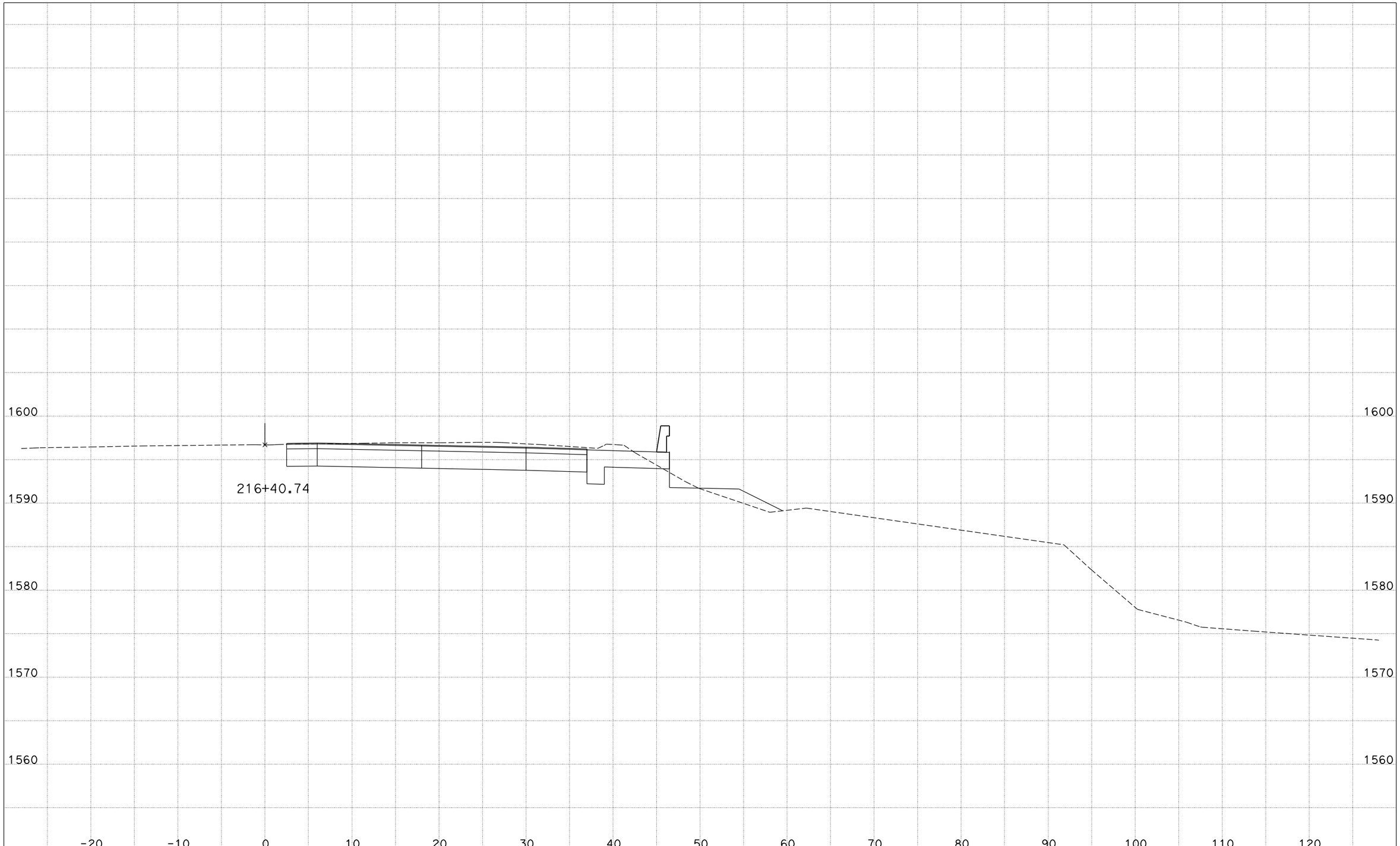


DATE: 12/7/2011

CONTRACT: 05-1A710
DIST/CO/RTE/PM: 05/SCr/17/11.0
PROJECT ID: 0512000010

SCALE: 1" = 5' Horiz.
1" = 5' Vert.

**All Dimensions are US Survey Feet**

**CL5**
**CROSS SECTIONS**

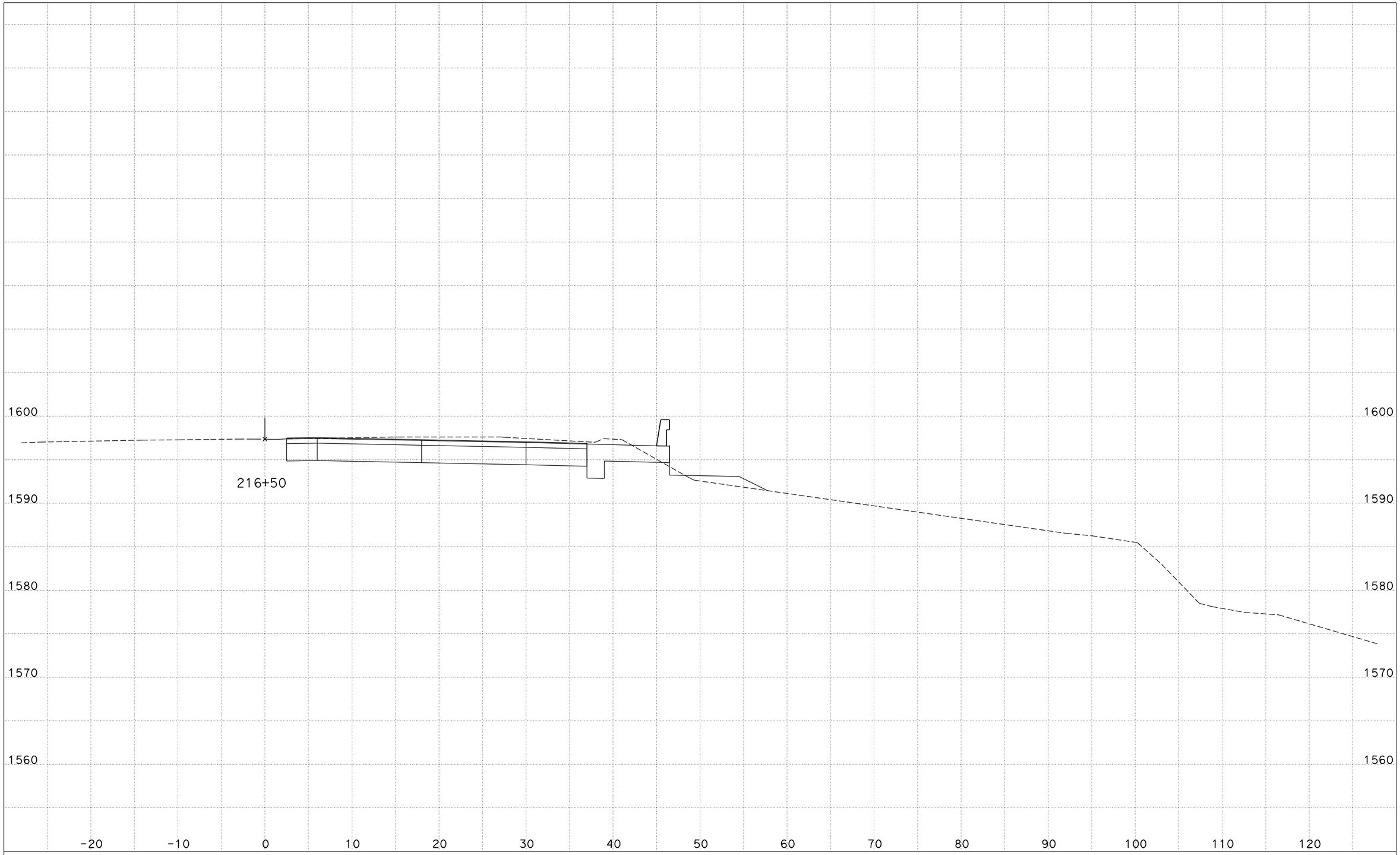


DATE: 12/7/2011

CONTRACT: 05-1A710
DIST/CO/RTE/PM: 05/SCr/17/11.0
PROJECT ID: 0512000010

SCALE: 1" = 5' Horiz.
1" = 5' Vert.

**All Dimensions are US Survey Feet**

**CL5**
**CROSS SECTIONS**

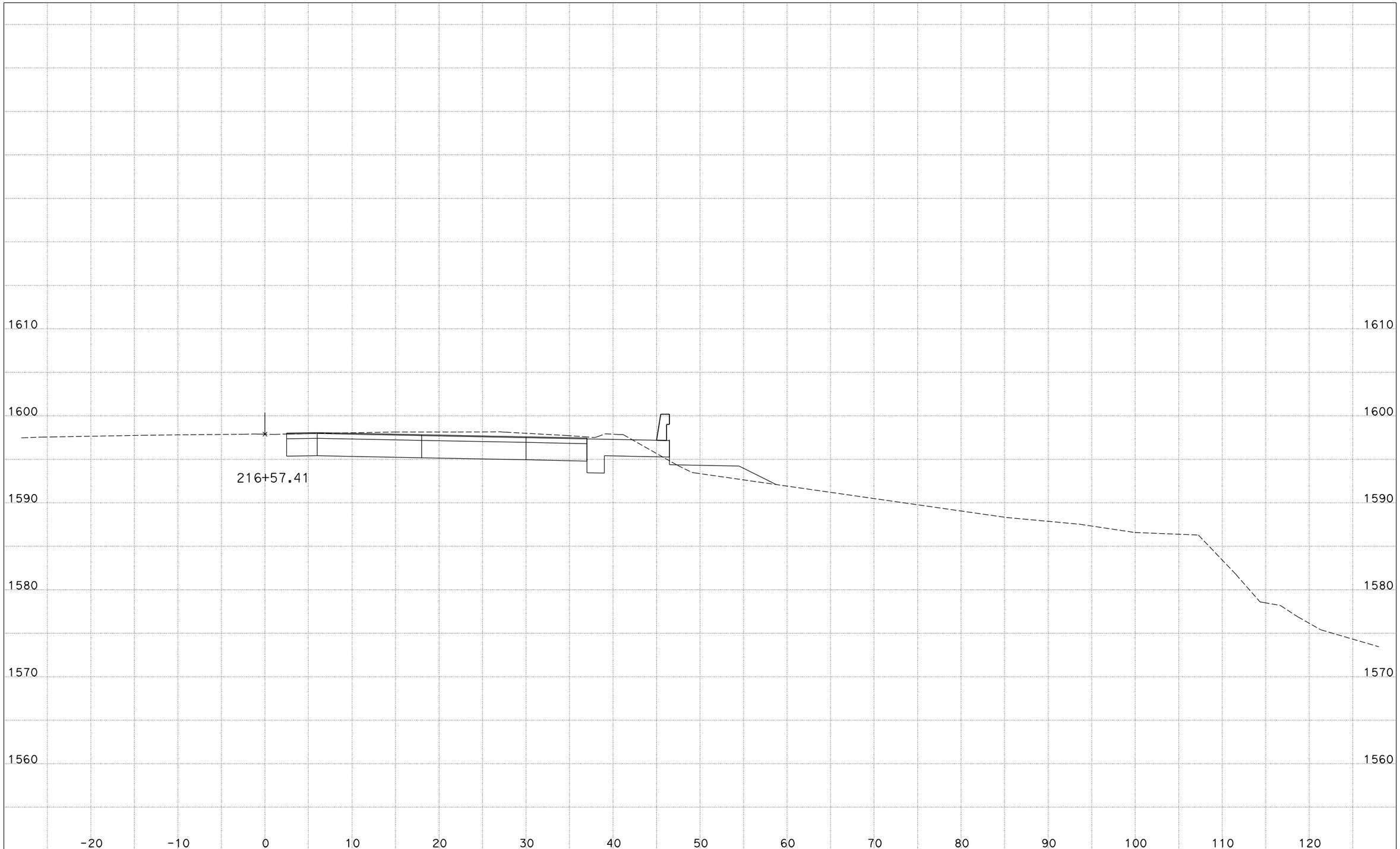


DATE: 12/7/2011

CONTRACT: 05-1A710
DIST/CO/RTE/PM: 05/SCr/17/11.0
PROJECT ID: 0512000010

SCALE: 1" = 5' Horiz.
1" = 5' Vert.

**All Dimensions are US Survey Feet**

**CL5**
**CROSS SECTIONS**

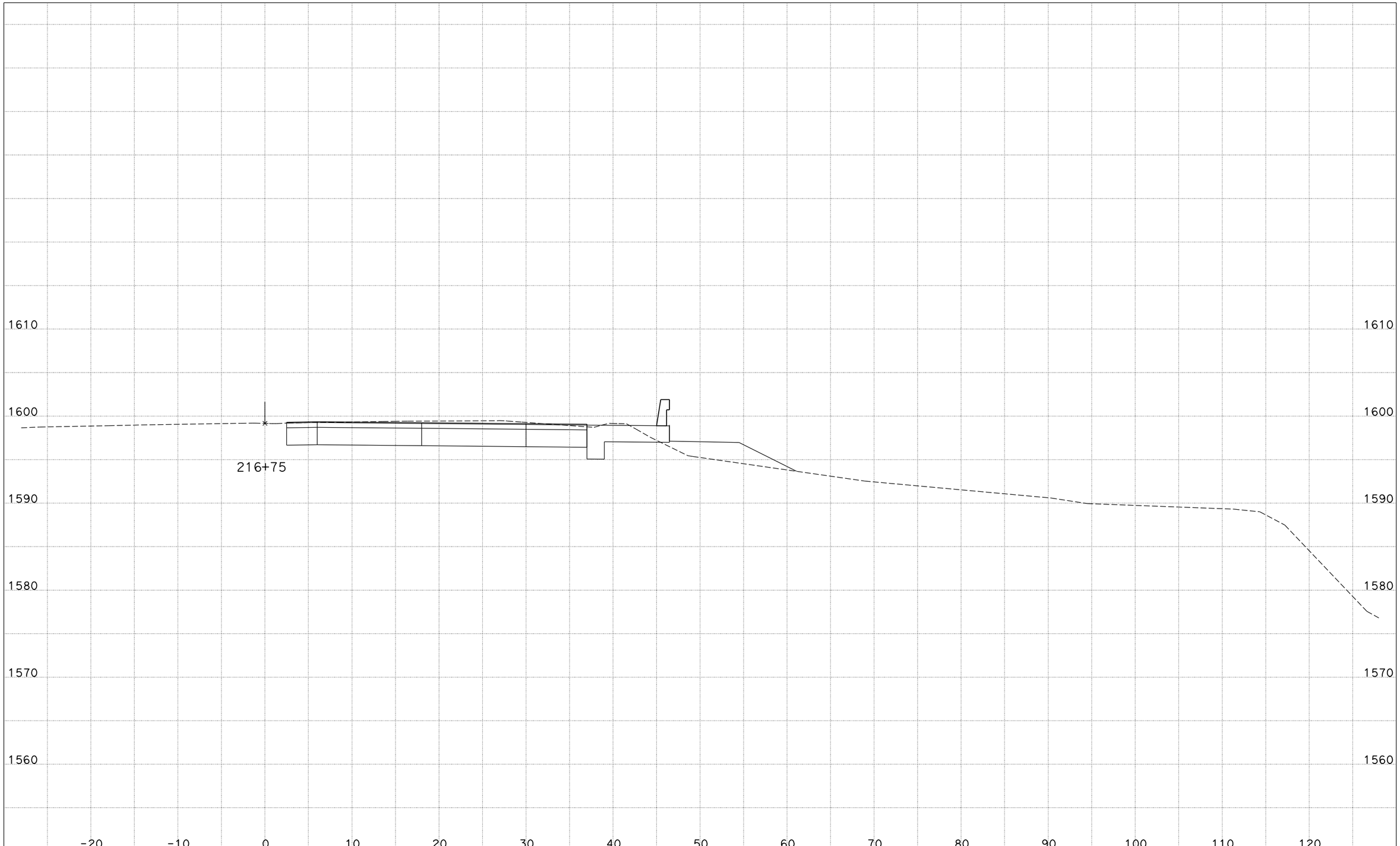


DATE: 12/7/2011

CONTRACT: 05-1A710
DIST/CO/RTE/PM: 05/SCr/17/11.0
PROJECT ID: 0512000010

SCALE: 1" = 5' Horiz.
1" = 5' Vert.

**All Dimensions are US Survey Feet**

**CL5**
**CROSS SECTIONS**

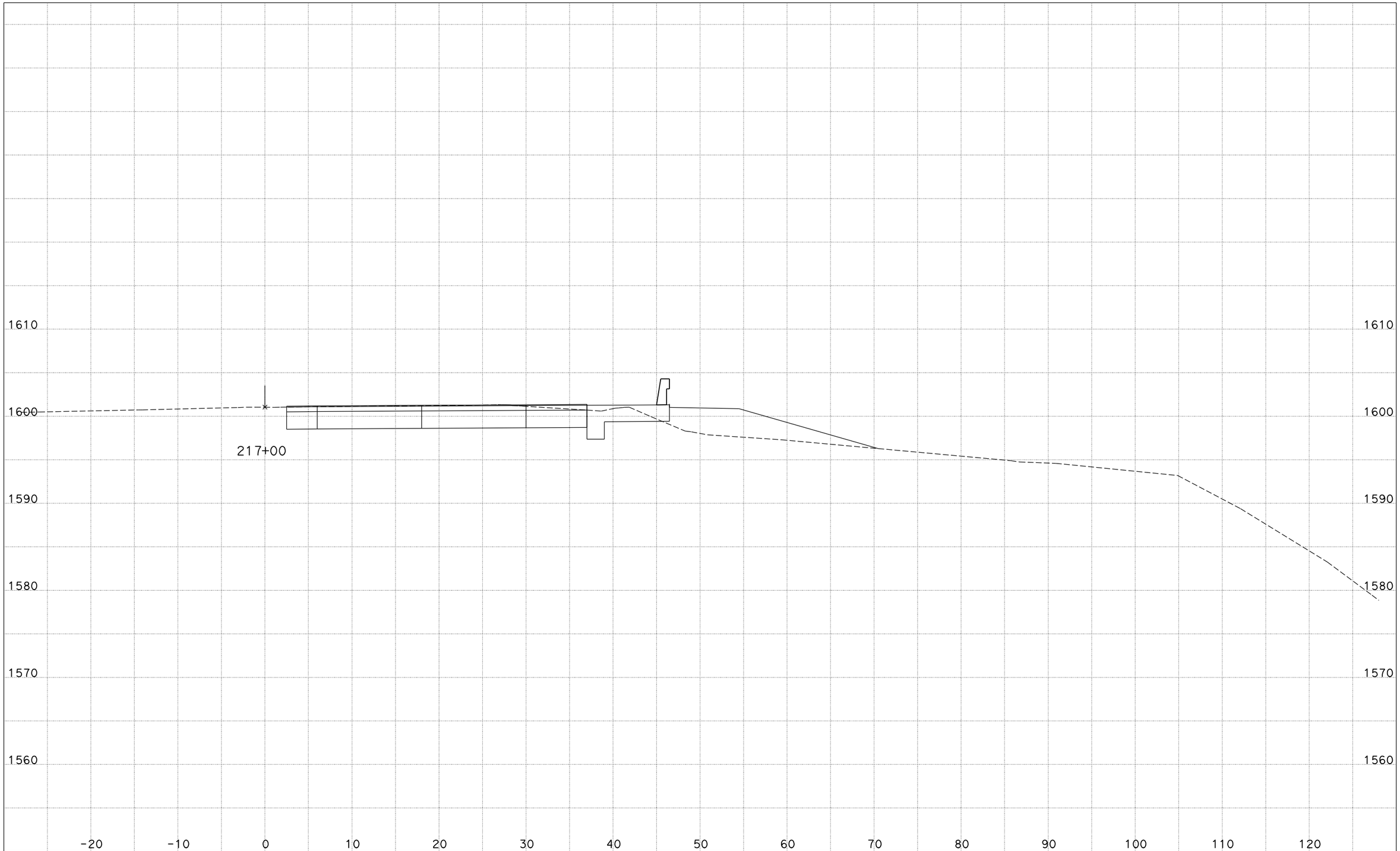


DATE: 12/7/2011

CONTRACT: 05-1A710
DIST/CO/RTE/PM: 05/SCr/17/11.0
PROJECT ID: 0512000010

SCALE: 1" = 5' Horiz.
1" = 5' Vert.

**All Dimensions are US Survey Feet**

**CL5**
**CROSS SECTIONS**

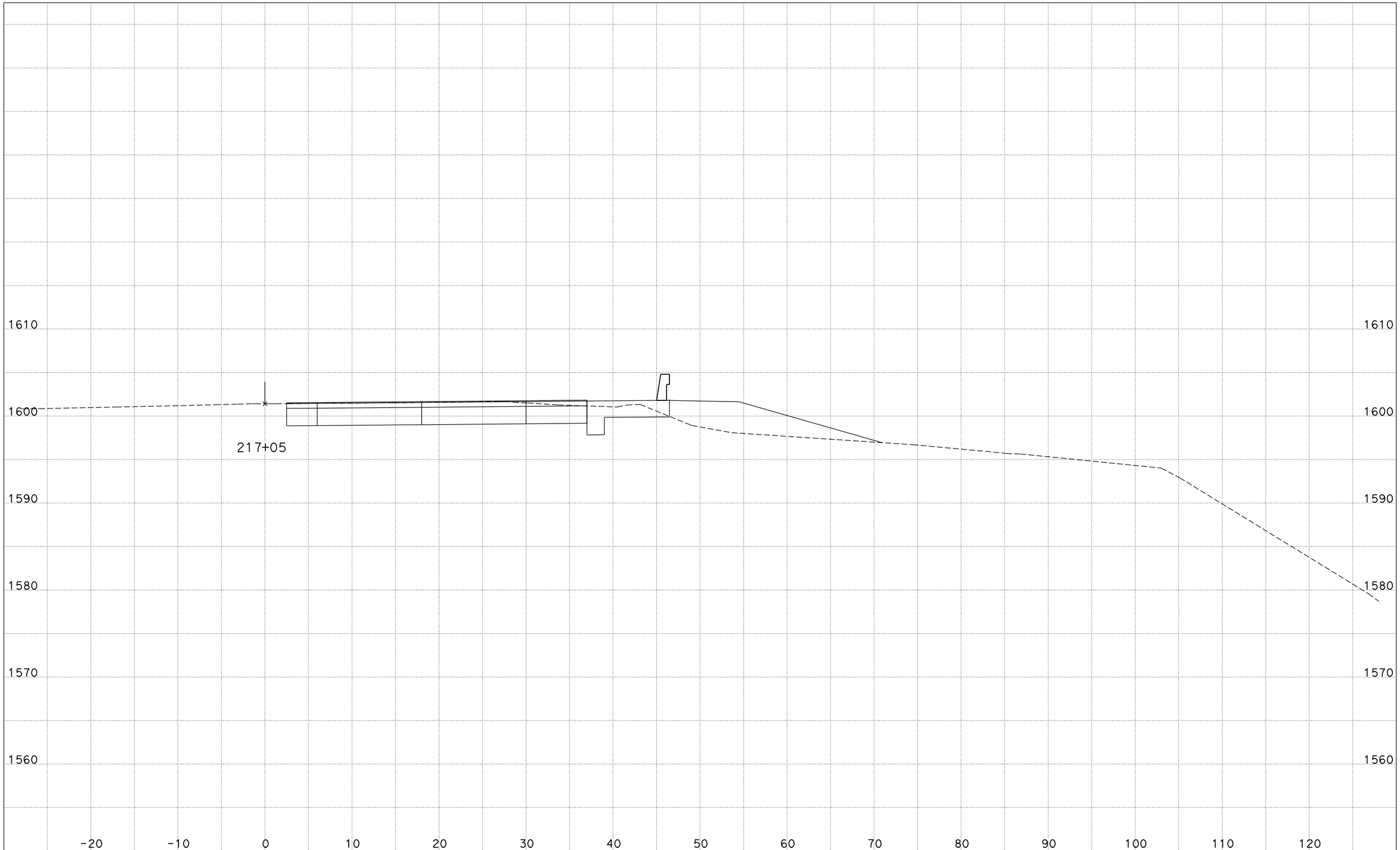


DATE: 12/7/2011

CONTRACT: 05-1A710
DIST/CO/RTE/PM: 05/SCr/17/11.0
PROJECT ID: 0512000010

SCALE: 1" = 5' Horiz.
1" = 5' Vert.

**All Dimensions are US Survey Feet**

**CL5**
**CROSS SECTIONS**

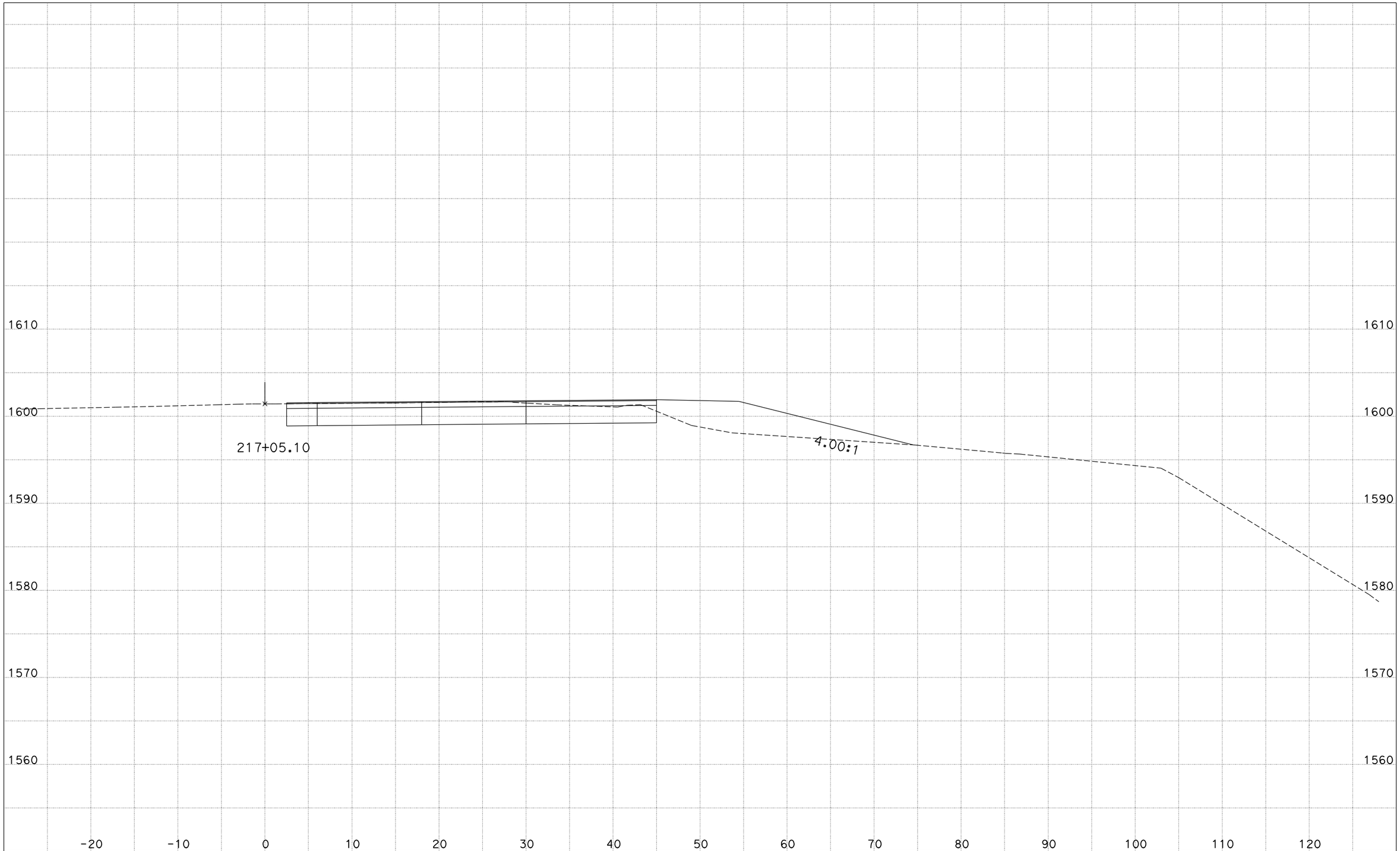


DATE: 12/7/2011

CONTRACT: 05-1A710
DIST/CO/RTE/PM: 05/SCr/17/11.0
PROJECT ID: 0512000010

SCALE: 1" = 5' Horiz.
1" = 5' Vert.

**All Dimensions are US Survey Feet**

**CL5**
**CROSS SECTIONS**

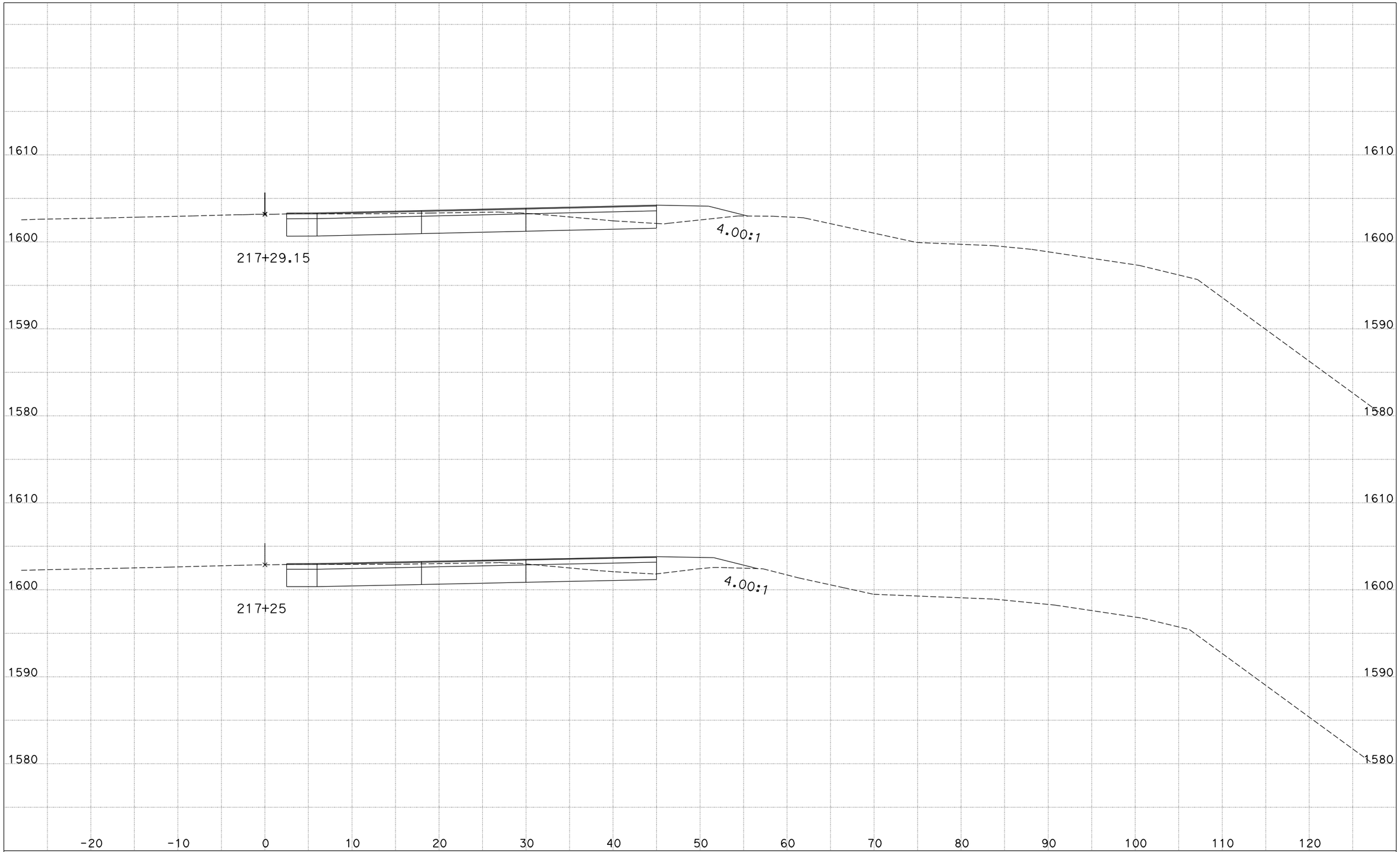


DATE: 12/7/2011

CONTRACT: 05-1A710
DIST/CO/RTE/PM: 05/SCr/17/11.0
PROJECT ID: 0512000010

SCALE: 1" = 5' Horiz.
1" = 5' Vert.

**All Dimensions are US Survey Feet**

**CL5**
**CROSS SECTIONS**
SHEET 40 OF 50

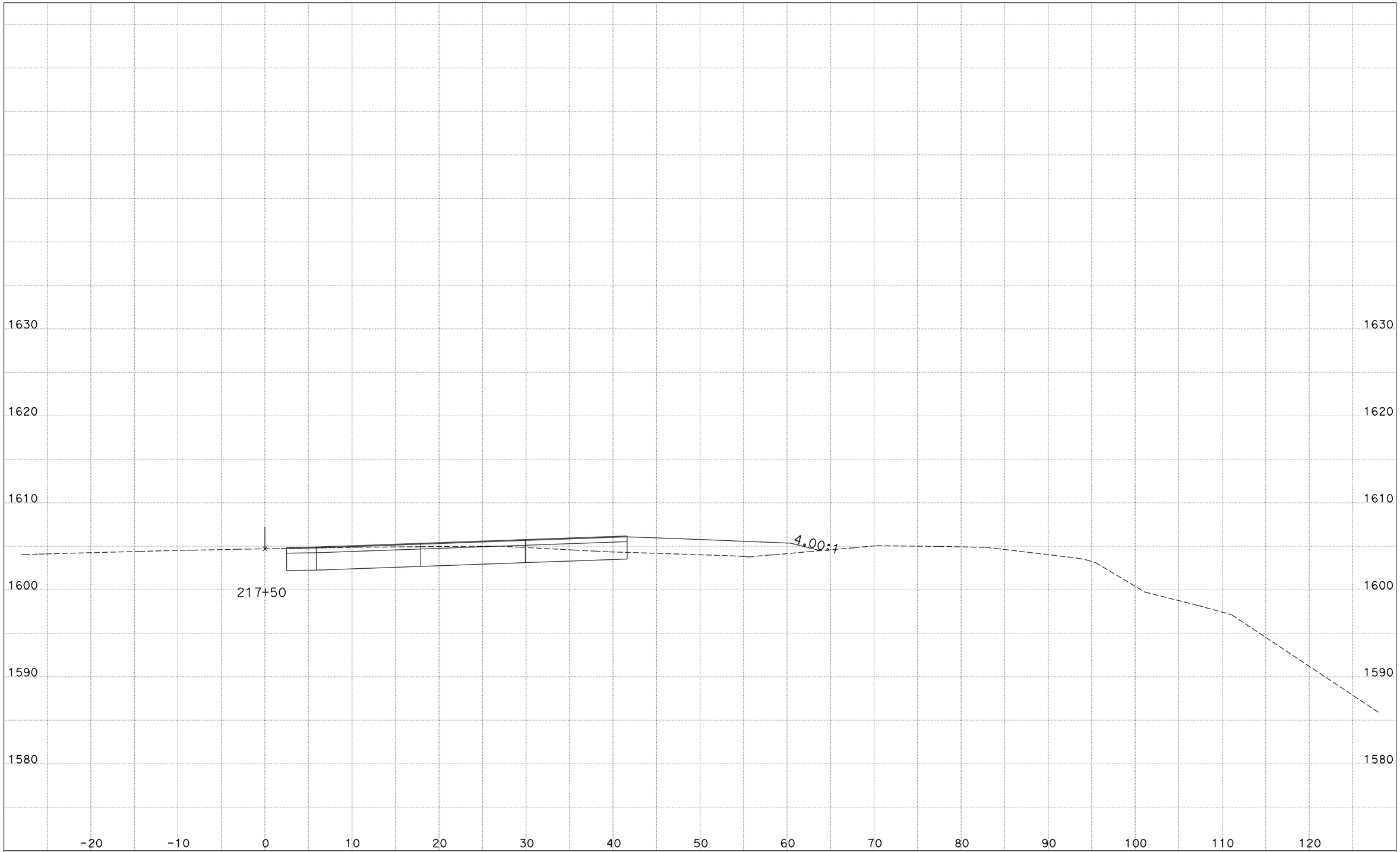


DATE: 12/7/2011

CONTRACT: 05-1A710
DIST/CO/RTE/PM: 05/SCr/17/11.0
PROJECT ID: 0512000010

SCALE: 1" = 5' Horiz.
1" = 5' Vert.

**All Dimensions are US Survey Feet**

**CL5**
**CROSS SECTIONS**

DATE: 12/7/2011

CONTRACT: 05-1A710
DIST/CO/RTE/PM: 05/SCr/17/11.0
PROJECT ID: 0512000010

SCALE: 1" = 5' Horiz.
1" = 5' Vert.

**All Dimensions are US Survey Feet**

**CL5**
**CROSS SECTIONS**

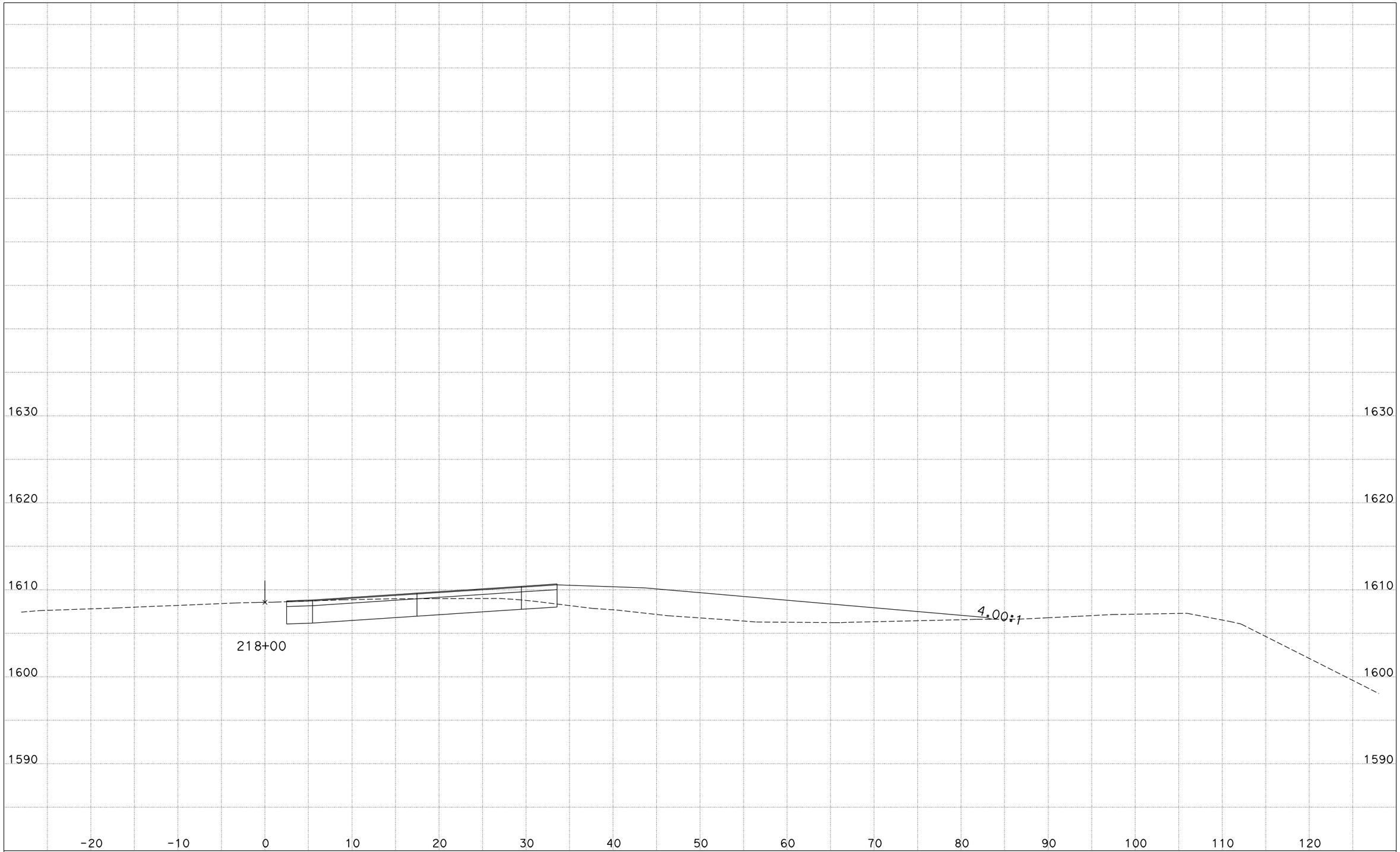


DATE: 12/7/2011

CONTRACT: 05-1A710
DIST/CO/RTE/PM: 05/SCr/17/11.0
PROJECT ID: 0512000010

SCALE: 1" = 5' Horiz.
1" = 5' Vert.

**All Dimensions are US Survey Feet**

**CL5**
**CROSS SECTIONS**
SHEET 43 OF 50

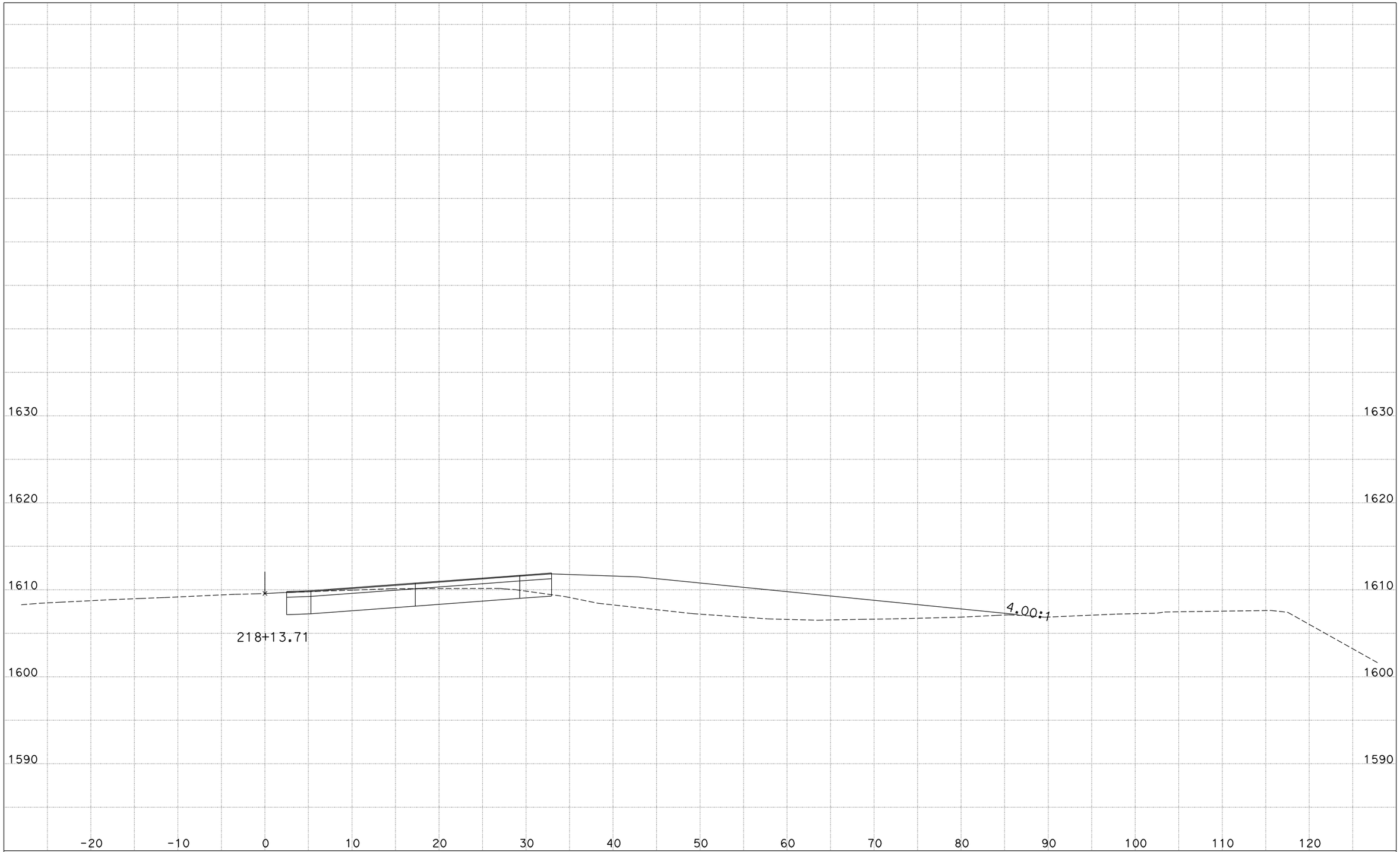


DATE: 12/7/2011

CONTRACT: 05-1A710
DIST/CO/RTE/PM: 05/SCr/17/11.0
PROJECT ID: 0512000010

SCALE: 1" = 5' Horiz.
1" = 5' Vert.

**All Dimensions are US Survey Feet**

**CL5**
**CROSS SECTIONS**
SHEET 44 OF 50

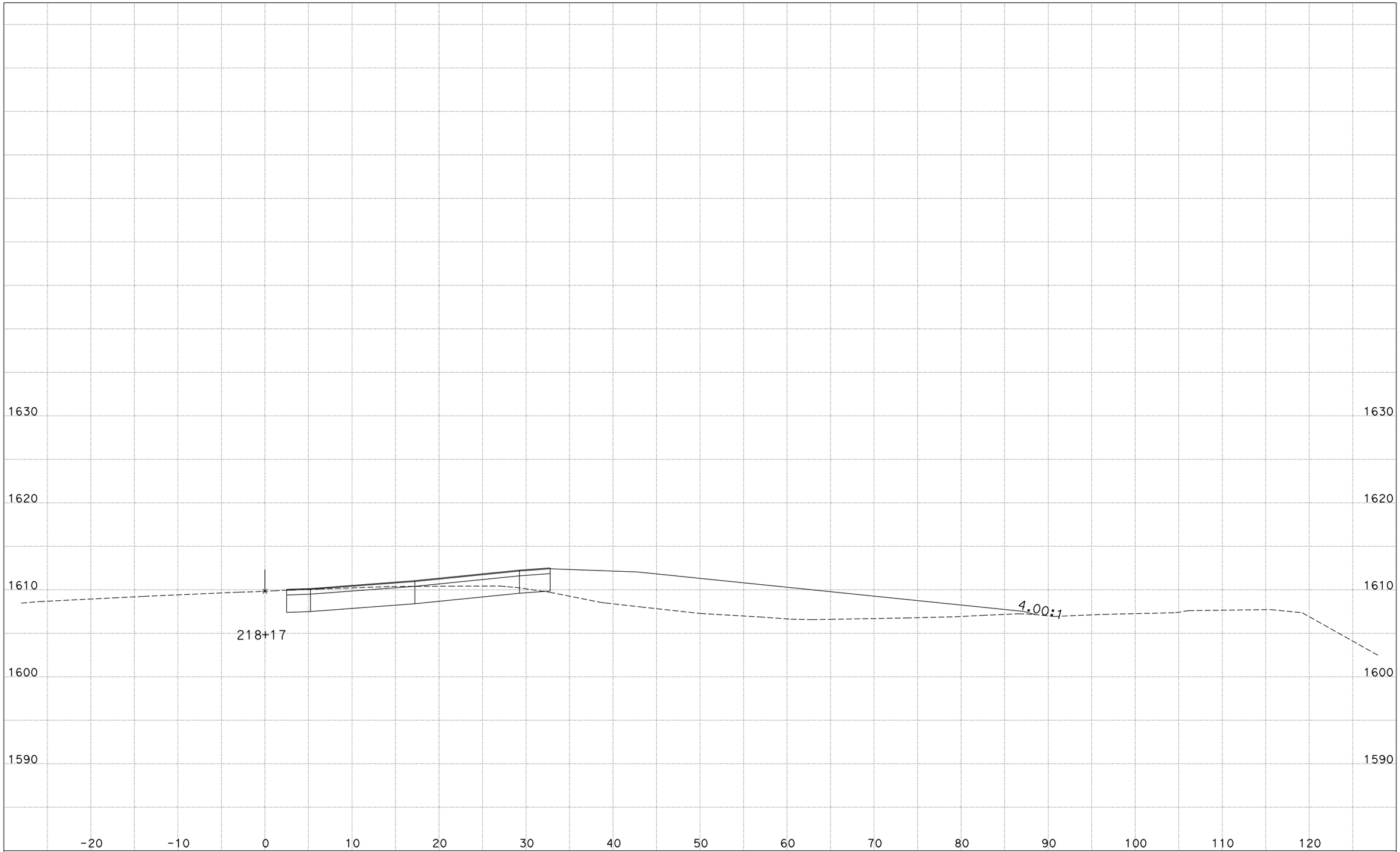


DATE: 12/7/2011

CONTRACT: 05-1A710
DIST/CO/RTE/PM: 05/SCr/17/11.0
PROJECT ID: 0512000010

SCALE: 1" = 5' Horiz.
1" = 5' Vert.

**All Dimensions are US Survey Feet**

**CL5**
**CROSS SECTIONS**
SHEET 45 OF 50

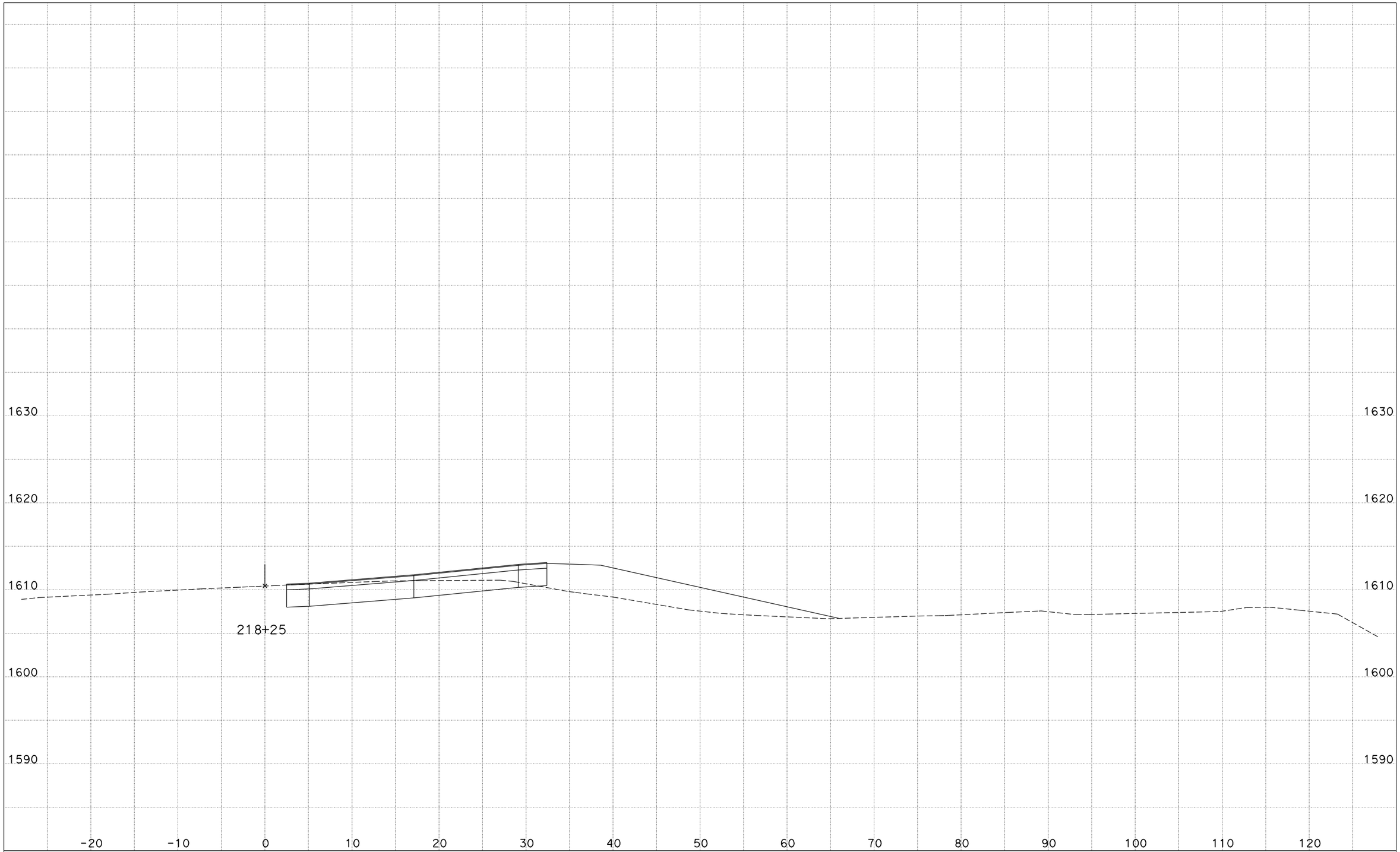


DATE: 12/7/2011

CONTRACT: 05-1A710
DIST/CO/RTE/PM: 05/SCr/17/11.0
PROJECT ID: 0512000010

SCALE: 1" = 5' Horiz.
1" = 5' Vert.

**All Dimensions are US Survey Feet**

**CL5**
**CROSS SECTIONS**

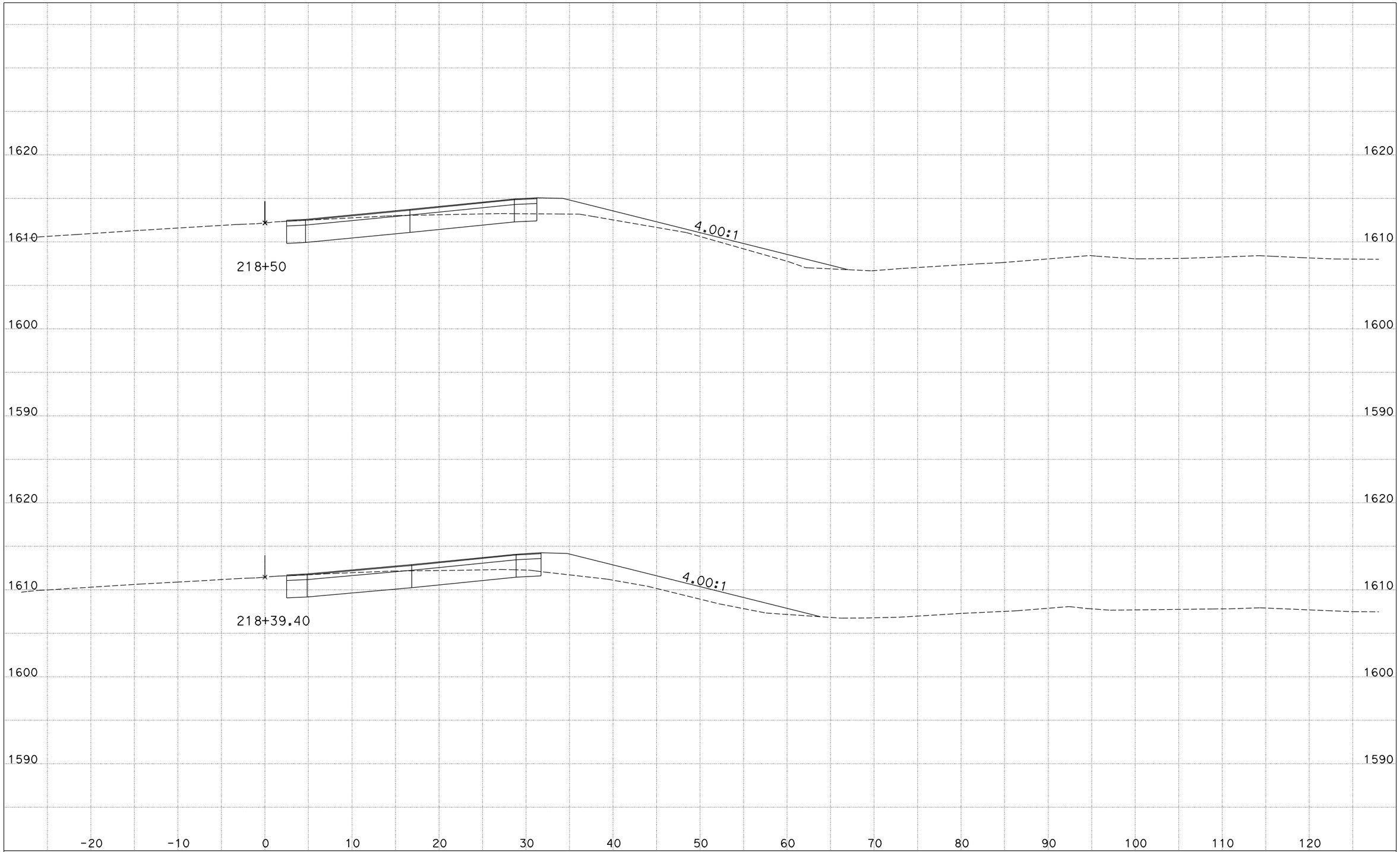


DATE: 12/7/2011

CONTRACT: 05-1A710
DIST/CO/RTE/PM: 05/SCr/17/11.0
PROJECT ID: 0512000010

SCALE: 1" = 5' Horiz.
1" = 5' Vert.

**All Dimensions are US Survey Feet**

**CL5**
**CROSS SECTIONS**
SHEET 47 OF 50

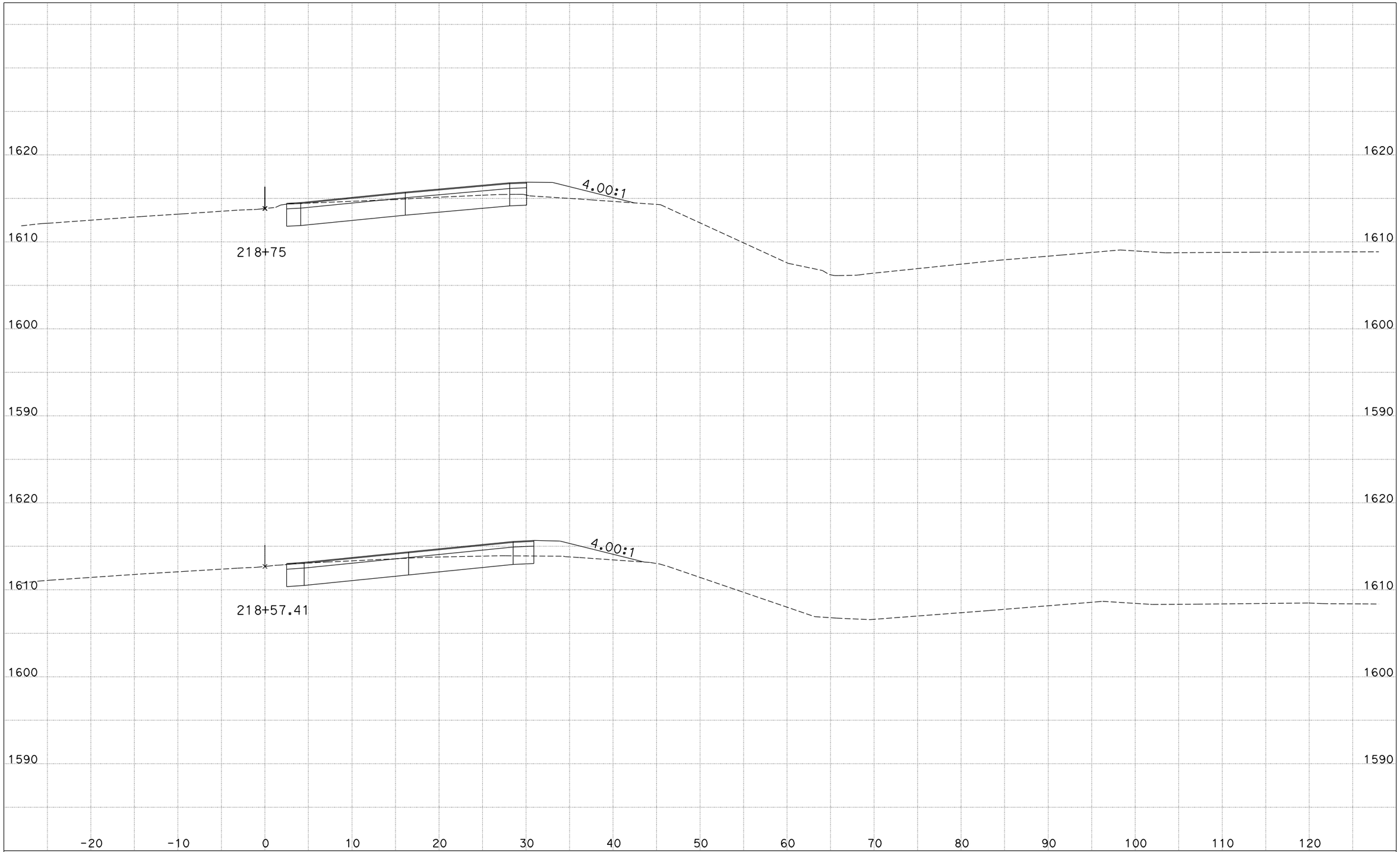


DATE: 12/7/2011

CONTRACT: 05-1A710
DIST/CO/RTE/PM: 05/SCr/17/11.0
PROJECT ID: 0512000010

SCALE: 1" = 5' Horiz.
1" = 5' Vert.

**All Dimensions are US Survey Feet**

**CL5**
**CROSS SECTIONS**
SHEET 48 OF 50

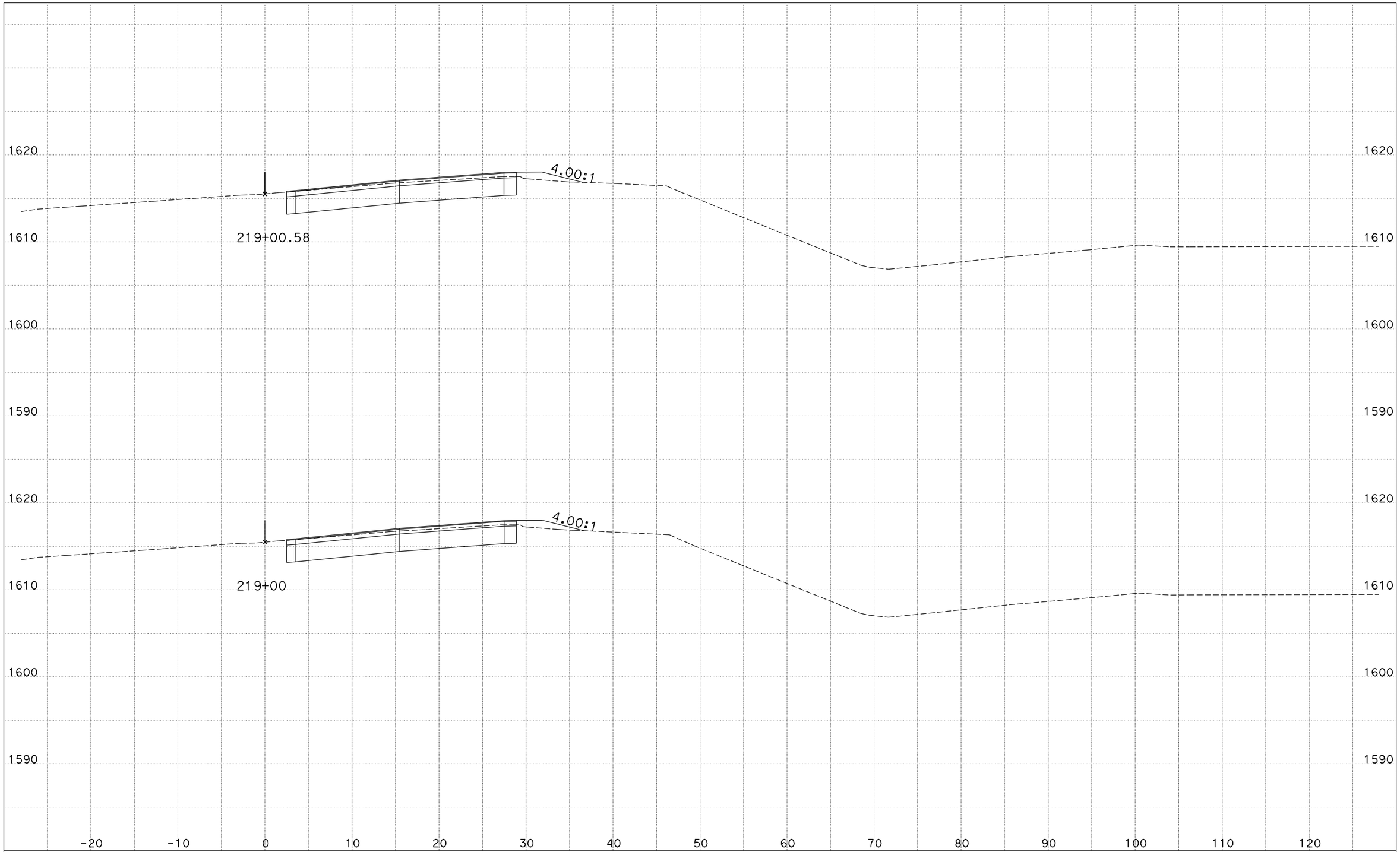


DATE: 12/7/2011

CONTRACT: 05-1A710
DIST/CO/RTE/PM: 05/SCr/17/11.0
PROJECT ID: 0512000010

SCALE: 1" = 5' Horiz.
1" = 5' Vert.

**All Dimensions are US Survey Feet**

**CL5**
**CROSS SECTIONS**

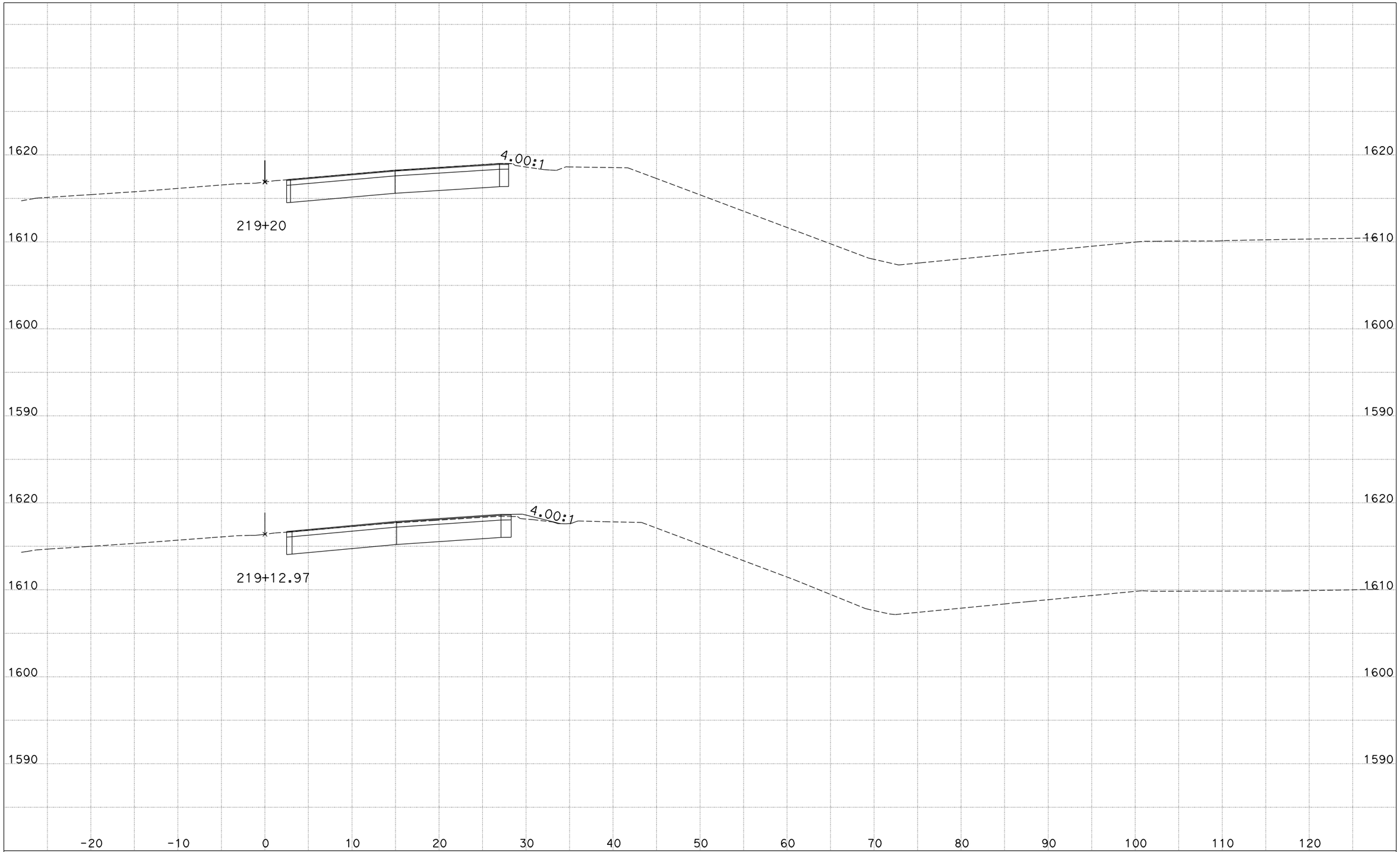


DATE: 12/7/2011

CONTRACT: 05-1A710
DIST/CO/RTE/PM: 05/SCr/17/11.0
PROJECT ID: 0512000010

SCALE: 1" = 5' Horiz.
1" = 5' Vert.

**All Dimensions are US Survey Feet**

**CL5**
**CROSS SECTIONS**
SHEET 50 OF 50