FOR EARTHWORK DEVELOPMENT ONLY

All Dimensions are U.S. Survey Feet

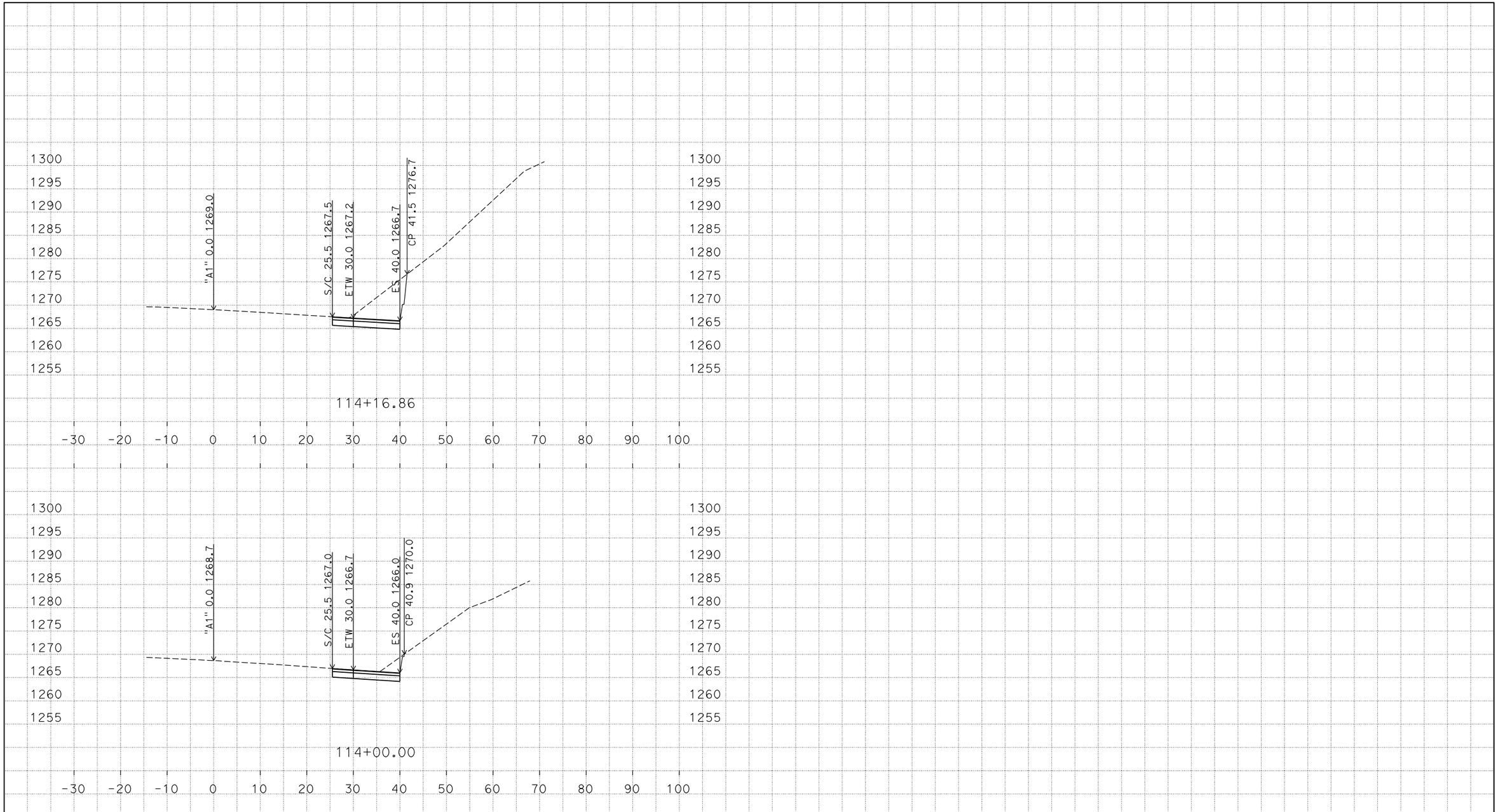

PLOTTED DATE: 16-JUN-2015

SCALE: 1"=10' Horiz.
1"=10' Vert.

CREATED BY: s135517

CONTRACT: 05-0T9801

DIST/CO/RTE/PM: 05/SCr/17/8.3-9.4

PROJECT ID: 0500020244

CROSS SECTIONS

S:\scr\05-0T980\design\C3D\Corridors
A1_corr_TEMP_X_C3D_DWG.dwg - 17-Mar-15 9:34 AM

FOR EARTHWORK DEVELOPMENT ONLY

All Dimensions are U.S. Survey Feet

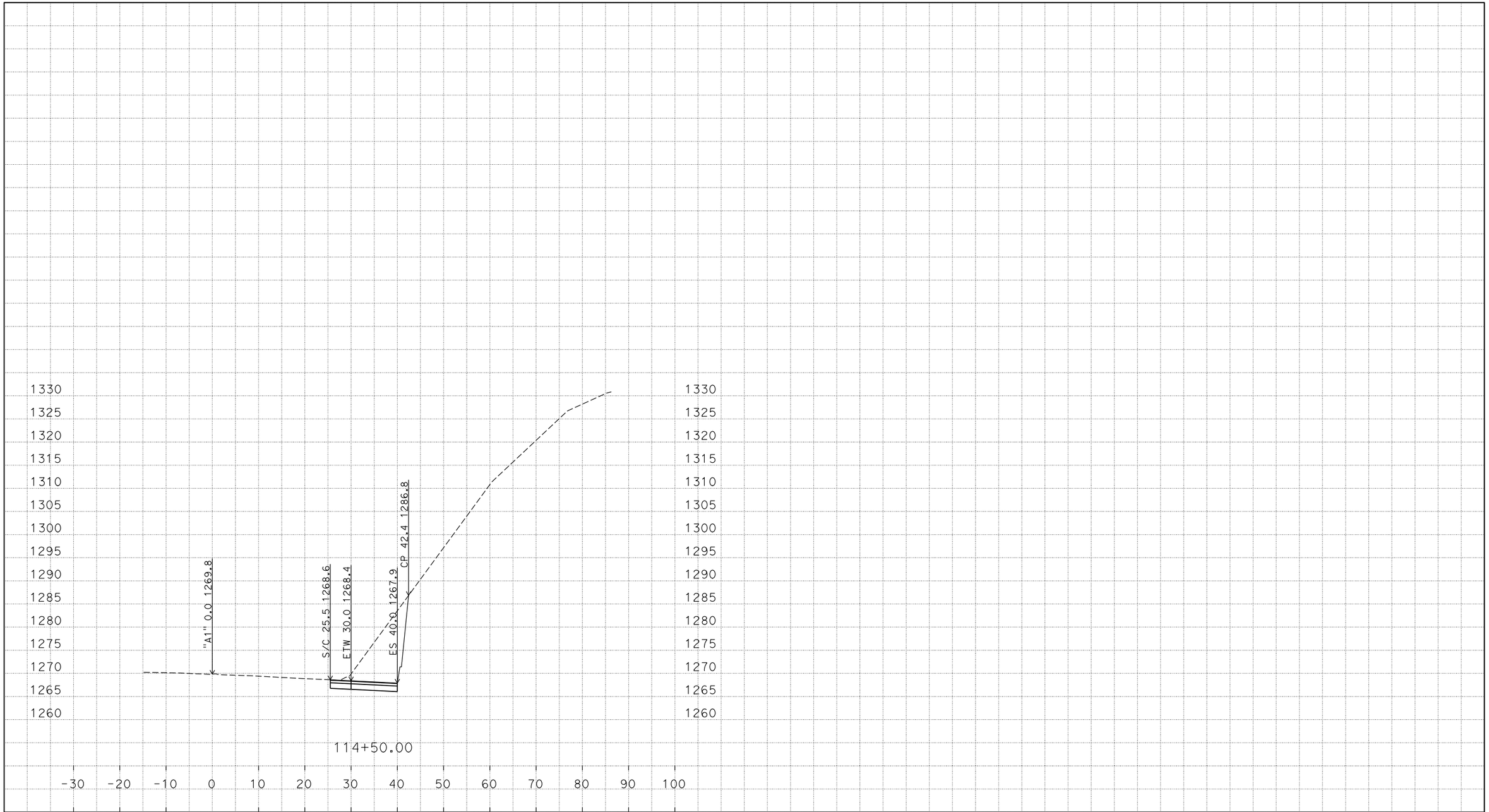

PLOTTED DATE: 16-JUN-2015

SCALE: 1"=10' Horiz.
1"=10' Vert.

CREATED BY: s135517

CONTRACT: 05-0T9801

DIST/CO/RTE/PM: 05/SCr/17/8.3-9.4

PROJECT ID: 0500020244

CROSS SECTIONS

S:\scr\05-0T980\design\C3D\Corridors
A1_corr_TEMP_X_C3D_DWG.dwg - 17-Mar-15 9:34 AM

FOR EARTHWORK DEVELOPMENT ONLY

All Dimensions are U.S. Survey Feet

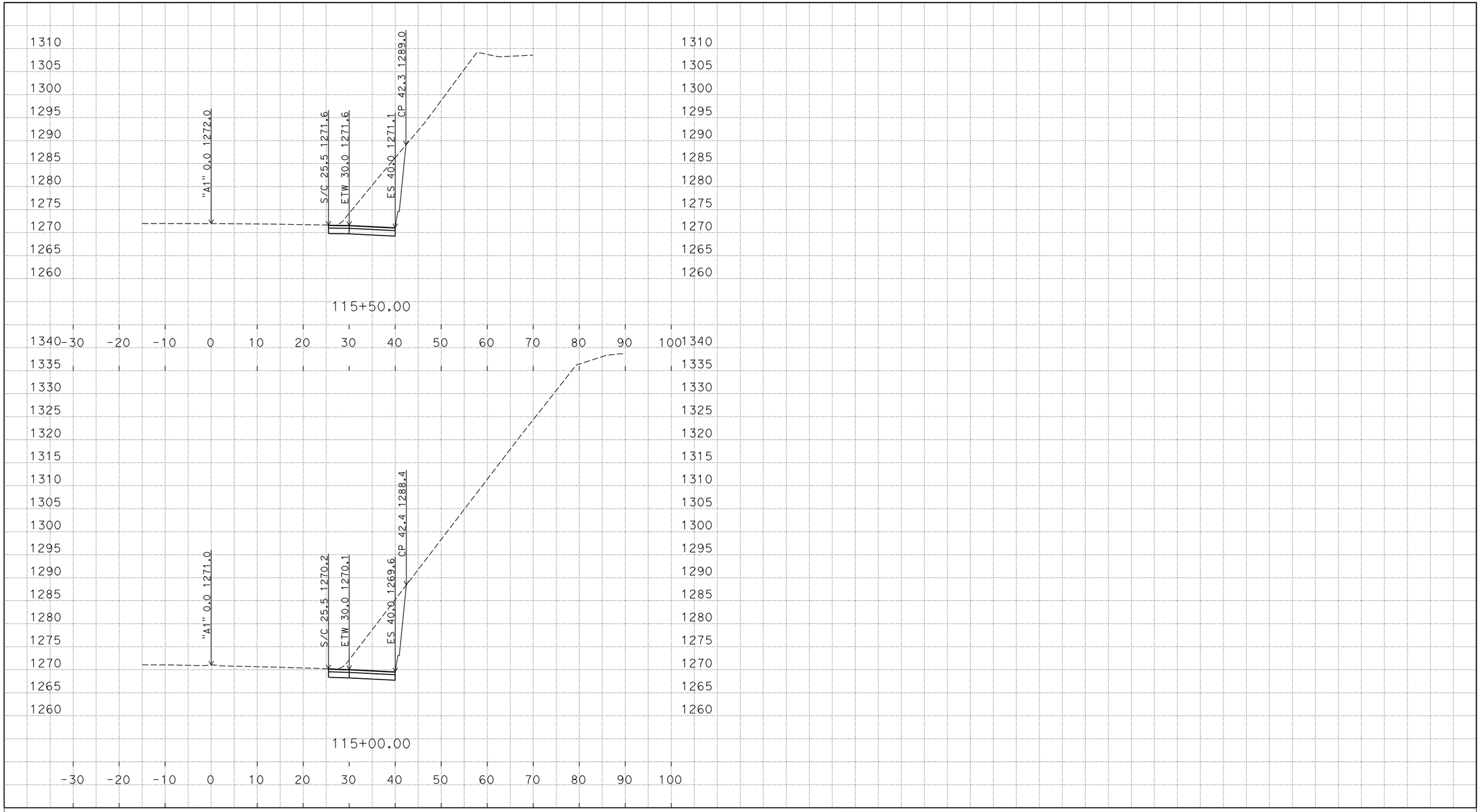

S:\scr\05-0t980\design\C3D\Corridors
A1_corr_TEMP_X_C3D_DWG.dwg - 17-Mar-15 9:34 AM

PLOTTED DATE: 16-JUN-2015

SCALE: 1"=10' Horiz.
1"=10' Vert.

CREATED BY: s135517

CONTRACT: 05-0T9801
DIST/CO/RTE/PM: 05/SCr/17/8.3-9.4
PROJECT ID: 0500020244

CROSS SECTIONS
4 OF 11

FOR EARTHWORK DEVELOPMENT ONLY

All Dimensions are U.S. Survey Feet

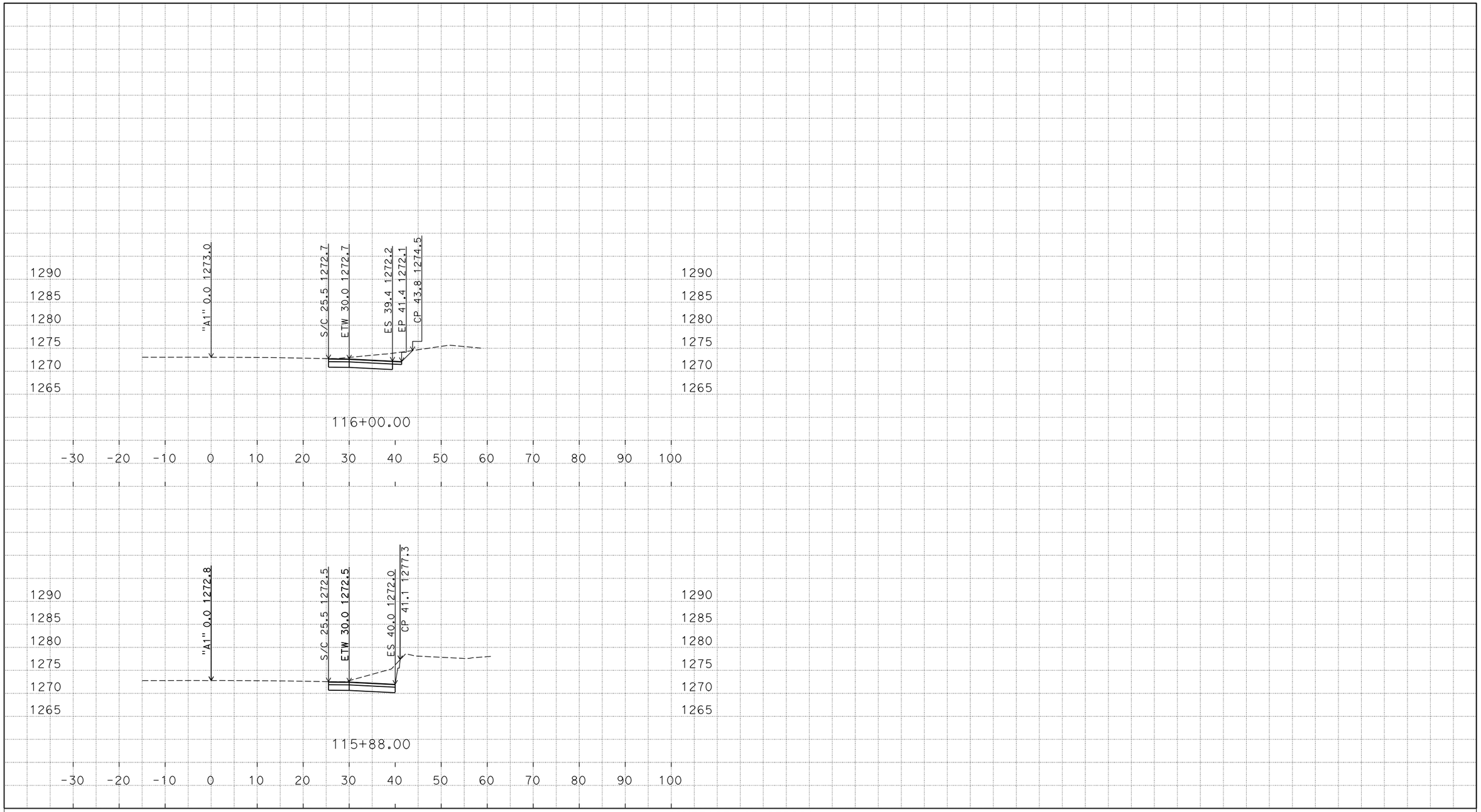

PLOTTED DATE: 16-JUN-2015

SCALE: 1"=10' Horiz.
1"=10' Vert.

CREATED BY: s135517

CONTRACT: 05-0T9801

DIST/CO/RTE/PM: 05/SCr/17/8.3-9.4

PROJECT ID: 0500020244

CROSS SECTIONS

S:\scr\05-0T980\design\C3D\Corridors
A1_corr_TEMP_X_C3D_DWG.dwg - 17-Mar-15 9:34 AM

FOR EARTHWORK DEVELOPMENT ONLY

All Dimensions are U.S. Survey Feet

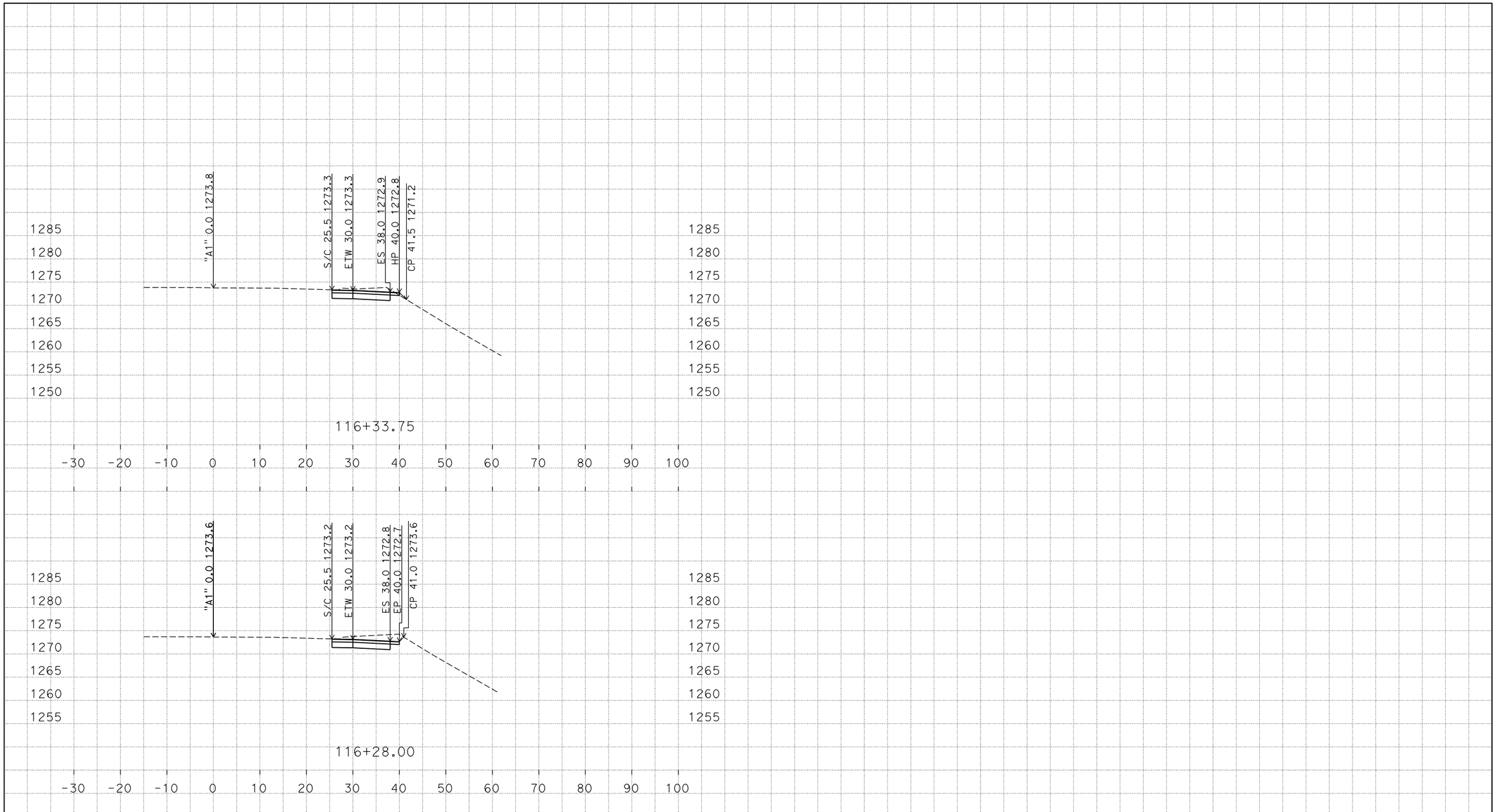

PLOTTED DATE: 16-JUN-2015

SCALE: 1"=10' Horiz.
1"=10' Vert.

CREATED BY: s135517

CONTRACT: 05-0T9801

DIST/CO/RTE/PM: 05/SCr/17/8.3-9.4

PROJECT ID: 0500020244

CROSS SECTIONS

S:\scr\05-0T980\design\C3D\Corridors
A1_corr_TEMP_X_C3D_DWG.dwg - 17-Mar-15 9:34 AM

FOR EARTHWORK DEVELOPMENT ONLY

All Dimensions are U.S. Survey Feet

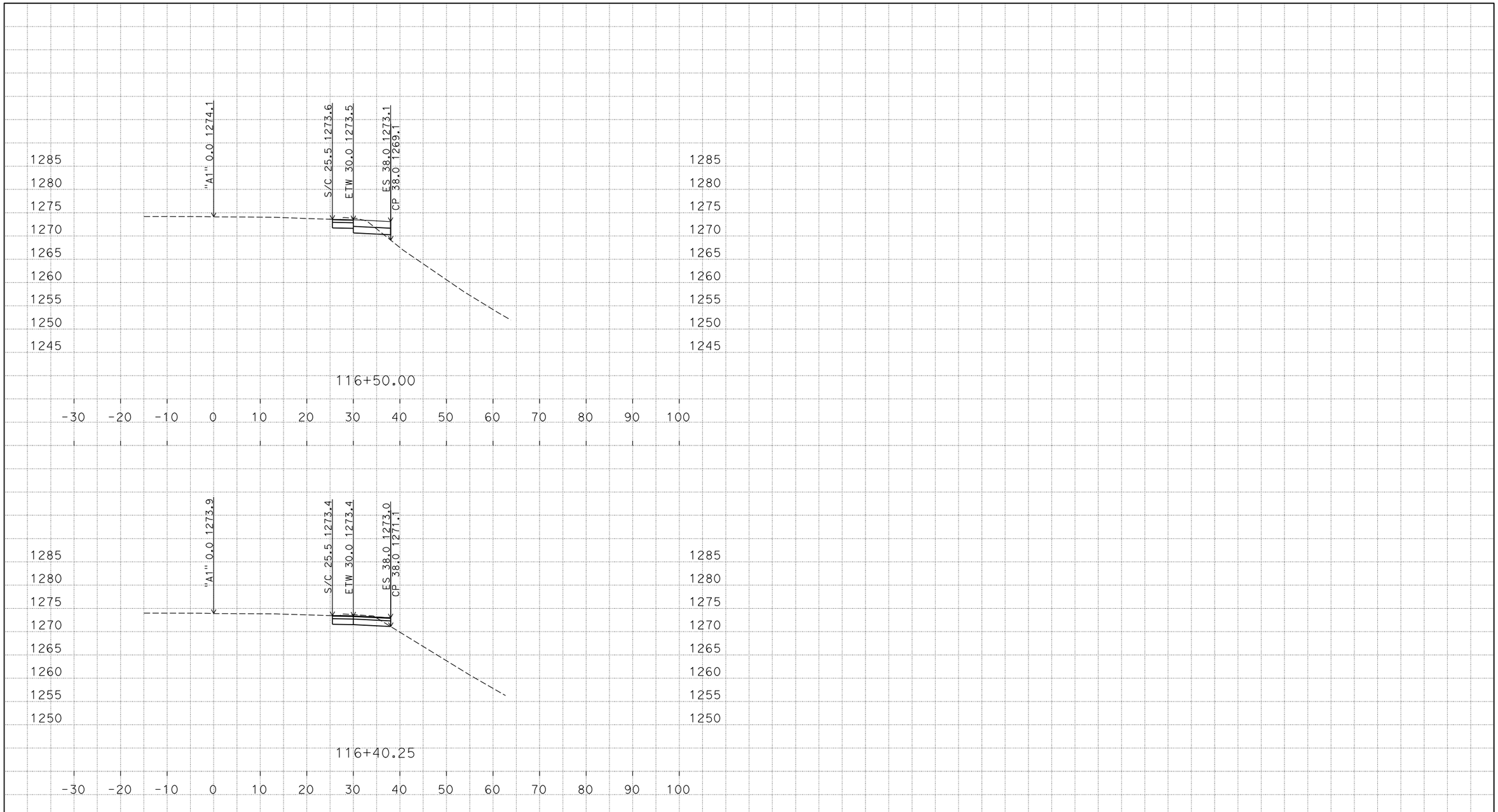

PLOTTED DATE: 16-JUN-2015

SCALE: 1"=10' Horiz.
1"=10' Vert.

CREATED BY: s135517

CONTRACT: 05-0T9801

DIST/CO/RTE/PM: 05/SCr/17/8.3-9.4

PROJECT ID: 0500020244

S:\scr\05-0T980\design\C3D\Corridors
A1_corr_TEMP_X_C3D_DWG.dwg - 17-Mar-15 9:34 AM

FOR EARTHWORK DEVELOPMENT ONLY

All Dimensions are U.S. Survey Feet

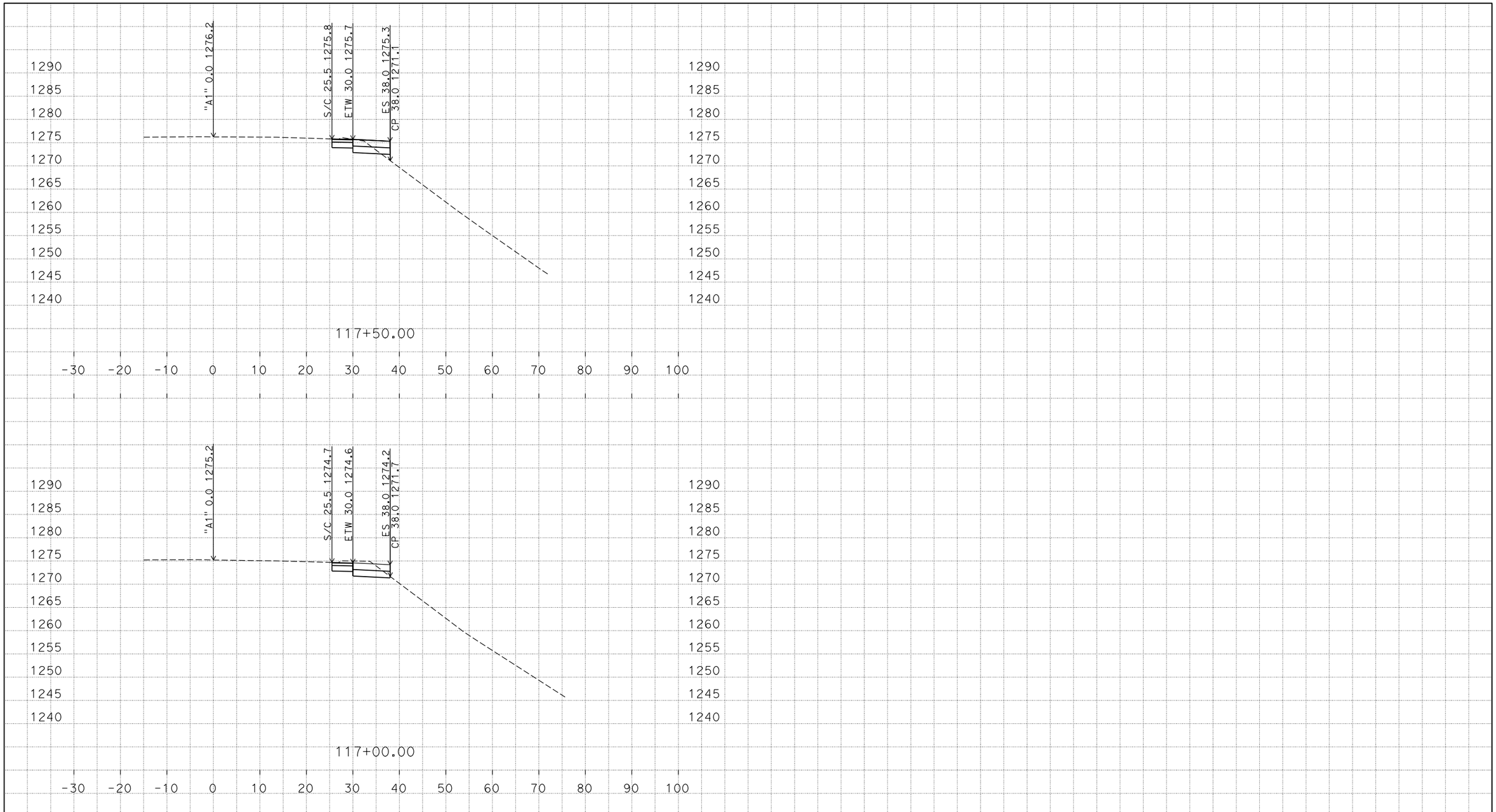

PLOTTED DATE: 16-JUN-2015

SCALE: 1"=10' Horiz.
1"=10' Vert.

CREATED BY: s135517

CONTRACT: 05-0T9801

DIST/CO/RTE/PM: 05/SCr/17/8.3-9.4

PROJECT ID: 0500020244

CROSS SECTIONS

S:\scr\05-0T980\design\C3D\Corridors
A1_corr_TEMP_X_C3D_DWG.dwg - 17-Mar-15 9:34 AM

FOR EARTHWORK DEVELOPMENT ONLY

All Dimensions are U.S. Survey Feet

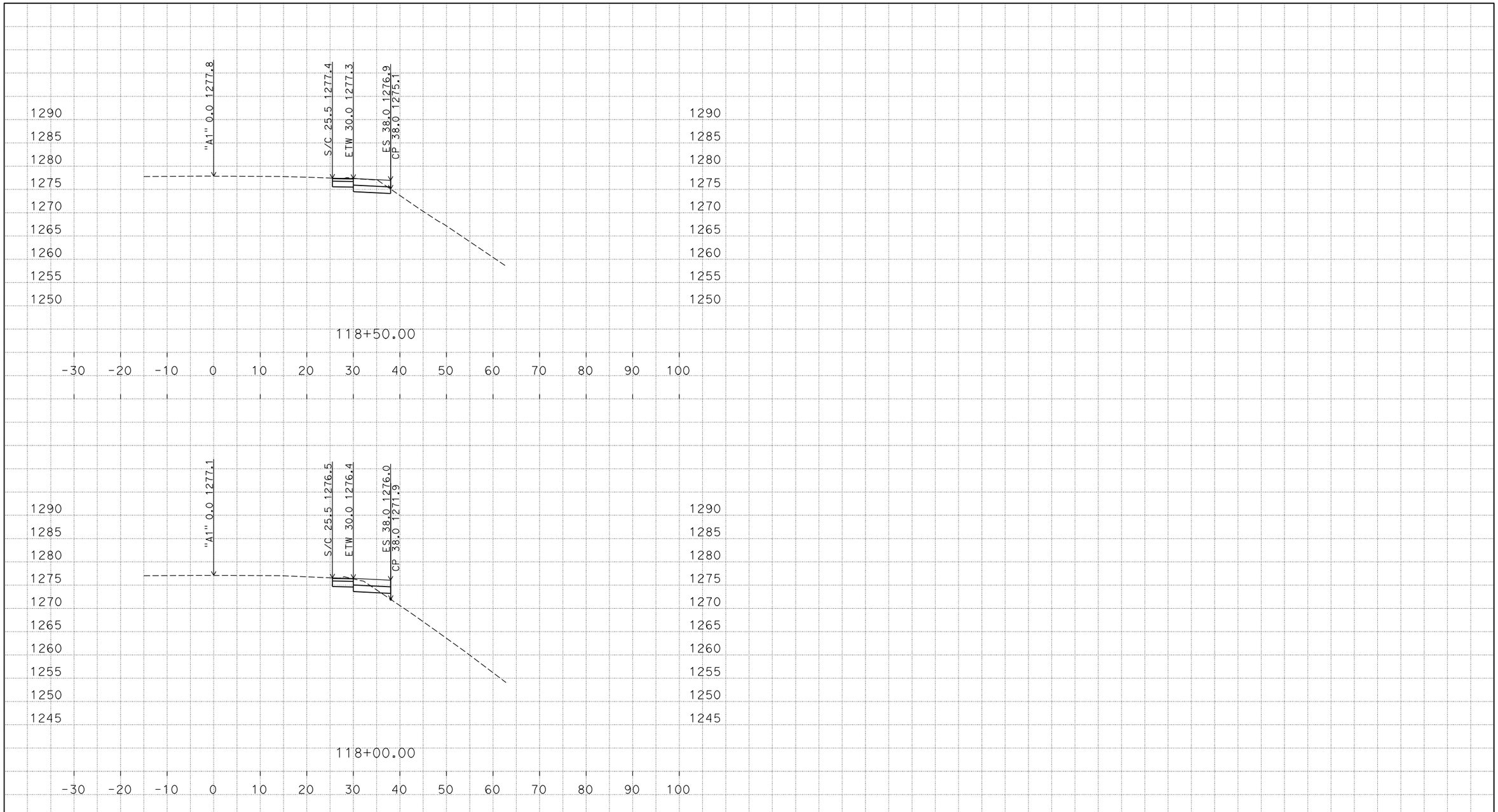

PLOTTED DATE: 16-JUN-2015

SCALE: 1"=10' Horiz.
1"=10' Vert.

CREATED BY: s135517

CONTRACT: 05-0T9801

DIST/CO/RTE/PM: 05/SCr/17/8.3-9.4

PROJECT ID: 0500020244

CROSS SECTIONS

S:\scr\05-0T980\design\C3D\Corridors
A1_corr_TEMP_X_C3D_DWG.dwg - 17-Mar-15 9:34 AM

FOR EARTHWORK DEVELOPMENT ONLY

All Dimensions are U.S. Survey Feet

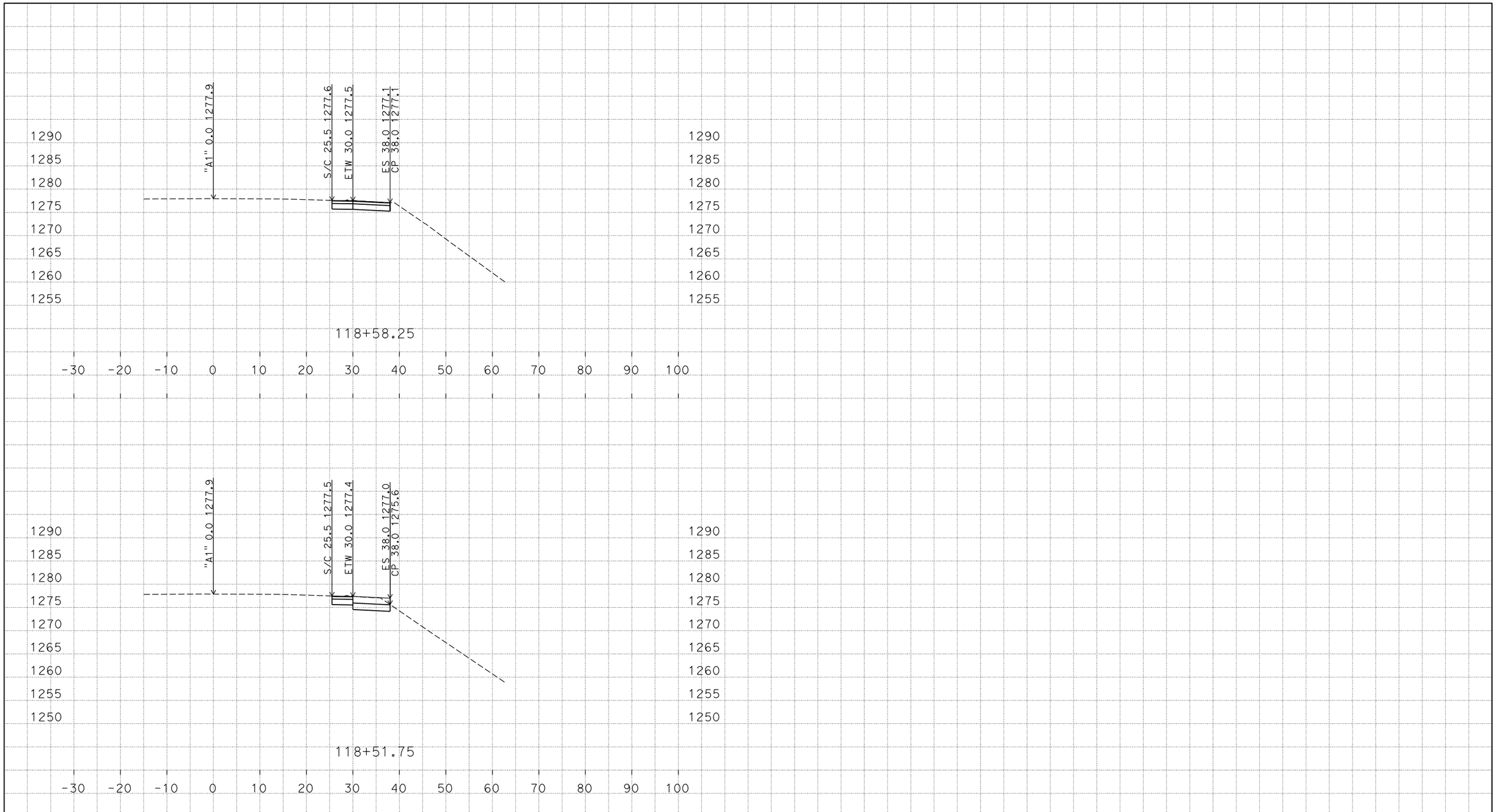

PLOTTED DATE: 16-JUN-2015

SCALE: 1"=10' Horiz.
1"=10' Vert.

CREATED BY: s135517

CONTRACT: 05-0T9801

DIST/CO/RTE/PM: 05/SCr/17/8.3-9.4

PROJECT ID: 0500020244

S:\scr\05-0T980\design\C3D\Corridors
A1_corr_TEMP_X_C3D_DWG.dwg - 17-Mar-15 9:34 AM

FOR EARTHWORK DEVELOPMENT ONLY

All Dimensions are U.S. Survey Feet

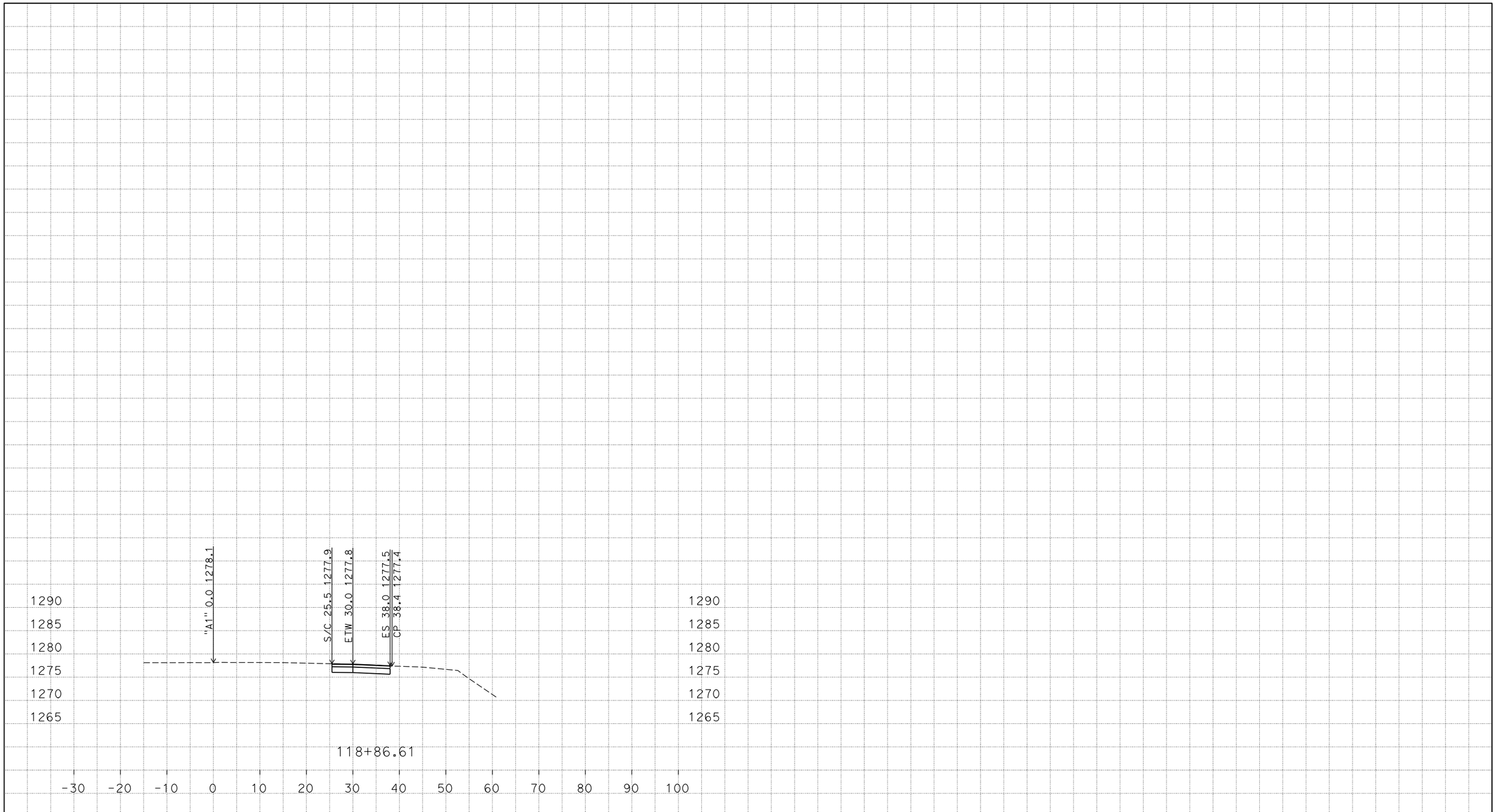

PLOTTED DATE: 16-JUN-2015

SCALE: 1"=10' Horiz.
1"=10' Vert.

CREATED BY: s135517

CONTRACT: 05-0T9801

DIST/CO/RTE/PM: 05/SCr/17/8.3-9.4

PROJECT ID: 0500020244

CROSS SECTIONS

S:\scr\05-0T980\design\C3D\Corridors
A1_corr_TEMP_X_C3D_DWG.dwg - 17-Mar-15 9:34 AM

FOR EARTHWORK DEVELOPMENT ONLY

All Dimensions are U.S. Survey Feet

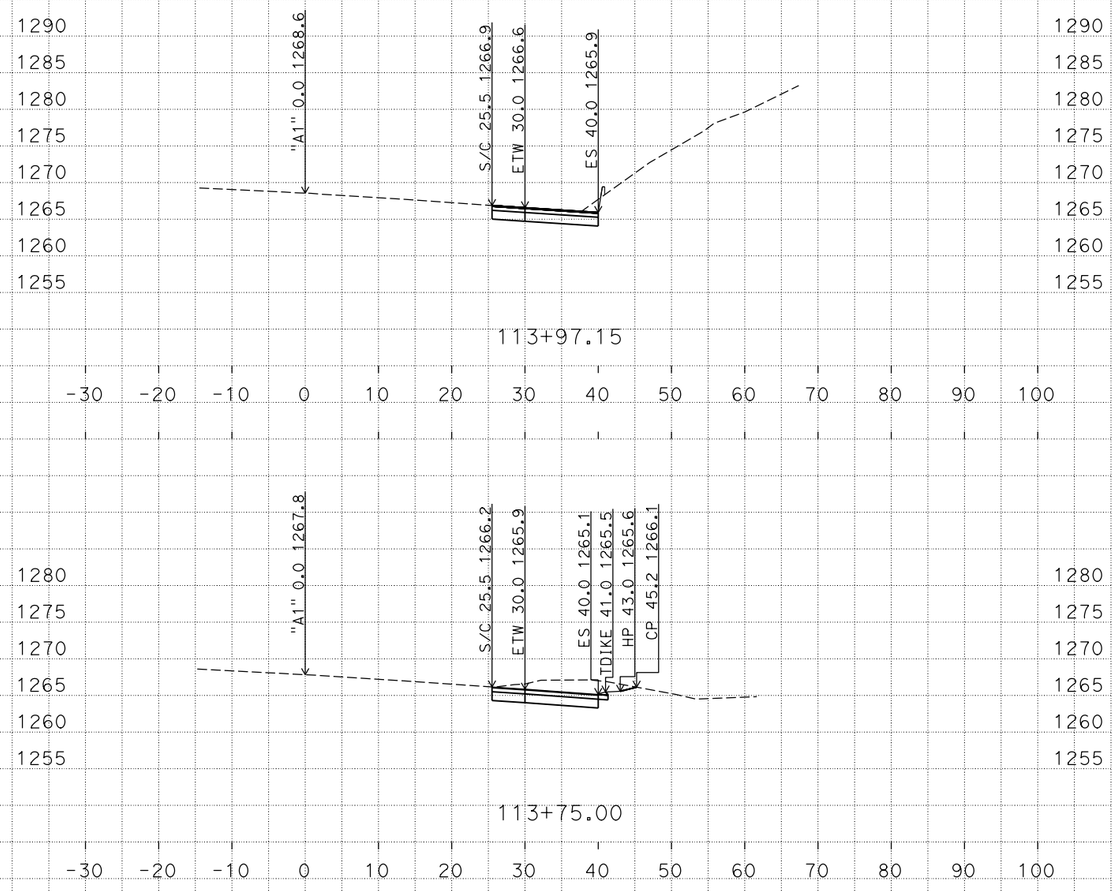

PLOTTED DATE: 16-JUN-2015

SCALE: 1"=10' Horiz.
1"=10' Vert.

CREATED BY: s135517

CONTRACT: 05-0T9801

DIST/CO/RTE/PM: 05/SCr/17/8.3-9.4

PROJECT ID: 0500020244

CROSS SECTIONS

S:\scr\05-0T980\design\C3D\Corridors
A1_corr_TEMP_X_C3D_DWG.dwg - 17-Mar-15 9:34 AM