EARTHWORK DEVELOPMENT ONLY

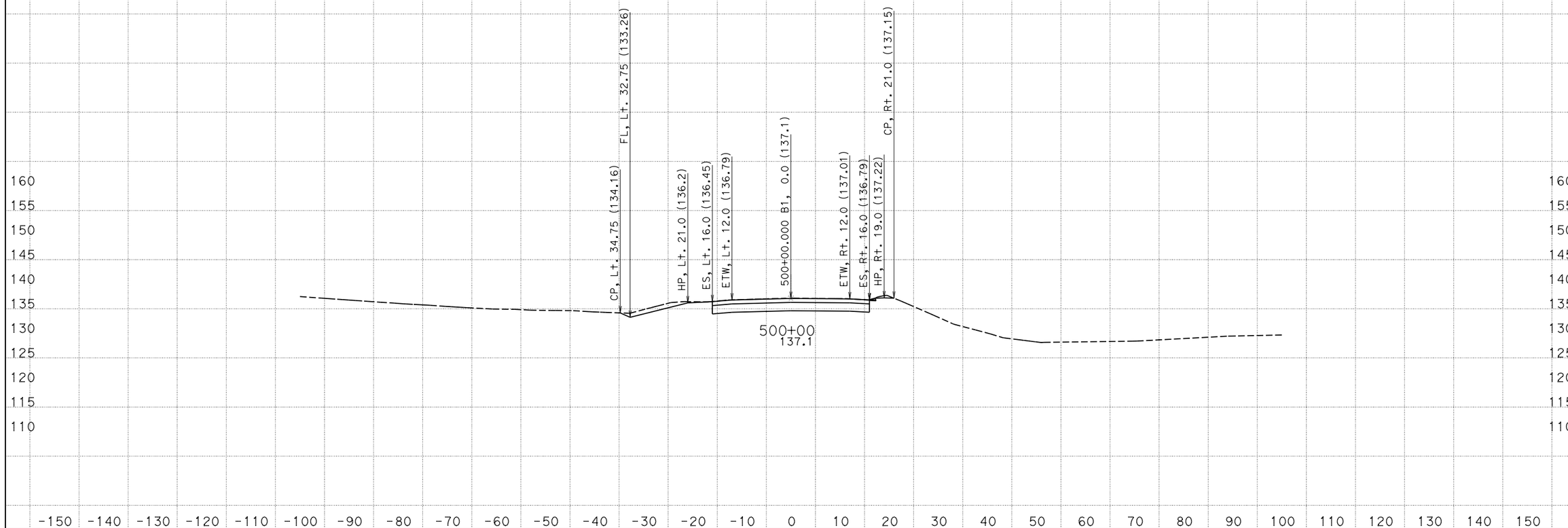

CREATED BY: Petros Demoz
DATE: 3/9/2015
KC Project: 1203A File: D:\0T540R214x3A\final_design\latest_final_03-09-15.ear

CONTRACT: 05-0T5401
DIST/CO/RTE/PM: Scr/129/PM 9.5-10.0
PROJECT ID: 05000008571

SCALE: 1" = 10' Horiz.
1" = 10' Vert.

All Dimensions are US Survey Feet

B1
CROSS SECTIONS
SHEET 1 OF 96

EARTHWORK DEVELOPMENT ONLY

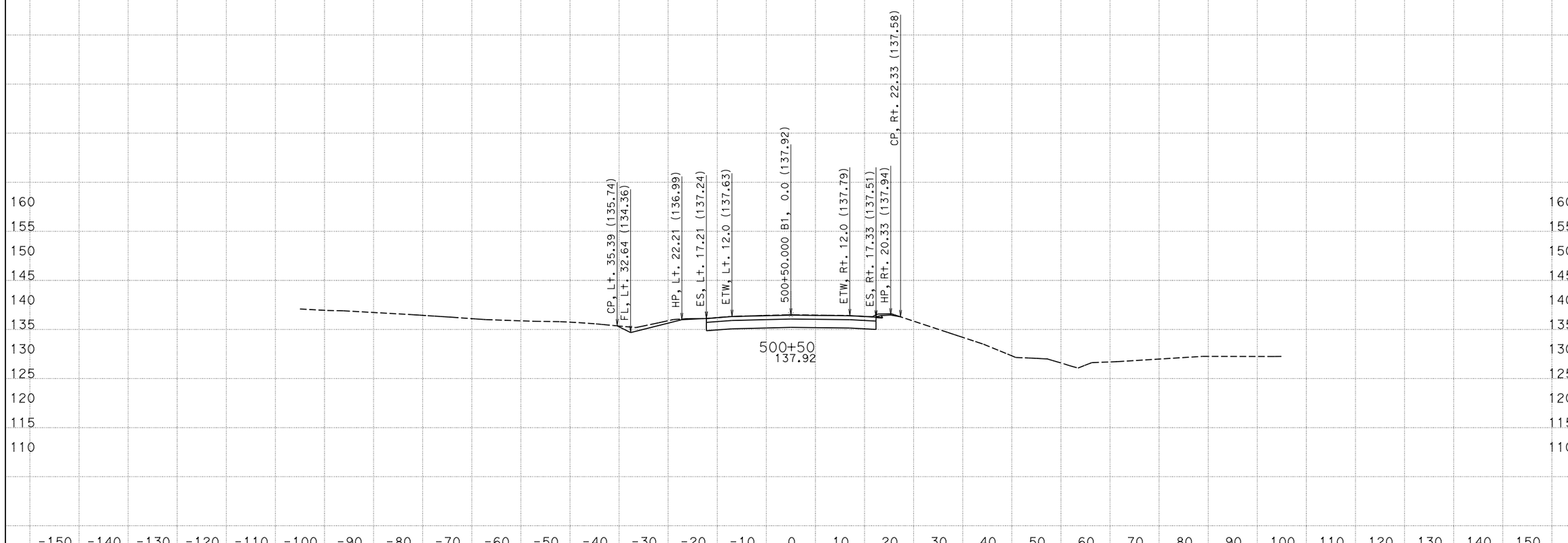

CREATED BY: Petros Demoz
DATE: 3/9/2015
KC Project: 1203A File: D:\0T540R214x3A\final_design\latest_final_03-09-15.ear

CONTRACT: 05-0T5401
DIST/CO/RTE/PM: Scr/129/PM 9.5-10.0
PROJECT ID: 05000008571

SCALE: 1" = 10' Horiz.
1" = 10' Vert.

All Dimensions are US Survey Feet

B1
CROSS SECTIONS
SHEET 2 OF 96

EARTHWORK DEVELOPMENT ONLY

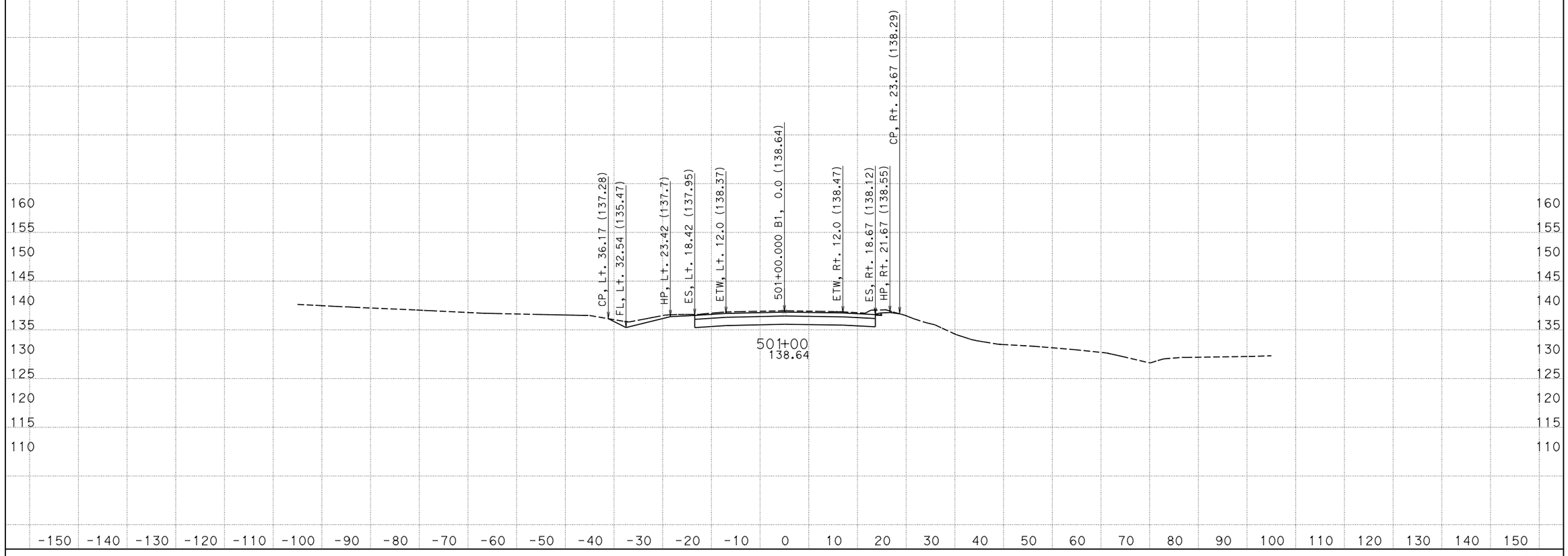

CREATED BY: Petros Demoz
DATE: 3/9/2015
KC Project: 1203A File: D:\0T540R214x3A\final_design\latest_final_03-09-15.ear

CONTRACT: 05-0T5401
DIST/CO/RTE/PM: Scr/129/PM 9.5-10.0
PROJECT ID: 05000008571

SCALE: 1" = 10' Horiz.
1" = 10' Vert.

All Dimensions are US Survey Feet

B1
CROSS SECTIONS
SHEET 3 OF 96

EARTHWORK DEVELOPMENT ONLY

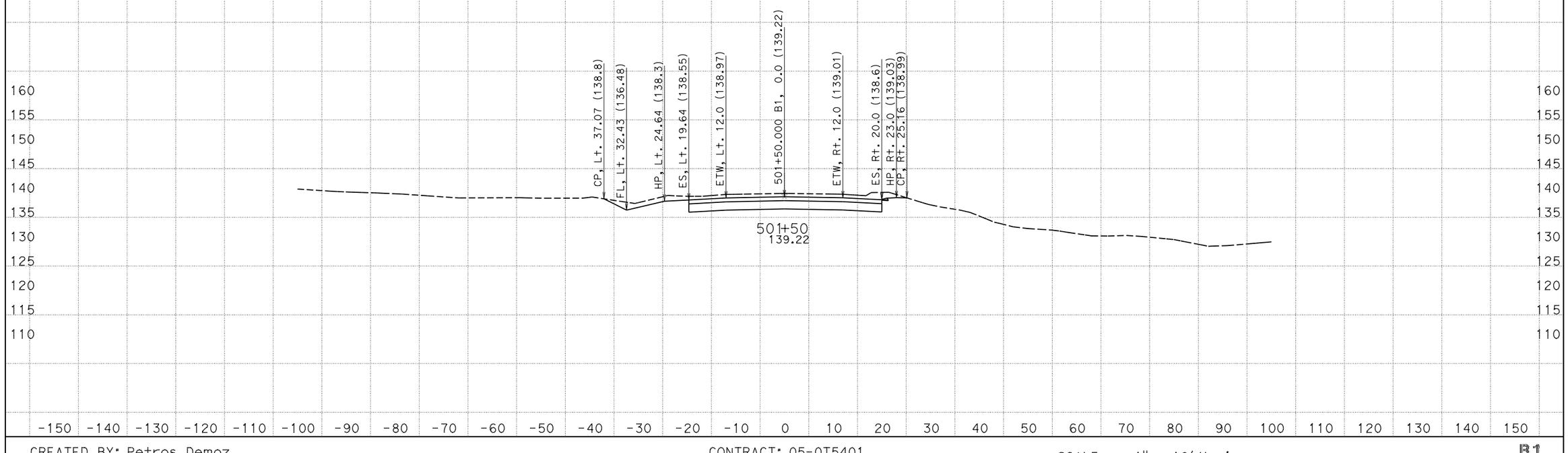

CREATED BY: Petros Demoz
DATE: 3/9/2015
KC Project: 1203A File: D:\0T540R214x3A\final_design\latest_final_03-09-15.ear

CONTRACT: 05-0T5401
DIST/CO/RTE/PM: Scr/129/PM 9.5-10.0
PROJECT ID: 05000008571

SCALE: 1" = 10' Horiz.
1" = 10' Vert.

All Dimensions are US Survey Feet

B1
CROSS SECTIONS
SHEET 4 OF 96

EARTHWORK DEVELOPMENT ONLY

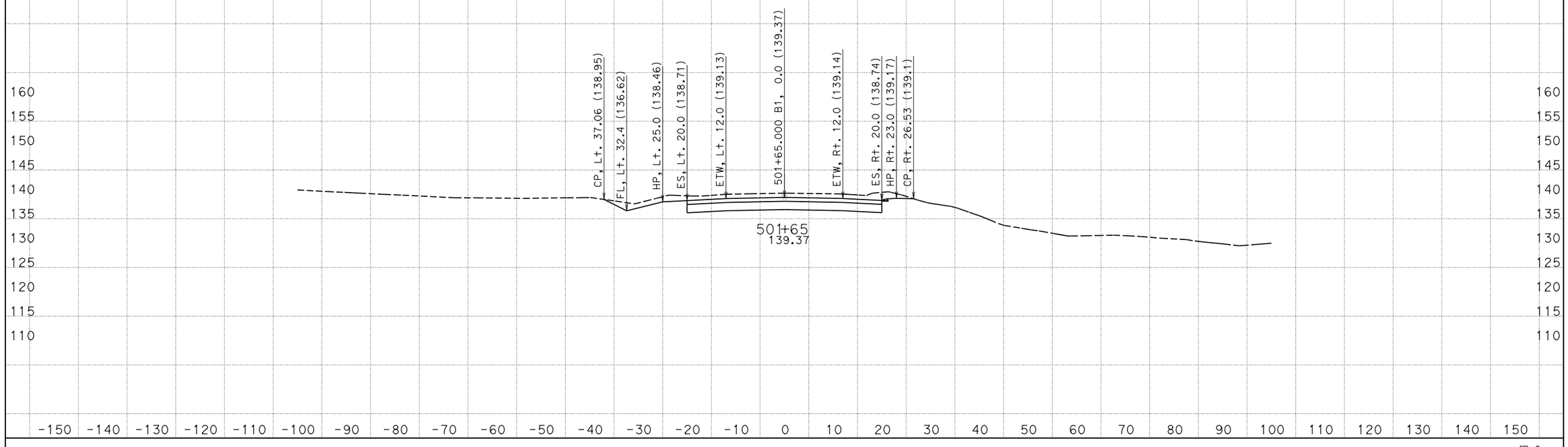

CREATED BY: Petros Demoz
DATE: 3/9/2015
KC Project: 1203A File: D:\0T540R214x3A\final_design\latest_final_03-09-15.ear

CONTRACT: 05-0T5401
DIST/CO/RTE/PM: Scr/129/PM 9.5-10.0
PROJECT ID: 05000008571

SCALE: 1" = 10' Horiz.
1" = 10' Vert.

All Dimensions are US Survey Feet

B1
CROSS SECTIONS
SHEET 5 OF 96

EARTHWORK DEVELOPMENT ONLY

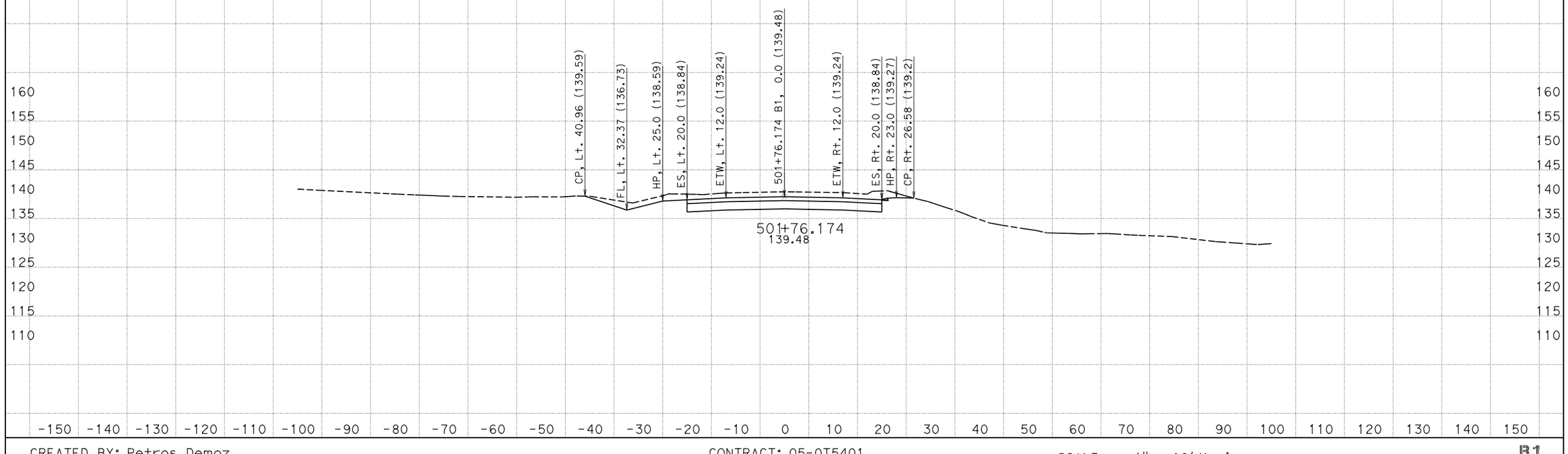

CREATED BY: Petros Demoz
DATE: 3/9/2015
KC Project: 1203A File: D:\0T540R214x3A\final_design\latest_final_03-09-15.ear PROJECT ID: 05000008571

CONTRACT: 05-0T5401
DIST/CO/RTE/PM: Scr/129/PM 9.5-10.0

SCALE: 1" = 10' Horiz.
1" = 10' Vert.

All Dimensions are US Survey Feet

B1
CROSS SECTIONS
SHEET 6 OF 96

EARTHWORK DEVELOPMENT ONLY

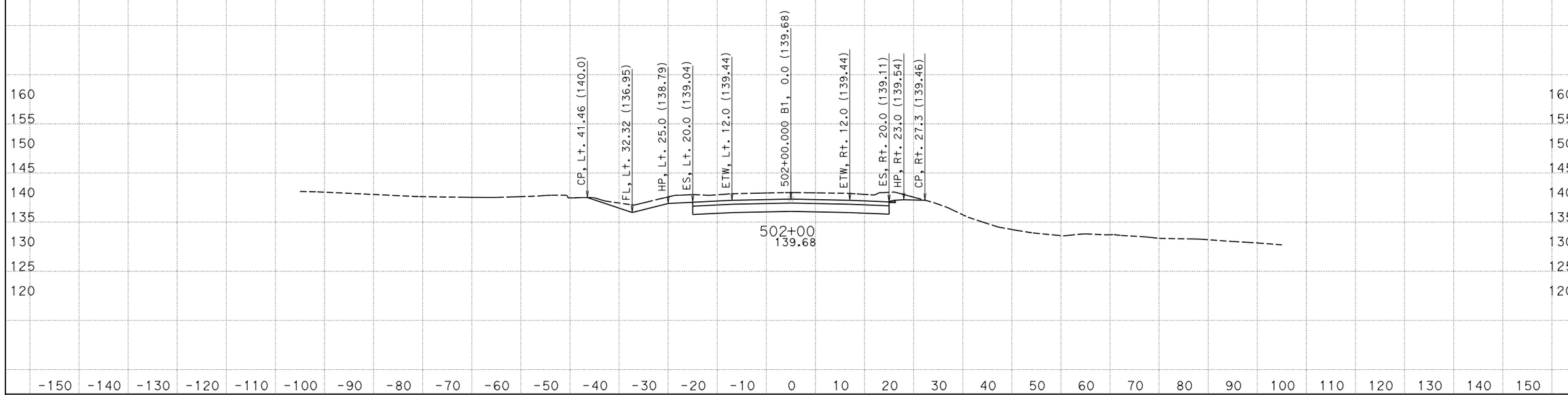

CREATED BY: Petros Demoz
DATE: 3/9/2015
KC Project: 1203A File: D:\0T540R214x3A\final_design\latest_final_03-09-15.ear

CONTRACT: 05-0T5401
DIST/CO/RTE/PM: Scr/129/PM 9.5-10.0
PROJECT ID: 05000008571

SCALE: 1" = 10' Horiz.
1" = 10' Vert.

All Dimensions are US Survey Feet

B1
CROSS SECTIONS
SHEET 7 OF 96

EARTHWORK DEVELOPMENT ONLY

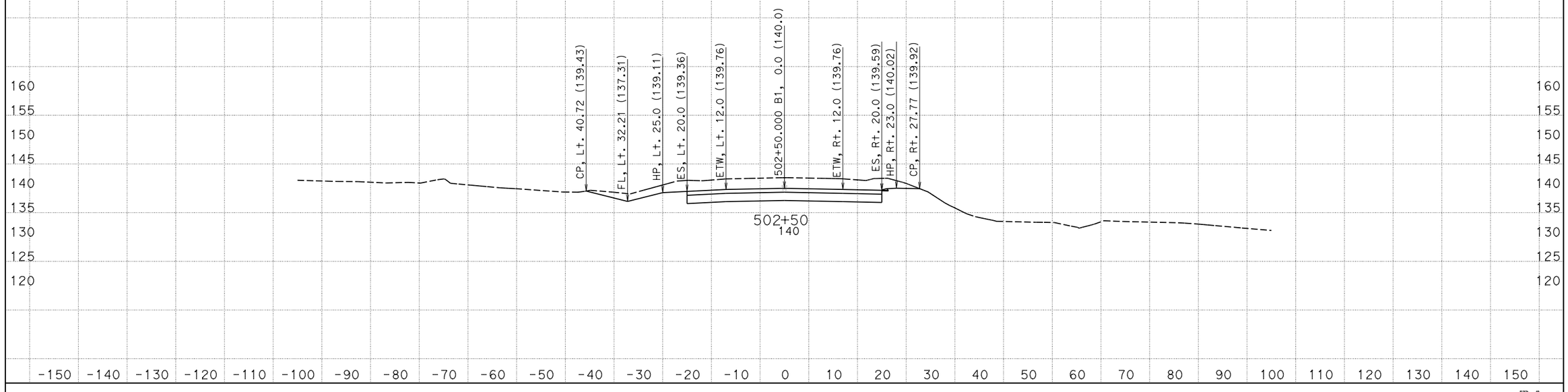

CREATED BY: Petros Demoz
DATE: 3/9/2015
KC Project: 1203A File: D:\OT540R214x3A\final_design\latest_final_03-09-15.ear

CONTRACT: 05-OT5401
DIST/CO/RTE/PM: Scr/129/PM 9.5-10.0
PROJECT ID: 05000008571

SCALE: 1" = 10' Horiz.
1" = 10' Vert.

All Dimensions are US Survey Feet

B1
CROSS SECTIONS
SHEET 8 OF 96

EARTHWORK DEVELOPMENT ONLY

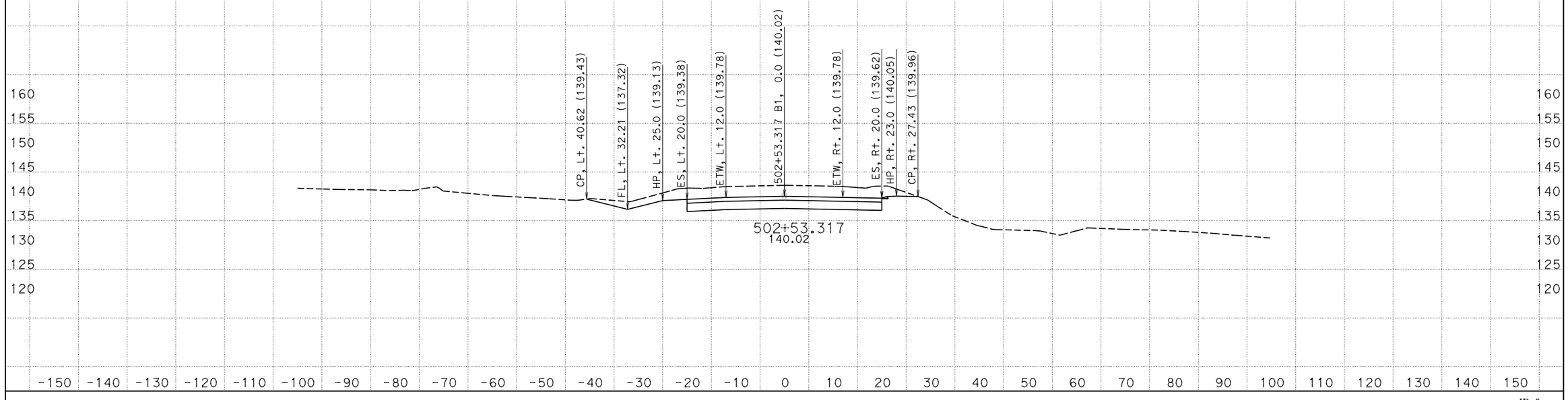

CREATED BY: Petros Demoz
DATE: 3/9/2015
KC Project: 1203A File: D:\0T540R214x3A\final_design\latest_final_03-09-15.ear

CONTRACT: 05-0T5401
DIST/CO/RTE/PM: Scr/129/PM 9.5-10.0
PROJECT ID: 05000008571

SCALE: 1" = 10' Horiz.
1" = 10' Vert.

All Dimensions are US Survey Feet

B1
CROSS SECTIONS
SHEET 9 OF 96

EARTHWORK DEVELOPMENT ONLY

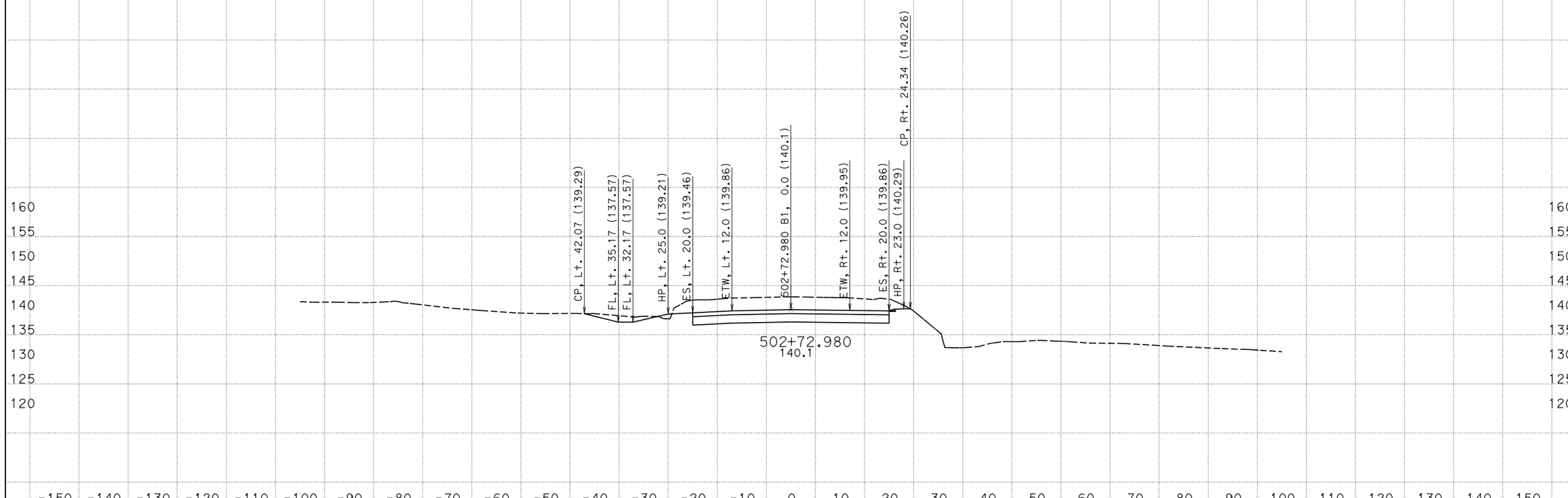

CREATED BY: Petros Demoz
DATE: 3/9/2015
KC Project: 1203A File: D:\0T540R214x3A\final_design\latest_final_03-09-15.ear PROJECT ID: 05000008571

CONTRACT: 05-0T5401
DIST/CO/RTE/PM: Scr/129/PM 9.5-10.0

SCALE: 1" = 10' Horiz.
1" = 10' Vert.

All Dimensions are US Survey Feet

B1
CROSS SECTIONS
SHEET 10 OF 96

EARTHWORK DEVELOPMENT ONLY

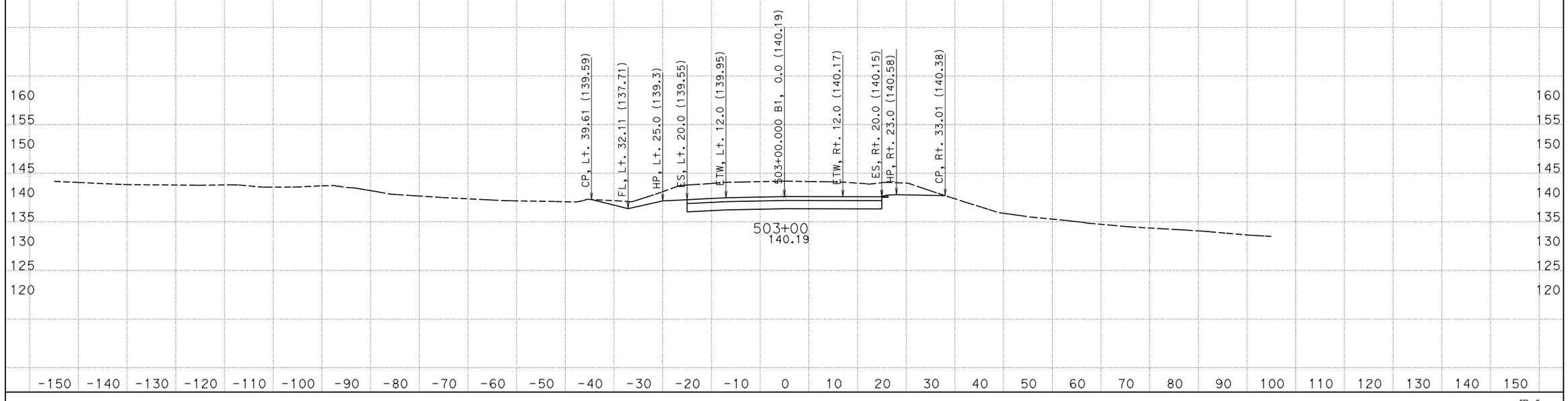

CREATED BY: Petros Demoz
DATE: 3/9/2015
KC Project: 1203A File: D:\OT540R214x3A\final_design\latest_final_03-09-15.ear

CONTRACT: 05-OT5401
DIST/CO/RTE/PM: Scr/129/PM 9.5-10.0
PROJECT ID: 05000008571

SCALE: 1" = 10' Horiz.
1" = 10' Vert.

All Dimensions are US Survey Feet

B1
CROSS SECTIONS
SHEET 11 OF 96

EARTHWORK DEVELOPMENT ONLY

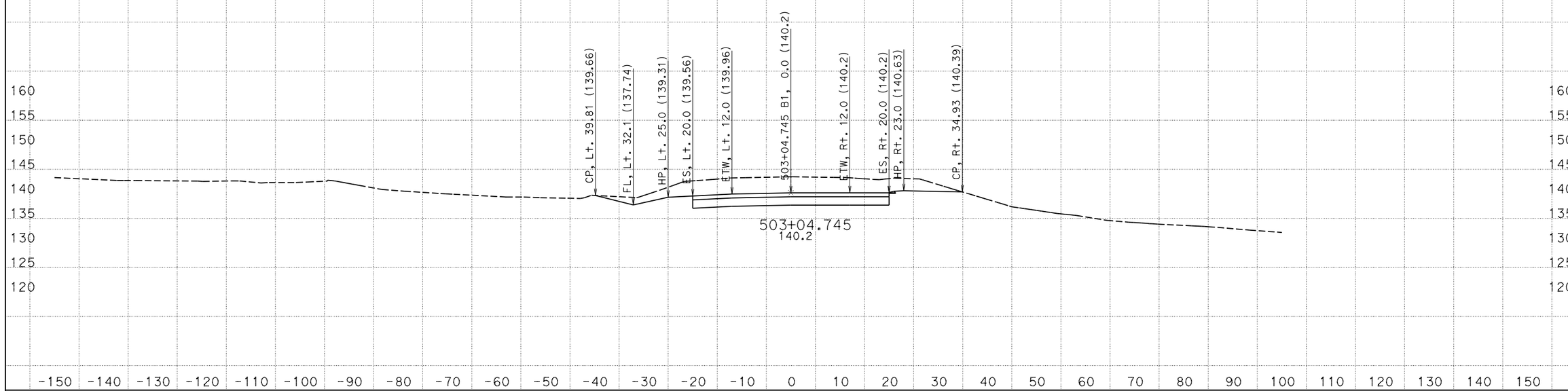

CREATED BY: Petros Demoz
DATE: 3/9/2015
KC Project: 1203A File: D:\0T540R214x3A\final_design\latest_final_03-09-15.ear

CONTRACT: 05-0T5401
DIST/CO/RTE/PM: Scr/129/PM 9.5-10.0
PROJECT ID: 05000008571

SCALE: 1" = 10' Horiz.
1" = 10' Vert.

All Dimensions are US Survey Feet

B1
CROSS SECTIONS
SHEET 12 OF 96

EARTHWORK DEVELOPMENT ONLY

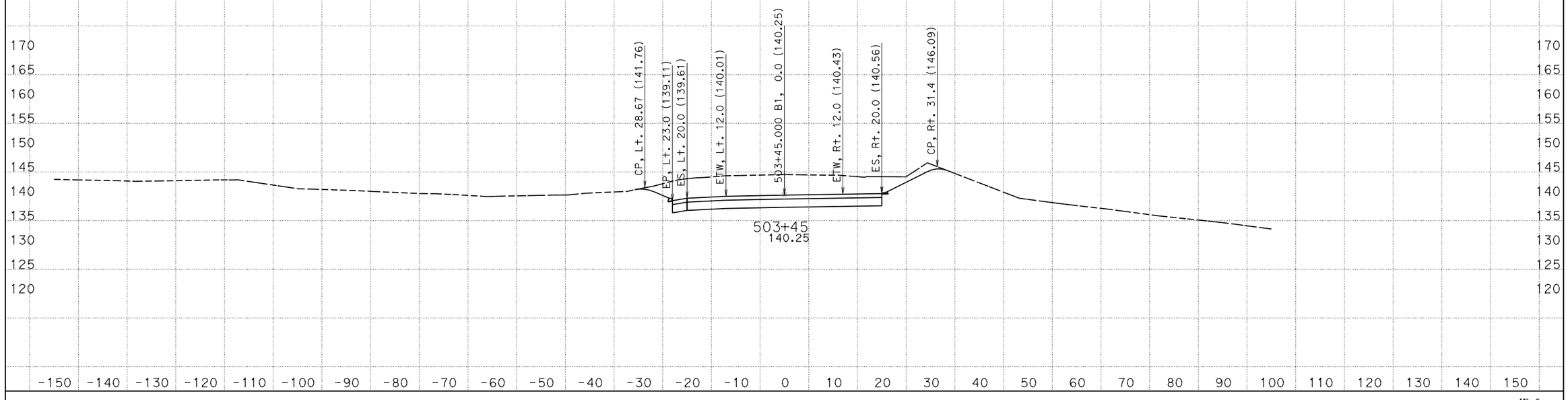

CREATED BY: Petros Demoz
DATE: 3/9/2015
KC Project: 1203A File: D:\0T540R214x3A\final_design\latest_final_03-09-15.ear

CONTRACT: 05-0T5401
DIST/CO/RTE/PM: Scr/129/PM 9.5-10.0
PROJECT ID: 05000008571

SCALE: 1" = 10' Horiz.
1" = 10' Vert.

All Dimensions are US Survey Feet

B1
CROSS SECTIONS
SHEET 13 OF 96

EARTHWORK DEVELOPMENT ONLY

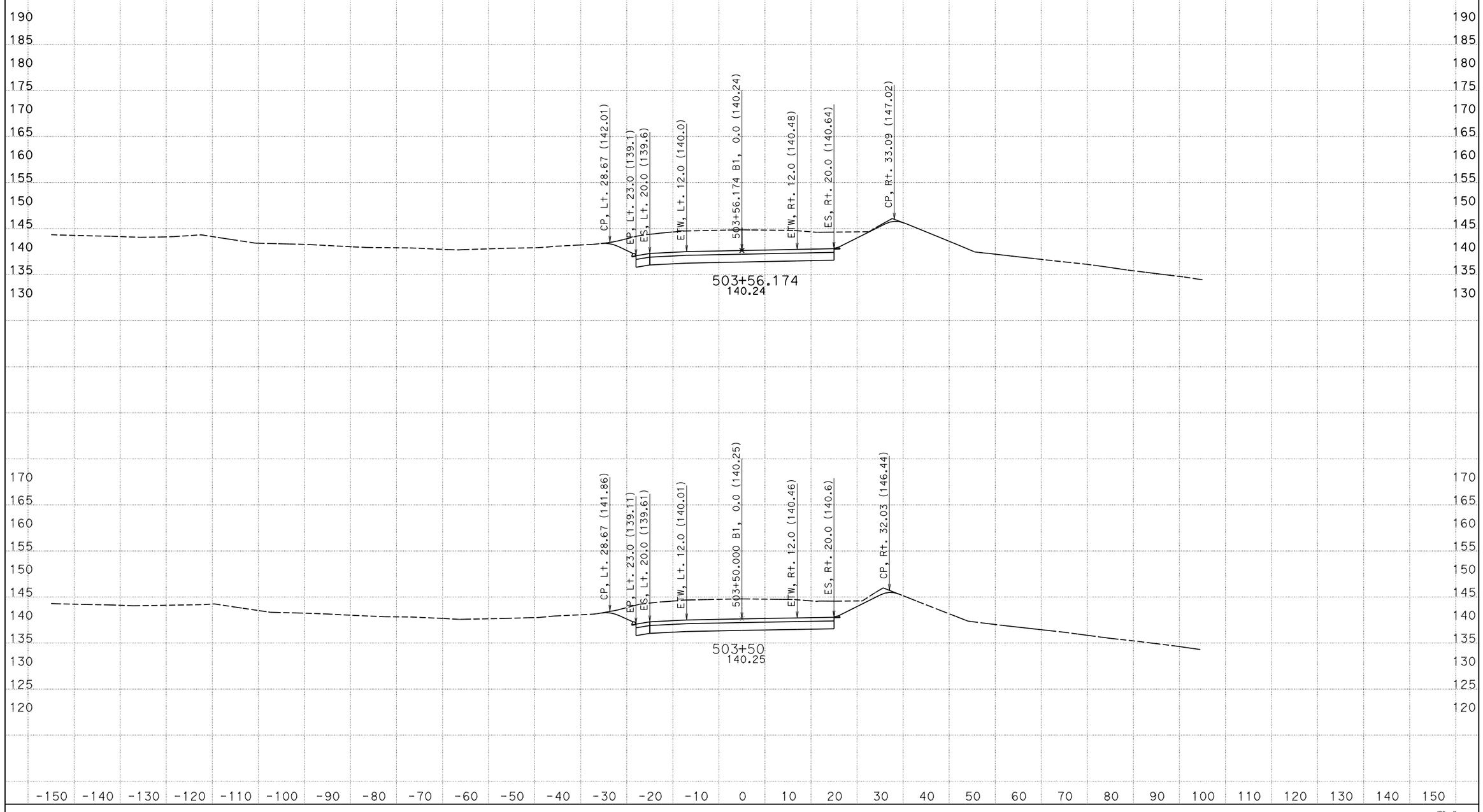

CREATED BY: Petros Demoz
DATE: 3/9/2015
KC Project: 1203A File: D:\0T540R214x3A\final_design\latest_final_03-09-15.ear

CONTRACT: 05-0T5401
DIST/CO/RTE/PM: Scr/129/PM 9.5-10.0
PROJECT ID: 05000008571

SCALE: 1" = 10' Horiz.
1" = 10' Vert.

All Dimensions are US Survey Feet

B1
CROSS SECTIONS
SHEET 14 OF 96

EARTHWORK DEVELOPMENT ONLY

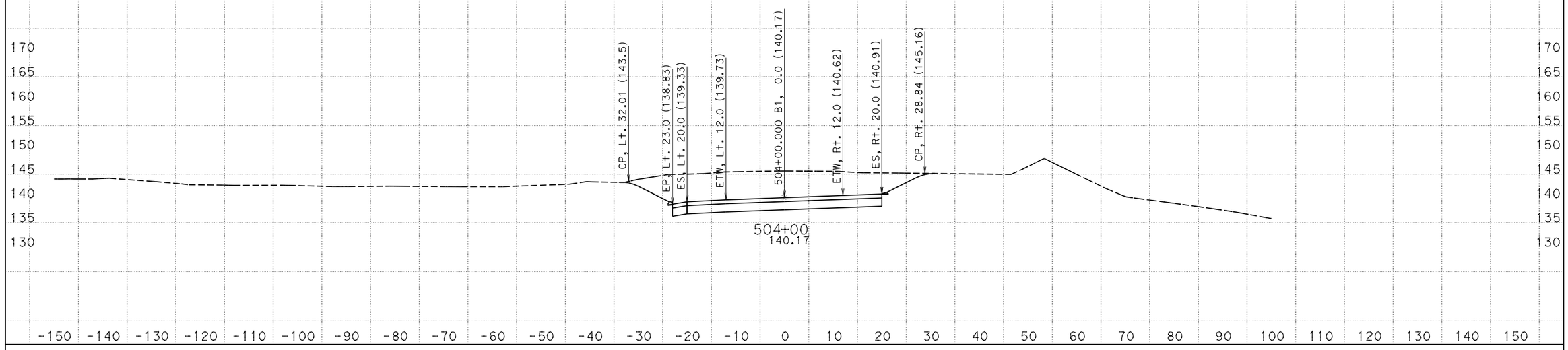

CREATED BY: Petros Demoz
DATE: 3/9/2015
KC Project: 1203A File: D:\0T540R214x3A\final_design\latest_final_03-09-15.ear

CONTRACT: 05-0T5401
DIST/CO/RTE/PM: Scr/129/PM 9.5-10.0
PROJECT ID: 05000008571

SCALE: 1" = 10' Horiz.
1" = 10' Vert.

All Dimensions are US Survey Feet

B1
CROSS SECTIONS
SHEET 15 OF 96

EARTHWORK DEVELOPMENT ONLY

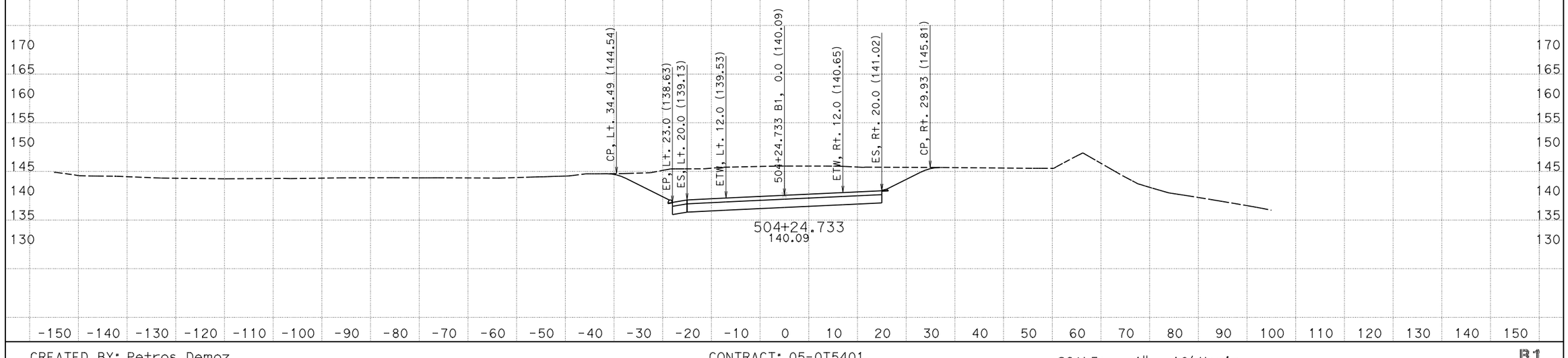

CREATED BY: Petros Demoz
DATE: 3/9/2015
KC Project: 1203A File: D:\0T540R214x3A\final_design\latest_final_03-09-15.ear

CONTRACT: 05-0T5401
DIST/CO/RTE/PM: Scr/129/PM 9.5-10.0
PROJECT ID: 05000008571

SCALE: 1" = 10' Horiz.
1" = 10' Vert.

All Dimensions are US Survey Feet

B1
CROSS SECTIONS
SHEET 16 OF 96

EARTHWORK DEVELOPMENT ONLY

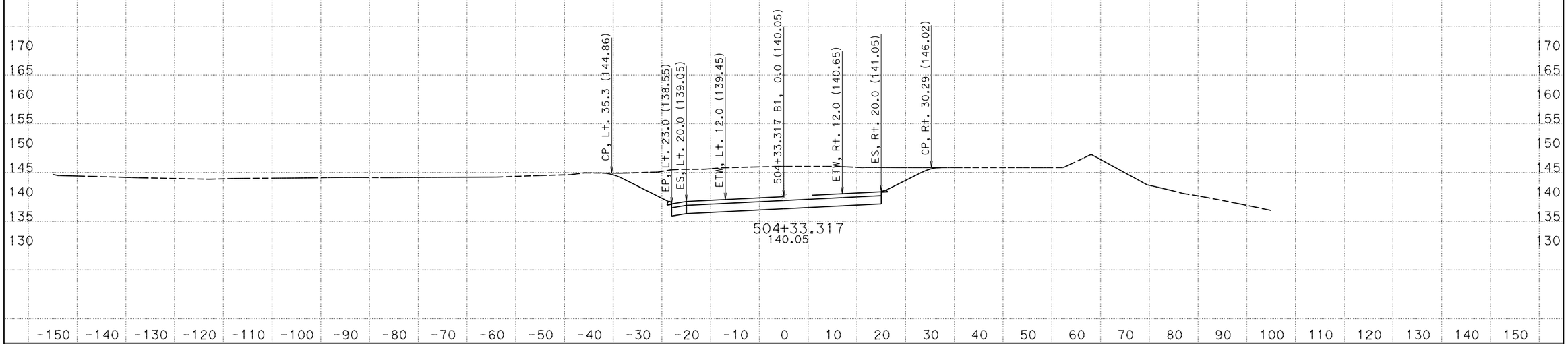

CREATED BY: Petros Demoz
DATE: 3/9/2015
KC Project: 1203A File: D:\0T540R214x3A\final_design\latest_final_03-09-15.ear PROJECT ID: 05000008571

CONTRACT: 05-0T5401
DIST/CO/RTE/PM: Scr/129/PM 9.5-10.0

SCALE: 1" = 10' Horiz.
1" = 10' Vert.

All Dimensions are US Survey Feet

B1
CROSS SECTIONS
SHEET 17 OF 96

EARTHWORK DEVELOPMENT ONLY

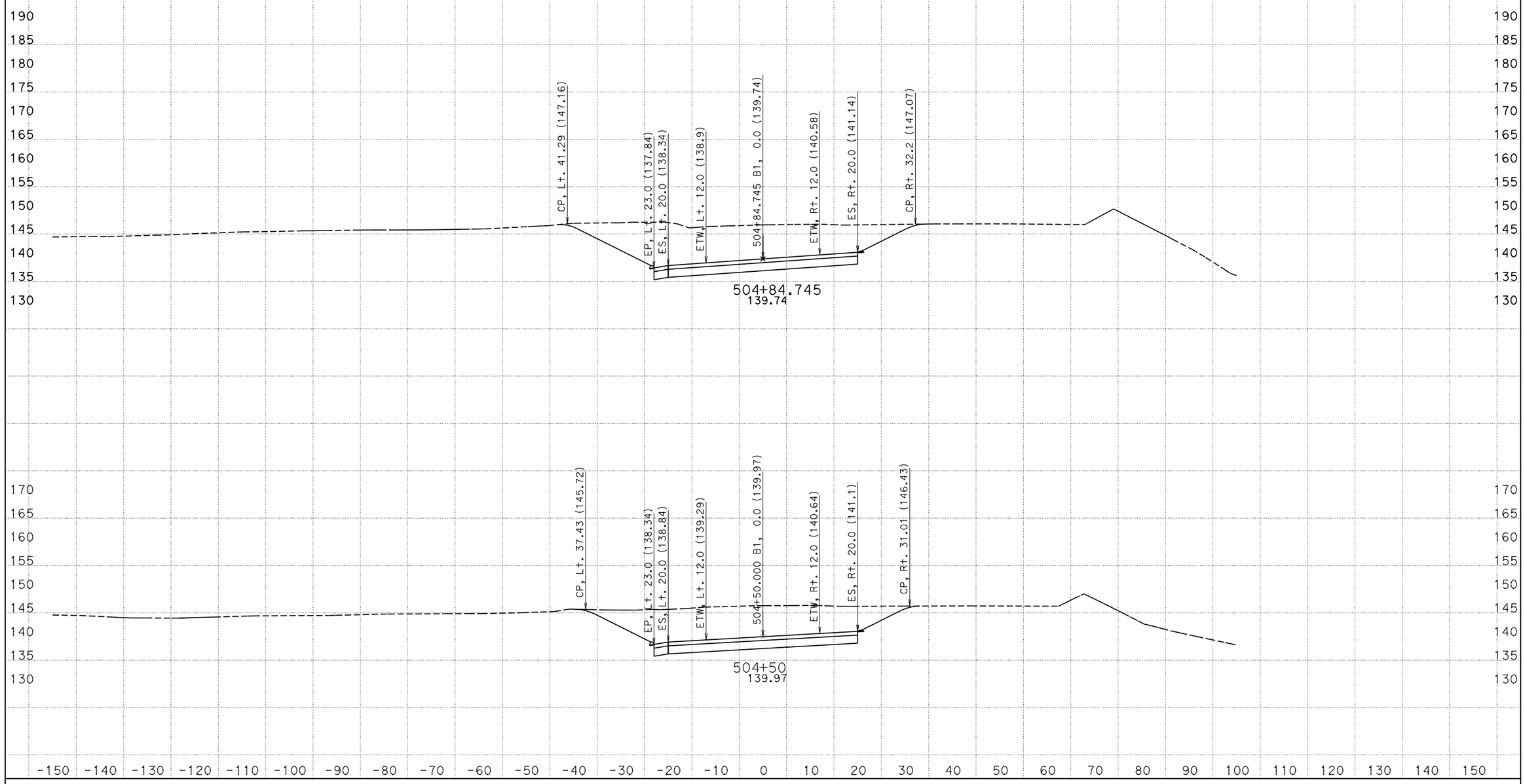

CREATED BY: Petros Demoz
DATE: 3/9/2015
KC Project: 1203A File: D:\0T540R214x3A\final_design\latest_final_03-09-15.ear

CONTRACT: 05-0T5401
DIST/CO/RTE/PM: Scr/129/PM 9.5-10.0
PROJECT ID: 05000008571

SCALE: 1" = 10' Horiz.
1" = 10' Vert.

All Dimensions are US Survey Feet

B1
CROSS SECTIONS
SHEET 18 OF 96

EARTHWORK DEVELOPMENT ONLY

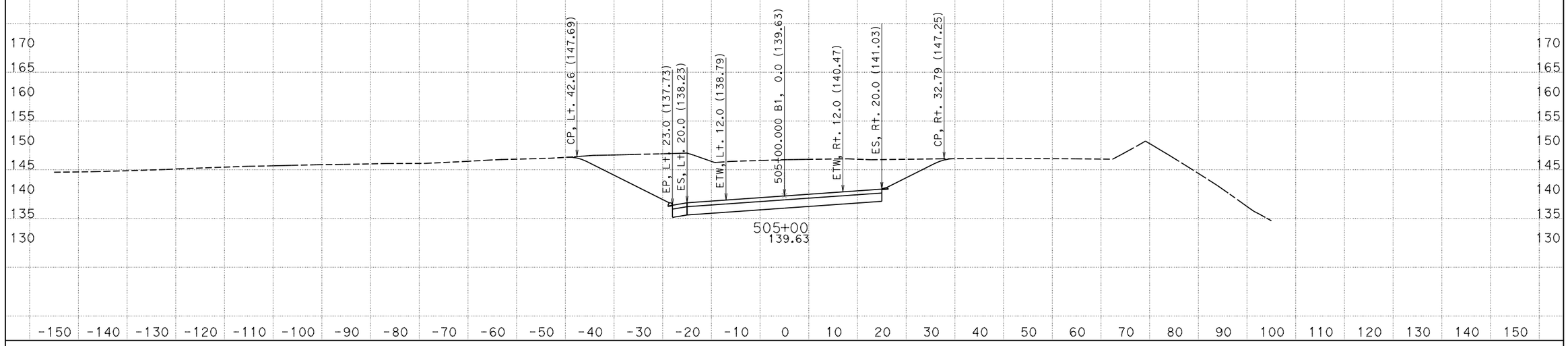

CREATED BY: Petros Demoz
DATE: 3/9/2015
KC Project: 1203A File: D:\0T540R214x3A\final_design\latest_final_03-09-15.ear PROJECT ID: 05000008571

CONTRACT: 05-0T5401
DIST/CO/RTE/PM: Scr/129/PM 9.5-10.0

SCALE: 1" = 10' Horiz.
1" = 10' Vert.

All Dimensions are US Survey Feet

B1
CROSS SECTIONS
SHEET 19 OF 96

EARTHWORK DEVELOPMENT ONLY

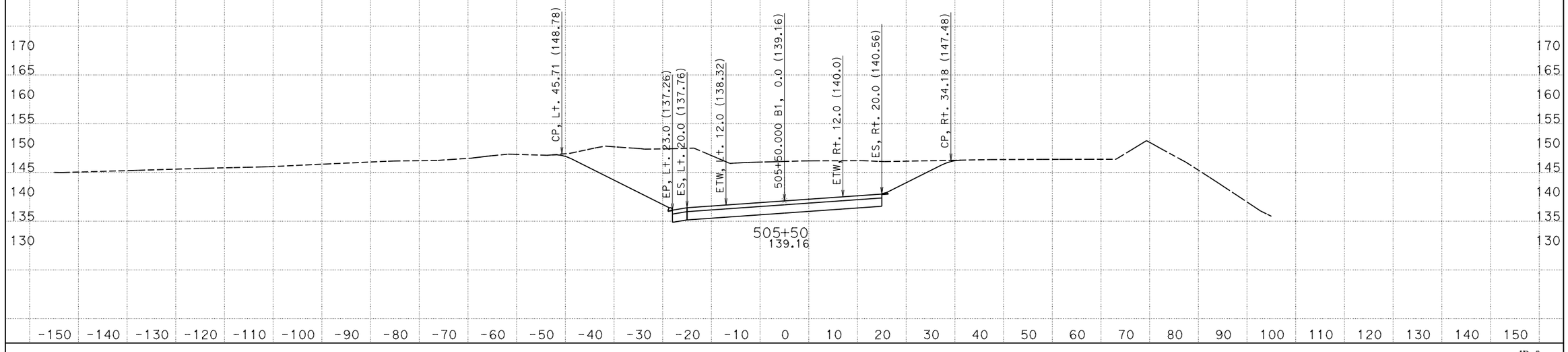

CREATED BY: Petros Demoz
DATE: 3/9/2015
KC Project: 1203A File: D:\0T540R214x3A\final_design\latest_final_03-09-15.ear PROJECT ID: 05000008571

CONTRACT: 05-0T5401
DIST/CO/RTE/PM: Scr/129/PM 9.5-10.0

SCALE: 1" = 10' Horiz.
1" = 10' Vert.

All Dimensions are US Survey Feet

B1
CROSS SECTIONS
SHEET 20 OF 96

EARTHWORK DEVELOPMENT ONLY

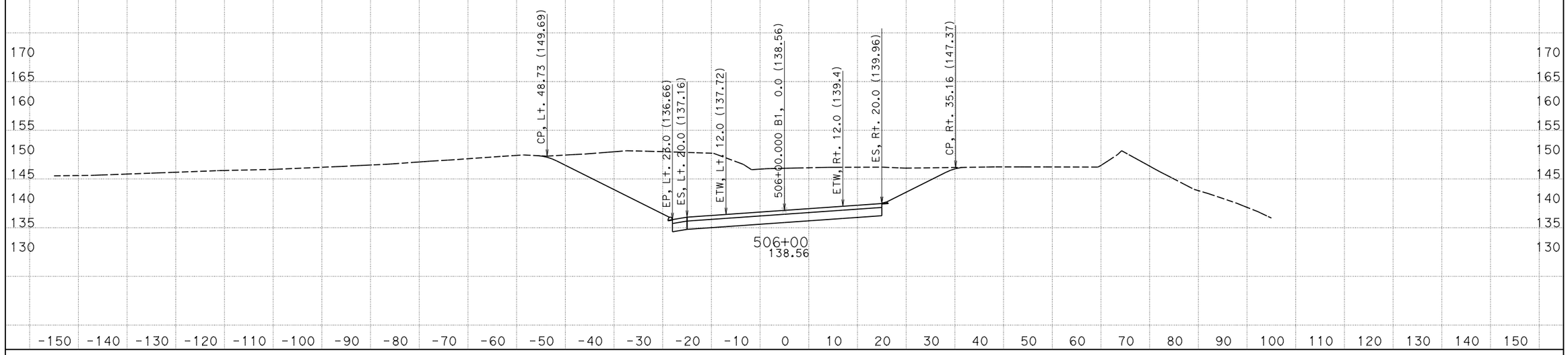

CREATED BY: Petros Demoz
DATE: 3/9/2015
KC Project: 1203A File: D:\0T540R214x3A\final_design\latest_final_03-09-15.ear PROJECT ID: 05000008571

CONTRACT: 05-0T5401
DIST/CO/RTE/PM: Scr/129/PM 9.5-10.0

SCALE: 1" = 10' Horiz.
1" = 10' Vert.

All Dimensions are US Survey Feet

B1
CROSS SECTIONS
SHEET 21 OF 96

EARTHWORK DEVELOPMENT ONLY

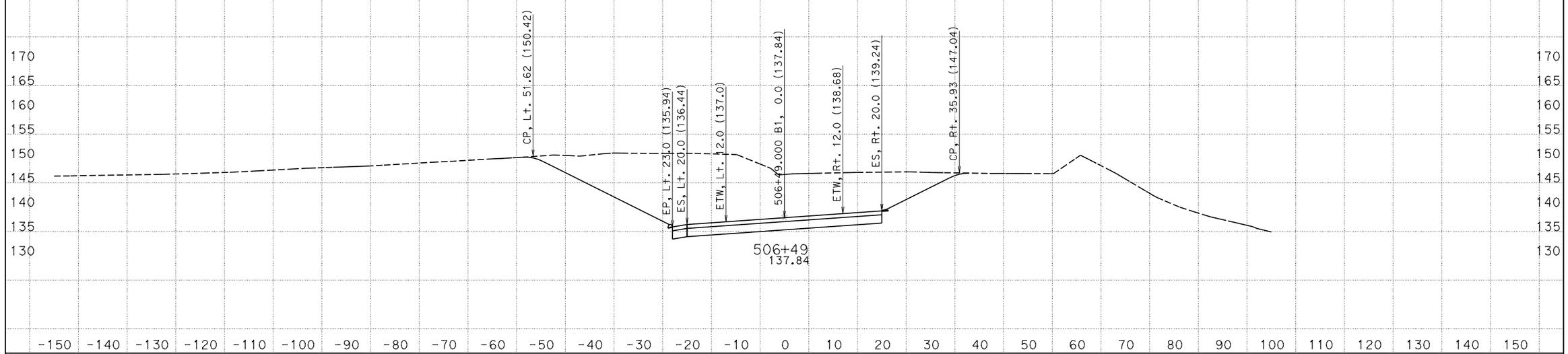

CREATED BY: Petros Demoz
DATE: 3/9/2015
KC Project: 1203A File: D:\0T540R214x3A\final_design\latest_final_03-09-15.ear

CONTRACT: 05-0T5401
DIST/CO/RTE/PM: Scr/129/PM 9.5-10.0
PROJECT ID: 05000008571

SCALE: 1" = 10' Horiz.
1" = 10' Vert.

All Dimensions are US Survey Feet

B1
CROSS SECTIONS
SHEET 22 OF 96

EARTHWORK DEVELOPMENT ONLY

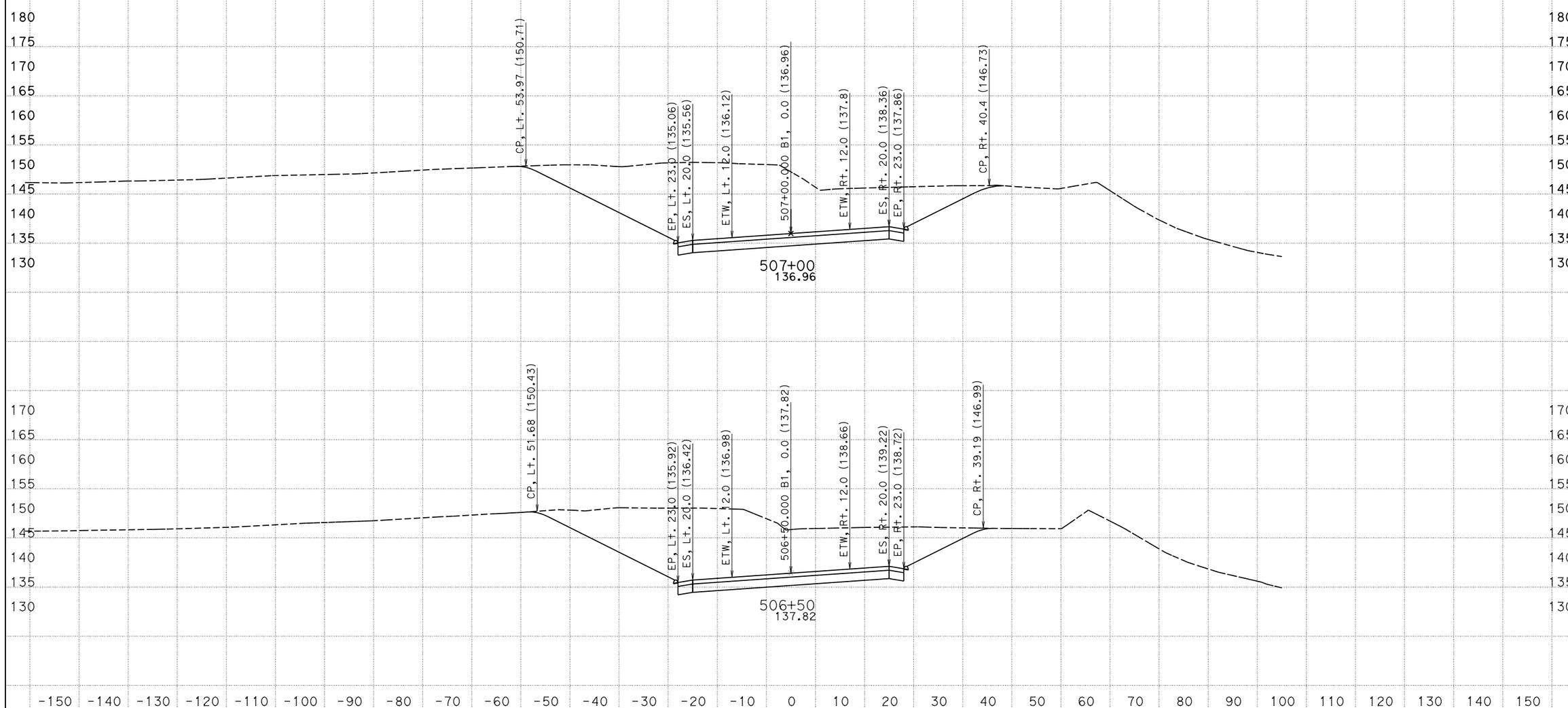

CREATED BY: Petros Demoz
DATE: 3/9/2015
KC Project: 1203A File: D:\OT540R214x3A\final_design\latest_final_03-09-15.ear

CONTRACT: 05-OT5401
DIST/CO/RTE/PM: Scr/129/PM 9.5-10.0
PROJECT ID: 05000008571

SCALE: 1" = 10' Horiz.
1" = 10' Vert.

All Dimensions are US Survey Feet

B1
CROSS SECTIONS
SHEET 23 OF 96

EARTHWORK DEVELOPMENT ONLY

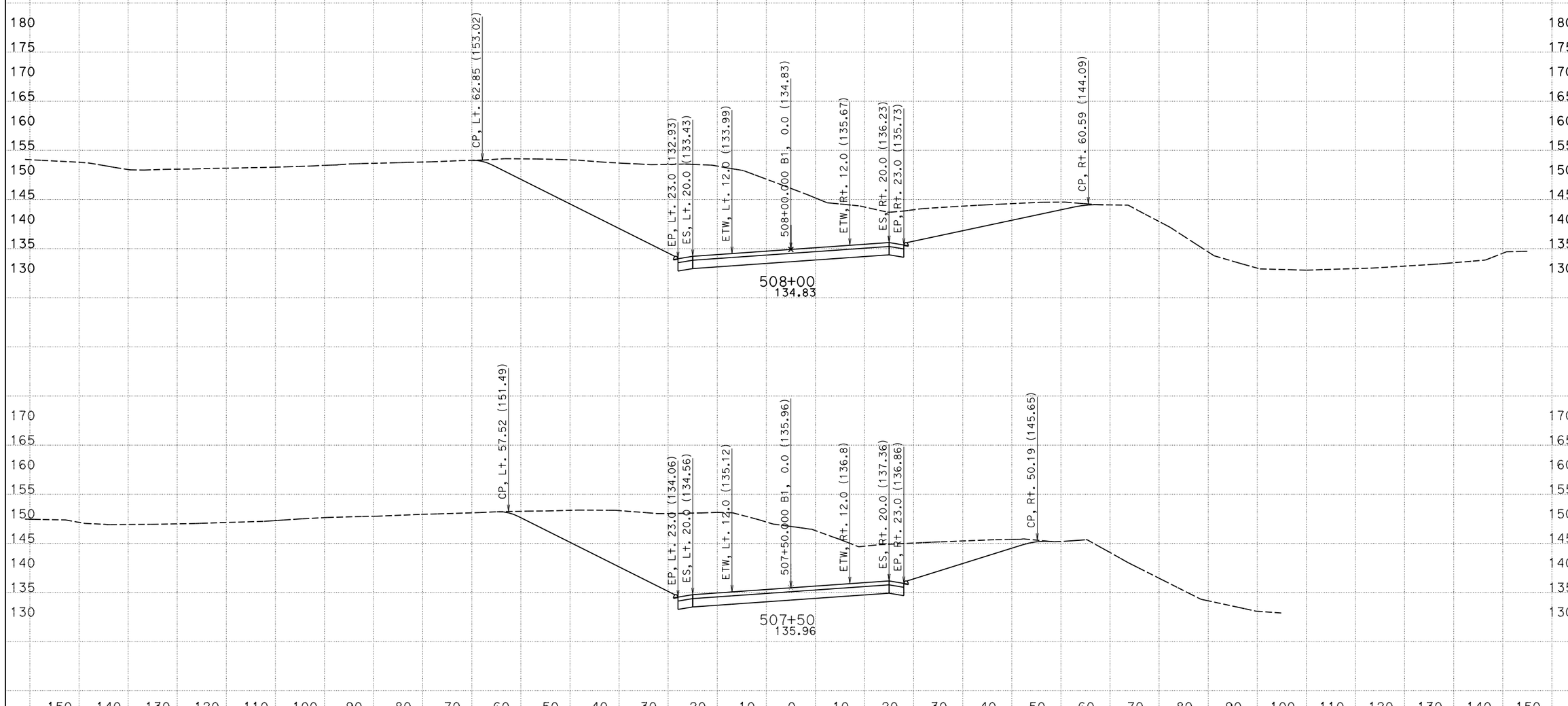

CREATED BY: Petros Demoz
DATE: 3/9/2015
KC Project: 1203A File: D:\0T540R214x3A\final_design\latest_final_03-09-15.ear PROJECT ID: 05000008571

CONTRACT: 05-0T5401
DIST/CO/RTE/PM: Scr/129/PM 9.5-10.0

SCALE: 1" = 10' Horiz.
1" = 10' Vert.

All Dimensions are US Survey Feet

B1
CROSS SECTIONS
SHEET 24 OF 96

EARTHWORK DEVELOPMENT ONLY

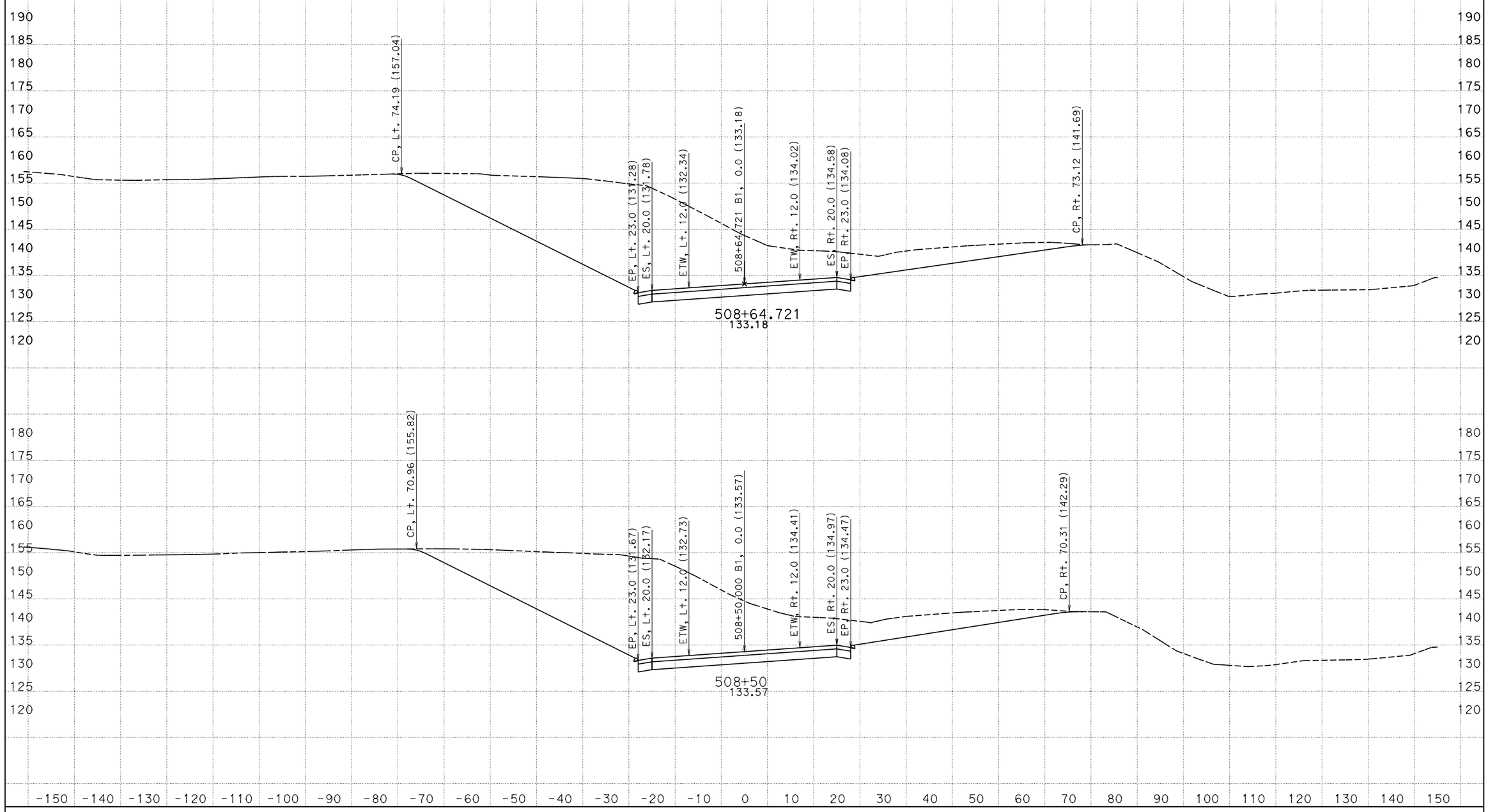

CREATED BY: Petros Demoz
DATE: 3/9/2015
KC Project: 1203A File: D:\0T540R214x3A\final_design\latest_final_03-09-15.ear

CONTRACT: 05-0T5401
DIST/CO/RTE/PM: Scr/129/PM 9.5-10.0
PROJECT ID: 05000008571

SCALE: 1" = 10' Horiz.
1" = 10' Vert.

All Dimensions are US Survey Feet

B1
CROSS SECTIONS
SHEET 25 OF 96

EARTHWORK DEVELOPMENT ONLY

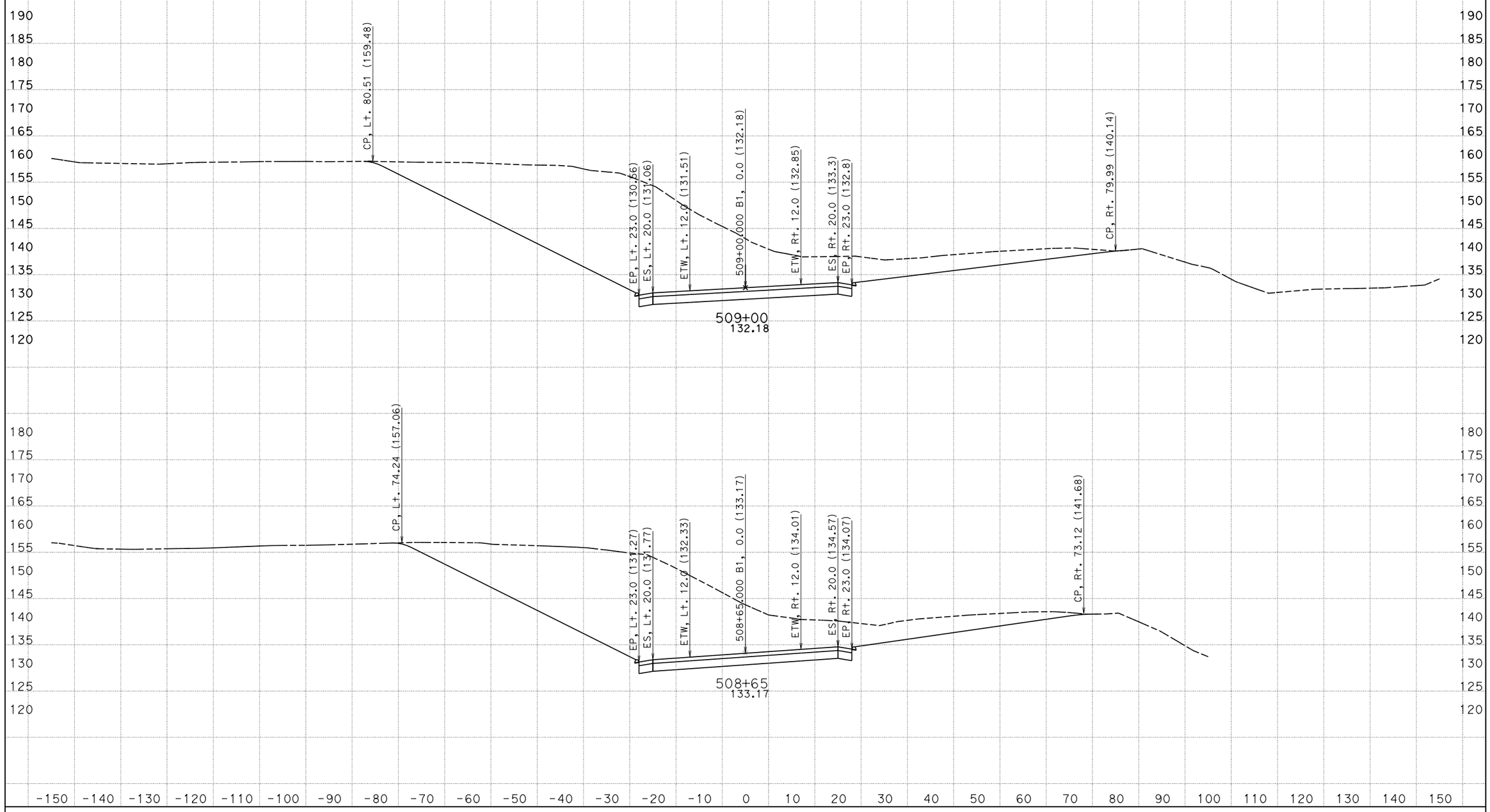

CREATED BY: Petros Demoz
DATE: 3/9/2015
KC Project: 1203A File: D:\0T540R214x3A\final_design\latest_final_03-09-15.ear

CONTRACT: 05-0T5401
DIST/CO/RTE/PM: Scr/129/PM 9.5-10.0
PROJECT ID: 05000008571

SCALE: 1" = 10' Horiz.
1" = 10' Vert.

All Dimensions are US Survey Feet

B1
CROSS SECTIONS
SHEET 26 OF 96

EARTHWORK DEVELOPMENT ONLY

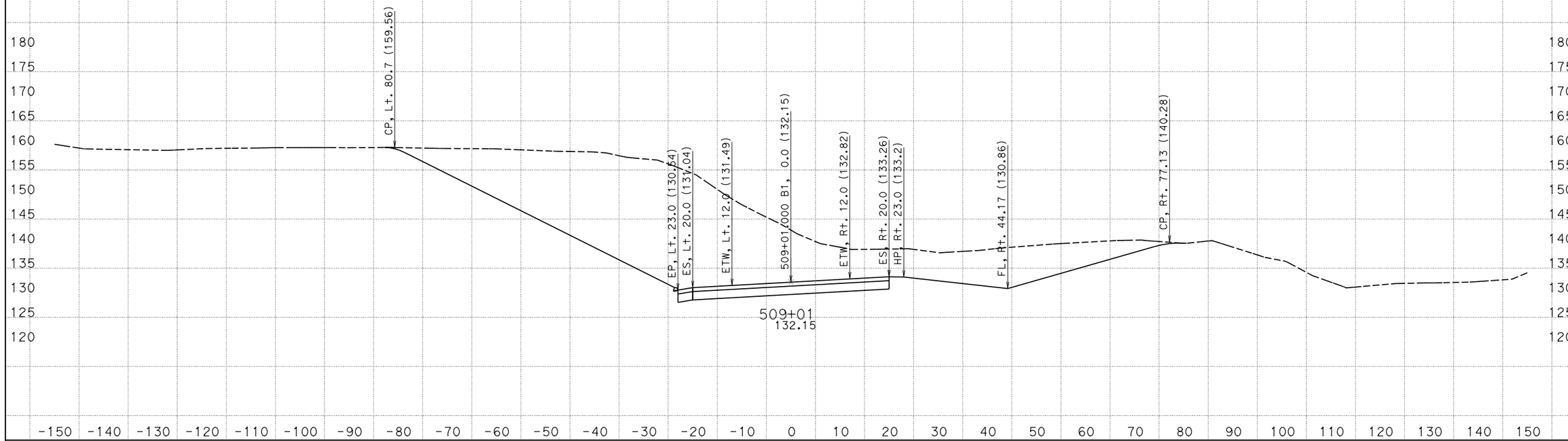

CREATED BY: Petros Demoz
DATE: 3/9/2015
KC Project: 1203A File: D:\0T540R214x3A\final_design\latest_final_03-09-15.ear

CONTRACT: 05-0T5401
DIST/CO/RTE/PM: Scr/129/PM 9.5-10.0
PROJECT ID: 05000008571

SCALE: 1" = 10' Horiz.
1" = 10' Vert.

All Dimensions are US Survey Feet

B1
CROSS SECTIONS
SHEET 27 OF 96

EARTHWORK DEVELOPMENT ONLY

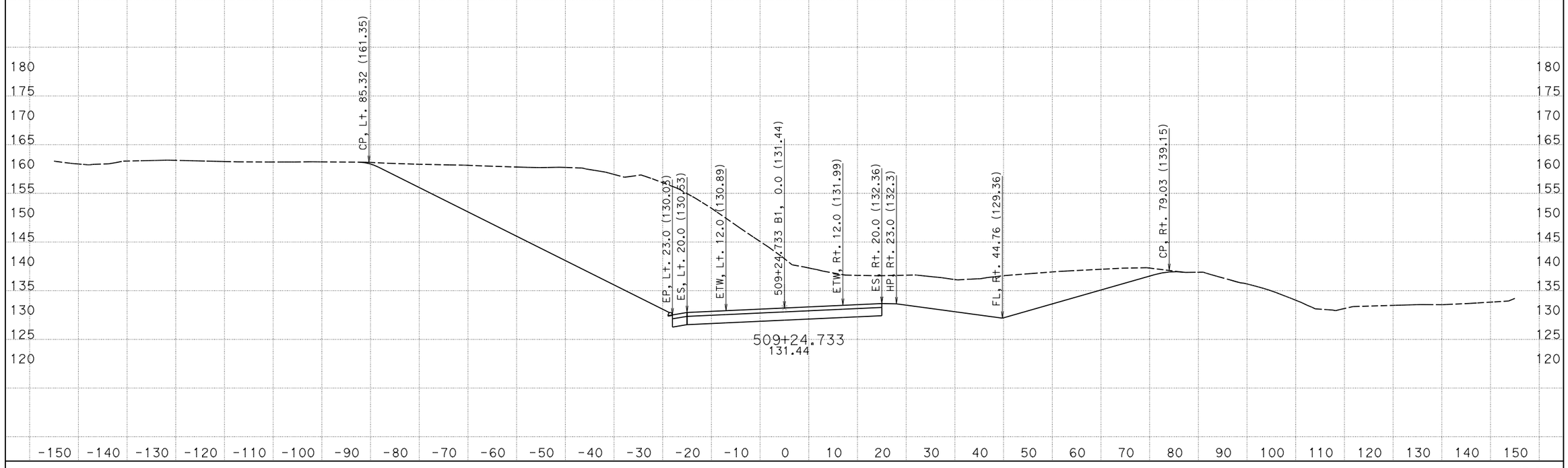

CREATED BY: Petros Demoz
DATE: 3/9/2015
KC Project: 1203A File: D:\OT540R214x3A\final_design\latest_final_03-09-15.ear

CONTRACT: 05-0T5401
DIST/CO/RTE/PM: Scr/129/PM 9.5-10.0
PROJECT ID: 05000008571

SCALE: 1" = 10' Horiz.
1" = 10' Vert.

All Dimensions are US Survey Feet

B1
CROSS SECTIONS
SHEET 28 OF 96

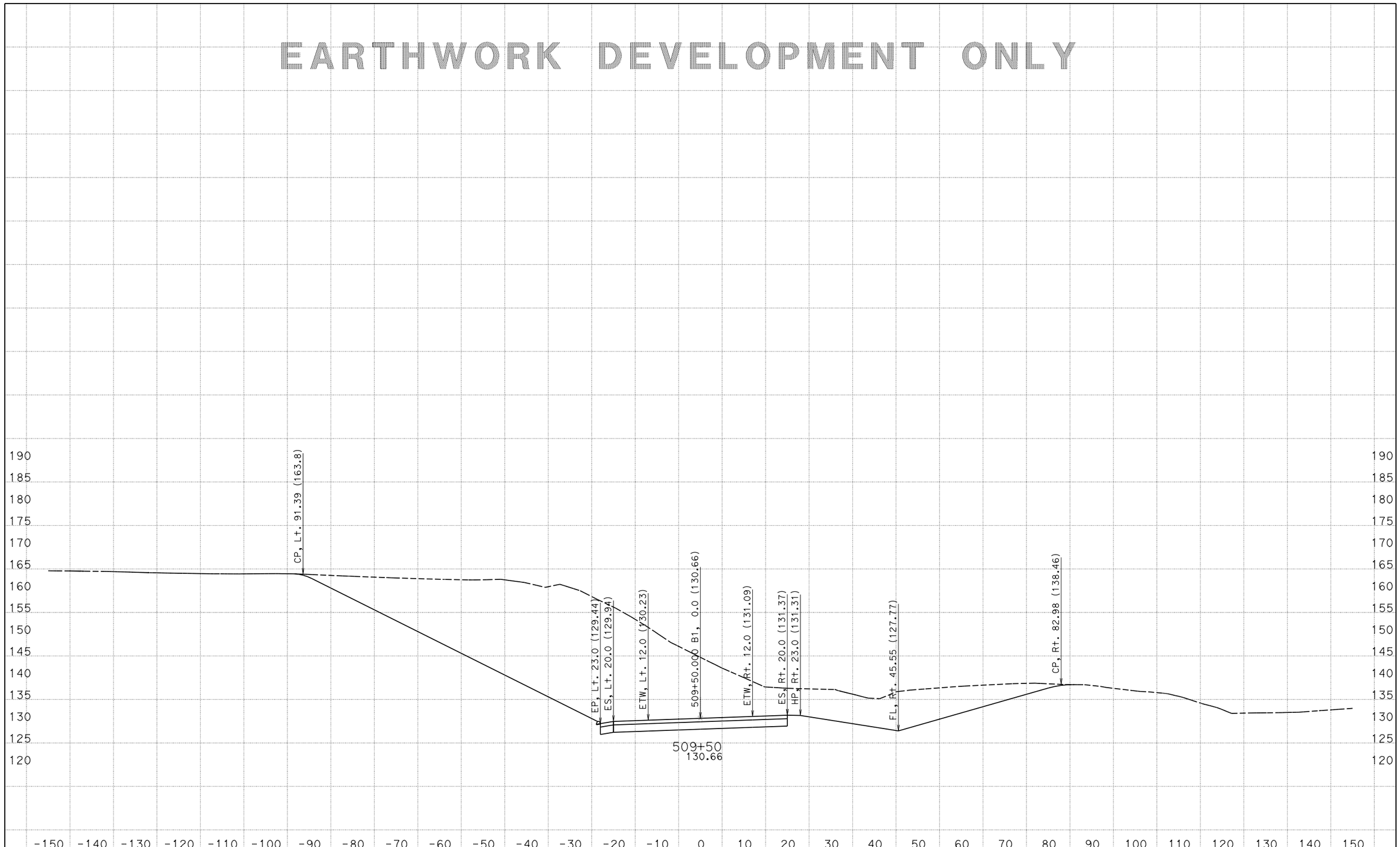

CREATED BY: Petros Demoz
DATE: 3/9/2015
KC Project: 1203A File: D:\0T540R214x3A\final_design\latest_final_03-09-15.ear PROJECT ID: 05000008571

CONTRACT: 05-0T5401
DIST/CO/RTE/PM: Scr/129/PM 9.5-10.0

SCALE: 1" = 10' Horiz.
1" = 10' Vert.

All Dimensions are US Survey Feet

B1
CROSS SECTIONS
SHEET 29 OF 96

EARTHWORK DEVELOPMENT ONLY

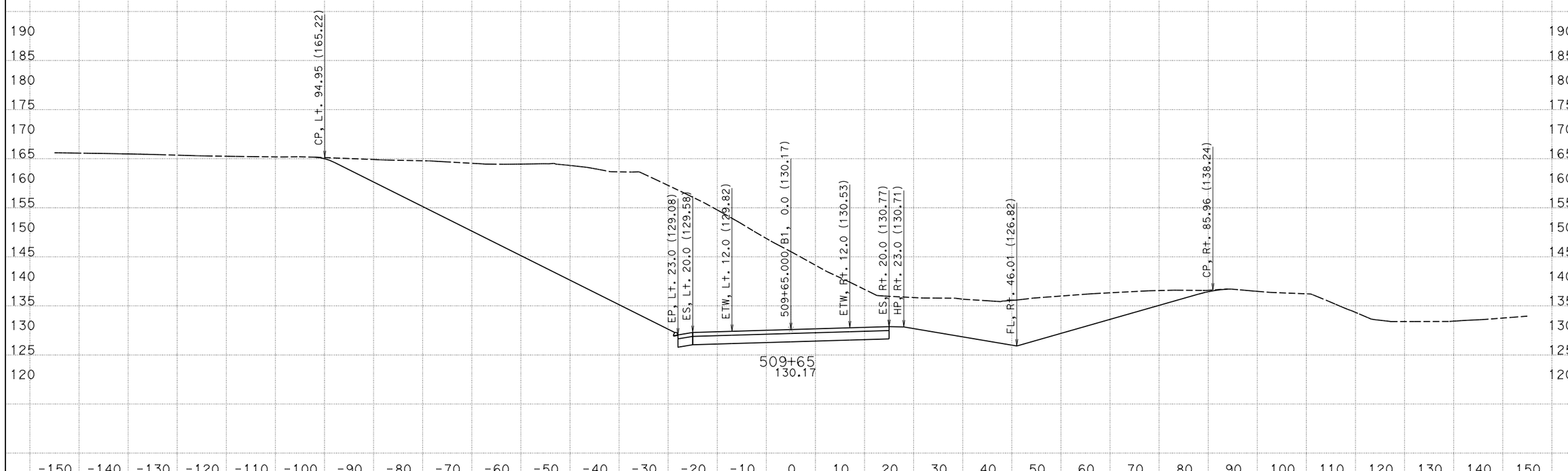

CREATED BY: Petros Demoz
DATE: 3/9/2015
KC Project: 1203A File: D:\0T540R214x3A\final_design\latest_final_03-09-15.ear

CONTRACT: 05-0T5401
DIST/CO/RTE/PM: Scr/129/PM 9.5-10.0
PROJECT ID: 05000008571

SCALE: 1" = 10' Horiz.
1" = 10' Vert.

All Dimensions are US Survey Feet

B1
CROSS SECTIONS
SHEET 30 OF 96

EARTHWORK DEVELOPMENT ONLY

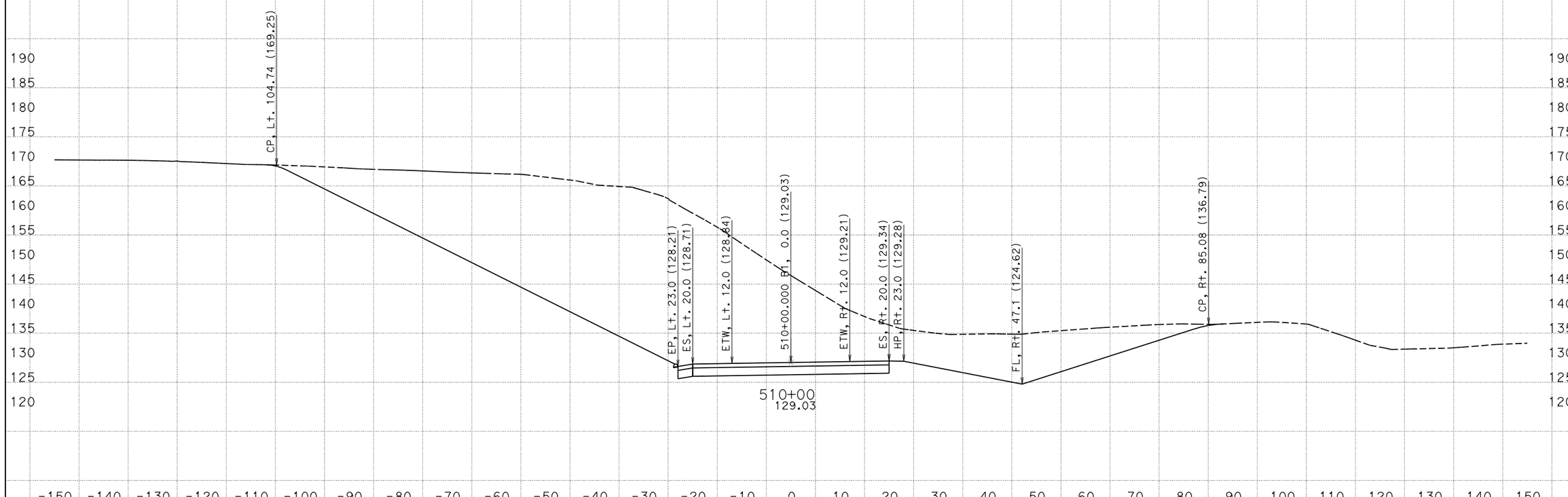

CREATED BY: Petros Demoz
DATE: 3/9/2015
KC Project: 1203A File: D:\OT540R214x3A\final_design\latest_final_03-09-15.ear PROJECT ID: 05000008571

CONTRACT: 05-OT5401
DIST/CO/RTE/PM: Scr/129/PM 9.5-10.0

SCALE: 1" = 10' Horiz.
1" = 10' Vert.

All Dimensions are US Survey Feet

B1
CROSS SECTIONS
SHEET 31 OF 96

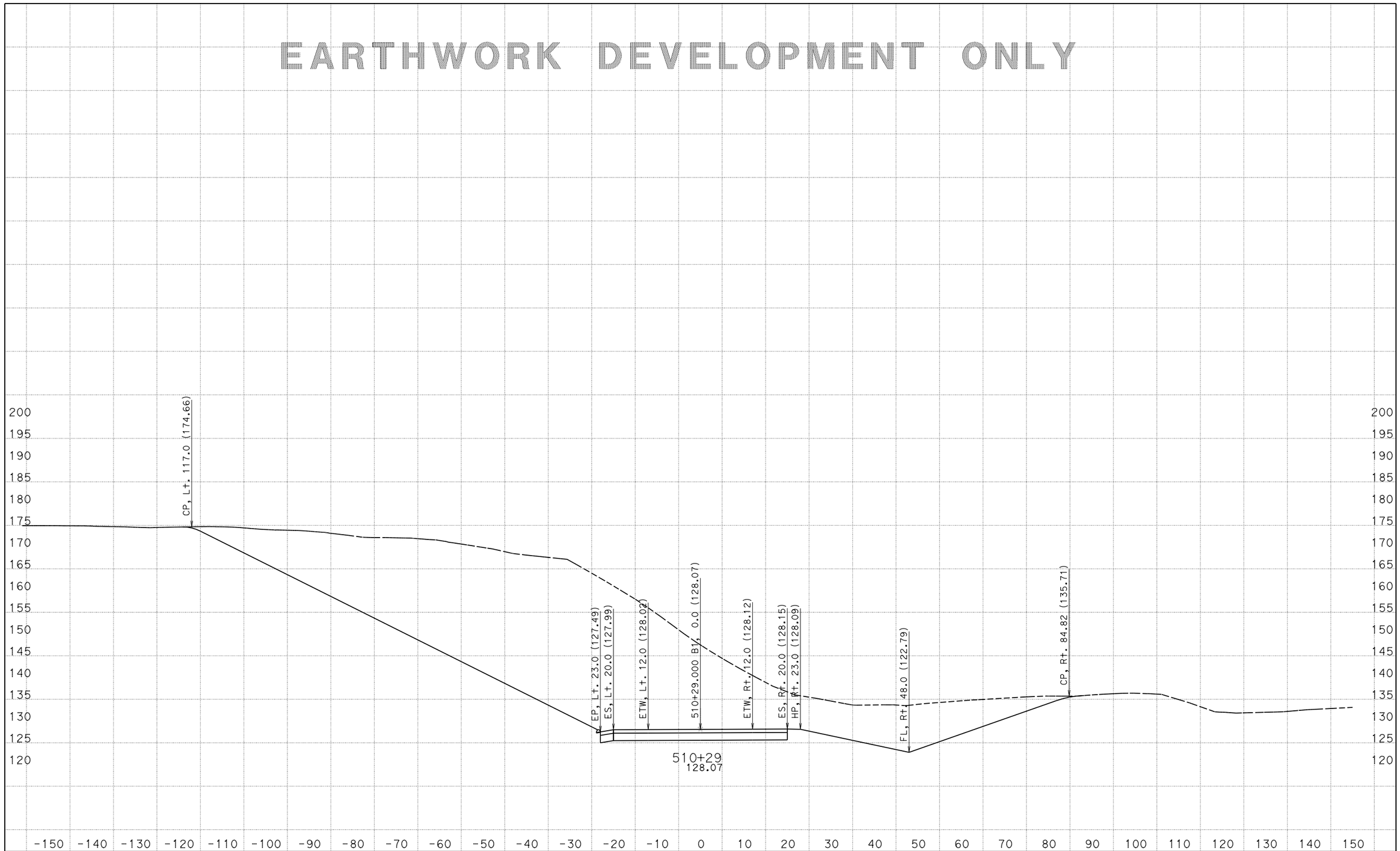

CREATED BY: Petros Demoz
DATE: 3/9/2015
KC Project: 1203A File: D:\OT540R214x3A\final_design\latest_final_03-09-15.ear PROJECT ID: 05000008571

CONTRACT: 05-OT5401
DIST/CO/RTE/PM: Scr/129/PM 9.5-10.0

SCALE: 1" = 10' Horiz.
1" = 10' Vert.

All Dimensions are US Survey Feet

B1
CROSS SECTIONS
SHEET 32 OF 96

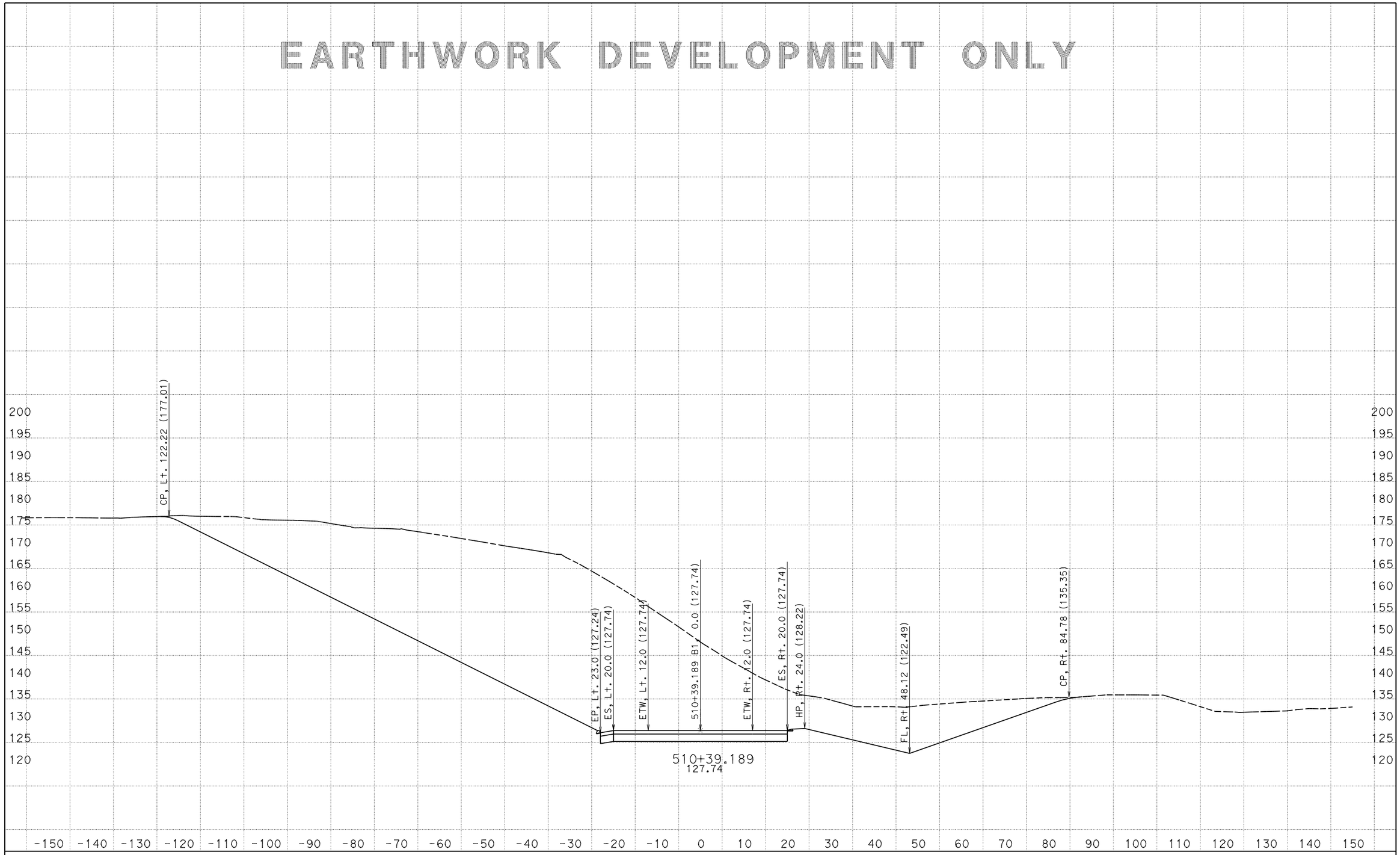

CREATED BY: Petros Demoz
DATE: 3/9/2015
KC Project: 1203A File: D:\0T540R214x3A\final_design\latest_final_03-09-15.ear

CONTRACT: 05-0T5401
DIST/CO/RTE/PM: Scr/129/PM 9.5-10.0
PROJECT ID: 05000008571

SCALE: 1" = 10' Horiz.
1" = 10' Vert.

All Dimensions are US Survey Feet

B1
CROSS SECTIONS
SHEET 33 OF 96

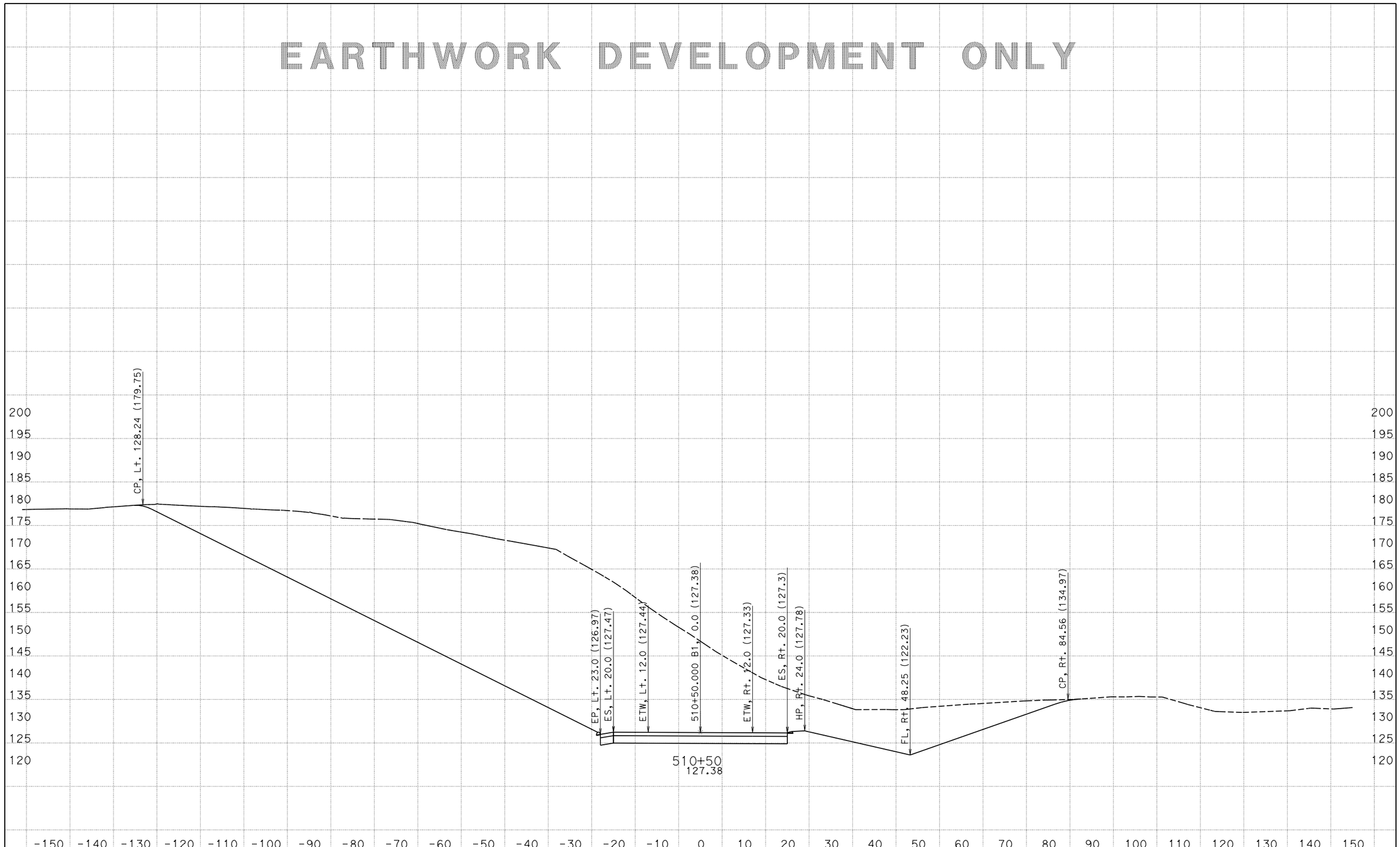

CREATED BY: Petros Demoz
DATE: 3/9/2015
KC Project: 1203A File: D:\0T540R214x3A\final_design\latest_final_03-09-15.ear PROJECT ID: 05000008571

CONTRACT: 05-0T5401
DIST/CO/RTE/PM: Scr/129/PM 9.5-10.0

SCALE: 1" = 10' Horiz.
1" = 10' Vert.

All Dimensions are US Survey Feet

B1
CROSS SECTIONS
SHEET 34 OF 96

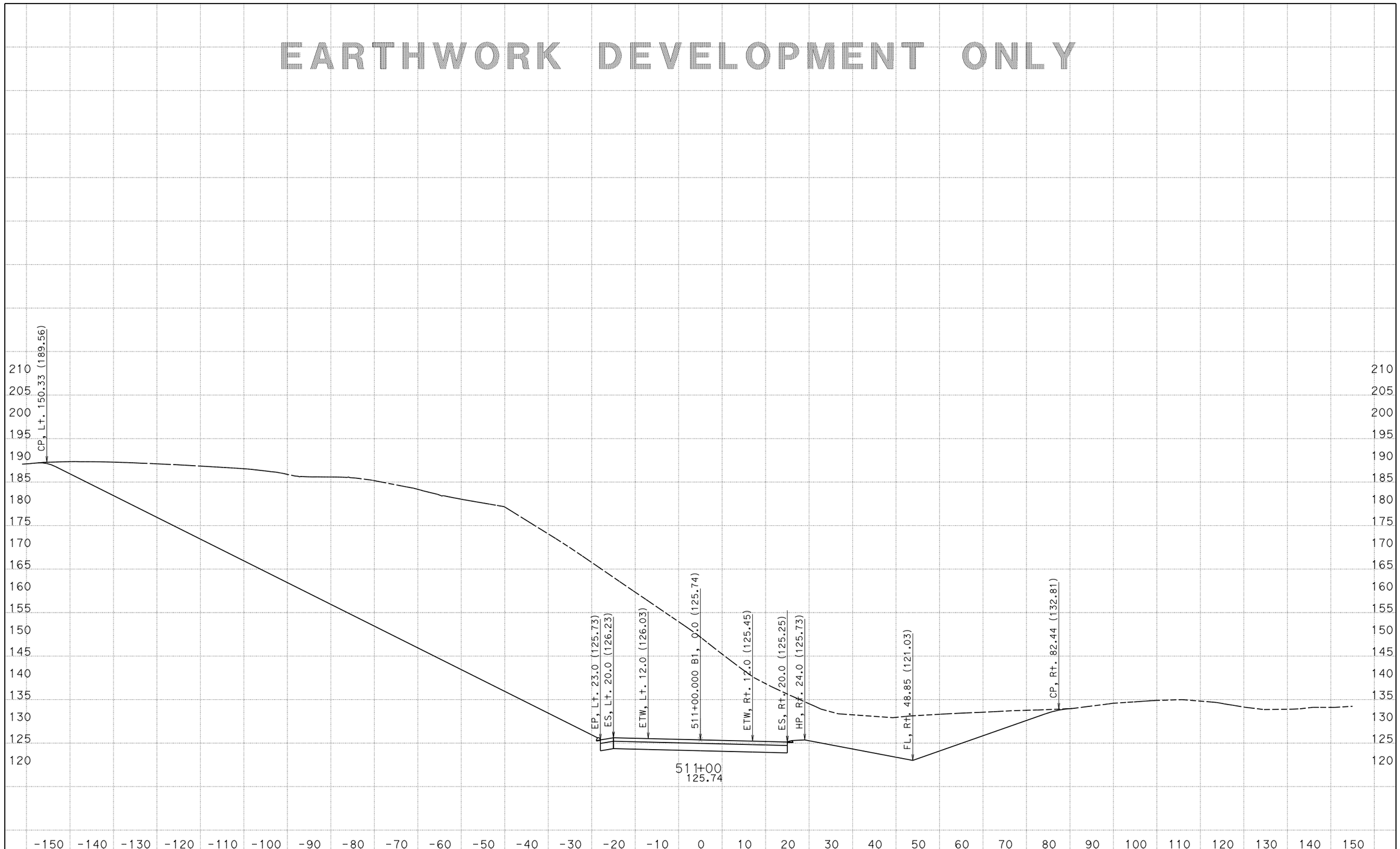

CREATED BY: Petros Demoz
DATE: 3/9/2015
KC Project: 1203A File: D:\0T540R214x3A\final_design\latest_final_03-09-15.ear

CONTRACT: 05-0T5401
DIST/CO/RTE/PM: Scr/129/PM 9.5-10.0
PROJECT ID: 05000008571

SCALE: 1" = 10' Horiz.
1" = 10' Vert.

All Dimensions are US Survey Feet

B1
CROSS SECTIONS

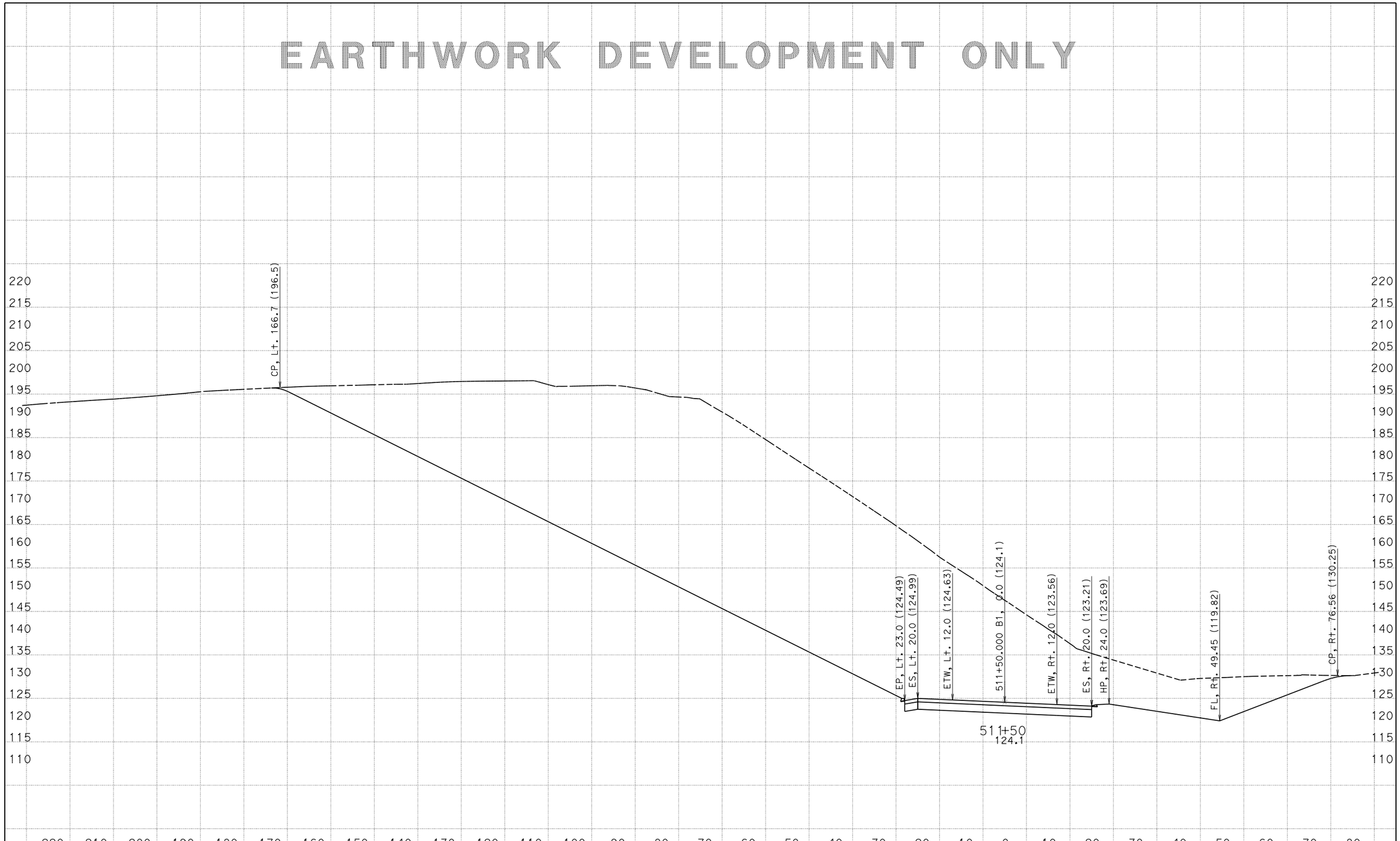

CREATED BY: Petros Demoz
DATE: 3/9/2015
KC Project: 1203A File: D:\0T540R214x3A\final_design\latest_final_03-09-15.ear PROJECT ID: 05000008571

CONTRACT: 05-0T5401
DIST/CO/RTE/PM: Scr/129/PM 9.5-10.0

SCALE: 1" = 10' Horiz.
1" = 10' Vert.

All Dimensions are US Survey Feet

B1
CROSS SECTIONS
SHEET 36 OF 96

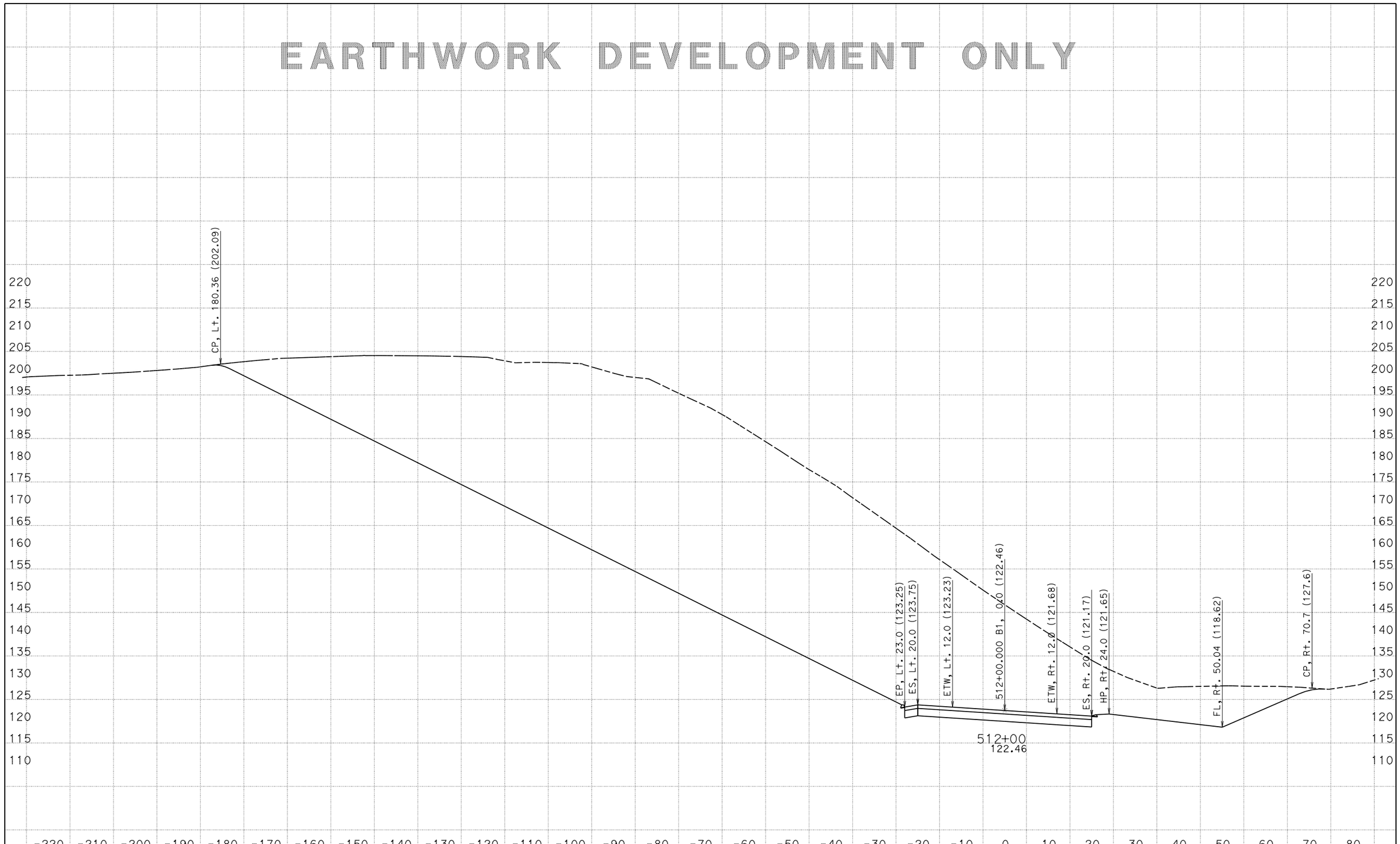

CREATED BY: Petros Demoz
DATE: 3/9/2015
KC Project: 1203A File: D:\0T540R214x3A\final_design\latest_final_03-09-15.ear PROJECT ID: 05000008571

CONTRACT: 05-0T5401
DIST/CO/RTE/PM: Scr/129/PM 9.5-10.0

SCALE: 1" = 10' Horiz.
1" = 10' Vert.

All Dimensions are US Survey Feet

B1
CROSS SECTIONS
SHEET 37 OF 96

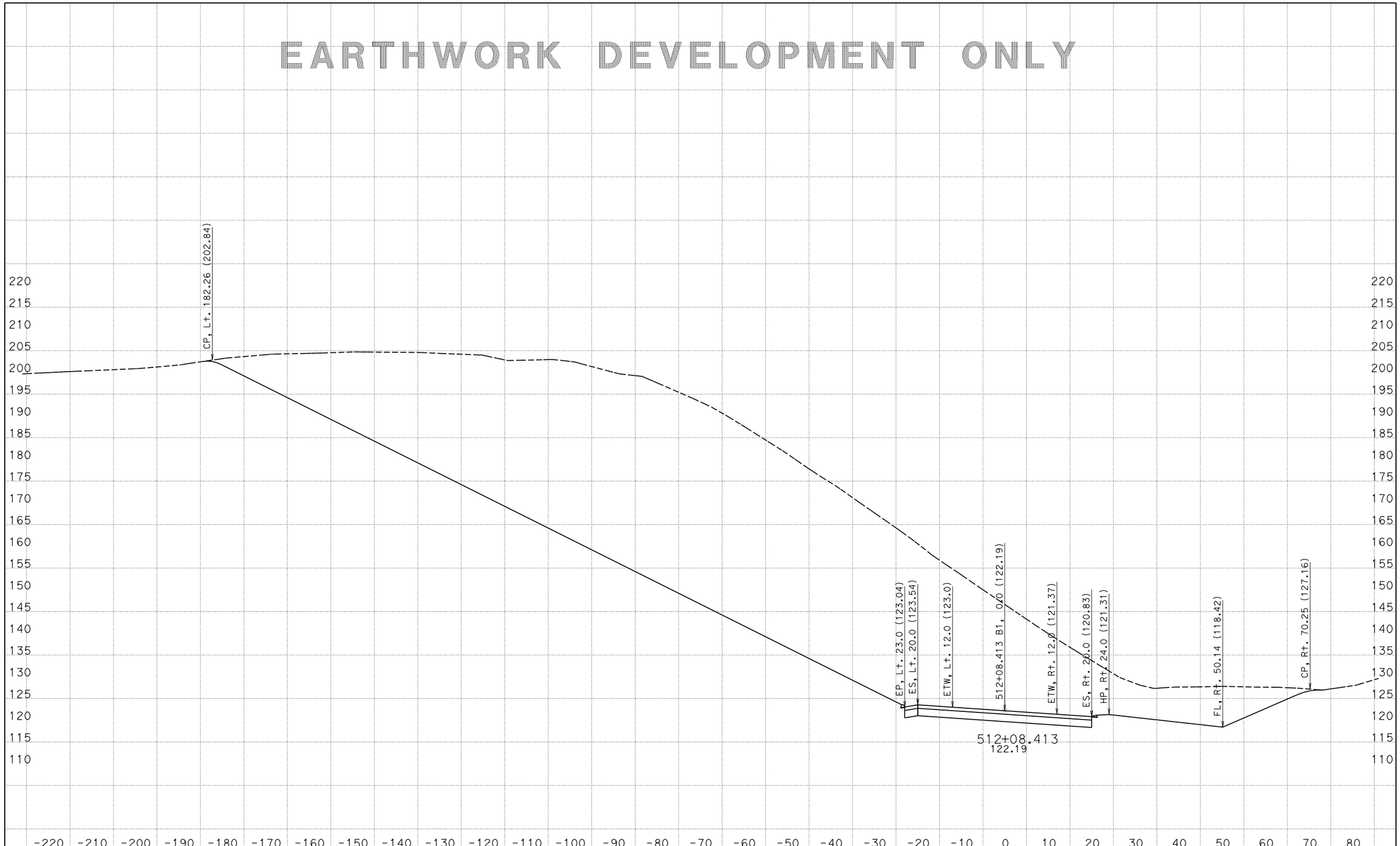

CREATED BY: Petros Demoz
DATE: 3/9/2015
KC Project: 1203A File: D:\0T540R214x3A\final_design\latest_final_03-09-15.ear PROJECT ID: 05000008571

CONTRACT: 05-0T5401
DIST/CO/RTE/PM: Scr/129/PM 9.5-10.0

SCALE: 1" = 10' Horiz.
1" = 10' Vert.

All Dimensions are US Survey Feet

B1
CROSS SECTIONS
SHEET 38 OF 96

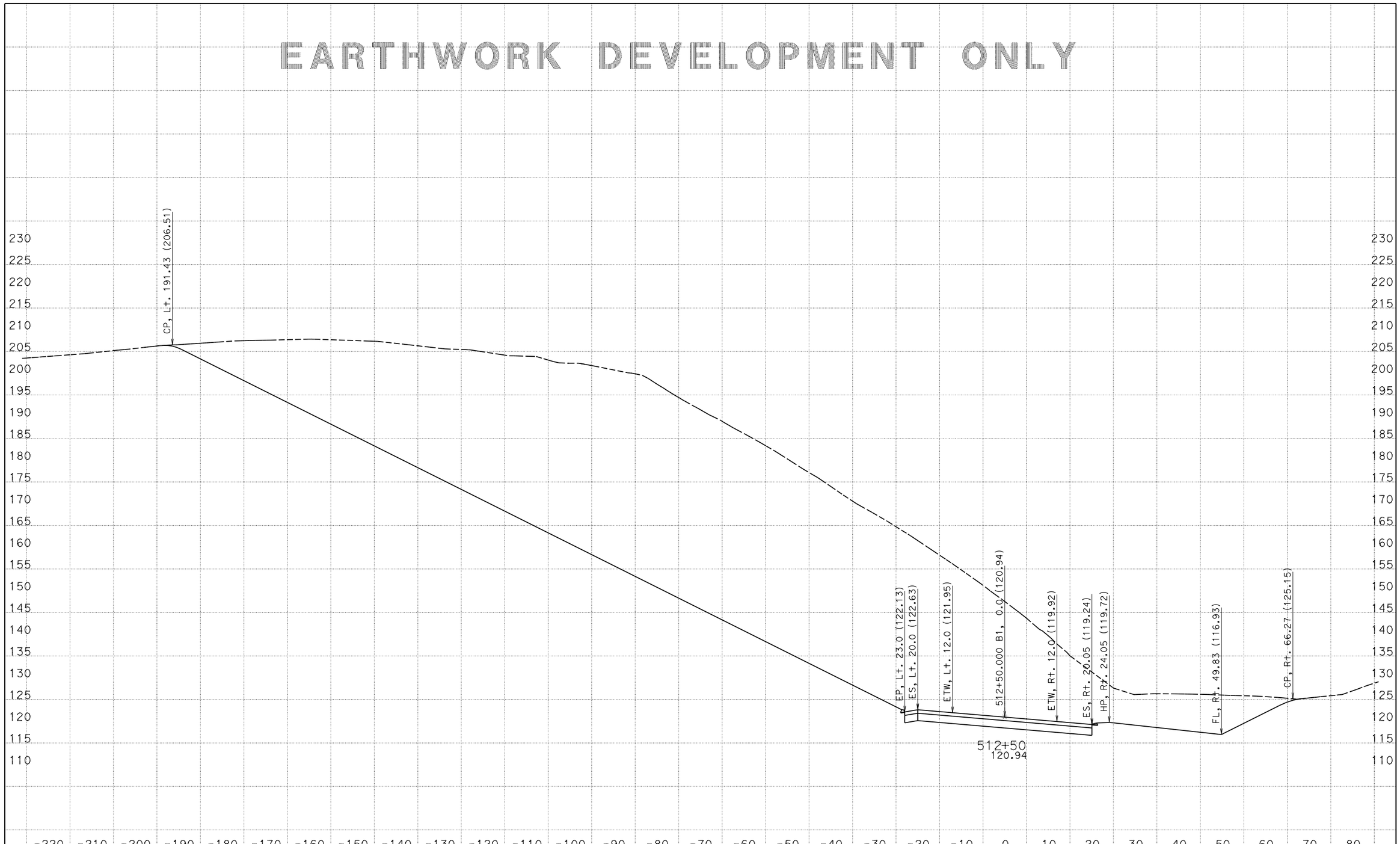

CREATED BY: Petros Demoz
DATE: 3/9/2015
KC Project: 1203A File: D:\OT540R214x3A\final_design\latest_final_03-09-15.ear PROJECT ID: 05000008571

CONTRACT: 05-OT5401
DIST/CO/RTE/PM: Scr/129/PM 9.5-10.0

SCALE: 1" = 10' Horiz.
1" = 10' Vert.

All Dimensions are US Survey Feet

B1
CROSS SECTIONS
SHEET 39 OF 96

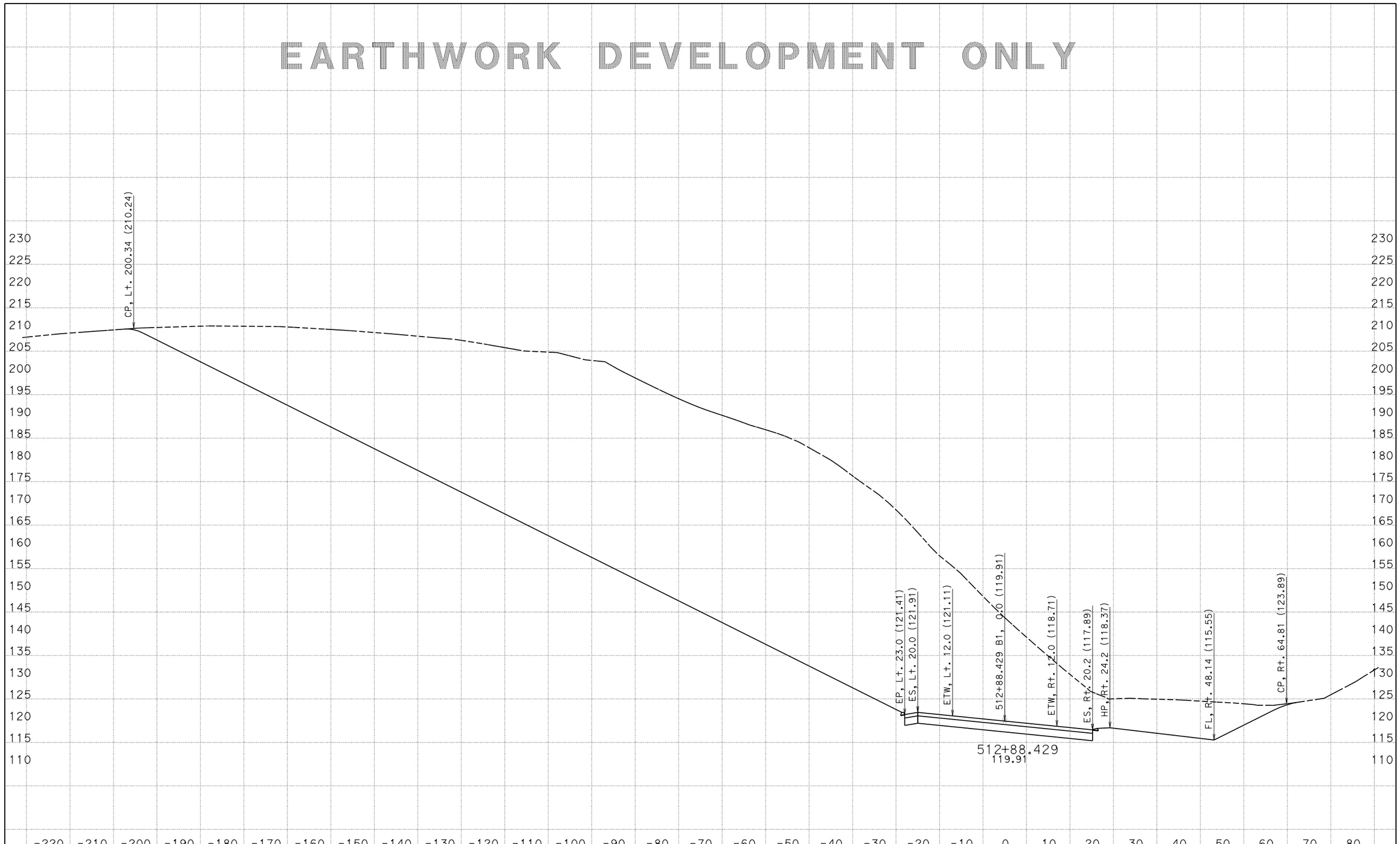

CREATED BY: Petros Demoz
DATE: 3/9/2015
KC Project: 1203A File: D:\0T540R214x3A\final_design\latest_final_03-09-15.ear PROJECT ID: 05000008571

CONTRACT: 05-0T5401
DIST/CO/RTE/PM: Scr/129/PM 9.5-10.0

SCALE: 1" = 10' Horiz.
1" = 10' Vert.

All Dimensions are US Survey Feet

B1
CROSS SECTIONS
SHEET 40 OF 96

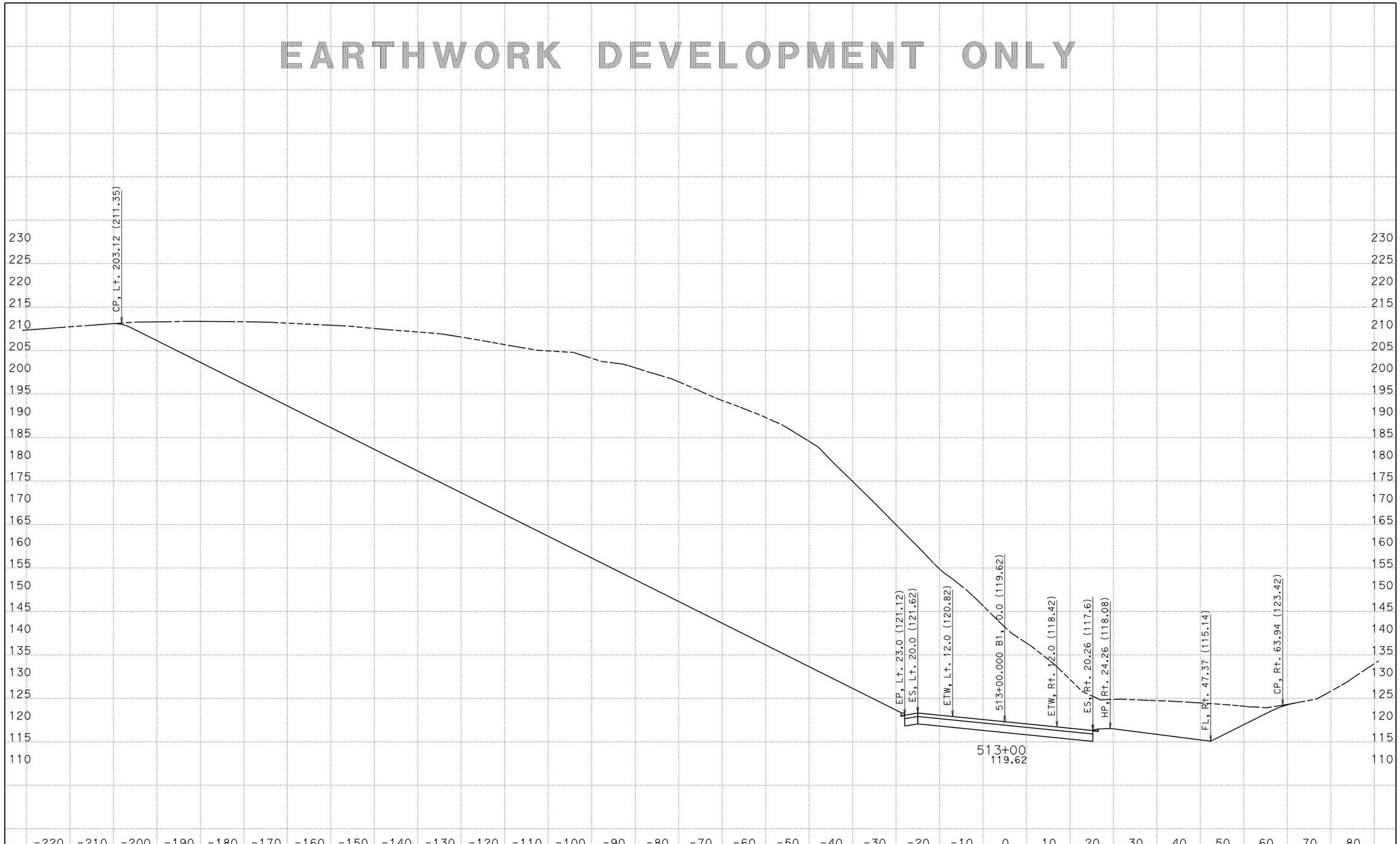

CREATED BY: Petros Demoz
DATE: 3/9/2015
KC Project: 1203A File: D:\OT540R214x3A\final_design\latest_final_03-09-15.ear

CONTRACT: 05-OT5401
DIST/CO/RTE/PM: Scr/129/PM 9.5-10.0
PROJECT ID: 05000008571

SCALE: 1" = 10' Horiz.
1" = 10' Vert.

All Dimensions are US Survey Feet

B1
CROSS SECTIONS
SHEET 41 OF 96

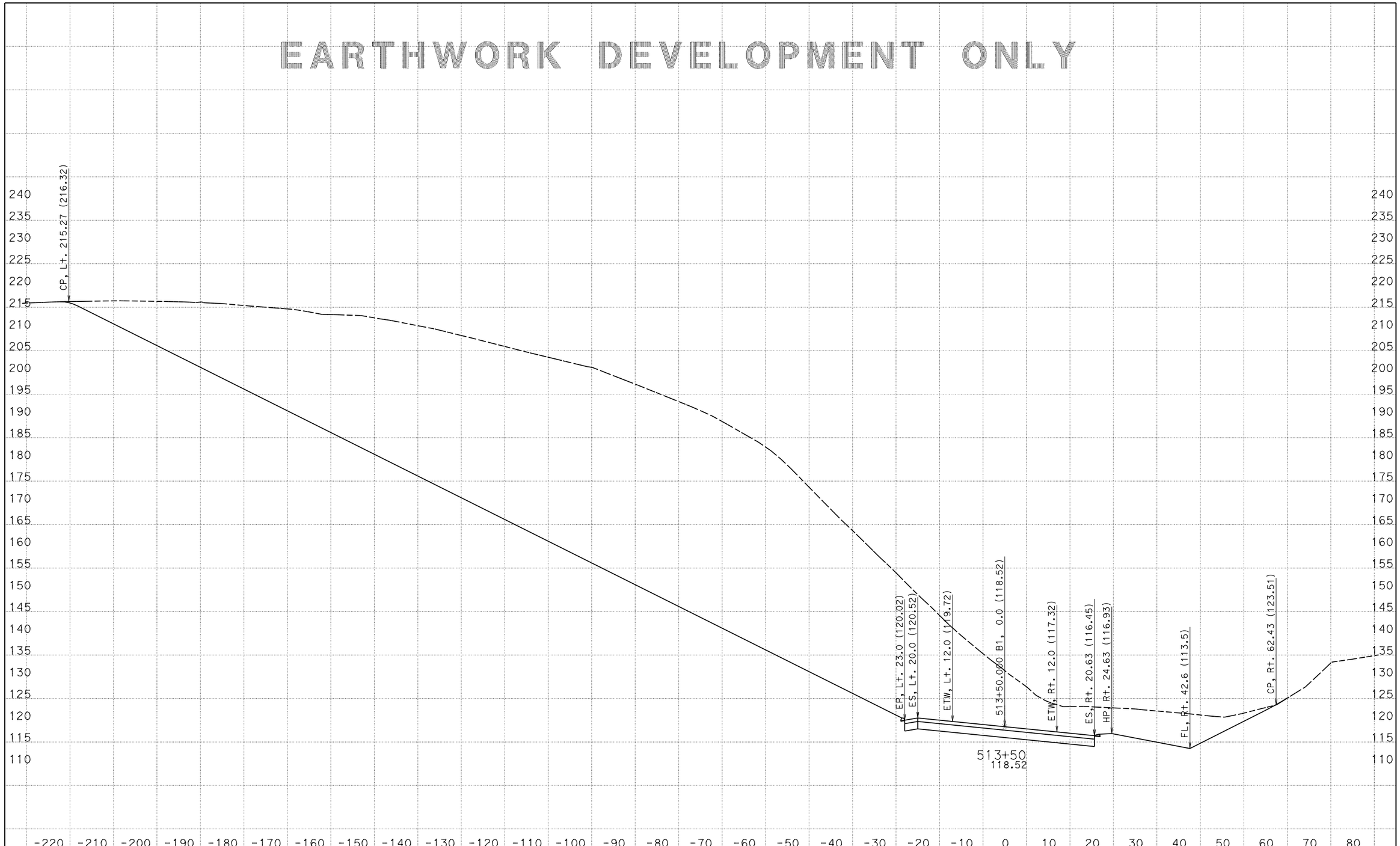

CREATED BY: Petros Demoz
DATE: 3/9/2015
KC Project: 1203A File: D:\0T540R214x3A\final_design\latest_final_03-09-15.ear PROJECT ID: 05000008571

CONTRACT: 05-0T5401
DIST/CO/RTE/PM: Scr/129/PM 9.5-10.0

SCALE: 1" = 10' Horiz.
1" = 10' Vert.

All Dimensions are US Survey Feet

B1
CROSS SECTIONS
SHEET 42 OF 96

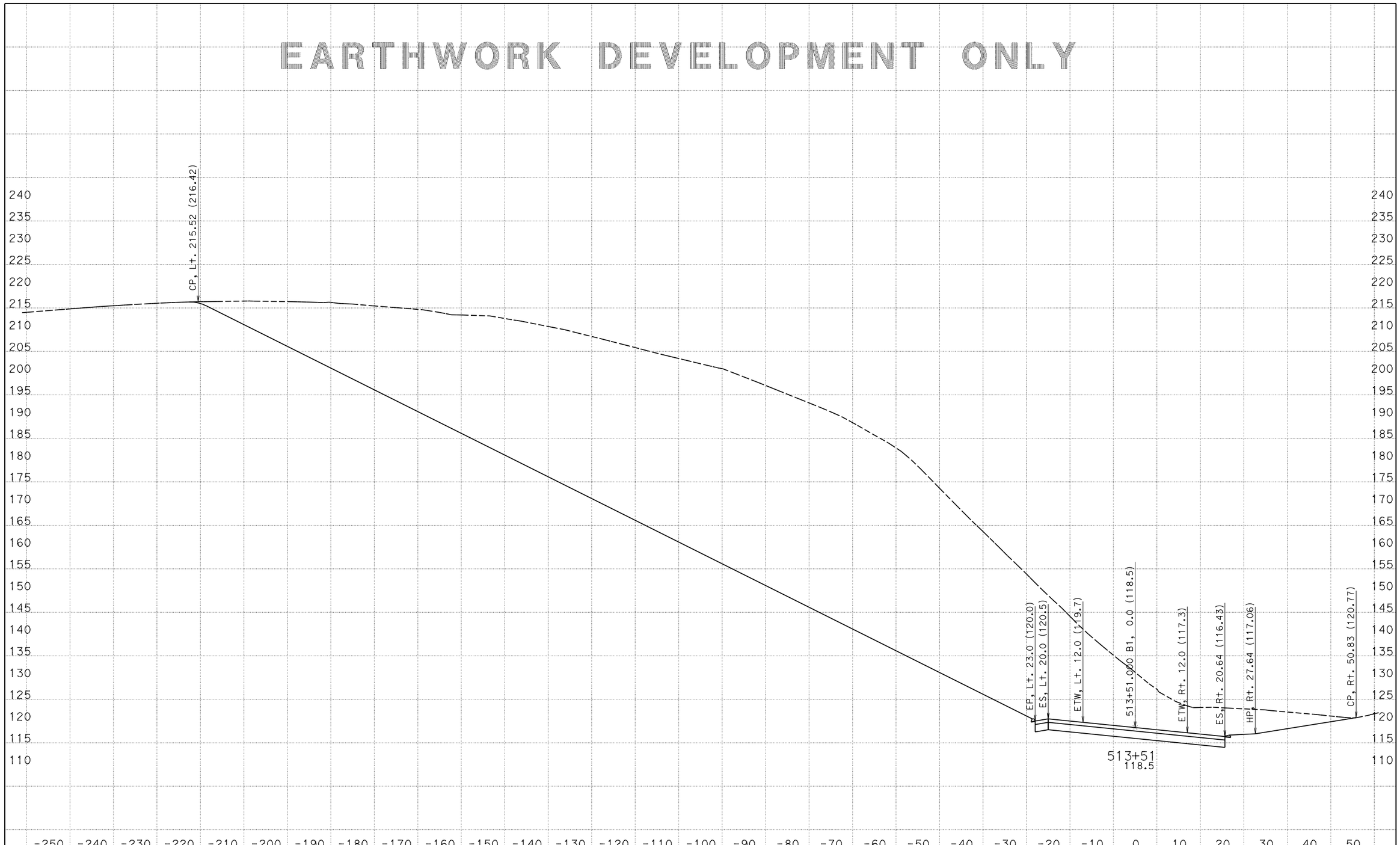

CREATED BY: Petros Demoz
DATE: 3/9/2015
KC Project: 1203A File: D:\0T540R214x3A\final_design\latest_final_03-09-15.ear PROJECT ID: 05000008571

CONTRACT: 05-0T5401
DIST/CO/RTE/PM: Scr/129/PM 9.5-10.0

SCALE: 1" = 10' Horiz.
1" = 10' Vert.

All Dimensions are US Survey Feet

B1
CROSS SECTIONS
SHEET 43 OF 96

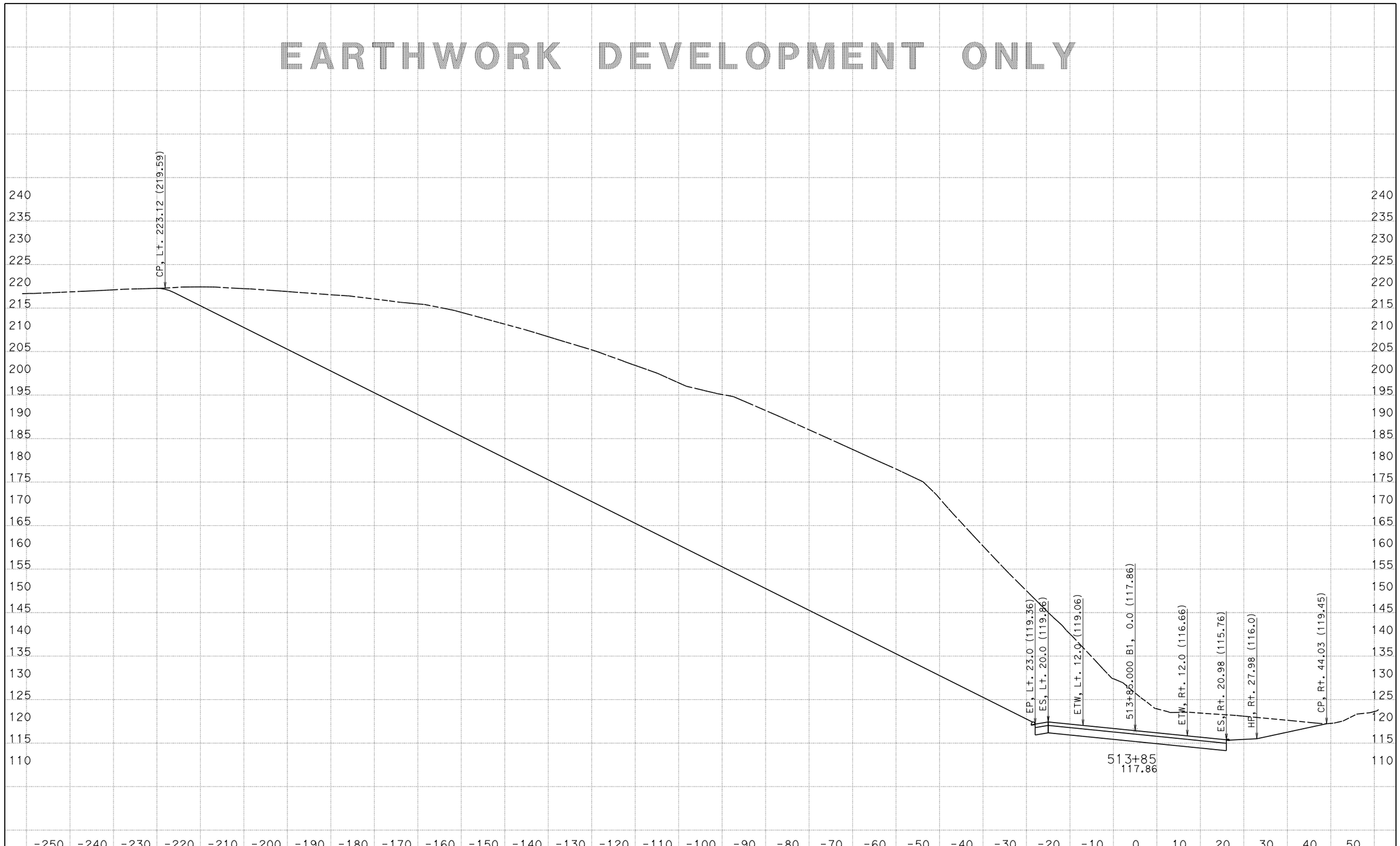

CREATED BY: Petros Demoz
DATE: 3/9/2015
KC Project: 1203A File: D:\0T540R214x3A\final_design\latest_final_03-09-15.ear

CONTRACT: 05-0T5401
DIST/CO/RTE/PM: Scr/129/PM 9.5-10.0
PROJECT ID: 05000008571

SCALE: 1" = 10' Horiz.
1" = 10' Vert.

All Dimensions are US Survey Feet

B1
CROSS SECTIONS

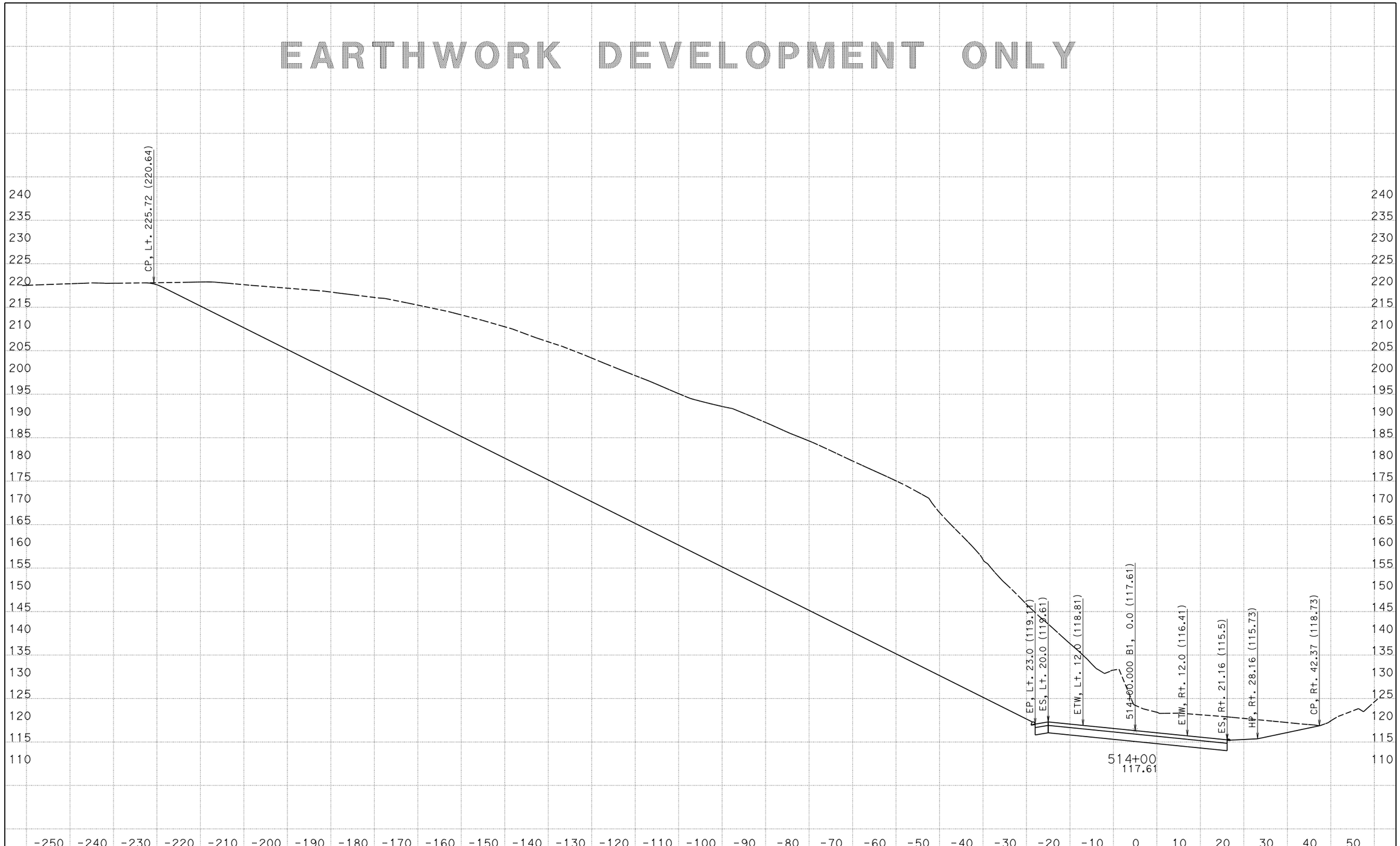

CREATED BY: Petros Demoz
DATE: 3/9/2015
KC Project: 1203A File: D:\0T540R214x3A\final_design\latest_final_03-09-15.ear

CONTRACT: 05-0T5401
DIST/CO/RTE/PM: Scr/129/PM 9.5-10.0
PROJECT ID: 05000008571

SCALE: 1" = 10' Horiz.
1" = 10' Vert.

All Dimensions are US Survey Feet

B1
CROSS SECTIONS
SHEET 45 OF 96

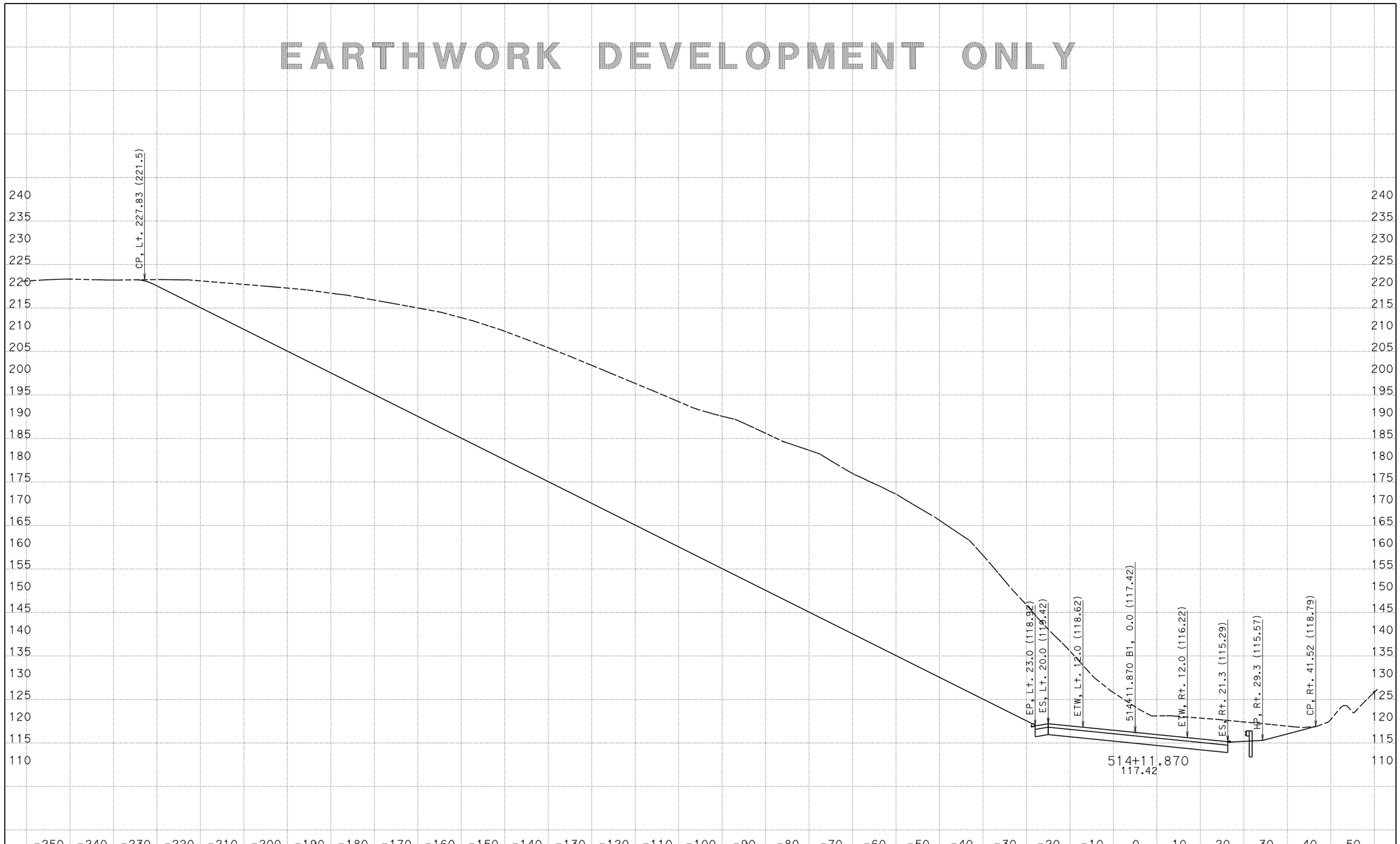

CREATED BY: Petros Demoz
DATE: 3/9/2015
KC Project: 1203A File: D:\OT540R214x3A\final_design\latest_final_03-09-15.ear PROJECT ID: 05000008571

CONTRACT: 05-OT5401
DIST/CO/RTE/PM: Scr/129/PM 9.5-10.0

SCALE: 1" = 10' Horiz.
1" = 10' Vert.

All Dimensions are US Survey Feet

B1
CROSS SECTIONS
SHEET 46 OF 96

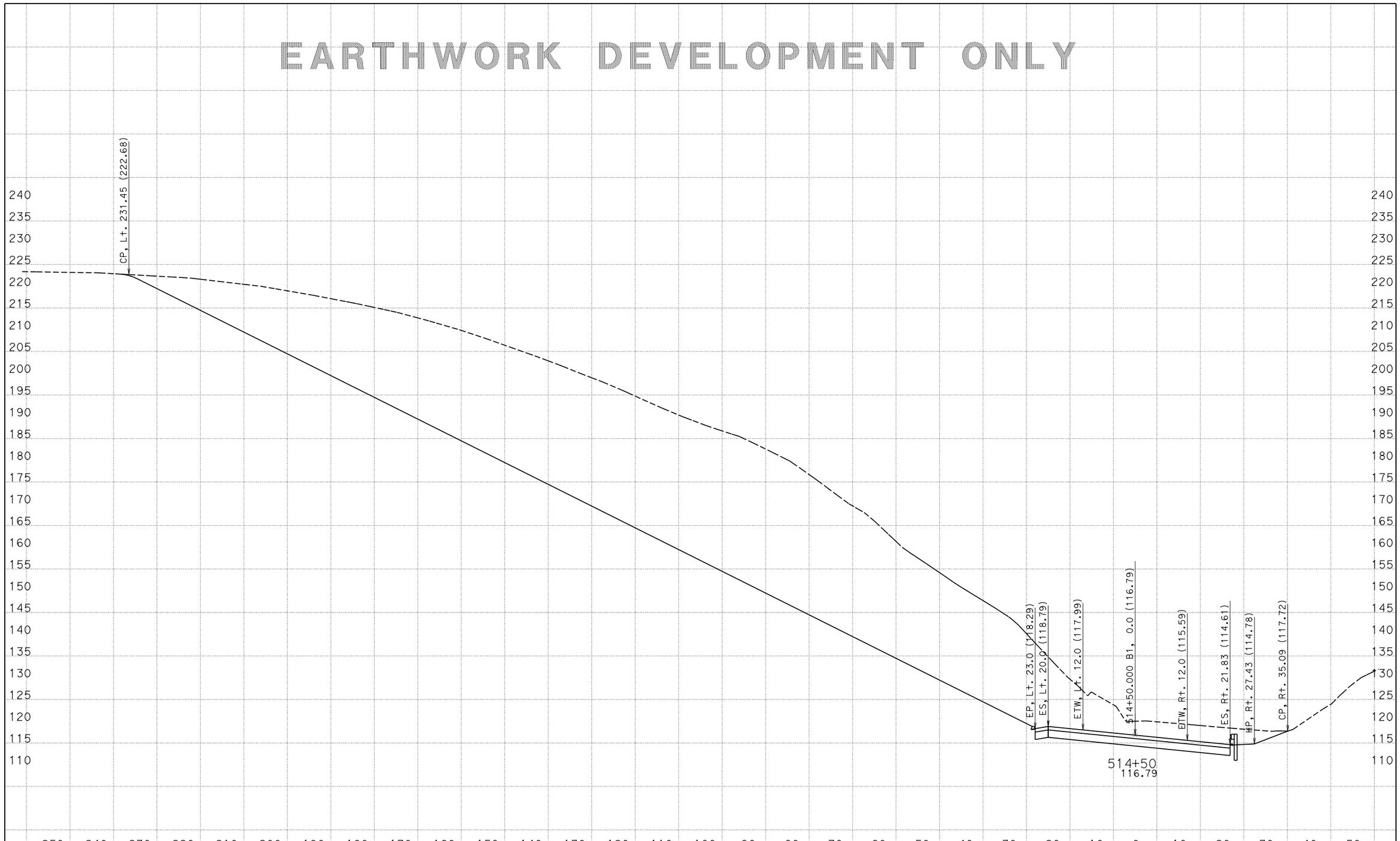

CREATED BY: Petros Demoz
DATE: 3/9/2015
KC Project: 1203A File: D:\OT540R214x3A\final_design\latest_final_03-09-15.ear PROJECT ID: 05000008571

CONTRACT: 05-OT5401
DIST/CO/RTE/PM: Scr/129/PM 9.5-10.0

SCALE: 1" = 10' Horiz.
1" = 10' Vert.

All Dimensions are US Survey Feet

B1
CROSS SECTIONS
SHEET 47 OF 96

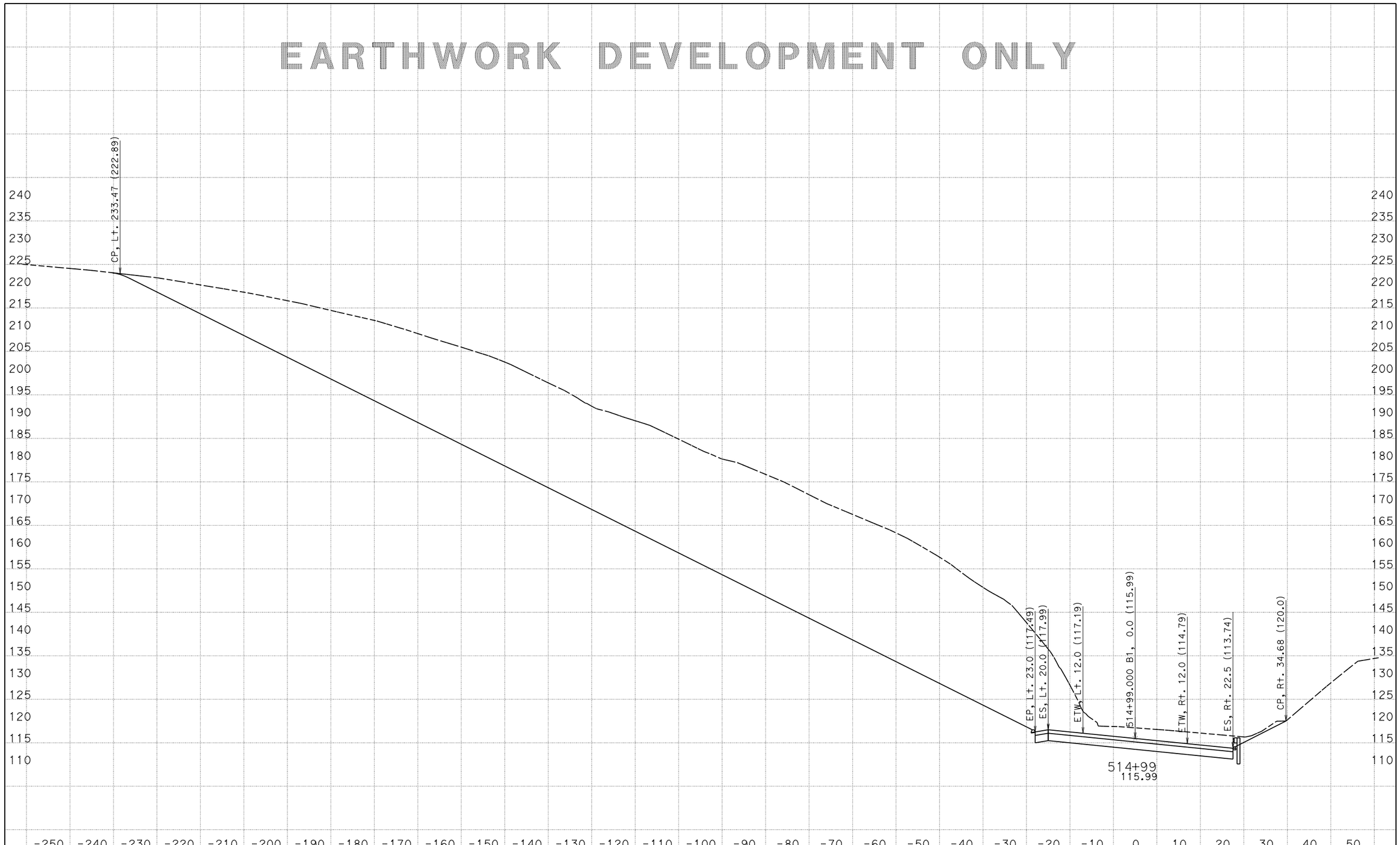

CREATED BY: Petros Demoz
DATE: 3/9/2015
KC Project: 1203A File: D:\0T540R214x3A\final_design\latest_final_03-09-15.ear PROJECT ID: 05000008571

CONTRACT: 05-0T5401
DIST/CO/RTE/PM: Scr/129/PM 9.5-10.0

SCALE: 1" = 10' Horiz.
1" = 10' Vert.

All Dimensions are US Survey Feet

B1
CROSS SECTIONS
SHEET 48 OF 96

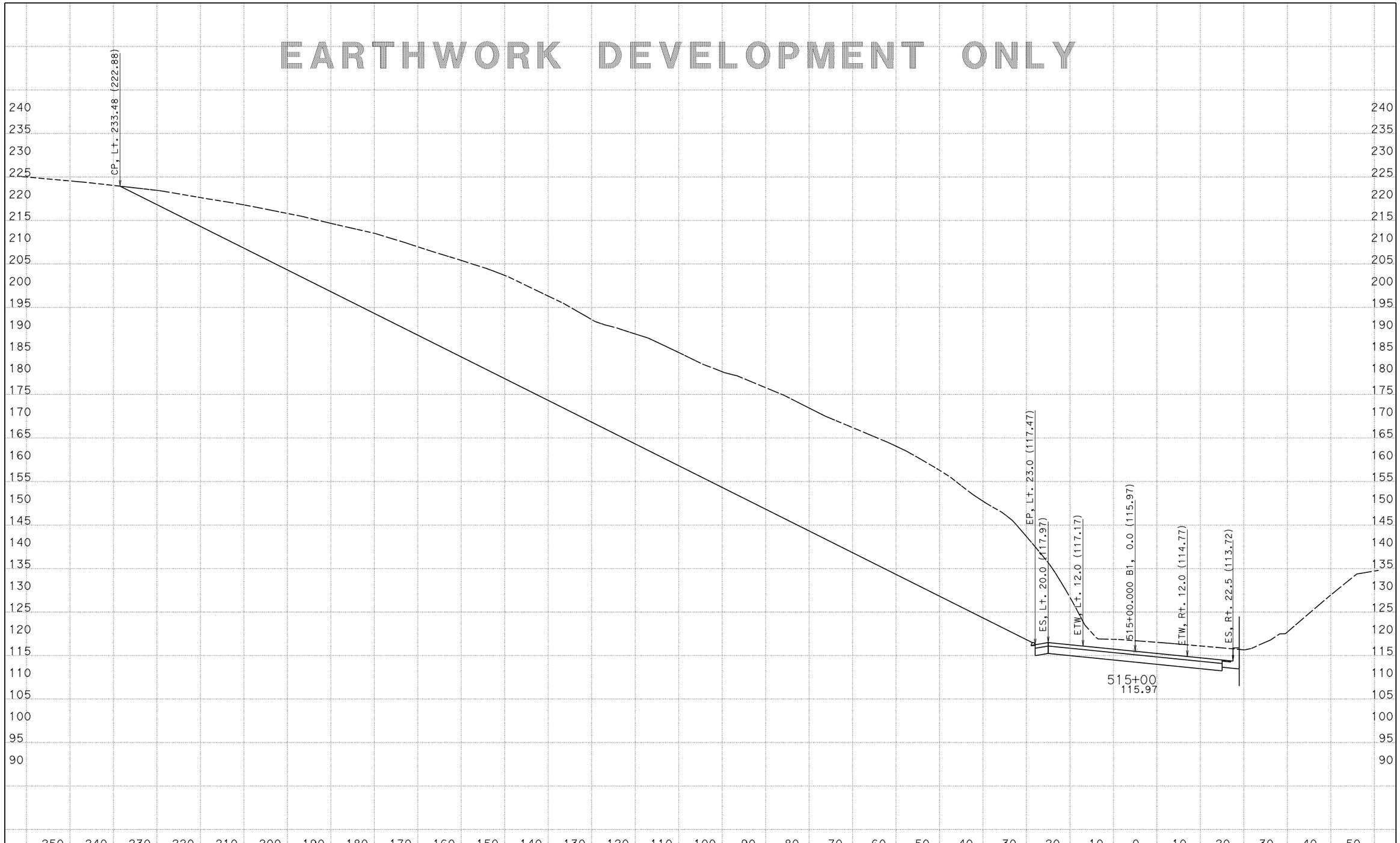

CREATED BY: Petros Demoz
DATE: 3/9/2015
KC Project: 1203A File: D:\0T540R214x3A\final_design\latest_final_03-09-15.ear PROJECT ID: 05000008571

CONTRACT: 05-0T5401
DIST/CO/RTE/PM: Scr/129/PM 9.5-10.0

SCALE: 1" = 10' Horiz.
1" = 10' Vert.

All Dimensions are US Survey Feet

B1
CROSS SECTIONS
SHEET 49 OF 96

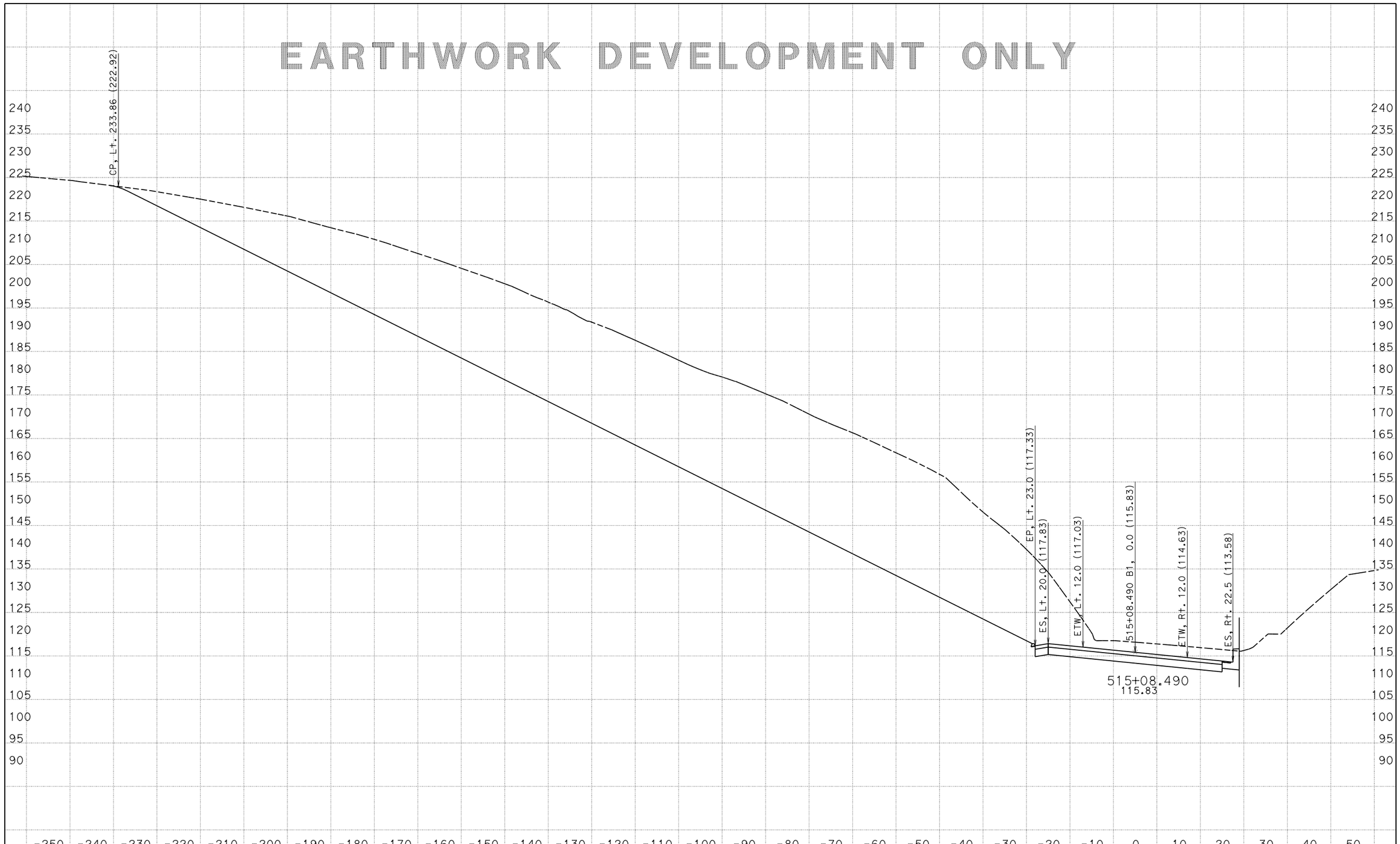

CREATED BY: Petros Demoz
DATE: 3/9/2015
KC Project: 1203A File: D:\OT540R214x3A\final_design\latest_final_03-09-15.ear PROJECT ID: 05000008571

CONTRACT: 05-OT5401
DIST/CO/RTE/PM: Scr/129/PM 9.5-10.0

SCALE: 1" = 10' Horiz.
1" = 10' Vert.

All Dimensions are US Survey Feet

B1
CROSS SECTIONS
SHEET 50 OF 96

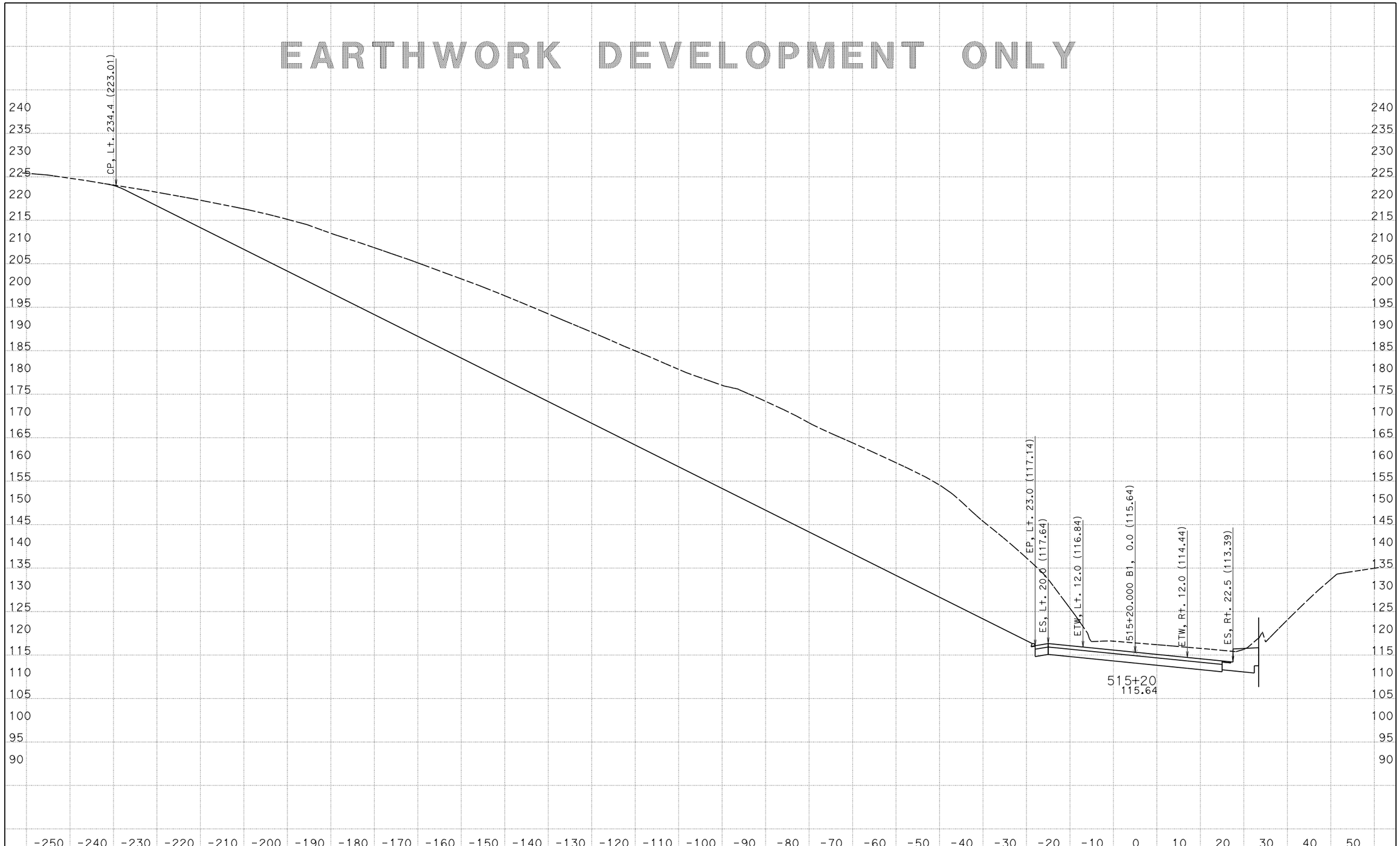

CREATED BY: Petros Demoz
DATE: 3/9/2015
KC Project: 1203A File: D:\0T540R214x3A\final_design\latest_final_03-09-15.ear

CONTRACT: 05-0T5401
DIST/CO/RTE/PM: Scr/129/PM 9.5-10.0
PROJECT ID: 05000008571

SCALE: 1" = 10' Horiz.
1" = 10' Vert.

All Dimensions are US Survey Feet

B1
CROSS SECTIONS
SHEET 51 OF 96

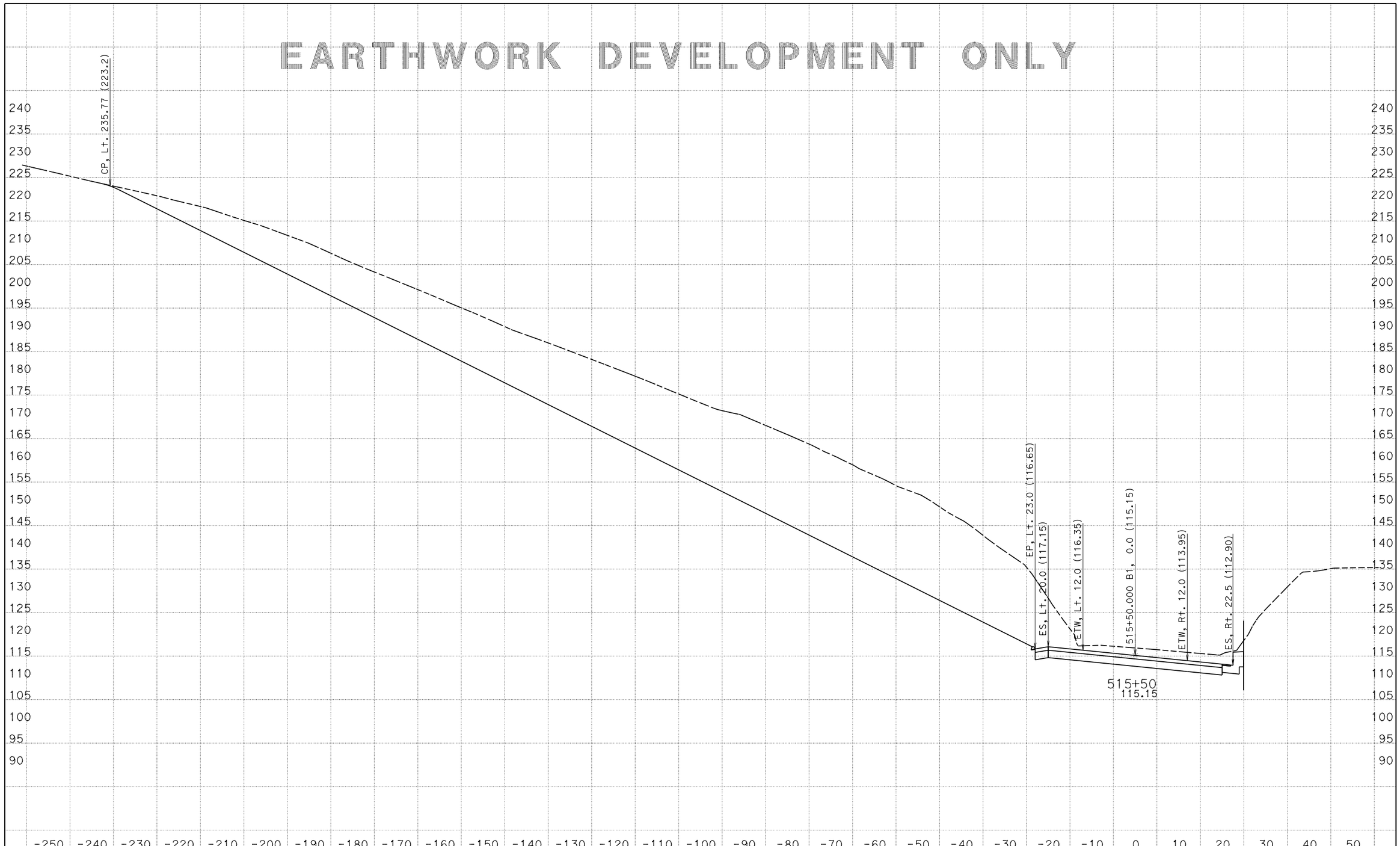

CREATED BY: Petros Demoz
DATE: 3/9/2015
KC Project: 1203A File: D:\0T540R214x3A\final_design\latest_final_03-09-15.ear PROJECT ID: 05000008571

CONTRACT: 05-0T5401
DIST/CO/RTE/PM: Scr/129/PM 9.5-10.0

SCALE: 1" = 10' Horiz.
1" = 10' Vert.

All Dimensions are US Survey Feet

B1
CROSS SECTIONS
SHEET 52 OF 96

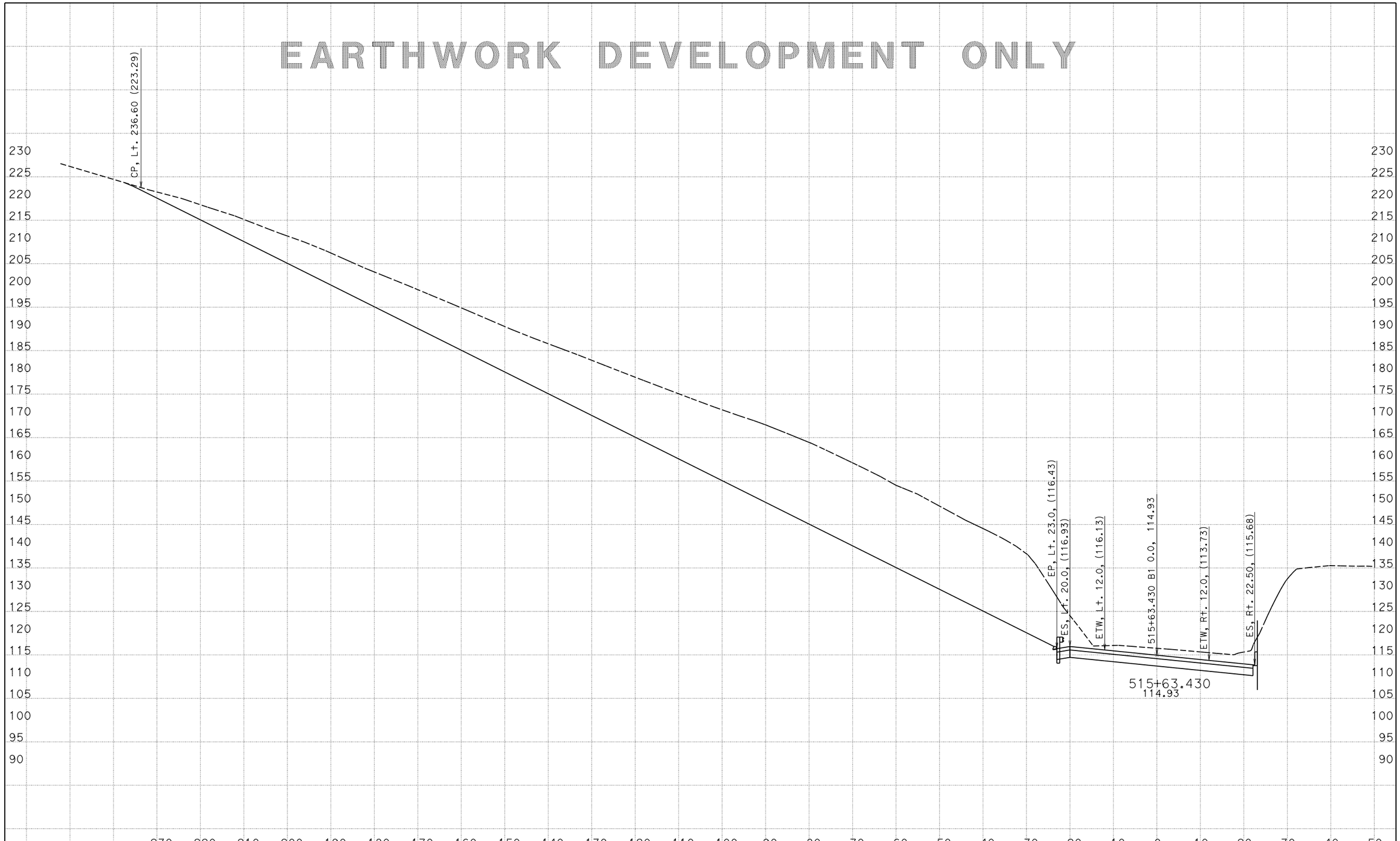

CREATED BY: Petros Demoz
DATE: 3/9/2015
KC Project: 1203A File: D:\0T540R214x3A\final_design\latest_final_03-09-15.ear

CONTRACT: 05-0T5401
DIST/CO/RTE/PM: Scr/129/PM 9.5-10.0
PROJECT ID: 05000008571

SCALE: 1" = 10' Horiz.
1" = 10' Vert.

All Dimensions are US Survey Feet

B1
CROSS SECTIONS
SHEET 53 OF 96

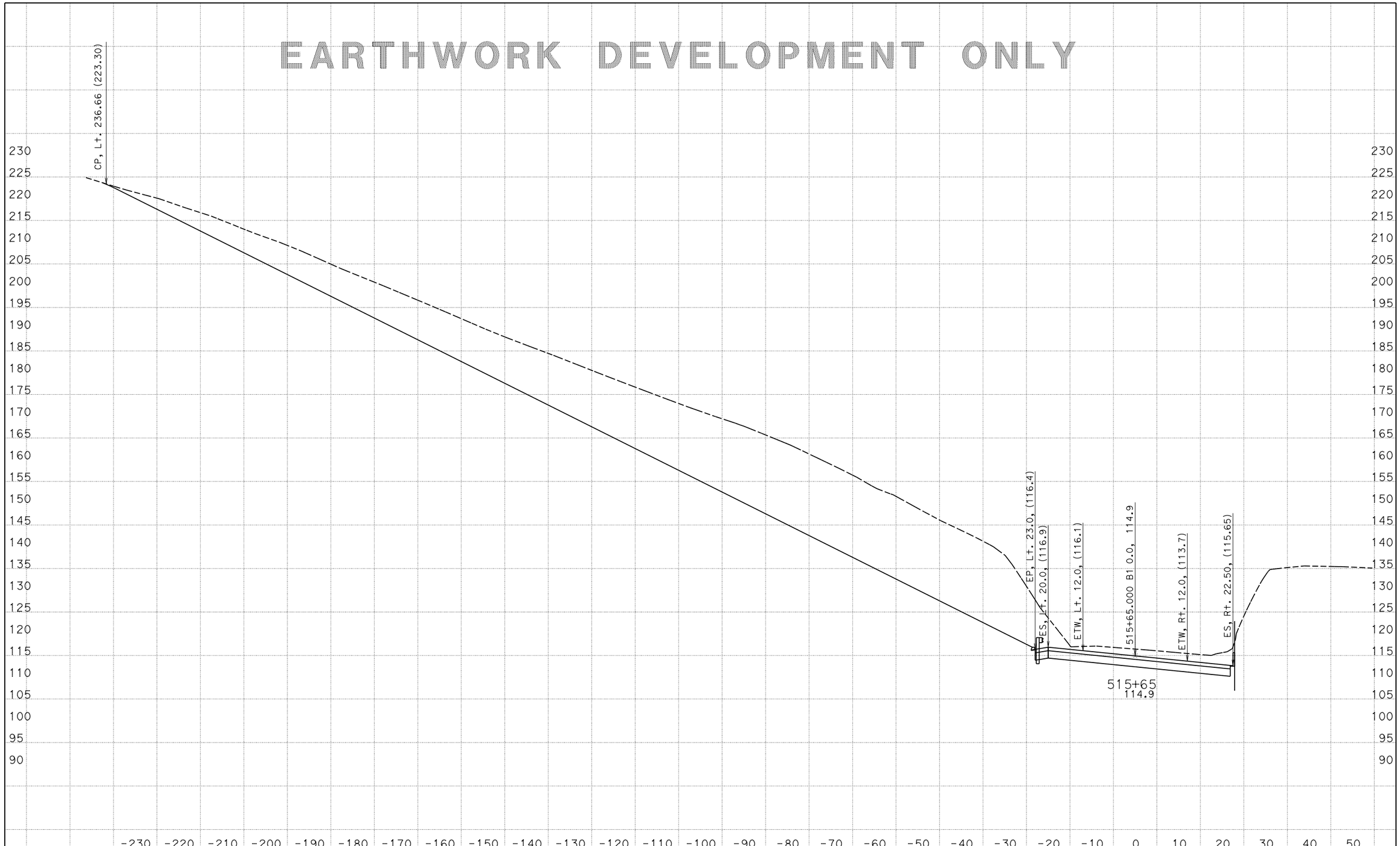

CREATED BY: Petros Demoz
DATE: 3/9/2015
KC Project: 1203A File: D:\0T540R214x3A\final_design\latest_final_03-09-15.ear PROJECT ID: 05000008571

CONTRACT: 05-0T5401
DIST/CO/RTE/PM: Scr/129/PM 9.5-10.0

SCALE: 1" = 10' Horiz.
1" = 10' Vert.

All Dimensions are US Survey Feet

B1
CROSS SECTIONS
SHEET 54 OF 96

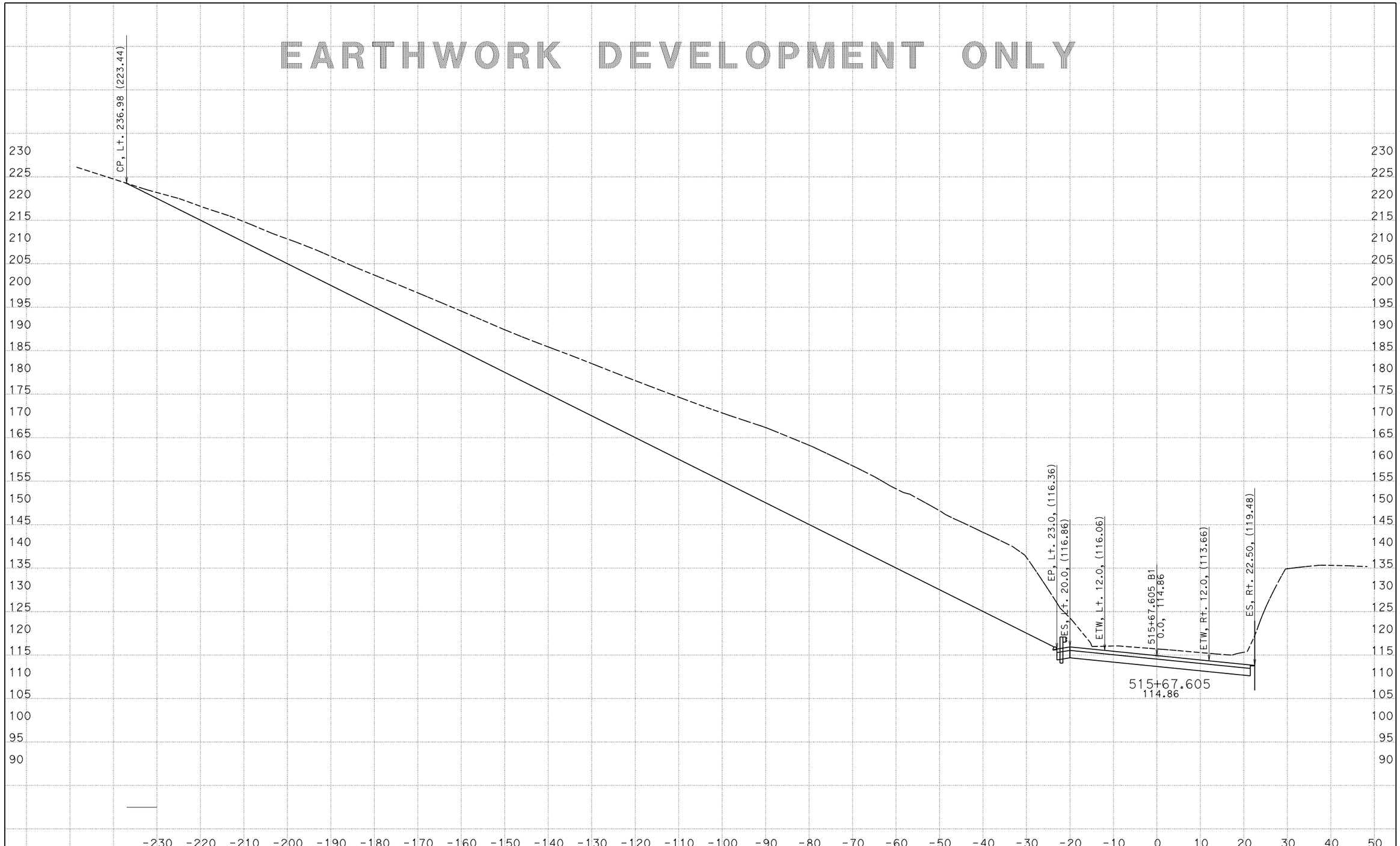

CREATED BY: Petros Demoz
DATE: 3/9/2015
KC Project: 1203A

CONTRACT: 05-0T5401
DIST/CO/RTE/PM: Scr/129/PM 9.5-10.0
File: D:\0T540R214x3A\final_design\latest_final_03-09-15.ear PROJECT ID: 05000008571

SCALE: 1" = 10' Horiz.
1" = 10' Vert.

All Dimensions are US Survey Feet

B1
CROSS SECTIONS
SHEET 55 OF 96

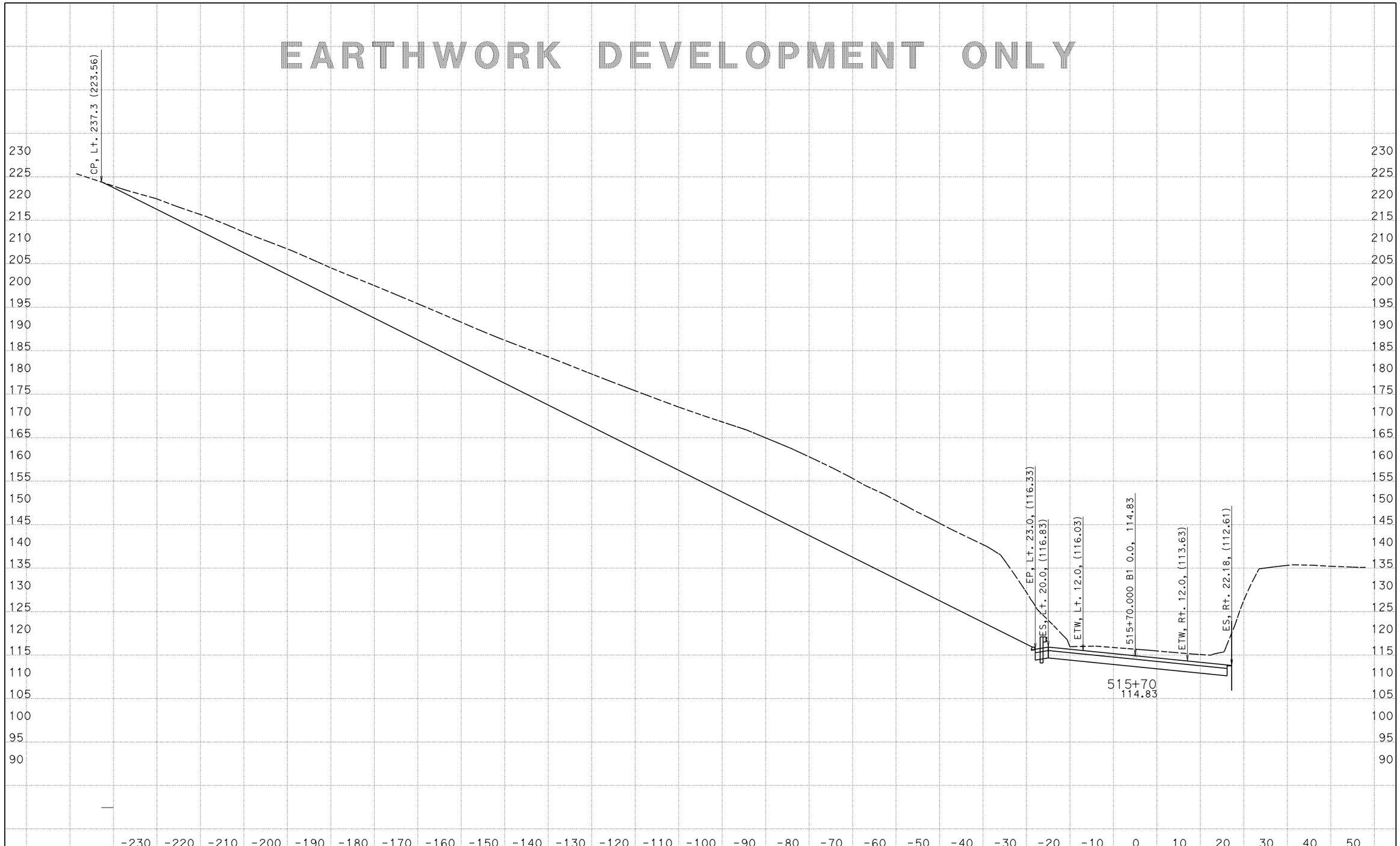

CREATED BY: Petros Demoz
DATE: 3/9/2015
KC Project: 1203A File: D:\0T540R214x3A\final_design\latest_final_03-09-15.ear PROJECT ID: 05000008571

CONTRACT: 05-0T5401
DIST/CO/RTE/PM: Scr/129/PM 9.5-10.0

SCALE: 1" = 10' Horiz.
1" = 10' Vert.

All Dimensions are US Survey Feet

B1
CROSS SECTIONS
SHEET 56 OF 96

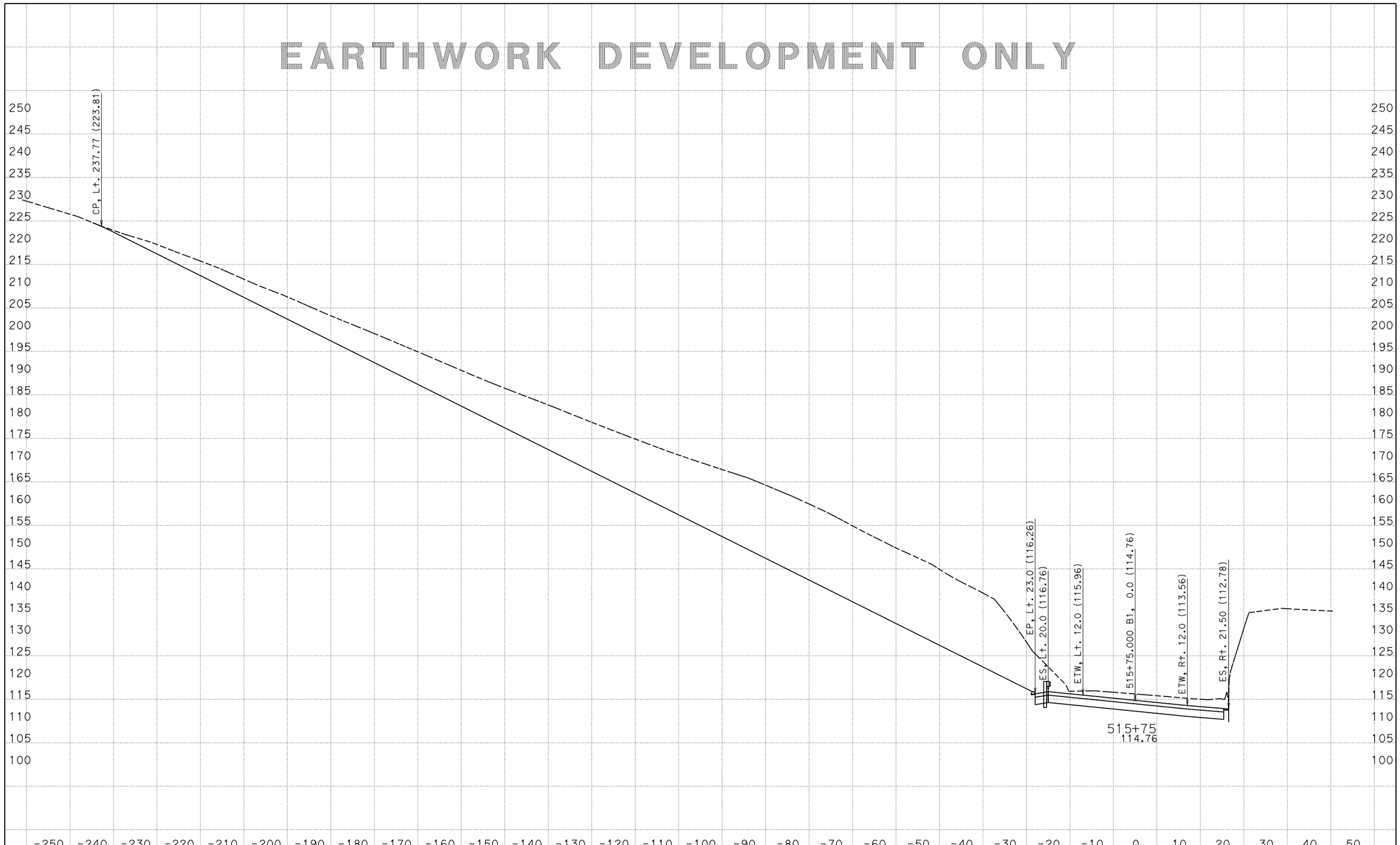

CREATED BY: Petros Demoz
DATE: 3/10/2015
KC Project: 1203A File: D:\OT540R214x3A\final_design\latest_final_03-09-15.ear

CONTRACT: 05-0T5401
DIST/CO/RTE/PM: Scr/129/PM 9.5-10.0
PROJECT ID: 05000008571

SCALE: 1" = 10' Horiz.
1" = 10' Vert.

All Dimensions are US Survey Feet

B1
CROSS SECTIONS
SHEET 57 OF 96

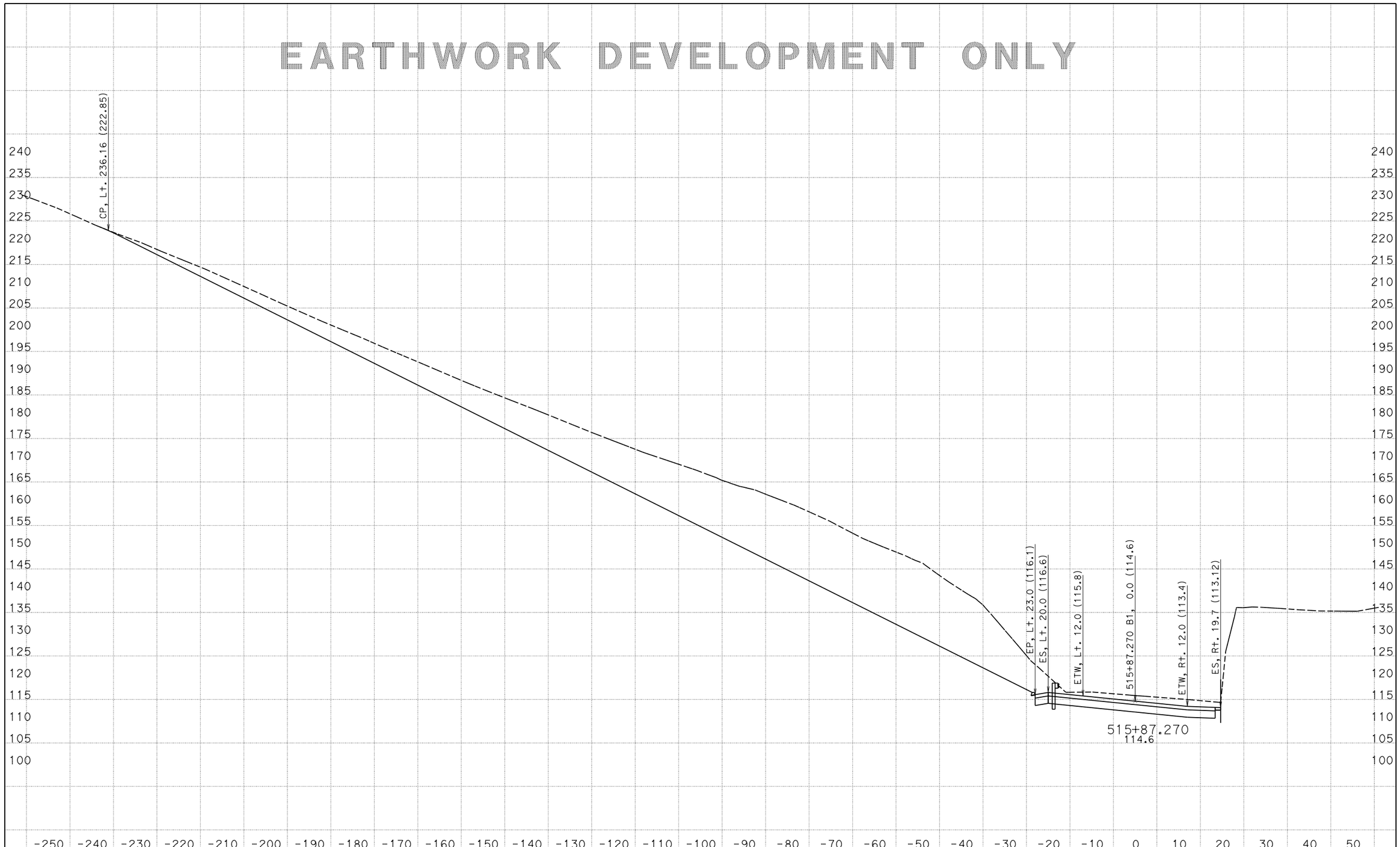

CREATED BY: Petros Demoz
DATE: 3/10/2015
KC Project: 1203A File: D:\OT540R214x3A\final_design\latest_final_03-09-15.ear

CONTRACT: 05-0T5401
DIST/CO/RTE/PM: Scr/129/PM 9.5-10.0
PROJECT ID: 05000008571

SCALE: 1" = 10' Horiz.
1" = 10' Vert.

All Dimensions are US Survey Feet

B1
CROSS SECTIONS
SHEET 58 OF 96

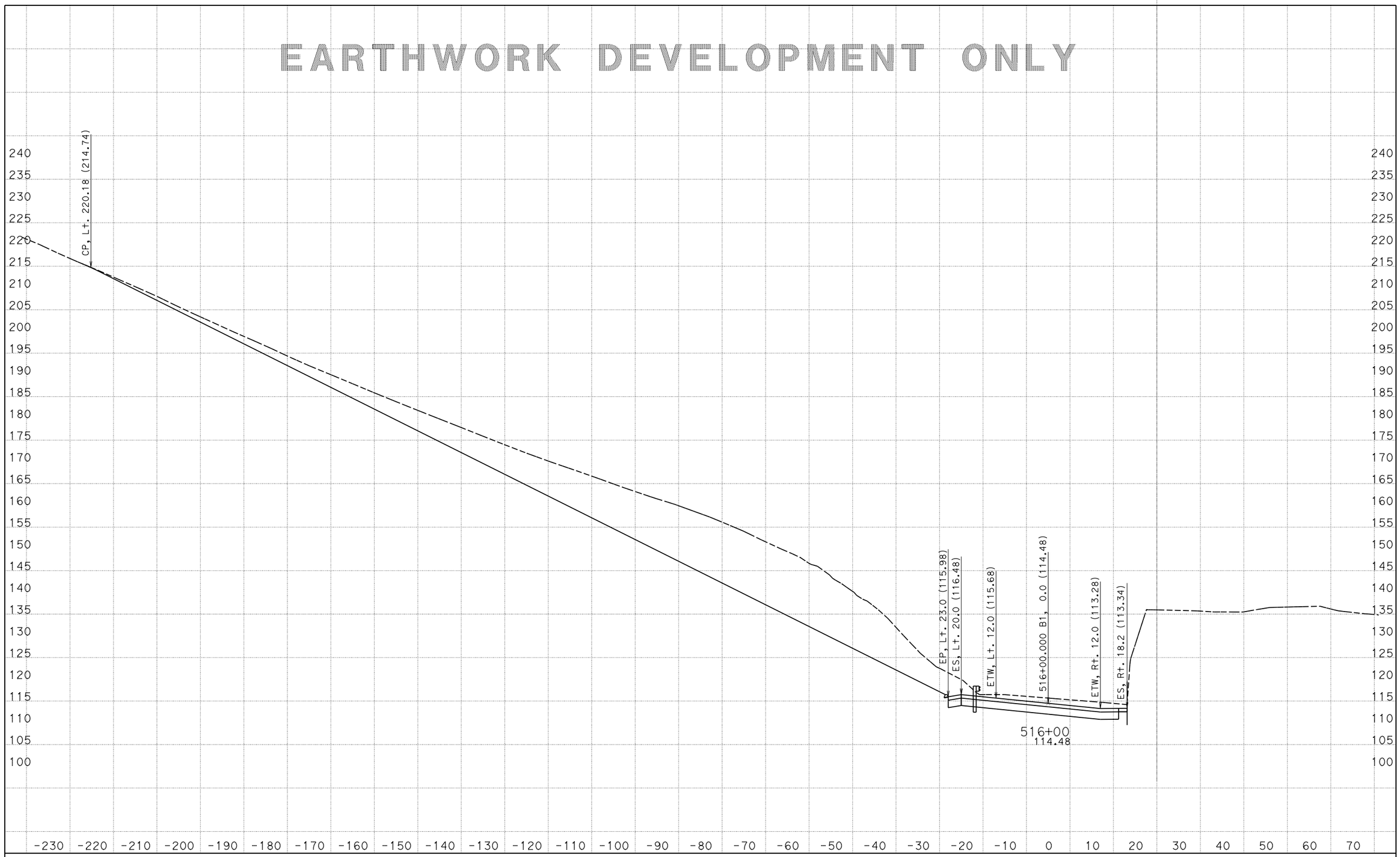

CREATED BY: Petros Demoz
DATE: 3/10/2015
KC Project: 1203A File: D:\0T540R214x3A\final_design\latest_final_03-09-15.ear

CONTRACT: 05-0T5401
DIST/CO/RTE/PM: Scr/129/PM 9.5-10.0
PROJECT ID: 05000008571

SCALE: 1" = 10' Horiz.
1" = 10' Vert.

All Dimensions are US Survey Feet

B1
CROSS SECTIONS
SHEET 59 OF 96

EARTHWORK DEVELOPMENT ONLY

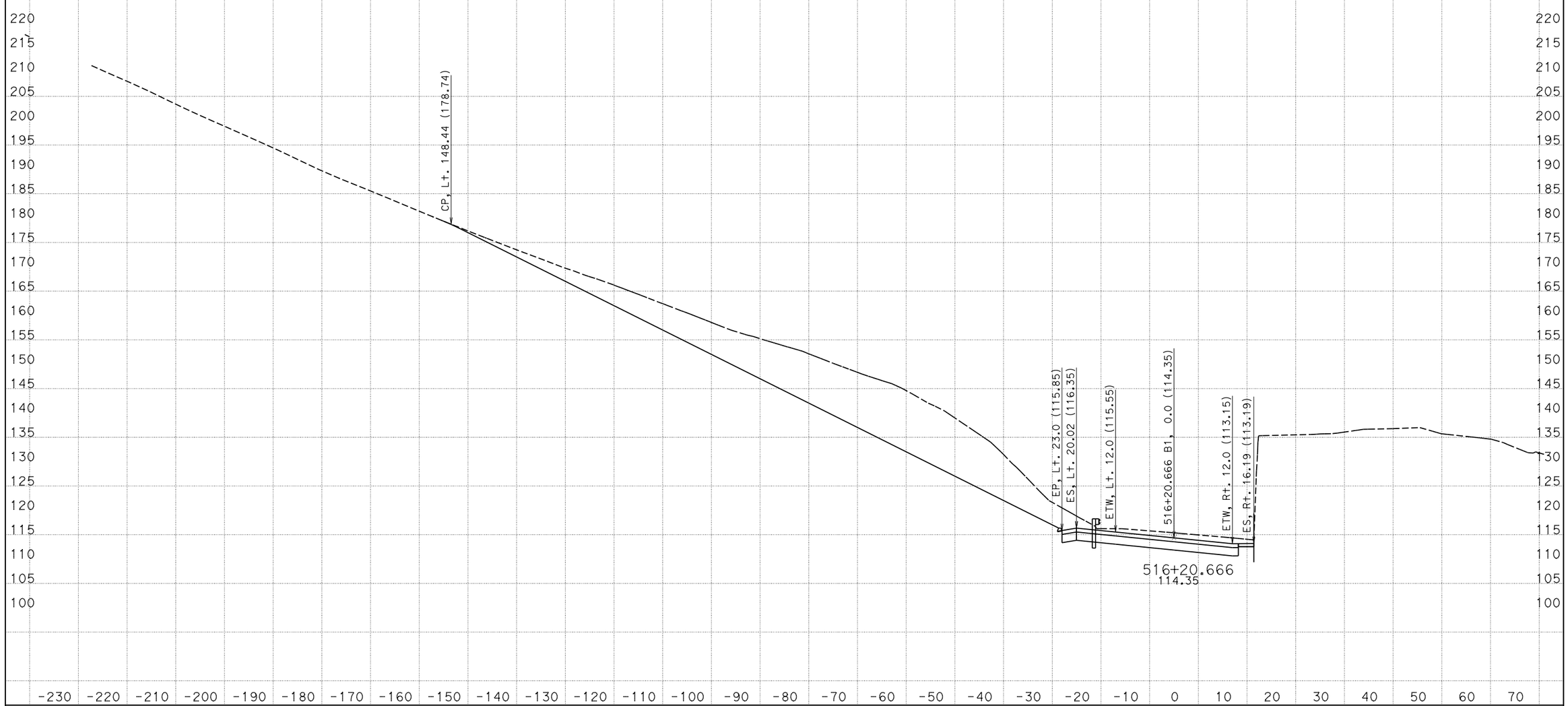

CREATED BY: Petros Demoz
DATE: 3/10/2015
KC Project: 1203A File: D:\0T540R214x3A\final_design\latest_final_03-09-15.ear PROJECT ID: 05000008571

CONTRACT: 05-0T5401
DIST/CO/RTE/PM: Scr/129/PM 9.5-10.0

SCALE: 1" = 10' Horiz.
1" = 10' Vert.

All Dimensions are US Survey Feet

B1
CROSS SECTIONS
SHEET 60 OF 96

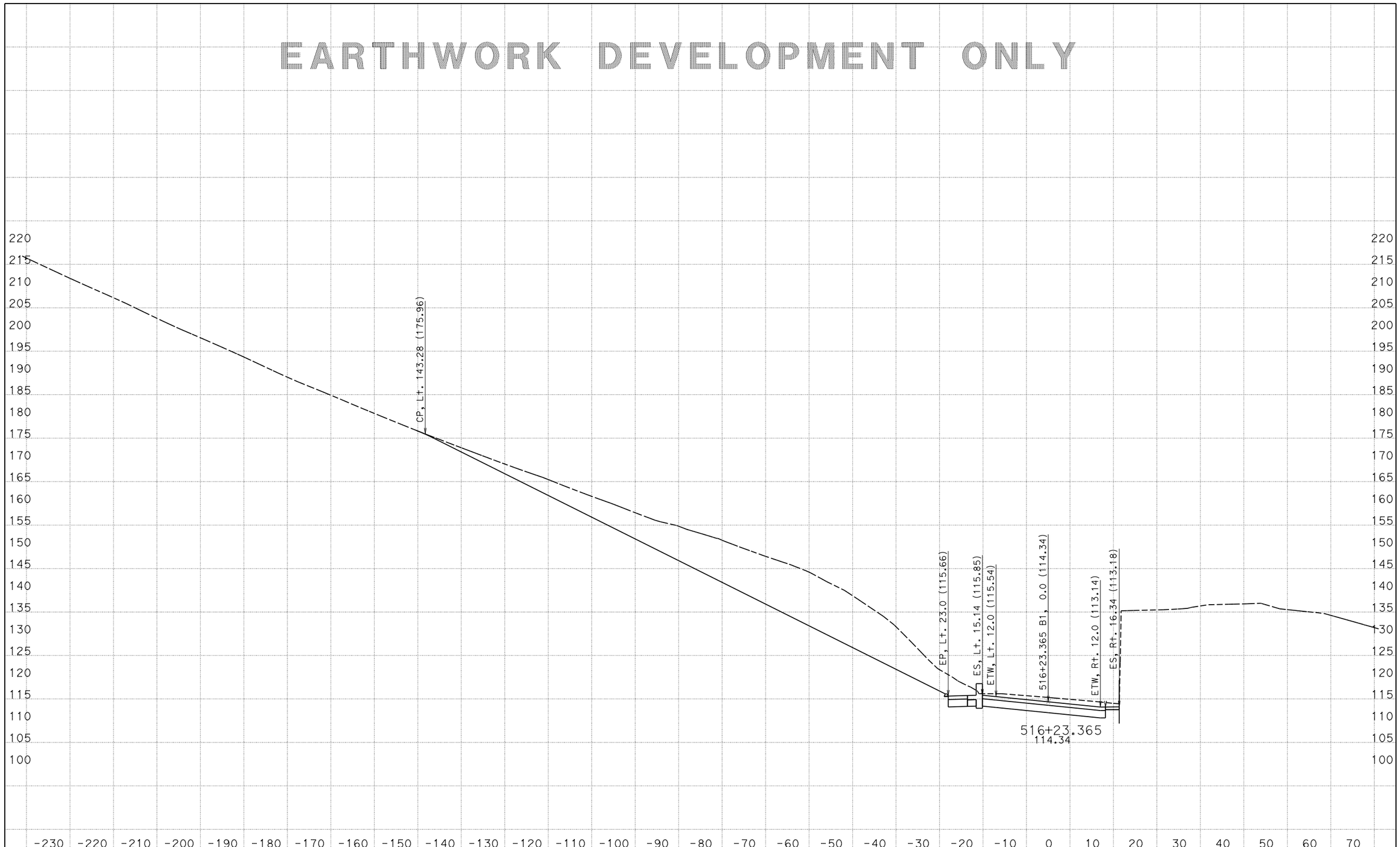

CREATED BY: Petros Demoz
DATE: 3/10/2015
KC Project: 1203A File: D:\0T540R214x3A\final_design\latest_final_03-09-15.ear

CONTRACT: 05-0T5401
DIST/CO/RTE/PM: Scr/129/PM 9.5-10.0
PROJECT ID: 05000008571

SCALE: 1" = 10' Horiz.
1" = 10' Vert.
All Dimensions are US Survey Feet

B1
CROSS SECTIONS
SHEET 61 OF 96

EARTHWORK DEVELOPMENT ONLY

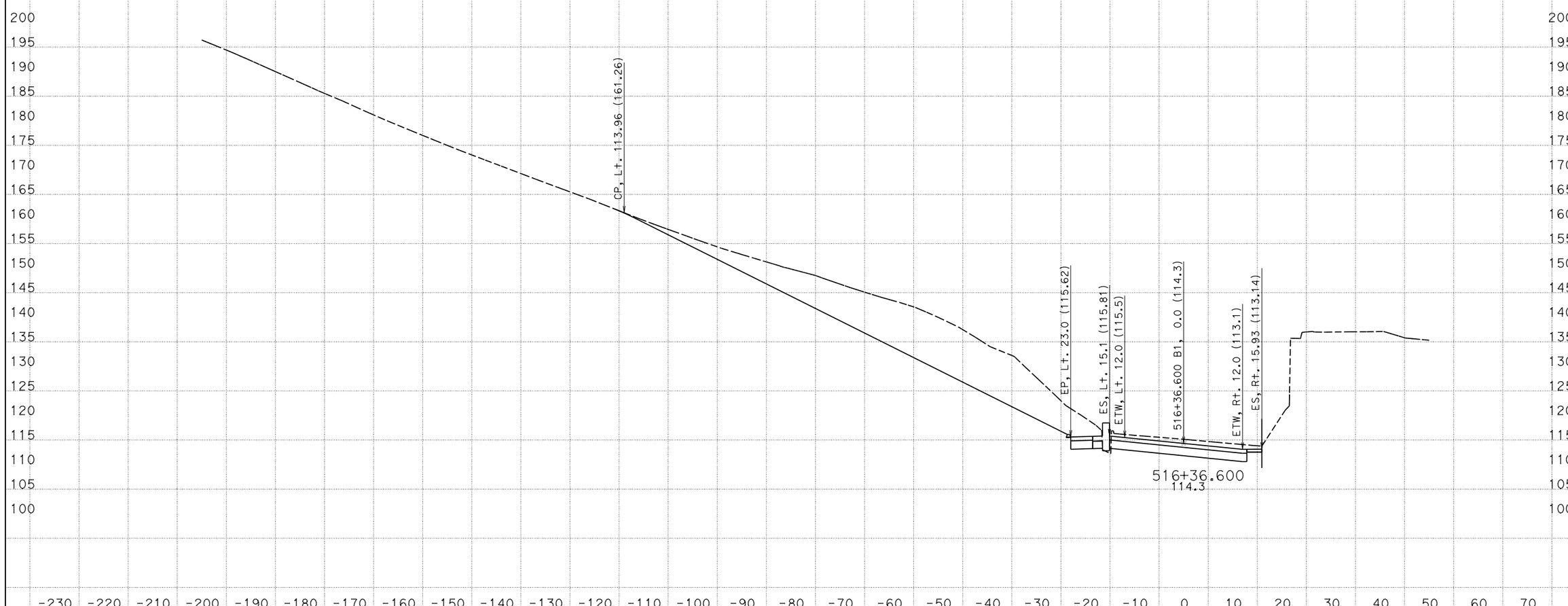

CREATED BY: Petros Demoz
DATE: 3/10/2015
KC Project: 1203A File: D:\OT540R214x3A\final_design\latest_final_03-09-15.ear PROJECT ID: 05000008571

CONTRACT: 05-OT5401
DIST/CO/RTE/PM: Scr/129/PM 9.5-10.0

SCALE: 1" = 10' Horiz.
1" = 10' Vert.

All Dimensions are US Survey Feet

B1
CROSS SECTIONS
SHEET 62 OF 96

EARTHWORK DEVELOPMENT ONLY

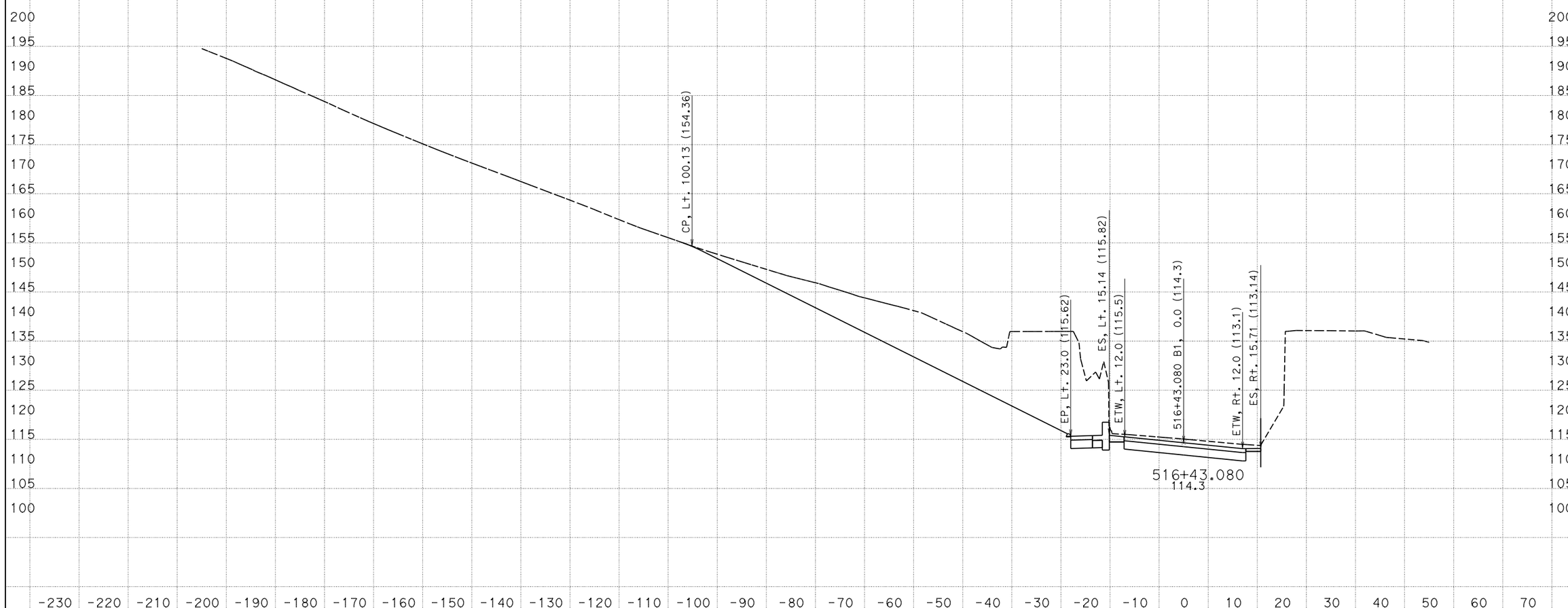

CREATED BY: Petros Demoz
DATE: 3/10/2015
KC Project: 1203A

CONTRACT: 05-0T5401
DIST/CO/RTE/PM: Scr/129/PM 9.5-10.0
File: D:\0T540R214x3A\final_design\latest_final_03-09-15.ear PROJECT ID: 05000008571

SCALE: 1" = 10' Horiz.
1" = 10' Vert.
All Dimensions are US Survey Feet

B1
CROSS SECTIONS
SHEET 63 OF 96

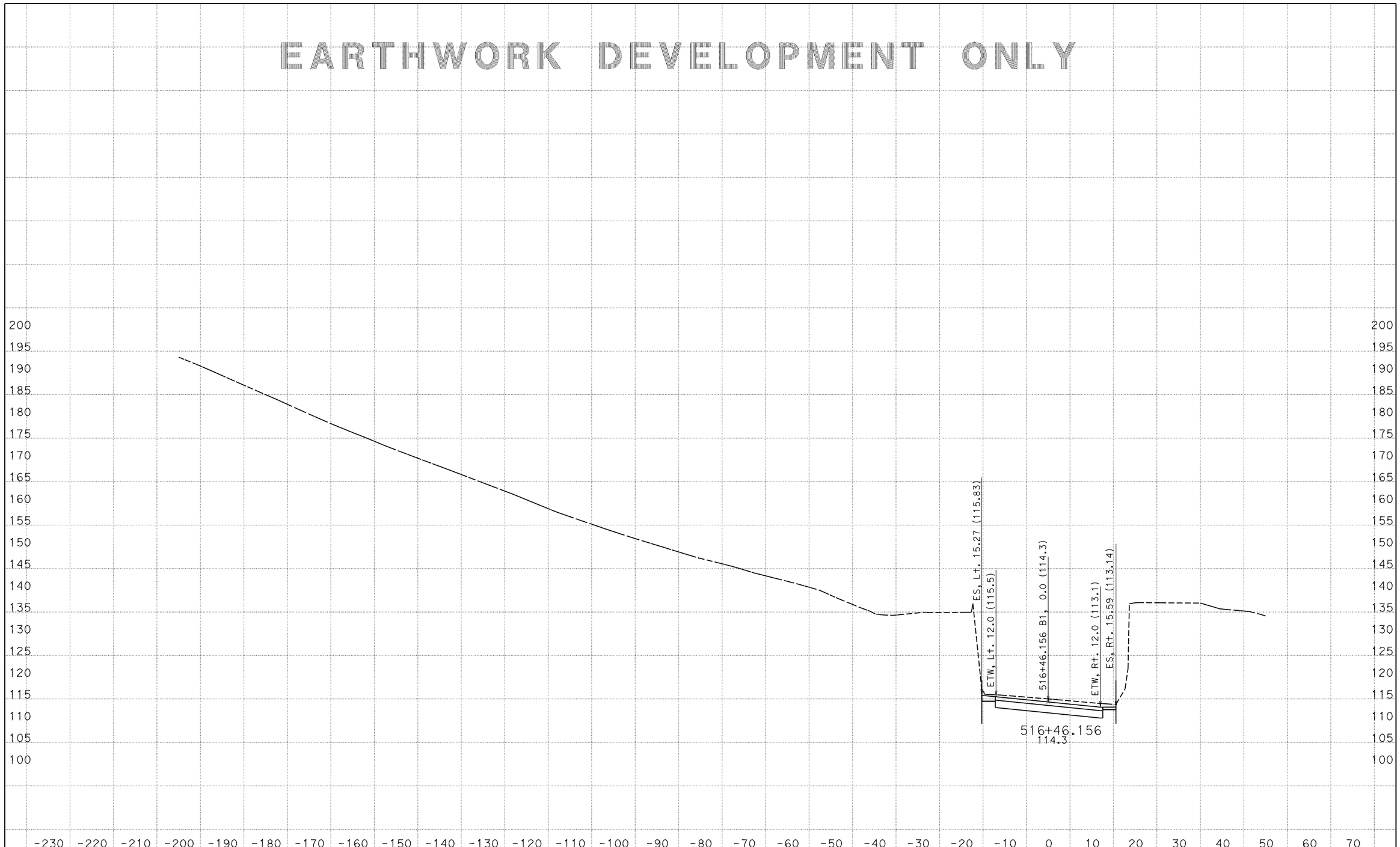

CREATED BY: Petros Demoz
DATE: 3/10/2015
KC Project: 1203A File: D:\0T540R214x3A\final_design\latest_final_03-09-15.ear PROJECT ID: 05000008571

CONTRACT: 05-0T5401
DIST/CO/RTE/PM: Scr/129/PM 9.5-10.0

SCALE: 1" = 10' Horiz.
1" = 10' Vert.

All Dimensions are US Survey Feet

B1
CROSS SECTIONS
SHEET 64 OF 96

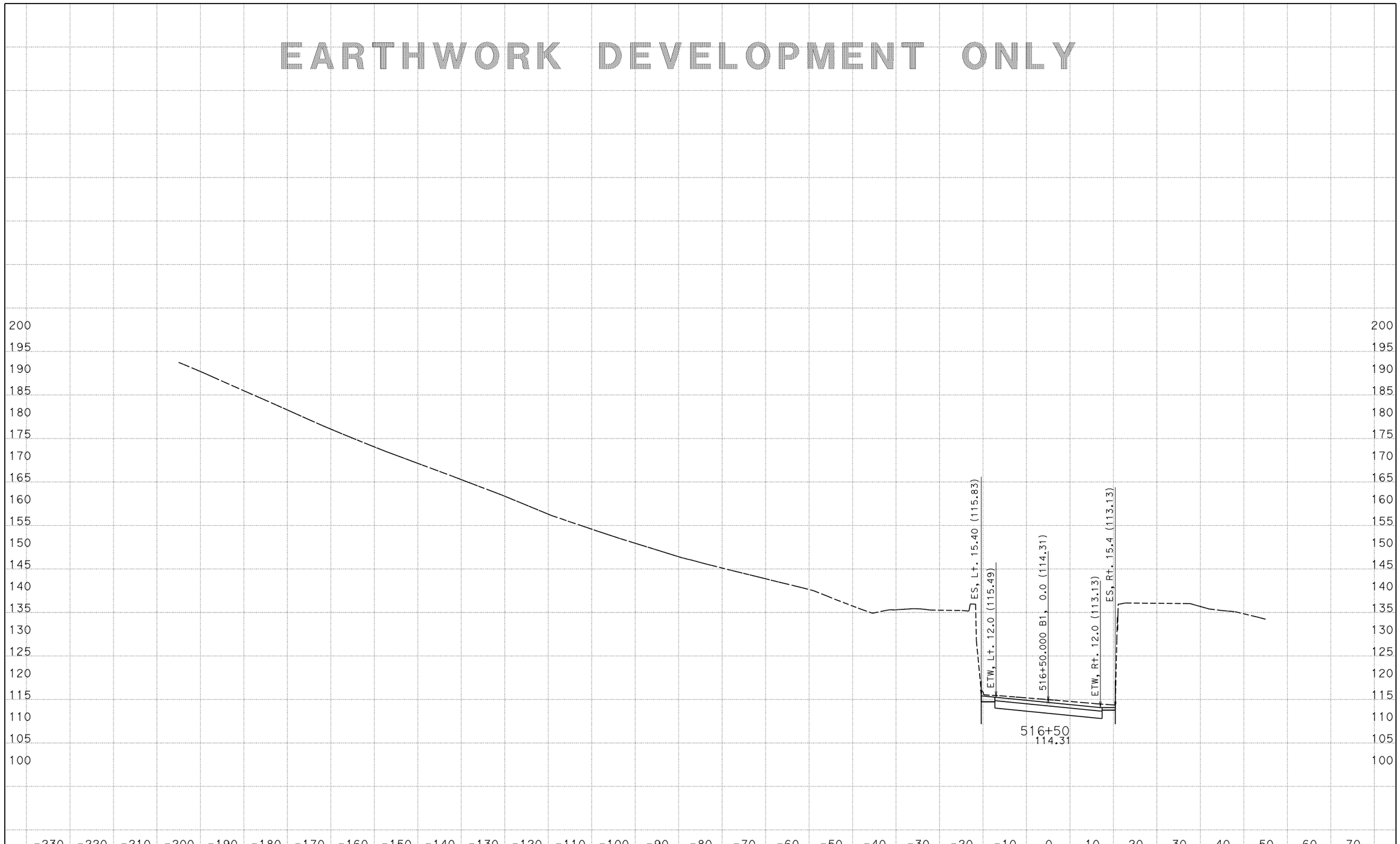

CREATED BY: Petros Demoz
DATE: 3/10/2015
KC Project: 1203A File: D:\OT540R214x3A\final_design\latest_final_03-09-15.ear PROJECT ID: 05000008571

CONTRACT: 05-OT5401
DIST/CO/RTE/PM: Scr/129/PM 9.5-10.0

SCALE: 1" = 10' Horiz.
1" = 10' Vert.

All Dimensions are US Survey Feet

B1
CROSS SECTIONS
SHEET 65 OF 96

EARTHWORK DEVELOPMENT ONLY

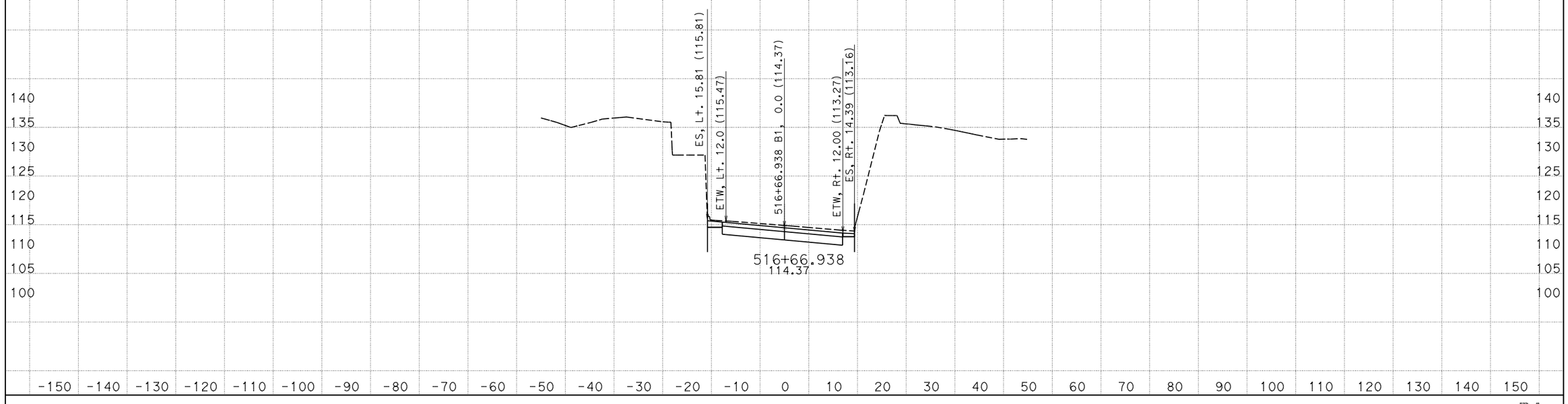

CREATED BY: Petros Demoz
DATE: 3/10/2015
KC Project: 1203A File: D:\0T540R214x3A\final_design\latest_final_03-09-15.ear

CONTRACT: 05-0T5401
DIST/CO/RTE/PM: Scr/129/PM 9.5-10.0
PROJECT ID: 05000008571

SCALE: 1" = 10' Horiz.
1" = 10' Vert.

All Dimensions are US Survey Feet

B1
CROSS SECTIONS
SHEET 66 OF 96

EARTHWORK DEVELOPMENT ONLY

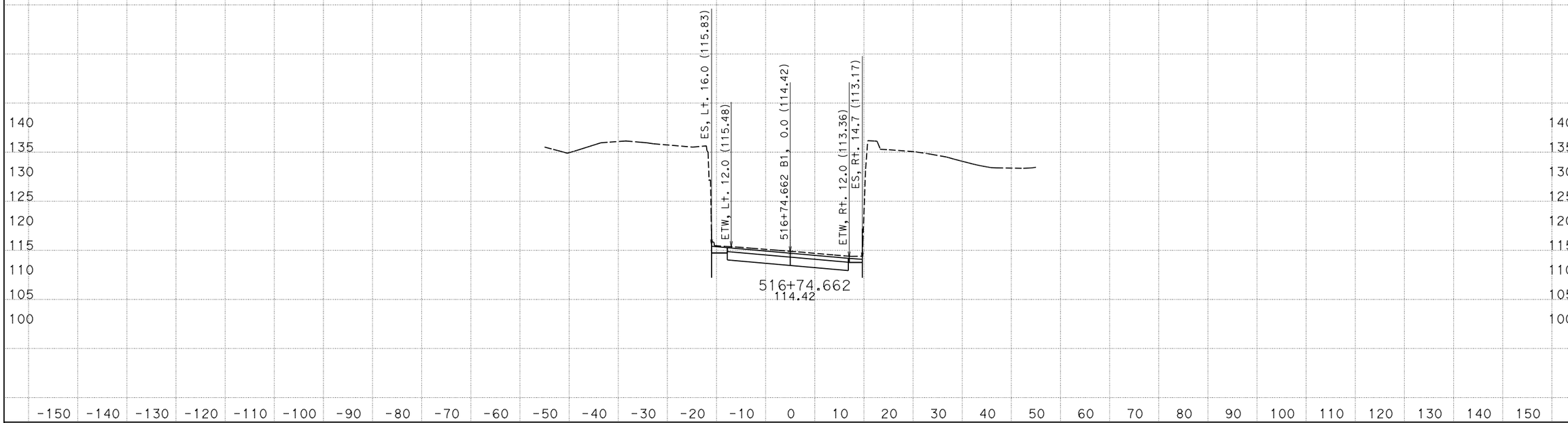

CREATED BY: Petros Demoz
DATE: 3/10/2015
KC Project: 1203A File: D:\0T540R214x3A\final_design\latest_final_03-09-15.ear PROJECT ID: 05000008571

CONTRACT: 05-0T5401
DIST/CO/RTE/PM: Scr/129/PM 9.5-10.0

SCALE: 1" = 10' Horiz.
1" = 10' Vert.

All Dimensions are US Survey Feet

B1
CROSS SECTIONS
SHEET 67 OF 96

EARTHWORK DEVELOPMENT ONLY

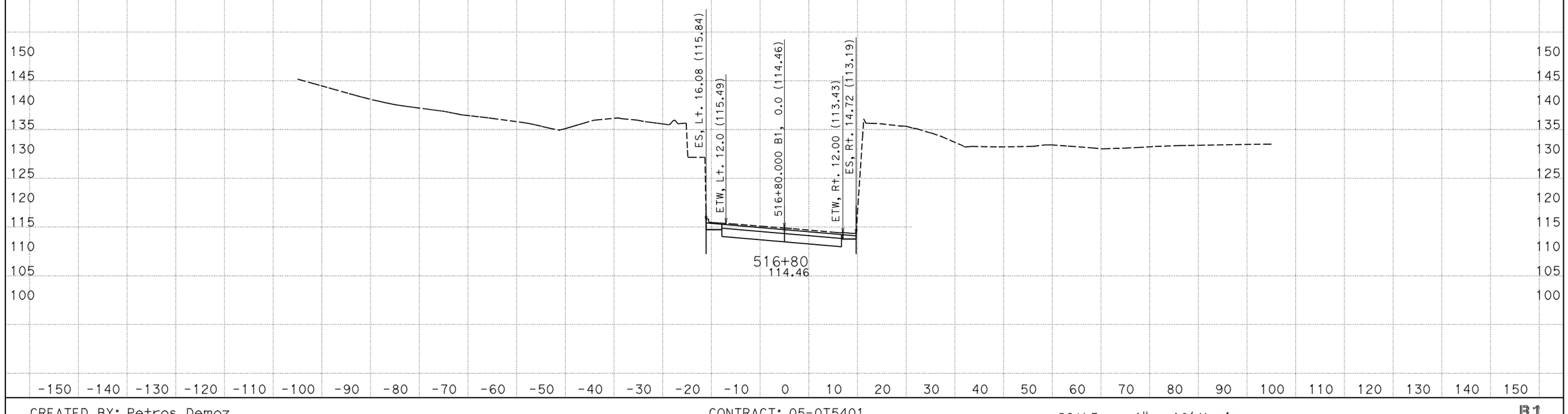

CREATED BY: Petros Demoz
DATE: 3/10/2015
KC Project: 1203A File: D:\OT540R214x3A\final_design\latest_final_03-09-15.ear

CONTRACT: 05-OT5401
DIST/CO/RTE/PM: Scr/129/PM 9.5-10.0
PROJECT ID: 05000008571

SCALE: 1" = 10' Horiz.
1" = 10' Vert.

All Dimensions are US Survey Feet

B1
CROSS SECTIONS
SHEET 68 OF 96

EARTHWORK DEVELOPMENT ONLY

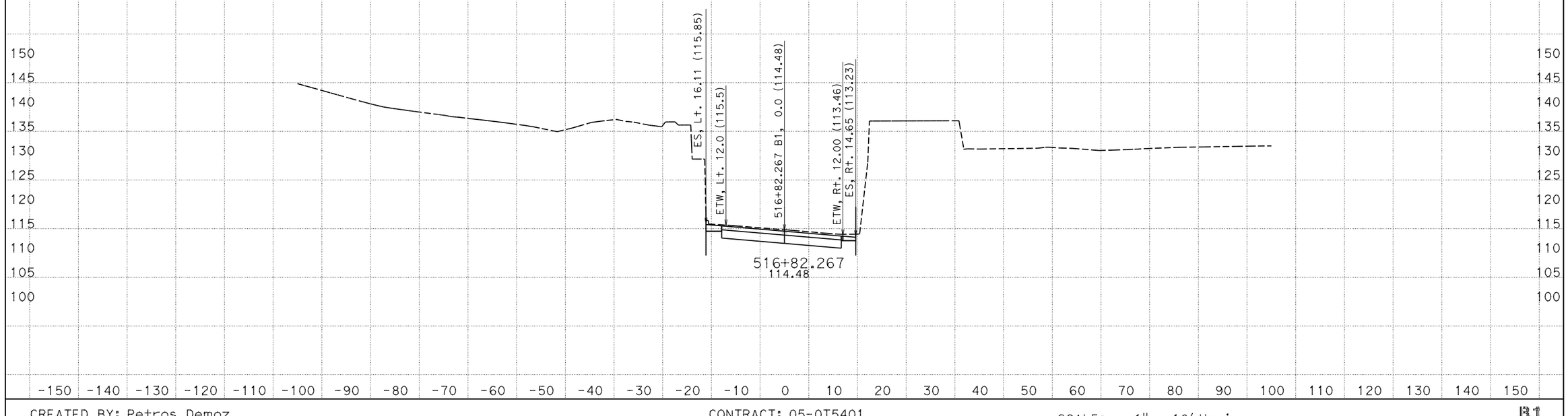

CREATED BY: Petros Demoz
DATE: 3/10/2015
KC Project: 1203A File: D:\0T540R214x3A\final_design\latest_final_03-09-15.ear

CONTRACT: 05-0T5401
DIST/CO/RTE/PM: Scr/129/PM 9.5-10.0
PROJECT ID: 05000008571

SCALE: 1" = 10' Horiz.
1" = 10' Vert.

All Dimensions are US Survey Feet

B1
CROSS SECTIONS
SHEET 69 OF 96

EARTHWORK DEVELOPMENT ONLY

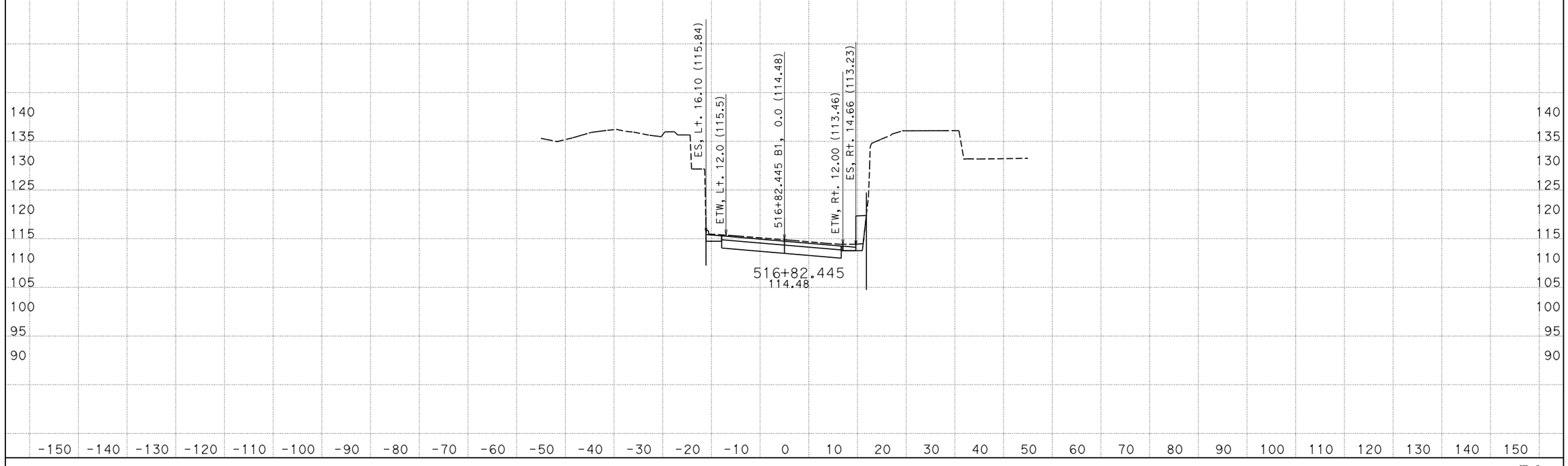

CREATED BY: Petros Demoz
DATE: 3/10/2015
KC Project: 1203A File: D:\0T540R214x3A\final_design\latest_final_03-09-15.ear

CONTRACT: 05-0T5401
DIST/CO/RTE/PM: Scr/129/PM 9.5-10.0
PROJECT ID: 05000008571

SCALE: 1" = 10' Horiz.
1" = 10' Vert.

All Dimensions are US Survey Feet

B1
CROSS SECTIONS
SHEET 70 OF 96

EARTHWORK DEVELOPMENT ONLY

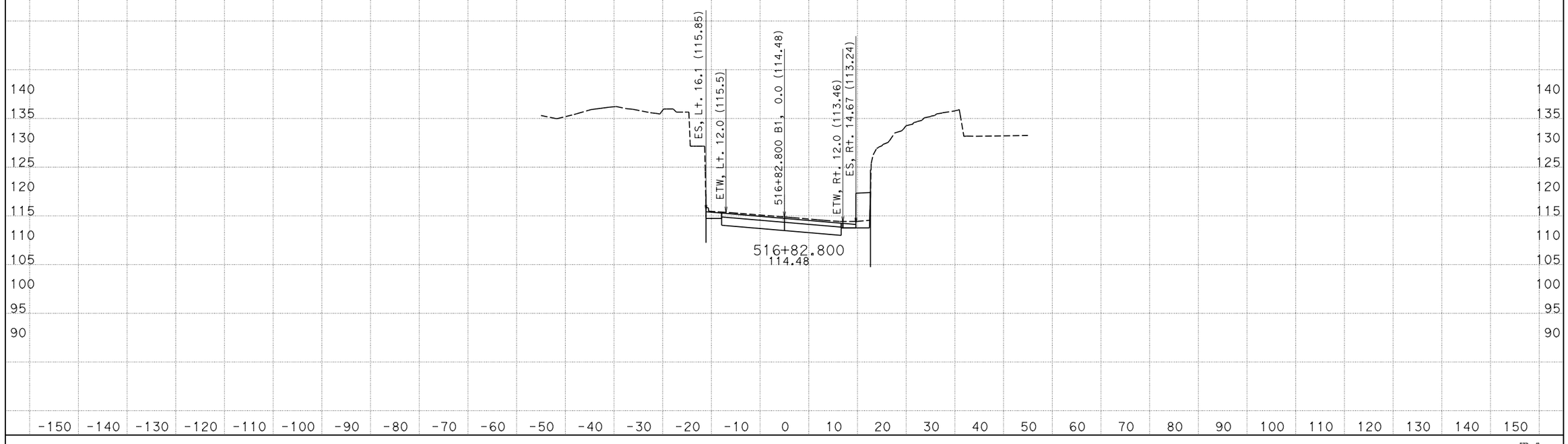

CREATED BY: Petros Demoz
DATE: 3/10/2015
KC Project: 1203A File: D:\0T540R214x3A\final_design\latest_final_03-09-15.ear

CONTRACT: 05-0T5401
DIST/CO/RTE/PM: Scr/129/PM 9.5-10.0
PROJECT ID: 05000008571

SCALE: 1" = 10' Horiz.
1" = 10' Vert.

All Dimensions are US Survey Feet

B1
CROSS SECTIONS
SHEET 71 OF 96

EARTHWORK DEVELOPMENT ONLY

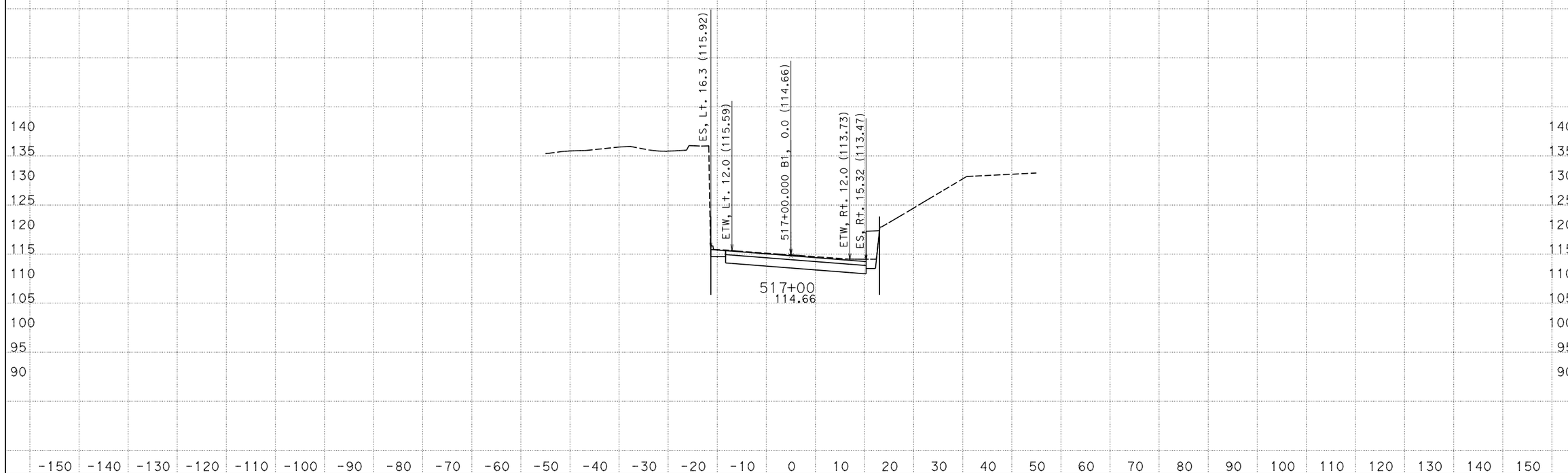

CREATED BY: Petros Demoz
DATE: 3/10/2015
KC Project: 1203A File: D:\OT540R214x3A\final_design\latest_final_03-09-15.ear

CONTRACT: 05-0T5401
DIST/CO/RTE/PM: Scr/129/PM 9.5-10.0
PROJECT ID: 05000008571

SCALE: 1" = 10' Horiz.
1" = 10' Vert.

All Dimensions are US Survey Feet

B1
CROSS SECTIONS
SHEET 72 OF 96

EARTHWORK DEVELOPMENT ONLY

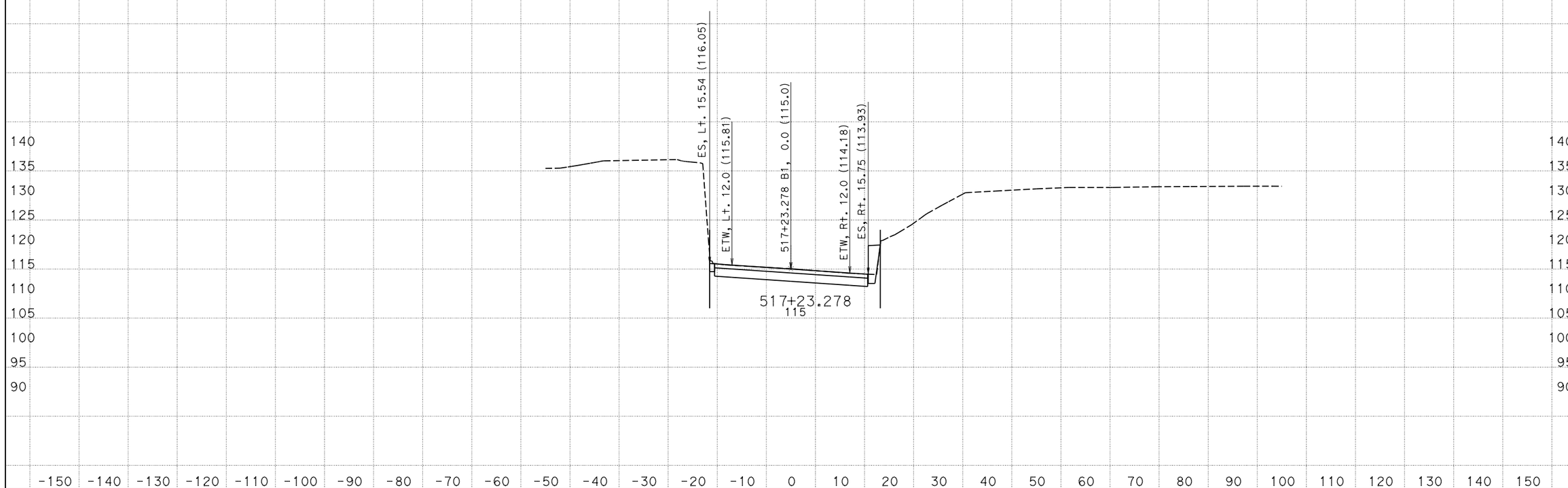

CREATED BY: Petros Demoz
DATE: 3/10/2015
KC Project: 1203A File: D:\0T540R214x3A\final_design\latest_final_03-09-15.ear

CONTRACT: 05-0T5401
DIST/CO/RTE/PM: Scr/129/PM 9.5-10.0
PROJECT ID: 05000008571

SCALE: 1" = 10' Horiz.
1" = 10' Vert.

All Dimensions are US Survey Feet

B1
CROSS SECTIONS
SHEET 73 OF 96

EARTHWORK DEVELOPMENT ONLY

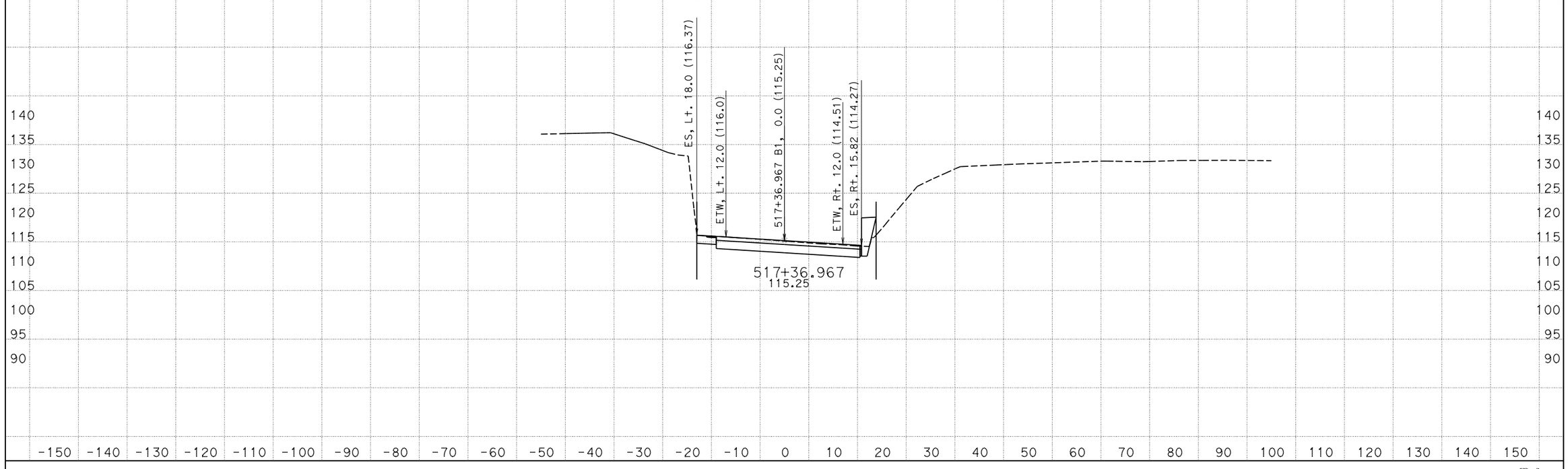

CREATED BY: Petros Demoz
DATE: 3/10/2015
KC Project: 1203A File: D:\0T540R214x3A\final_design\latest_final_03-09-15.ear

CONTRACT: 05-0T5401
DIST/CO/RTE/PM: Scr/129/PM 9.5-10.0
PROJECT ID: 05000008571

SCALE: 1" = 10' Horiz.
1" = 10' Vert.

All Dimensions are US Survey Feet

B1
CROSS SECTIONS
SHEET 74 OF 96

EARTHWORK DEVELOPMENT ONLY

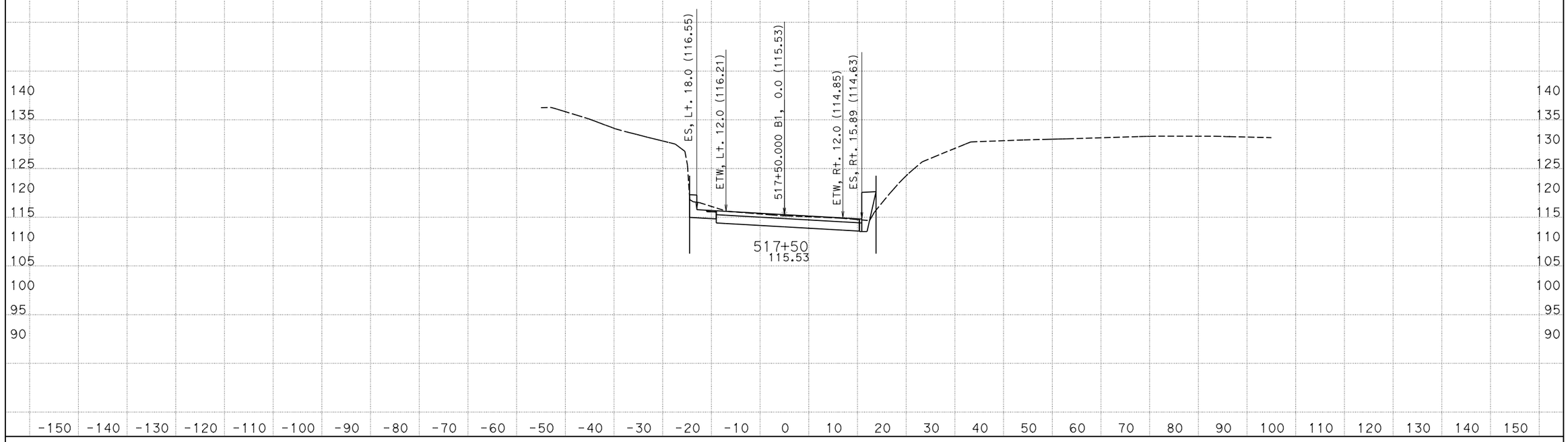

CREATED BY: Petros Demoz
DATE: 3/10/2015
KC Project: 1203A File: D:\0T540R214x3A\final_design\latest_final_03-09-15.ear PROJECT ID: 05000008571

CONTRACT: 05-0T5401
DIST/CO/RTE/PM: Scr/129/PM 9.5-10.0

SCALE: 1" = 10' Horiz.
1" = 10' Vert.

All Dimensions are US Survey Feet

B1
CROSS SECTIONS
SHEET 75 OF 96

EARTHWORK DEVELOPMENT ONLY

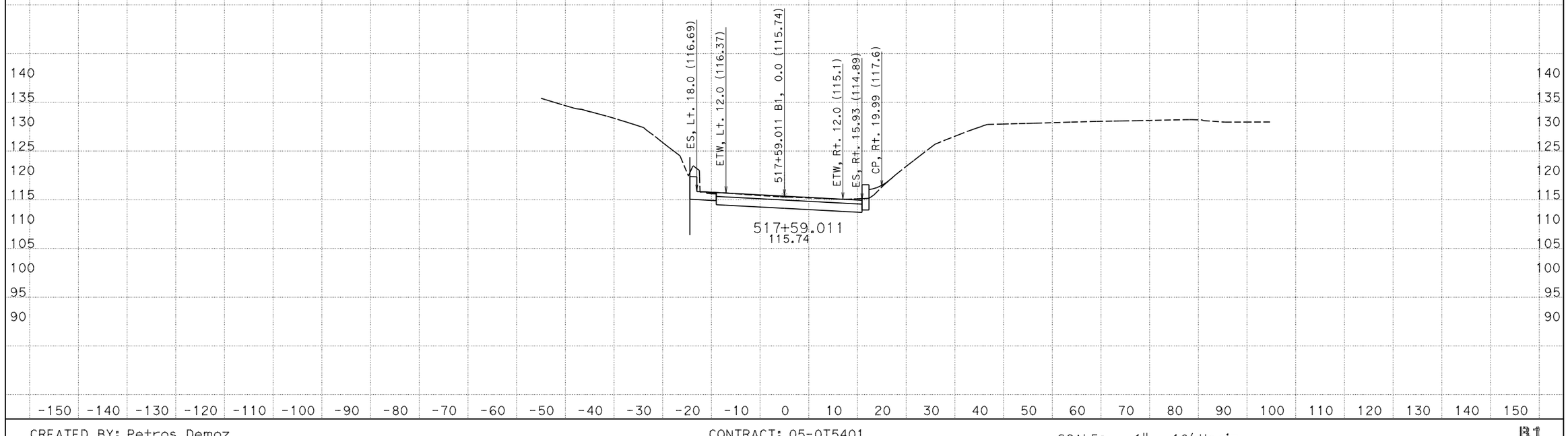

CREATED BY: Petros Demoz
DATE: 3/10/2015
KC Project: 1203A File: D:\0T540R214x3A\final_design\latest_final_03-09-15.ear

CONTRACT: 05-0T5401
DIST/CO/RTE/PM: Scr/129/PM 9.5-10.0
PROJECT ID: 05000008571

SCALE: 1" = 10' Horiz.
1" = 10' Vert.

All Dimensions are US Survey Feet

B1
CROSS SECTIONS
SHEET 76 OF 96

EARTHWORK DEVELOPMENT ONLY

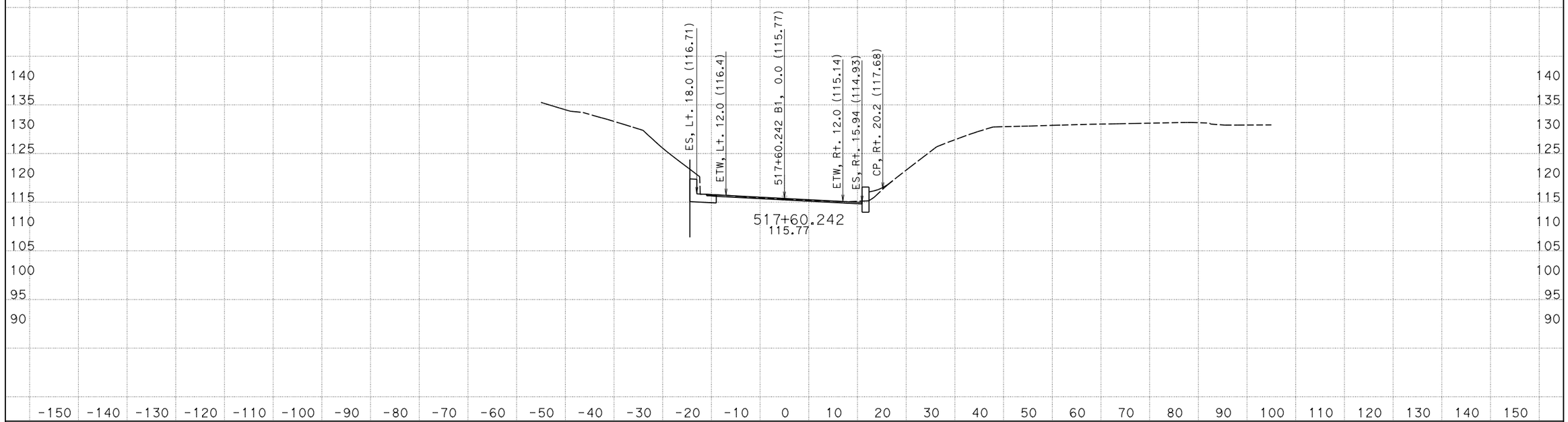

CREATED BY: Petros Demoz
DATE: 3/10/2015
KC Project: 1203A File: D:\0T540R214x3A\final_design\latest_final_03-09-15.ear

CONTRACT: 05-0T5401
DIST/CO/RTE/PM: Scr/129/PM 9.5-10.0
PROJECT ID: 05000008571

SCALE: 1" = 10' Horiz.
1" = 10' Vert.

All Dimensions are US Survey Feet

B1
CROSS SECTIONS
SHEET 77 OF 96

EARTHWORK DEVELOPMENT ONLY

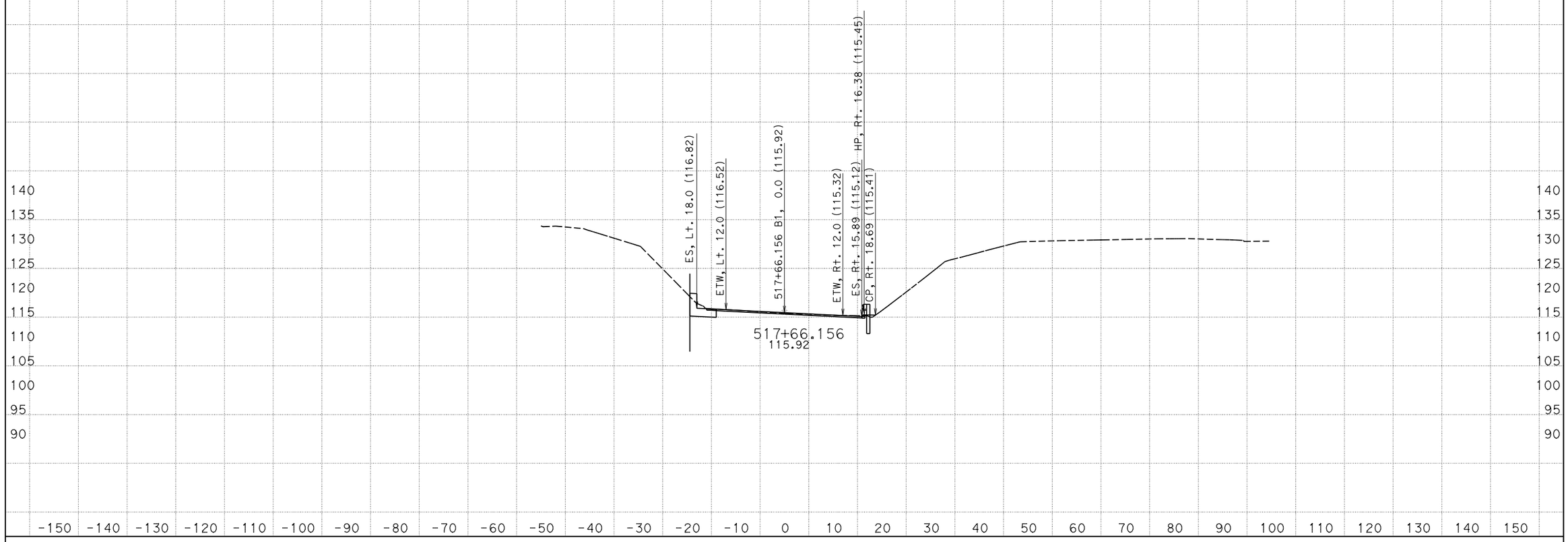

CREATED BY: Petros Demoz
DATE: 3/10/2015
KC Project: 1203A File: D:\0T540R214x3A\final_design\latest_final_03-09-15.ear

CONTRACT: 05-0T5401
DIST/CO/RTE/PM: Scr/129/PM 9.5-10.0
PROJECT ID: 05000008571

SCALE: 1" = 10' Horiz.
1" = 10' Vert.

All Dimensions are US Survey Feet

B1
CROSS SECTIONS
SHEET 78 OF 96

EARTHWORK DEVELOPMENT ONLY

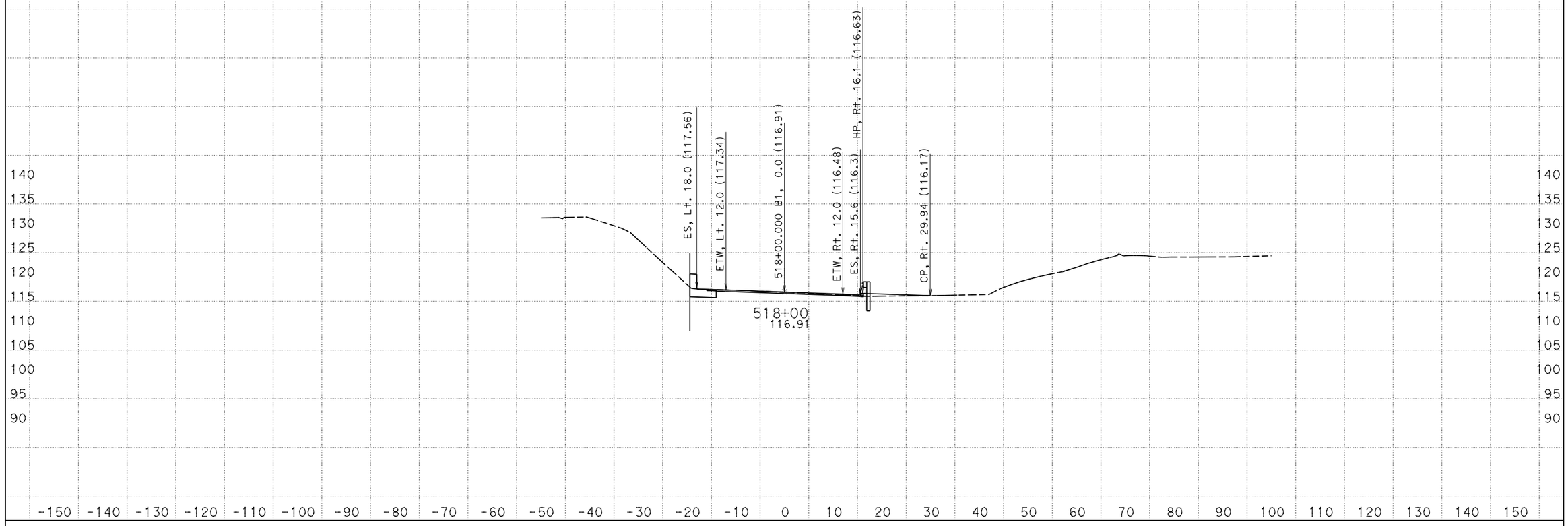

CREATED BY: Petros Demoz
DATE: 3/10/2015
KC Project: 1203A File: D:\0T540R214x3A\final_design\latest_final_03-09-15.ear

CONTRACT: 05-0T5401
DIST/CO/RTE/PM: Scr/129/PM 9.5-10.0
PROJECT ID: 05000008571

SCALE: 1" = 10' Horiz.
1" = 10' Vert.

All Dimensions are US Survey Feet

B1
CROSS SECTIONS
SHEET 79 OF 96

EARTHWORK DEVELOPMENT ONLY

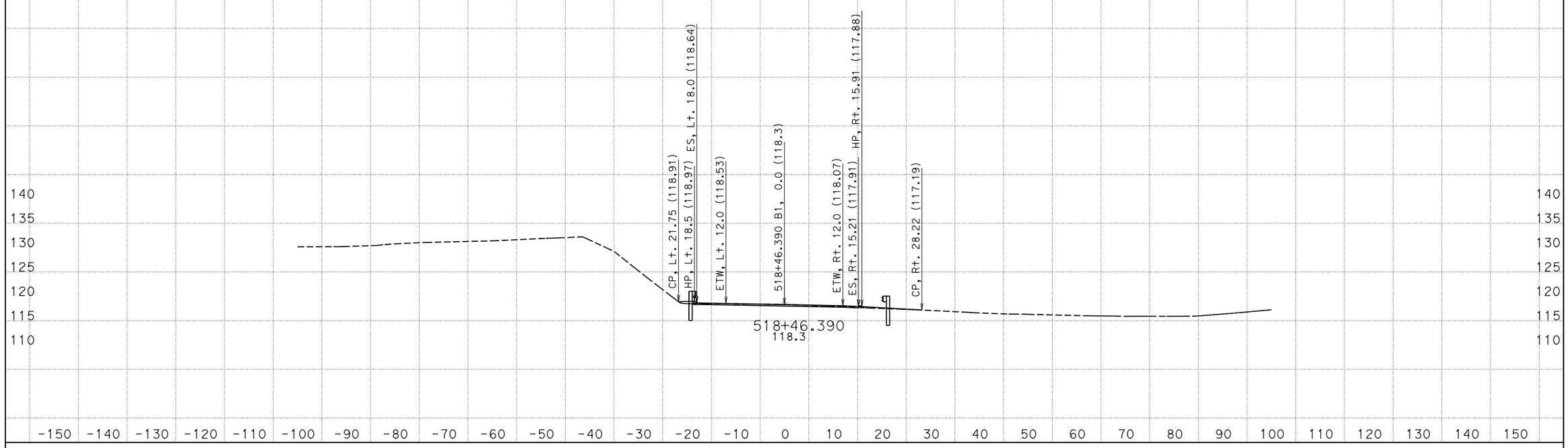

CREATED BY: Petros Demoz
DATE: 3/10/2015
KC Project: 1203A File: D:\0T540R214x3A\final_design\latest_final_03-09-15.ear

CONTRACT: 05-0T5401
DIST/CO/RTE/PM: Scr/129/PM 9.5-10.0
PROJECT ID: 05000008571

SCALE: 1" = 10' Horiz.
1" = 10' Vert.

All Dimensions are US Survey Feet

B1
CROSS SECTIONS
SHEET 80 OF 96

EARTHWORK DEVELOPMENT ONLY

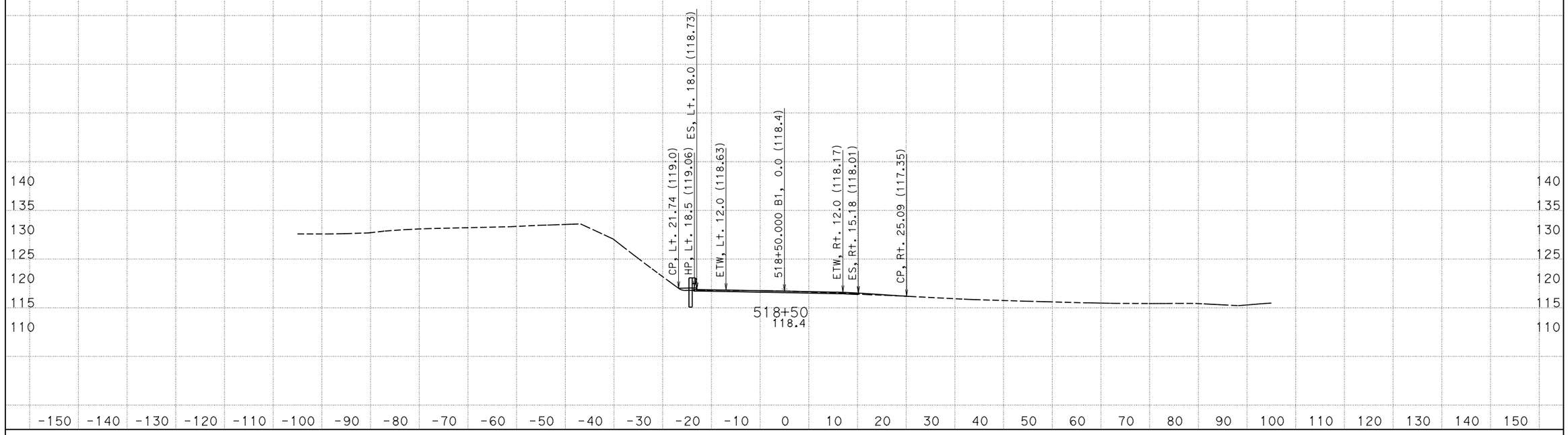

CREATED BY: Petros Demoz
DATE: 3/10/2015
KC Project: 1203A File: D:\0T540R214x3A\final_design\latest_final_03-09-15.ear

CONTRACT: 05-0T5401
DIST/CO/RTE/PM: Scr/129/PM 9.5-10.0
PROJECT ID: 05000008571

SCALE: 1" = 10' Horiz.
1" = 10' Vert.

All Dimensions are US Survey Feet

B1
CROSS SECTIONS
SHEET 81 OF 96

EARTHWORK DEVELOPMENT ONLY

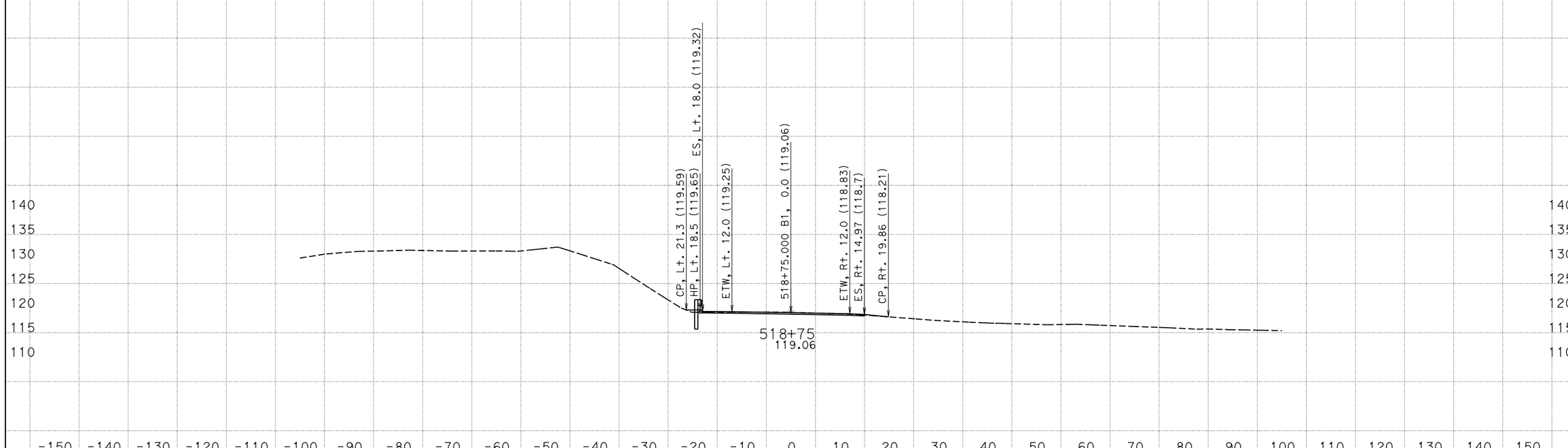

CREATED BY: Petros Demoz
DATE: 3/10/2015
KC Project: 1203A File: D:\0T540R214x3A\final_design\latest_final_03-09-15.ear

CONTRACT: 05-0T5401
DIST/CO/RTE/PM: Scr/129/PM 9.5-10.0
PROJECT ID: 05000008571

SCALE: 1" = 10' Horiz.
1" = 10' Vert.

All Dimensions are US Survey Feet

B1
CROSS SECTIONS
SHEET 82 OF 96

EARTHWORK DEVELOPMENT ONLY

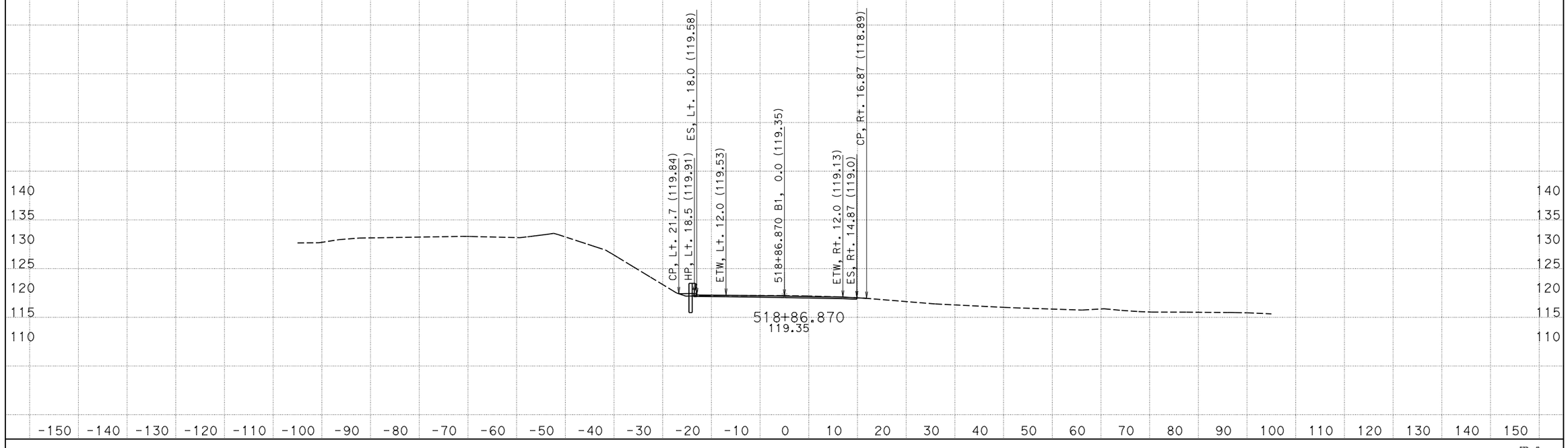

CREATED BY: Petros Demoz
DATE: 3/10/2015
KC Project: 1203A File: D:\0T540R214x3A\final_design\latest_final_03-09-15.ear

CONTRACT: 05-0T5401
DIST/CO/RTE/PM: Scr/129/PM 9.5-10.0
PROJECT ID: 05000008571

SCALE: 1" = 10' Horiz.
1" = 10' Vert.

All Dimensions are US Survey Feet

B1
CROSS SECTIONS
SHEET 83 OF 96

EARTHWORK DEVELOPMENT ONLY

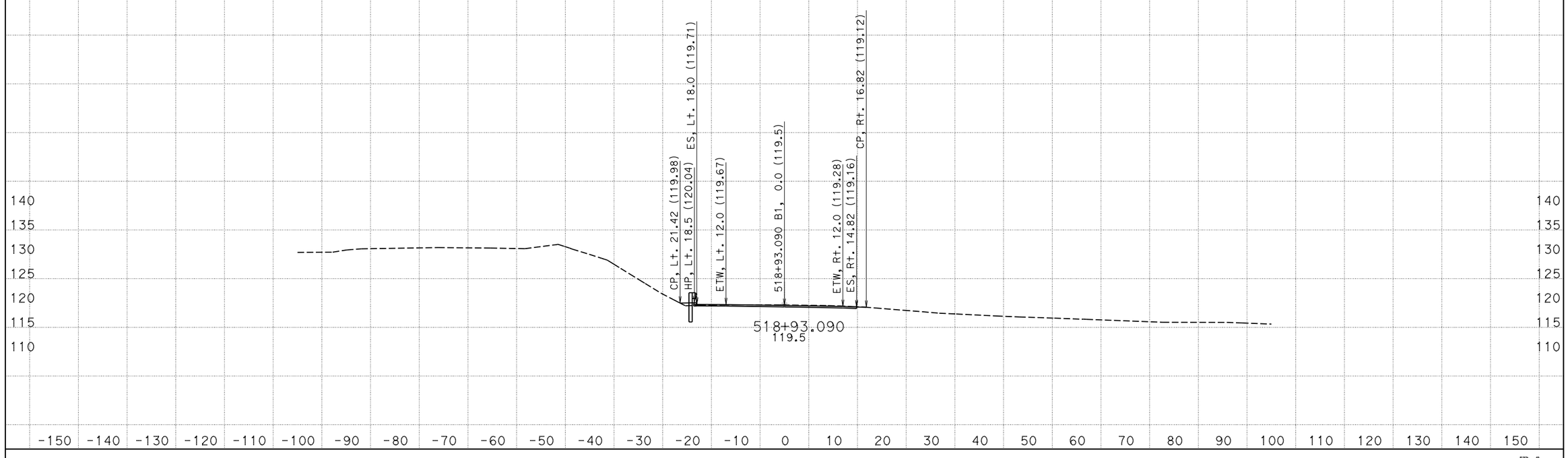

CREATED BY: Petros Demoz
DATE: 3/10/2015
KC Project: 1203A File: D:\0T540R214x3A\final_design\latest_final_03-09-15.ear

CONTRACT: 05-0T5401
DIST/CO/RTE/PM: Scr/129/PM 9.5-10.0
PROJECT ID: 05000008571

SCALE: 1" = 10' Horiz.
1" = 10' Vert.

All Dimensions are US Survey Feet

B1
CROSS SECTIONS
SHEET 84 OF 96

EARTHWORK DEVELOPMENT ONLY

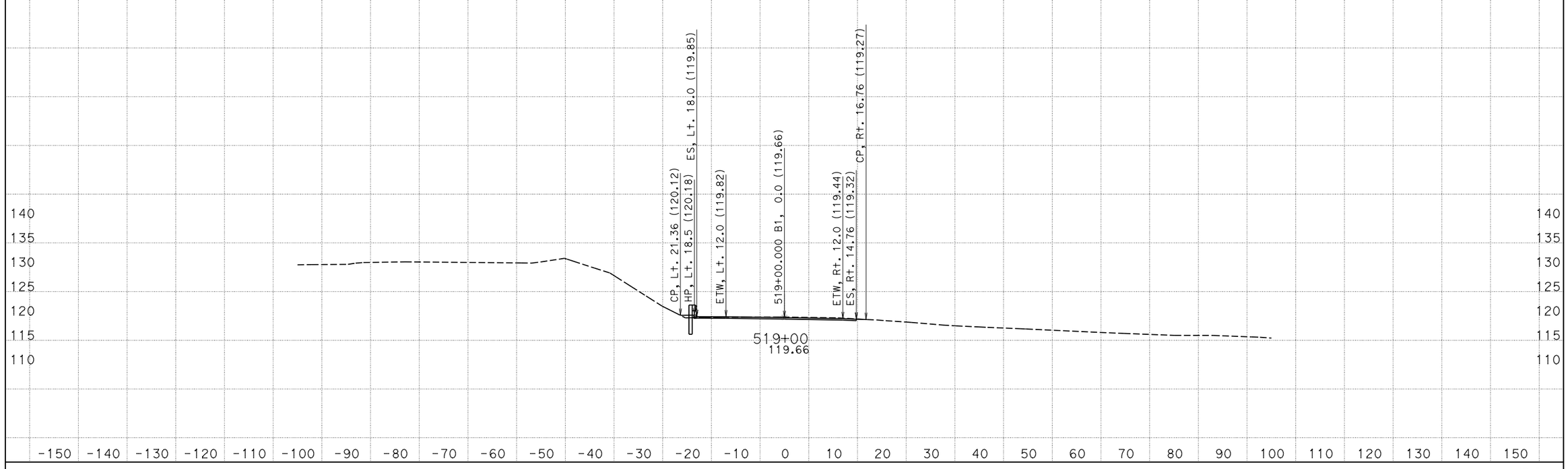

CREATED BY: Petros Demoz
DATE: 3/10/2015
KC Project: 1203A File: D:\OT540R214x3A\final_design\latest_final_03-09-15.ear

CONTRACT: 05-OT5401
DIST/CO/RTE/PM: Scr/129/PM 9.5-10.0
PROJECT ID: 05000008571

SCALE: 1" = 10' Horiz.
1" = 10' Vert.

All Dimensions are US Survey Feet

B1
CROSS SECTIONS
SHEET 85 OF 96

EARTHWORK DEVELOPMENT ONLY

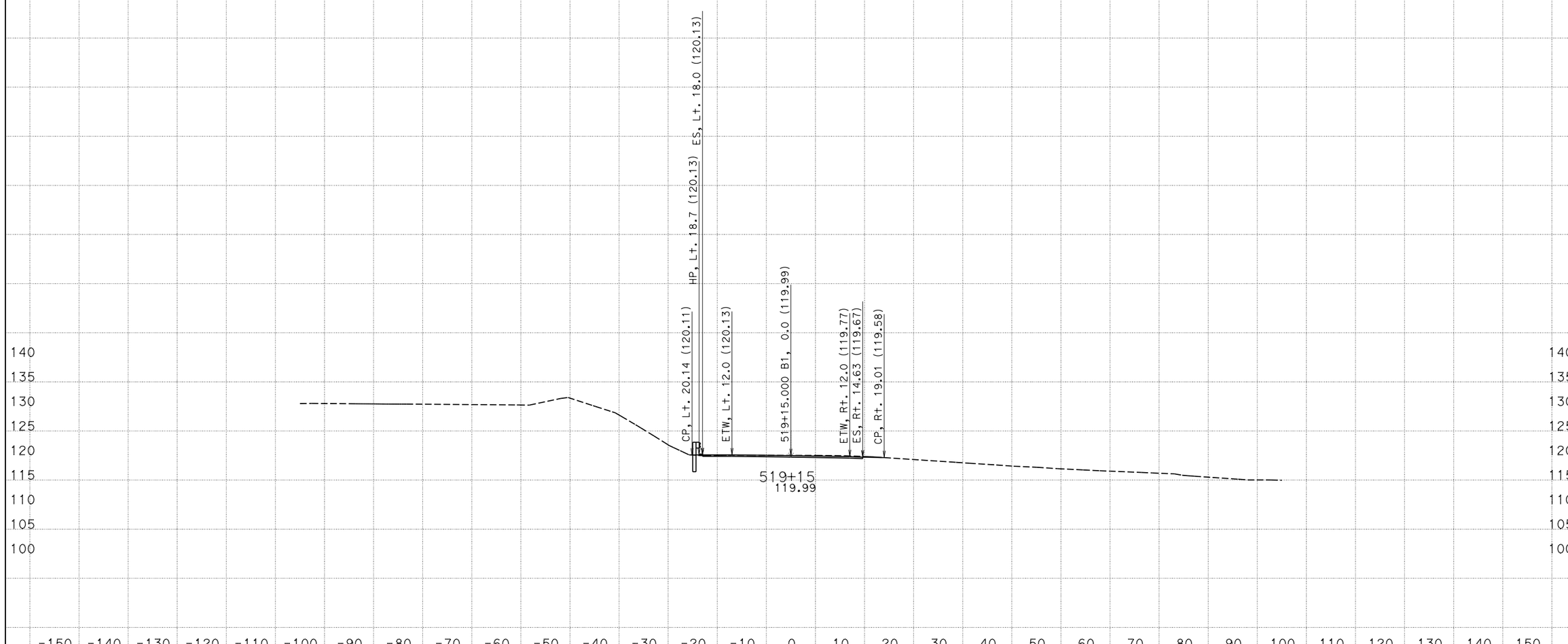

CREATED BY: Petros Demoz
DATE: 3/10/2015
KC Project: 1203A File: D:\0T540R214x3A\final_design\latest_final_03-09-15.ear PROJECT ID: 05000008571

CONTRACT: 05-0T5401
DIST/CO/RTE/PM: Scr/129/PM 9.5-10.0

SCALE: 1" = 10' Horiz.
1" = 10' Vert.

All Dimensions are US Survey Feet

B1
CROSS SECTIONS
SHEET 86 OF 96

EARTHWORK DEVELOPMENT ONLY

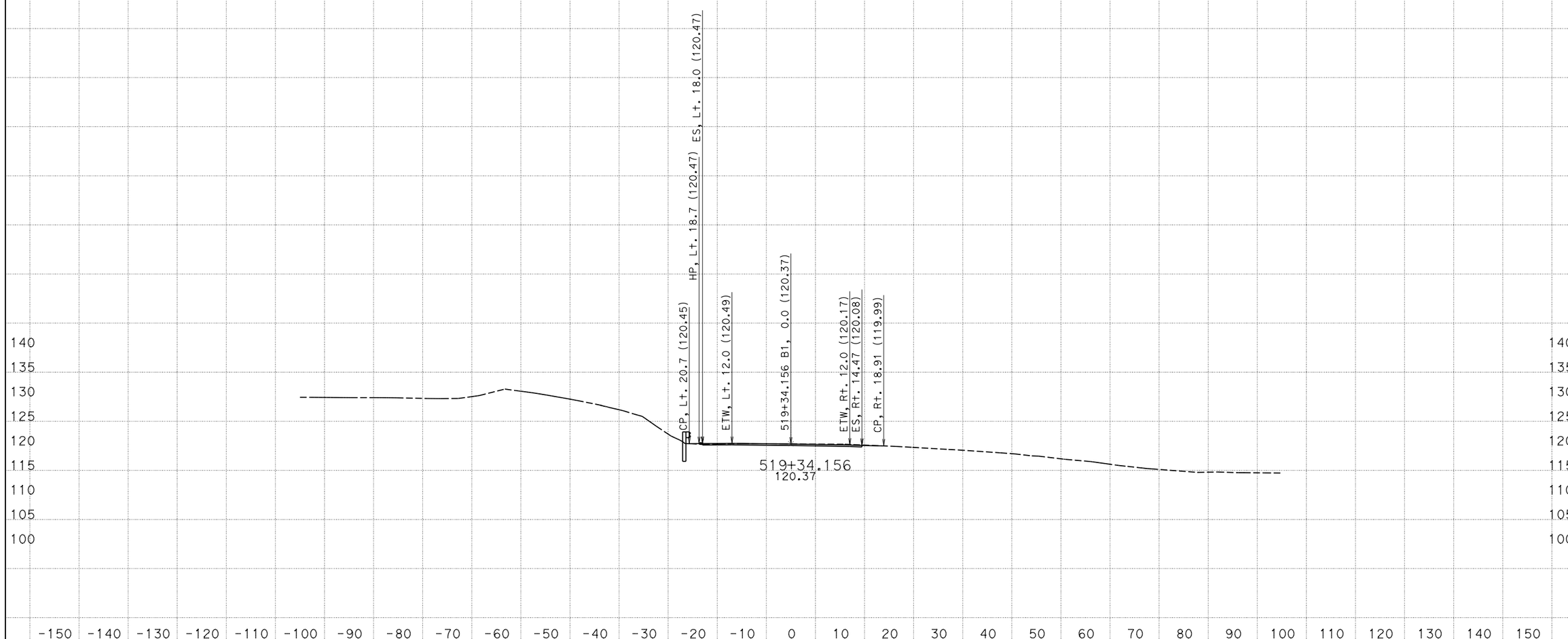

CREATED BY: Petros Demoz
DATE: 3/10/2015
KC Project: 1203A File: D:\OT540R214x3A\final_design\latest_final_03-09-15.ear

CONTRACT: 05-OT5401
DIST/CO/RTE/PM: Scr/129/PM 9.5-10.0
PROJECT ID: 05000008571

SCALE: 1" = 10' Horiz.
1" = 10' Vert.

All Dimensions are US Survey Feet

B1
CROSS SECTIONS
SHEET 87 OF 96

EARTHWORK DEVELOPMENT ONLY

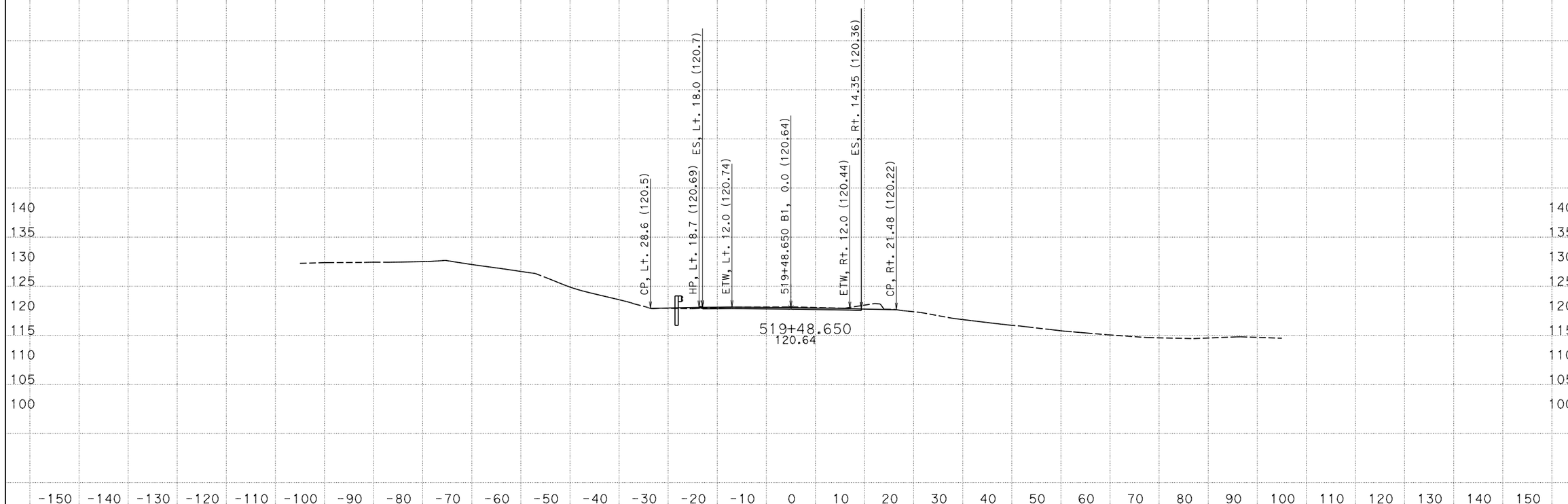

CREATED BY: Petros Demoz
DATE: 3/10/2015
KC Project: 1203A File: D:\0T540R214x3A\final_design\latest_final_03-09-15.ear

CONTRACT: 05-0T5401
DIST/CO/RTE/PM: Scr/129/PM 9.5-10.0
PROJECT ID: 05000008571

SCALE: 1" = 10' Horiz.
1" = 10' Vert.

All Dimensions are US Survey Feet

B1
CROSS SECTIONS
SHEET 88 OF 96

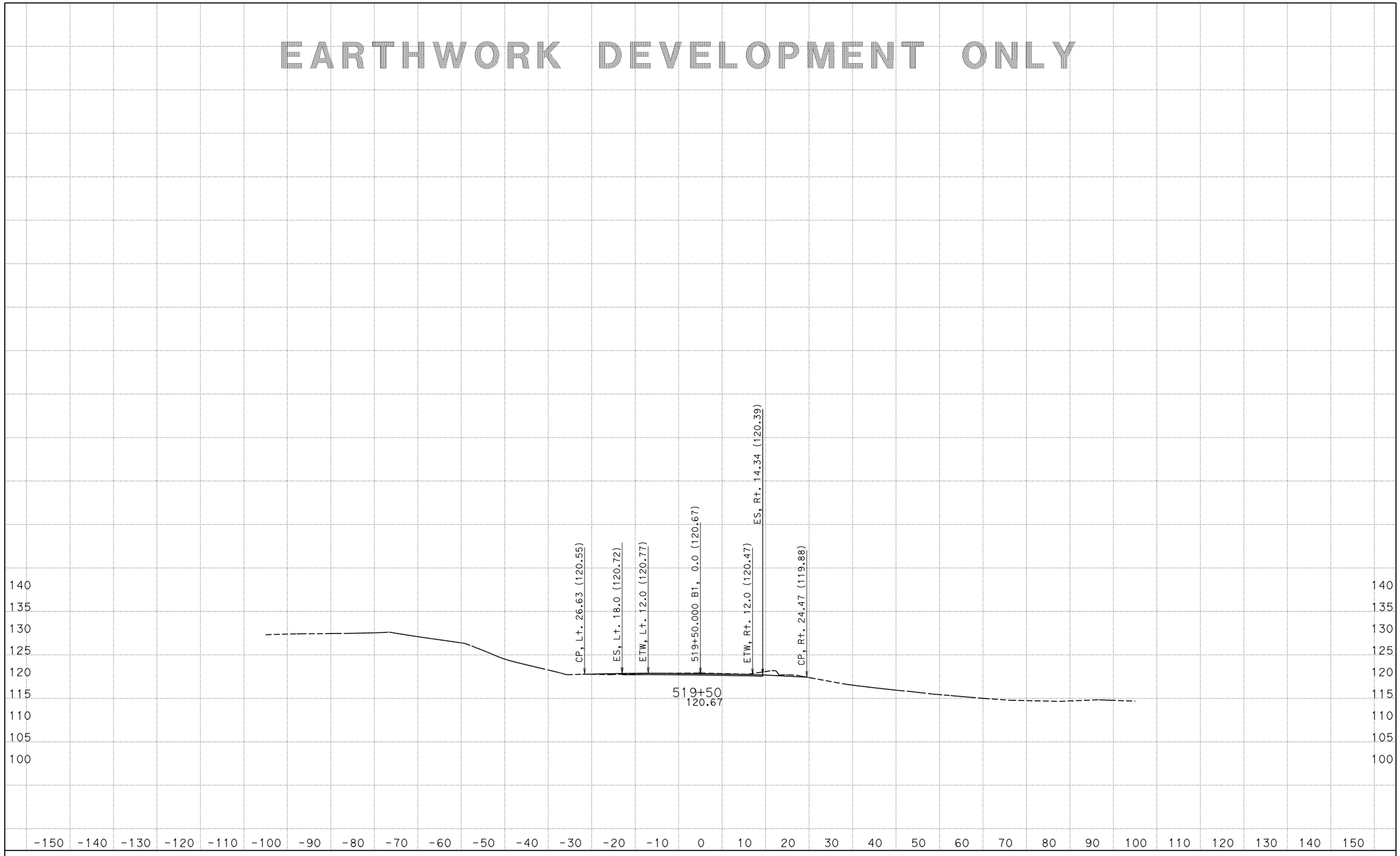

CREATED BY: Petros Demoz
DATE: 3/10/2015
KC Project: 1203A File: D:\0T540R214x3A\final_design\latest_final_03-09-15.ear

CONTRACT: 05-0T5401
DIST/CO/RTE/PM: Scr/129/PM 9.5-10.0
PROJECT ID: 05000008571

SCALE: 1" = 10' Horiz.
1" = 10' Vert.

All Dimensions are US Survey Feet

B1
CROSS SECTIONS
SHEET 89 OF 96

EARTHWORK DEVELOPMENT ONLY

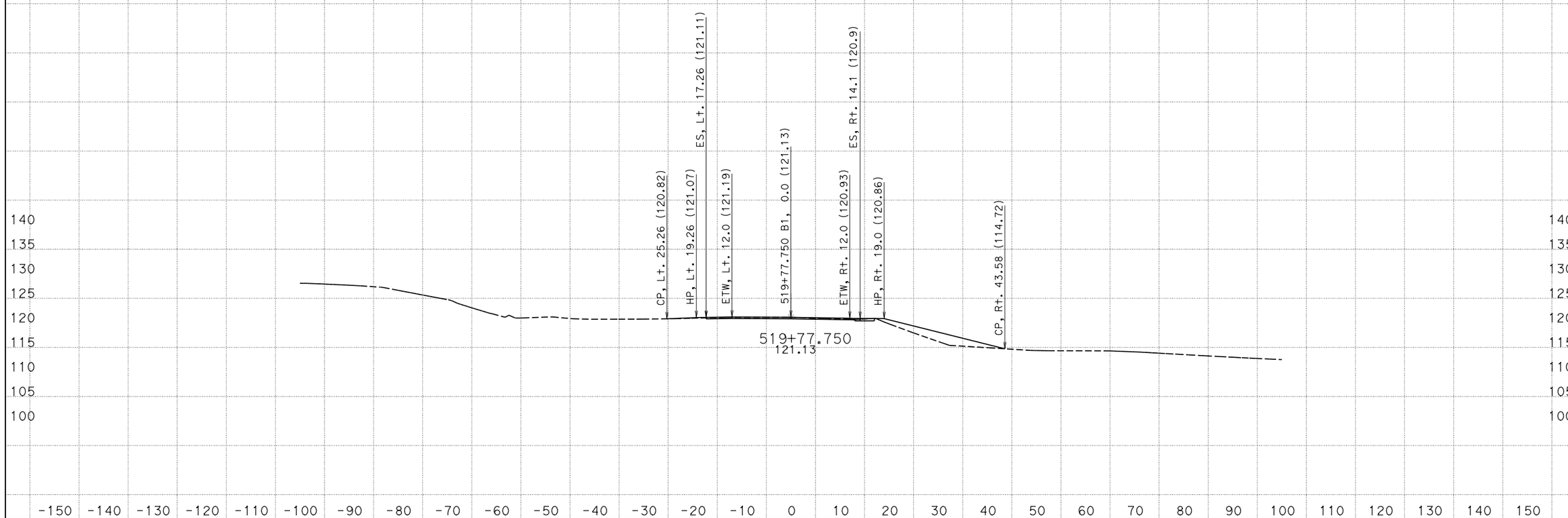

CREATED BY: Petros Demoz
DATE: 3/10/2015
KC Project: 1203A File: D:\0T540R214x3A\final_design\latest_final_03-09-15.ear

CONTRACT: 05-0T5401
DIST/CO/RTE/PM: Scr/129/PM 9.5-10.0
PROJECT ID: 05000008571

SCALE: 1" = 10' Horiz.
1" = 10' Vert.

All Dimensions are US Survey Feet

B1
CROSS SECTIONS
SHEET 90 OF 96

EARTHWORK DEVELOPMENT ONLY

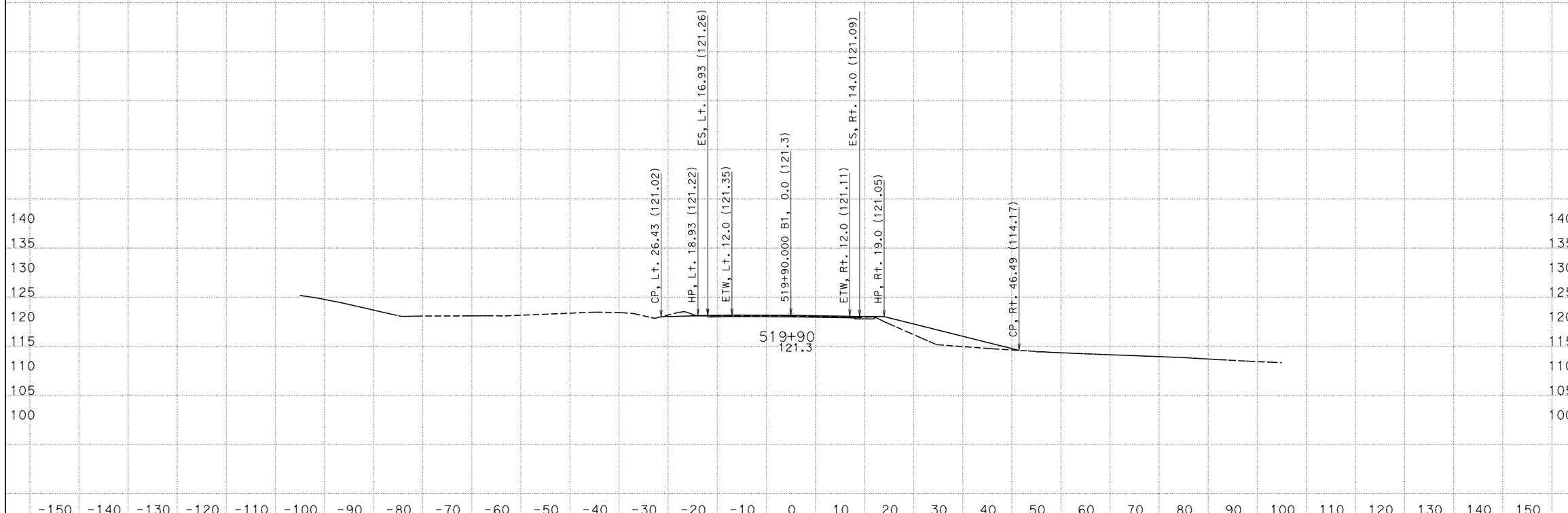

CREATED BY: Petros Demoz
DATE: 3/10/2015
KC Project: 1203A File: D:\0T540R214x3A\final_design\latest_final_03-09-15.ear PROJECT ID: 05000008571

CONTRACT: 05-0T5401
DIST/CO/RTE/PM: Scr/129/PM 9.5-10.0

SCALE: 1" = 10' Horiz.
1" = 10' Vert.

All Dimensions are US Survey Feet

B1
CROSS SECTIONS
SHEET 91 OF 96

EARTHWORK DEVELOPMENT ONLY

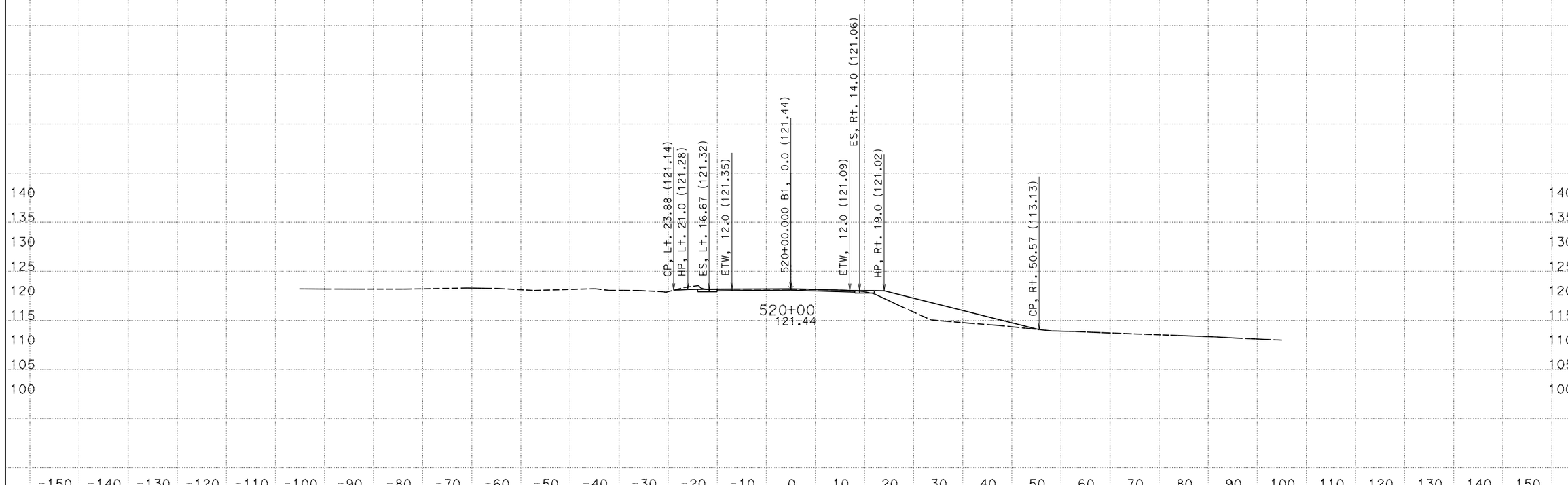

CREATED BY: Petros Demoz
DATE: 3/10/2015
KC Project: 1203A File: D:\0T540R214x3A\final_design\latest_final_03-09-15.ear

CONTRACT: 05-0T5401
DIST/CO/RTE/PM: Scr/129/PM 9.5-10.0
PROJECT ID: 05000008571

SCALE: 1" = 10' Horiz.
1" = 10' Vert.

All Dimensions are US Survey Feet

B1
CROSS SECTIONS
SHEET 92 OF 96

EARTHWORK DEVELOPMENT ONLY

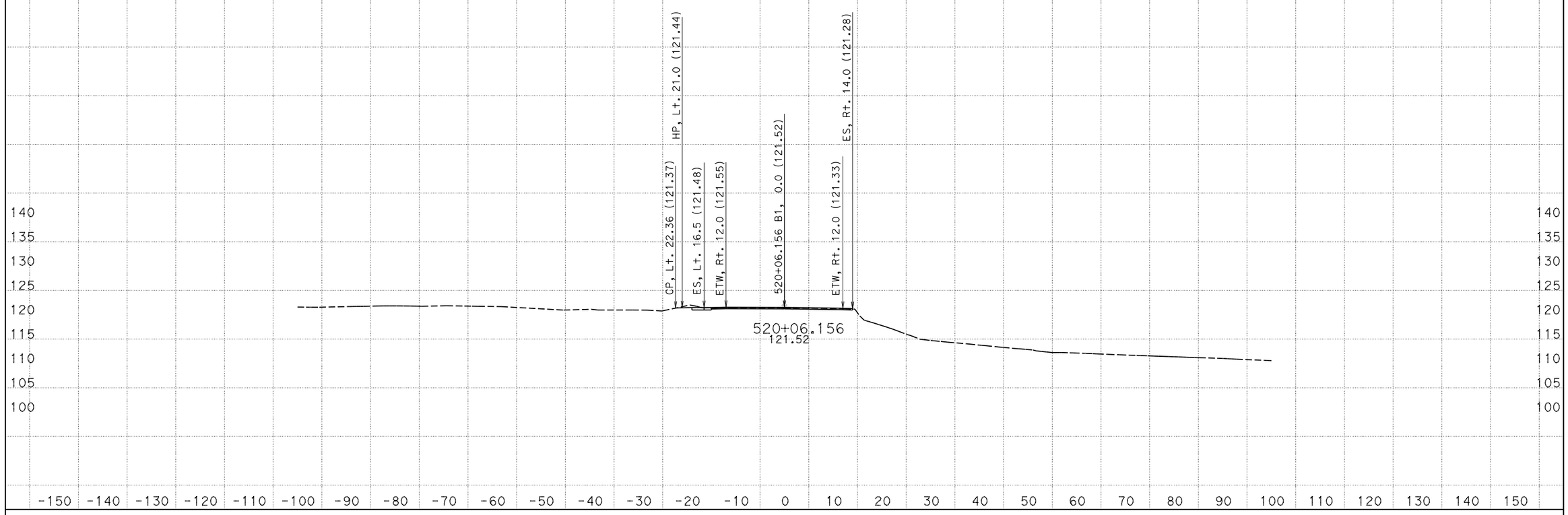

CREATED BY: Petros Demoz
DATE: 3/10/2015
KC Project: 1203A File: D:\OT540R214x3A\final_design\latest_final_03-09-15.ear

CONTRACT: 05-0T5401
DIST/CO/RTE/PM: Scr/129/PM 9.5-10.0
PROJECT ID: 05000008571

SCALE: 1" = 10' Horiz.
1" = 10' Vert.

All Dimensions are US Survey Feet

B1
CROSS SECTIONS
SHEET 93 OF 96

EARTHWORK DEVELOPMENT ONLY

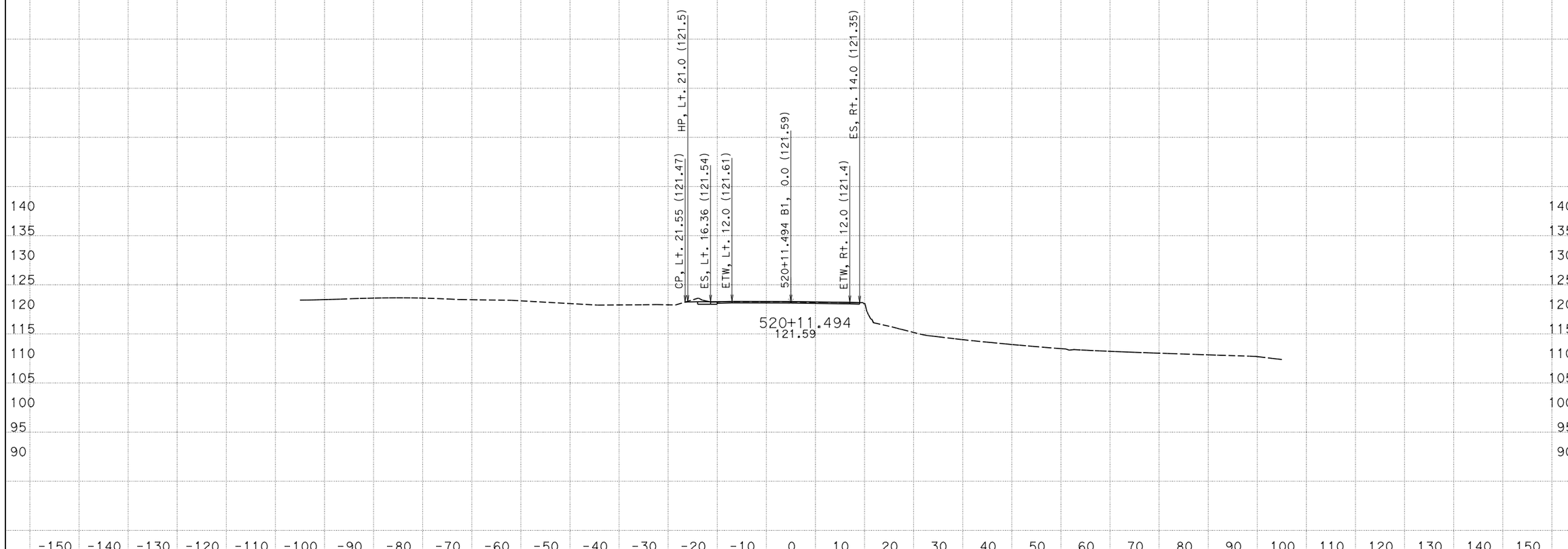

CREATED BY: Petros Demoz
DATE: 3/10/2015
KC Project: 1203A File: D:\0T540R214x3A\final_design\latest_final_03-09-15.ear

CONTRACT: 05-0T5401
DIST/CO/RTE/PM: Scr/129/PM 9.5-10.0
PROJECT ID: 05000008571

SCALE: 1" = 10' Horiz.
1" = 10' Vert.

All Dimensions are US Survey Feet

B1
CROSS SECTIONS
SHEET 94 OF 96

EARTHWORK DEVELOPMENT ONLY

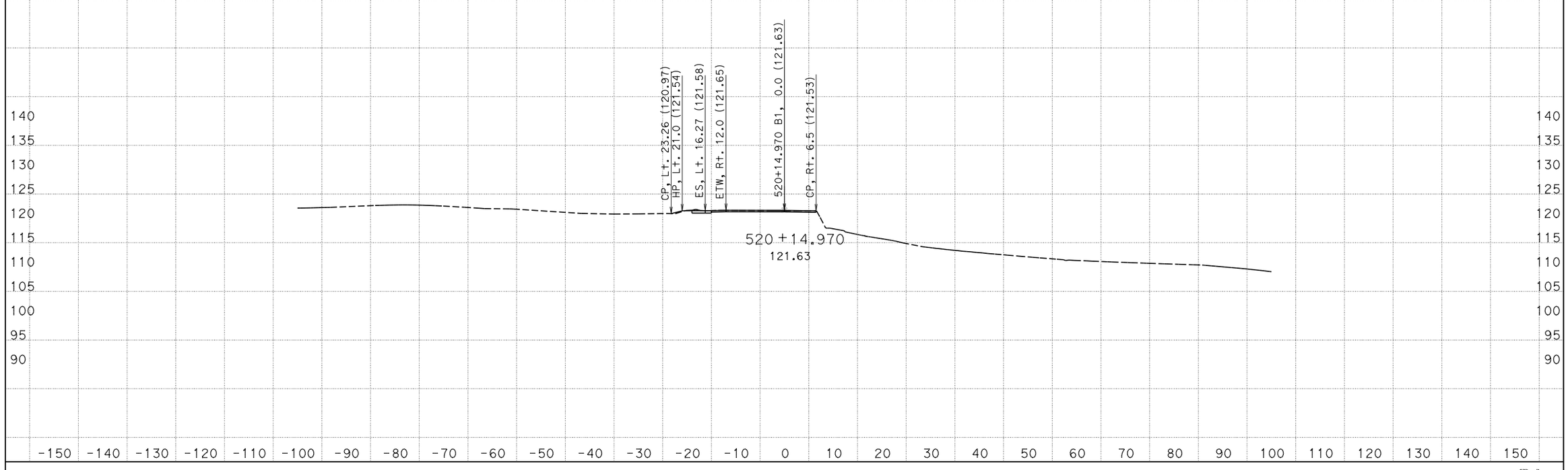

CREATED BY: Petros Demoz
DATE: 3/10/2015
KC Project: 1203A File: D:\0T540R214x3A\final_design\latest_final_03-09-15.ear

CONTRACT: 05-0T5401
DIST/CO/RTE/PM: Scr/129/PM 9.5-10.0
PROJECT ID: 05000008571

SCALE: 1" = 10' Horiz.
1" = 10' Vert.

All Dimensions are US Survey Feet

B1
CROSS SECTIONS
SHEET 95 OF 96

EARTHWORK DEVELOPMENT ONLY

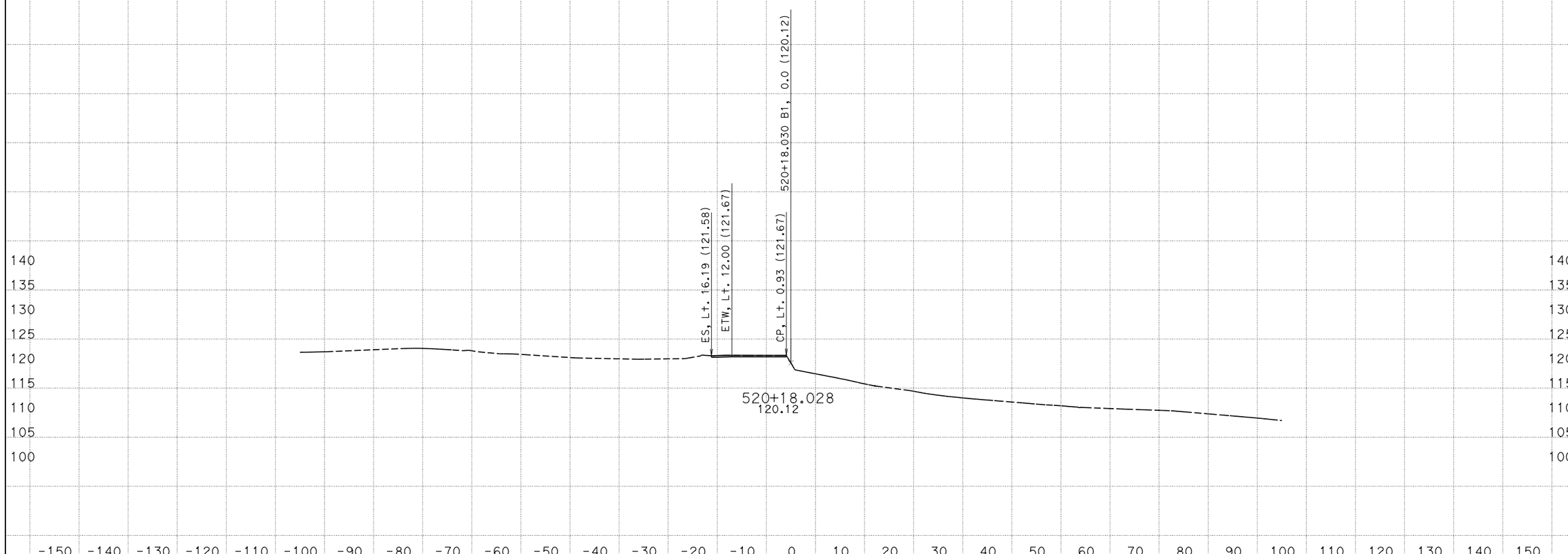

CREATED BY: Petros Demoz
DATE: 3/10/2015
KC Project: 1203A File: D:\OT540R214x3A\final_design\latest_final_03-09-15.ear

CONTRACT: 05-OT5401
DIST/CO/RTE/PM: Scr/129/PM 9.5-10.0
PROJECT ID: 05000008571

SCALE: 1" = 10' Horiz.
1" = 10' Vert.

All Dimensions are US Survey Feet

B1
CROSS SECTIONS
SHEET 96 OF 96