Dist	COUNTY	ROUTE	POST MILES TOTAL PROJECT	SHEET No.	TOTAL SHEETS
05	Mon	68	R4.1/R4.5, 15.2/15.8		

REGISTERED CIVIL ENGINEER 12-1-10 DATE

PLANS APPROVAL DATE

REGISTERED PROFESSIONAL ENGINEER JAMES ESPINOSA No. 54100 Exp. 12/31/11 CIVIL STATE OF CALIFORNIA

THE STATE OF CALIFORNIA OR ITS OFFICERS OR AGENTS SHALL NOT BE RESPONSIBLE FOR THE ACCURACY OR COMPLETENESS OF SCANNED COPIES OF THIS PLAN SHEET.

NOTES:

1. DIMENSIONS OF THE PAVEMENT STRUCTURES (STRUCTURAL SECTIONS) ARE SUBJECT TO TOLERANCES SPECIFIED IN THE STANDARD SPECIFICATIONS.
2. SUPERELEVATION AS SHOWN OR AS DIRECTED BY THE ENGINEER
3. SEE LAYOUT SHEETS FOR LIMITS OF PAVING, AND CONCRETE BARRIER.
4. Conc BARRIER AT LOCATION 1 MUST BE CONSTRUCTED WITH ARCHITECTURAL TREATMENT AND COLORED Conc.
5. Conc BARRIER AT LOCATION 2 MUST BE CONSTRUCTED WITH COLORED Conc.

DESIGN DESIGNATION (ROUTE 68) LOCATION 1

2007	ADT=22,150	D=55%
2030	ADT=24,496	T=2%
	DHV=1,950	V=55 mph

DESIGN DESIGNATION (ROUTE 68) LOCATION 2

2007	ADT=26,400	D=55%
2030	ADT=34,909	T=2%
	DHV=2,700	V=65 mph

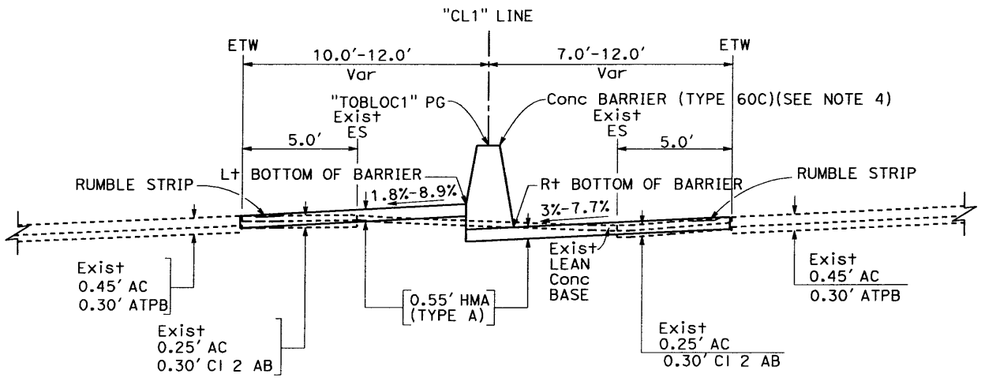

WESTBOUND EASTBOUND

ROUTE 68

STA "CL1" 30+00 TO STA 35+09
STA "CL1" 35+61 TO STA 44+35.5
STA "CL1" 45+14 TO STA 46+00

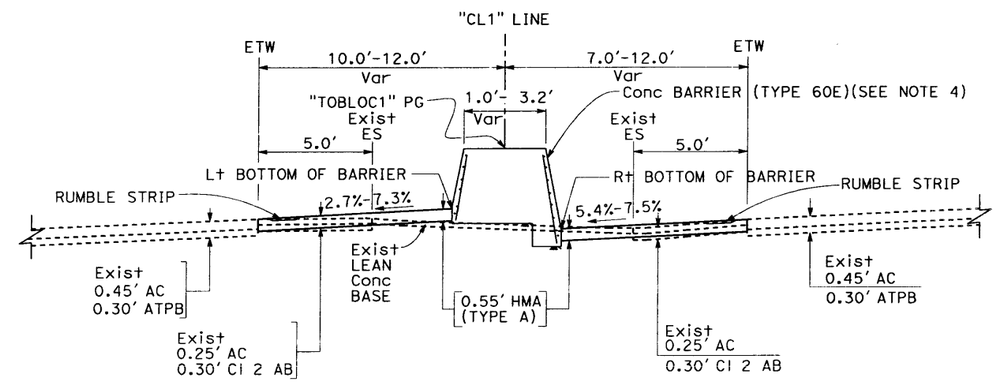

WESTBOUND EASTBOUND

ROUTE 68

STA "CL1" 35+09 TO STA 35+61
STA "CL1" 44+35.5 TO STA 45+14

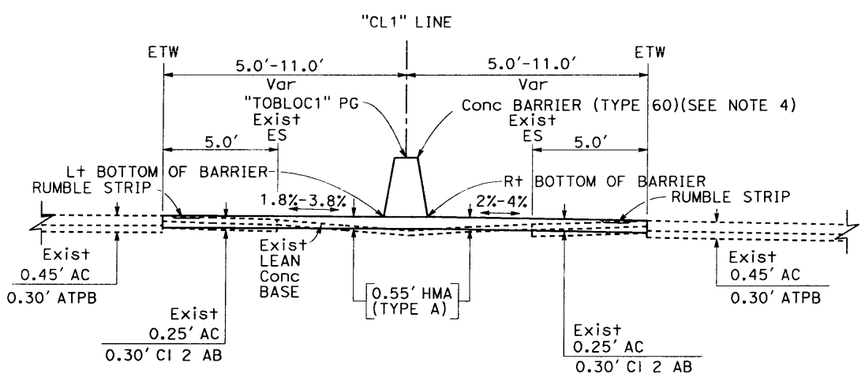

WESTBOUND EASTBOUND

ROUTE 68

STA "CL1" 26+00 TO STA 30+00
STA "CL1" 46+00 TO STA 47+00

TYPICAL CROSS SECTIONS
(LOCATION 1)

NO SCALE

X-1

STATE OF CALIFORNIA - DEPARTMENT OF TRANSPORTATION
Caltrans
06-DESIGN

FUNCTIONAL SUPERVISOR: DAVID FAPP
CALCULATED-DESIGNED BY: SAL JARAMILLO
CHECKED BY: JIM ESPINOSA
REVISED BY
DATE REVISED

LAST REVISION 12-01-10
DATE PLOTTED => 01-DEC-2010
TIME PLOTTED => 16:19

Dist	COUNTY	ROUTE	POST MILES TOTAL PROJECT	SHEET No.	TOTAL SHEETS
05	Mon	68	R4.1/R4.5, 15.2/15.8		

REGISTERED CIVIL ENGINEER 12-1-10 DATE

PLANS APPROVAL DATE

THE STATE OF CALIFORNIA OR ITS OFFICERS OR AGENTS SHALL NOT BE RESPONSIBLE FOR THE ACCURACY OR COMPLETENESS OF SCANNED COPIES OF THIS PLAN SHEET.

REGISTERED PROFESSIONAL ENGINEER JAMES ESPINOSA No. 54100 Exp. 12/31/11 CIVIL STATE OF CALIFORNIA

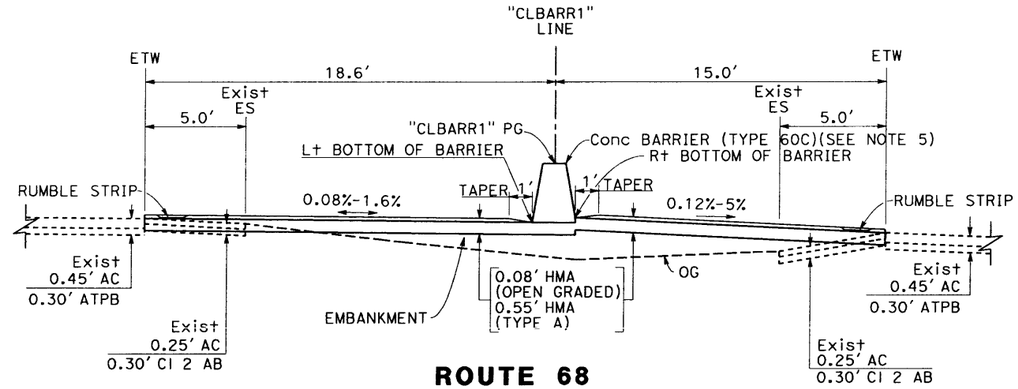

ROUTE 68

WESTBOUND STA "CLBARR1" 613+00 TO 613+50 EASTBOUND

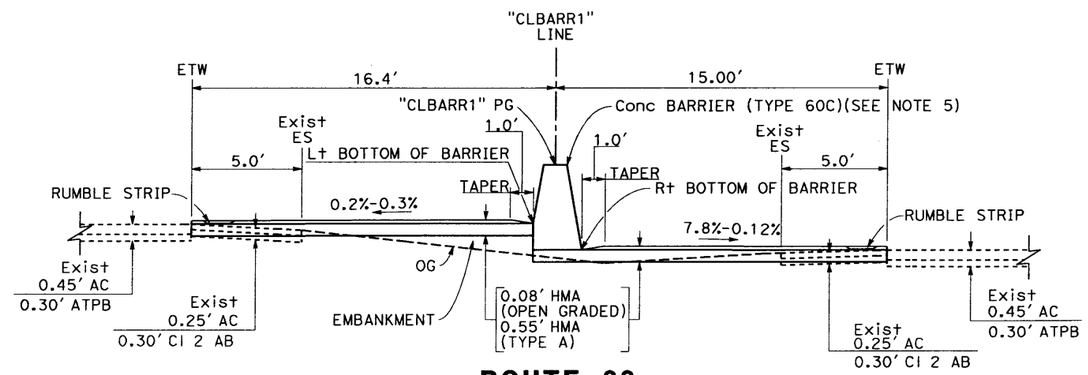

ROUTE 68

WESTBOUND STA "CLBARR1" 612+50 TO 613+00 EASTBOUND

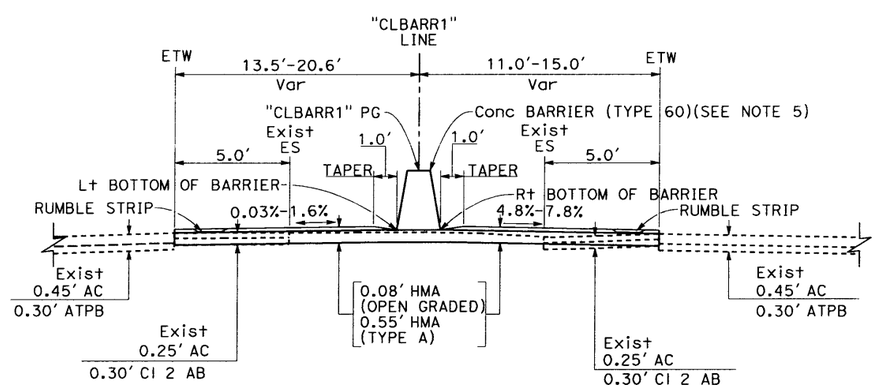

WESTBOUND EASTBOUND

ROUTE 68

STA "CLBARR1" 611+50 TO STA 612+50
STA "CLBARR1" 613+50 TO STA 614+15.43

TYPICAL CROSS SECTIONS (LOCATION 2)

NO SCALE

X-2

REVISED BY	DATE REVISED

CALCULATED-DESIGNED BY	CHECKED BY
SAL JARAMILLO	JIM ESPINOSA

FUNCTIONAL SUPERVISOR: DAVID FAPP

STATE OF CALIFORNIA - DEPARTMENT OF TRANSPORTATION

Caltrans 06-DESIGN

LAST REVISION 12-01-10 | DATE PLOTTED => 01-DEC-2010 | TIME PLOTTED => 16:19

Dist	COUNTY	ROUTE	POST MILES TOTAL PROJECT	SHEET No.	TOTAL SHEETS
05	Mon	68	R4.1/R4.5, 15.2/15.8		

REGISTERED CIVIL ENGINEER 12-1-10 DATE

PLANS APPROVAL DATE

REGISTERED PROFESSIONAL ENGINEER JAMES ESPINOSA No. 54100 Exp. 12/31/11 CIVIL STATE OF CALIFORNIA

THE STATE OF CALIFORNIA OR ITS OFFICERS OR AGENTS SHALL NOT BE RESPONSIBLE FOR THE ACCURACY OR COMPLETENESS OF SCANNED COPIES OF THIS PLAN SHEET.

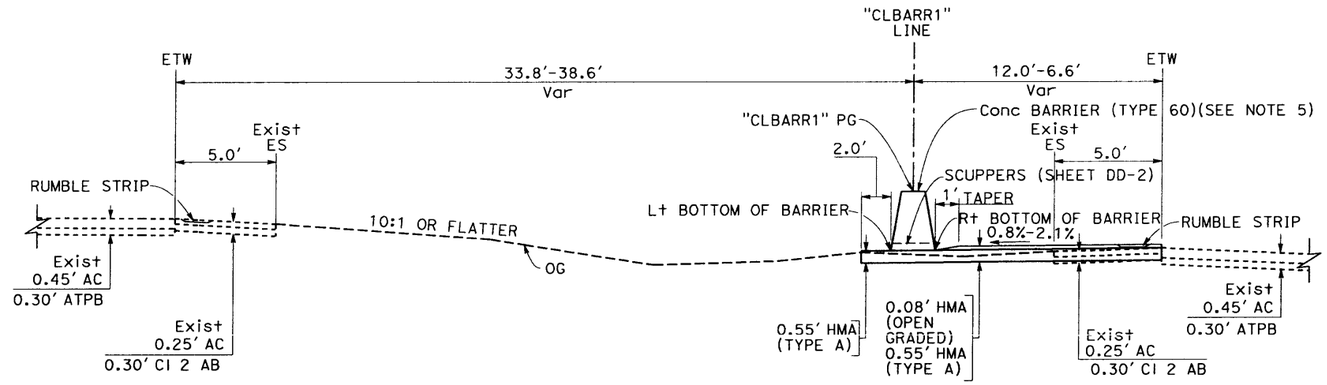

WESTBOUND **ROUTE 68** EASTBOUND

STA "CLBARR1" 638+50 TO STA 640+38.75

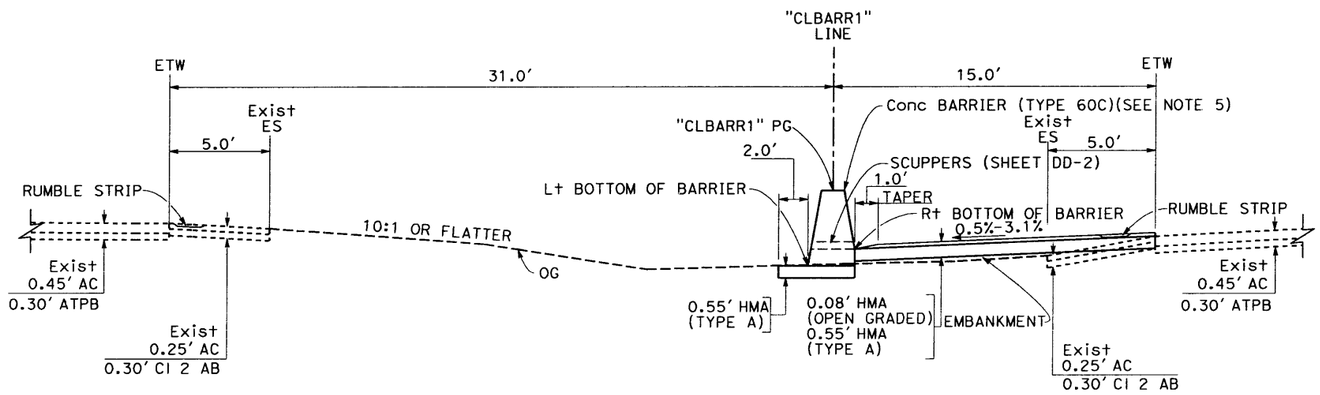

WESTBOUND **ROUTE 68** EASTBOUND

STA "CLBARR1" 620+00 TO STA 632+00

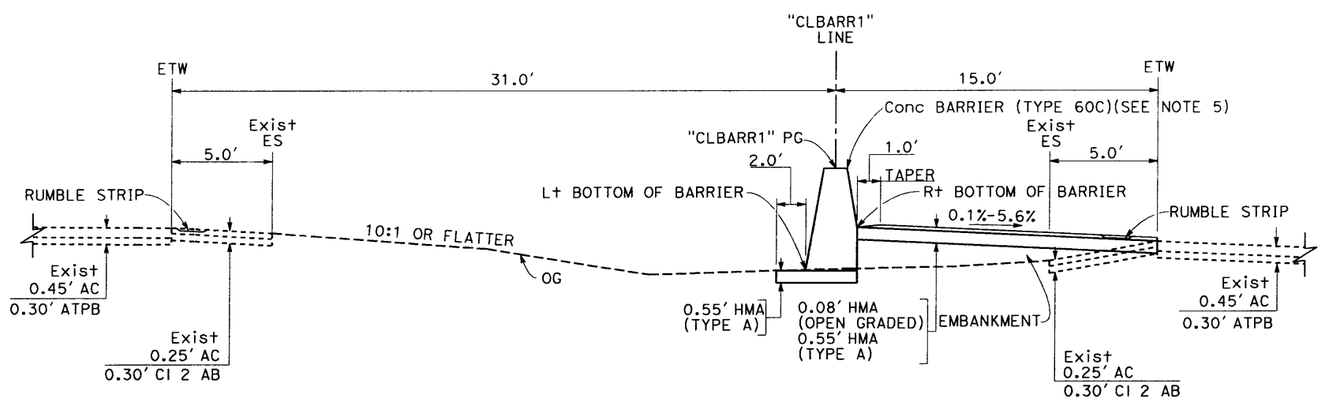

WESTBOUND **ROUTE 68** EASTBOUND

STA "CLBARR1" 614+15.43 TO STA 620+00
STA "CLBARR1" 632+00 TO STA 638+50

TYPICAL CROSS SECTIONS
(LOCATION 2)

NO SCALE

X-3

STATE OF CALIFORNIA - DEPARTMENT OF TRANSPORTATION
Caltrans 06-DESIGN

FUNCTIONAL SUPERVISOR: DAVID FAPP
CALCULATED-DESIGNED BY: SAL JARAMILLO
CHECKED BY: JIM ESPINOSA
REVISED BY
DATE REVISED

LAST REVISION 12-01-10
DATE PLOTTED => 01-DEC-2010
TIME PLOTTED => 16:19