District 5
San Luis Obispo
Route 101
PM 36.0/37.5
EA 00630

"NBETW1"

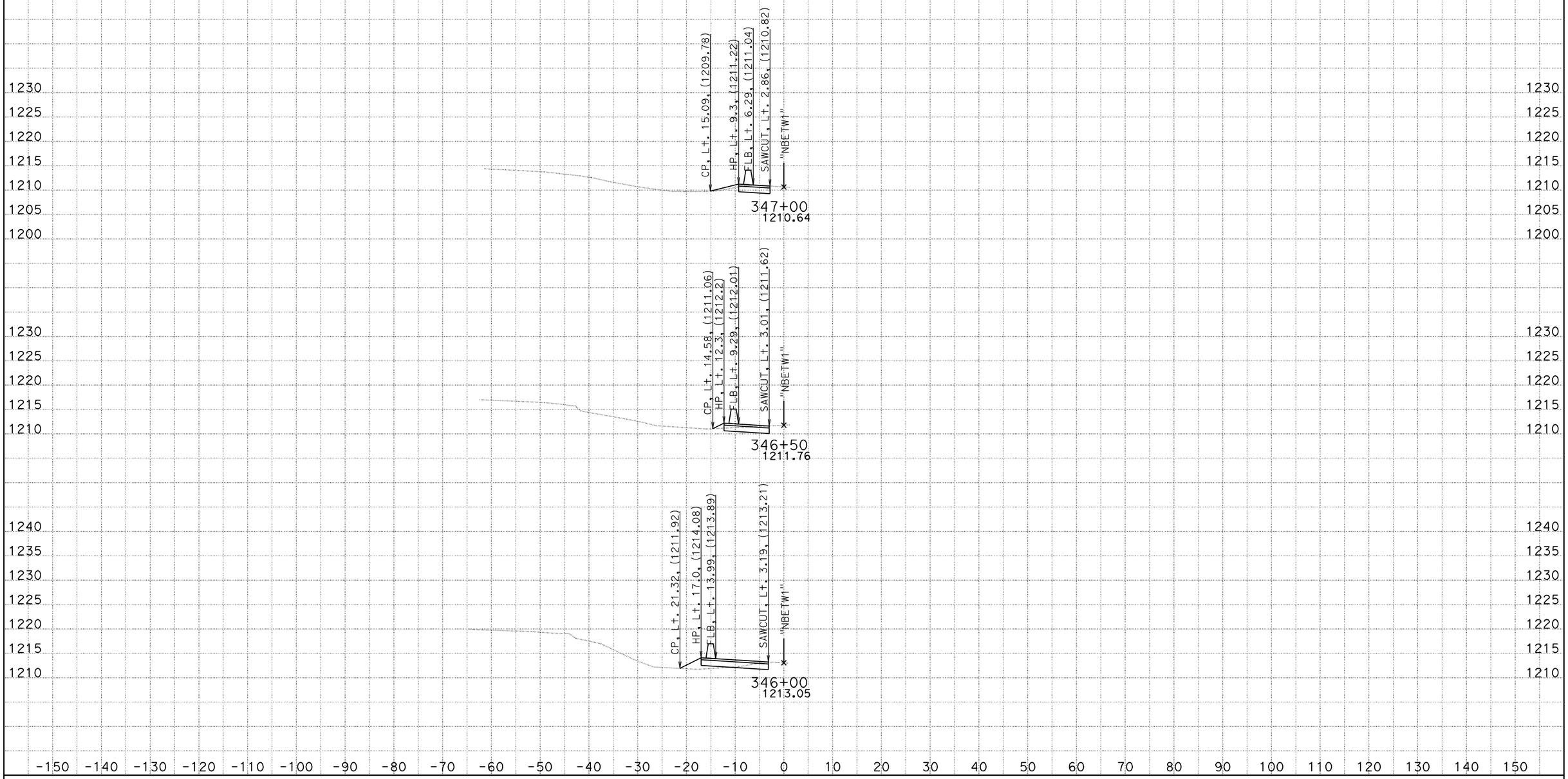

DATE: 2/1/2012
KC Project: 5110031 File: D:\Caice_Projects\5110031\nbdes.ear

SCALE: 1" = 10' Horiz.
1" = 10' Vert.

All Dimensions are US Survey Feet

NBETW1
CROSS SECTIONS

District 5
San Luis Obispo
Route 101
PM 36.0/37.5
EA 00630

"NBETW1"

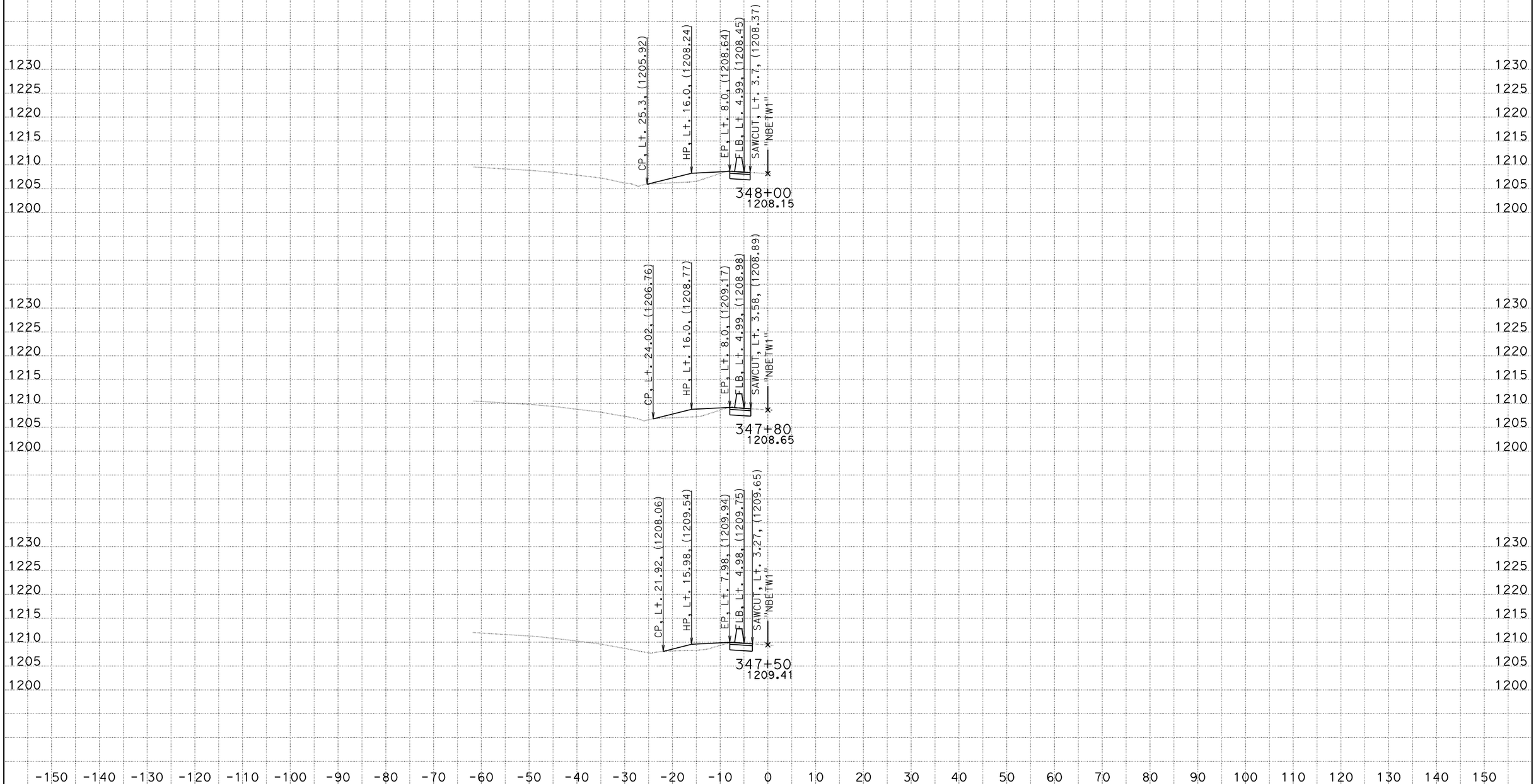

DATE: 2/1/2012
KC Project: 5110031 File: D:\Caice_Projects\5110031\nbdes.ear

SCALE: 1" = 10' Horiz.
1" = 10' Vert.

All Dimensions are US Survey Feet

NBETW1
CROSS SECTIONS
SHEET 2 OF 56

District 5
San Luis Obispo
Route 101
PM 36.0/37.5
EA 00630

"NBETW1"

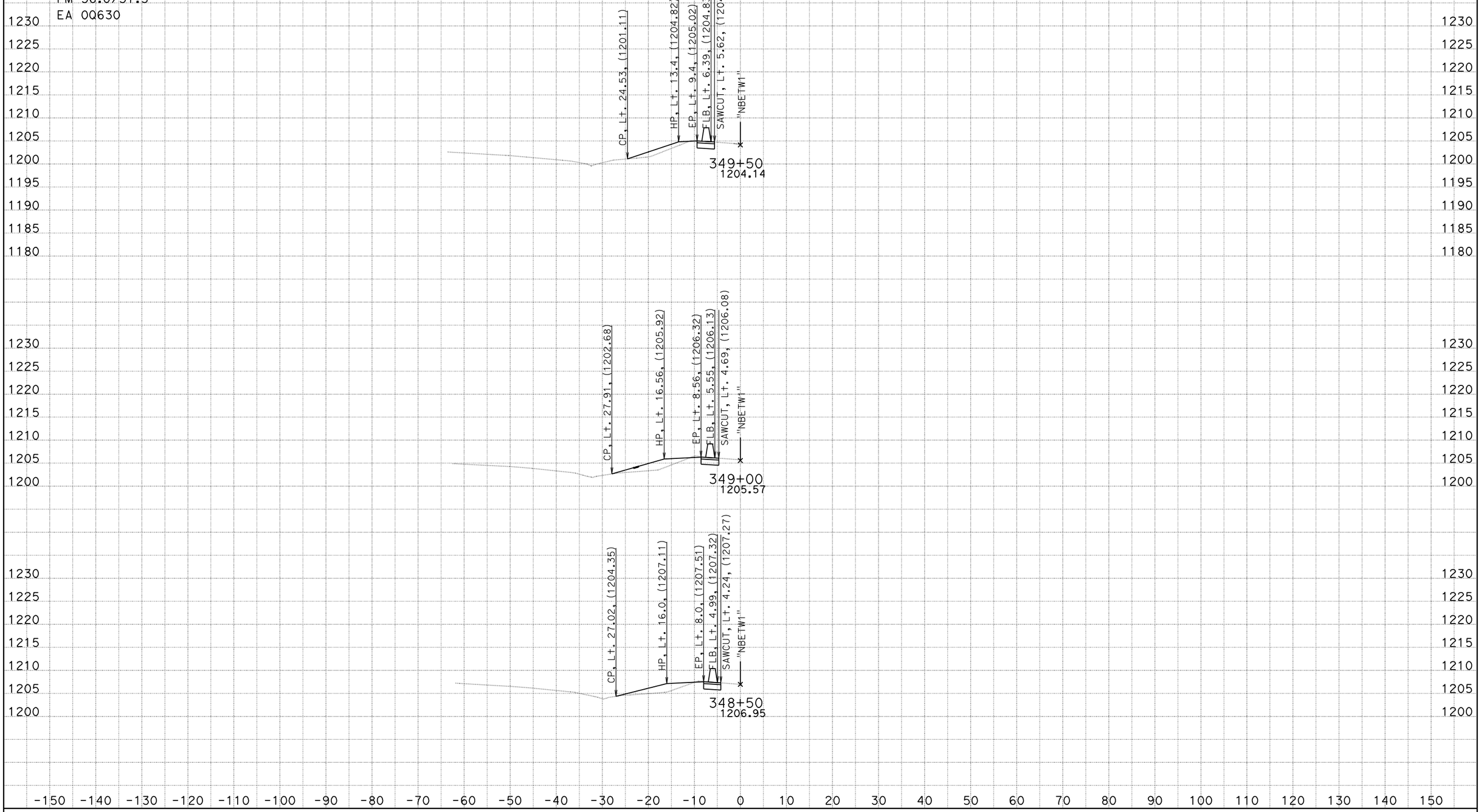

DATE: 2/1/2012
KC Project: 5110031 File: D:\Caice_Projects\5110031\nbdes.ear

SCALE: 1" = 10' Horiz.
1" = 10' Vert.

All Dimensions are US Survey Feet

NBETW1
CROSS SECTIONS

District 5
San Luis Obispo
Route 101
PM 36.0/37.5
EA 00630

"NBETW1"

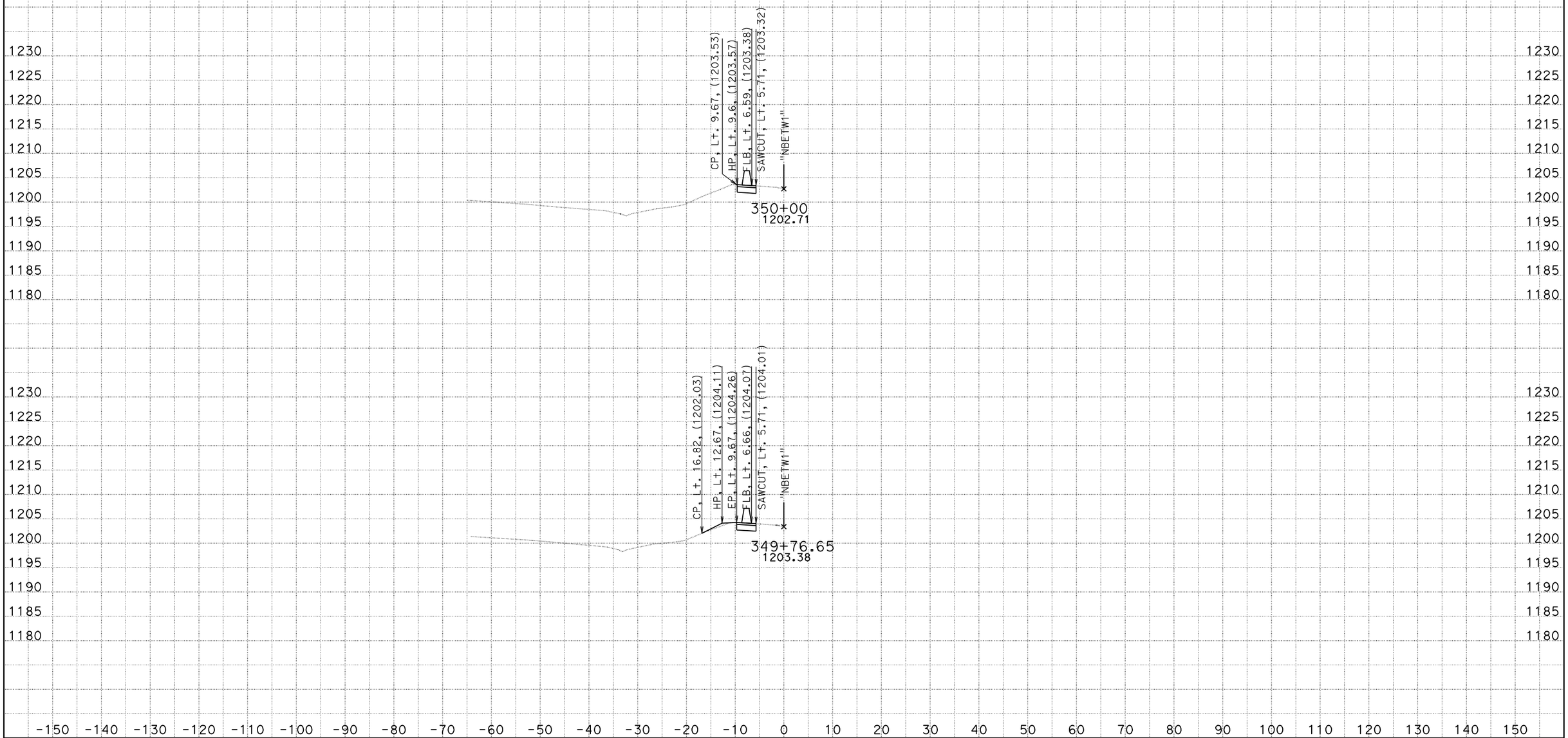

DATE: 2/1/2012
KC Project: 5110031 File: D:\Caice_Projects\5110031\nbdes.ear

SCALE: 1" = 10' Horiz.
1" = 10' Vert.

All Dimensions are US Survey Feet

NBETW1
CROSS SECTIONS

District 5
San Luis Obispo
Route 101
PM 36.0/37.5
EA 00630

"NBETW1"

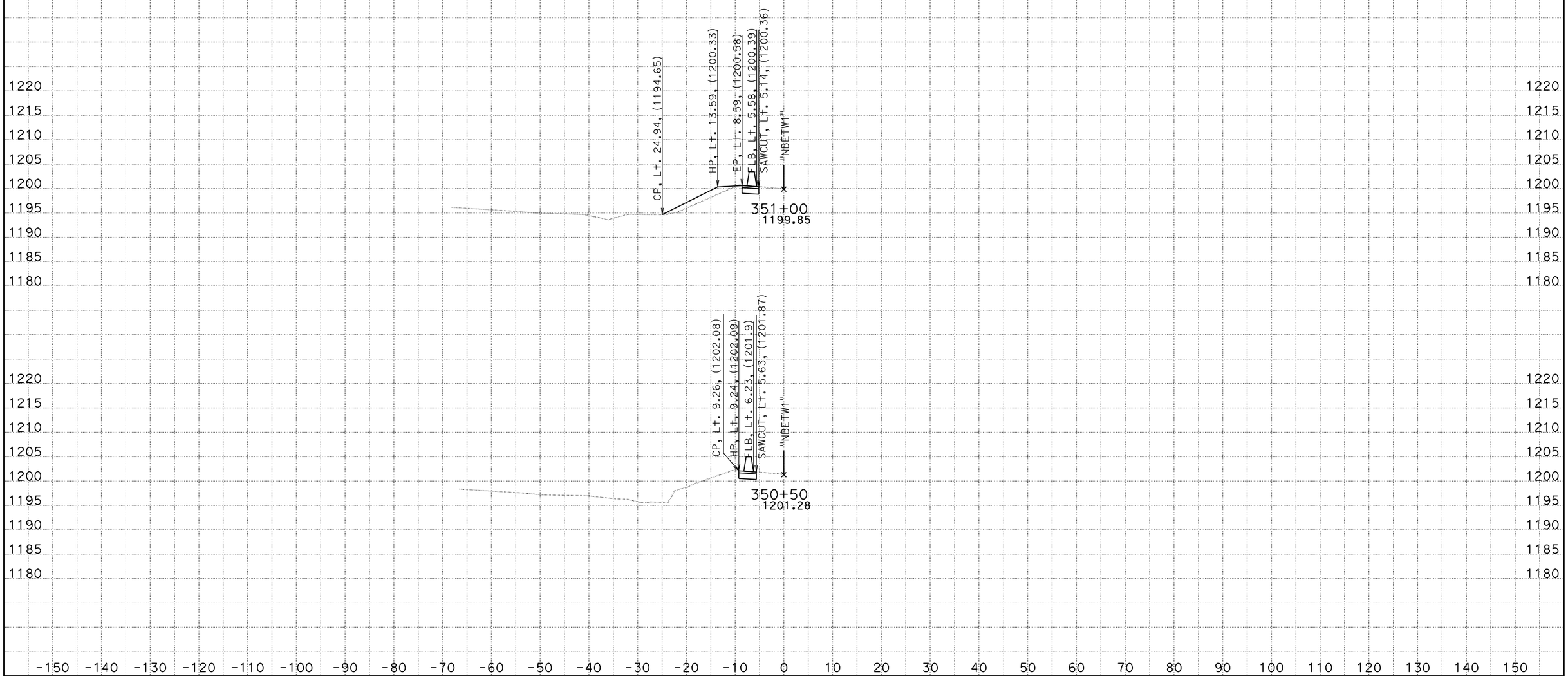

DATE: 2/1/2012
KC Project: 5110031 File: D:\Caice_Projects\5110031\nbdes.ear

SCALE: 1" = 10' Horiz.
1" = 10' Vert.

All Dimensions are US Survey Feet

NBETW1
CROSS SECTIONS

District 5
San Luis Obispo
Route 101
PM 36.0/37.5
EA 00630

"NBETW1"

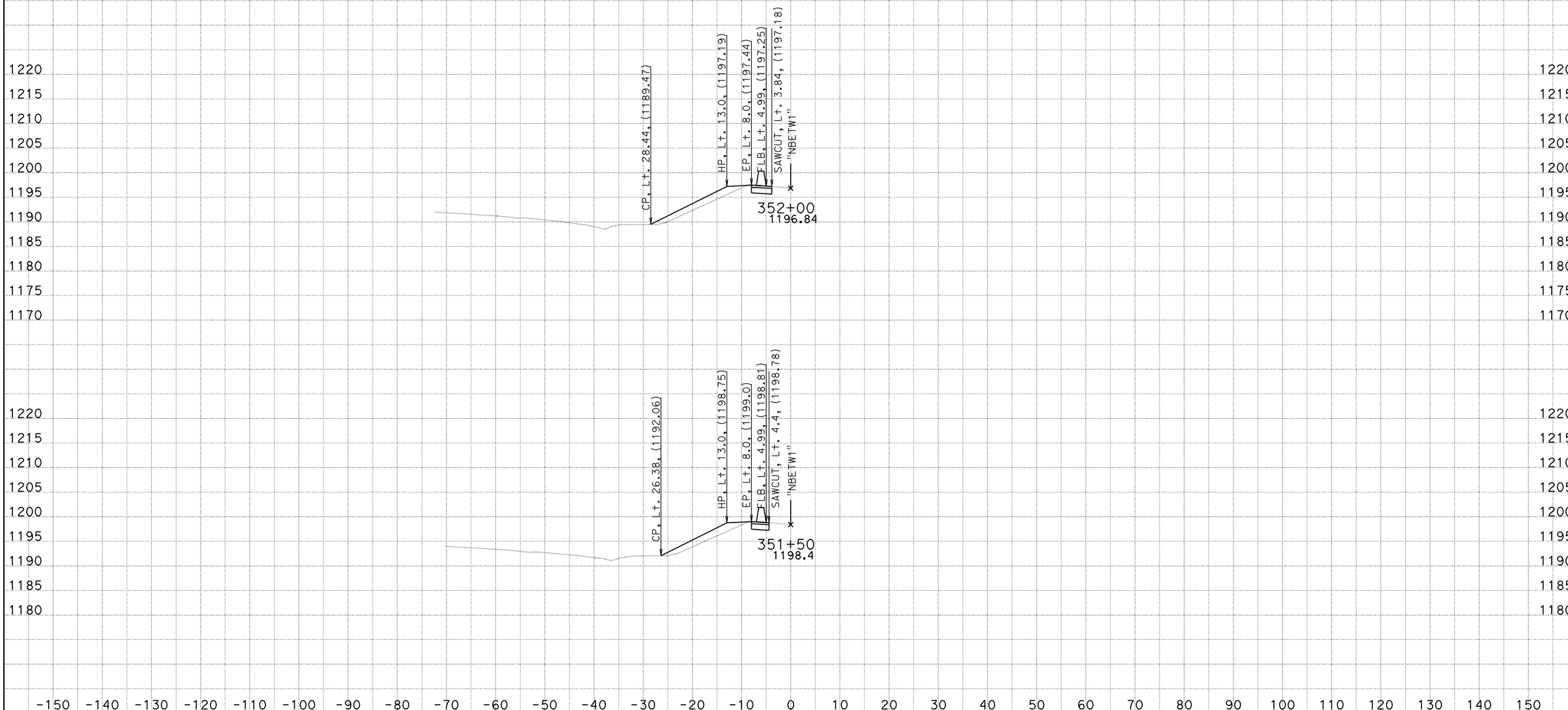

DATE: 2/1/2012
KC Project: 5110031 File: D:\Caice_Projects\5110031\nbdes.ear

SCALE: 1" = 10' Horiz.
1" = 10' Vert.

All Dimensions are US Survey Feet

NBETW1
CROSS SECTIONS

District 5
San Luis Obispo
Route 101
PM 36.0/37.5
EA 00630

"NBETW1"

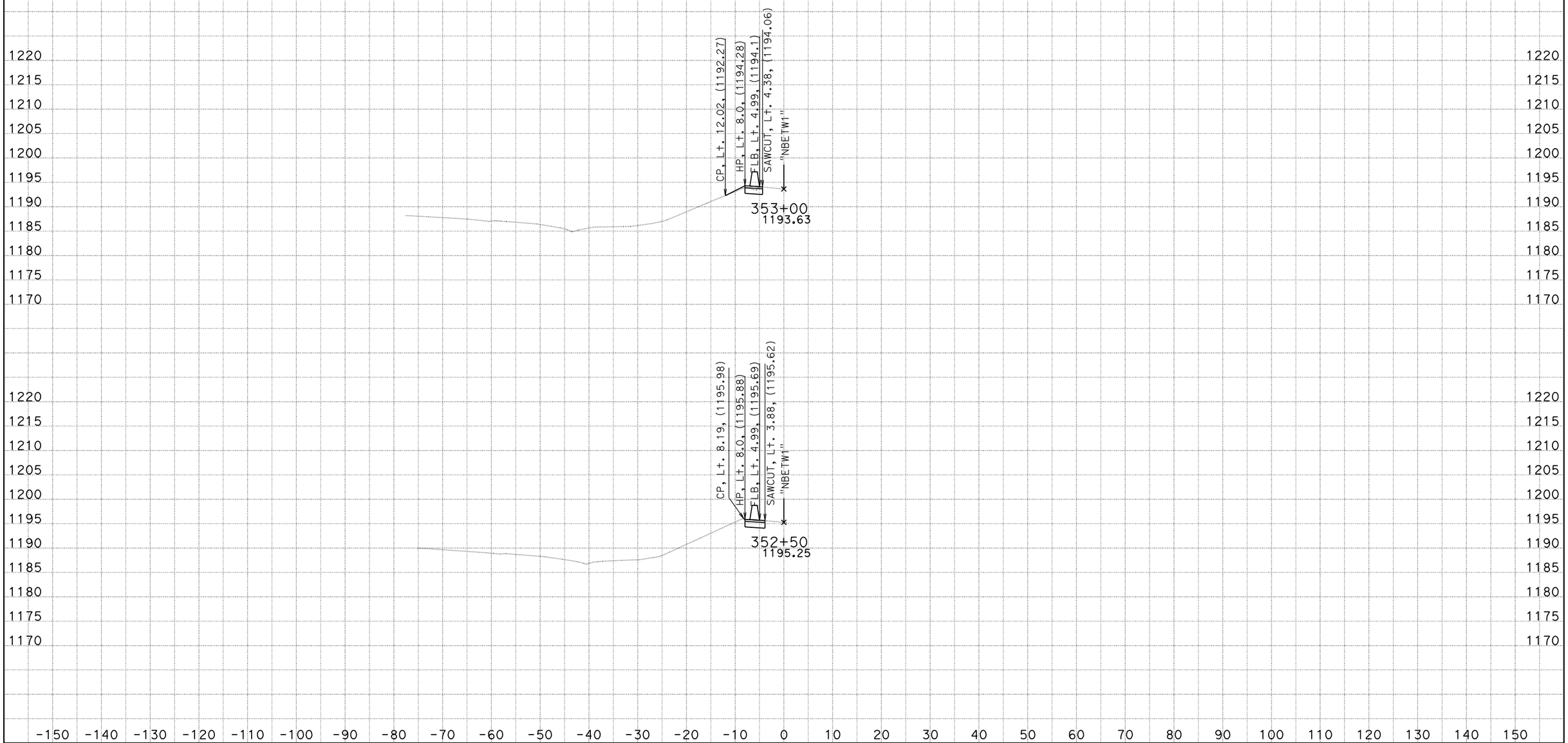

DATE: 2/1/2012
KC Project: 5110031 File: D:\Caice_Projects\5110031\nbdes.ear

SCALE: 1" = 10' Horiz.
1" = 10' Vert.

All Dimensions are US Survey Feet

NBETW1
CROSS SECTIONS

District 5
San Luis Obispo
Route 101
PM 36.0/37.5
EA 00630

"NBETW1"

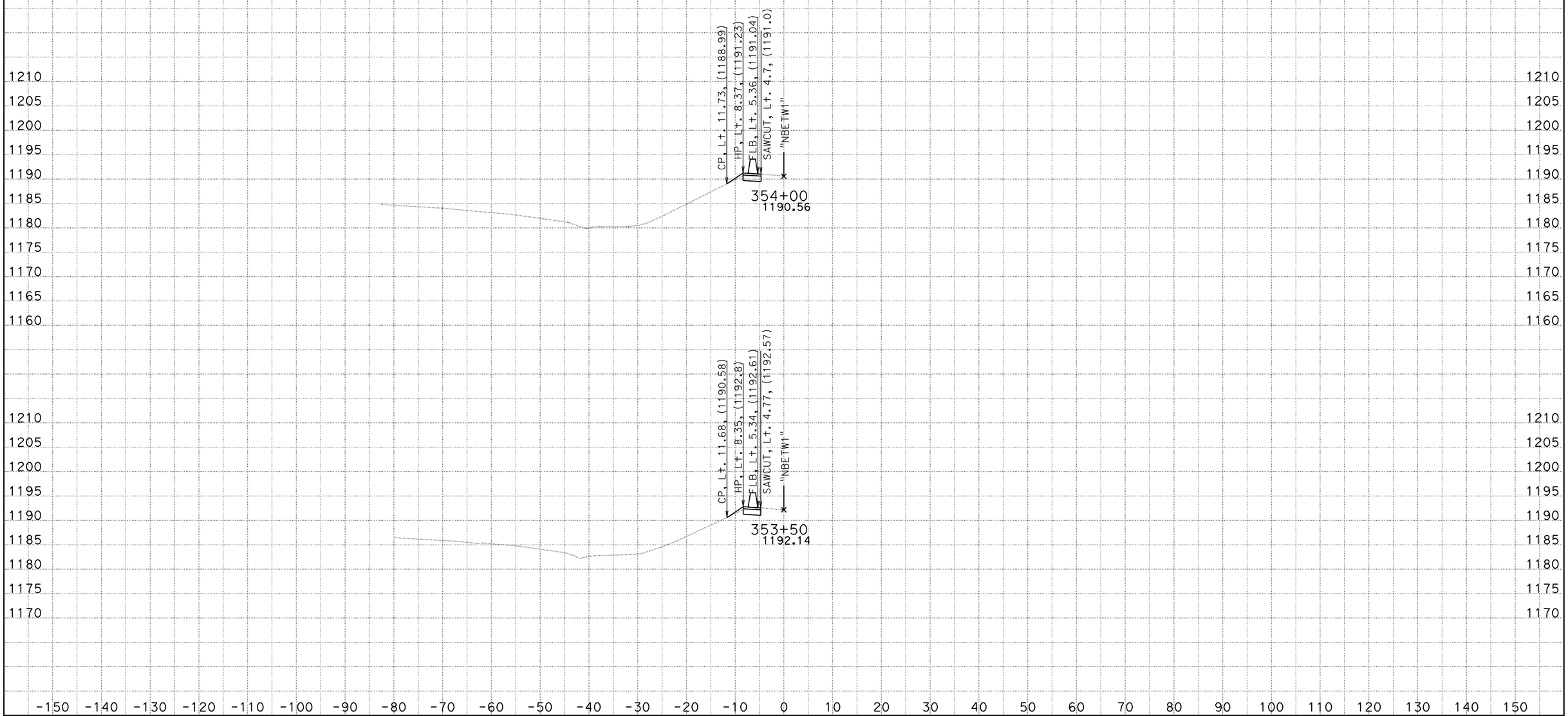

DATE: 2/1/2012
KC Project: 5110031 File: D:\Caice_Projects\5110031\nbdes.ear

SCALE: 1" = 10' Horiz.
1" = 10' Vert.

All Dimensions are US Survey Feet

NBETW1
CROSS SECTIONS

District 5
San Luis Obispo
Route 101
PM 36.0/37.5
EA 00630

"NBETW1"

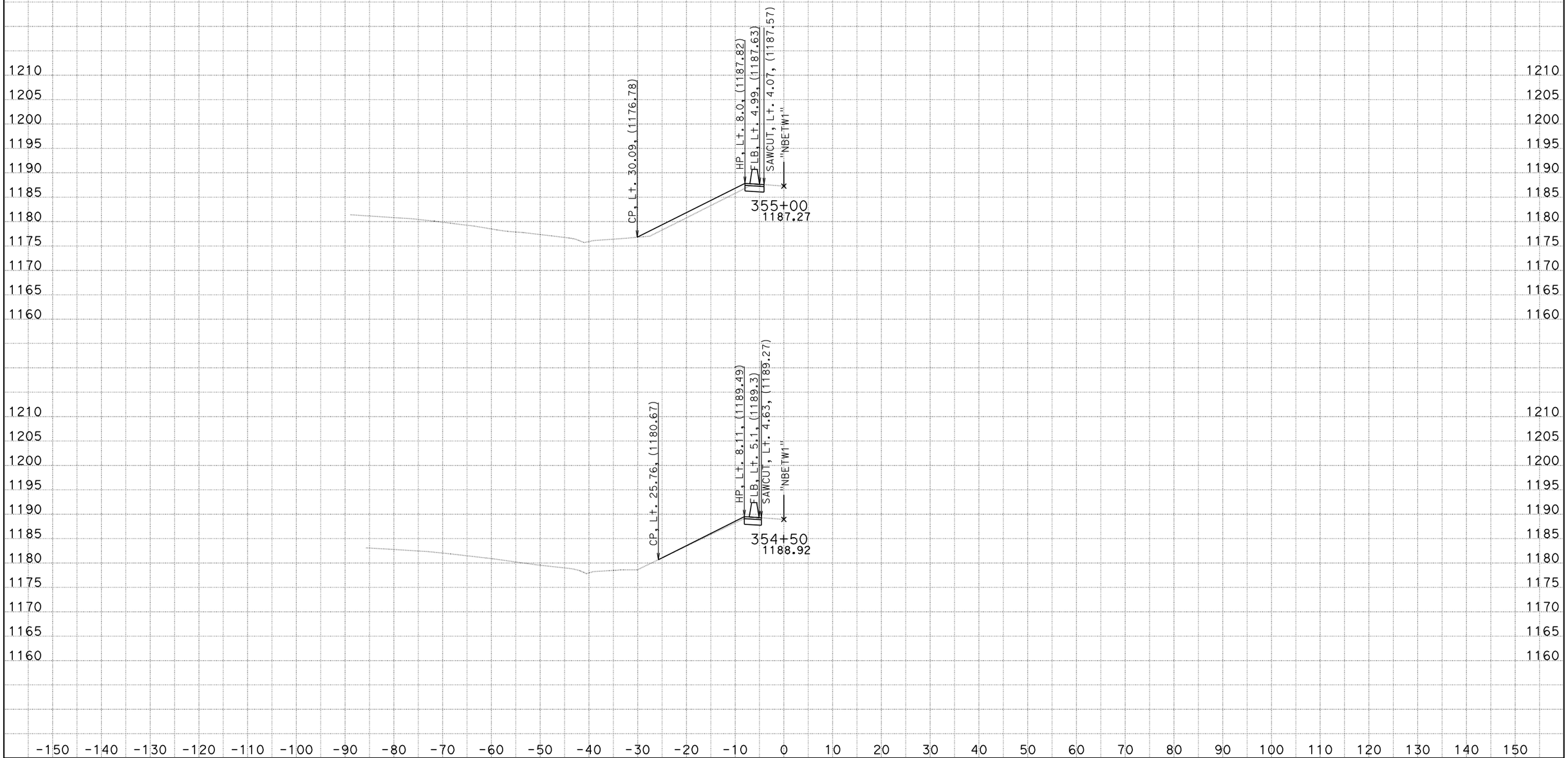

DATE: 2/1/2012
KC Project: 5110031 File: D:\Caice_Projects\5110031\nbdes.ear

SCALE: 1" = 10' Horiz.
1" = 10' Vert.

All Dimensions are US Survey Feet

NBETW1
CROSS SECTIONS

District 5
San Luis Obispo
Route 101
PM 36.0/37.5
EA 00630

"NBETW1"

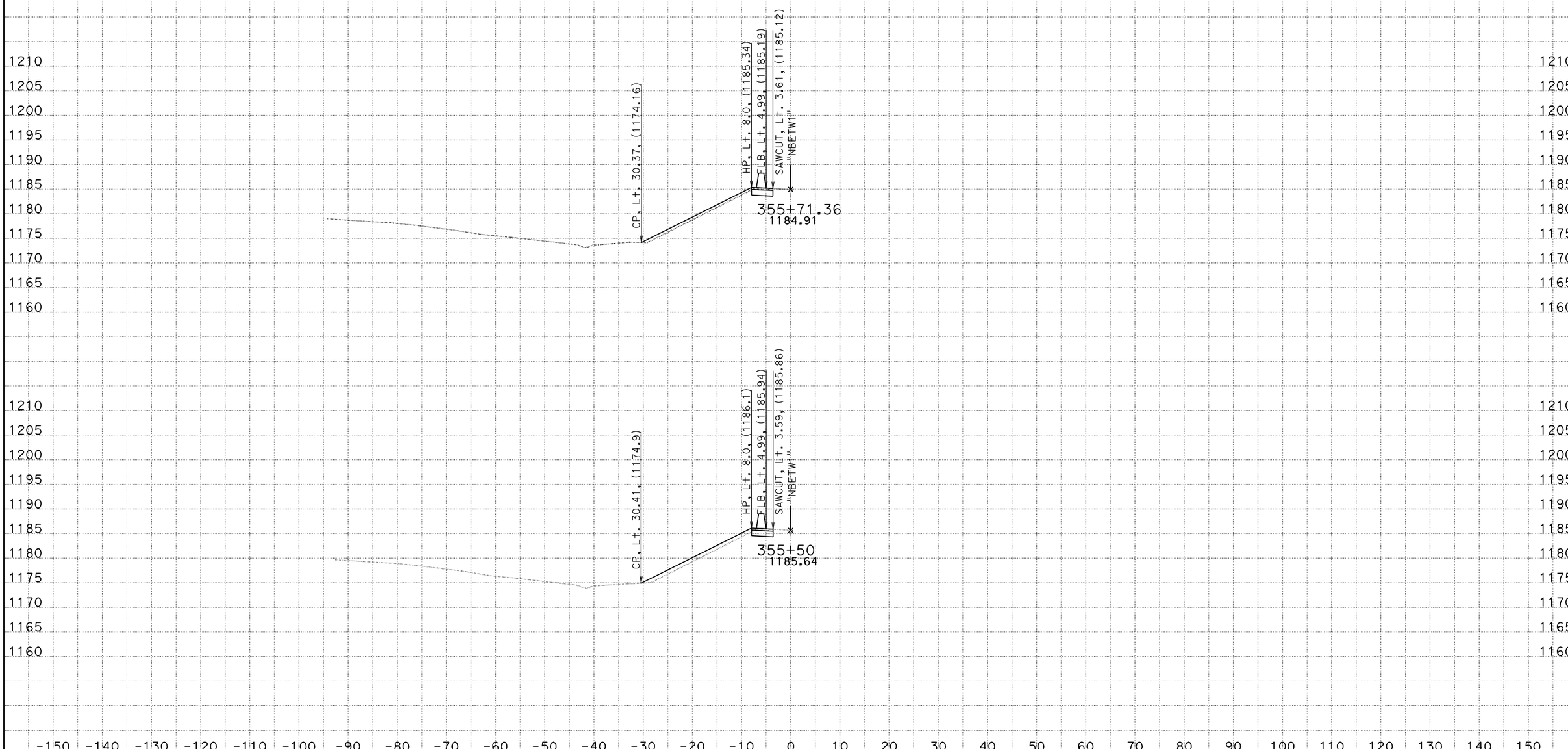

DATE: 2/1/2012
KC Project: 5110031 File: D:\Caice_Projects\5110031\nbdes.ear

SCALE: 1" = 10' Horiz.
1" = 10' Vert.

All Dimensions are US Survey Feet

NBETW1
CROSS SECTIONS
SHEET 10 OF 56

District 5
San Luis Obispo
Route 101
PM 36.0/37.5
EA 00630

"NBETW1"

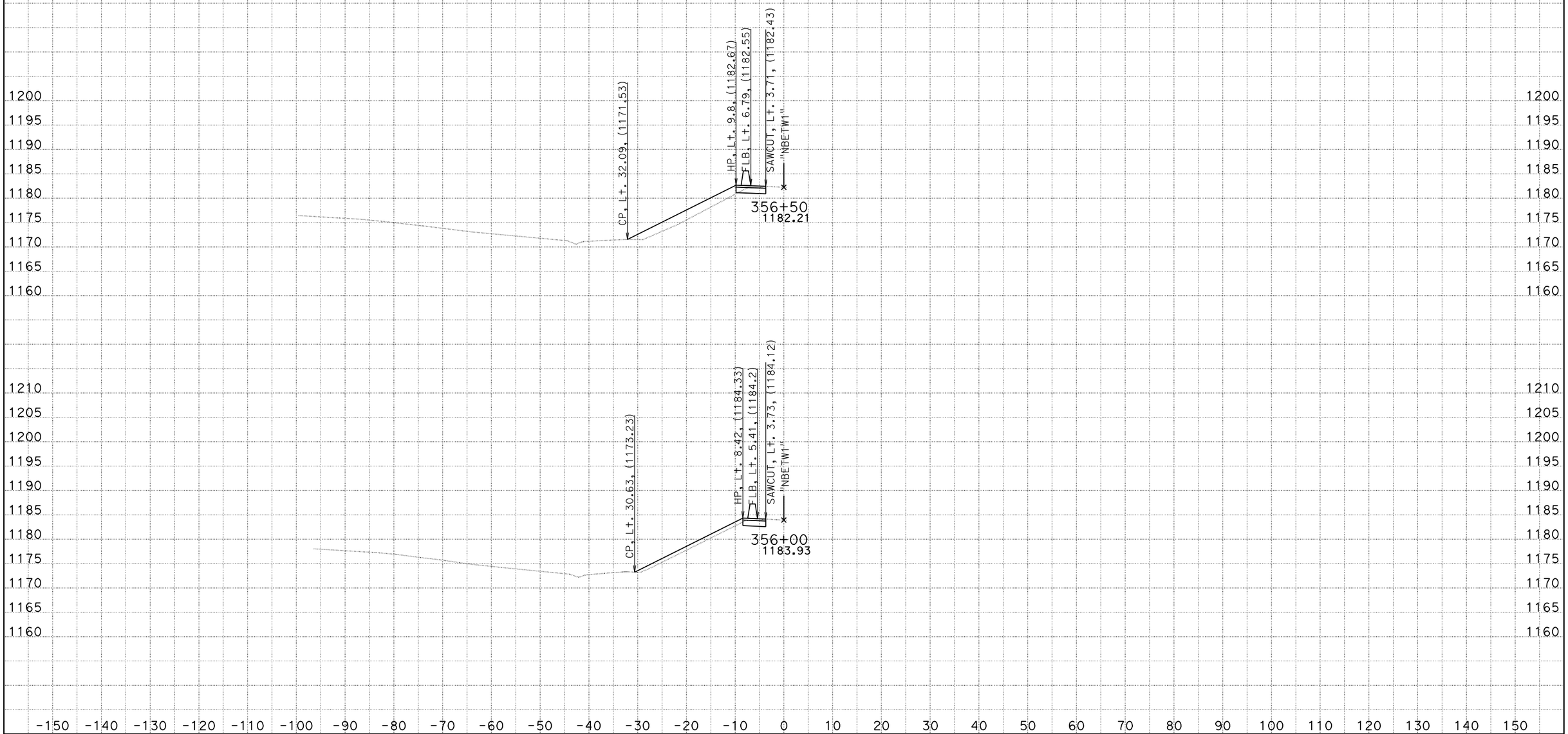

DATE: 2/1/2012
KC Project: 5110031 File: D:\Caice_Projects\5110031\nbdes.ear

SCALE: 1" = 10' Horiz.
1" = 10' Vert.

All Dimensions are US Survey Feet

NBETW1
CROSS SECTIONS

District 5
San Luis Obispo
Route 101
PM 36.0/37.5
EA 00630

"NBETW1"

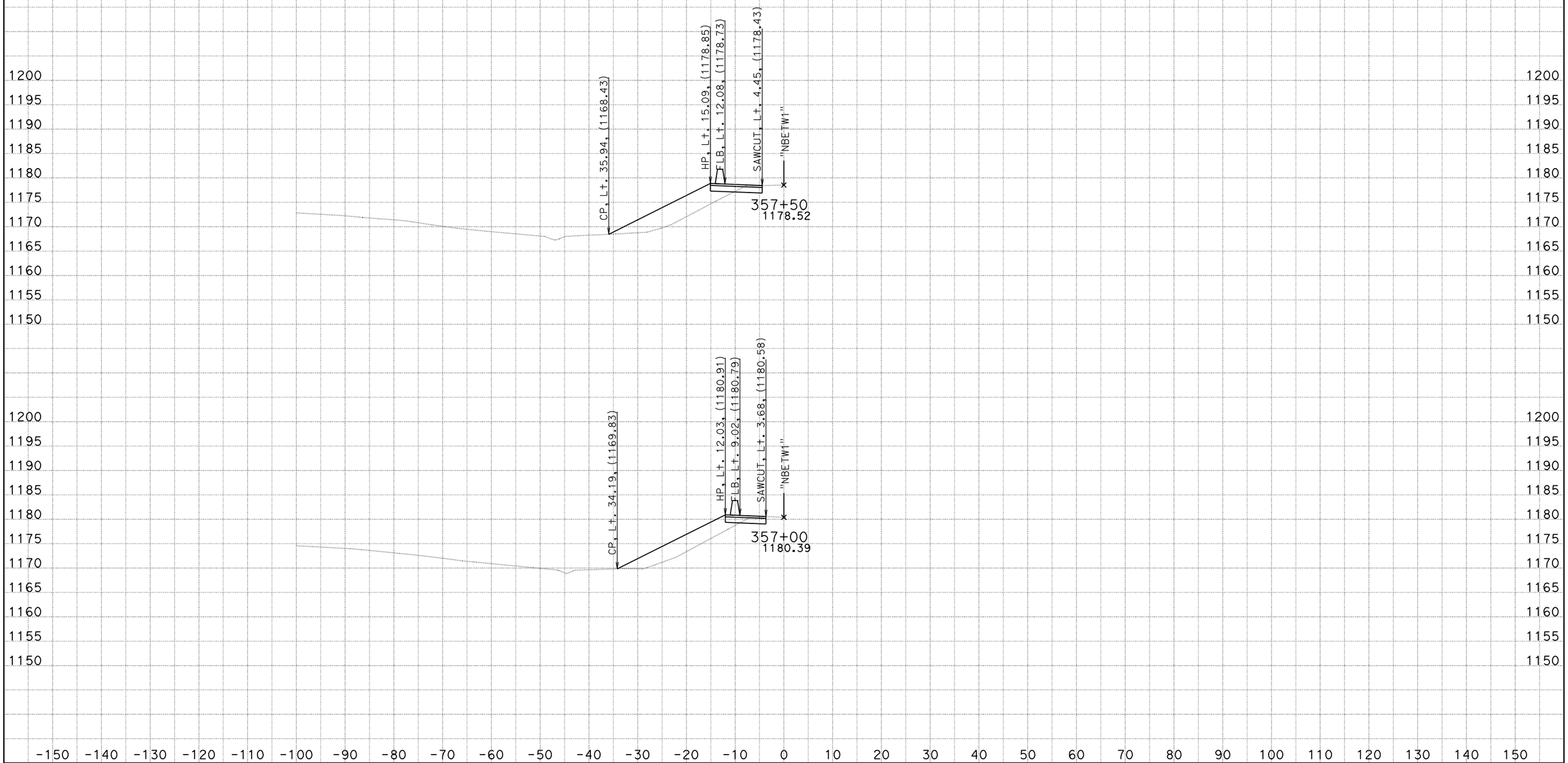

DATE: 2/1/2012
KC Project: 5110031 File: D:\Caice_Projects\5110031\nbdes.ear

SCALE: 1" = 10' Horiz.
1" = 10' Vert.

All Dimensions are US Survey Feet

NBETW1
CROSS SECTIONS

District 5
San Luis Obispo
Route 101
PM 36.0/37.5
EA 00630

"NBETW1"

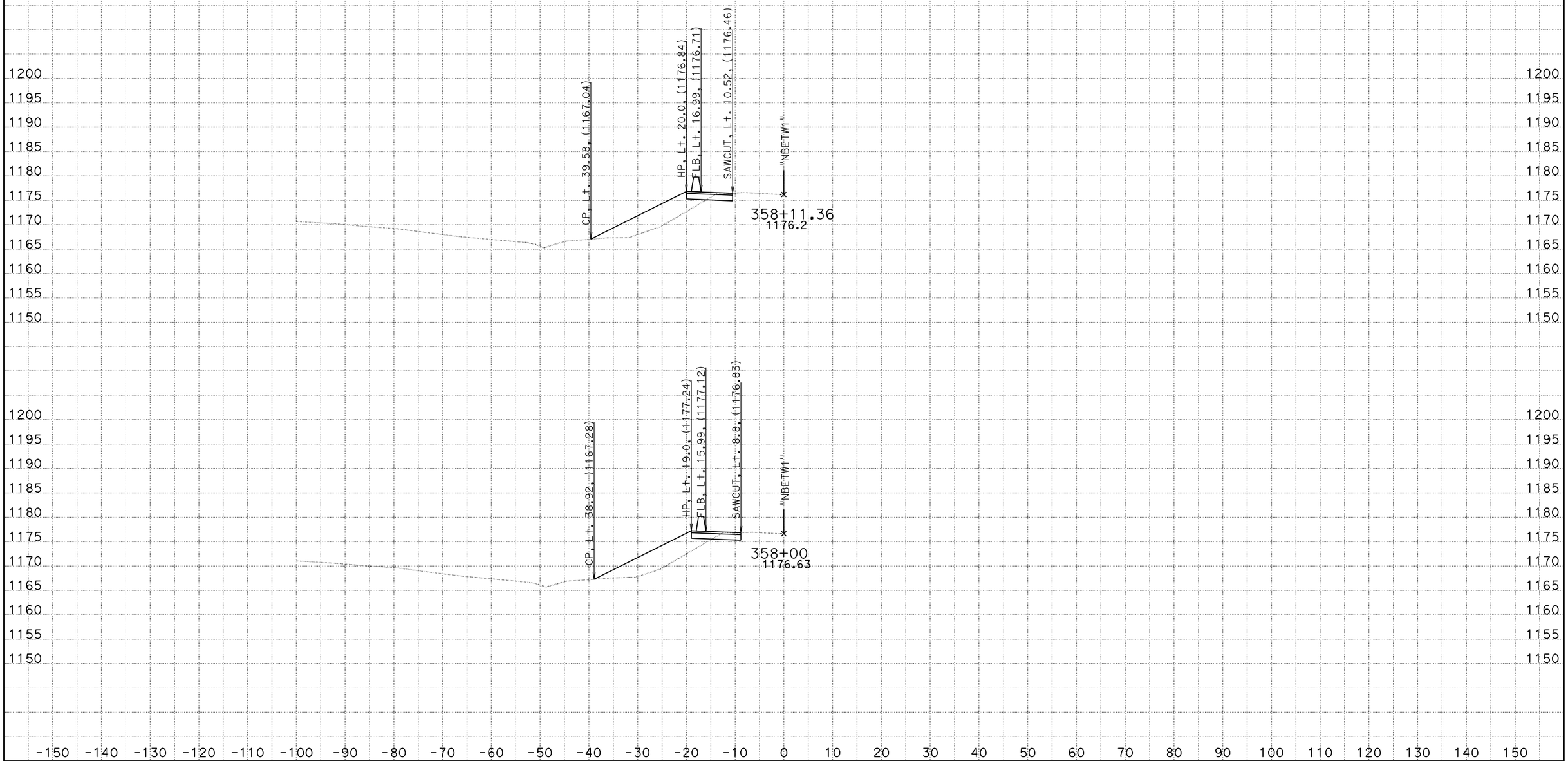

DATE: 2/1/2012
KC Project: 5110031 File: D:\Caice_Projects\5110031\nbdes.ear

SCALE: 1" = 10' Horiz.
1" = 10' Vert.

All Dimensions are US Survey Feet

NBETW1
CROSS SECTIONS

District 5
San Luis Obispo
Route 101
PM 36.0/37.5
EA 00630

"NBETW1"

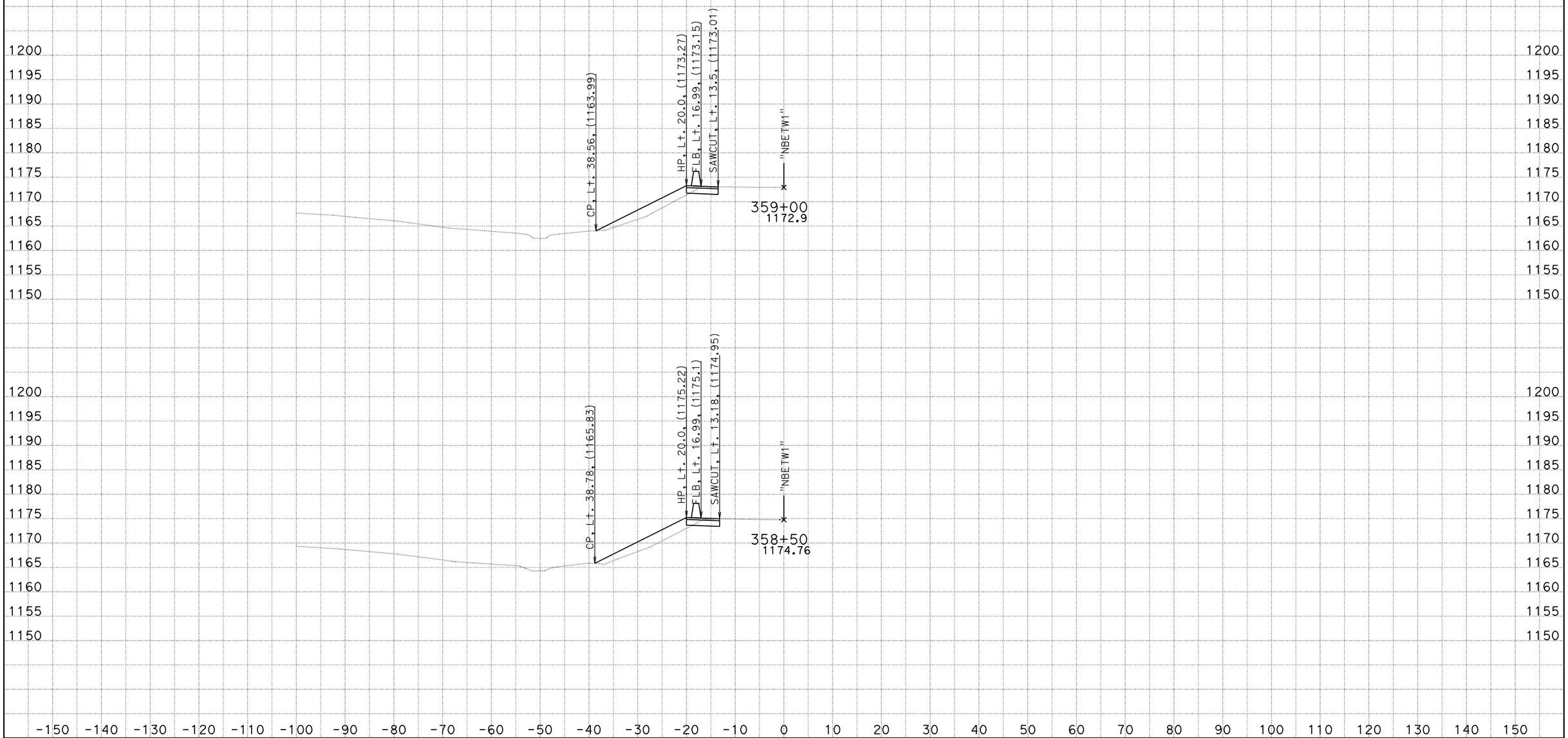

DATE: 2/1/2012
KC Project: 5110031 File: D:\Caice_Projects\5110031\nbdes.ear

SCALE: 1" = 10' Horiz.
1" = 10' Vert.

All Dimensions are US Survey Feet

NBETW1
CROSS SECTIONS

District 5
San Luis Obispo
Route 101
PM 36.0/37.5
EA 00630

"NBETW1"

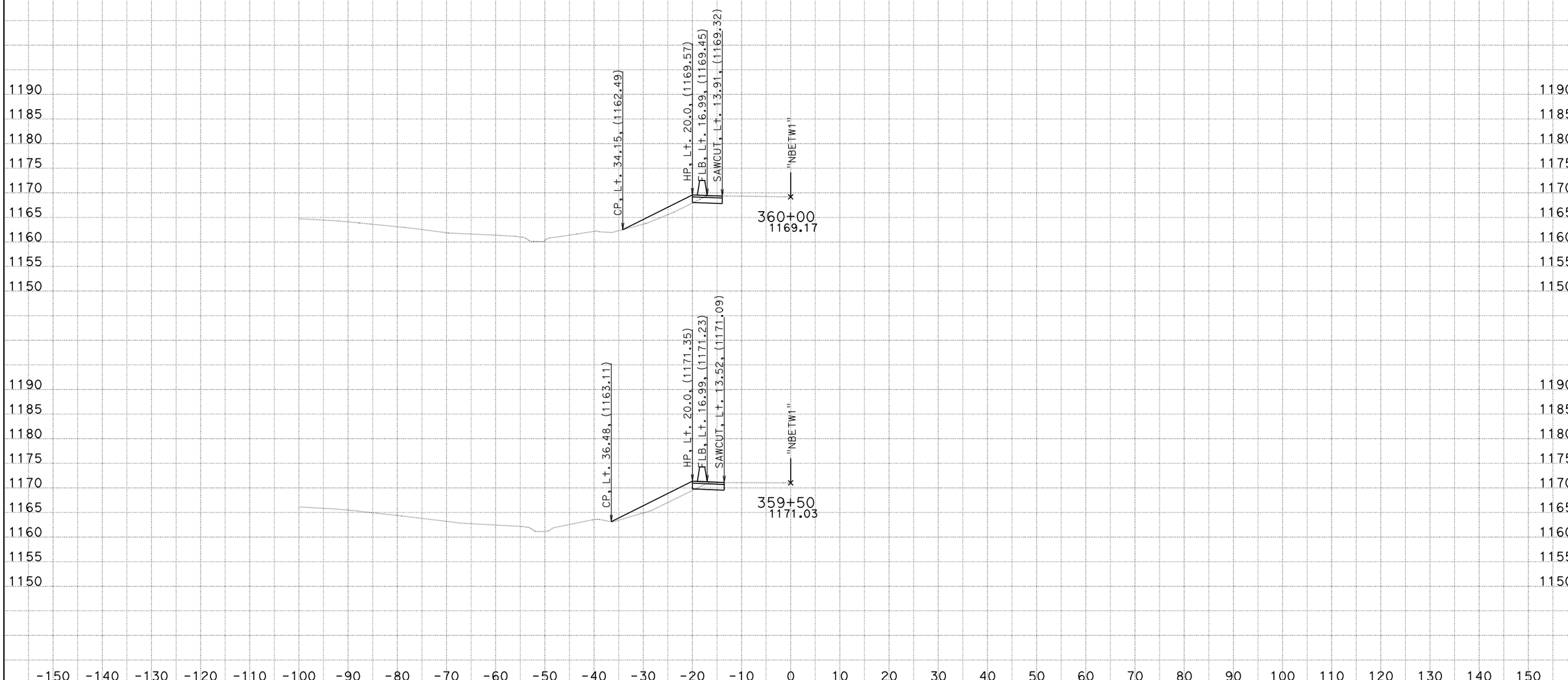

DATE: 2/1/2012
KC Project: 5110031 File: D:\Caice_Projects\5110031\nbdes.ear

SCALE: 1" = 10' Horiz.
1" = 10' Vert.

All Dimensions are US Survey Feet

NBETW1
CROSS SECTIONS

District 5
San Luis Obispo
Route 101
PM 36.0/37.5
EA 00630

"NBETW1"

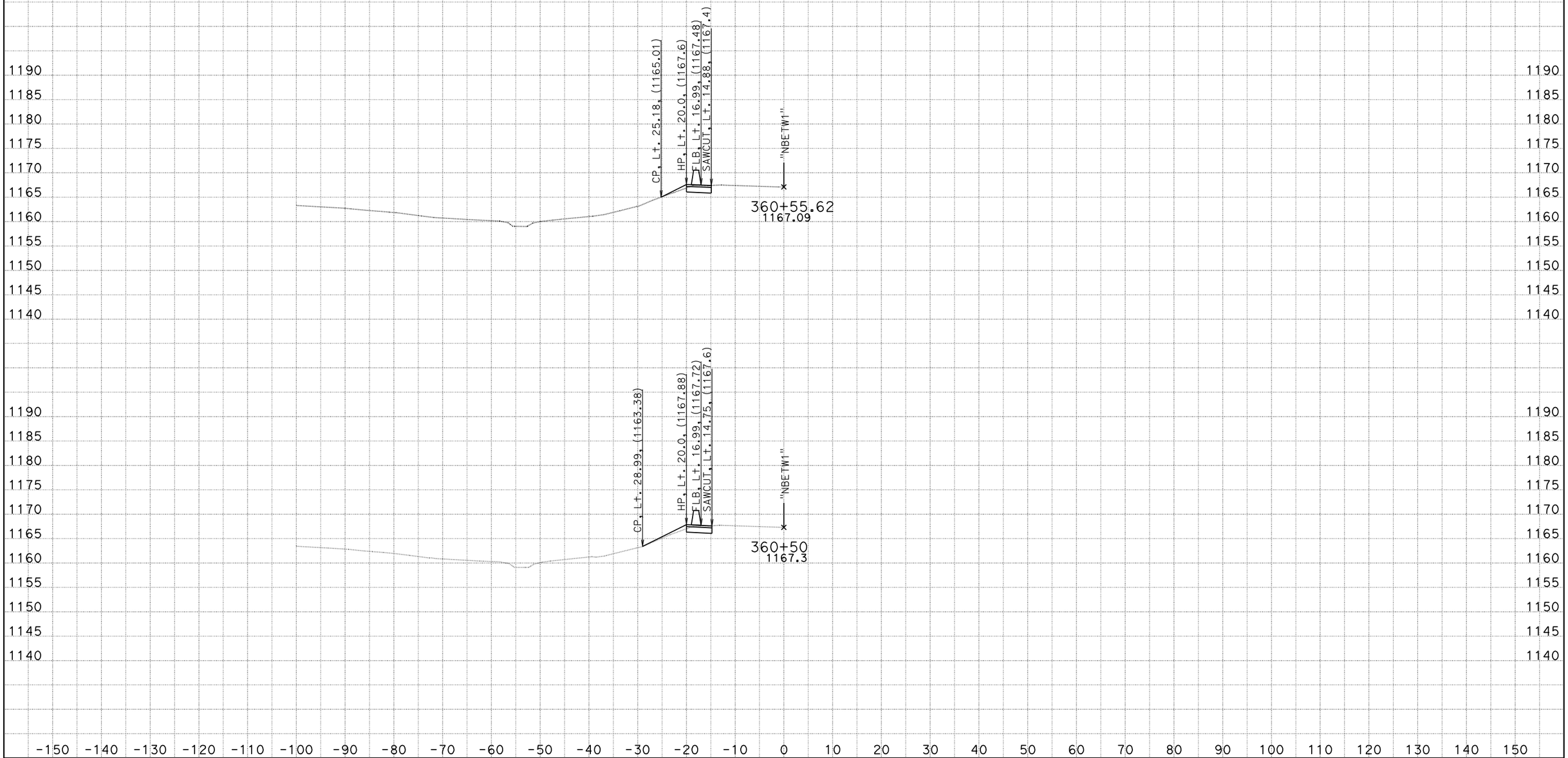

DATE: 2/1/2012
KC Project: 5110031 File: D:\Caice_Projects\5110031\nbdes.ear

SCALE: 1" = 10' Horiz.
1" = 10' Vert.

All Dimensions are US Survey Feet

NBETW1
CROSS SECTIONS

District 5
San Luis Obispo
Route 101
PM 36.0/37.5
EA 00630

"NBETW1"

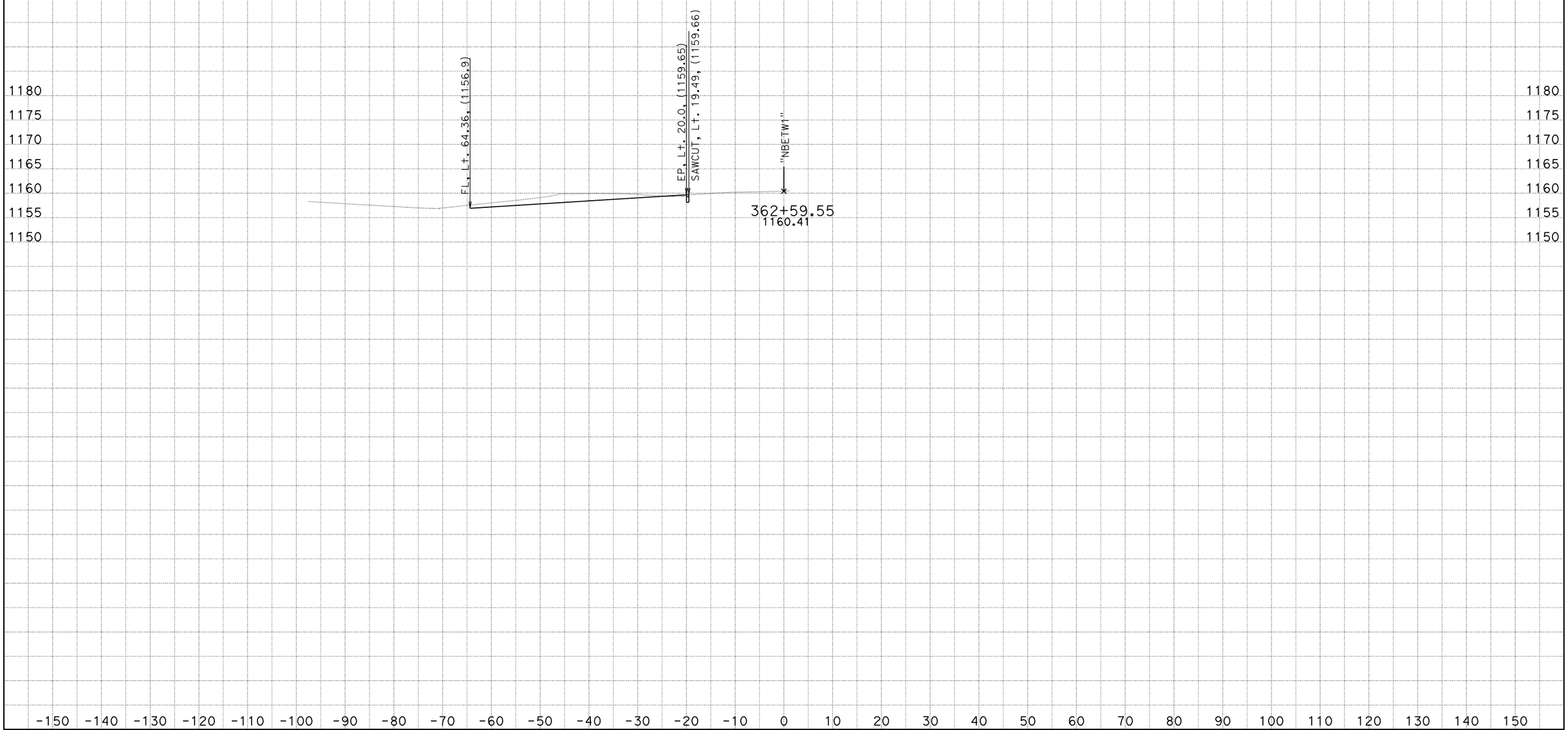

DATE: 2/1/2012
KC Project: 5110031 File: D:\Caice_Projects\5110031\nbdes.ear

SCALE: 1" = 10' Horiz.
1" = 10' Vert.

All Dimensions are US Survey Feet

NBETW1
CROSS SECTIONS

District 5
San Luis Obispo
Route 101
PM 36.0/37.5
EA 00630

"NBETW1"

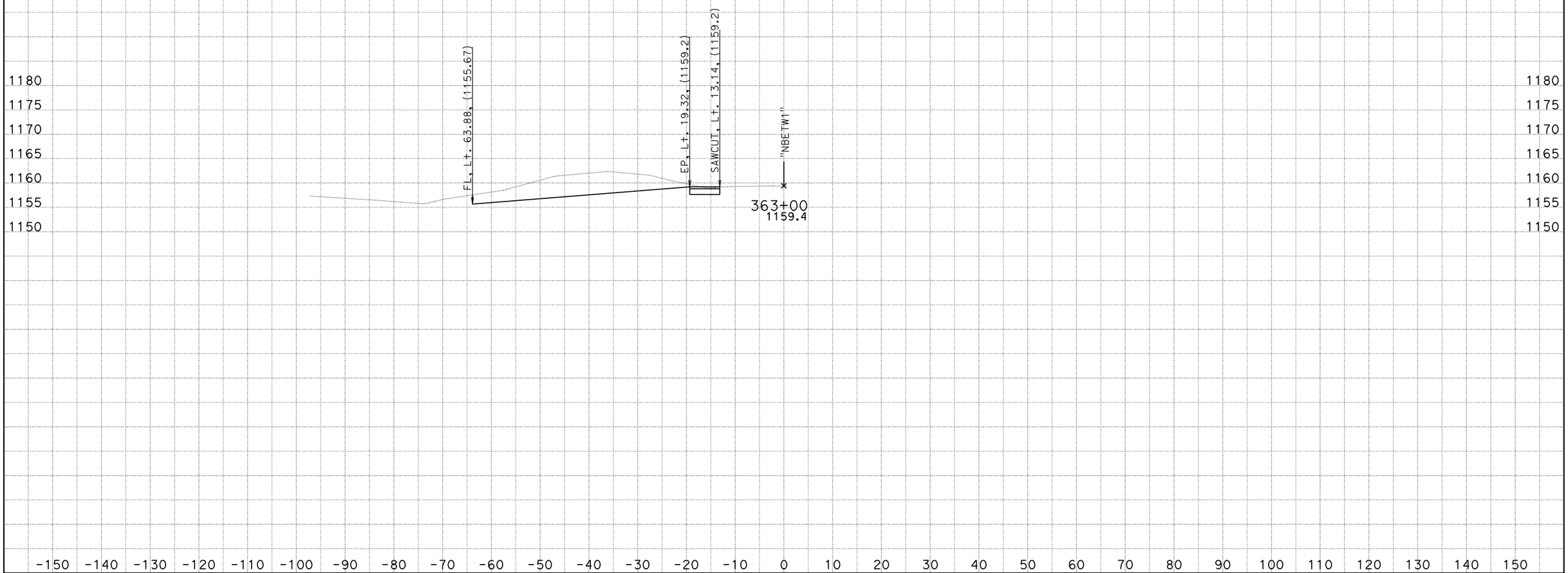

DATE: 2/1/2012
KC Project: 5110031 File: D:\Caice_Projects\5110031\nbdes.ear

SCALE: 1" = 10' Horiz.
1" = 10' Vert.

All Dimensions are US Survey Feet

NBETW1
CROSS SECTIONS
SHEET 18 OF 56

District 5
San Luis Obispo
Route 101
PM 36.0/37.5
EA 00630

"NBETW1"

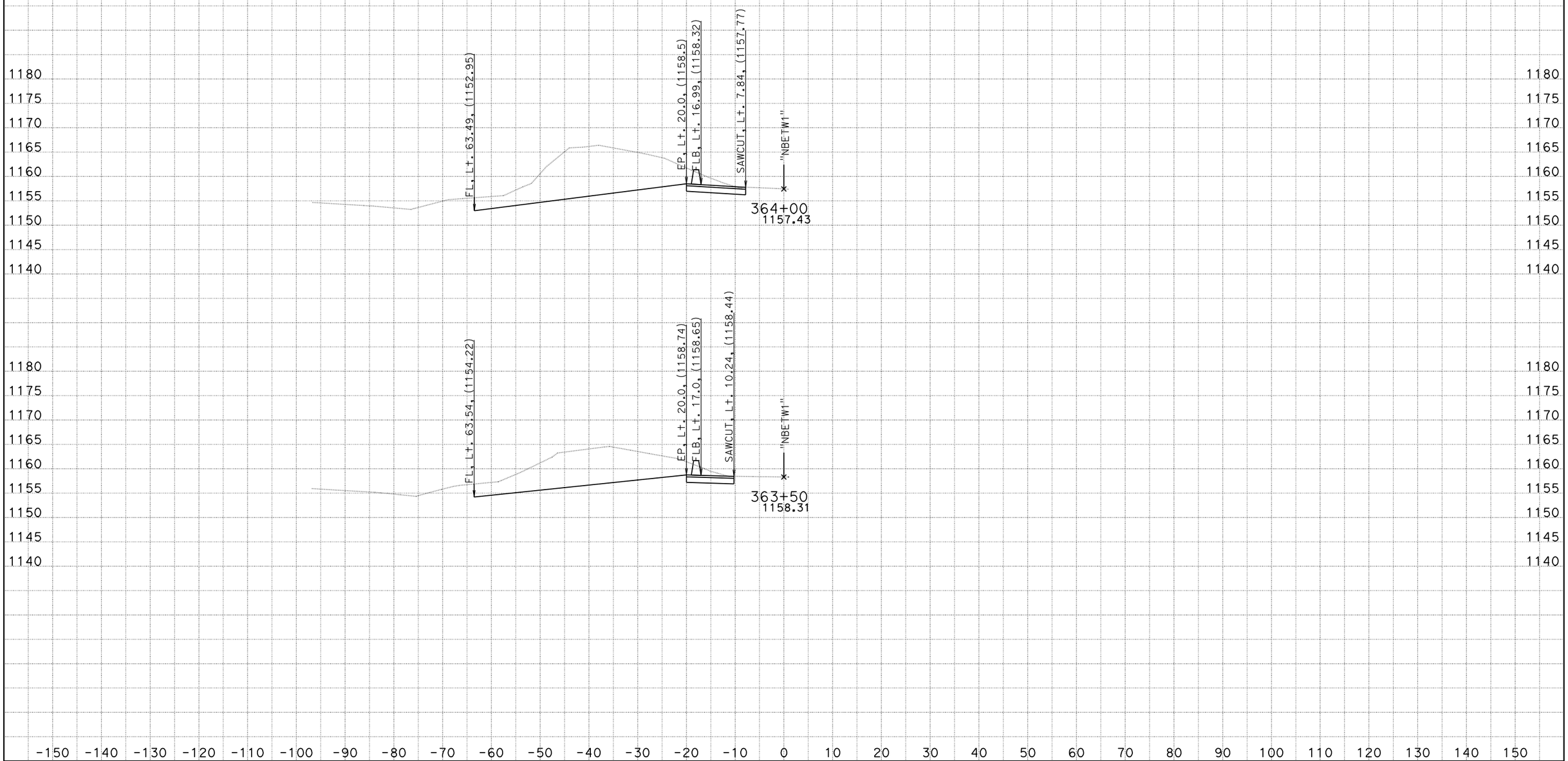

DATE: 2/1/2012
KC Project: 5110031 File: D:\Caice_Projects\5110031\nbdes.ear

SCALE: 1" = 10' Horiz.
1" = 10' Vert.

All Dimensions are US Survey Feet

NBETW1
CROSS SECTIONS

District 5
San Luis Obispo
Route 101
PM 36.0/37.5
EA 00630

"NBETW1"

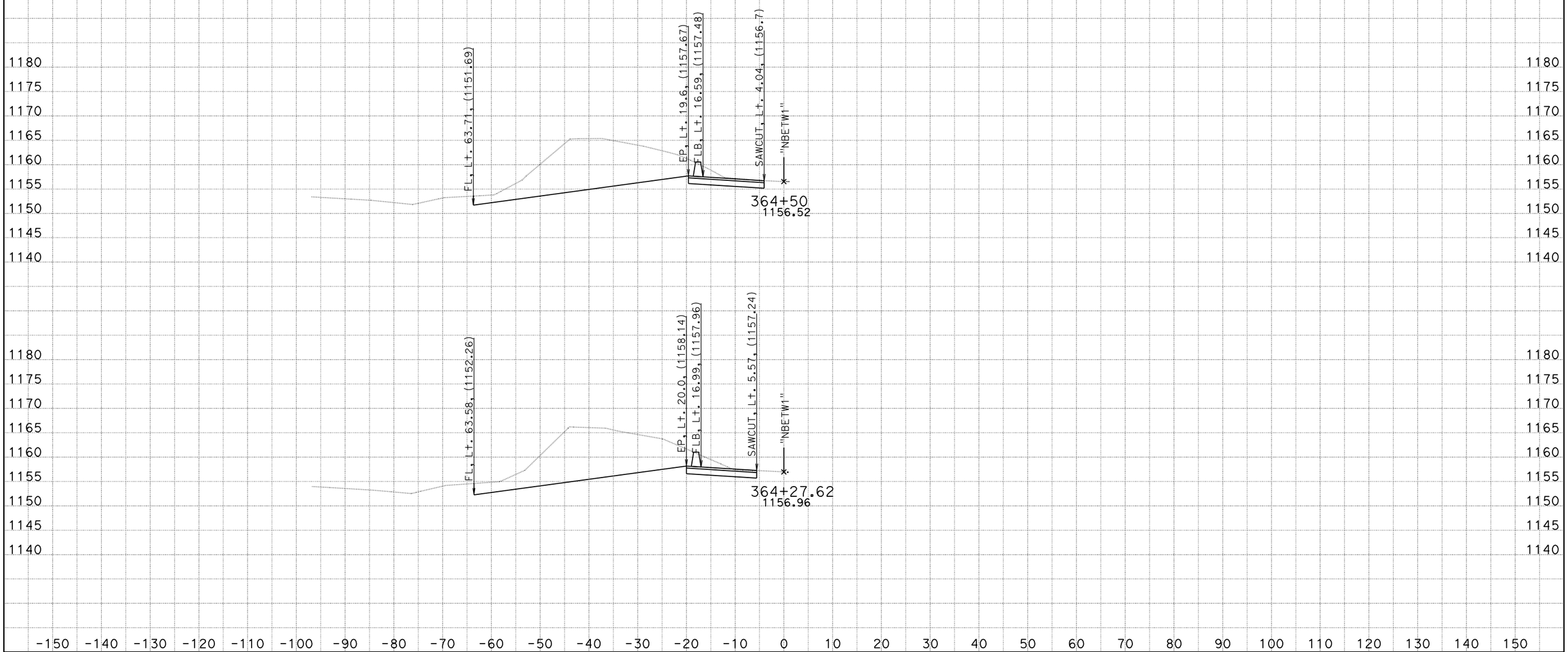

DATE: 2/1/2012
KC Project: 5110031 File: D:\Caice_Projects\5110031\nbdes.ear

SCALE: 1" = 10' Horiz.
1" = 10' Vert.

All Dimensions are US Survey Feet

NBETW1
CROSS SECTIONS

District 5
San Luis Obispo
Route 101
PM 36.0/37.5
EA 00630

"NBETW1"

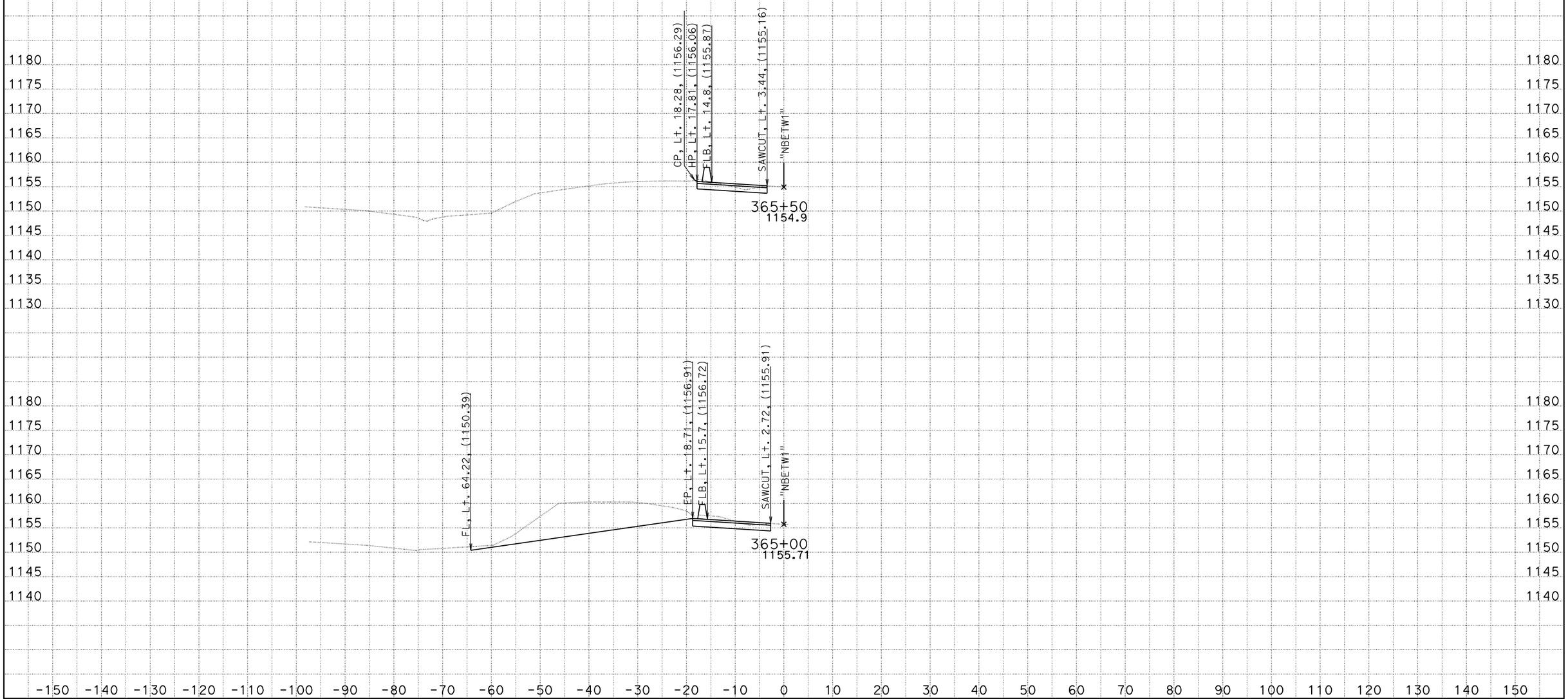

DATE: 2/1/2012
KC Project: 5110031 File: D:\Caice_Projects\5110031\nbdes.ear

SCALE: 1" = 10' Horiz.
1" = 10' Vert.

All Dimensions are US Survey Feet

NBETW1
CROSS SECTIONS

District 5
San Luis Obispo
Route 101
PM 36.0/37.5
EA 00630

"NBETW1"

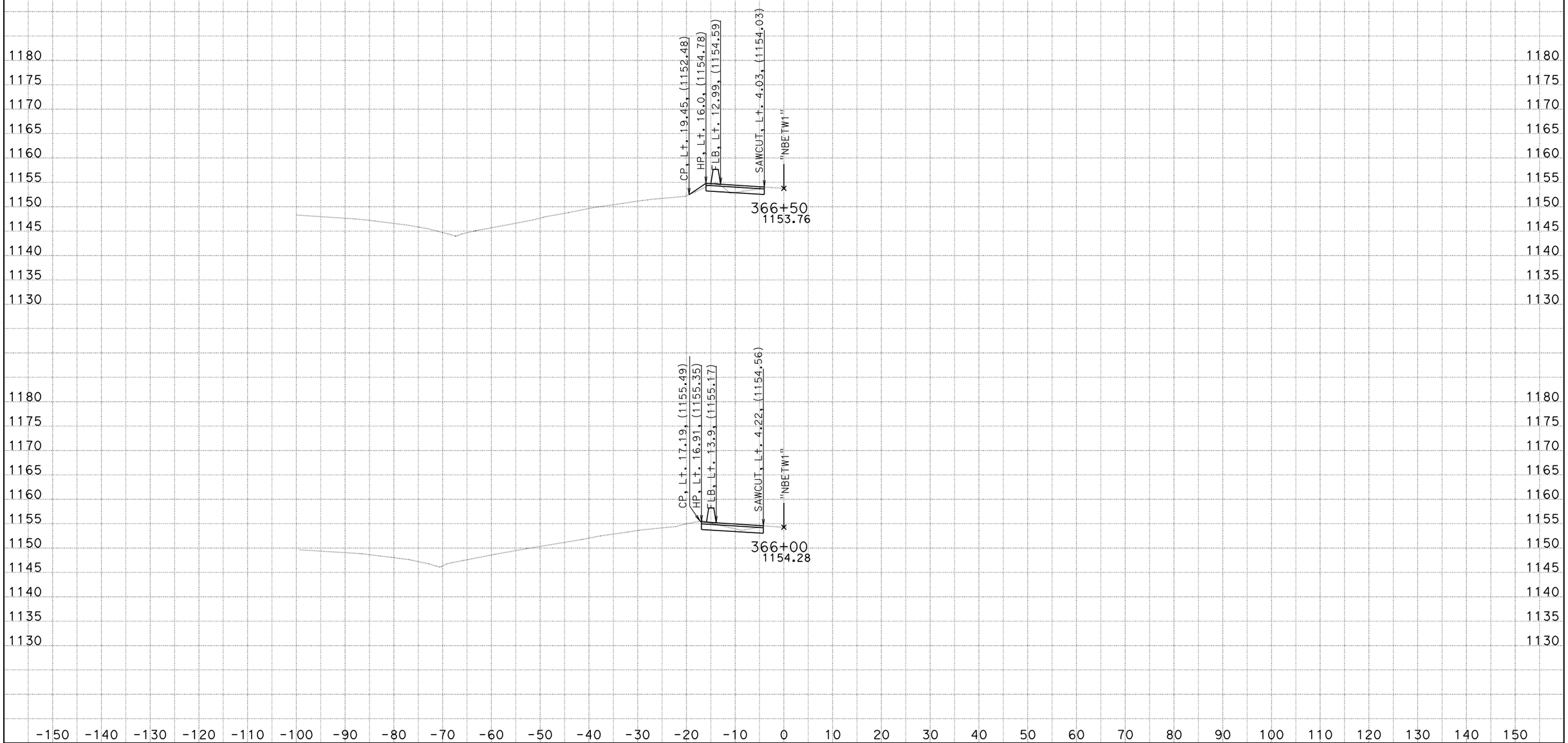

DATE: 2/1/2012
KC Project: 5110031 File: D:\Caice_Projects\5110031\nbdes.ear

SCALE: 1" = 10' Horiz.
1" = 10' Vert.

All Dimensions are US Survey Feet

NBETW1
CROSS SECTIONS

District 5
San Luis Obispo
Route 101
PM 36.0/37.5
EA 00630

"NBETW1"

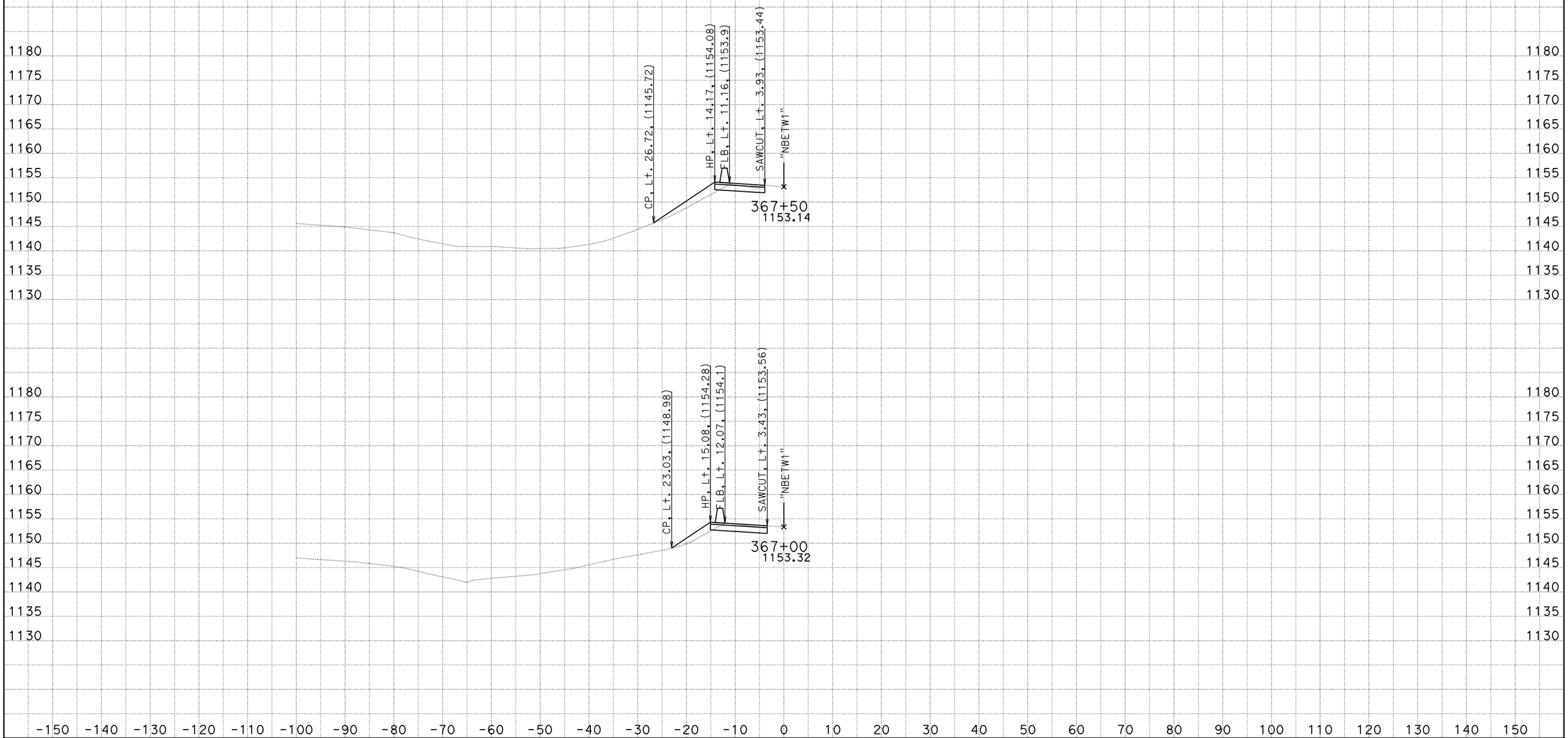

DATE: 2/1/2012
KC Project: 5110031 File: D:\Caice_Projects\5110031\nbdes.ear

SCALE: 1" = 10' Horiz.
1" = 10' Vert.

All Dimensions are US Survey Feet

NBETW1
CROSS SECTIONS

District 5
San Luis Obispo
Route 101
PM 36.0/37.5
EA 00630

"NBETW1"

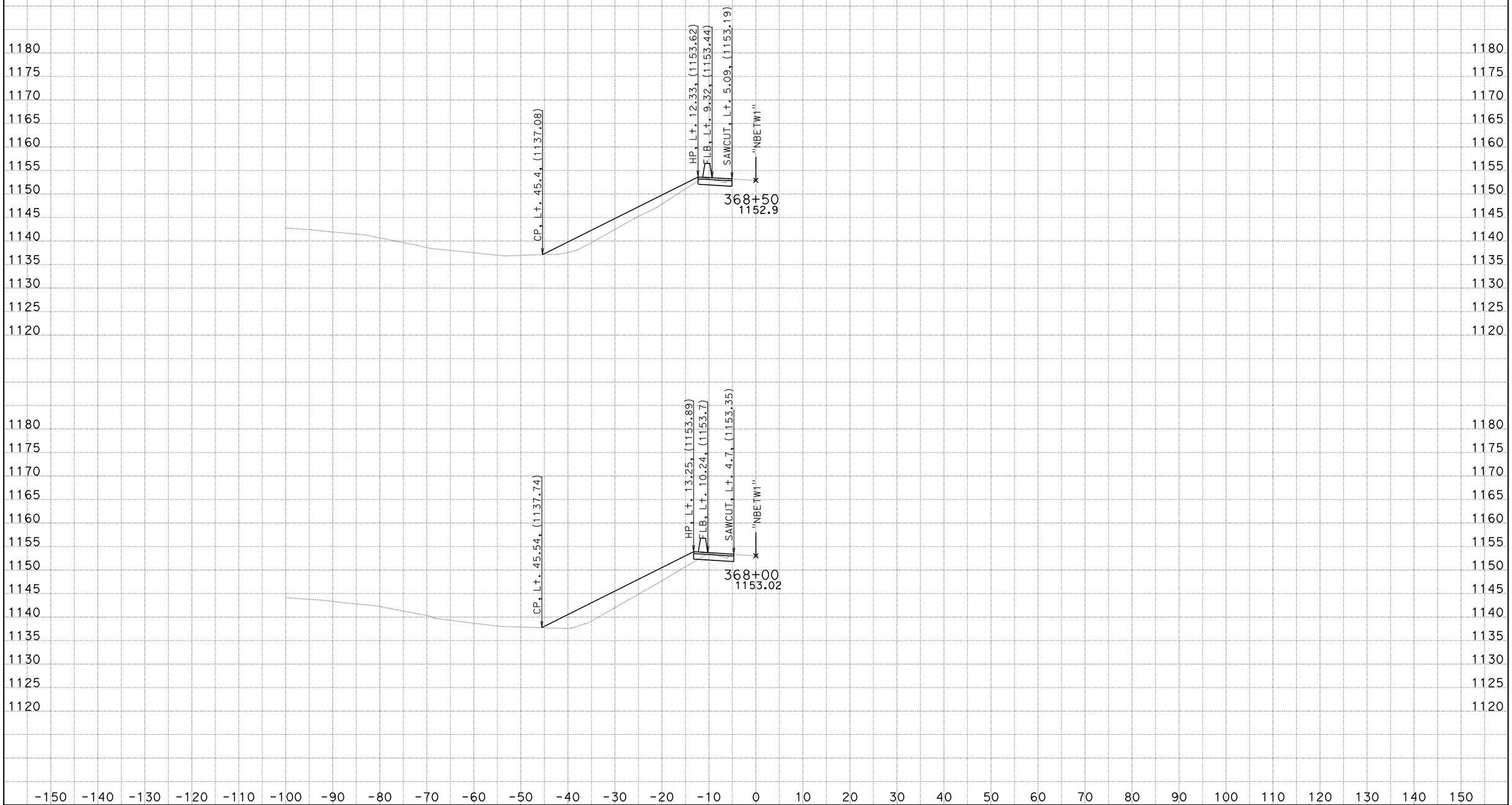

DATE: 2/1/2012
KC Project: 5110031 File: D:\Caice_Projects\5110031\nbdes.ear

SCALE: 1" = 10' Horiz.
1" = 10' Vert.

All Dimensions are US Survey Feet

NBETW1
CROSS SECTIONS

District 5
San Luis Obispo
Route 101
PM 36.0/37.5
EA 00630

"NBETW1"

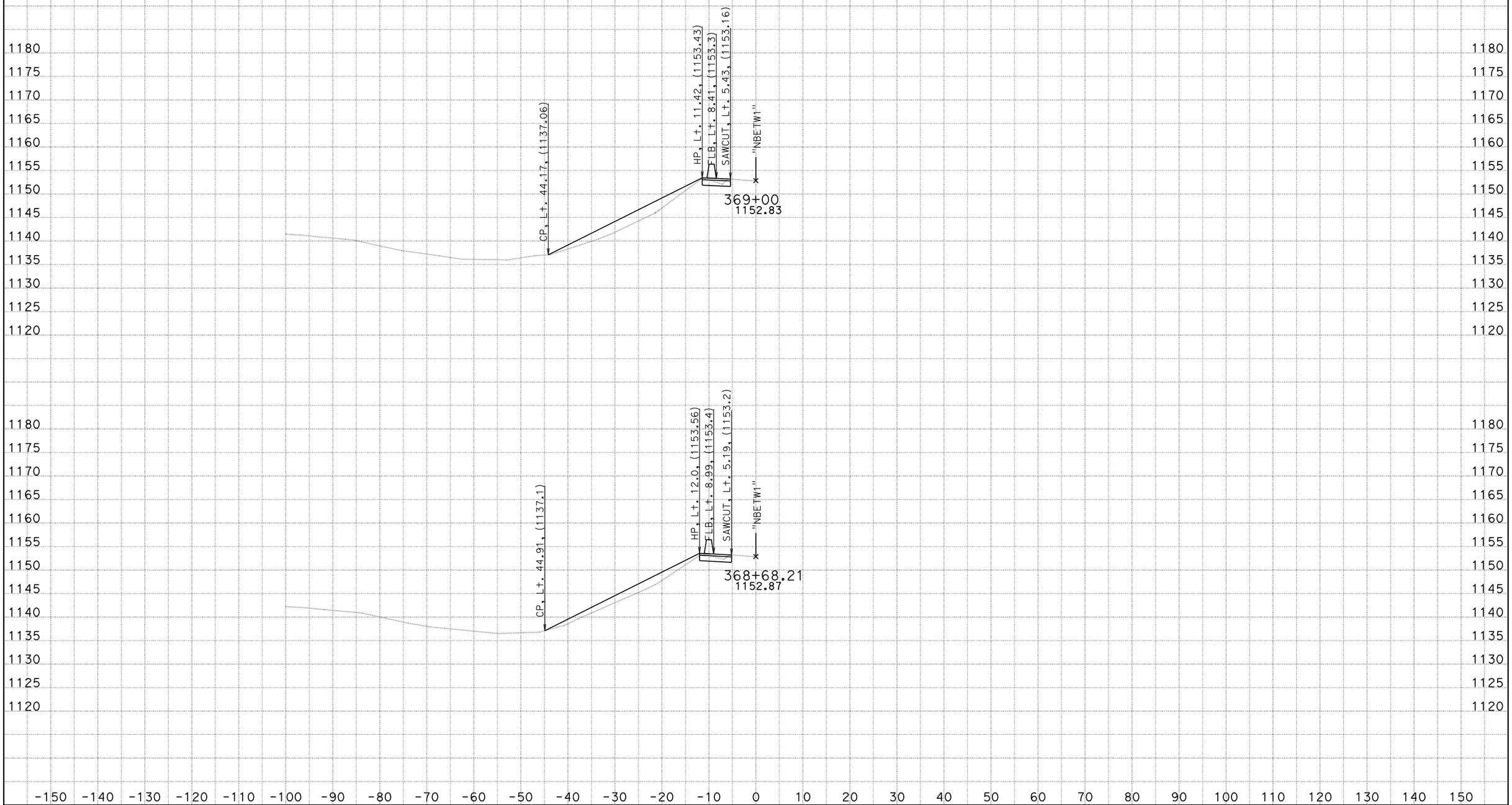

DATE: 2/1/2012
KC Project: 5110031 File: D:\Caice_Projects\5110031\nbdes.ear

SCALE: 1" = 10' Horiz.
1" = 10' Vert.

All Dimensions are US Survey Feet

NBETW1
CROSS SECTIONS

District 5
San Luis Obispo
Route 101
PM 36.0/37.5
EA 00630

"NBETW1"

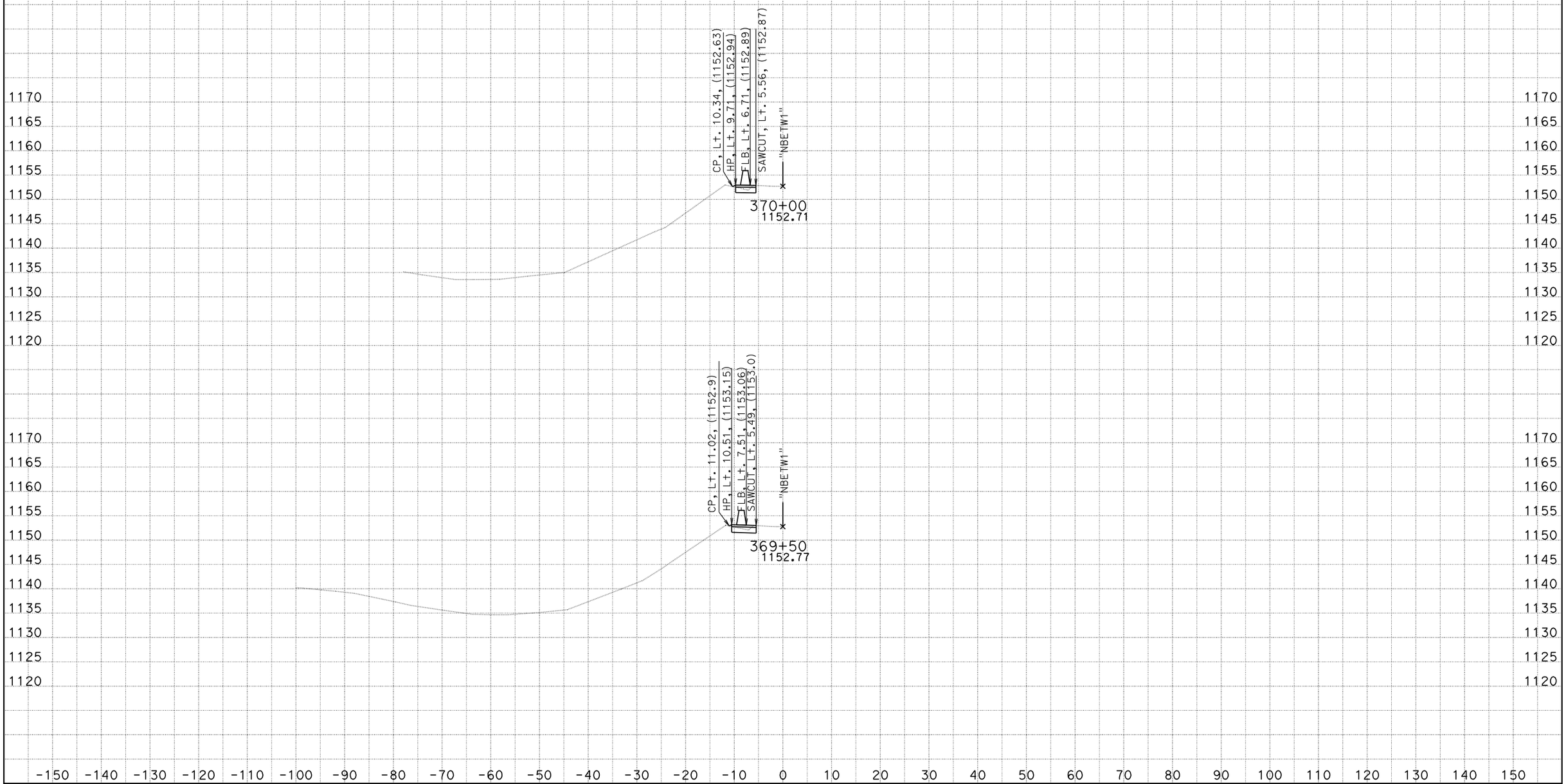

DATE: 2/1/2012
KC Project: 5110031 File: D:\Caice_Projects\5110031\nbdes.ear

SCALE: 1" = 10' Horiz.
1" = 10' Vert.

All Dimensions are US Survey Feet

NBETW1
CROSS SECTIONS

District 5
San Luis Obispo
Route 101
PM 36.0/37.5
EA 00630

"NBETW1"

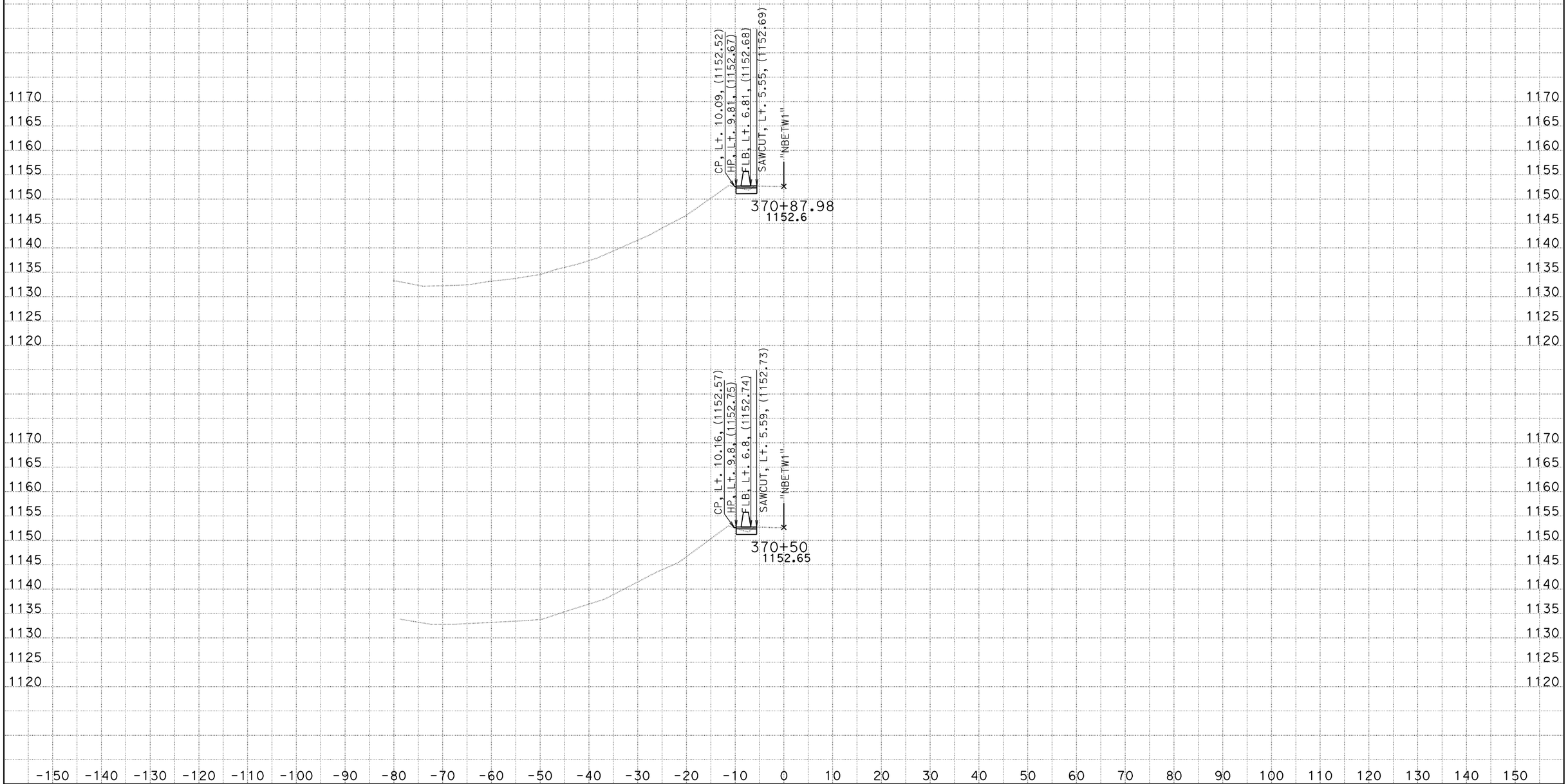

DATE: 2/1/2012
KC Project: 5110031 File: D:\Caice_Projects\5110031\nbdes.ear

SCALE: 1" = 10' Horiz.
1" = 10' Vert.

All Dimensions are US Survey Feet

NBETW1
CROSS SECTIONS

District 5
San Luis Obispo
Route 101
PM 36.0/37.5
EA 00630

"NBETW1"

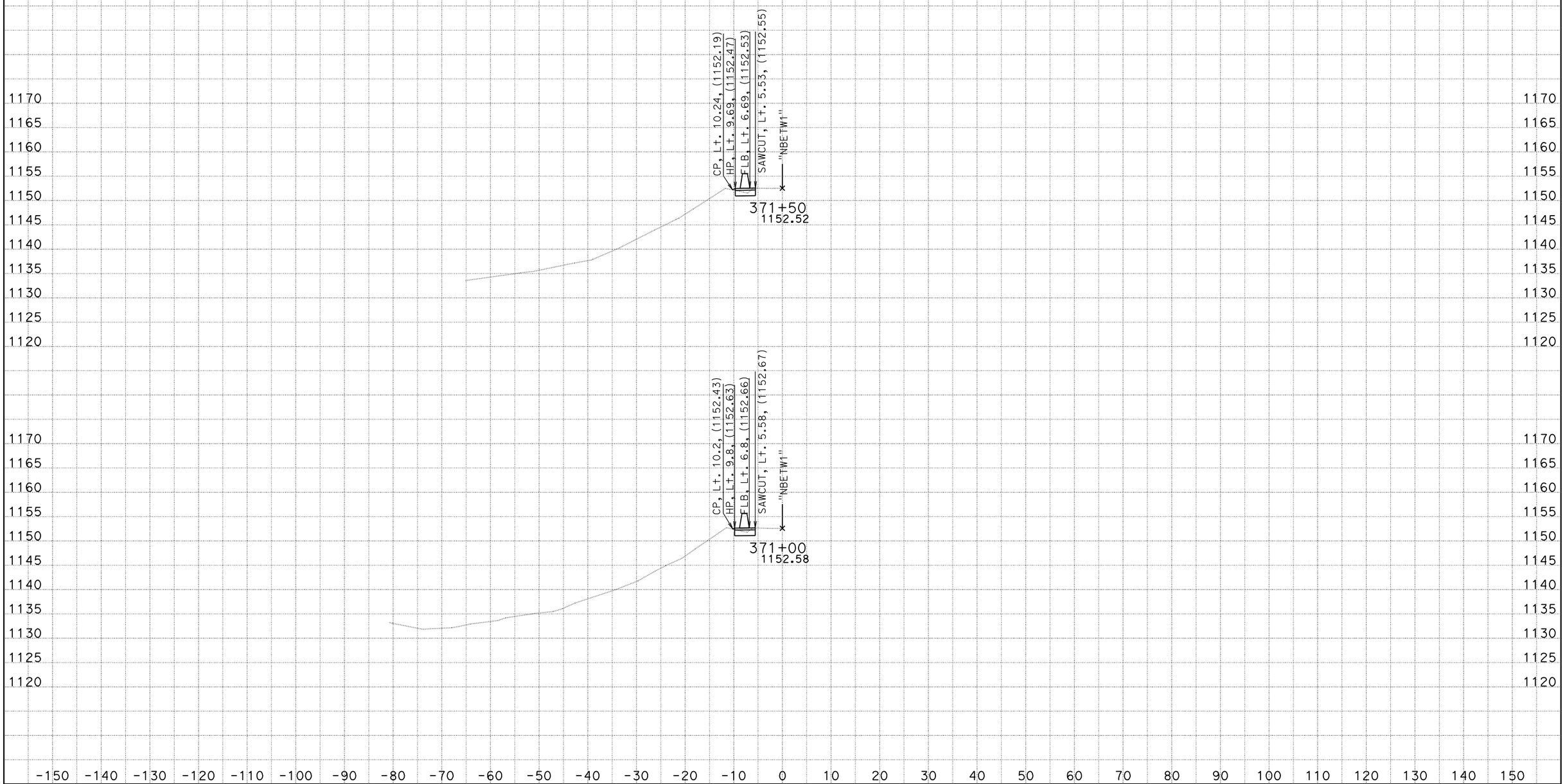

DATE: 2/1/2012
KC Project: 5110031 File: D:\Caice_Projects\5110031\nbdes.ear

SCALE: 1" = 10' Horiz.
1" = 10' Vert.

All Dimensions are US Survey Feet

NBETW1
CROSS SECTIONS

District 5
San Luis Obispo
Route 101
PM 36.0/37.5
EA 00630

"NBETW1"

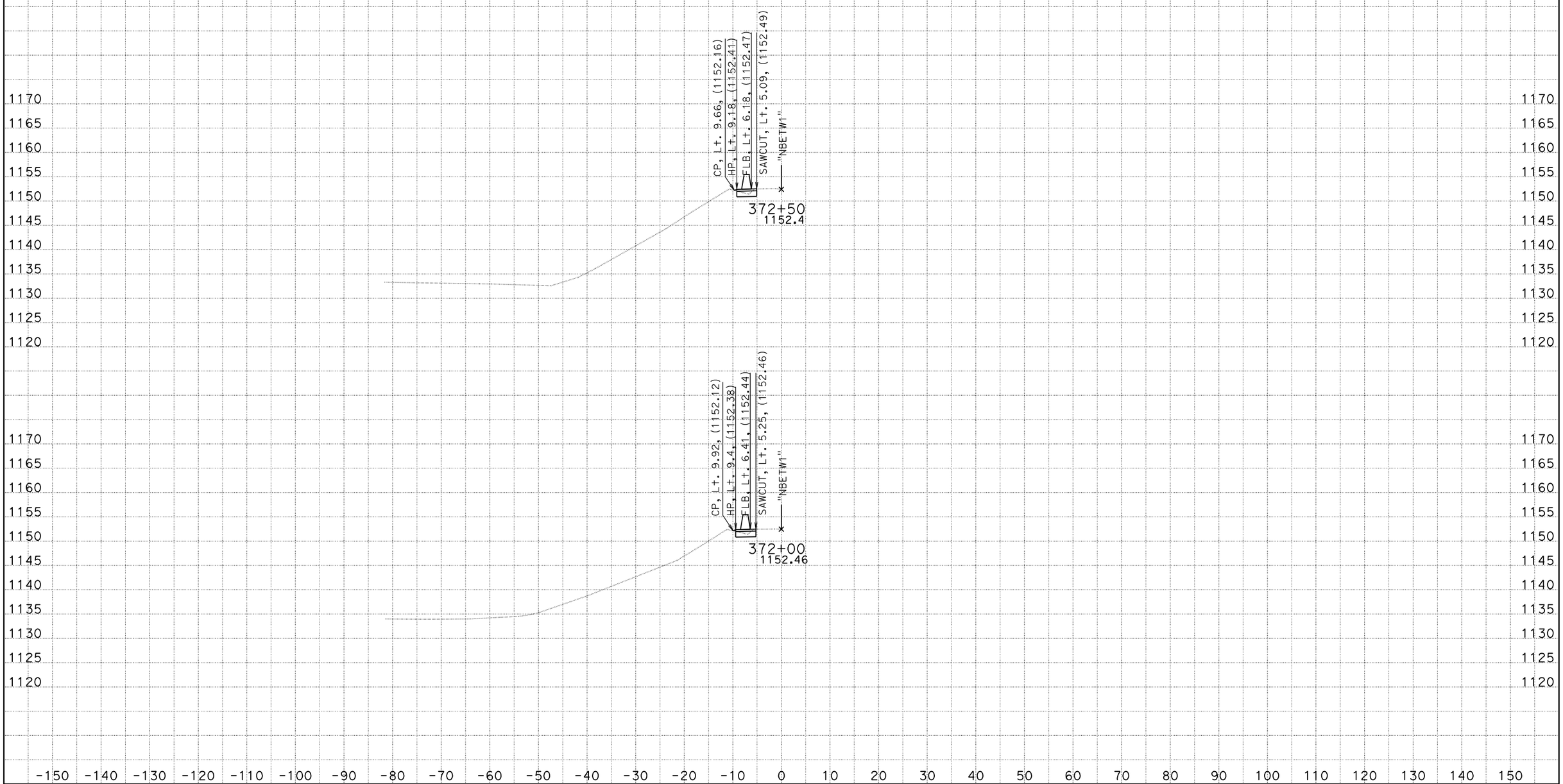

DATE: 2/1/2012
KC Project: 5110031 File: D:\Caice_Projects\5110031\nbdes.ear

SCALE: 1" = 10' Horiz.
1" = 10' Vert.

All Dimensions are US Survey Feet

NBETW1
CROSS SECTIONS

District 5
San Luis Obispo
Route 101
PM 36.0/37.5
EA 00630

"NBETW1"

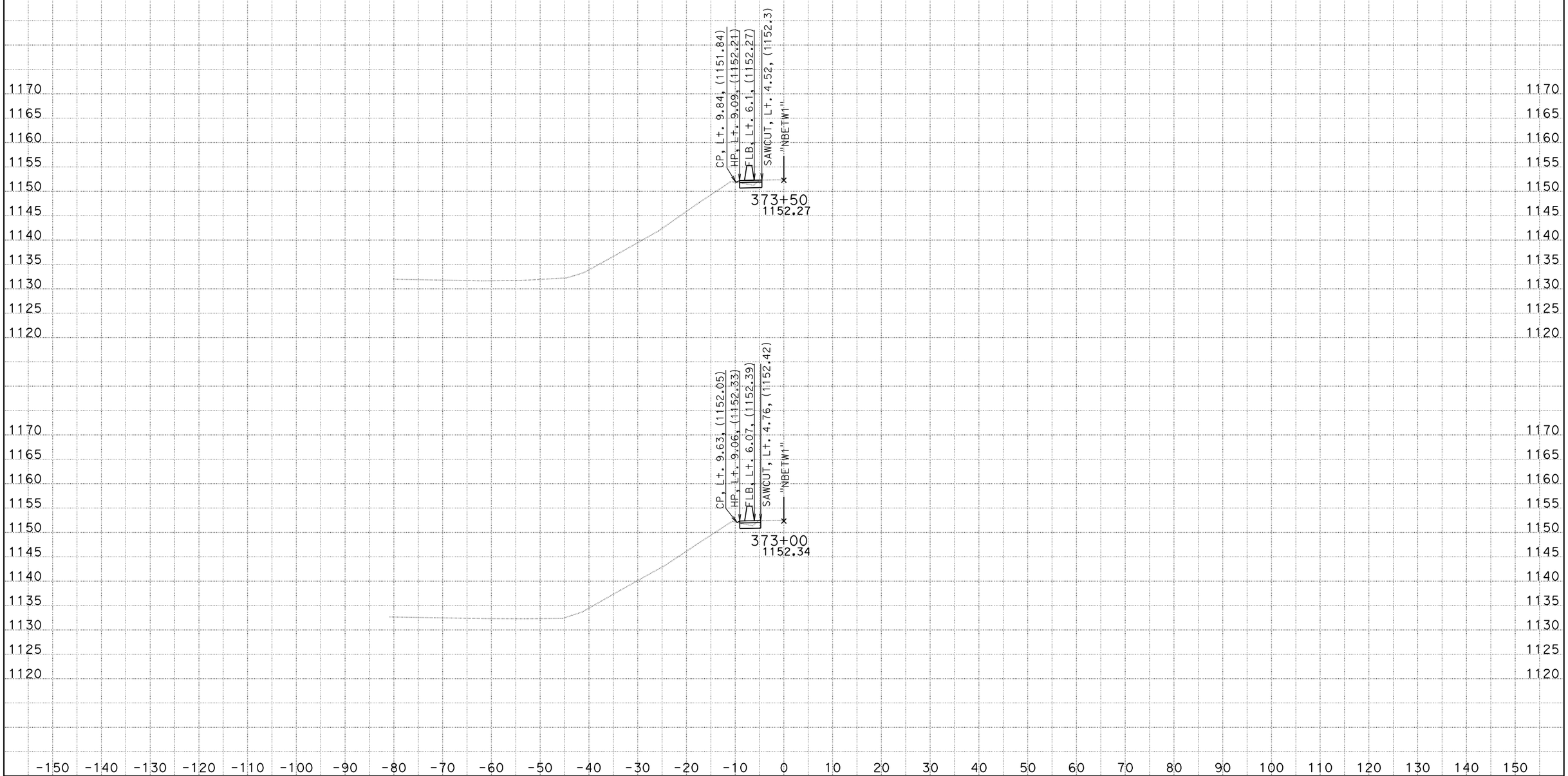

DATE: 2/1/2012
KC Project: 5110031 File: D:\Caice_Projects\5110031\nbdes.ear

SCALE: 1" = 10' Horiz.
1" = 10' Vert.

All Dimensions are US Survey Feet

NBETW1
CROSS SECTIONS

District 5
San Luis Obispo
Route 101
PM 36.0/37.5
EA 00630

"NBETW1"

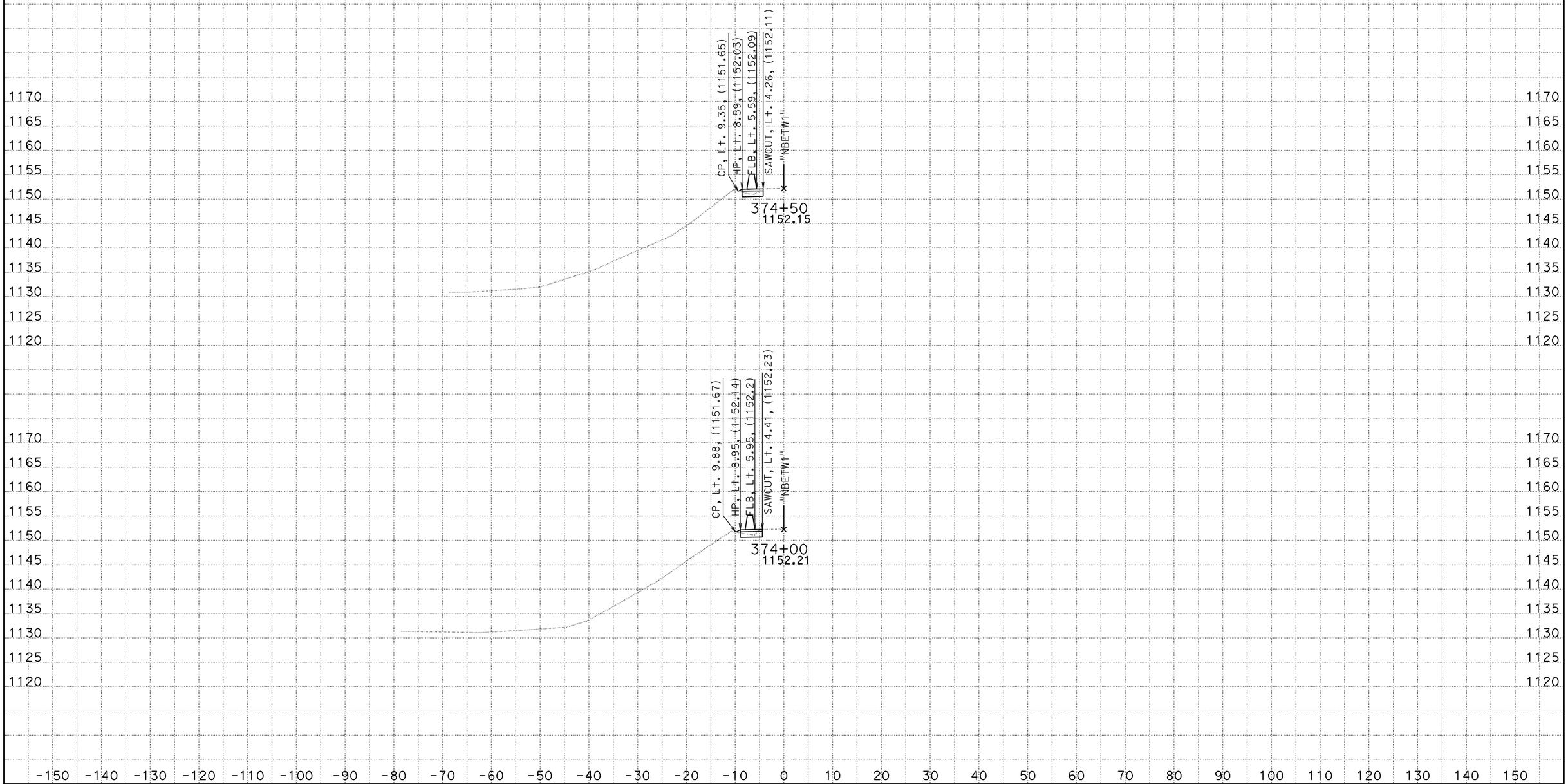

DATE: 2/1/2012
KC Project: 5110031 File: D:\Caice_Projects\5110031\nbdes.ear

SCALE: 1" = 10' Horiz.
1" = 10' Vert.

All Dimensions are US Survey Feet

NBETW1
CROSS SECTIONS

District 5
San Luis Obispo
Route 101
PM 36.0/37.5
EA 00630

"NBETW1"

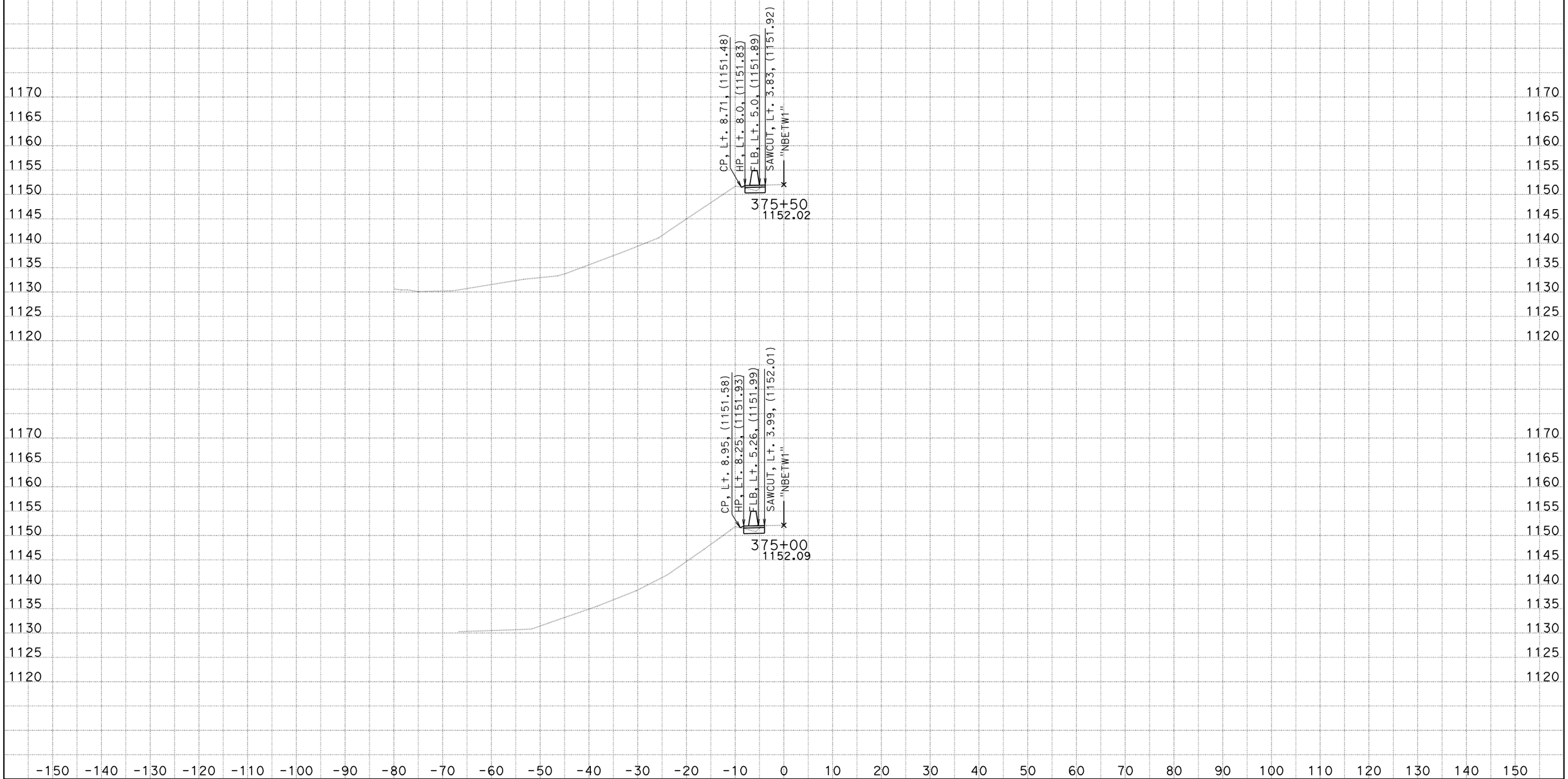

DATE: 2/1/2012
KC Project: 5110031 File: D:\Caice_Projects\5110031\nbdes.ear

SCALE: 1" = 10' Horiz.
1" = 10' Vert.

All Dimensions are US Survey Feet

NBETW1
CROSS SECTIONS

District 5
San Luis Obispo
Route 101
PM 36.0/37.5
EA 00630

"NBETW1"

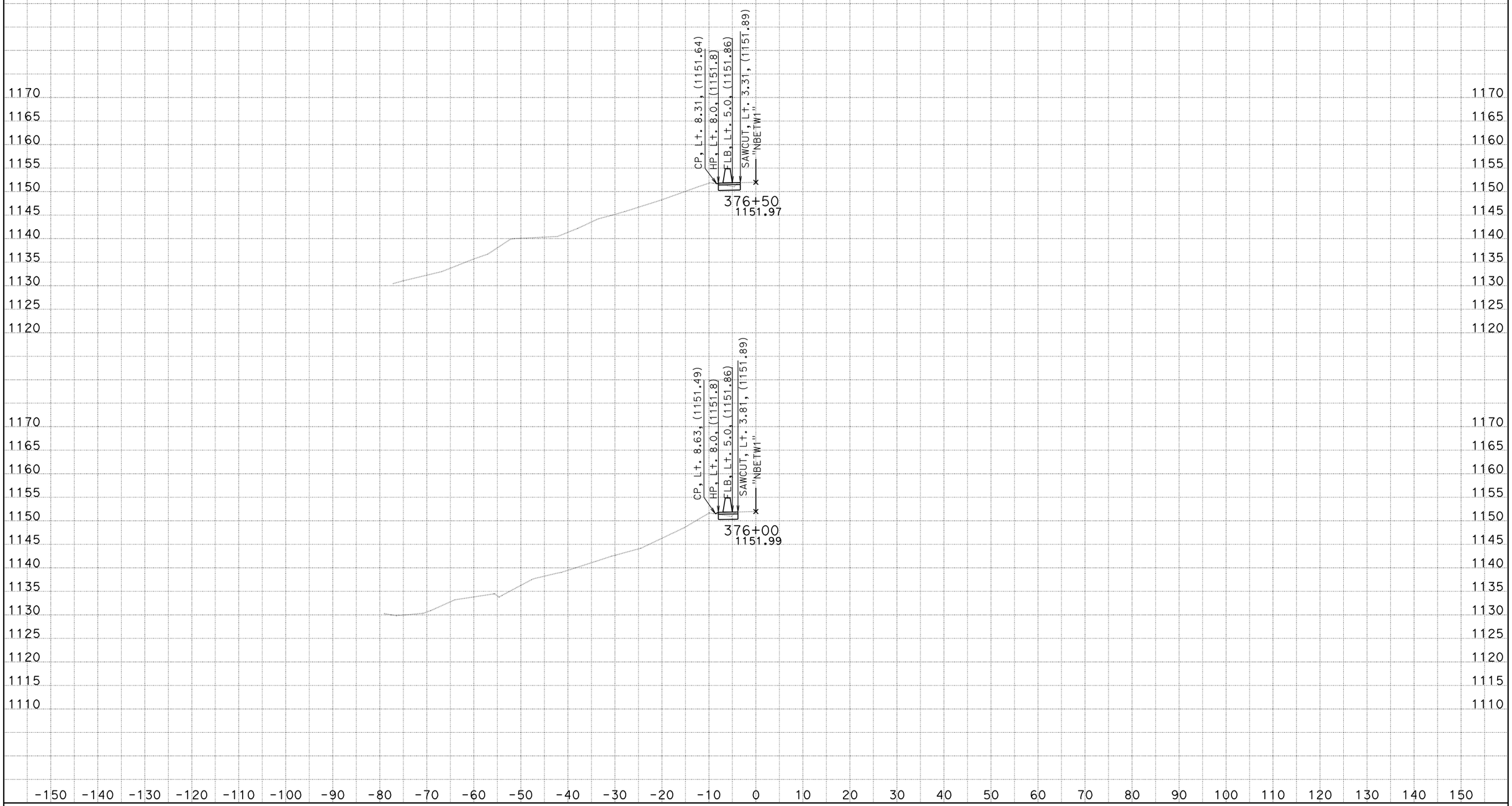

DATE: 2/1/2012
KC Project: 5110031 File: D:\Caice_Projects\5110031\nbdes.ear

SCALE: 1" = 10' Horiz.
1" = 10' Vert.

All Dimensions are US Survey Feet

NBETW1
CROSS SECTIONS

District 5
San Luis Obispo
Route 101
PM 36.0/37.5
EA 00630

"NBETW1"

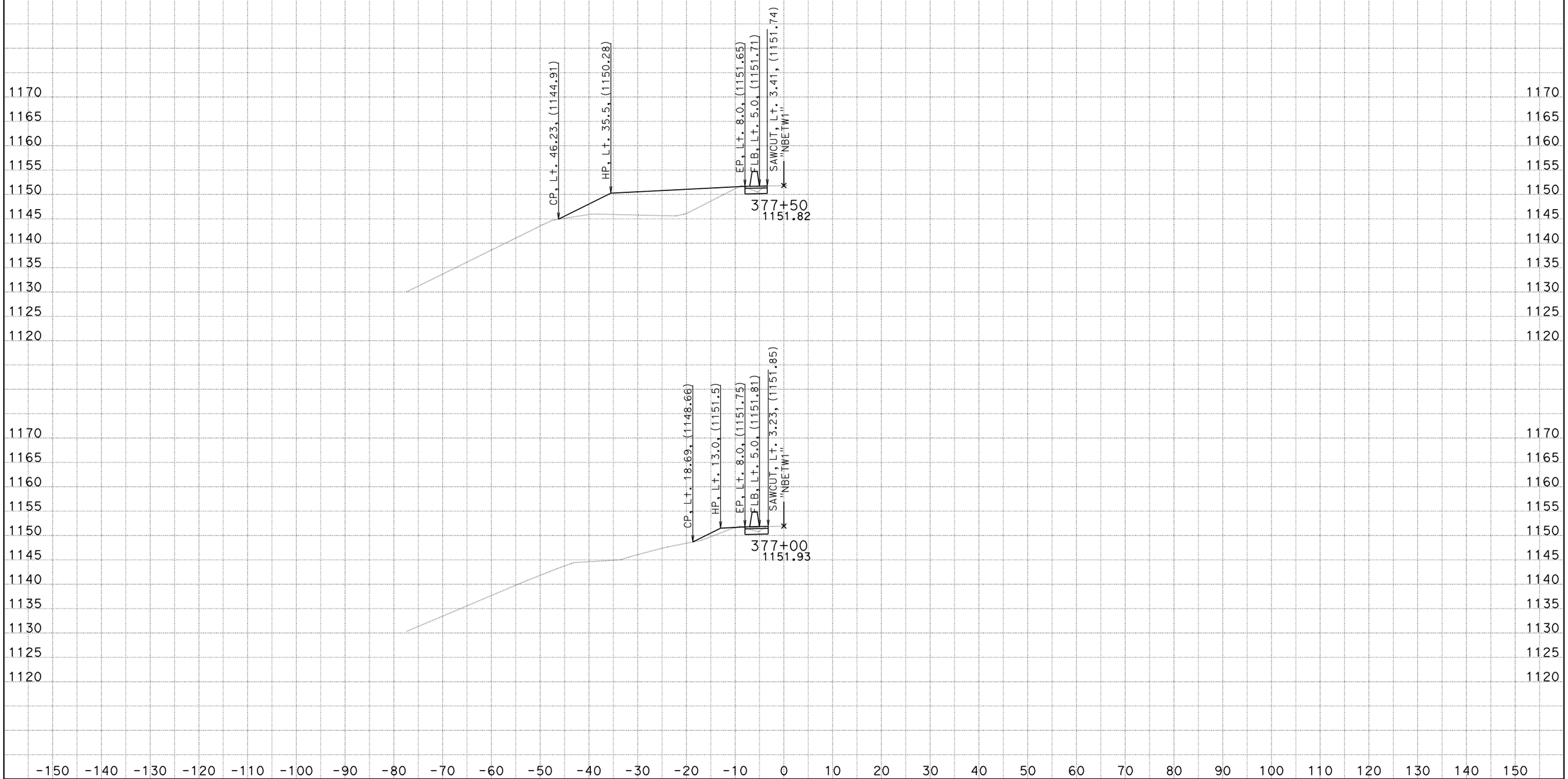

DATE: 2/1/2012
KC Project: 5110031 File: D:\Caice_Projects\5110031\nbdes.ear

SCALE: 1" = 10' Horiz.
1" = 10' Vert.

All Dimensions are US Survey Feet

NBETW1
CROSS SECTIONS

District 5
San Luis Obispo
Route 101
PM 36.0/37.5
EA 00630

"NBETW1"

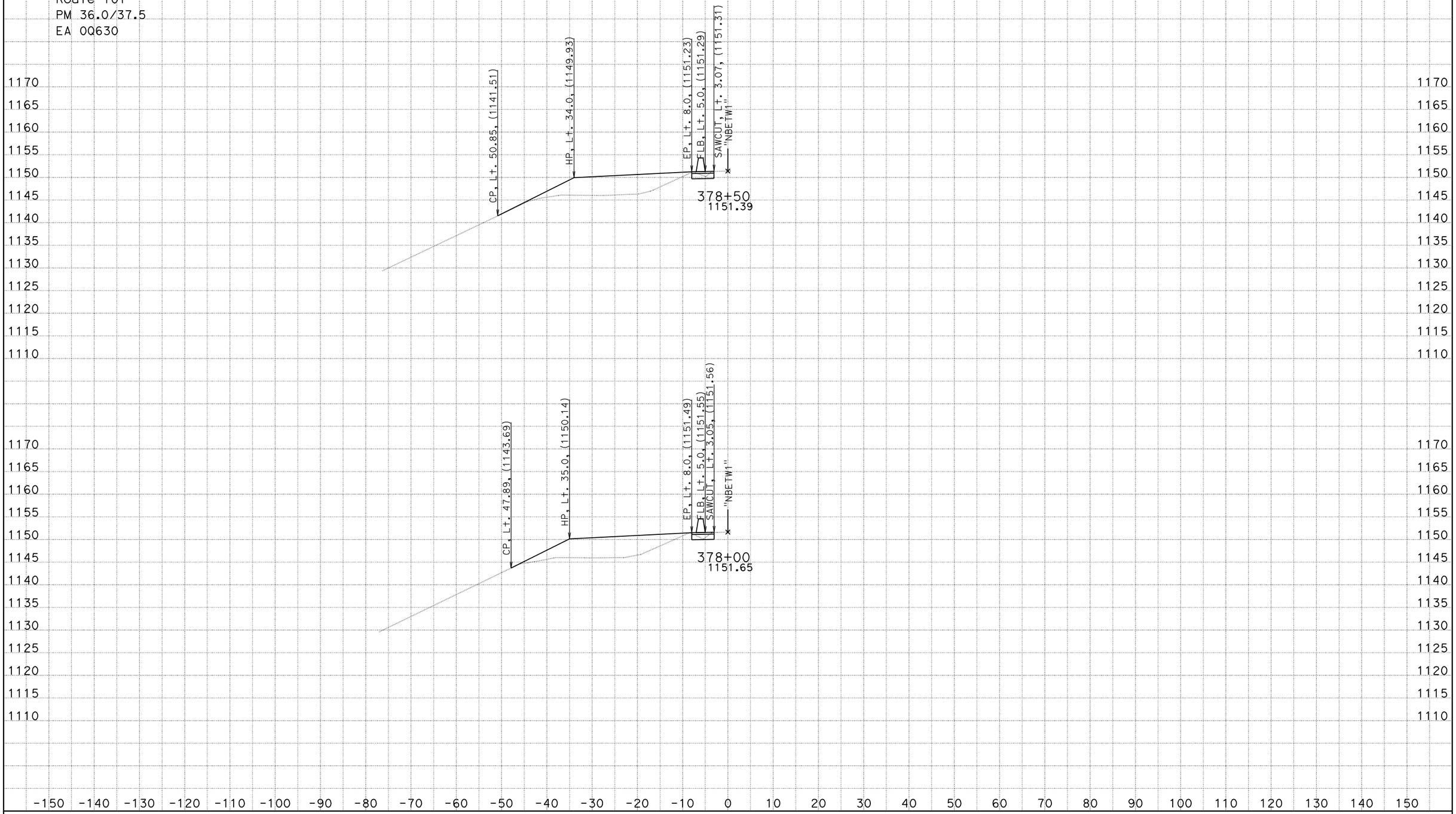

DATE: 2/1/2012
KC Project: 5110031 File: D:\Caice_Projects\5110031\nbdes.ear

SCALE: 1" = 10' Horiz.
1" = 10' Vert.

All Dimensions are US Survey Feet

NBETW1
CROSS SECTIONS

District 5
San Luis Obispo
Route 101
PM 36.0/37.5
EA 00630

"NBETW1"

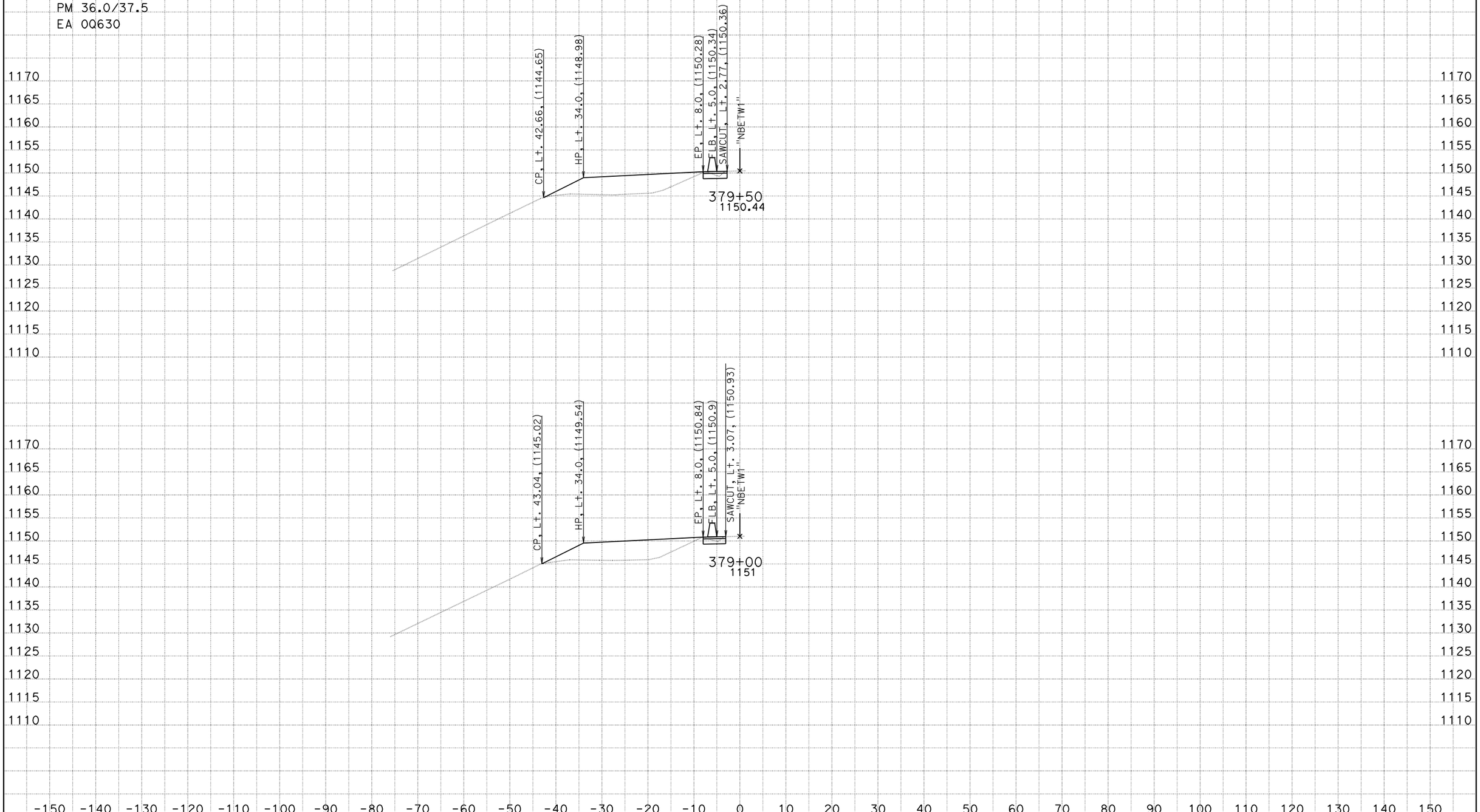

DATE: 2/1/2012
KC Project: 5110031 File: D:\Caice_Projects\5110031\nbdes.ear

SCALE: 1" = 10' Horiz.
1" = 10' Vert.

All Dimensions are US Survey Feet

NBETW1
CROSS SECTIONS

District 5
San Luis Obispo
Route 101
PM 36.0/37.5
EA 00630

"NBETW1"

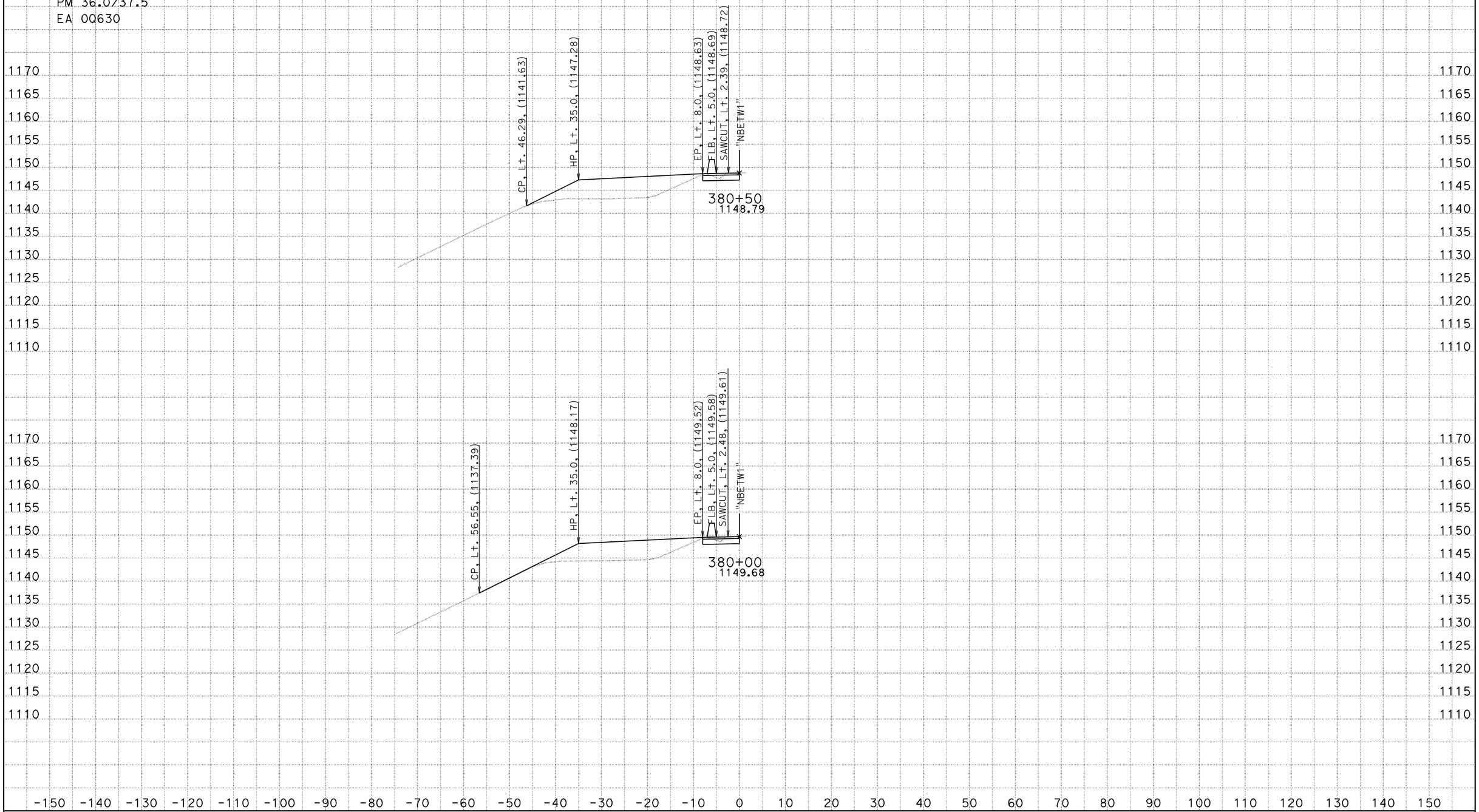

DATE: 2/1/2012
KC Project: 5110031 File: D:\Caice_Projects\5110031\nbdes.ear

SCALE: 1" = 10' Horiz.
1" = 10' Vert.

All Dimensions are US Survey Feet

NBETW1
CROSS SECTIONS
SHEET 37 OF 56

District 5
San Luis Obispo
Route 101
PM 36.0/37.5
EA 00630

"NBETW1"

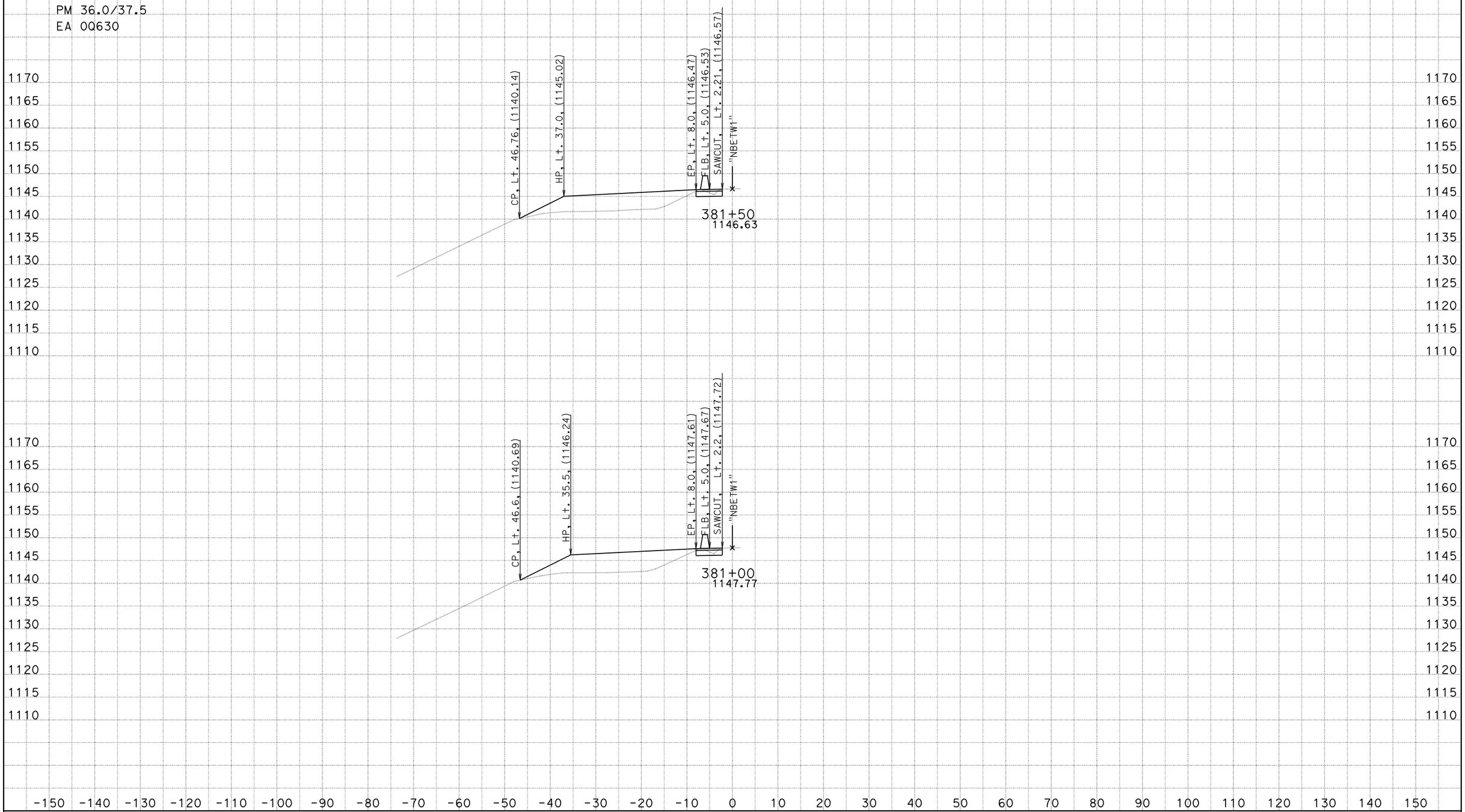

DATE: 2/1/2012
KC Project: 5110031 File: D:\Caice_Projects\5110031\nbdes.ear

SCALE: 1" = 10' Horiz.
1" = 10' Vert.

All Dimensions are US Survey Feet

NBETW1
CROSS SECTIONS
SHEET 38 OF 56

District 5
San Luis Obispo
Route 101
PM 36.0/37.5
EA 00630

"NBETW1"

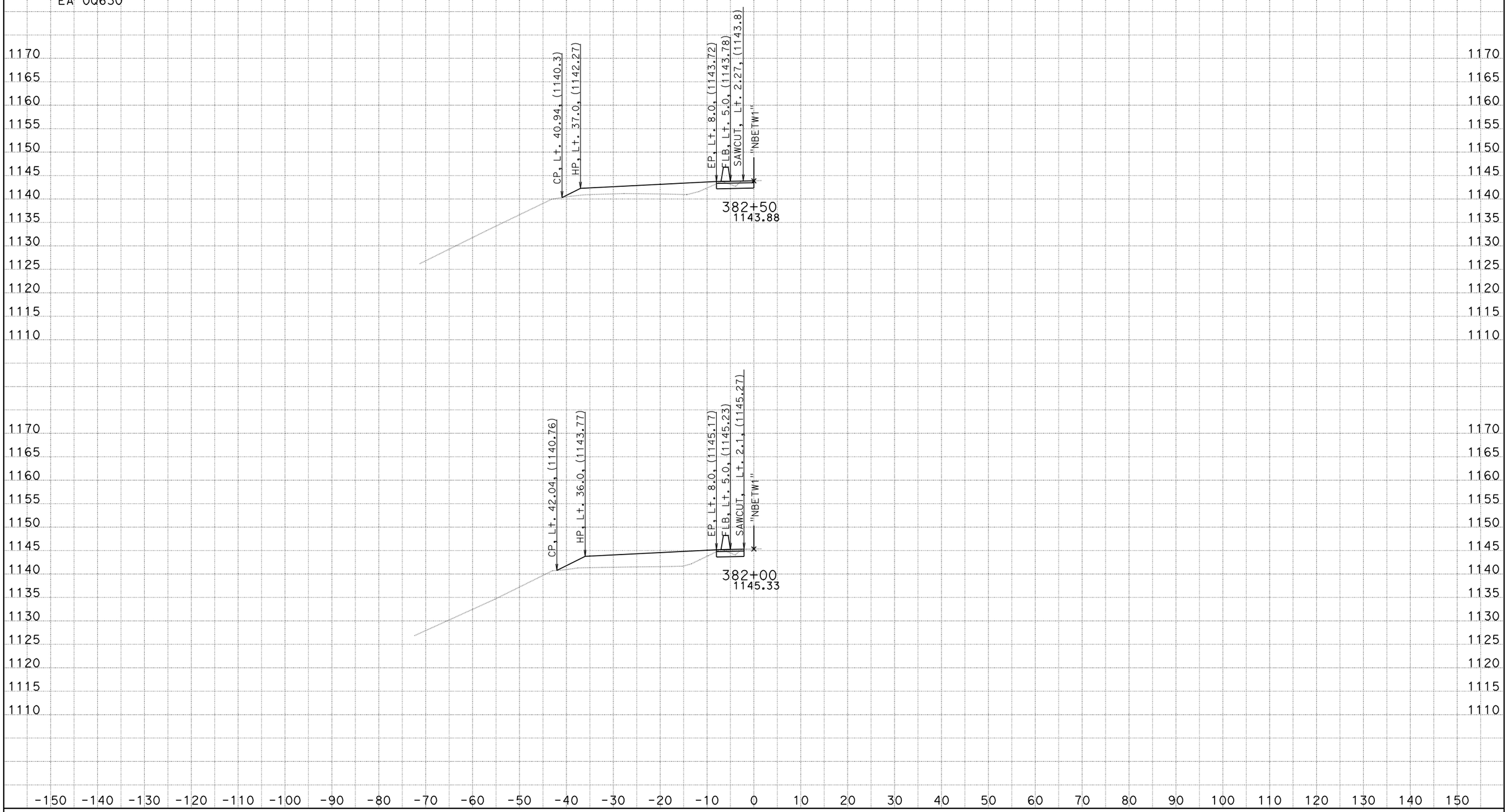

DATE: 2/1/2012
KC Project: 5110031 File: D:\Caice_Projects\5110031\nbdes.ear

SCALE: 1" = 10' Horiz.
1" = 10' Vert.

All Dimensions are US Survey Feet

NBETW1
CROSS SECTIONS

District 5
San Luis Obispo
Route 101
PM 36.0/37.5
EA 00630

"NBETW1"

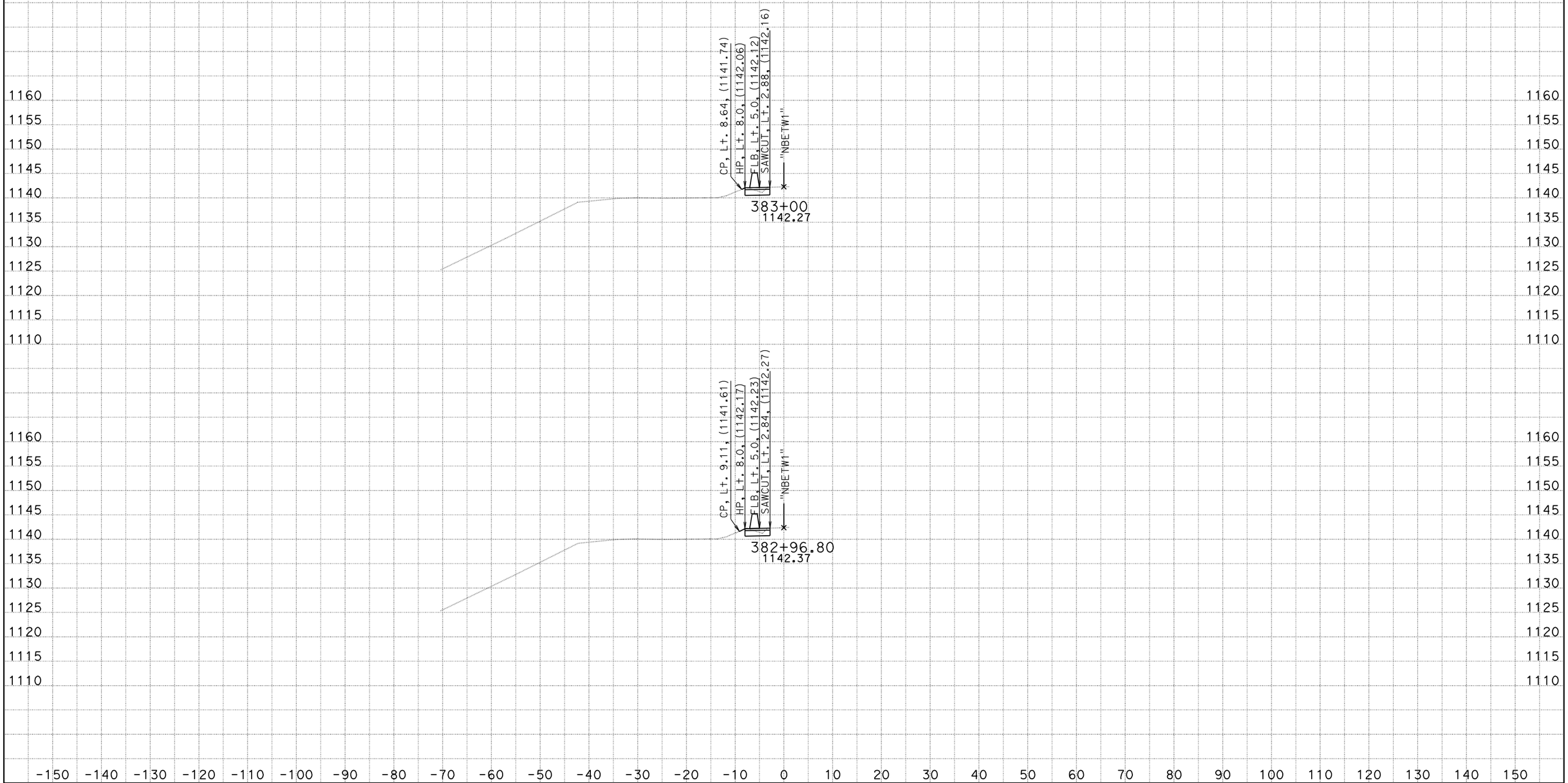

DATE: 2/1/2012
KC Project: 5110031 File: D:\Caice_Projects\5110031\nbdes.ear

SCALE: 1" = 10' Horiz.
1" = 10' Vert.

All Dimensions are US Survey Feet

NBETW1
CROSS SECTIONS

District 5
San Luis Obispo
Route 101
PM 36.0/37.5
EA 00630

"NBETW1"

DATE: 2/1/2012
KC Project: 5110031 File: D:\Caice_Projects\5110031\nbdes.ear

SCALE: 1" = 10' Horiz.
1" = 10' Vert.

All Dimensions are US Survey Feet

NBETW1
CROSS SECTIONS
SHEET 41 OF 56

District 5
San Luis Obispo
Route 101
PM 36.0/37.5
EA 00630

"NBETW1"

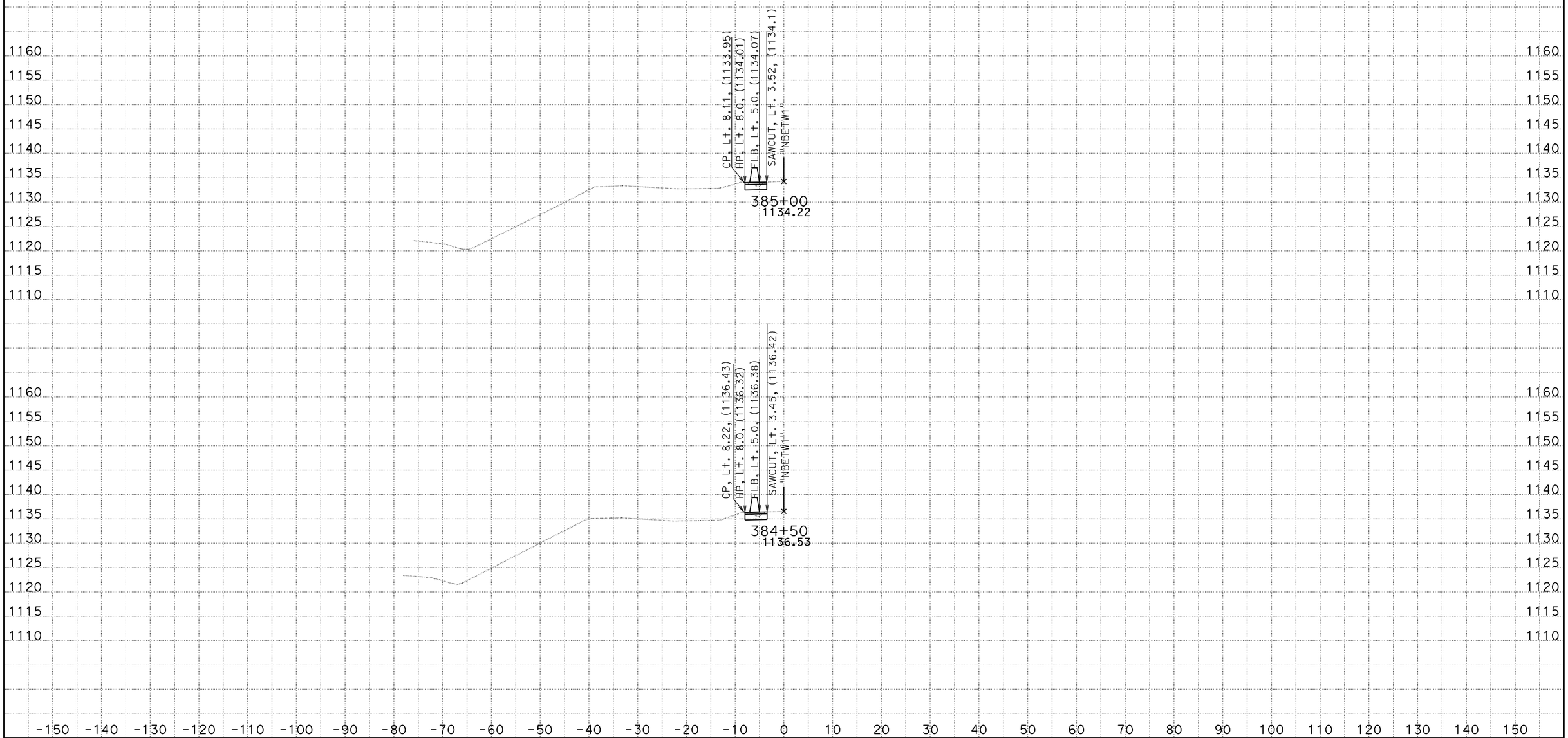

DATE: 2/1/2012
KC Project: 5110031 File: D:\Caice_Projects\5110031\nbdes.ear

SCALE: 1" = 10' Horiz.
1" = 10' Vert.

All Dimensions are US Survey Feet

NBETW1
CROSS SECTIONS

District 5
San Luis Obispo
Route 101
PM 36.0/37.5
EA 00630

"NBETW1"

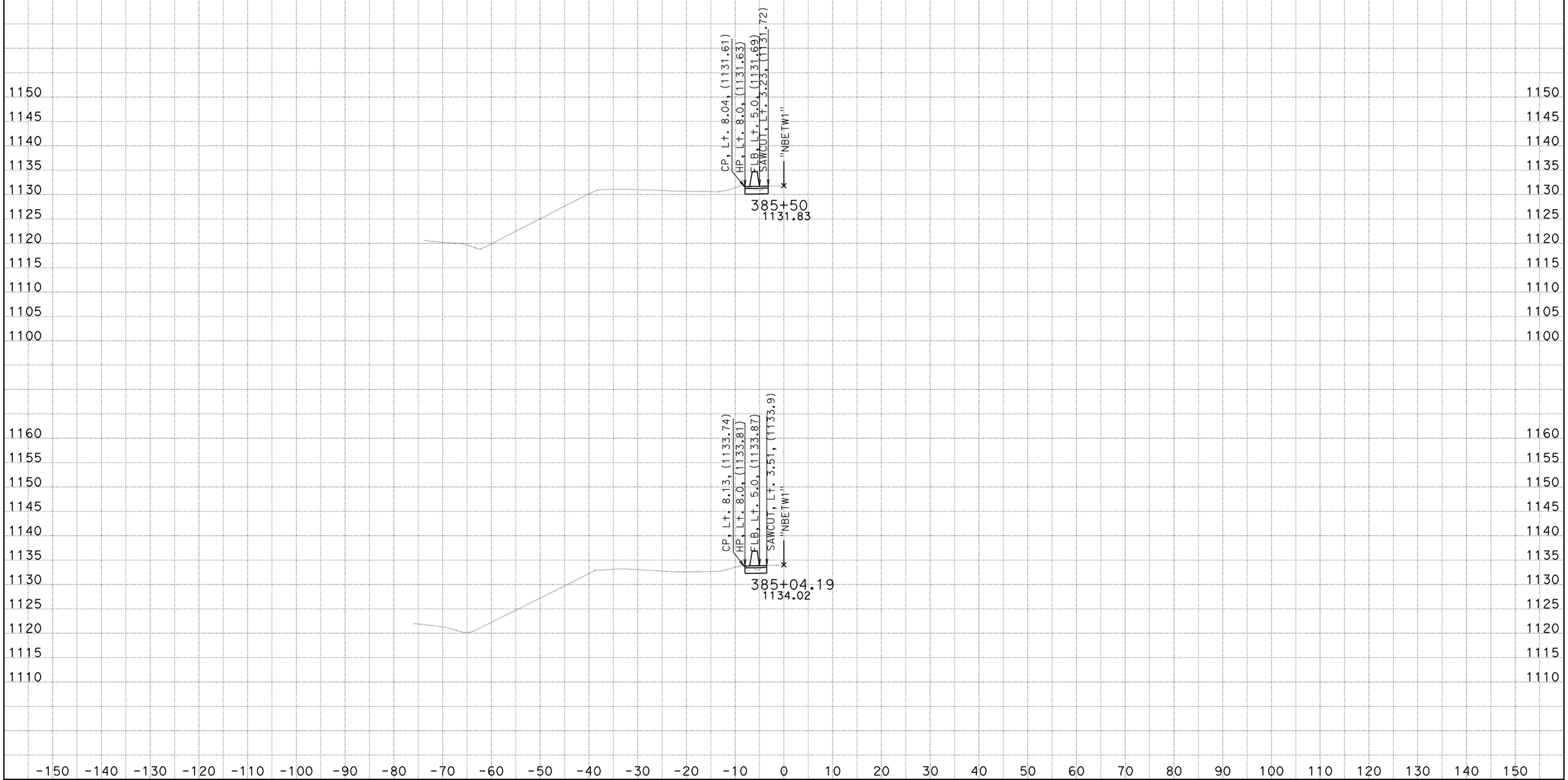

DATE: 2/1/2012
KC Project: 5110031 File: D:\Caice_Projects\5110031\nbdes.ear

SCALE: 1" = 10' Horiz.
1" = 10' Vert.

All Dimensions are US Survey Feet

NBETW1
CROSS SECTIONS

District 5
San Luis Obispo
Route 101
PM 36.0/37.5
EA 00630

"NBETW1"

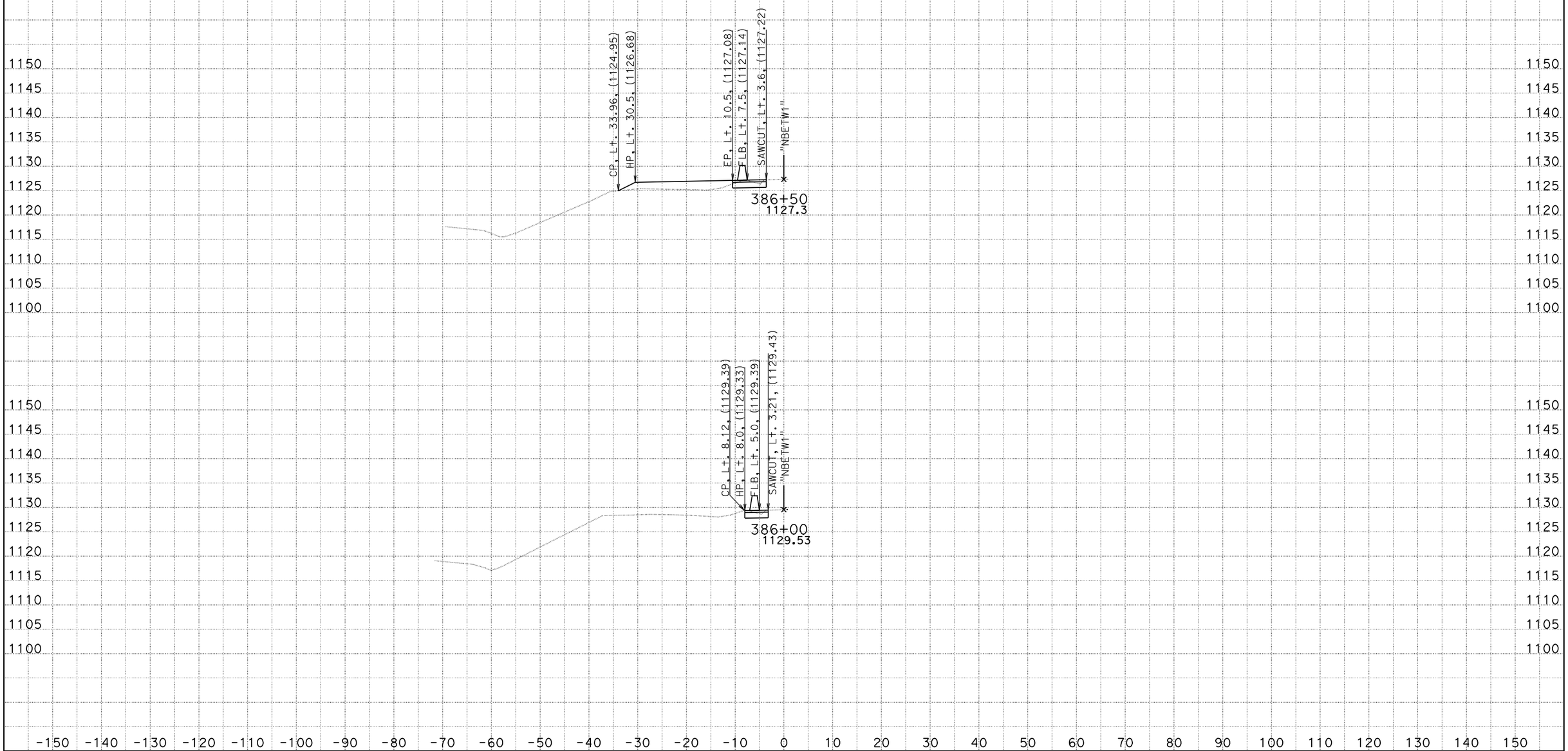

DATE: 2/1/2012
KC Project: 5110031 File: D:\Caice_Projects\5110031\nbdes.ear

SCALE: 1" = 10' Horiz.
1" = 10' Vert.

All Dimensions are US Survey Feet

NBETW1
CROSS SECTIONS

District 5
San Luis Obispo
Route 101
PM 36.0/37.5
EA 00630

"NBETW1"

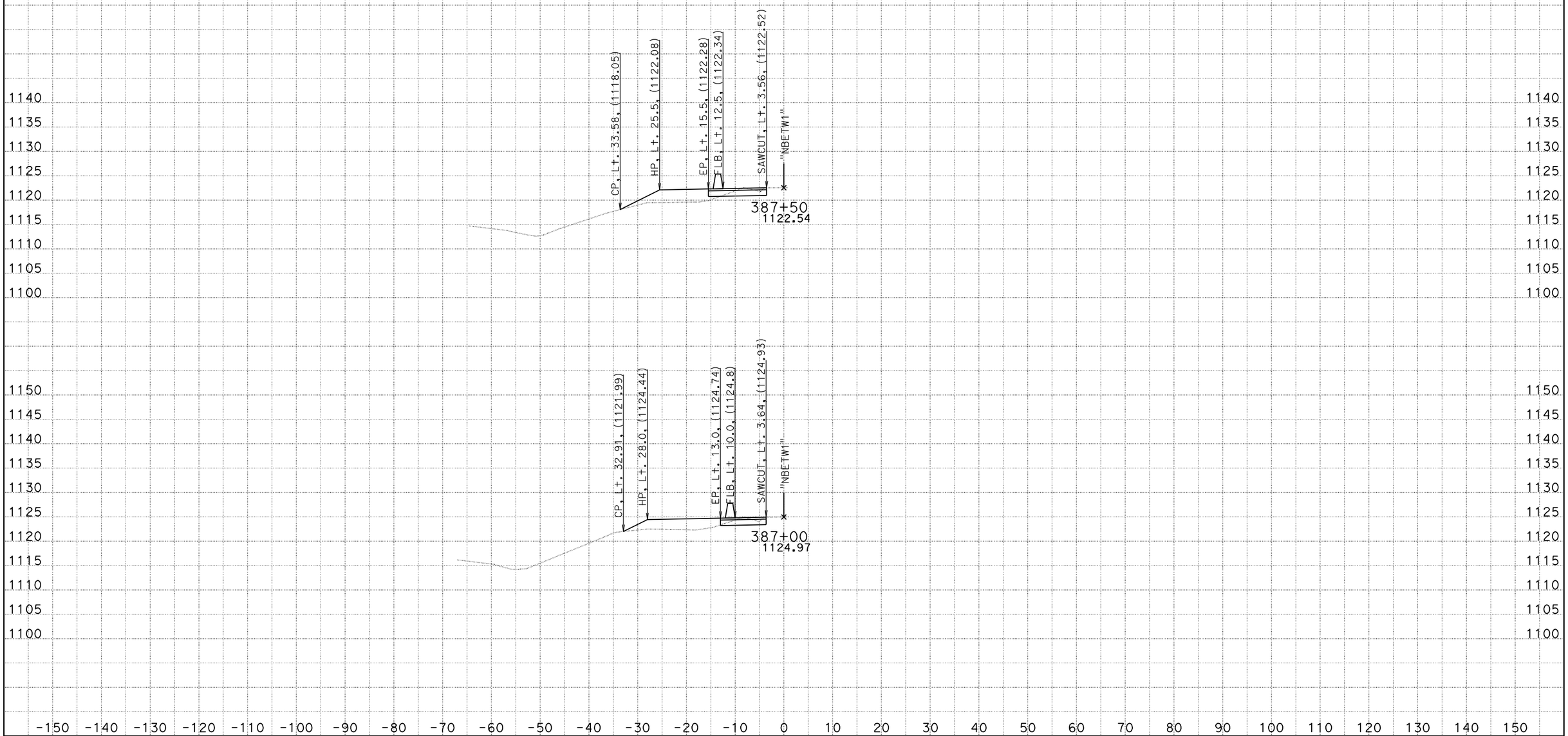

DATE: 2/1/2012
KC Project: 5110031 File: D:\Caice_Projects\5110031\nbdes.ear

SCALE: 1" = 10' Horiz.
1" = 10' Vert.

All Dimensions are US Survey Feet

NBETW1
CROSS SECTIONS

District 5
San Luis Obispo
Route 101
PM 36.0/37.5
EA 00630

"NBETW1"

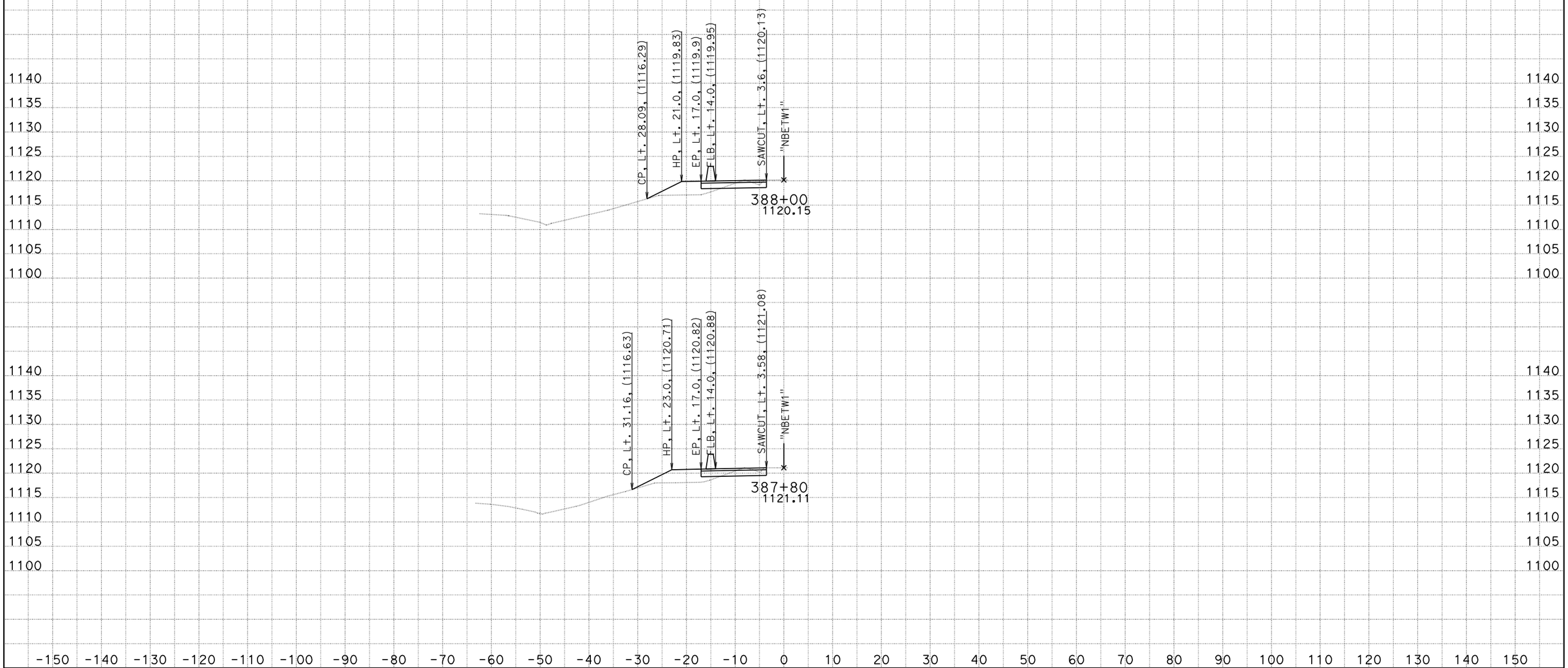

DATE: 2/1/2012
KC Project: 5110031 File: D:\Caice_Projects\5110031\nbdes.ear

SCALE: 1" = 10' Horiz.
1" = 10' Vert.

All Dimensions are US Survey Feet

NBETW1
CROSS SECTIONS

District 5
San Luis Obispo
Route 101
PM 36.0/37.5
EA 00630

"NBETW1"



DATE: 2/1/2012
KC Project: 5110031 File: D:\Caice_Projects\5110031\nbdes.ear

SCALE: 1" = 10' Horiz.
1" = 10' Vert.

All Dimensions are US Survey Feet

NBETW1
CROSS SECTIONS

District 5
San Luis Obispo
Route 101
PM 36.0/37.5
EA 00630

"NBETW1"

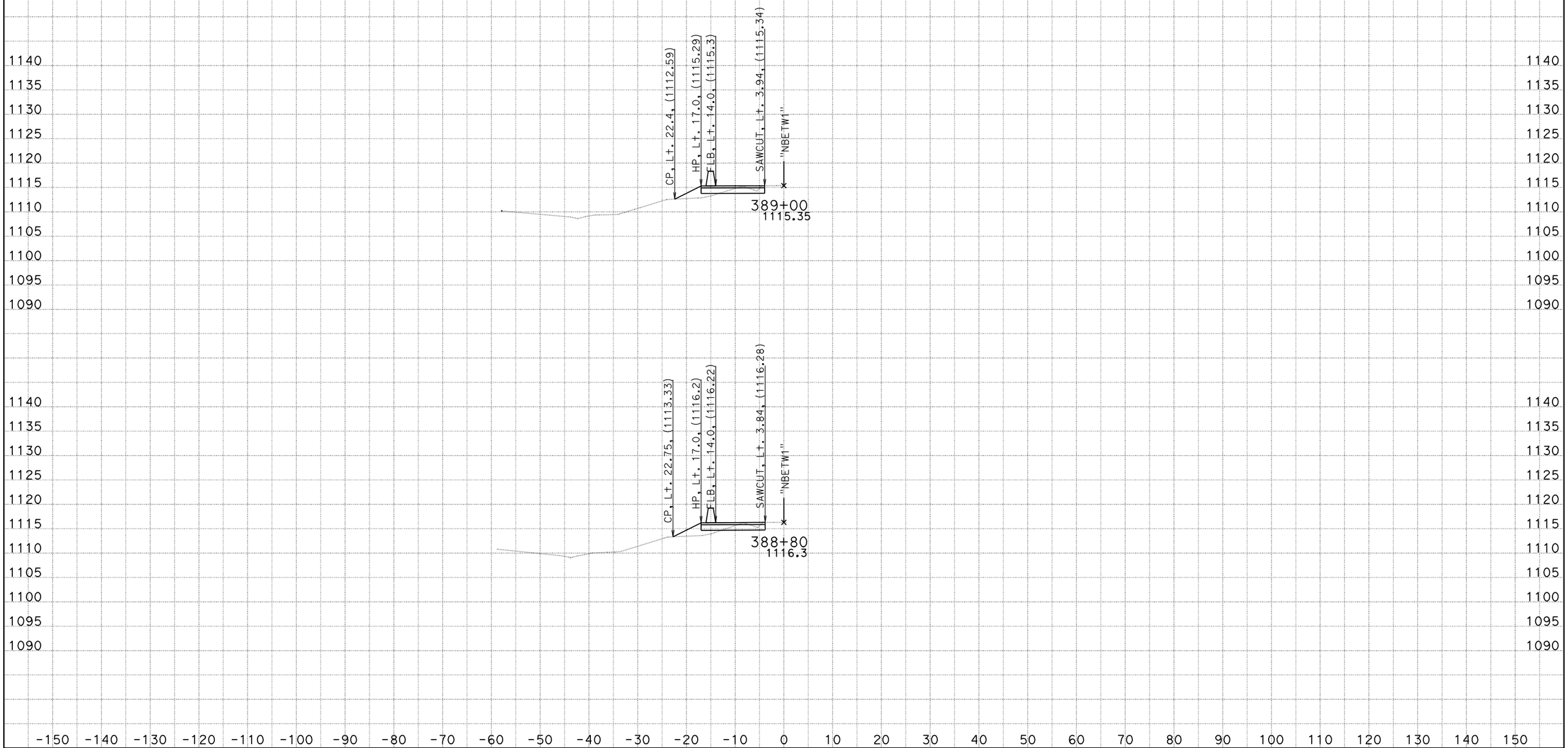

DATE: 2/1/2012
KC Project: 5110031 File: D:\Caice_Projects\5110031\nbdes.ear

SCALE: 1" = 10' Horiz.
1" = 10' Vert.

All Dimensions are US Survey Feet

NBETW1
CROSS SECTIONS

District 5
San Luis Obispo
Route 101
PM 36.0/37.5
EA 00630

"NBETW1"

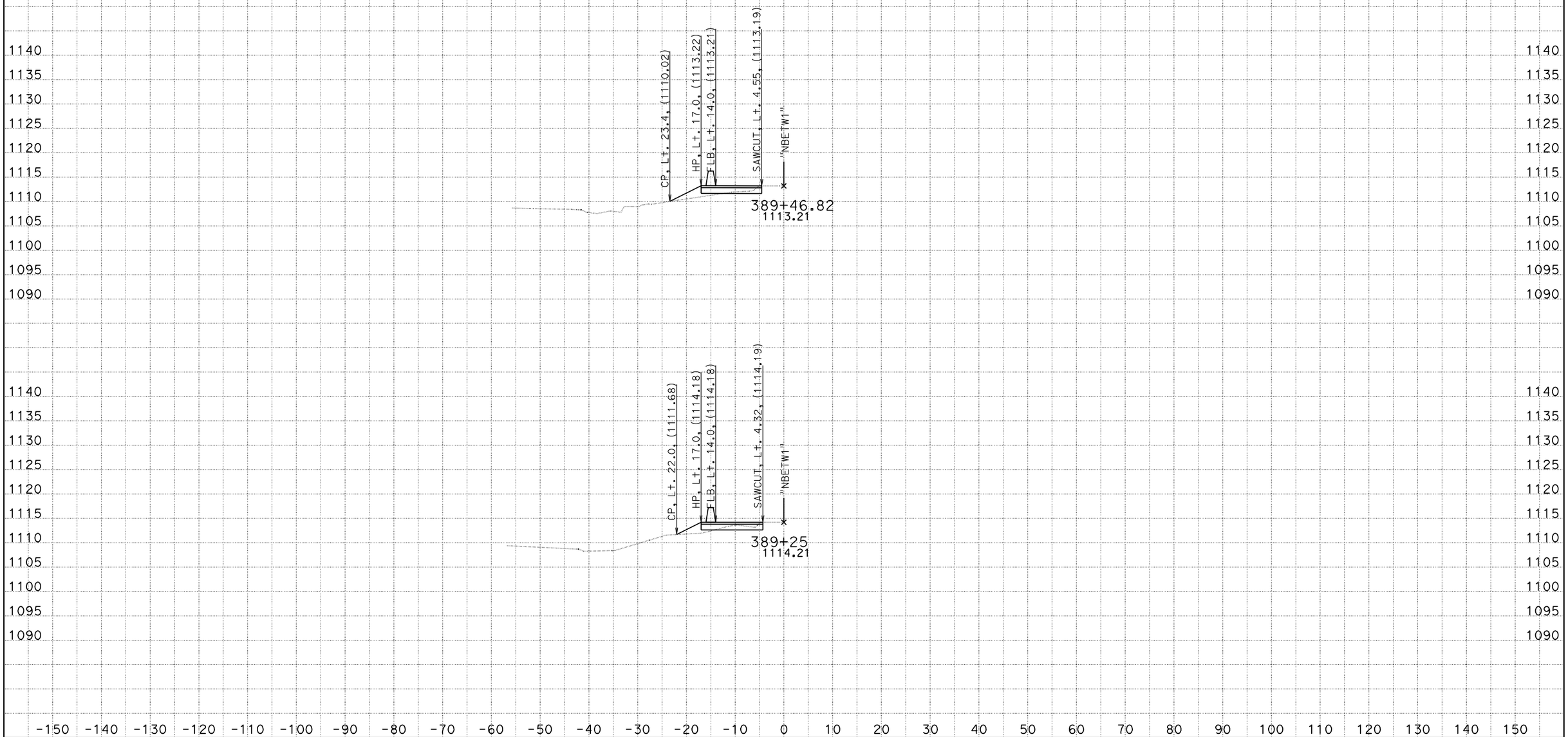

DATE: 2/1/2012
KC Project: 5110031 File: D:\Caice_Projects\5110031\nbdes.ear

SCALE: 1" = 10' Horiz.
1" = 10' Vert.

All Dimensions are US Survey Feet

NBETW1
CROSS SECTIONS

District 5
San Luis Obispo
Route 101
PM 36.0/37.5
EA 00630

"NBETW1"

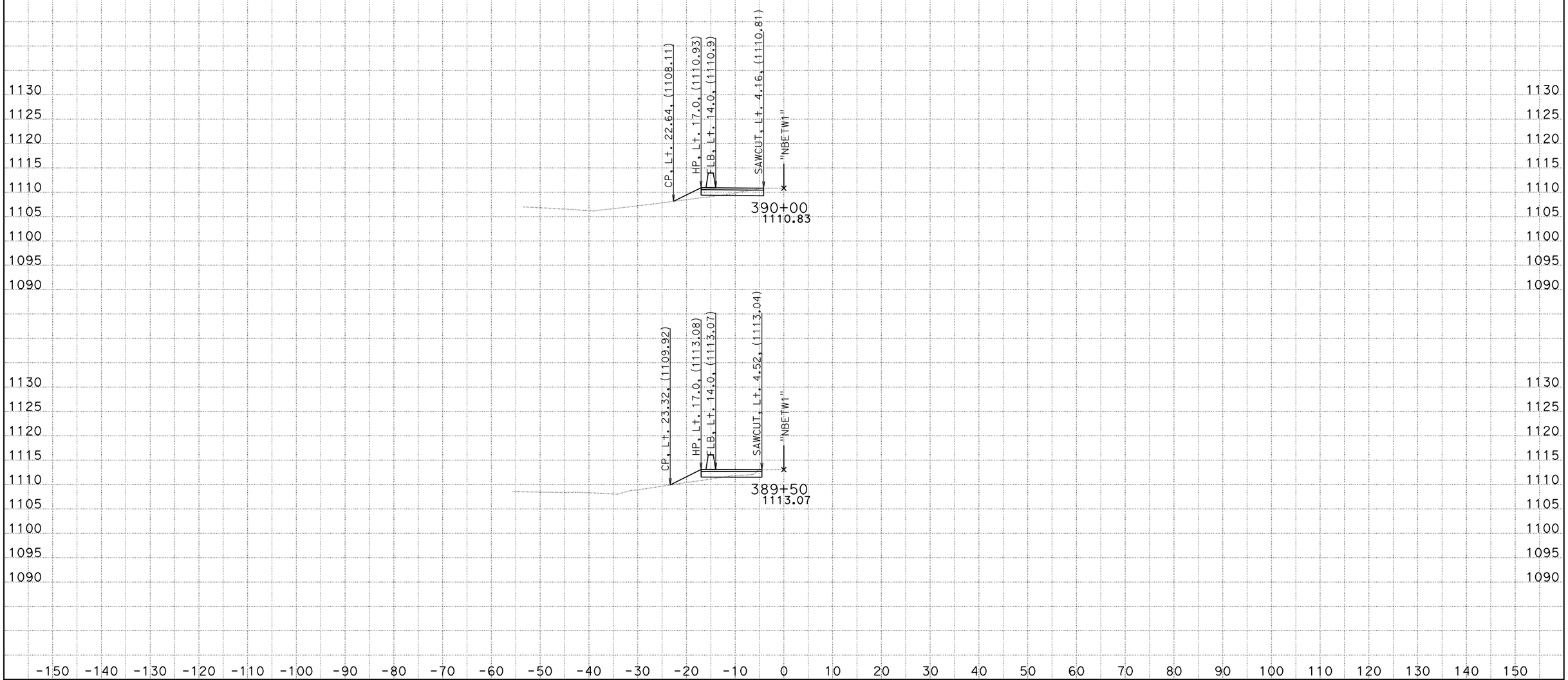

DATE: 2/1/2012
KC Project: 5110031 File: D:\Caice_Projects\5110031\nbdes.ear

SCALE: 1" = 10' Horiz.
1" = 10' Vert.

All Dimensions are US Survey Feet

NBETW1
CROSS SECTIONS

District 5
San Luis Obispo
Route 101
PM 36.0/37.5
EA 00630

"NBETW1"

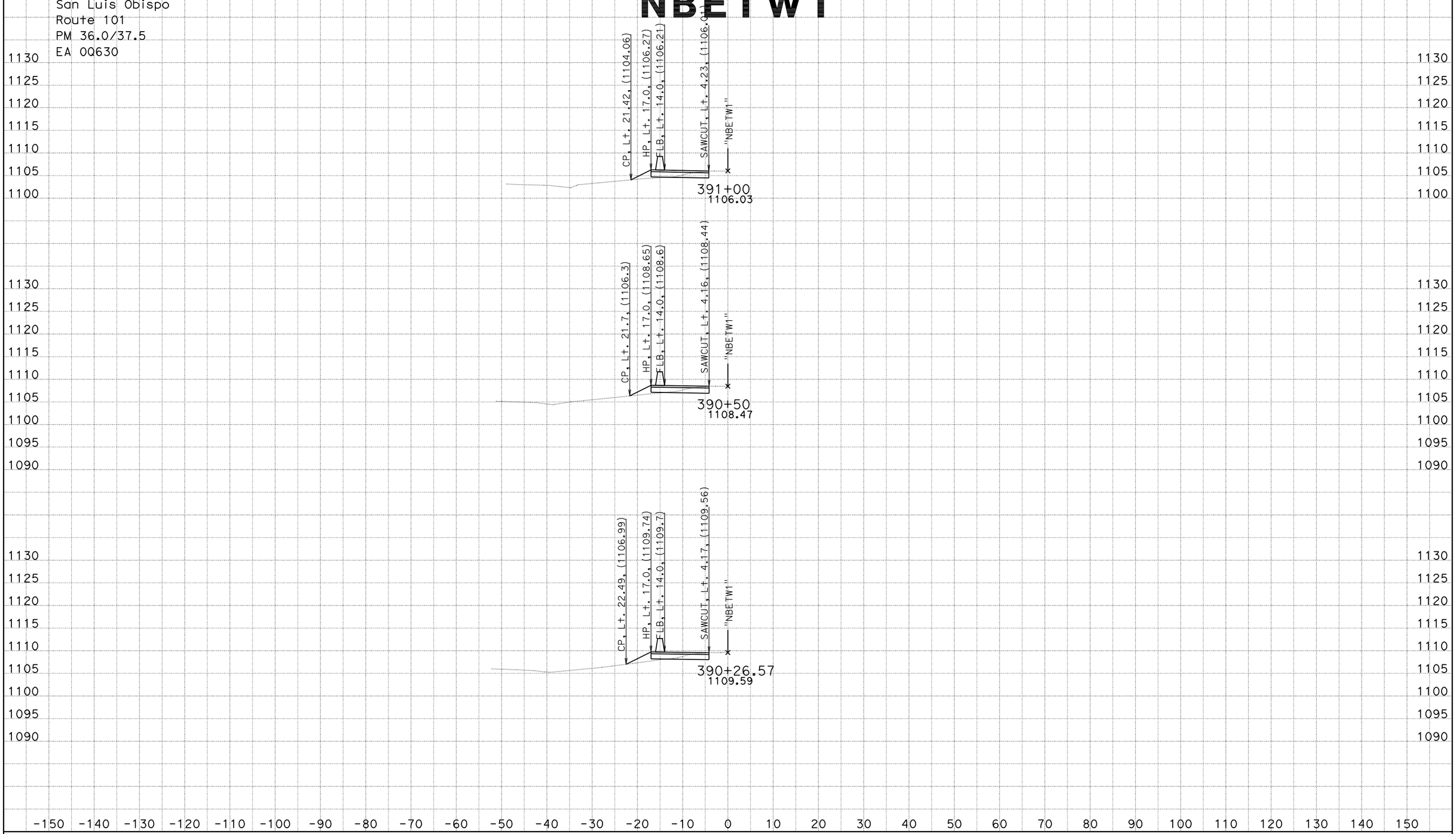

DATE: 2/1/2012
KC Project: 5110031 File: D:\Caice_Projects\5110031\nbdes.ear

SCALE: 1" = 10' Horiz.
1" = 10' Vert.

All Dimensions are US Survey Feet

NBETW1
CROSS SECTIONS

District 5
San Luis Obispo
Route 101
PM 36.0/37.5
EA 00630

"NBETW1"

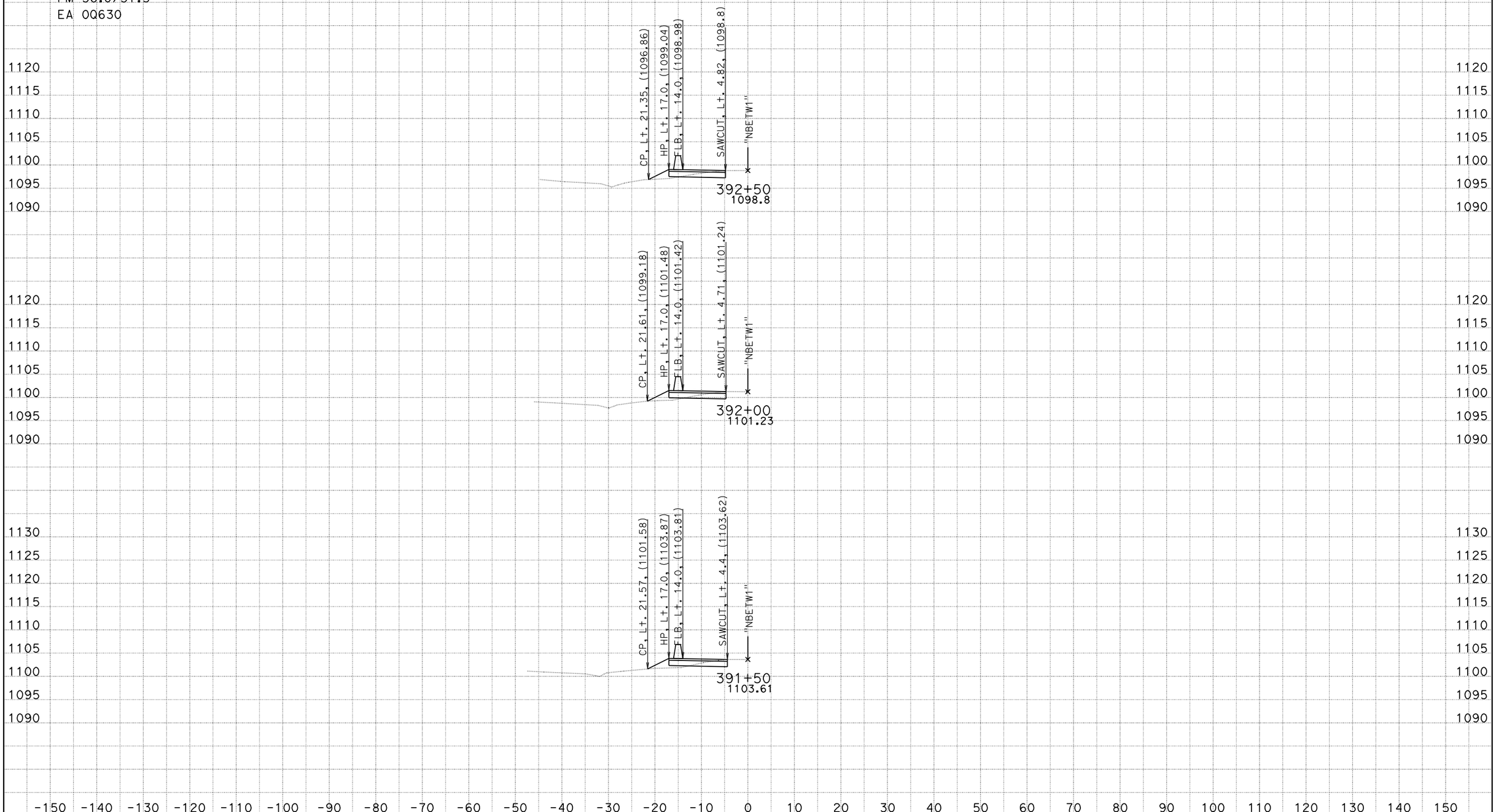

DATE: 2/1/2012
KC Project: 5110031 File: D:\Caice_Projects\5110031\nbdes.ear

SCALE: 1" = 10' Horiz.
1" = 10' Vert.

All Dimensions are US Survey Feet

NBETW1
CROSS SECTIONS

District 5
San Luis Obispo
Route 101
PM 36.0/37.5
EA 00630

"NBETW1"



DATE: 2/1/2012
KC Project: 5110031 File: D:\Caice_Projects\5110031\nbdes.ear

SCALE: 1" = 10' Horiz.
1" = 10' Vert.

All Dimensions are US Survey Feet

NBETW1
CROSS SECTIONS

District 5
San Luis Obispo
Route 101
PM 36.0/37.5
EA 00630

"NBETW1"

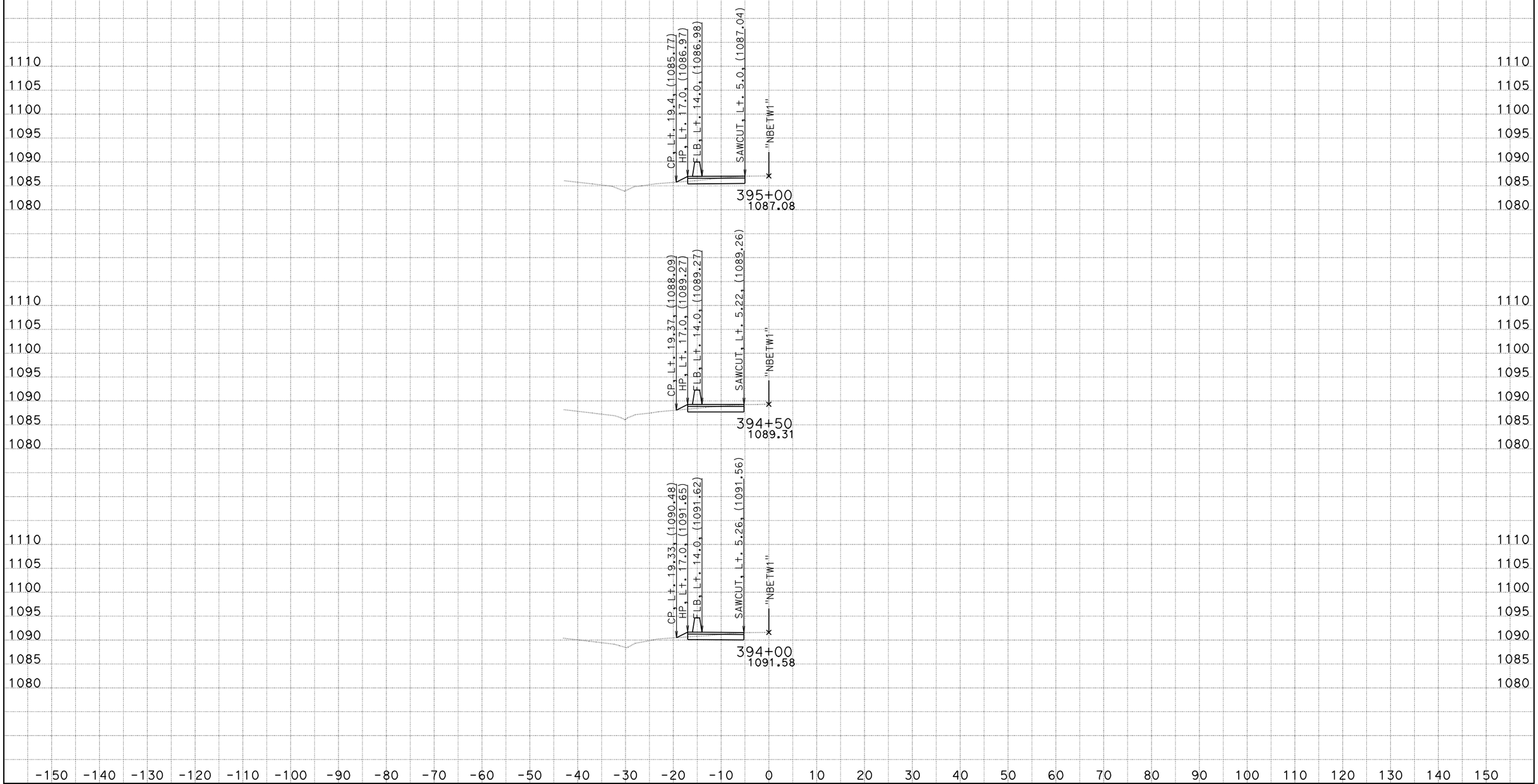

DATE: 2/1/2012
KC Project: 5110031 File: D:\Caice_Projects\5110031\nbdes.ear

SCALE: 1" = 10' Horiz.
1" = 10' Vert.

All Dimensions are US Survey Feet

NBETW1
CROSS SECTIONS

District 5
San Luis Obispo
Route 101
PM 36.0/37.5
EA 00630

"NBETW1"



DATE: 2/1/2012
KC Project: 5110031 File: D:\Caice_Projects\5110031\nbdes.ear

SCALE: 1" = 10' Horiz.
1" = 10' Vert.

All Dimensions are US Survey Feet

NBETW1
CROSS SECTIONS

District 5
San Luis Obispo
Route 101
PM 36.0/37.5
EA 00630

"NBETW1"

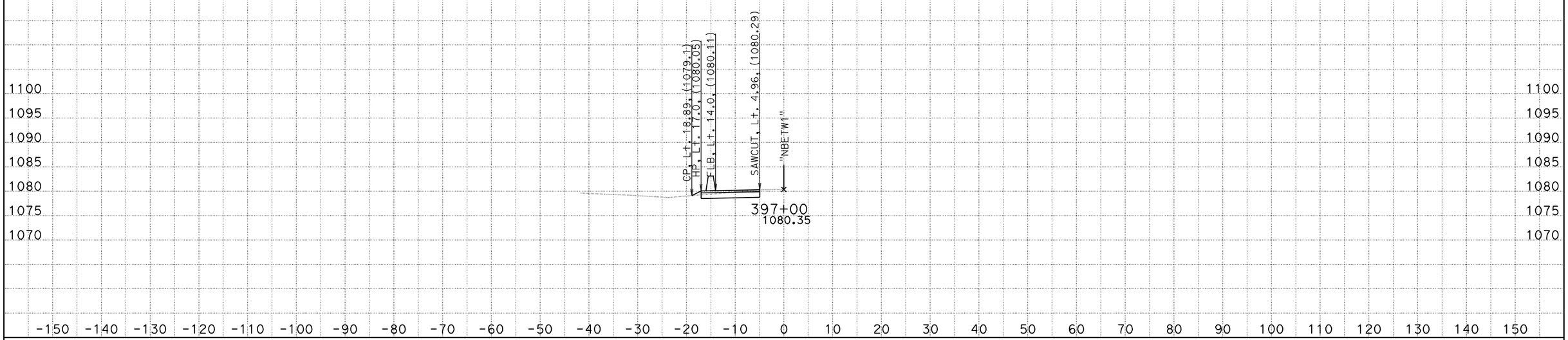

DATE: 2/1/2012
KC Project: 5110031 File: D:\Caice_Projects\5110031\nbdes.ear

SCALE: 1" = 10' Horiz.
1" = 10' Vert.

All Dimensions are US Survey Feet

NBETW1
CROSS SECTIONS
SHEET 56 OF 56