EARTHWORK DEVELOPMENT ONLY

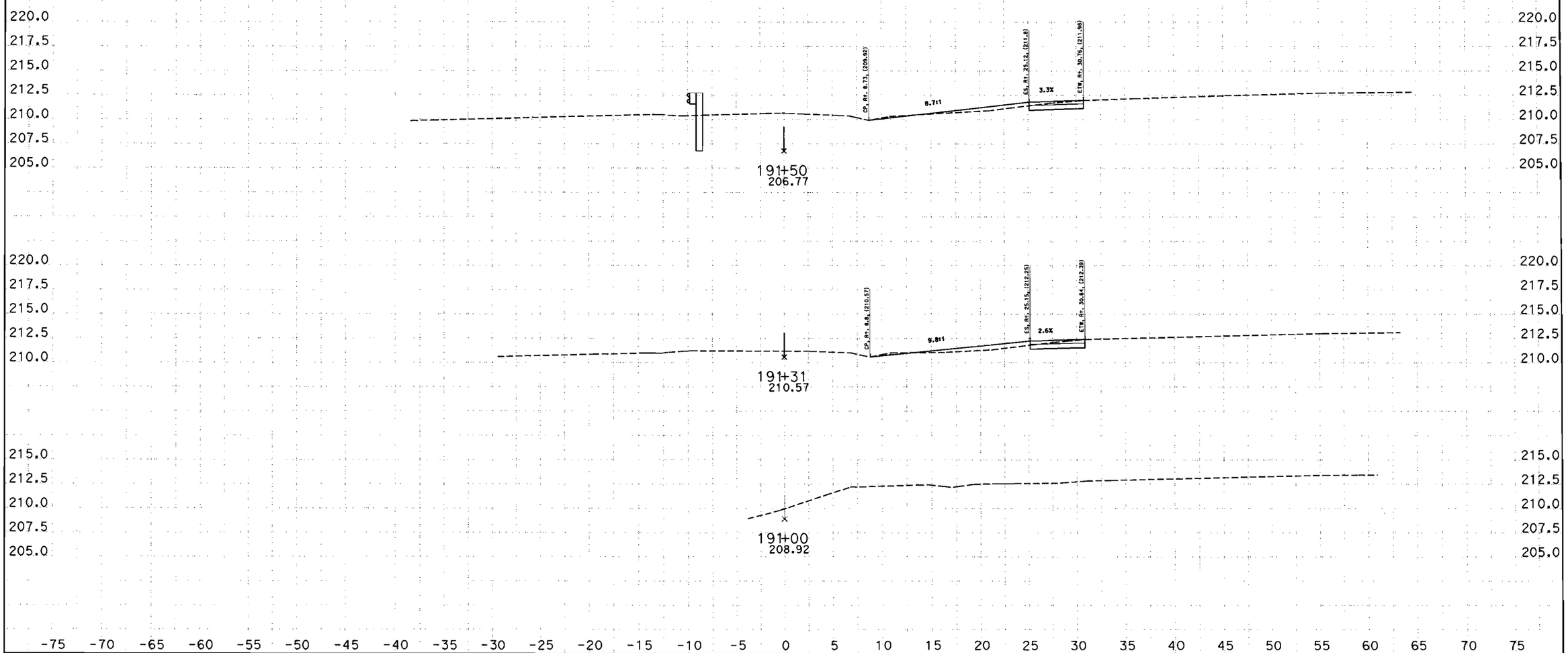

CREATED BY: SAL JARAMILLO
DATE: 9/10/2012
KC Project: 5110044 File: D:\COPY OF FEBRUARY\5110044\ew_cbsal1finish_rev.ear

CONTRACT: 05-0Q5704
DIST/CO/RTE/PM: 05/Mon/101/PM61.0/64.6&66.8/69.4
PROJECT ID: 0500000316

SCALE: 1" = 5' Horiz.
1" = 5' Vert.

All Dimensions are US Survey Feet

CBSAL1
CROSS SECTIONS
SHEET 1 OF 13

EARTHWORK DEVELOPMENT ONLY

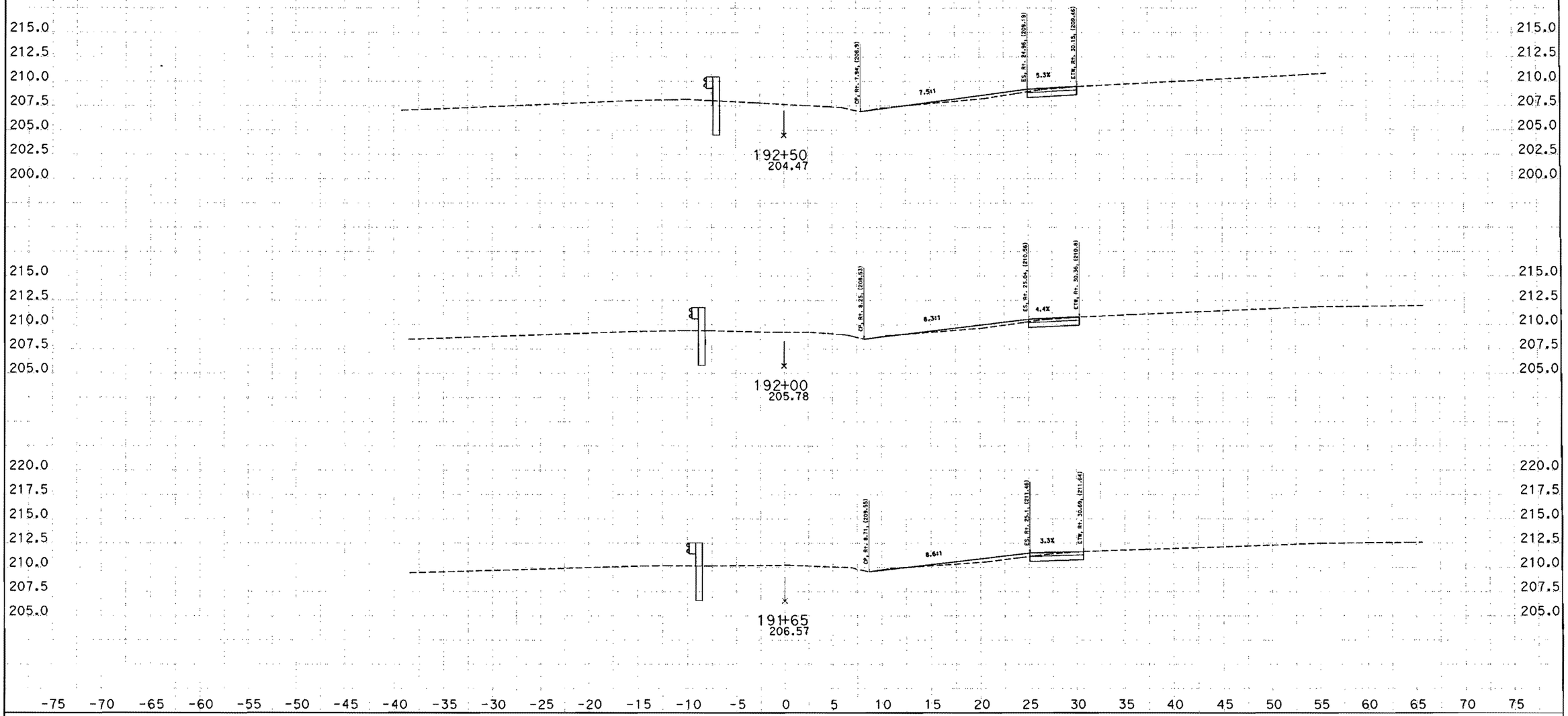

CREATED BY: SAL JARAMILLO
DATE: 9/10/2012
KC Project: 5110044 File: D:\COPY OF FEBRUARY\5110044\ew_cbsal1finish_rev.ear

CONTRACT: 05-0Q5704
DIST/CO/RTE/PM: 05/Mon/101/PM61.0/64.6&66.8/69.4
PROJECT ID: 0500000316

SCALE: 1" = 5' Horiz.
1" = 5' Vert.

All Dimensions are US Survey Feet

CBSAL1
CROSS SECTIONS
SHEET 2 OF 13

EARTHWORK DEVELOPMENT ONLY

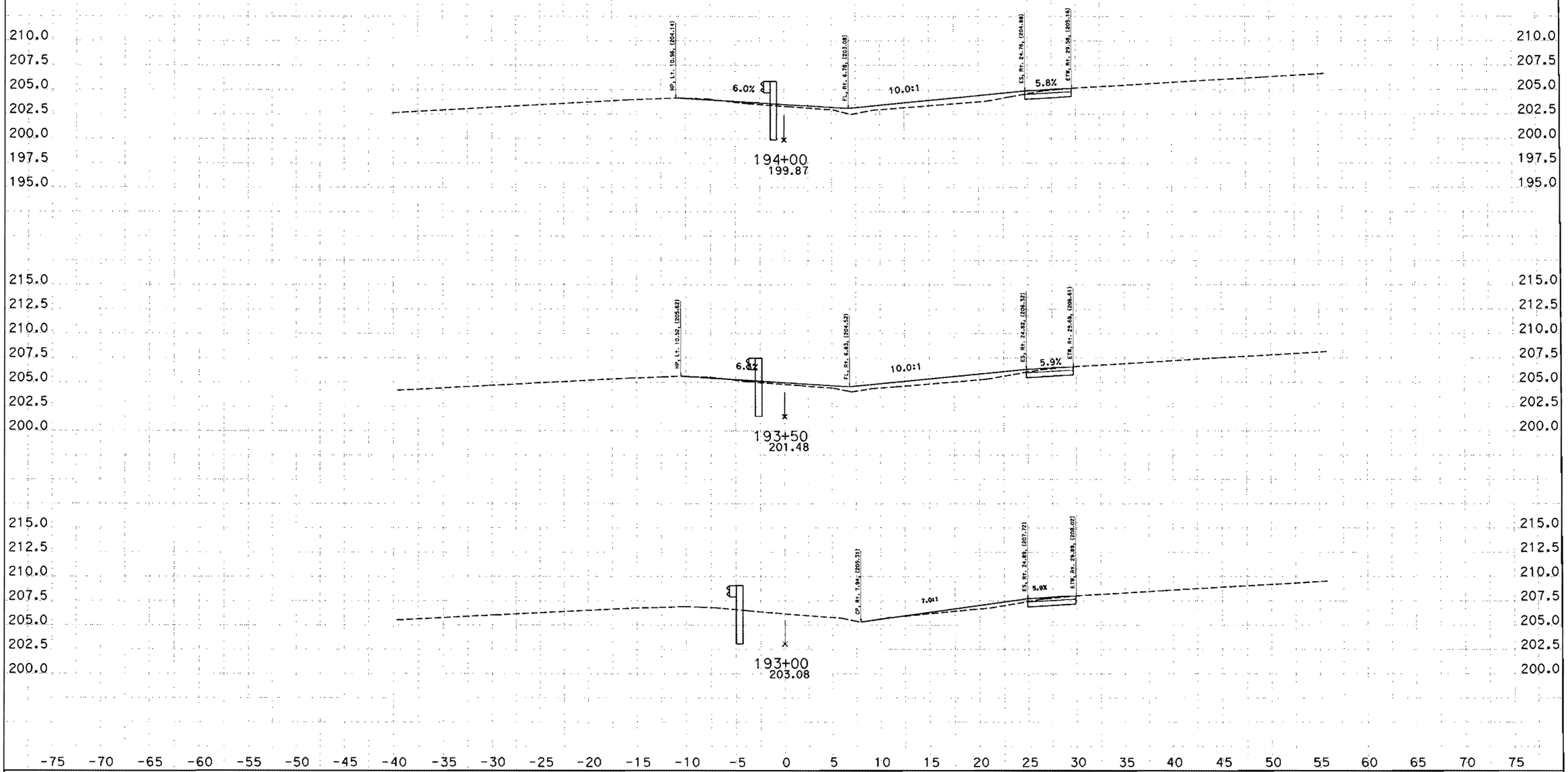

CREATED BY: SAL JARAMILLO
DATE: 9/10/2012
KC Project: 5110044 File: D:\COPY OF FEBRUARY\5110044\ew_cbsal1finish_rev.egr

CONTRACT: 05-0Q5704
DIST/CO/RTE/PM: 05/Mon/101/PM61.0/64.6&66.8/69.4
PROJECT ID: 0500000316

SCALE: 1" = 5' Horiz.
1" = 5' Vert.

All Dimensions are US Survey Feet

CBSAL1
CROSS SECTIONS
SHEET 3 OF 13

EARTHWORK DEVELOPMENT ONLY

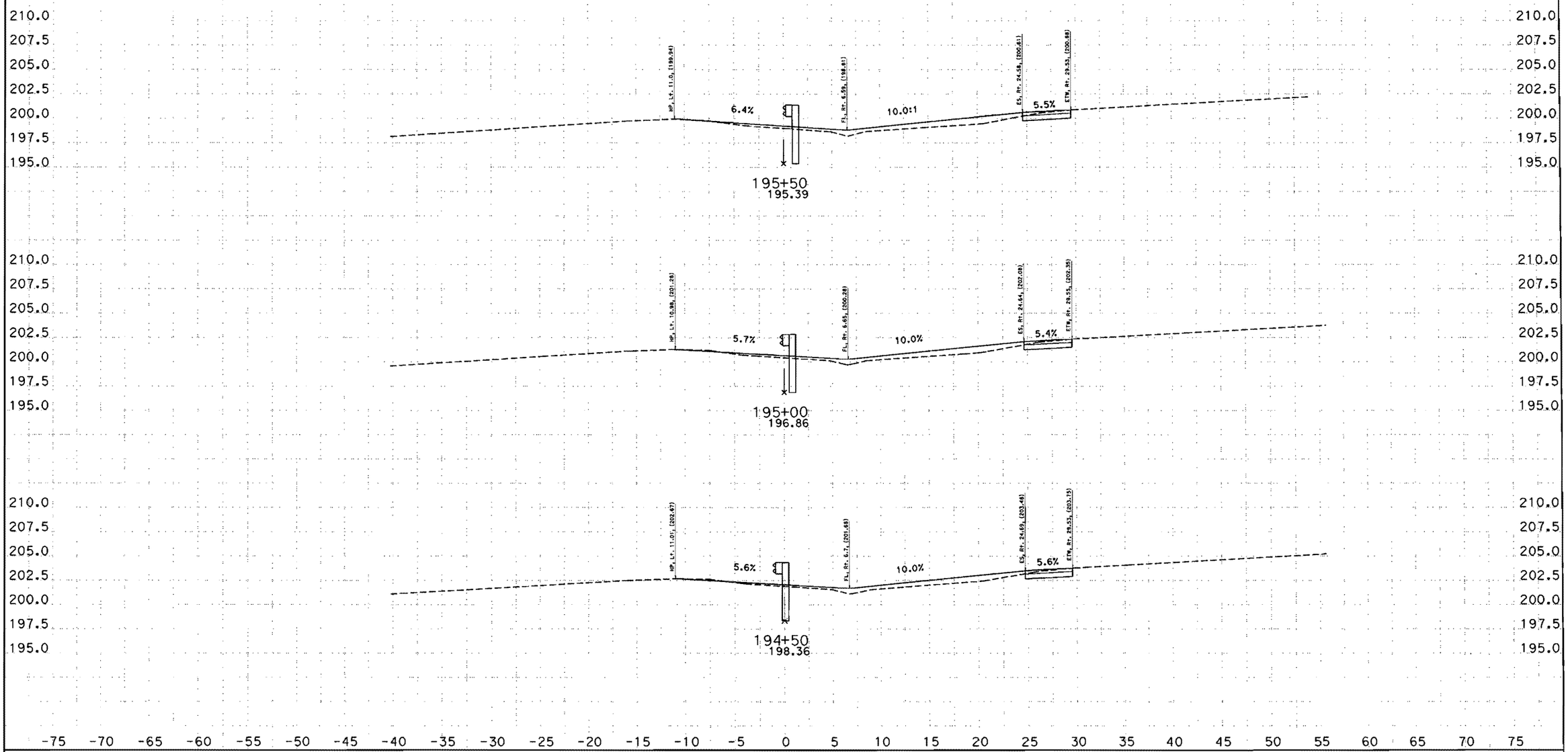

CREATED BY: SAL JARAMILLO
DATE: 9/10/2012
KC Project: 5110044 File: D:\COPY OF FEBRUARY\5110044\ew_cbsal1finish_rev.ear

CONTRACT: 05-0Q5704
DIST/CO/RTE/PM: 05/Mon/101/PM61.0/64.6&66.8/69.4
PROJECT ID: 0500000316

SCALE: 1" = 5' Horiz.
1" = 5' Vert.

All Dimensions are US Survey Feet

CBSAL1
CROSS SECTIONS
SHEET 4 OF 13

EARTHWORK DEVELOPMENT ONLY

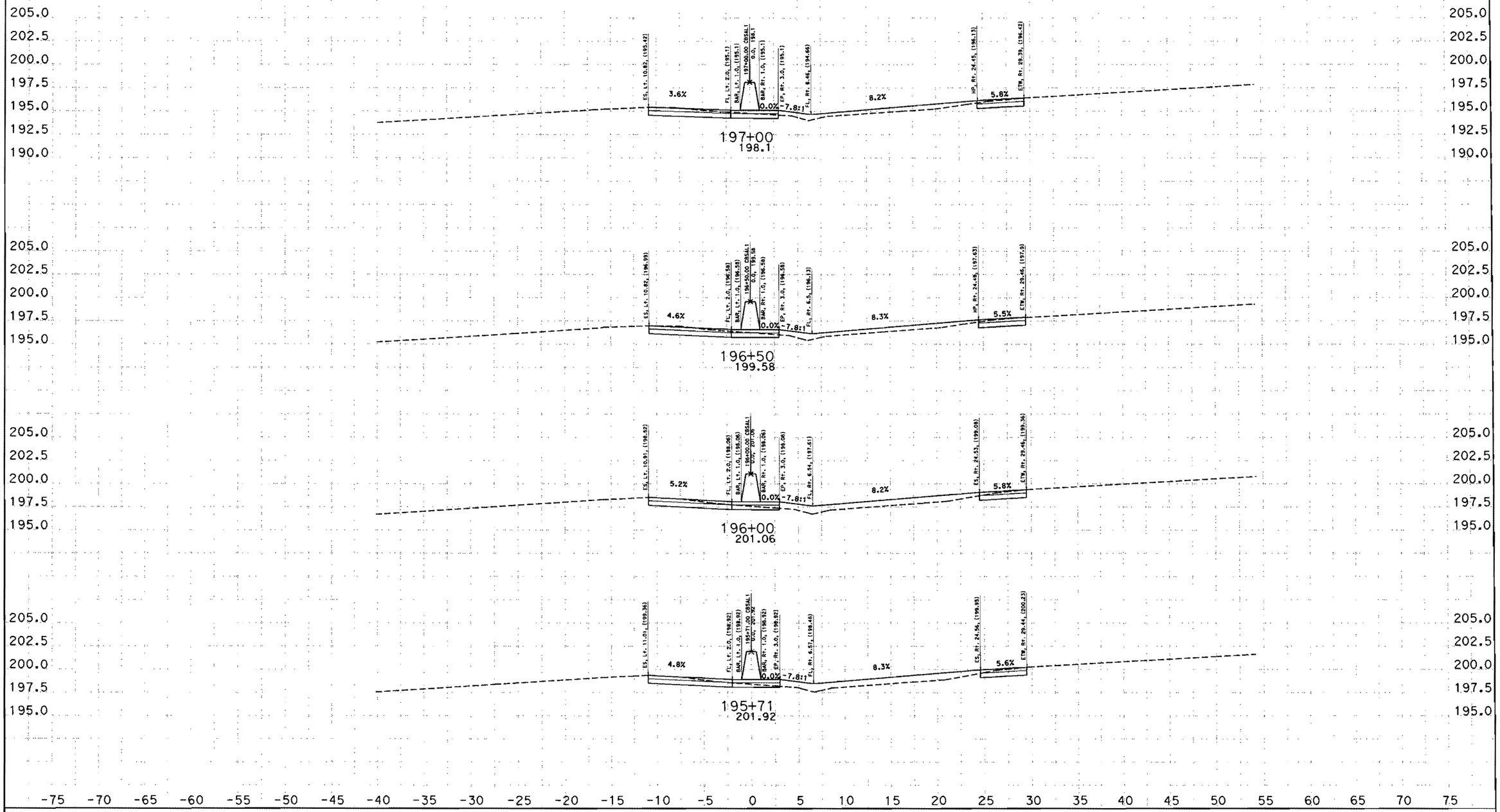

CREATED BY: SAL JARAMILLO
DATE: 9/10/2012
KC Project: 5110044 File: D:\COPY OF FEBRUARY\5110044\ew_cbsal1finish_rev.ear

CONTRACT: 05-0Q5704
DIST/CO/RTE/PM: 05/Mon/101/PM61.0/64.6&66.8/69.4
PROJECT ID: 0500000316

SCALE: 1" = 5' Horiz.
1" = 5' Vert.
All Dimensions are US Survey Feet

CBSAL1
CROSS SECTIONS
SHEET 5 OF 13

EARTHWORK DEVELOPMENT ONLY

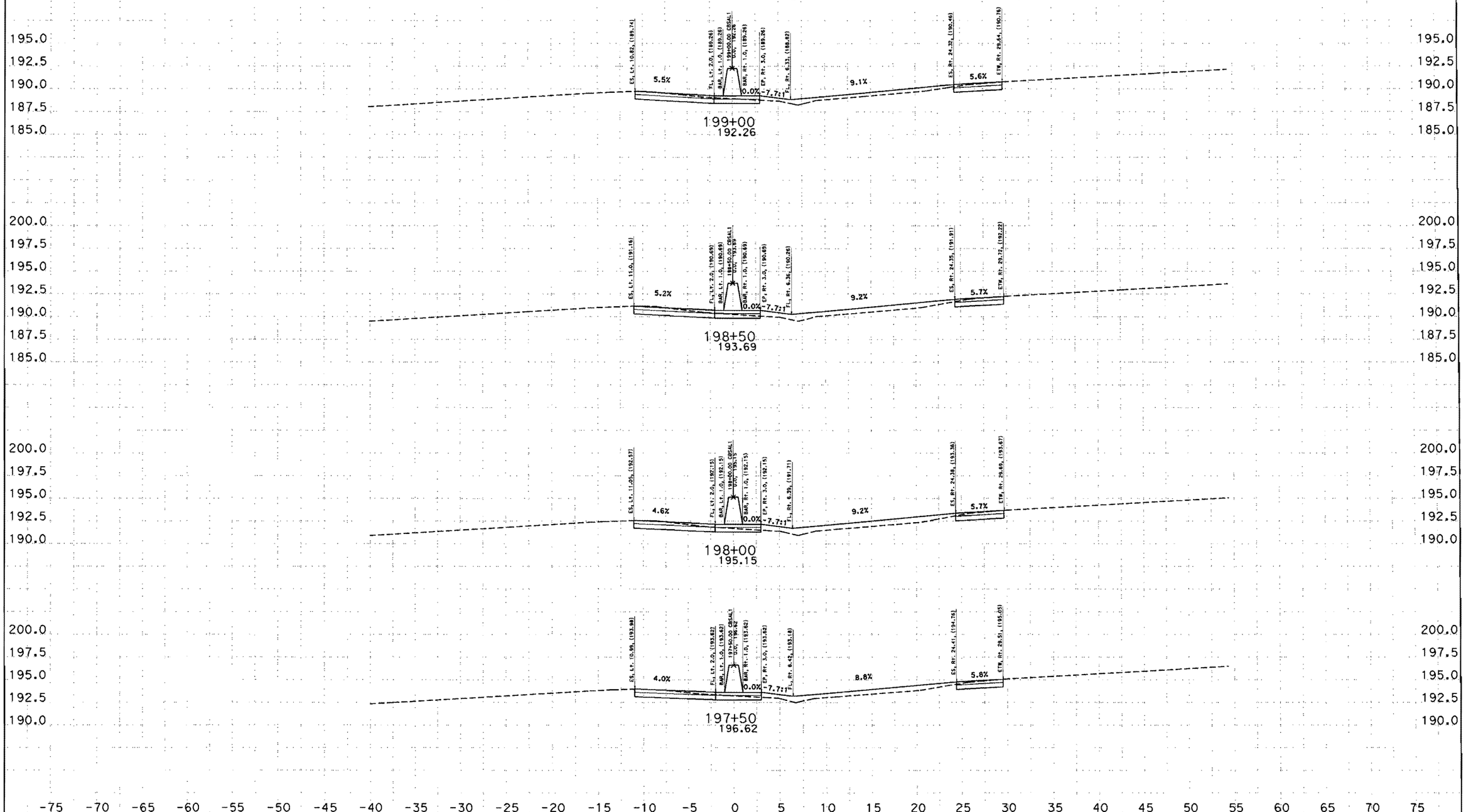

CREATED BY: SAL JARAMILLO
DATE: 9/10/2012
KC Project: 5110044 File: D:\COPY OF FEBRUARY\5110044\ew_cbsal1finish_rev.ear

CONTRACT: 05-0Q5704
DIST/CO/RTE/PM: 05/Mon/101/PM61.0/64.6&66.8/69.4
PROJECT ID: 0500000316

SCALE: 1" = 5' Horiz.
1" = 5' Vert.

All Dimensions are US Survey Feet

CBSAL1
CROSS SECTIONS
SHEET 6 OF 13

EARTHWORK DEVELOPMENT ONLY

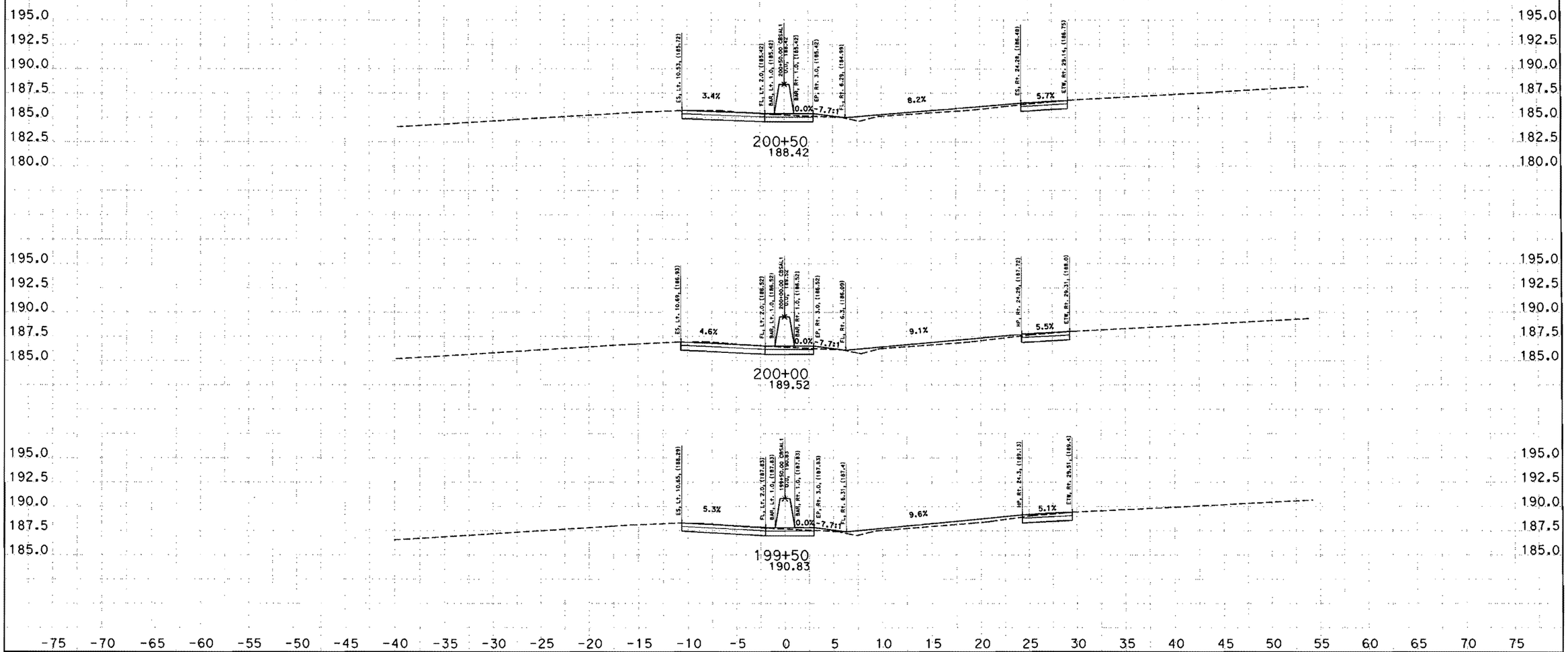

CREATED BY: SAL JARAMILLO
DATE: 9/10/2012
KC Project: 5110044 File: D:\COPY OF FEBRUARY\5110044\ew_cbsal1finish_rev.ear

CONTRACT: 05-0Q5704
DIST/CO/RTE/PM: 05/Mon/101/PM61.0/64.6&66.8/69.4
PROJECT ID: 0500000316

SCALE: 1" = 5' Horiz.
1" = 5' Vert.

All Dimensions are US Survey Feet

CBSAL1
CROSS SECTIONS
SHEET 7 OF 13

EARTHWORK DEVELOPMENT ONLY

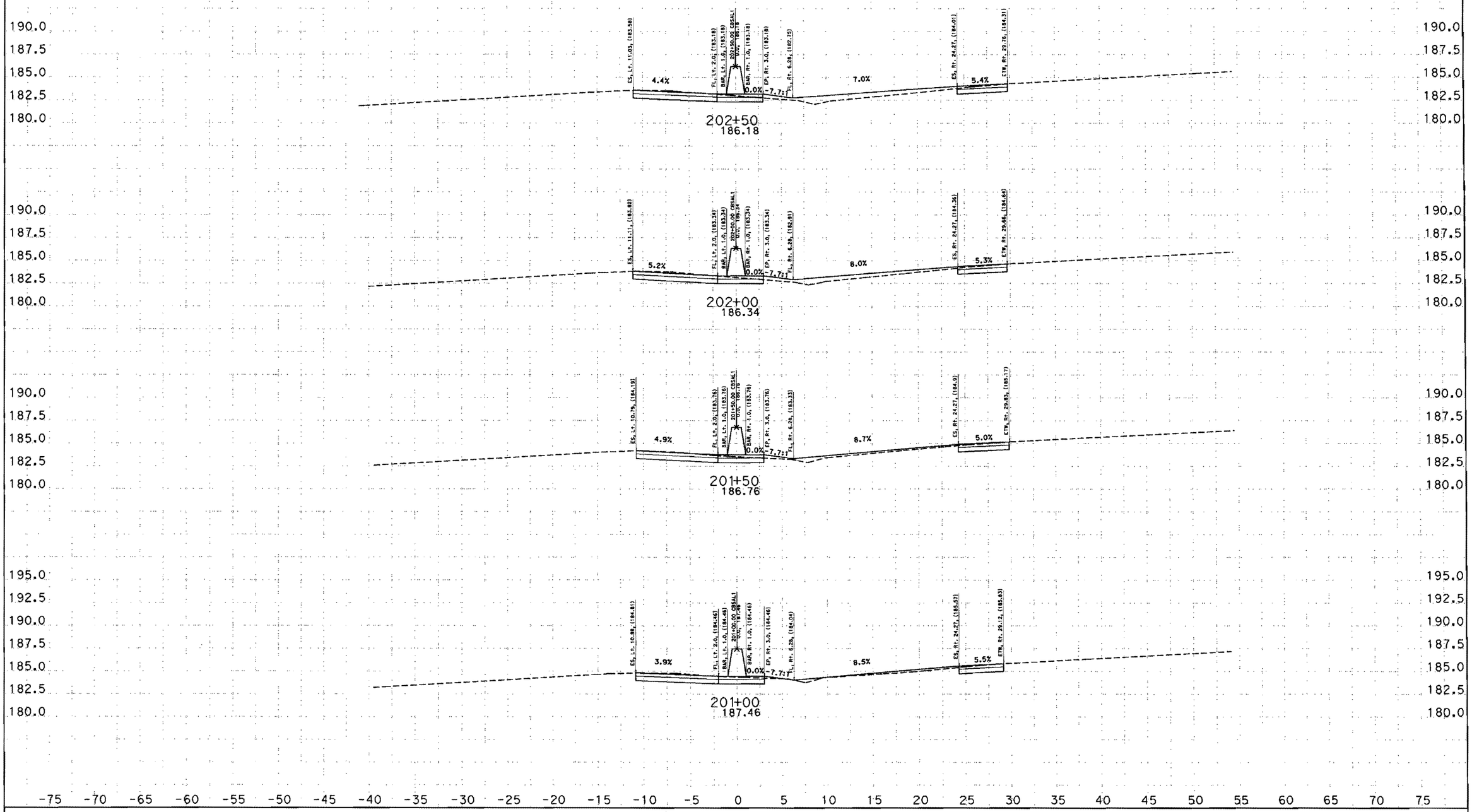

CREATED BY: SAL JARAMILLO
DATE: 9/10/2012
KC Project: 5110044 File: D:\COPY OF FEBRUARY\5110044\ew_cbsal1finish_rev.ear

CONTRACT: 05-0Q5704
DIST/CO/RTE/PM: 05/Mon/101/PM61.0/64.6&66.8/69.4
PROJECT ID: 0500000316

SCALE: 1" = 5' Horiz.
1" = 5' Vert.
All Dimensions are US Survey Feet

CBSAL1
CROSS SECTIONS
SHEET 8 OF 13

EARTHWORK DEVELOPMENT ONLY

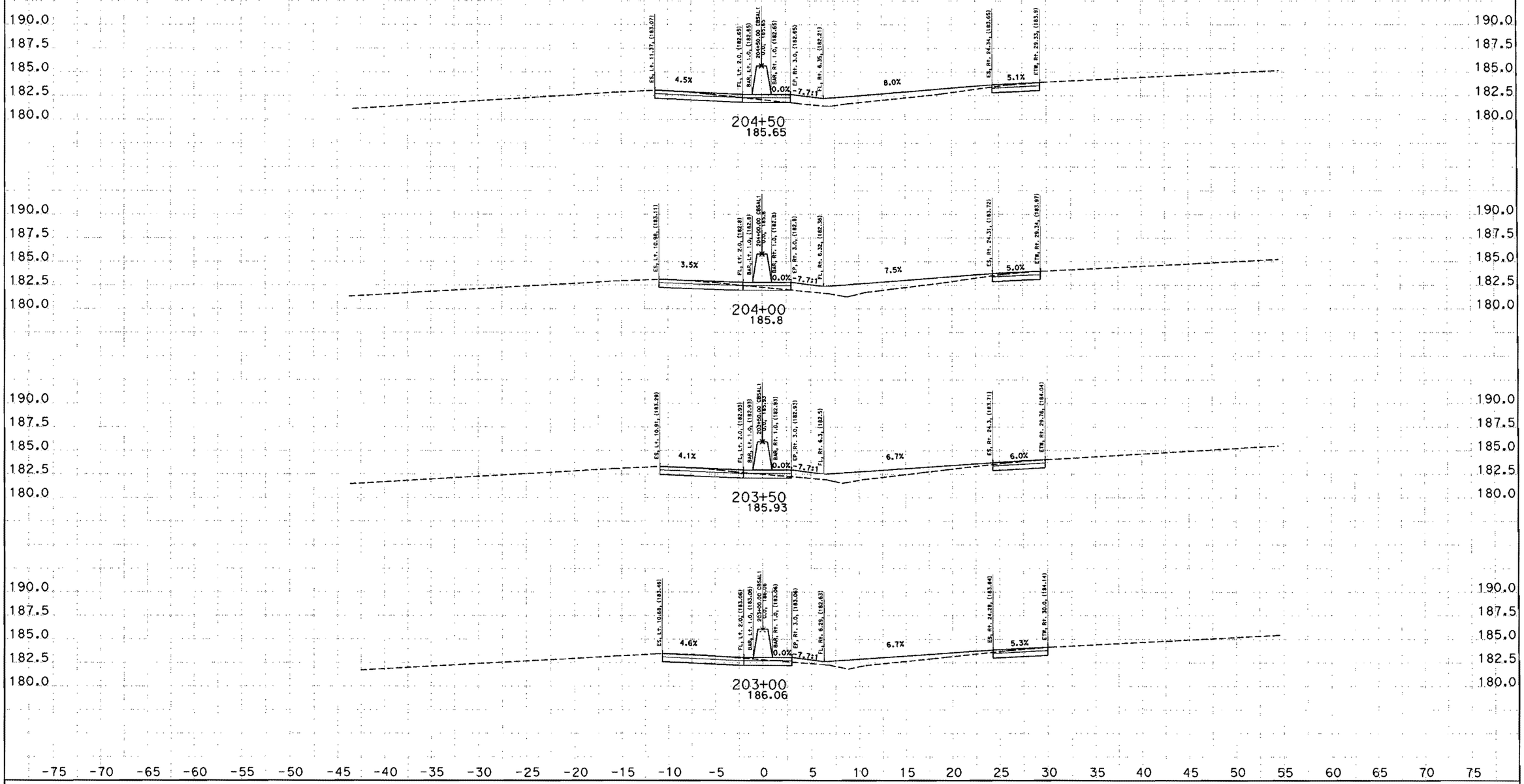

CREATED BY: SAL JARAMILLO
DATE: 9/10/2012
KC Project: 5110044 File: D:\COPY OF FEBRUARY\5110044\ew_cbsal1finish_rev.ear

CONTRACT: 05-005704
DIST/CO/RTE/PM: 05/Mon/101/PM61.0/64.6&66.8/69.4
PROJECT ID: 0500000316

SCALE: 1" = 5' Horiz.
1" = 5' Vert.
All Dimensions are US Survey Feet

CBSAL1
CROSS SECTIONS
SHEET 9 OF 13

EARTHWORK DEVELOPMENT ONLY

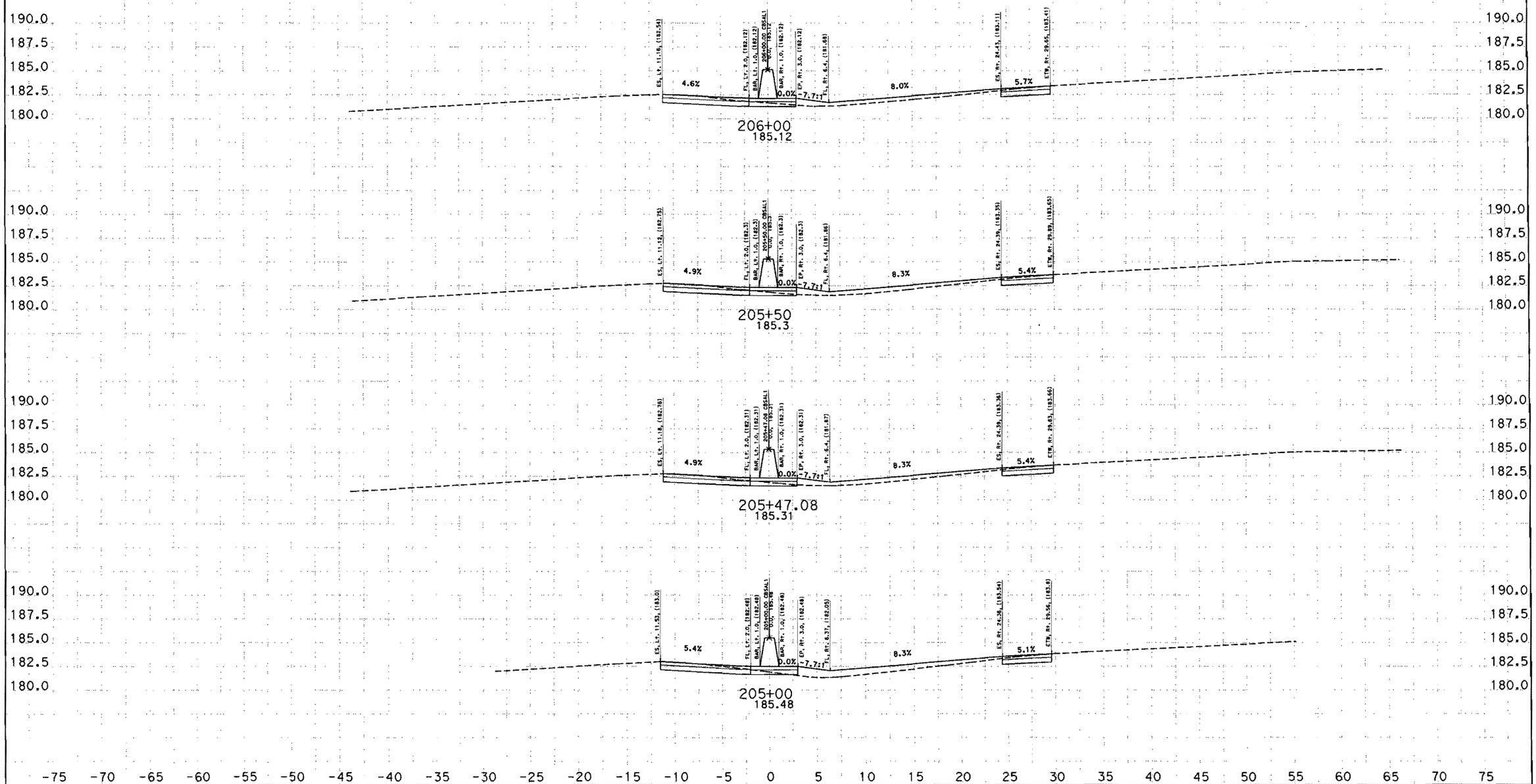

CREATED BY: SAL JARAMILLO
DATE: 9/10/2012
KC Project: 5110044 File: D:\COPY OF FEBRUARY\5110044\ew_cbsal1finish_rev.ear

CONTRACT: 05-0Q5704
DIST/CO/RTE/PM: 05/Mon/101/PM61.0/64.6&66.8/69.4
PROJECT ID: 0500000316

SCALE: 1" = 5' Horiz.
1" = 5' Vert.

All Dimensions are US Survey Feet

CBSAL1
CROSS SECTIONS
SHEET 10 OF 13

EARTHWORK DEVELOPMENT ONLY

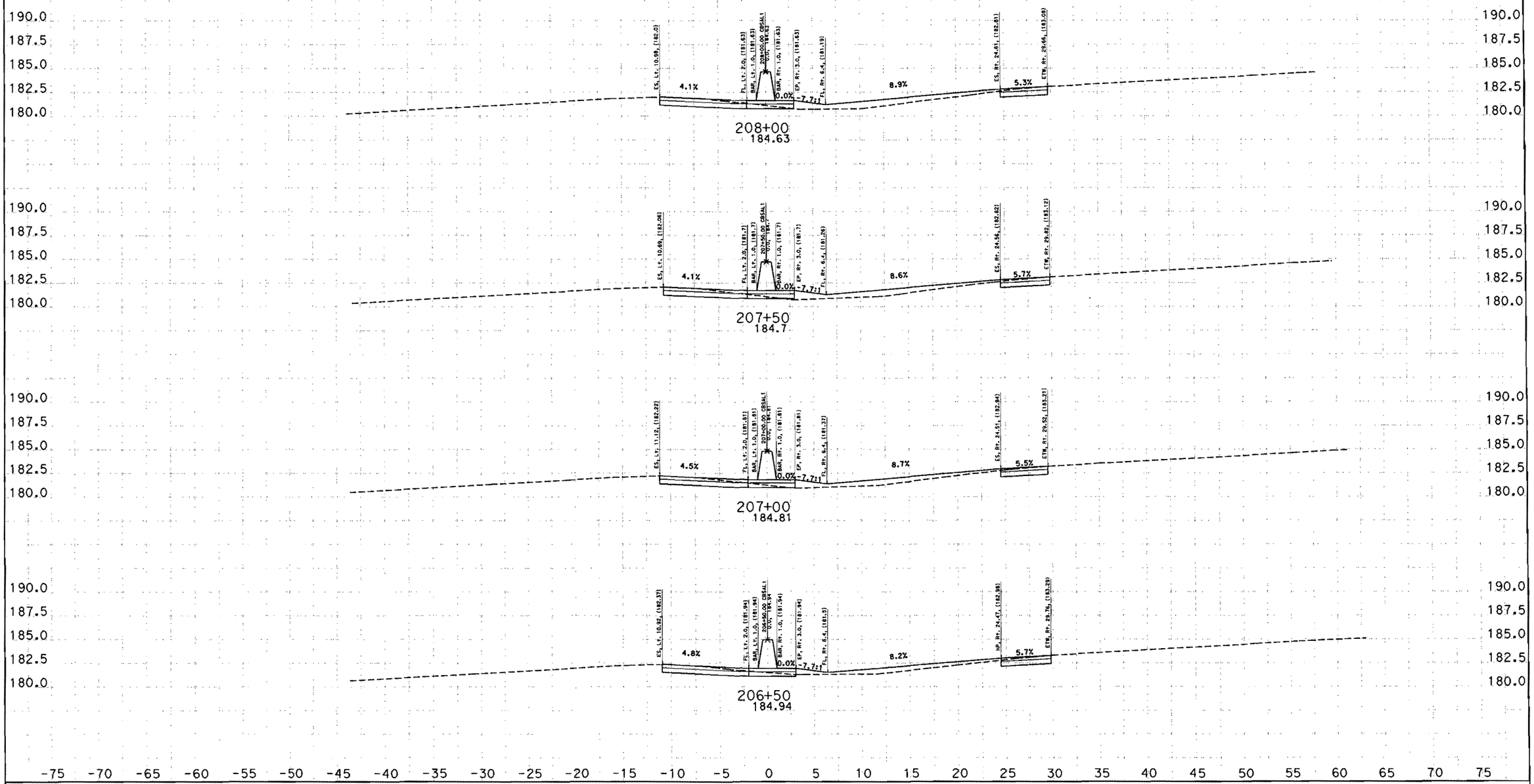

CREATED BY: SAL JARAMILLO
DATE: 9/10/2012
KC Project: 5110044 File: D:\COPY OF FEBRUARY\5110044\ew_cbsal1finish_rev.ear

CONTRACT: 05-0Q5704
DIST/CO/RTE/PM: 05/Mon/101/PM61.0/64.6&66.8/69.4
PROJECT ID: 0500000316

SCALE: 1" = 5' Horiz.
1" = 5' Vert.
All Dimensions are US Survey Feet

CBSAL1
CROSS SECTIONS
SHEET 11 OF 13

EARTHWORK DEVELOPMENT ONLY

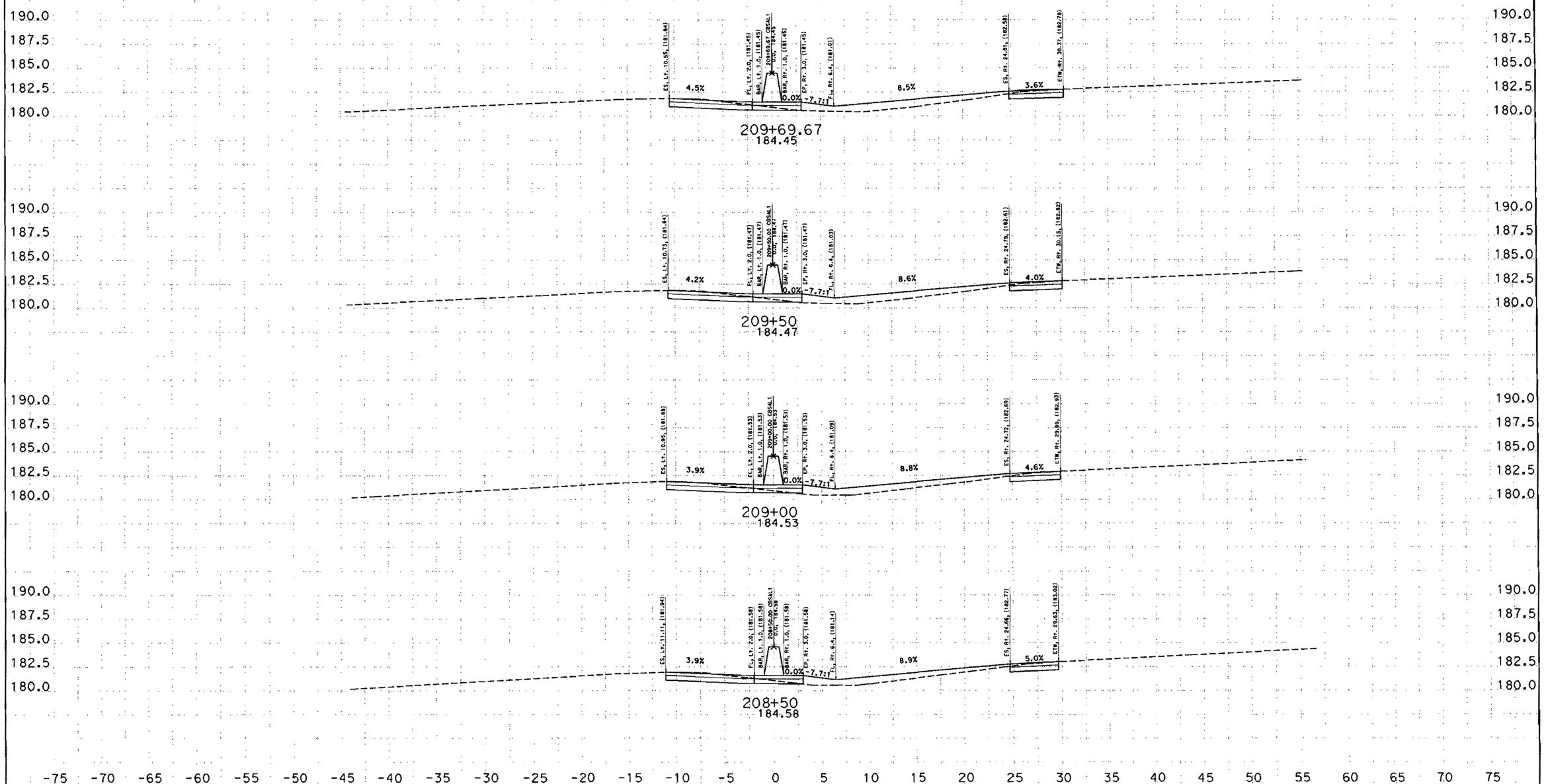

CREATED BY: SAL JARAMILLO
DATE: 9/10/2012
KC Project: 5110044 File: D:\COPY OF FEBRUARY\5110044\ew_cbsal1finish_rev.ear

CONTRACT: 05-0Q5704
DIST/CO/RTE/PM: 05/Mon/101/PM61.0/64.6&66.8/69.4
PROJECT ID: 0500000316

SCALE: 1" = 5' Horiz.
1" = 5' Vert.

All Dimensions are US Survey Feet

CBSAL1
CROSS SECTIONS
SHEET 12 OF 13

EARTHWORK DEVELOPMENT ONLY

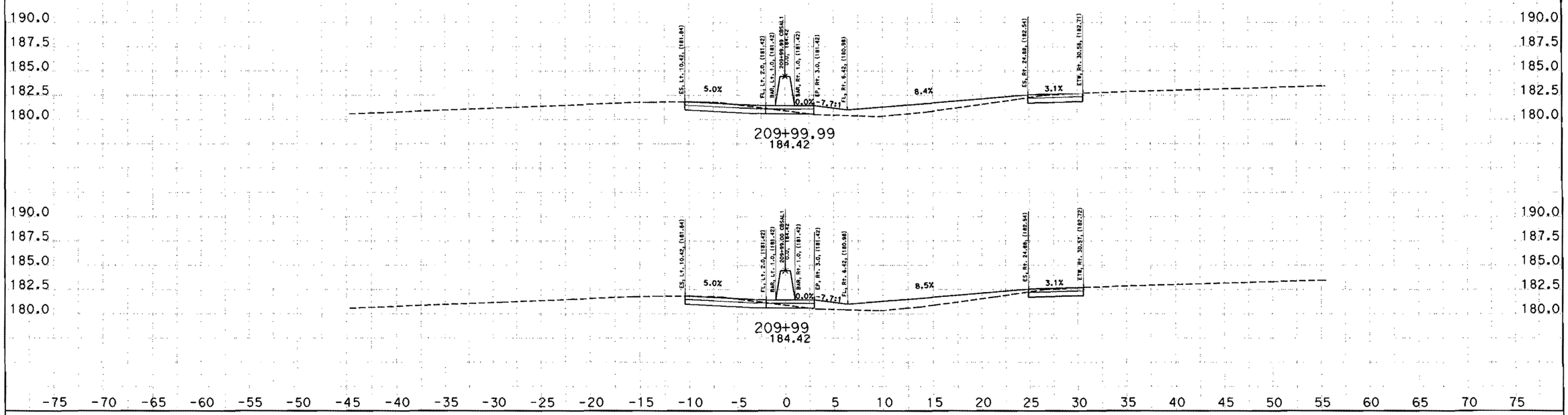

CREATED BY: SAL JARAMILLO
DATE: 9/10/2012
KC Project: 5110044 File: D:\COPY OF FEBRUARY\5110044\ew_cbsal1finish_rev.ear

CONTRACT: 05-0Q5704
DIST/CO/RTE/PM: 05/Mon/101/PM61.0/64.6&66.8/69.4
PROJECT ID: 0500000316

SCALE: 1" = 5' Horiz.
1" = 5' Vert.

All Dimensions are US Survey Feet

CBSAL1
CROSS SECTIONS
SHEET 13 OF 13