EARTHWORK DEVELOPMENT ONLY

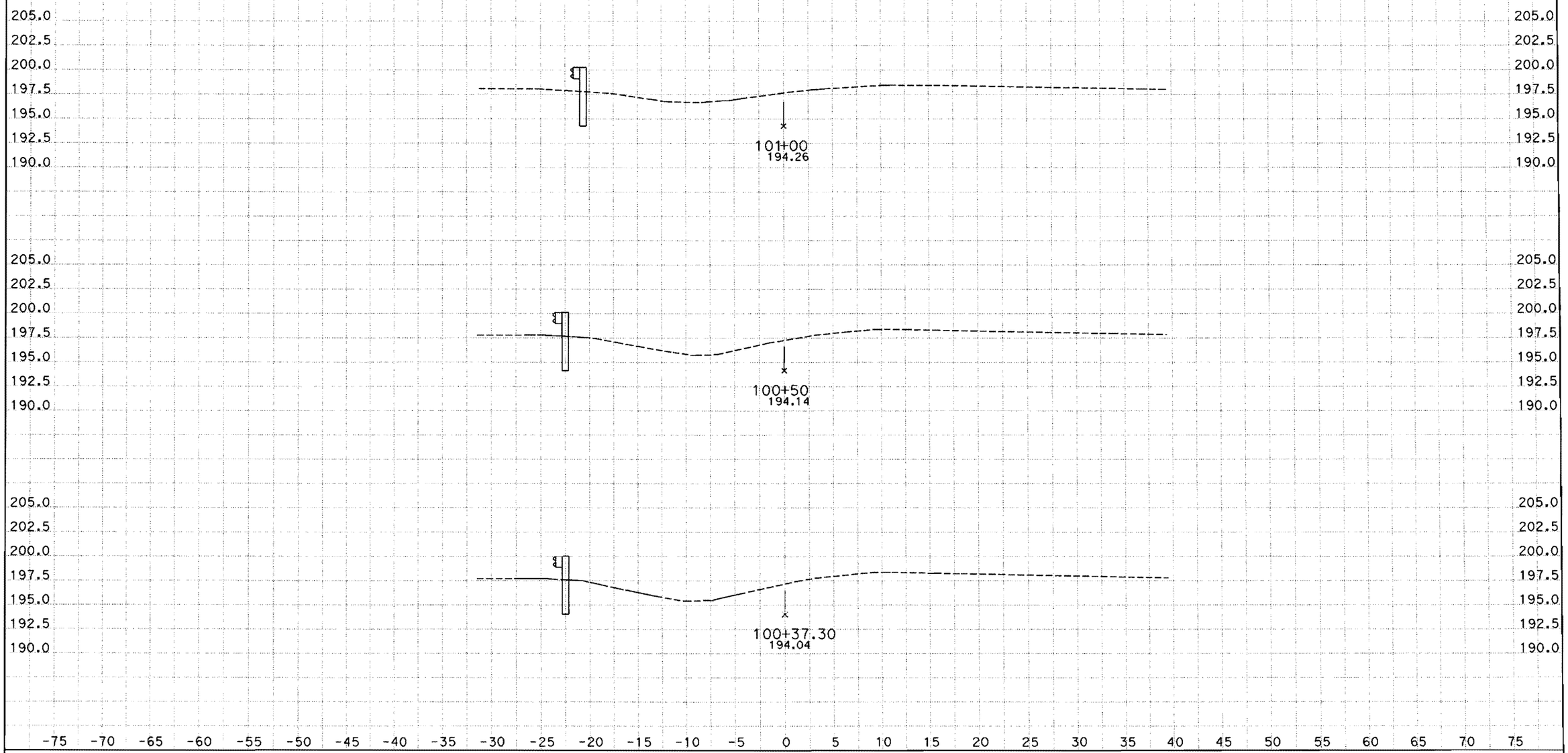

CREATED BY: SAL JARAMILO
DATE: 9/7/2012
KC Project: 5110044 File: D:\Copy of JANUARY\5110044\cbal1finish.ear

CONTRACT: 05-0Q5704
DIST/CO/RTE/PM: 05/Mon/101/PM61.0/64.6766.8/69.4
PROJECT ID: 0500000316

SCALE: 1" = 5' Horiz.
1" = 5' Vert.

All Dimensions are US Survey Feet

CBAL1
CROSS SECTIONS
SHEET 1 OF 63

EARTHWORK DEVELOPMENT ONLY

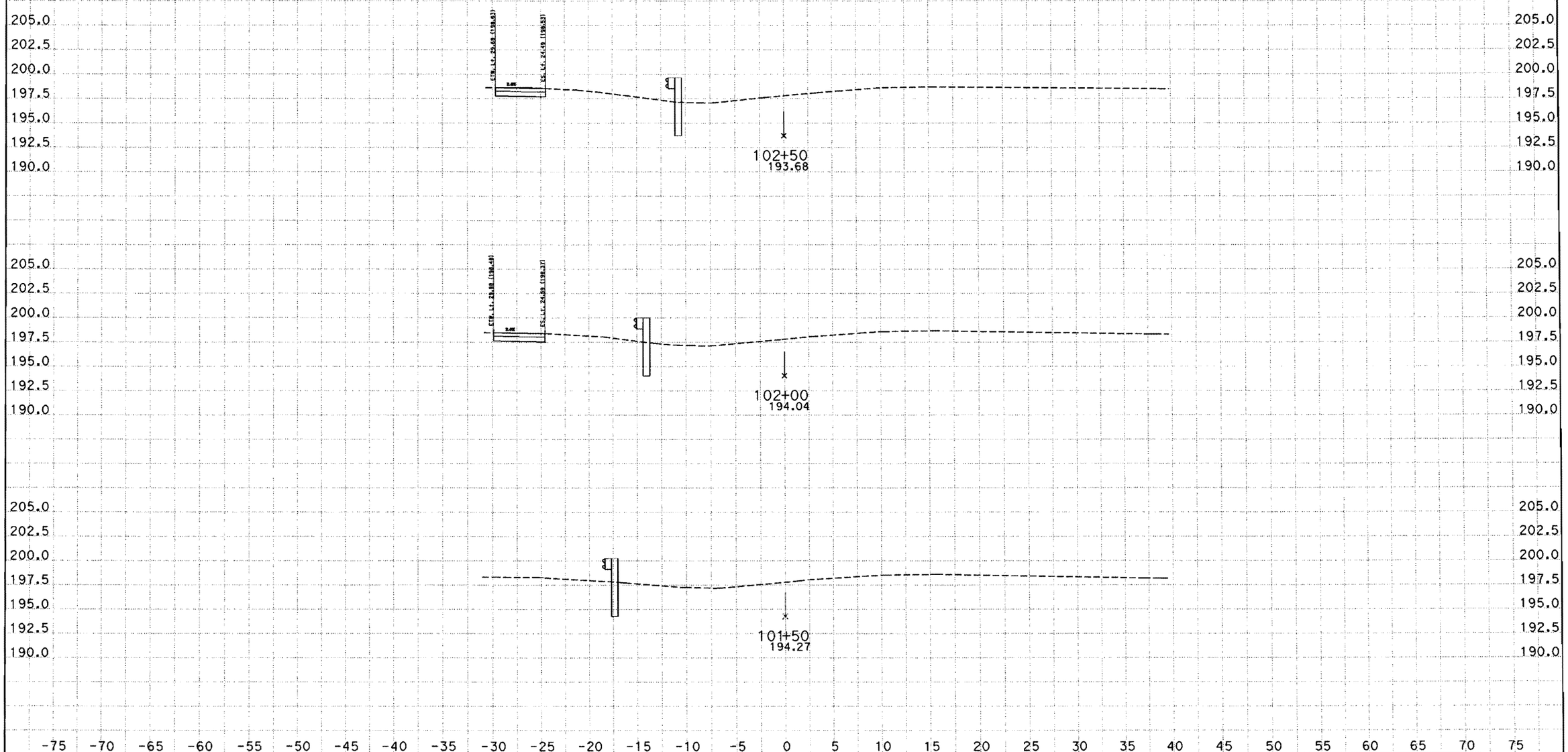

CREATED BY: SAL JARAMILO
DATE: 9/7/2012
KC Project: 5110044 File: D:\Copy of JANUARY\5110044\cbal1finish.ear

CONTRACT: 05-0Q5704
DIST/CO/RTE/PM: 05/Mon/101/PM61.0/64.6766.8/69.4
PROJECT ID: 0500000316

SCALE: 1" = 5' Horiz.
1" = 5' Vert.

All Dimensions are US Survey Feet

CBAL1
CROSS SECTIONS
SHEET 2 OF 63

EARTHWORK DEVELOPMENT ONLY

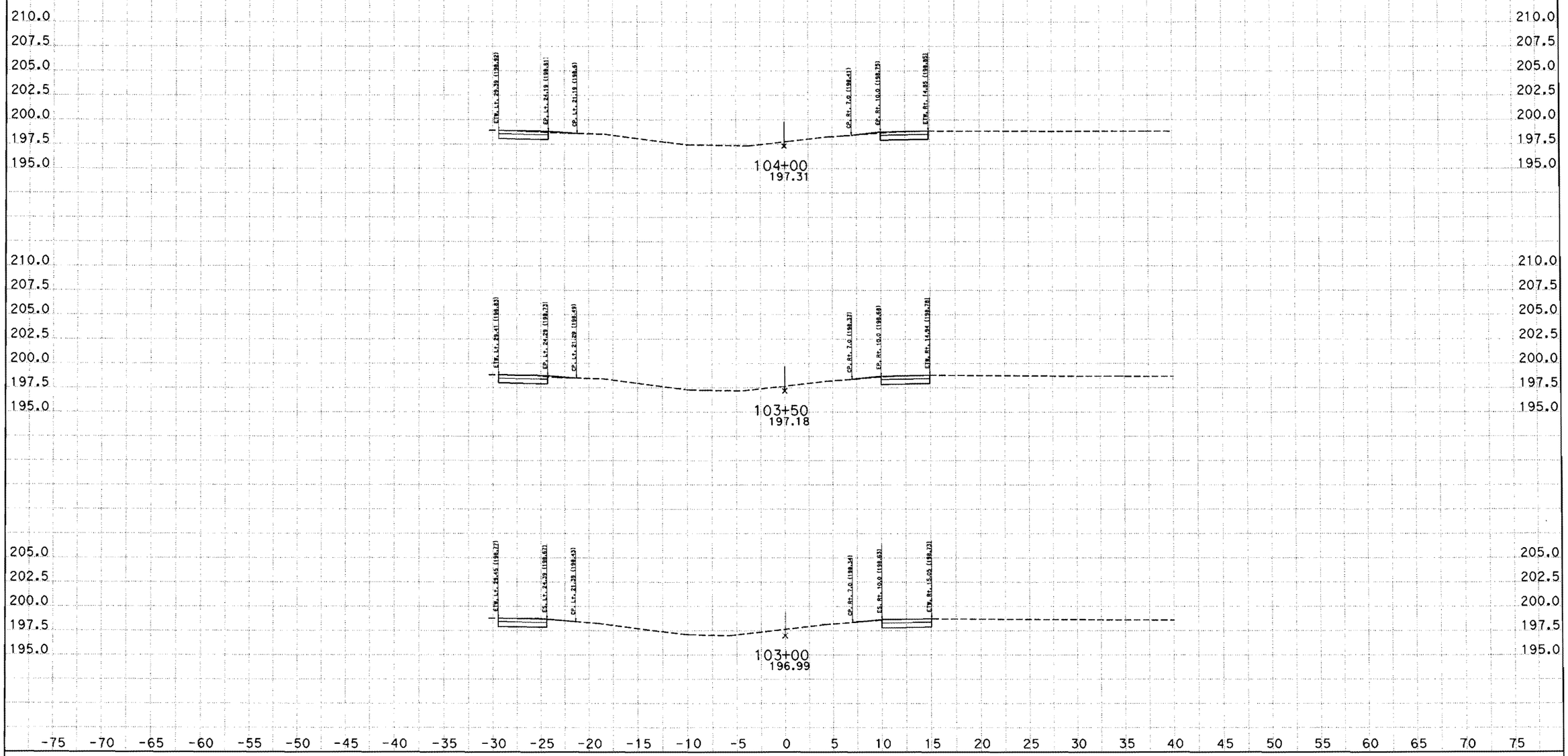

CREATED BY: SAL JARAMILO
DATE: 9/7/2012
KC Project: 5110044 File: D:\Copy of JANUARY\5110044\cbal1finish.ear

CONTRACT: 05-005704
DIST/CO/RTE/PM: 05/Mon/101/PM61.0/64.6766.8/69.4
PROJECT ID: 0500000316

SCALE: 1" = 5' Horiz.
1" = 5' Vert.

All Dimensions are US Survey Feet

CBAL1
CROSS SECTIONS
SHEET 3 OF 63

EARTHWORK DEVELOPMENT ONLY

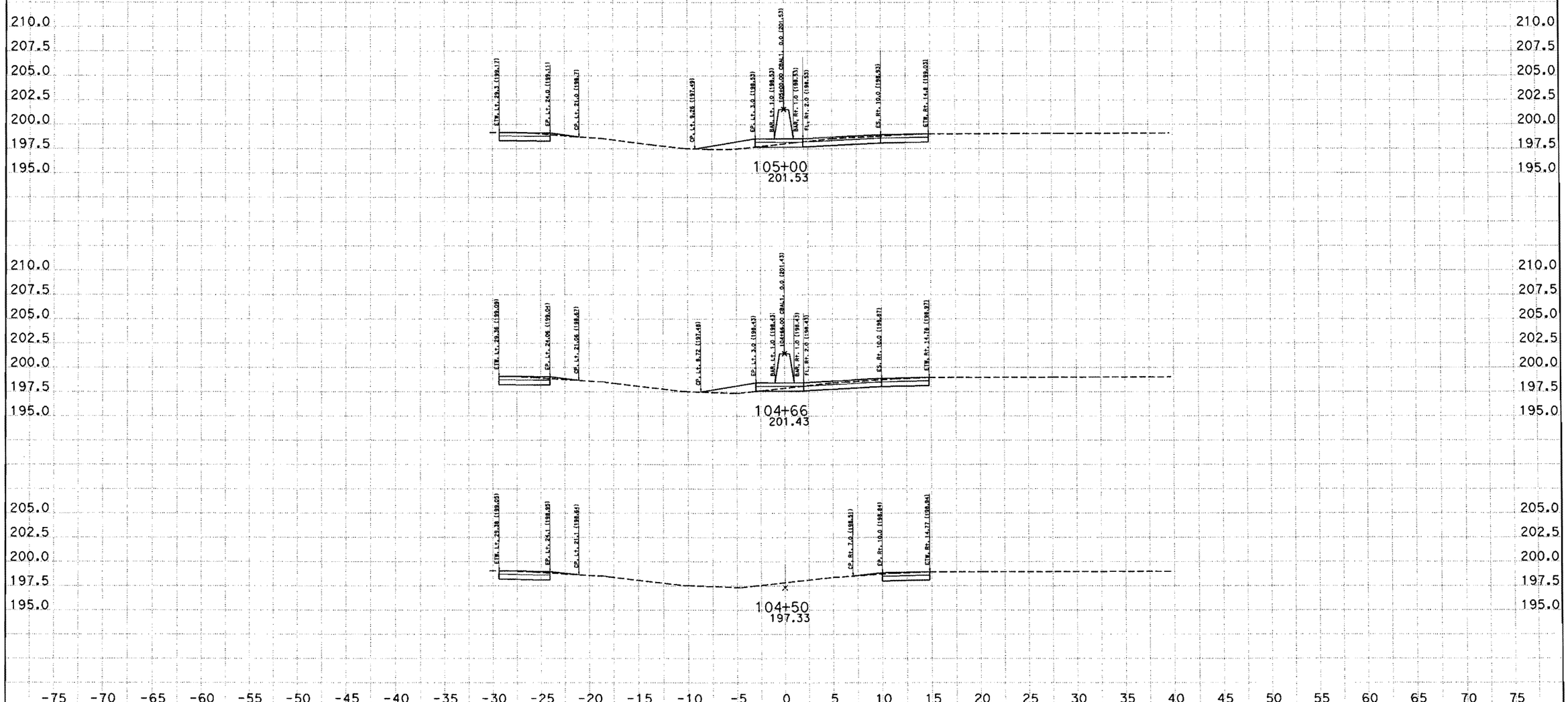

CREATED BY: SAL JARAMILO
DATE: 9/7/2012
KC Project: 5110044 File: D:\Copy of JANUARY\5110044\cbal1finish.ear

CONTRACT: 05-0Q5704
DIST/CO/RTE/PM: 05/Mon/101/PM61.0/64.6766.8/69.4
PROJECT ID: 0500000316

SCALE: 1" = 5' Horiz.
1" = 5' Vert.

All Dimensions are US Survey Feet

CBAL1
CROSS SECTIONS
SHEET 4 OF 63

EARTHWORK DEVELOPMENT ONLY

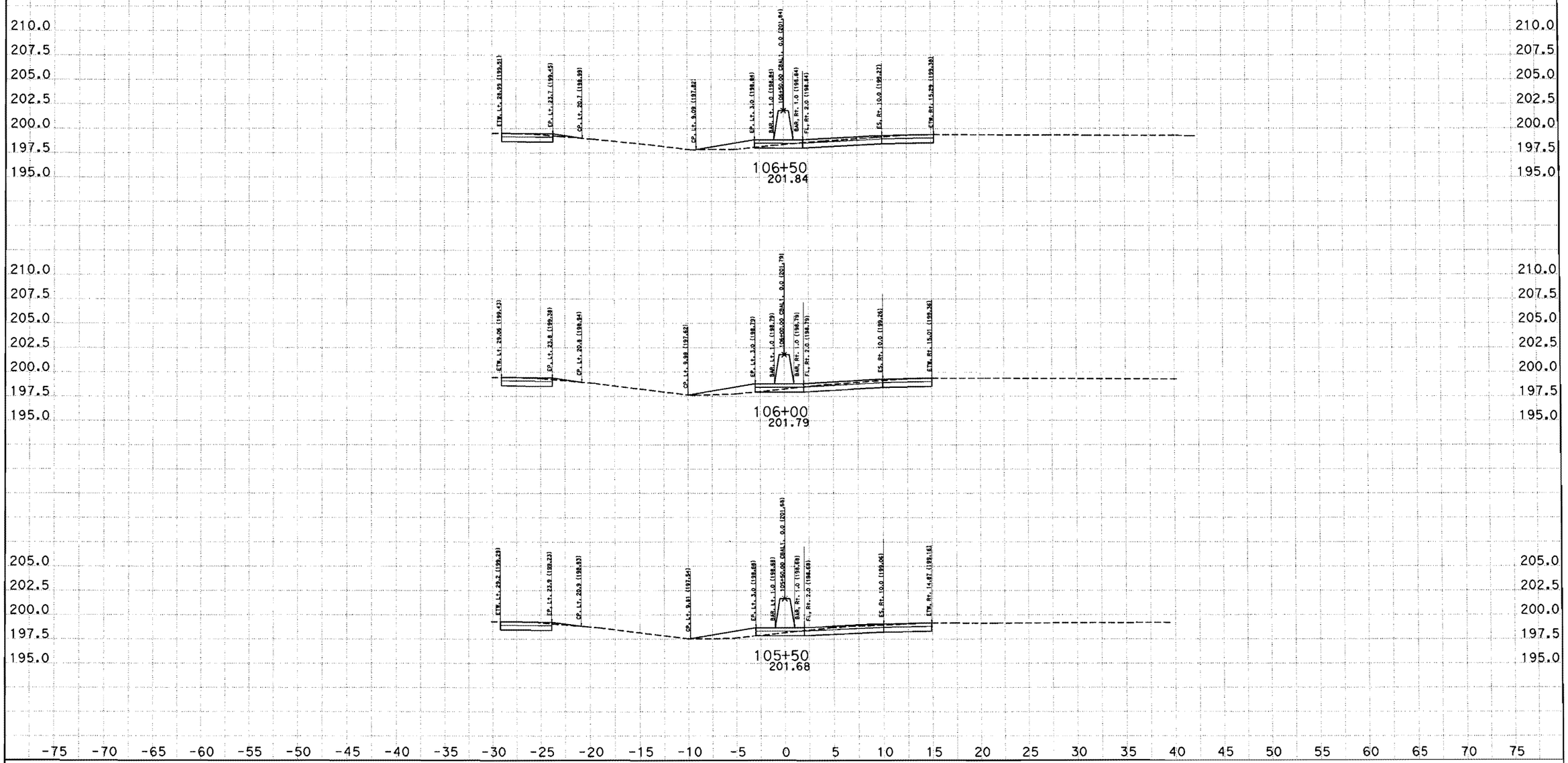

CREATED BY: SAL JARAMILO
DATE: 9/7/2012
KC Project: 5110044 File: D:\Copy of JANUARY\5110044\cbal1finish.ear

CONTRACT: 05-0Q5704
DIST/CO/RTE/PM: 05/Mon/101/PM61.0/64.6766.8/69.4
PROJECT ID: 0500000316

SCALE: 1" = 5' Horiz.
1" = 5' Vert.

All Dimensions are US Survey Feet

CBAL1
CROSS SECTIONS
SHEET 5 OF 63

EARTHWORK DEVELOPMENT ONLY

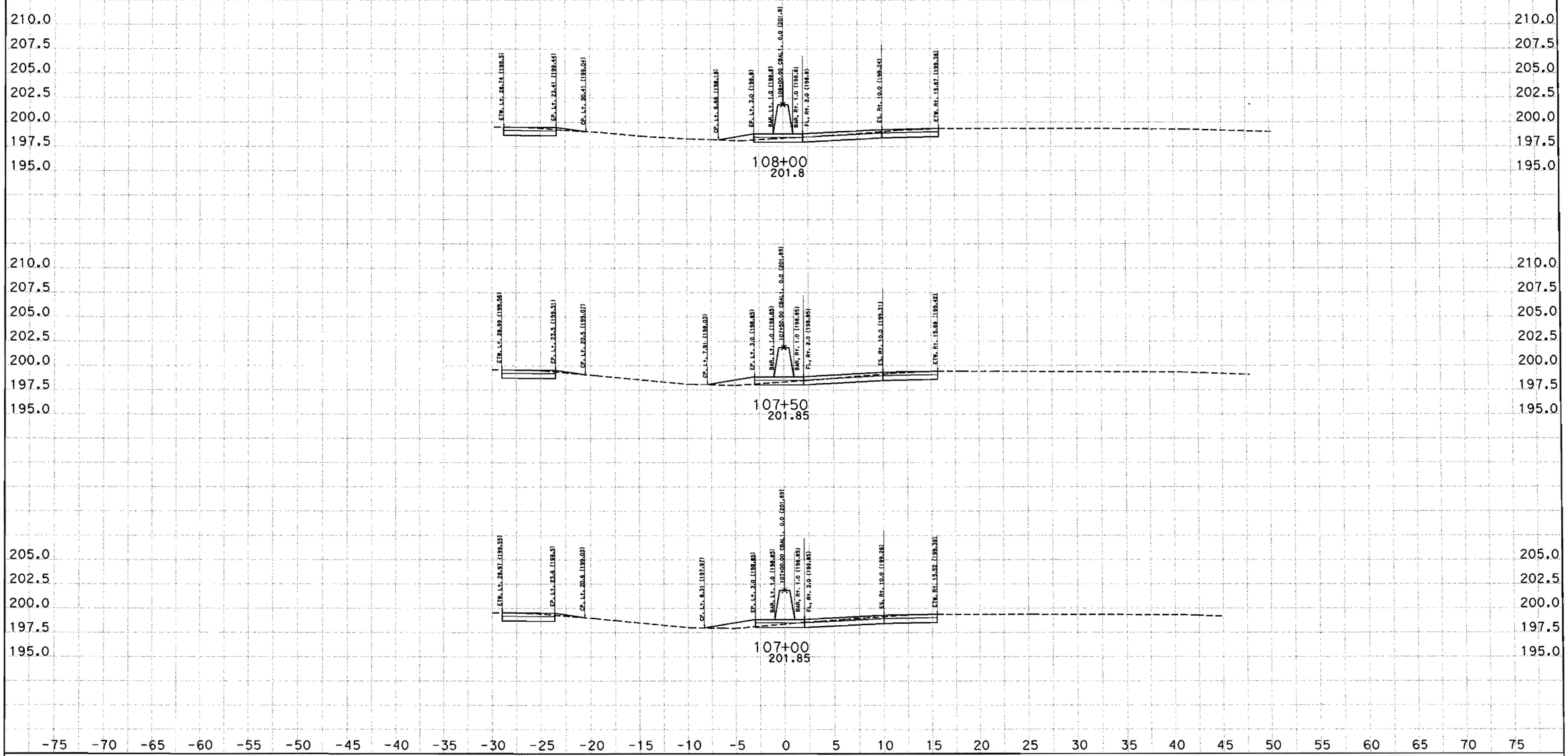

CREATED BY: SAL JARAMILO
DATE: 9/7/2012
KC Project: 5110044 File: D:\Copy of JANUARY\5110044\cbal1finish.ear

CONTRACT: 05-0Q5704
DIST/CO/RTE/PM: 05/Mon/101/PM61.0/64.6766.8/69.4
PROJECT ID: 0500000316

SCALE: 1" = 5' Horiz.
1" = 5' Vert.

All Dimensions are US Survey Feet

CBAL1
CROSS SECTIONS
SHEET 6 OF 63

EARTHWORK DEVELOPMENT ONLY

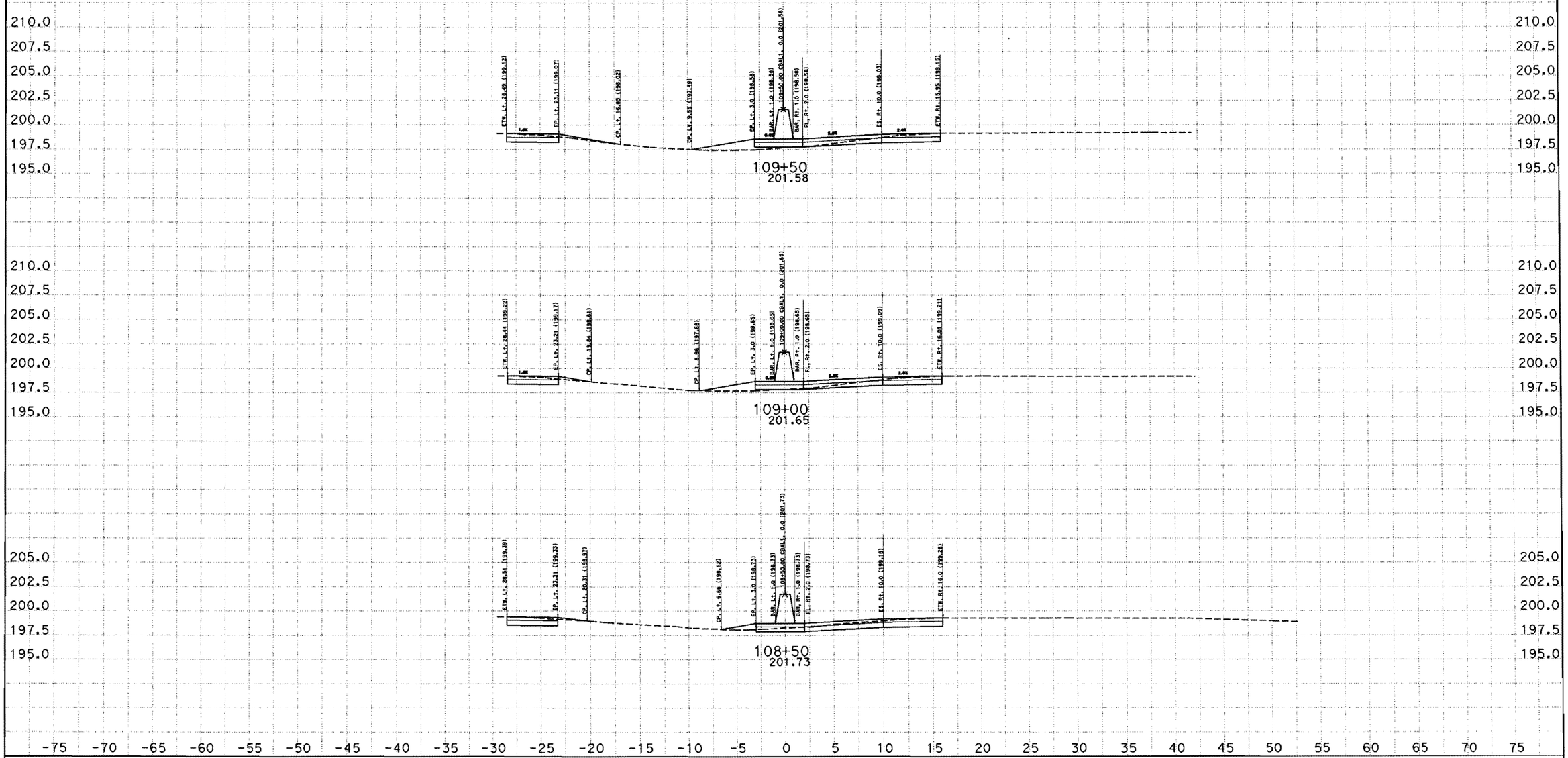

CREATED BY: SAL JARAMILO
DATE: 9/7/2012
KC Project: 5110044 File: D:\Copy of JANUARY\5110044\cbal1finish.ear

CONTRACT: 05-005704
DIST/CO/RTE/PM: 05/Mon/101/PM61.0/64.6766.8/69.4
PROJECT ID: 0500000316

SCALE: 1" = 5' Horiz.
1" = 5' Vert.

All Dimensions are US Survey Feet

CBAL1
CROSS SECTIONS
SHEET 7 OF 63

EARTHWORK DEVELOPMENT ONLY

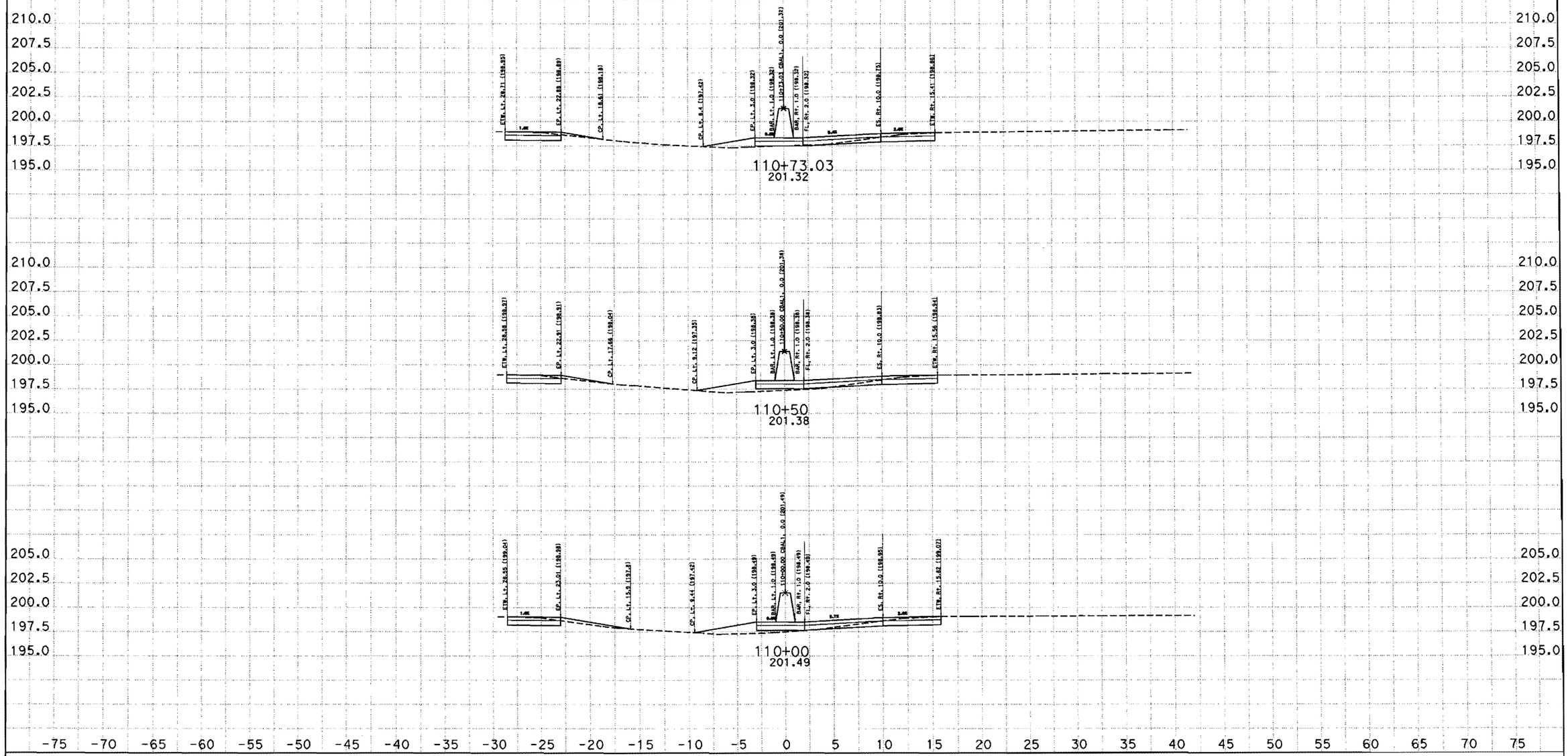

CREATED BY: SAL JARAMILO
DATE: 9/7/2012
KC Project: 5110044 File: D:\Copy of JANUARY\5110044\cbal1finish.ear

CONTRACT: 05-0Q5704
DIST/CO/RTE/PM: 05/Mon/101/PM61.0/64.6766.8/69.4
PROJECT ID: 0500000316

SCALE: 1" = 5' Horiz.
1" = 5' Vert.

All Dimensions are US Survey Feet

CBAL1
CROSS SECTIONS
SHEET 8 OF 63

EARTHWORK DEVELOPMENT ONLY

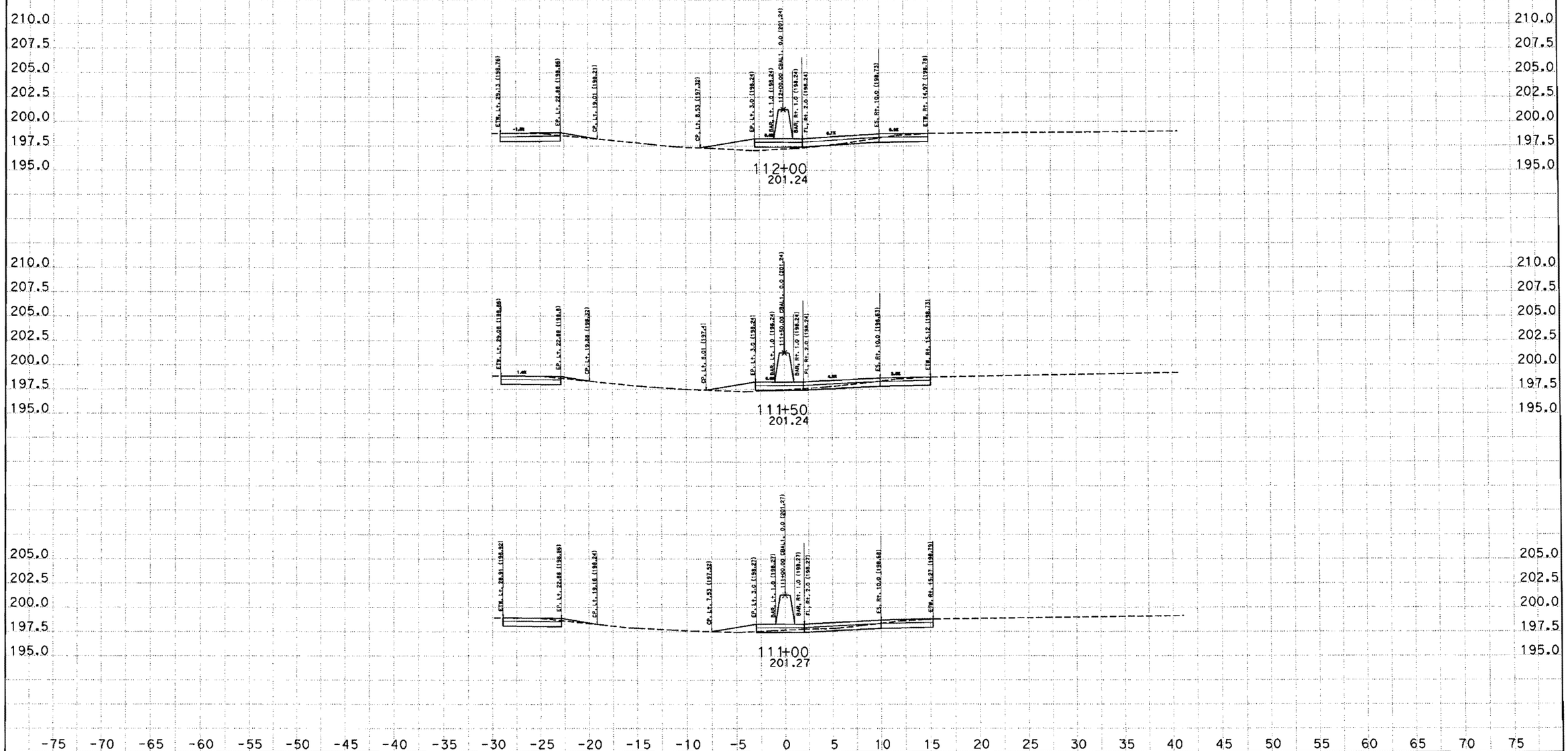

CREATED BY: SAL JARAMILO
DATE: 9/7/2012
KC Project: 5110044 File: D:\Copy of JANUARY\5110044\cbal1finish.ear

CONTRACT: 05-005704
DIST/CO/RTE/PM: 05/Mon/101/PM61.0/64.6766.8/69.4
PROJECT ID: 0500000316

SCALE: 1" = 5' Horiz.
1" = 5' Vert.

All Dimensions are US Survey Feet

CBAL1
CROSS SECTIONS
SHEET 9 OF 63

EARTHWORK DEVELOPMENT ONLY

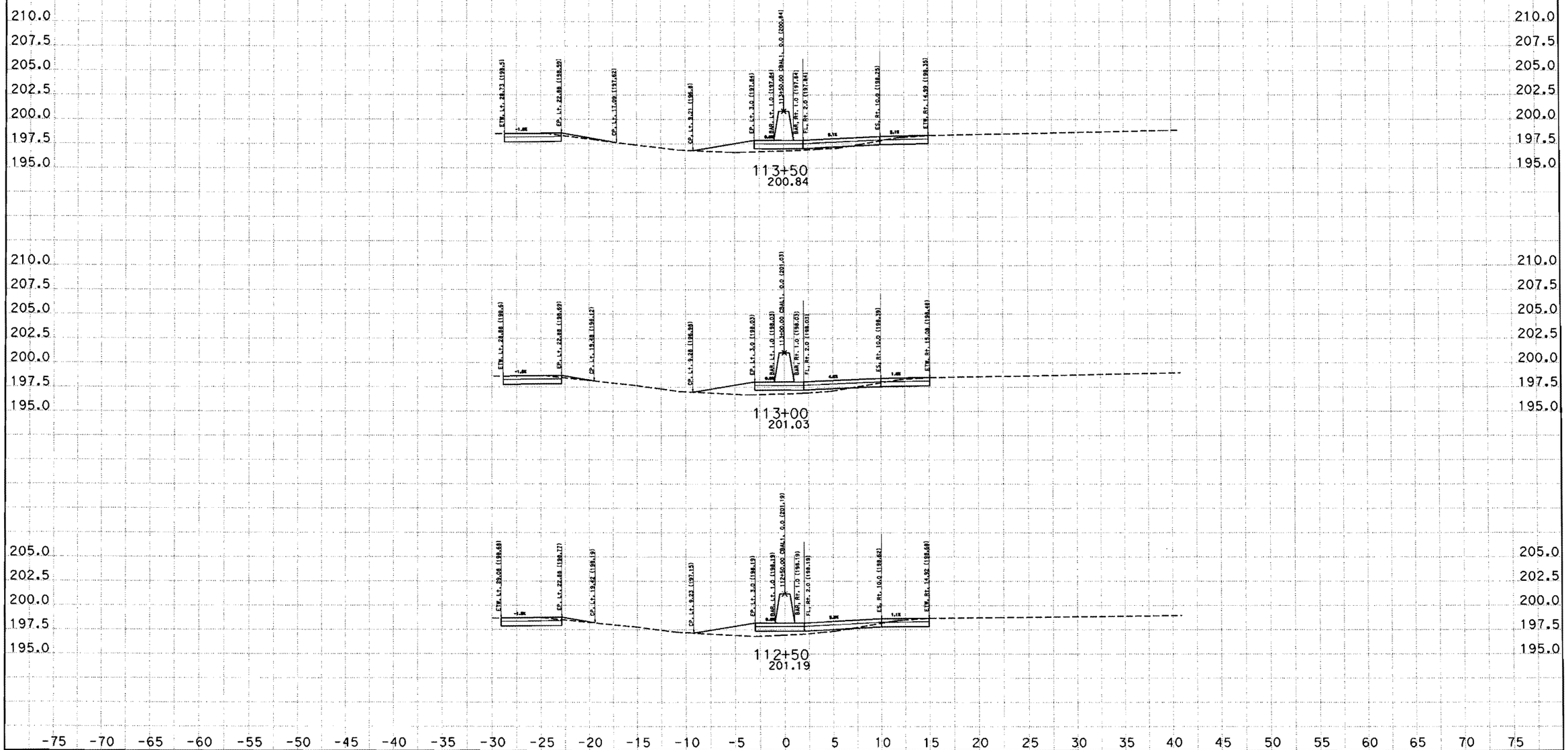

CREATED BY: SAL JARAMILO
DATE: 9/7/2012
KC Project: 5110044 File: D:\Copy of JANUARY\5110044\cbal1finish.ear

CONTRACT: 05-0Q5704
DIST/CO/RTE/PM: 05/Mon/101/PM61.0/64.6766.8/69.4
PROJECT ID: 0500000316

SCALE: 1" = 5' Horiz.
1" = 5' Vert.

All Dimensions are US Survey Feet

CBAL1
CROSS SECTIONS
SHEET 10 OF 63

EARTHWORK DEVELOPMENT ONLY

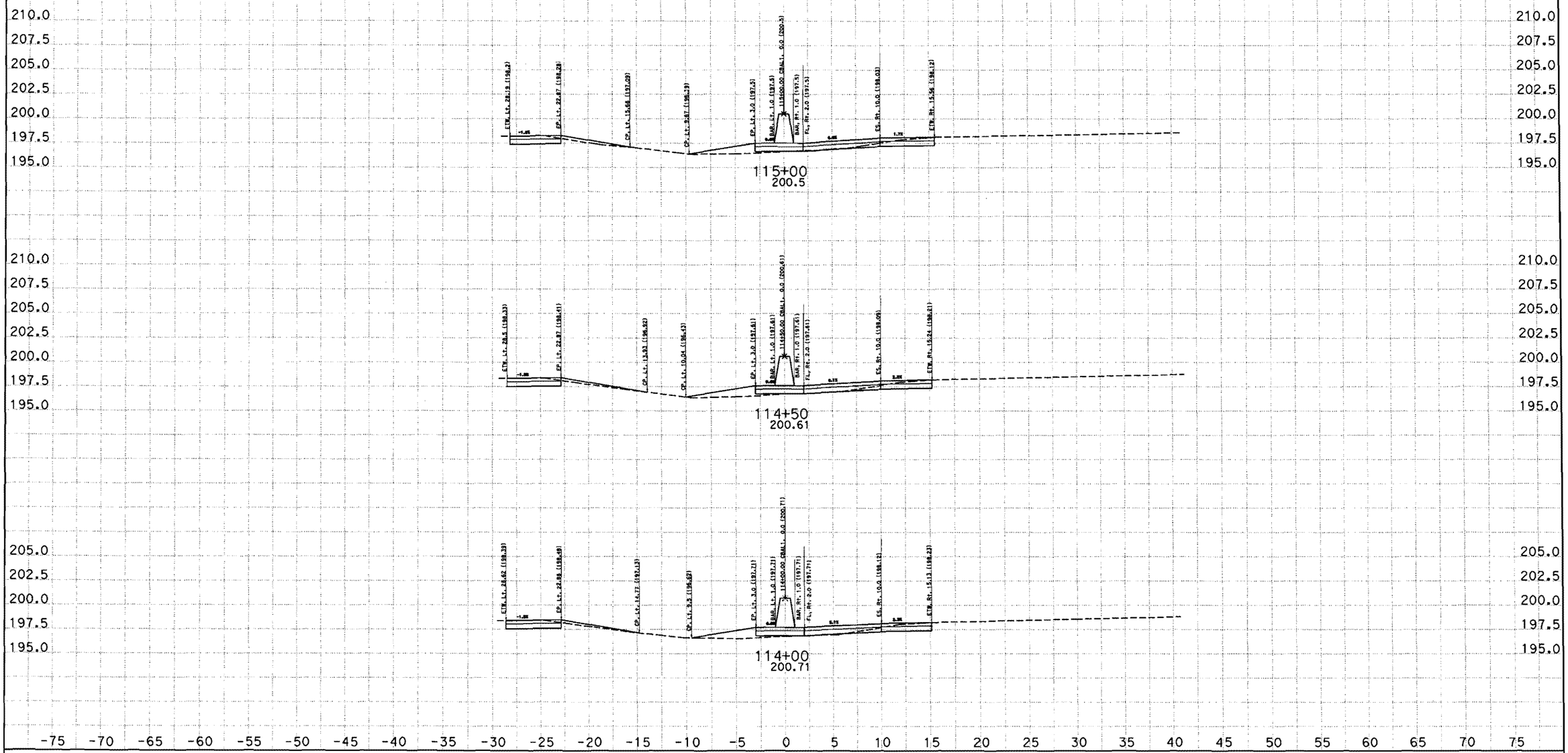

CREATED BY: SAL JARAMILO
DATE: 9/7/2012
KC Project: 5110044 File: D:\Copy of JANUARY\5110044\cbal1finish.ear

CONTRACT: 05-0Q5704
DIST/CO/RTE/PM: 05/Mon/101/PM61.0/64.6766.8/69.4
PROJECT ID: 0500000316

SCALE: 1" = 5' Horiz.
1" = 5' Vert.

All Dimensions are US Survey Feet

CBAL1
CROSS SECTIONS
SHEET 11 OF 63

EARTHWORK DEVELOPMENT ONLY

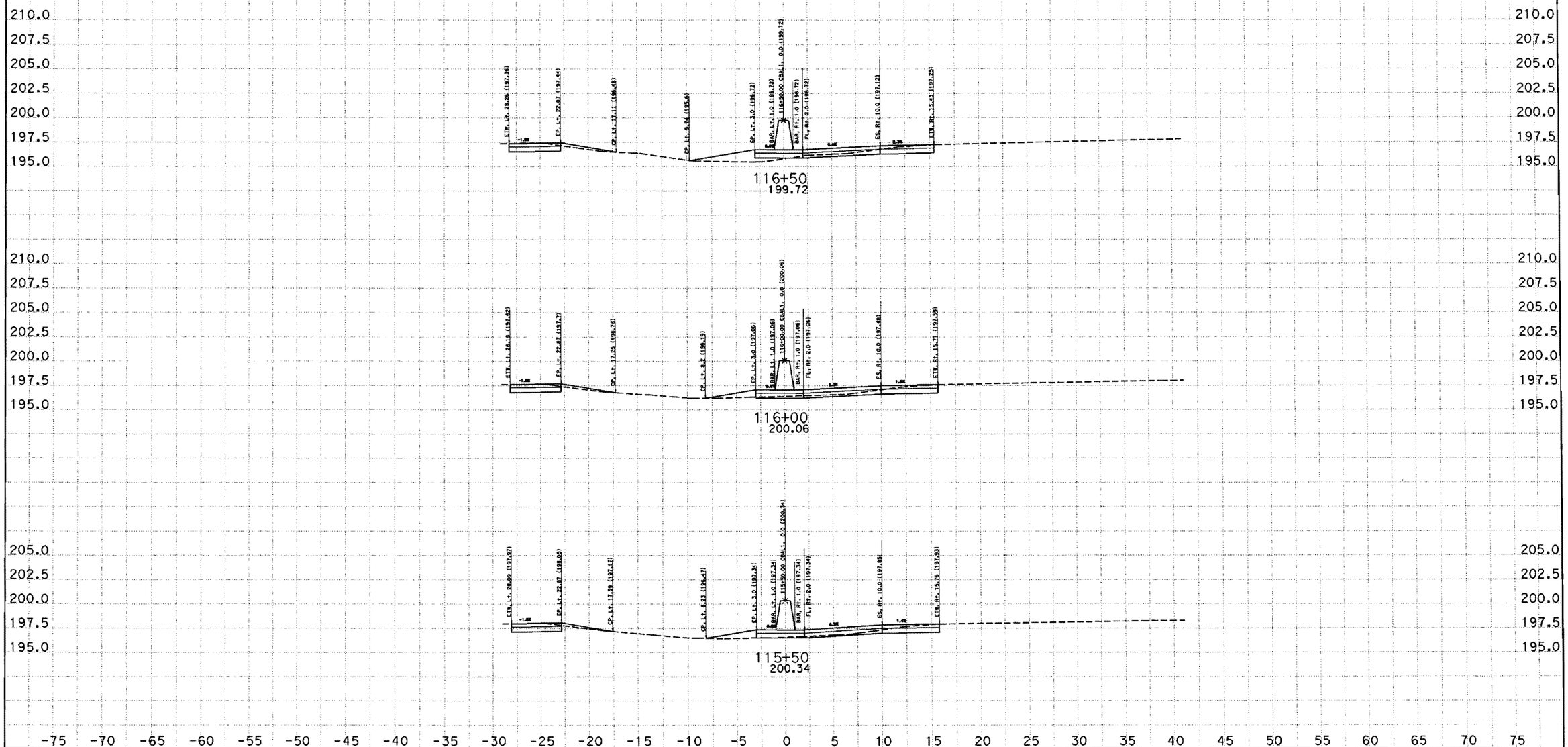

CREATED BY: SAL JARAMILO
DATE: 9/7/2012
KC Project: 5110044 File: D:\Copy of JANUARY\5110044\cbal1finish.ear

CONTRACT: 05-0Q5704
DIST/CO/RTE/PM: 05/Mon/101/PM61.0/64.6766.8/69.4
PROJECT ID: 0500000316

SCALE: 1" = 5' Horiz.
1" = 5' Vert.

All Dimensions are US Survey Feet

CBAL1
CROSS SECTIONS
SHEET 12 OF 63

EARTHWORK DEVELOPMENT ONLY

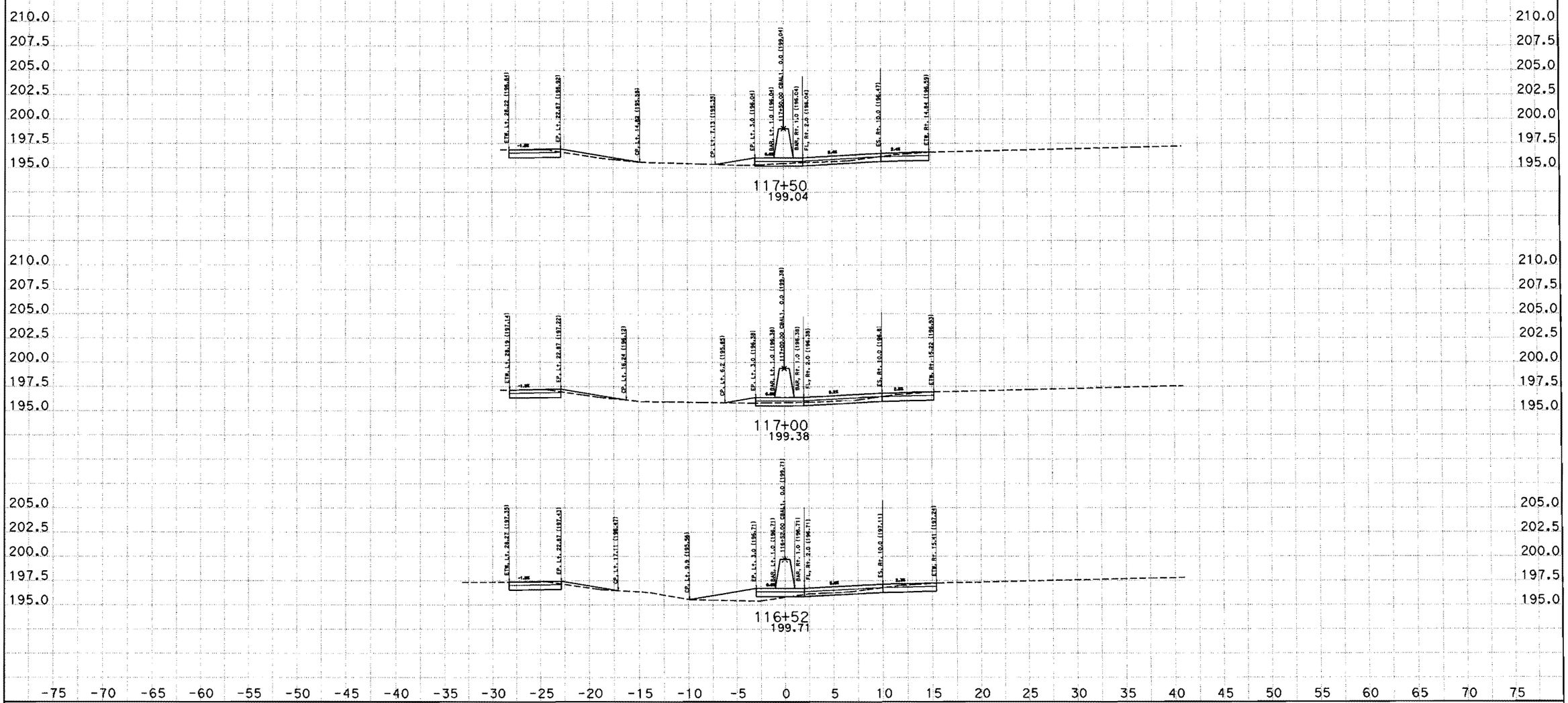

CREATED BY: SAL JARAMILO
DATE: 9/7/2012
KC Project: 5110044 File: D:\Copy of JANUARY\5110044\cbal1finish.ear

CONTRACT: 05-0Q5704
DIST/CO/RTE/PM: 05/Mon/101/PM61.0/64.6766.8/69.4
PROJECT ID: 0500000316

SCALE: 1" = 5' Horiz.
1" = 5' Vert.

All Dimensions are US Survey Feet

CBAL1
CROSS SECTIONS
SHEET 13 OF 63

EARTHWORK DEVELOPMENT ONLY

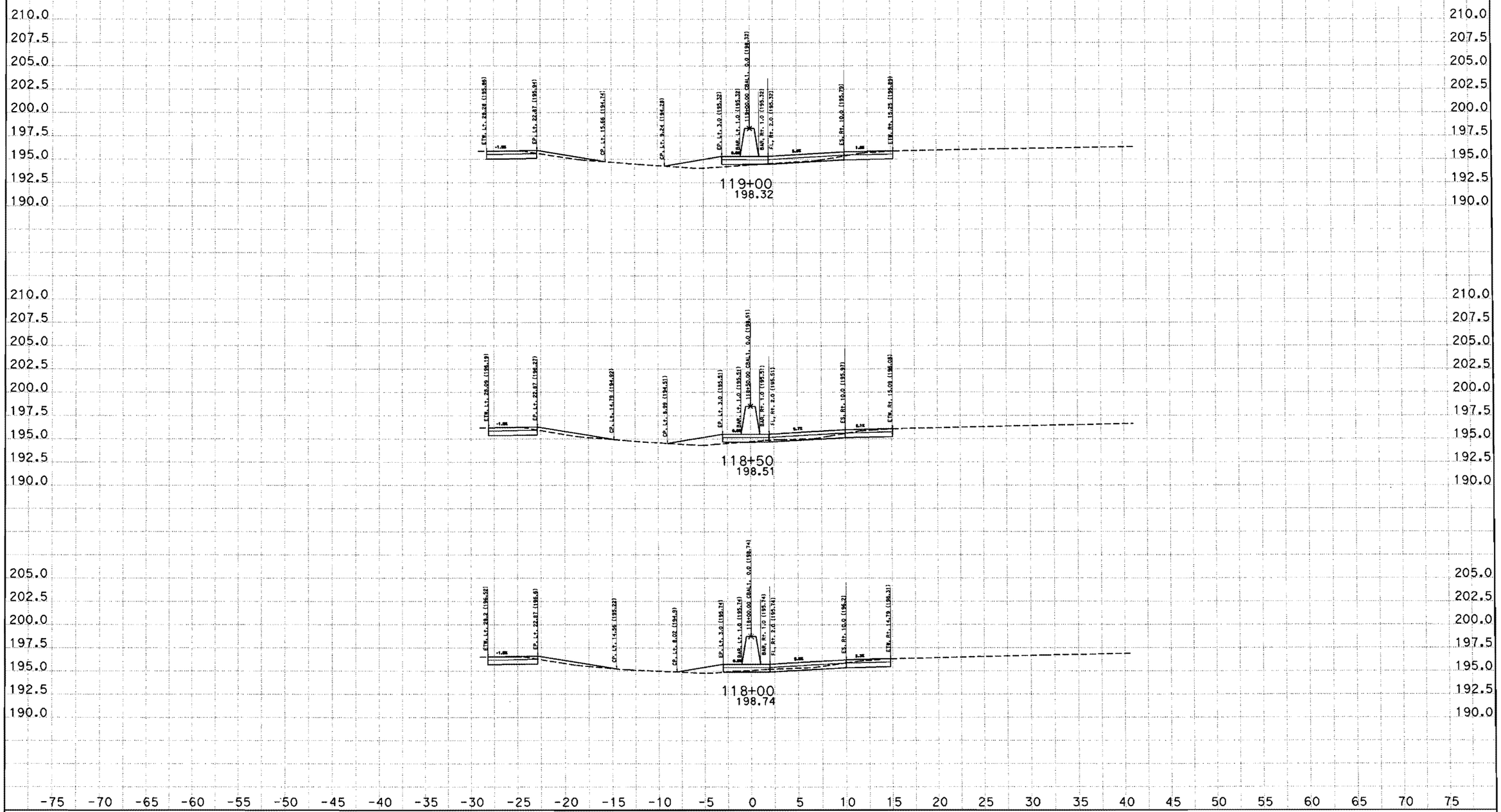

CREATED BY: SAL JARAMILO
DATE: 9/7/2012
KC Project: 5110044 File: D:\Copy of JANUARY\5110044\cbal1finish.ear

CONTRACT: 05-0Q5704
DIST/CO/RTE/PM: 05/Mon/101/PM61.0/64.6766.8/69.4
PROJECT ID: 0500000316

SCALE: 1" = 5' Horiz.
1" = 5' Vert.

All Dimensions are US Survey Feet

CBAL1
CROSS SECTIONS
SHEET 14 OF 63

EARTHWORK DEVELOPMENT ONLY

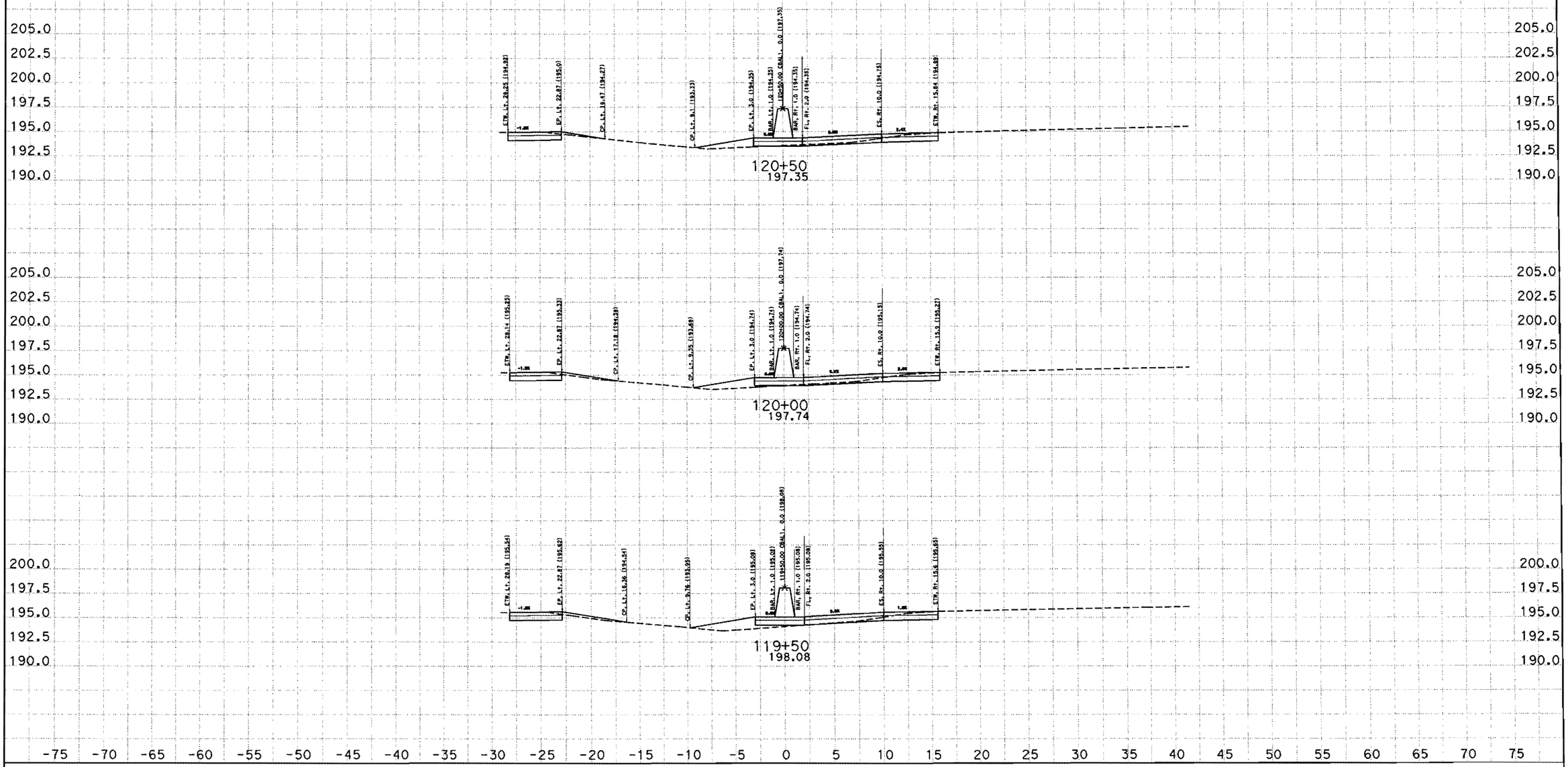

CREATED BY: SAL JARAMILO
DATE: 9/7/2012
KC Project: 5110044 File: D:\Copy of JANUARY\5110044\cbal1finish.ear

CONTRACT: 05-0Q5704
DIST/CO/RTE/PM: 05/Mon/101/PM61.0/64.6766.8/69.4
PROJECT ID: 0500000316

SCALE: 1" = 5' Horiz.
1" = 5' Vert.

All Dimensions are US Survey Feet

CBAL1
CROSS SECTIONS
SHEET 15 OF 63

EARTHWORK DEVELOPMENT ONLY

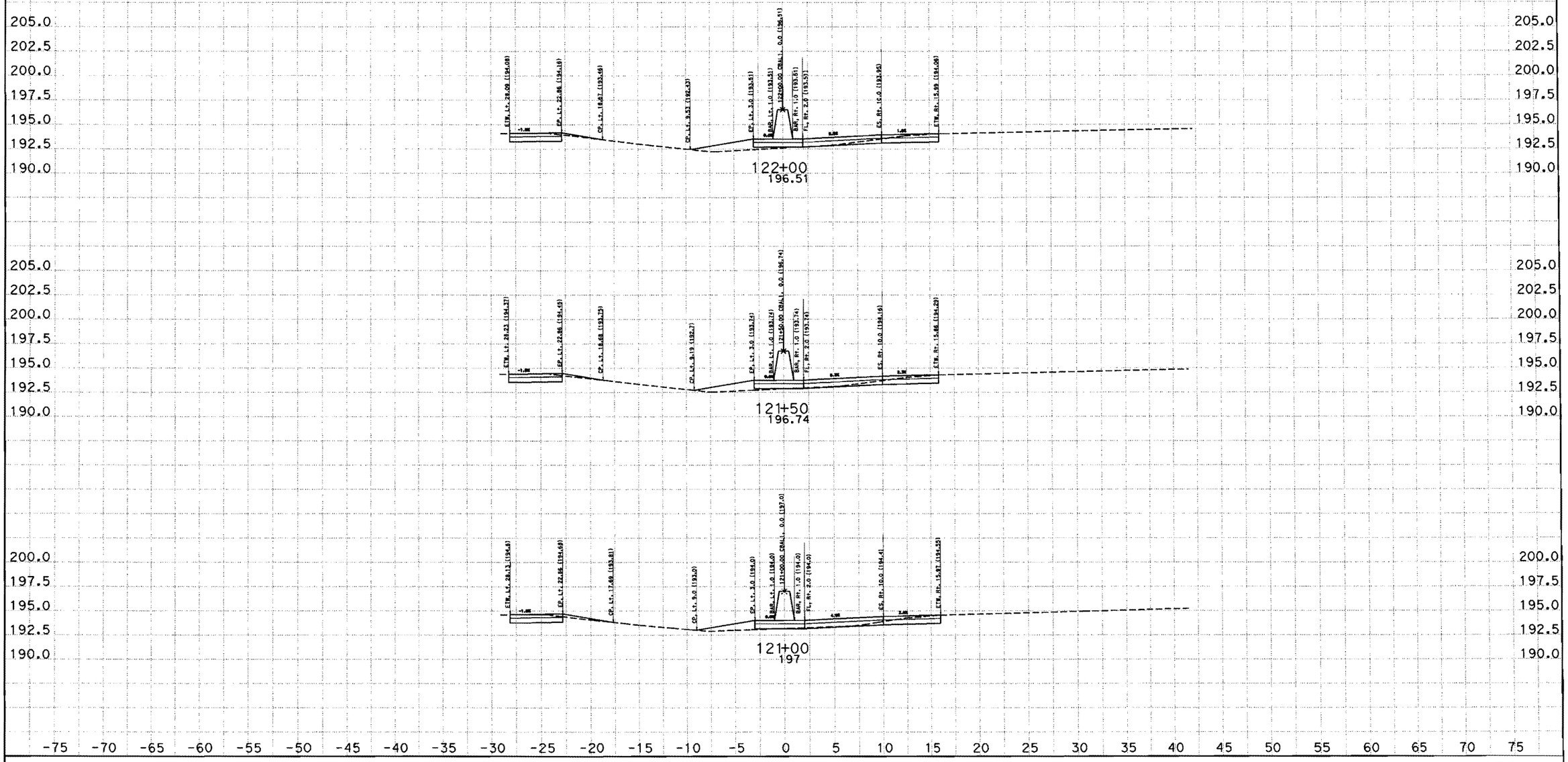

CREATED BY: SAL JARAMILO
DATE: 9/7/2012
KC Project: 5110044 File: D:\Copy of JANUARY\5110044\cbal1finish.ear

CONTRACT: 05-0Q5704
DIST/CO/RTE/PM: 05/Mon/101/PM61.0/64.6766.8/69.4
PROJECT ID: 0500000316

SCALE: 1" = 5' Horiz.
1" = 5' Vert.

All Dimensions are US Survey Feet

CBAL1
CROSS SECTIONS
SHEET 16 OF 63

EARTHWORK DEVELOPMENT ONLY

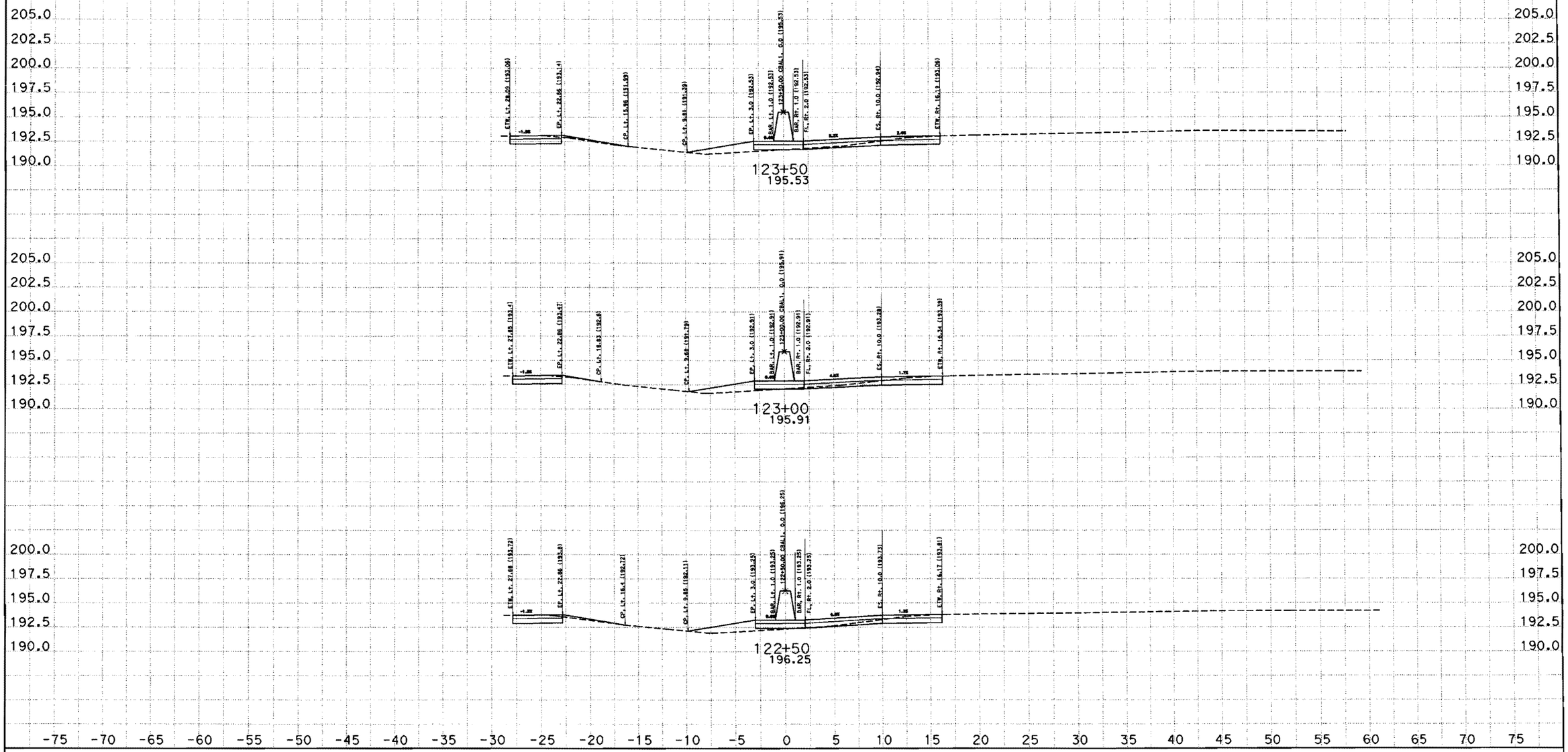

CREATED BY: SAL JARAMILO
DATE: 9/7/2012
KC Project: 5110044 File: D:\Copy of JANUARY\5110044\cbal1finish.ear

CONTRACT: 05-0Q5704
DIST/CO/RTE/PM: 05/Mon/101/PM61.0/64.6766.8/69.4
PROJECT ID: 0500000316

SCALE: 1" = 5' Horiz.
1" = 5' Vert.

All Dimensions are US Survey Feet

CBAL1
CROSS SECTIONS

EARTHWORK DEVELOPMENT ONLY

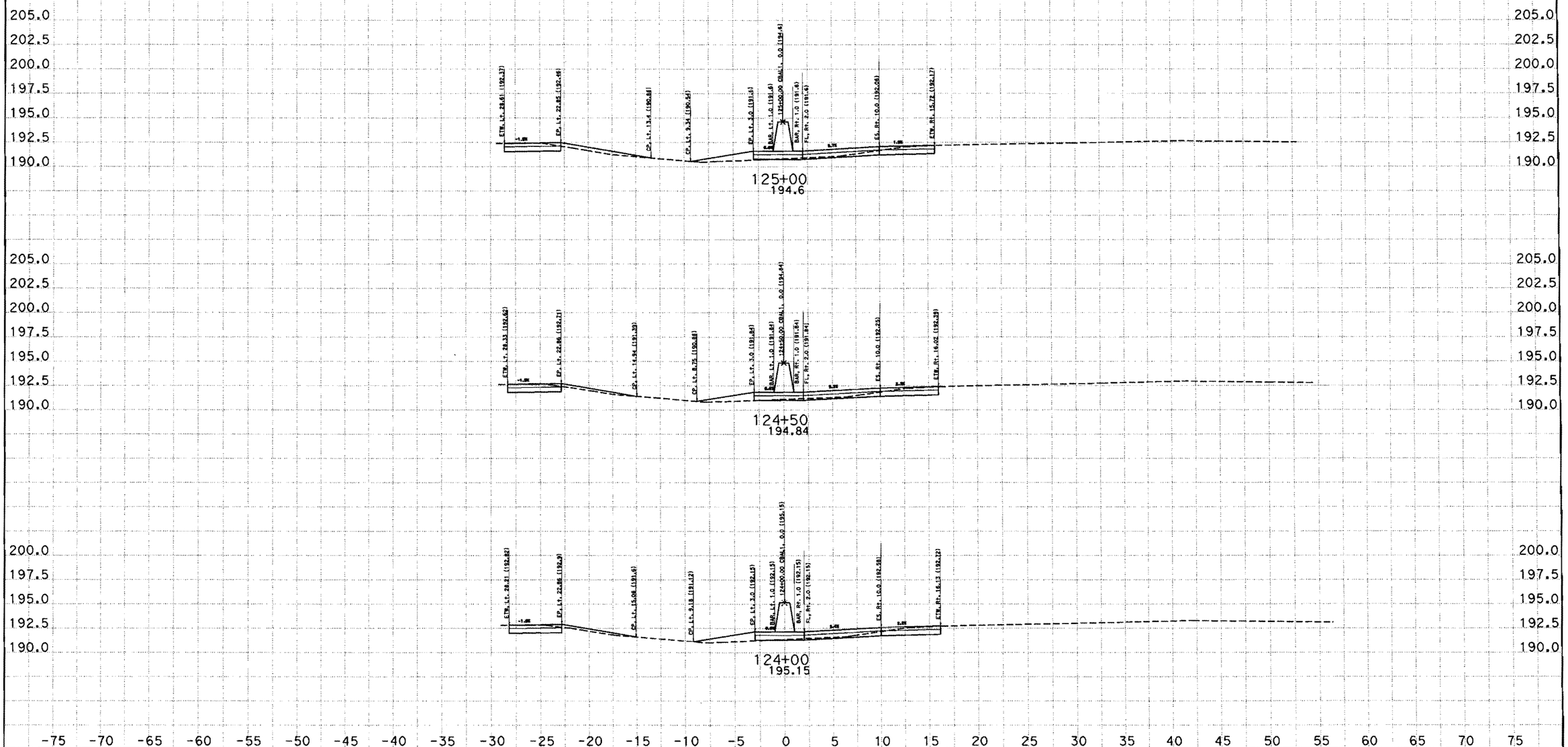

CREATED BY: SAL JARAMILO
DATE: 9/7/2012
KC Project: 5110044 File: D:\Copy of JANUARY\5110044\cbal1finish.ear

CONTRACT: 05-0Q5704
DIST/CO/RTE/PM: 05/Mon/101/PM61.0/64.6766.8/69.4
PROJECT ID: 0500000316

SCALE: 1" = 5' Horiz.
1" = 5' Vert.

All Dimensions are US Survey Feet

CBAL1
CROSS SECTIONS
SHEET 18 OF 63

EARTHWORK DEVELOPMENT ONLY

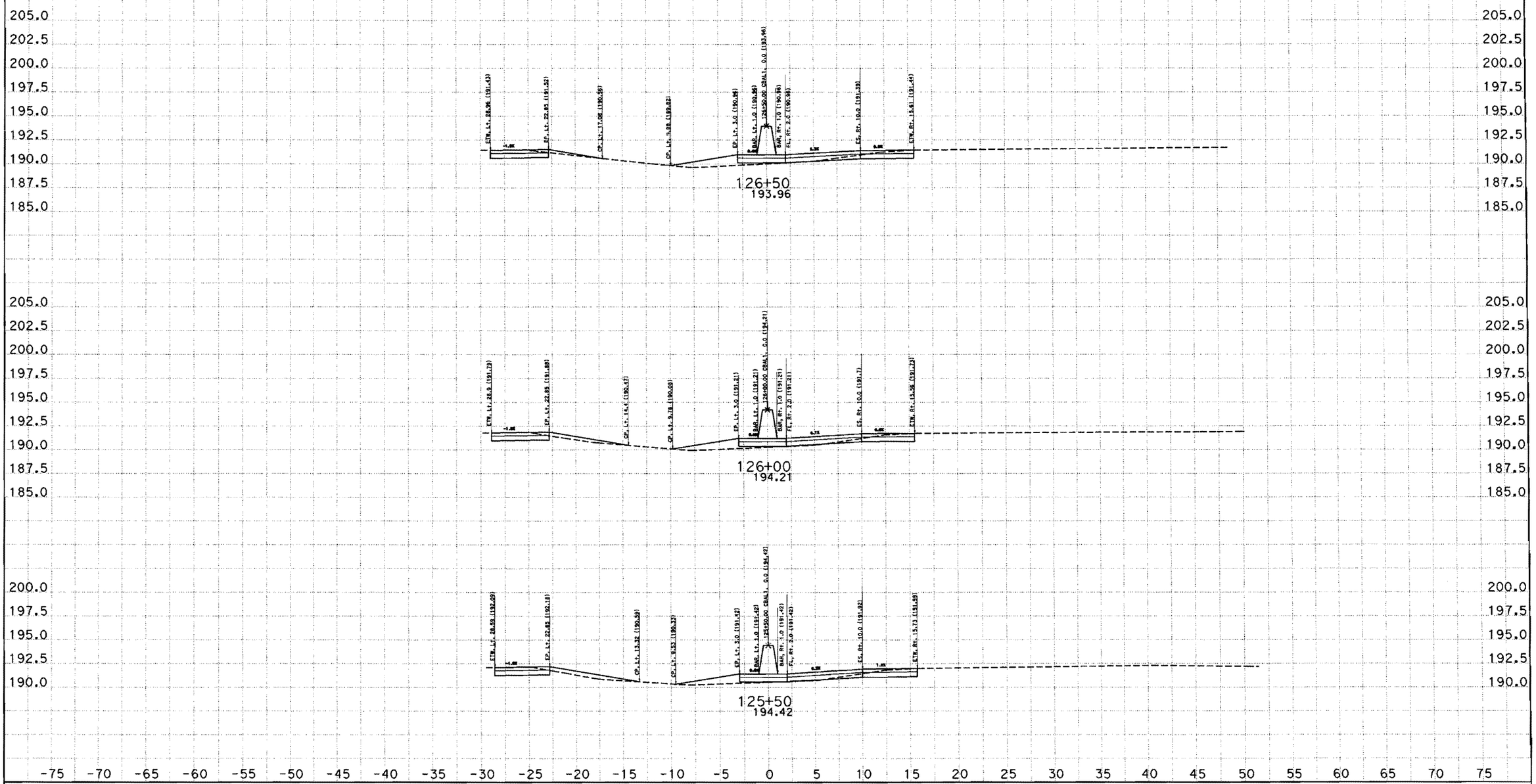

CREATED BY: SAL JARAMILO
DATE: 9/7/2012
KC Project: 5110044 File: D:\Copy of JANUARY\5110044\cbal1finish.ear

CONTRACT: 05-005704
DIST/CO/RTE/PM: 05/Mon/101/PM61.0/64.6766.8/69.4
PROJECT ID: 0500000316

SCALE: 1" = 5' Horiz.
1" = 5' Vert.

All Dimensions are US Survey Feet

CBAL1
CROSS SECTIONS
SHEET 19 OF 63

EARTHWORK DEVELOPMENT ONLY

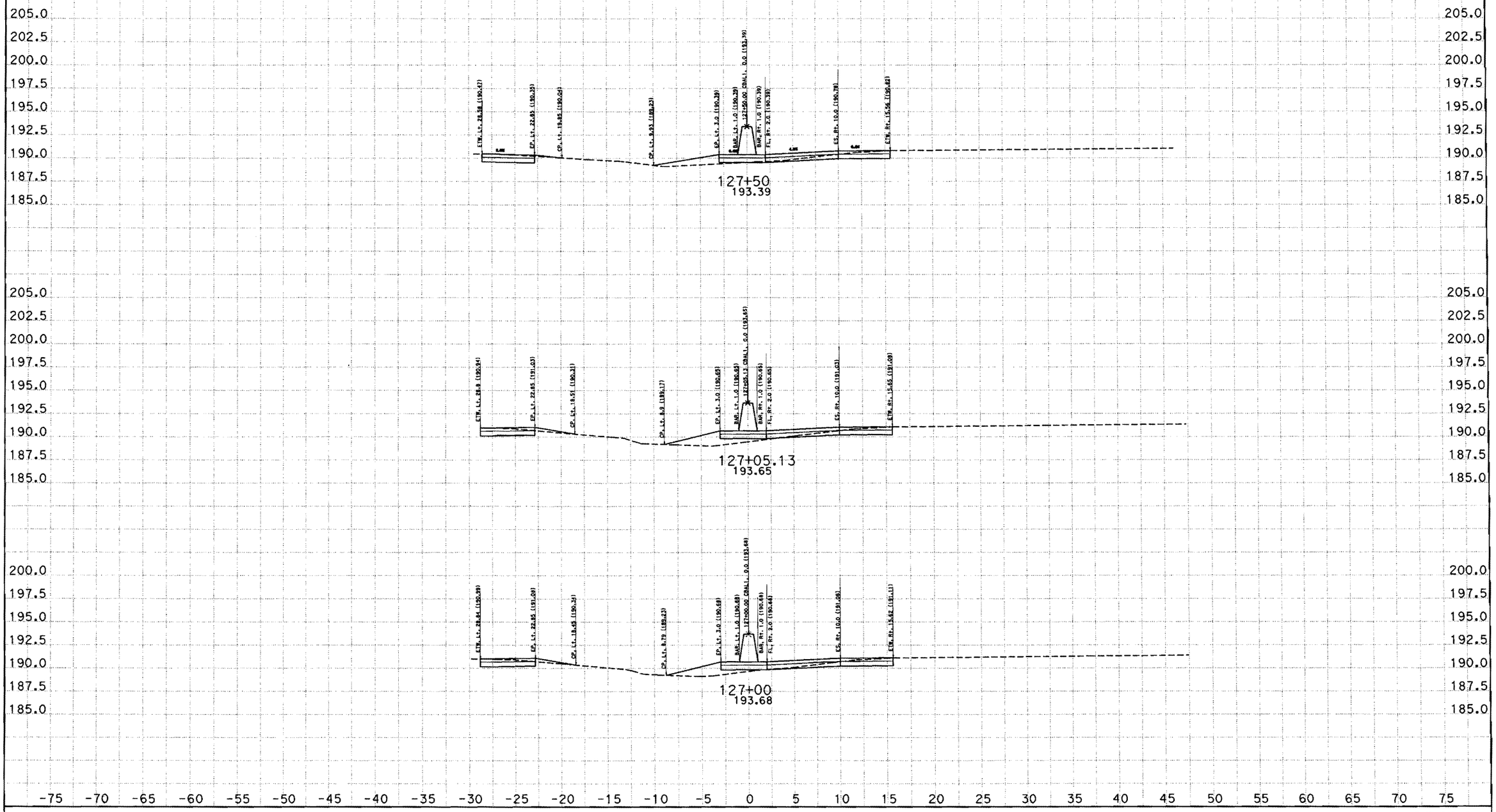

CREATED BY: SAL JARAMILO
DATE: 9/7/2012
KC Project: 5110044 File: D:\Copy of JANUARY\5110044\cbal1finish.ear

CONTRACT: 05-0Q5704
DIST/CO/RTE/PM: 05/Mon/101/PM61.0/64.6766.8/69.4
PROJECT ID: 0500000316

SCALE: 1" = 5' Horiz.
1" = 5' Vert.

All Dimensions are US Survey Feet

CBAL1
CROSS SECTIONS
SHEET 20 OF 63

EARTHWORK DEVELOPMENT ONLY

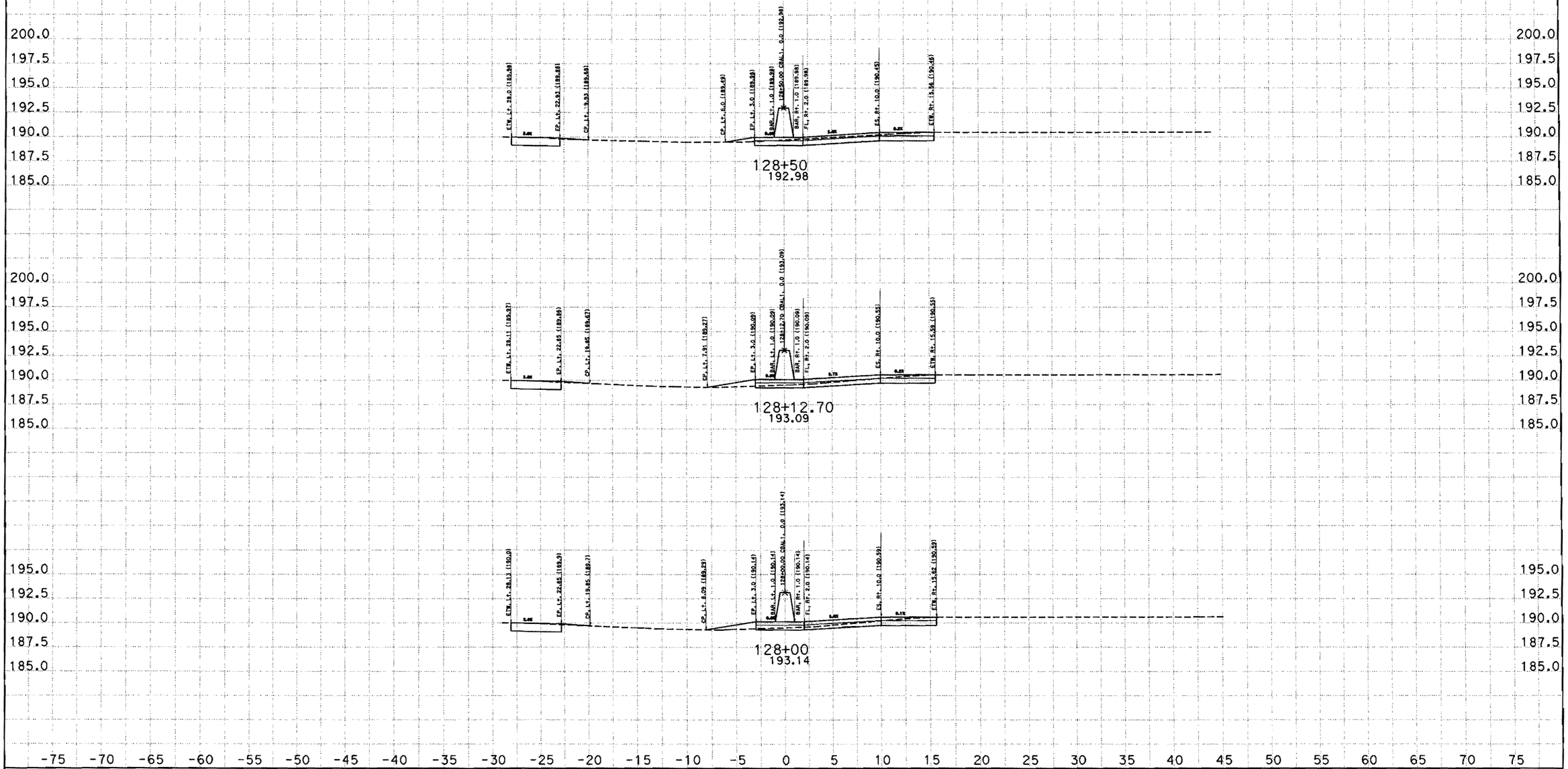

CREATED BY: SAL JARAMILO
DATE: 9/7/2012
KC Project: 5110044 File: D:\Copy of JANUARY\5110044\cbal1finish.ear

CONTRACT: 05-0Q5704
DIST/CO/RTE/PM: 05/Mon/101/PM61.0/64.6766.8/69.4
PROJECT ID: 0500000316

SCALE: 1" = 5' Horiz.
1" = 5' Vert.

All Dimensions are US Survey Feet

CBAL1
CROSS SECTIONS
SHEET 21 OF 63

EARTHWORK DEVELOPMENT ONLY

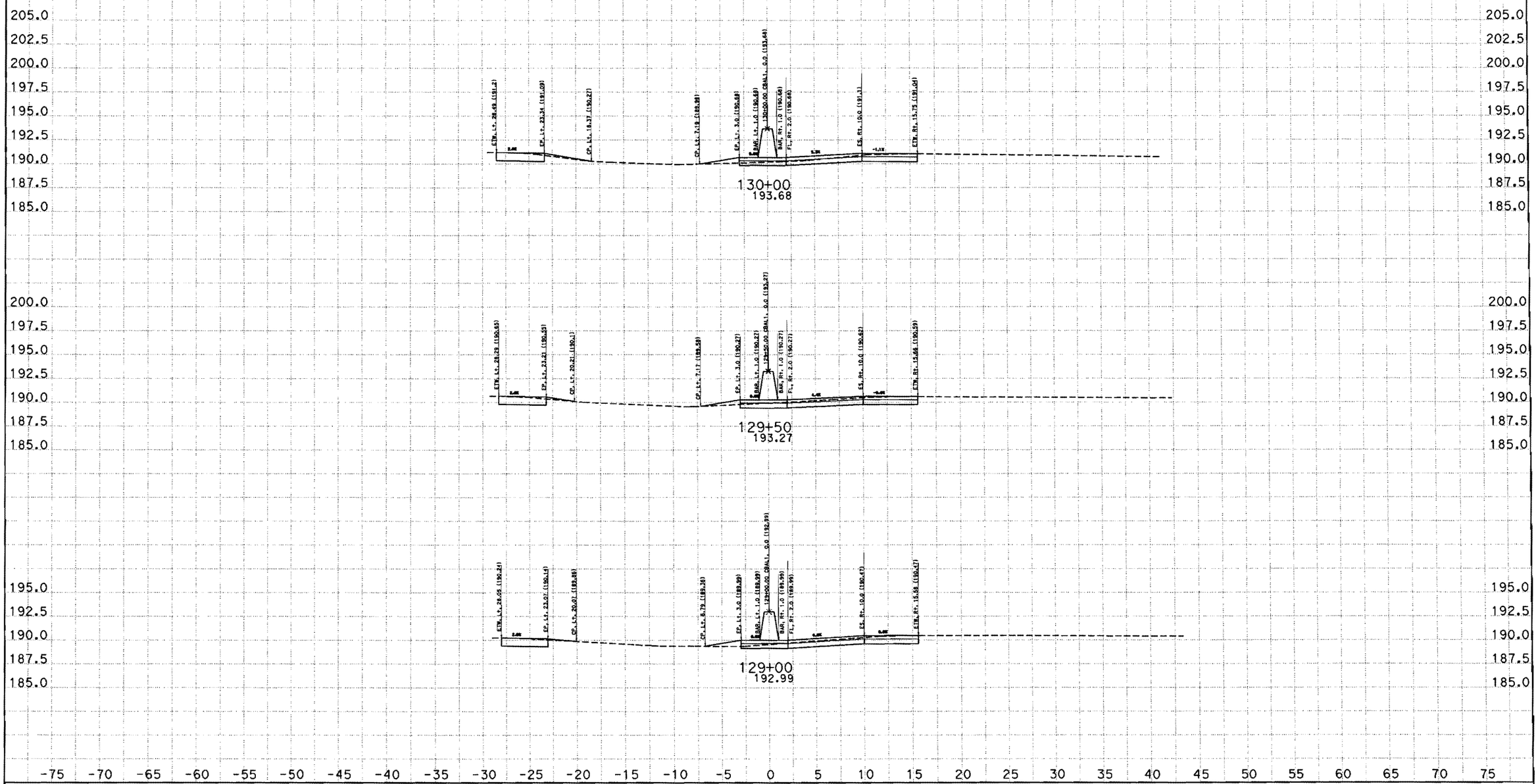

CREATED BY: SAL JARAMILO
DATE: 9/7/2012
KC Project: 5110044 File: D:\Copy of JANUARY\5110044\cbal1finish.ear

CONTRACT: 05-0Q5704
DIST/CO/RTE/PM: 05/Mon/101/PM61.0/64.6766.8/69.4
PROJECT ID: 0500000316

SCALE: 1" = 5' Horiz.
1" = 5' Vert.

All Dimensions are US Survey Feet

CBAL1
CROSS SECTIONS
SHEET 22 OF 63

EARTHWORK DEVELOPMENT ONLY

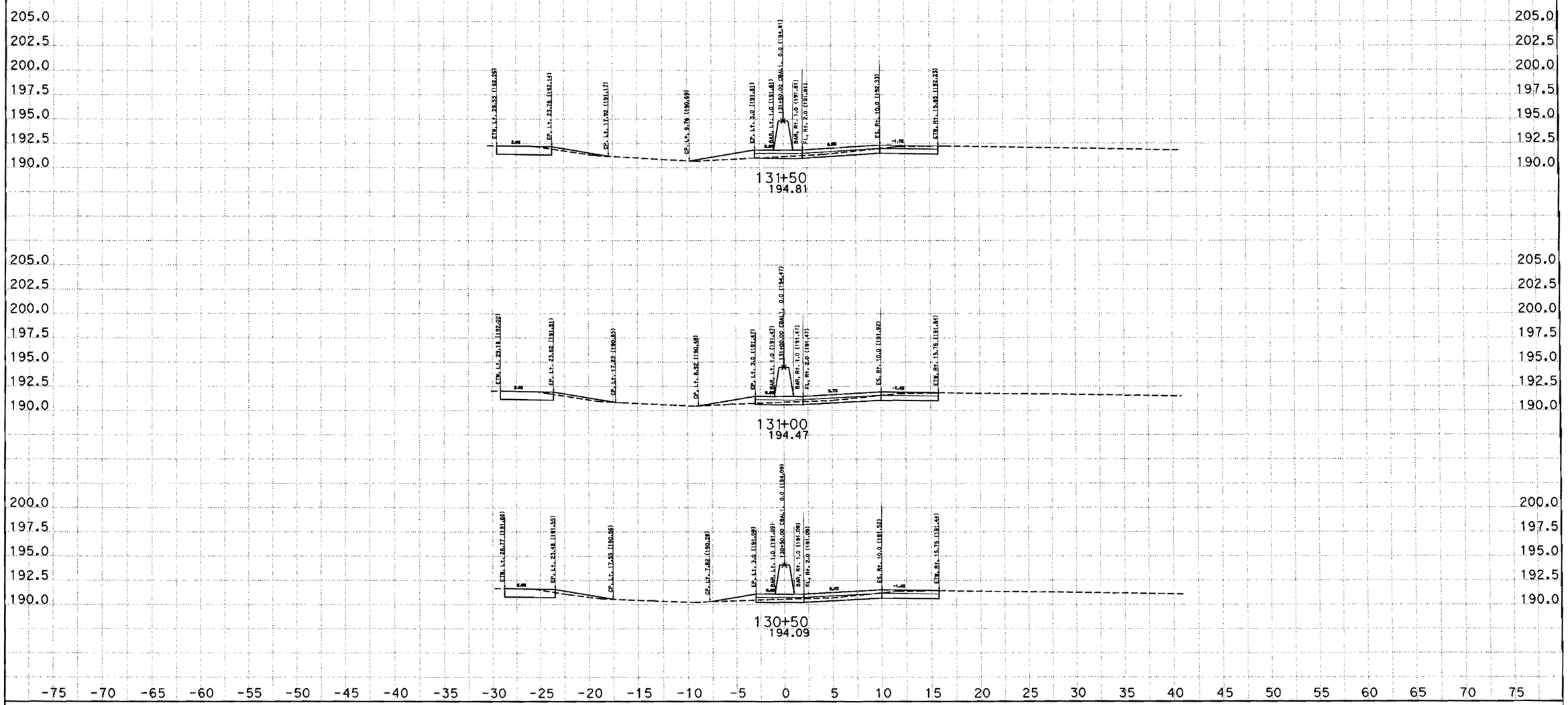

CREATED BY: SAL JARAMILO
DATE: 9/7/2012
KC Project: 5110044 File: D:\Copy of JANUARY\5110044\cbal1finish.ear

CONTRACT: 05-0Q5704
DIST/CO/RTE/PM: 05/Mon/101/PM61.0/64.6766.8/69.4
PROJECT ID: 0500000316

SCALE: 1" = 5' Horiz.
1" = 5' Vert.

All Dimensions are US Survey Feet

CBAL1
CROSS SECTIONS

EARTHWORK DEVELOPMENT ONLY

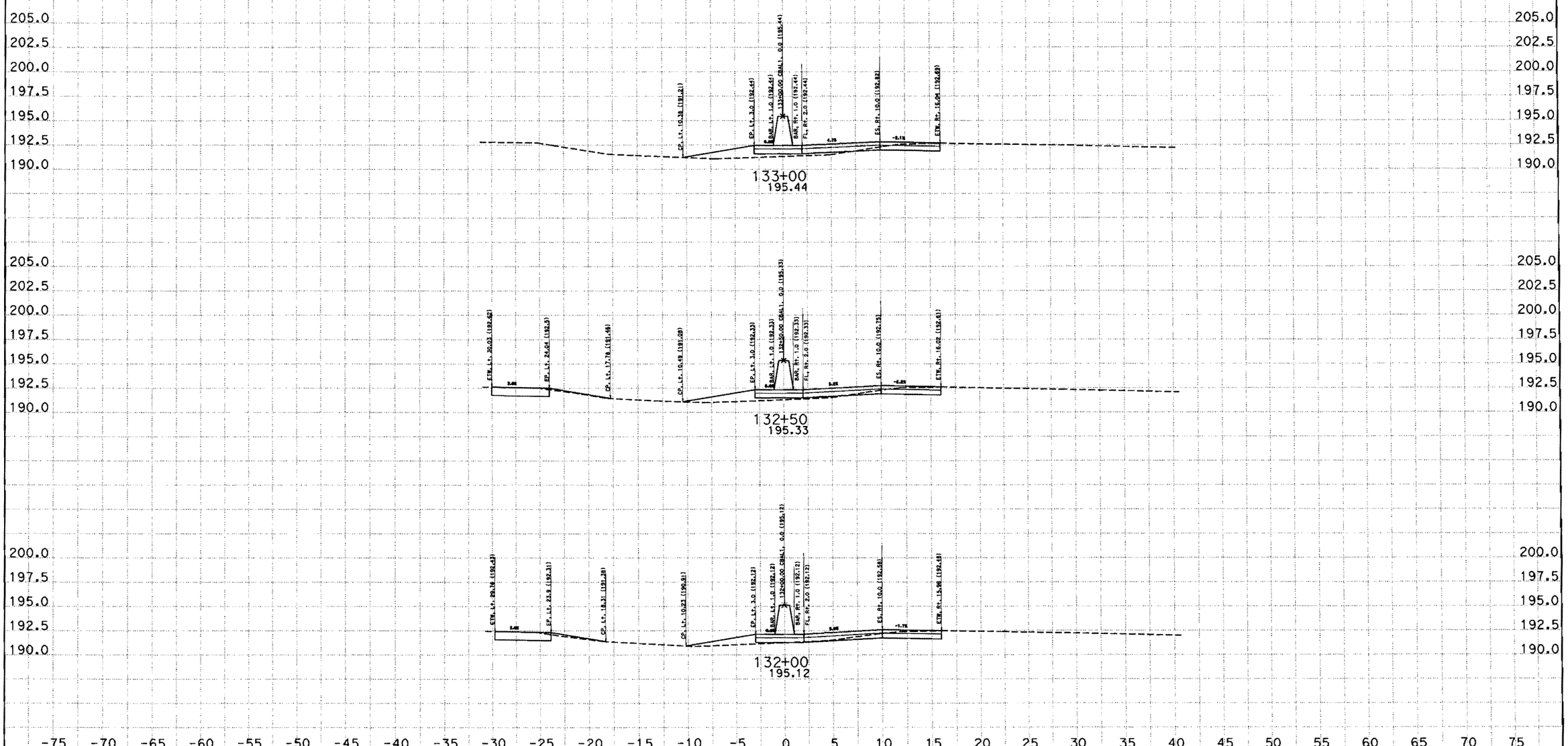

CREATED BY: SAL JARAMILO
DATE: 9/7/2012
KC Project: 5110044 File: D:\Copy of JANUARY\5110044\cbal1finish.ear

CONTRACT: 05-0Q5704
DIST/CO/RTE/PM: 05/Mon/101/PM61.0/64.6766.8/69.4
PROJECT ID: 0500000316

SCALE: 1" = 5' Horiz.
1" = 5' Vert.

All Dimensions are US Survey Feet

CBAL1
CROSS SECTIONS
SHEET 24 OF 63

EARTHWORK DEVELOPMENT ONLY

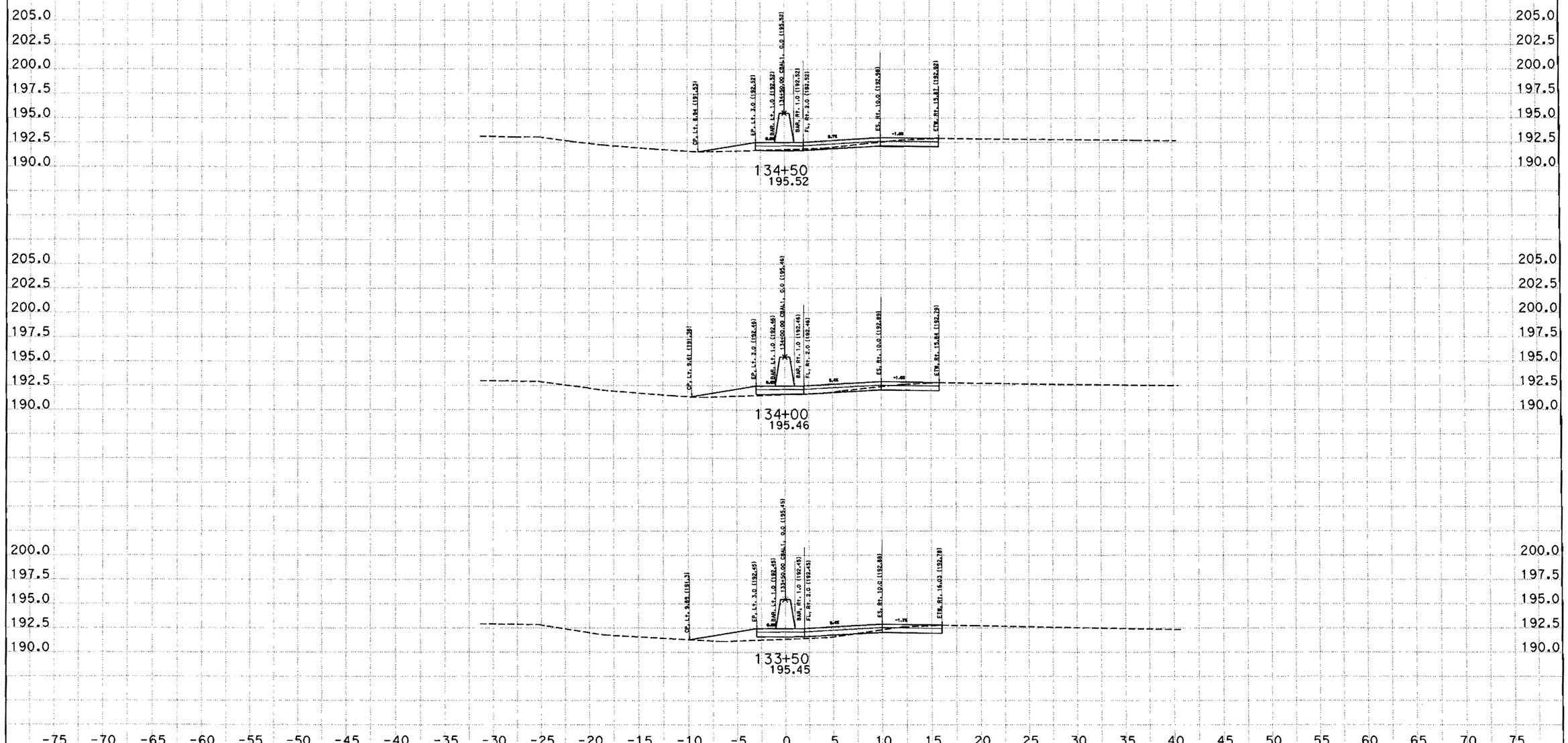

CREATED BY: SAL JARAMILO
DATE: 9/7/2012
KC Project: 5110044 File: D:\Copy of JANUARY\5110044\cbal1finish.ear

CONTRACT: 05-0Q5704
DIST/CO/RTE/PM: 05/Mon/101/PM61.0/64.6766.8/69.4
PROJECT ID: 0500000316

SCALE: 1" = 5' Horiz.
1" = 5' Vert.

All Dimensions are US Survey Feet

CBAL1
CROSS SECTIONS

EARTHWORK DEVELOPMENT ONLY

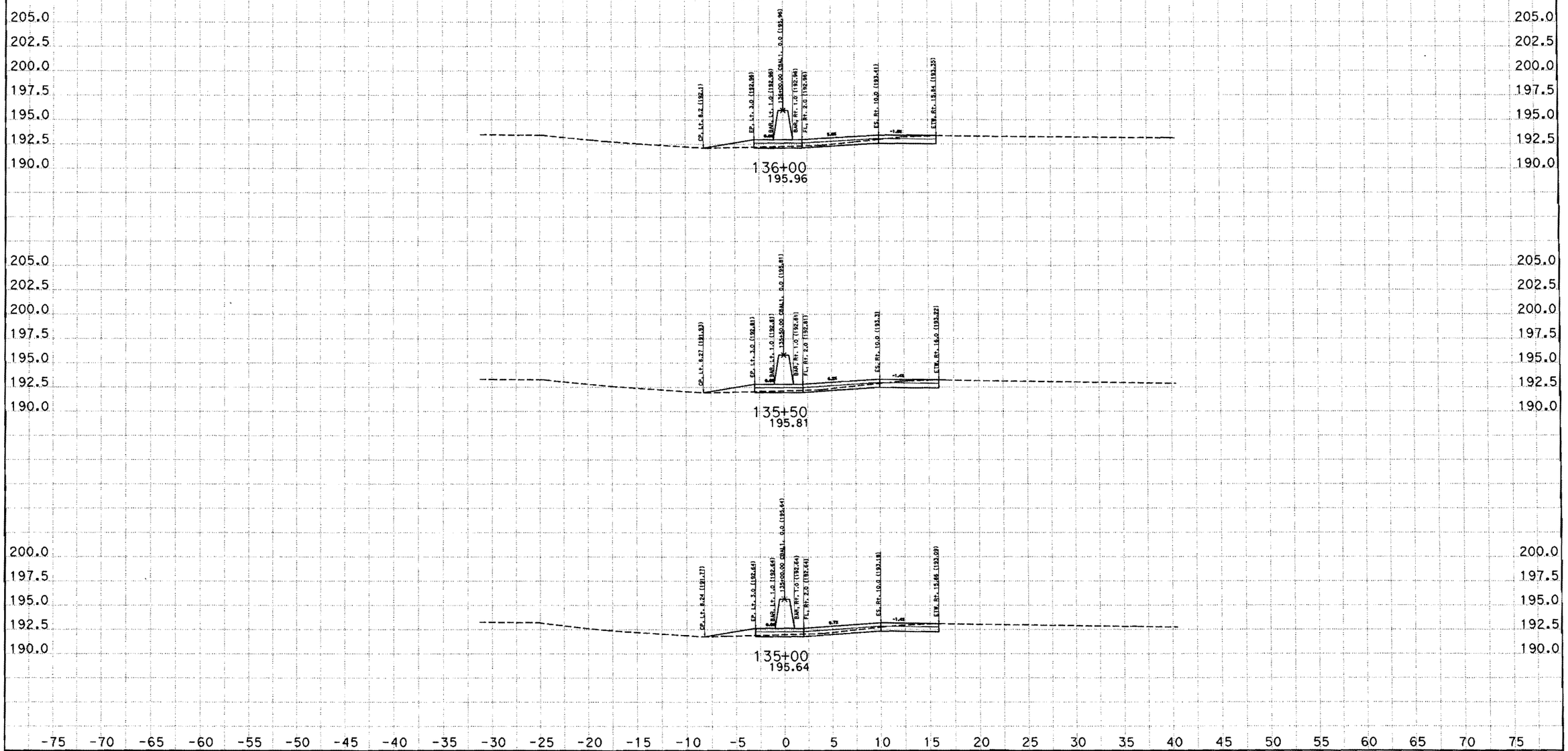

CREATED BY: SAL JARAMILO
DATE: 9/7/2012
KC Project: 5110044 File: D:\Copy of JANUARY\5110044\cbal1finish.ear

CONTRACT: 05-0Q5704
DIST/CO/RTE/PM: 05/Mon/101/PM61.0/64.6766.8/69.4
PROJECT ID: 0500000316

SCALE: 1" = 5' Horiz.
1" = 5' Vert.

All Dimensions are US Survey Feet

CBAL1
CROSS SECTIONS
SHEET 26 OF 63

EARTHWORK DEVELOPMENT ONLY

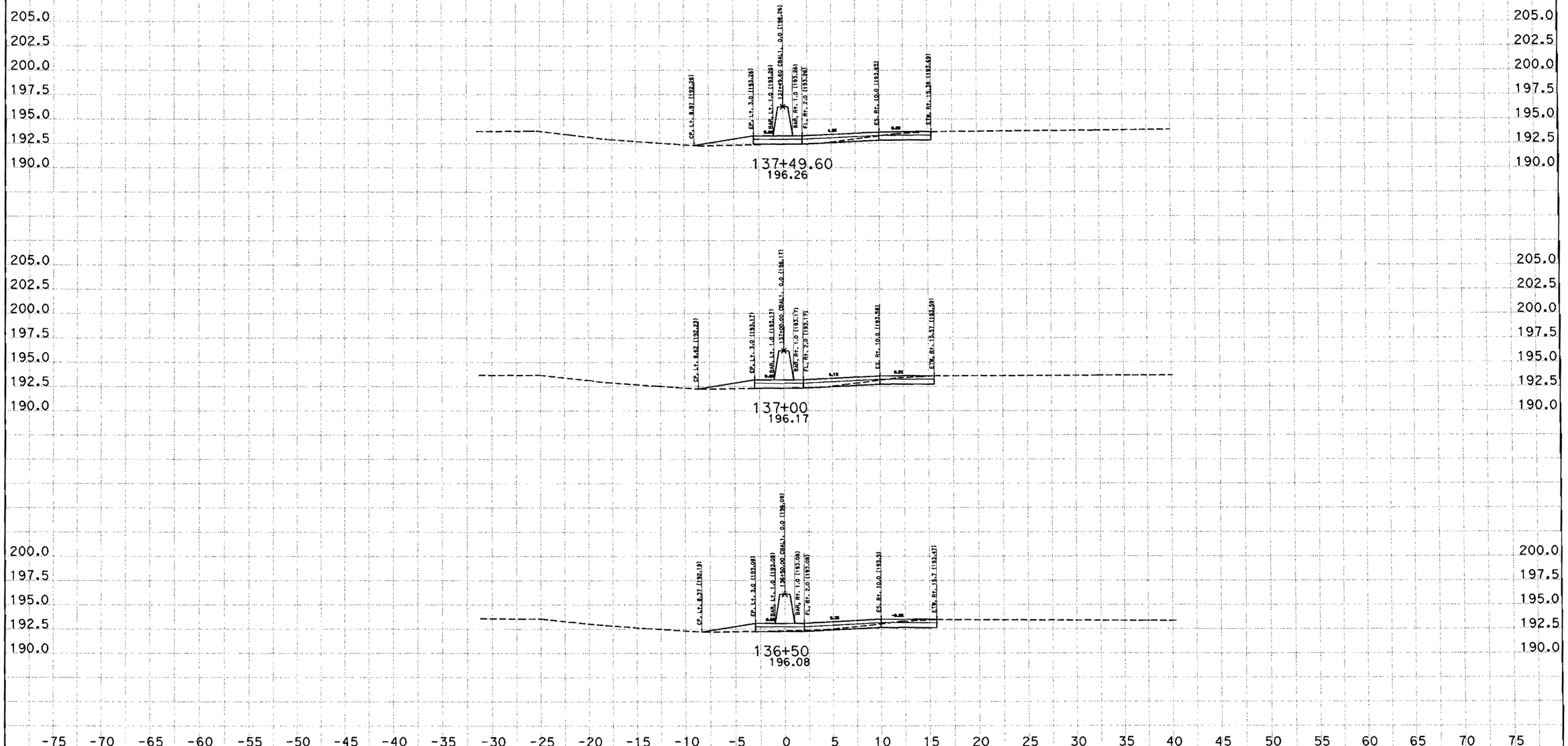

CREATED BY: SAL JARAMILO
DATE: 9/7/2012
KC Project: 5110044 File: D:\Copy of JANUARY\5110044\cbal1finish.ear

CONTRACT: 05-0Q5704
DIST/CO/RTE/PM: 05/Mon/101/PM61.0/64.6766.8/69.4
PROJECT ID: 0500000316

SCALE: 1" = 5' Horiz.
1" = 5' Vert.

All Dimensions are US Survey Feet

CBAL1
CROSS SECTIONS
SHEET 27 OF 63

EARTHWORK DEVELOPMENT ONLY

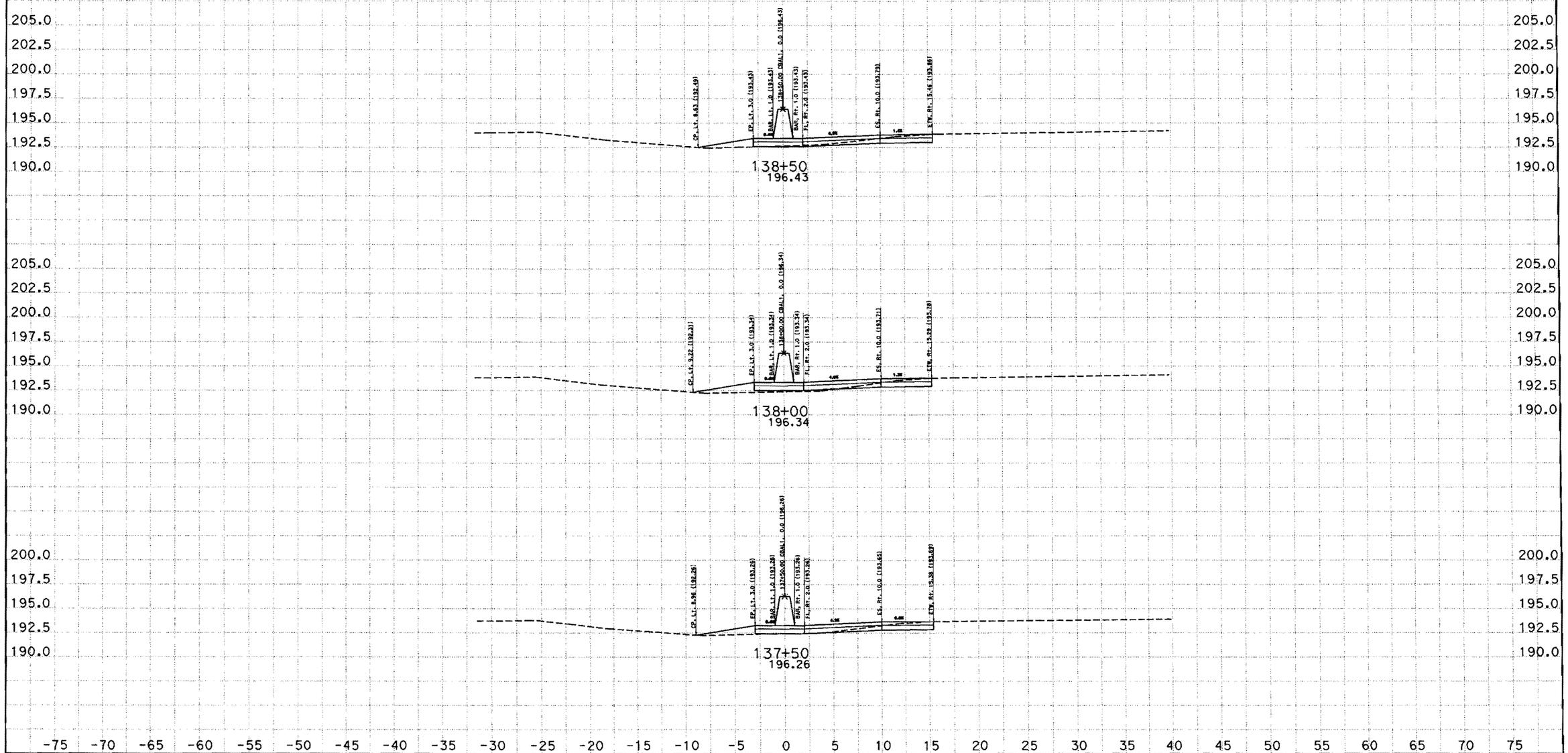

CREATED BY: SAL JARAMILO
DATE: 9/7/2012
KC Project: 5110044 File: D:\Copy of JANUARY\5110044\cbal1finish.ear

CONTRACT: 05-0Q5704
DIST/CO/RTE/PM: 05/Mon/101/PM61.0/64.6766.8/69.4
PROJECT ID: 0500000316

SCALE: 1" = 5' Horiz.
1" = 5' Vert.

All Dimensions are US Survey Feet

CBAL1
CROSS SECTIONS
SHEET 28 OF 63

EARTHWORK DEVELOPMENT ONLY

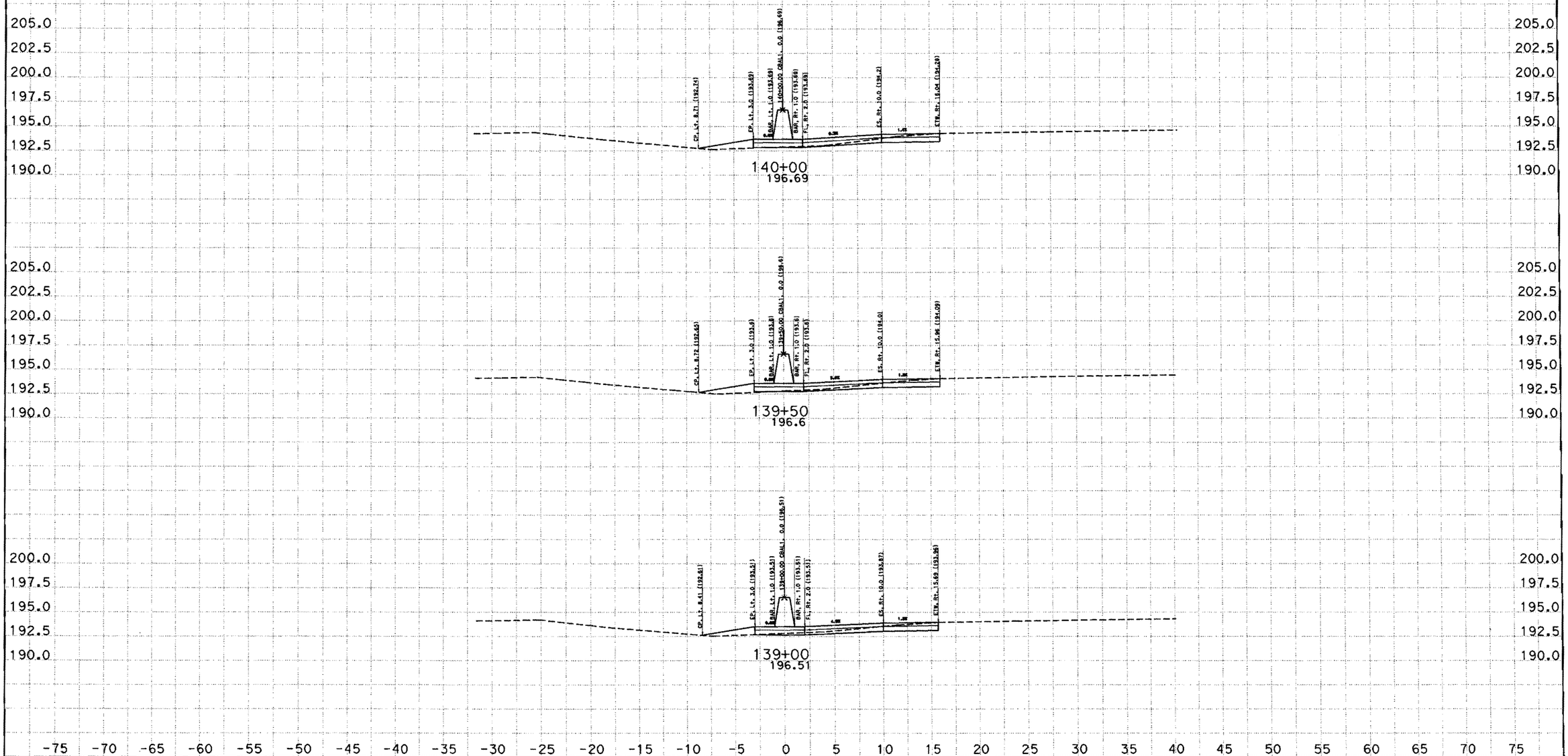

CREATED BY: SAL JARAMILO
DATE: 9/7/2012
KC Project: 5110044 File: D:\Copy of JANUARY\5110044\cbal1finish.ear

CONTRACT: 05-0Q5704
DIST/CO/RTE/PM: 05/Mon/101/PM61.0/64.6766.8/69.4
PROJECT ID: 0500000316

SCALE: 1" = 5' Horiz.
1" = 5' Vert.

All Dimensions are US Survey Feet

CBAL1
CROSS SECTIONS
SHEET 29 OF 63

EARTHWORK DEVELOPMENT ONLY

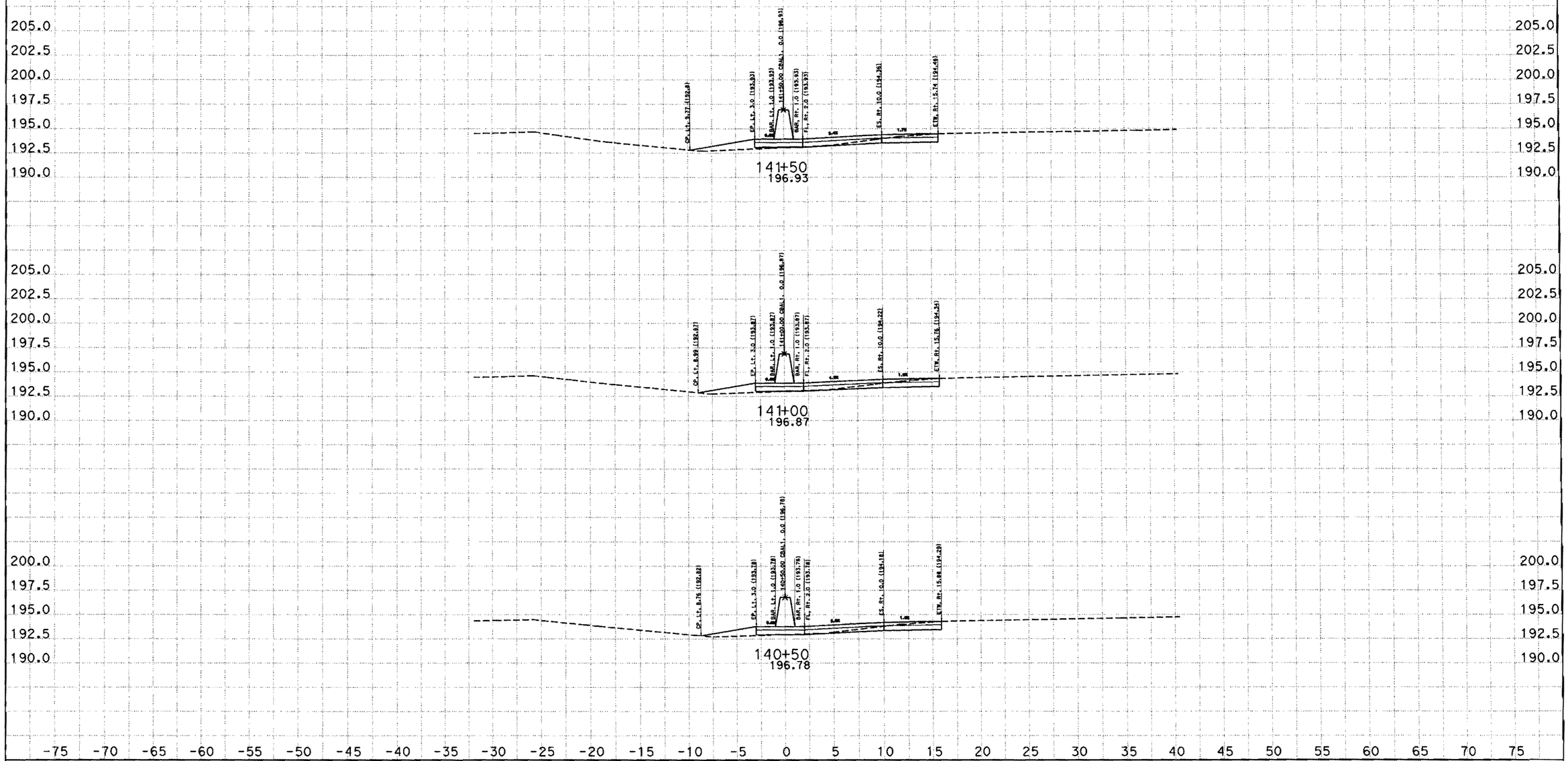

CREATED BY: SAL JARAMILO
DATE: 9/7/2012
KC Project: 5110044 File: D:\Copy of JANUARY\5110044\cbal1finish.ear

CONTRACT: 05-0Q5704
DIST/CO/RTE/PM: 05/Mon/101/PM61.0/64.6766.8/69.4
PROJECT ID: 0500000316

SCALE: 1" = 5' Horiz.
1" = 5' Vert.

All Dimensions are US Survey Feet

CBAL1
CROSS SECTIONS
SHEET 30 OF 63

EARTHWORK DEVELOPMENT ONLY

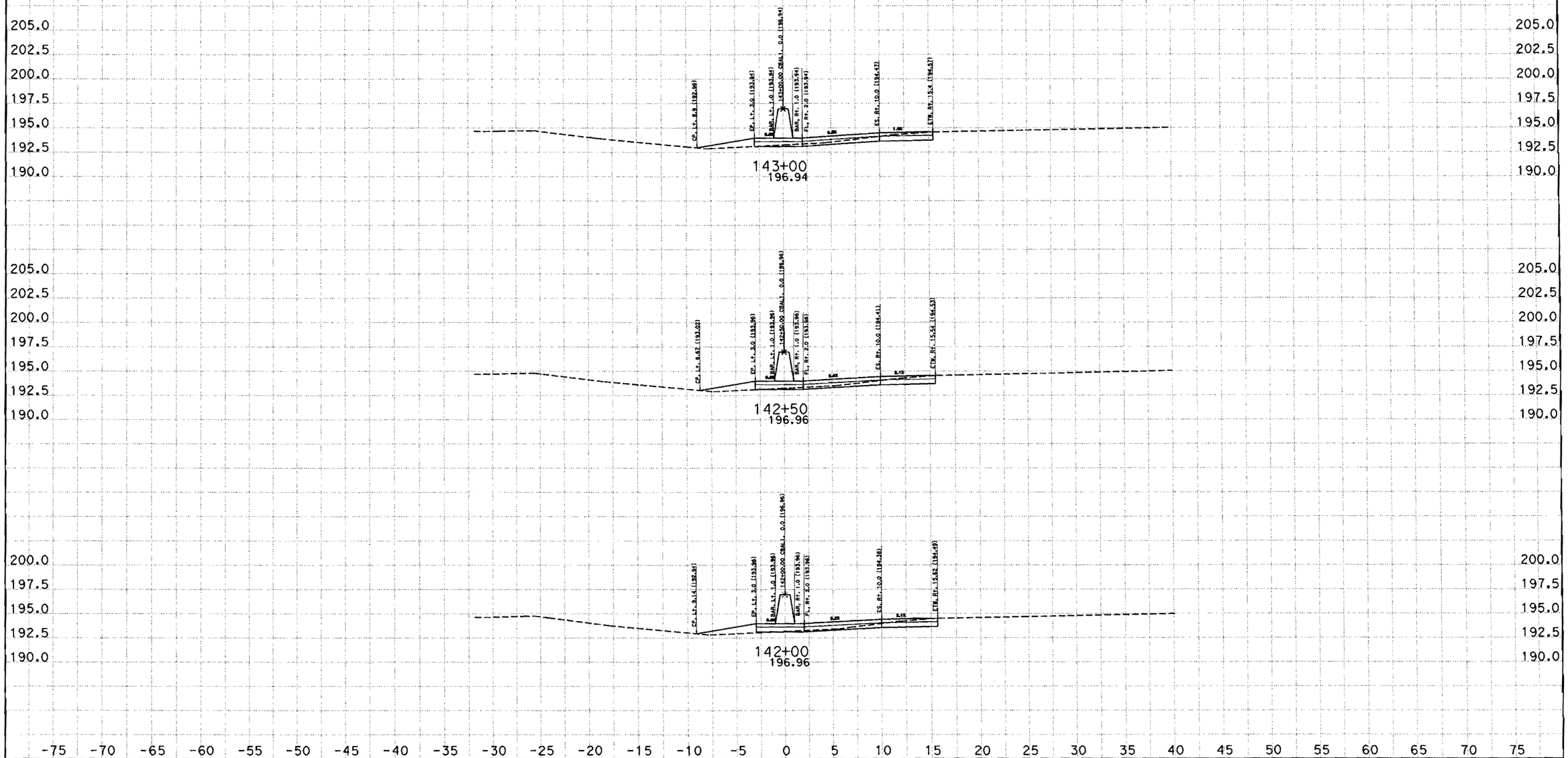

CREATED BY: SAL JARAMILO
DATE: 9/7/2012
KC Project: 5110044 File: D:\Copy of JANUARY\5110044\cbal1finish.ear

CONTRACT: 05-0Q5704
DIST/CO/RTE/PM: 05/Mon/101/PM61.0/64.6766.8/69.4
PROJECT ID: 0500000316

SCALE: 1" = 5' Horiz.
1" = 5' Vert.

All Dimensions are US Survey Feet

CBAL1
CROSS SECTIONS
SHEET 31 OF 63

EARTHWORK DEVELOPMENT ONLY

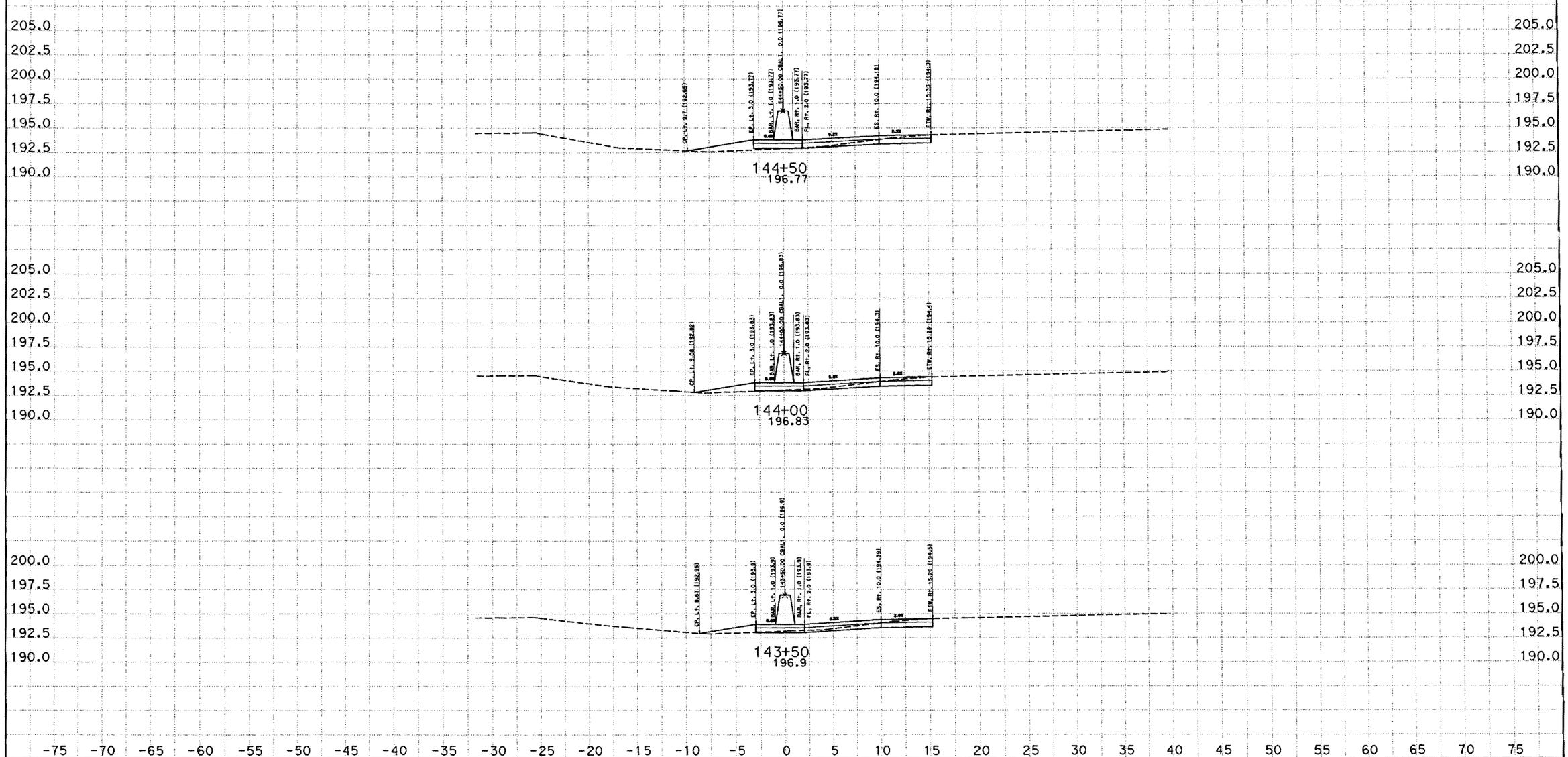

CREATED BY: SAL JARAMILO
DATE: 9/7/2012
KC Project: 5110044 File: D:\Copy of JANUARY\5110044\cbal1finish.ear

CONTRACT: 05-0Q5704
DIST/CO/RTE/PM: 05/Mon/101/PM61.0/64.6766.8/69.4
PROJECT ID: 0500000316

SCALE: 1" = 5' Horiz.
1" = 5' Vert.

All Dimensions are US Survey Feet

CBAL1
CROSS SECTIONS
SHEET 32 OF 63

EARTHWORK DEVELOPMENT ONLY

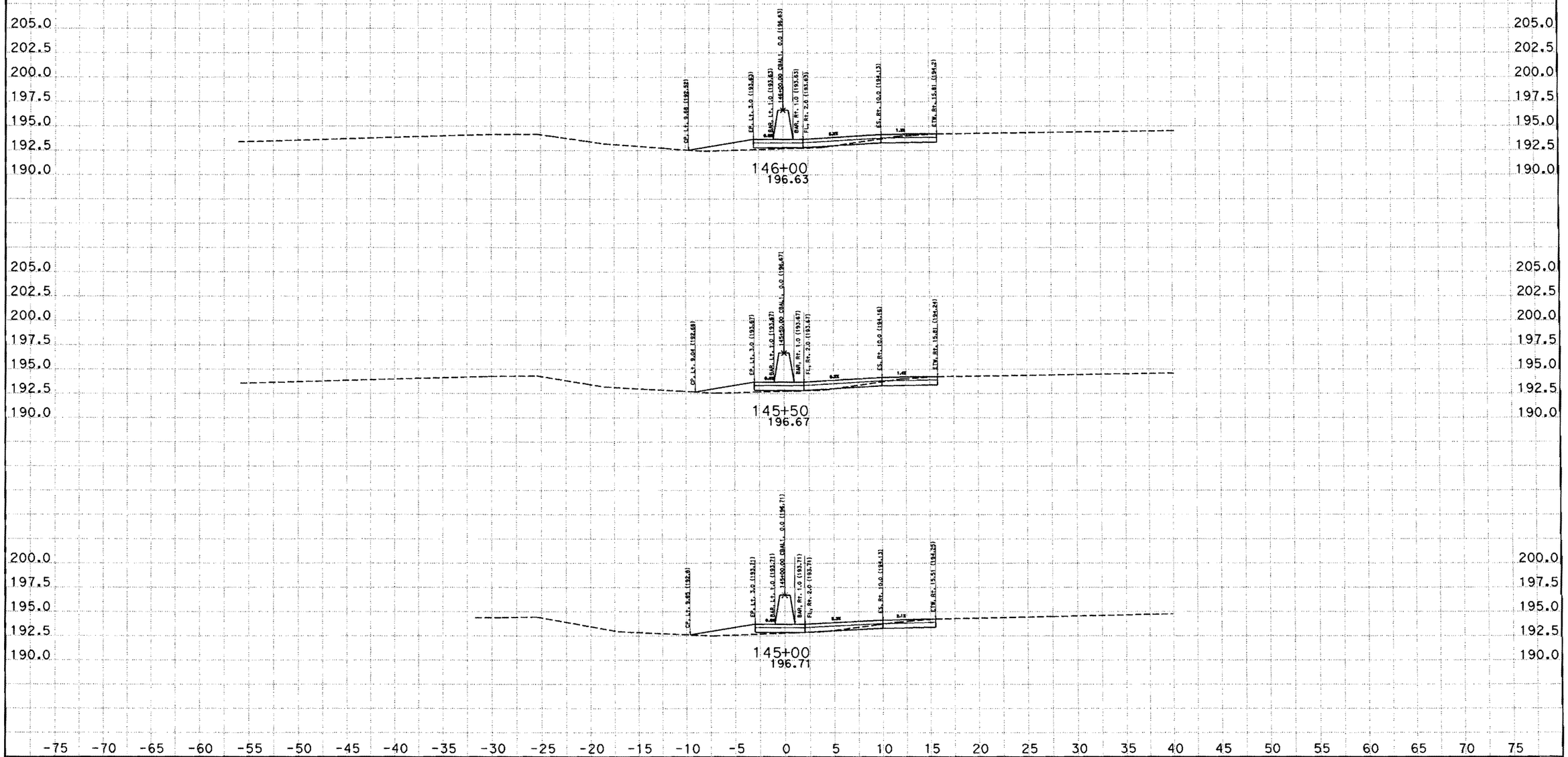

CREATED BY: SAL JARAMILO
DATE: 9/7/2012
KC Project: 5110044 File: D:\Copy of JANUARY\5110044\cbal1finish.ear

CONTRACT: 05-0Q5704
DIST/CO/RTE/PM: 05/Mon/101/PM61.0/64.6766.8/69.4
PROJECT ID: 0500000316

SCALE: 1" = 5' Horiz.
1" = 5' Vert.

All Dimensions are US Survey Feet

CBAL1
CROSS SECTIONS
SHEET 33 OF 63

EARTHWORK DEVELOPMENT ONLY

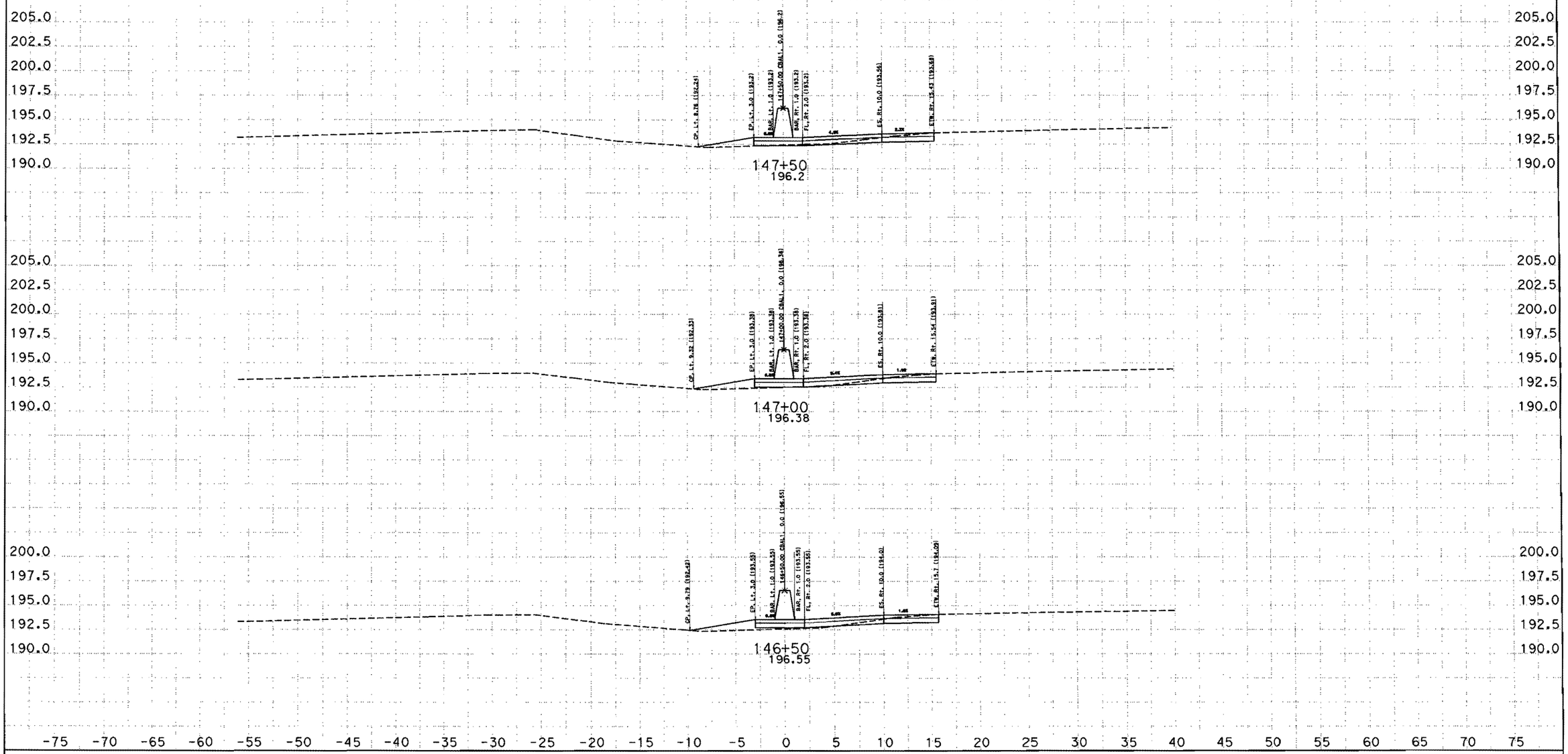

CREATED BY: SAL JARAMILO
DATE: 9/7/2012
KC Project: 5110044 File: D:\Copy of JANUARY\5110044\cbal1finish.ear

CONTRACT: 05-0Q5704
DIST/CO/RTE/PM: 05/Mon/101/PM61.0/64.6766.8/69.4
PROJECT ID: 0500000316

SCALE: 1" = 5' Horiz.
1" = 5' Vert.
All Dimensions are US Survey Feet

CBAL1
CROSS SECTIONS
SHEET 34 OF 63

EARTHWORK DEVELOPMENT ONLY

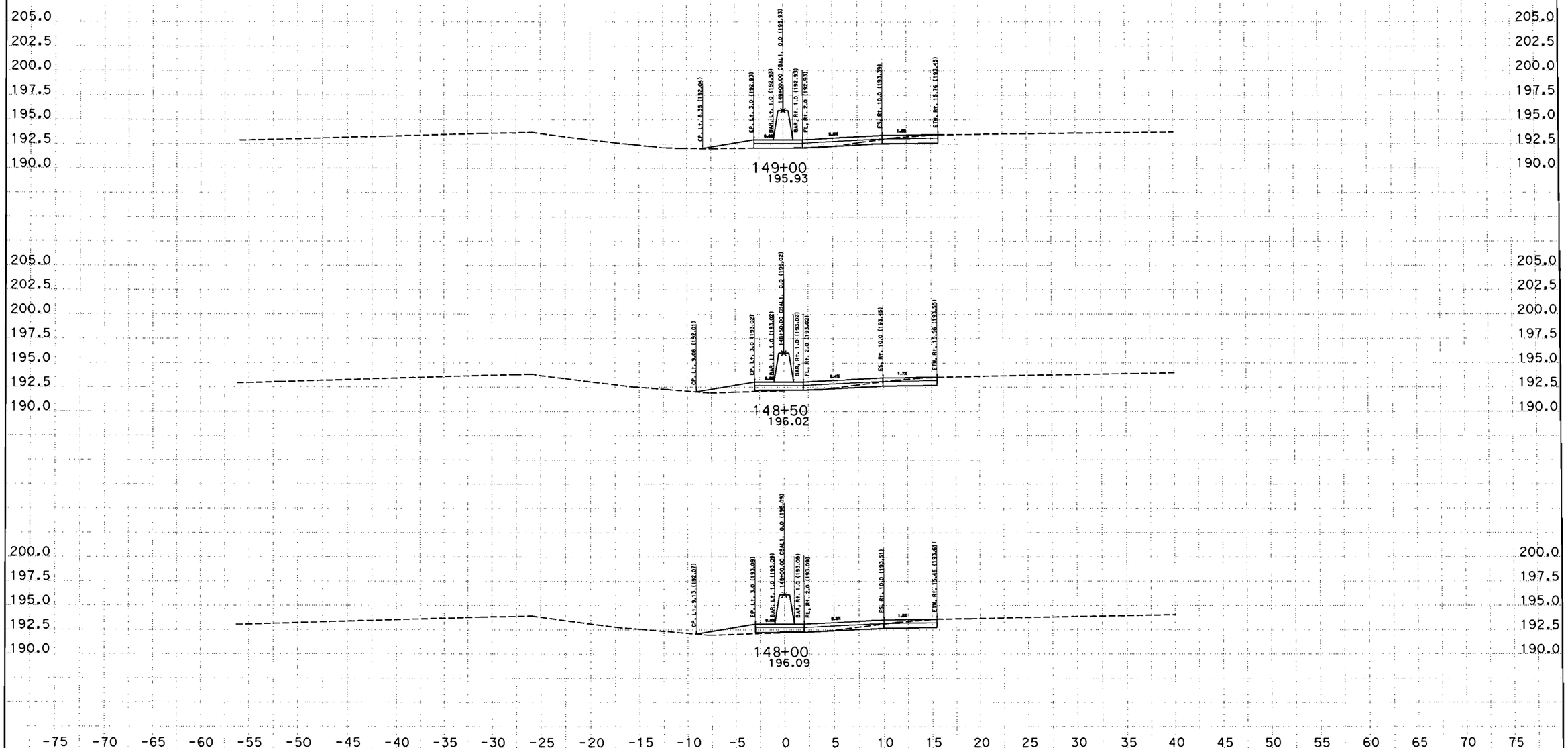

CREATED BY: SAL JARAMILO
DATE: 9/7/2012
KC Project: 5110044 File: D:\Copy of JANUARY\5110044\cbal1finish.ear

CONTRACT: 05-0Q5704
DIST/CO/RTE/PM: 05/Mon/101/PM61.0/64.6766.8/69.4
PROJECT ID: 0500000316

SCALE: 1" = 5' Horiz.
1" = 5' Vert.

All Dimensions are US Survey Feet

CBAL1
CROSS SECTIONS
SHEET 35 OF 63

EARTHWORK DEVELOPMENT ONLY

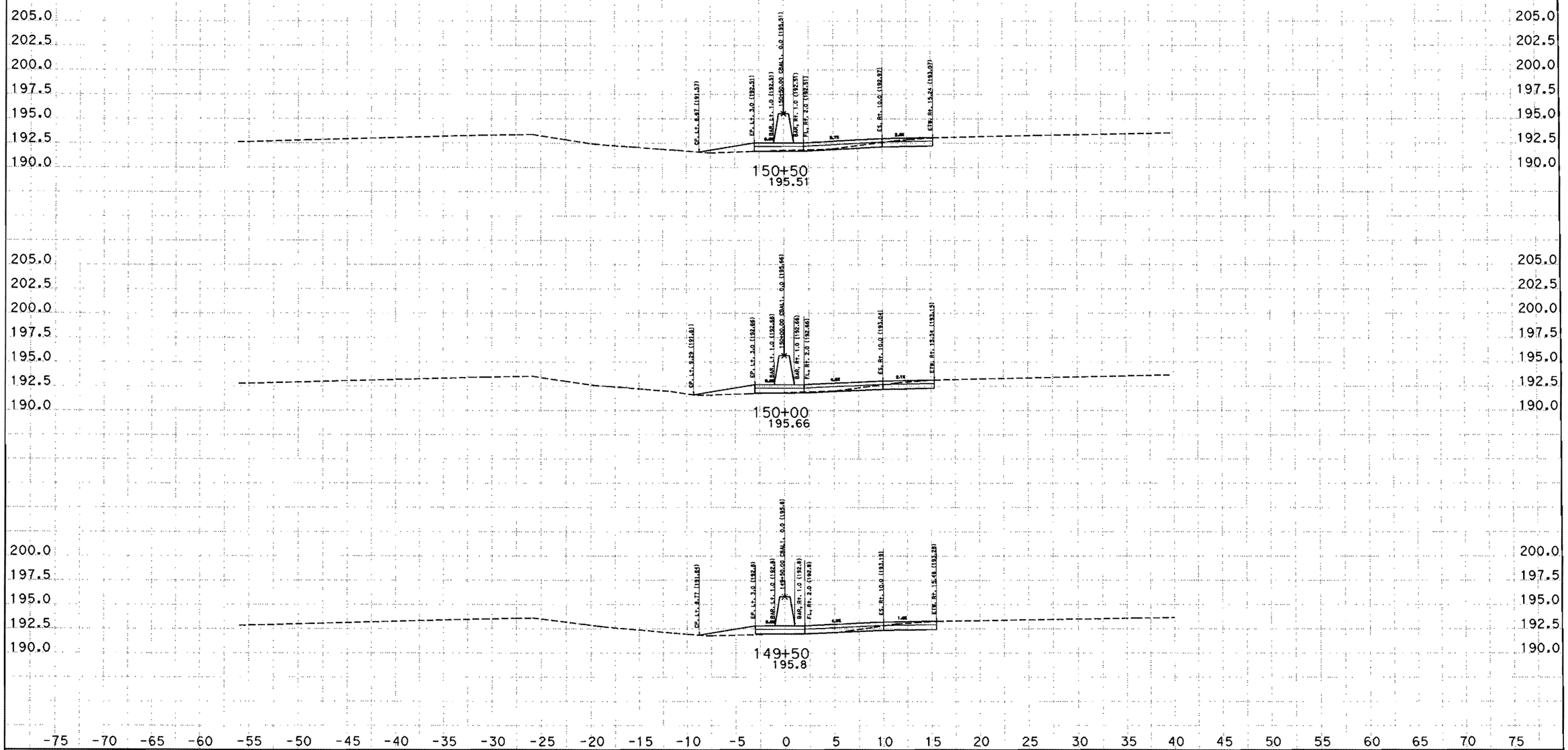

CREATED BY: SAL JARAMILO
DATE: 9/7/2012
KC Project: 5110044 File: D:\Copy of JANUARY\5110044\cbal1finish.ear

CONTRACT: 05-0Q5704
DIST/CO/RTE/PM: 05/Mon/101/PM61.0/64.6766.8/69.4
PROJECT ID: 0500000316

SCALE: 1" = 5' Horiz.
1" = 5' Vert.

All Dimensions are US Survey Feet

CBAL1
CROSS SECTIONS
SHEET 36 OF 63

EARTHWORK DEVELOPMENT ONLY

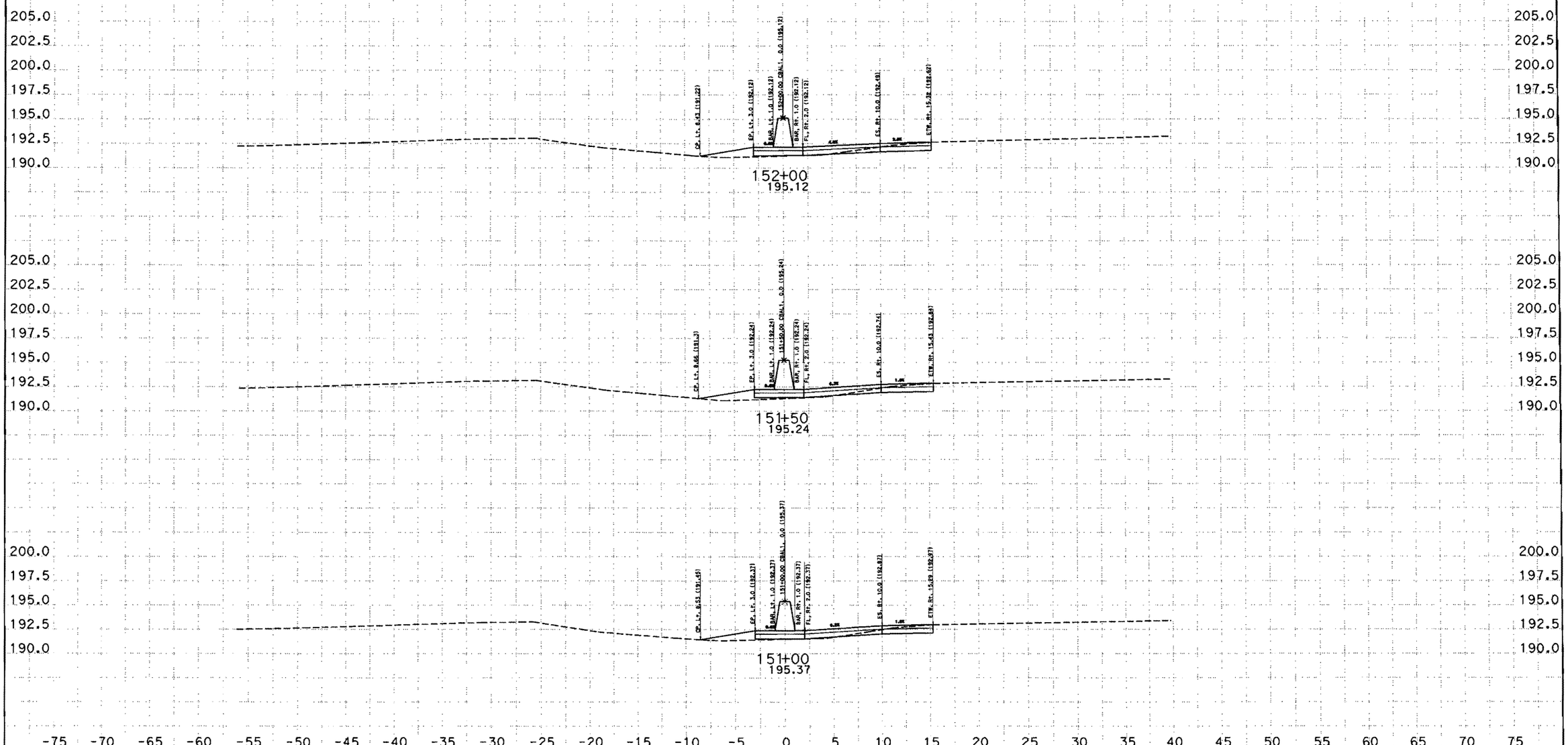

CREATED BY: SAL JARAMILO
DATE: 9/7/2012
KC Project: 5110044 File: D:\Copy of JANUARY\5110044\cbal1finish.ear

CONTRACT: 05-0Q5704
DIST/CO/RTE/PM: 05/Mon/101/PM61.0/64.6766.8/69.4
PROJECT ID: 0500000316

SCALE: 1" = 5' Horiz.
1" = 5' Vert.

All Dimensions are US Survey Feet

CBAL1
CROSS SECTIONS
SHEET 37 OF 63

EARTHWORK DEVELOPMENT ONLY

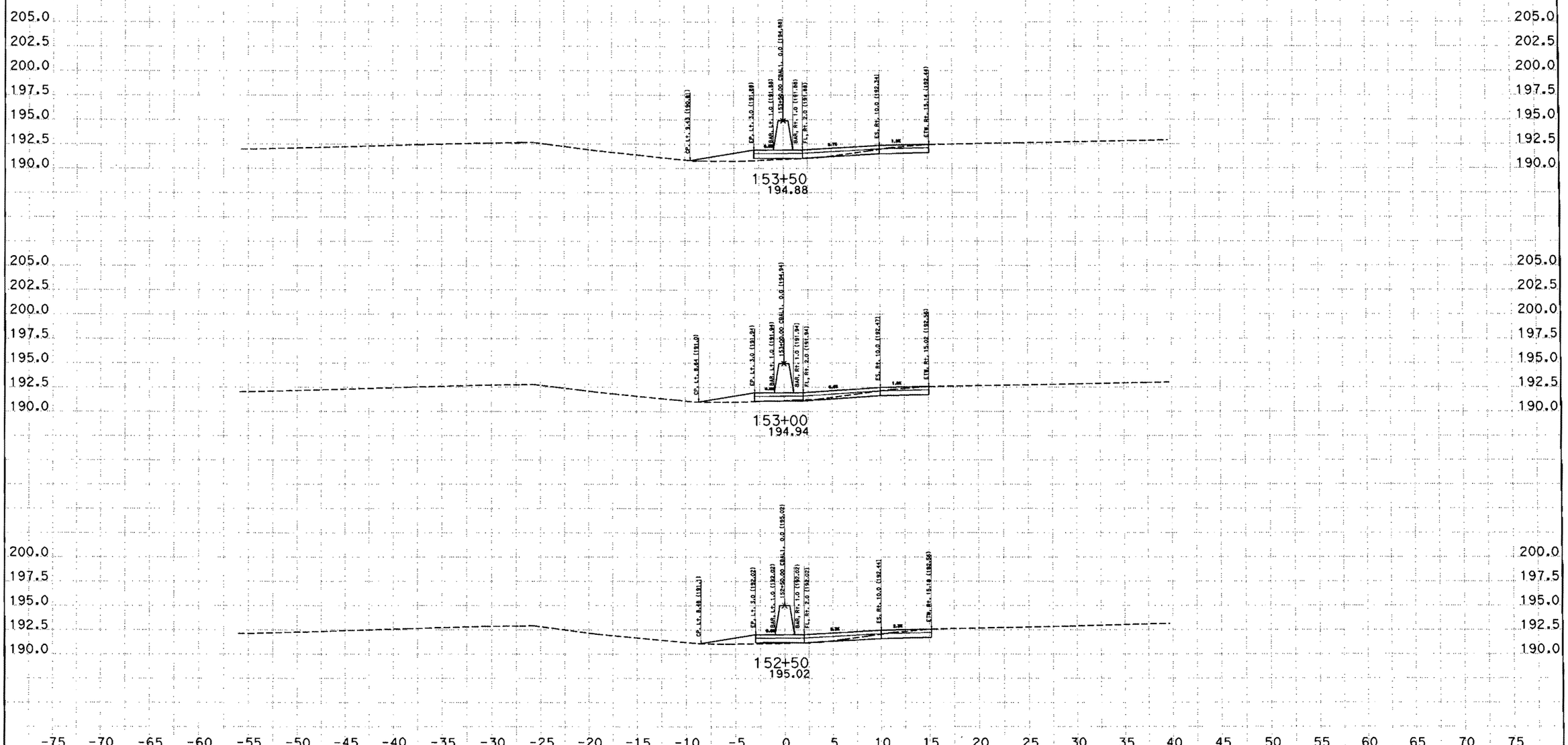

CREATED BY: SAL JARAMILO
DATE: 9/7/2012
KC Project: 5110044 File: D:\Copy of JANUARY\5110044\cbal1finish.ear

CONTRACT: 05-0Q5704
DIST/CO/RTE/PM: 05/Mon/101/PM61.0/64.6766.8/69.4
PROJECT ID: 0500000316

SCALE: 1" = 5' Horiz.
1" = 5' Vert.

All Dimensions are US Survey Feet

CBAL1
CROSS SECTIONS
SHEET 38 OF 63

EARTHWORK DEVELOPMENT ONLY

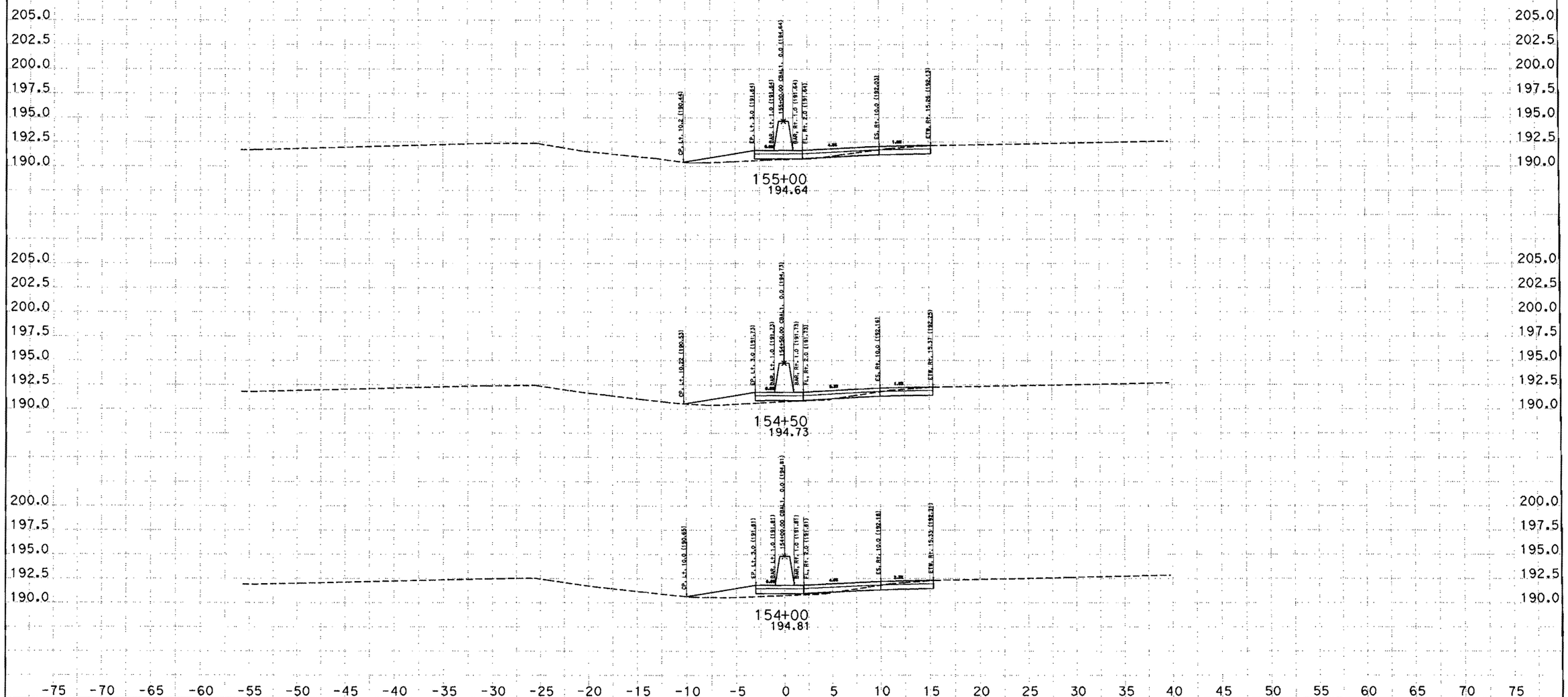

CREATED BY: SAL JARAMILO
DATE: 9/7/2012
KC Project: 5110044 File: D:\Copy of JANUARY\5110044\cbal1finish.ear

CONTRACT: 05-0Q5704
DIST/CO/RTE/PM: 05/Mon/101/PM61.0/64.6766.8/69.4
PROJECT ID: 0500000316

SCALE: 1" = 5' Horiz.
1" = 5' Vert.
All Dimensions are US Survey Feet

CBAL1
CROSS SECTIONS
SHEET 39 OF 63

EARTHWORK DEVELOPMENT ONLY

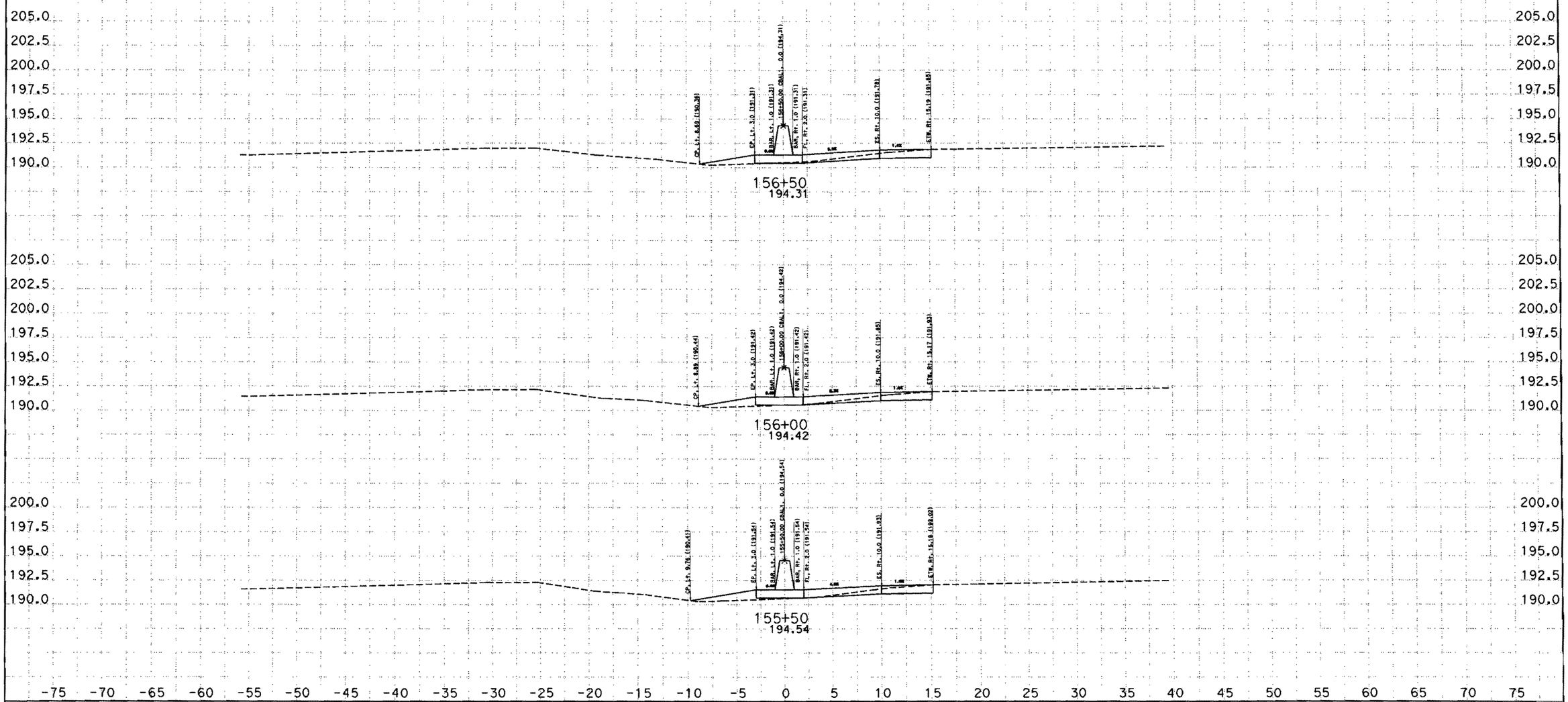

CREATED BY: SAL JARAMILO
DATE: 9/7/2012
KC Project: 5110044 File: D:\Copy of JANUARY\5110044\cbal1finish.ear

CONTRACT: 05-0Q5704
DIST/CO/RTE/PM: 05/Mon/101/PM61.0/64.6766.8/69.4
PROJECT ID: 0500000316

SCALE: 1" = 5' Horiz.
1" = 5' Vert.

All Dimensions are US Survey Feet

CBAL1
CROSS SECTIONS
SHEET 40 OF 63

EARTHWORK DEVELOPMENT ONLY

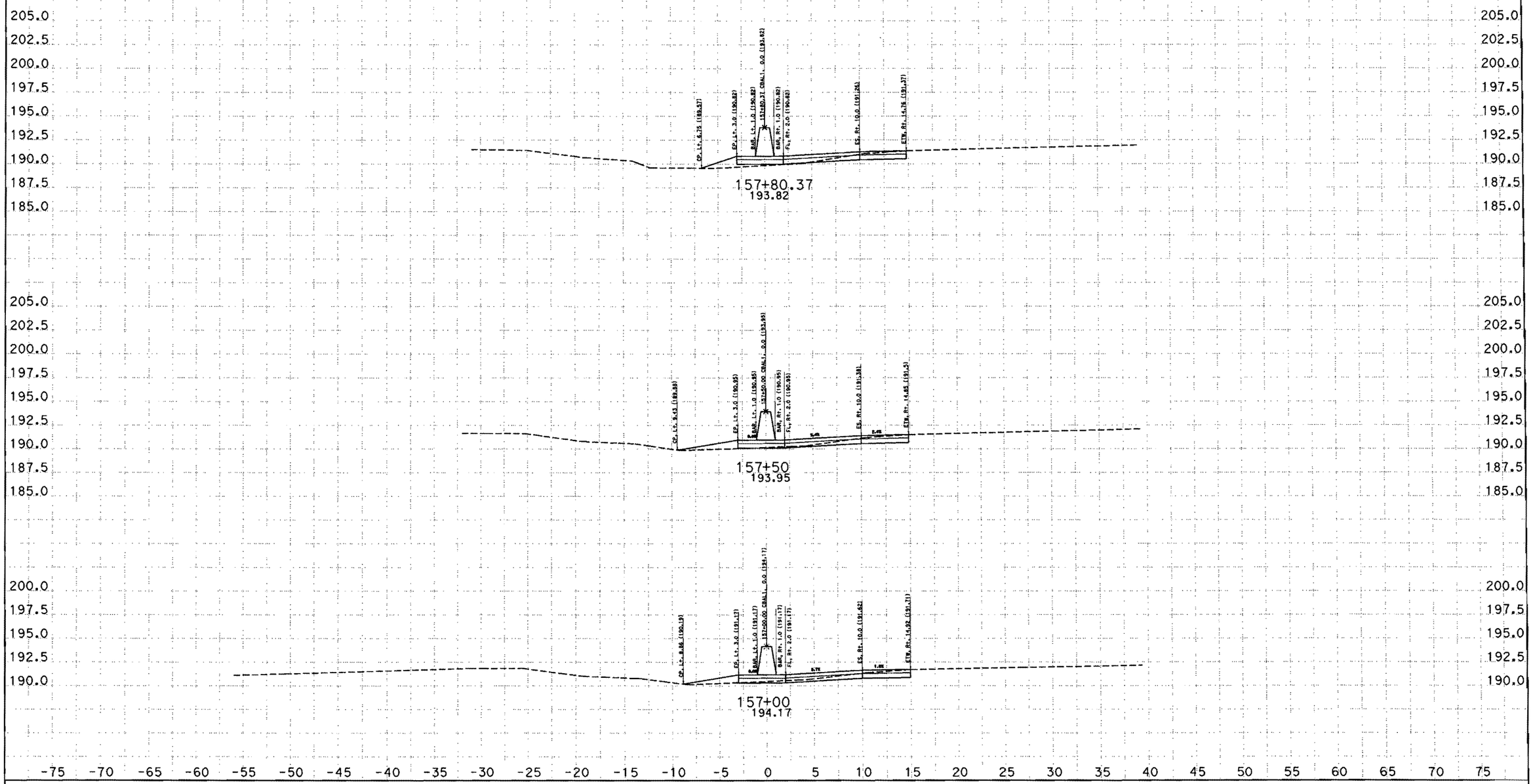

CREATED BY: SAL JARAMILO
DATE: 9/7/2012
KC Project: 5110044 File: D:\Copy of JANUARY\5110044\cbal1finish.ear

CONTRACT: 05-0Q5704
DIST/CO/RTE/PM: 05/Mon/101/PM61.0/64.6766.8/69.4
PROJECT ID: 0500000316

SCALE: 1" = 5' Horiz.
1" = 5' Vert.
All Dimensions are US Survey Feet

CBAL1
CROSS SECTIONS
SHEET 41 OF 63

EARTHWORK DEVELOPMENT ONLY

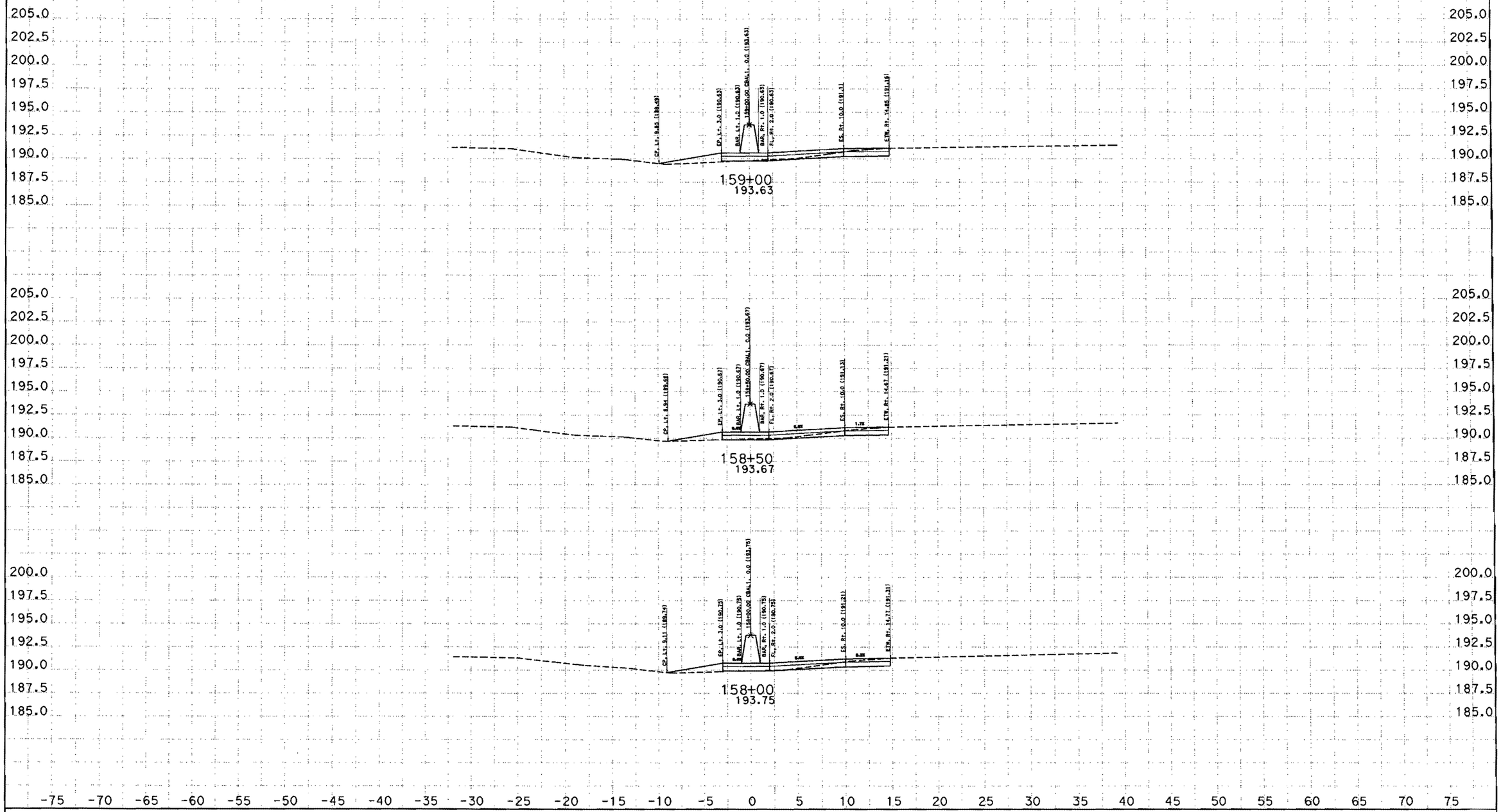

CREATED BY: SAL JARAMILO
DATE: 9/7/2012
KC Project: 5110044 File: D:\Copy of JANUARY\5110044\cbal1finish.ear

CONTRACT: 05-0Q5704
DIST/CO/RTE/PM: 05/Mon/101/PM61.0/64.6766.8/69.4
PROJECT ID: 0500000316

SCALE: 1" = 5' Horiz.
1" = 5' Vert.

All Dimensions are US Survey Feet

CBAL1
CROSS SECTIONS

EARTHWORK DEVELOPMENT ONLY

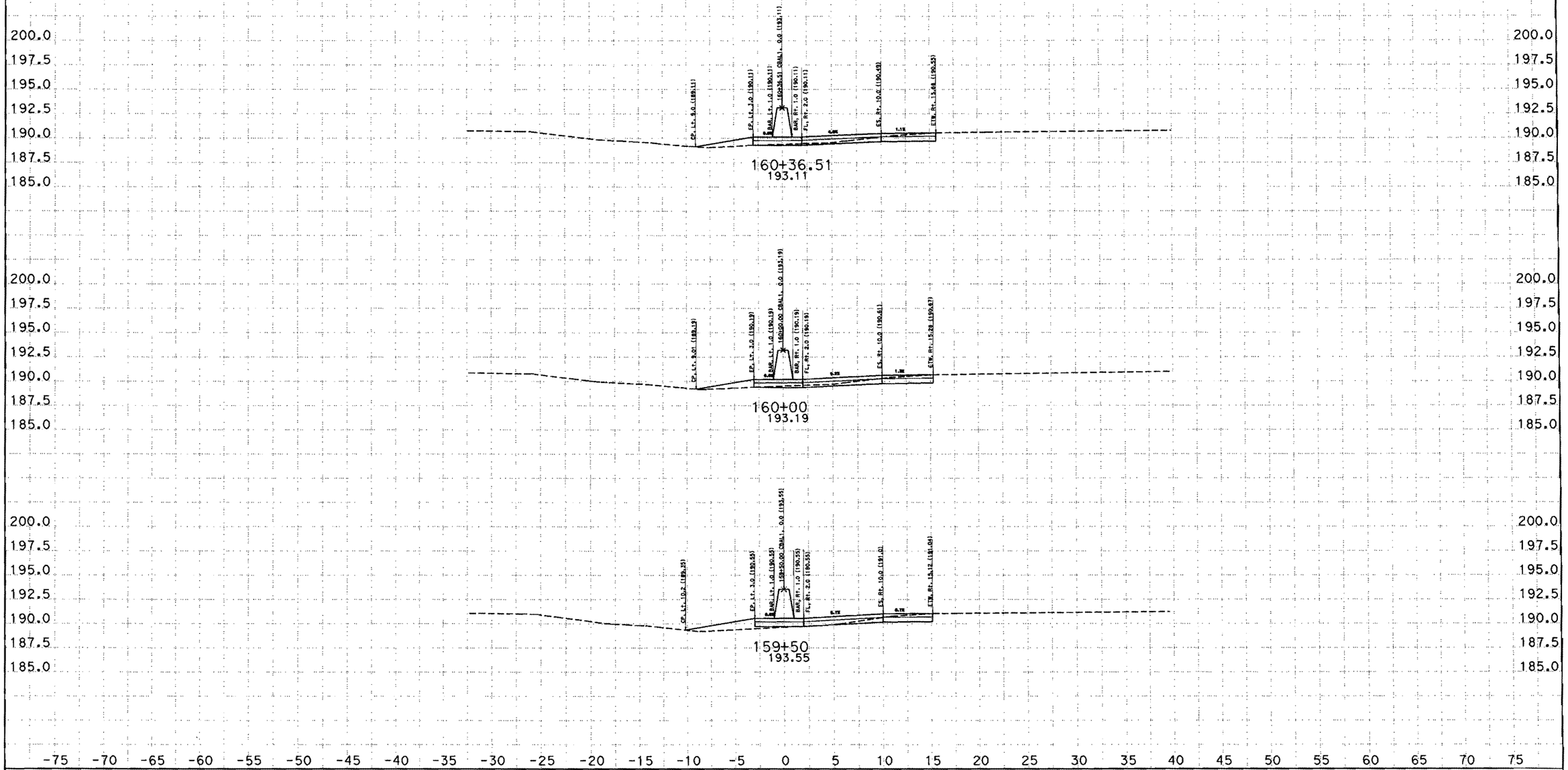

CREATED BY: SAL JARAMILO
DATE: 9/7/2012
KC Project: 5110044 File: D:\Copy of JANUARY\5110044\cbal1finish.ear

CONTRACT: 05-0Q5704
DIST/CO/RTE/PM: 05/Mon/101/PM61.0/64.6766.8/69.4
PROJECT ID: 0500000316

SCALE: 1" = 5' Horiz.
1" = 5' Vert.

All Dimensions are US Survey Feet

CBAL1
CROSS SECTIONS

EARTHWORK DEVELOPMENT ONLY

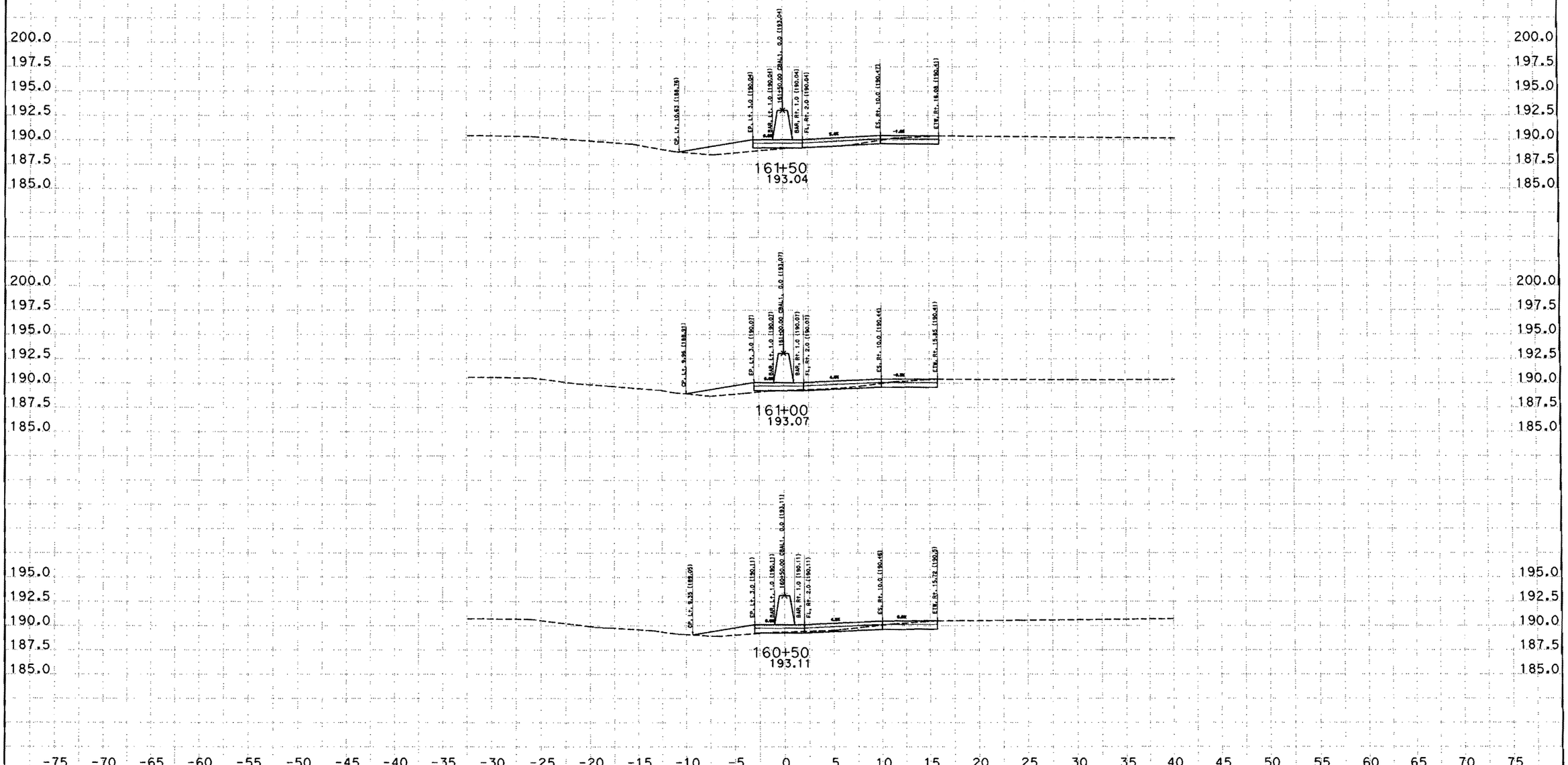

CREATED BY: SAL JARAMILO
DATE: 9/7/2012
KC Project: 5110044 File: D:\Copy of JANUARY\5110044\cbal1finish.ear

CONTRACT: 05-005704
DIST/CO/RTE/PM: 05/Mon/101/PM61.0/64.6766.8/69.4
PROJECT ID: 0500000316

SCALE: 1" = 5' Horiz.
1" = 5' Vert.

All Dimensions are US Survey Feet

CBAL1
CROSS SECTIONS
SHEET 44 OF 63

EARTHWORK DEVELOPMENT ONLY

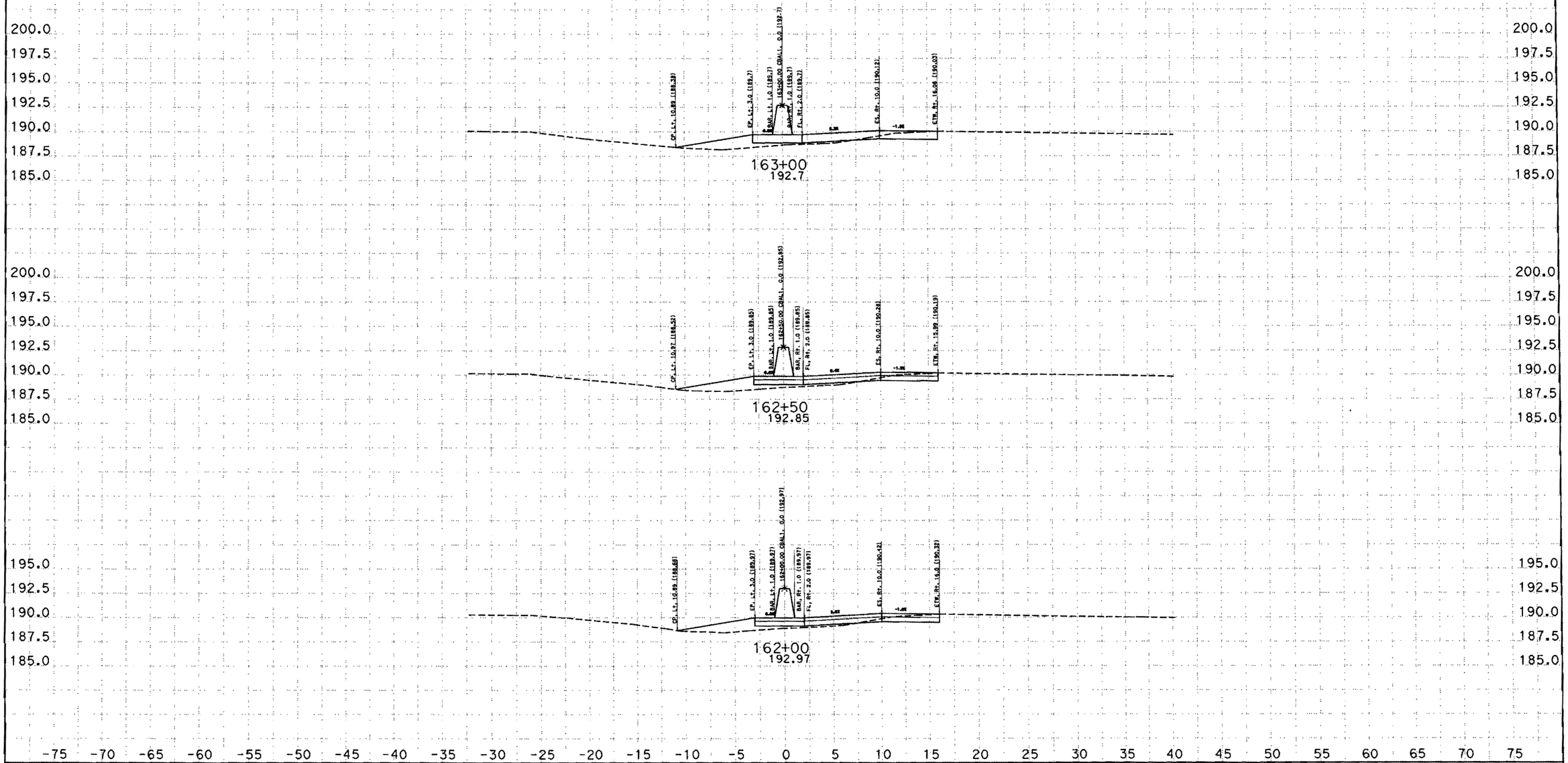

CREATED BY: SAL JARAMILO
DATE: 9/7/2012
KC Project: 5110044 File: D:\Copy of JANUARY\5110044\cbal1finish.ear

CONTRACT: 05-0Q5704
DIST/CO/RTE/PM: 05/Mon/101/PM61.0/64.6766.8/69.4
PROJECT ID: 0500000316

SCALE: 1" = 5' Horiz.
1" = 5' Vert.

All Dimensions are US Survey Feet

CBAL1
CROSS SECTIONS
SHEET 45 OF 63

EARTHWORK DEVELOPMENT ONLY

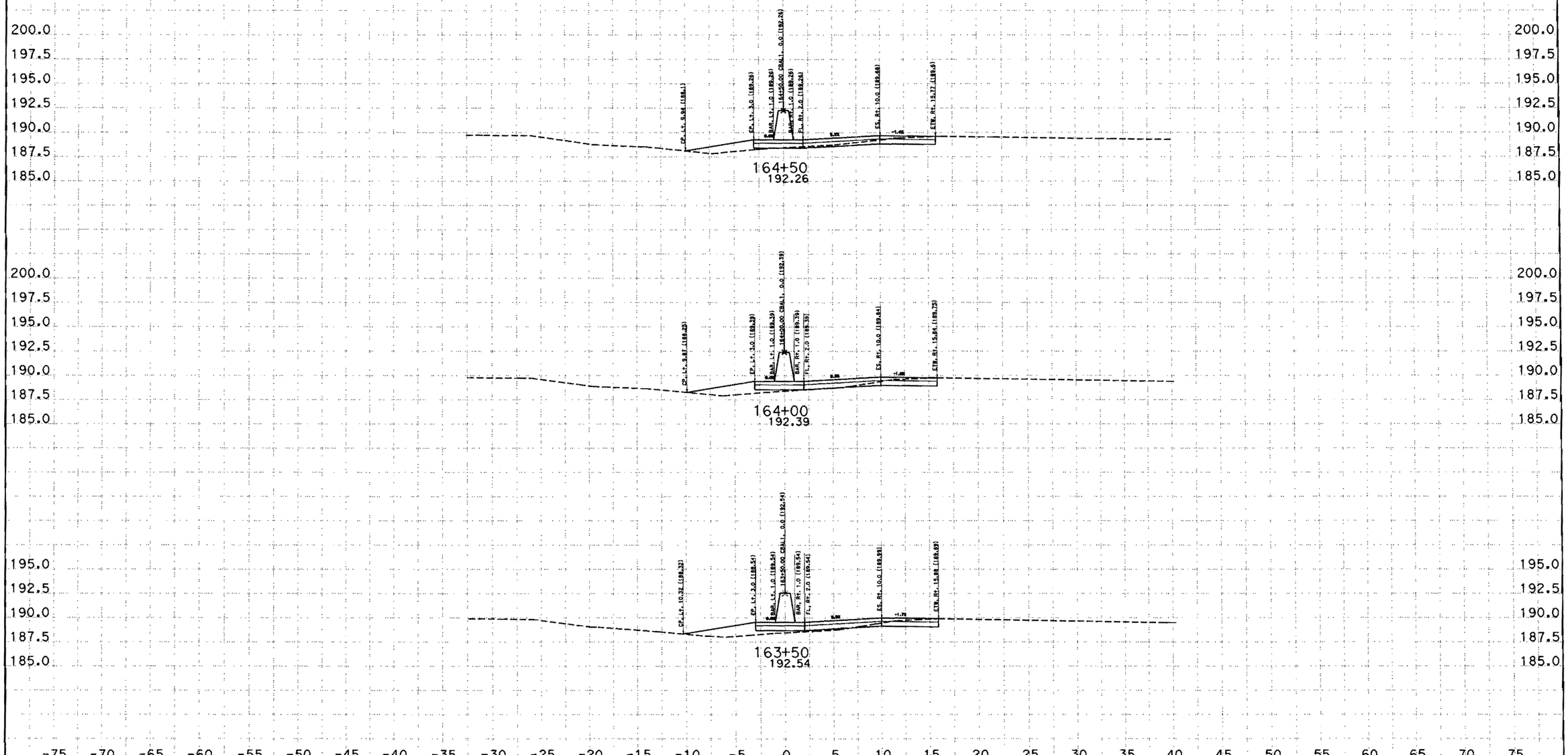

CREATED BY: SAL JARAMILO
DATE: 9/7/2012
KC Project: 5110044 File: D:\Copy of JANUARY\5110044\cbal1finish.ear

CONTRACT: 05-005704
DIST/CO/RTE/PM: 05/Mon/101/PM61.0/64.6766.8/69.4
PROJECT ID: 0500000316

SCALE: 1" = 5' Horiz.
1" = 5' Vert.

All Dimensions are US Survey Feet

CBAL1
CROSS SECTIONS

EARTHWORK DEVELOPMENT ONLY

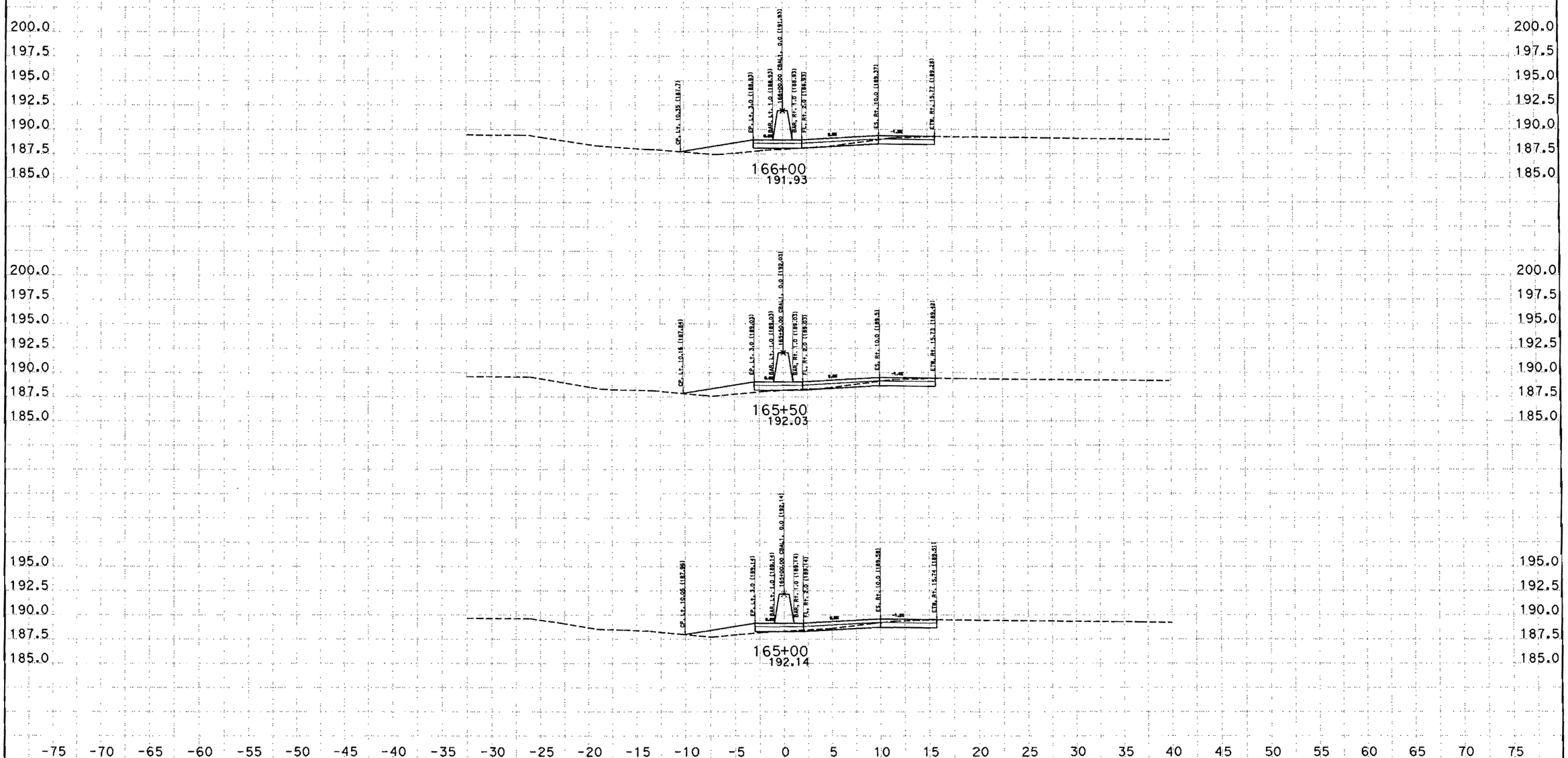

CREATED BY: SAL JARAMILO
DATE: 9/7/2012
KC Project: 5110044 File: D:\Copy of JANUARY\5110044\cbal1finish.ear

CONTRACT: 05-0Q5704
DIST/CO/RTE/PM: 05/Mon/101/PM61.0/64.6766.8/69.4
PROJECT ID: 0500000316

SCALE: 1" = 5' Horiz.
1" = 5' Vert.

All Dimensions are US Survey Feet

CBAL1
CROSS SECTIONS

EARTHWORK DEVELOPMENT ONLY

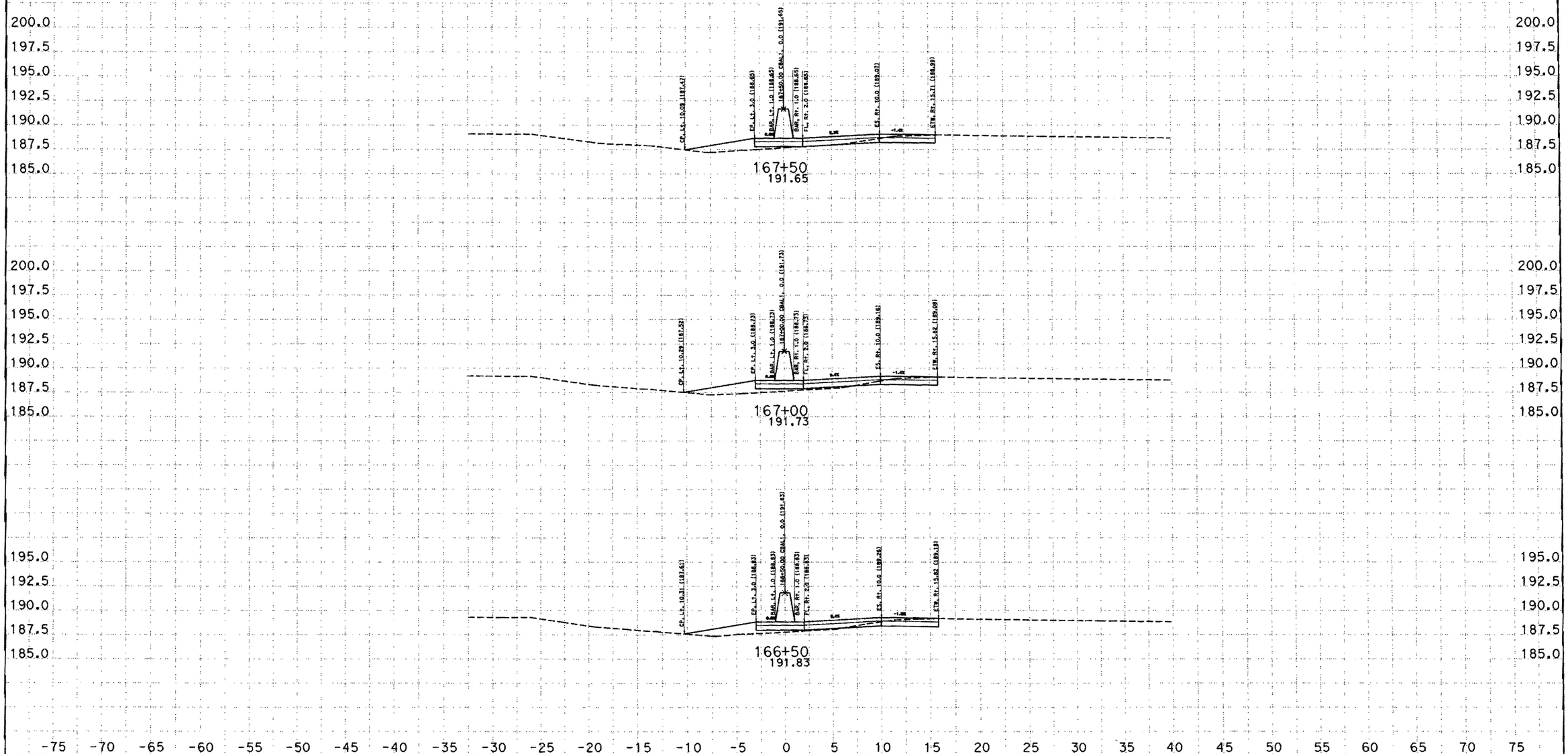

CREATED BY: SAL JARAMILO
DATE: 9/7/2012
KC Project: 5110044 File: D:\Copy of JANUARY\5110044\cbal1finish.ear

CONTRACT: 05-0Q5704
DIST/CO/RTE/PM: 05/Mon/101/PM61.0/64.6766.8/69.4
PROJECT ID: 0500000316

SCALE: 1" = 5' Horiz.
1" = 5' Vert.

All Dimensions are US Survey Feet

CBAL1
CROSS SECTIONS
SHEET 48 OF 63

EARTHWORK DEVELOPMENT ONLY

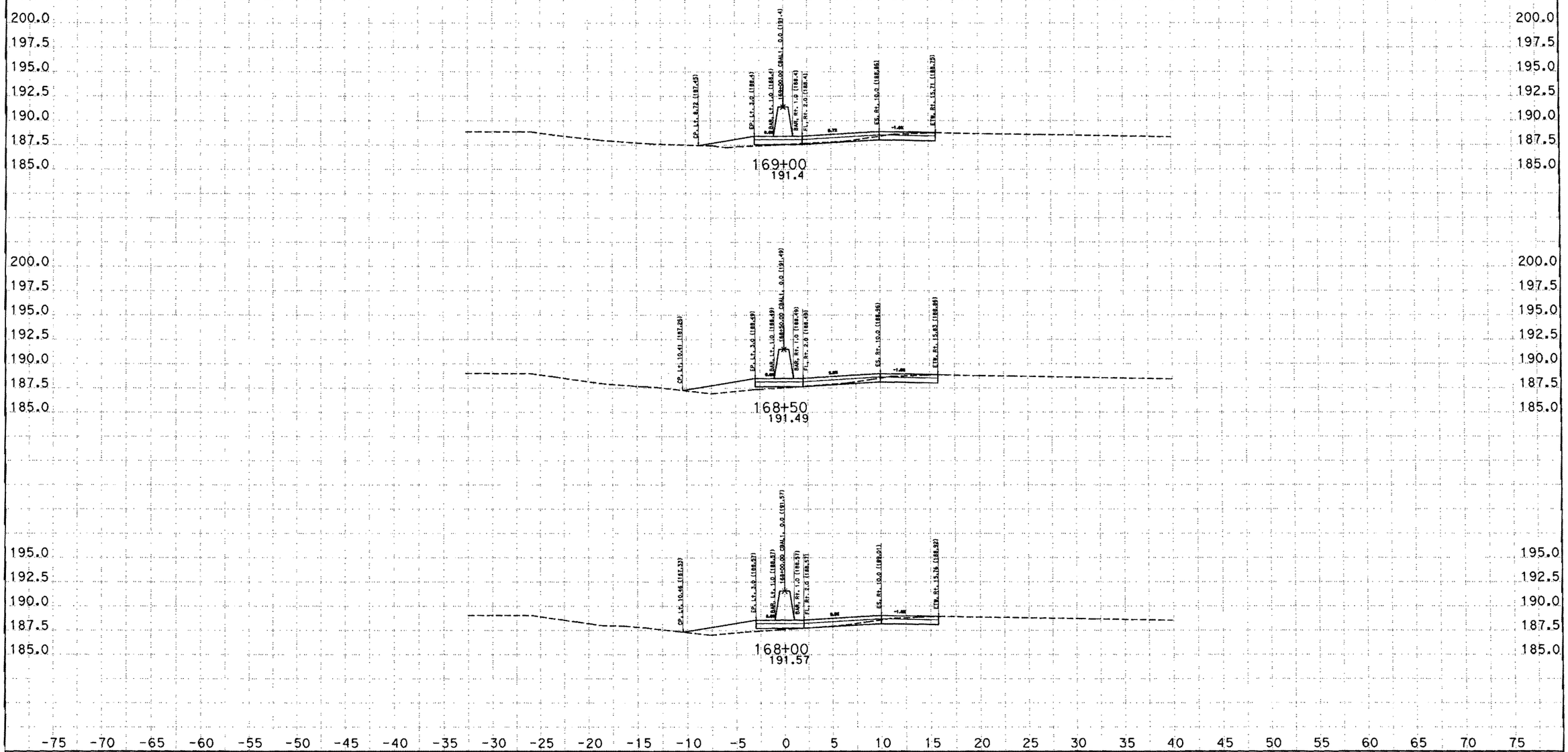

CREATED BY: SAL JARAMILO
DATE: 9/7/2012
KC Project: 5110044 File: D:\Copy of JANUARY\5110044\cbal1finish.ear

CONTRACT: 05-0Q5704
DIST/CO/RTE/PM: 05/Mon/101/PM61.0/64.6766.8/69.4
PROJECT ID: 0500000316

SCALE: 1" = 5' Horiz.
1" = 5' Vert.

All Dimensions are US Survey Feet

CBAL1
CROSS SECTIONS

EARTHWORK DEVELOPMENT ONLY

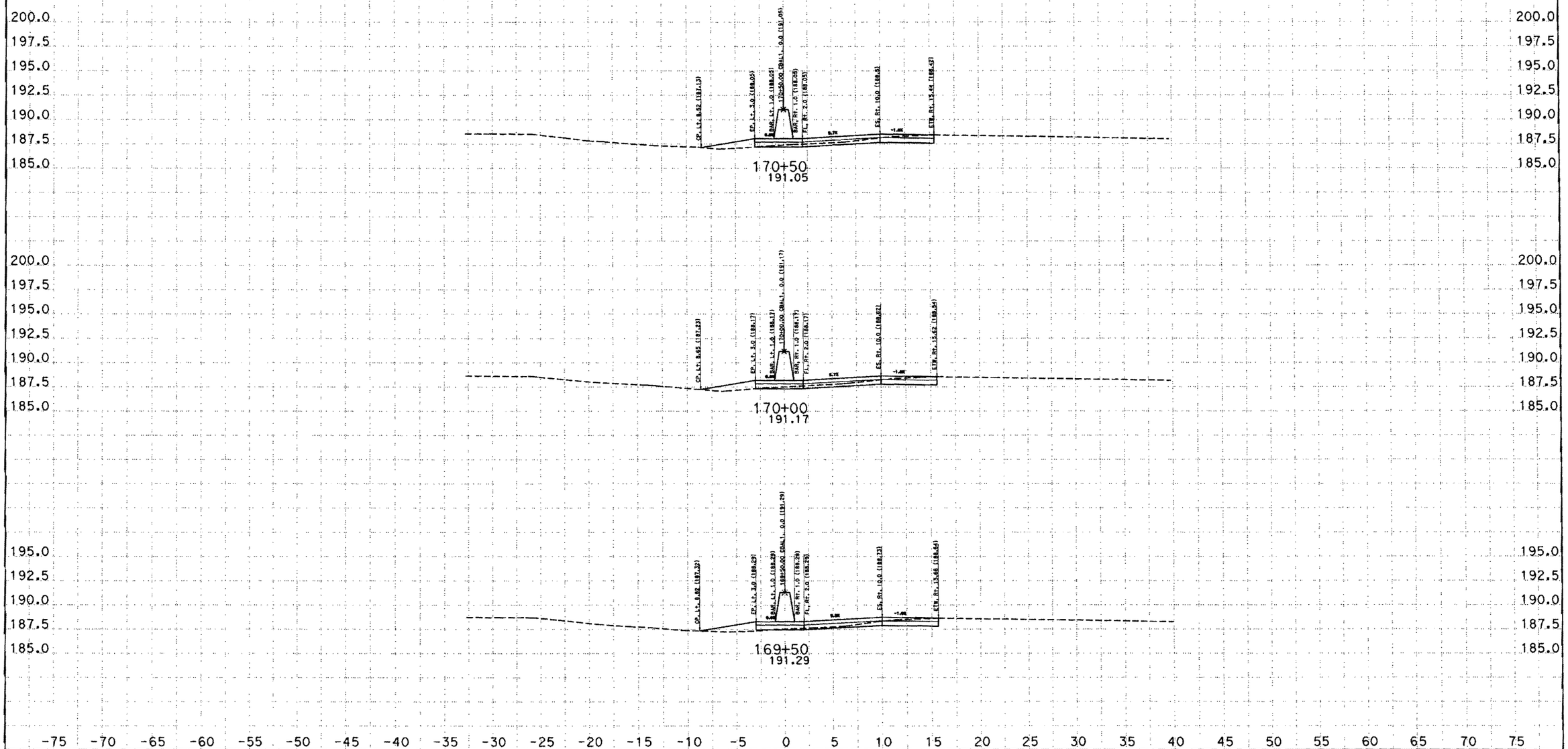

CREATED BY: SAL JARAMILO
DATE: 9/7/2012
KC Project: 5110044 File: D:\Copy of JANUARY\5110044\cbal1finish.ear

CONTRACT: 05-005704
DIST/CO/RTE/PM: 05/Mon/101/PM61.0/64.6766.8/69.4
PROJECT ID: 0500000316

SCALE: 1" = 5' Horiz.
1" = 5' Vert.

All Dimensions are US Survey Feet

CBAL1
CROSS SECTIONS
SHEET 50 OF 63

EARTHWORK DEVELOPMENT ONLY

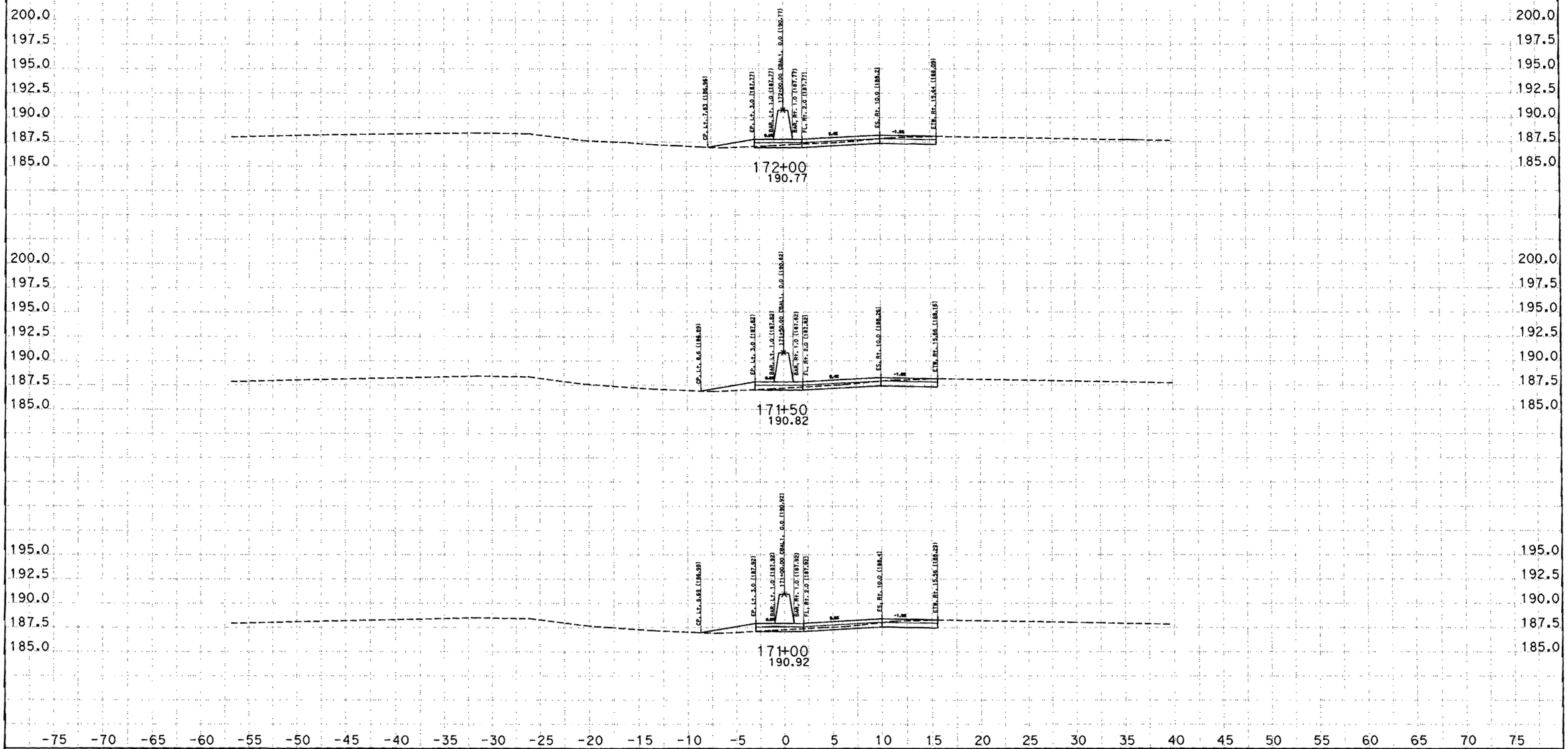

CREATED BY: SAL JARAMILO
DATE: 9/7/2012
KC Project: 5110044 File: D:\Copy of JANUARY\5110044\cbal1finish.ear

CONTRACT: 05-0Q5704
DIST/CO/RTE/PM: 05/Mon/101/PM61.0/64.6766.8/69.4
PROJECT ID: 0500000316

SCALE: 1" = 5' Horiz.
1" = 5' Vert.

All Dimensions are US Survey Feet

CBAL1
CROSS SECTIONS
SHEET 51 OF 63

EARTHWORK DEVELOPMENT ONLY

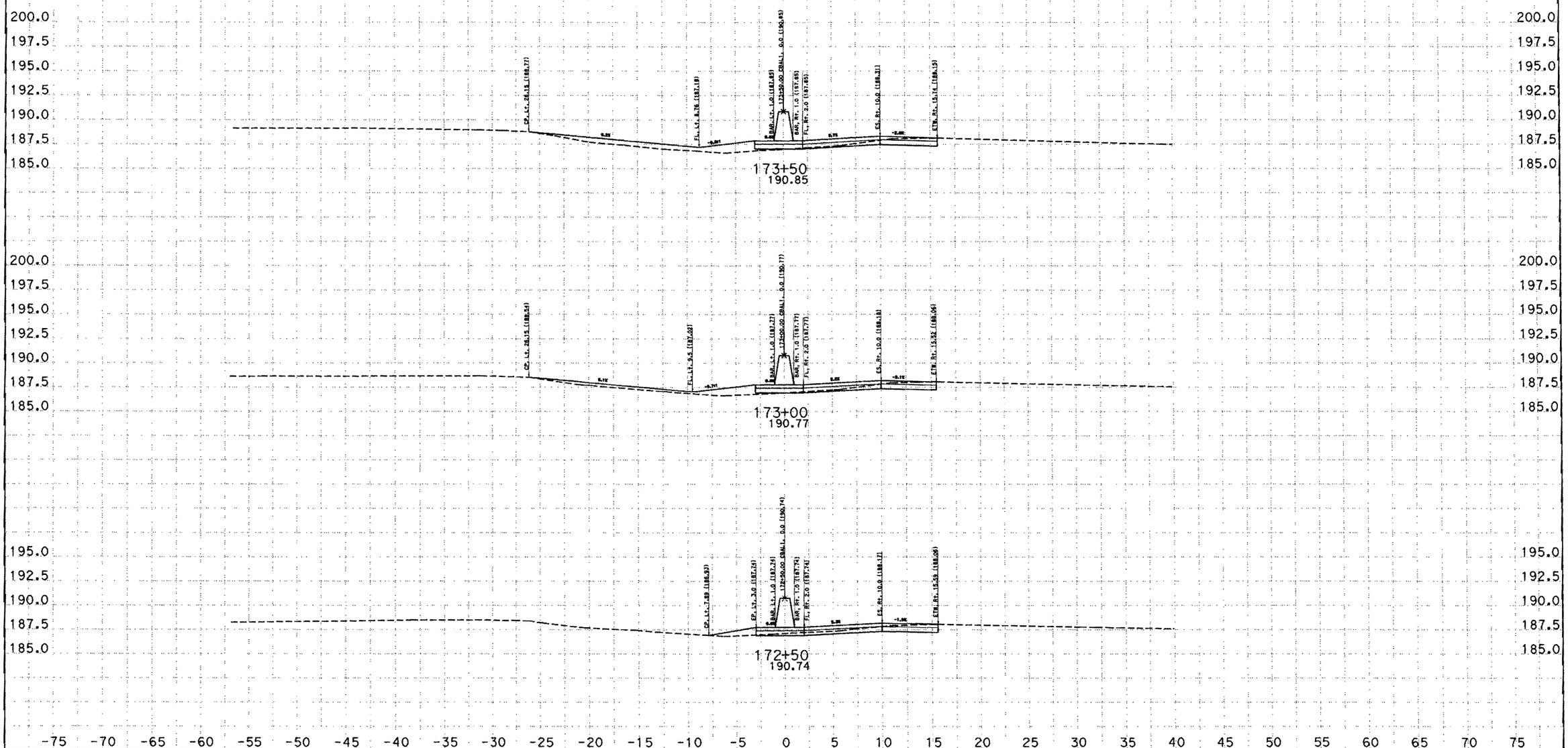

CREATED BY: SAL JARAMILO
DATE: 9/7/2012
KC Project: 5110044 File: D:\Copy of JANUARY\5110044\cbal1finish.ear

CONTRACT: 05-0Q5704
DIST/CO/RTE/PM: 05/Mon/101/PM61.0/64.6766.8/69.4
PROJECT ID: 0500000316

SCALE: 1" = 5' Horiz.
1" = 5' Vert.

All Dimensions are US Survey Feet

CBAL1
CROSS SECTIONS
SHEET 52 OF 63

EARTHWORK DEVELOPMENT ONLY

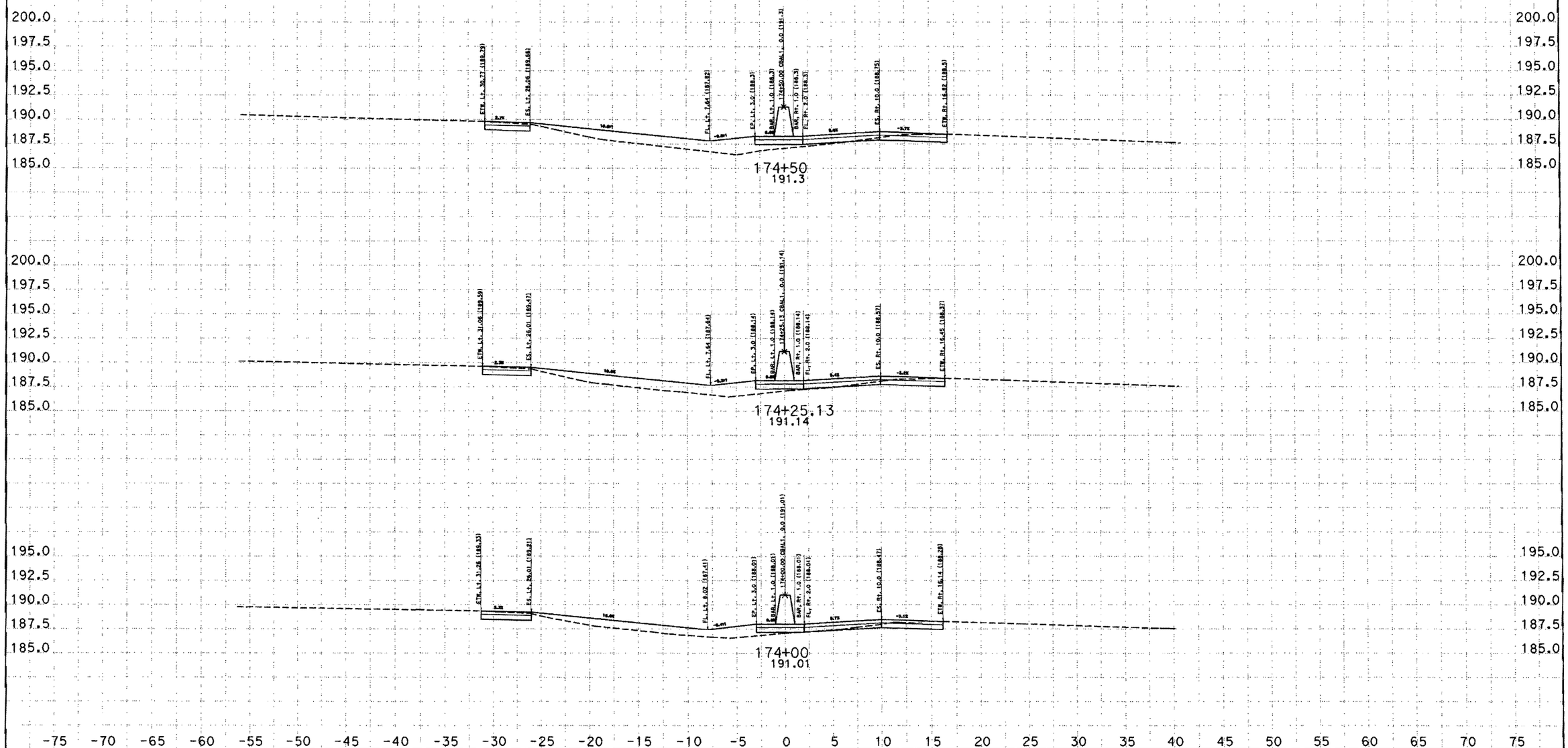

CREATED BY: SAL JARAMILO
DATE: 9/7/2012
KC Project: 5110044 File: D:\Copy of JANUARY\5110044\cbal1finish.ear

CONTRACT: 05-0Q5704
DIST/CO/RTE/PM: 05/Mon/101/PM61.0/64.6766.8/69.4
PROJECT ID: 0500000316

SCALE: 1" = 5' Horiz.
1" = 5' Vert.

All Dimensions are US Survey Feet

CBAL1
CROSS SECTIONS
SHEET 53 OF 63

EARTHWORK DEVELOPMENT ONLY

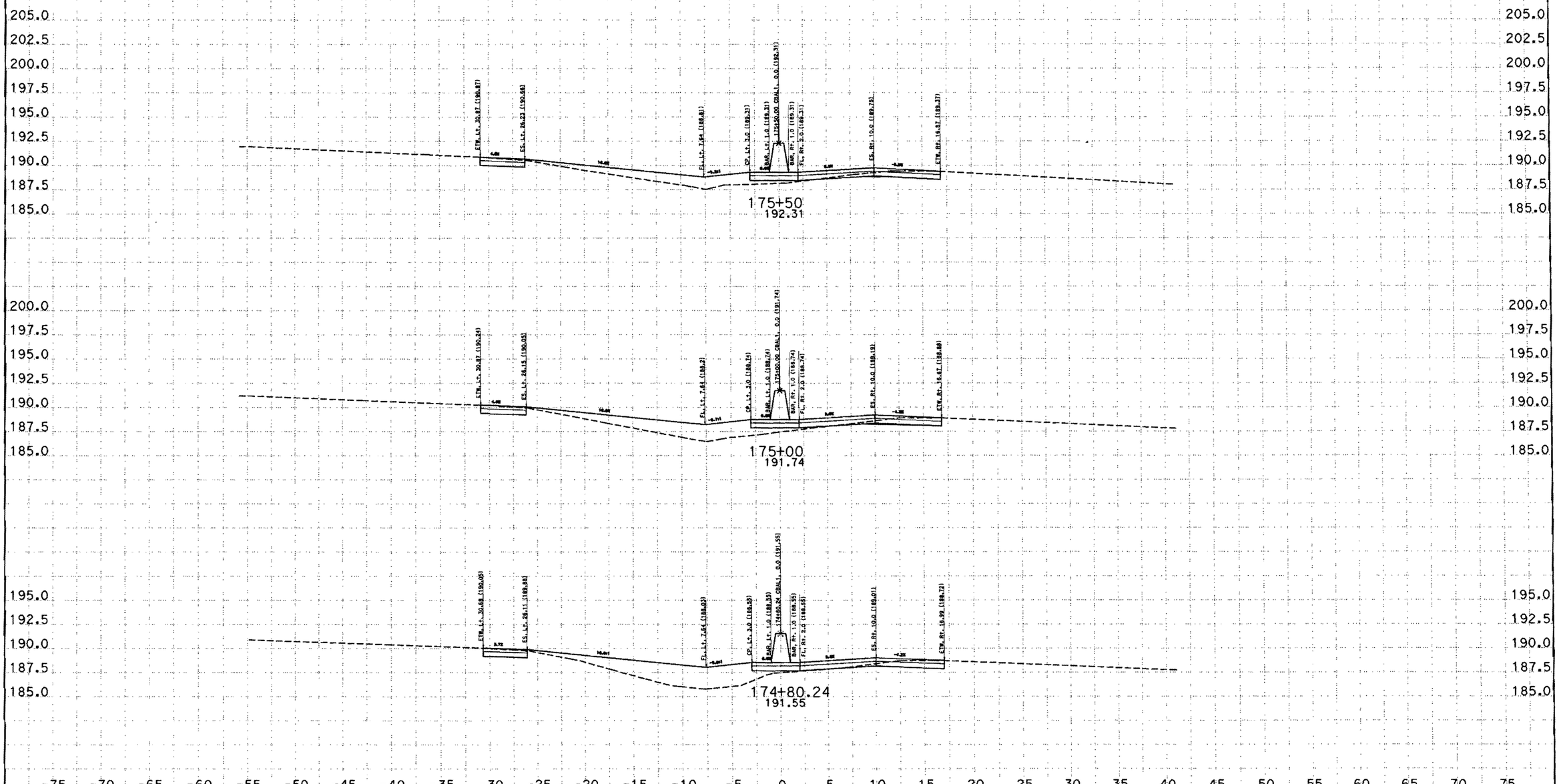

CREATED BY: SAL JARAMILO
DATE: 9/7/2012
KC Project: 5110044 File: D:\Copy of JANUARY\5110044\cbal1finish.ear

CONTRACT: 05-0Q5704
DIST/CO/RTE/PM: 05/Mon/101/PM61.0/64.6766.8/69.4
PROJECT ID: 0500000316

SCALE: 1" = 5' Horiz.
1" = 5' Vert.

All Dimensions are US Survey Feet

CBAL1
CROSS SECTIONS
SHEET 54 OF 63

EARTHWORK DEVELOPMENT ONLY

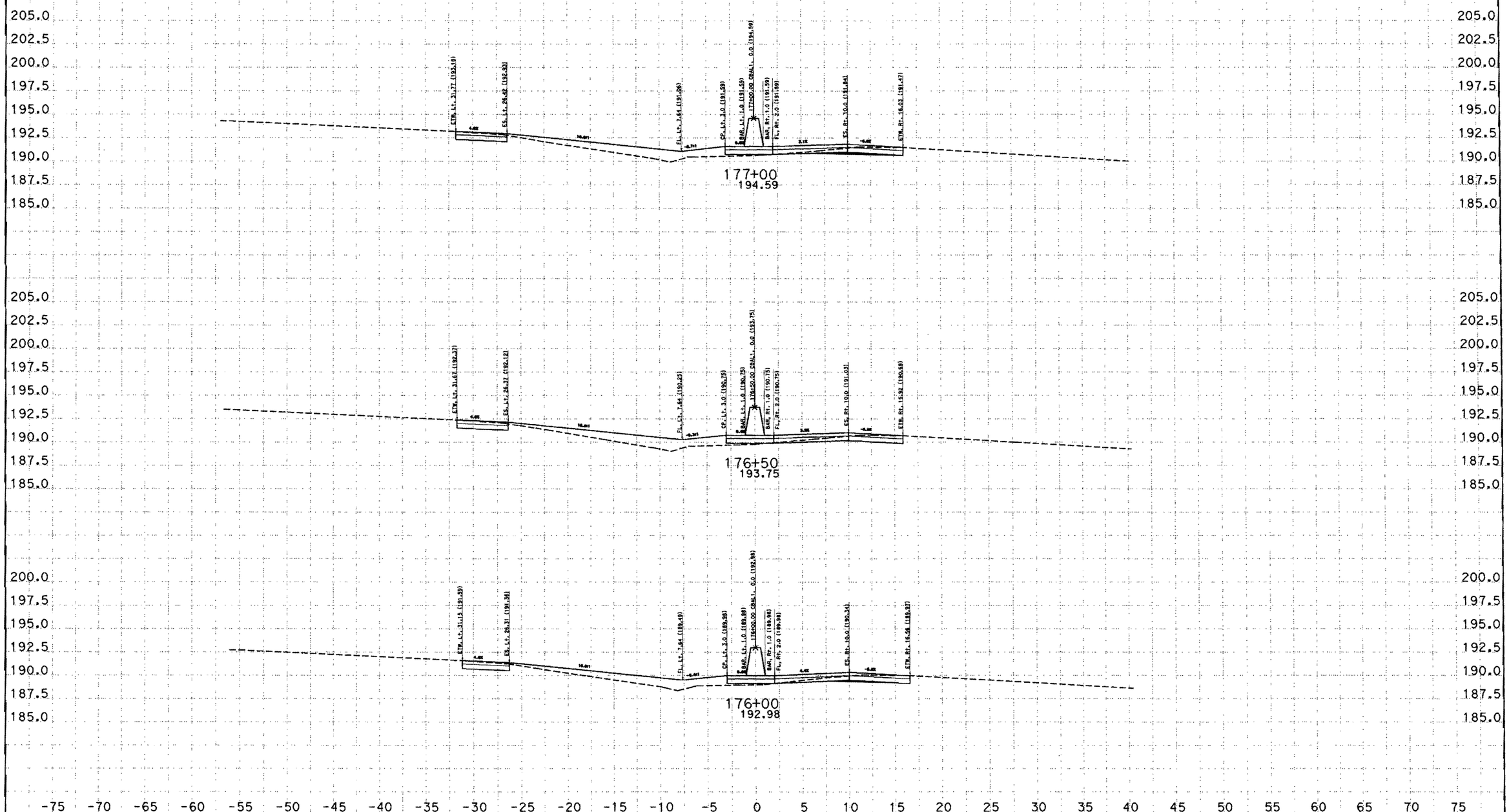

CREATED BY: SAL JARAMILO
DATE: 9/7/2012
KC Project: 5110044 File: D:\Copy of JANUARY\5110044\cbal1finish.ear

CONTRACT: 05-0Q5704
DIST/CO/RTE/PM: 05/Mon/101/PM61.0/64.6766.8/69.4
PROJECT ID: 0500000316

SCALE: 1" = 5' Horiz.
1" = 5' Vert.

All Dimensions are US Survey Feet

CBAL1
CROSS SECTIONS
SHEET 55 OF 63

EARTHWORK DEVELOPMENT ONLY

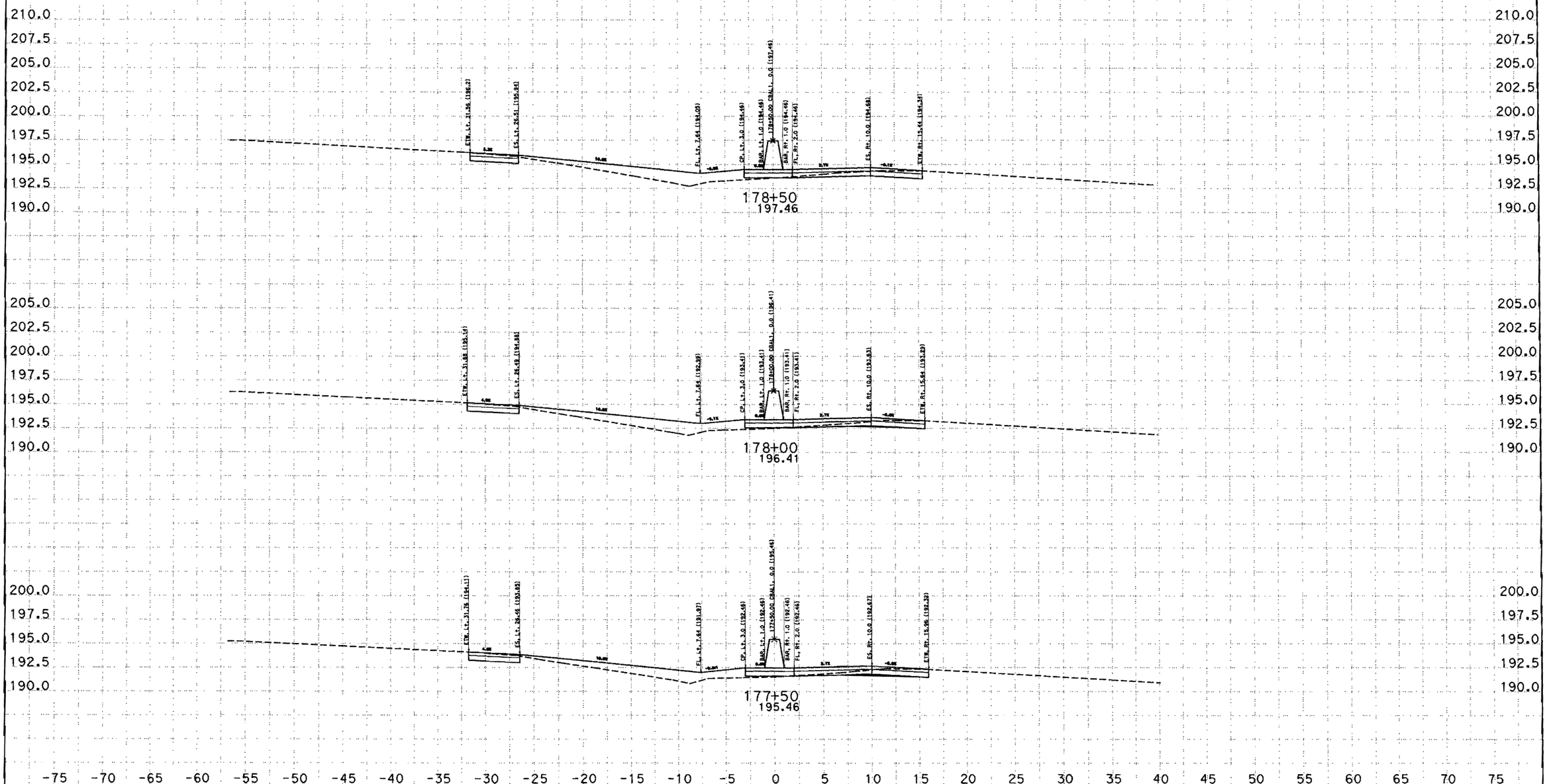

CREATED BY: SAL JARAMILO
DATE: 9/7/2012
KC Project: 5110044 File: D:\Copy of JANUARY\5110044\cbal1finish.ear

CONTRACT: 05-0Q5704
DIST/CO/RTE/PM: 05/Mon/101/PM61.0/64.6766.8/69.4
PROJECT ID: 0500000316

SCALE: 1" = 5' Horiz.
1" = 5' Vert.

All Dimensions are US Survey Feet

CBAL1
CROSS SECTIONS
SHEET 56 OF 63

EARTHWORK DEVELOPMENT ONLY

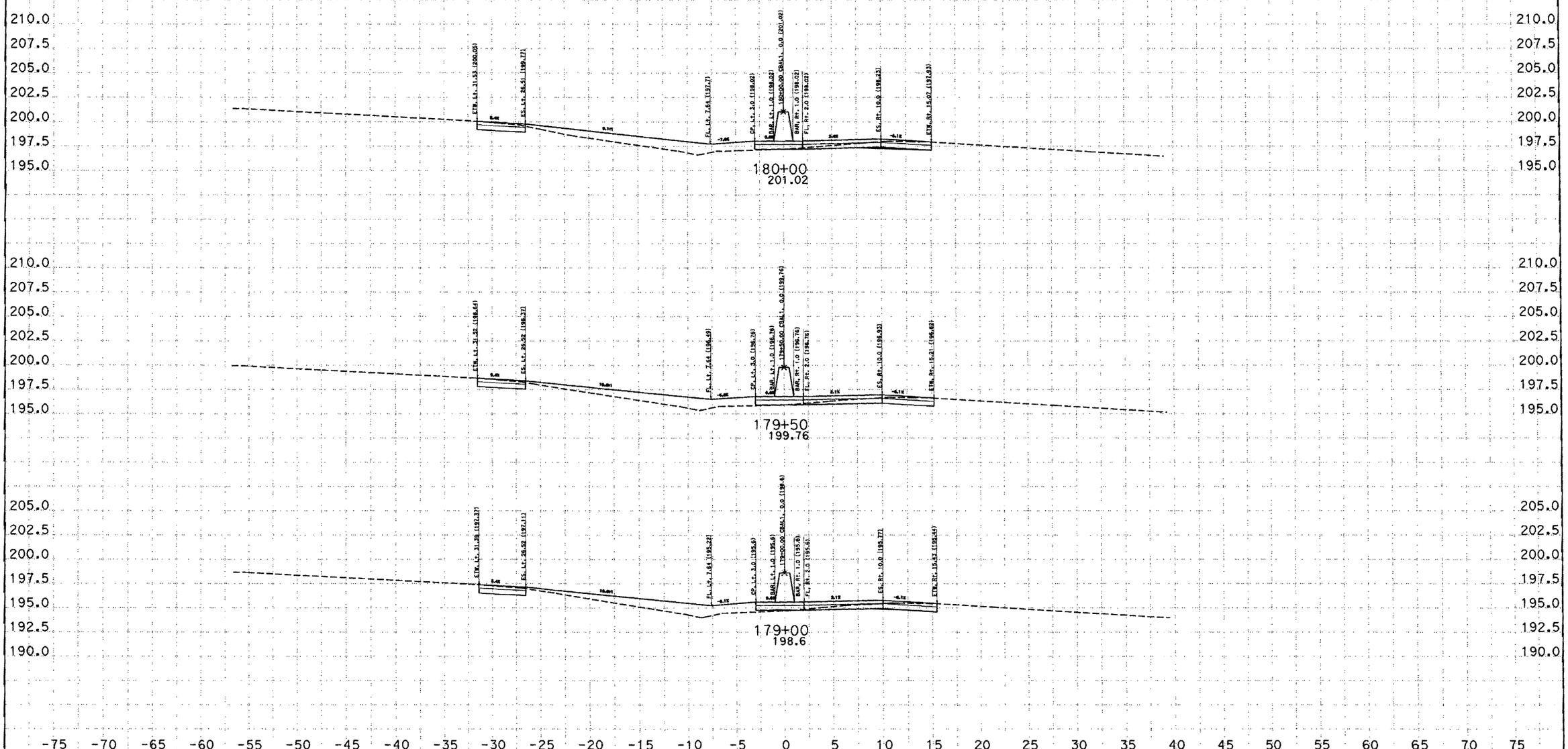

CREATED BY: SAL JARAMILO
DATE: 9/7/2012
KC Project: 5110044 File: D:\Copy of JANUARY\5110044\cbal1finish.ear

CONTRACT: 05-0Q5704
DIST/CO/RTE/PM: 05/Mon/101/PM61.0/64.6766.8/69.4
PROJECT ID: 0500000316

SCALE: 1" = 5' Horiz.
1" = 5' Vert.
All Dimensions are US Survey Feet

CBAL1
CROSS SECTIONS
SHEET 57 OF 63

EARTHWORK DEVELOPMENT ONLY

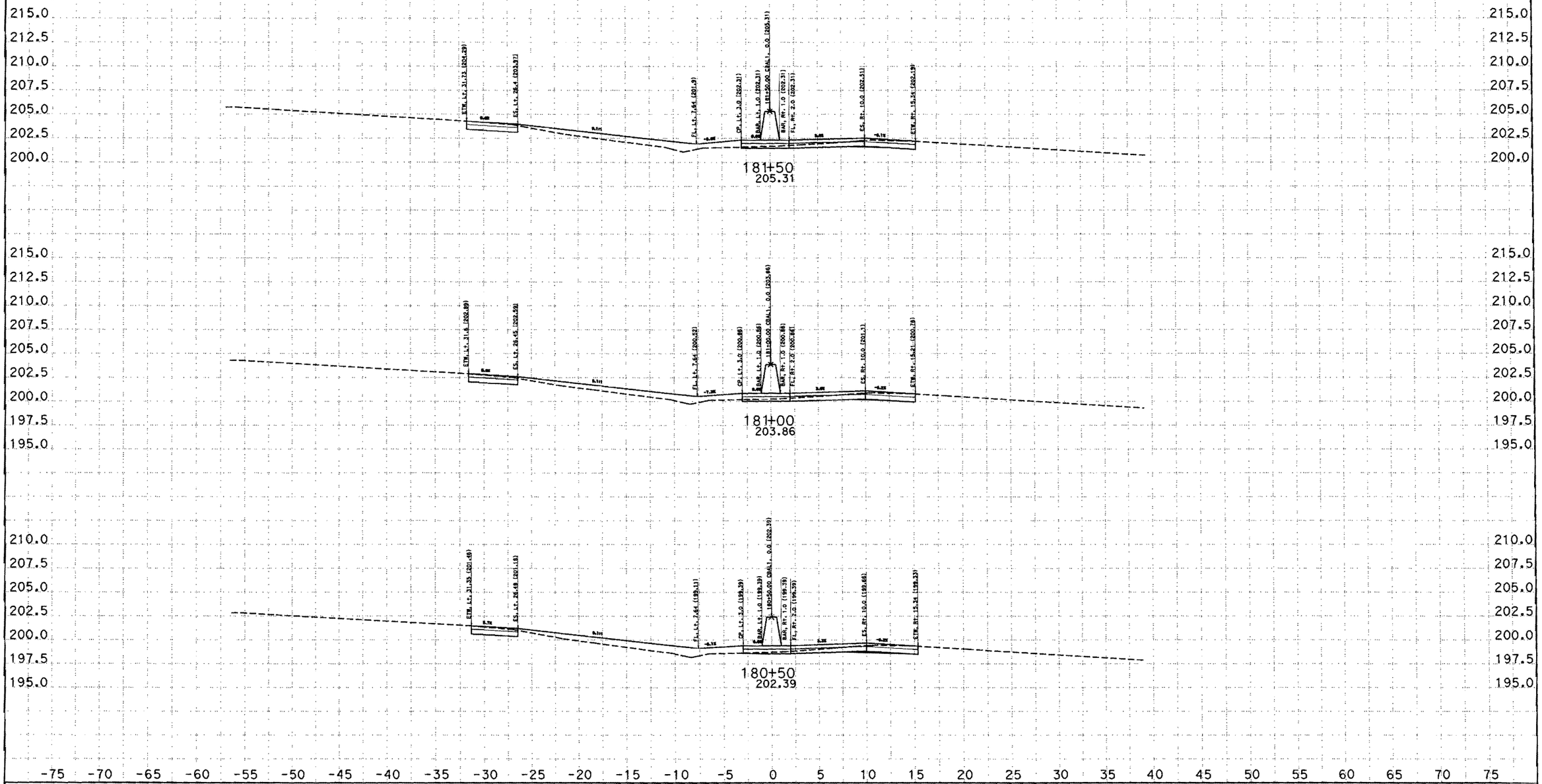

CREATED BY: SAL JARAMILO
DATE: 9/7/2012
KC Project: 5110044 File: D:\Copy of JANUARY\5110044\cbal1finish.ear

CONTRACT: 05-0Q5704
DIST/CO/RTE/PM: 05/Mon/101/PM61.0/64.6766.8/69.4
PROJECT ID: 0500000316

SCALE: 1" = 5' Horiz.
1" = 5' Vert.

All Dimensions are US Survey Feet

CBAL1
CROSS SECTIONS

EARTHWORK DEVELOPMENT ONLY

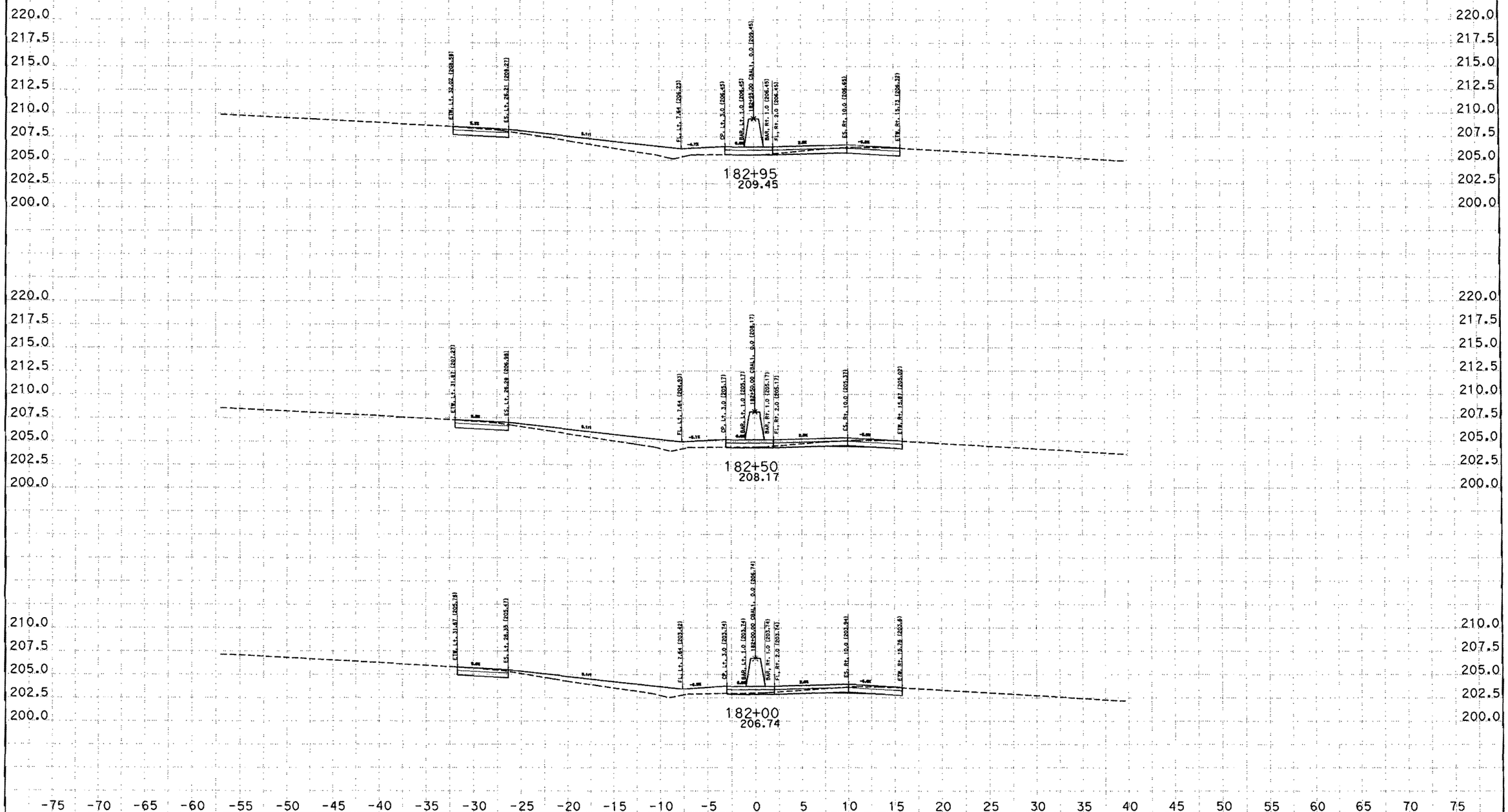

CREATED BY: SAL JARAMILO
DATE: 9/7/2012
KC Project: 5110044 File: D:\Copy of JANUARY\5110044\cbal1finish.ear

CONTRACT: 05-0Q5704
DIST/CO/RTE/PM: 05/Mon/101/PM61.0/64.6766.8/69.4
PROJECT ID: 0500000316

SCALE: 1" = 5' Horiz.
1" = 5' Vert.

All Dimensions are US Survey Feet

CBAL1
CROSS SECTIONS
SHEET 59 OF 63

EARTHWORK DEVELOPMENT ONLY

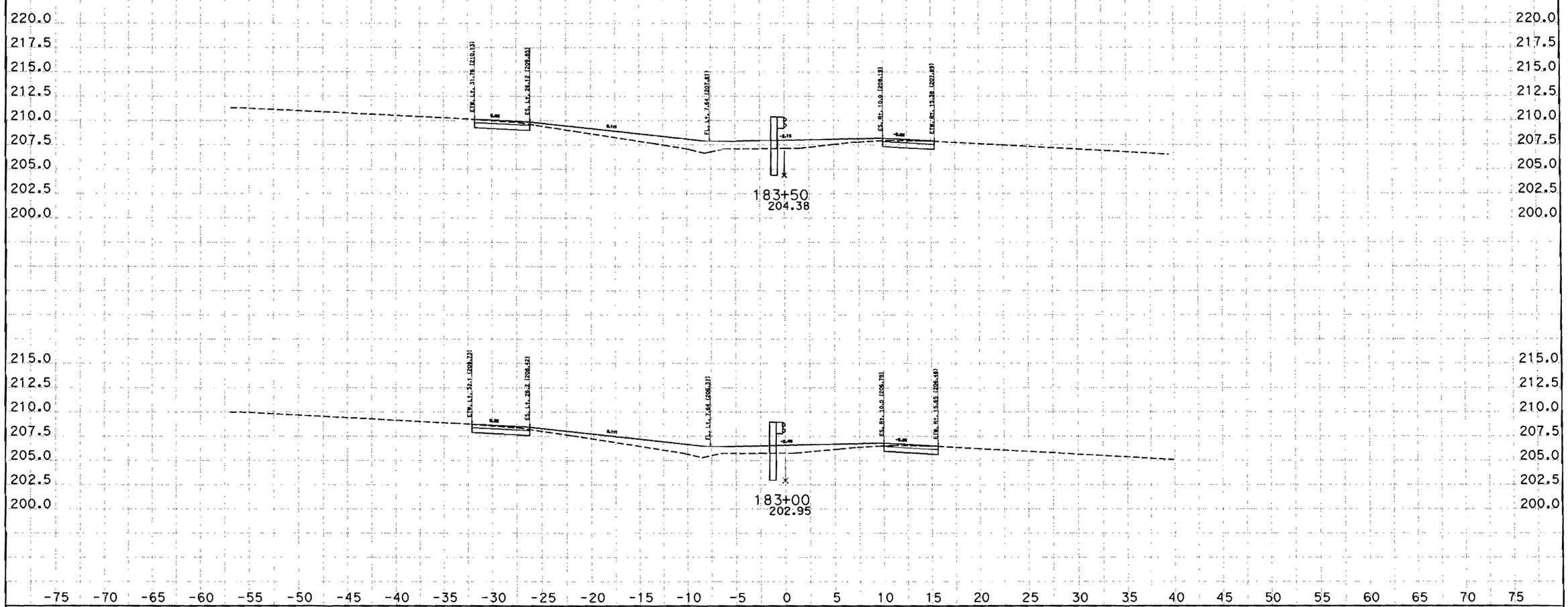

CREATED BY: SAL JARAMILO
DATE: 9/7/2012
KC Project: 5110044 File: D:\Copy of JANUARY\5110044\cbal1finish.ear

CONTRACT: 05-0Q5704
DIST/CO/RTE/PM: 05/Mon/101/PM61.0/64.6766.8/69.4
PROJECT ID: 0500000316

SCALE: 1" = 5' Horiz.
1" = 5' Vert.
All Dimensions are US Survey Feet

CBAL1
CROSS SECTIONS
SHEET 60 OF 63

EARTHWORK DEVELOPMENT ONLY

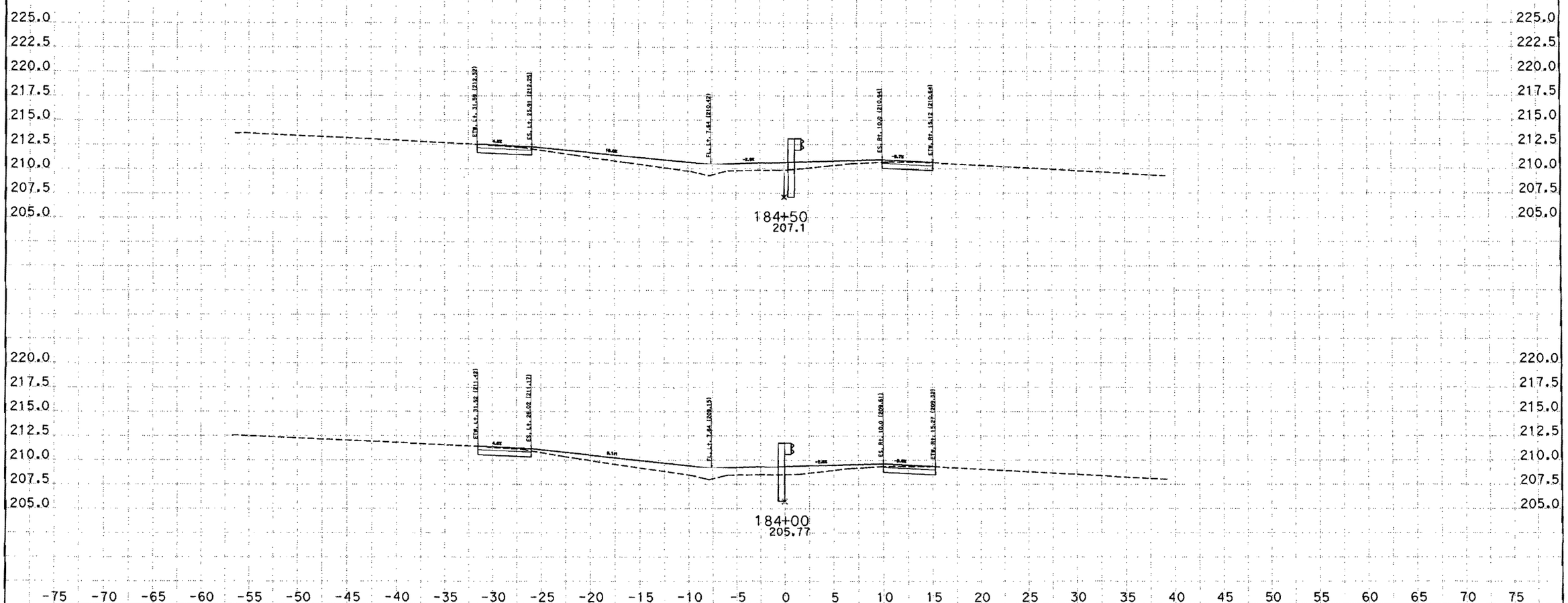

CREATED BY: SAL JARAMILO
DATE: 9/7/2012
KC Project: 5110044 File: D:\Copy of JANUARY\5110044\cbal1finish.ear

CONTRACT: 05-0Q5704
DIST/CO/RTE/PM: 05/Mon/101/PM61.0/64.6766.8/69.4
PROJECT ID: 0500000316

SCALE: 1" = 5' Horiz.
1" = 5' Vert.

All Dimensions are US Survey Feet

CBAL1
CROSS SECTIONS
SHEET 61 OF 63

EARTHWORK DEVELOPMENT ONLY

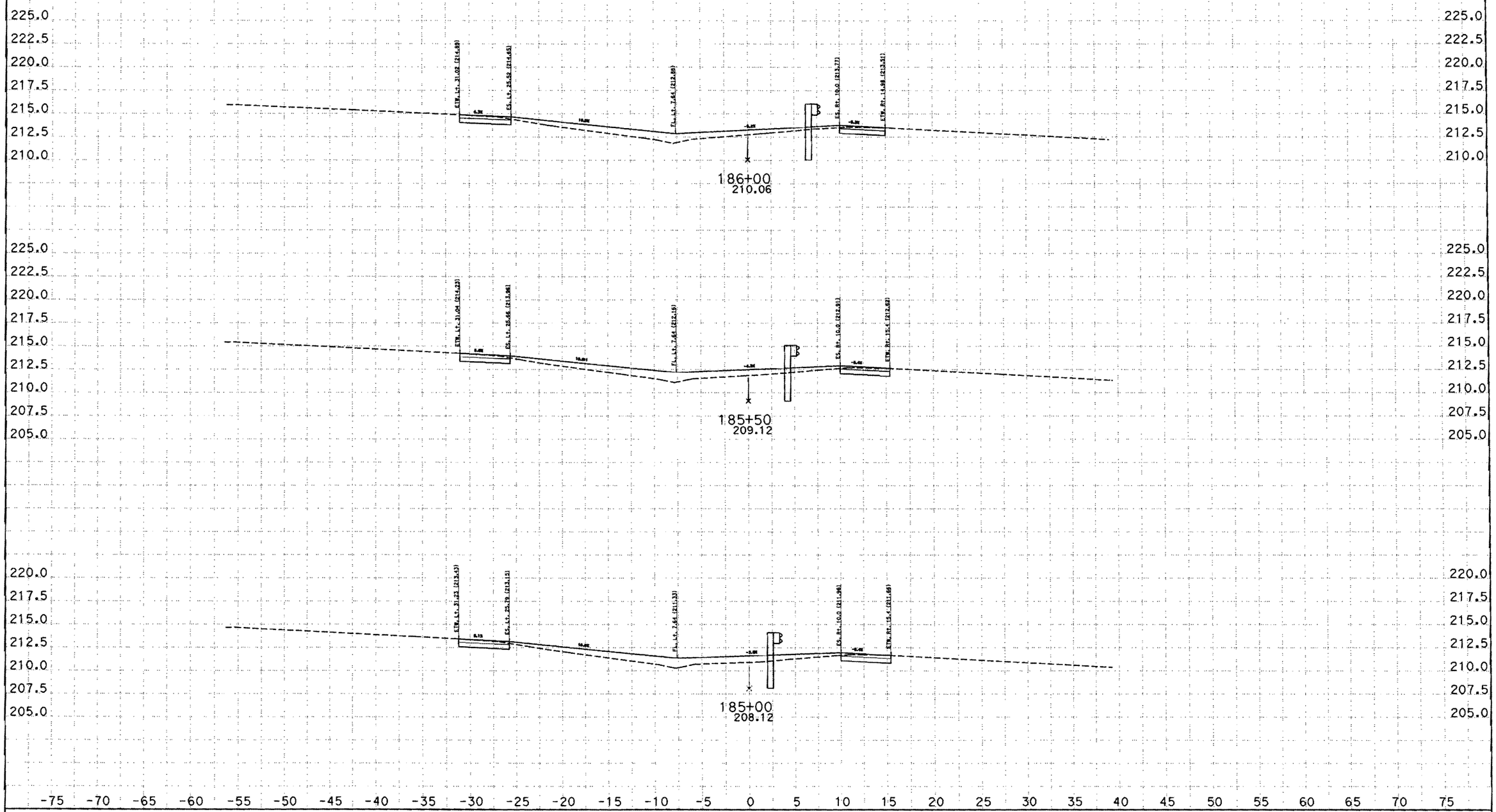

CREATED BY: SAL JARAMILO
DATE: 9/7/2012
KC Project: 5110044 File: D:\Copy of JANUARY\5110044\cbal1finish.ear

CONTRACT: 05-0Q5704
DIST/CO/RTE/PM: 05/Mon/101/PM61.0/64.6766.8/69.4
PROJECT ID: 0500000316

SCALE: 1" = 5' Horiz.
1" = 5' Vert.
All Dimensions are US Survey Feet

CBAL1
CROSS SECTIONS
SHEET 62 OF 63

EARTHWORK DEVELOPMENT ONLY

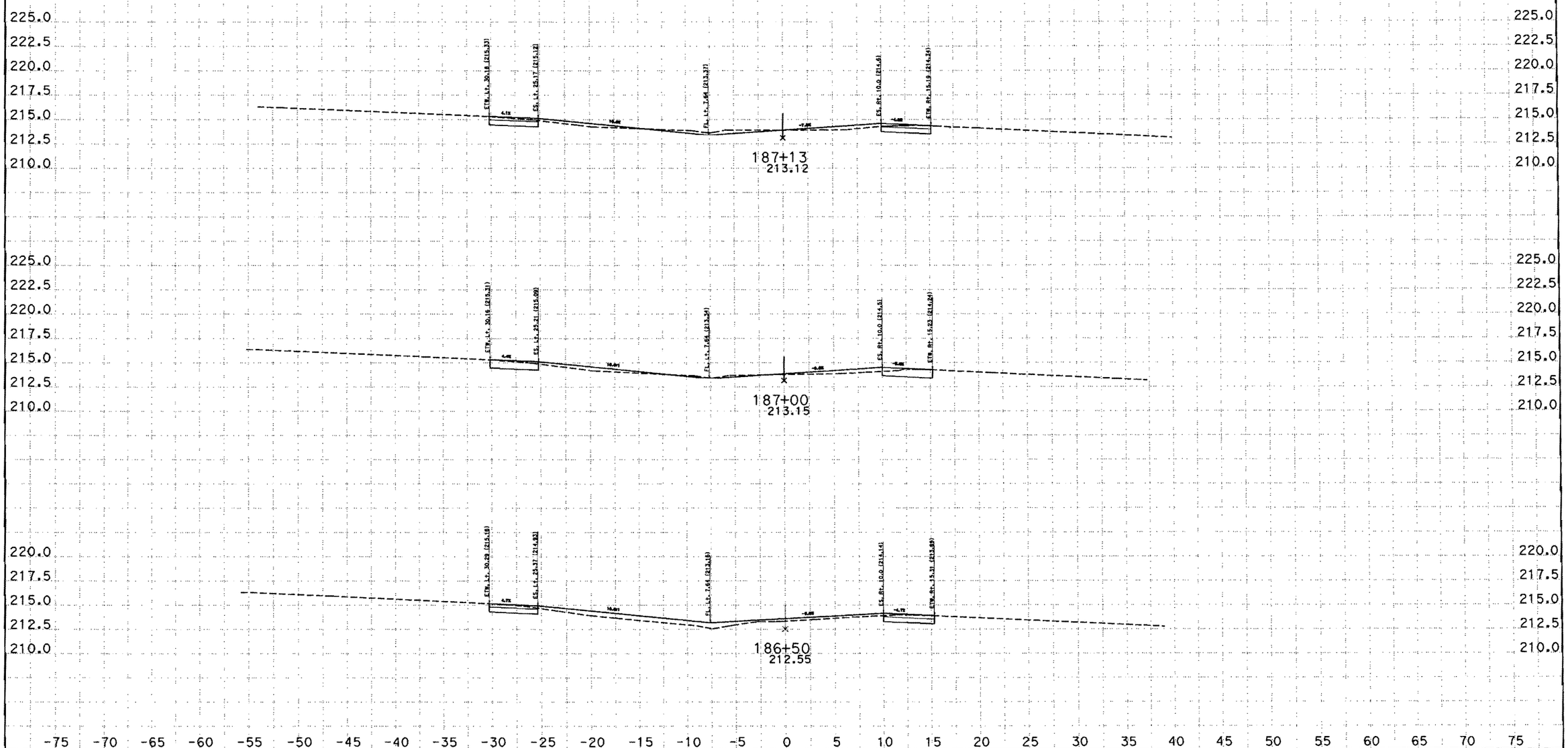

CREATED BY: SAL JARAMILO
DATE: 9/7/2012
KC Project: 5110044 File: D:\Copy of JANUARY\5110044\cbal1finish.ear

CONTRACT: 05-0Q5704
DIST/CO/RTE/PM: 05/Mon/101/PM61.0/64.6766.8/69.4
PROJECT ID: 0500000316

SCALE: 1" = 5' Horiz.
1" = 5' Vert.

All Dimensions are US Survey Feet

CBAL1
CROSS SECTIONS
SHEET 63 OF 63