EARTHWORK DEVELOPMENT ONLY

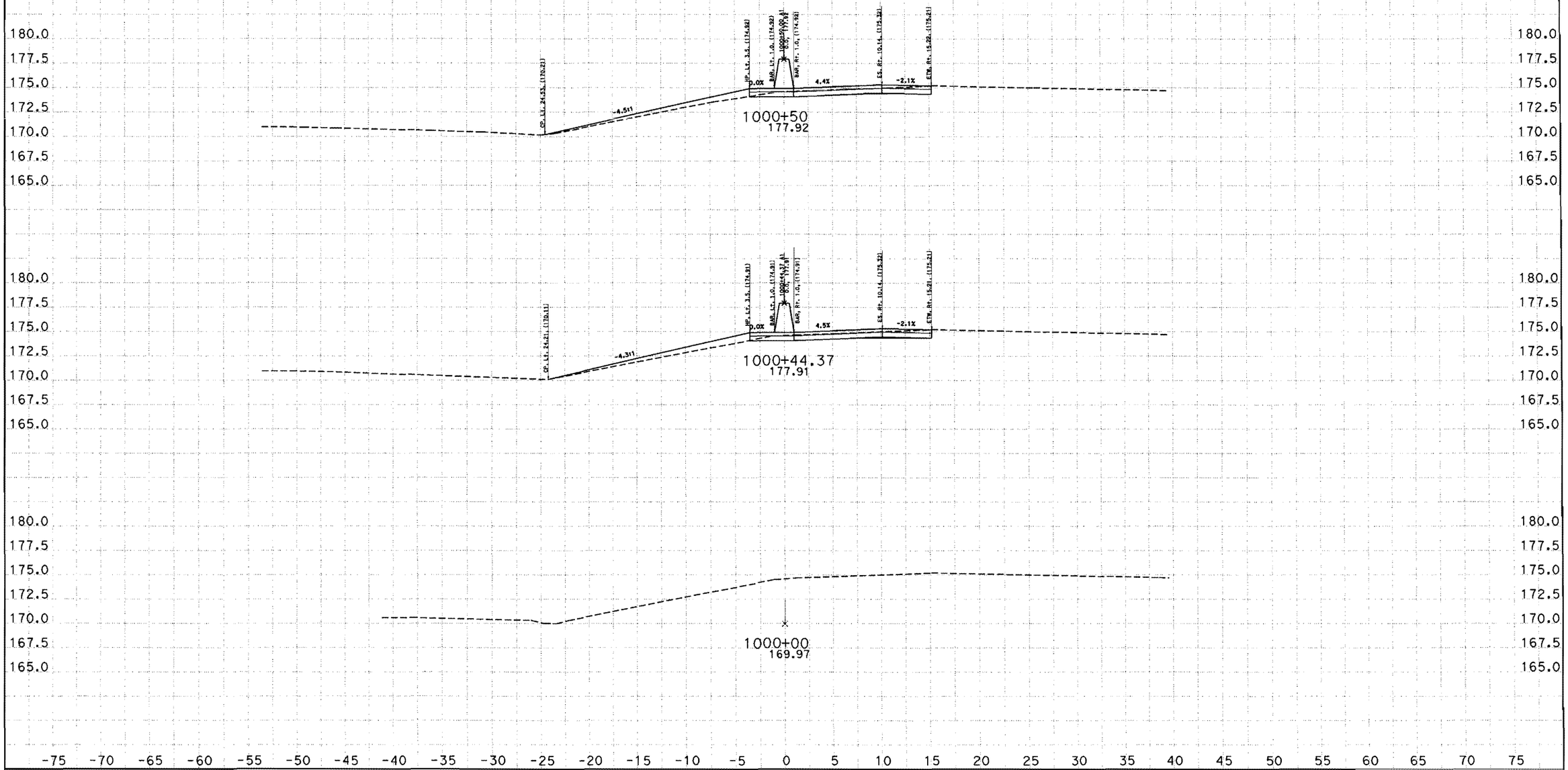

CREATED BY: SAL JARAMILLO
DATE: 9/2/2012
KC Project: 5110044 File: D:\COPY OF APRIL\5110044\a1finish_rev.ear

CONTRACT: 05-0Q5704
DIST/CO/RTE/PM: 05/Mon/101/PM61.0/64.6&66.8/69.4
PROJECT ID: 0500000316

SCALE: 1" = 5' Horiz.
1" = 5' Vert.

All Dimensions are US Survey Feet

A1
CROSS SECTIONS
SHEET 1 OF 118

EARTHWORK DEVELOPMENT ONLY

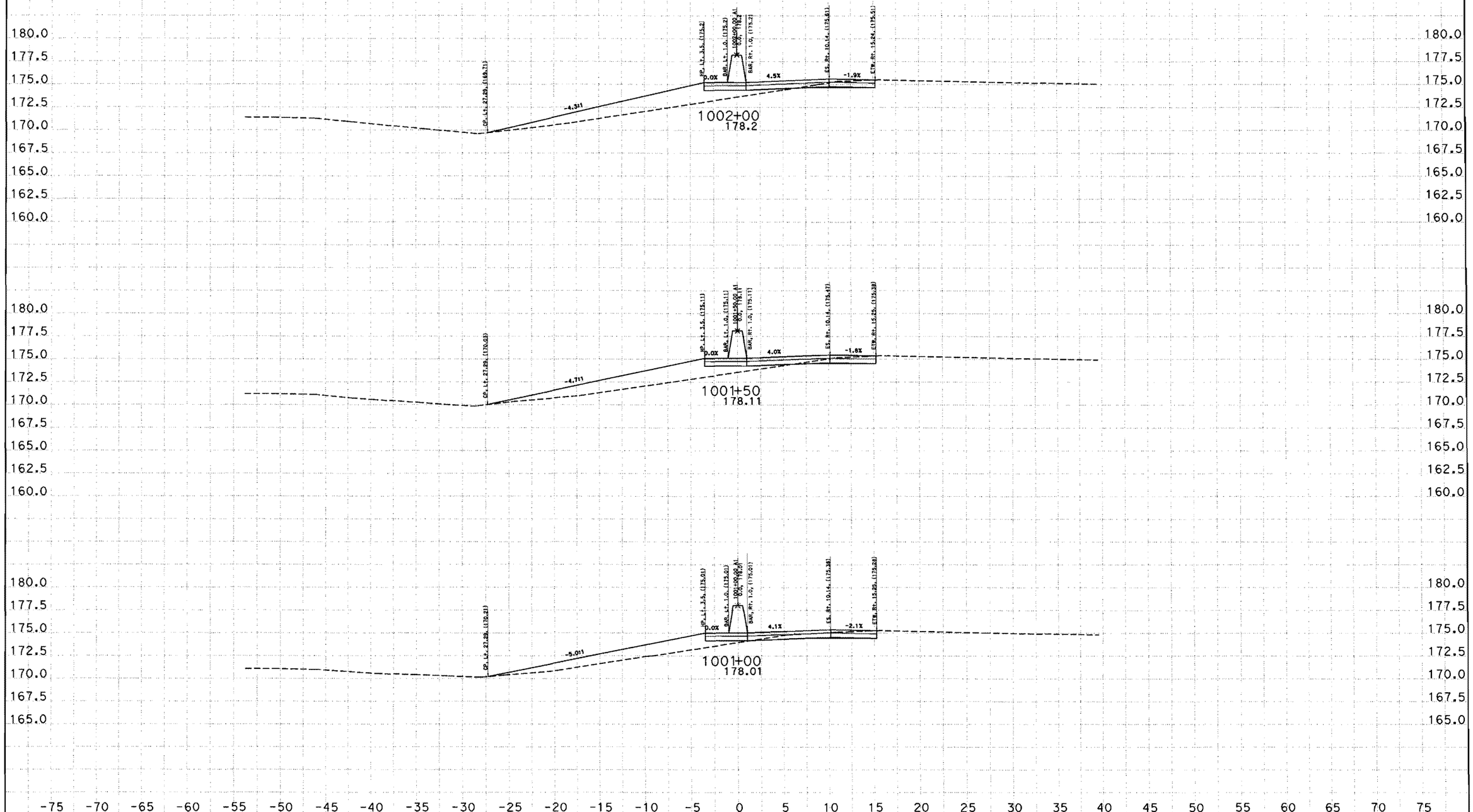

CREATED BY: SAL JARAMILLO
DATE: 9/2/2012
KC Project: 5110044 File: D:\COPY OF APRIL\5110044\a1finish_rev.ear

CONTRACT: 05-0Q5704
DIST/CO/RTE/PM: 05/Mon/101/PM61.0/64.6&66.8/69.4
PROJECT ID: 0500000316

SCALE: 1" = 5' Horiz.
1" = 5' Vert.

All Dimensions are US Survey Feet

A1
CROSS SECTIONS
SHEET 2 OF 118

EARTHWORK DEVELOPMENT ONLY

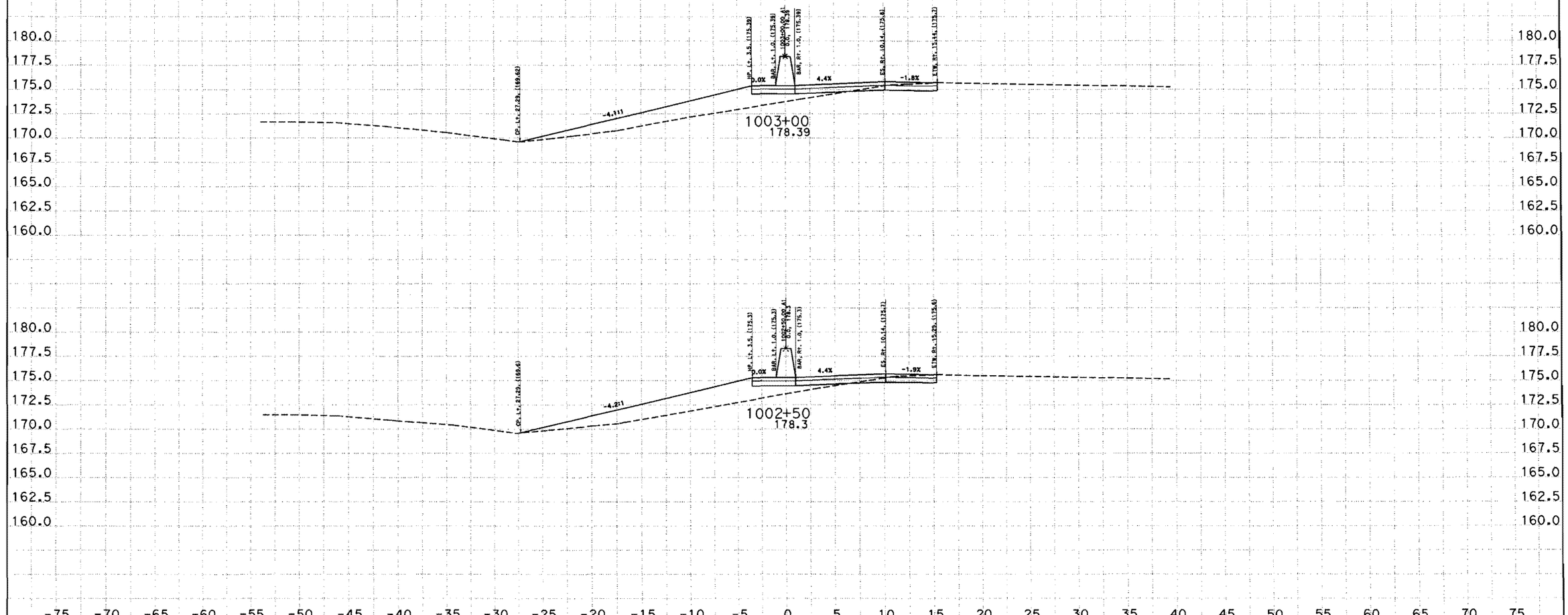

CREATED BY: SAL JARAMILLO
DATE: 9/2/2012
KC Project: 5110044 File: D:\COPY OF APRIL\5110044\a1finish_rev.ear

CONTRACT: 05-0Q5704
DIST/CO/RTE/PM: 05/Mon/101/PM61.0/64.6&66.8/69.4
PROJECT ID: 0500000316

SCALE: 1" = 5' Horiz.
1" = 5' Vert.

All Dimensions are US Survey Feet

A1
CROSS SECTIONS
SHEET 3 OF 118

EARTHWORK DEVELOPMENT ONLY

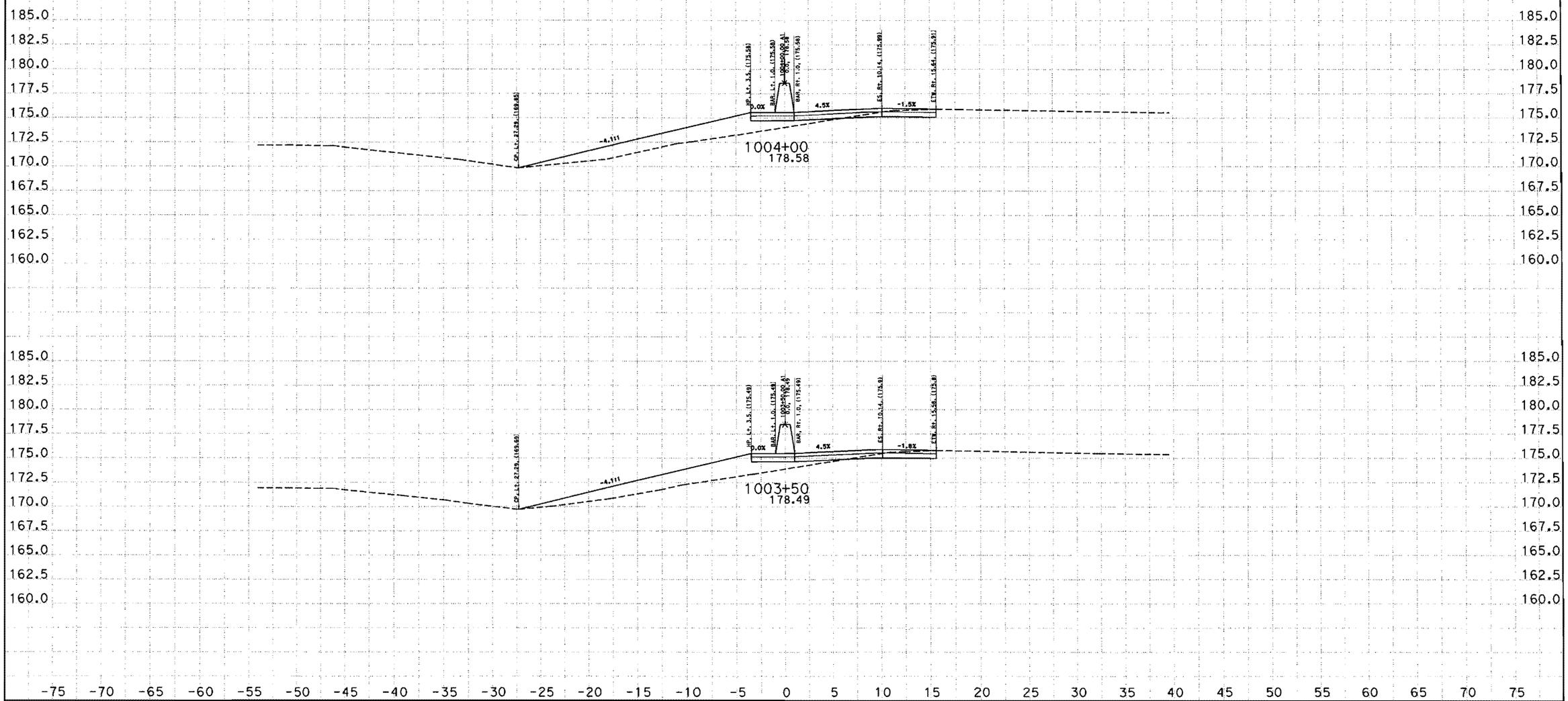

CREATED BY: SAL JARAMILLO
DATE: 9/2/2012
KC Project: 5110044 File: D:\COPY OF APRIL\5110044\a1finish_rev.ear

CONTRACT: 05-0Q5704
DIST/CO/RTE/PM: 05/Mon/101/PM61.0/64.6&66.8/69.4
PROJECT ID: 0500000316

SCALE: 1" = 5' Horiz.
1" = 5' Vert.

All Dimensions are US Survey Feet

A1
CROSS SECTIONS
SHEET 4 OF 118

EARTHWORK DEVELOPMENT ONLY

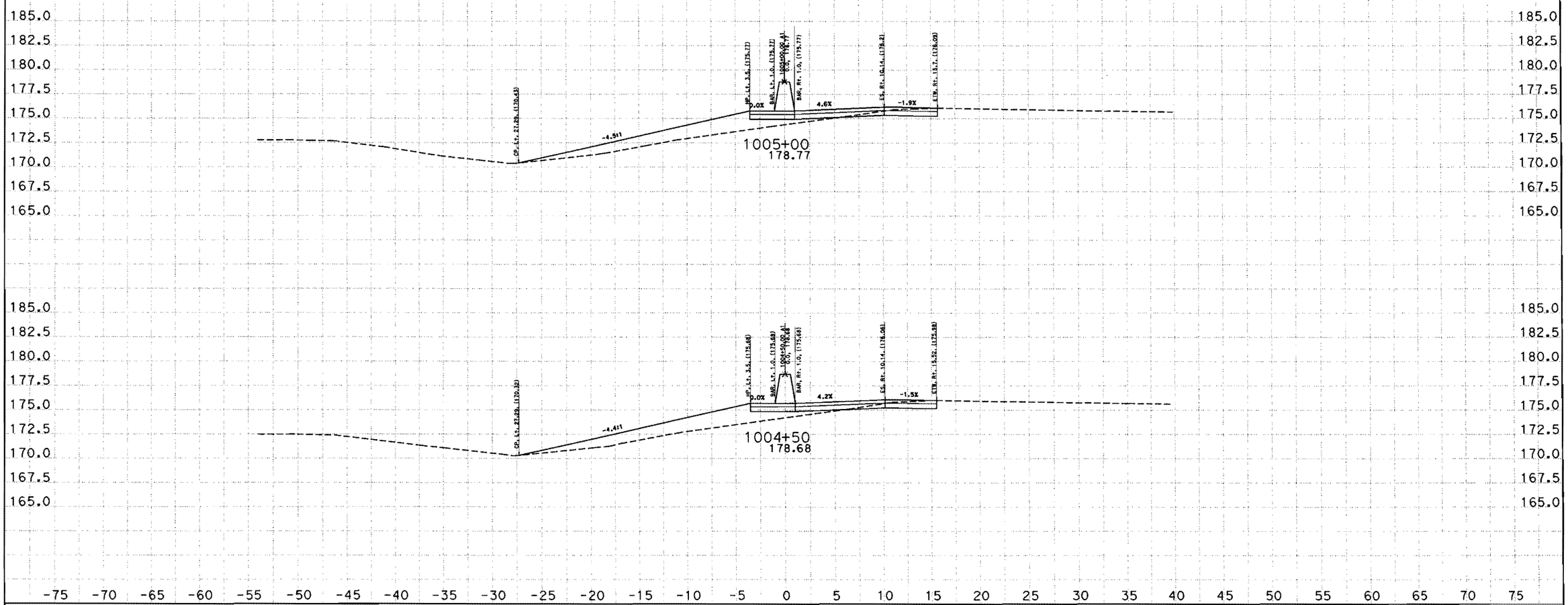

CREATED BY: SAL JARAMILLO
DATE: 9/2/2012
KC Project: 5110044 File: D:\COPY OF APRIL\5110044\a1finish_rev.ear

CONTRACT: 05-0Q5704
DIST/CO/RTE/PM: 05/Mon/101/PM61.0/64.6&66.8/69.4
PROJECT ID: 0500000316

SCALE: 1" = 5' Horiz.
1" = 5' Vert.
All Dimensions are US Survey Feet

A1
CROSS SECTIONS
SHEET 5 OF 118

EARTHWORK DEVELOPMENT ONLY

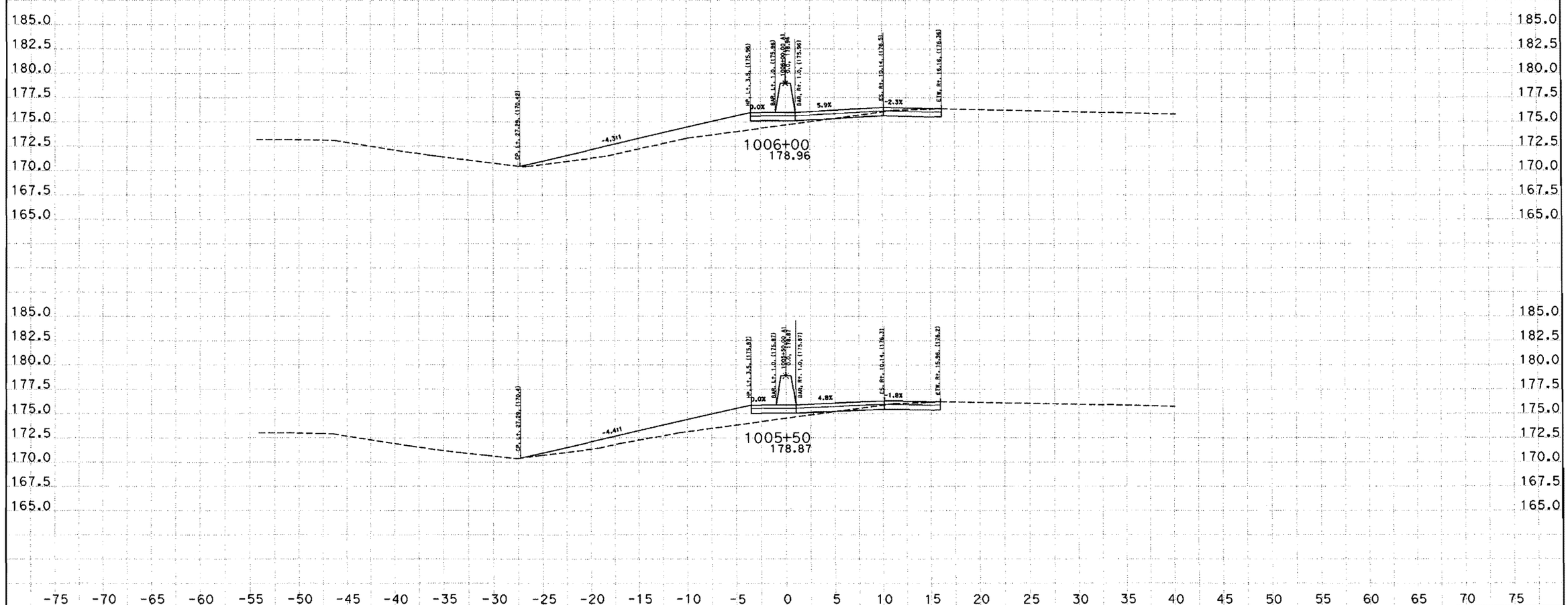

CREATED BY: SAL JARAMILLO
DATE: 9/2/2012
KC Project: 5110044 File: D:\COPY OF APRIL\5110044\a1finish_rev.ear

CONTRACT: 05-0Q5704
DIST/CO/RTE/PM: 05/Mon/101/PM61.0/64.6&66.8/69.4
PROJECT ID: 0500000316

SCALE: 1" = 5' Horiz.
1" = 5' Vert.
All Dimensions are US Survey Feet

A1
CROSS SECTIONS
SHEET 6 OF 118

EARTHWORK DEVELOPMENT ONLY

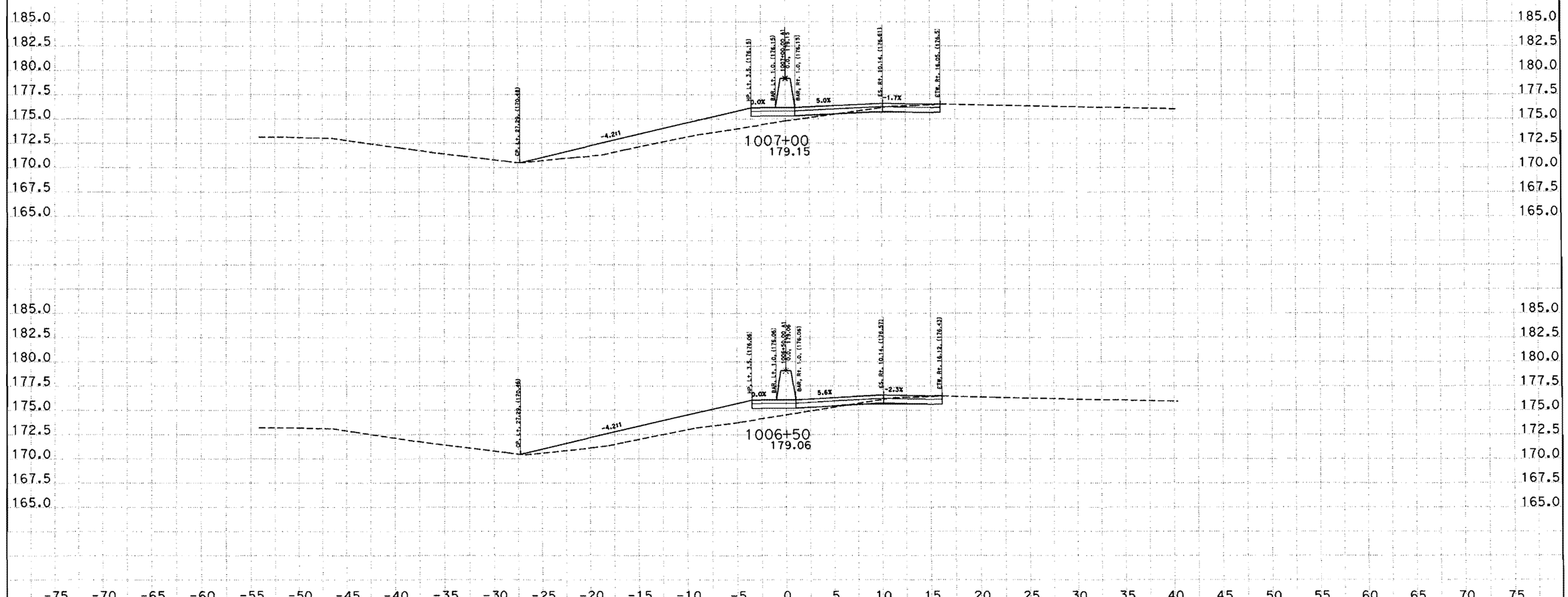

CREATED BY: SAL JARAMILLO
DATE: 9/2/2012
KC Project: 5110044 File: D:\COPY OF APRIL\5110044\a1finish_rev.ear

CONTRACT: 05-0Q5704
DIST/CO/RTE/PM: 05/Mon/101/PM61.0/64.6&66.8/69.4
PROJECT ID: 0500000316

SCALE: 1" = 5' Horiz.
1" = 5' Vert.

All Dimensions are US Survey Feet

A1
CROSS SECTIONS
SHEET 7 OF 118

EARTHWORK DEVELOPMENT ONLY

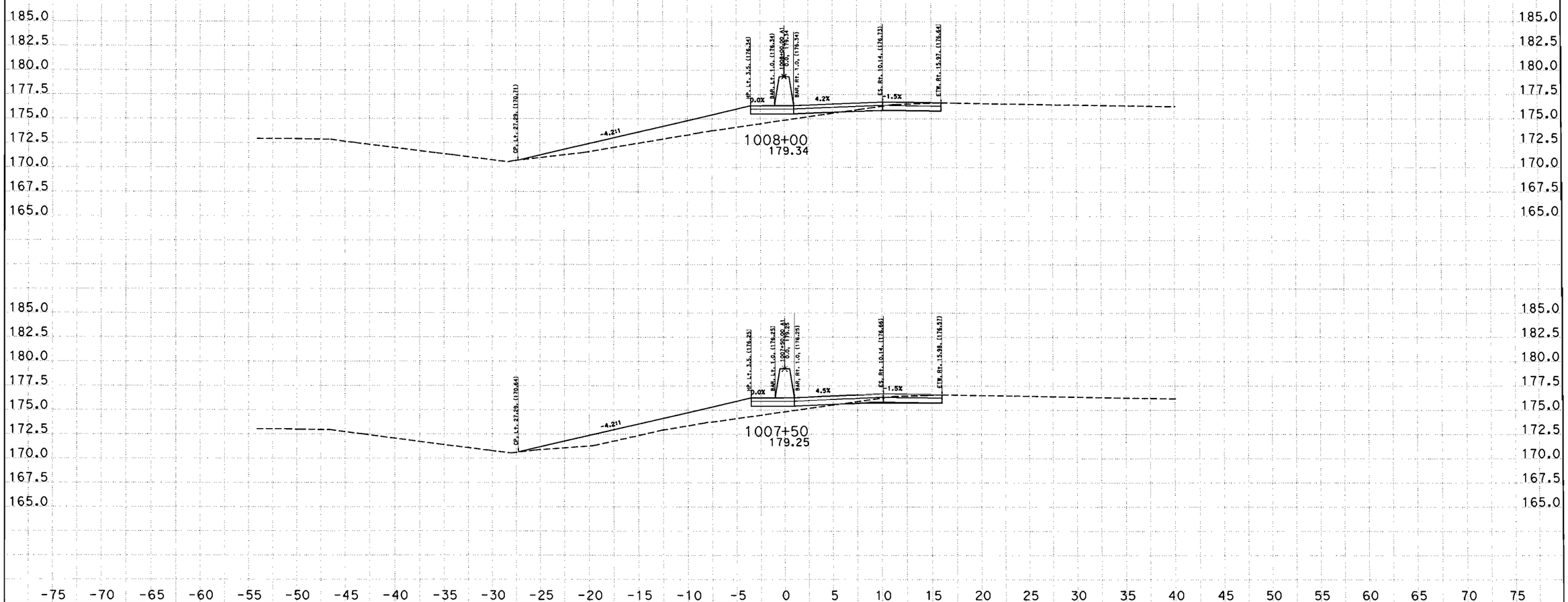

CREATED BY: SAL JARAMILLO
DATE: 9/2/2012
KC Project: 5110044 File: D:\COPY OF APRIL\5110044\a1finish_rev.ear

CONTRACT: 05-0Q5704
DIST/CO/RTE/PM: 05/Mon/101/PM61.0/64.6&66.8/69.4
PROJECT ID: 0500000316

SCALE: 1" = 5' Horiz.
1" = 5' Vert.

All Dimensions are US Survey Feet

A1
CROSS SECTIONS
SHEET 8 OF 118

EARTHWORK DEVELOPMENT ONLY

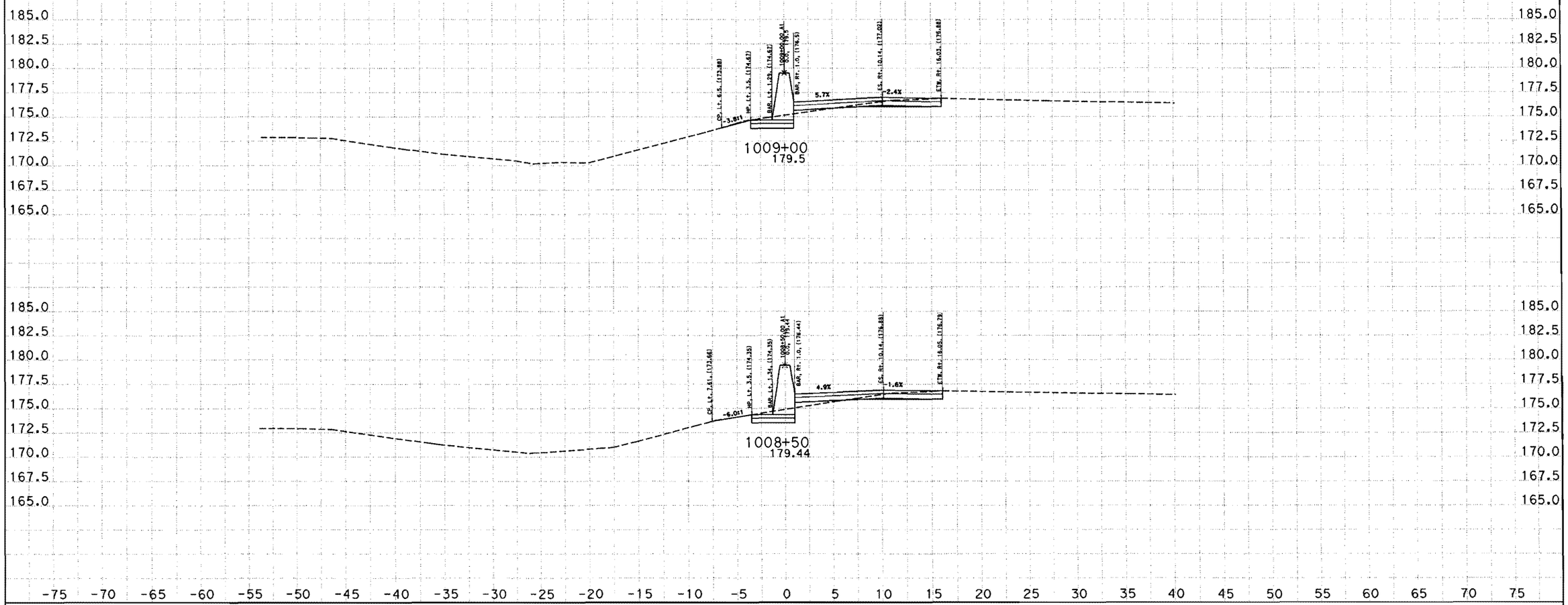

CREATED BY: SAL JARAMILLO
DATE: 9/2/2012
KC Project: 5110044 File: D:\COPY OF APRIL\5110044\a1finish_rev.ear

CONTRACT: 05-0Q5704
DIST/CO/RTE/PM: 05/Mon/101/PM61.0/64.6&66.8/69.4
PROJECT ID: 0500000316

SCALE: 1" = 5' Horiz.
1" = 5' Vert.
All Dimensions are US Survey Feet

A1
CROSS SECTIONS
SHEET 9 OF 118

EARTHWORK DEVELOPMENT ONLY

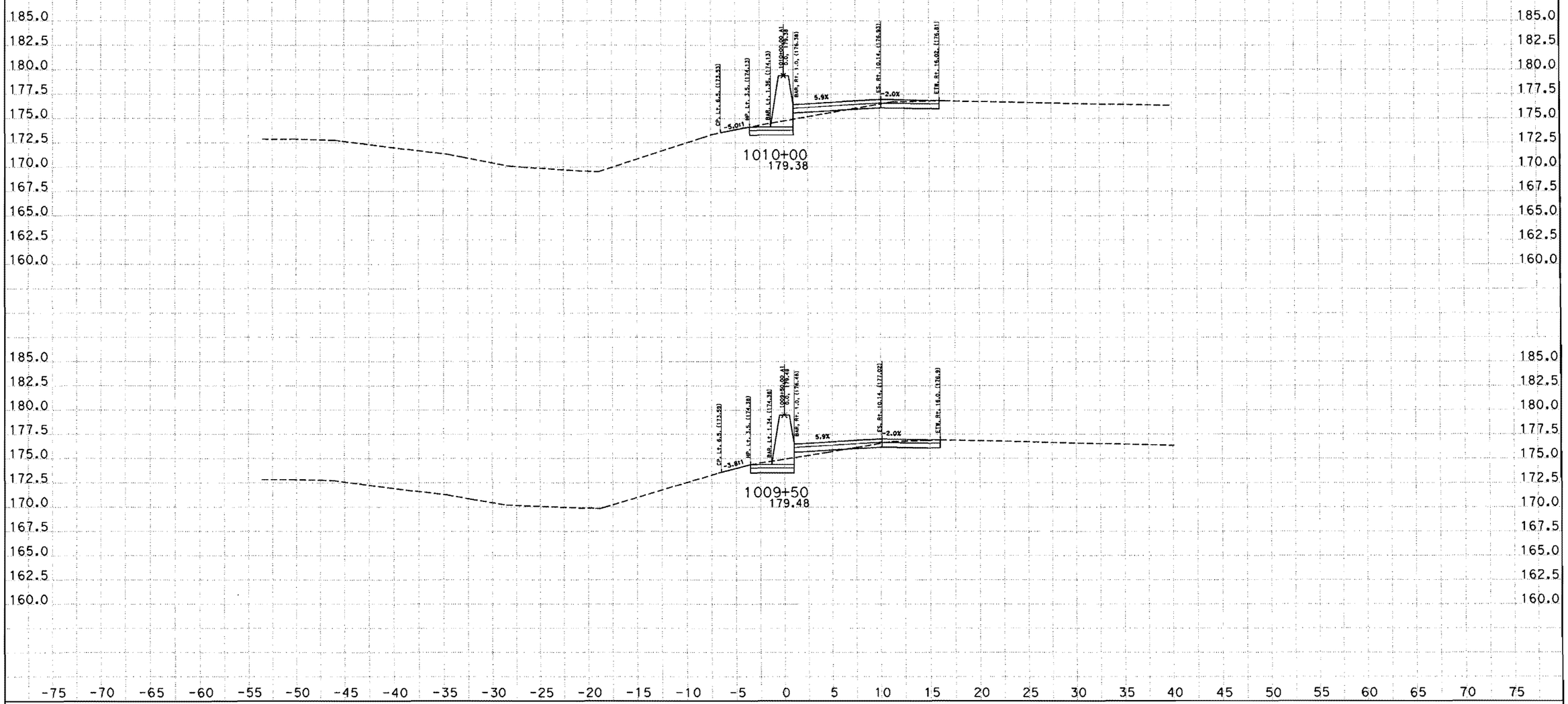

CREATED BY: SAL JARAMILLO
DATE: 9/2/2012
KC Project: 5110044 File: D:\COPY OF APRIL\5110044\a1finish_rev.ear

CONTRACT: 05-0Q5704
DIST/CO/RTE/PM: 05/Mon/101/PM61.0/64.6&66.8/69.4
PROJECT ID: 0500000316

SCALE: 1" = 5' Horiz.
1" = 5' Vert.
All Dimensions are US Survey Feet

A1
CROSS SECTIONS
SHEET 10 OF 118

EARTHWORK DEVELOPMENT ONLY

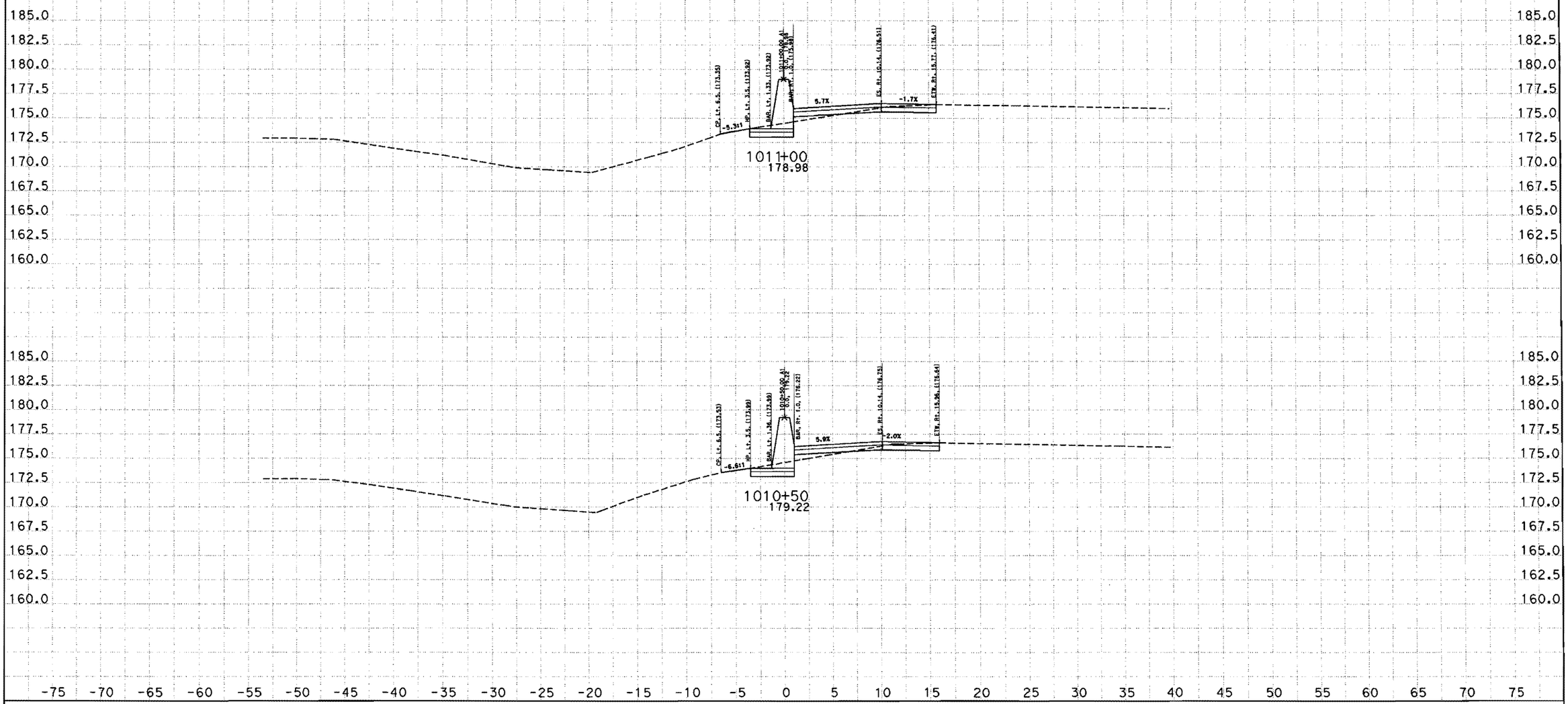

CREATED BY: SAL JARAMILLO
DATE: 9/2/2012
KC Project: 5110044 File: D:\COPY OF APRIL\5110044\a1finish_rev.ear

CONTRACT: 05-0Q5704
DIST/CO/RTE/PM: 05/Mon/101/PM61.0/64.6&66.8/69.4
PROJECT ID: 0500000316

SCALE: 1" = 5' Horiz.
1" = 5' Vert.

All Dimensions are US Survey Feet

A1
CROSS SECTIONS
SHEET 11 OF 118

EARTHWORK DEVELOPMENT ONLY

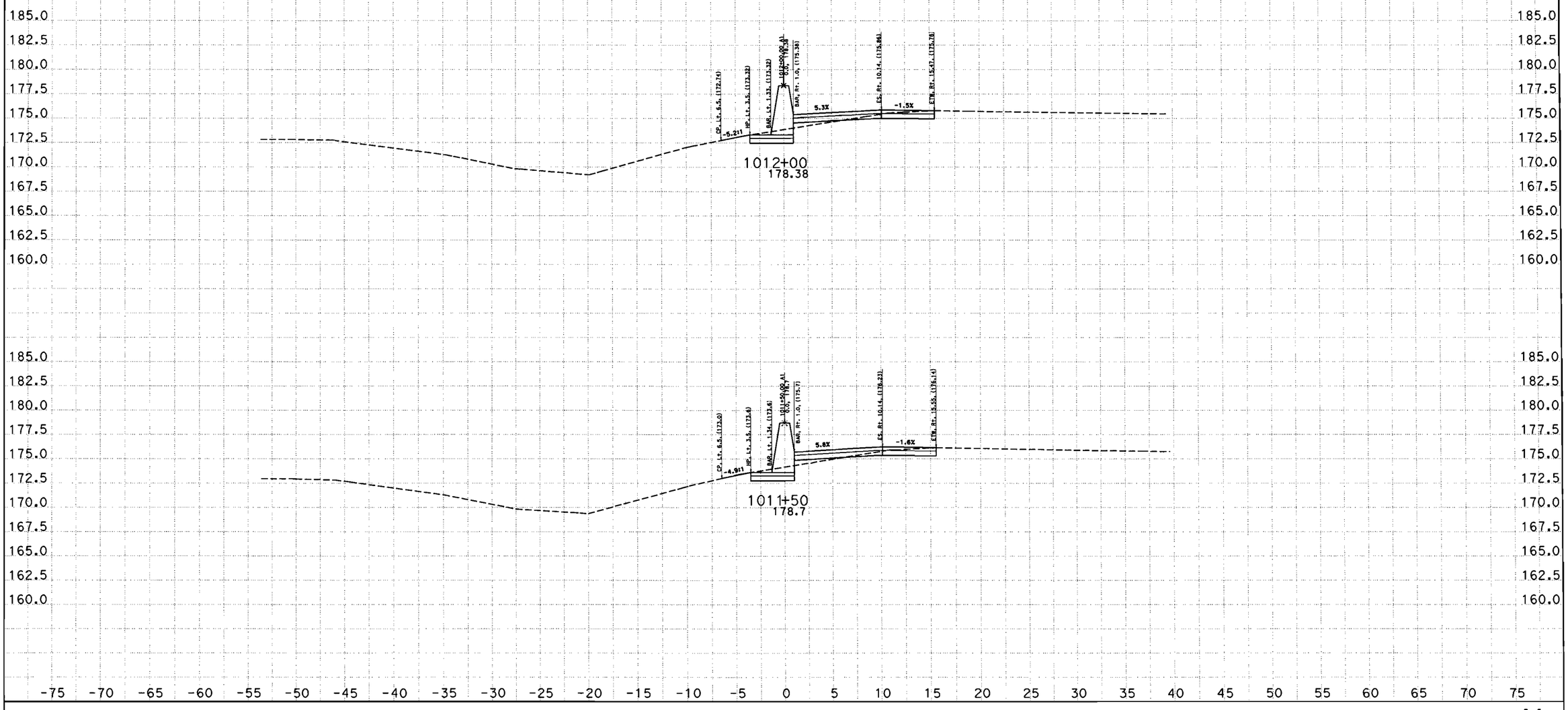

CREATED BY: SAL JARAMILLO
DATE: 9/2/2012
KC Project: 5110044 File: D:\COPY OF APRIL\5110044\a1finish_rev.ear

CONTRACT: 05-0Q5704
DIST/CO/RTE/PM: 05/Mon/101/PM61.0/64.6&66.8/69.4
PROJECT ID: 0500000316

SCALE: 1" = 5' Horiz.
1" = 5' Vert.
All Dimensions are US Survey Feet

A1
CROSS SECTIONS
SHEET 12 OF 118

EARTHWORK DEVELOPMENT ONLY

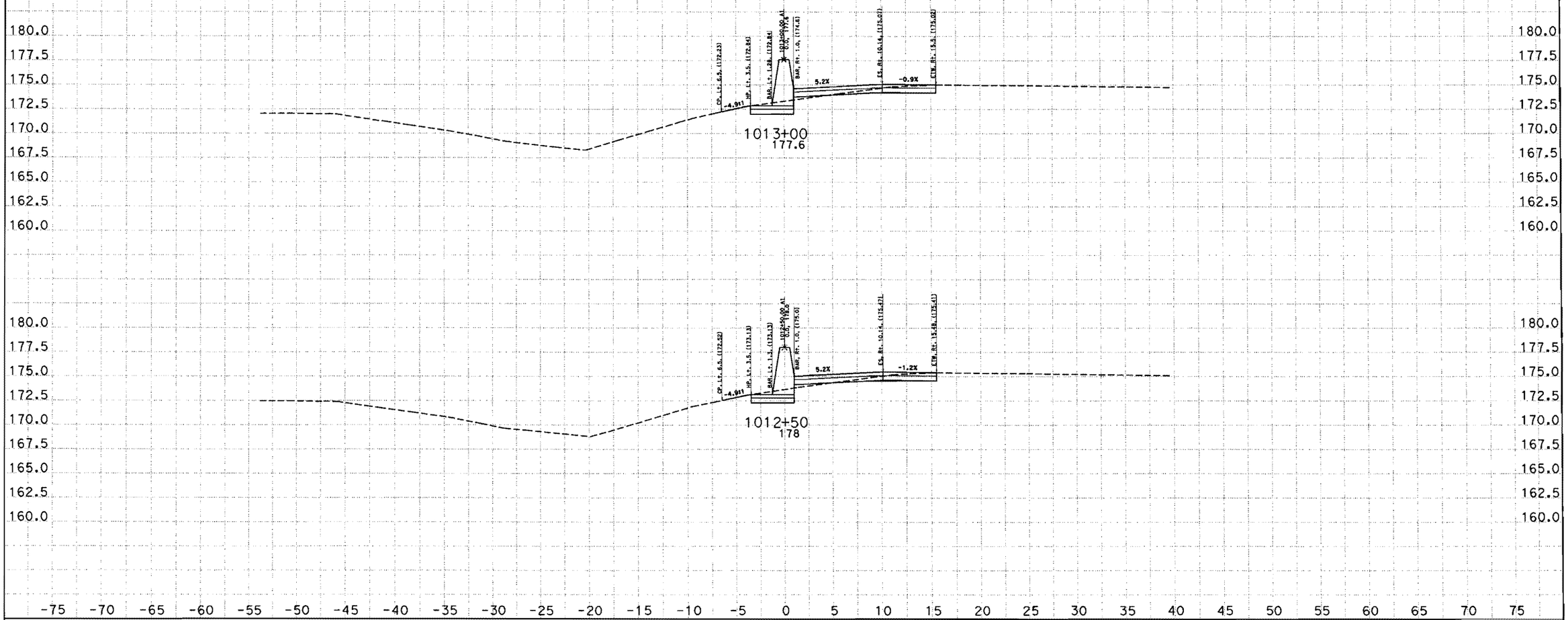

CREATED BY: SAL JARAMILLO
DATE: 9/2/2012
KC Project: 5110044 File: D:\COPY OF APRIL\5110044\a1finish_rev.ear

CONTRACT: 05-0Q5704
DIST/CO/RTE/PM: 05/Mon/101/PM61.0/64.6&66.8/69.4
PROJECT ID: 0500000316

SCALE: 1" = 5' Horiz.
1" = 5' Vert.
All Dimensions are US Survey Feet

A1
CROSS SECTIONS
SHEET 13 OF 118

EARTHWORK DEVELOPMENT ONLY

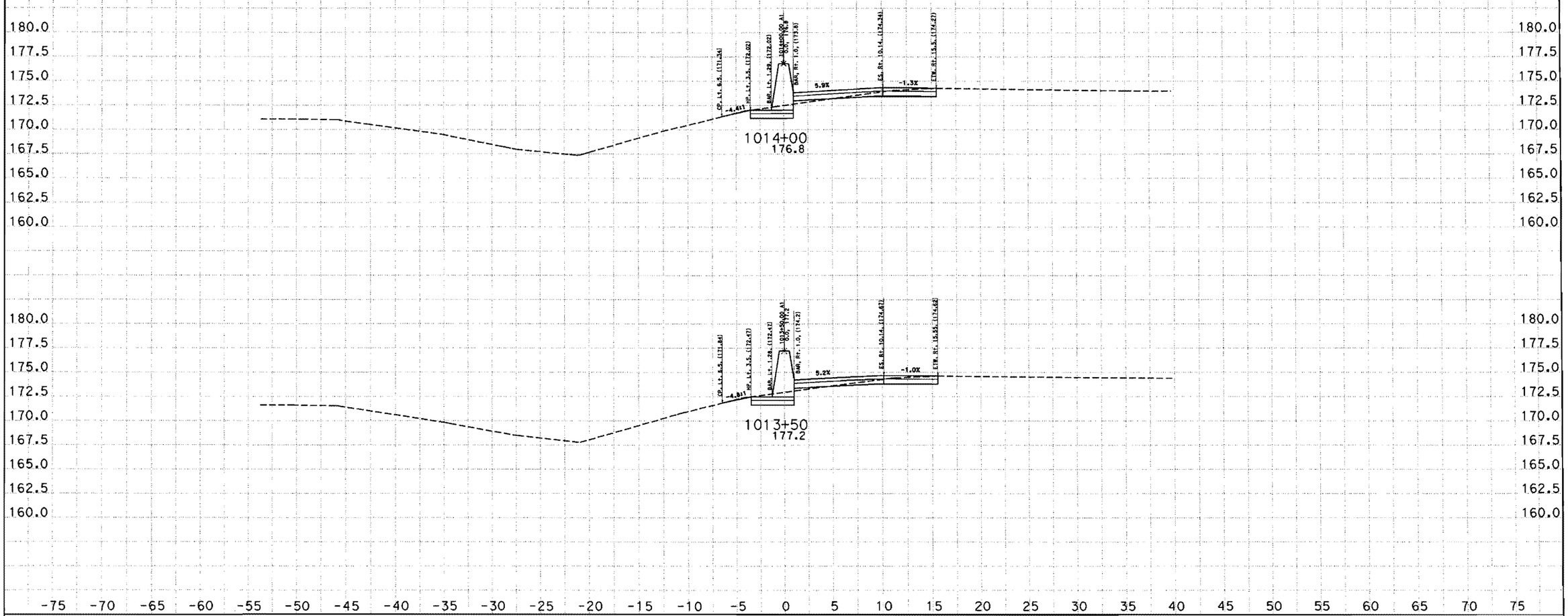

CREATED BY: SAL JARAMILLO
DATE: 9/2/2012
KC Project: 5110044 File: D:\COPY OF APRIL\5110044\a1finish_rev.ear

CONTRACT: 05-0Q5704
DIST/CO/RTE/PM: 05/Mon/101/PM61.0/64.6&66.8/69.4
PROJECT ID: 0500000316

SCALE: 1" = 5' Horiz.
1" = 5' Vert.

All Dimensions are US Survey Feet

A1
CROSS SECTIONS
SHEET 14 OF 118

EARTHWORK DEVELOPMENT ONLY

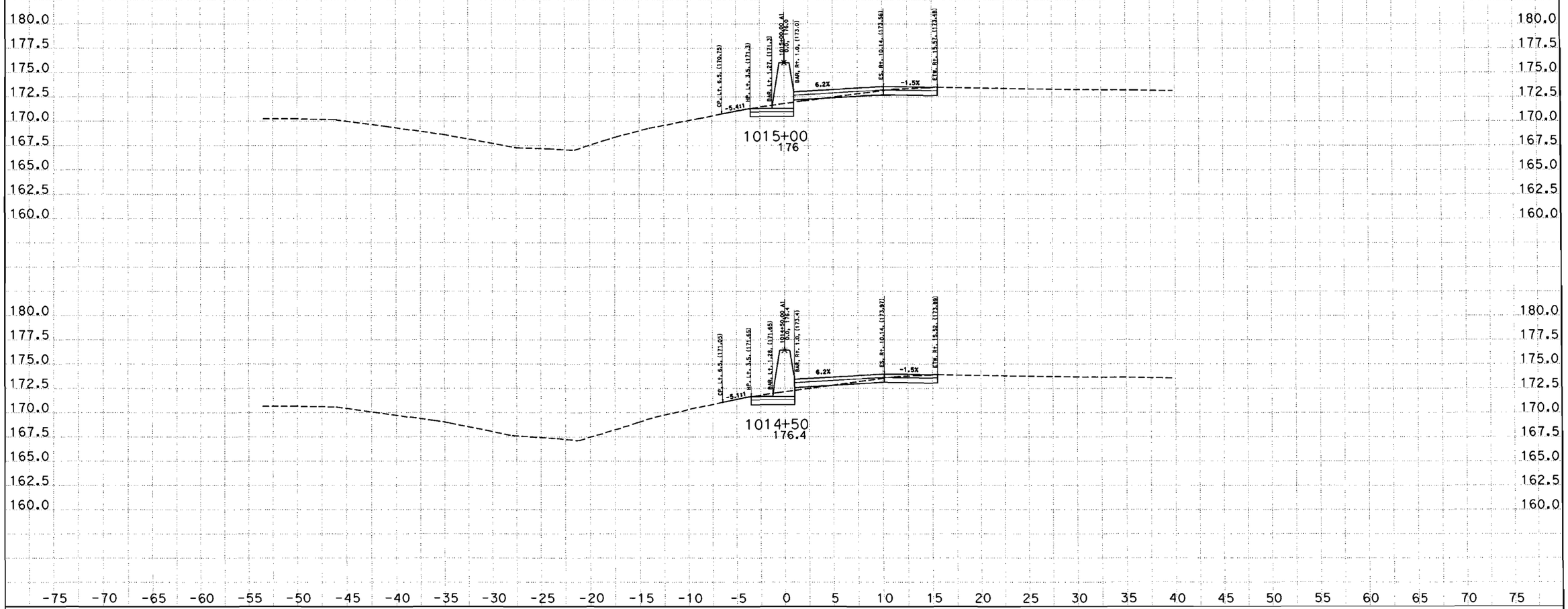

CREATED BY: SAL JARAMILLO
DATE: 9/2/2012
KC Project: 5110044 File: D:\COPY OF APRIL\5110044\a1finish_rev.ear

CONTRACT: 05-0Q5704
DIST/CO/RTE/PM: 05/Mon/101/PM61.0/64.6&66.8/69.4
PROJECT ID: 0500000316

SCALE: 1" = 5' Horiz.
1" = 5' Vert.

All Dimensions are US Survey Feet

A1
CROSS SECTIONS
SHEET 15 OF 118

EARTHWORK DEVELOPMENT ONLY

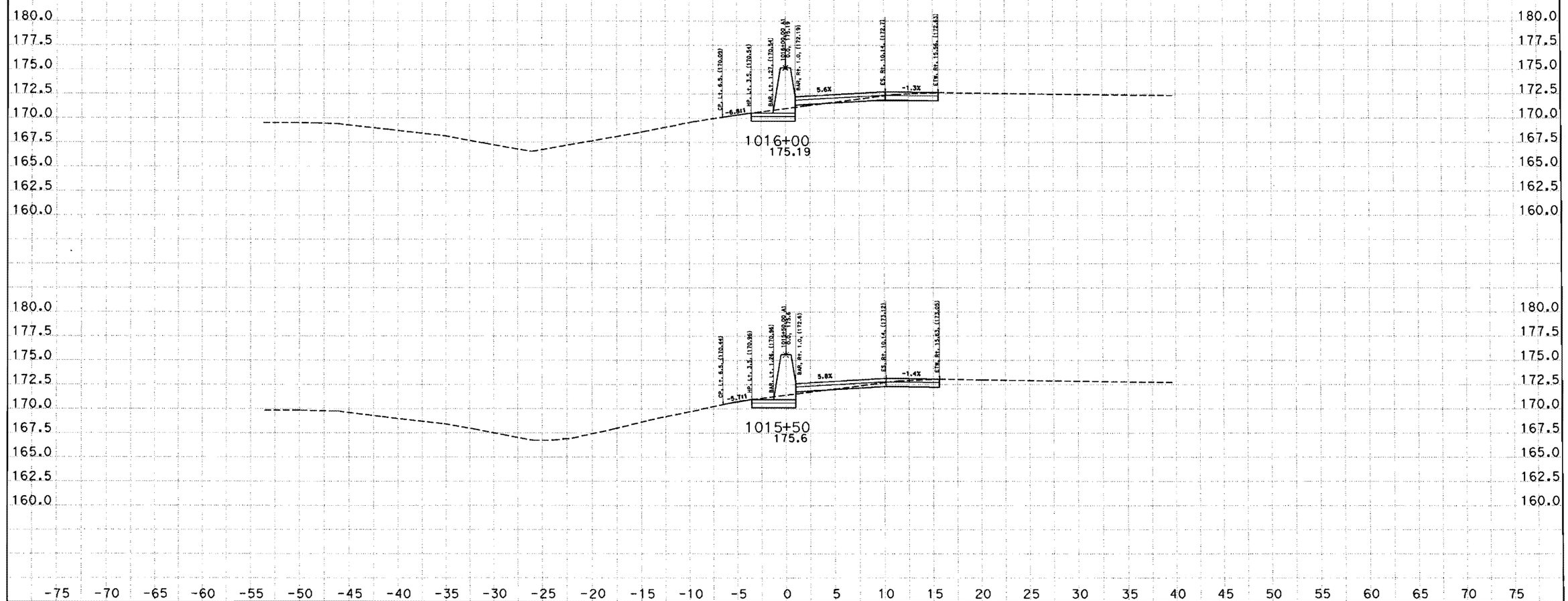

CREATED BY: SAL JARAMILLO
DATE: 9/2/2012
KC Project: 5110044 File: D:\COPY OF APRIL\5110044\a1finish_rev.ear

CONTRACT: 05-0Q5704
DIST/CO/RTE/PM: 05/Mon/101/PM61.0/64.6&66.8/69.4
PROJECT ID: 0500000316

SCALE: 1" = 5' Horiz.
1" = 5' Vert.

All Dimensions are US Survey Feet

A1
CROSS SECTIONS
SHEET 16 OF 118

EARTHWORK DEVELOPMENT ONLY

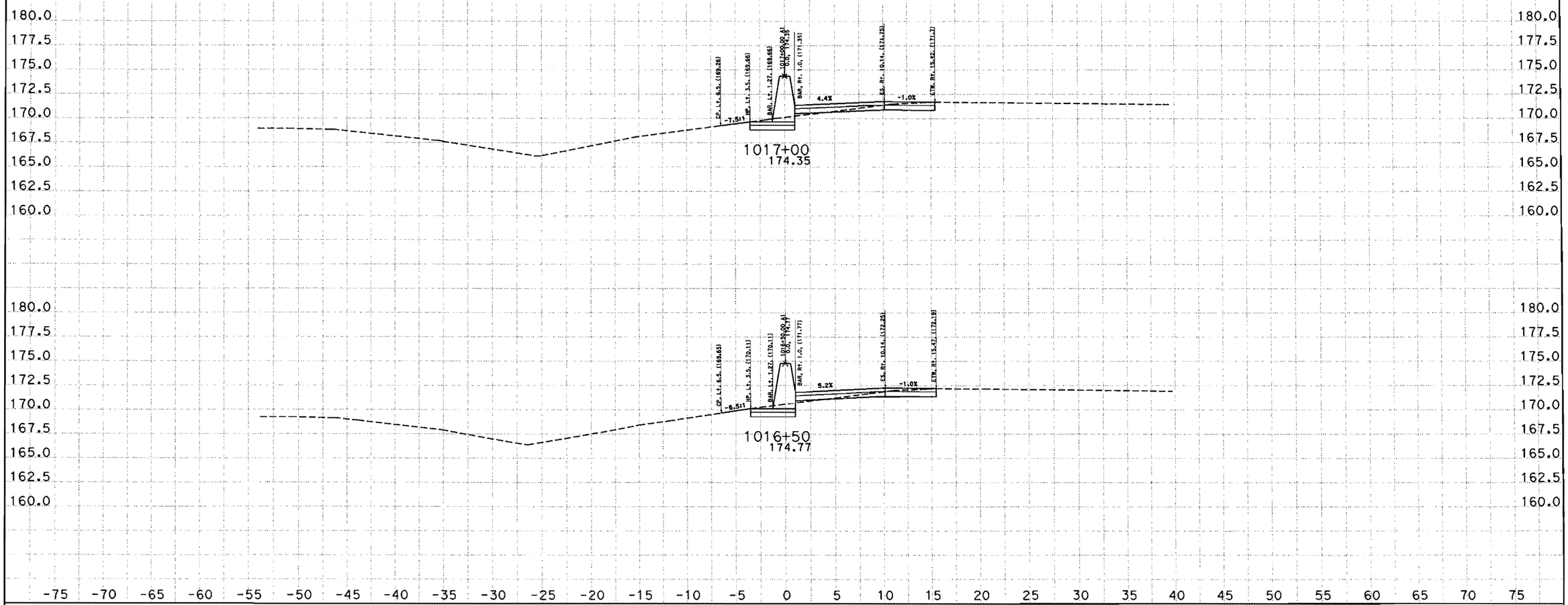

CREATED BY: SAL JARAMILLO
DATE: 9/2/2012
KC Project: 5110044 File: D:\COPY OF APRIL\5110044\a1finish_rev.ear

CONTRACT: 05-0Q5704
DIST/CO/RTE/PM: 05/Mon/101/PM61.0/64.6&66.8/69.4
PROJECT ID: 0500000316

SCALE: 1" = 5' Horiz.
1" = 5' Vert.

All Dimensions are US Survey Feet

A1
CROSS SECTIONS
SHEET 17 OF 118

EARTHWORK DEVELOPMENT ONLY

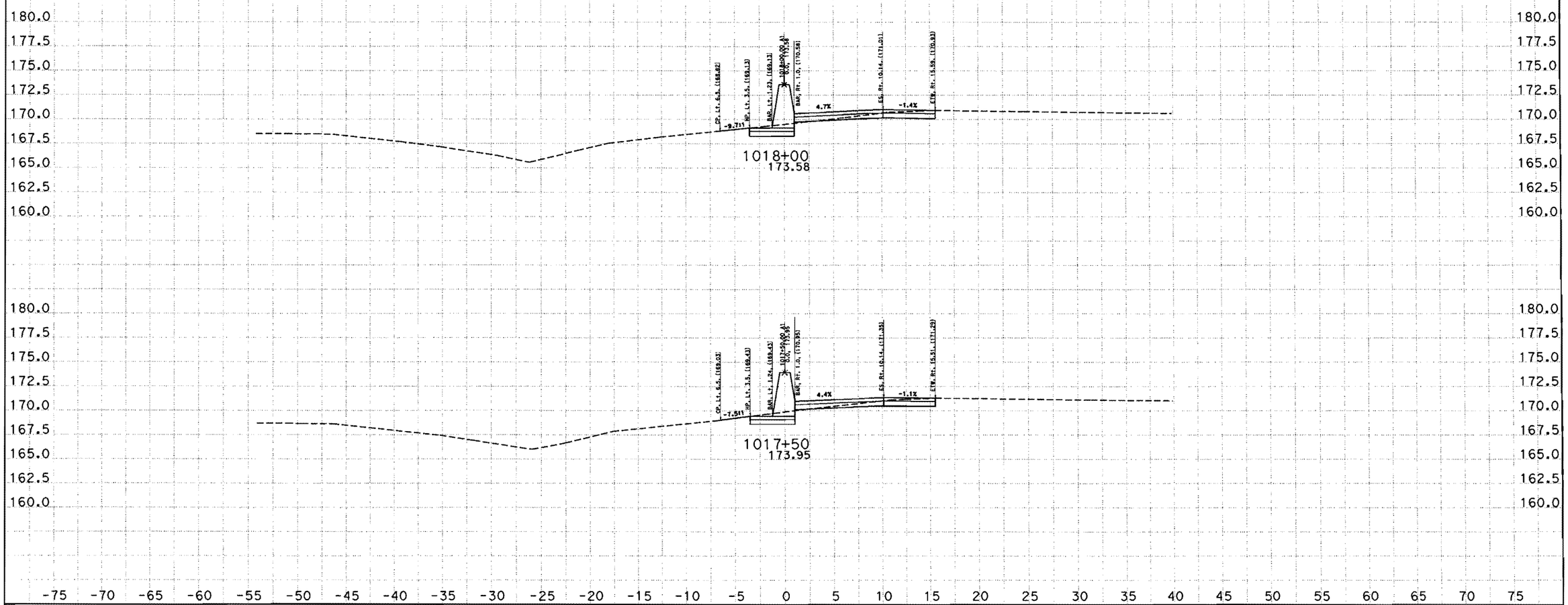

CREATED BY: SAL JARAMILLO
DATE: 9/2/2012
KC Project: 5110044 File: D:\COPY OF APRIL\5110044\a1finish_rev.ear

CONTRACT: 05-0Q5704
DIST/CO/RTE/PM: 05/Mon/101/PM61.0/64.6&66.8/69.4
PROJECT ID: 0500000316

SCALE: 1" = 5' Horiz.
1" = 5' Vert.

All Dimensions are US Survey Feet

A1
CROSS SECTIONS
SHEET 18 OF 118

EARTHWORK DEVELOPMENT ONLY

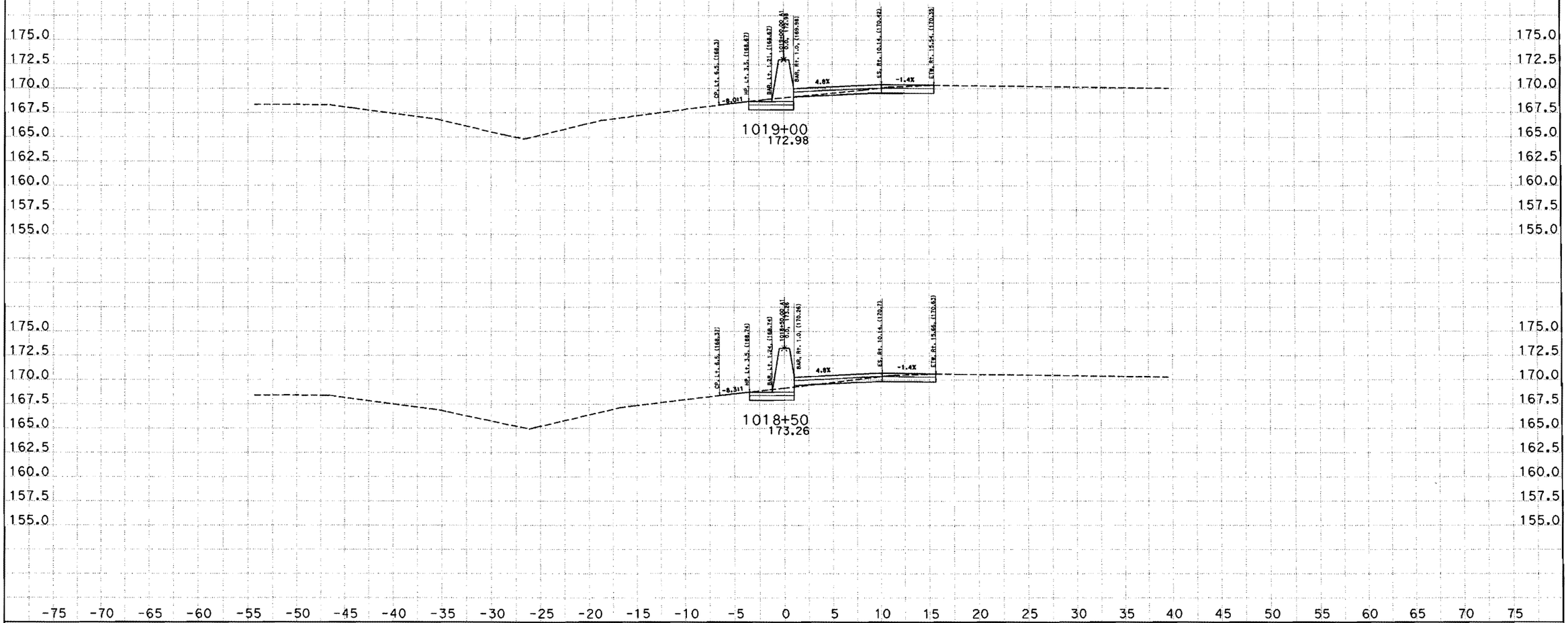

CREATED BY: SAL JARAMILLO
DATE: 9/2/2012
KC Project: 5110044 File: D:\COPY OF APRIL\5110044\a1finish_rev.ear

CONTRACT: 05-005704
DIST/CO/RTE/PM: 05/Mon/101/PM61.0/64.6&66.8/69.4
PROJECT ID: 0500000316

SCALE: 1" = 5' Horiz.
1" = 5' Vert.
All Dimensions are US Survey Feet

A1
CROSS SECTIONS
SHEET 19 OF 118

EARTHWORK DEVELOPMENT ONLY

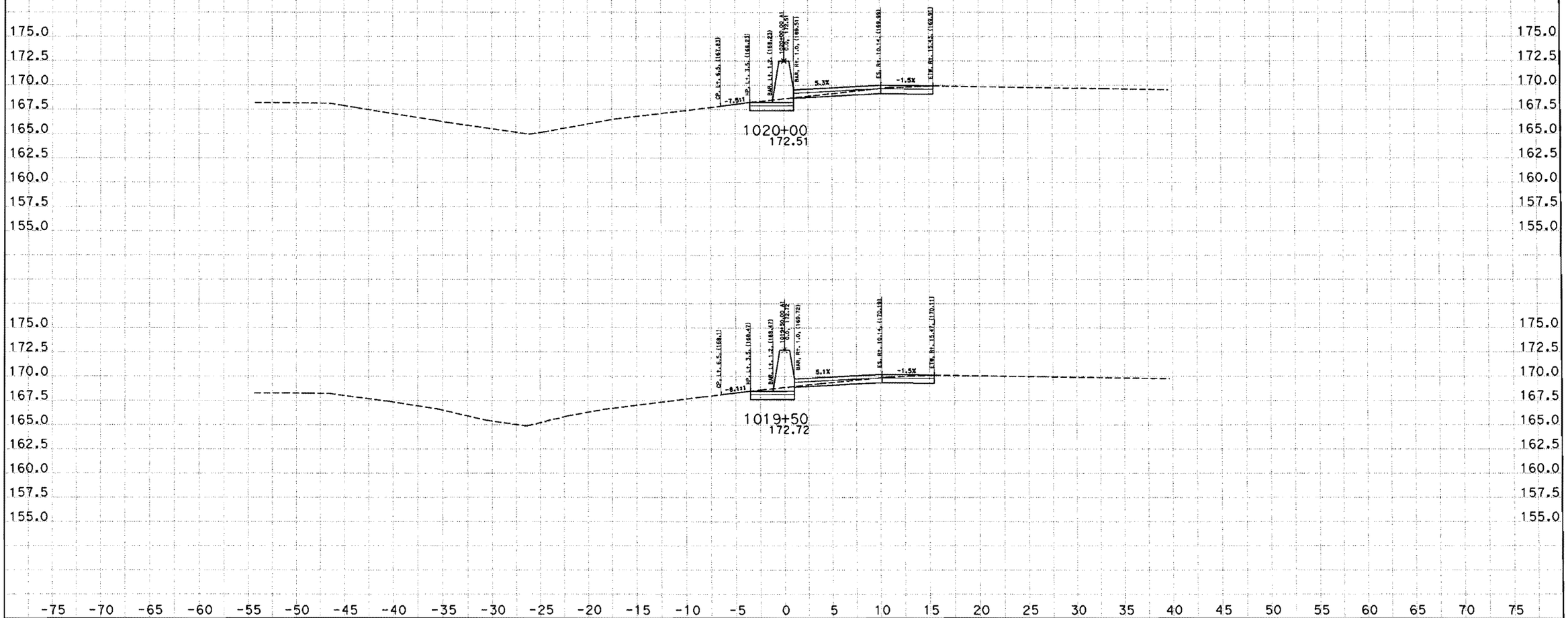

CREATED BY: SAL JARAMILLO
DATE: 9/2/2012
KC Project: 5110044 File: D:\COPY OF APRIL\5110044\a1finish_rev.ear

CONTRACT: 05-0Q5704
DIST/CO/RTE/PM: 05/Mon/101/PM61.0/64.6&66.8/69.4
PROJECT ID: 0500000316

SCALE: 1" = 5' Horiz.
1" = 5' Vert.
All Dimensions are US Survey Feet

A1
CROSS SECTIONS
SHEET 20 OF 118

EARTHWORK DEVELOPMENT ONLY

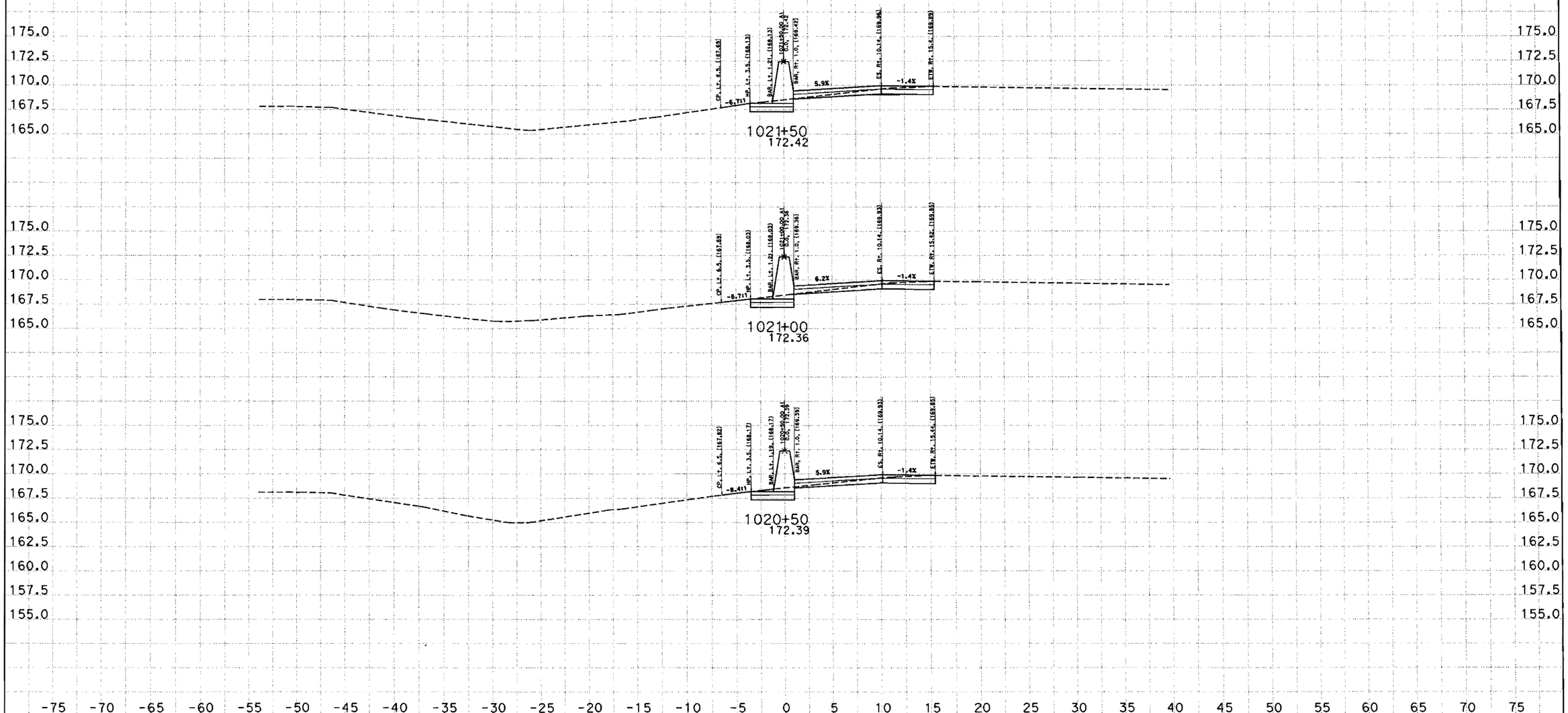

CREATED BY: SAL JARAMILLO
DATE: 9/2/2012
KC Project: 5110044 File: D:\COPY OF APRIL\5110044\a1finish_rev.ear

CONTRACT: 05-0Q5704
DIST/CO/RTE/PM: 05/Mon/101/PM61.0/64.6&66.8/69.4
PROJECT ID: 0500000316

SCALE: 1" = 5' Horiz.
1" = 5' Vert.

All Dimensions are US Survey Feet

A1
CROSS SECTIONS
SHEET 21 OF 118

EARTHWORK DEVELOPMENT ONLY

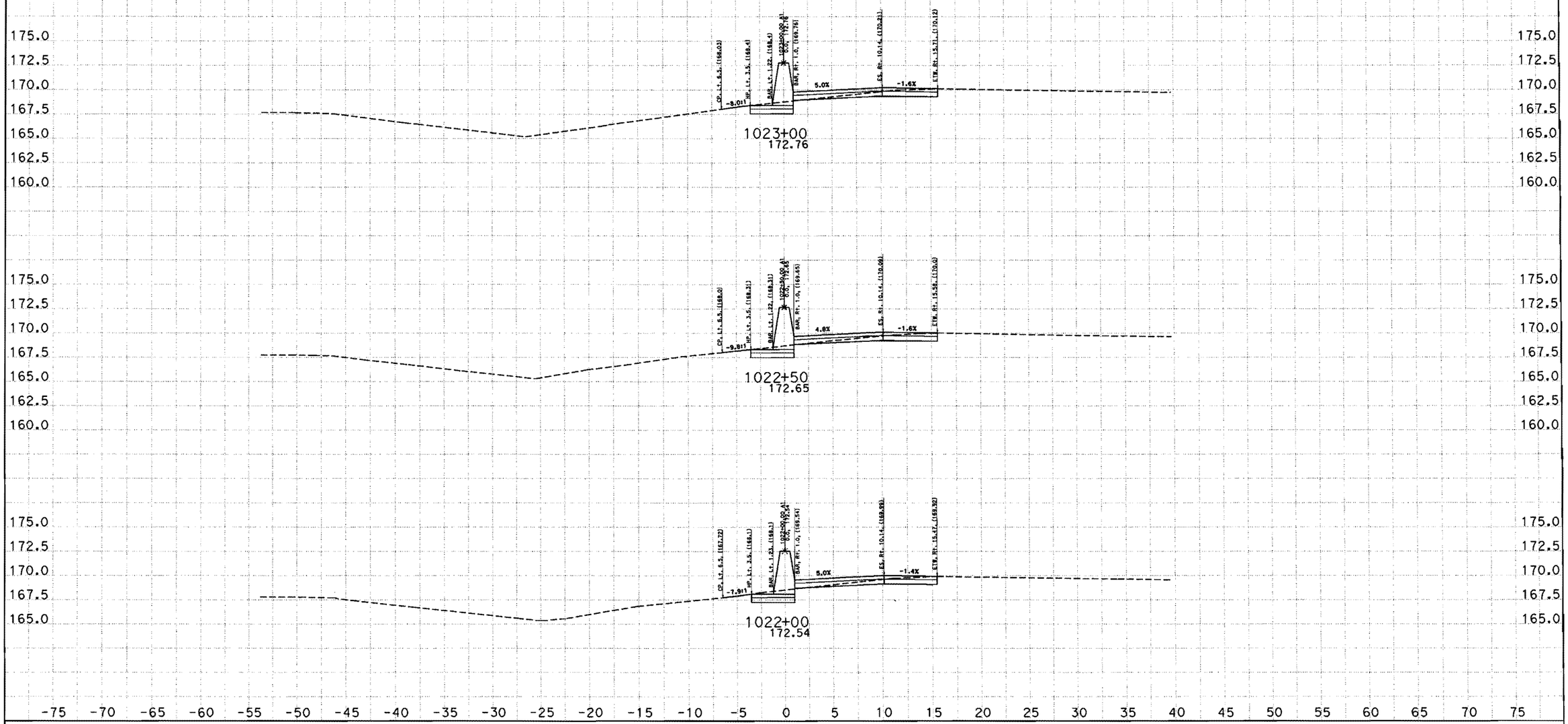

CREATED BY: SAL JARAMILLO
DATE: 9/2/2012
KC Project: 5110044 File: D:\COPY OF APRIL\5110044\a1finish_rev.ear

CONTRACT: 05-0Q5704
DIST/CO/RTE/PM: 05/Mon/101/PM61.0/64.6&66.8/69.4
PROJECT ID: 0500000316

SCALE: 1" = 5' Horiz.
1" = 5' Vert.

All Dimensions are US Survey Feet

A1
CROSS SECTIONS
SHEET 22 OF 118

EARTHWORK DEVELOPMENT ONLY

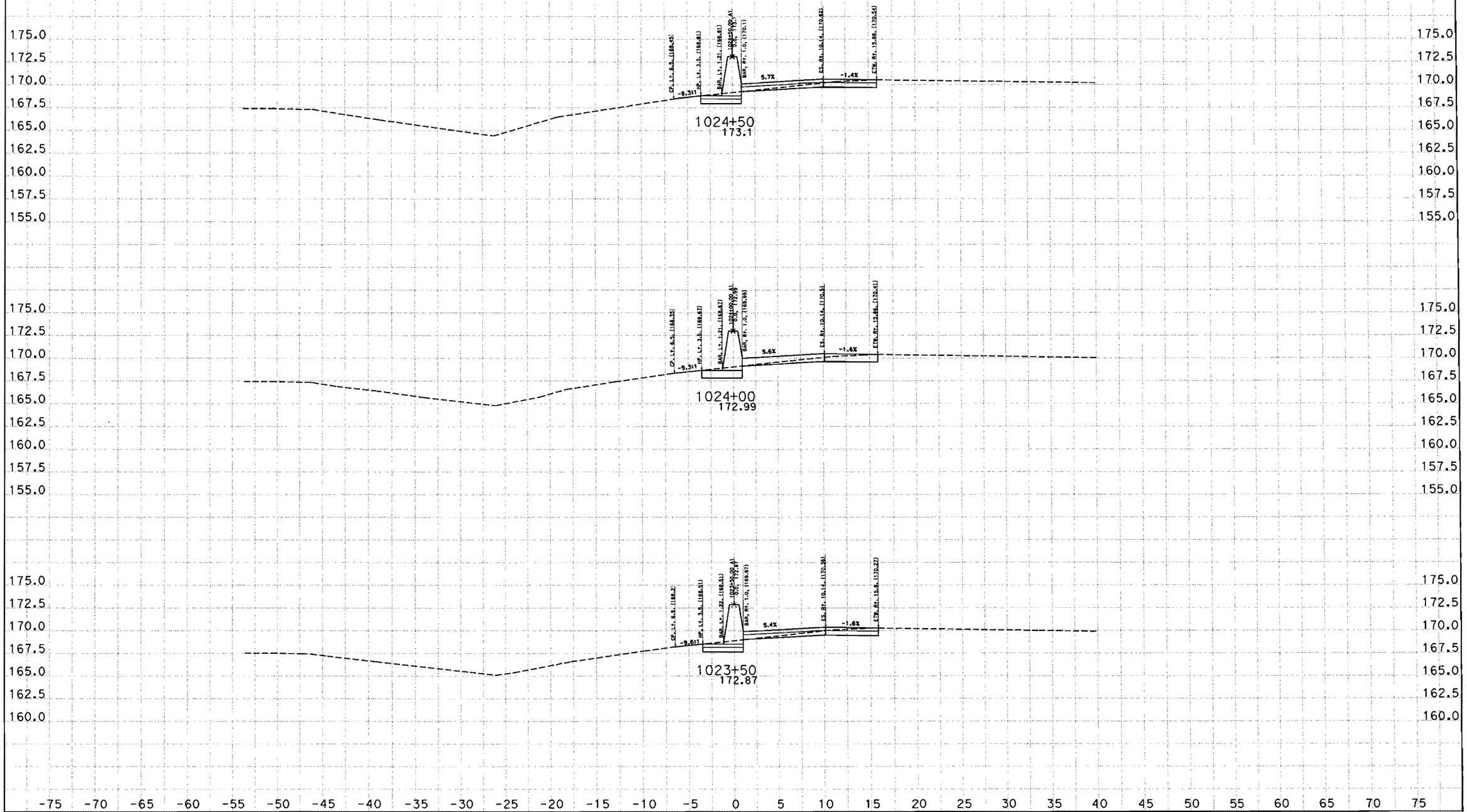

CREATED BY: SAL JARAMILLO
DATE: 9/2/2012
KC Project: 5110044 File: D:\COPY OF APRIL\5110044\a1finish_rev.ear

CONTRACT: 05-0Q5704
DIST/CO/RTE/PM: 05/Mon/101/PM61.0/64.6&66.8/69.4
PROJECT ID: 0500000316

SCALE: 1" = 5' Horiz.
1" = 5' Vert.
All Dimensions are US Survey Feet

A1
CROSS SECTIONS
SHEET 23 OF 118

EARTHWORK DEVELOPMENT ONLY

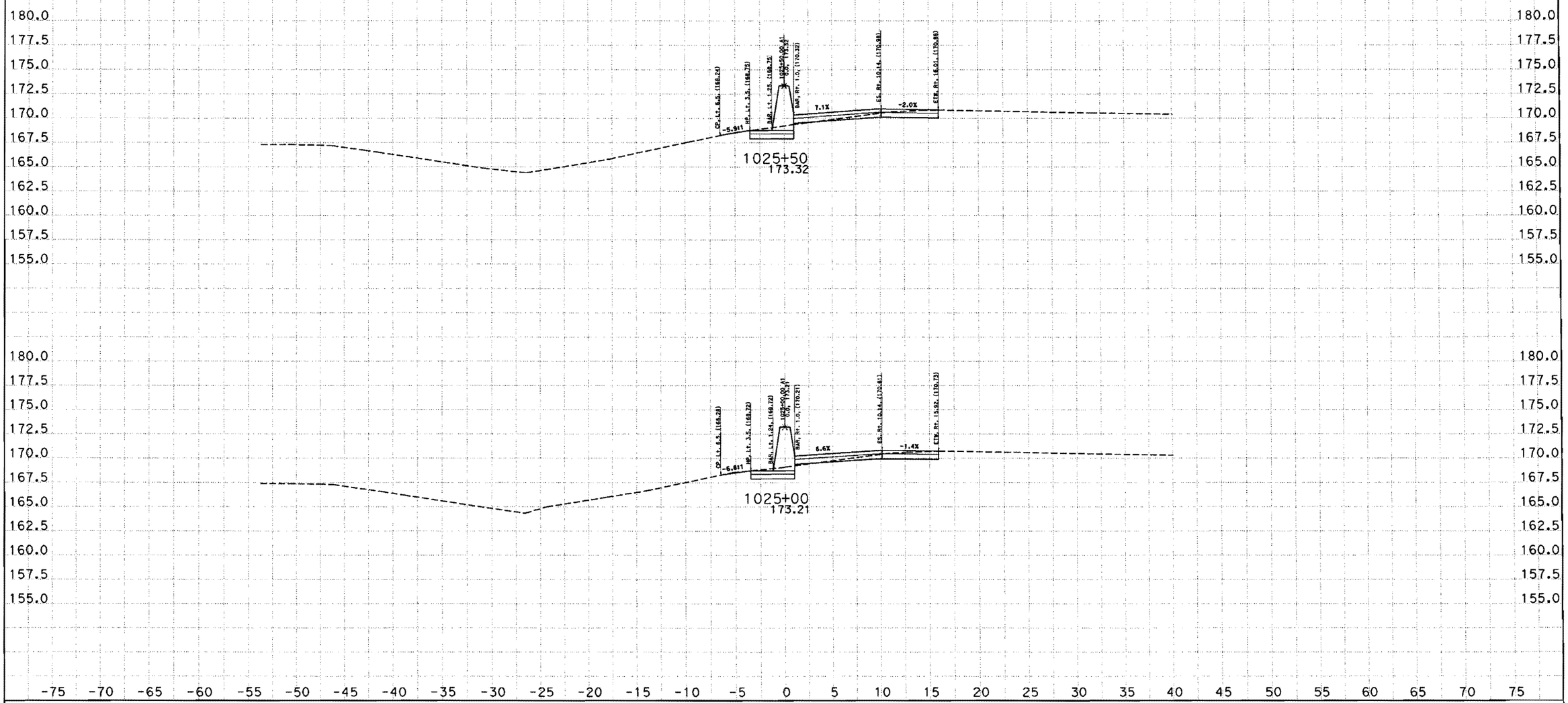

CREATED BY: SAL JARAMILLO
DATE: 9/2/2012
KC Project: 5110044 File: D:\COPY OF APRIL\5110044\a1finish_rev.ear

CONTRACT: 05-0Q5704
DIST/CO/RTE/PM: 05/Mon/101/PM61.0/64.6&66.8/69.4
PROJECT ID: 0500000316

SCALE: 1" = 5' Horiz.
1" = 5' Vert.
All Dimensions are US Survey Feet

A1
CROSS SECTIONS
SHEET 24 OF 118

EARTHWORK DEVELOPMENT ONLY

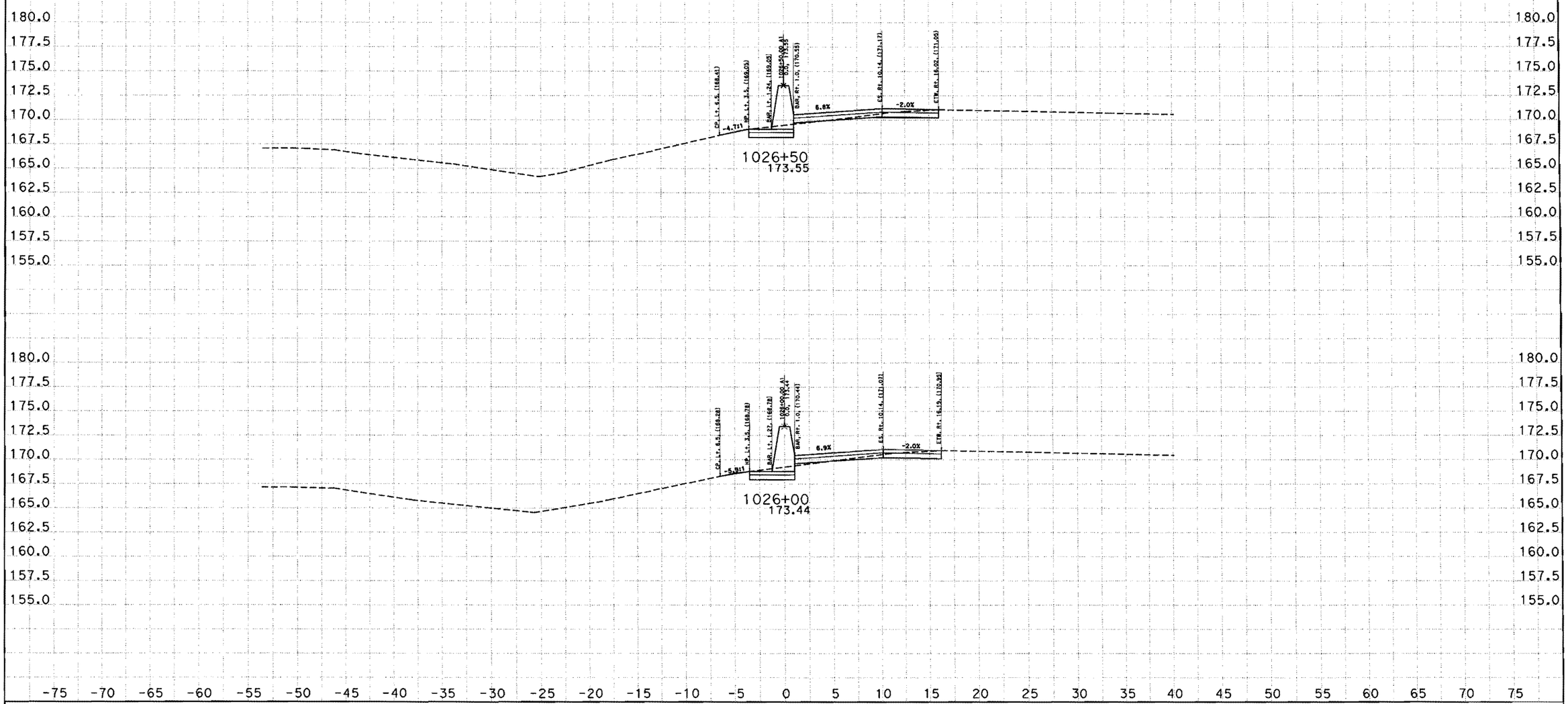

CREATED BY: SAL JARAMILLO
DATE: 9/2/2012
KC Project: 5110044 File: D:\COPY OF APRIL\5110044\a1finish_rev.ear

CONTRACT: 05-0Q5704
DIST/CO/RTE/PM: 05/Mon/101/PM61.0/64.6&66.8/69.4
PROJECT ID: 0500000316

SCALE: 1" = 5' Horiz.
1" = 5' Vert.
All Dimensions are US Survey Feet

A1
CROSS SECTIONS
SHEET 25 OF 118

EARTHWORK DEVELOPMENT ONLY

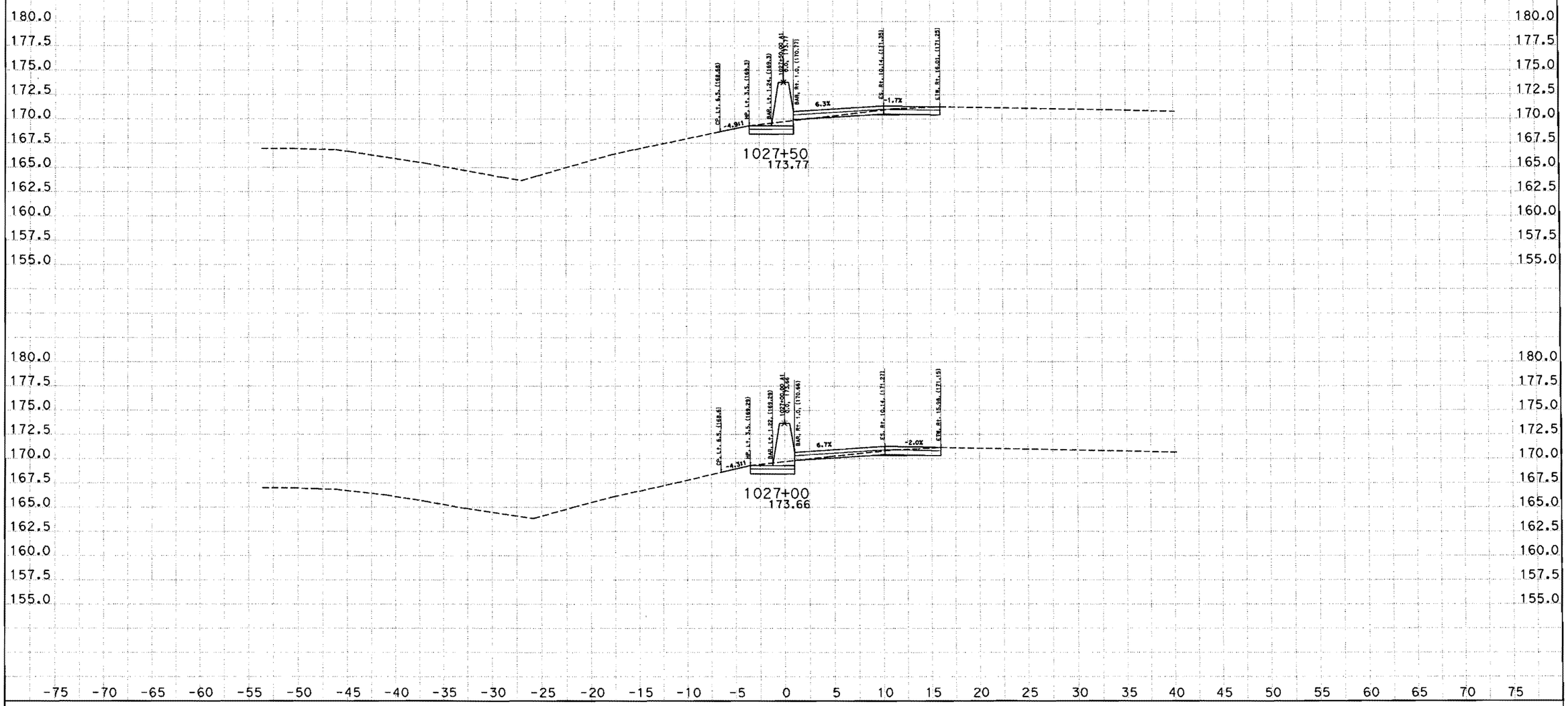

CREATED BY: SAL JARAMILLO
DATE: 9/2/2012
KC Project: 5110044 File: D:\COPY OF APRIL\5110044\a1finish_rev.ear

CONTRACT: 05-0Q5704
DIST/CO/RTE/PM: 05/Mon/101/PM61.0/64.6&66.8/69.4
PROJECT ID: 0500000316

SCALE: 1" = 5' Horiz.
1" = 5' Vert.
All Dimensions are US Survey Feet

A1
CROSS SECTIONS
SHEET 26 OF 118

EARTHWORK DEVELOPMENT ONLY

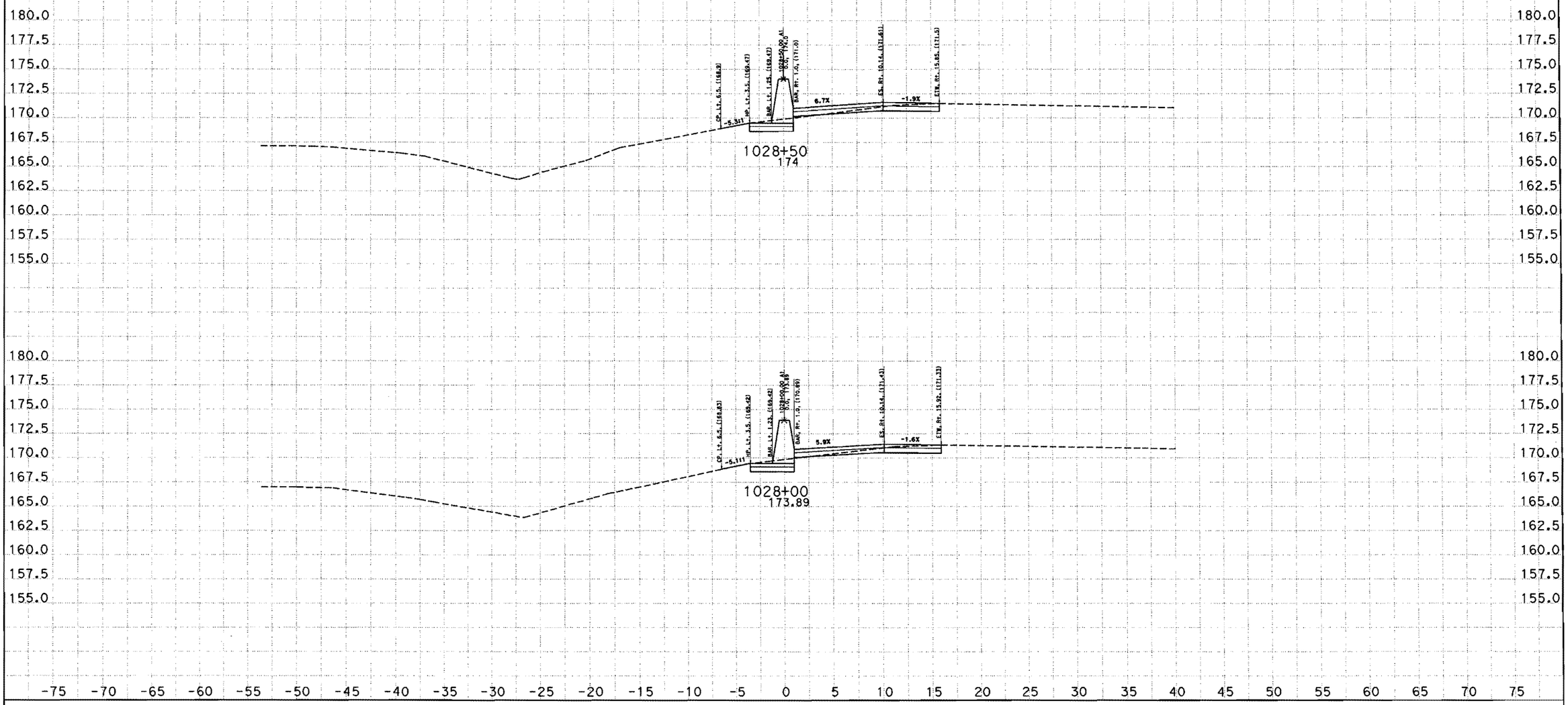

CREATED BY: SAL JARAMILLO
DATE: 9/2/2012
KC Project: 5110044 File: D:\COPY OF APRIL\5110044\a1finish_rev.ear

CONTRACT: 05-005704
DIST/CO/RTE/PM: 05/Mon/101/PM61.0/64.6&66.8/69.4
PROJECT ID: 0500000316

SCALE: 1" = 5' Horiz.
1" = 5' Vert.

All Dimensions are US Survey Feet

A1
CROSS SECTIONS
SHEET 27 OF 118

EARTHWORK DEVELOPMENT ONLY

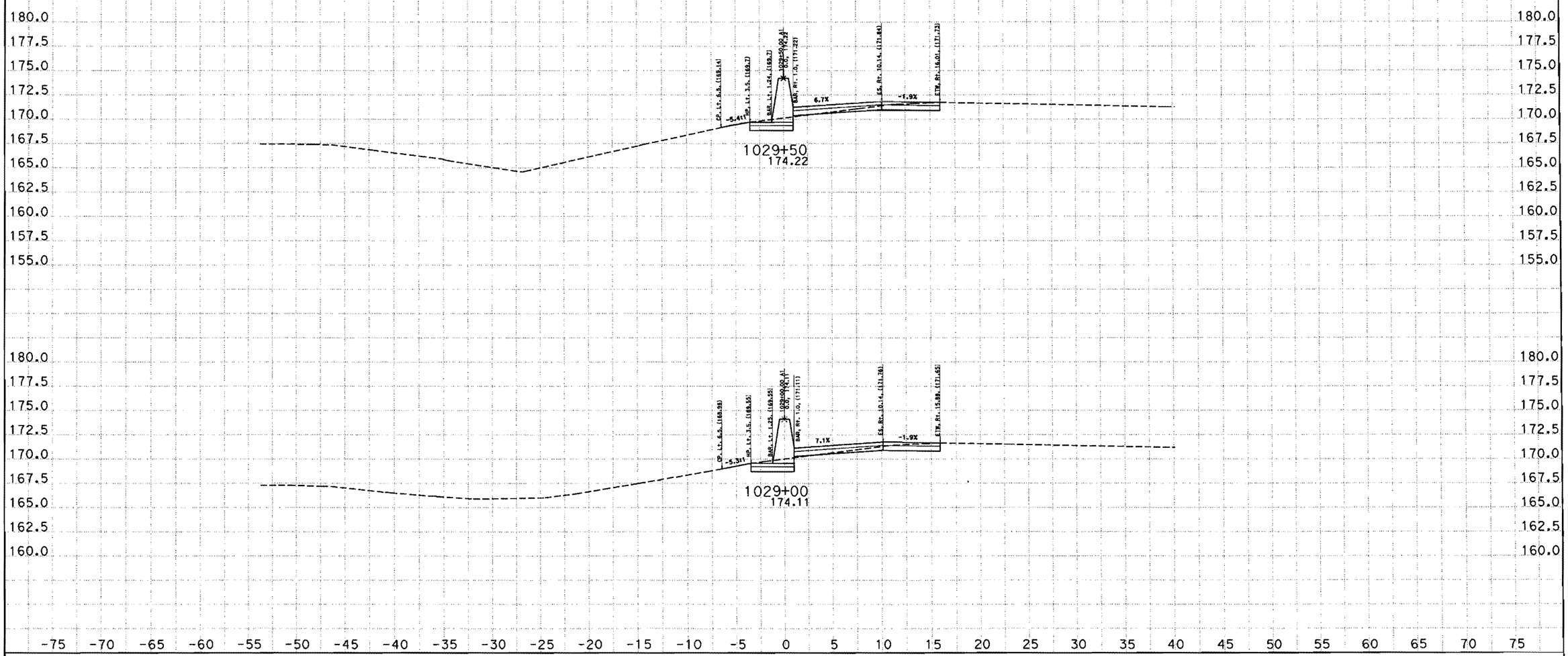

CREATED BY: SAL JARAMILLO
DATE: 9/2/2012
KC Project: 5110044 File: D:\COPY OF APRIL\5110044\a1finish_rev.ear

CONTRACT: 05-0Q5704
DIST/CO/RTE/PM: 05/Mon/101/PM61.0/64.6&66.8/69.4
PROJECT ID: 0500000316

SCALE: 1" = 5' Horiz.
1" = 5' Vert.
All Dimensions are US Survey Feet

A1
CROSS SECTIONS
SHEET 28 OF 118

EARTHWORK DEVELOPMENT ONLY

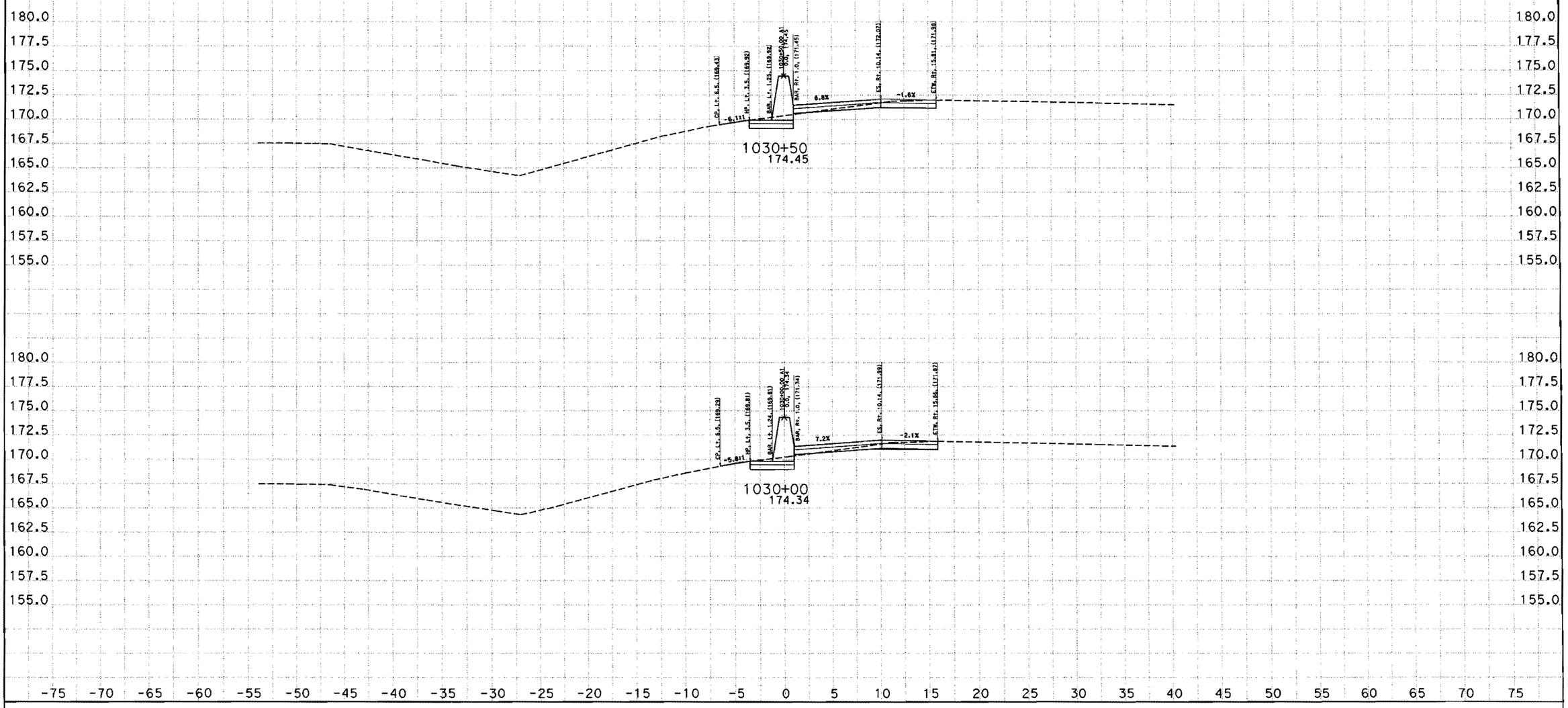

CREATED BY: SAL JARAMILLO
DATE: 9/2/2012
KC Project: 5110044 File: D:\COPY OF APRIL\5110044\a1finish_rev.ear

CONTRACT: 05-005704
DIST/CO/RTE/PM: 05/Mon/101/PM61.0/64.6&66.8/69.4
PROJECT ID: 0500000316

SCALE: 1" = 5' Horiz.
1" = 5' Vert.

All Dimensions are US Survey Feet

A1
CROSS SECTIONS
SHEET 29 OF 118

EARTHWORK DEVELOPMENT ONLY

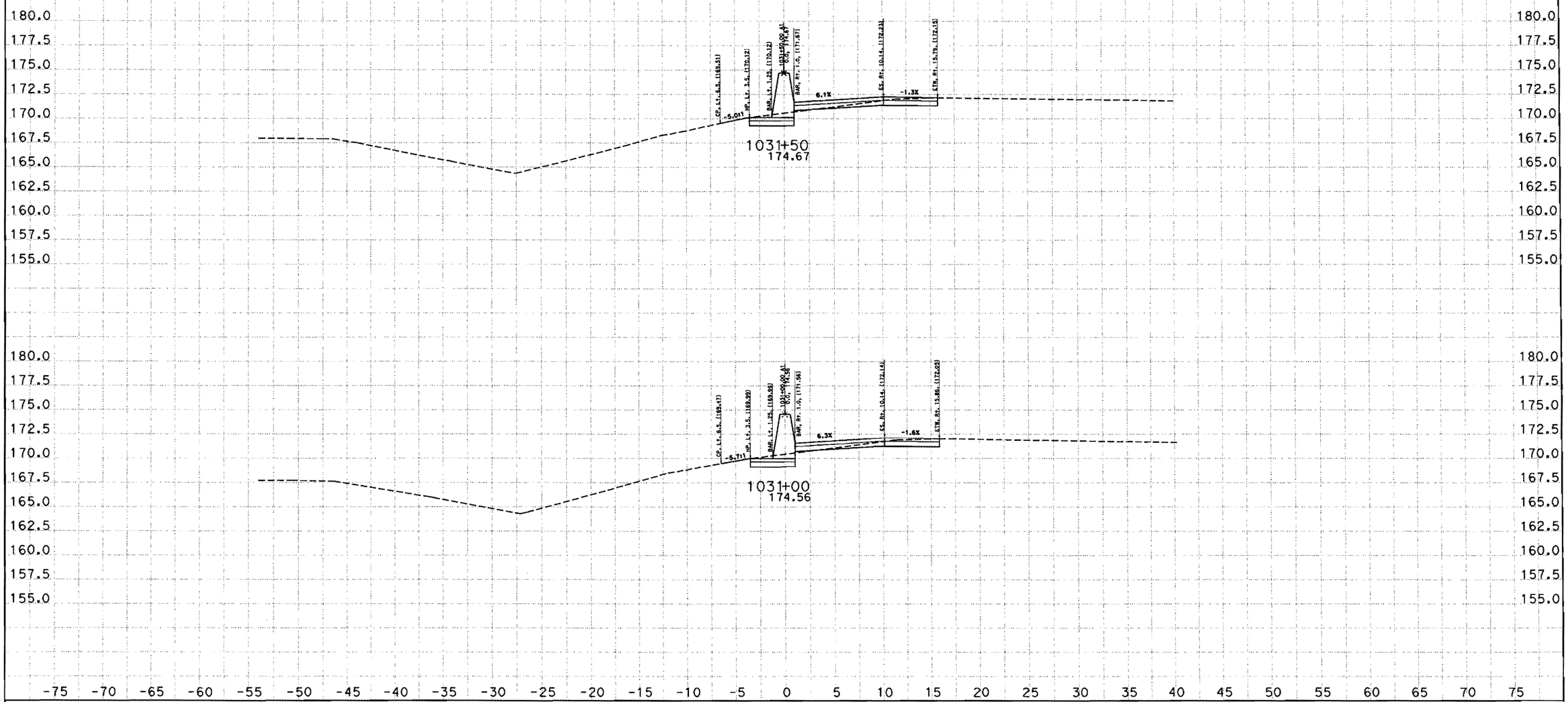

CREATED BY: SAL JARAMILLO
DATE: 9/2/2012
KC Project: 5110044 File: D:\COPY OF APRIL\5110044\a1finish_rev.ear

CONTRACT: 05-0Q5704
DIST/CO/RTE/PM: 05/Mon/101/PM61.0/64.6&66.8/69.4
PROJECT ID: 0500000316

SCALE: 1" = 5' Horiz.
1" = 5' Vert.

All Dimensions are US Survey Feet

A1
CROSS SECTIONS
SHEET 30 OF 118

EARTHWORK DEVELOPMENT ONLY

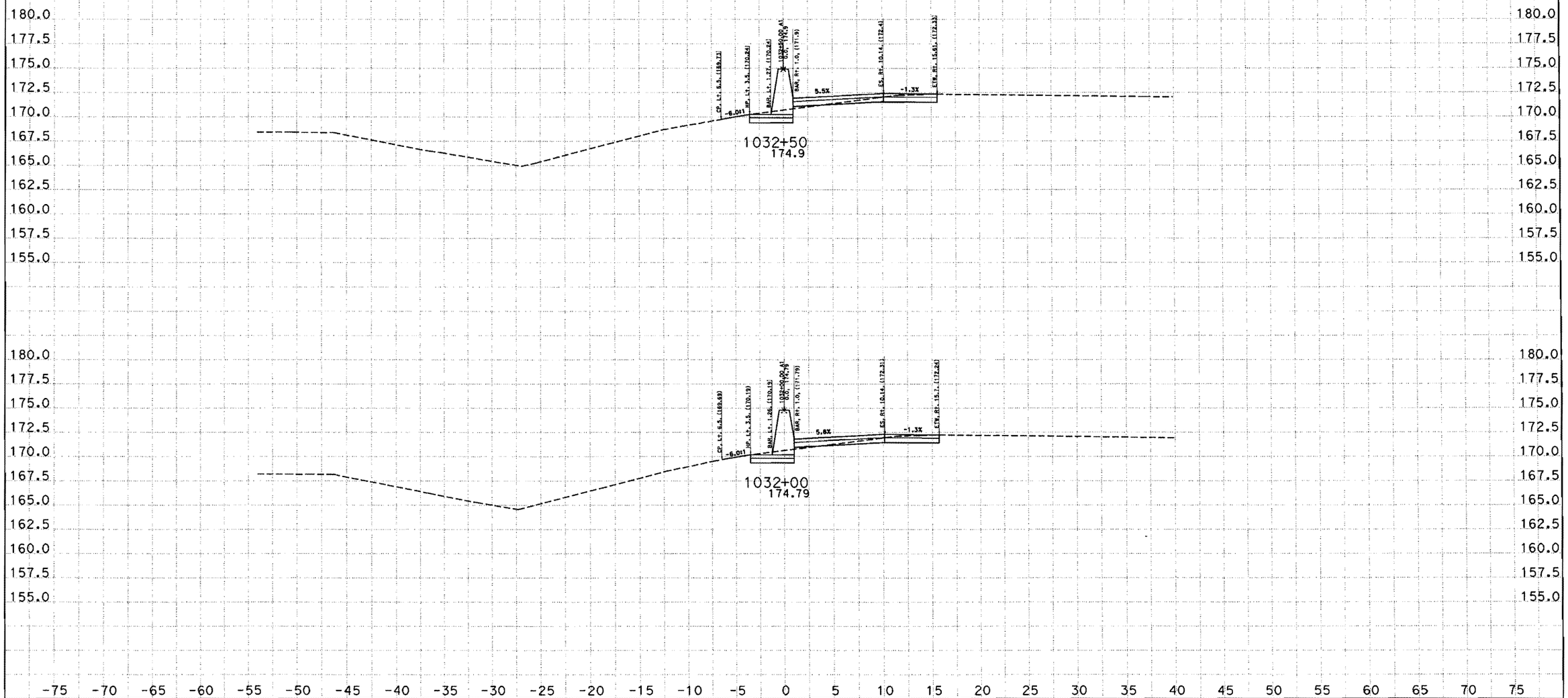

CREATED BY: SAL JARAMILLO
DATE: 9/2/2012
KC Project: 5110044 File: D:\COPY OF APRIL\5110044\a1finish_rev.ear

CONTRACT: 05-0Q5704
DIST/CO/RTE/PM: 05/Mon/101/PM61.0/64.6&66.8/69.4
PROJECT ID: 0500000316

SCALE: 1" = 5' Horiz.
1" = 5' Vert.

All Dimensions are US Survey Feet

A1
CROSS SECTIONS
SHEET 31 OF 118

EARTHWORK DEVELOPMENT ONLY

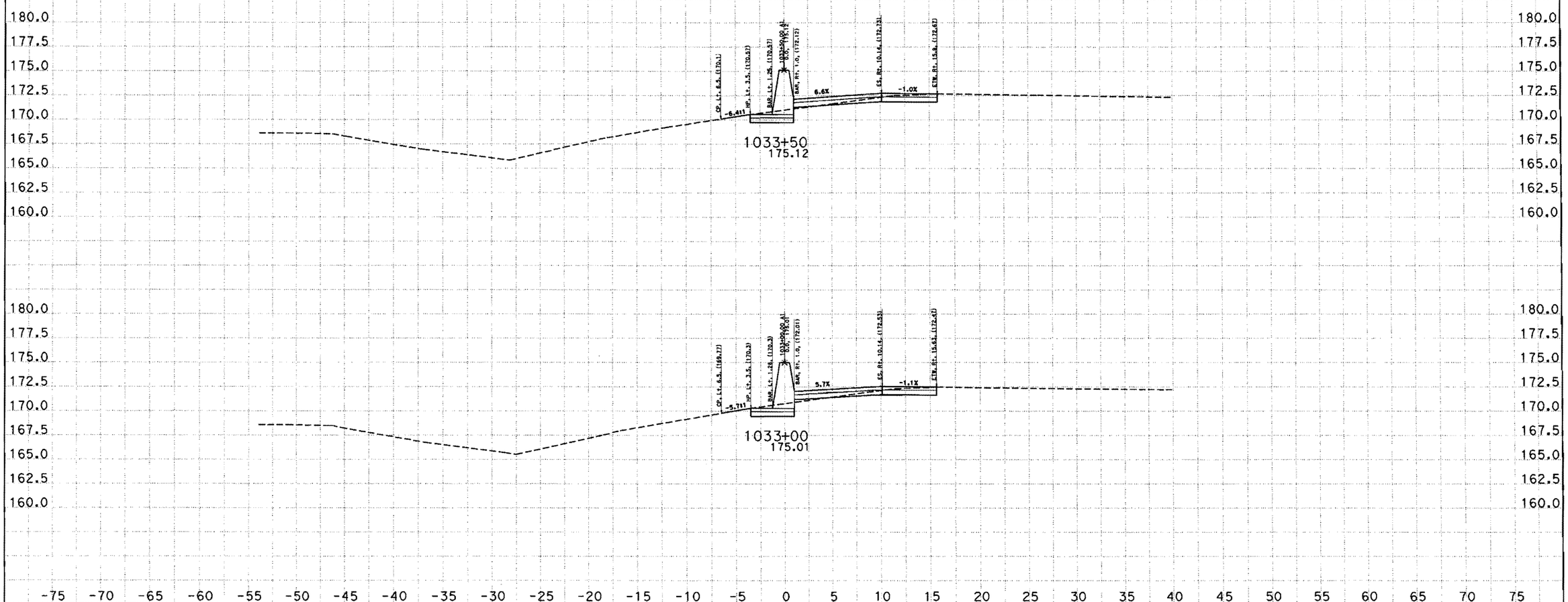

CREATED BY: SAL JARAMILLO
DATE: 9/2/2012
KC Project: 5110044 File: D:\COPY OF APRIL\5110044\a1finish_rev.ear

CONTRACT: 05-0Q5704
DIST/CO/RTE/PM: 05/Mon/101/PM61.0/64.6&66.8/69.4
PROJECT ID: 0500000316

SCALE: 1" = 5' Horiz.
1" = 5' Vert.

All Dimensions are US Survey Feet

A1
CROSS SECTIONS
SHEET 32 OF 118

EARTHWORK DEVELOPMENT ONLY

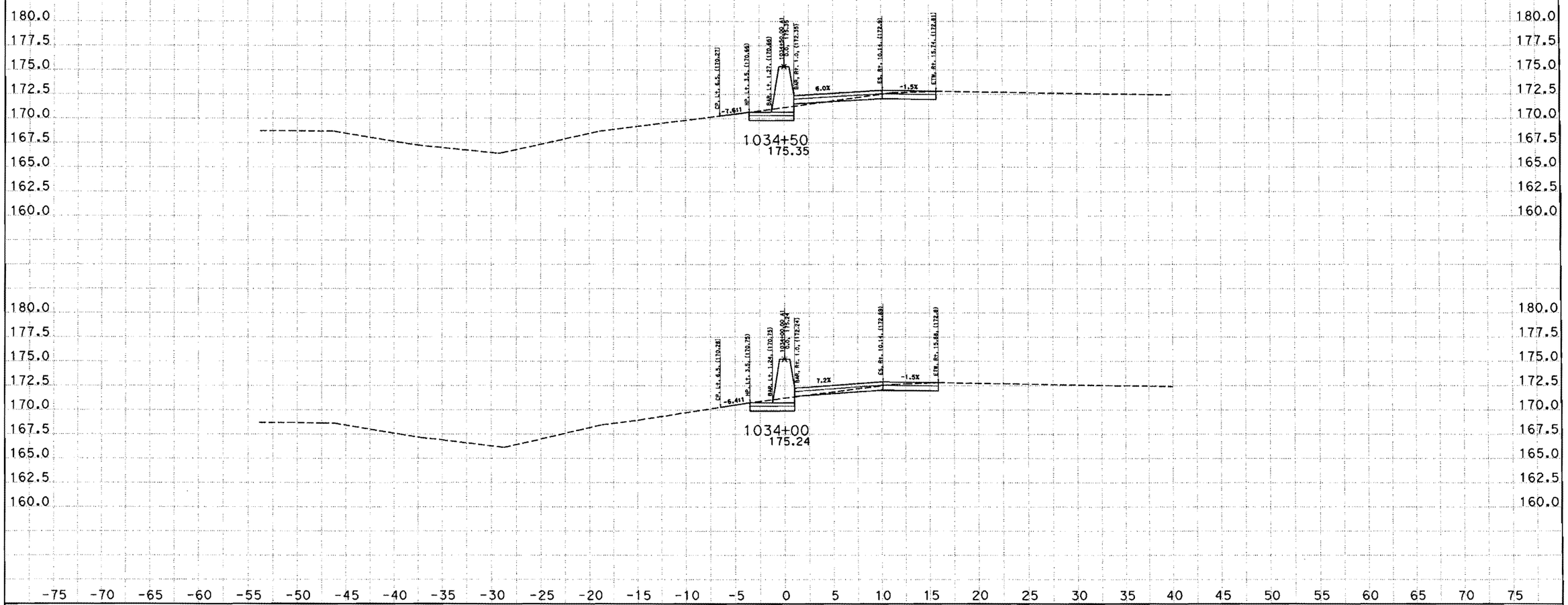

CREATED BY: SAL JARAMILLO
DATE: 9/2/2012
KC Project: 5110044 File: D:\COPY OF APRIL\5110044\a1finish_rev.ear

CONTRACT: 05-0Q5704
DIST/CO/RTE/PM: 05/Mon/101/PM61.0/64.6&66.8/69.4
PROJECT ID: 0500000316

SCALE: 1" = 5' Horiz.
1" = 5' Vert.
All Dimensions are US Survey Feet

A1
CROSS SECTIONS
SHEET 33 OF 118

EARTHWORK DEVELOPMENT ONLY

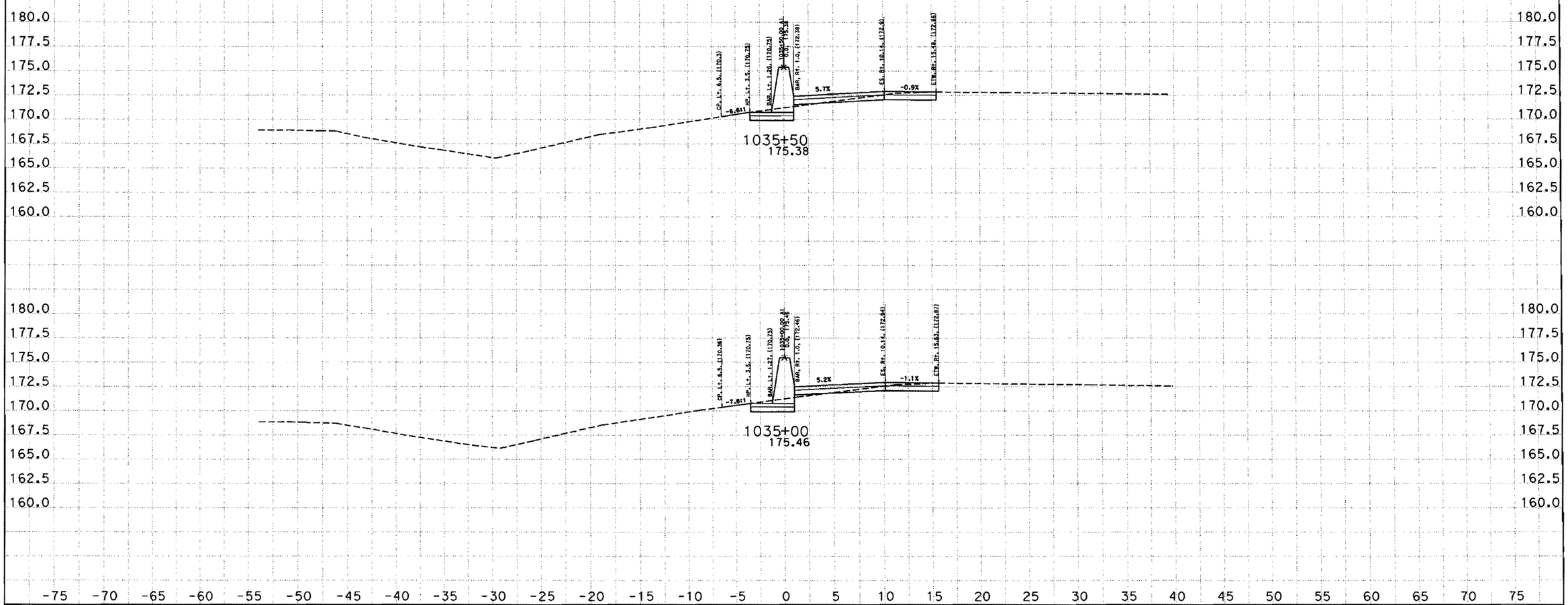

CREATED BY: SAL JARAMILLO
DATE: 9/2/2012
KC Project: 5110044 File: D:\COPY OF APRIL\5110044\a1finish_rev.ear

CONTRACT: 05-0Q5704
DIST/CO/RTE/PM: 05/Mon/101/PM61.0/64.6&66.8/69.4
PROJECT ID: 0500000316

SCALE: 1" = 5' Horiz.
1" = 5' Vert.
All Dimensions are US Survey Feet

A1
CROSS SECTIONS
SHEET 34 OF 118

EARTHWORK DEVELOPMENT ONLY

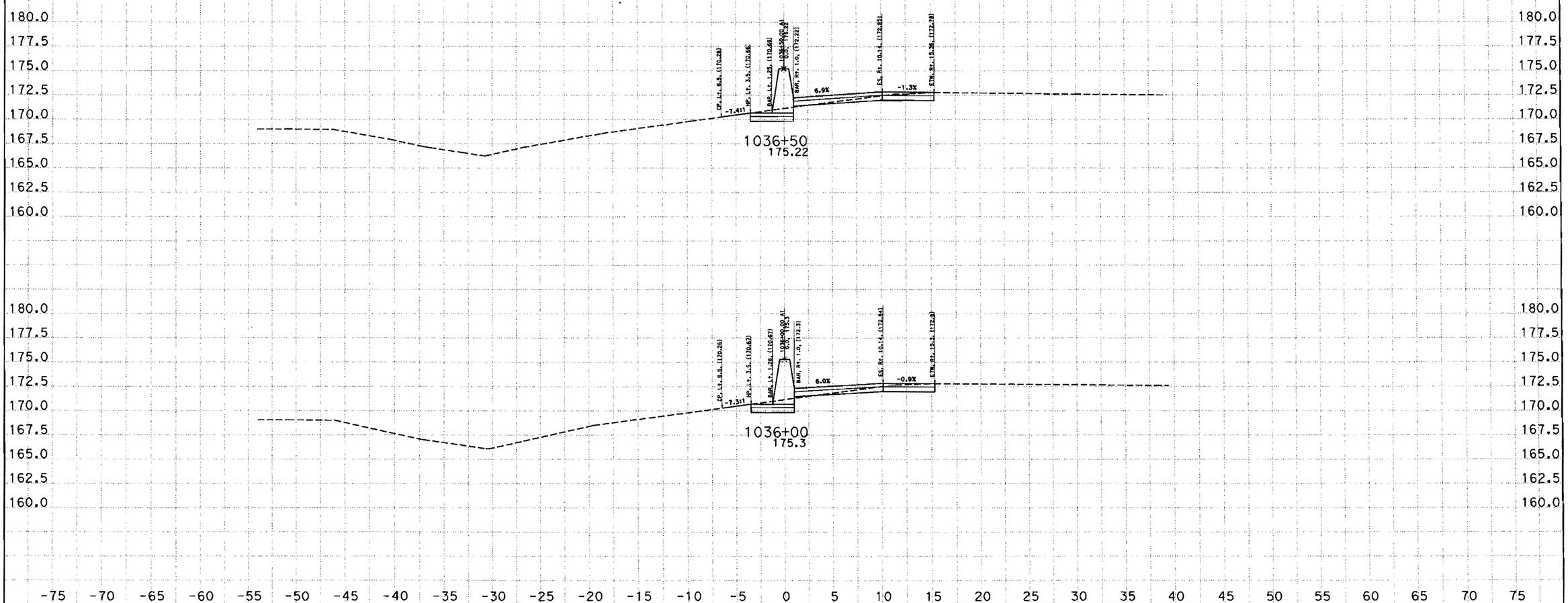

CREATED BY: SAL JARAMILLO
DATE: 9/2/2012
KC Project: 5110044 File: D:\COPY OF APRIL\5110044\a1finish_rev.ear

CONTRACT: 05-005704
DIST/CO/RTE/PM: 05/Mon/101/PM61.0/64.6&66.8/69.4
PROJECT ID: 0500000316

SCALE: 1" = 5' Horiz.
1" = 5' Vert.
All Dimensions are US Survey Feet

A1
CROSS SECTIONS
SHEET 35 OF 118

EARTHWORK DEVELOPMENT ONLY

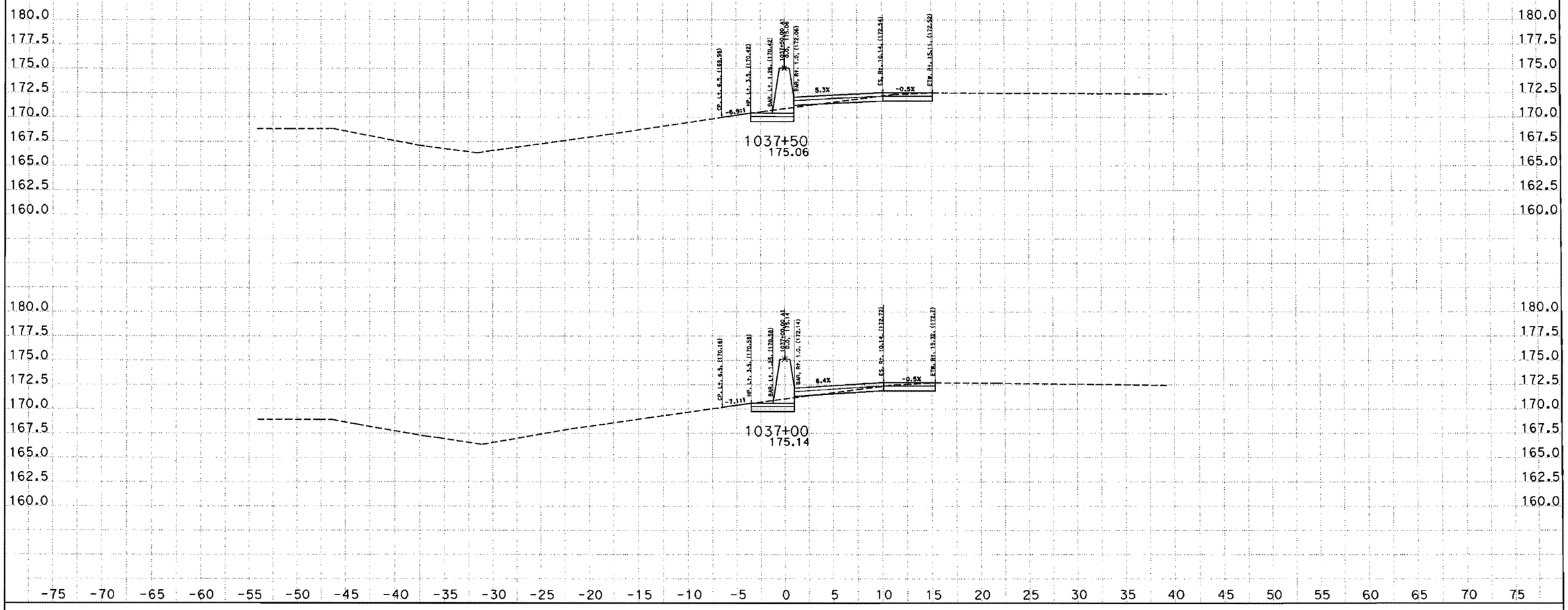

CREATED BY: SAL JARAMILLO
DATE: 9/2/2012
KC Project: 5110044 File: D:\COPY OF APRIL\5110044\a1finish_rev.ear

CONTRACT: 05-0Q5704
DIST/CO/RTE/PM: 05/Mon/101/PM61.0/64.6&66.8/69.4
PROJECT ID: 0500000316

SCALE: 1" = 5' Horiz.
1" = 5' Vert.
All Dimensions are US Survey Feet

A1
CROSS SECTIONS
SHEET 36 OF 118

EARTHWORK DEVELOPMENT ONLY

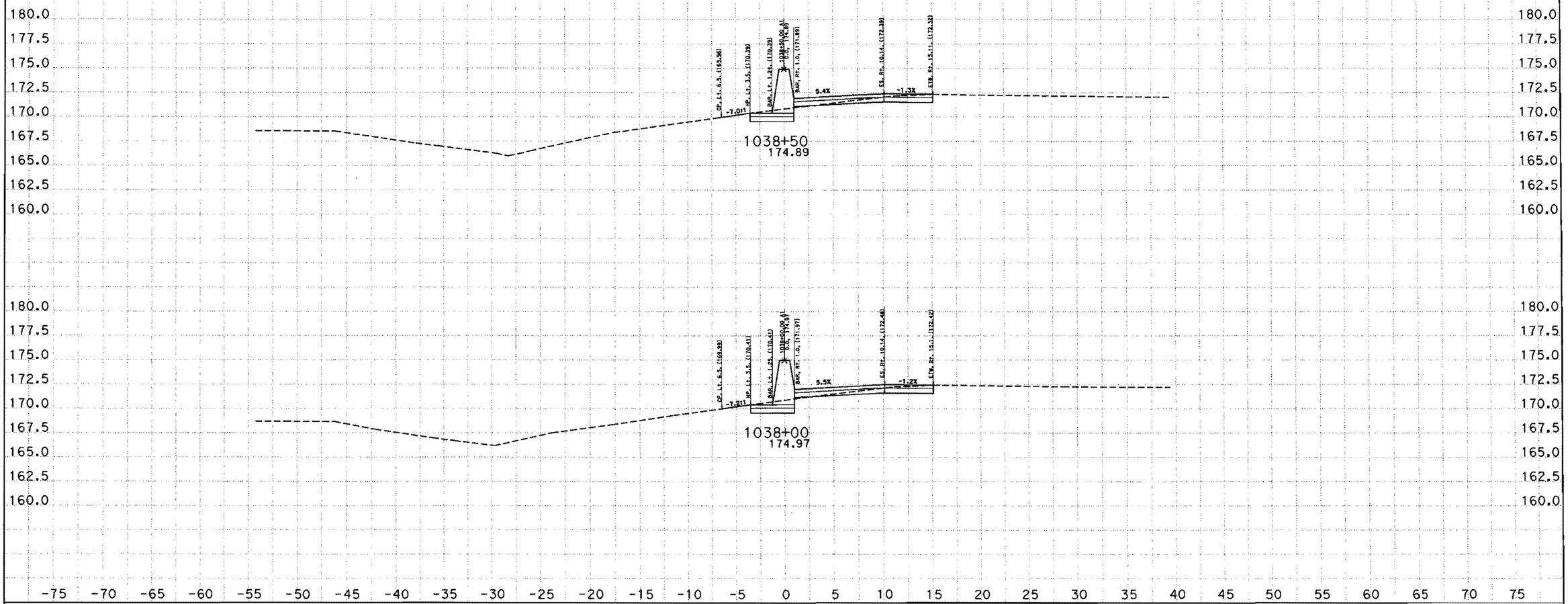

CREATED BY: SAL JARAMILLO
DATE: 9/2/2012
KC Project: 5110044 File: D:\COPY OF APRIL\5110044\a1finish_rev.ear

CONTRACT: 05-0Q5704
DIST/CO/RTE/PM: 05/Mon/101/PM61.0/64.6&66.8/69.4
PROJECT ID: 0500000316

SCALE: 1" = 5' Horiz.
1" = 5' Vert.
All Dimensions are US Survey Feet

A1
CROSS SECTIONS
SHEET 37 OF 118

EARTHWORK DEVELOPMENT ONLY

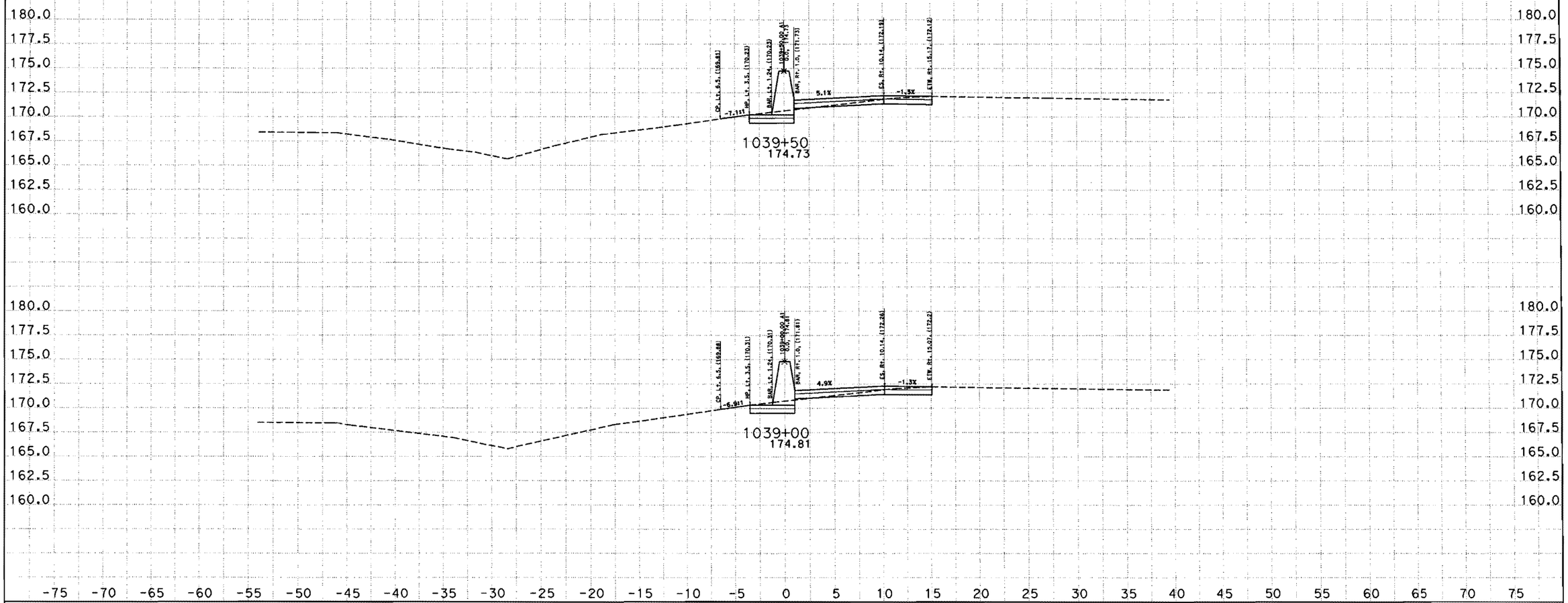

CREATED BY: SAL JARAMILLO
DATE: 9/2/2012
KC Project: 5110044 File: D:\COPY OF APRIL\5110044\a1finish_rev.ear

CONTRACT: 05-0Q5704
DIST/CO/RTE/PM: 05/Mon/101/PM61.0/64.6&66.8/69.4
PROJECT ID: 0500000316

SCALE: 1" = 5' Horiz.
1" = 5' Vert.
All Dimensions are US Survey Feet

A1
CROSS SECTIONS
SHEET 38 OF 118

EARTHWORK DEVELOPMENT ONLY

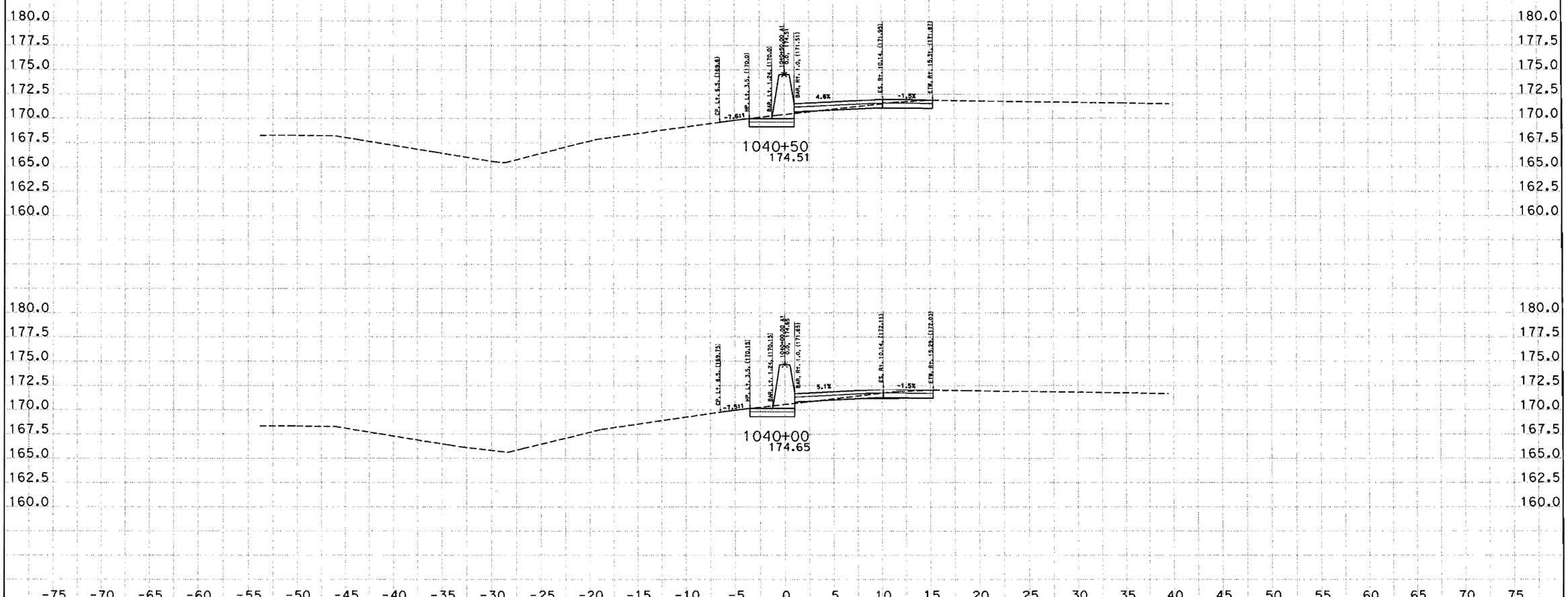

CREATED BY: SAL JARAMILLO
DATE: 9/2/2012
KC Project: 5110044 File: D:\COPY OF APRIL\5110044\a1finish_rev.ear

CONTRACT: 05-0Q5704
DIST/CO/RTE/PM: 05/Mon/101/PM61.0/64.6&66.8/69.4
PROJECT ID: 0500000316

SCALE: 1" = 5' Horiz.
1" = 5' Vert.

All Dimensions are US Survey Feet

A1
CROSS SECTIONS
SHEET 39 OF 118

EARTHWORK DEVELOPMENT ONLY

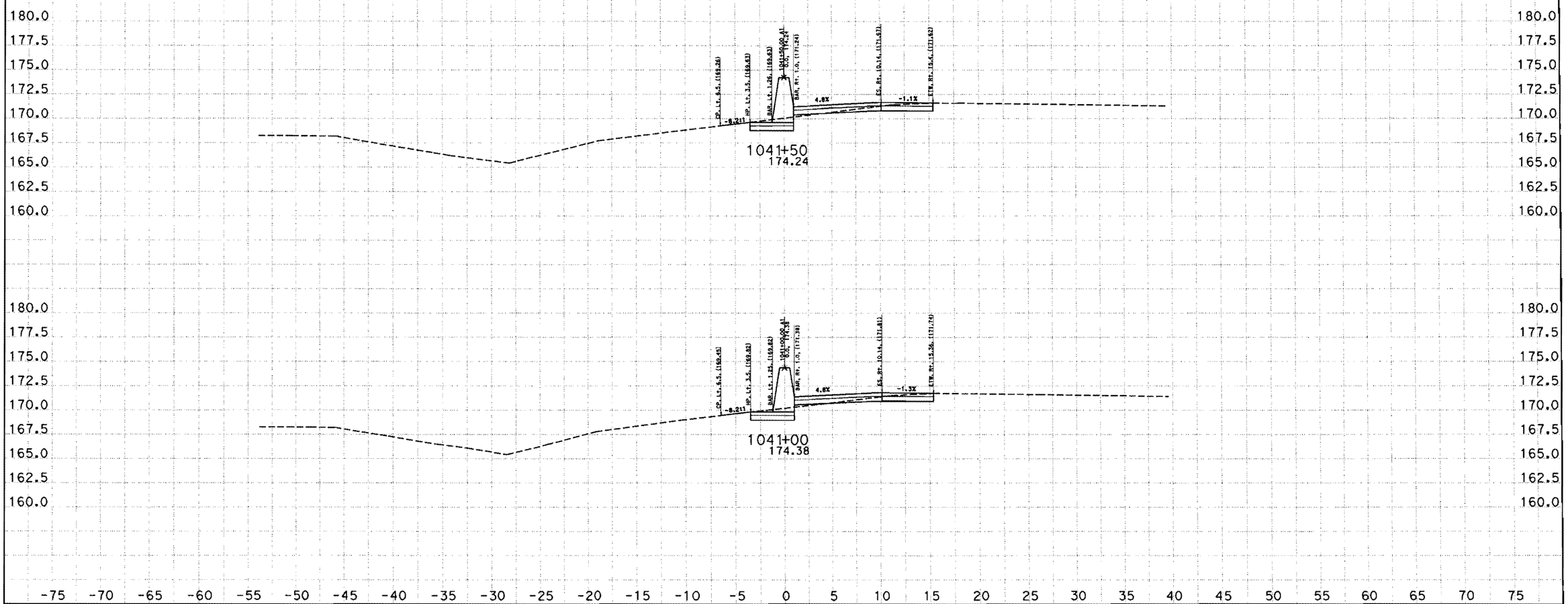

CREATED BY: SAL JARAMILLO
DATE: 9/2/2012
KC Project: 5110044 File: D:\COPY OF APRIL\5110044\a1finish_rev.ear

CONTRACT: 05-0Q5704
DIST/CO/RTE/PM: 05/Mon/101/PM61.0/64.6&66.8/69.4
PROJECT ID: 0500000316

SCALE: 1" = 5' Horiz.
1" = 5' Vert.
All Dimensions are US Survey Feet

A1
CROSS SECTIONS
SHEET 40 OF 118

EARTHWORK DEVELOPMENT ONLY

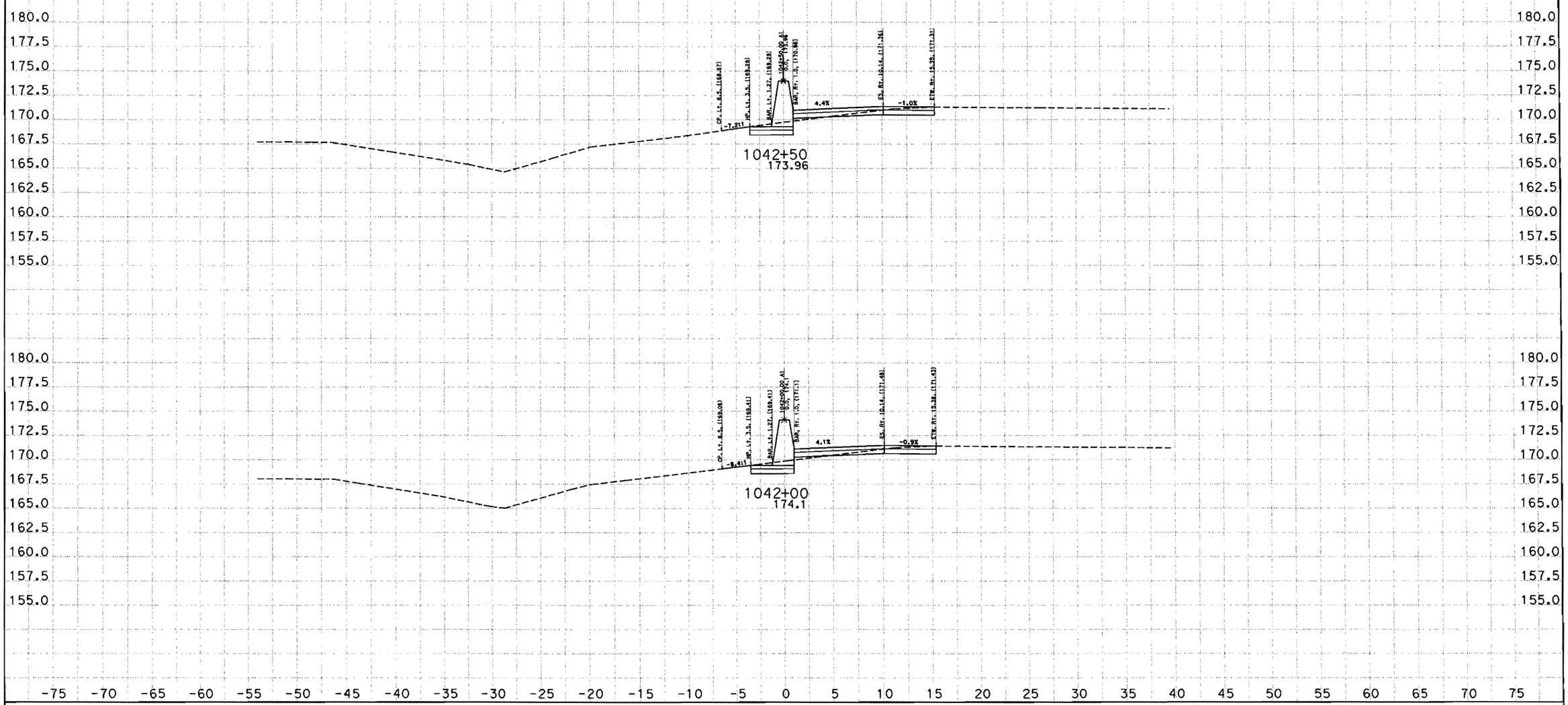

CREATED BY: SAL JARAMILLO
DATE: 9/2/2012
KC Project: 5110044 File: D:\COPY OF APRIL\5110044\a1finish_rev.ear

CONTRACT: 05-0Q5704
DIST/CO/RTE/PM: 05/Mon/101/PM61.0/64.6&66.8/69.4
PROJECT ID: 0500000316

SCALE: 1" = 5' Horiz.
1" = 5' Vert.

All Dimensions are US Survey Feet

A1
CROSS SECTIONS
SHEET 41 OF 118

EARTHWORK DEVELOPMENT ONLY

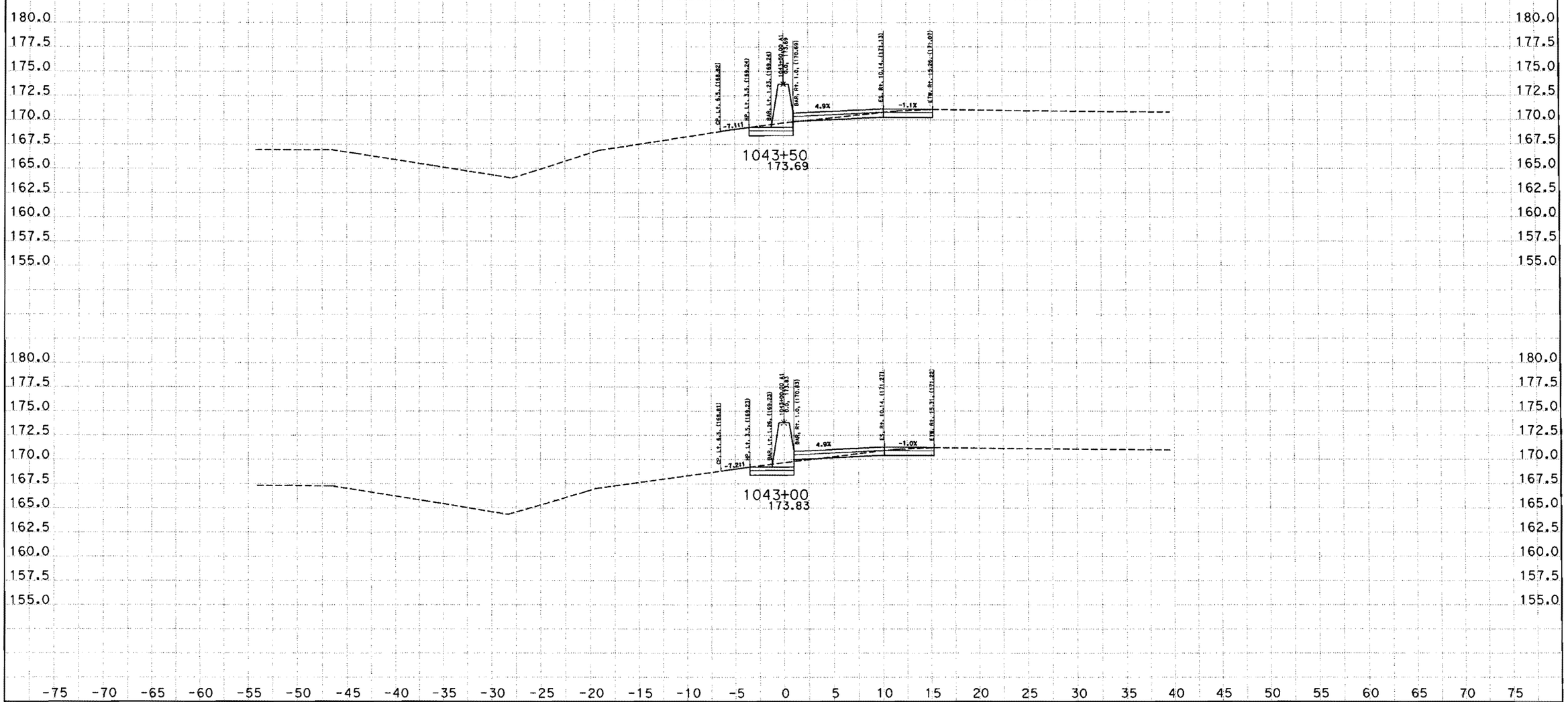

CREATED BY: SAL JARAMILLO
DATE: 9/2/2012
KC Project: 5110044 File: D:\COPY OF APRIL\5110044\a1finish_rev.ear

CONTRACT: 05-0Q5704
DIST/CO/RTE/PM: 05/Mon/101/PM61.0/64.6&66.8/69.4
PROJECT ID: 0500000316

SCALE: 1" = 5' Horiz.
1" = 5' Vert.

All Dimensions are US Survey Feet

A1
CROSS SECTIONS
SHEET 42 OF 118

EARTHWORK DEVELOPMENT ONLY

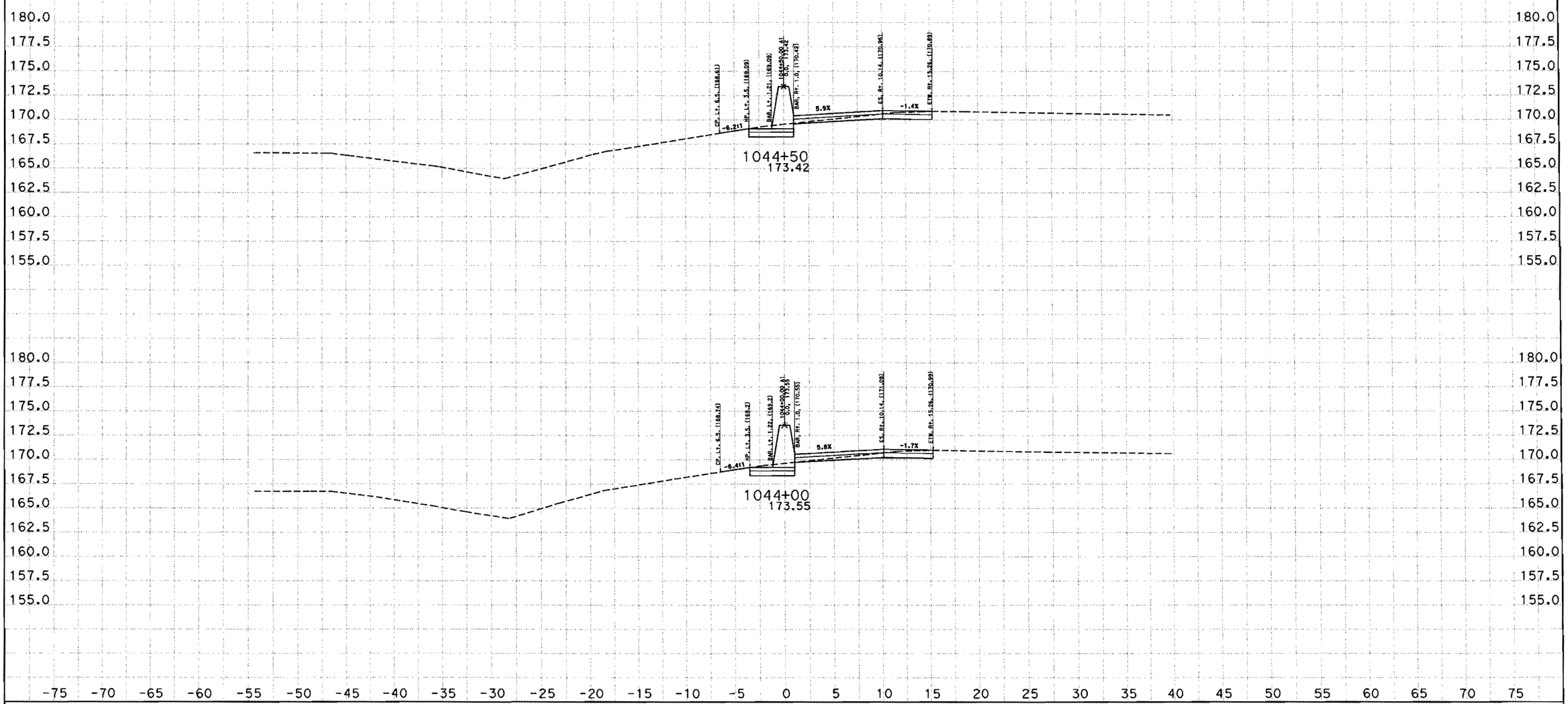

CREATED BY: SAL JARAMILLO
DATE: 9/2/2012
KC Project: 5110044 File: D:\COPY OF APRIL\5110044\a1finish_rev.ear

CONTRACT: 05-0Q5704
DIST/CO/RTE/PM: 05/Mon/101/PM61.0/64.6&66.8/69.4
PROJECT ID: 0500000316

SCALE: 1" = 5' Horiz.
1" = 5' Vert.
All Dimensions are US Survey Feet

A1
CROSS SECTIONS
SHEET 43 OF 118

EARTHWORK DEVELOPMENT ONLY

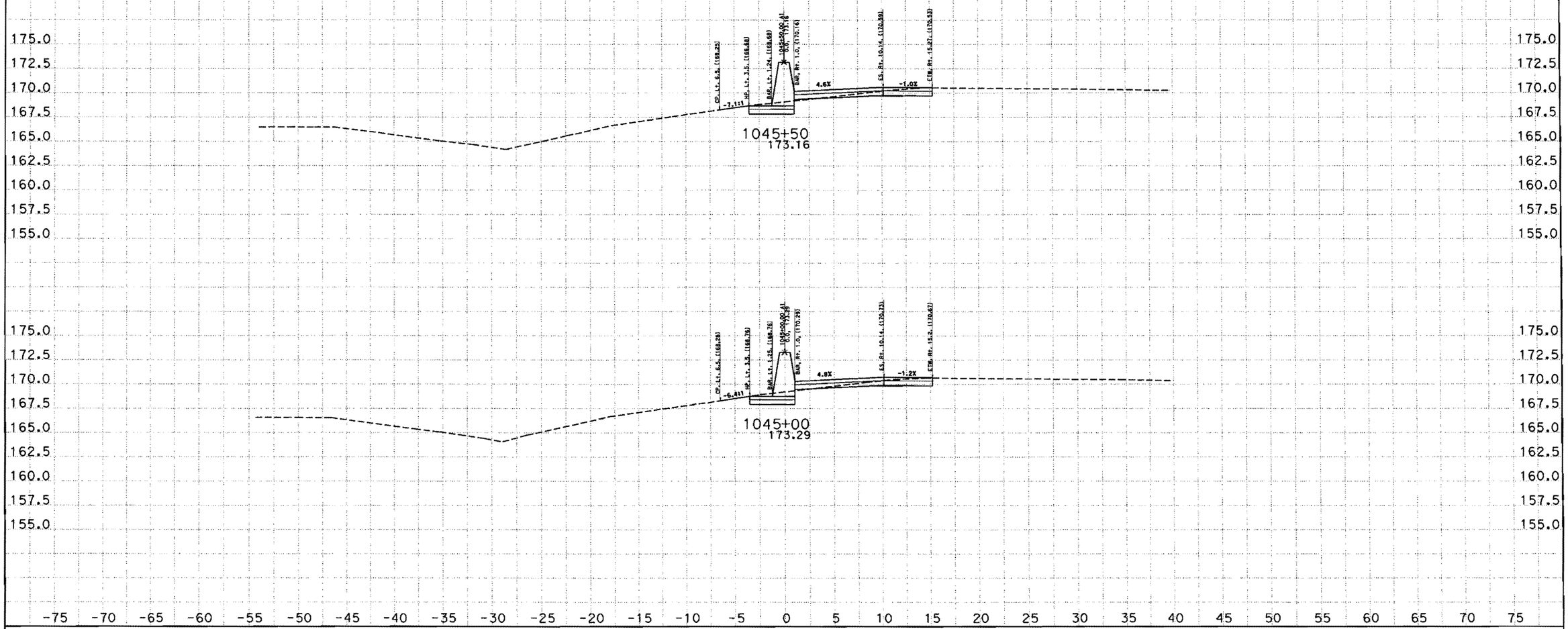

CREATED BY: SAL JARAMILLO
DATE: 9/2/2012
KC Project: 5110044 File: D:\COPY OF APRIL\5110044\a1finish_rev.ear

CONTRACT: 05-005704
DIST/CO/RTE/PM: 05/Mon/101/PM61.0/64.6&66.8/69.4
PROJECT ID: 0500000316

SCALE: 1" = 5' Horiz.
1" = 5' Vert.

All Dimensions are US Survey Feet

A1
CROSS SECTIONS
SHEET 44 OF 118

EARTHWORK DEVELOPMENT ONLY

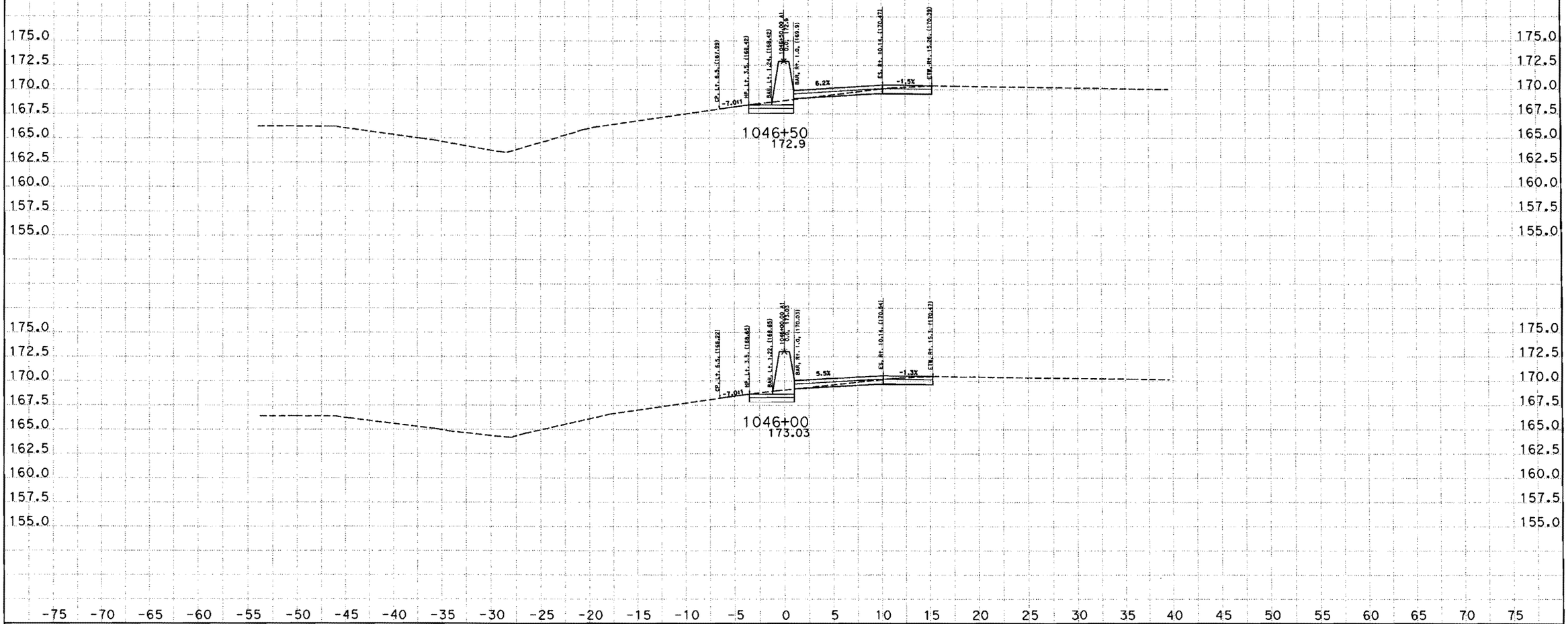

CREATED BY: SAL JARAMILLO
DATE: 9/2/2012
KC Project: 5110044 File: D:\COPY OF APRIL\5110044\a1finish_rev.ear

CONTRACT: 05-005704
DIST/CO/RTE/PM: 05/Mon/101/PM61.0/64.6&66.8/69.4
PROJECT ID: 0500000316

SCALE: 1" = 5' Horiz.
1" = 5' Vert.

All Dimensions are US Survey Feet

A1
CROSS SECTIONS
SHEET 45 OF 118

EARTHWORK DEVELOPMENT ONLY

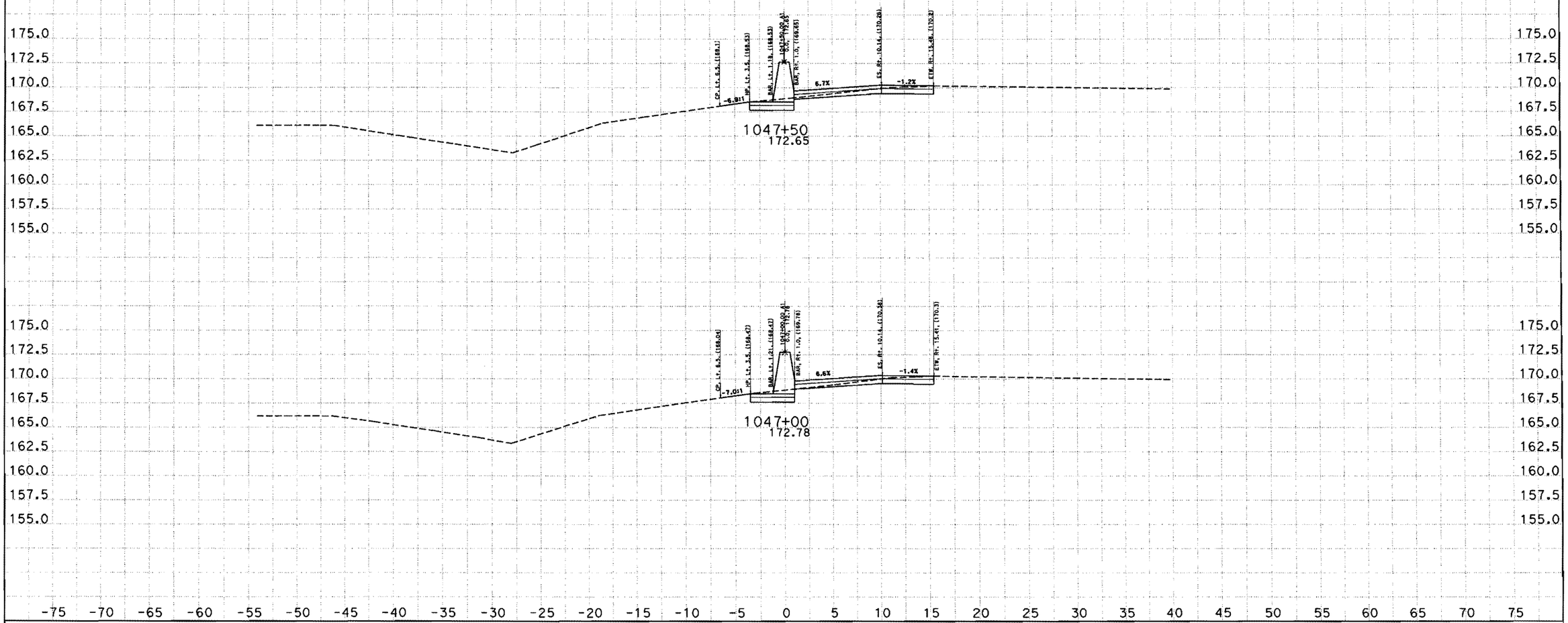

CREATED BY: SAL JARAMILLO
DATE: 9/2/2012
KC Project: 5110044 File: D:\COPY OF APRIL\5110044\a1finish_rev.ear

CONTRACT: 05-0Q5704
DIST/CO/RTE/PM: 05/Mon/101/PM61.0/64.6&66.8/69.4
PROJECT ID: 0500000316

SCALE: 1" = 5' Horiz.
1" = 5' Vert.
All Dimensions are US Survey Feet

A1
CROSS SECTIONS
SHEET 46 OF 118

EARTHWORK DEVELOPMENT ONLY

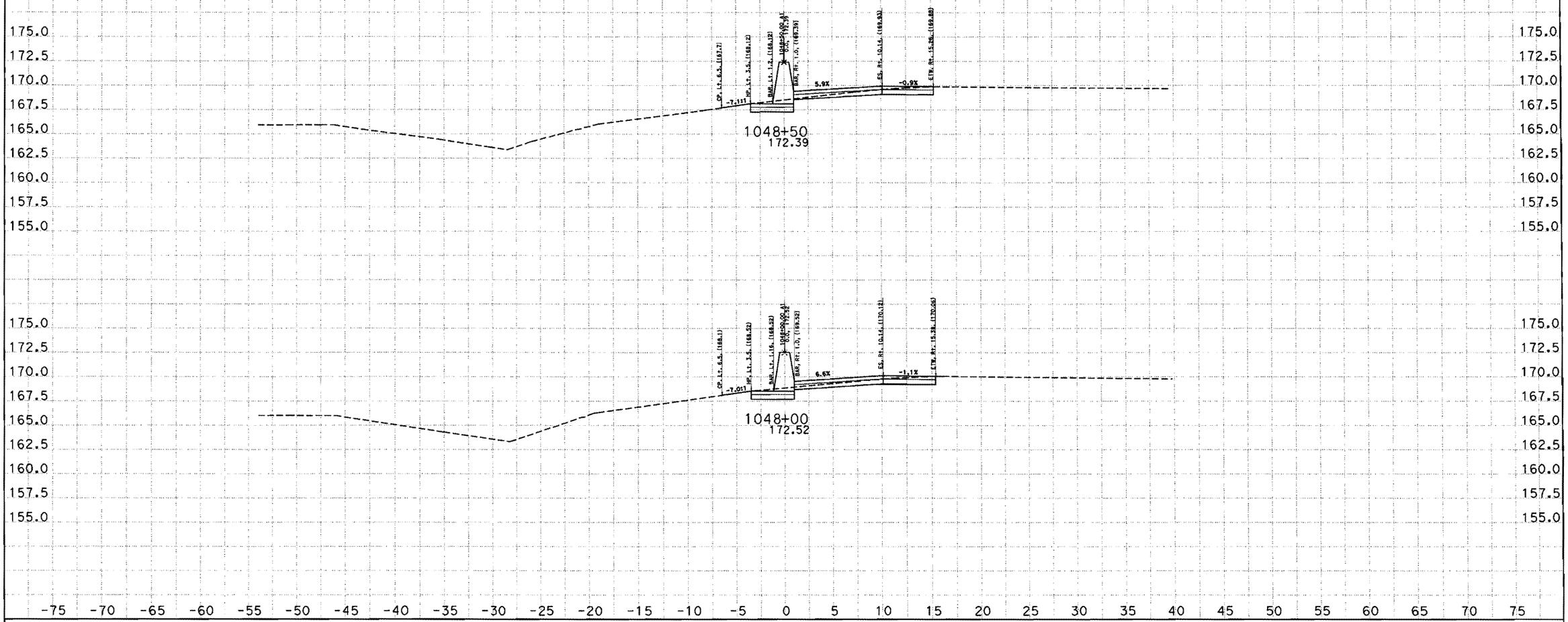

CREATED BY: SAL JARAMILLO
DATE: 9/2/2012
KC Project: 5110044 File: D:\COPY OF APRIL\5110044\a1finish_rev.ear

CONTRACT: 05-0Q5704
DIST/CO/RTE/PM: 05/Mon/101/PM61.0/64.6&66.8/69.4
PROJECT ID: 0500000316

SCALE: 1" = 5' Horiz.
1" = 5' Vert.

All Dimensions are US Survey Feet

A1
CROSS SECTIONS
SHEET 47 OF 118

EARTHWORK DEVELOPMENT ONLY

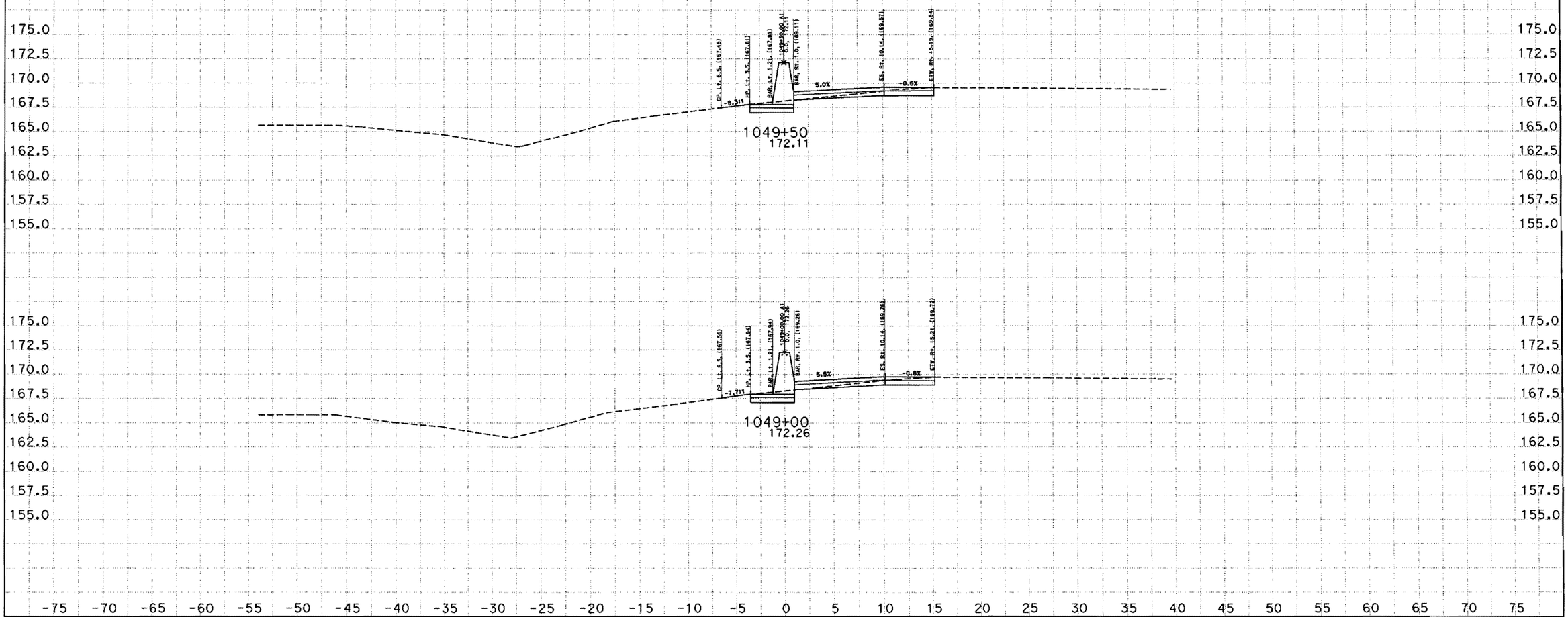

CREATED BY: SAL JARAMILLO
DATE: 9/2/2012
KC Project: 5110044 File: D:\COPY OF APRIL\5110044\a1finish_rev.ear

CONTRACT: 05-0Q5704
DIST/CO/RTE/PM: 05/Mon/101/PM61.0/64.6&66.8/69.4
PROJECT ID: 0500000316

SCALE: 1" = 5' Horiz.
1" = 5' Vert.
All Dimensions are US Survey Feet

A1
CROSS SECTIONS
SHEET 48 OF 118

EARTHWORK DEVELOPMENT ONLY

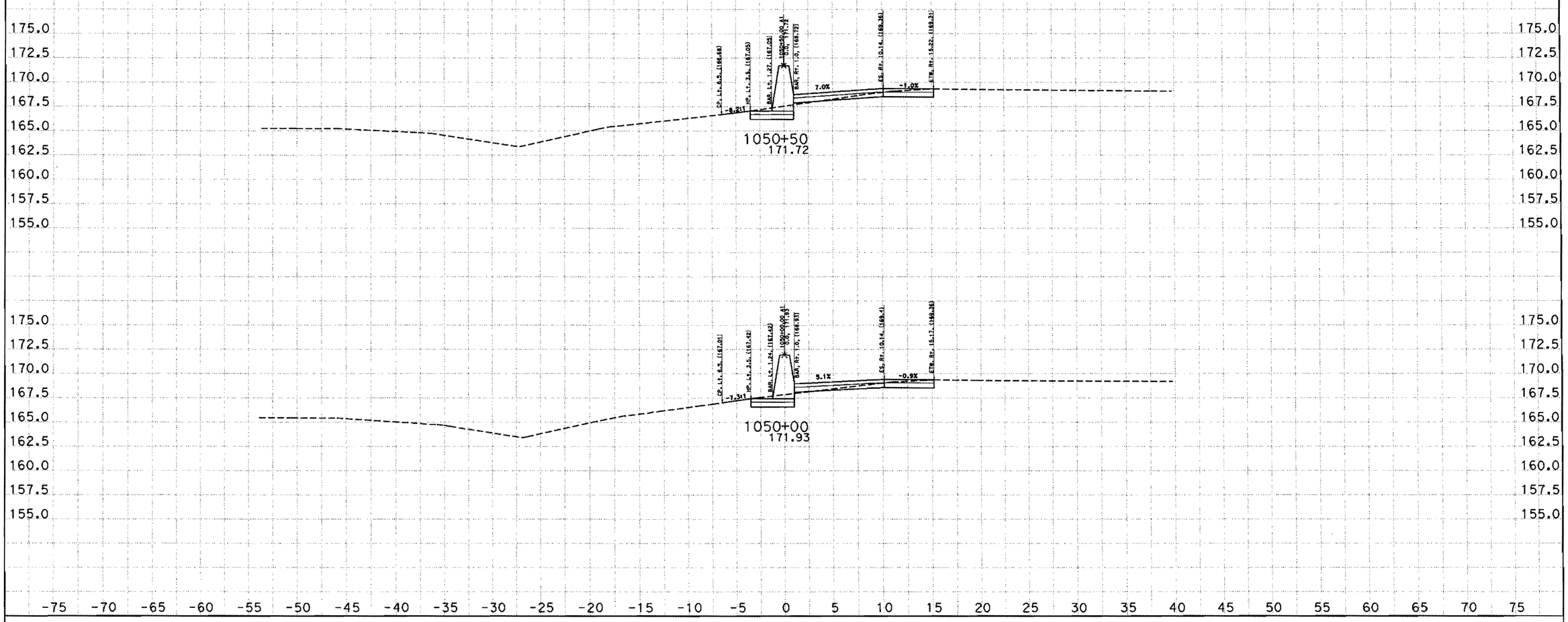

CREATED BY: SAL JARAMILLO
DATE: 9/2/2012
KC Project: 5110044 File: D:\COPY OF APRIL\5110044\a1finish_rev.ear

CONTRACT: 05-0Q5704
DIST/CO/RTE/PM: 05/Mon/101/PM61.0/64.6&66.8/69.4
PROJECT ID: 0500000316

SCALE: 1" = 5' Horiz.
1" = 5' Vert.
All Dimensions are US Survey Feet

A1
CROSS SECTIONS
SHEET 49 OF 118

EARTHWORK DEVELOPMENT ONLY

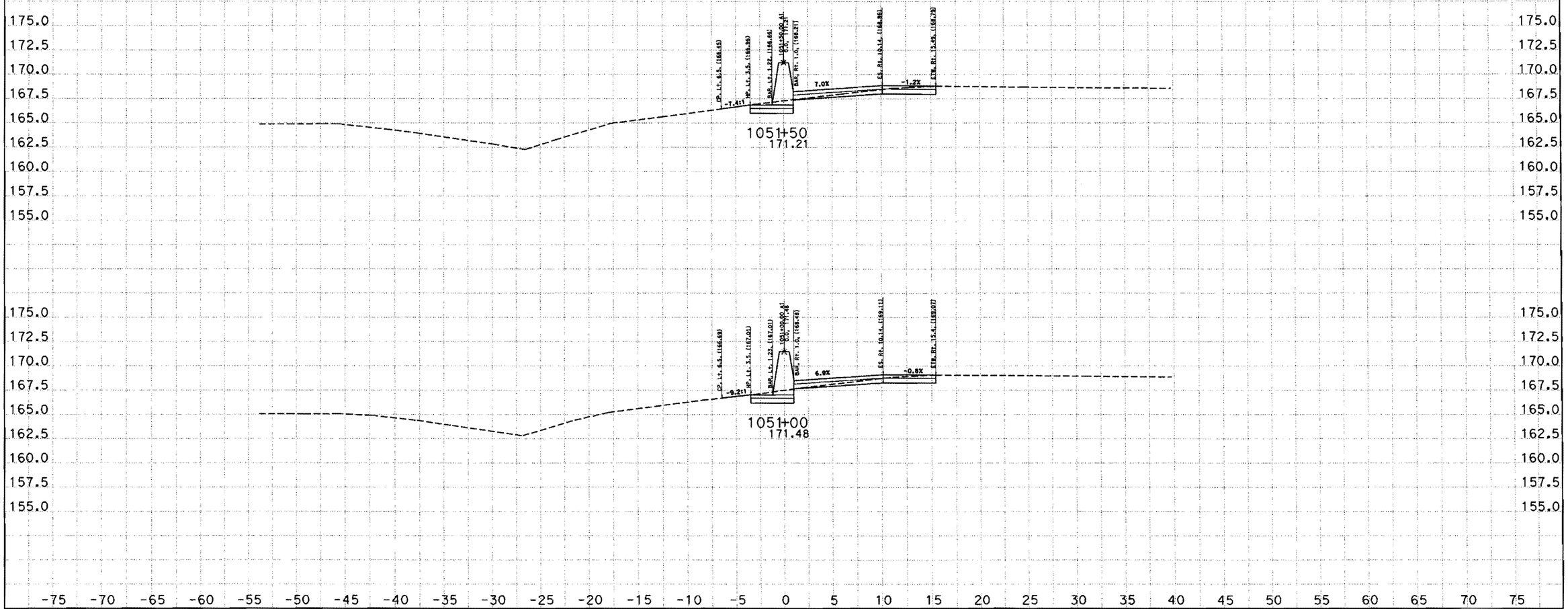

CREATED BY: SAL JARAMILLO
DATE: 9/2/2012
KC Project: 5110044 File: D:\COPY OF APRIL\5110044\a1finish_rev.ear

CONTRACT: 05-0Q5704
DIST/CO/RTE/PM: 05/Mon/101/PM61.0/64.6&66.8/69.4
PROJECT ID: 0500000316

SCALE: 1" = 5' Horiz.
1" = 5' Vert.
All Dimensions are US Survey Feet

A1
CROSS SECTIONS
SHEET 50 OF 118

EARTHWORK DEVELOPMENT ONLY

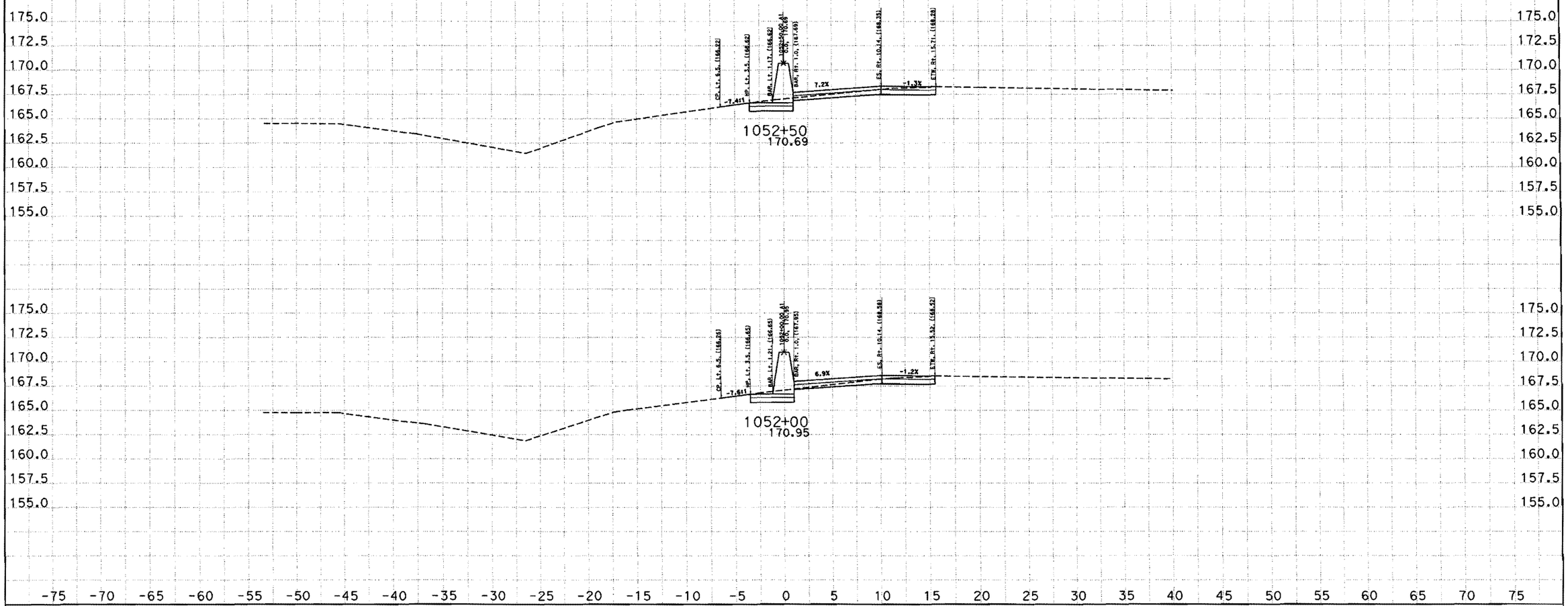

CREATED BY: SAL JARAMILLO
DATE: 9/2/2012
KC Project: 5110044 File: D:\COPY OF APRIL\5110044\a1finish_rev.ear

CONTRACT: 05-005704
DIST/CO/RTE/PM: 05/Mon/101/PM61.0/64.6&66.8/69.4
PROJECT ID: 0500000316

SCALE: 1" = 5' Horiz.
1" = 5' Vert.
All Dimensions are US Survey Feet

A1
CROSS SECTIONS
SHEET 51 OF 118

EARTHWORK DEVELOPMENT ONLY

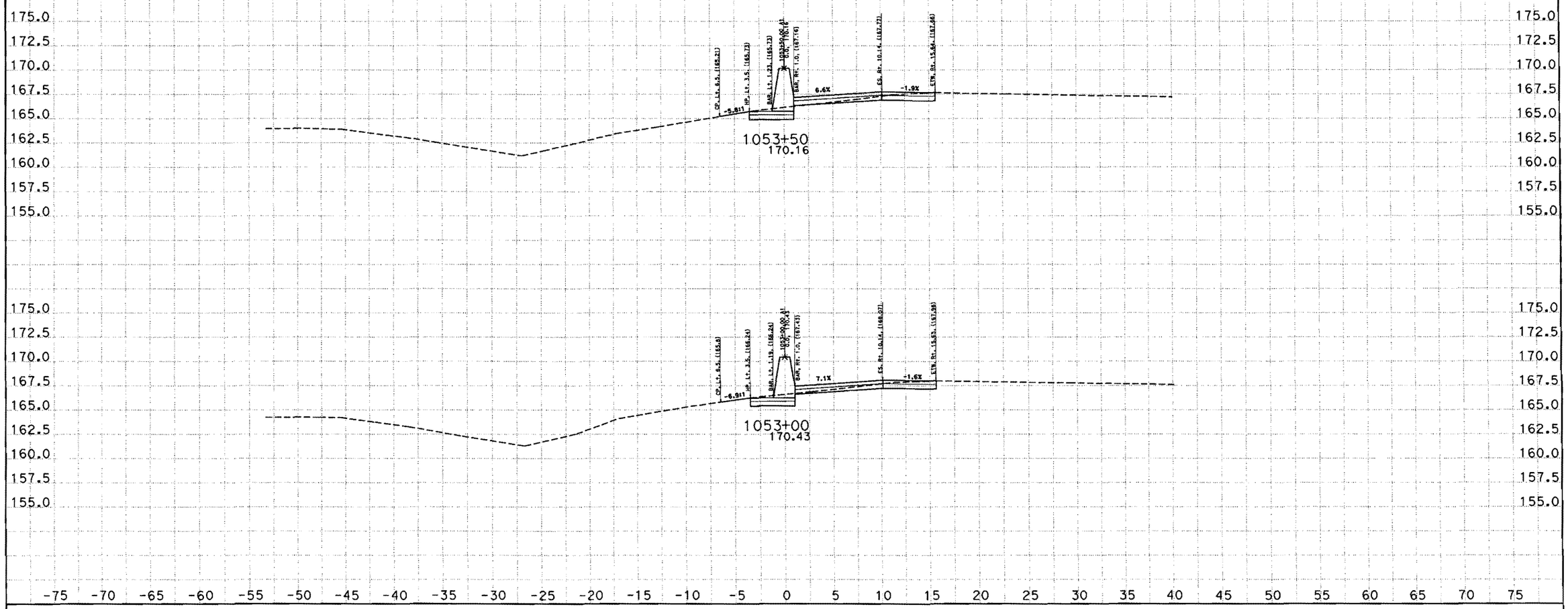

CREATED BY: SAL JARAMILLO
DATE: 9/2/2012
KC Project: 5110044 File: D:\COPY OF APRIL\5110044\a1finish_rev.ear

CONTRACT: 05-0Q5704
DIST/CO/RTE/PM: 05/Mon/101/PM61.0/64.6&66.8/69.4
PROJECT ID: 0500000316

SCALE: 1" = 5' Horiz.
1" = 5' Vert.

All Dimensions are US Survey Feet

A1
CROSS SECTIONS
SHEET 52 OF 118

EARTHWORK DEVELOPMENT ONLY

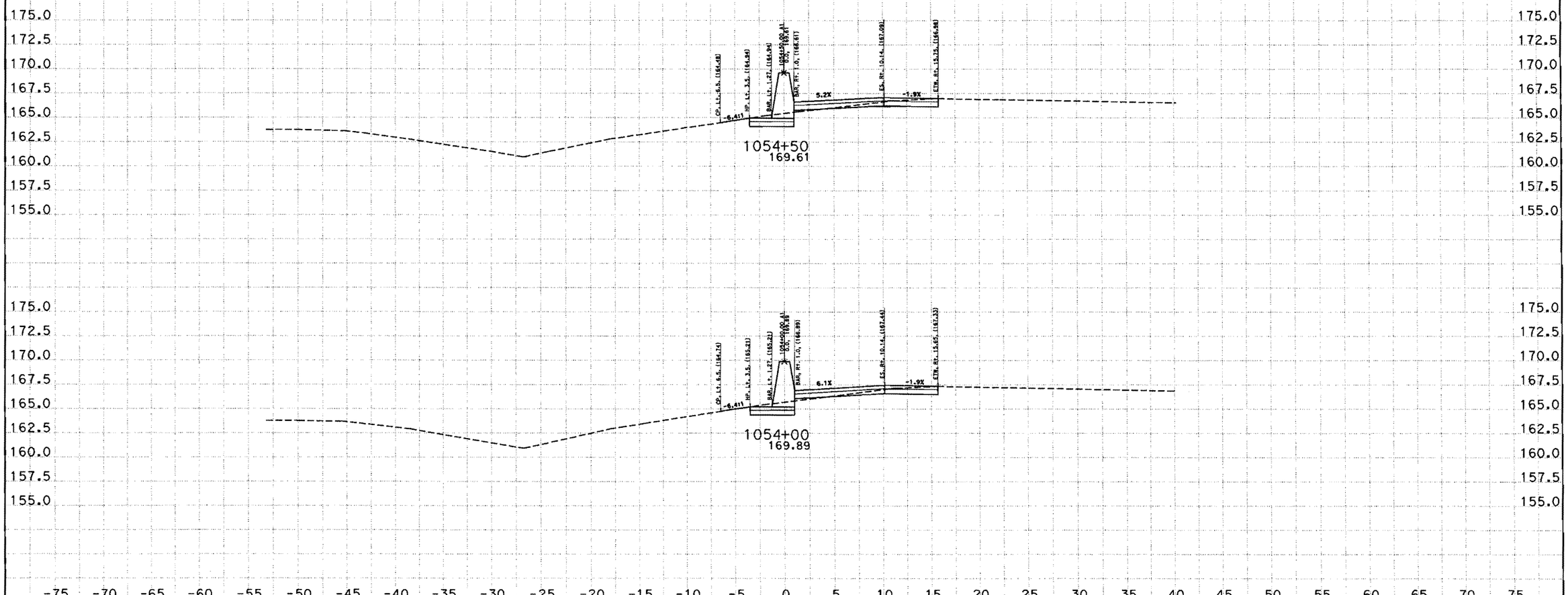

CREATED BY: SAL JARAMILLO
DATE: 9/2/2012
KC Project: 5110044 File: D:\COPY OF APRIL\5110044\a1finish_rev.ear

CONTRACT: 05-0Q5704
DIST/CO/RTE/PM: 05/Mon/101/PM61.0/64.6&66.8/69.4
PROJECT ID: 0500000316

SCALE: 1" = 5' Horiz.
1" = 5' Vert.

All Dimensions are US Survey Feet

A1
CROSS SECTIONS
SHEET 53 OF 118

EARTHWORK DEVELOPMENT ONLY

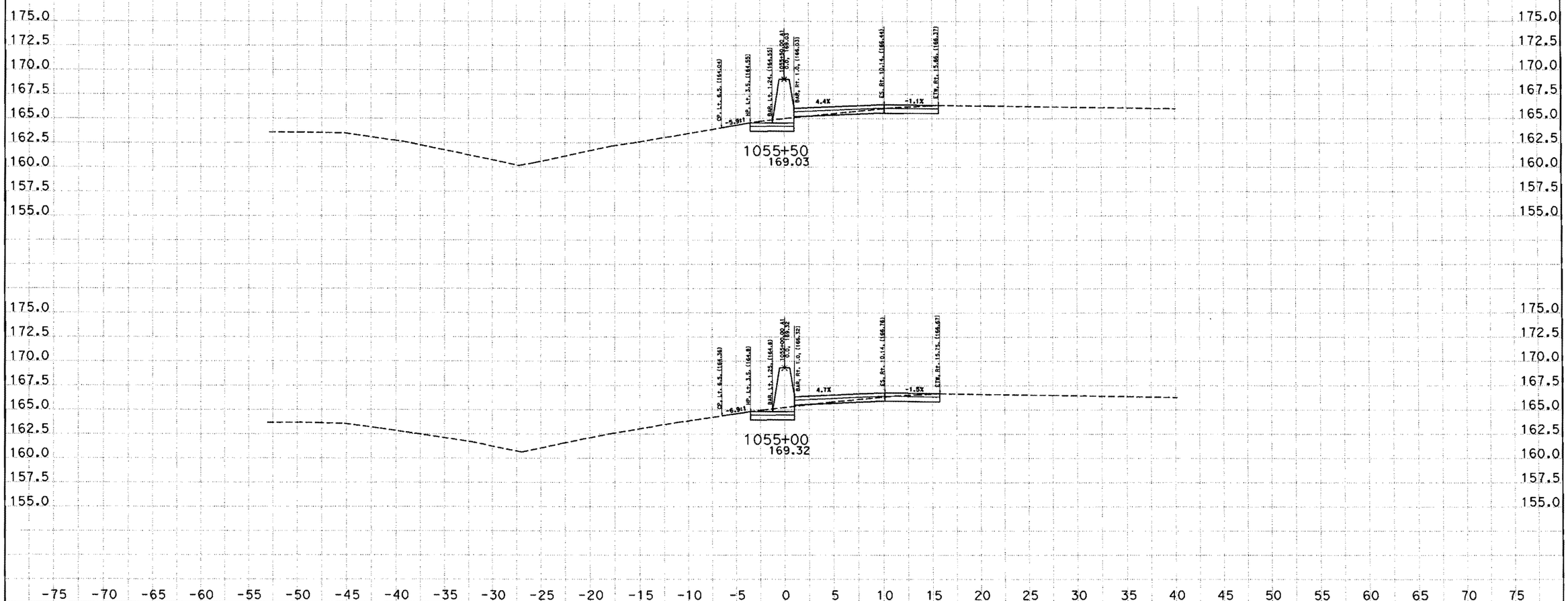

CREATED BY: SAL JARAMILLO
DATE: 9/2/2012
KC Project: 5110044 File: D:\COPY OF APRIL\5110044\a1finish_rev.ear

CONTRACT: 05-0Q5704
DIST/CO/RTE/PM: 05/Mon/101/PM61.0/64.6&66.8/69.4
PROJECT ID: 0500000316

SCALE: 1" = 5' Horiz.
1" = 5' Vert.
All Dimensions are US Survey Feet

A1
CROSS SECTIONS
SHEET 54 OF 118

EARTHWORK DEVELOPMENT ONLY

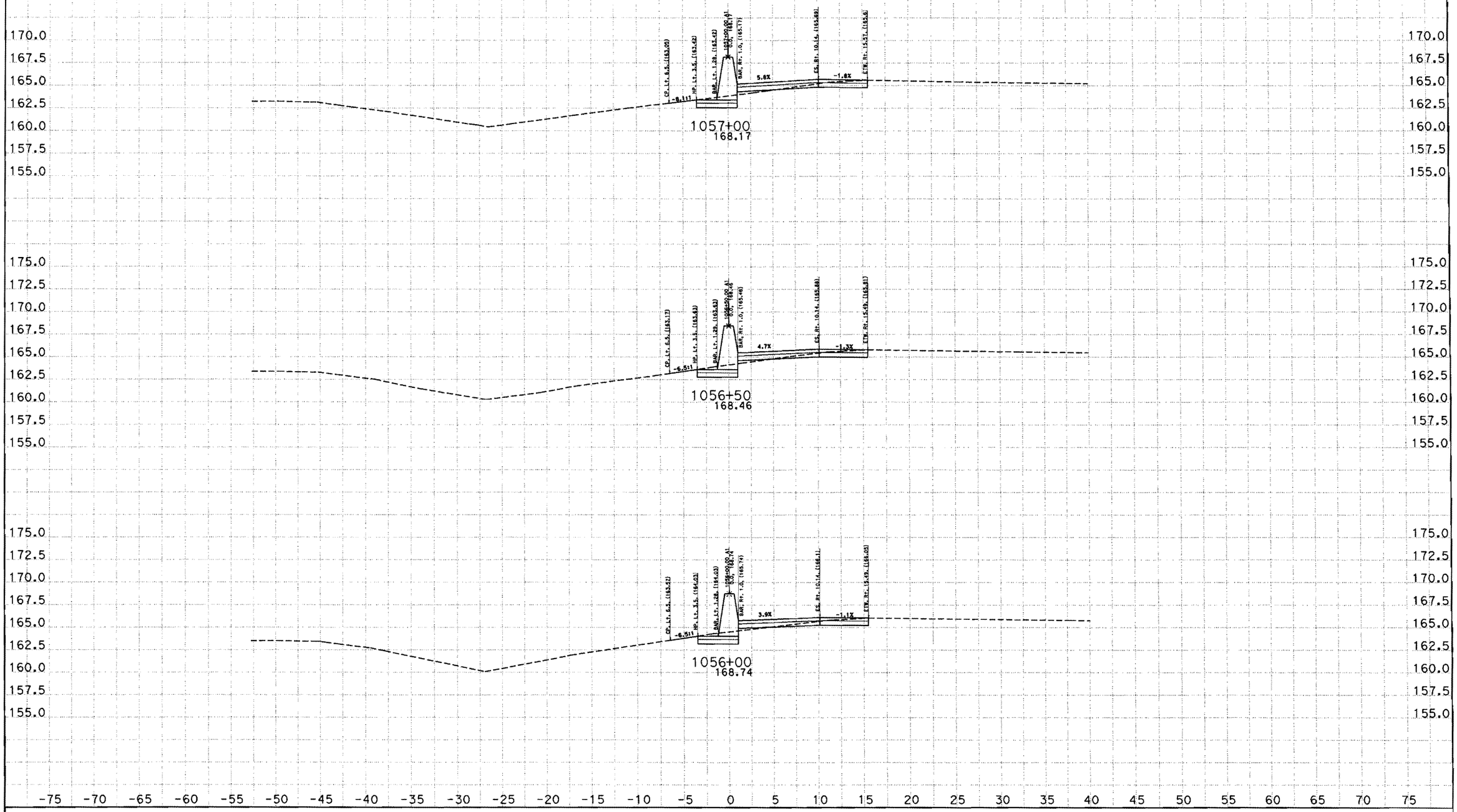

CREATED BY: SAL JARAMILLO
DATE: 9/2/2012
KC Project: 5110044 File: D:\COPY OF APRIL\5110044\a1finish_rev.ear

CONTRACT: 05-005704
DIST/CO/RTE/PM: 05/Mon/101/PM61.0/64.6&66.8/69.4
PROJECT ID: 0500000316

SCALE: 1" = 5' Horiz.
1" = 5' Vert.
All Dimensions are US Survey Feet

A1
CROSS SECTIONS
SHEET 55 OF 118

EARTHWORK DEVELOPMENT ONLY

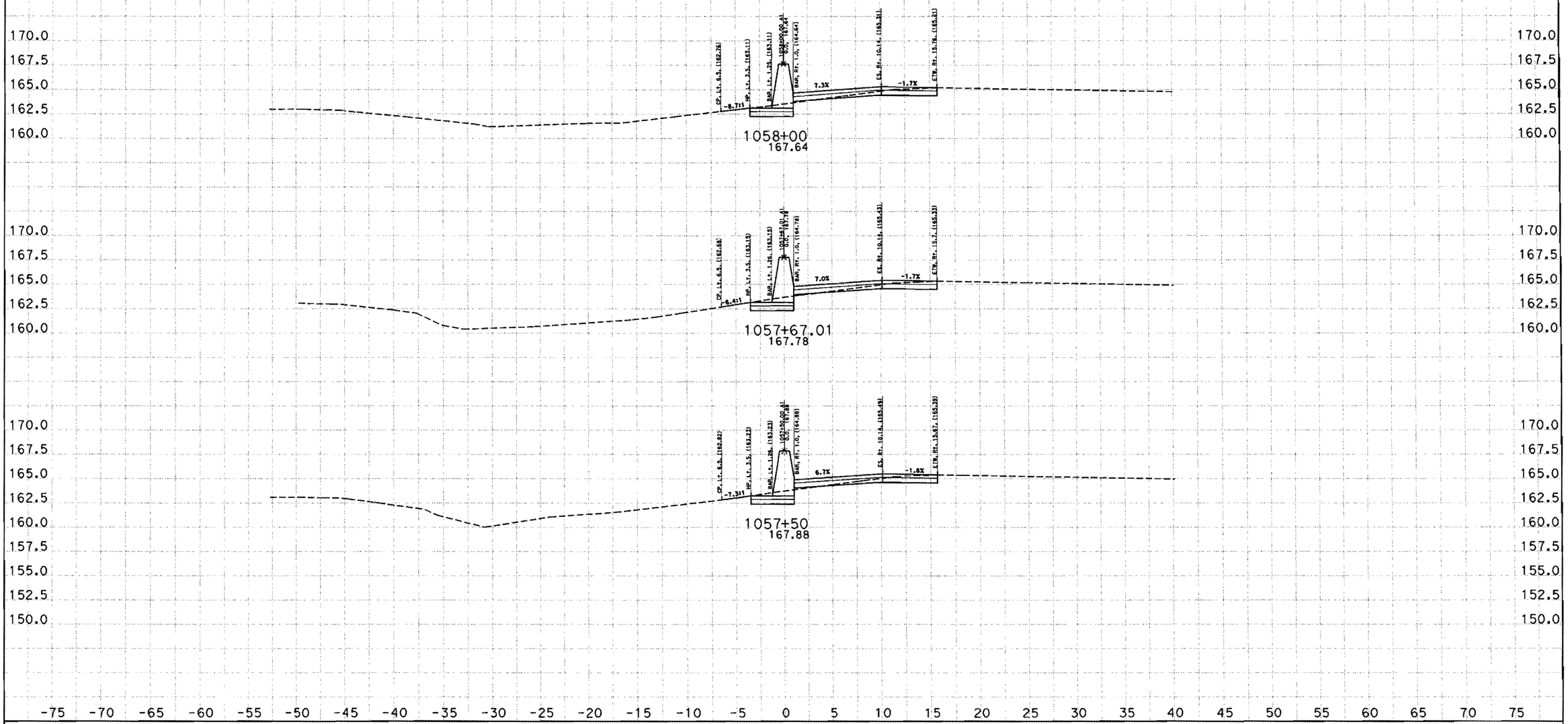

CREATED BY: SAL JARAMILLO
DATE: 9/2/2012
KC Project: 5110044 File: D:\COPY OF APRIL\5110044\a1finish_rev.ear

CONTRACT: 05-005704
DIST/CO/RTE/PM: 05/Mon/101/PM61.0/64.6&66.8/69.4
PROJECT ID: 0500000316

SCALE: 1" = 5' Horiz.
1" = 5' Vert.
All Dimensions are US Survey Feet

A1
CROSS SECTIONS
SHEET 56 OF 118

EARTHWORK DEVELOPMENT ONLY

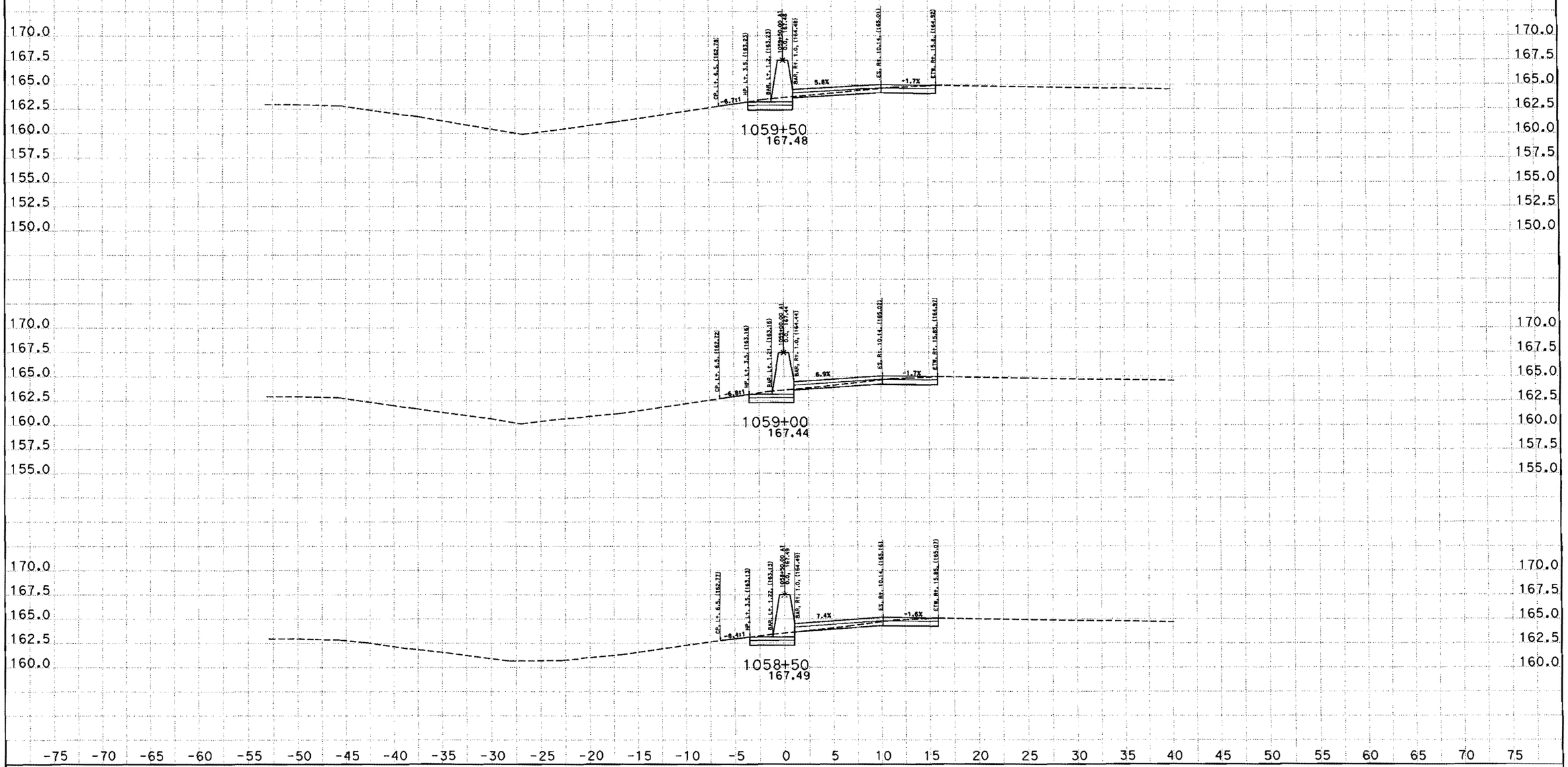

CREATED BY: SAL JARAMILLO
DATE: 9/2/2012
KC Project: 5110044 File: D:\COPY OF APRIL\5110044\a1finish_rev.ear

CONTRACT: 05-005704
DIST/CO/RTE/PM: 05/Mon/101/PM61.0/64.6&66.8/69.4
PROJECT ID: 0500000316

SCALE: 1" = 5' Horiz.
1" = 5' Vert.
All Dimensions are US Survey Feet

A1
CROSS SECTIONS
SHEET 57 OF 118

EARTHWORK DEVELOPMENT ONLY

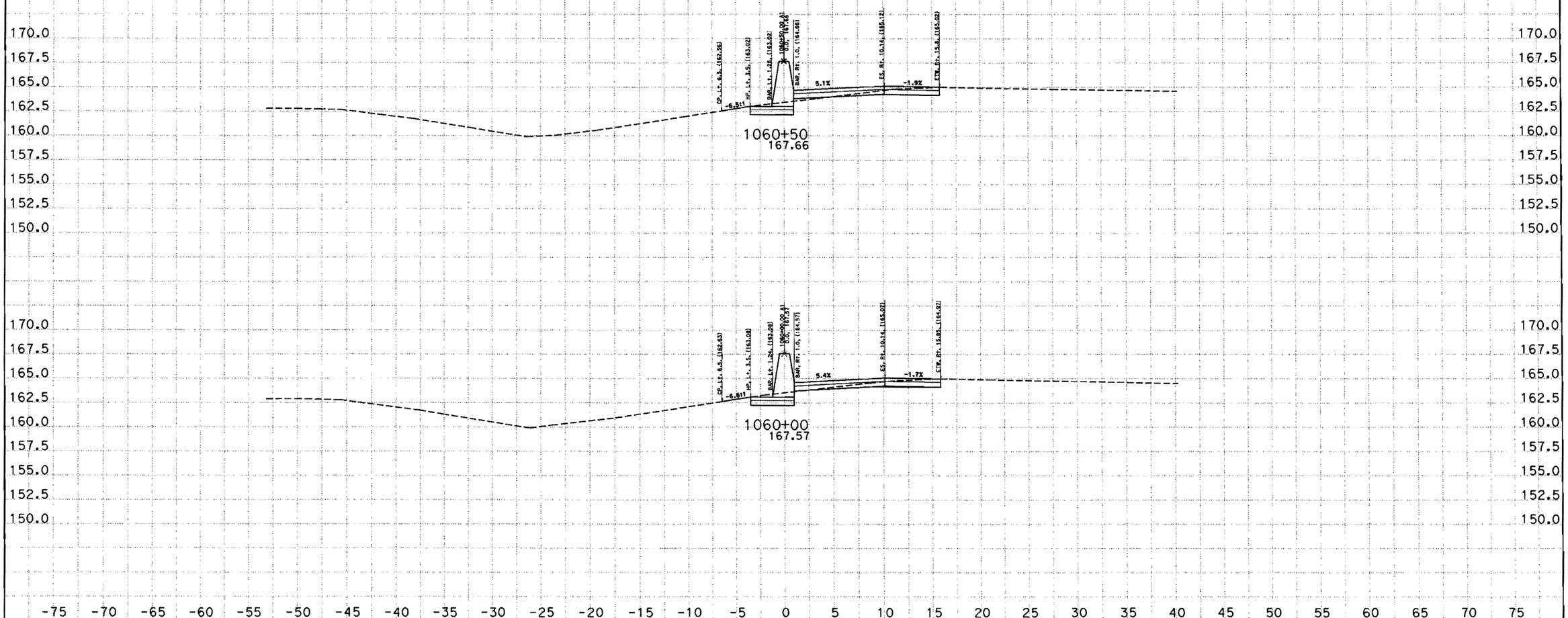

CREATED BY: SAL JARAMILLO
DATE: 9/2/2012
KC Project: 5110044 File: D:\COPY OF APRIL\5110044\a1finish_rev.ear

CONTRACT: 05-0Q5704
DIST/CO/RTE/PM: 05/Mon/101/PM61.0/64.6&66.8/69.4
PROJECT ID: 0500000316

SCALE: 1" = 5' Horiz.
1" = 5' Vert.

All Dimensions are US Survey Feet

A1
CROSS SECTIONS
SHEET 58 OF 118

EARTHWORK DEVELOPMENT ONLY

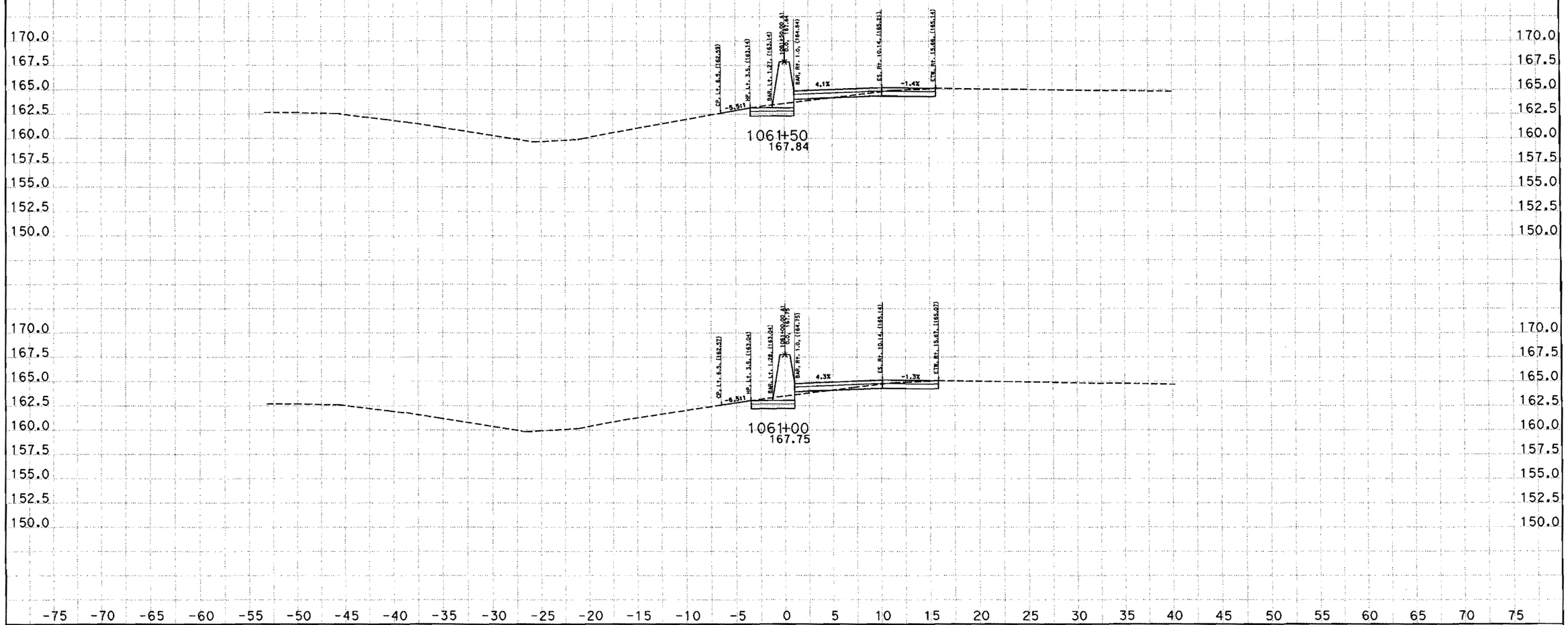

CREATED BY: SAL JARAMILLO
DATE: 9/2/2012
KC Project: 5110044 File: D:\COPY OF APRIL\5110044\a1finish_rev.ear

CONTRACT: 05-0Q5704
DIST/CO/RTE/PM: 05/Mon/101/PM61.0/64.6&66.8/69.4
PROJECT ID: 0500000316

SCALE: 1" = 5' Horiz.
1" = 5' Vert.

All Dimensions are US Survey Feet

A1
CROSS SECTIONS
SHEET 59 OF 118

EARTHWORK DEVELOPMENT ONLY

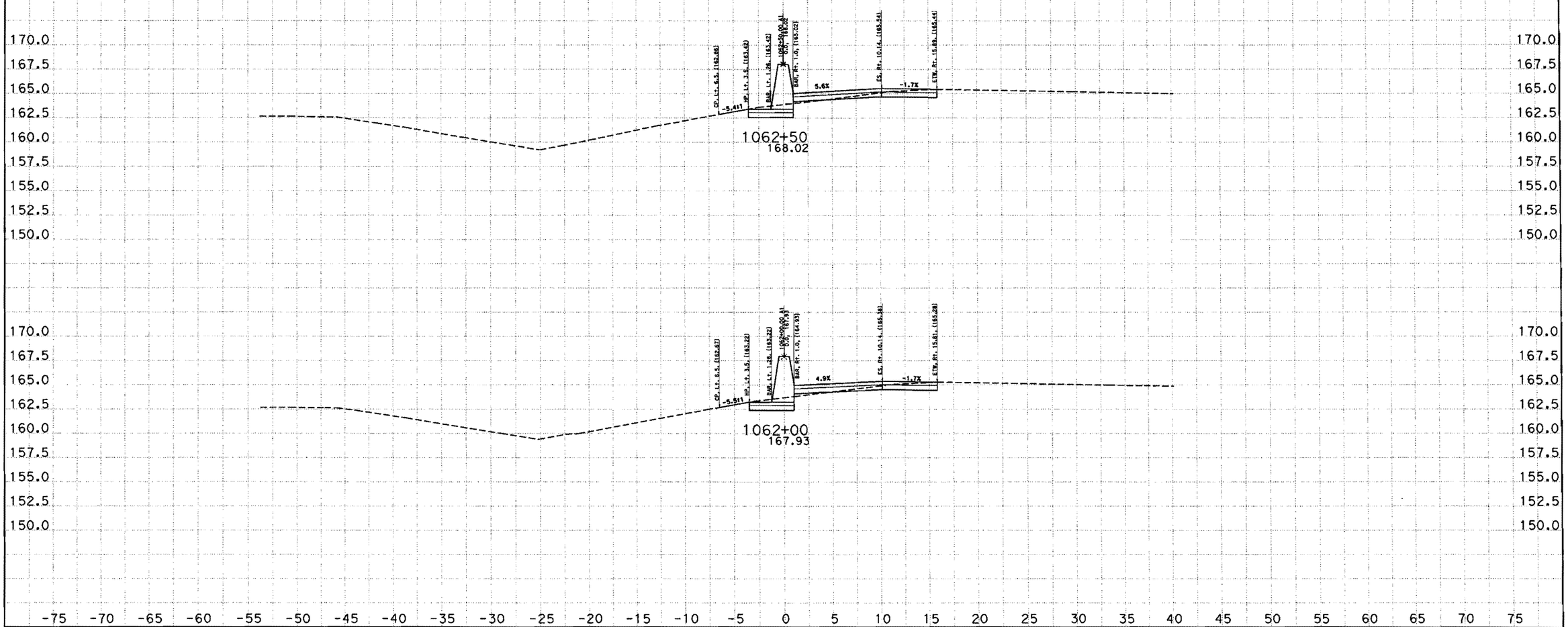

CREATED BY: SAL JARAMILLO
DATE: 9/2/2012
KC Project: 5110044 File: D:\COPY OF APRIL\5110044\a1finish_rev.ear

CONTRACT: 05-0Q5704
DIST/CO/RTE/PM: 05/Mon/101/PM61.0/64.6&66.8/69.4
PROJECT ID: 0500000316

SCALE: 1" = 5' Horiz.
1" = 5' Vert.
All Dimensions are US Survey Feet

A1
CROSS SECTIONS
SHEET 60 OF 118

EARTHWORK DEVELOPMENT ONLY

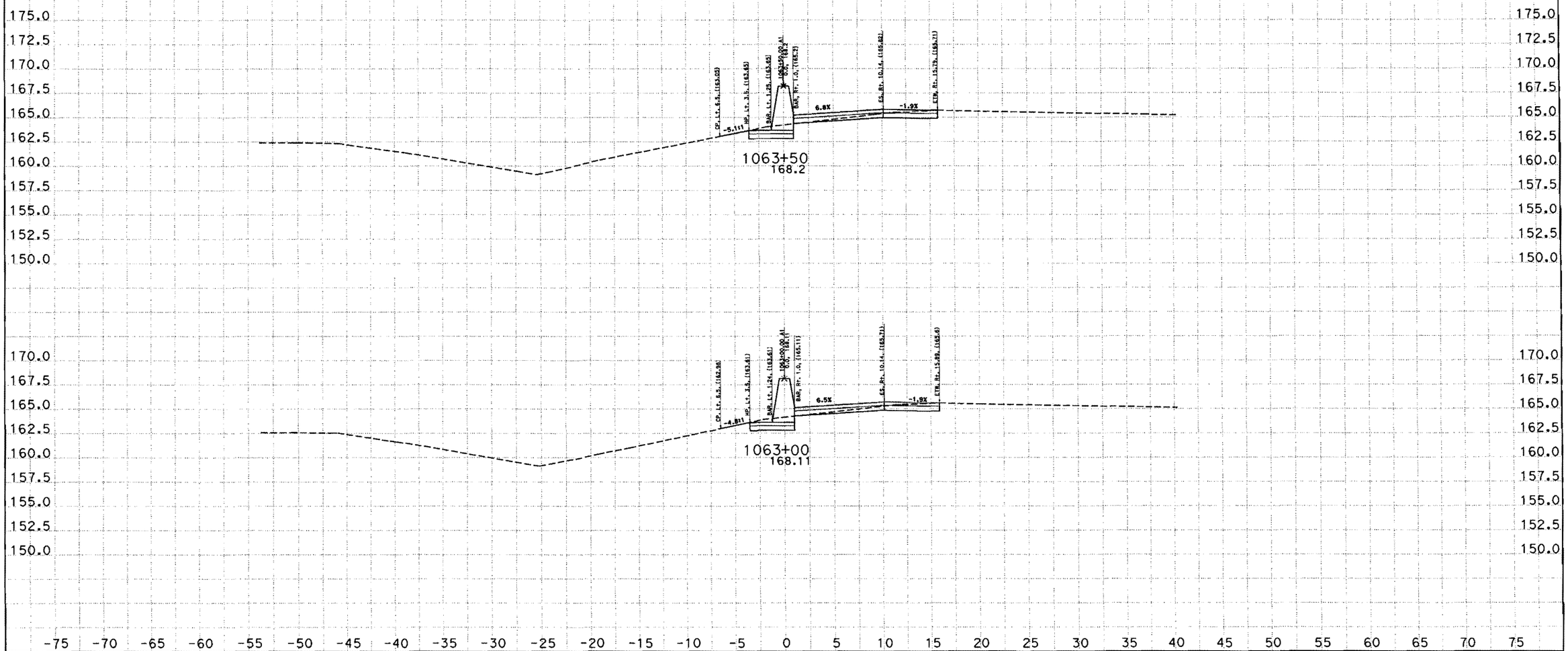

CREATED BY: SAL JARAMILLO
DATE: 9/2/2012
KC Project: 5110044 File: D:\COPY OF APRIL\5110044\a1finish_rev.ear

CONTRACT: 05-0Q5704
DIST/CO/RTE/PM: 05/Mon/101/PM61.0/64.6&66.8/69.4
PROJECT ID: 0500000316

SCALE: 1" = 5' Horiz.
1" = 5' Vert.

All Dimensions are US Survey Feet

A1
CROSS SECTIONS
SHEET 61 OF 118

EARTHWORK DEVELOPMENT ONLY

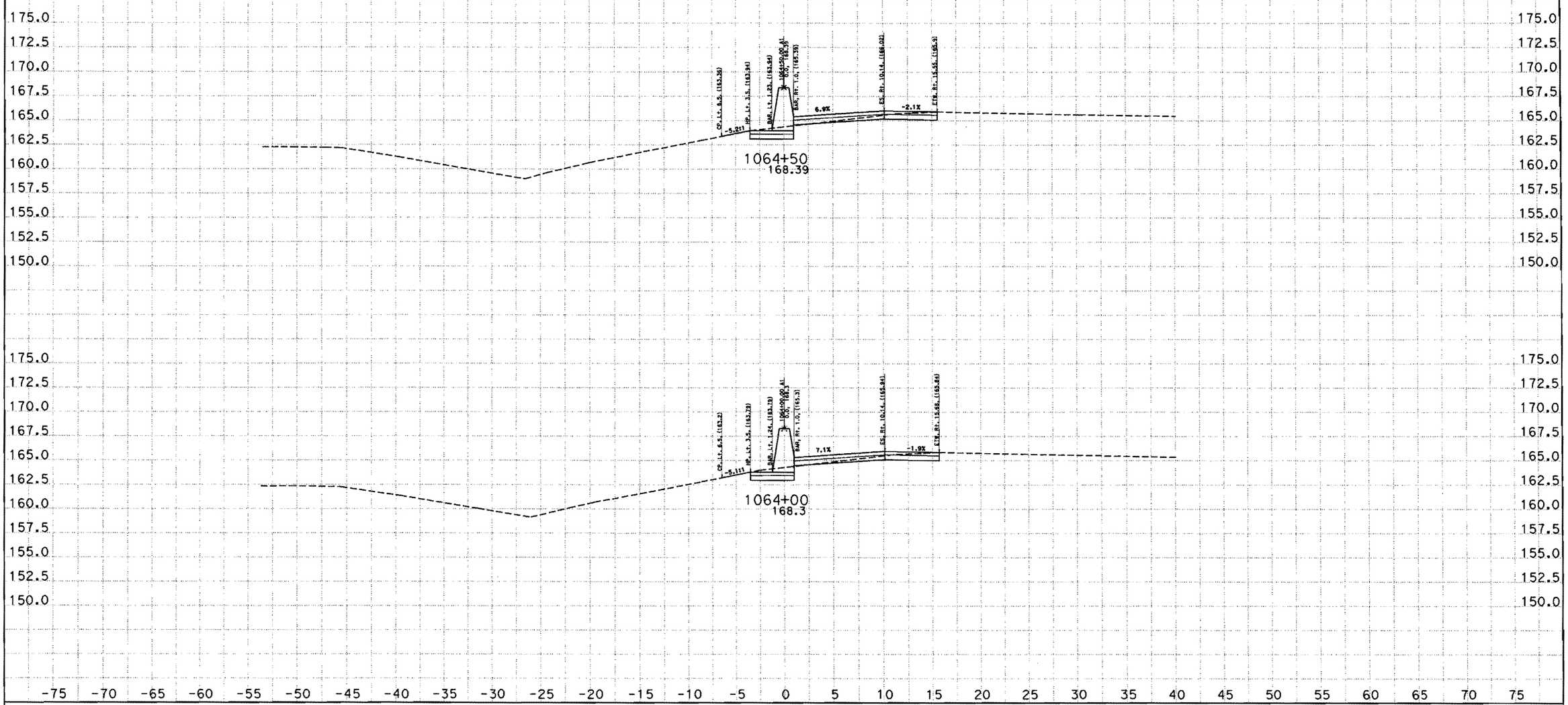

CREATED BY: SAL JARAMILLO
DATE: 9/2/2012
KC Project: 5110044 File: D:\COPY OF APRIL\5110044\a1finish_rev.ear

CONTRACT: 05-005704
DIST/CO/RTE/PM: 05/Mon/101/PM61.0/64.6&66.8/69.4
PROJECT ID: 0500000316

SCALE: 1" = 5' Horiz.
1" = 5' Vert.

All Dimensions are US Survey Feet

A1
CROSS SECTIONS
SHEET 62 OF 118

EARTHWORK DEVELOPMENT ONLY

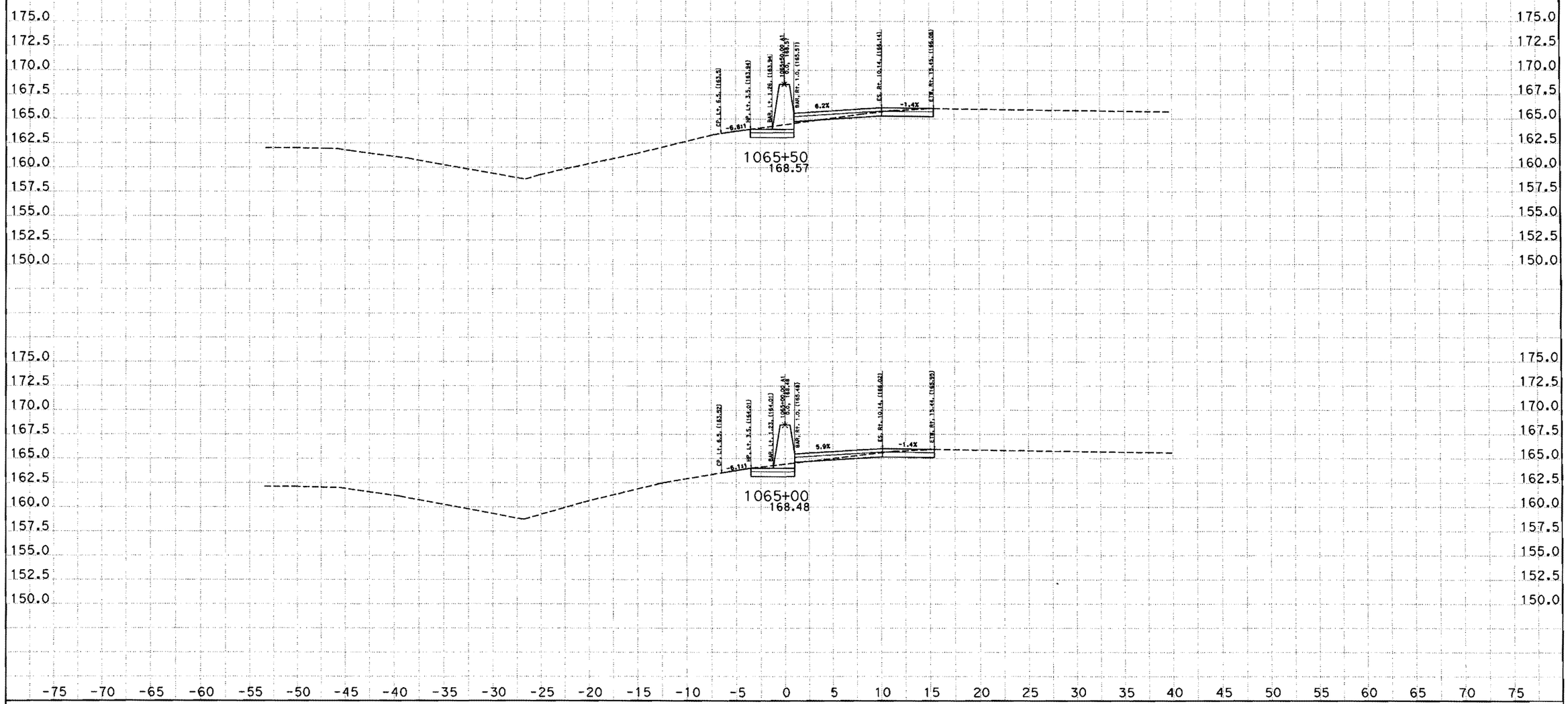

CREATED BY: SAL JARAMILLO
DATE: 9/2/2012
KC Project: 5110044 File: D:\COPY OF APRIL\5110044\a1finish_rev.ear

CONTRACT: 05-0Q5704
DIST/CO/RTE/PM: 05/Mon/101/PM61.0/64.6&66.8/69.4
PROJECT ID: 0500000316

SCALE: 1" = 5' Horiz.
1" = 5' Vert.
All Dimensions are US Survey Feet

A1
CROSS SECTIONS
SHEET 63 OF 118

EARTHWORK DEVELOPMENT ONLY

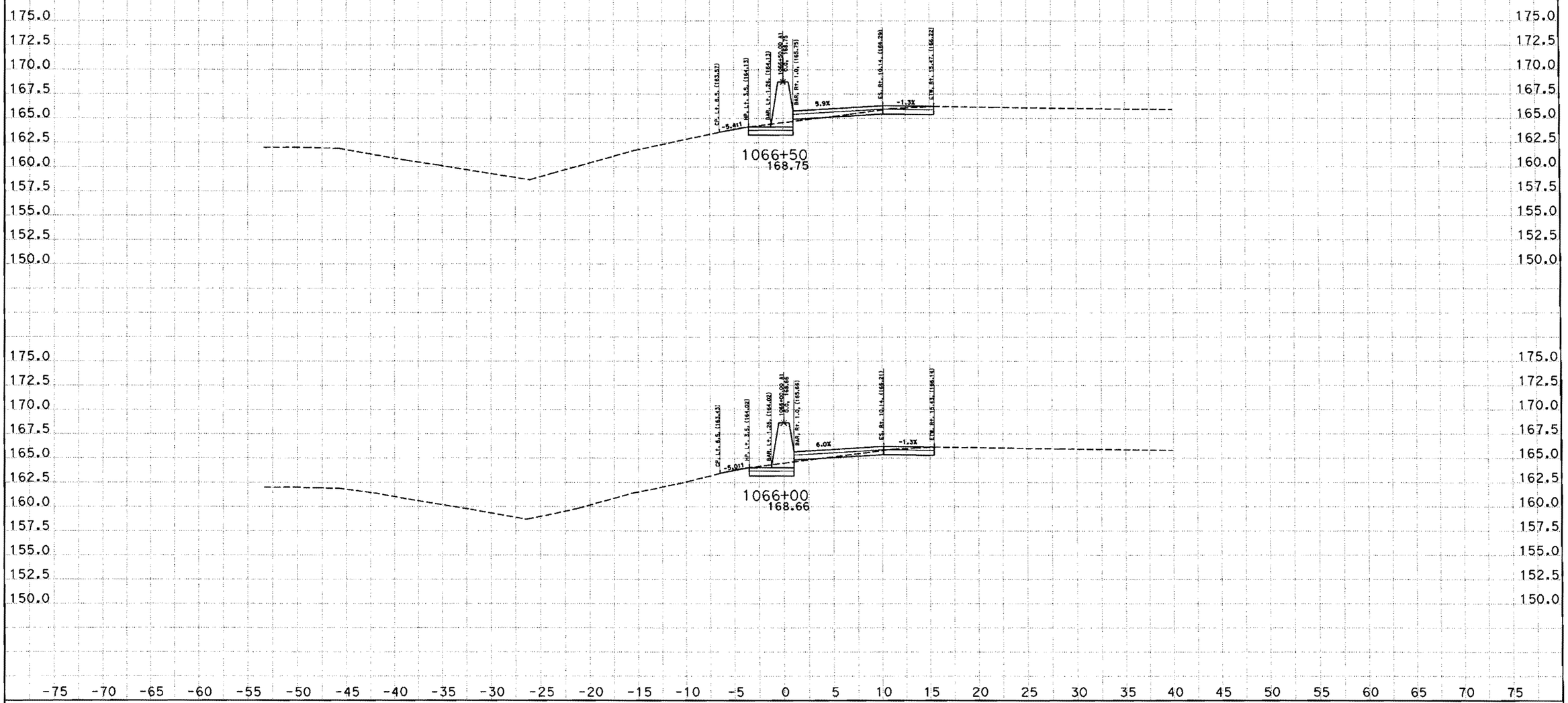

CREATED BY: SAL JARAMILLO
DATE: 9/2/2012
KC Project: 5110044 File: D:\COPY OF APRIL\5110044\a1finish_rev.ear

CONTRACT: 05-0Q5704
DIST/CO/RTE/PM: 05/Mon/101/PM61.0/64.6&66.8/69.4
PROJECT ID: 0500000316

SCALE: 1" = 5' Horiz.
1" = 5' Vert.
All Dimensions are US Survey Feet

A1
CROSS SECTIONS
SHEET 64 OF 118

EARTHWORK DEVELOPMENT ONLY

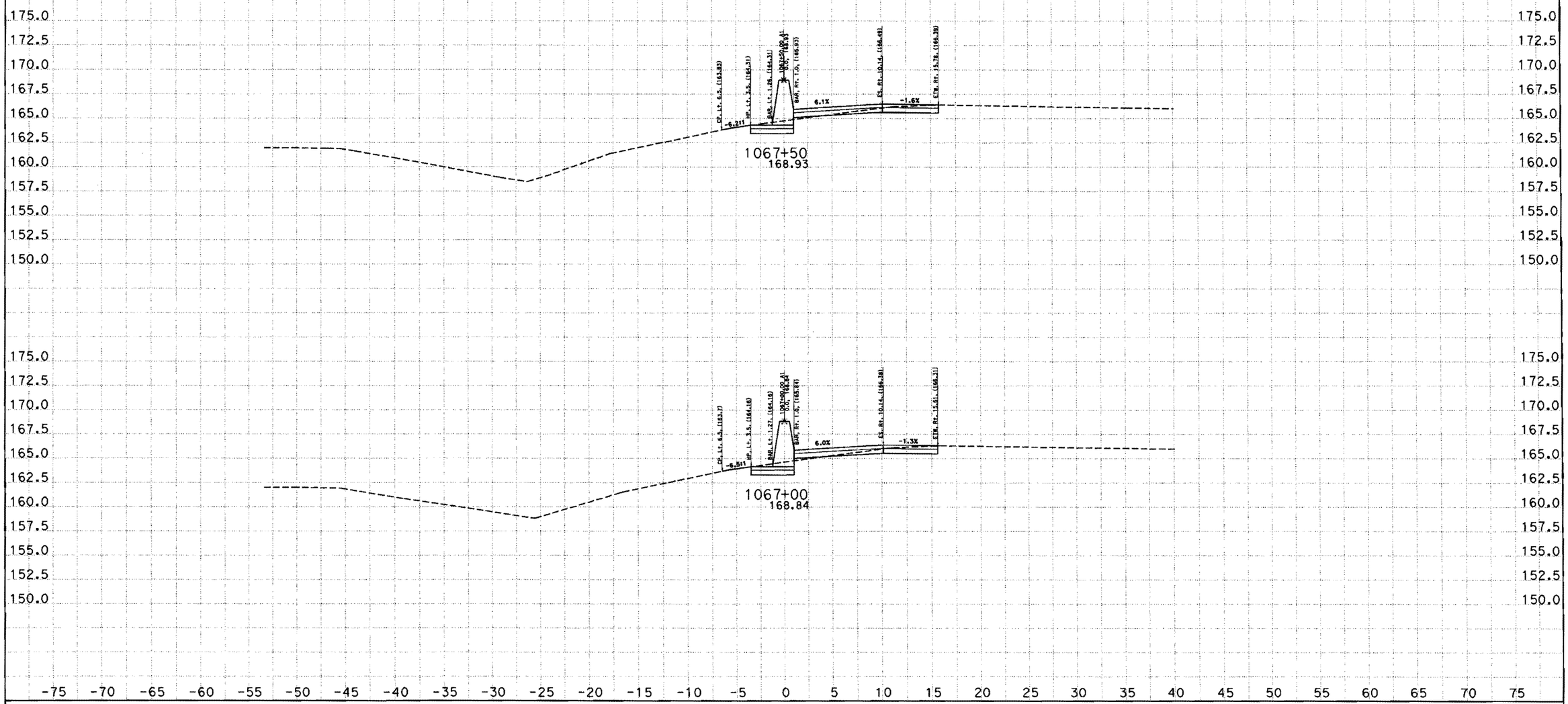

CREATED BY: SAL JARAMILLO
DATE: 9/2/2012
KC Project: 5110044 File: D:\COPY OF APRIL\5110044\a1finish_rev.ear

CONTRACT: 05-0Q5704
DIST/CO/RTE/PM: 05/Mon/101/PM61.0/64.6&66.8/69.4
PROJECT ID: 0500000316

SCALE: 1" = 5' Horiz.
1" = 5' Vert.

All Dimensions are US Survey Feet

A1
CROSS SECTIONS
SHEET 65 OF 118

EARTHWORK DEVELOPMENT ONLY

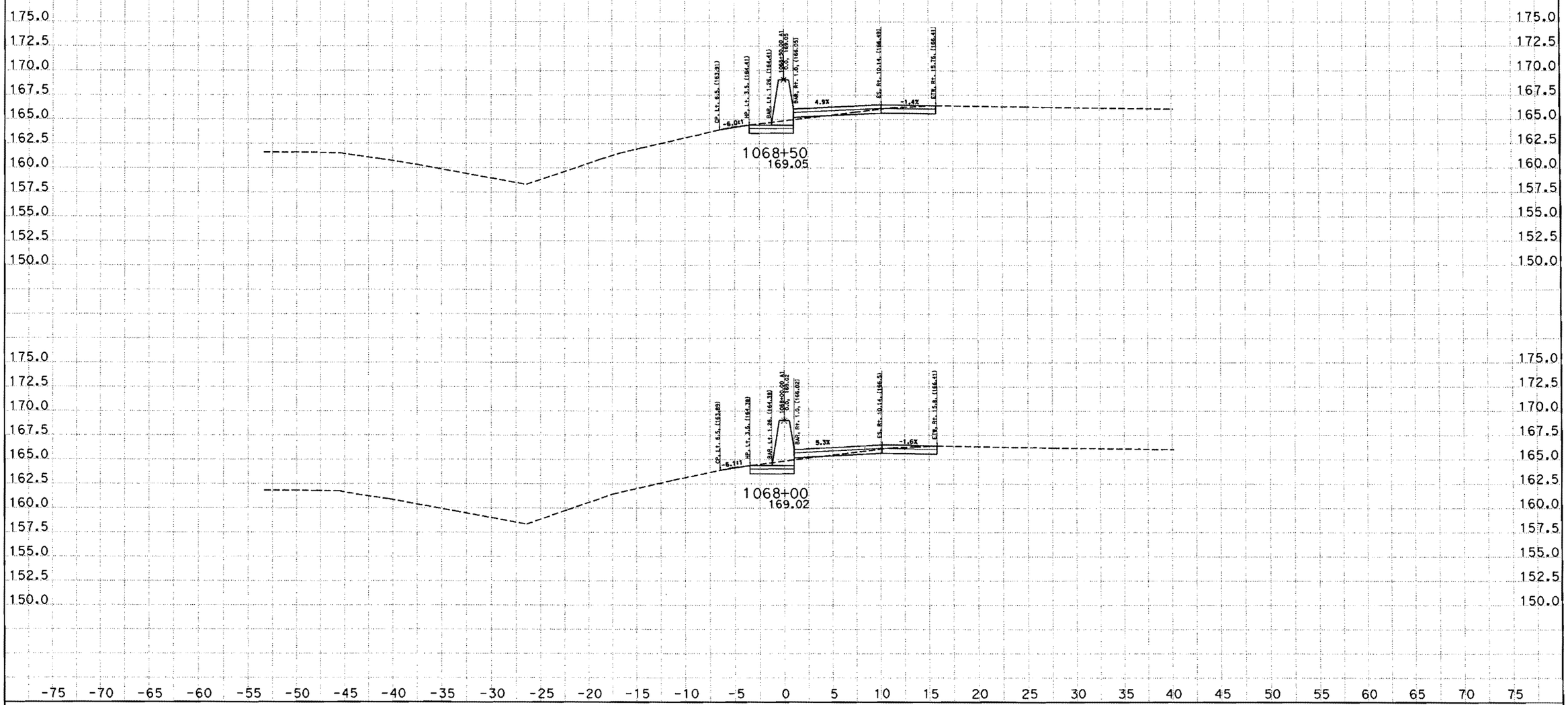

CREATED BY: SAL JARAMILLO
DATE: 9/2/2012
KC Project: 5110044 File: D:\COPY OF APRIL\5110044\a1finish_rev.ear

CONTRACT: 05-005704
DIST/CO/RTE/PM: 05/Mon/101/PM61.0/64.6&66.8/69.4
PROJECT ID: 0500000316

SCALE: 1" = 5' Horiz.
1" = 5' Vert.

All Dimensions are US Survey Feet

A1
CROSS SECTIONS
SHEET 66 OF 118

EARTHWORK DEVELOPMENT ONLY

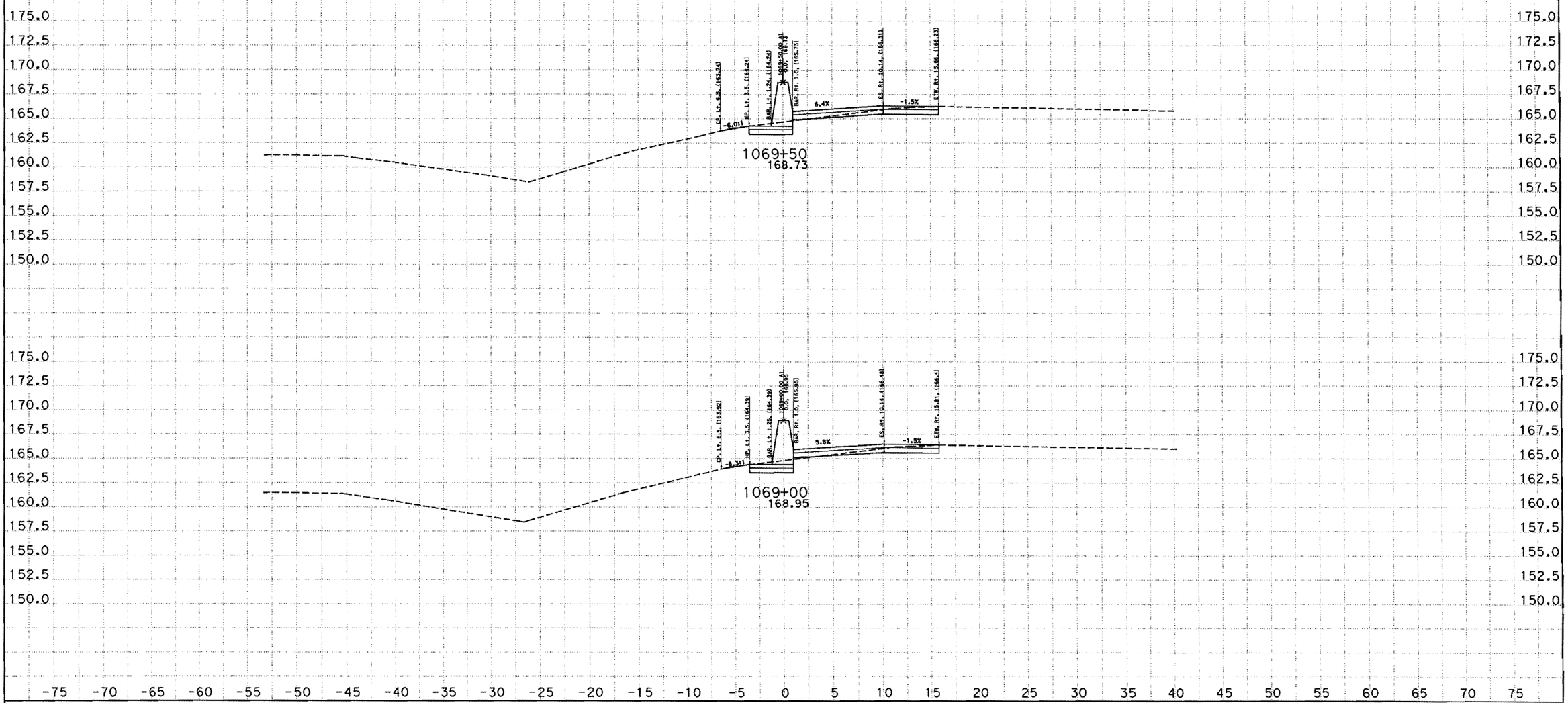

CREATED BY: SAL JARAMILLO
DATE: 9/2/2012
KC Project: 5110044 File: D:\COPY OF APRIL\5110044\a1finish_rev.ear

CONTRACT: 05-0Q5704
DIST/CO/RTE/PM: 05/Mon/101/PM61.0/64.6&66.8/69.4
PROJECT ID: 0500000316

SCALE: 1" = 5' Horiz.
1" = 5' Vert.
All Dimensions are US Survey Feet

A1
CROSS SECTIONS
SHEET 67 OF 118

EARTHWORK DEVELOPMENT ONLY

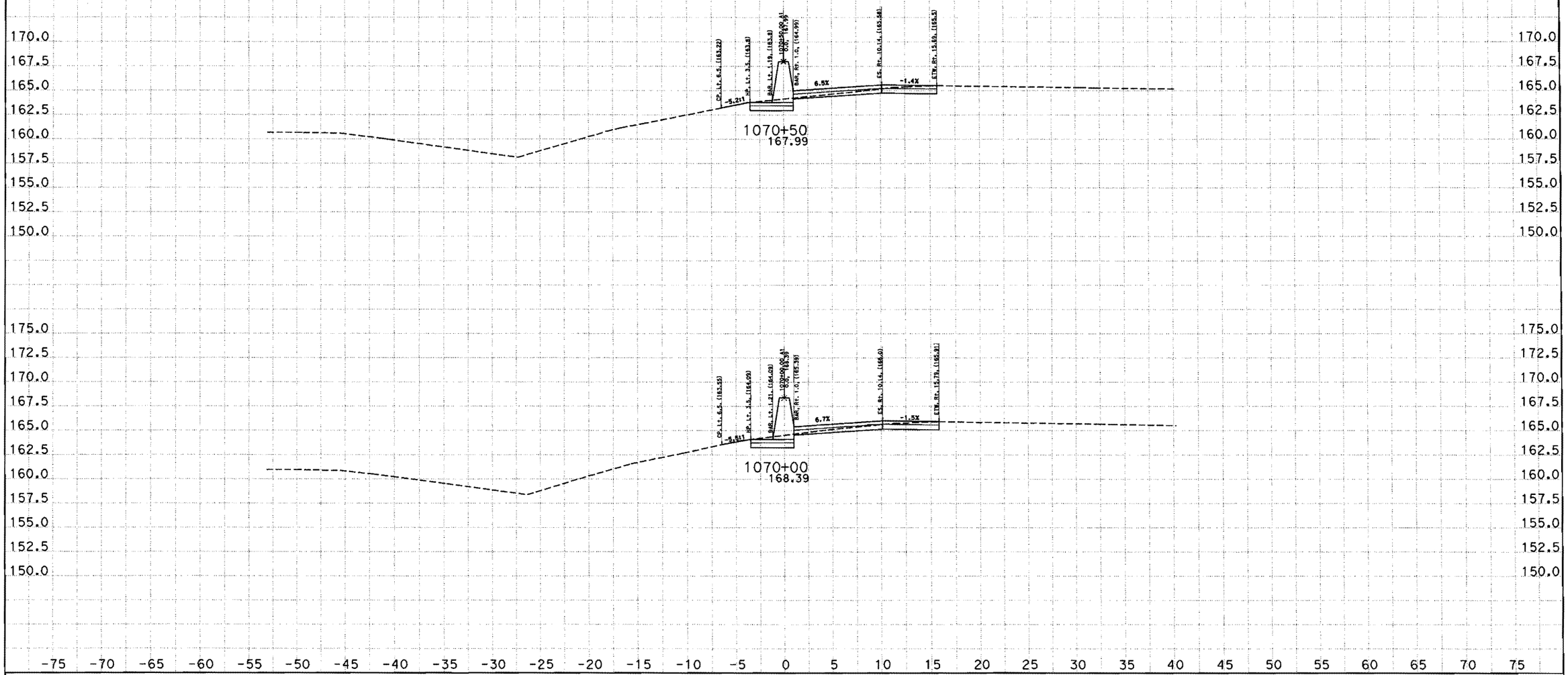

CREATED BY: SAL JARAMILLO
DATE: 9/2/2012
KC Project: 5110044 File: D:\COPY OF APRIL\5110044\a1finish_rev.ear

CONTRACT: 05-005704
DIST/CO/RTE/PM: 05/Mon/101/PM61.0/64.6&66.8/69.4
PROJECT ID: 0500000316

SCALE: 1" = 5' Horiz.
1" = 5' Vert.
All Dimensions are US Survey Feet

A1
CROSS SECTIONS
SHEET 68 OF 118

EARTHWORK DEVELOPMENT ONLY

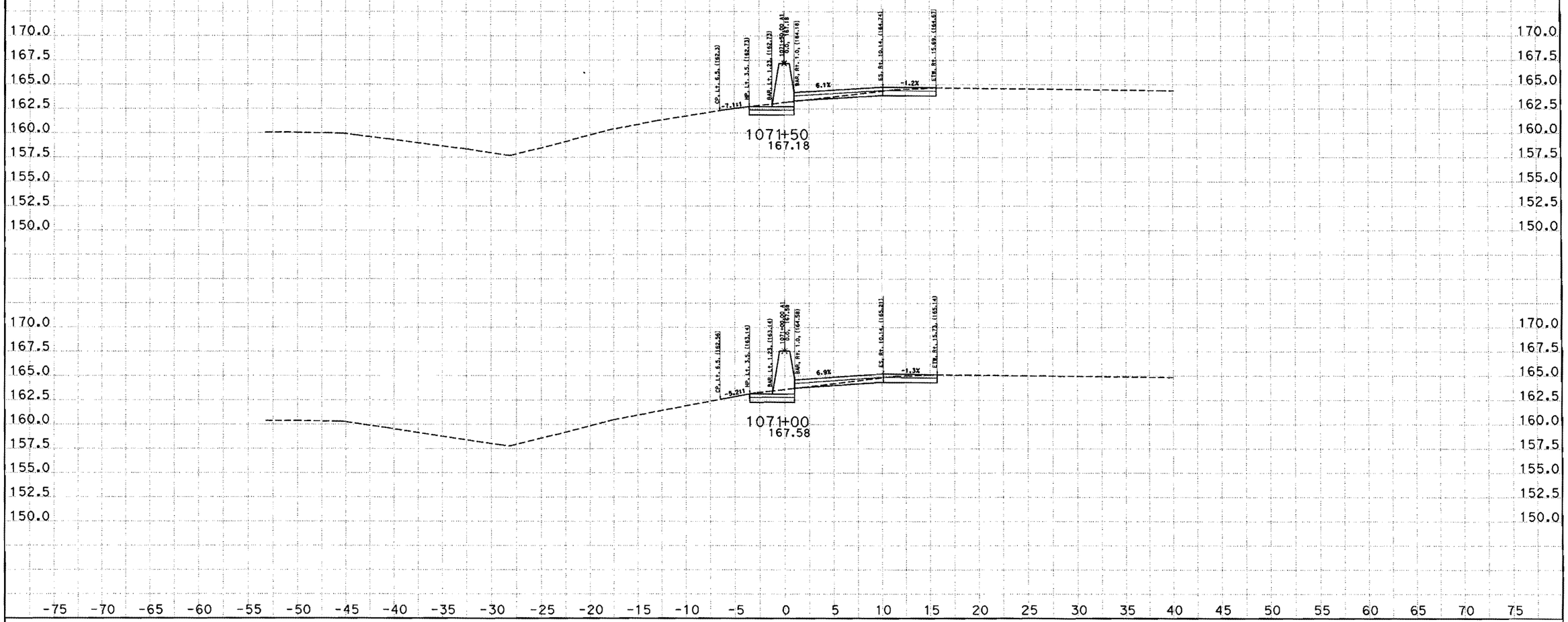

CREATED BY: SAL JARAMILLO
DATE: 9/2/2012
KC Project: 5110044 File: D:\COPY OF APRIL\5110044\a1finish_rev.ear

CONTRACT: 05-0Q5704
DIST/CO/RTE/PM: 05/Mon/101/PM61.0/64.6&66.8/69.4
PROJECT ID: 0500000316

SCALE: 1" = 5' Horiz.
1" = 5' Vert.
All Dimensions are US Survey Feet

A1
CROSS SECTIONS
SHEET 69 OF 118

EARTHWORK DEVELOPMENT ONLY

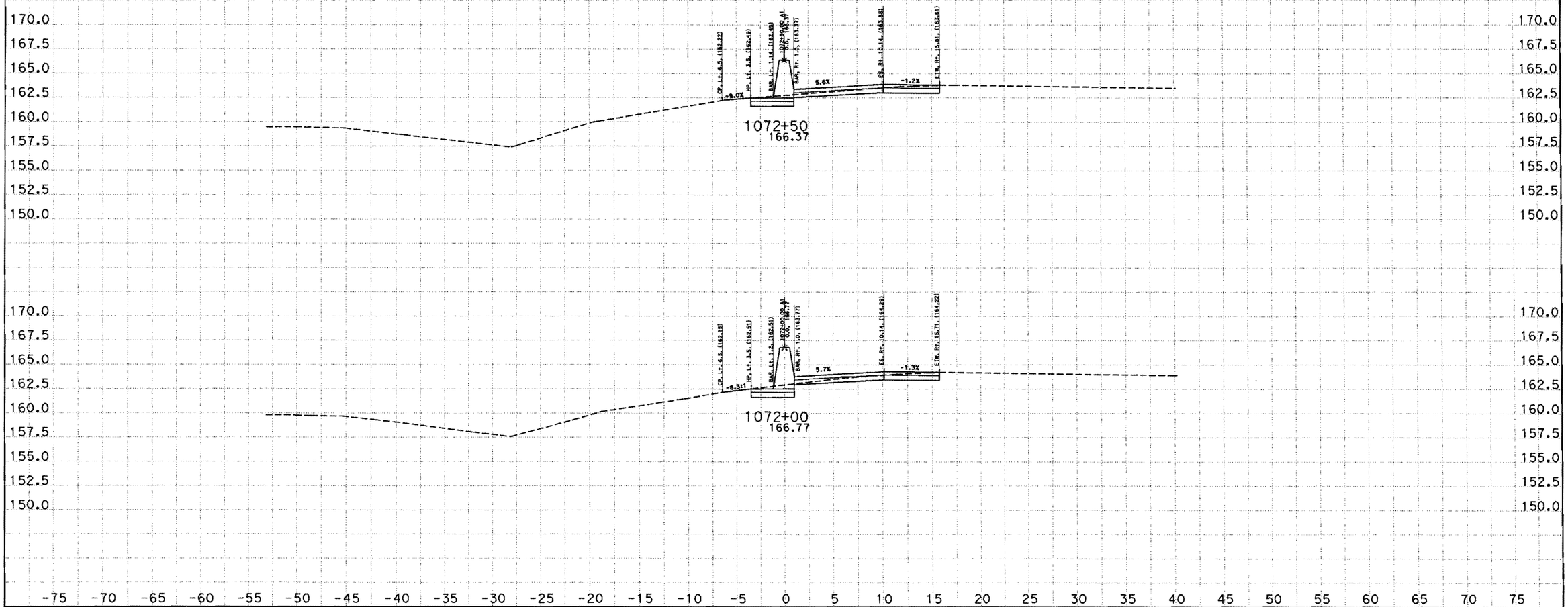

CREATED BY: SAL JARAMILLO
DATE: 9/2/2012
KC Project: 5110044 File: D:\COPY OF APRIL\5110044\a1finish_rev.ear

CONTRACT: 05-0Q5704
DIST/CO/RTE/PM: 05/Mon/101/PM61.0/64.6&66.8/69.4
PROJECT ID: 0500000316

SCALE: 1" = 5' Horiz.
1" = 5' Vert.
All Dimensions are US Survey Feet

A1
CROSS SECTIONS
SHEET 70 OF 118

EARTHWORK DEVELOPMENT ONLY

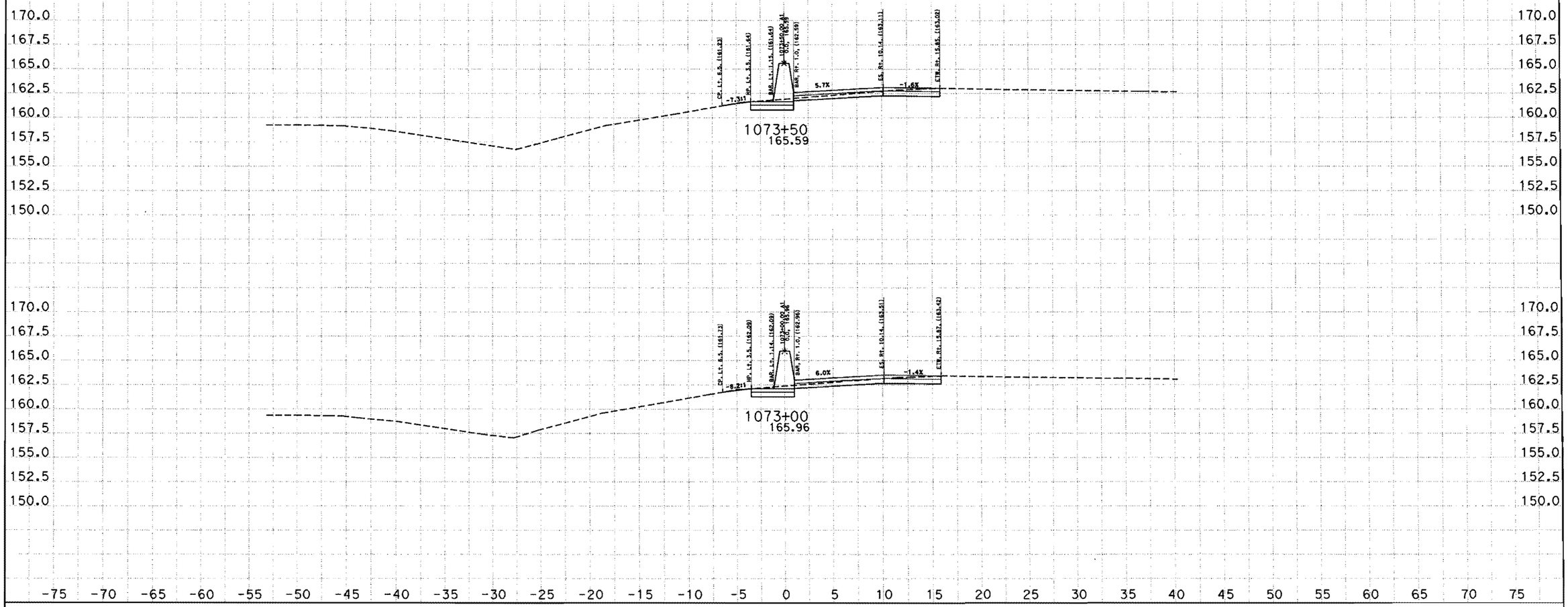

CREATED BY: SAL JARAMILLO
DATE: 9/2/2012
KC Project: 5110044 File: D:\COPY OF APRIL\5110044\a1finish_rev.ear

CONTRACT: 05-0Q5704
DIST/CO/RTE/PM: 05/Mon/101/PM61.0/64.6&66.8/69.4
PROJECT ID: 0500000316

SCALE: 1" = 5' Horiz.
1" = 5' Vert.
All Dimensions are US Survey Feet

A1
CROSS SECTIONS
SHEET 71 OF 118

EARTHWORK DEVELOPMENT ONLY

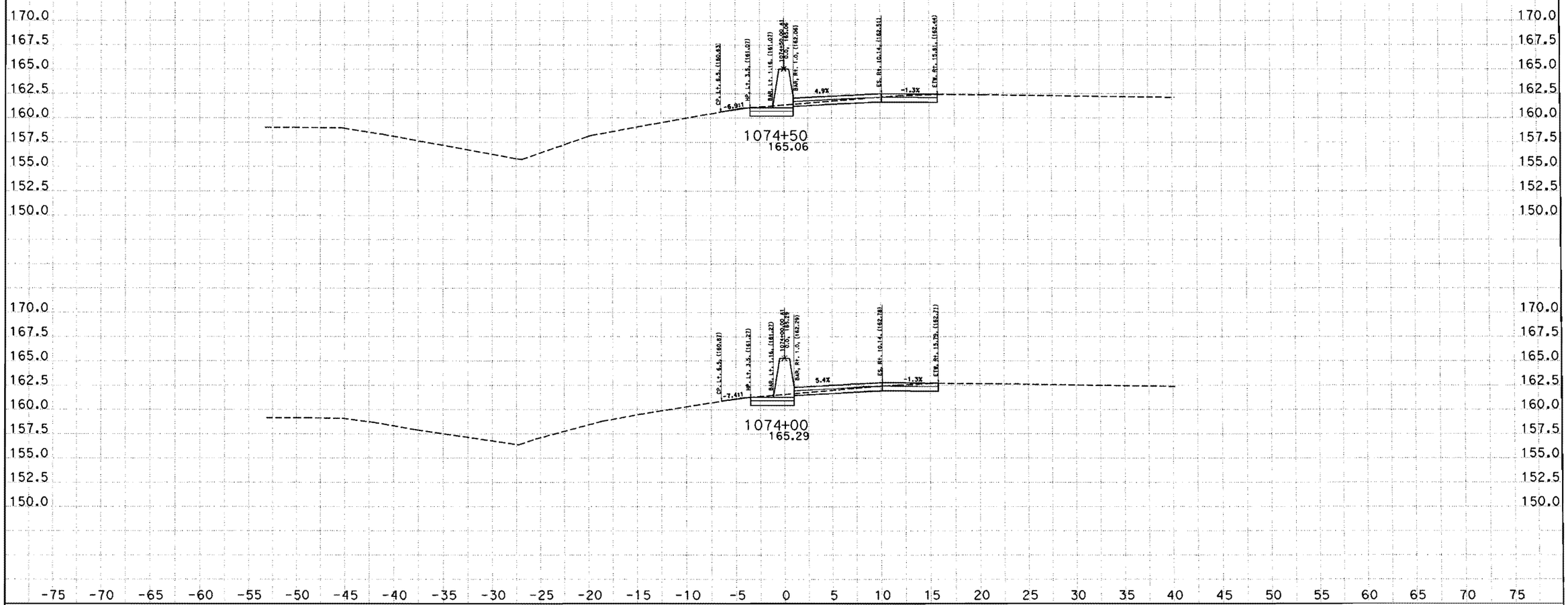

CREATED BY: SAL JARAMILLO
DATE: 9/2/2012
KC Project: 5110044 File: D:\COPY OF APRIL\5110044\a1finish_rev.ear

CONTRACT: 05-0Q5704
DIST/CO/RTE/PM: 05/Mon/101/PM61.0/64.6&66.8/69.4
PROJECT ID: 0500000316

SCALE: 1" = 5' Horiz.
1" = 5' Vert.
All Dimensions are US Survey Feet

A1
CROSS SECTIONS
SHEET 72 OF 118

EARTHWORK DEVELOPMENT ONLY

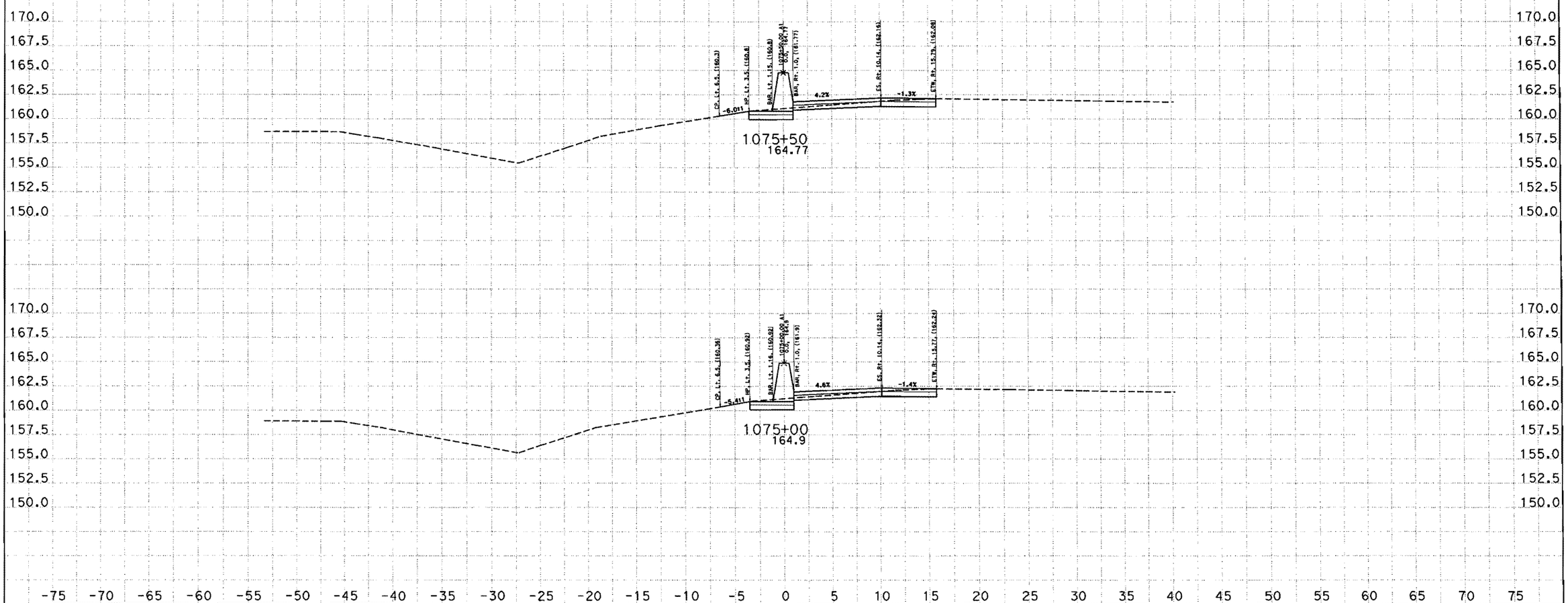

CREATED BY: SAL JARAMILLO
DATE: 9/2/2012
KC Project: 5110044 File: D:\COPY OF APRIL\5110044\a1finish_rev.ear

CONTRACT: 05-0Q5704
DIST/CO/RTE/PM: 05/Mon/101/PM61.0/64.6&66.8/69.4
PROJECT ID: 0500000316

SCALE: 1" = 5' Horiz.
1" = 5' Vert.

All Dimensions are US Survey Feet

A1
CROSS SECTIONS
SHEET 73 OF 118

EARTHWORK DEVELOPMENT ONLY

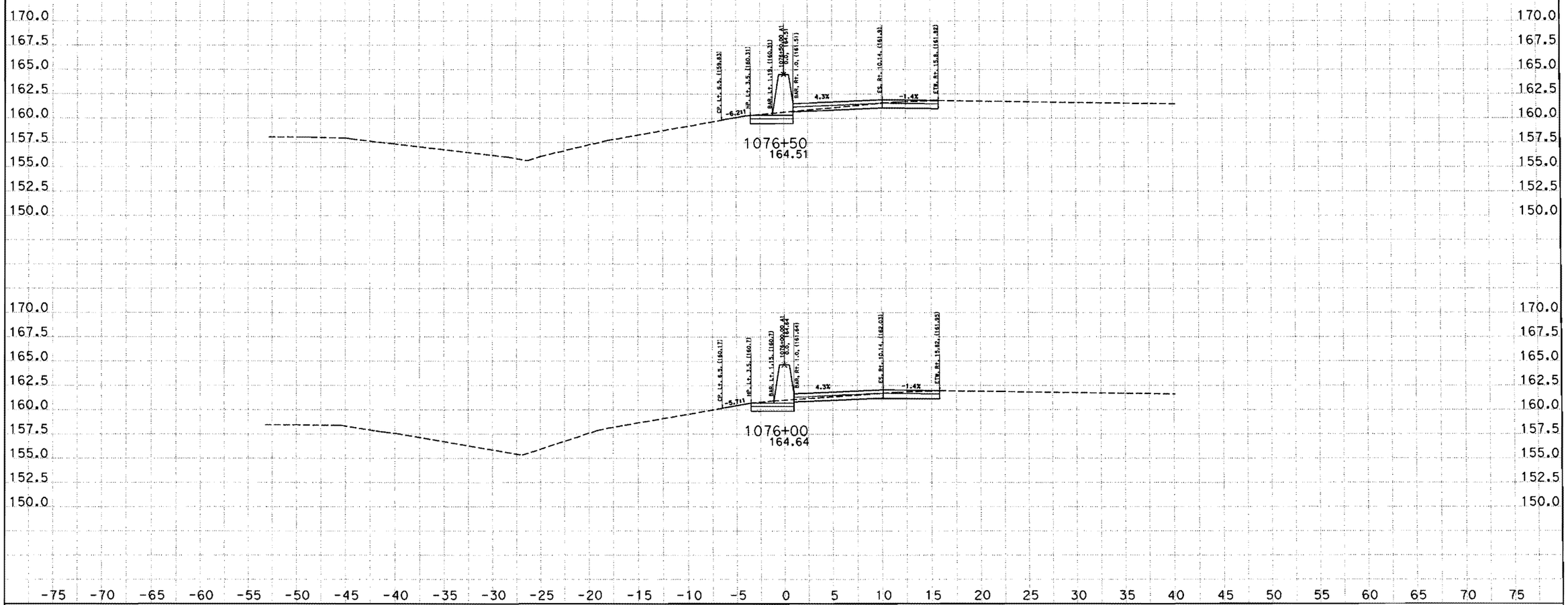

CREATED BY: SAL JARAMILLO
DATE: 9/2/2012
KC Project: 5110044 File: D:\COPY OF APRIL\5110044\a1finish_rev.ear

CONTRACT: 05-0Q5704
DIST/CO/RTE/PM: 05/Mon/101/PM61.0/64.6&66.8/69.4
PROJECT ID: 0500000316

SCALE: 1" = 5' Horiz.
1" = 5' Vert.
All Dimensions are US Survey Feet

A1
CROSS SECTIONS
SHEET 74 OF 118

EARTHWORK DEVELOPMENT ONLY

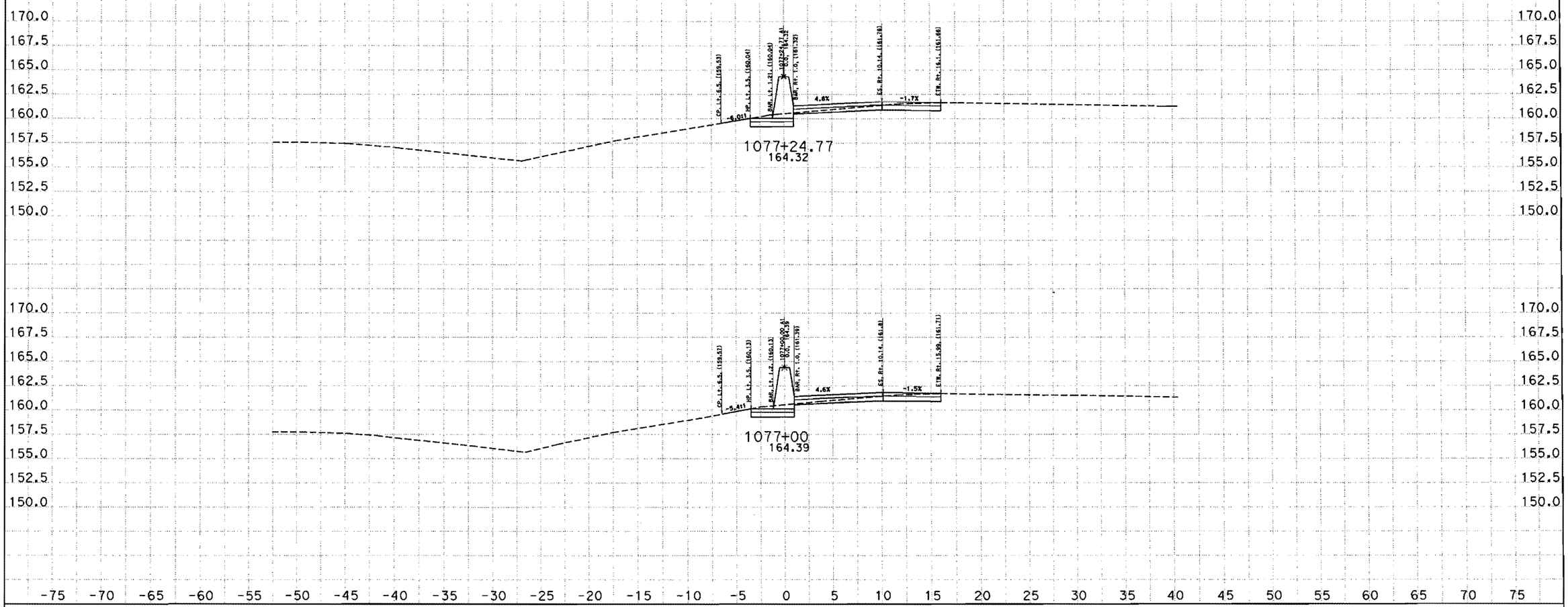

CREATED BY: SAL JARAMILLO
DATE: 9/2/2012
KC Project: 5110044 File: D:\COPY OF APRIL\5110044\a1finish_rev.ear

CONTRACT: 05-0Q5704
DIST/CO/RTE/PM: 05/Mon/101/PM61.0/64.6&66.8/69.4
PROJECT ID: 0500000316

SCALE: 1" = 5' Horiz.
1" = 5' Vert.
All Dimensions are US Survey Feet

A1
CROSS SECTIONS
SHEET 75 OF 118

EARTHWORK DEVELOPMENT ONLY

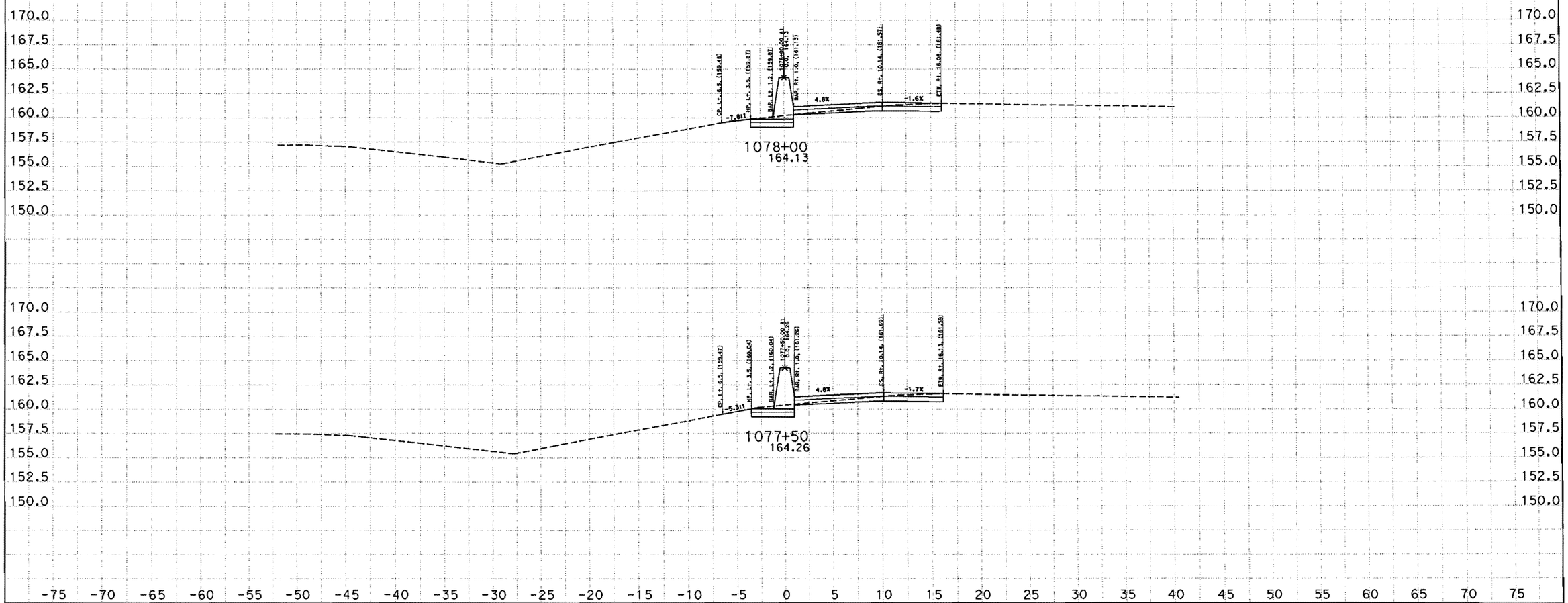

CREATED BY: SAL JARAMILLO
DATE: 9/2/2012
KC Project: 5110044 File: D:\COPY OF APRIL\5110044\a1finish_rev.ear

CONTRACT: 05-0Q5704
DIST/CO/RTE/PM: 05/Mon/101/PM61.0/64.6&66.8/69.4
PROJECT ID: 0500000316

SCALE: 1" = 5' Horiz.
1" = 5' Vert.

All Dimensions are US Survey Feet

A1
CROSS SECTIONS
SHEET 76 OF 118

EARTHWORK DEVELOPMENT ONLY

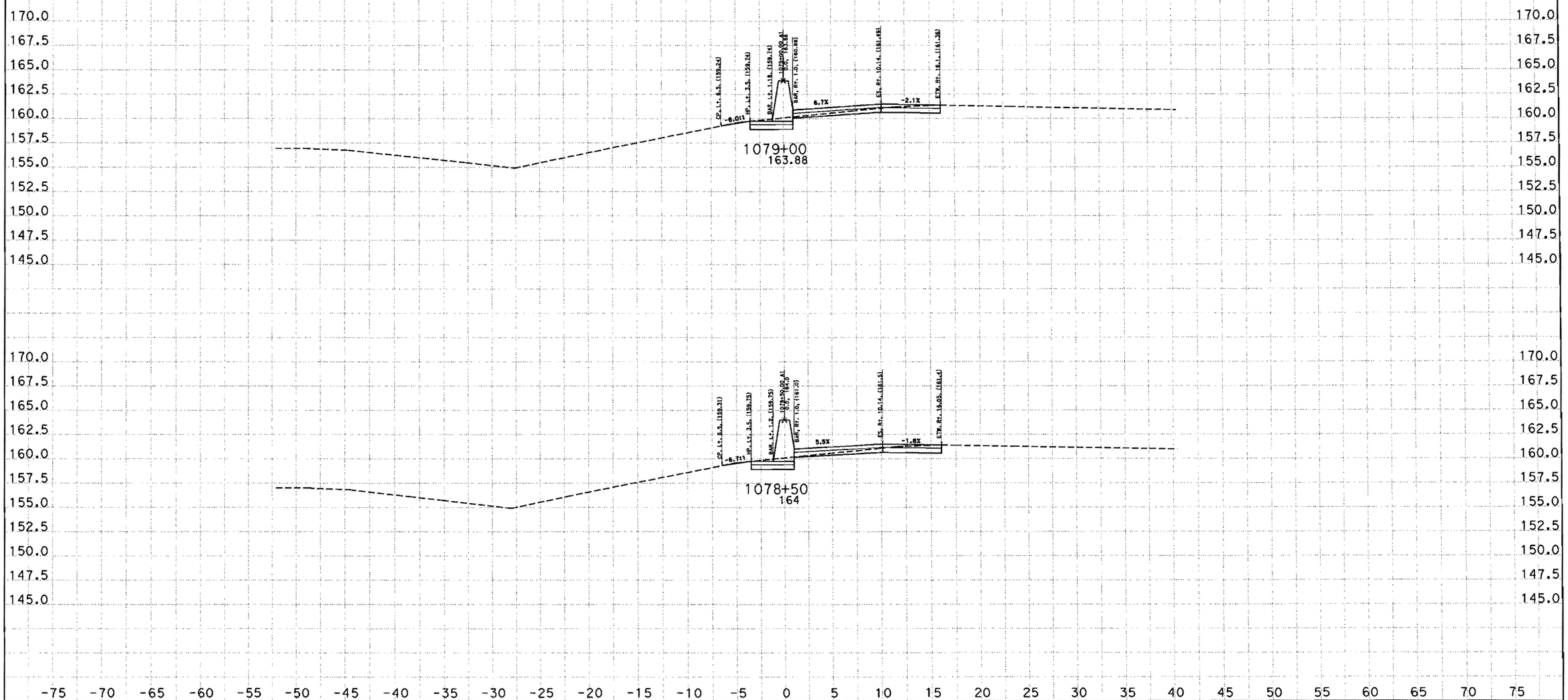

CREATED BY: SAL JARAMILLO
DATE: 9/2/2012
KC Project: 5110044 File: D:\COPY OF APRIL\5110044\a1finish_rev.ear

CONTRACT: 05-005704
DIST/CO/RTE/PM: 05/Mon/101/PM61.0/64.6&66.8/69.4
PROJECT ID: 0500000316

SCALE: 1" = 5' Horiz.
1" = 5' Vert.
All Dimensions are US Survey Feet

A1
CROSS SECTIONS
SHEET 77 OF 118

EARTHWORK DEVELOPMENT ONLY

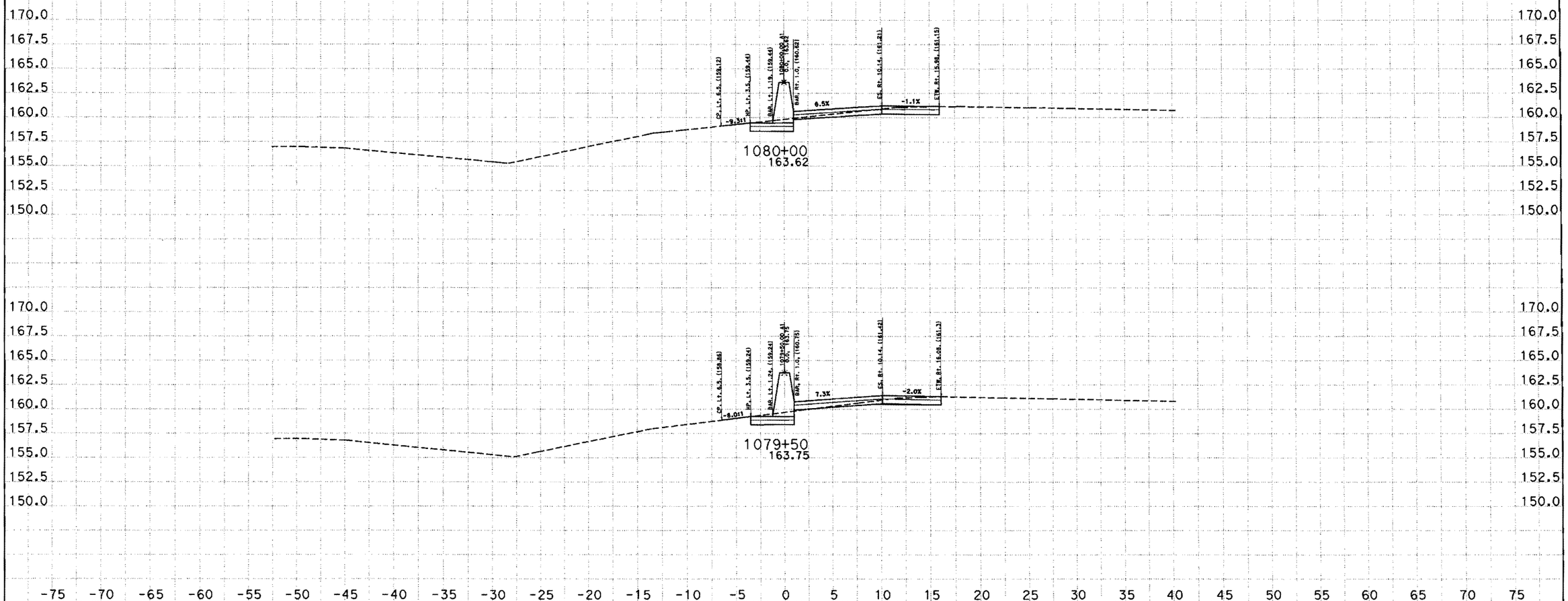

CREATED BY: SAL JARAMILLO
DATE: 9/2/2012
KC Project: 5110044 File: D:\COPY OF APRIL\5110044\a1finish_rev.ear

CONTRACT: 05-0Q5704
DIST/CO/RTE/PM: 05/Mon/101/PM61.0/64.6&66.8/69.4
PROJECT ID: 0500000316

SCALE: 1" = 5' Horiz.
1" = 5' Vert.
All Dimensions are US Survey Feet

A1
CROSS SECTIONS
SHEET 78 OF 118

EARTHWORK DEVELOPMENT ONLY

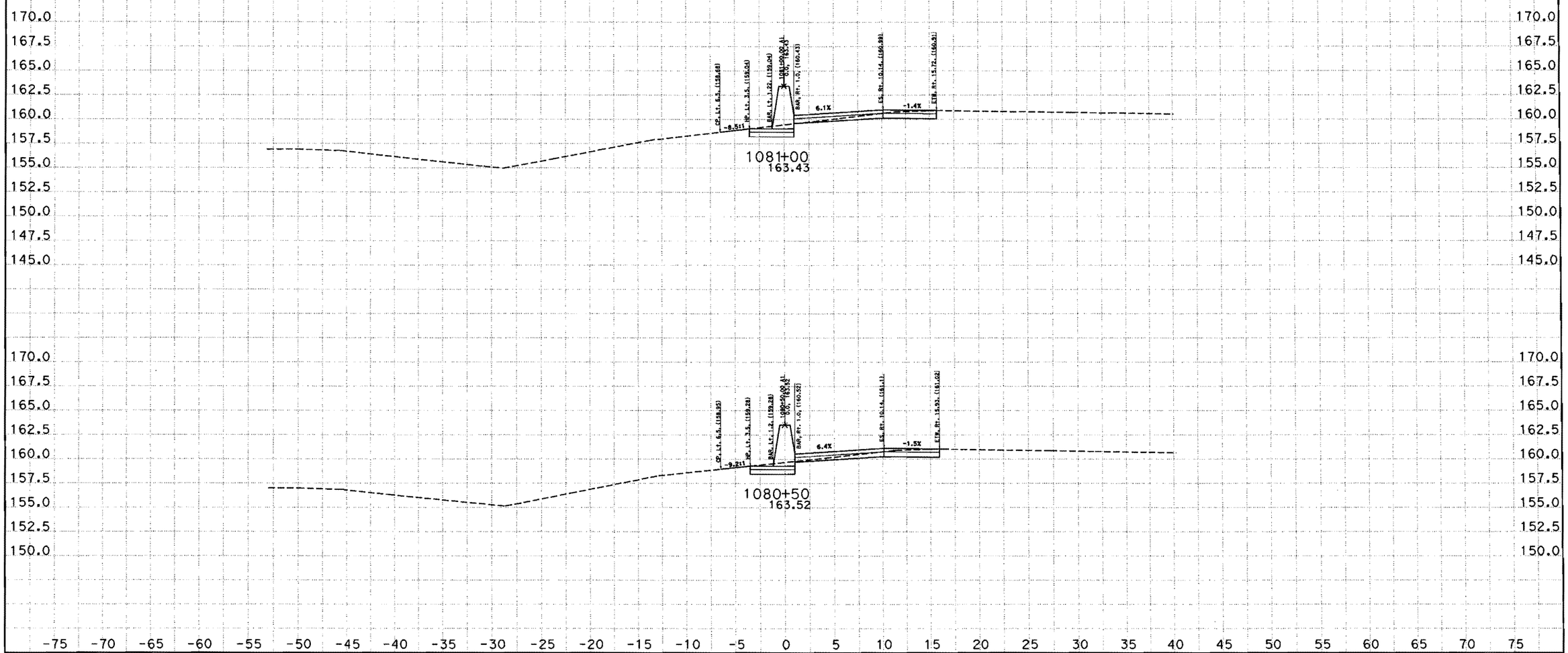

CREATED BY: SAL JARAMILLO
DATE: 9/2/2012
KC Project: 5110044 File: D:\COPY OF APRIL\5110044\a1finish_rev.ear

CONTRACT: 05-005704
DIST/CO/RTE/PM: 05/Mon/101/PM61.0/64.6&66.8/69.4
PROJECT ID: 0500000316

SCALE: 1" = 5' Horiz.
1" = 5' Vert.
All Dimensions are US Survey Feet

A1
CROSS SECTIONS
SHEET 79 OF 118

EARTHWORK DEVELOPMENT ONLY

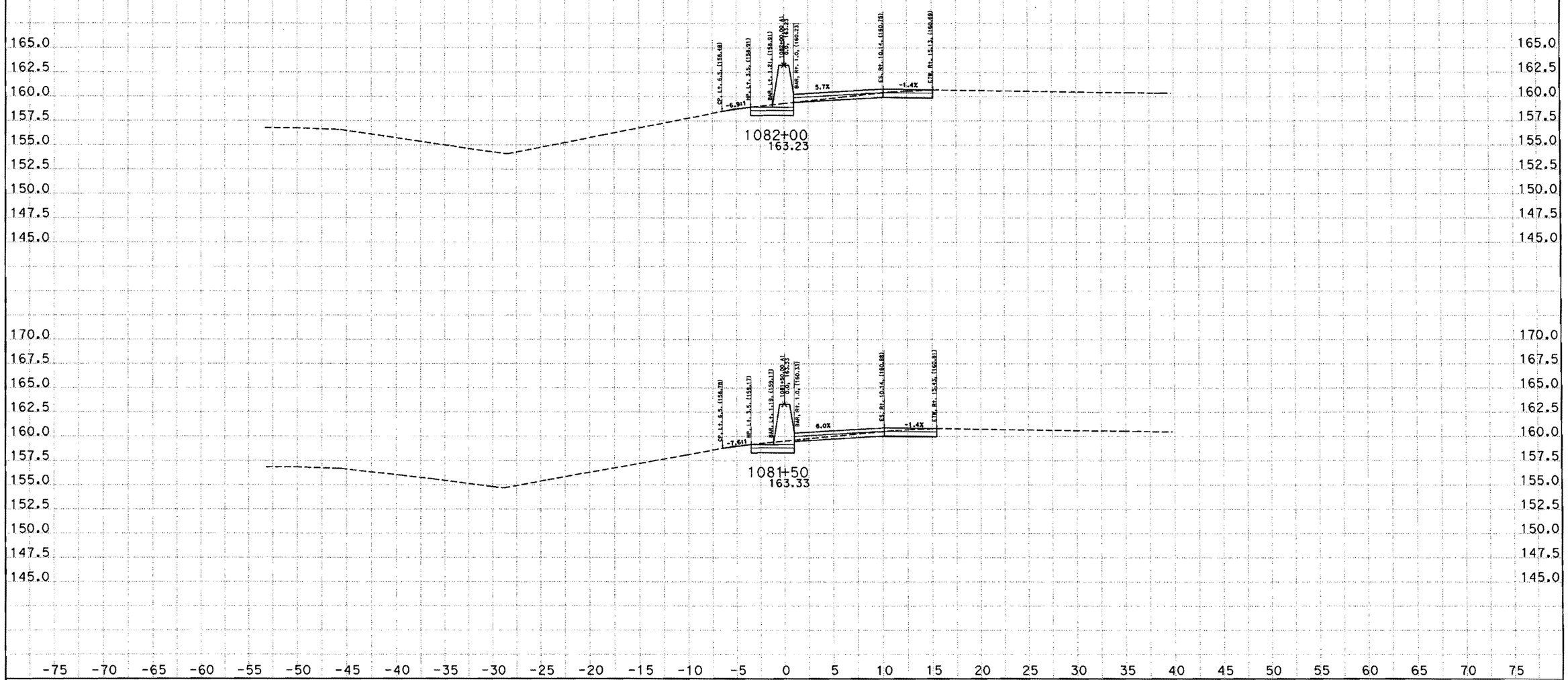

CREATED BY: SAL JARAMILLO
DATE: 9/2/2012
KC Project: 5110044 File: D:\COPY OF APRIL\5110044\a1finish_rev.ear

CONTRACT: 05-0Q5704
DIST/CO/RTE/PM: 05/Mon/101/PM61.0/64.6&66.8/69.4
PROJECT ID: 0500000316

SCALE: 1" = 5' Horiz.
1" = 5' Vert.
All Dimensions are US Survey Feet

A1
CROSS SECTIONS
SHEET 80 OF 118

EARTHWORK DEVELOPMENT ONLY

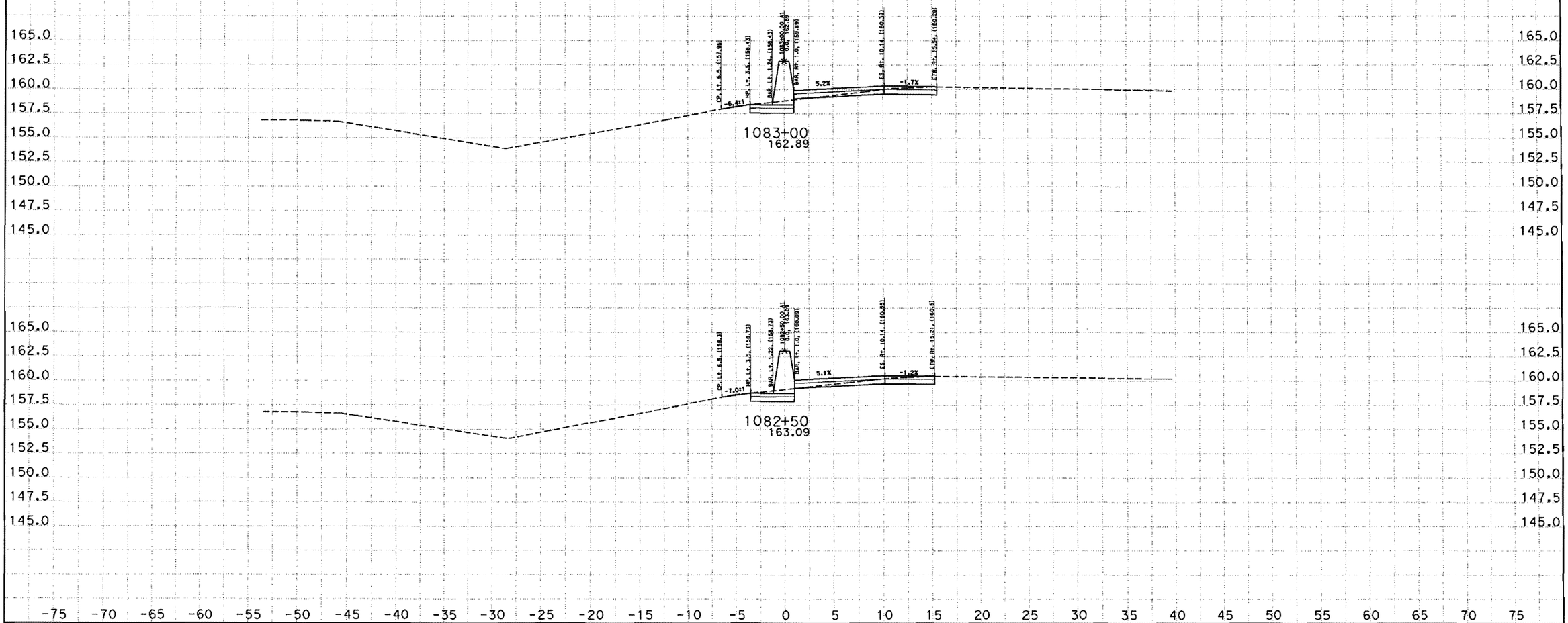

CREATED BY: SAL JARAMILLO
DATE: 9/2/2012
KC Project: 5110044 File: D:\COPY OF APRIL\5110044\a1finish_rev.ear

CONTRACT: 05-0Q5704
DIST/CO/RTE/PM: 05/Mon/101/PM61.0/64.6&66.8/69.4
PROJECT ID: 0500000316

SCALE: 1" = 5' Horiz.
1" = 5' Vert.
All Dimensions are US Survey Feet

A1
CROSS SECTIONS
SHEET 81 OF 118

EARTHWORK DEVELOPMENT ONLY

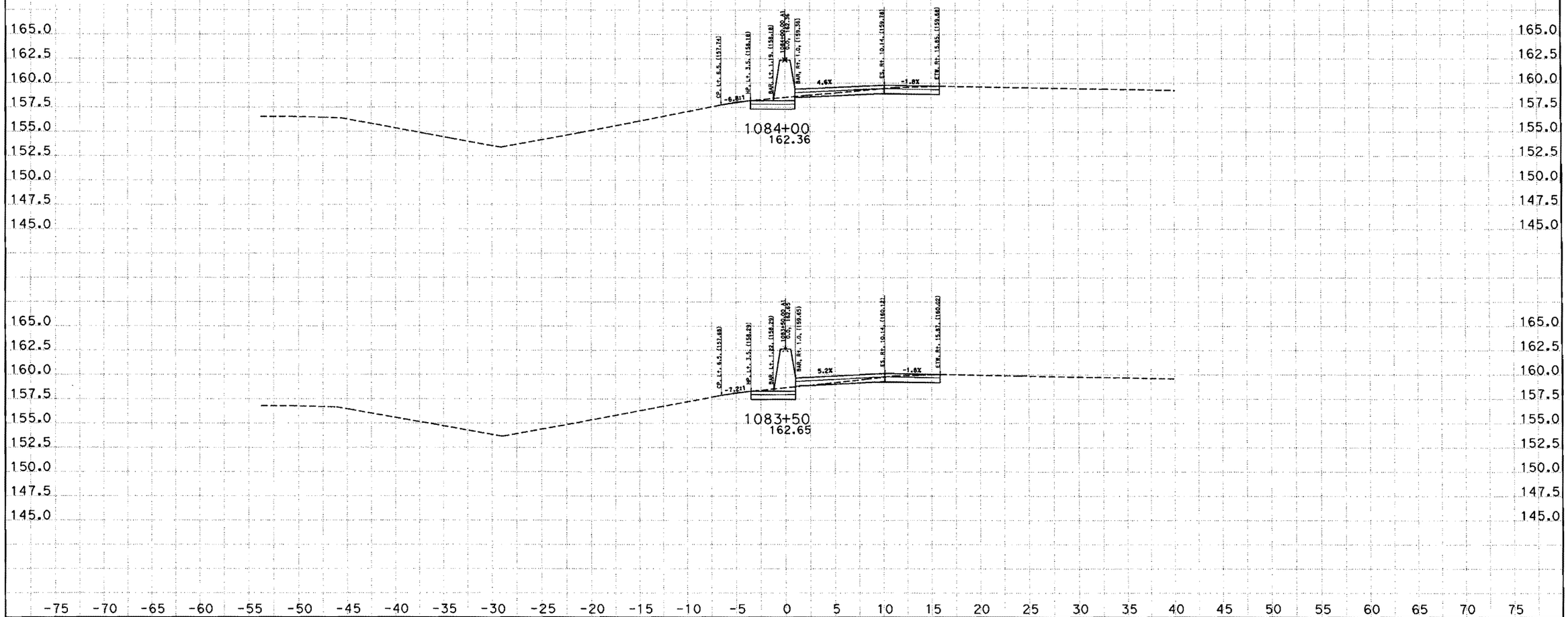

CREATED BY: SAL JARAMILLO
DATE: 9/2/2012
KC Project: 5110044 File: D:\COPY OF APRIL\5110044\a1finish_rev.ear

CONTRACT: 05-0Q5704
DIST/CO/RTE/PM: 05/Mon/101/PM61.0/64.6&66.8/69.4
PROJECT ID: 0500000316

SCALE: 1" = 5' Horiz.
1" = 5' Vert.

All Dimensions are US Survey Feet

A1
CROSS SECTIONS
SHEET 82 OF 118

EARTHWORK DEVELOPMENT ONLY

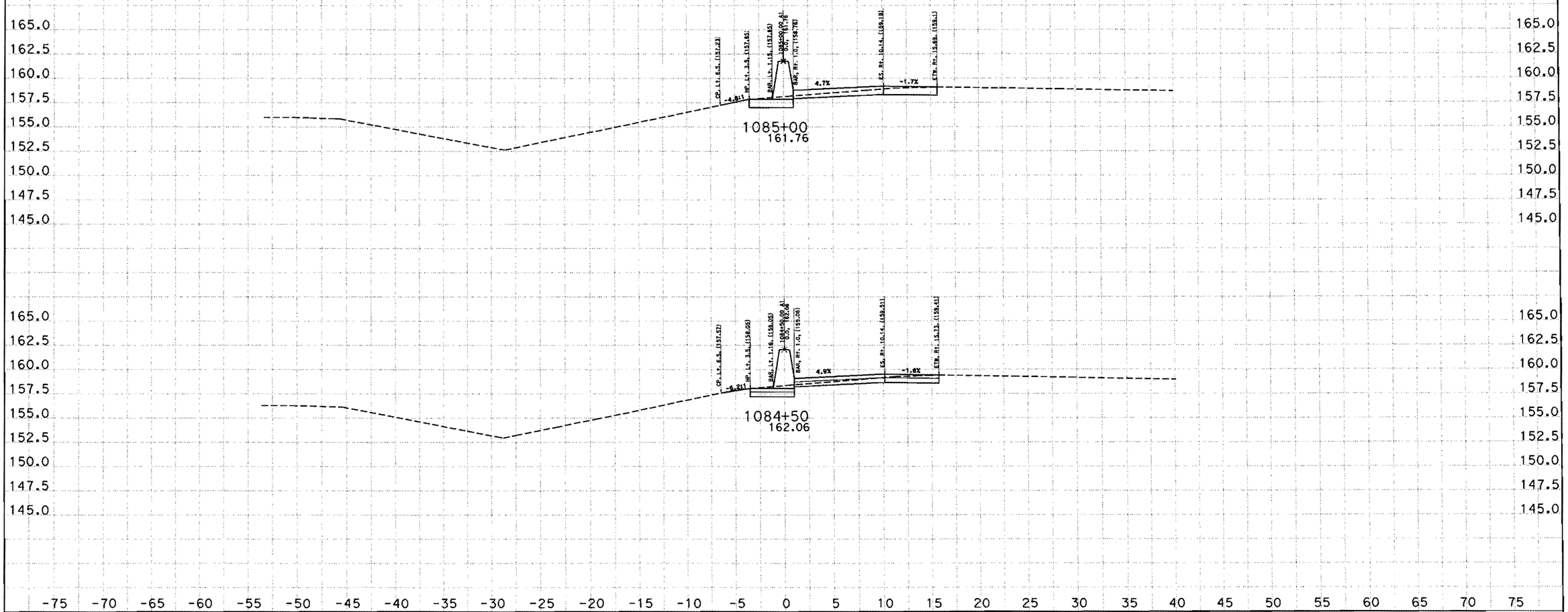

CREATED BY: SAL JARAMILLO
DATE: 9/2/2012
KC Project: 5110044 File: D:\COPY OF APRIL\5110044\a1finish_rev.ear

CONTRACT: 05-0Q5704
DIST/CO/RTE/PM: 05/Mon/101/PM61.0/64.6&66.8/69.4
PROJECT ID: 0500000316

SCALE: 1" = 5' Horiz.
1" = 5' Vert.

All Dimensions are US Survey Feet

A1
CROSS SECTIONS
SHEET 83 OF 118

EARTHWORK DEVELOPMENT ONLY

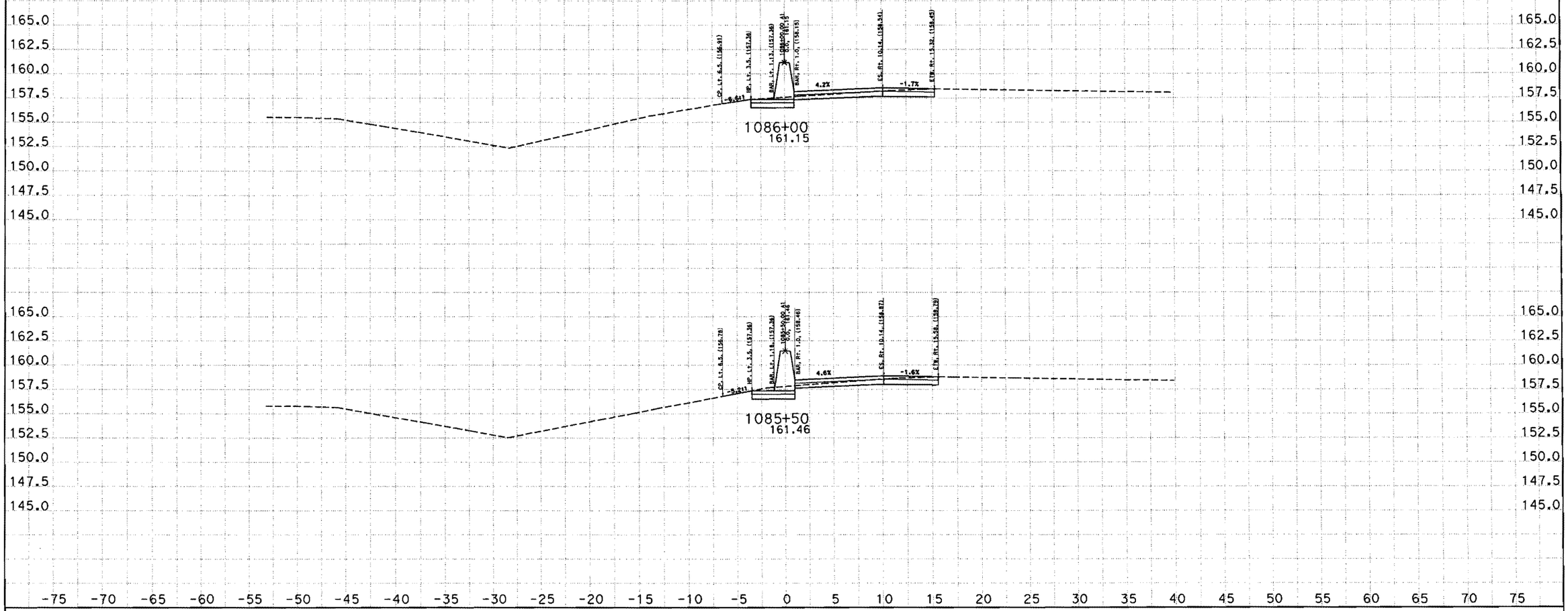

CREATED BY: SAL JARAMILLO
DATE: 9/2/2012
KC Project: 5110044 File: D:\COPY OF APRIL\5110044\a1finish_rev.ear

CONTRACT: 05-005704
DIST/CO/RTE/PM: 05/Mon/101/PM61.0/64.6&66.8/69.4
PROJECT ID: 0500000316

SCALE: 1" = 5' Horiz.
1" = 5' Vert.

All Dimensions are US Survey Feet

A1
CROSS SECTIONS
SHEET 84 OF 118

EARTHWORK DEVELOPMENT ONLY

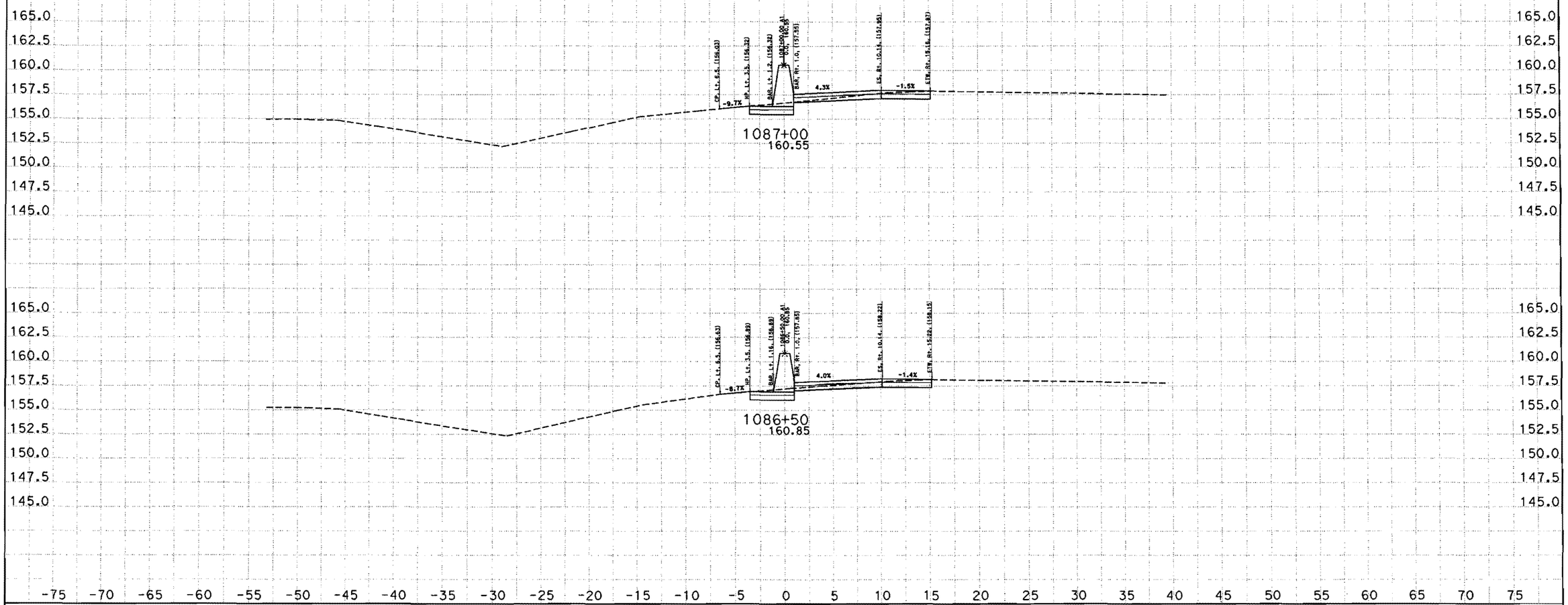

CREATED BY: SAL JARAMILLO
DATE: 9/2/2012
KC Project: 5110044 File: D:\COPY OF APRIL\5110044\a1finish_rev.ear

CONTRACT: 05-0Q5704
DIST/CO/RTE/PM: 05/Mon/101/PM61.0/64.6&66.8/69.4
PROJECT ID: 0500000316

SCALE: 1" = 5' Horiz.
1" = 5' Vert.
All Dimensions are US Survey Feet

A1
CROSS SECTIONS
SHEET 85 OF 118

EARTHWORK DEVELOPMENT ONLY

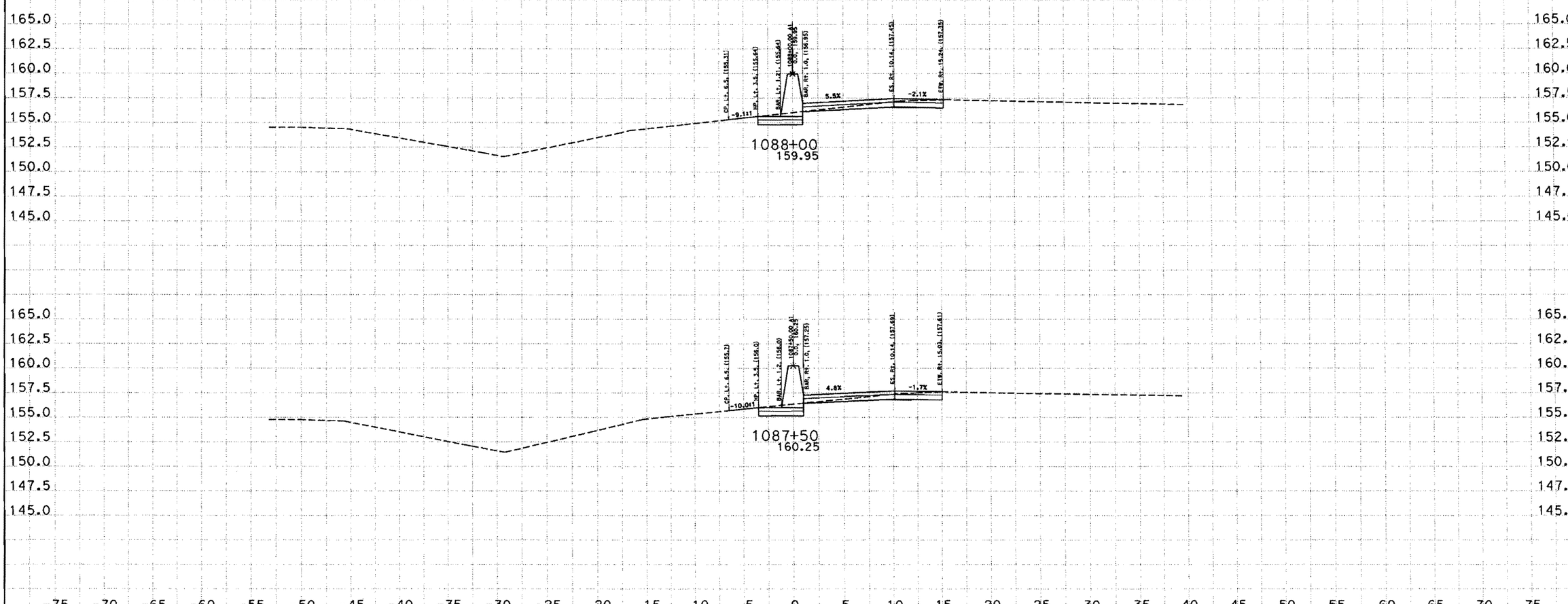

CREATED BY: SAL JARAMILLO
DATE: 9/2/2012
KC Project: 5110044 File: D:\COPY OF APRIL\5110044\a1finish_rev.ear

CONTRACT: 05-0Q5704
DIST/CO/RTE/PM: 05/Mon/101/PM61.0/64.6&66.8/69.4
PROJECT ID: 0500000316

SCALE: 1" = 5' Horiz.
1" = 5' Vert.

All Dimensions are US Survey Feet

A1
CROSS SECTIONS
SHEET 86 OF 118

EARTHWORK DEVELOPMENT ONLY

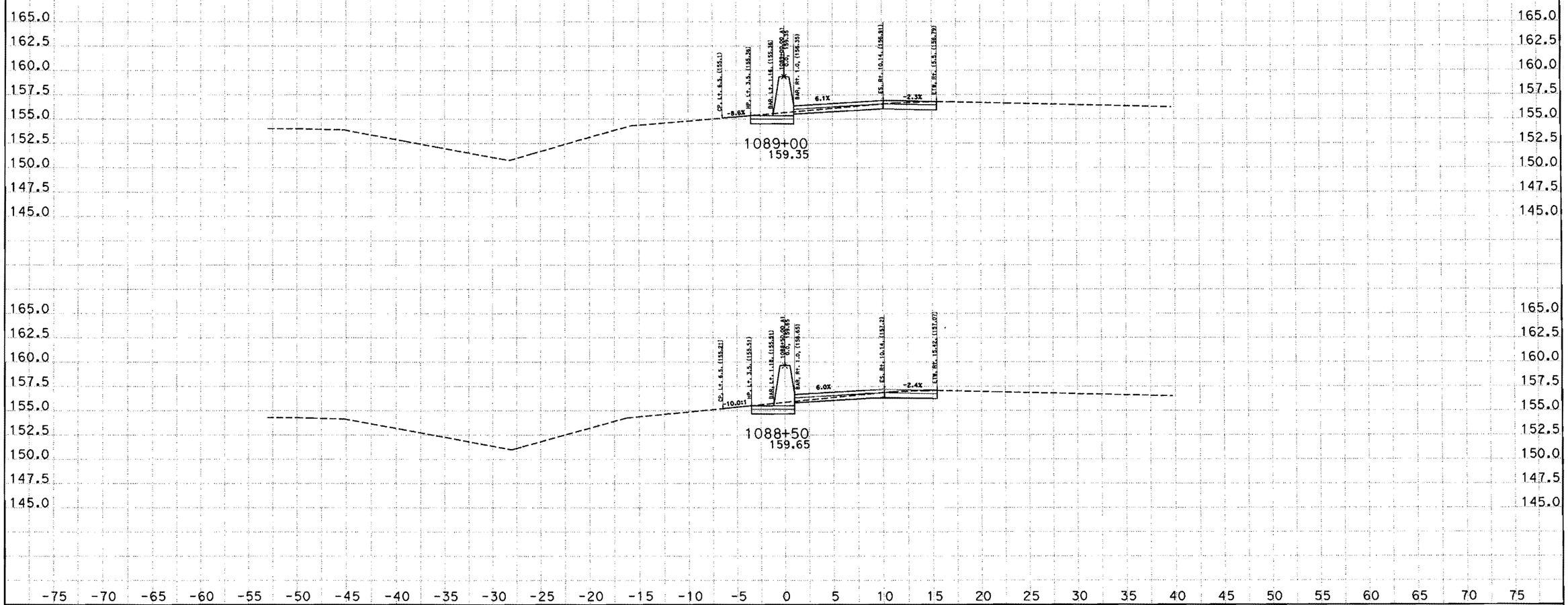

CREATED BY: SAL JARAMILLO
DATE: 9/2/2012
KC Project: 5110044 File: D:\COPY OF APRIL\5110044\a1finish_rev.ear

CONTRACT: 05-005704
DIST/CO/RTE/PM: 05/Mon/101/PM61.0/64.6&66.8/69.4
PROJECT ID: 0500000316

SCALE: 1" = 5' Horiz.
1" = 5' Vert.
All Dimensions are US Survey Feet

A1
CROSS SECTIONS
SHEET 87 OF 118

EARTHWORK DEVELOPMENT ONLY

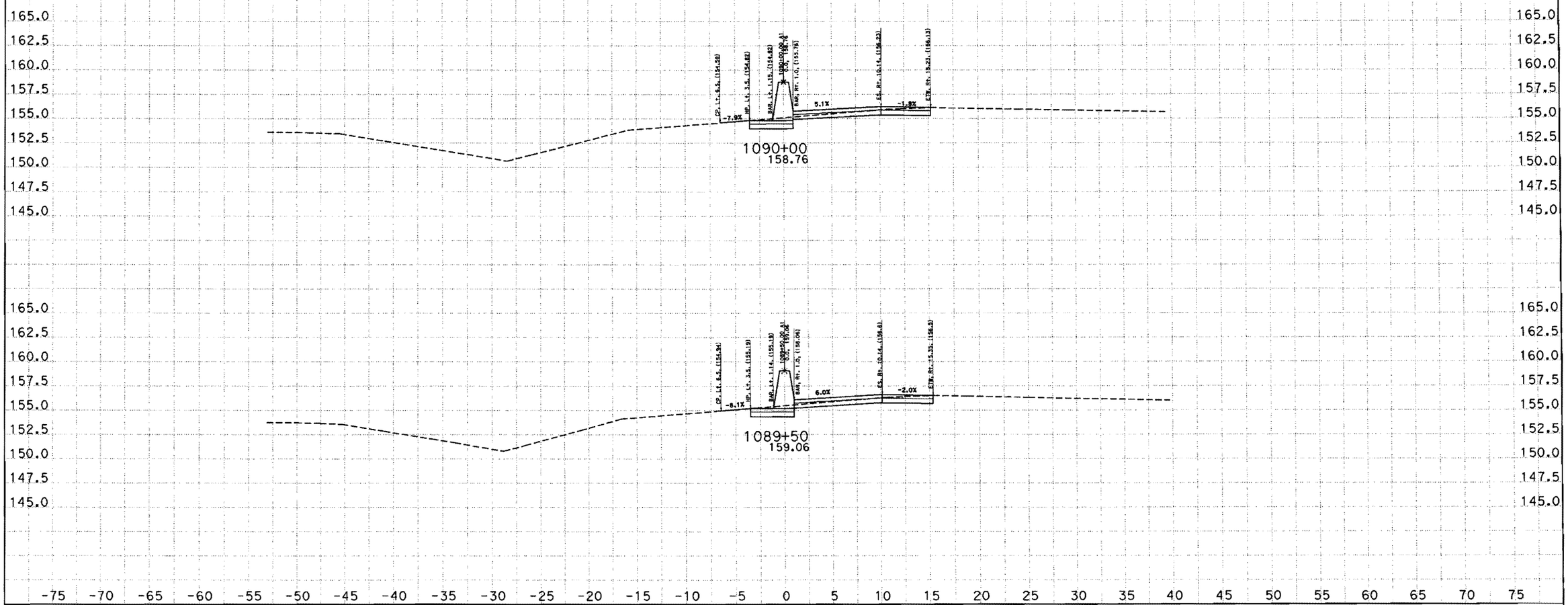

CREATED BY: SAL JARAMILLO
DATE: 9/2/2012
KC Project: 5110044 File: D:\COPY OF APRIL\5110044\a1finish_rev.ear

CONTRACT: 05-005704
DIST/CO/RTE/PM: 05/Mon/101/PM61.0/64.6&66.8/69.4
PROJECT ID: 0500000316

SCALE: 1" = 5' Horiz.
1" = 5' Vert.
All Dimensions are US Survey Feet

A1
CROSS SECTIONS
SHEET 88 OF 118

EARTHWORK DEVELOPMENT ONLY

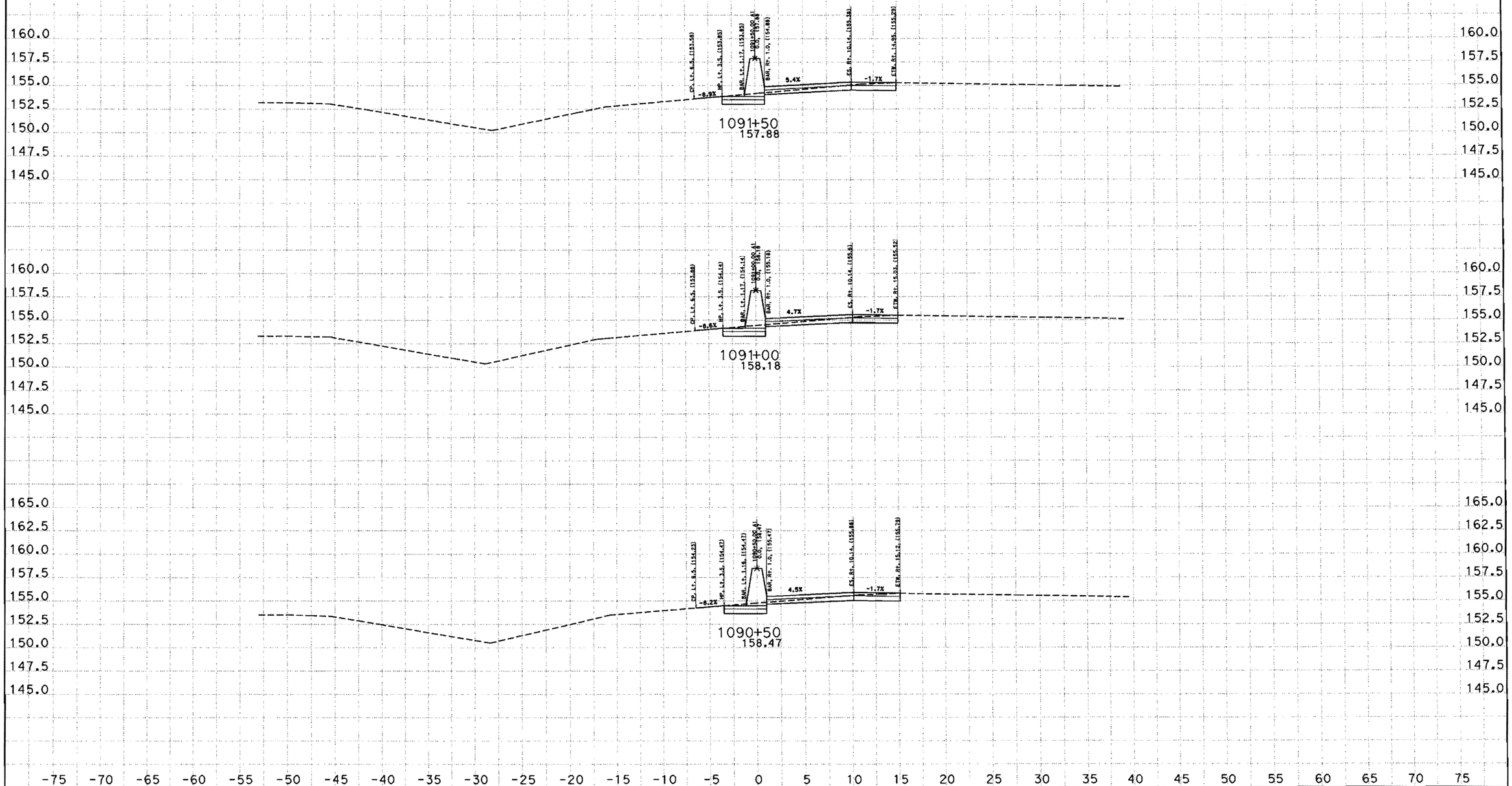

CREATED BY: SAL JARAMILLO
DATE: 9/2/2012
KC Project: 5110044 File: D:\COPY OF APRIL\5110044\a1finish_rev.ear

CONTRACT: 05-0Q5704
DIST/CO/RTE/PM: 05/Mon/101/PM61.0/64.6&66.8/69.4
PROJECT ID: 0500000316

SCALE: 1" = 5' Horiz.
1" = 5' Vert.

All Dimensions are US Survey Feet

A1
CROSS SECTIONS
SHEET 89 OF 118

EARTHWORK DEVELOPMENT ONLY

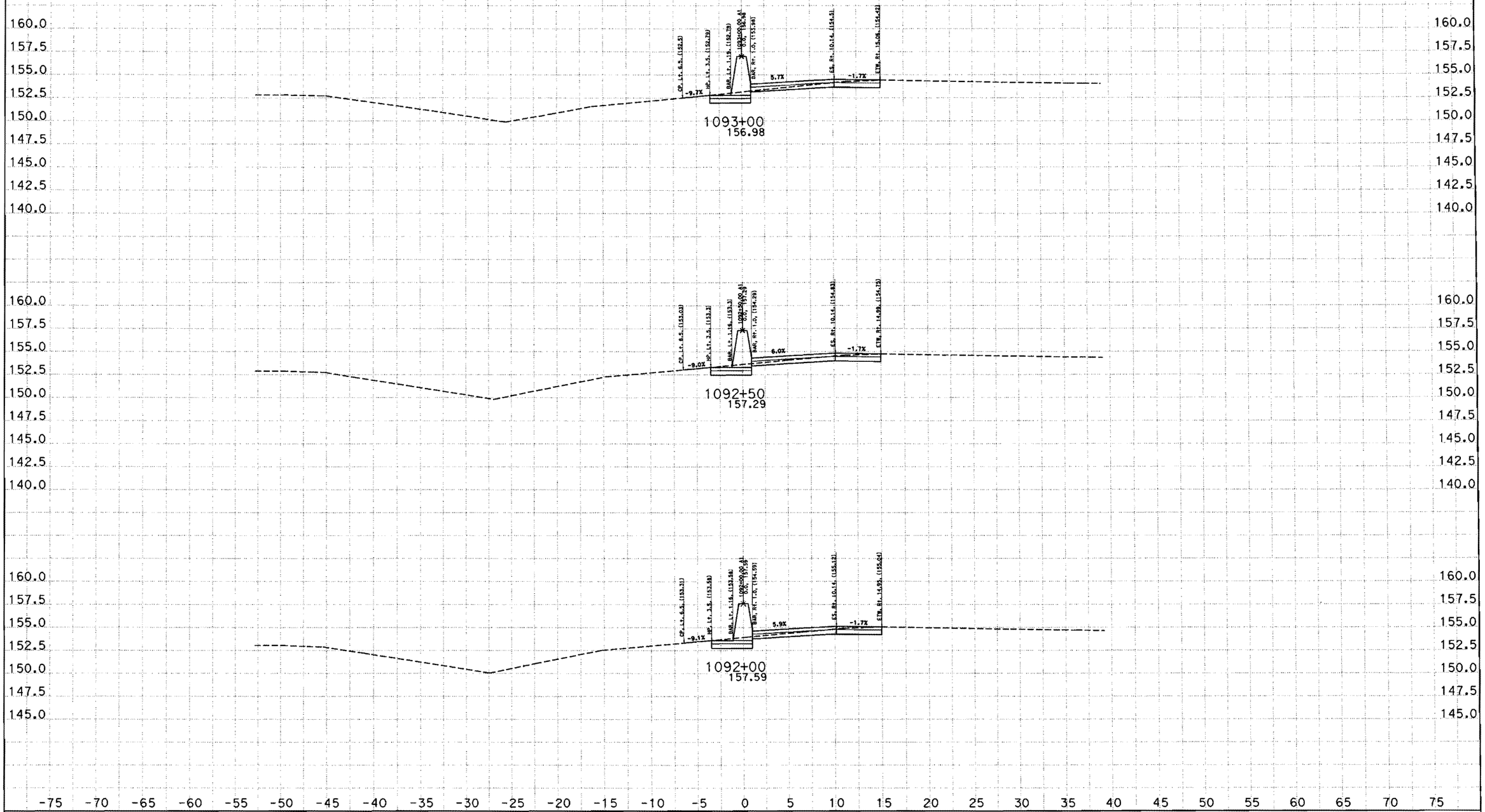

CREATED BY: SAL JARAMILLO
DATE: 9/2/2012
KC Project: 5110044 File: D:\COPY OF APRIL\5110044\a1finish_rev.ear

CONTRACT: 05-005704
DIST/CO/RTE/PM: 05/Mon/101/PM61.0/64.6&66.8/69.4
PROJECT ID: 0500000316

SCALE: 1" = 5' Horiz.
1" = 5' Vert.
All Dimensions are US Survey Feet

A1
CROSS SECTIONS
SHEET 90 OF 118

EARTHWORK DEVELOPMENT ONLY

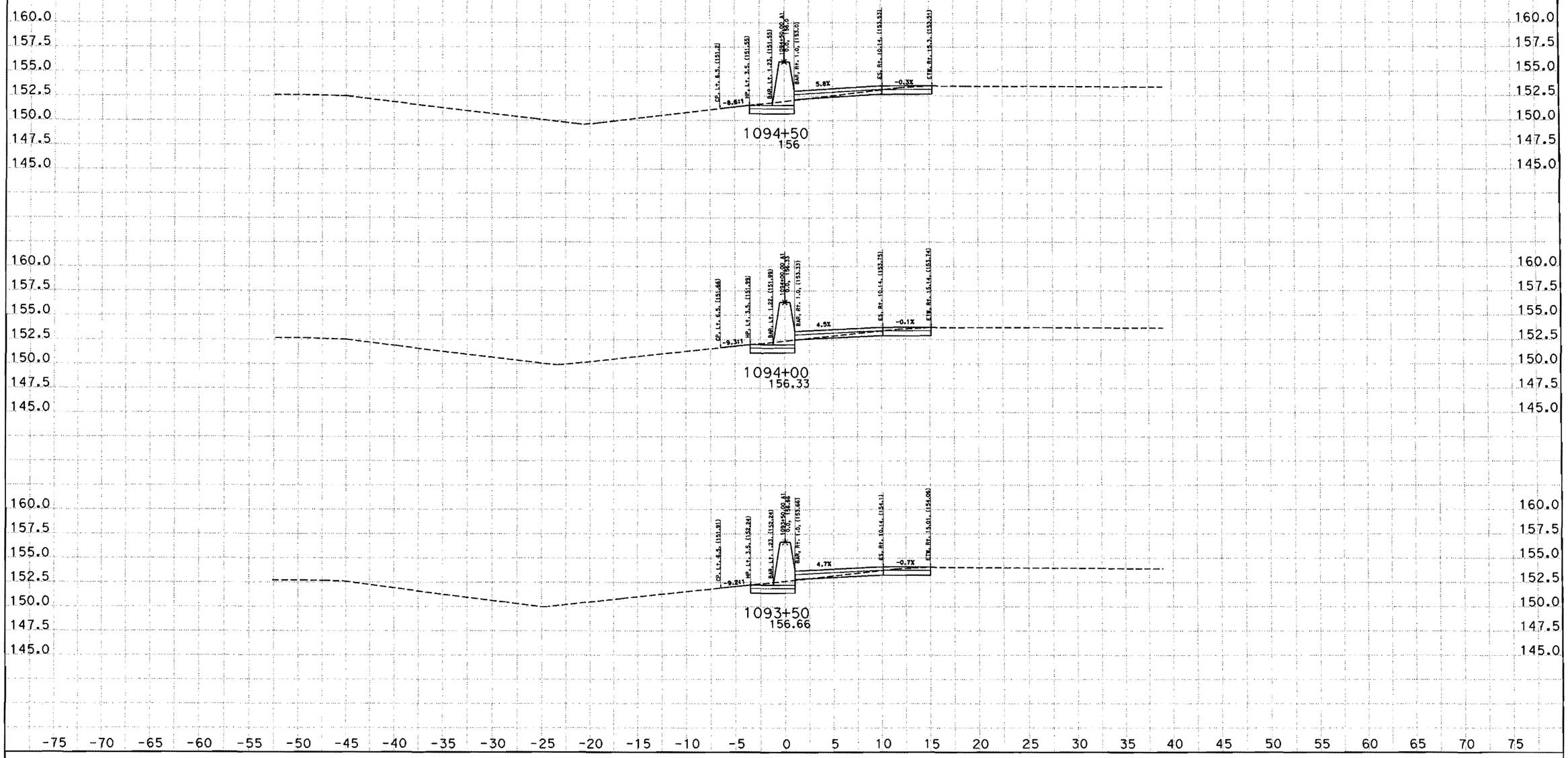

CREATED BY: SAL JARAMILLO
DATE: 9/2/2012
KC Project: 5110044 File: D:\COPY OF APRIL\5110044\a1finish_rev.ear

CONTRACT: 05-0Q5704
DIST/CO/RTE/PM: 05/Mon/101/PM61.0/64.6&66.8/69.4
PROJECT ID: 0500000316

SCALE: 1" = 5' Horiz.
1" = 5' Vert.
All Dimensions are US Survey Feet

A1
CROSS SECTIONS
SHEET 91 OF 118

EARTHWORK DEVELOPMENT ONLY

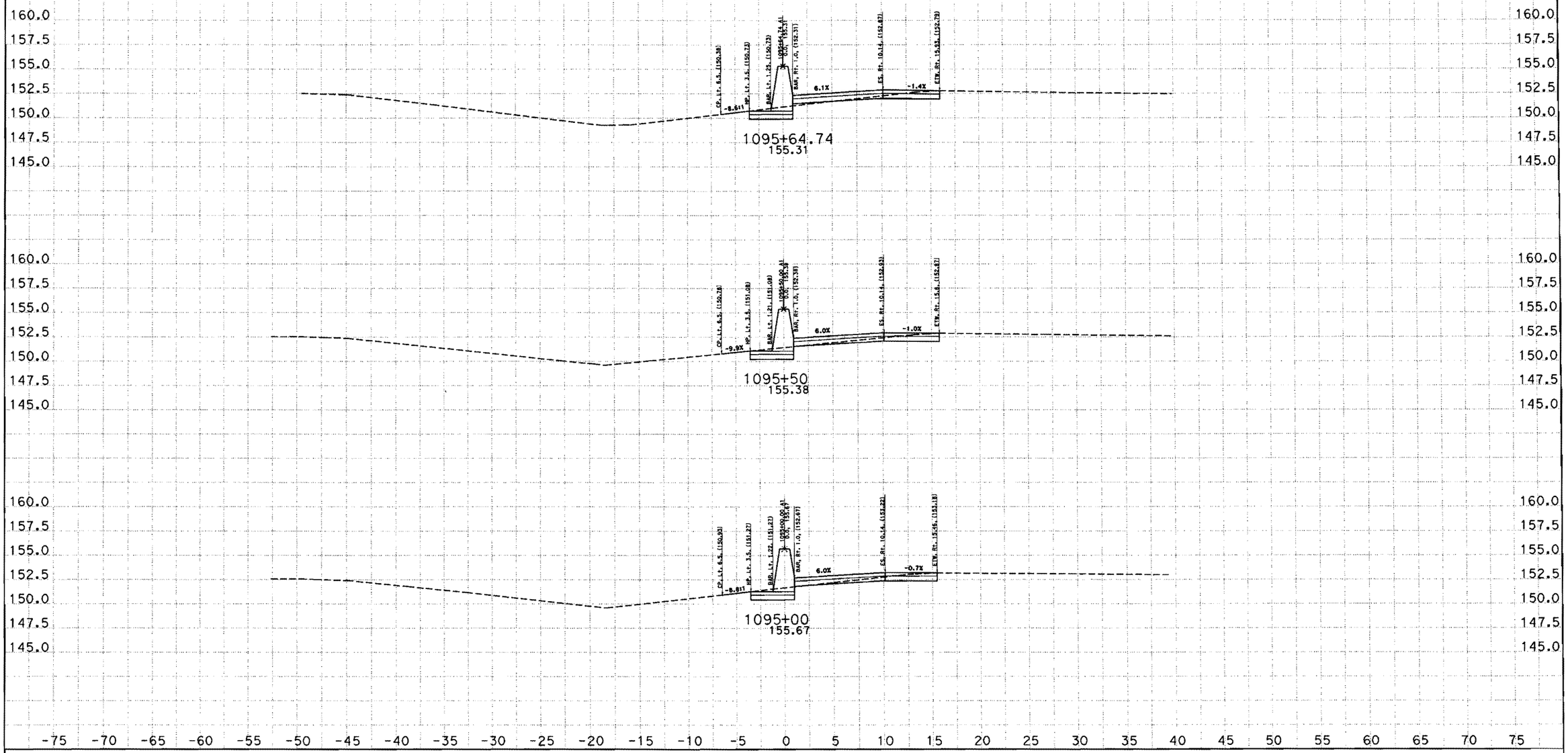

CREATED BY: SAL JARAMILLO
DATE: 9/2/2012
KC Project: 5110044 File: D:\COPY OF APRIL\5110044\a1finish_rev.ear

CONTRACT: 05-0Q5704
DIST/CO/RTE/PM: 05/Mon/101/PM61.0/64.6&66.8/69.4
PROJECT ID: 0500000316

SCALE: 1" = 5' Horiz.
1" = 5' Vert.

All Dimensions are US Survey Feet

A1
CROSS SECTIONS
SHEET 92 OF 118

EARTHWORK DEVELOPMENT ONLY

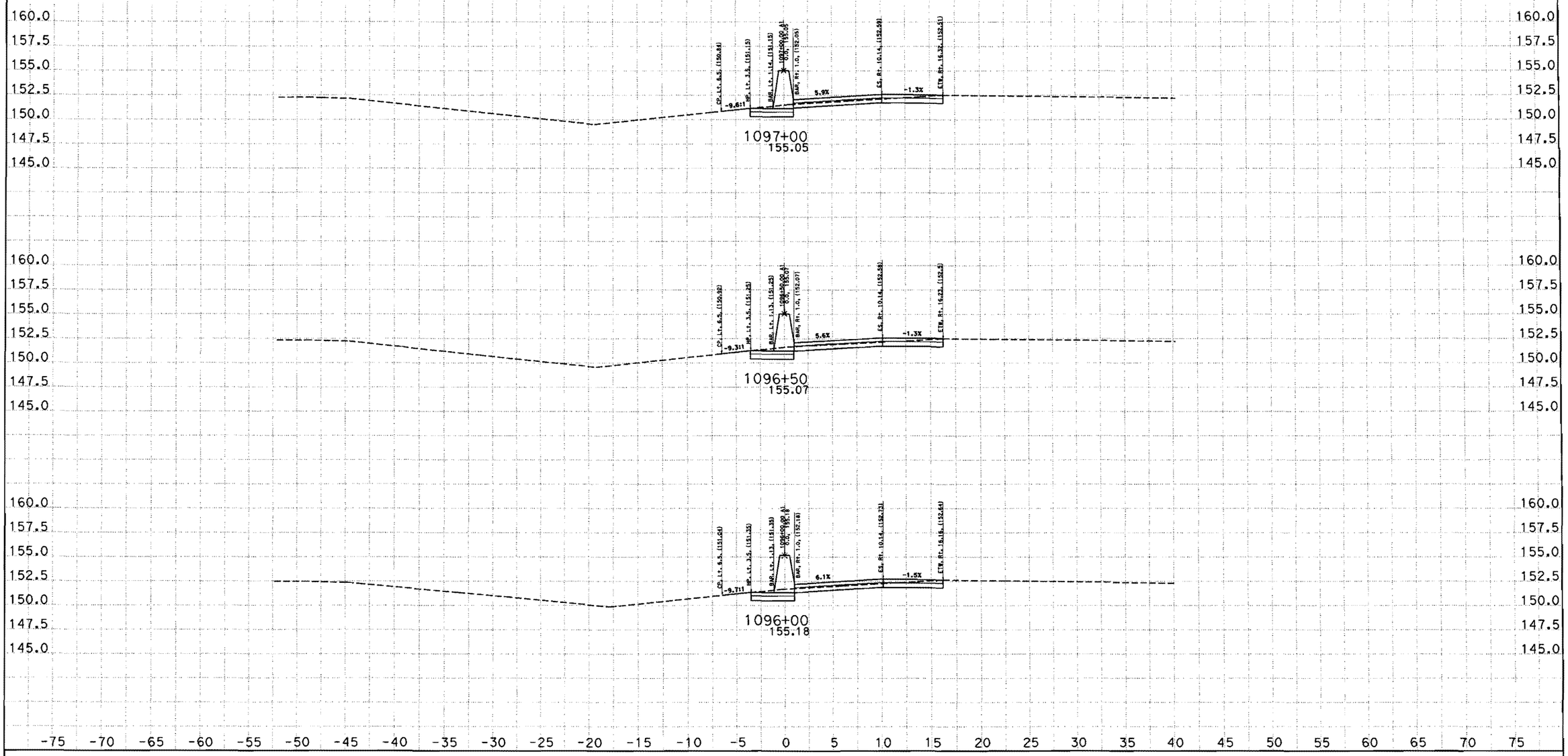

CREATED BY: SAL JARAMILLO
DATE: 9/2/2012
KC Project: 5110044 File: D:\COPY OF APRIL\5110044\a1finish_rev.ear

CONTRACT: 05-0Q5704
DIST/CO/RTE/PM: 05/Mon/101/PM61.0/64.6&66.8/69.4
PROJECT ID: 0500000316

SCALE: 1" = 5' Horiz.
1" = 5' Vert.

All Dimensions are US Survey Feet

A1
CROSS SECTIONS
SHEET 93 OF 118

EARTHWORK DEVELOPMENT ONLY

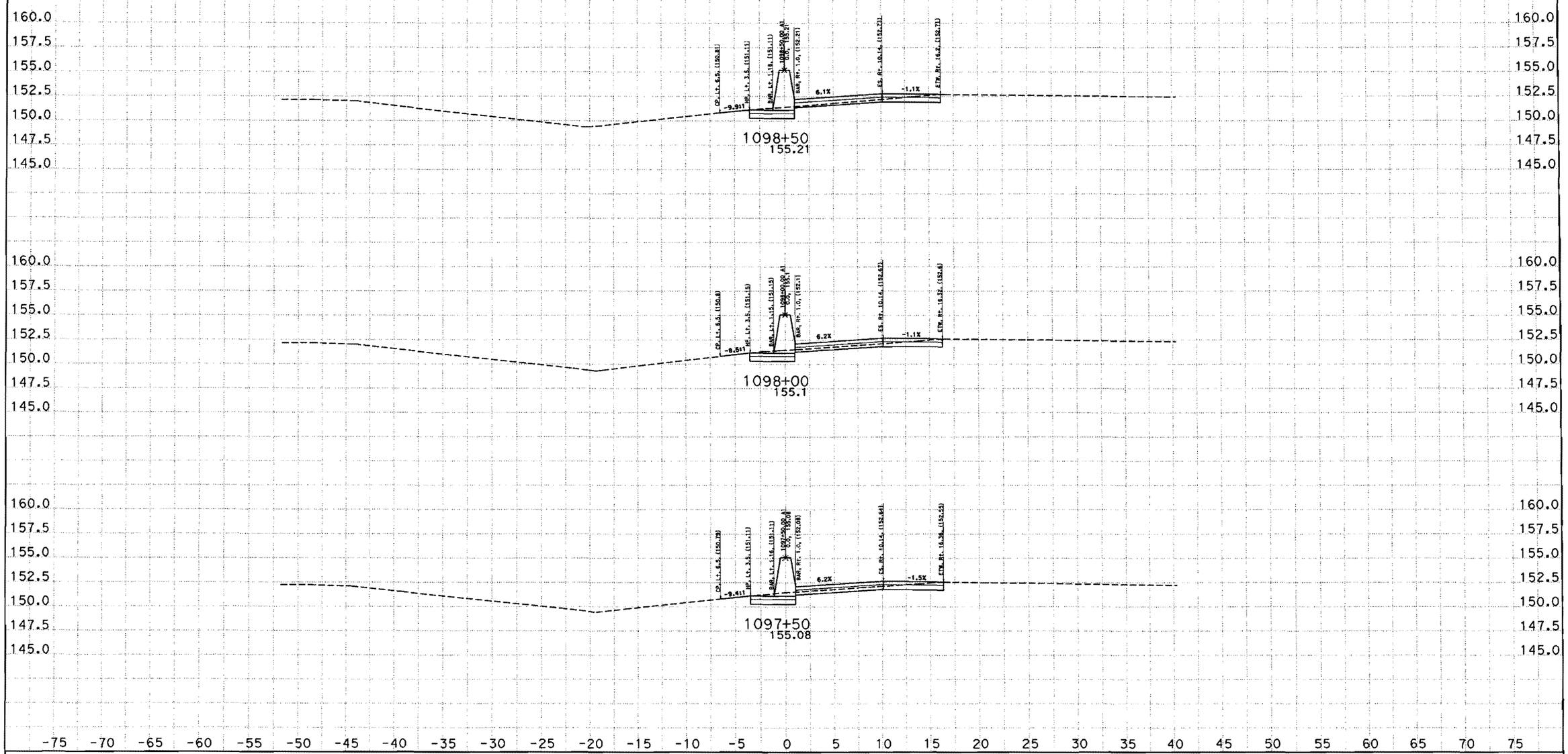

CREATED BY: SAL JARAMILLO
DATE: 9/2/2012
KC Project: 5110044 File: D:\COPY OF APRIL\5110044\a1finish_rev.ear

CONTRACT: 05-0Q5704
DIST/CO/RTE/PM: 05/Mon/101/PM61.0/64.6&66.8/69.4
PROJECT ID: 0500000316

SCALE: 1" = 5' Horiz.
1" = 5' Vert.

All Dimensions are US Survey Feet

A1
CROSS SECTIONS
SHEET 94 OF 118

EARTHWORK DEVELOPMENT ONLY

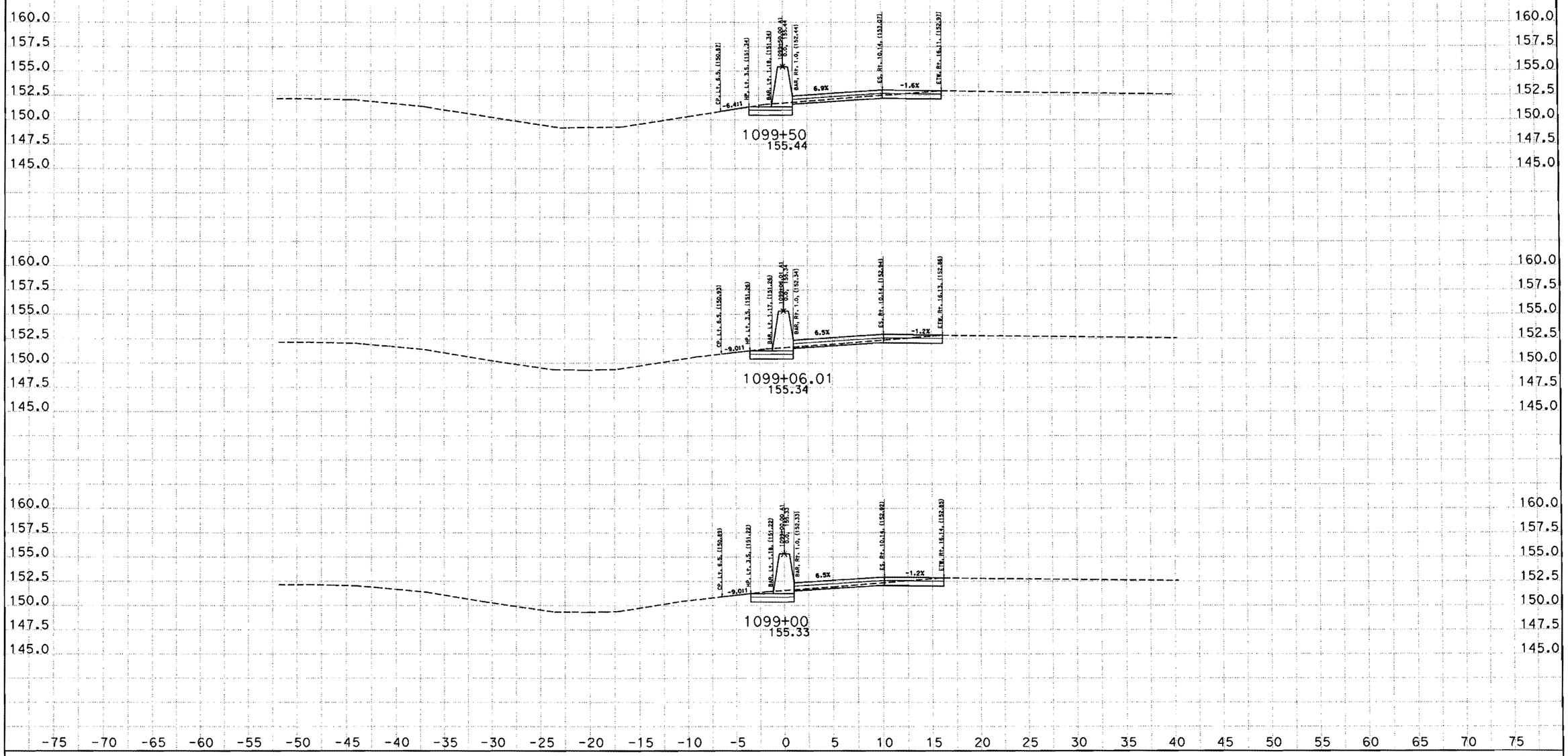

CREATED BY: SAL JARAMILLO
DATE: 9/2/2012
KC Project: 5110044 File: D:\COPY OF APRIL\5110044\a1finish_rev.ear

CONTRACT: 05-0Q5704
DIST/CO/RTE/PM: 05/Mon/101/PM61.0/64.6&66.8/69.4
PROJECT ID: 0500000316

SCALE: 1" = 5' Horiz.
1" = 5' Vert.
All Dimensions are US Survey Feet

A1
CROSS SECTIONS
SHEET 95 OF 118

EARTHWORK DEVELOPMENT ONLY

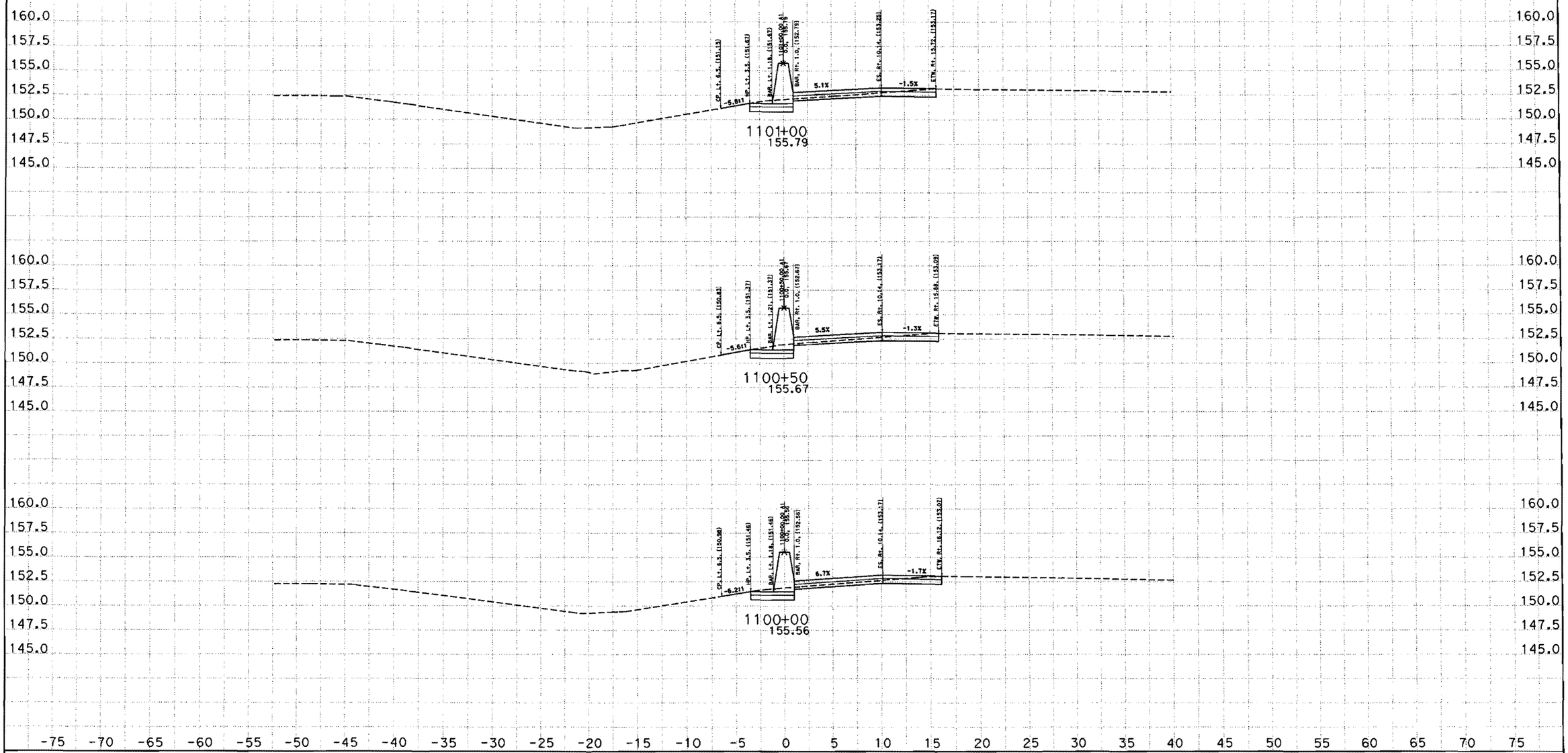

CREATED BY: SAL JARAMILLO
DATE: 9/2/2012
KC Project: 5110044 File: D:\COPY OF APRIL\5110044\a1finish_rev.ear

CONTRACT: 05-0Q5704
DIST/CO/RTE/PM: 05/Mon/101/PM61.0/64.6&66.8/69.4
PROJECT ID: 0500000316

SCALE: 1" = 5' Horiz.
1" = 5' Vert.

All Dimensions are US Survey Feet

A1
CROSS SECTIONS
SHEET 96 OF 118

EARTHWORK DEVELOPMENT ONLY

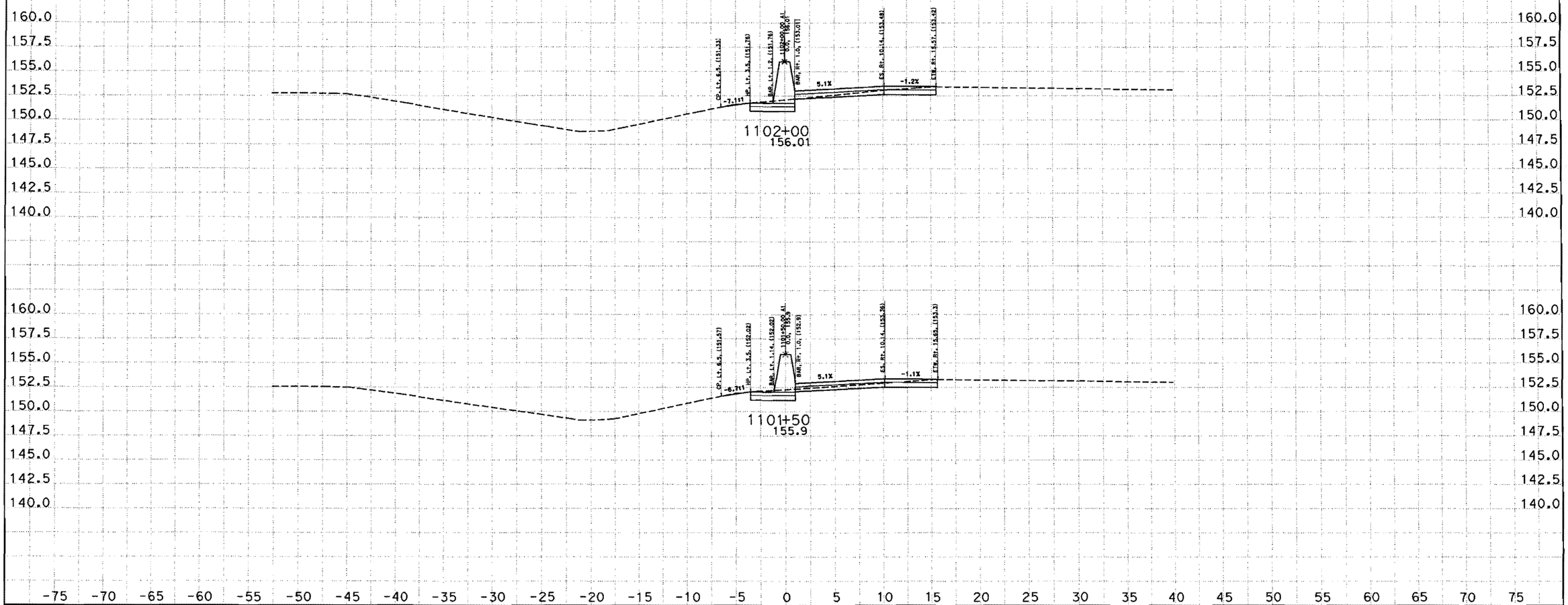

CREATED BY: SAL JARAMILLO
DATE: 9/2/2012
KC Project: 5110044 File: D:\COPY OF APRIL\5110044\a1finish_rev.ear

CONTRACT: 05-0Q5704
DIST/CO/RTE/PM: 05/Mon/101/PM61.0/64.6&66.8/69.4
PROJECT ID: 0500000316

SCALE: 1" = 5' Horiz.
1" = 5' Vert.
All Dimensions are US Survey Feet

A1
CROSS SECTIONS
SHEET 97 OF 118

EARTHWORK DEVELOPMENT ONLY

CREATED BY: SAL JARAMILLO
DATE: 9/2/2012
KC Project: 5110044 File: D:\COPY OF APRIL\5110044\a1finish_rev.ear

CONTRACT: 05-0Q5704
DIST/CO/RTE/PM: 05/Mon/101/PM61.0/64.6&66.8/69.4
PROJECT ID: 0500000316

SCALE: 1" = 5' Horiz.
1" = 5' Vert.
All Dimensions are US Survey Feet

A1
CROSS SECTIONS
SHEET 98 OF 118

EARTHWORK DEVELOPMENT ONLY

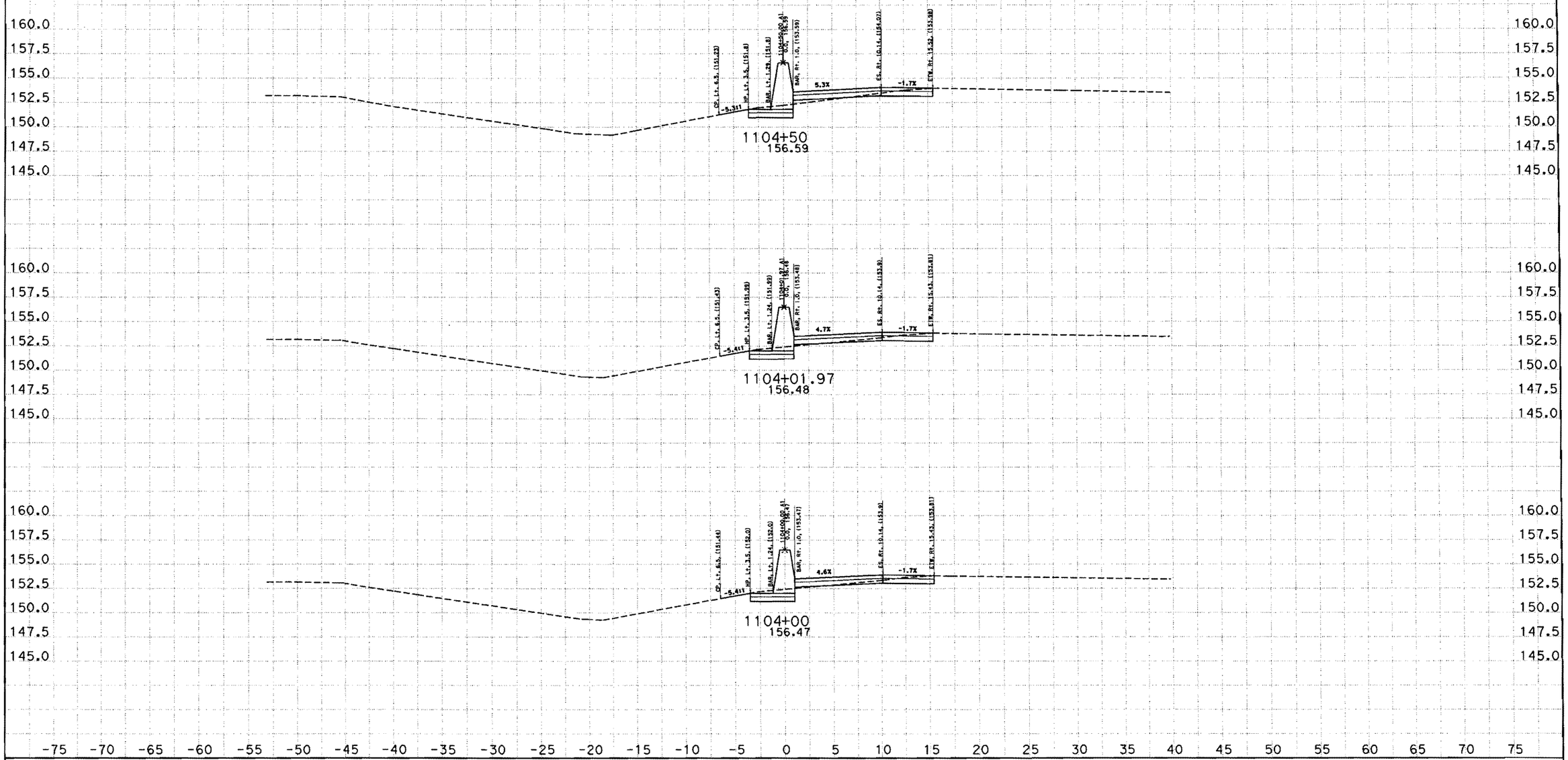

CREATED BY: SAL JARAMILLO
DATE: 9/2/2012
KC Project: 5110044 File: D:\COPY OF APRIL\5110044\a1finish_rev.ear

CONTRACT: 05-0Q5704
DIST/CO/RTE/PM: 05/Mon/101/PM61.0/64.6&66.8/69.4
PROJECT ID: 0500000316

SCALE: 1" = 5' Horiz.
1" = 5' Vert.
All Dimensions are US Survey Feet

A1
CROSS SECTIONS
SHEET 99 OF 118

EARTHWORK DEVELOPMENT ONLY

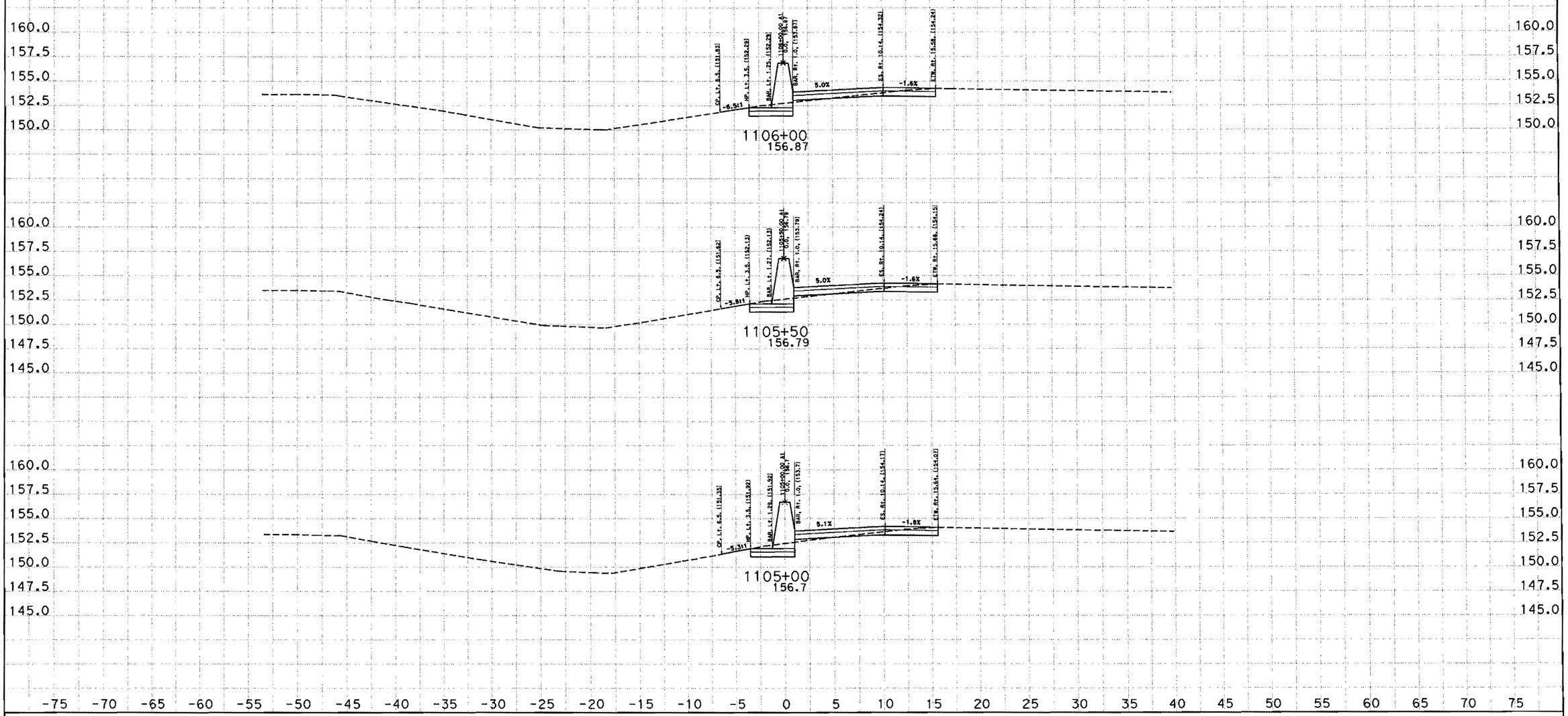

CREATED BY: SAL JARAMILLO
DATE: 9/2/2012
KC Project: 5110044 File: D:\COPY OF APRIL\5110044\a1finish_rev.ear

CONTRACT: 05-0Q5704
DIST/CO/RTE/PM: 05/Mon/101/PM61.0/64.6&66.8/69.4
PROJECT ID: 0500000316

SCALE: 1" = 5' Horiz.
1" = 5' Vert.
All Dimensions are US Survey Feet

A1
CROSS SECTIONS
SHEET 100 OF 118

EARTHWORK DEVELOPMENT ONLY

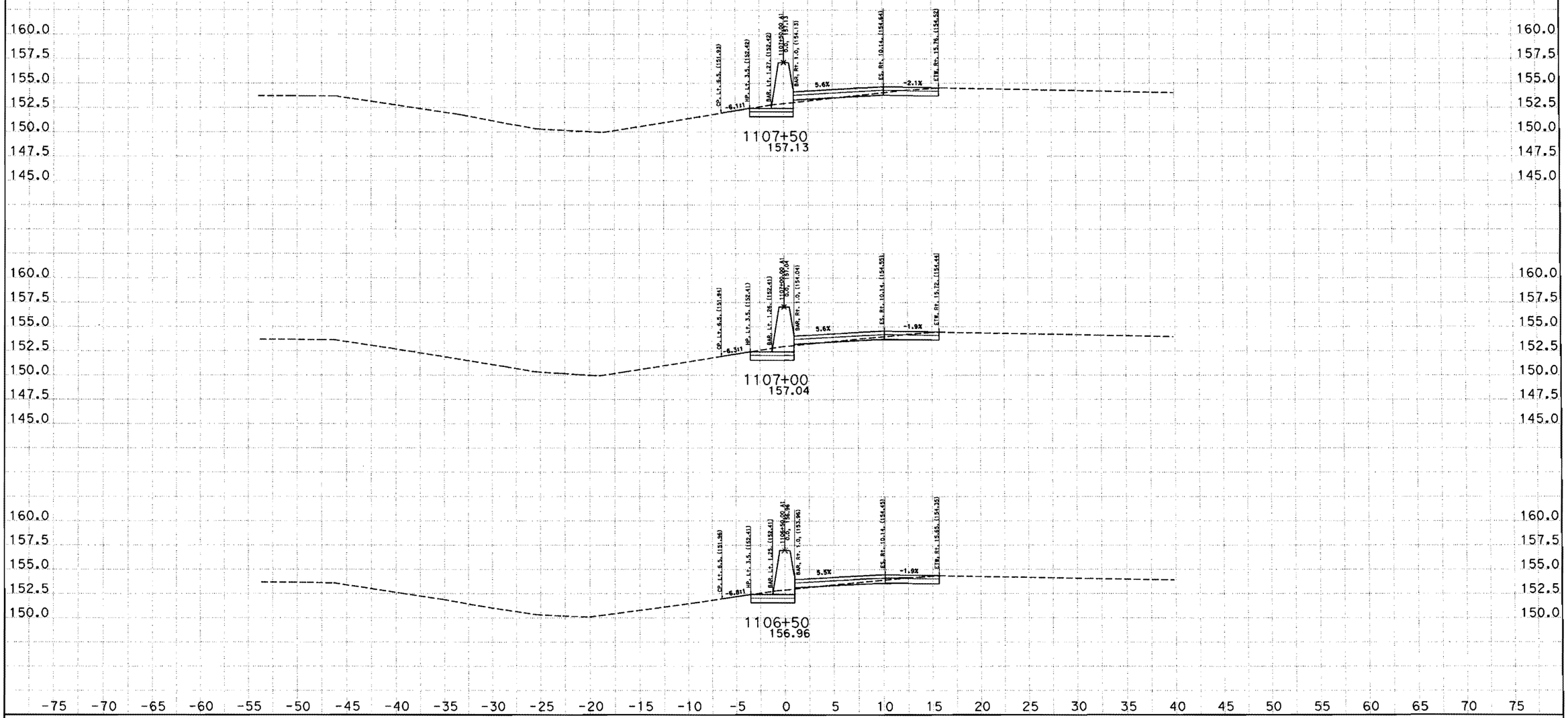

CREATED BY: SAL JARAMILLO
DATE: 9/2/2012
KC Project: 5110044 File: D:\COPY OF APRIL\5110044\a1finish_rev.ear

CONTRACT: 05-005704
DIST/CO/RTE/PM: 05/Mon/101/PM61.0/64.6&66.8/69.4
PROJECT ID: 0500000316

SCALE: 1" = 5' Horiz.
1" = 5' Vert.

All Dimensions are US Survey Feet

A1
CROSS SECTIONS
SHEET 101 OF 118

EARTHWORK DEVELOPMENT ONLY

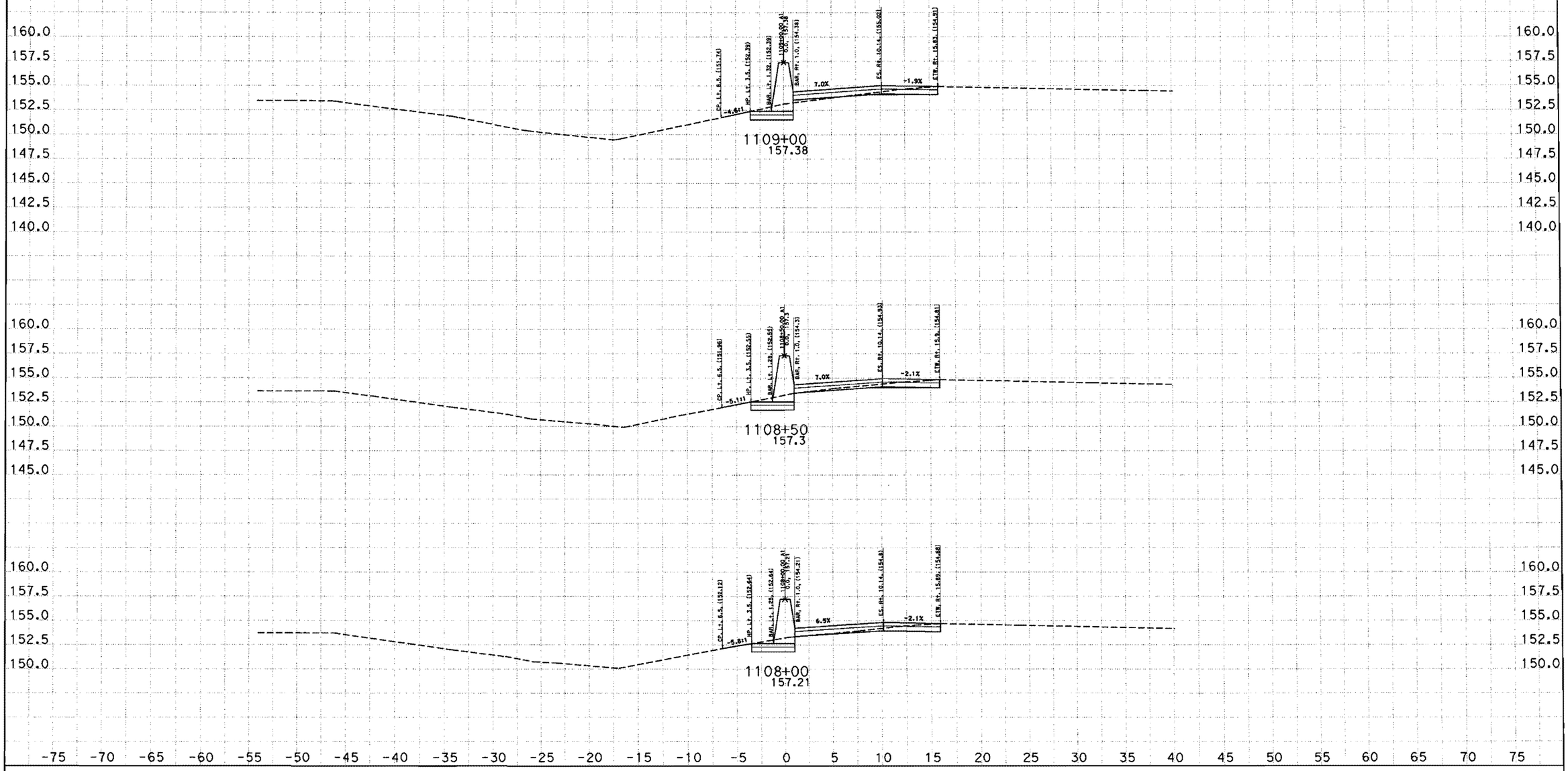

CREATED BY: SAL JARAMILLO
DATE: 9/2/2012
KC Project: 5110044 File: D:\COPY OF APRIL\5110044\a1finish_rev.ear

CONTRACT: 05-0Q5704
DIST/CO/RTE/PM: 05/Mon/101/PM61.0/64.6&66.8/69.4
PROJECT ID: 0500000316

SCALE: 1" = 5' Horiz.
1" = 5' Vert.
All Dimensions are US Survey Feet

A1
CROSS SECTIONS
SHEET 102 OF 118

EARTHWORK DEVELOPMENT ONLY

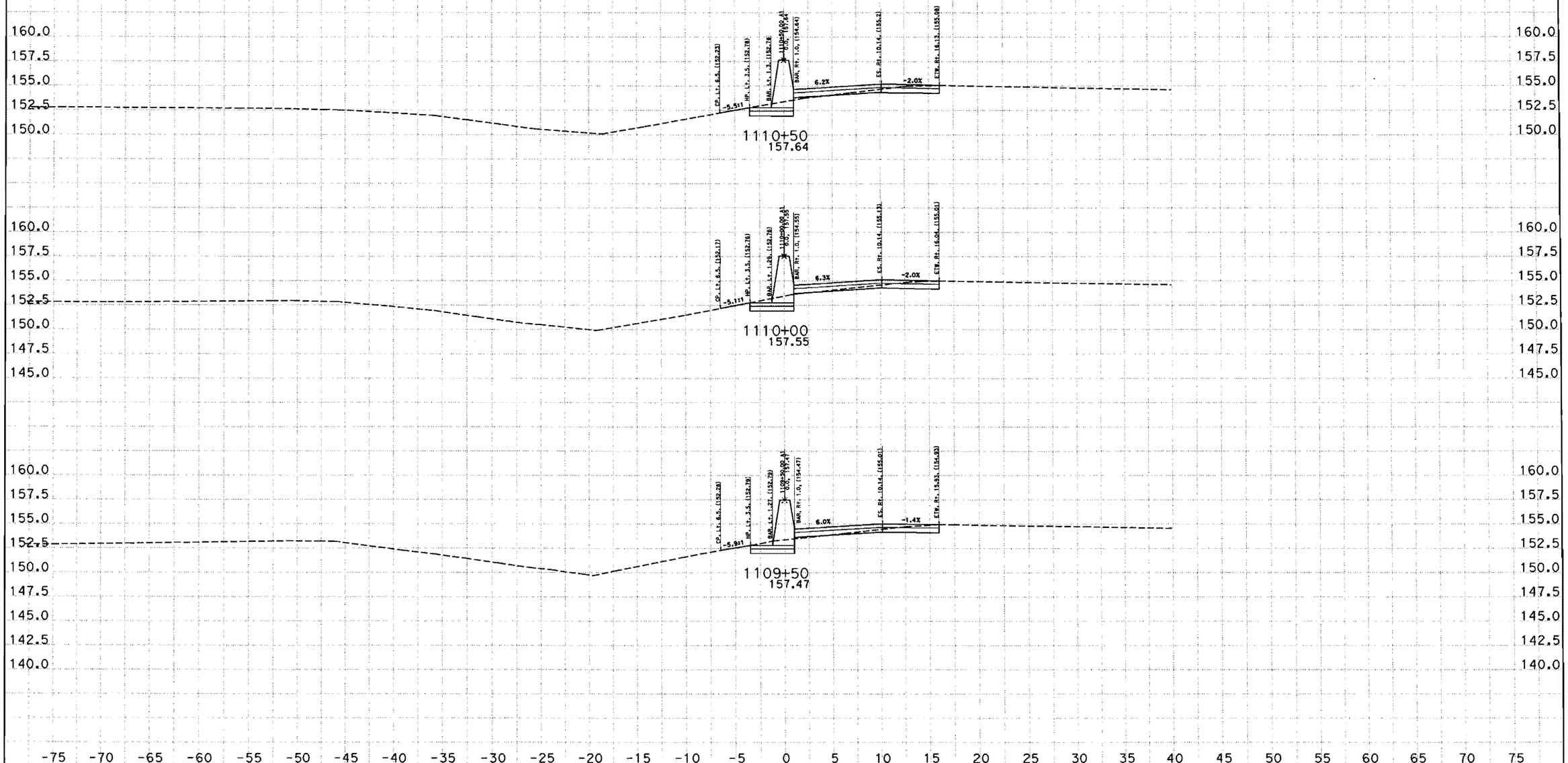

CREATED BY: SAL JARAMILLO
DATE: 9/2/2012
KC Project: 5110044 File: D:\COPY OF APRIL\5110044\a1finish_rev.ear

CONTRACT: 05-005704
DIST/CO/RTE/PM: 05/Mon/101/PM61.0/64.6&66.8/69.4
PROJECT ID: 0500000316

SCALE: 1" = 5' Horiz.
1" = 5' Vert.

All Dimensions are US Survey Feet

A1
CROSS SECTIONS
SHEET 103 OF 118

EARTHWORK DEVELOPMENT ONLY

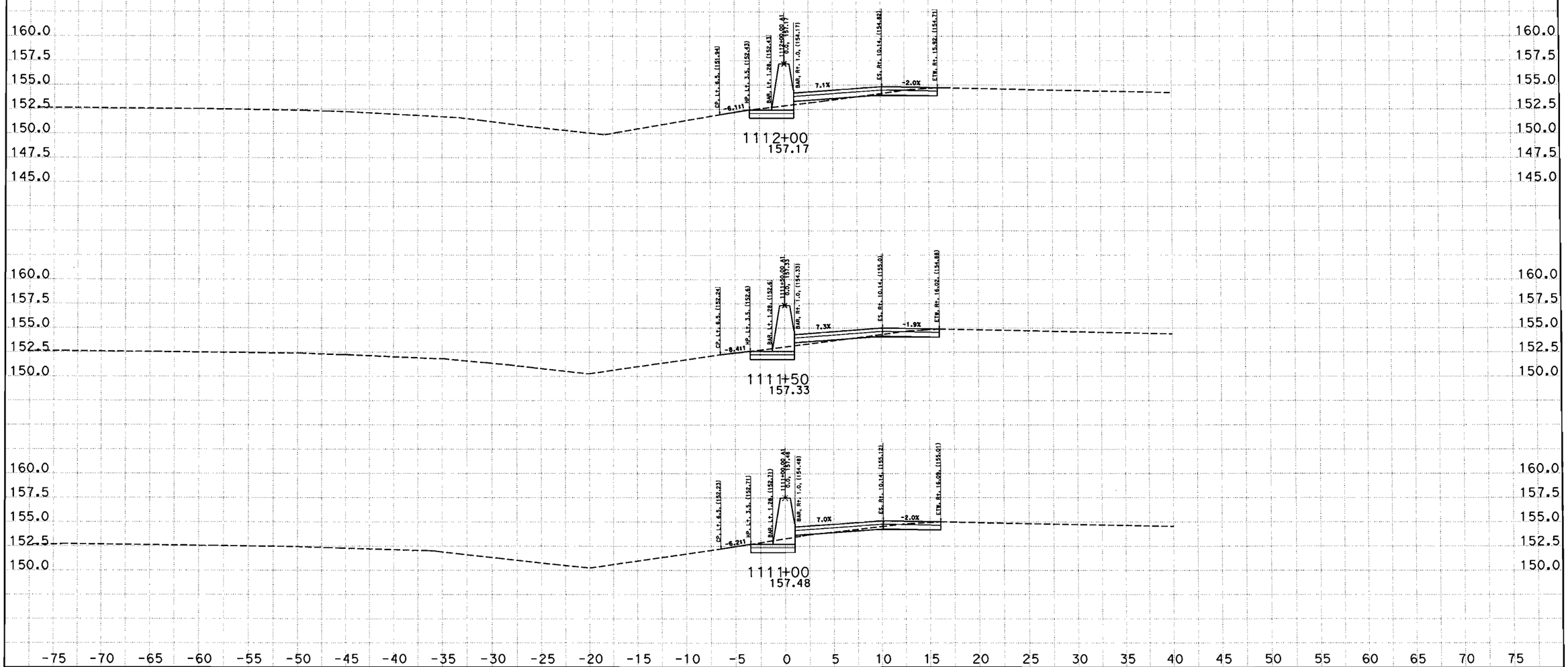

CREATED BY: SAL JARAMILLO
DATE: 9/2/2012
KC Project: 5110044 File: D:\COPY OF APRIL\5110044\a1finish_rev.ear

CONTRACT: 05-0Q5704
DIST/CO/RTE/PM: 05/Mon/101/PM61.0/64.6&66.8/69.4
PROJECT ID: 0500000316

SCALE: 1" = 5' Horiz.
1" = 5' Vert.
All Dimensions are US Survey Feet

A1
CROSS SECTIONS
SHEET 104 OF 118

EARTHWORK DEVELOPMENT ONLY

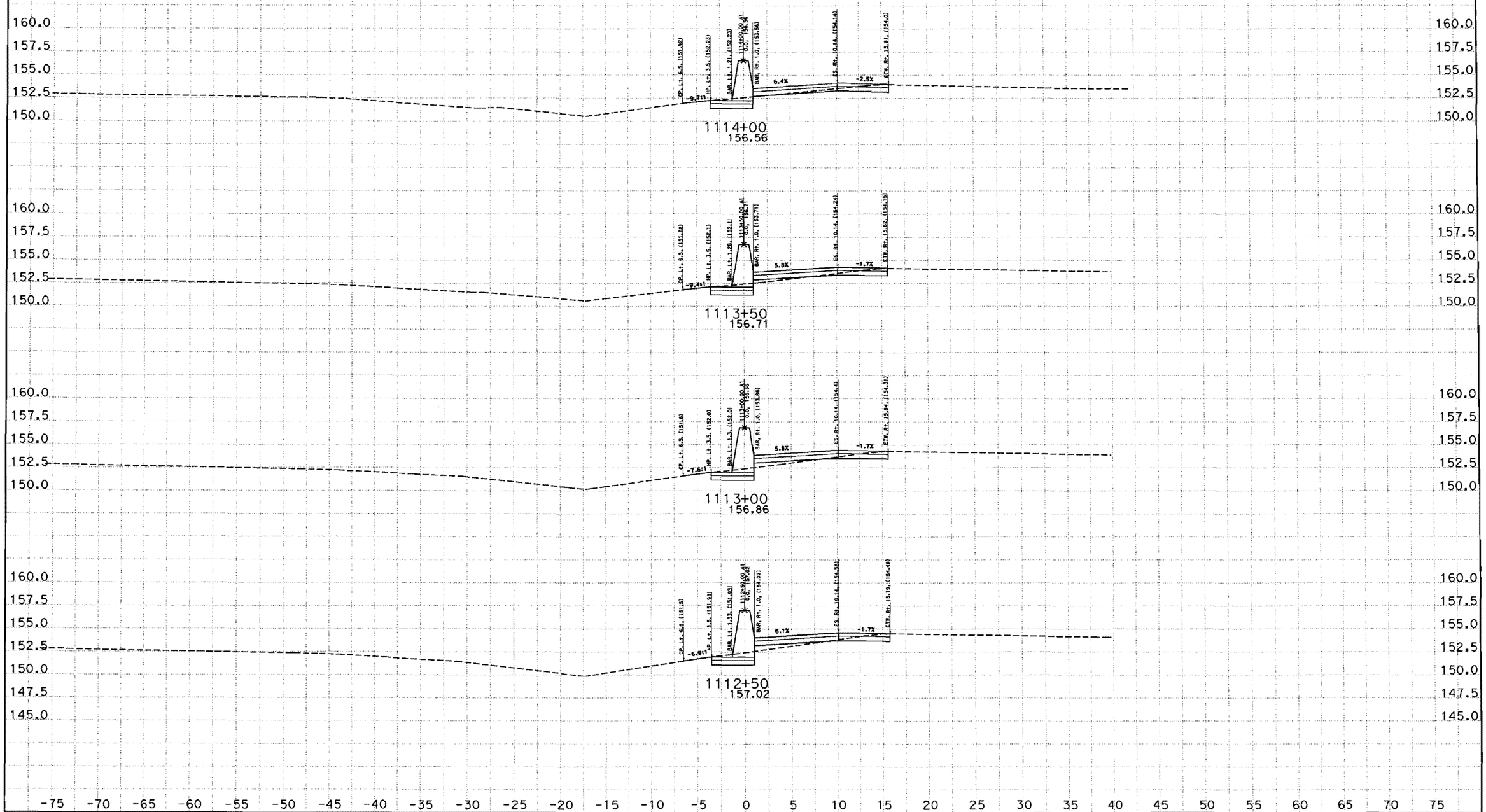

CREATED BY: SAL JARAMILLO
DATE: 9/2/2012
KC Project: 5110044 File: D:\COPY OF APRIL\5110044\a1finish_rev.ear

CONTRACT: 05-0Q5704
DIST/CO/RTE/PM: 05/Mon/101/PM61.0/64.6&66.8/69.4
PROJECT ID: 0500000316

SCALE: 1" = 5' Horiz.
1" = 5' Vert.

All Dimensions are US Survey Feet

A1
CROSS SECTIONS
SHEET 105 OF 118

EARTHWORK DEVELOPMENT ONLY

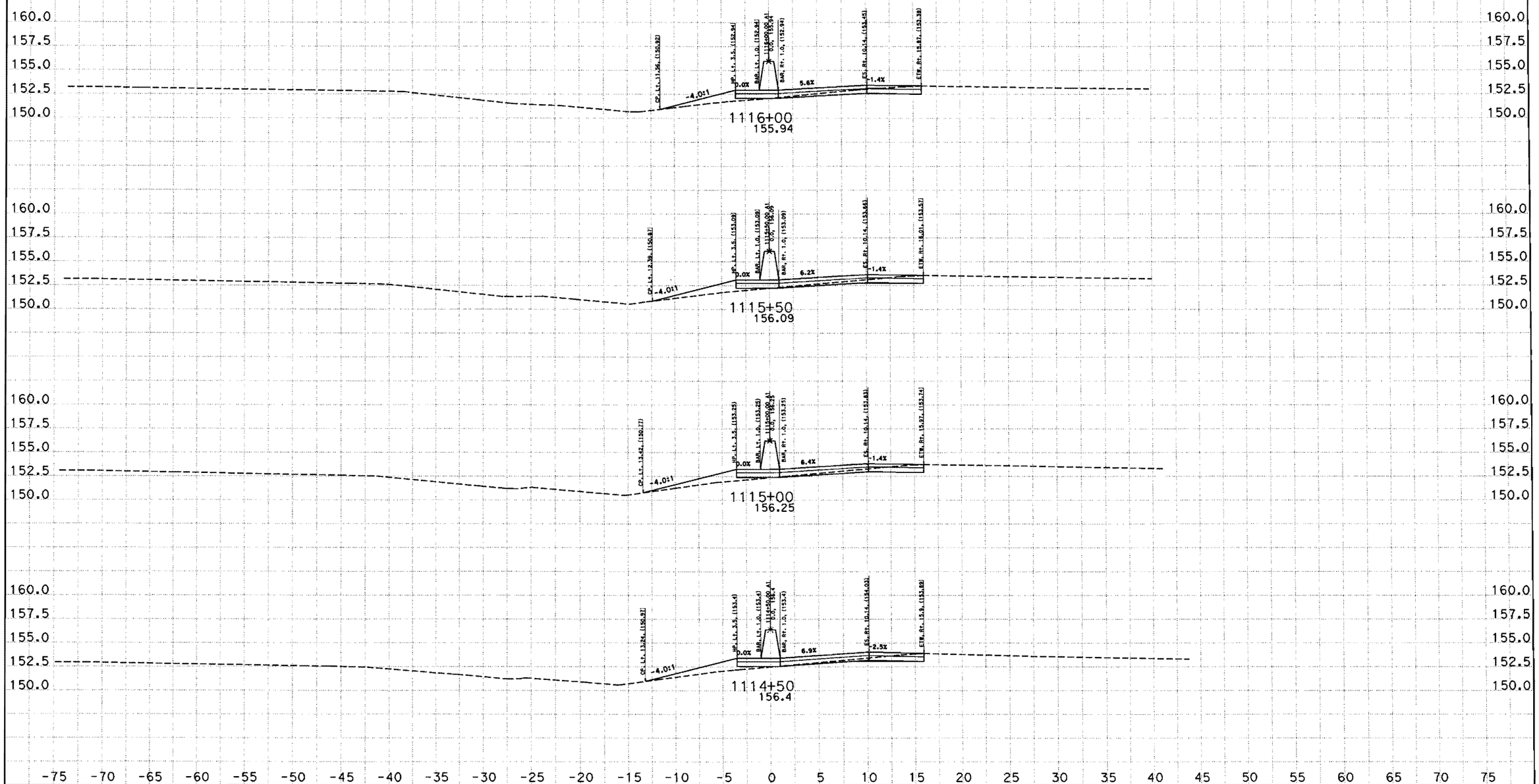

CREATED BY: SAL JARAMILLO
DATE: 9/2/2012
KC Project: 5110044 File: D:\COPY OF APRIL\5110044\a1finish_rev.ear

CONTRACT: 05-0Q5704
DIST/CO/RTE/PM: 05/Mon/101/PM61.0/64.6&66.8/69.4
PROJECT ID: 0500000316

SCALE: 1" = 5' Horiz.
1" = 5' Vert.

All Dimensions are US Survey Feet

A1
CROSS SECTIONS
SHEET 106 OF 118

EARTHWORK DEVELOPMENT ONLY

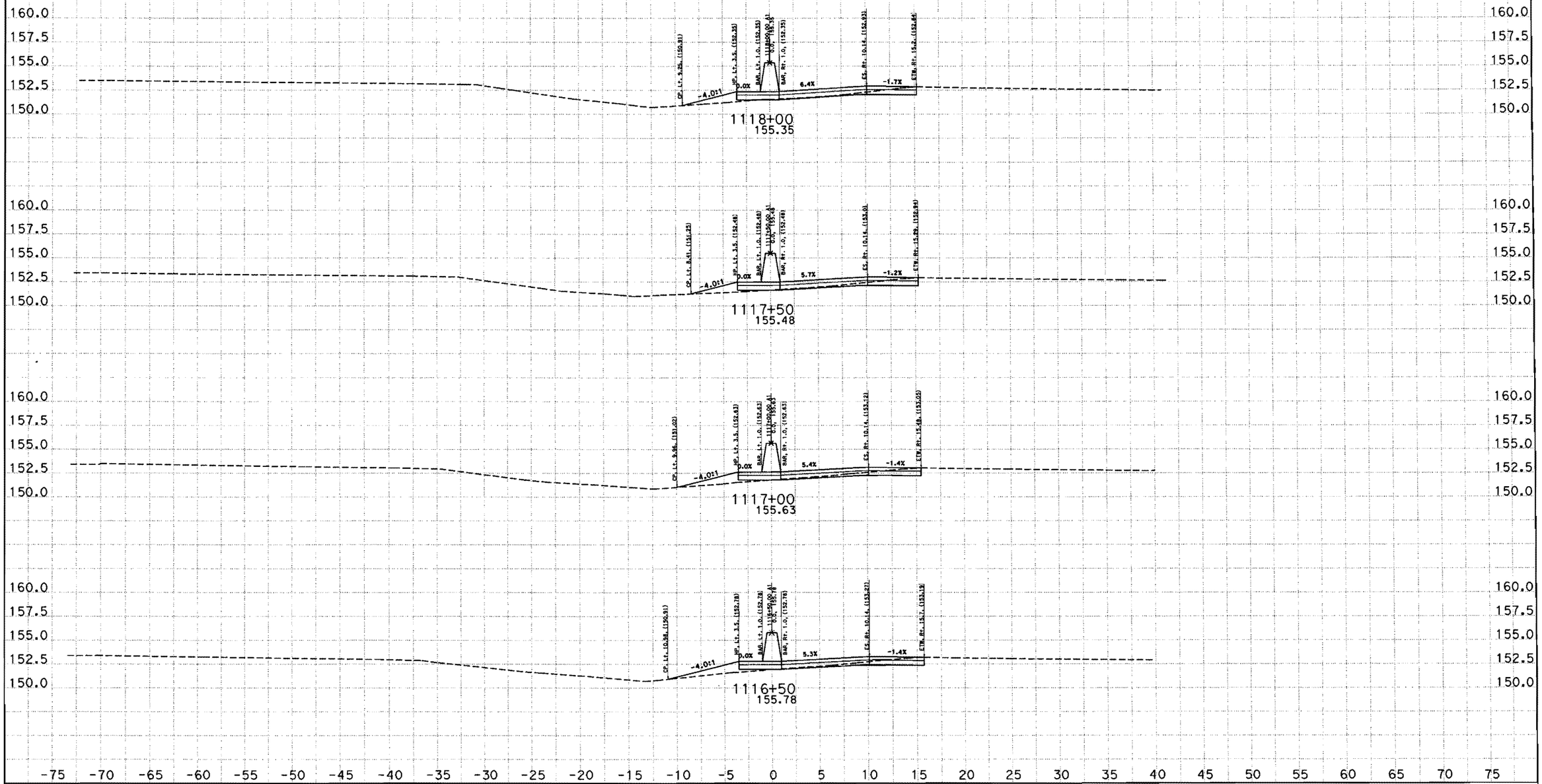

CREATED BY: SAL JARAMILLO
DATE: 9/2/2012
KC Project: 5110044 File: D:\COPY OF APRIL\5110044\a1finish_rev.ear

CONTRACT: 05-0Q5704
DIST/CO/RTE/PM: 05/Mon/101/PM61.0/64.6&66.8/69.4
PROJECT ID: 0500000316

SCALE: 1" = 5' Horiz.
1" = 5' Vert.
All Dimensions are US Survey Feet

A1
CROSS SECTIONS
SHEET 107 OF 118

EARTHWORK DEVELOPMENT ONLY

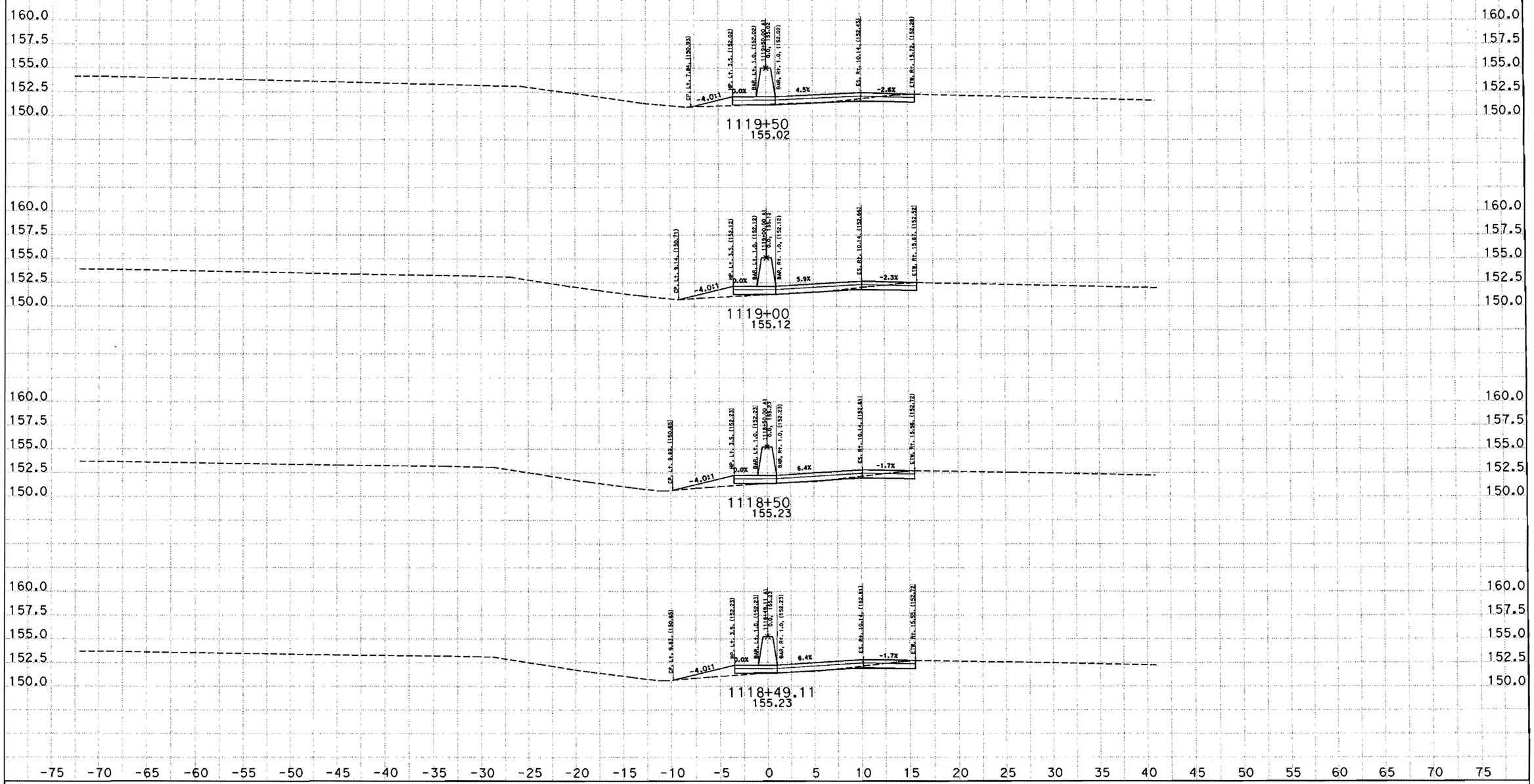

CREATED BY: SAL JARAMILLO
DATE: 9/2/2012
KC Project: 5110044 File: D:\COPY OF APRIL\5110044\a1finish_rev.ear

CONTRACT: 05-0Q5704
DIST/CO/RTE/PM: 05/Mon/101/PM61.0/64.6&66.8/69.4
PROJECT ID: 0500000316

SCALE: 1" = 5' Horiz.
1" = 5' Vert.
All Dimensions are US Survey Feet

A1
CROSS SECTIONS
SHEET 108 OF 118

EARTHWORK DEVELOPMENT ONLY

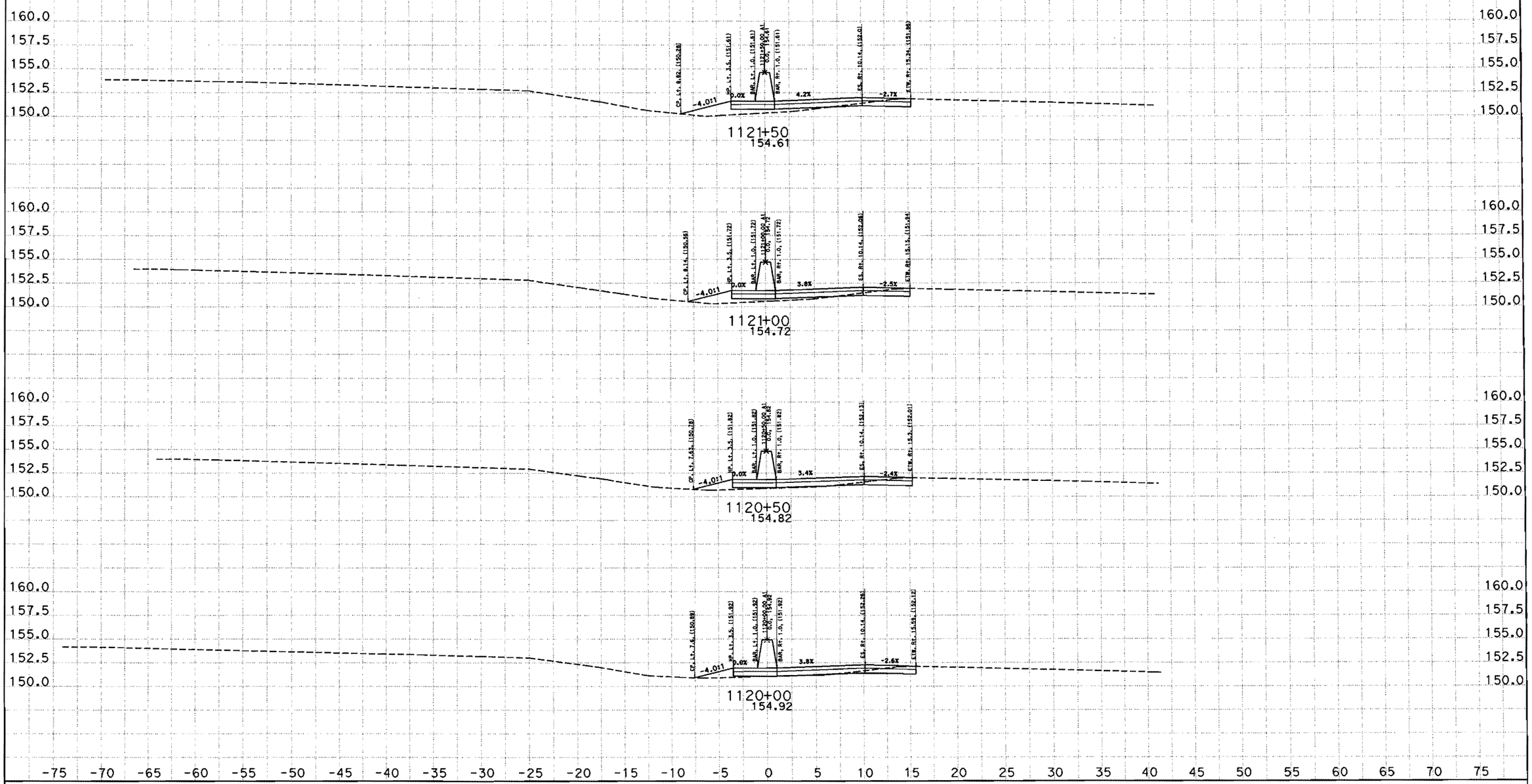

CREATED BY: SAL JARAMILLO
DATE: 9/2/2012
KC Project: 5110044 File: D:\COPY OF APRIL\5110044\a1finish_rev.ear

CONTRACT: 05-0Q5704
DIST/CO/RTE/PM: 05/Mon/101/PM61.0/64.6&66.8/69.4
PROJECT ID: 0500000316

SCALE: 1" = 5' Horiz.
1" = 5' Vert.
All Dimensions are US Survey Feet

A1
CROSS SECTIONS
SHEET 109 OF 118

EARTHWORK DEVELOPMENT ONLY

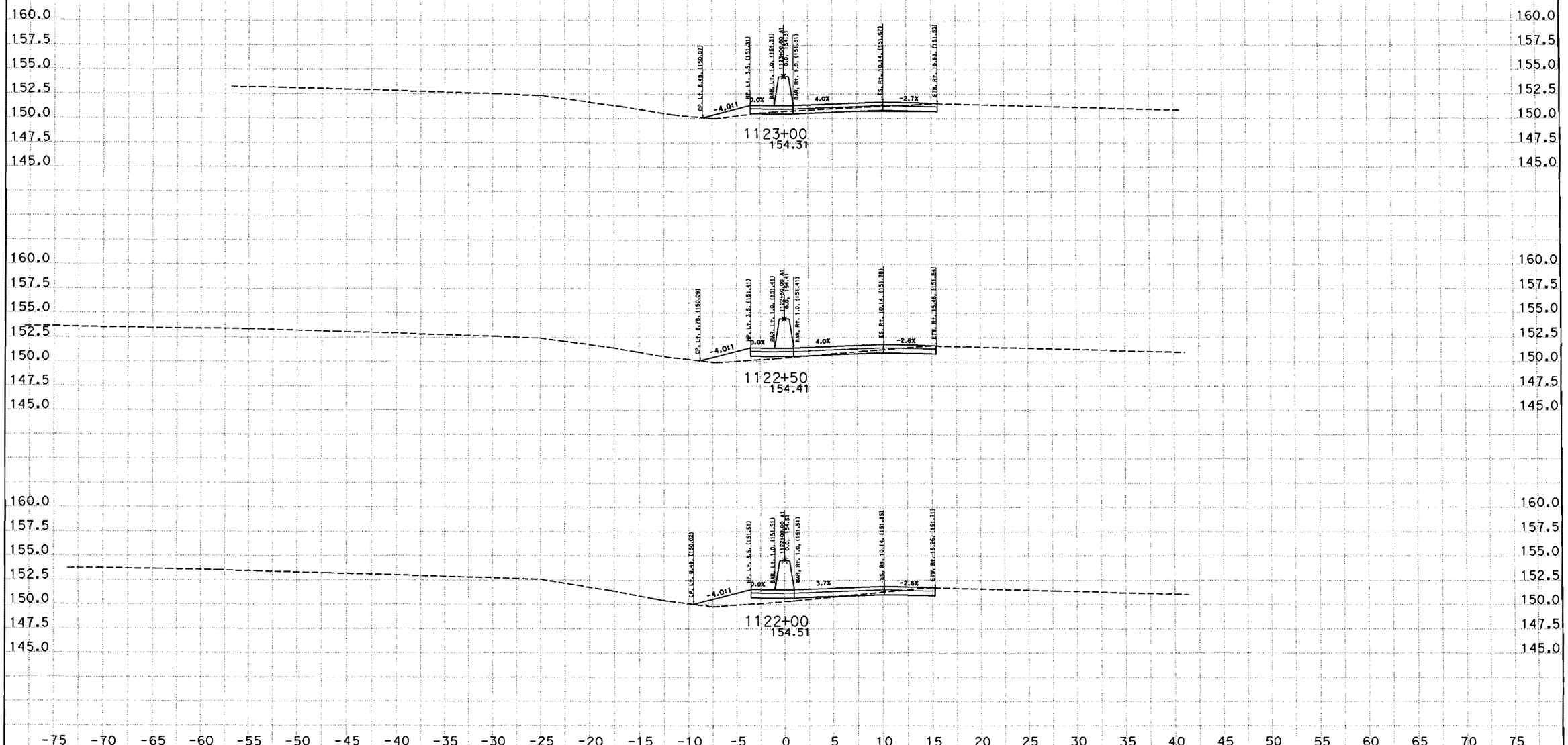

CREATED BY: SAL JARAMILLO
DATE: 9/2/2012
KC Project: 5110044 File: D:\COPY OF APRIL\5110044\a1finish_rev.ear

CONTRACT: 05-0Q5704
DIST/CO/RTE/PM: 05/Mon/101/PM61.0/64.6&66.8/69.4
PROJECT ID: 0500000316

SCALE: 1" = 5' Horiz.
1" = 5' Vert.
All Dimensions are US Survey Feet

A1
CROSS SECTIONS
SHEET 110 OF 118

EARTHWORK DEVELOPMENT ONLY

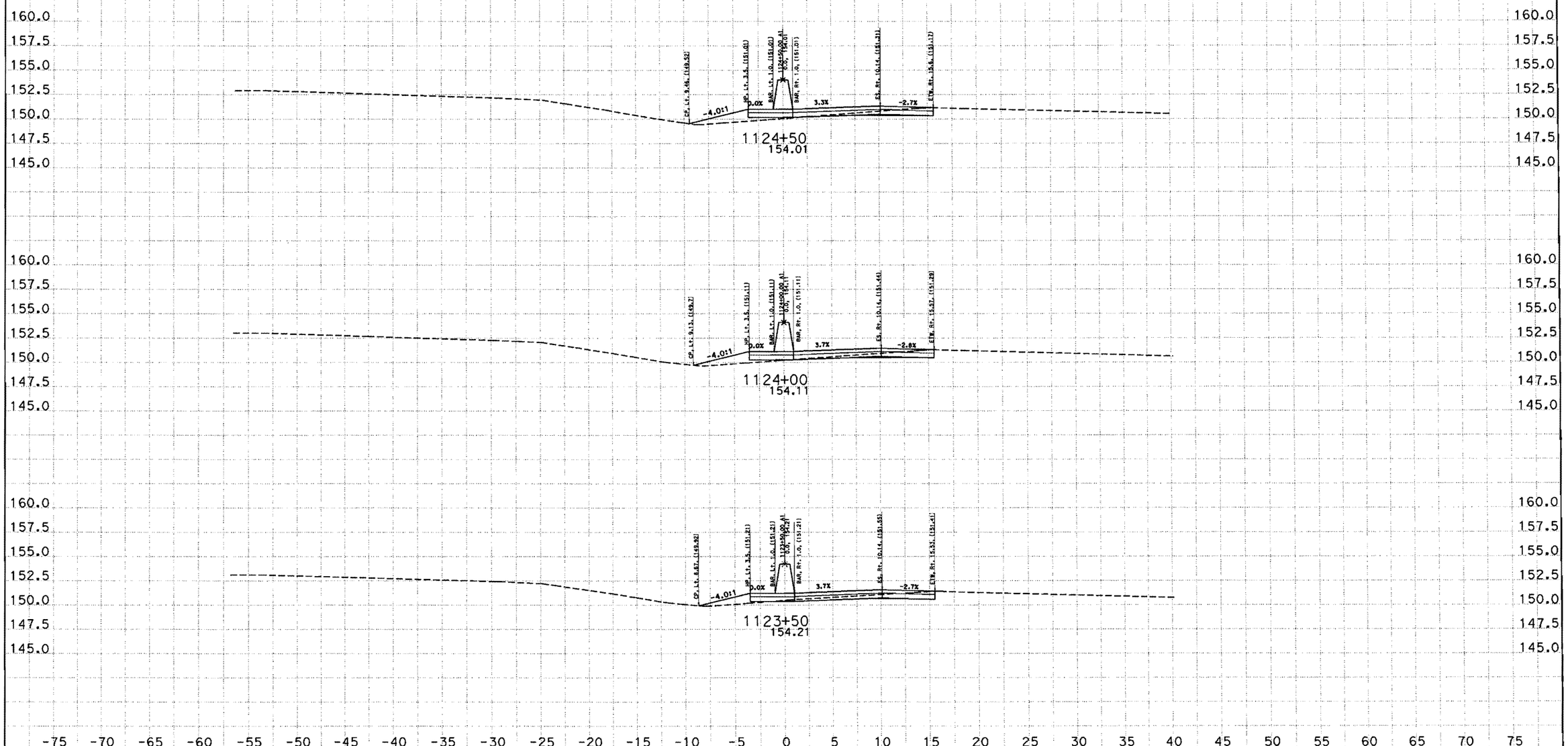

CREATED BY: SAL JARAMILLO
DATE: 9/2/2012
KC Project: 5110044 File: D:\COPY OF APRIL\5110044\a1finish_rev.egr

CONTRACT: 05-0Q5704
DIST/CO/RTE/PM: 05/Mon/101/PM61.0/64.6&66.8/69.4
PROJECT ID: 0500000316

SCALE: 1" = 5' Horiz.
1" = 5' Vert.
All Dimensions are US Survey Feet

A1
CROSS SECTIONS
SHEET 111 OF 118

EARTHWORK DEVELOPMENT ONLY

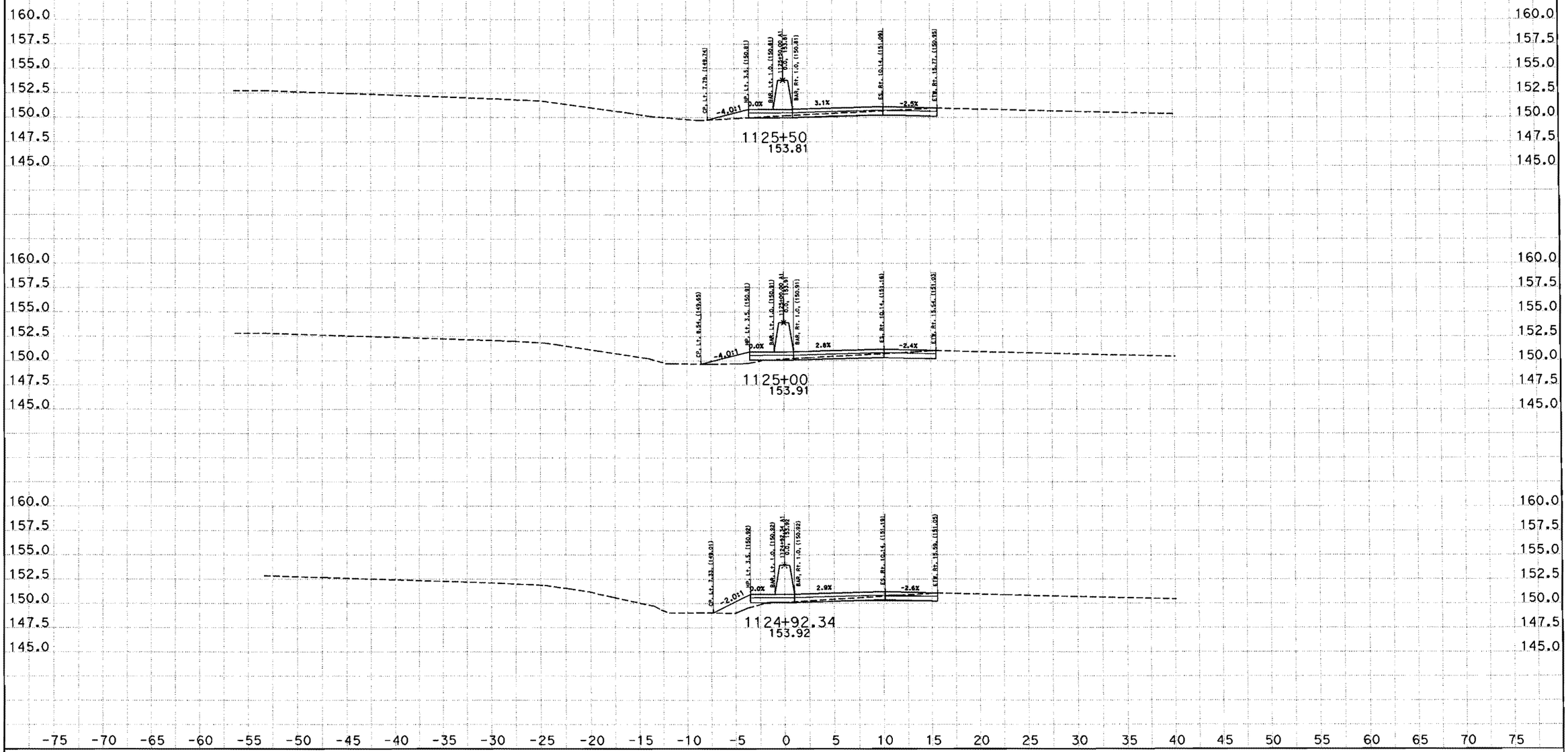

CREATED BY: SAL JARAMILLO
DATE: 9/2/2012
KC Project: 5110044 File: D:\COPY OF APRIL\5110044\a1finish_rev.ear

CONTRACT: 05-0Q5704
DIST/CO/RTE/PM: 05/Mon/101/PM61.0/64.6&66.8/69.4
PROJECT ID: 0500000316

SCALE: 1" = 5' Horiz.
1" = 5' Vert.

All Dimensions are US Survey Feet

A1
CROSS SECTIONS
SHEET 112 OF 118

EARTHWORK DEVELOPMENT ONLY

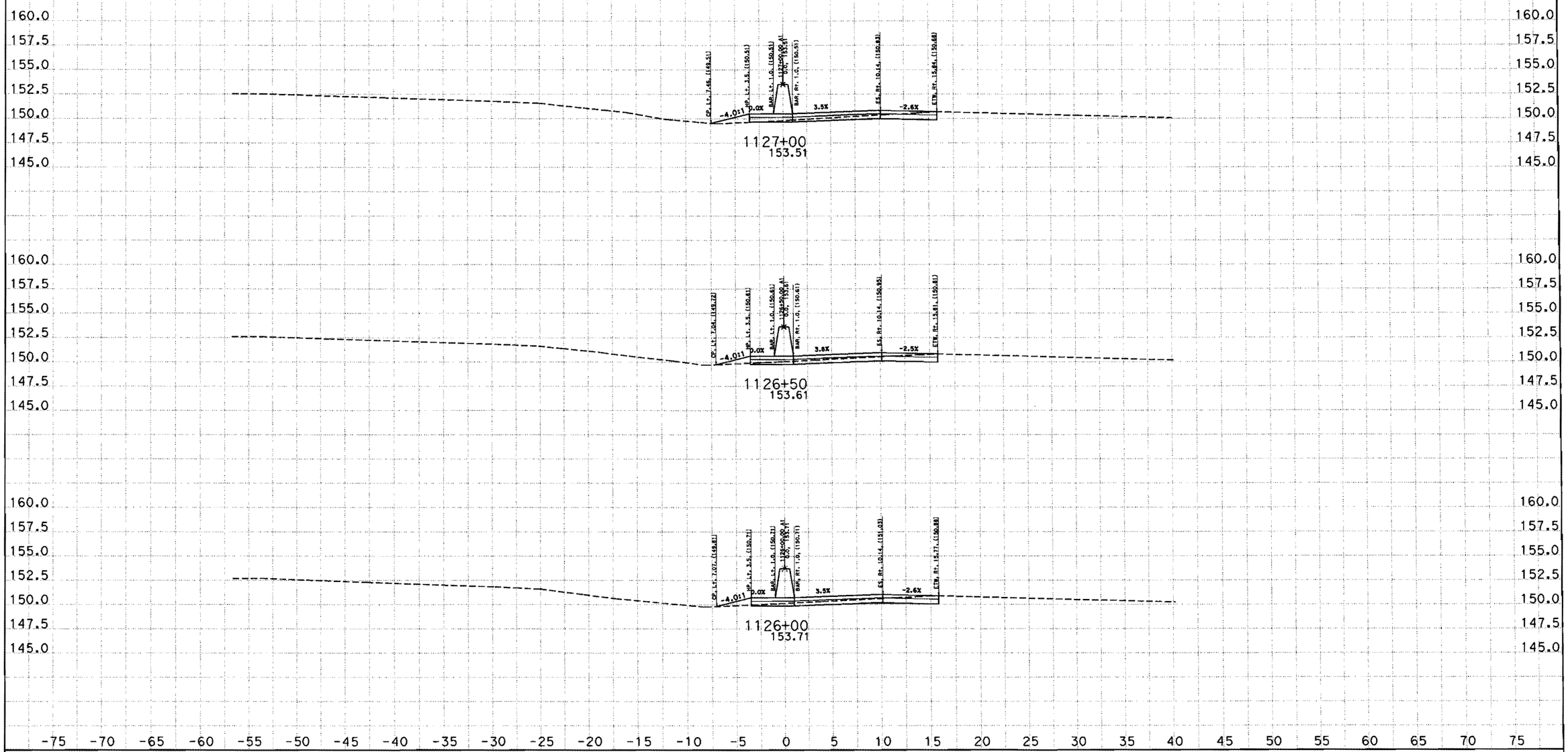

CREATED BY: SAL JARAMILLO
DATE: 9/2/2012
KC Project: 5110044 File: D:\COPY OF APRIL\5110044\a1finish_rev.ear

CONTRACT: 05-0Q5704
DIST/CO/RTE/PM: 05/Mon/101/PM61.0/64.6&66.8/69.4
PROJECT ID: 0500000316

SCALE: 1" = 5' Horiz.
1" = 5' Vert.

All Dimensions are US Survey Feet

A1
CROSS SECTIONS
SHEET 113 OF 118

EARTHWORK DEVELOPMENT ONLY

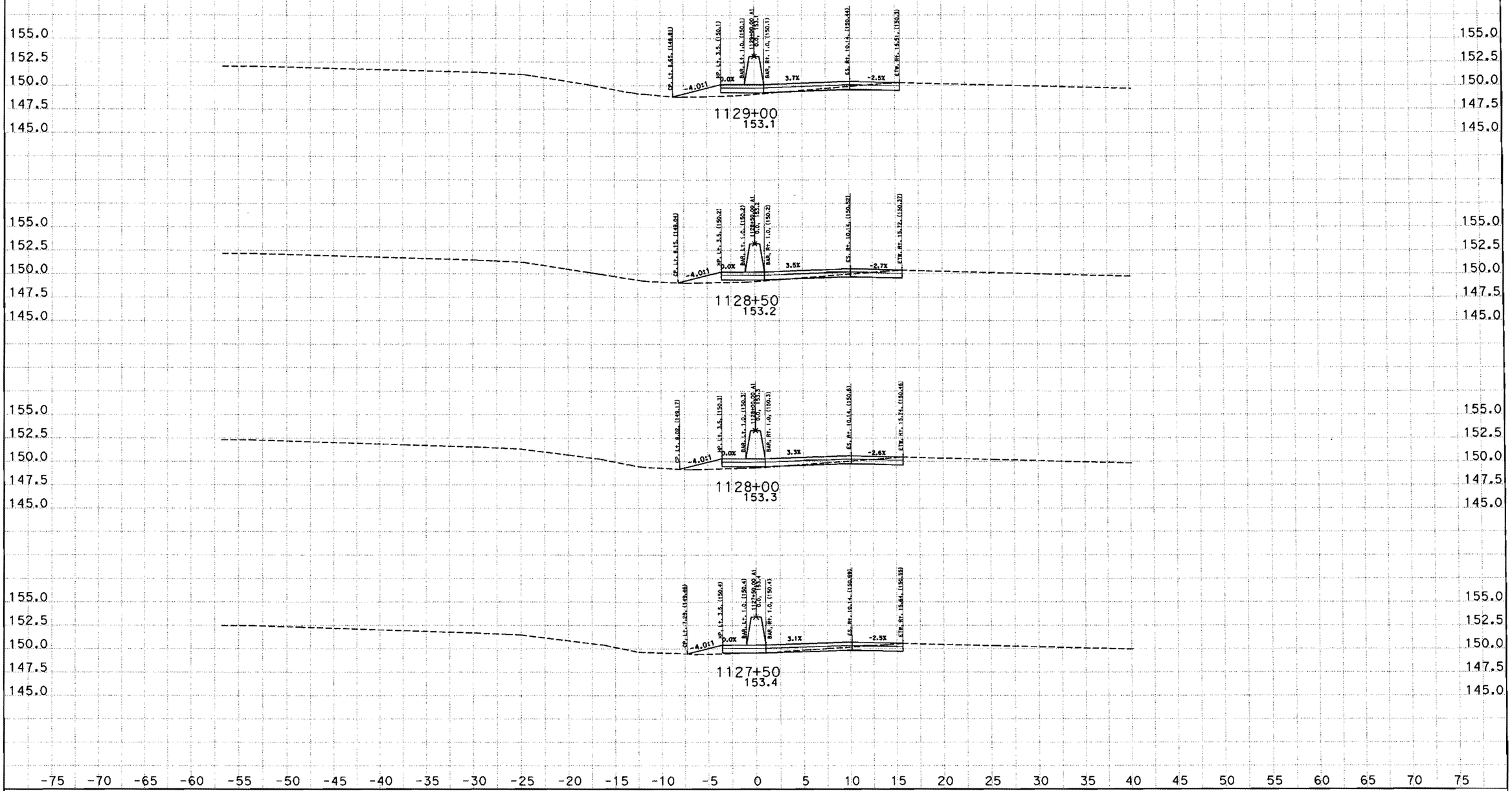

CREATED BY: SAL JARAMILLO
DATE: 9/2/2012
KC Project: 5110044 File: D:\COPY OF APRIL\5110044\a1finish_rev.ear

CONTRACT: 05-0Q5704
DIST/CO/RTE/PM: 05/Mon/101/PM61.0/64.6&66.8/69.4
PROJECT ID: 0500000316

SCALE: 1" = 5' Horiz.
1" = 5' Vert.

All Dimensions are US Survey Feet

A1
CROSS SECTIONS
SHEET 114 OF 118

EARTHWORK DEVELOPMENT ONLY

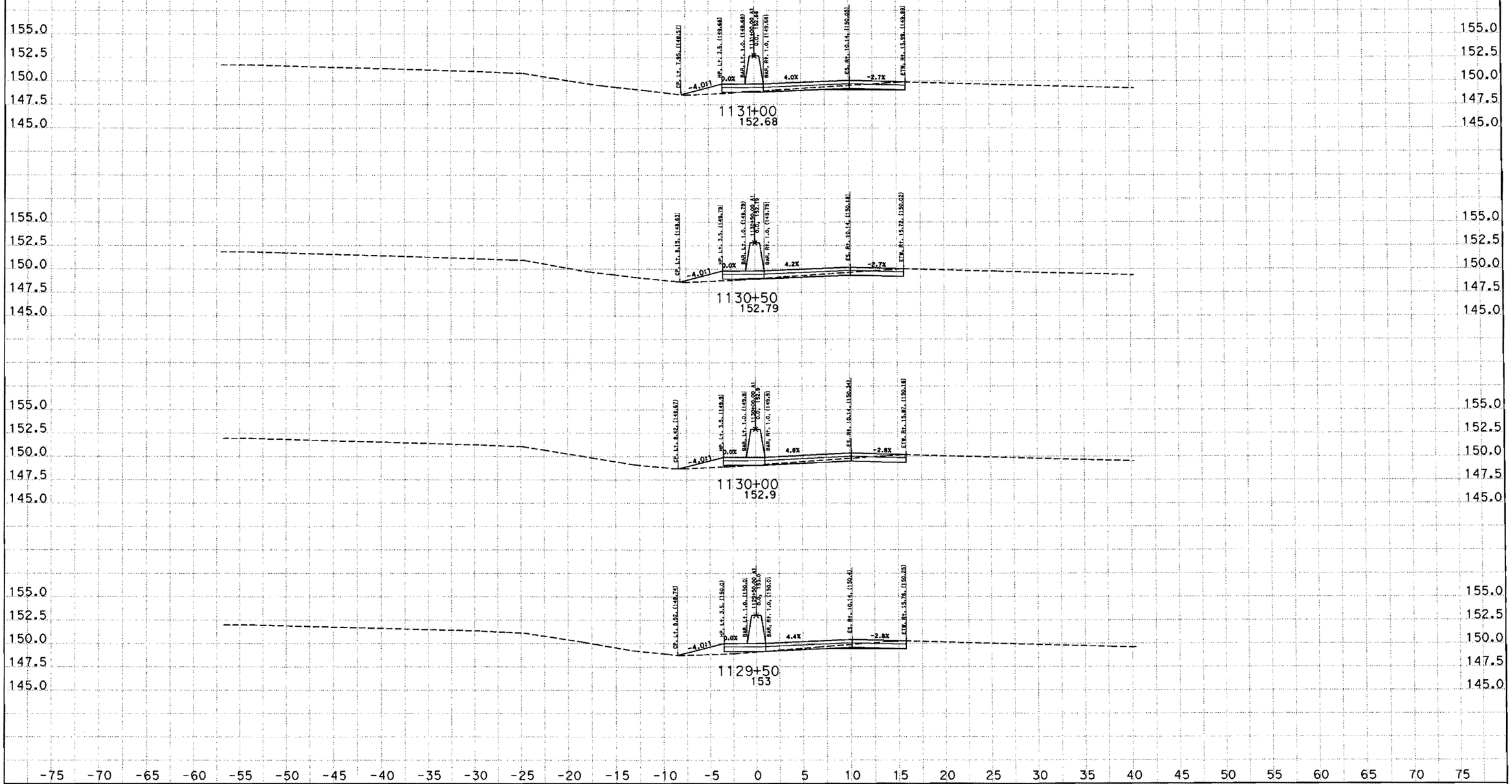

CREATED BY: SAL JARAMILLO
DATE: 9/2/2012
KC Project: 5110044 File: D:\COPY OF APRIL\5110044\a1finish_rev.ear

CONTRACT: 05-0Q5704
DIST/CO/RTE/PM: 05/Mon/101/PM61.0/64.6&66.8/69.4
PROJECT ID: 0500000316

SCALE: 1" = 5' Horiz.
1" = 5' Vert.
All Dimensions are US Survey Feet

A1
CROSS SECTIONS
SHEET 115 OF 118

EARTHWORK DEVELOPMENT ONLY

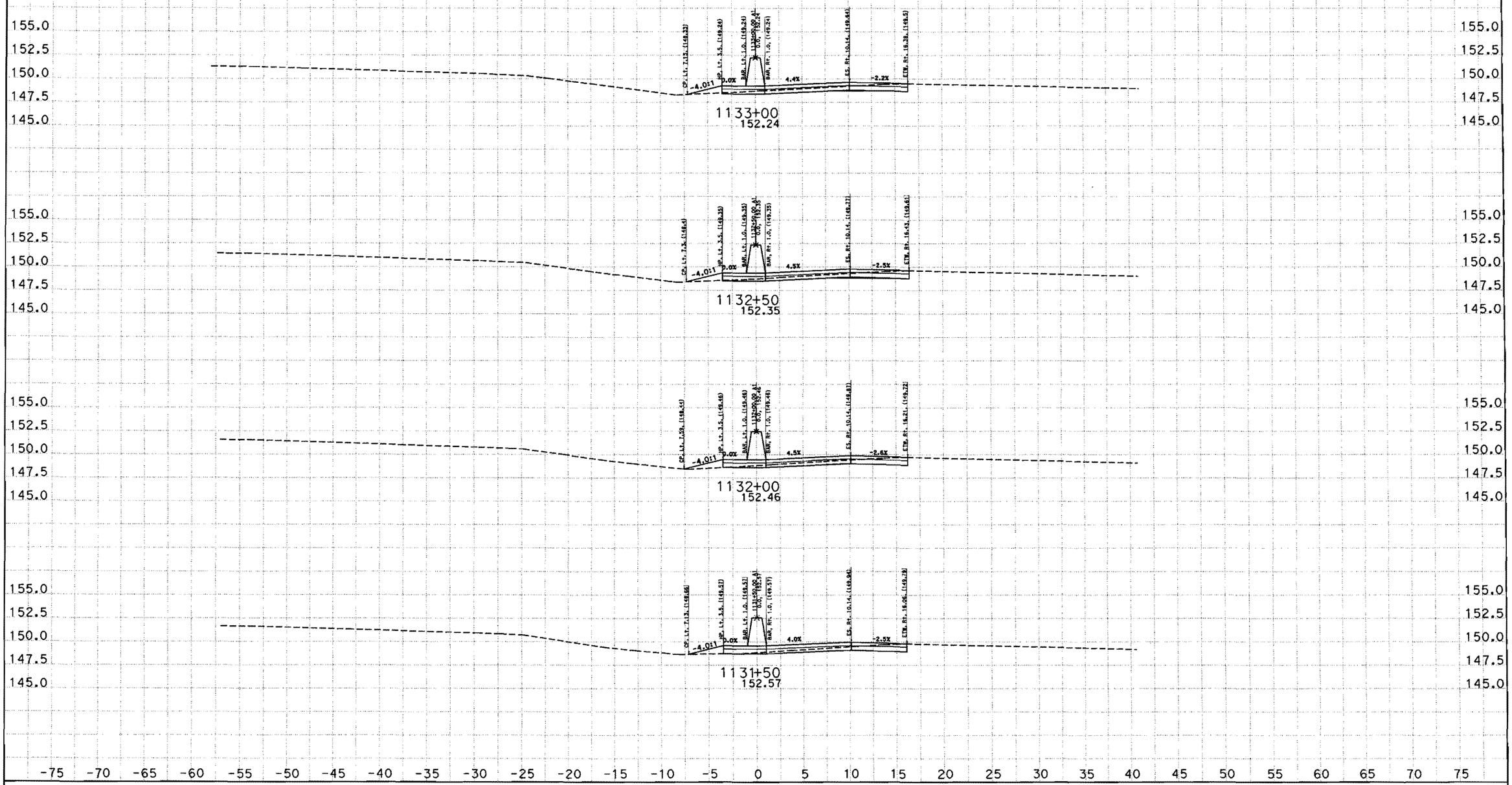

CREATED BY: SAL JARAMILLO
DATE: 9/2/2012
KC Project: 5110044 File: D:\COPY OF APRIL\5110044\a1finish_rev.ear

CONTRACT: 05-0Q5704
DIST/CO/RTE/PM: 05/Mon/101/PM61.0/64.6&66.8/69.4
PROJECT ID: 0500000316

SCALE: 1" = 5' Horiz.
1" = 5' Vert.
All Dimensions are US Survey Feet

A1
CROSS SECTIONS
SHEET 116 OF 118

EARTHWORK DEVELOPMENT ONLY

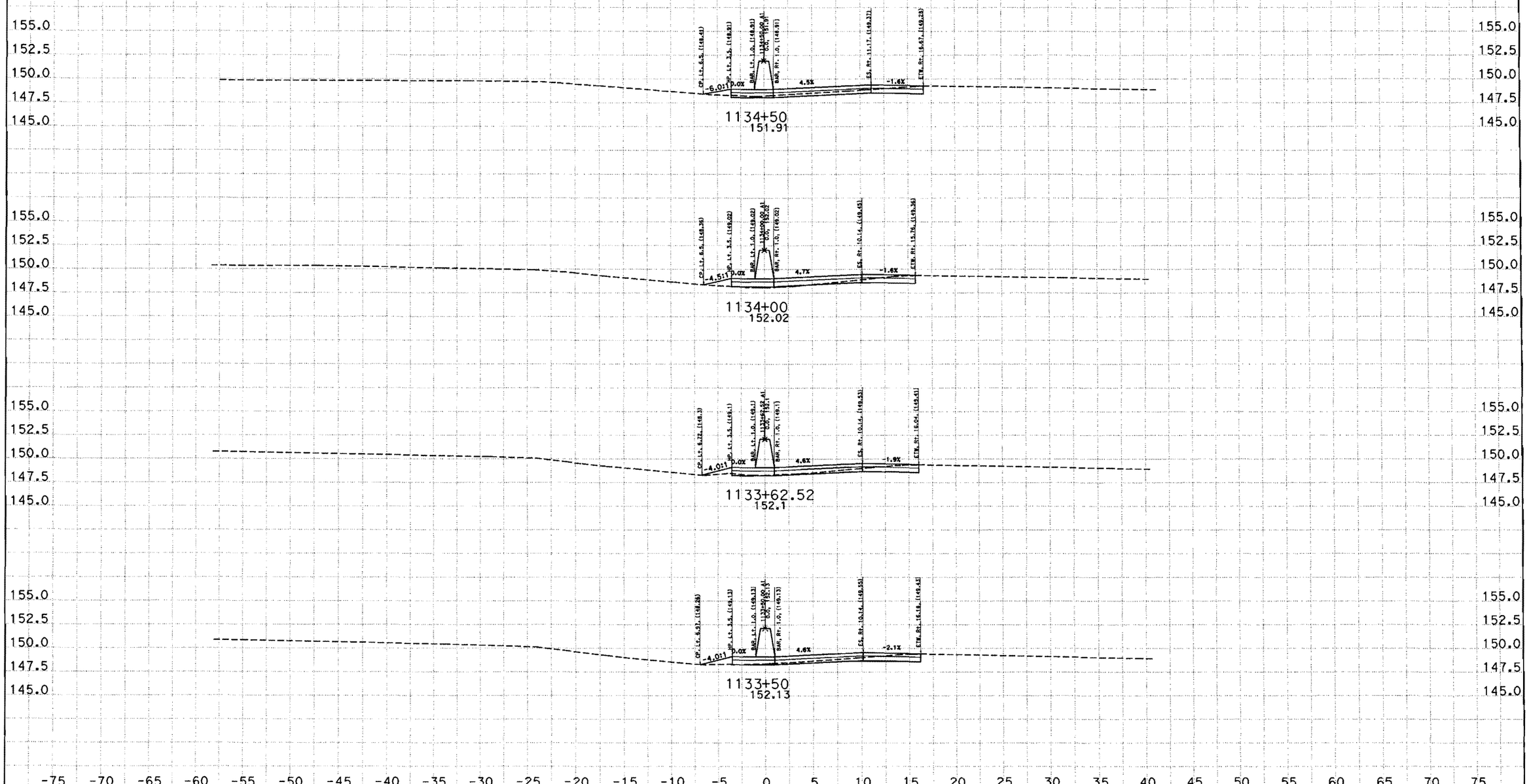

CREATED BY: SAL JARAMILLO
DATE: 9/2/2012
KC Project: 5110044 File: D:\COPY OF APRIL\5110044\a1finish_rev.ear

CONTRACT: 05-005704
DIST/CO/RTE/PM: 05/Mon/101/PM61.0/64.6&66.8/69.4
PROJECT ID: 0500000316

SCALE: 1" = 5' Horiz.
1" = 5' Vert.
All Dimensions are US Survey Feet

A1
CROSS SECTIONS
SHEET 117 OF 118

EARTHWORK DEVELOPMENT ONLY

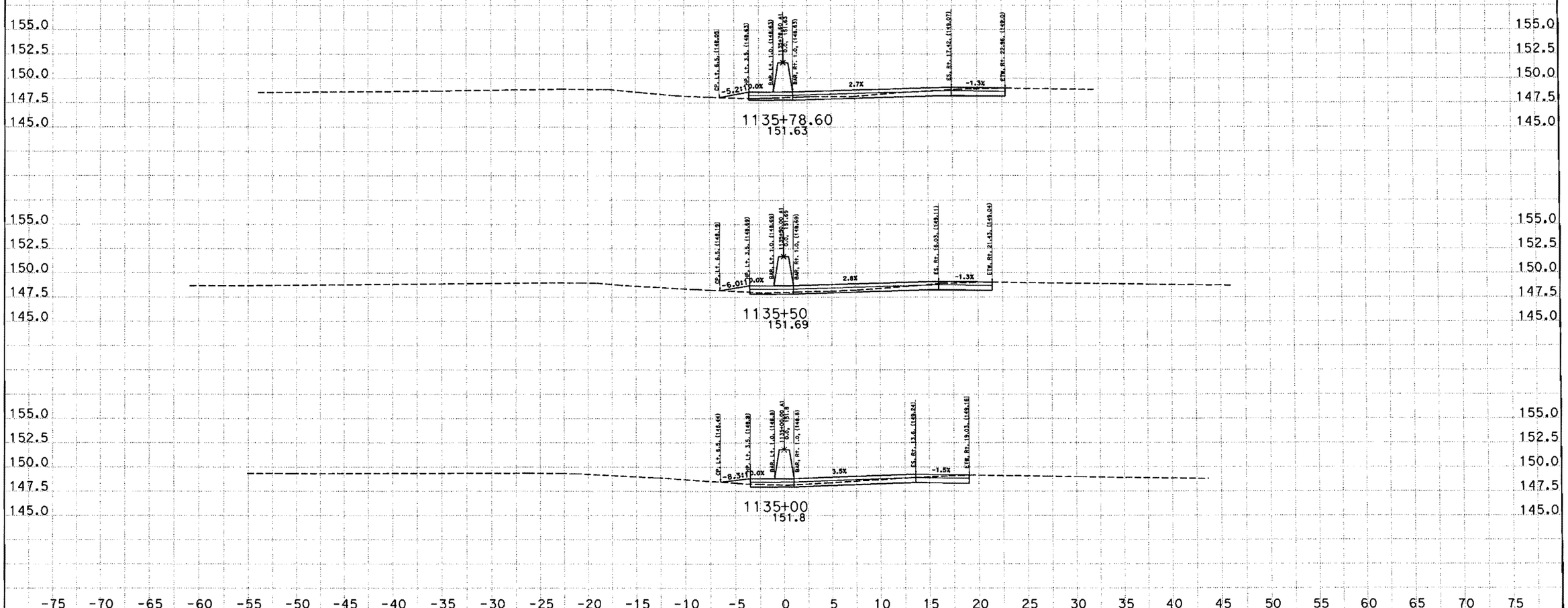

CREATED BY: SAL JARAMILLO
DATE: 9/2/2012
KC Project: 5110044 File: D:\COPY OF APRIL\5110044\a1finish_rev.ear

CONTRACT: 05-0Q5704
DIST/CO/RTE/PM: 05/Mon/101/PM61.0/64.6&66.8/69.4
PROJECT ID: 0500000316

SCALE: 1" = 5' Horiz.
1" = 5' Vert.

All Dimensions are US Survey Feet

A1
CROSS SECTIONS
SHEET 118 OF 118