FOR EARTHWORK DEVELOPMENT ONLY

All Dimensions are US Survey Feet

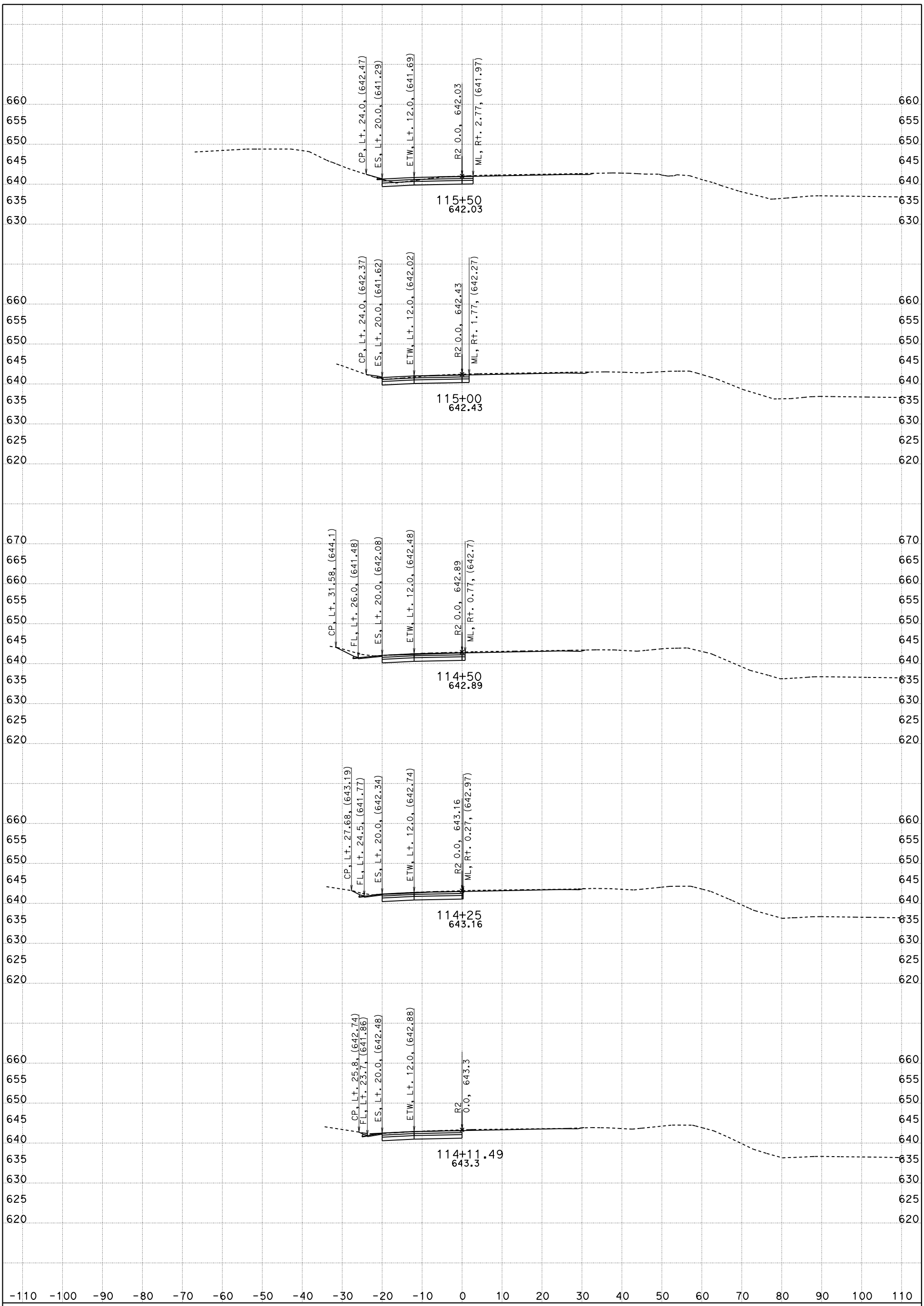

CONTRACT: 05-0G0404

DIST/CO/RTE/PM: 05/SLO/Mon

DATE: 5/12/2016

RAMP-2, X-Sec
"R2" LINE

R2

SCALE: 1" = 10' Horiz.
1" = 10' Vert.

KC Project: 5130078

File: D:\PROJECTSeSep\5130078\Peter_SSM\Revised\r2_des.ear

SHEET 1 OF 14

FOR EARTHWORK DEVELOPMENT ONLY

All Dimensions are US Survey Feet

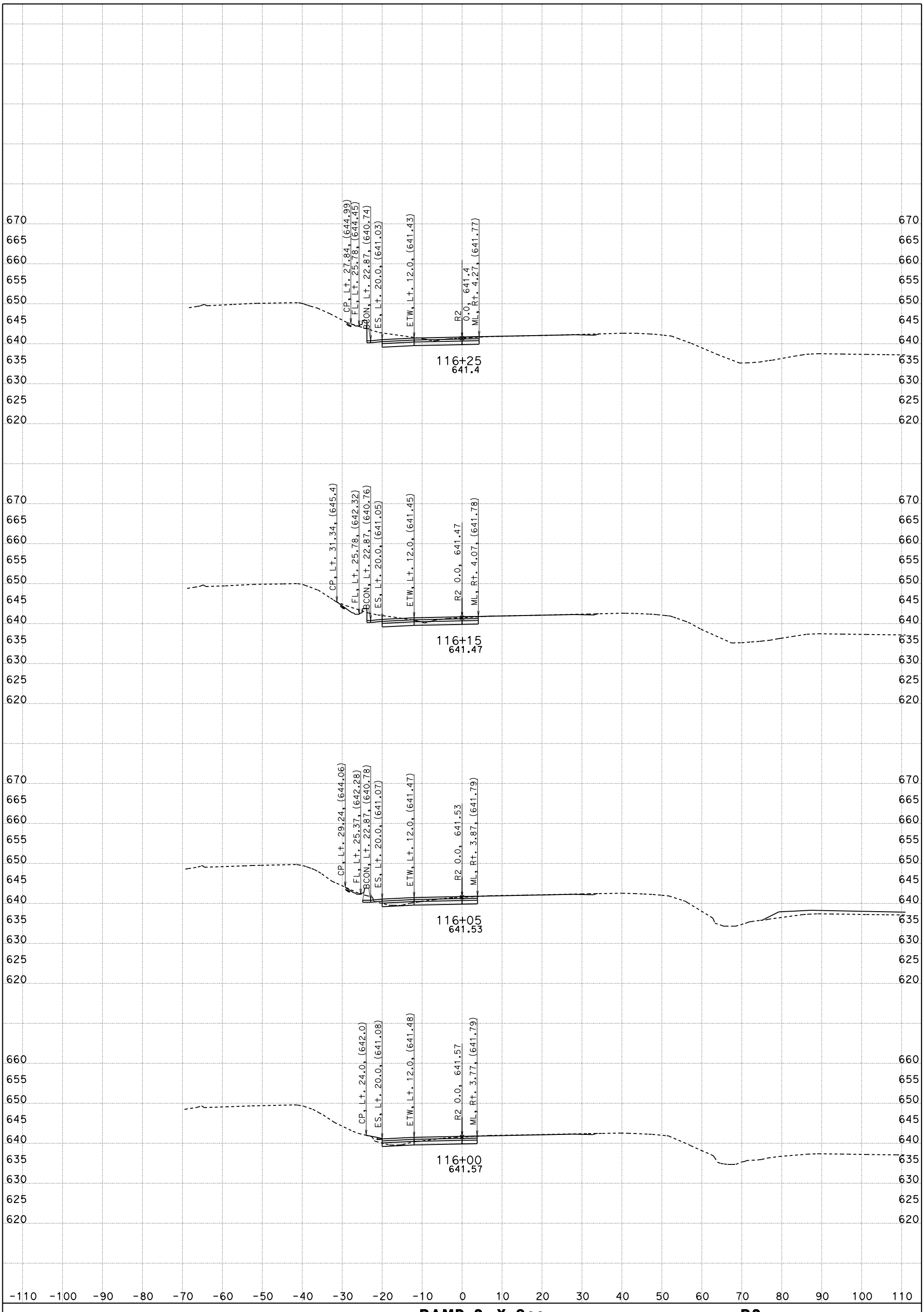

CONTRACT: 05-0G0404

DIST/CO/RTE/PM: 05/SLO/Mon

DATE: 5/12/2016

RAMP-2, X-Sec
"R2" LINE

KC Project: 5130078

File: D:\PROJECTSeSep\5130078\Peter_SSM\Revised\r2_des.ear

R2

SCALE: 1" = 10' Horiz.
1" = 10' Vert.

SHEET 2 OF 14

FOR EARTHWORK DEVELOPMENT ONLY

All Dimensions are US Survey Feet

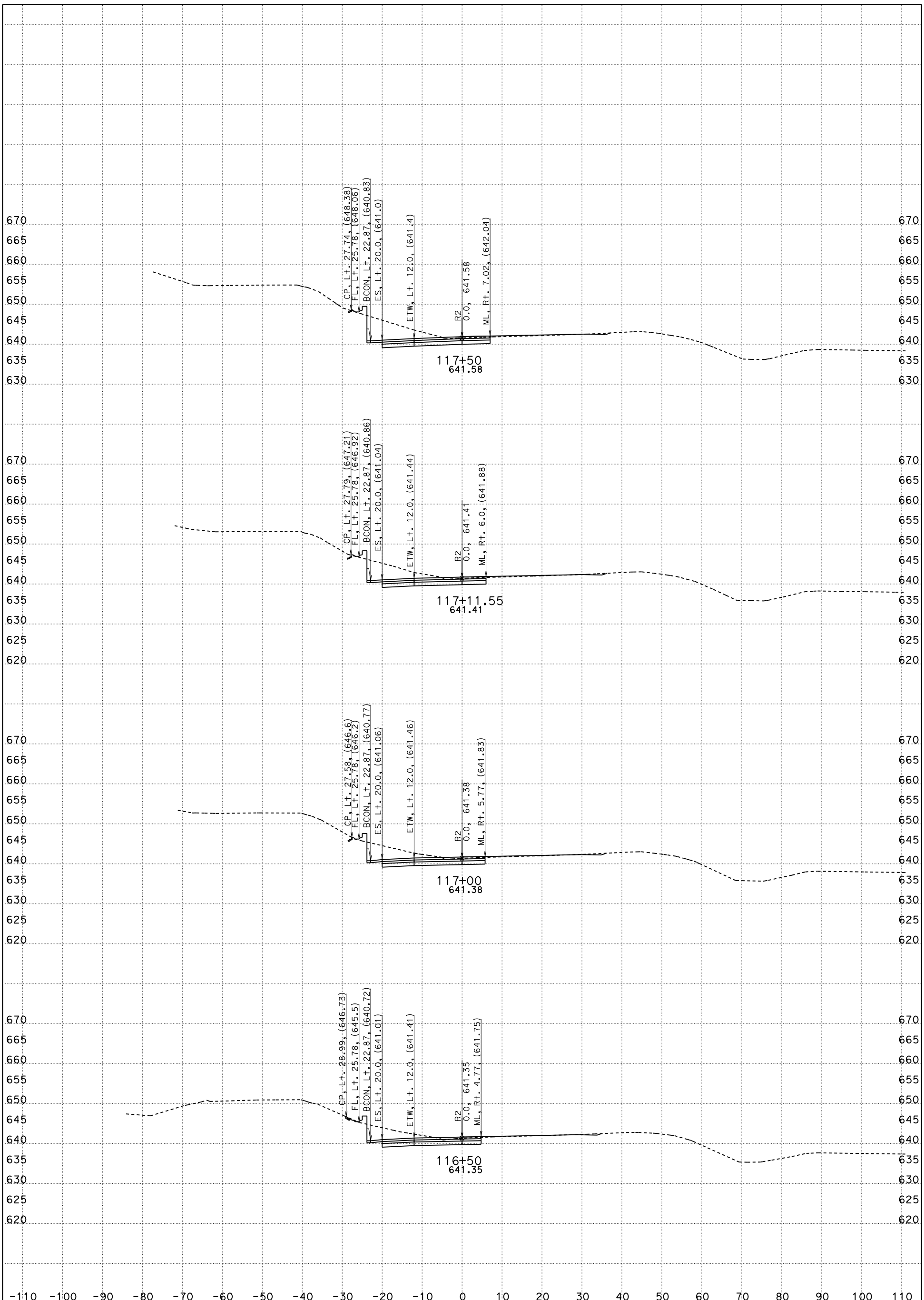

CONTRACT: 05-0G0404

DIST/CO/RTE/PM: 05/SLO/Mon

DATE: 5/12/2016

RAMP-2, X-Sec
"R2" LINE

R2

KC Project: 5130078

File: D:\PROJECTSeSep\5130078\Peter_SSM\Revised\r2_des.ear

SCALE: 1" = 10' Horiz.
1" = 10' Vert.

SHEET 3 OF 14

FOR EARTHWORK DEVELOPMENT ONLY

All Dimensions are US Survey Feet

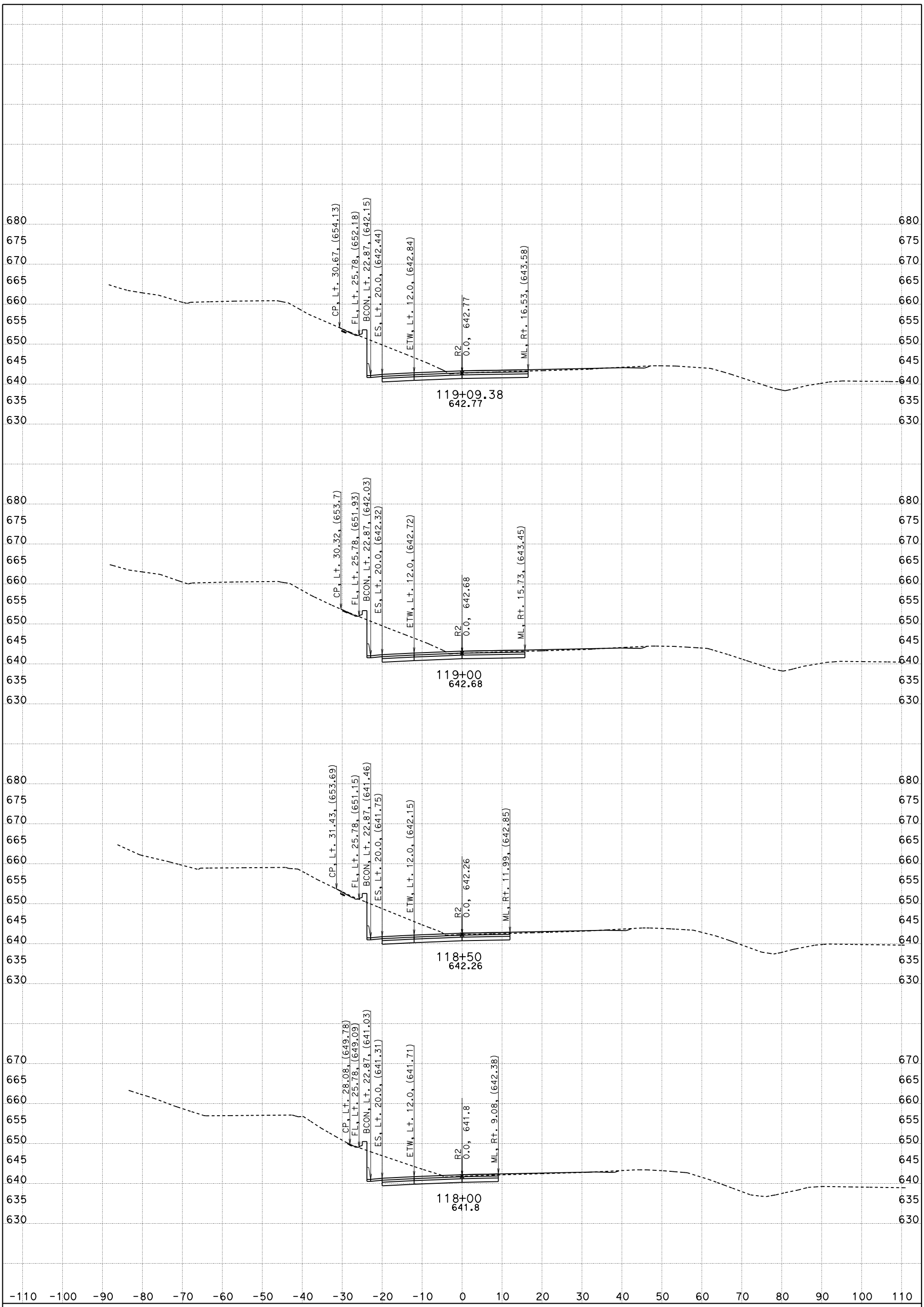

CONTRACT: 05-0G0404

DIST/CO/RTE/PM: 05/SLO/Mon

DATE: 5/12/2016

KC Project: 5130078

File: D:\PROJECTSeSep\5130078\Peter_SSM\Revised\r2_des.ear

RAMP-2, X-Sec
"R2" LINE

R2

SCALE: 1" = 10' Horiz.
1" = 10' Vert.

SHEET 4 OF 14

FOR EARTHWORK DEVELOPMENT ONLY

All Dimensions are US Survey Feet

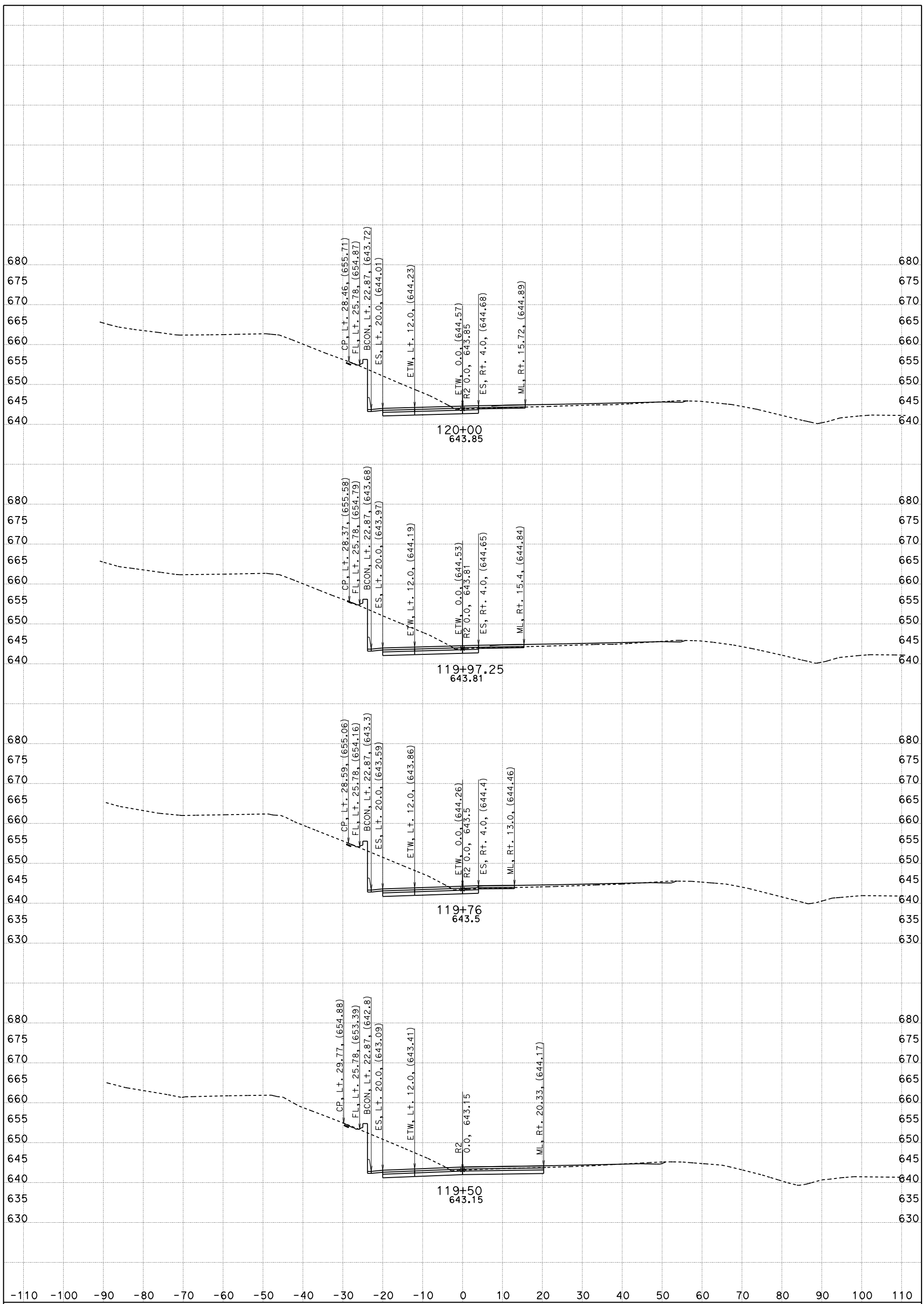

CONTRACT: 05-0G0404

DIST/CO/RTE/PM: 05/SLO/Mon

DATE: 5/12/2016

RAMP-2, X-Sec
"R2" LINE

R2

SCALE: 1" = 10' Horiz.
1" = 10' Vert.

KC Project: 5130078

File: D:\PROJECTSeSep\5130078\Peter_SSM\Revised\r2_des.ear

SHEET 5 OF 14

FOR EARTHWORK DEVELOPMENT ONLY

All Dimensions are US Survey Feet

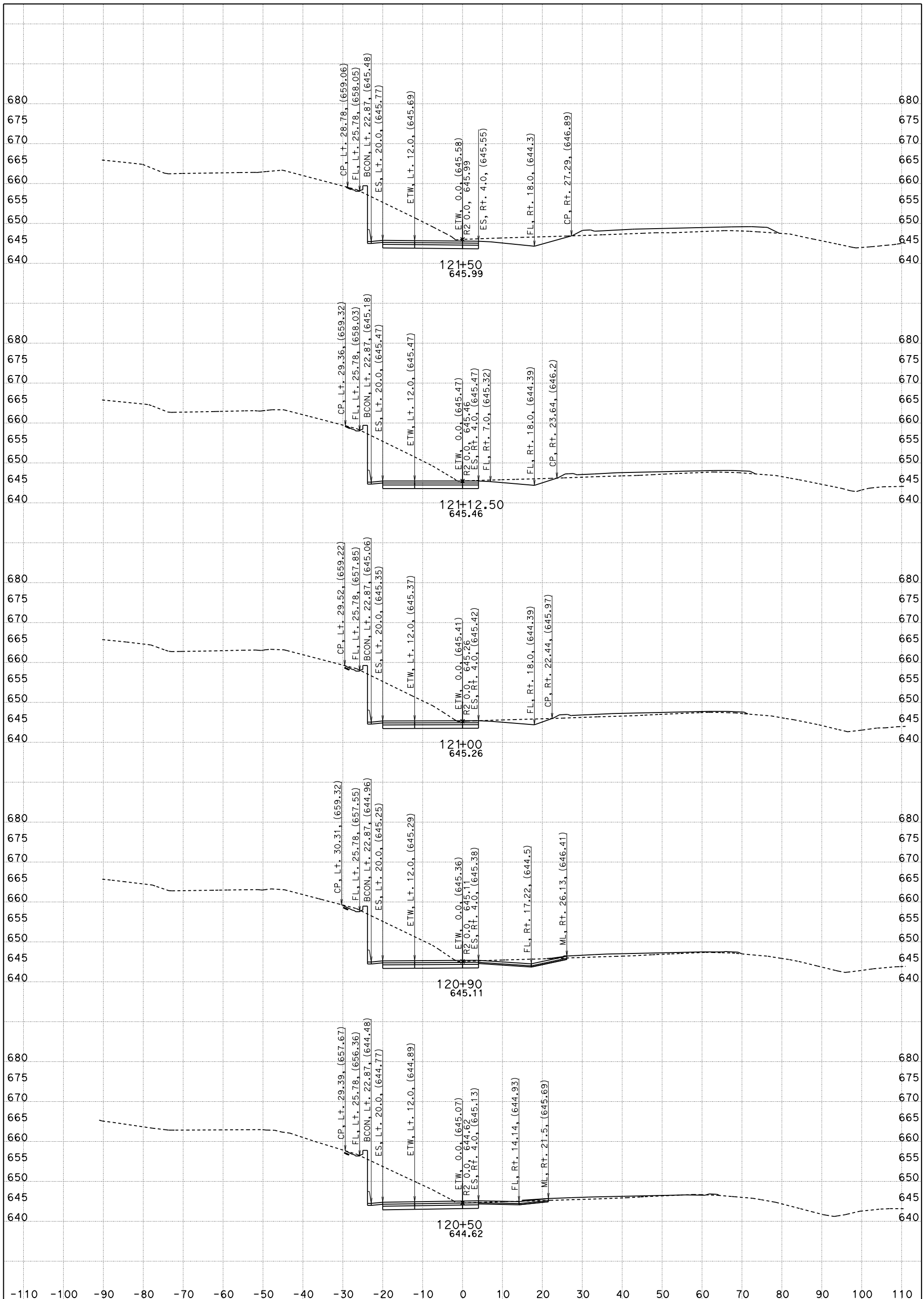

CONTRACT: 05-0G0404

DIST/CO/RTE/PM: 05/SLO/Mon

DATE: 5/12/2016

RAMP-2, X-Sec
"R2" LINE

R2

SCALE: 1" = 10' Horiz.
1" = 10' Vert.

KC Project: 5130078

File: D:\PROJECTSeSep\5130078\Peter_SSM\Revised\r2_des.ear

SHEET 6 OF 14

FOR EARTHWORK DEVELOPMENT ONLY

All Dimensions are US Survey Feet

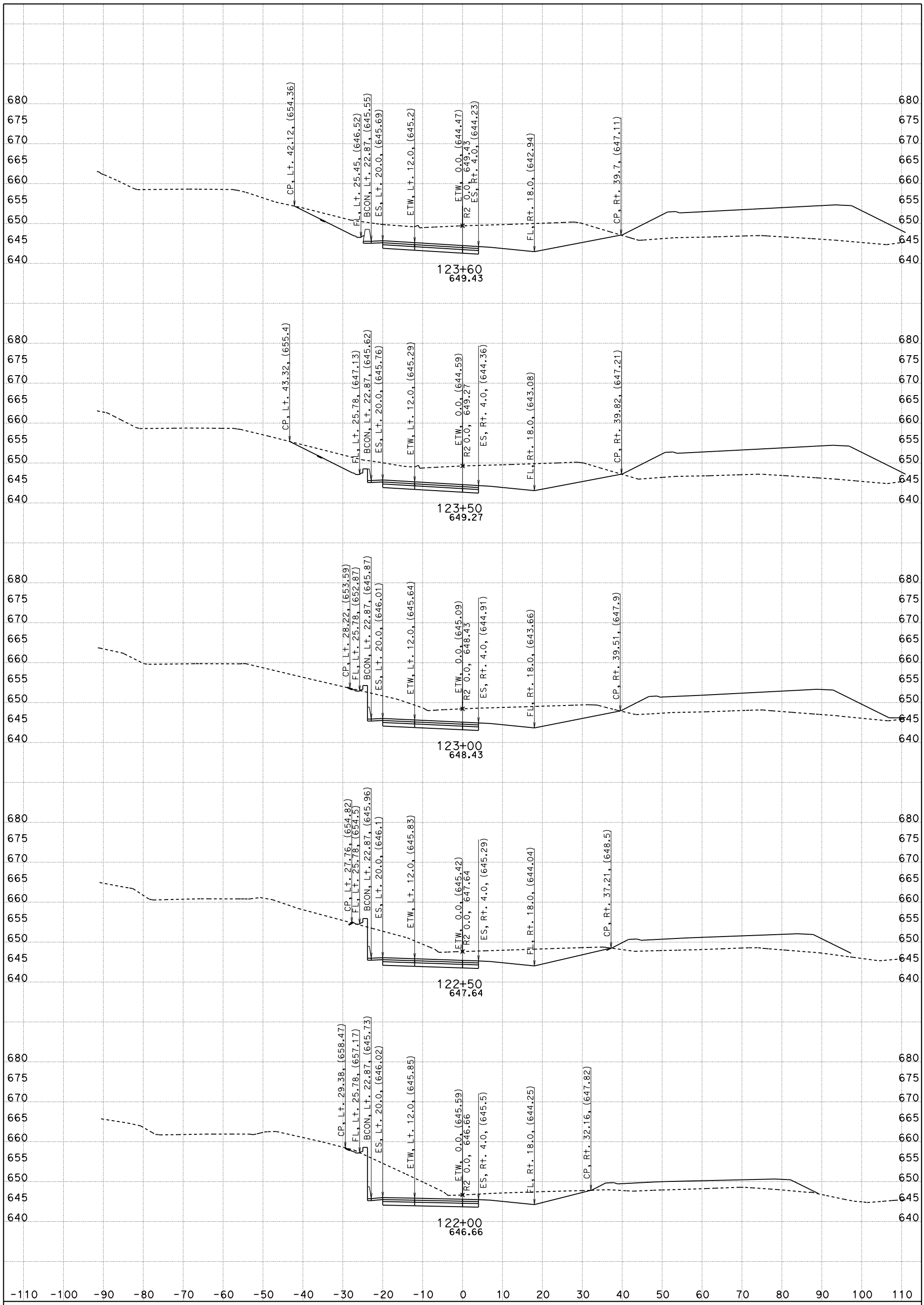

CONTRACT: 05-0G0404

DIST/CO/RTE/PM: 05/SLO/Mon

DATE: 5/12/2016

RAMP-2, X-Sec
"R2" LINE

R2

SCALE: 1" = 10' Horiz.
1" = 10' Vert.

KC Project: 5130078

File: D:\PROJECTSeSep\5130078\Peter_SSM\Revised\r2_des.ear

SHEET 7 OF 14

FOR EARTHWORK DEVELOPMENT ONLY

All Dimensions are US Survey Feet

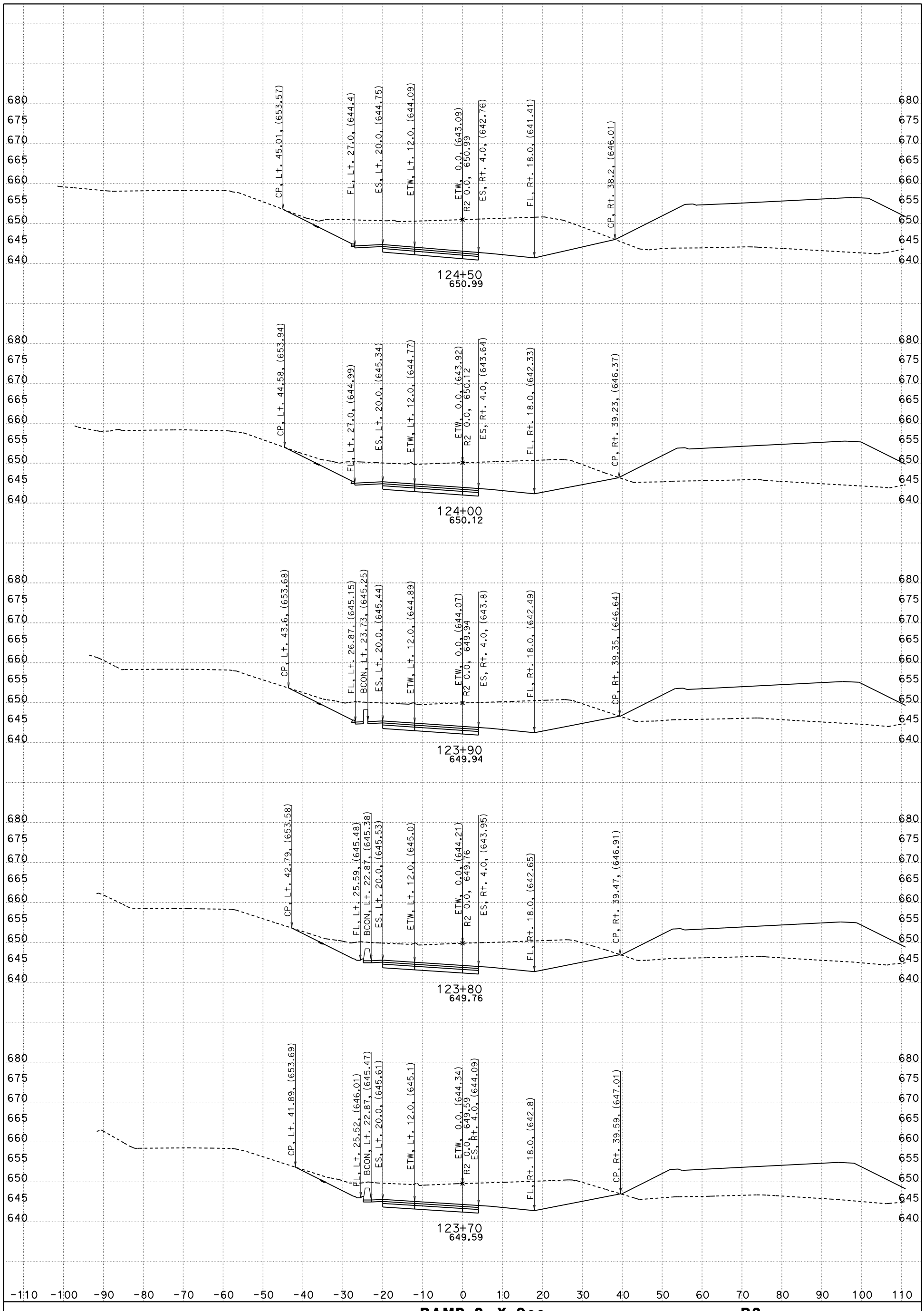

CONTRACT: 05-0G0404

DIST/CO/RTE/PM: 05/SLO/Mon

DATE: 5/12/2016

RAMP-2, X-Sec
"R2" LINE

R2

SCALE: 1" = 10' Horiz.
1" = 10' Vert.

KC Project: 5130078

File: D:\PROJECTSeSep\5130078\Peter_SSM\Revised\r2_des.ear

SHEET 8 OF 14

FOR EARTHWORK DEVELOPMENT ONLY

All Dimensions are US Survey Feet

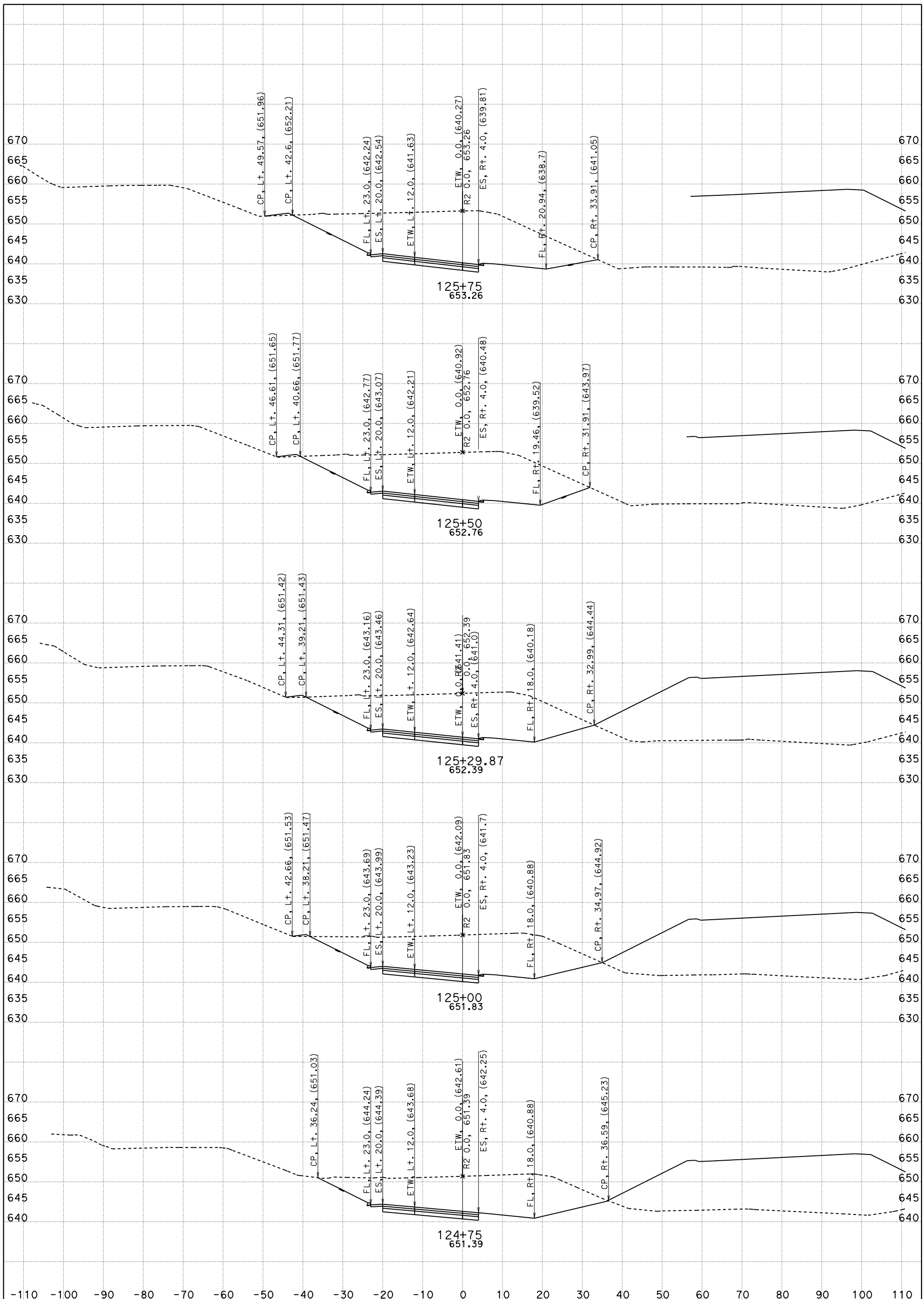

CONTRACT: 05-0G0404

DIST/CO/RTE/PM: 05/SLO/Mon

DATE: 5/12/2016

RAMP-2, X-Sec
"R2" LINE

R2

SCALE: 1" = 10' Horiz.
1" = 10' Vert.

KC Project: 5130078

File: D:\PROJECTSeSep\5130078\Peter_SSM\Revised\r2_des.ear

FOR EARTHWORK DEVELOPMENT ONLY

All Dimensions are US Survey Feet

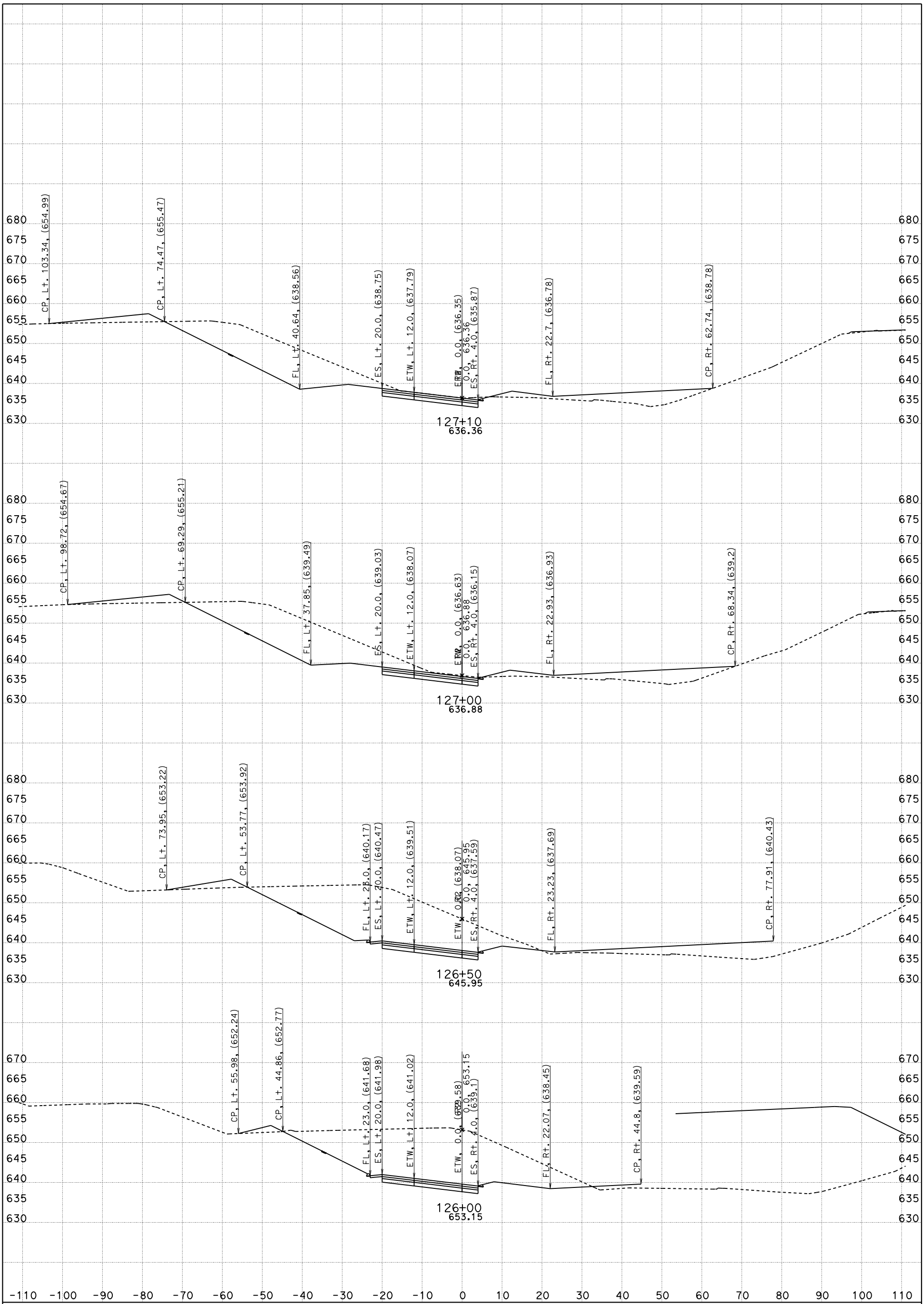

CONTRACT: 05-0G0404

DIST/CO/RTE/PM: 05/SLO/Mon

DATE: 5/12/2016

RAMP-2, X-Sec
"R2" LINE

R2

SCALE: 1" = 10' Horiz.
1" = 10' Vert.

KC Project: 5130078

File: D:\PROJECTSeSep\5130078\Peter_SSM\Revised\r2_des.ear

SHEET 10 OF 14

FOR EARTHWORK DEVELOPMENT ONLY

All Dimensions are US Survey Feet

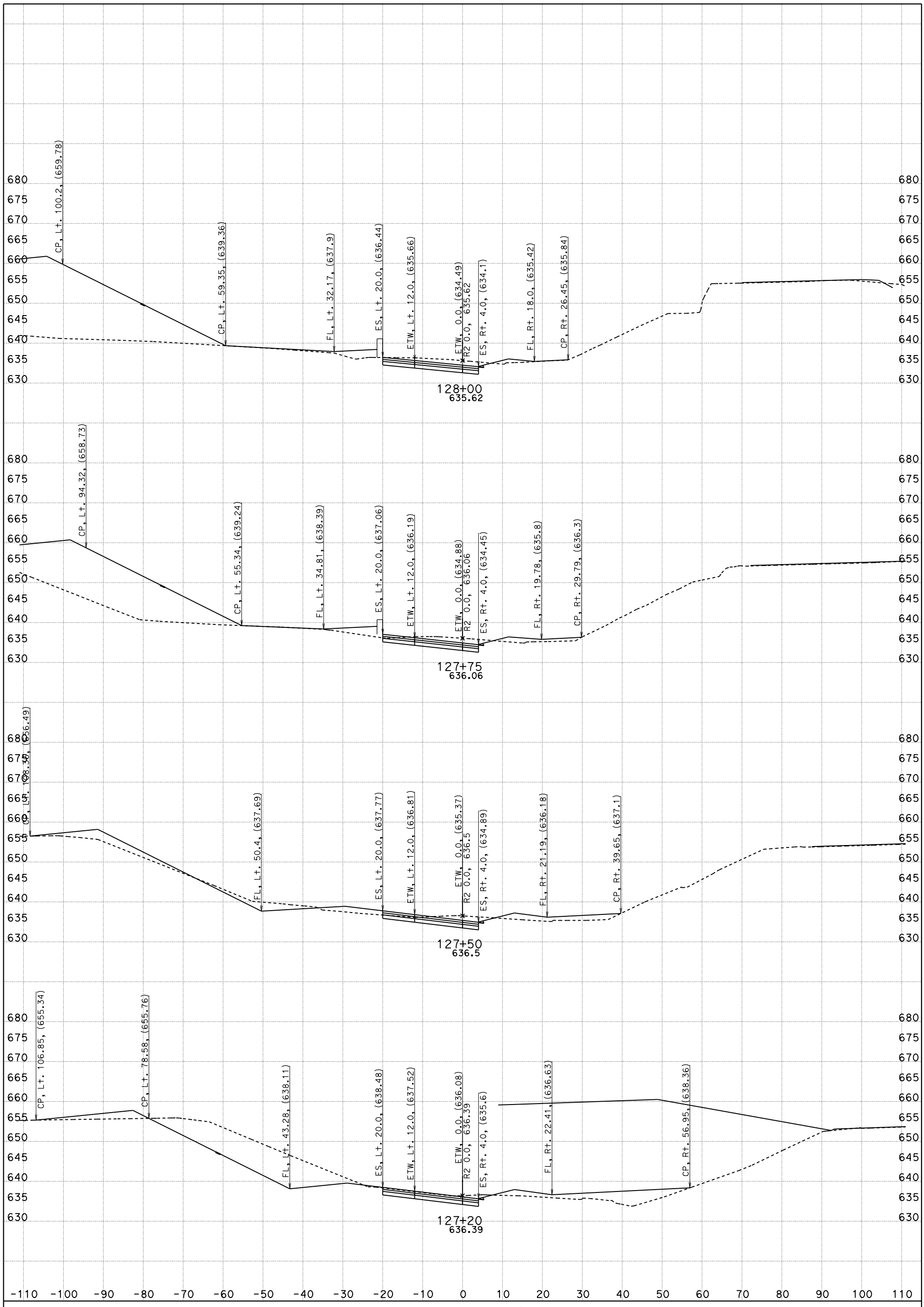

CONTRACT: 05-0G0404

DIST/CO/RTE/PM: 05/SLO/Mon

DATE: 5/12/2016

RAMP-2, X-Sec
"R2" LINE

R2

SCALE: 1" = 10' Horiz.
1" = 10' Vert.

KC Project: 5130078

File: D:\PROJECTSeSep\5130078\Peter_SSM\Revised\r2_des.ear

SHEET 11 OF 14

FOR EARTHWORK DEVELOPMENT ONLY

All Dimensions are US Survey Feet

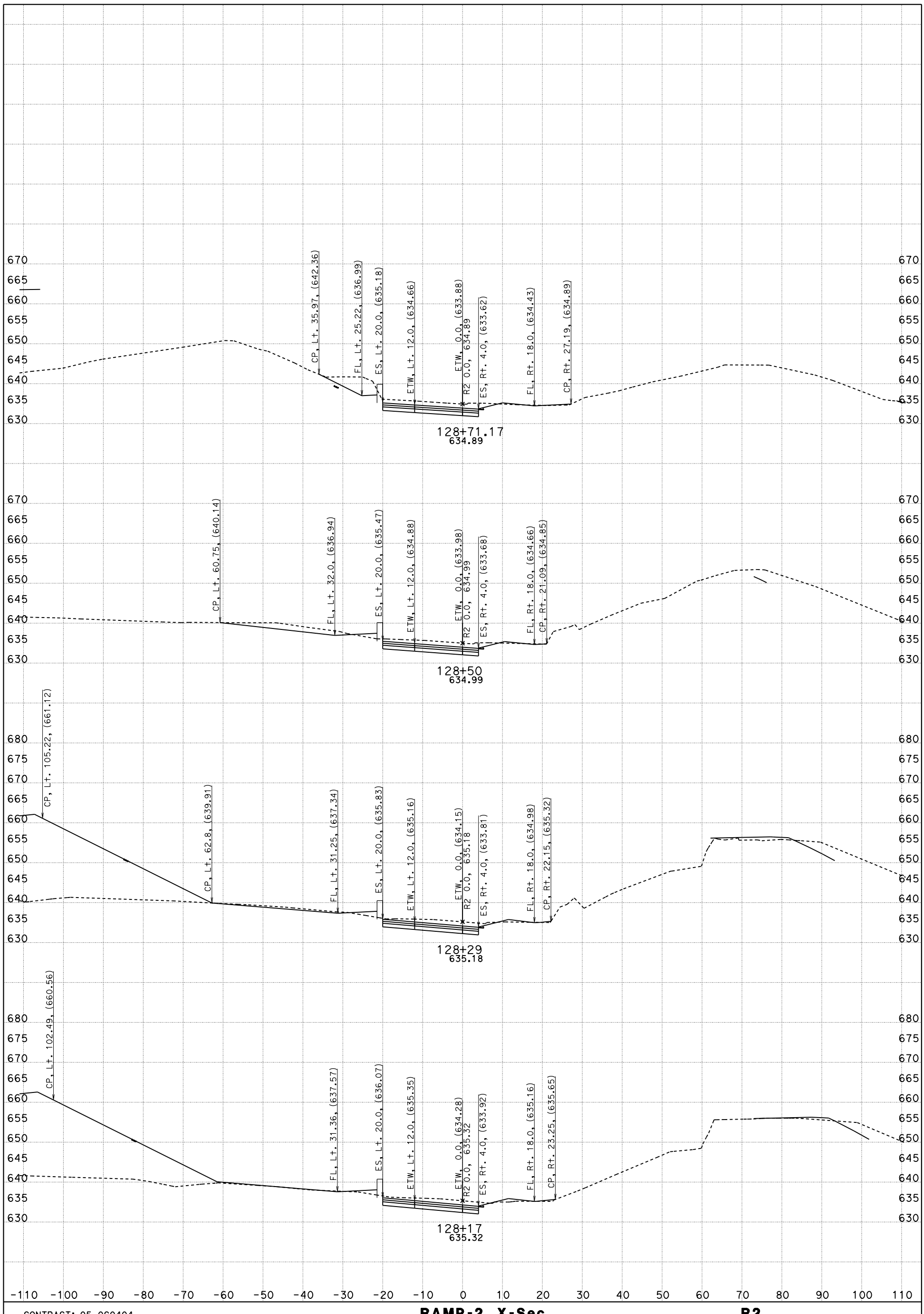

CONTRACT: 05-0G0404

DIST/CO/RTE/PM: 05/SLO/Mon

DATE: 5/12/2016

RAMP-2, X-Sec
"R2" LINE

R2

KC Project: 5130078

File: D:\PROJECTSeSep\5130078\Peter_SSM\Revised\r2_des.ear

SCALE: 1" = 10' Horiz.
1" = 10' Vert.

SHEET 12 OF 14

FOR EARTHWORK DEVELOPMENT ONLY

All Dimensions are US Survey Feet

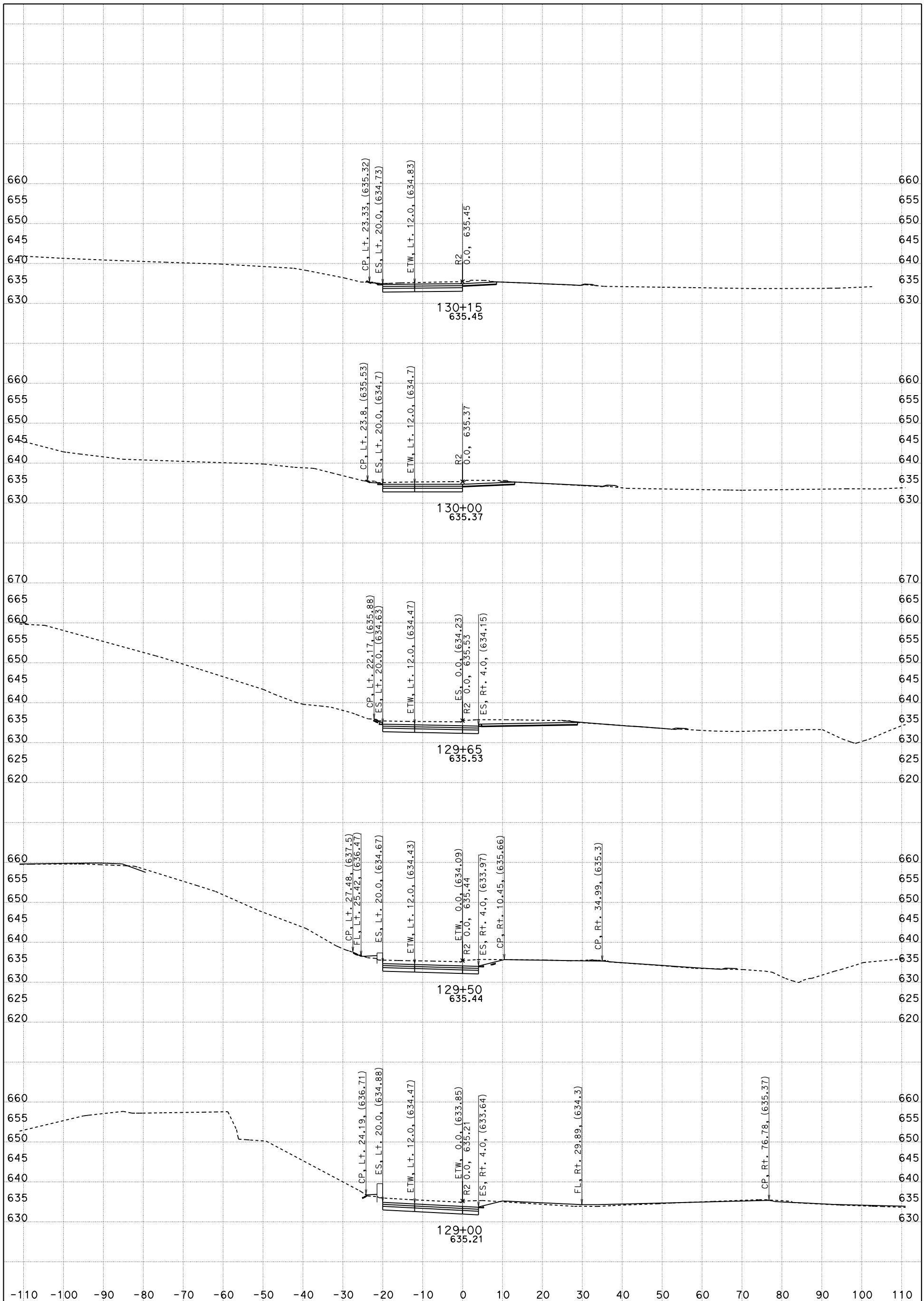

CONTRACT: 05-0G0404

DIST/CO/RTE/PM: 05/SLO/Mon

DATE: 5/12/2016

RAMP-2, X-Sec R2

"R2" LINE

KC Project: 5130078

File: D:\PROJECTSeSep\5130078\Peter_SSM\Revised\r2_des.ear

SCALE: 1" = 10' Horiz.
1" = 10' Vert.

SHEET 13 OF 14

FOR EARTHWORK DEVELOPMENT ONLY

All Dimensions are US Survey Feet

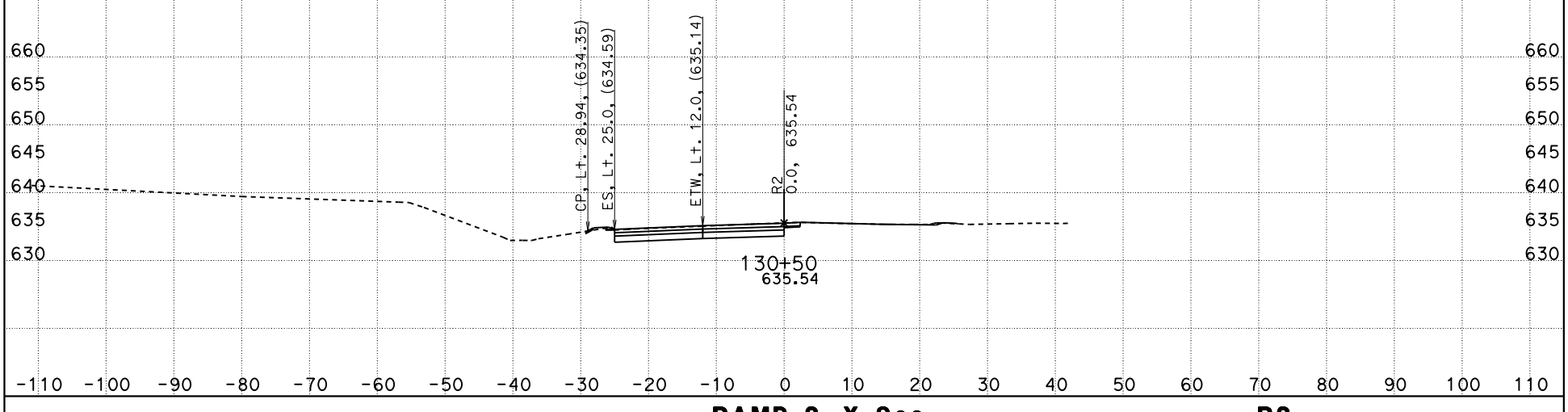

CONTRACT: 05-0G0404

DIST/CO/RTE/PM: 05/SLO/Mon

DATE: 5/12/2016

RAMP-2, X-Sec
"R2" LINE

R2

SCALE: 1" = 10' Horiz.
1" = 10' Vert.

KC Project: 5130078

File: D:\PROJECTSeSep\5130078\Peter_SSM\Revised\r2_des.ear

SHEET 14 OF 14