FOR EARTHWORK DEVELOPMENT ONLY

All Dimensions are US Survey Feet

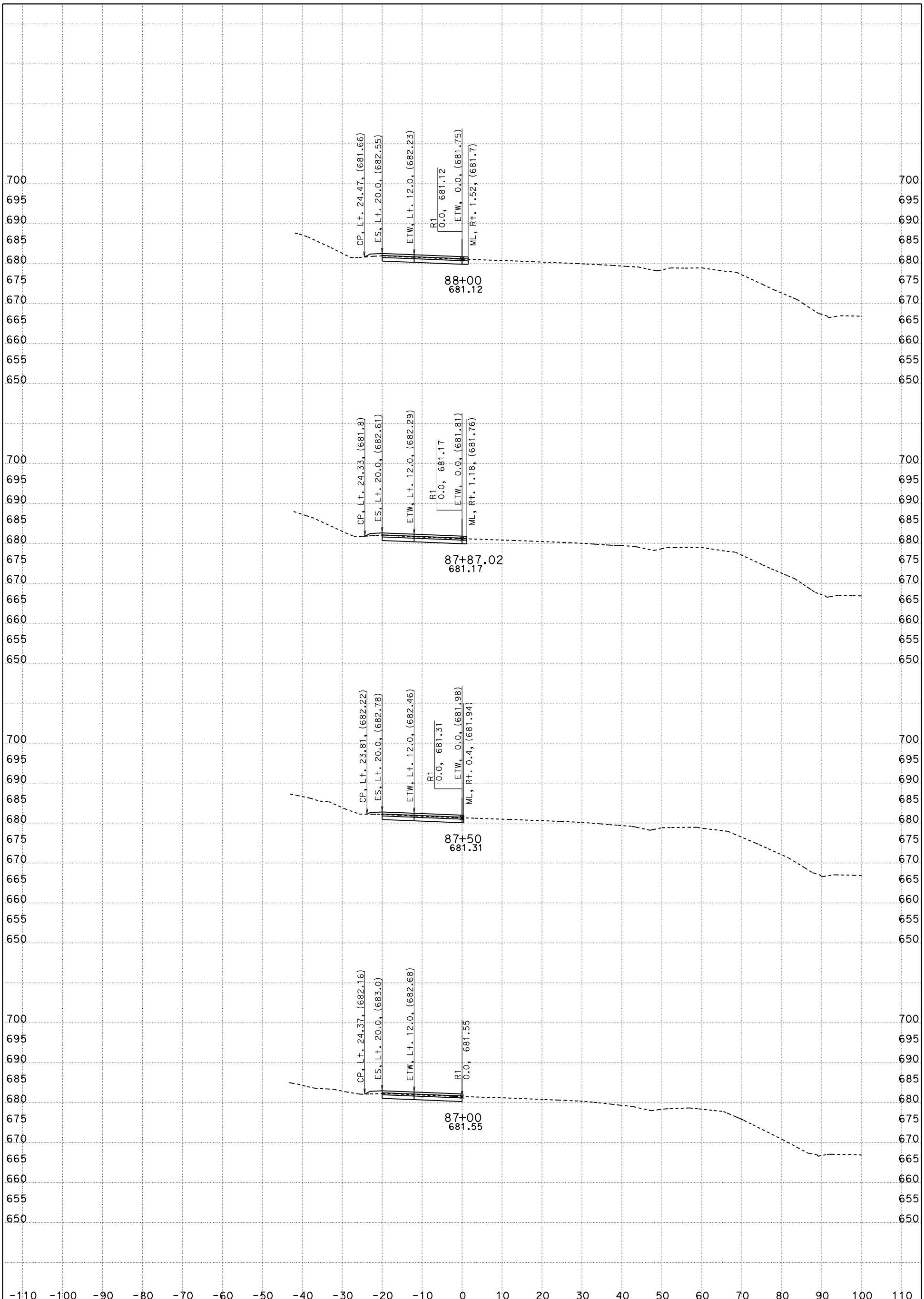

CONTRACT: 05-0G0404

DIST/CO/RTE/PM: 05/SLO/Mon

DATE: 5/12/2016

Ramp-1 X-Sec
"R1" LINE

R1

SCALE: 1" = 10' Horiz.
1" = 10' Vert.

KC Project: 5130078

File: D:\PROJECTSeSep\5130078\Peter_SMC_to_SSM\Revised\r1_des.ear

SHEET 1 OF 9

FOR EARTHWORK DEVELOPMENT ONLY

All Dimensions are US Survey Feet

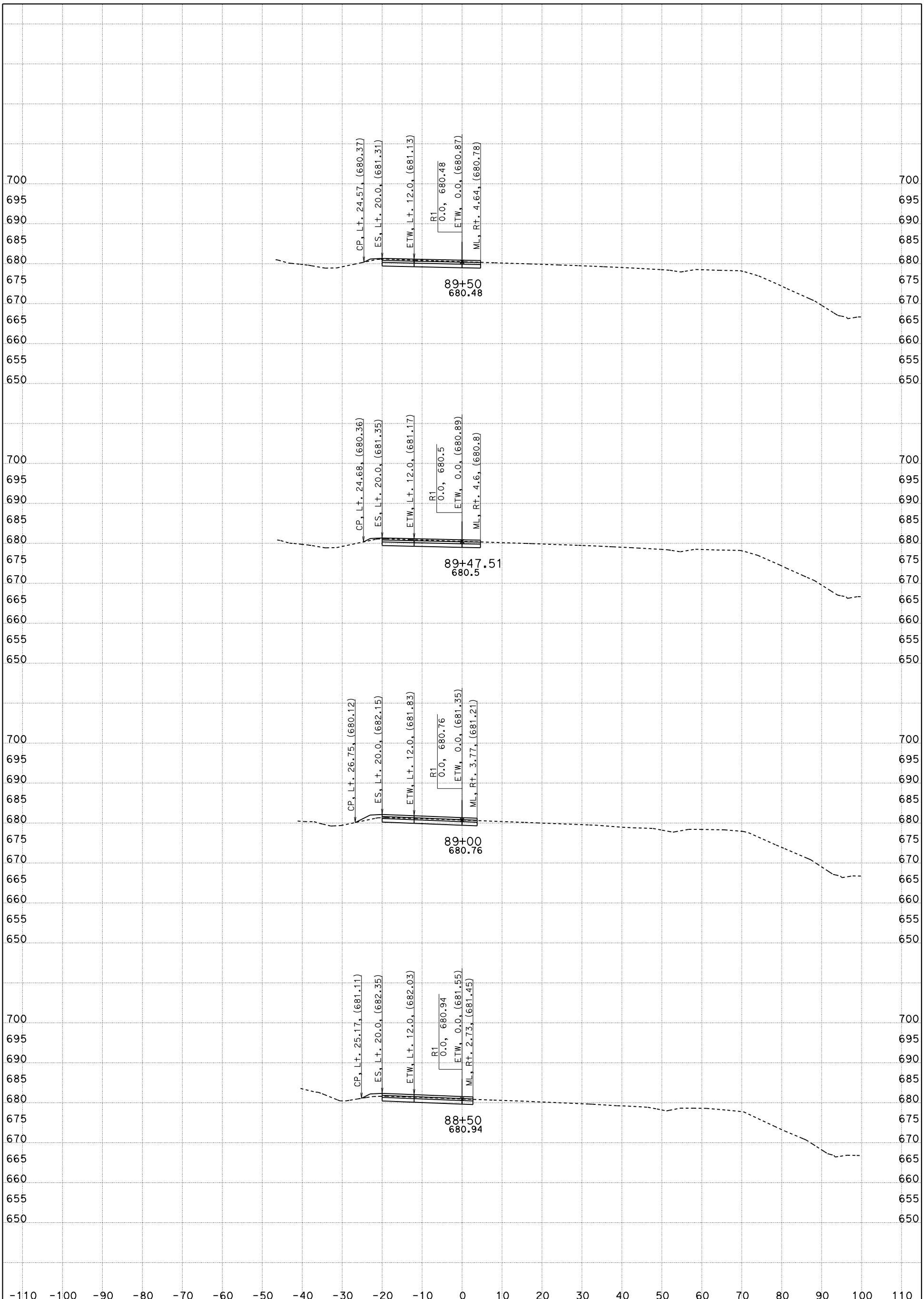

CONTRACT: 05-0G0404

DIST/CO/RTE/PM: 05/SLO/Mon

DATE: 5/12/2016

KC Project: 5130078

File: D:\PROJECTSeSep\5130078\Peter_SMC_to_SSM\Revised\r1_des.ear

Ramp-1 X-Sec

"R1" LINE

R1

SCALE: 1" = 10' Horiz.
1" = 10' Vert.

SHEET 2 OF 9

FOR EARTHWORK DEVELOPMENT ONLY

All Dimensions are US Survey Feet

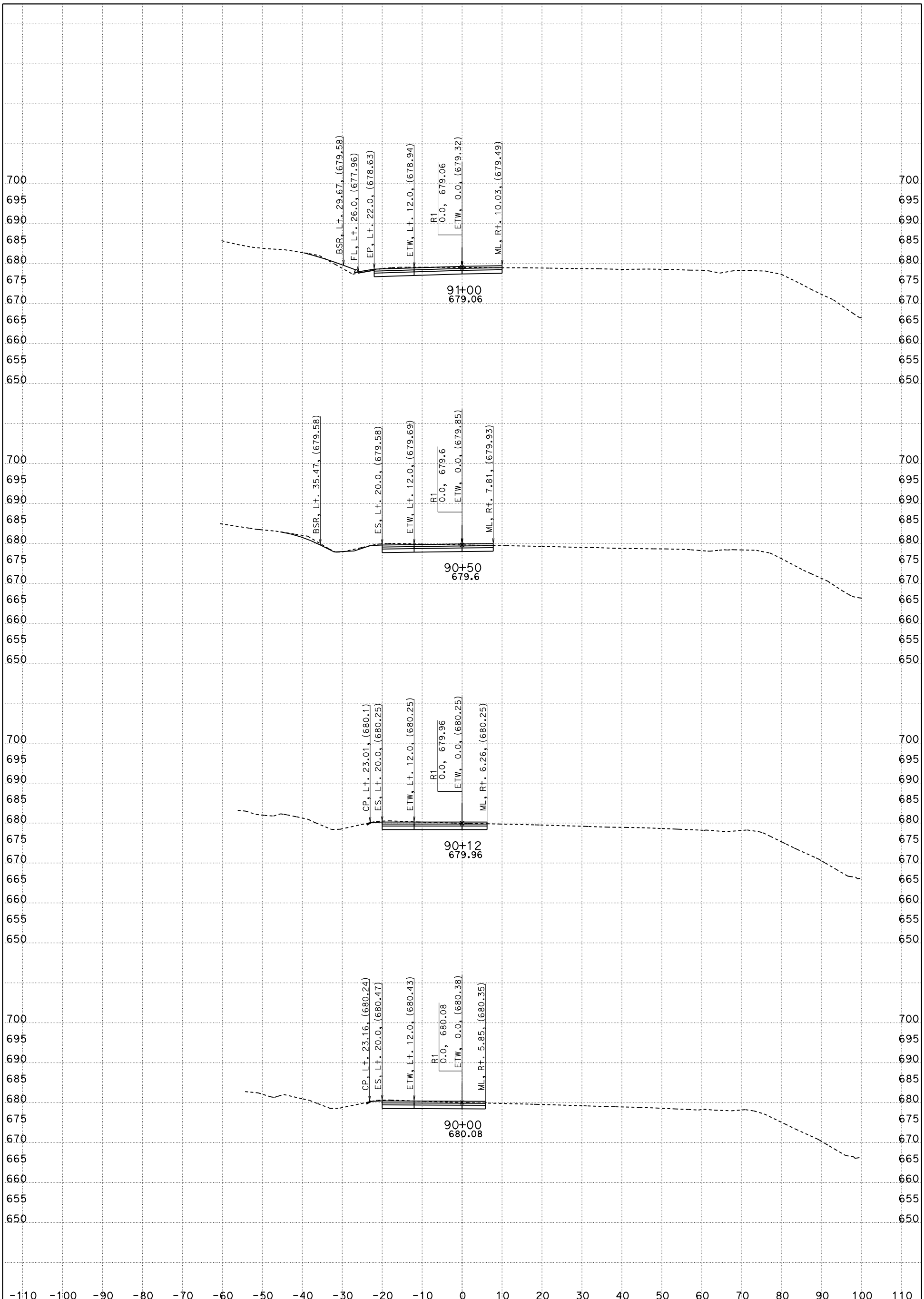

CONTRACT: 05-0G0404

DIST/CO/RTE/PM: 05/SLO/Mon

DATE: 5/12/2016

KC Project: 5130078

File: D:\PROJECTSeSep\5130078\Peter_SMC_to_SSM\Revised\r1_des.ear

Ramp-1 X-Sec
"R1" LINE

R1

SCALE: 1" = 10' Horiz.
1" = 10' Vert.

SHEET 3 OF 9

FOR EARTHWORK DEVELOPMENT ONLY

All Dimensions are US Survey Feet

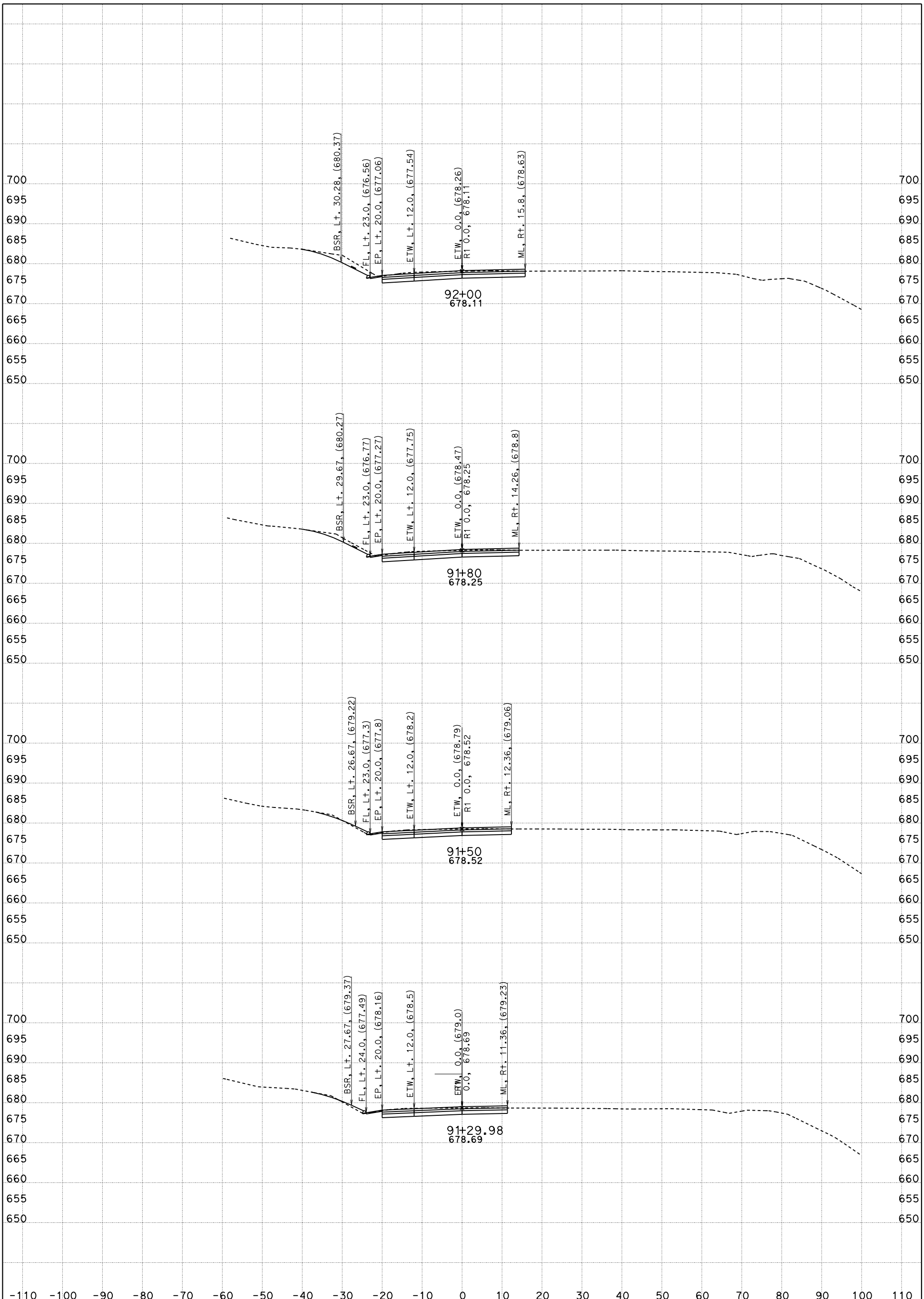

CONTRACT: 05-0G0404

DIST/CO/RTE/PM: 05/SLO/Mon

DATE: 5/12/2016

KC Project: 5130078

File: D:\PROJECTSeSep\5130078\Peter_SMC_to_SSM\Revised\r1_des.ear

Ramp-1 X-Sec

"R1" LINE

R1

SCALE: 1" = 10' Horiz.
1" = 10' Vert.

SHEET 4 OF 9

FOR EARTHWORK DEVELOPMENT ONLY

All Dimensions are US Survey Feet

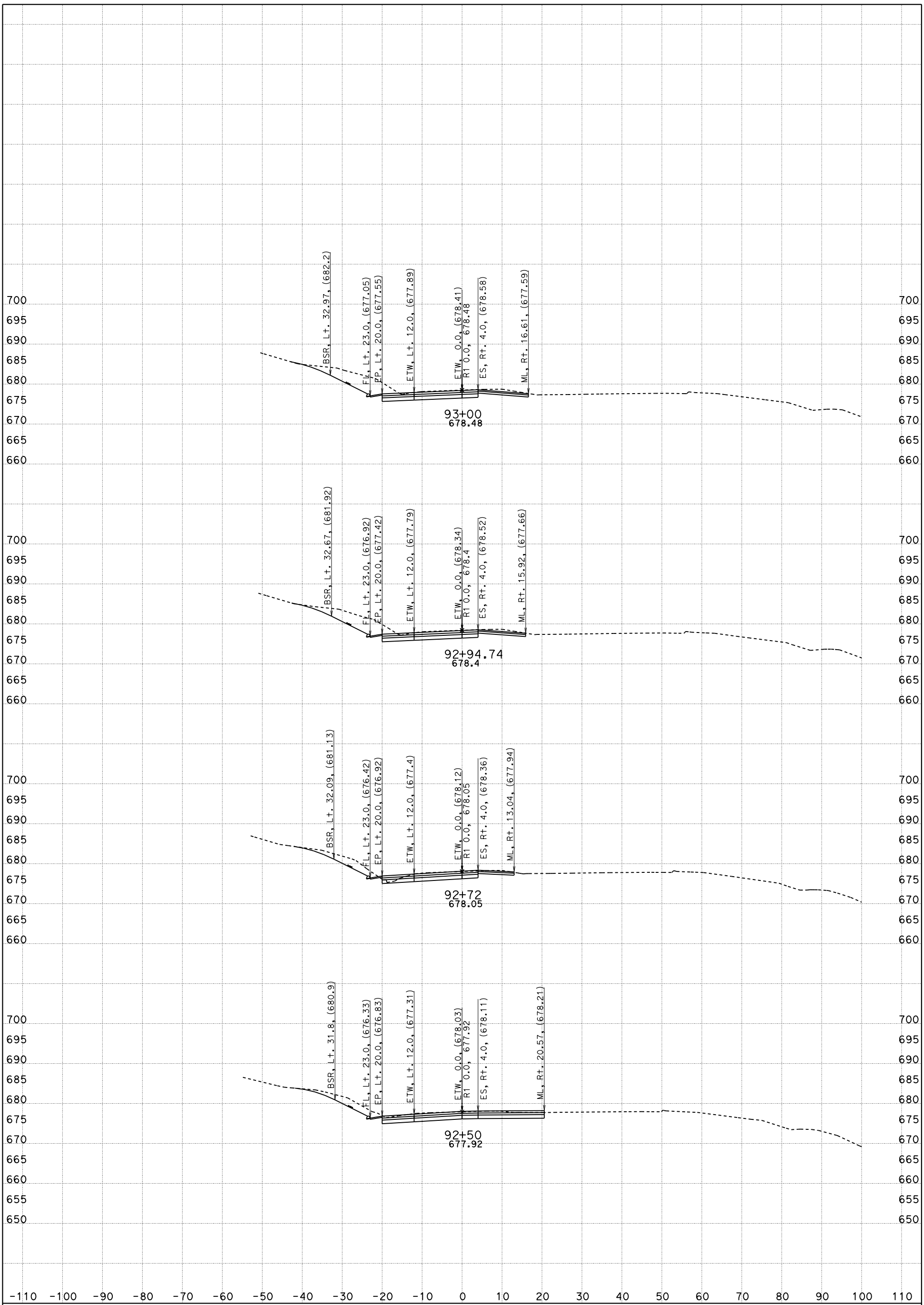

CONTRACT: 05-0G0404

DIST/CO/RTE/PM: 05/SLO/Mon

DATE: 5/12/2016

Ramp-1 X-Sec
"R1" LINE

R1

SCALE: 1" = 10' Horiz.
1" = 10' Vert.

KC Project: 5130078

File: D:\PROJECTSeSep\5130078\Peter_SMC_to_SSM\Revised\r1_des.ear

SHEET 5 OF 9

FOR EARTHWORK DEVELOPMENT ONLY

All Dimensions are US Survey Feet

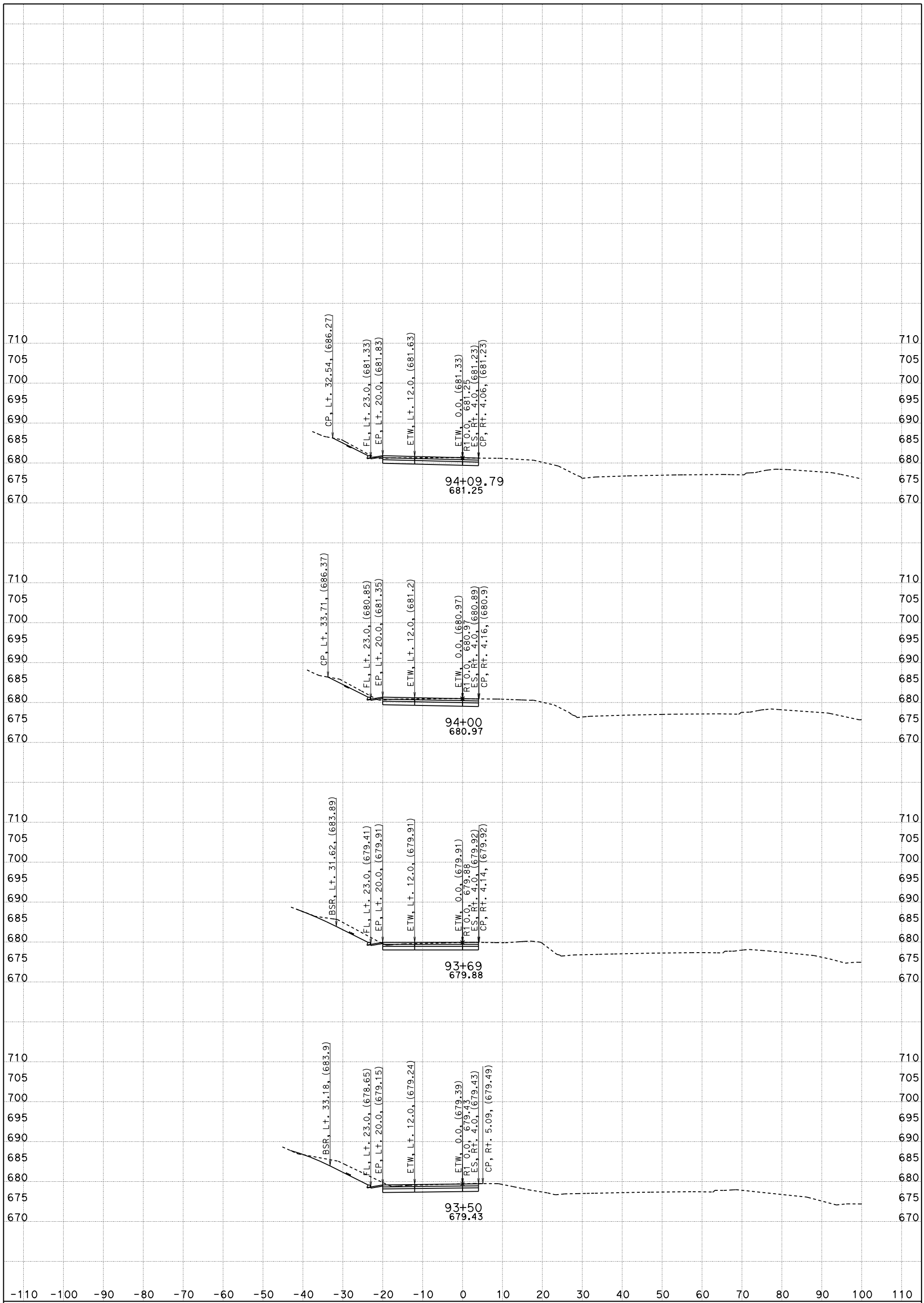

CONTRACT: 05-0G0404

DIST/CO/RTE/PM: 05/SLO/Mon

DATE: 5/12/2016

KC Project: 5130078

File: D:\PROJECTSeSep\5130078\Peter_SMC_to_SSM\Revised\r1_des.ear

Ramp-1 X-Sec
"R1" LINE

R1

SCALE: 1" = 10' Horiz.
1" = 10' Vert.

SHEET 6 OF 9

FOR EARTHWORK DEVELOPMENT ONLY

All Dimensions are US Survey Feet

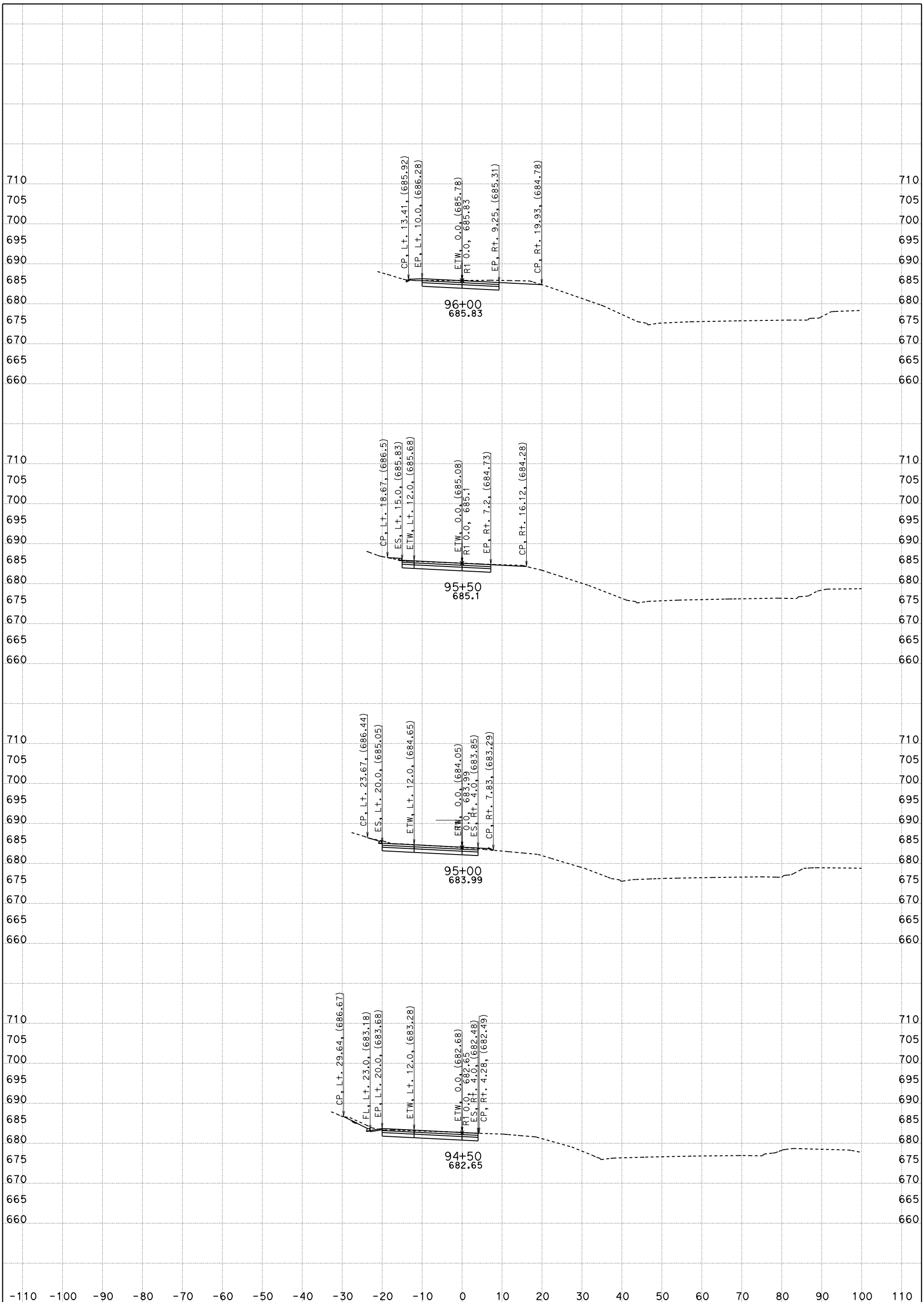

CONTRACT: 05-0G0404

DIST/CO/RTE/PM: 05/SLO/Mon

DATE: 5/12/2016

Ramp-1 X-Sec
"R1" LINE

R1

SCALE: 1" = 10' Horiz.
1" = 10' Vert.

KC Project: 5130078

File: D:\PROJECTSeSep\5130078\Peter_SMC_to_SSM\Revised\r1_des.ear

SHEET 7 OF 9

FOR EARTHWORK DEVELOPMENT ONLY

All Dimensions are US Survey Feet

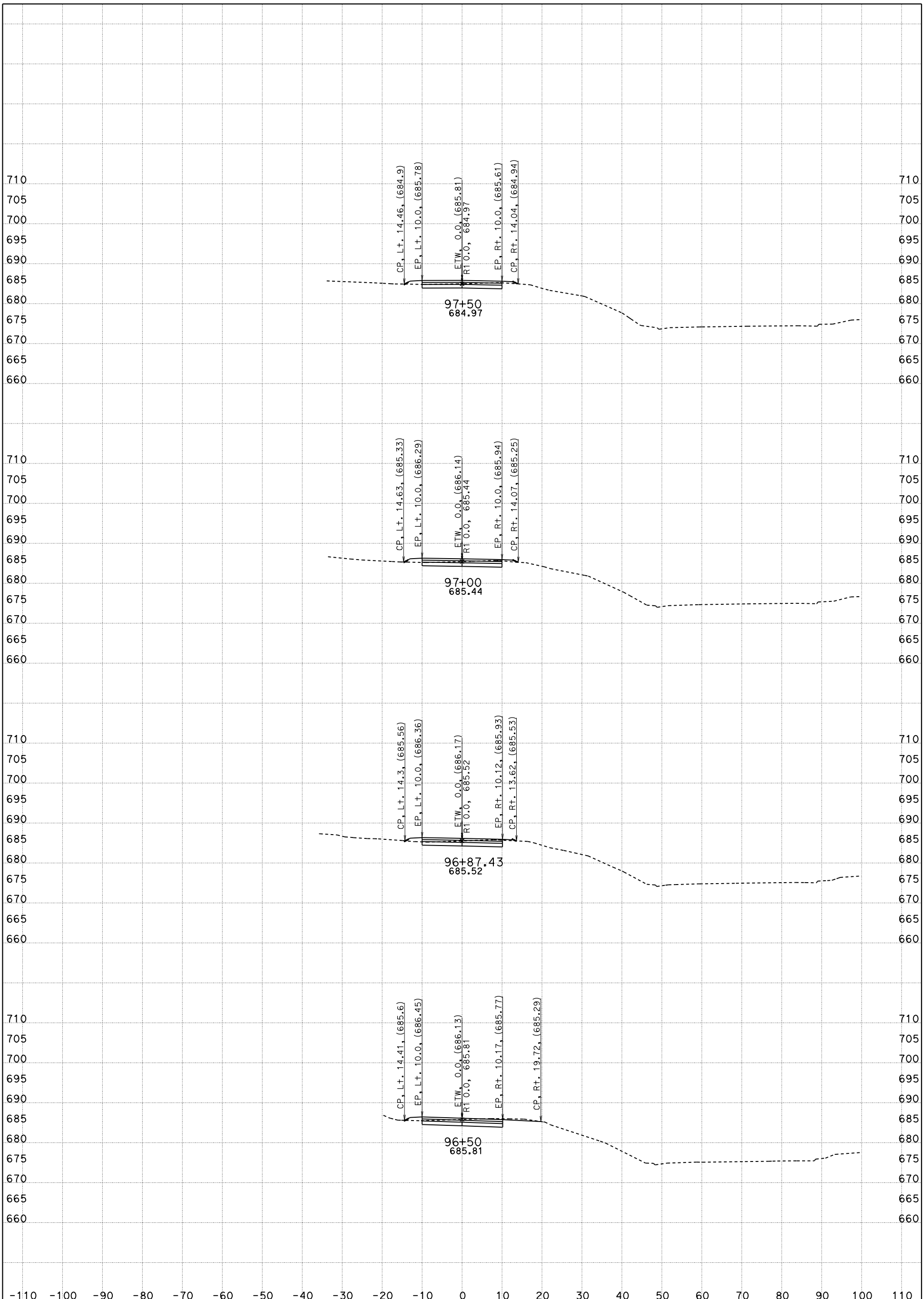

CONTRACT: 05-0G0404

DIST/CO/RTE/PM: 05/SLO/Mon

DATE: 5/12/2016

KC Project: 5130078

File: D:\PROJECTSeSep\5130078\Peter_SMC_to_SSM\Revised\r1_des.ear

Ramp-1 X-Sec

"R1" LINE

R1

SCALE: 1" = 10' Horiz.
1" = 10' Vert.

SHEET 8 OF 9

FOR EARTHWORK DEVELOPMENT ONLY

All Dimensions are US Survey Feet

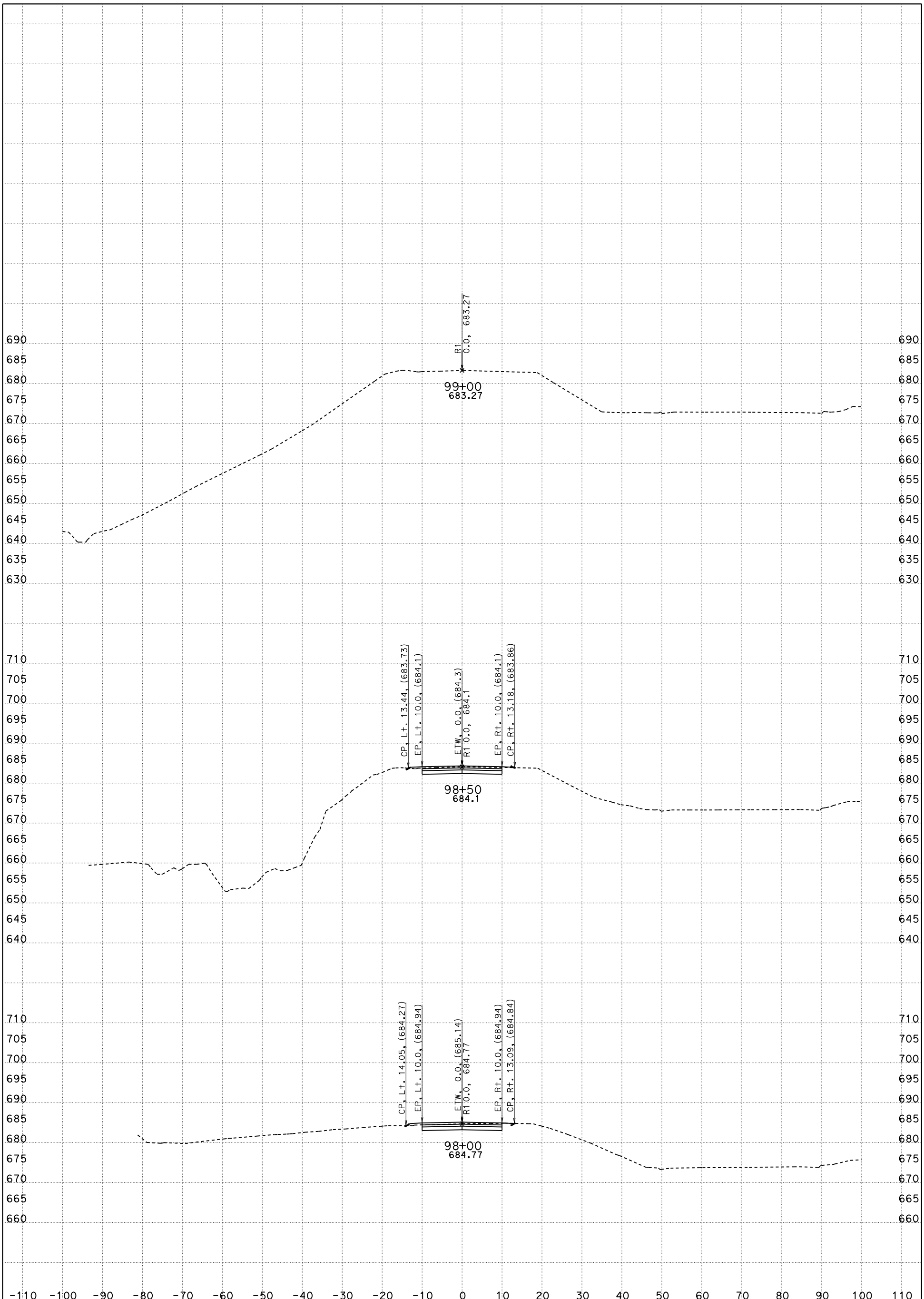

CONTRACT: 05-0G0404

DIST/CO/RTE/PM: 05/SLO/Mon

DATE: 5/12/2016

KC Project: 5130078

File: D:\PROJECTSeSep\5130078\Peter_SMC_to_SSM\Revised\r1_des.ear

Ramp-1 X-Sec

"R1" LINE

R1

SCALE: 1" = 10' Horiz.
1" = 10' Vert.

SHEET 9 OF 9