FOR EARTHWORK DEVELOPMENT ONLY

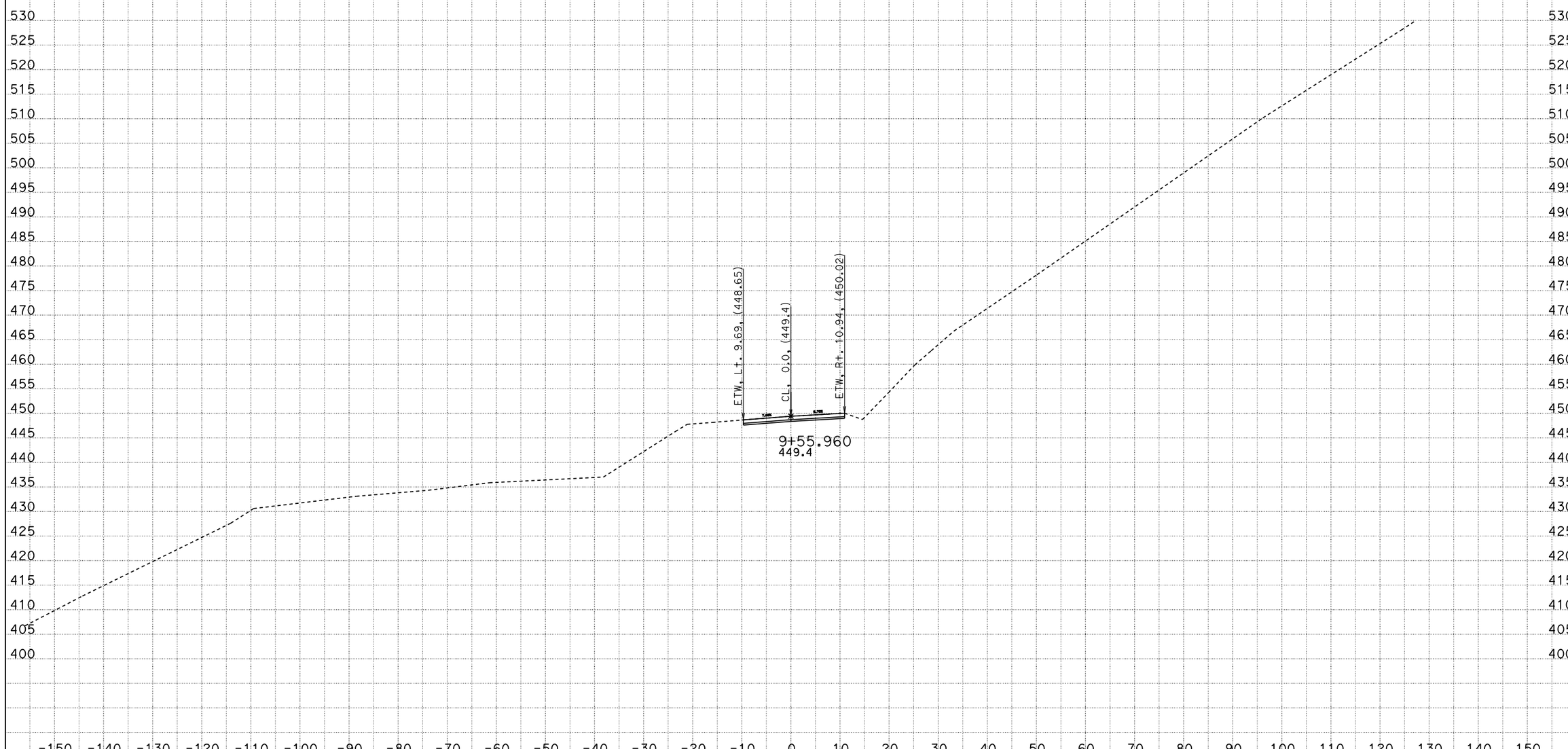

CREATED BY: Ritchie Ferrer
DATE: 12/29/2014
KC Project: 08194 File: D:Q94\RFF\Xsect_Output\cl7_se_121013.ear

CONTRACT: 04-4S2204
DIST/CO/RTE/PM: 04/Mrn/01/11.0
PROJECT ID: 04000012171

SCALE: 1" = 10' Horiz.
1" = 10' Vert.

All Dimensions are US Survey Feet

CL7
CROSS SECTIONS
SHEET 1 OF 24

FOR EARTHWORK DEVELOPMENT ONLY

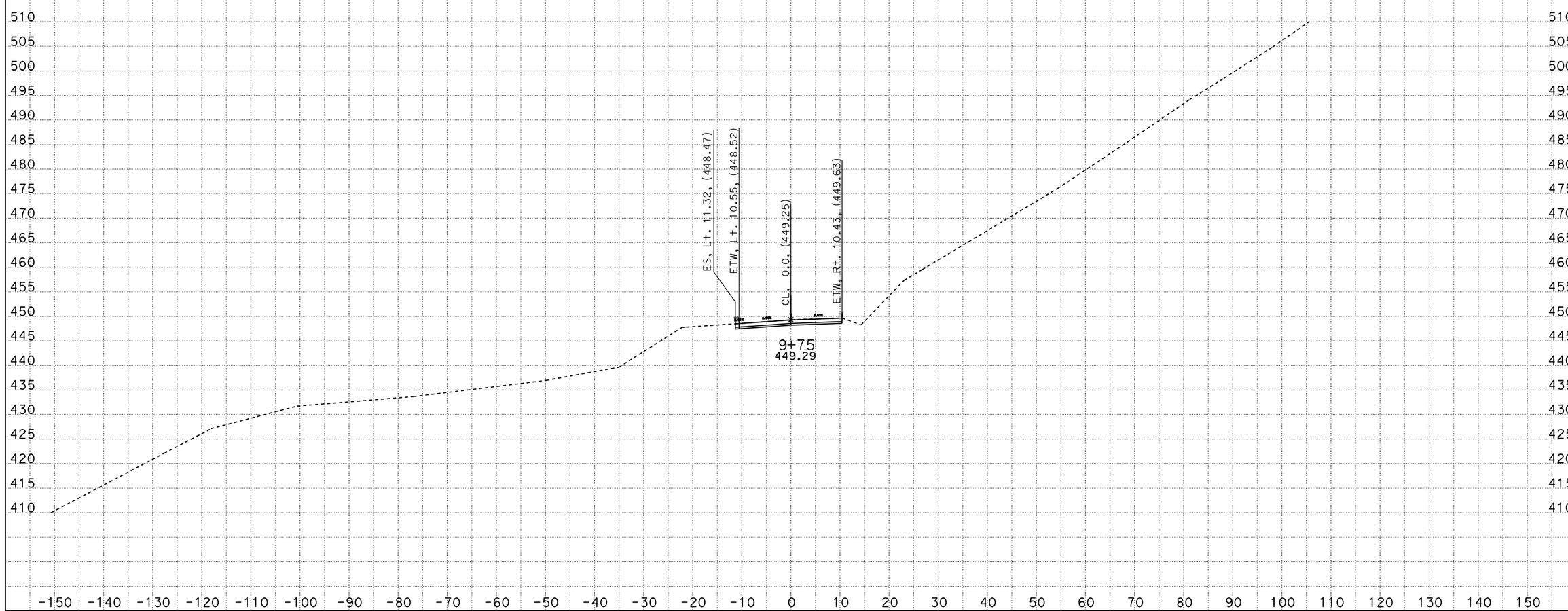

CREATED BY: Ritchie Ferrer
DATE: 12/29/2014
KC Project: 08194 File: D:Q94\RFF\Xsect_Output\cl7_se_121013.ear

CONTRACT: 04-4S2204
DIST/CO/RTE/PM: 04/Mrn/01/11.0
PROJECT ID: 04000012171

SCALE: 1" = 10' Horiz.
1" = 10' Vert.

All Dimensions are US Survey Feet

CL7
CROSS SECTIONS
SHEET 2 OF 24

FOR EARTHWORK DEVELOPMENT ONLY

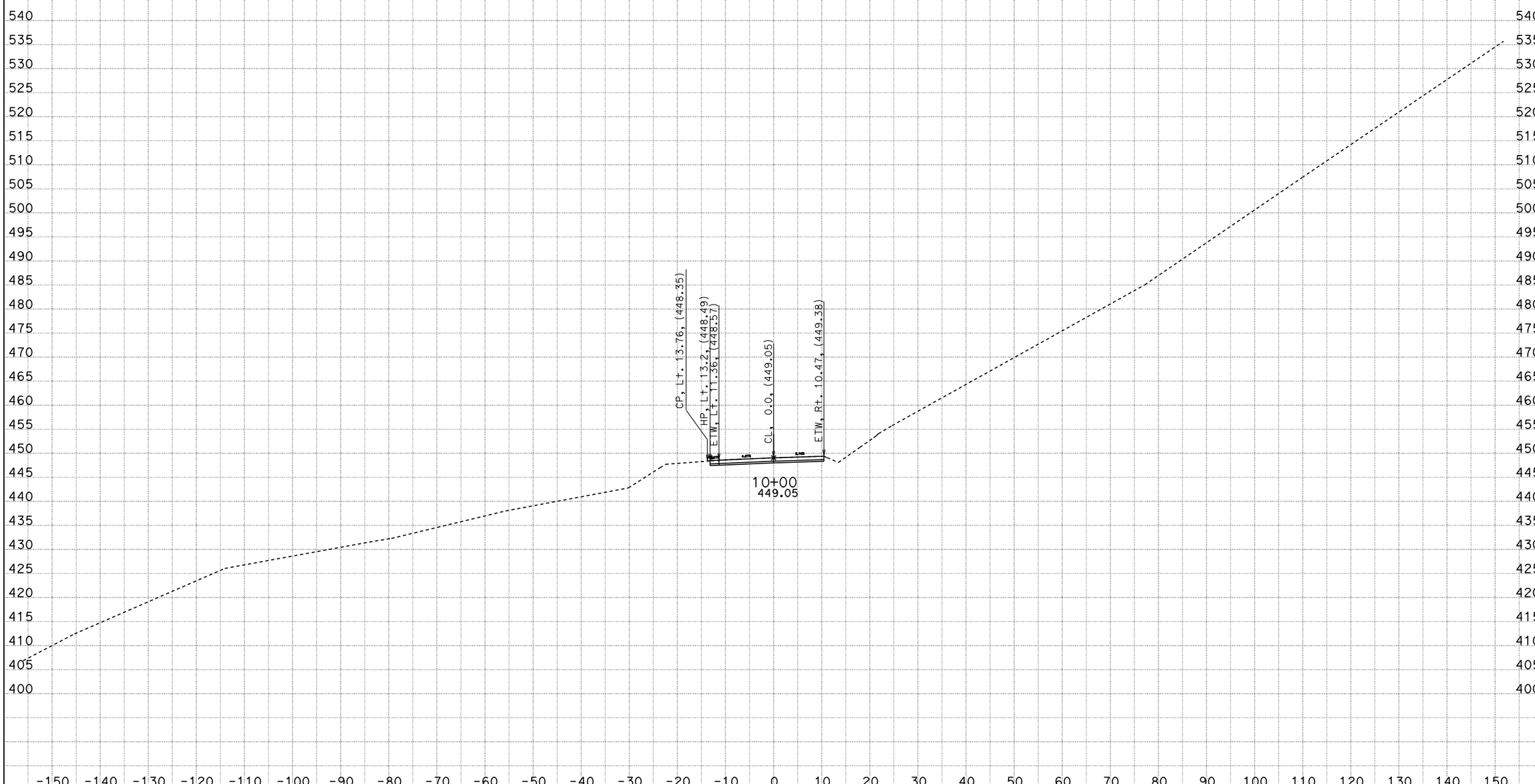

CREATED BY: Ritchie Ferrer
DATE: 12/29/2014
KC Project: 08194 File: D:Q94\RFF\Xsect_Output\cl7_se_121013.ear

CONTRACT: 04-4S2204
DIST/CO/RTE/PM: 04/Mrn/01/11.0
PROJECT ID: 04000012171

SCALE: 1" = 10' Horiz.
1" = 10' Vert.

All Dimensions are US Survey Feet

CL7
CROSS SECTIONS
SHEET 3 OF 24

FOR EARTHWORK DEVELOPMENT ONLY

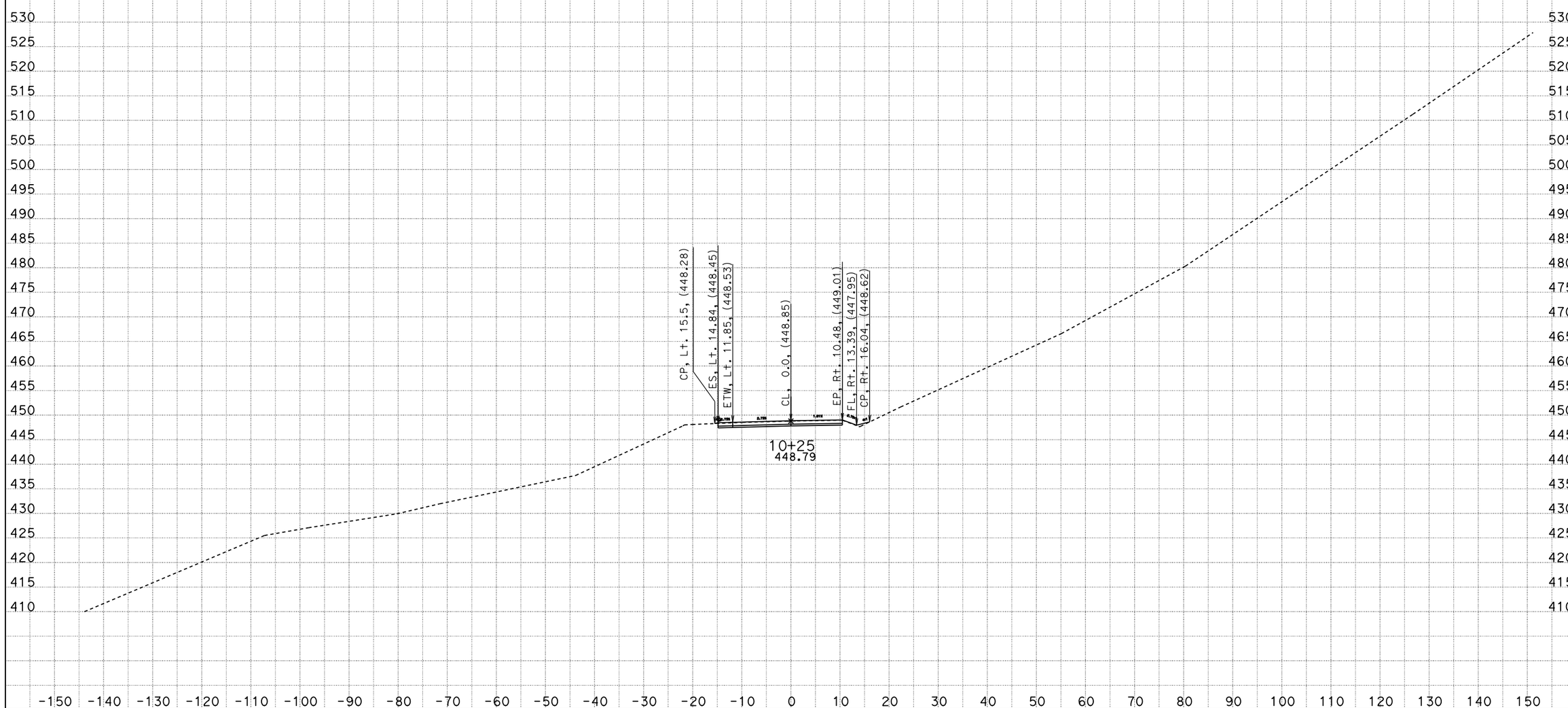

CREATED BY: Ritchie Ferrer
DATE: 12/29/2014
KC Project: 08194 File: D:Q94\RFF\Xsect_Output\cl7_se_121013.ear

CONTRACT: 04-4S2204
DIST/CO/RTE/PM: 04/Mrn/01/11.0
PROJECT ID: 04000012171

SCALE: 1" = 10' Horiz.
1" = 10' Vert.

All Dimensions are US Survey Feet

CL7
CROSS SECTIONS
SHEET 4 OF 24

FOR EARTHWORK DEVELOPMENT ONLY

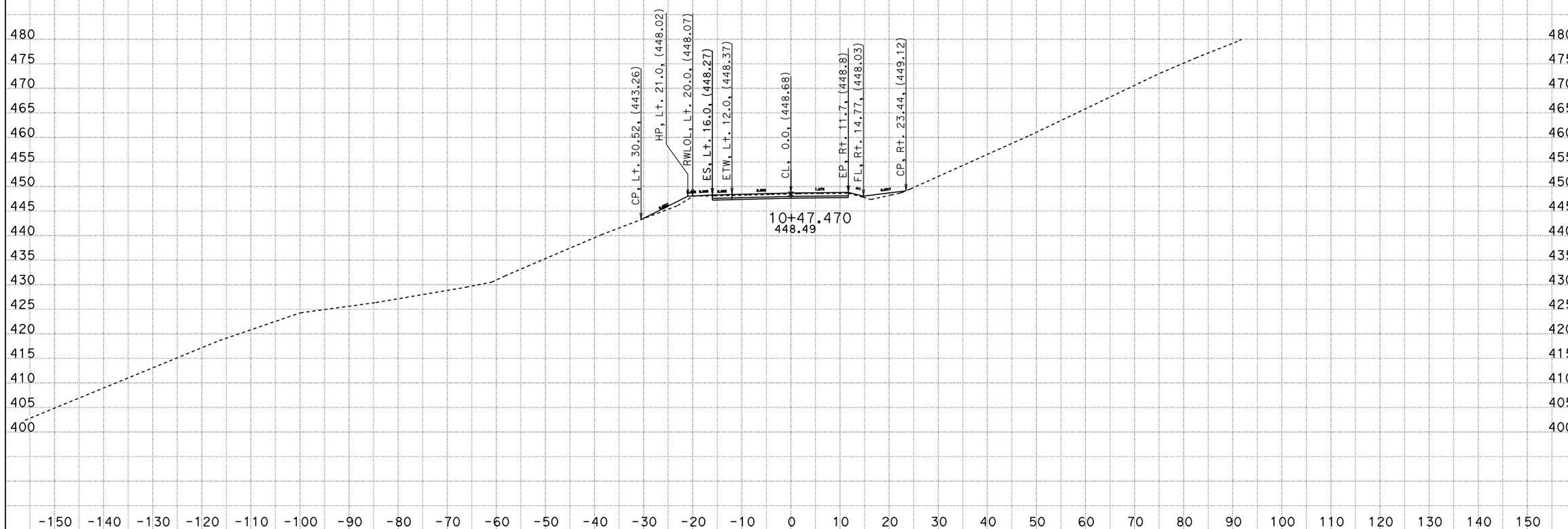

CREATED BY: Ritchie Ferrer
DATE: 12/29/2014
KC Project: 08194 File: D:Q94\RFF\Xsect_Output\cl7_se_121013.ear

CONTRACT: 04-4S2204
DIST/CO/RTE/PM: 04/Mrn/01/11.0
PROJECT ID: 04000012171

SCALE: 1" = 10' Horiz.
1" = 10' Vert.

All Dimensions are US Survey Feet

CL7
CROSS SECTIONS
SHEET 5 OF 24

FOR EARTHWORK DEVELOPMENT ONLY

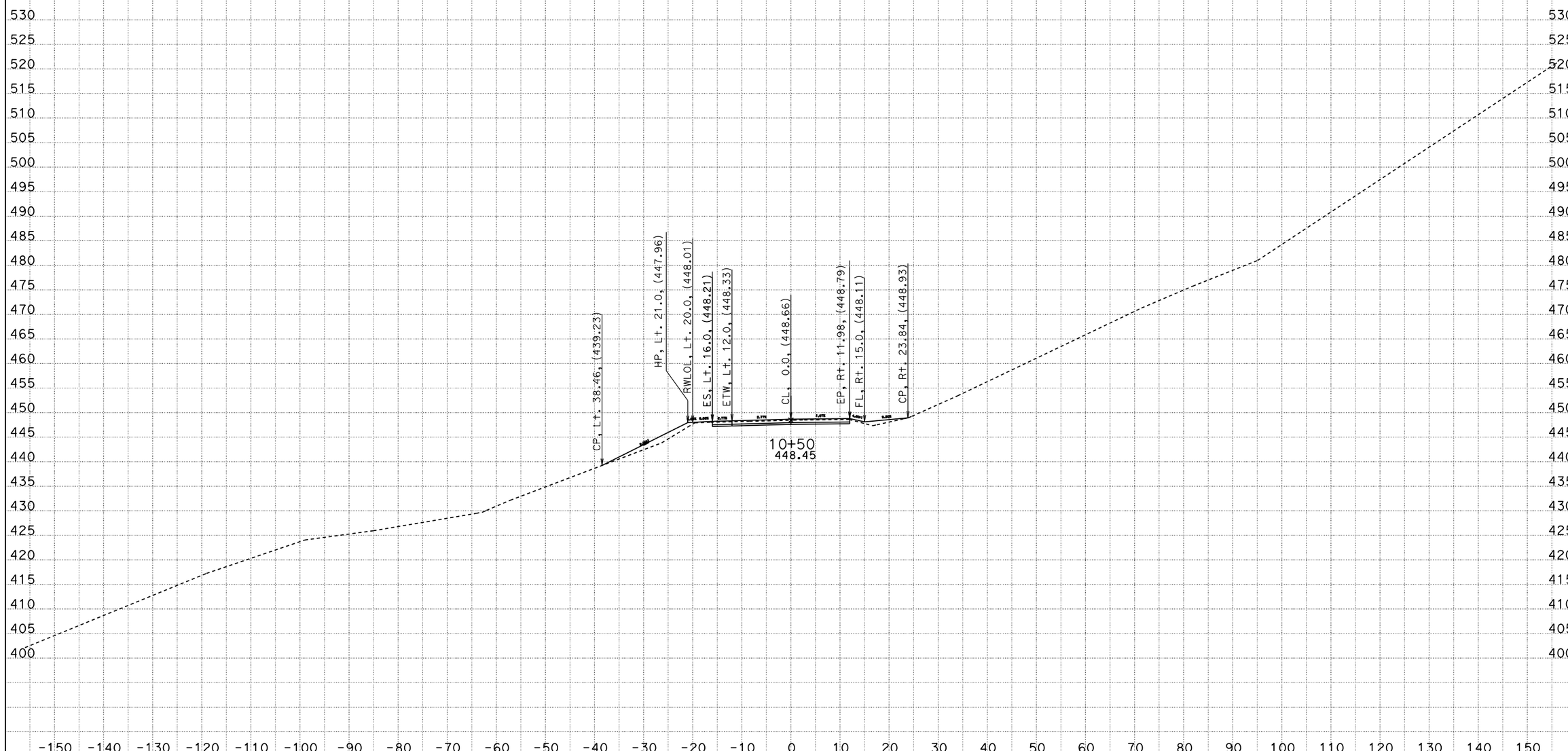

CREATED BY: Ritchie Ferrer
DATE: 12/29/2014
KC Project: 08194 File: D:Q94\RFF\Xsect_Output\cl7_se_121013.ear

CONTRACT: 04-4S2204
DIST/CO/RTE/PM: 04/Mrn/01/11.0
PROJECT ID: 04000012171

SCALE: 1" = 10' Horiz.
1" = 10' Vert.

All Dimensions are US Survey Feet

CL7
CROSS SECTIONS
SHEET 6 OF 24

FOR EARTHWORK DEVELOPMENT ONLY

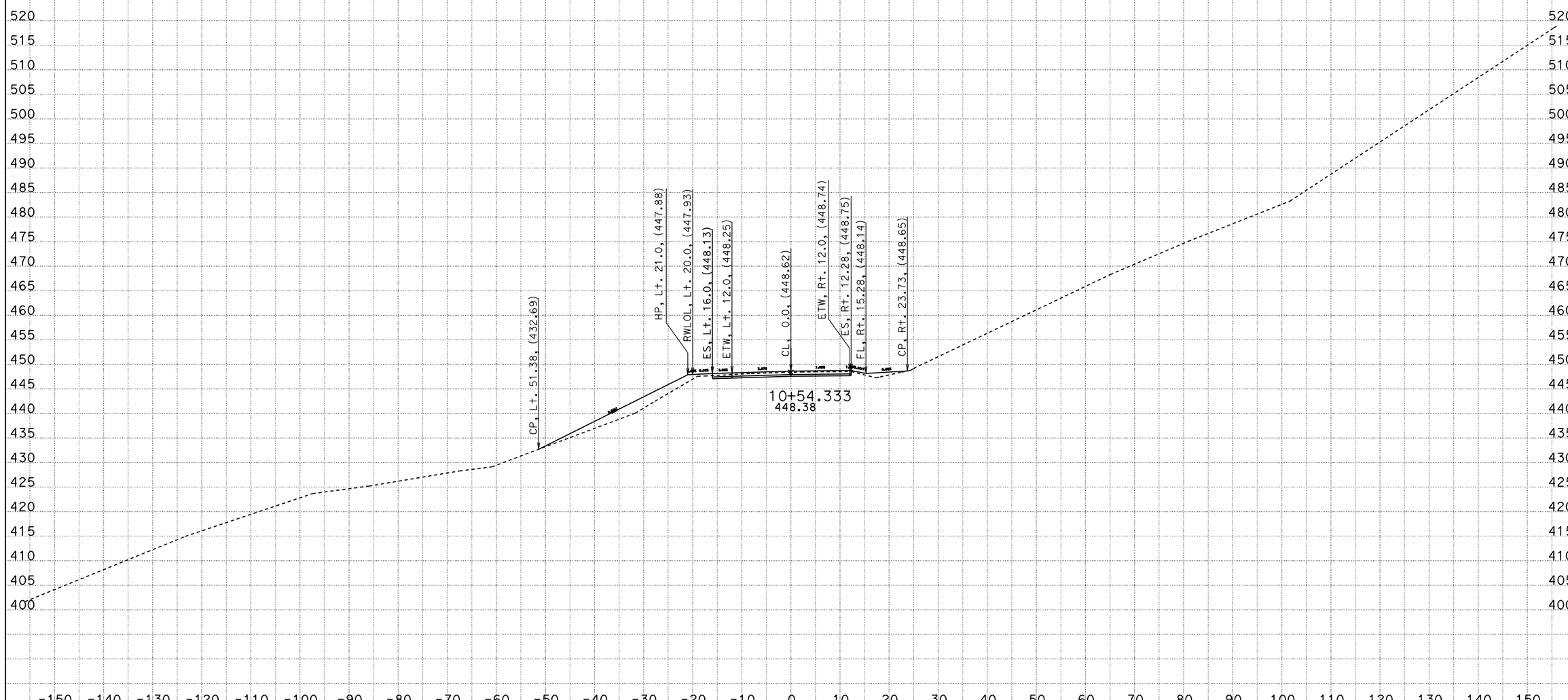

CREATED BY: Ritchie Ferrer
DATE: 12/29/2014
KC Project: 08194 File: D:Q94\RFF\Xsect_Output\cl7_se_121013.ear

CONTRACT: 04-4S2204
DIST/CO/RTE/PM: 04/Mrn/01/11.0
PROJECT ID: 04000012171

SCALE: 1" = 10' Horiz.
1" = 10' Vert.

All Dimensions are US Survey Feet

CL7
CROSS SECTIONS
SHEET 7 OF 24

FOR EARTHWORK DEVELOPMENT ONLY

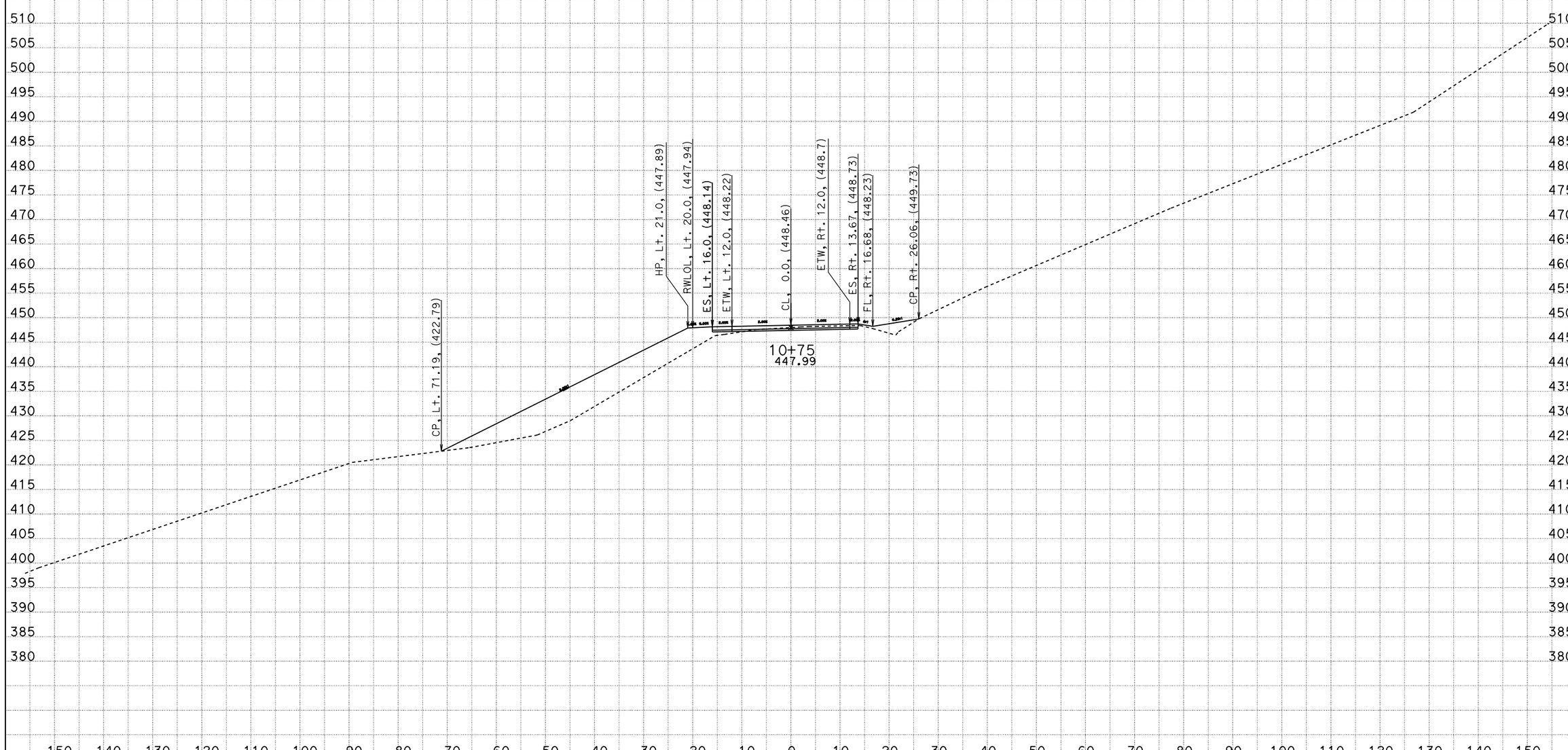

CREATED BY: Ritchie Ferrer
DATE: 12/29/2014
KC Project: 08194 File: D:Q94\RFF\Xsect_Output\cl7_se_121013.ear

CONTRACT: 04-4S2204
DIST/CO/RTE/PM: 04/Mrn/01/11.0
PROJECT ID: 04000012171

SCALE: 1" = 10' Horiz.
1" = 10' Vert.

All Dimensions are US Survey Feet

CL7
CROSS SECTIONS
SHEET 8 OF 24

FOR EARTHWORK DEVELOPMENT ONLY

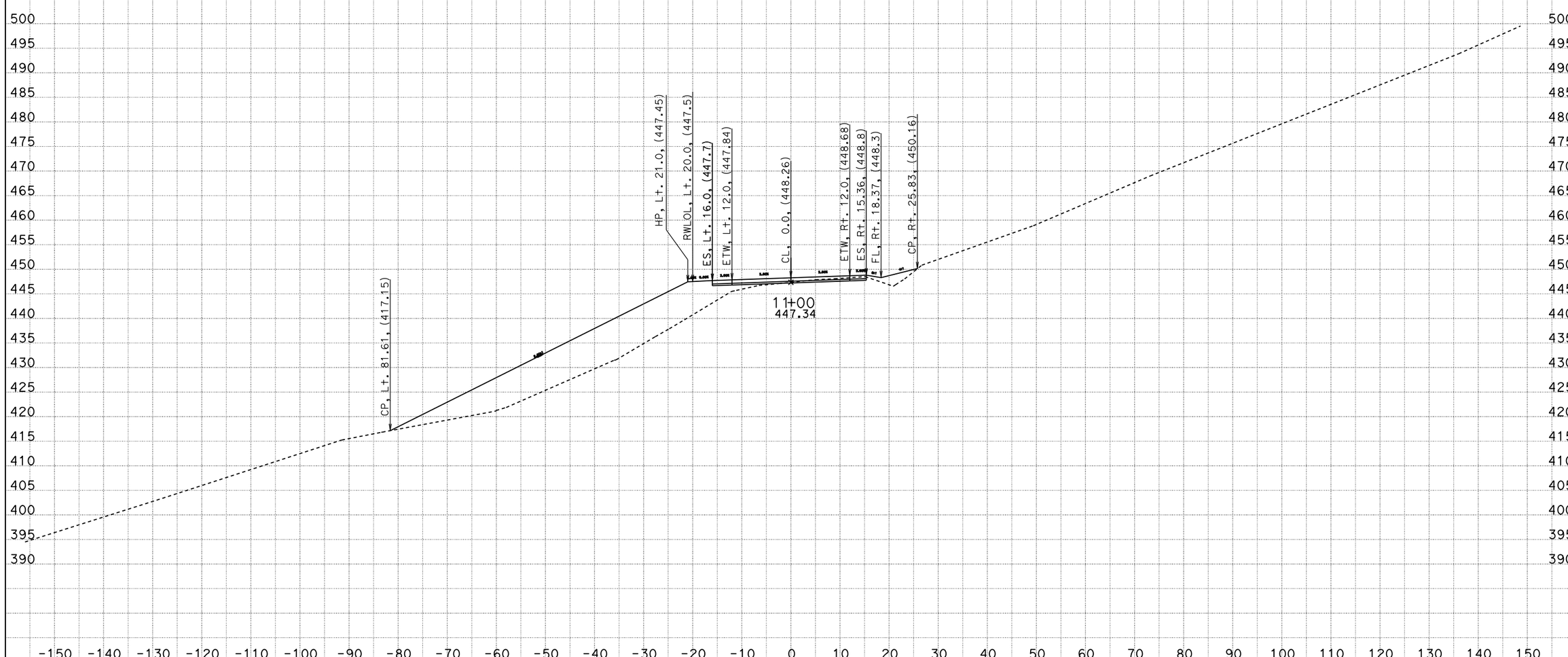

CREATED BY: Ritchie Ferrer
DATE: 12/29/2014
KC Project: 08194 File: D:Q94\RFF\Xsect_Output\cl7_se_121013.ear

CONTRACT: 04-4S2204
DIST/CO/RTE/PM: 04/Mrn/01/11.0
PROJECT ID: 04000012171

SCALE: 1" = 10' Horiz.
1" = 10' Vert.

All Dimensions are US Survey Feet

CL7
CROSS SECTIONS
SHEET 9 OF 24

FOR EARTHWORK DEVELOPMENT ONLY

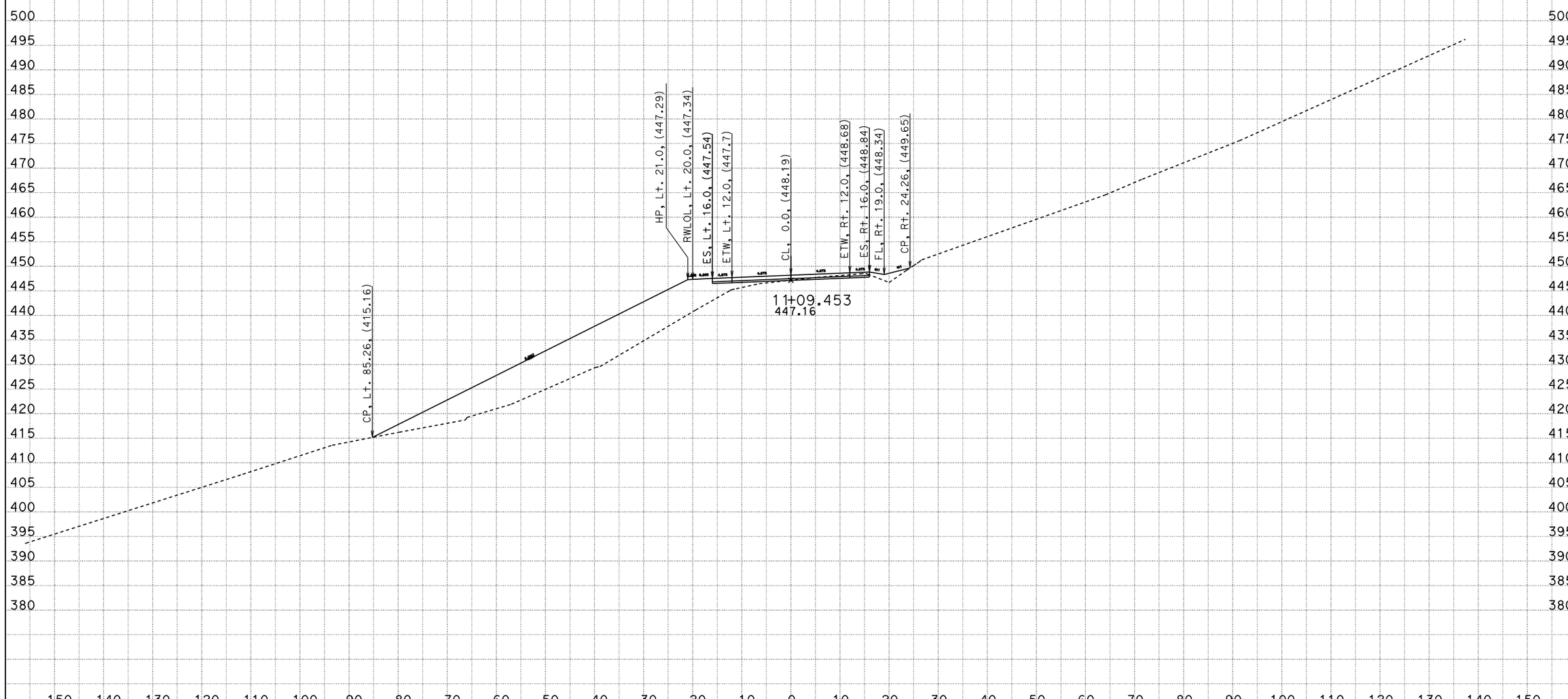

CREATED BY: Ritchie Ferrer
DATE: 12/29/2014
KC Project: 08194 File: D:Q94\RFF\Xsect_Output\cl7_se_121013.ear

CONTRACT: 04-4S2204
DIST/CO/RTE/PM: 04/Mrn/01/11.0
PROJECT ID: 04000012171

SCALE: 1" = 10' Horiz.
1" = 10' Vert.

All Dimensions are US Survey Feet

CL7
CROSS SECTIONS
SHEET 10 OF 24

FOR EARTHWORK DEVELOPMENT ONLY

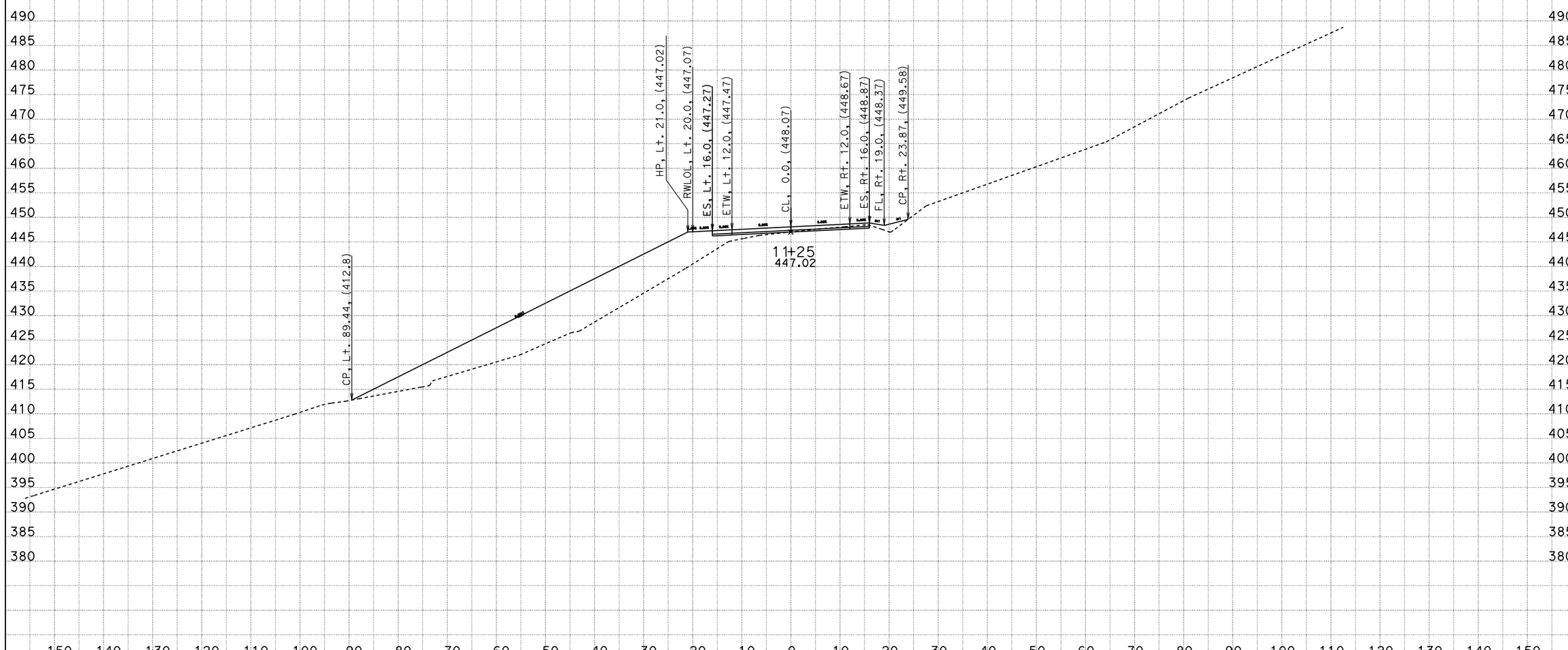

CREATED BY: Ritchie Ferrer
DATE: 12/29/2014
KC Project: 08194 File: D:Q94\RFF\Xsect_Output\cl7_se_121013.ear

CONTRACT: 04-4S2204
DIST/CO/RTE/PM: 04/Mrn/01/11.0
PROJECT ID: 04000012171

SCALE: 1" = 10' Horiz.
1" = 10' Vert.

All Dimensions are US Survey Feet

CL7
CROSS SECTIONS
SHEET 11 OF 24

FOR EARTHWORK DEVELOPMENT ONLY

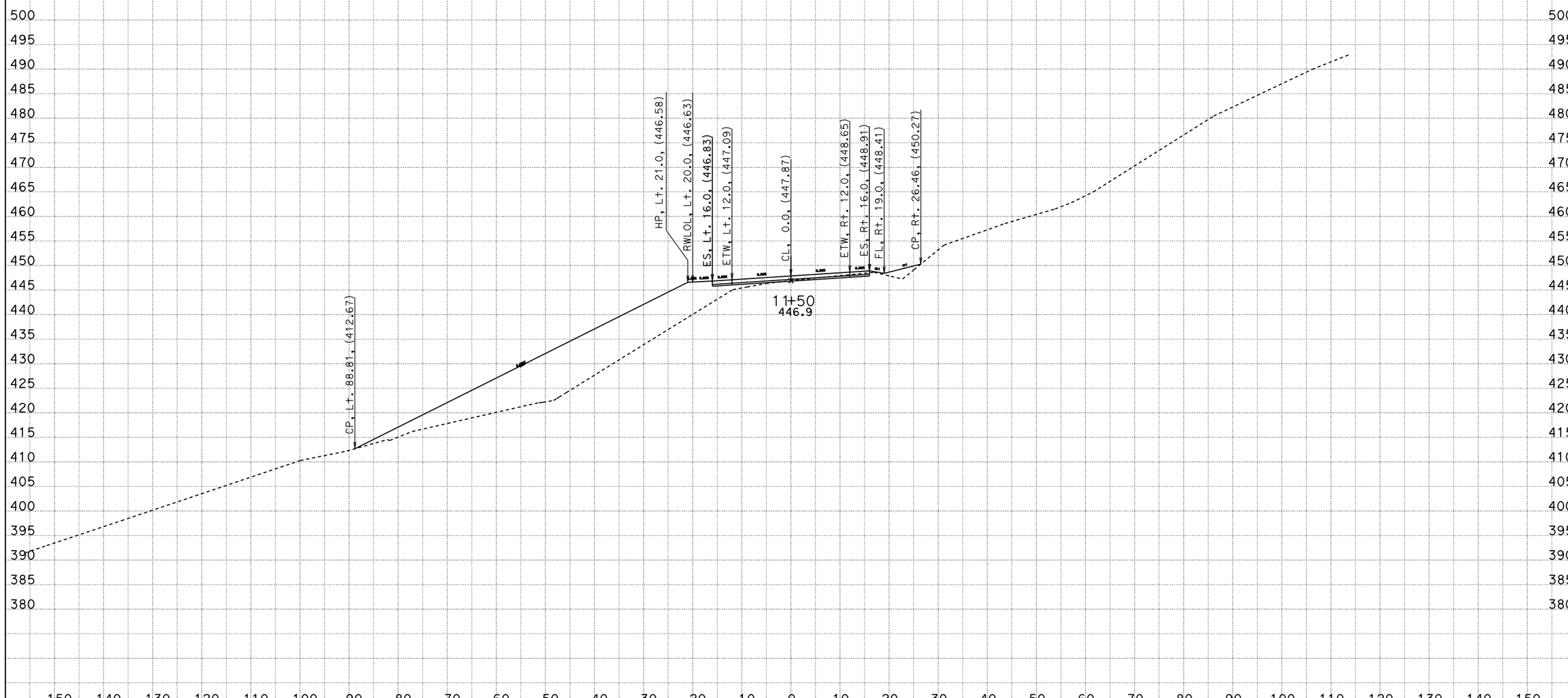

CREATED BY: Ritchie Ferrer
DATE: 12/29/2014
KC Project: 08194 File: D:Q94\RFF\Xsect_Output\cl7_se_121013.ear

CONTRACT: 04-4S2204
DIST/CO/RTE/PM: 04/Mrn/01/11.0
PROJECT ID: 04000012171

SCALE: 1" = 10' Horiz.
1" = 10' Vert.

All Dimensions are US Survey Feet

CL7
CROSS SECTIONS
SHEET 12 OF 24

FOR EARTHWORK DEVELOPMENT ONLY

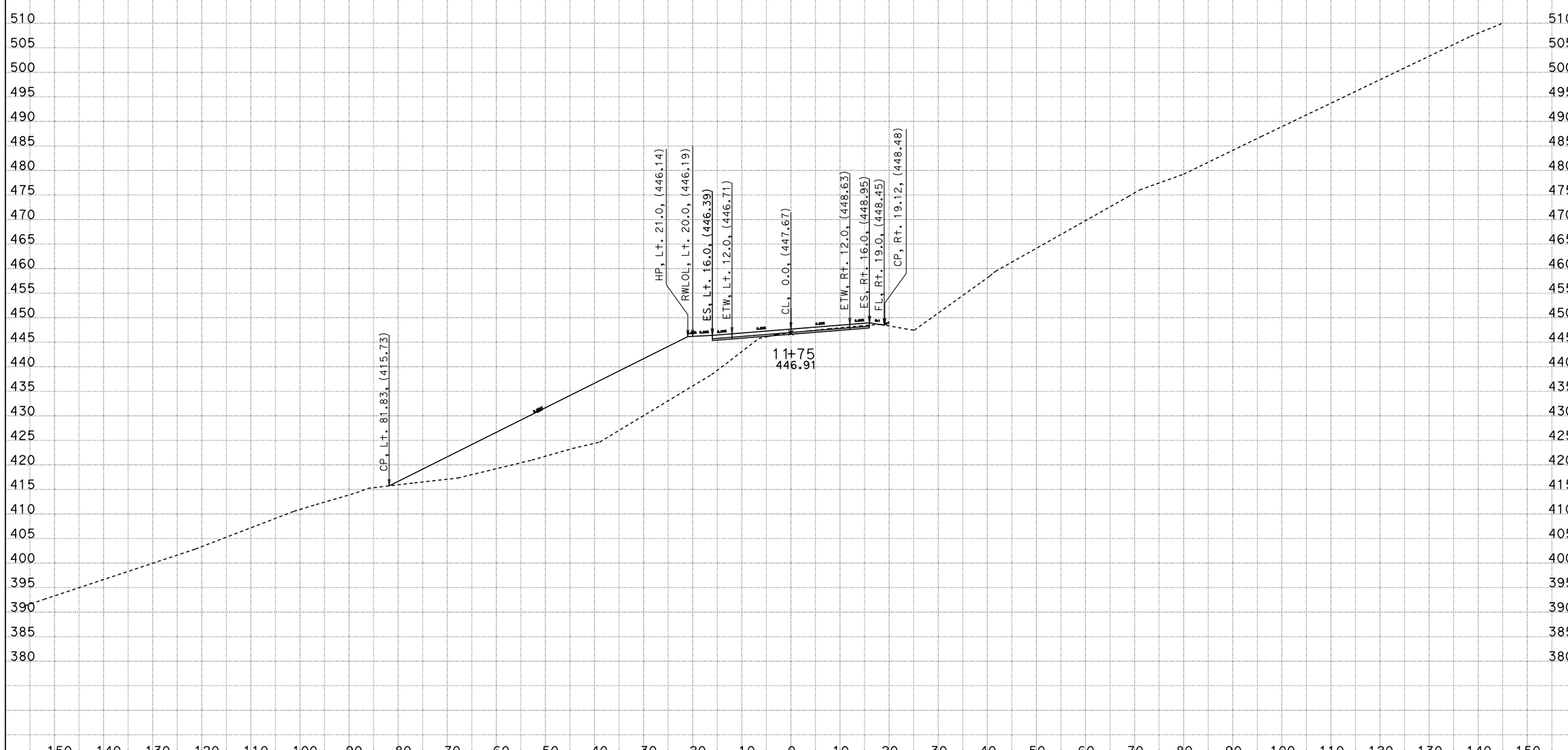

CREATED BY: Ritchie Ferrer
DATE: 12/29/2014
KC Project: 08194 File: D:Q94\RFF\Xsect_Output\cl7_se_121013.ear

CONTRACT: 04-4S2204
DIST/CO/RTE/PM: 04/Mrn/01/11.0
PROJECT ID: 04000012171

SCALE: 1" = 10' Horiz.
1" = 10' Vert.

All Dimensions are US Survey Feet

CL7
CROSS SECTIONS
SHEET 13 OF 24

FOR EARTHWORK DEVELOPMENT ONLY

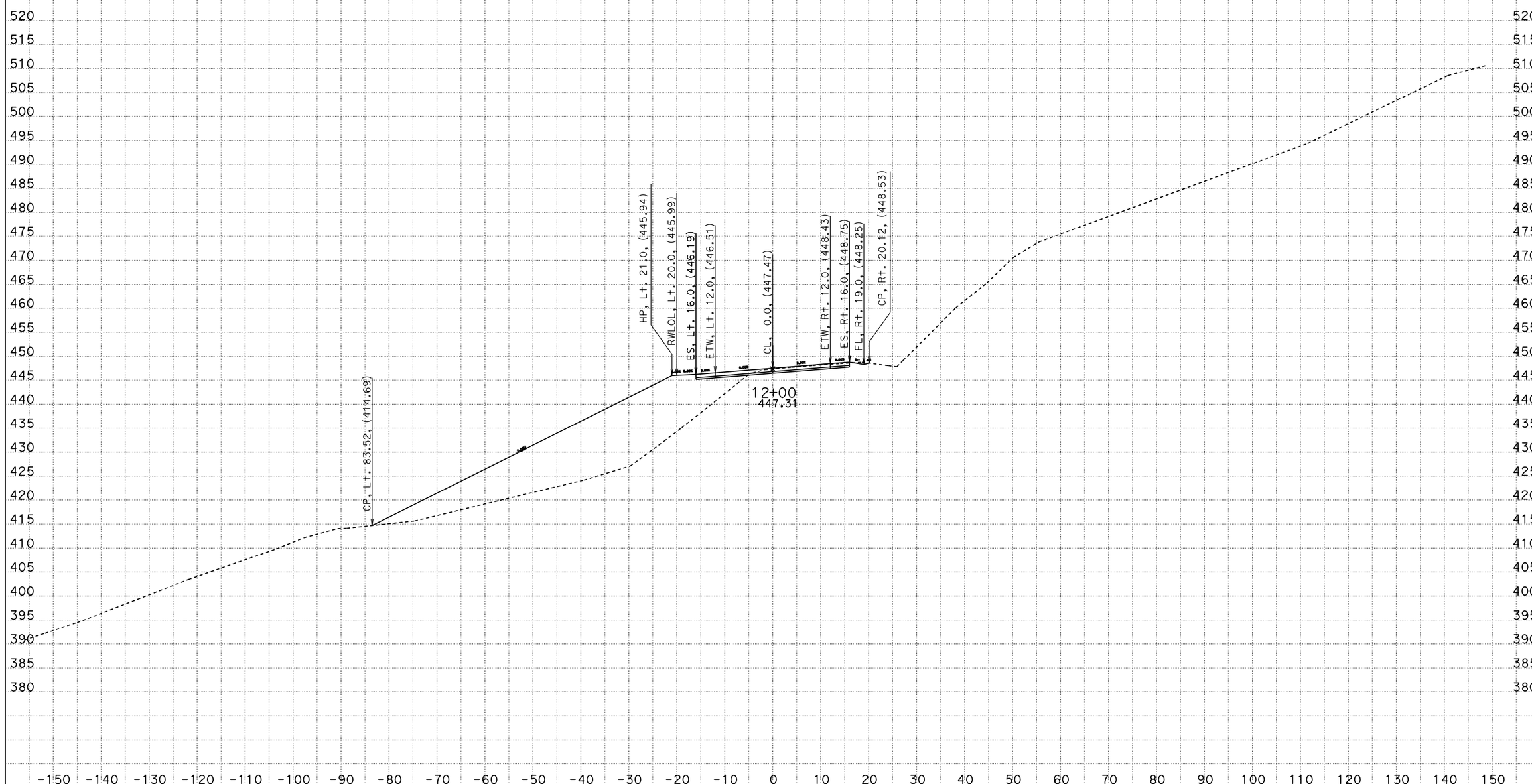

CREATED BY: Ritchie Ferrer
DATE: 12/29/2014
KC Project: 08194 File: D:Q94\RFF\Xsect_Output\cl7_se_121013.ear

CONTRACT: 04-4S2204
DIST/CO/RTE/PM: 04/Mrn/01/11.0
PROJECT ID: 04000012171

SCALE: 1" = 10' Horiz.
1" = 10' Vert.

All Dimensions are US Survey Feet

CL7
CROSS SECTIONS
SHEET 14 OF 24

FOR EARTHWORK DEVELOPMENT ONLY

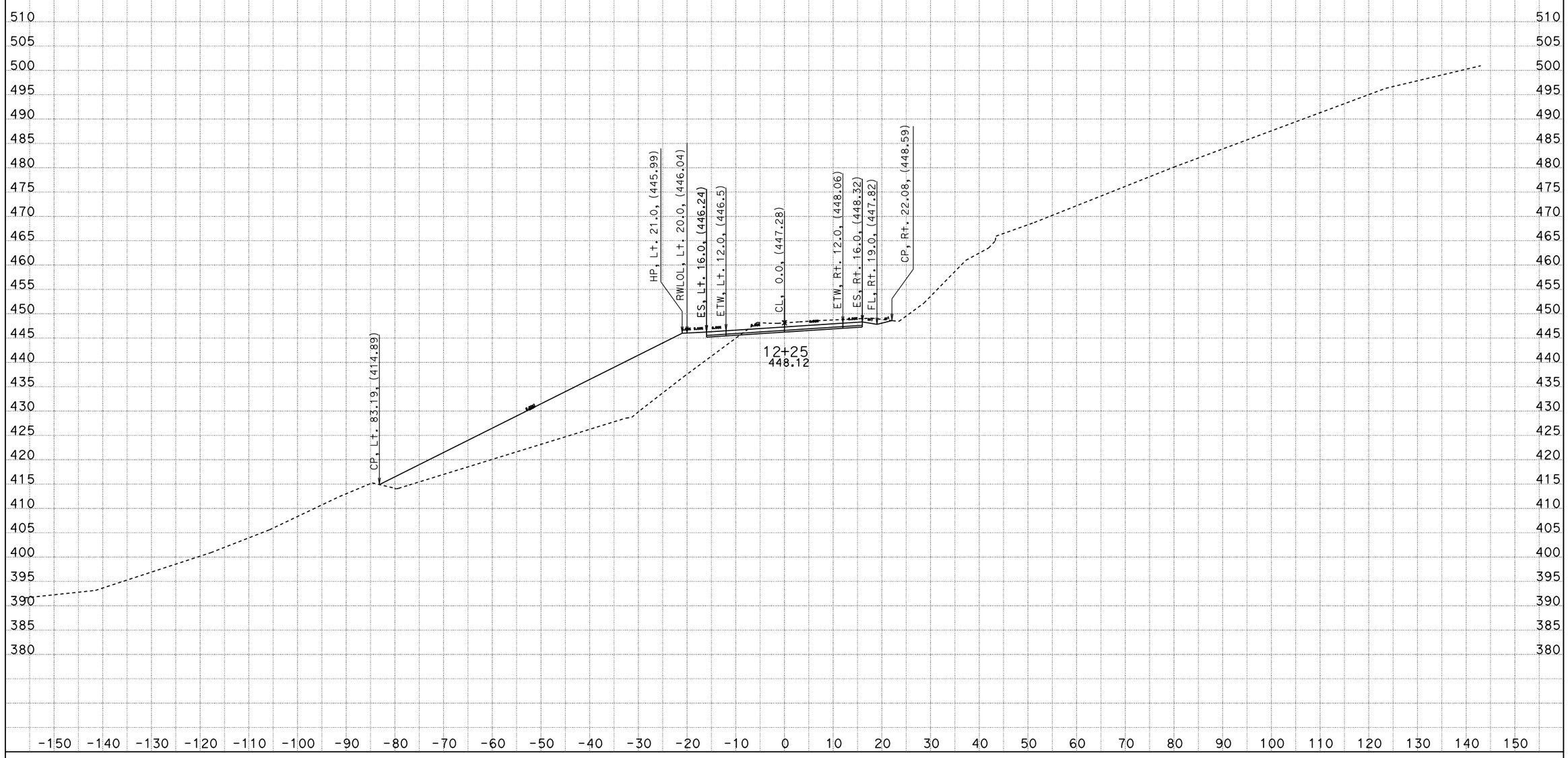

CREATED BY: Ritchie Ferrer
DATE: 12/29/2014
KC Project: 08194 File: D:Q94\RFF\Xsect_Output\cl7_se_121013.ear

CONTRACT: 04-4S2204
DIST/CO/RTE/PM: 04/Mrn/01/11.0
PROJECT ID: 04000012171

SCALE: 1" = 10' Horiz.
1" = 10' Vert.

All Dimensions are US Survey Feet

CL7
CROSS SECTIONS
SHEET 15 OF 24

FOR EARTHWORK DEVELOPMENT ONLY

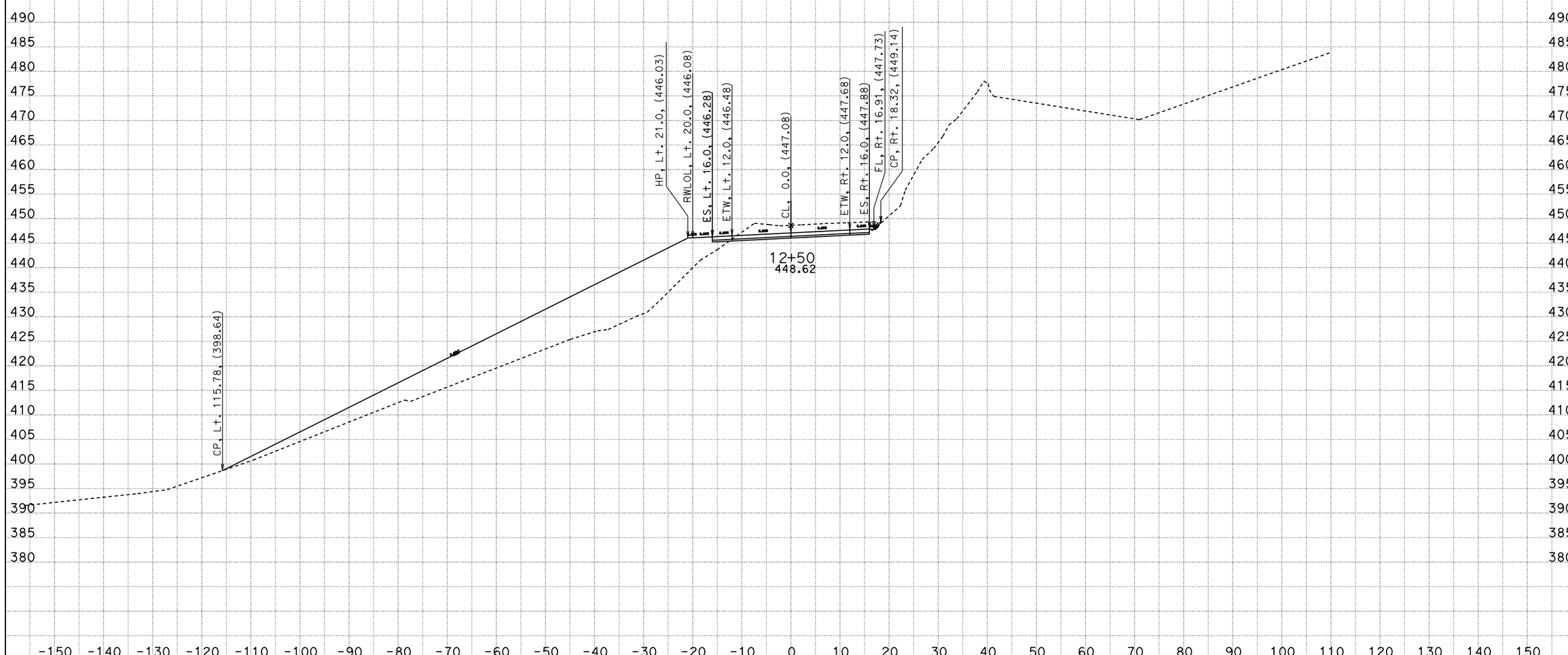

CREATED BY: Ritchie Ferrer
DATE: 12/29/2014
KC Project: 08194 File: D:Q94\RFF\Xsect_Output\cl7_se_121013.ear

CONTRACT: 04-4S2204
DIST/CO/RTE/PM: 04/Mrn/01/11.0
PROJECT ID: 04000012171

SCALE: 1" = 10' Horiz.
1" = 10' Vert.

All Dimensions are US Survey Feet

CL7
CROSS SECTIONS
SHEET 16 OF 24

FOR EARTHWORK DEVELOPMENT ONLY

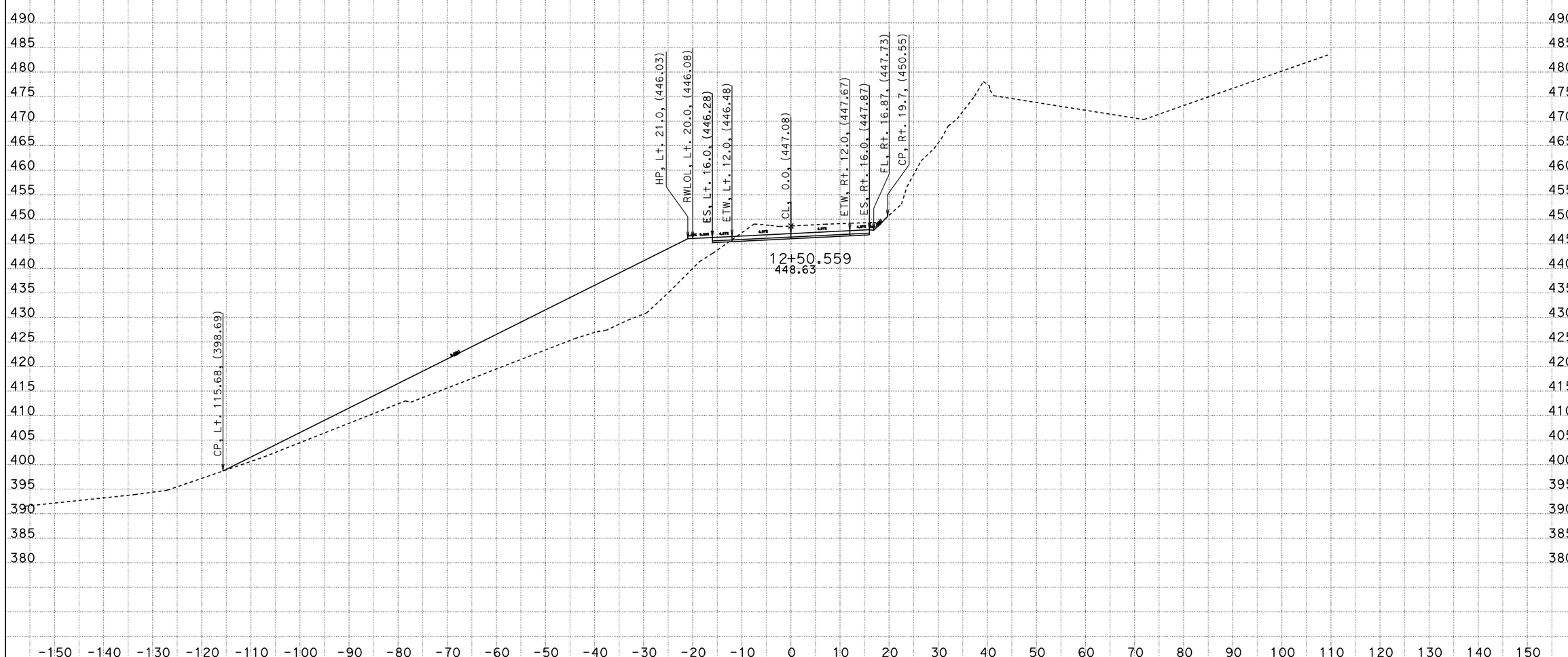

CREATED BY: Ritchie Ferrer
DATE: 12/29/2014
KC Project: 08194 File: D:Q94\RFF\Xsect_Output\cl7_se_121013.ear

CONTRACT: 04-4S2204
DIST/CO/RTE/PM: 04/Mrn/01/11.0
PROJECT ID: 04000012171

SCALE: 1" = 10' Horiz.
1" = 10' Vert.

All Dimensions are US Survey Feet

CL7
CROSS SECTIONS
SHEET 17 OF 24

FOR EARTHWORK DEVELOPMENT ONLY

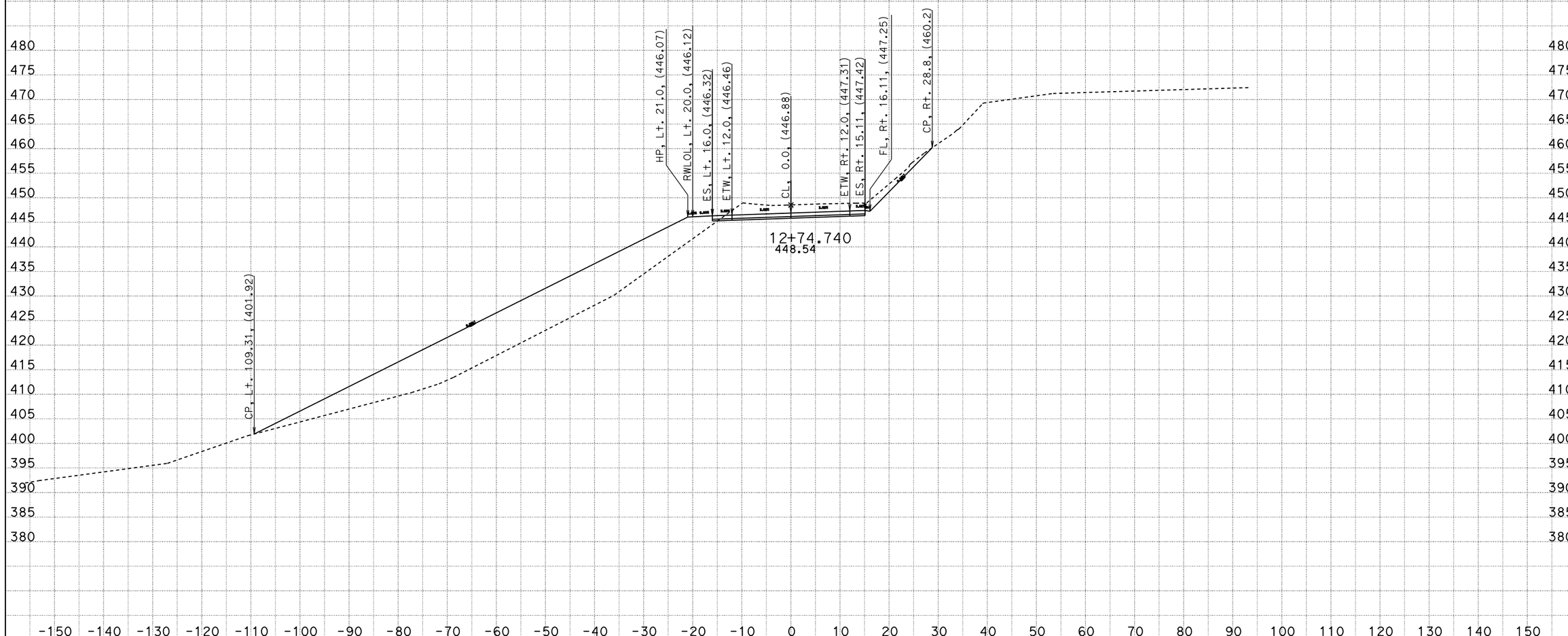

CREATED BY: Ritchie Ferrer
DATE: 12/29/2014
KC Project: 08194 File: D:Q94\RFF\Xsect_Output\cl7_se_121013.ear

CONTRACT: 04-4S2204
DIST/CO/RTE/PM: 04/Mrn/01/11.0
PROJECT ID: 04000012171

SCALE: 1" = 10' Horiz.
1" = 10' Vert.

All Dimensions are US Survey Feet

CL7
CROSS SECTIONS
SHEET 18 OF 24

FOR EARTHWORK DEVELOPMENT ONLY

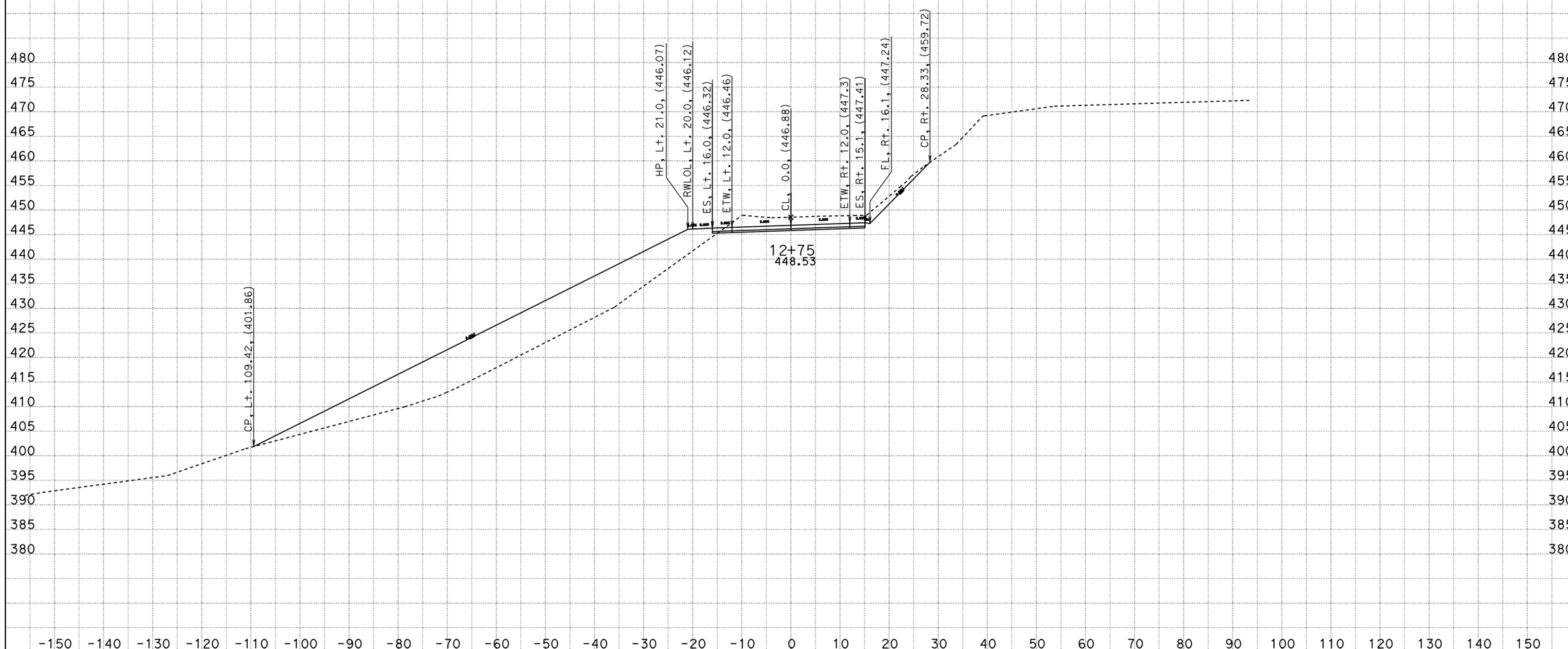

CREATED BY: Ritchie Ferrer
DATE: 12/29/2014
KC Project: 08194 File: D:Q94\RFF\Xsect_Output\cl7_se_121013.ear

CONTRACT: 04-4S2204
DIST/CO/RTE/PM: 04/Mrn/01/11.0
PROJECT ID: 04000012171

SCALE: 1" = 10' Horiz.
1" = 10' Vert.

All Dimensions are US Survey Feet

CL7
CROSS SECTIONS
SHEET 19 OF 24

FOR EARTHWORK DEVELOPMENT ONLY

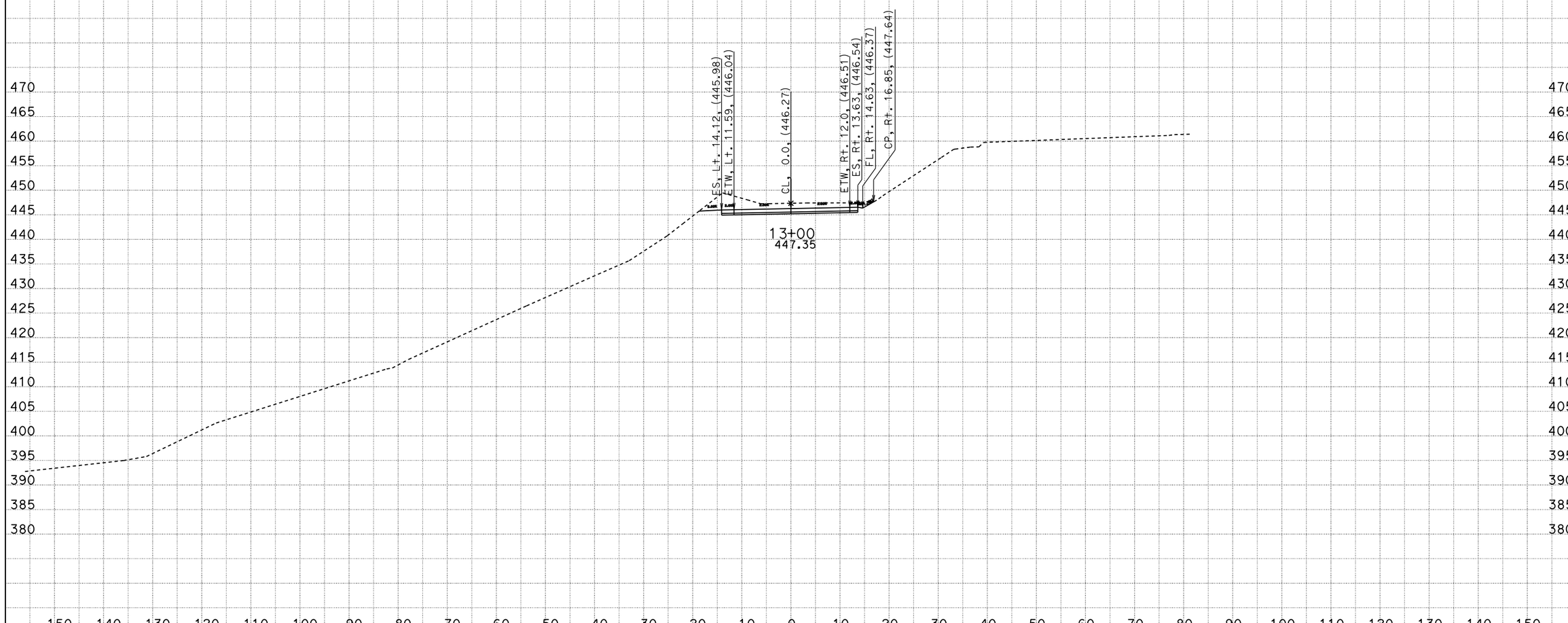

CREATED BY: Ritchie Ferrer
DATE: 12/29/2014
KC Project: 08194 File: D:Q94\RFF\Xsect_Output\cl7_se_121013.ear

CONTRACT: 04-4S2204
DIST/CO/RTE/PM: 04/Mrn/01/11.0
PROJECT ID: 04000012171

SCALE: 1" = 10' Horiz.
1" = 10' Vert.

All Dimensions are US Survey Feet

CL7
CROSS SECTIONS
SHEET 20 OF 24

FOR EARTHWORK DEVELOPMENT ONLY

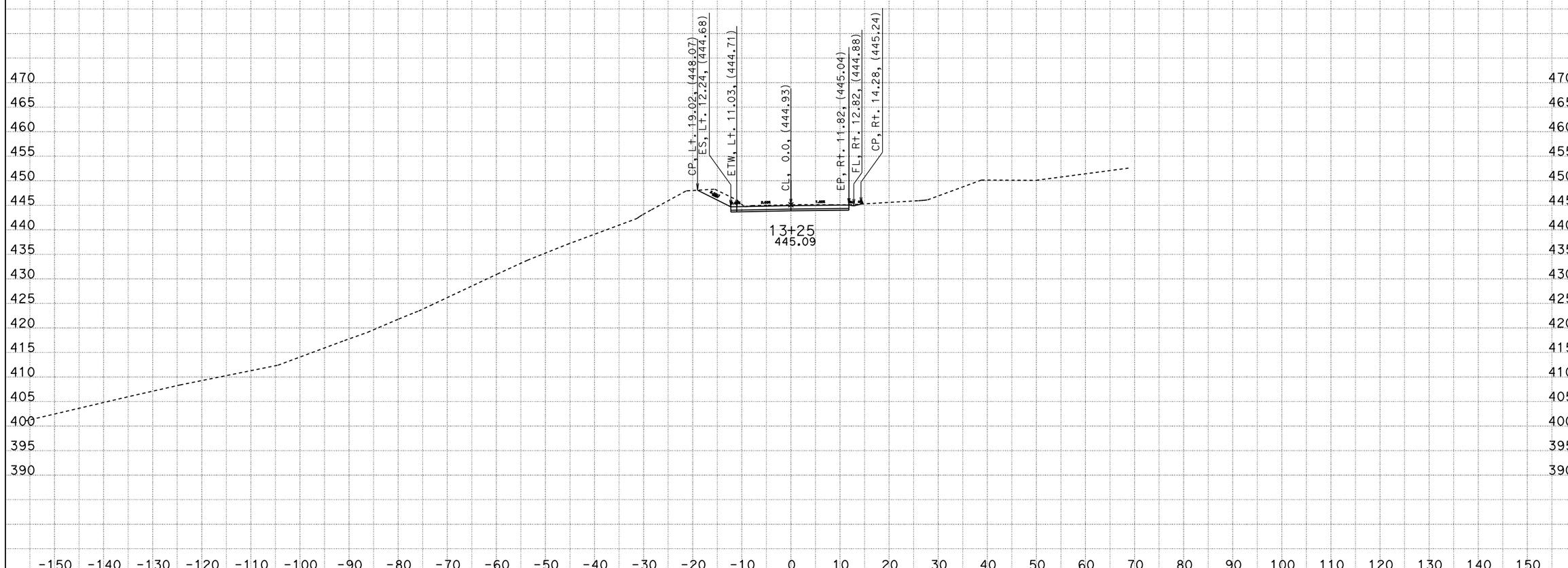

CREATED BY: Ritchie Ferrer
DATE: 12/29/2014
KC Project: 08194 File: D:Q94\RFF\Xsect_Output\cl7_se_121013.ear

CONTRACT: 04-4S2204
DIST/CO/RTE/PM: 04/Mrn/01/11.0
PROJECT ID: 04000012171

SCALE: 1" = 10' Horiz.
1" = 10' Vert.

All Dimensions are US Survey Feet

CL7
CROSS SECTIONS
SHEET 21 OF 24

FOR EARTHWORK DEVELOPMENT ONLY

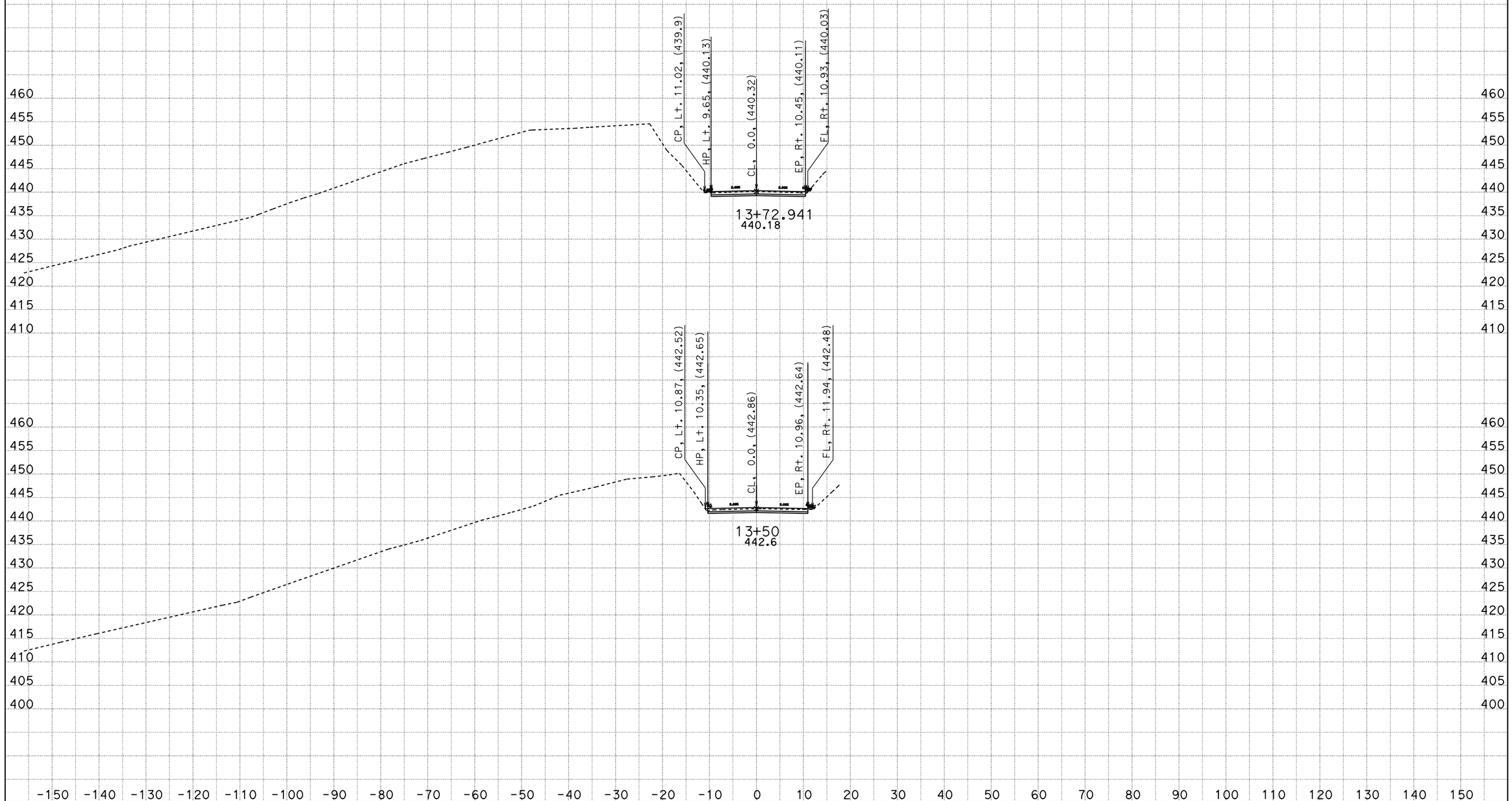

CREATED BY: Ritchie Ferrer
DATE: 12/29/2014
KC Project: 08194 File: D:Q94\RFF\Xsect_Output\cl7_se_121013.ear

CONTRACT: 04-4S2204
DIST/CO/RTE/PM: 04/Mrn/01/11.0
PROJECT ID: 04000012171

SCALE: 1" = 10' Horiz.
1" = 10' Vert.

All Dimensions are US Survey Feet

CL7
CROSS SECTIONS

FOR EARTHWORK DEVELOPMENT ONLY

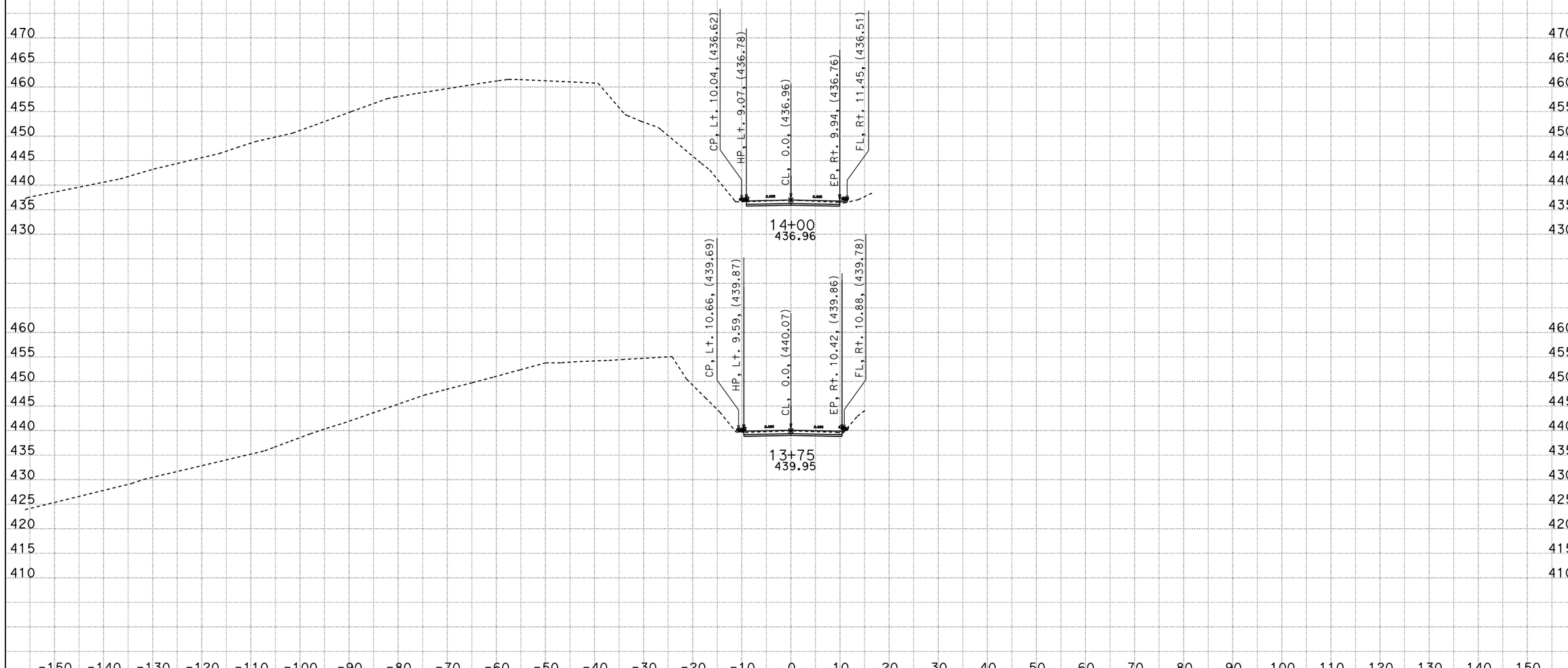

CREATED BY: Ritchie Ferrer
DATE: 12/29/2014
KC Project: 08194 File: D:Q94\RFF\Xsect_Output\cl7_se_121013.ear

CONTRACT: 04-4S2204
DIST/CO/RTE/PM: 04/Mrn/01/11.0
PROJECT ID: 04000012171

SCALE: 1" = 10' Horiz.
1" = 10' Vert.

All Dimensions are US Survey Feet

CL7
CROSS SECTIONS

FOR EARTHWORK DEVELOPMENT ONLY

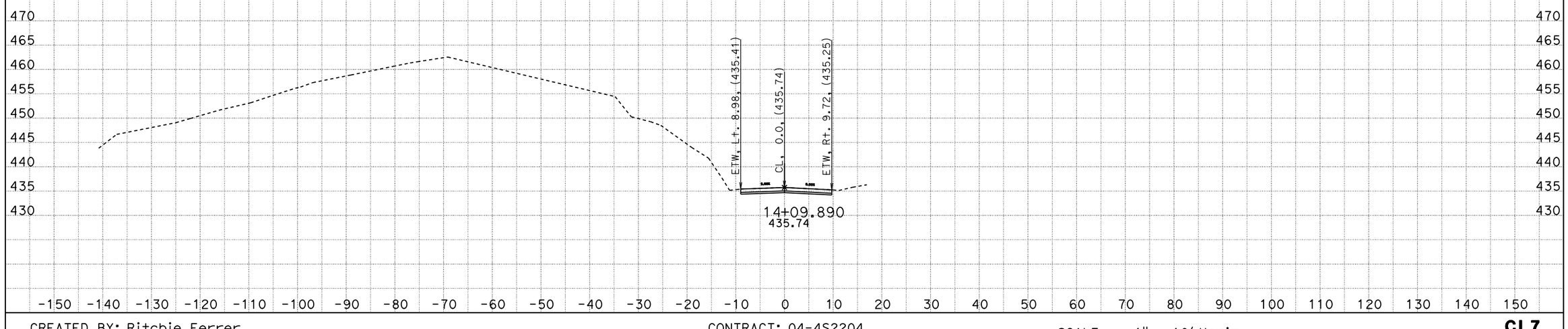

CREATED BY: Ritchie Ferrer
DATE: 12/29/2014
KC Project: 08194 File: D:Q94\RFF\Xsect_Output\cl7_se_121013.ear

CONTRACT: 04-4S2204
DIST/CO/RTE/PM: 04/Mrn/01/11.0
PROJECT ID: 04000012171

SCALE: 1" = 10' Horiz.
1" = 10' Vert.

All Dimensions are US Survey Feet

CL7
CROSS SECTIONS
SHEET 24 OF 24