# FOR EARTHWORK DEVELOPMENT ONLY

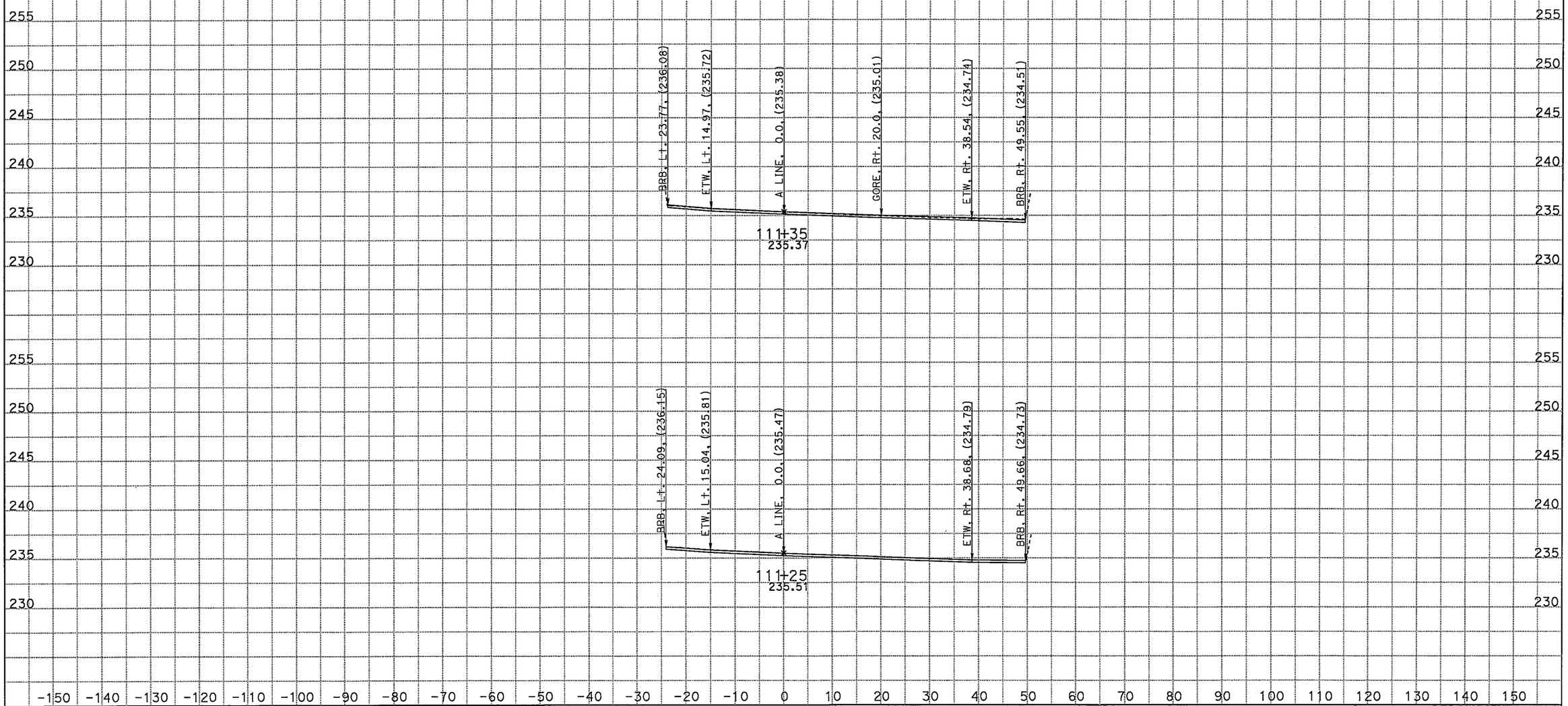


CREATED BY: Rajinder S Brar
DATE: 11/17/2011
KC Project: 8060207

CONTRACT: 04-4S0604
DIST/CO/RTE/PM: 04/SCI/85/0.30
PROJECT ID: 0400001203

SCALE: 1" = 10' Horiz.
1" = 5' Vert.

**All Dimensions are US Survey Feet**

**A Line**
**CROSS SECTIONS**
SHEET 1 OF 5

# FOR EARTHWORK DEVELOPMENT ONLY

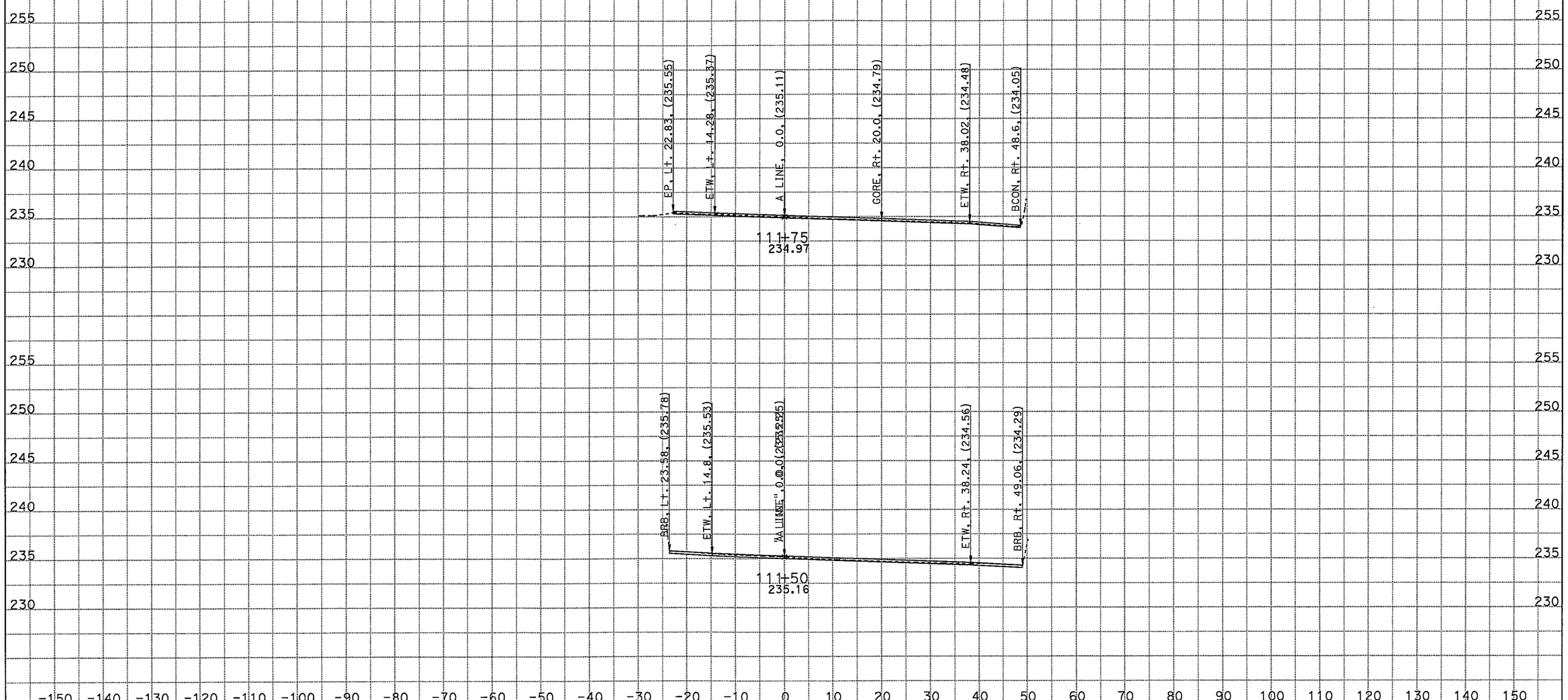


CREATED BY: Rajinder S Brar
DATE: 11/17/2011
KC Project: 8060207

CONTRACT: 04-4S0604
DIST/CO/RTE/PM: 04/SCI/85/0.30
PROJECT ID: 0400001203

SCALE: 1" = 10' Horiz.
1" = 5' Vert.

**All Dimensions are US Survey Feet**

**A Line**
**CROSS SECTIONS**
SHEET 2 OF 5

# FOR EARTHWORK DEVELOPMENT ONLY

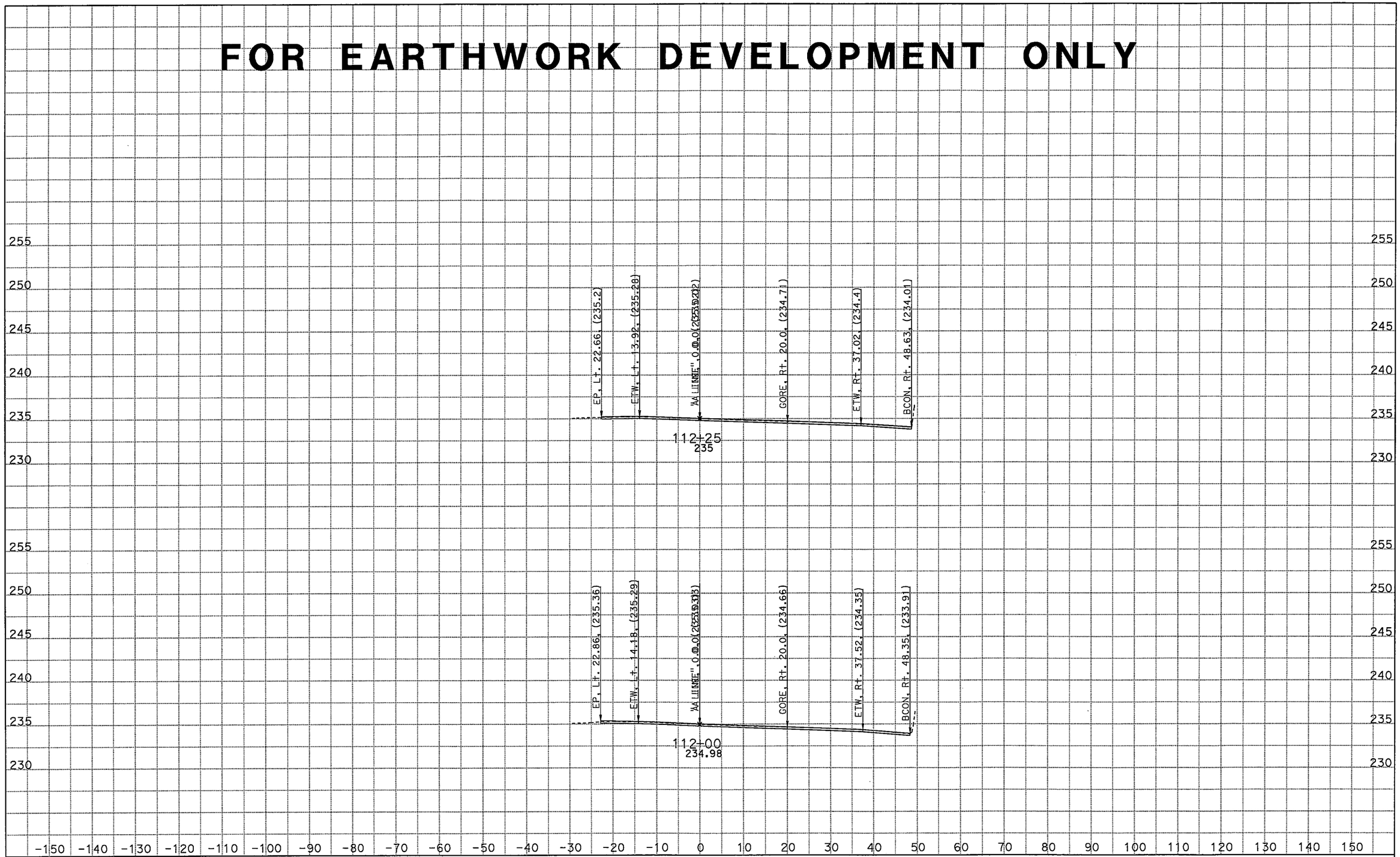


CREATED BY: Rajinder S Brar
DATE: 11/17/2011
KC Project: 8060207

CONTRACT: 04-4S0604
DIST/CO/RTE/PM: 04/SCI/85/0.30
PROJECT ID: 0400001203

SCALE: 1" = 10' Horiz.
1" = 5' Vert.

**All Dimensions are US Survey Feet**

**A Line**
**CROSS SECTIONS**
SHEET 3 OF 5

# FOR EARTHWORK DEVELOPMENT ONLY

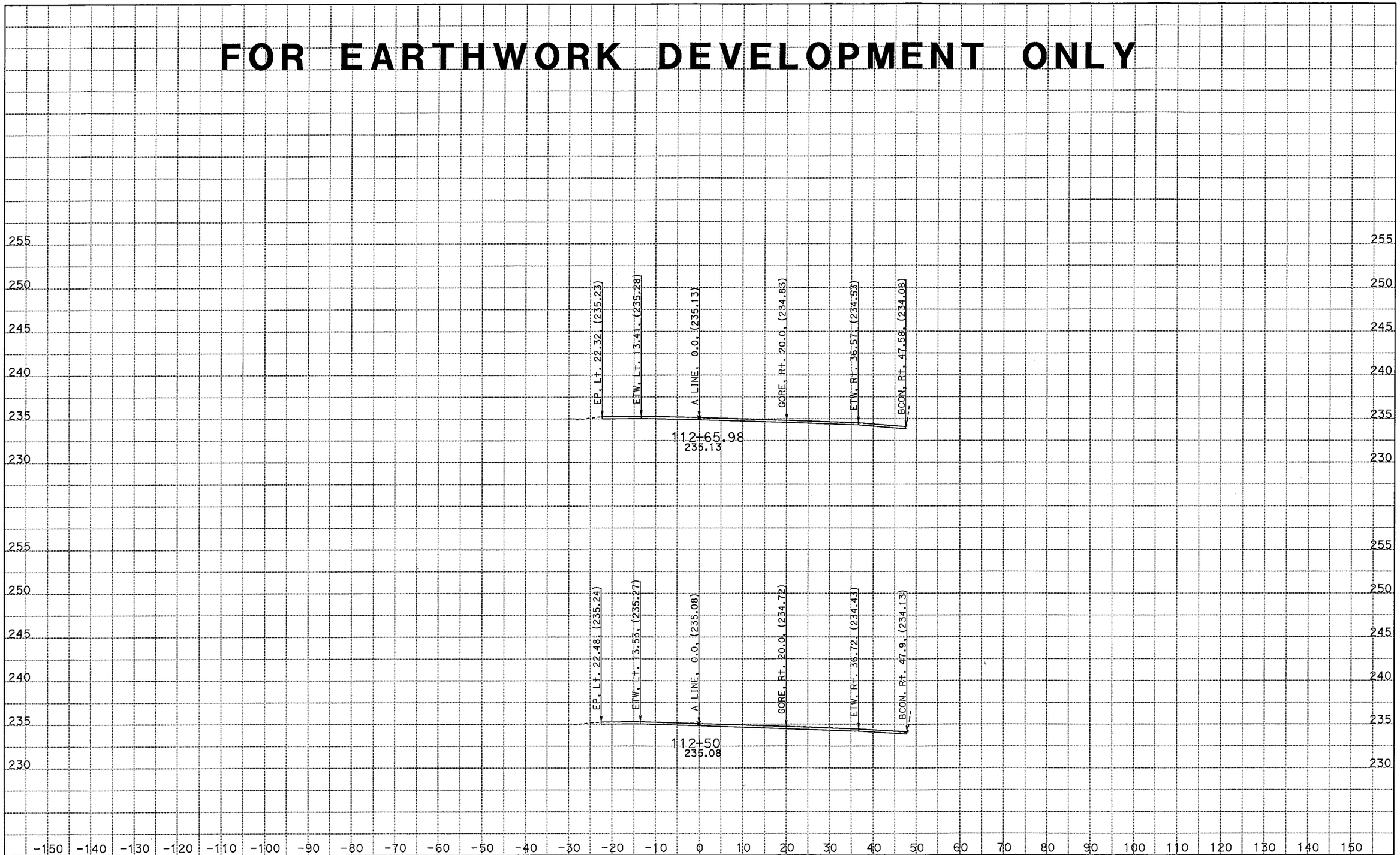


CREATED BY: Rajinder S Brar
DATE: 11/17/2011
KC Project: 8060207

CONTRACT: 04-4S0604
DIST/CO/RTE/PM: 04/SCI/85/0.30
PROJECT ID: 0400001203

SCALE: 1" = 10' Horiz.
1" = 5' Vert.

**All Dimensions are US Survey Feet**

**A Line**
**CROSS SECTIONS**
SHEET 4 OF 5

# FOR EARTHWORK DEVELOPMENT ONLY

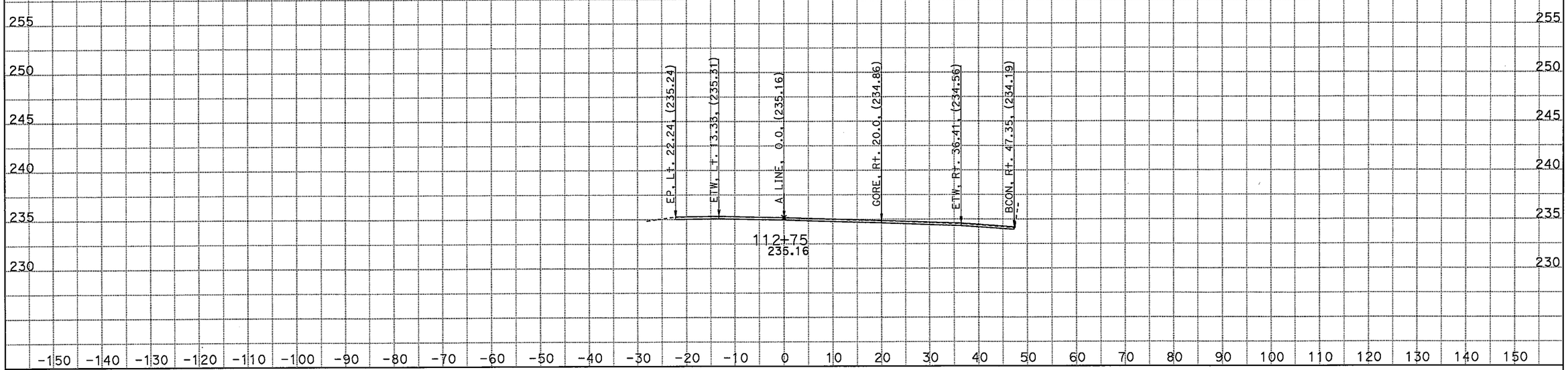


CREATED BY: Rajinder S Brar
DATE: 11/17/2011
KC Project: 8060207

CONTRACT: 04-4S0604
DIST/CO/RTE/PM: 04/SCI/85/0.30
PROJECT ID: 0400001203

SCALE: 1" = 10' Horiz.
1" = 5' Vert.

**All Dimensions are US Survey Feet**

**A Line**
**CROSS SECTIONS**
SHEET 5 OF 5