CONTRACT No. 04-4G6404

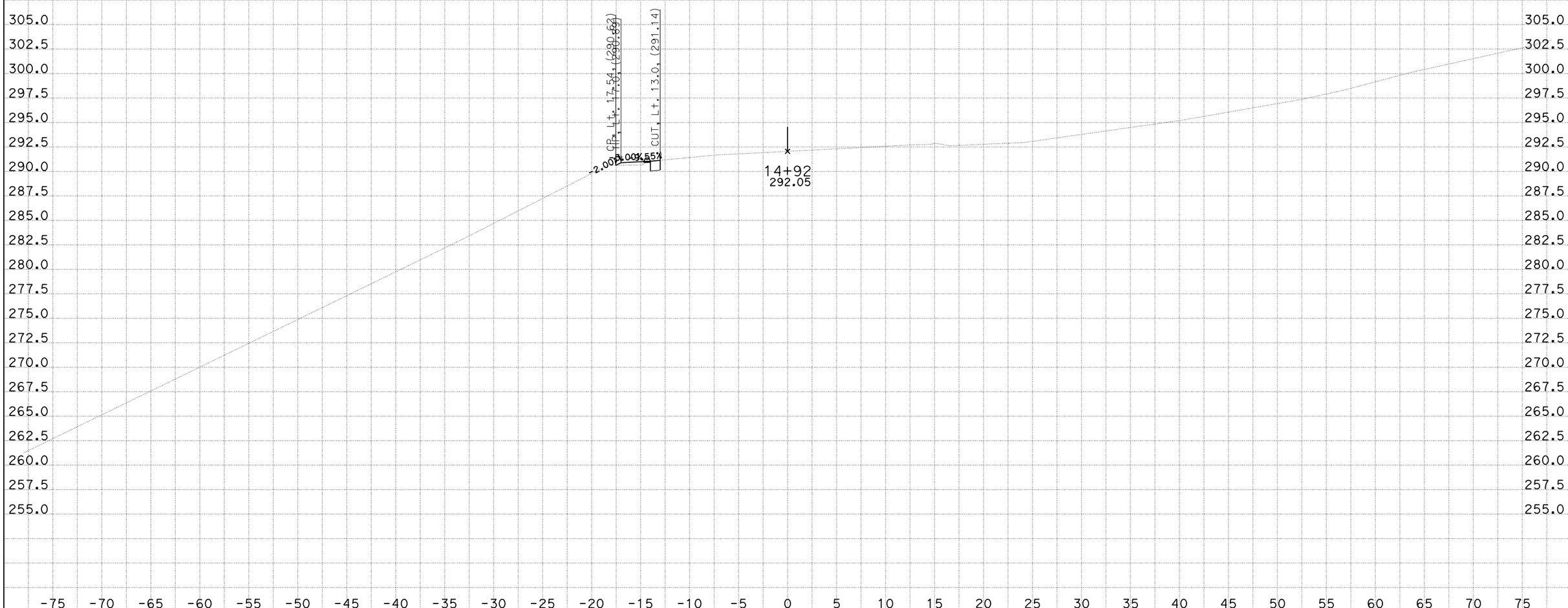

CREATED BY: AU
DATE: 1/27/2015
KC Project: 13122 File: D:\Route 84 at HWY 280\Rafael\ANA_Xsection\wrxs20r3.ear

CONTRACT: 04-4G6404
DIST/CO/RTE/PM: 04-SM-280

SCALE: 1" = 5' Horiz.
1" = 5' Vert.

All Dimensions are US Survey Feet

WR1
CROSS SECTIONS
SHEET 1 OF 50

CONTRACT No. 04-4G6404

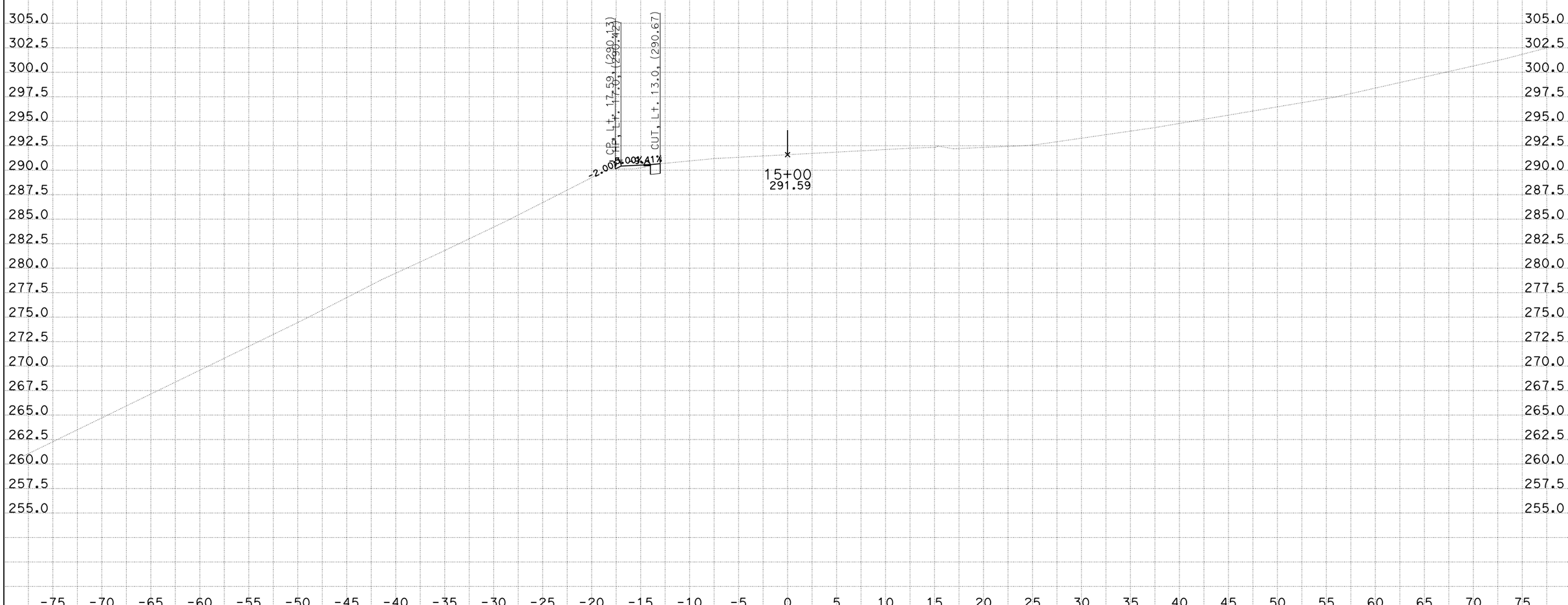

CREATED BY: AU
DATE: 1/27/2015
KC Project: 13122 File: D:\Route 84 at HWY 280\Rafael\ANA_Xsection\wrxs20r3.ear

CONTRACT: 04-4G6404
DIST/CO/RTE/PM: 04-SM-280

SCALE: 1" = 5' Horiz.
1" = 5' Vert.

All Dimensions are US Survey Feet

WR1
CROSS SECTIONS
SHEET 2 OF 50

CONTRACT No. 04-4G6404

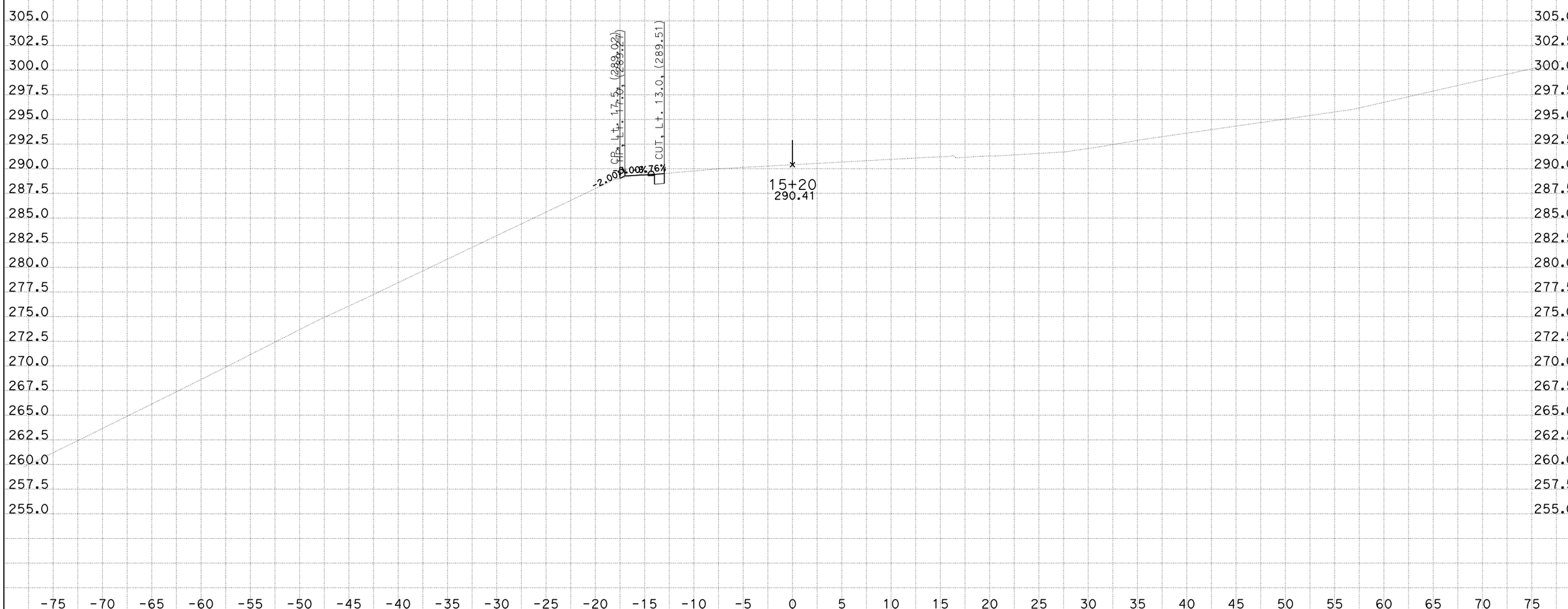

CREATED BY: AU
DATE: 1/27/2015
KC Project: 13122 File: D:\Route 84 at HWY 280\Rafael\ANA_Xsection\wrxs20r3.ear

CONTRACT: 04-4G6404
DIST/CO/RTE/PM: 04-SM-280

SCALE: 1" = 5' Horiz.
1" = 5' Vert.

All Dimensions are US Survey Feet

WR1
CROSS SECTIONS
SHEET 3 OF 50

CONTRACT No. 04-4G6404

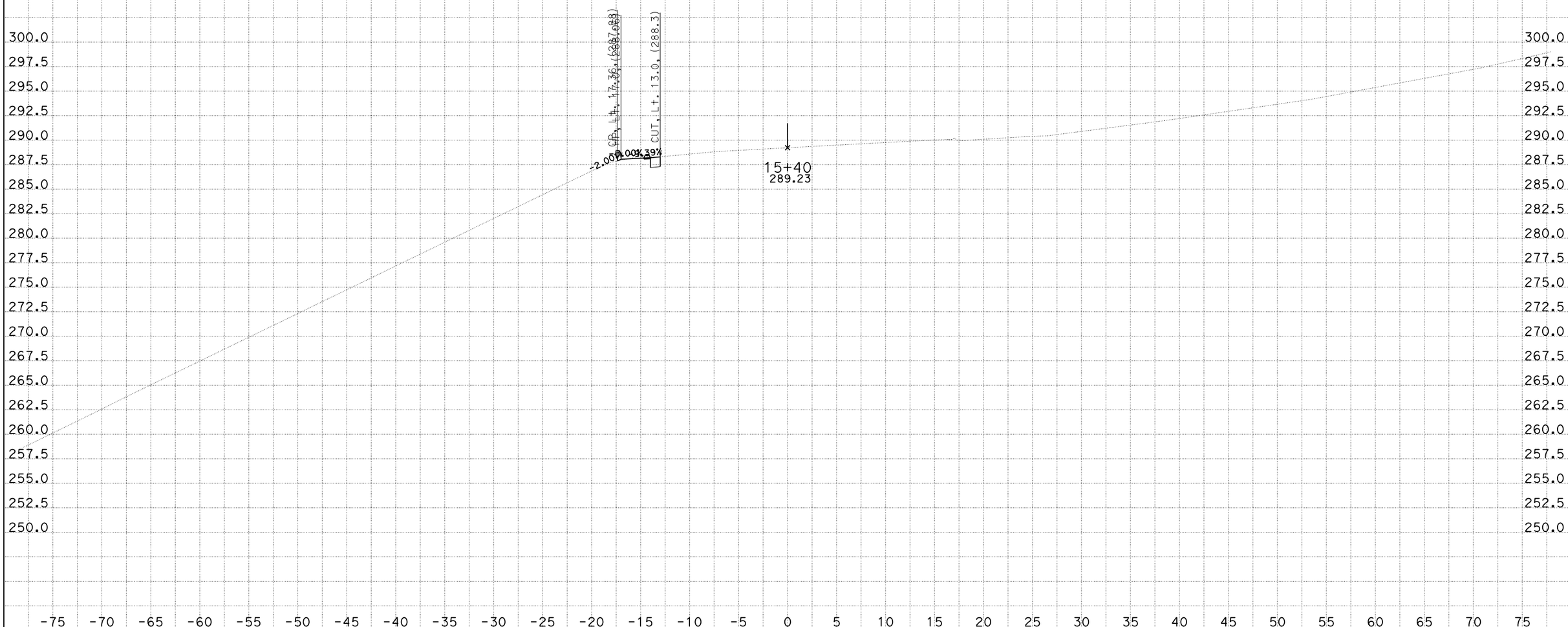

CREATED BY: AU
DATE: 1/27/2015
KC Project: 13122 File: D:\Route 84 at HWY 280\Rafael\ANA_Xsection\wrxs20r3.ear

CONTRACT: 04-4G6404
DIST/CO/RTE/PM: 04-SM-280

SCALE: 1" = 5' Horiz.
1" = 5' Vert.

All Dimensions are US Survey Feet

WR1
CROSS SECTIONS
SHEET 4 OF 50

CONTRACT No. 04-4G6404

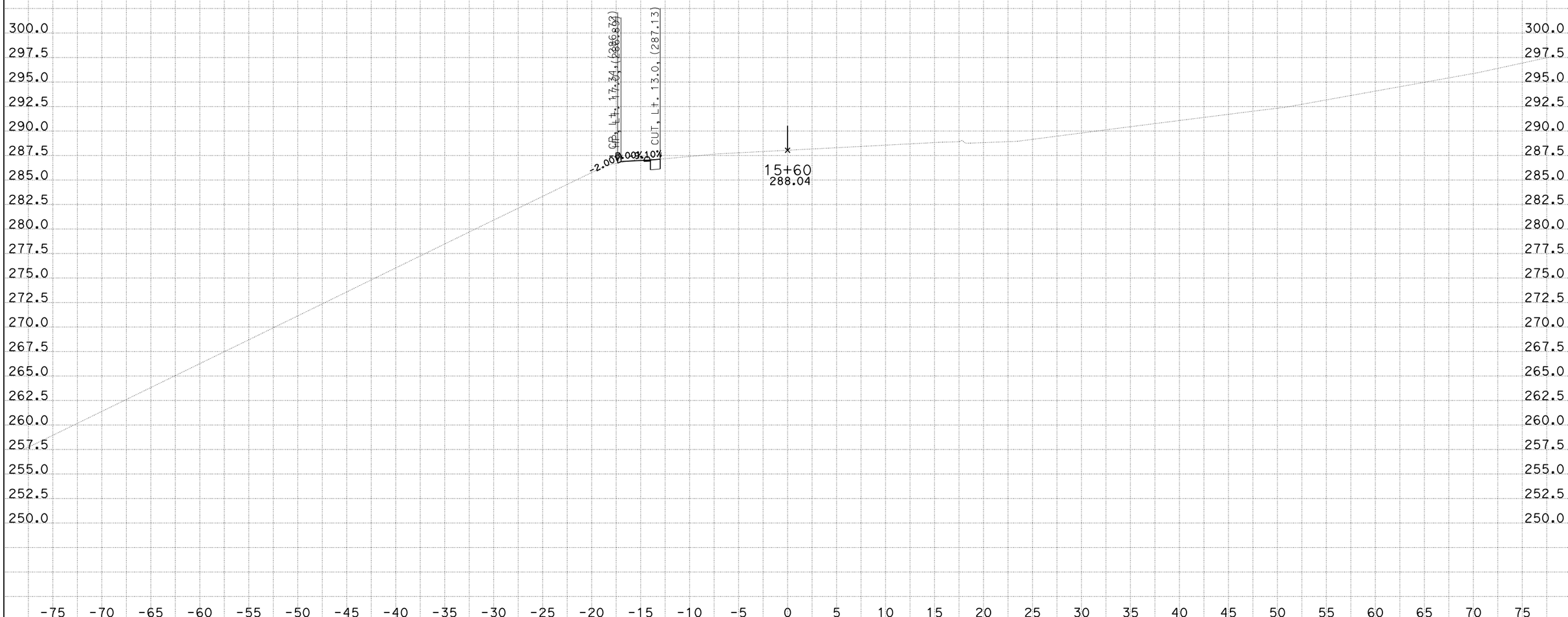

CREATED BY: AU
DATE: 1/27/2015
KC Project: 13122 File: D:\Route 84 at HWY 280\Rafael\ANA_Xsection\wrxs20r3.ear

CONTRACT: 04-4G6404
DIST/CO/RTE/PM: 04-SM-280

SCALE: 1" = 5' Horiz.
1" = 5' Vert.

All Dimensions are US Survey Feet

WR1
CROSS SECTIONS
SHEET 5 OF 50

CONTRACT No. 04-4G6404

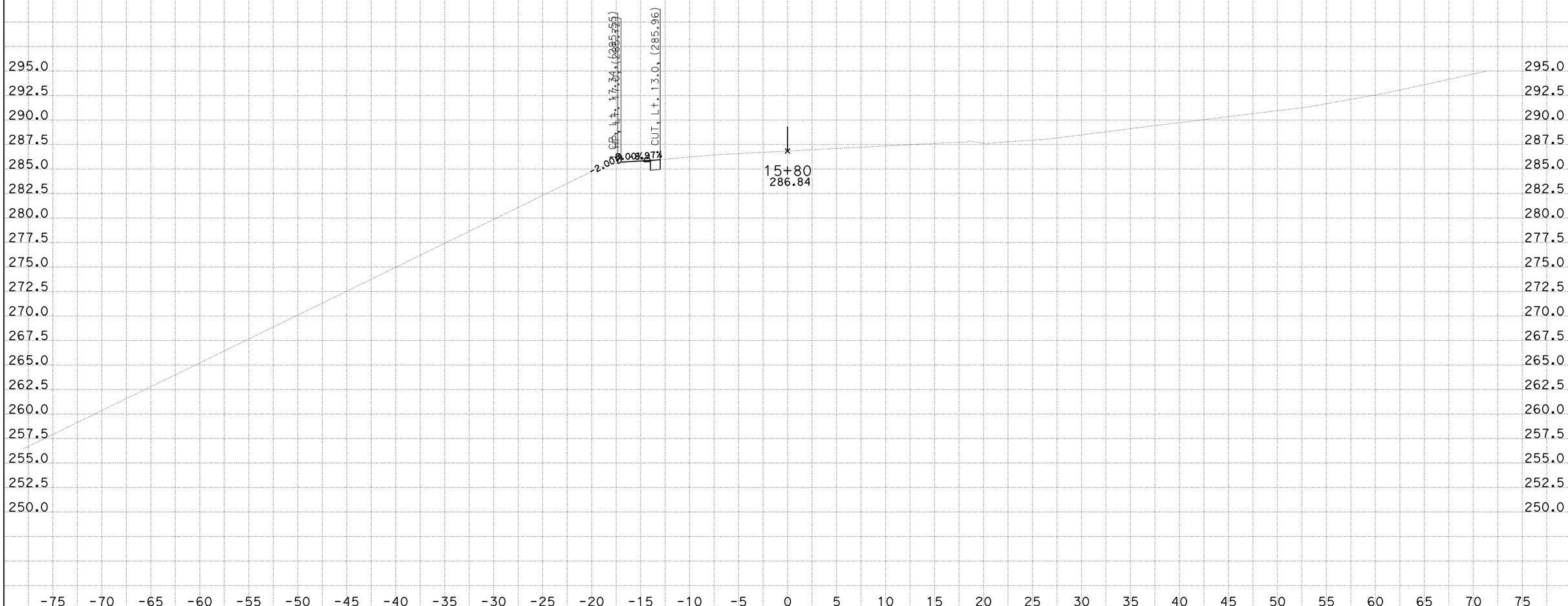

CREATED BY: AU
DATE: 1/27/2015
KC Project: 13122 File: D:\Route 84 at HWY 280\Rafael\ANA_Xsection\wrxs20r3.ear

CONTRACT: 04-4G6404
DIST/CO/RTE/PM: 04-SM-280

SCALE: 1" = 5' Horiz.
1" = 5' Vert.

All Dimensions are US Survey Feet

WR1
CROSS SECTIONS
SHEET 6 OF 50

CONTRACT No. 04-4G6404

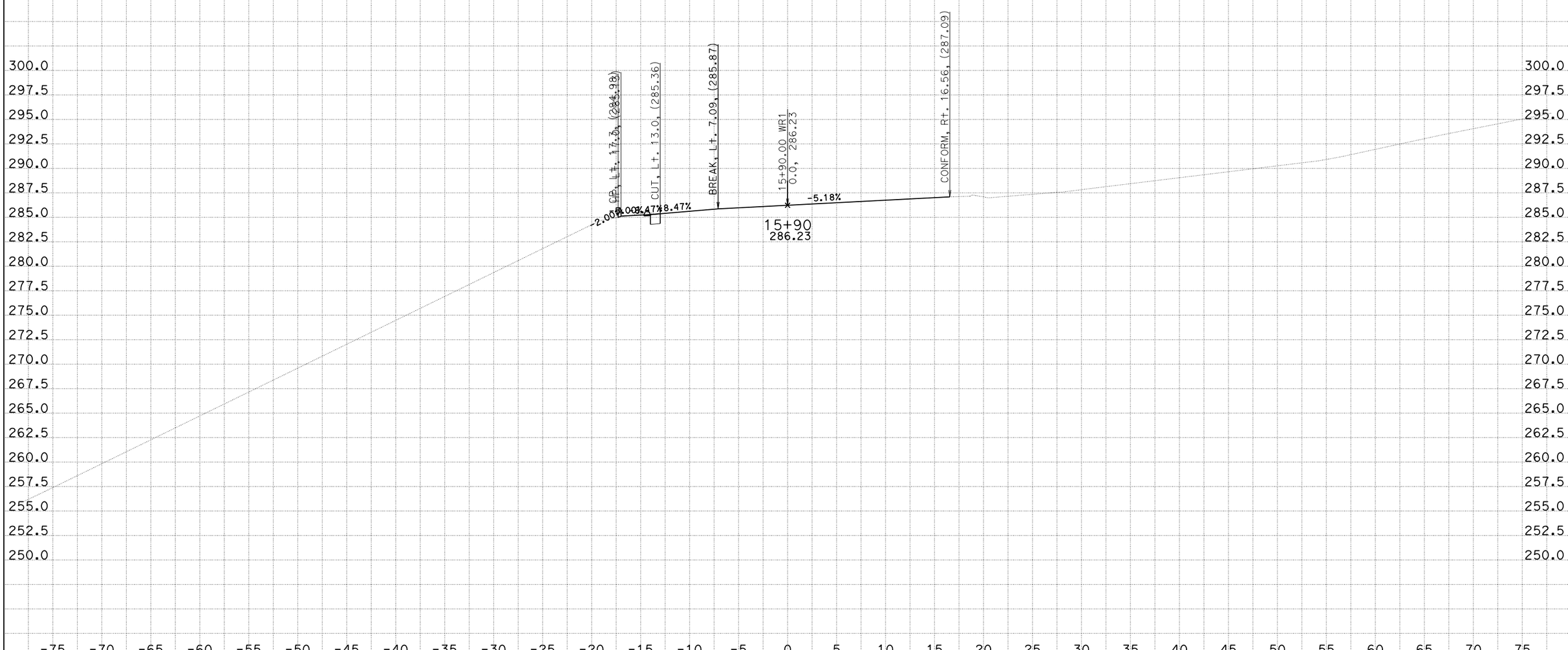

CREATED BY: AU
DATE: 1/27/2015
KC Project: 13122 File: D:\Route 84 at HWY 280\Rafael\ANA_Xsection\wrxs20r3.ear

CONTRACT: 04-4G6404
DIST/CO/RTE/PM: 04-SM-280

SCALE: 1" = 5' Horiz.
1" = 5' Vert.

All Dimensions are US Survey Feet

WR1
CROSS SECTIONS
SHEET 7 OF 50

CONTRACT No. 04-4G6404

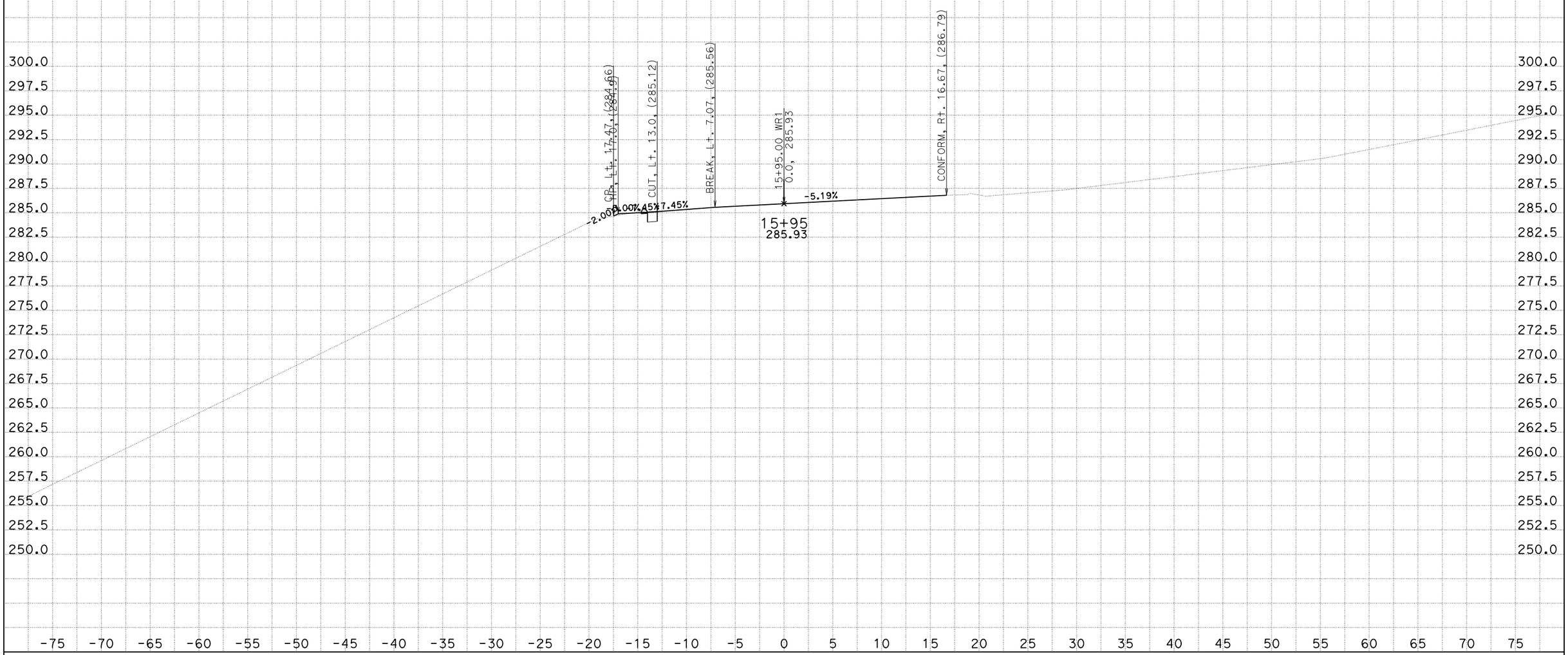

CREATED BY: AU
DATE: 1/27/2015
KC Project: 13122 File: D:\Route 84 at HWY 280\Rafael\ANA_Xsection\wrxs20r3.ear

CONTRACT: 04-4G6404
DIST/CO/RTE/PM: 04-SM-280

SCALE: 1" = 5' Horiz.
1" = 5' Vert.

All Dimensions are US Survey Feet

WR1
CROSS SECTIONS
SHEET 8 OF 50

CONTRACT No. 04-4G6404

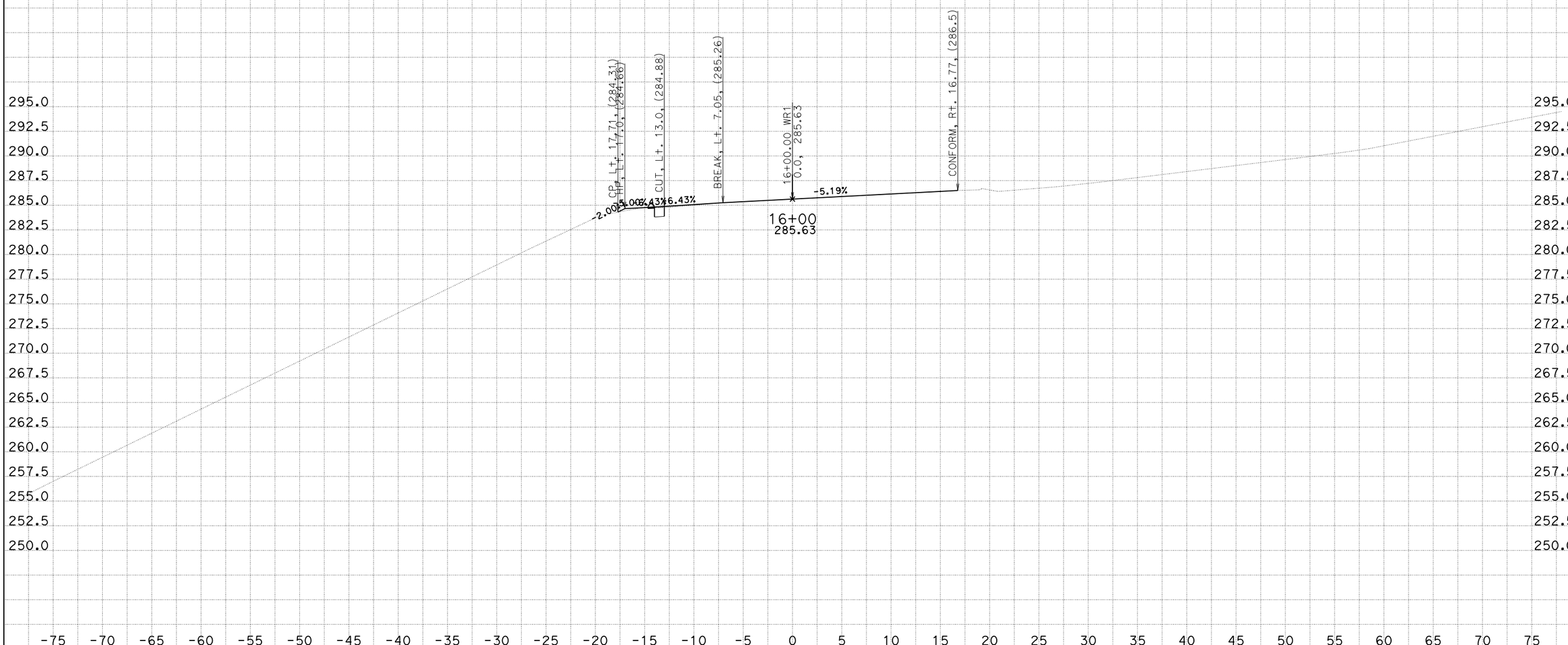

CREATED BY: AU
DATE: 1/27/2015
KC Project: 13122 File: D:\Route 84 at HWY 280\Rafael\ANA_Xsection\wrxs20r3.ear

CONTRACT: 04-4G6404
DIST/CO/RTE/PM: 04-SM-280

SCALE: 1" = 5' Horiz.
1" = 5' Vert.

All Dimensions are US Survey Feet

WR1
CROSS SECTIONS
SHEET 9 OF 50

CONTRACT No. 04-4G6404

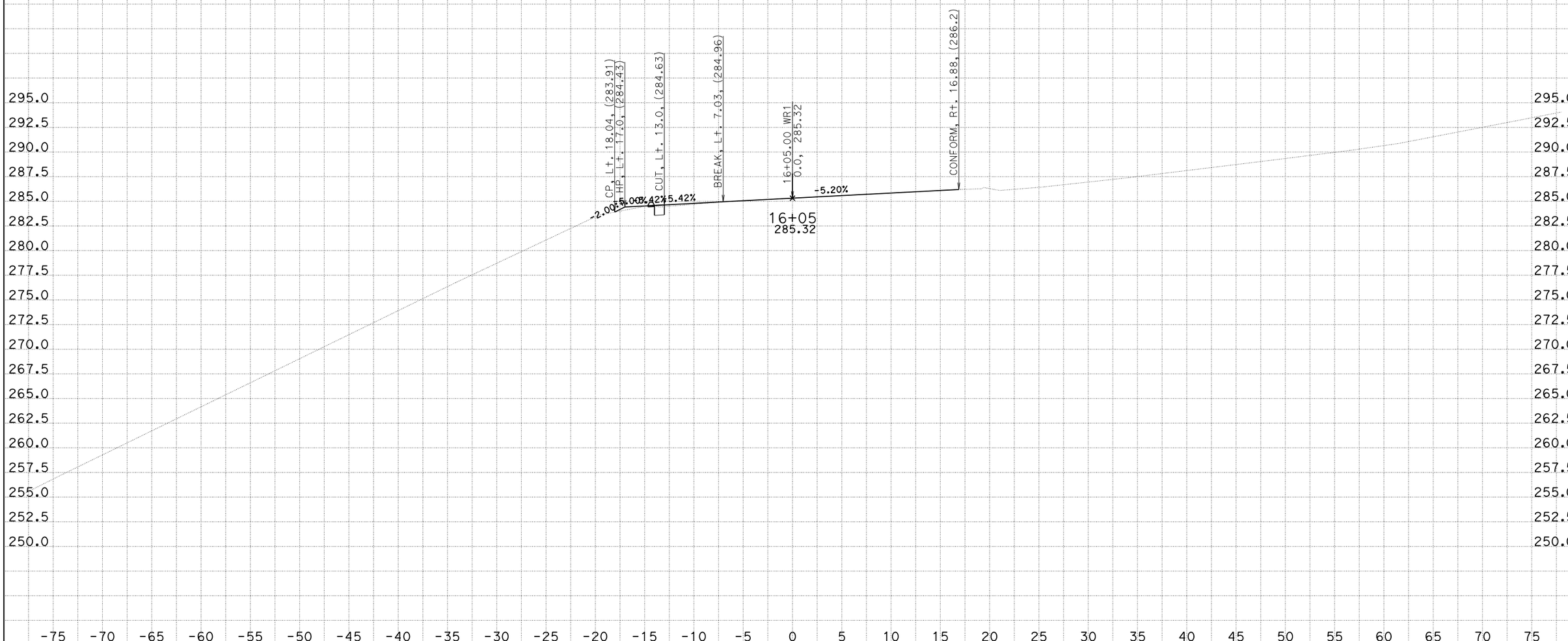

CREATED BY: AU
DATE: 1/27/2015
KC Project: 13122 File: D:\Route 84 at HWY 280\Rafael\ANA_Xsection\wrxs20r3.ear

CONTRACT: 04-4G6404
DIST/CO/RTE/PM: 04-SM-280

SCALE: 1" = 5' Horiz.
1" = 5' Vert.

All Dimensions are US Survey Feet

WR1
CROSS SECTIONS
SHEET 10 OF 50

CONTRACT No. 04-4G6404

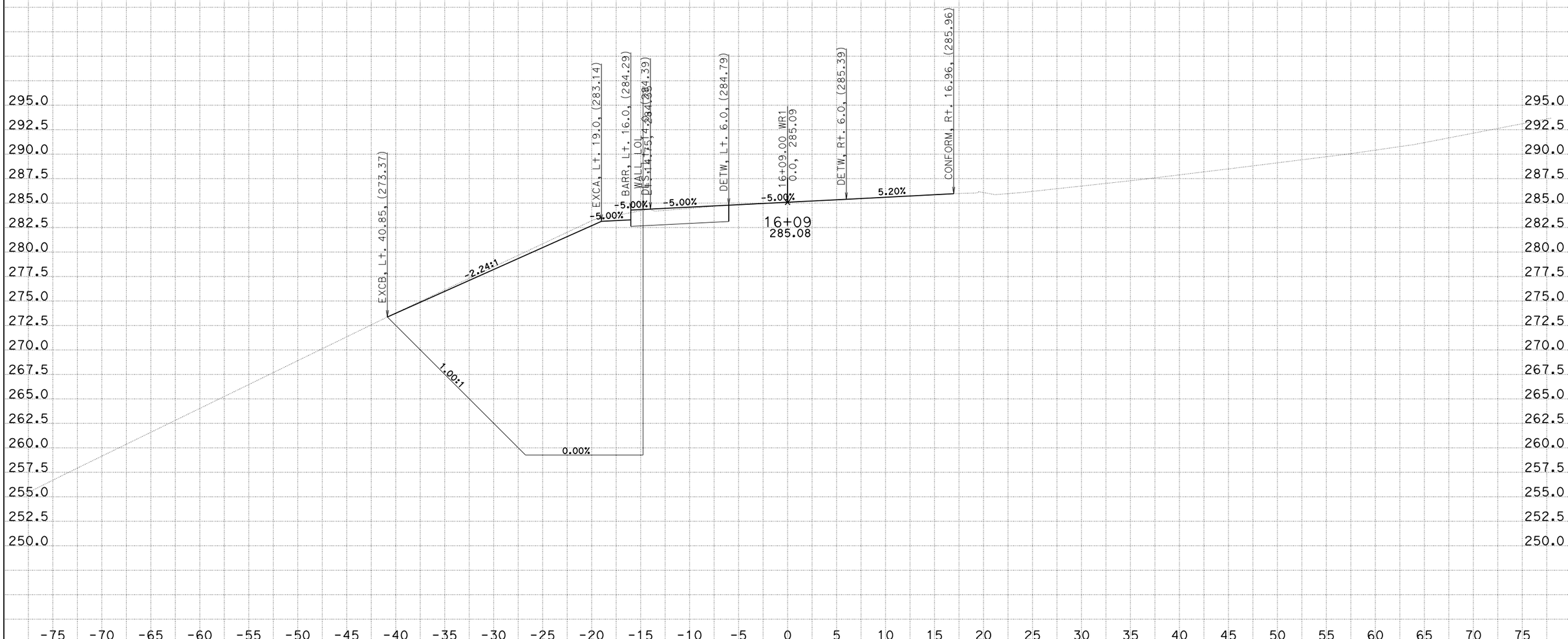

CREATED BY: AU
DATE: 1/27/2015
KC Project: 13122 File: D:\Route 84 at HWY 280\Rafael\ANA_Xsection\wrxs20r3.ear

CONTRACT: 04-4G6404
DIST/CO/RTE/PM: 04-SM-280

SCALE: 1" = 5' Horiz.
1" = 5' Vert.

All Dimensions are US Survey Feet

WR1
CROSS SECTIONS
SHEET 11 OF 50

CONTRACT No. 04-4G6404

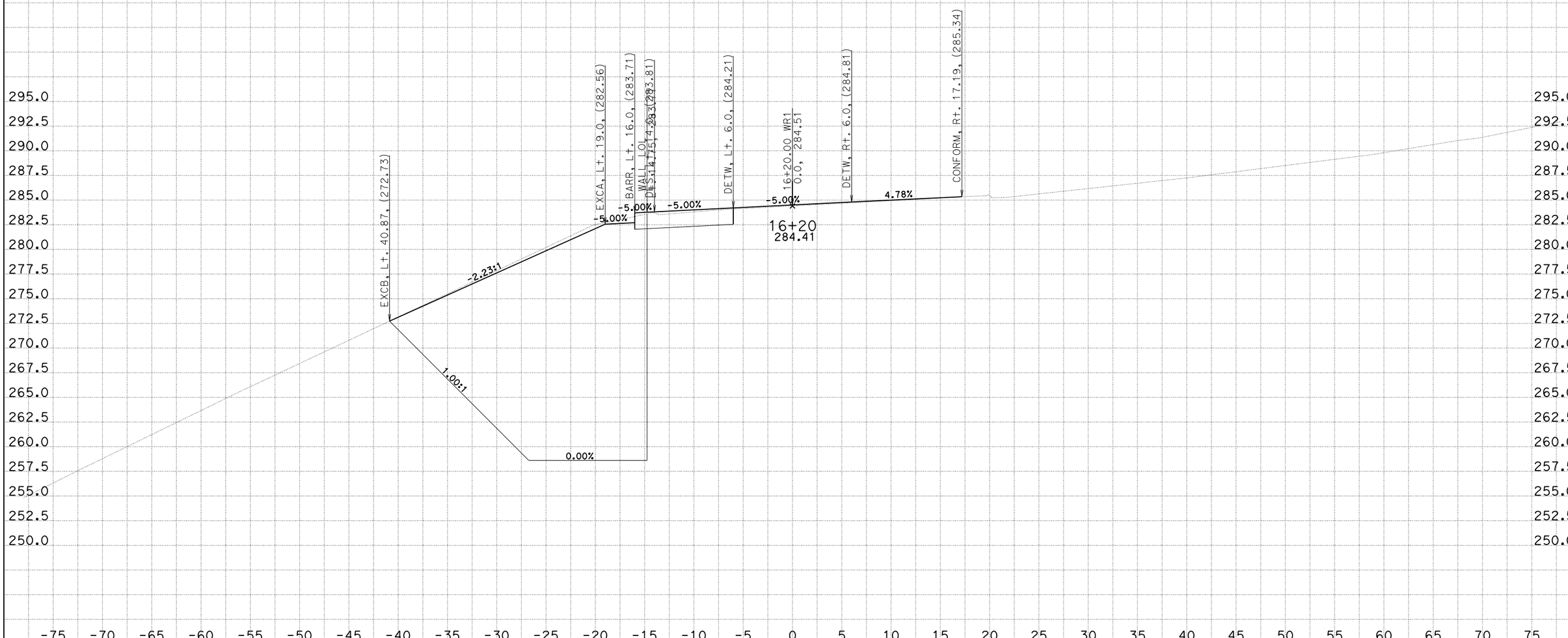

CREATED BY: AU
DATE: 1/27/2015
KC Project: 13122 File: D:\Route 84 at HWY 280\Rafael\ANA_Xsection\wrxs20r3.ear

CONTRACT: 04-4G6404
DIST/CO/RTE/PM: 04-SM-280

SCALE: 1" = 5' Horiz.
1" = 5' Vert.

All Dimensions are US Survey Feet

WR1
CROSS SECTIONS
SHEET 12 OF 50

CONTRACT No. 04-4G6404

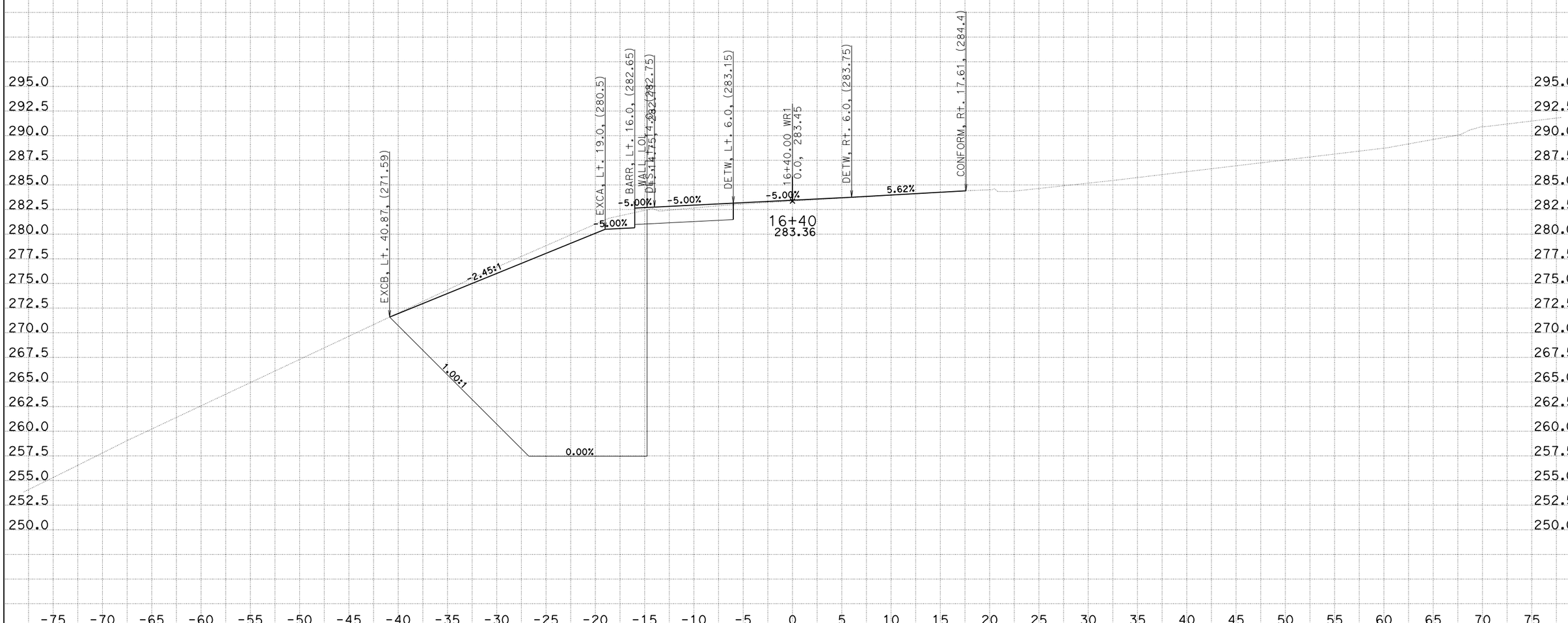

CREATED BY: AU
DATE: 1/27/2015
KC Project: 13122 File: D:\Route 84 at HWY 280\Rafael\ANA_Xsection\wrxs20r3.ear

CONTRACT: 04-4G6404
DIST/CO/RTE/PM: 04-SM-280

SCALE: 1" = 5' Horiz.
1" = 5' Vert.

All Dimensions are US Survey Feet

WR1
CROSS SECTIONS
SHEET 13 OF 50

CONTRACT No. 04-4G6404

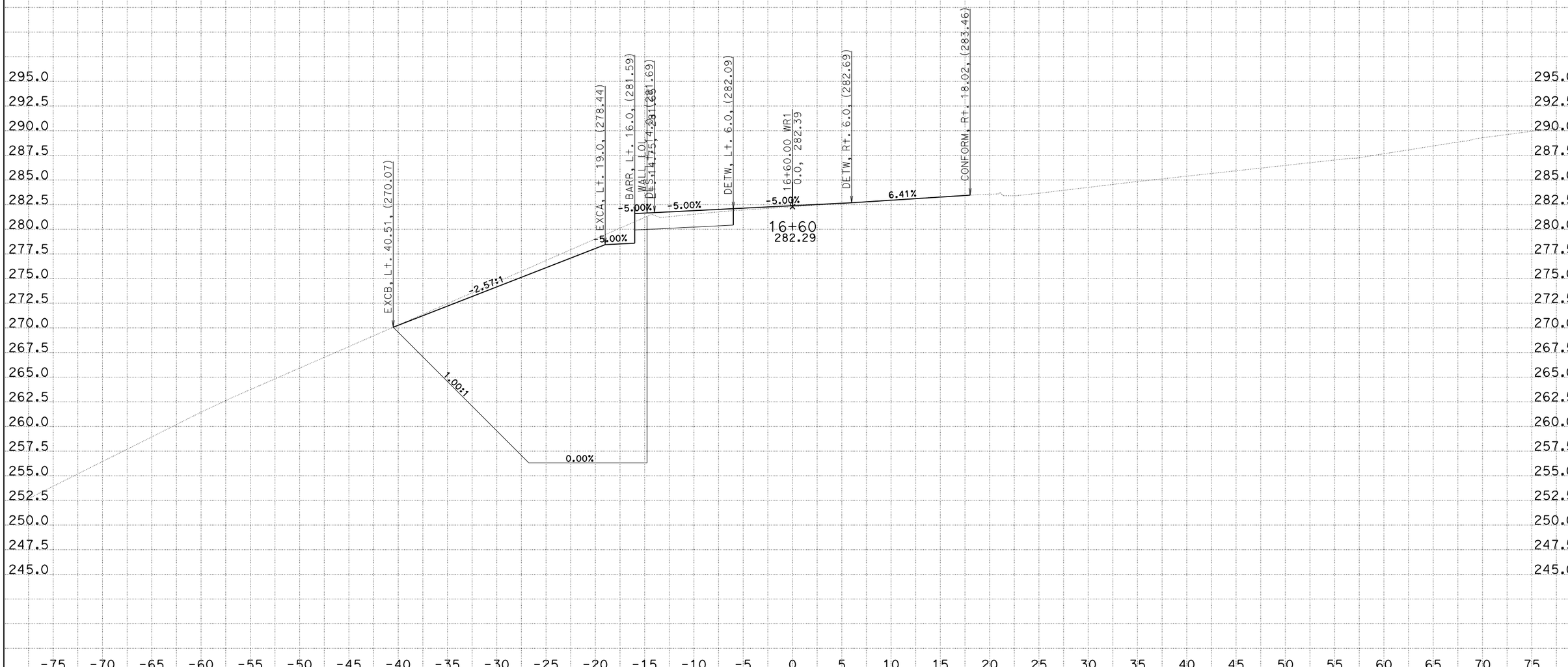

CREATED BY: AU
DATE: 1/27/2015
KC Project: 13122 File: D:\Route 84 at HWY 280\Rafael\ANA_Xsection\wrxs20r3.ear

CONTRACT: 04-4G6404
DIST/CO/RTE/PM: 04-SM-280

SCALE: 1" = 5' Horiz.
1" = 5' Vert.

All Dimensions are US Survey Feet

WR1
CROSS SECTIONS
SHEET 14 OF 50

CONTRACT No. 04-4G6404

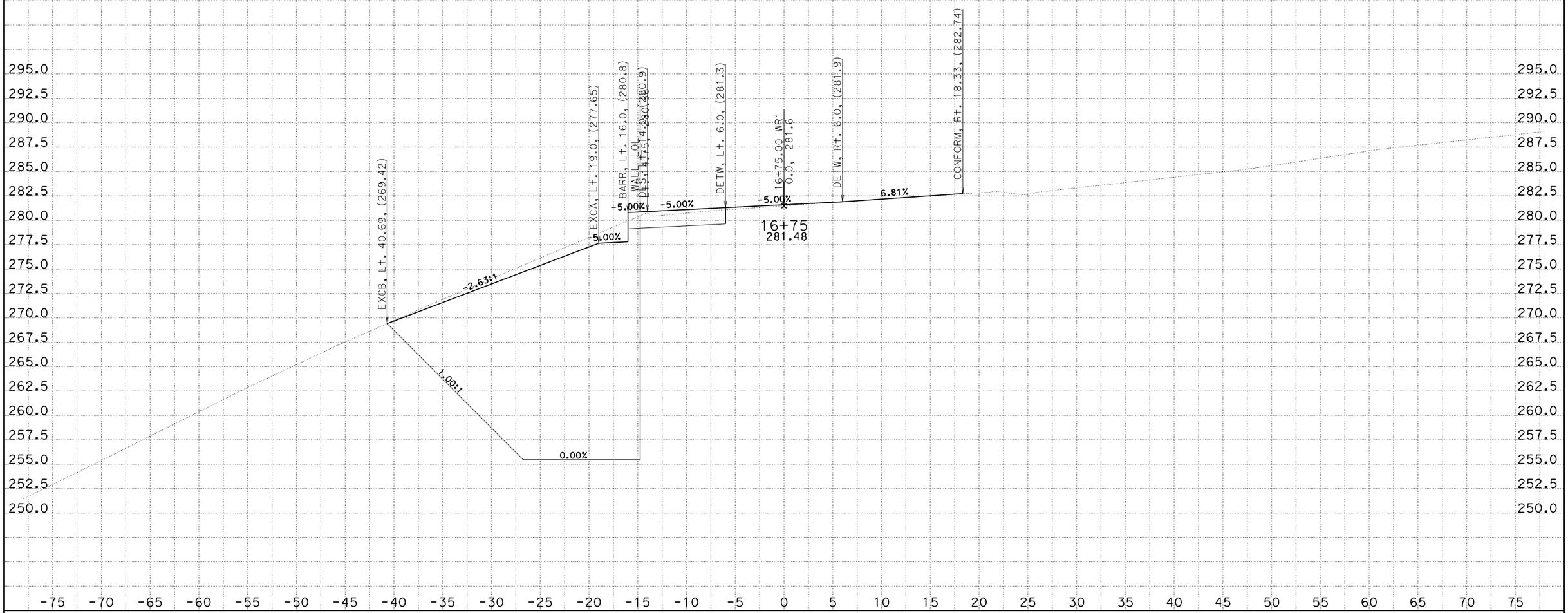

CREATED BY: AU
DATE: 1/27/2015
KC Project: 13122 File: D:\Route 84 at HWY 280\Rafael\ANA_Xsection\wrxs20r3.ear

CONTRACT: 04-4G6404
DIST/CO/RTE/PM: 04-SM-280

SCALE: 1" = 5' Horiz.
1" = 5' Vert.

All Dimensions are US Survey Feet

WR1
CROSS SECTIONS
SHEET 15 OF 50

CONTRACT No. 04-4G6404

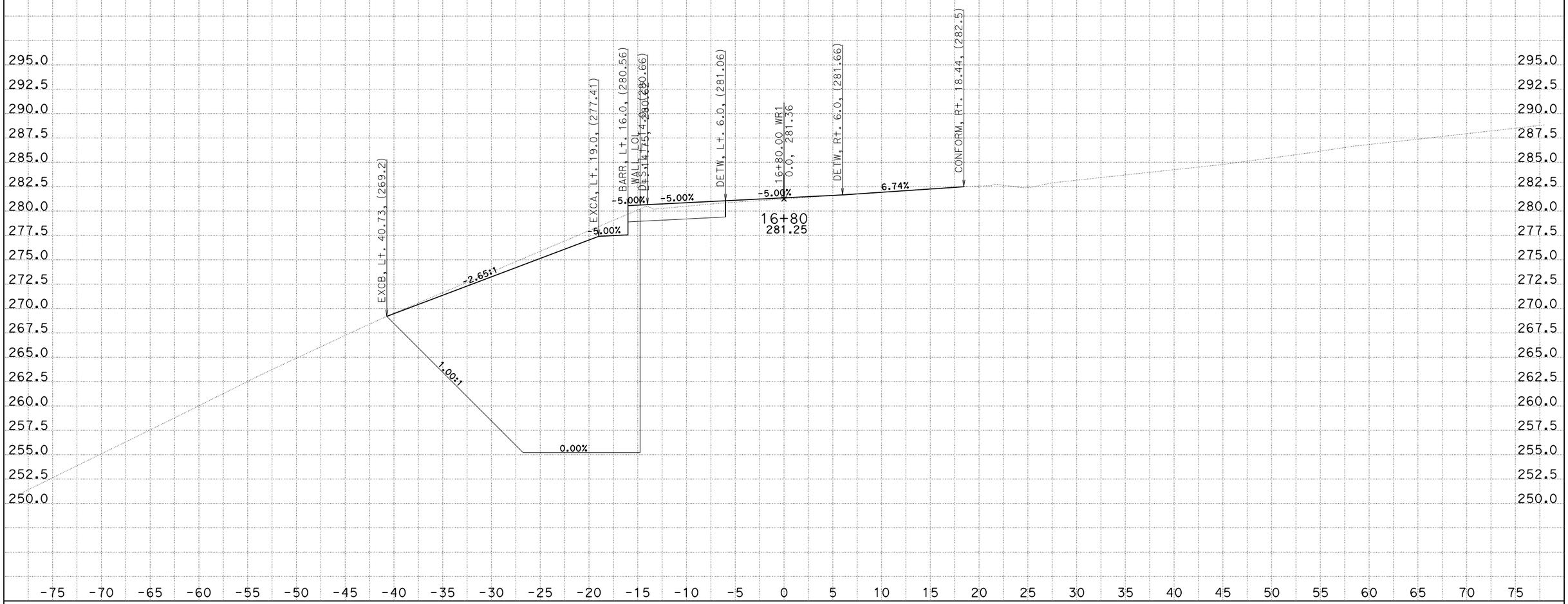

CREATED BY: AU
DATE: 1/27/2015
KC Project: 13122 File: D:\Route 84 at HWY 280\Rafael\ANA_Xsection\wrxs20r3.ear

CONTRACT: 04-4G6404
DIST/CO/RTE/PM: 04-SM-280

SCALE: 1" = 5' Horiz.
1" = 5' Vert.

All Dimensions are US Survey Feet

WR1
CROSS SECTIONS
SHEET 16 OF 50

CONTRACT No. 04-4G6404

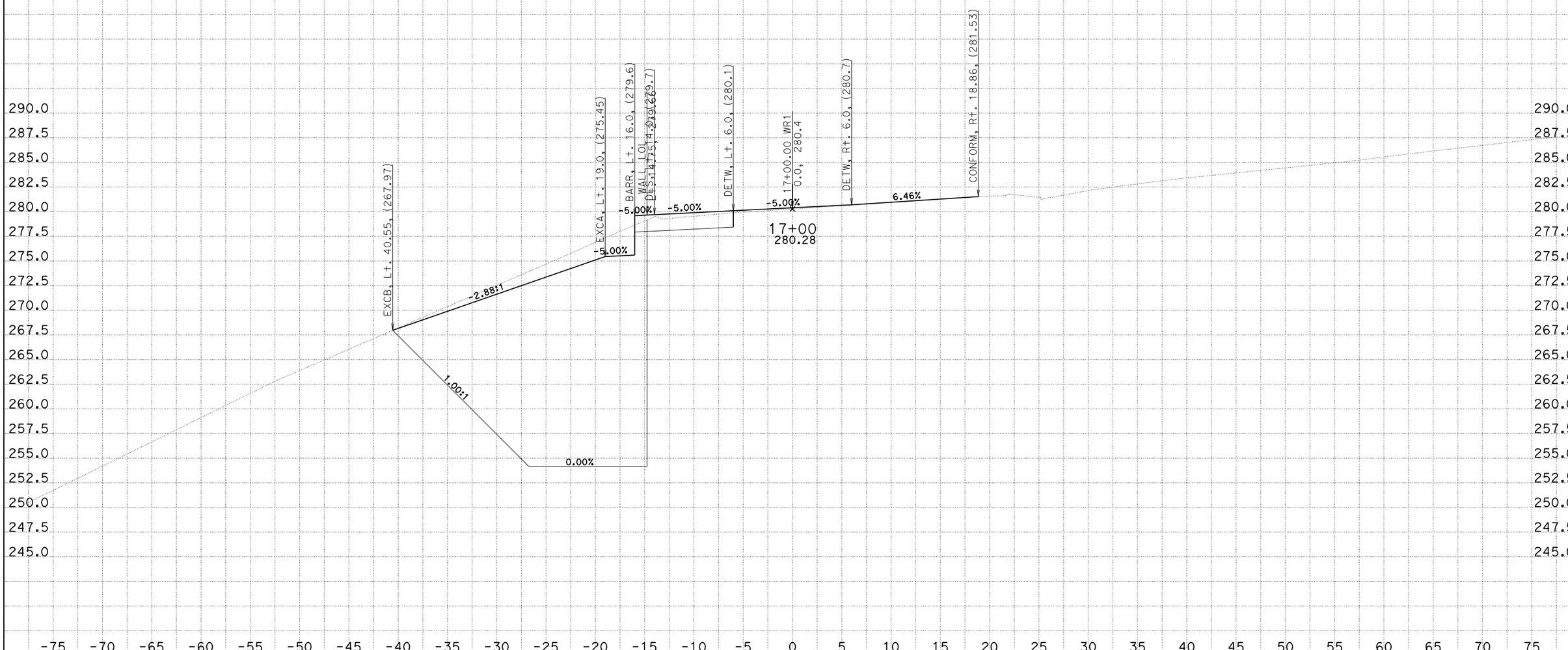

CREATED BY: AU
DATE: 1/27/2015
KC Project: 13122 File: D:\Route 84 at HWY 280\Rafael\ANA_Xsection\wrxs20r3.ear

CONTRACT: 04-4G6404
DIST/CO/RTE/PM: 04-SM-280

SCALE: 1" = 5' Horiz.
1" = 5' Vert.

All Dimensions are US Survey Feet

WR1
CROSS SECTIONS
SHEET 17 OF 50

CONTRACT No. 04-4G6404

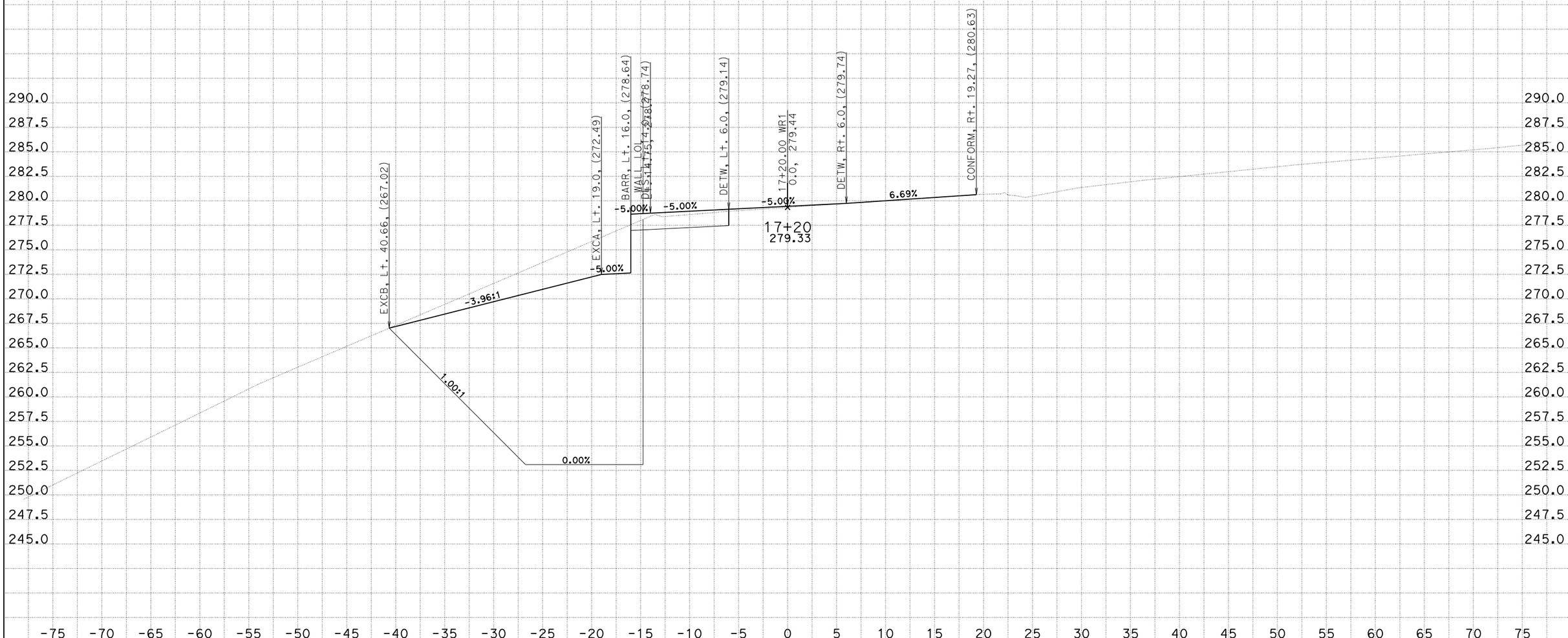

CREATED BY: AU
DATE: 1/27/2015
KC Project: 13122

File: D:\Route 84 at HWY 280\Rafael\ANA_Xsection\wrxs20r3.ear

CONTRACT: 04-4G6404
DIST/CO/RTE/PM: 04-SM-280

SCALE: 1" = 5' Horiz.
1" = 5' Vert.

All Dimensions are US Survey Feet

WR1
CROSS SECTIONS
SHEET 18 OF 50

CONTRACT No. 04-4G6404

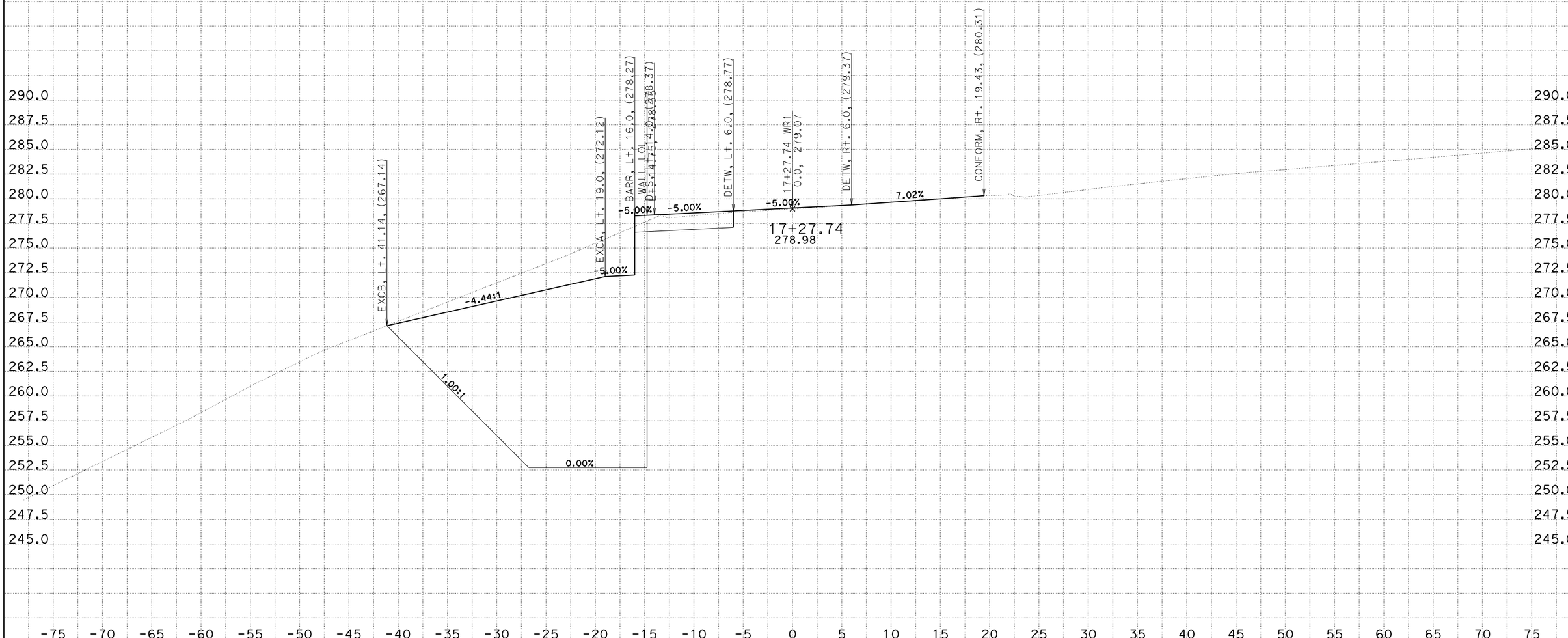

CREATED BY: AU
DATE: 1/27/2015
KC Project: 13122

File: D:\Route 84 at HWY 280\Rafael\ANA_Xsection\wrxs20r3.ear

CONTRACT: 04-4G6404
DIST/CO/RTE/PM: 04-SM-280

SCALE: 1" = 5' Horiz.
1" = 5' Vert.

All Dimensions are US Survey Feet

WR1
CROSS SECTIONS
SHEET 19 OF 50

CONTRACT No. 04-4G6404

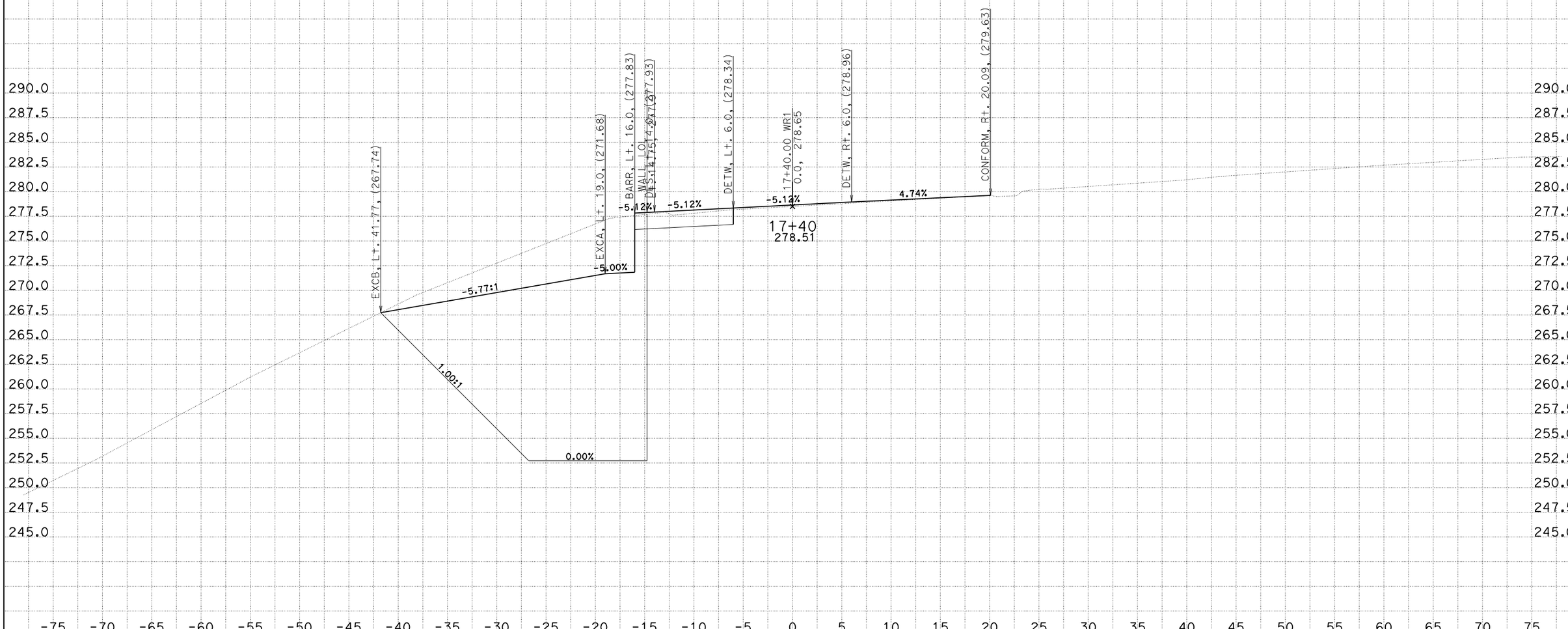

CREATED BY: AU
DATE: 1/27/2015
KC Project: 13122 File: D:\Route 84 at HWY 280\Rafael\ANA_Xsection\wrxs20r3.ear

CONTRACT: 04-4G6404
DIST/CO/RTE/PM: 04-SM-280

SCALE: 1" = 5' Horiz.
1" = 5' Vert.

All Dimensions are US Survey Feet

WR1
CROSS SECTIONS
SHEET 20 OF 50

CONTRACT No. 04-4G6404

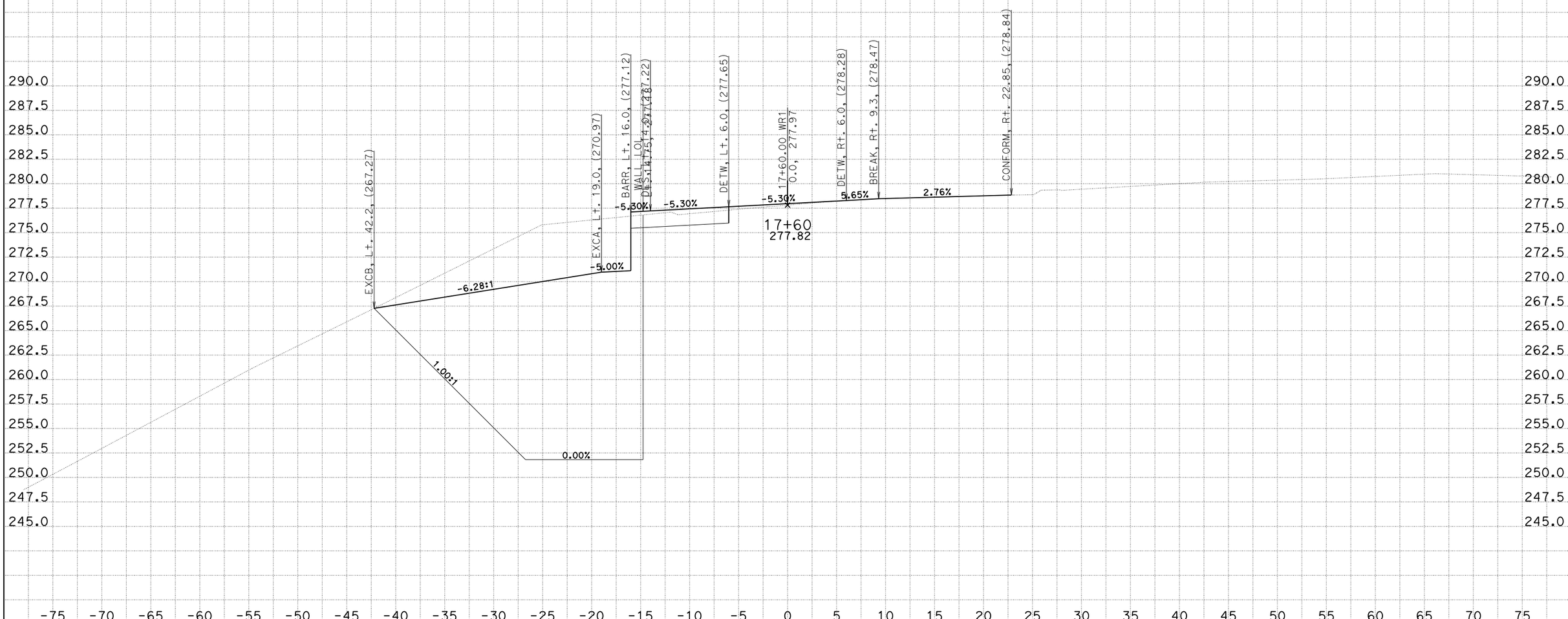

CREATED BY: AU
DATE: 1/27/2015
KC Project: 13122 File: D:\Route 84 at HWY 280\Rafael\ANA_Xsection\wrxs20r3.ear

CONTRACT: 04-4G6404
DIST/CO/RTE/PM: 04-SM-280

SCALE: 1" = 5' Horiz.
1" = 5' Vert.

All Dimensions are US Survey Feet

WR1
CROSS SECTIONS
SHEET 21 OF 50

CONTRACT No. 04-4G6404

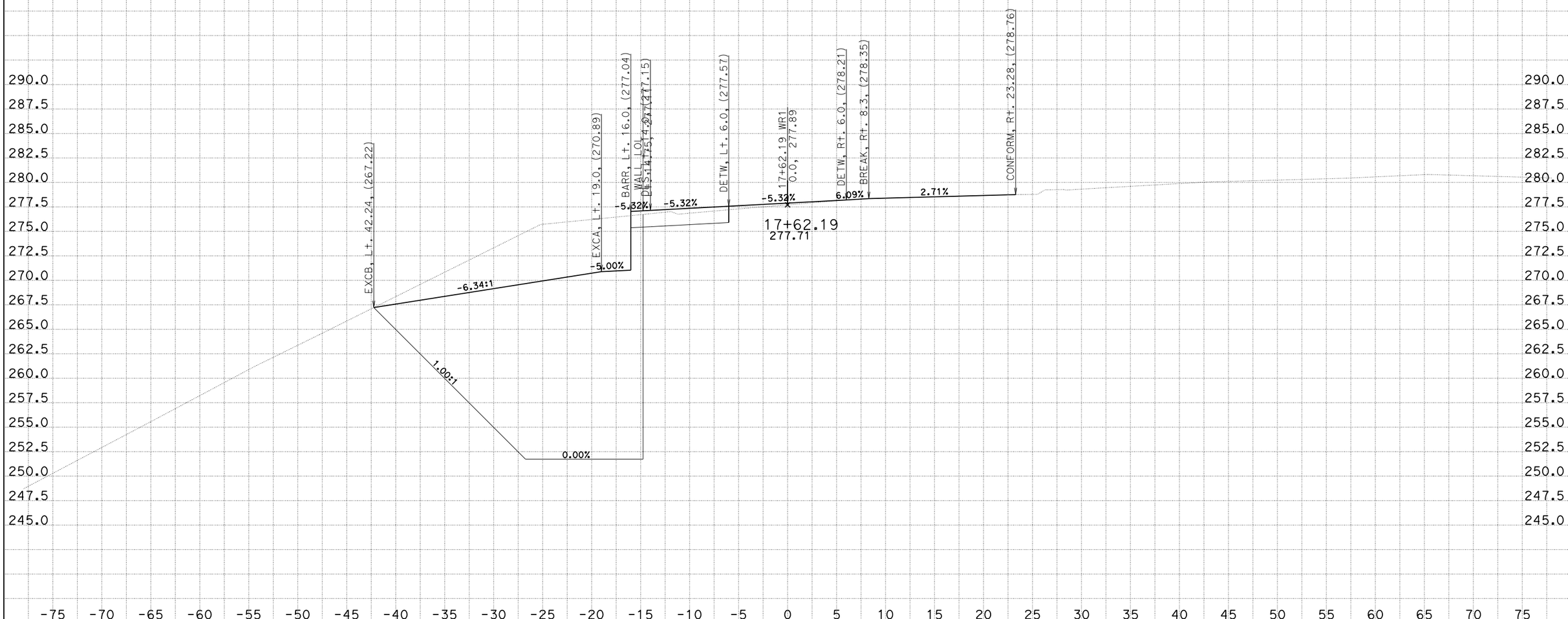

CREATED BY: AU
DATE: 1/27/2015
KC Project: 13122 File: D:\Route 84 at HWY 280\Rafael\ANA_Xsection\wrxs20r3.ear

CONTRACT: 04-4G6404
DIST/CO/RTE/PM: 04-SM-280

SCALE: 1" = 5' Horiz.
1" = 5' Vert.

All Dimensions are US Survey Feet

WR1
CROSS SECTIONS
SHEET 22 OF 50

CONTRACT No. 04-4G6404

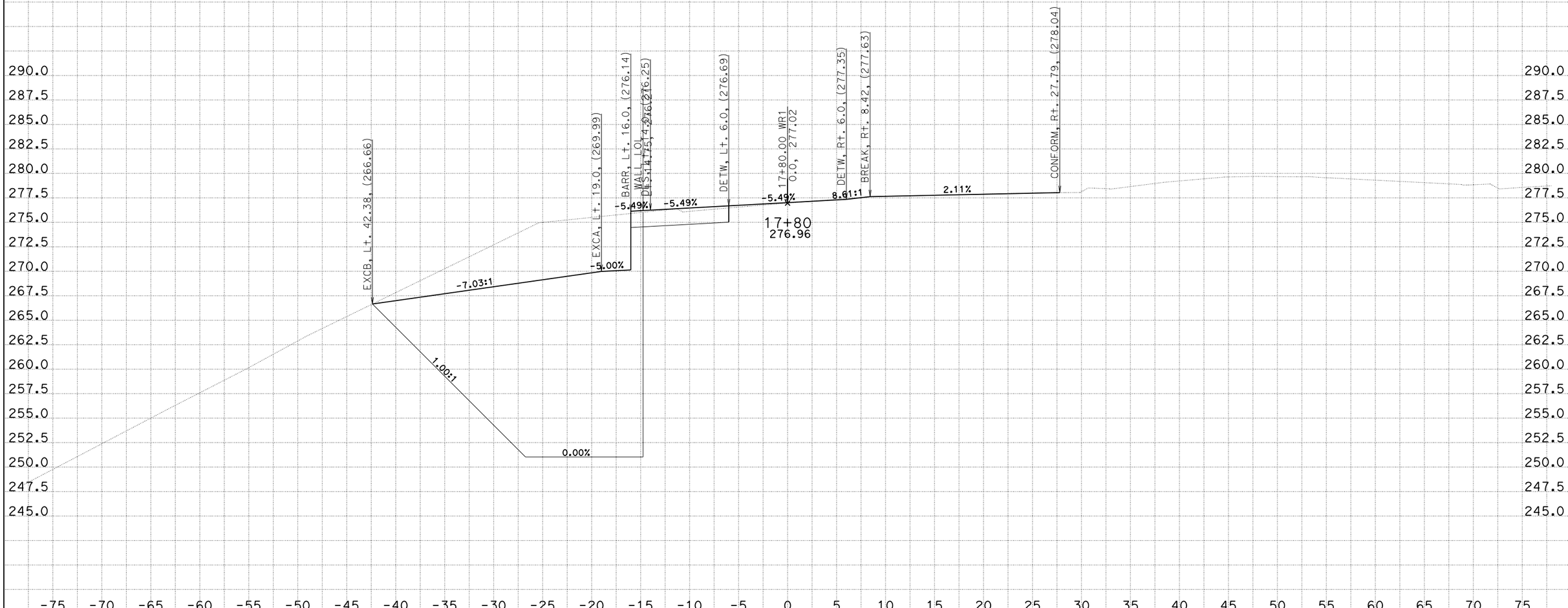

CREATED BY: AU
DATE: 1/27/2015
KC Project: 13122 File: D:\Route 84 at HWY 280\Rafael\ANA_Xsection\wrxs20r3.ear

CONTRACT: 04-4G6404
DIST/CO/RTE/PM: 04-SM-280

SCALE: 1" = 5' Horiz.
1" = 5' Vert.

All Dimensions are US Survey Feet

WR1
CROSS SECTIONS
SHEET 23 OF 50

CONTRACT No. 04-4G6404

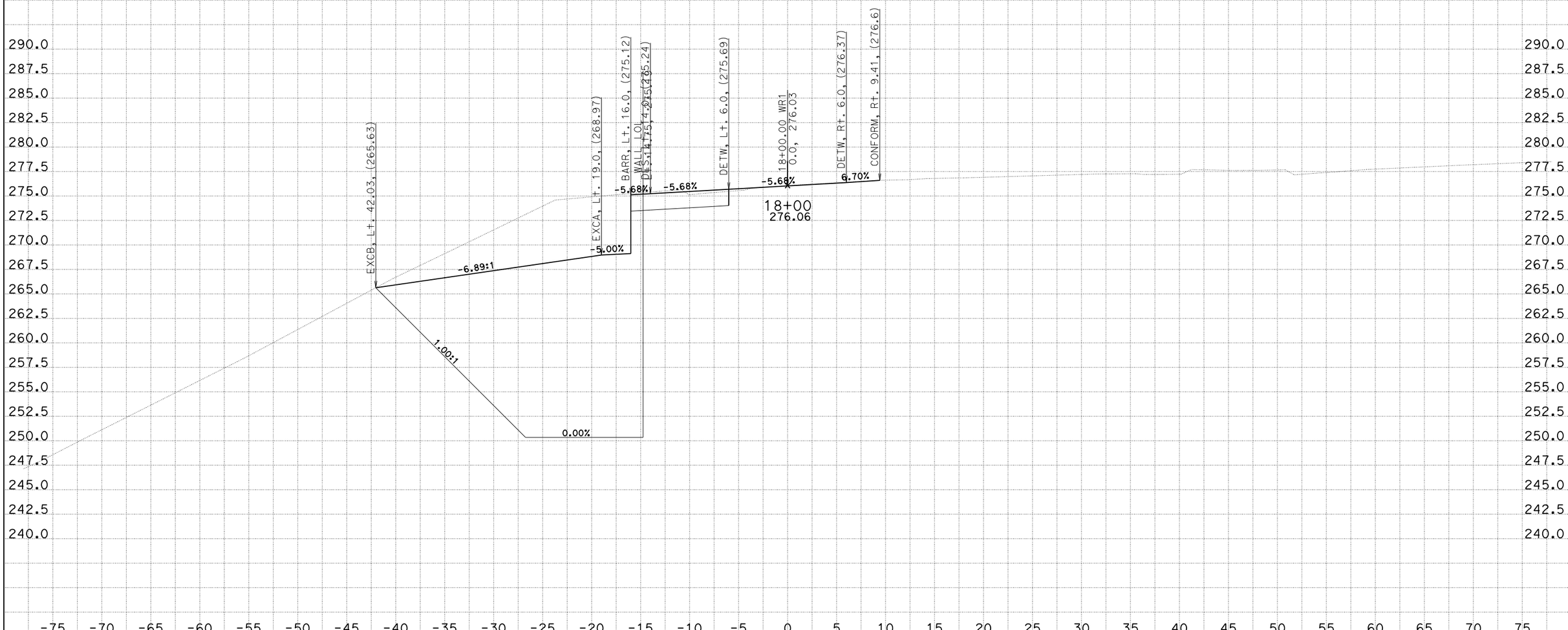

CREATED BY: AU
DATE: 1/27/2015
KC Project: 13122 File: D:\Route 84 at HWY 280\Rafael\ANA_Xsection\wrxs20r3.ear

CONTRACT: 04-4G6404
DIST/CO/RTE/PM: 04-SM-280

SCALE: 1" = 5' Horiz.
1" = 5' Vert.

All Dimensions are US Survey Feet

WR1
CROSS SECTIONS
SHEET 24 OF 50

CONTRACT No. 04-4G6404

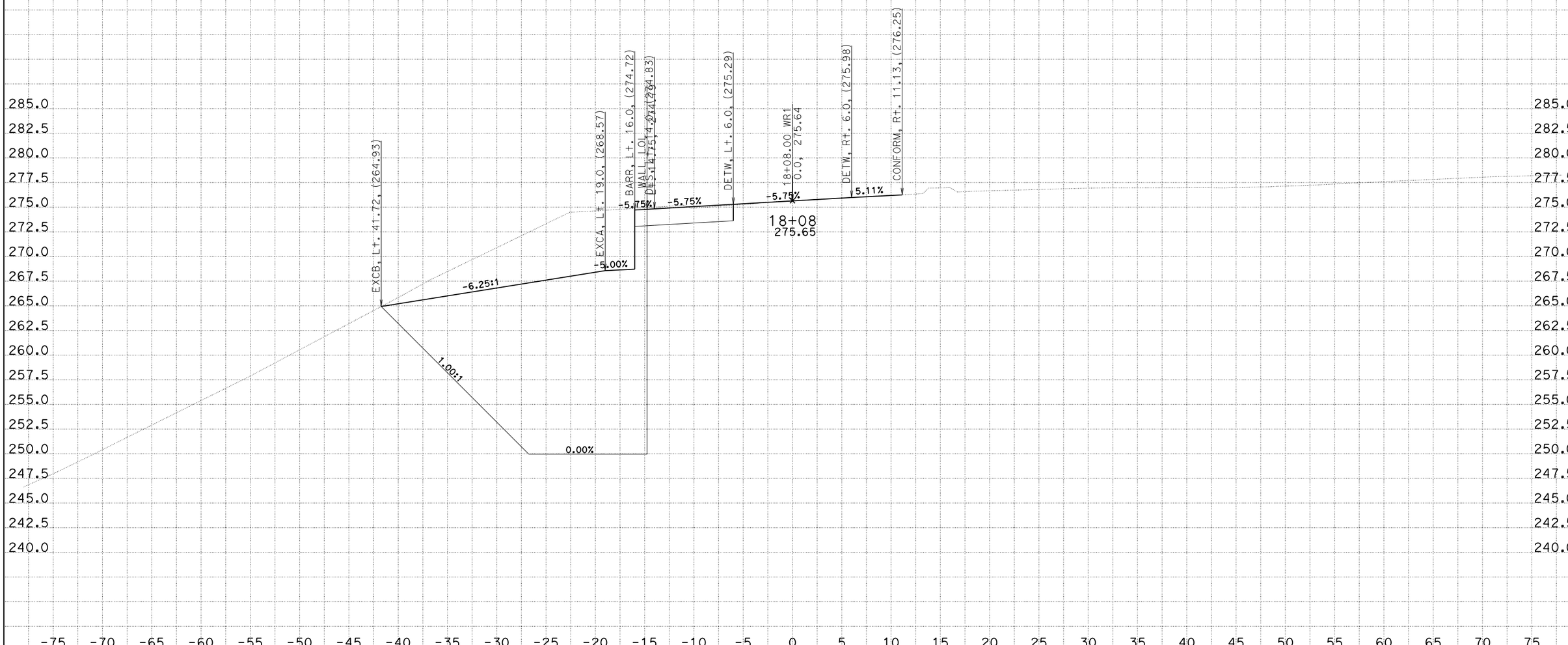

CREATED BY: AU
DATE: 1/27/2015
KC Project: 13122 File: D:\Route 84 at HWY 280\Rafael\ANA_Xsection\wrxs20r3.ear

CONTRACT: 04-4G6404
DIST/CO/RTE/PM: 04-SM-280

SCALE: 1" = 5' Horiz.
1" = 5' Vert.

All Dimensions are US Survey Feet

WR1
CROSS SECTIONS
SHEET 25 OF 50

CONTRACT No. 04-4G6404

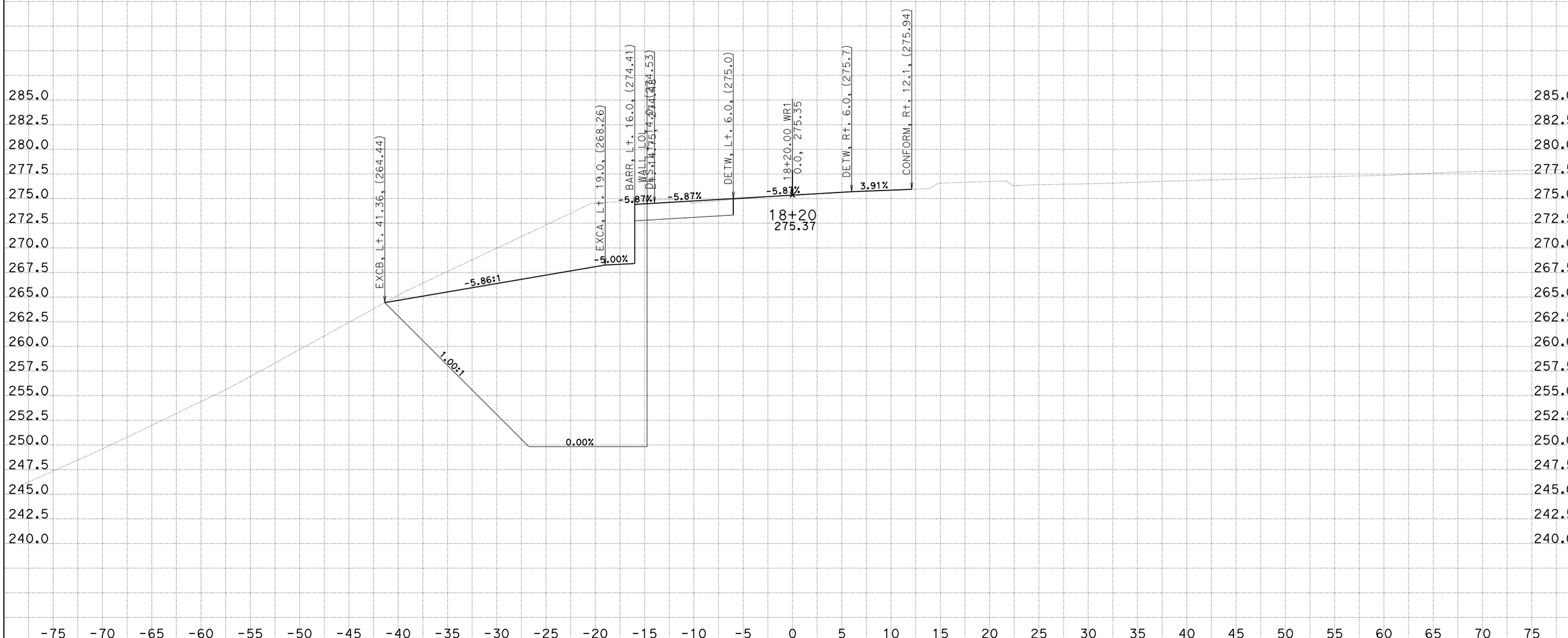

CREATED BY: AU
DATE: 1/27/2015
KC Project: 13122 File: D:\Route 84 at HWY 280\Rafael\ANA_Xsection\wrxs20r3.ear

CONTRACT: 04-4G6404
DIST/CO/RTE/PM: 04-SM-280

SCALE: 1" = 5' Horiz.
1" = 5' Vert.

All Dimensions are US Survey Feet

WR1
CROSS SECTIONS
SHEET 26 OF 50

CONTRACT No. 04-4G6404

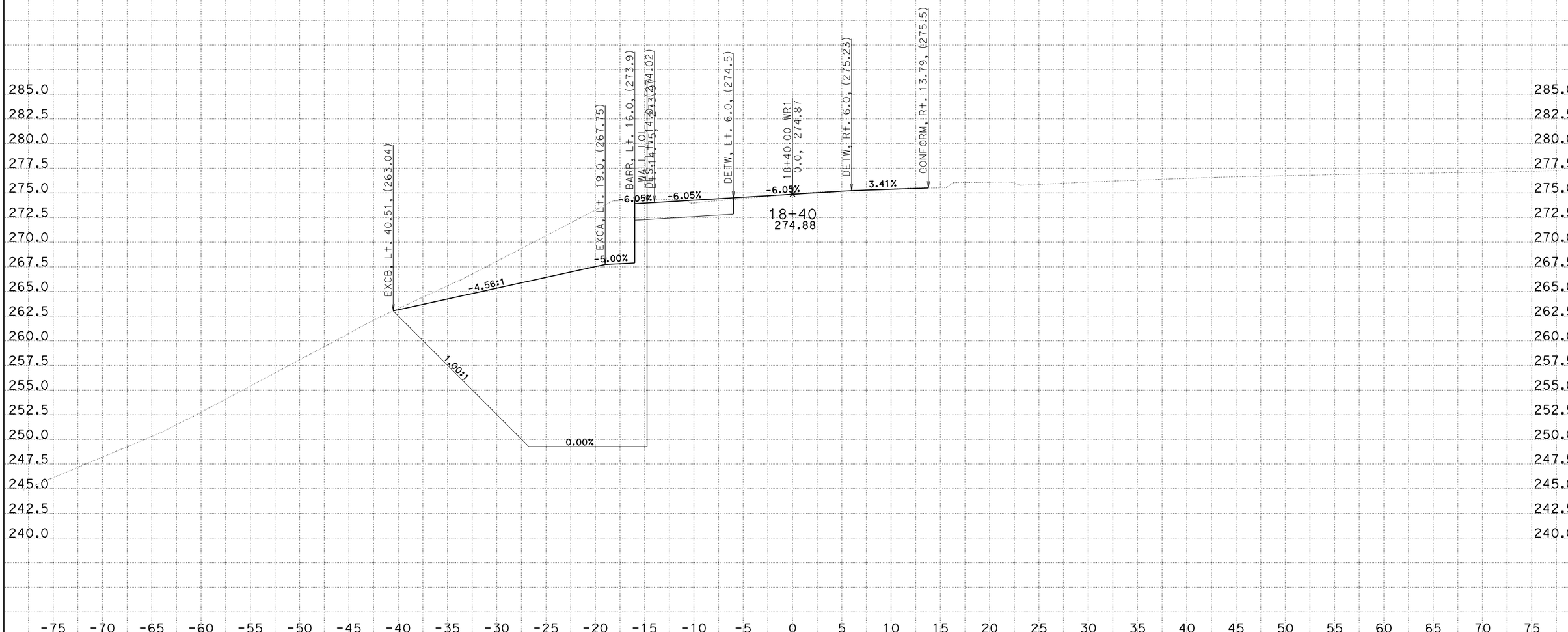

CREATED BY: AU
DATE: 1/27/2015
KC Project: 13122 File: D:\Route 84 at HWY 280\Rafael\ANA_Xsection\wrxs20r3.ear

CONTRACT: 04-4G6404
DIST/CO/RTE/PM: 04-SM-280

SCALE: 1" = 5' Horiz.
1" = 5' Vert.

All Dimensions are US Survey Feet

WR1
CROSS SECTIONS
SHEET 27 OF 50

CONTRACT No. 04-4G6404

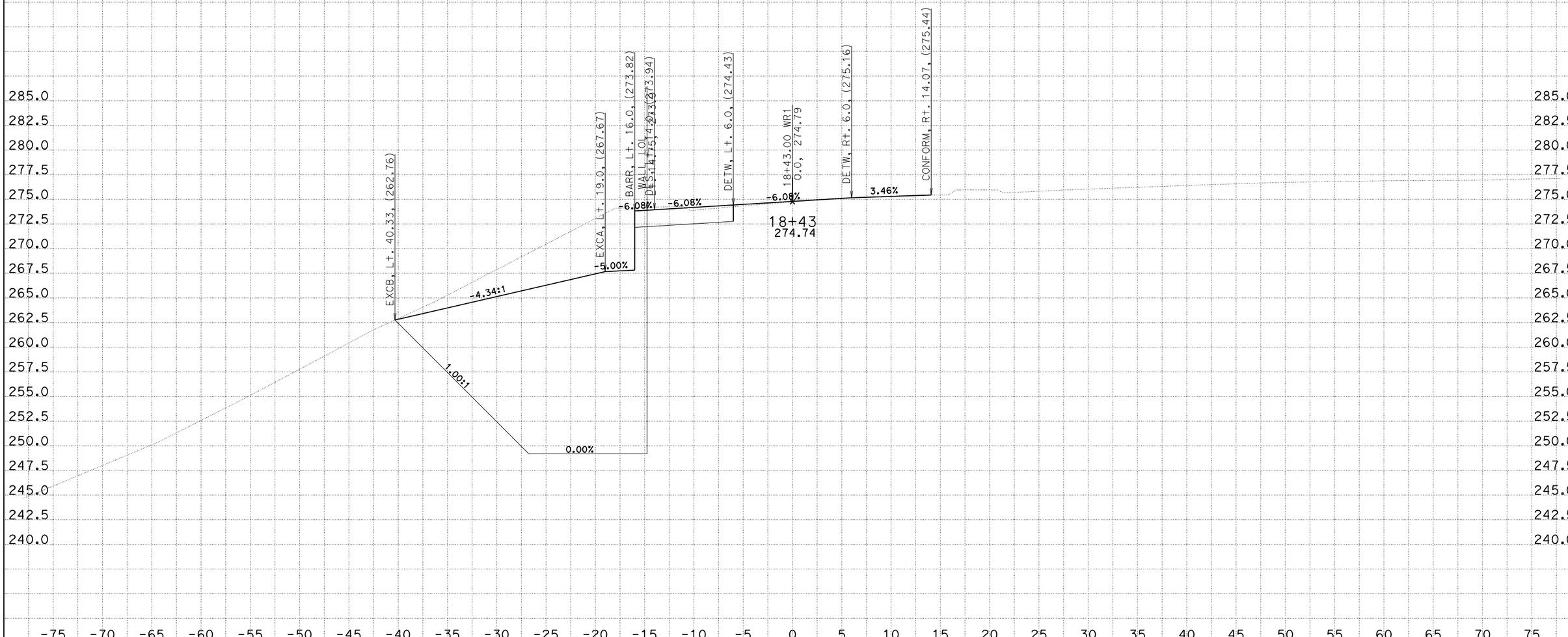

CREATED BY: AU
DATE: 1/27/2015
KC Project: 13122 File: D:\Route 84 at HWY 280\Rafael\ANA_Xsection\wrxs20r3.ear

CONTRACT: 04-4G6404
DIST/CO/RTE/PM: 04-SM-280

SCALE: 1" = 5' Horiz.
1" = 5' Vert.

All Dimensions are US Survey Feet

WR1
CROSS SECTIONS
SHEET 28 OF 50

CONTRACT No. 04-4G6404

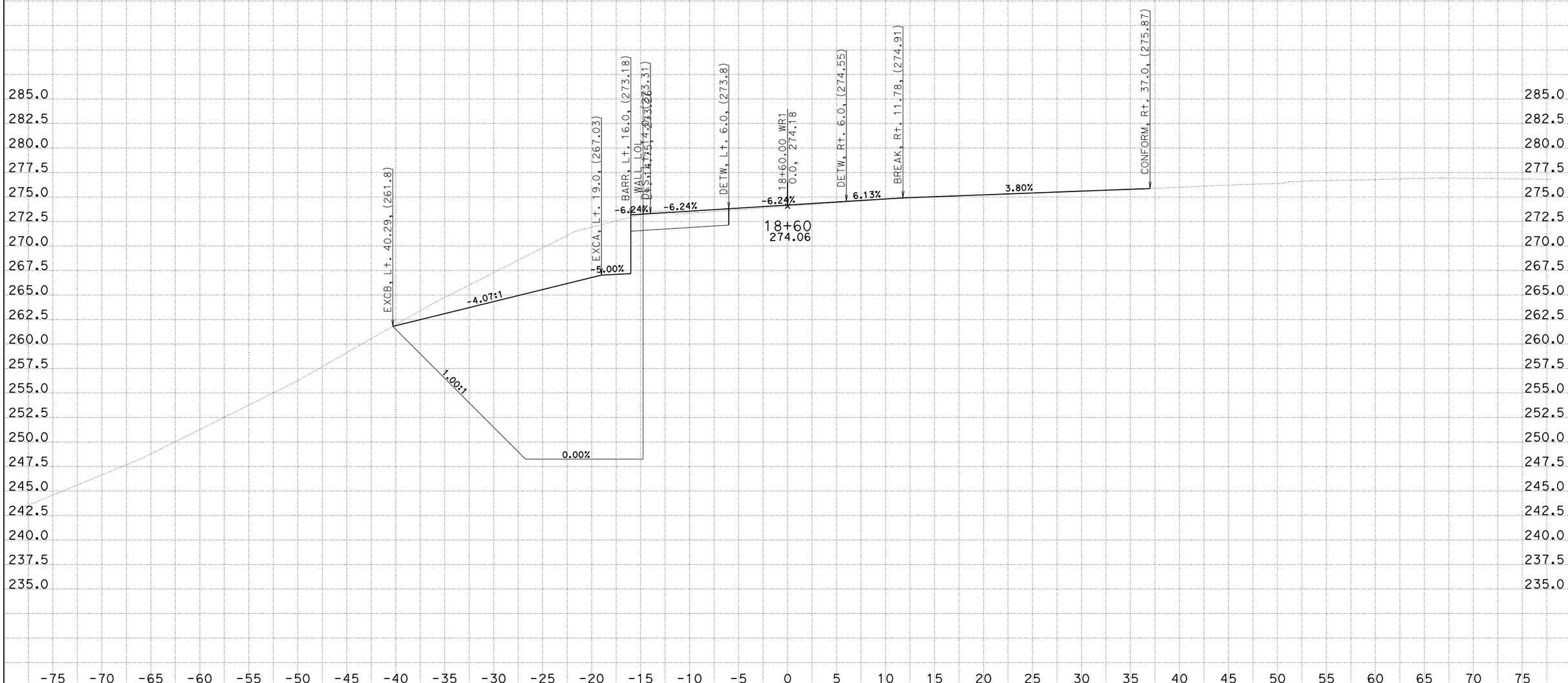

CREATED BY: AU
DATE: 1/27/2015
KC Project: 13122 File: D:\Route 84 at HWY 280\Rafael\ANA_Xsection\wrxs20r3.ear

CONTRACT: 04-4G6404
DIST/CO/RTE/PM: 04-SM-280

SCALE: 1" = 5' Horiz.
1" = 5' Vert.

All Dimensions are US Survey Feet

WR1
CROSS SECTIONS
SHEET 29 OF 50

CONTRACT No. 04-4G6404

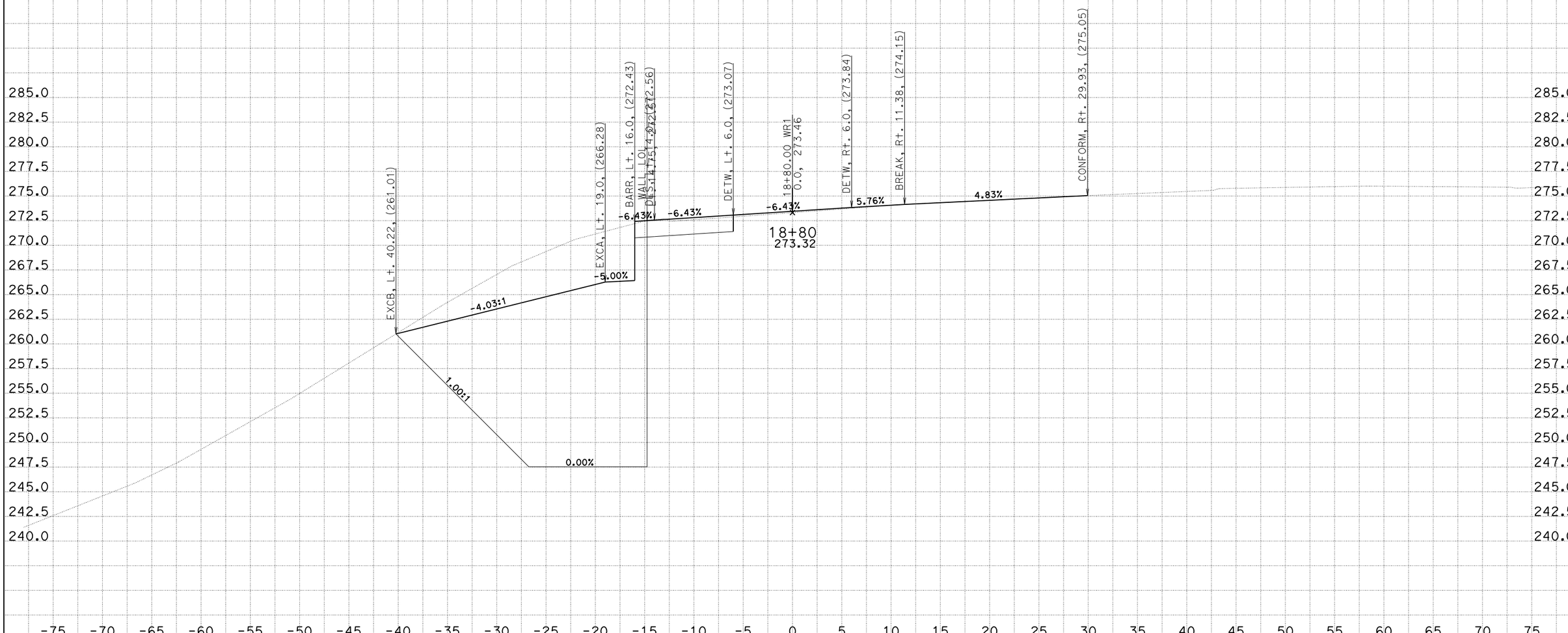

CREATED BY: AU
DATE: 1/27/2015
KC Project: 13122 File: D:\Route 84 at HWY 280\Rafael\ANA_Xsection\wrxs20r3.ear

CONTRACT: 04-4G6404
DIST/CO/RTE/PM: 04-SM-280

SCALE: 1" = 5' Horiz.
1" = 5' Vert.

All Dimensions are US Survey Feet

WR1
CROSS SECTIONS
SHEET 30 OF 50

CONTRACT No. 04-4G6404

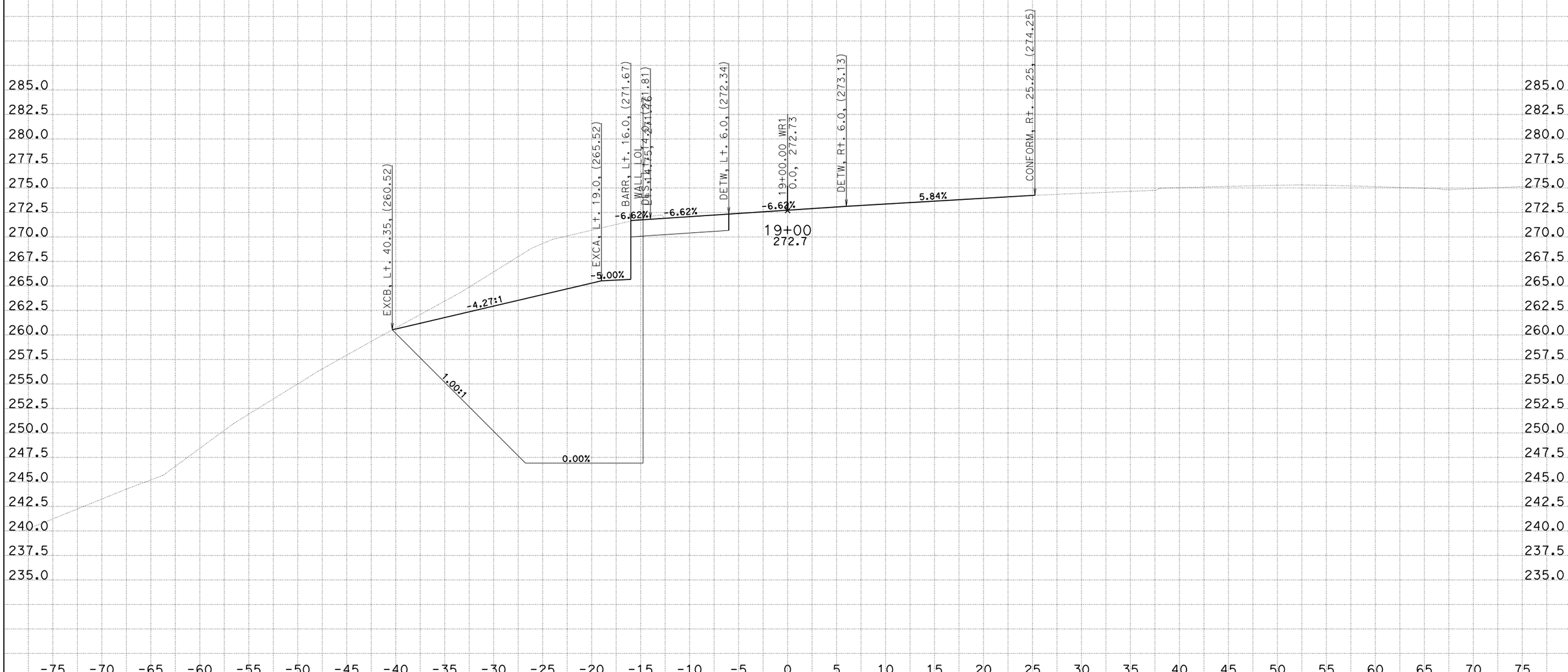

CREATED BY: AU
DATE: 1/27/2015
KC Project: 13122

File: D:\Route 84 at HWY 280\Rafael\ANA_Xsection\wrxs20r3.ear

CONTRACT: 04-4G6404
DIST/CO/RTE/PM: 04-SM-280

SCALE: 1" = 5' Horiz.
1" = 5' Vert.

All Dimensions are US Survey Feet

WR1
CROSS SECTIONS
SHEET 31 OF 50

CONTRACT No. 04-4G6404

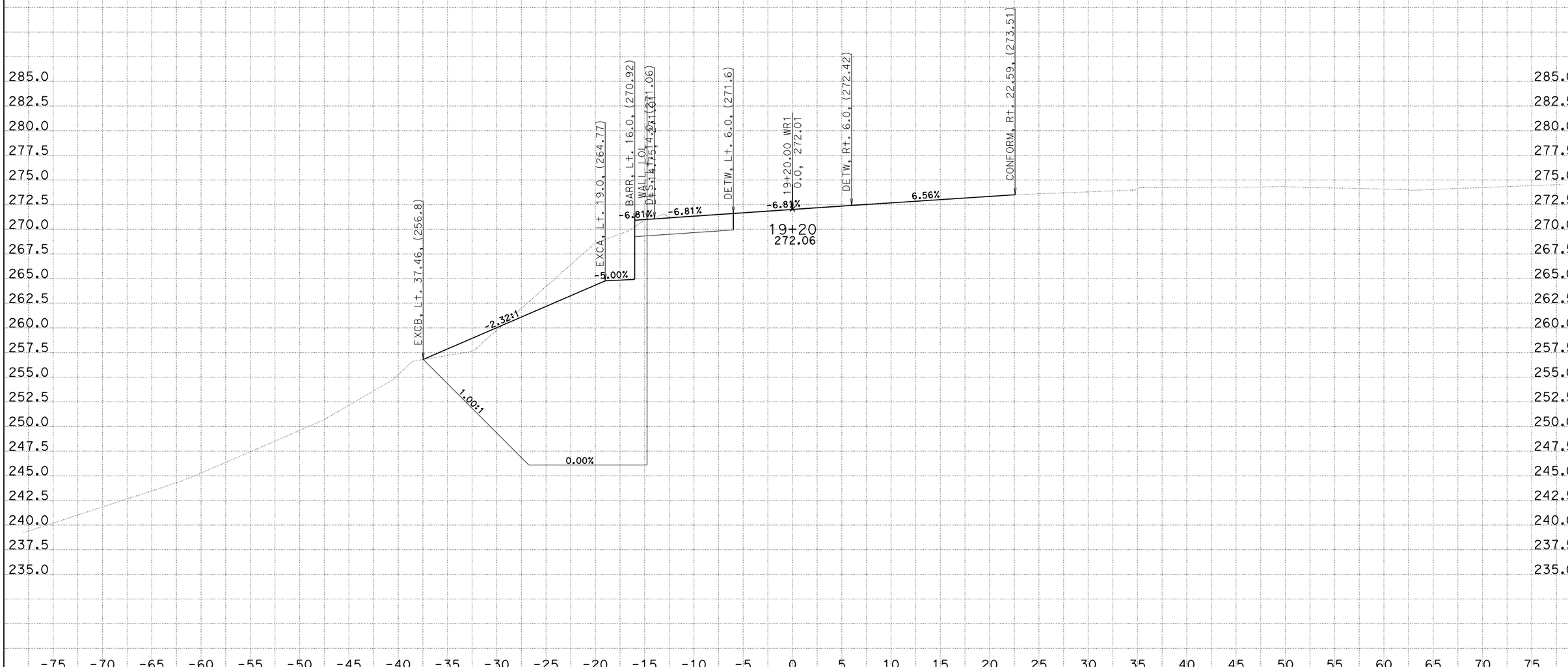

CREATED BY: AU
DATE: 1/27/2015
KC Project: 13122 File: D:\Route 84 at HWY 280\Rafael\ANA_Xsection\wrxs20r3.ear

CONTRACT: 04-4G6404
DIST/CO/RTE/PM: 04-SM-280

SCALE: 1" = 5' Horiz.
1" = 5' Vert.

All Dimensions are US Survey Feet

WR1
CROSS SECTIONS
SHEET 32 OF 50

CONTRACT No. 04-4G6404

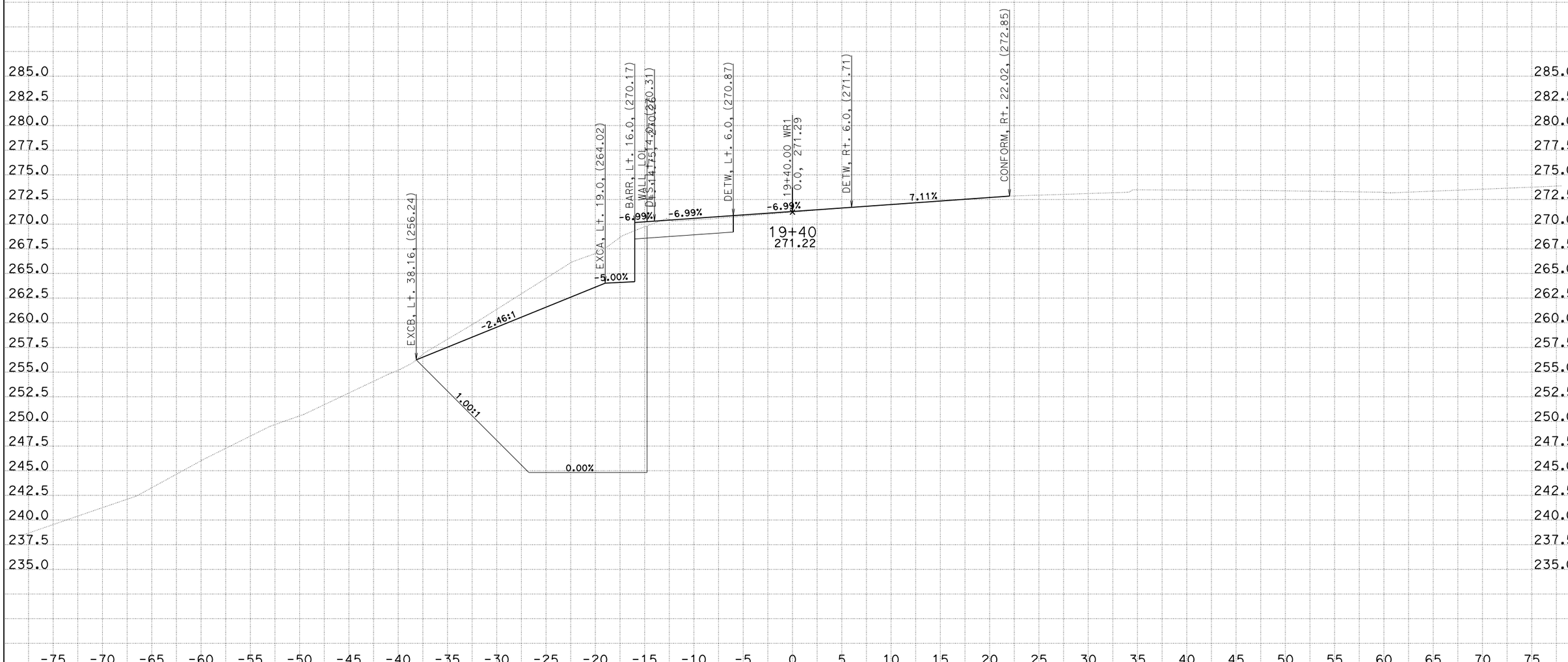

CREATED BY: AU
DATE: 1/27/2015
KC Project: 13122 File: D:\Route 84 at HWY 280\Rafael\ANA_Xsection\wrxs20r3.ear

CONTRACT: 04-4G6404
DIST/CO/RTE/PM: 04-SM-280

SCALE: 1" = 5' Horiz.
1" = 5' Vert.

All Dimensions are US Survey Feet

WR1
CROSS SECTIONS
SHEET 33 OF 50

CONTRACT No. 04-4G6404

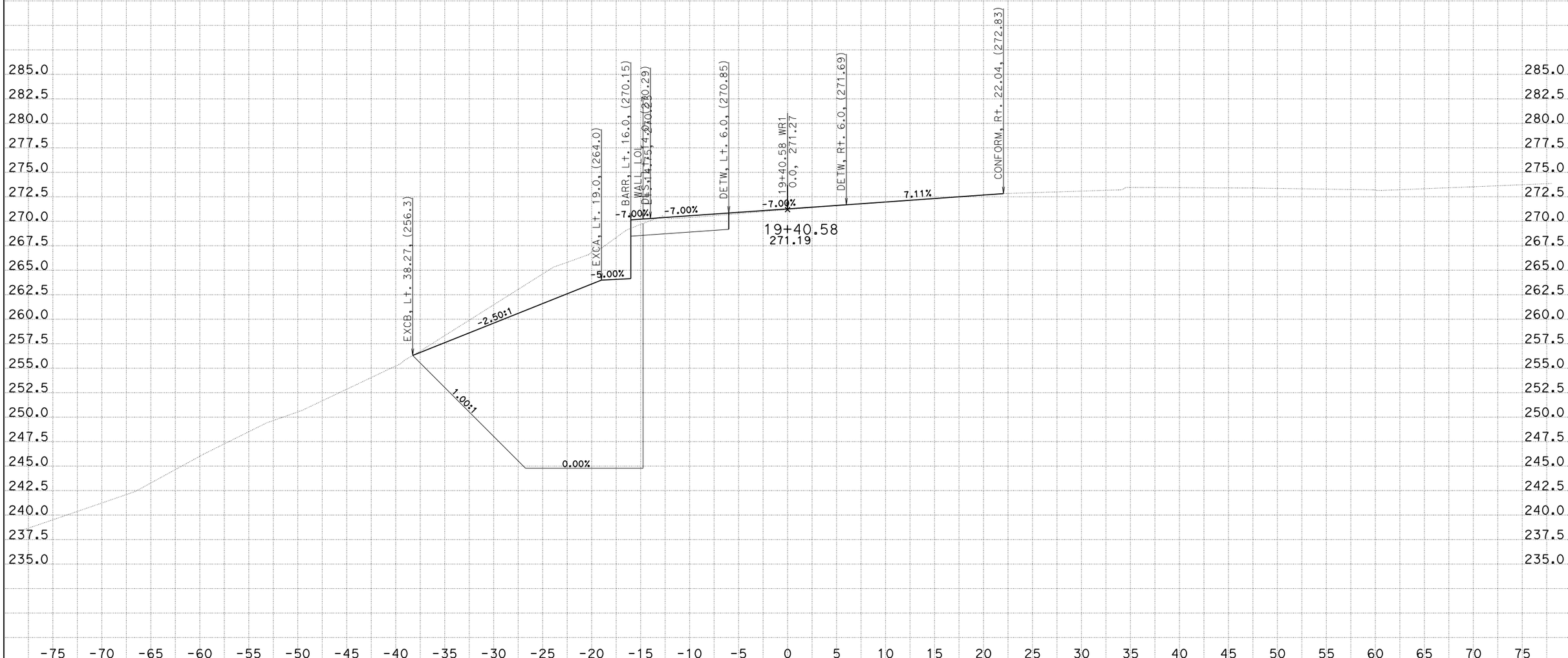

CREATED BY: AU
DATE: 1/27/2015
KC Project: 13122 File: D:\Route 84 at HWY 280\Rafael\ANA_Xsection\wrxs20r3.ear

CONTRACT: 04-4G6404
DIST/CO/RTE/PM: 04-SM-280

SCALE: 1" = 5' Horiz.
1" = 5' Vert.

All Dimensions are US Survey Feet

WR1
CROSS SECTIONS
SHEET 34 OF 50

CONTRACT No. 04-4G6404

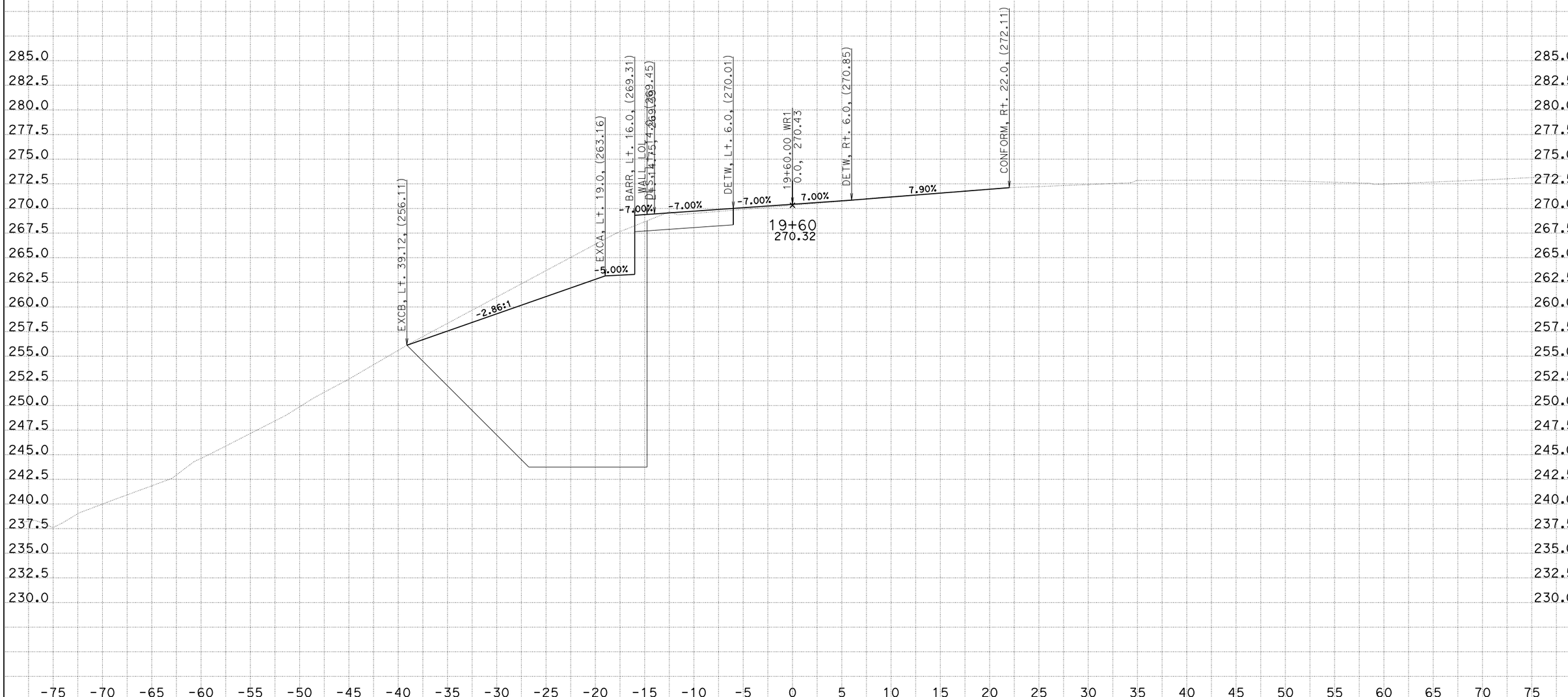

CREATED BY: AU
DATE: 1/27/2015
KC Project: 13122 File: D:\Route 84 at HWY 280\Rafael\ANA_Xsection\wrxs20r3.ear

CONTRACT: 04-4G6404
DIST/CO/RTE/PM: 04-SM-280

SCALE: 1" = 5' Horiz.
1" = 5' Vert.

All Dimensions are US Survey Feet

WR1
CROSS SECTIONS
SHEET 35 OF 50

CONTRACT No. 04-4G6404

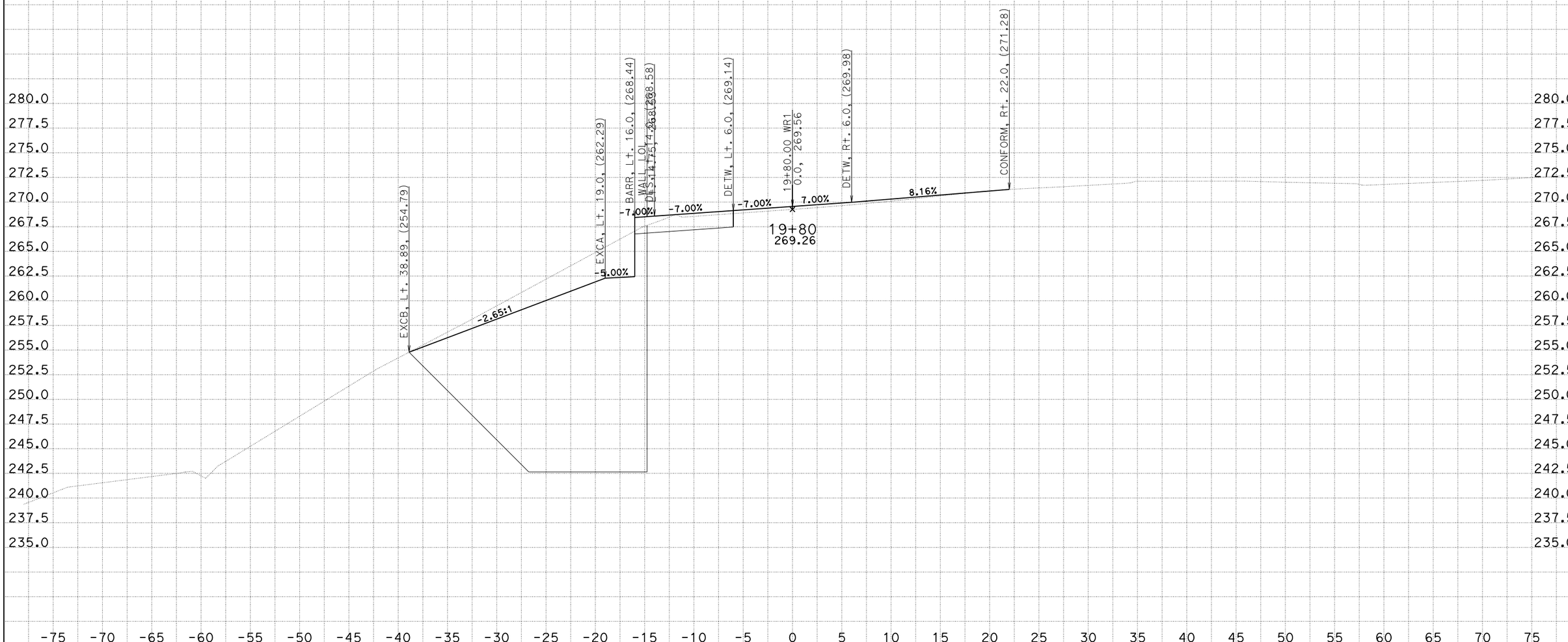

CREATED BY: AU
DATE: 1/27/2015
KC Project: 13122 File: D:\Route 84 at HWY 280\Rafael\ANA_Xsection\wrxs20r3.ear

CONTRACT: 04-4G6404
DIST/CO/RTE/PM: 04-SM-280

SCALE: 1" = 5' Horiz.
1" = 5' Vert.

All Dimensions are US Survey Feet

WR1
CROSS SECTIONS
SHEET 36 OF 50

CONTRACT No. 04-4G6404

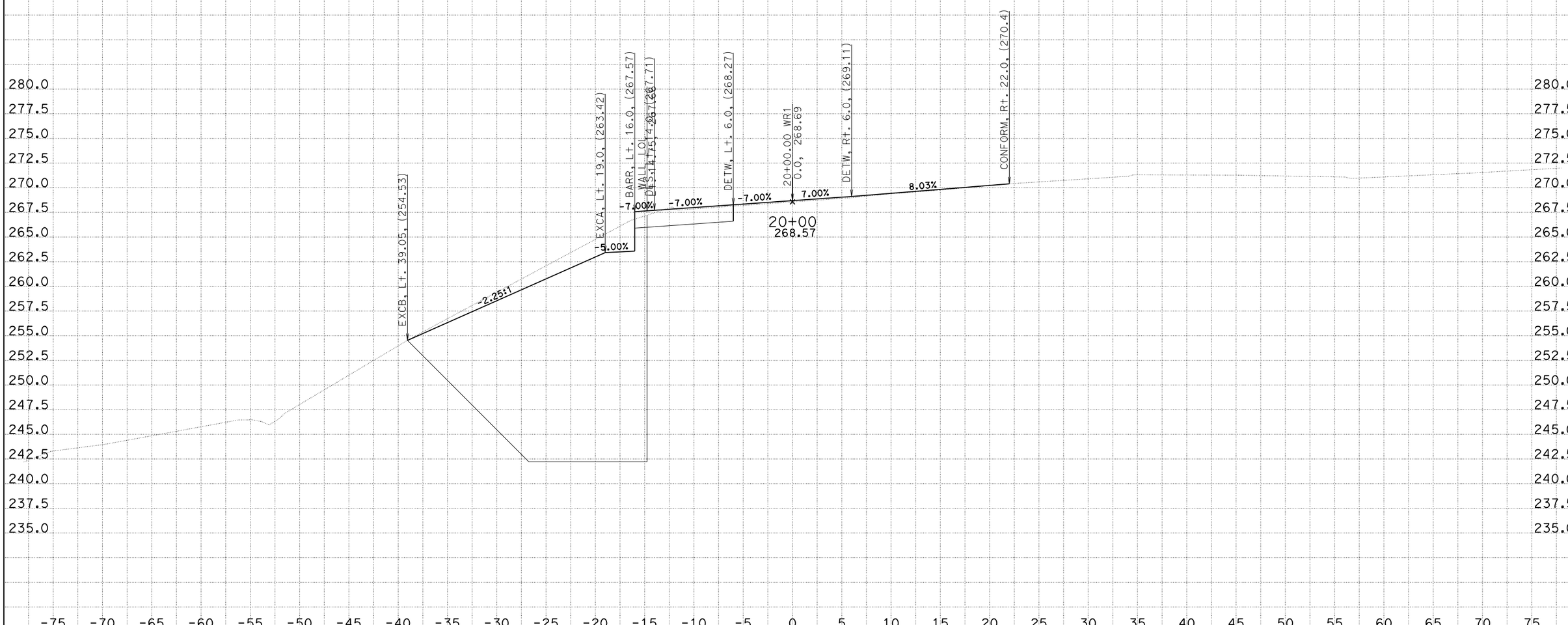

CREATED BY: AU
DATE: 1/27/2015
KC Project: 13122 File: D:\Route 84 at HWY 280\Rafael\ANA_Xsection\wrxs20r3.ear

CONTRACT: 04-4G6404
DIST/CO/RTE/PM: 04-SM-280

SCALE: 1" = 5' Horiz.
1" = 5' Vert.

All Dimensions are US Survey Feet

WR1
CROSS SECTIONS
SHEET 37 OF 50

CONTRACT No. 04-4G6404

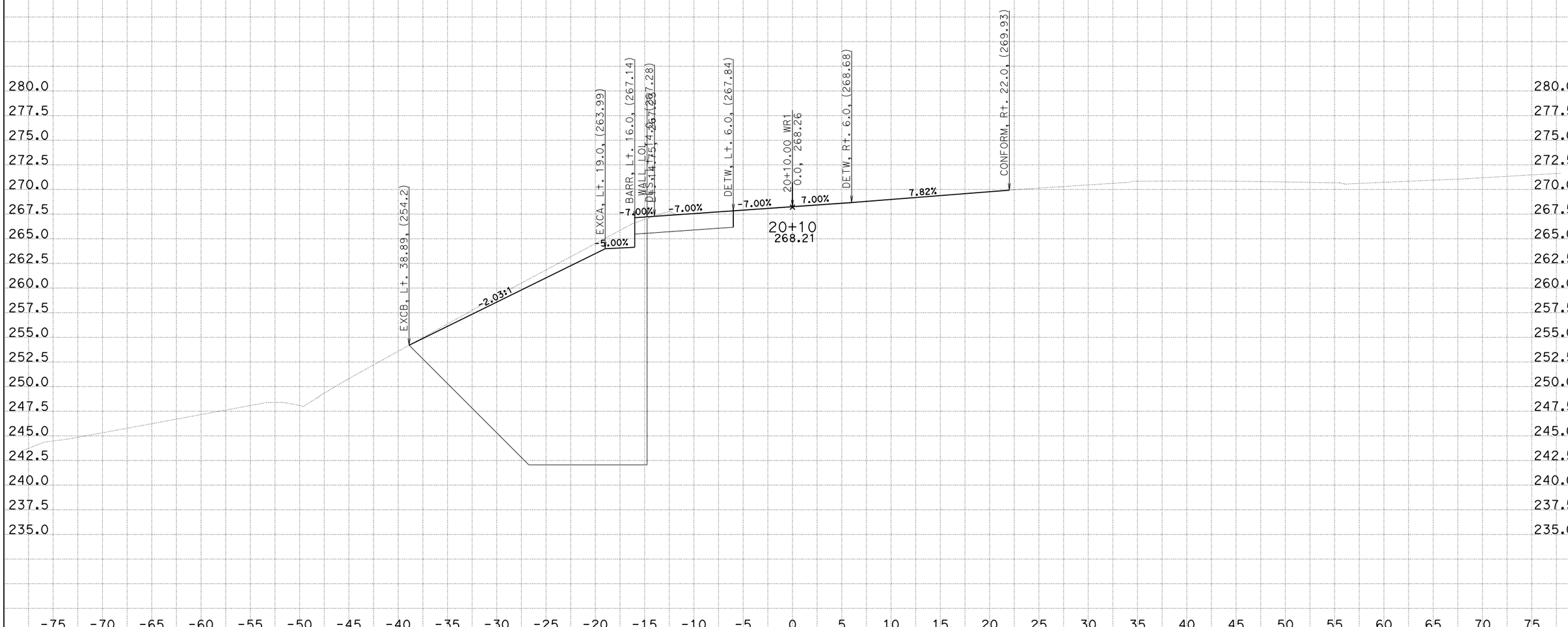

CREATED BY: AU
DATE: 1/27/2015
KC Project: 13122 File: D:\Route 84 at HWY 280\Rafael\ANA_Xsection\wrxs20r3.ear

CONTRACT: 04-4G6404
DIST/CO/RTE/PM: 04-SM-280

SCALE: 1" = 5' Horiz.
1" = 5' Vert.

All Dimensions are US Survey Feet

WR1
CROSS SECTIONS
SHEET 38 OF 50

CONTRACT No. 04-4G6404

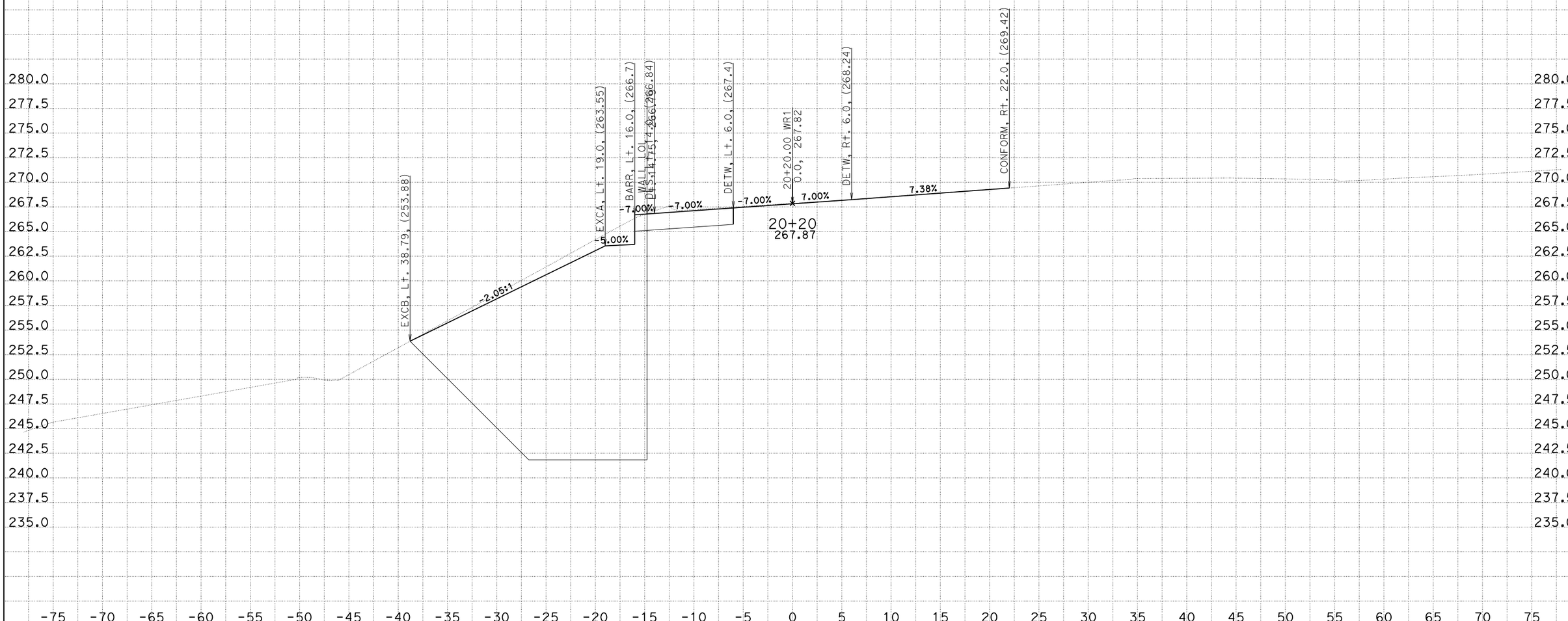

CREATED BY: AU
DATE: 1/27/2015
KC Project: 13122 File: D:\Route 84 at HWY 280\Rafael\ANA_Xsection\wrxs20r3.ear

CONTRACT: 04-4G6404
DIST/CO/RTE/PM: 04-SM-280

SCALE: 1" = 5' Horiz.
1" = 5' Vert.

All Dimensions are US Survey Feet

WR1
CROSS SECTIONS
SHEET 39 OF 50

CONTRACT No. 04-4G6404

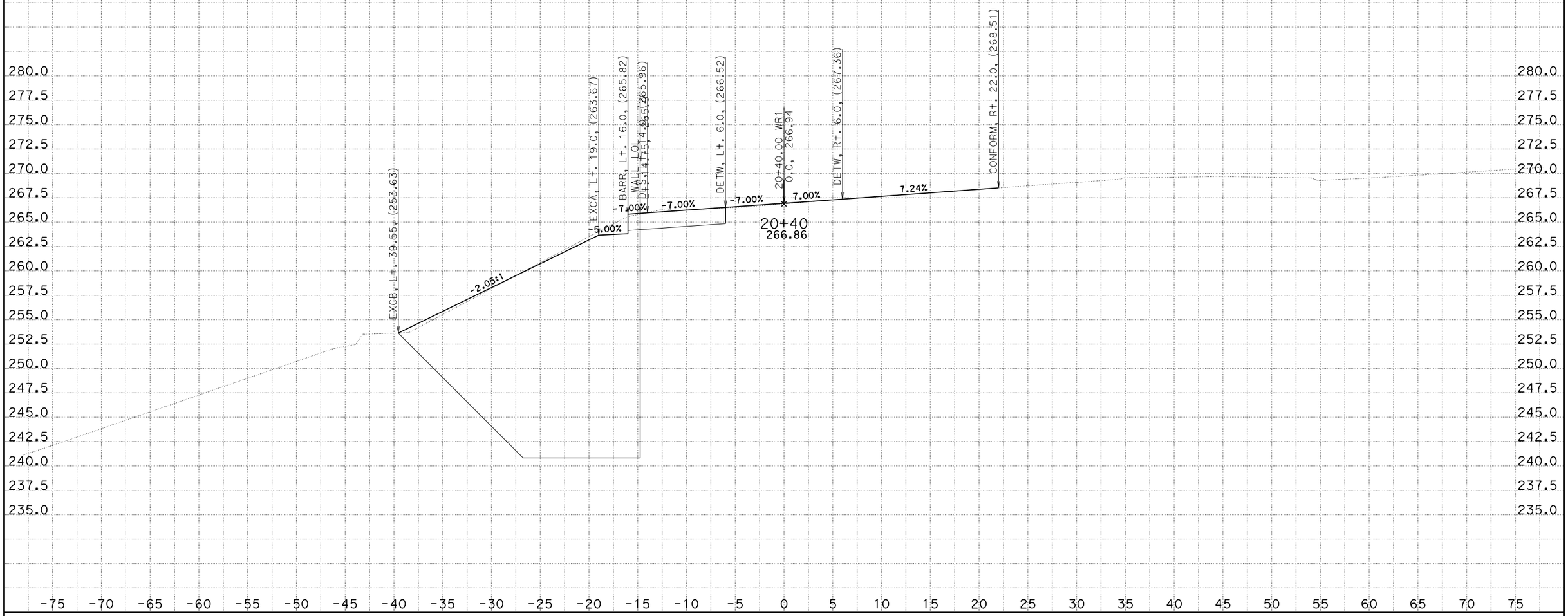

CREATED BY: AU
DATE: 1/27/2015
KC Project: 13122 File: D:\Route 84 at HWY 280\Rafael\ANA_Xsection\wrxs20r3.ear

CONTRACT: 04-4G6404
DIST/CO/RTE/PM: 04-SM-280

SCALE: 1" = 5' Horiz.
1" = 5' Vert.

All Dimensions are US Survey Feet

WR1
CROSS SECTIONS
SHEET 40 OF 50

CONTRACT No. 04-4G6404

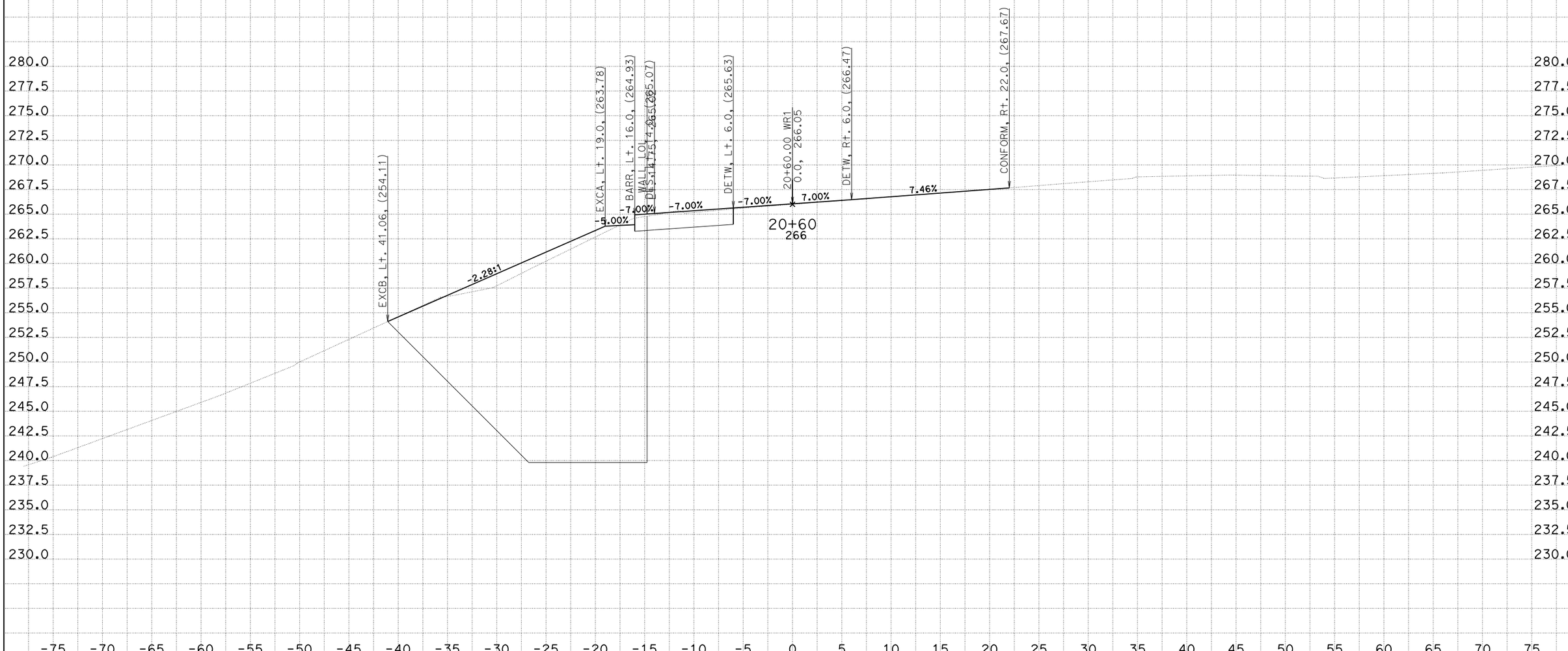

CREATED BY: AU
DATE: 1/27/2015
KC Project: 13122 File: D:\Route 84 at HWY 280\Rafael\ANA_Xsection\wrxs20r3.ear

CONTRACT: 04-4G6404
DIST/CO/RTE/PM: 04-SM-280

SCALE: 1" = 5' Horiz.
1" = 5' Vert.

All Dimensions are US Survey Feet

WR1
CROSS SECTIONS
SHEET 41 OF 50

CONTRACT No. 04-4G6404

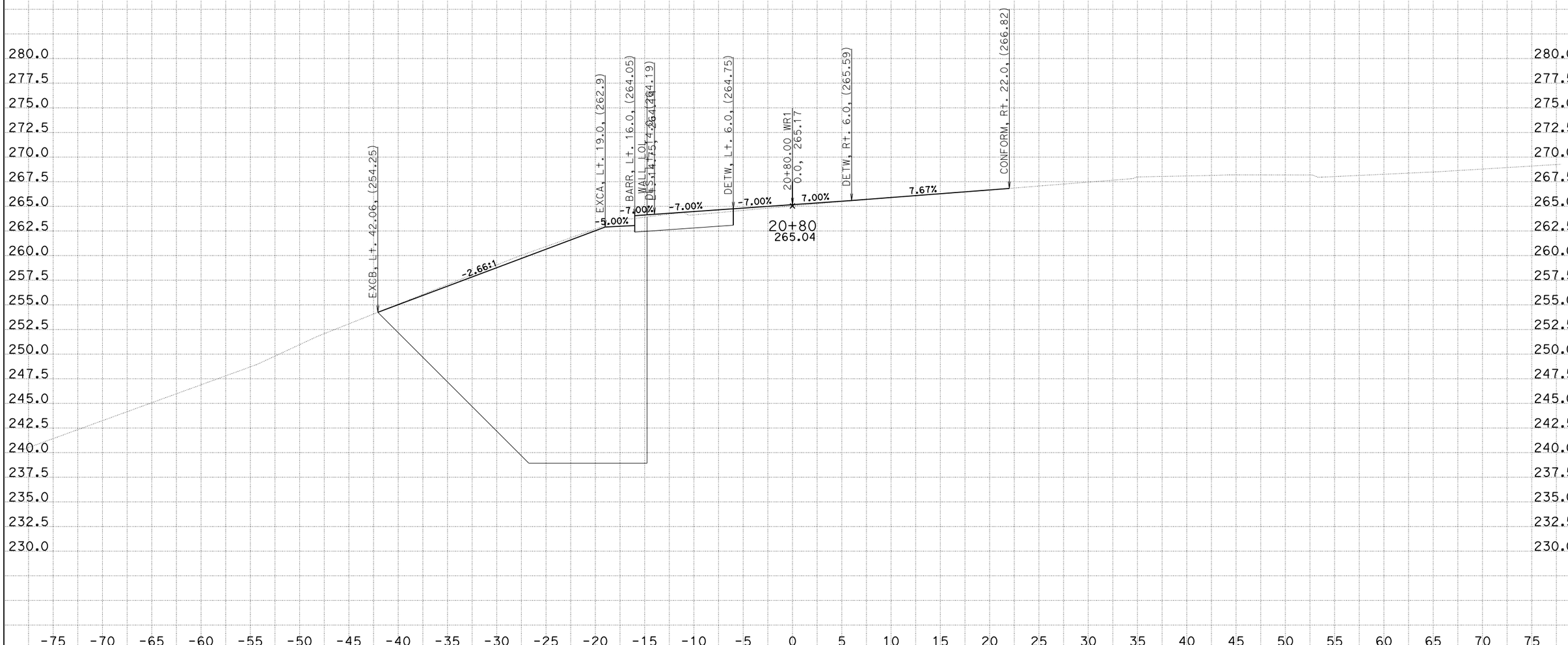

CREATED BY: AU
DATE: 1/27/2015
KC Project: 13122 File: D:\Route 84 at HWY 280\Rafael\ANA_Xsection\wrxs20r3.ear

CONTRACT: 04-4G6404
DIST/CO/RTE/PM: 04-SM-280

SCALE: 1" = 5' Horiz.
1" = 5' Vert.

All Dimensions are US Survey Feet

WR1
CROSS SECTIONS
SHEET 42 OF 50

CONTRACT No. 04-4G6404

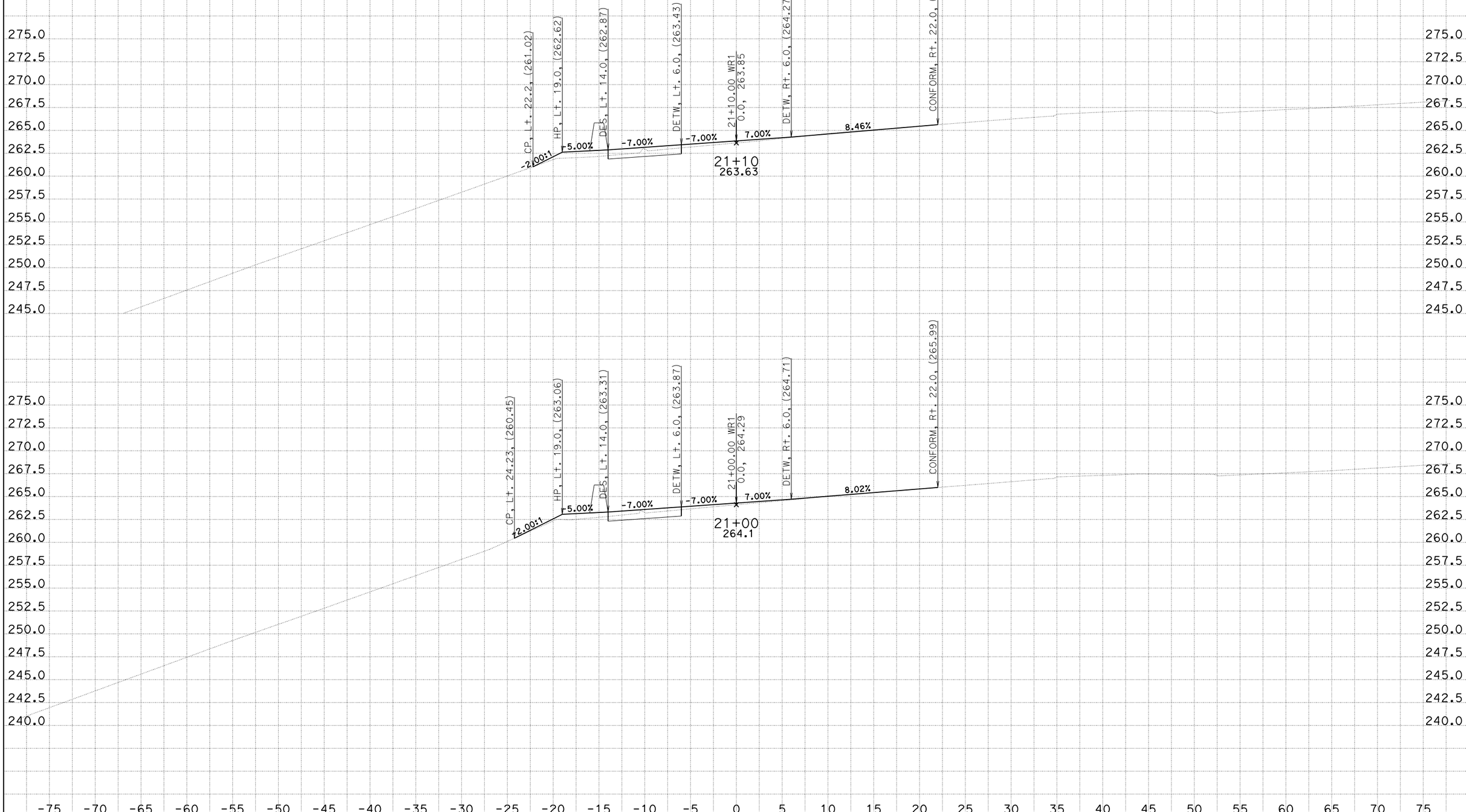

CREATED BY: AU
DATE: 1/27/2015
KC Project: 13122

File: D:\Route 84 at HWY 280\Rafael\ANA_Xsection\wrxs20r3.ear

CONTRACT: 04-4G6404
DIST/CO/RTE/PM: 04-SM-280

SCALE: 1" = 5' Horiz.
1" = 5' Vert.

All Dimensions are US Survey Feet

WR1
CROSS SECTIONS

CONTRACT No. 04-4G6404

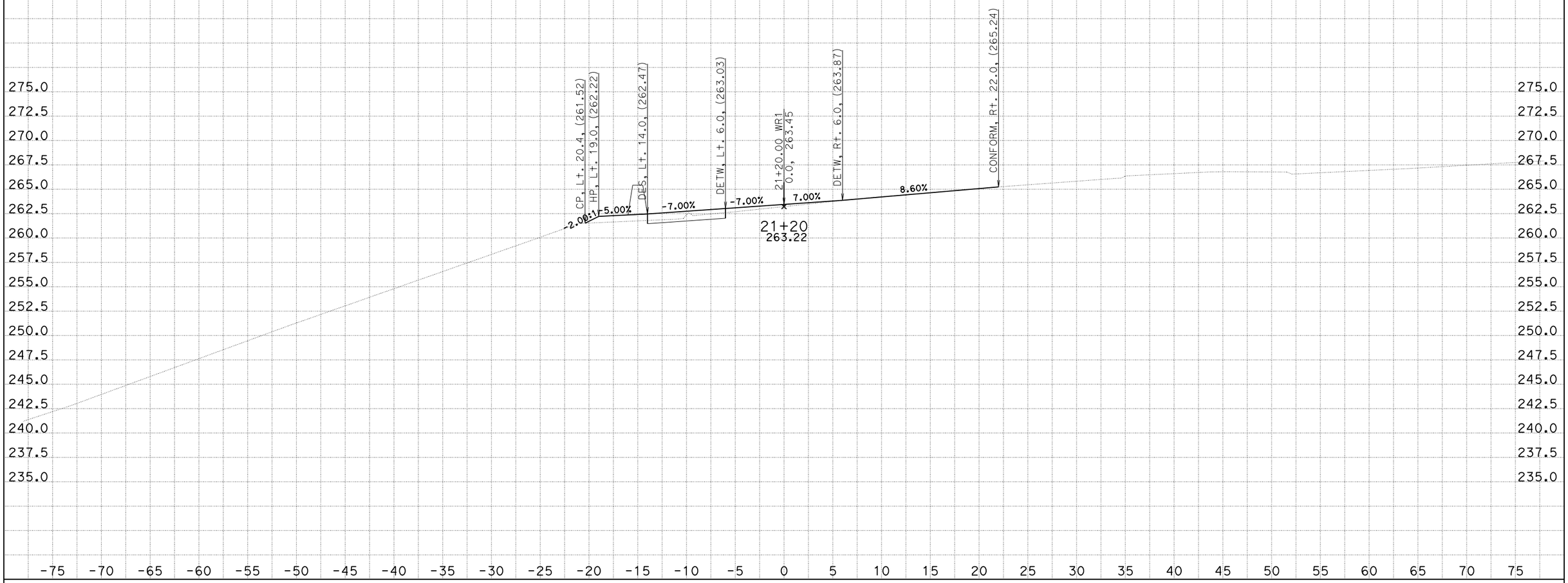

CREATED BY: AU
DATE: 1/27/2015
KC Project: 13122 File: D:\Route 84 at HWY 280\Rafael\ANA_Xsection\wrxs20r3.ear

CONTRACT: 04-4G6404
DIST/CO/RTE/PM: 04-SM-280

SCALE: 1" = 5' Horiz.
1" = 5' Vert.

All Dimensions are US Survey Feet

WR1
CROSS SECTIONS
SHEET 44 OF 50

CONTRACT No. 04-4G6404

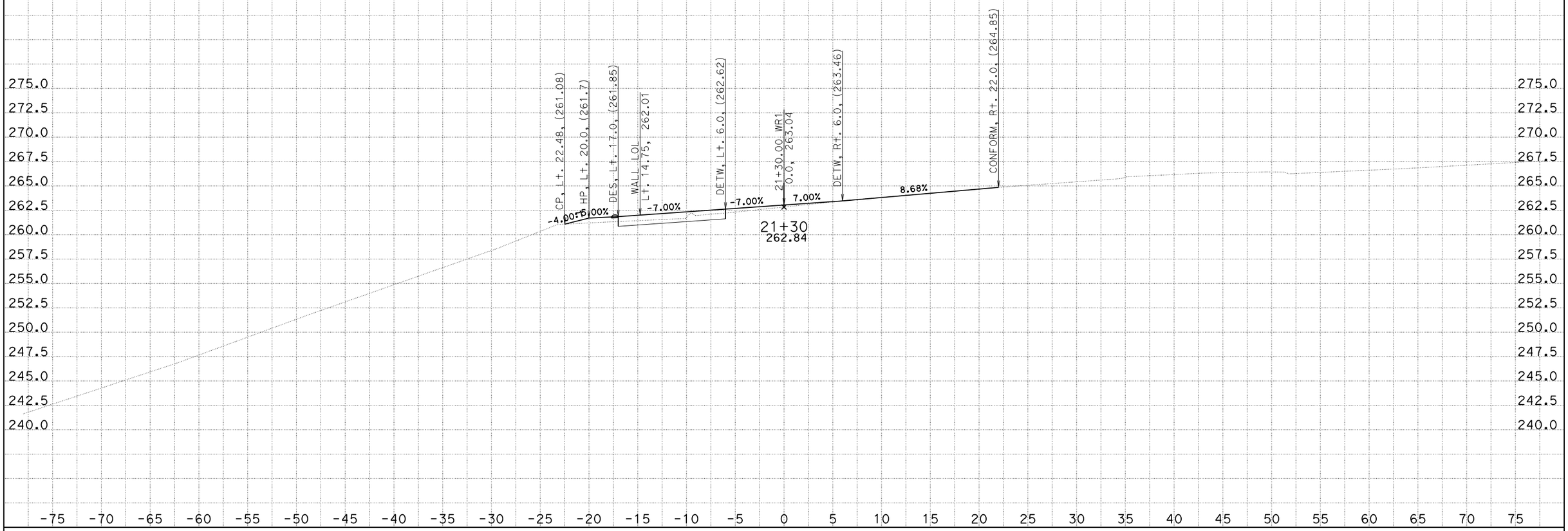

CREATED BY: AU
DATE: 1/27/2015
KC Project: 13122 File: D:\Route 84 at HWY 280\Rafael\ANA_Xsection\wrxs20r3.ear

CONTRACT: 04-4G6404
DIST/CO/RTE/PM: 04-SM-280

SCALE: 1" = 5' Horiz.
1" = 5' Vert.

All Dimensions are US Survey Feet

WR1
CROSS SECTIONS
SHEET 45 OF 50

CONTRACT No. 04-4G6404

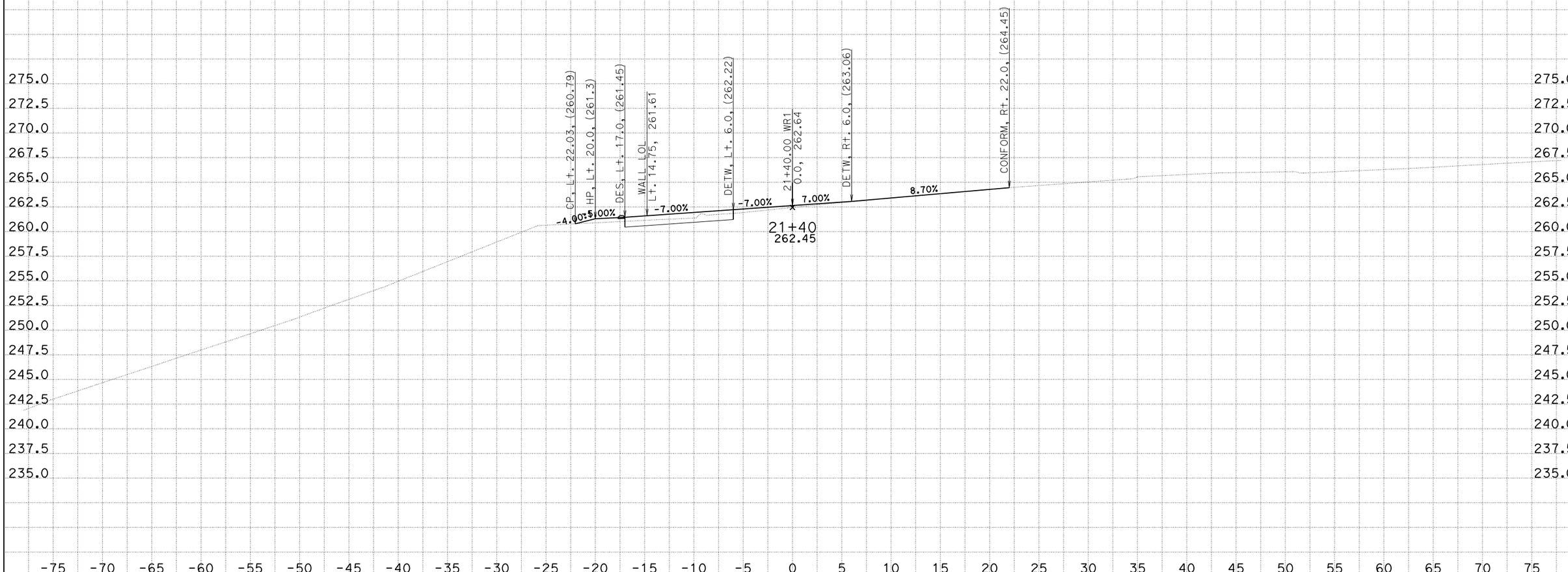

CREATED BY: AU
DATE: 1/27/2015
KC Project: 13122 File: D:\Route 84 at HWY 280\Rafael\ANA_Xsection\wrxs20r3.ear

CONTRACT: 04-4G6404
DIST/CO/RTE/PM: 04-SM-280

SCALE: 1" = 5' Horiz.
1" = 5' Vert.

All Dimensions are US Survey Feet

WR1
CROSS SECTIONS
SHEET 46 OF 50

CONTRACT No. 04-4G6404

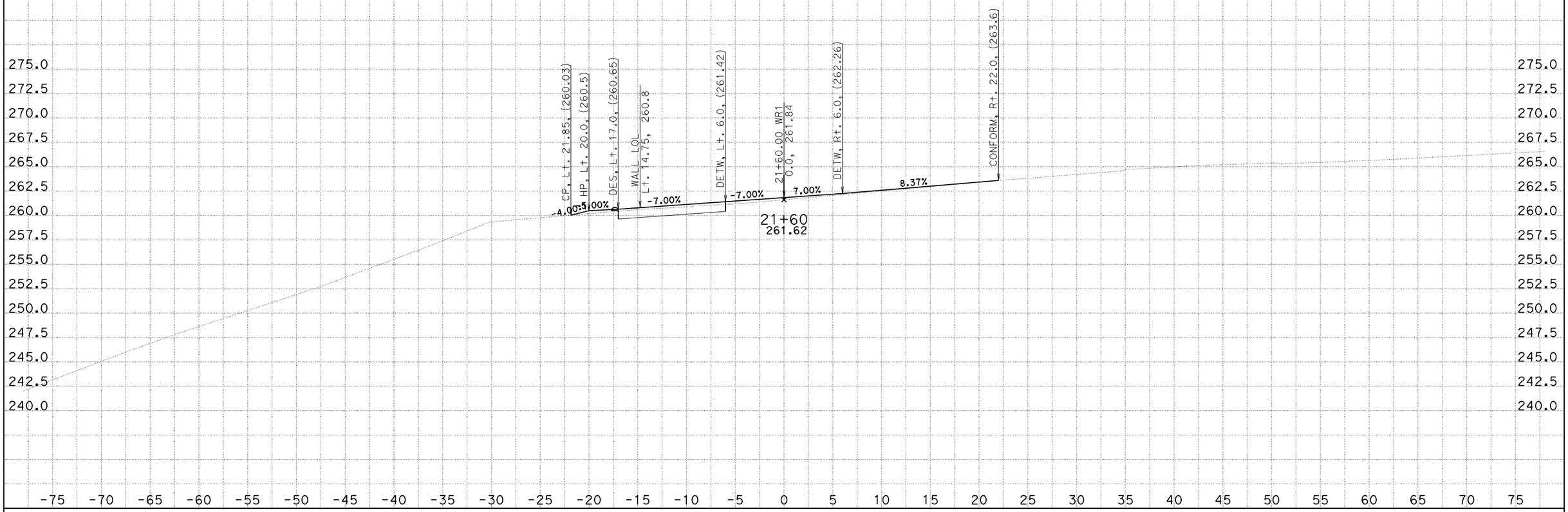

CREATED BY: AU
DATE: 1/27/2015
KC Project: 13122 File: D:\Route 84 at HWY 280\Rafael\ANA_Xsection\wrxs20r3.ear

CONTRACT: 04-4G6404
DIST/CO/RTE/PM: 04-SM-280

SCALE: 1" = 5' Horiz.
1" = 5' Vert.

All Dimensions are US Survey Feet

WR1
CROSS SECTIONS
SHEET 47 OF 50

CONTRACT No. 04-4G6404



CREATED BY: AU
DATE: 1/27/2015
KC Project: 13122 File: D:\Route 84 at HWY 280\Rafael\ANA_Xsection\wrxs20r3.ear

CONTRACT: 04-4G6404
DIST/CO/RTE/PM: 04-SM-280

SCALE: 1" = 5' Horiz.
1" = 5' Vert.

All Dimensions are US Survey Feet

WR1
CROSS SECTIONS
SHEET 48 OF 50

CONTRACT No. 04-4G6404

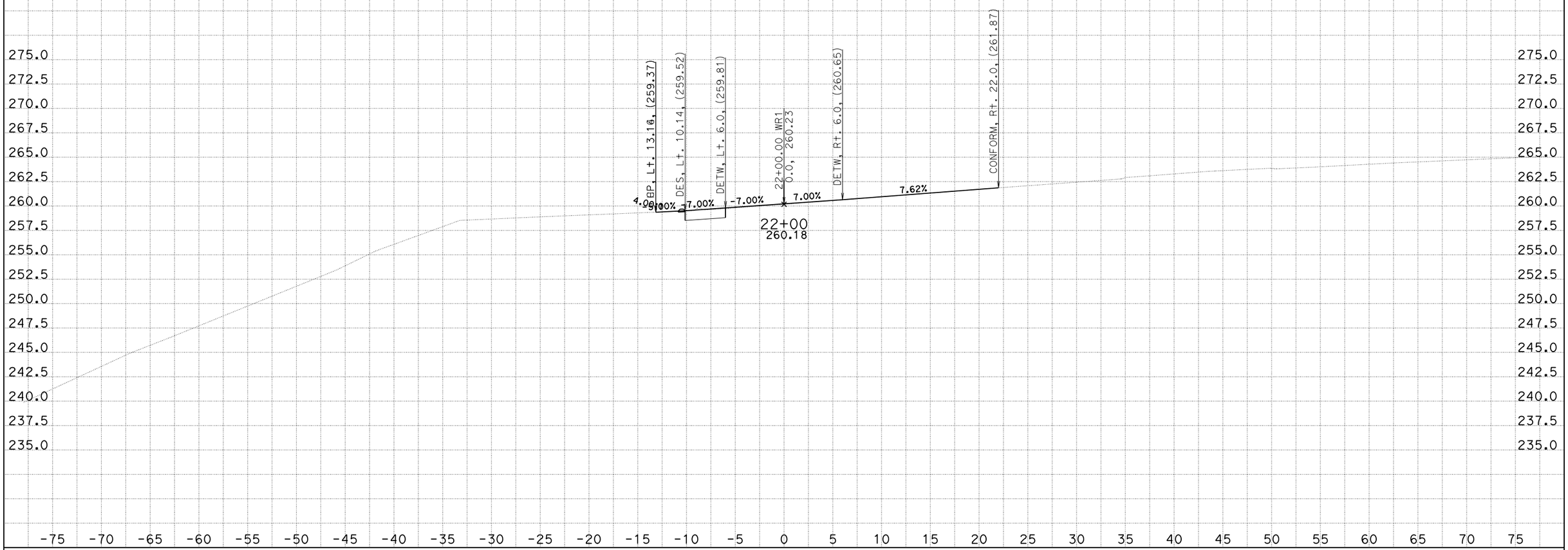

CREATED BY: AU
DATE: 1/27/2015
KC Project: 13122

File: D:\Route 84 at HWY 280\Rafael\ANA_Xsection\wrxs20r3.ear

CONTRACT: 04-4G6404
DIST/CO/RTE/PM: 04-SM-280

SCALE: 1" = 5' Horiz.
1" = 5' Vert.

All Dimensions are US Survey Feet

WR1
CROSS SECTIONS

CONTRACT No. 04-4G6404

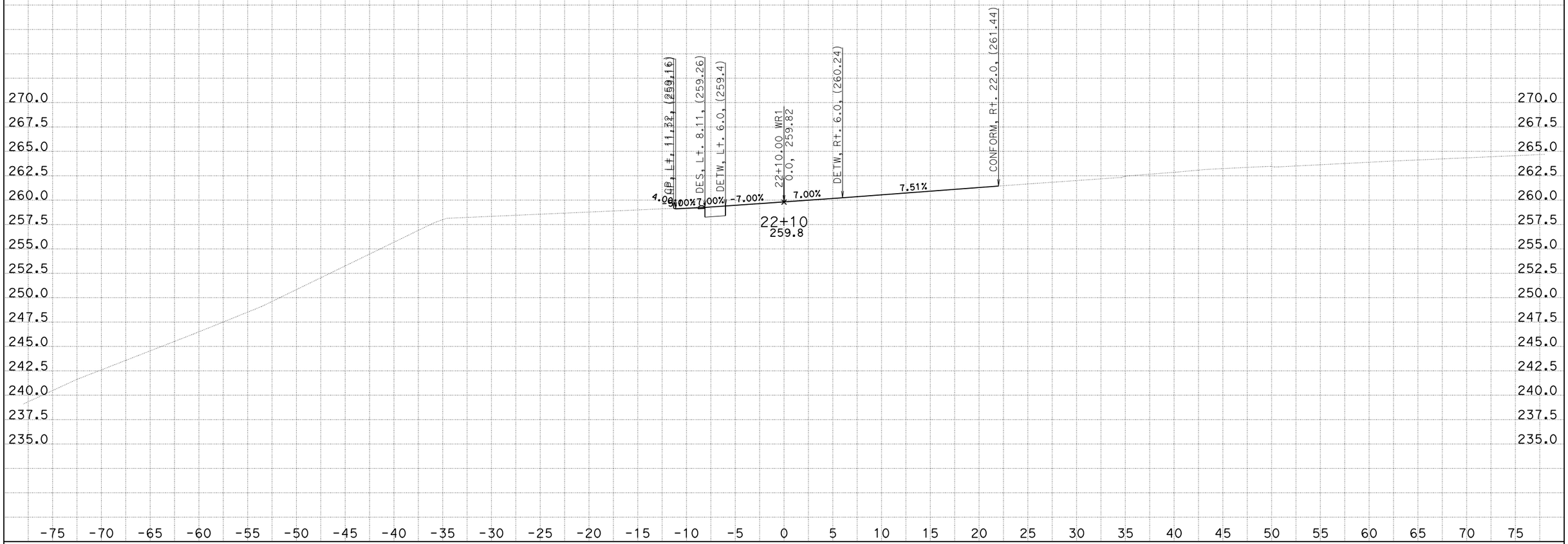

CREATED BY: AU
DATE: 1/27/2015
KC Project: 13122

File: D:\Route 84 at HWY 280\Rafael\ANA_Xsection\wrxs20r3.ear

CONTRACT: 04-4G6404
DIST/CO/RTE/PM: 04-SM-280

SCALE: 1" = 5' Horiz.
1" = 5' Vert.

All Dimensions are US Survey Feet

WR1
CROSS SECTIONS