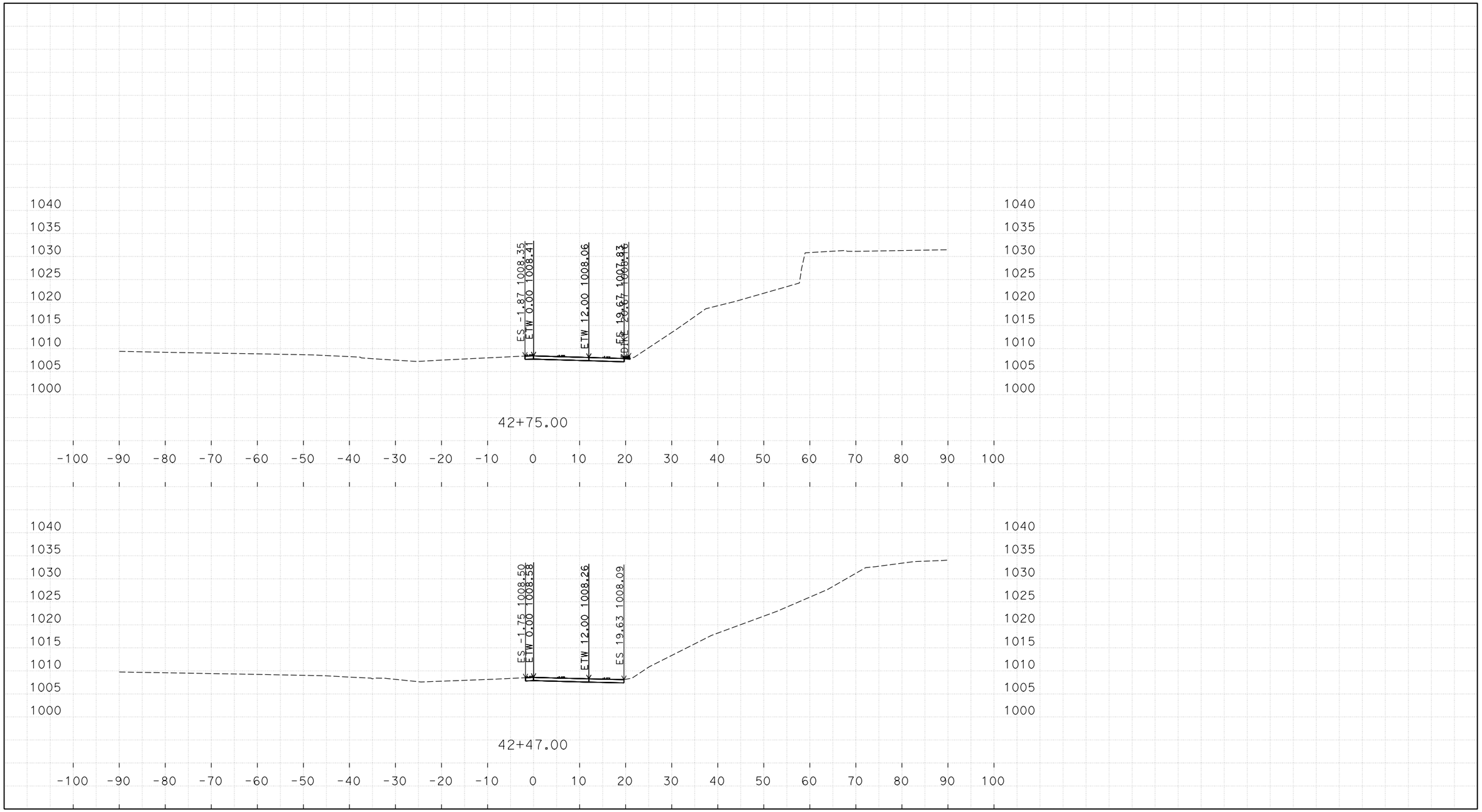
1040
1035
1030
1025
1020
1015
1010
1005
1000
ES -1.87 1008.35
ETW 0.00 1008.41
ETW 12.00 1008.06
ES 19.67 1007.83
DIKE 20.67 1007.46
42+75.00
-100 -90 -80 -70 -60 -50 -40 -30 -20 -10 0 10 20 30 40 50 60 70 80 90 100
ES -1.75 1008.50
ETW 0.00 1008.58
ETW 12.00 1008.26
ES 19.63 1008.09
42+47.00

FE1

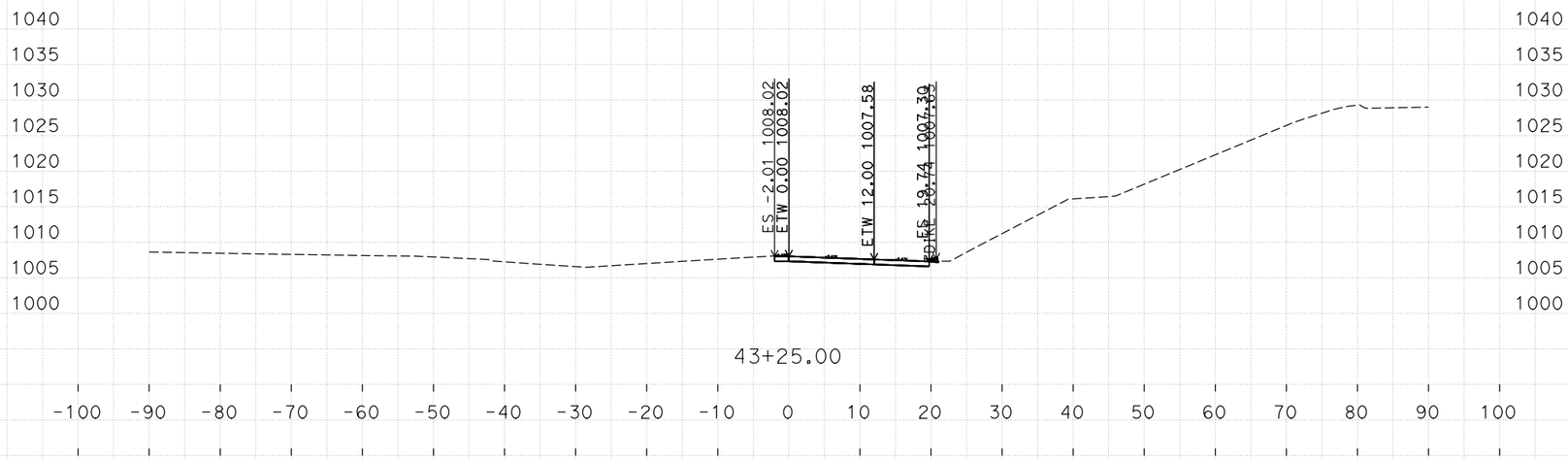
1040
1035
1030
1025
1020
1015
1010
1005
1000
ES -2.01 1008.02
ETW 0.00 1008.02
ETW 12.00 1007.58
EG 18.74 1007.39
DIKE 20.74 1007.39
43+25.00
-100 -90 -80 -70 -60 -50 -40 -30 -20 -10 0 10 20 30 40 50 60 70 80 90 100

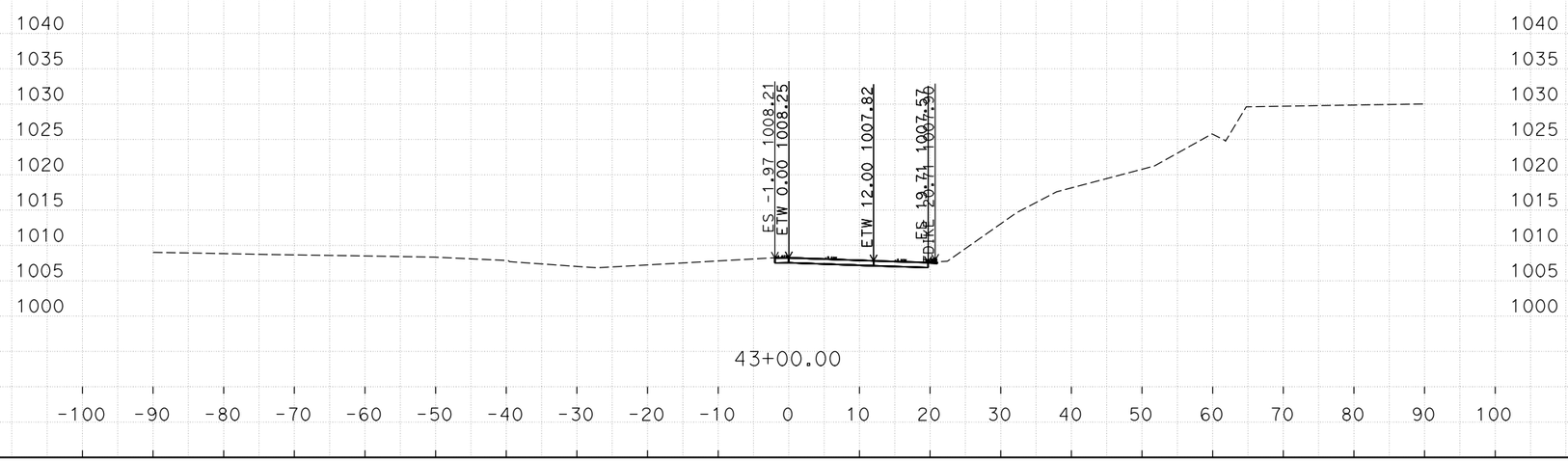
1040
1035
1030
1025
1020
1015
1010
1005
1000
ES -1.97 1008.21
ETW 0.00 1008.25
ETW 12.00 1007.82
EG 18.71 1007.57
DIKE 20.71 1007.36
43+00.00
-100 -90 -80 -70 -60 -50 -40 -30 -20 -10 0 10 20 30 40 50 60 70 80 90 100

FE1

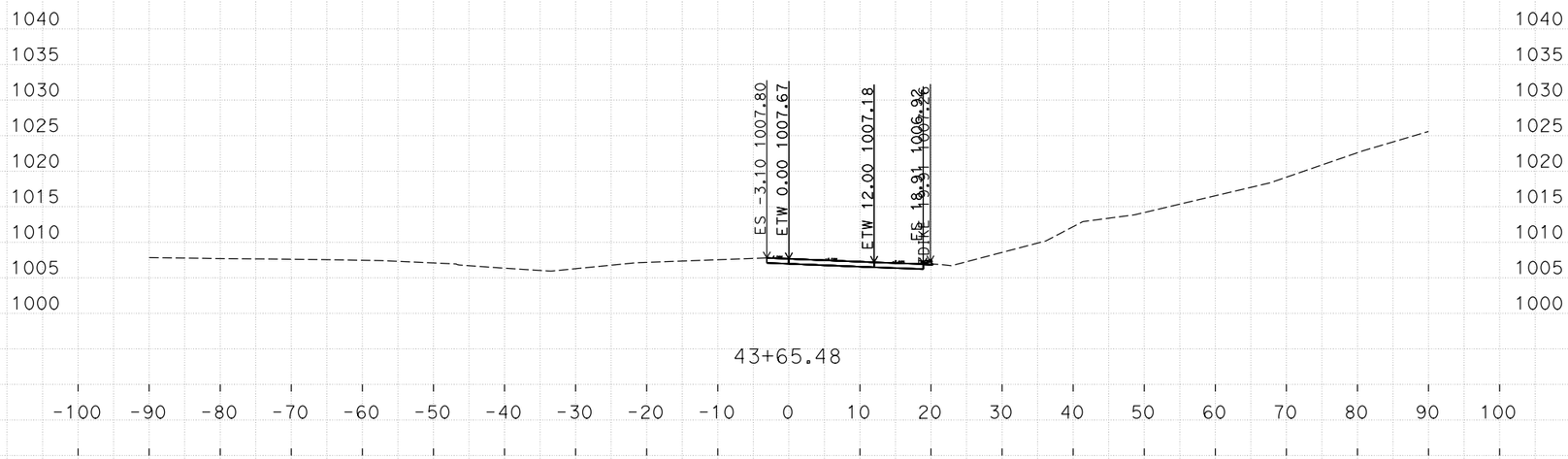
1040
1035
1030
1025
1020
1015
1010
1005
1000
ES -3.10 1007.80
ETW 0.00 1007.67
ETW 12.00 1007.18
FS 18.91 1006.92
DIKE 19.91 1007.26
43+65.48
-100 -90 -80 -70 -60 -50 -40 -30 -20 -10 0 10 20 30 40 50 60 70 80 90 100

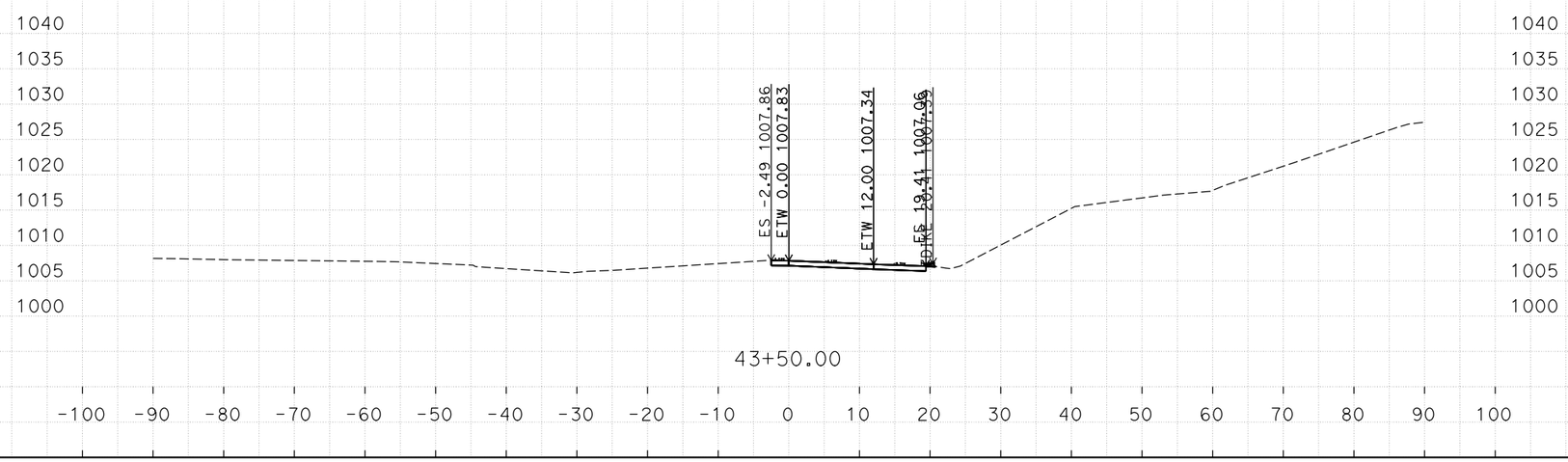
1040
1035
1030
1025
1020
1015
1010
1005
1000
ES -2.49 1007.86
ETW 0.00 1007.83
ETW 12.00 1007.34
FS 19.41 1007.06
DIKE 20.41 1007.36
43+50.00
-100 -90 -80 -70 -60 -50 -40 -30 -20 -10 0 10 20 30 40 50 60 70 80 90 100

FE1

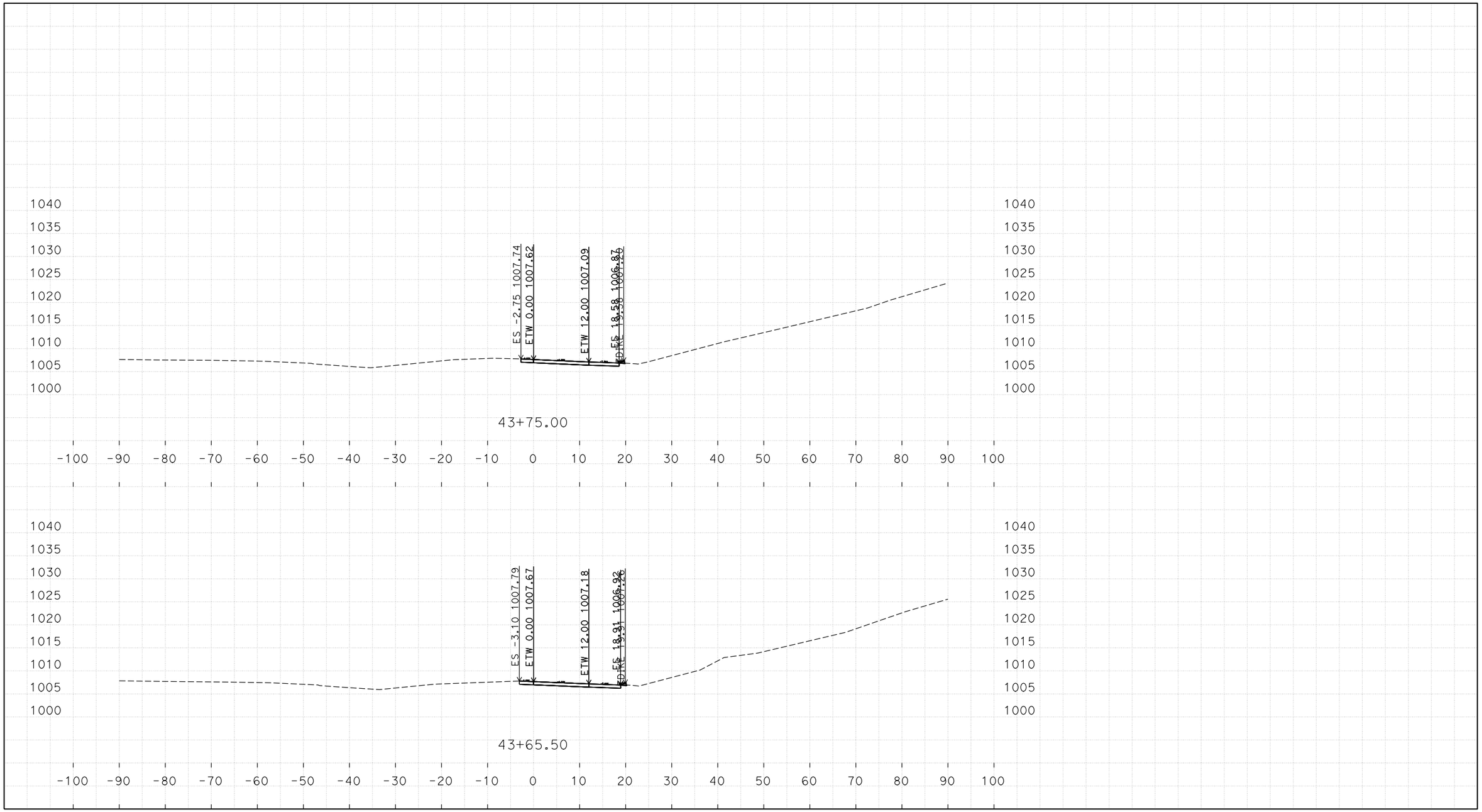
1040
1035
1030
1025
1020
1015
1010
1005
1000
ES -2.75 1007.74
ETW 0.00 1007.62
ETW 12.00 1007.09
FE 18.58 1006.87
DIKE 19.50 1007.26
43+75.00
-100 -90 -80 -70 -60 -50 -40 -30 -20 -10 0 10 20 30 40 50 60 70 80 90 100
ES -3.10 1007.79
ETW 0.00 1007.67
ETW 12.00 1007.18
FE 18.91 1006.92
DIKE 19.91 1007.26
43+65.50

FE1

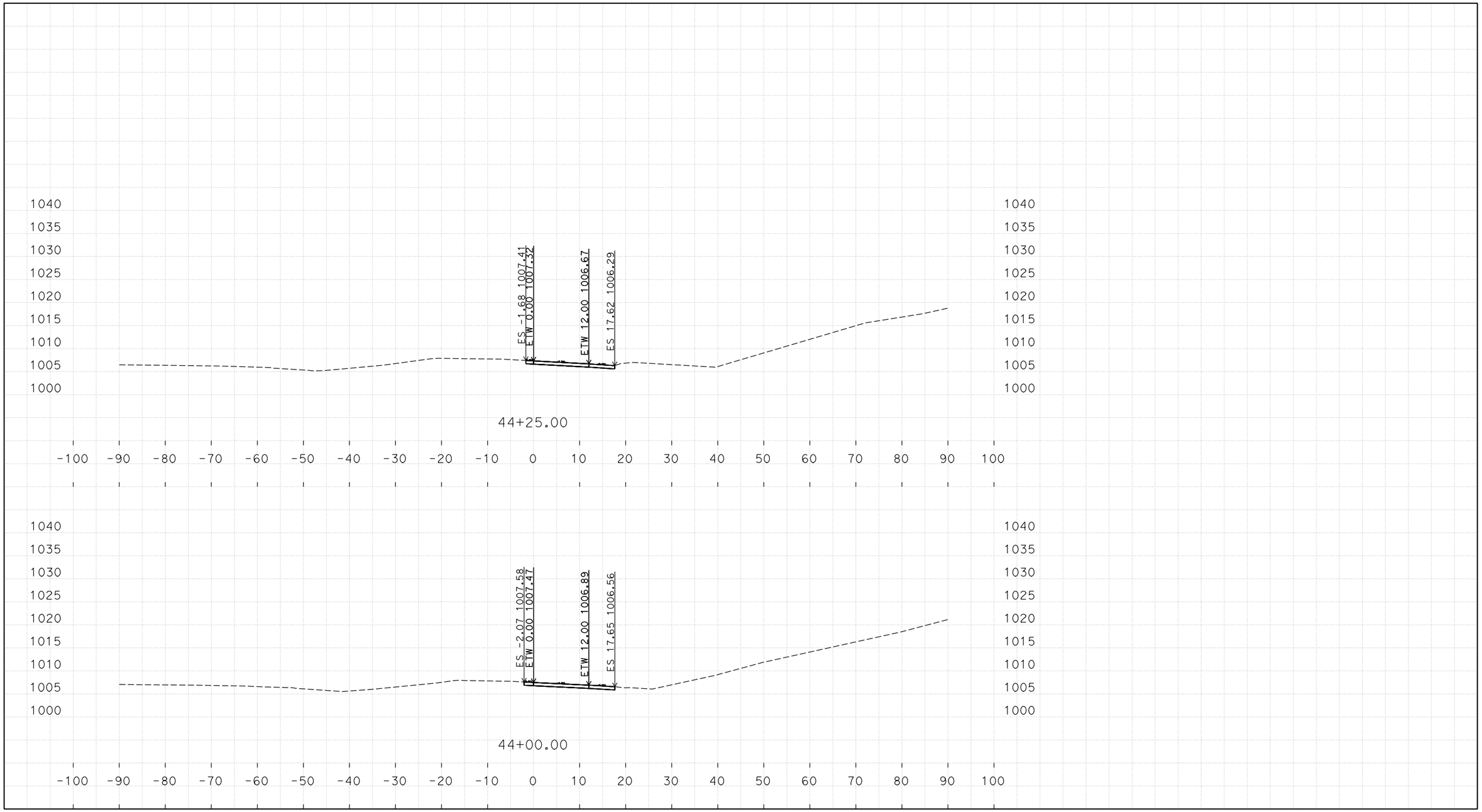
1040
1035
1030
1025
1020
1015
1010
1005
1000
ES -1.68 1007.41
ETW 0.00 1007.32
ETW 12.00 1006.67
ES 17.62 1006.29
44+25.00
-100 -90 -80 -70 -60 -50 -40 -30 -20 -10 0 10 20 30 40 50 60 70 80 90 100
ES -2.07 1007.58
ETW 0.00 1007.47
ETW 12.00 1006.89
ES 17.65 1006.56
44+00.00

FE1

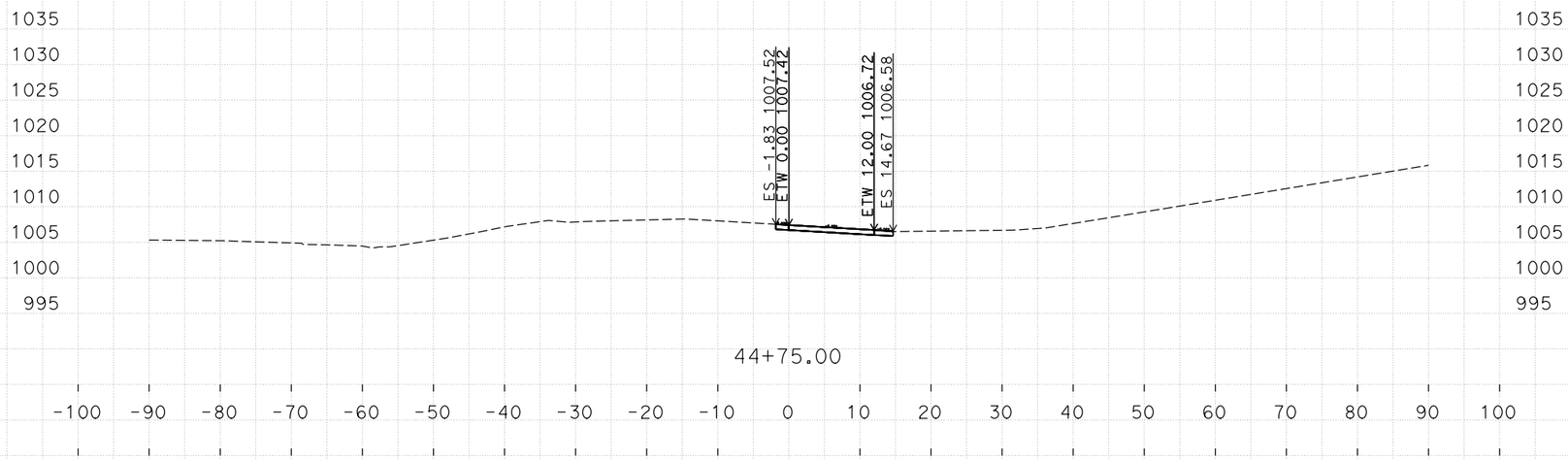
1035
1030
1025
1020
1015
1010
1005
1000
995
ES -1.83 1007.52
ETW 0.00 1007.42
ETW 12.00 1006.72
ES 14.67 1006.58
44+75.00
-100 -90 -80 -70 -60 -50 -40 -30 -20 -10 0 10 20 30 40 50 60 70 80 90 100

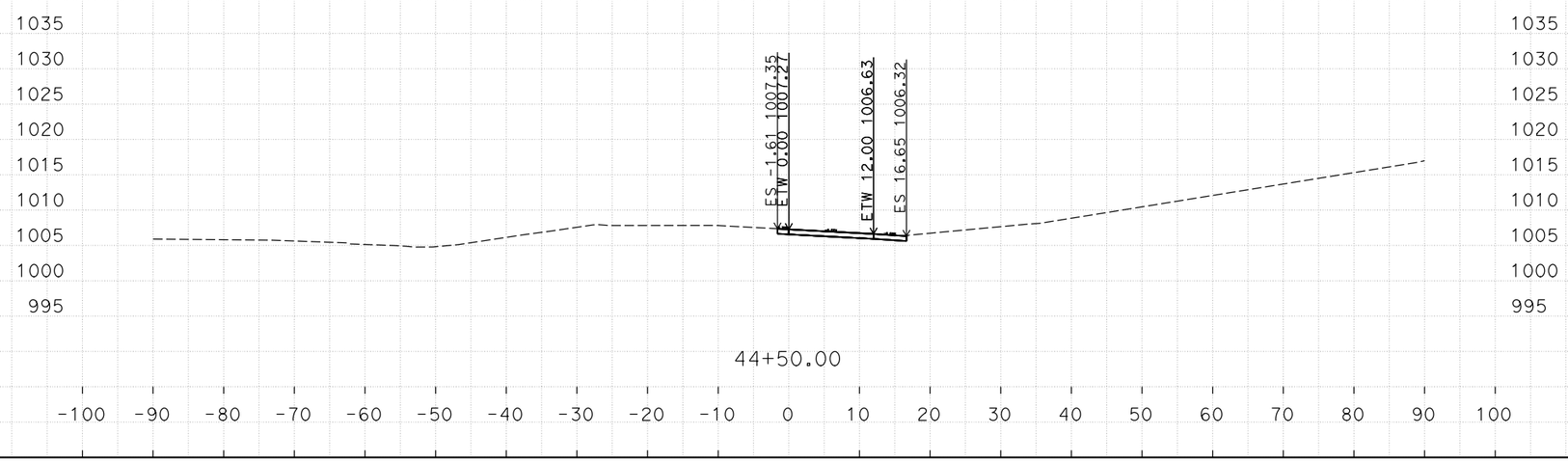
1035
1030
1025
1020
1015
1010
1005
1000
995
ES -1.61 1007.35
ETW 0.00 1007.27
ETW 12.00 1006.63
ES 16.65 1006.32
44+50.00
-100 -90 -80 -70 -60 -50 -40 -30 -20 -10 0 10 20 30 40 50 60 70 80 90 100

FE1

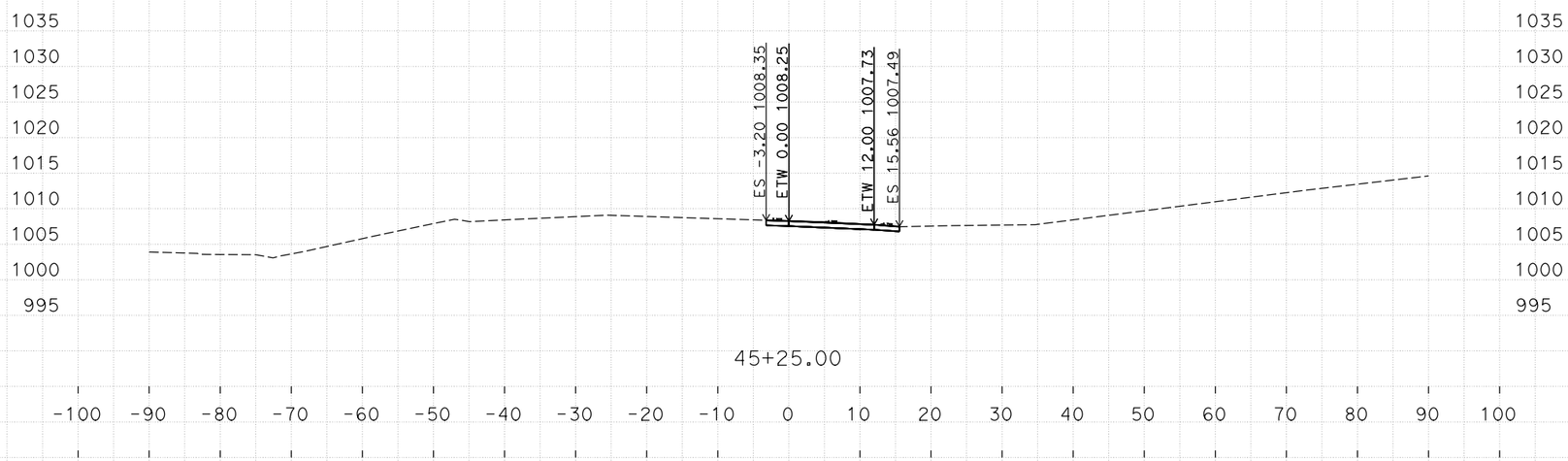
1035
1030
1025
1020
1015
1010
1005
1000
995
ES -3.20 1008.35
ETW 0.00 1008.25
ETW 12.00 1007.73
ES 15.56 1007.49
45+25.00
-100 -90 -80 -70 -60 -50 -40 -30 -20 -10 0 10 20 30 40 50 60 70 80 90 100

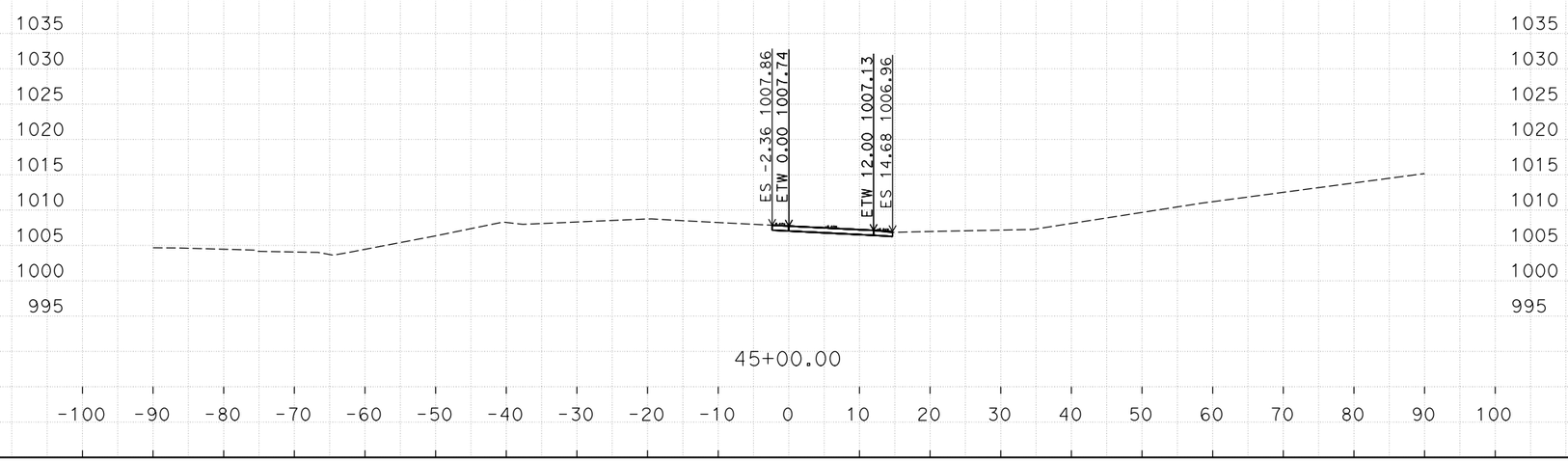
1035
1030
1025
1020
1015
1010
1005
1000
995
ES -2.36 1007.86
ETW 0.00 1007.74
ETW 12.00 1007.13
ES 14.68 1006.96
45+00.00
-100 -90 -80 -70 -60 -50 -40 -30 -20 -10 0 10 20 30 40 50 60 70 80 90 100

FE1

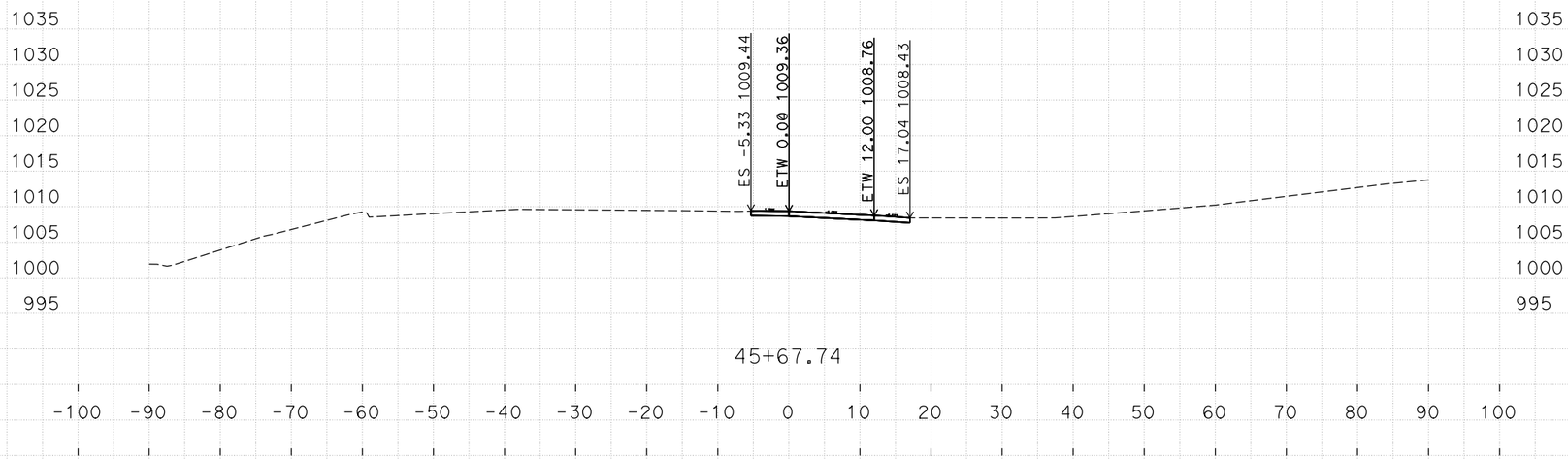
1035
1030
1025
1020
1015
1010
1005
1000
995
ES -5.33 1009.44
ETW 0.00 1009.36
ETW 12.00 1008.76
ES 17.04 1008.43
45+67.74
-100 -90 -80 -70 -60 -50 -40 -30 -20 -10 0 10 20 30 40 50 60 70 80 90 100

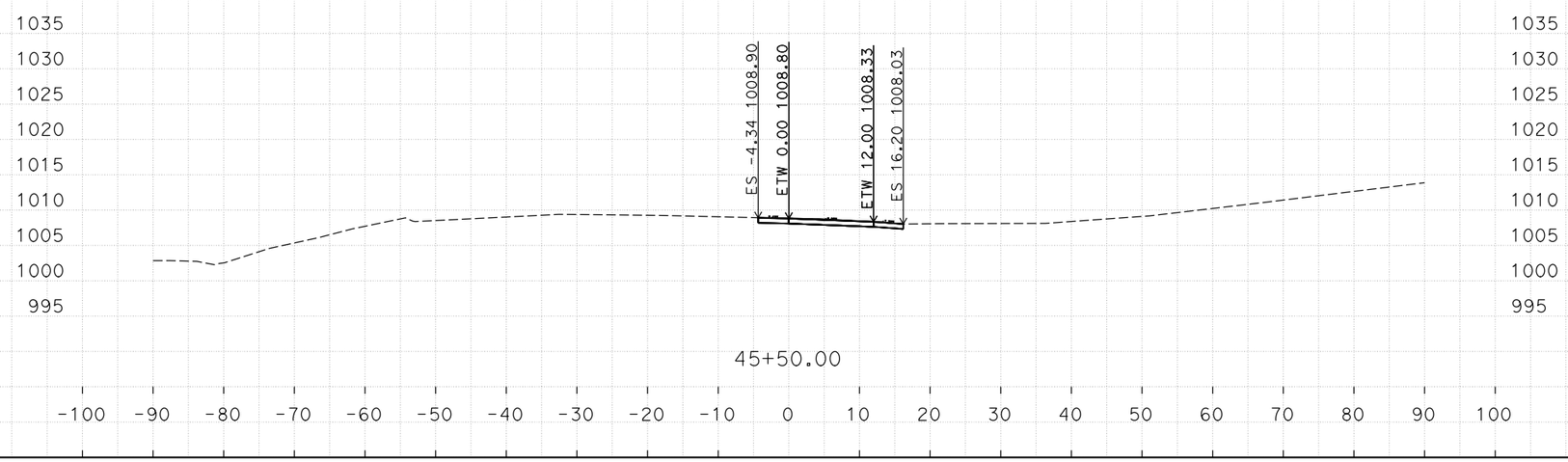
1035
1030
1025
1020
1015
1010
1005
1000
995
ES -4.34 1008.90
ETW 0.00 1008.80
ETW 12.00 1008.33
ES 16.20 1008.03
45+50.00
-100 -90 -80 -70 -60 -50 -40 -30 -20 -10 0 10 20 30 40 50 60 70 80 90 100

FE1

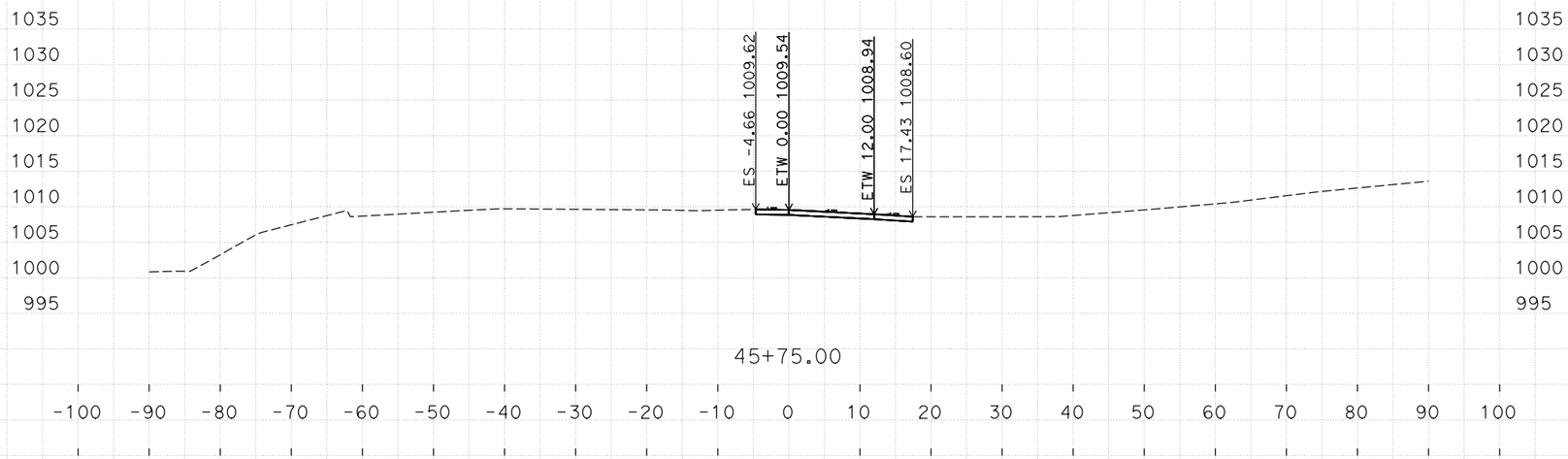
1035
1030
1025
1020
1015
1010
1005
1000
995
ES -4.66 1009.62
ETW 0.00 1009.54
ETW 12.00 1008.94
ES 17.43 1008.60
45+75.00
-100 -90 -80 -70 -60 -50 -40 -30 -20 -10 0 10 20 30 40 50 60 70 80 90 100

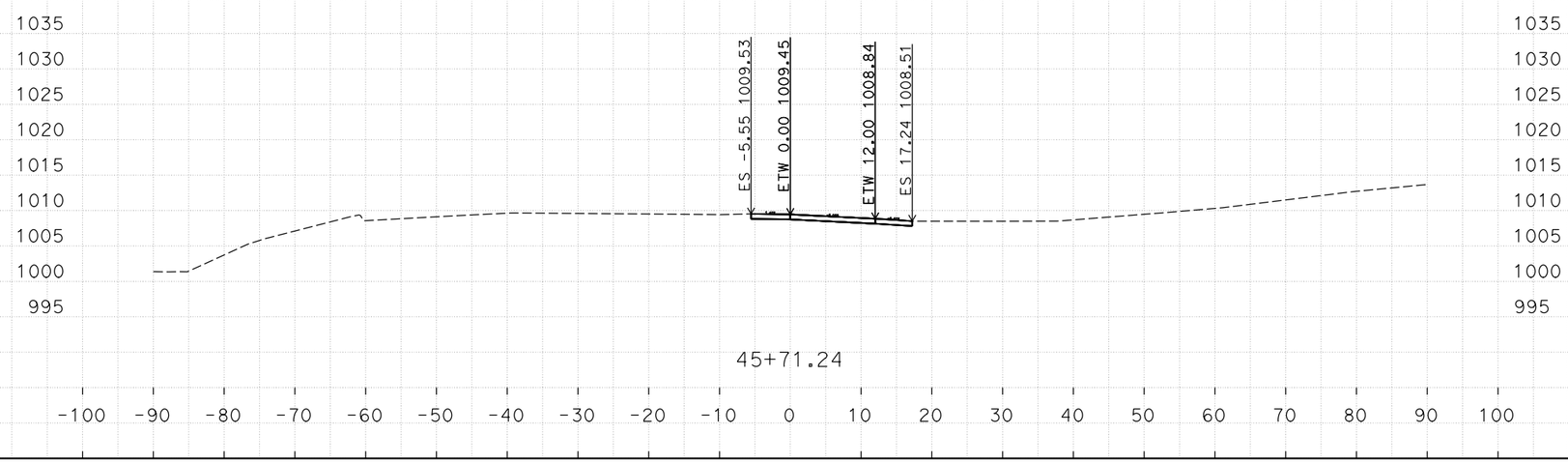
1035
1030
1025
1020
1015
1010
1005
1000
995
ES -5.55 1009.53
ETW 0.00 1009.45
ETW 12.00 1008.84
ES 17.24 1008.51
45+71.24
-100 -90 -80 -70 -60 -50 -40 -30 -20 -10 0 10 20 30 40 50 60 70 80 90 100

FE1

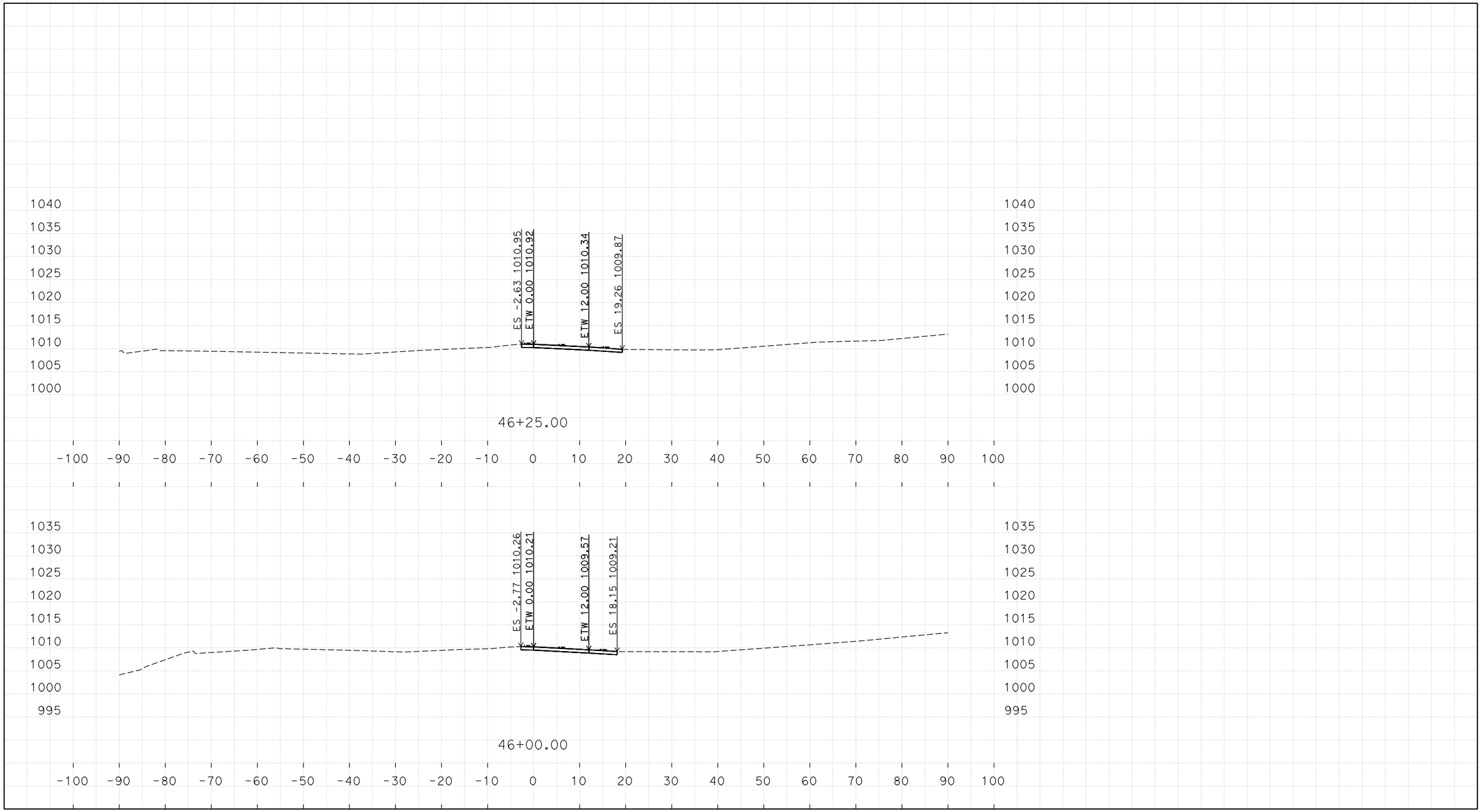
1040
1035
1030
1025
1020
1015
1010
1005
1000
ES -2.63 1010.95
ETW 0.00 1010.92
ETW 12.00 1010.34
ES 19.26 1009.87
46+25.00
-100 -90 -80 -70 -60 -50 -40 -30 -20 -10 0 10 20 30 40 50 60 70 80 90 100
1035
1030
1025
1020
1015
1010
1005
1000
995
ES -2.77 1010.26
ETW 0.00 1010.21
ETW 12.00 1009.57
ES 18.15 1009.21
46+00.00
-100 -90 -80 -70 -60 -50 -40 -30 -20 -10 0 10 20 30 40 50 60 70 80 90 100

FE1

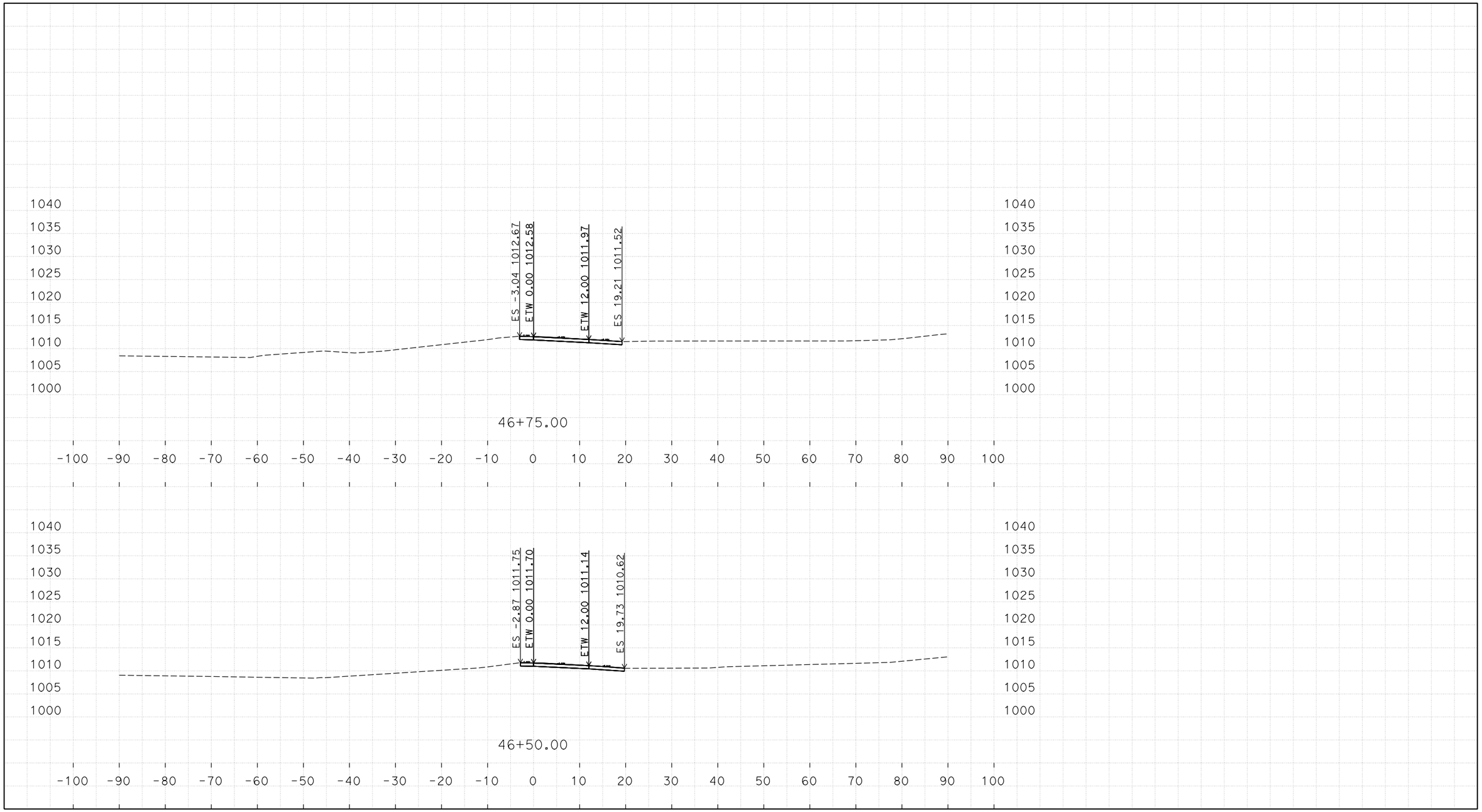
1040
1035
1030
1025
1020
1015
1010
1005
1000
ES -3.04 1012.67
ETW 0.00 1012.58
ETW 12.00 1011.97
ES 19.21 1011.52
46+75.00
-100 -90 -80 -70 -60 -50 -40 -30 -20 -10 0 10 20 30 40 50 60 70 80 90 100
ES -2.87 1011.75
ETW 0.00 1011.70
ETW 12.00 1011.14
ES 19.73 1010.62
46+50.00

FE1

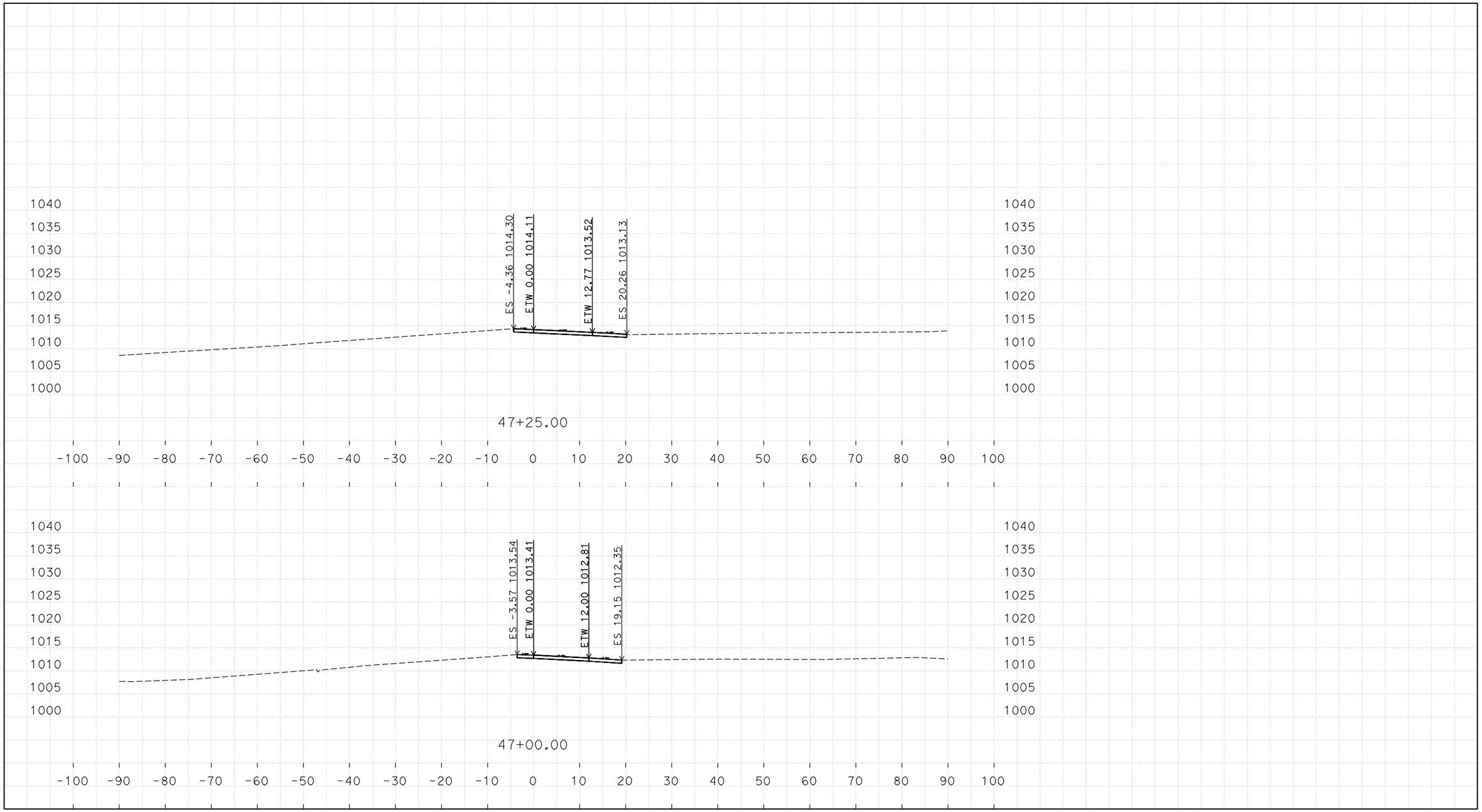
1040
1035
1030
1025
1020
1015
1010
1005
1000
ES -4.36 1014.30
ETW 0.00 1014.11
ETW 12.77 1013.52
ES 20.26 1013.13
47+25.00
-100 -90 -80 -70 -60 -50 -40 -30 -20 -10 0 10 20 30 40 50 60 70 80 90 100
ES -3.57 1013.54
ETW 0.00 1013.41
ETW 12.00 1012.81
ES 19.15 1012.35
47+00.00

FE1

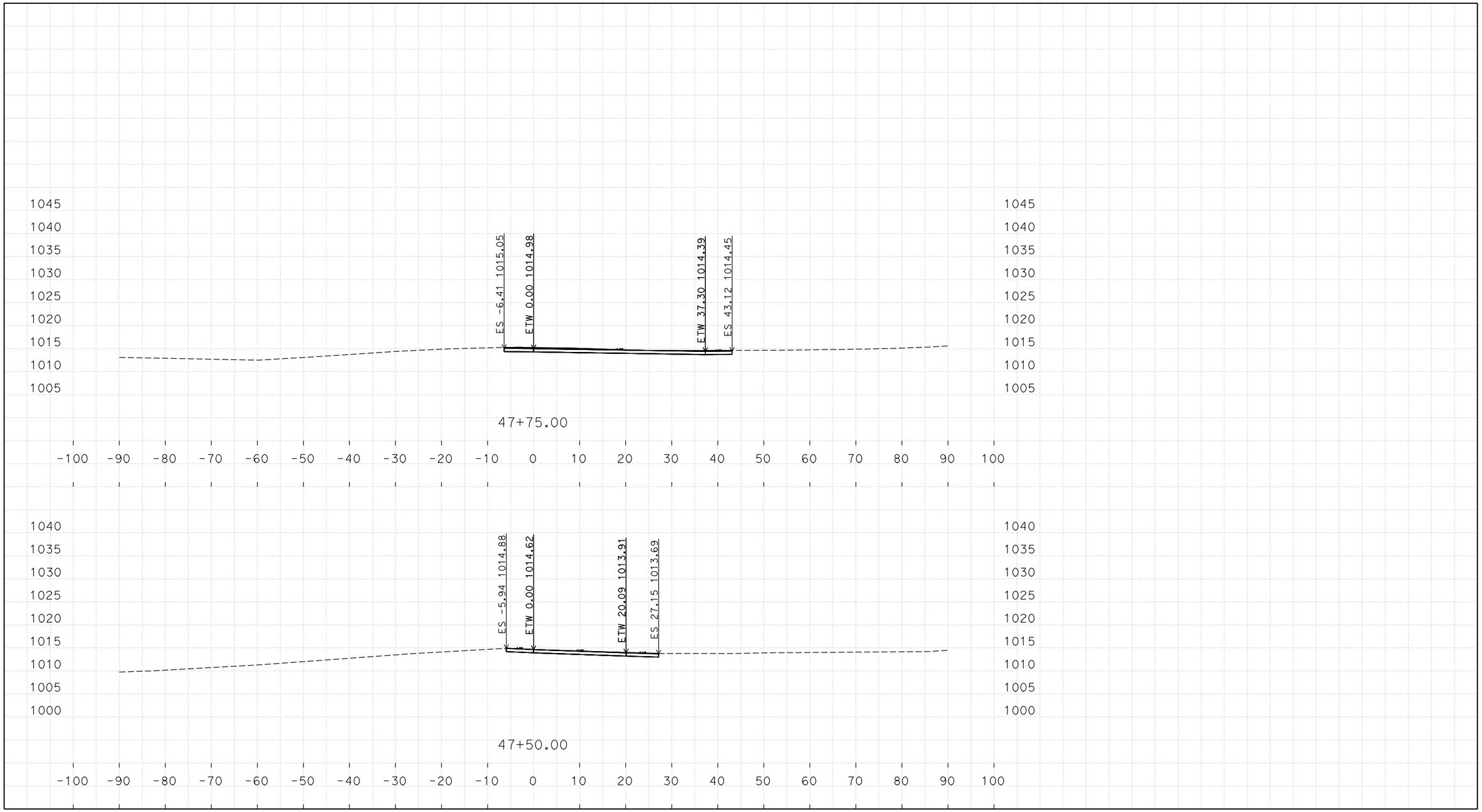
1045
1040
1035
1030
1025
1020
1015
1010
1005
ES -6.41 1015.05
ETW 0.00 1014.98
ETW 37.30 1014.39
ES 43.12 1014.45
47+75.00
-100 -90 -80 -70 -60 -50 -40 -30 -20 -10 0 10 20 30 40 50 60 70 80 90 100
1040
1035
1030
1025
1020
1015
1010
1005
1000
ES -5.94 1014.88
ETW 0.00 1014.62
ETW 20.09 1013.91
ES 27.15 1013.69
47+50.00
-100 -90 -80 -70 -60 -50 -40 -30 -20 -10 0 10 20 30 40 50 60 70 80 90 100

FE1

DESIGN STUDY ONLY

All Dimensions are U.S. Survey Feet

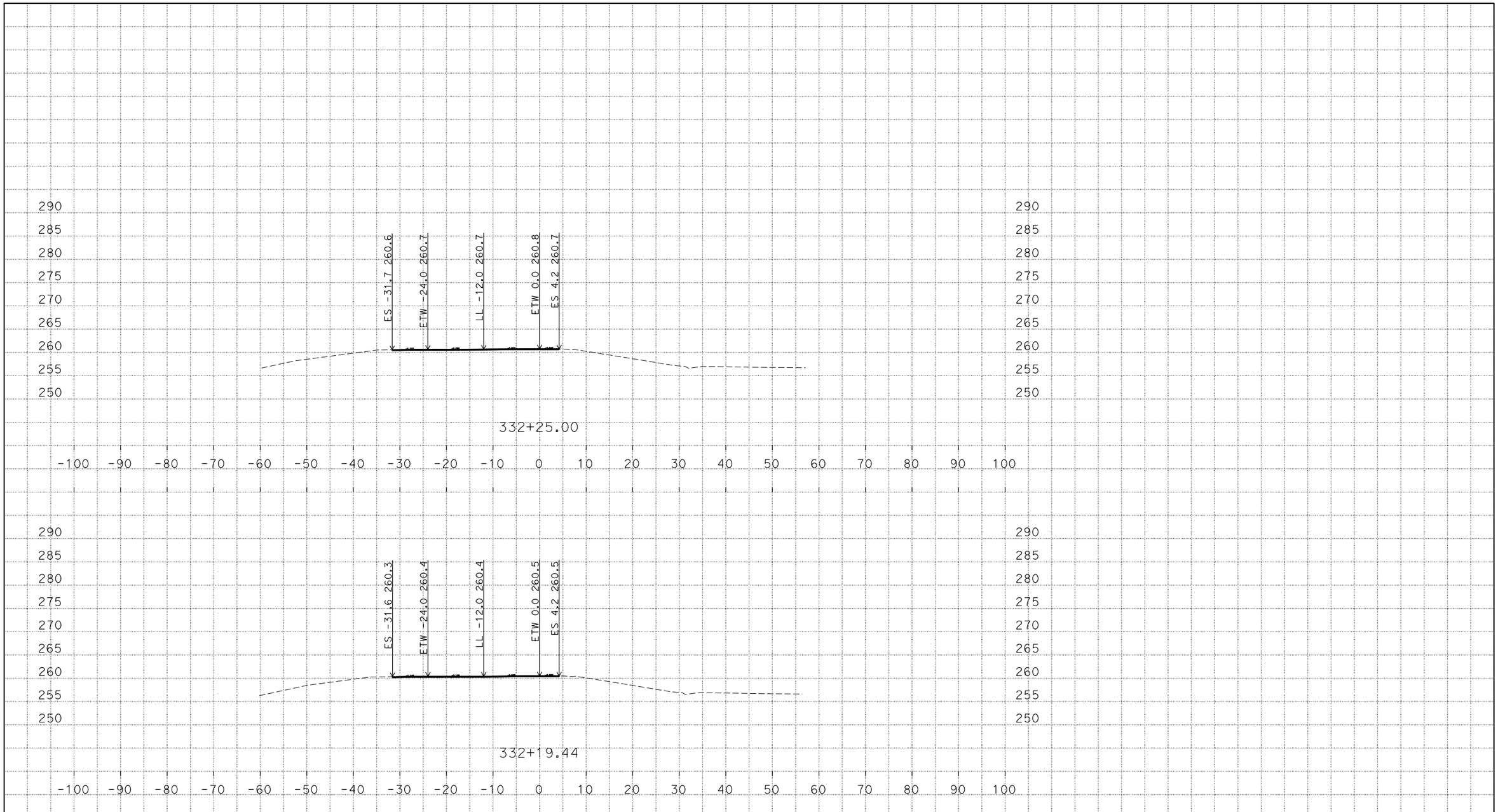

PLOTTED DATE: 18-APR-2016

SCALE: 1"=10' Horiz.
1"=10' Vert.

CREATED BY: s128881

CONTRACT: 3G59U1

DIST/CO/RTE/PM: 04/Ala/SJ/580/205/0.0/8.00

PROJECT ID: 0415000066

JON1
CROSS SECTIONS
14 OF 14

W:\design\C3D\Alignments
JON1_TEMP_X_C3D_DWG.dwg - 18-Apr-16 10:21 AM