DESIGN STUDY ONLY

All Dimensions are U.S. Survey Feet

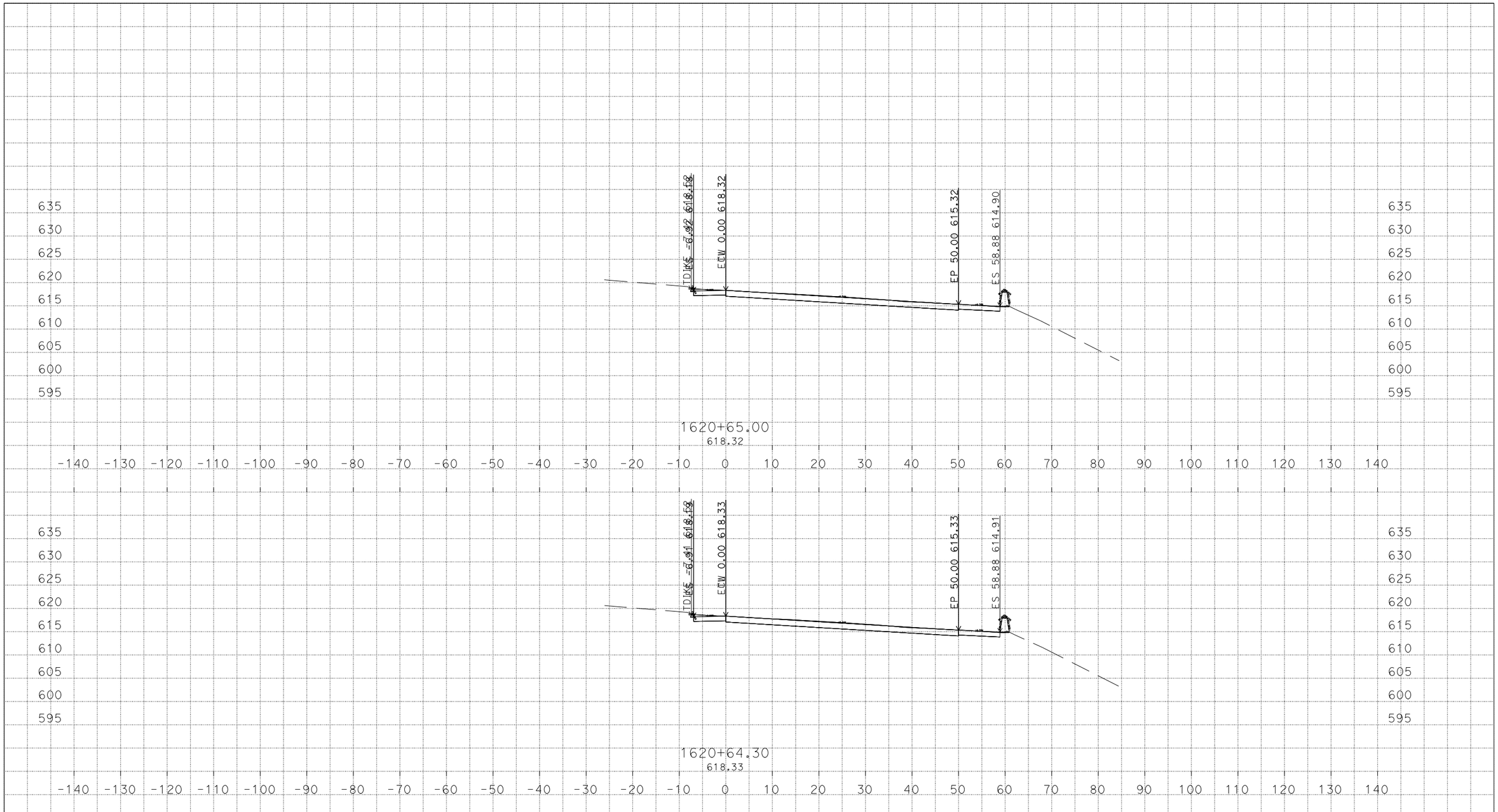

U:\Data3\3g590\DESIGN\C3D\Corridors\NNgo_corr\PrecastPvmtConform
Stonecut_Redmond_PrecastPvmtConf_CorrXsec_TEMP_X_C3D_DWG.dwg - 30-Mar-16 2:05 PM

PLOTTED DATE: 30-MAR-2016

SCALE: 1"=10' Horiz.
1"=10' Vert.

CREATED BY: s136404

CONTRACT: 3G59U1

DIST/CO/RTE/PM: 04, 10/Ala, SJ/205, 580/0.0/1.0, 0.0/8.0, 26.1/30.3, 13.5/15.4

PROJECT ID: 04150000661

AE

CROSS SECTIONS

DESIGN STUDY ONLY

All Dimensions are U.S. Survey Feet

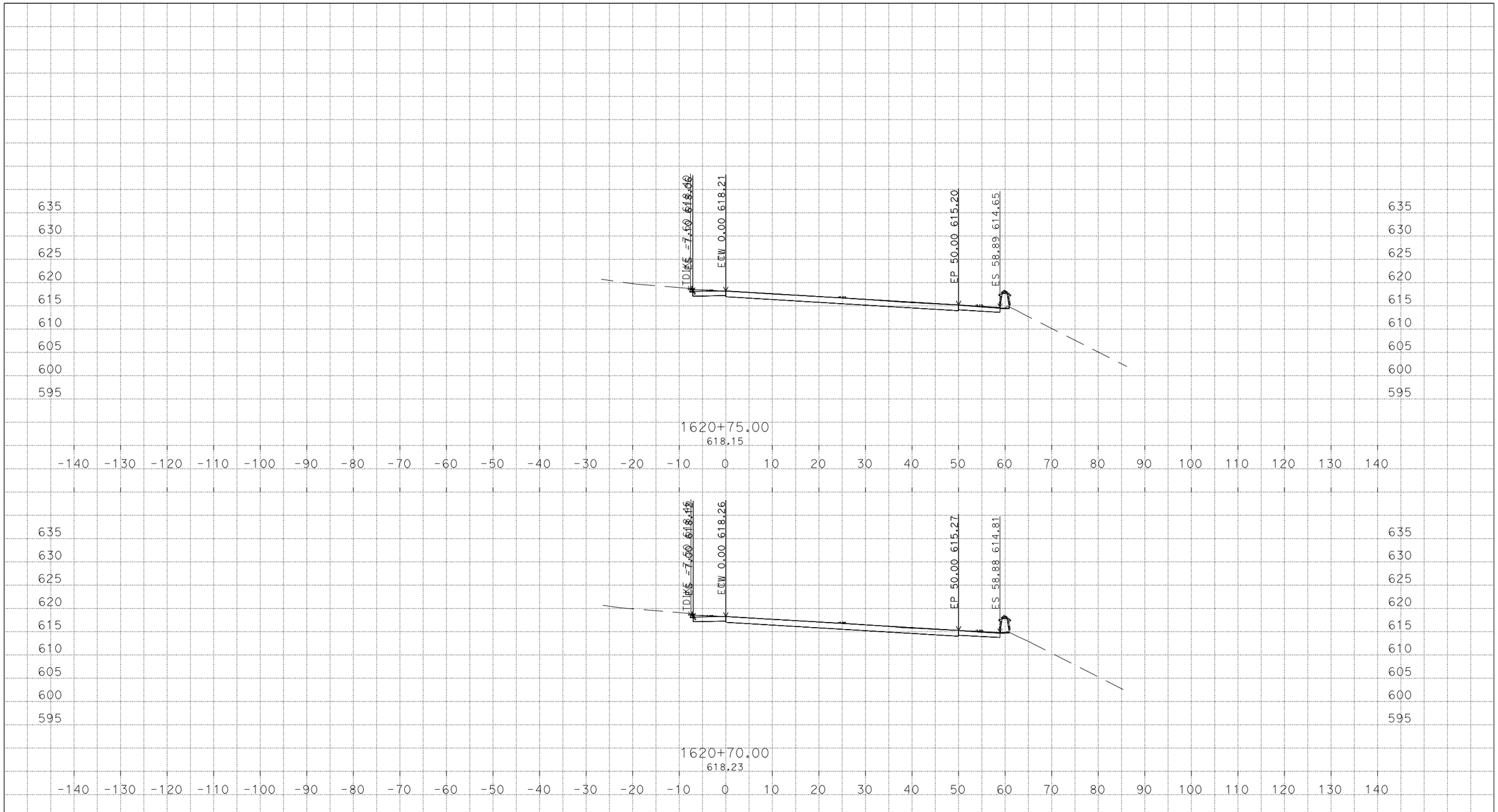

PLOTTED DATE: 30-MAR-2016

SCALE: 1"=10' Horiz.
1"=10' Vert.

CREATED BY: s136404

CONTRACT: 3G59U1

DIST/CO/RTE/PM: 04, 10/Ala, SJ/205, 580/0.0/1.0, 0.0/8.0, 26.1/30.3, 13.5/15.4

PROJECT ID: 04150000661

AE

CROSS SECTIONS

U:\Data3\3g590\DESIGN\C3D\Corridors\NNgo_corr\PrecastPvmtConform
Stonecut_Redmond_PrecastPvmtConf_CorrXsec_TEMP_X_C3D_DWG.dwg - 30-Mar-16 2:05 PM

DESIGN STUDY ONLY

All Dimensions are U.S. Survey Feet

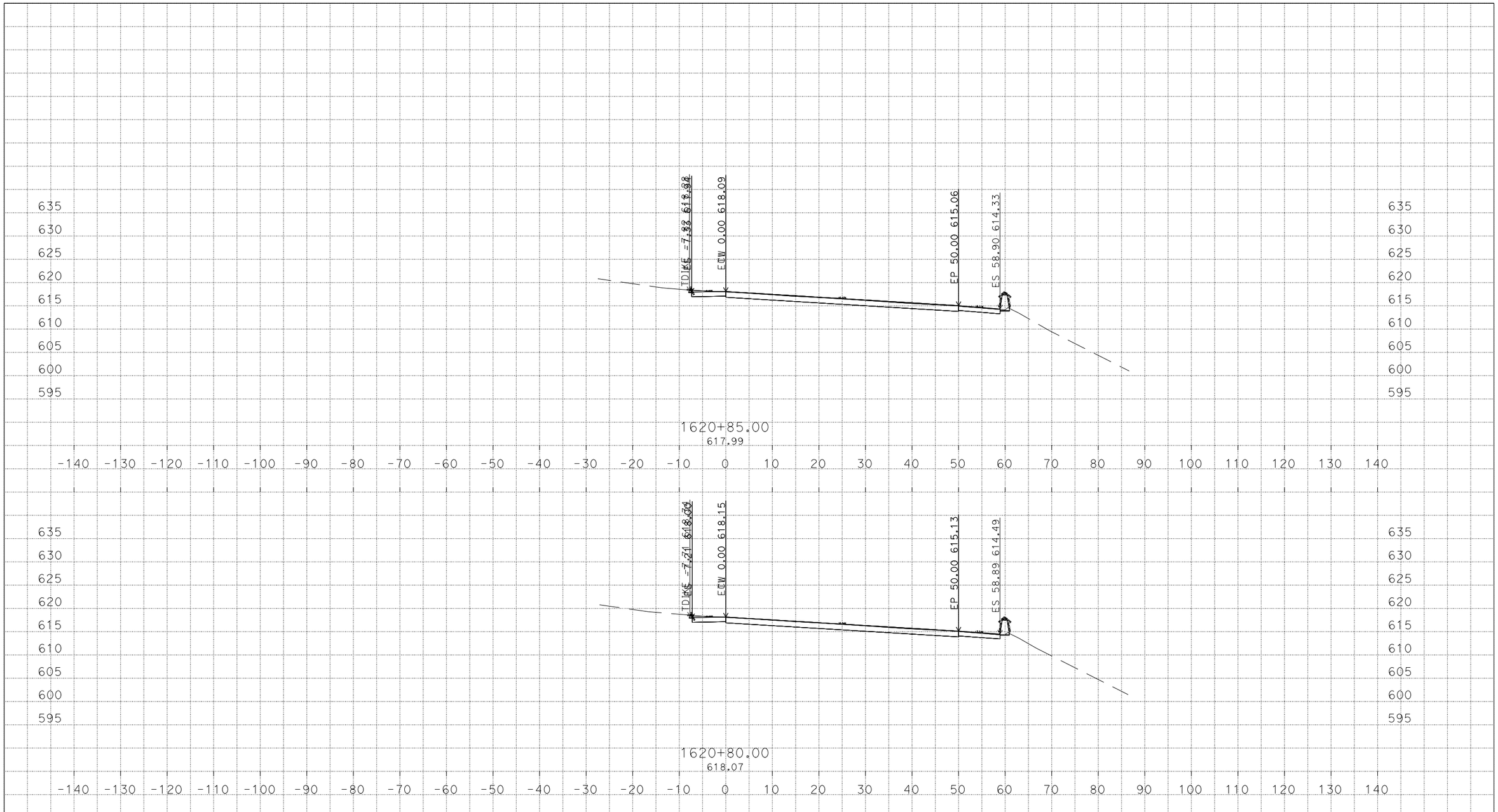

U:\Data3\3g590\DESIGN\C3D\Corridors\NNgo_corr\PrecastPvmtConform
Stonecut_Redmond_PrecastPvmtConf_CorrXsec_TEMP_X_C3D_DWG.dwg - 30-Mar-16 2:05 PM

PLOTTED DATE: 30-MAR-2016

SCALE: 1"=10' Horiz.
1"=10' Vert.

CREATED BY: s136404

CONTRACT: 3G59U1

DIST/CO/RTE/PM: 04, 10/Ala, SJ/205, 580/0.0/1.0, 0.0/8.0, 26.1/30.3, 13.5/15.4

PROJECT ID: 04150000661

AE

CROSS SECTIONS

DESIGN STUDY ONLY

All Dimensions are U.S. Survey Feet

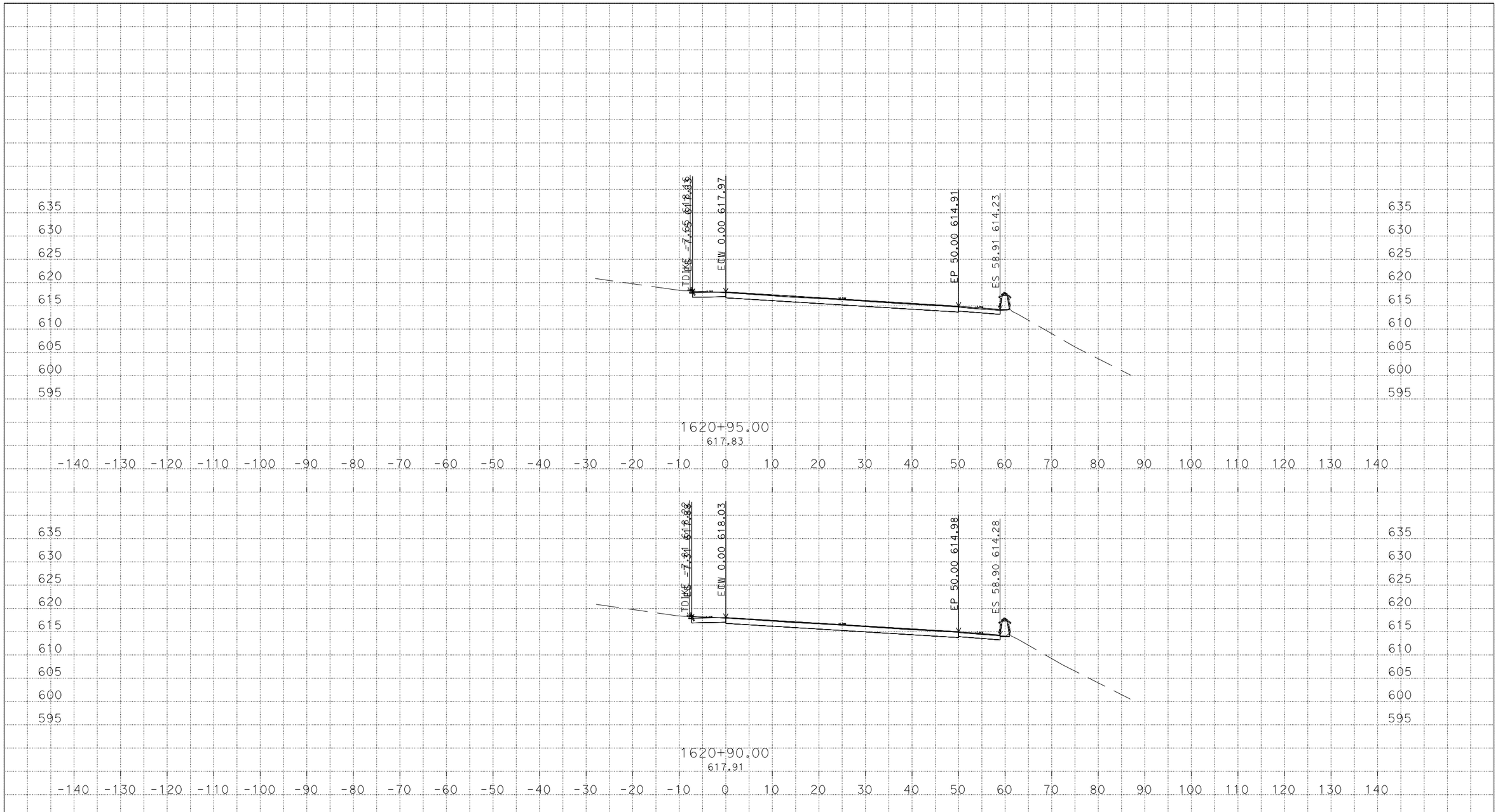

U:\Data3\3g590\DESIGN\C3D\Corridors\NNgo_corr\PrecastPvmtConform
Stonecut_Redmond_PrecastPvmtConf_CorrXsec_TEMP_X_C3D_DWG.dwg - 30-Mar-16 2:05 PM

PLOTTED DATE: 30-MAR-2016

SCALE: 1"=10' Horiz.
1"=10' Vert.

CREATED BY: s136404

CONTRACT: 3G59U1

DIST/CO/RTE/PM: 04, 10/Ala, SJ/205, 580/0.0/1.0, 0.0/8.0, 26.1/30.3, 13.5/15.4

PROJECT ID: 04150000661

AE

CROSS SECTIONS

DESIGN STUDY ONLY

All Dimensions are U.S. Survey Feet

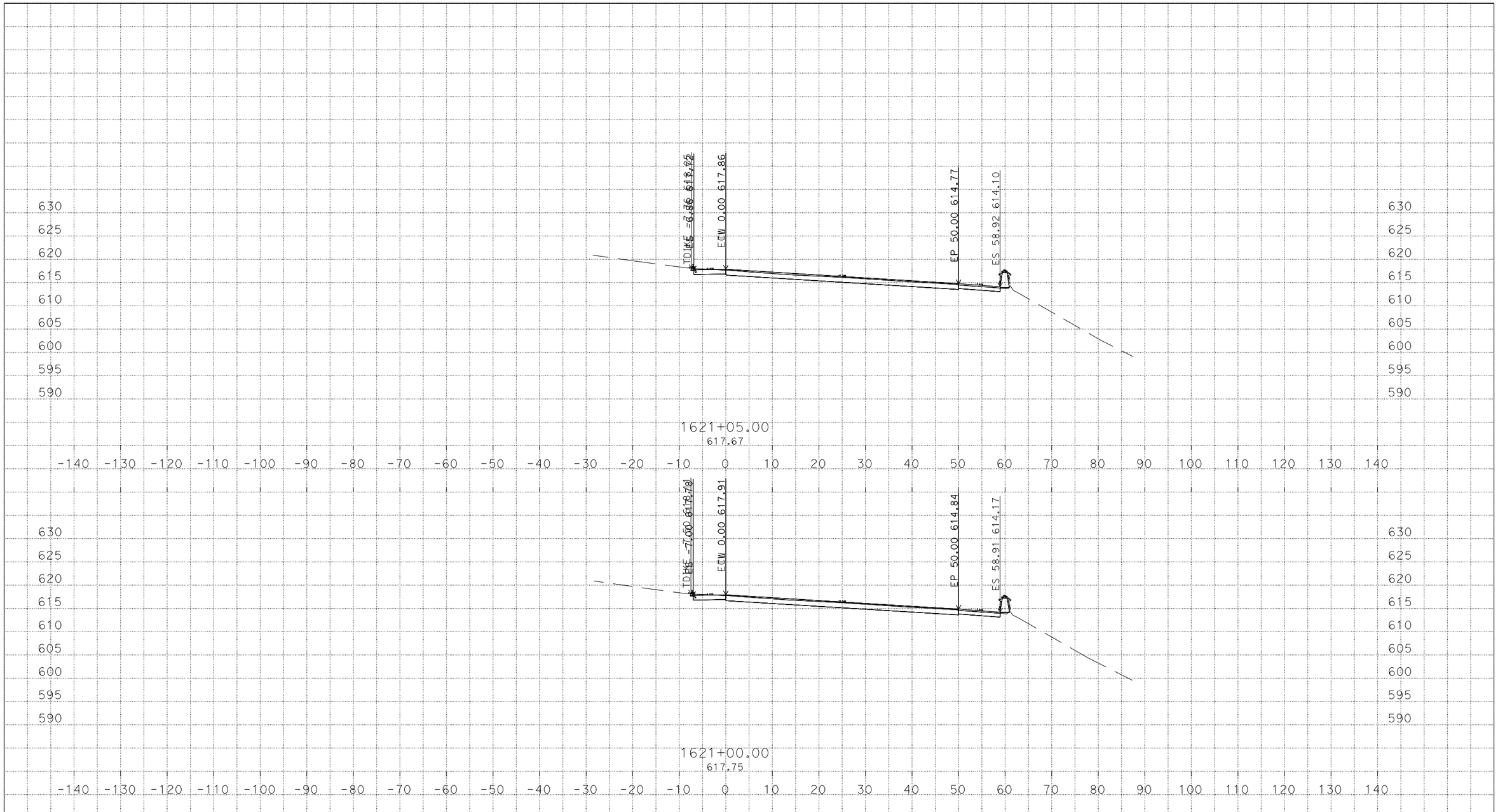

U:\Data3\3g590\DESIGN\C3D\Corridors\NNgo_corr\PrecastPvmtConform
Stonecut_Redmond_PrecastPvmtConf_CorrXsec_TEMP_X_C3D_DWG.dwg - 30-Mar-16 2:05 PM

PLOTTED DATE: 30-MAR-2016

SCALE: 1"=10' Horiz.
1"=10' Vert.

CREATED BY: s136404

CONTRACT: 3G59U1

DIST/CO/RTE/PM: 04, 10/Ala, SJ/205, 580/0.0/1.0, 0.0/8.0, 26.1/30.3, 13.5/15.4

PROJECT ID: 04150000661

AE

CROSS SECTIONS

DESIGN STUDY ONLY

All Dimensions are U.S. Survey Feet

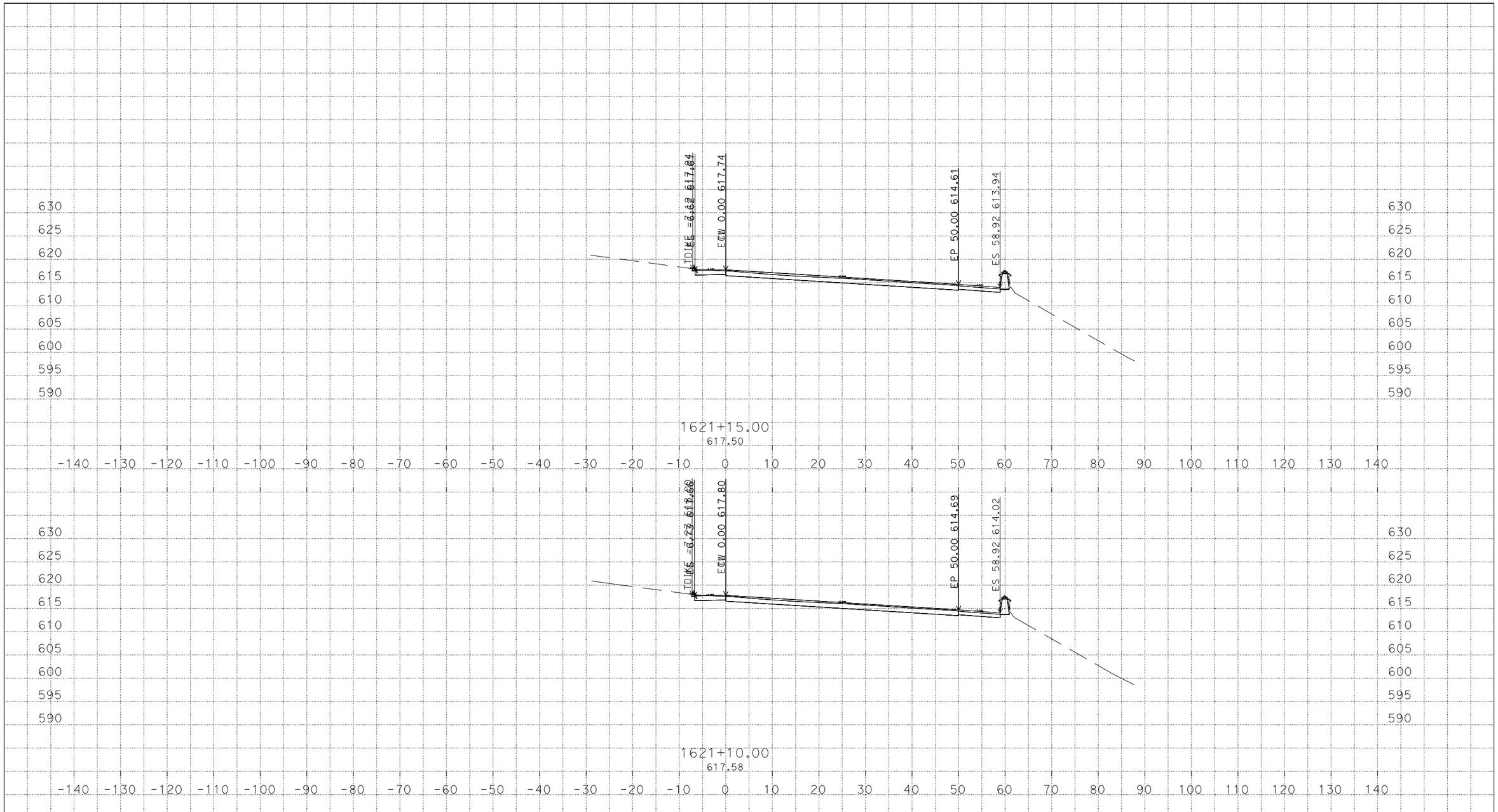

PLOTTED DATE: 30-MAR-2016

SCALE: 1"=10' Horiz.
1"=10' Vert.

CREATED BY: s136404

CONTRACT: 3G59U1

DIST/CO/RTE/PM: 04, 10/Ala, SJ/205, 580/0.0/1.0, 0.0/8.0, 26.1/30.3, 13.5/15.4

PROJECT ID: 04150000661

AE

CROSS SECTIONS

U:\Data3\3g590\DESIGN\C3D\Corridors\NNgo_corr\PrecastPvmtConform
Stonecut_Redmond_PrecastPvmtConf_CorrXsec_TEMP_X_C3D_DWG.dwg - 30-Mar-16 2:05 PM

DESIGN STUDY ONLY

All Dimensions are U.S. Survey Feet

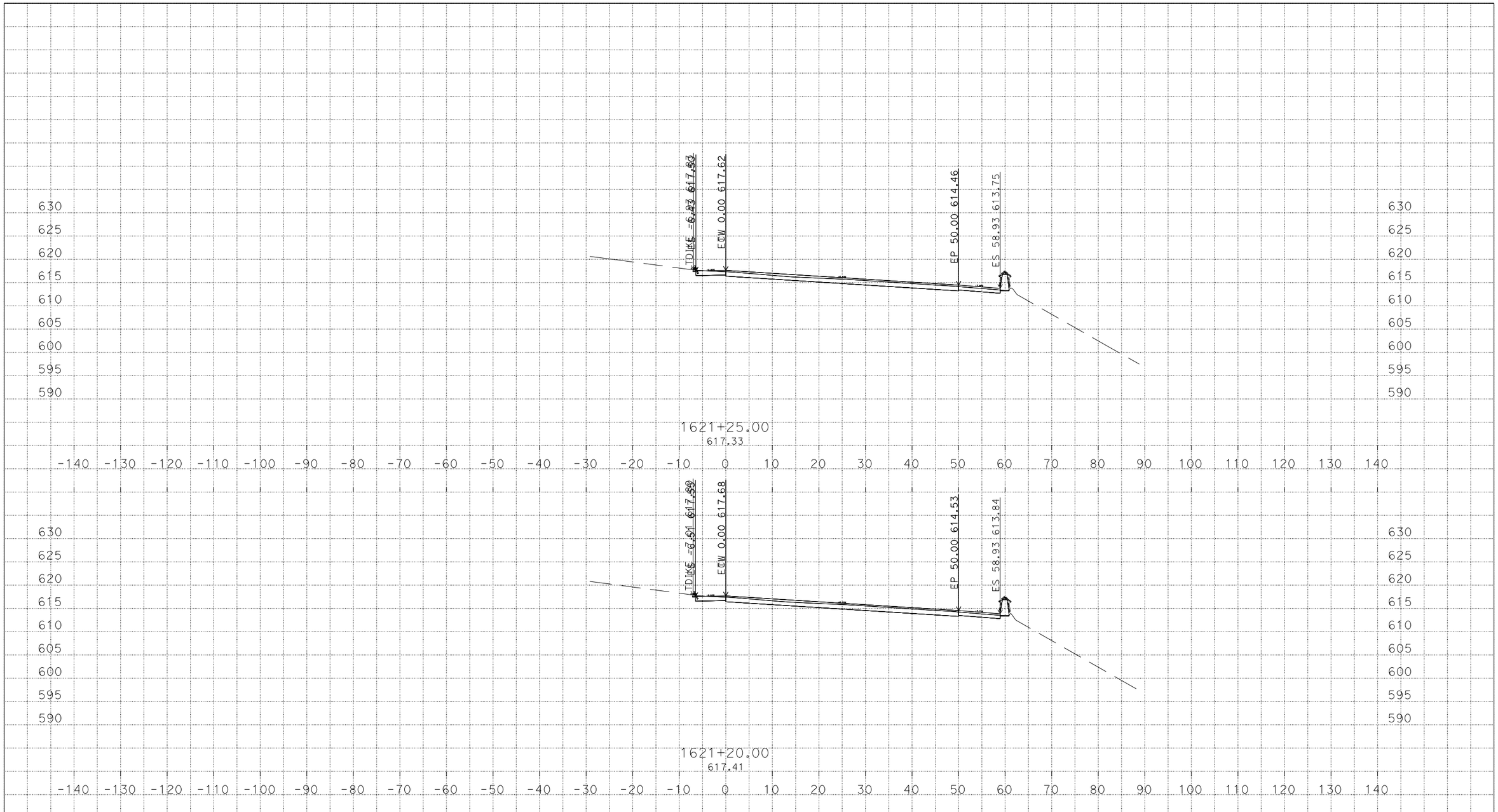

U:\Data3\3g590\DESIGN\C3D\Corridors\NNgo_corr\PrecastPvmtConform
Stonecut_Redmond_PrecastPvmtConf_CorrXsec_TEMP_X_C3D_DWG.dwg - 30-Mar-16 2:05 PM

PLOTTED DATE: 30-MAR-2016

SCALE: 1"=10' Horiz.
1"=10' Vert.

CREATED BY: s136404

CONTRACT: 3G59U1

DIST/CO/RTE/PM: 04, 10/Ala, SJ/205, 580/0.0/1.0, 0.0/8.0, 26.1/30.3, 13.5/15.4

PROJECT ID: 04150000661

AE

CROSS SECTIONS

DESIGN STUDY ONLY

All Dimensions are U.S. Survey Feet

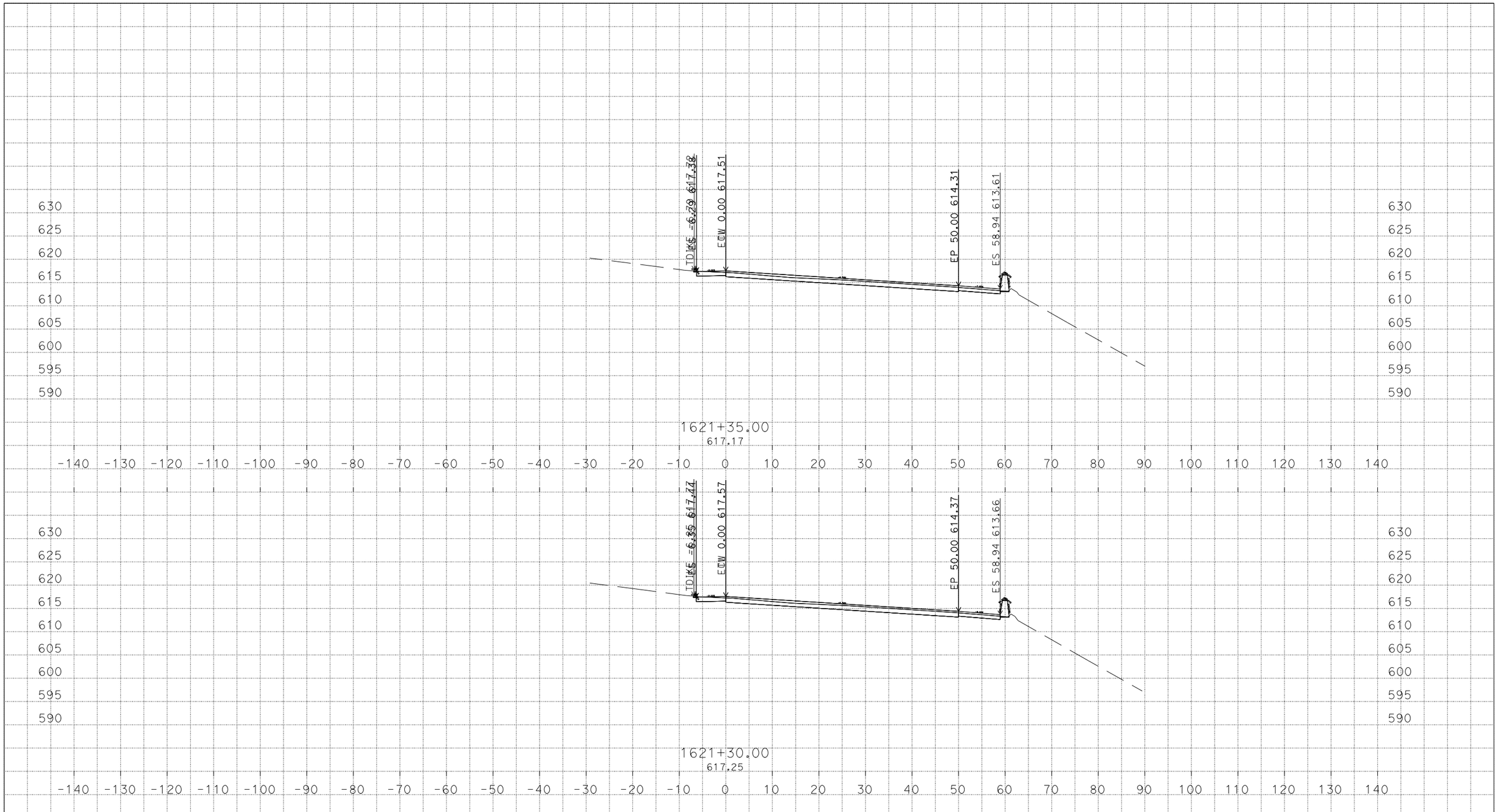

U:\Data3\3g590\DESIGN\C3D\Corridors\NNgo_corr\PrecastPvmtConform
Stonecut_Redmond_PrecastPvmtConf_CorrXsec_TEMP_X_C3D_DWG.dwg - 30-Mar-16 2:05 PM

PLOTTED DATE: 30-MAR-2016

SCALE: 1"=10' Horiz.
1"=10' Vert.

CREATED BY: s136404

CONTRACT: 3G59U1

DIST/CO/RTE/PM: 04, 10/Ala, SJ/205, 580/0.0/1.0, 0.0/8.0, 26.1/30.3, 13.5/15.4

PROJECT ID: 04150000661

AE

CROSS SECTIONS

DESIGN STUDY ONLY

All Dimensions are U.S. Survey Feet

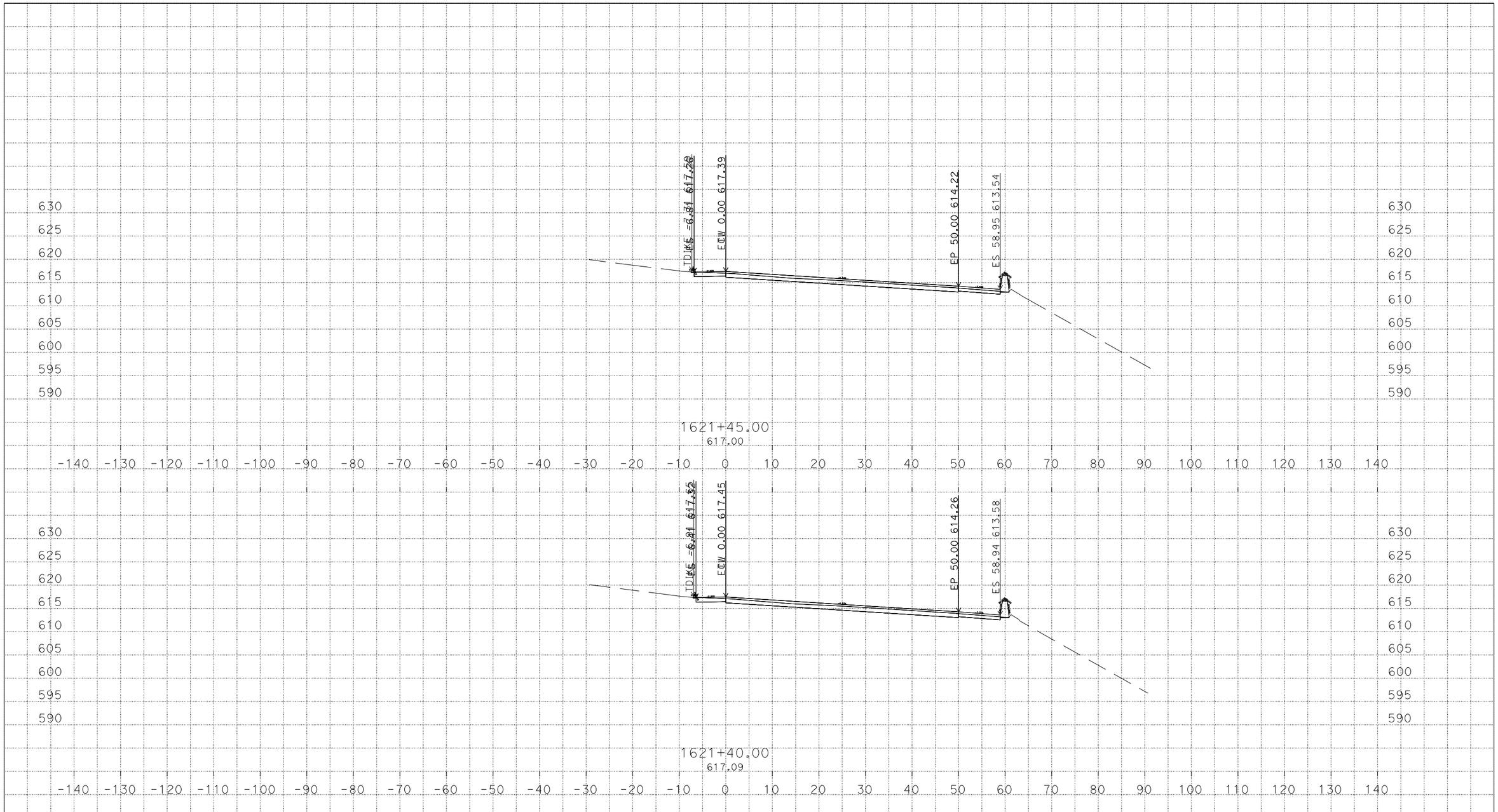

U:\Data3\3g590\DESIGN\C3D\Corridors\NNgo_corr\PrecastPvmtConform
Stonecut_Redmond_PrecastPvmtConf_CorrXsec_TEMP_X_C3D_DWG.dwg - 30-Mar-16 2:05 PM

PLOTTED DATE: 30-MAR-2016

SCALE: 1"=10' Horiz.
1"=10' Vert.

CREATED BY: s136404

CONTRACT: 3G59U1

DIST/CO/RTE/PM: 04, 10/Ala, SJ/205, 580/0.0/1.0, 0.0/8.0, 26.1/30.3, 13.5/15.4

PROJECT ID: 04150000661

AE

CROSS SECTIONS

DESIGN STUDY ONLY

All Dimensions are U.S. Survey Feet

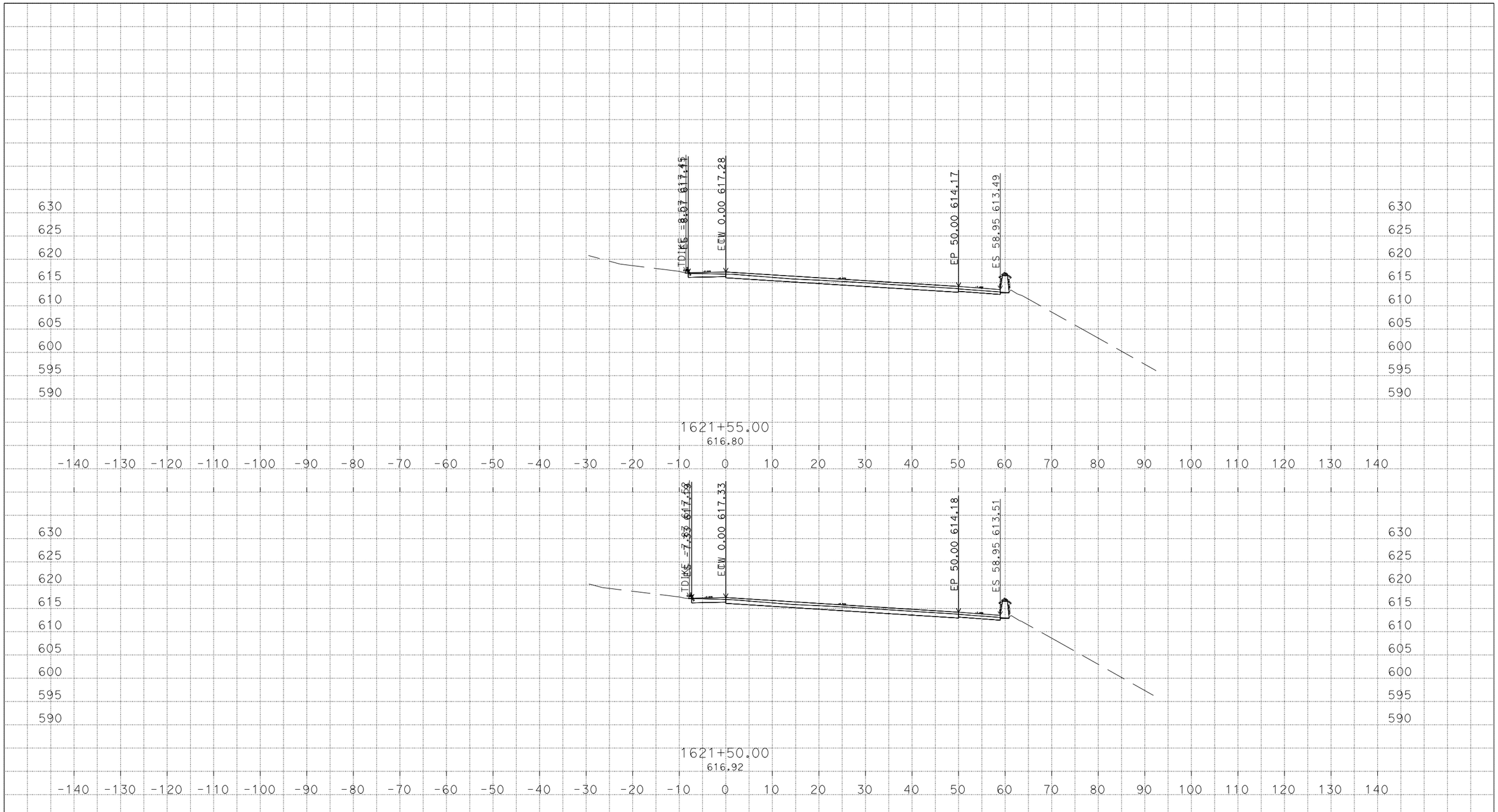

U:\Data3\3g590\DESIGN\C3D\Corridors\NNgo_corr\PrecastPvmtConform
Stonecut_Redmond_PrecastPvmtConf_CorrXsec_TEMP_X_C3D_DWG.dwg - 30-Mar-16 2:05 PM

PLOTTED DATE: 30-MAR-2016

SCALE: 1"=10' Horiz.
1"=10' Vert.

CREATED BY: s136404

CONTRACT: 3G59U1

DIST/CO/RTE/PM: 04, 10/Ala, SJ/205, 580/0.0/1.0, 0.0/8.0, 26.1/30.3, 13.5/15.4

PROJECT ID: 04150000661

AE

CROSS SECTIONS

DESIGN STUDY ONLY

All Dimensions are U.S. Survey Feet

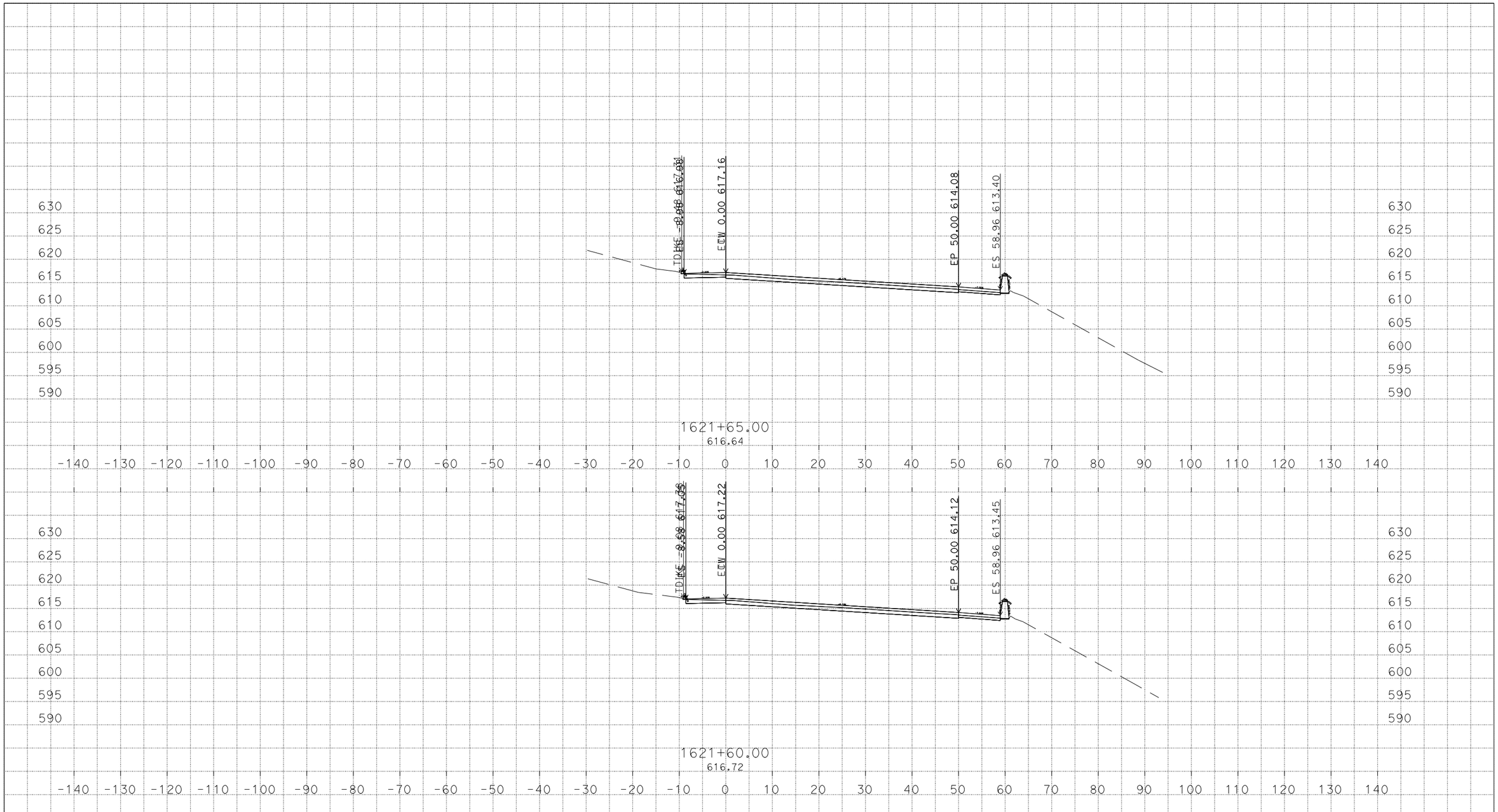

U:\Data3\3g590\DESIGN\C3D\Corridors\NNgo_corr\PrecastPvmtConform
Stonecut_Redmond_PrecastPvmtConf_CorrXsec_TEMP_X_C3D_DWG.dwg - 30-Mar-16 2:05 PM

PLOTTED DATE: 30-MAR-2016

SCALE: 1"=10' Horiz.
1"=10' Vert.

CREATED BY: s136404

CONTRACT: 3G59U1

DIST/CO/RTE/PM: 04, 10/Ala, SJ/205, 580/0.0/1.0, 0.0/8.0, 26.1/30.3, 13.5/15.4

PROJECT ID: 04150000661

AE

CROSS SECTIONS

DESIGN STUDY ONLY

All Dimensions are U.S. Survey Feet

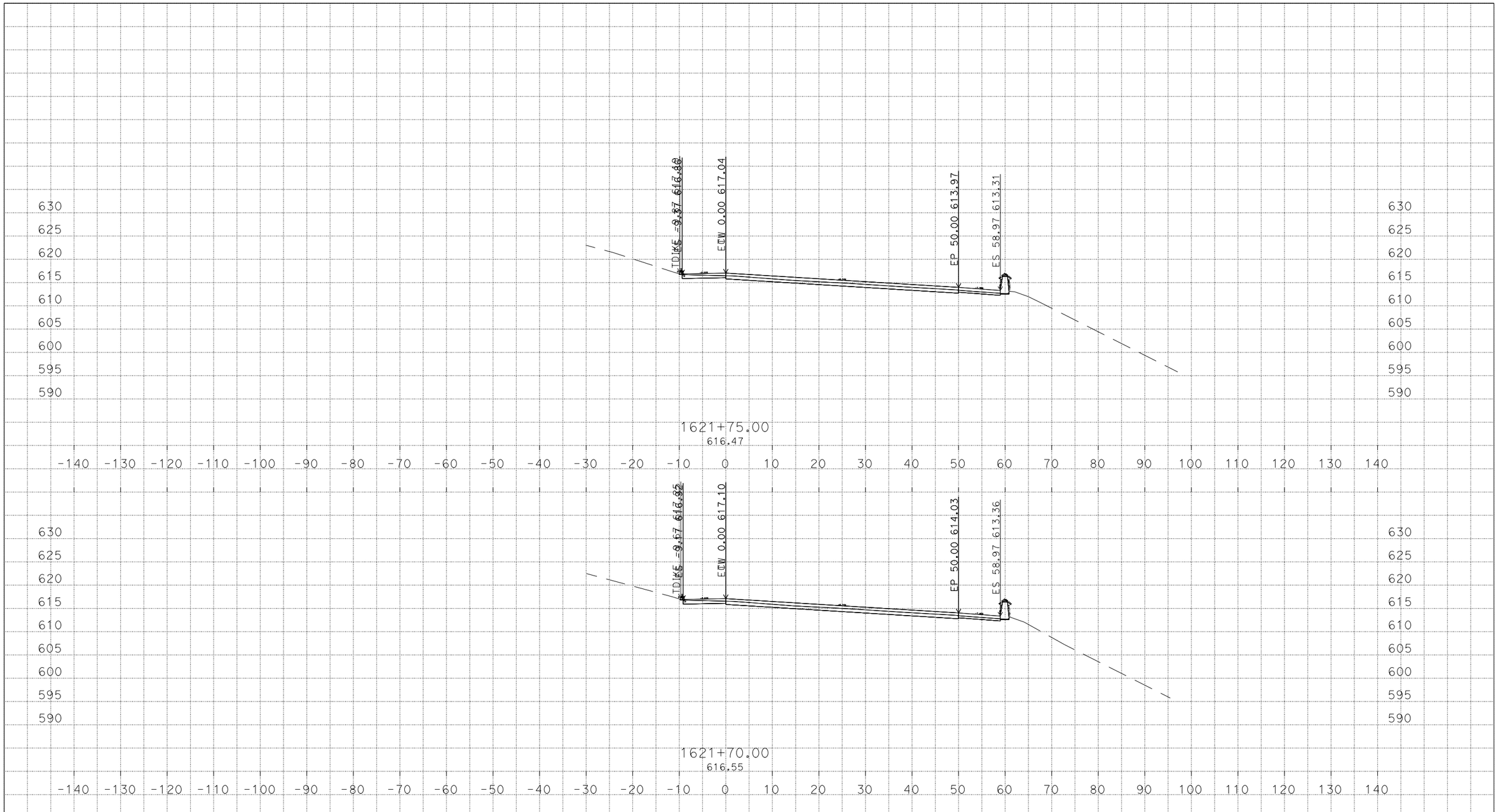

U:\Data3\3g590\DESIGN\C3D\Corridors\NNgo_corr\PrecastPvmtConform
Stonecut_Redmond_PrecastPvmtConf_CorrXsec_TEMP_X_C3D_DWG.dwg - 30-Mar-16 2:05 PM

PLOTTED DATE: 30-MAR-2016

SCALE: 1"=10' Horiz.
1"=10' Vert.

CREATED BY: s136404

CONTRACT: 3G59U1

DIST/CO/RTE/PM: 04, 10/Ala, SJ/205, 580/0.0/1.0, 0.0/8.0, 26.1/30.3, 13.5/15.4

PROJECT ID: 04150000661

AE

CROSS SECTIONS

DESIGN STUDY ONLY

All Dimensions are U.S. Survey Feet

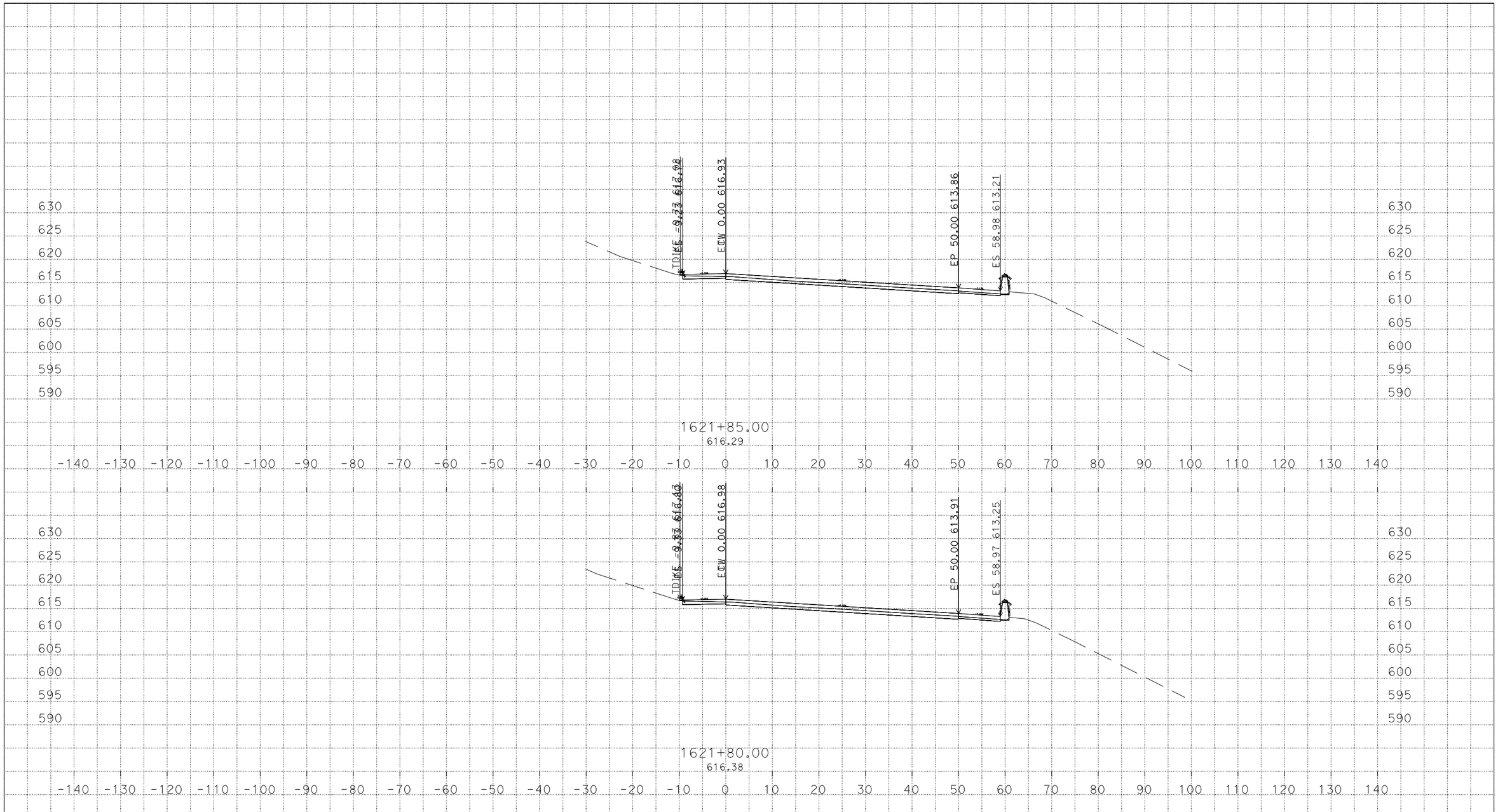

PLOTTED DATE: 30-MAR-2016

SCALE: 1"=10' Horiz.
1"=10' Vert.

CREATED BY: s136404

CONTRACT: 3G59U1

DIST/CO/RTE/PM: 04, 10/Ala, SJ/205, 580/0.0/1.0, 0.0/8.0, 26.1/30.3, 13.5/15.4

PROJECT ID: 04150000661

AE

CROSS SECTIONS

U:\Data3\3g590\DESIGN\C3D\Corridors\NNgo_corr\PrecastPvmtConform
Stonecut_Redmond_PrecastPvmtConf_CorrXsec_TEMP_X_C3D_DWG.dwg - 30-Mar-16 2:05 PM

DESIGN STUDY ONLY

All Dimensions are U.S. Survey Feet

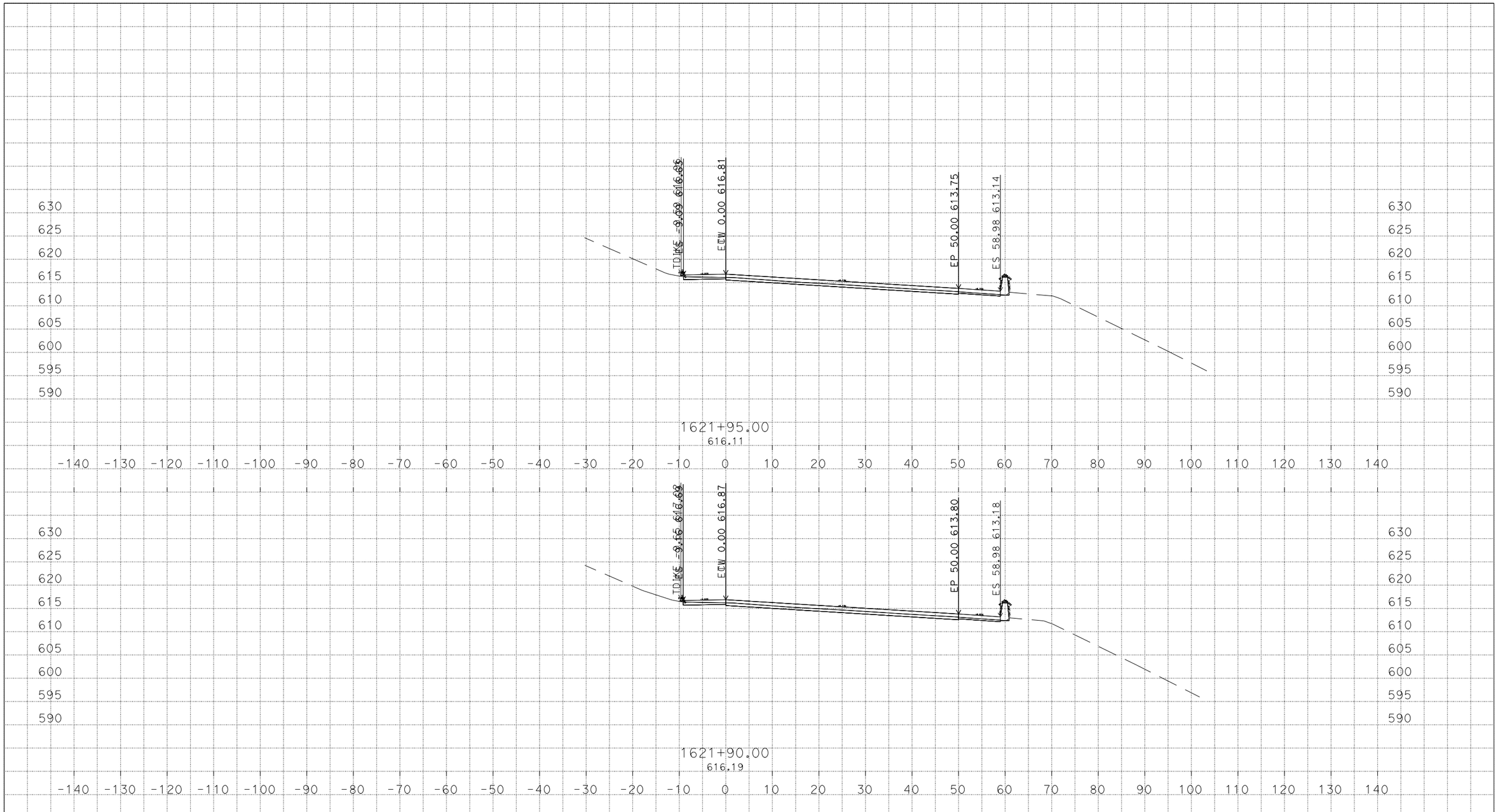

U:\Data3\3g590\DESIGN\C3D\Corridors\NNgo_corr\PrecastPvmtConform
Stonecut_Redmond_PrecastPvmtConf_CorrXsec_TEMP_X_C3D_DWG.dwg - 30-Mar-16 2:05 PM

PLOTTED DATE: 30-MAR-2016

SCALE: 1"=10' Horiz.
1"=10' Vert.

CREATED BY: s136404

CONTRACT: 3G59U1

DIST/CO/RTE/PM: 04, 10/Ala, SJ/205, 580/0.0/1.0, 0.0/8.0, 26.1/30.3, 13.5/15.4

PROJECT ID: 04150000661

AE

CROSS SECTIONS

DESIGN STUDY ONLY

All Dimensions are U.S. Survey Feet

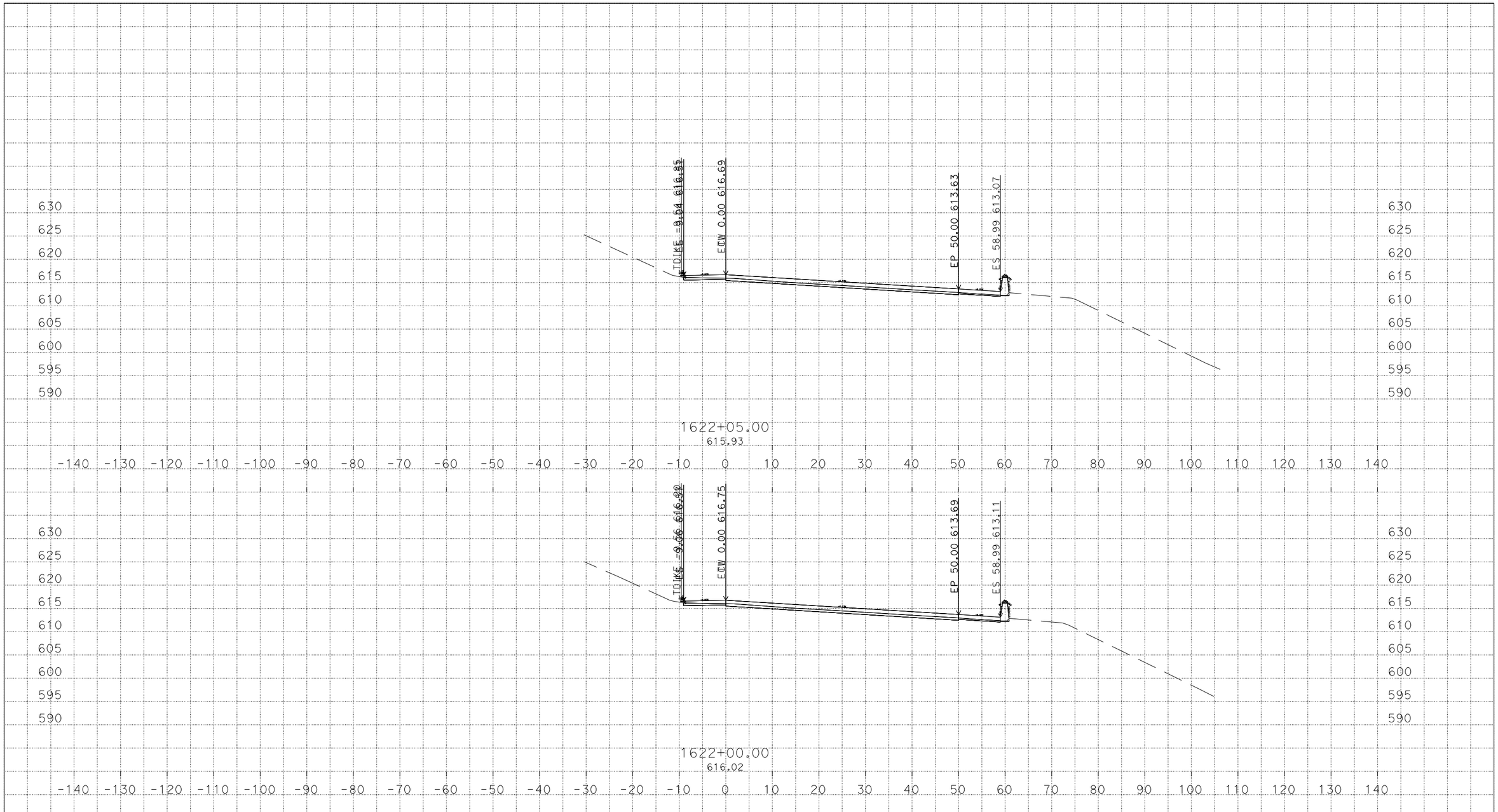

U:\Data3\3g590\DESIGN\C3D\Corridors\NNgo_corr\Precast+Pvmt+Conform
Stonecut_Redmond_Precast+Pvmt+Conf_CorrXsec_TEMP_X_C3D_DWG.dwg - 30-Mar-16 2:05 PM

PLOTTED DATE: 30-MAR-2016

SCALE: 1"=10' Horiz.
1"=10' Vert.

CREATED BY: s136404

CONTRACT: 3G59U1

DIST/CO/RTE/PM: 04, 10/Ala, SJ/205, 580/0.0/1.0, 0.0/8.0, 26.1/30.3, 13.5/15.4

PROJECT ID: 04150000661

AE

CROSS SECTIONS

DESIGN STUDY ONLY

All Dimensions are U.S. Survey Feet

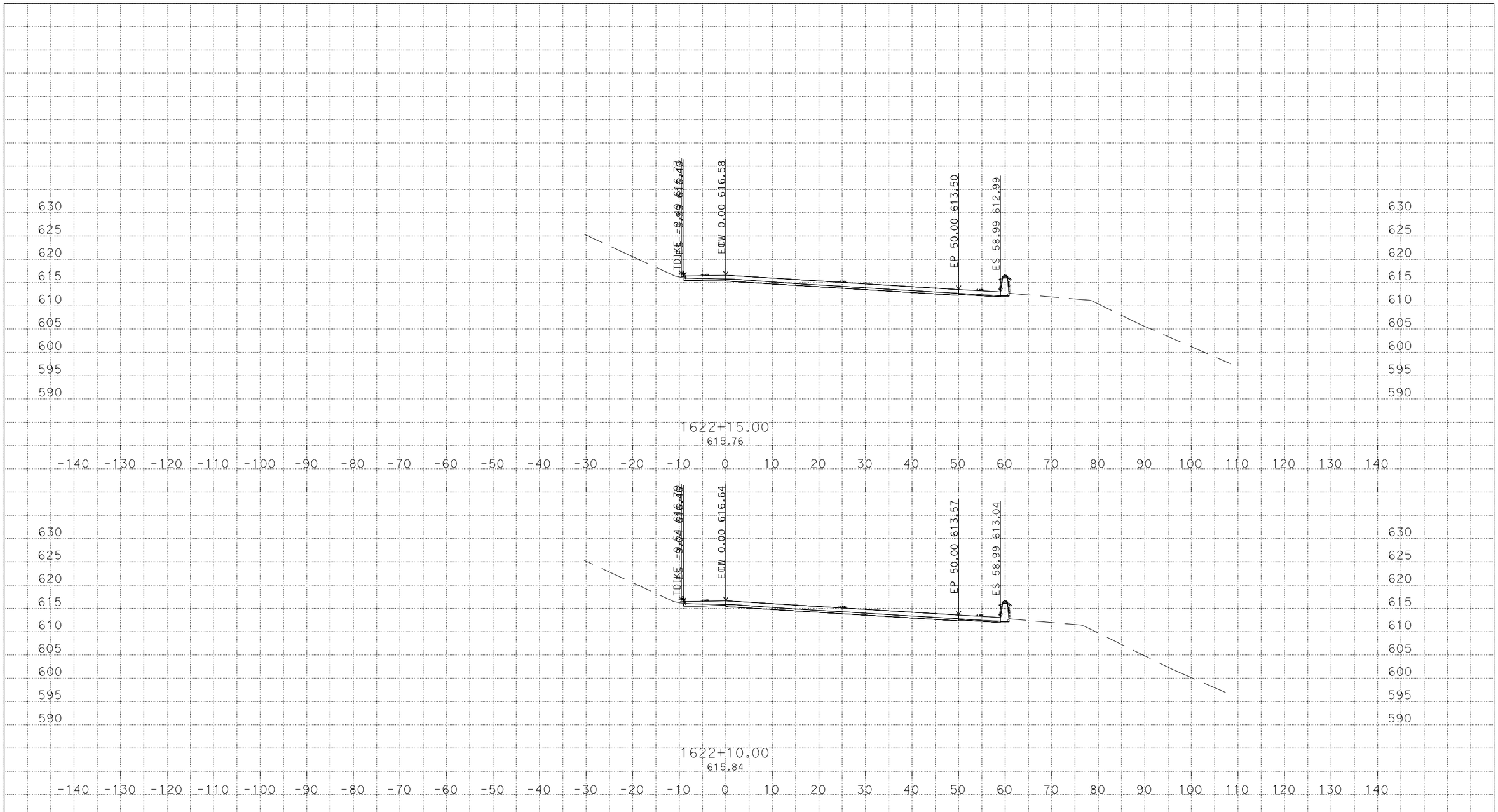

U:\Data3\3g590\DESIGN\C3D\Corridors\NNgo_corr\PrecastPvmtConform
Stonecut_Redmond_PrecastPvmtConf_CorrXsec_TEMP_X_C3D_DWG.dwg - 30-Mar-16 2:05 PM

PLOTTED DATE: 30-MAR-2016

SCALE: 1"=10' Horiz.
1"=10' Vert.

CREATED BY: s136404

CONTRACT: 3G59U1

DIST/CO/RTE/PM: 04, 10/Ala, SJ/205, 580/0.0/1.0, 0.0/8.0, 26.1/30.3, 13.5/15.4

PROJECT ID: 04150000661

AE

CROSS SECTIONS

DESIGN STUDY ONLY

All Dimensions are U.S. Survey Feet

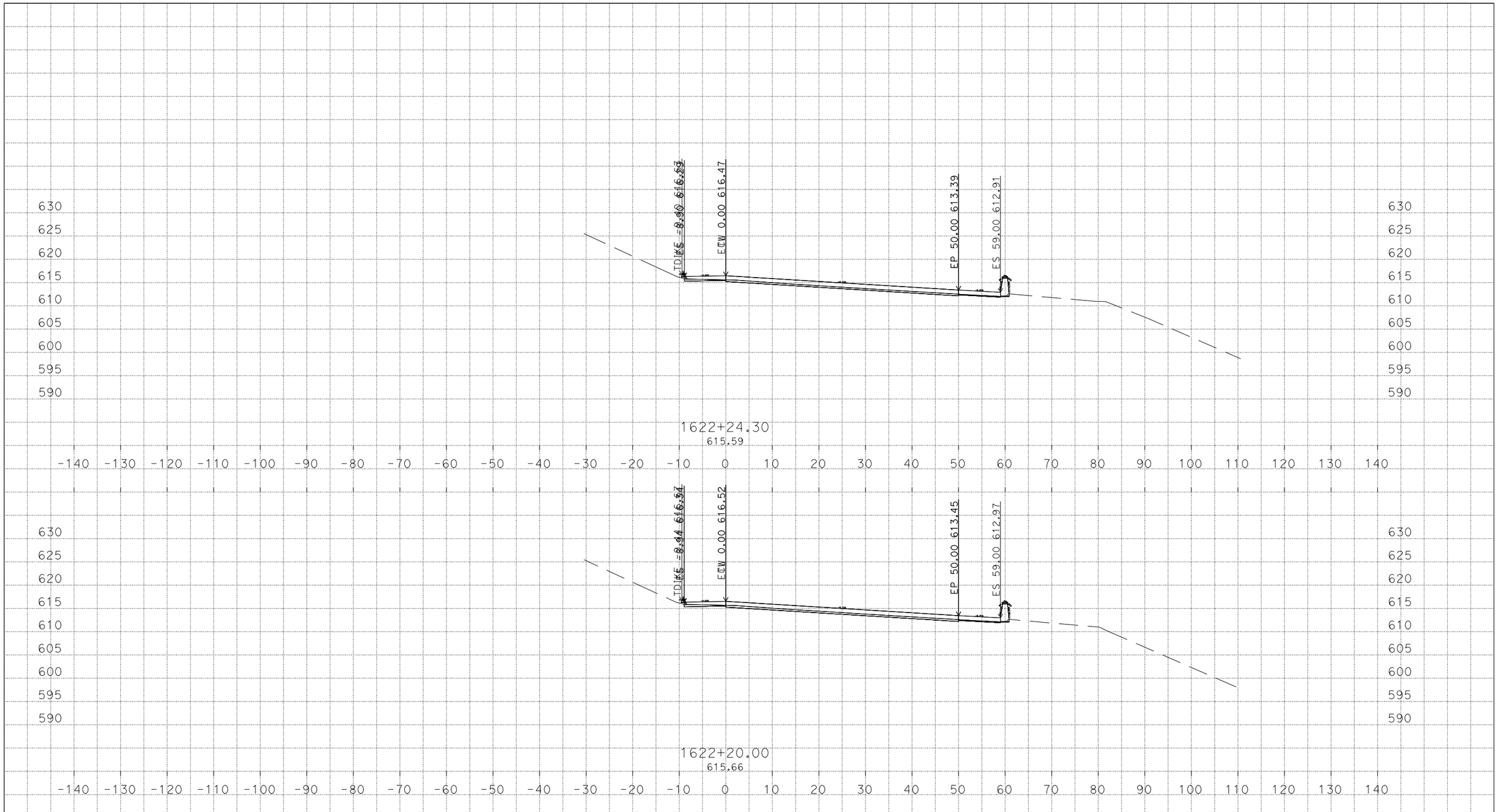

U:\Data3\3g590\DESIGN\C3D\Corridors\NNgo_corr\PrecastPvmtConform
Stonecut_Redmond_PrecastPvmtConf_CorrXsec_TEMP_X_C3D_DWG.dwg - 30-Mar-16 2:05 PM

PLOTTED DATE: 30-MAR-2016

SCALE: 1"=10' Horiz.
1"=10' Vert.

CREATED BY: s136404

CONTRACT: 3G59U1

DIST/CO/RTE/PM: 04, 10/Ala, SJ/205, 580/0.0/1.0, 0.0/8.0, 26.1/30.3, 13.5/15.4

PROJECT ID: 04150000661

AE

CROSS SECTIONS