DESIGN STUDY ONLY

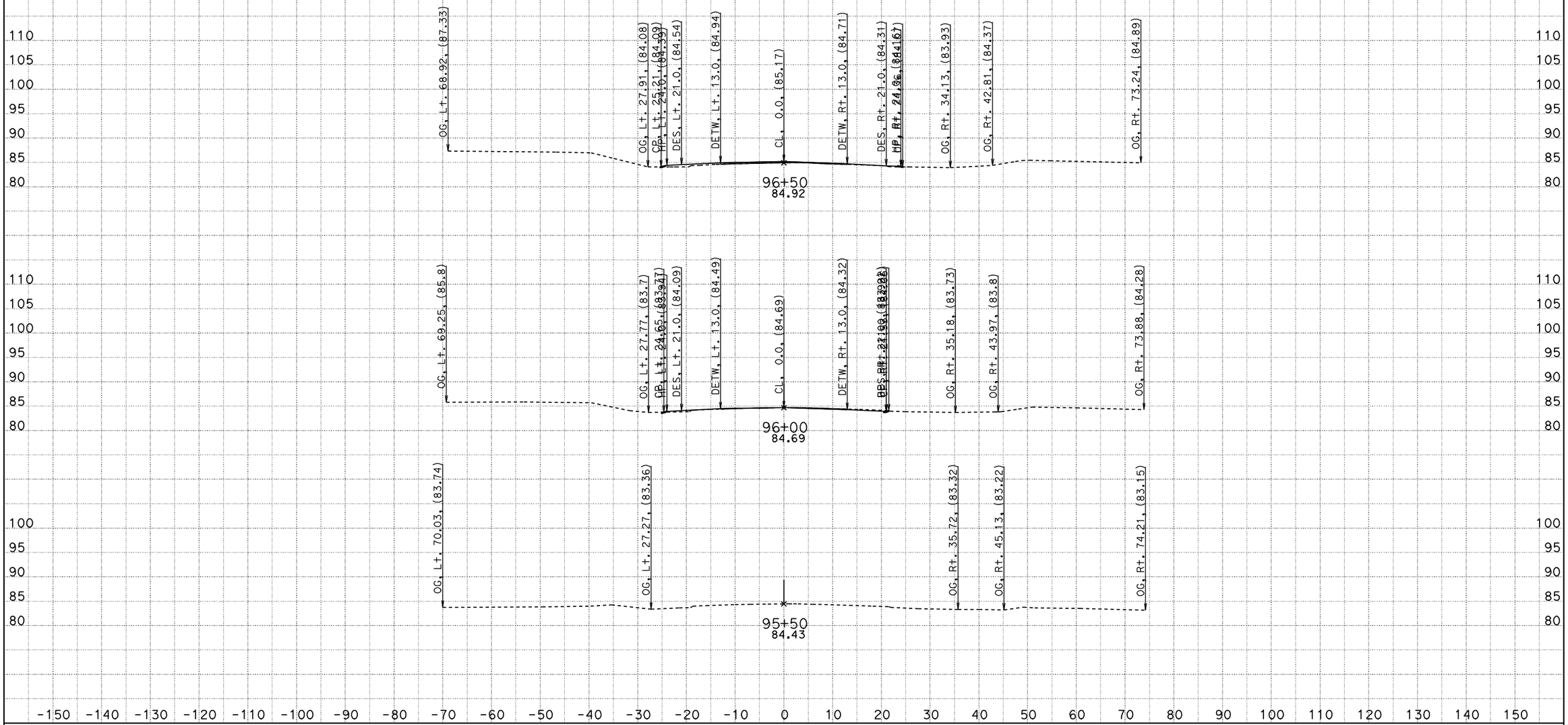

DATE: 10/19/2012

KC Project: 11027 File: D:\projects*A620\segment3n27\tam\by1av1_101112.ear

SCALE: 1" = 10' Horiz.
1" = 10' Vert.

All Dimensions are US Survey Feet

B1

CROSS SECTIONS

SHEET 1 OF XXX

DESIGN STUDY ONLY



DATE: 10/19/2012

KC Project: 11027 File: D:\projects*A620\segment3n27\tam\by1av1_101112.ear

SCALE: 1" = 10' Horiz.
1" = 10' Vert.

All Dimensions are US Survey Feet

B1

CROSS SECTIONS

SHEET 6 OF XXX

DESIGN STUDY ONLY



DATE: 10/19/2012

KC Project: 11027 File: D:\projects*A620\segment3n27\tam\by1av1_101112.ear

SCALE: 1" = 10' Horiz.
1" = 10' Vert.

All Dimensions are US Survey Feet

B1

CROSS SECTIONS

SHEET 11 OF XXX

DESIGN STUDY ONLY

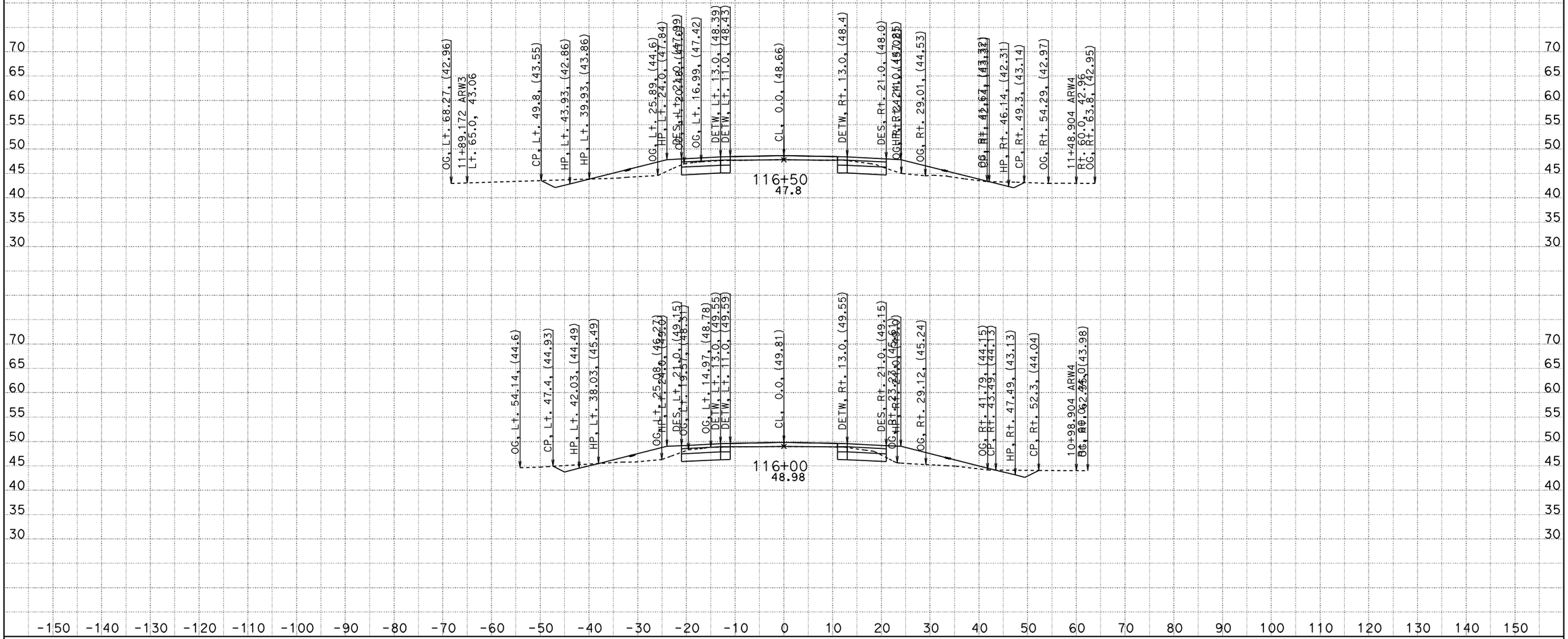

DATE: 10/19/2012

KC Project: 11027 File: D:\projects*A620\segment3n27\tam\by1av1_101112.ear

SCALE: 1" = 10' Horiz.
1" = 10' Vert.

All Dimensions are US Survey Feet

B1

CROSS SECTIONS

SHEET 16 OF XXX

DESIGN STUDY ONLY

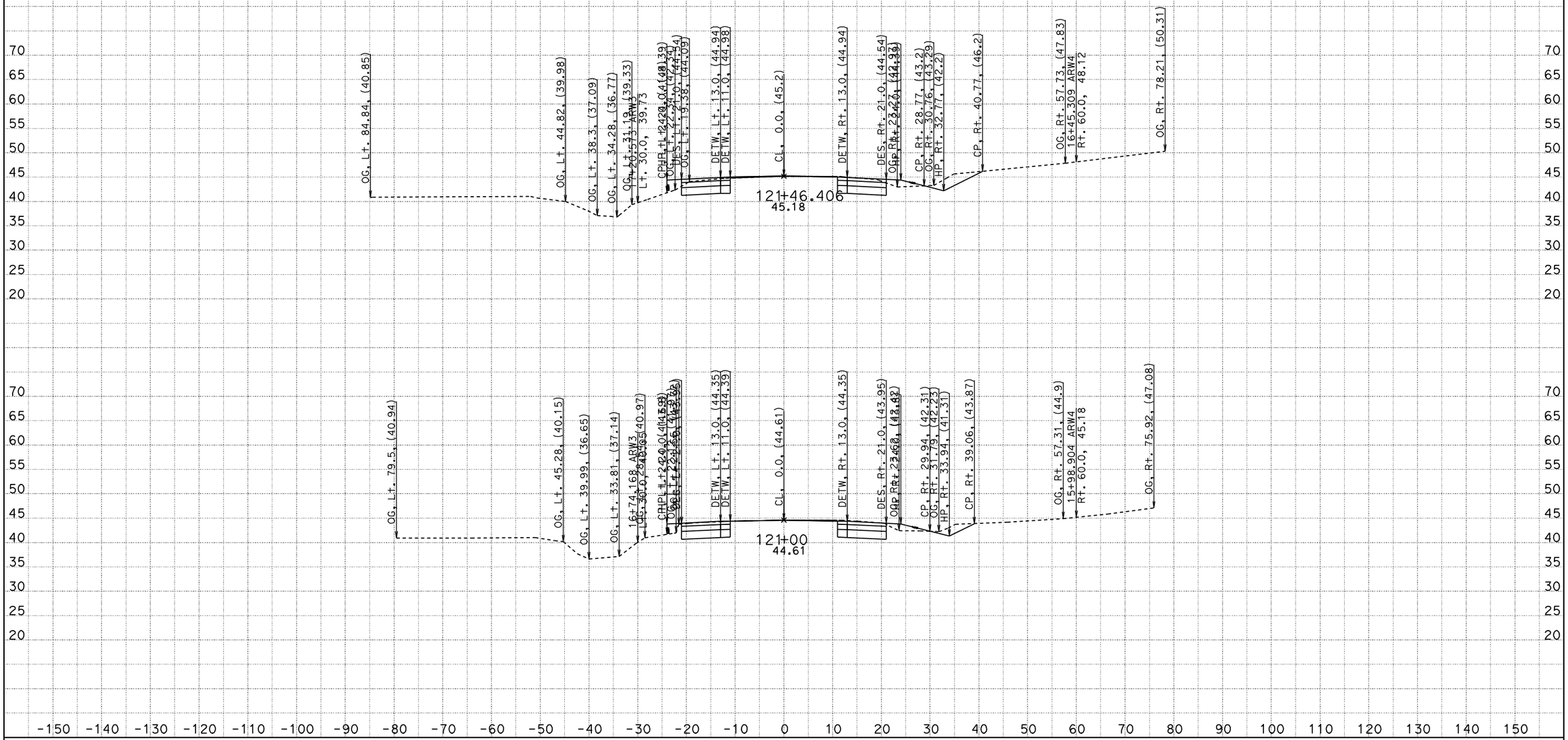

DATE: 10/19/2012

KC Project: 11027 File: D:\projects*A620\segment3n27\tam\by1av1_101112.ear

SCALE: 1" = 10' Horiz.
1" = 10' Vert.

All Dimensions are US Survey Feet

B1

CROSS SECTIONS

SHEET 21 OF XXX

DESIGN STUDY ONLY

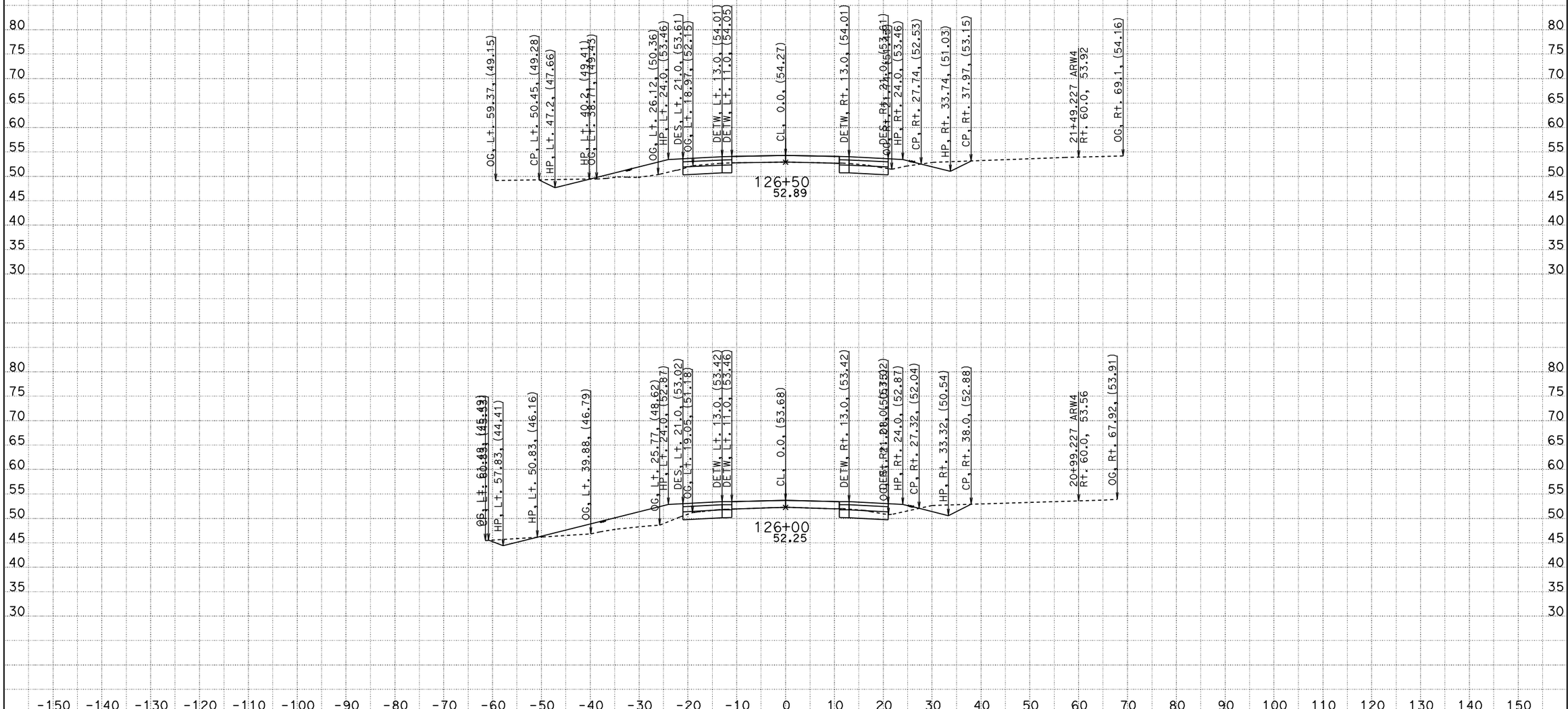

DATE: 10/19/2012

KC Project: 11027 File: D:\projects*A620\segment3n27\tam\by1av1_101112.ear

SCALE: 1" = 10' Horiz.
1" = 10' Vert.

All Dimensions are US Survey Feet

B1

CROSS SECTIONS

SHEET 26 OF XXX

DESIGN STUDY ONLY

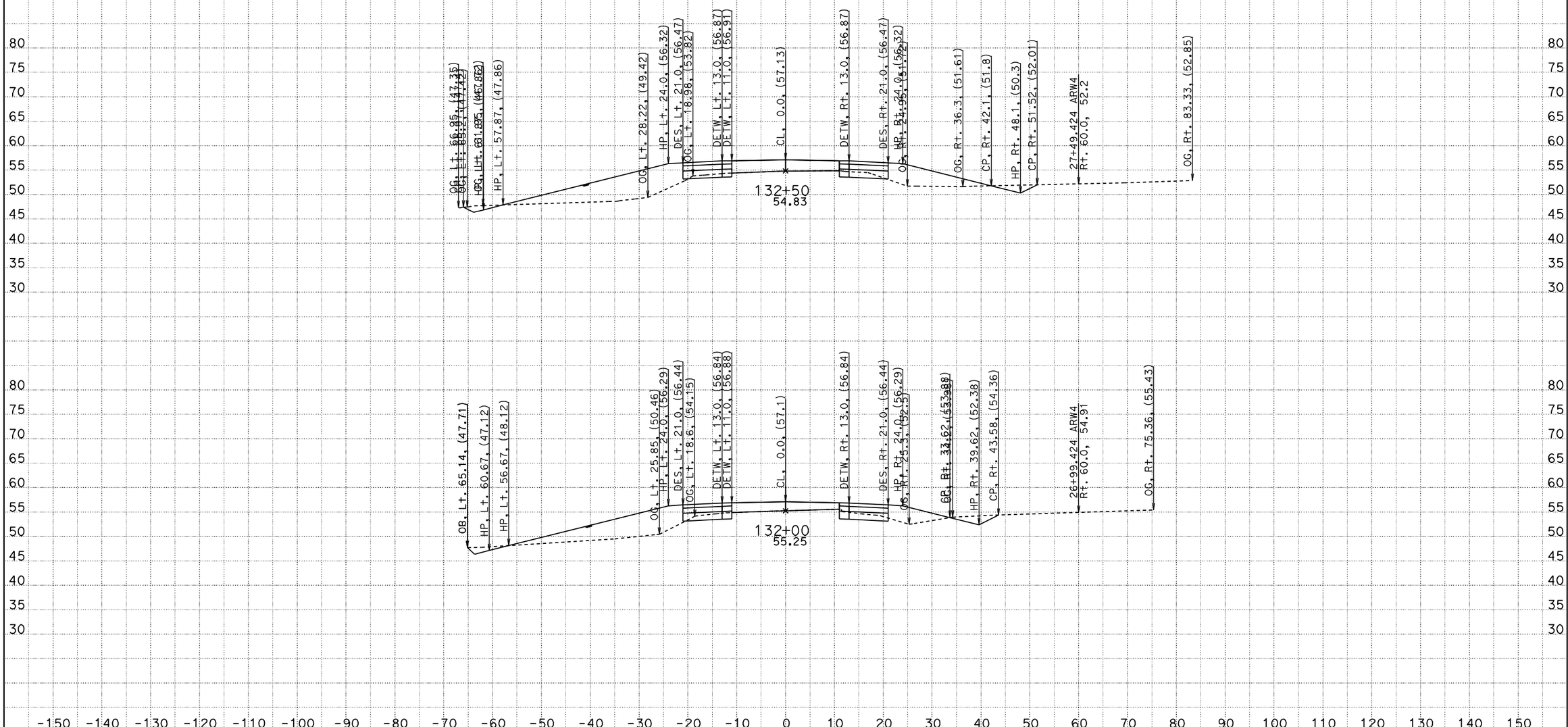

DATE: 10/19/2012

KC Project: 11027 File: D:\projects*A620\segment3n27\tam\by1av1_101112.ear

SCALE: 1" = 10' Horiz.
1" = 10' Vert.

All Dimensions are US Survey Feet

B1

CROSS SECTIONS

SHEET 31 OF XXX

DESIGN STUDY ONLY



DATE: 10/19/2012

KC Project: 11027 File: D:\projects*A620\segment3n27\tam\by1av1_101112.ear

SCALE: 1" = 10' Horiz.
1" = 10' Vert.

All Dimensions are US Survey Feet

B1

CROSS SECTIONS

SHEET 36 OF XXX

DESIGN STUDY ONLY

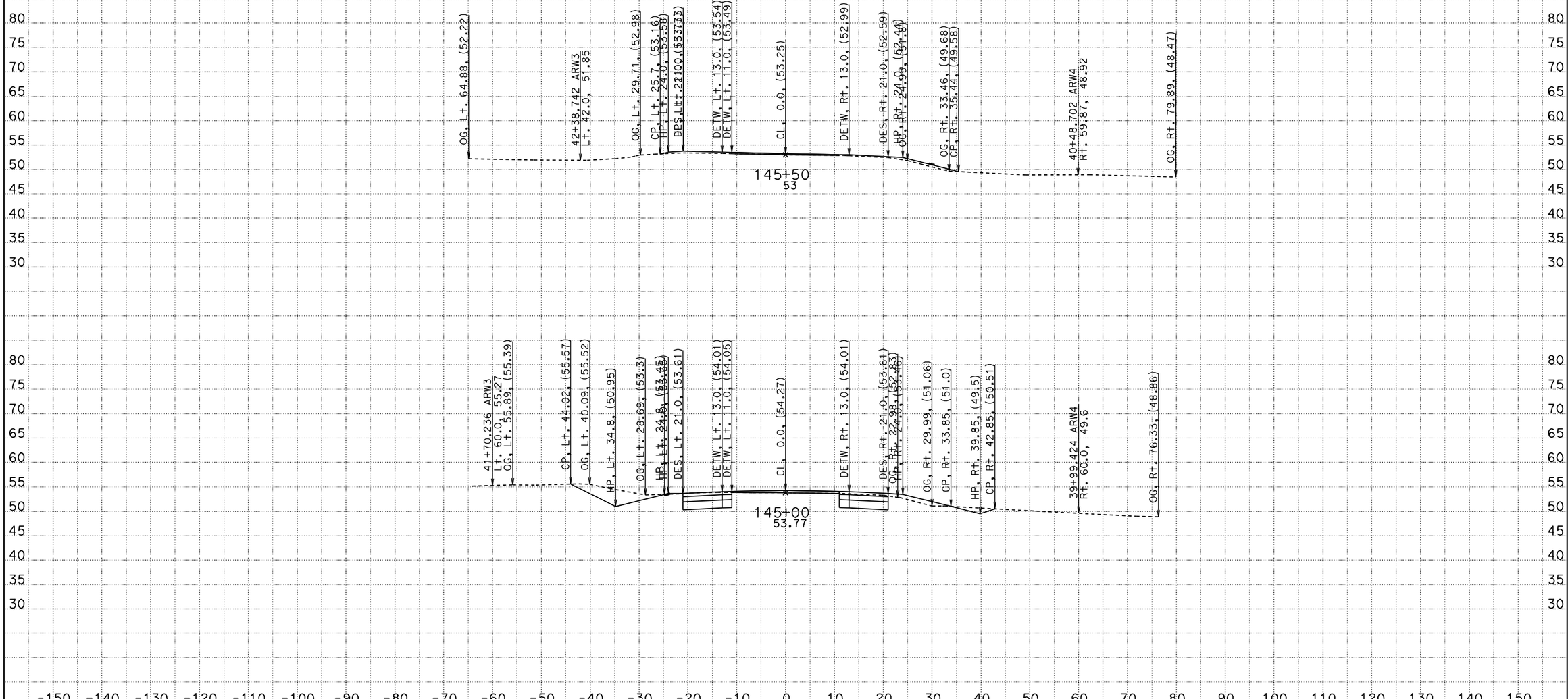

DATE: 10/19/2012

KC Project: 11027 File: D:\projects*A620\segment3n27\tam\by1av1_101112.ear

SCALE: 1" = 10' Horiz.
1" = 10' Vert.

All Dimensions are US Survey Feet

B1

CROSS SECTIONS

SHEET 41 OF XXX

DESIGN STUDY ONLY

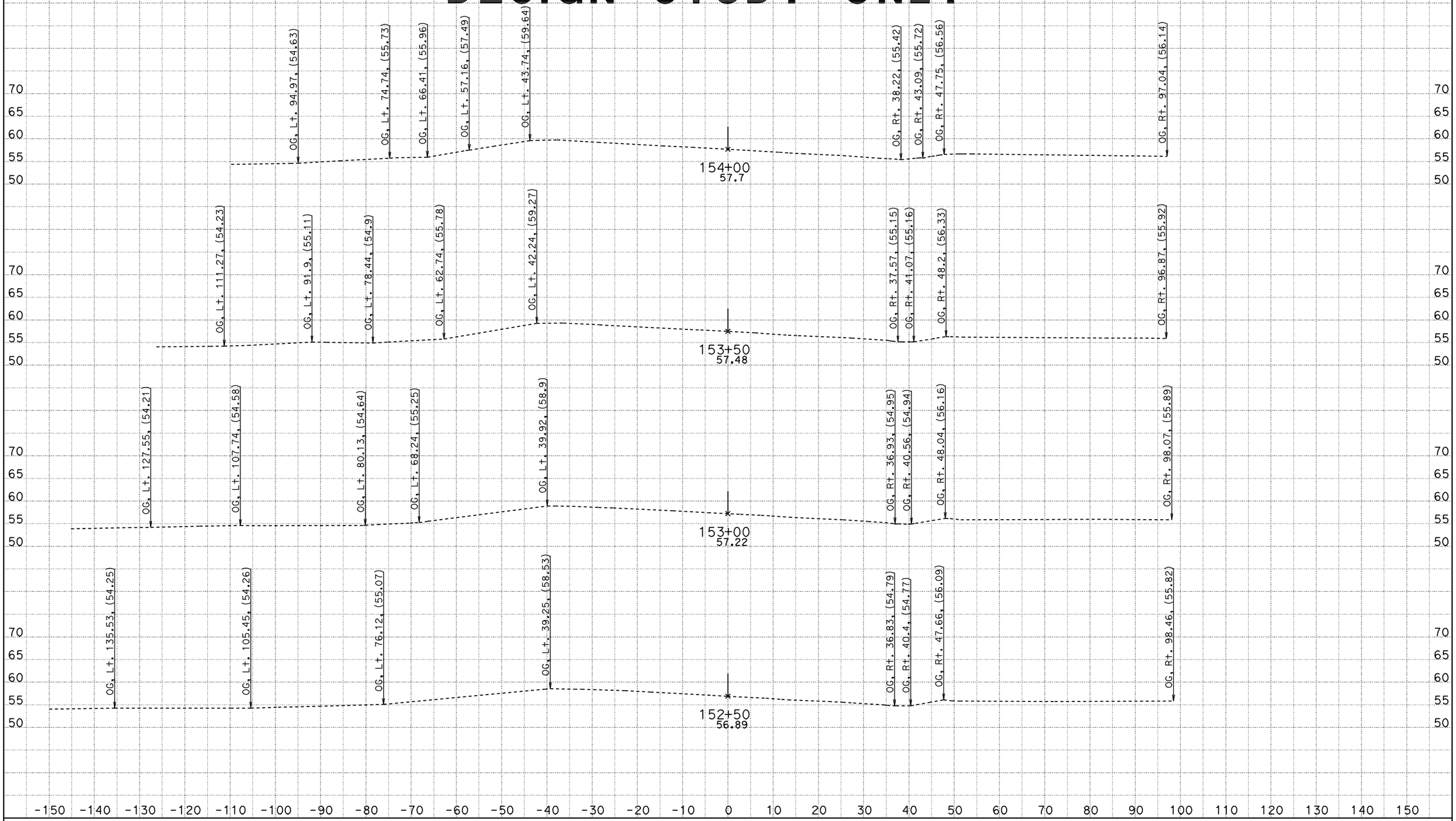

DATE: 10/19/2012

KC Project: 11027 File: D:\projects*A620\segment3n27\tam\by1av1_101112.ear

SCALE: 1" = 10' Horiz.
1" = 10' Vert.

All Dimensions are US Survey Feet

B1

CROSS SECTIONS

SHEET 46 OF XXX

DESIGN STUDY ONLY

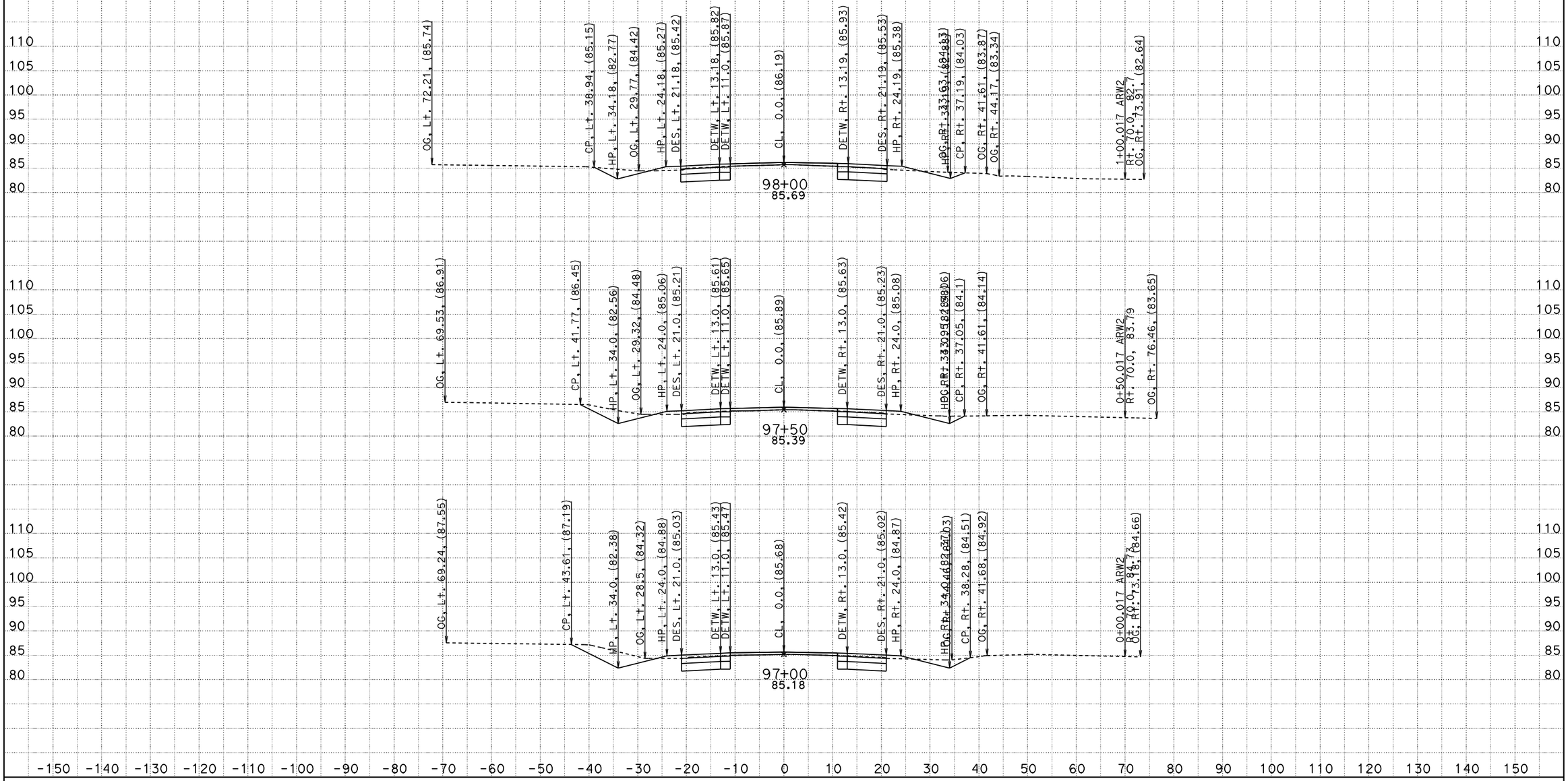

DATE: 10/19/2012

KC Project: 11027 File: D:\projects*A620\segment3n27\tam\by1av1_101112.ear

SCALE: 1" = 10' Horiz.
1" = 10' Vert.

All Dimensions are US Survey Feet

B1

CROSS SECTIONS

SHEET 2 OF XXX

DESIGN STUDY ONLY

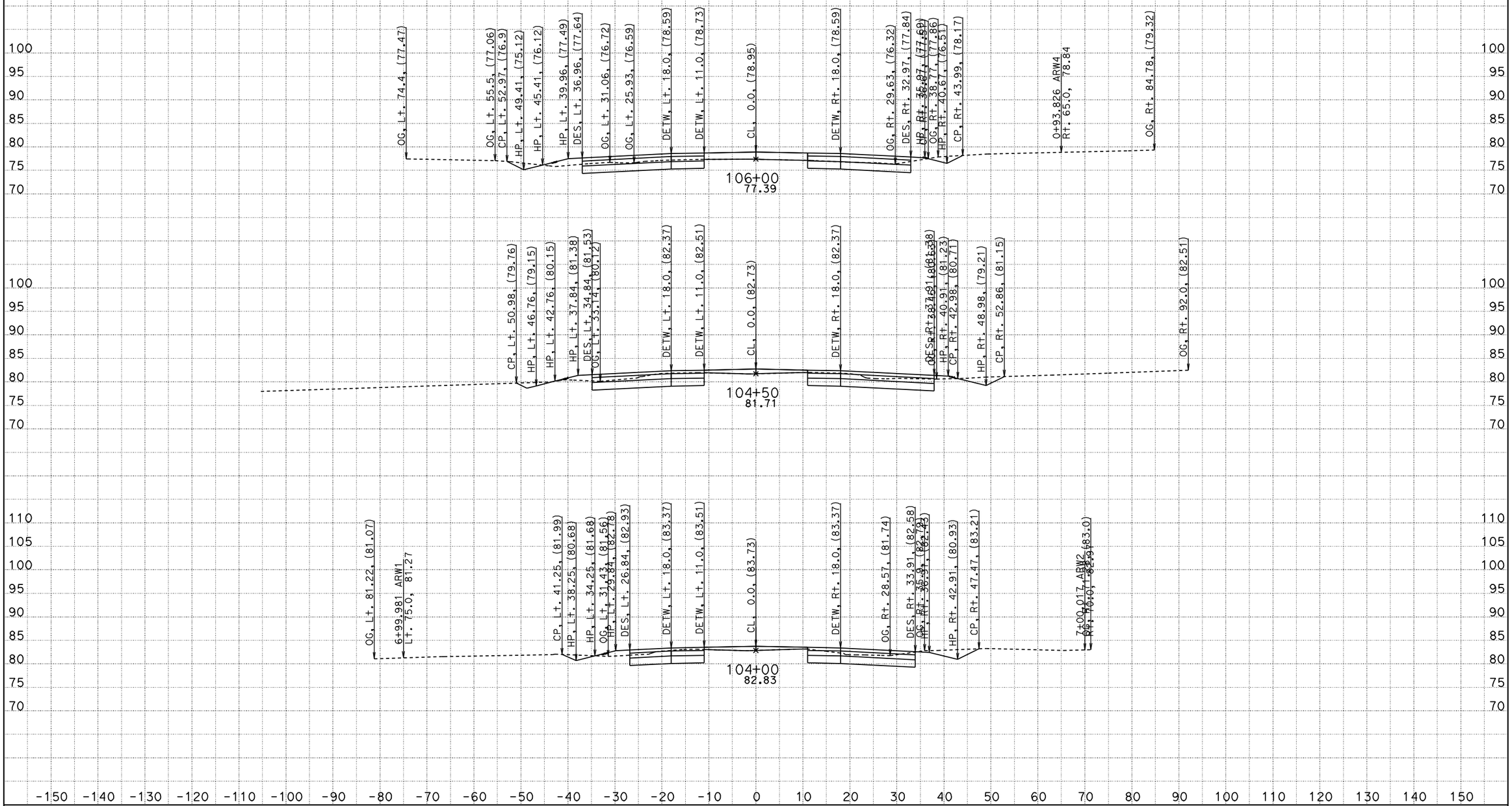

DATE: 10/19/2012

KC Project: 11027 File: D:\projects*A620\segment3n27\tam\by1av1_101112.ear

SCALE: 1" = 10' Horiz.
1" = 10' Vert.

All Dimensions are US Survey Feet

B1

CROSS SECTIONS

SHEET 7 OF XXX

DESIGN STUDY ONLY

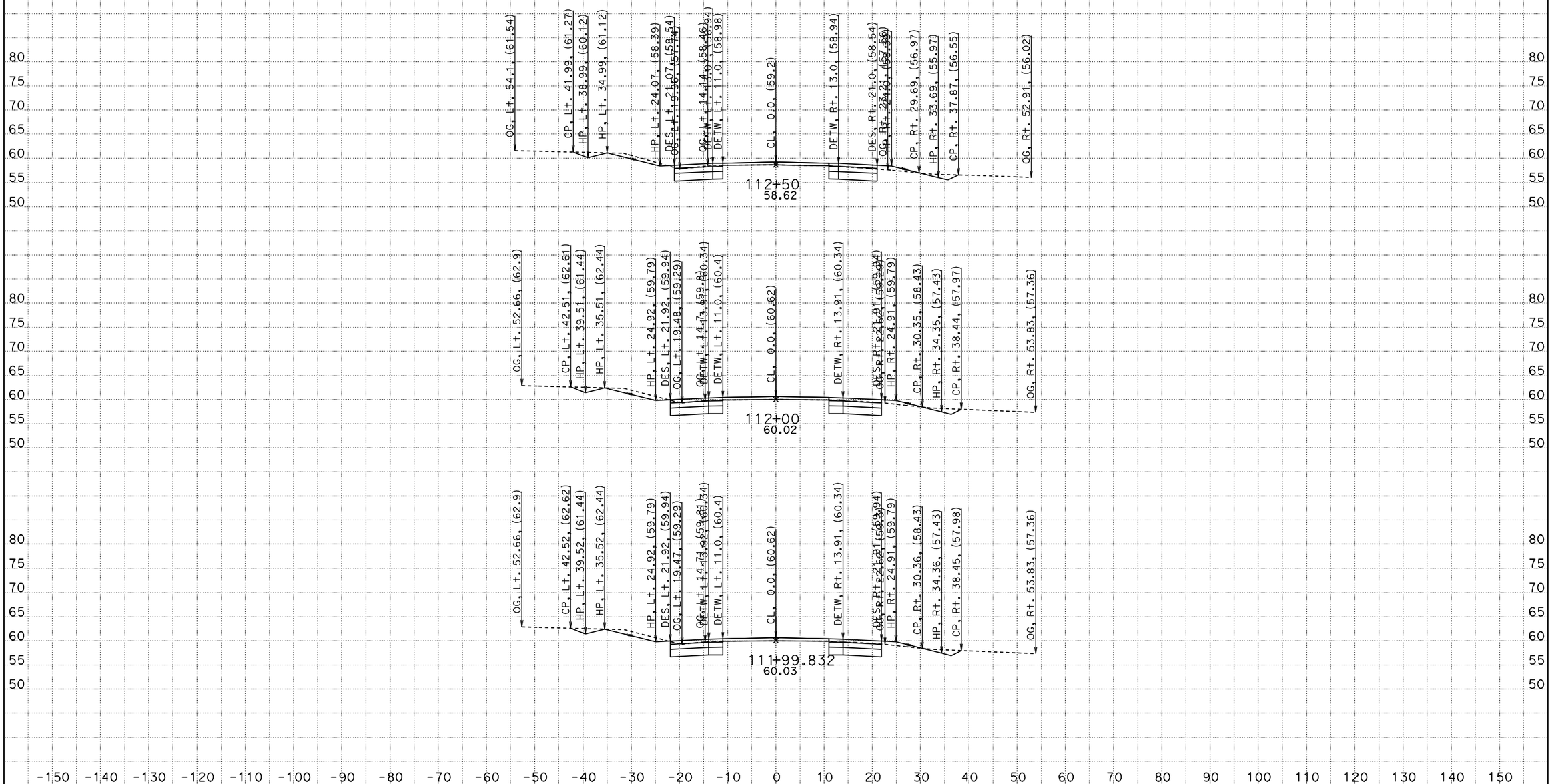

DATE: 10/19/2012

KC Project: 11027 File: D:\projects*A620\segment3n27\tam\by1av1_101112.ear

SCALE: 1" = 10' Horiz.
1" = 10' Vert.

All Dimensions are US Survey Feet

B1

CROSS SECTIONS

SHEET 12 OF XXX

DESIGN STUDY ONLY

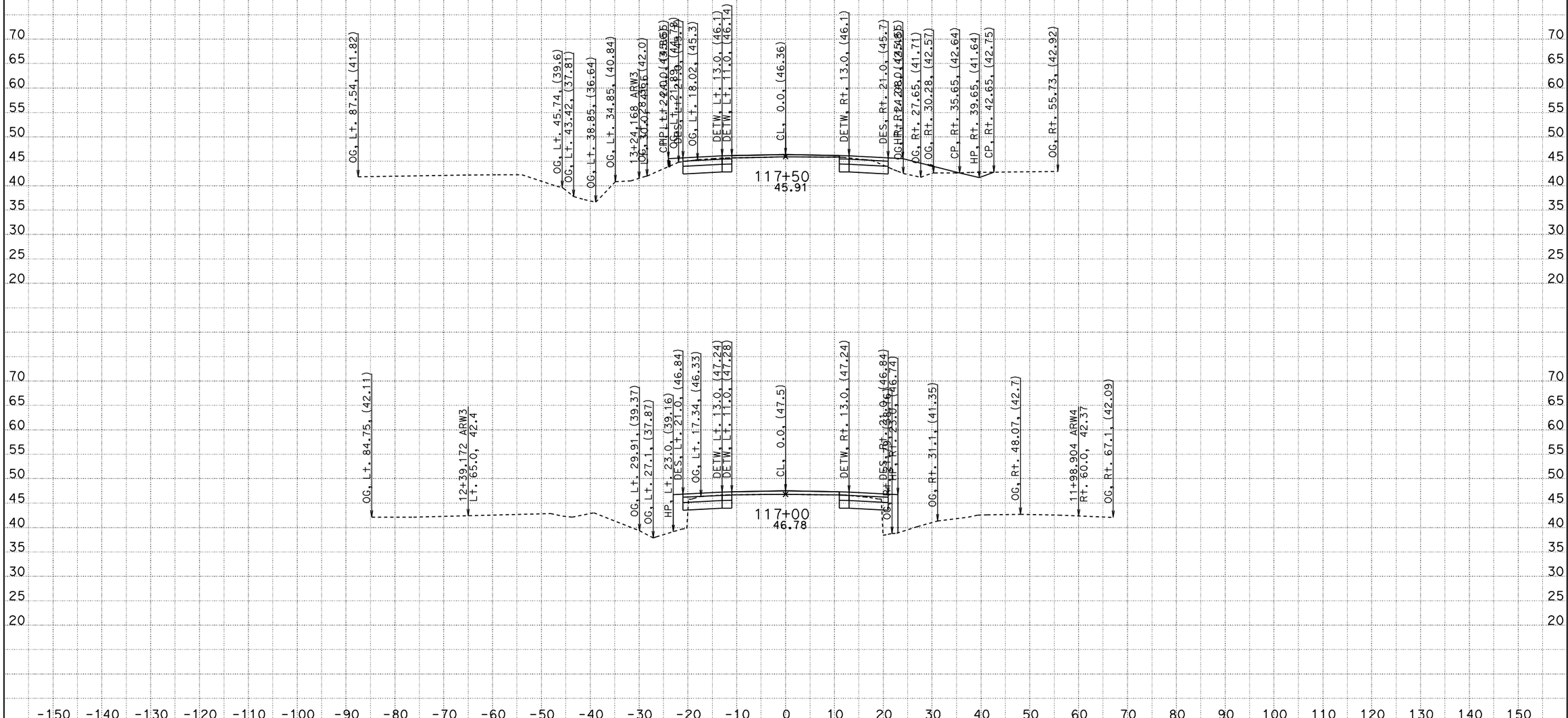

DATE: 10/19/2012

KC Project: 11027 File: D:\projects*A620\segment3n27\tam\by1av1_101112.ear

SCALE: 1" = 10' Horiz.
1" = 10' Vert.

All Dimensions are US Survey Feet

B1

CROSS SECTIONS

SHEET 17 OF XXX

DESIGN STUDY ONLY

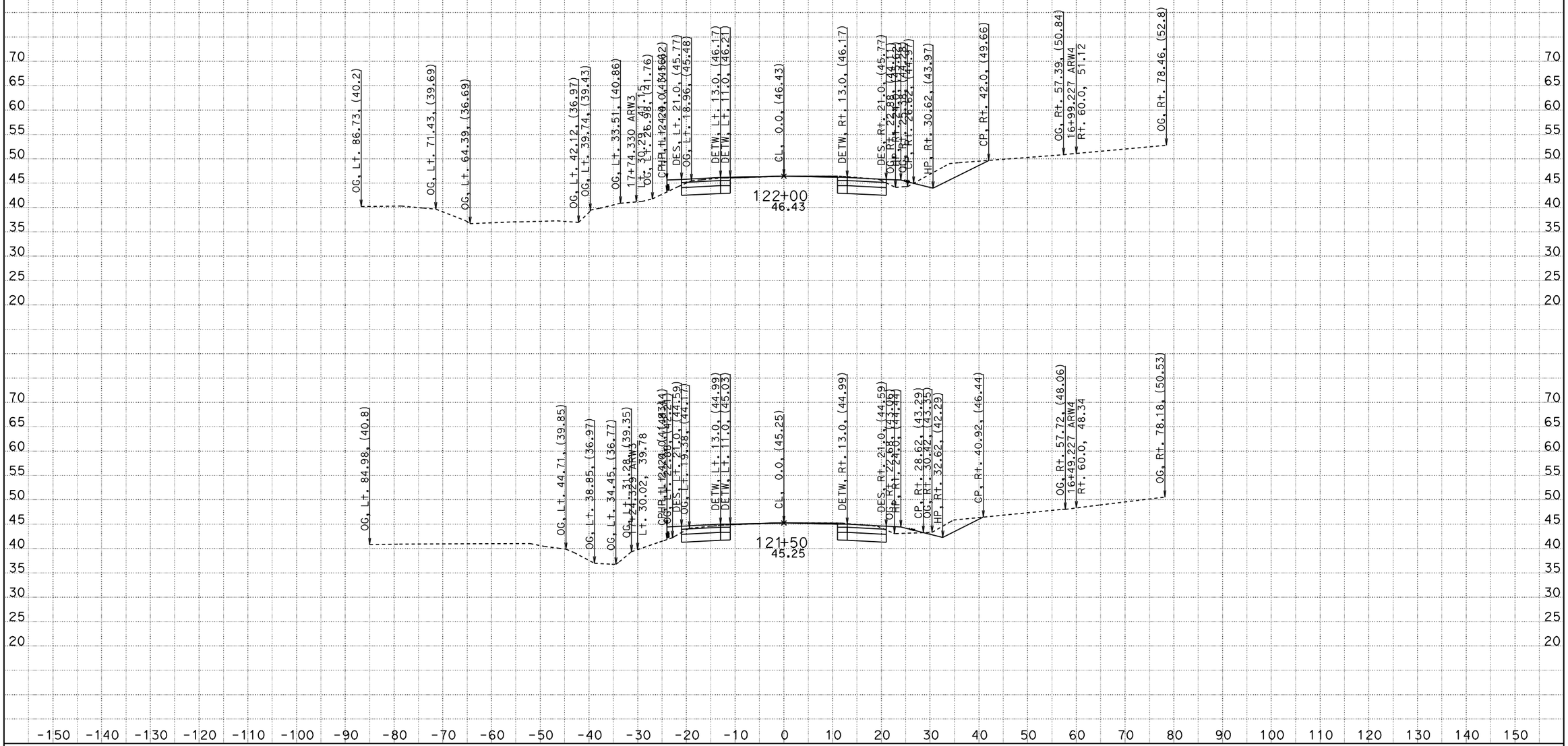

DATE: 10/19/2012

KC Project: 11027 File: D:\projects*A620\segment3n27\tam\by1av1_101112.ear

SCALE: 1" = 10' Horiz.
1" = 10' Vert.

All Dimensions are US Survey Feet

B1

CROSS SECTIONS

SHEET 22 OF XXX

DESIGN STUDY ONLY



DATE: 10/19/2012

KC Project: 11027 File: D:\projects*A620\segment3n27\tam\by1av1_101112.ear

SCALE: 1" = 10' Horiz.
1" = 10' Vert.

All Dimensions are US Survey Feet

B1

CROSS SECTIONS

SHEET 27 OF XXX

DESIGN STUDY ONLY

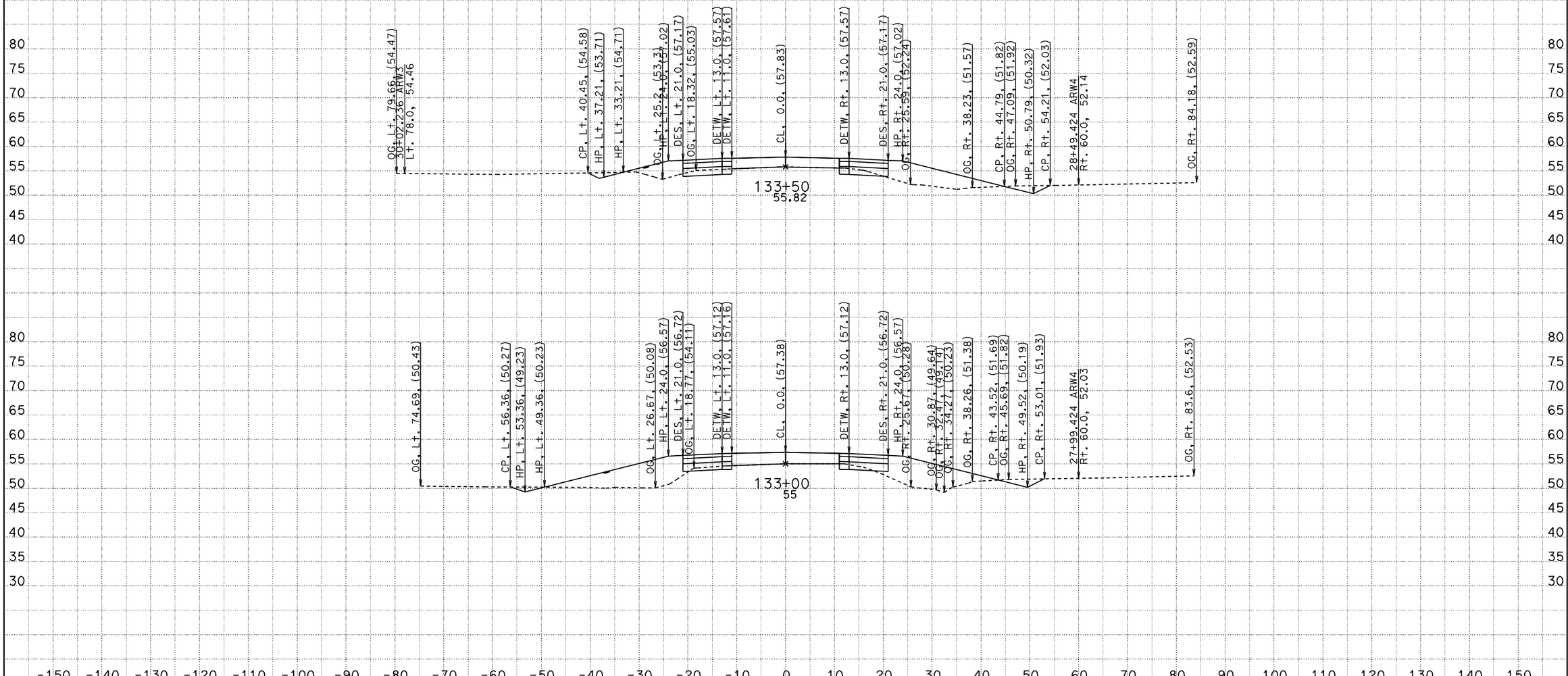

DATE: 10/19/2012

KC Project: 11027 File: D:\projects*A620\segment3n27\tam\by1av1_101112.ear

SCALE: 1" = 10' Horiz.
1" = 10' Vert.

All Dimensions are US Survey Feet

B1

CROSS SECTIONS

SHEET 32 OF XXX

DESIGN STUDY ONLY



DATE: 10/19/2012

KC Project: 11027 File: D:\projects*A620\segment3n27\tam\by1av1_101112.ear

SCALE: 1" = 10' Horiz.
1" = 10' Vert.

All Dimensions are US Survey Feet

B1

CROSS SECTIONS

SHEET 37 OF XXX

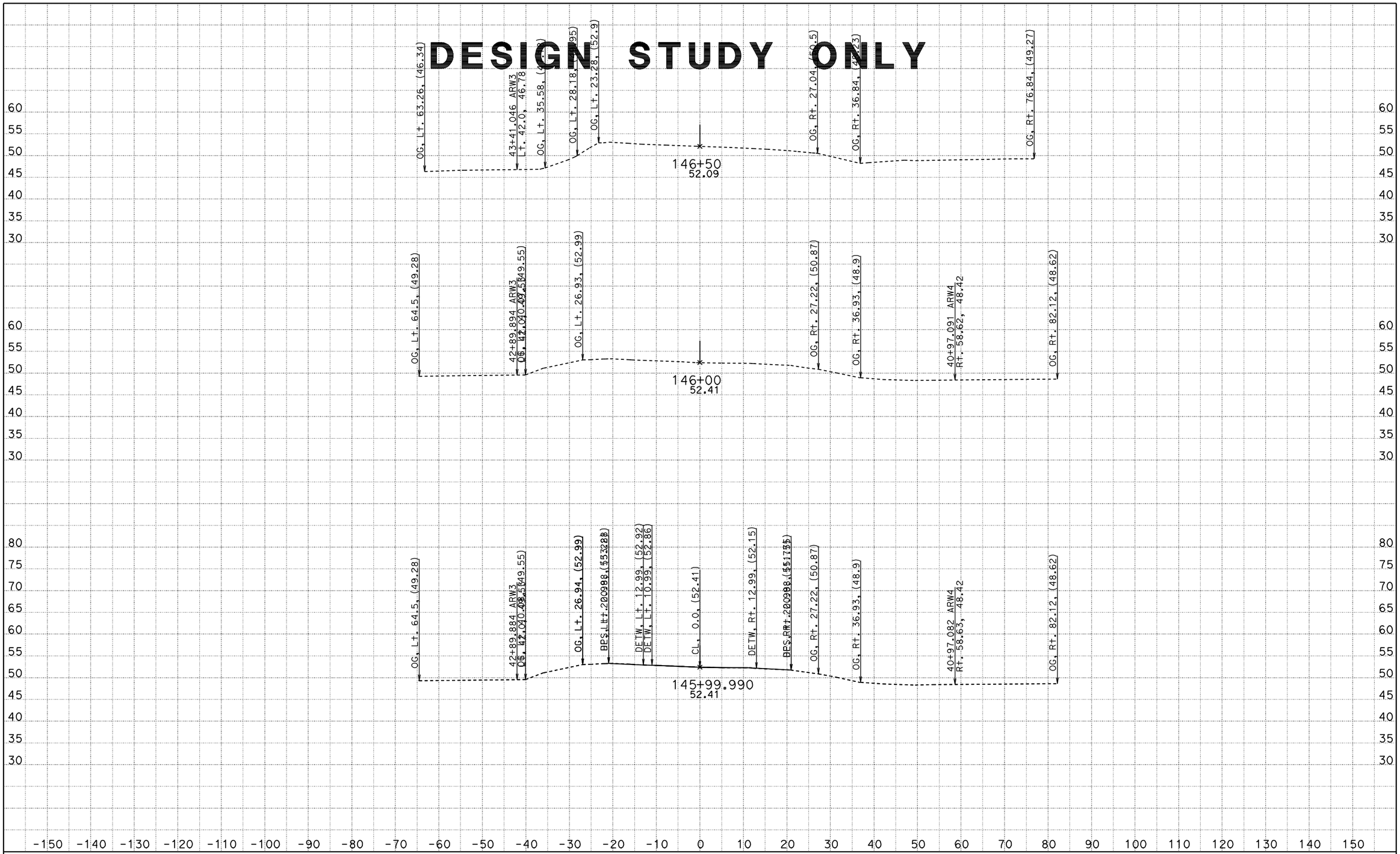

DATE: 10/19/2012

KC Project: 11027 File: D:\projects*A620\segment3n27\tam\by1av1_101112.ear

SCALE: 1" = 10' Horiz.
1" = 10' Vert.

All Dimensions are US Survey Feet

B1

CROSS SECTIONS

SHEET 42 OF XXX

DESIGN STUDY ONLY

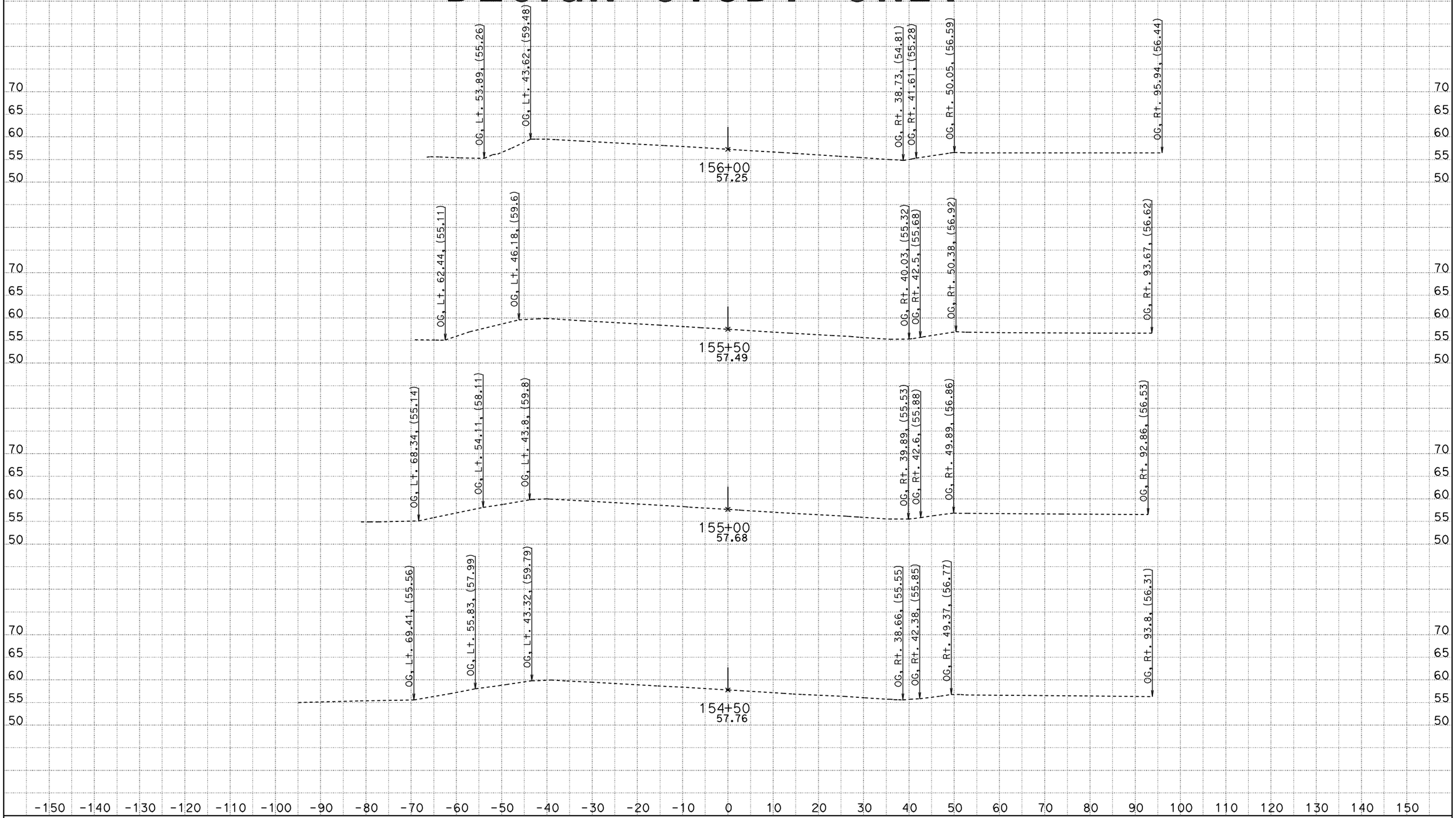

DATE: 10/19/2012

KC Project: 11027 File: D:\projects*A620\segment3n27\tam\by1av1_101112.ear

SCALE: 1" = 10' Horiz.
1" = 10' Vert.

All Dimensions are US Survey Feet

B1

CROSS SECTIONS

SHEET 47 OF XXX

DESIGN STUDY ONLY

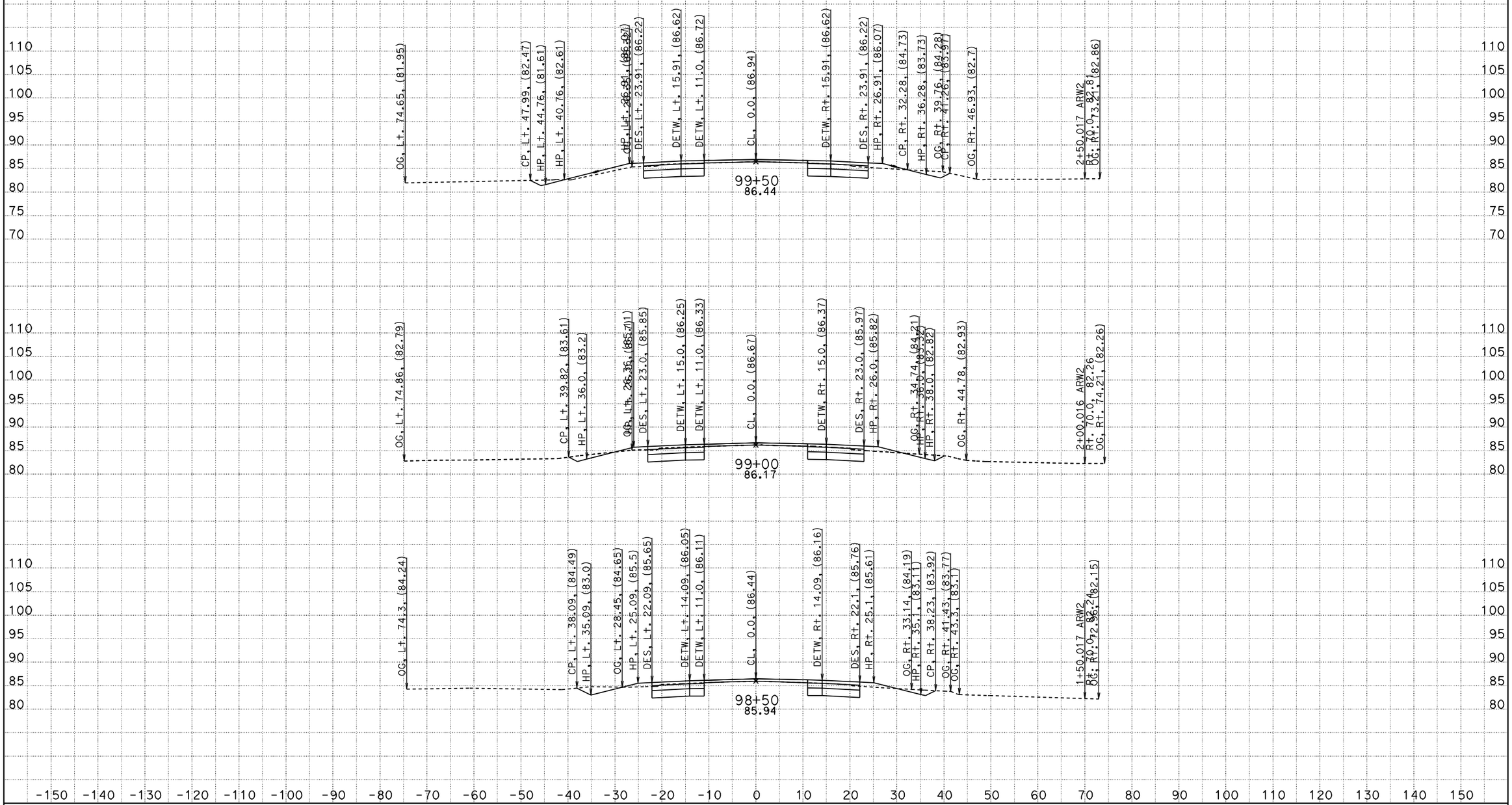

DATE: 10/19/2012

KC Project: 11027 File: D:\projects*A620\segment3n27\tam\by1av1_101112.ear

SCALE: 1" = 10' Horiz.
1" = 10' Vert.

All Dimensions are US Survey Feet

B1

CROSS SECTIONS

SHEET 3 OF XXX

DESIGN STUDY ONLY

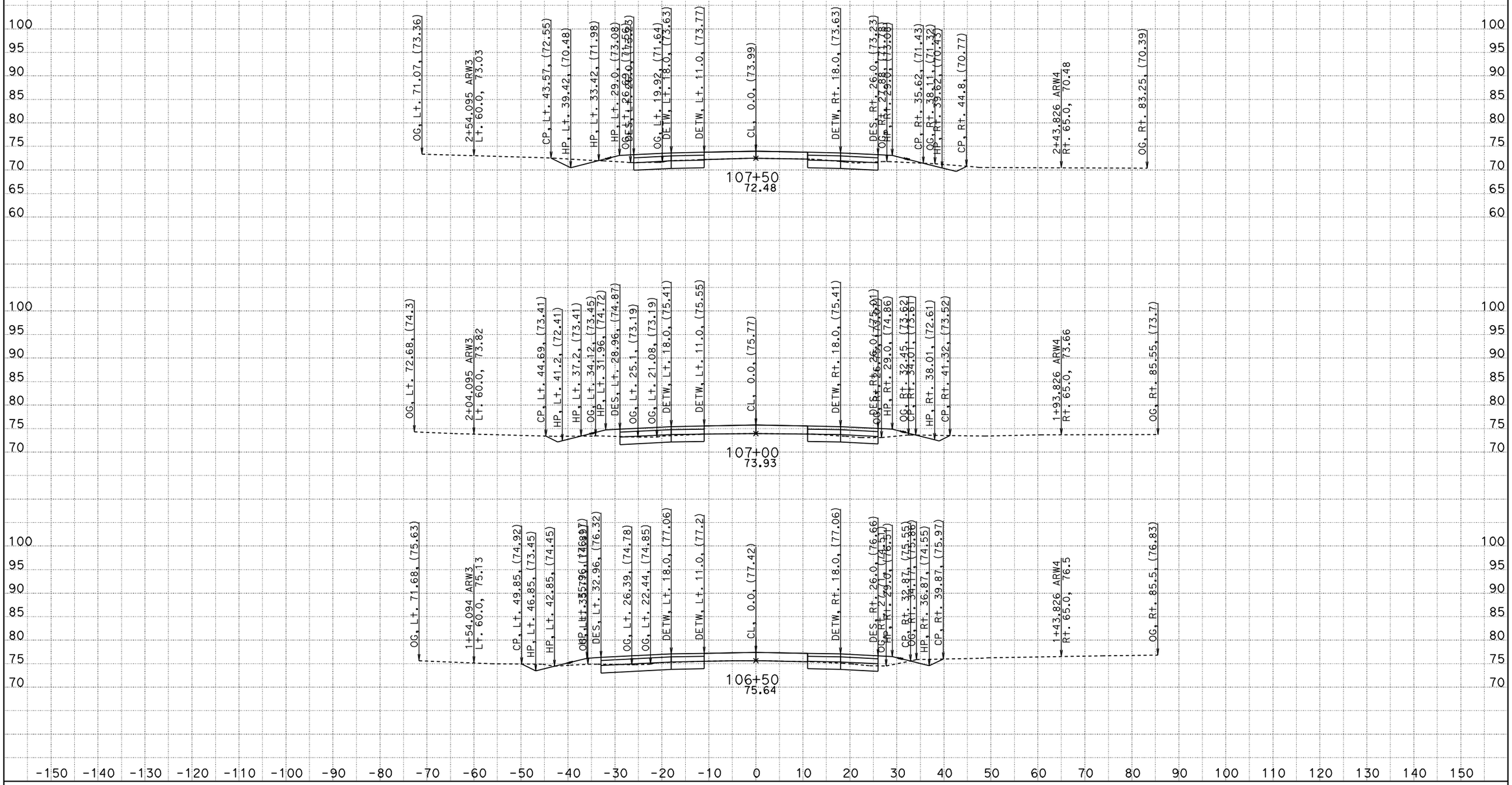

DATE: 10/19/2012

KC Project: 11027 File: D:\projects*A620\segment3n27\tam\by1av1_101112.ear

SCALE: 1" = 10' Horiz.
1" = 10' Vert.

All Dimensions are US Survey Feet

B1

CROSS SECTIONS

SHEET 8 OF XXX

DESIGN STUDY ONLY

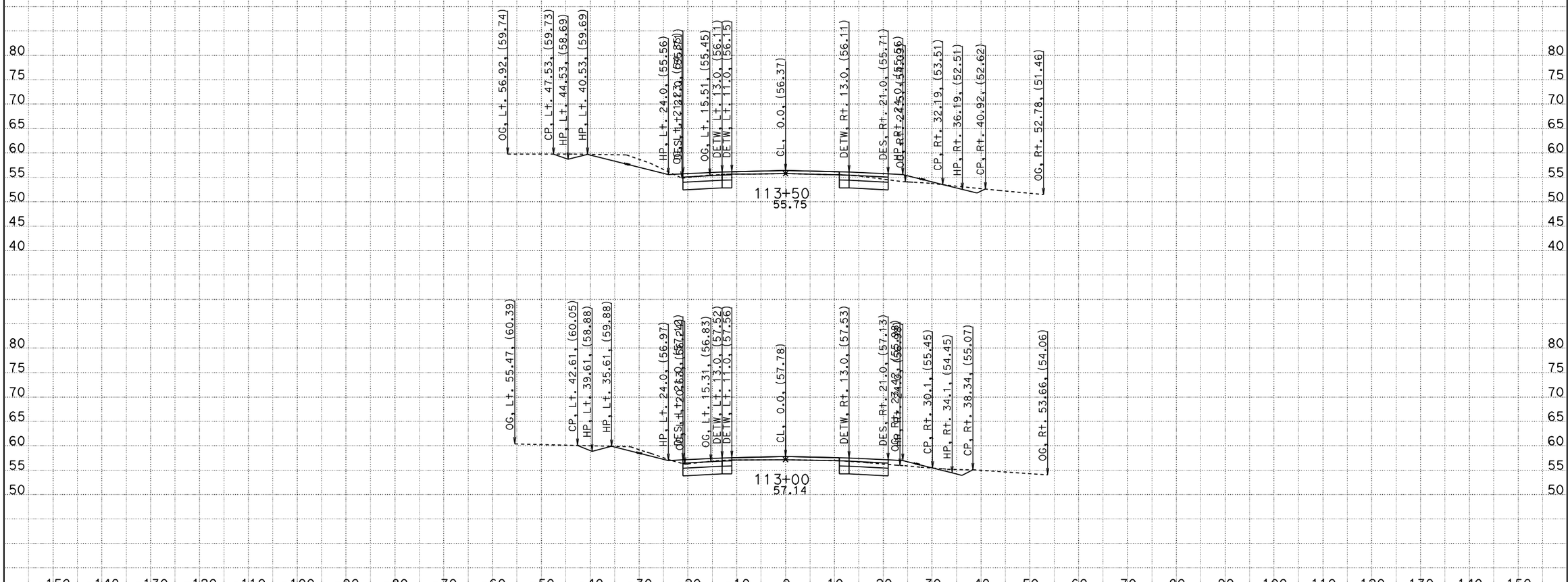

DATE: 10/19/2012

KC Project: 11027 File: D:\projects*A620\segment3n27\tam\by1av1_101112.ear

SCALE: 1" = 10' Horiz.
1" = 10' Vert.

All Dimensions are US Survey Feet

B1

CROSS SECTIONS

SHEET 13 OF XXX

DESIGN STUDY ONLY

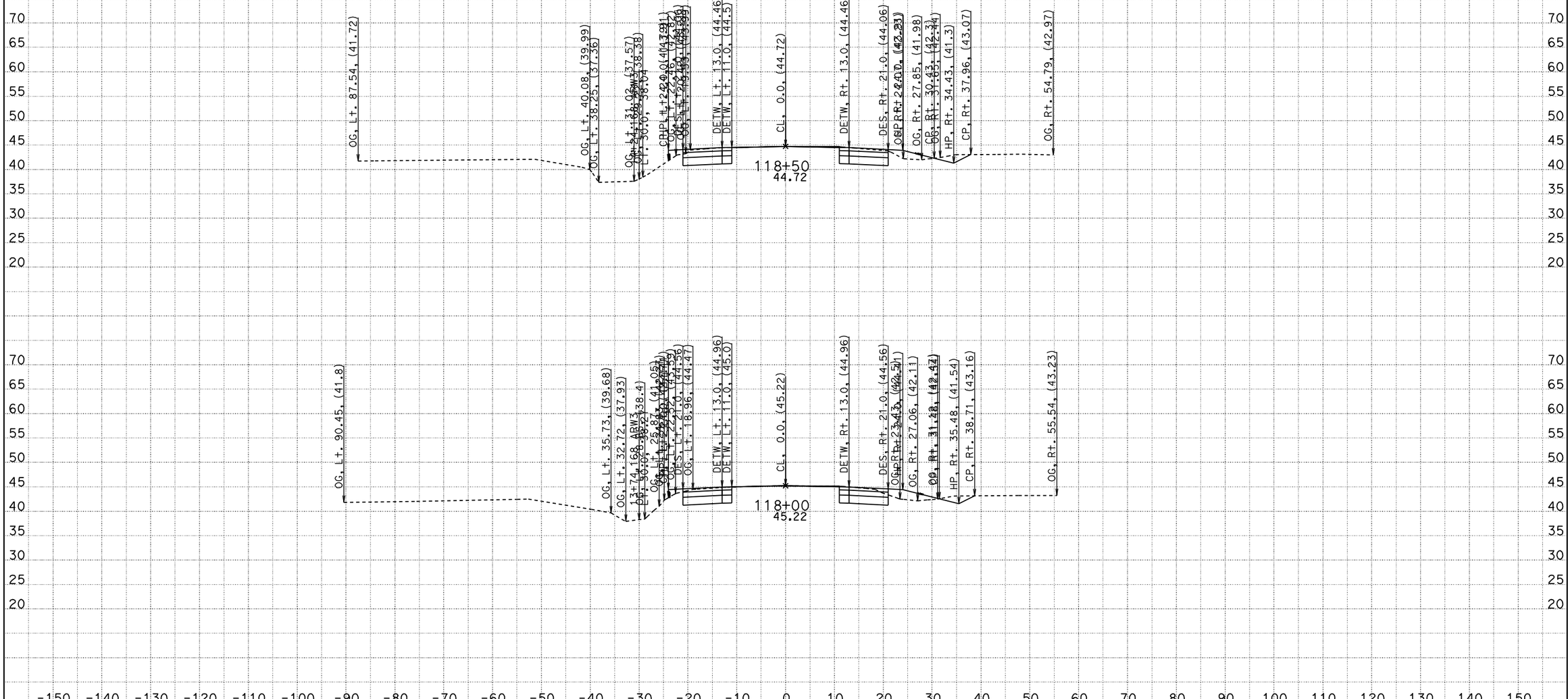

DATE: 10/19/2012

KC Project: 11027 File: D:\projects*A620\segment3n27\tam\by1av1_101112.ear

SCALE: 1" = 10' Horiz.
1" = 10' Vert.

All Dimensions are US Survey Feet

B1

CROSS SECTIONS

SHEET 18 OF XXX

DESIGN STUDY ONLY

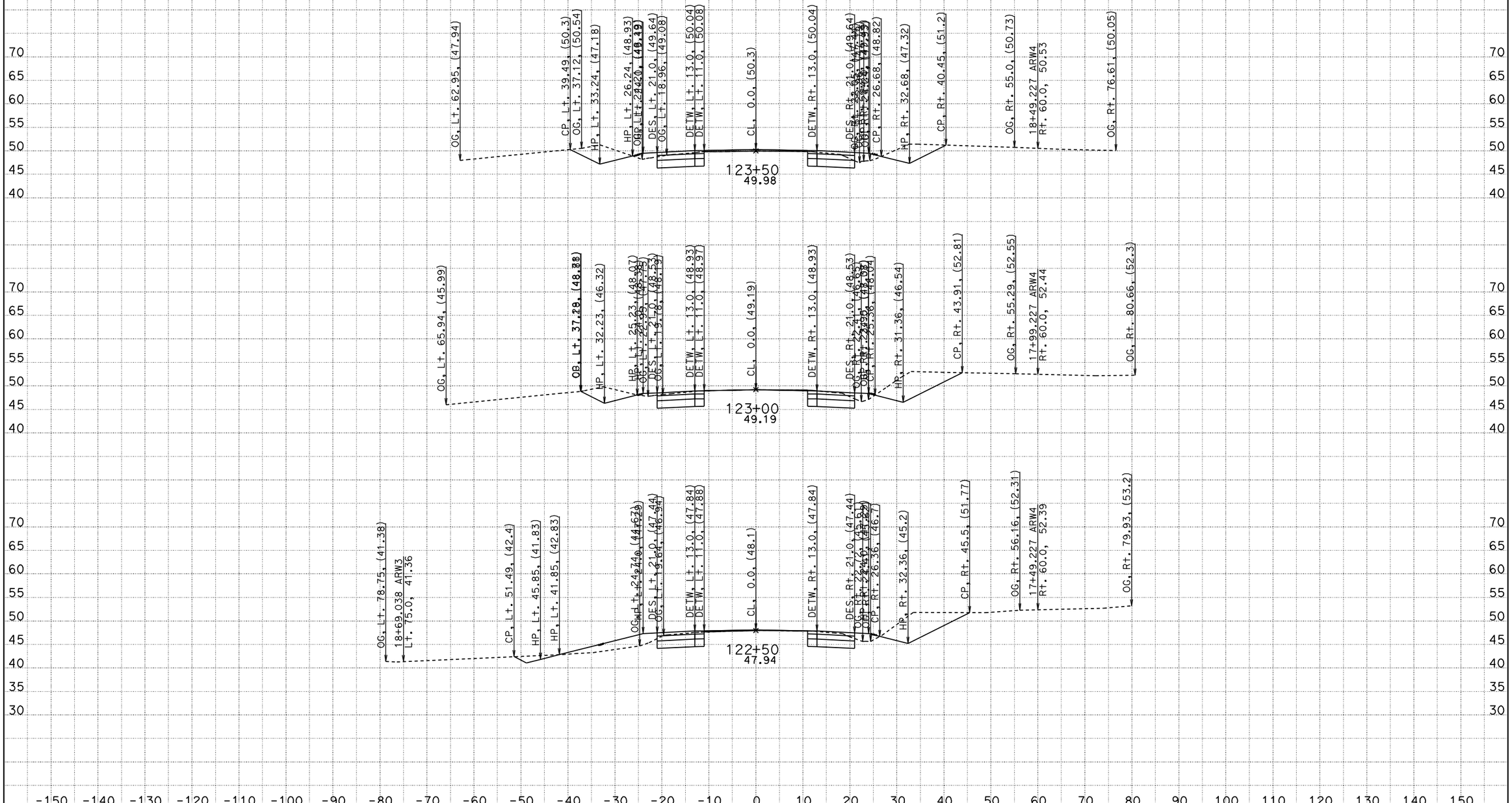

DATE: 10/19/2012

KC Project: 11027 File: D:\projects*A620\segment3n27\tam\by1av1_101112.ear

SCALE: 1" = 10' Horiz.
1" = 10' Vert.

All Dimensions are US Survey Feet

B1

CROSS SECTIONS

SHEET 23 OF XXX

DESIGN STUDY ONLY

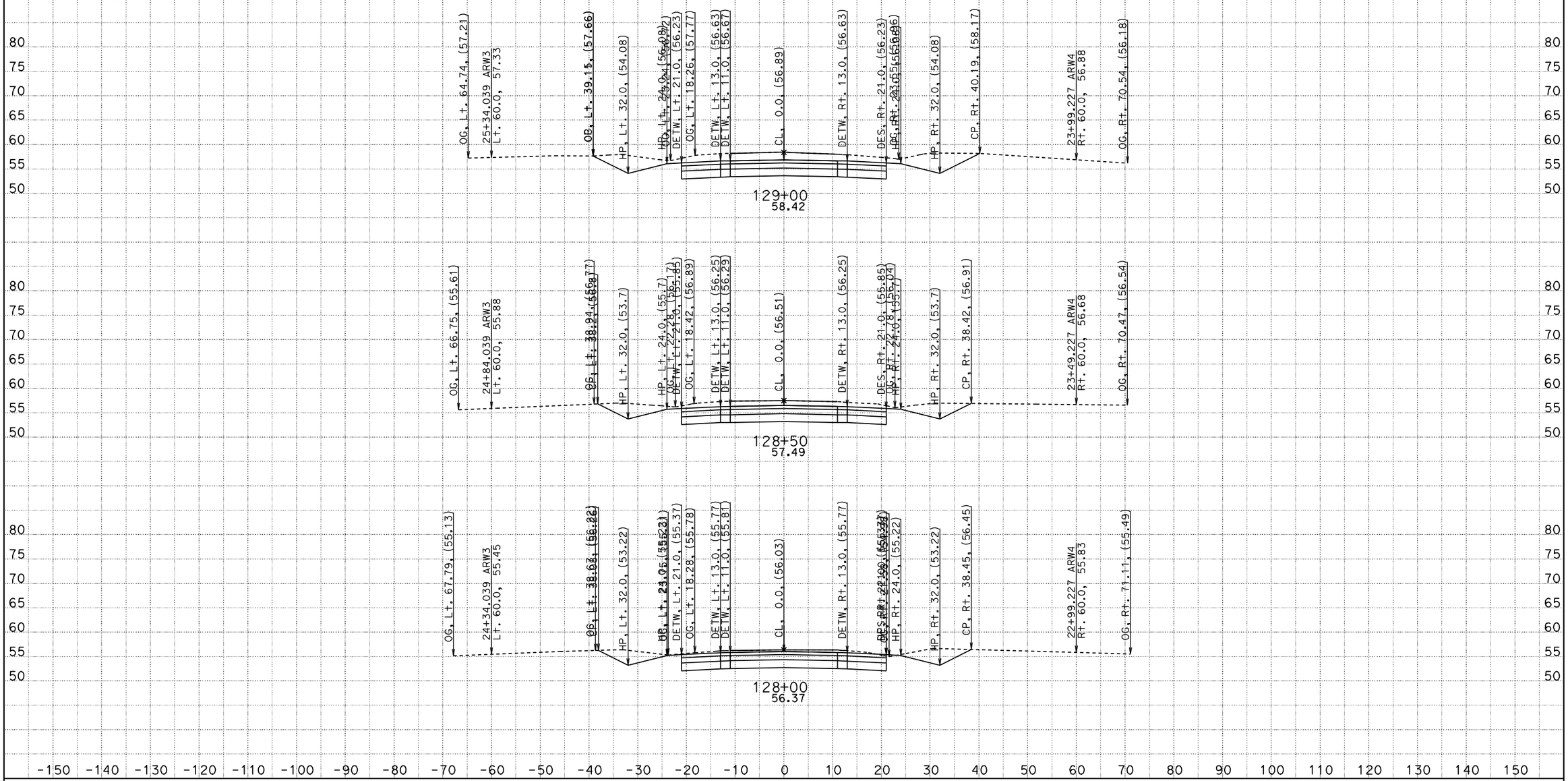

DATE: 10/19/2012
KC Project: 11027 File: D:\projects*A620\segment3n27\tam\by1av1_101112.ear

SCALE: 1" = 10' Horiz.
1" = 10' Vert.

All Dimensions are US Survey Feet

B1
CROSS SECTIONS
SHEET 28 OF XXX

DESIGN STUDY ONLY

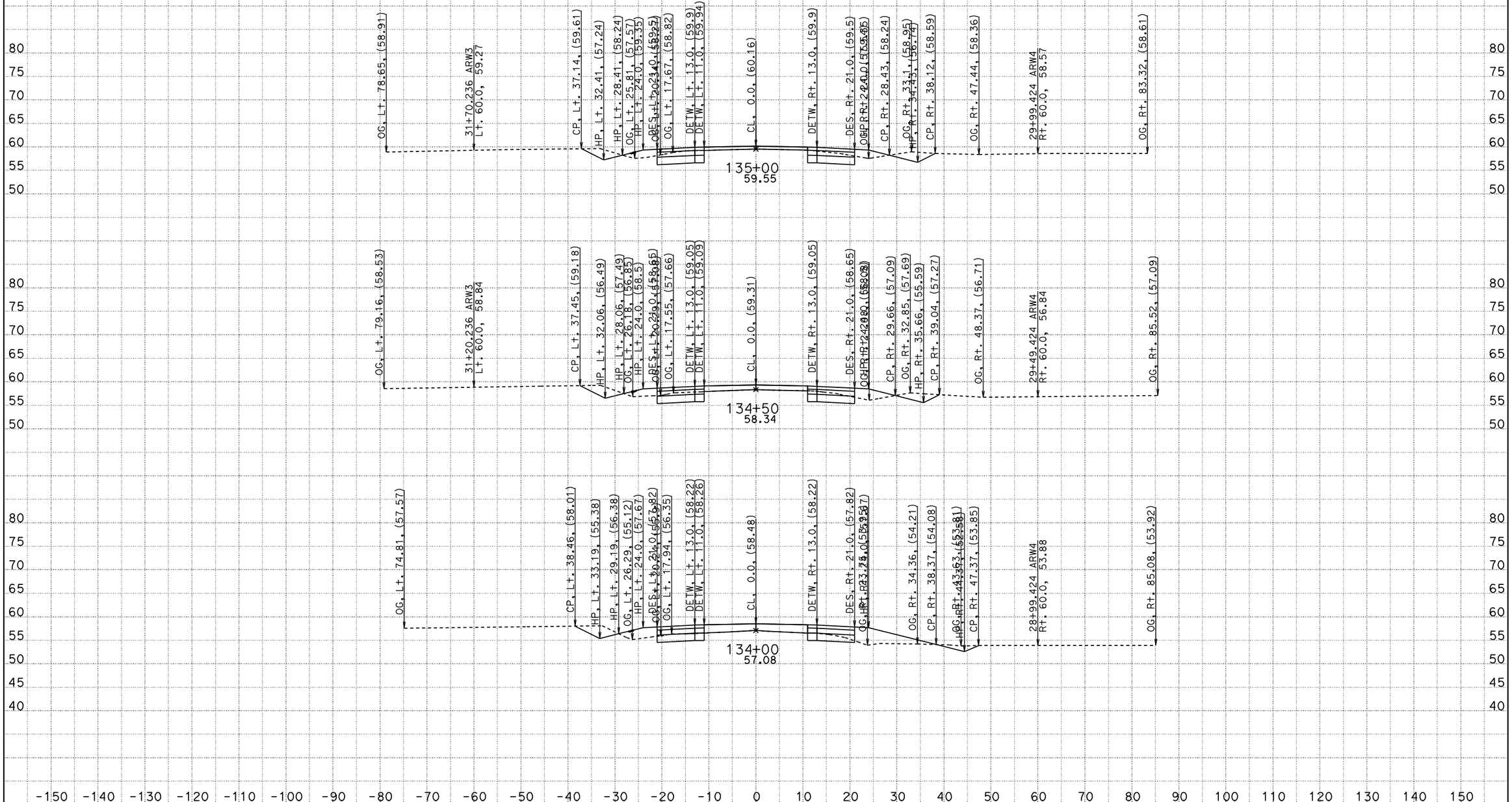

DATE: 10/19/2012

KC Project: 11027 File: D:\projects*A620\segment3n27\tam\by1av1_101112.ear

SCALE: 1" = 10' Horiz.
1" = 10' Vert.

All Dimensions are US Survey Feet

B1

CROSS SECTIONS

SHEET 33 OF XXX

DESIGN STUDY ONLY

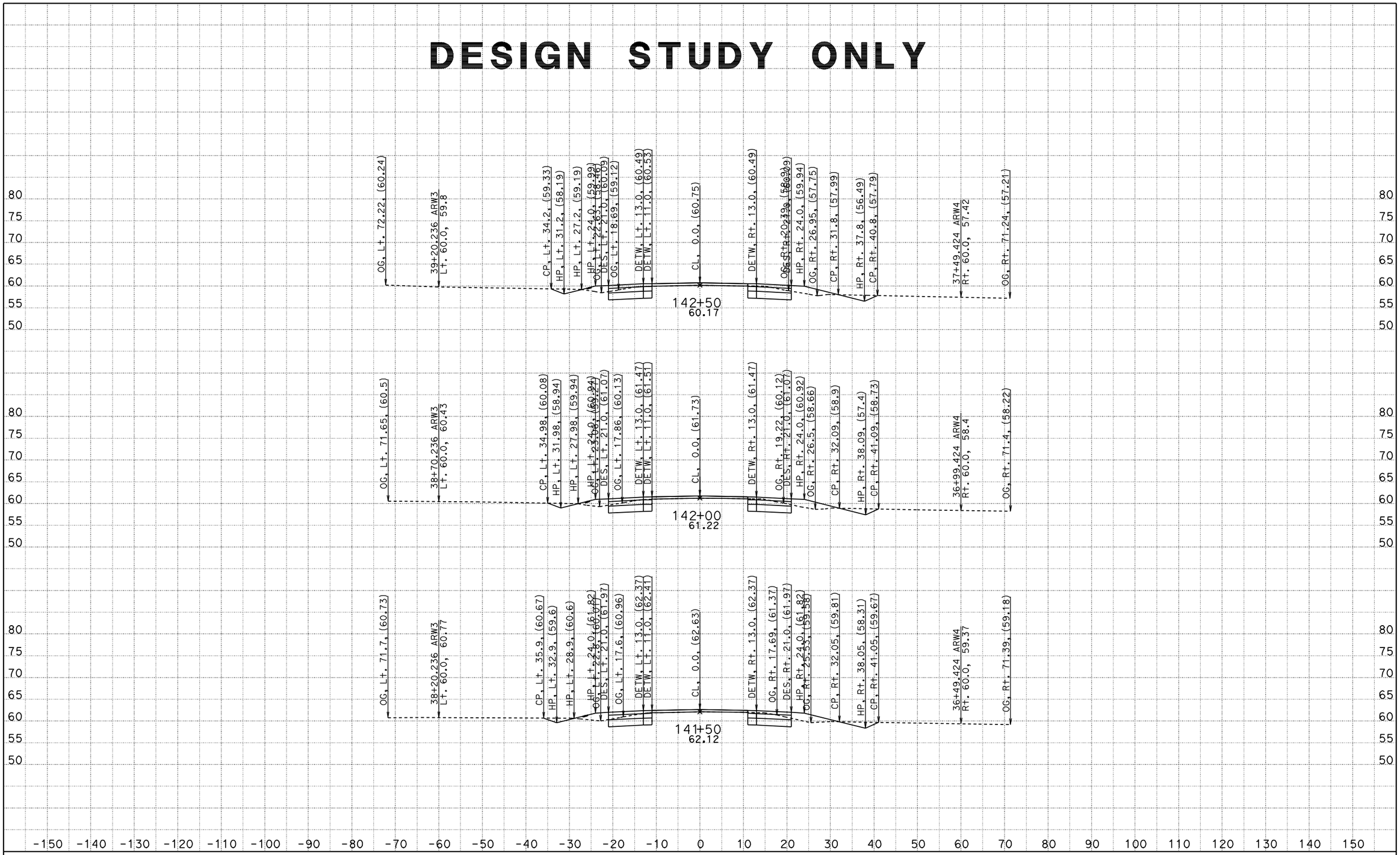

DATE: 10/19/2012

KC Project: 11027 File: D:\projects*A620\segment3n27\tam\by1av1_101112.ear

SCALE: 1" = 10' Horiz.
1" = 10' Vert.

All Dimensions are US Survey Feet

B1

CROSS SECTIONS

SHEET 38 OF XXX

DESIGN STUDY ONLY

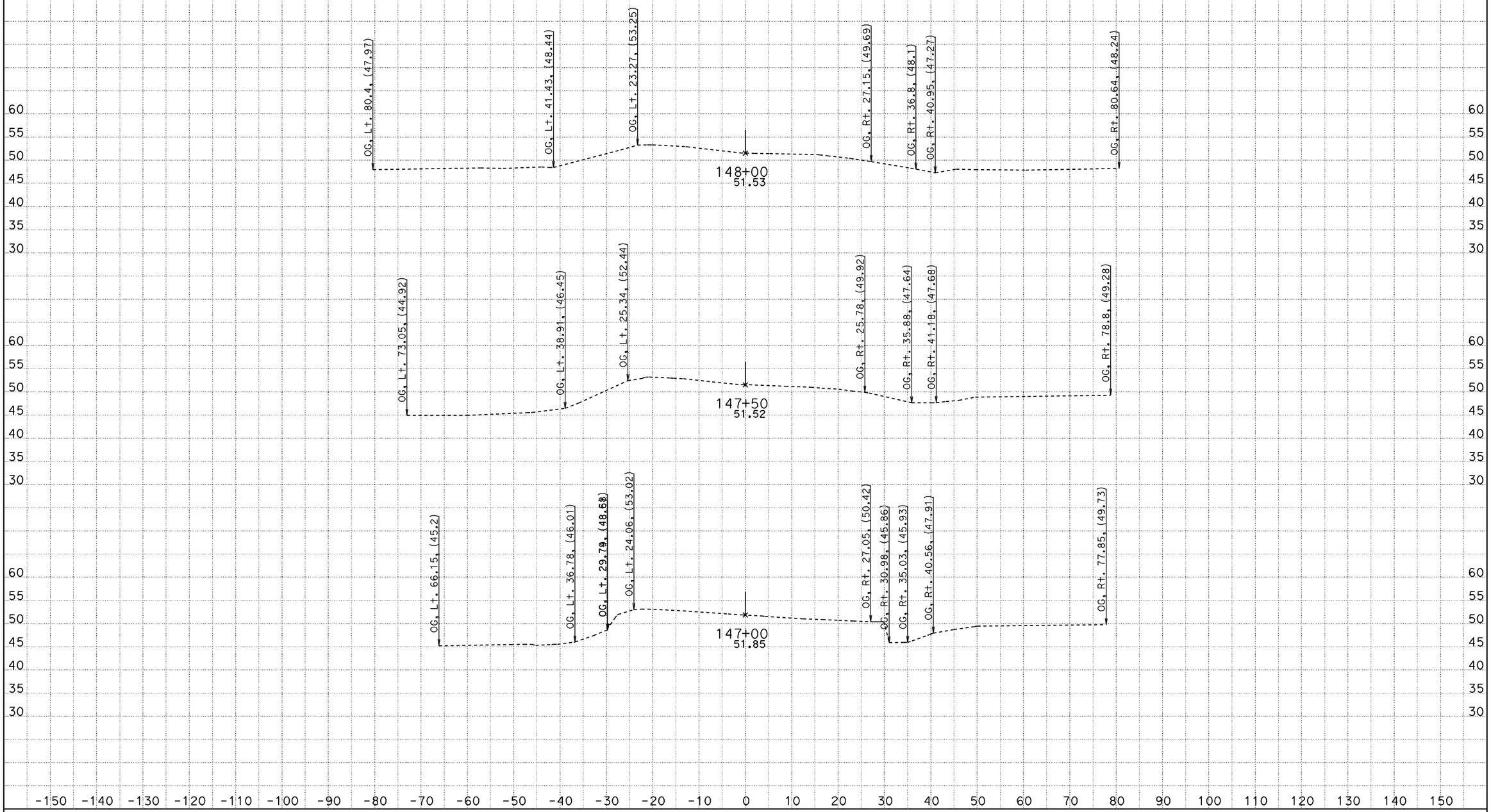

DATE: 10/19/2012

KC Project: 11027 File: D:\projects*A620\segment3n27\tam\by1av1_101112.ear

SCALE: 1" = 10' Horiz.
1" = 10' Vert.

All Dimensions are US Survey Feet

B1

CROSS SECTIONS

SHEET 43 OF XXX

DESIGN STUDY ONLY

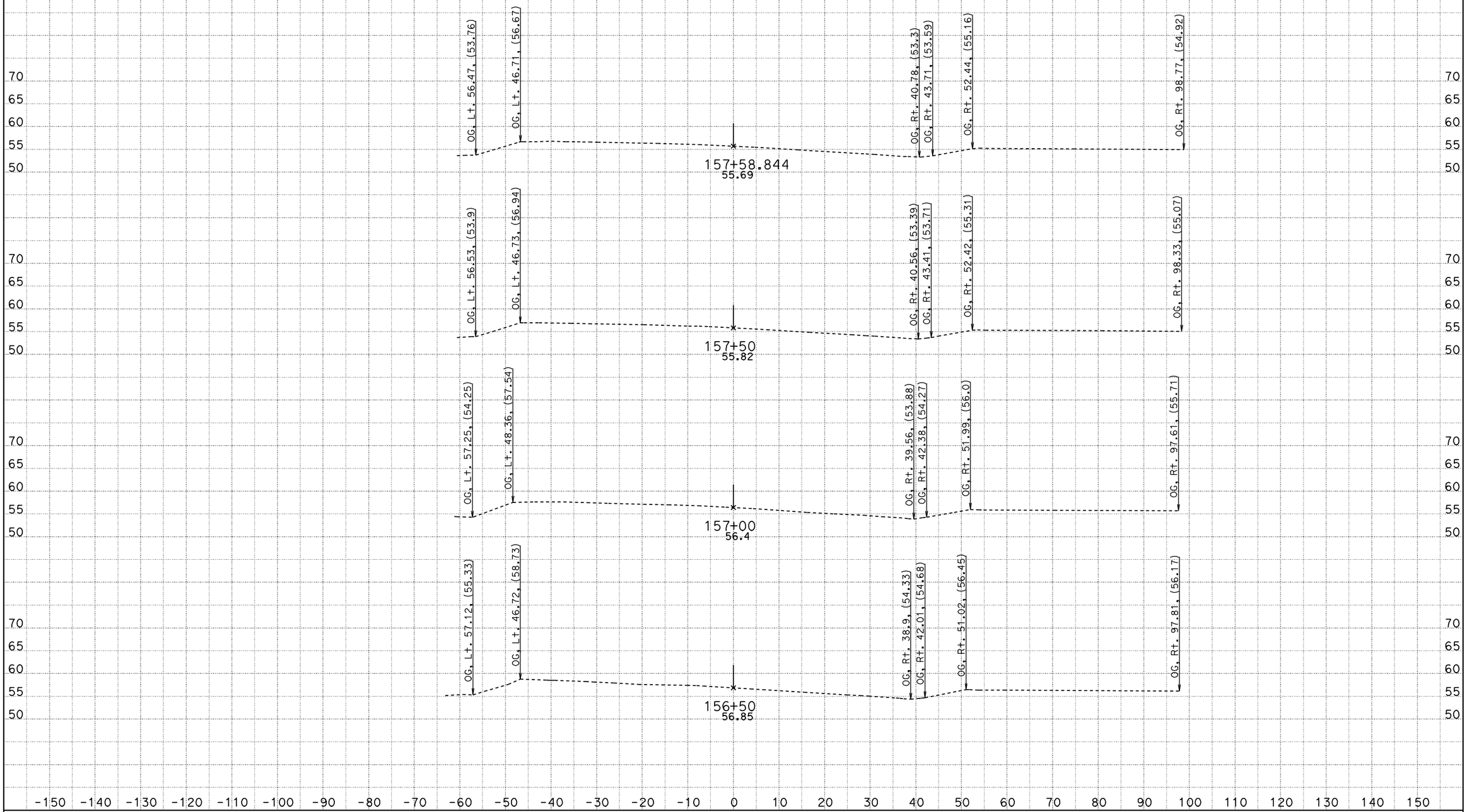

DATE: 10/19/2012

KC Project: 11027 File: D:\projects*A620\segment3n27\tam\by1av1_101112.ear

SCALE: 1" = 10' Horiz.
1" = 10' Vert.

All Dimensions are US Survey Feet

B1

CROSS SECTIONS

SHEET 48 OF XXX

DESIGN STUDY ONLY

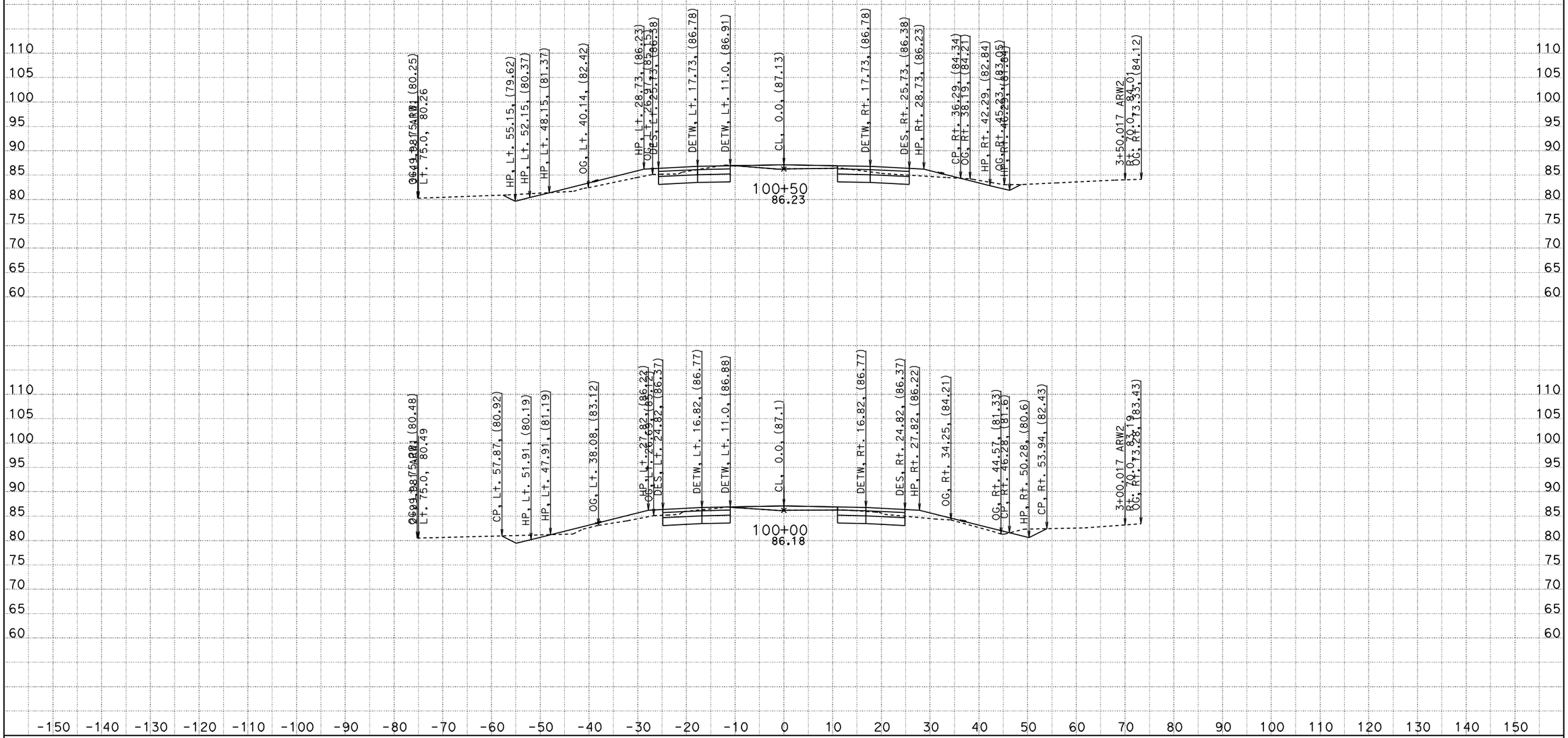

DATE: 10/19/2012

KC Project: 11027 File: D:\projects*A620\segment3n27\tam\by1av1_101112.ear

SCALE: 1" = 10' Horiz.
1" = 10' Vert.

All Dimensions are US Survey Feet

B1

CROSS SECTIONS

SHEET 4 OF XXX

DESIGN STUDY ONLY

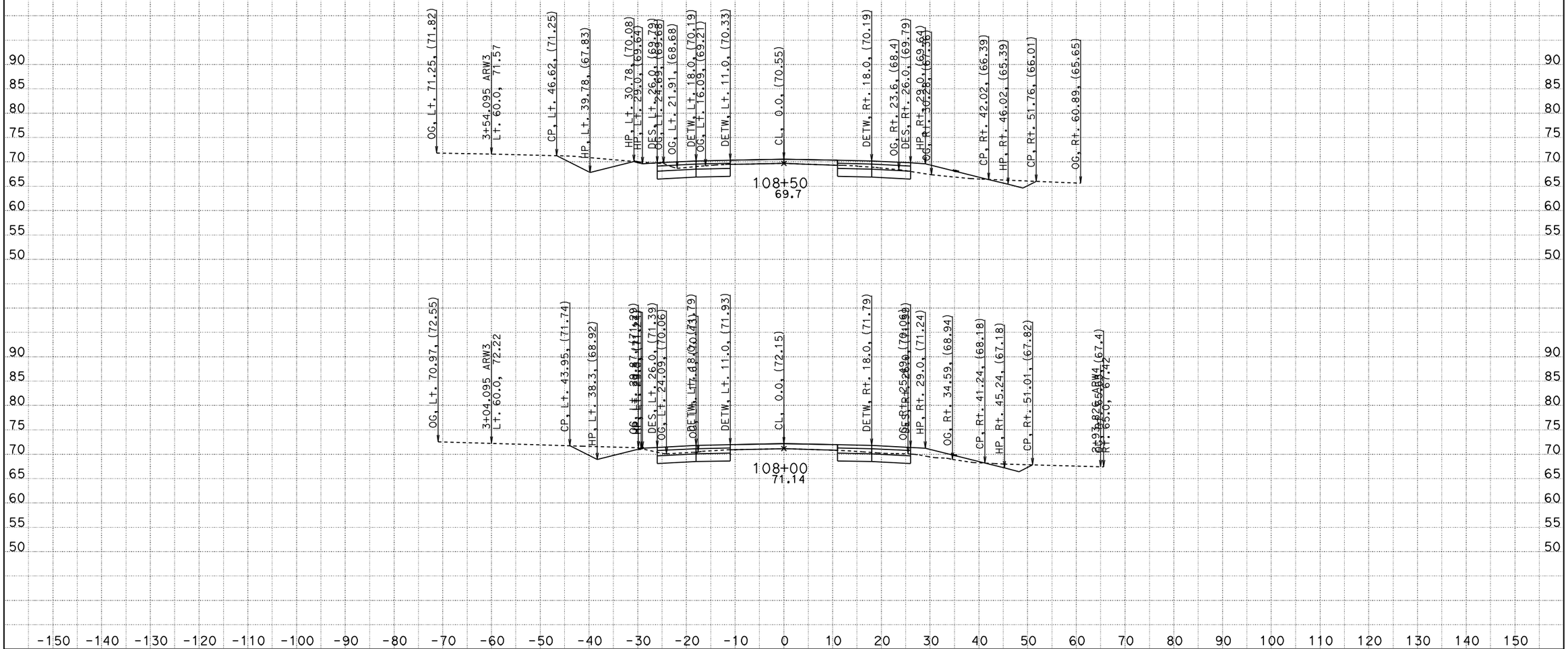

DATE: 10/19/2012

KC Project: 11027 File: D:\projects*A620\segment3n27\tam\by1av1_101112.ear

SCALE: 1" = 10' Horiz.
1" = 10' Vert.

All Dimensions are US Survey Feet

B1

CROSS SECTIONS

SHEET 9 OF XXX

DESIGN STUDY ONLY

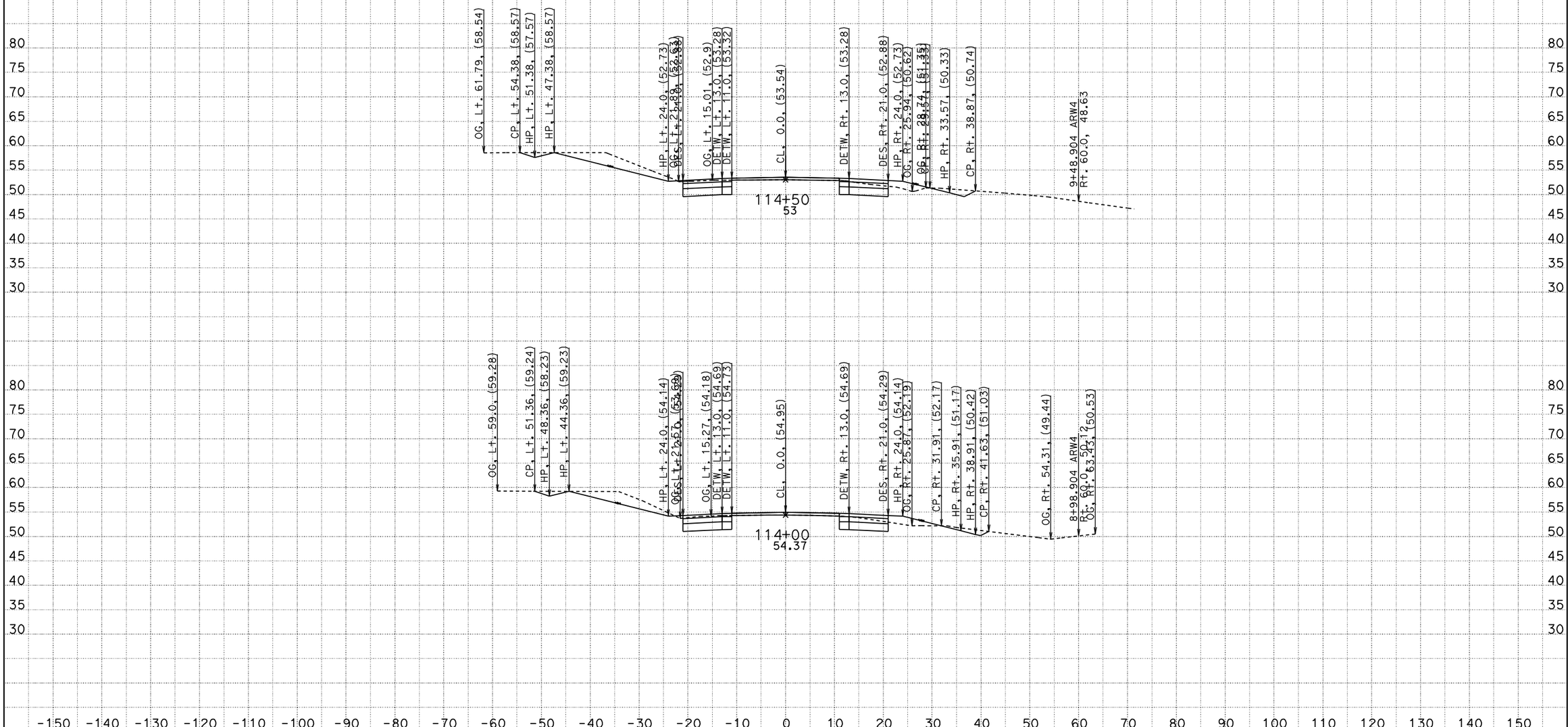

DATE: 10/19/2012

KC Project: 11027 File: D:\projects*A620\segment3n27\tam\by1av1_101112.ear

SCALE: 1" = 10' Horiz.
1" = 10' Vert.

All Dimensions are US Survey Feet

B1

CROSS SECTIONS

SHEET 14 OF XXX

DESIGN STUDY ONLY

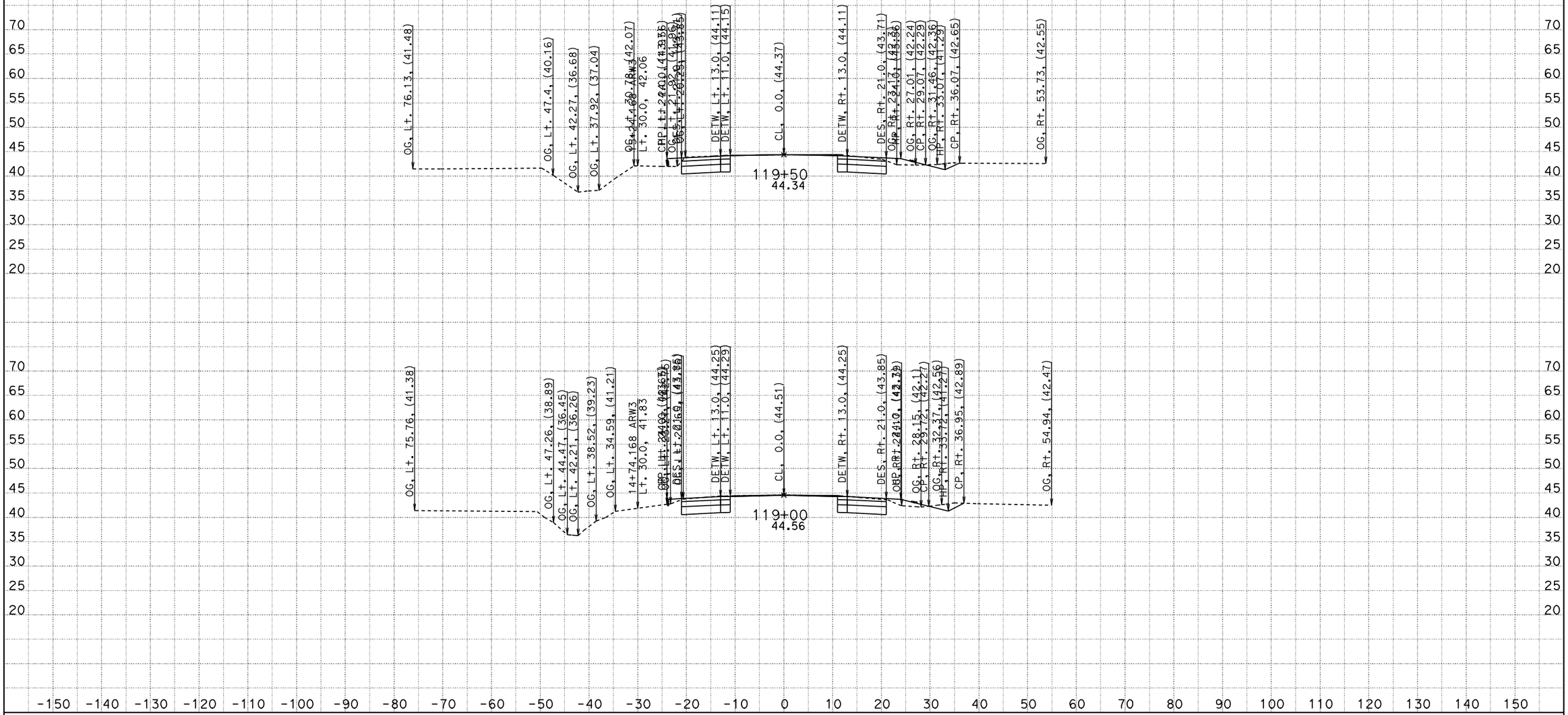

DATE: 10/19/2012

KC Project: 11027 File: D:\projects*A620\segment3n27\tam\by1av1_101112.ear

SCALE: 1" = 10' Horiz.
1" = 10' Vert.

All Dimensions are US Survey Feet

B1

CROSS SECTIONS

SHEET 19 OF XXX

DESIGN STUDY ONLY

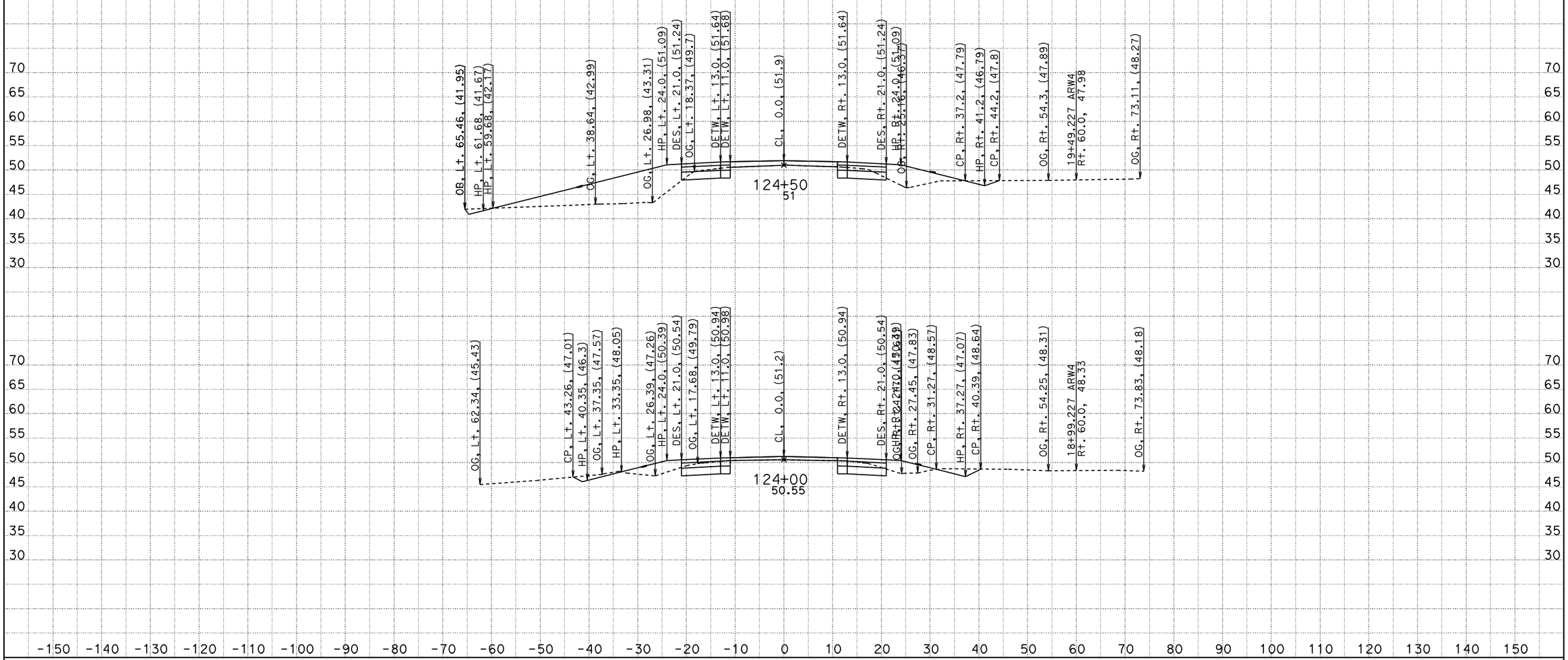

DATE: 10/19/2012

KC Project: 11027 File: D:\projects*A620\segment3n27\tam\by1av1_101112.ear

SCALE: 1" = 10' Horiz.
1" = 10' Vert.

All Dimensions are US Survey Feet

B1

CROSS SECTIONS

SHEET 24 OF XXX

DESIGN STUDY ONLY

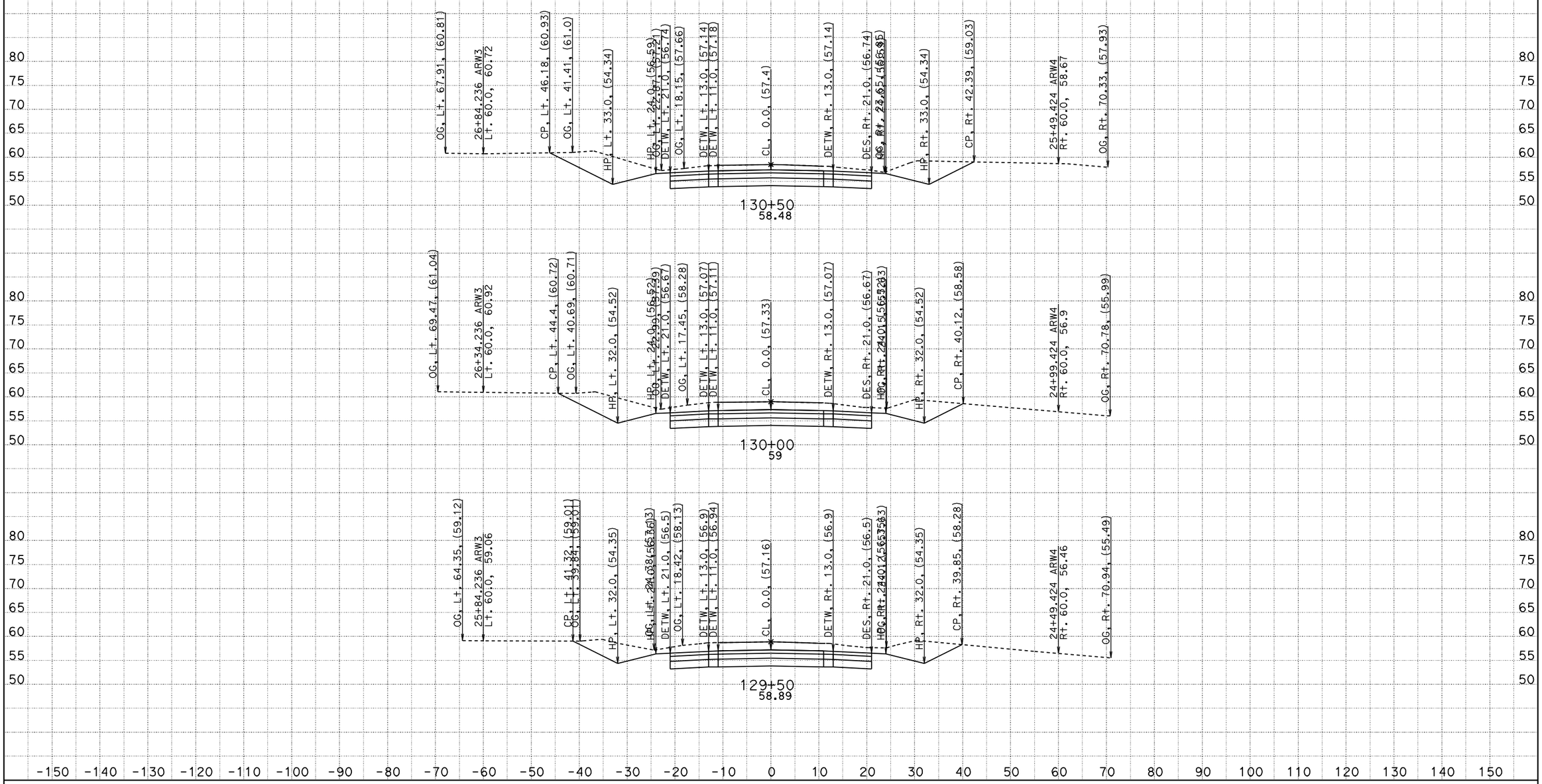

DATE: 10/19/2012

KC Project: 11027 File: D:\projects*A620\segment3n27\tam\by1av1_101112.ear

SCALE: 1" = 10' Horiz.
1" = 10' Vert.

All Dimensions are US Survey Feet

B1

CROSS SECTIONS

SHEET 29 OF XXX

DESIGN STUDY ONLY

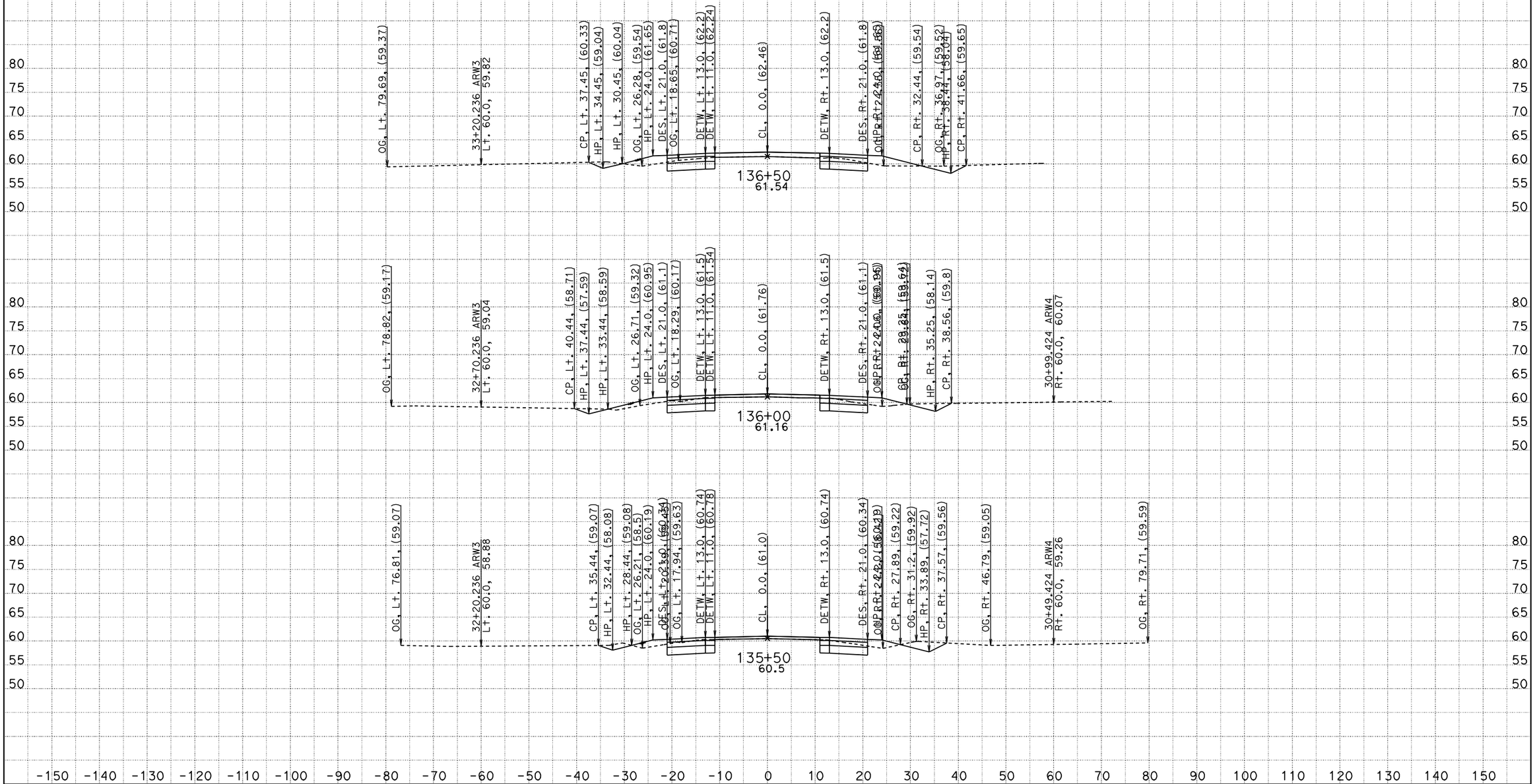

DATE: 10/19/2012

KC Project: 11027 File: D:\projects*A620\segment3n27\tam\by1av1_101112.ear

SCALE: 1" = 10' Horiz.
1" = 10' Vert.

All Dimensions are US Survey Feet

B1

CROSS SECTIONS

SHEET 34 OF XXX

DESIGN STUDY ONLY



DATE: 10/19/2012

KC Project: 11027 File: D:\projects*A620\segment3n27\tam\by1av1_101112.ear

SCALE: 1" = 10' Horiz.
1" = 10' Vert.

All Dimensions are US Survey Feet

B1

CROSS SECTIONS

SHEET 39 OF XXX

DESIGN STUDY ONLY

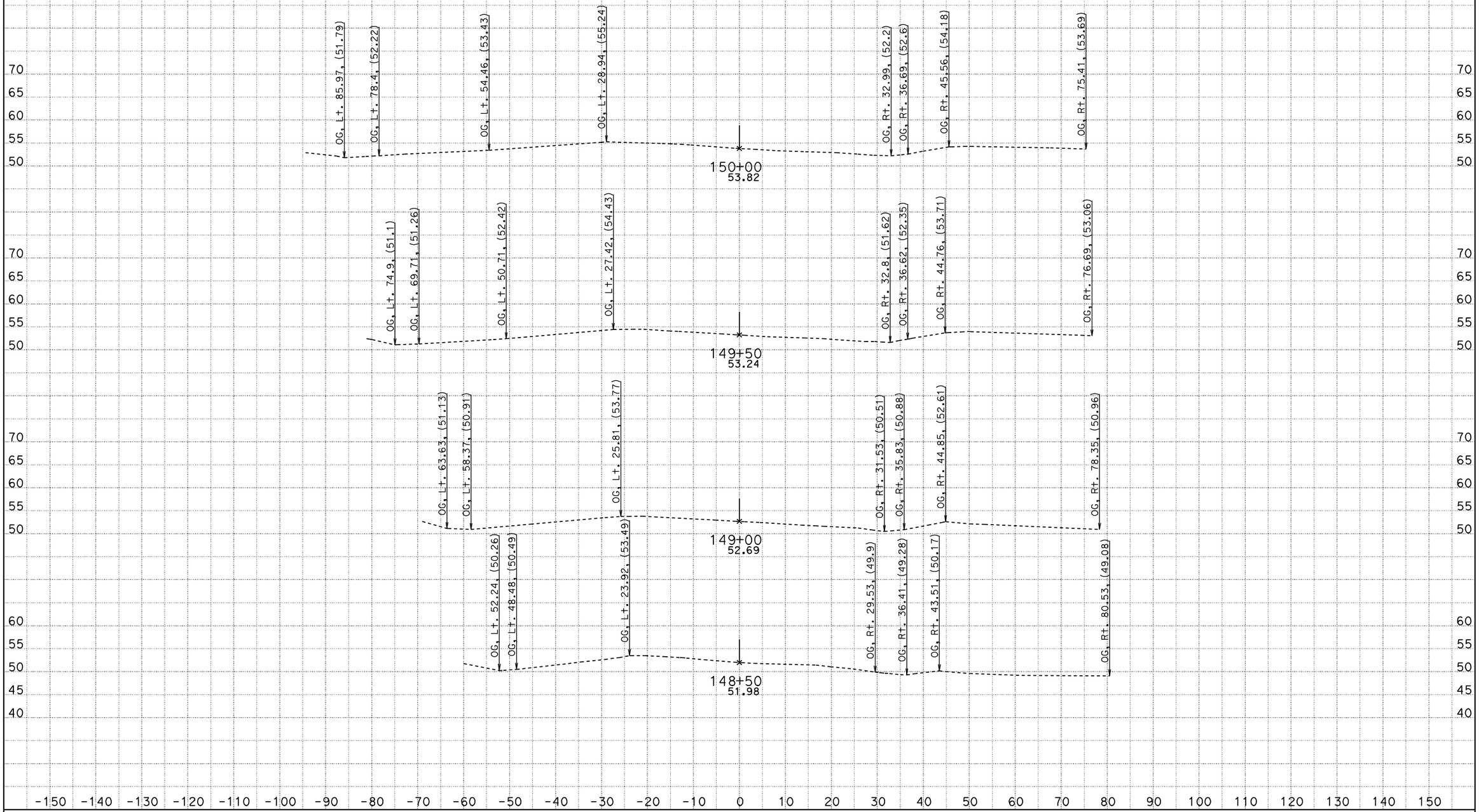

DATE: 10/19/2012

KC Project: 11027 File: D:\projects*A620\segment3n27\tam\by1av1_101112.ear

SCALE: 1" = 10' Horiz.
1" = 10' Vert.

All Dimensions are US Survey Feet

B1

CROSS SECTIONS

SHEET 44 OF XXX

DESIGN STUDY ONLY

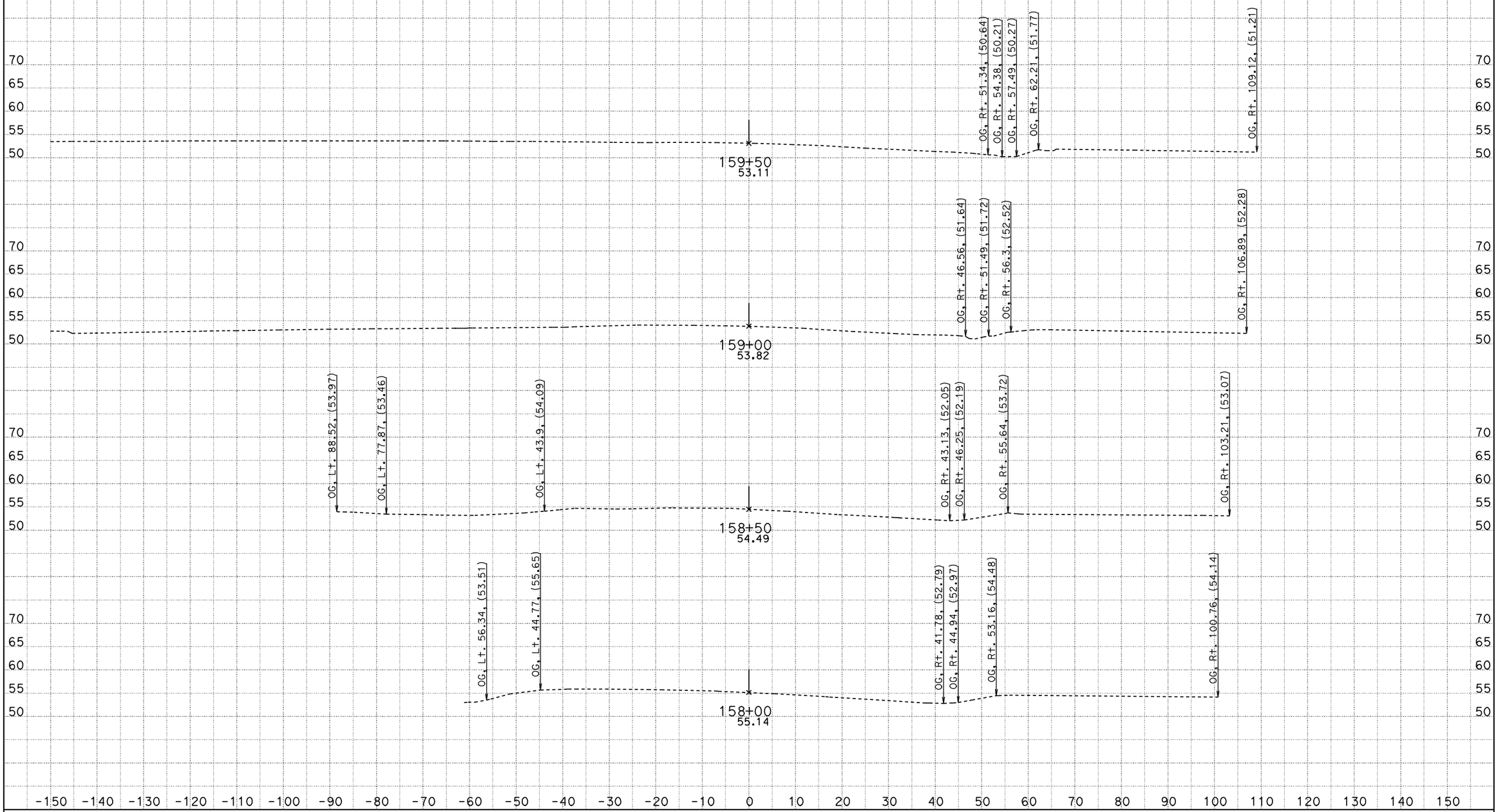

DATE: 10/19/2012

KC Project: 11027 File: D:\projects*A620\segment3n27\tam\by1av1_101112.ear

SCALE: 1" = 10' Horiz.
1" = 10' Vert.

All Dimensions are US Survey Feet

B1

CROSS SECTIONS

SHEET 49 OF XXX

DESIGN STUDY ONLY

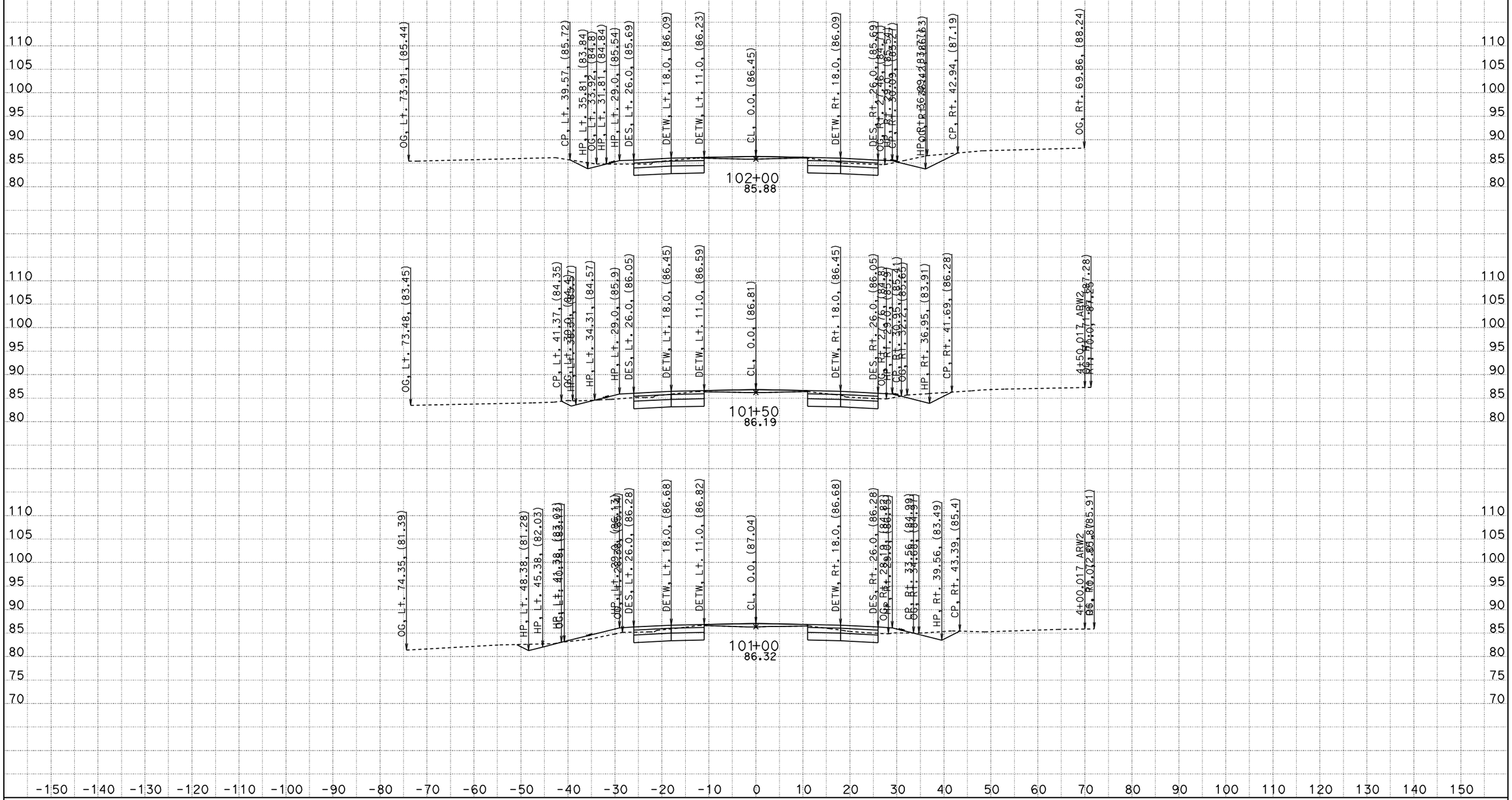

DATE: 10/19/2012

KC Project: 11027 File: D:\projects*A620\segment3n27\tam\by1av1_101112.ear

SCALE: 1" = 10' Horiz.
1" = 10' Vert.

All Dimensions are US Survey Feet

B1

CROSS SECTIONS

SHEET 5 OF XXX

DESIGN STUDY ONLY

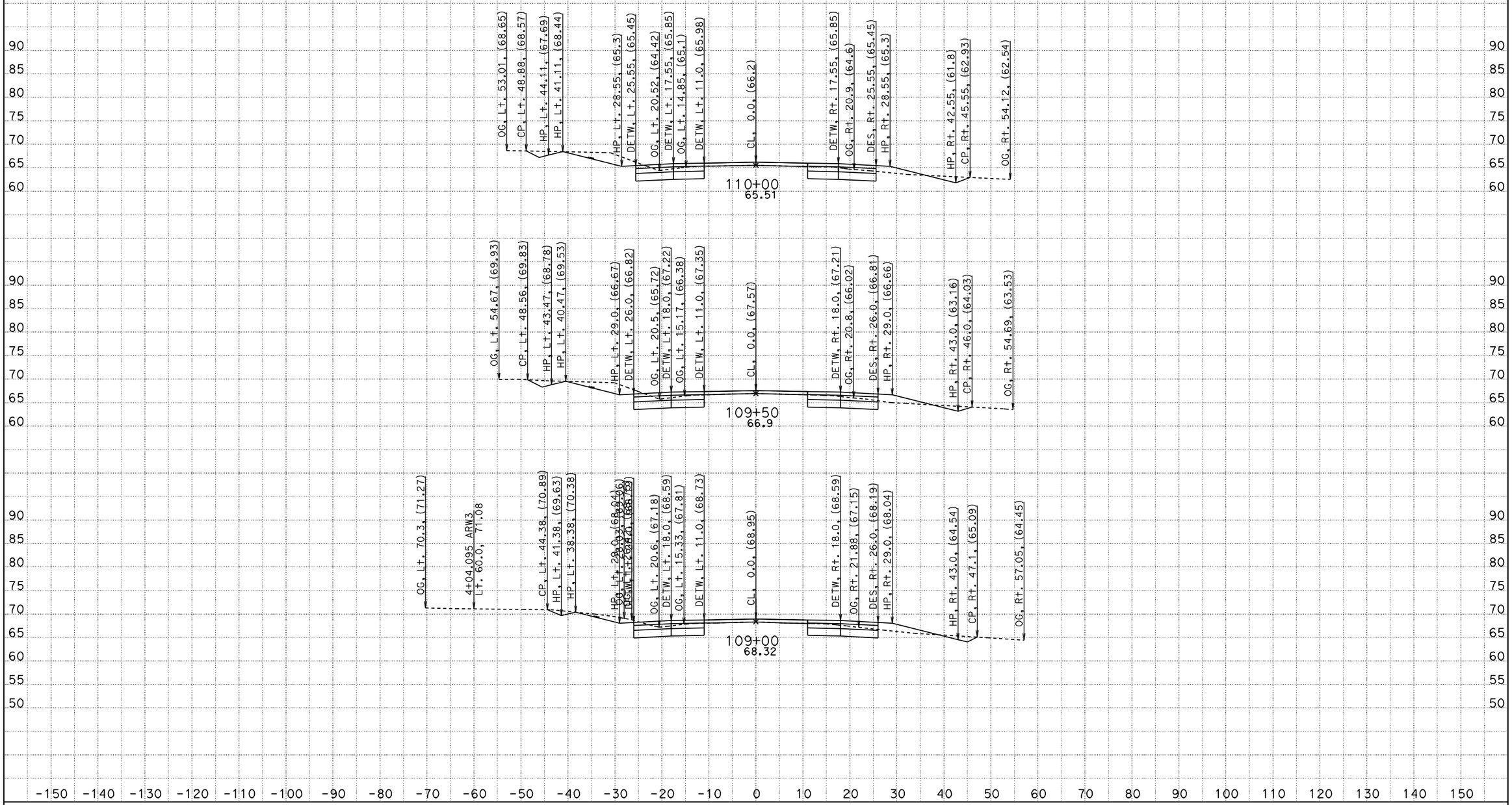

DATE: 10/19/2012

KC Project: 11027 File: D:\projects*A620\segment3n27\tam\by1av1_101112.ear

SCALE: 1" = 10' Horiz.
1" = 10' Vert.

All Dimensions are US Survey Feet

B1

CROSS SECTIONS

SHEET 10 OF XXX

DESIGN STUDY ONLY

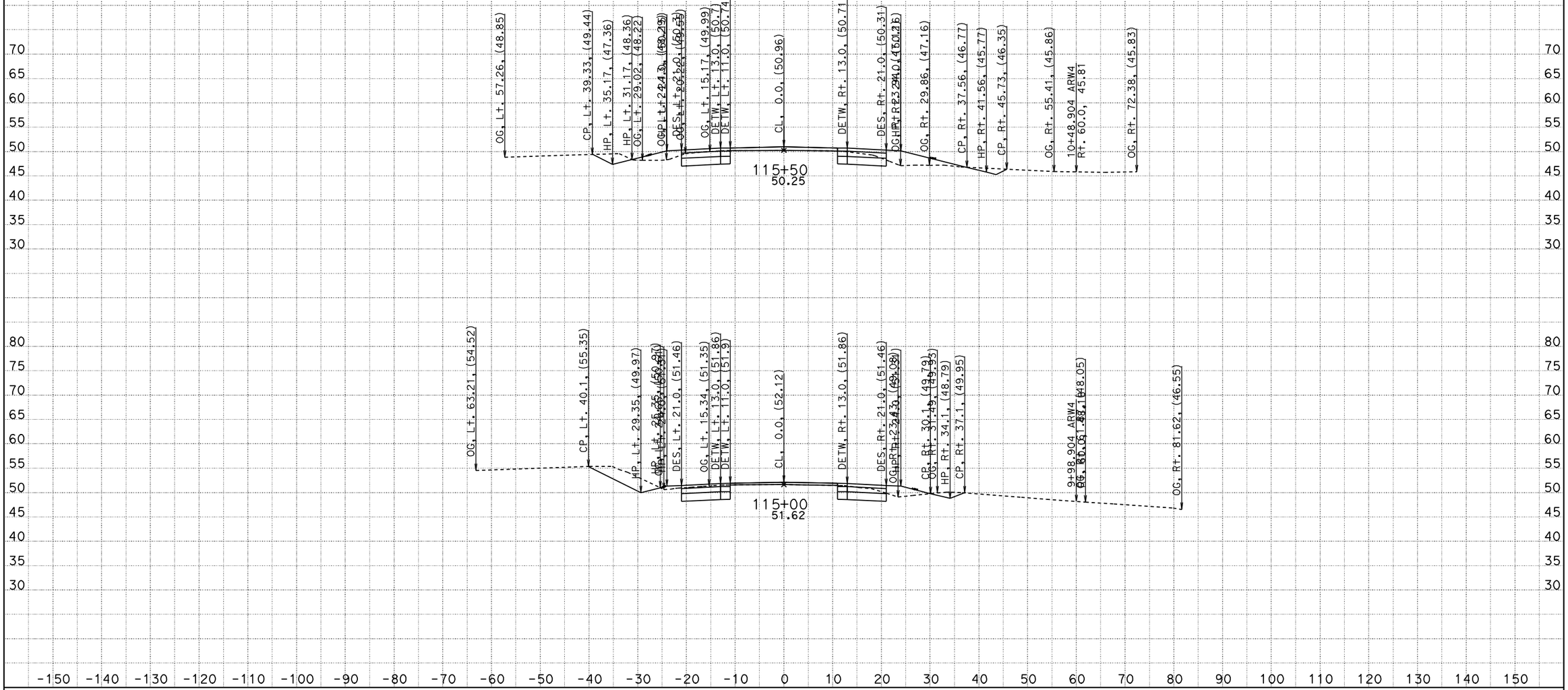

DATE: 10/19/2012

KC Project: 11027 File: D:\projects*A620\segment3n27\tam\by1av1_101112.ear

SCALE: 1" = 10' Horiz.
1" = 10' Vert.

All Dimensions are US Survey Feet

B1

CROSS SECTIONS

SHEET 15 OF XXX

DESIGN STUDY ONLY

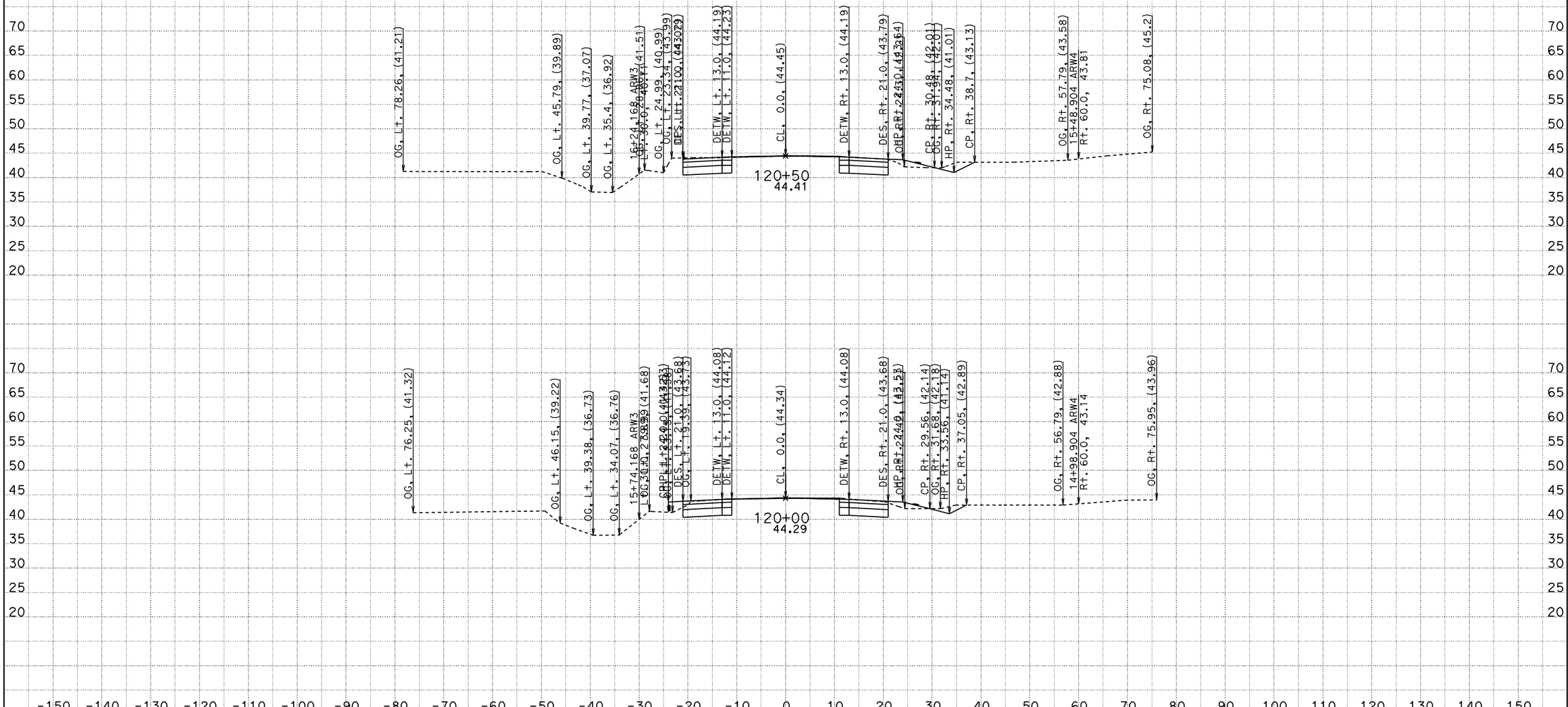

DATE: 10/19/2012

KC Project: 11027 File: D:\projects*A620\segment3n27\tam\by1av1_101112.ear

SCALE: 1" = 10' Horiz.
1" = 10' Vert.

All Dimensions are US Survey Feet

B1

CROSS SECTIONS

SHEET 20 OF XXX

DESIGN STUDY ONLY

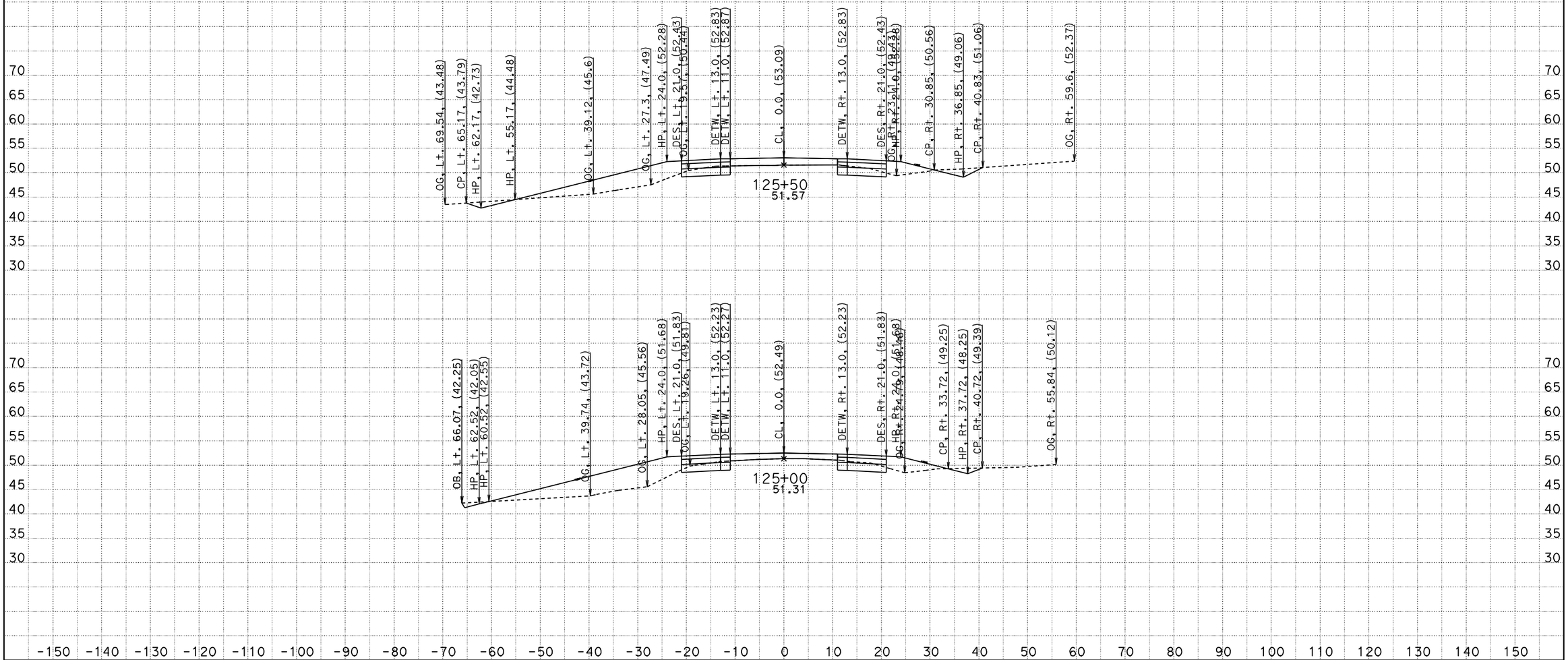

DATE: 10/19/2012

KC Project: 11027 File: D:\projects*A620\segment3n27\tam\by1av1_101112.ear

SCALE: 1" = 10' Horiz.
1" = 10' Vert.

All Dimensions are US Survey Feet

B1

CROSS SECTIONS

SHEET 25 OF XXX

DESIGN STUDY ONLY

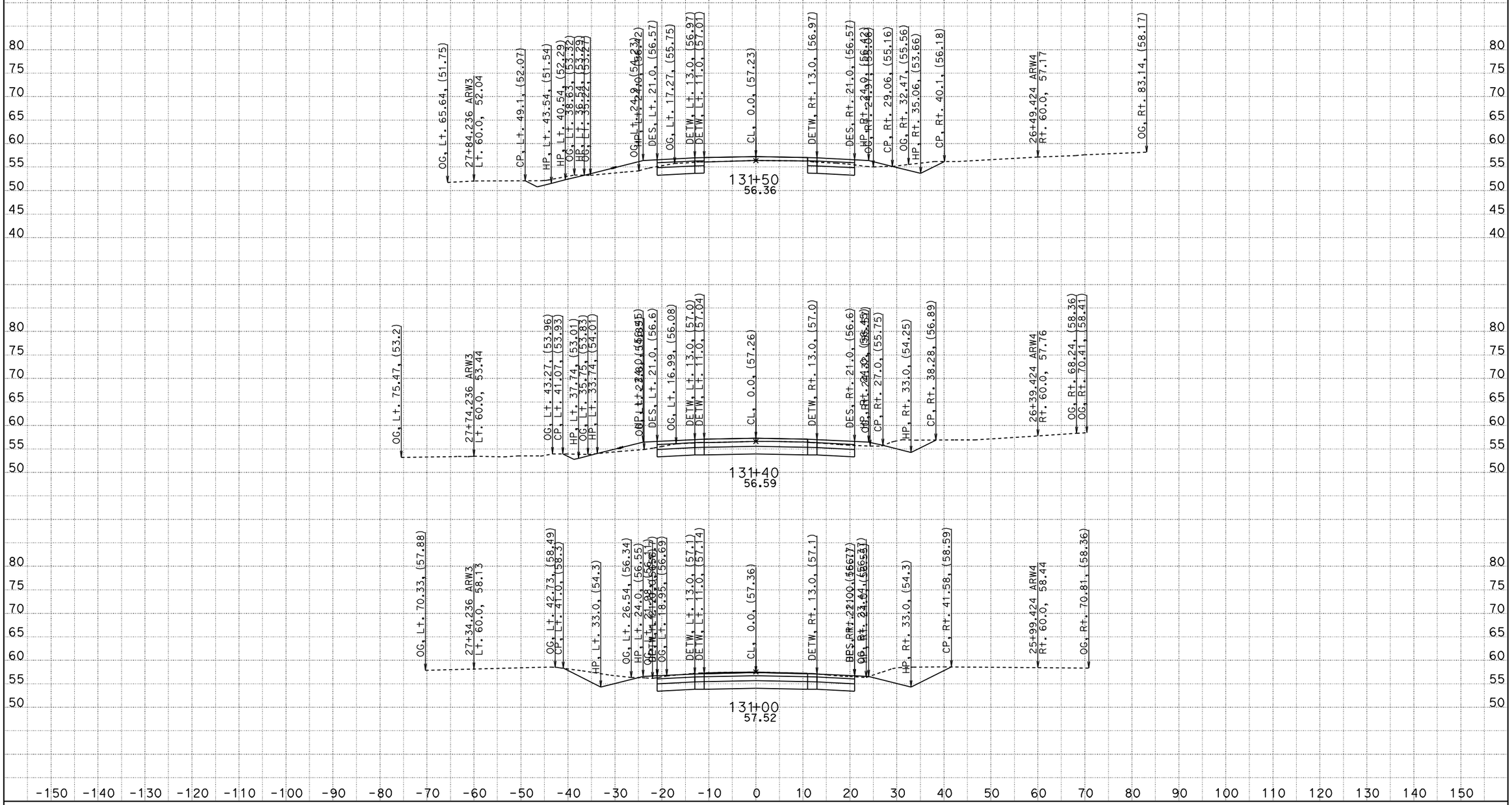

DATE: 10/19/2012

KC Project: 11027 File: D:\projects*A620\segment3n27\tam\by1av1_101112.ear

SCALE: 1" = 10' Horiz.
1" = 10' Vert.

All Dimensions are US Survey Feet

B1

CROSS SECTIONS

SHEET 30 OF XXX

DESIGN STUDY ONLY



DATE: 10/19/2012

KC Project: 11027 File: D:\projects*A620\segment3n27\tam\by1av1_101112.ear

SCALE: 1" = 10' Horiz.
1" = 10' Vert.

All Dimensions are US Survey Feet

B1

CROSS SECTIONS

SHEET 35 OF XXX

DESIGN STUDY ONLY



DATE: 10/19/2012

KC Project: 11027 File: D:\projects*A620\segment3n27\tam\by1av1_101112.ear

SCALE: 1" = 10' Horiz.
1" = 10' Vert.

All Dimensions are US Survey Feet

B1

CROSS SECTIONS

SHEET 40 OF XXX

DESIGN STUDY ONLY

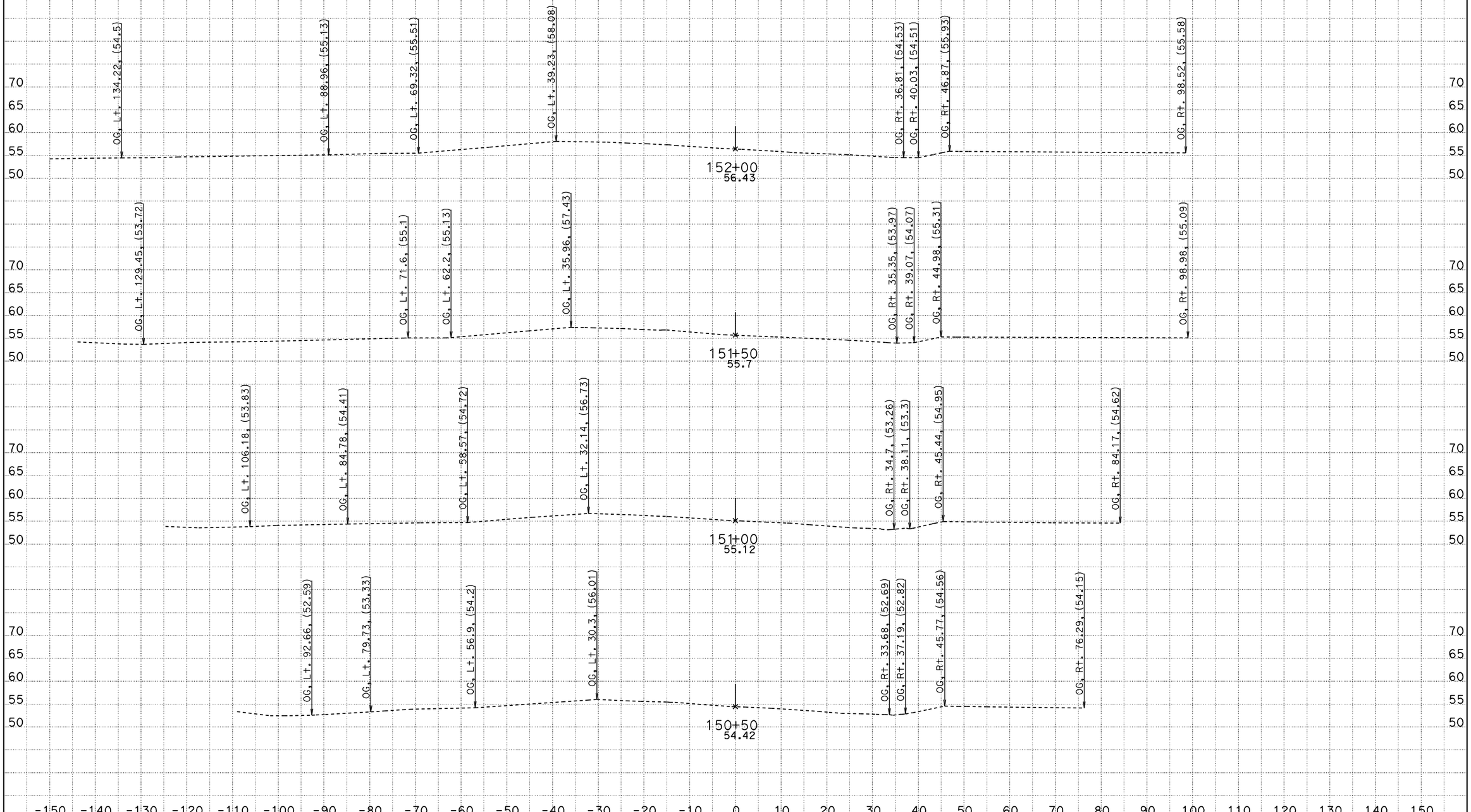

DATE: 10/19/2012

KC Project: 11027 File: D:\projects*A620\segment3n27\tam\by1av1_101112.ear

SCALE: 1" = 10' Horiz.
1" = 10' Vert.

All Dimensions are US Survey Feet

B1

CROSS SECTIONS

SHEET 45 OF XXX

DESIGN STUDY ONLY

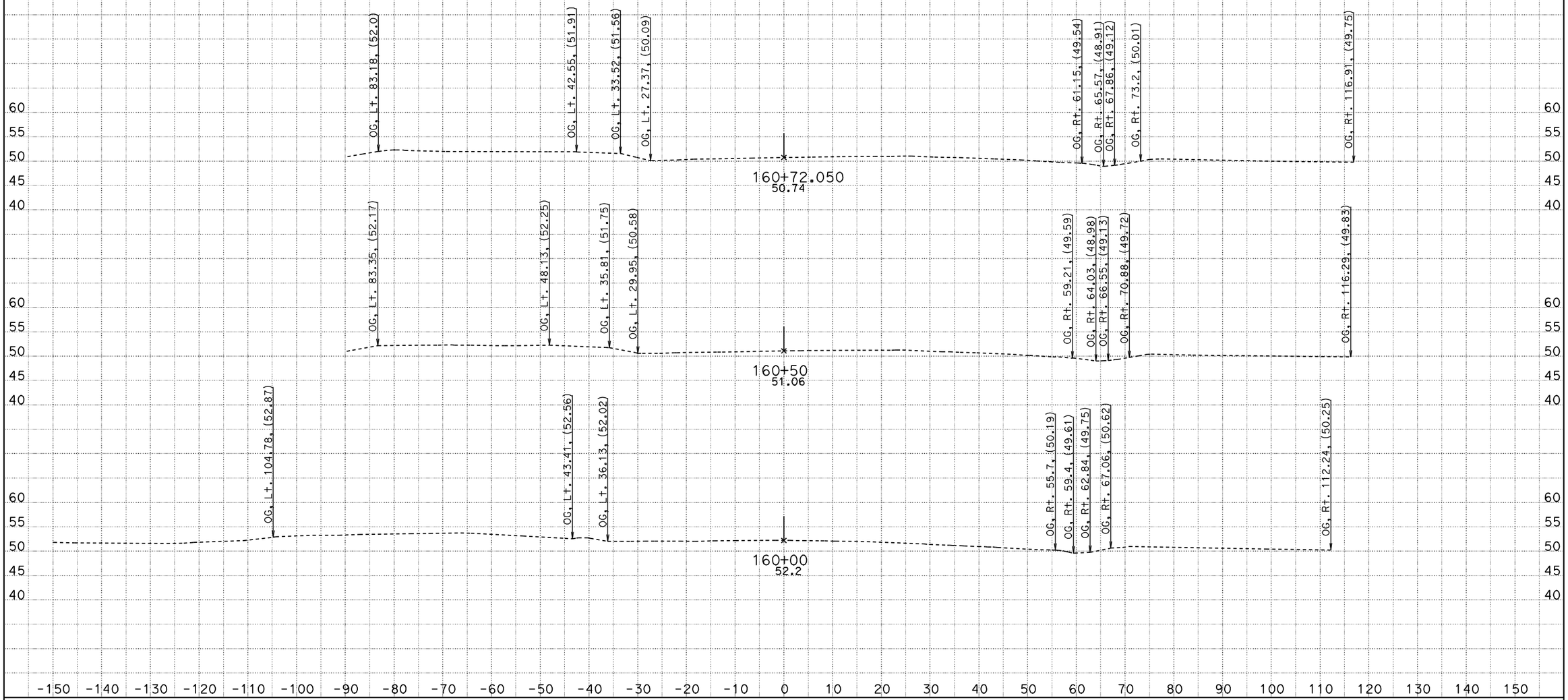

DATE: 10/19/2012

KC Project: 11027 File: D:\projects*A620\segment3n27\tam\by1av1_101112.ear

SCALE: 1" = 10' Horiz.
1" = 10' Vert.

All Dimensions are US Survey Feet

B1

CROSS SECTIONS

SHEET 50 OF XXX