FOR EARTHWORK DEVELOPMENT ONLY
EA 2A2604
04-SCI-152

SCALE: 1" = 5' Horiz.
1" = 5' Vert.

All Dimensions are US Survey Feet

A1
CROSS SECTIONS
SHEET 1 OF XXX

DATE: 9/15/2010
KC Project: 2014C File: D:*A260104C\xsections\A1\a1 66823_3 to 68800 fg roadway swale.ear

FOR EARTHWORK DEVELOPMENT ONLY
EA 2A2604
04-SCI-152

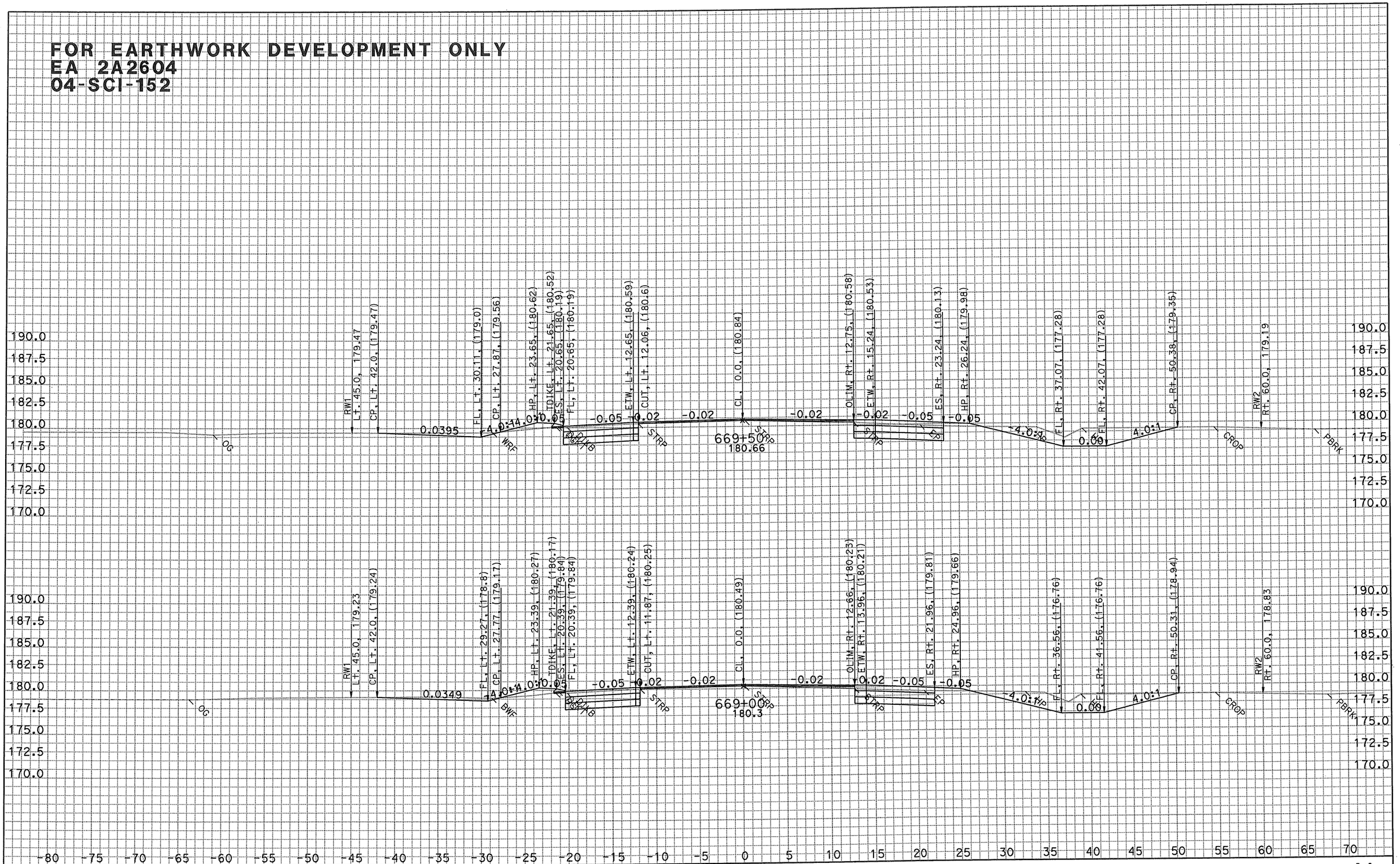

SCALE: 1" = 5' Horiz.
1" = 5' Vert.

All Dimensions are US Survey Feet

A1
CROSS SECTIONS
SHEET 2 OF XXX

DATE: 9/15/2010
KC Project: 2014C File: D:*A260104C\xsections\A1\a1 66823_3 to 68800 fg roadway swale.ear

FOR EARTHWORK DEVELOPMENT ONLY
EA 2A2604
04-SCI-152

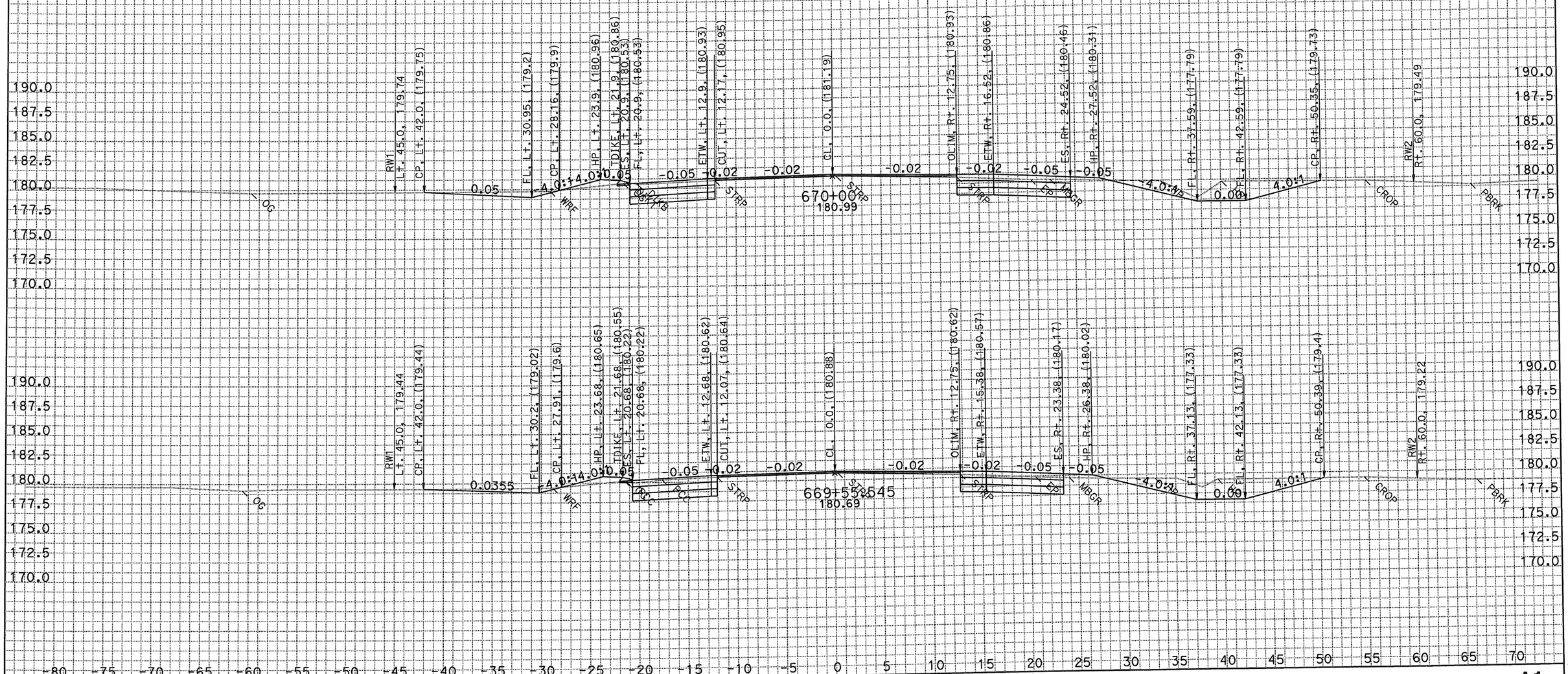

SCALE: 1" = 5' Horiz.
1" = 5' Vert.

All Dimensions are US Survey Feet

A1
CROSS SECTIONS
SHEET 3 OF XXX

DATE: 9/15/2010
KC Project: 2014C File: D:*A260104C\xsections\A1\a1 66823_3 to 68800 fg roadway swale.ear

FOR EARTHWORK DEVELOPMENT ONLY
EA 2A2604
04-SCI-152

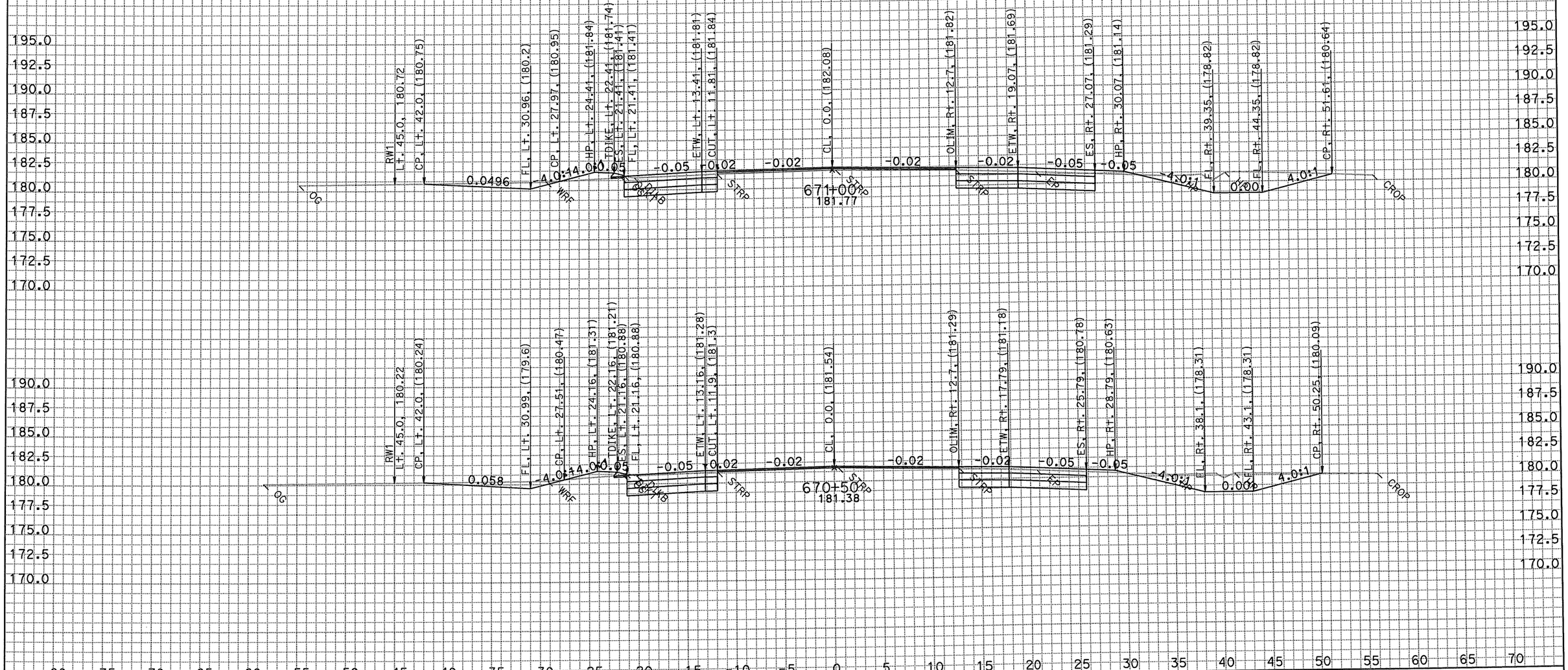

SCALE: 1" = 5' Horiz.
1" = 5' Vert.

All Dimensions are US Survey Feet

A1
CROSS SECTIONS
SHEET 4 OF XXX

DATE: 9/15/2010
KC Project: 2014C File: D:*A260104C\xsections\A1\a1 66823_3 to 68800 fg roadway swale.ear

FOR EARTHWORK DEVELOPMENT ONLY
EA 2A2604
04-SCI-152

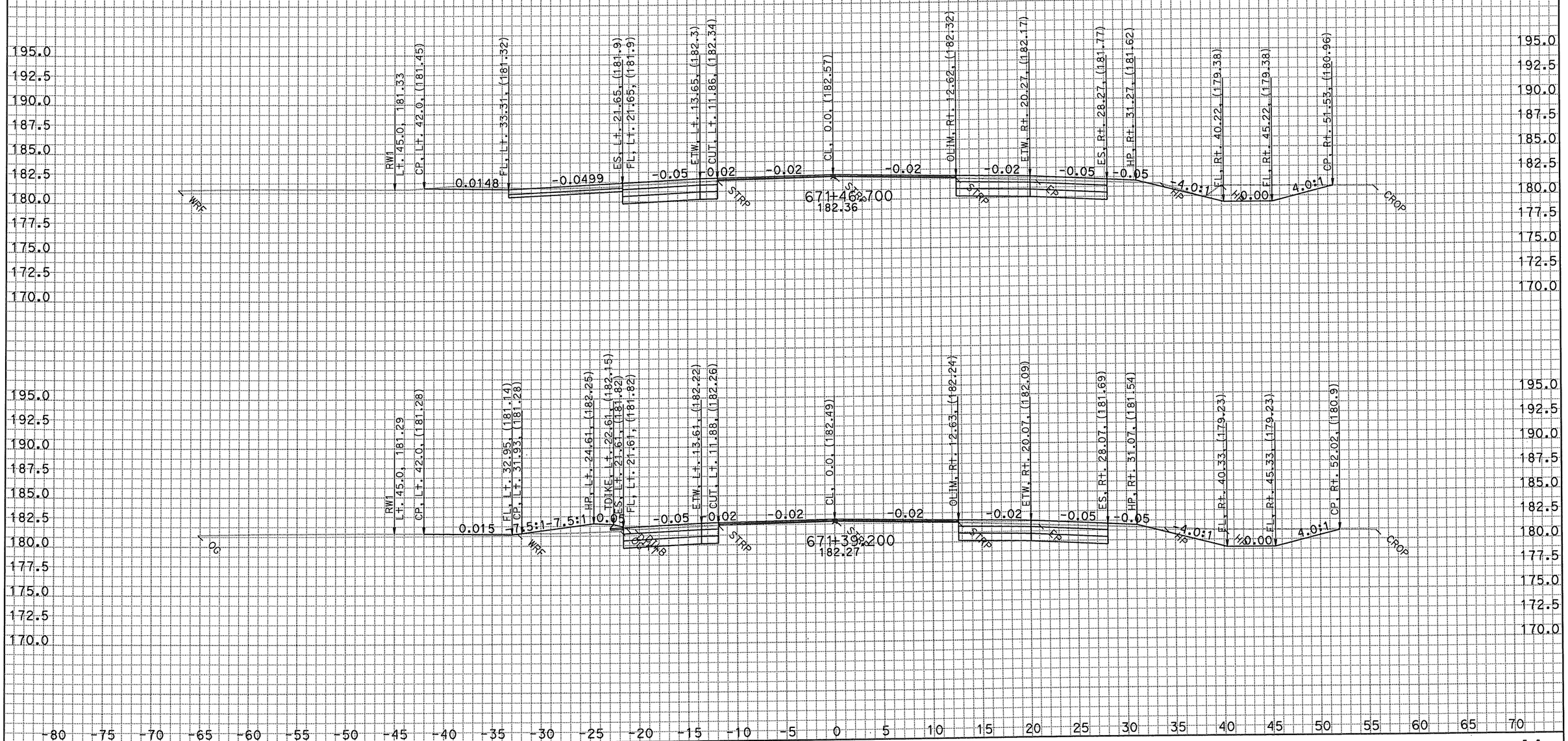

SCALE: 1" = 5' Horiz.
1" = 5' Vert.

All Dimensions are US Survey Feet

A1
CROSS SECTIONS
SHEET 5 OF XXX

DATE: 9/15/2010
KC Project: 2014C File: D:\A260104C\xsections\A1\a1 66823_3 to 68800 fg roadway swale.ear

FOR EARTHWORK DEVELOPMENT ONLY
EA 2A2604
04-SCI-152

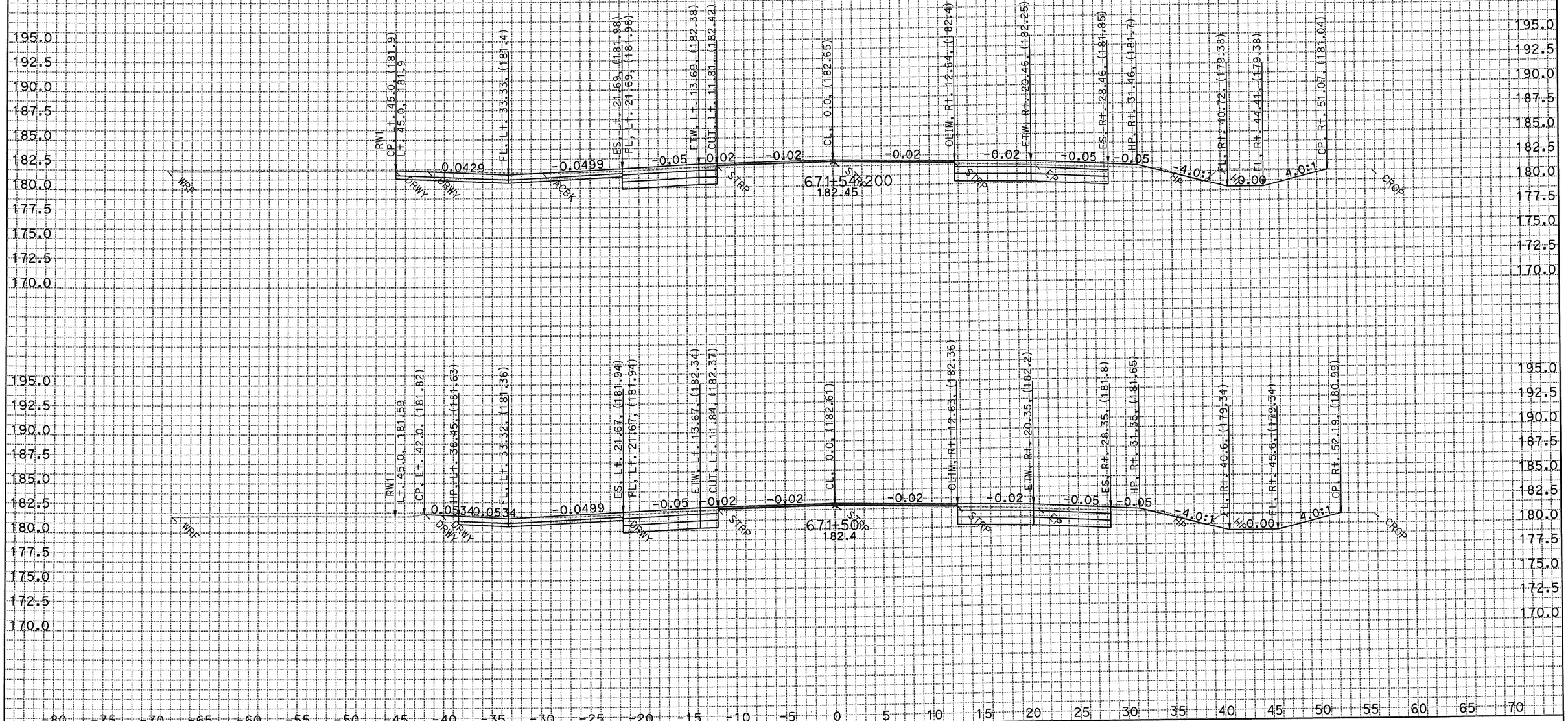

SCALE: 1" = 5' Horiz.
1" = 5' Vert.

All Dimensions are US Survey Feet

A1
CROSS SECTIONS
SHEET 6 OF XXX

DATE: 9/15/2010
KC Project: 2014C File: D:*A260104C\xsections\A1\a1 66823_3 to 68800 fg roadway swale.ear

FOR EARTHWORK DEVELOPMENT ONLY
EA 2A2604
04-SCI-152

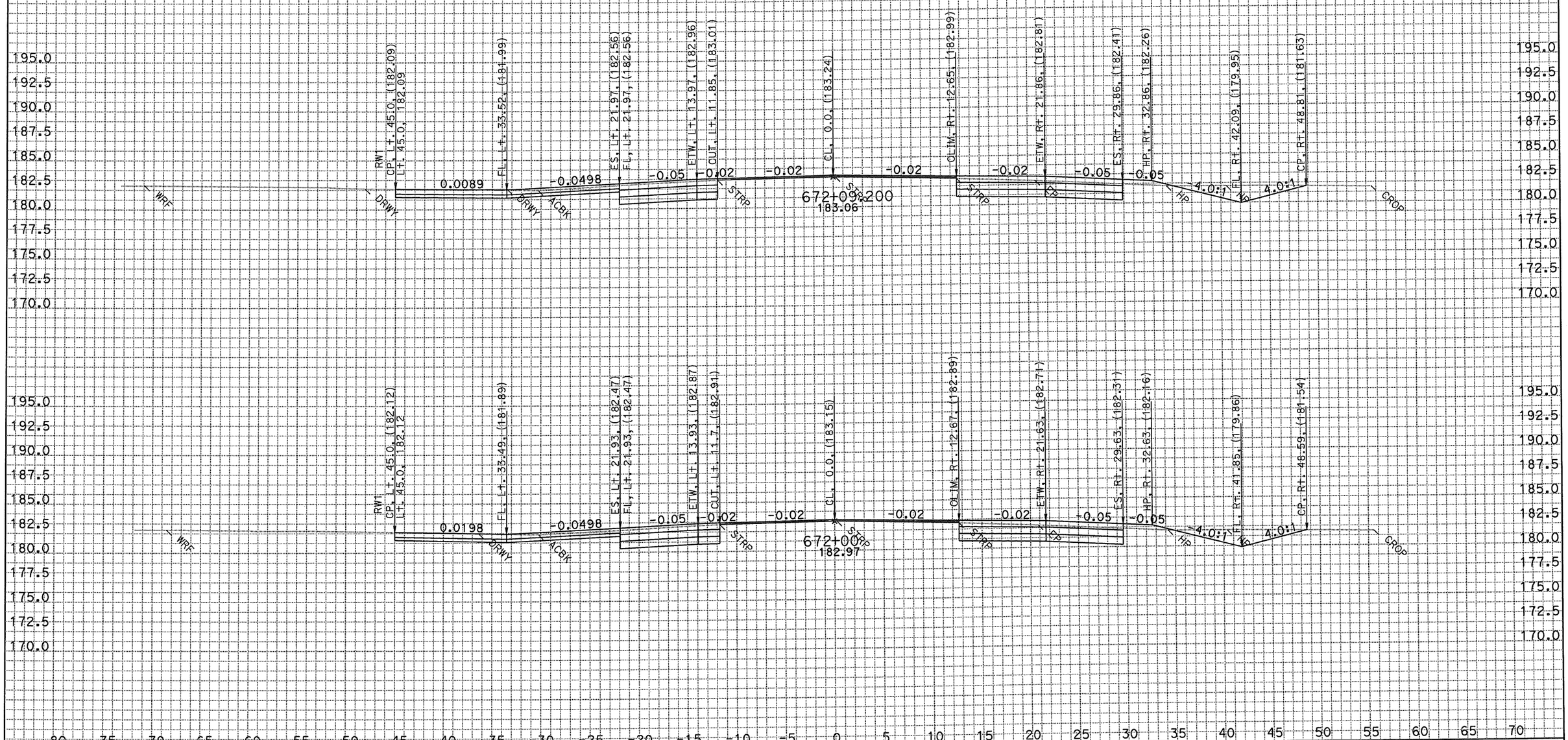

DATE: 9/15/2010
KC Project: 2014C File: D:*A260104C\xsections\A1\a1 66823_3 to 68800 fg roadway swale.ear

SCALE: 1" = 5' Horiz.
1" = 5' Vert.

All Dimensions are US Survey Feet

A1
CROSS SECTIONS
SHEET 7 OF XXX

FOR EARTHWORK DEVELOPMENT ONLY
EA 2A2604
04-SCI-152



SCALE: 1" = 5' Horiz.
1" = 5' Vert.

All Dimensions are US Survey Feet

A1
CROSS SECTIONS
SHEET 8 OF XXX

DATE: 9/15/2010
KC Project: 2014C File: D:*A260104C\xsections\A1\a1 66823_3 to 68800 fg roadway swale.ear

FOR EARTHWORK DEVELOPMENT ONLY
EA 2A2604
04-SCI-152

SCALE: 1" = 5' Horiz.
1" = 5' Vert.

All Dimensions are US Survey Feet

A1
CROSS SECTIONS
SHEET 9 OF XXX

DATE: 9/15/2010
KC Project: 2014C File: D:*A260104C\xsections\A1\a1 66823_3 to 68800 fg roadway swale.ear

FOR EARTHWORK DEVELOPMENT ONLY
EA 2A2604
04-SCI-152

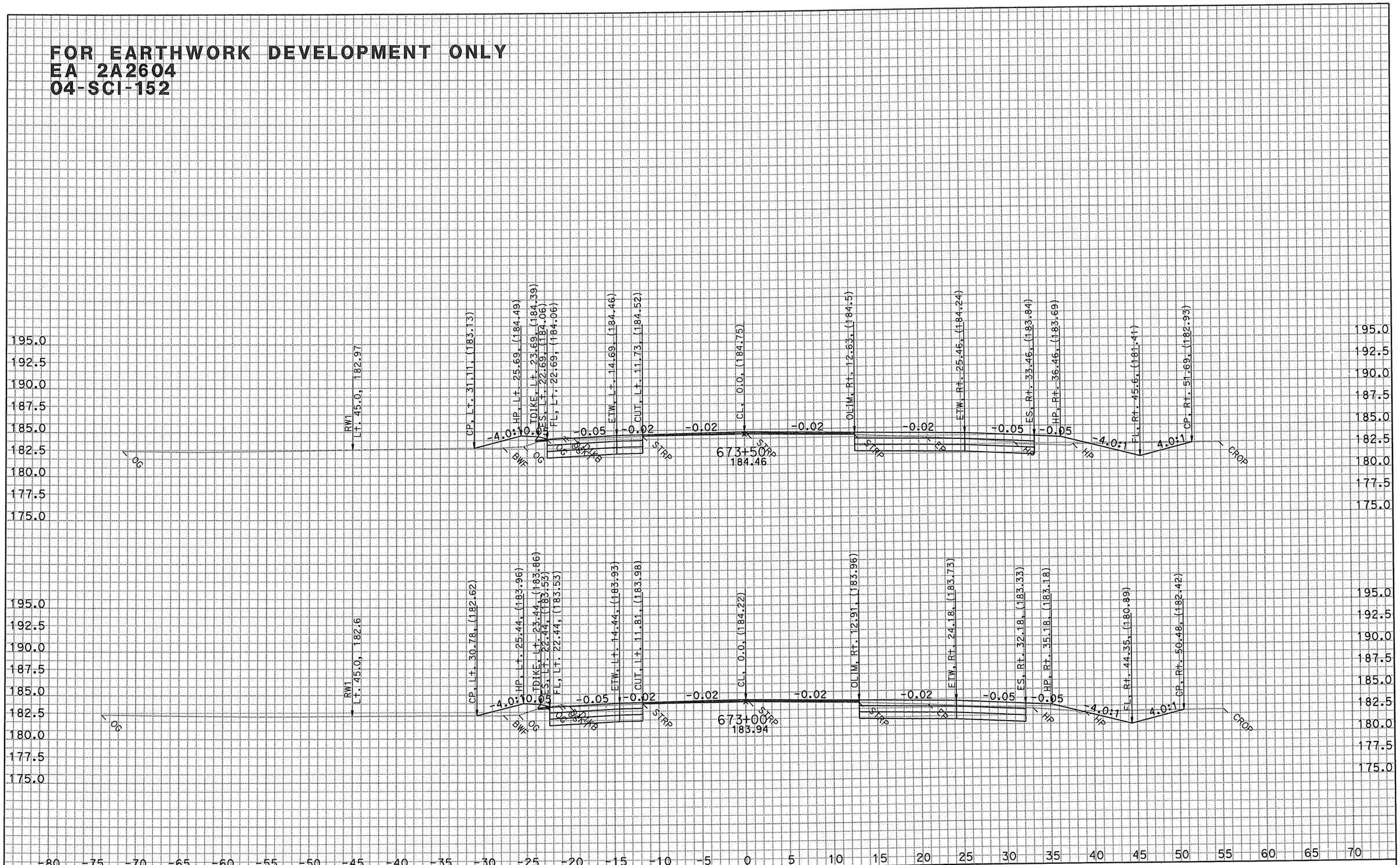

DATE: 9/15/2010
KC Project: 2014C File: D:*A260104C\xsections\A1\a1 66823_3 to 68800 fg roadway swale.ear

SCALE: 1" = 5' Horiz.
1" = 5' Vert.

All Dimensions are US Survey Feet

A1
CROSS SECTIONS
SHEET 10 OF XXX

FOR EARTHWORK DEVELOPMENT ONLY
EA 2A2604
04-SCI-152

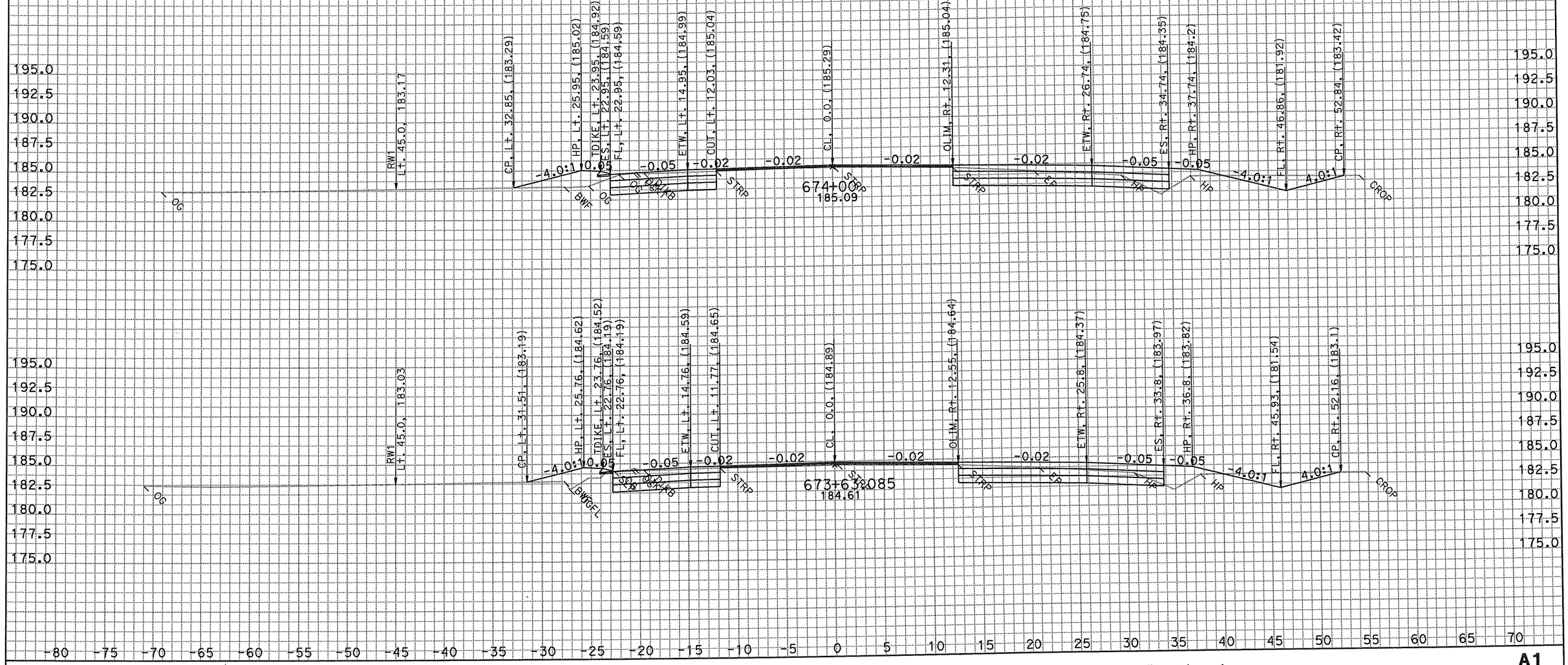

SCALE: 1" = 5' Horiz.
1" = 5' Vert.

All Dimensions are US Survey Feet

A1
CROSS SECTIONS
SHEET 11 OF XXX

DATE: 9/15/2010
KC Project: 2014C File: D:*A260104C\xsections\A1\a1 66823_3 to 68800 fg roadway swale.ear

FOR EARTHWORK DEVELOPMENT ONLY
EA 2A2604
04-SCI-152

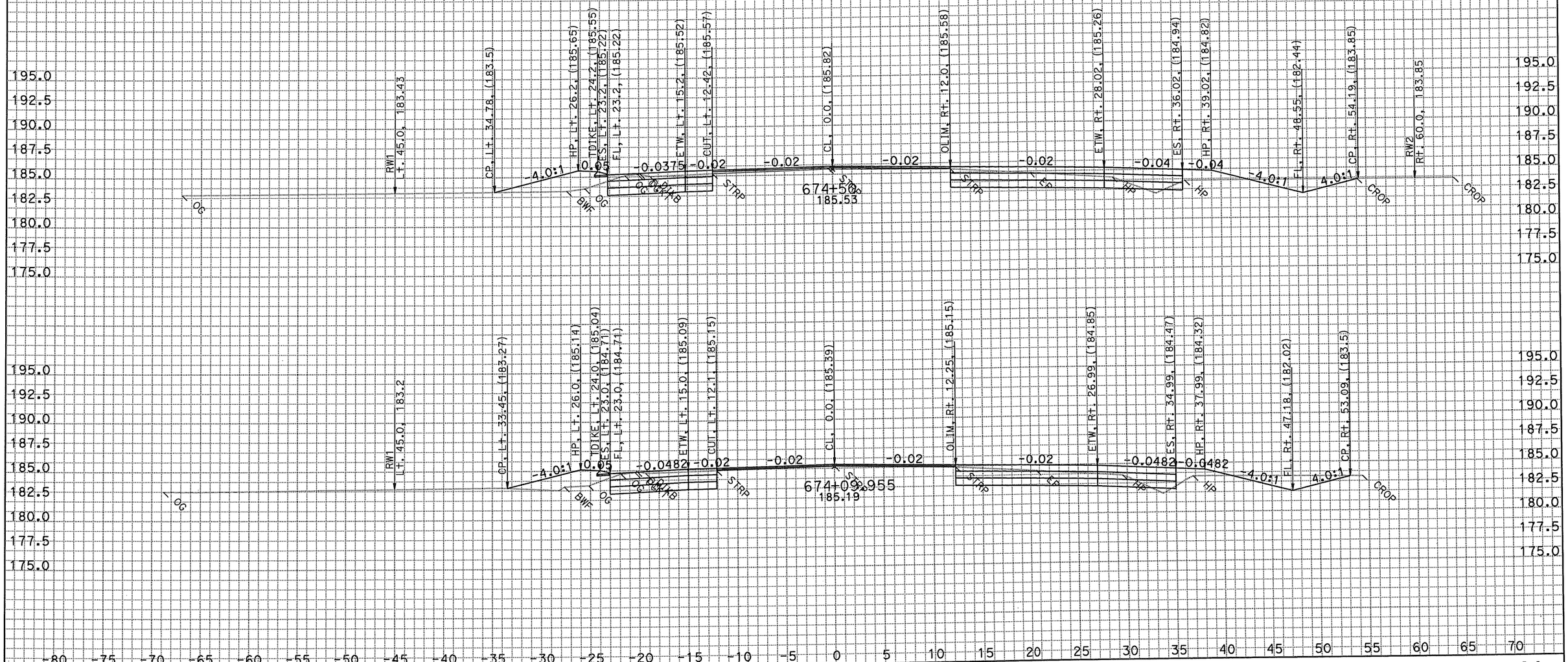

SCALE: 1" = 5' Horiz.
1" = 5' Vert.

All Dimensions are US Survey Feet

A1
CROSS SECTIONS
SHEET 12 OF XXX

DATE: 9/15/2010
KC Project: 2014C File: D:*A260104C\xsections\A1\a1 66823_3 to 68800 fg roadway swale.ear

FOR EARTHWORK DEVELOPMENT ONLY
EA 2A2604
04-SCI-152

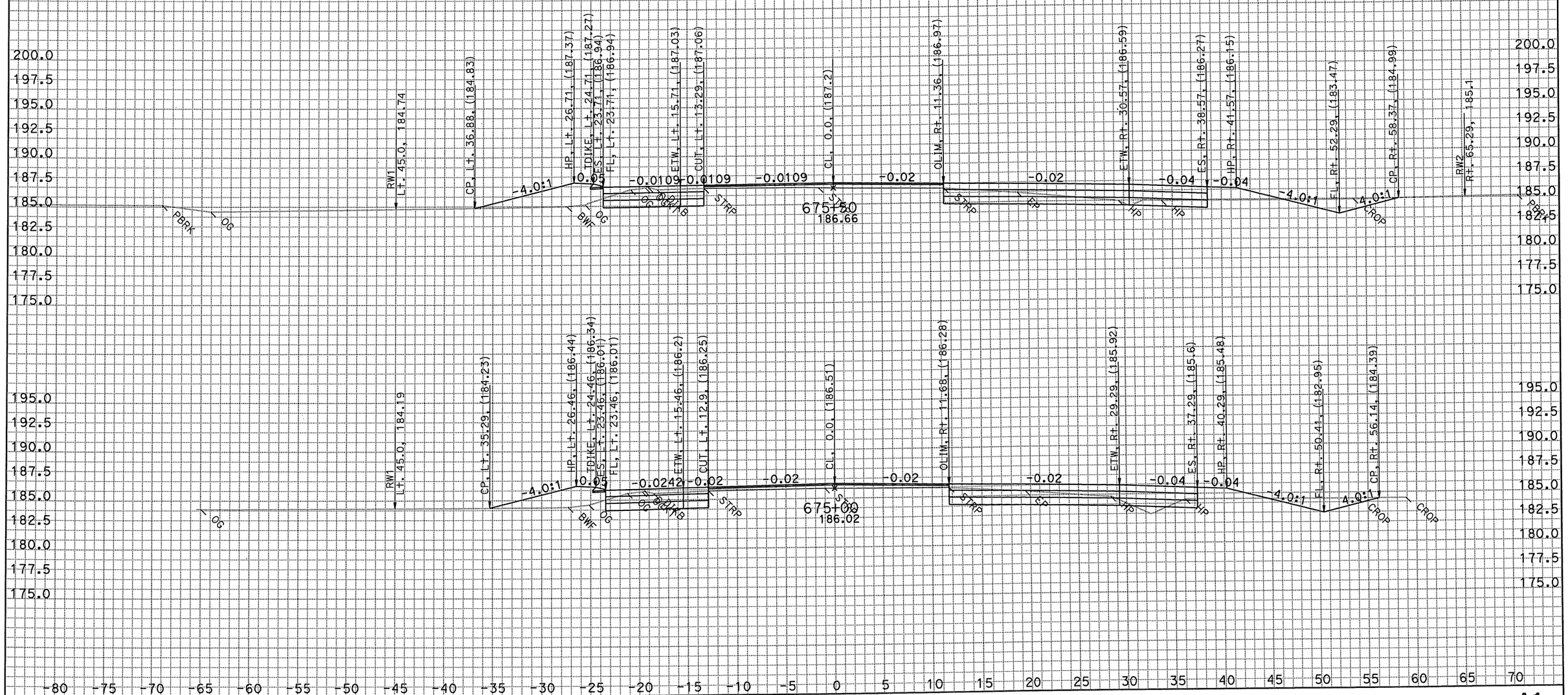

SCALE: 1" = 5' Horiz.
1" = 5' Vert.

All Dimensions are US Survey Feet

A1
CROSS SECTIONS
SHEET 13 OF XXX

DATE: 9/15/2010
KC Project: 2014C File: D:*A260104C\xsections\A1\a1 66823_3 to 68800 fg roadway swale.ear

FOR EARTHWORK DEVELOPMENT ONLY
EA 2A2604
04-SCI-152

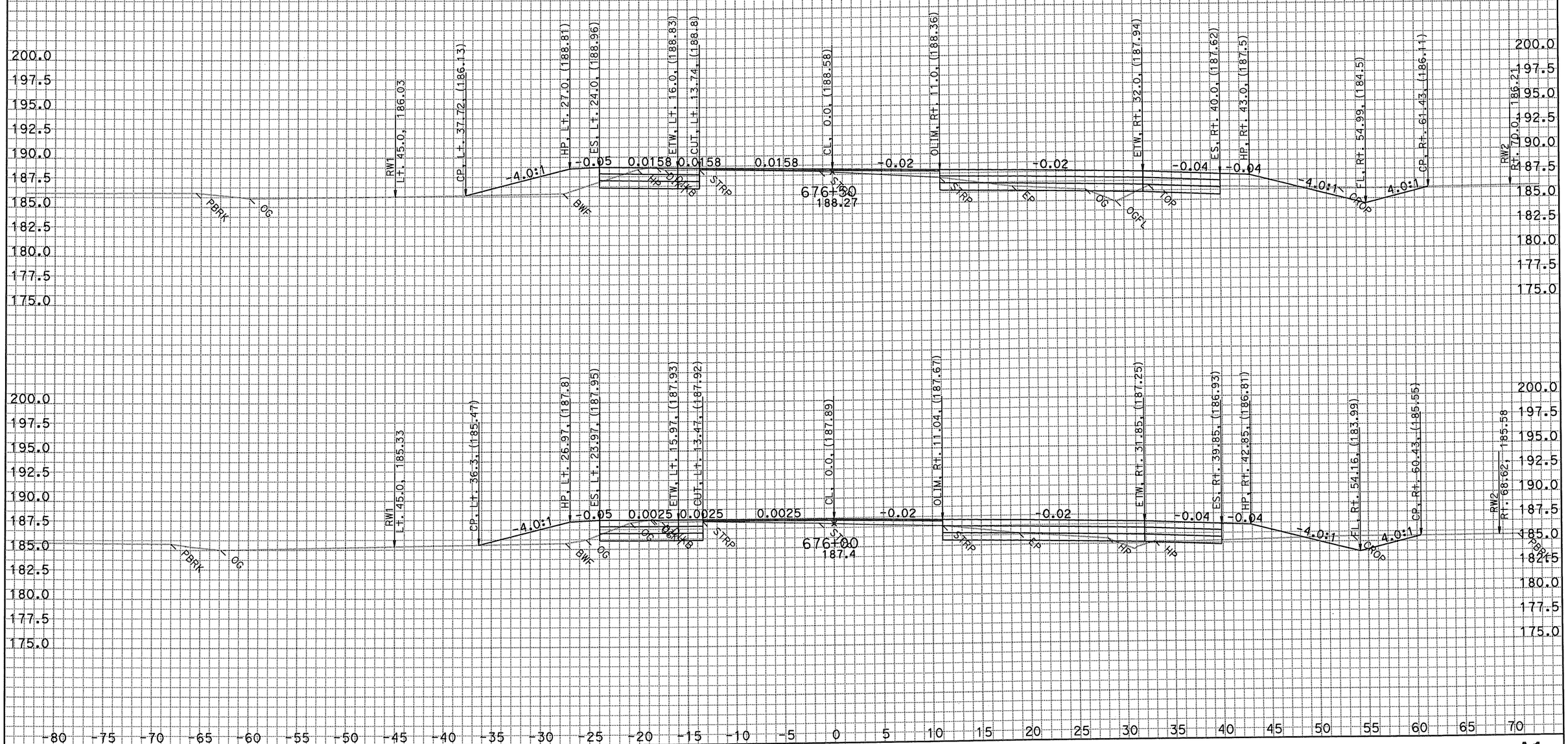

SCALE: 1" = 5' Horiz.
1" = 5' Vert.

All Dimensions are US Survey Feet

A1
CROSS SECTIONS
SHEET 14 OF XXX

DATE: 9/15/2010
KC Project: 2014C File: D:*A260104C\xsections\A1\a1 66823_3 to 68800 fg roadway swale.ear

FOR EARTHWORK DEVELOPMENT ONLY
EA 2A2604
04-SCI-152

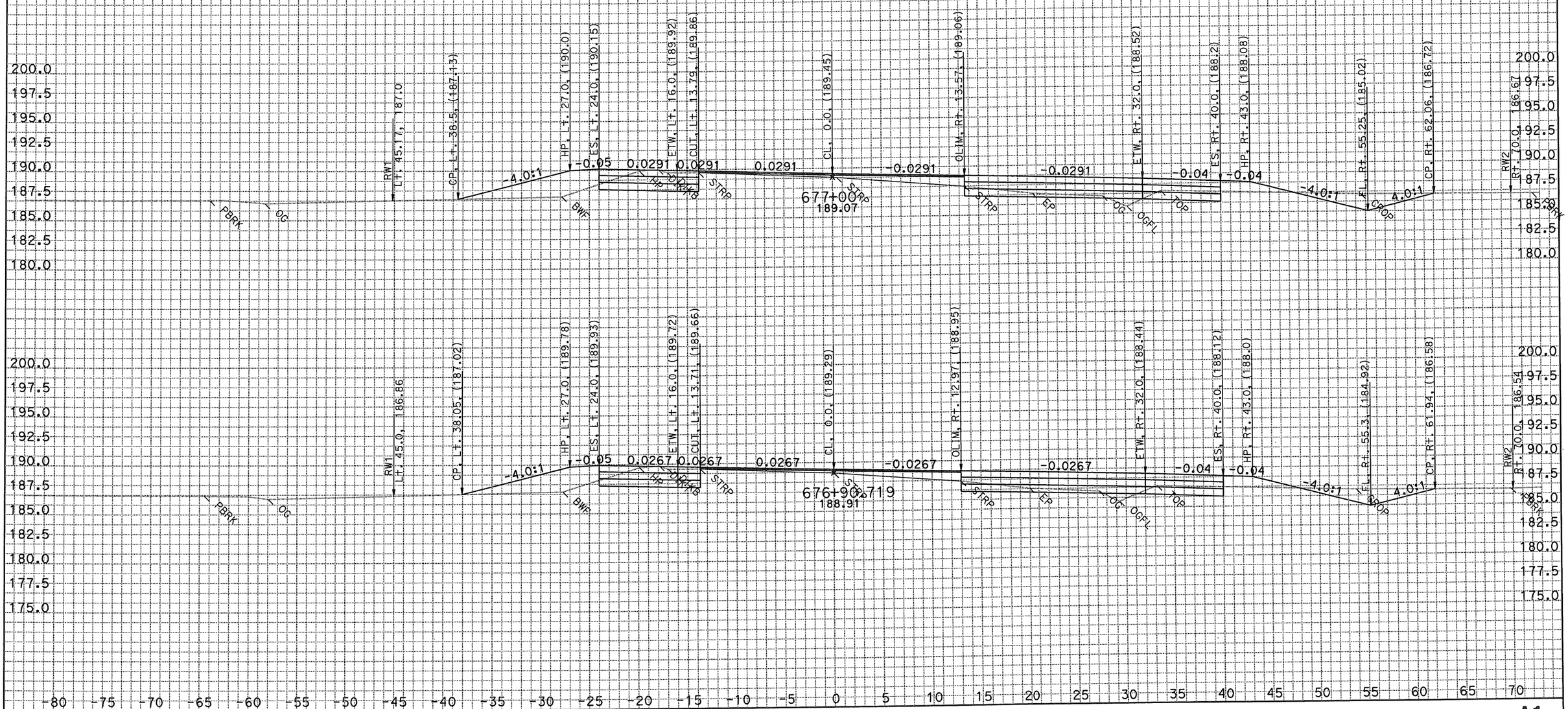

DATE: 9/15/2010
KC Project: 2014C File: D:*A260104C\xsections\A1\a1 66823_3 to 68800 fg roadway swale.ear

SCALE: 1" = 5' Horiz.
1" = 5' Vert.

All Dimensions are US Survey Feet

A1
CROSS SECTIONS
SHEET 15 OF XXX

FOR EARTHWORK DEVELOPMENT ONLY
EA 2A2604
04-SCI-152

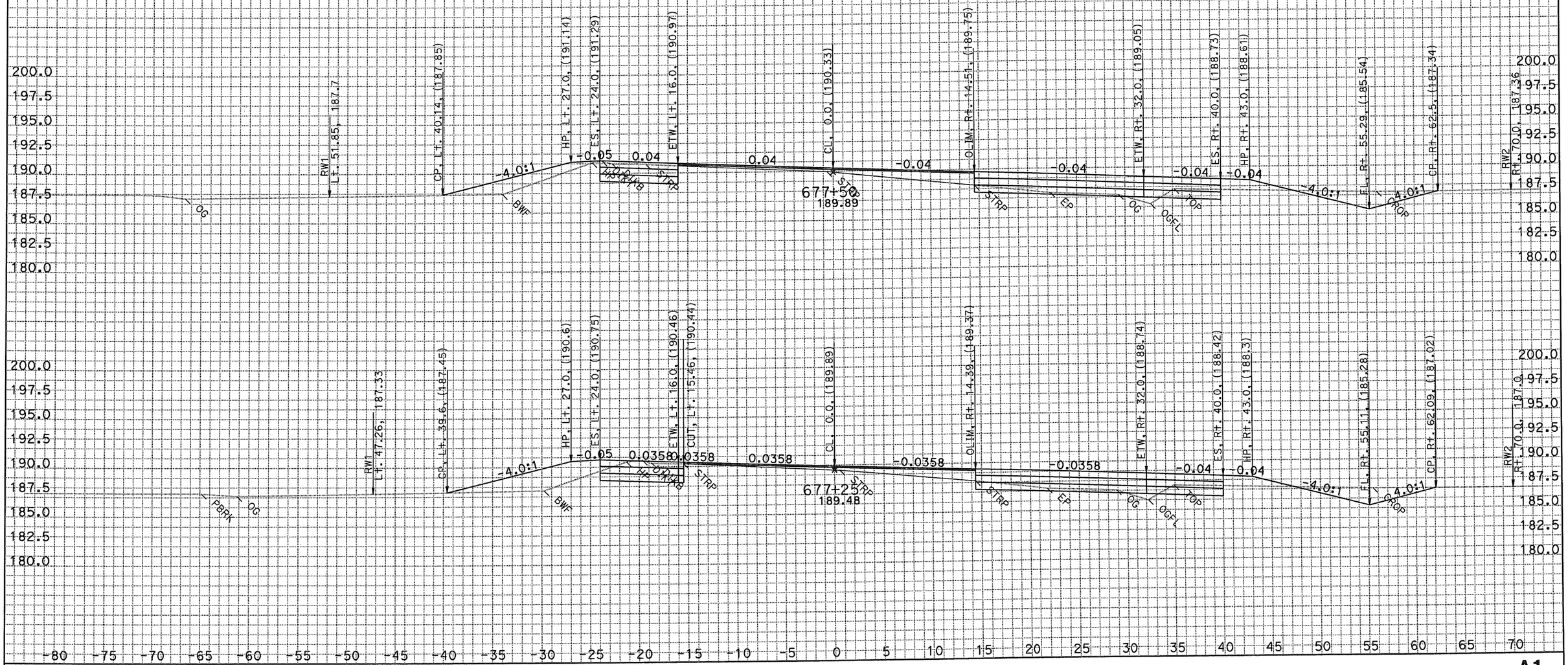

SCALE: 1" = 5' Horiz.
1" = 5' Vert.

All Dimensions are US Survey Feet

A1
CROSS SECTIONS
SHEET 16 OF XXX

DATE: 9/15/2010
KC Project: 2014C File: D:*A260104C\xsections\A1\a1 66823_3 to 68800 fg roadway swale.ear

FOR EARTHWORK DEVELOPMENT ONLY
EA 2A2604
04-SCI-152

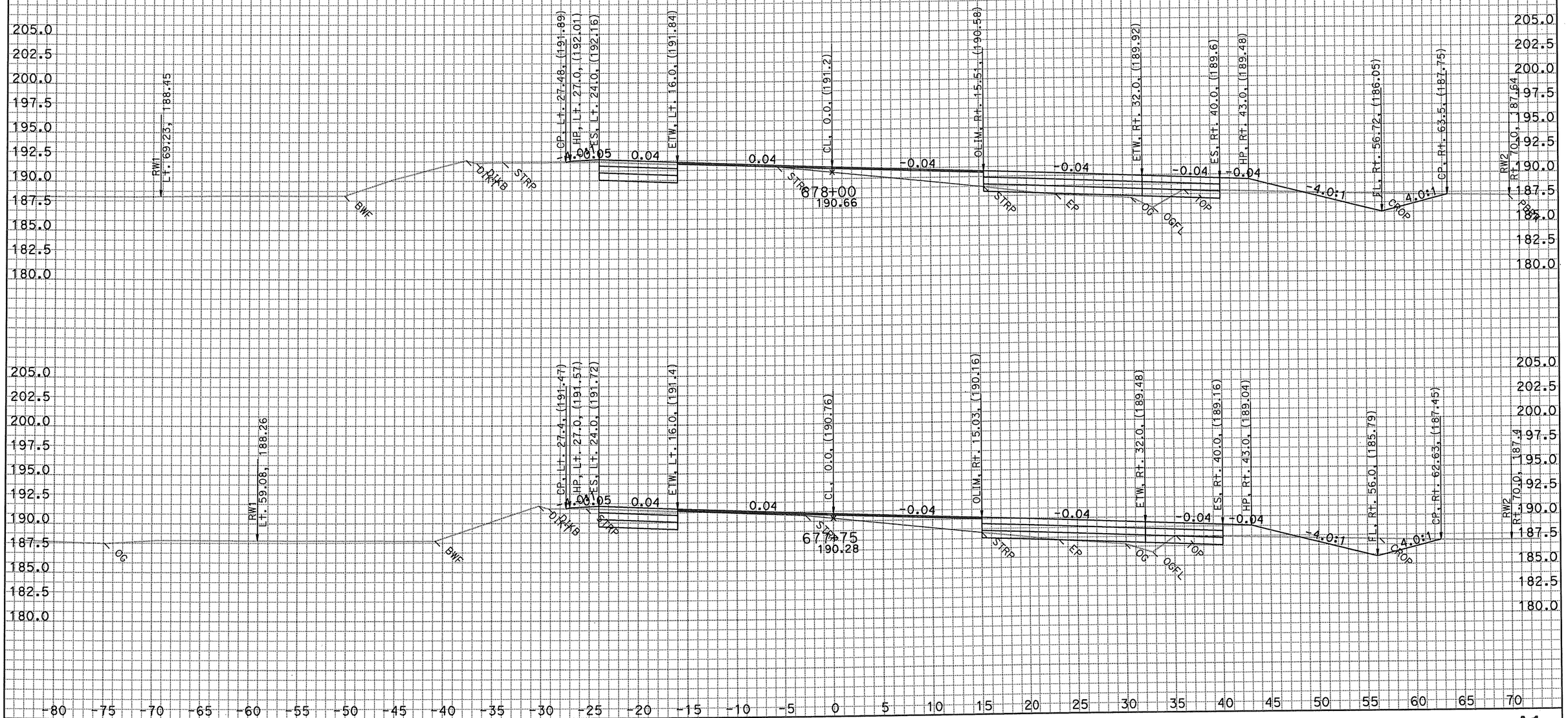

SCALE: 1" = 5' Horiz.
1" = 5' Vert.

All Dimensions are US Survey Feet

A1
CROSS SECTIONS
SHEET 17 OF XXX

DATE: 9/15/2010
KC Project: 2014C File: D:*A260104C\xsections\A1\a1 66823_3 to 68800 fg roadway swale.ear

FOR EARTHWORK DEVELOPMENT ONLY
EA 2A2604
04-SCI-152

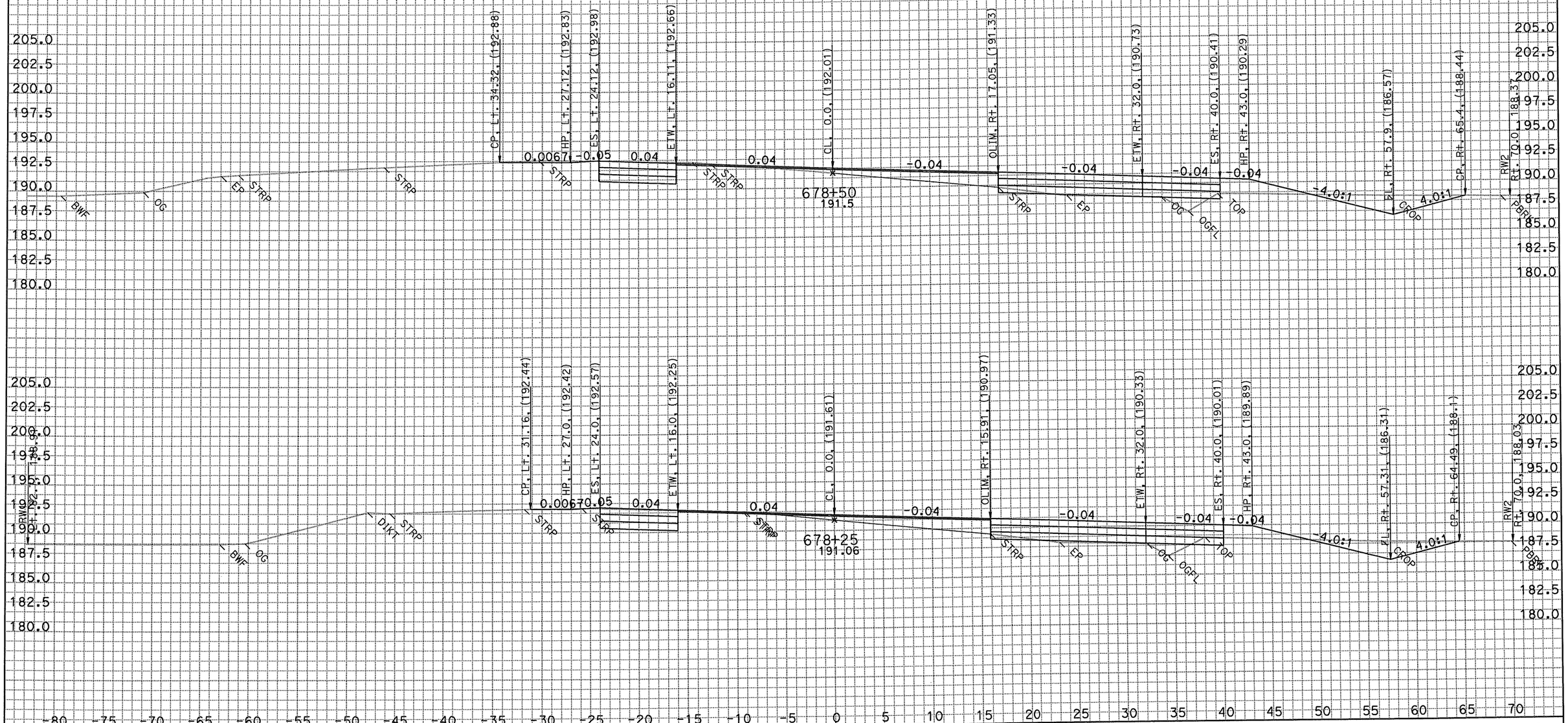

SCALE: 1" = 5' Horiz.
1" = 5' Vert.

All Dimensions are US Survey Feet

A1
CROSS SECTIONS
SHEET 18 OF XXX

DATE: 9/15/2010
KC Project: 2014C File: D:*A260104C\xsections\A1\a1 66823_3 to 68800 fg roadway swale.ear

FOR EARTHWORK DEVELOPMENT ONLY
EA 2A2604
04-SCI-152

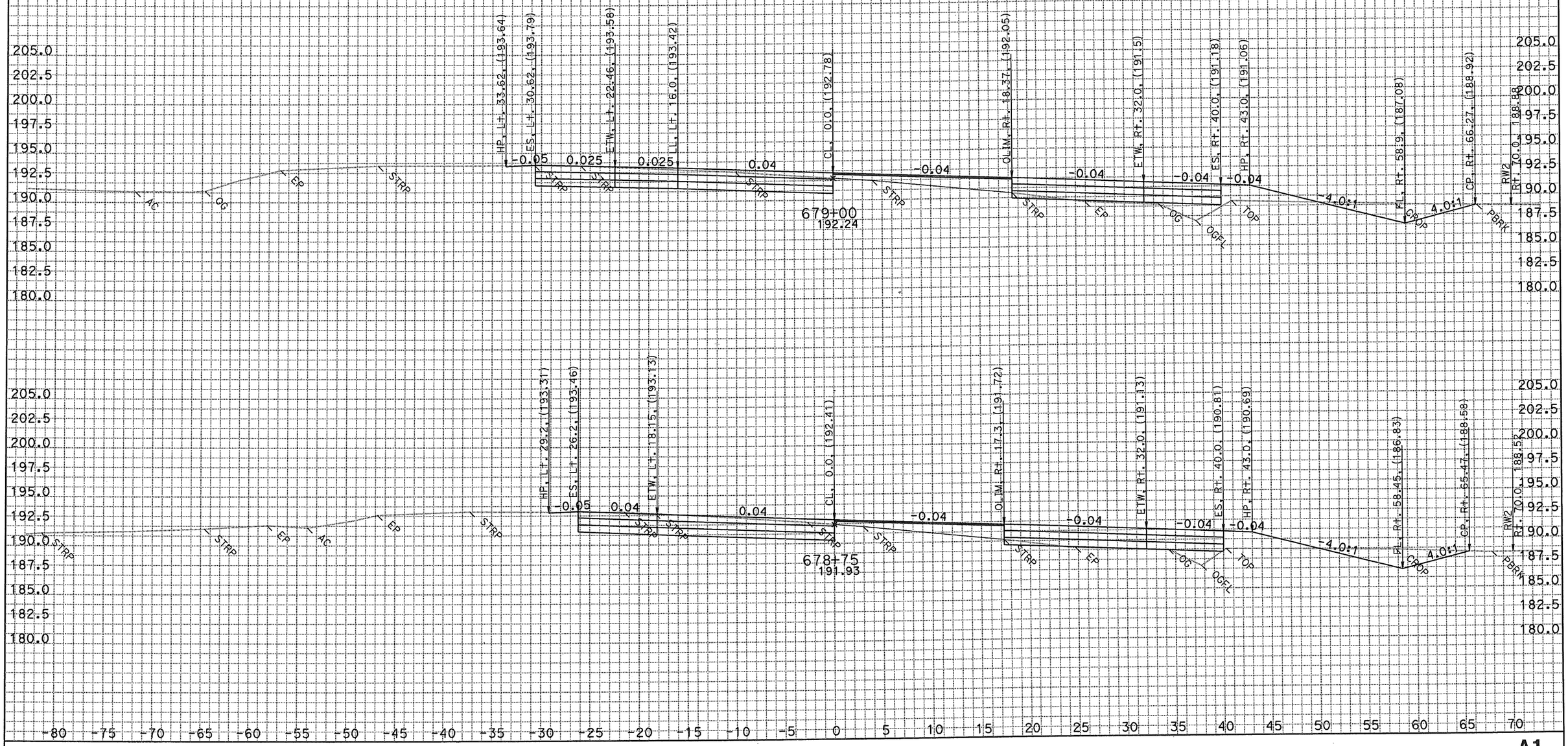

SCALE: 1" = 5' Horiz.
1" = 5' Vert.

All Dimensions are US Survey Feet

A1
CROSS SECTIONS
SHEET 19 OF XXX

DATE: 9/15/2010
KC Project: 2014C File: D:*A260104C\xsections\A1\a1 66823_3 to 68800 fg roadway swale.ear

FOR EARTHWORK DEVELOPMENT ONLY
EA 2A2604
04-SCI-152

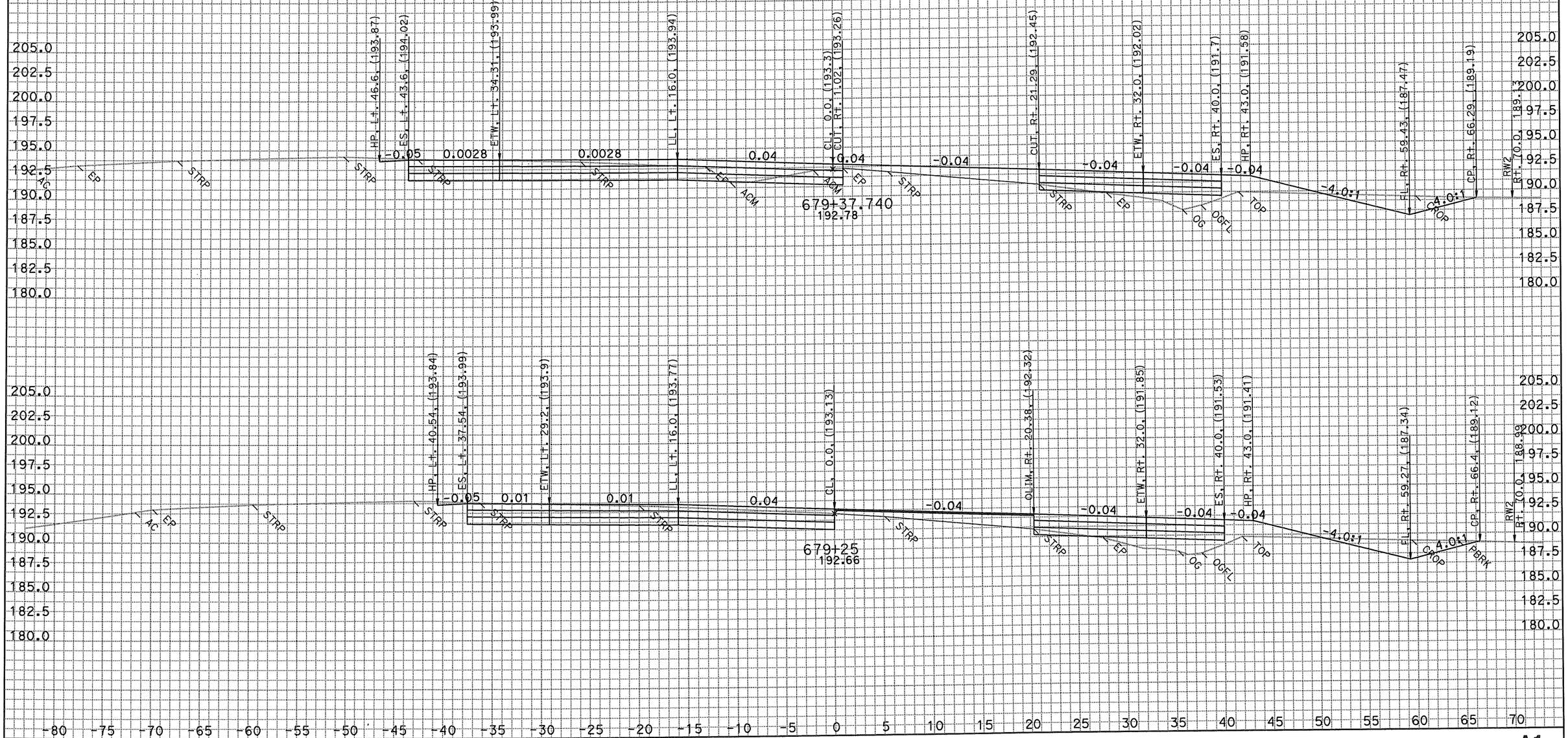

DATE: 9/15/2010
KC Project: 2014C File: D:*A260104C\xsections\A1\a1 66823_3 to 68800 fg roadway swale.ear

SCALE: 1" = 5' Horiz.
1" = 5' Vert.

All Dimensions are US Survey Feet

A1
CROSS SECTIONS
SHEET 20 OF XXX

FOR EARTHWORK DEVELOPMENT ONLY
EA 2A2604
04-SCI-152

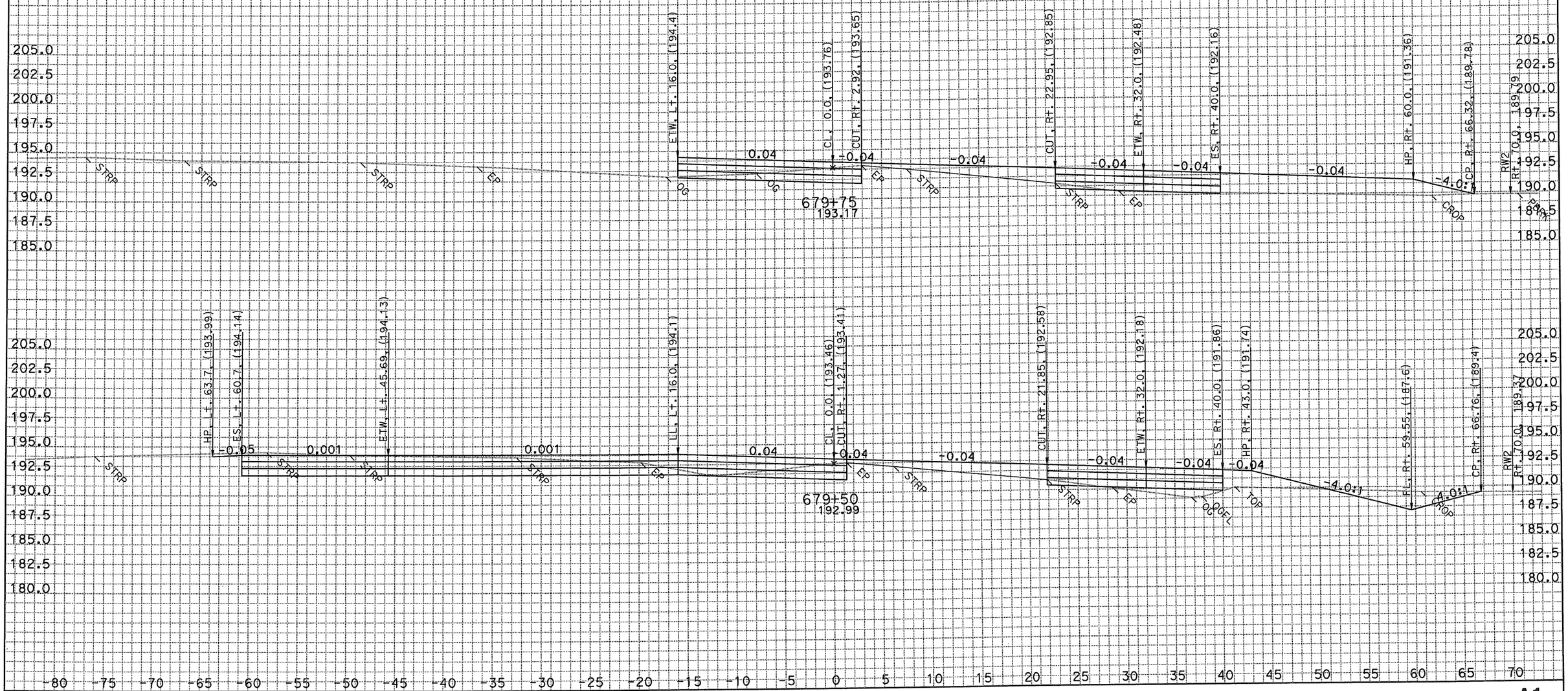

SCALE: 1" = 5' Horiz.
1" = 5' Vert.

All Dimensions are US Survey Feet

A1
CROSS SECTIONS
SHEET 21 OF XXX

DATE: 9/15/2010
KC Project: 2014C File: D:*A260104C\xsections\A1\a1 66823_3 to 68800 fg roadway swale.ear

FOR EARTHWORK DEVELOPMENT ONLY
EA 2A2604
04-SCI-152

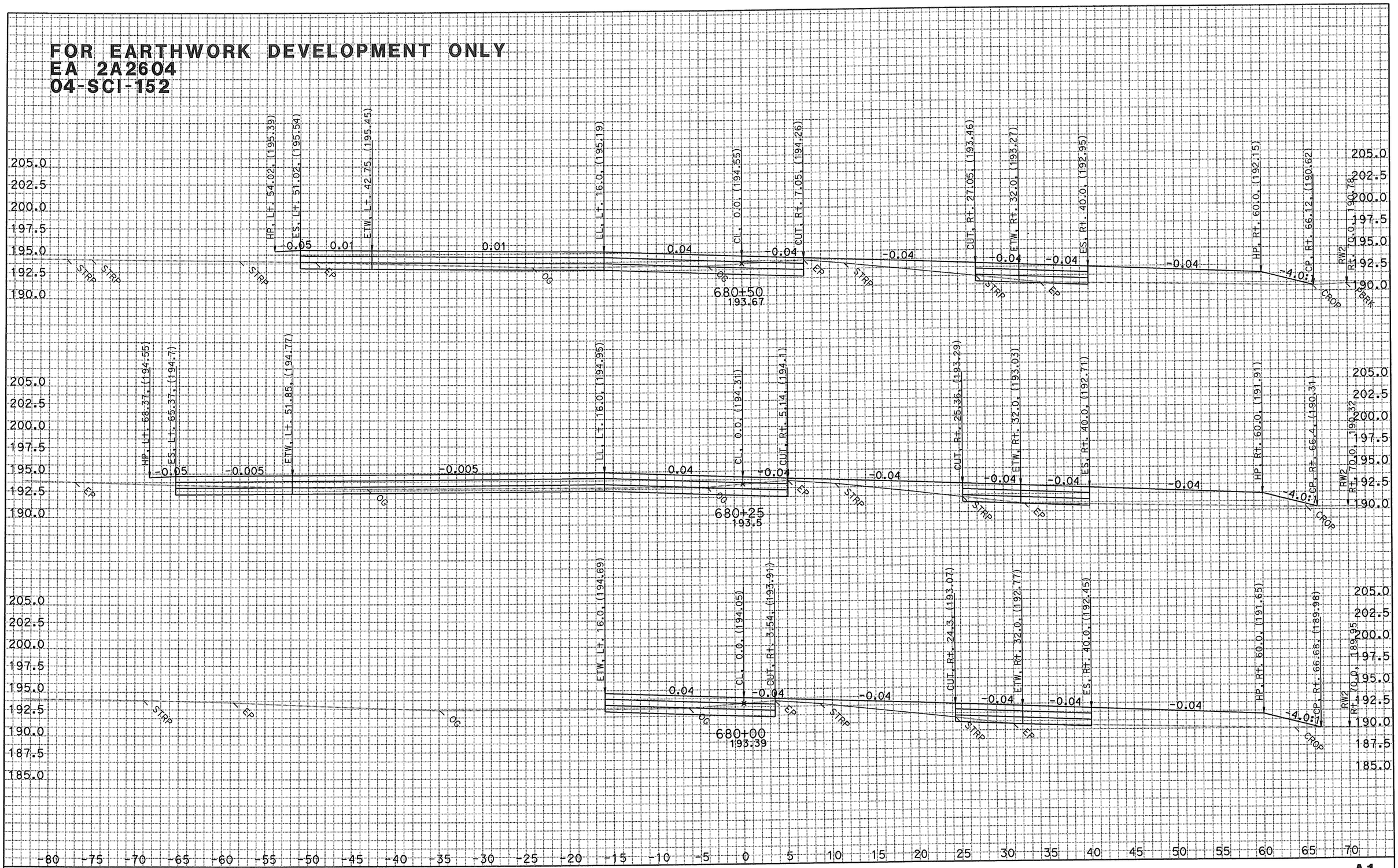

SCALE: 1" = 5' Horiz.
1" = 5' Vert.

All Dimensions are US Survey Feet

A1
CROSS SECTIONS
SHEET 22 OF XXX

DATE: 9/15/2010
KC Project: 2014C File: D:*A260104C\xsections\A1\a1 66823_3 to 68800 fg roadway swale.ear

FOR EARTHWORK DEVELOPMENT ONLY
EA 2A2604
04-SCI-152

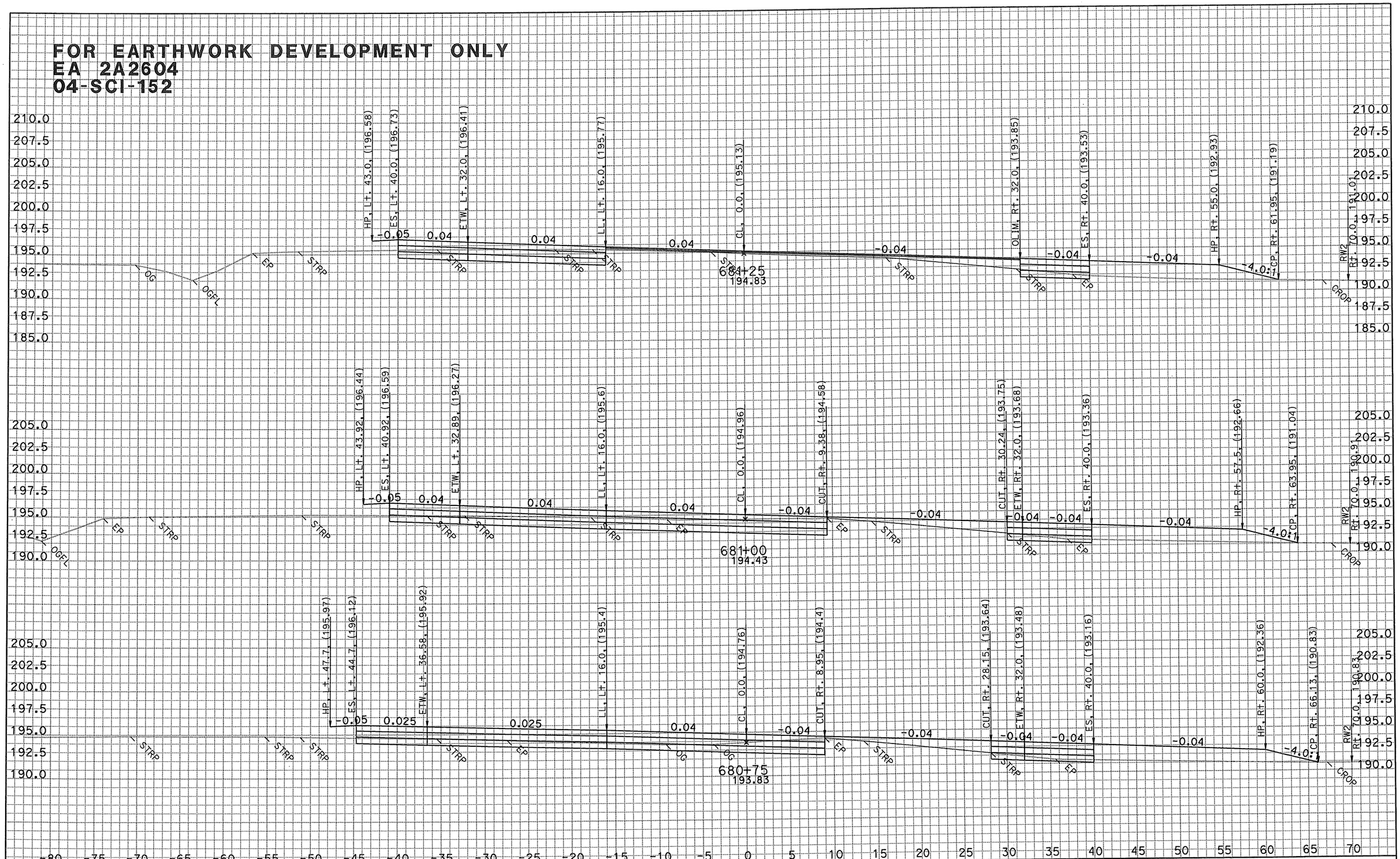

SCALE: 1" = 5' Horiz.
1" = 5' Vert.

All Dimensions are US Survey Feet

A1
CROSS SECTIONS
SHEET 23 OF XXX

DATE: 9/15/2010
KC Project: 2014C File: D:*A260104C\xsections\A1\a1 66823_3 to 68800 fg roadway swale.ear

FOR EARTHWORK DEVELOPMENT ONLY
EA 2A2604
04-SCI-152

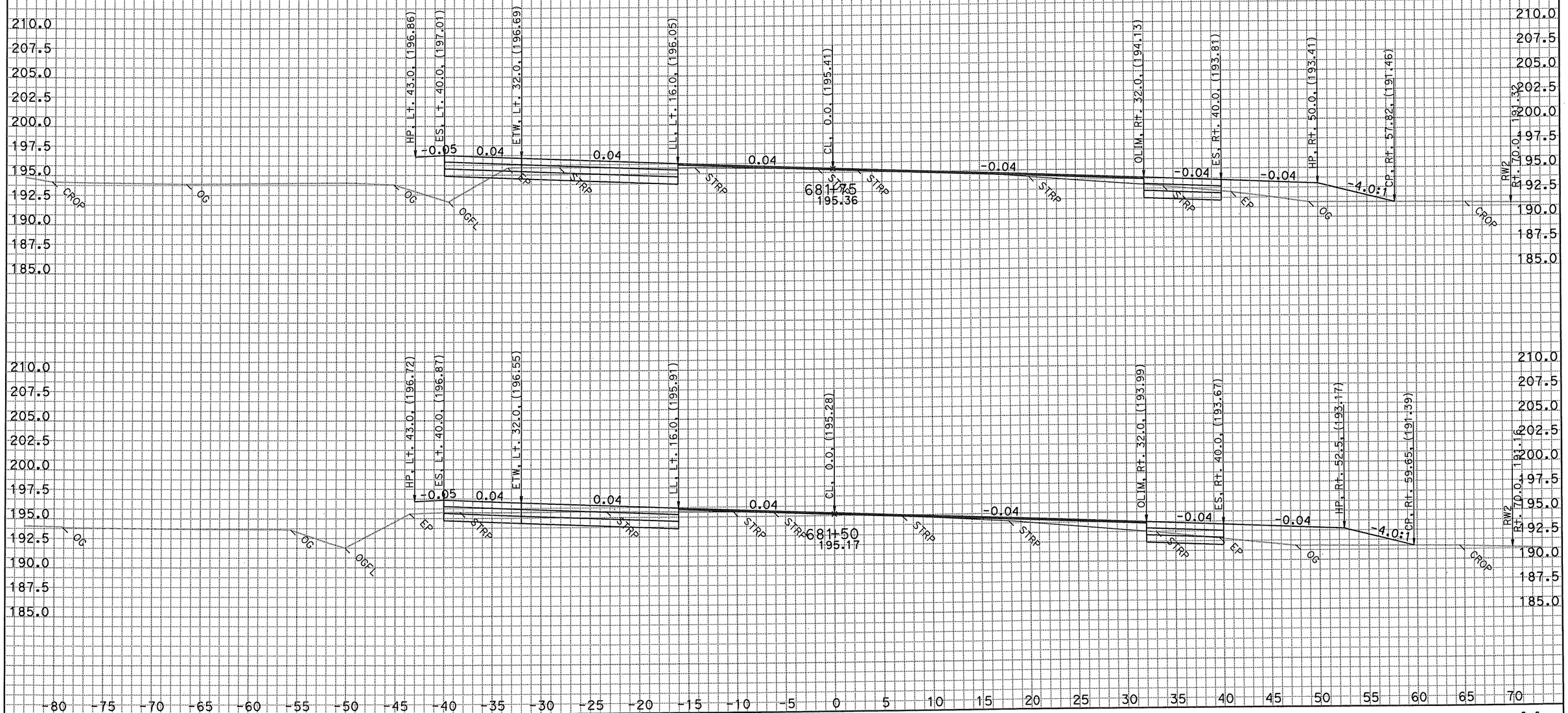

DATE: 9/15/2010
KC Project: 2014C File: D:*A260104C\xsections\A1\a1 66823_3 to 68800 fg roadway swale.ear

SCALE: 1" = 5' Horiz.
1" = 5' Vert.

All Dimensions are US Survey Feet

A1
CROSS SECTIONS
SHEET 24 OF XXX

FOR EARTHWORK DEVELOPMENT ONLY
EA 2A2604
04-SCI-152

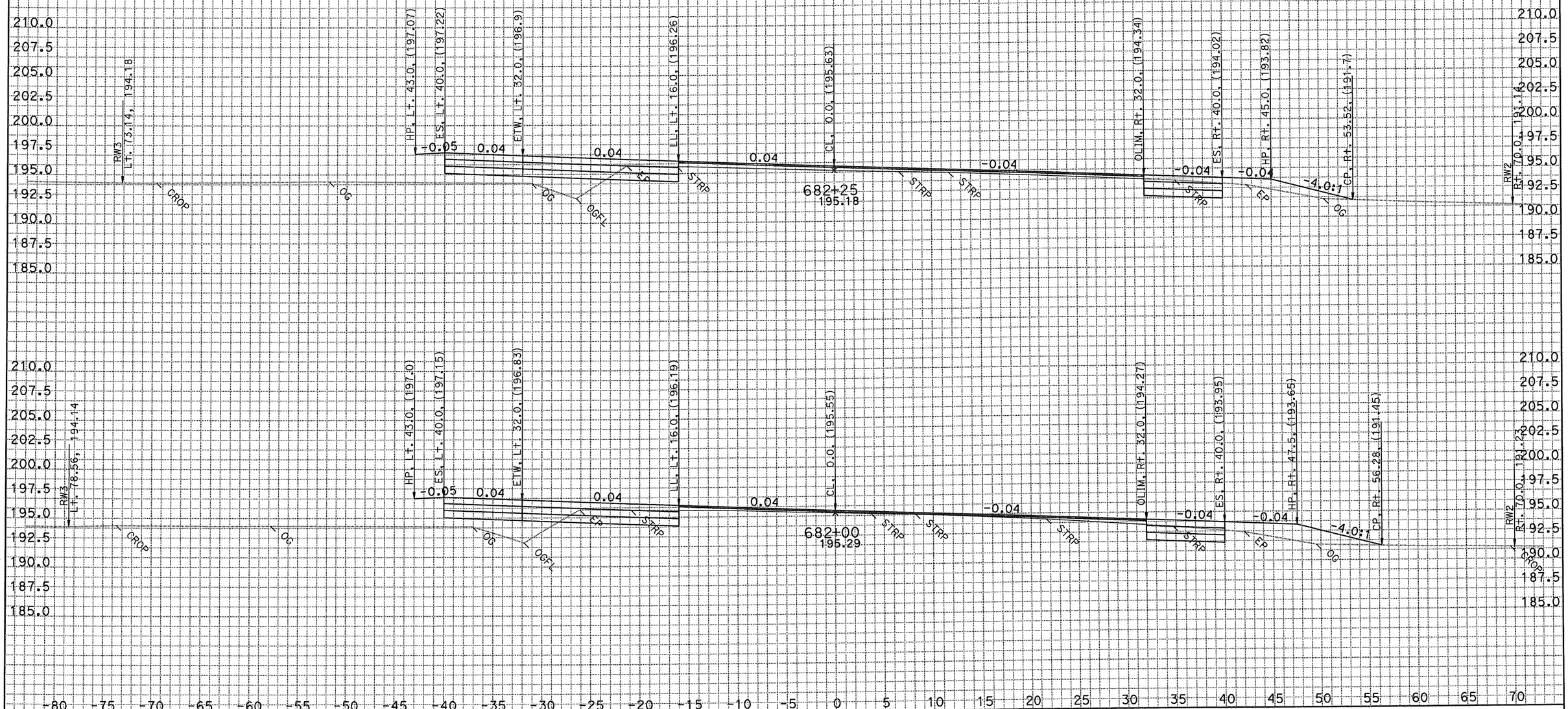

DATE: 9/15/2010
KC Project: 2014C File: D:*A260104C\xsections\A1\a1 66823_3 to 68800 fg roadway swale.ear

SCALE: 1" = 5' Horiz.
1" = 5' Vert.

All Dimensions are US Survey Feet

A1
CROSS SECTIONS
SHEET 25 OF XXX

FOR EARTHWORK DEVELOPMENT ONLY
EA 2A2604
04-SCI-152

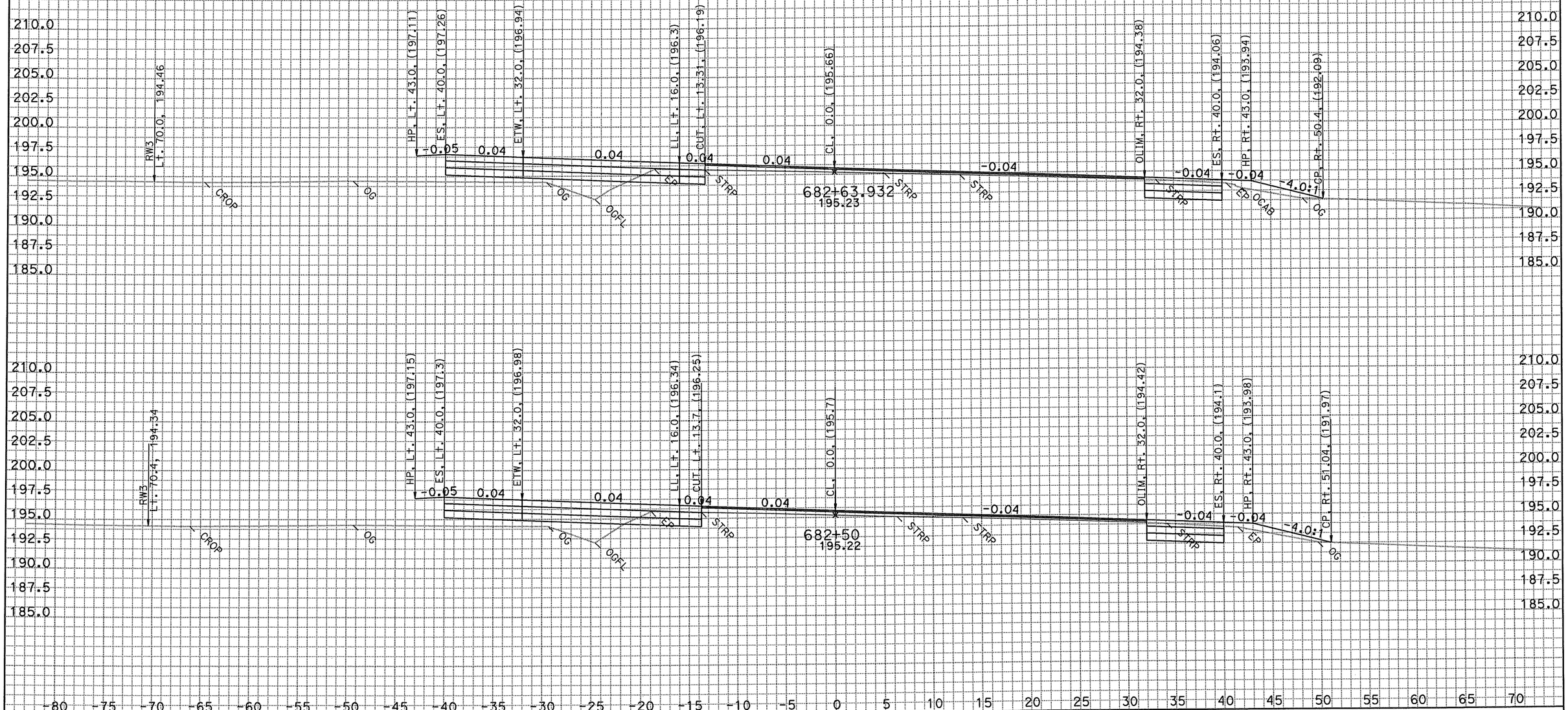

DATE: 9/15/2010
KC Project: 2014C File: D:*A260104C\xsections\A1\a1 66823_3 to 68800 fg roadway swale.ear

SCALE: 1" = 5' Horiz.
1" = 5' Vert.

All Dimensions are US Survey Feet

A1
CROSS SECTIONS
SHEET 26 OF XXX

FOR EARTHWORK DEVELOPMENT ONLY
EA 2A2604
04-SCI-152

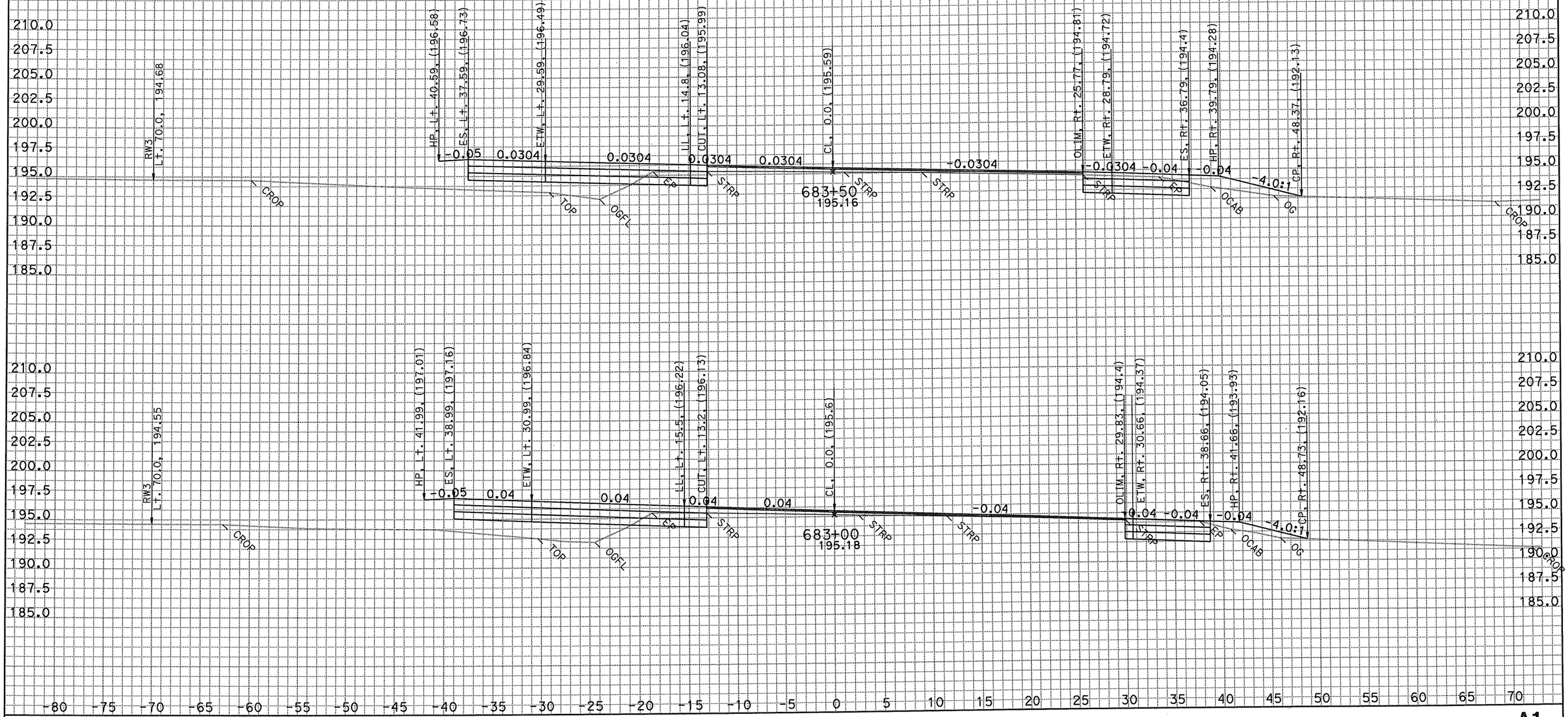

DATE: 9/15/2010
KC Project: 2014C File: D:*A260104C\xsections\A1\a1 66823_3 to 68800 fg roadway swale.ear

SCALE: 1" = 5' Horiz.
1" = 5' Vert.

All Dimensions are US Survey Feet

A1
CROSS SECTIONS
SHEET 27 OF XXX

FOR EARTHWORK DEVELOPMENT ONLY
EA 2A2604
04-SCI-152



DATE: 9/15/2010
KC Project: 2014C File: D:*A260104C\xsections\A1\a1 66823_3 to 68800 fg roadway swale.ear

SCALE: 1" = 5' Horiz.
1" = 5' Vert.

All Dimensions are US Survey Feet

A1
CROSS SECTIONS
SHEET 28 OF XXX

FOR EARTHWORK DEVELOPMENT ONLY
EA 2A2604
04-SCI-152

DATE: 9/15/2010
KC Project: 2014C File: D:*A260104C\xsections\A1\a1 66823_3 to 68800 fg roadway swale.ear

SCALE: 1" = 5' Horiz.
1" = 5' Vert.

All Dimensions are US Survey Feet

A1
CROSS SECTIONS
SHEET 29 OF XXX

FOR EARTHWORK DEVELOPMENT ONLY
EA 2A2604
04-SCI-152

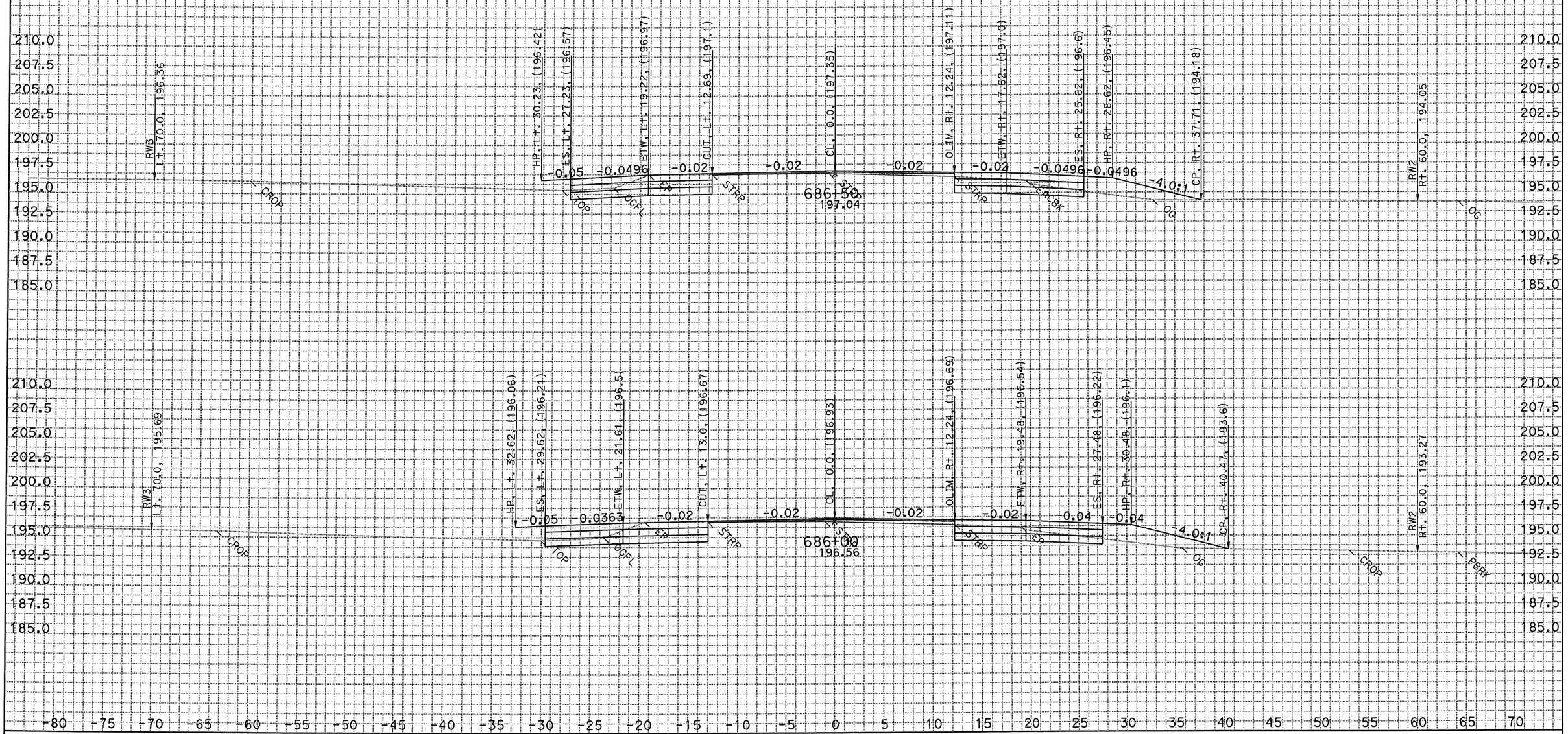

DATE: 9/15/2010
KC Project: 2014C File: D:*A260104C\xsections\A1\a1 66823_3 to 68800 fg roadway swale.ear

SCALE: 1" = 5' Horiz.
1" = 5' Vert.

All Dimensions are US Survey Feet

A1
CROSS SECTIONS
SHEET 30 OF XXX

FOR EARTHWORK DEVELOPMENT ONLY
EA 2A2604
04-SCI-152

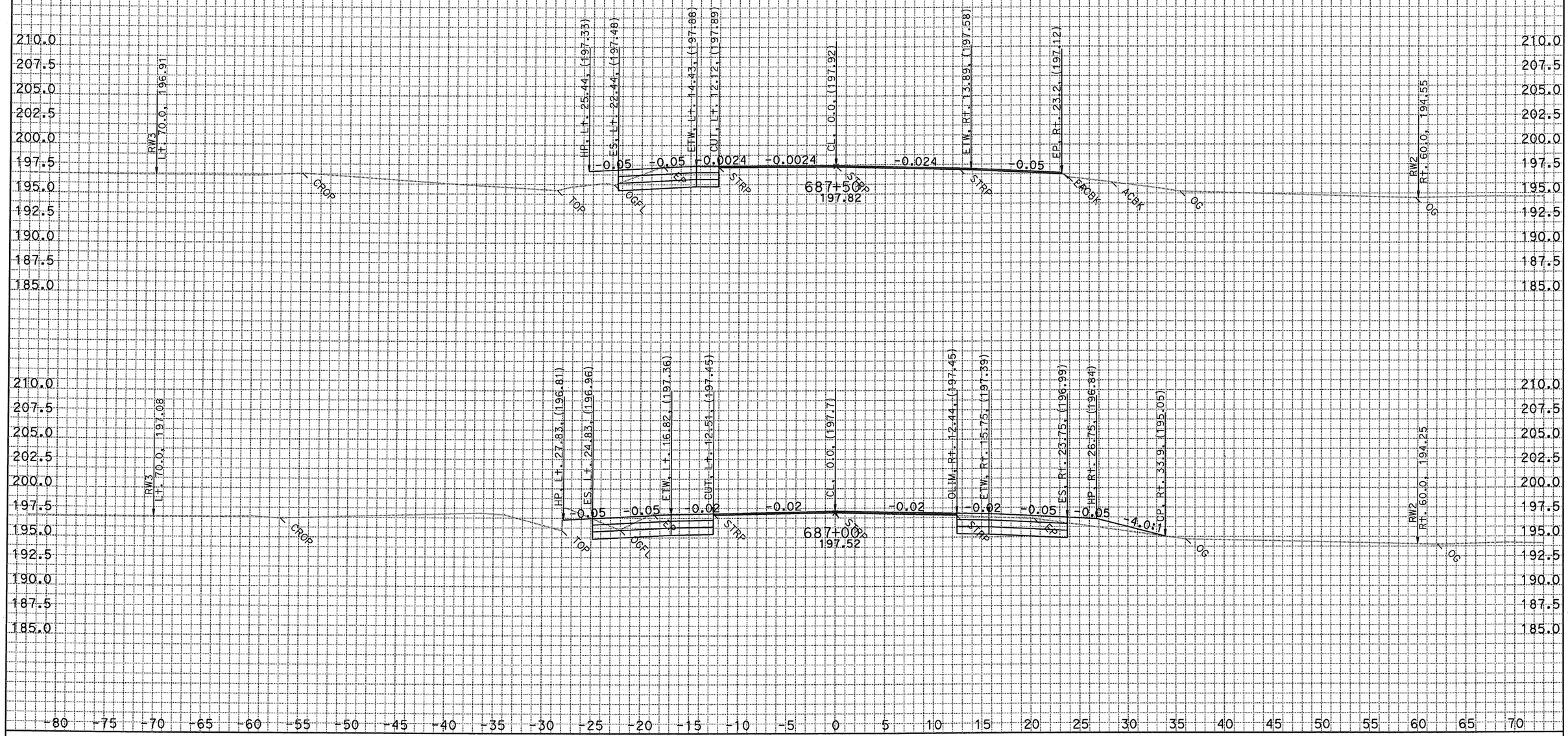

DATE: 9/15/2010
KC Project: 2014C File: D:*A260104C\xsections\A1\a1 66823_3 to 68800 fg roadway swale.ear

SCALE: 1" = 5' Horiz.
1" = 5' Vert.

All Dimensions are US Survey Feet

A1
CROSS SECTIONS
SHEET 31 OF XXX

FOR EARTHWORK DEVELOPMENT ONLY
EA 2A2604
04-SCI-152

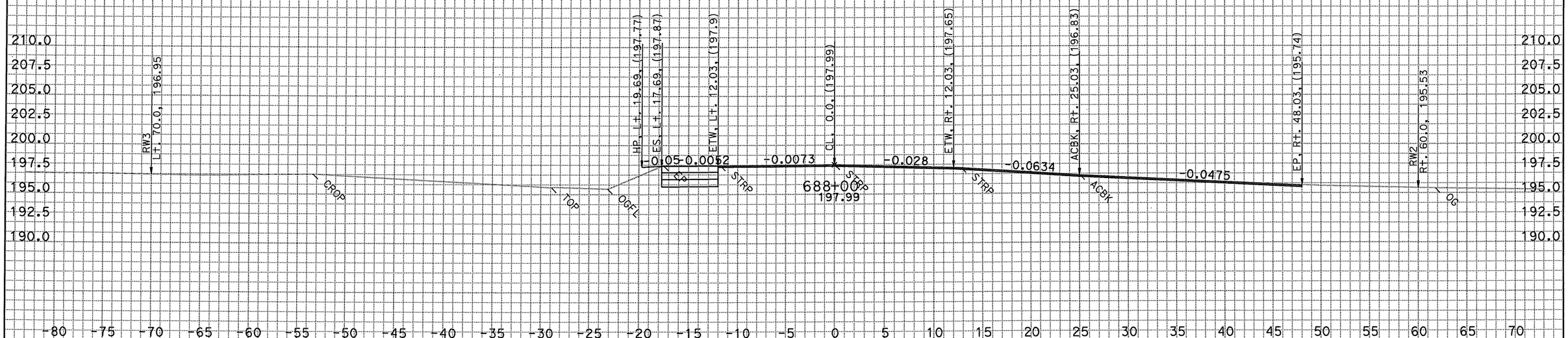

DATE: 9/15/2010
KC Project: 2014C File: D:*A260104C\xsections\A1\a1 66823_3 to 68800 fg roadway swale.ear

SCALE: 1" = 5' Horiz.
1" = 5' Vert.

All Dimensions are US Survey Feet

A1
CROSS SECTIONS
SHEET 32 OF XXX

FOR EARTHWORK DEVELOPMENT ONLY
EA 2A2604
04-SCI-152



DATE: 5/25/2011
KC Project: 2014C File: D:*A260104C\xsections\B1\b1 10050 to 10354 fg roadway new rw.ear

SCALE: 1" = 5' Horiz.
1" = 5' Vert.

All Dimensions are US Survey Feet

B1
CROSS SECTIONS
SHEET 1 OF XXX

FOR EARTHWORK DEVELOPMENT ONLY
EA 2A2604
04-SCI-152

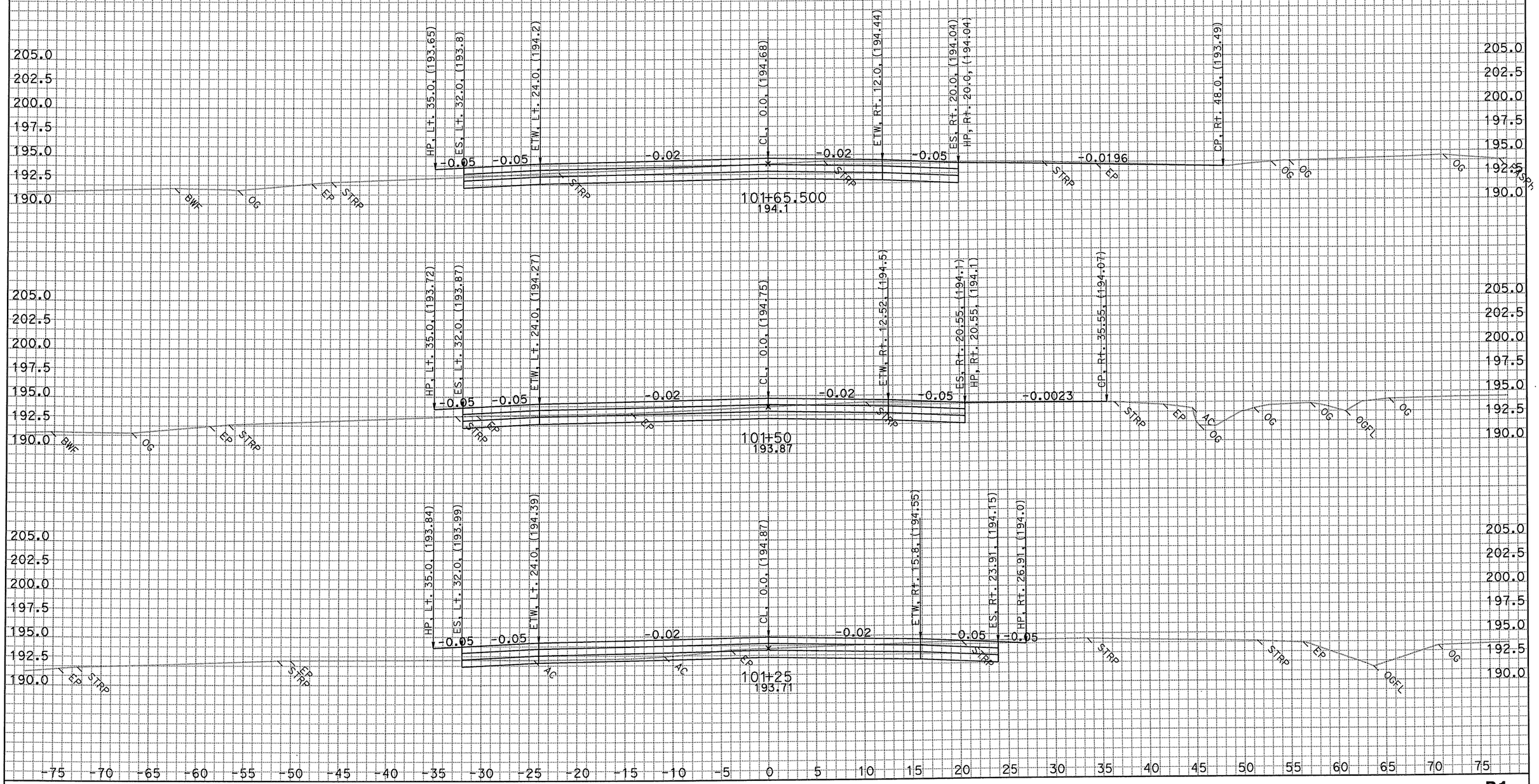

DATE: 5/25/2011
KC Project: 2014C File: D:*A260104C\xsections\B1\b1 10050 to 10354 fg roadway new rw.ear

SCALE: 1" = 5' Horiz.
1" = 5' Vert.

All Dimensions are US Survey Feet

B1
CROSS SECTIONS
SHEET 2 OF XXX

FOR EARTHWORK DEVELOPMENT ONLY
EA 2A2604
04-SCI-152

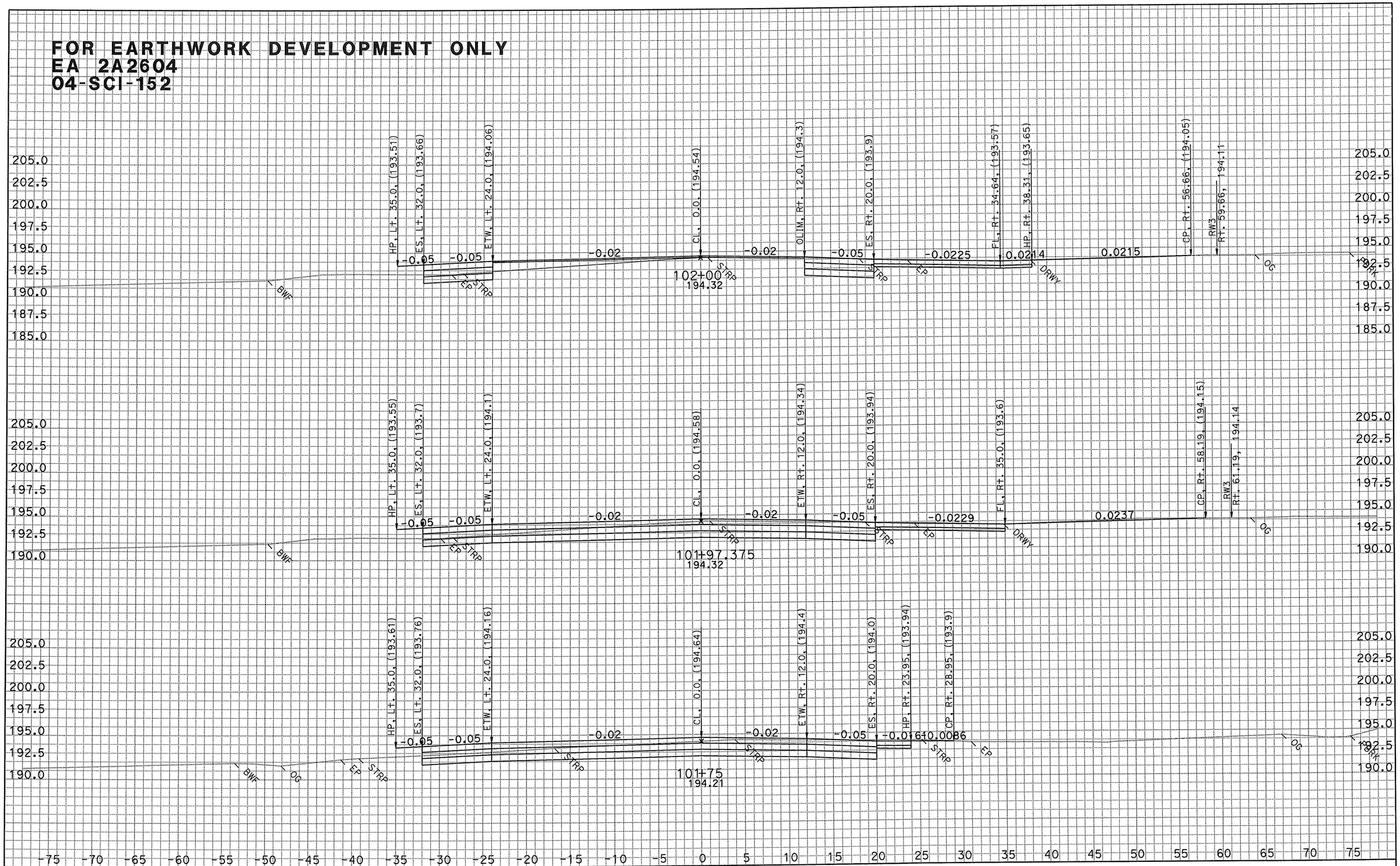

DATE: 5/25/2011
KC Project: 2014C File: D:*A260104C\xsections\B1\b1 10050 to 10354 fg roadway new rw.ear

SCALE: 1" = 5' Horiz.
1" = 5' Vert.

All Dimensions are US Survey Feet

B1
CROSS SECTIONS
SHEET 3 OF XXX

FOR EARTHWORK DEVELOPMENT ONLY
EA 2A2604
04-SCI-152

DATE: 5/25/2011
KC Project: 2014C File: D:*A260104C\xsections\B1\b1 10050 to 10354 fg roadway new rw.ear

SCALE: 1" = 5' Horiz.
1" = 5' Vert.

All Dimensions are US Survey Feet

B1
CROSS SECTIONS
SHEET 4 OF XXX

FOR EARTHWORK DEVELOPMENT ONLY
EA 2A2604
04-SCI-152

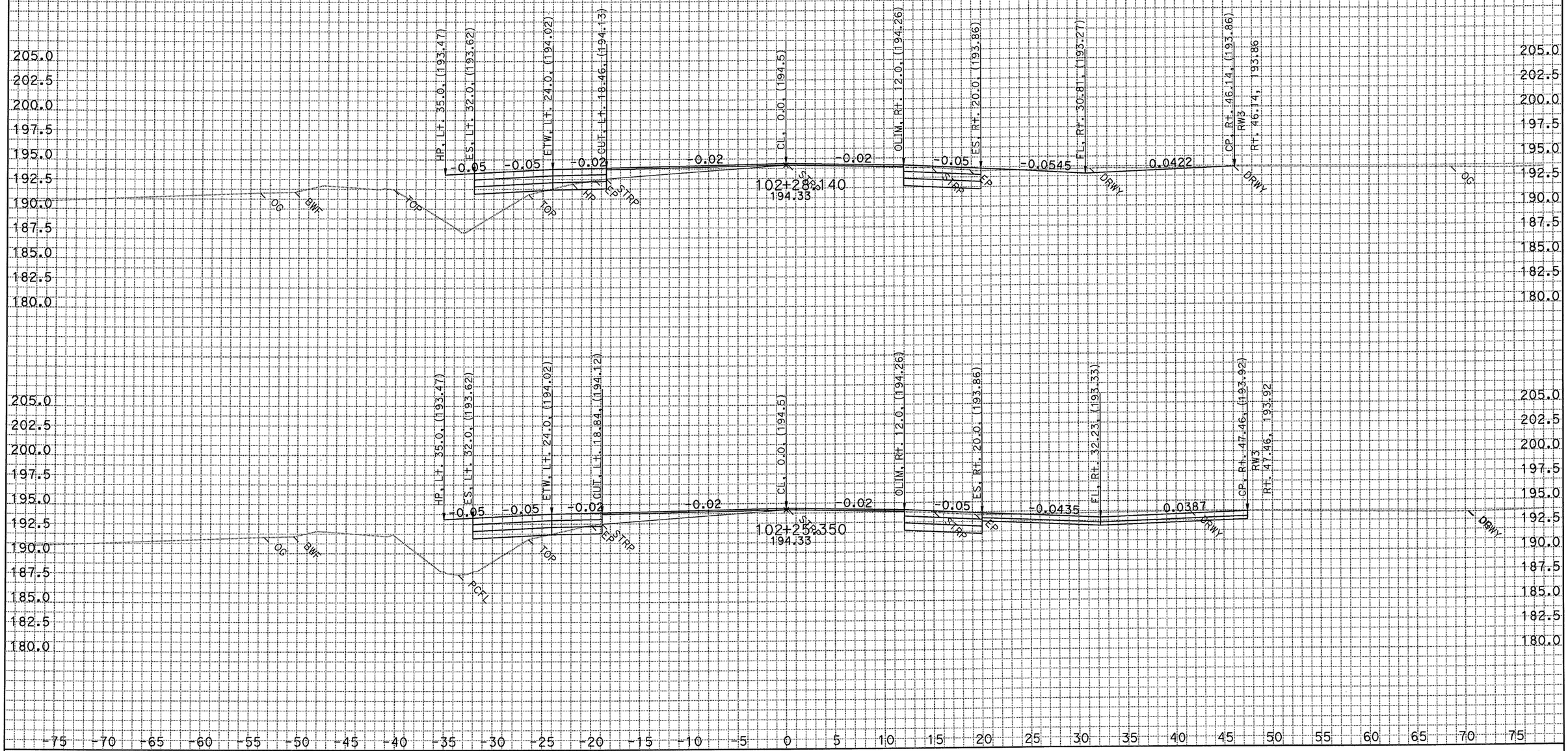

DATE: 5/25/2011
KC Project: 2014C File: D:*A260104C\xsections\B1\b1 10050 to 10354 fg roadway new rw.ear

SCALE: 1" = 5' Horiz.
1" = 5' Vert.

All Dimensions are US Survey Feet

B1
CROSS SECTIONS
SHEET 5 OF XXX

FOR EARTHWORK DEVELOPMENT ONLY
EA 2A2604
04-SCI-152

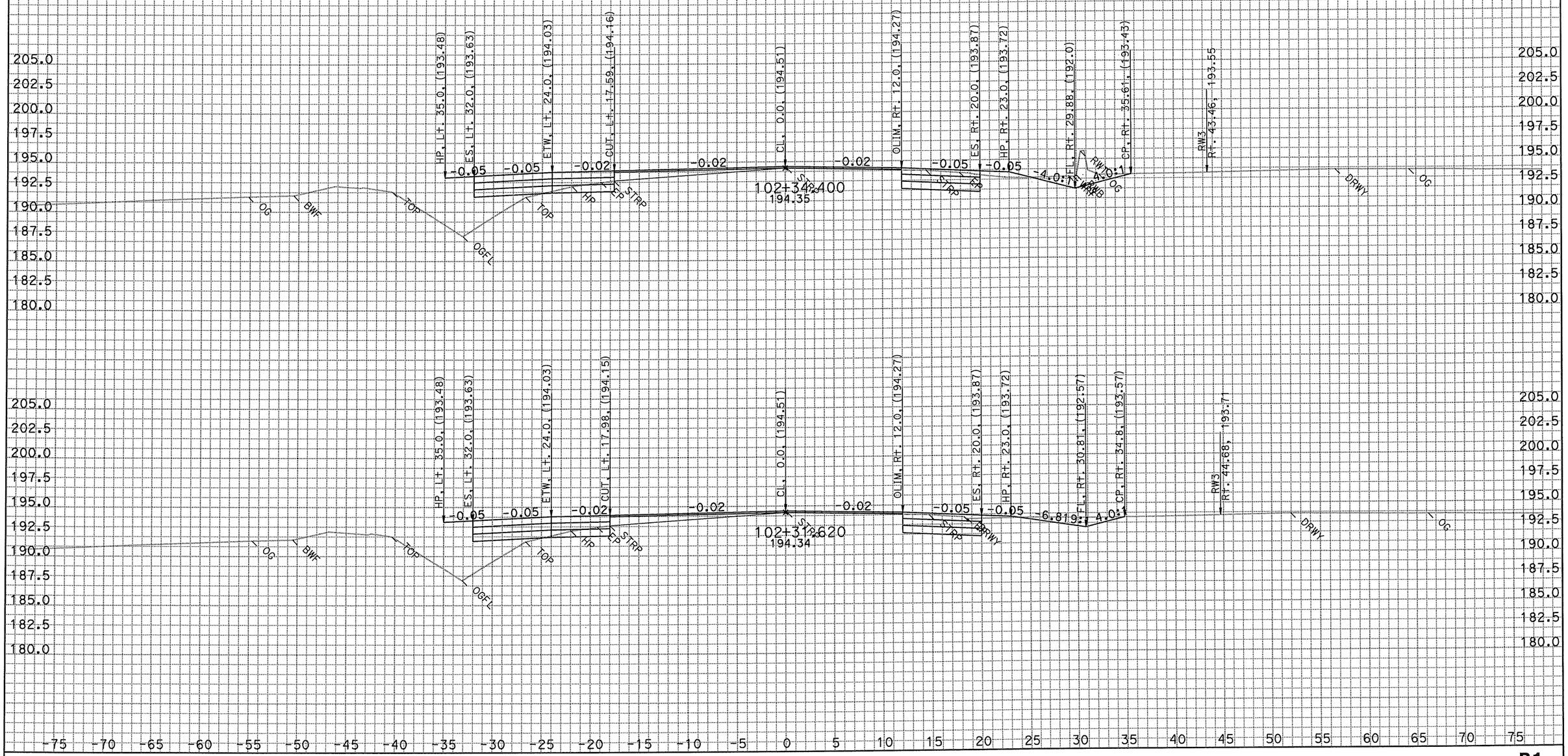

DATE: 5/25/2011
KC Project: 2014C File: D:*A260104C\xsections\B1\b1 10050 to 10354 fg roadway new rw.ear

SCALE: 1" = 5' Horiz.
1" = 5' Vert.

All Dimensions are US Survey Feet

B1
CROSS SECTIONS
SHEET 6 OF XXX

FOR EARTHWORK DEVELOPMENT ONLY
EA 2A2604
04-SCI-152

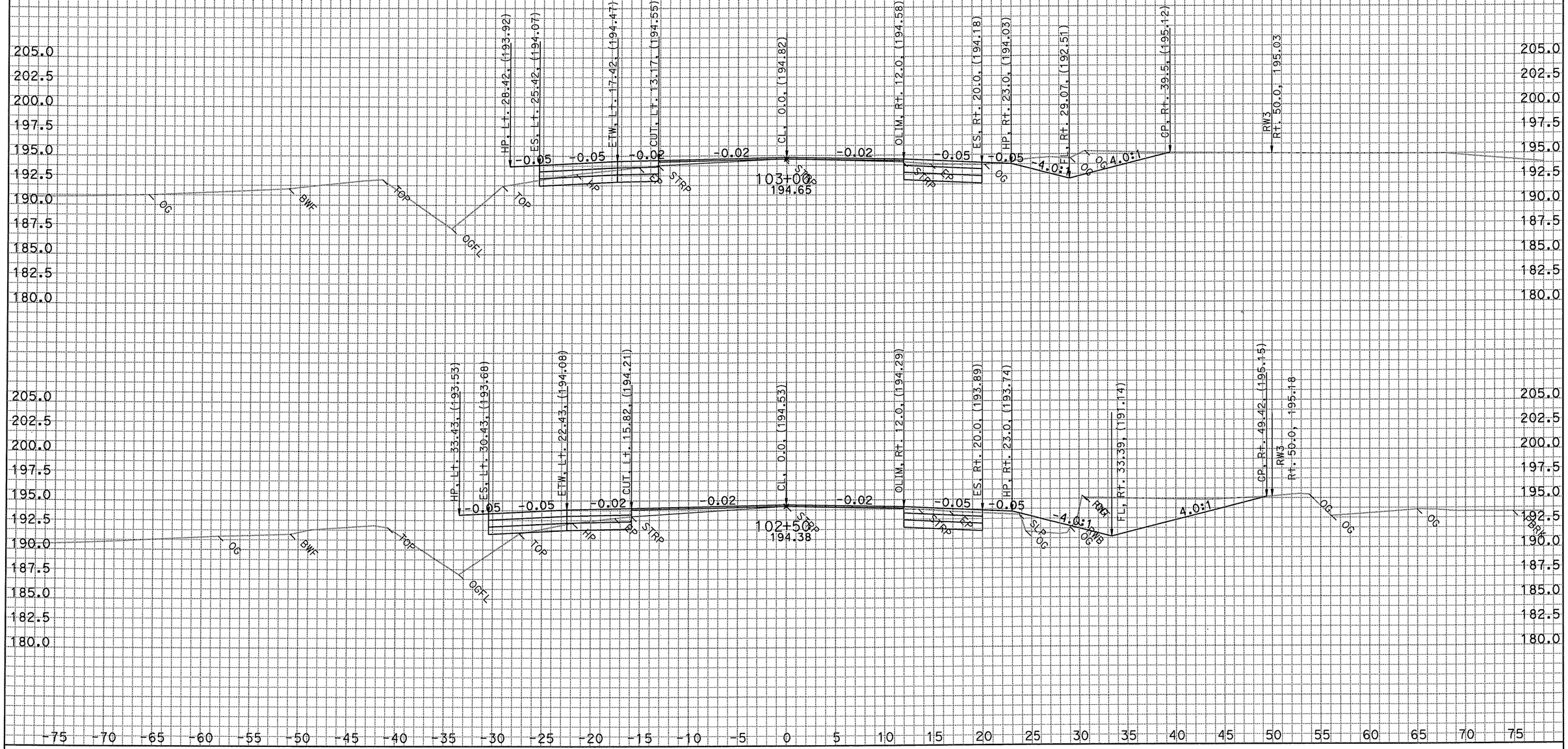

DATE: 5/25/2011
KC Project: 2014C File: D:*A260104C\xsections\B1\b1 10050 to 10354 fg roadway new rw.ear

SCALE: 1" = 5' Horiz.
1" = 5' Vert.

All Dimensions are US Survey Feet

B1
CROSS SECTIONS
SHEET 7 OF XXX

FOR EARTHWORK DEVELOPMENT ONLY
EA 2A2604
04-SCI-152

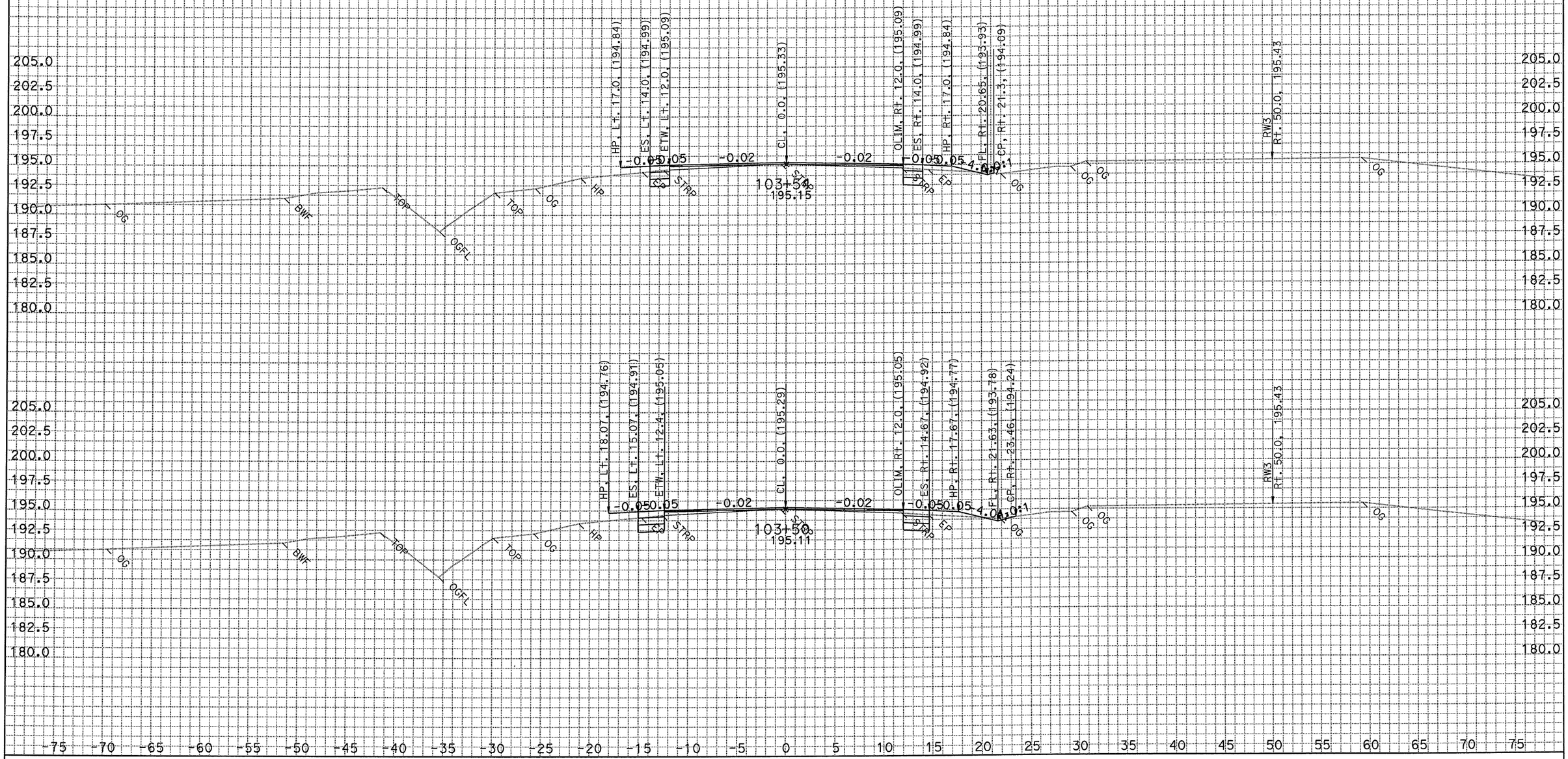

DATE: 5/25/2011
KC Project: 2014C File: D:*A260104C\xsections\B1\b1 10050 to 10354 fg roadway new rw.ear

SCALE: 1" = 5' Horiz.
1" = 5' Vert.

All Dimensions are US Survey Feet

B1
CROSS SECTIONS
SHEET 8 OF XXX

FOR EARTHWORK DEVELOPMENT ONLY
EA 2A2604
04-SCI-152

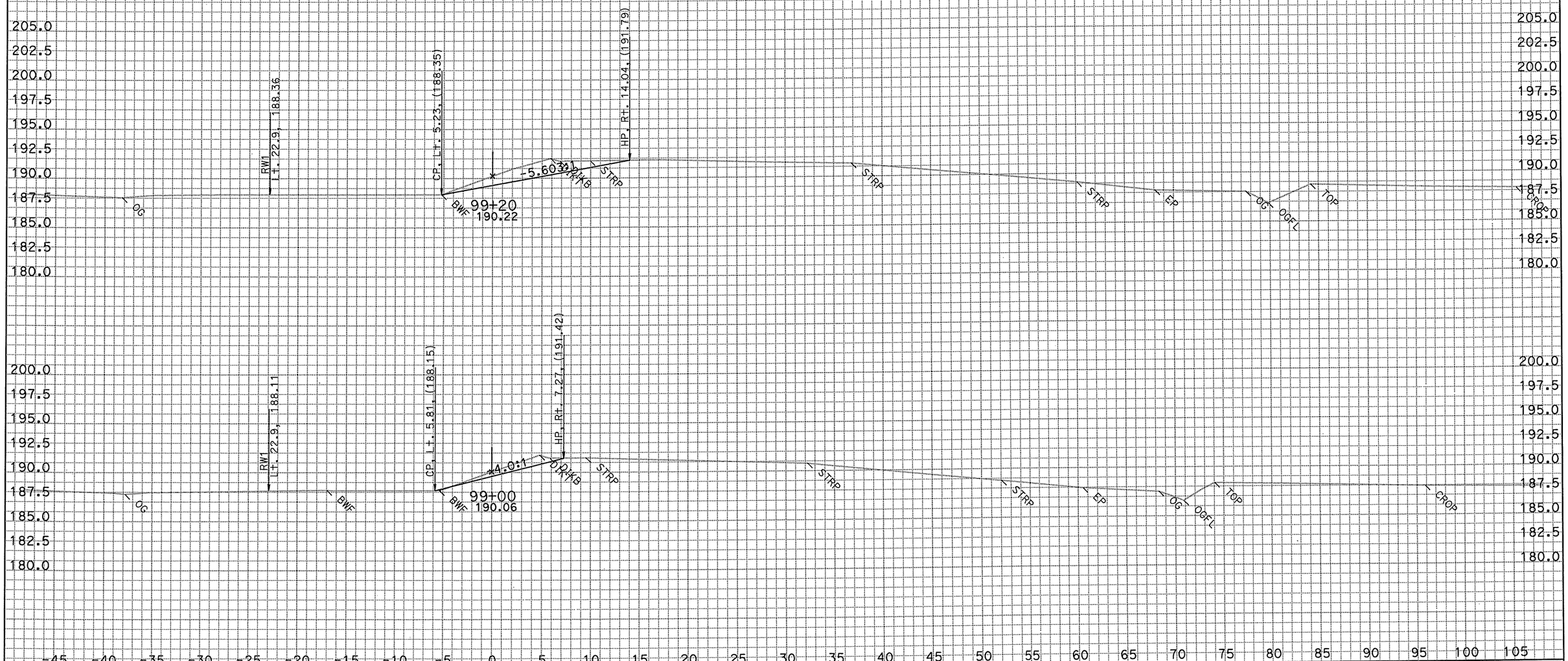

DATE: 3/25/2010
KC Project: 2014C File: D:*A260104C\xsections\DFLN2\dfln2 9900 to 10140 fg.ear

SCALE: 1" = 5' Horiz.
1" = 5' Vert.

All Dimensions are US Survey Feet

DFLN2
CROSS SECTIONS
SHEET 1 OF XXX

FOR EARTHWORK DEVELOPMENT ONLY
EA 2A2604
04-SCI-152

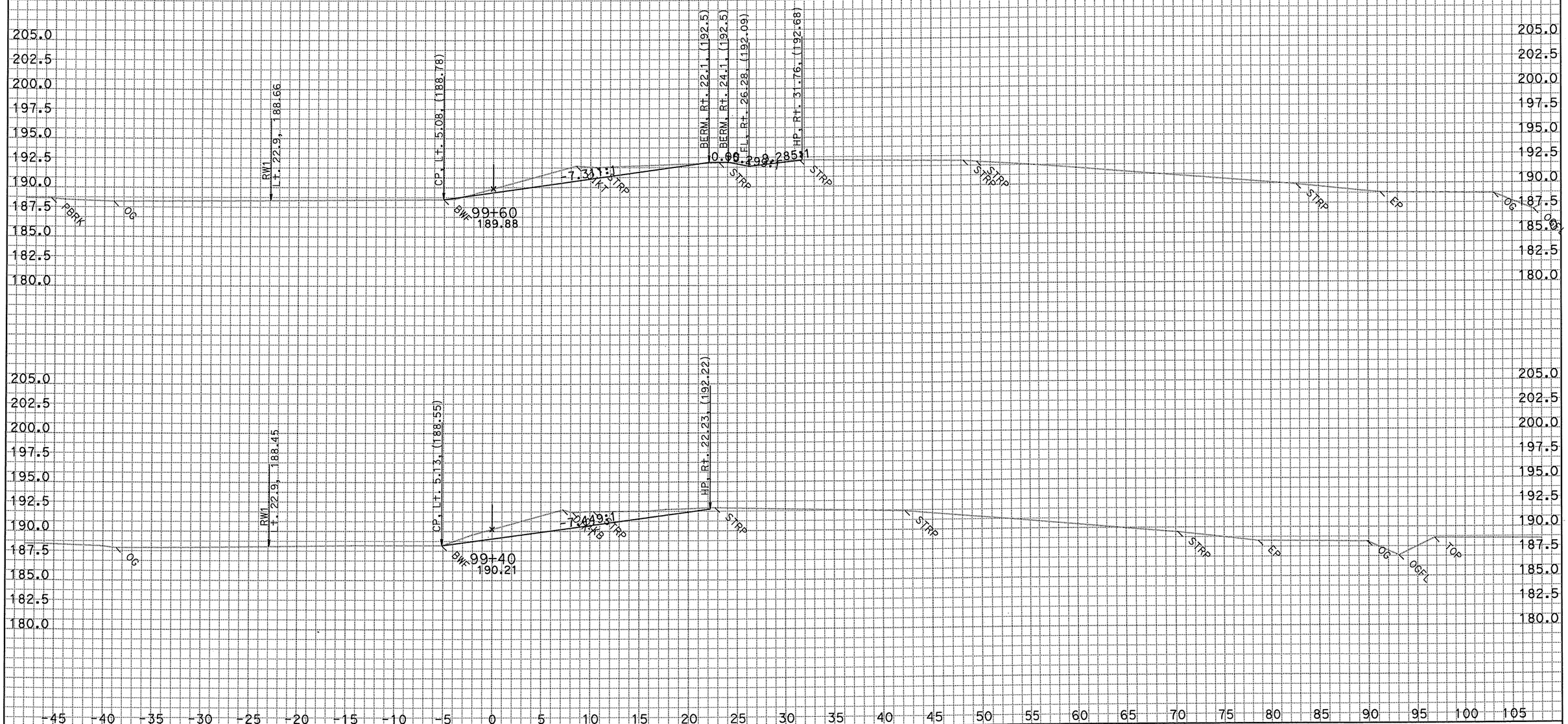

DATE: 3/25/2010
KC Project: 2014C File: D:*A260104C\xsections\DFLN2\dfln2 9900 to 10140 fg.ear

SCALE: 1" = 5' Horiz.
1" = 5' Vert.

All Dimensions are US Survey Feet

DFLN2
CROSS SECTIONS
SHEET 2 OF XXX

FOR EARTHWORK DEVELOPMENT ONLY
EA 2A2604
04-SCI-152

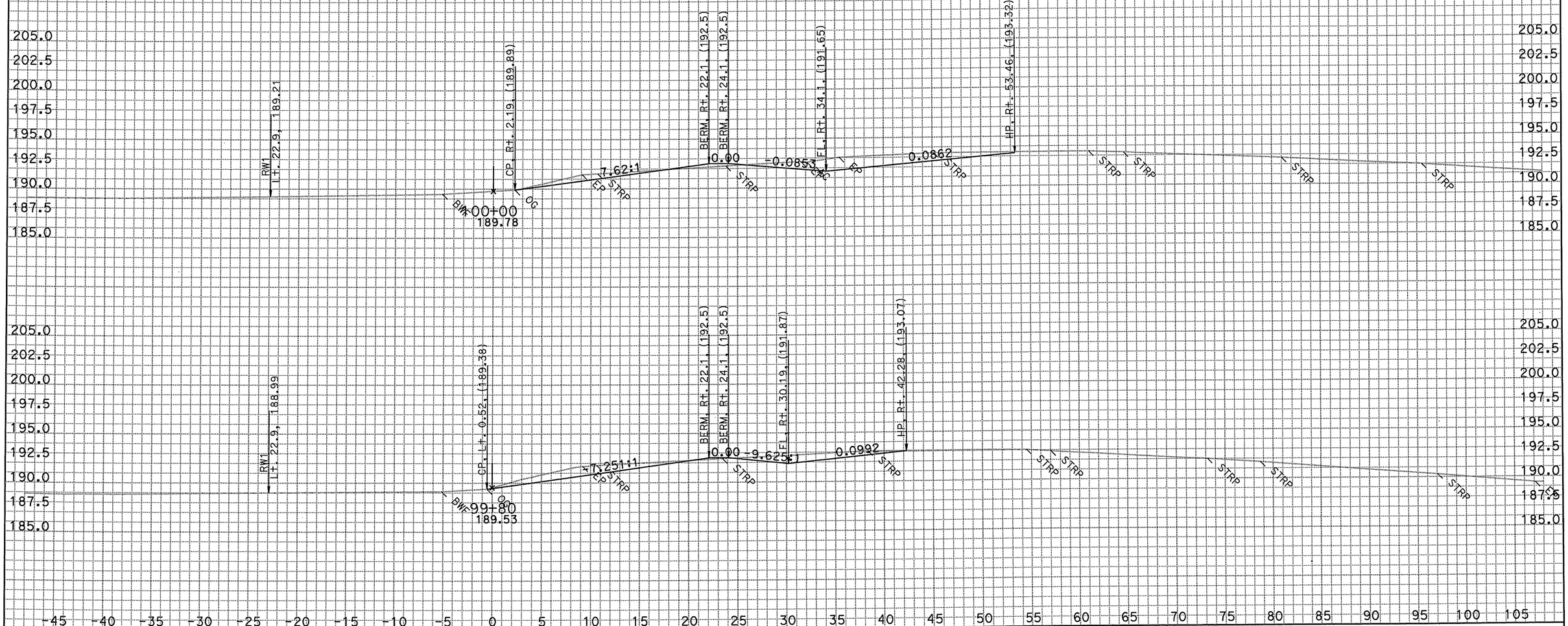

DATE: 3/25/2010
KC Project: 2014C File: D:*A260104C\xsections\DFLN2\dfln2 9900 to 10140 fg.ear

SCALE: 1" = 5' Horiz.
1" = 5' Vert.

All Dimensions are US Survey Feet

DFLN2
CROSS SECTIONS
SHEET 3 OF XXX

FOR EARTHWORK DEVELOPMENT ONLY
EA 2A2604
04-SCI-152

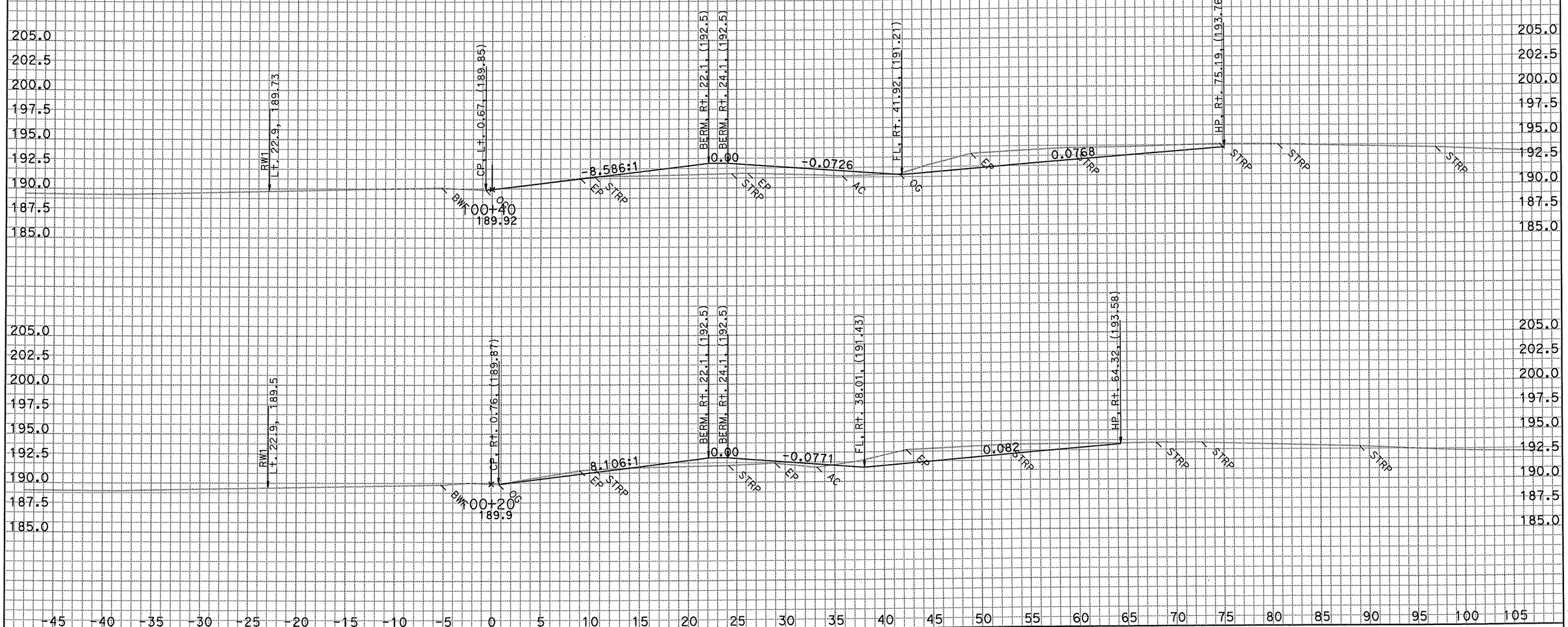

DATE: 3/25/2010
KC Project: 2014C File: D:*A260104C\xsections\DFLN2\dfln2 9900 to 10140 fg.ear

SCALE: 1" = 5' Horiz.
1" = 5' Vert.

All Dimensions are US Survey Feet

DFLN2
CROSS SECTIONS
SHEET 4 OF XXX

FOR EARTHWORK DEVELOPMENT ONLY
EA 2A2604
04-SCI-152

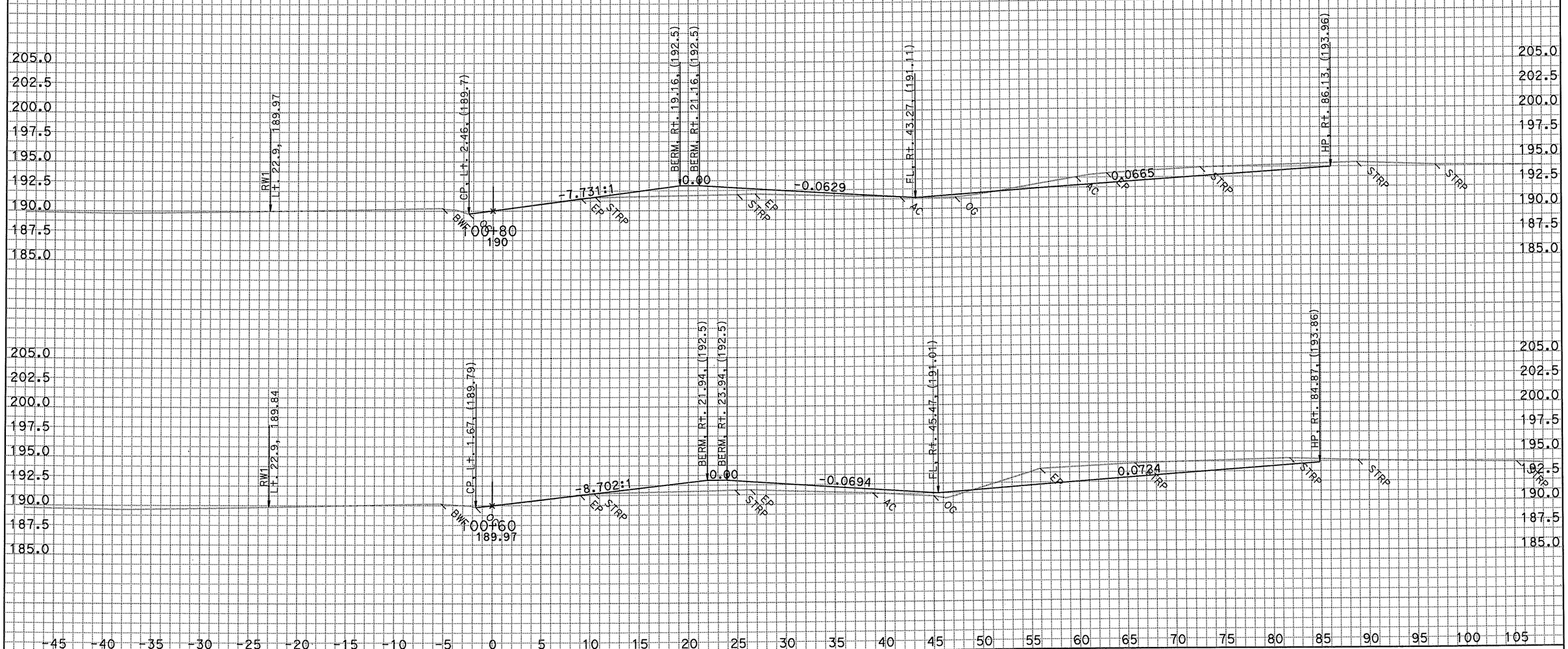

DATE: 3/25/2010
KC Project: 2014C File: D:*A260104C\xsections\DFLN2\dfln2 9900 to 10140 fg.ear

SCALE: 1" = 5' Horiz.
1" = 5' Vert.

All Dimensions are US Survey Feet

DFLN2
CROSS SECTIONS
SHEET 5 OF XXX

FOR EARTHWORK DEVELOPMENT ONLY
EA 2A2604
04-SCI-152

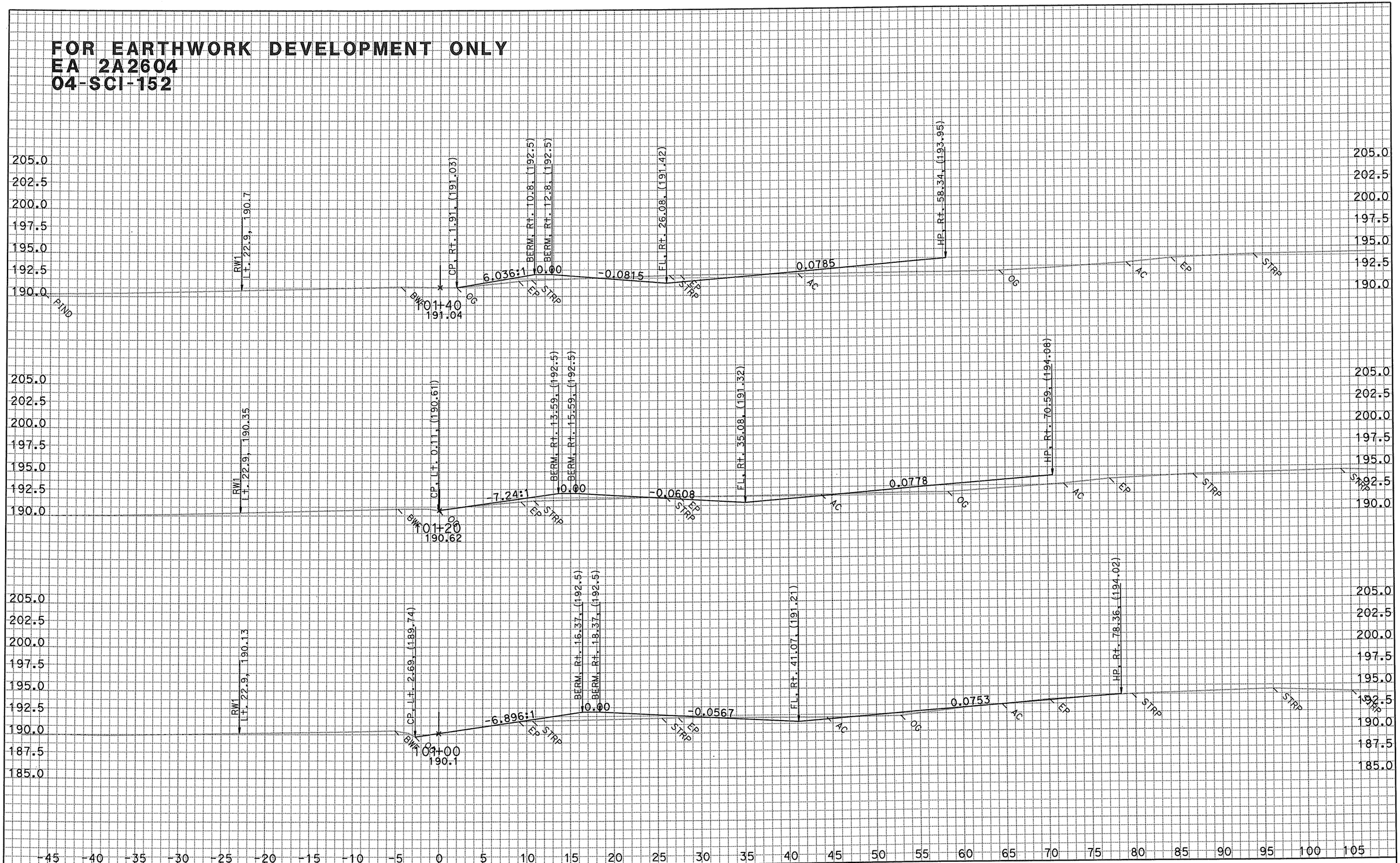

DATE: 3/25/2010
KC Project: 2014C File: D:*A260104C\xsections\DFLN2\dfln2 9900 to 10140 fg.ear

SCALE: 1" = 5' Horiz.
1" = 5' Vert.

All Dimensions are US Survey Feet

DFLN2
CROSS SECTIONS
SHEET 6 OF XXX

FOR EARTHWORK DEVELOPMENT ONLY
EA 2A2604
04-SCI-152

DATE: 6/28/2010
KC Project: 2014C File: D:*A260104C\xsections\DFLN2\dfln2 10143_81 to 10353_999 fg.ear

SCALE: 1" = 5' Horiz.
1" = 5' Vert.

All Dimensions are US Survey Feet

DFLN2
CROSS SECTIONS
SHEET 1 OF XXX

FOR EARTHWORK DEVELOPMENT ONLY
EA 2A2604
04-SCI-152

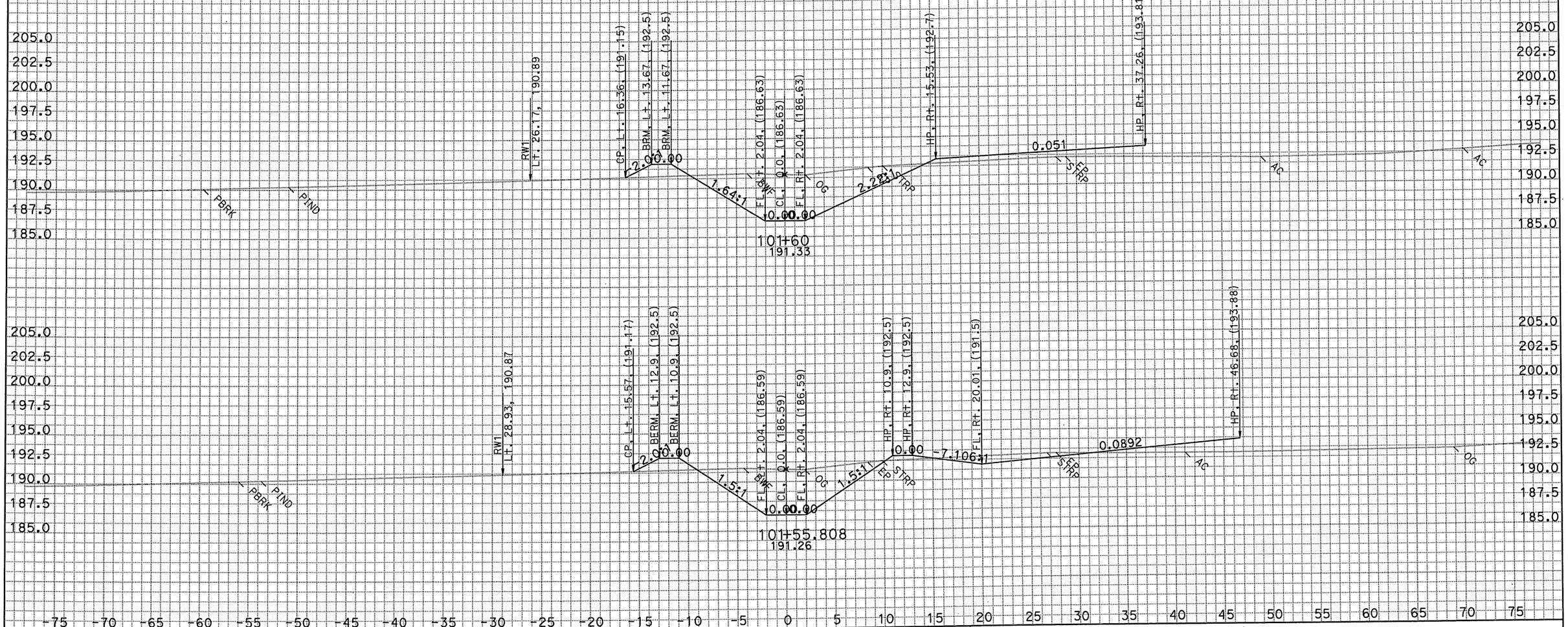

DATE: 6/28/2010
KC Project: 2014C File: D:*A260104C\xsections\DFLN2\dfln2 10143_81 to 10353_999 fg.ear

SCALE: 1" = 5' Horiz.
1" = 5' Vert.

All Dimensions are US Survey Feet

DFLN2
CROSS SECTIONS
SHEET 2 OF XXX

FOR EARTHWORK DEVELOPMENT ONLY
EA 2A2604
04-SCI-152

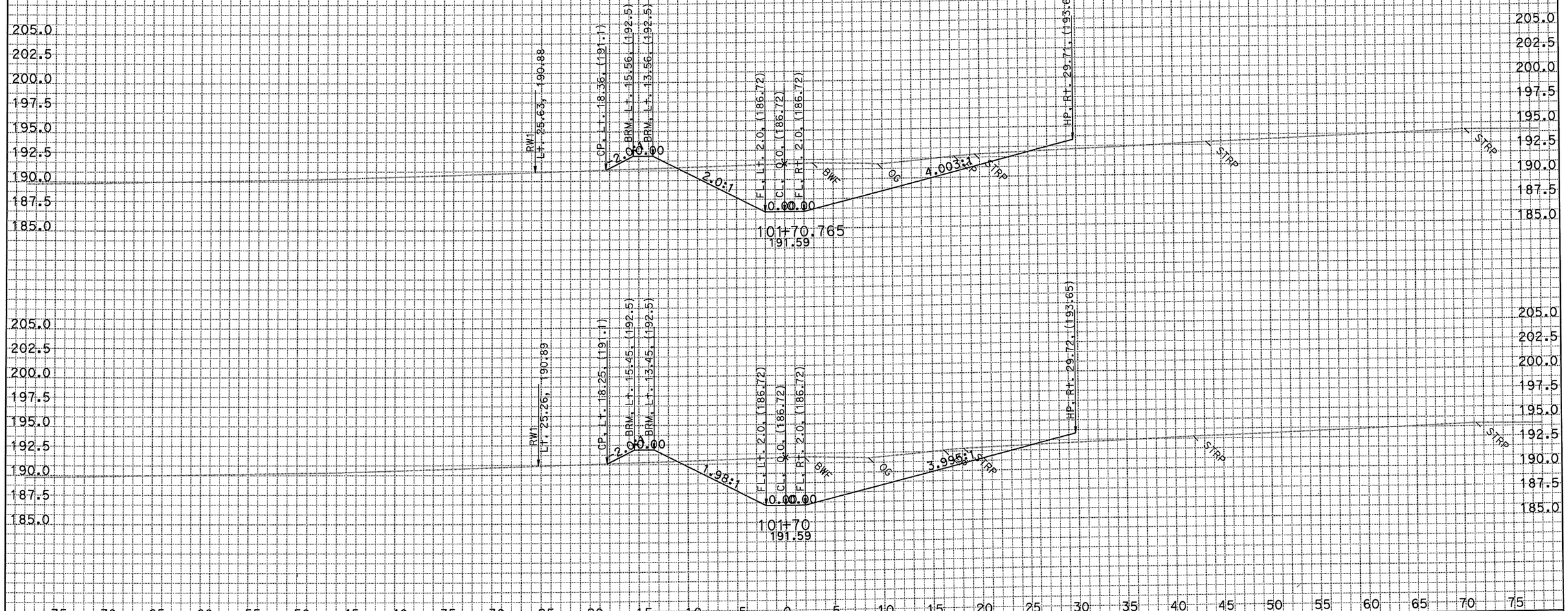

SCALE: 1" = 5' Horiz.
1" = 5' Vert.

All Dimensions are US Survey Feet

DFLN2
CROSS SECTIONS
SHEET 3 OF XXX

DATE: 6/28/2010
KC Project: 2014C File: D:*A260104C\xsections\DFLN2\dfln2 10143_81 to 10353_999 fg.ear

FOR EARTHWORK DEVELOPMENT ONLY
EA 2A2604
04-SCI-152

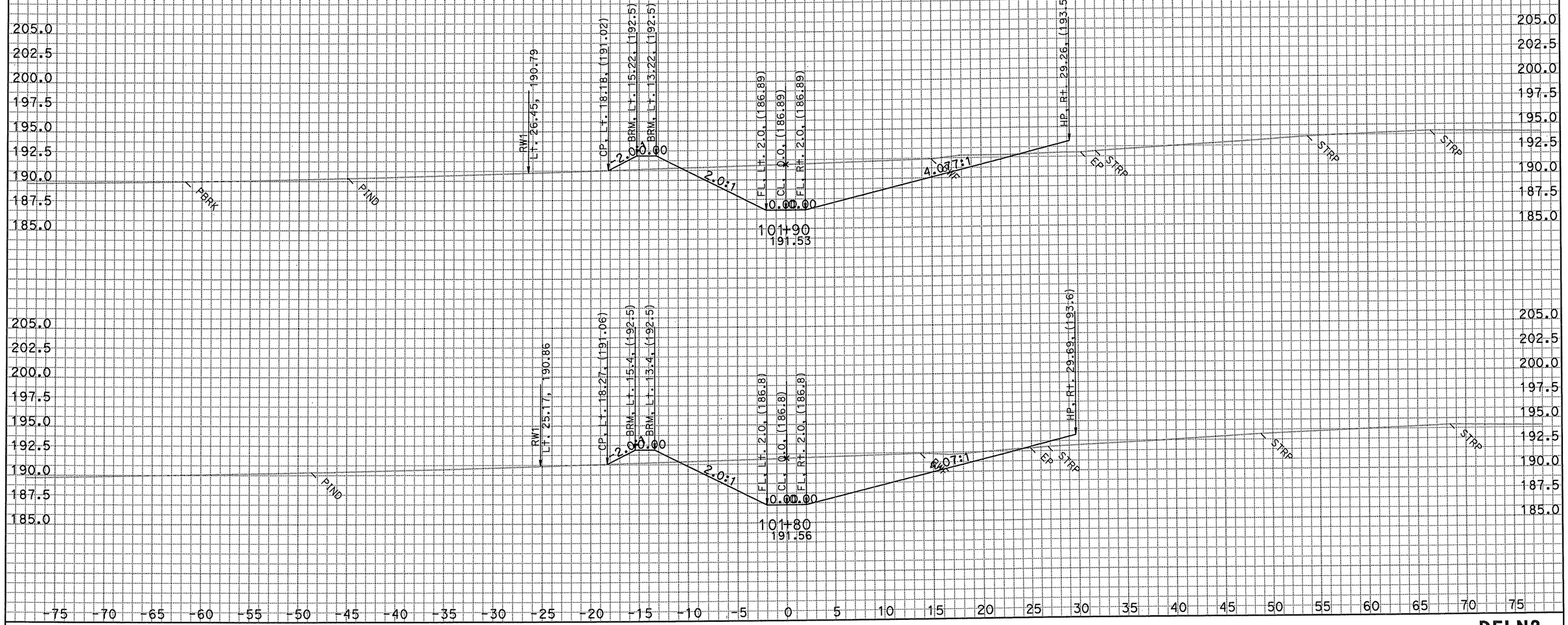

DATE: 6/28/2010
KC Project: 2014C File: D:*A260104C\xsections\DFLN2\dfln2 10143_81 to 10353_999 fg.ear

SCALE: 1" = 5' Horiz.
1" = 5' Vert.

All Dimensions are US Survey Feet

DFLN2
CROSS SECTIONS
SHEET 4 OF XXX

FOR EARTHWORK DEVELOPMENT ONLY
EA 2A2604
04-SCI-152

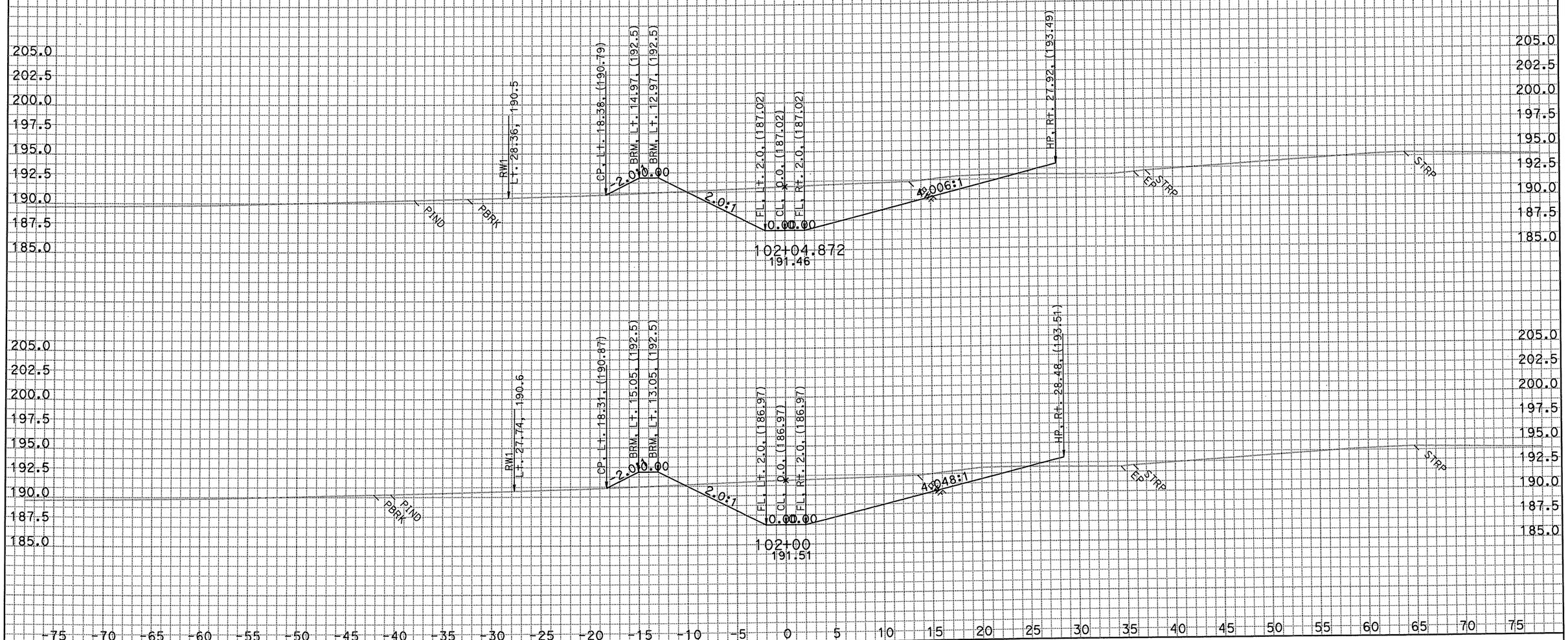

DATE: 6/28/2010
KC Project: 2014C File: D:*A260104C\xsections\DFLN2\dfln2 10143_81 to 10353_999 fg.ear

SCALE: 1" = 5' Horiz.
1" = 5' Vert.

All Dimensions are US Survey Feet

DFLN2
CROSS SECTIONS
SHEET 5 OF XXX

FOR EARTHWORK DEVELOPMENT ONLY
EA 2A2604
04-SCI-152

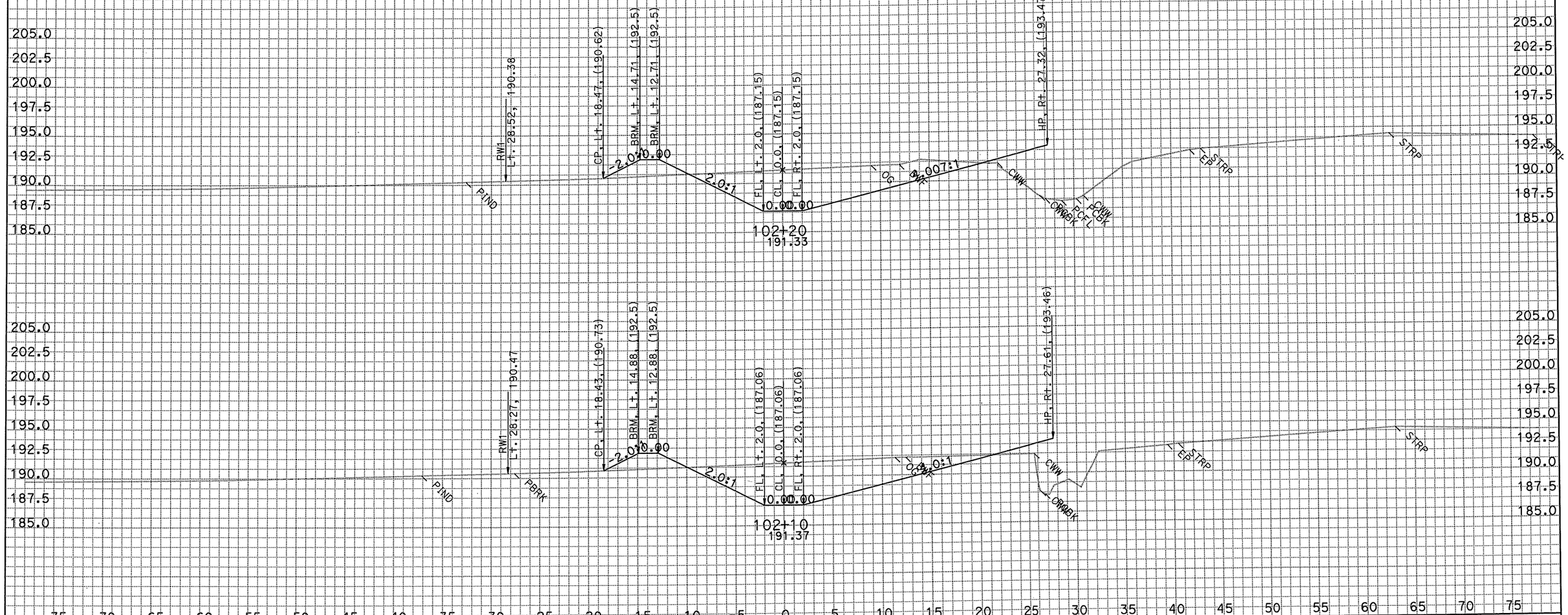

SCALE: 1" = 5' Horiz.
1" = 5' Vert.

All Dimensions are US Survey Feet

DFLN2
CROSS SECTIONS
SHEET 6 OF XXX

DATE: 6/28/2010
KC Project: 2014C File: D:*A260104C\xsections\DFLN2\dfln2 10143_81 to 10353_999 fg.ear

FOR EARTHWORK DEVELOPMENT ONLY
EA 2A2604
04-SCI-152

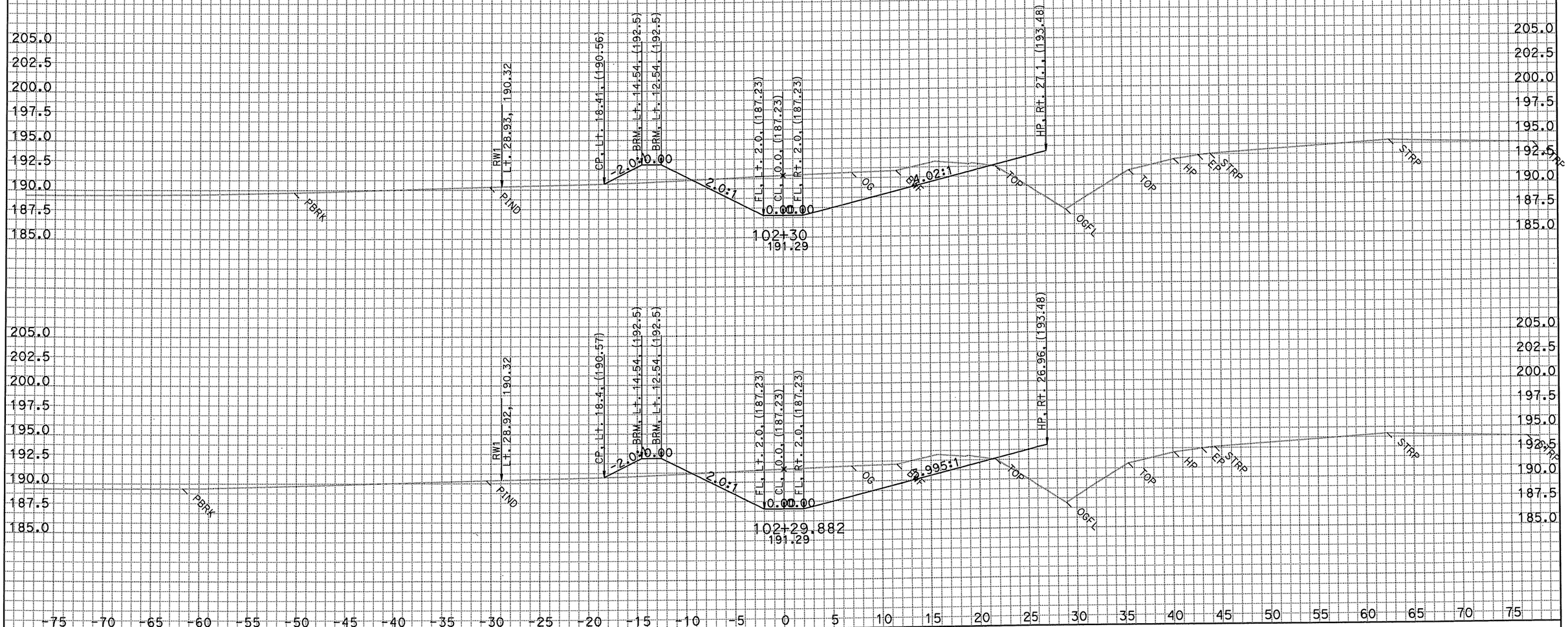

DATE: 6/28/2010
KC Project: 2014C File: D:*A260104C\xsections\DFLN2\dfln2 10143_81 to 10353_999 fg.ear

SCALE: 1" = 5' Horiz.
1" = 5' Vert.

All Dimensions are US Survey Feet

DFLN2
CROSS SECTIONS
SHEET 7 OF XXX

FOR EARTHWORK DEVELOPMENT ONLY
EA 2A2604
04-SCI-152

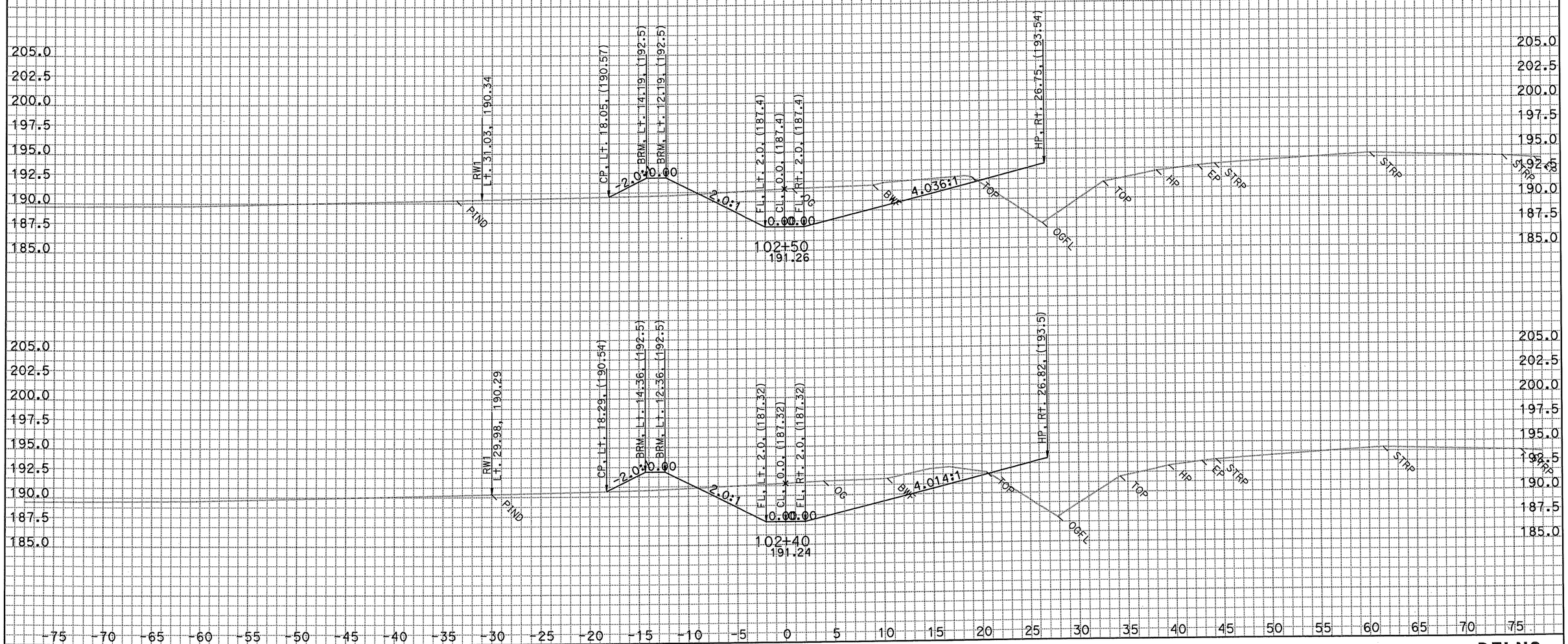

DATE: 6/28/2010
KC Project: 2014C File: D:*A260104C\xsections\DFLN2\dfln2 10143_81 to 10353_999 fg.ear

SCALE: 1" = 5' Horiz.
1" = 5' Vert.

All Dimensions are US Survey Feet

DFLN2
CROSS SECTIONS
SHEET 8 OF XXX

FOR EARTHWORK DEVELOPMENT ONLY
EA 2A2604
04-SCI-152

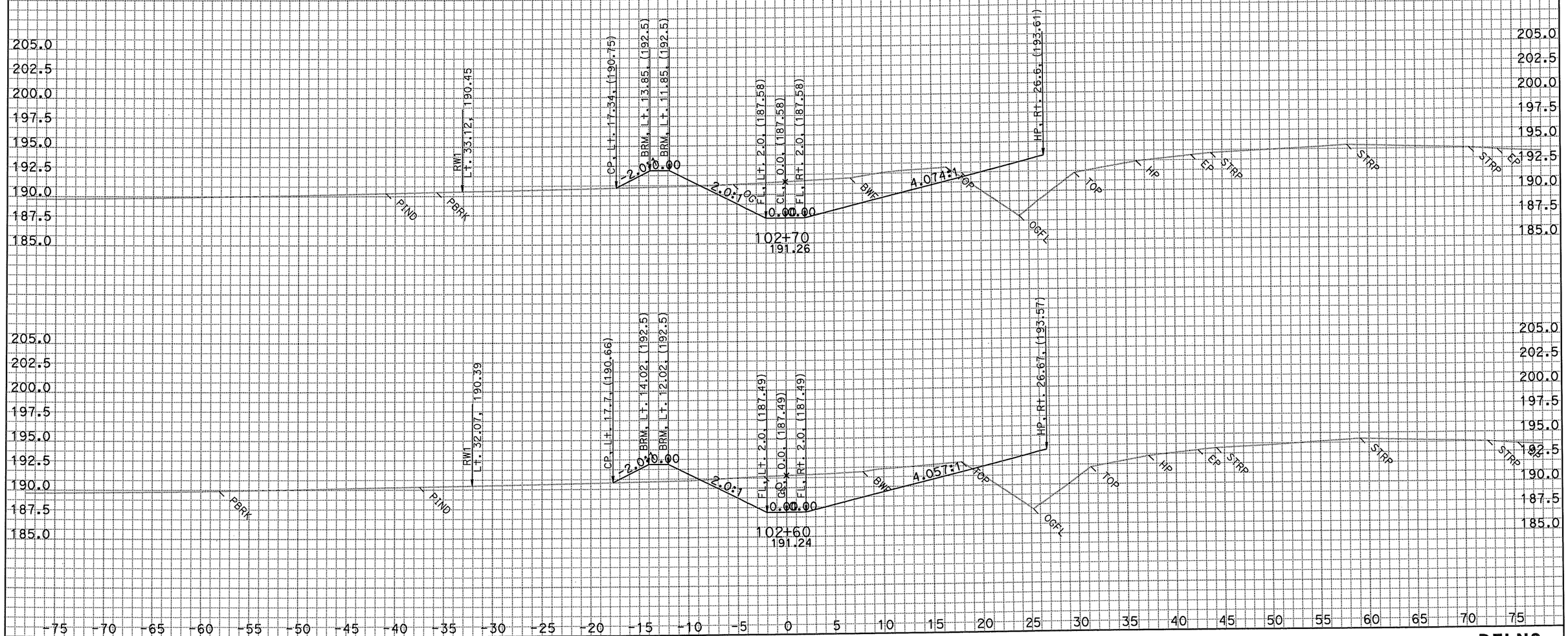

DATE: 6/28/2010
KC Project: 2014C File: D:*A260104C\xsections\DFLN2\dfln2 10143_81 to 10353_999 fg.ear

SCALE: 1" = 5' Horiz.
1" = 5' Vert.

All Dimensions are US Survey Feet

DFLN2
CROSS SECTIONS
SHEET 9 OF XXX

FOR EARTHWORK DEVELOPMENT ONLY
EA 2A2604
04-SCI-152

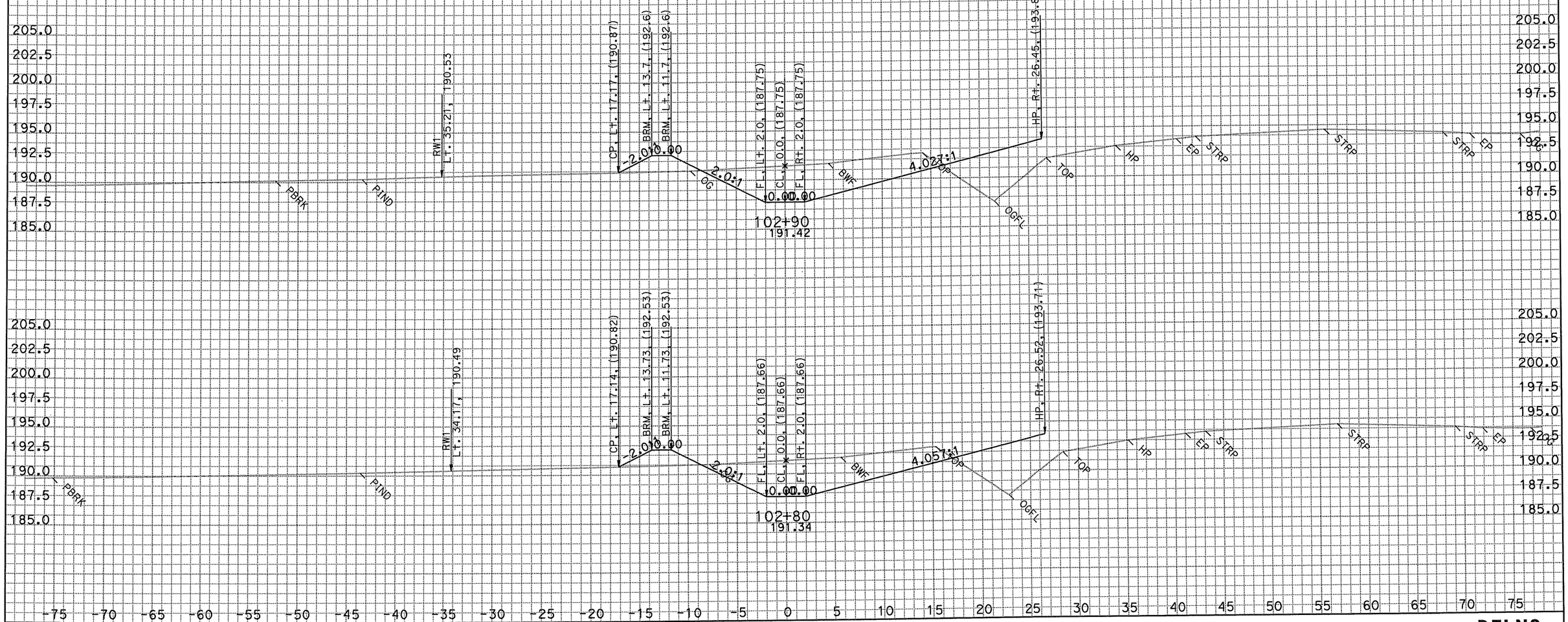

DATE: 6/28/2010
KC Project: 2014C File: D:*A260104C\xsections\DFLN2\dfln2 10143_81 to 10353_999 fg.ear

SCALE: 1" = 5' Horiz.
1" = 5' Vert.

All Dimensions are US Survey Feet

DFLN2
CROSS SECTIONS
SHEET 10 OF XXX

FOR EARTHWORK DEVELOPMENT ONLY
EA 2A2604
04-SCI-152

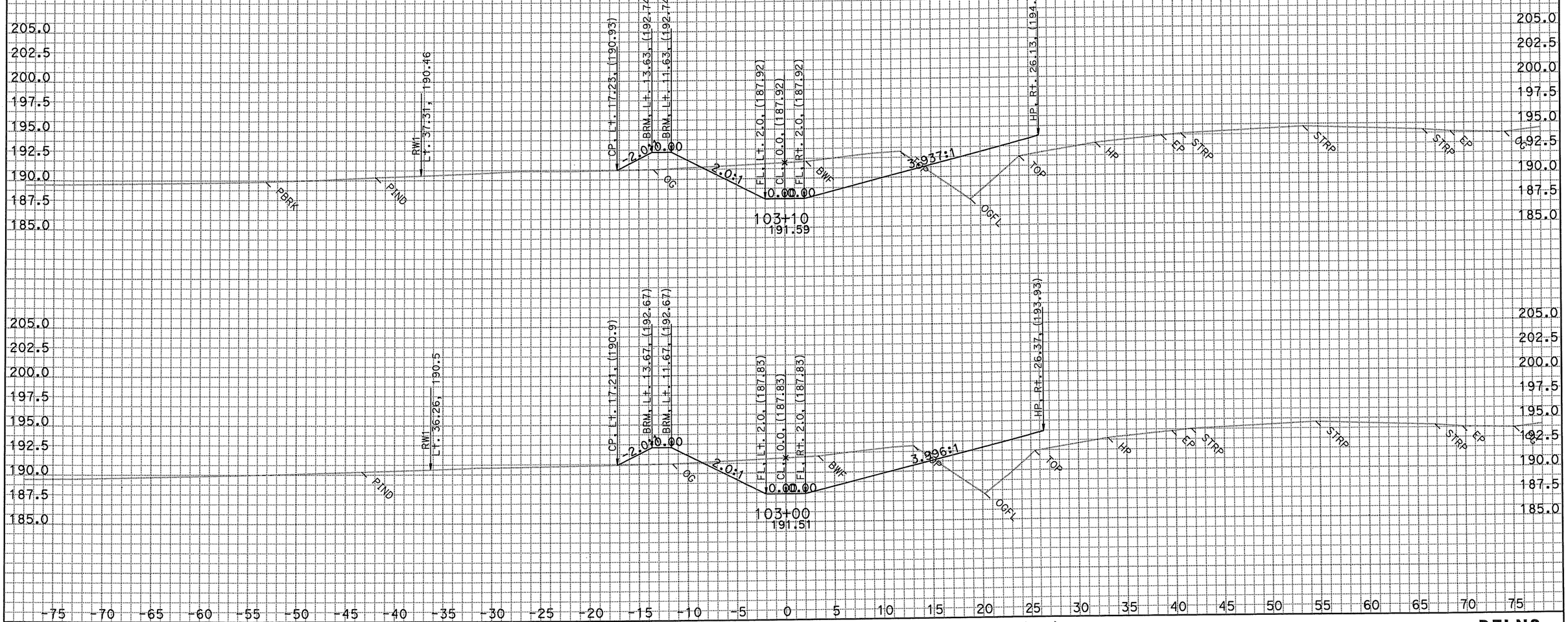

DATE: 6/28/2010
KC Project: 2014C File: D:*A260104C\xsections\DFLN2\dfln2 10143_81 to 10353_999 fg.ear

SCALE: 1" = 5' Horiz.
1" = 5' Vert.

All Dimensions are US Survey Feet

DFLN2
CROSS SECTIONS
SHEET 11 OF XXX

FOR EARTHWORK DEVELOPMENT ONLY
EA 2A2604
04-SCI-152

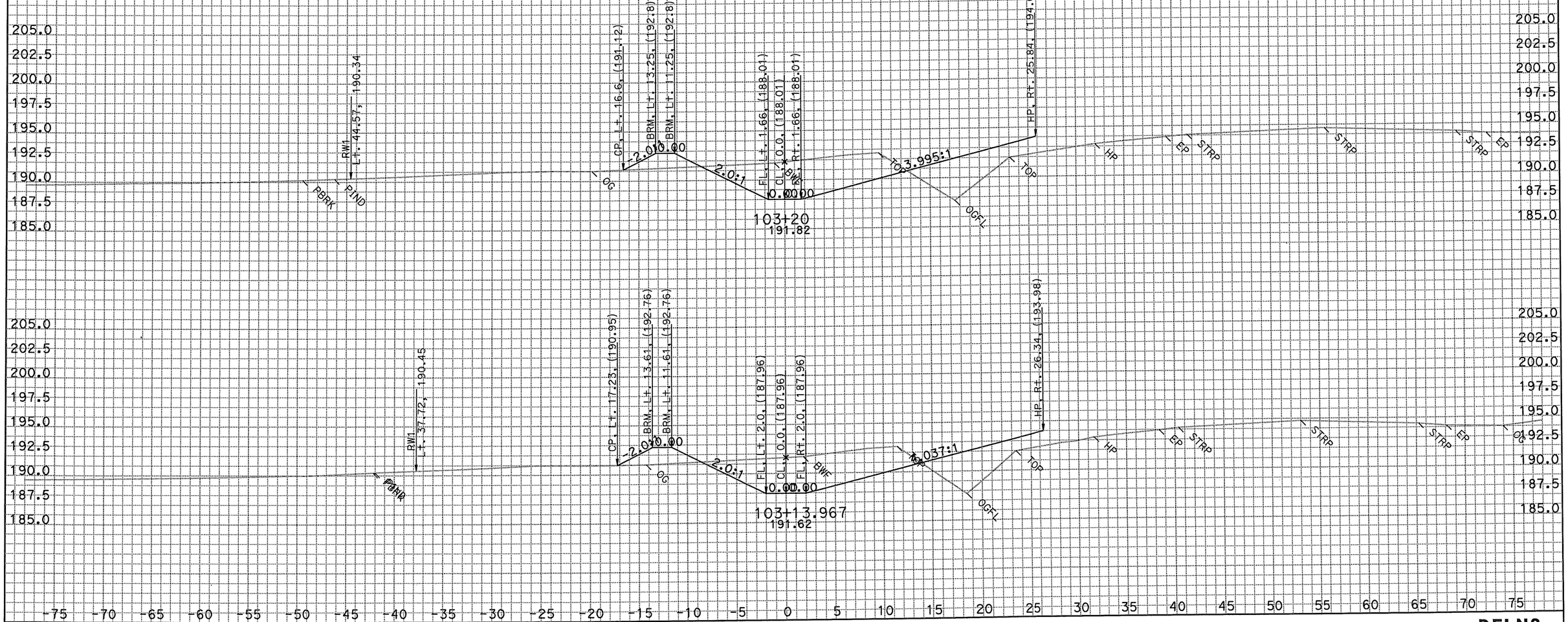

SCALE: 1" = 5' Horiz.
1" = 5' Vert.

All Dimensions are US Survey Feet

DFLN2
CROSS SECTIONS
SHEET 12 OF XXX

DATE: 6/28/2010
KC Project: 2014C File: D:*A260104C\xsections\DFLN2\dfln2 10143_81 to 10353_999 fg.ear

FOR EARTHWORK DEVELOPMENT ONLY
EA 2A2604
04-SCI-152

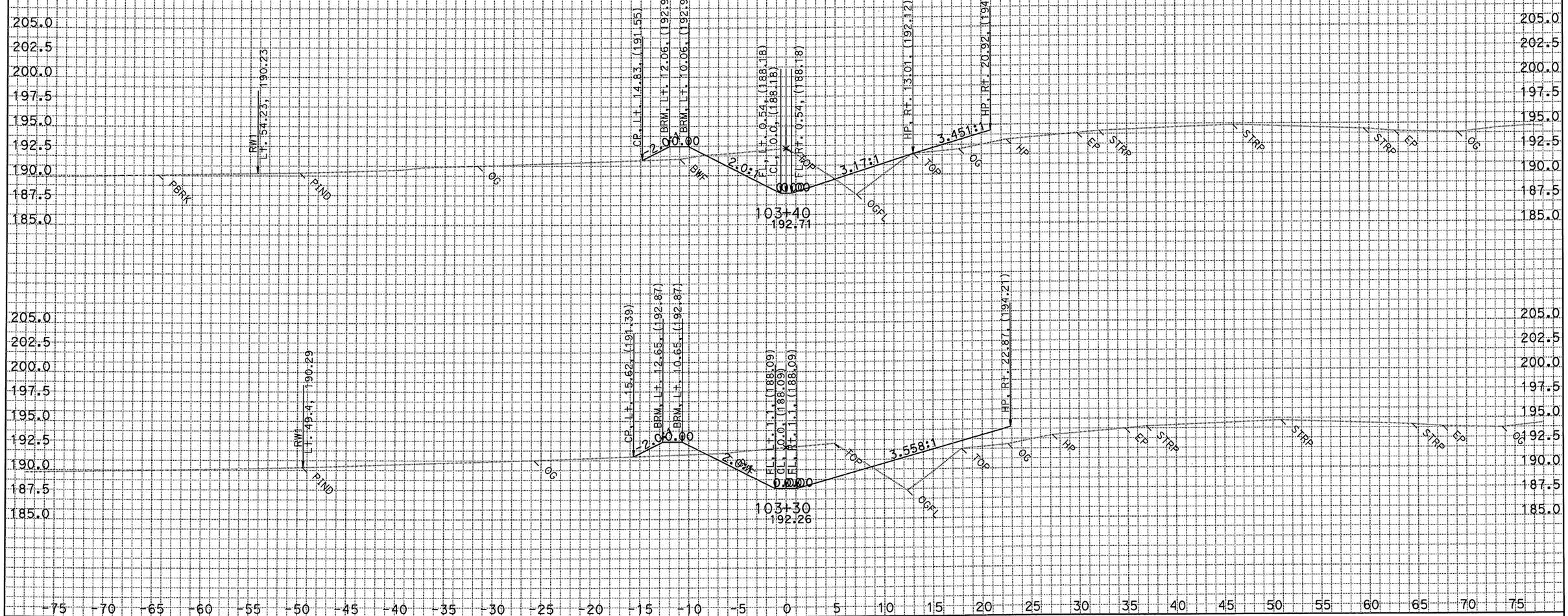

DATE: 6/28/2010
KC Project: 2014C File: D:*A260104C\xsections\DFLN2\dfln2 10143_81 to 10353_999 fg.ear

SCALE: 1" = 5' Horiz.
1" = 5' Vert.

All Dimensions are US Survey Feet

DFLN2
CROSS SECTIONS
SHEET 13 OF XXX

FOR EARTHWORK DEVELOPMENT ONLY
EA 2A2604
04-SCI-152

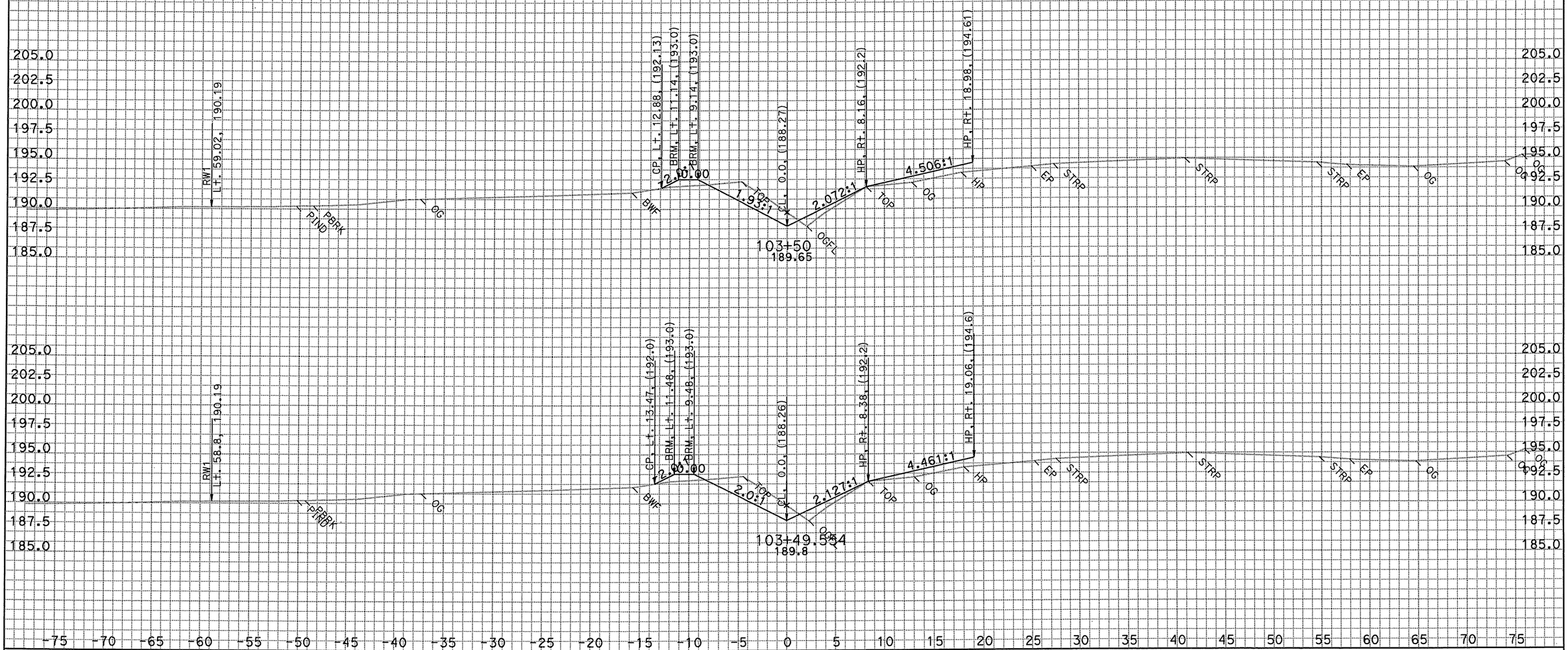

DATE: 6/28/2010
KC Project: 2014C File: D:*A260104C\xsections\DFLN2\dfln2 10143_81 to 10353_999 fg.ear

SCALE: 1" = 5' Horiz.
1" = 5' Vert.

All Dimensions are US Survey Feet

DFLN2
CROSS SECTIONS
SHEET 14 OF XXX

FOR EARTHWORK DEVELOPMENT ONLY
EA 2A2604
04-SCI-152

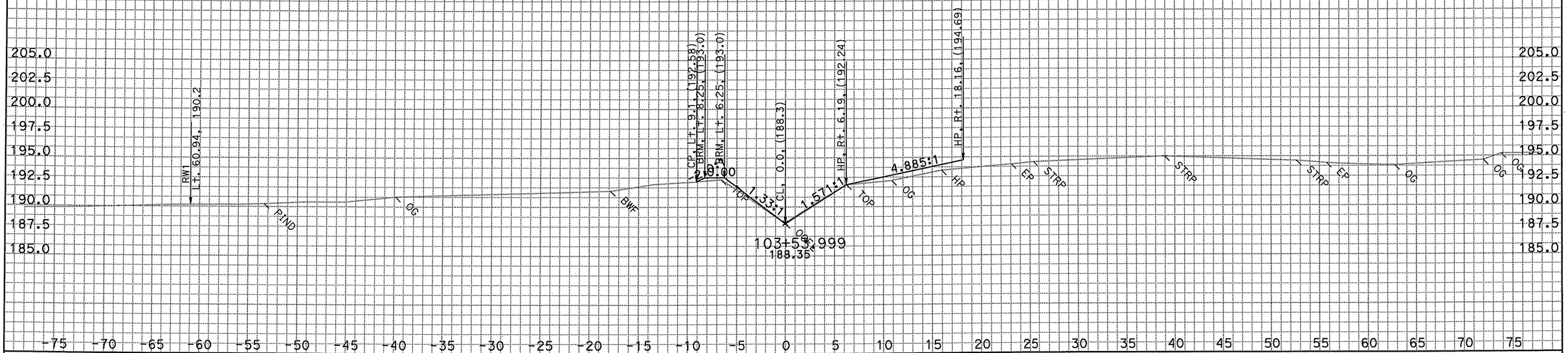

DATE: 6/28/2010
KC Project: 2014C File: D:*A260104C\xsections\DFLN2\dfln2 10143_81 to 10353_999 fg.ear

SCALE: 1" = 5' Horiz.
1" = 5' Vert.

All Dimensions are US Survey Feet

DFLN2
CROSS SECTIONS
SHEET 15 OF XXX

FOR EARTHWORK DEVELOPMENT ONLY
EA 2A2604
04-SCI-152

DATE: 3/29/2010
KC Project: 2014C File: D:*A260104C\xsections\DFLE1\dfle1 67891_5 to 68802 _12 fg slope.ear

SCALE: 1" = 5' Horiz.
1" = 5' Vert.

All Dimensions are US Survey Feet

DFLE1
CROSS SECTIONS
SHEET 1 OF XXX

FOR EARTHWORK DEVELOPMENT ONLY
EA 2A2604
04-SCI-152

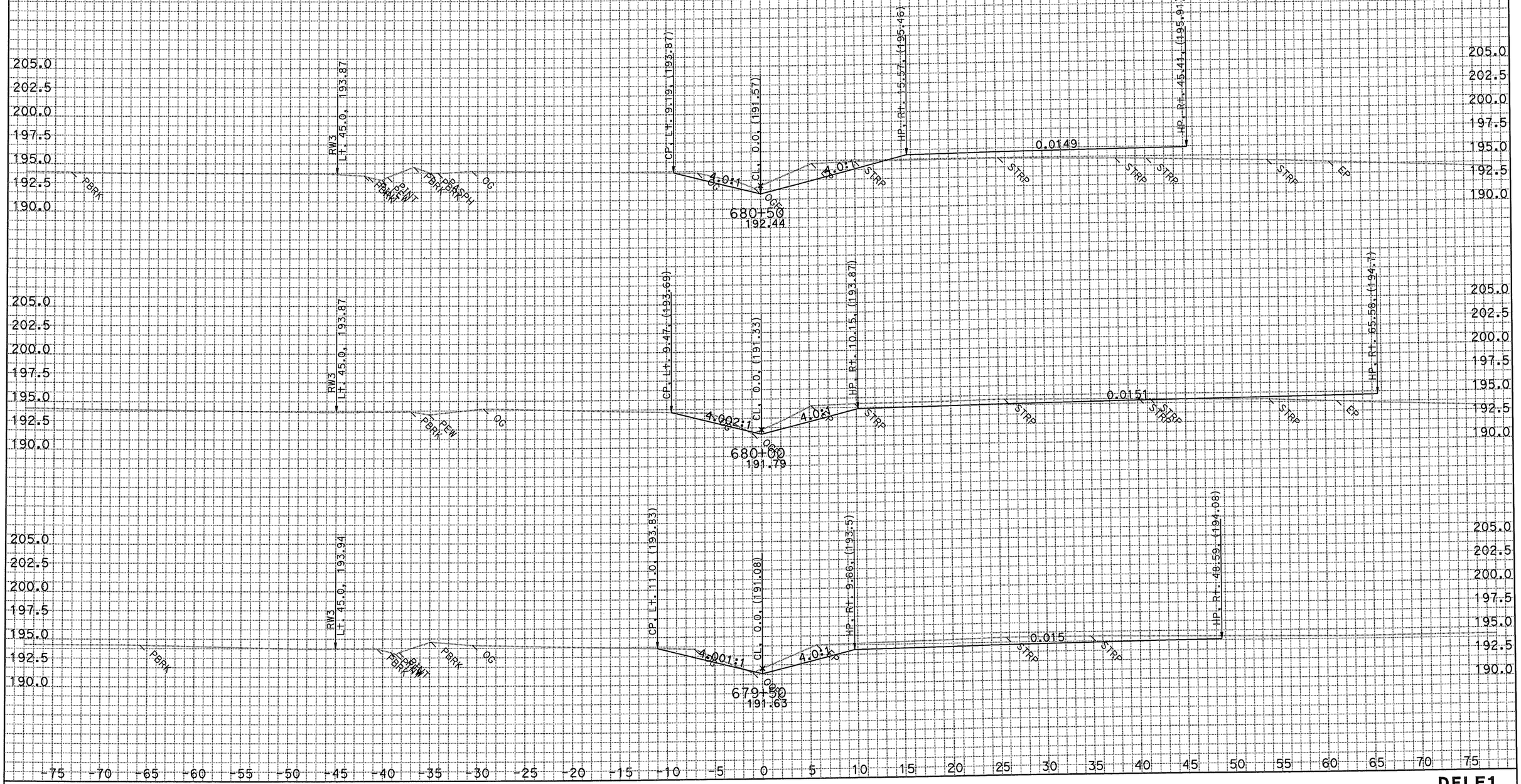

SCALE: 1" = 5' Horiz.
1" = 5' Vert.

All Dimensions are US Survey Feet

DFLE1
CROSS SECTIONS
SHEET 2 OF XXX

DATE: 3/29/2010
KC Project: 2014C File: D:*A260104C\xsections\DFLE1\dfle1 67891_5 to 68802 _12 fg slope.ear

FOR EARTHWORK DEVELOPMENT ONLY
EA 2A2604
04-SCI-152

DATE: 3/29/2010
KC Project: 2014C File: D:*A260104C\xsections\DFLE1\dfle1 67891_5 to 68802 _12 fg slope.ear

SCALE: 1" = 5' Horiz.
1" = 5' Vert.

All Dimensions are US Survey Feet

DFLE1
CROSS SECTIONS
SHEET 3 OF XXX

FOR EARTHWORK DEVELOPMENT ONLY
EA 2A2604
04-SCI-152

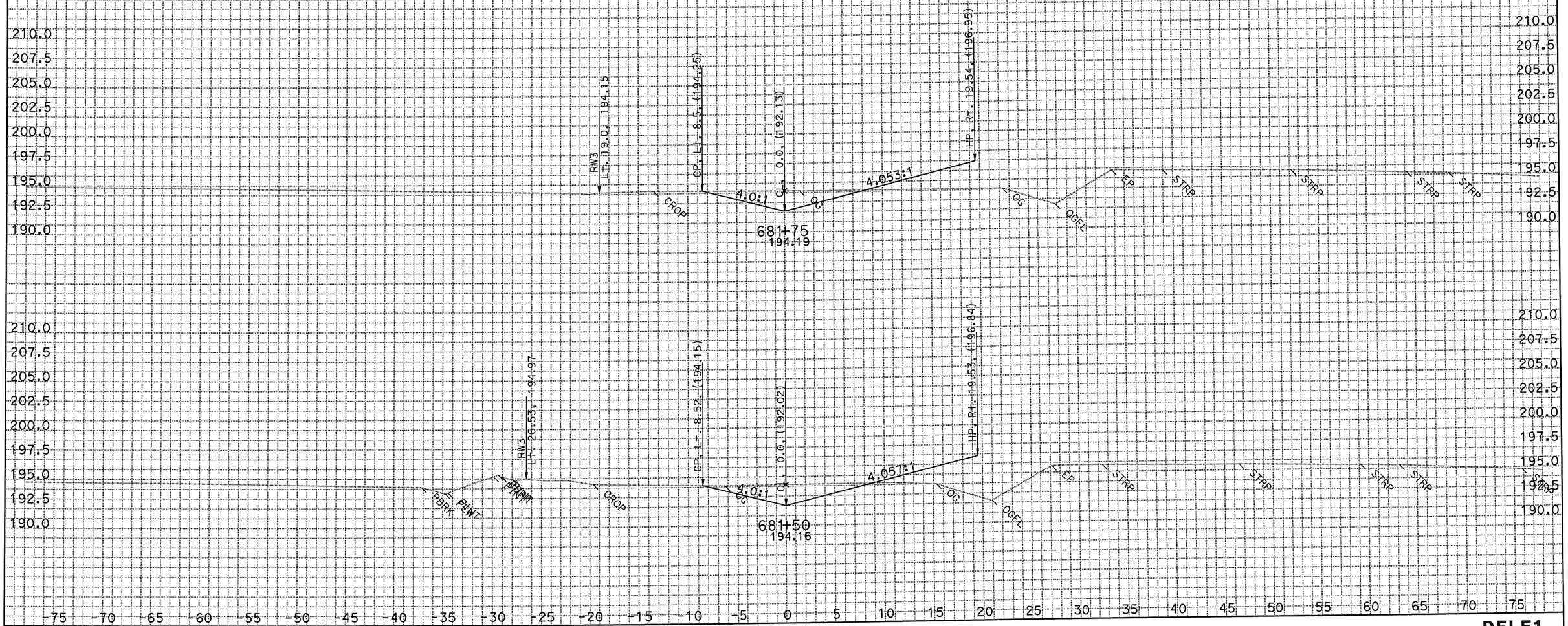

DATE: 3/29/2010
KC Project: 2014C File: D:*A260104C\xsections\DFLE1\dfle1 67891_5 to 68802 _12 fg slope.ear

SCALE: 1" = 5' Horiz.
1" = 5' Vert.

All Dimensions are US Survey Feet

DFLE1
CROSS SECTIONS
SHEET 4 OF XXX

FOR EARTHWORK DEVELOPMENT ONLY
EA 2A2604
04-SCI-152

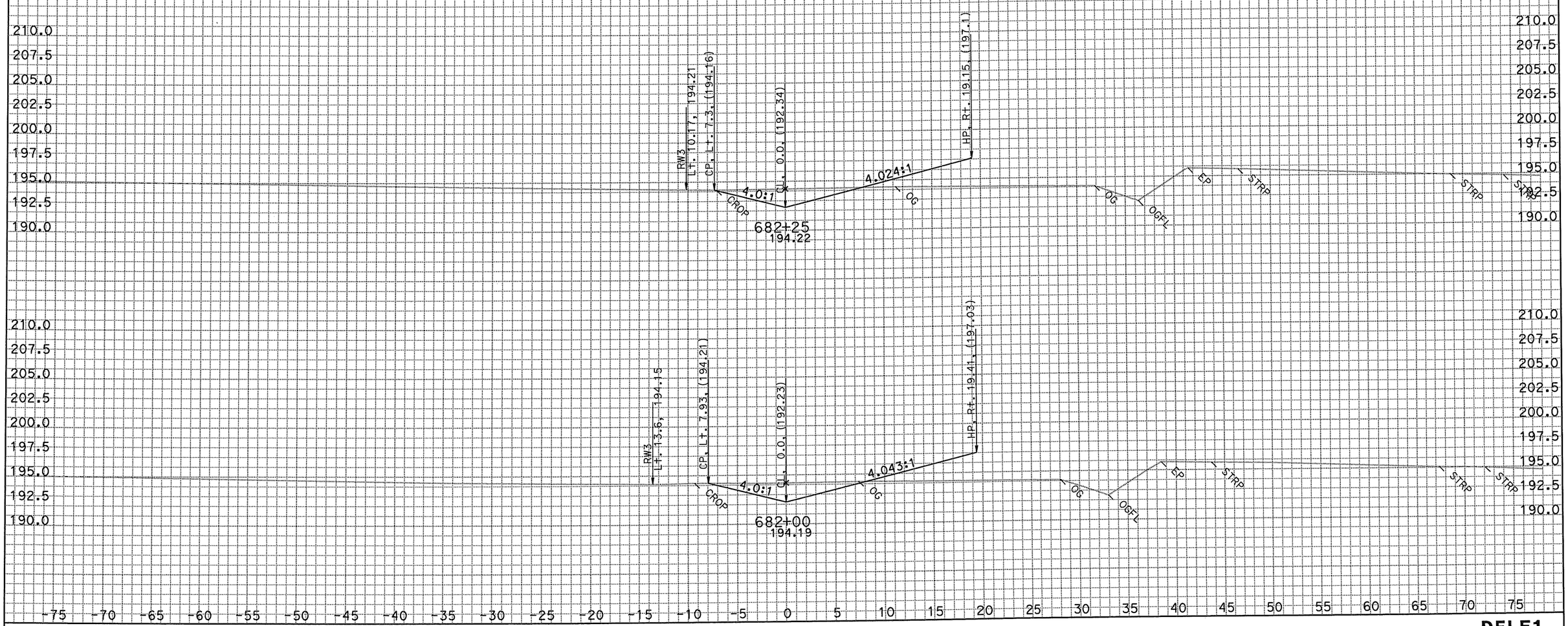

DATE: 3/29/2010
KC Project: 2014C File: D:*A260104C\xsections\DFLE1\dfle1 67891_5 to 68802 _12 fg slope.ear

SCALE: 1" = 5' Horiz.
1" = 5' Vert.

All Dimensions are US Survey Feet

DFLE1
CROSS SECTIONS
SHEET 5 OF XXX

FOR EARTHWORK DEVELOPMENT ONLY
EA 2A2604
04-SCI-152

SCALE: 1" = 5' Horiz.
1" = 5' Vert.

All Dimensions are US Survey Feet

DFLE1
CROSS SECTIONS
SHEET 6 OF XXX

DATE: 3/29/2010
KC Project: 2014C File: D:*A260104C\xsections\DFLE1\dfle1 67891_5 to 68802 _12 fg slope.ear

FOR EARTHWORK DEVELOPMENT ONLY
EA 2A2604
04-SCI-152

DATE: 3/29/2010
KC Project: 2014C File: D:*A260104C\xsections\DFLE1\dfle1 67891_5 to 68802 _12 fg slope.ear

SCALE: 1" = 5' Horiz.
1" = 5' Vert.

All Dimensions are US Survey Feet

DFLE1
CROSS SECTIONS
SHEET 7 OF XXX

FOR EARTHWORK DEVELOPMENT ONLY
EA 2A2604
04-SCI-152

DATE: 3/29/2010
KC Project: 2014C File: D:*A260104C\xsections\DFLE1\dfle1 67891_5 to 68802 _12 fg slope.ear

SCALE: 1" = 5' Horiz.
1" = 5' Vert.

All Dimensions are US Survey Feet

DFLE1
CROSS SECTIONS
SHEET 8 OF XXX

FOR EARTHWORK DEVELOPMENT ONLY
EA 2A2604
04-SCI-152

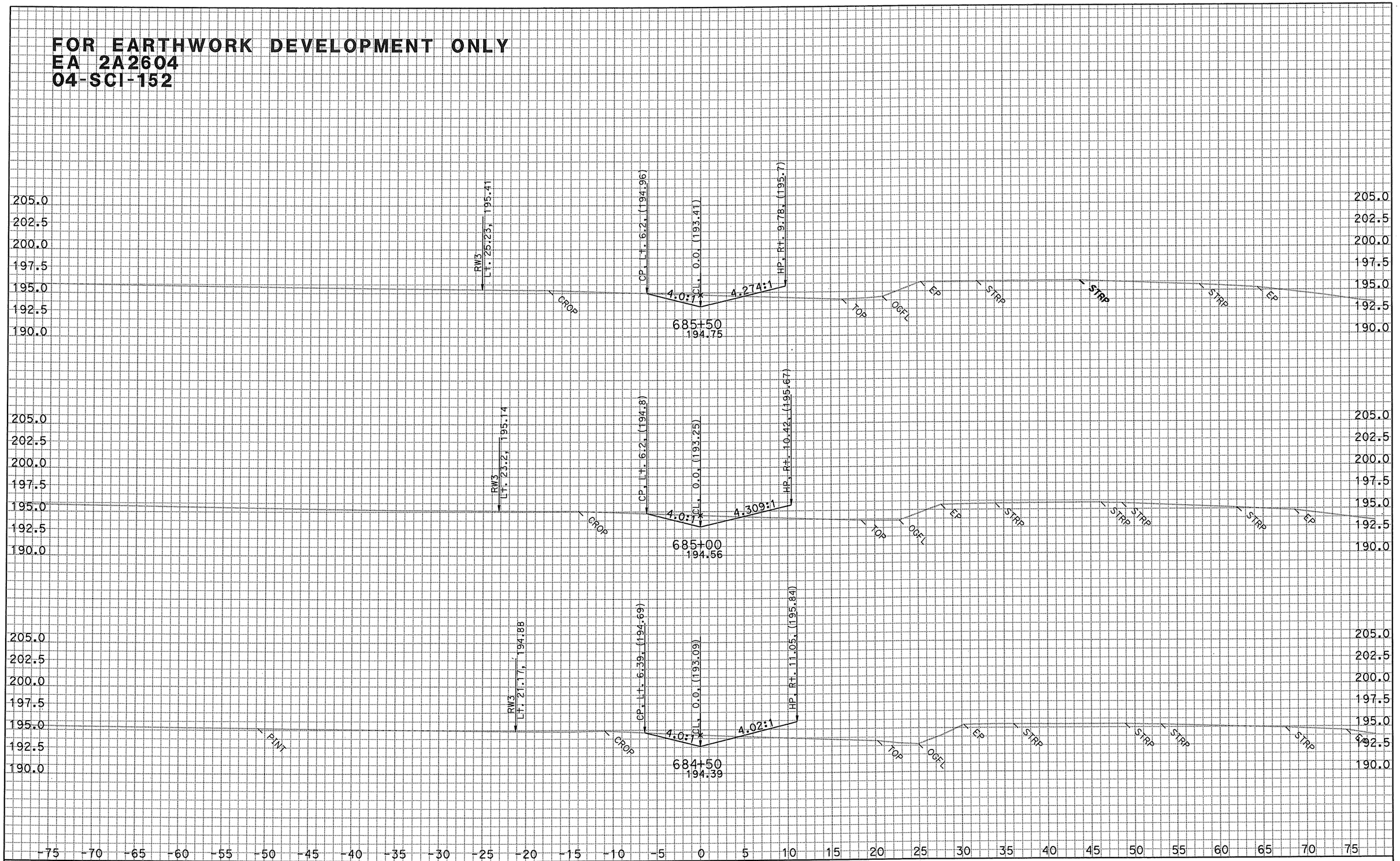

DATE: 3/29/2010
KC Project: 2014C File: D:*A260104C\xsections\DFLE1\dfle1 67891_5 to 68802 _12 fg slope.ear

SCALE: 1" = 5' Horiz.
1" = 5' Vert.

All Dimensions are US Survey Feet

DFLE1
CROSS SECTIONS
SHEET 9 OF XXX

FOR EARTHWORK DEVELOPMENT ONLY
EA 2A2604
04-SCI-152

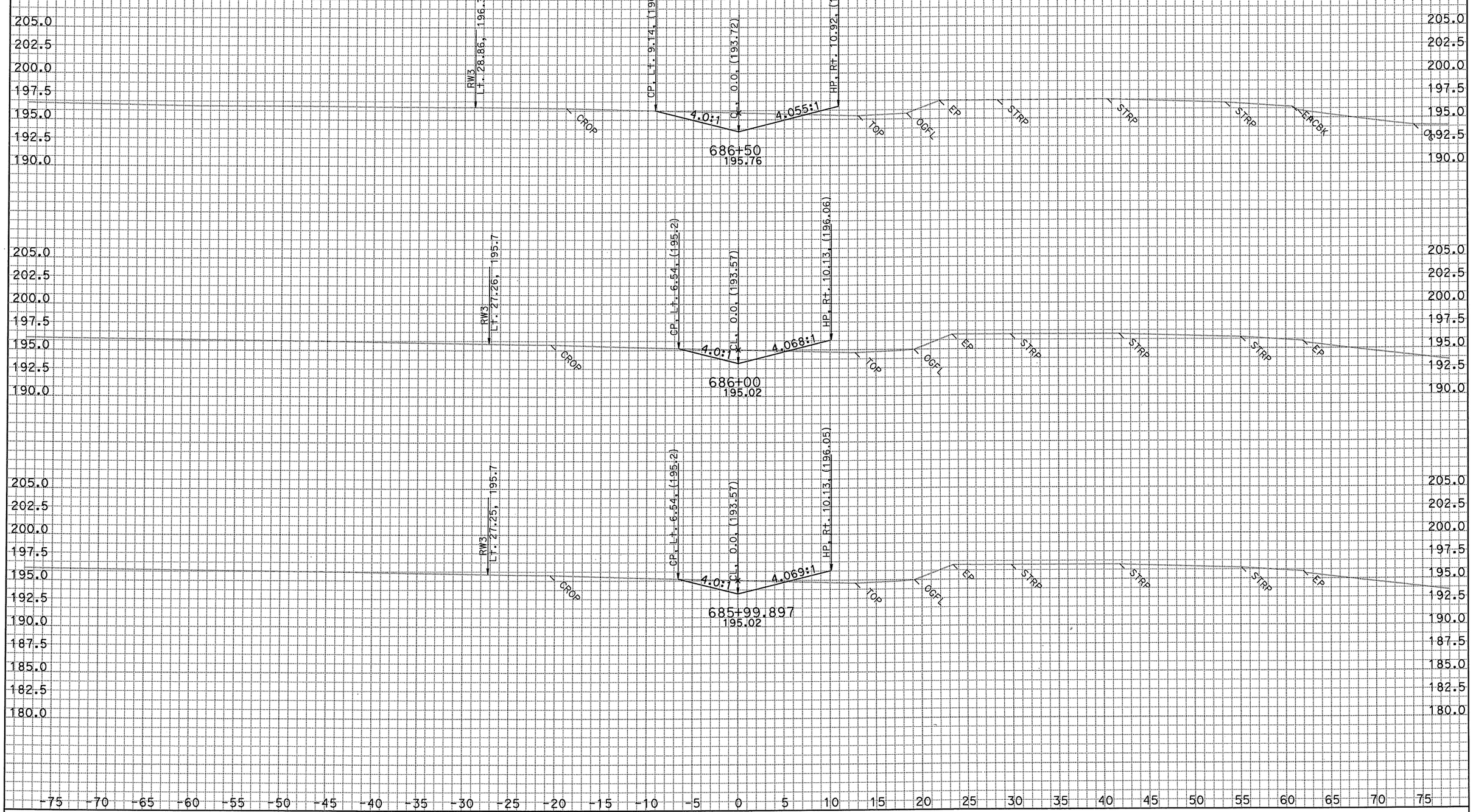

DATE: 3/29/2010
KC Project: 2014C File: D:*A260104C\xsections\DFLE1\dfle1 67891_5 to 68802 _12 fg slope.ear

SCALE: 1" = 5' Horiz.
1" = 5' Vert.

All Dimensions are US Survey Feet

DFLE1
CROSS SECTIONS
SHEET 10 OF XXX

FOR EARTHWORK DEVELOPMENT ONLY
EA 2A2604
04-SCI-152

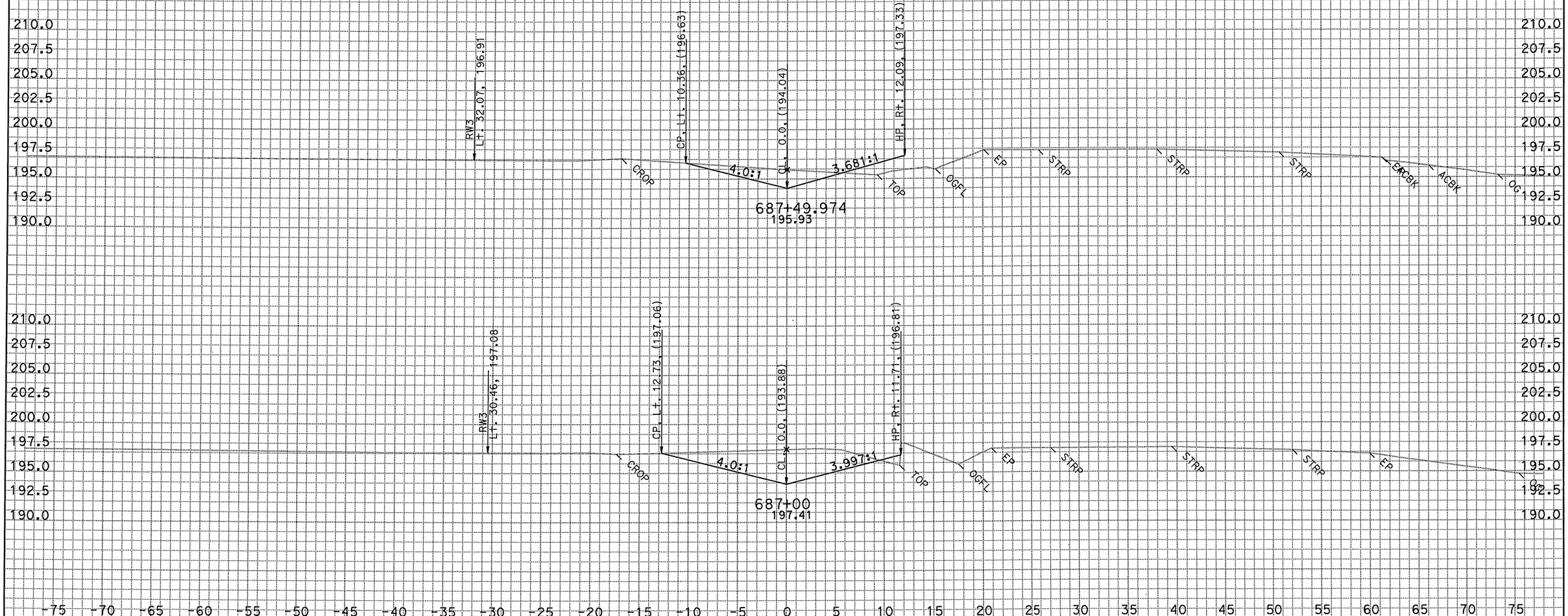

DATE: 3/29/2010
KC Project: 2014C File: D:*A260104C\xsections\DFLE1\dfle1 67891_5 to 68802 _12 fg slope.ear

SCALE: 1" = 5' Horiz.
1" = 5' Vert.

All Dimensions are US Survey Feet

DFLE1
CROSS SECTIONS
SHEET 11 OF XXX

FOR EARTHWORK DEVELOPMENT ONLY
EA 2A2604
04-SCI-152

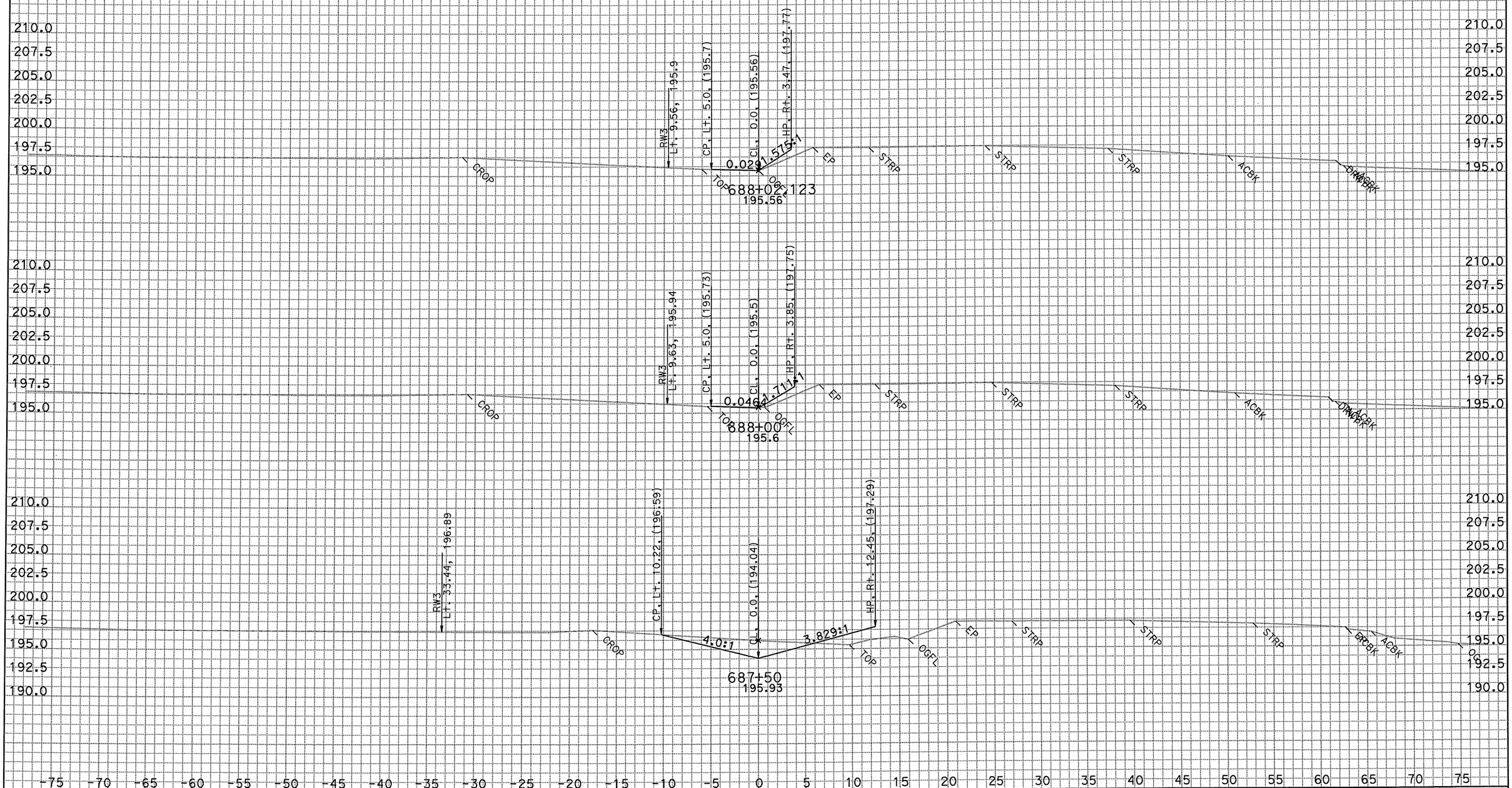

DATE: 3/29/2010
KC Project: 2014C File: D:*A260104C\xsections\DFLE1\dfle1 67891_5 to 68802 _12 fg slope.ear

SCALE: 1" = 5' Horiz.
1" = 5' Vert.

All Dimensions are US Survey Feet

DFLE1
CROSS SECTIONS
SHEET 12 OF XXX