FOR EARTHWORK DEVELOPMENT ONLY

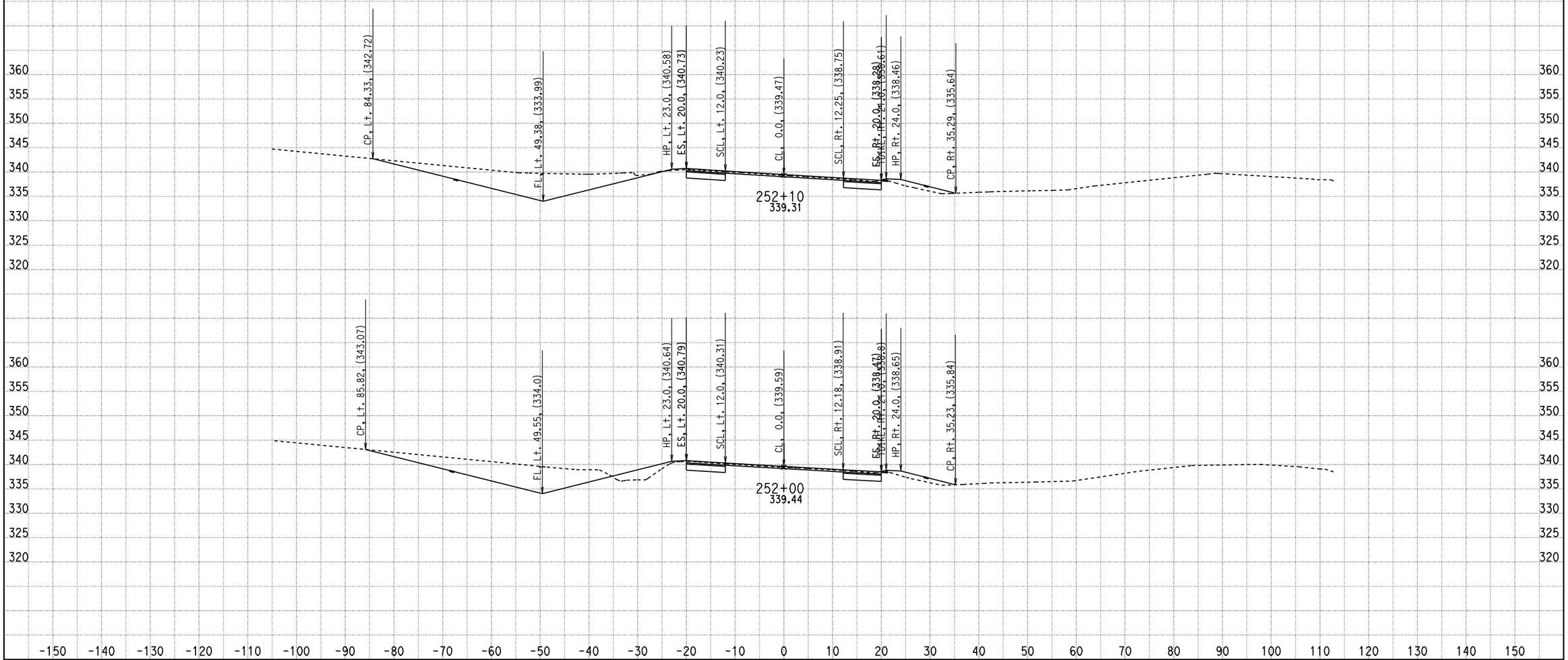

CREATED BY: ADEL NAJAR
DATE: 1/23/2013
KC Project: 09100 File: D:\mykc\09100\LATEST- DESIGN\XS\loc5\e1_100312.EAR

CONTRACT: 04000008131
DIST/CO/RTE/PM: 04/SCL/152/0-5.2
PROJECT ID: 04-2A250

SCALE: 1" = 10' Horiz.
1" = 10' Vert.

All Dimensions are US Survey Feet

E1
CROSS SECTIONS
SHEET 1 OF 92

FOR EARTHWORK DEVELOPMENT ONLY

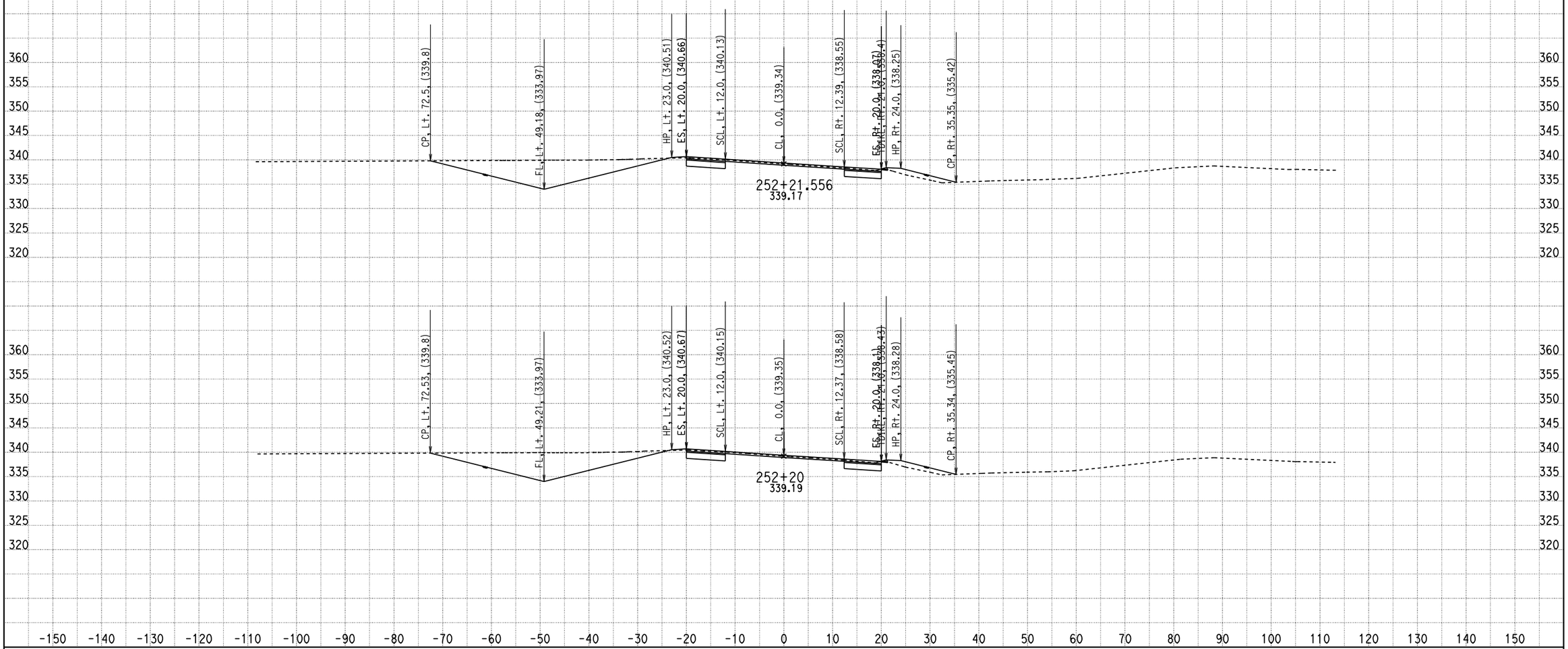

CREATED BY: ADEL NAJAR
DATE: 1/23/2013
KC Project: 09100 File: D:\mykc\09100\LATEST- DESIGN\XS\loc5\e1_100312.EAR

CONTRACT: 04000008131
DIST/CO/RTE/PM: 04/SCL/152/0-5.2
PROJECT ID: 04-2A250

SCALE: 1" = 10' Horiz.
1" = 10' Vert.

All Dimensions are US Survey Feet

E1
CROSS SECTIONS
SHEET 2 OF 92

FOR EARTHWORK DEVELOPMENT ONLY

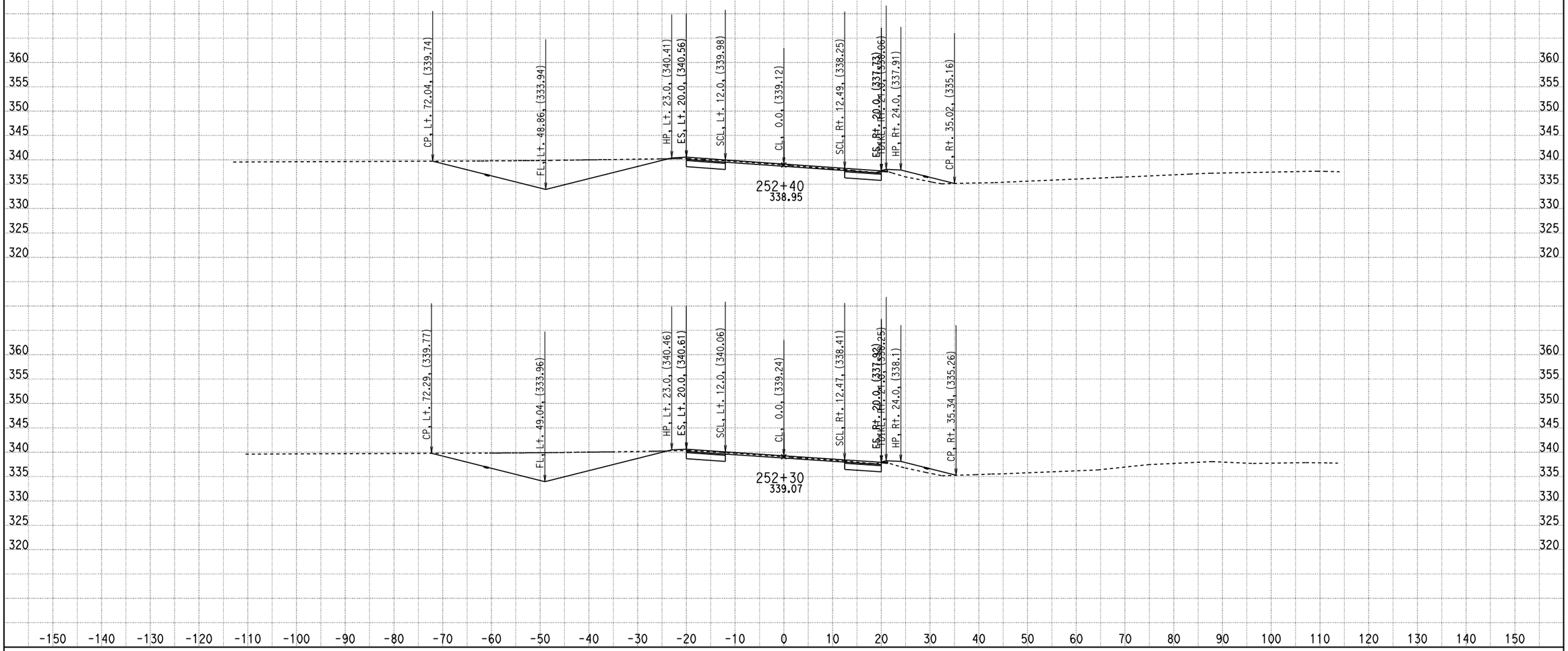

CREATED BY: ADEL NAJAR
DATE: 1/23/2013
KC Project: 09100 File: D:\mykc\09100\LATEST- DESIGN\XS\loc5\e1_100312.EAR

CONTRACT: 04000008131
DIST/CO/RTE/PM: 04/SCL/152/0-5.2
PROJECT ID: 04-2A250

SCALE: 1" = 10' Horiz.
1" = 10' Vert.

All Dimensions are US Survey Feet

E1
CROSS SECTIONS
SHEET 3 OF 92

FOR EARTHWORK DEVELOPMENT ONLY

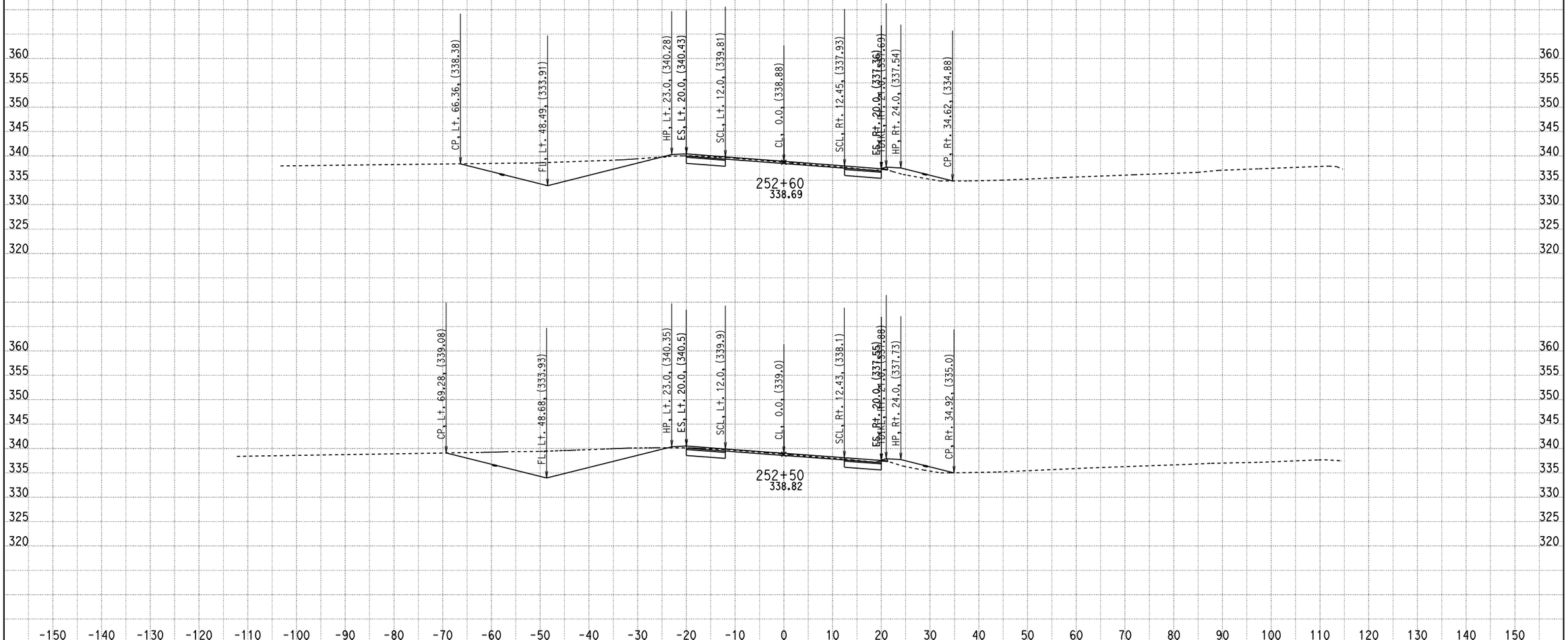

CREATED BY: ADEL NAJAR
DATE: 1/23/2013
KC Project: 09100 File: D:\mykc\09100\LATEST- DESIGN\XS\loc5\e1_100312.EAR

CONTRACT: 04000008131
DIST/CO/RTE/PM: 04/SCL/152/0-5.2
PROJECT ID: 04-2A250

SCALE: 1" = 10' Horiz.
1" = 10' Vert.

All Dimensions are US Survey Feet

E1
CROSS SECTIONS
SHEET 4 OF 92

FOR EARTHWORK DEVELOPMENT ONLY

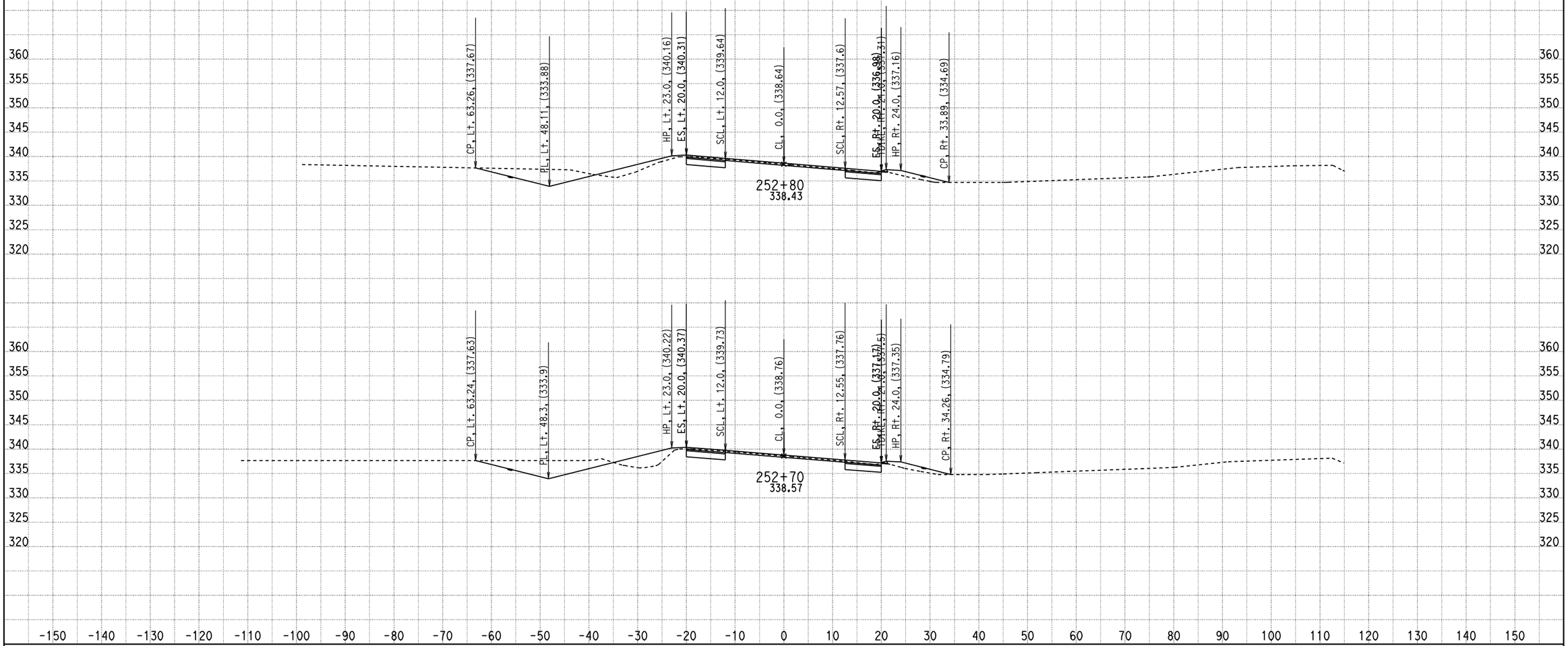

CREATED BY: ADEL NAJAR
DATE: 1/23/2013
KC Project: 09100 File: D:\mykc\09100\LATEST- DESIGN\XS\loc5\e1_100312.EAR

CONTRACT: 04000008131
DIST/CO/RTE/PM: 04/SCL/152/0-5.2
PROJECT ID: 04-2A250

SCALE: 1" = 10' Horiz.
1" = 10' Vert.

All Dimensions are US Survey Feet

E1
CROSS SECTIONS
SHEET 5 OF 92

FOR EARTHWORK DEVELOPMENT ONLY

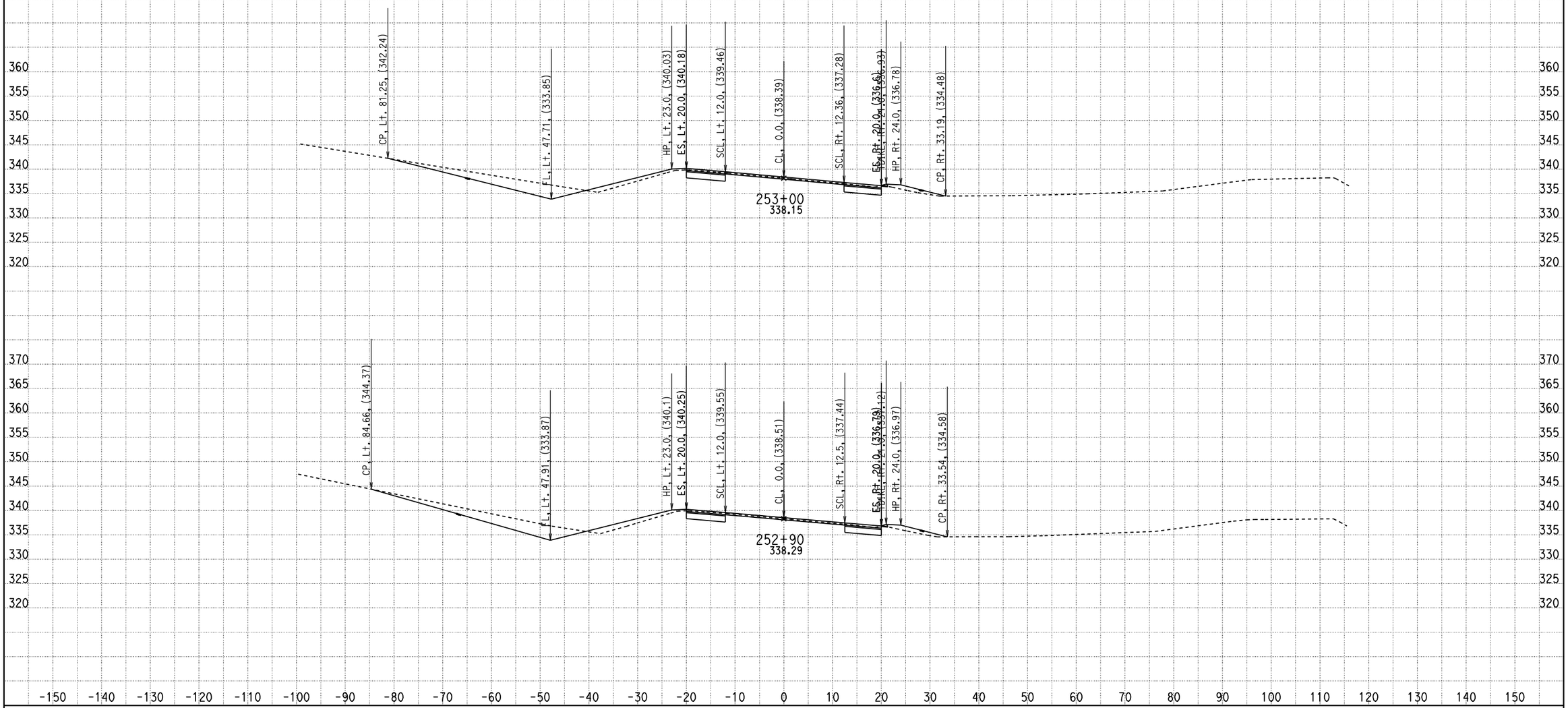

CREATED BY: ADEL NAJAR
DATE: 1/23/2013
KC Project: 09100 File: D:\mykc\09100\LATEST- DESIGN\XS\loc5\e1_100312.EAR

CONTRACT: 04000008131
DIST/CO/RTE/PM: 04/SCL/152/0-5.2
PROJECT ID: 04-2A250

SCALE: 1" = 10' Horiz.
1" = 10' Vert.

All Dimensions are US Survey Feet

E1
CROSS SECTIONS
SHEET 6 OF 92

FOR EARTHWORK DEVELOPMENT ONLY

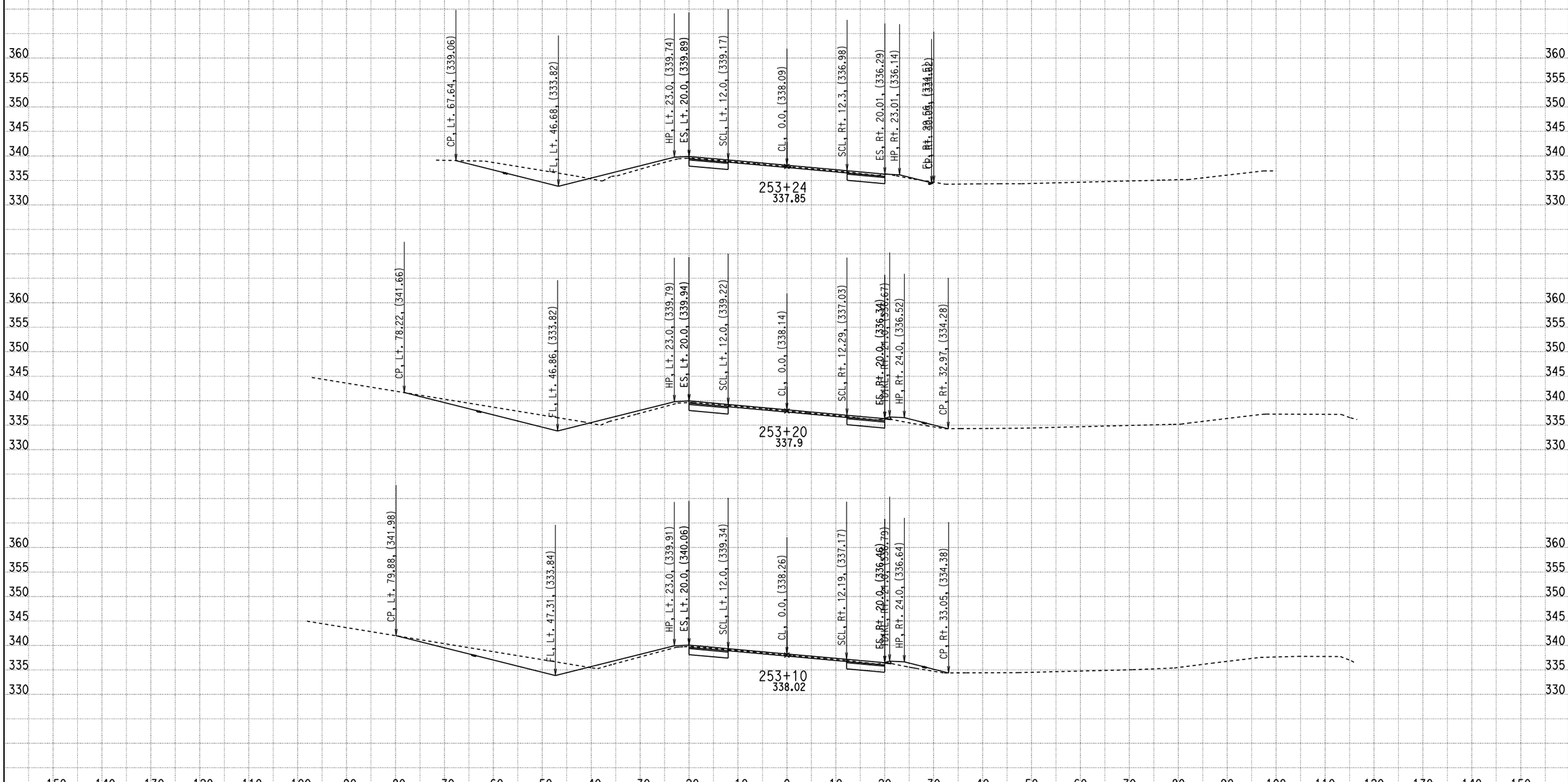

CREATED BY: ADEL NAJAR
DATE: 1/23/2013
KC Project: 09100 File: D:\mykc\09100\LATEST- DESIGN\XS\loc5\e1_100312.EAR

CONTRACT: 04000008131
DIST/CO/RTE/PM: 04/SCL/152/0-5.2
PROJECT ID: 04-2A250

SCALE: 1" = 10' Horiz.
1" = 10' Vert.

All Dimensions are US Survey Feet

E1
CROSS SECTIONS
SHEET 7 OF 92

FOR EARTHWORK DEVELOPMENT ONLY

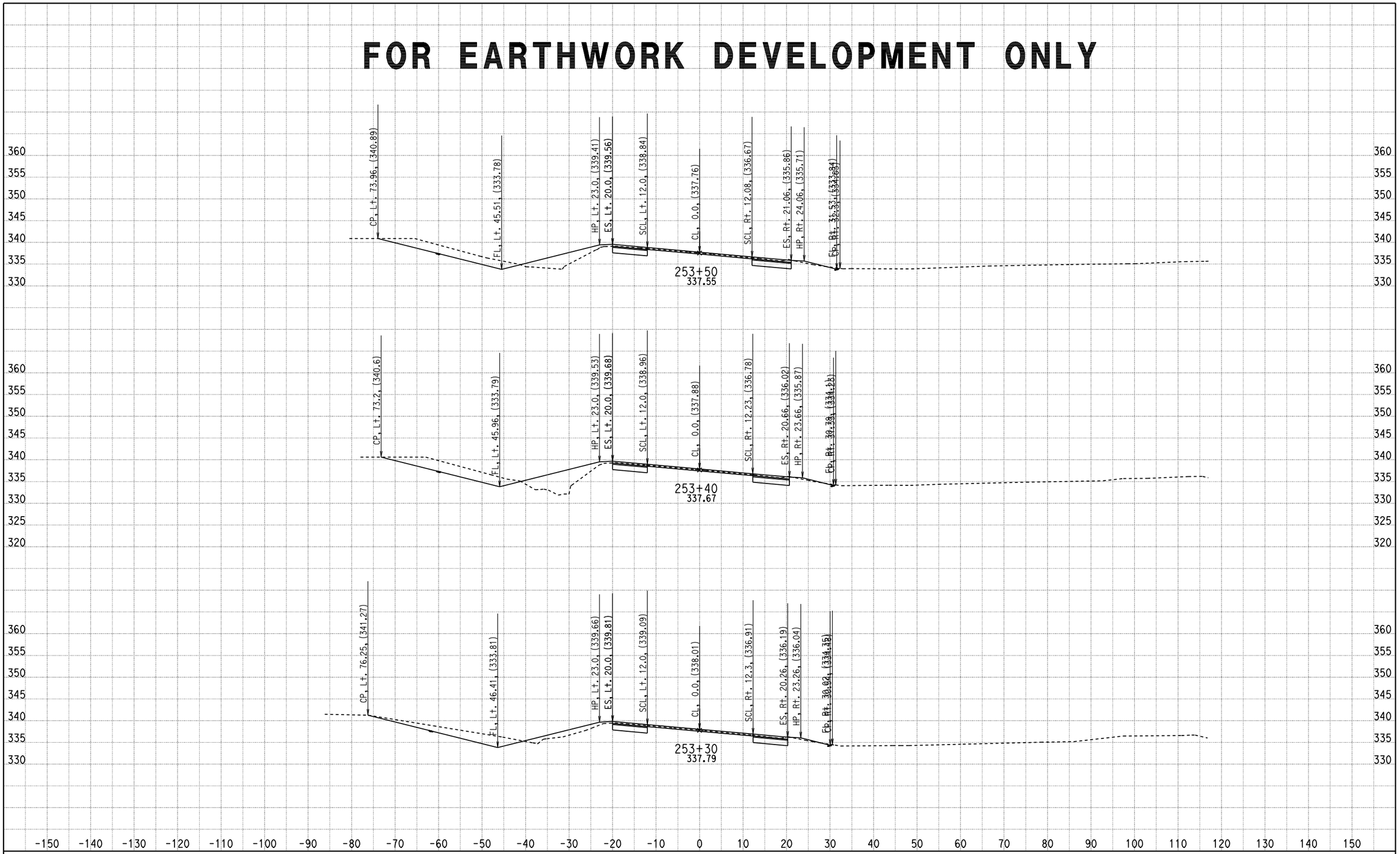

CREATED BY: ADEL NAJAR
DATE: 1/23/2013
KC Project: 09100 File: D:\mykc\09100\LATEST- DESIGN\XS\loc5\e1_100312.EAR

CONTRACT: 04000008131
DIST/CO/RTE/PM: 04/SCL/152/0-5.2
PROJECT ID: 04-2A250

SCALE: 1" = 10' Horiz.
1" = 10' Vert.

All Dimensions are US Survey Feet

E1
CROSS SECTIONS
SHEET 8 OF 92

FOR EARTHWORK DEVELOPMENT ONLY

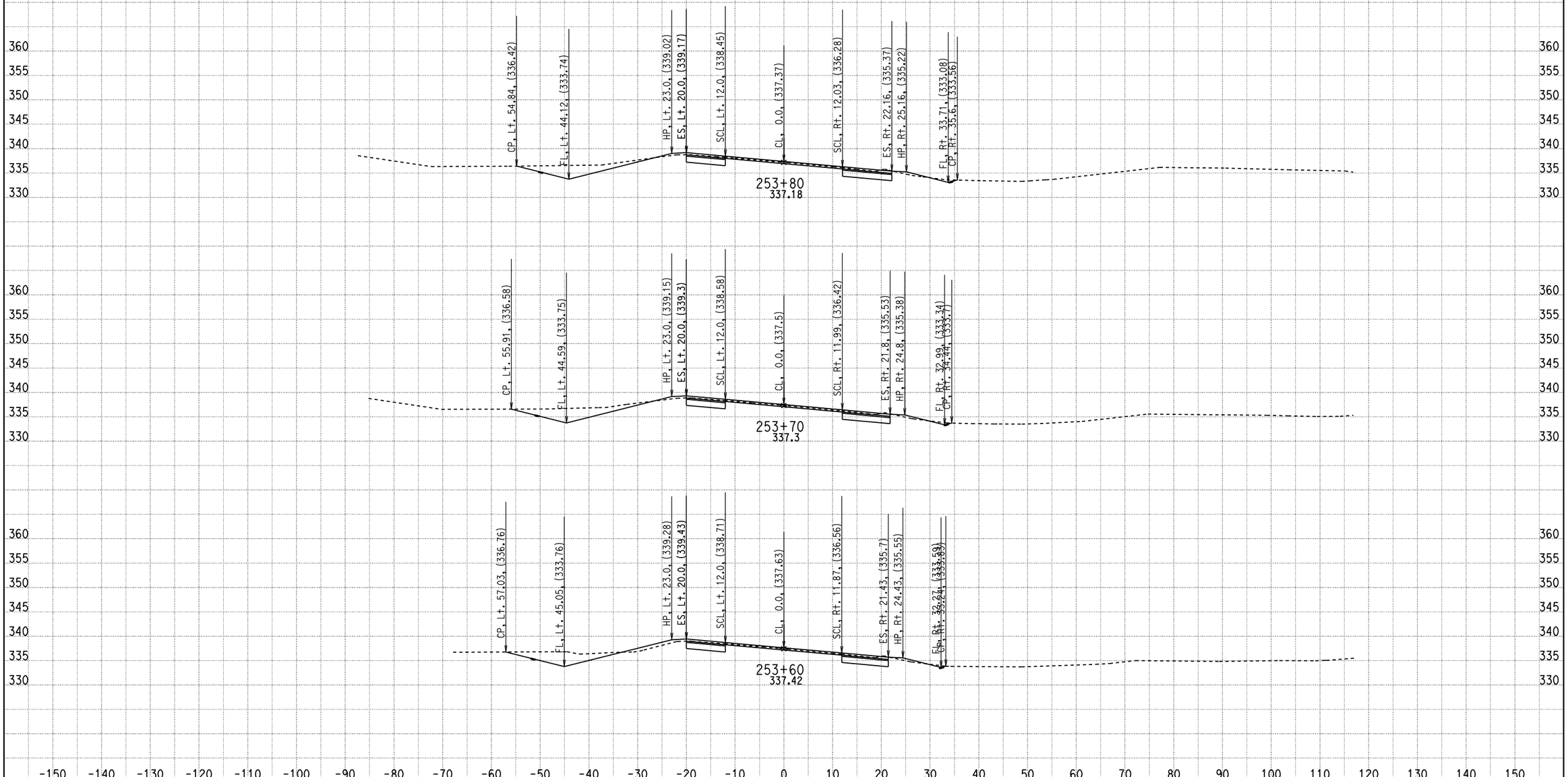

CREATED BY: ADEL NAJAR
DATE: 1/23/2013
KC Project: 09100 File: D:\mykc\09100\LATEST- DESIGN\XS\loc5\e1_100312.EAR

CONTRACT: 04000008131
DIST/CO/RTE/PM: 04/SCL/152/0-5.2
PROJECT ID: 04-2A250

SCALE: 1" = 10' Horiz.
1" = 10' Vert.

All Dimensions are US Survey Feet

E1
CROSS SECTIONS
SHEET 9 OF 92

FOR EARTHWORK DEVELOPMENT ONLY

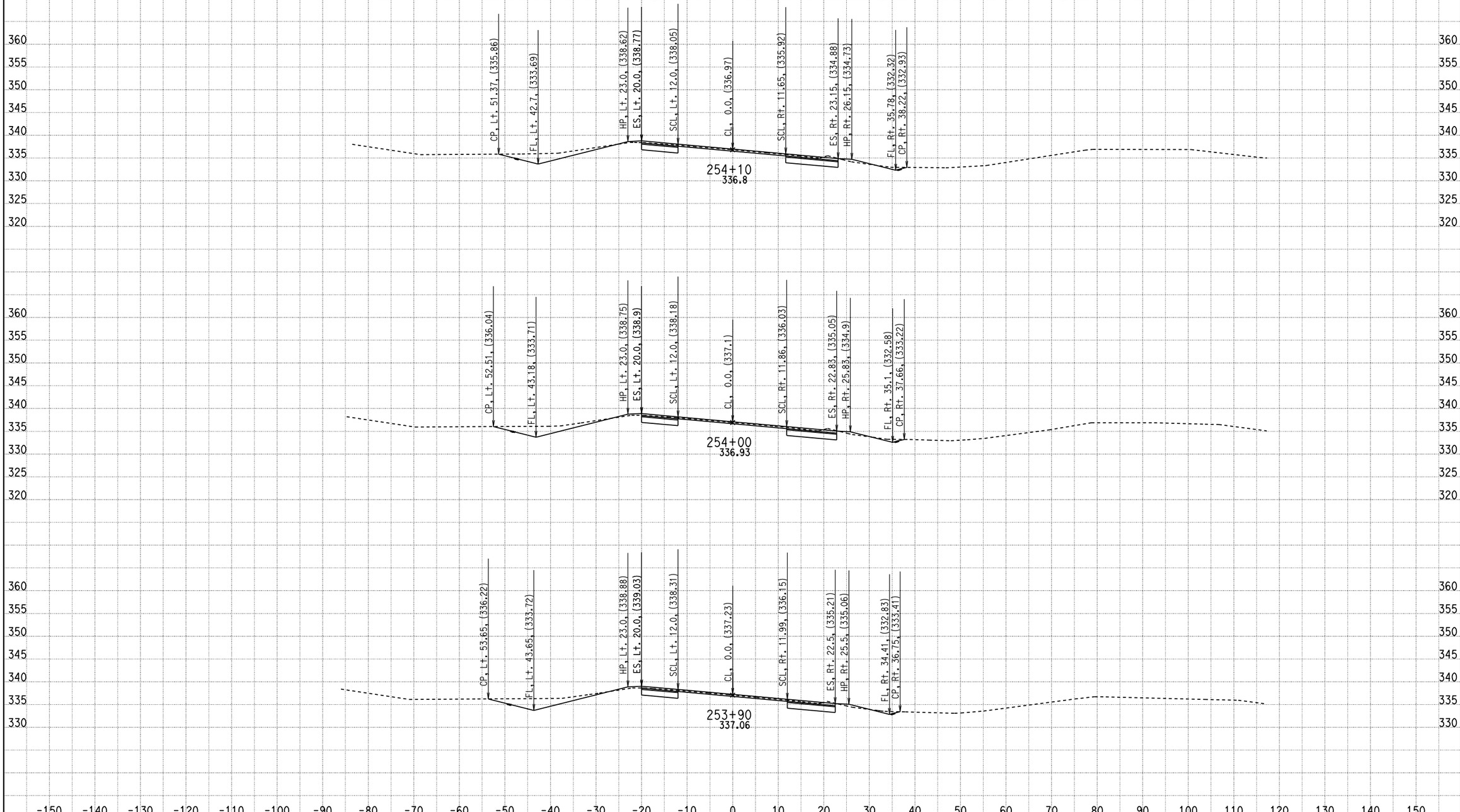

CREATED BY: ADEL NAJAR
DATE: 1/23/2013
KC Project: 09100 File: D:\mykc\09100\LATEST- DESIGN\XS\loc5\e1_100312.EAR

CONTRACT: 04000008131
DIST/CO/RTE/PM: 04/SCL/152/0-5.2
PROJECT ID: 04-2A250

SCALE: 1" = 10' Horiz.
1" = 10' Vert.

All Dimensions are US Survey Feet

E1
CROSS SECTIONS
SHEET 10 OF 92

FOR EARTHWORK DEVELOPMENT ONLY

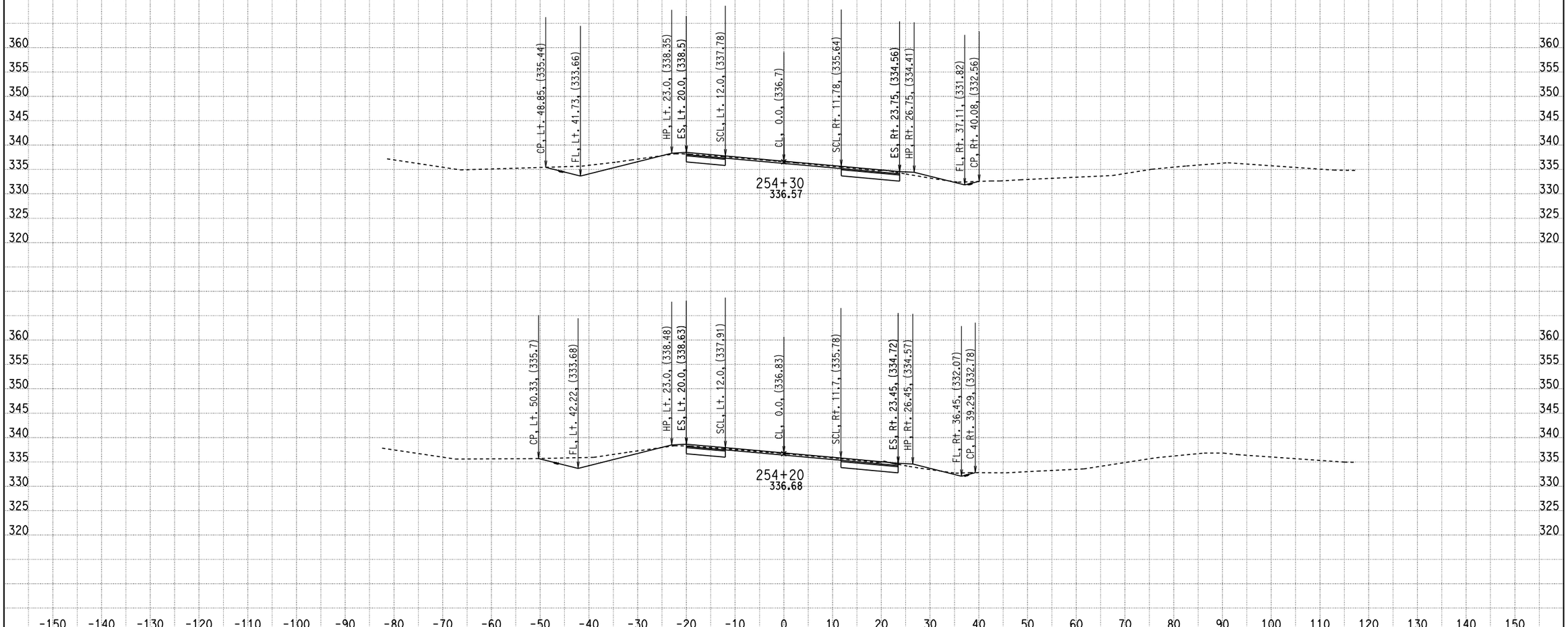

CREATED BY: ADEL NAJAR
DATE: 1/23/2013
KC Project: 09100 File: D:\mykc\09100\LATEST- DESIGN\XS\loc5\e1_100312.EAR

CONTRACT: 04000008131
DIST/CO/RTE/PM: 04/SCL/152/0-5.2
PROJECT ID: 04-2A250

SCALE: 1" = 10' Horiz.
1" = 10' Vert.

All Dimensions are US Survey Feet

E1
CROSS SECTIONS
SHEET 11 OF 92

FOR EARTHWORK DEVELOPMENT ONLY

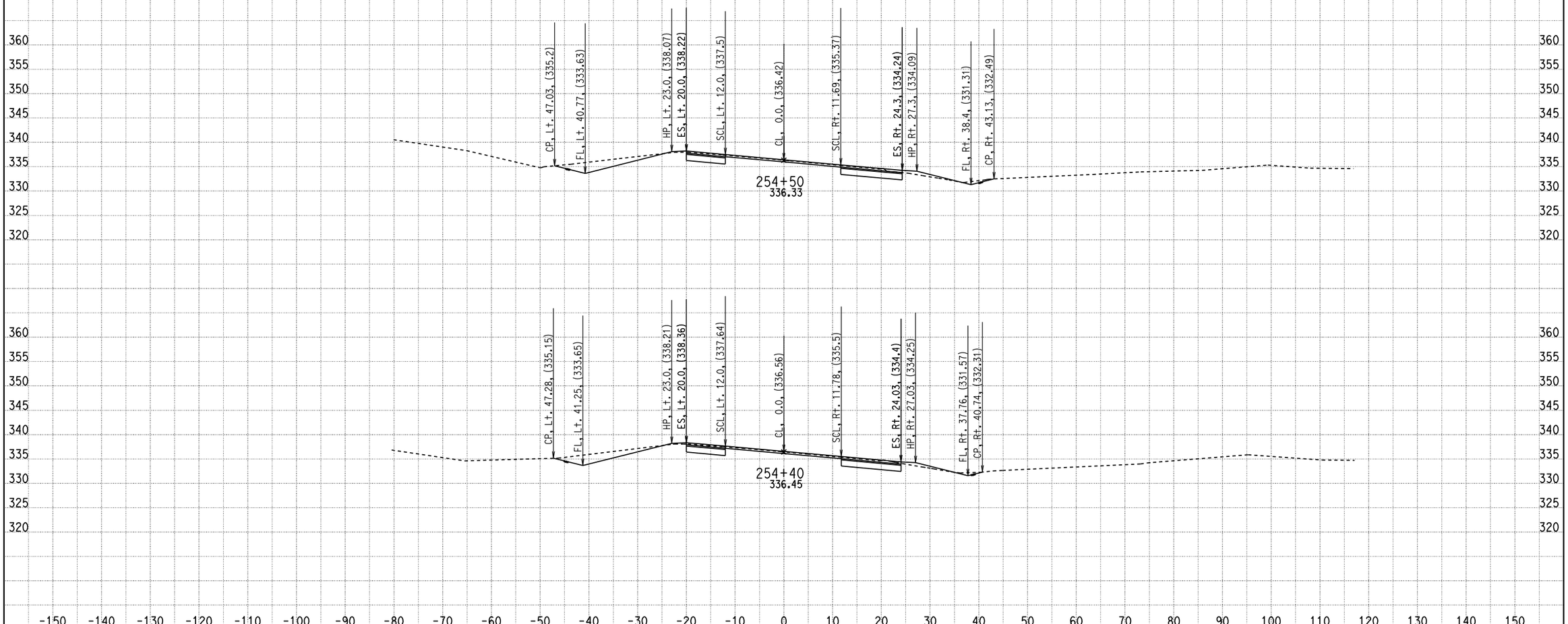

CREATED BY: ADEL NAJAR
DATE: 1/23/2013
KC Project: 09100 File: D:\mykc\09100\LATEST- DESIGN\XS\loc5\e1_100312.EAR

CONTRACT: 04000008131
DIST/CO/RTE/PM: 04/SCL/152/0-5.2
PROJECT ID: 04-2A250

SCALE: 1" = 10' Horiz.
1" = 10' Vert.

All Dimensions are US Survey Feet

E1
CROSS SECTIONS
SHEET 12 OF 92

FOR EARTHWORK DEVELOPMENT ONLY

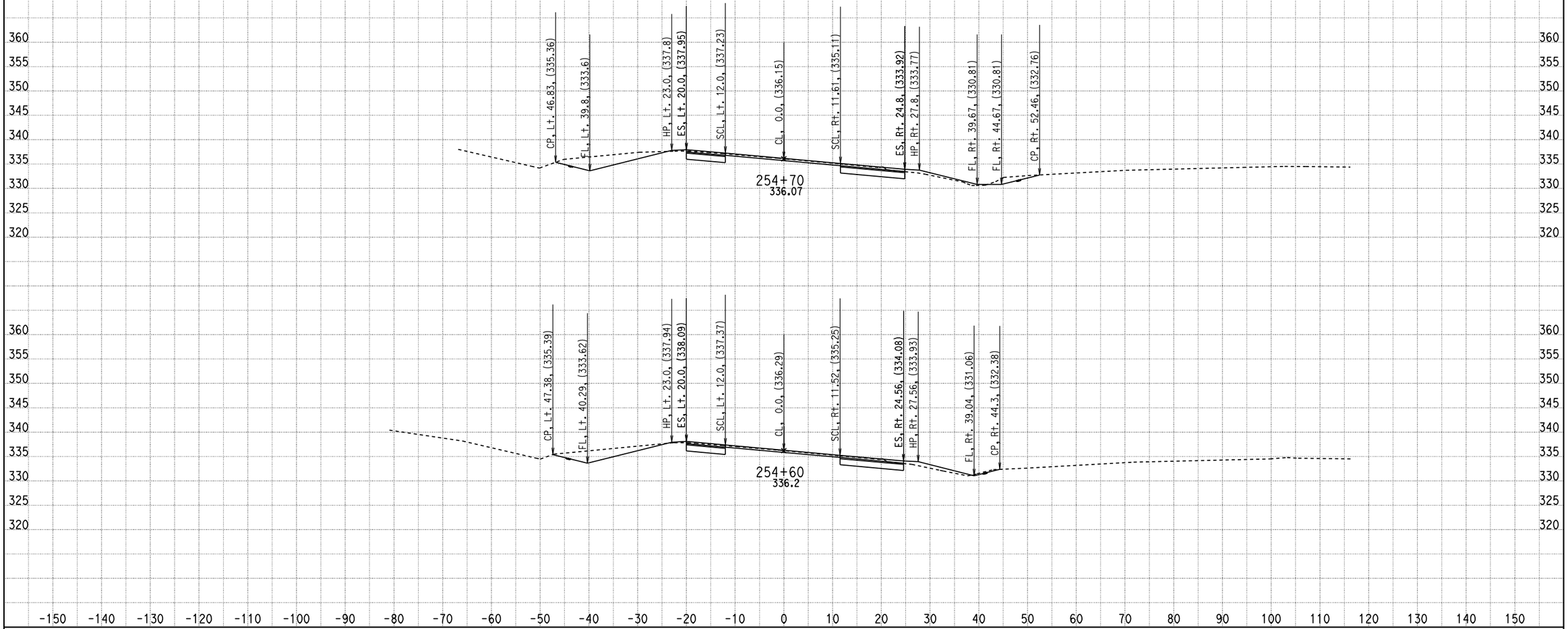

CREATED BY: ADEL NAJAR
DATE: 1/23/2013
KC Project: 09100 File: D:\mykc\09100\LATEST- DESIGN\XS\loc5\e1_100312.EAR

CONTRACT: 04000008131
DIST/CO/RTE/PM: 04/SCL/152/0-5.2
PROJECT ID: 04-2A250

SCALE: 1" = 10' Horiz.
1" = 10' Vert.

All Dimensions are US Survey Feet

E1
CROSS SECTIONS
SHEET 13 OF 92

FOR EARTHWORK DEVELOPMENT ONLY

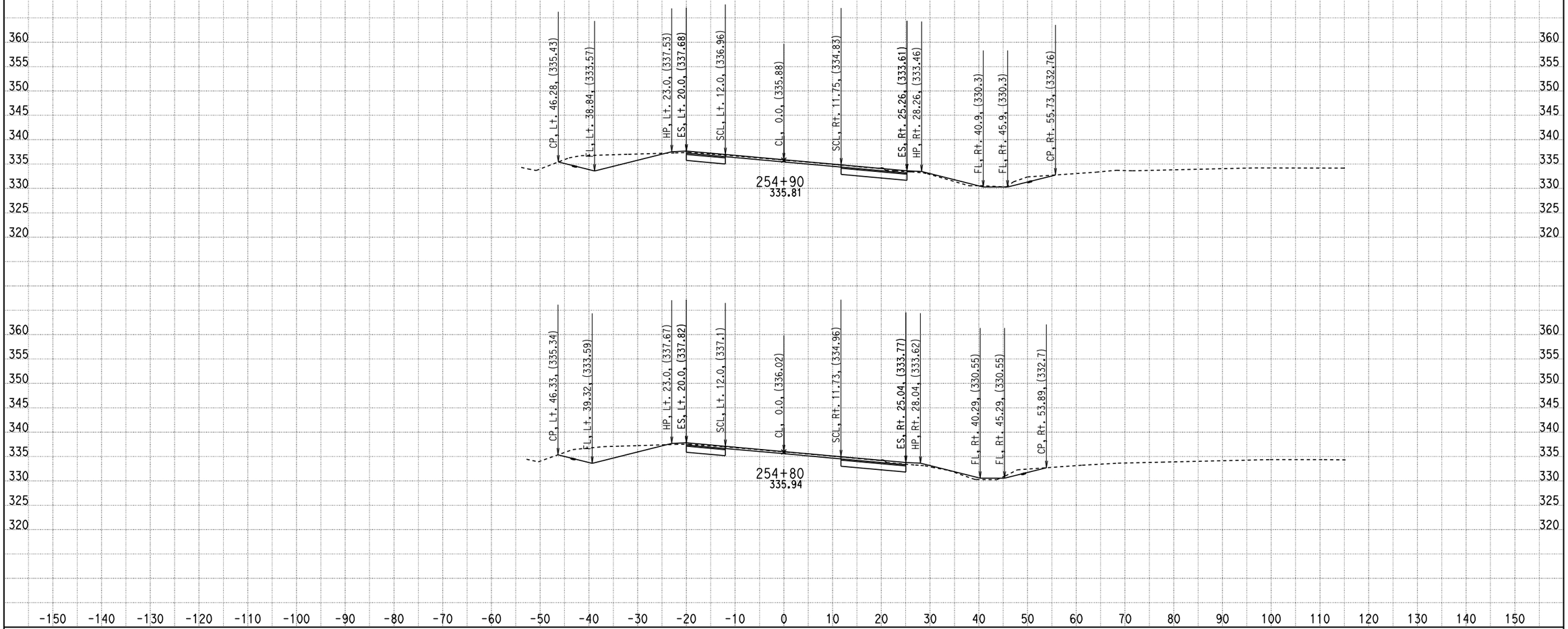

CREATED BY: ADEL NAJAR
DATE: 1/23/2013
KC Project: 09100 File: D:\mykc\09100\LATEST- DESIGN\XS\loc5\e1_100312.EAR

CONTRACT: 04000008131
DIST/CO/RTE/PM: 04/SCL/152/0-5.2
PROJECT ID: 04-2A250

SCALE: 1" = 10' Horiz.
1" = 10' Vert.

All Dimensions are US Survey Feet

E1
CROSS SECTIONS
SHEET 14 OF 92

FOR EARTHWORK DEVELOPMENT ONLY

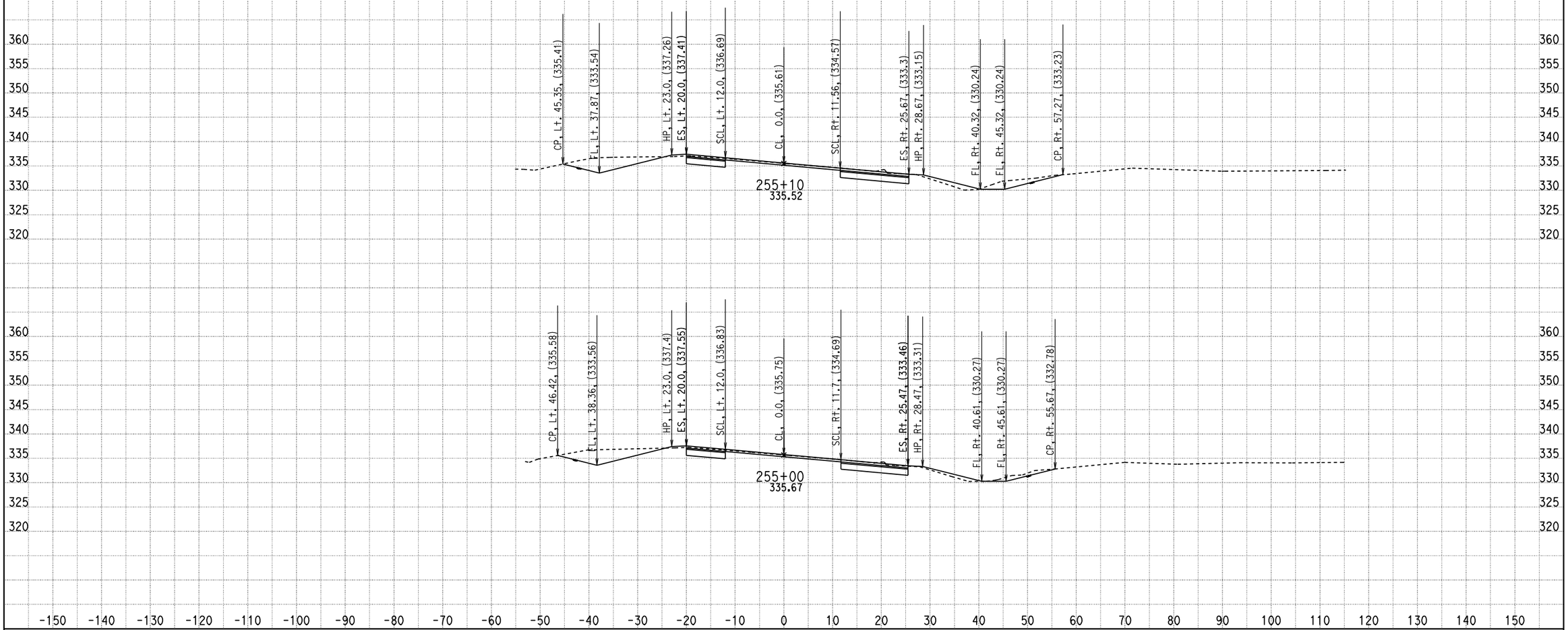

CREATED BY: ADEL NAJAR
DATE: 1/23/2013
KC Project: 09100 File: D:\mykc\09100\LATEST- DESIGN\XS\loc5\e1_100312.EAR

CONTRACT: 04000008131
DIST/CO/RTE/PM: 04/SCL/152/0-5.2
PROJECT ID: 04-2A250

SCALE: 1" = 10' Horiz.
1" = 10' Vert.

All Dimensions are US Survey Feet

E1
CROSS SECTIONS
SHEET 15 OF 92

FOR EARTHWORK DEVELOPMENT ONLY



CREATED BY: ADEL NAJAR
DATE: 1/23/2013
KC Project: 09100 File: D:\mykc\09100\LATEST- DESIGN\XS\loc5\e1_100312.EAR

CONTRACT: 04000008131
DIST/CO/RTE/PM: 04/SCL/152/0-5.2
PROJECT ID: 04-2A250

SCALE: 1" = 10' Horiz.
1" = 10' Vert.

All Dimensions are US Survey Feet

E1
CROSS SECTIONS
SHEET 16 OF 92

FOR EARTHWORK DEVELOPMENT ONLY

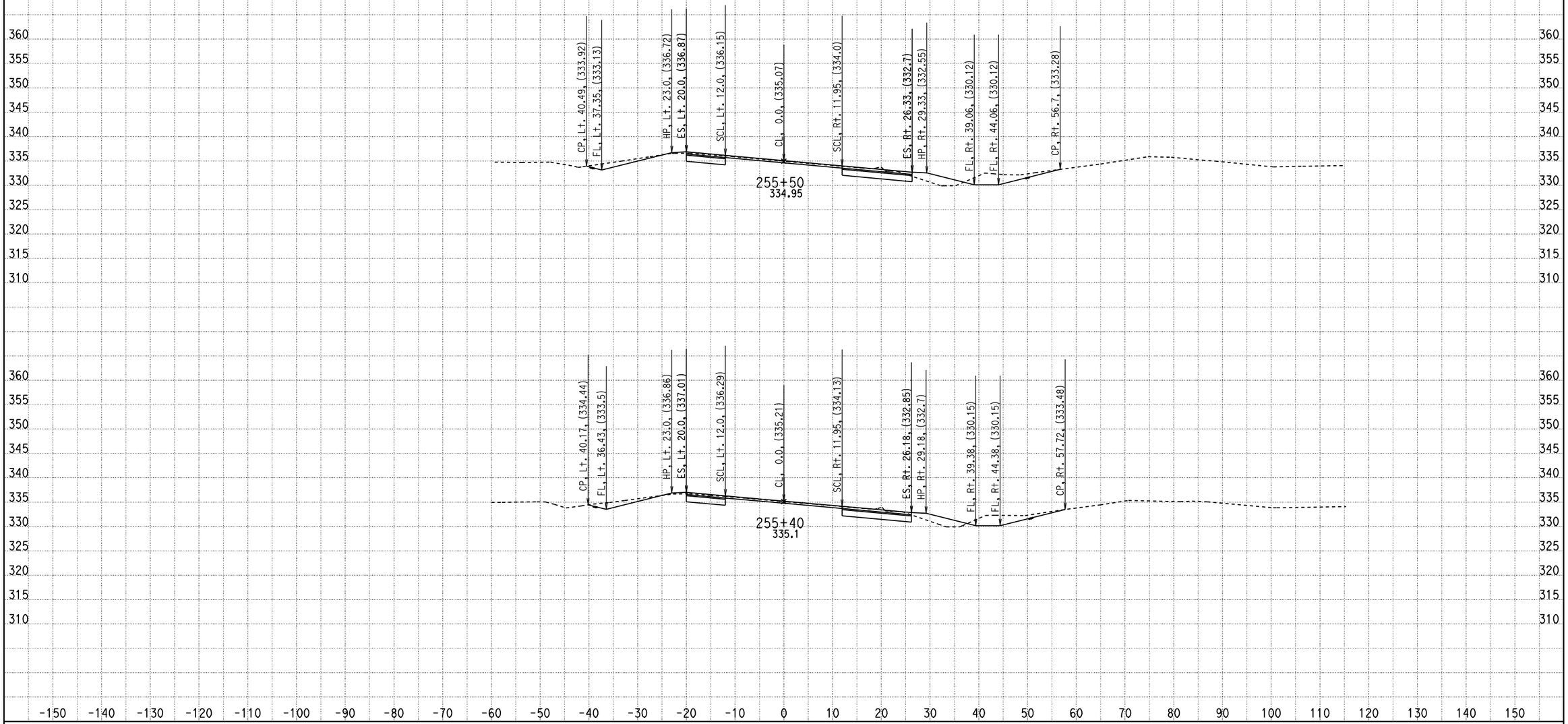

CREATED BY: ADEL NAJAR
DATE: 1/23/2013
KC Project: 09100 File: D:\mykc\09100\LATEST- DESIGN\XS\loc5\e1_100312.EAR

CONTRACT: 04000008131
DIST/CO/RTE/PM: 04/SCL/152/0-5.2
PROJECT ID: 04-2A250

SCALE: 1" = 10' Horiz.
1" = 10' Vert.

All Dimensions are US Survey Feet

E1
CROSS SECTIONS
SHEET 17 OF 92

FOR EARTHWORK DEVELOPMENT ONLY

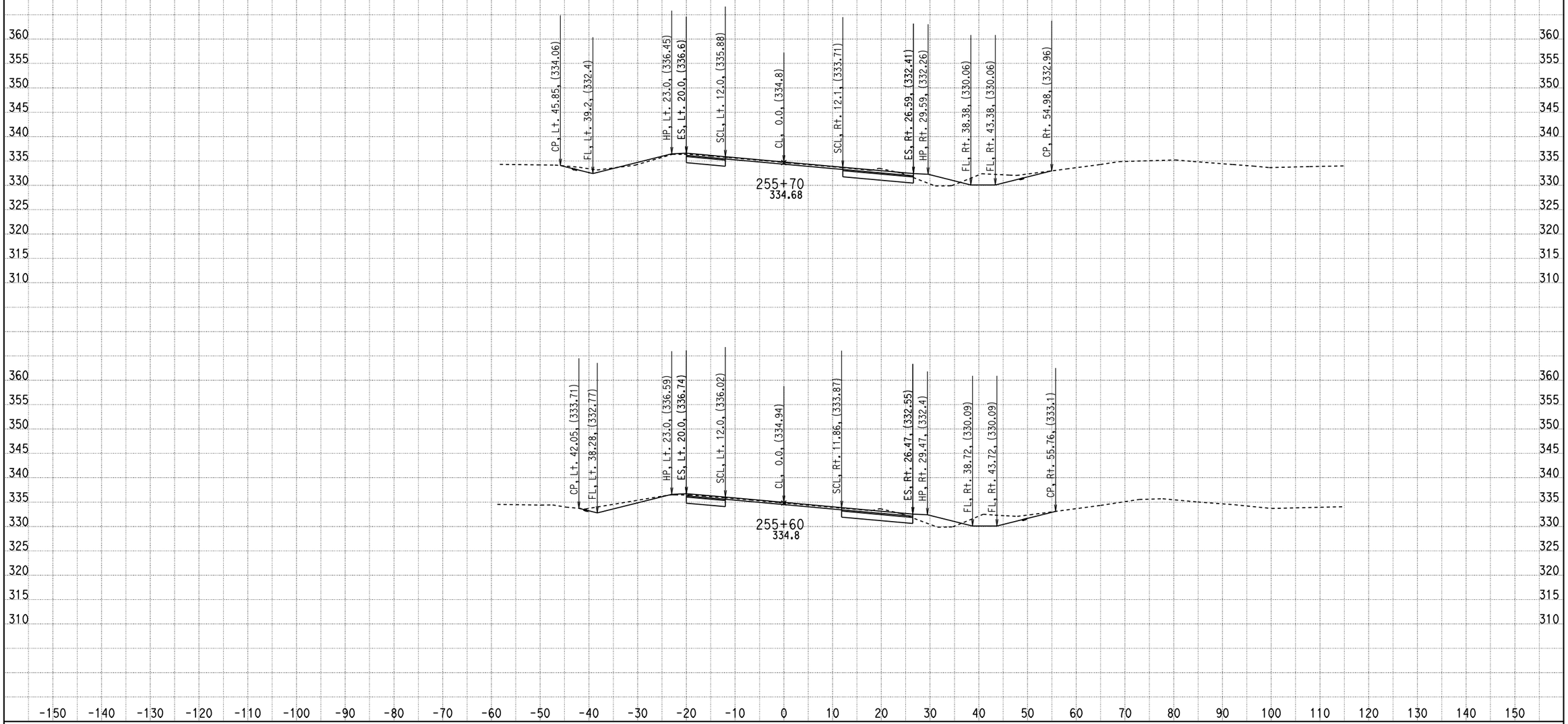

CREATED BY: ADEL NAJAR
DATE: 1/23/2013
KC Project: 09100 File: D:\mykc\09100\LATEST- DESIGN\XS\loc5\e1_100312.EAR

CONTRACT: 04000008131
DIST/CO/RTE/PM: 04/SCL/152/0-5.2
PROJECT ID: 04-2A250

SCALE: 1" = 10' Horiz.
1" = 10' Vert.

All Dimensions are US Survey Feet

E1
CROSS SECTIONS
SHEET 18 OF 92

FOR EARTHWORK DEVELOPMENT ONLY

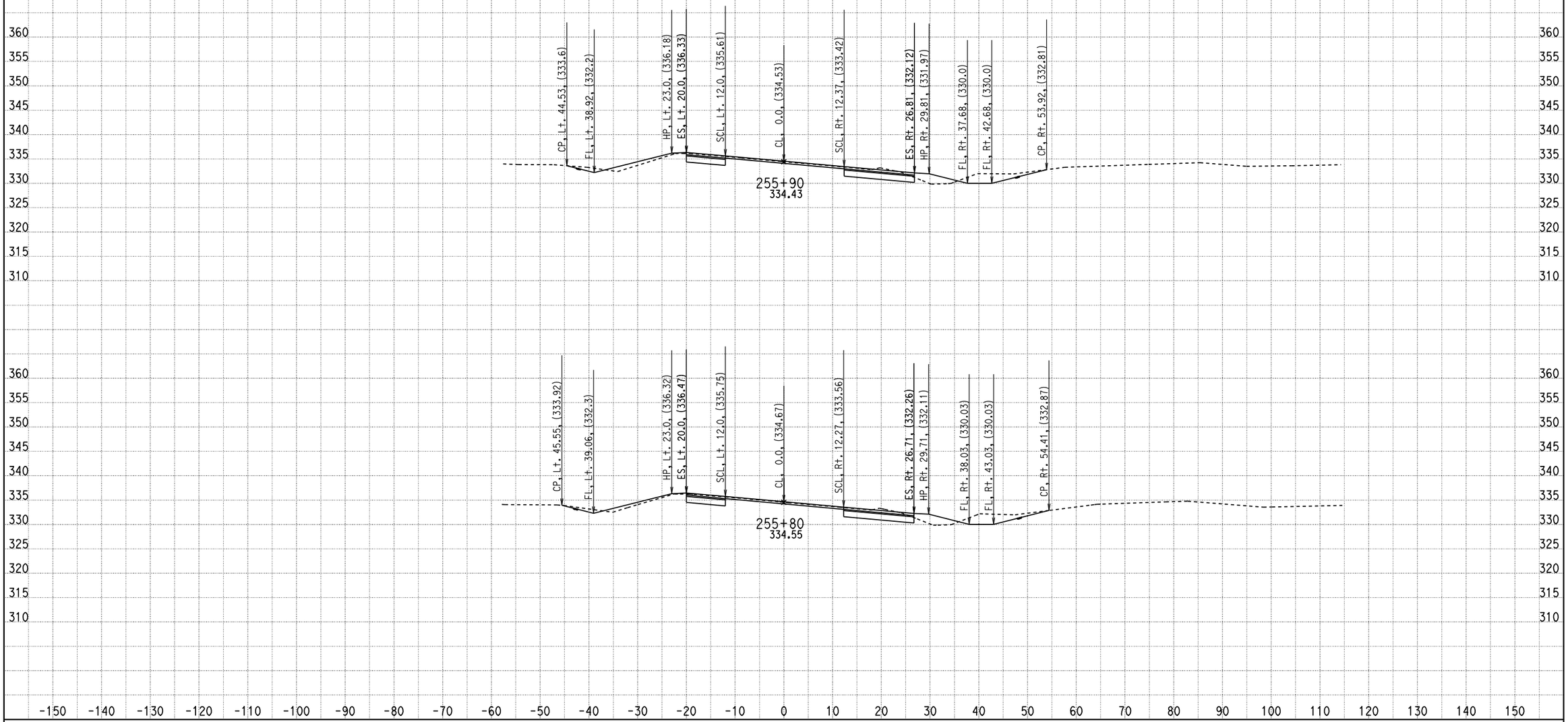

CREATED BY: ADEL NAJAR
DATE: 1/23/2013
KC Project: 09100 File: D:\mykc\09100\LATEST- DESIGN\XS\loc5\e1_100312.EAR

CONTRACT: 04000008131
DIST/CO/RTE/PM: 04/SCL/152/0-5.2
PROJECT ID: 04-2A250

SCALE: 1" = 10' Horiz.
1" = 10' Vert.

All Dimensions are US Survey Feet

E1
CROSS SECTIONS
SHEET 19 OF 92

FOR EARTHWORK DEVELOPMENT ONLY

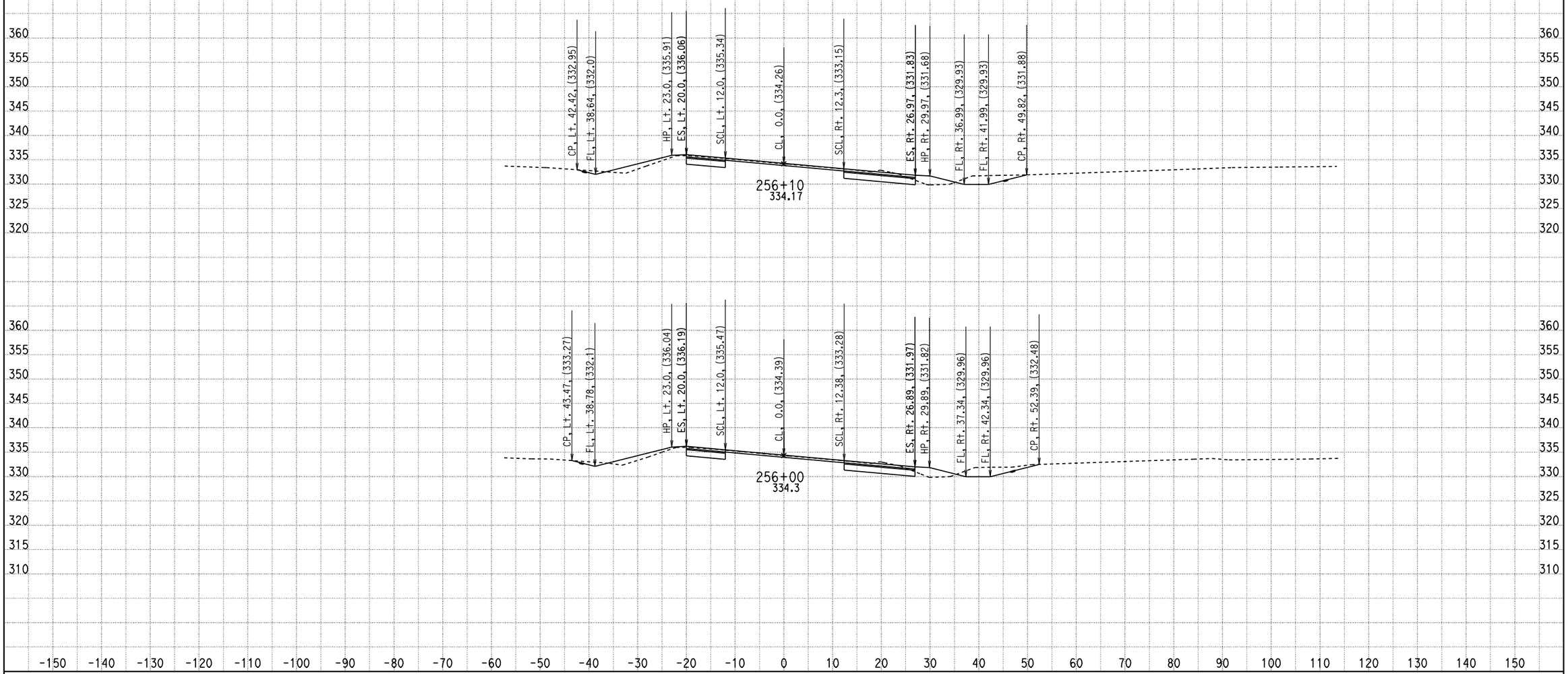

CREATED BY: ADEL NAJAR
DATE: 1/23/2013
KC Project: 09100 File: D:\mykc\09100\LATEST- DESIGN\XS\loc5\e1_100312.EAR

CONTRACT: 04000008131
DIST/CO/RTE/PM: 04/SCL/152/0-5.2
PROJECT ID: 04-2A250

SCALE: 1" = 10' Horiz.
1" = 10' Vert.

All Dimensions are US Survey Feet

E1
CROSS SECTIONS
SHEET 20 OF 92

FOR EARTHWORK DEVELOPMENT ONLY

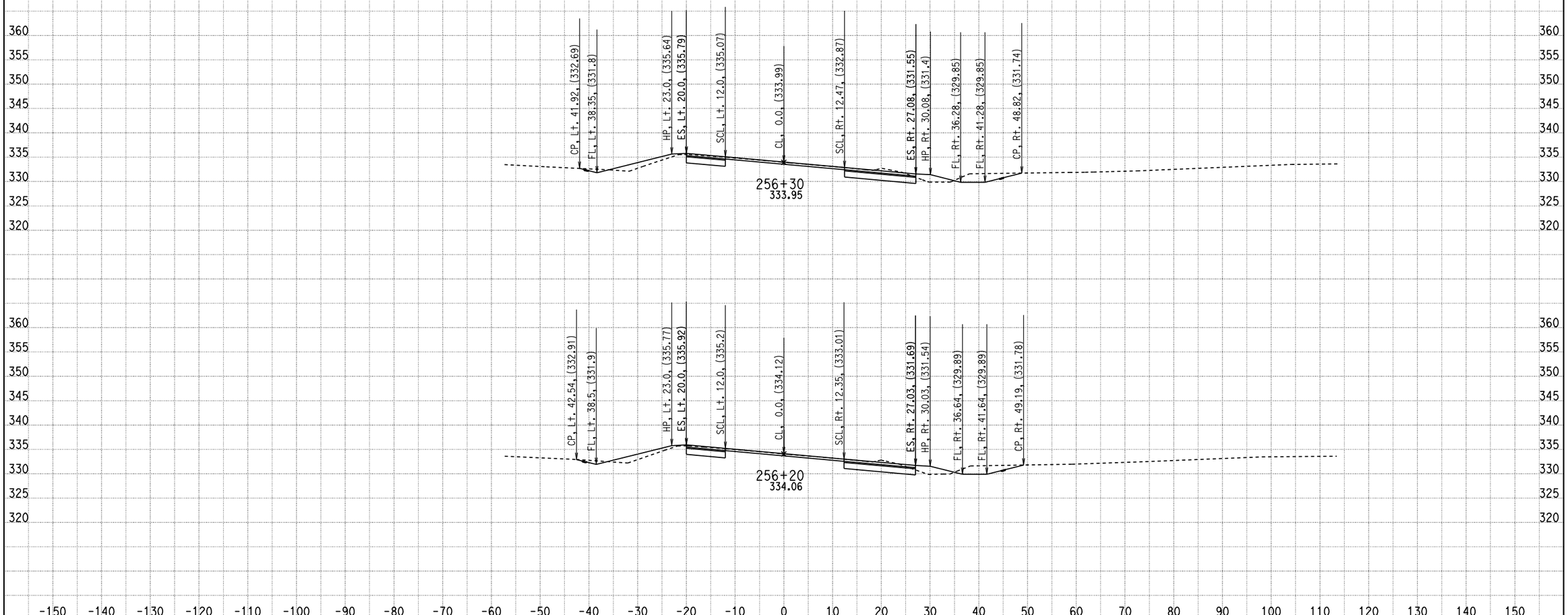

CREATED BY: ADEL NAJAR
DATE: 1/23/2013
KC Project: 09100 File: D:\mykc\09100\LATEST- DESIGN\XS\loc5\e1_100312.EAR

CONTRACT: 04000008131
DIST/CO/RTE/PM: 04/SCL/152/0-5.2
PROJECT ID: 04-2A250

SCALE: 1" = 10' Horiz.
1" = 10' Vert.

All Dimensions are US Survey Feet

E1
CROSS SECTIONS
SHEET 21 OF 92

FOR EARTHWORK DEVELOPMENT ONLY

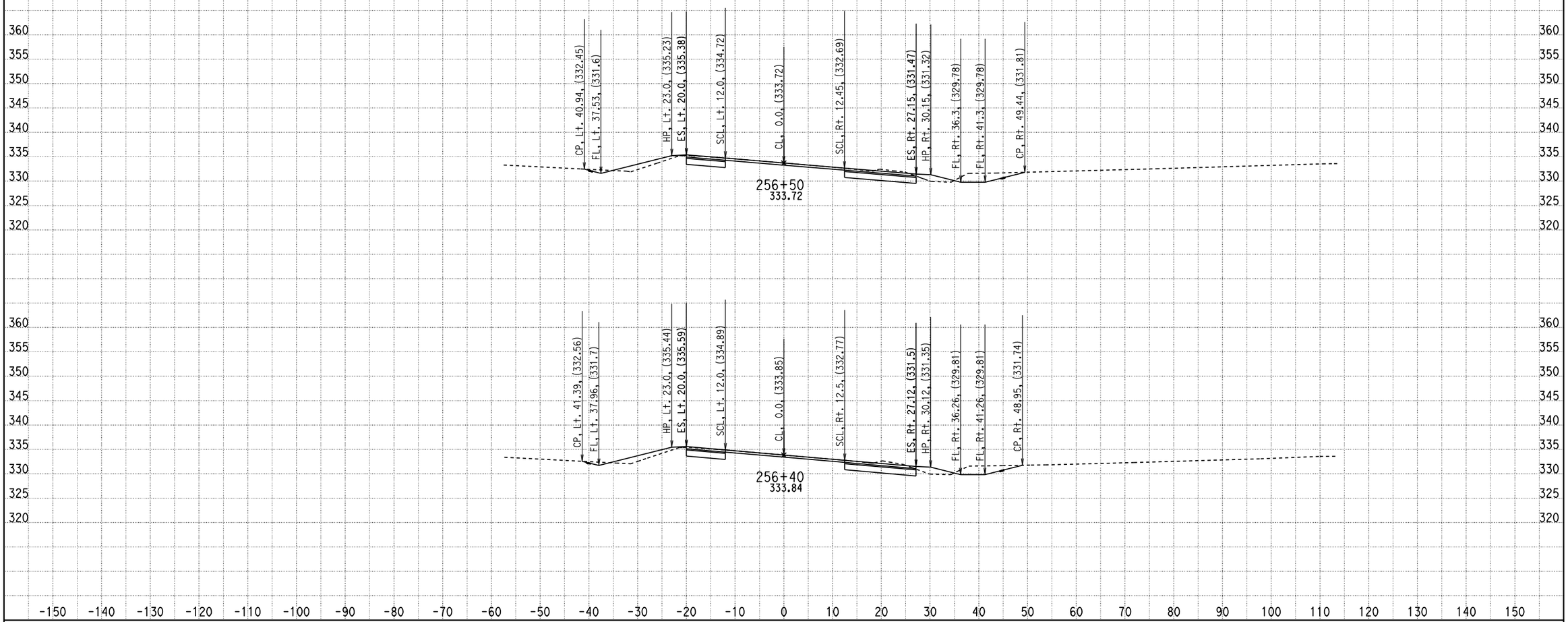

CREATED BY: ADEL NAJAR
DATE: 1/23/2013
KC Project: 09100 File: D:\mykc\09100\LATEST- DESIGN\XS\loc5\e1_100312.EAR

CONTRACT: 04000008131
DIST/CO/RTE/PM: 04/SCL/152/0-5.2
PROJECT ID: 04-2A250

SCALE: 1" = 10' Horiz.
1" = 10' Vert.

All Dimensions are US Survey Feet

E1
CROSS SECTIONS
SHEET 22 OF 92

FOR EARTHWORK DEVELOPMENT ONLY

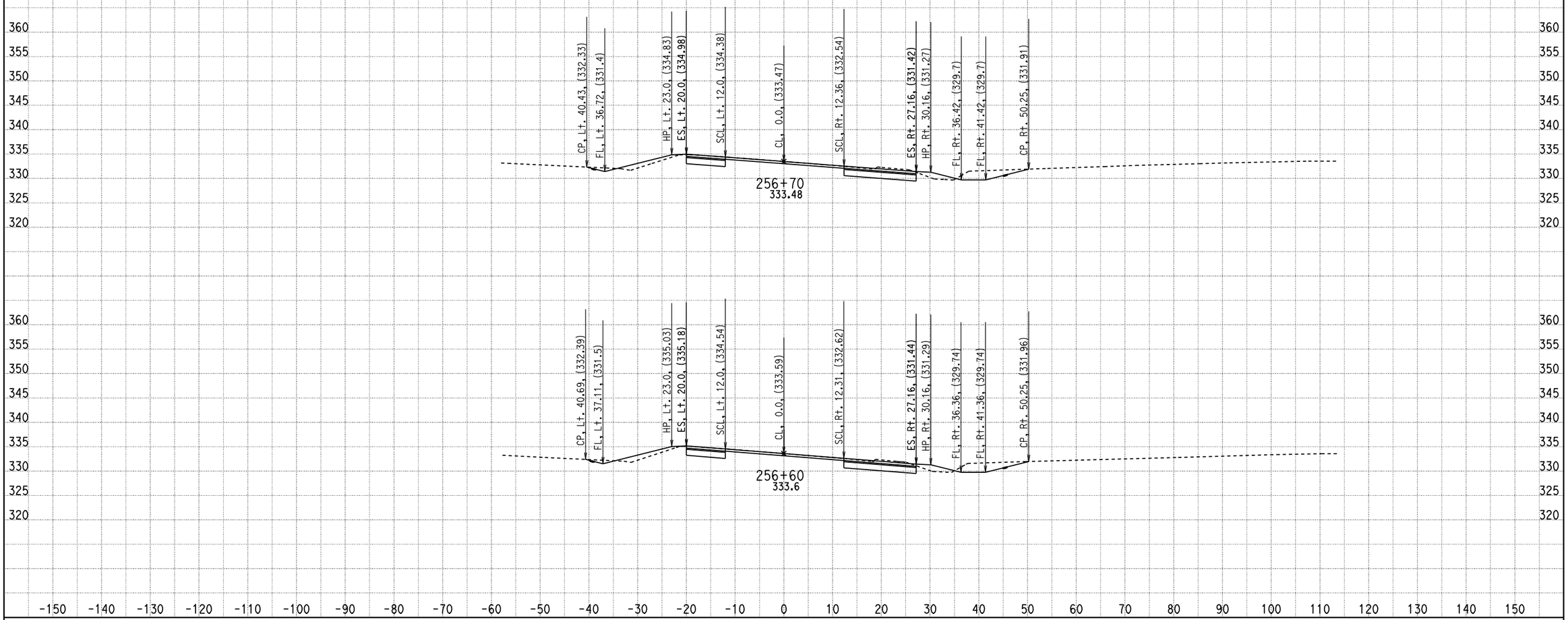

CREATED BY: ADEL NAJAR
DATE: 1/23/2013
KC Project: 09100 File: D:\mykc\09100\LATEST- DESIGN\XS\loc5\e1_100312.EAR

CONTRACT: 04000008131
DIST/CO/RTE/PM: 04/SCL/152/0-5.2
PROJECT ID: 04-2A250

SCALE: 1" = 10' Horiz.
1" = 10' Vert.

All Dimensions are US Survey Feet

E1
CROSS SECTIONS
SHEET 23 OF 92

FOR EARTHWORK DEVELOPMENT ONLY



CREATED BY: ADEL NAJAR
DATE: 1/23/2013
KC Project: 09100 File: D:\mykc\09100\LATEST- DESIGN\XS\loc5\e1_100312.EAR

CONTRACT: 04000008131
DIST/CO/RTE/PM: 04/SCL/152/0-5.2
PROJECT ID: 04-2A250

SCALE: 1" = 10' Horiz.
1" = 10' Vert.

All Dimensions are US Survey Feet

E1
CROSS SECTIONS
SHEET 24 OF 92

FOR EARTHWORK DEVELOPMENT ONLY

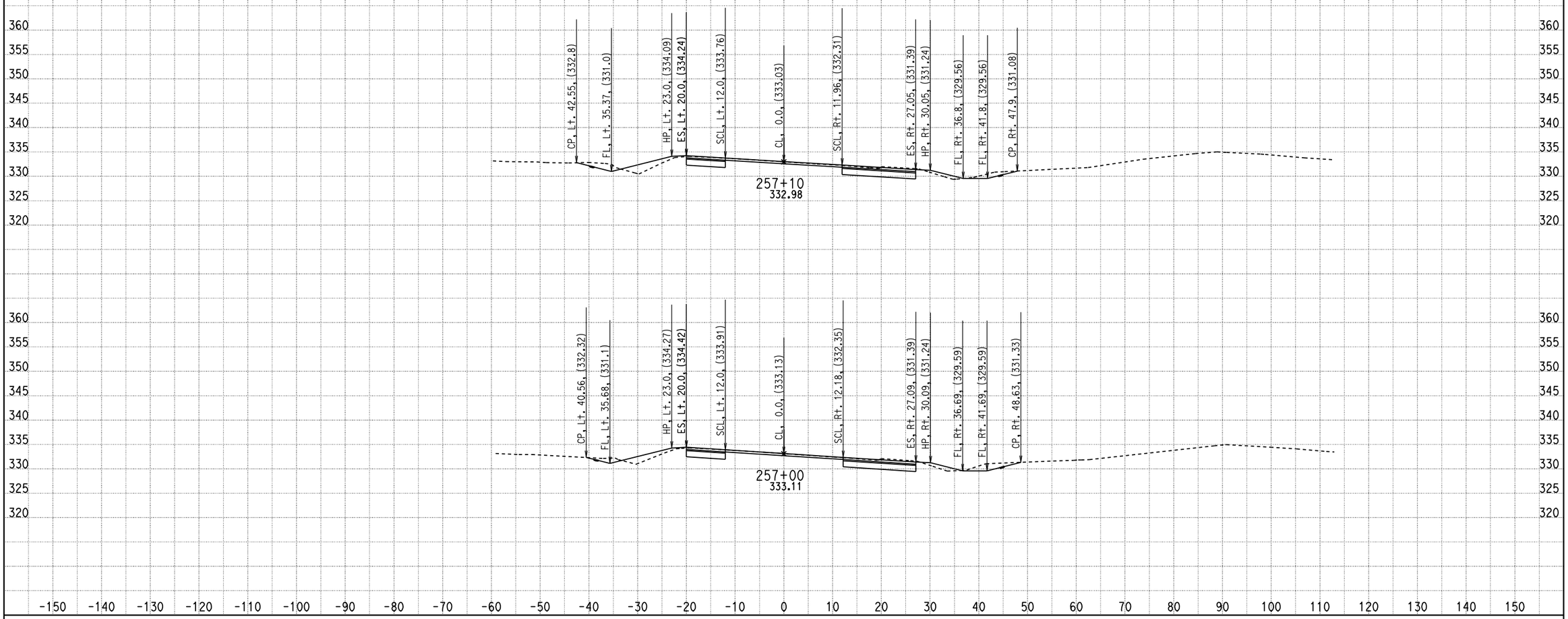

CREATED BY: ADEL NAJAR
DATE: 1/23/2013
KC Project: 09100 File: D:\mykc\09100\LATEST- DESIGN\XS\loc5\e1_100312.EAR

CONTRACT: 04000008131
DIST/CO/RTE/PM: 04/SCL/152/0-5.2
PROJECT ID: 04-2A250

SCALE: 1" = 10' Horiz.
1" = 10' Vert.

All Dimensions are US Survey Feet

E1
CROSS SECTIONS
SHEET 25 OF 92

FOR EARTHWORK DEVELOPMENT ONLY

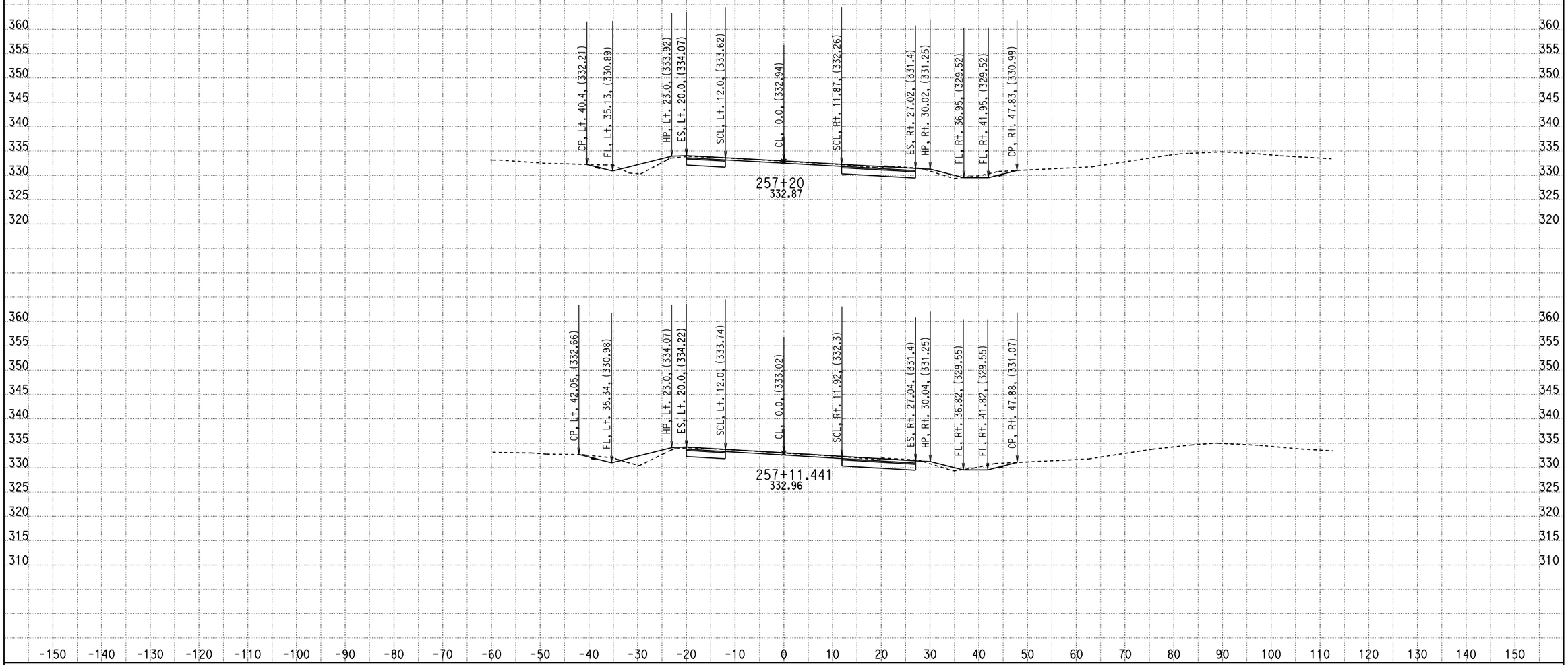

CREATED BY: ADEL NAJAR
DATE: 1/23/2013
KC Project: 09100 File: D:\mykc\09100\LATEST- DESIGN\XS\loc5\e1_100312.EAR

CONTRACT: 04000008131
DIST/CO/RTE/PM: 04/SCL/152/0-5.2
PROJECT ID: 04-2A250

SCALE: 1" = 10' Horiz.
1" = 10' Vert.

All Dimensions are US Survey Feet

E1
CROSS SECTIONS
SHEET 26 OF 92

FOR EARTHWORK DEVELOPMENT ONLY

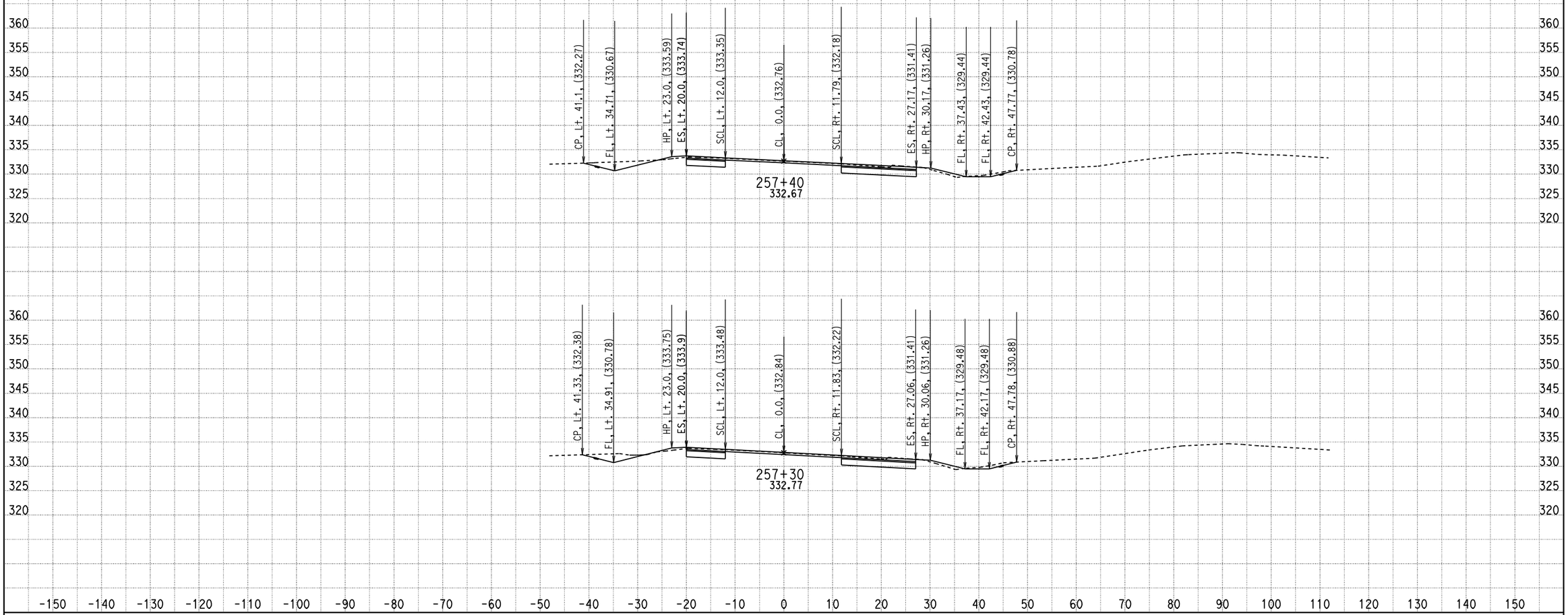

CREATED BY: ADEL NAJAR
DATE: 1/23/2013
KC Project: 09100 File: D:\mykc\09100\LATEST- DESIGN\XS\loc5\e1_100312.EAR

CONTRACT: 04000008131
DIST/CO/RTE/PM: 04/SCL/152/0-5.2
PROJECT ID: 04-2A250

SCALE: 1" = 10' Horiz.
1" = 10' Vert.

All Dimensions are US Survey Feet

E1
CROSS SECTIONS
SHEET 27 OF 92

FOR EARTHWORK DEVELOPMENT ONLY

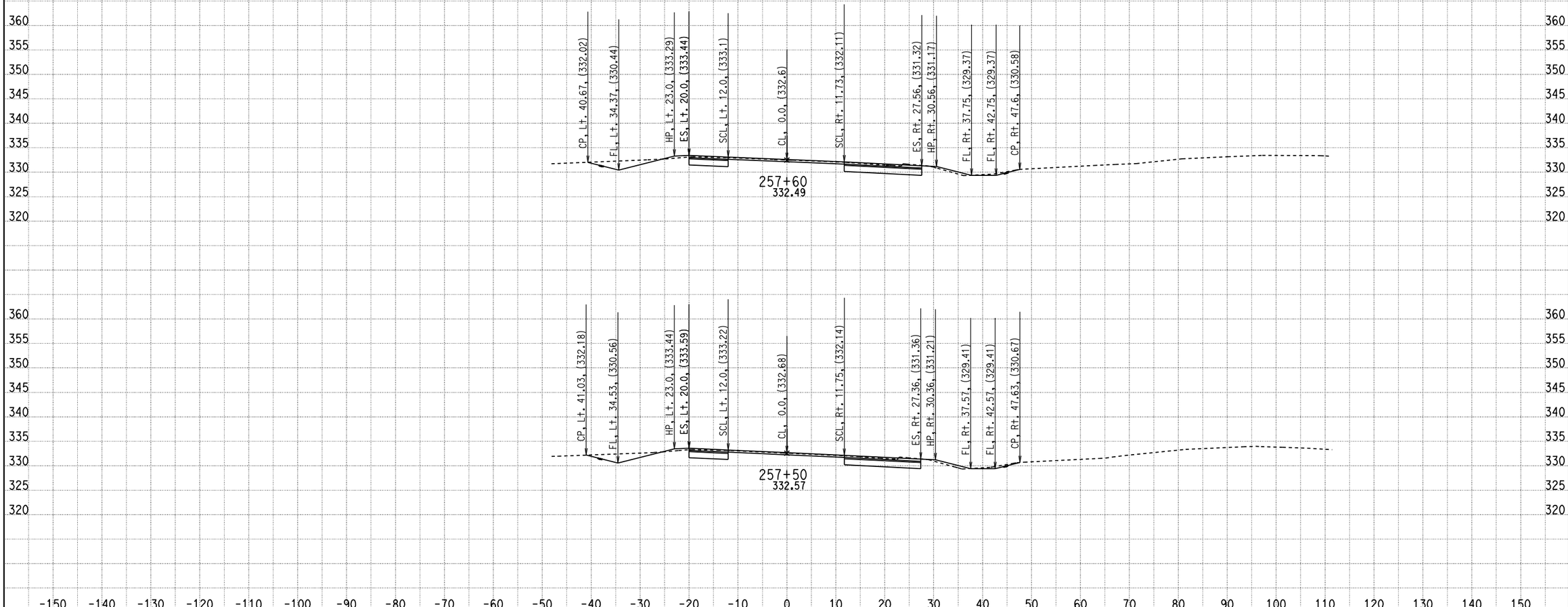

CREATED BY: ADEL NAJAR
DATE: 1/23/2013
KC Project: 09100 File: D:\mykc\09100\LATEST- DESIGN\XS\loc5\e1_100312.EAR

CONTRACT: 04000008131
DIST/CO/RTE/PM: 04/SCL/152/0-5.2
PROJECT ID: 04-2A250

SCALE: 1" = 10' Horiz.
1" = 10' Vert.

All Dimensions are US Survey Feet

E1
CROSS SECTIONS
SHEET 28 OF 92

FOR EARTHWORK DEVELOPMENT ONLY

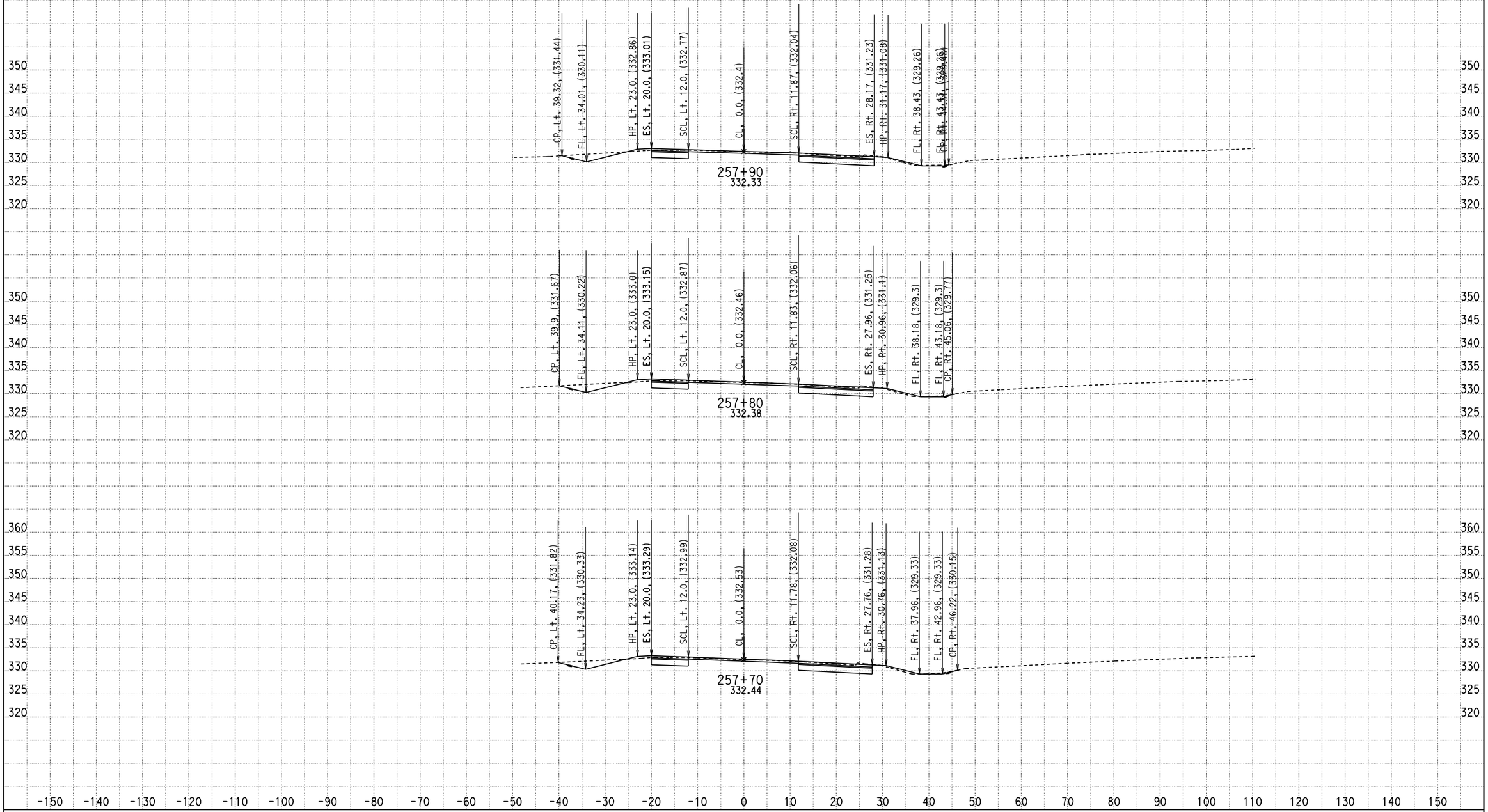

CREATED BY: ADEL NAJAR
DATE: 1/23/2013
KC Project: 09100 File: D:\mykc\09100\LATEST- DESIGN\XS\loc5\e1_100312.EAR

CONTRACT: 04000008131
DIST/CO/RTE/PM: 04/SCL/152/0-5.2
PROJECT ID: 04-2A250

SCALE: 1" = 10' Horiz.
1" = 10' Vert.

All Dimensions are US Survey Feet

E1
CROSS SECTIONS
SHEET 29 OF 92

FOR EARTHWORK DEVELOPMENT ONLY

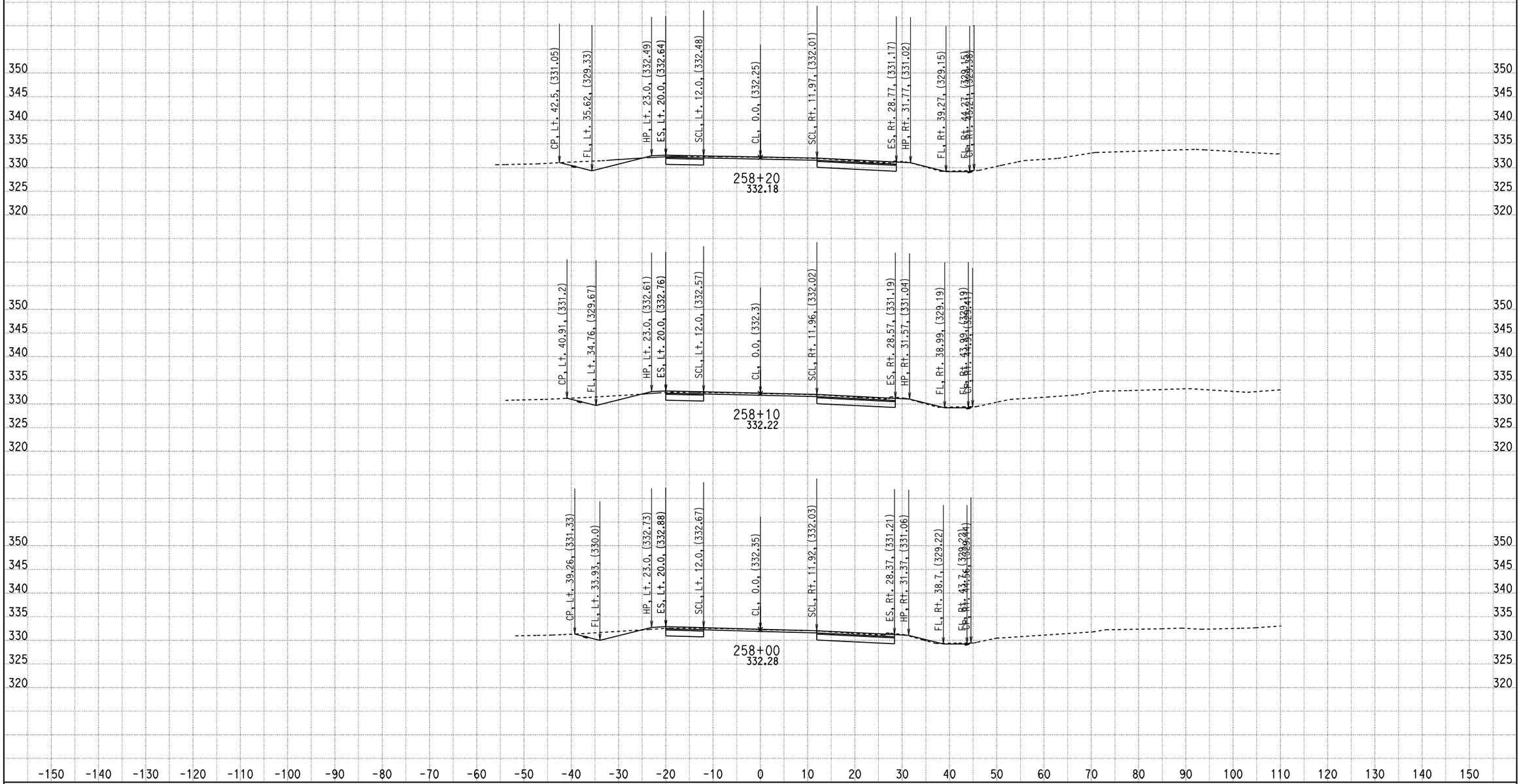

CREATED BY: ADEL NAJAR
DATE: 1/23/2013
KC Project: 09100 File: D:\mykc\09100\LATEST- DESIGN\XS\loc5\e1_100312.EAR

CONTRACT: 04000008131
DIST/CO/RTE/PM: 04/SCL/152/0-5.2
PROJECT ID: 04-2A250

SCALE: 1" = 10' Horiz.
1" = 10' Vert.

All Dimensions are US Survey Feet

E1
CROSS SECTIONS
SHEET 30 OF 92

FOR EARTHWORK DEVELOPMENT ONLY

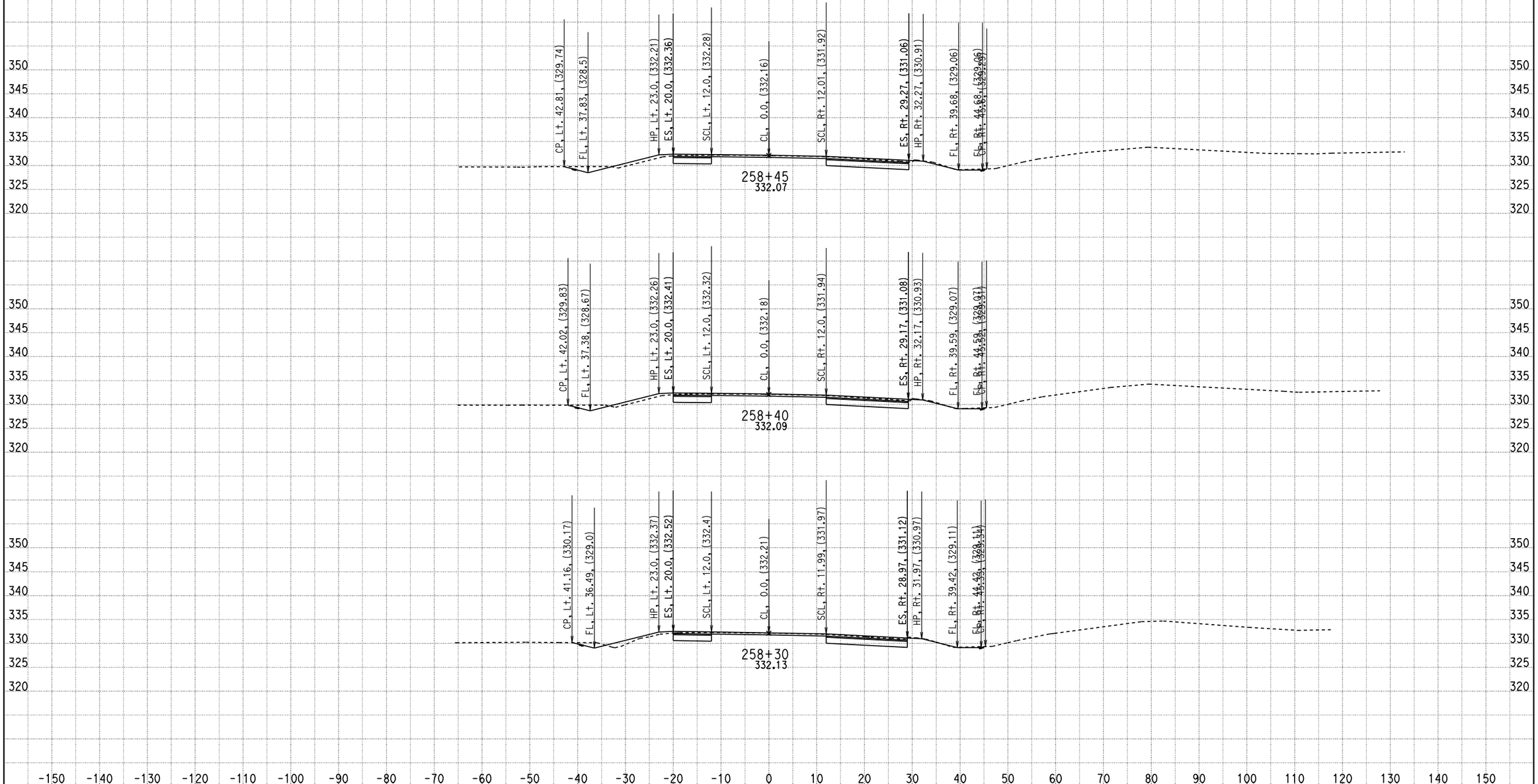

CREATED BY: ADEL NAJAR
DATE: 1/23/2013
KC Project: 09100 File: D:\mykc\09100\LATEST- DESIGN\XS\loc5\e1_100312.EAR

CONTRACT: 04000008131
DIST/CO/RTE/PM: 04/SCL/152/0-5.2
PROJECT ID: 04-2A250

SCALE: 1" = 10' Horiz.
1" = 10' Vert.

All Dimensions are US Survey Feet

E1
CROSS SECTIONS
SHEET 31 OF 92

FOR EARTHWORK DEVELOPMENT ONLY

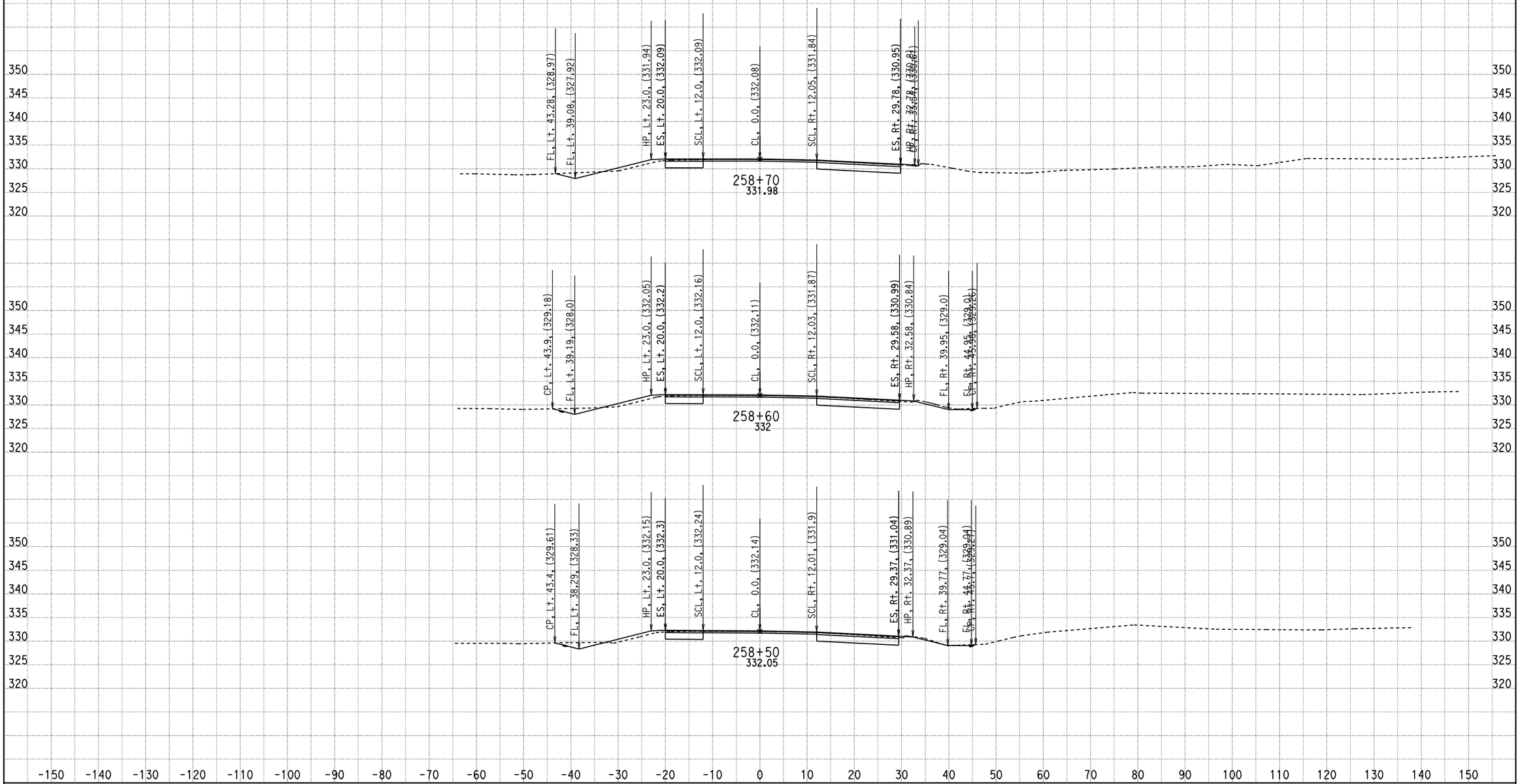

CREATED BY: ADEL NAJAR
DATE: 1/23/2013
KC Project: 09100 File: D:\mykc\09100\LATEST- DESIGN\XS\loc5\e1_100312.EAR

CONTRACT: 04000008131
DIST/CO/RTE/PM: 04/SCL/152/0-5.2
PROJECT ID: 04-2A250

SCALE: 1" = 10' Horiz.
1" = 10' Vert.

All Dimensions are US Survey Feet

E1
CROSS SECTIONS
SHEET 32 OF 92

FOR EARTHWORK DEVELOPMENT ONLY

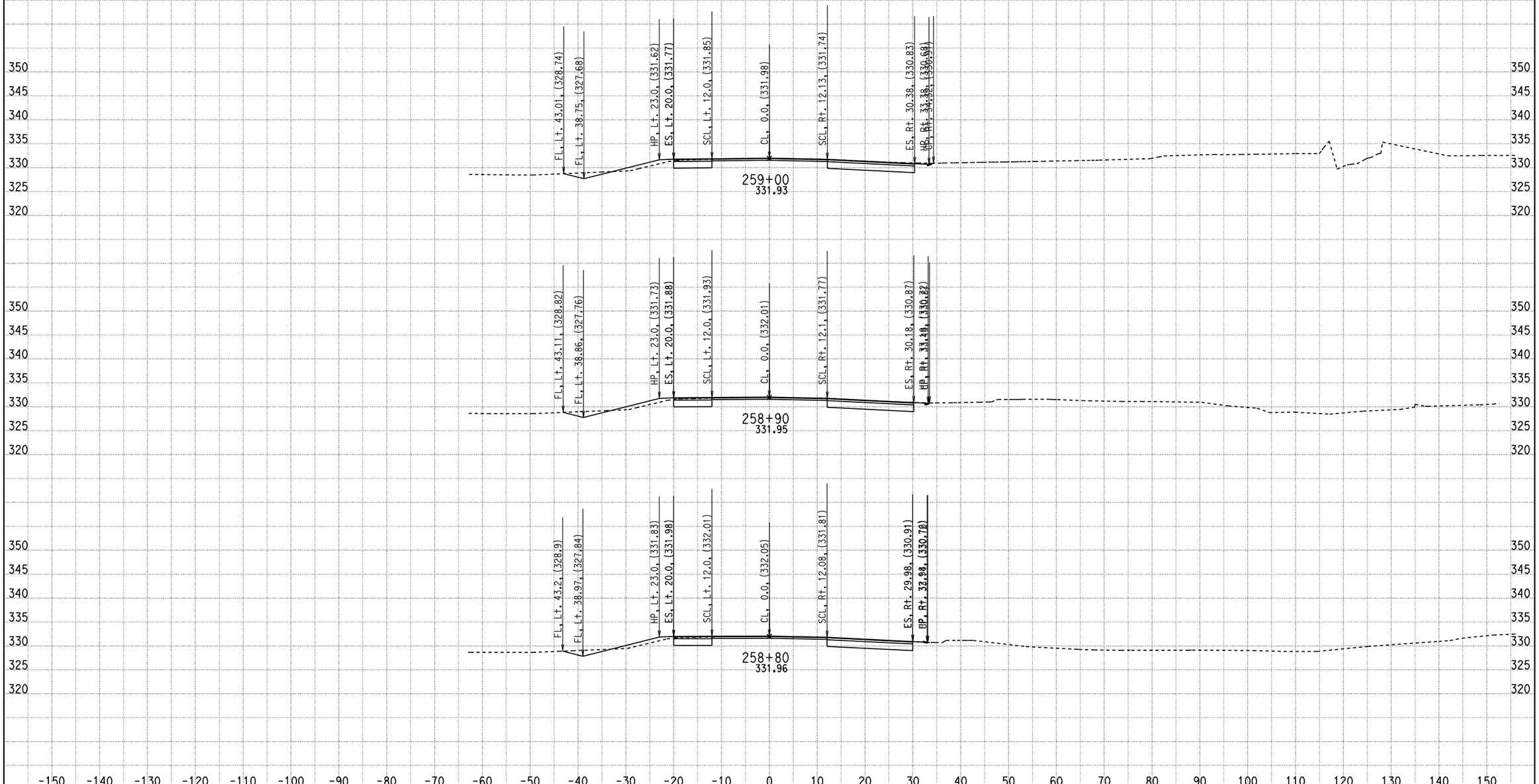

CREATED BY: ADEL NAJAR
DATE: 1/23/2013
KC Project: 09100 File: D:\mykc\09100\LATEST- DESIGN\XS\loc5\e1_100312.EAR

CONTRACT: 04000008131
DIST/CO/RTE/PM: 04/SCL/152/0-5.2
PROJECT ID: 04-2A250

SCALE: 1" = 10' Horiz.
1" = 10' Vert.

All Dimensions are US Survey Feet

E1
CROSS SECTIONS

FOR EARTHWORK DEVELOPMENT ONLY

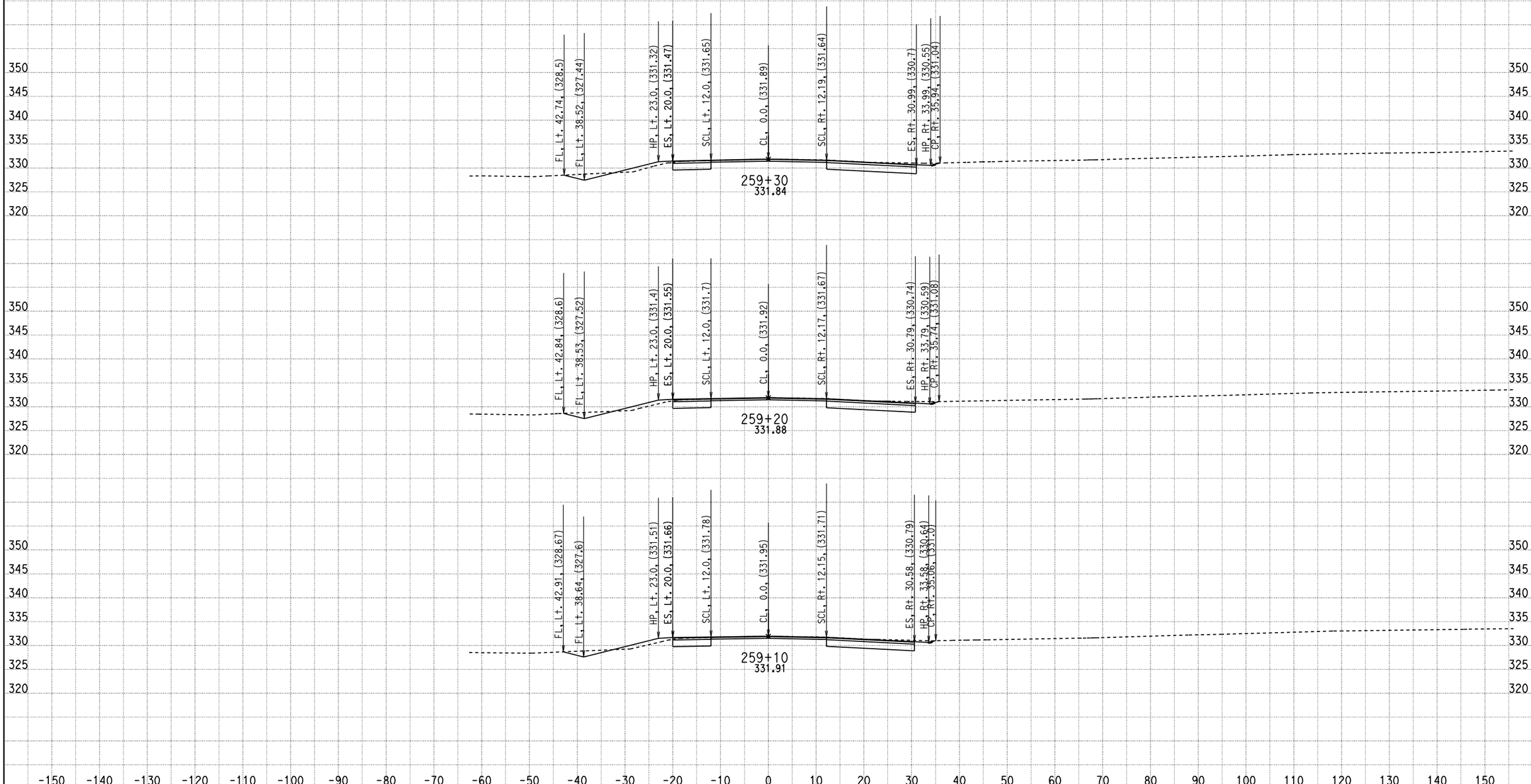

CREATED BY: ADEL NAJAR
DATE: 1/23/2013
KC Project: 09100 File: D:\mykc\09100\LATEST- DESIGN\XS\loc5\e1_100312.EAR

CONTRACT: 04000008131
DIST/CO/RTE/PM: 04/SCL/152/0-5.2
PROJECT ID: 04-2A250

SCALE: 1" = 10' Horiz.
1" = 10' Vert.

All Dimensions are US Survey Feet

E1
CROSS SECTIONS
SHEET 34 OF 92

FOR EARTHWORK DEVELOPMENT ONLY

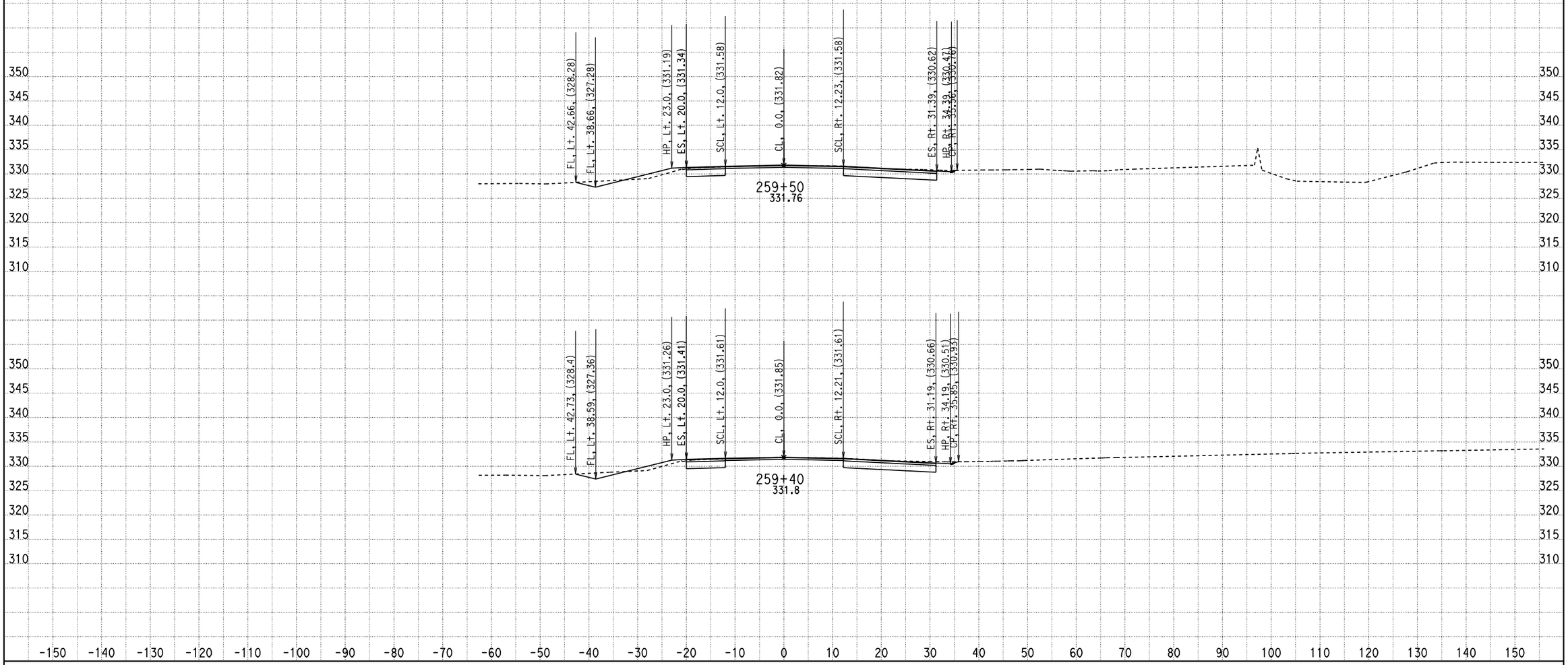

CREATED BY: ADEL NAJAR
DATE: 1/23/2013
KC Project: 09100 File: D:\mykc\09100\LATEST- DESIGN\XS\loc5\e1_100312.EAR

CONTRACT: 04000008131
DIST/CO/RTE/PM: 04/SCL/152/0-5.2
PROJECT ID: 04-2A250

SCALE: 1" = 10' Horiz.
1" = 10' Vert.

All Dimensions are US Survey Feet

E1
CROSS SECTIONS
SHEET 35 OF 92

FOR EARTHWORK DEVELOPMENT ONLY

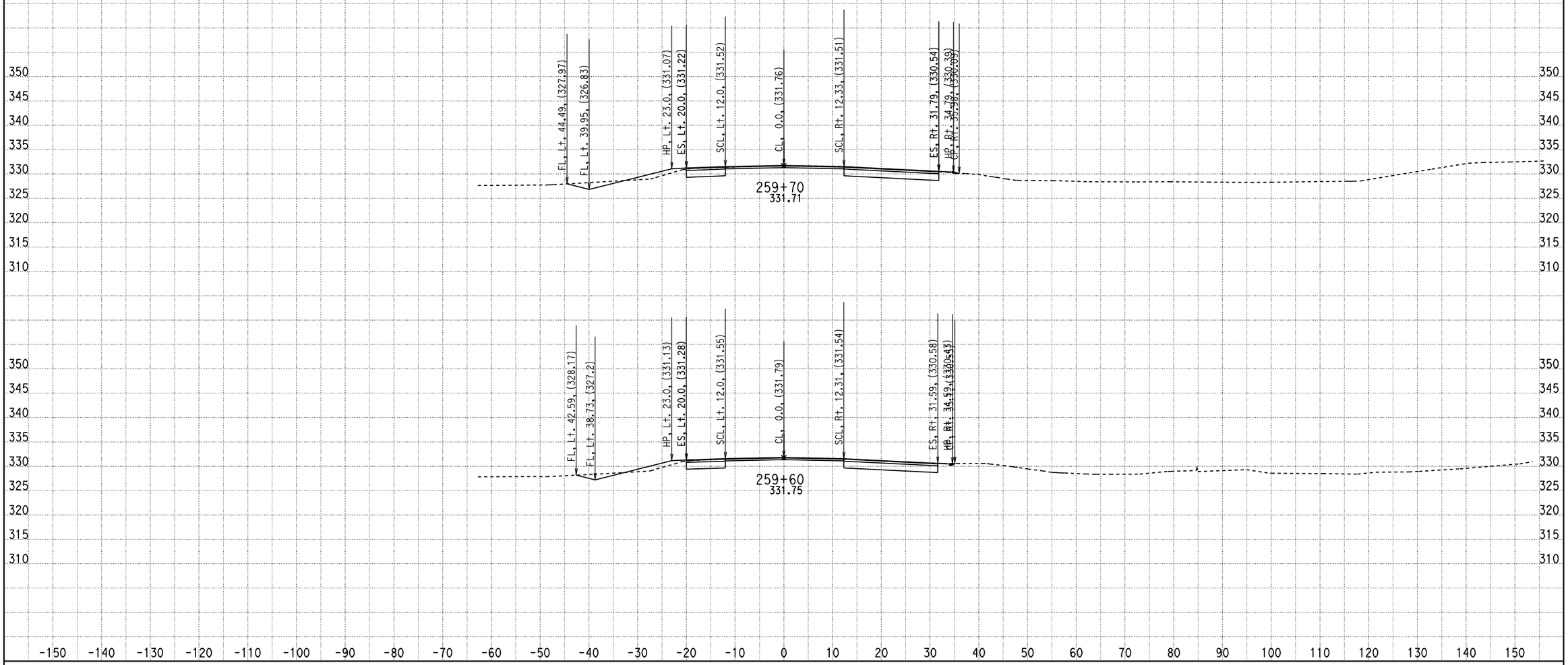

CREATED BY: ADEL NAJAR
DATE: 1/23/2013
KC Project: 09100 File: D:\mykc\09100\LATEST- DESIGN\XS\loc5\e1_100312.EAR

CONTRACT: 04000008131
DIST/CO/RTE/PM: 04/SCL/152/0-5.2
PROJECT ID: 04-2A250

SCALE: 1" = 10' Horiz.
1" = 10' Vert.

All Dimensions are US Survey Feet

E1
CROSS SECTIONS
SHEET 36 OF 92

FOR EARTHWORK DEVELOPMENT ONLY

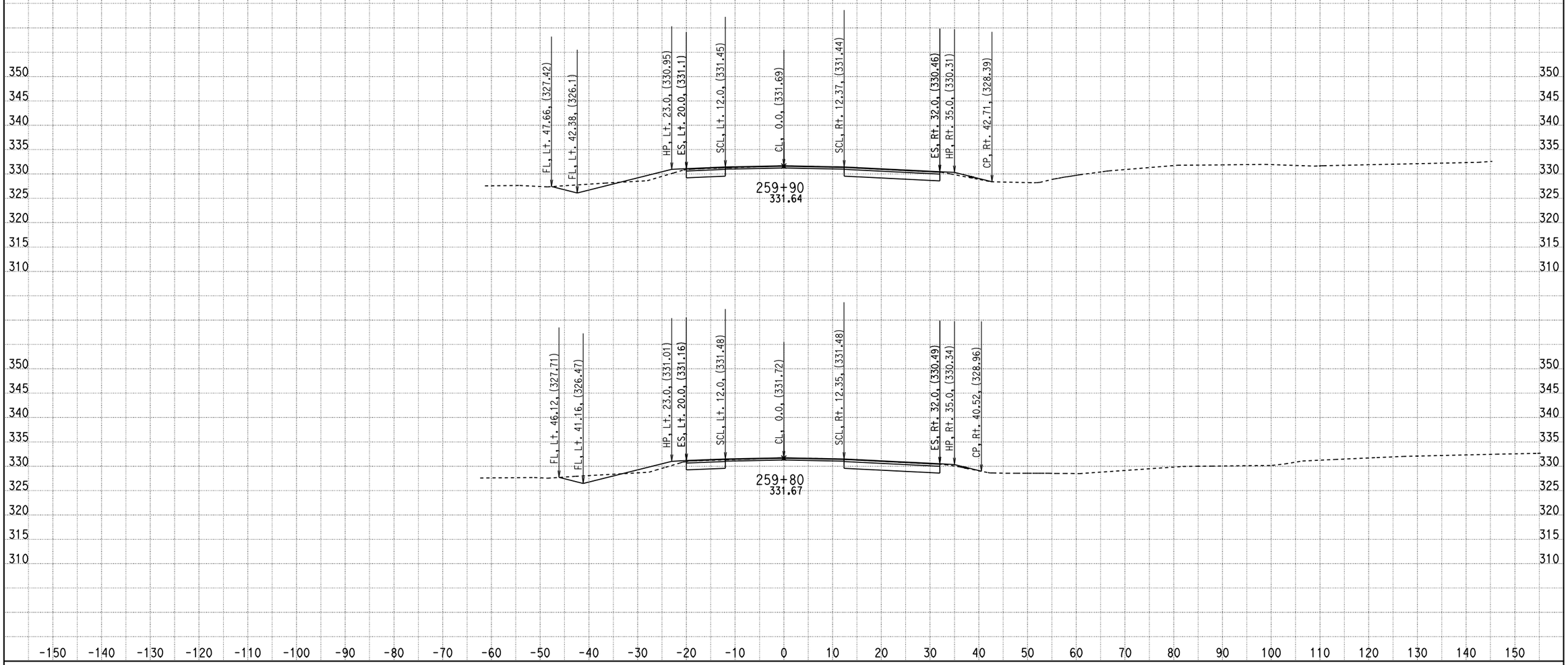

CREATED BY: ADEL NAJAR
DATE: 1/23/2013
KC Project: 09100 File: D:\mykc\09100\LATEST- DESIGN\XS\loc5\e1_100312.EAR

CONTRACT: 04000008131
DIST/CO/RTE/PM: 04/SCL/152/0-5.2
PROJECT ID: 04-2A250

SCALE: 1" = 10' Horiz.
1" = 10' Vert.

All Dimensions are US Survey Feet

E1
CROSS SECTIONS
SHEET 37 OF 92

FOR EARTHWORK DEVELOPMENT ONLY

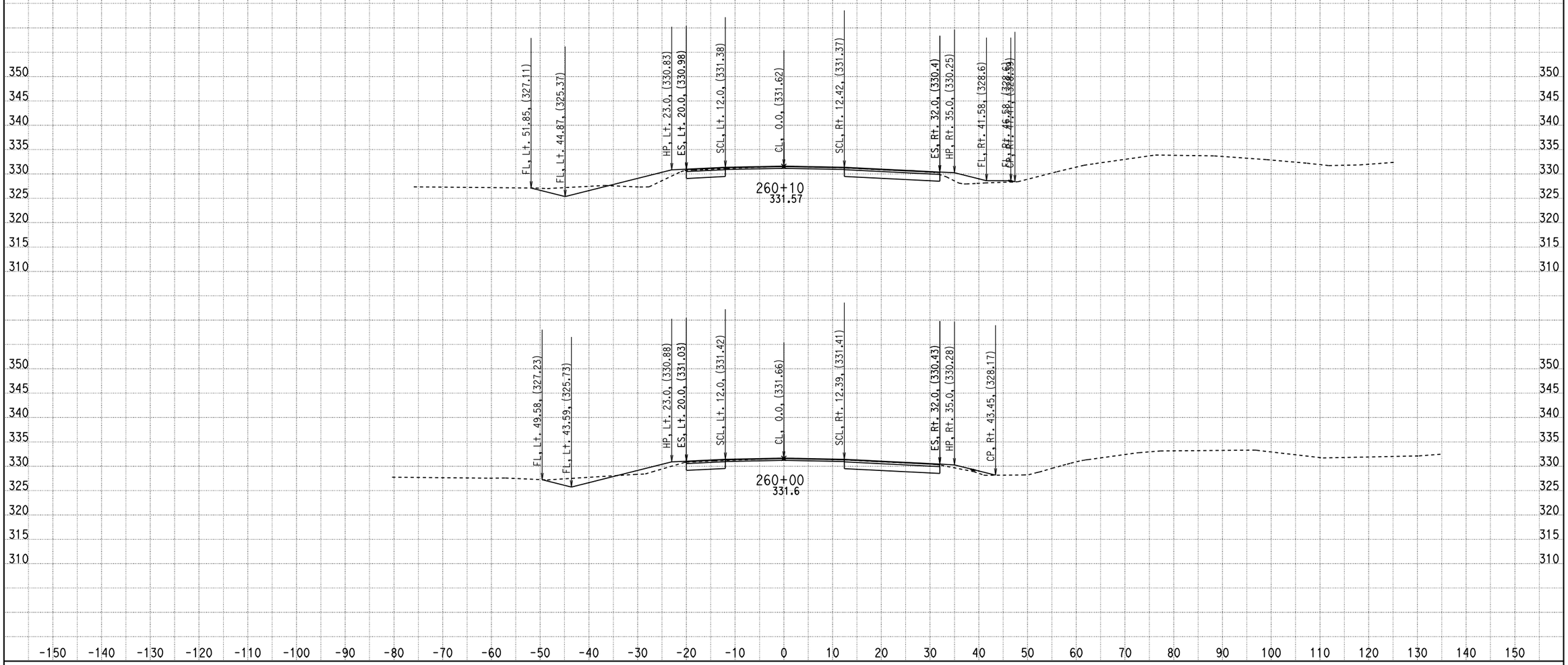

CREATED BY: ADEL NAJAR
DATE: 1/23/2013
KC Project: 09100 File: D:\mykc\09100\LATEST- DESIGN\XS\loc5\e1_100312.EAR

CONTRACT: 04000008131
DIST/CO/RTE/PM: 04/SCL/152/0-5.2
PROJECT ID: 04-2A250

SCALE: 1" = 10' Horiz.
1" = 10' Vert.

All Dimensions are US Survey Feet

E1
CROSS SECTIONS
SHEET 38 OF 92

FOR EARTHWORK DEVELOPMENT ONLY

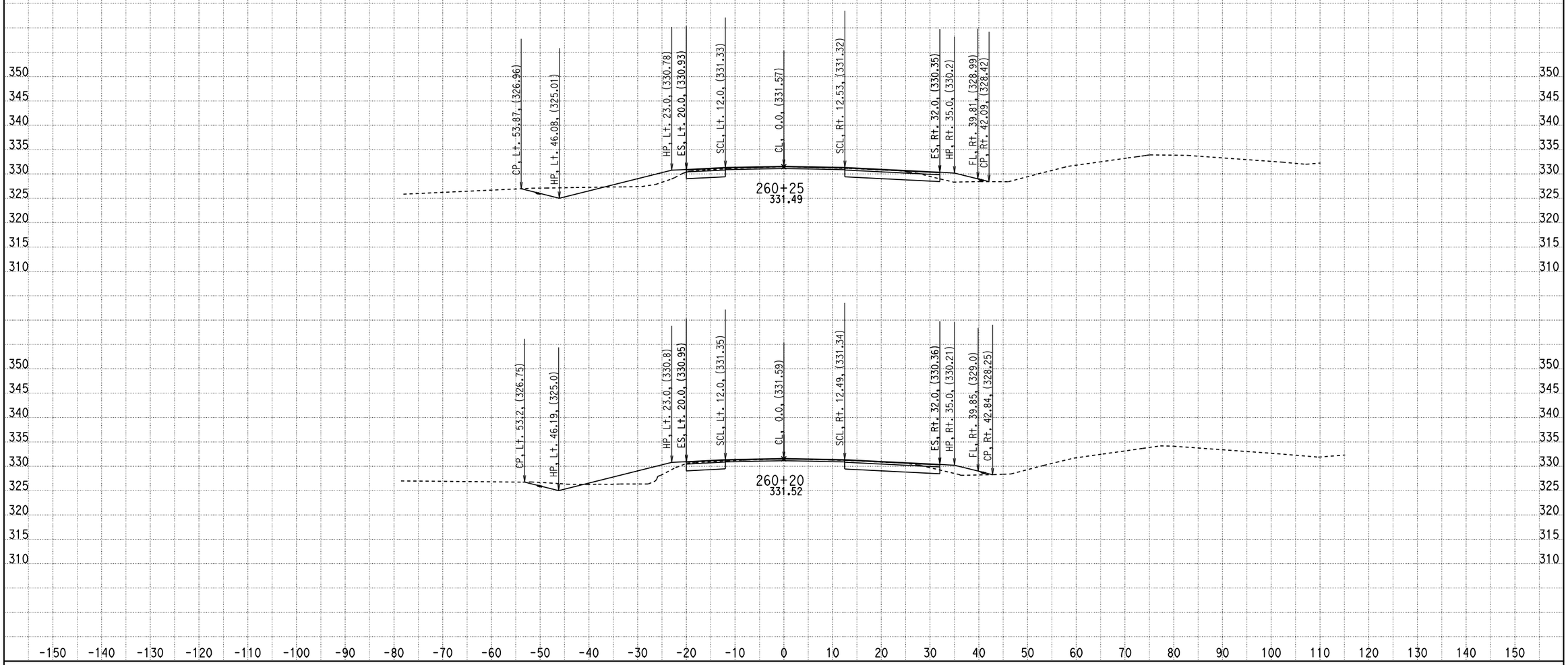

CREATED BY: ADEL NAJAR
DATE: 1/23/2013
KC Project: 09100 File: D:\mykc\09100\LATEST- DESIGN\XS\loc5\e1_100312.EAR

CONTRACT: 04000008131
DIST/CO/RTE/PM: 04/SCL/152/0-5.2
PROJECT ID: 04-2A250

SCALE: 1" = 10' Horiz.
1" = 10' Vert.

All Dimensions are US Survey Feet

E1
CROSS SECTIONS
SHEET 39 OF 92

FOR EARTHWORK DEVELOPMENT ONLY

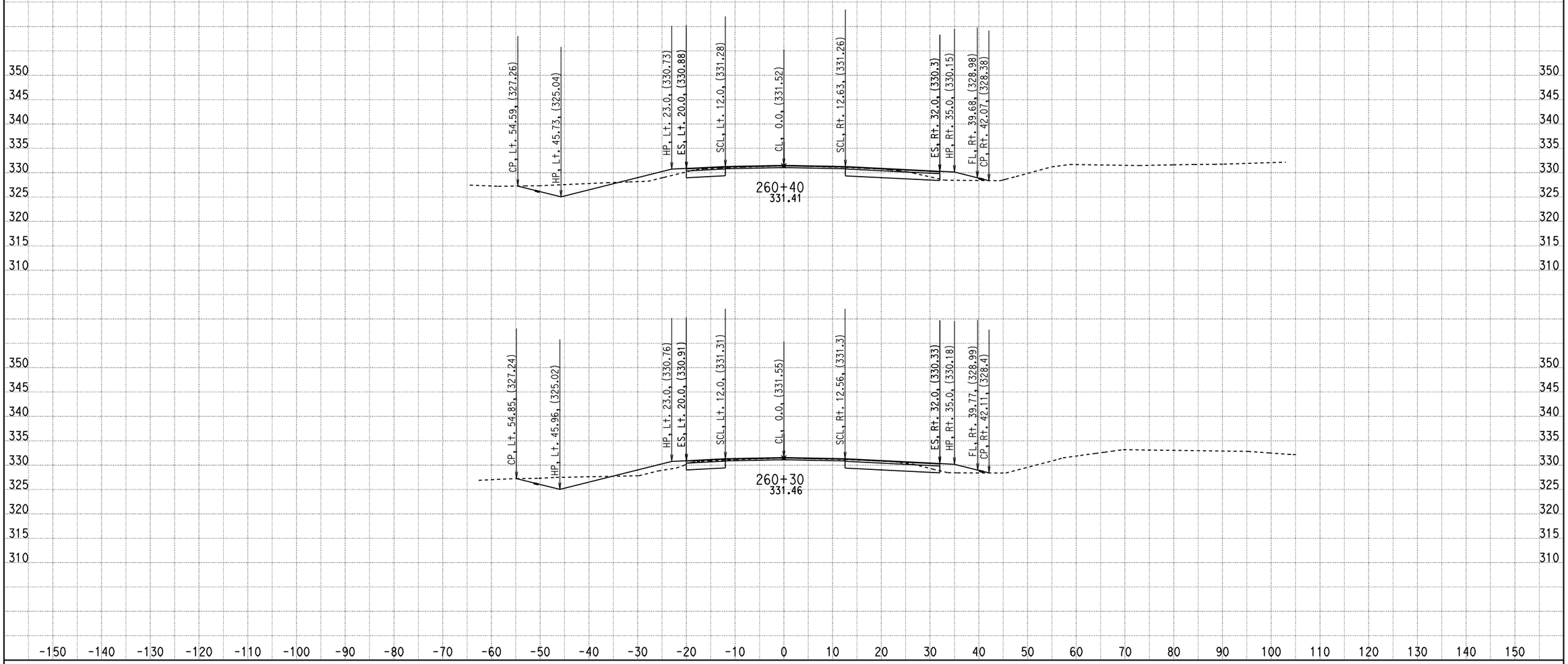

CREATED BY: ADEL NAJAR
DATE: 1/23/2013
KC Project: 09100 File: D:\mykc\09100\LATEST- DESIGN\XS\loc5\e1_100312.EAR

CONTRACT: 04000008131
DIST/CO/RTE/PM: 04/SCL/152/0-5.2
PROJECT ID: 04-2A250

SCALE: 1" = 10' Horiz.
1" = 10' Vert.

All Dimensions are US Survey Feet

E1
CROSS SECTIONS
SHEET 40 OF 92

FOR EARTHWORK DEVELOPMENT ONLY

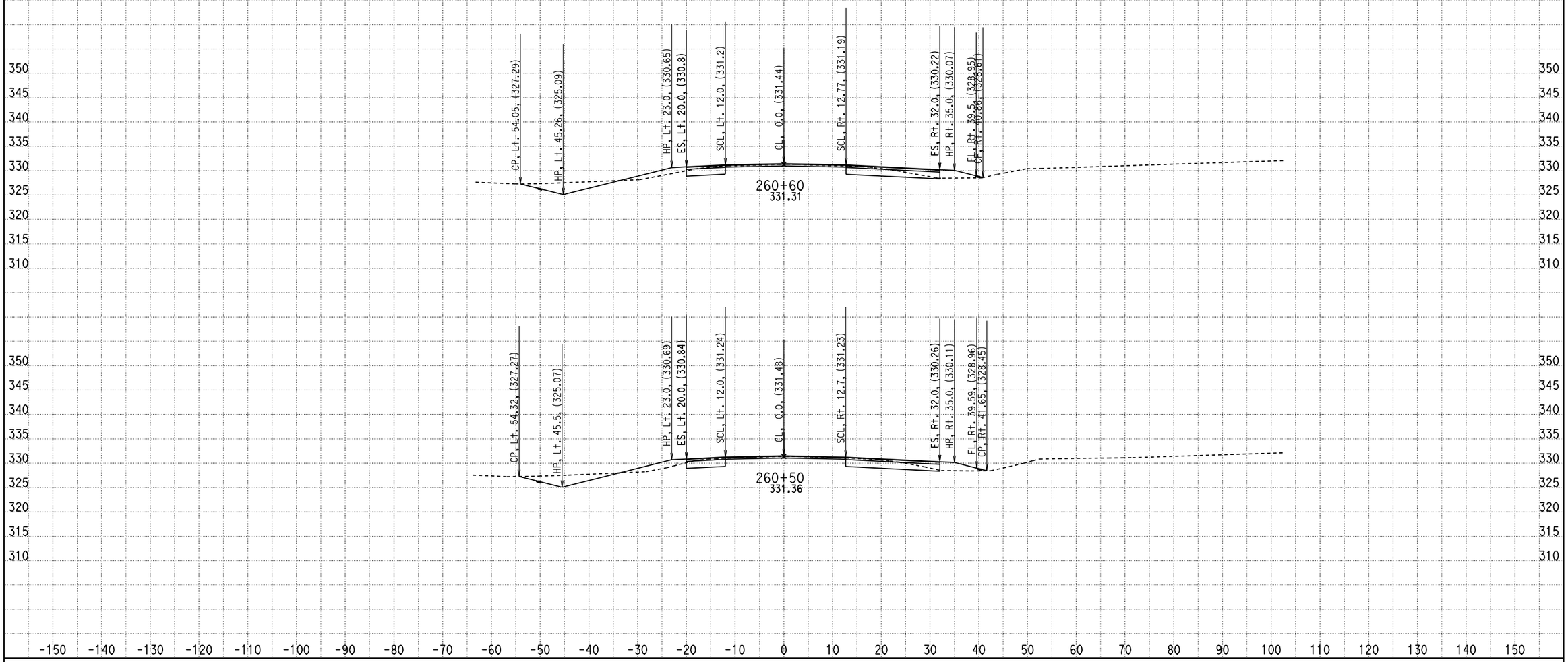

CREATED BY: ADEL NAJAR
DATE: 1/23/2013
KC Project: 09100 File: D:\mykc\09100\LATEST- DESIGN\XS\loc5\e1_100312.EAR

CONTRACT: 04000008131
DIST/CO/RTE/PM: 04/SCL/152/0-5.2
PROJECT ID: 04-2A250

SCALE: 1" = 10' Horiz.
1" = 10' Vert.

All Dimensions are US Survey Feet

E1
CROSS SECTIONS
SHEET 41 OF 92

FOR EARTHWORK DEVELOPMENT ONLY

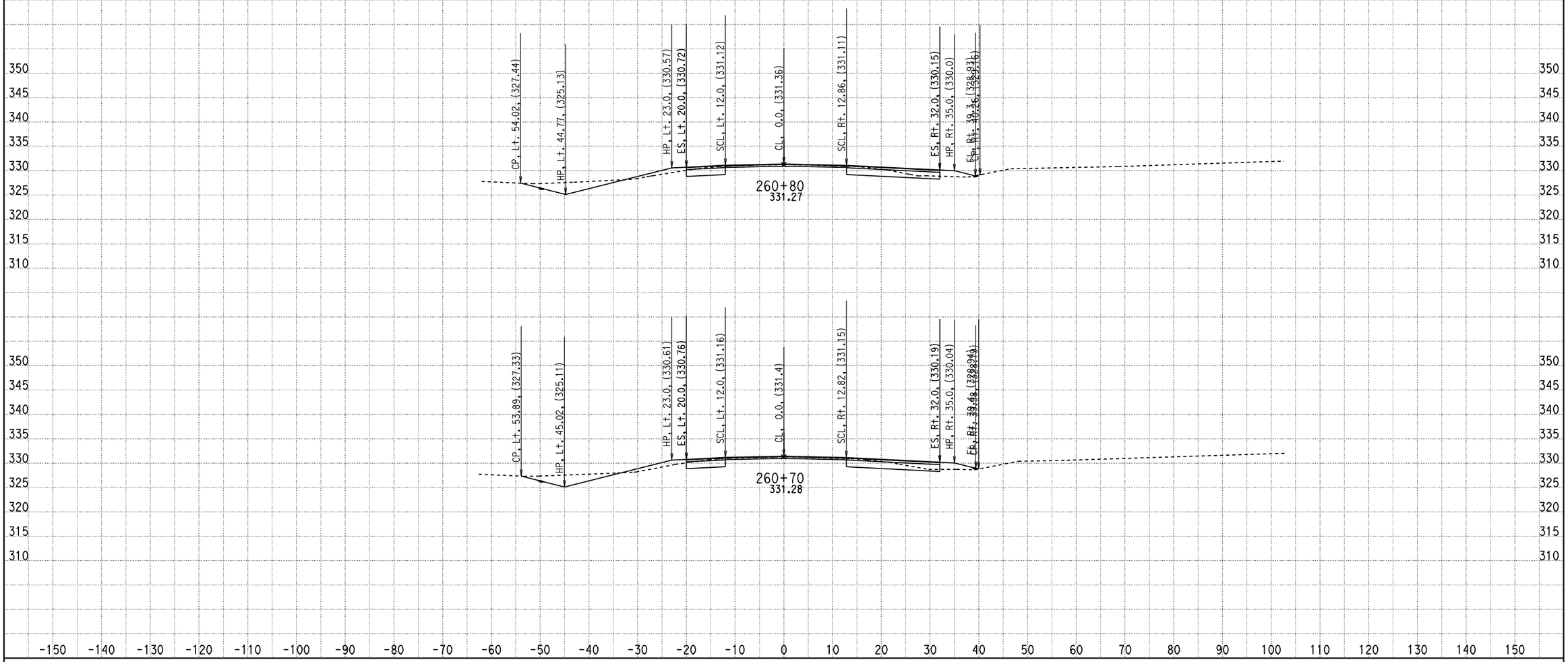

CREATED BY: ADEL NAJAR
DATE: 1/23/2013
KC Project: 09100 File: D:\mykc\09100\LATEST- DESIGN\XS\loc5\e1_100312.EAR

CONTRACT: 04000008131
DIST/CO/RTE/PM: 04/SCL/152/0-5.2
PROJECT ID: 04-2A250

SCALE: 1" = 10' Horiz.
1" = 10' Vert.

All Dimensions are US Survey Feet

E1
CROSS SECTIONS
SHEET 42 OF 92

FOR EARTHWORK DEVELOPMENT ONLY

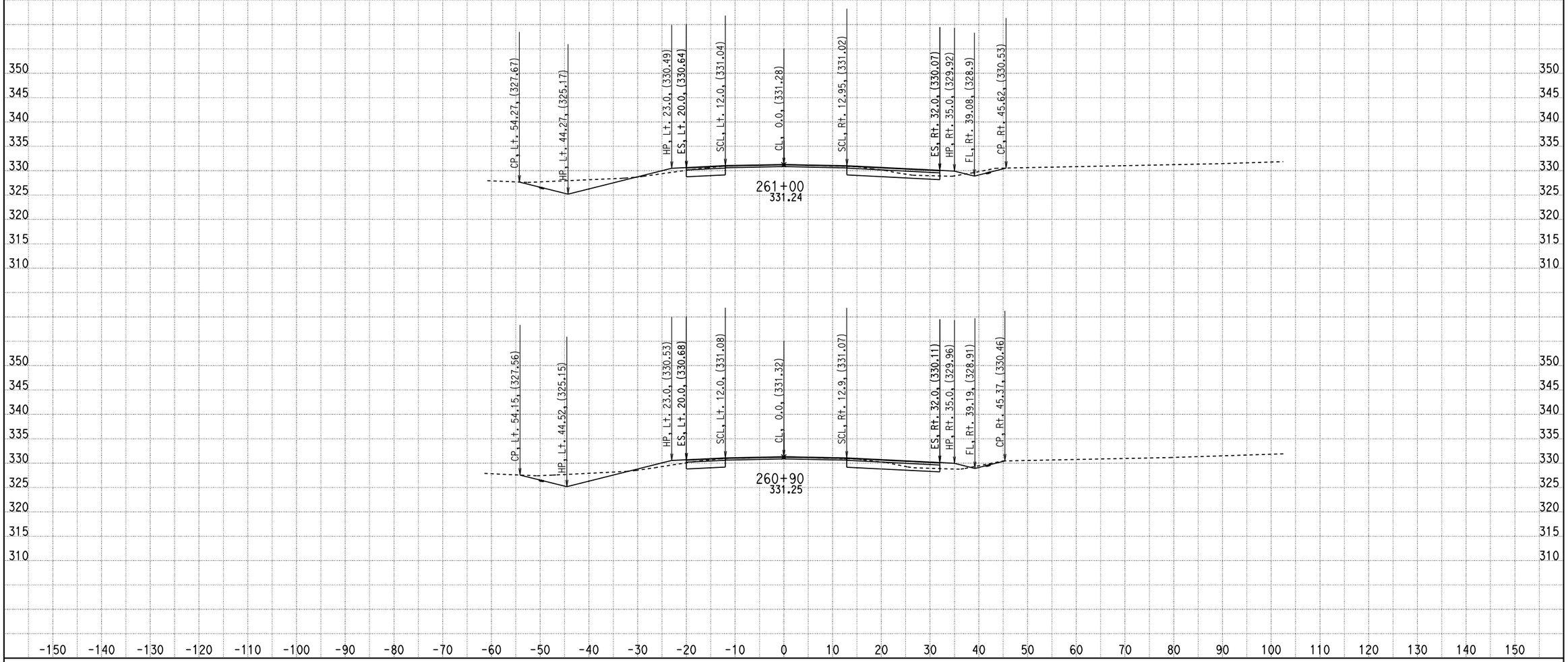

CREATED BY: ADEL NAJAR
DATE: 1/23/2013
KC Project: 09100 File: D:\mykc\09100\LATEST- DESIGN\XS\loc5\e1_100312.EAR

CONTRACT: 04000008131
DIST/CO/RTE/PM: 04/SCL/152/0-5.2
PROJECT ID: 04-2A250

SCALE: 1" = 10' Horiz.
1" = 10' Vert.

All Dimensions are US Survey Feet

E1
CROSS SECTIONS
SHEET 43 OF 92

FOR EARTHWORK DEVELOPMENT ONLY

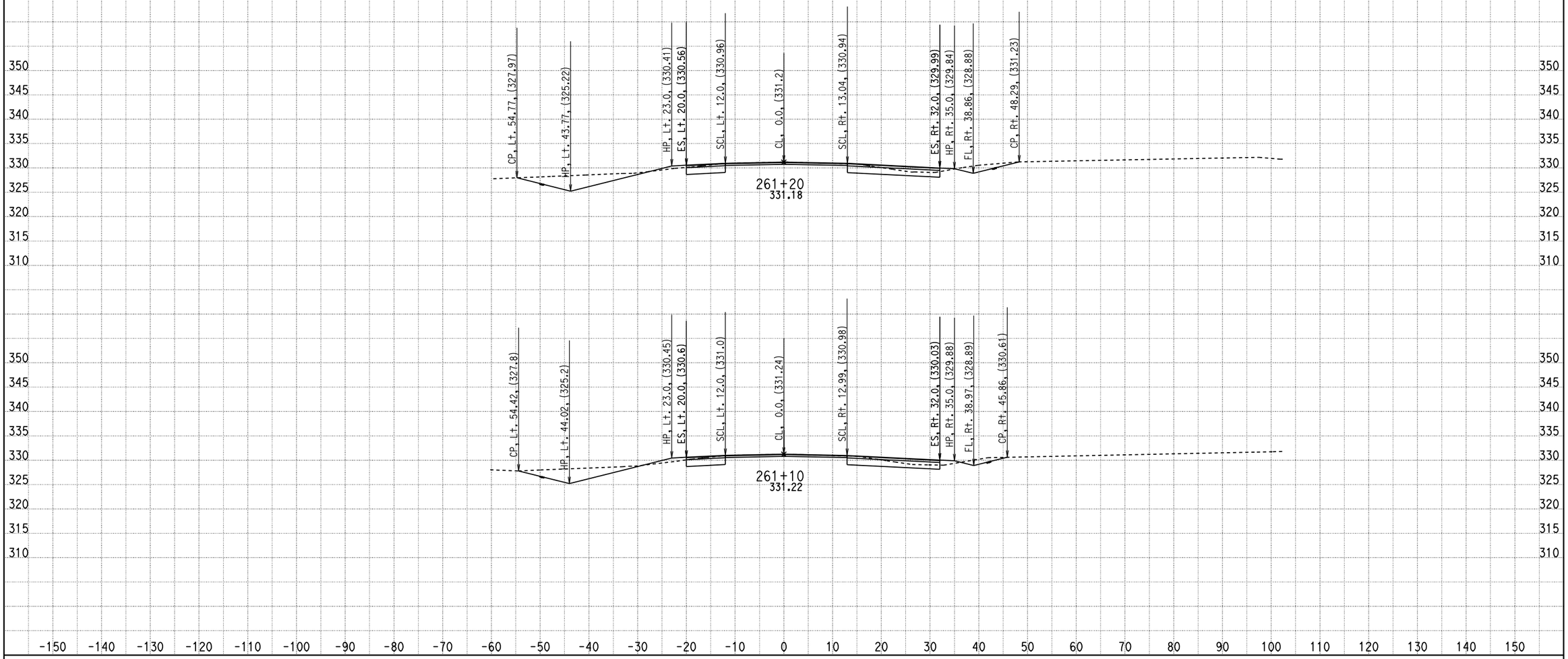

CREATED BY: ADEL NAJAR
DATE: 1/23/2013
KC Project: 09100 File: D:\mykc\09100\LATEST- DESIGN\XS\loc5\e1_100312.EAR

CONTRACT: 04000008131
DIST/CO/RTE/PM: 04/SCL/152/0-5.2
PROJECT ID: 04-2A250

SCALE: 1" = 10' Horiz.
1" = 10' Vert.

All Dimensions are US Survey Feet

E1
CROSS SECTIONS
SHEET 44 OF 92

FOR EARTHWORK DEVELOPMENT ONLY

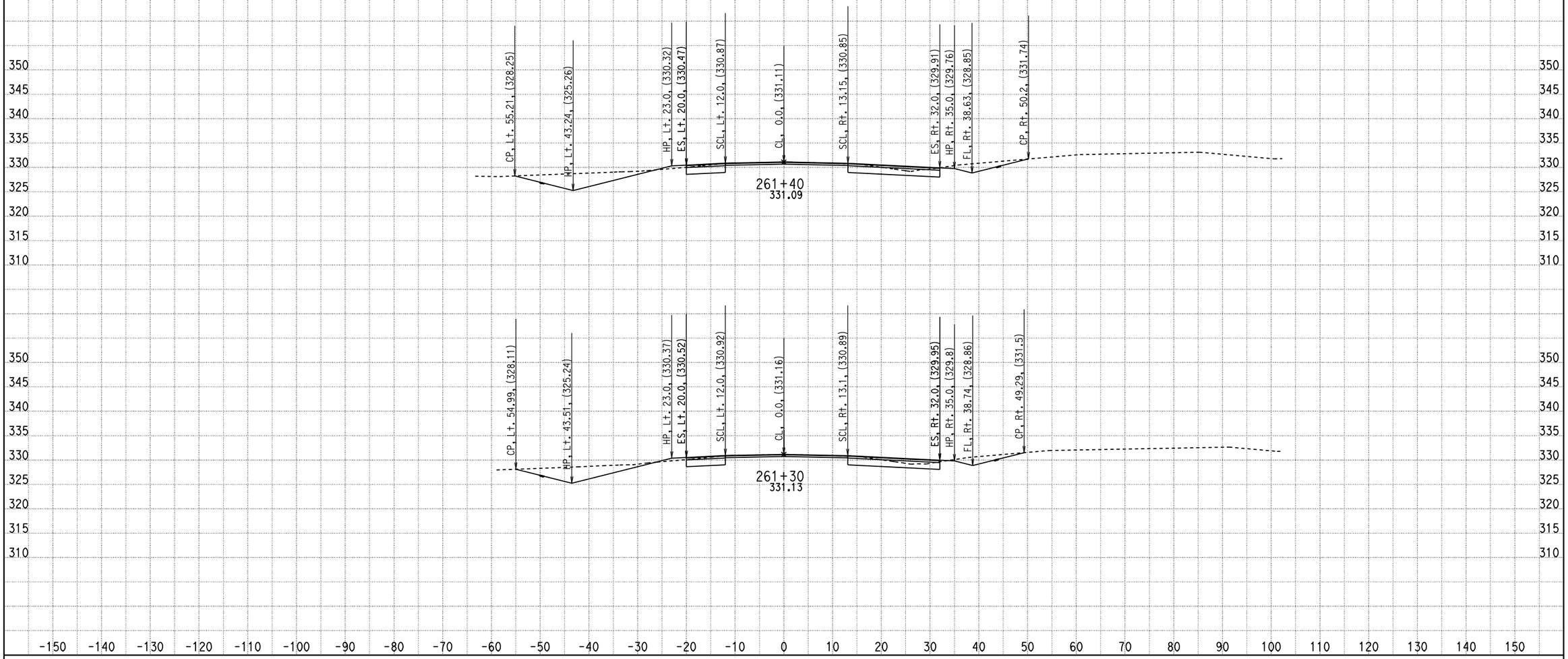

CREATED BY: ADEL NAJAR
DATE: 1/23/2013
KC Project: 09100 File: D:\mykc\09100\LATEST- DESIGN\XS\loc5\e1_100312.EAR

CONTRACT: 04000008131
DIST/CO/RTE/PM: 04/SCL/152/0-5.2
PROJECT ID: 04-2A250

SCALE: 1" = 10' Horiz.
1" = 10' Vert.

All Dimensions are US Survey Feet

E1
CROSS SECTIONS
SHEET 45 OF 92

FOR EARTHWORK DEVELOPMENT ONLY

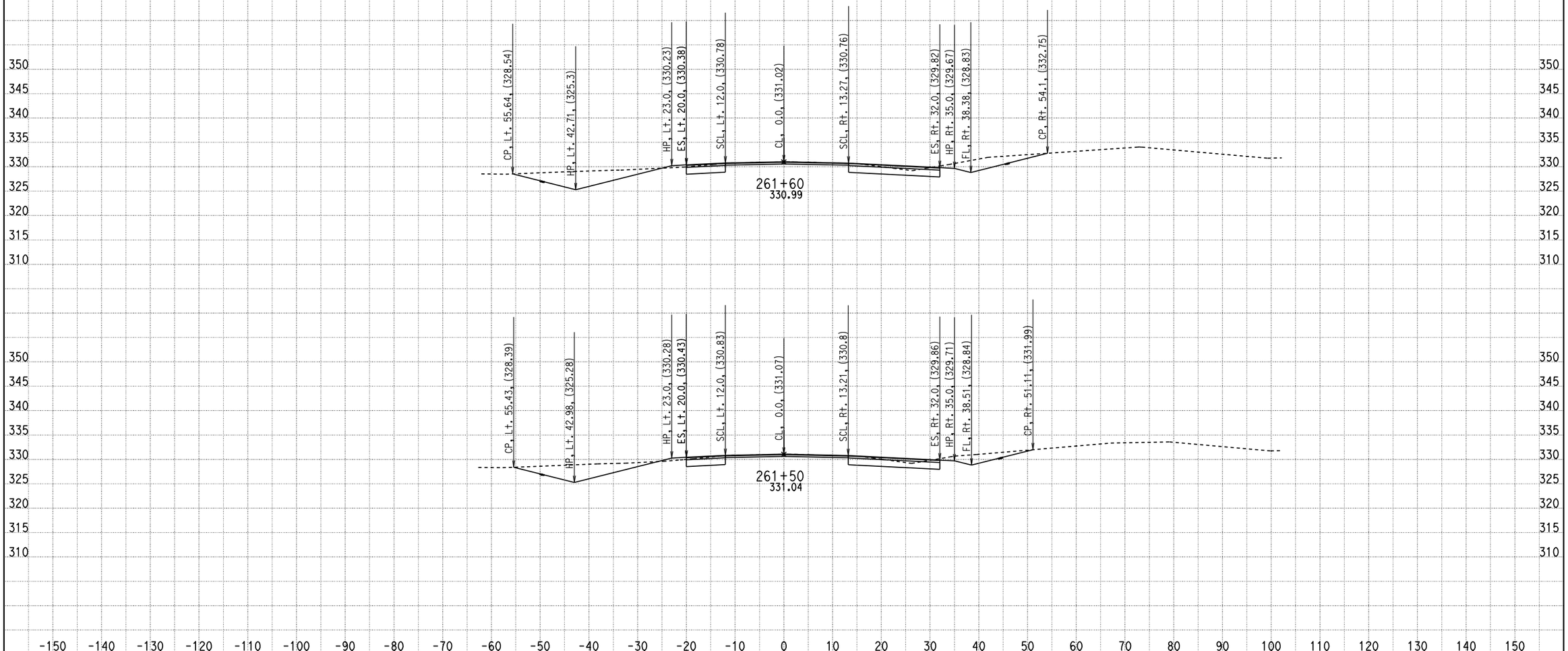

CREATED BY: ADEL NAJAR
DATE: 1/23/2013
KC Project: 09100 File: D:\mykc\09100\LATEST- DESIGN\XS\loc5\e1_100312.EAR

CONTRACT: 04000008131
DIST/CO/RTE/PM: 04/SCL/152/0-5.2
PROJECT ID: 04-2A250

SCALE: 1" = 10' Horiz.
1" = 10' Vert.

All Dimensions are US Survey Feet

E1
CROSS SECTIONS
SHEET 46 OF 92

FOR EARTHWORK DEVELOPMENT ONLY

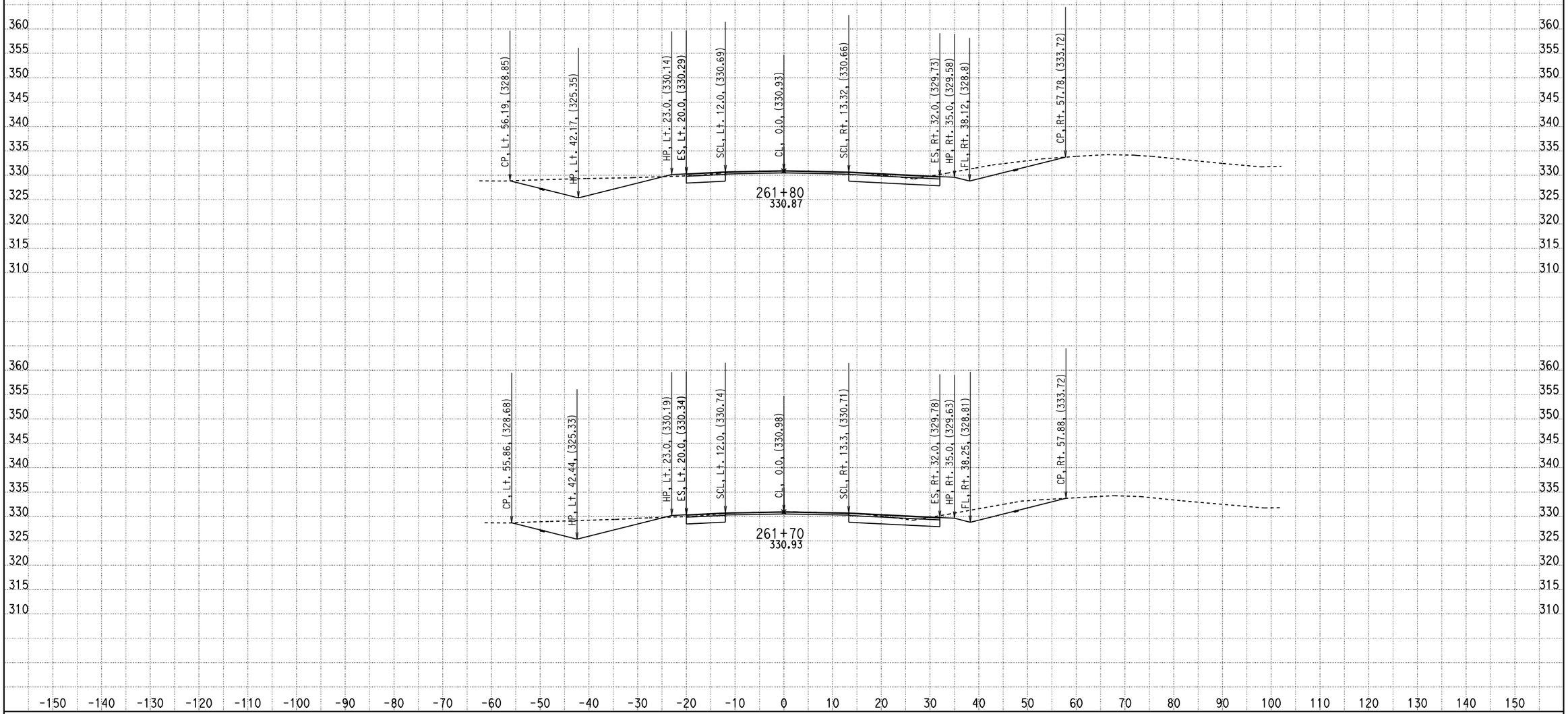

CREATED BY: ADEL NAJAR
DATE: 1/23/2013
KC Project: 09100 File: D:\mykc\09100\LATEST- DESIGN\XS\loc5\e1_100312.EAR

CONTRACT: 04000008131
DIST/CO/RTE/PM: 04/SCL/152/0-5.2
PROJECT ID: 04-2A250

SCALE: 1" = 10' Horiz.
1" = 10' Vert.

All Dimensions are US Survey Feet

E1
CROSS SECTIONS
SHEET 47 OF 92

FOR EARTHWORK DEVELOPMENT ONLY

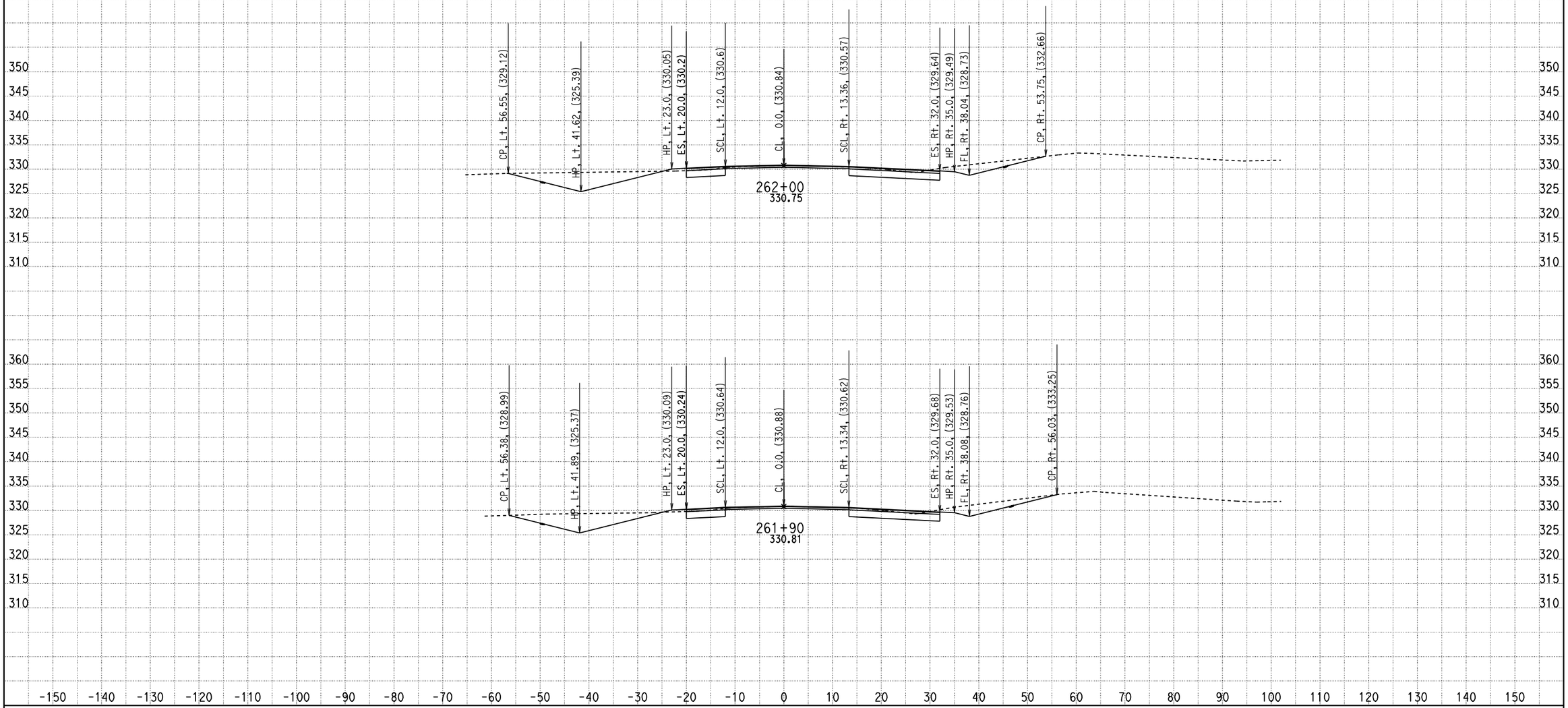

CREATED BY: ADEL NAJAR
DATE: 1/23/2013
KC Project: 09100 File: D:\mykc\09100\LATEST- DESIGN\XS\loc5\e1_100312.EAR

CONTRACT: 04000008131
DIST/CO/RTE/PM: 04/SCL/152/0-5.2
PROJECT ID: 04-2A250

SCALE: 1" = 10' Horiz.
1" = 10' Vert.

All Dimensions are US Survey Feet

E1
CROSS SECTIONS
SHEET 48 OF 92

FOR EARTHWORK DEVELOPMENT ONLY

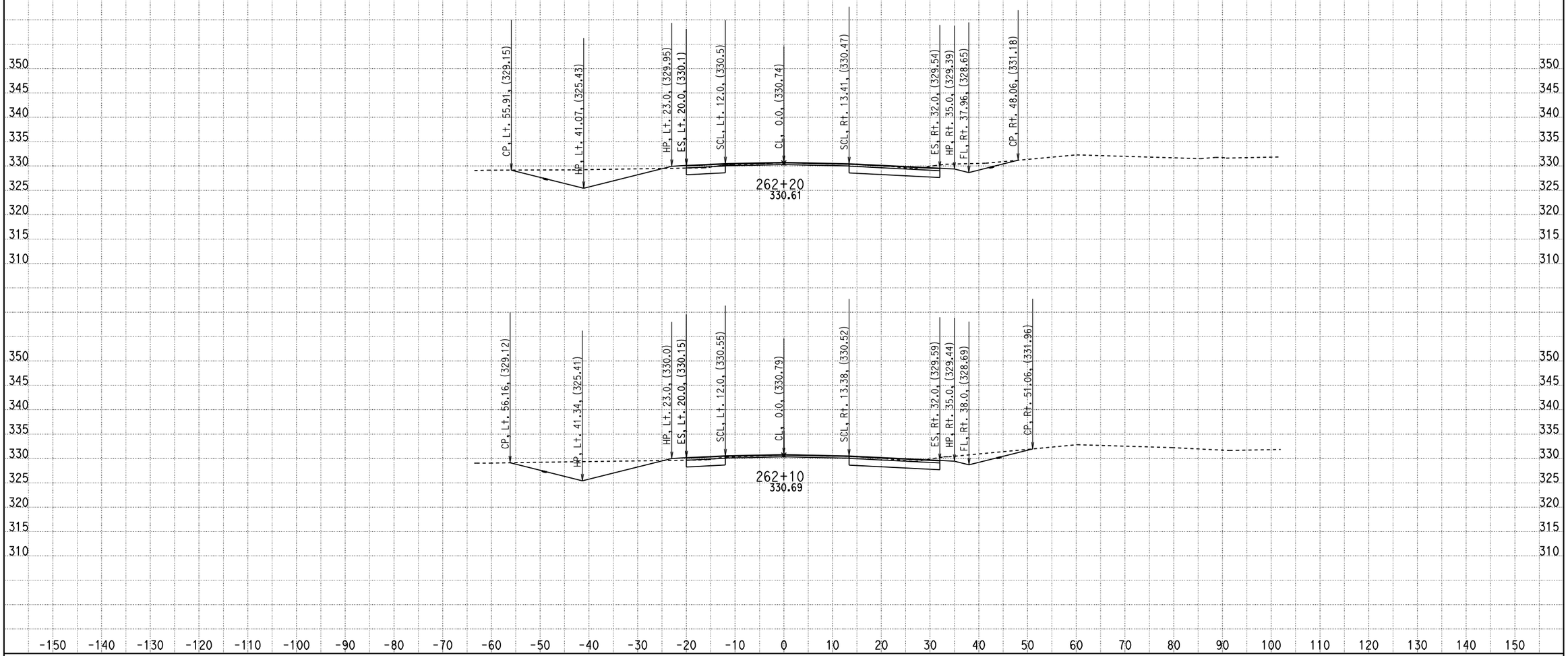

CREATED BY: ADEL NAJAR
DATE: 1/23/2013
KC Project: 09100 File: D:\mykc\09100\LATEST- DESIGN\XS\loc5\e1_100312.EAR

CONTRACT: 04000008131
DIST/CO/RTE/PM: 04/SCL/152/0-5.2
PROJECT ID: 04-2A250

SCALE: 1" = 10' Horiz.
1" = 10' Vert.

All Dimensions are US Survey Feet

E1
CROSS SECTIONS
SHEET 49 OF 92

FOR EARTHWORK DEVELOPMENT ONLY

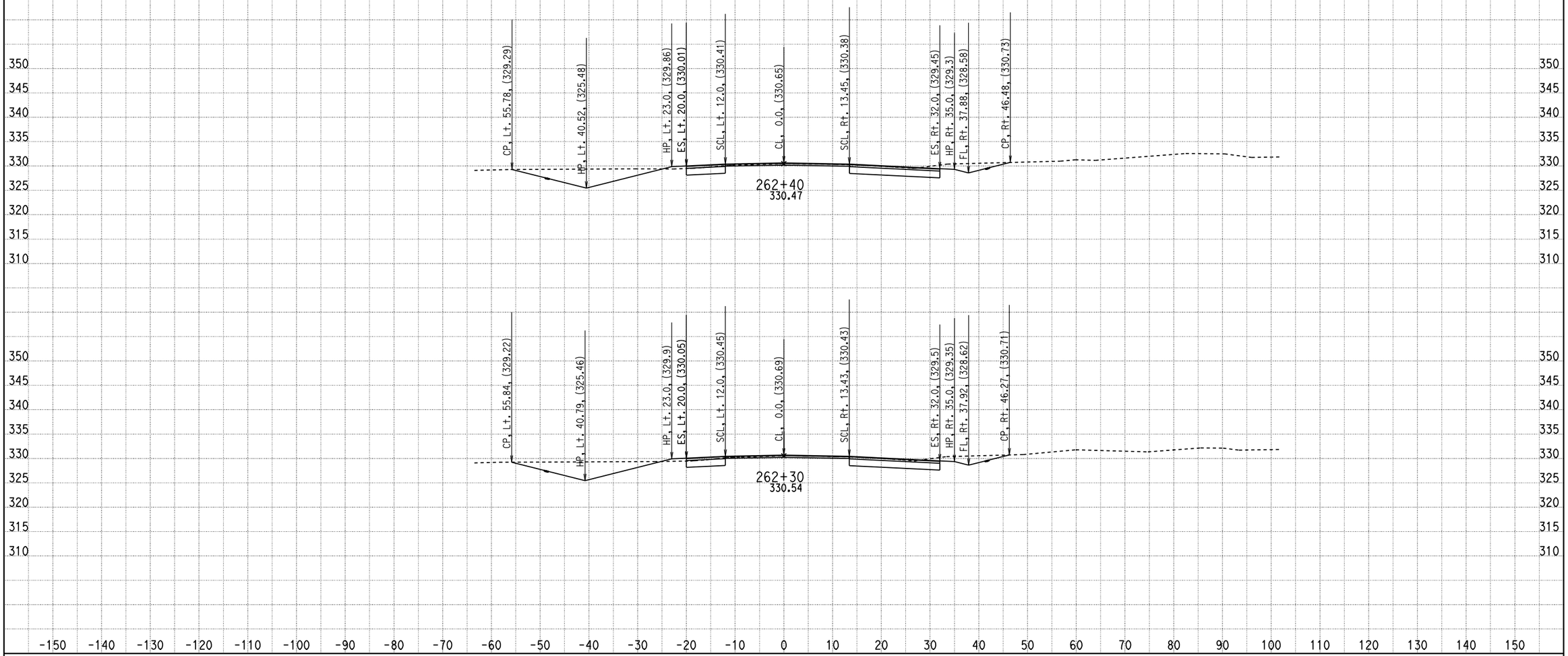

CREATED BY: ADEL NAJAR
DATE: 1/23/2013
KC Project: 09100 File: D:\mykc\09100\LATEST- DESIGN\XS\loc5\e1_100312.EAR

CONTRACT: 04000008131
DIST/CO/RTE/PM: 04/SCL/152/0-5.2
PROJECT ID: 04-2A250

SCALE: 1" = 10' Horiz.
1" = 10' Vert.

All Dimensions are US Survey Feet

E1
CROSS SECTIONS
SHEET 50 OF 92

FOR EARTHWORK DEVELOPMENT ONLY

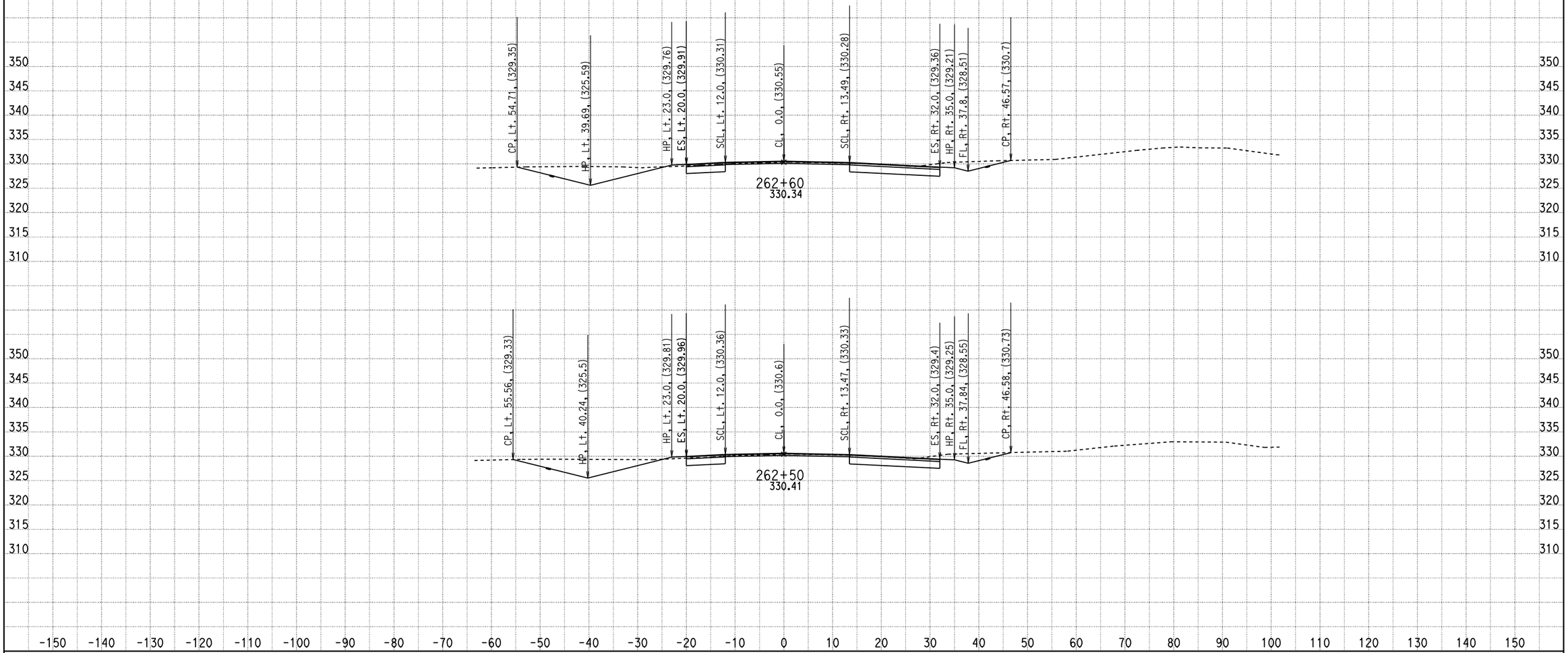

CREATED BY: ADEL NAJAR
DATE: 1/23/2013
KC Project: 09100 File: D:\mykc\09100\LATEST- DESIGN\XS\loc5\e1_100312.EAR

CONTRACT: 04000008131
DIST/CO/RTE/PM: 04/SCL/152/0-5.2
PROJECT ID: 04-2A250

SCALE: 1" = 10' Horiz.
1" = 10' Vert.

All Dimensions are US Survey Feet

E1
CROSS SECTIONS
SHEET 51 OF 92

FOR EARTHWORK DEVELOPMENT ONLY

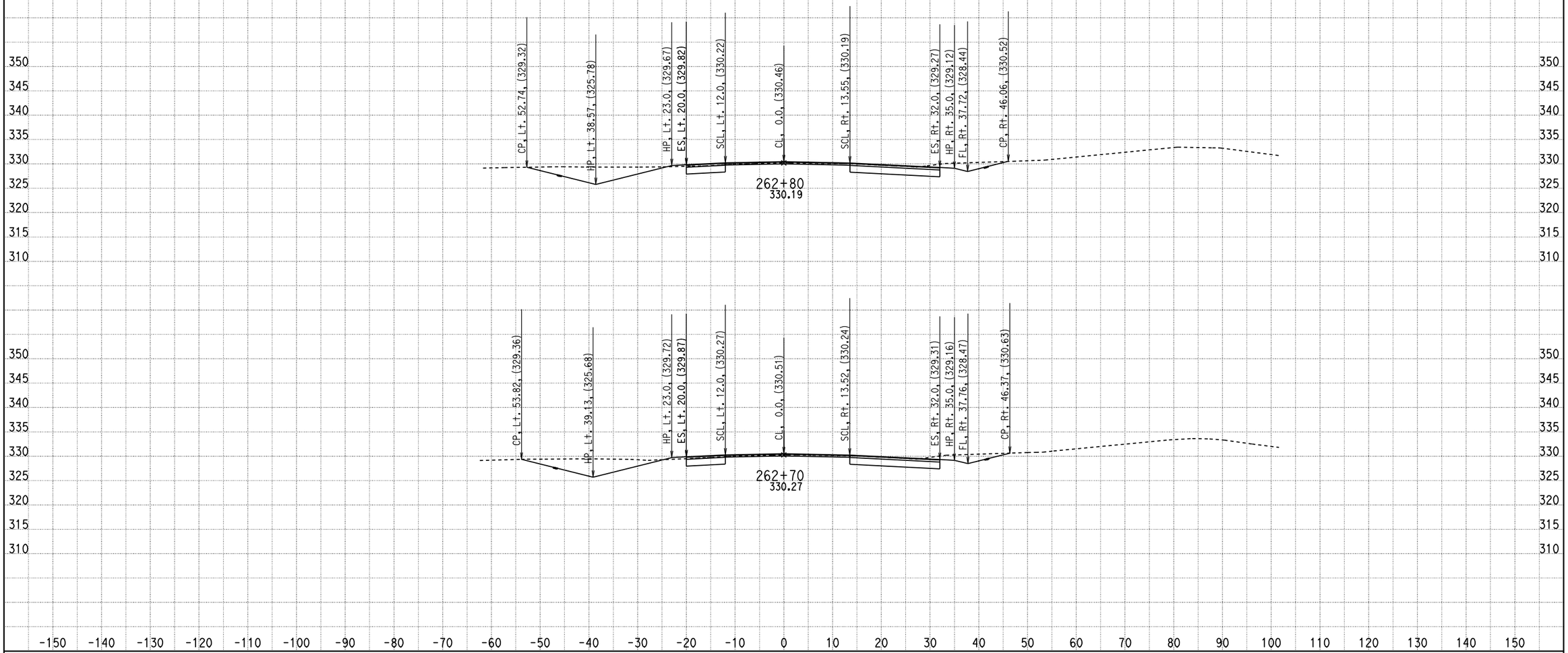

CREATED BY: ADEL NAJAR
DATE: 1/23/2013
KC Project: 09100 File: D:\mykc\09100\LATEST- DESIGN\XS\loc5\e1_100312.EAR

CONTRACT: 04000008131
DIST/CO/RTE/PM: 04/SCL/152/0-5.2
PROJECT ID: 04-2A250

SCALE: 1" = 10' Horiz.
1" = 10' Vert.

All Dimensions are US Survey Feet

E1
CROSS SECTIONS
SHEET 52 OF 92

FOR EARTHWORK DEVELOPMENT ONLY

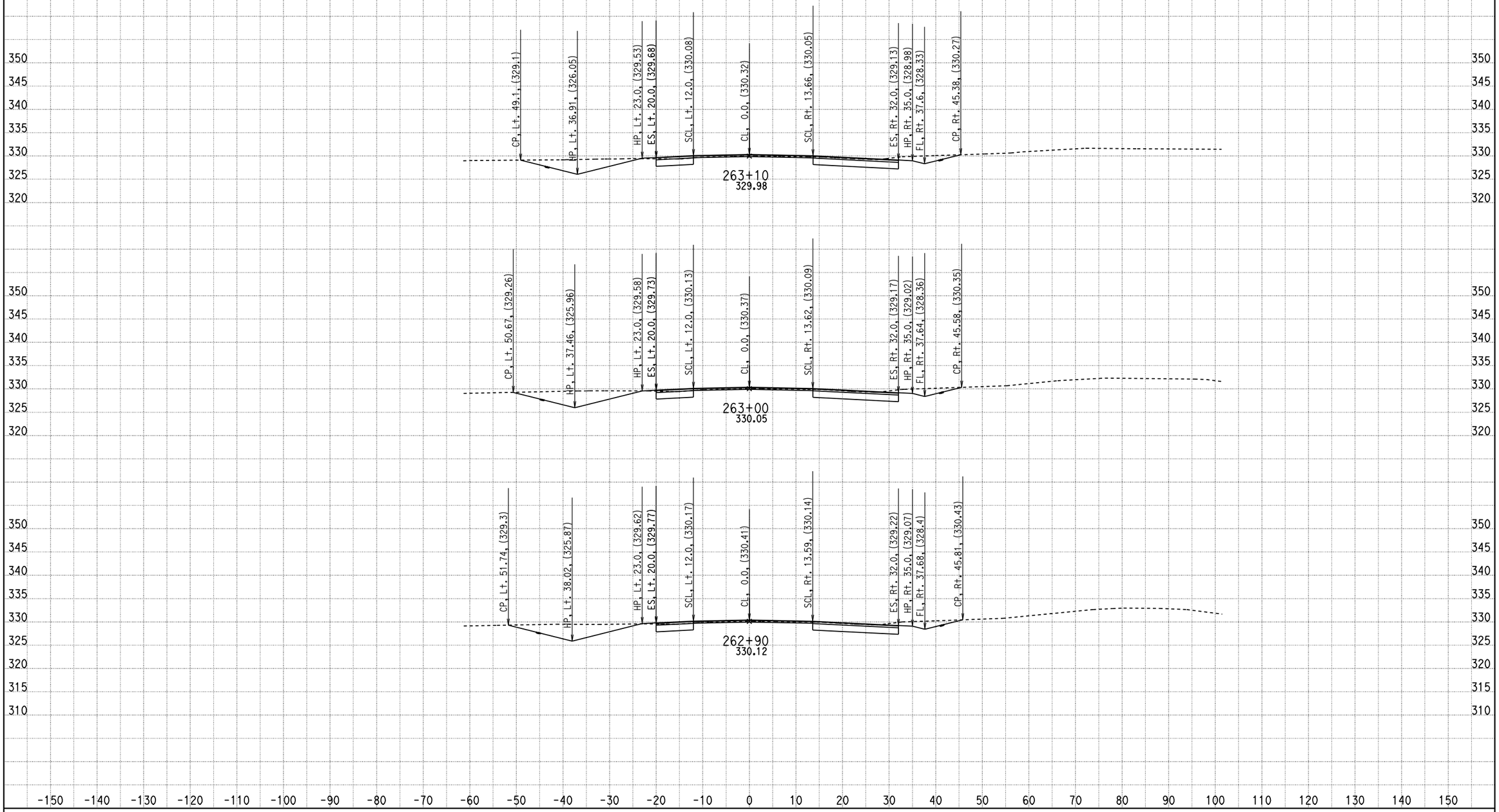

CREATED BY: ADEL NAJAR
DATE: 1/23/2013
KC Project: 09100 File: D:\mykc\09100\LATEST- DESIGN\XS\loc5\e1_100312.EAR

CONTRACT: 04000008131
DIST/CO/RTE/PM: 04/SCL/152/0-5.2
PROJECT ID: 04-2A250

SCALE: 1" = 10' Horiz.
1" = 10' Vert.

All Dimensions are US Survey Feet

E1
CROSS SECTIONS
SHEET 53 OF 92

FOR EARTHWORK DEVELOPMENT ONLY

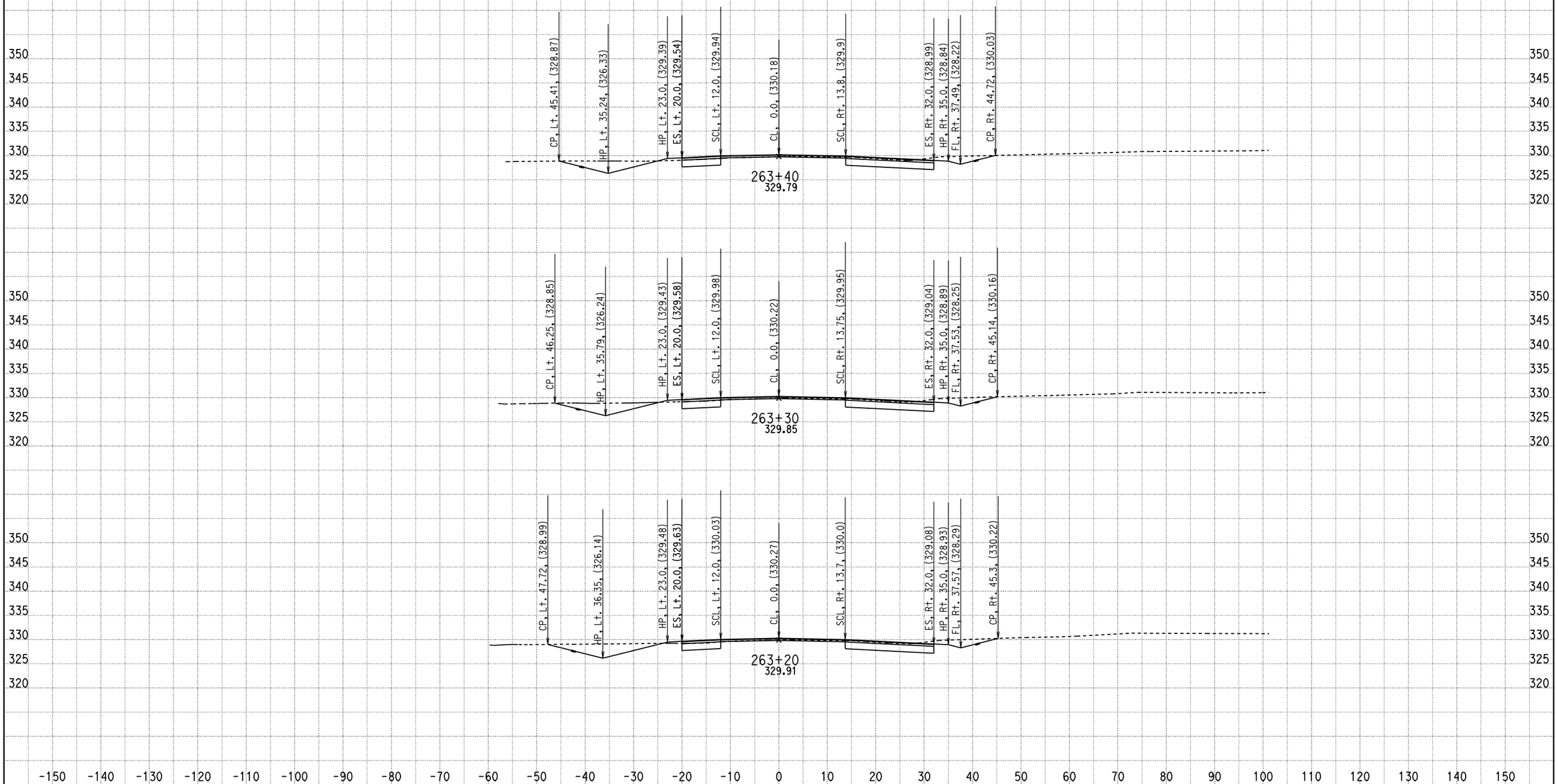

CREATED BY: ADEL NAJAR
DATE: 1/23/2013
KC Project: 09100 File: D:\mykc\09100\LATEST- DESIGN\XS\loc5\e1_100312.EAR

CONTRACT: 04000008131
DIST/CO/RTE/PM: 04/SCL/152/0-5.2
PROJECT ID: 04-2A250

SCALE: 1" = 10' Horiz.
1" = 10' Vert.

All Dimensions are US Survey Feet

E1
CROSS SECTIONS
SHEET 54 OF 92

FOR EARTHWORK DEVELOPMENT ONLY

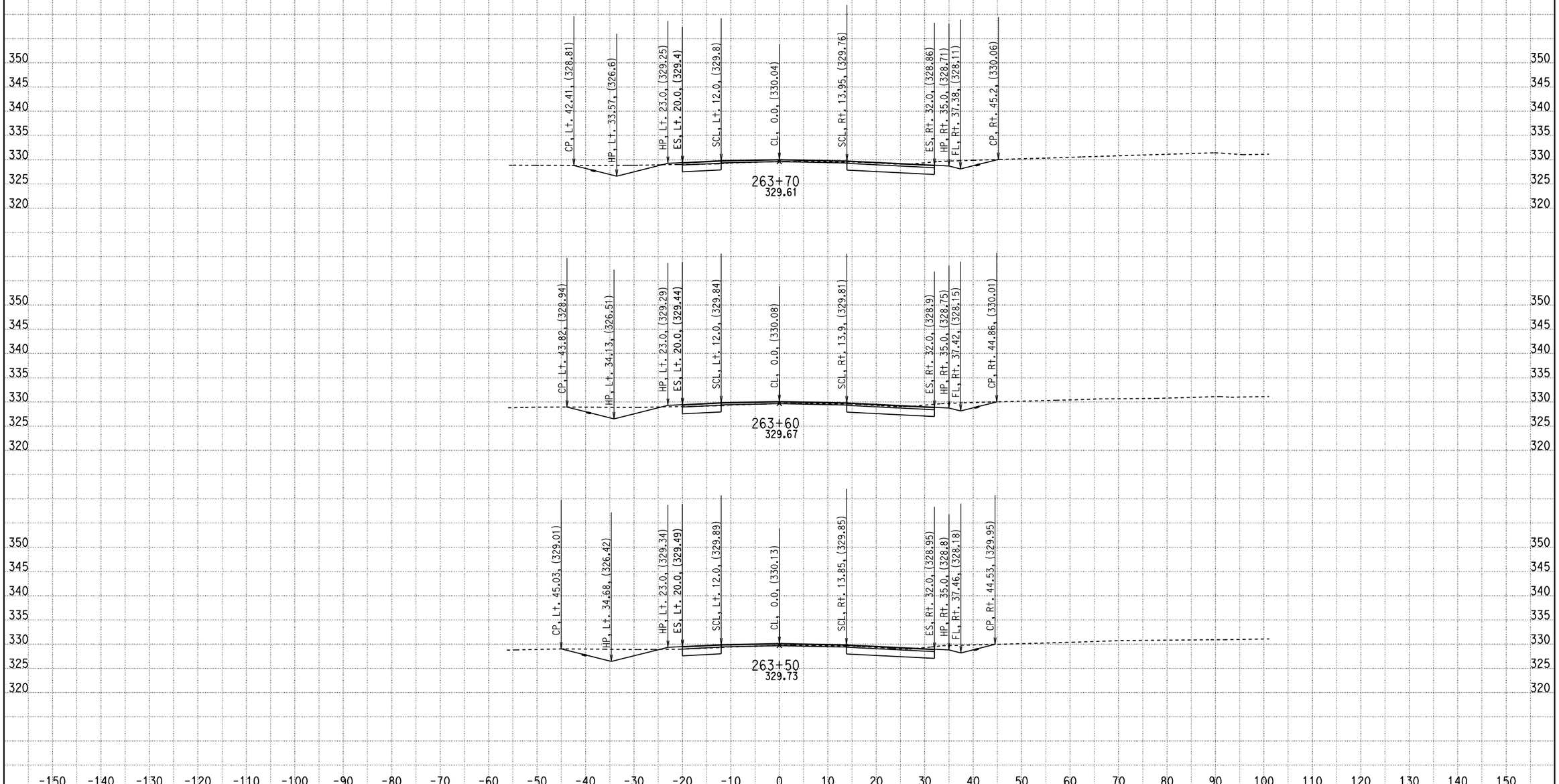

CREATED BY: ADEL NAJAR
DATE: 1/23/2013
KC Project: 09100 File: D:\mykc\09100\LATEST- DESIGN\XS\loc5\e1_100312.EAR

CONTRACT: 04000008131
DIST/CO/RTE/PM: 04/SCL/152/0-5.2
PROJECT ID: 04-2A250

SCALE: 1" = 10' Horiz.
1" = 10' Vert.

All Dimensions are US Survey Feet

E1
CROSS SECTIONS
SHEET 55 OF 92

FOR EARTHWORK DEVELOPMENT ONLY

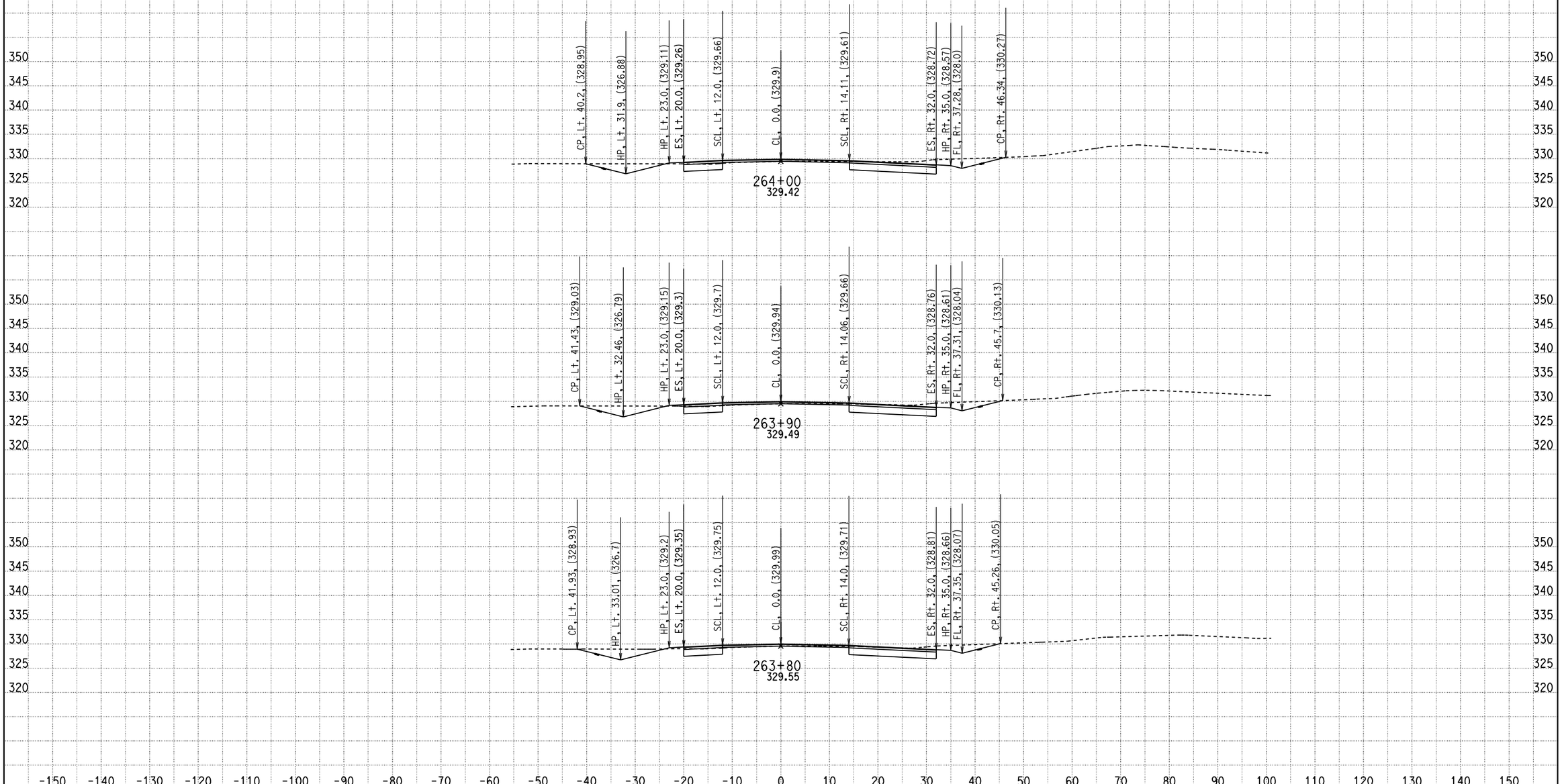

CREATED BY: ADEL NAJAR
DATE: 1/23/2013
KC Project: 09100 File: D:\mykc\09100\LATEST- DESIGN\XS\loc5\e1_100312.EAR

CONTRACT: 04000008131
DIST/CO/RTE/PM: 04/SCL/152/0-5.2
PROJECT ID: 04-2A250

SCALE: 1" = 10' Horiz.
1" = 10' Vert.

All Dimensions are US Survey Feet

E1
CROSS SECTIONS
SHEET 56 OF 92

FOR EARTHWORK DEVELOPMENT ONLY

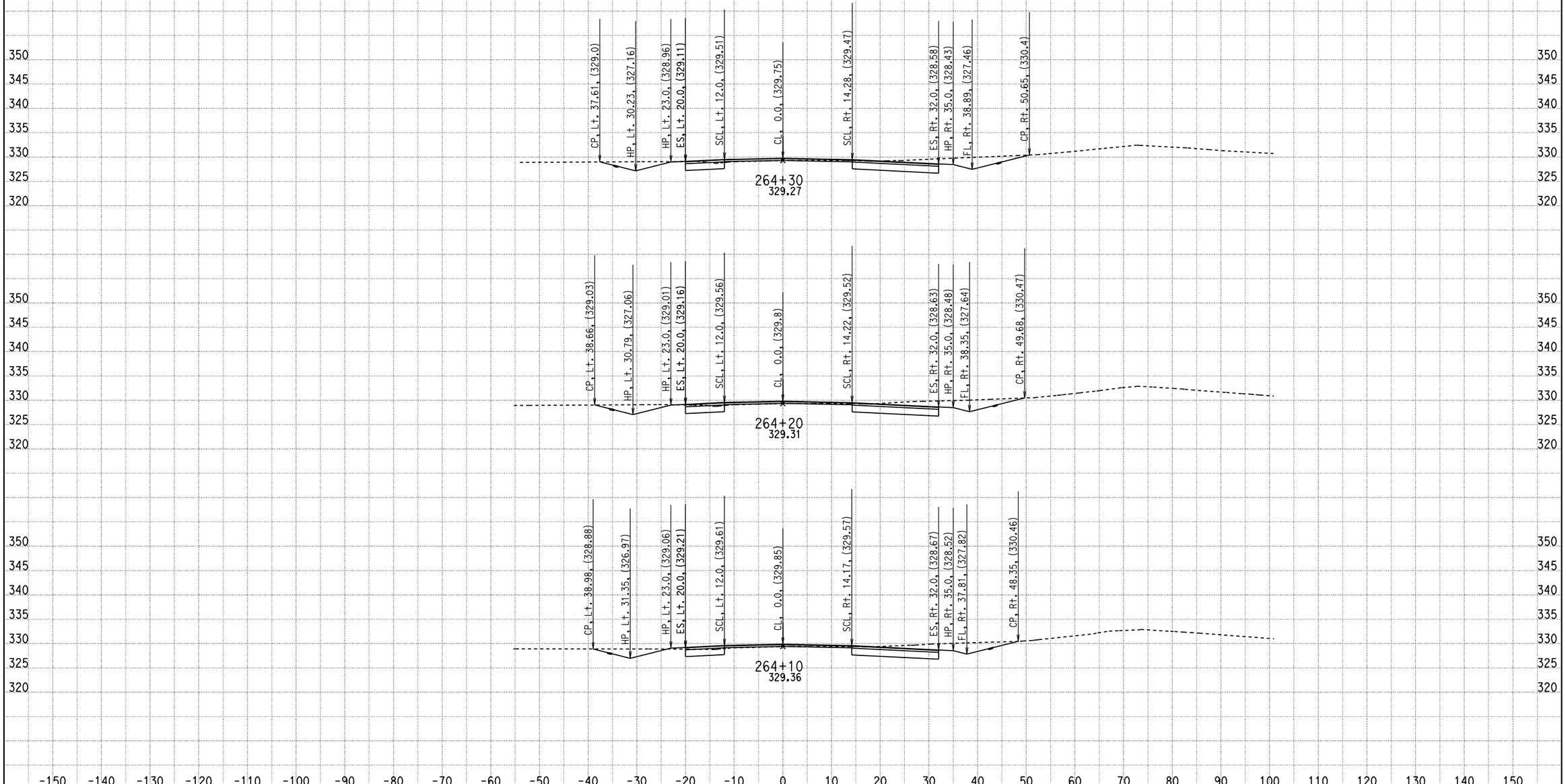

CREATED BY: ADEL NAJAR
DATE: 1/23/2013
KC Project: 09100 File: D:\mykc\09100\LATEST- DESIGN\XS\loc5\e1_100312.EAR

CONTRACT: 04000008131
DIST/CO/RTE/PM: 04/SCL/152/0-5.2
PROJECT ID: 04-2A250

SCALE: 1" = 10' Horiz.
1" = 10' Vert.

All Dimensions are US Survey Feet

E1
CROSS SECTIONS
SHEET 57 OF 92

FOR EARTHWORK DEVELOPMENT ONLY

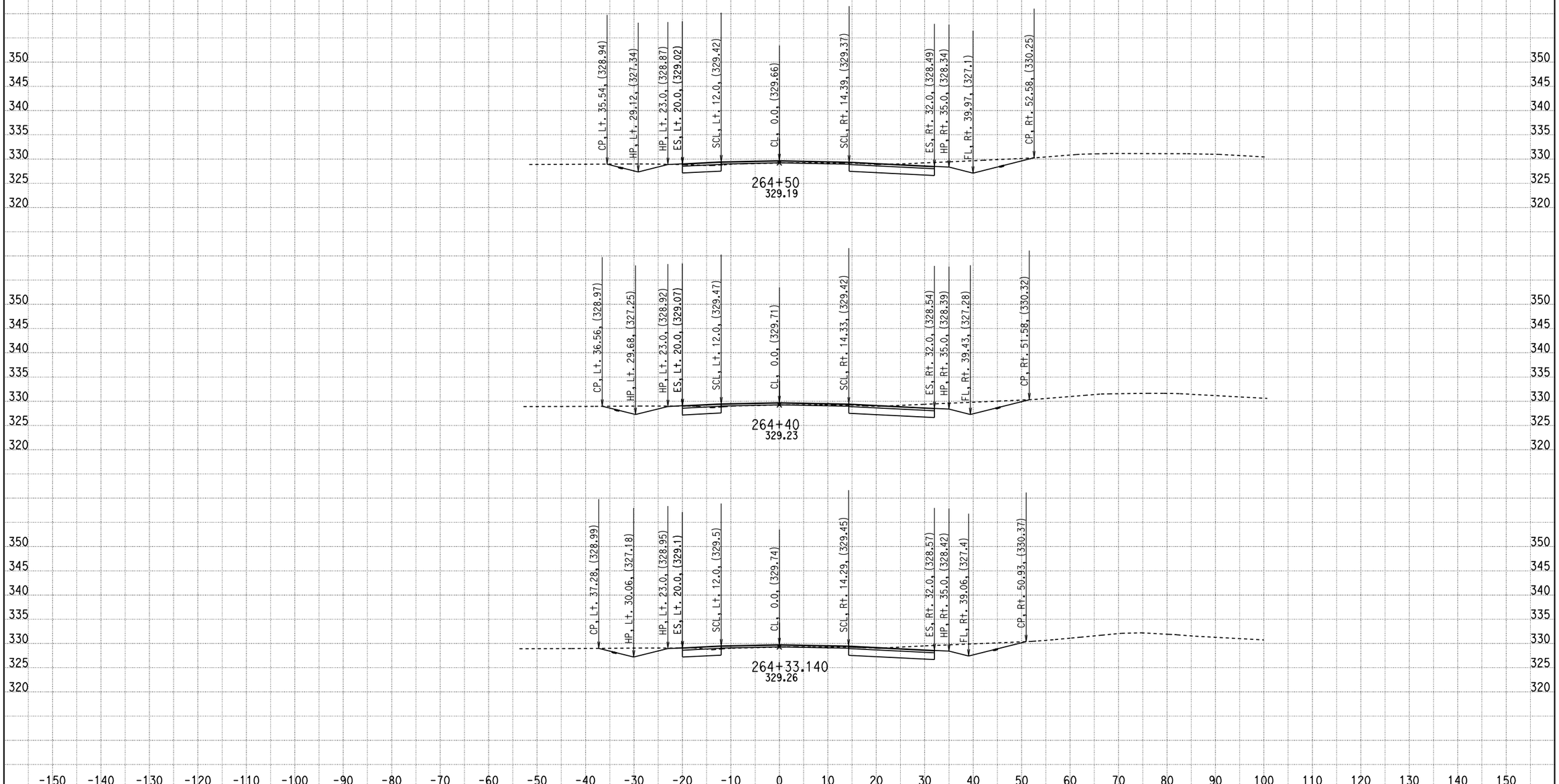

CREATED BY: ADEL NAJAR
DATE: 1/23/2013
KC Project: 09100 File: D:\mykc\09100\LATEST- DESIGN\XS\loc5\e1_100312.EAR

CONTRACT: 04000008131
DIST/CO/RTE/PM: 04/SCL/152/0-5.2
PROJECT ID: 04-2A250

SCALE: 1" = 10' Horiz.
1" = 10' Vert.

All Dimensions are US Survey Feet

E1
CROSS SECTIONS

FOR EARTHWORK DEVELOPMENT ONLY

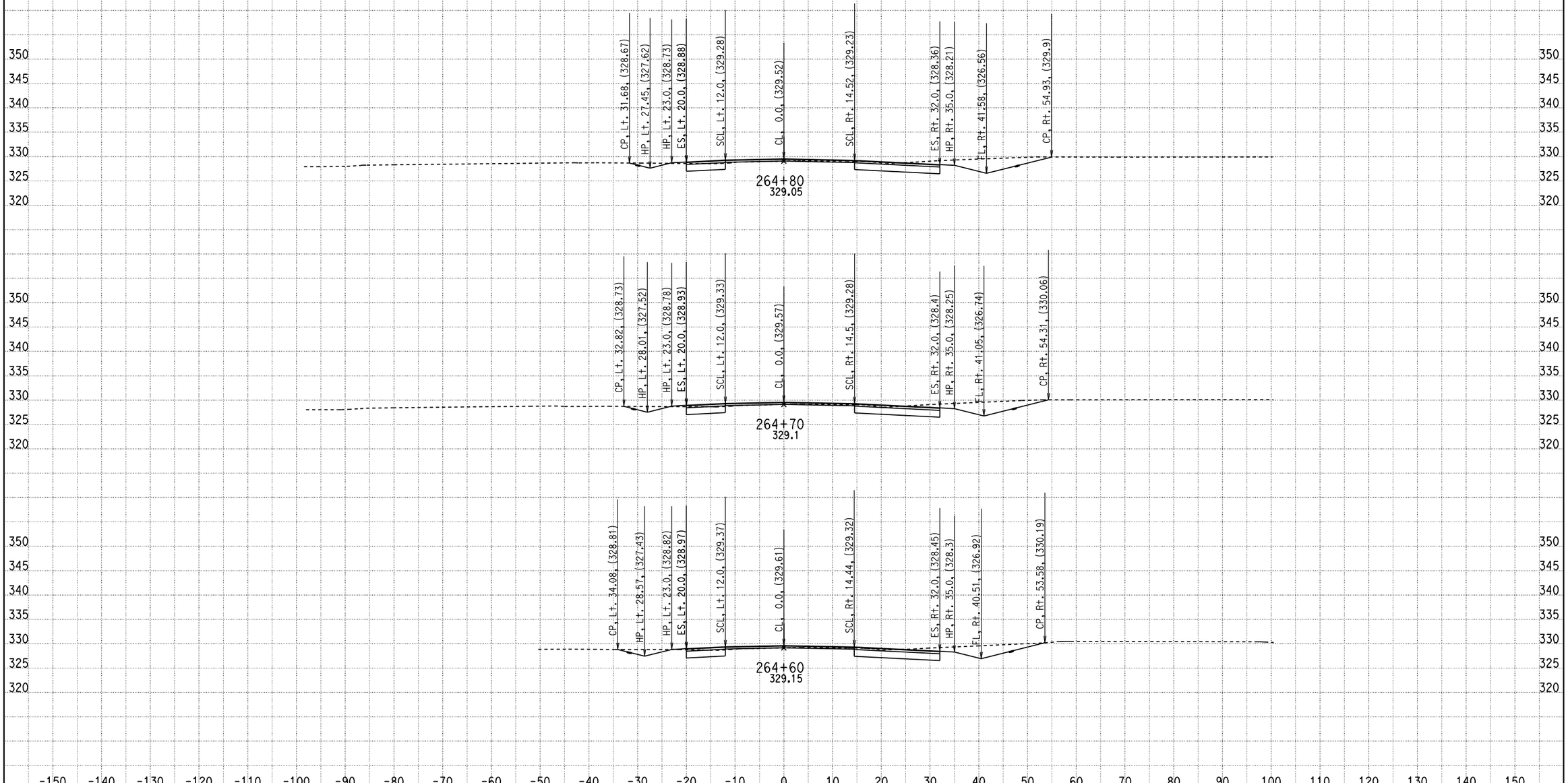

CREATED BY: ADEL NAJAR
DATE: 1/23/2013
KC Project: 09100 File: D:\mykc\09100\LATEST- DESIGN\XS\loc5\e1_100312.EAR

CONTRACT: 04000008131
DIST/CO/RTE/PM: 04/SCL/152/0-5.2
PROJECT ID: 04-2A250

SCALE: 1" = 10' Horiz.
1" = 10' Vert.

All Dimensions are US Survey Feet

E1
CROSS SECTIONS
SHEET 59 OF 92

FOR EARTHWORK DEVELOPMENT ONLY

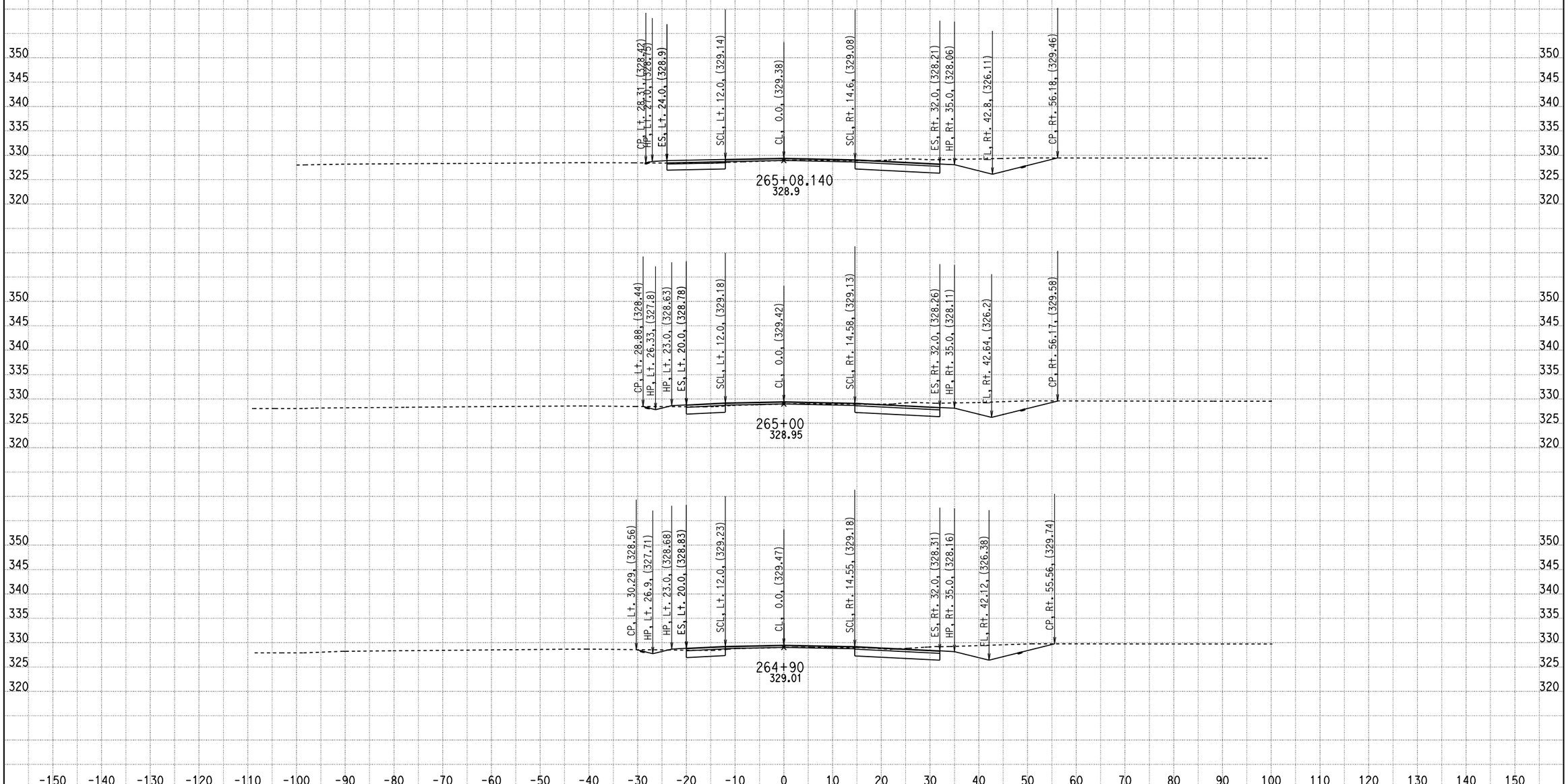

CREATED BY: ADEL NAJAR
DATE: 1/23/2013
KC Project: 09100 File: D:\mykc\09100\LATEST- DESIGN\XS\loc5\e1_100312.EAR

CONTRACT: 04000008131
DIST/CO/RTE/PM: 04/SCL/152/0-5.2
PROJECT ID: 04-2A250

SCALE: 1" = 10' Horiz.
1" = 10' Vert.

All Dimensions are US Survey Feet

E1
CROSS SECTIONS

FOR EARTHWORK DEVELOPMENT ONLY

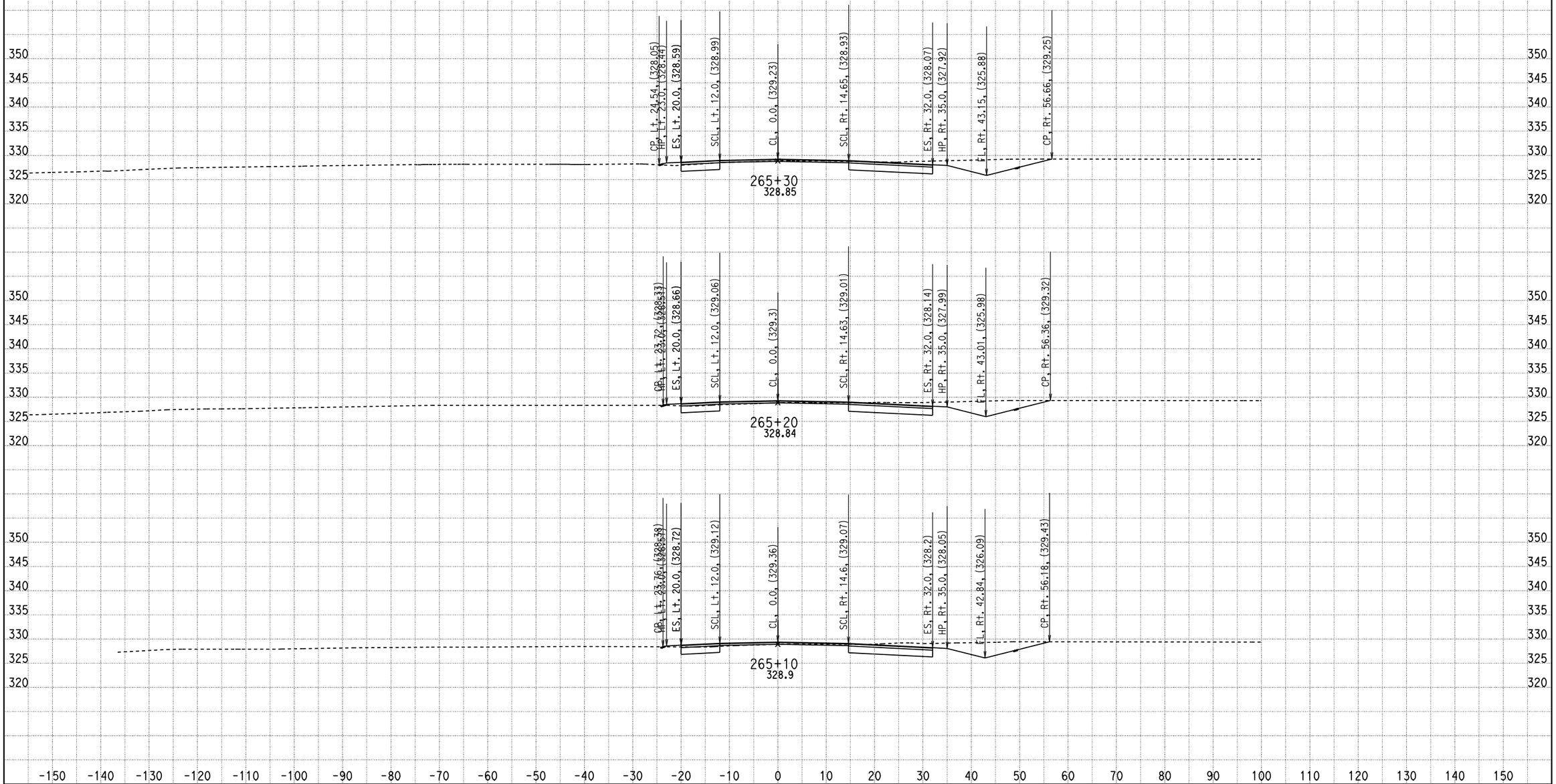

CREATED BY: ADEL NAJAR
DATE: 1/23/2013
KC Project: 09100 File: D:\mykc\09100\LATEST- DESIGN\XS\loc5\e1_100312.EAR

CONTRACT: 04000008131
DIST/CO/RTE/PM: 04/SCL/152/0-5.2
PROJECT ID: 04-2A250

SCALE: 1" = 10' Horiz.
1" = 10' Vert.

All Dimensions are US Survey Feet

E1
CROSS SECTIONS
SHEET 61 OF 92

FOR EARTHWORK DEVELOPMENT ONLY

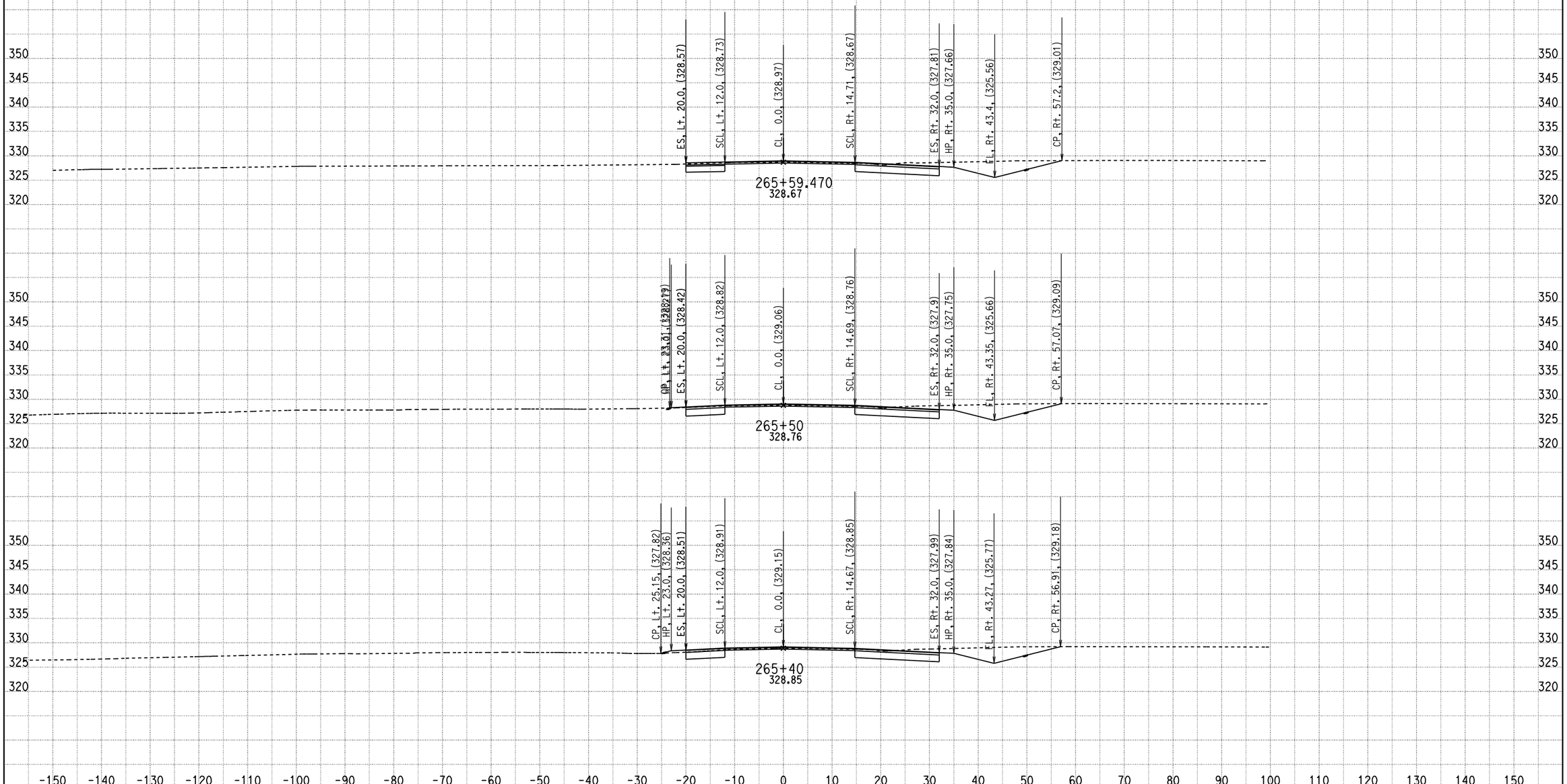

CREATED BY: ADEL NAJAR
DATE: 1/23/2013
KC Project: 09100 File: D:\mykc\09100\LATEST- DESIGN\XS\loc5\e1_100312.EAR

CONTRACT: 04000008131
DIST/CO/RTE/PM: 04/SCL/152/0-5.2
PROJECT ID: 04-2A250

SCALE: 1" = 10' Horiz.
1" = 10' Vert.

All Dimensions are US Survey Feet

E1
CROSS SECTIONS

FOR EARTHWORK DEVELOPMENT ONLY

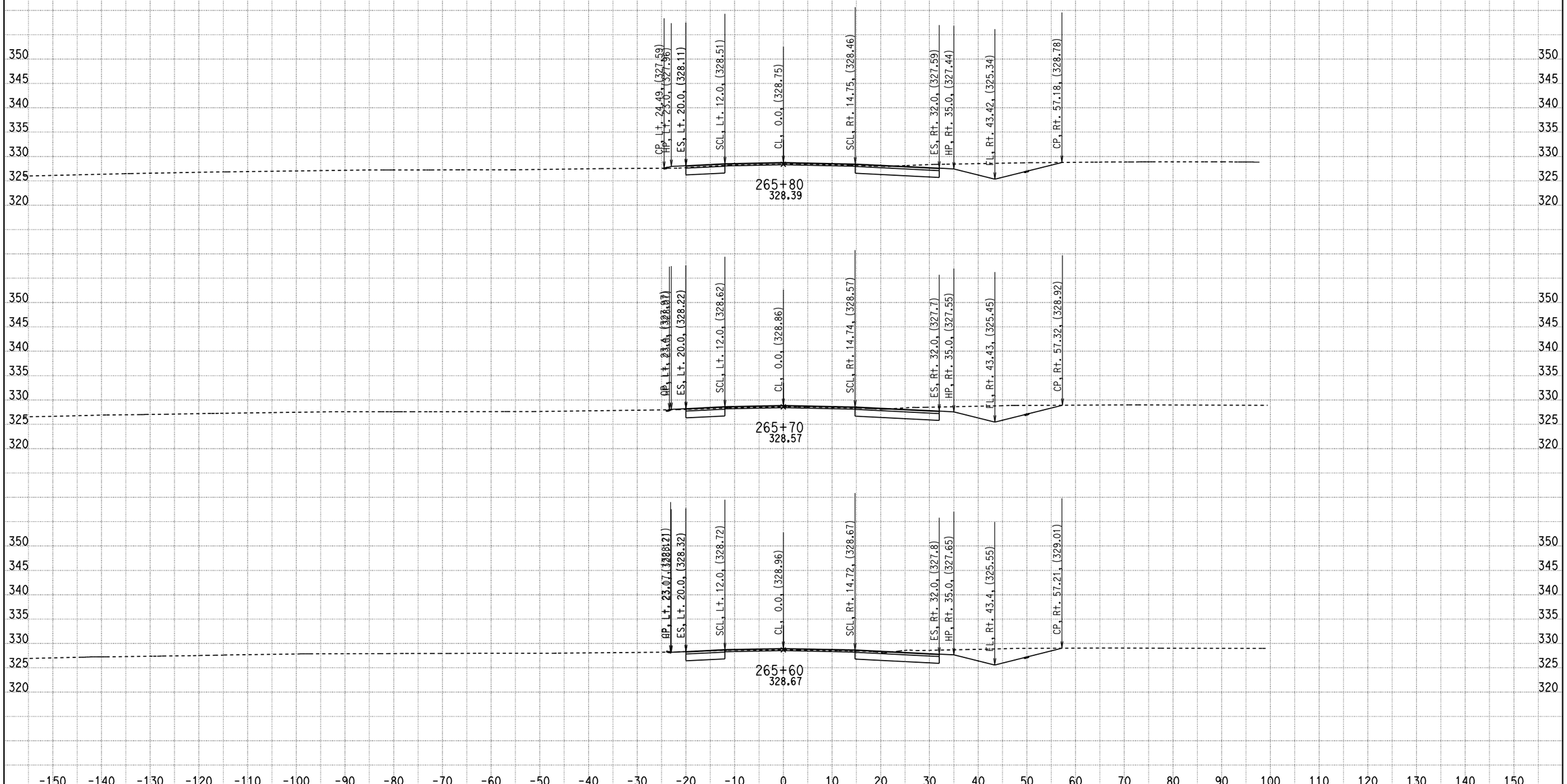

CREATED BY: ADEL NAJAR
DATE: 1/23/2013
KC Project: 09100 File: D:\mykc\09100\LATEST- DESIGN\XS\loc5\e1_100312.EAR

CONTRACT: 04000008131
DIST/CO/RTE/PM: 04/SCL/152/0-5.2
PROJECT ID: 04-2A250

SCALE: 1" = 10' Horiz.
1" = 10' Vert.

All Dimensions are US Survey Feet

E1
CROSS SECTIONS
SHEET 63 OF 92

FOR EARTHWORK DEVELOPMENT ONLY

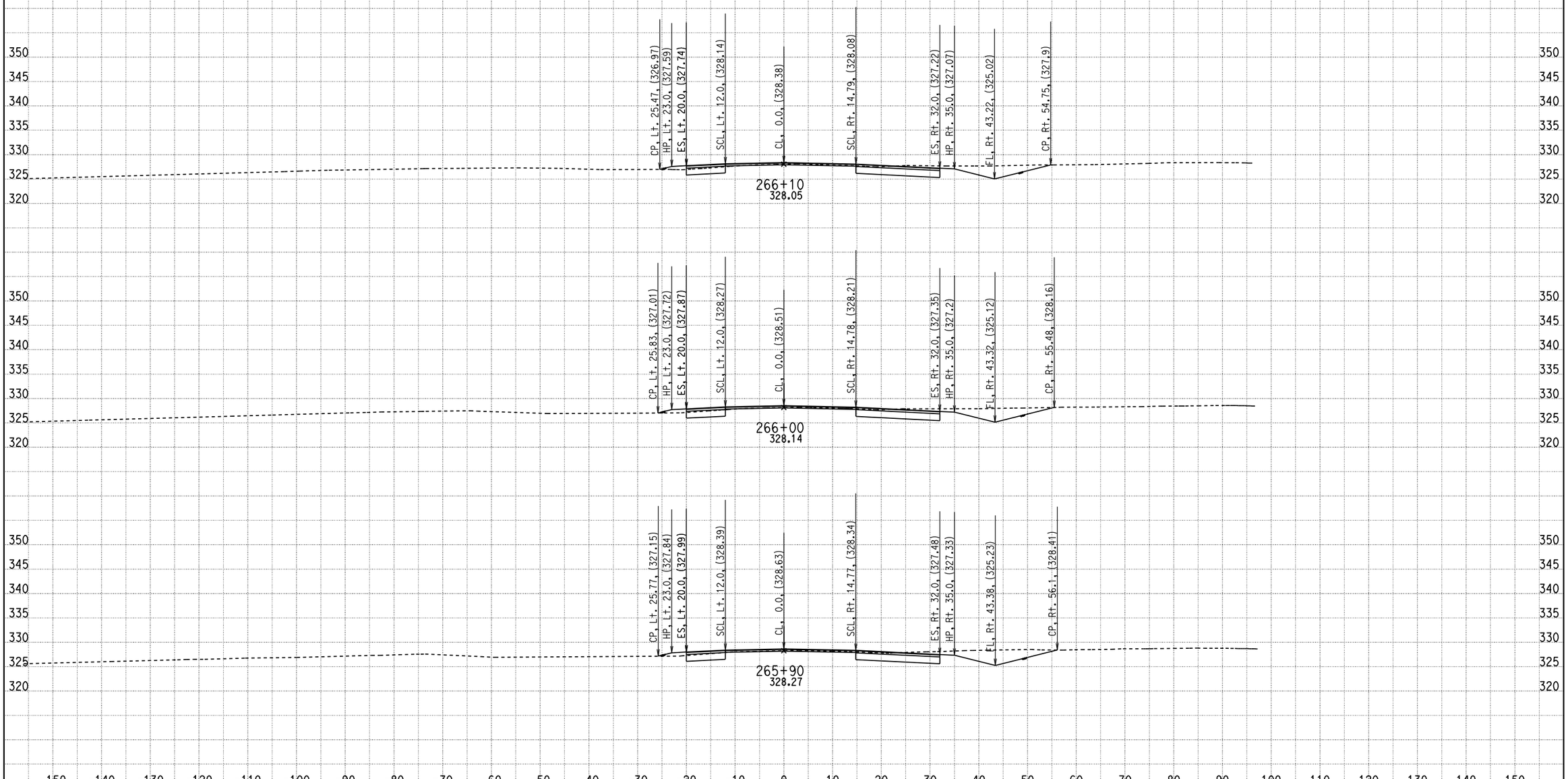

CREATED BY: ADEL NAJAR
DATE: 1/23/2013
KC Project: 09100 File: D:\mykc\09100\LATEST- DESIGN\XS\loc5\e1_100312.EAR

CONTRACT: 04000008131
DIST/CO/RTE/PM: 04/SCL/152/0-5.2
PROJECT ID: 04-2A250

SCALE: 1" = 10' Horiz.
1" = 10' Vert.

All Dimensions are US Survey Feet

E1
CROSS SECTIONS
SHEET 64 OF 92

FOR EARTHWORK DEVELOPMENT ONLY

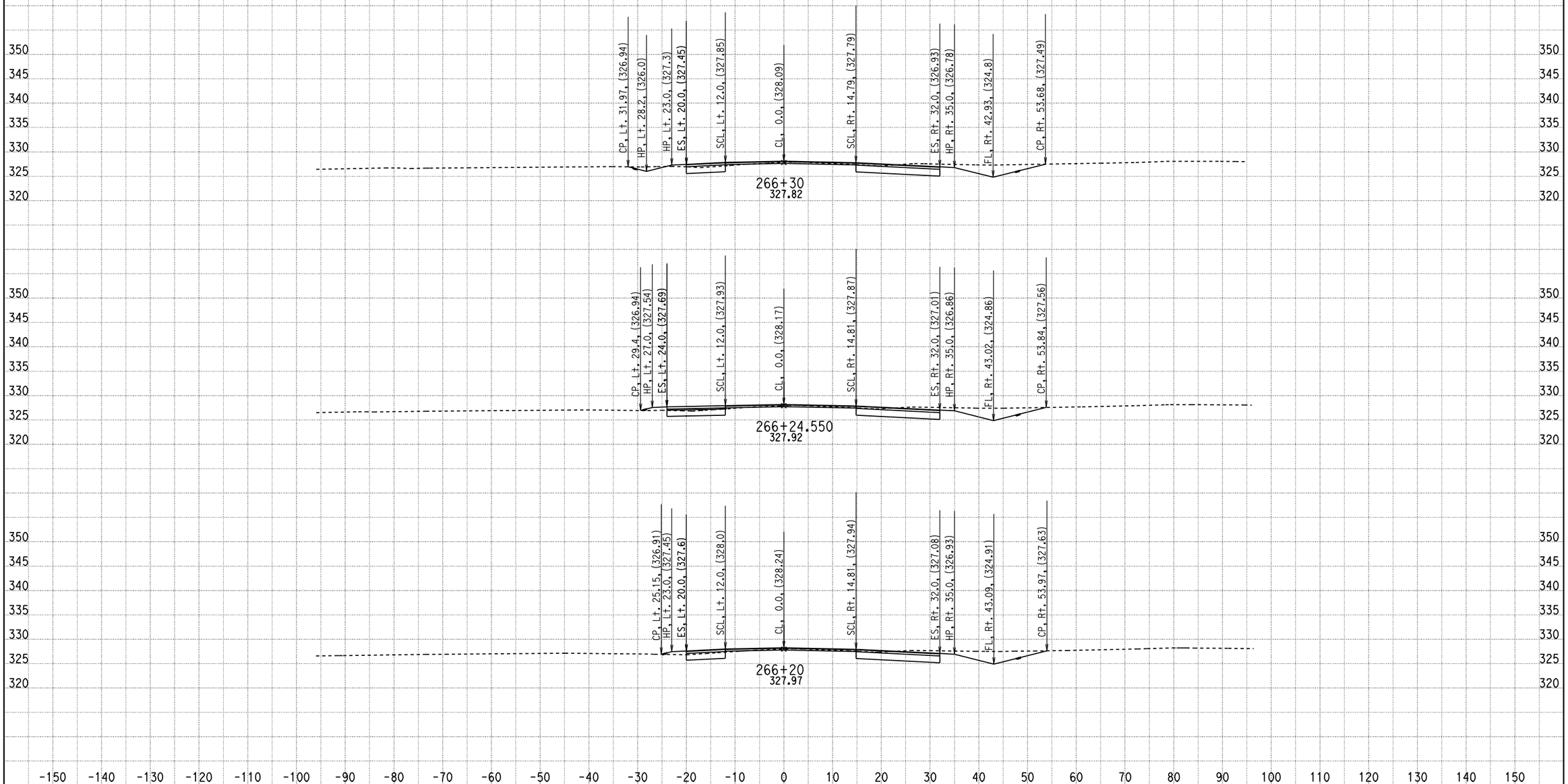

CREATED BY: ADEL NAJAR
DATE: 1/23/2013
KC Project: 09100 File: D:\mykc\09100\LATEST- DESIGN\XS\loc5\e1_100312.EAR

CONTRACT: 04000008131
DIST/CO/RTE/PM: 04/SCL/152/0-5.2
PROJECT ID: 04-2A250

SCALE: 1" = 10' Horiz.
1" = 10' Vert.

All Dimensions are US Survey Feet

E1
CROSS SECTIONS
SHEET 65 OF 92

FOR EARTHWORK DEVELOPMENT ONLY

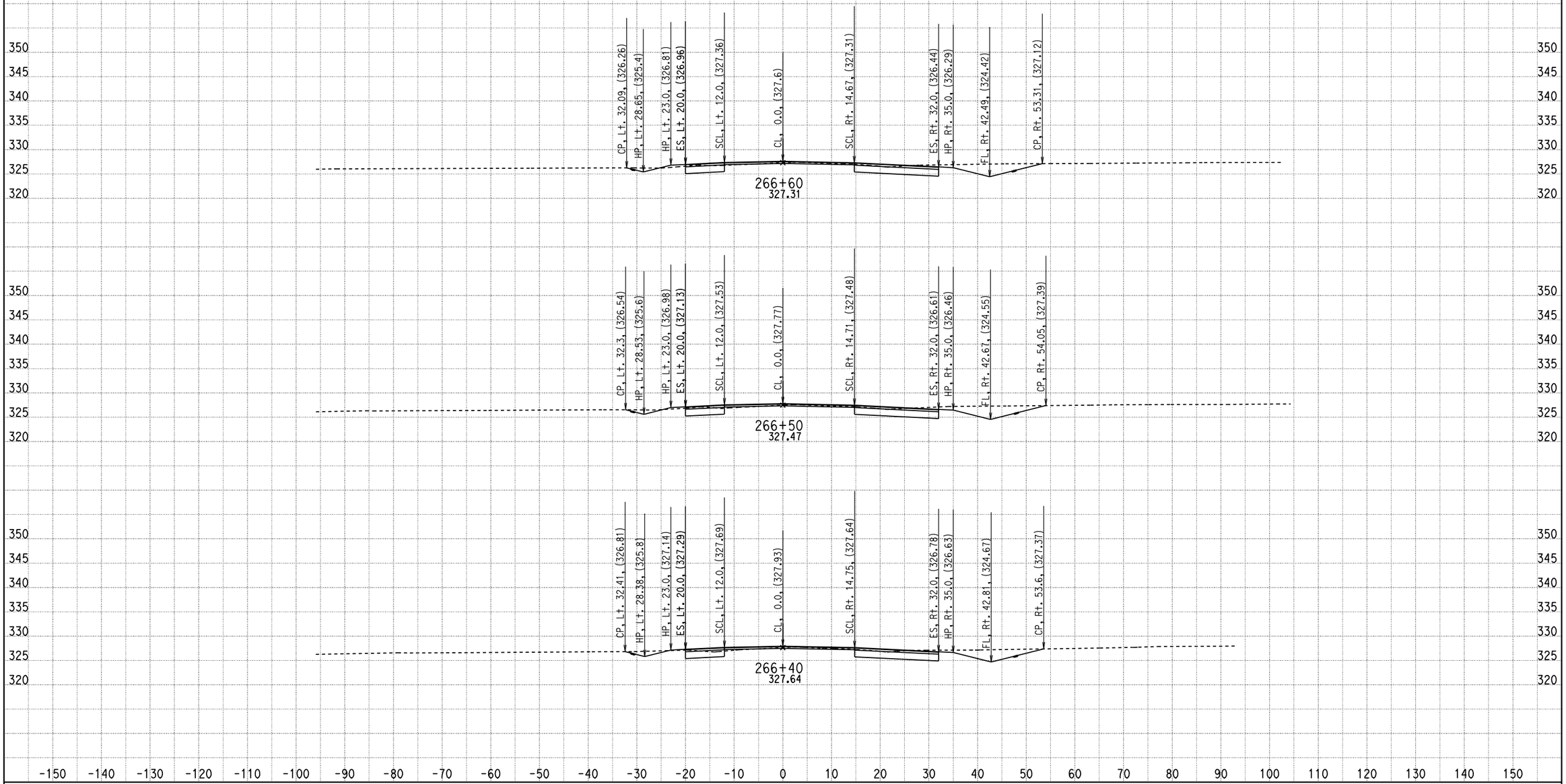

CREATED BY: ADEL NAJAR
DATE: 1/23/2013
KC Project: 09100 File: D:\mykc\09100\LATEST- DESIGN\XS\loc5\e1_100312.EAR

CONTRACT: 04000008131
DIST/CO/RTE/PM: 04/SCL/152/0-5.2
PROJECT ID: 04-2A250

SCALE: 1" = 10' Horiz.
1" = 10' Vert.

All Dimensions are US Survey Feet

E1
CROSS SECTIONS
SHEET 66 OF 92

FOR EARTHWORK DEVELOPMENT ONLY

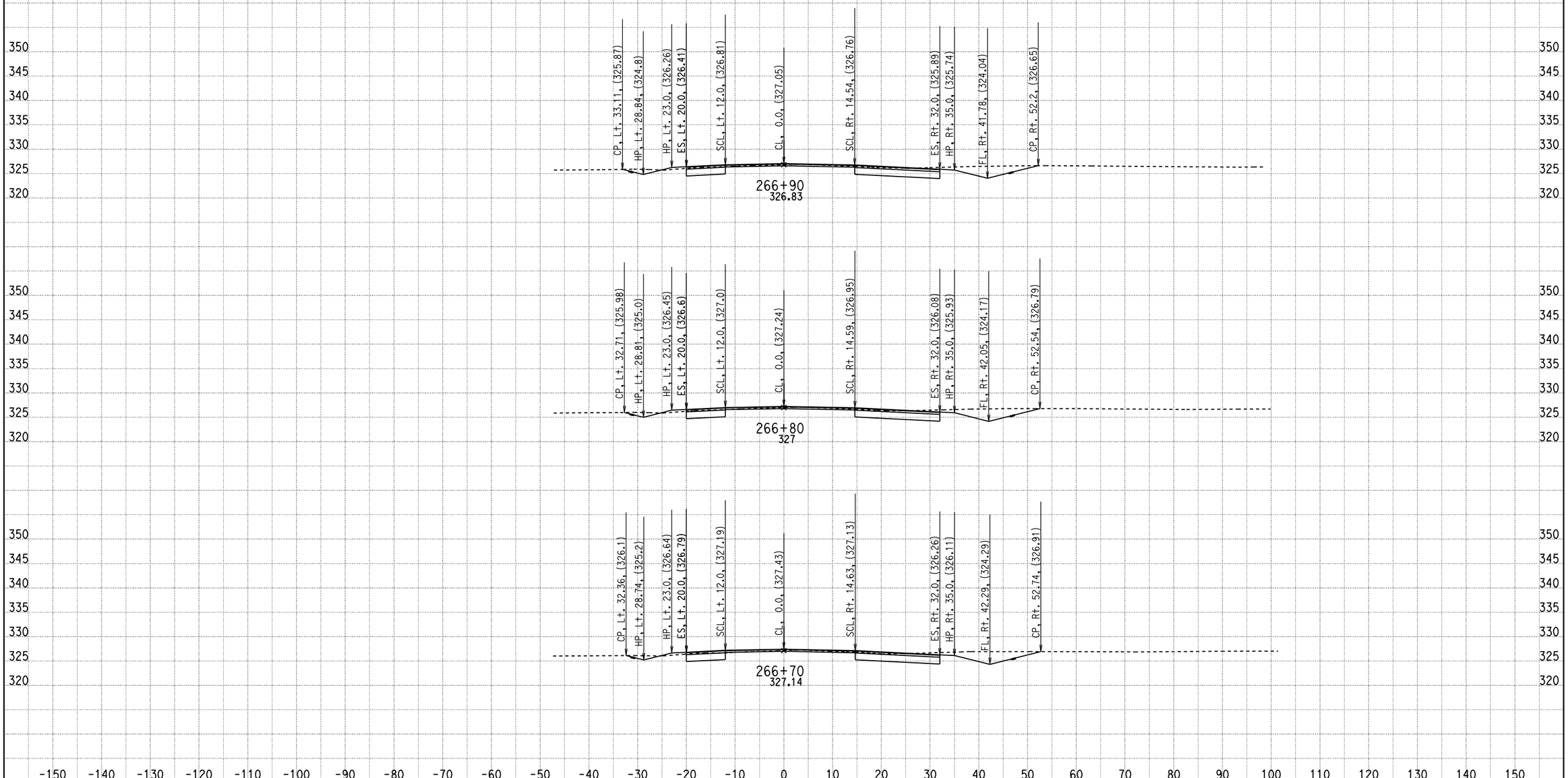

CREATED BY: ADEL NAJAR
DATE: 1/23/2013
KC Project: 09100 File: D:\mykc\09100\LATEST- DESIGN\XS\loc5\e1_100312.EAR

CONTRACT: 04000008131
DIST/CO/RTE/PM: 04/SCL/152/0-5.2
PROJECT ID: 04-2A250

SCALE: 1" = 10' Horiz.
1" = 10' Vert.

All Dimensions are US Survey Feet

E1
CROSS SECTIONS
SHEET 67 OF 92

FOR EARTHWORK DEVELOPMENT ONLY

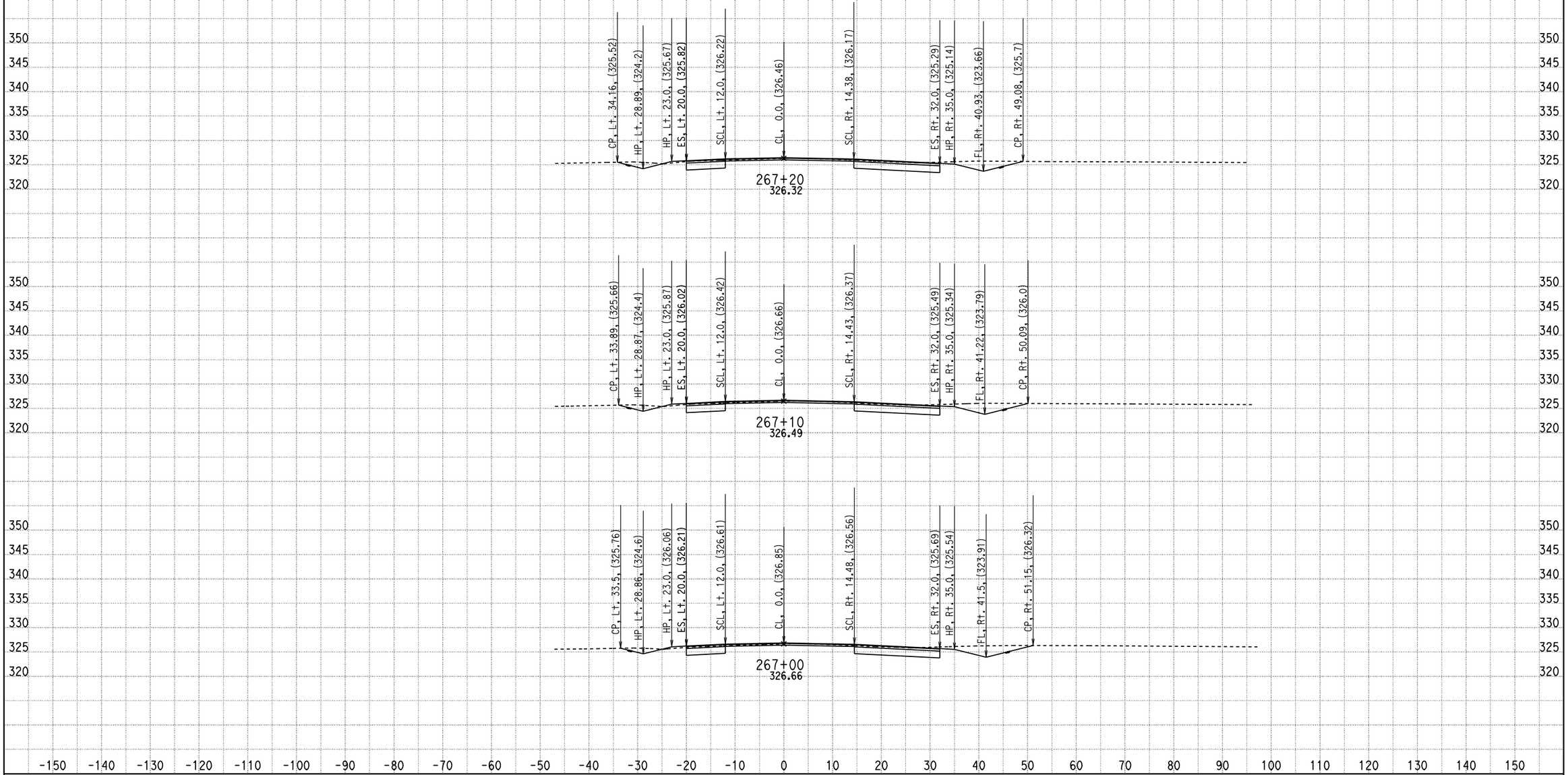

CREATED BY: ADEL NAJAR
DATE: 1/23/2013
KC Project: 09100 File: D:\mykc\09100\LATEST- DESIGN\XS\loc5\e1_100312.EAR

CONTRACT: 04000008131
DIST/CO/RTE/PM: 04/SCL/152/0-5.2
PROJECT ID: 04-2A250

SCALE: 1" = 10' Horiz.
1" = 10' Vert.

All Dimensions are US Survey Feet

E1
CROSS SECTIONS

FOR EARTHWORK DEVELOPMENT ONLY

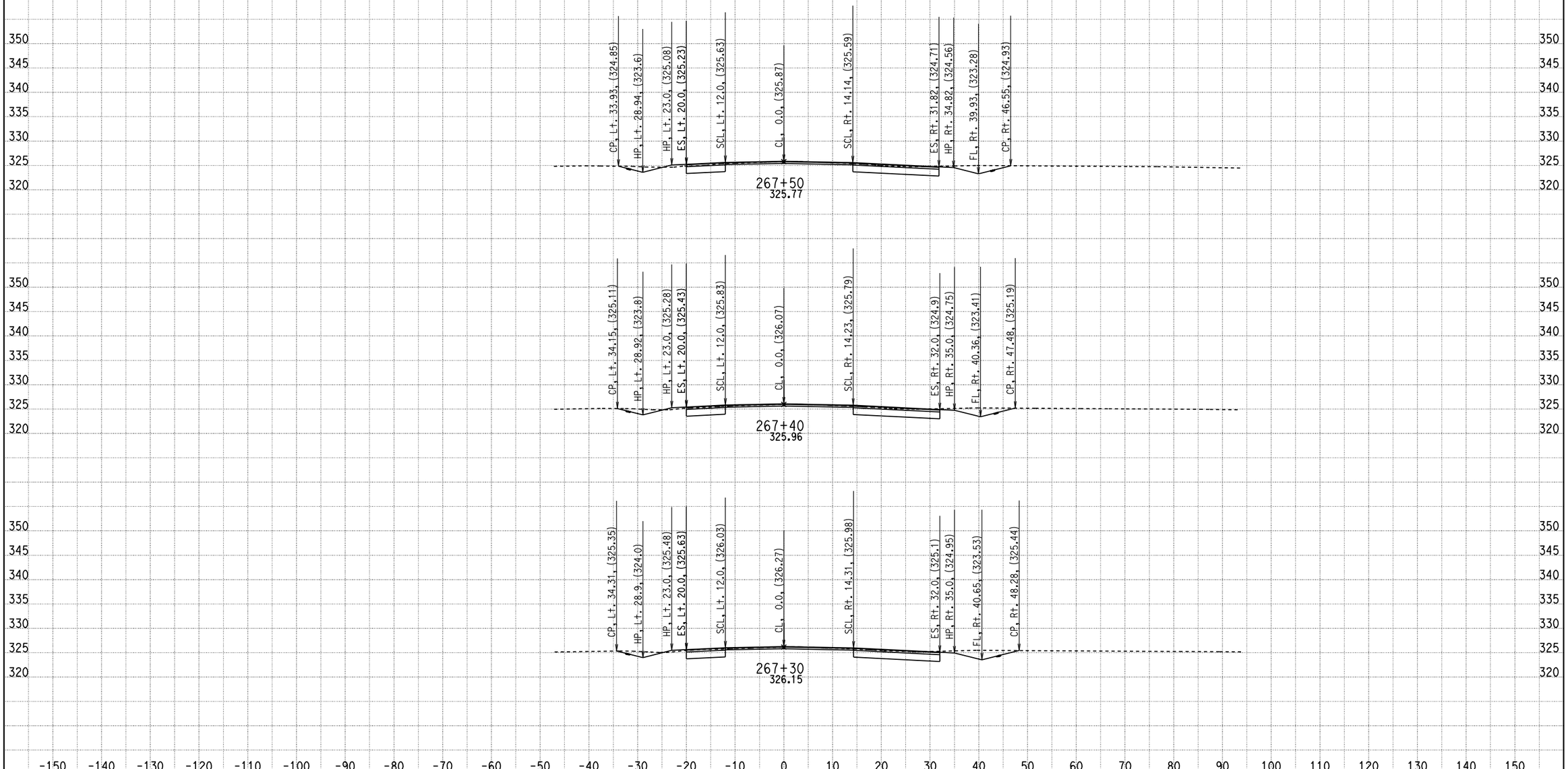

CREATED BY: ADEL NAJAR
DATE: 1/23/2013
KC Project: 09100 File: D:\mykc\09100\LATEST- DESIGN\XS\loc5\e1_100312.EAR

CONTRACT: 04000008131
DIST/CO/RTE/PM: 04/SCL/152/0-5.2
PROJECT ID: 04-2A250

SCALE: 1" = 10' Horiz.
1" = 10' Vert.

All Dimensions are US Survey Feet

E1
CROSS SECTIONS
SHEET 69 OF 92

FOR EARTHWORK DEVELOPMENT ONLY

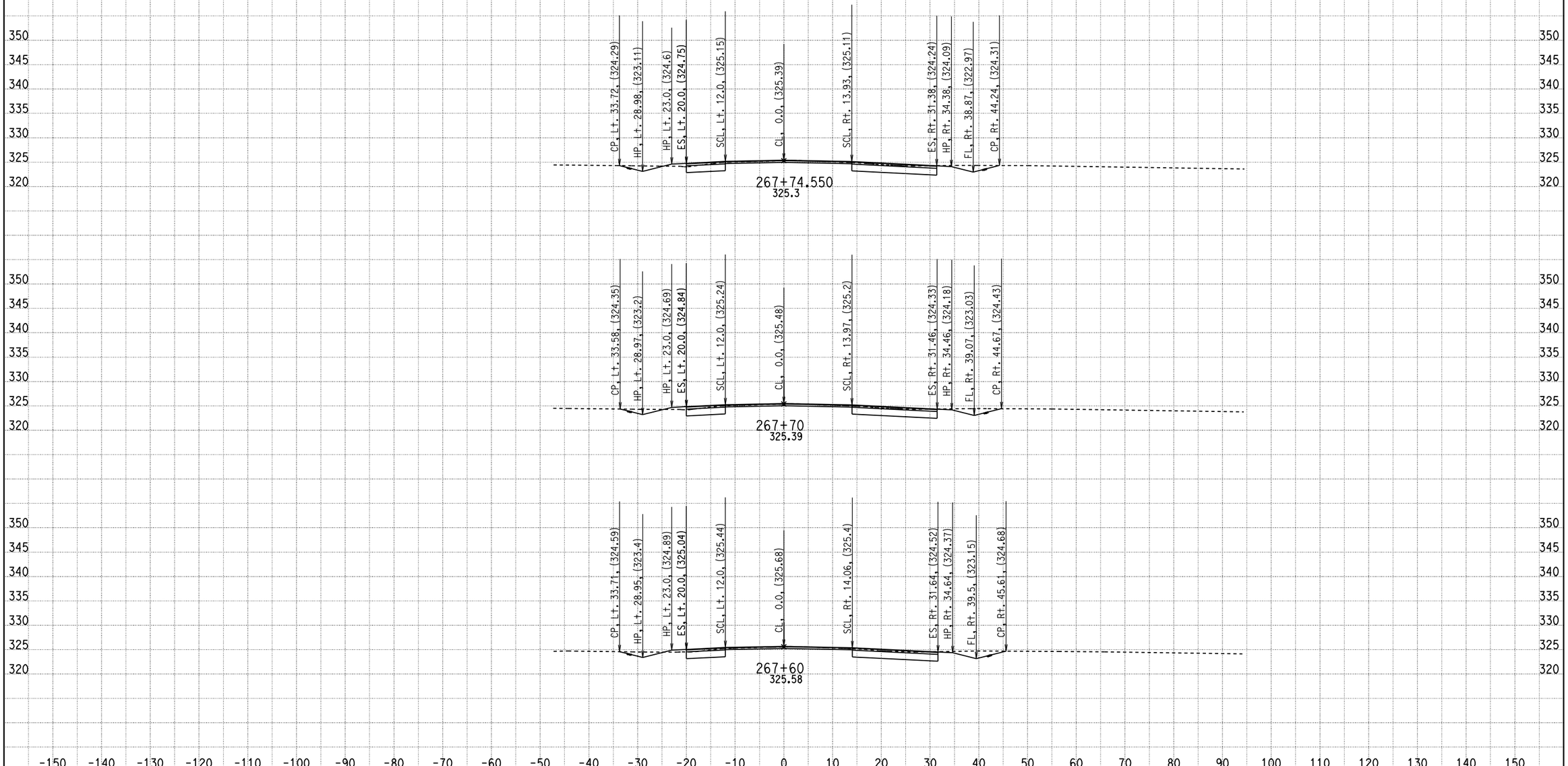

CREATED BY: ADEL NAJAR
DATE: 1/23/2013
KC Project: 09100 File: D:\mykc\09100\LATEST- DESIGN\XS\loc5\e1_100312.EAR

CONTRACT: 04000008131
DIST/CO/RTE/PM: 04/SCL/152/0-5.2
PROJECT ID: 04-2A250

SCALE: 1" = 10' Horiz.
1" = 10' Vert.

All Dimensions are US Survey Feet

E1
CROSS SECTIONS
SHEET 70 OF 92

FOR EARTHWORK DEVELOPMENT ONLY

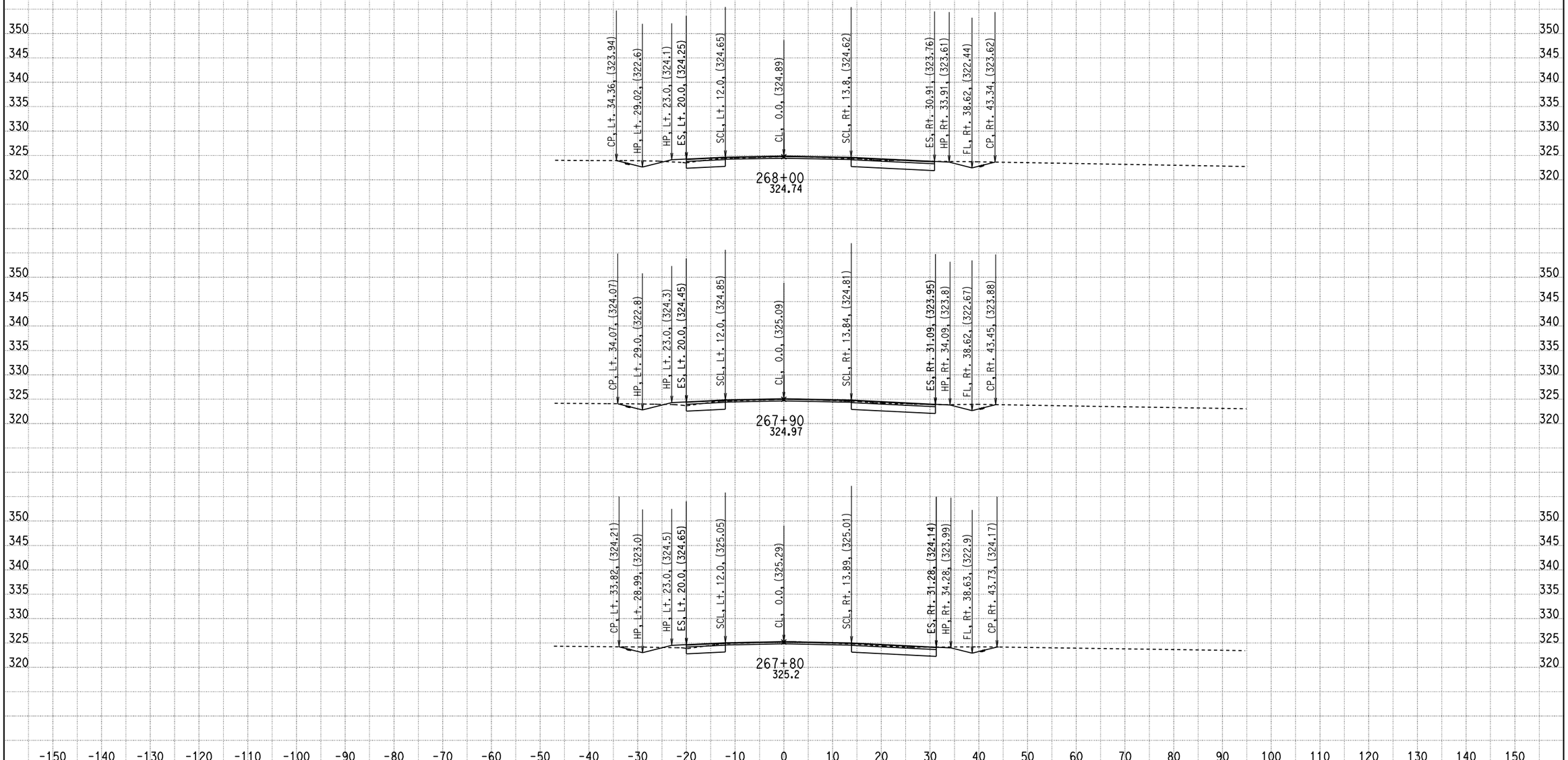

CREATED BY: ADEL NAJAR
DATE: 1/23/2013
KC Project: 09100 File: D:\mykc\09100\LATEST- DESIGN\XS\loc5\e1_100312.EAR

CONTRACT: 04000008131
DIST/CO/RTE/PM: 04/SCL/152/0-5.2
PROJECT ID: 04-2A250

SCALE: 1" = 10' Horiz.
1" = 10' Vert.

All Dimensions are US Survey Feet

E1
CROSS SECTIONS
SHEET 71 OF 92

FOR EARTHWORK DEVELOPMENT ONLY



CREATED BY: ADEL NAJAR
DATE: 1/23/2013
KC Project: 09100 File: D:\mykc\09100\LATEST- DESIGN\XS\loc5\e1_100312.EAR

CONTRACT: 04000008131
DIST/CO/RTE/PM: 04/SCL/152/0-5.2
PROJECT ID: 04-2A250

SCALE: 1" = 10' Horiz.
1" = 10' Vert.

All Dimensions are US Survey Feet

E1
CROSS SECTIONS
SHEET 72 OF 92

FOR EARTHWORK DEVELOPMENT ONLY

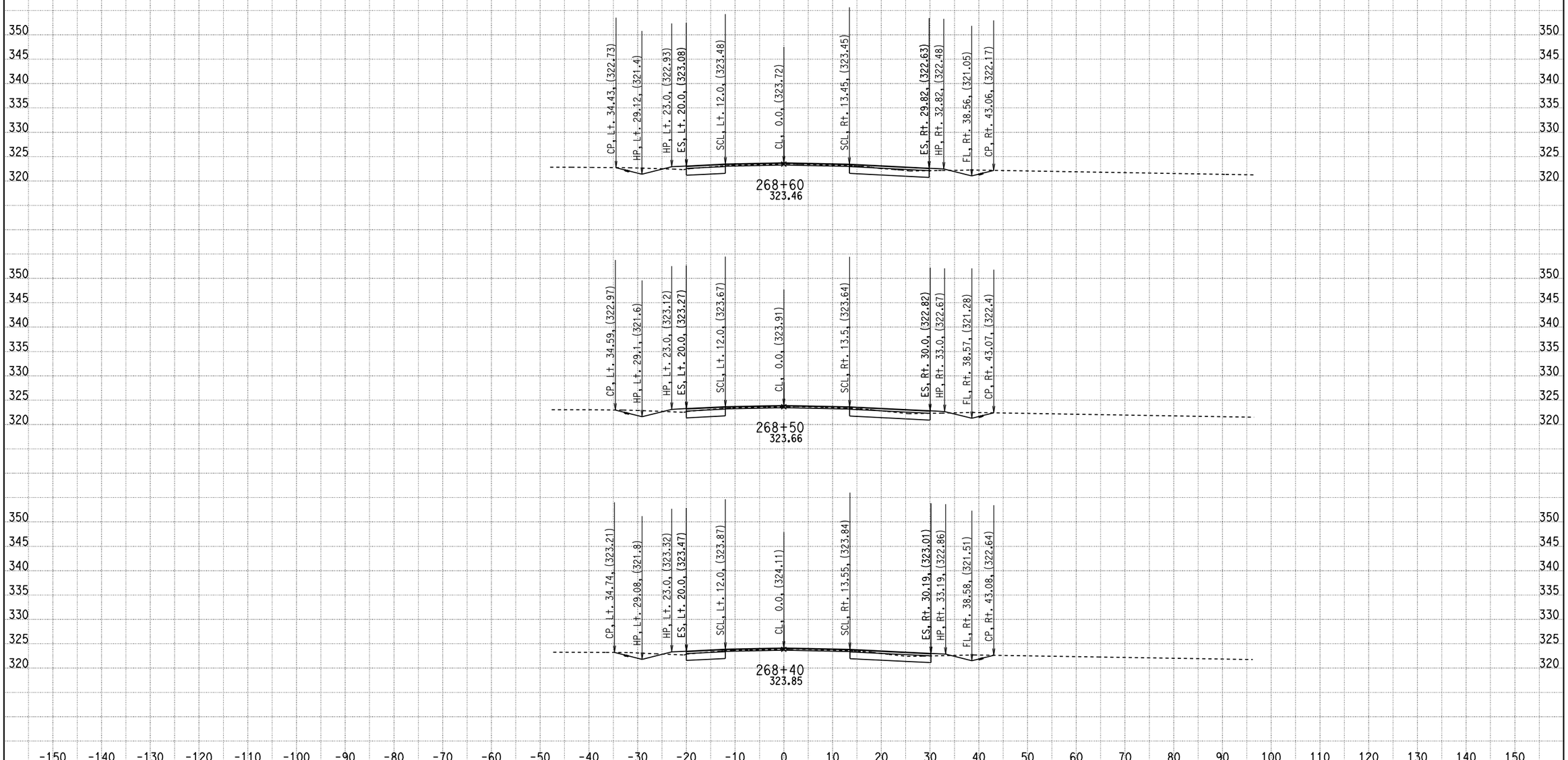

CREATED BY: ADEL NAJAR
DATE: 1/23/2013
KC Project: 09100 File: D:\mykc\09100\LATEST- DESIGN\XS\loc5\e1_100312.EAR

CONTRACT: 04000008131
DIST/CO/RTE/PM: 04/SCL/152/0-5.2
PROJECT ID: 04-2A250

SCALE: 1" = 10' Horiz.
1" = 10' Vert.

All Dimensions are US Survey Feet

E1
CROSS SECTIONS
SHEET 73 OF 92

FOR EARTHWORK DEVELOPMENT ONLY

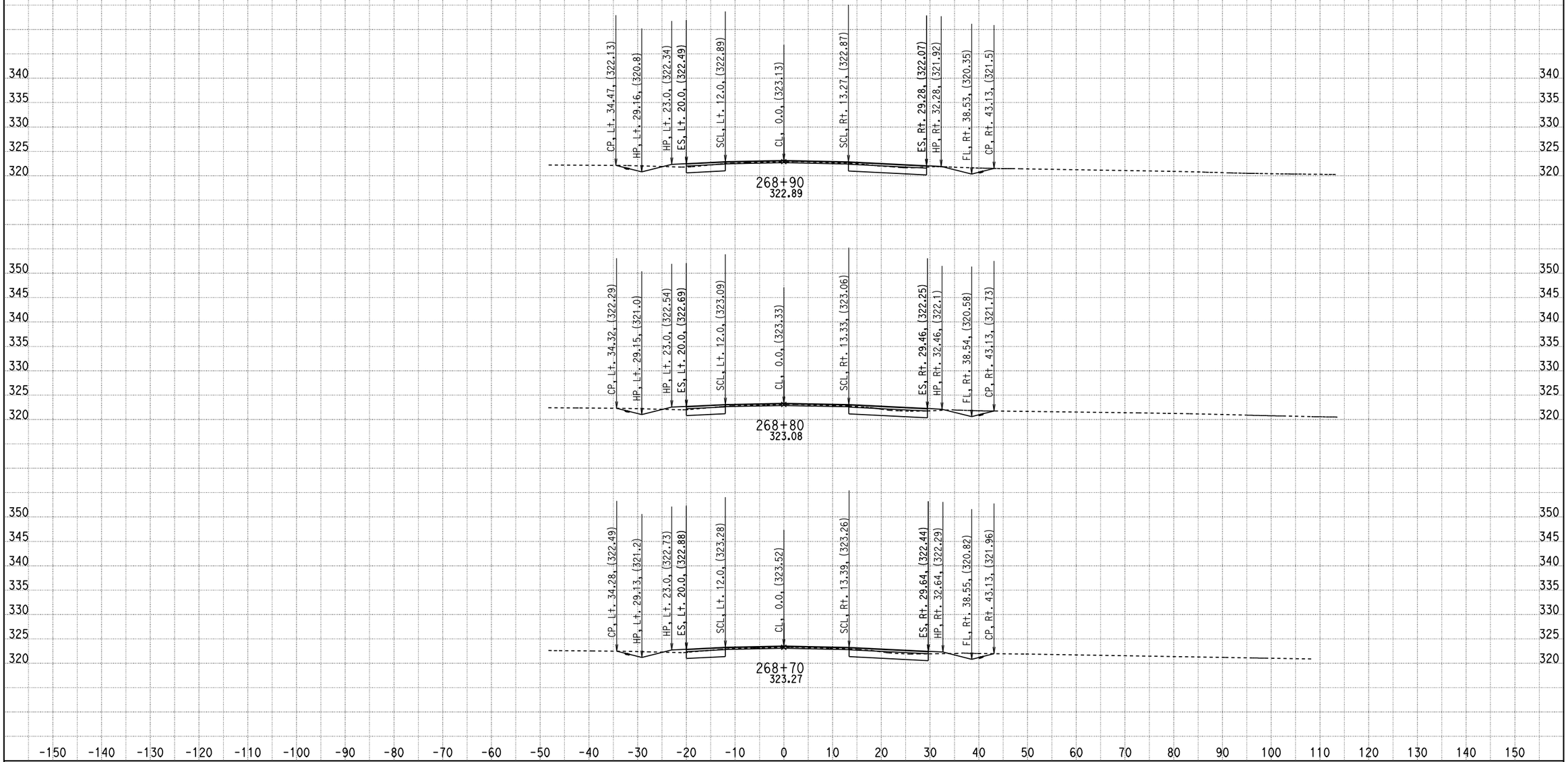

CREATED BY: ADEL NAJAR
DATE: 1/23/2013
KC Project: 09100 File: D:\mykc\09100\LATEST- DESIGN\XS\loc5\e1_100312.EAR

CONTRACT: 04000008131
DIST/CO/RTE/PM: 04/SCL/152/0-5.2
PROJECT ID: 04-2A250

SCALE: 1" = 10' Horiz.
1" = 10' Vert.

All Dimensions are US Survey Feet

E1
CROSS SECTIONS
SHEET 74 OF 92

FOR EARTHWORK DEVELOPMENT ONLY

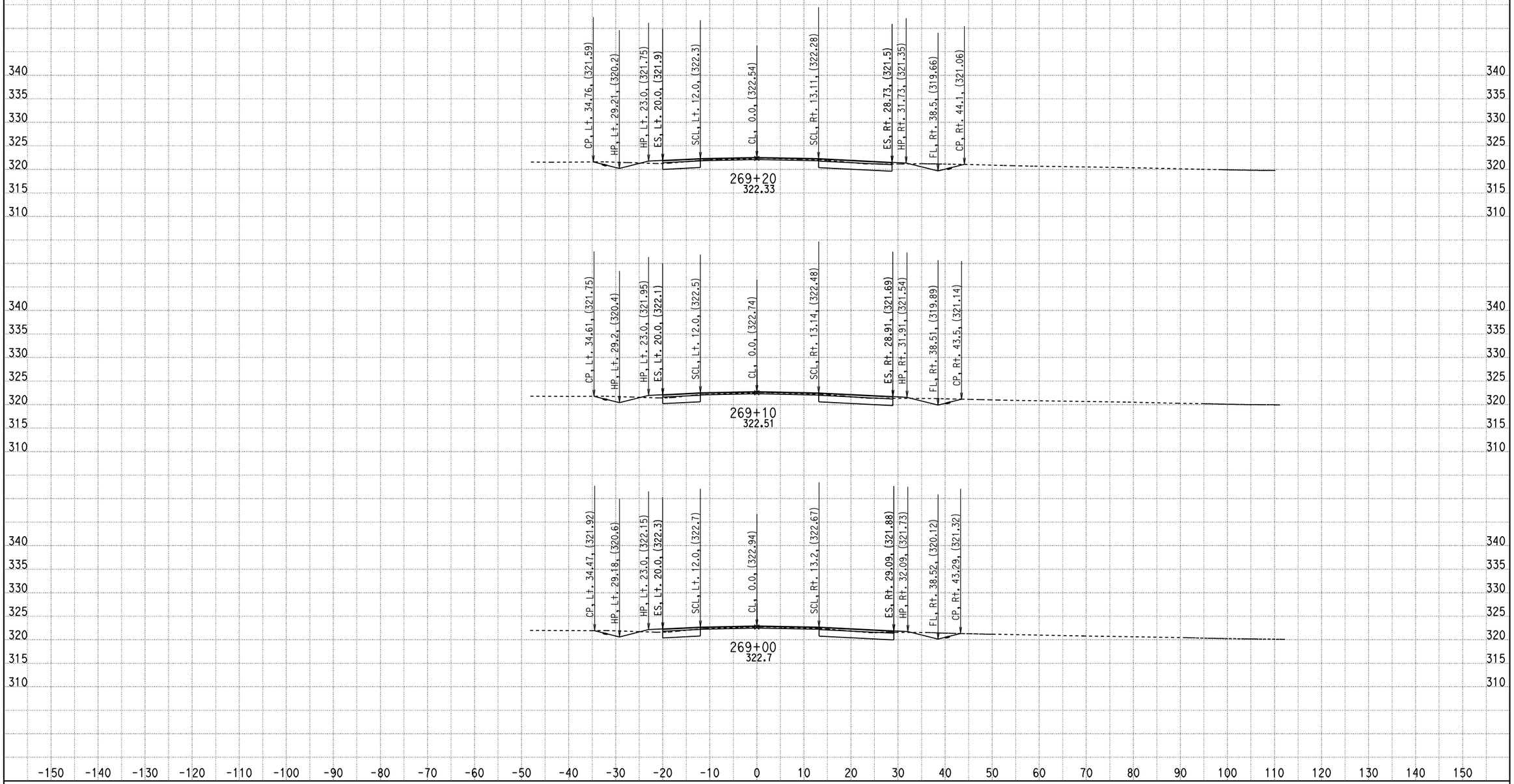

CREATED BY: ADEL NAJAR
DATE: 1/23/2013
KC Project: 09100 File: D:\mykc\09100\LATEST- DESIGN\XS\loc5\e1_100312.EAR

CONTRACT: 04000008131
DIST/CO/RTE/PM: 04/SCL/152/0-5.2
PROJECT ID: 04-2A250

SCALE: 1" = 10' Horiz.
1" = 10' Vert.

All Dimensions are US Survey Feet

E1
CROSS SECTIONS
SHEET 75 OF 92

FOR EARTHWORK DEVELOPMENT ONLY

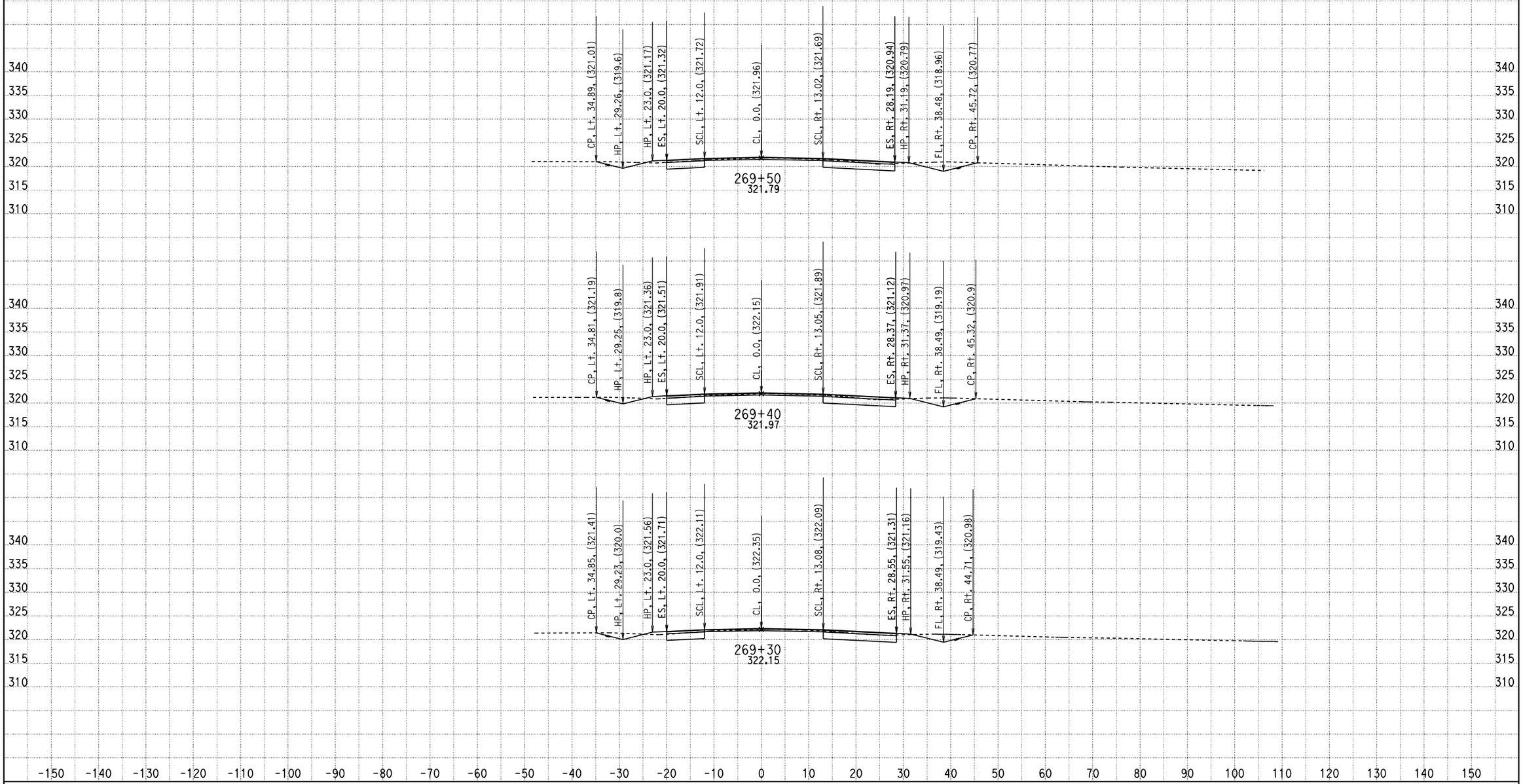

CREATED BY: ADEL NAJAR
DATE: 1/23/2013
KC Project: 09100 File: D:\mykc\09100\LATEST- DESIGN\XS\loc5\e1_100312.EAR

CONTRACT: 04000008131
DIST/CO/RTE/PM: 04/SCL/152/0-5.2
PROJECT ID: 04-2A250

SCALE: 1" = 10' Horiz.
1" = 10' Vert.

All Dimensions are US Survey Feet

E1
CROSS SECTIONS
SHEET 76 OF 92

FOR EARTHWORK DEVELOPMENT ONLY

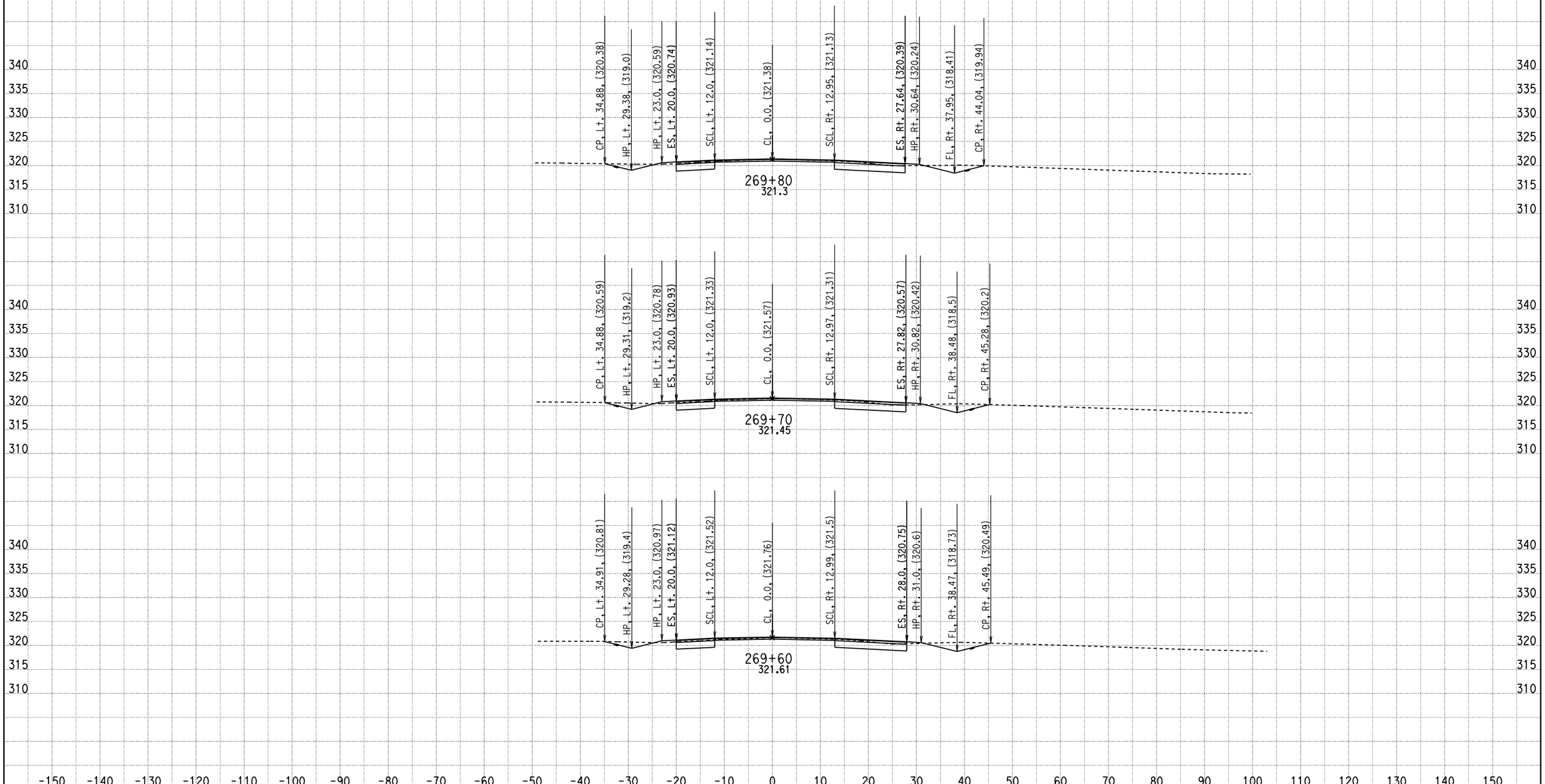

CREATED BY: ADEL NAJAR
DATE: 1/23/2013
KC Project: 09100 File: D:\mykc\09100\LATEST- DESIGN\XS\loc5\e1_100312.EAR

CONTRACT: 04000008131
DIST/CO/RTE/PM: 04/SCL/152/0-5.2
PROJECT ID: 04-2A250

SCALE: 1" = 10' Horiz.
1" = 10' Vert.

All Dimensions are US Survey Feet

E1
CROSS SECTIONS
SHEET 77 OF 92

FOR EARTHWORK DEVELOPMENT ONLY

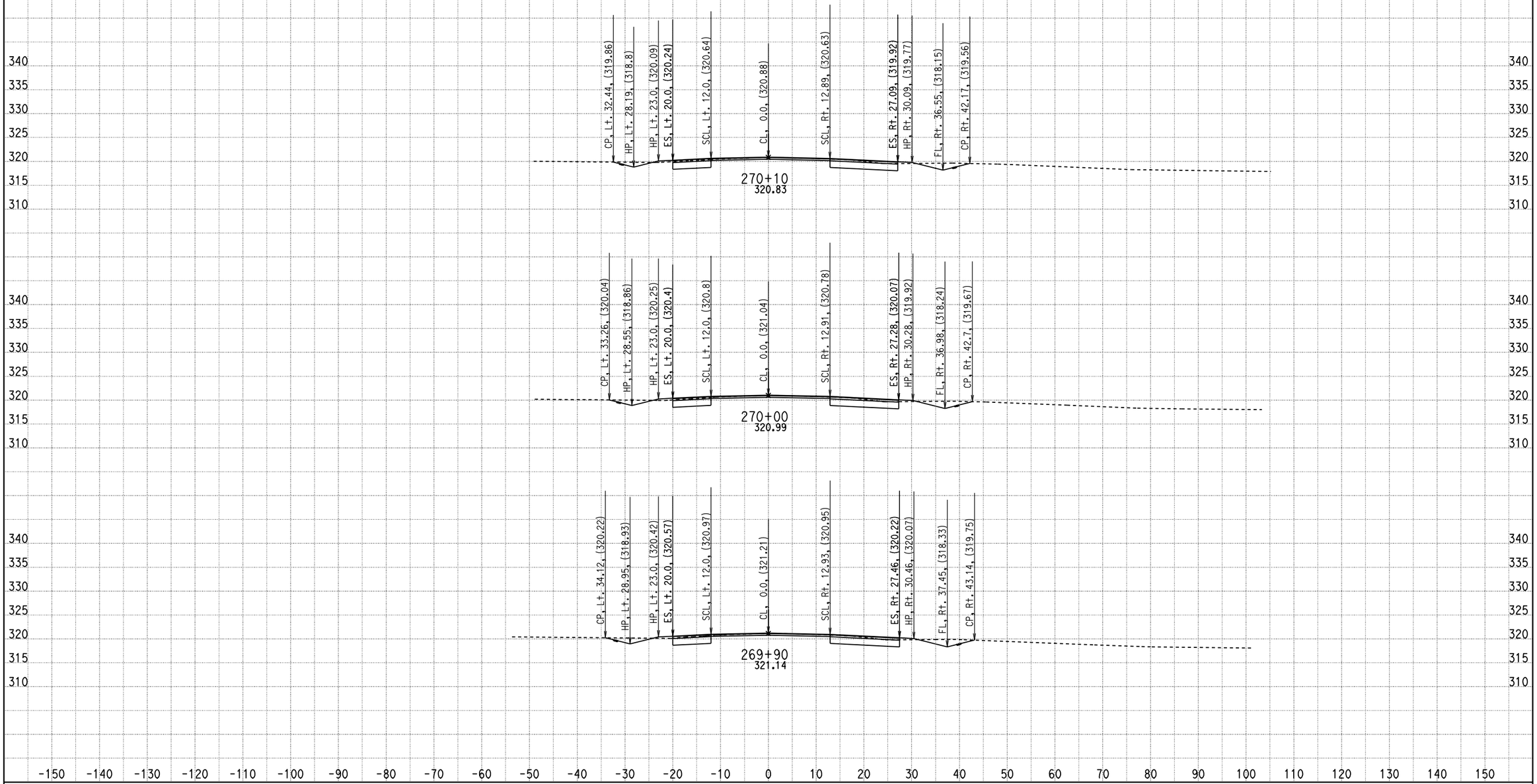

CREATED BY: ADEL NAJAR
DATE: 1/23/2013
KC Project: 09100 File: D:\mykc\09100\LATEST- DESIGN\XS\loc5\e1_100312.EAR

CONTRACT: 04000008131
DIST/CO/RTE/PM: 04/SCL/152/0-5.2
PROJECT ID: 04-2A250

SCALE: 1" = 10' Horiz.
1" = 10' Vert.

All Dimensions are US Survey Feet

E1
CROSS SECTIONS
SHEET 78 OF 92

FOR EARTHWORK DEVELOPMENT ONLY

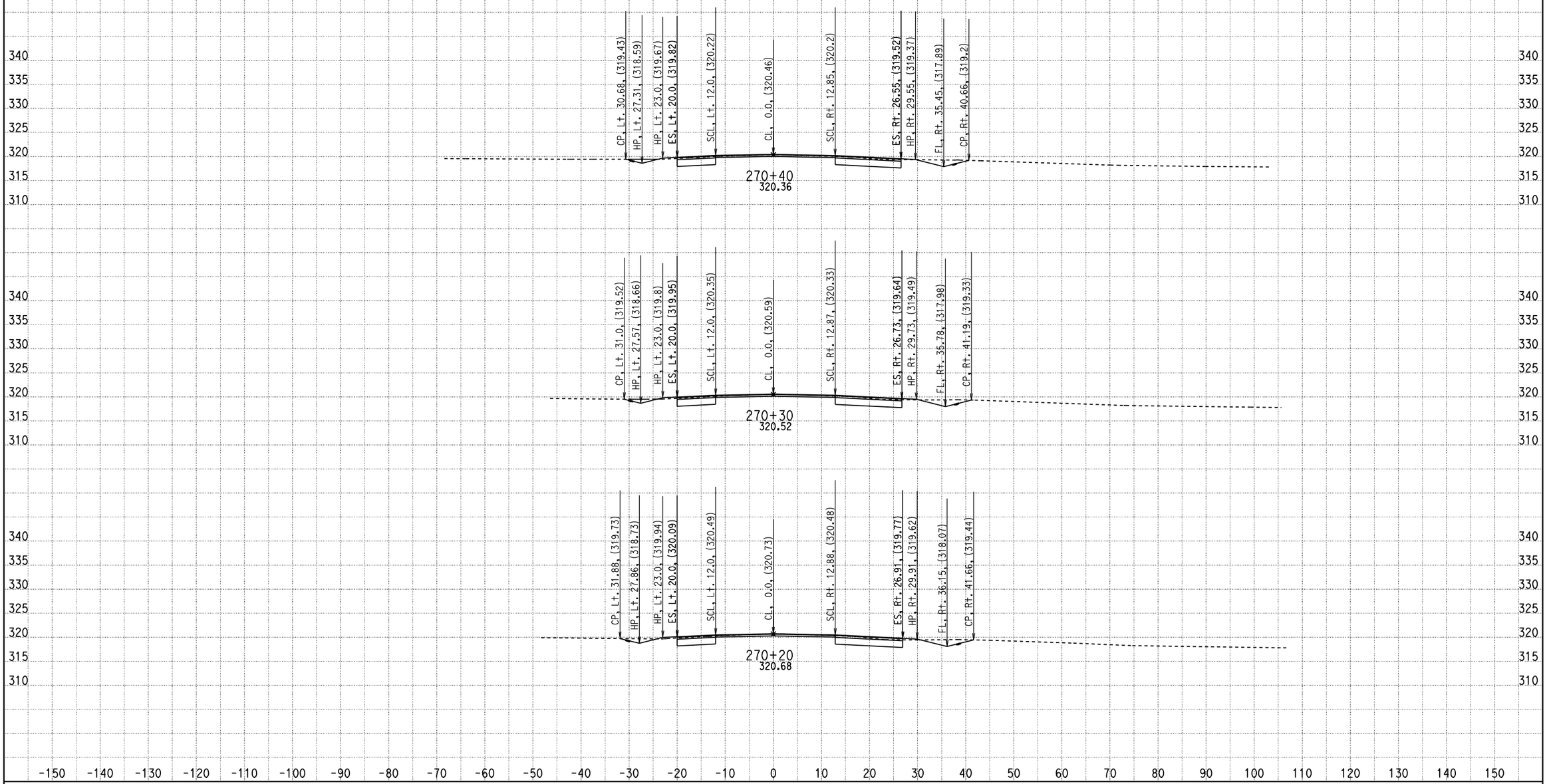

CREATED BY: ADEL NAJAR
DATE: 1/23/2013
KC Project: 09100 File: D:\mykc\09100\LATEST- DESIGN\XS\loc5\e1_100312.EAR

CONTRACT: 04000008131
DIST/CO/RTE/PM: 04/SCL/152/0-5.2
PROJECT ID: 04-2A250

SCALE: 1" = 10' Horiz.
1" = 10' Vert.

All Dimensions are US Survey Feet

E1
CROSS SECTIONS

FOR EARTHWORK DEVELOPMENT ONLY

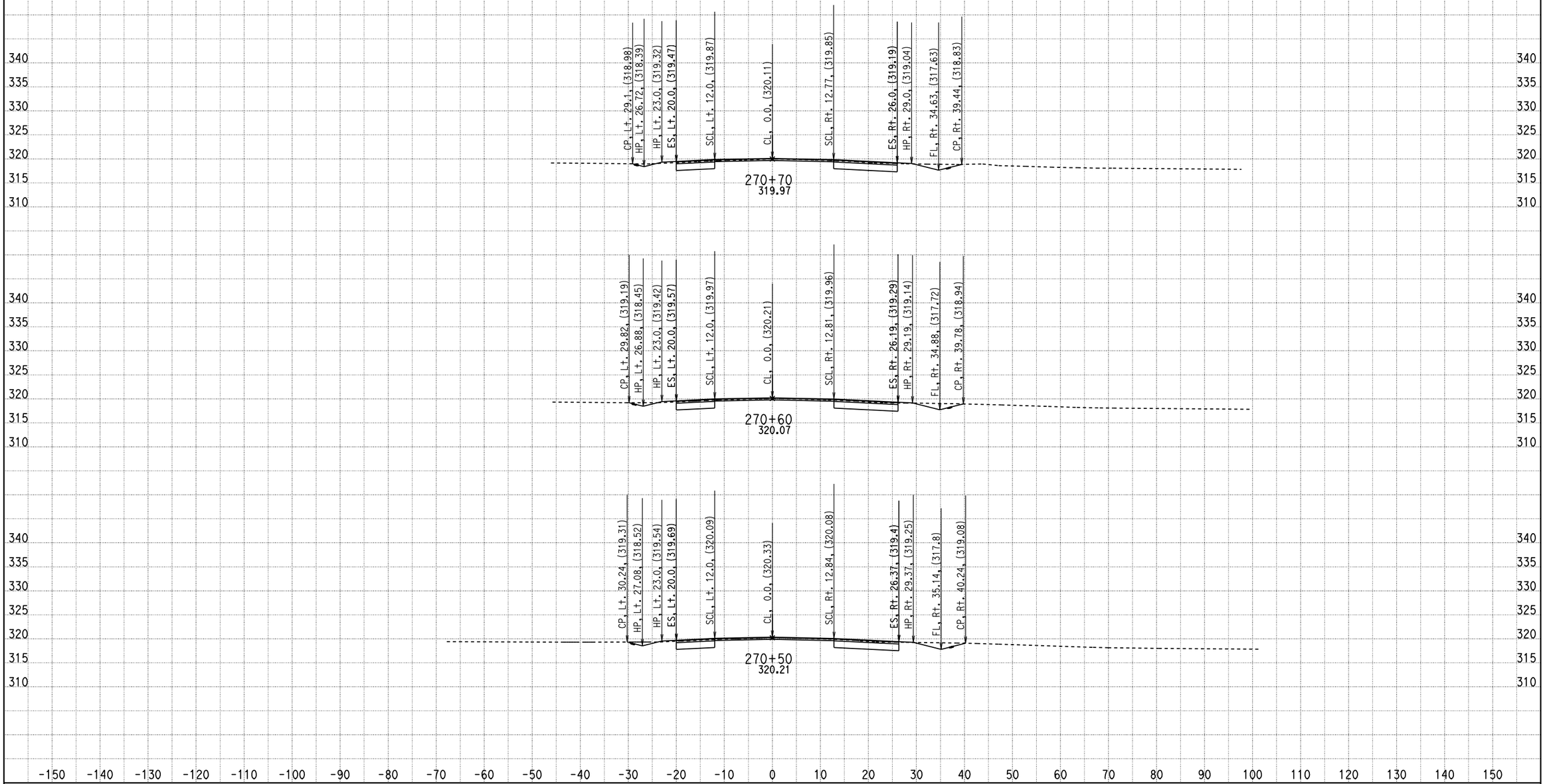

CREATED BY: ADEL NAJAR
DATE: 1/23/2013
KC Project: 09100 File: D:\mykc\09100\LATEST- DESIGN\XS\loc5\e1_100312.EAR

CONTRACT: 04000008131
DIST/CO/RTE/PM: 04/SCL/152/0-5.2
PROJECT ID: 04-2A250

SCALE: 1" = 10' Horiz.
1" = 10' Vert.

All Dimensions are US Survey Feet

E1
CROSS SECTIONS

FOR EARTHWORK DEVELOPMENT ONLY

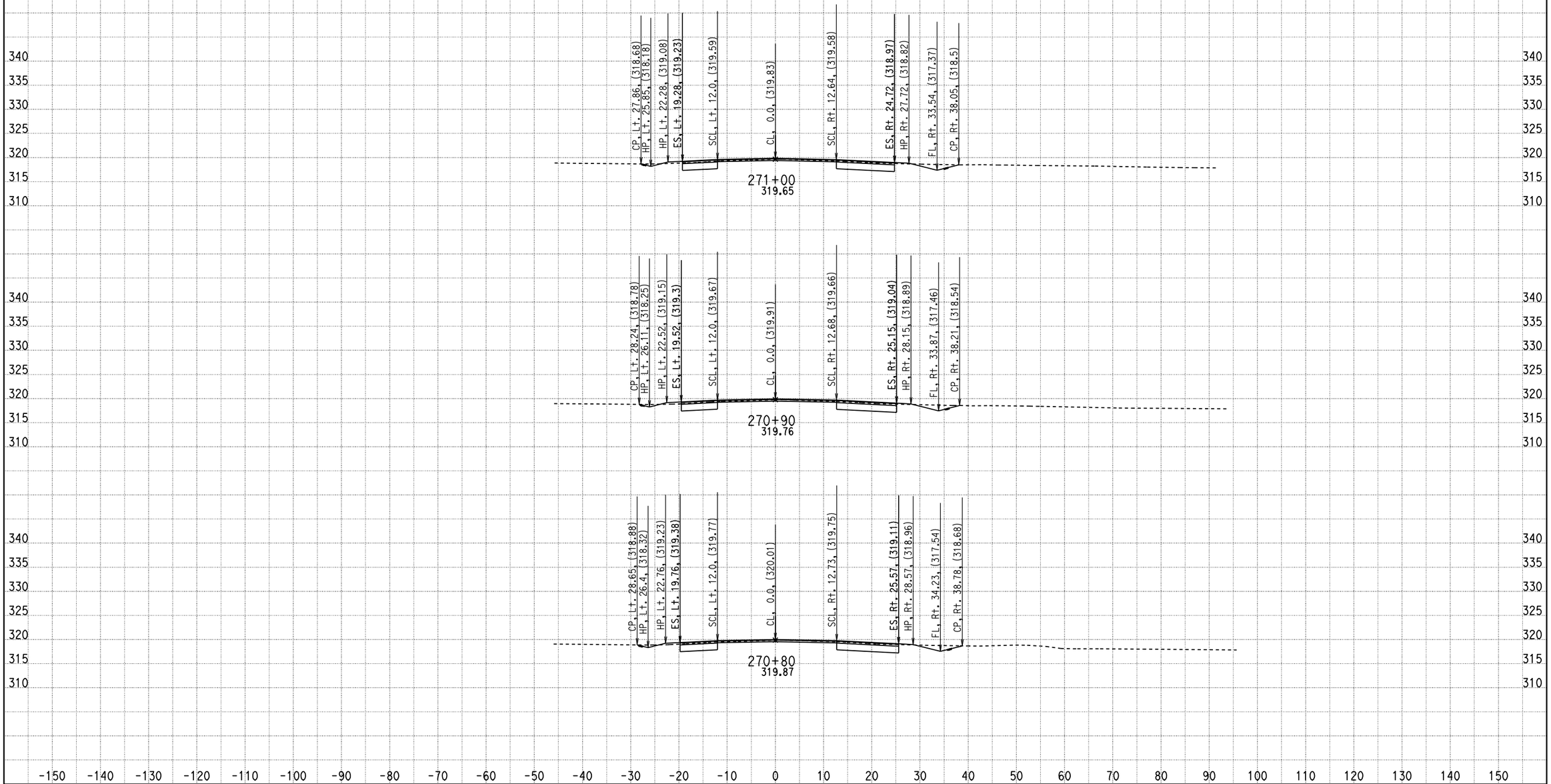

CREATED BY: ADEL NAJAR
DATE: 1/23/2013
KC Project: 09100 File: D:\mykc\09100\LATEST- DESIGN\XS\loc5\e1_100312.EAR

CONTRACT: 04000008131
DIST/CO/RTE/PM: 04/SCL/152/0-5.2
PROJECT ID: 04-2A250

SCALE: 1" = 10' Horiz.
1" = 10' Vert.

All Dimensions are US Survey Feet

E1
CROSS SECTIONS
SHEET 81 OF 92

FOR EARTHWORK DEVELOPMENT ONLY

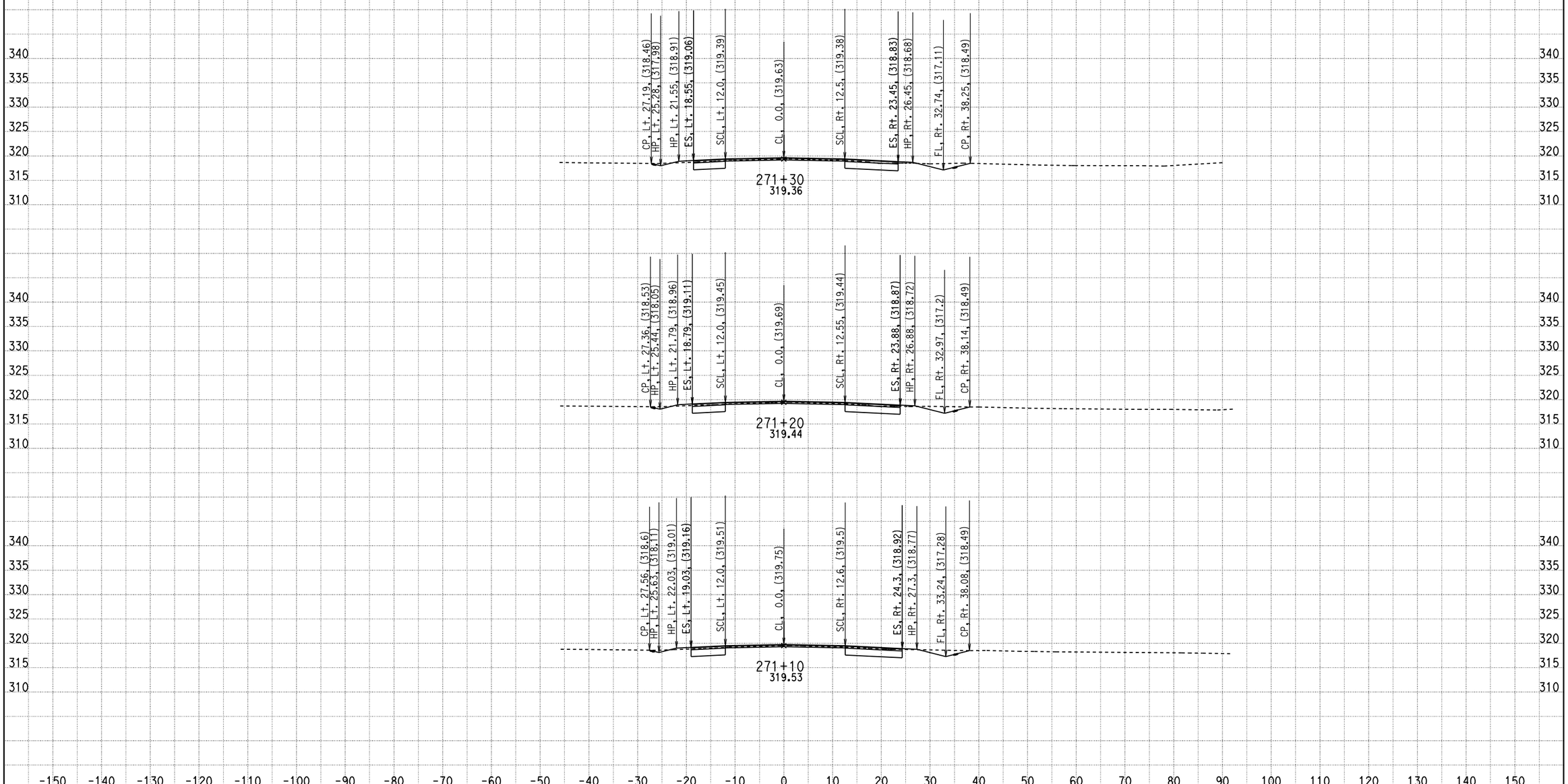

CREATED BY: ADEL NAJAR
DATE: 1/23/2013
KC Project: 09100 File: D:\mykc\09100\LATEST- DESIGN\XS\loc5\e1_100312.EAR

CONTRACT: 04000008131
DIST/CO/RTE/PM: 04/SCL/152/0-5.2
PROJECT ID: 04-2A250

SCALE: 1" = 10' Horiz.
1" = 10' Vert.

All Dimensions are US Survey Feet

E1
CROSS SECTIONS
SHEET 82 OF 92

FOR EARTHWORK DEVELOPMENT ONLY

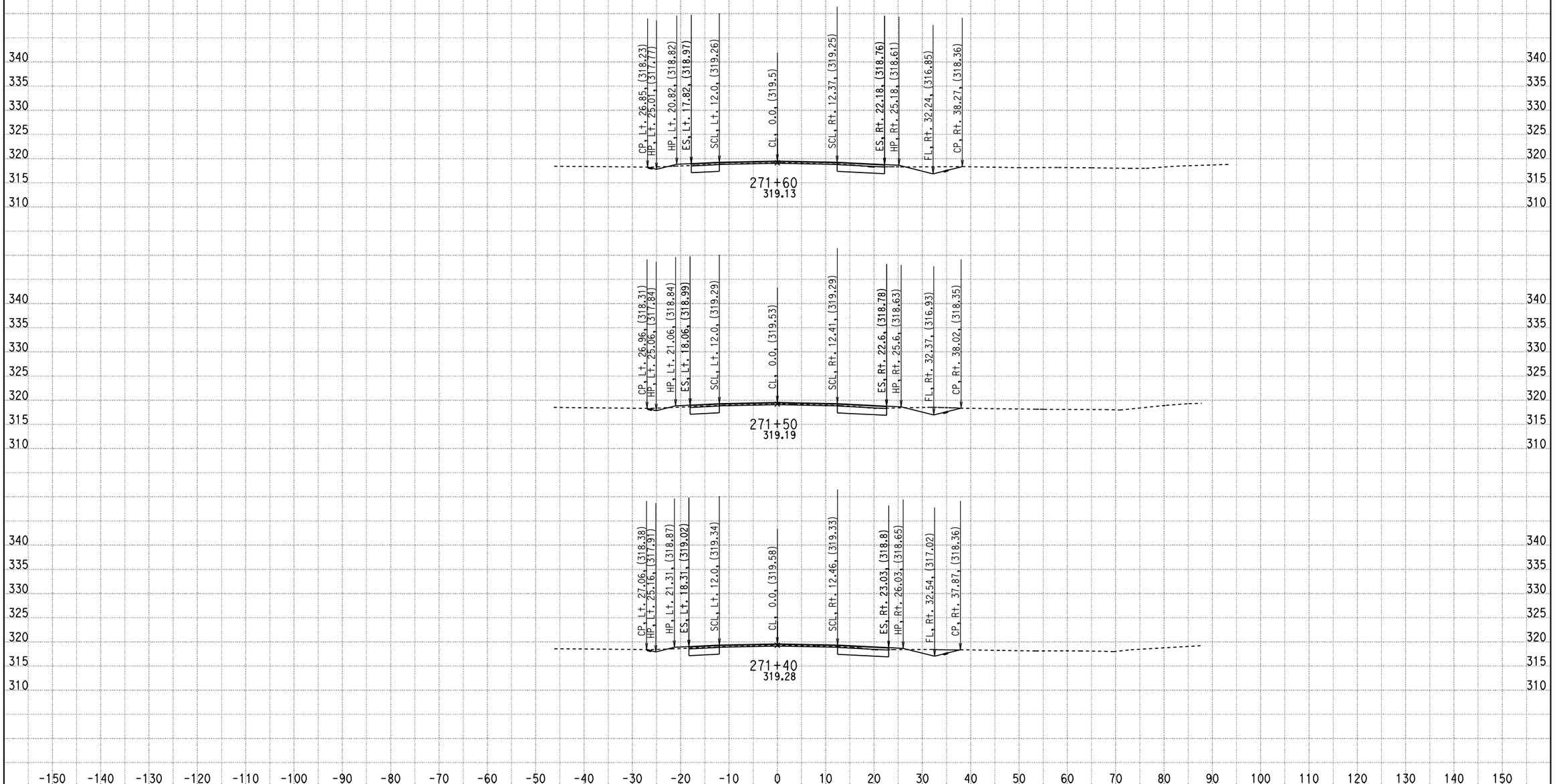

CREATED BY: ADEL NAJAR
DATE: 1/23/2013
KC Project: 09100 File: D:\mykc\09100\LATEST- DESIGN\XS\loc5\e1_100312.EAR

CONTRACT: 04000008131
DIST/CO/RTE/PM: 04/SCL/152/0-5.2
PROJECT ID: 04-2A250

SCALE: 1" = 10' Horiz.
1" = 10' Vert.

All Dimensions are US Survey Feet

E1
CROSS SECTIONS

FOR EARTHWORK DEVELOPMENT ONLY

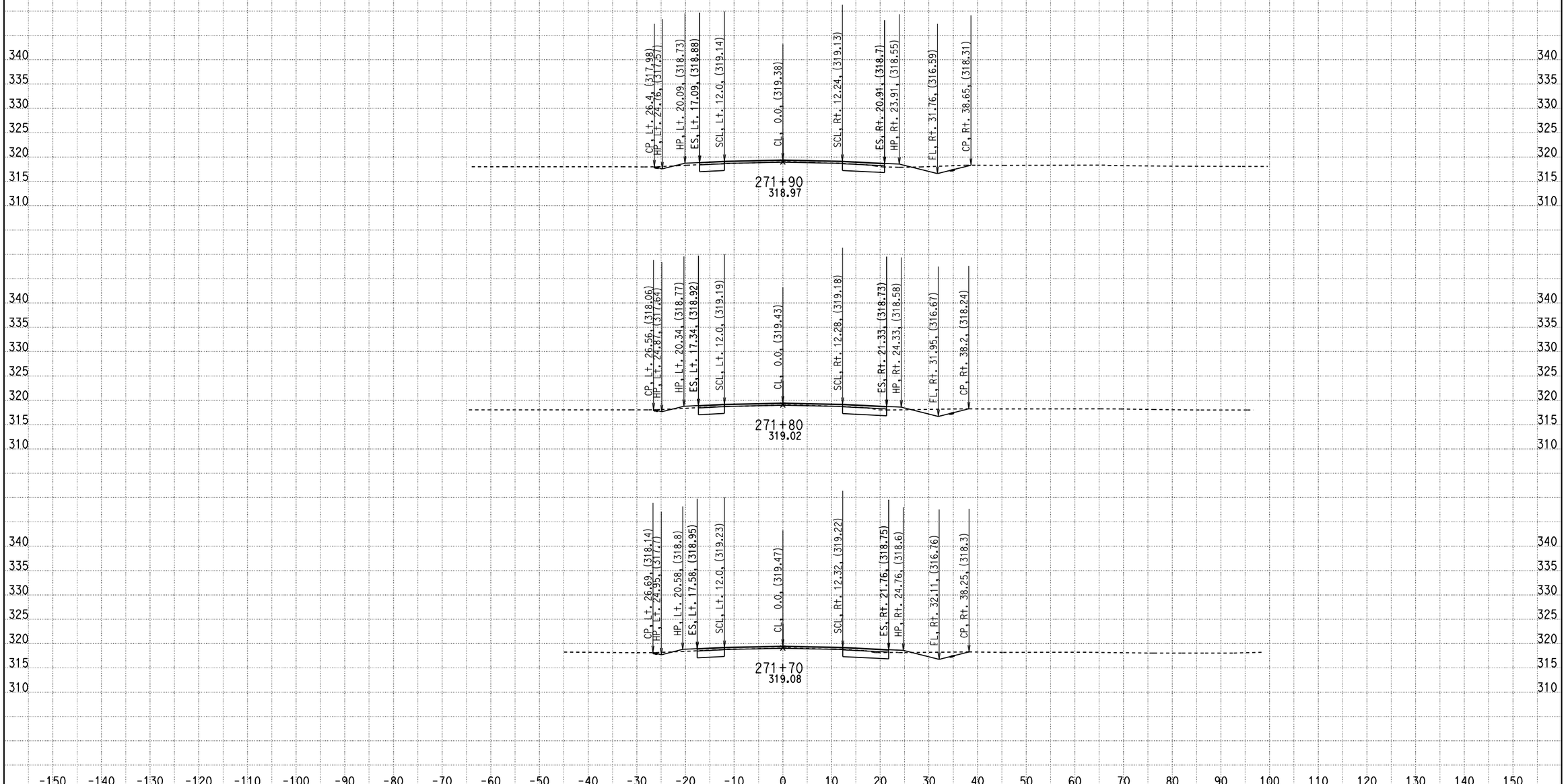

CREATED BY: ADEL NAJAR
DATE: 1/23/2013
KC Project: 09100 File: D:\mykc\09100\LATEST- DESIGN\XS\loc5\e1_100312.EAR

CONTRACT: 04000008131
DIST/CO/RTE/PM: 04/SCL/152/0-5.2
PROJECT ID: 04-2A250

SCALE: 1" = 10' Horiz.
1" = 10' Vert.

All Dimensions are US Survey Feet

E1
CROSS SECTIONS
SHEET 84 OF 92

FOR EARTHWORK DEVELOPMENT ONLY

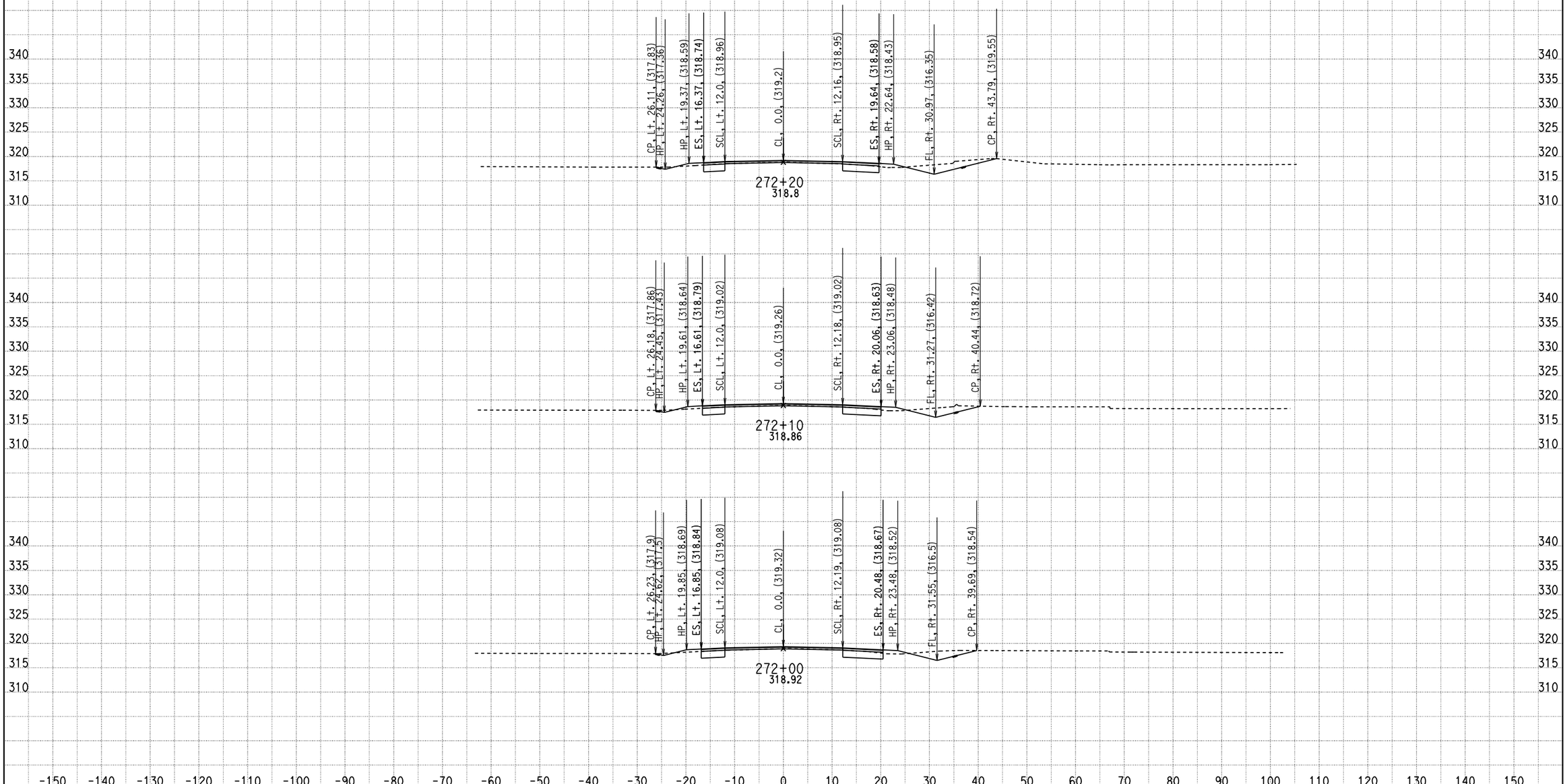

CREATED BY: ADEL NAJAR
DATE: 1/23/2013
KC Project: 09100 File: D:\mykc\09100\LATEST- DESIGN\XS\loc5\e1_100312.EAR

CONTRACT: 04000008131
DIST/CO/RTE/PM: 04/SCL/152/0-5.2
PROJECT ID: 04-2A250

SCALE: 1" = 10' Horiz.
1" = 10' Vert.

All Dimensions are US Survey Feet

E1
CROSS SECTIONS
SHEET 85 OF 92

FOR EARTHWORK DEVELOPMENT ONLY

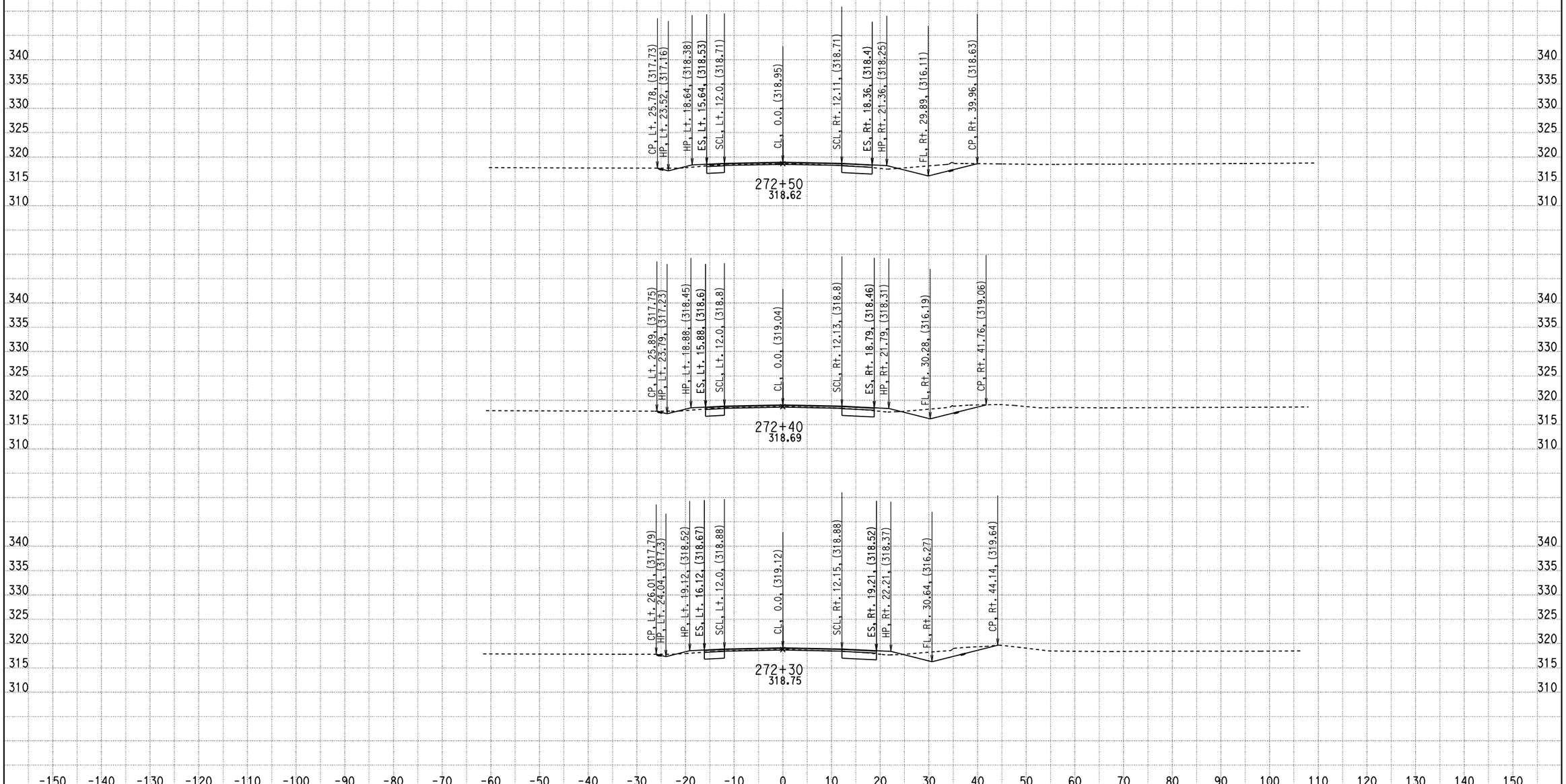

CREATED BY: ADEL NAJAR
DATE: 1/23/2013
KC Project: 09100 File: D:\mykc\09100\LATEST- DESIGN\XS\loc5\e1_100312.EAR

CONTRACT: 04000008131
DIST/CO/RTE/PM: 04/SCL/152/0-5.2
PROJECT ID: 04-2A250

SCALE: 1" = 10' Horiz.
1" = 10' Vert.

All Dimensions are US Survey Feet

E1
CROSS SECTIONS
SHEET 86 OF 92

FOR EARTHWORK DEVELOPMENT ONLY

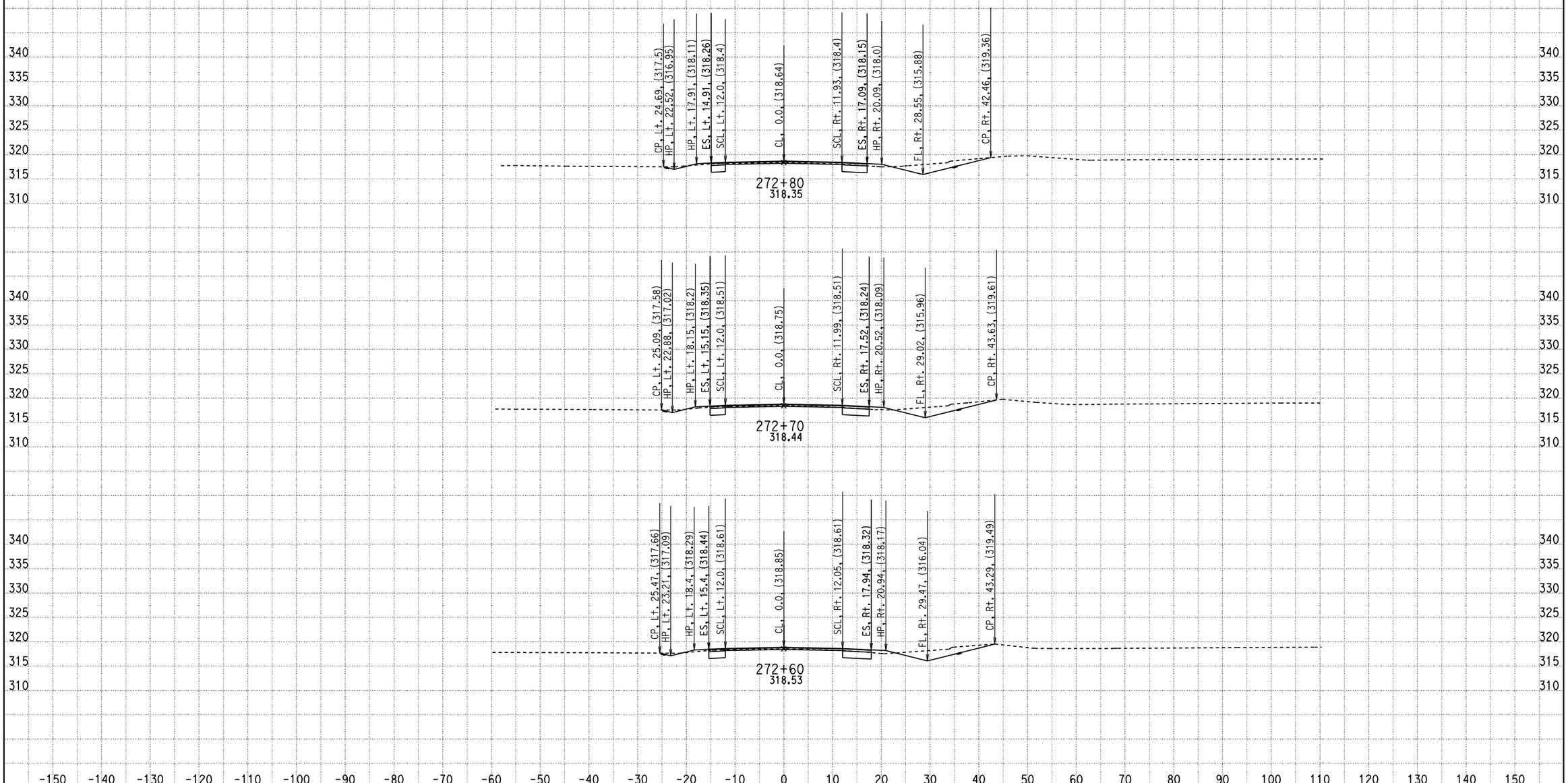

CREATED BY: ADEL NAJAR
DATE: 1/23/2013
KC Project: 09100 File: D:\mykc\09100\LATEST- DESIGN\XS\loc5\e1_100312.EAR

CONTRACT: 04000008131
DIST/CO/RTE/PM: 04/SCL/152/0-5.2
PROJECT ID: 04-2A250

SCALE: 1" = 10' Horiz.
1" = 10' Vert.

All Dimensions are US Survey Feet

E1
CROSS SECTIONS

FOR EARTHWORK DEVELOPMENT ONLY

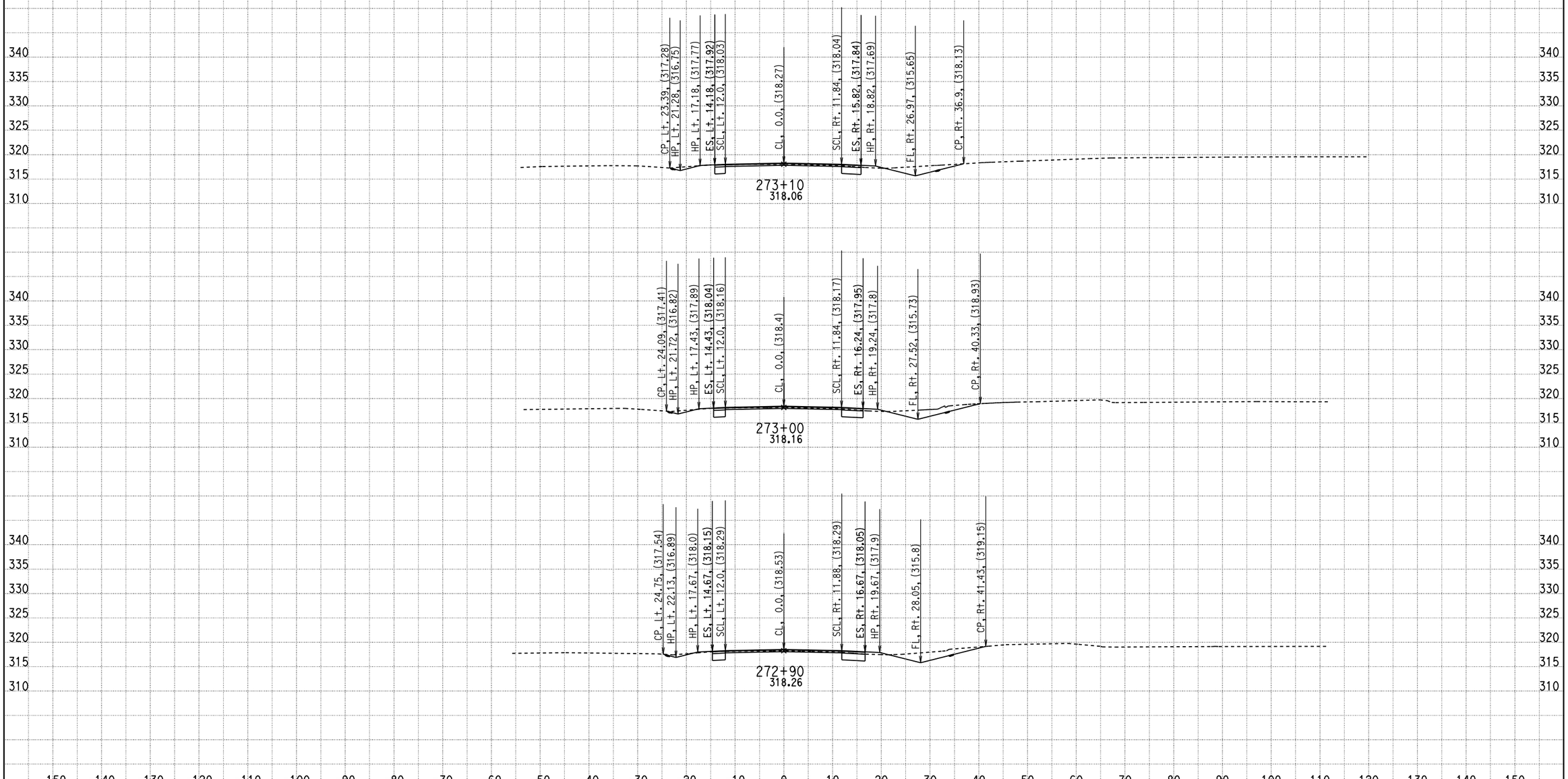

CREATED BY: ADEL NAJAR
DATE: 1/23/2013
KC Project: 09100 File: D:\mykc\09100\LATEST- DESIGN\XS\loc5\e1_100312.EAR

CONTRACT: 04000008131
DIST/CO/RTE/PM: 04/SCL/152/0-5.2
PROJECT ID: 04-2A250

SCALE: 1" = 10' Horiz.
1" = 10' Vert.

All Dimensions are US Survey Feet

E1
CROSS SECTIONS

FOR EARTHWORK DEVELOPMENT ONLY

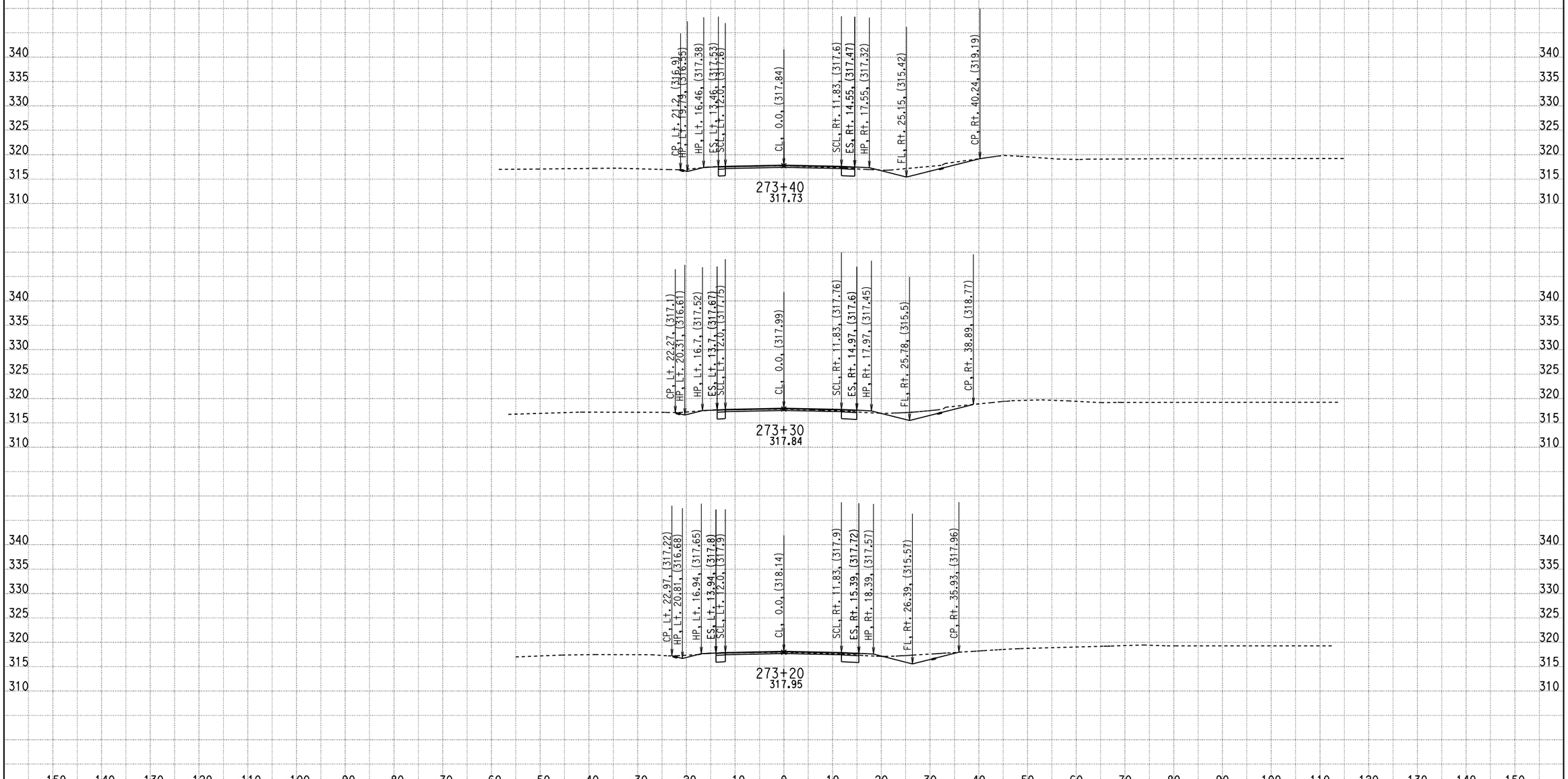

CREATED BY: ADEL NAJAR
DATE: 1/23/2013
KC Project: 09100 File: D:\mykc\09100\LATEST- DESIGN\XS\loc5\e1_100312.EAR

CONTRACT: 04000008131
DIST/CO/RTE/PM: 04/SCL/152/0-5.2
PROJECT ID: 04-2A250

SCALE: 1" = 10' Horiz.
1" = 10' Vert.

All Dimensions are US Survey Feet

E1
CROSS SECTIONS
SHEET 89 OF 92

FOR EARTHWORK DEVELOPMENT ONLY

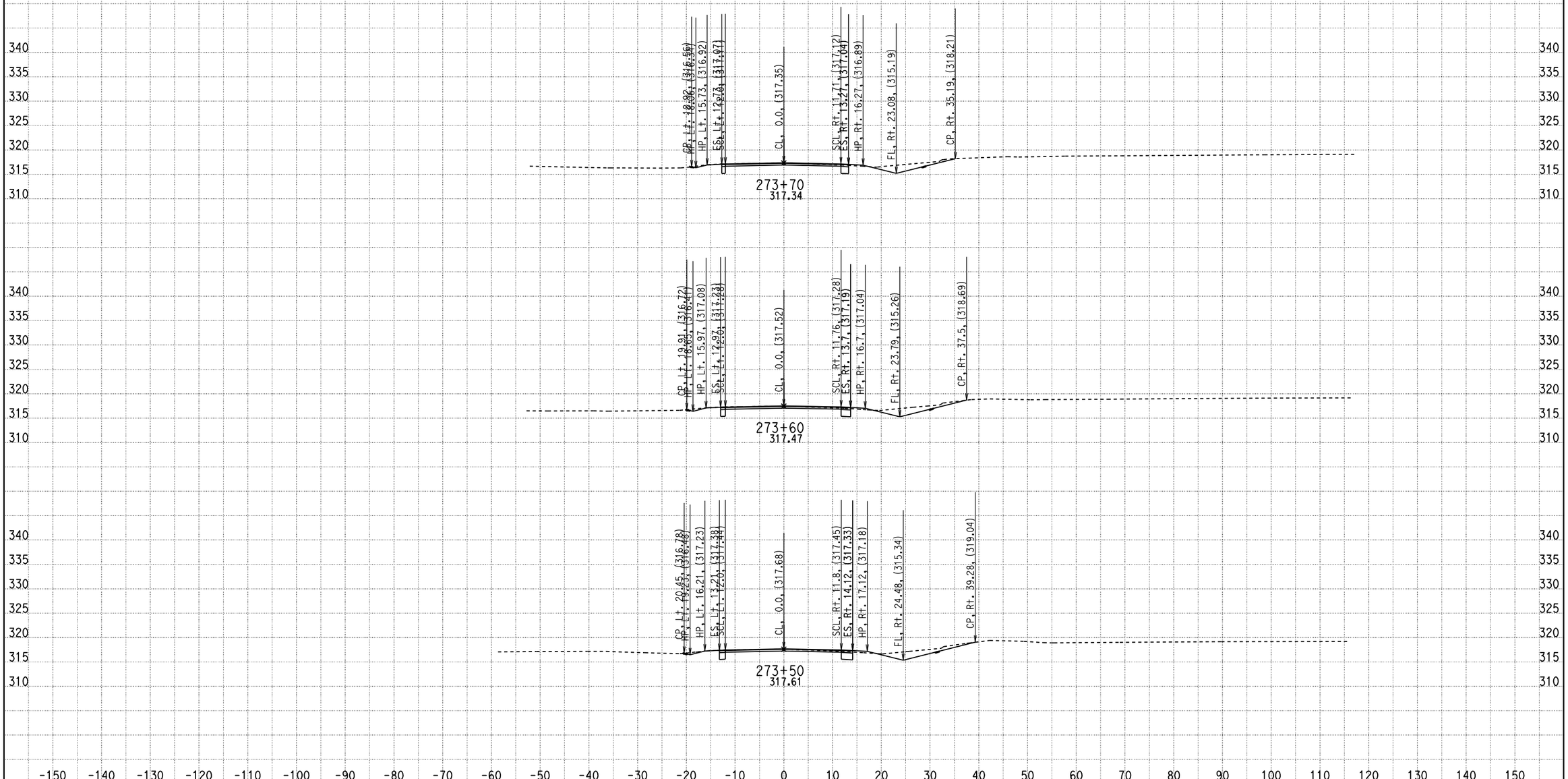

CREATED BY: ADEL NAJAR
DATE: 1/23/2013
KC Project: 09100 File: D:\mykc\09100\LATEST- DESIGN\XS\loc5\e1_100312.EAR

CONTRACT: 04000008131
DIST/CO/RTE/PM: 04/SCL/152/0-5.2
PROJECT ID: 04-2A250

SCALE: 1" = 10' Horiz.
1" = 10' Vert.

All Dimensions are US Survey Feet

E1
CROSS SECTIONS
SHEET 90 OF 92

FOR EARTHWORK DEVELOPMENT ONLY

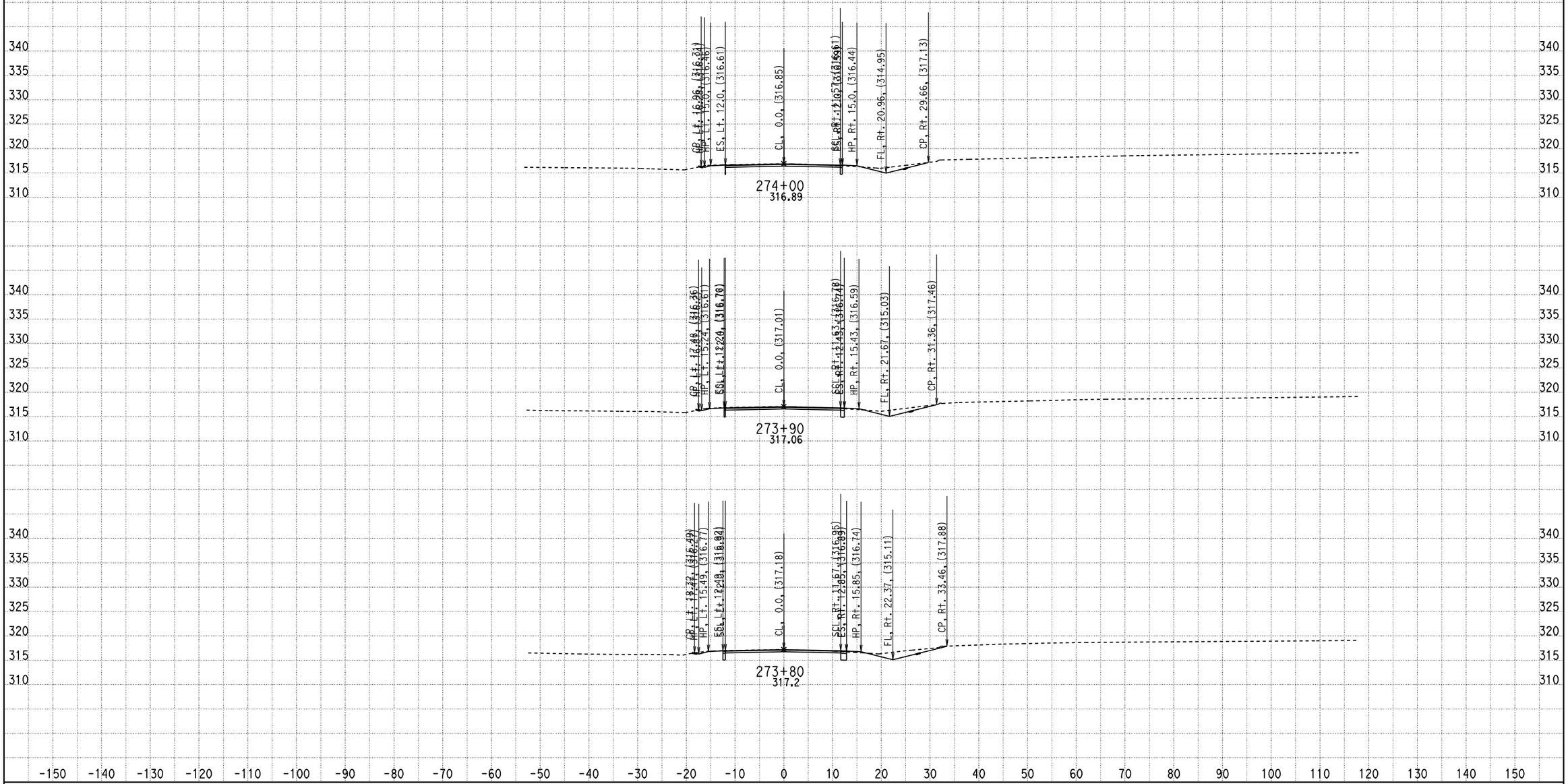

CREATED BY: ADEL NAJAR
DATE: 1/23/2013
KC Project: 09100 File: D:\mykc\09100\LATEST- DESIGN\XS\loc5\e1_100312.EAR

CONTRACT: 04000008131
DIST/CO/RTE/PM: 04/SCL/152/0-5.2
PROJECT ID: 04-2A250

SCALE: 1" = 10' Horiz.
1" = 10' Vert.

All Dimensions are US Survey Feet

E1
CROSS SECTIONS
SHEET 91 OF 92

FOR EARTHWORK DEVELOPMENT ONLY

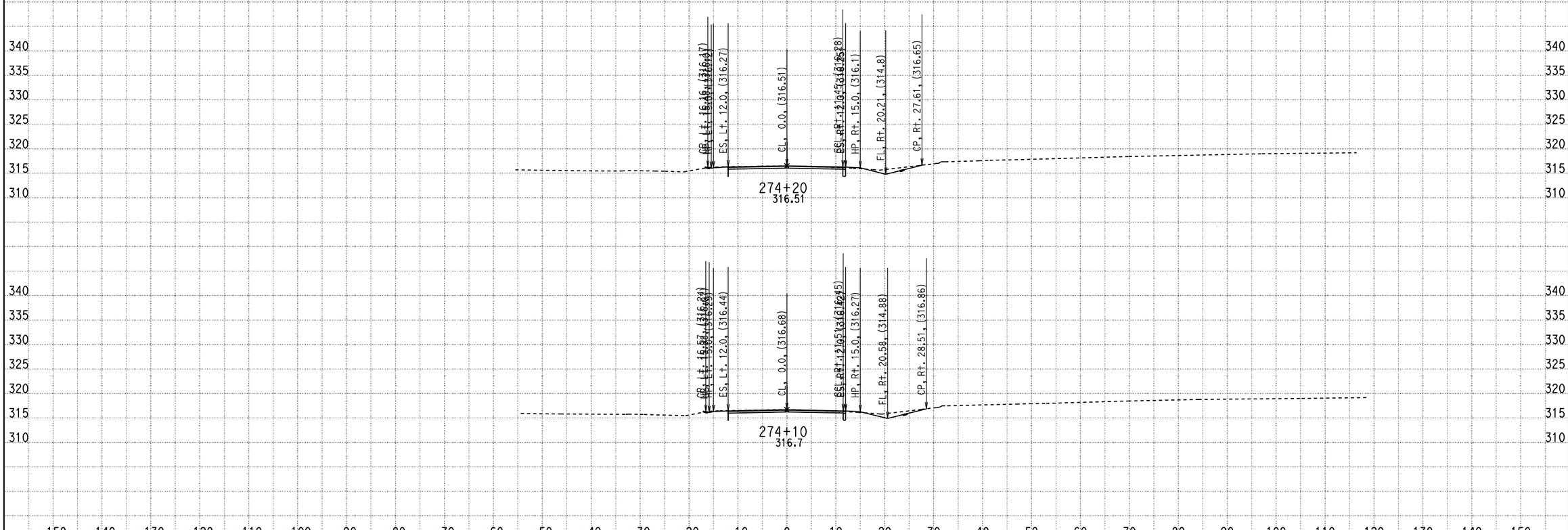

CREATED BY: ADEL NAJAR
DATE: 1/23/2013
KC Project: 09100 File: D:\mykc\09100\LATEST- DESIGN\XS\loc5\e1_100312.EAR

CONTRACT: 04000008131
DIST/CO/RTE/PM: 04/SCL/152/0-5.2
PROJECT ID: 04-2A250

SCALE: 1" = 10' Horiz.
1" = 10' Vert.

All Dimensions are US Survey Feet

E1
CROSS SECTIONS
SHEET 92 OF 92