FOR EARTHWORK DEVELOPMENT ONLY

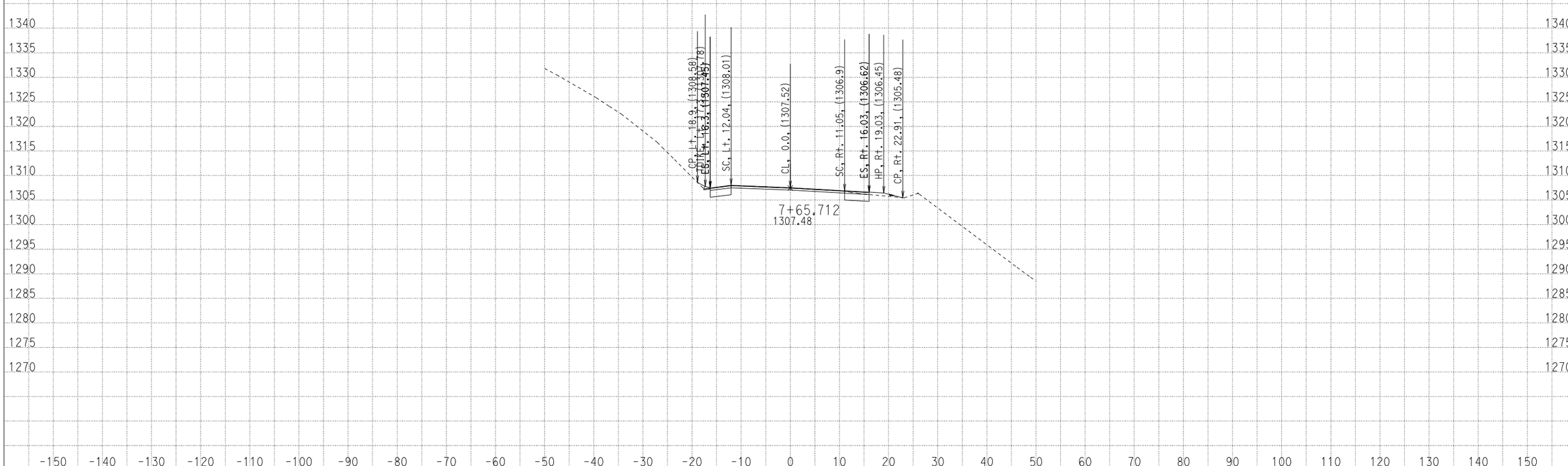

CREATED BY: ADEL NAJAR
DATE: 1/22/2013
KC Project: 09100 File: D:\mykc\09100\LATEST- DESIGN\XS\loc1\a1_082912.EAR

CONTRACT: 04000008131
DIST/CO/RTE/PM: 04/scl/152/0.0-5.2
PROJECT ID: 04-2A250

SCALE: 1" = 10' Horiz.
1" = 10' Vert.

All Dimensions are US Survey Feet

A1
CROSS SECTIONS
SHEET 1 OF 62

FOR EARTHWORK DEVELOPMENT ONLY

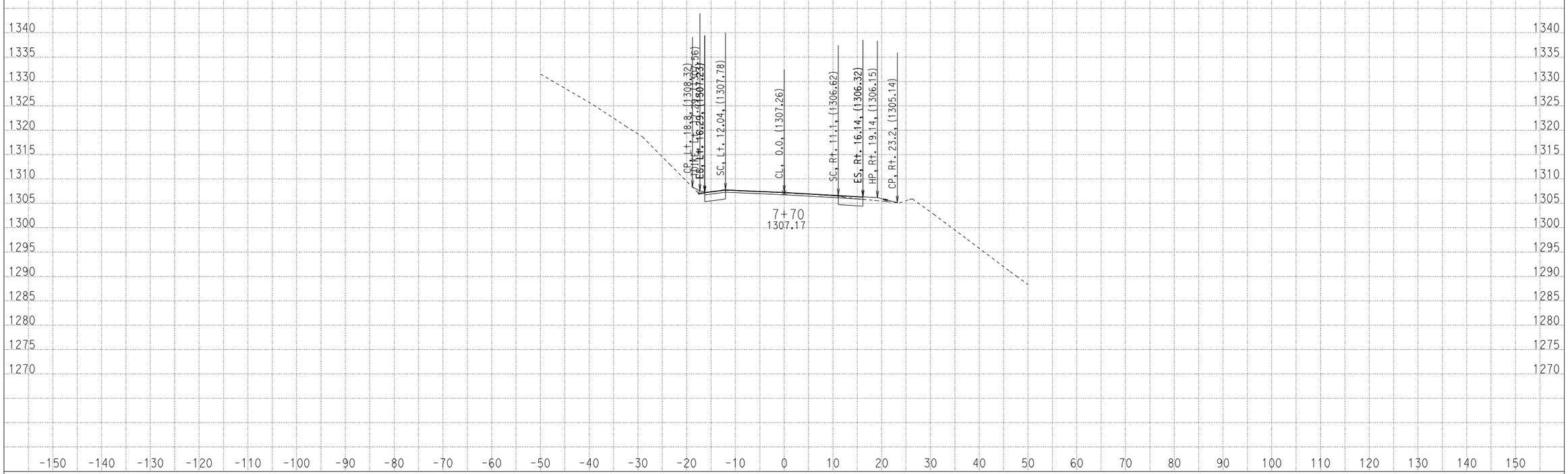

CREATED BY: ADEL NAJAR
DATE: 1/22/2013
KC Project: 09100 File: D:\mykc\09100\LATEST- DESIGN\XS\loc1\a1_082912.EAR

CONTRACT: 04000008131
DIST/CO/RTE/PM: 04/scl/152/0.0-5.2
PROJECT ID: 04-2A250

SCALE: 1" = 10' Horiz.
1" = 10' Vert.

All Dimensions are US Survey Feet

A1
CROSS SECTIONS
SHEET 2 OF 62

FOR EARTHWORK DEVELOPMENT ONLY

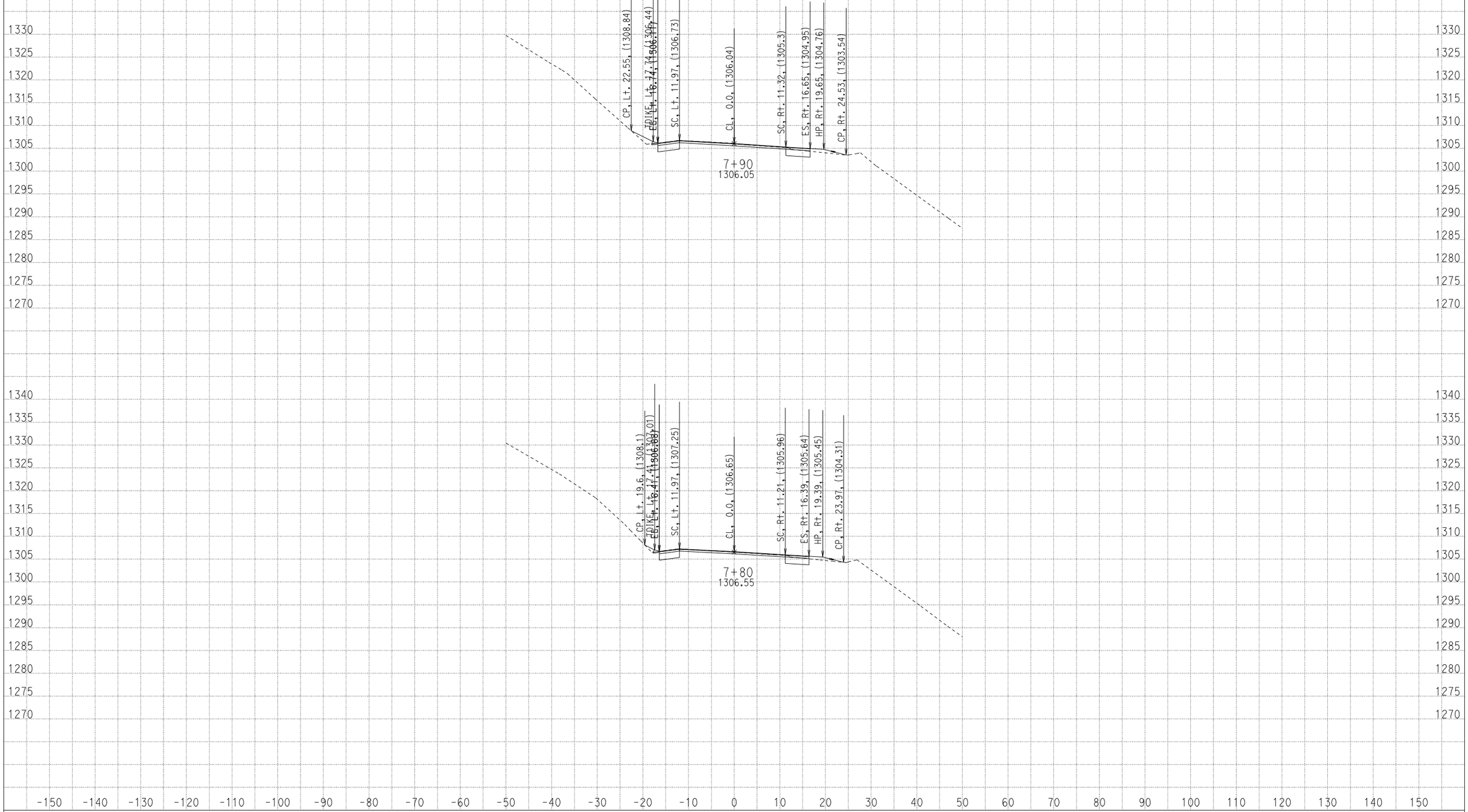

CREATED BY: ADEL NAJAR
DATE: 1/22/2013
KC Project: 09100 File: D:\mykc\09100\LATEST- DESIGN\XS\loc1\a1_082912.EAR

CONTRACT: 04000008131
DIST/CO/RTE/PM: 04/scl/152/0.0-5.2
PROJECT ID: 04-2A250

SCALE: 1" = 10' Horiz.
1" = 10' Vert.

All Dimensions are US Survey Feet

A1
CROSS SECTIONS
SHEET 3 OF 62

FOR EARTHWORK DEVELOPMENT ONLY

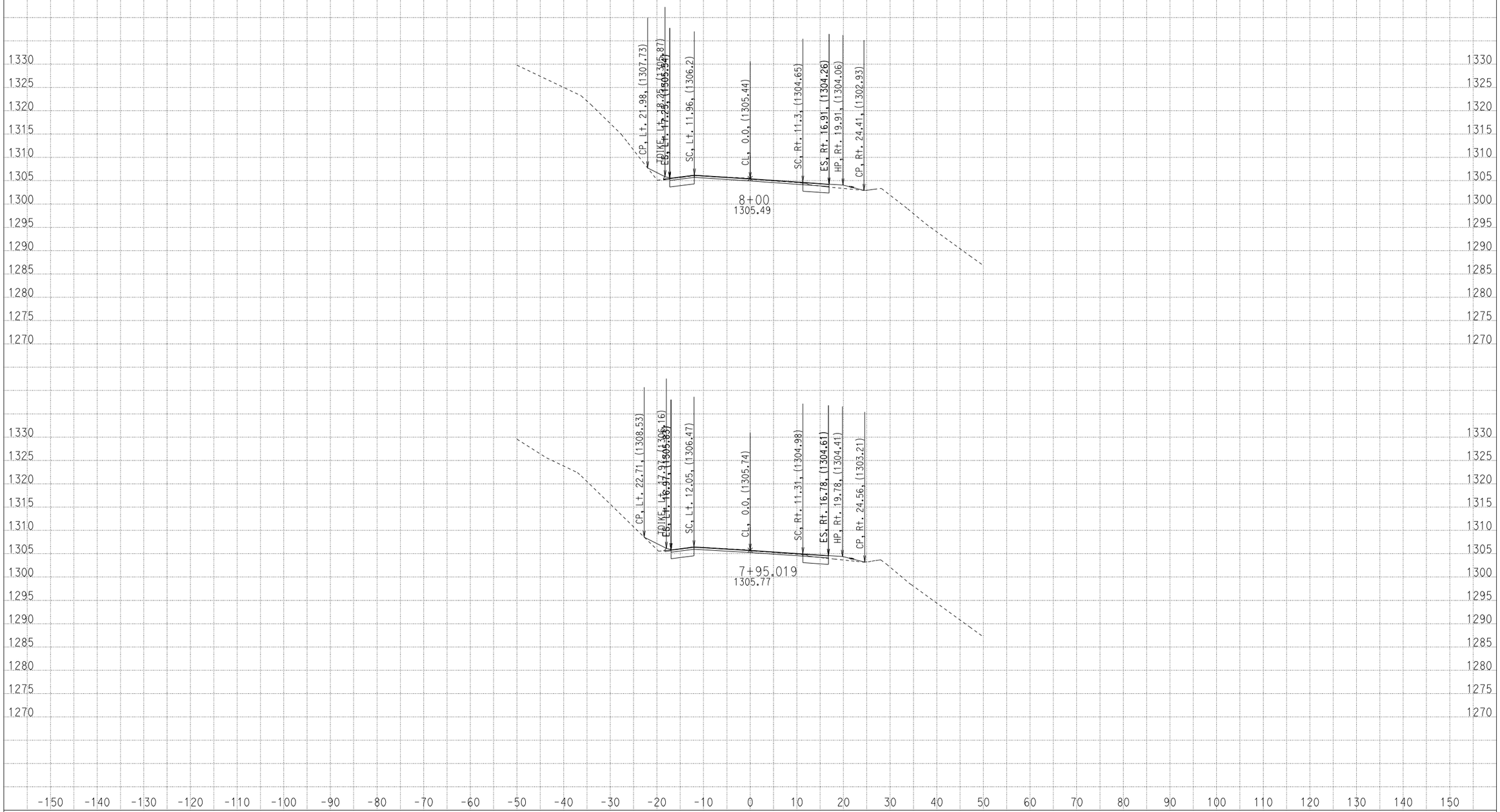

CREATED BY: ADEL NAJAR
DATE: 1/22/2013
KC Project: 09100 File: D:\mykc\09100\LATEST- DESIGN\XS\loc1\a1_082912.EAR

CONTRACT: 04000008131
DIST/CO/RTE/PM: 04/scl/152/0.0-5.2
PROJECT ID: 04-2A250

SCALE: 1" = 10' Horiz.
1" = 10' Vert.

All Dimensions are US Survey Feet

A1
CROSS SECTIONS

FOR EARTHWORK DEVELOPMENT ONLY

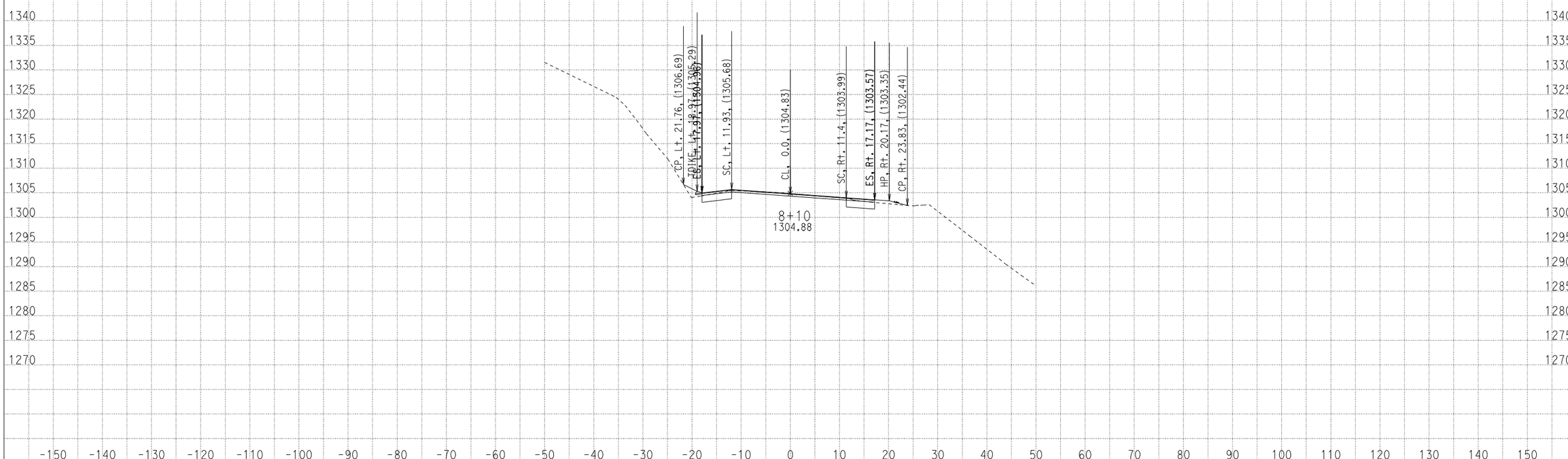

CREATED BY: ADEL NAJAR
DATE: 1/22/2013
KC Project: 09100 File: D:\mykc\09100\LATEST- DESIGN\XS\loc1\a1_082912.EAR

CONTRACT: 04000008131
DIST/CO/RTE/PM: 04/scl/152/0.0-5.2
PROJECT ID: 04-2A250

SCALE: 1" = 10' Horiz.
1" = 10' Vert.

All Dimensions are US Survey Feet

A1
CROSS SECTIONS
SHEET 5 OF 62

FOR EARTHWORK DEVELOPMENT ONLY

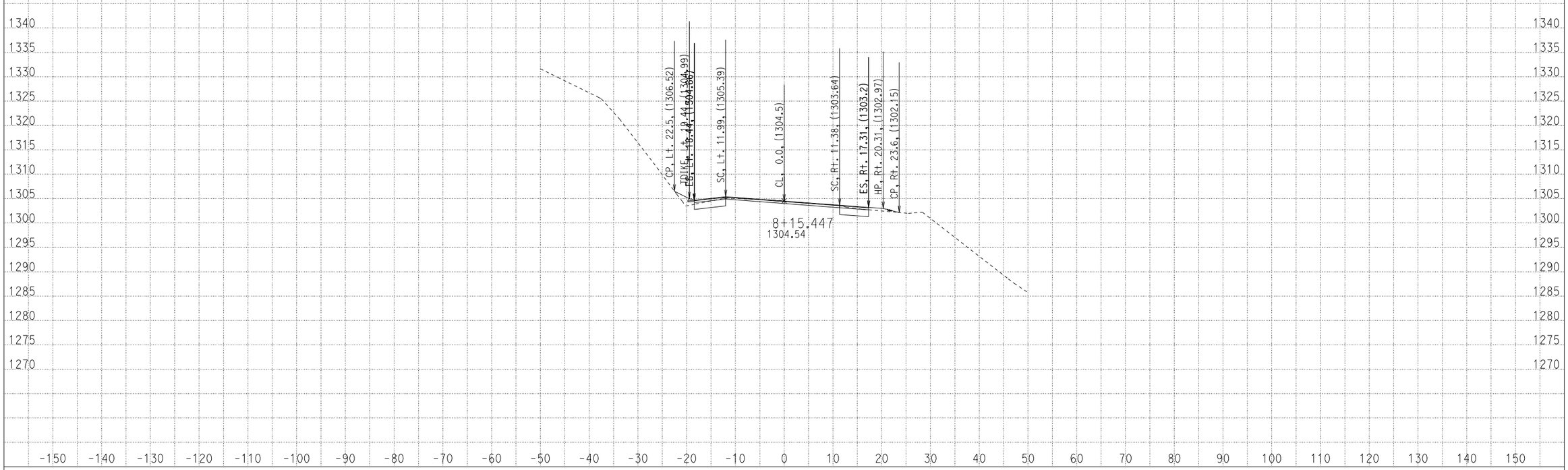

CREATED BY: ADEL NAJAR
DATE: 1/22/2013
KC Project: 09100 File: D:\mykc\09100\LATEST- DESIGN\XS\loc1\a1_082912.EAR

CONTRACT: 04000008131
DIST/CO/RTE/PM: 04/scl/152/0.0-5.2
PROJECT ID: 04-2A250

SCALE: 1" = 10' Horiz.
1" = 10' Vert.

All Dimensions are US Survey Feet

A1
CROSS SECTIONS
SHEET 6 OF 62

FOR EARTHWORK DEVELOPMENT ONLY

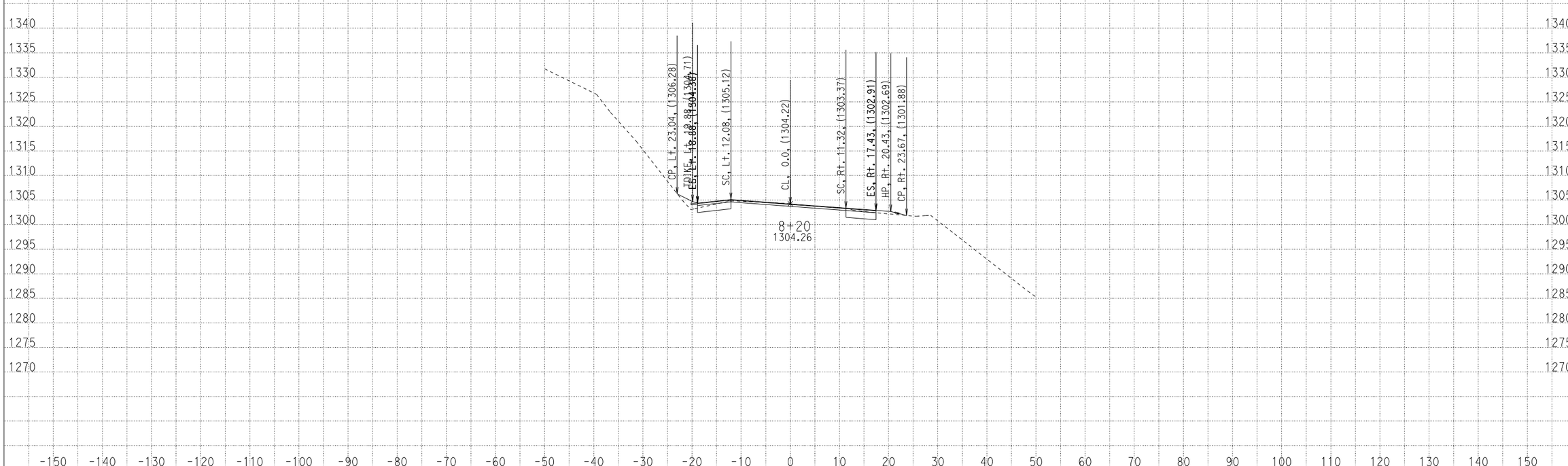

CREATED BY: ADEL NAJAR
DATE: 1/22/2013
KC Project: 09100 File: D:\mykc\09100\LATEST- DESIGN\XS\loc1\a1_082912.EAR

CONTRACT: 04000008131
DIST/CO/RTE/PM: 04/scl/152/0.0-5.2
PROJECT ID: 04-2A250

SCALE: 1" = 10' Horiz.
1" = 10' Vert.

All Dimensions are US Survey Feet

A1
CROSS SECTIONS
SHEET 7 OF 62

FOR EARTHWORK DEVELOPMENT ONLY

CREATED BY: ADEL NAJAR
DATE: 1/22/2013
KC Project: 09100 File: D:\mykc\09100\LATEST- DESIGN\XS\loc1\a1_082912.EAR

CONTRACT: 04000008131
DIST/CO/RTE/PM: 04/scl/152/0.0-5.2
PROJECT ID: 04-2A250

SCALE: 1" = 10' Horiz.
1" = 10' Vert.

All Dimensions are US Survey Feet

A1
CROSS SECTIONS
SHEET 8 OF 62

FOR EARTHWORK DEVELOPMENT ONLY

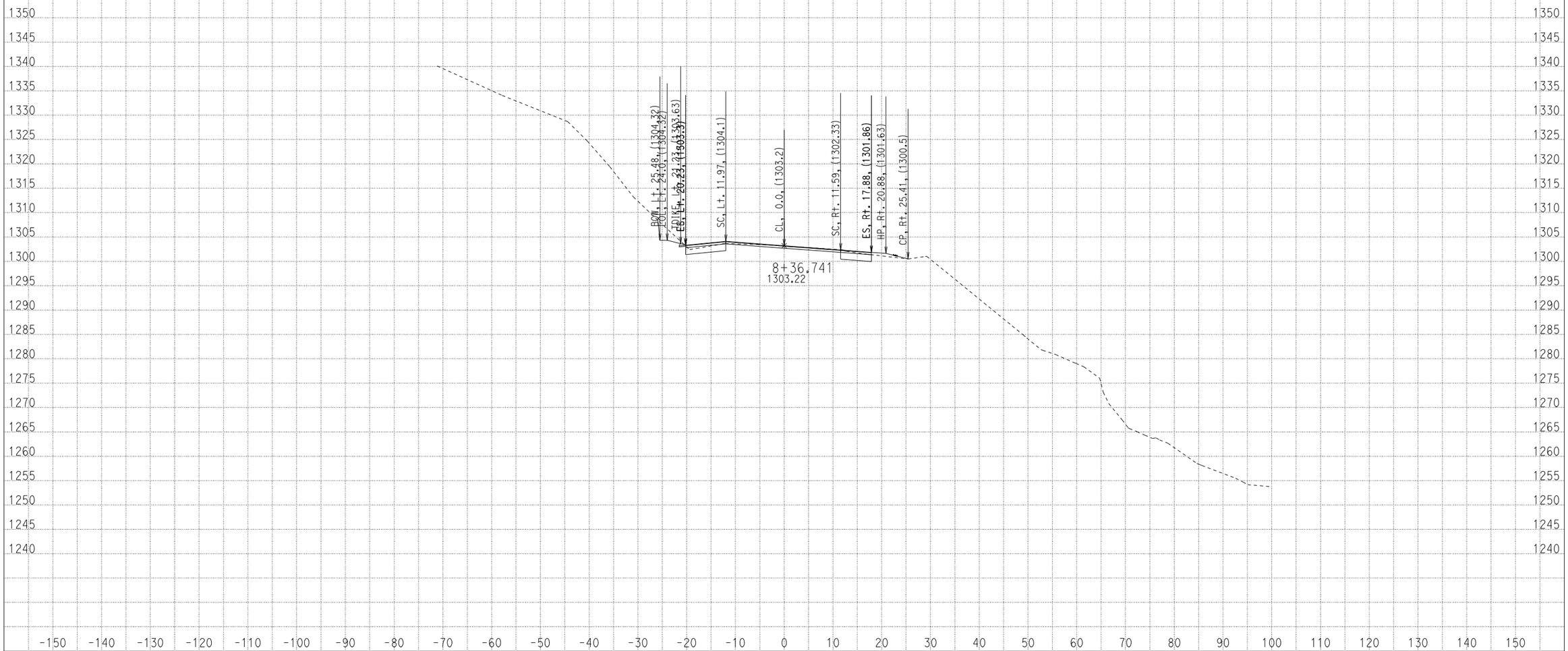

CREATED BY: ADEL NAJAR
DATE: 1/22/2013
KC Project: 09100 File: D:\mykc\09100\LATEST- DESIGN\XS\loc1\a1_082912.EAR

CONTRACT: 04000008131
DIST/CO/RTE/PM: 04/scl/152/0.0-5.2
PROJECT ID: 04-2A250

SCALE: 1" = 10' Horiz.
1" = 10' Vert.

All Dimensions are US Survey Feet

A1
CROSS SECTIONS
SHEET 9 OF 62

FOR EARTHWORK DEVELOPMENT ONLY

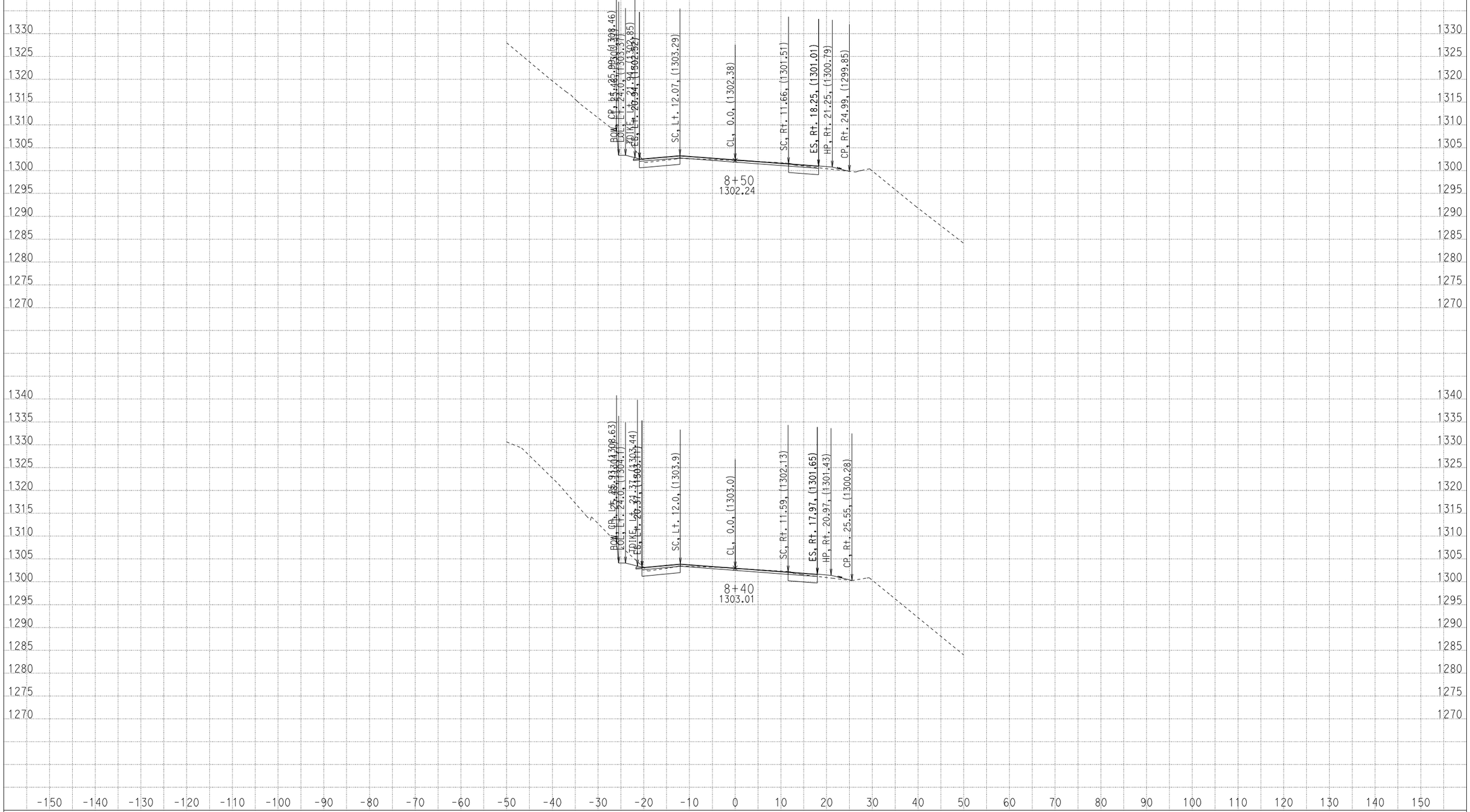

CREATED BY: ADEL NAJAR
DATE: 1/22/2013
KC Project: 09100 File: D:\mykc\09100\LATEST- DESIGN\XS\loc1\a1_082912.EAR

CONTRACT: 04000008131
DIST/CO/RTE/PM: 04/scl/152/0.0-5.2
PROJECT ID: 04-2A250

SCALE: 1" = 10' Horiz.
1" = 10' Vert.

All Dimensions are US Survey Feet

A1
CROSS SECTIONS
SHEET 10 OF 62

FOR EARTHWORK DEVELOPMENT ONLY

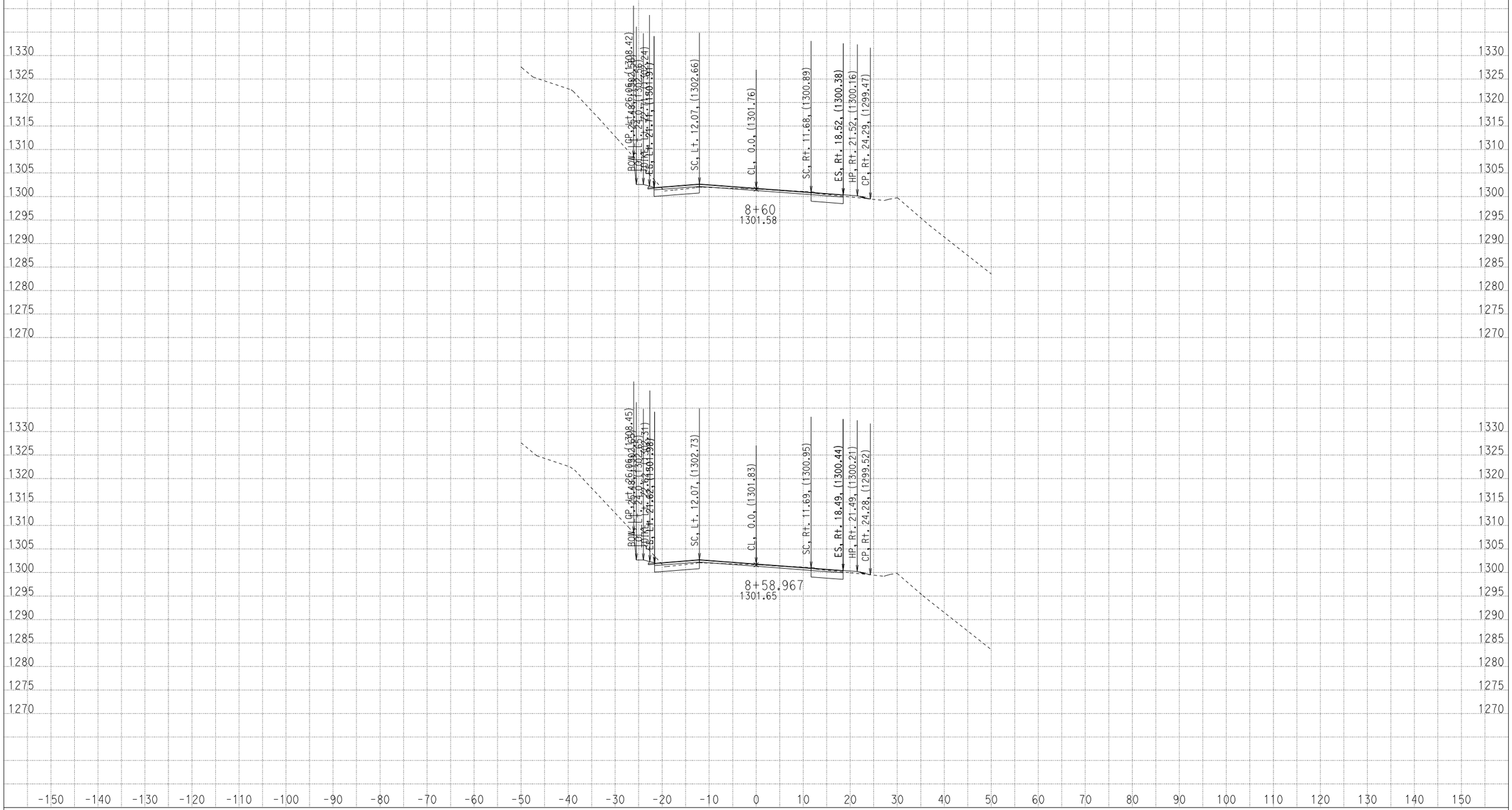

CREATED BY: ADEL NAJAR
DATE: 1/22/2013
KC Project: 09100 File: D:\mykc\09100\LATEST- DESIGN\XS\loc1\a1_082912.EAR

CONTRACT: 04000008131
DIST/CO/RTE/PM: 04/scl/152/0.0-5.2
PROJECT ID: 04-2A250

SCALE: 1" = 10' Horiz.
1" = 10' Vert.

All Dimensions are US Survey Feet

A1
CROSS SECTIONS
SHEET 11 OF 62

FOR EARTHWORK DEVELOPMENT ONLY

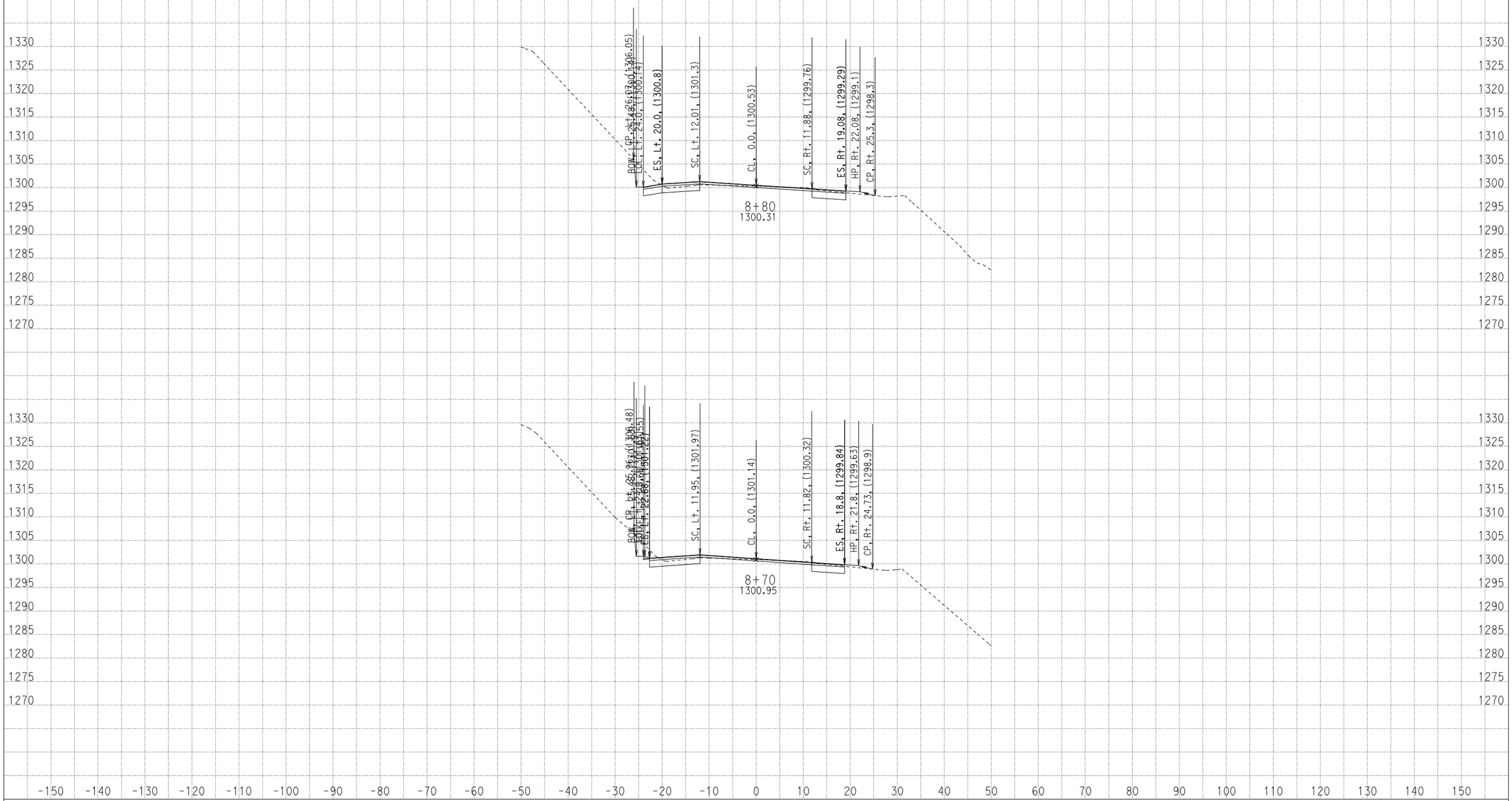

CREATED BY: ADEL NAJAR
DATE: 1/22/2013
KC Project: 09100 File: D:\mykc\09100\LATEST- DESIGN\XS\loc1\a1_082912.EAR

CONTRACT: 04000008131
DIST/CO/RTE/PM: 04/scl/152/0.0-5.2
PROJECT ID: 04-2A250

SCALE: 1" = 10' Horiz.
1" = 10' Vert.

All Dimensions are US Survey Feet

A1
CROSS SECTIONS
SHEET 12 OF 62

FOR EARTHWORK DEVELOPMENT ONLY

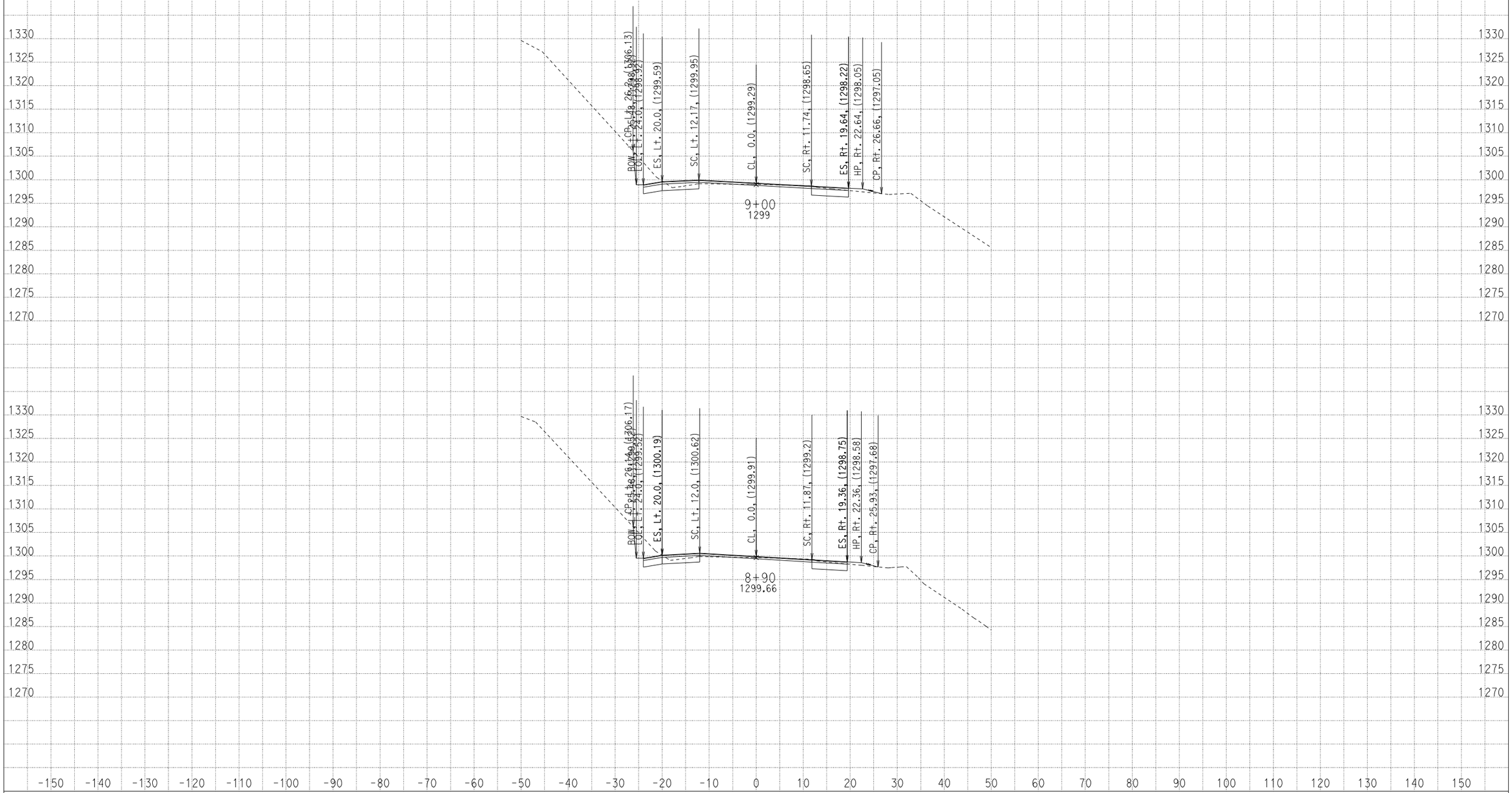

CREATED BY: ADEL NAJAR
DATE: 1/22/2013
KC Project: 09100 File: D:\mykc\09100\LATEST- DESIGN\XS\loc1\a1_082912.EAR

CONTRACT: 04000008131
DIST/CO/RTE/PM: 04/scl/152/0.0-5.2
PROJECT ID: 04-2A250

SCALE: 1" = 10' Horiz.
1" = 10' Vert.

All Dimensions are US Survey Feet

A1
CROSS SECTIONS
SHEET 13 OF 62

FOR EARTHWORK DEVELOPMENT ONLY

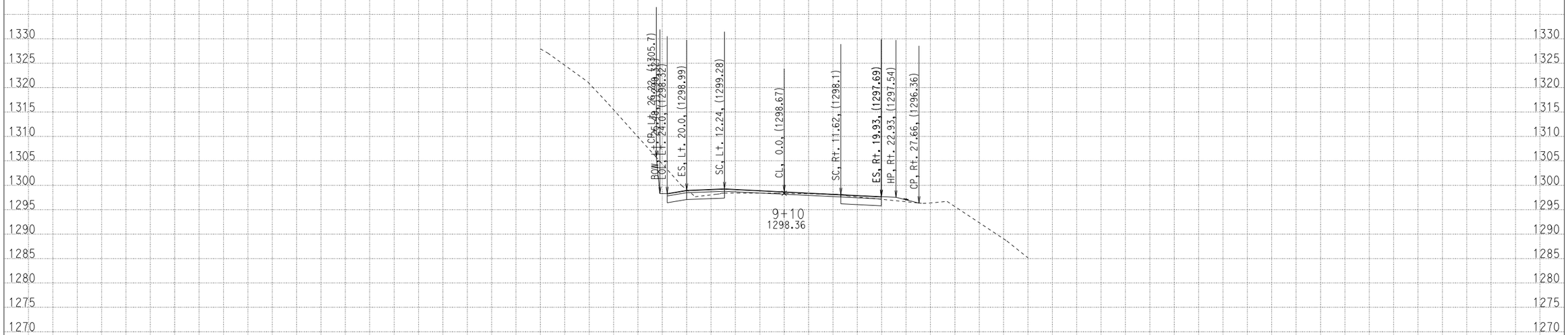

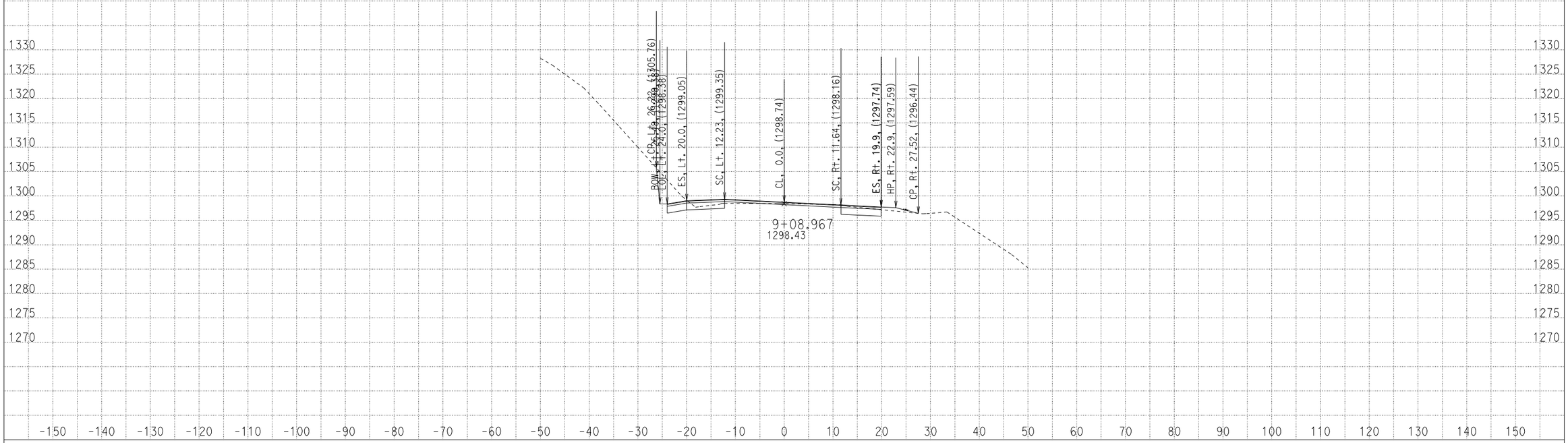

CREATED BY: ADEL NAJAR
DATE: 1/22/2013
KC Project: 09100 File: D:\mykc\09100\LATEST- DESIGN\XS\loc1\a1_082912.EAR

CONTRACT: 04000008131
DIST/CO/RTE/PM: 04/scl/152/0.0-5.2
PROJECT ID: 04-2A250

SCALE: 1" = 10' Horiz.
1" = 10' Vert.

All Dimensions are US Survey Feet

A1
CROSS SECTIONS
SHEET 14 OF 62

FOR EARTHWORK DEVELOPMENT ONLY

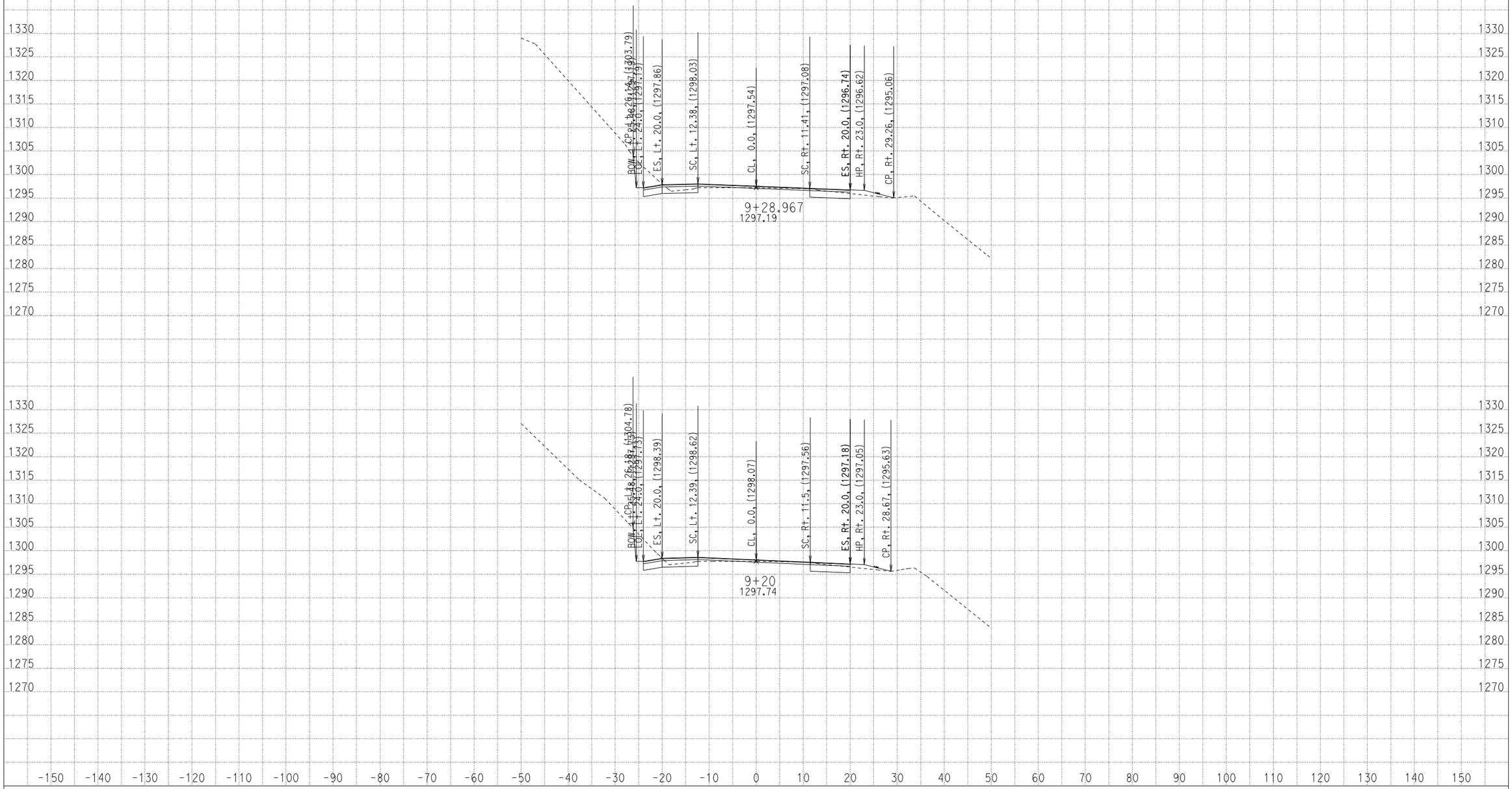

CREATED BY: ADEL NAJAR
DATE: 1/22/2013
KC Project: 09100 File: D:\mykc\09100\LATEST- DESIGN\XS\loc1\a1_082912.EAR

CONTRACT: 04000008131
DIST/CO/RTE/PM: 04/scl/152/0.0-5.2
PROJECT ID: 04-2A250

SCALE: 1" = 10' Horiz.
1" = 10' Vert.

All Dimensions are US Survey Feet

A1
CROSS SECTIONS
SHEET 15 OF 62

FOR EARTHWORK DEVELOPMENT ONLY

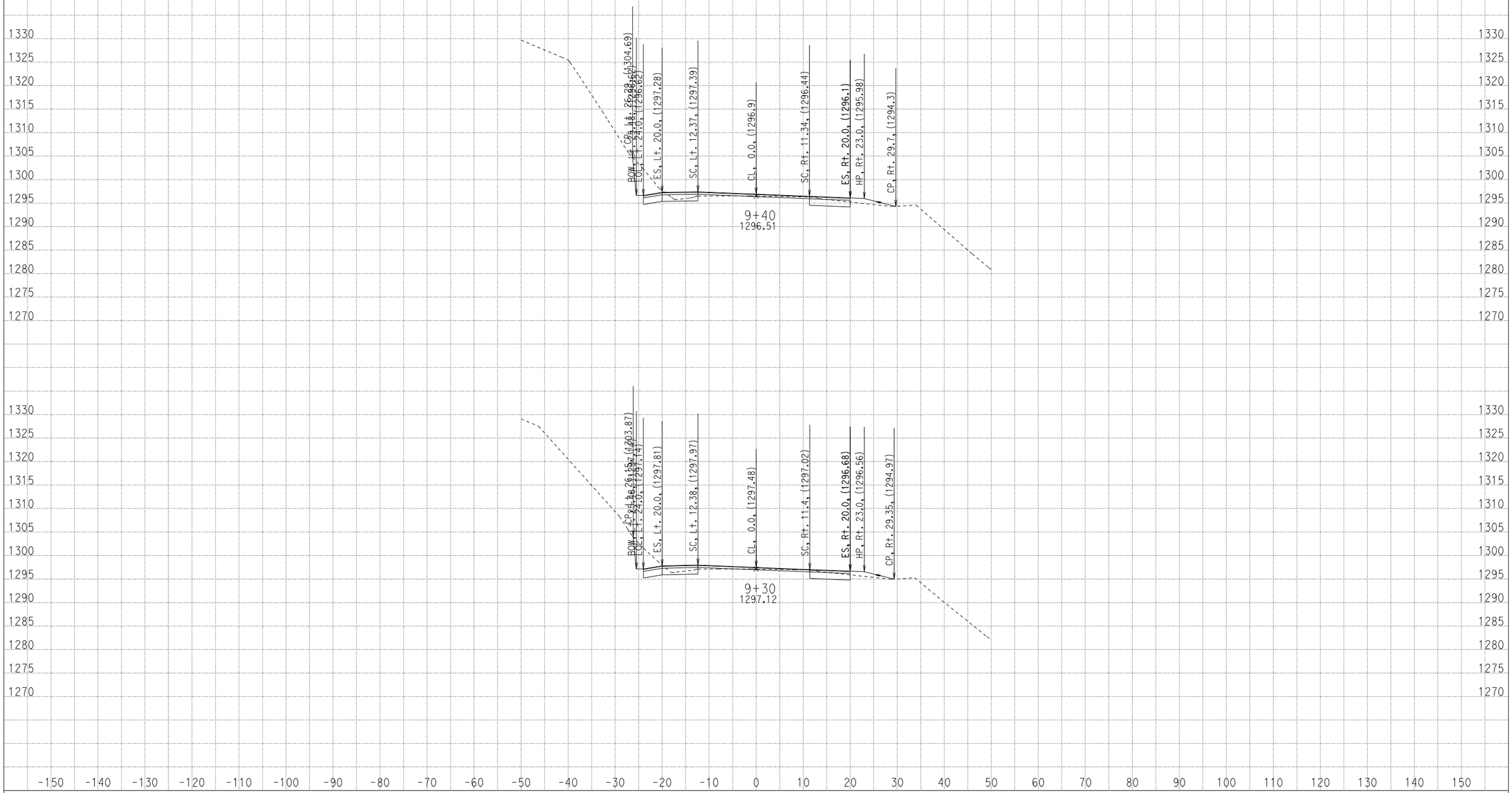

CREATED BY: ADEL NAJAR
DATE: 1/22/2013
KC Project: 09100 File: D:\mykc\09100\LATEST- DESIGN\XS\loc1\a1_082912.EAR

CONTRACT: 04000008131
DIST/CO/RTE/PM: 04/scl/152/0.0-5.2
PROJECT ID: 04-2A250

SCALE: 1" = 10' Horiz.
1" = 10' Vert.

All Dimensions are US Survey Feet

A1
CROSS SECTIONS
SHEET 16 OF 62

FOR EARTHWORK DEVELOPMENT ONLY

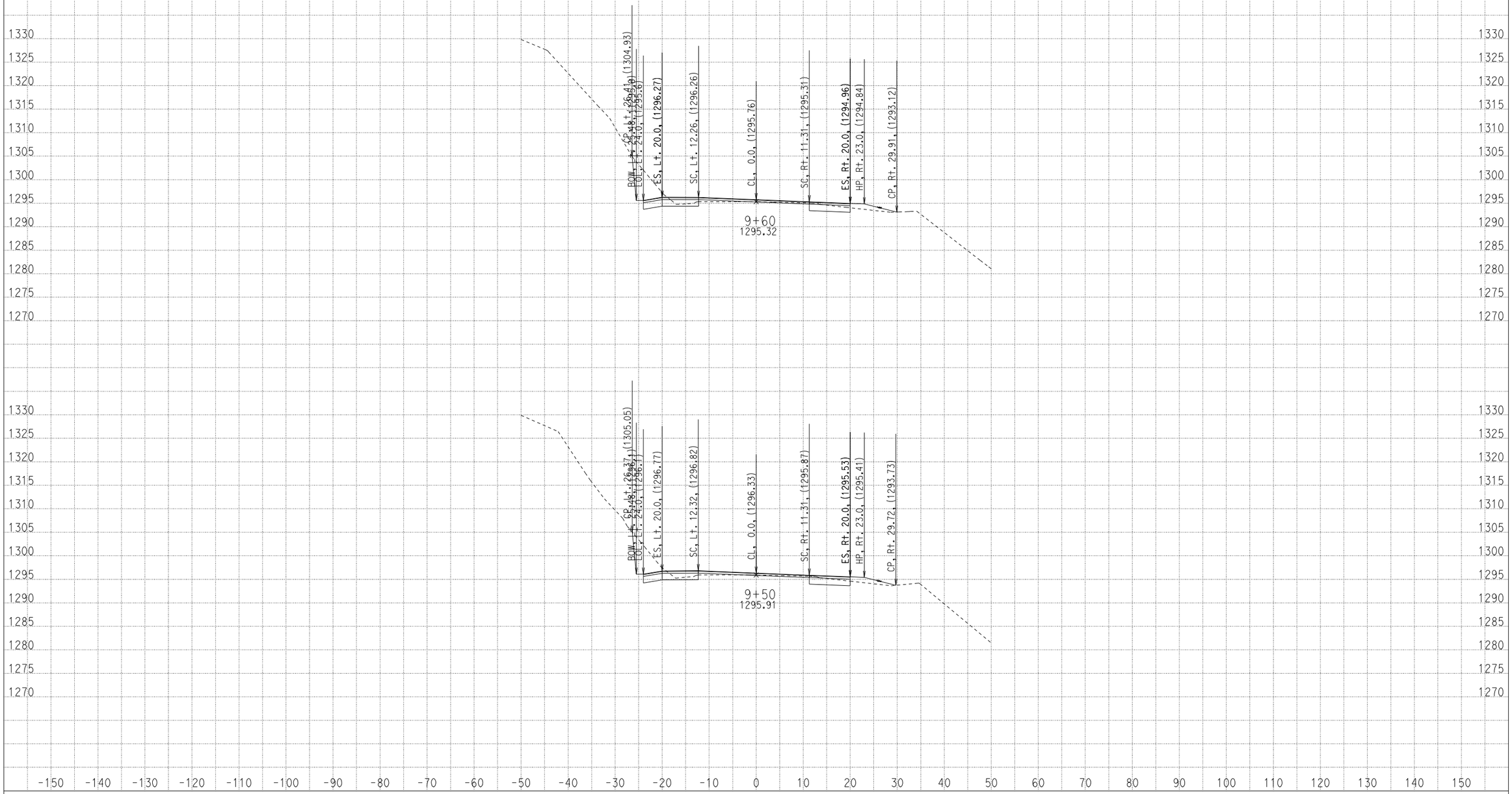

CREATED BY: ADEL NAJAR
DATE: 1/22/2013
KC Project: 09100 File: D:\mykc\09100\LATEST- DESIGN\XS\loc1\a1_082912.EAR

CONTRACT: 04000008131
DIST/CO/RTE/PM: 04/scl/152/0.0-5.2
PROJECT ID: 04-2A250

SCALE: 1" = 10' Horiz.
1" = 10' Vert.

All Dimensions are US Survey Feet

A1
CROSS SECTIONS
SHEET 17 OF 62

FOR EARTHWORK DEVELOPMENT ONLY

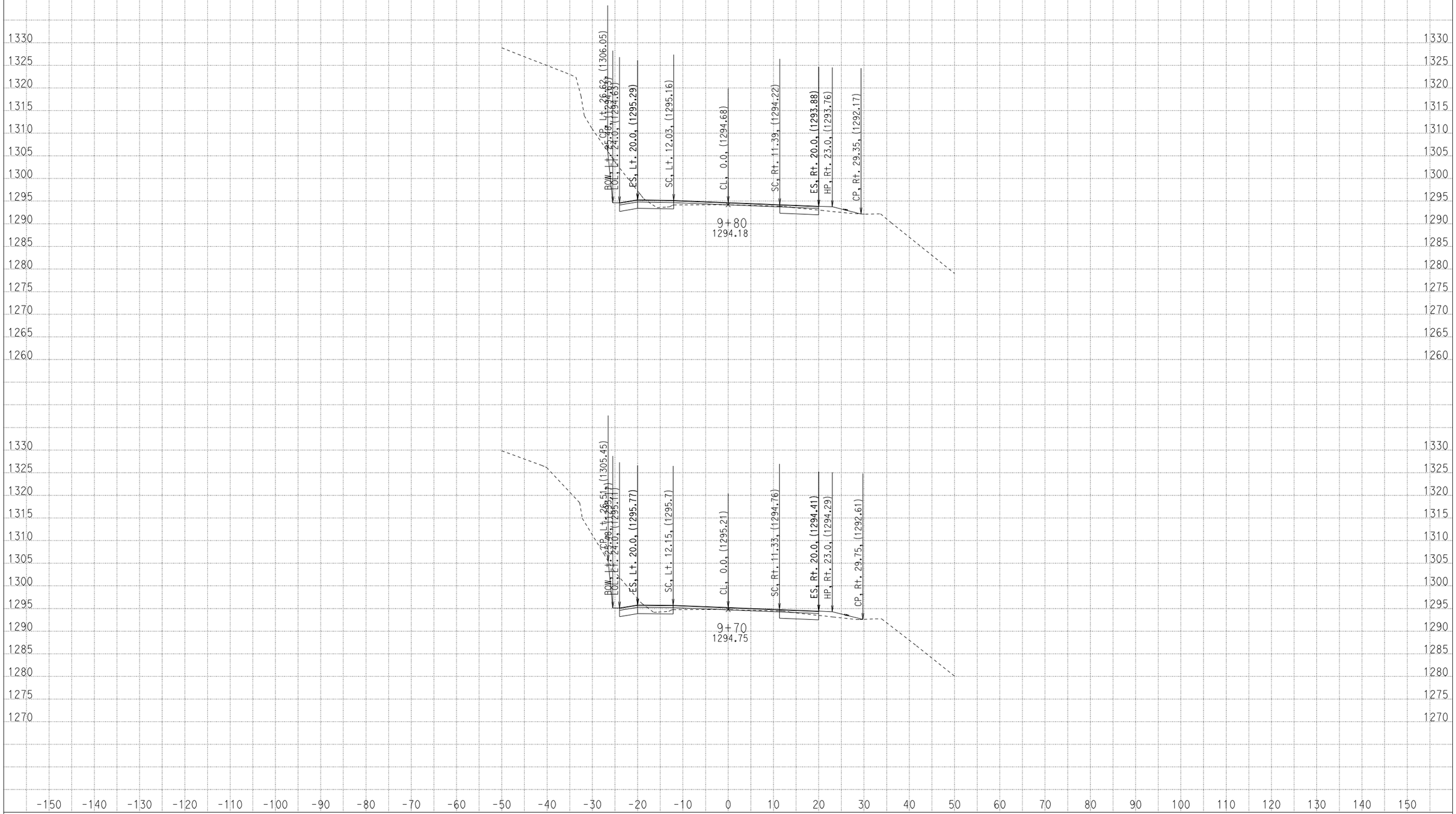

CREATED BY: ADEL NAJAR
DATE: 1/22/2013
KC Project: 09100 File: D:\mykc\09100\LATEST- DESIGN\XS\loc1\a1_082912.EAR

CONTRACT: 04000008131
DIST/CO/RTE/PM: 04/scl/152/0.0-5.2
PROJECT ID: 04-2A250

SCALE: 1" = 10' Horiz.
1" = 10' Vert.

All Dimensions are US Survey Feet

A1
CROSS SECTIONS
SHEET 18 OF 62

FOR EARTHWORK DEVELOPMENT ONLY

CREATED BY: ADEL NAJAR
DATE: 1/22/2013
KC Project: 09100 File: D:\mykc\09100\LATEST- DESIGN\XS\loc1\a1_082912.EAR

CONTRACT: 04000008131
DIST/CO/RTE/PM: 04/scl/152/0.0-5.2
PROJECT ID: 04-2A250

SCALE: 1" = 10' Horiz.
1" = 10' Vert.

All Dimensions are US Survey Feet

A1
CROSS SECTIONS
SHEET 19 OF 62

FOR EARTHWORK DEVELOPMENT ONLY

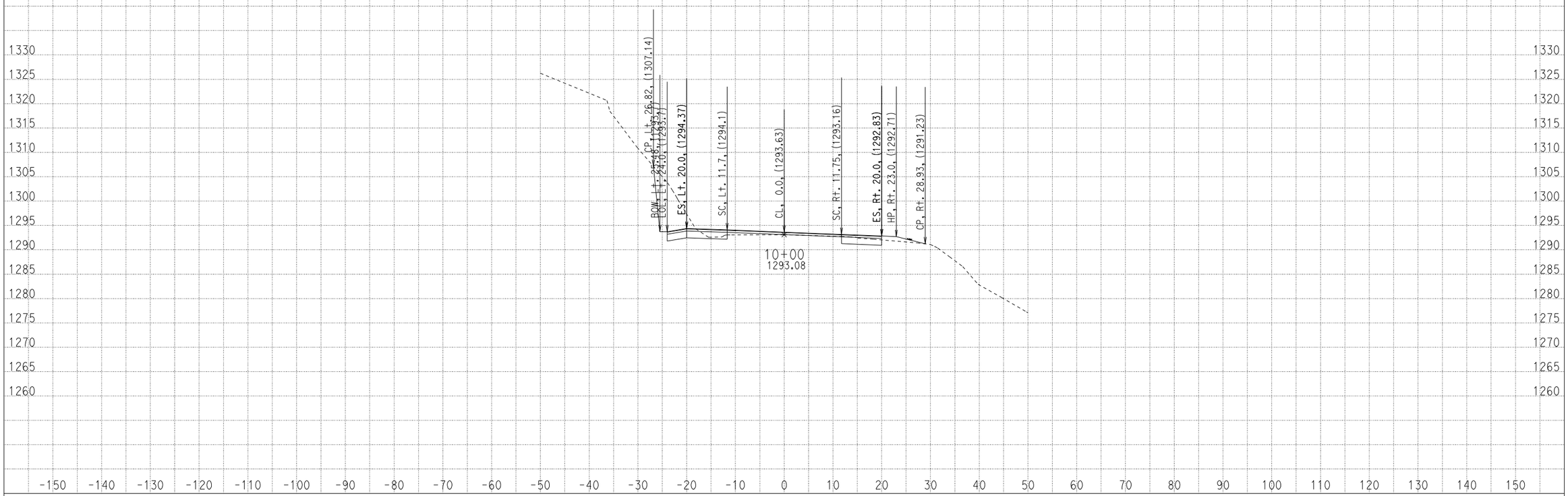

CREATED BY: ADEL NAJAR
DATE: 1/22/2013
KC Project: 09100 File: D:\mykc\09100\LATEST- DESIGN\XS\loc1\a1_082912.EAR

CONTRACT: 04000008131
DIST/CO/RTE/PM: 04/scl/152/0.0-5.2
PROJECT ID: 04-2A250

SCALE: 1" = 10' Horiz.
1" = 10' Vert.

All Dimensions are US Survey Feet

A1
CROSS SECTIONS
SHEET 20 OF 62

FOR EARTHWORK DEVELOPMENT ONLY

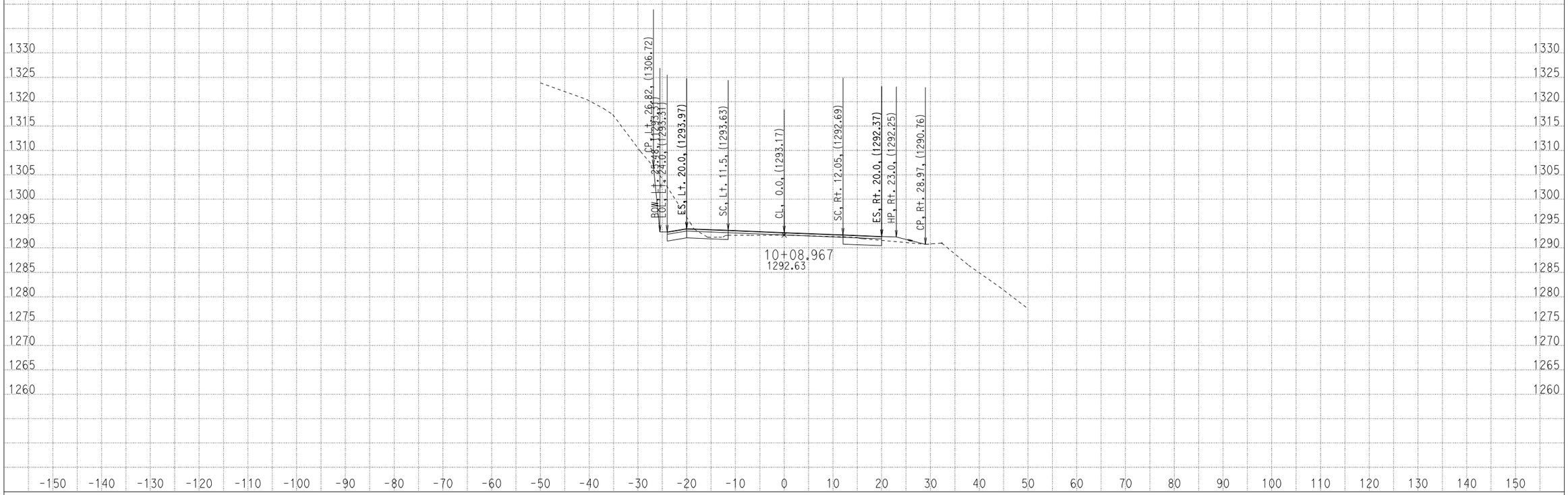

CREATED BY: ADEL NAJAR
DATE: 1/22/2013
KC Project: 09100 File: D:\mykc\09100\LATEST- DESIGN\XS\loc1\a1_082912.EAR

CONTRACT: 04000008131
DIST/CO/RTE/PM: 04/scl/152/0.0-5.2
PROJECT ID: 04-2A250

SCALE: 1" = 10' Horiz.
1" = 10' Vert.

All Dimensions are US Survey Feet

A1
CROSS SECTIONS
SHEET 21 OF 62

FOR EARTHWORK DEVELOPMENT ONLY

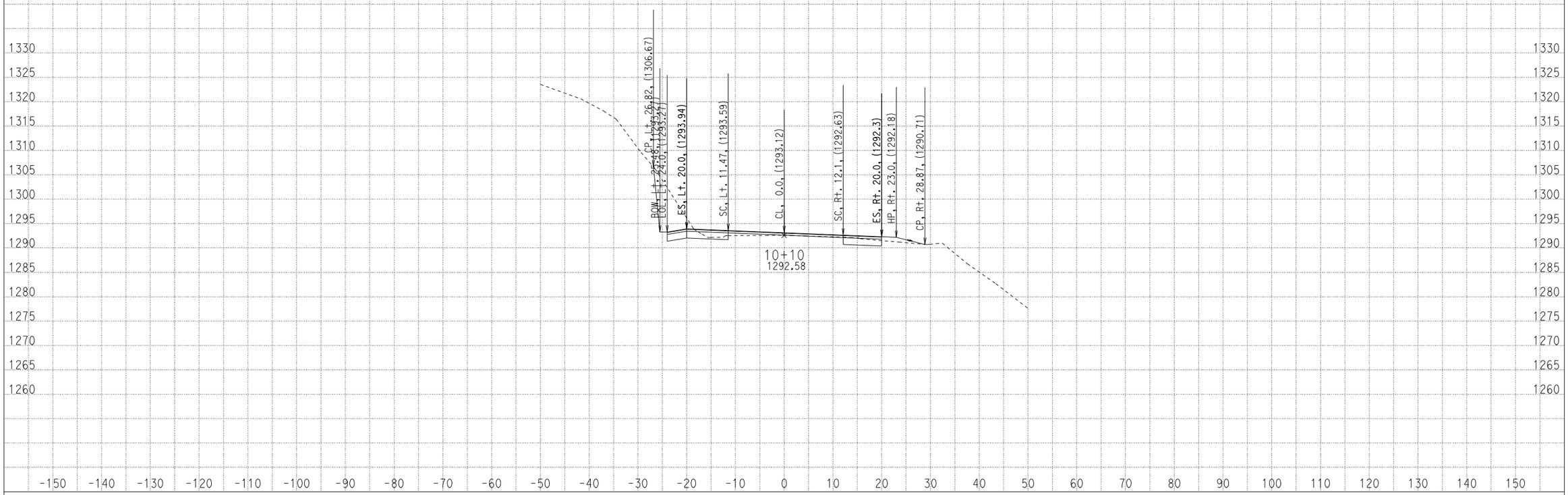

CREATED BY: ADEL NAJAR
DATE: 1/22/2013
KC Project: 09100 File: D:\mykc\09100\LATEST- DESIGN\XS\loc1\a1_082912.EAR

CONTRACT: 04000008131
DIST/CO/RTE/PM: 04/scl/152/0.0-5.2
PROJECT ID: 04-2A250

SCALE: 1" = 10' Horiz.
1" = 10' Vert.

All Dimensions are US Survey Feet

A1
CROSS SECTIONS
SHEET 22 OF 62

FOR EARTHWORK DEVELOPMENT ONLY

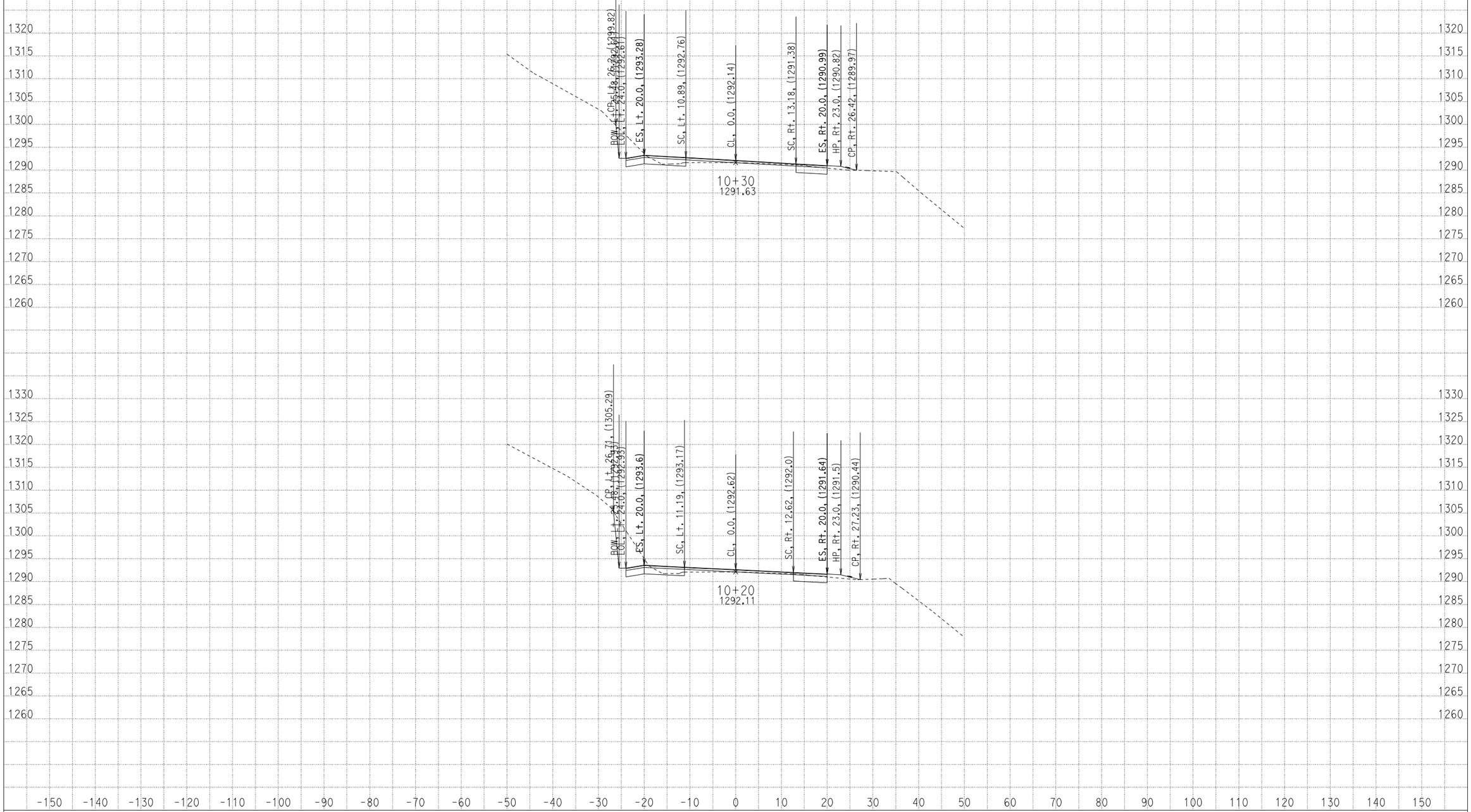

CREATED BY: ADEL NAJAR
DATE: 1/22/2013
KC Project: 09100 File: D:\mykc\09100\LATEST- DESIGN\XS\loc1\a1_082912.EAR

CONTRACT: 04000008131
DIST/CO/RTE/PM: 04/scl/152/0.0-5.2
PROJECT ID: 04-2A250

SCALE: 1" = 10' Horiz.
1" = 10' Vert.

All Dimensions are US Survey Feet

A1
CROSS SECTIONS
SHEET 23 OF 62

FOR EARTHWORK DEVELOPMENT ONLY

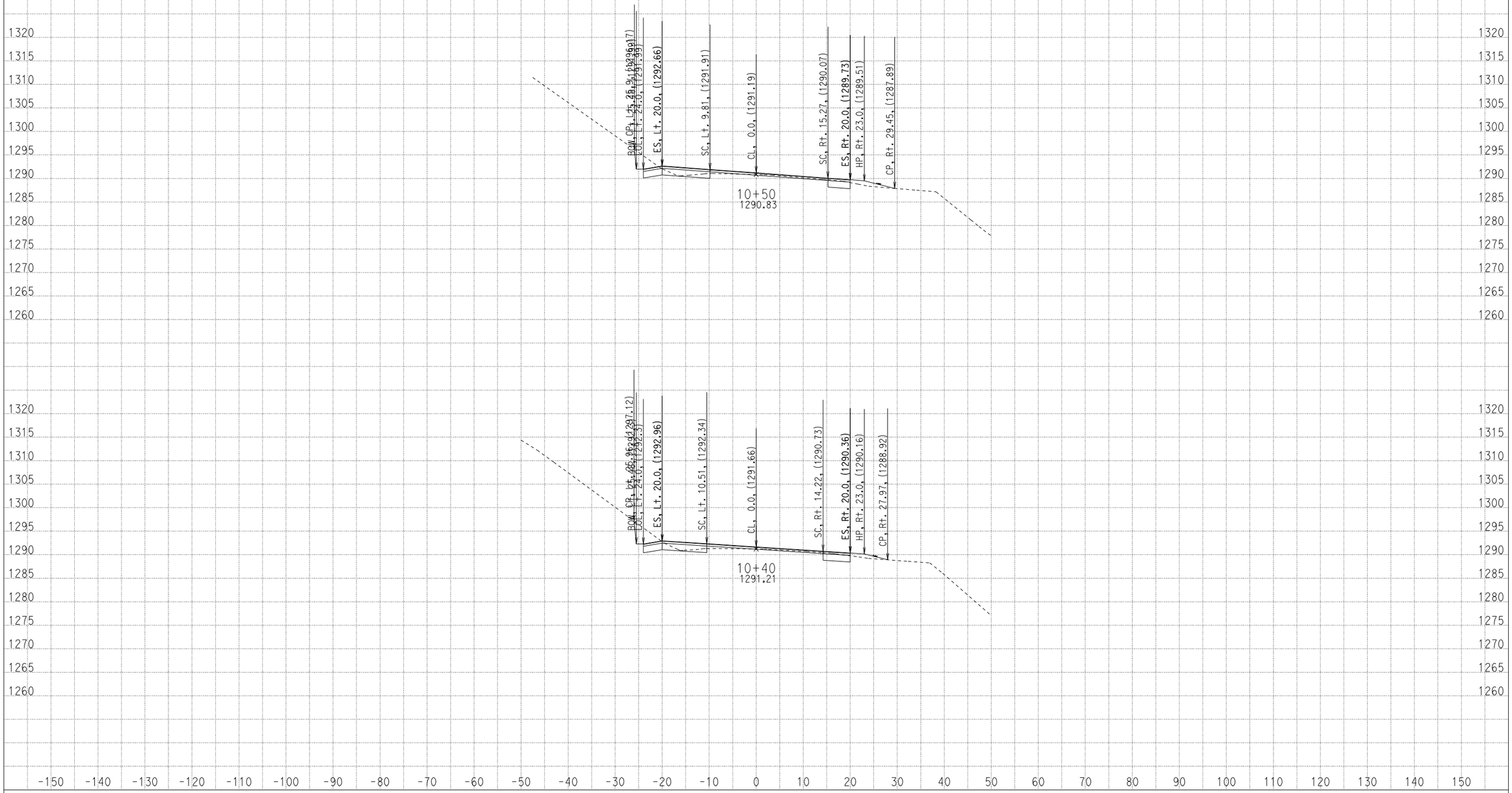

CREATED BY: ADEL NAJAR
DATE: 1/22/2013
KC Project: 09100 File: D:\mykc\09100\LATEST- DESIGN\XS\loc1\a1_082912.EAR

CONTRACT: 04000008131
DIST/CO/RTE/PM: 04/scl/152/0.0-5.2
PROJECT ID: 04-2A250

SCALE: 1" = 10' Horiz.
1" = 10' Vert.

All Dimensions are US Survey Feet

A1
CROSS SECTIONS
SHEET 24 OF 62

FOR EARTHWORK DEVELOPMENT ONLY

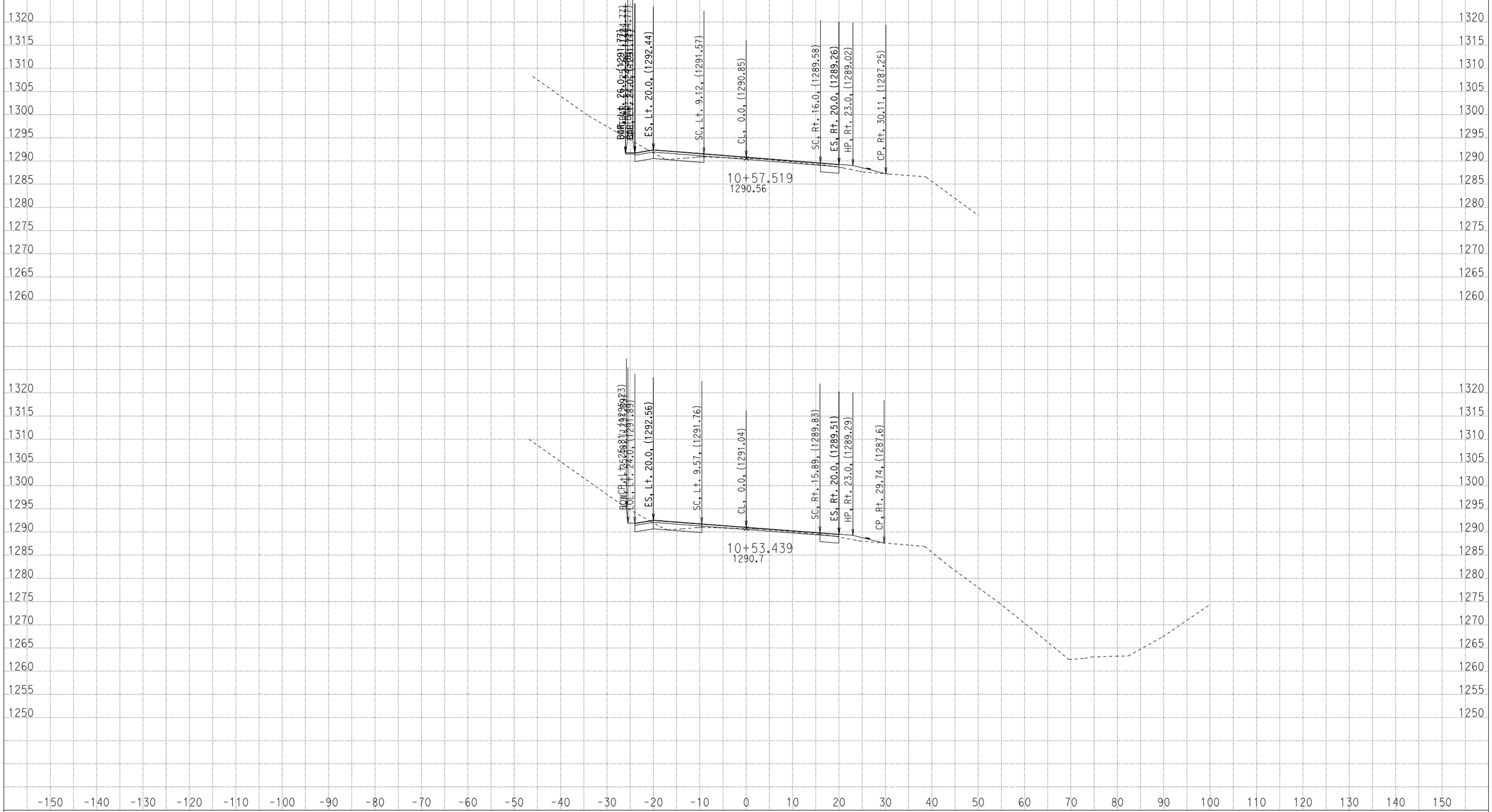

CREATED BY: ADEL NAJAR
DATE: 1/22/2013
KC Project: 09100 File: D:\mykc\09100\LATEST- DESIGN\XS\loc1\a1_082912.EAR

CONTRACT: 04000008131
DIST/CO/RTE/PM: 04/scl/152/0.0-5.2
PROJECT ID: 04-2A250

SCALE: 1" = 10' Horiz.
1" = 10' Vert.

All Dimensions are US Survey Feet

A1
CROSS SECTIONS
SHEET 25 OF 62

FOR EARTHWORK DEVELOPMENT ONLY

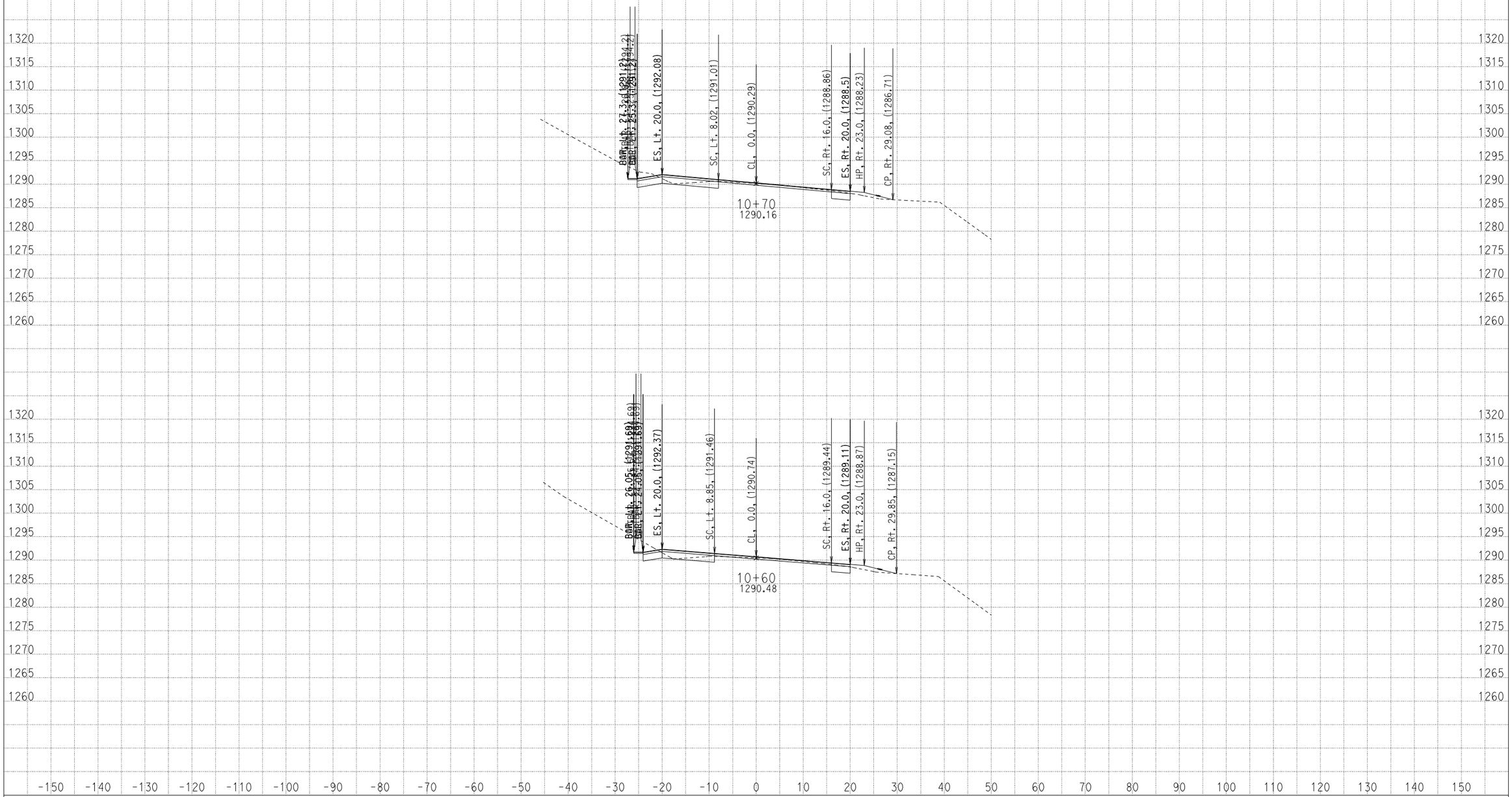

CREATED BY: ADEL NAJAR
DATE: 1/22/2013
KC Project: 09100 File: D:\mykc\09100\LATEST- DESIGN\XS\loc1\a1_082912.EAR

CONTRACT: 04000008131
DIST/CO/RTE/PM: 04/scl/152/0.0-5.2
PROJECT ID: 04-2A250

SCALE: 1" = 10' Horiz.
1" = 10' Vert.

All Dimensions are US Survey Feet

A1
CROSS SECTIONS

FOR EARTHWORK DEVELOPMENT ONLY

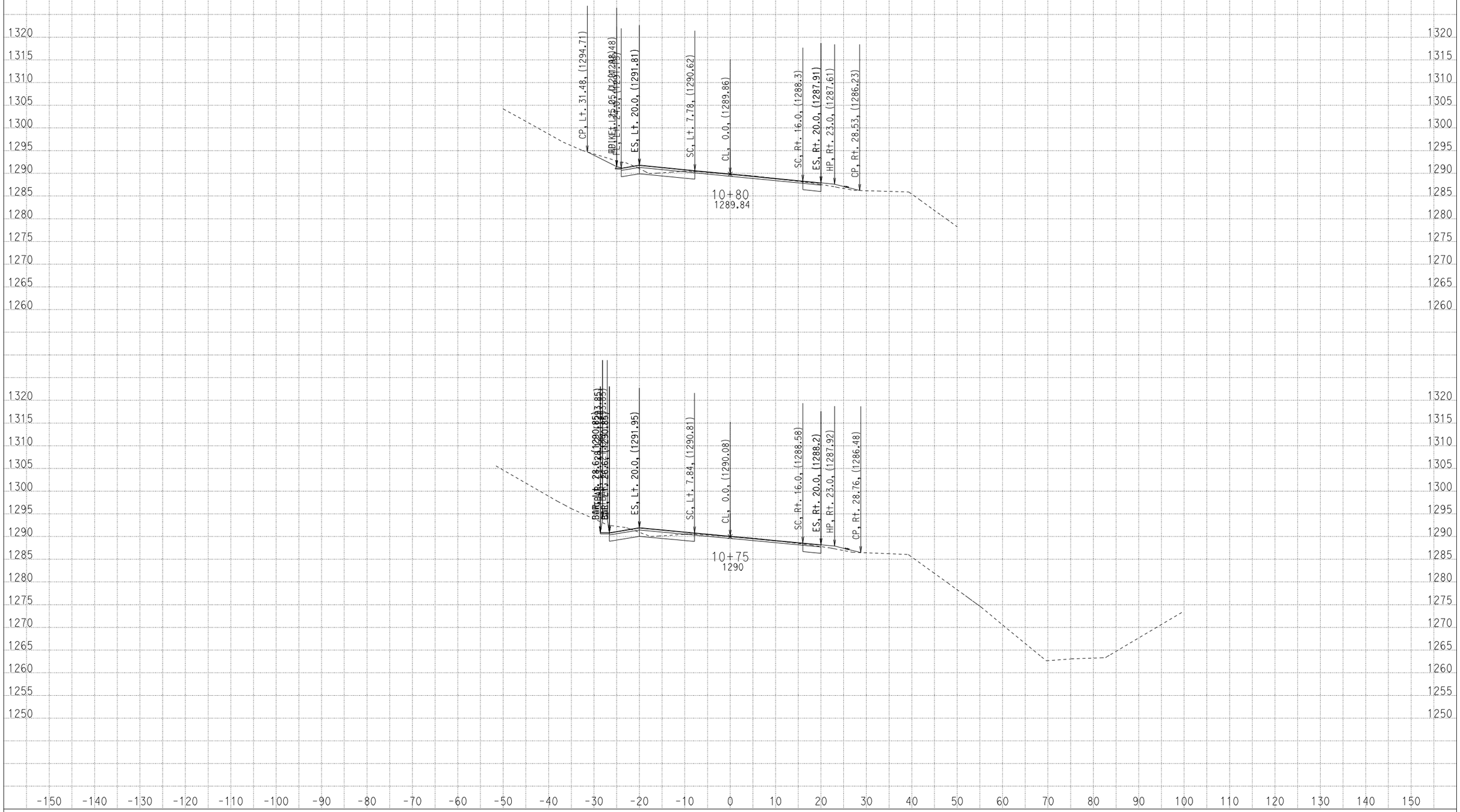

CREATED BY: ADEL NAJAR
DATE: 1/22/2013
KC Project: 09100 File: D:\mykc\09100\LATEST- DESIGN\XS\loc1\a1_082912.EAR

CONTRACT: 04000008131
DIST/CO/RTE/PM: 04/scl/152/0.0-5.2
PROJECT ID: 04-2A250

SCALE: 1" = 10' Horiz.
1" = 10' Vert.

All Dimensions are US Survey Feet

A1
CROSS SECTIONS
SHEET 27 OF 62

FOR EARTHWORK DEVELOPMENT ONLY

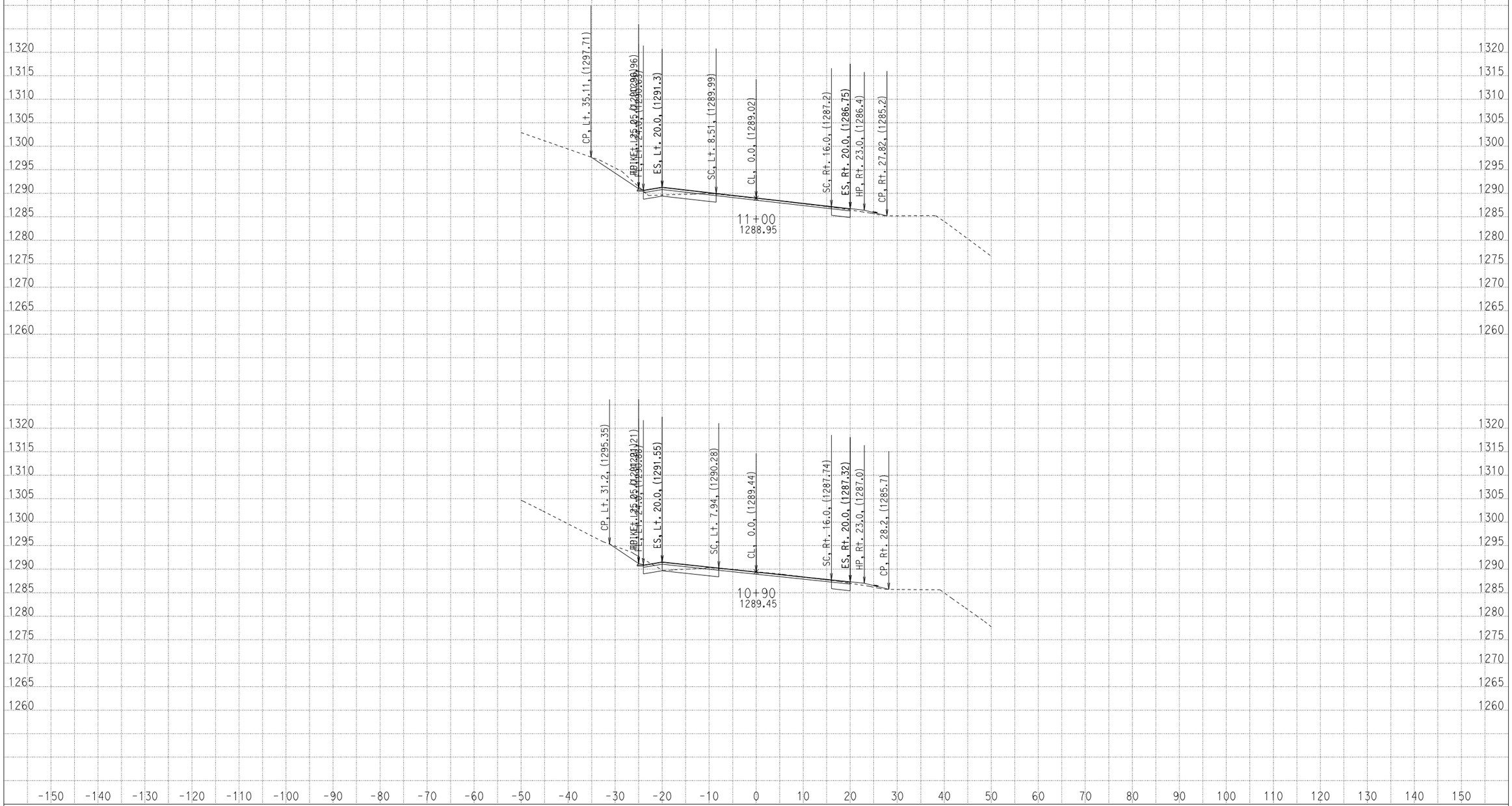

CREATED BY: ADEL NAJAR
DATE: 1/22/2013
KC Project: 09100 File: D:\mykc\09100\LATEST- DESIGN\XS\loc1\a1_082912.EAR

CONTRACT: 04000008131
DIST/CO/RTE/PM: 04/scl/152/0.0-5.2
PROJECT ID: 04-2A250

SCALE: 1" = 10' Horiz.
1" = 10' Vert.

All Dimensions are US Survey Feet

A1
CROSS SECTIONS
SHEET 28 OF 62

FOR EARTHWORK DEVELOPMENT ONLY

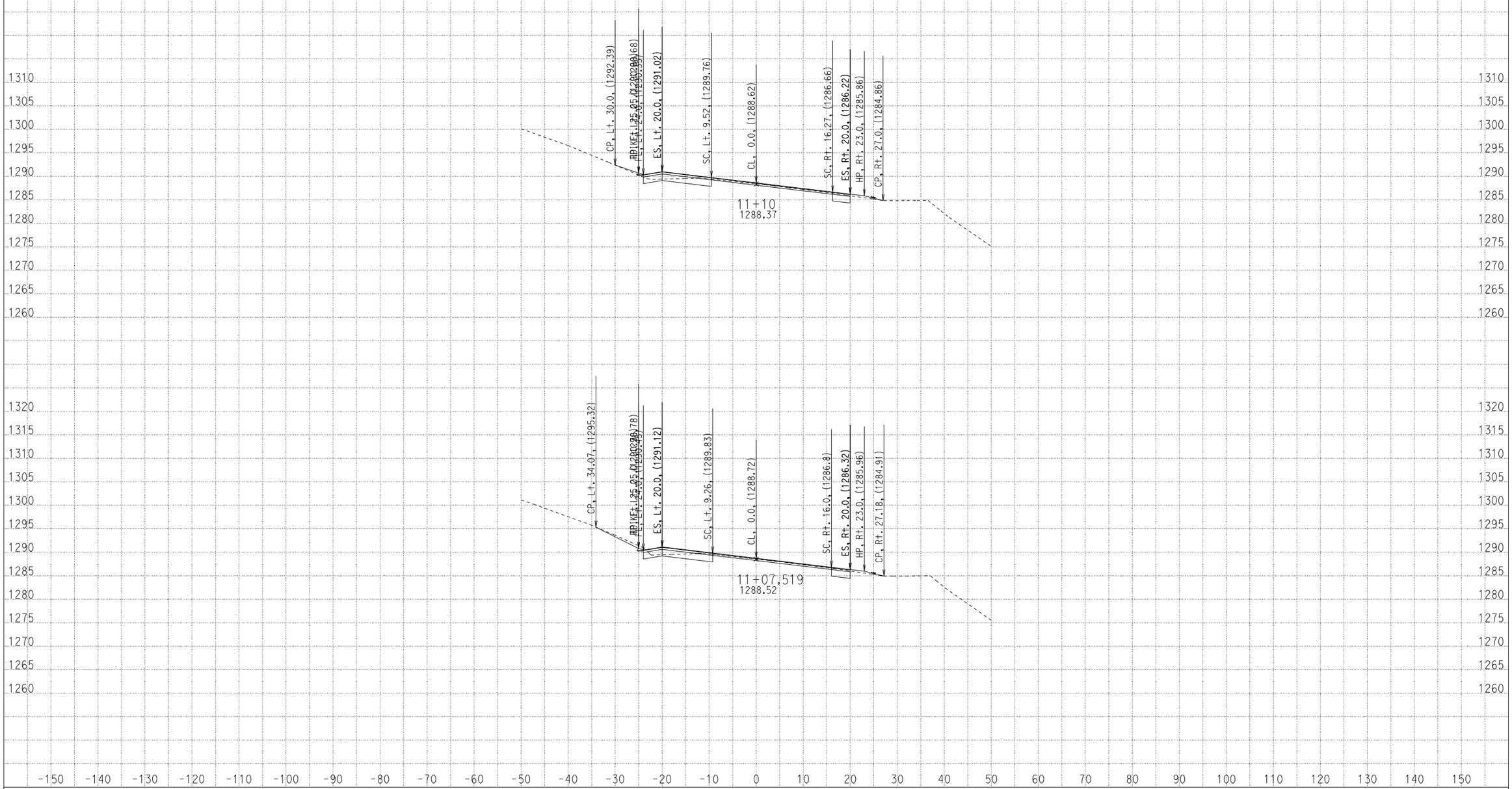

CREATED BY: ADEL NAJAR
DATE: 1/22/2013
KC Project: 09100 File: D:\mykc\09100\LATEST- DESIGN\XS\loc1\a1_082912.EAR

CONTRACT: 04000008131
DIST/CO/RTE/PM: 04/scl/152/0.0-5.2
PROJECT ID: 04-2A250

SCALE: 1" = 10' Horiz.
1" = 10' Vert.

All Dimensions are US Survey Feet

A1
CROSS SECTIONS
SHEET 29 OF 62

FOR EARTHWORK DEVELOPMENT ONLY

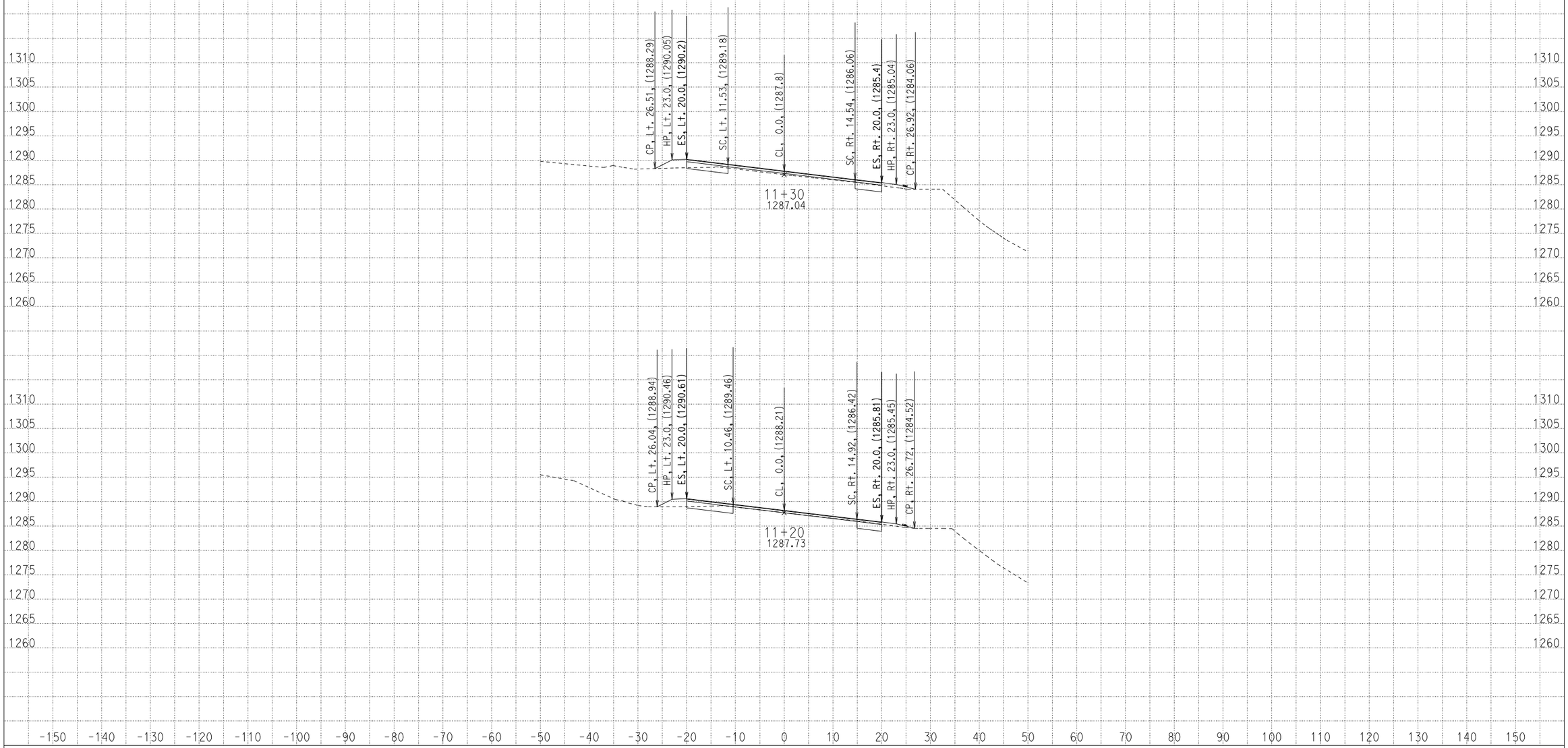

CREATED BY: ADEL NAJAR
DATE: 1/22/2013
KC Project: 09100 File: D:\mykc\09100\LATEST- DESIGN\XS\loc1\a1_082912.EAR

CONTRACT: 04000008131
DIST/CO/RTE/PM: 04/scl/152/0.0-5.2
PROJECT ID: 04-2A250

SCALE: 1" = 10' Horiz.
1" = 10' Vert.

All Dimensions are US Survey Feet

A1
CROSS SECTIONS
SHEET 30 OF 62

FOR EARTHWORK DEVELOPMENT ONLY

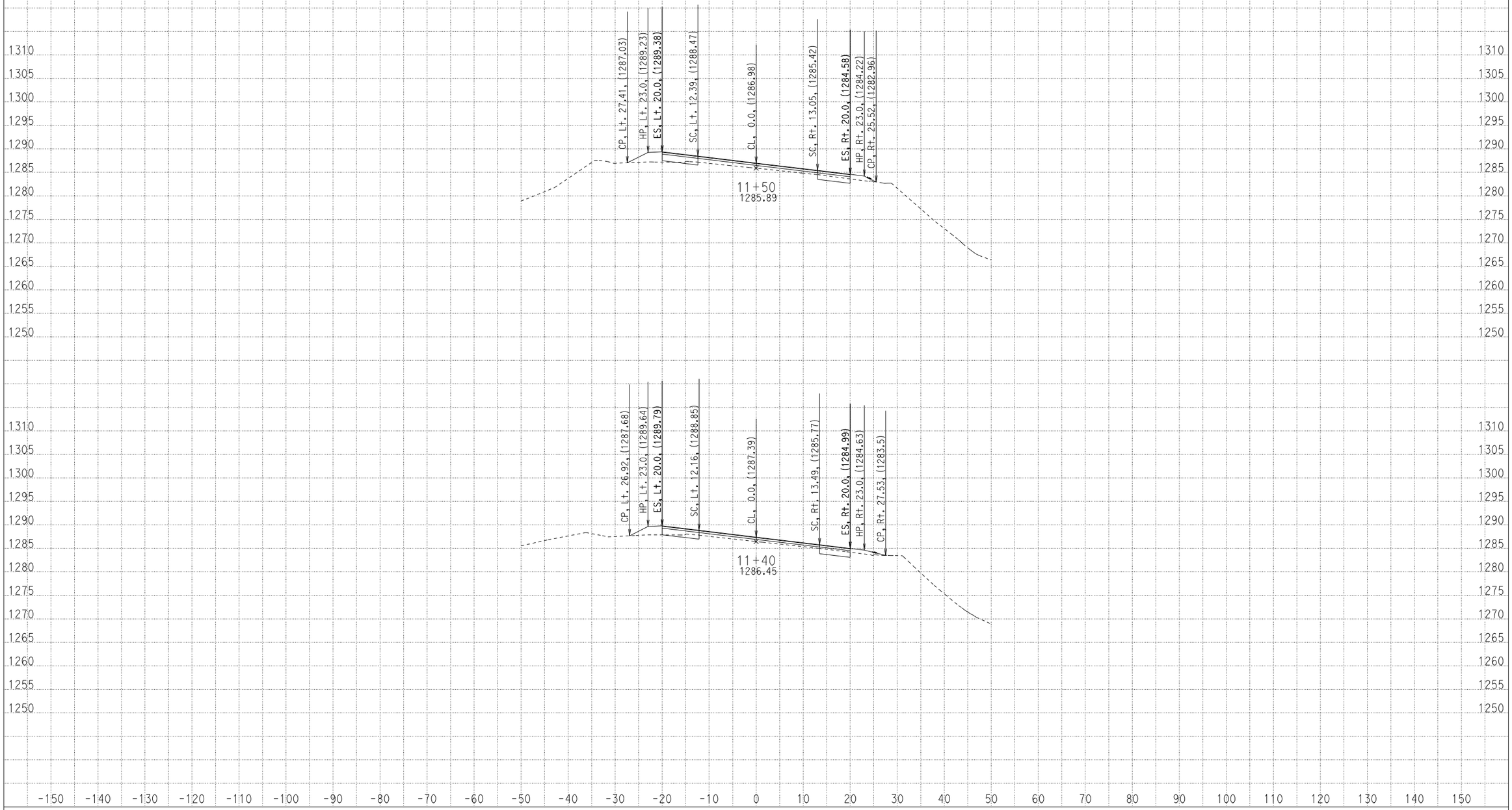

CREATED BY: ADEL NAJAR
DATE: 1/22/2013
KC Project: 09100 File: D:\mykc\09100\LATEST- DESIGN\XS\loc1\a1_082912.EAR

CONTRACT: 04000008131
DIST/CO/RTE/PM: 04/scl/152/0.0-5.2
PROJECT ID: 04-2A250

SCALE: 1" = 10' Horiz.
1" = 10' Vert.

All Dimensions are US Survey Feet

A1
CROSS SECTIONS

FOR EARTHWORK DEVELOPMENT ONLY

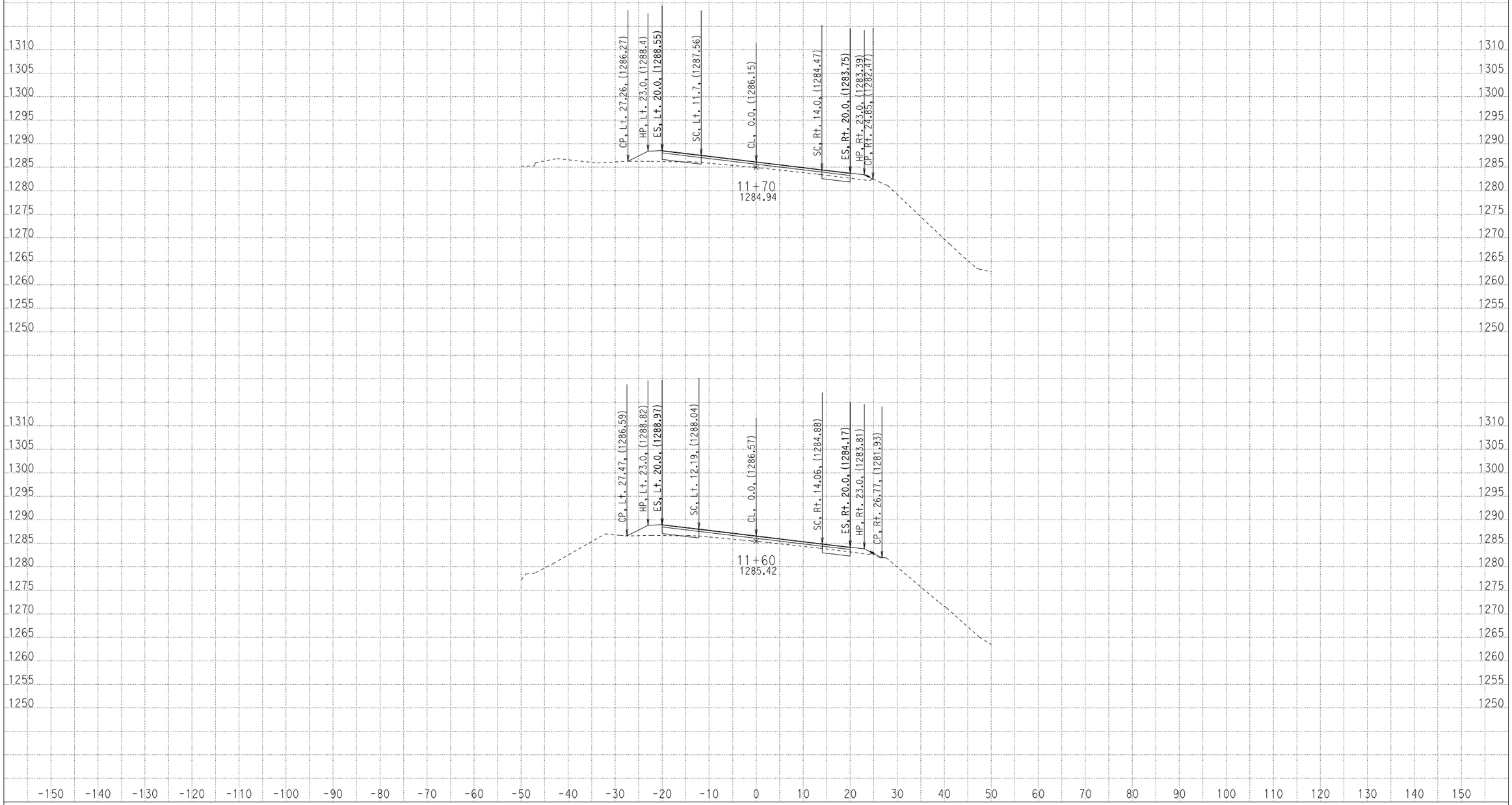

CREATED BY: ADEL NAJAR
DATE: 1/22/2013
KC Project: 09100 File: D:\mykc\09100\LATEST- DESIGN\XS\loc1\a1_082912.EAR

CONTRACT: 04000008131
DIST/CO/RTE/PM: 04/scl/152/0.0-5.2
PROJECT ID: 04-2A250

SCALE: 1" = 10' Horiz.
1" = 10' Vert.

All Dimensions are US Survey Feet

A1
CROSS SECTIONS

FOR EARTHWORK DEVELOPMENT ONLY

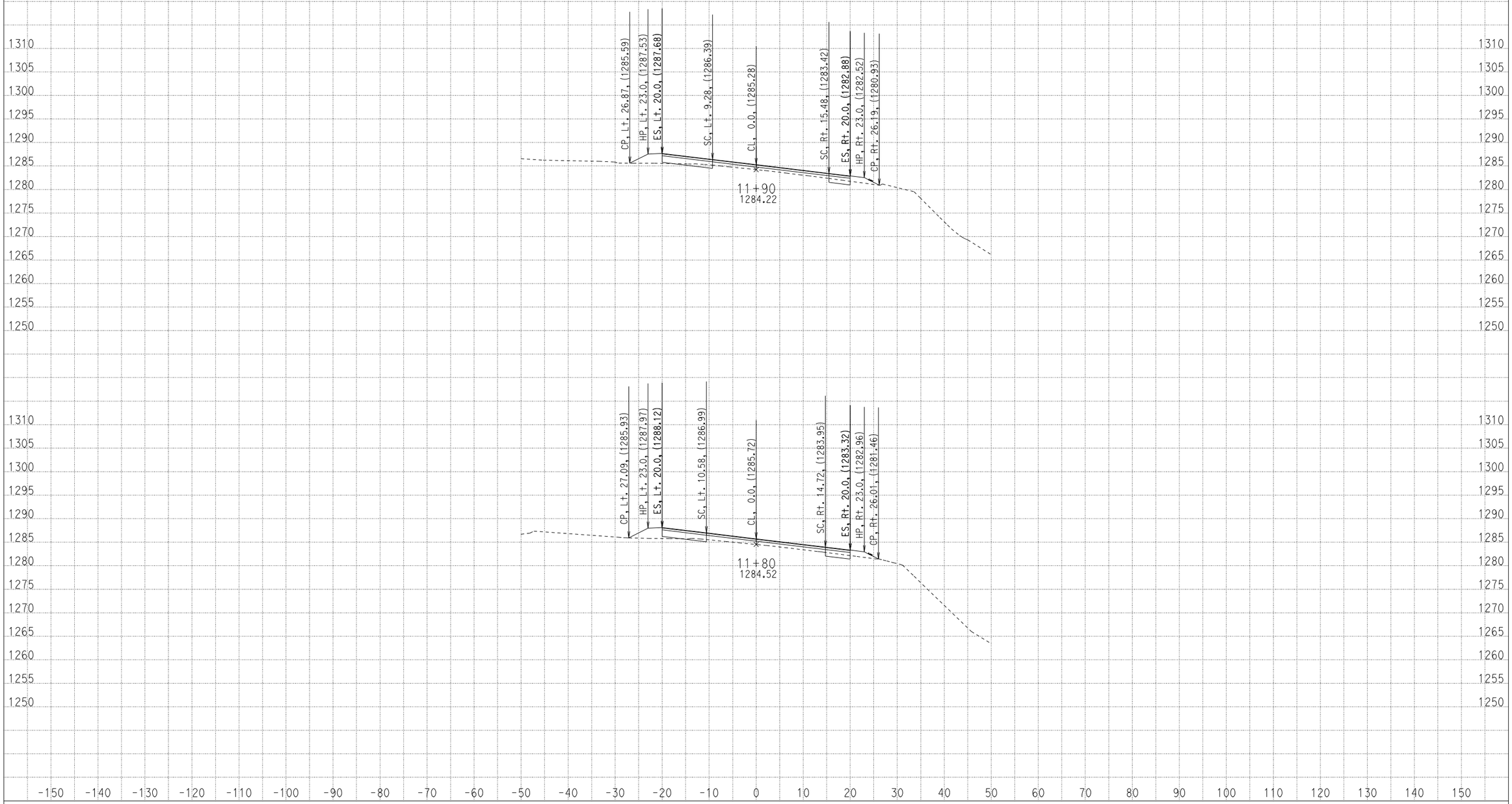

CREATED BY: ADEL NAJAR
DATE: 1/22/2013
KC Project: 09100 File: D:\mykc\09100\LATEST- DESIGN\XS\loc1\a1_082912.EAR

CONTRACT: 04000008131
DIST/CO/RTE/PM: 04/scl/152/0.0-5.2
PROJECT ID: 04-2A250

SCALE: 1" = 10' Horiz.
1" = 10' Vert.

All Dimensions are US Survey Feet

A1
CROSS SECTIONS

FOR EARTHWORK DEVELOPMENT ONLY

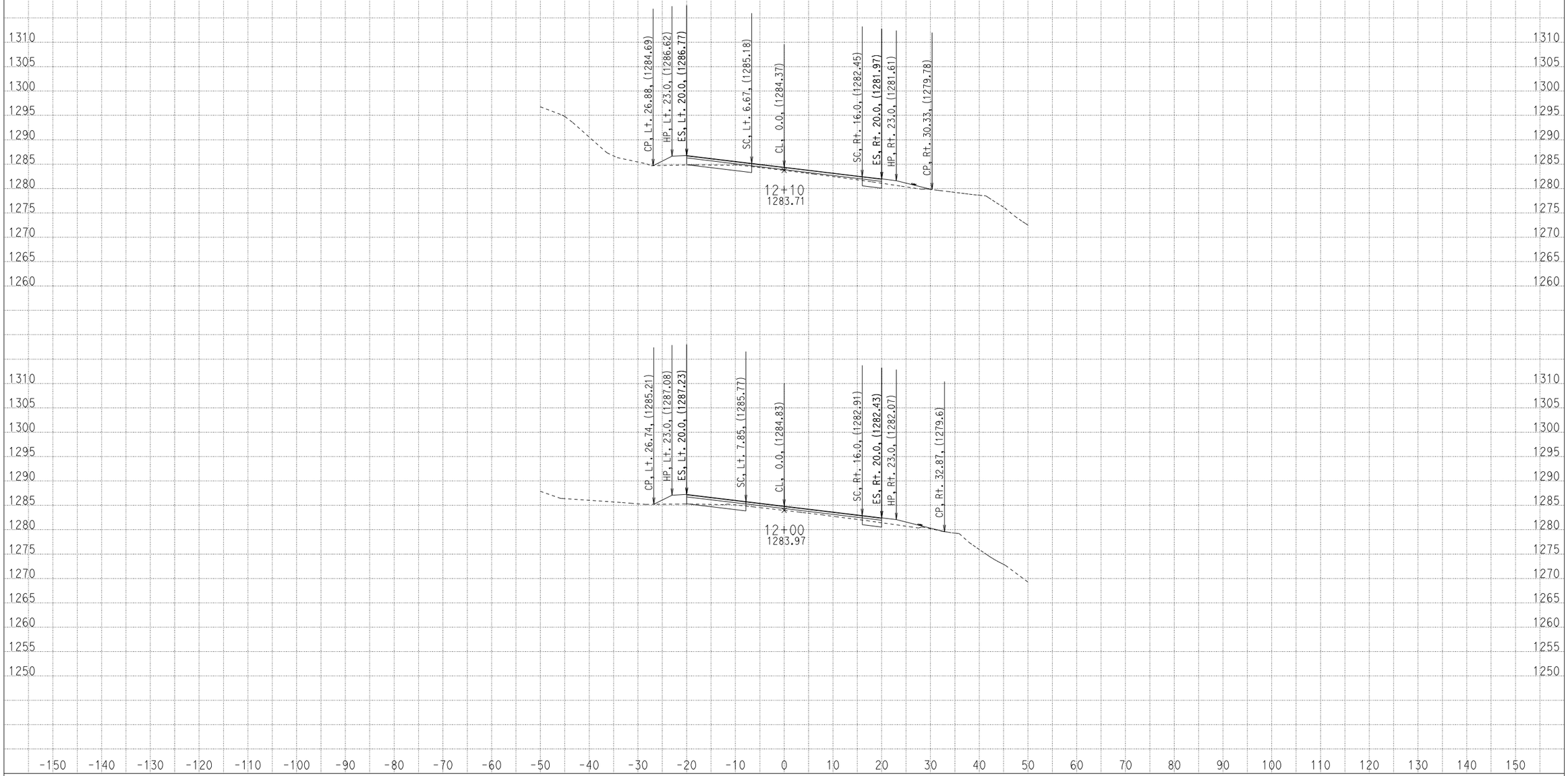

CREATED BY: ADEL NAJAR
DATE: 1/22/2013
KC Project: 09100 File: D:\mykc\09100\LATEST- DESIGN\XS\loc1\a1_082912.EAR

CONTRACT: 04000008131
DIST/CO/RTE/PM: 04/scl/152/0.0-5.2
PROJECT ID: 04-2A250

SCALE: 1" = 10' Horiz.
1" = 10' Vert.

All Dimensions are US Survey Feet

A1
CROSS SECTIONS

FOR EARTHWORK DEVELOPMENT ONLY

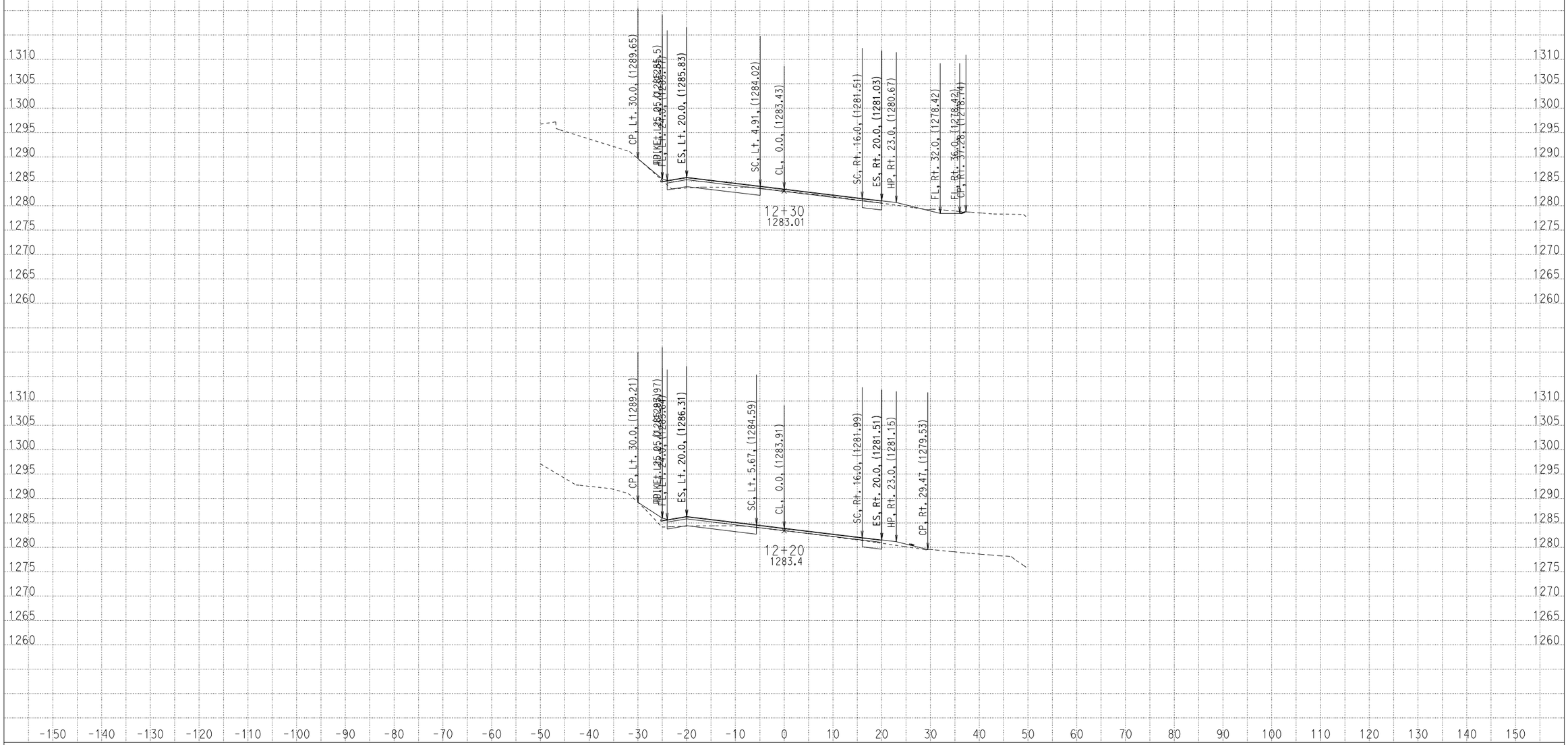

CREATED BY: ADEL NAJAR
DATE: 1/22/2013
KC Project: 09100 File: D:\mykc\09100\LATEST- DESIGN\XS\loc1\a1_082912.EAR

CONTRACT: 04000008131
DIST/CO/RTE/PM: 04/scl/152/0.0-5.2
PROJECT ID: 04-2A250

SCALE: 1" = 10' Horiz.
1" = 10' Vert.

All Dimensions are US Survey Feet

A1
CROSS SECTIONS
SHEET 35 OF 62

FOR EARTHWORK DEVELOPMENT ONLY

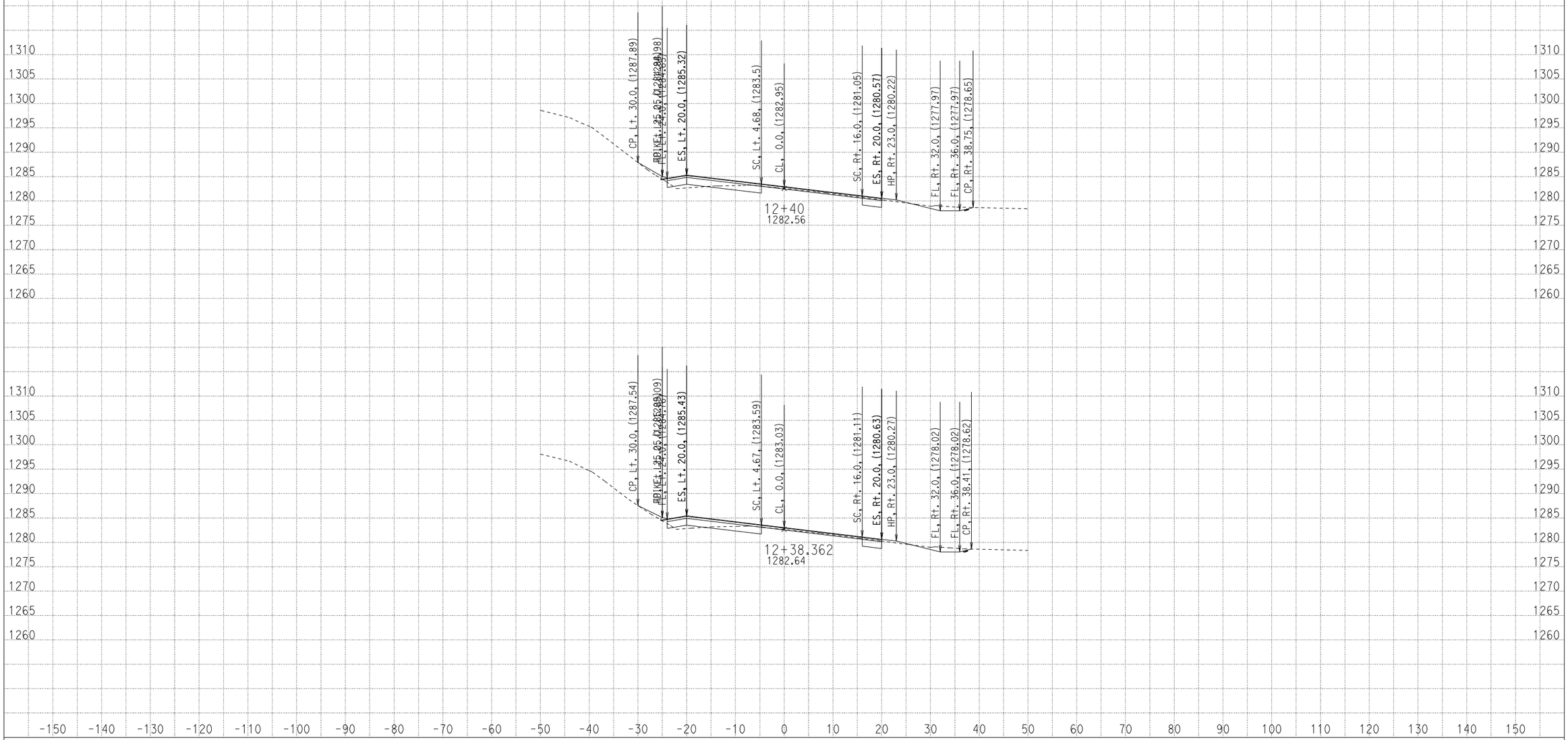

CREATED BY: ADEL NAJAR
DATE: 1/22/2013
KC Project: 09100 File: D:\mykc\09100\LATEST- DESIGN\XS\loc1\a1_082912.EAR

CONTRACT: 04000008131
DIST/CO/RTE/PM: 04/scl/152/0.0-5.2
PROJECT ID: 04-2A250

SCALE: 1" = 10' Horiz.
1" = 10' Vert.

All Dimensions are US Survey Feet

A1
CROSS SECTIONS
SHEET 36 OF 62

FOR EARTHWORK DEVELOPMENT ONLY

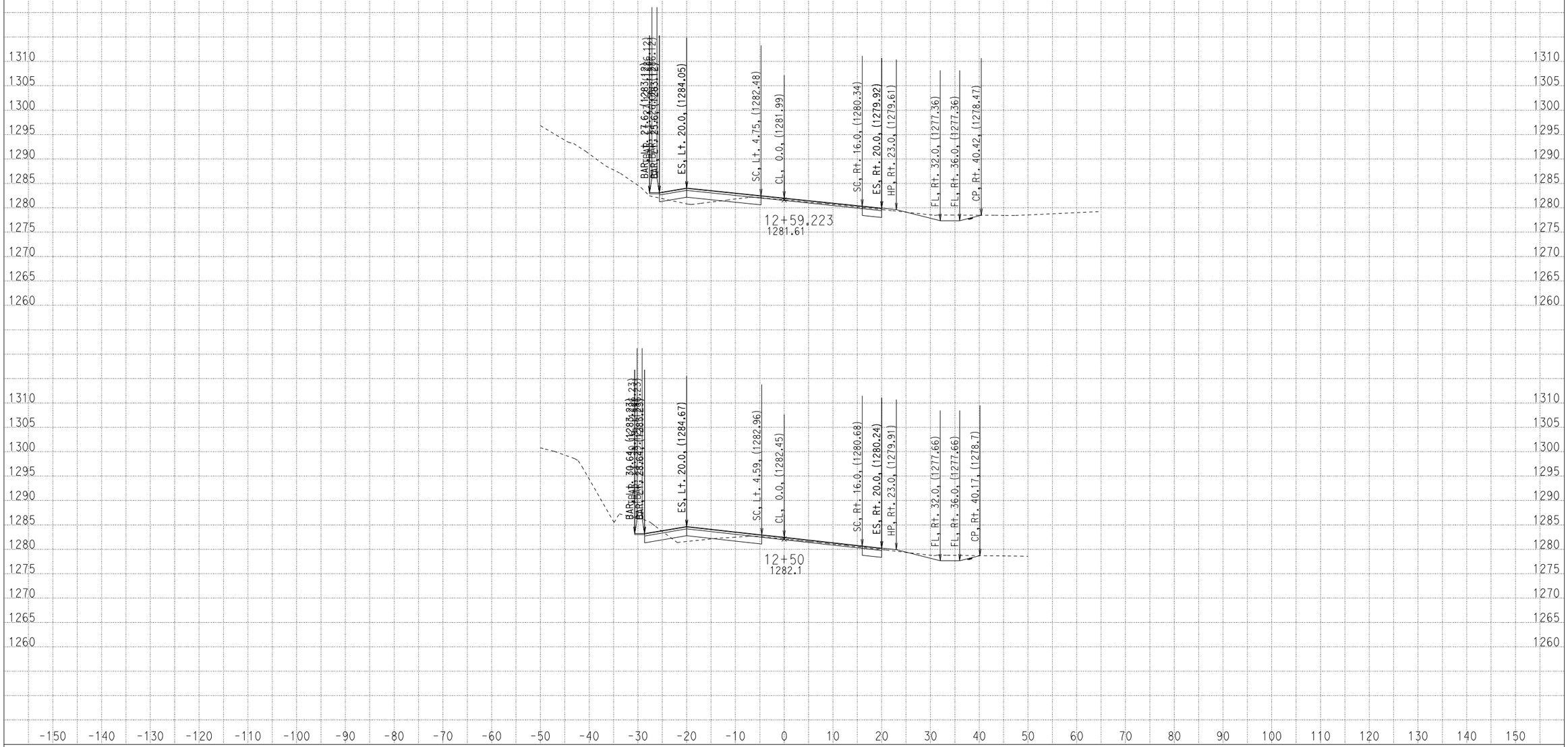

CREATED BY: ADEL NAJAR
DATE: 1/22/2013
KC Project: 09100 File: D:\mykc\09100\LATEST- DESIGN\XS\loc1\a1_082912.EAR

CONTRACT: 04000008131
DIST/CO/RTE/PM: 04/scl/152/0.0-5.2
PROJECT ID: 04-2A250

SCALE: 1" = 10' Horiz.
1" = 10' Vert.

All Dimensions are US Survey Feet

A1
CROSS SECTIONS
SHEET 37 OF 62

FOR EARTHWORK DEVELOPMENT ONLY

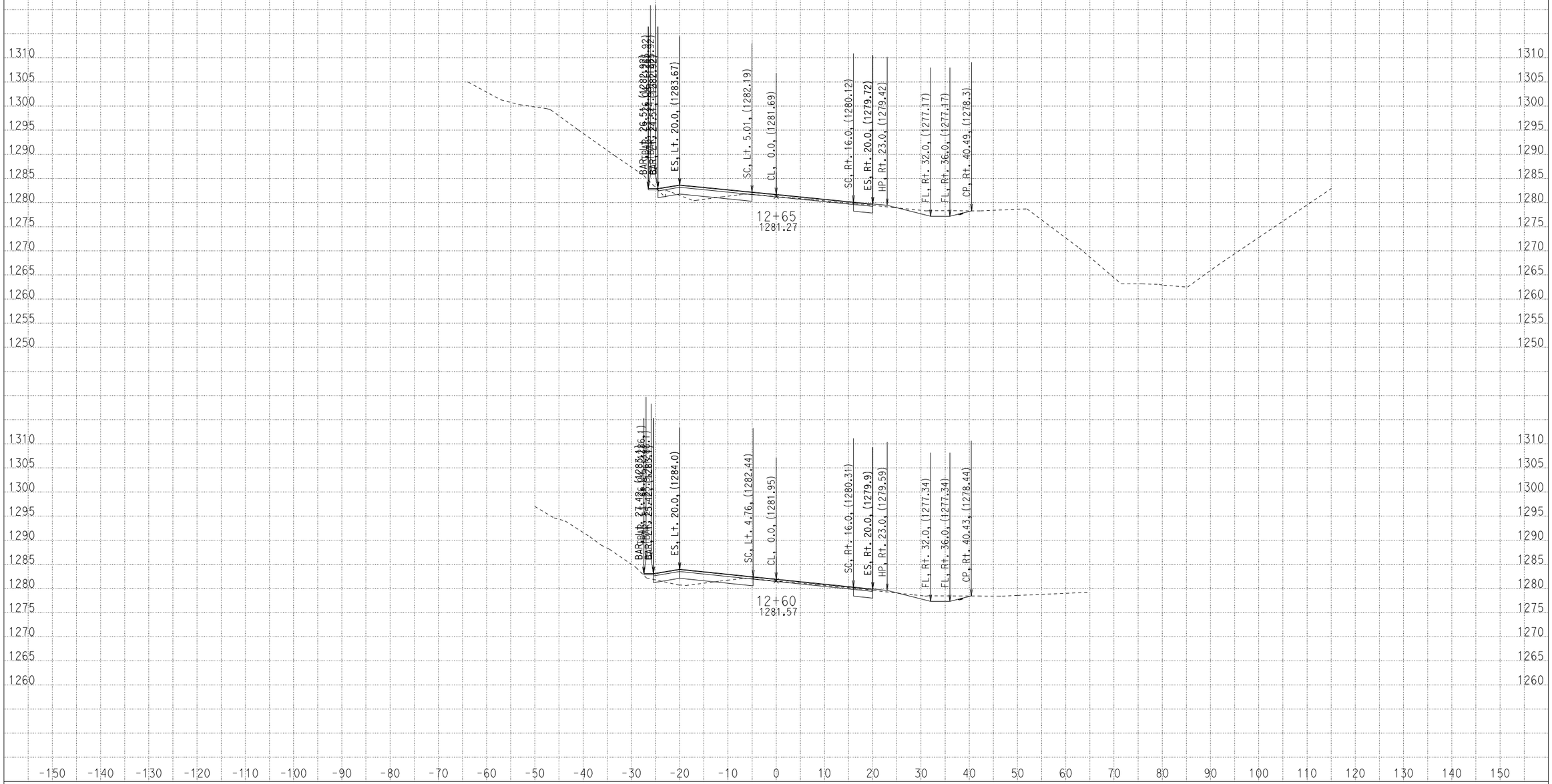

CREATED BY: ADEL NAJAR
DATE: 1/22/2013
KC Project: 09100 File: D:\mykc\09100\LATEST- DESIGN\XS\loc1\a1_082912.EAR

CONTRACT: 04000008131
DIST/CO/RTE/PM: 04/scl/152/0.0-5.2
PROJECT ID: 04-2A250

SCALE: 1" = 10' Horiz.
1" = 10' Vert.

All Dimensions are US Survey Feet

A1
CROSS SECTIONS
SHEET 38 OF 62

FOR EARTHWORK DEVELOPMENT ONLY

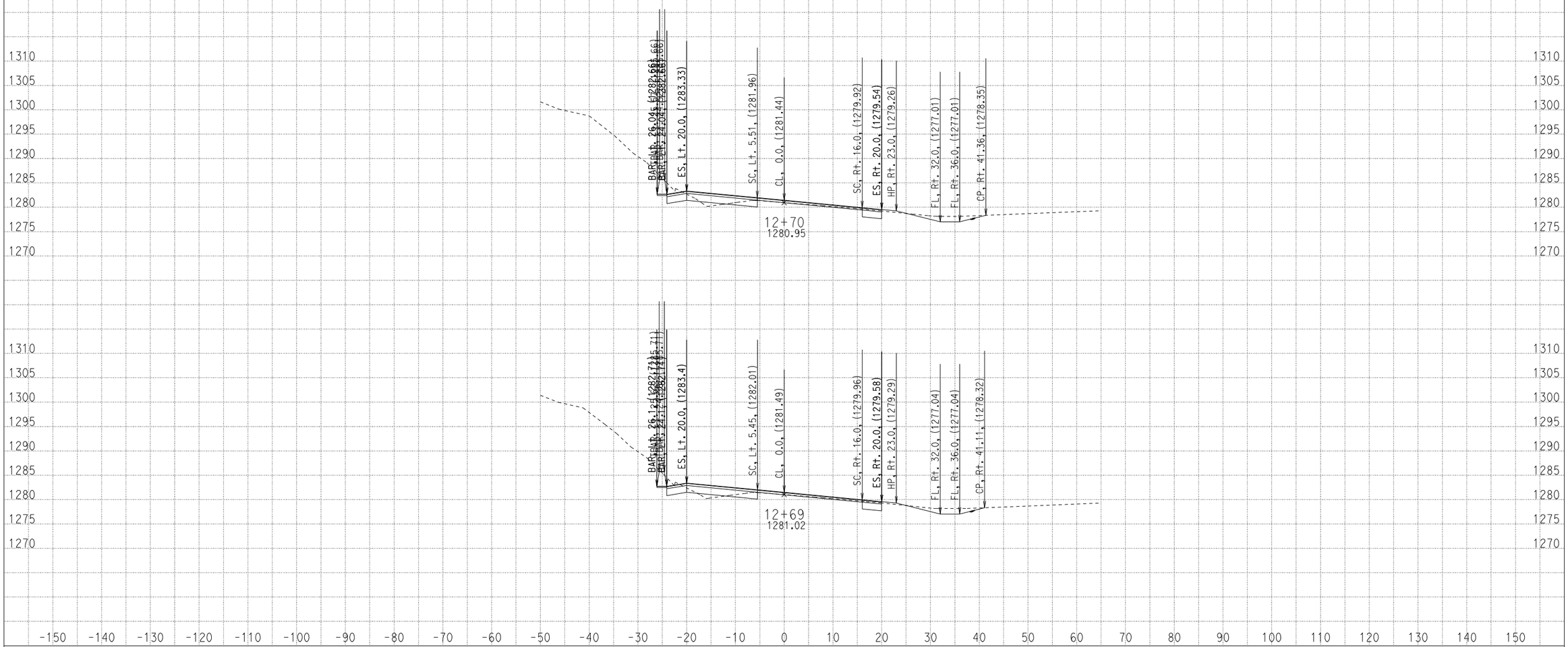

CREATED BY: ADEL NAJAR
DATE: 1/22/2013
KC Project: 09100 File: D:\mykc\09100\LATEST- DESIGN\XS\loc1\a1_082912.EAR

CONTRACT: 04000008131
DIST/CO/RTE/PM: 04/scl/152/0.0-5.2
PROJECT ID: 04-2A250

SCALE: 1" = 10' Horiz.
1" = 10' Vert.

All Dimensions are US Survey Feet

A1
CROSS SECTIONS
SHEET 39 OF 62

FOR EARTHWORK DEVELOPMENT ONLY

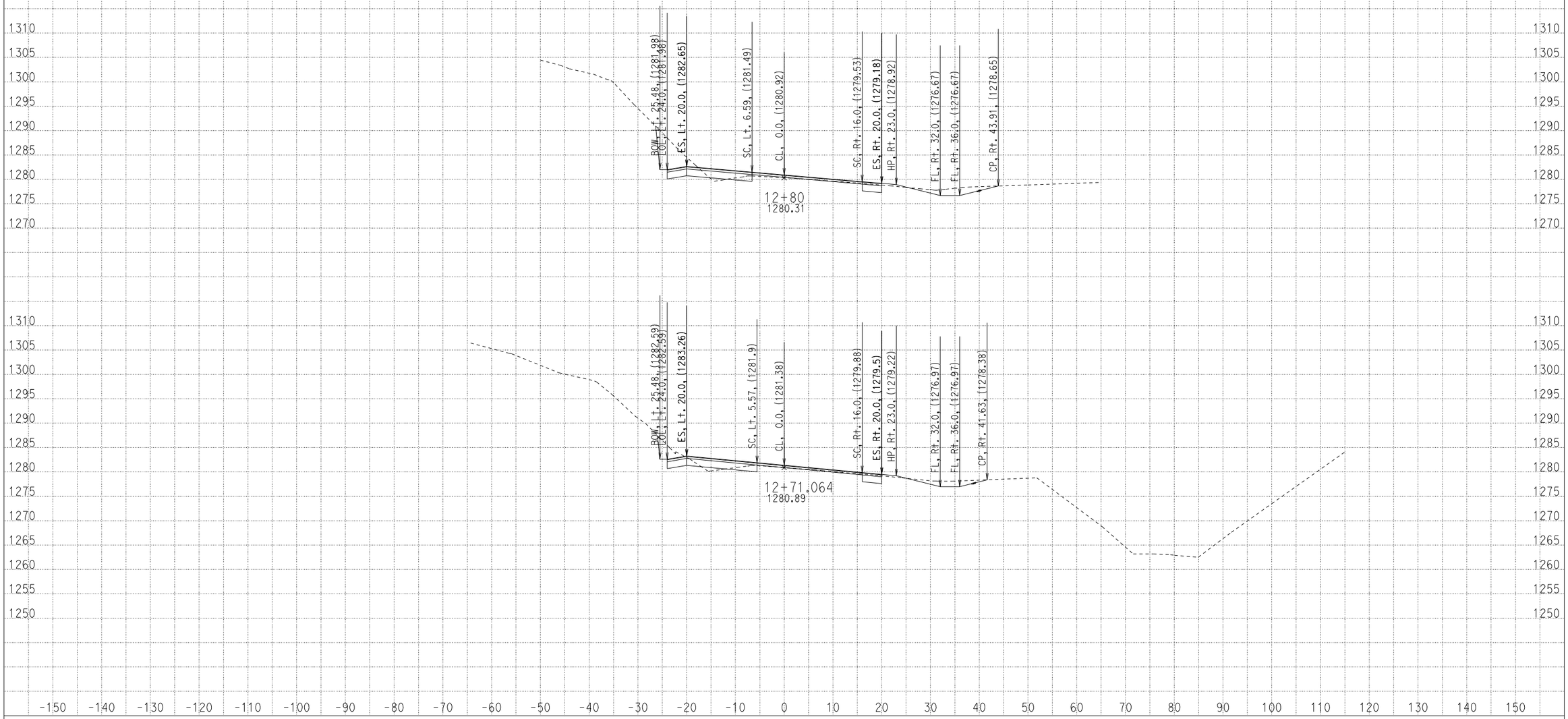

CREATED BY: ADEL NAJAR
DATE: 1/22/2013
KC Project: 09100 File: D:\mykc\09100\LATEST- DESIGN\XS\loc1\a1_082912.EAR

CONTRACT: 04000008131
DIST/CO/RTE/PM: 04/scl/152/0.0-5.2
PROJECT ID: 04-2A250

SCALE: 1" = 10' Horiz.
1" = 10' Vert.

All Dimensions are US Survey Feet

A1
CROSS SECTIONS

FOR EARTHWORK DEVELOPMENT ONLY

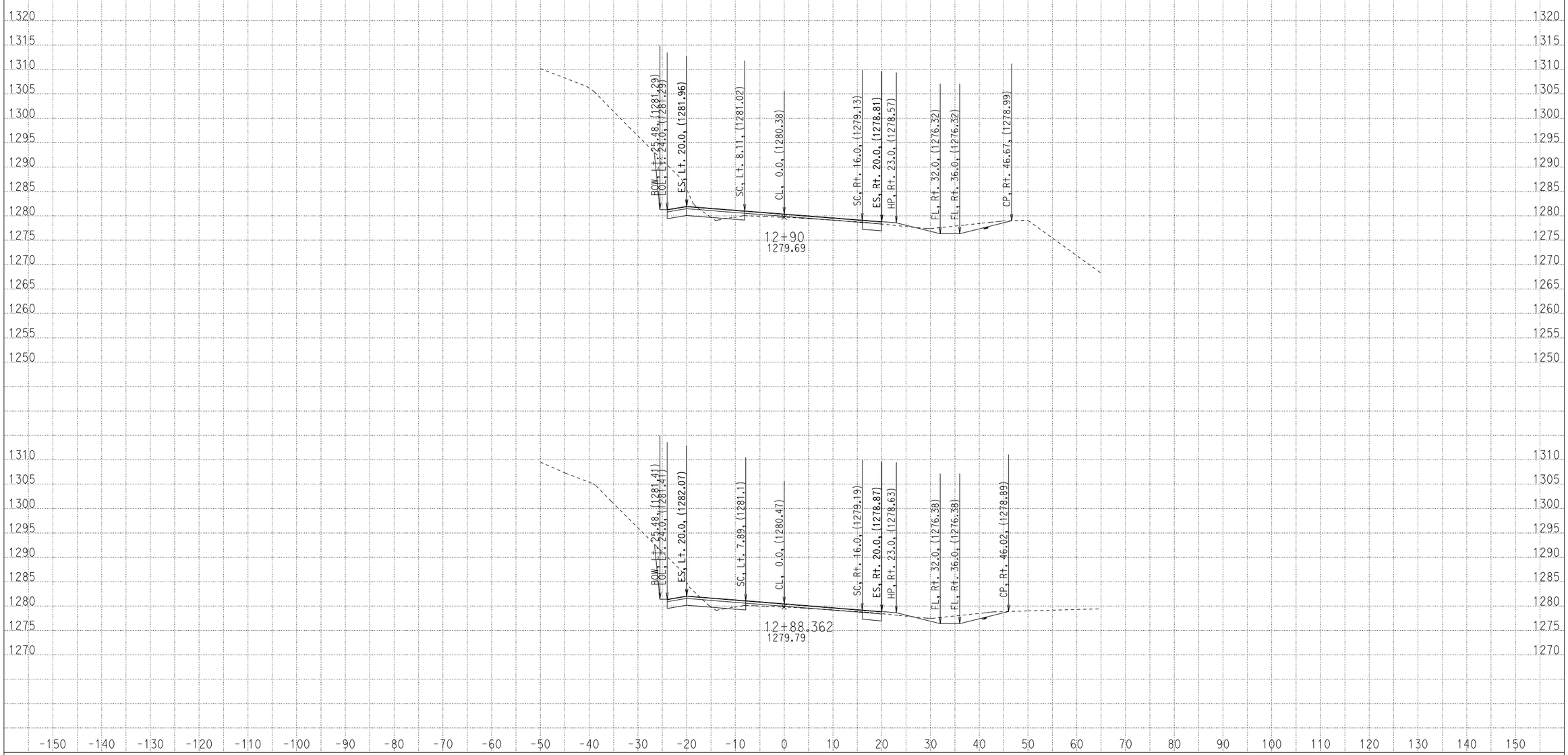

CREATED BY: ADEL NAJAR
DATE: 1/22/2013
KC Project: 09100 File: D:\mykc\09100\LATEST- DESIGN\XS\loc1\a1_082912.EAR

CONTRACT: 04000008131
DIST/CO/RTE/PM: 04/scl/152/0.0-5.2
PROJECT ID: 04-2A250

SCALE: 1" = 10' Horiz.
1" = 10' Vert.

All Dimensions are US Survey Feet

A1
CROSS SECTIONS
SHEET 41 OF 62

FOR EARTHWORK DEVELOPMENT ONLY

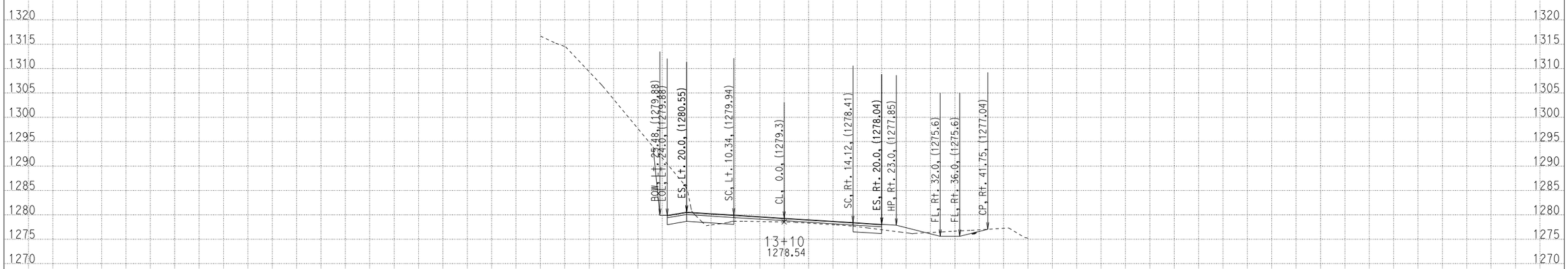

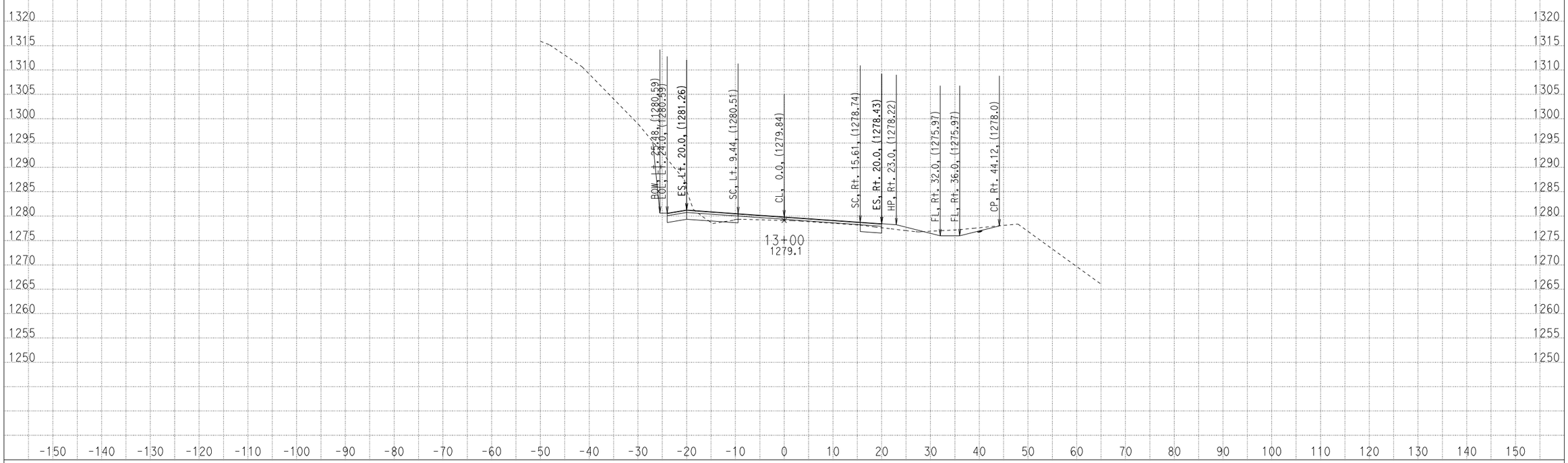

CREATED BY: ADEL NAJAR
DATE: 1/22/2013
KC Project: 09100 File: D:\mykc\09100\LATEST- DESIGN\XS\loc1\a1_082912.EAR

CONTRACT: 04000008131
DIST/CO/RTE/PM: 04/scl/152/0.0-5.2
PROJECT ID: 04-2A250

SCALE: 1" = 10' Horiz.
1" = 10' Vert.

All Dimensions are US Survey Feet

A1
CROSS SECTIONS

FOR EARTHWORK DEVELOPMENT ONLY

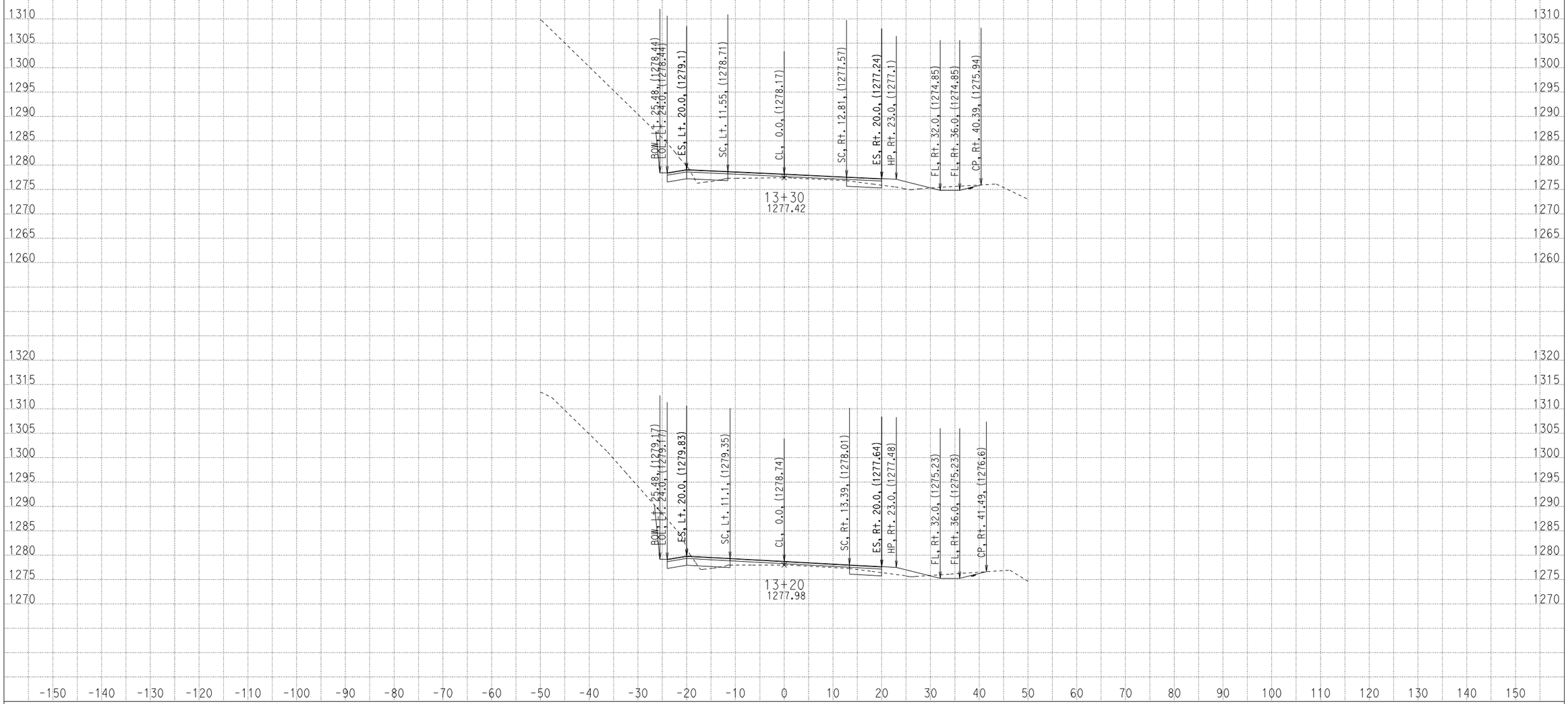

CREATED BY: ADEL NAJAR
DATE: 1/22/2013
KC Project: 09100 File: D:\mykc\09100\LATEST- DESIGN\XS\loc1\a1_082912.EAR

CONTRACT: 04000008131
DIST/CO/RTE/PM: 04/scl/152/0.0-5.2
PROJECT ID: 04-2A250

SCALE: 1" = 10' Horiz.
1" = 10' Vert.

All Dimensions are US Survey Feet

A1
CROSS SECTIONS
SHEET 43 OF 62

FOR EARTHWORK DEVELOPMENT ONLY

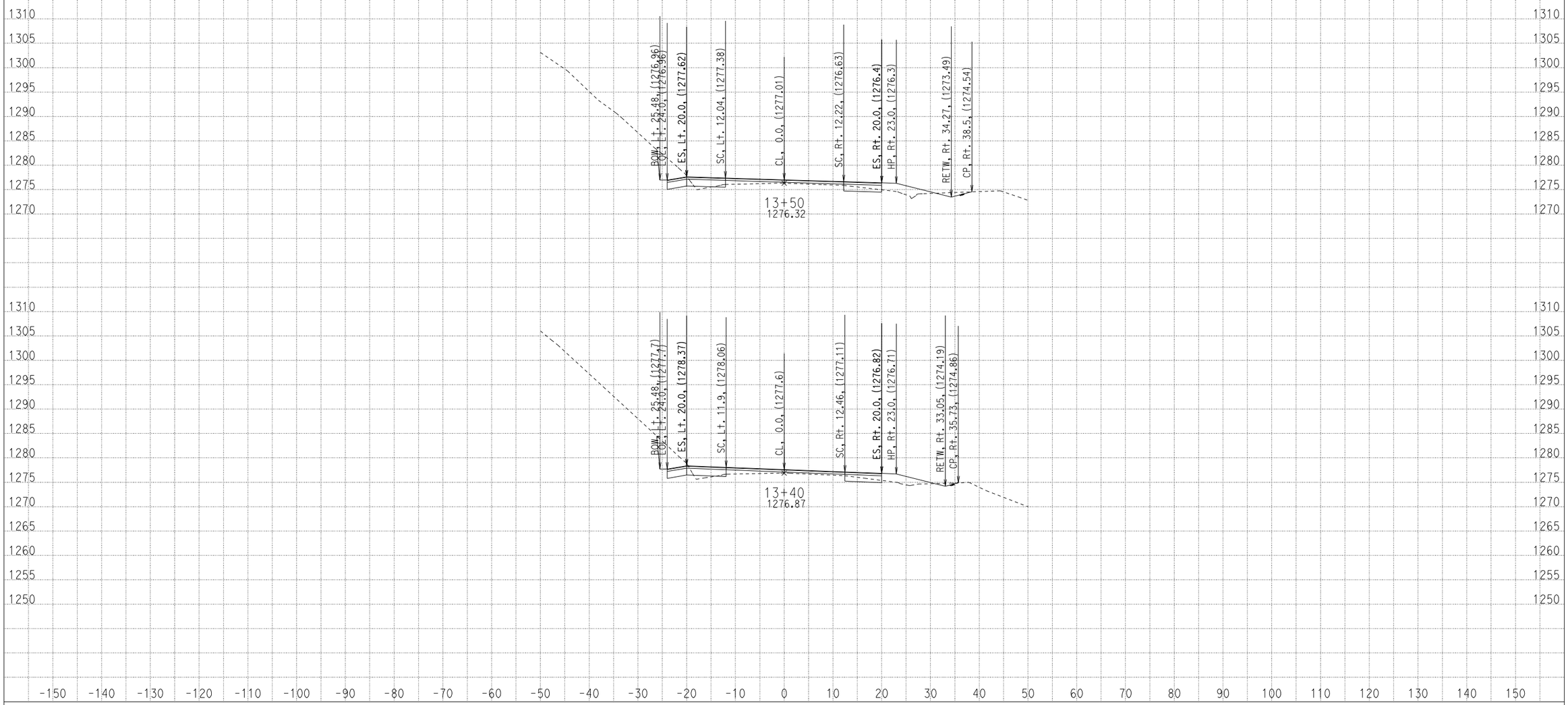

CREATED BY: ADEL NAJAR
DATE: 1/22/2013
KC Project: 09100 File: D:\mykc\09100\LATEST- DESIGN\XS\loc1\a1_082912.EAR

CONTRACT: 04000008131
DIST/CO/RTE/PM: 04/scl/152/0.0-5.2
PROJECT ID: 04-2A250

SCALE: 1" = 10' Horiz.
1" = 10' Vert.

All Dimensions are US Survey Feet

A1
CROSS SECTIONS

FOR EARTHWORK DEVELOPMENT ONLY

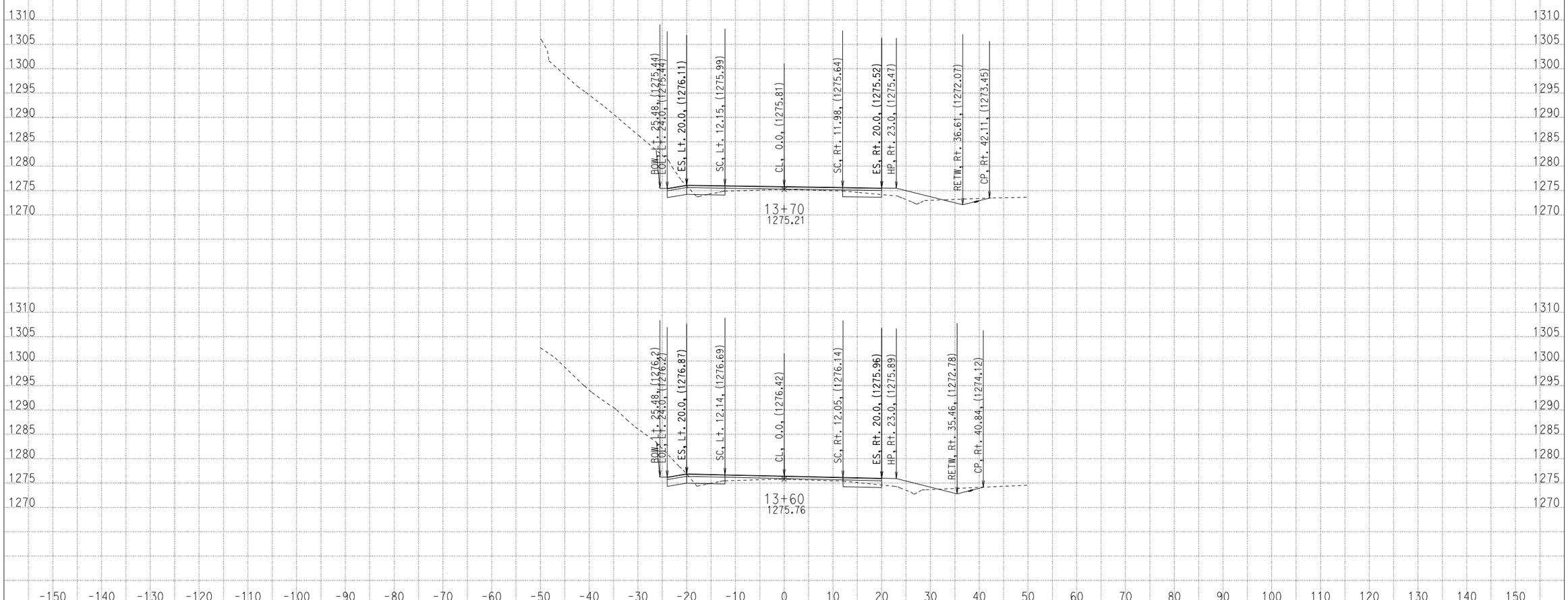

CREATED BY: ADEL NAJAR
DATE: 1/22/2013
KC Project: 09100 File: D:\mykc\09100\LATEST- DESIGN\XS\loc1\a1_082912.EAR

CONTRACT: 04000008131
DIST/CO/RTE/PM: 04/scl/152/0.0-5.2
PROJECT ID: 04-2A250

SCALE: 1" = 10' Horiz.
1" = 10' Vert.

All Dimensions are US Survey Feet

A1
CROSS SECTIONS
SHEET 45 OF 62

FOR EARTHWORK DEVELOPMENT ONLY

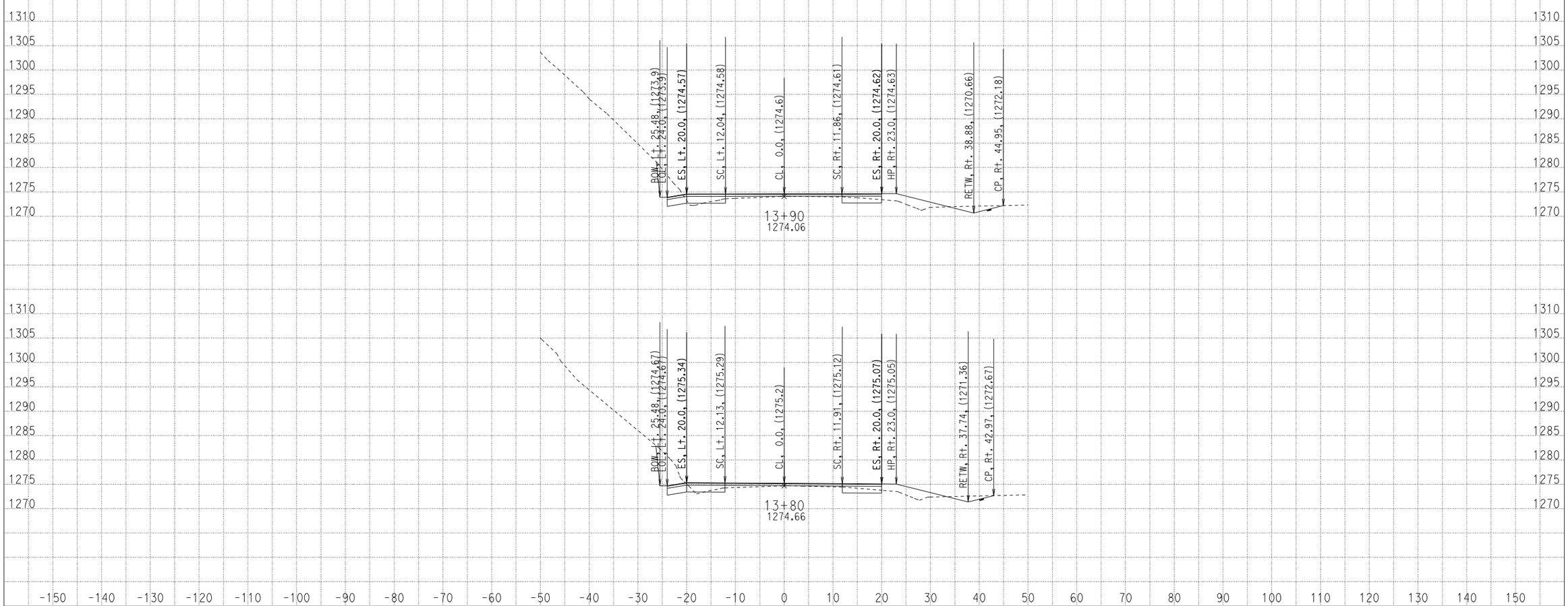

CREATED BY: ADEL NAJAR
DATE: 1/22/2013
KC Project: 09100 File: D:\mykc\09100\LATEST- DESIGN\XS\loc1\a1_082912.EAR

CONTRACT: 04000008131
DIST/CO/RTE/PM: 04/scl/152/0.0-5.2
PROJECT ID: 04-2A250

SCALE: 1" = 10' Horiz.
1" = 10' Vert.

All Dimensions are US Survey Feet

A1
CROSS SECTIONS
SHEET 46 OF 62

FOR EARTHWORK DEVELOPMENT ONLY

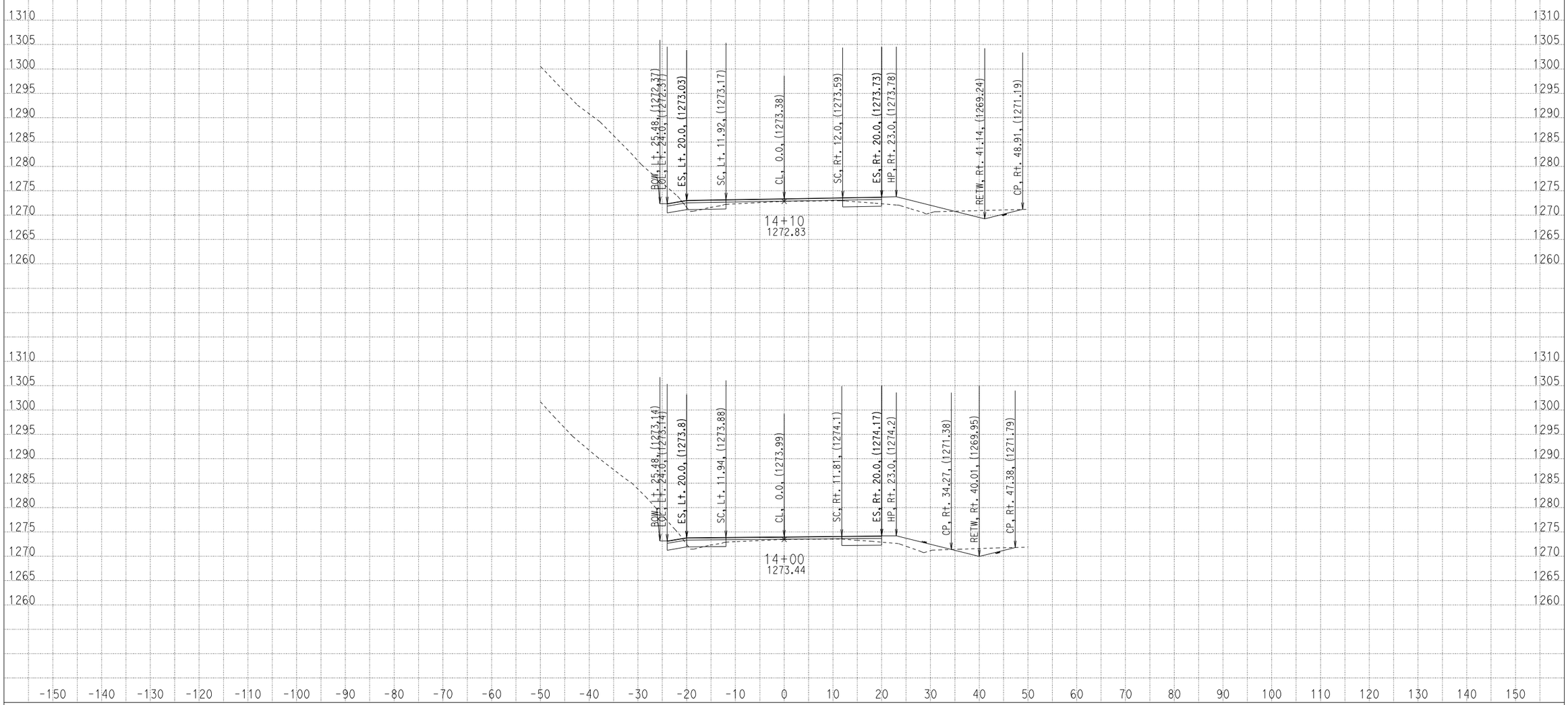

CREATED BY: ADEL NAJAR
DATE: 1/22/2013
KC Project: 09100 File: D:\mykc\09100\LATEST- DESIGN\XS\loc1\a1_082912.EAR

CONTRACT: 04000008131
DIST/CO/RTE/PM: 04/scl/152/0.0-5.2
PROJECT ID: 04-2A250

SCALE: 1" = 10' Horiz.
1" = 10' Vert.

All Dimensions are US Survey Feet

A1
CROSS SECTIONS
SHEET 47 OF 62

FOR EARTHWORK DEVELOPMENT ONLY

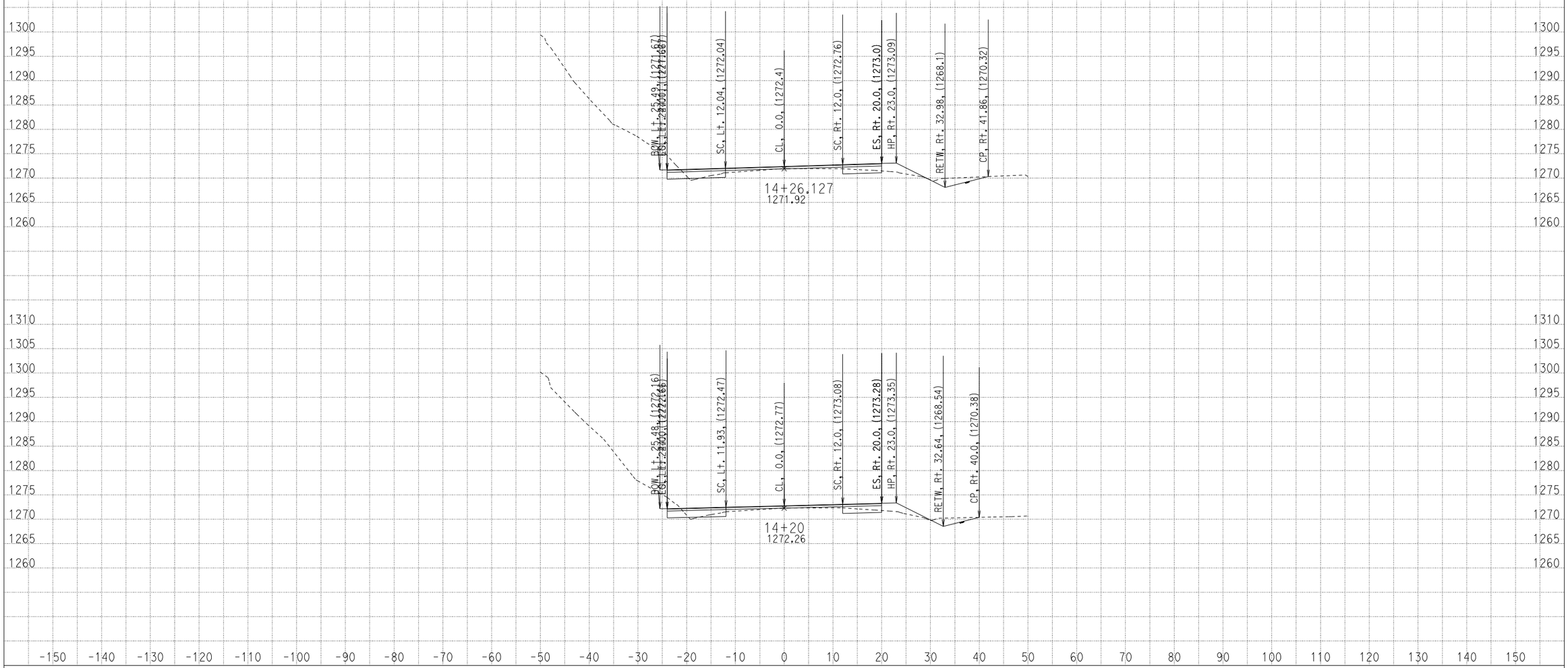

CREATED BY: ADEL NAJAR
DATE: 1/22/2013
KC Project: 09100 File: D:\mykc\09100\LATEST- DESIGN\XS\loc1\a1_082912.EAR

CONTRACT: 04000008131
DIST/CO/RTE/PM: 04/scl/152/0.0-5.2
PROJECT ID: 04-2A250

SCALE: 1" = 10' Horiz.
1" = 10' Vert.

All Dimensions are US Survey Feet

A1
CROSS SECTIONS
SHEET 48 OF 62

FOR EARTHWORK DEVELOPMENT ONLY

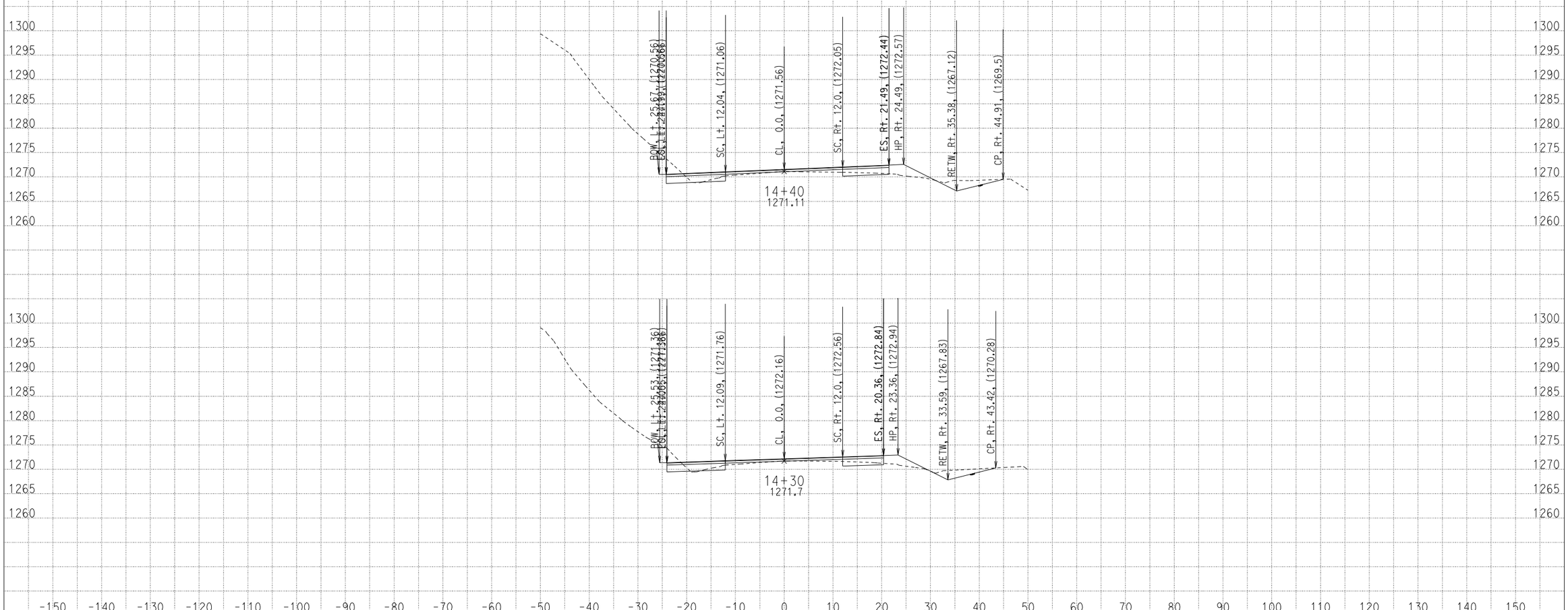

CREATED BY: ADEL NAJAR
DATE: 1/22/2013
KC Project: 09100 File: D:\mykc\09100\LATEST- DESIGN\XS\loc1\a1_082912.EAR

CONTRACT: 04000008131
DIST/CO/RTE/PM: 04/scl/152/0.0-5.2
PROJECT ID: 04-2A250

SCALE: 1" = 10' Horiz.
1" = 10' Vert.

All Dimensions are US Survey Feet

A1
CROSS SECTIONS
SHEET 49 OF 62

FOR EARTHWORK DEVELOPMENT ONLY

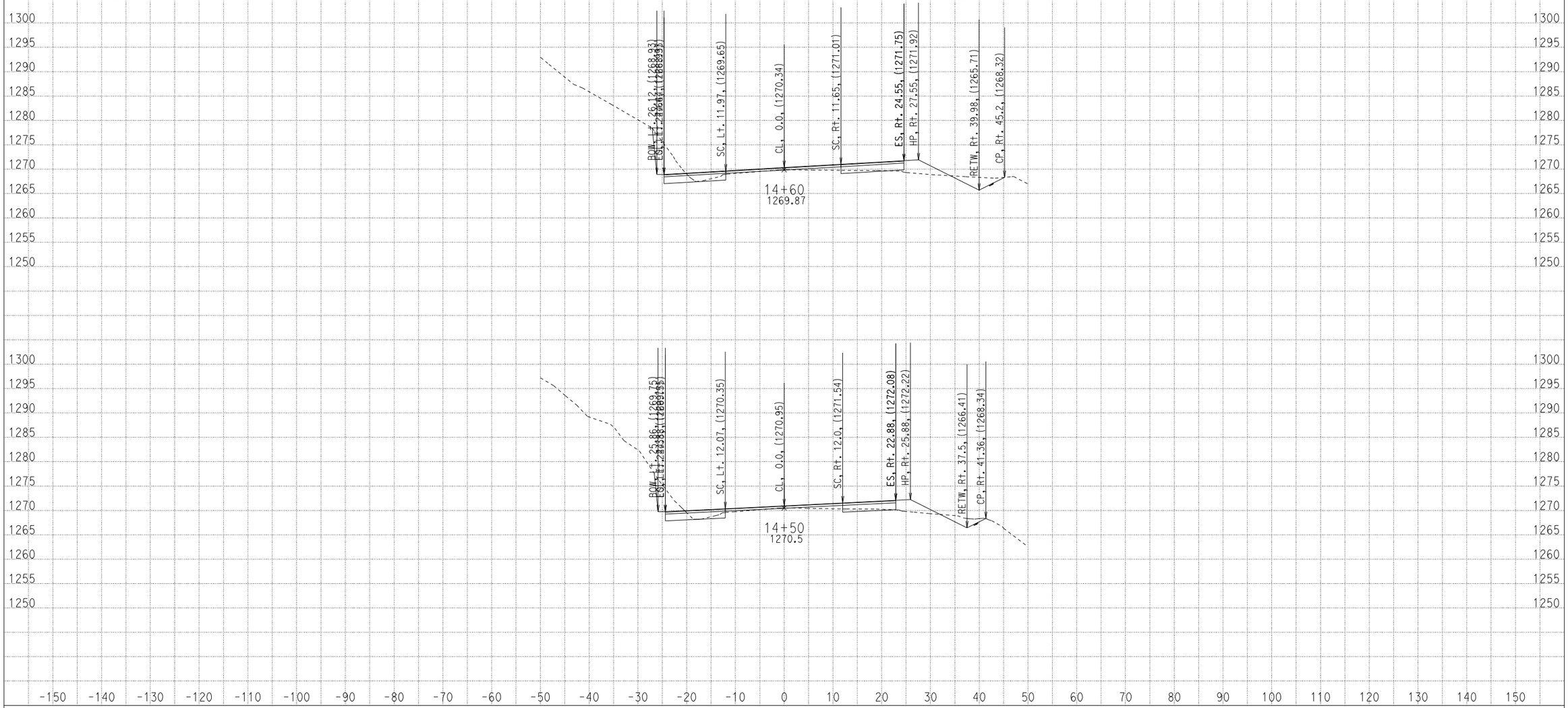

CREATED BY: ADEL NAJAR
DATE: 1/22/2013
KC Project: 09100 File: D:\mykc\09100\LATEST- DESIGN\XS\loc1\a1_082912.EAR

CONTRACT: 04000008131
DIST/CO/RTE/PM: 04/scl/152/0.0-5.2
PROJECT ID: 04-2A250

SCALE: 1" = 10' Horiz.
1" = 10' Vert.

All Dimensions are US Survey Feet

A1
CROSS SECTIONS
SHEET 50 OF 62

FOR EARTHWORK DEVELOPMENT ONLY

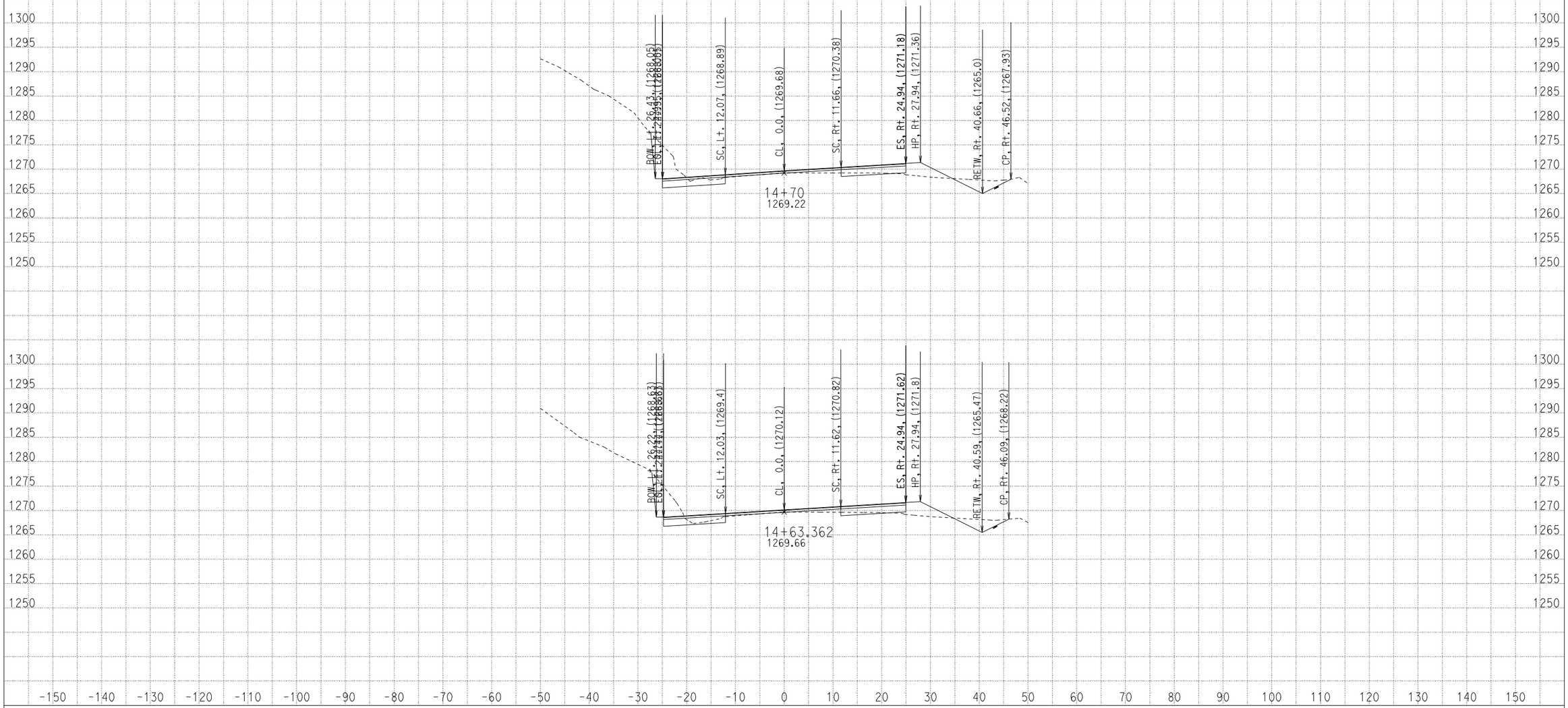

CREATED BY: ADEL NAJAR
DATE: 1/22/2013
KC Project: 09100 File: D:\mykc\09100\LATEST- DESIGN\XS\loc1\a1_082912.EAR

CONTRACT: 04000008131
DIST/CO/RTE/PM: 04/scl/152/0.0-5.2
PROJECT ID: 04-2A250

SCALE: 1" = 10' Horiz.
1" = 10' Vert.

All Dimensions are US Survey Feet

A1
CROSS SECTIONS
SHEET 51 OF 62

FOR EARTHWORK DEVELOPMENT ONLY

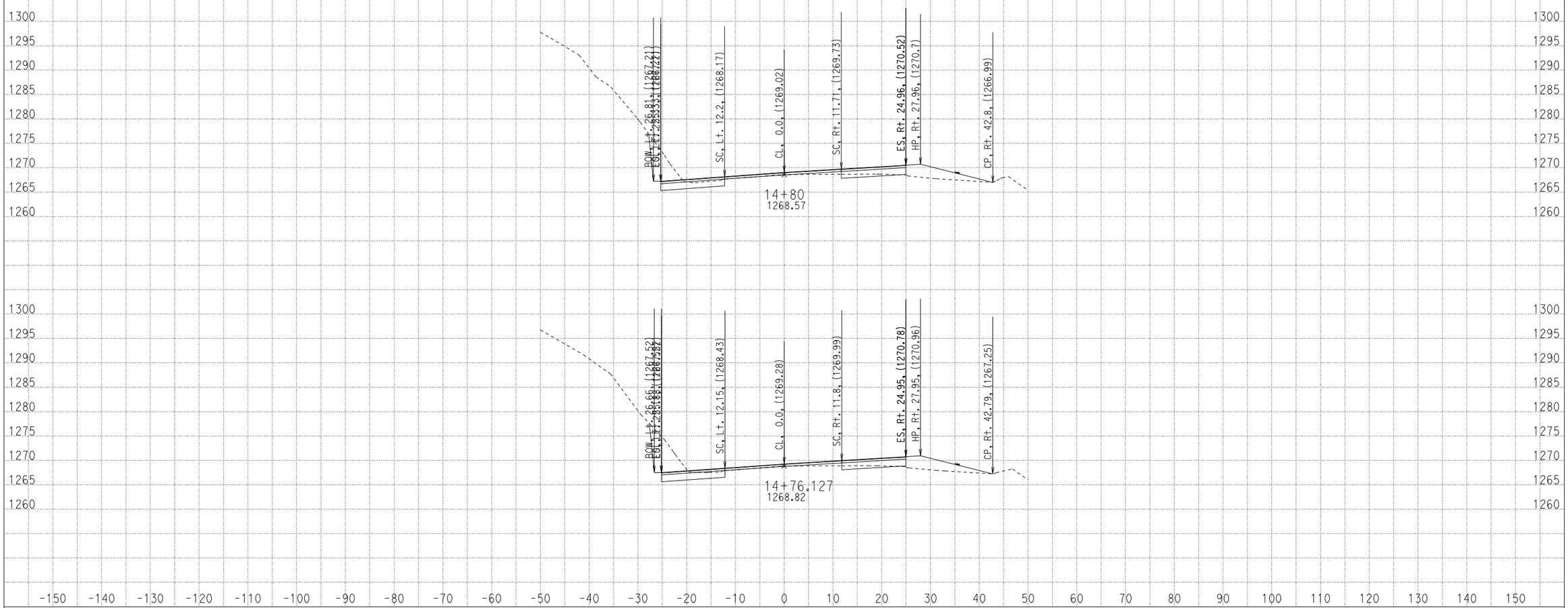

CREATED BY: ADEL NAJAR
DATE: 1/22/2013
KC Project: 09100 File: D:\mykc\09100\LATEST- DESIGN\XS\loc1\a1_082912.EAR

CONTRACT: 04000008131
DIST/CO/RTE/PM: 04/scl/152/0.0-5.2
PROJECT ID: 04-2A250

SCALE: 1" = 10' Horiz.
1" = 10' Vert.

All Dimensions are US Survey Feet

A1
CROSS SECTIONS
SHEET 52 OF 62

FOR EARTHWORK DEVELOPMENT ONLY

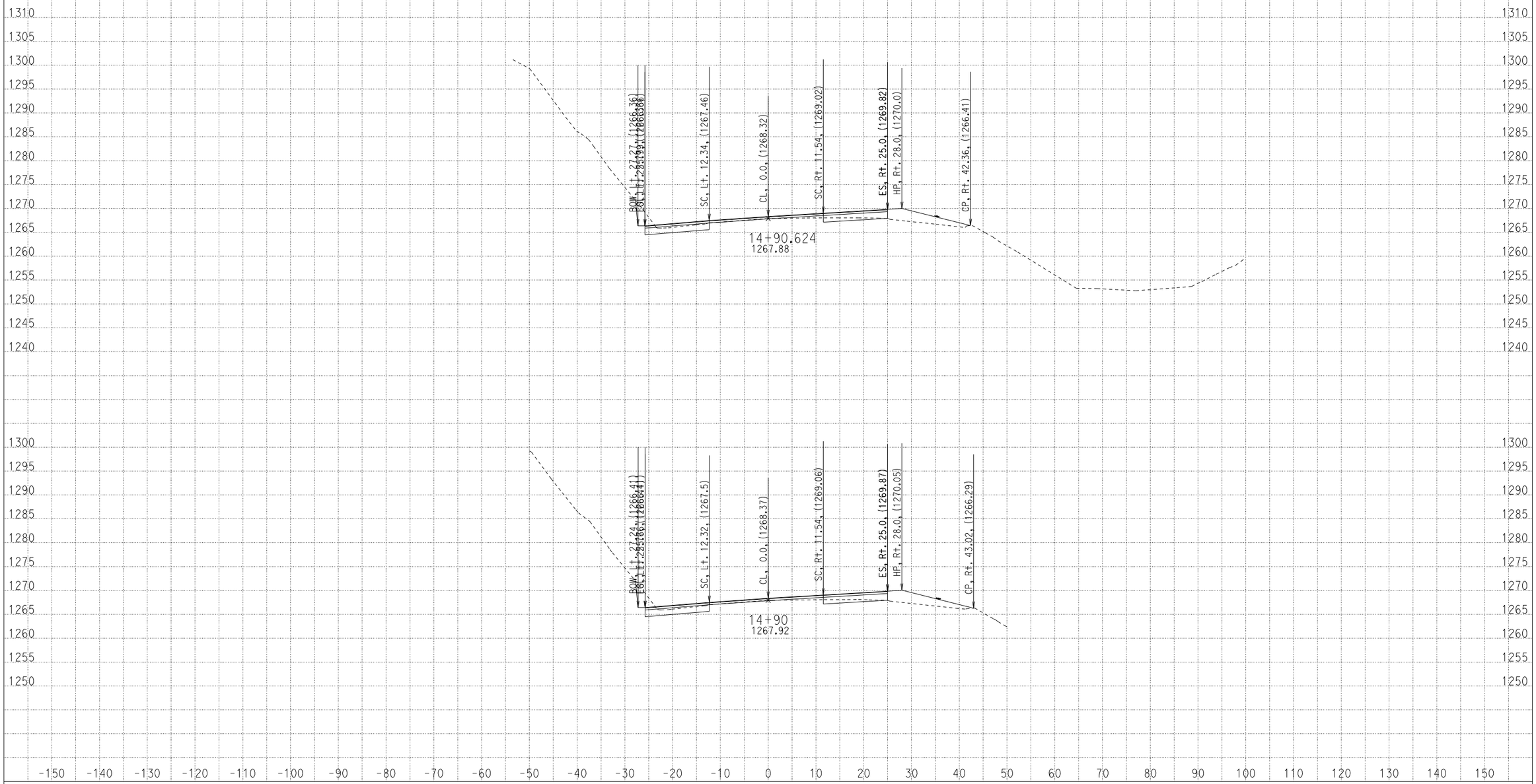

CREATED BY: ADEL NAJAR
DATE: 1/22/2013
KC Project: 09100 File: D:\mykc\09100\LATEST- DESIGN\XS\loc1\a1_082912.EAR

CONTRACT: 04000008131
DIST/CO/RTE/PM: 04/scl/152/0.0-5.2
PROJECT ID: 04-2A250

SCALE: 1" = 10' Horiz.
1" = 10' Vert.

All Dimensions are US Survey Feet

A1
CROSS SECTIONS
SHEET 53 OF 62

FOR EARTHWORK DEVELOPMENT ONLY

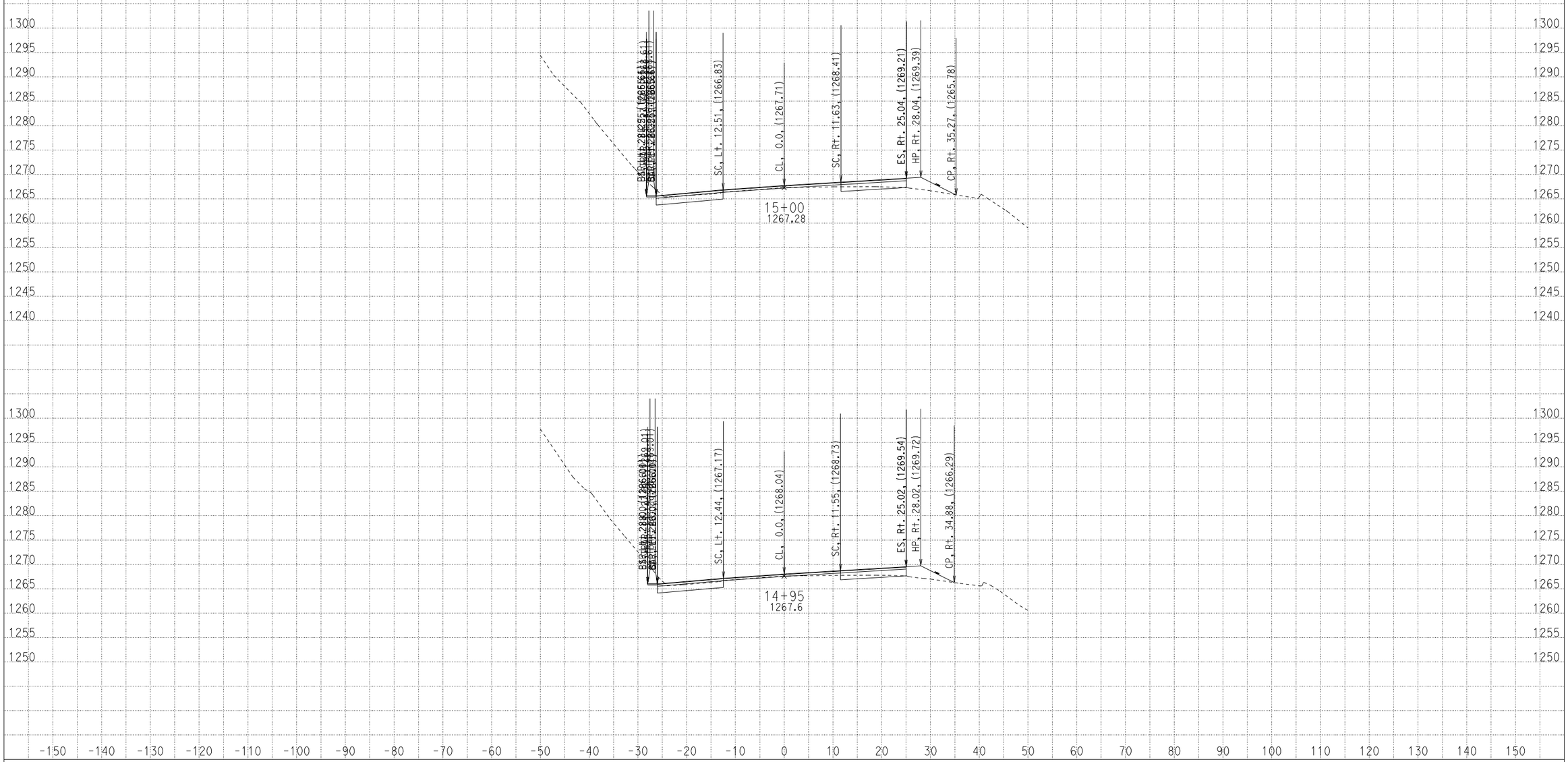

CREATED BY: ADEL NAJAR
DATE: 1/22/2013
KC Project: 09100 File: D:\mykc\09100\LATEST- DESIGN\XS\loc1\a1_082912.EAR

CONTRACT: 04000008131
DIST/CO/RTE/PM: 04/scl/152/0.0-5.2
PROJECT ID: 04-2A250

SCALE: 1" = 10' Horiz.
1" = 10' Vert.

All Dimensions are US Survey Feet

A1
CROSS SECTIONS
SHEET 54 OF 62

FOR EARTHWORK DEVELOPMENT ONLY

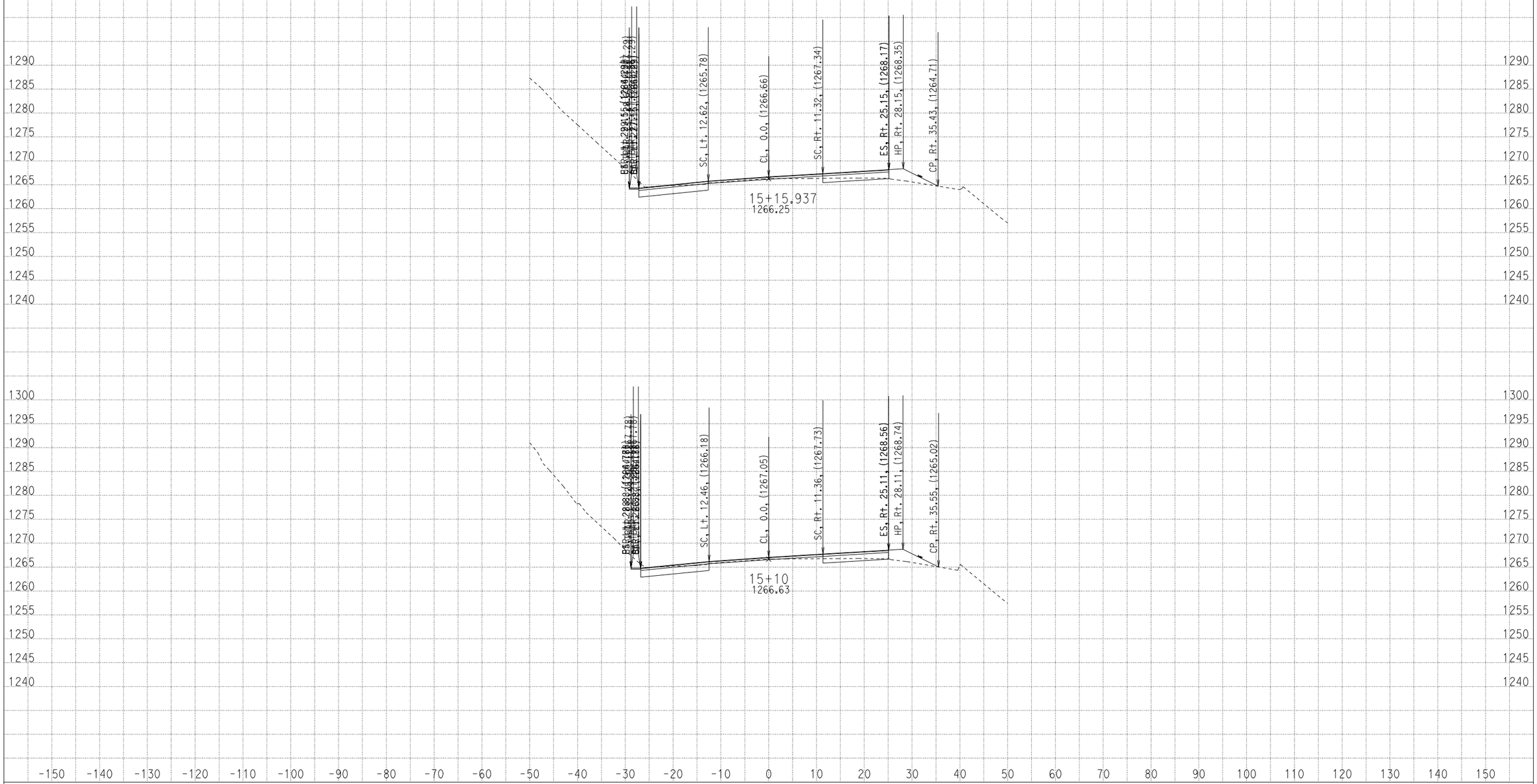

CREATED BY: ADEL NAJAR
DATE: 1/22/2013
KC Project: 09100 File: D:\mykc\09100\LATEST- DESIGN\XS\loc1\a1_082912.EAR

CONTRACT: 04000008131
DIST/CO/RTE/PM: 04/scl/152/0.0-5.2
PROJECT ID: 04-2A250

SCALE: 1" = 10' Horiz.
1" = 10' Vert.

All Dimensions are US Survey Feet

A1
CROSS SECTIONS

FOR EARTHWORK DEVELOPMENT ONLY

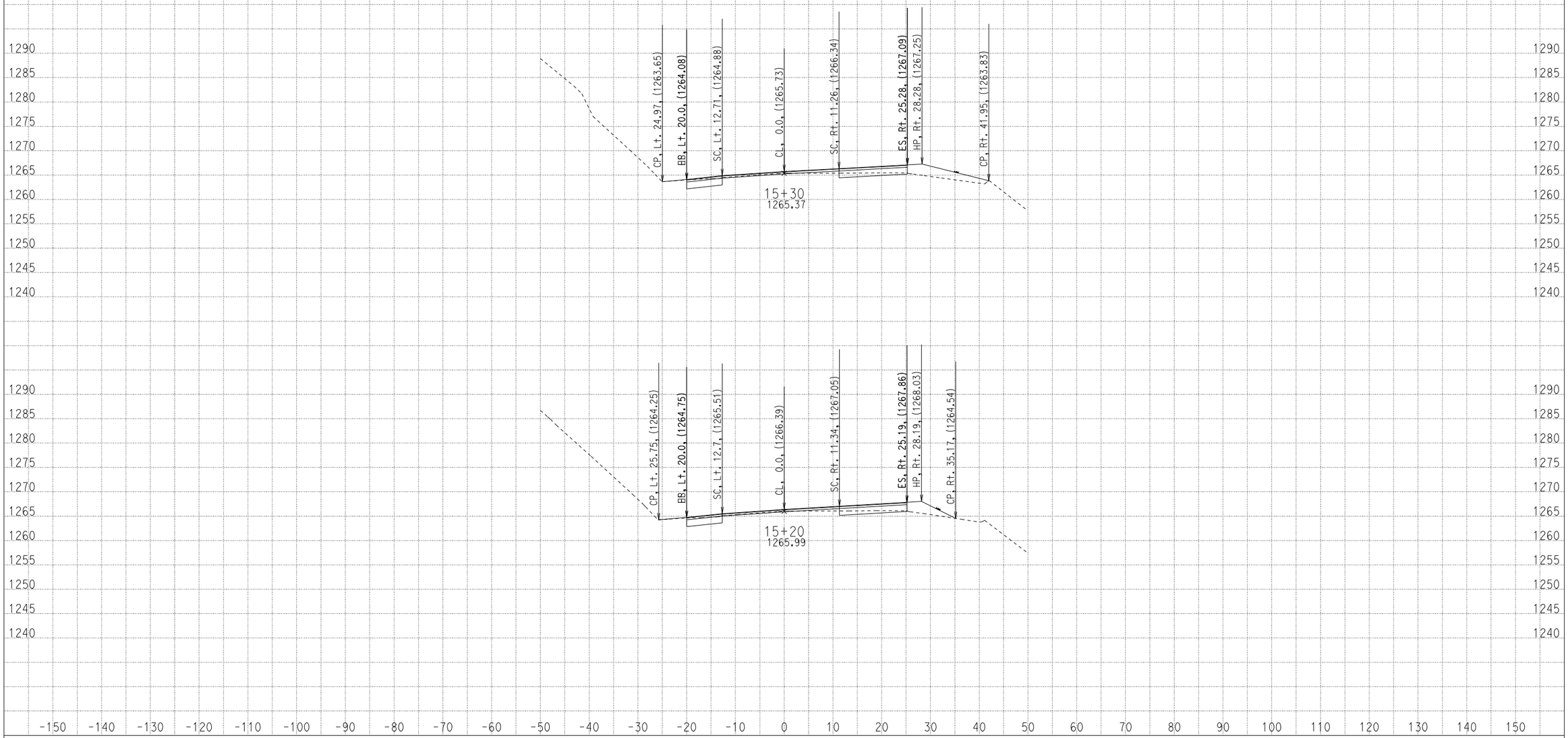

CREATED BY: ADEL NAJAR
DATE: 1/22/2013
KC Project: 09100 File: D:\mykc\09100\LATEST- DESIGN\XS\loc1\a1_082912.EAR

CONTRACT: 04000008131
DIST/CO/RTE/PM: 04/scl/152/0.0-5.2
PROJECT ID: 04-2A250

SCALE: 1" = 10' Horiz.
1" = 10' Vert.

All Dimensions are US Survey Feet

A1
CROSS SECTIONS
SHEET 56 OF 62

FOR EARTHWORK DEVELOPMENT ONLY

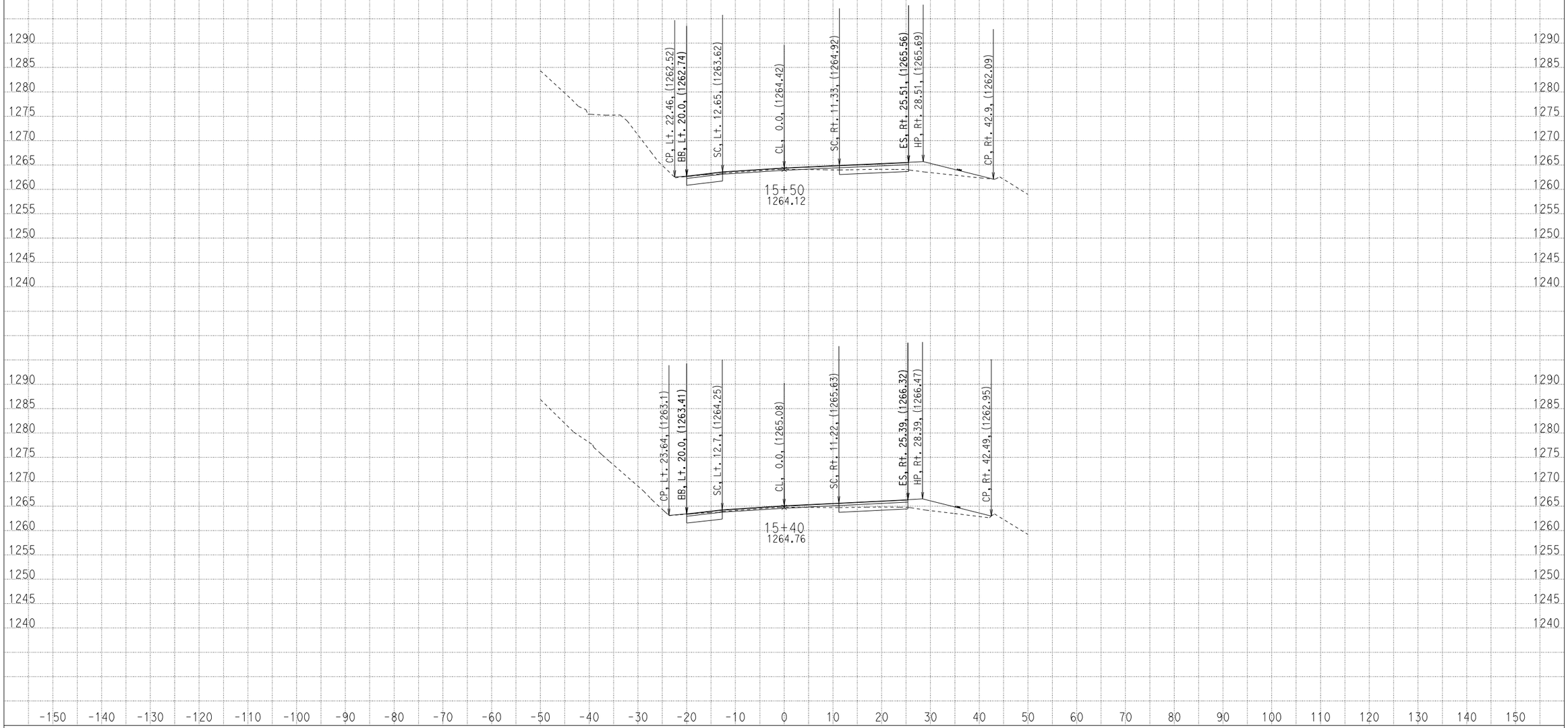

CREATED BY: ADEL NAJAR
DATE: 1/22/2013
KC Project: 09100 File: D:\mykc\09100\LATEST- DESIGN\XS\loc1\a1_082912.EAR

CONTRACT: 04000008131
DIST/CO/RTE/PM: 04/scl/152/0.0-5.2
PROJECT ID: 04-2A250

SCALE: 1" = 10' Horiz.
1" = 10' Vert.

All Dimensions are US Survey Feet

A1
CROSS SECTIONS
SHEET 57 OF 62

FOR EARTHWORK DEVELOPMENT ONLY

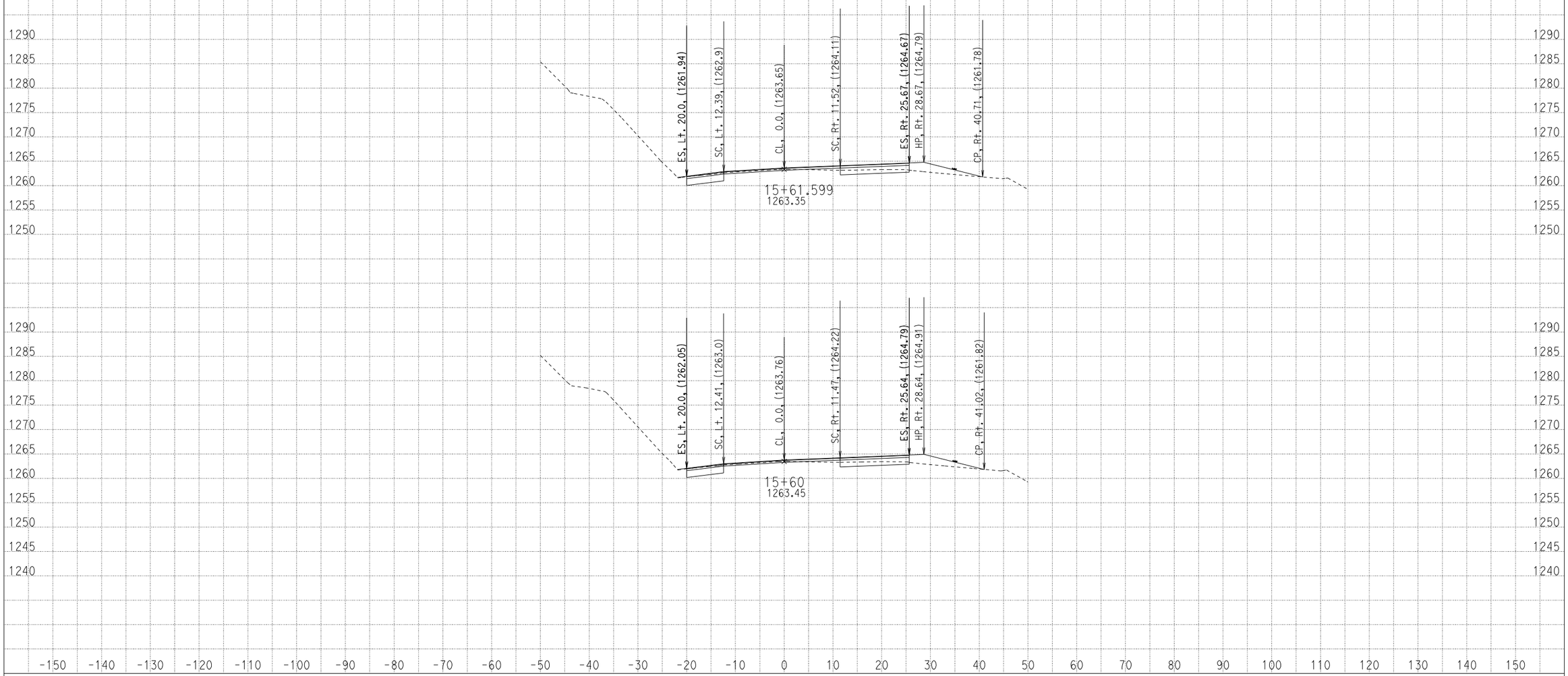

CREATED BY: ADEL NAJAR
DATE: 1/22/2013
KC Project: 09100 File: D:\mykc\09100\LATEST- DESIGN\XS\loc1\a1_082912.EAR

CONTRACT: 04000008131
DIST/CO/RTE/PM: 04/scl/152/0.0-5.2
PROJECT ID: 04-2A250

SCALE: 1" = 10' Horiz.
1" = 10' Vert.

All Dimensions are US Survey Feet

A1
CROSS SECTIONS
SHEET 58 OF 62

FOR EARTHWORK DEVELOPMENT ONLY

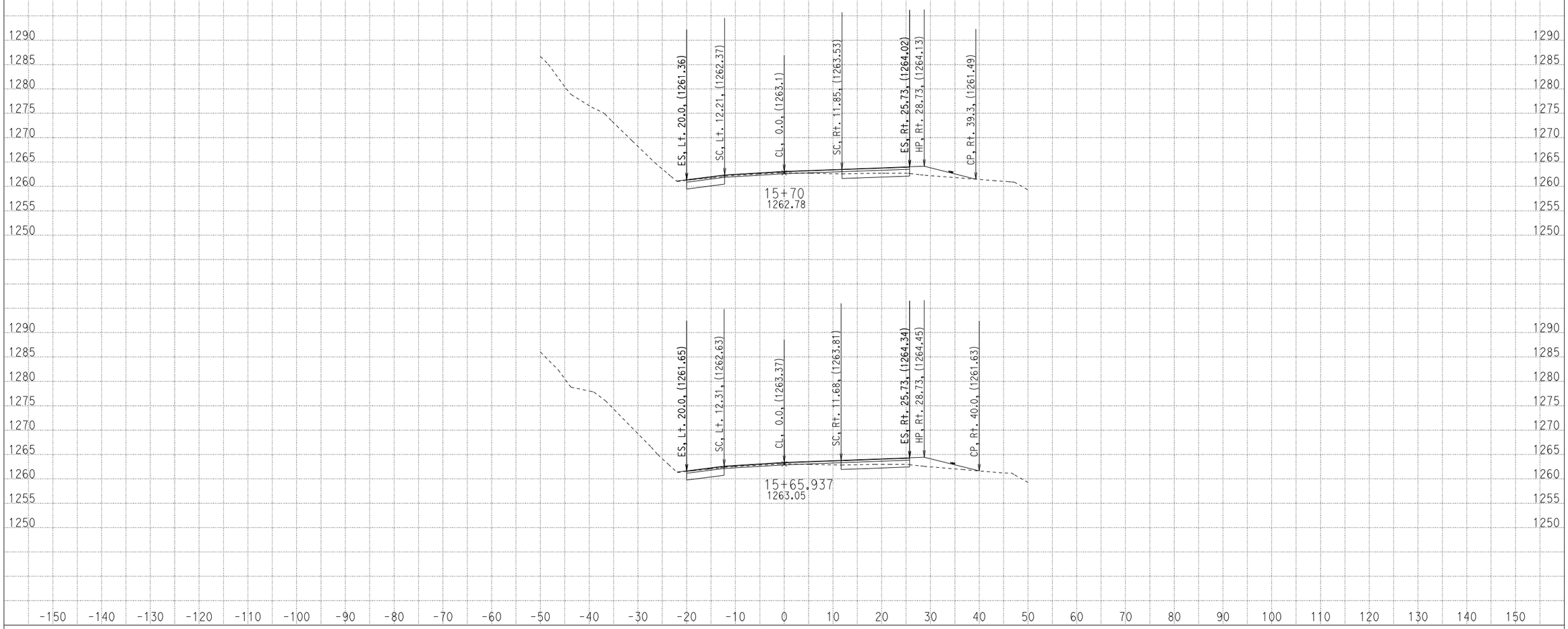

CREATED BY: ADEL NAJAR
DATE: 1/22/2013
KC Project: 09100 File: D:\mykc\09100\LATEST- DESIGN\XS\loc1\a1_082912.EAR

CONTRACT: 04000008131
DIST/CO/RTE/PM: 04/scl/152/0.0-5.2
PROJECT ID: 04-2A250

SCALE: 1" = 10' Horiz.
1" = 10' Vert.

All Dimensions are US Survey Feet

A1
CROSS SECTIONS
SHEET 59 OF 62

FOR EARTHWORK DEVELOPMENT ONLY

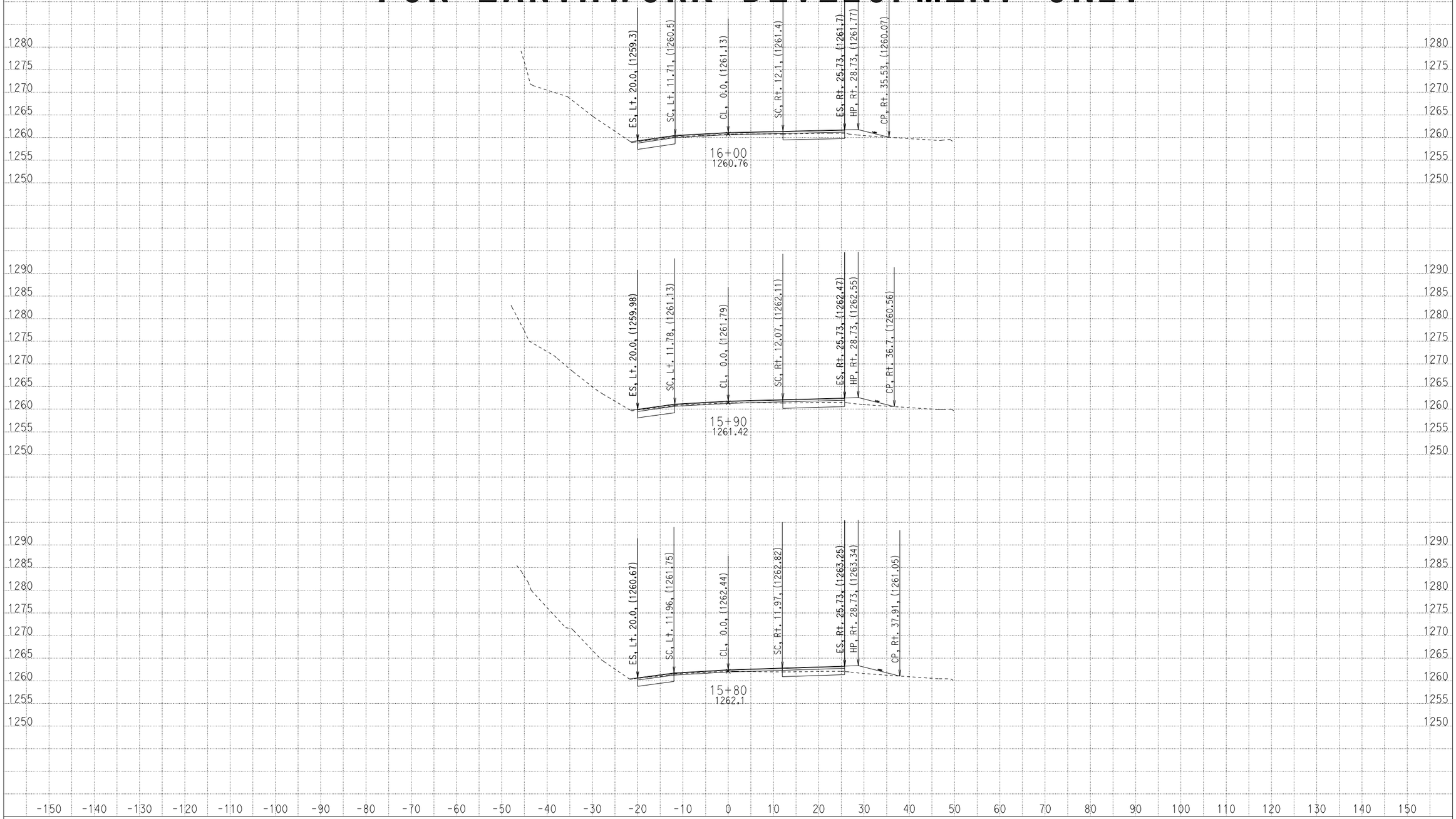

CREATED BY: ADEL NAJAR
DATE: 1/22/2013
KC Project: 09100 File: D:\mykc\09100\LATEST- DESIGN\XS\loc1\a1_082912.EAR

CONTRACT: 04000008131
DIST/CO/RTE/PM: 04/scl/152/0.0-5.2
PROJECT ID: 04-2A250

SCALE: 1" = 10' Horiz.
1" = 10' Vert.

All Dimensions are US Survey Feet

A1
CROSS SECTIONS
SHEET 60 OF 62

FOR EARTHWORK DEVELOPMENT ONLY

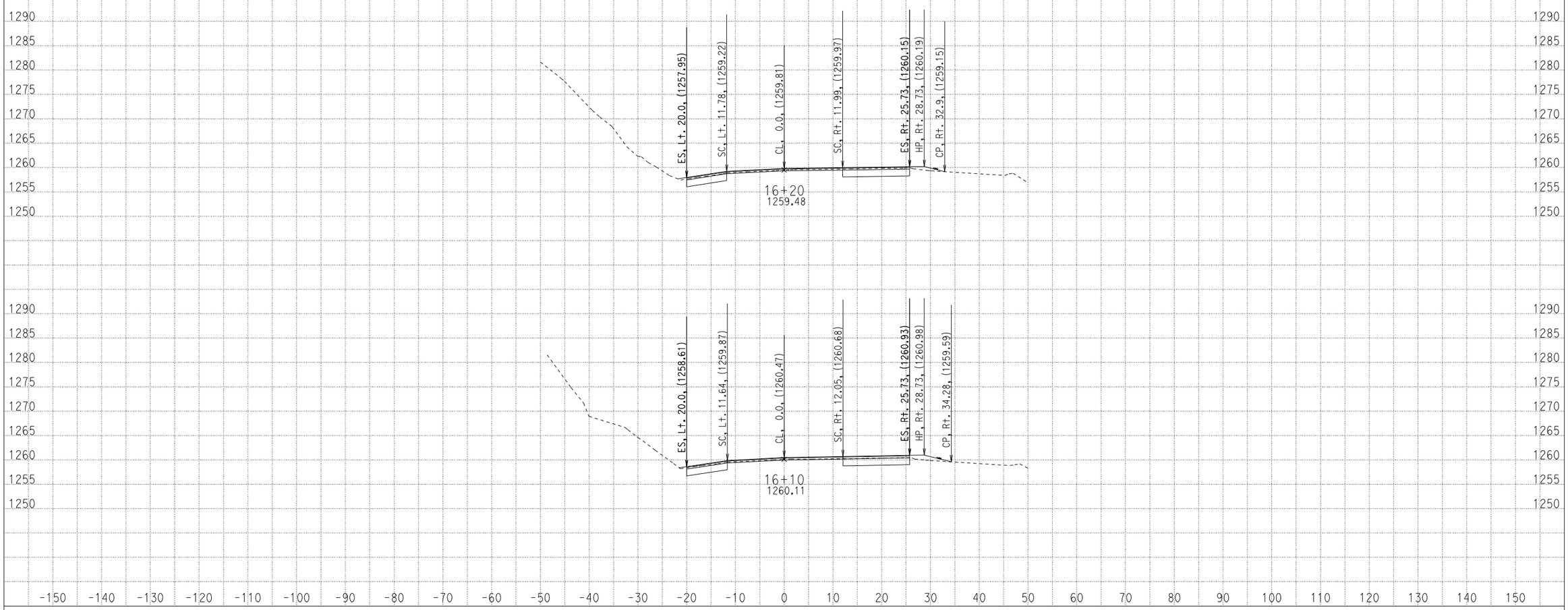

CREATED BY: ADEL NAJAR
DATE: 1/22/2013
KC Project: 09100 File: D:\mykc\09100\LATEST- DESIGN\XS\loc1\a1_082912.EAR

CONTRACT: 04000008131
DIST/CO/RTE/PM: 04/scl/152/0.0-5.2
PROJECT ID: 04-2A250

SCALE: 1" = 10' Horiz.
1" = 10' Vert.

All Dimensions are US Survey Feet

A1
CROSS SECTIONS
SHEET 61 OF 62

FOR EARTHWORK DEVELOPMENT ONLY

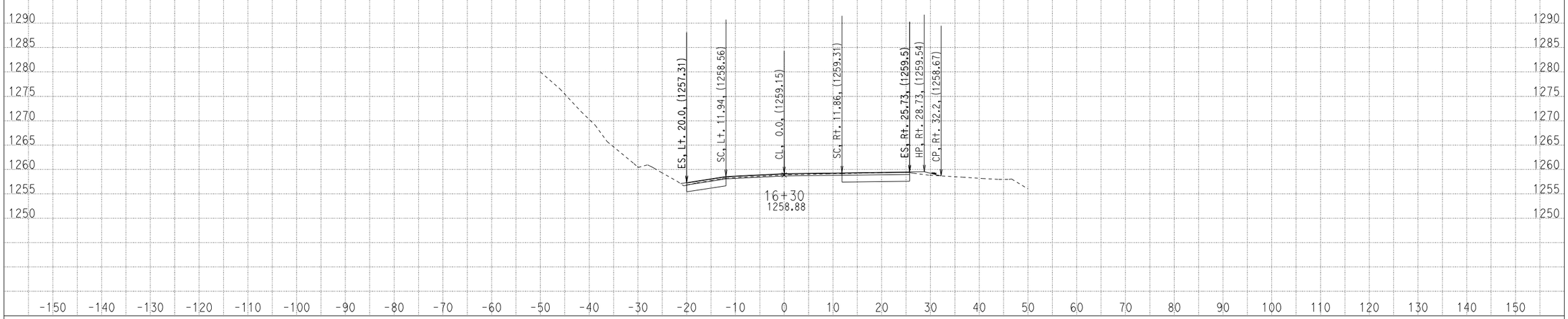

CREATED BY: ADEL NAJAR
DATE: 1/22/2013
KC Project: 09100 File: D:\mykc\09100\LATEST- DESIGN\XS\loc1\a1_082912.EAR

CONTRACT: 04000008131
DIST/CO/RTE/PM: 04/scl/152/0.0-5.2
PROJECT ID: 04-2A250

SCALE: 1" = 10' Horiz.
1" = 10' Vert.

All Dimensions are US Survey Feet

A1
CROSS SECTIONS
SHEET 62 OF 62