All Dimensions are U.S. Survey Feet

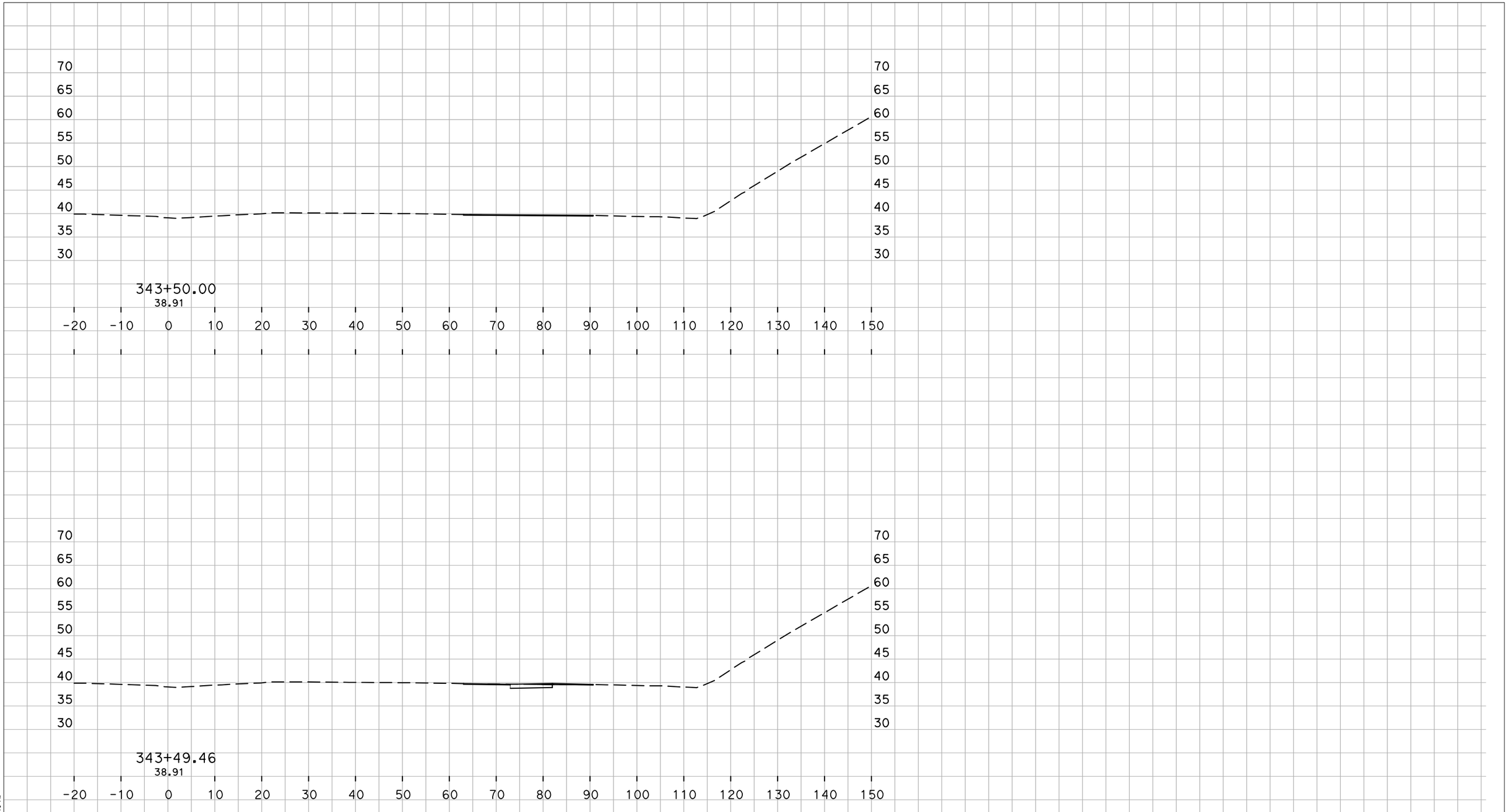

4/7/2015

1"=10' Horiz
1"=10' Vert

PROJECT ID: 0414000221

CONTRACT: 04-264H34
DIST/CO/RTE/PM: 04/Mrn/101/18.9/25.8
CREATED BY: doan
PROJECT: #### File: Cross Sec-J1.dwg

"J1"
CROSS SECTIONS
SHEET 1 OF 27

P:\Eng14\147048-10\DWG\CROSS SEC\J1\Cross Sec-J1.dwg
Tuesday, April 07, 2015 4:29:18 PM

All Dimensions are U.S. Survey Feet

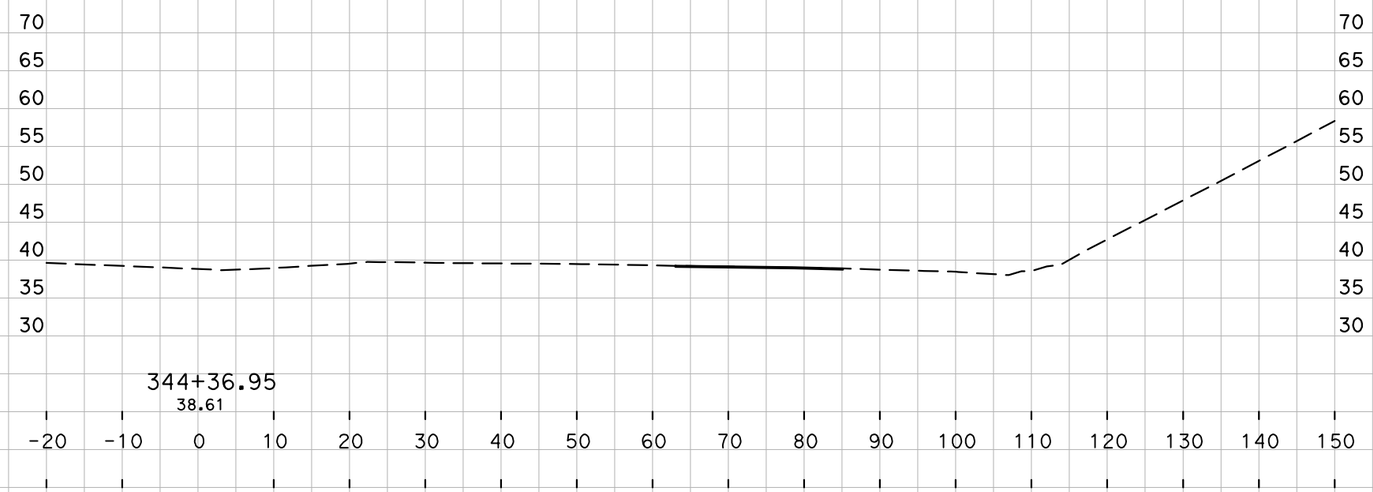

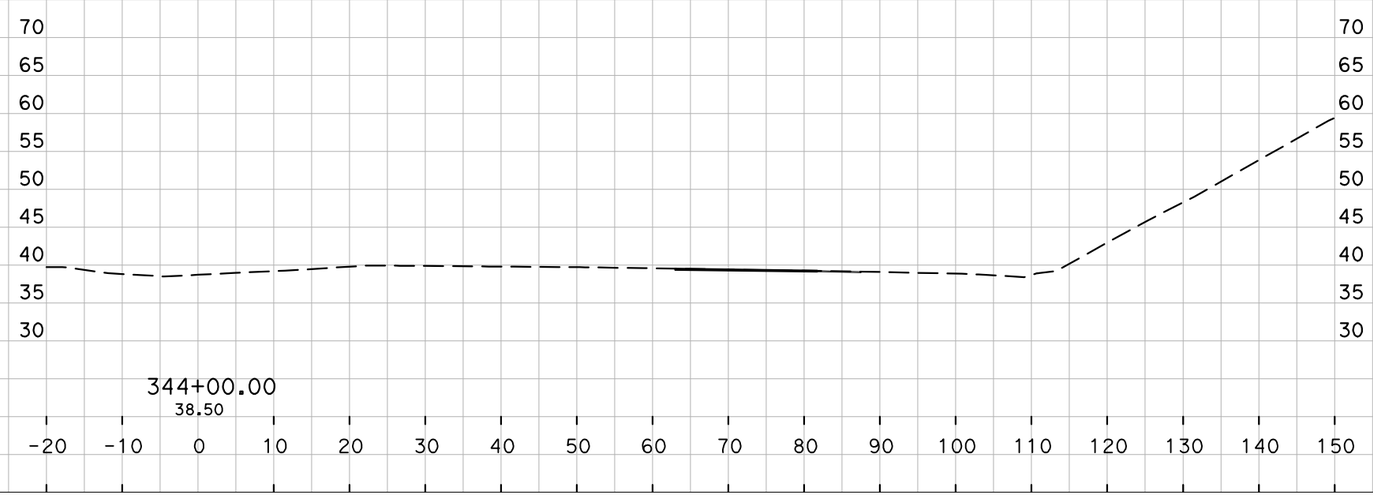

4/7/2015

1"=10' Horiz
1"=10' Vert

PROJECT ID: 0414000221

CONTRACT: 04-264H34
DIST/CO/RTE/PM: 04/Mrn/101/18.9/25.8
CREATED BY: doan
PROJECT: #### File: Cross Sec-J1.dwg

"J1"
CROSS SECTIONS
SHEET 2 OF 27

P:\Eng14\147048-10\DWG\CROSS SEC\J1\Cross Sec-J1.dwg
Tuesday, April 07, 2015 4:29:18 PM

All Dimensions are U.S. Survey Feet

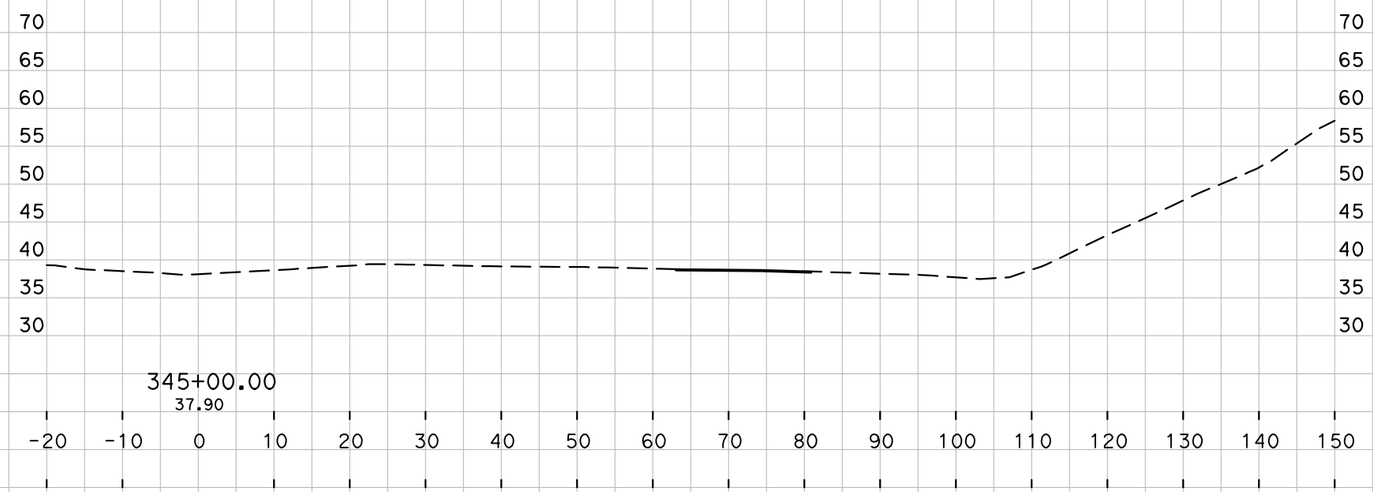

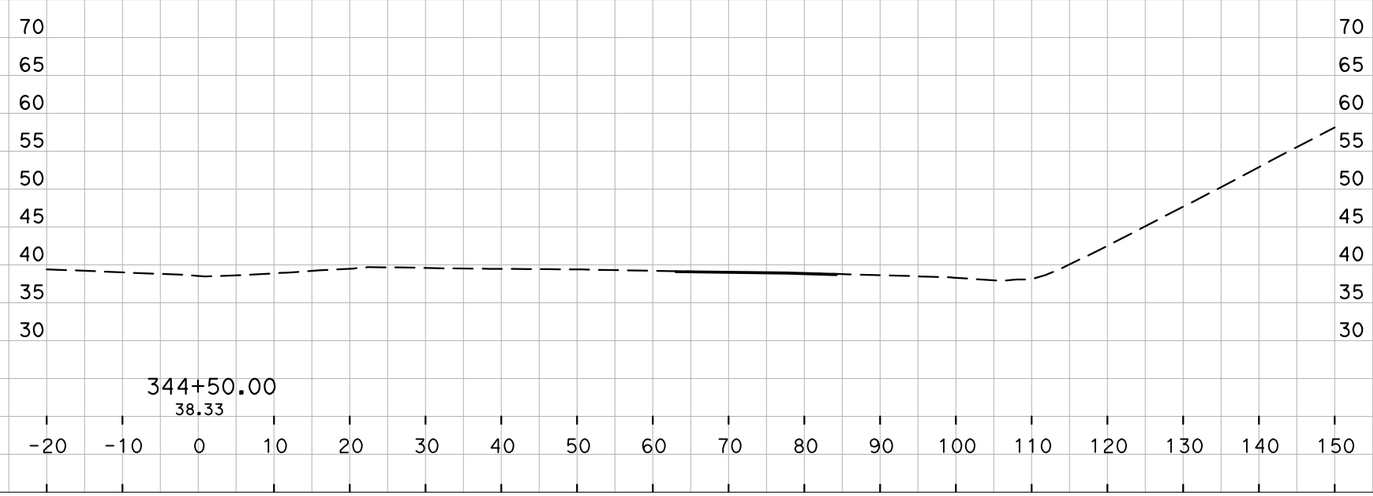

4/7/2015

1"=10' Horiz
1"=10' Vert

PROJECT ID: 0414000221

CONTRACT: 04-264H34
DIST/CO/RTE/PM: 04/Mrn/101/18.9/25.8
CREATED BY: doan
PROJECT: #### File: Cross Sec-J1.dwg

"J1"
CROSS SECTIONS
SHEET 3 OF 27

P:\Eng14\147048-10\DWG\CROSS SEC\J1\Cross Sec-J1.dwg
Tuesday, April 07, 2015 4:29:18 PM

All Dimensions are U.S. Survey Feet

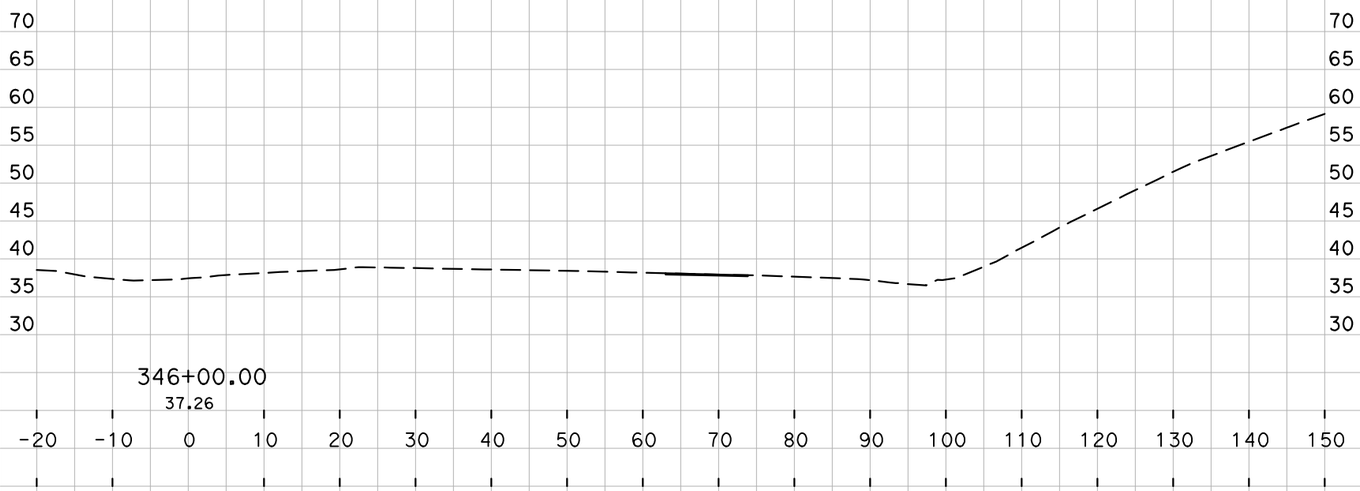

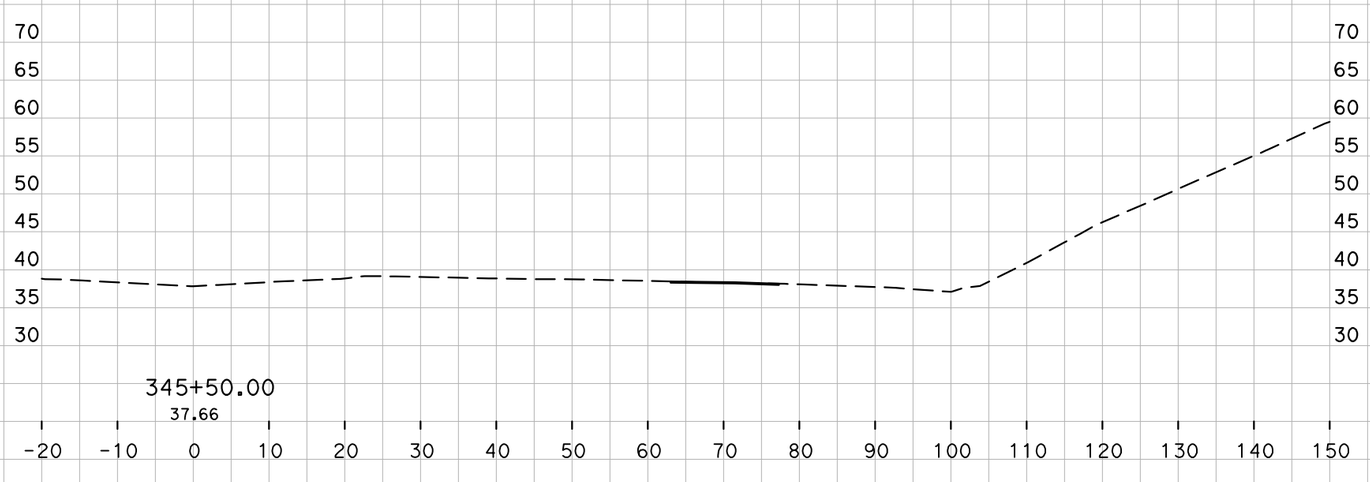

4/7/2015

1"=10' Horiz
1"=10' Vert
PROJECT ID: 0414000221

CONTRACT: 04-264H34
DIST/CO/RTE/PM: 04/Mrn/101/18.9/25.8
CREATED BY: doan
PROJECT: #### File: Cross Sec-J1.dwg

"J1"
CROSS SECTIONS
SHEET 4 OF 27

P:\Eng14\147048-10\DWG\CROSS SEC\J1\Cross Sec-J1.dwg
Tuesday, April 07, 2015 4:29:18 PM

All Dimensions are U.S. Survey Feet

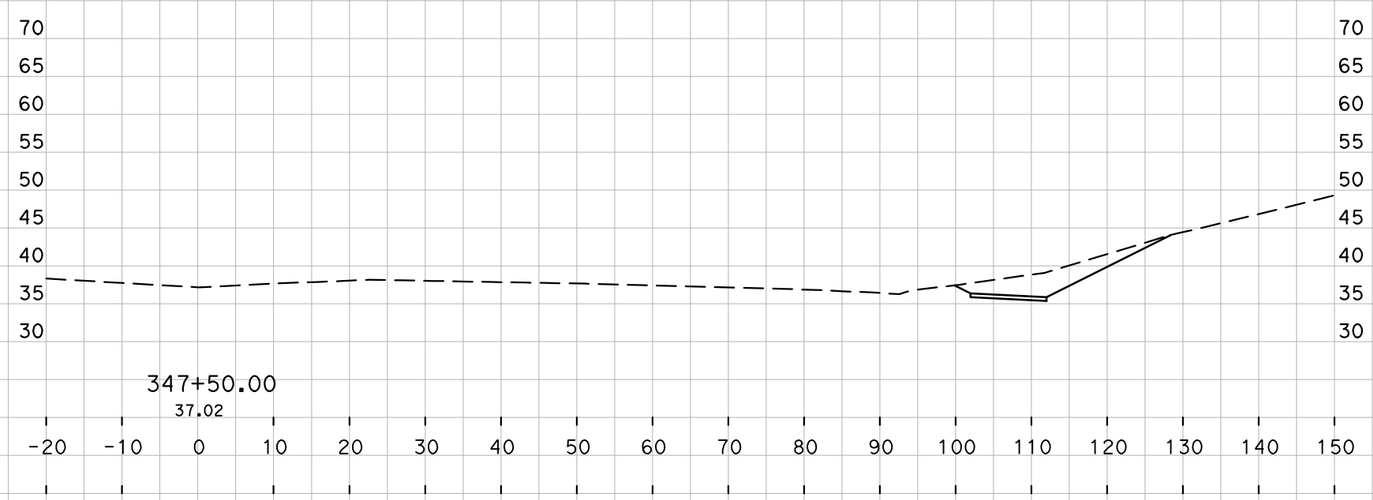

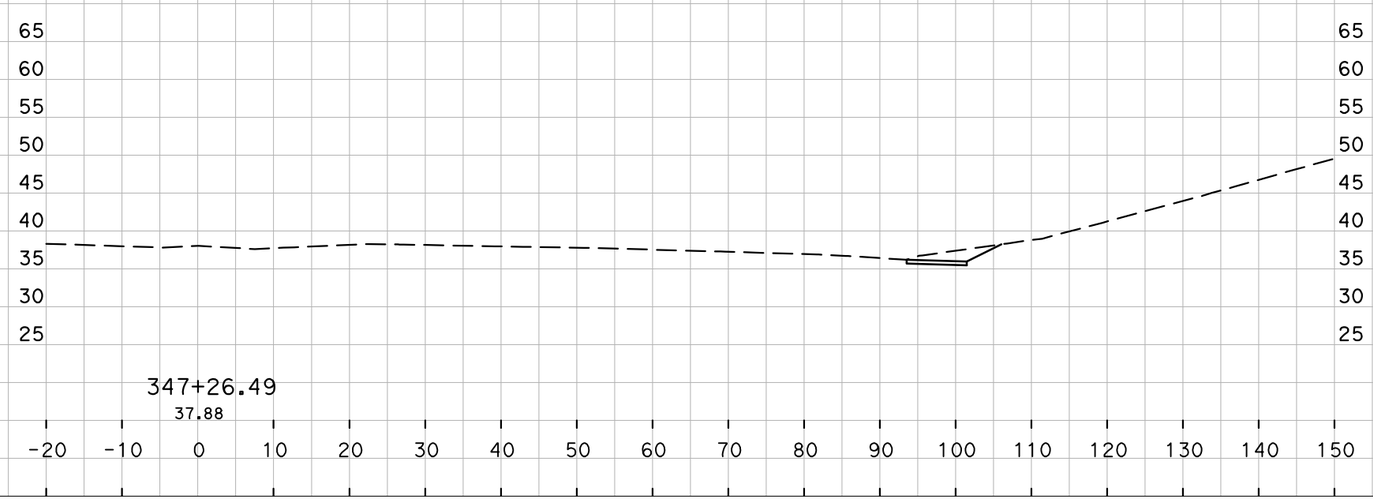

4/7/2015

1"=10' Horiz
1"=10' Vert

PROJECT ID: 0414000221

CONTRACT: 04-264H34
DIST/CO/RTE/PM: 04/Mrn/101/18.9/25.8
CREATED BY: doan
PROJECT: #### File: Cross Sec-J1.dwg

"J1"
CROSS SECTIONS
SHEET 5 OF 27

P:\Eng14\147048-10\DWG\CROSS SEC\J1\Cross Sec-J1.dwg
Tuesday, April 07, 2015 4:29:18 PM

All Dimensions are U.S. Survey Feet

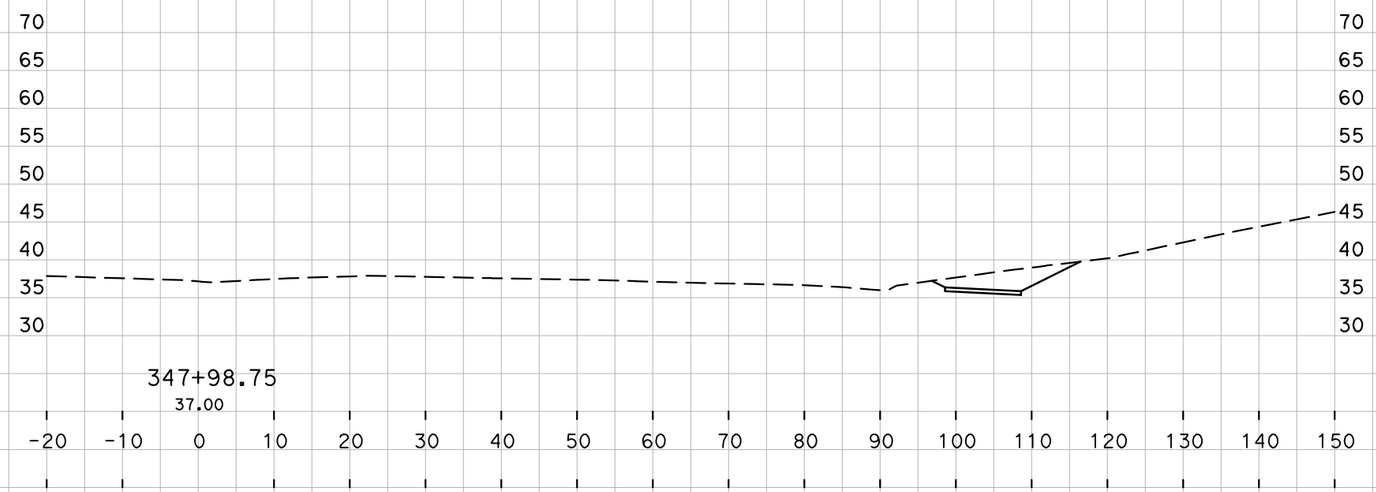

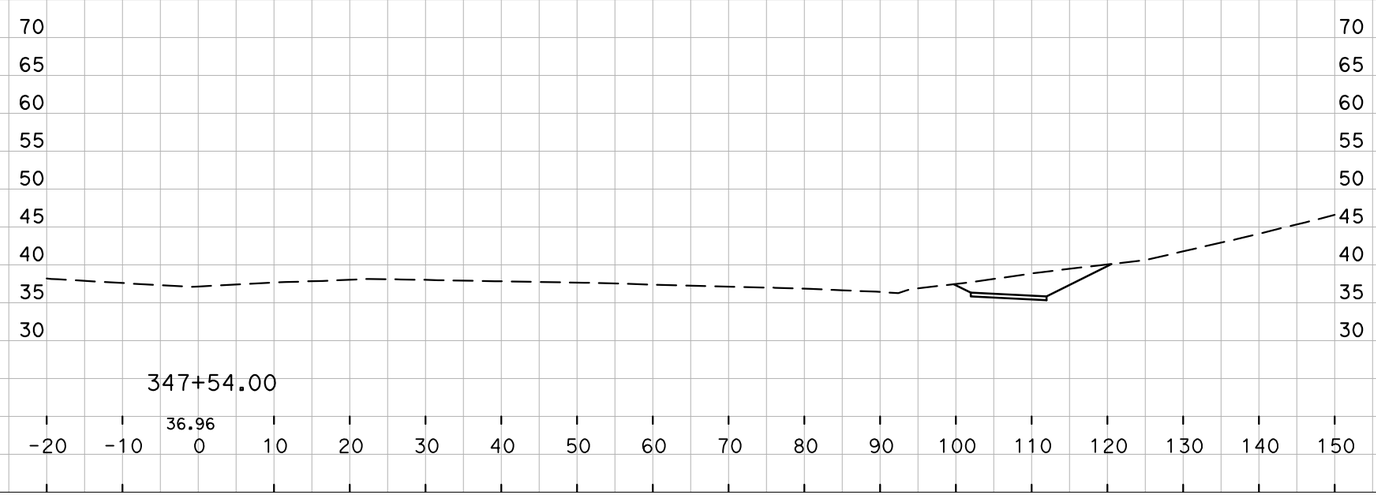

4/7/2015

1"=10' Horiz
1"=10' Vert

PROJECT ID: 0414000221

CONTRACT: 04-264H34
DIST/CO/RTE/PM: 04/Mrn/101/18.9/25.8
CREATED BY: doan
PROJECT: #### File: Cross Sec-J1.dwg

"J1"
CROSS SECTIONS
SHEET 6 OF 27

P:\Eng14\147048-10\DWG\CROSS SEC\J1\Cross Sec-J1.dwg
Tuesday, April 07, 2015 4:29:18 PM

All Dimensions are U.S. Survey Feet

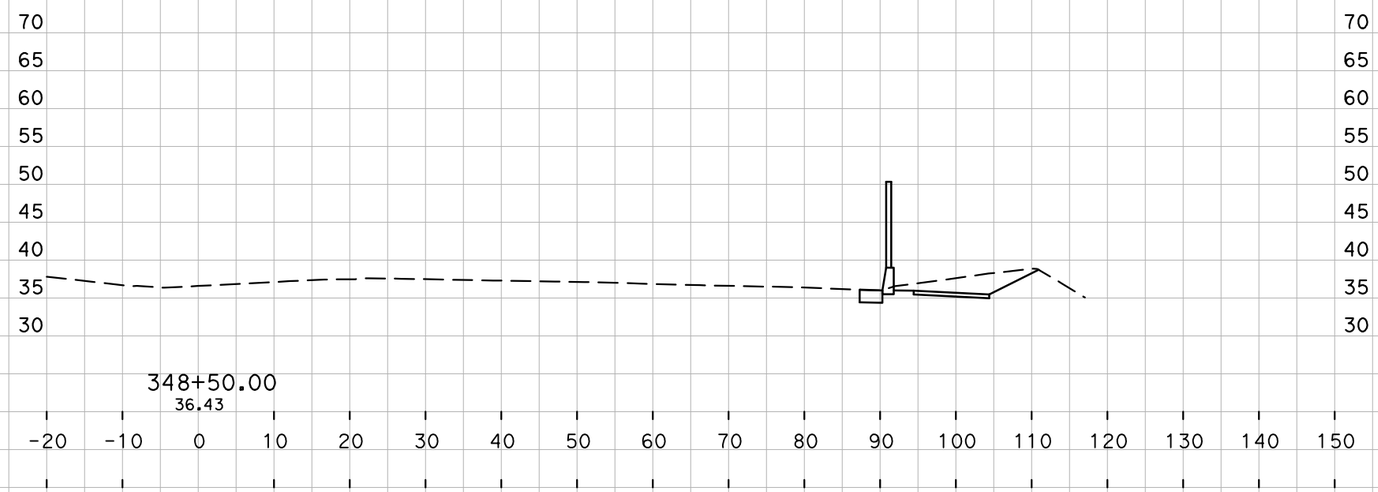

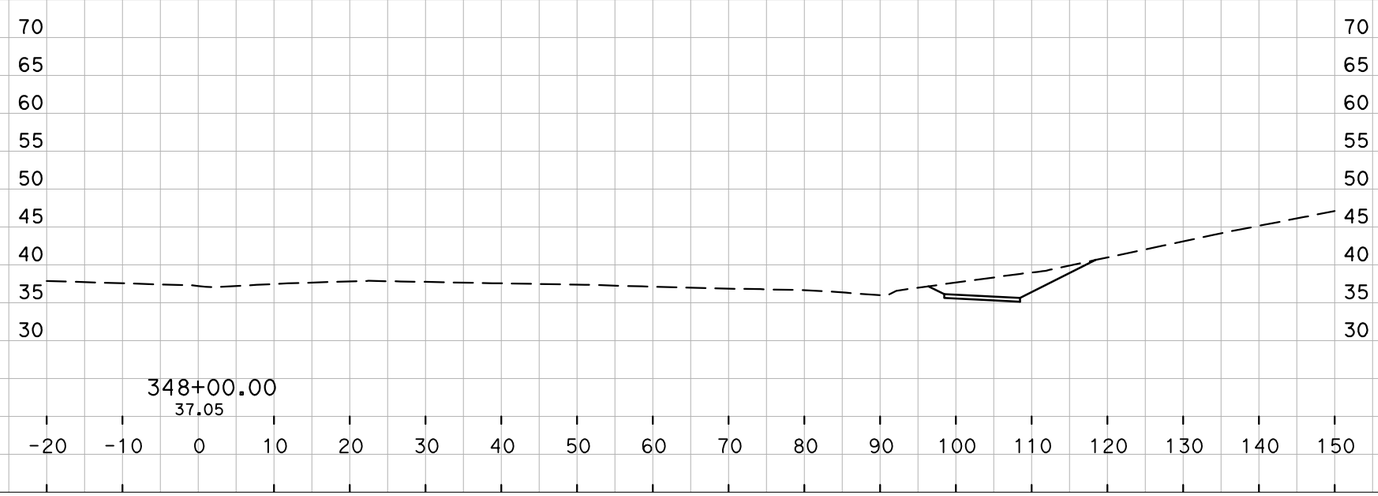

4/7/2015

1"=10' Horiz
1"=10' Vert

PROJECT ID: 0414000221

CONTRACT: 04-264H34
DIST/CO/RTE/PM: 04/Mrn/101/18.9/25.8
CREATED BY: doan
PROJECT: #### File: Cross Sec-J1.dwg

"J1"
CROSS SECTIONS
SHEET 7 OF 27

P:\Eng14\147048-10\DWG\CROSS SEC\J1\Cross Sec-J1.dwg
Tuesday, April 07, 2015 4:29:18 PM

All Dimensions are U.S. Survey Feet

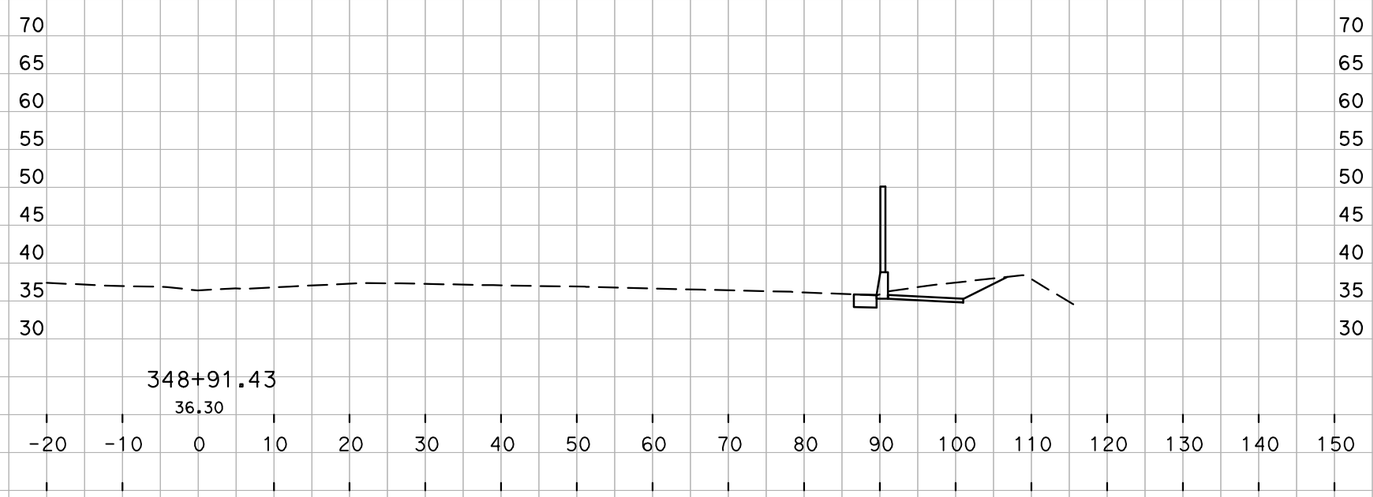

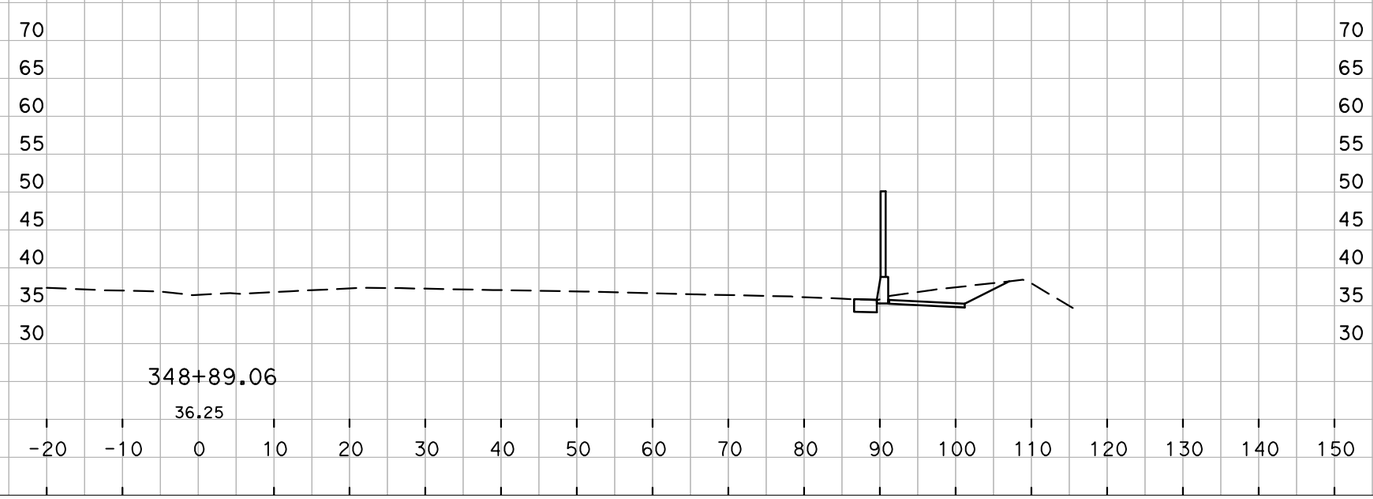

4/7/2015

1"=10' Horiz
1"=10' Vert

PROJECT ID: 0414000221

CONTRACT: 04-264H34
DIST/CO/RTE/PM: 04/Mrn/101/18.9/25.8
CREATED BY: doan
PROJECT: #### File: Cross Sec-J1.dwg

"J1"
CROSS SECTIONS
SHEET 8 OF 27

P:\Eng14\147048-10\DWG\CROSS SEC\J1\Cross Sec-J1.dwg
Tuesday, April 07, 2015 4:29:18 PM

All Dimensions are U.S. Survey Feet

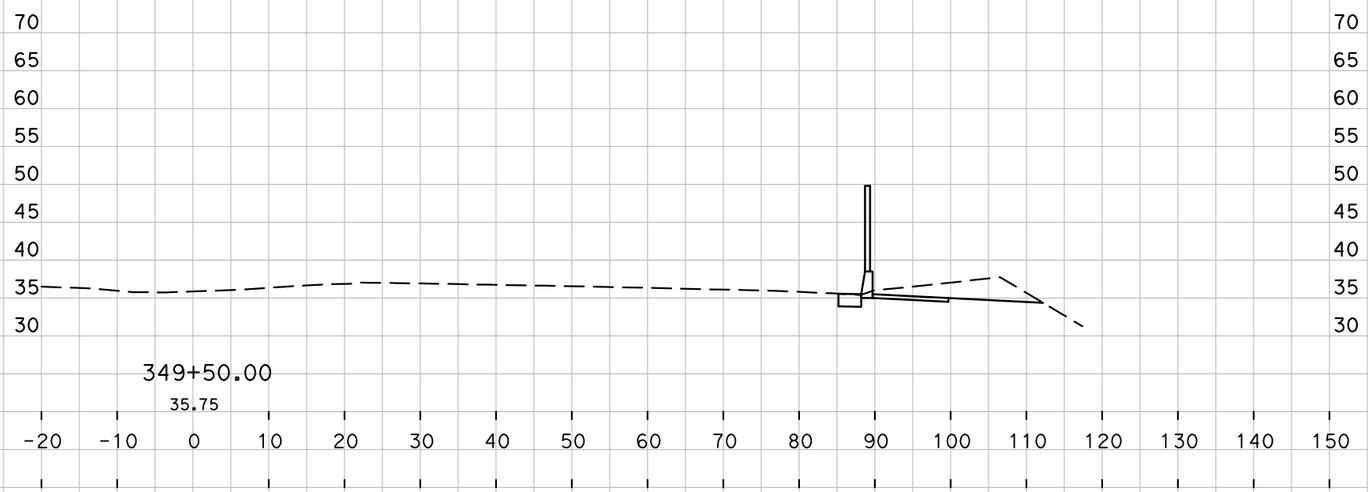

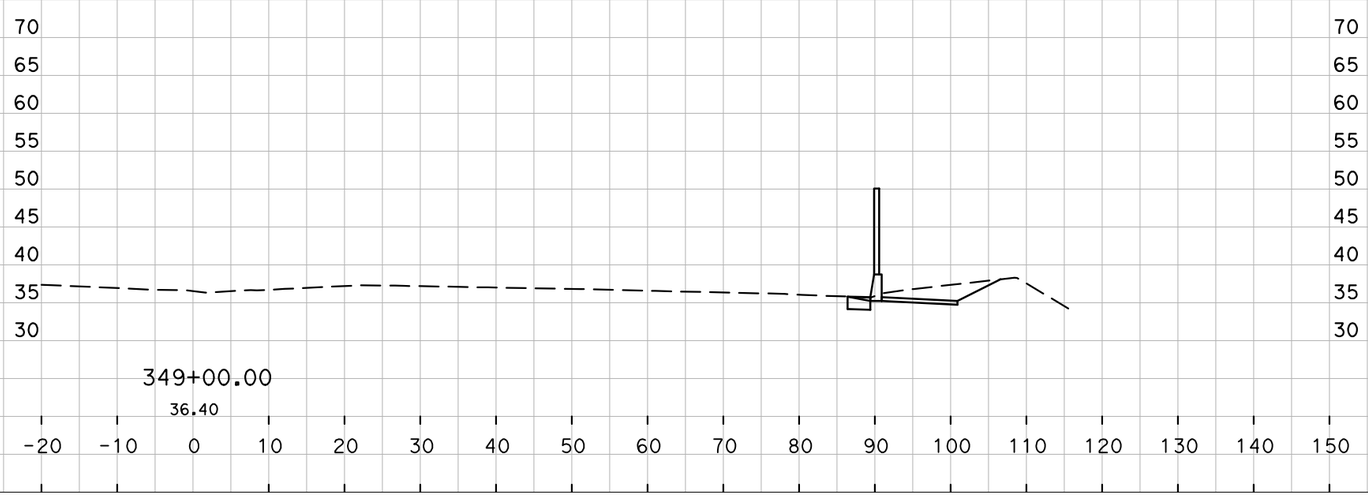

4/7/2015

1"=10' Horiz
1"=10' Vert

PROJECT ID: 0414000221

CONTRACT: 04-264H34
DIST/CO/RTE/PM: 04/Mrn/101/18.9/25.8
CREATED BY: doan
PROJECT: #### File: Cross Sec-J1.dwg

"J1"
CROSS SECTIONS
SHEET 9 OF 27

P:\Eng14\147048-10\DWG\CROSS SEC\J1\Cross Sec-J1.dwg
Tuesday, April 07, 2015 4:29:18 PM

All Dimensions are U.S. Survey Feet

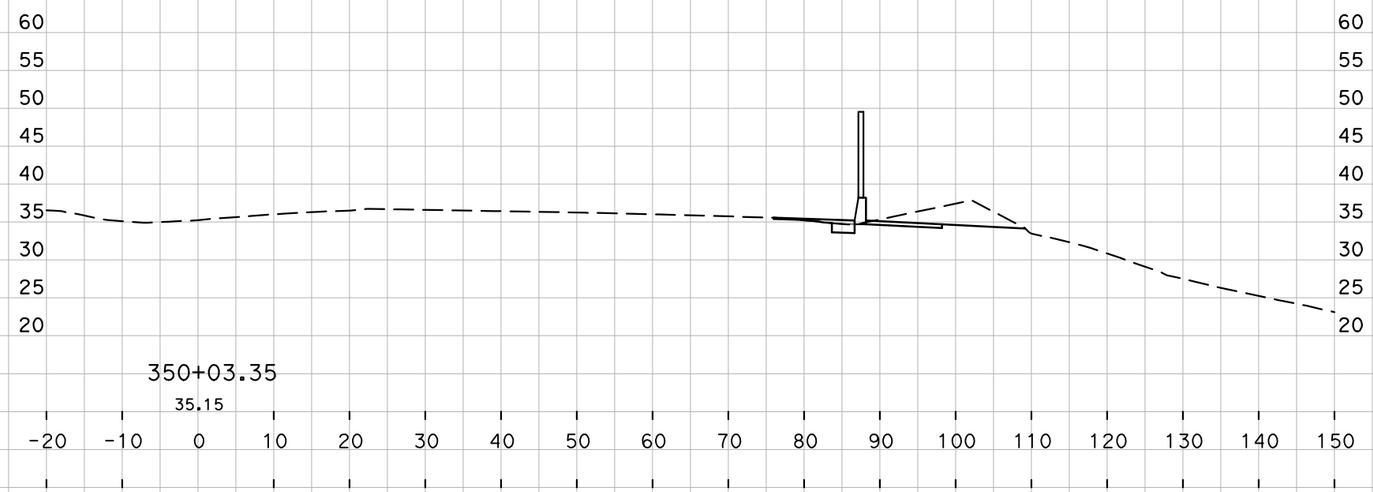

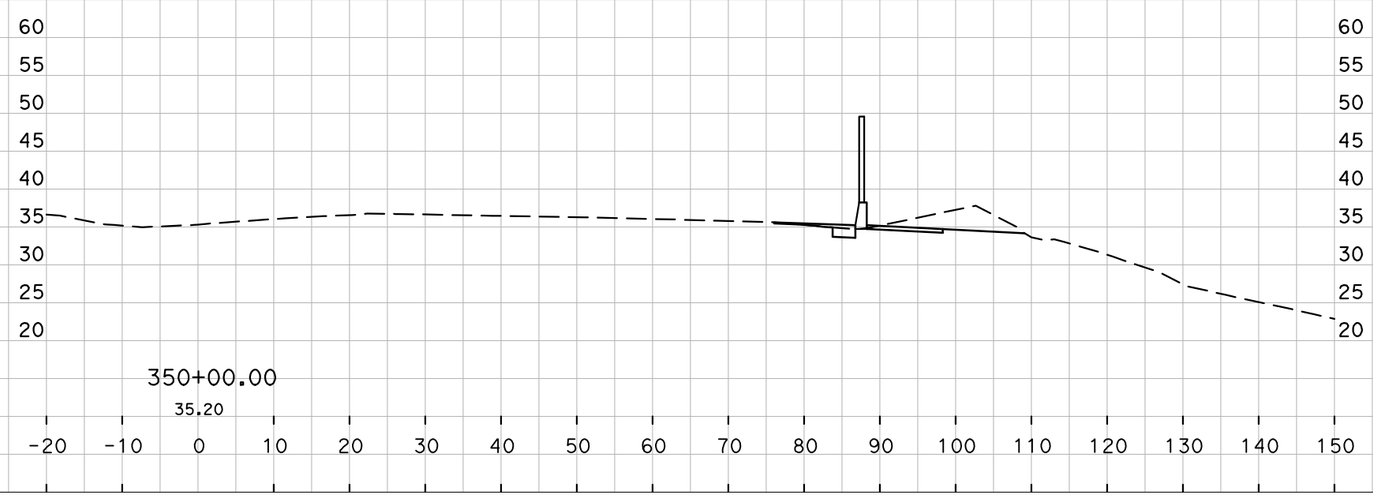

4/7/2015

1"=10' Horiz
1"=10' Vert

PROJECT ID: 0414000221

CONTRACT: 04-264H34
DIST/CO/RTE/PM: 04/Mrn/101/18.9/25.8
CREATED BY: doan
PROJECT: #### File: Cross Sec-J1.dwg

"J1"
CROSS SECTIONS
SHEET 10 OF 27

P:\Eng14\147048-10\DWG\CROSS SEC\J1\Cross Sec-J1.dwg
Tuesday, April 07, 2015 4:29:18 PM

All Dimensions are U.S. Survey Feet

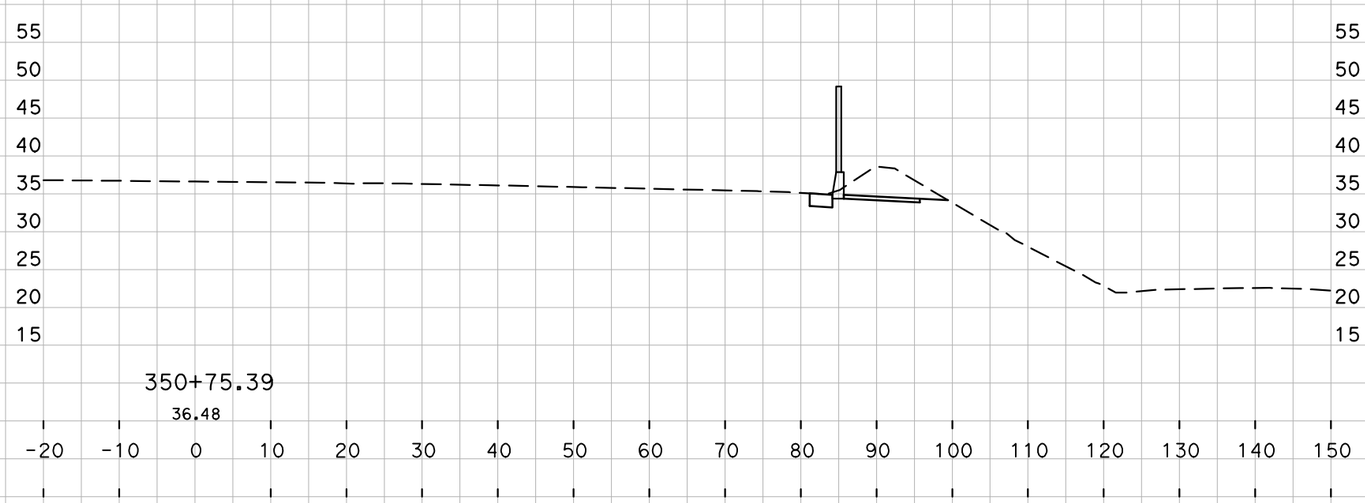

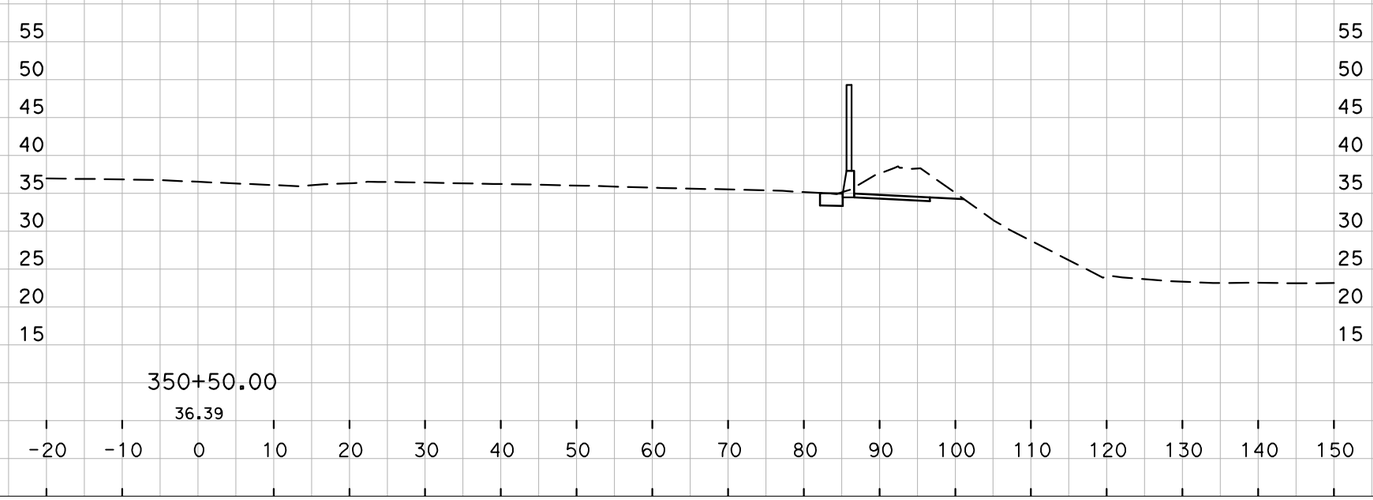

4/7/2015

1"=10' Horiz
1"=10' Vert

PROJECT ID: 0414000221

CONTRACT: 04-264H34
DIST/CO/RTE/PM: 04/Mrn/101/18.9/25.8
CREATED BY: doan
PROJECT: #### File: Cross Sec-J1.dwg

"J1"
CROSS SECTIONS
SHEET 11 OF 27

P:\Eng14\147048-10\DWG\CROSS SEC\J1\Cross Sec-J1.dwg
Tuesday, April 07, 2015 4:29:18 PM

All Dimensions are U.S. Survey Feet

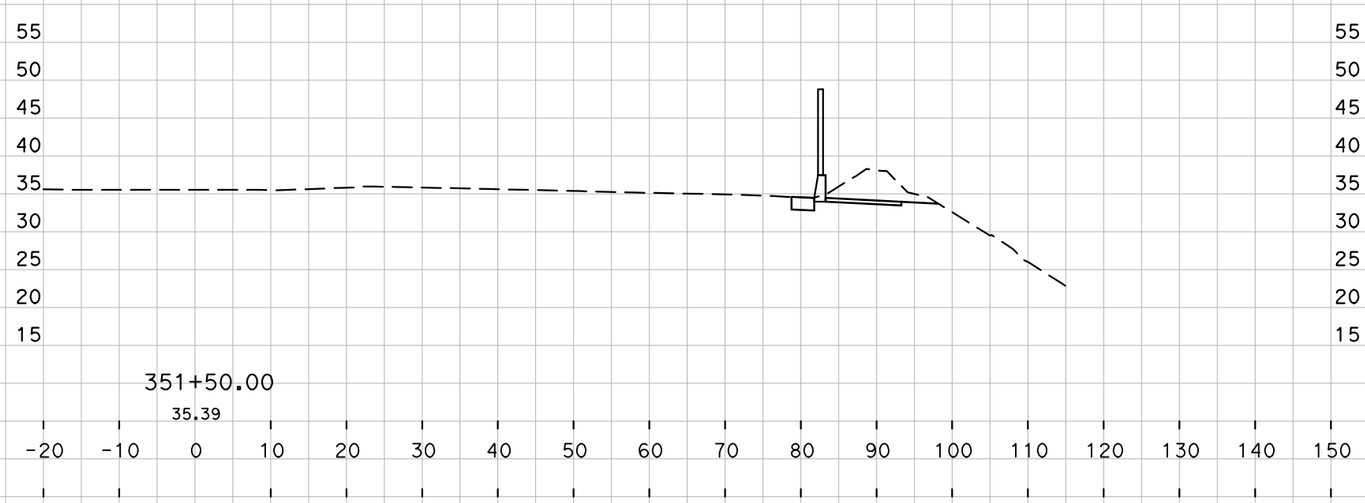

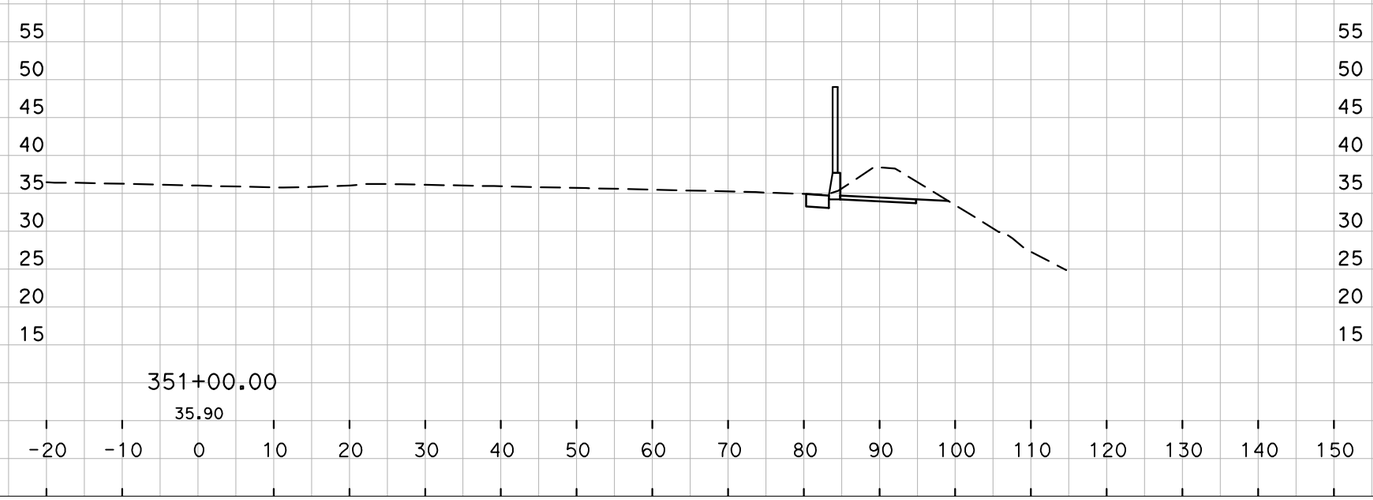

4/7/2015

1"=10' Horiz
1"=10' Vert

PROJECT ID: 0414000221

CONTRACT: 04-264H34
DIST/CO/RTE/PM: 04/Mrn/101/18.9/25.8
CREATED BY: doan
PROJECT: #### File: Cross Sec-J1.dwg

"J1"
CROSS SECTIONS

P:\Eng14\147048-10\DWG\CROSS SEC\J1\Cross Sec-J1.dwg
Tuesday, April 07, 2015 4:29:18 PM

All Dimensions are U.S. Survey Feet

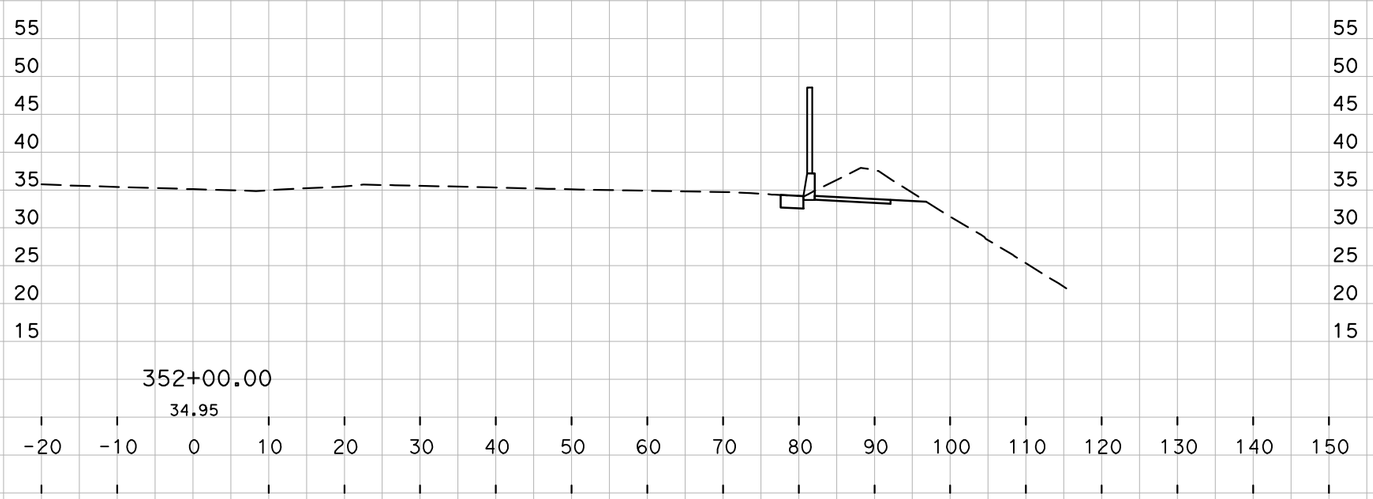

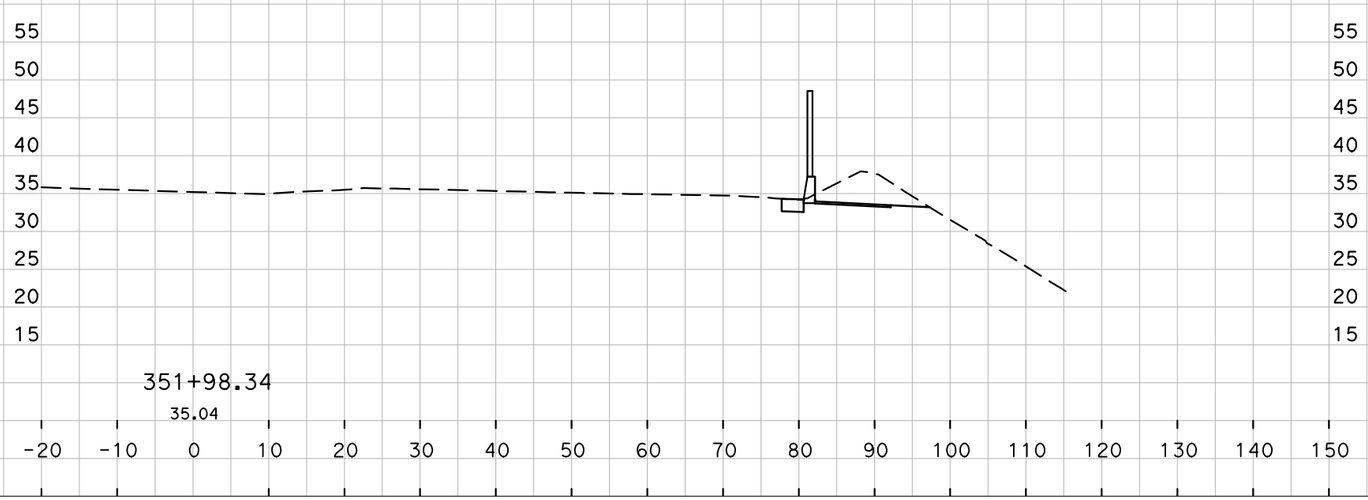

4/7/2015

1"=10' Horiz
1"=10' Vert

PROJECT ID: 0414000221

CONTRACT: 04-264H34
DIST/CO/RTE/PM: 04/Mrn/101/18.9/25.8
CREATED BY: doan
PROJECT: #### File: Cross Sec-J1.dwg

"J1"
CROSS SECTIONS
SHEET 13 OF 27

P:\Eng14\147048-10\DWG\CROSS SEC\J1\Cross Sec-J1.dwg
Tuesday, April 07, 2015 4:29:18 PM

All Dimensions are U.S. Survey Feet

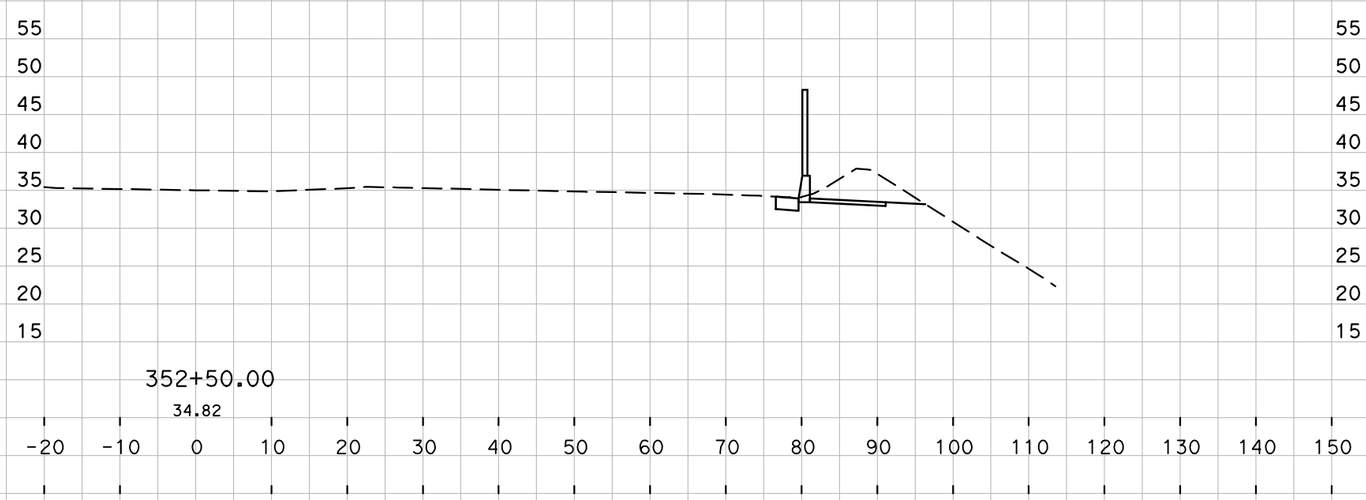

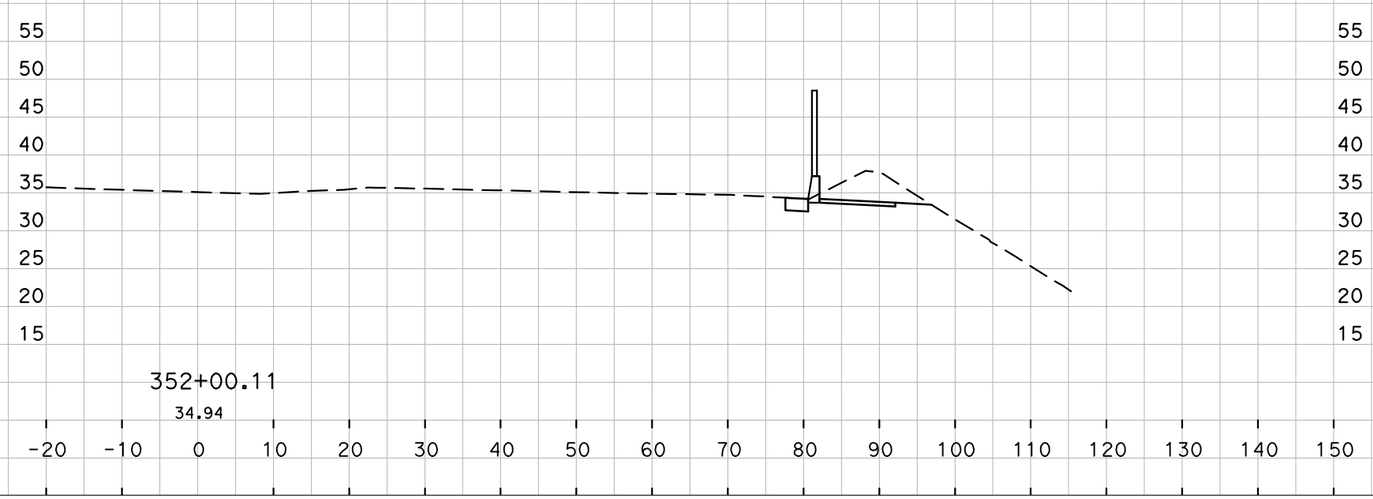

4/7/2015

1"=10' Horiz
1"=10' Vert

PROJECT ID: 0414000221

CONTRACT: 04-264H34
DIST/CO/RTE/PM: 04/Mrn/101/18.9/25.8
CREATED BY: doan
PROJECT: #### File: Cross Sec-J1.dwg

"J1"
CROSS SECTIONS
SHEET 14 OF 27

P:\Eng14\147048-10\DWG\CROSS SEC\J1\Cross Sec-J1.dwg
Tuesday, April 07, 2015 4:29:18 PM

All Dimensions are U.S. Survey Feet

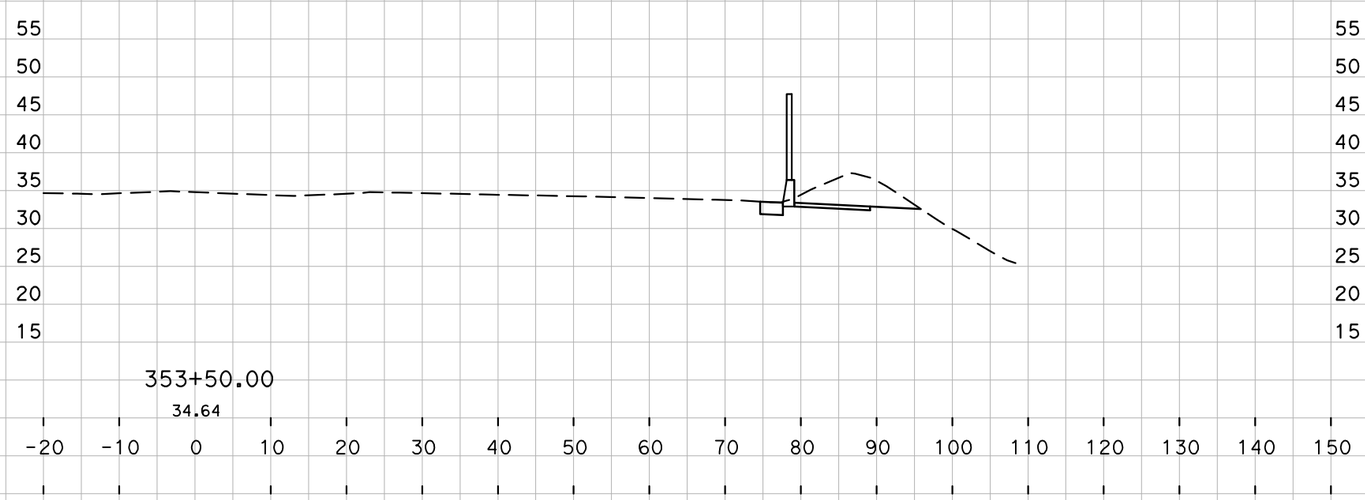

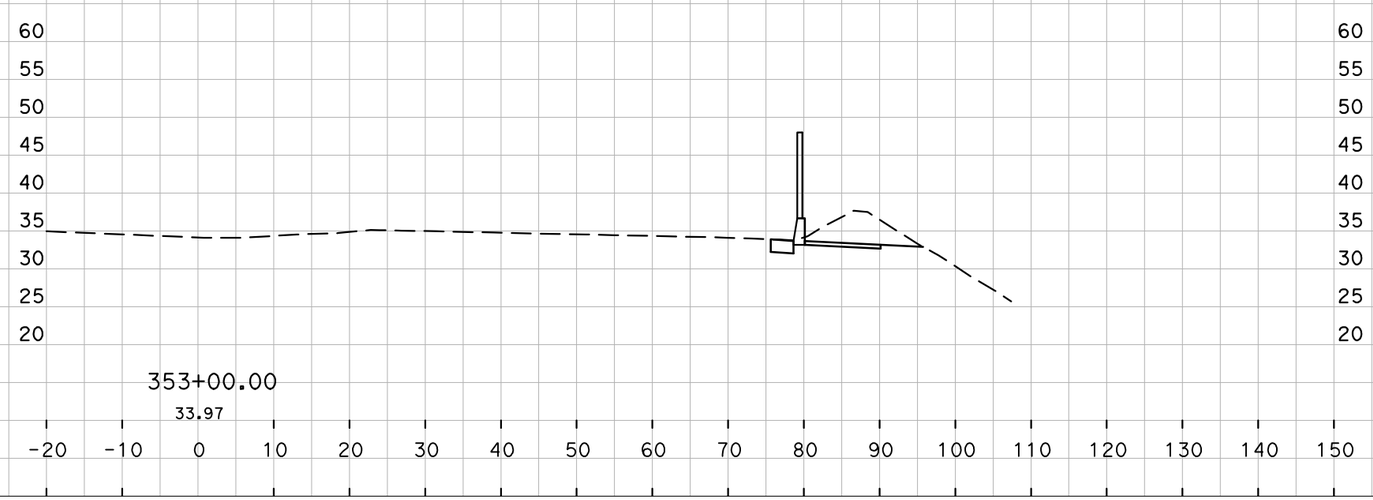

4/7/2015

1"=10' Horiz
1"=10' Vert

PROJECT ID: 0414000221

CONTRACT: 04-264H34
DIST/CO/RTE/PM: 04/Mrn/101/18.9/25.8
CREATED BY: doan
PROJECT: #### File: Cross Sec-J1.dwg

"J1"
CROSS SECTIONS
SHEET 15 OF 27

P:\Eng14\147048-10\DWG\CROSS SEC\J1\Cross Sec-J1.dwg
Tuesday, April 07, 2015 4:29:18 PM

All Dimensions are U.S. Survey Feet

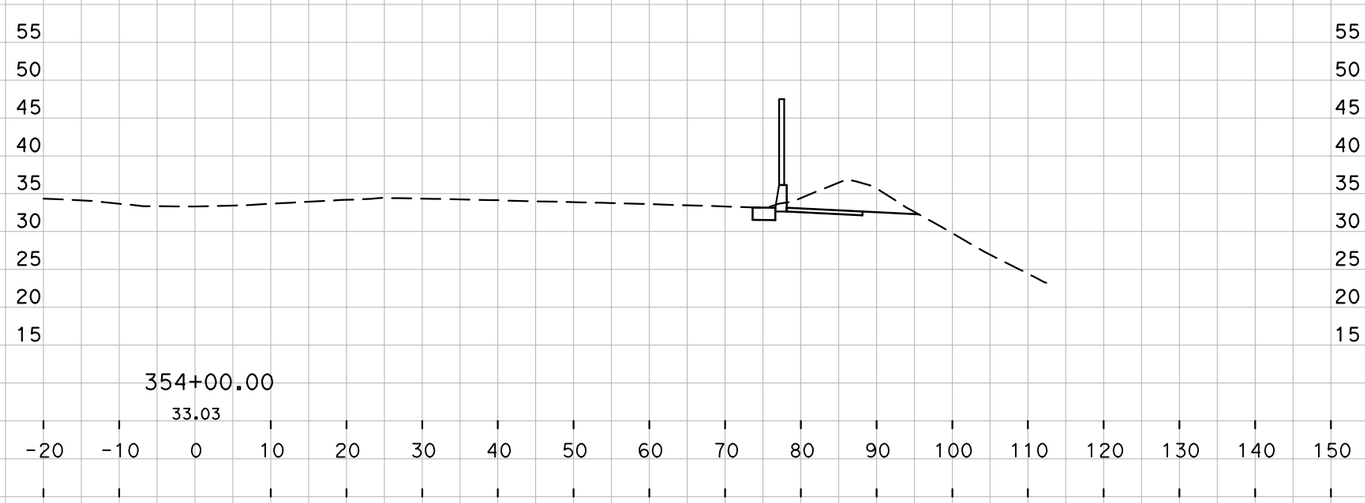

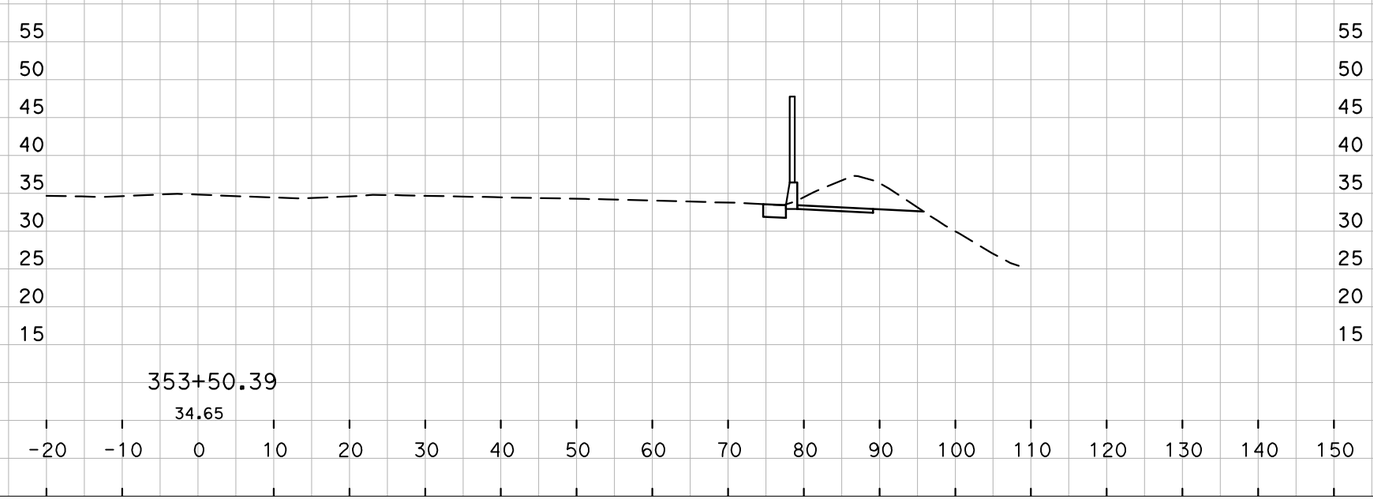

4/7/2015

1"=10' Horiz
1"=10' Vert

PROJECT ID: 0414000221

CONTRACT: 04-264H34
DIST/CO/RTE/PM: 04/Mrn/101/18.9/25.8
CREATED BY: doan
PROJECT: #### File: Cross Sec-J1.dwg

"J1"
CROSS SECTIONS
SHEET 16 OF 27

P:\Eng14\147048-10\DWG\CROSS SEC\J1\Cross Sec-J1.dwg
Tuesday, April 07, 2015 4:29:18 PM

All Dimensions are U.S. Survey Feet

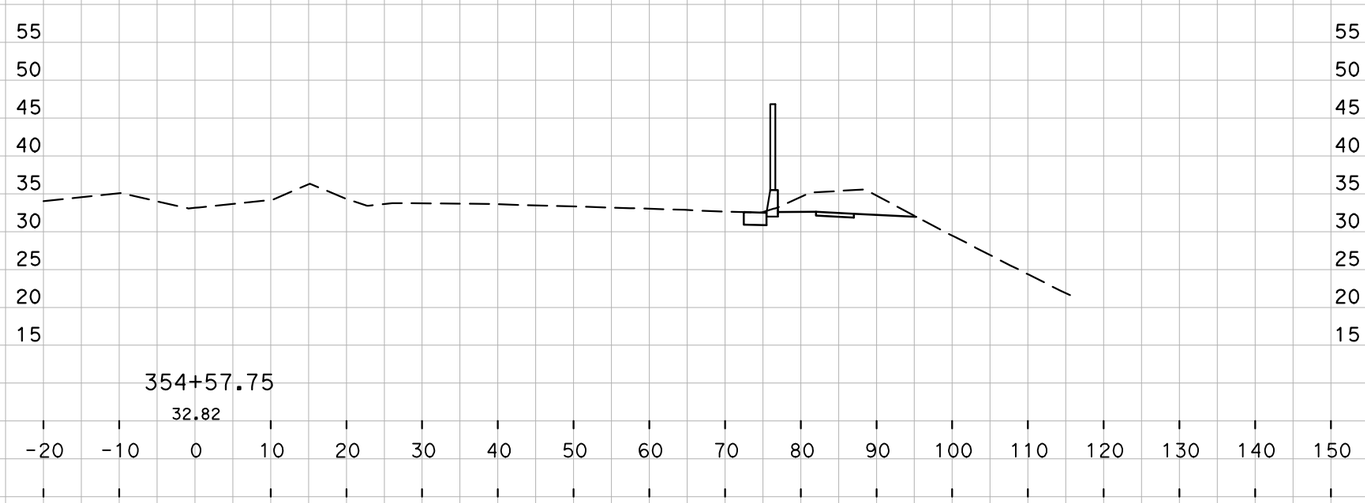

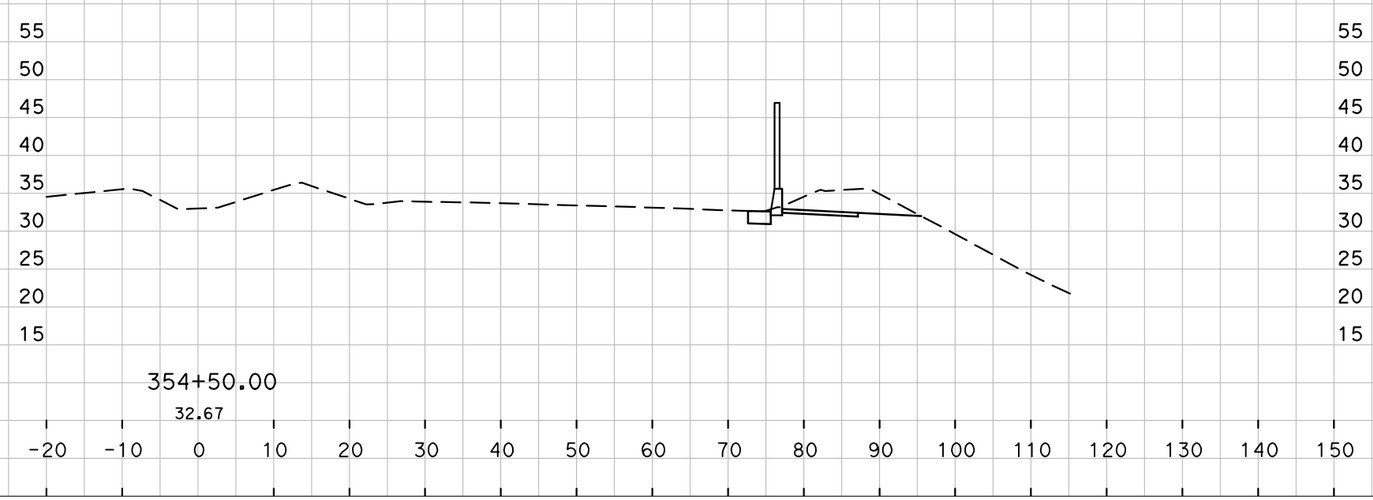

4/7/2015

1"=10' Horiz
1"=10' Vert

PROJECT ID: 0414000221

CONTRACT: 04-264H34
DIST/CO/RTE/PM: 04/Mrn/101/18.9/25.8
CREATED BY: doan
PROJECT: #### File: Cross Sec-J1.dwg

"J1"
CROSS SECTIONS
SHEET 17 OF 27

P:\Eng14\147048-10\DWG\CROSS SEC\J1\Cross Sec-J1.dwg
Tuesday, April 07, 2015 4:29:18 PM

All Dimensions are U.S. Survey Feet

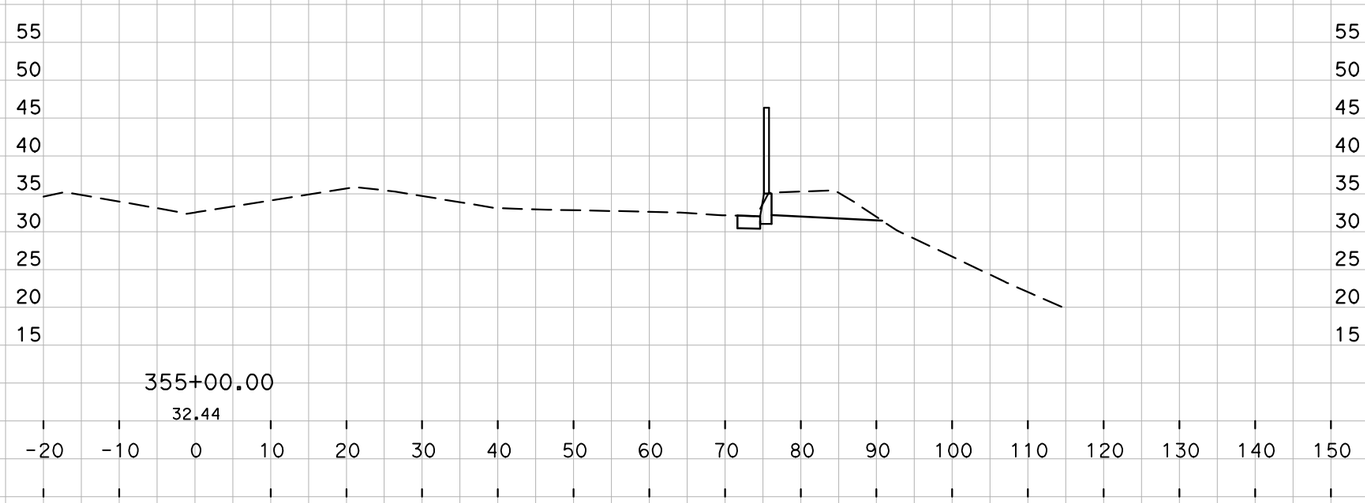

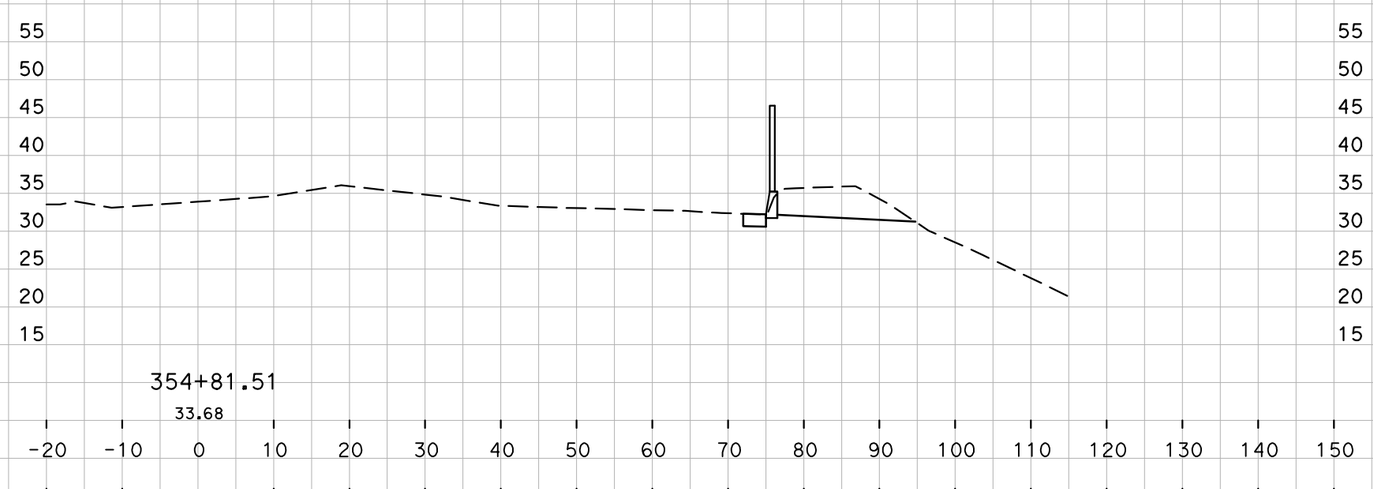

4/7/2015

1"=10' Horiz
1"=10' Vert

PROJECT ID: 0414000221

CONTRACT: 04-264H34
DIST/CO/RTE/PM: 04/Mrn/101/18.9/25.8
CREATED BY: doan
PROJECT: #### File: Cross Sec-J1.dwg

"J1"
CROSS SECTIONS
SHEET 18 OF 27

P:\Eng14\147048-10\DWG\CROSS SEC\J1\Cross Sec-J1.dwg
Tuesday, April 07, 2015 4:29:18 PM

All Dimensions are U.S. Survey Feet

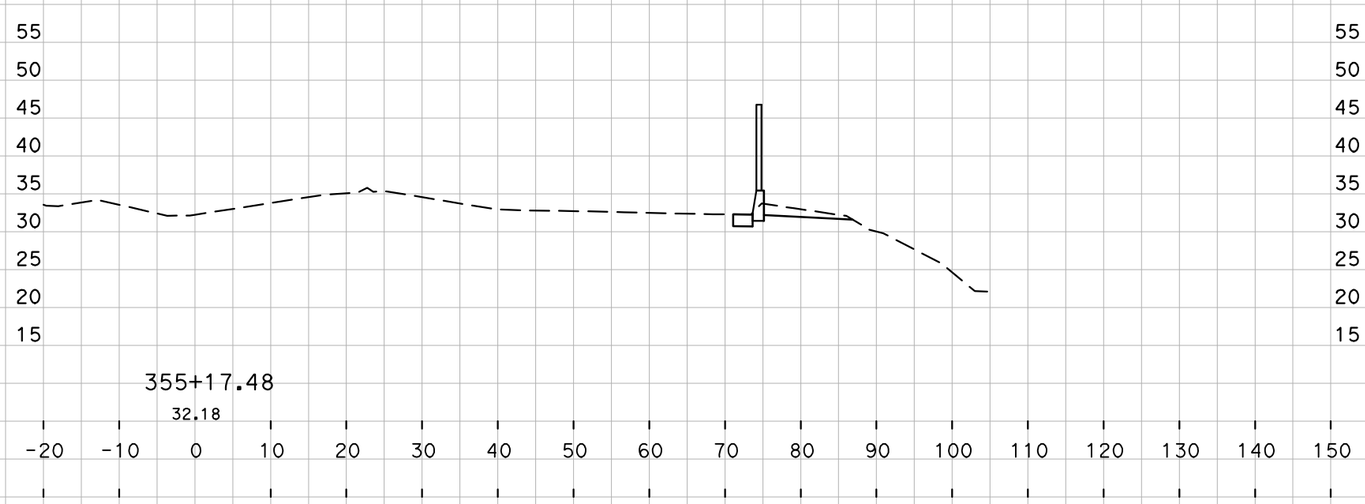

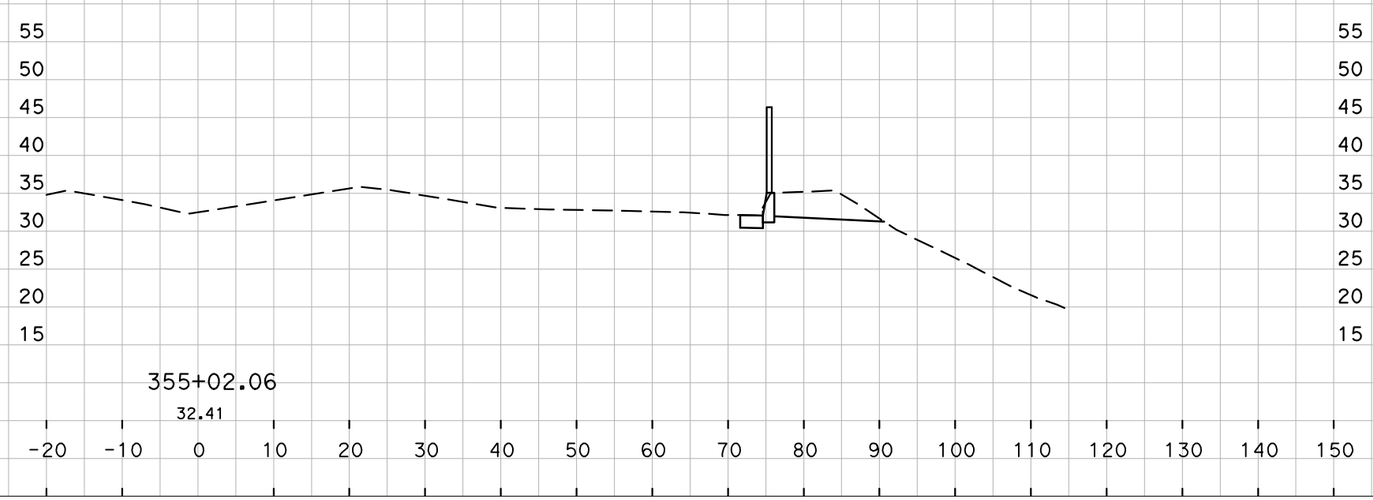

4/7/2015

1"=10' Horiz
1"=10' Vert

PROJECT ID: 0414000221

CONTRACT: 04-264H34
DIST/CO/RTE/PM: 04/Mrn/101/18.9/25.8
CREATED BY: doan
PROJECT: #### File: Cross Sec-J1.dwg

"J1"
CROSS SECTIONS
SHEET 19 OF 27

P:\Eng14\147048-10\DWG\CROSS SEC\J1\Cross Sec-J1.dwg
Tuesday, April 07, 2015 4:29:18 PM

All Dimensions are U.S. Survey Feet

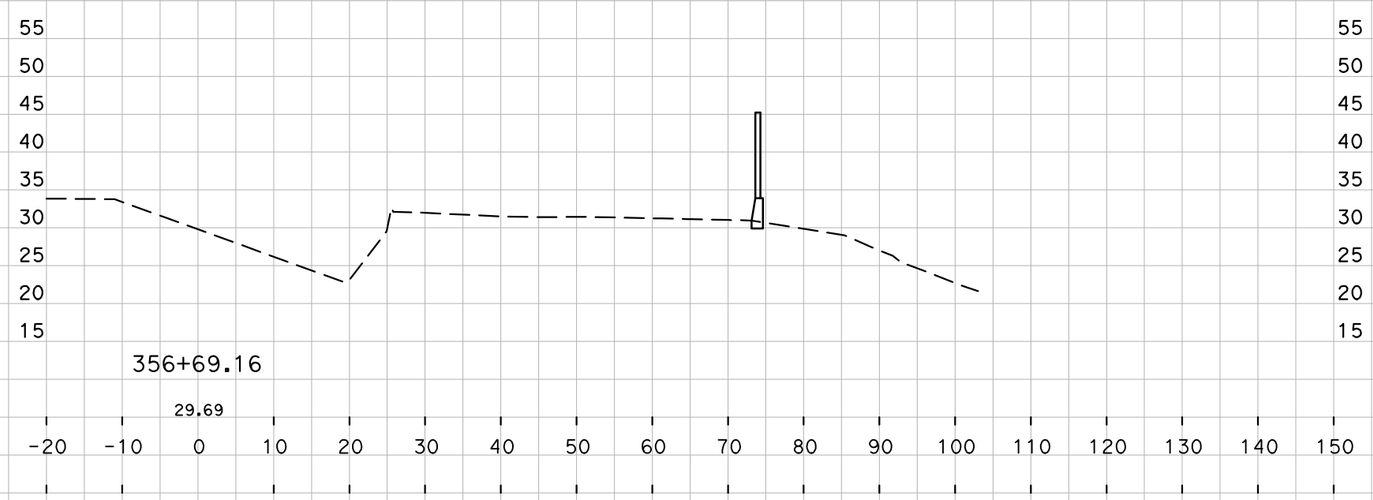

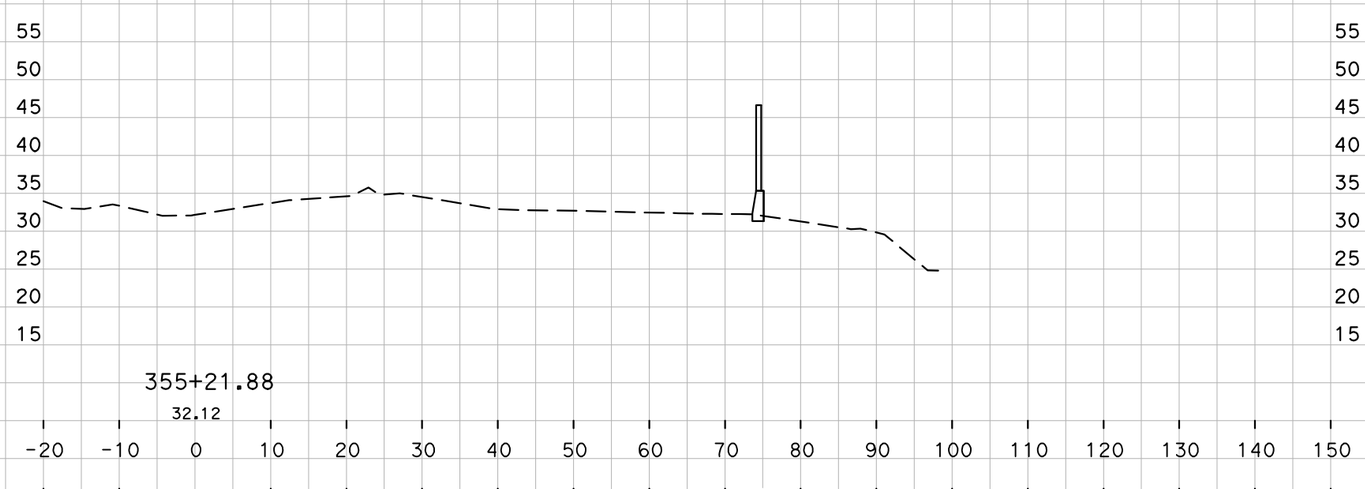

4/7/2015

1"=10' Horiz
1"=10' Vert

PROJECT ID: 0414000221

CONTRACT: 04-264H34
DIST/CO/RTE/PM: 04/Mrn/101/18.9/25.8
CREATED BY: doan
PROJECT: #### File: Cross Sec-J1.dwg

"J1"
CROSS SECTIONS
SHEET 20 OF 27

P:\Eng14\147048-10\DWG\CROSS SEC\J1\Cross Sec-J1.dwg
Tuesday, April 07, 2015 4:29:18 PM

All Dimensions are U.S. Survey Feet

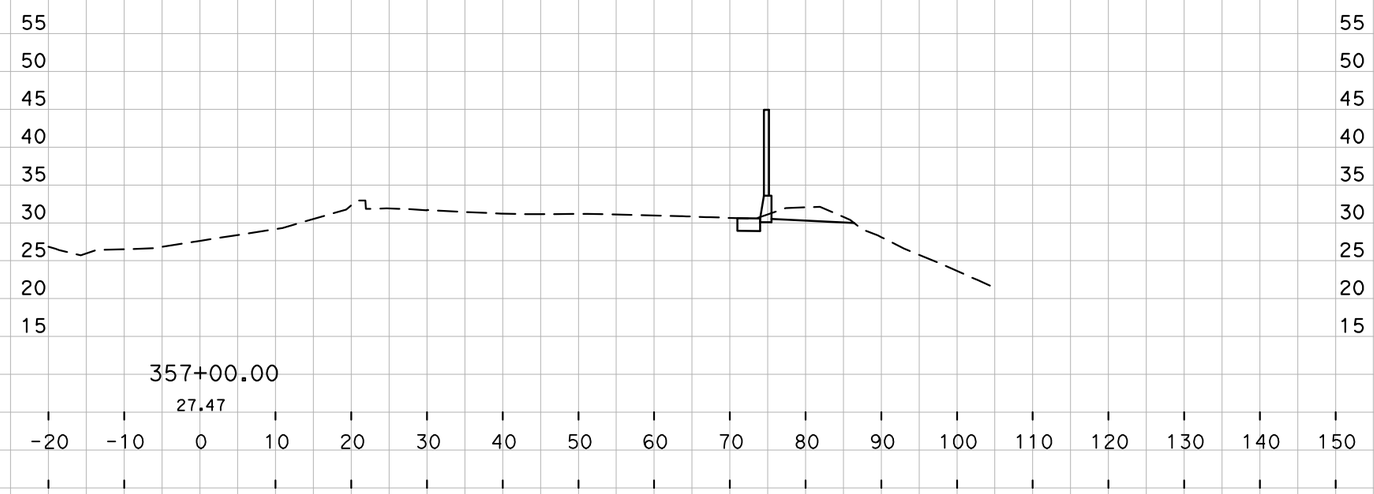

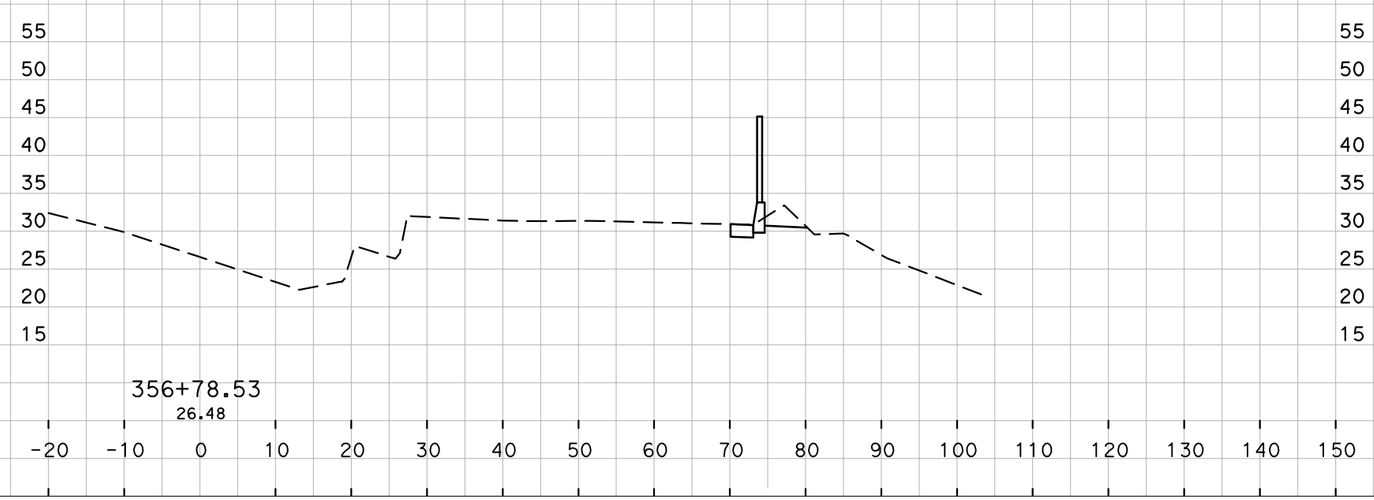

4/7/2015

1"=10' Horiz
1"=10' Vert

PROJECT ID: 0414000221

CONTRACT: 04-264H34
DIST/CO/RTE/PM: 04/Mrn/101/18.9/25.8
CREATED BY: doan
PROJECT: #### File: Cross Sec-J1.dwg

"J1"
CROSS SECTIONS
SHEET 21 OF 27

P:\Eng14\147048-10\DWG\CROSS SEC\J1\Cross Sec-J1.dwg
Tuesday, April 07, 2015 4:29:18 PM

All Dimensions are U.S. Survey Feet

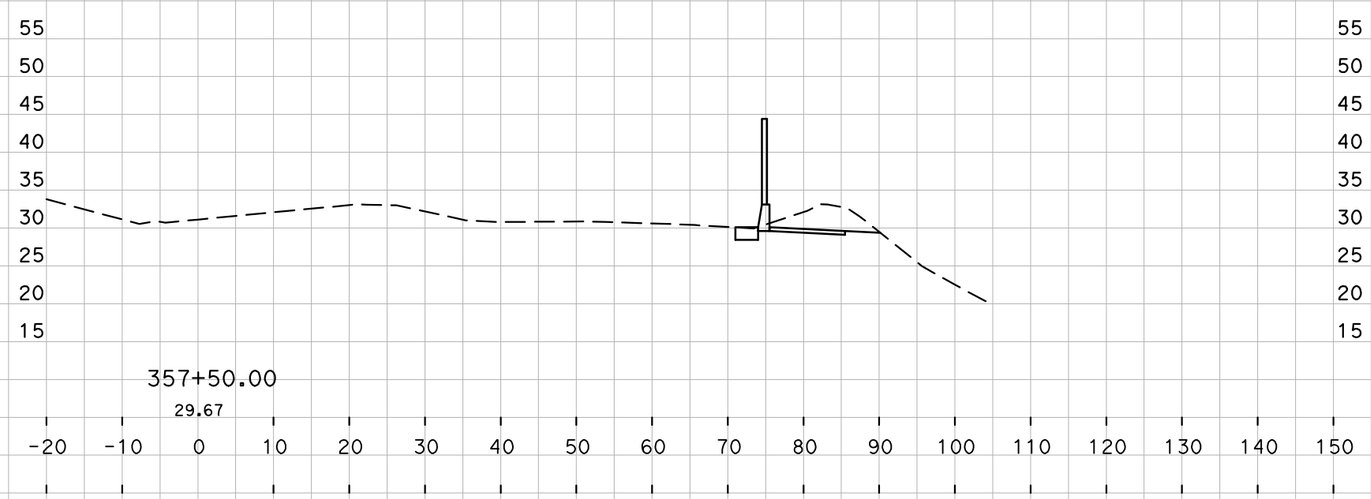

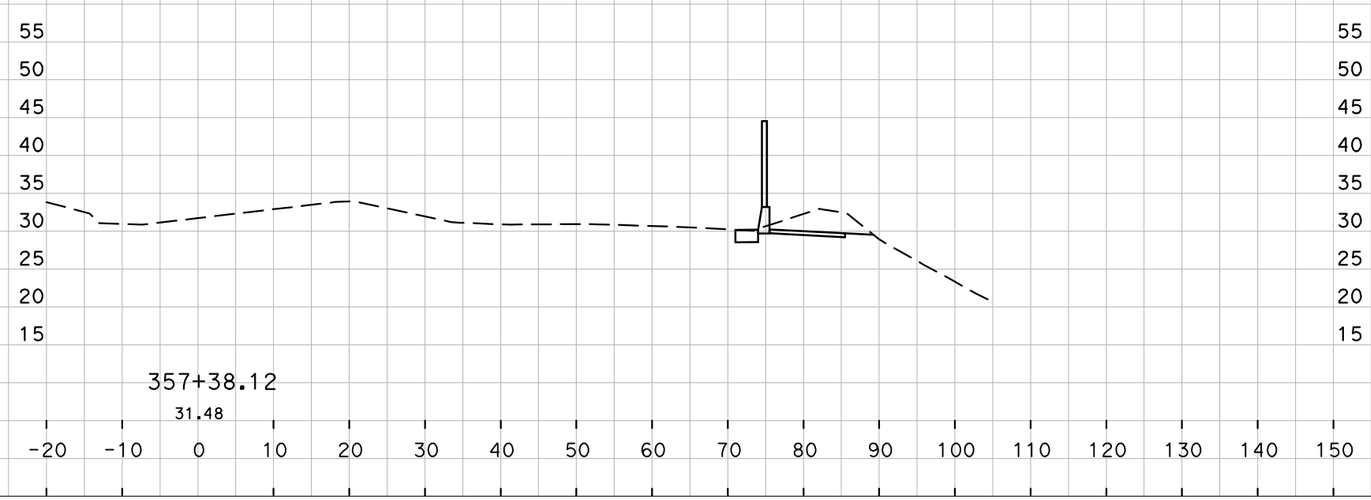

4/7/2015

1"=10' Horiz
1"=10' Vert

PROJECT ID: 0414000221

CONTRACT: 04-264H34
DIST/CO/RTE/PM: 04/Mrn/101/18.9/25.8
CREATED BY: doan
PROJECT: #### File: Cross Sec-J1.dwg

"J1"
CROSS SECTIONS
SHEET 22 OF 27

P:\Eng14\147048-10\DWG\CROSS SEC\J1\Cross Sec-J1.dwg
Tuesday, April 07, 2015 4:29:18 PM

All Dimensions are U.S. Survey Feet

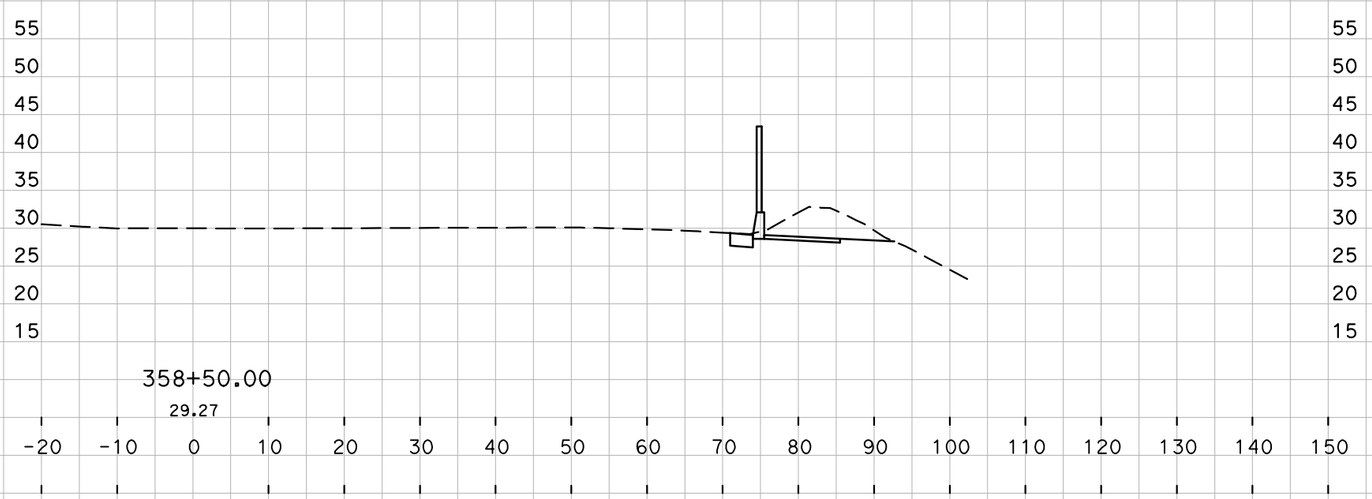

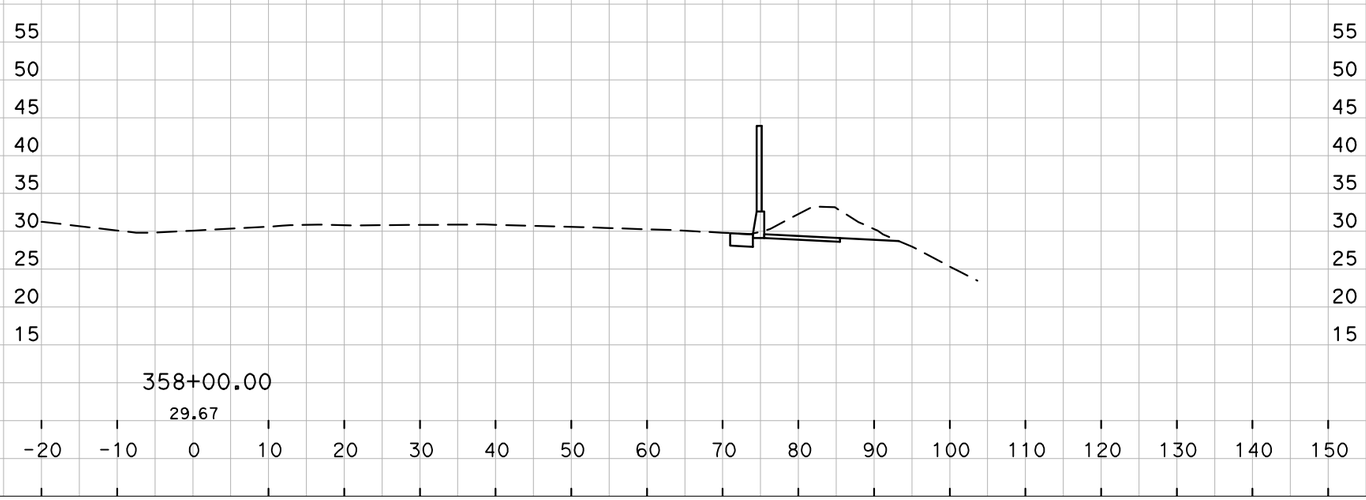

4/7/2015

1"=10' Horiz
1"=10' Vert

PROJECT ID: 0414000221

CONTRACT: 04-264H34
DIST/CO/RTE/PM: 04/Mrn/101/18.9/25.8
CREATED BY: doan
PROJECT: #### File: Cross Sec-J1.dwg

"J1"
CROSS SECTIONS
SHEET 23 OF 27

P:\Eng14\147048-10\DWG\CROSS SEC\J1\Cross Sec-J1.dwg
Tuesday, April 07, 2015 4:29:18 PM

All Dimensions are U.S. Survey Feet

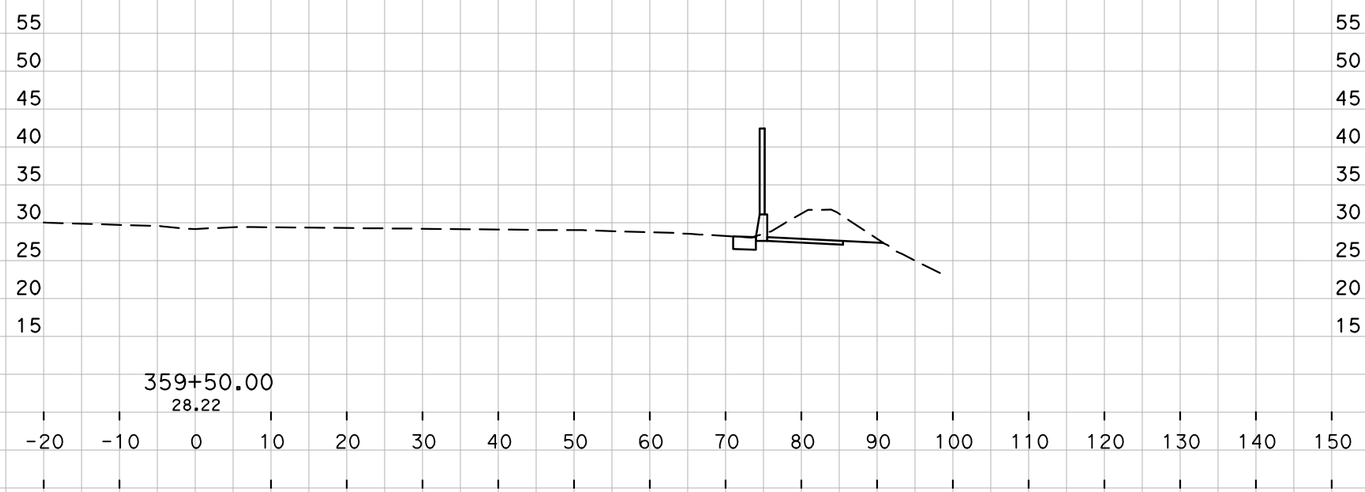

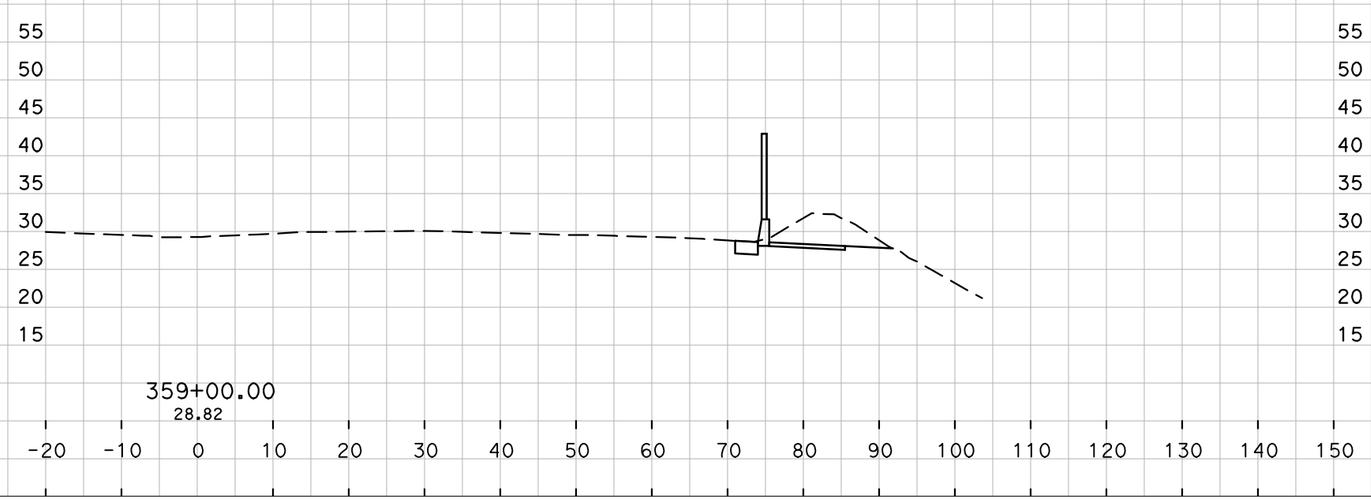

4/7/2015

1"=10' Horiz
1"=10' Vert

PROJECT ID: 0414000221

CONTRACT: 04-264H34
DIST/CO/RTE/PM: 04/Mrn/101/18.9/25.8
CREATED BY: doan
PROJECT: #### File: Cross Sec-J1.dwg

"J1"
CROSS SECTIONS
SHEET 24 OF 27

P:\Eng14\147048-10\DWG\CROSS SEC\J1\Cross Sec-J1.dwg
Tuesday, April 07, 2015 4:29:18 PM

All Dimensions are U.S. Survey Feet

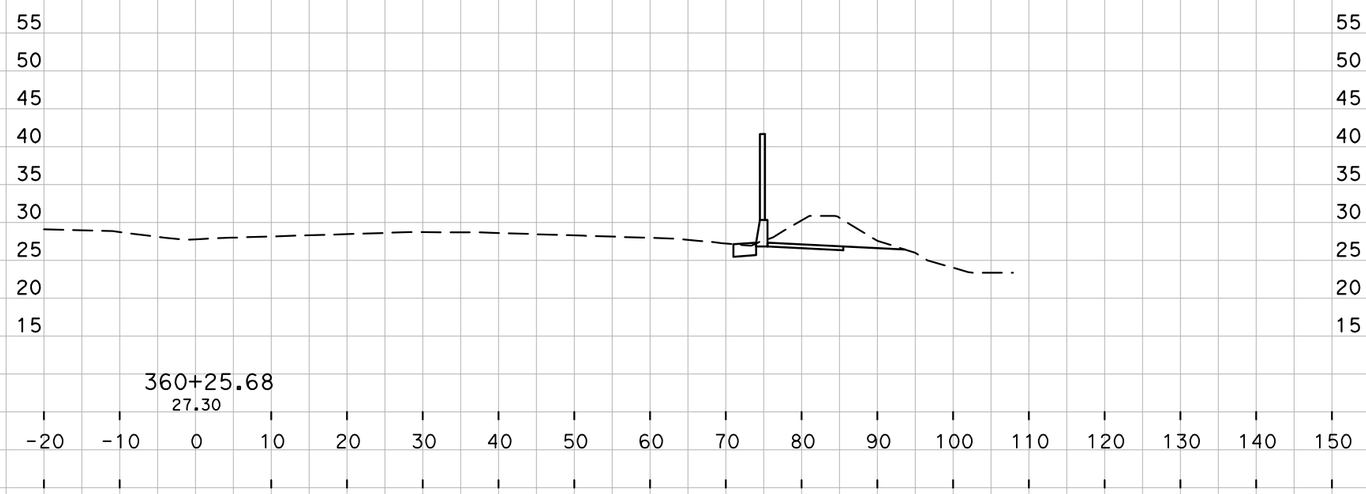

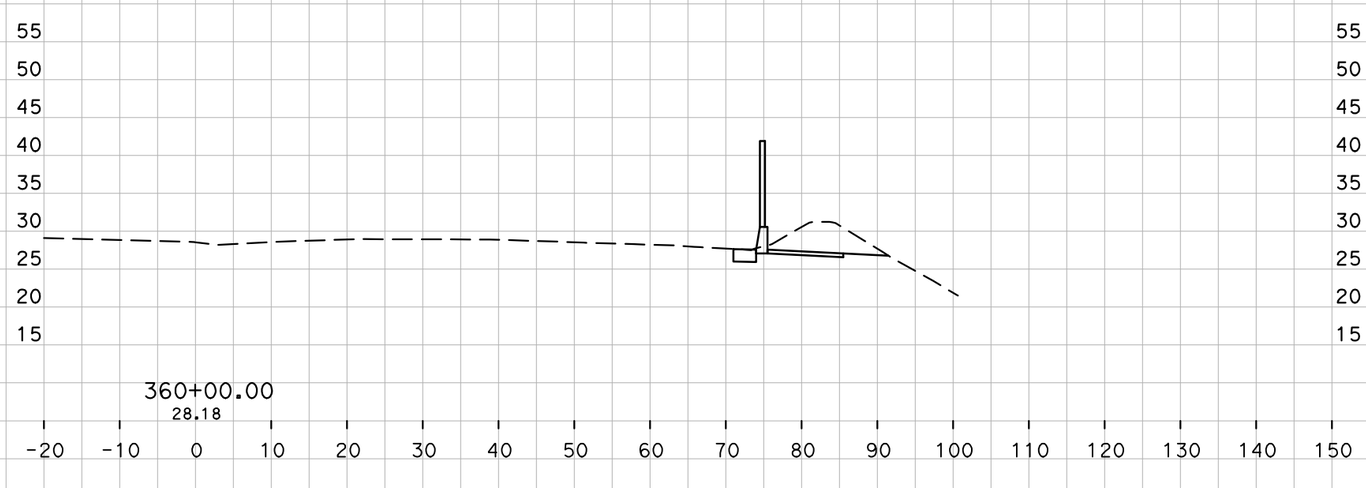

4/7/2015

1"=10' Horiz
1"=10' Vert

PROJECT ID: 0414000221

CONTRACT: 04-264H34
DIST/CO/RTE/PM: 04/Mrn/101/18.9/25.8
CREATED BY: doan
PROJECT: #### File: Cross Sec-J1.dwg

"J1"
CROSS SECTIONS
SHEET 25 OF 27

P:\Eng14\147048-10\DWG\CROSS SEC\J1\Cross Sec-J1.dwg
Tuesday, April 07, 2015 4:29:18 PM

All Dimensions are U.S. Survey Feet

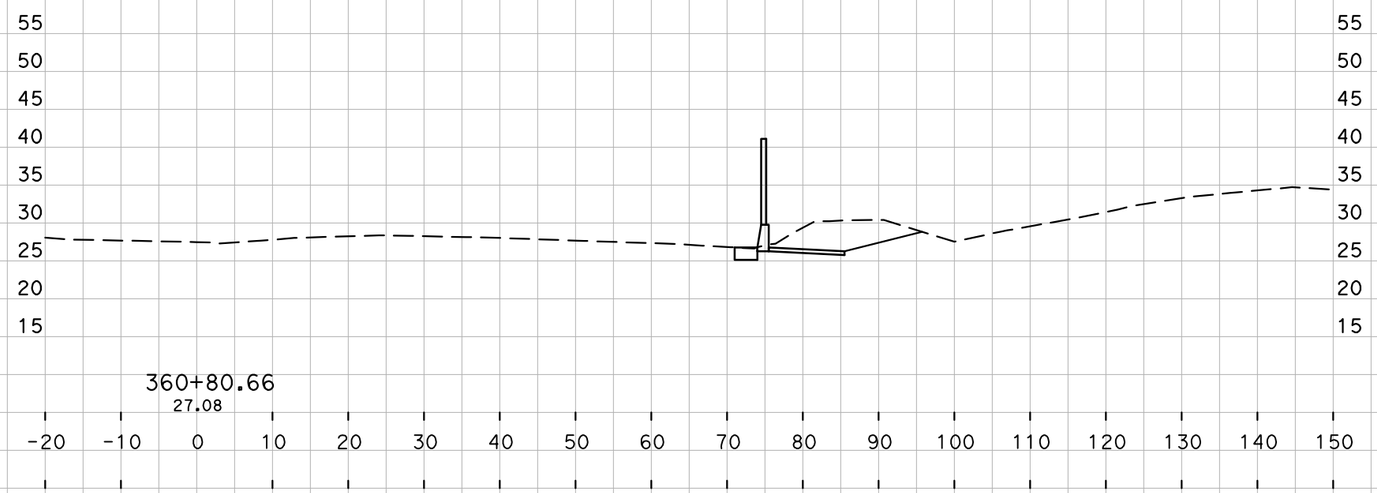

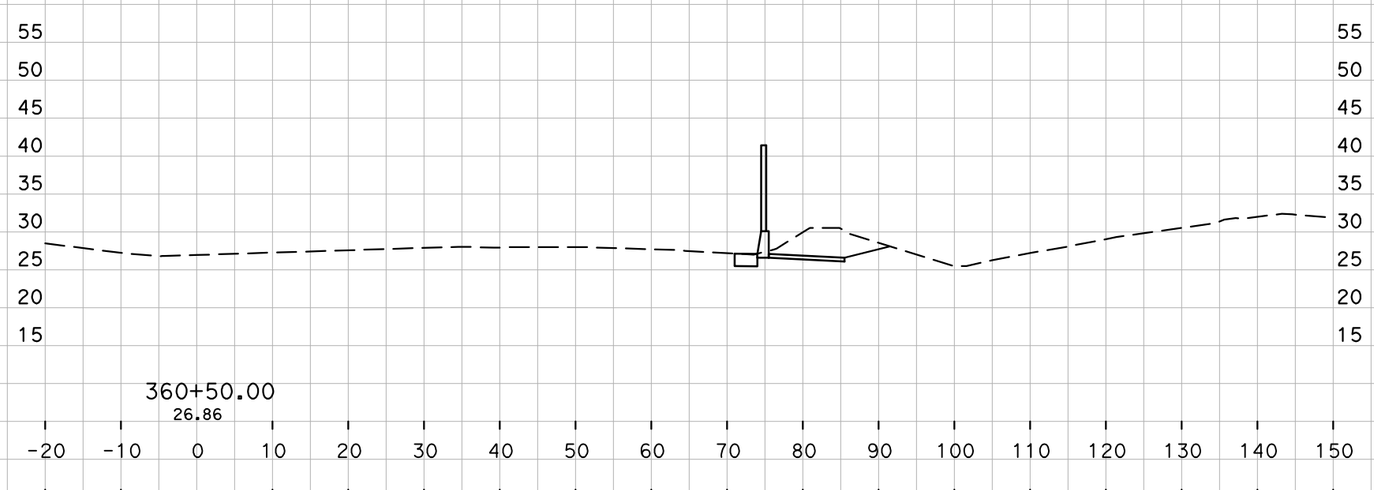

4/7/2015

1"=10' Horiz
1"=10' Vert

PROJECT ID: 0414000221

CONTRACT: 04-264H34
DIST/CO/RTE/PM: 04/Mrn/101/18.9/25.8
CREATED BY: doan
PROJECT: #### File: Cross Sec-J1.dwg

"J1"
CROSS SECTIONS
SHEET 26 OF 27

P:\Eng14\147048-10\DWG\CROSS SEC\J1\Cross Sec-J1.dwg
Tuesday, April 07, 2015 4:29:18 PM

All Dimensions are U.S. Survey Feet

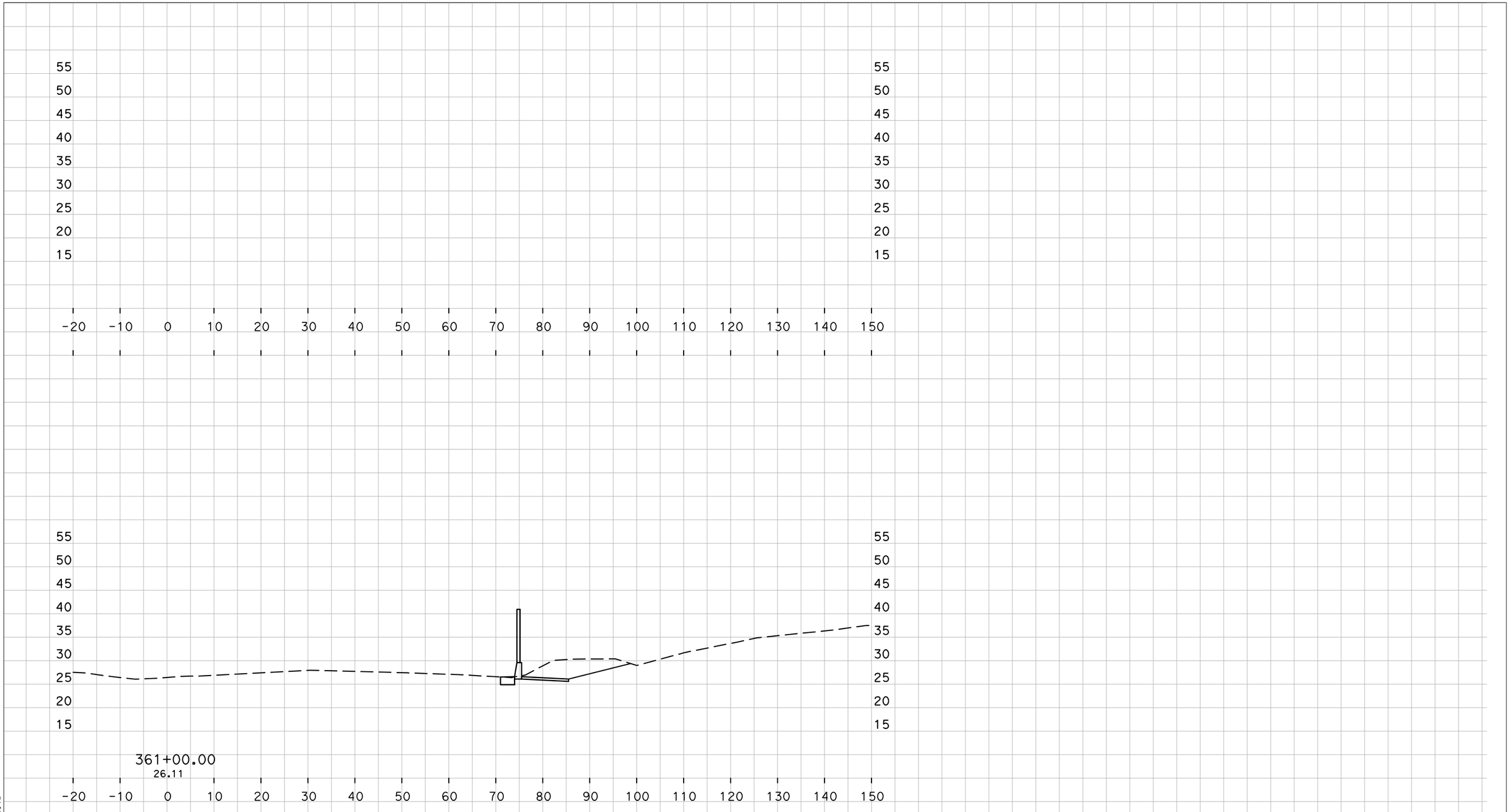

4/7/2015

1"=10' Horiz
1"=10' Vert

PROJECT ID: 0414000221

CONTRACT: 04-264H34
DIST/CO/RTE/PM: 04/Mrn/101/18.9/25.8
CREATED BY: doan
PROJECT: #### File: Cross Sec-J1.dwg

"J1"
CROSS SECTIONS
SHEET 27 OF 27

P:\Eng14\147048-10\DWG\CROSS SEC\J1\Cross Sec-J1.dwg
Tuesday, April 07, 2015 4:29:18 PM

All Dimensions are U.S. Survey Feet

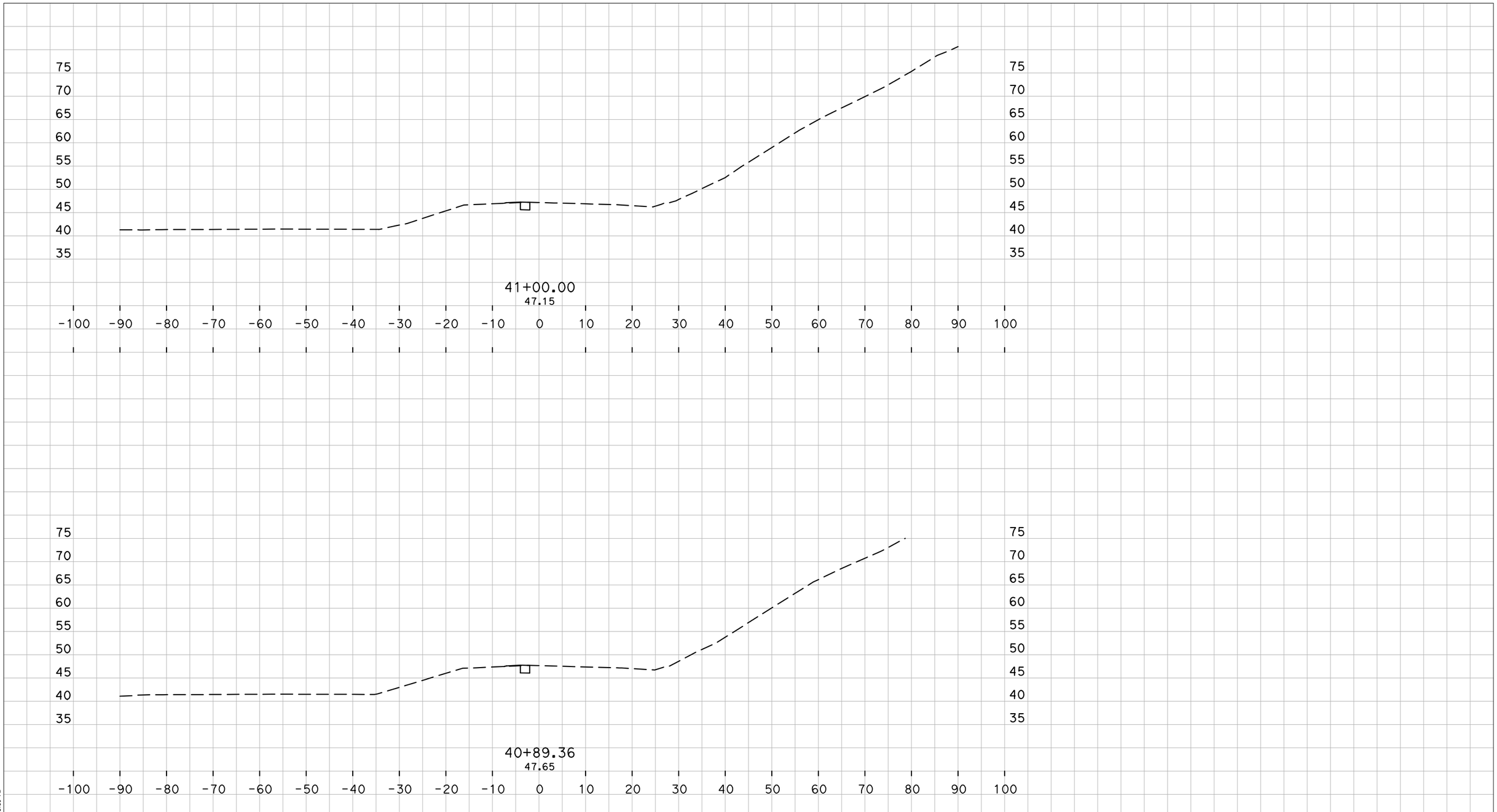

4/7/2015

1"=10' Horiz
1"=10' Vert

PROJECT ID: 0414000221

CONTRACT: 04-264H34
DIST/CO/RTE/PM: 04/Mrn/101/18.9/25.8
CREATED BY: doan
PROJECT: #### File: Cross Sec-DR2R.dwg

"DR2R"
CROSS SECTIONS
SHEET 1 OF ####

P:\Eng14\147048-10\DWG\CROSS SEC\DR2R\Cross Sec-DR2R.dwg
Tuesday, April 07, 2015 4:46:59 PM

All Dimensions are U.S. Survey Feet

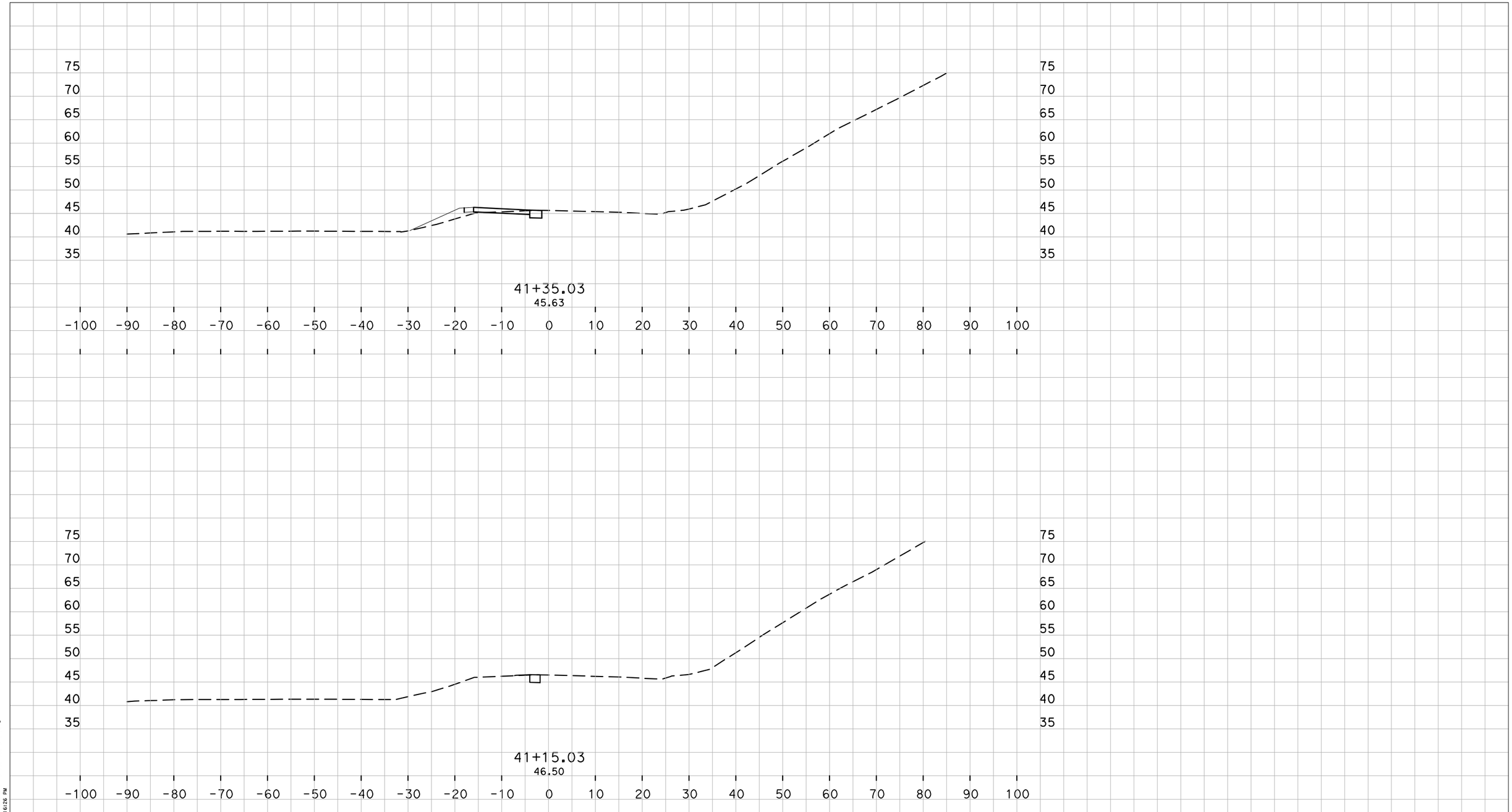

4/8/2015

1"=10' Horiz
1"=10' Vert

PROJECT ID: 0414000221

CONTRACT: 04-264H34
DIST/CO/RTE/PM: 04/Mrn/101/18.9/25.8
CREATED BY: doan
PROJECT: #### File: Cross Sec-DR2R.dwg

"DR2R"
CROSS SECTIONS
SHEET 2 OF ####

P:\Eng14\147048-10\DWG\CROSS SEC\DR2R\Cross Sec-DR2R.dwg
Wednesday, April 08, 2015 1:16:26 PM

All Dimensions are U.S. Survey Feet

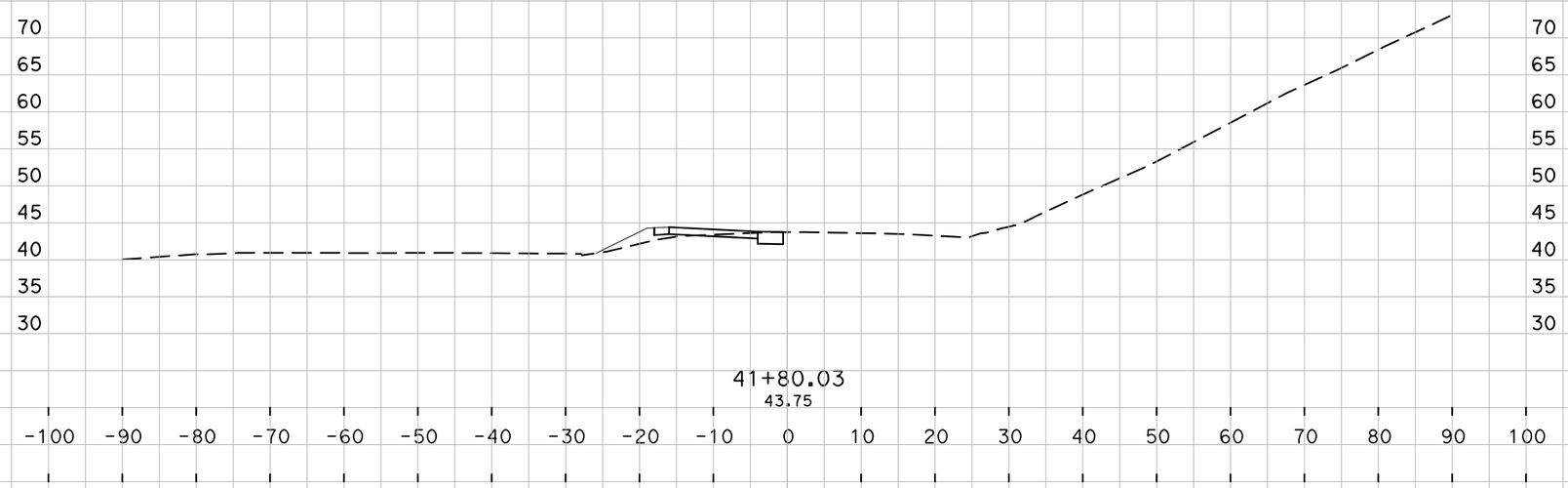

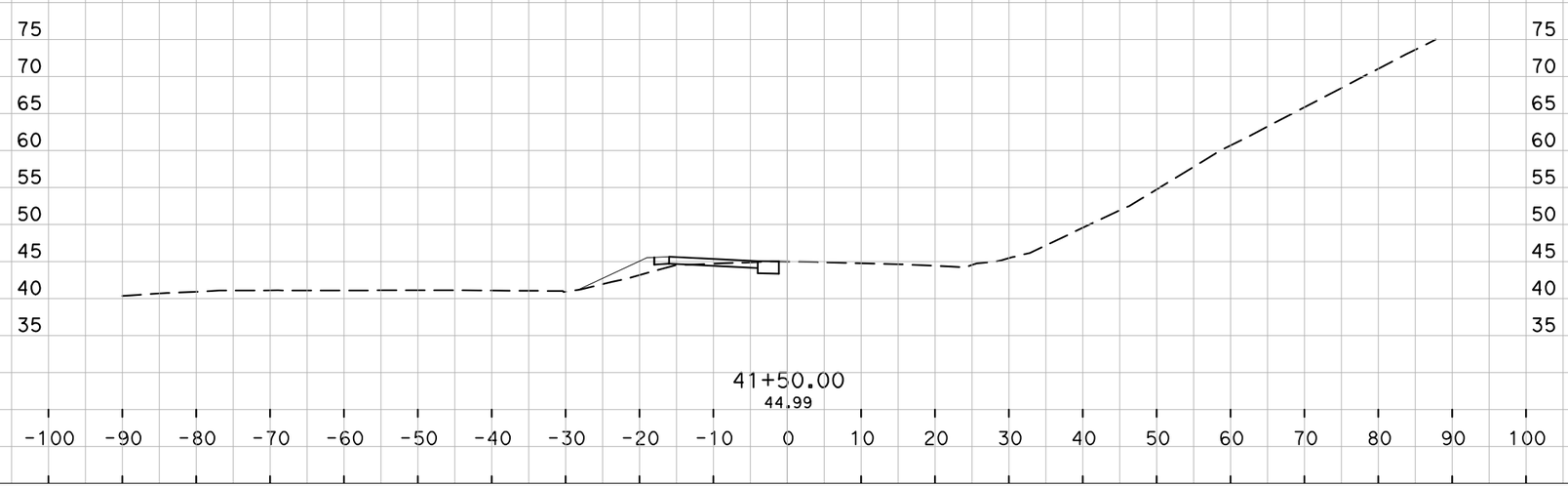

4/8/2015

1"=10' Horiz
1"=10' Vert

PROJECT ID: 0414000221

CONTRACT: 04-264H34
DIST/CO/RTE/PM: 04/Mrn/101/18.9/25.8
CREATED BY: doan
PROJECT: #### File: Cross Sec-DR2R.dwg

"DR2R"
CROSS SECTIONS
SHEET 3 OF ####

P:\Eng14\147048-10\DWG\CROSS SEC\DR2R\Cross Sec-DR2R.dwg
Wednesday, April 08, 2015 1:16:26 PM

All Dimensions are U.S. Survey Feet

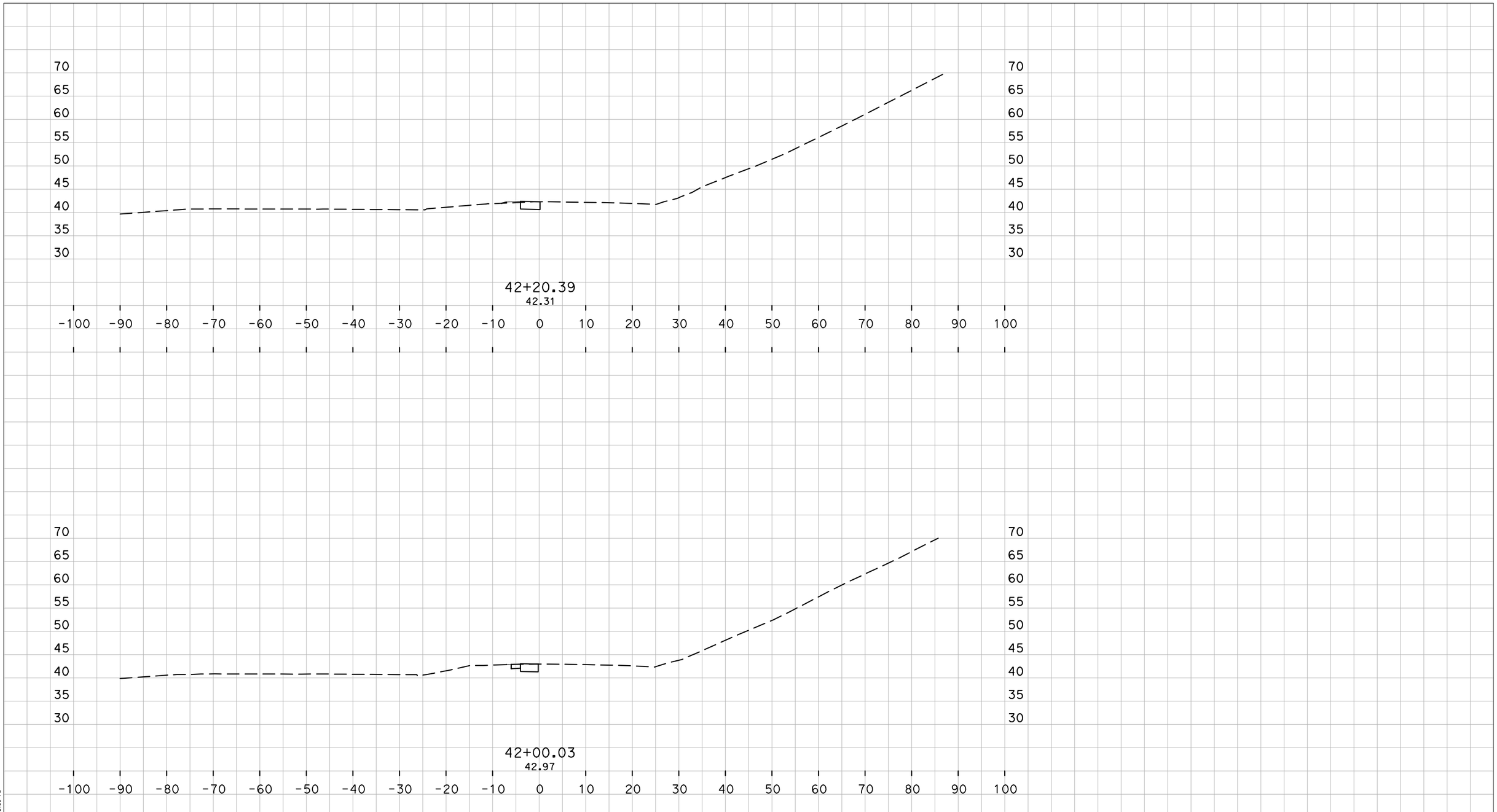

4/7/2015

1"=10' Horiz
1"=10' Vert

PROJECT ID: 0414000221

CONTRACT: 04-264H34
DIST/CO/RTE/PM: 04/Mrn/101/18.9/25.8
CREATED BY: doan
PROJECT: #### File: Cross Sec-DR2R.dwg

"DR2R"
CROSS SECTIONS
SHEET 4 OF ####

P:\Eng14\147048-10\DWG\CROSS SEC\DR2R\Cross Sec-DR2R.dwg
Tuesday, April 07, 2015 4:46:59 PM

All Dimensions are U.S. Survey Feet

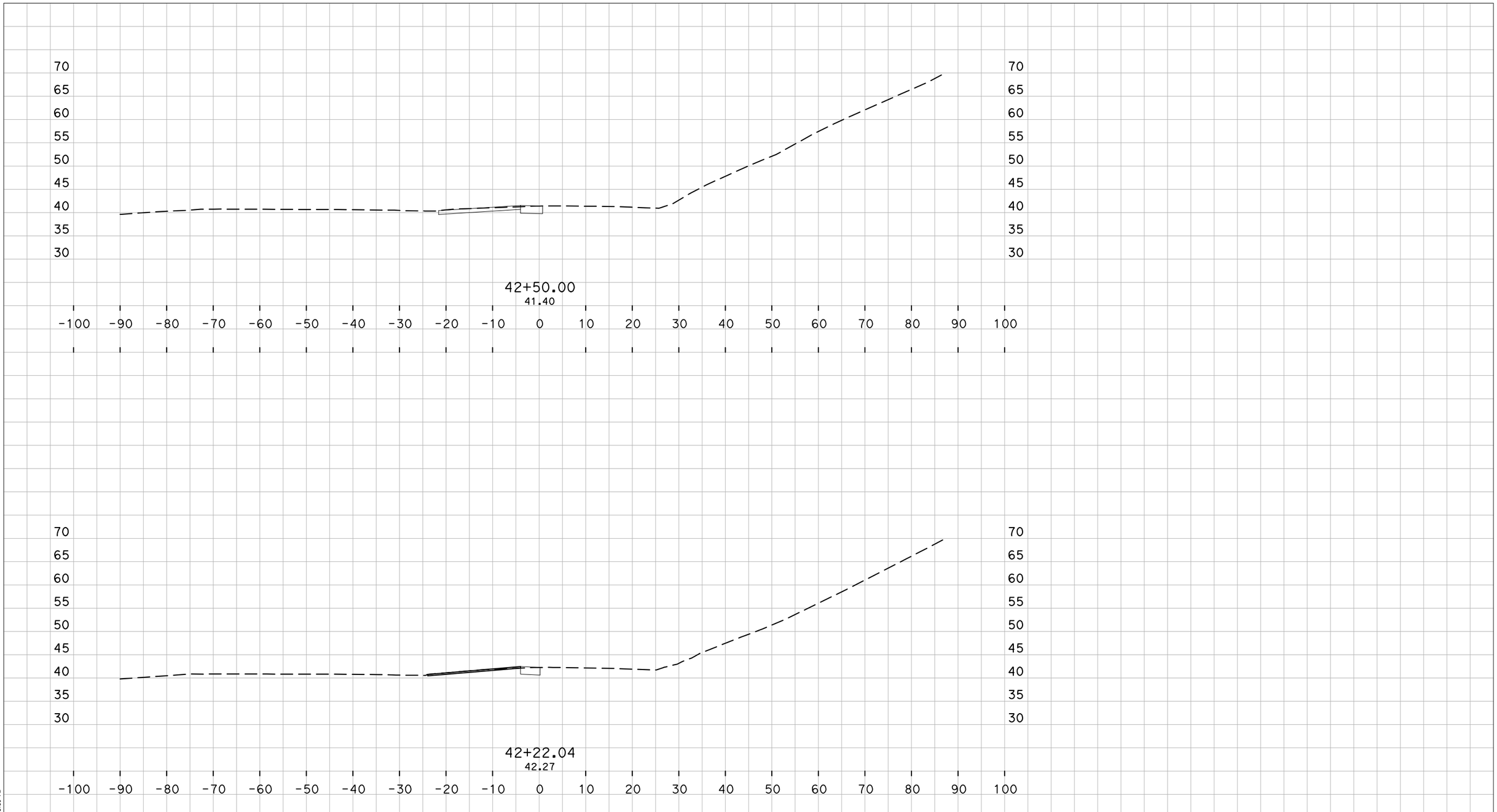

4/7/2015

1"=10' Horiz
1"=10' Vert

PROJECT ID: 0414000221

CONTRACT: 04-264H34
DIST/CO/RTE/PM: 04/Mrn/101/18.9/25.8
CREATED BY: doan
PROJECT: #### File: Cross Sec-DR2R.dwg

"DR2R"
CROSS SECTIONS
SHEET 5 OF ####

P:\Eng14\147048-10\DWG\CROSS SEC\DR2R\Cross Sec-DR2R.dwg
Tuesday, April 07, 2015 4:46:59 PM

All Dimensions are U.S. Survey Feet

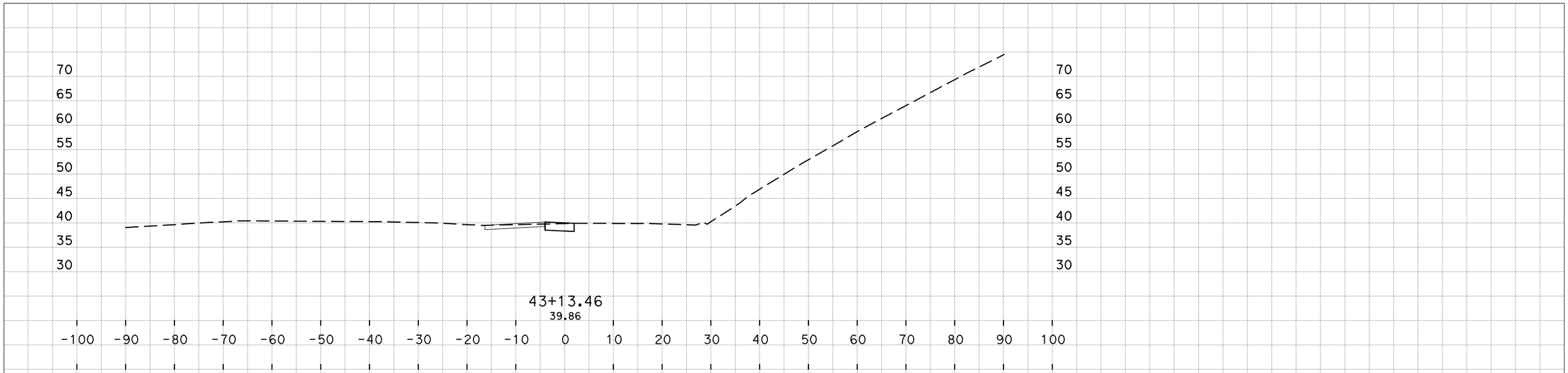

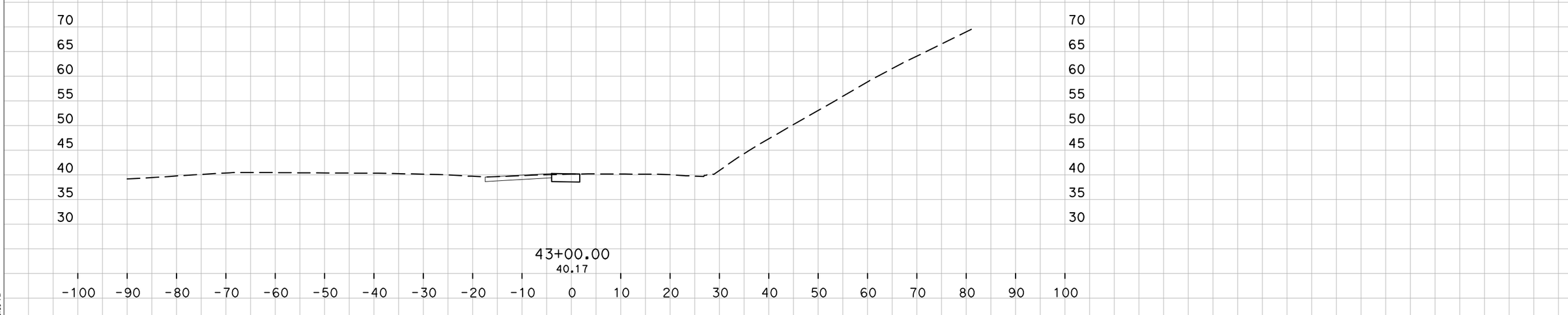

4/7/2015

1"=10' Horiz
1"=10' Vert

PROJECT ID: 0414000221

CONTRACT: 04-264H34
DIST/CO/RTE/PM: 04/Mrn/101/18.9/25.8
CREATED BY: doan
PROJECT: #### File: Cross Sec-DR2R.dwg

"DR2R"
CROSS SECTIONS
SHEET 6 OF ####

P:\Eng14\147048-10\DWG\CROSS SEC\DR2R\Cross Sec-DR2R.dwg
Tuesday, April 07, 2015 4:46:59 PM