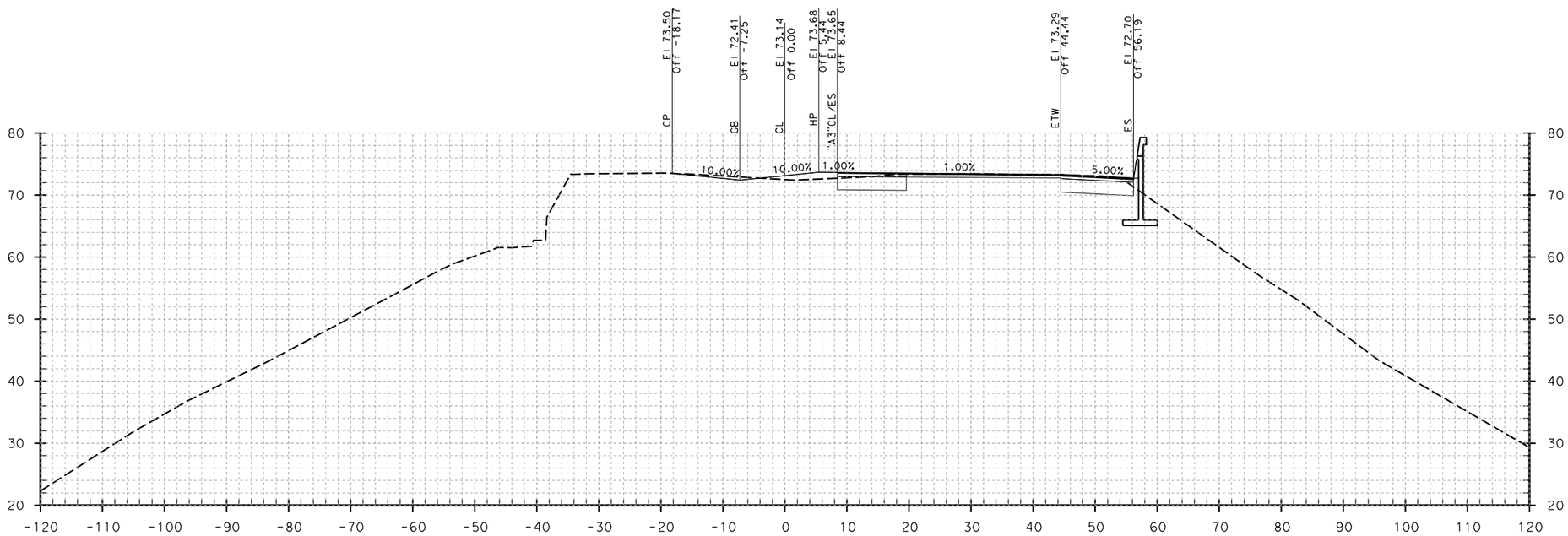

"A" LINE 179+45.00

Dist: 04 County: Son
Route 101
EA 04-2640K4

DESIGN CROSS SECTION
ROUTE 101 MAIN LINE
"A" LINE

SCALE: Horiz 1" = 10'
Vert 1" = 10'

STATE OF CALIFORNIA - DEPARTMENT OF TRANSPORTATION
Caltrans

CONSULTANT FUNCTIONAL SUPERVISOR
CALCULATED-DESIGNED BY
CHECKED BY
REVISED BY
DATE REVISED

LAST REVISION 00-00-00
DATE PLOTTED => 6/15/2012
TIME PLOTTED => 10:34:16 AM

BORDER LAST REVISED 7/2/2010
USERNAME => nelson_hom
DGN FILE => A.dgn
RELATIVE BORDER SCALE IS IN INCHES 0 1 2 3
UNIT 0714
PROJECT NUMBER & PHASE 0412000406

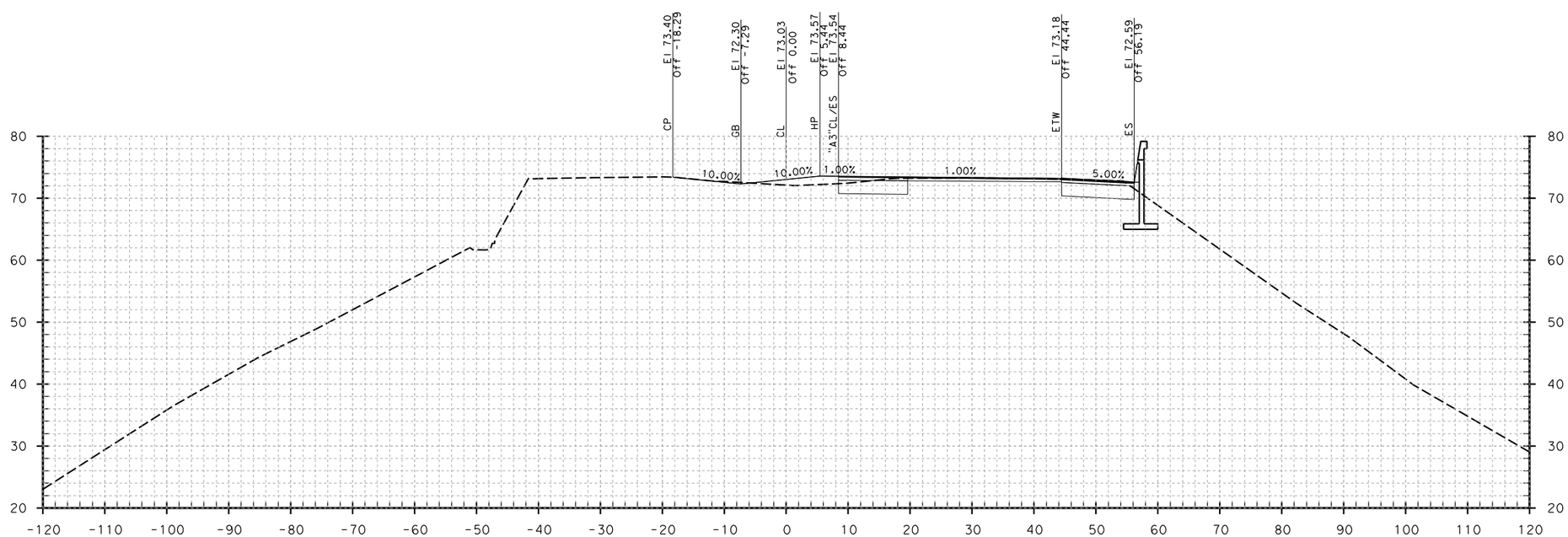

Dist: 04 County: Son
Route 101
EA 04-2640K4

"A" LINE 179+50.00

DESIGN CROSS SECTION
ROUTE 101 MAIN LINE
"A" LINE

SCALE: Horiz 1" = 10'
Vert 1" = 10'

STATE OF CALIFORNIA - DEPARTMENT OF TRANSPORTATION
Caltrans

CONSULTANT FUNCTIONAL SUPERVISOR

CALCULATED-DESIGNED BY
CHECKED BY

REVISED BY
DATE REVISED

LAST REVISION 00-00-00
DATE PLOTTED => 6/15/2012
TIME PLOTTED => 10:34:18 AM

BORDER LAST REVISED 7/2/2010

USERNAME => nelson_hom
DGN FILE => A.dgn

RELATIVE BORDER SCALE IS IN INCHES 0 1 2 3

UNIT 0714

PROJECT NUMBER & PHASE 0412000406

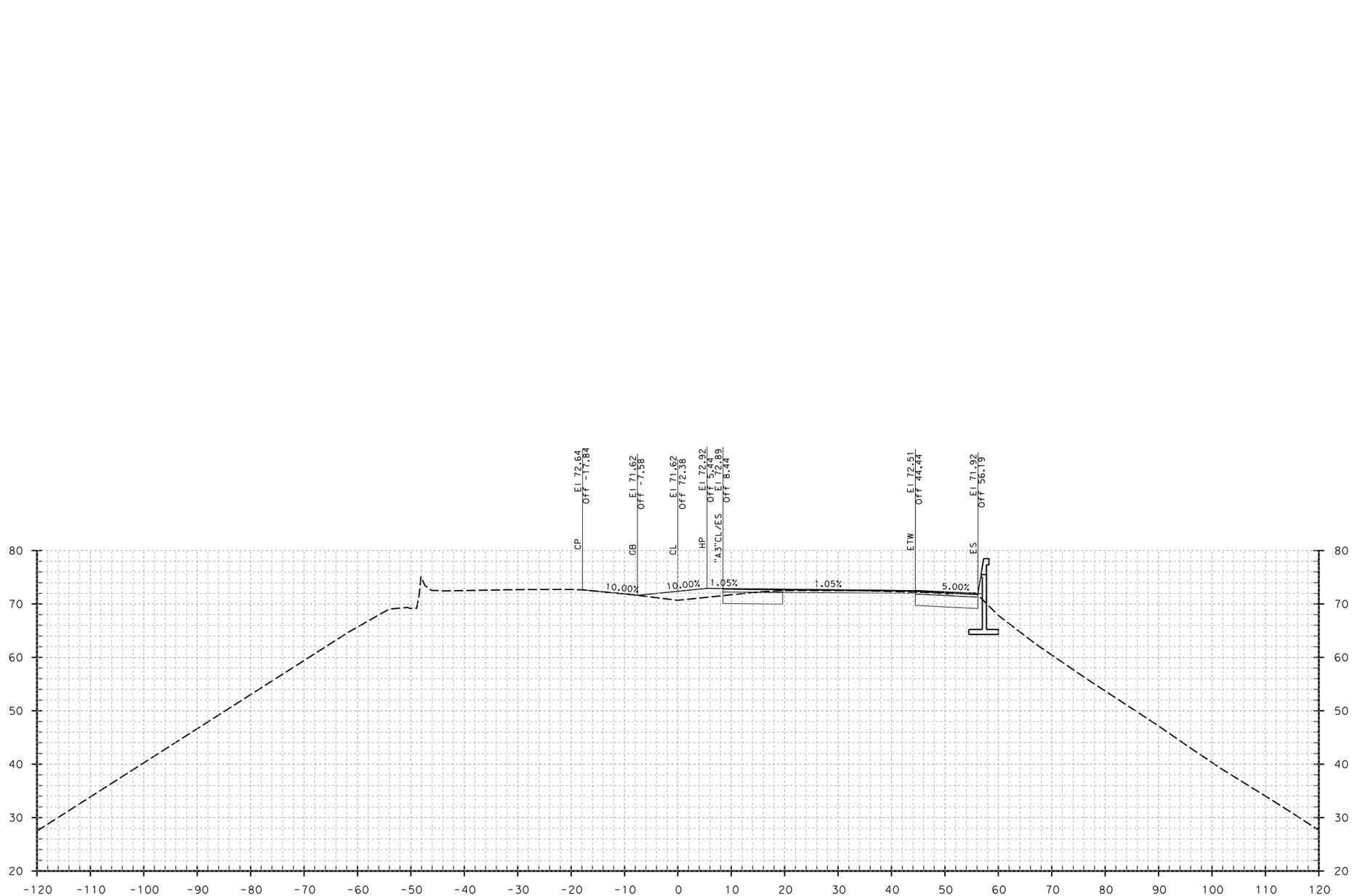

Dist: 04 County: Son
Route 101
EA 04-2640K4

"A" LINE 179+79.90

DESIGN CROSS SECTION
ROUTE 101 MAIN LINE
"A" LINE

SCALE: Horiz 1" = 10'
Vert 1" = 10'

STATE OF CALIFORNIA - DEPARTMENT OF TRANSPORTATION
Caltrans

CONSULTANT FUNCTIONAL SUPERVISOR

CALCULATED-DESIGNED BY
CHECKED BY

REVISED BY
DATE REVISED

LAST REVISION 00-00-00
DATE PLOTTED => 6/15/2012
TIME PLOTTED => 10:34:20 AM

BORDER LAST REVISED 7/2/2010

USERNAME => nelson_hom
DGN FILE => A.dgn

RELATIVE BORDER SCALE IS IN INCHES 0 1 2 3

UNIT 0714

PROJECT NUMBER & PHASE 0412000406

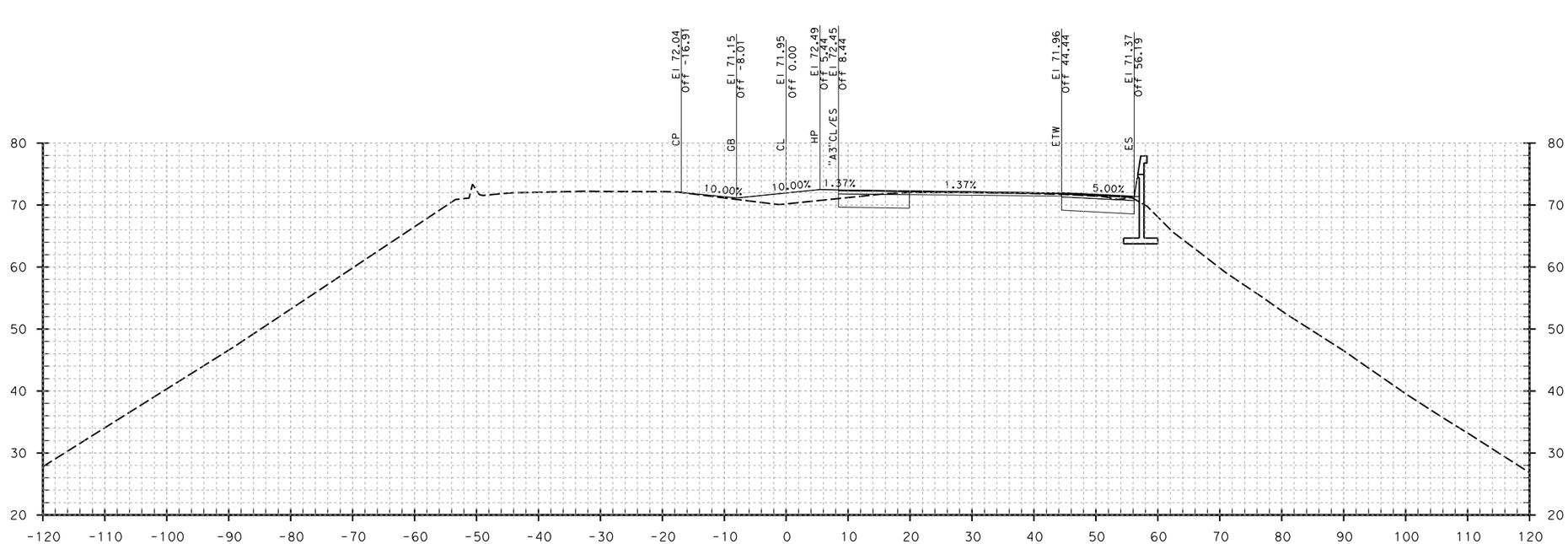

"A" LINE 180+00.00

Dist: 04 County: Son
Route 101
EA 04-2640K4

DESIGN CROSS SECTION
ROUTE 101 MAIN LINE
"A" LINE

SCALE: Horiz 1" = 10'
Vert 1" = 10'

STATE OF CALIFORNIA - DEPARTMENT OF TRANSPORTATION
Caltrans

CONSULTANT FUNCTIONAL SUPERVISOR
CALCULATED-DESIGNED BY
CHECKED BY
REVISED BY
DATE REVISED

LAST REVISION 00-00-00
DATE PLOTTED => 6/15/2012
TIME PLOTTED => 10:34:21 AM

BORDER LAST REVISED 7/2/2010
USERNAME => nelson_hom
DGN FILE => A.dgn
RELATIVE BORDER SCALE IS IN INCHES 0 1 2 3
UNIT 0714
PROJECT NUMBER & PHASE 0412000406

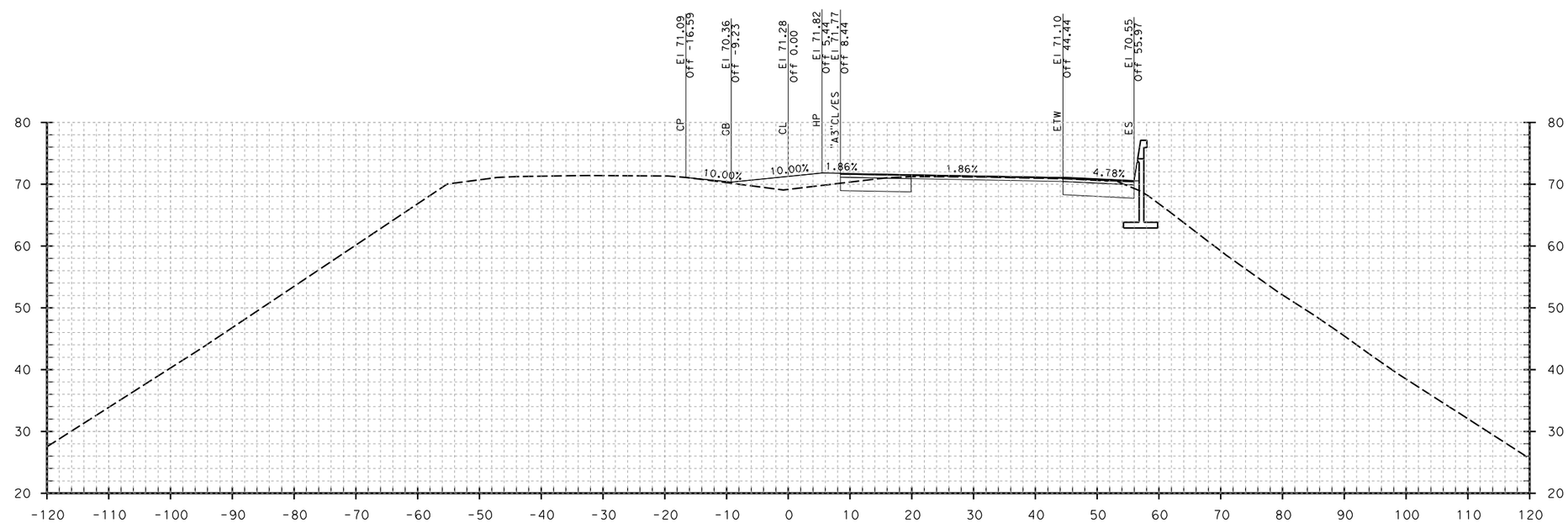

"A" LINE 180+31.42

Dist: 04 County: Son
Route 101
EA 04-2640K4

DESIGN CROSS SECTION
ROUTE 101 MAIN LINE
"A" LINE

SCALE: Horiz 1" = 10'
Vert 1" = 10'

STATE OF CALIFORNIA - DEPARTMENT OF TRANSPORTATION
Caltrans

CONSULTANT FUNCTIONAL SUPERVISOR
CALCULATED-DESIGNED BY
CHECKED BY
REVISED BY
DATE REVISED

LAST REVISION 00-00-00
DATE PLOTTED => 6/15/2012
TIME PLOTTED => 10:34:23 AM

BORDER LAST REVISED 7/2/2010
USERNAME => nelson_hom
DGN FILE => A.dgn
RELATIVE BORDER SCALE IS IN INCHES 0 1 2 3
UNIT 0714
PROJECT NUMBER & PHASE 0412000406

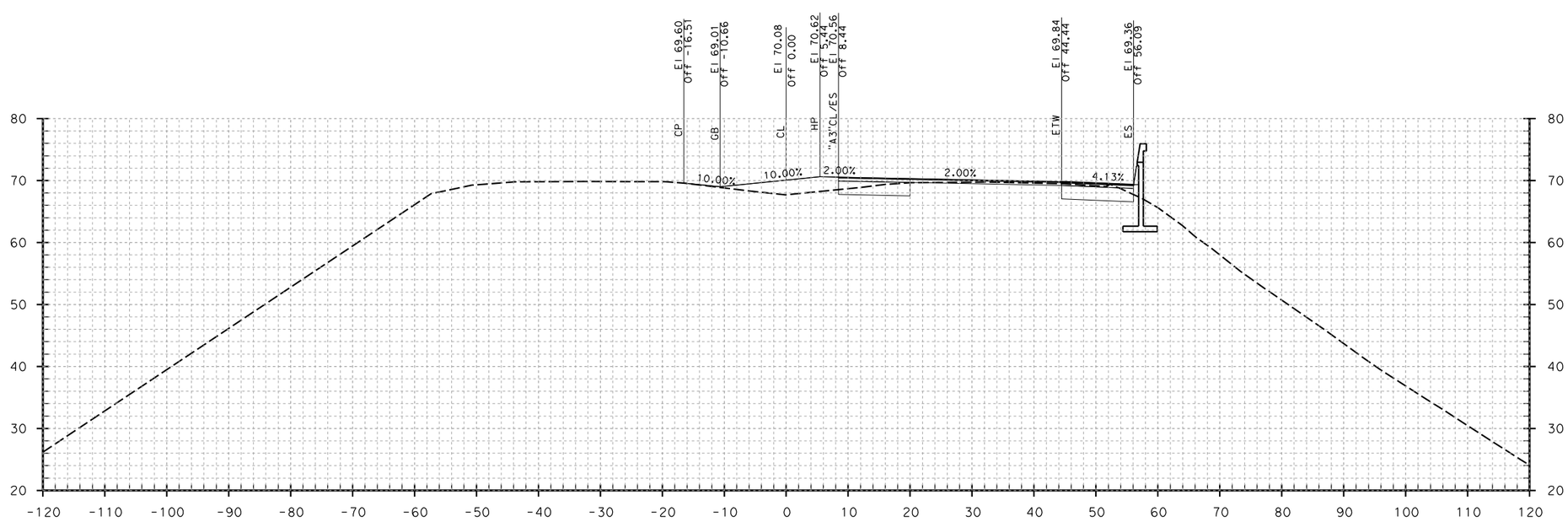

Dist: 04 County: Son
Route 101
EA 04-2640K4

"A" LINE 180+82.00

DESIGN CROSS SECTION
ROUTE 101 MAIN LINE
"A" LINE

SCALE: Horiz 1" = 10'
Vert 1" = 10'

STATE OF CALIFORNIA - DEPARTMENT OF TRANSPORTATION
Caltrans

CONSULTANT FUNCTIONAL SUPERVISOR

CALCULATED-DESIGNED BY

CHECKED BY

REVISED BY

DATE REVISED

LAST REVISION 00-00-00

DATE PLOTTED => 6/15/2012
TIME PLOTTED => 10:34:25 AM

BORDER LAST REVISED 7/2/2010

USERNAME => nelson_hom
DGN FILE => A.dgn

RELATIVE BORDER SCALE IS IN INCHES 0 1 2 3

UNIT 0714

PROJECT NUMBER & PHASE 0412000406

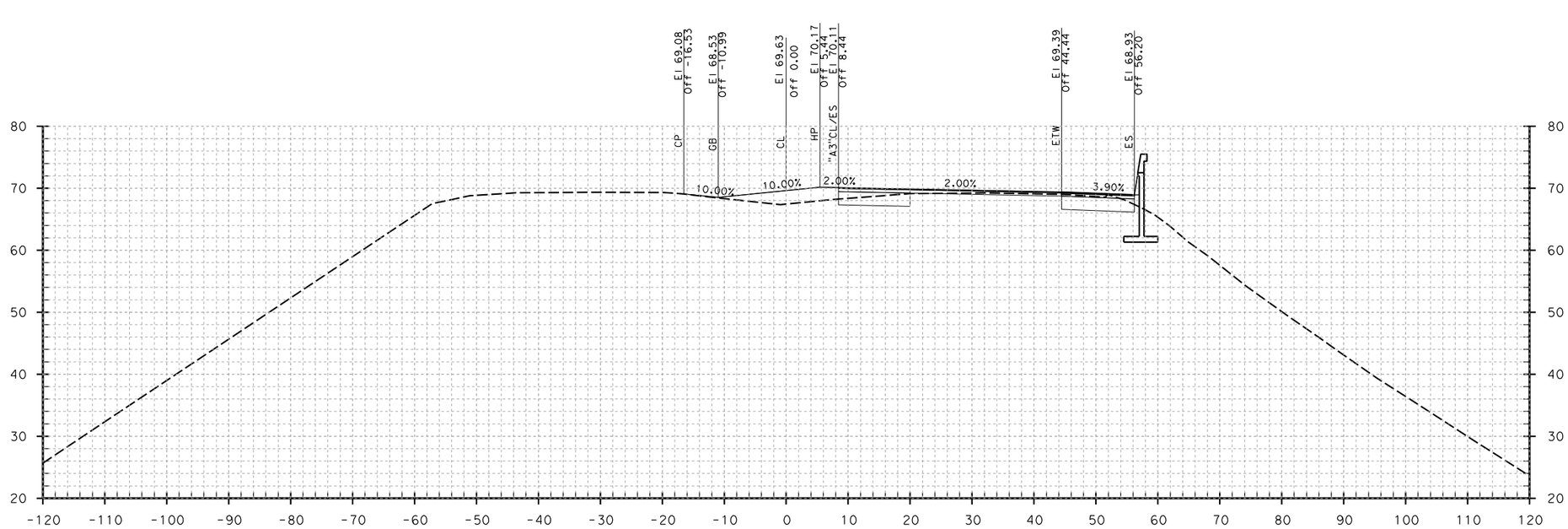

Dist: 04 County: Son
Route 101
EA 04-2640K4

"A" LINE 181+00.00

DESIGN CROSS SECTION
ROUTE 101 MAIN LINE
"A" LINE

SCALE: Horiz 1" = 10'
Vert 1" = 10'

STATE OF CALIFORNIA - DEPARTMENT OF TRANSPORTATION
Caltrans

CONSULTANT FUNCTIONAL SUPERVISOR

CALCULATED-DESIGNED BY

CHECKED BY

REVISED BY

DATE REVISED

LAST REVISION 00-00-00

DATE PLOTTED => 6/15/2012
TIME PLOTTED => 10:34:27 AM

BORDER LAST REVISED 7/2/2010

USERNAME => nelson_hom
DGN FILE => A.dgn

RELATIVE BORDER SCALE IS IN INCHES 0 1 2 3

UNIT 0714

PROJECT NUMBER & PHASE 0412000406

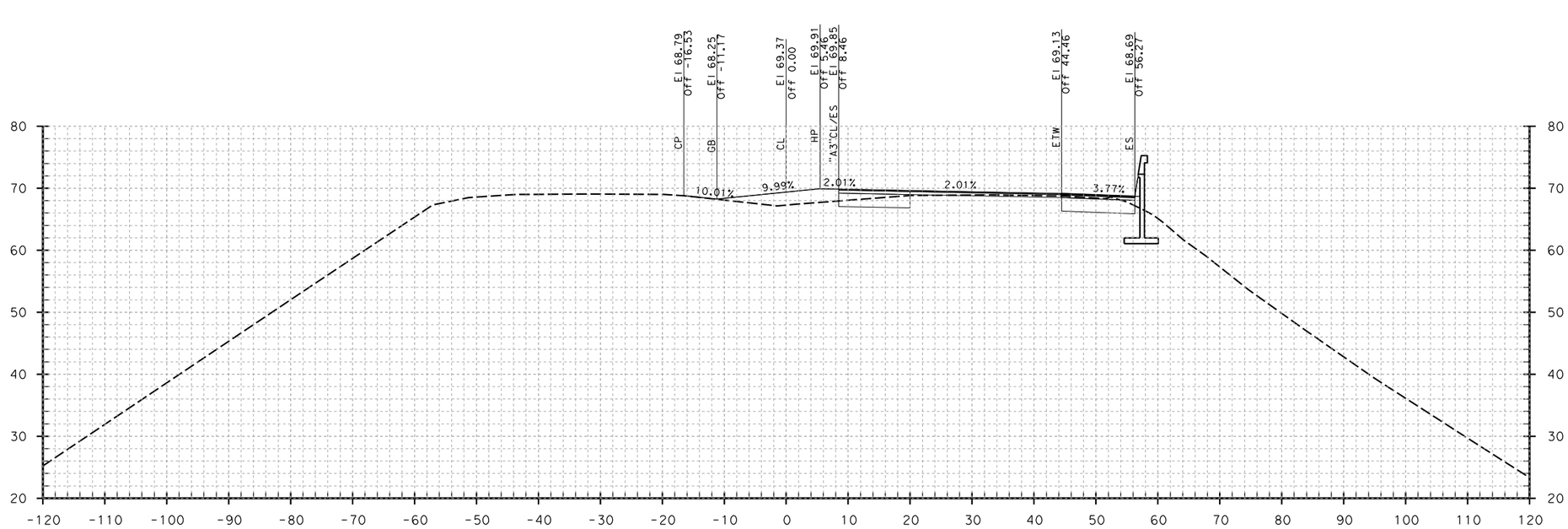

Dist: 04 County: Son
Route 101
EA 04-2640K4

"A" LINE 181+10.50

DESIGN CROSS SECTION
ROUTE 101 MAIN LINE
"A" LINE

SCALE: Horiz 1" = 10'
Vert 1" = 10'

STATE OF CALIFORNIA - DEPARTMENT OF TRANSPORTATION
Caltrans

CONSULTANT FUNCTIONAL SUPERVISOR

CALCULATED-DESIGNED BY

CHECKED BY

REVISED BY

DATE REVISED

LAST REVISION 00-00-00

DATE PLOTTED => 6/15/2012
TIME PLOTTED => 10:34:28 AM

BORDER LAST REVISED 7/2/2010

USERNAME => nelson_hom
DGN FILE => A.dgn

RELATIVE BORDER SCALE IS IN INCHES 0 1 2 3

UNIT 0714

PROJECT NUMBER & PHASE 0412000406

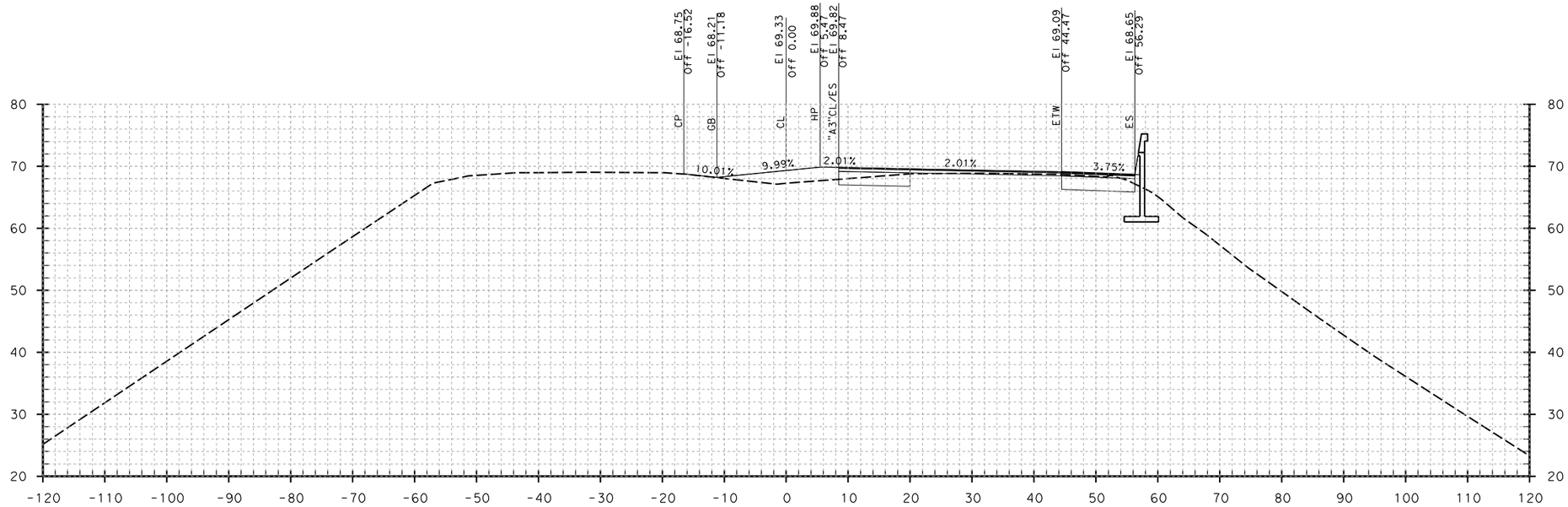

Dist: 04 County: Son
Route 101
EA 04-2640K4

"A" LINE 181+12.00

DESIGN CROSS SECTION
ROUTE 101 MAIN LINE
"A" LINE

SCALE: Horiz 1" = 10'
Vert 1" = 10'

STATE OF CALIFORNIA - DEPARTMENT OF TRANSPORTATION
Caltrans

CONSULTANT FUNCTIONAL SUPERVISOR

CALCULATED-DESIGNED BY

CHECKED BY

REVISED BY

DATE REVISED

LAST REVISION 00-00-00

DATE PLOTTED => 6/15/2012
TIME PLOTTED => 10:34:30 AM

BORDER LAST REVISED 7/2/2010

USERNAME => nelson_hom
DGN FILE => A.dgn

RELATIVE BORDER SCALE IS IN INCHES 0 1 2 3

UNIT 0714

PROJECT NUMBER & PHASE 0412000406

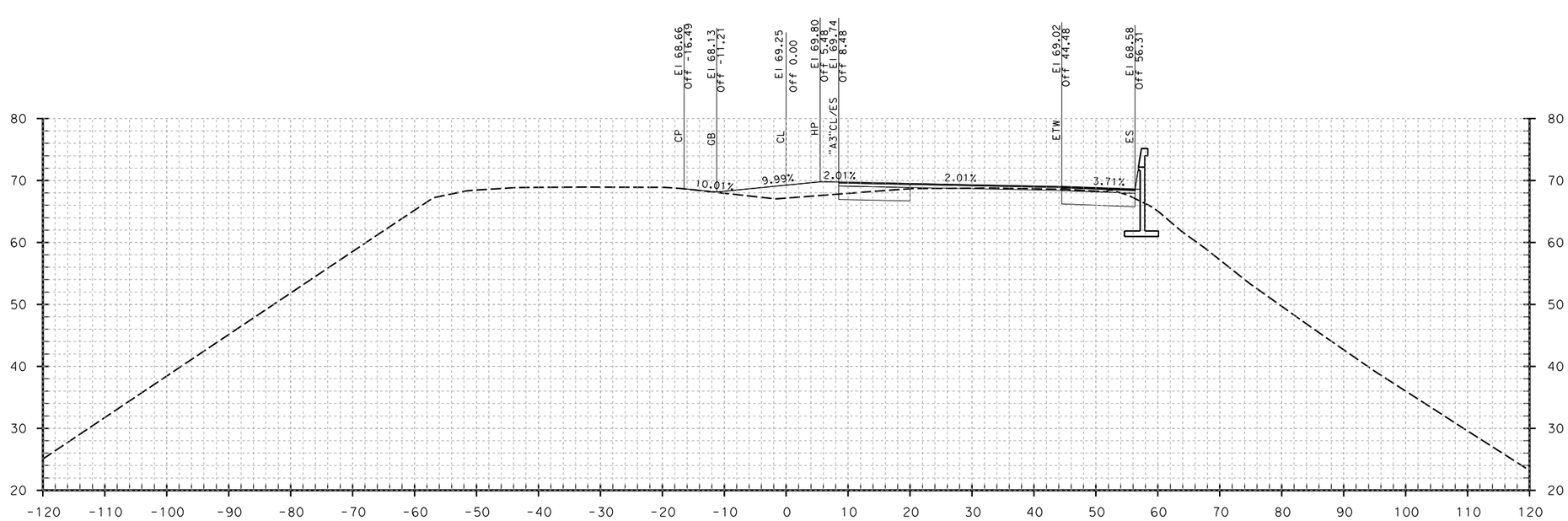

Dist: 04 County: Son
Route 101
EA 04-2640K4

"A" LINE 181+15.00

DESIGN CROSS SECTION
ROUTE 101 MAIN LINE
"A" LINE

SCALE: Horiz 1" = 10'
Vert 1" = 10'

STATE OF CALIFORNIA - DEPARTMENT OF TRANSPORTATION
Caltrans

CONSULTANT FUNCTIONAL SUPERVISOR

CALCULATED-DESIGNED BY

CHECKED BY

REVISED BY

DATE REVISED

LAST REVISION 00-00-00

DATE PLOTTED => 6/15/2012
TIME PLOTTED => 10:34:32 AM

BORDER LAST REVISED 7/2/2010

USERNAME => nelson_hom
DGN FILE => A.dgn

RELATIVE BORDER SCALE IS IN INCHES 0 1 2 3

UNIT 0714

PROJECT NUMBER & PHASE 0412000406

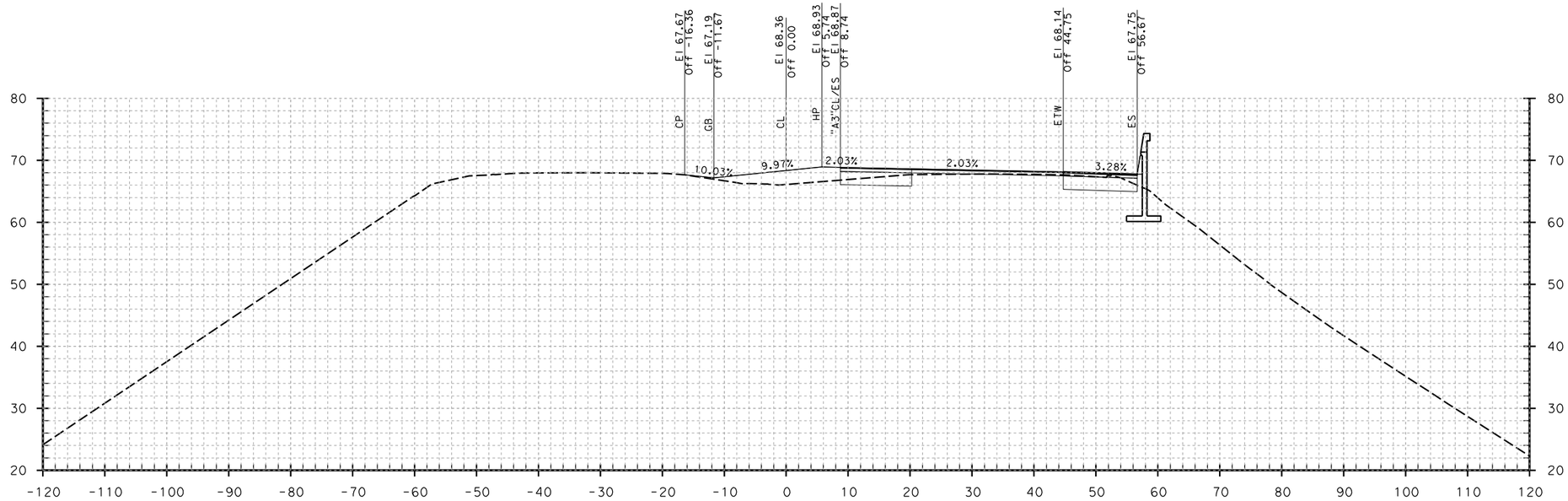

Dist: 04 County: Son
Route 101
EA 04-2640K4

"A" LINE 181+50.00

DESIGN CROSS SECTION
ROUTE 101 MAIN LINE
"A" LINE

SCALE: Horiz 1" = 10'
Vert 1" = 10'

STATE OF CALIFORNIA - DEPARTMENT OF TRANSPORTATION
Caltrans

CONSULTANT FUNCTIONAL SUPERVISOR

CALCULATED-DESIGNED BY

CHECKED BY

REVISED BY

DATE REVISED

LAST REVISION 00-00-00

DATE PLOTTED => 6/15/2012
TIME PLOTTED => 10:34:34 AM

BORDER LAST REVISED 7/2/2010

USERNAME => nelson_hom
DGN FILE => A.dgn

RELATIVE BORDER SCALE IS IN INCHES 0 1 2 3

UNIT 0714

PROJECT NUMBER & PHASE 0412000406

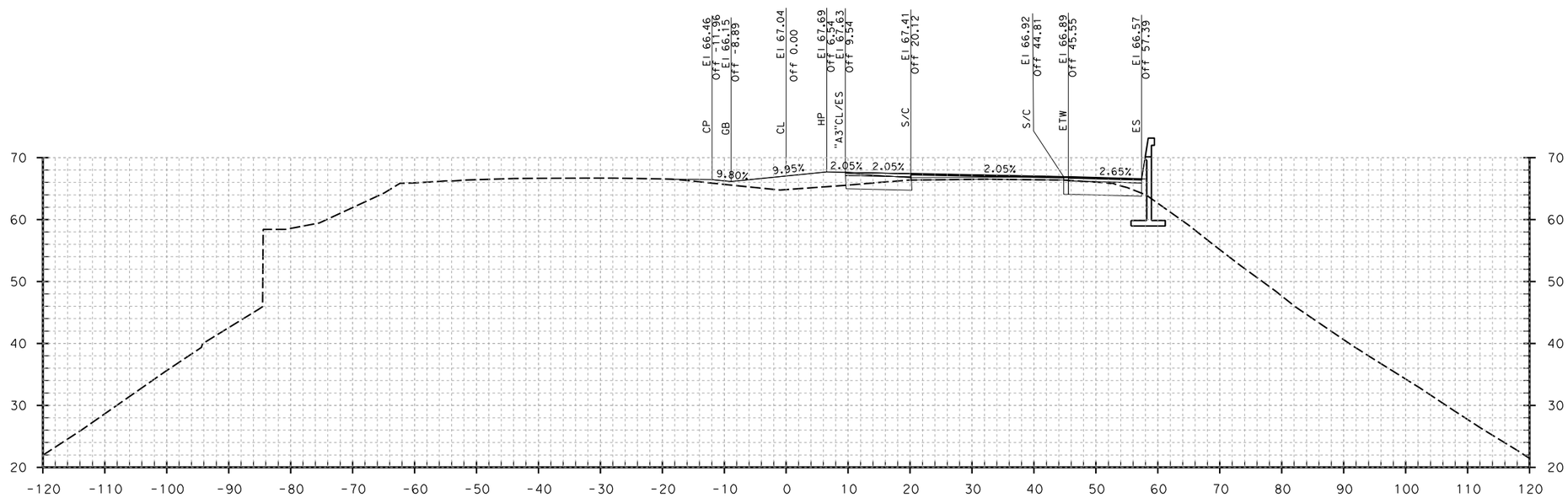

"A" LINE 182+00.00

Dist: 04 County: Son
Route 101
EA 04-2640K4

DESIGN CROSS SECTION
ROUTE 101 MAIN LINE
"A" LINE

SCALE: Horiz 1" = 10'
Vert 1" = 10'

STATE OF CALIFORNIA - DEPARTMENT OF TRANSPORTATION

Caltrans

CONSULTANT FUNCTIONAL SUPERVISOR

CALCULATED-DESIGNED BY

CHECKED BY

REVISED BY

DATE REVISED

LAST REVISION 00-00-00

DATE PLOTTED => 6/15/2012
TIME PLOTTED => 10:34:36 AM

BORDER LAST REVISED 7/2/2010

USERNAME => nelson_hom
DGN FILE => A.dgn

RELATIVE BORDER SCALE IS IN INCHES 0 1 2 3

UNIT 0714

PROJECT NUMBER & PHASE 0412000406

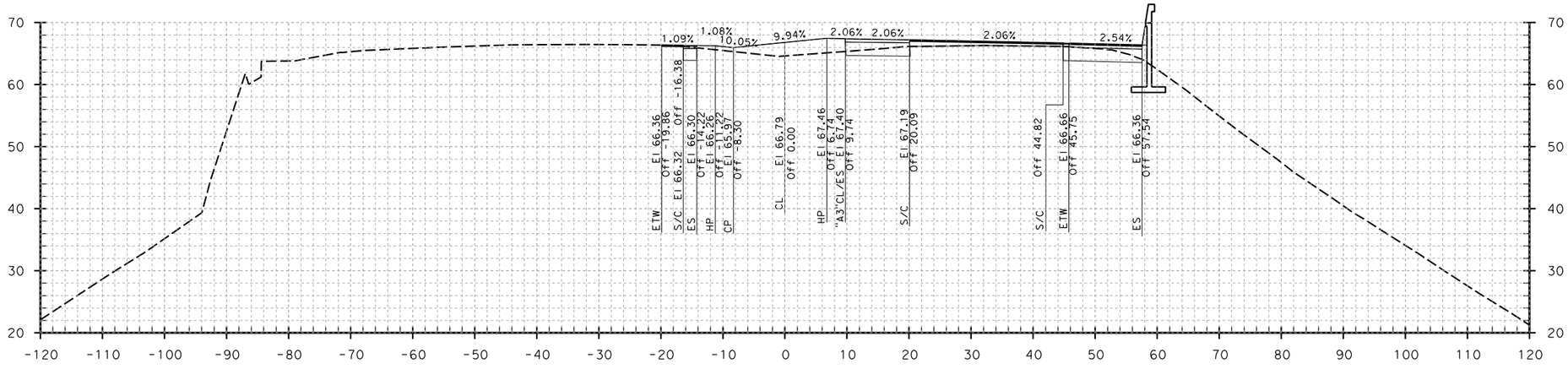

"A" LINE 182+09.00

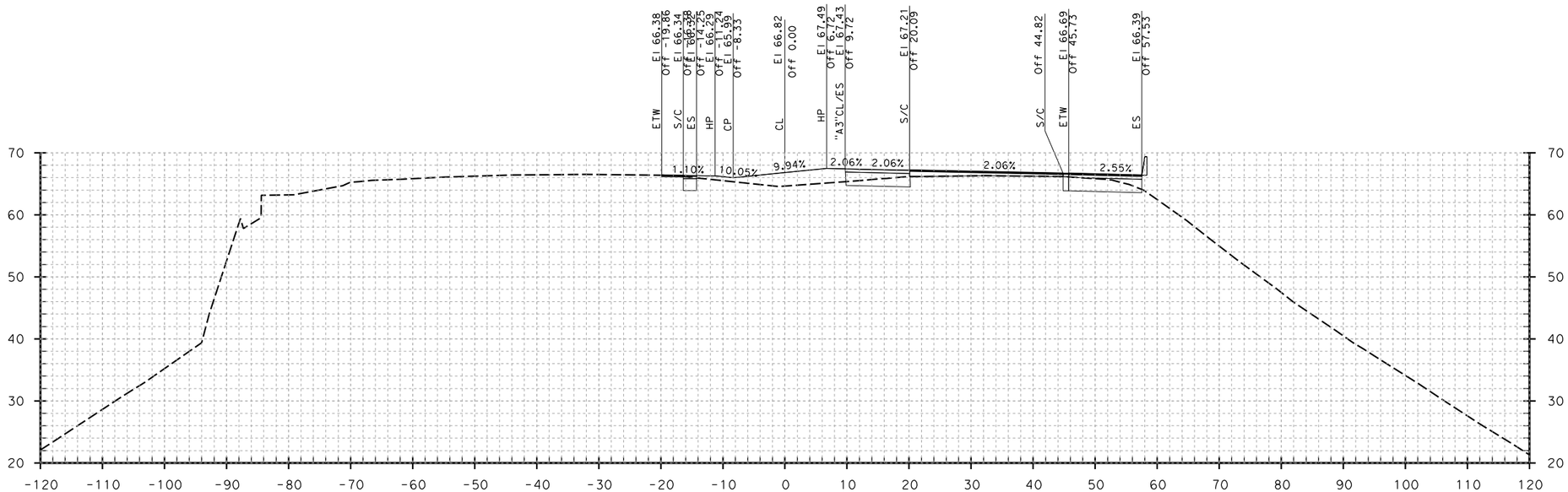

"A" LINE 182+08.00

Dist: 04 County: Son
Route 101
EA 04-2640K4

DESIGN CROSS SECTION
ROUTE 101 MAIN LINE
"A" LINE

SCALE: Horiz 1" = 10'
Vert 1" = 10'

STATE OF CALIFORNIA - DEPARTMENT OF TRANSPORTATION
Caltrans
CONSULTANT FUNCTIONAL SUPERVISOR
CALCULATED-DESIGNED BY
CHECKED BY
REVISED BY
DATE REVISED
LAST REVISION 00-00-00
DATE PLOTTED => 6/15/2012
TIME PLOTTED => 10:34:38 AM

BORDER LAST REVISED 7/2/2010
USERNAME => nelson_hom
DGN FILE => A.dgn
RELATIVE BORDER SCALE IS IN INCHES 0 1 2 3
UNIT 0714
PROJECT NUMBER & PHASE 0412000406

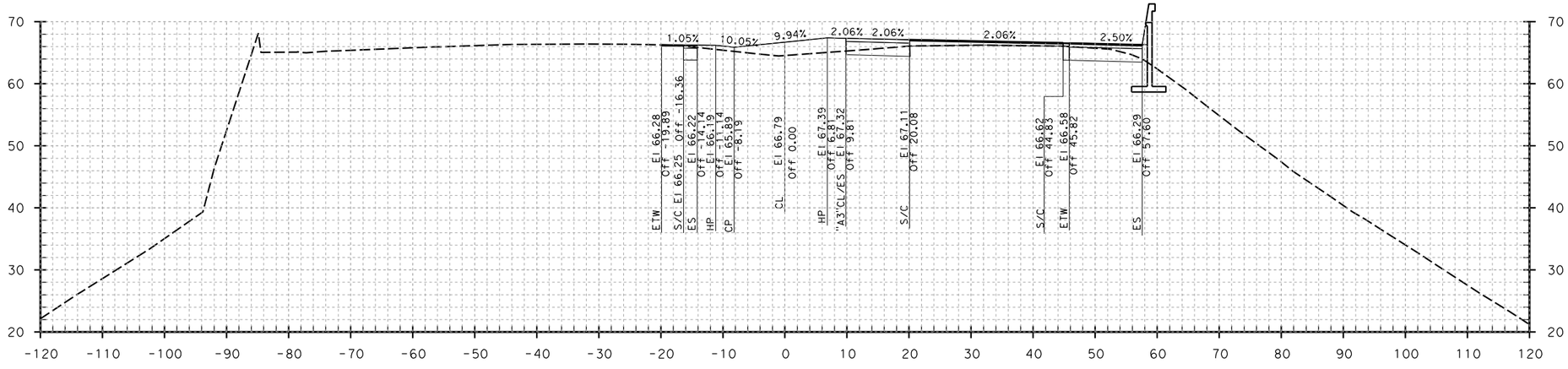

"A" LINE 182+12.15

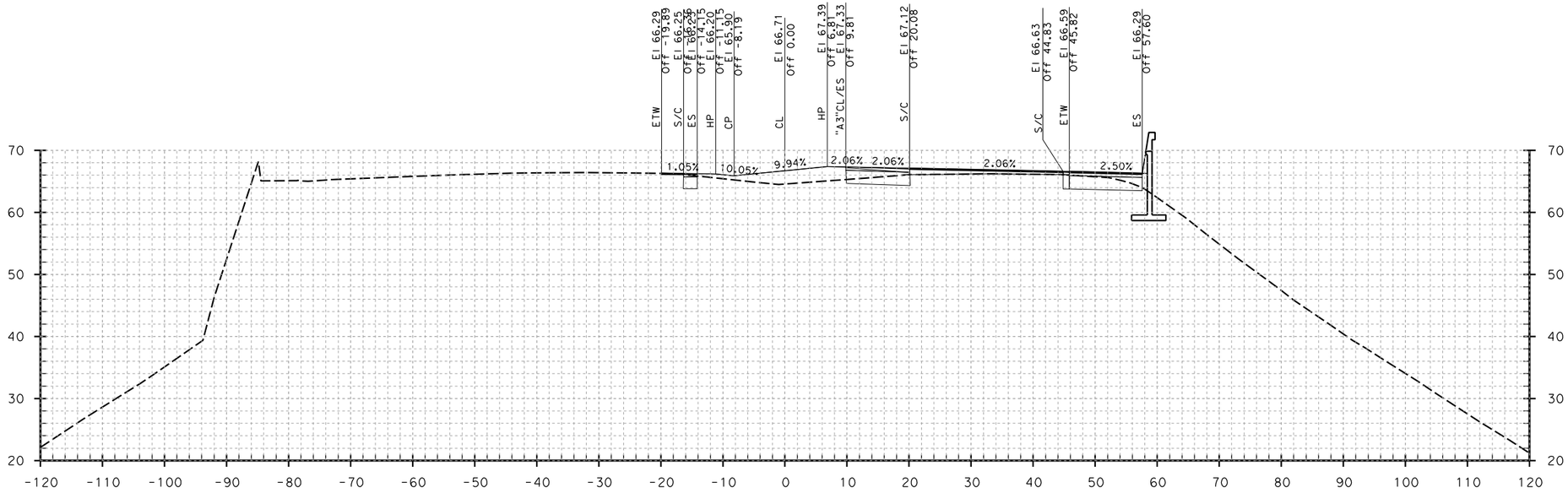

"A" LINE 182+12.00

Dist: 04 County: Son
Route 101
EA 04-2640K4

DESIGN CROSS SECTION
ROUTE 101 MAIN LINE
"A" LINE

SCALE: Horiz 1" = 10'
Vert 1" = 10'

STATE OF CALIFORNIA - DEPARTMENT OF TRANSPORTATION
Caltrans

CONSULTANT FUNCTIONAL SUPERVISOR

CALCULATED-DESIGNED BY

CHECKED BY

DATE REVISED	REVISED BY

LAST REVISION 00-00-00
DATE PLOTTED => 6/15/2012
TIME PLOTTED => 10:34:40 AM

BORDER LAST REVISED 7/2/2010

USERNAME => nelson_hom
DGN FILE => A.dgn

RELATIVE BORDER SCALE IS IN INCHES 0 1 2 3

UNIT 0714

PROJECT NUMBER & PHASE 0412000406

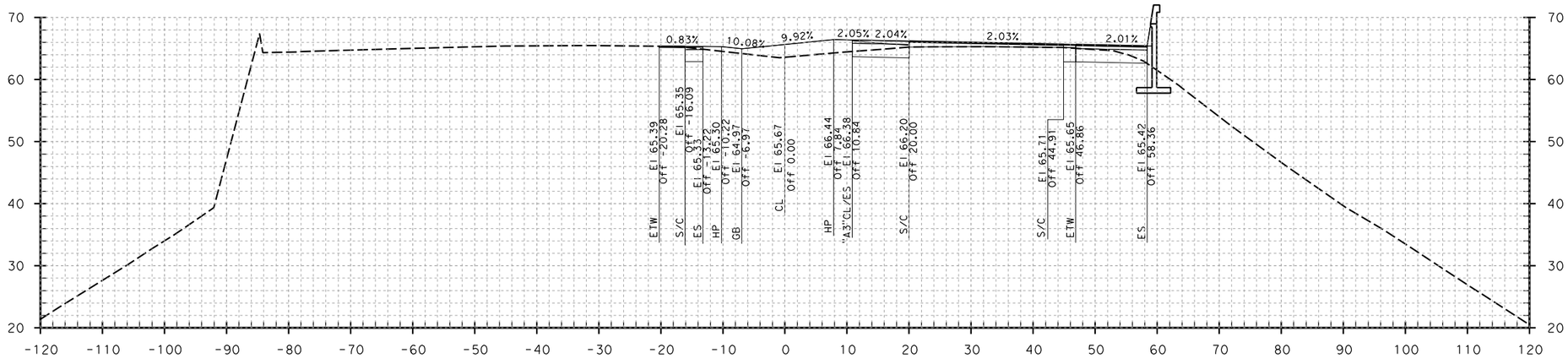

"A" LINE 182+50.00

"A" LINE 182+19.00

Dist: 04 County: Son
Route 101
EA 04-2640K4

DESIGN CROSS SECTION
ROUTE 101 MAIN LINE
"A" LINE

SCALE: Horiz 1" = 10'
Vert 1" = 10'

STATE OF CALIFORNIA - DEPARTMENT OF TRANSPORTATION
Caltrans
CONSULTANT FUNCTIONAL SUPERVISOR
CALCULATED-DESIGNED BY
CHECKED BY
REVISED BY
DATE REVISED
LAST REVISION 00-00-00
DATE PLOTTED => 6/15/2012
TIME PLOTTED => 10:34:43 AM

BORDER LAST REVISED 7/2/2010
USERNAME => nelson_hom
DGN FILE => A.dgn
RELATIVE BORDER SCALE IS IN INCHES 0 1 2 3
UNIT 0714
PROJECT NUMBER & PHASE 0412000406

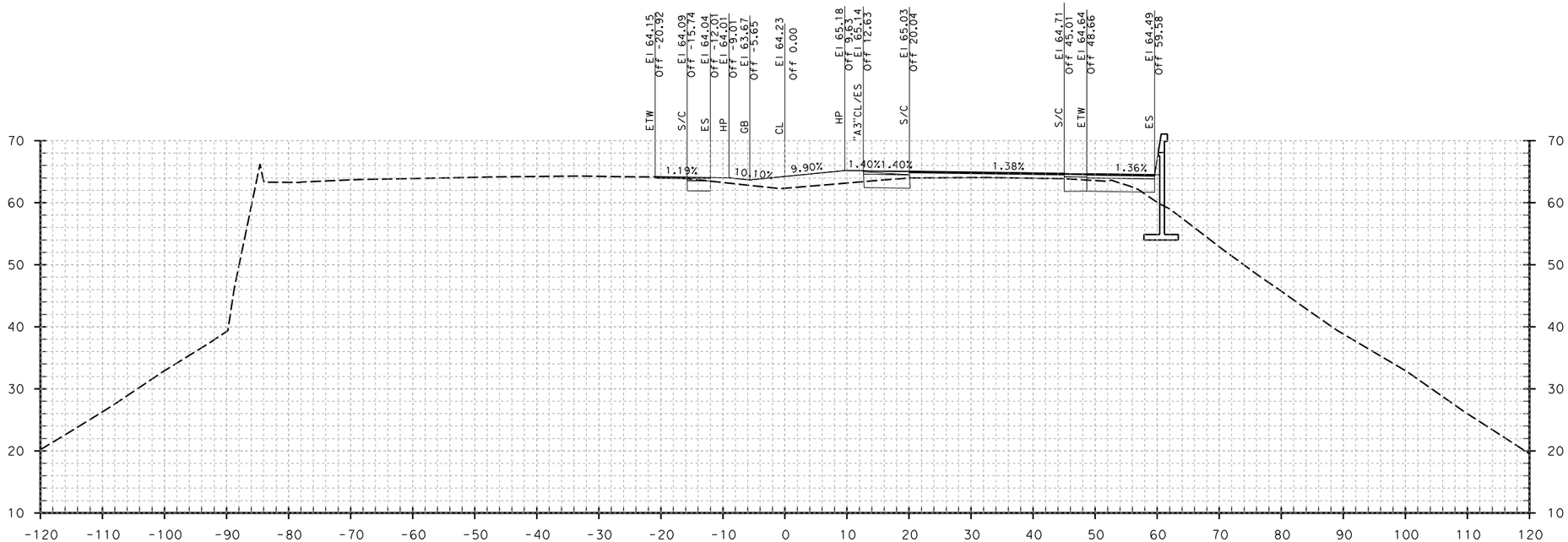

"A" LINE 183+00.00

Dist: 04 County: Son
Route 101
EA 04-2640K4

DESIGN CROSS SECTION
ROUTE 101 MAIN LINE
"A" LINE

SCALE: Horiz 1" = 10'
Vert 1" = 10'

STATE OF CALIFORNIA - DEPARTMENT OF TRANSPORTATION
Caltrans

CONSULTANT FUNCTIONAL SUPERVISOR
CALCULATED-DESIGNED BY
CHECKED BY
REVISED BY
DATE REVISED

LAST REVISION 00-00-00
DATE PLOTTED => 6/15/2012
TIME PLOTTED => 10:34:45 AM

STATE OF CALIFORNIA - DEPARTMENT OF TRANSPORTATION

Caltrans

CONSULTANT FUNCTIONAL SUPERVISOR

CALCULATED-DESIGNED BY

CHECKED BY

REVISED BY

DATE REVISED

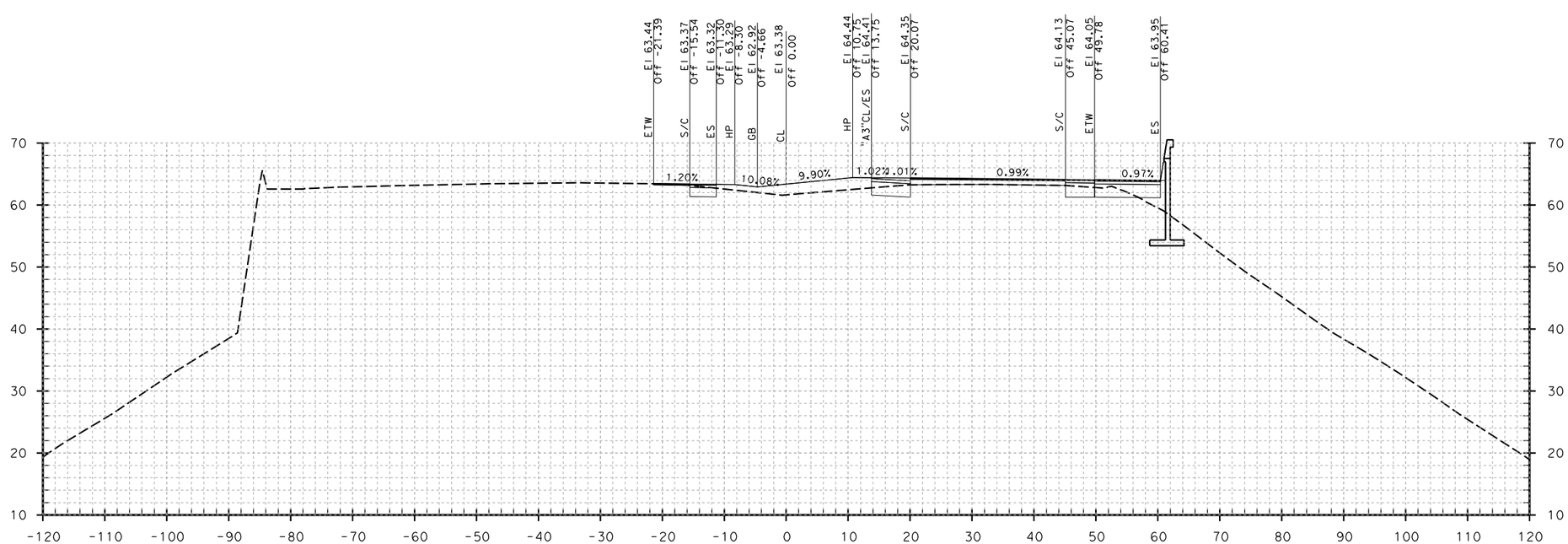

Dist: 04 County: Son
Route 101
EA 04-2640K4

"A" LINE 183+29.08

DESIGN CROSS SECTION
ROUTE 101 MAIN LINE
"A" LINE

SCALE: Horiz 1" = 10'
Vert 1" = 10'

LAST REVISION 00-00-00
DATE PLOTTED => 6/15/2012
TIME PLOTTED => 10:34:47 AM

BORDER LAST REVISED 7/2/2010

USERNAME => nelson_hom
DGN FILE => A.dgn

RELATIVE BORDER SCALE IS IN INCHES 0 1 2 3

UNIT 0714

PROJECT NUMBER & PHASE 0412000406



Dist: 04 County: Son
Route 101
EA 04-2640K4

"A" LINE 183+50.00

DESIGN CROSS SECTION
ROUTE 101 MAIN LINE
"A" LINE

SCALE: Horiz 1" = 10'
Vert 1" = 10'

STATE OF CALIFORNIA - DEPARTMENT OF TRANSPORTATION
Caltrans

CONSULTANT FUNCTIONAL SUPERVISOR

CALCULATED-DESIGNED BY
CHECKED BY

REVISED BY
DATE REVISED

LAST REVISION 00-00-00
DATE PLOTTED => 6/15/2012
TIME PLOTTED => 10:34:49 AM

BORDER LAST REVISED 7/2/2010

USERNAME => nelson_hom
DGN FILE => A.dgn

RELATIVE BORDER SCALE IS IN INCHES 0 1 2 3

UNIT 0714

PROJECT NUMBER & PHASE 0412000406

STATE OF CALIFORNIA - DEPARTMENT OF TRANSPORTATION

Caltrans

CONSULTANT FUNCTIONAL SUPERVISOR

CALCULATED-DESIGNED BY

CHECKED BY

REVISED BY

DATE REVISED

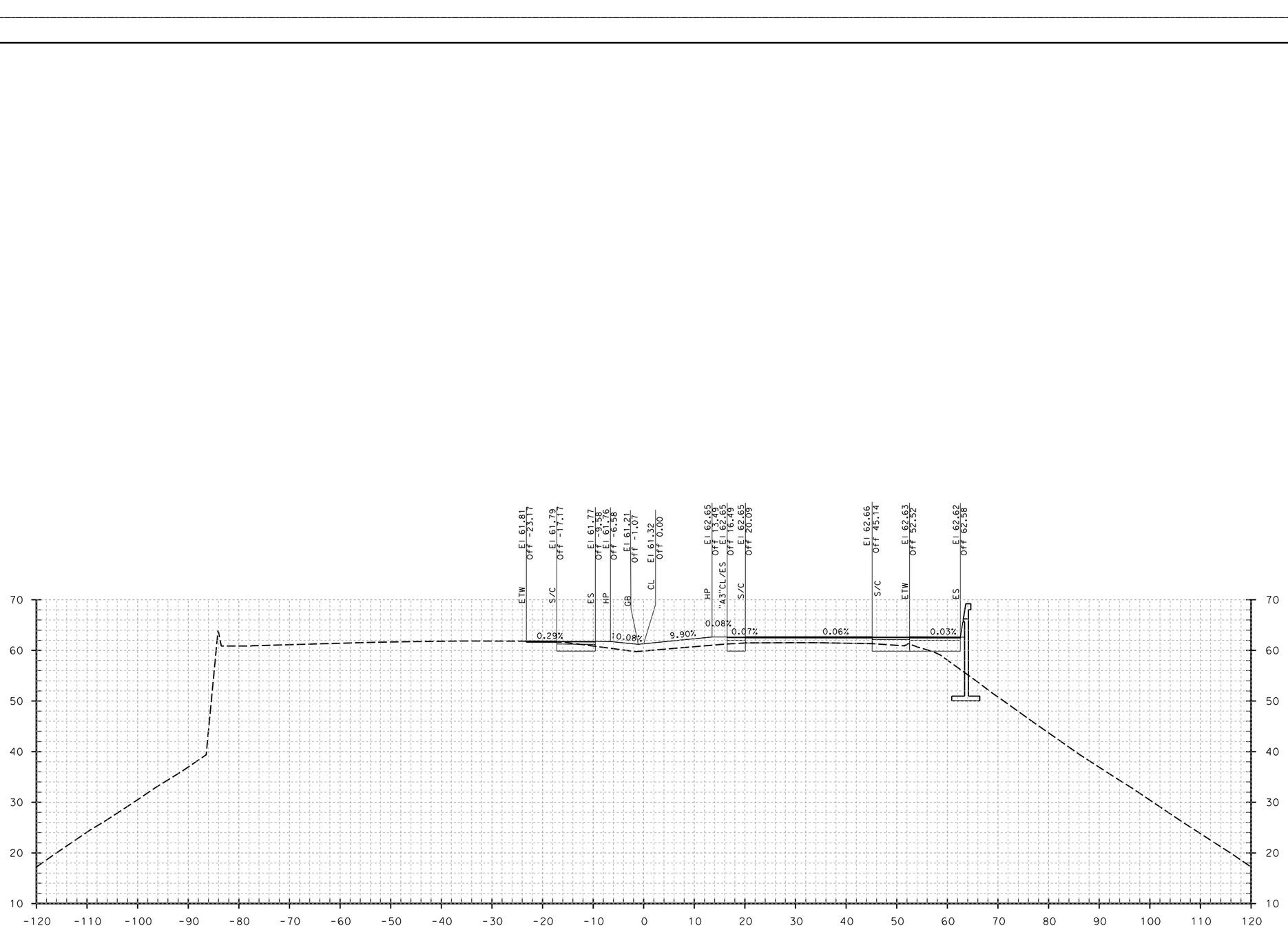

Dist: 04 County: Son
Route 101
EA 04-2640K4

"A" LINE 184+00.00

DESIGN CROSS SECTION
ROUTE 101 MAIN LINE
"A" LINE

SCALE: Horiz 1" = 10'
Vert 1" = 10'

LAST REVISION 00-00-00

DATE PLOTTED => 6/15/2012
TIME PLOTTED => 10:34:51 AM

BORDER LAST REVISED 7/2/2010

USERNAME => nelson_hom
DGN FILE => A.dgn

RELATIVE BORDER SCALE IS IN INCHES 0 1 2 3

UNIT 0714

PROJECT NUMBER & PHASE 0412000406

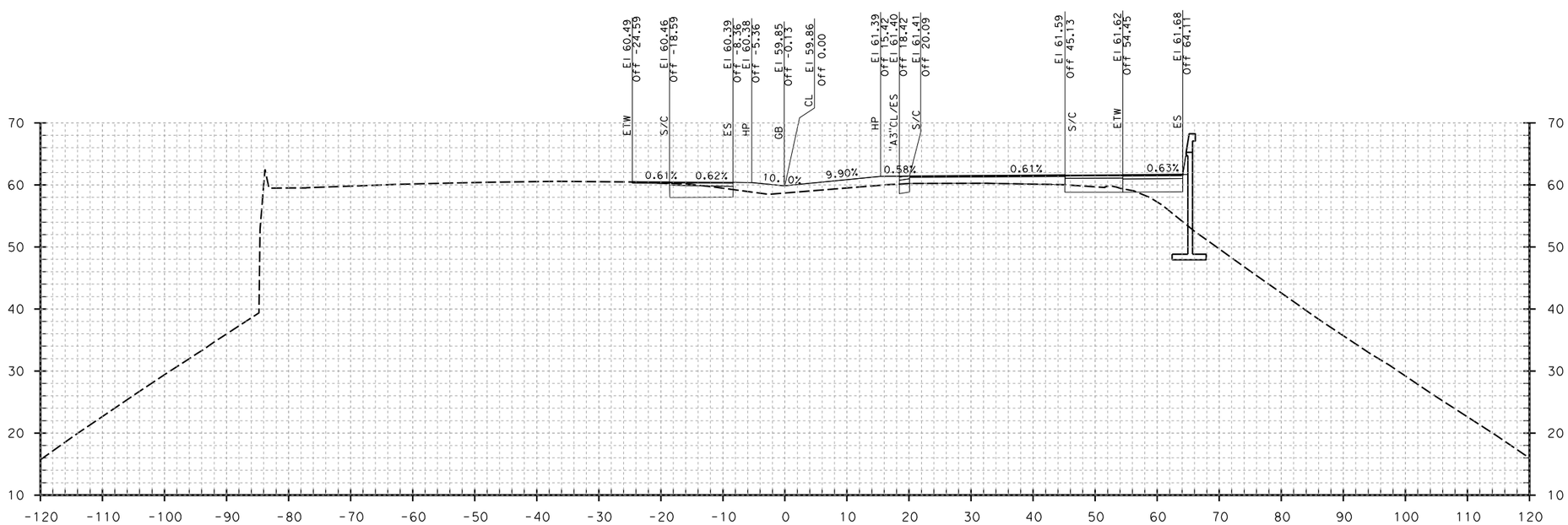

"A" LINE 184+50.00

Dist: 04 County: Son
Route 101
EA 04-2640K4

DESIGN CROSS SECTION
ROUTE 101 MAIN LINE
"A" LINE

SCALE: Horiz 1" = 10'
Vert 1" = 10'

STATE OF CALIFORNIA - DEPARTMENT OF TRANSPORTATION
Caltrans

CONSULTANT FUNCTIONAL SUPERVISOR
CALCULATED-DESIGNED BY
CHECKED BY
REVISED BY
DATE REVISED

LAST REVISION 00-00-00
DATE PLOTTED => 6/15/2012
TIME PLOTTED => 10:34:53 AM

BORDER LAST REVISED 7/2/2010
USERNAME => nelson_hom
DGN FILE => A.dgn
RELATIVE BORDER SCALE IS IN INCHES 0 1 2 3
UNIT 0714
PROJECT NUMBER & PHASE 0412000406

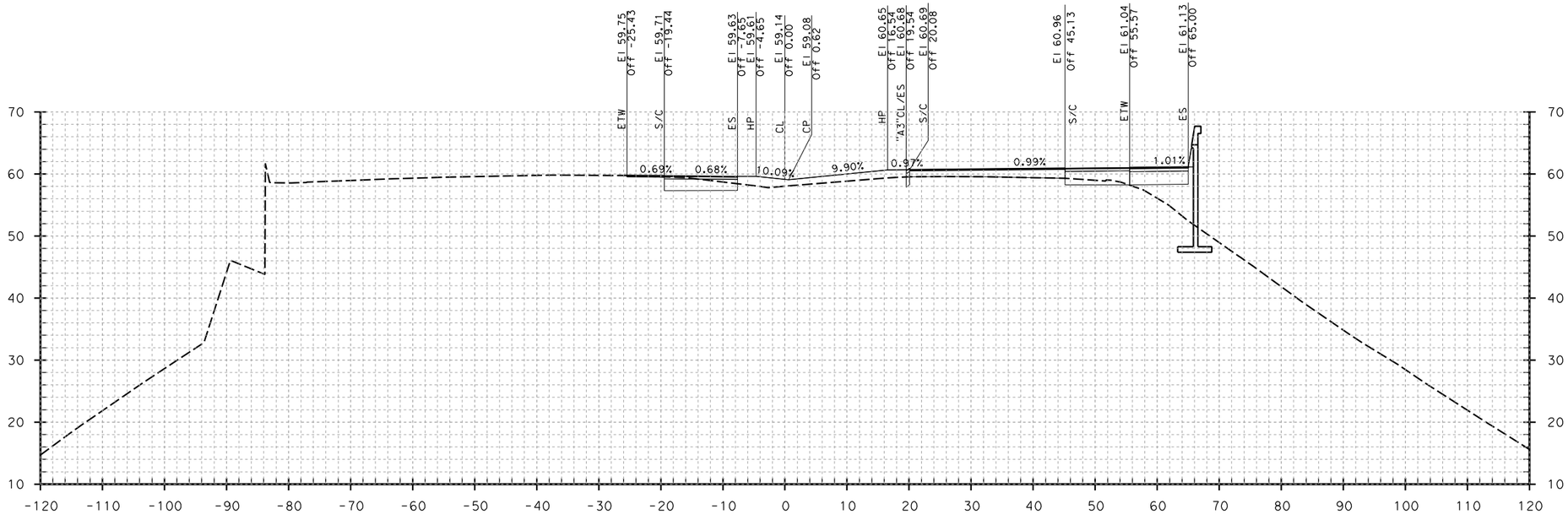

Dist: 04 County: Son
Route 101
EA 04-2640K4

"A" LINE 184+79.08

DESIGN CROSS SECTION
ROUTE 101 MAIN LINE
"A" LINE

SCALE: Horiz 1" = 10'
Vert 1" = 10'

STATE OF CALIFORNIA - DEPARTMENT OF TRANSPORTATION
Caltrans®

CONSULTANT FUNCTIONAL SUPERVISOR

CALCULATED-DESIGNED BY

CHECKED BY

REVISED BY

DATE REVISED

LAST REVISION 00-00-00
DATE PLOTTED => 6/15/2012
TIME PLOTTED => 10:34:55 AM

BORDER LAST REVISED 7/2/2010

USERNAME => nelson_hom
DGN FILE => A.dgn

RELATIVE BORDER SCALE IS IN INCHES 0 1 2 3

UNIT 0714

PROJECT NUMBER & PHASE 0412000406

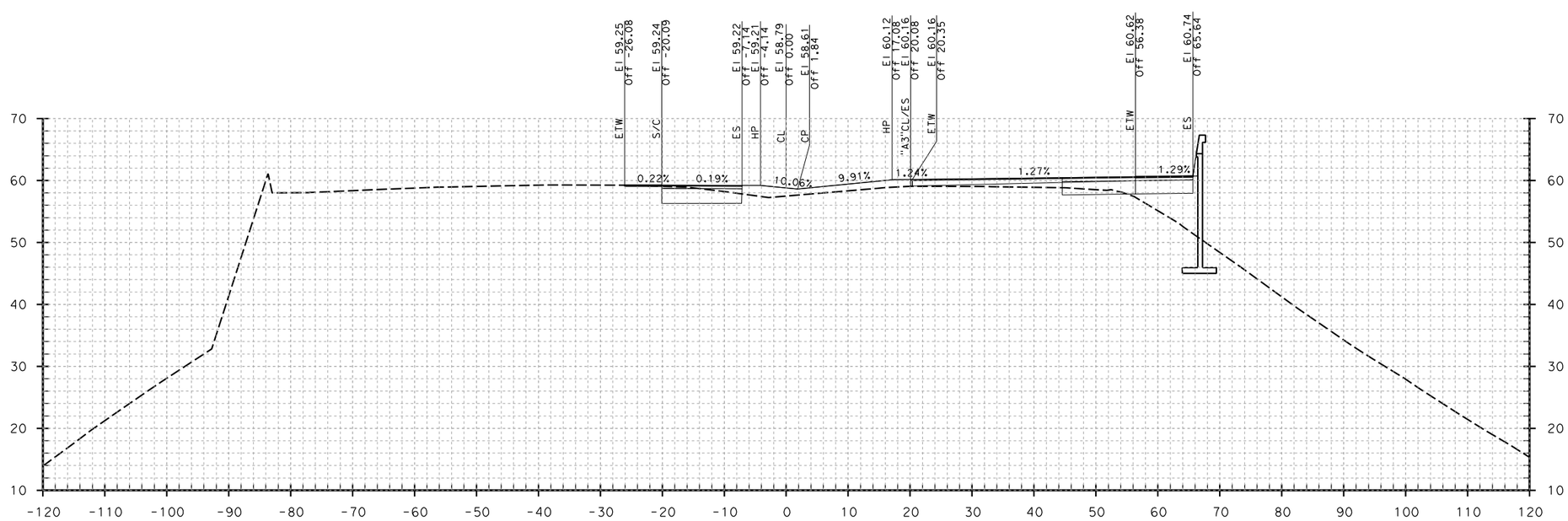

"A" LINE 185+00.00

Dist: 04 County: Son
Route 101
EA 04-2640K4

DESIGN CROSS SECTION
ROUTE 101 MAIN LINE
"A" LINE

SCALE: Horiz 1" = 10'
Vert 1" = 10'

STATE OF CALIFORNIA - DEPARTMENT OF TRANSPORTATION
Caltrans

CONSULTANT FUNCTIONAL SUPERVISOR

CALCULATED-DESIGNED BY

CHECKED BY

REVISED BY

DATE REVISED

LAST REVISION 00-00-00

DATE PLOTTED => 6/15/2012
TIME PLOTTED => 10:34:57 AM

BORDER LAST REVISED 7/2/2010

USERNAME => nelson_hom
DGN FILE => A.dgn

RELATIVE BORDER SCALE IS IN INCHES 0 1 2 3

UNIT 0714

PROJECT NUMBER & PHASE 0412000406

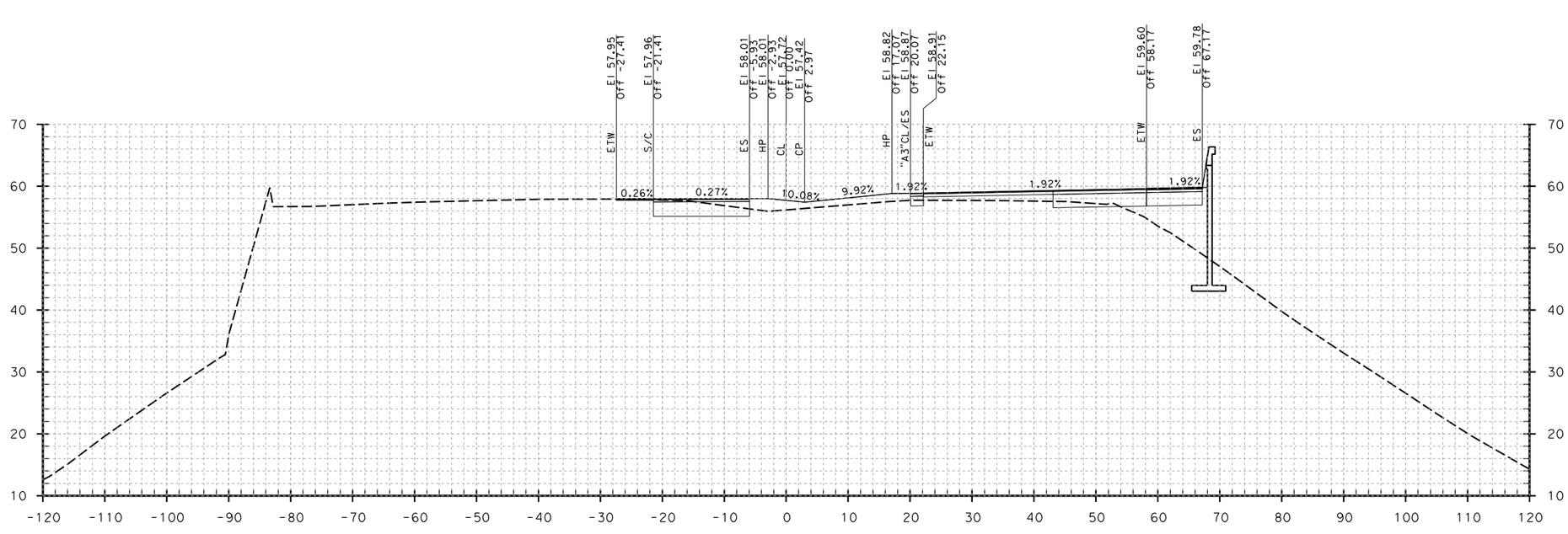

Dist: 04 County: Son
Route 101
EA 04-2640K4

"A" LINE 185+50.00

DESIGN CROSS SECTION
ROUTE 101 MAIN LINE
"A" LINE

SCALE: Horiz 1" = 10'
Vert 1" = 10'

STATE OF CALIFORNIA - DEPARTMENT OF TRANSPORTATION
Caltrans

CONSULTANT FUNCTIONAL SUPERVISOR

CALCULATED-DESIGNED BY

CHECKED BY

REVISED BY

DATE REVISED

LAST REVISION 00-00-00
DATE PLOTTED => 6/15/2012
TIME PLOTTED => 10:34:59 AM

BORDER LAST REVISED 7/2/2010

USERNAME => nelson_hom
DGN FILE => A.dgn

RELATIVE BORDER SCALE IS IN INCHES 0 1 2 3

UNIT 0714

PROJECT NUMBER & PHASE 0412000406

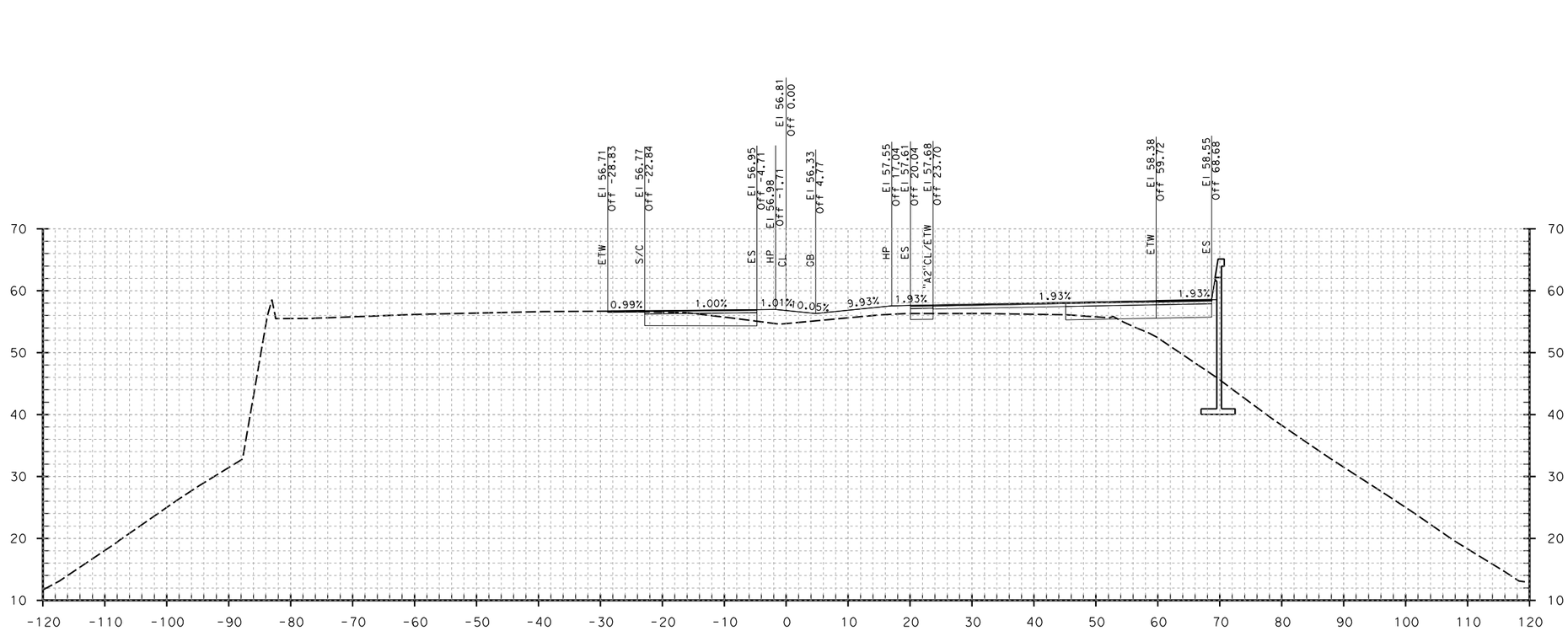

Dist: 04 County: Son
Route 101
EA 04-2640K4

"A" LINE 186+00.00

DESIGN CROSS SECTION
ROUTE 101 MAIN LINE
"A" LINE

SCALE: Horiz 1" = 10'
Vert 1" = 10'

STATE OF CALIFORNIA - DEPARTMENT OF TRANSPORTATION
Caltrans

CONSULTANT FUNCTIONAL SUPERVISOR

CALCULATED-DESIGNED BY

CHECKED BY

REVISED BY

DATE REVISED

LAST REVISION 00-00-00

DATE PLOTTED => 6/15/2012
TIME PLOTTED => 10:35:01 AM

BORDER LAST REVISED 7/2/2010

USERNAME => nelson_hom
DGN FILE => A.dgn

RELATIVE BORDER SCALE IS IN INCHES 0 1 2 3

UNIT 0714

PROJECT NUMBER & PHASE 0412000406

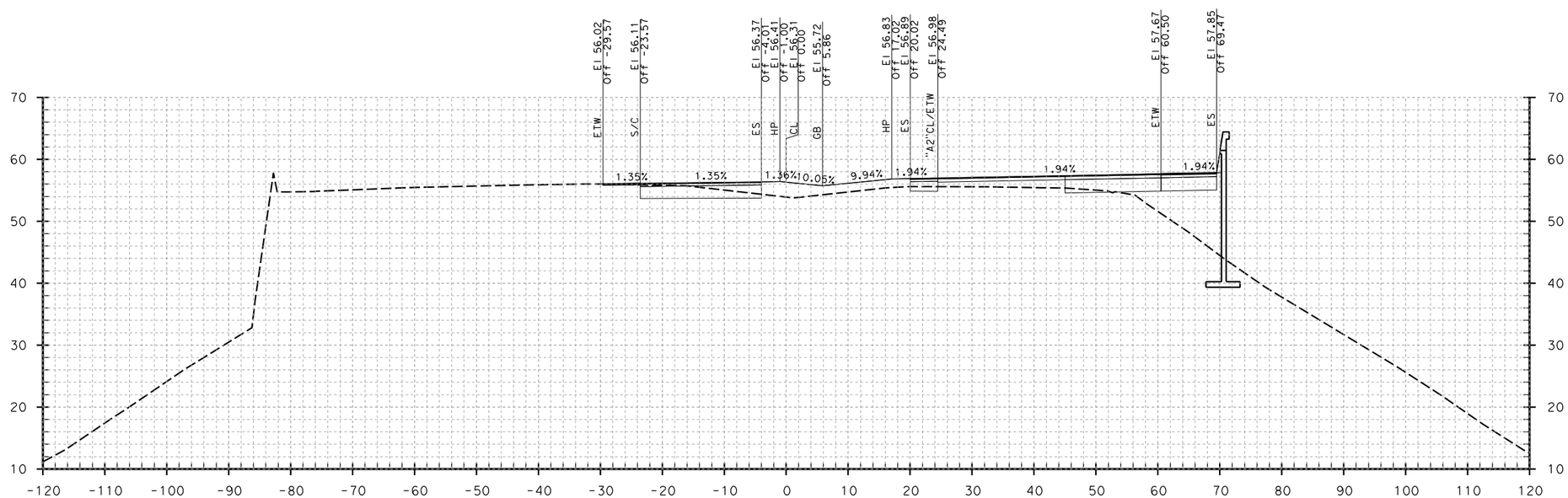

"A" LINE 186+29.08

Dist: 04 County: Son
Route 101
EA 04-2640K4

DESIGN CROSS SECTION
ROUTE 101 MAIN LINE
"A" LINE

SCALE: Horiz 1" = 10'
Vert 1" = 10'

STATE OF CALIFORNIA - DEPARTMENT OF TRANSPORTATION
Caltrans

CONSULTANT FUNCTIONAL SUPERVISOR
CALCULATED-DESIGNED BY
CHECKED BY
REVISED BY
DATE REVISED

LAST REVISION 00-00-00
DATE PLOTTED => 6/15/2012
TIME PLOTTED => 10:35:03 AM

BORDER LAST REVISED 7/2/2010
USERNAME => nelson_hom
DGN FILE => A.dgn
RELATIVE BORDER SCALE IS IN INCHES 0 1 2 3
UNIT 0714
PROJECT NUMBER & PHASE 0412000406

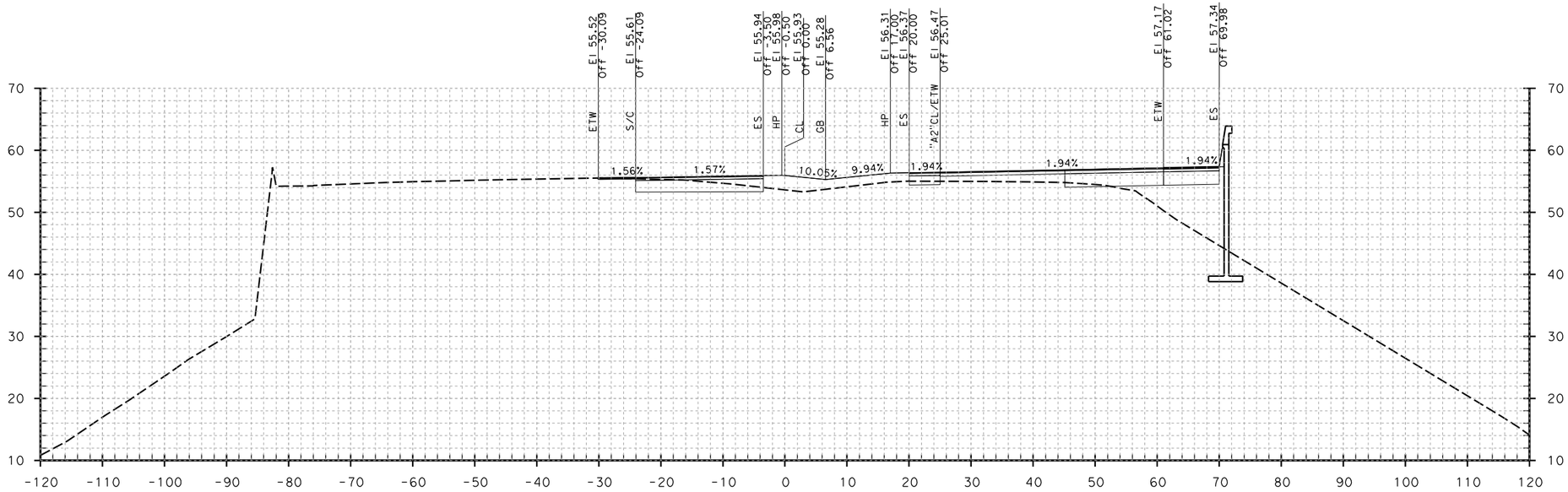

"A" LINE 186+50.00

Dist: 04 County: Son
Route 101
EA 04-2640K4

DESIGN CROSS SECTION
ROUTE 101 MAIN LINE
"A" LINE

SCALE: Horiz 1" = 10'
Vert 1" = 10'

STATE OF CALIFORNIA - DEPARTMENT OF TRANSPORTATION
Caltrans

CONSULTANT FUNCTIONAL SUPERVISOR
CALCULATED-DESIGNED BY
CHECKED BY
REVISED BY
DATE REVISED

LAST REVISION 00-00-00
DATE PLOTTED => 6/15/2012
TIME PLOTTED => 10:35:05 AM

BORDER LAST REVISED 7/2/2010
USERNAME => nelson_hom
DGN FILE => A.dgn
RELATIVE BORDER SCALE IS IN INCHES 0 1 2 3
UNIT 0714
PROJECT NUMBER & PHASE 0412000406

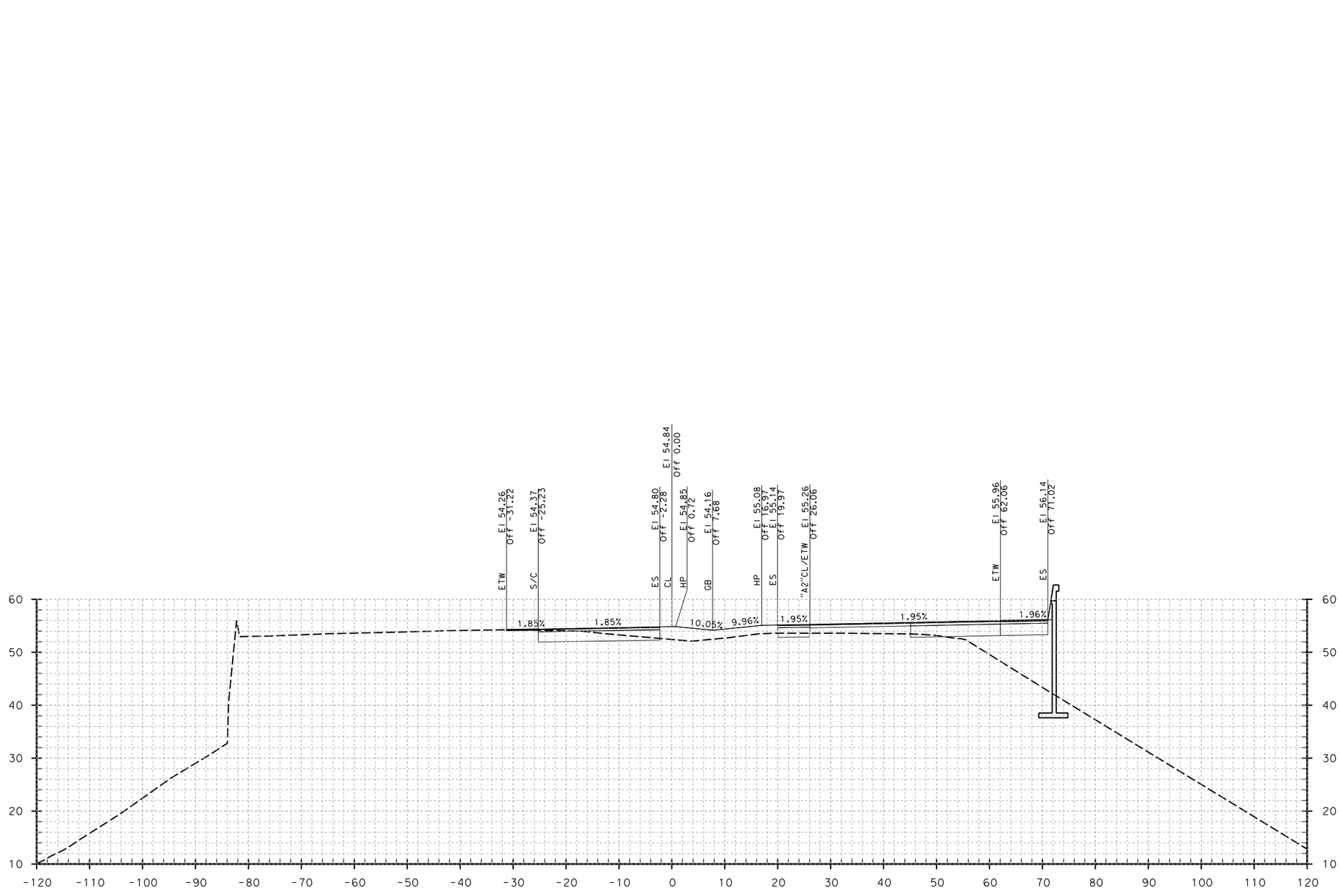

"A" LINE 187+00.00

Dist: 04 County: Son
Route 101
EA 04-2640K4

DESIGN CROSS SECTION
ROUTE 101 MAIN LINE
"A" LINE

SCALE: Horiz 1" = 10'
Vert 1" = 10'

STATE OF CALIFORNIA - DEPARTMENT OF TRANSPORTATION
Caltrans

CONSULTANT FUNCTIONAL SUPERVISOR

CALCULATED-DESIGNED BY

CHECKED BY

REVISED BY	
DATE REVISED	

LAST REVISION 00-00-00
DATE PLOTTED => 6/15/2012
TIME PLOTTED => 10:35:07 AM

BORDER LAST REVISED 7/2/2010

USERNAME => nelson_hom
DGN FILE => A.dgn

RELATIVE BORDER SCALE IS IN INCHES 0 1 2 3

UNIT 0714

PROJECT NUMBER & PHASE 0412000406

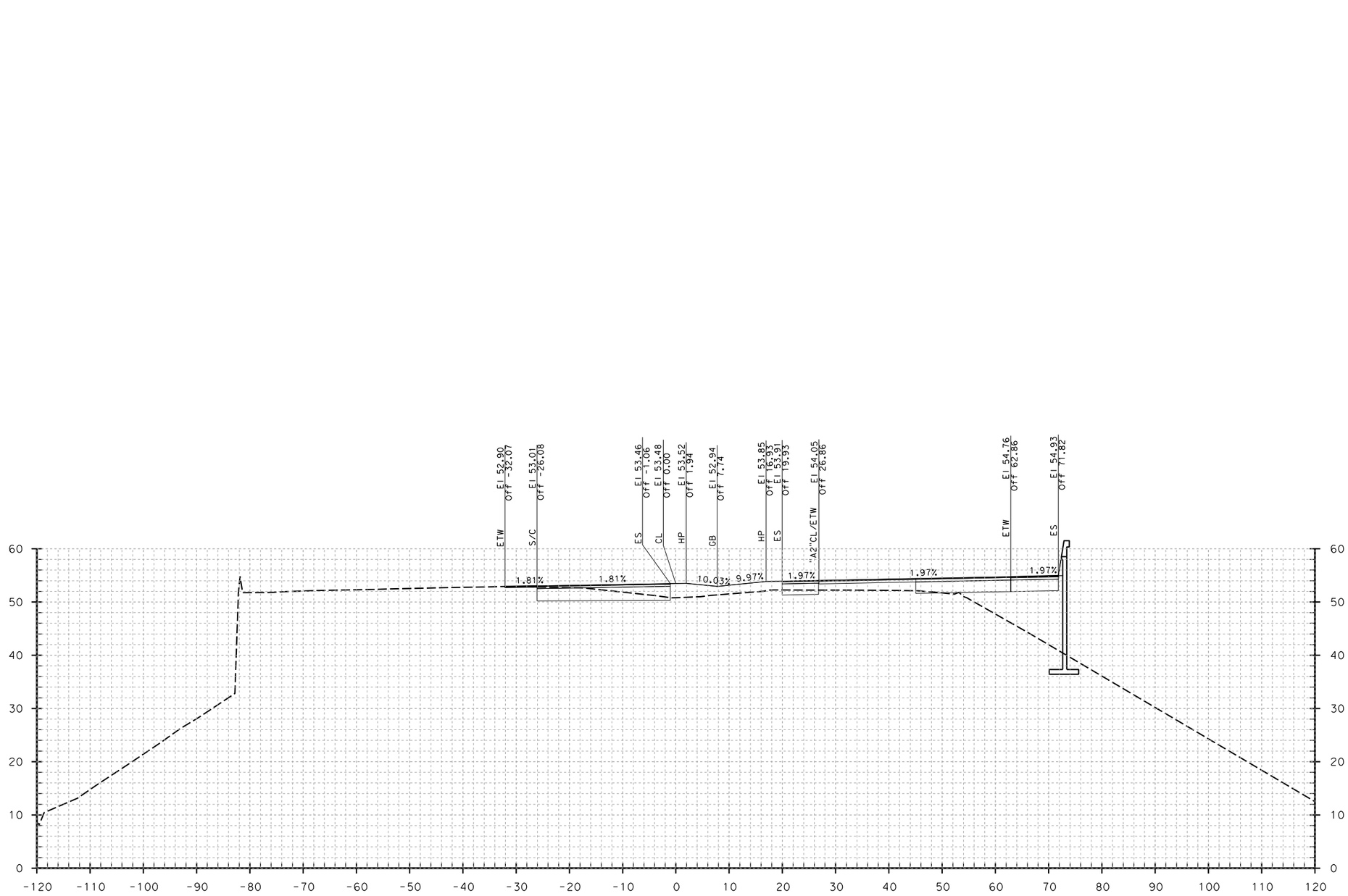

Dist: 04 County: Son
Route 101
EA 04-2640K4

"A" LINE 187+50.00

DESIGN CROSS SECTION
ROUTE 101 MAIN LINE
"A" LINE

SCALE: Horiz 1" = 10'
Vert 1" = 10'

STATE OF CALIFORNIA - DEPARTMENT OF TRANSPORTATION
Caltrans

CONSULTANT FUNCTIONAL SUPERVISOR

CALCULATED-DESIGNED BY

CHECKED BY

REVISED BY

DATE REVISED

LAST REVISION 00-00-00
DATE PLOTTED => 6/15/2012
TIME PLOTTED => 10:35:09 AM

BORDER LAST REVISED 7/2/2010

USERNAME => nelson_hom
DGN FILE => A.dgn

RELATIVE BORDER SCALE IS IN INCHES 0 1 2 3

UNIT 0714

PROJECT NUMBER & PHASE 0412000406

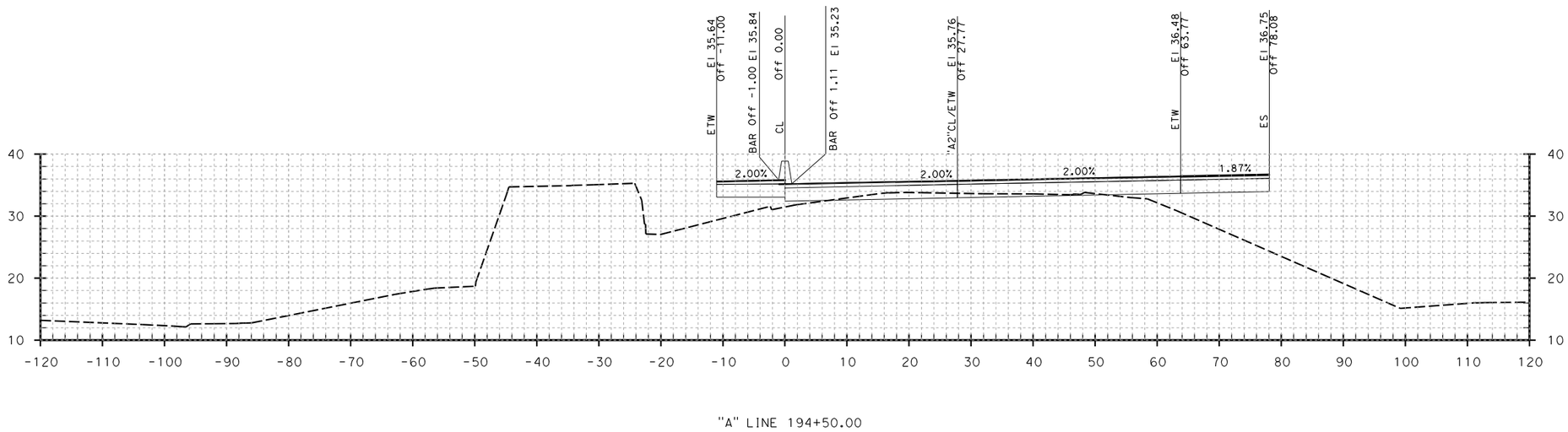

"A" LINE 194+50.00

THIS SPACE INTENTIONALLY LEFT BLANK

Dist: 04 County: Son
Route 101
EA 04-2640K4

DESIGN CROSS SECTION
ROUTE 101 MAIN LINE
"A" LINE

SCALE: Horiz 1" = 10'
Vert 1" = 10'

STATE OF CALIFORNIA - DEPARTMENT OF TRANSPORTATION
Caltrans

CONSULTANT FUNCTIONAL SUPERVISOR

CALCULATED-DESIGNED BY

CHECKED BY

REVISED BY	DATE REVISED

LAST REVISION 00-00-00
DATE PLOTTED => 6/15/2012
TIME PLOTTED => 10:35:11 AM

BORDER LAST REVISED 7/2/2010

USERNAME => nelson_hom
DGN FILE => A.dgn

RELATIVE BORDER SCALE IS IN INCHES 0 1 2 3

UNIT 0714

PROJECT NUMBER & PHASE 0412000406

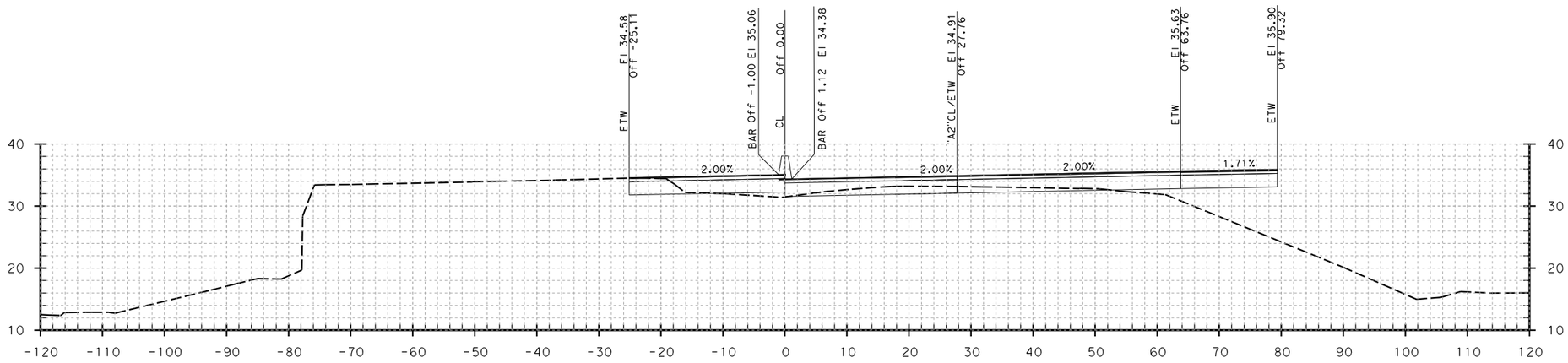

"A" LINE 194+74.87

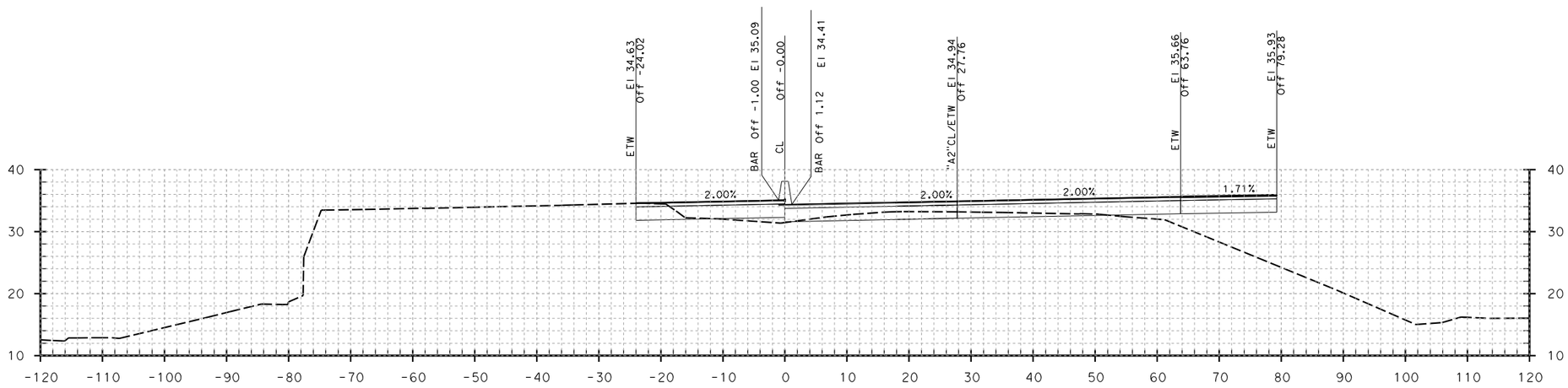

"A" LINE 194+74.00

Dist: 04 County: Son
Route 101
EA 04-2640K4

DESIGN CROSS SECTION
ROUTE 101 MAIN LINE
"A" LINE

SCALE: Horiz 1" = 10'
Vert 1" = 10'

REVISED BY | DATE REVISED
CALCULATED-DESIGNED BY | CHECKED BY
CONSULTANT FUNCTIONAL SUPERVISOR
STATE OF CALIFORNIA - DEPARTMENT OF TRANSPORTATION
Caltrans

LAST REVISION 00-00-00
DATE PLOTTED => 6/15/2012
TIME PLOTTED => 10:35:13 AM

BORDER LAST REVISED 7/2/2010 | USERNAME => nelson_hom | DGN FILE => A.dgn | RELATIVE BORDER SCALE IS IN INCHES 0 1 2 3 | UNIT 0714 | PROJECT NUMBER & PHASE 0412000406

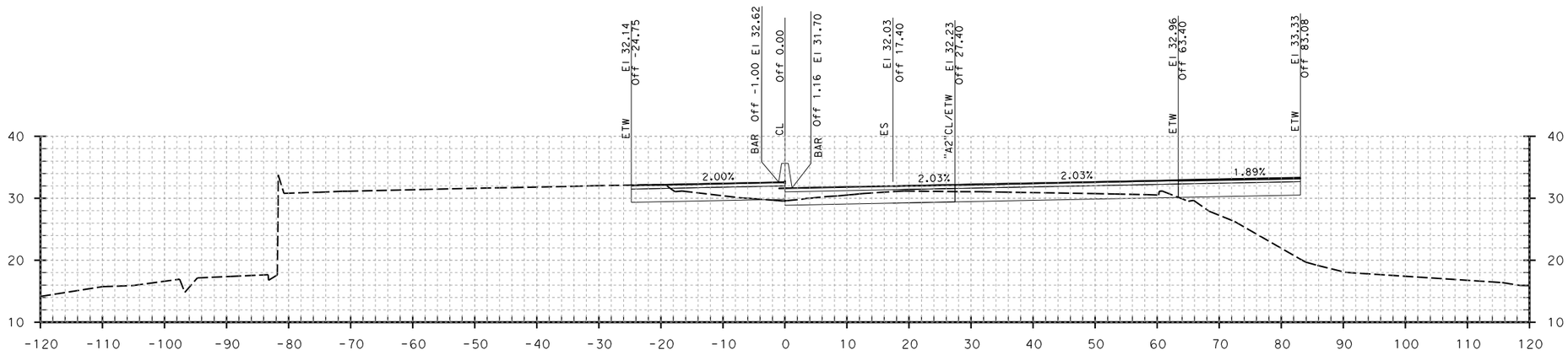

"A" LINE 195+50.00

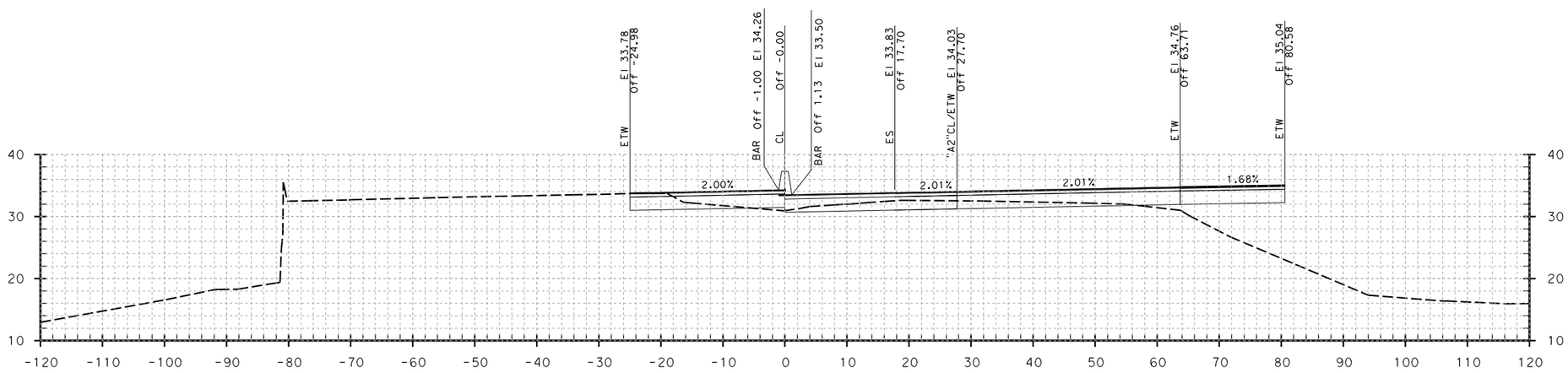

"A" LINE 195+00.00

Dist: 04 County: Son
Route 101
EA 04-2640K4

DESIGN CROSS SECTION
ROUTE 101 MAIN LINE
"A" LINE

SCALE: Horiz 1" = 10'
Vert 1" = 10'

STATE OF CALIFORNIA - DEPARTMENT OF TRANSPORTATION
Caltrans

CONSULTANT FUNCTIONAL SUPERVISOR

CALCULATED-DESIGNED BY

CHECKED BY

REVISED BY	DATE REVISED

LAST REVISION 00-00-00
DATE PLOTTED => 6/15/2012
TIME PLOTTED => 10:35:16 AM

BORDER LAST REVISED 7/2/2010

USERNAME => nelson_hom
DGN FILE => A.dgn

RELATIVE BORDER SCALE IS IN INCHES 0 1 2 3

UNIT 0714

PROJECT NUMBER & PHASE 0412000406

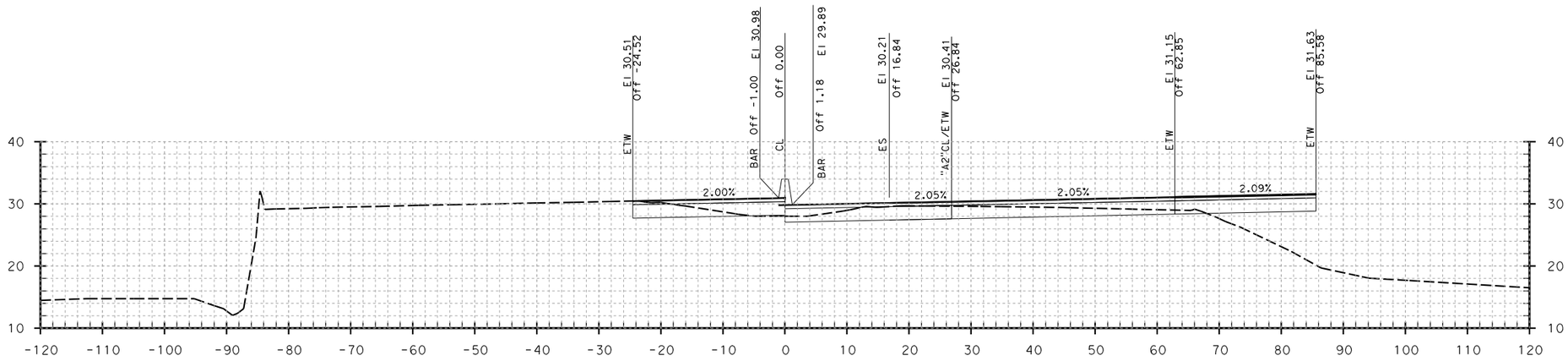

"A" LINE 196+00.00

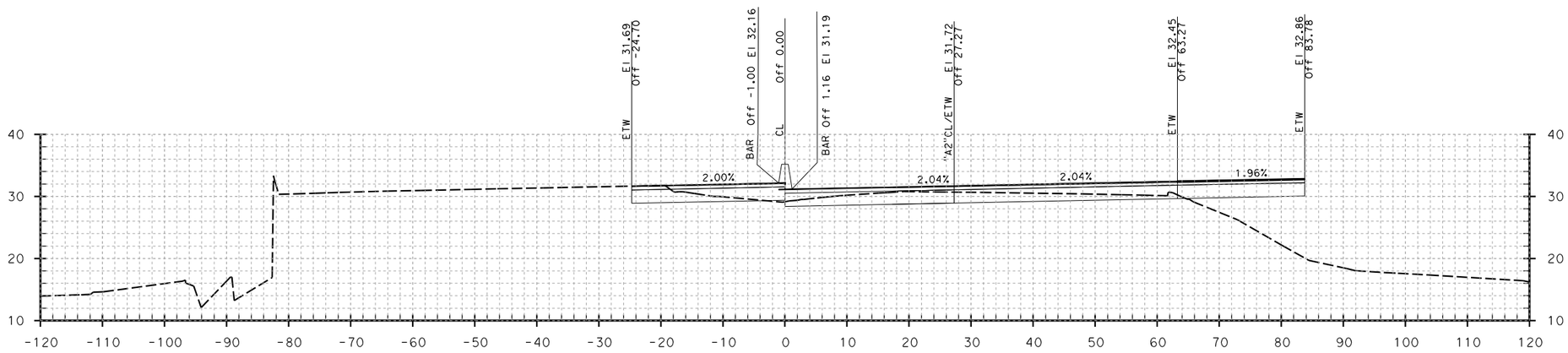

"A" LINE 195+63.96

Dist: 04 County: Son
Route 101
EA 04-2640K4

DESIGN CROSS SECTION
ROUTE 101 MAIN LINE
"A" LINE

SCALE: Horiz 1" = 10'
Vert 1" = 10'

STATE OF CALIFORNIA - DEPARTMENT OF TRANSPORTATION
Caltrans

CONSULTANT FUNCTIONAL SUPERVISOR

CALCULATED-DESIGNED BY

CHECKED BY

REVISED BY	DATE REVISED

LAST REVISION 00-00-00
DATE PLOTTED => 6/15/2012
TIME PLOTTED => 10:35:19 AM

BORDER LAST REVISED 7/2/2010

USERNAME => nelson_hom
DGN FILE => A.dgn

RELATIVE BORDER SCALE IS IN INCHES 0 1 2 3

UNIT 0714

PROJECT NUMBER & PHASE 0412000406

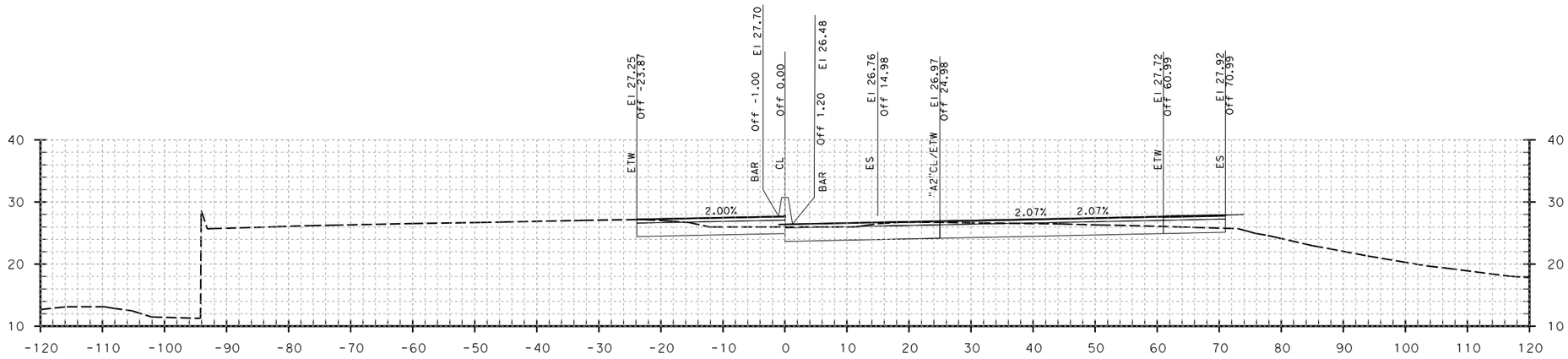

"A" LINE 197+00.00

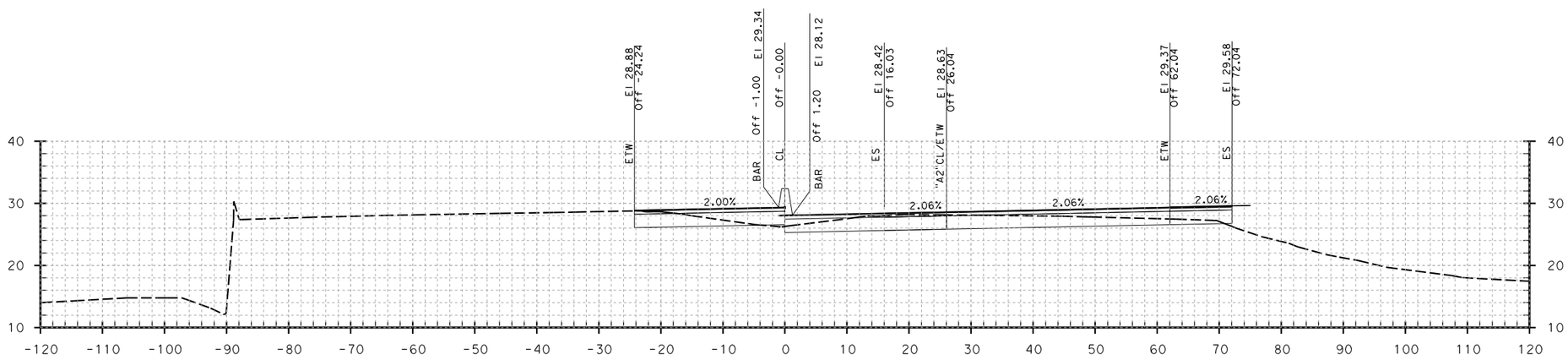

"A" LINE 196+50.00

Dist: 04 County: Son
Route 101
EA 04-2640K4

DESIGN CROSS SECTION
ROUTE 101 MAIN LINE
"A" LINE

SCALE: Horiz 1" = 10'
Vert 1" = 10'

REVISED BY | DATE REVISED

CALCULATED-DESIGNED BY | CHECKED BY

CONSULTANT FUNCTIONAL SUPERVISOR

STATE OF CALIFORNIA - DEPARTMENT OF TRANSPORTATION
Caltrans

LAST REVISION 00-00-00 | DATE PLOTTED => 6/15/2012 | TIME PLOTTED => 10:35:22 AM

BORDER LAST REVISED 7/2/2010 | USERNAME => nelson_hom | DGN FILE => A.dgn | RELATIVE BORDER SCALE IS IN INCHES 0 1 2 3 | UNIT 0714 | PROJECT NUMBER & PHASE 0412000406

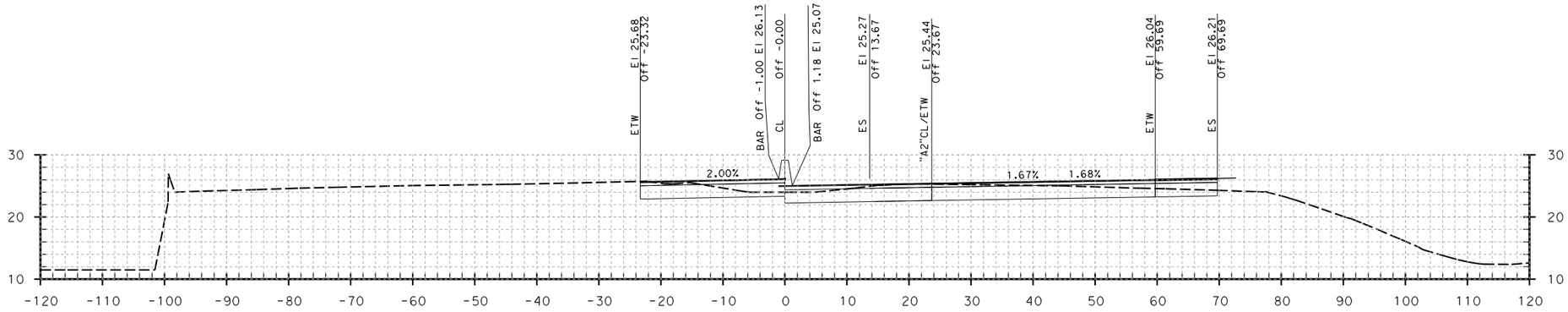

"A" LINE 197+50.00

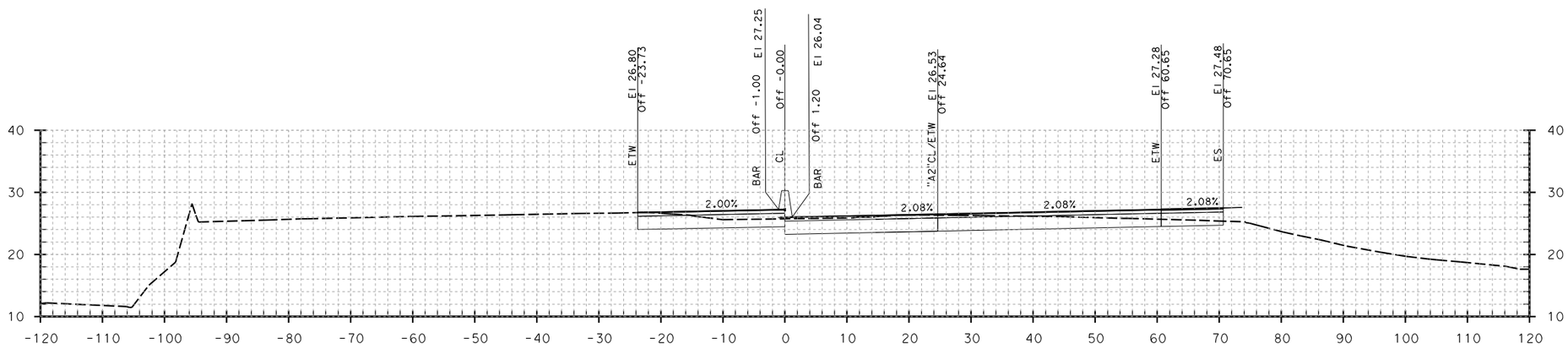

"A" LINE 197+13.96

Dist: 04 County: Son
Route 101
EA 04-2640K4

DESIGN CROSS SECTION
ROUTE 101 MAIN LINE
"A" LINE

SCALE: Horiz 1" = 10'
Vert 1" = 10'

STATE OF CALIFORNIA - DEPARTMENT OF TRANSPORTATION
Caltrans

CONSULTANT FUNCTIONAL SUPERVISOR

CALCULATED-DESIGNED BY

CHECKED BY

REVISED BY	DATE REVISED

LAST REVISION 00-00-00
DATE PLOTTED => 6/15/2012
TIME PLOTTED => 10:35:25 AM

BORDER LAST REVISED 7/2/2010

USERNAME => nelson_hom
DGN FILE => A.dgn

RELATIVE BORDER SCALE IS IN INCHES 0 1 2 3

UNIT 0714

PROJECT NUMBER & PHASE 0412000406

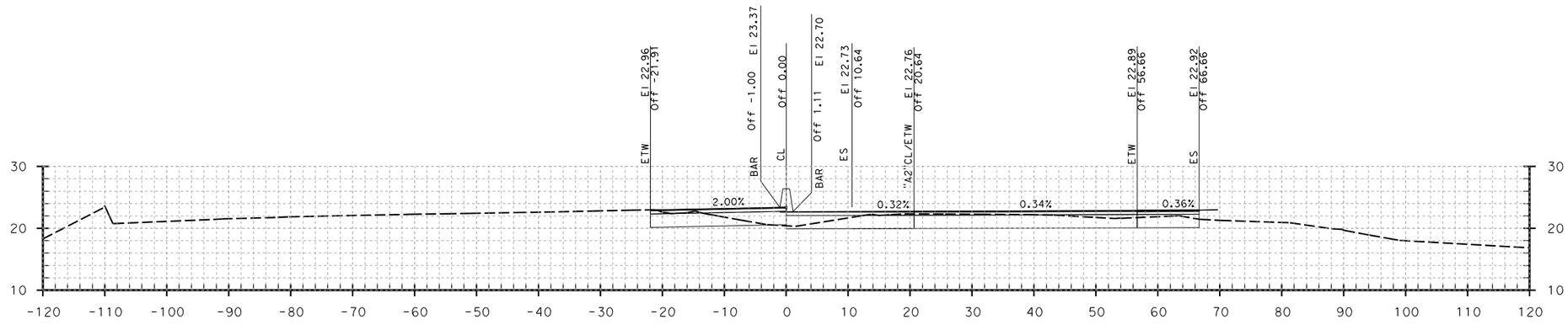

"A" LINE 198+50.00

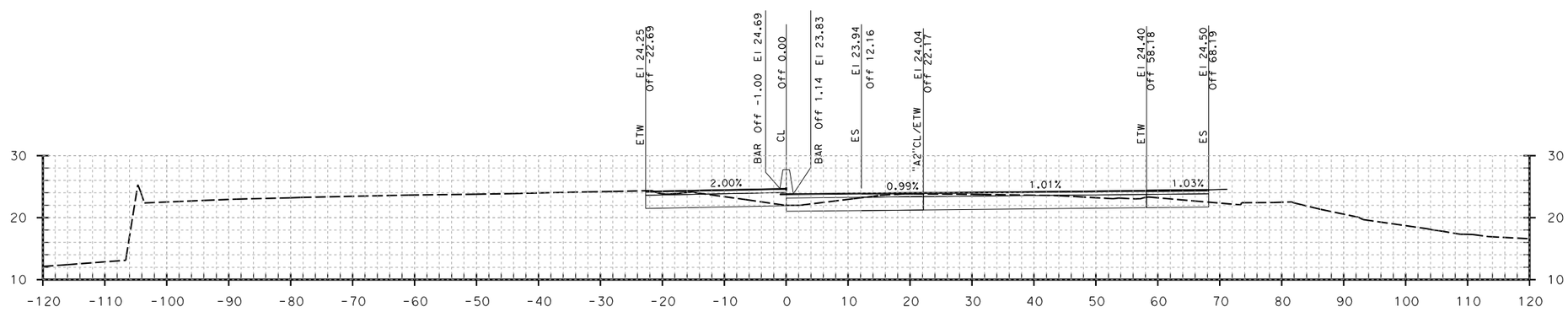

"A" LINE 198+00.00

Dist: 04 County: Son
Route 101
EA 04-2640K4

DESIGN CROSS SECTION
ROUTE 101 MAIN LINE
"A" LINE

SCALE: Horiz 1" = 10'
Vert 1" = 10'

STATE OF CALIFORNIA - DEPARTMENT OF TRANSPORTATION
Caltrans

CONSULTANT FUNCTIONAL SUPERVISOR

CALCULATED-DESIGNED BY
CHECKED BY

REVISED BY	DATE REVISED

LAST REVISION 00-00-00
DATE PLOTTED => 6/15/2012
TIME PLOTTED => 10:35:28 AM

BORDER LAST REVISED 7/2/2010
USERNAME => nelson_hom
DGN FILE => A.dgn
RELATIVE BORDER SCALE IS IN INCHES 0 1 2 3
UNIT 0714
PROJECT NUMBER & PHASE 0412000406

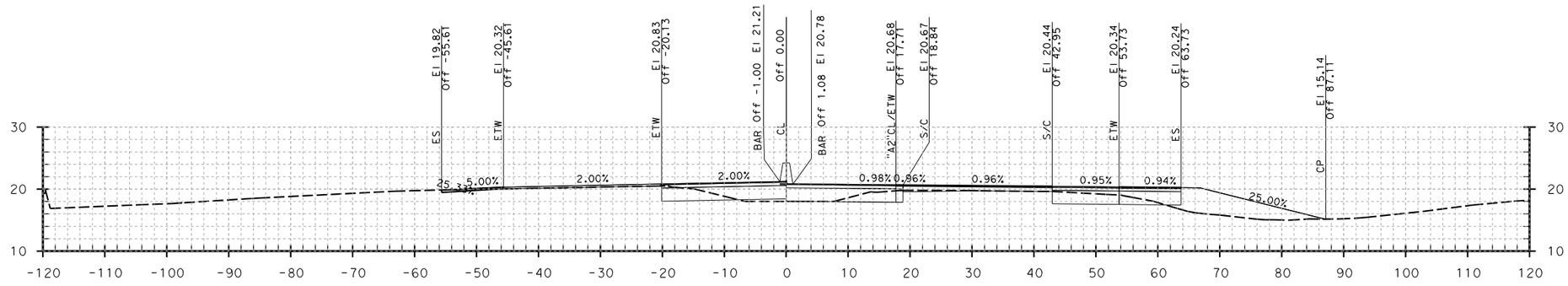

"A" LINE 199+46.17

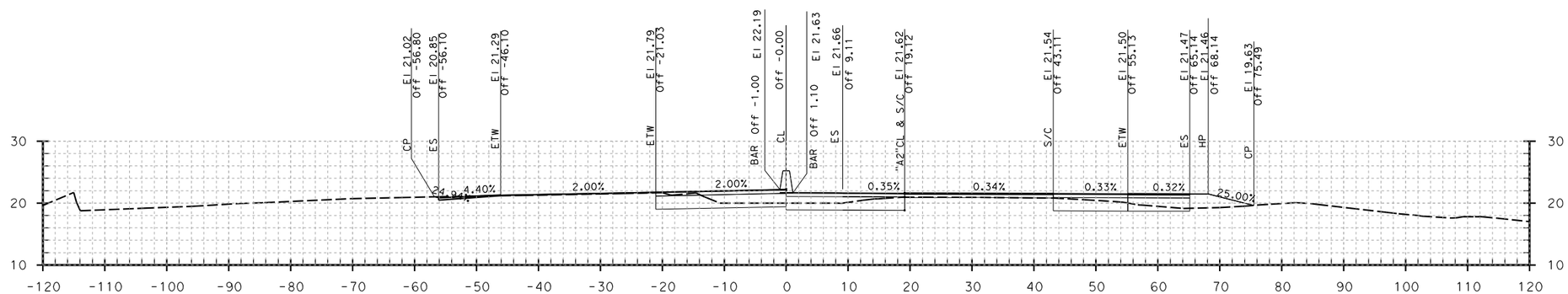

"A" LINE 199+00.00

Dist: 04 County: Son
Route 101
EA 04-2640K4

DESIGN CROSS SECTION
ROUTE 101 MAIN LINE
"A" LINE

SCALE: Horiz 1" = 10'
Vert 1" = 10'

STATE OF CALIFORNIA - DEPARTMENT OF TRANSPORTATION
Caltrans
CONSULTANT FUNCTIONAL SUPERVISOR
CALCULATED-DESIGNED BY
CHECKED BY
REVISED BY
DATE REVISED
LAST REVISION 00-00-00
DATE PLOTTED => 6/15/2012
TIME PLOTTED => 10:35:31 AM

BORDER LAST REVISED 7/2/2010
USERNAME => nelson_hom
DGN FILE => A.dgn
RELATIVE BORDER SCALE IS IN INCHES 0 1 2 3
UNIT 0714
PROJECT NUMBER & PHASE 0412000406

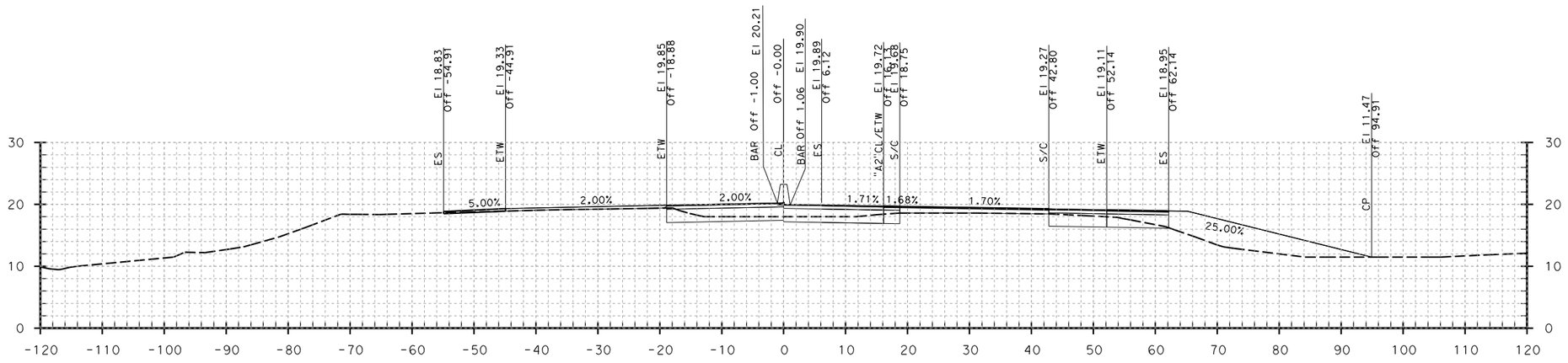

"A" LINE 200+00.00

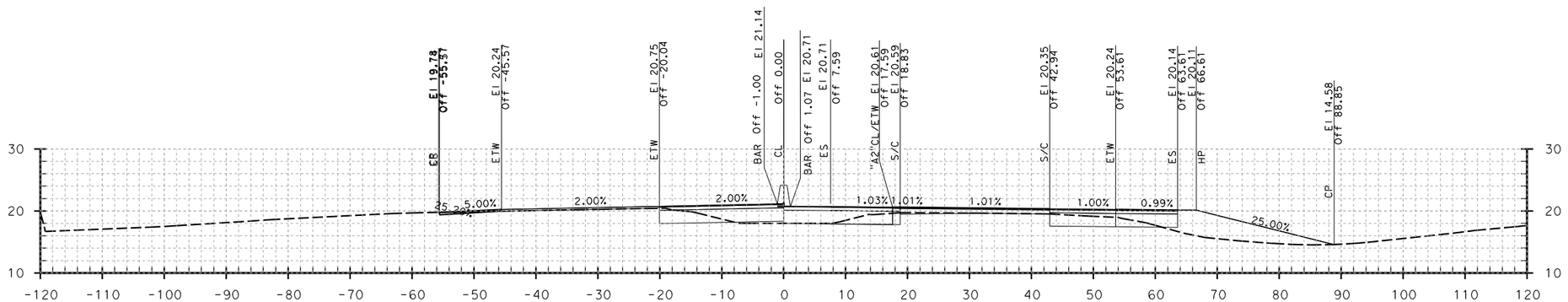

"A" LINE 199+50.00

Dist: 04 County: Son
Route 101
EA 04-2640K4

DESIGN CROSS SECTION
ROUTE 101 MAIN LINE
"A" LINE

SCALE: Horiz 1" = 10'
Vert 1" = 10'

STATE OF CALIFORNIA - DEPARTMENT OF TRANSPORTATION
Caltrans
CONSULTANT FUNCTIONAL SUPERVISOR
CALCULATED-DESIGNED BY
CHECKED BY
REVISED BY
DATE REVISED
LAST REVISION 00-00-00
DATE PLOTTED => 6/15/2012
TIME PLOTTED => 10:35:35 AM

BORDER LAST REVISED 7/2/2010
USERNAME => nelson_hom
DGN FILE => A.dgn
RELATIVE BORDER SCALE IS IN INCHES 0 1 2 3
UNIT 0714
PROJECT NUMBER & PHASE 0412000406

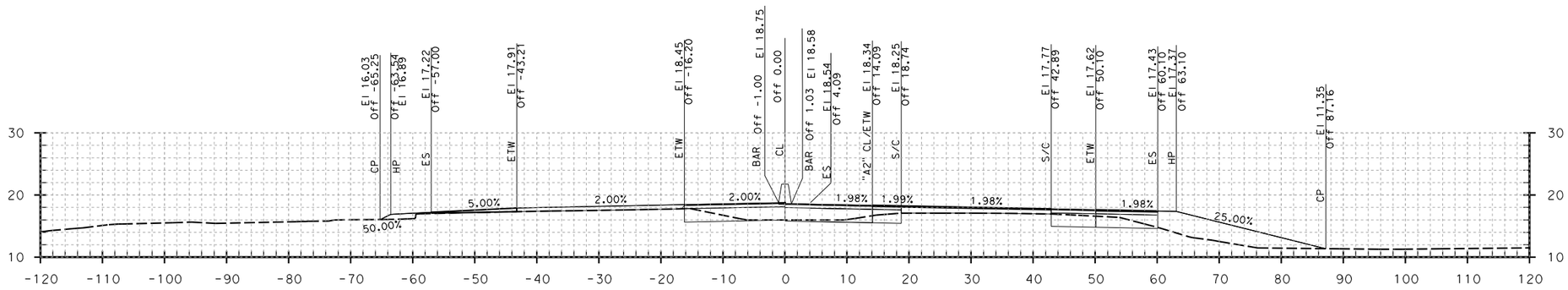

"A" LINE 201+00.00

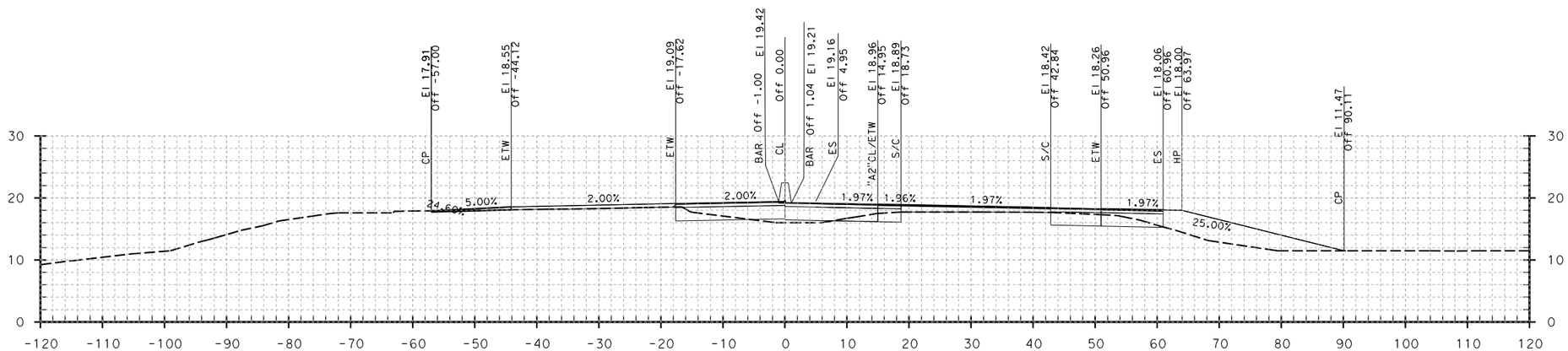

"A" LINE 200+50.00

Dist: 04 County: Son
Route 101
EA 04-2640K4

DESIGN CROSS SECTION
ROUTE 101 MAIN LINE
"A" LINE

SCALE: Horiz 1" = 10'
Vert 1" = 10'

STATE OF CALIFORNIA - DEPARTMENT OF TRANSPORTATION
Caltrans

CONSULTANT FUNCTIONAL SUPERVISOR

CALCULATED-DESIGNED BY

CHECKED BY

REVISED BY	DATE REVISED

LAST REVISION 00-00-00
DATE PLOTTED => 6/15/2012
TIME PLOTTED => 10:35:38 AM

BORDER LAST REVISED 7/2/2010

USERNAME => nelson_hom
DGN FILE => A.dgn

RELATIVE BORDER SCALE IS IN INCHES 0 1 2 3

UNIT 0714

PROJECT NUMBER & PHASE 0412000406

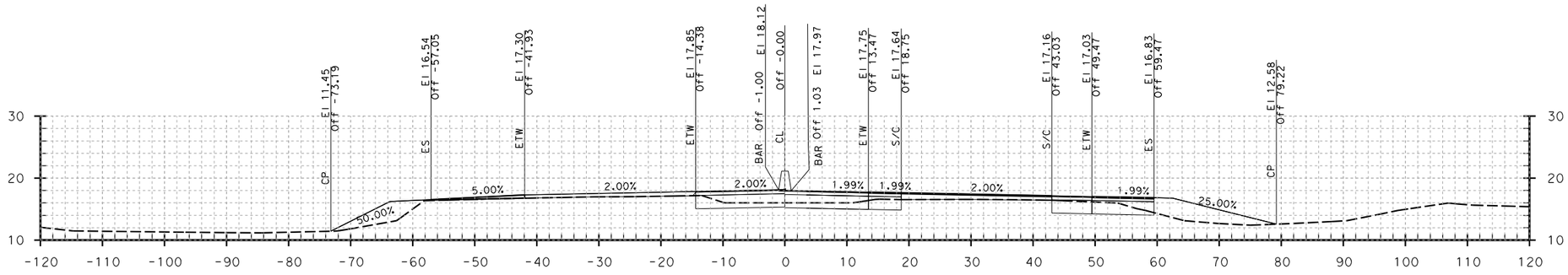

"A" LINE 201+61.05

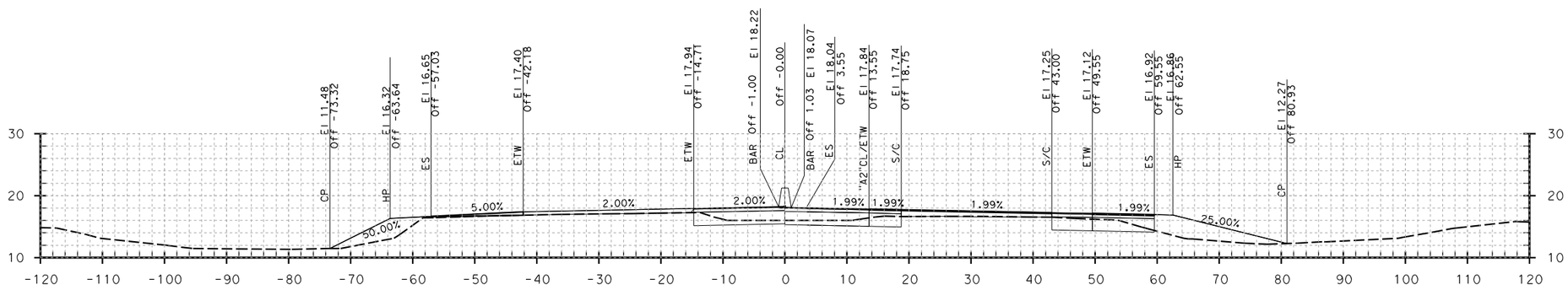

"A" LINE 201+50.00

Dist: 04 County: Son
Route 101
EA 04-2640K4

DESIGN CROSS SECTION
ROUTE 101 MAIN LINE
"A" LINE

SCALE: Horiz 1" = 10'
Vert 1" = 10'

STATE OF CALIFORNIA - DEPARTMENT OF TRANSPORTATION
Caltrans

CONSULTANT FUNCTIONAL SUPERVISOR

CALCULATED-DESIGNED BY

CHECKED BY

REVISED BY	DATE REVISED

LAST REVISION 00-00-00
DATE PLOTTED => 6/15/2012
TIME PLOTTED => 10:35:41 AM

BORDER LAST REVISED 7/2/2010

USERNAME => nelson_hom
DGN FILE => A.dgn

RELATIVE BORDER SCALE IS IN INCHES 0 1 2 3

UNIT 0714

PROJECT NUMBER & PHASE 0412000406

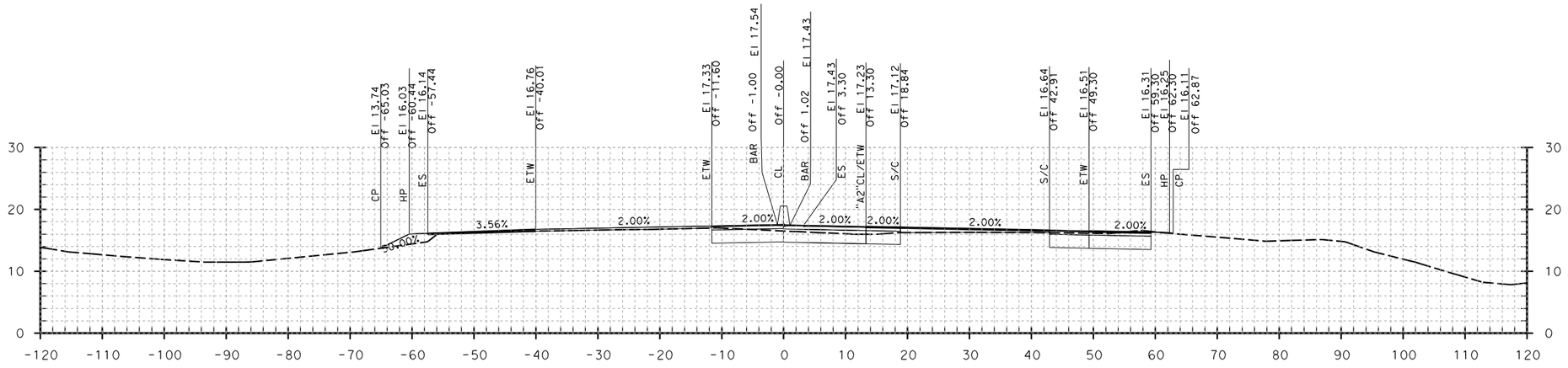

"A" LINE 202+50.00

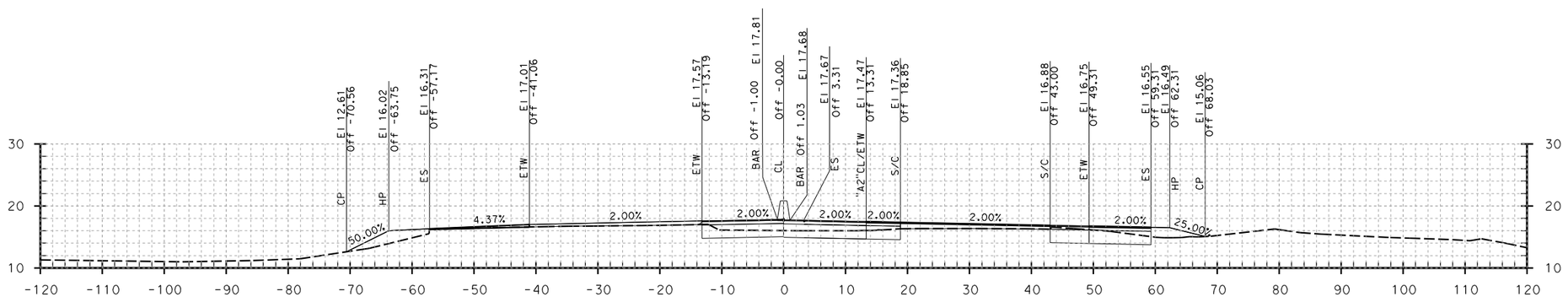

"A" LINE 202+00.00

Dist: 04 County: Son
Route 101
EA 04-2640K4

DESIGN CROSS SECTION
ROUTE 101 MAIN LINE
"A" LINE

SCALE: Horiz 1" = 10'
Vert 1" = 10'

STATE OF CALIFORNIA - DEPARTMENT OF TRANSPORTATION
Caltrans
CONSULTANT FUNCTIONAL SUPERVISOR
CALCULATED-DESIGNED BY
CHECKED BY
REVISED BY
DATE REVISED
LAST REVISION 00-00-00
DATE PLOTTED => 6/15/2012
TIME PLOTTED => 10:35:45 AM

BORDER LAST REVISED 7/2/2010
USERNAME => nelson_hom
DGN FILE => A.dgn
RELATIVE BORDER SCALE IS IN INCHES 0 1 2 3
UNIT 0714
PROJECT NUMBER & PHASE 0412000406

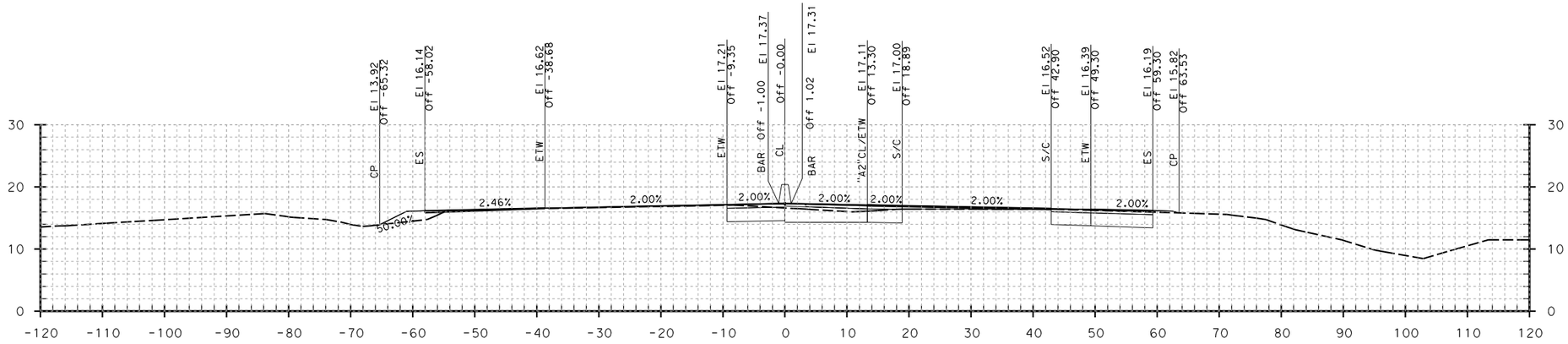

"A" LINE 203+18.58

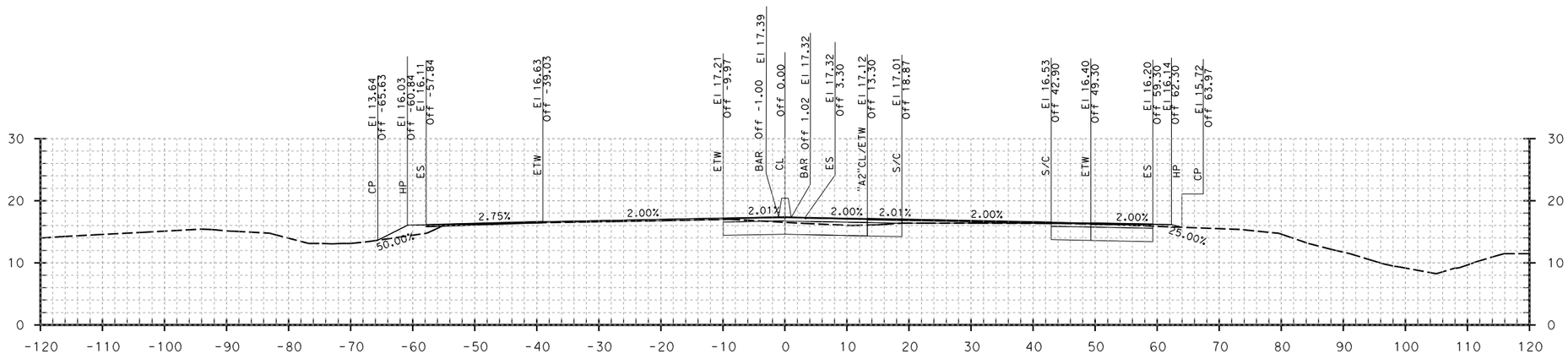

"A" LINE 203+00.00

Dist: 04 County: Son
Route 101
EA 04-2640K4

DESIGN CROSS SECTION
ROUTE 101 MAIN LINE
"A" LINE

SCALE: Horiz 1" = 10'
Vert 1" = 10'

STATE OF CALIFORNIA - DEPARTMENT OF TRANSPORTATION
Caltrans

CONSULTANT FUNCTIONAL SUPERVISOR

CALCULATED-DESIGNED BY

CHECKED BY

REVISED BY	DATE REVISED

LAST REVISION 00-00-00
DATE PLOTTED => 6/15/2012
TIME PLOTTED => 10:35:48 AM

BORDER LAST REVISED 7/2/2010

USERNAME => nelson_hom
DGN FILE => A.dgn

RELATIVE BORDER SCALE IS IN INCHES 0 1 2 3

UNIT 0714

PROJECT NUMBER & PHASE 0412000406

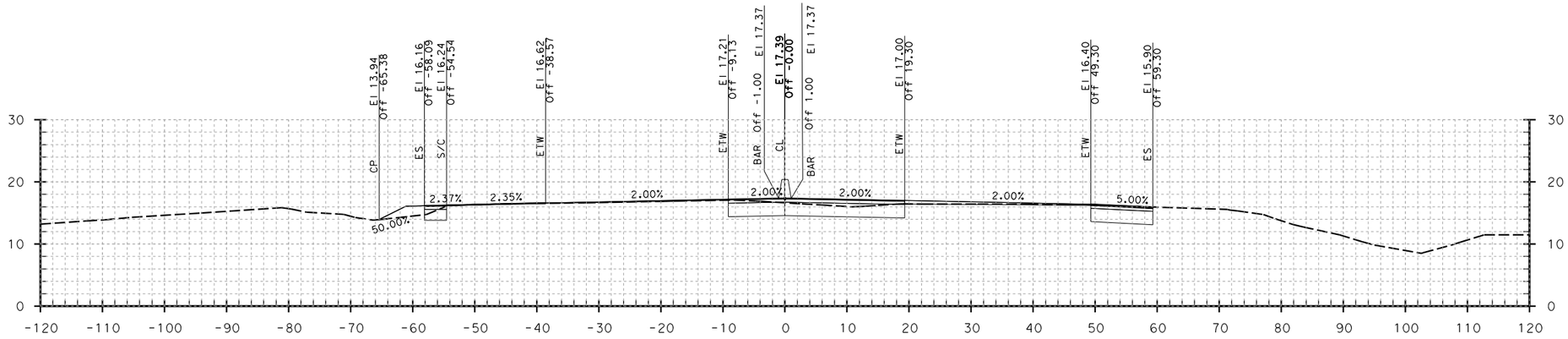

"A" LINE 203+25.00

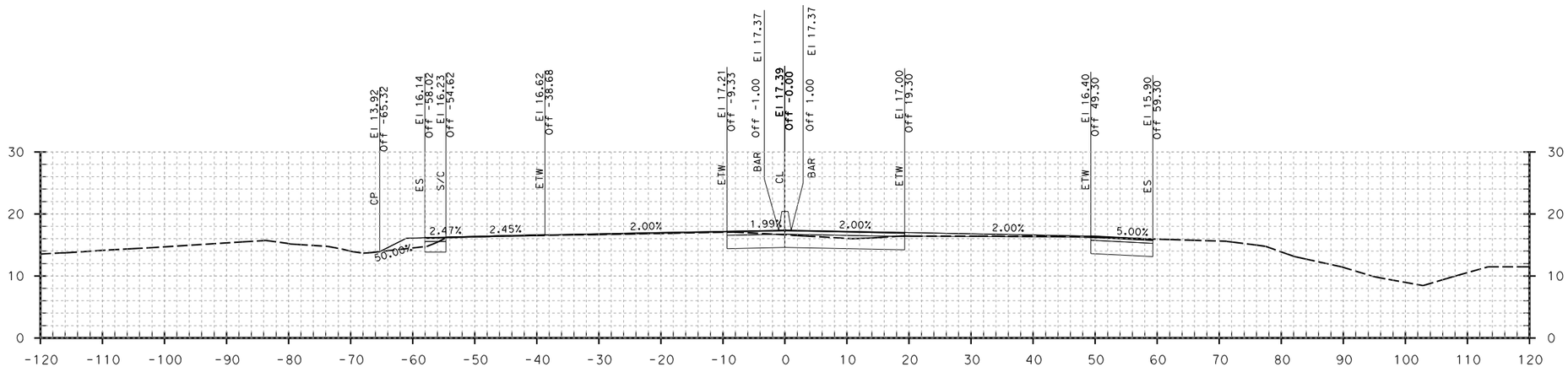

"A" LINE 203+19.02

Dist: 04 County: Son
Route 101
EA 04-2640K4

DESIGN CROSS SECTION
ROUTE 101 MAIN LINE
"A" LINE

SCALE: Horiz 1" = 10'
Vert 1" = 10'

STATE OF CALIFORNIA - DEPARTMENT OF TRANSPORTATION
Caltrans

CONSULTANT FUNCTIONAL SUPERVISOR

CALCULATED-DESIGNED BY

CHECKED BY

REVISED BY	DATE REVISED

LAST REVISION 00-00-00
DATE PLOTTED => 6/15/2012
TIME PLOTTED => 10:35:52 AM

BORDER LAST REVISED 7/2/2010

USERNAME => nelson_hom
DGN FILE => A.dgn

RELATIVE BORDER SCALE IS IN INCHES 0 1 2 3

UNIT 0714

PROJECT NUMBER & PHASE 0412000406

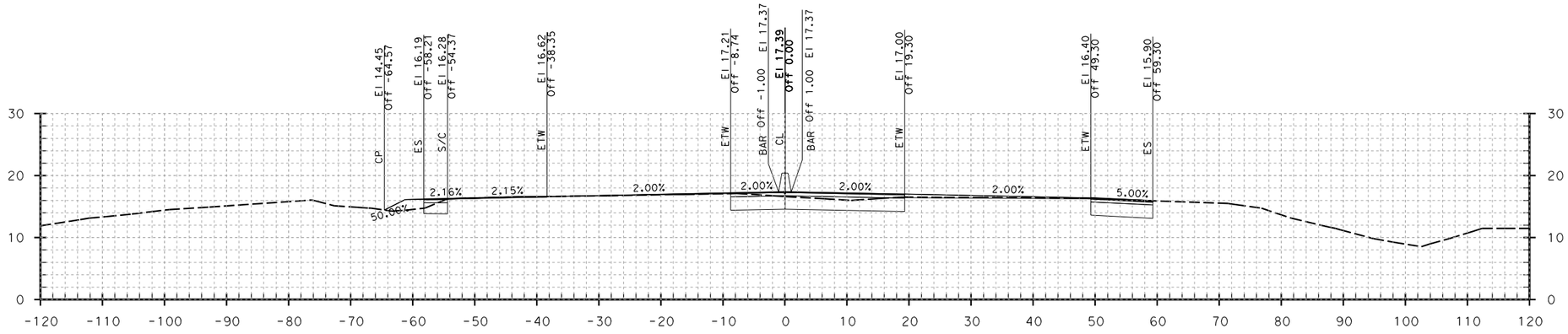

"A" LINE 203+37.00

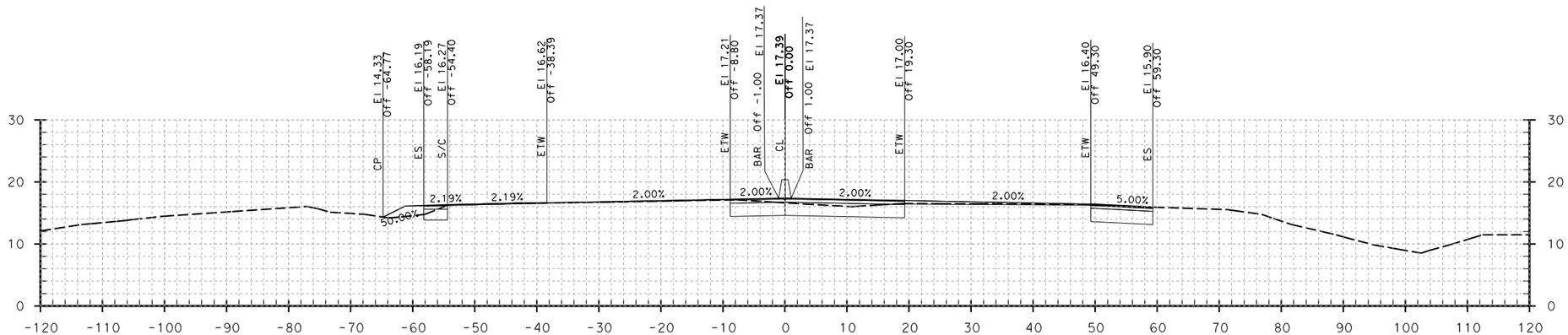

"A" LINE 203+35.00

Dist: 04 County: Son
Route 101
EA 04-2640K4

DESIGN CROSS SECTION
ROUTE 101 MAIN LINE
"A" LINE

SCALE: Horiz 1" = 10'
Vert 1" = 10'

REVISED BY | DATE REVISED
CALCULATED-DESIGNED BY
CHECKED BY
CONSULTANT FUNCTIONAL SUPERVISOR
STATE OF CALIFORNIA - DEPARTMENT OF TRANSPORTATION
Caltrans

LAST REVISION 00-00-00
DATE PLOTTED => 6/15/2012
TIME PLOTTED => 10:35:55 AM

BORDER LAST REVISED 7/2/2010
USERNAME => nelson_hom
DGN FILE => A.dgn
RELATIVE BORDER SCALE IS IN INCHES 0 1 2 3
UNIT 0714
PROJECT NUMBER & PHASE 0412000406

THIS SPACE INTENTIONALLY LEFT BLANK

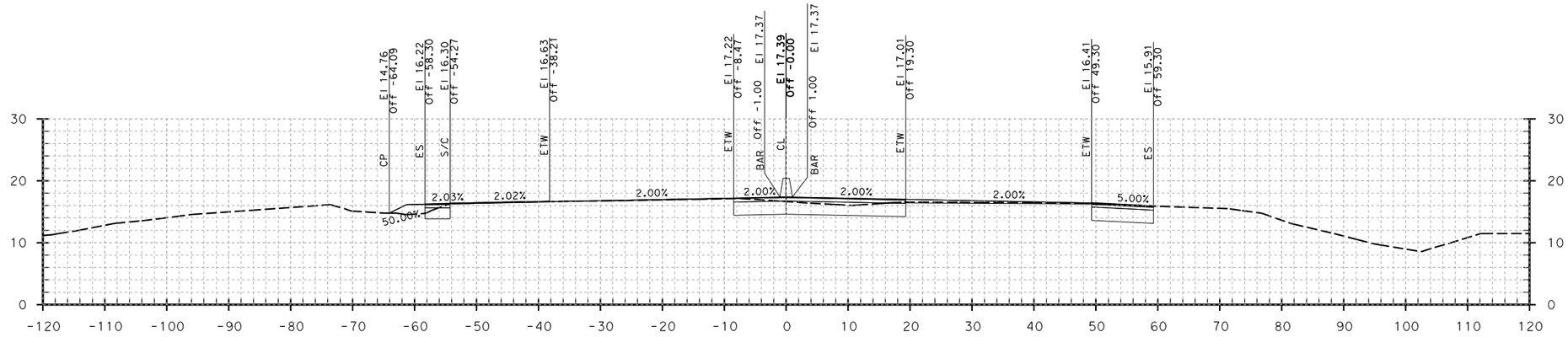

Dist: 04 County: Son
Route 101
EA 04-2640K4

"A" LINE 203+45.00

DESIGN CROSS SECTION
ROUTE 101 MAIN LINE
"A" LINE

SCALE: Horiz 1" = 10'
Vert 1" = 10'

STATE OF CALIFORNIA - DEPARTMENT OF TRANSPORTATION
Caltrans

CONSULTANT FUNCTIONAL SUPERVISOR

CALCULATED-DESIGNED BY
CHECKED BY

REVISED BY
DATE REVISED

LAST REVISION 00-00-00
DATE PLOTTED => 6/15/2012
TIME PLOTTED => 10:35:58 AM

BORDER LAST REVISED 7/2/2010

USERNAME => nelson_hom
DGN FILE => A.dgn

RELATIVE BORDER SCALE IS IN INCHES 0 1 2 3

UNIT 0714

PROJECT NUMBER & PHASE 0412000406

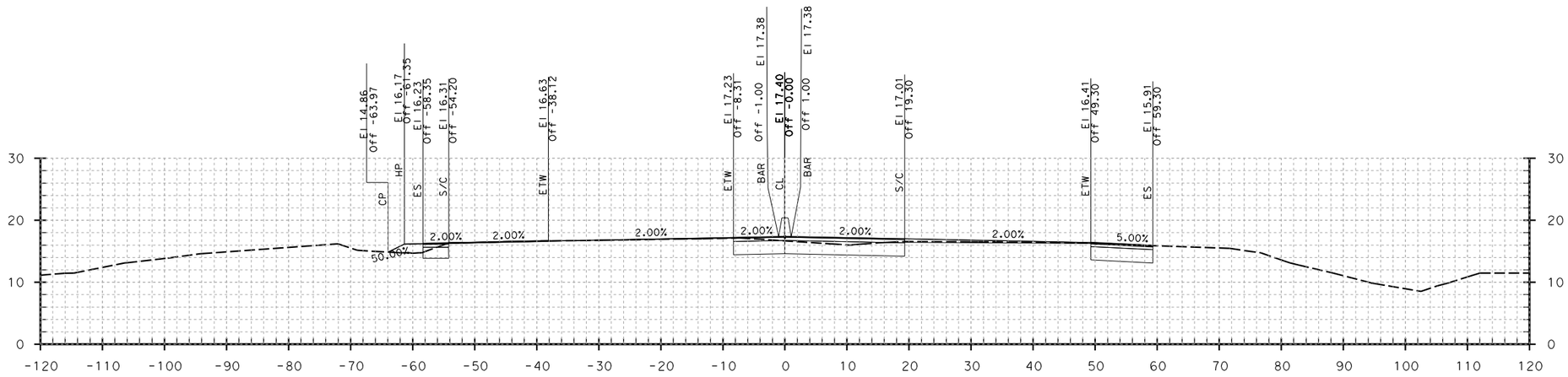

"A" LINE 203+50.00

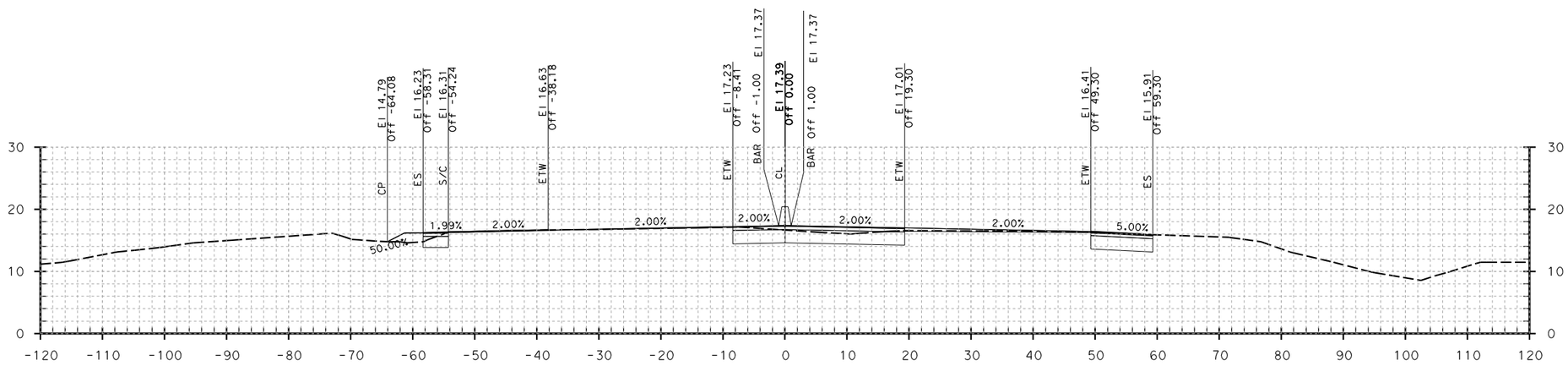

"A" LINE 203+46.72

Dist: 04 County: Son
Route 101
EA 04-2640K4

DESIGN CROSS SECTION
ROUTE 101 MAIN LINE
"A" LINE

SCALE: Horiz 1" = 10'
Vert 1" = 10'

STATE OF CALIFORNIA - DEPARTMENT OF TRANSPORTATION
Caltrans

CONSULTANT FUNCTIONAL SUPERVISOR

CALCULATED-DESIGNED BY

CHECKED BY

REVISED BY	DATE REVISED

LAST REVISION 00-00-00
DATE PLOTTED => 6/15/2012
TIME PLOTTED => 10:36:01 AM

BORDER LAST REVISED 7/2/2010

USERNAME => nelson_hom
DGN FILE => A.dgn

RELATIVE BORDER SCALE IS IN INCHES 0 1 2 3

UNIT 0714

PROJECT NUMBER & PHASE 0412000406

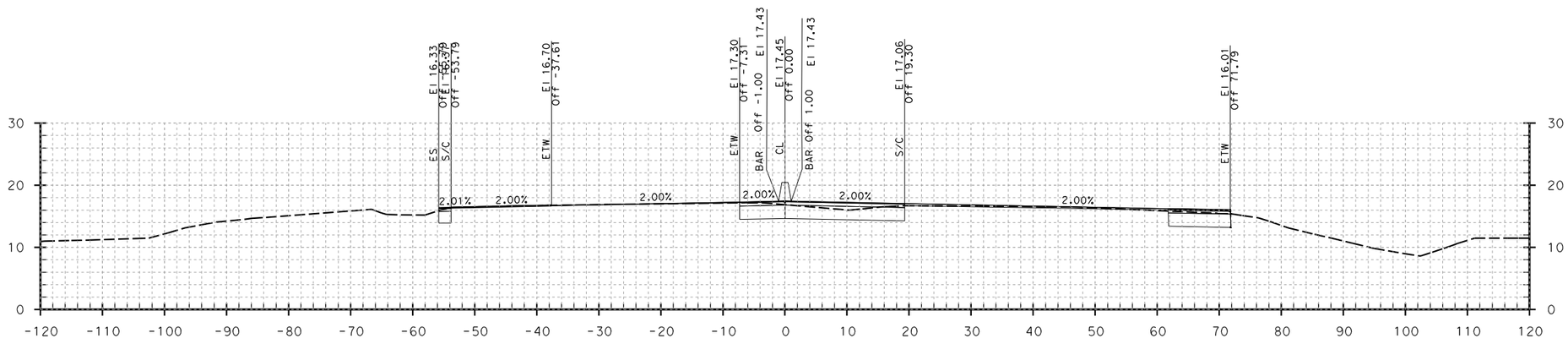

"A" LINE 203+80.00

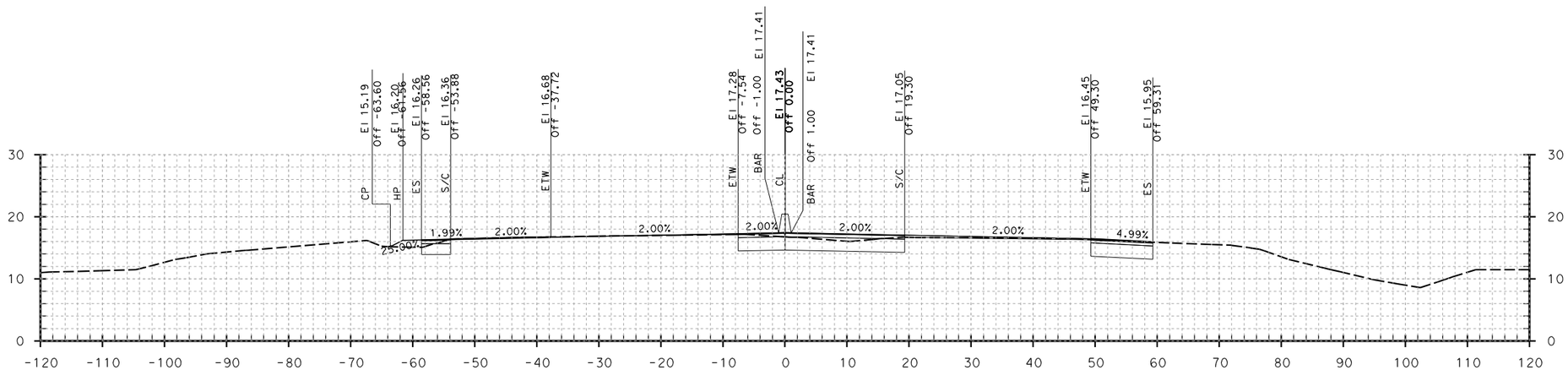

"A" LINE 203+73.20

Dist: 04 County: Son
Route 101
EA 04-2640K4

DESIGN CROSS SECTION
ROUTE 101 MAIN LINE
"A" LINE

SCALE: Horiz 1" = 10'
Vert 1" = 10'

REVISED BY | DATE REVISED
CALCULATED-DESIGNED BY
CHECKED BY
CONSULTANT FUNCTIONAL SUPERVISOR
STATE OF CALIFORNIA - DEPARTMENT OF TRANSPORTATION
Caltrans

LAST REVISION 00-00-00
DATE PLOTTED => 6/15/2012
TIME PLOTTED => 10:36:04 AM

BORDER LAST REVISED 7/2/2010
USERNAME => nelson_hom
DGN FILE => A.dgn
RELATIVE BORDER SCALE IS IN INCHES 0 1 2 3
UNIT 0714
PROJECT NUMBER & PHASE 0412000406

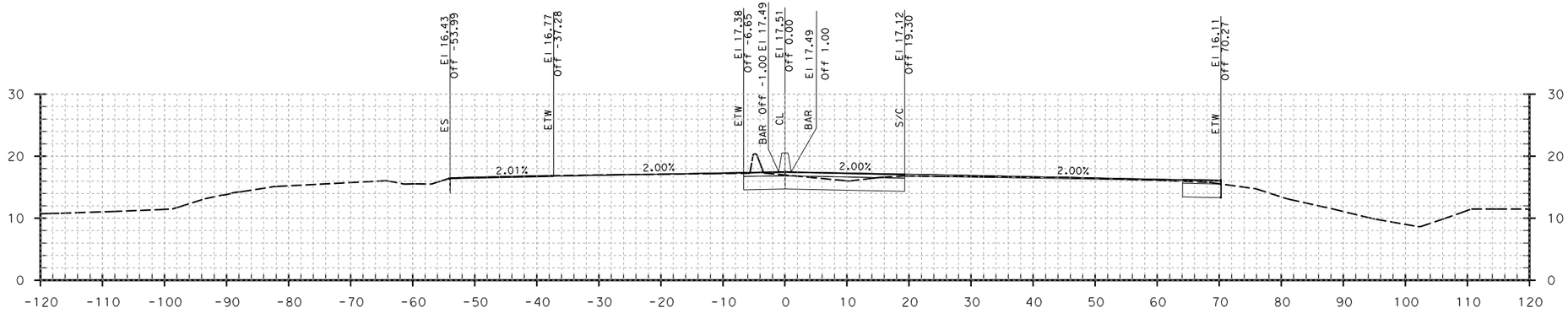

"A" LINE 204+00.00

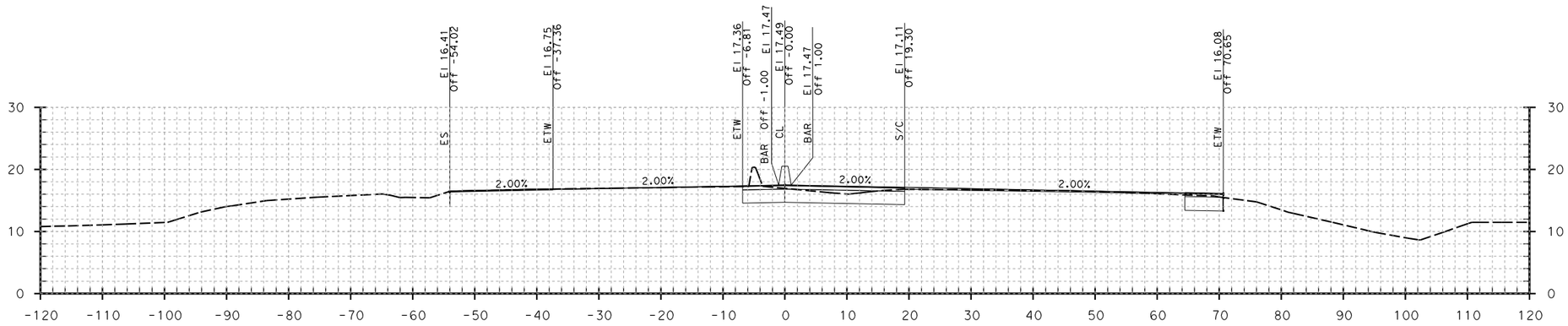

"A" LINE 203+95.00

Dist: 04 County: Son
Route 101
EA 04-2640K4

DESIGN CROSS SECTION
ROUTE 101 MAIN LINE
"A" LINE

SCALE: Horiz 1" = 10'
Vert 1" = 10'

STATE OF CALIFORNIA - DEPARTMENT OF TRANSPORTATION
Caltrans

CONSULTANT FUNCTIONAL SUPERVISOR

CALCULATED-DESIGNED BY

CHECKED BY

DATE REVISED	REVISED BY

LAST REVISION 00-00-00
DATE PLOTTED => 6/15/2012
TIME PLOTTED => 10:36:08 AM

BORDER LAST REVISED 7/2/2010

USERNAME => nelson_hom
DGN FILE => A.dgn

RELATIVE BORDER SCALE IS IN INCHES 0 1 2 3

UNIT 0714

PROJECT NUMBER & PHASE 0412000406

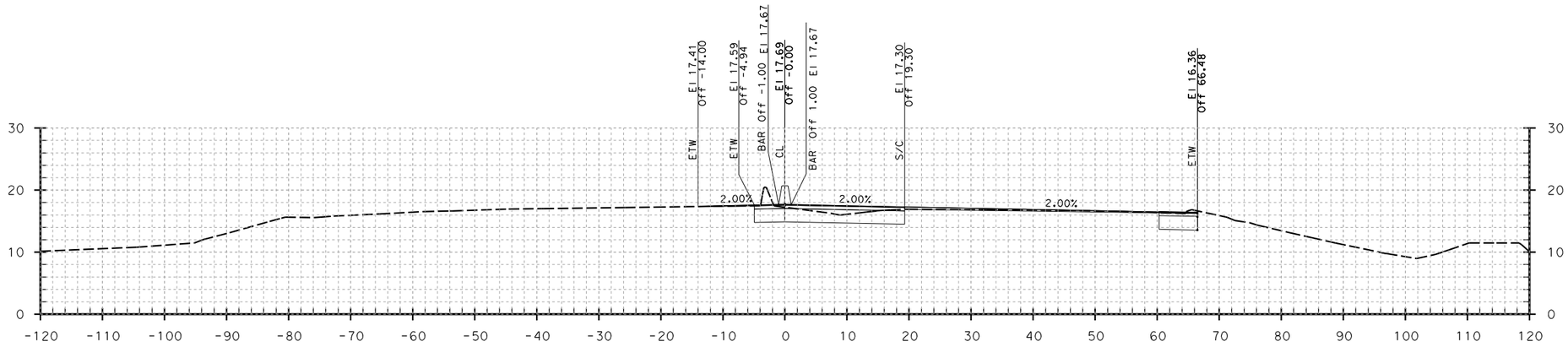

"A" LINE 204+50.00

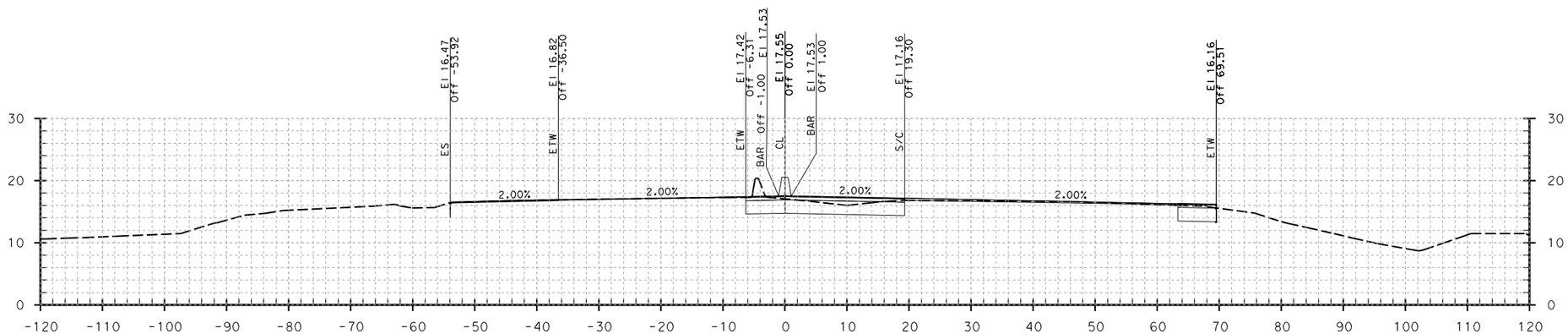

"A" LINE 204+09.99

Dist: 04 County: Son
Route 101
EA 04-2640K4

DESIGN CROSS SECTION
ROUTE 101 MAIN LINE
"A" LINE

SCALE: Horiz 1" = 10'
Vert 1" = 10'

STATE OF CALIFORNIA - DEPARTMENT OF TRANSPORTATION
Caltrans

CONSULTANT FUNCTIONAL SUPERVISOR

CALCULATED-DESIGNED BY

CHECKED BY

DATE REVISED	REVISED BY

LAST REVISION 00-00-00
DATE PLOTTED => 6/15/2012
TIME PLOTTED => 10:36:11 AM

BORDER LAST REVISED 7/2/2010

USERNAME => nelson_hom
DGN FILE => A.dgn

RELATIVE BORDER SCALE IS IN INCHES 0 1 2 3

UNIT 0714

PROJECT NUMBER & PHASE 0412000406

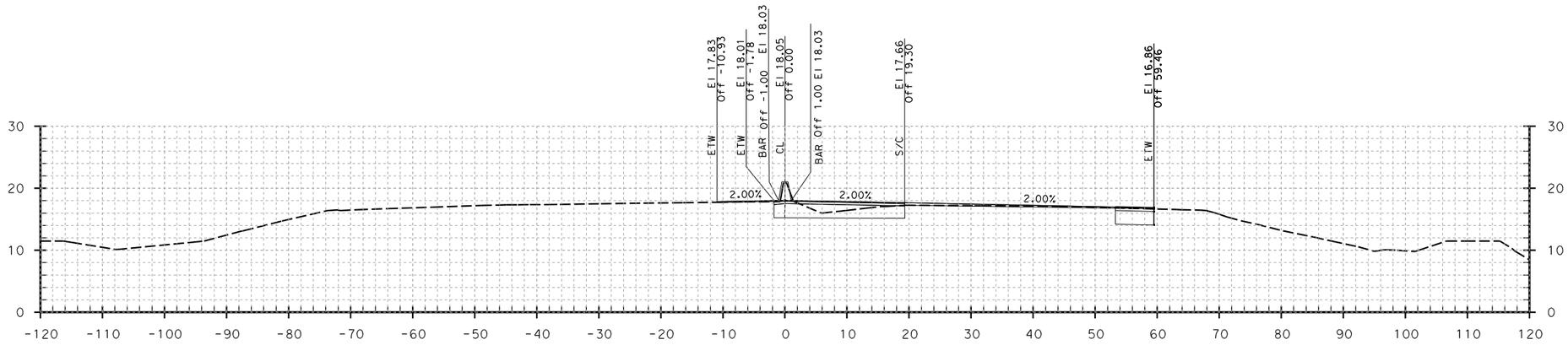

"A" LINE 205+50.00

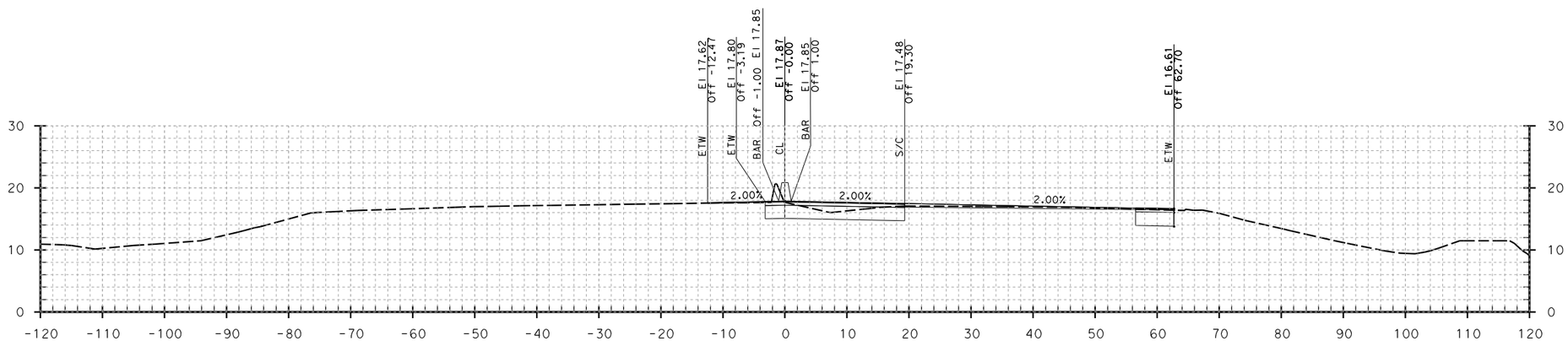

"A" LINE 205+00.00

Dist: 04 County: Son
Route 101
EA 04-2640K4

DESIGN CROSS SECTION
ROUTE 101 MAIN LINE
"A" LINE

SCALE: Horiz 1" = 10'
Vert 1" = 10'

REVISED BY | DATE REVISED
CALCULATED-DESIGNED BY
CHECKED BY
CONSULTANT FUNCTIONAL SUPERVISOR
STATE OF CALIFORNIA - DEPARTMENT OF TRANSPORTATION
Caltrans

LAST REVISION 00-00-00 | DATE PLOTTED => 6/15/2012 | TIME PLOTTED => 10:36:14 AM

BORDER LAST REVISED 7/2/2010 | USERNAME => nelson_hom | DGN FILE => A.dgn | RELATIVE BORDER SCALE IS IN INCHES 0 1 2 3 | UNIT 0714 | PROJECT NUMBER & PHASE 0412000406

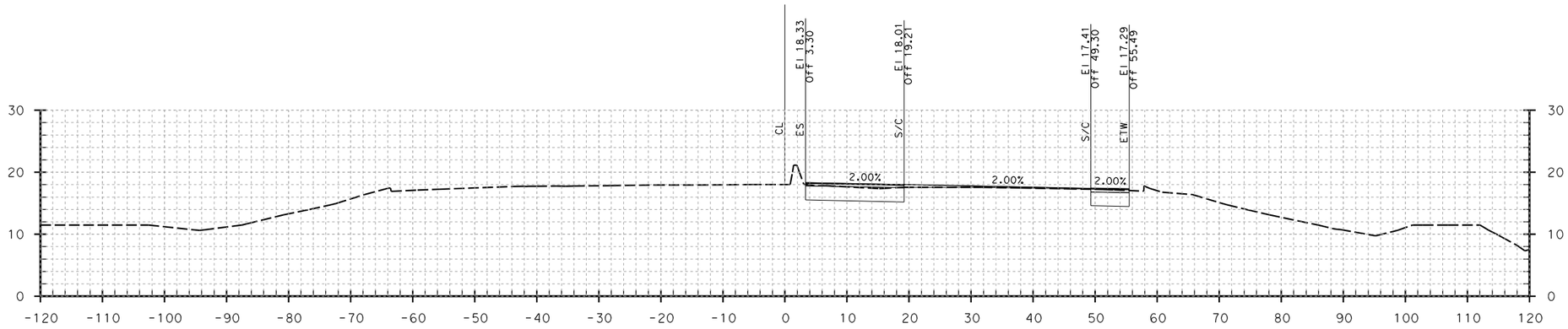

"A" LINE 206+50.00

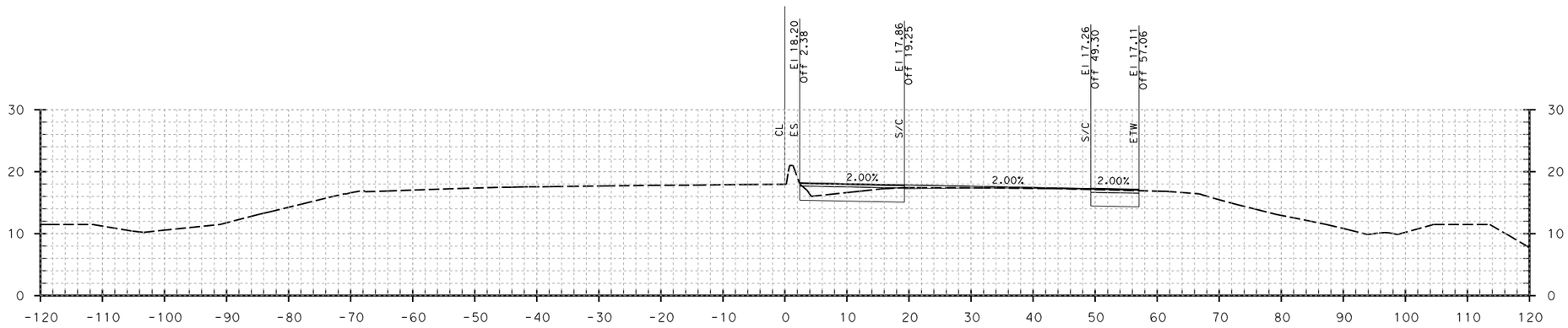

"A" LINE 206+00.00

Dist: 04 County: Son
Route 101
EA 04-2640K4

DESIGN CROSS SECTION
ROUTE 101 MAIN LINE
"A" LINE

SCALE: Horiz 1" = 10'
Vert 1" = 10'

STATE OF CALIFORNIA - DEPARTMENT OF TRANSPORTATION
Caltrans

CONSULTANT FUNCTIONAL SUPERVISOR

CALCULATED-DESIGNED BY

CHECKED BY

REVISED BY	
DATE REVISED	

LAST REVISION 00-00-00
DATE PLOTTED => 6/15/2012
TIME PLOTTED => 10:36:17 AM

BORDER LAST REVISED 7/2/2010
USERNAME => nelson_hom
DGN FILE => A.dgn
RELATIVE BORDER SCALE IS IN INCHES 0 1 2 3
UNIT 0714
PROJECT NUMBER & PHASE 0412000406

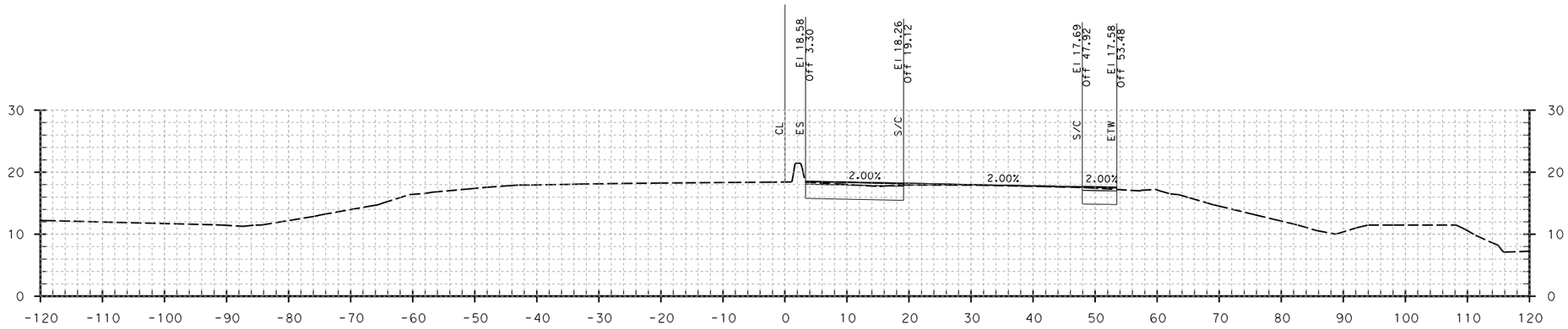

"A" LINE 207+50.00

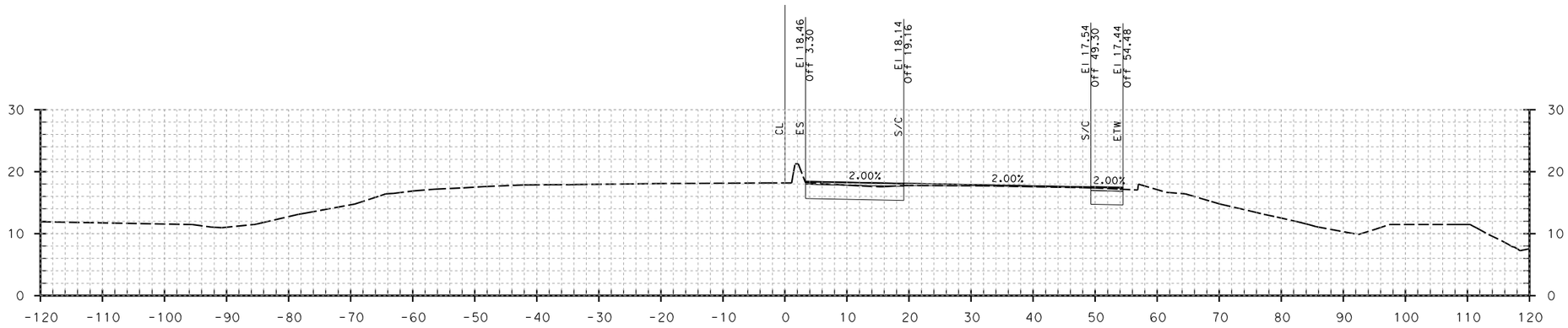

"A" LINE 207+00.00

Dist: 04 County: Son
Route 101
EA 04-2640K4

DESIGN CROSS SECTION
ROUTE 101 MAIN LINE
"A" LINE

SCALE: Horiz 1" = 10'
Vert 1" = 10'

STATE OF CALIFORNIA - DEPARTMENT OF TRANSPORTATION
Caltrans

CONSULTANT FUNCTIONAL SUPERVISOR

CALCULATED-DESIGNED BY

CHECKED BY

REVISED BY	DATE REVISED

LAST REVISION 00-00-00
DATE PLOTTED => 6/15/2012
TIME PLOTTED => 10:36:20 AM

BORDER LAST REVISED 7/2/2010

USERNAME => nelson_hom
DGN FILE => A.dgn

RELATIVE BORDER SCALE IS IN INCHES 0 1 2 3

UNIT 0714

PROJECT NUMBER & PHASE 0412000406

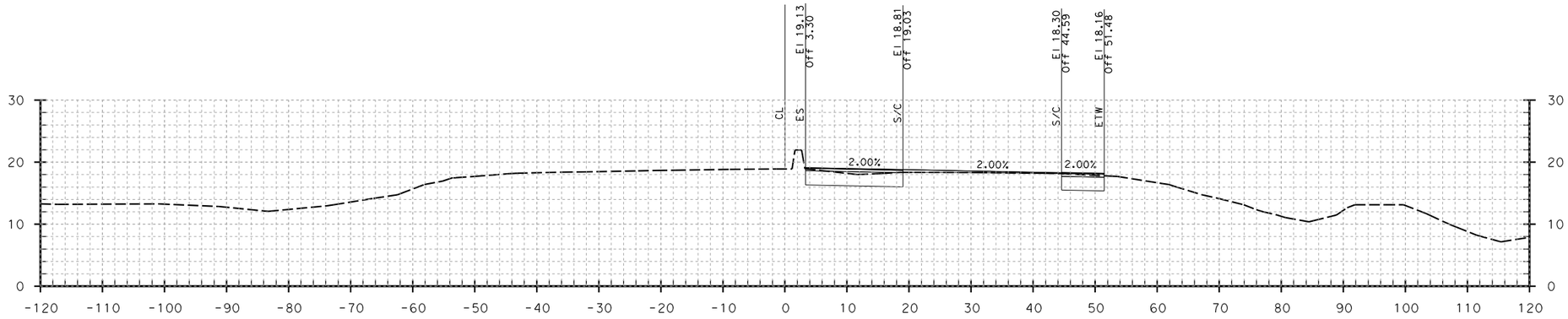

"A" LINE 208+50.00

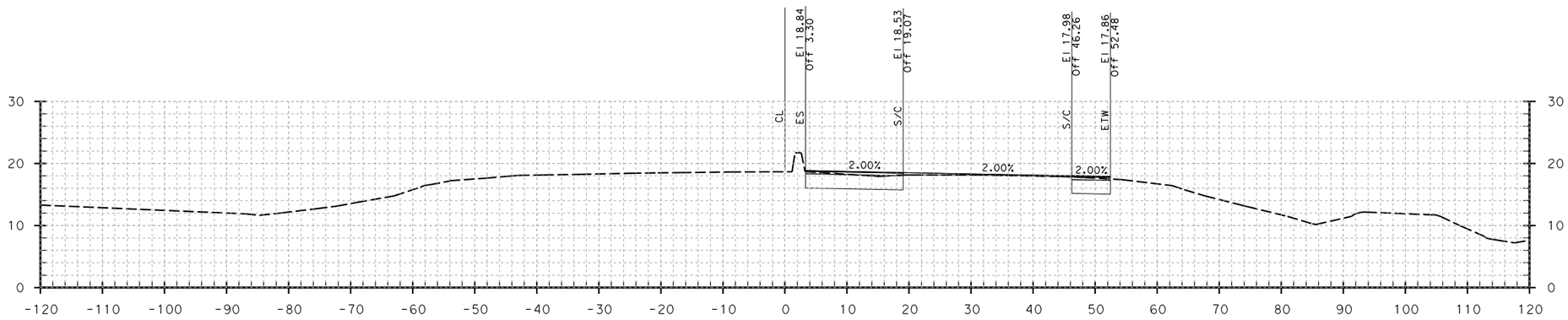

"A" LINE 208+00.00

Dist: 04 County: Son
Route 101
EA 04-2640K4

DESIGN CROSS SECTION
ROUTE 101 MAIN LINE
"A" LINE

SCALE: Horiz 1" = 10'
Vert 1" = 10'

REVISED BY | DATE REVISED

CALCULATED-DESIGNED BY | CHECKED BY

CONSULTANT FUNCTIONAL SUPERVISOR

STATE OF CALIFORNIA - DEPARTMENT OF TRANSPORTATION
Caltrans

LAST REVISION 00-00-00 | DATE PLOTTED => 6/15/2012 | TIME PLOTTED => 10:36:23 AM

BORDER LAST REVISED 7/2/2010 | USERNAME => nelson_hom | DGN FILE => A.dgn | RELATIVE BORDER SCALE IS IN INCHES 0 1 2 3 | UNIT 0714 | PROJECT NUMBER & PHASE 0412000406

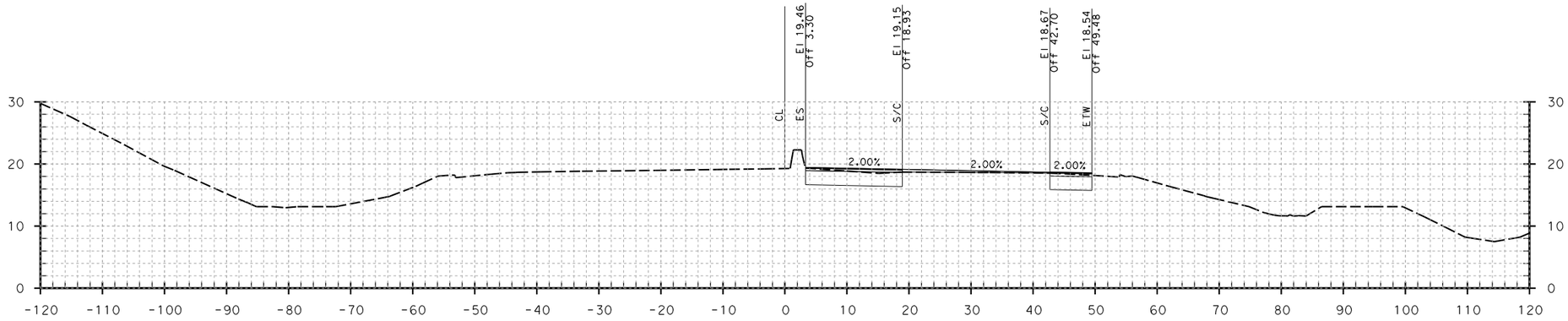

"A" LINE 209+50.00

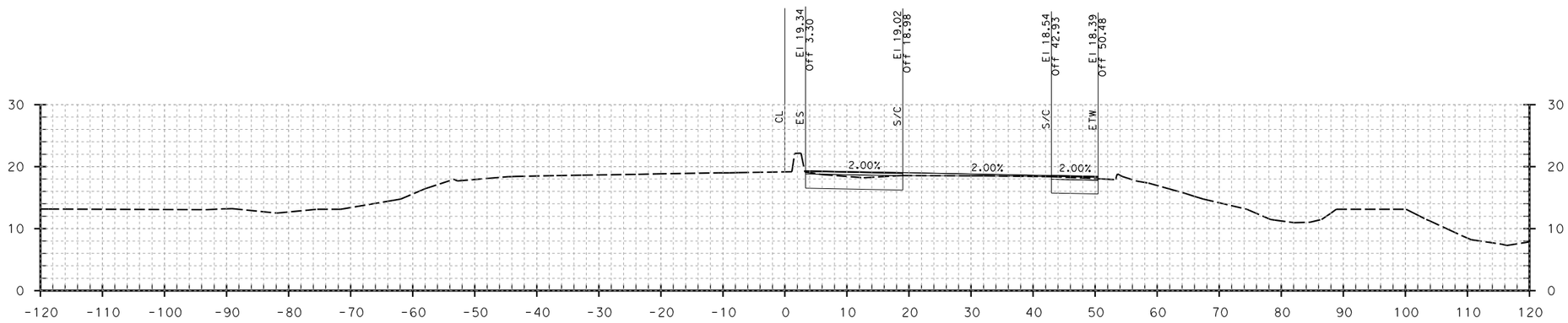

"A" LINE 209+00.00

Dist: 04 County: Son
Route 101
EA 04-2640K4

DESIGN CROSS SECTION
ROUTE 101 MAIN LINE
"A" LINE

SCALE: Horiz 1" = 10'
Vert 1" = 10'

STATE OF CALIFORNIA - DEPARTMENT OF TRANSPORTATION
Caltrans

CONSULTANT FUNCTIONAL SUPERVISOR

CALCULATED-DESIGNED BY

CHECKED BY

REVISED BY	DATE REVISED

LAST REVISION 00-00-00
DATE PLOTTED => 6/15/2012
TIME PLOTTED => 10:36:26 AM

BORDER LAST REVISED 7/2/2010

USERNAME => nelson_hom
DGN FILE => A.dgn

RELATIVE BORDER SCALE IS IN INCHES 0 1 2 3

UNIT 0714

PROJECT NUMBER & PHASE 0412000406

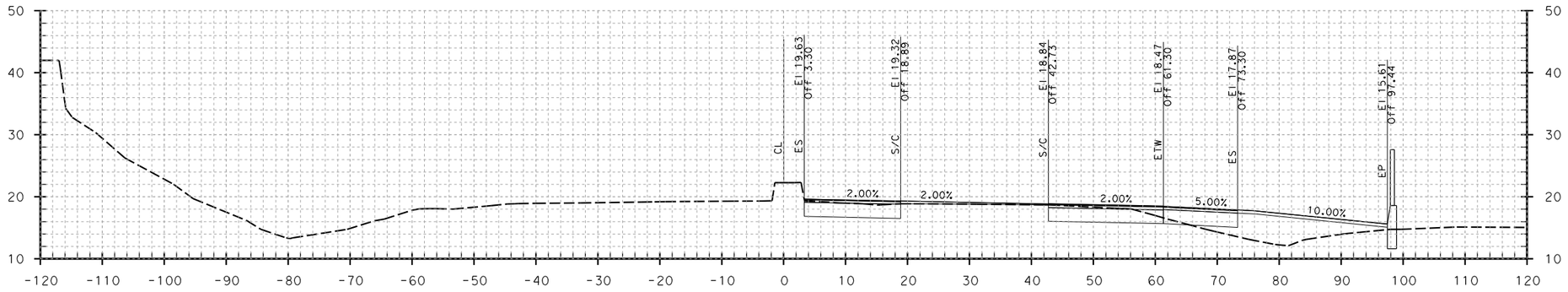

"A" LINE 210+00.00

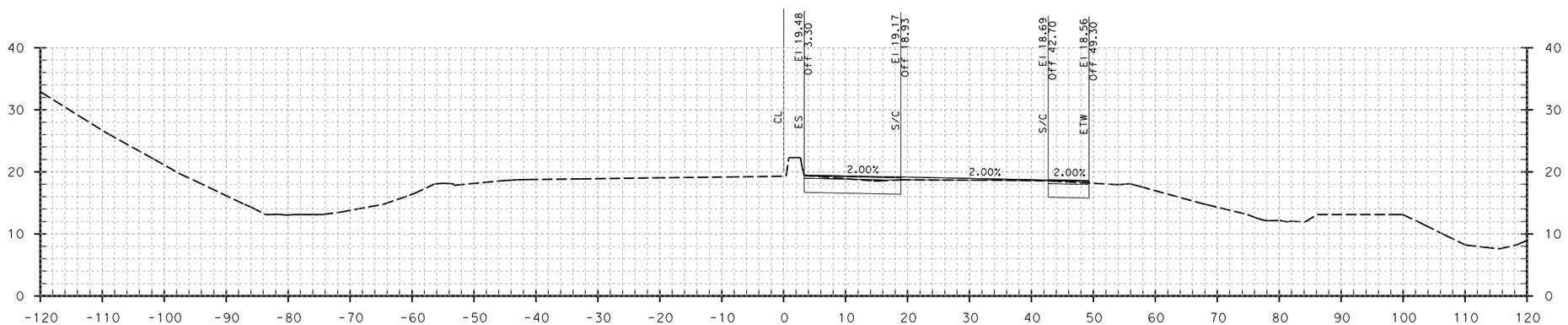

"A" LINE 209+58.90

Dist: 04 County: Son
Route 101
EA 04-2640K4

DESIGN CROSS SECTION
ROUTE 101 MAIN LINE
"A" LINE

SCALE: Horiz 1" = 10'
Vert 1" = 10'

STATE OF CALIFORNIA - DEPARTMENT OF TRANSPORTATION
Caltrans

CONSULTANT FUNCTIONAL SUPERVISOR

CALCULATED-DESIGNED BY

CHECKED BY

DATE REVISED	REVISED BY

LAST REVISION 00-00-00
DATE PLOTTED => 6/15/2012
TIME PLOTTED => 10:36:29 AM

BORDER LAST REVISED 7/2/2010

USERNAME => nelson_hom
DGN FILE => A.dgn

RELATIVE BORDER SCALE IS IN INCHES 0 1 2 3

UNIT 0714

PROJECT NUMBER & PHASE 0412000406

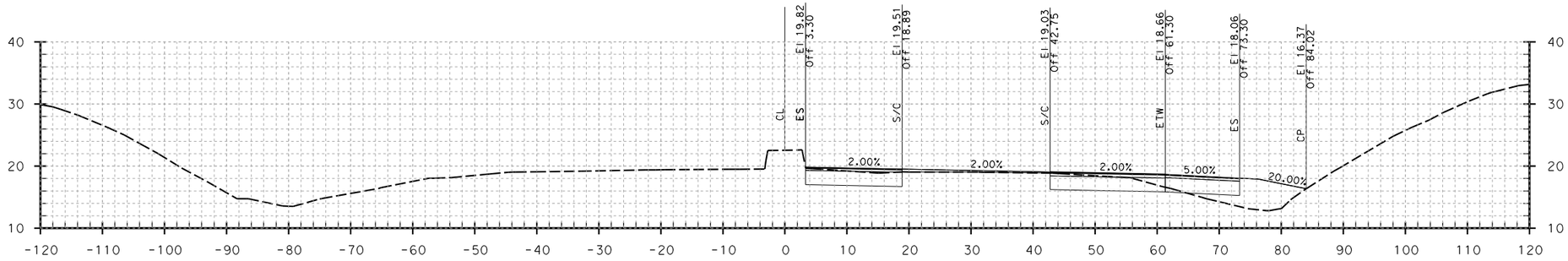

"A" LINE 210+50.00

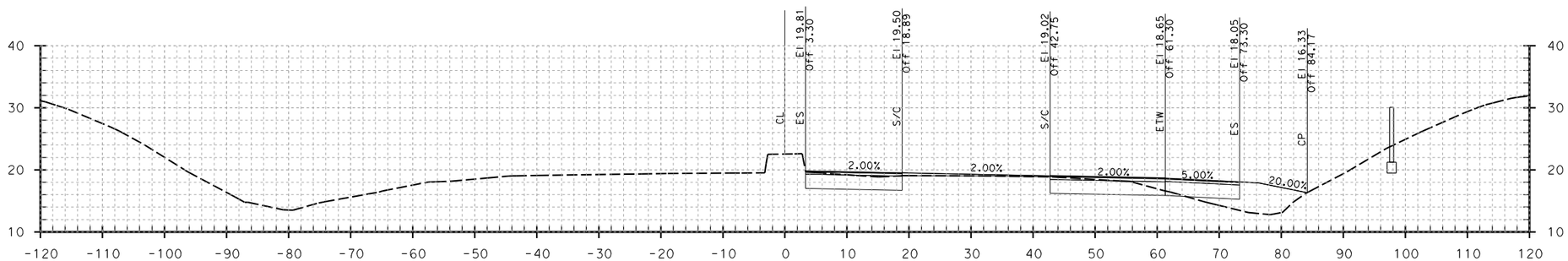

"A" LINE 210+48.00

Dist: 04 County: Son
Route 101
EA 04-2640K4

DESIGN CROSS SECTION
ROUTE 101 MAIN LINE
"A" LINE

SCALE: Horiz 1" = 10'
Vert 1" = 10'

STATE OF CALIFORNIA - DEPARTMENT OF TRANSPORTATION
Caltrans

CONSULTANT FUNCTIONAL SUPERVISOR

CALCULATED-DESIGNED BY

CHECKED BY

REVISED BY	DATE REVISED

LAST REVISION 00-00-00
DATE PLOTTED => 6/15/2012
TIME PLOTTED => 10:36:32 AM

BORDER LAST REVISED 7/2/2010

USERNAME => nelson_hom
DGN FILE => A.dgn

RELATIVE BORDER SCALE IS IN INCHES 0 1 2 3

UNIT 0714

PROJECT NUMBER & PHASE 0412000406

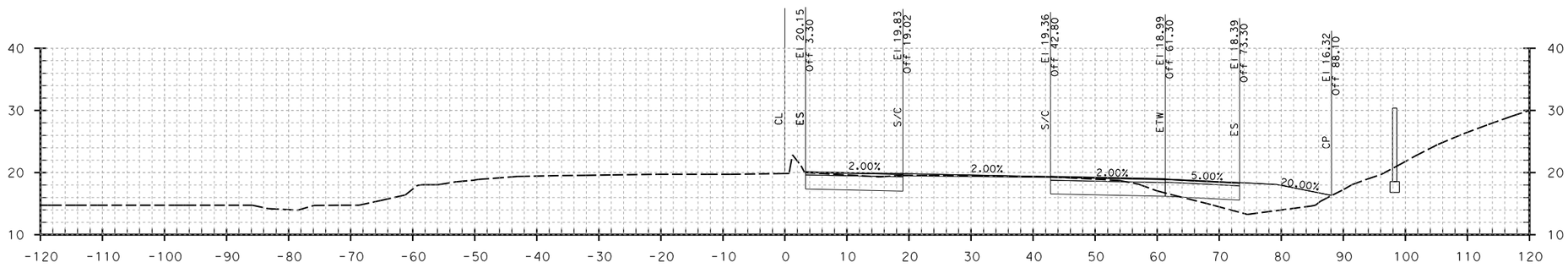

"A" LINE 211+50.00

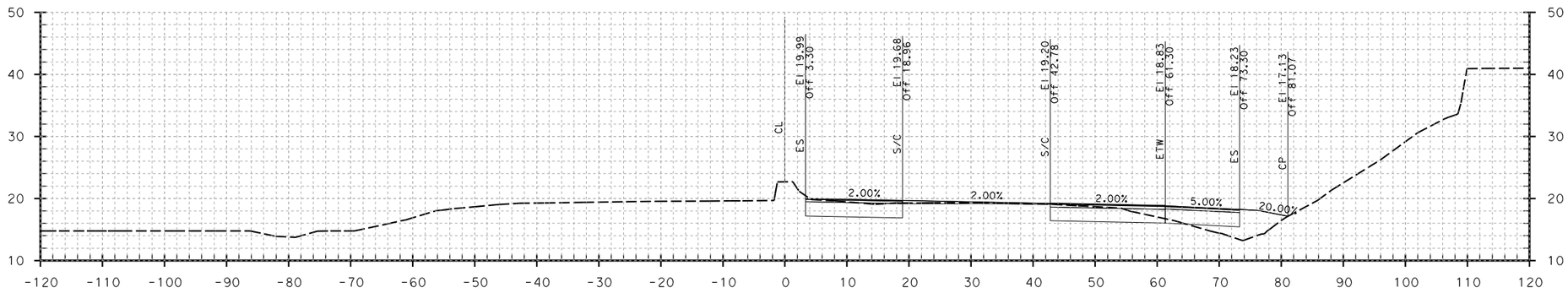

"A" LINE 211+00.00

Dist: 04 County: Son
Route 101
EA 04-2640K4

DESIGN CROSS SECTION
ROUTE 101 MAIN LINE
"A" LINE

SCALE: Horiz 1" = 10'
Vert 1" = 10'

STATE OF CALIFORNIA - DEPARTMENT OF TRANSPORTATION
Caltrans

CONSULTANT FUNCTIONAL SUPERVISOR

CALCULATED-DESIGNED BY

CHECKED BY

REVISED BY	DATE REVISED

LAST REVISION 00-00-00
DATE PLOTTED => 6/15/2012
TIME PLOTTED => 10:36:35 AM

BORDER LAST REVISED 7/2/2010

USERNAME => nelson_hom
DGN FILE => A.dgn

RELATIVE BORDER SCALE IS IN INCHES 0 1 2 3

UNIT 0714

PROJECT NUMBER & PHASE 0412000406

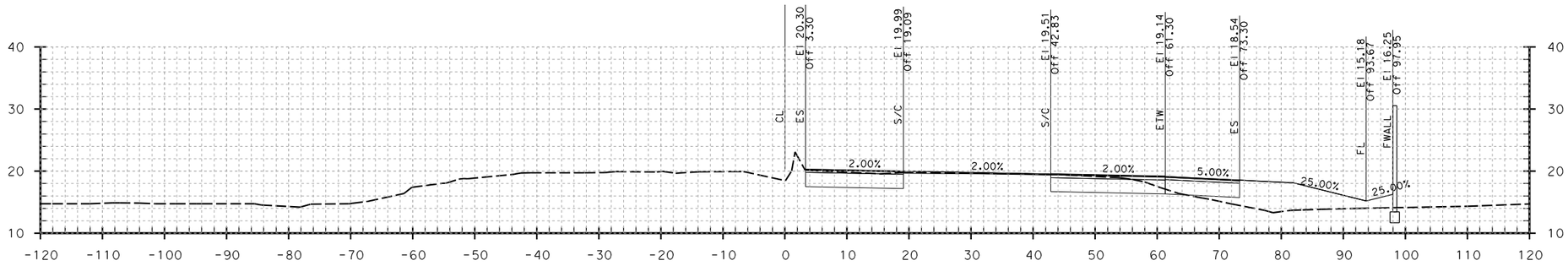

"A" LINE 212+00.00

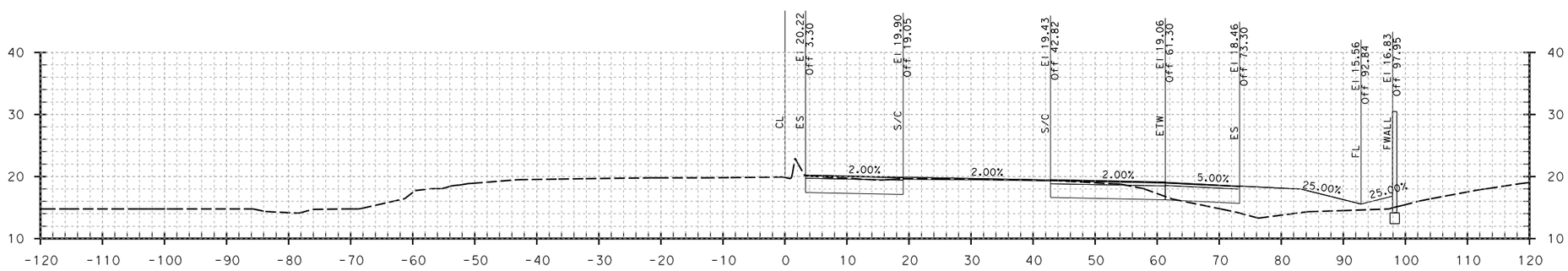

"A" LINE 211+71.61

Dist: 04 County: Son
Route 101
EA 04-2640K4

DESIGN CROSS SECTION
ROUTE 101 MAIN LINE
"A" LINE

SCALE: Horiz 1" = 10'
Vert 1" = 10'

STATE OF CALIFORNIA - DEPARTMENT OF TRANSPORTATION
Caltrans
CONSULTANT FUNCTIONAL SUPERVISOR
CALCULATED-DESIGNED BY
CHECKED BY
REVISED BY
DATE REVISED
LAST REVISION 00-00-00
DATE PLOTTED => 6/15/2012
TIME PLOTTED => 10:36:38 AM

BORDER LAST REVISED 7/2/2010
USERNAME => nelson_hom
DGN FILE => A.dgn
RELATIVE BORDER SCALE IS IN INCHES 0 1 2 3
UNIT 0714
PROJECT NUMBER & PHASE 0412000406

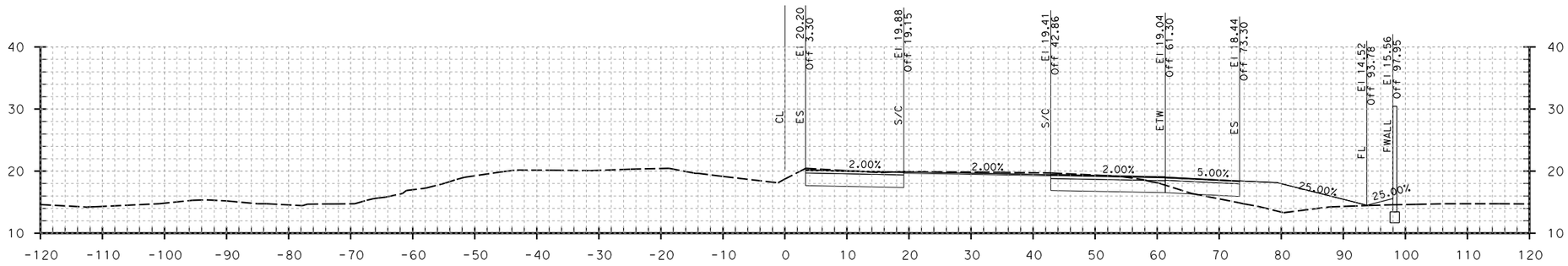

"A" LINE 212+50.00

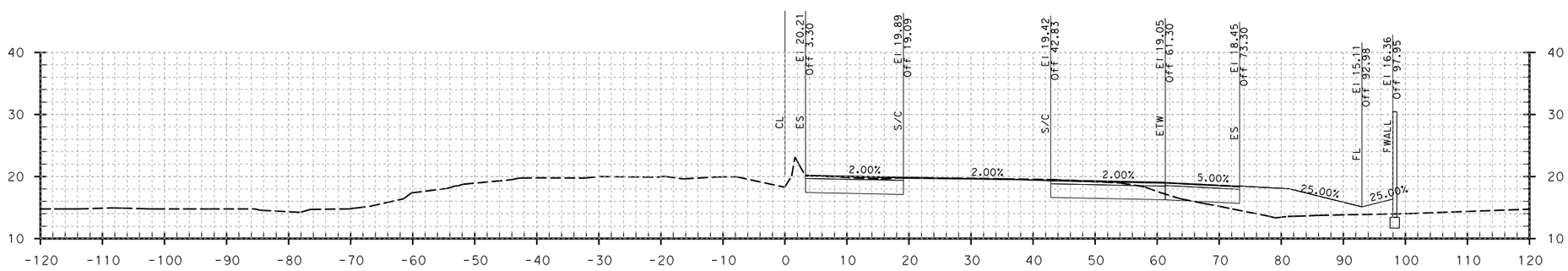

"A" LINE 212+05.00

Dist: 04 County: Son
Route 101
EA 04-2640K4

DESIGN CROSS SECTION
ROUTE 101 MAIN LINE
"A" LINE

SCALE: Horiz 1" = 10'
Vert 1" = 10'

STATE OF CALIFORNIA - DEPARTMENT OF TRANSPORTATION
Caltrans

CONSULTANT FUNCTIONAL SUPERVISOR

CALCULATED-DESIGNED BY

CHECKED BY

	REVISED BY	DATE REVISED

LAST REVISION 00-00-00
DATE PLOTTED => 6/15/2012
TIME PLOTTED => 10:36:41 AM

BORDER LAST REVISED 7/2/2010

USERNAME => nelson_hom
DGN FILE => A.dgn

RELATIVE BORDER SCALE IS IN INCHES 0 1 2 3

UNIT 0714

PROJECT NUMBER & PHASE 0412000406

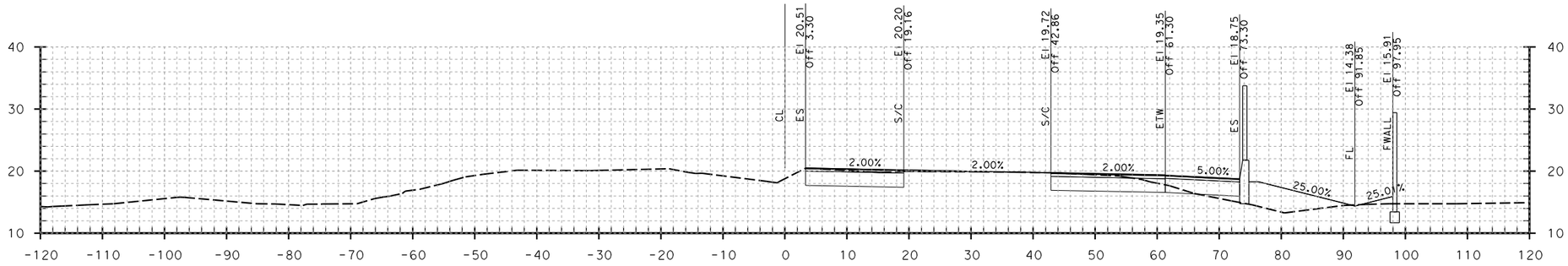

"A" LINE 212+60.00

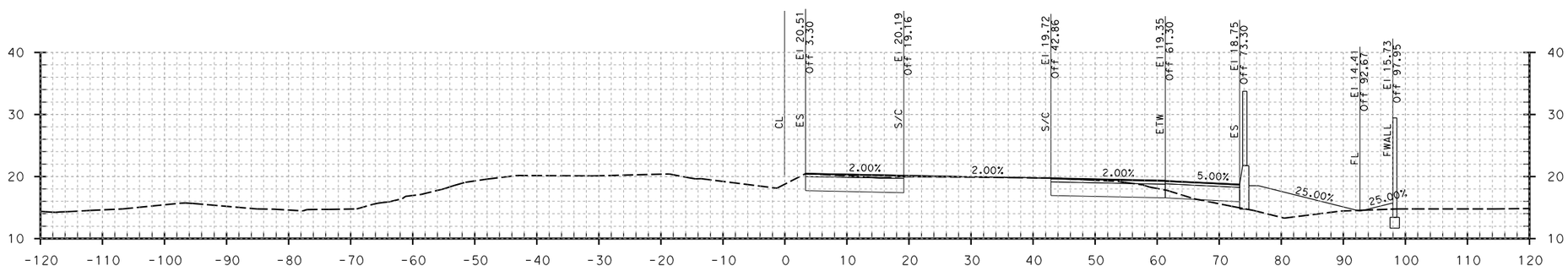

"A" LINE 212+58.03

Dist: 04 County: Son
Route 101
EA 04-2640K4

DESIGN CROSS SECTION
ROUTE 101 MAIN LINE
"A" LINE

SCALE: Horiz 1" = 10'
Vert 1" = 10'

STATE OF CALIFORNIA - DEPARTMENT OF TRANSPORTATION
Caltrans
CONSULTANT FUNCTIONAL SUPERVISOR
CALCULATED-DESIGNED BY
CHECKED BY

DATE REVISED	REVISED BY

LAST REVISION 00-00-00
DATE PLOTTED => 6/15/2012
TIME PLOTTED => 10:36:44 AM

BORDER LAST REVISED 7/2/2010
USERNAME => nelson_hom
DGN FILE => A.dgn
RELATIVE BORDER SCALE IS IN INCHES 0 1 2 3
UNIT 0714
PROJECT NUMBER & PHASE 0412000406

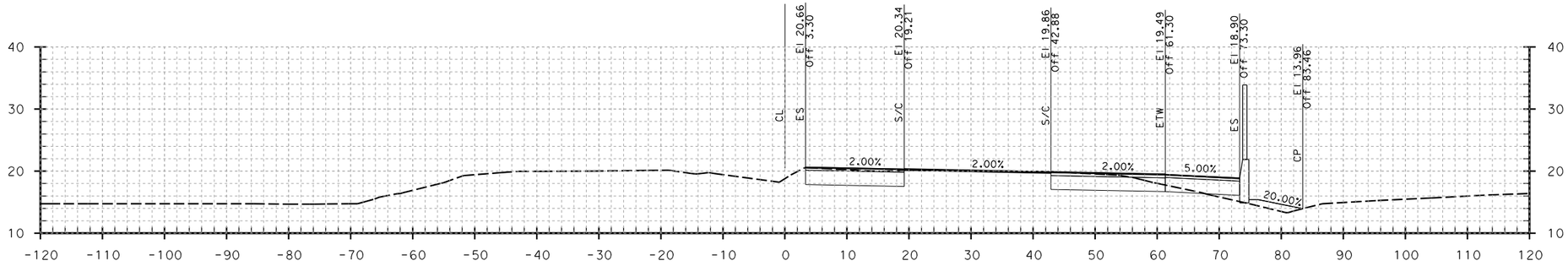

"A" LINE 213+00.00

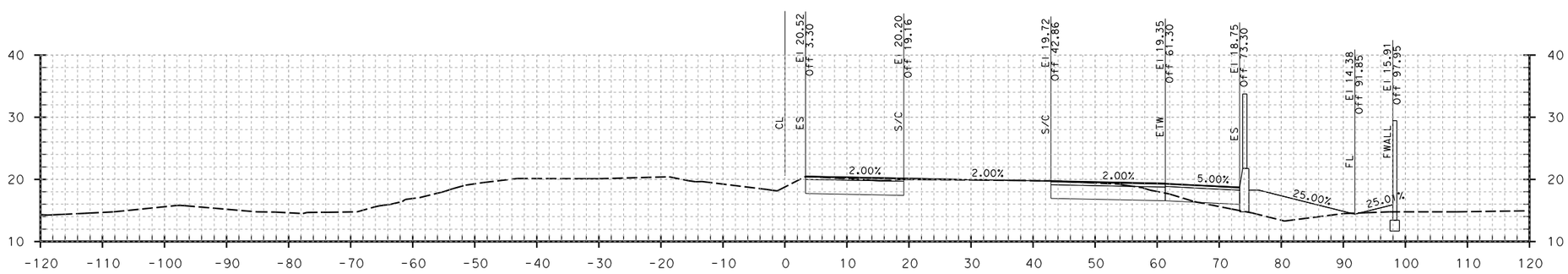

"A" LINE 212+60.00

Dist: 04 County: Son
Route 101
EA 04-2640K4

DESIGN CROSS SECTION
ROUTE 101 MAIN LINE
"A" LINE

SCALE: Horiz 1" = 10'
Vert 1" = 10'

STATE OF CALIFORNIA - DEPARTMENT OF TRANSPORTATION
Caltrans
CONSULTANT FUNCTIONAL SUPERVISOR
CALCULATED-DESIGNED BY
CHECKED BY
REVISED BY
DATE REVISED
LAST REVISION 00-00-00
DATE PLOTTED => 6/15/2012
TIME PLOTTED => 10:36:48 AM

BORDER LAST REVISED 7/2/2010
USERNAME => nelson_hom
DGN FILE => A.dgn
RELATIVE BORDER SCALE IS IN INCHES 0 1 2 3
UNIT 0714
PROJECT NUMBER & PHASE 0412000406

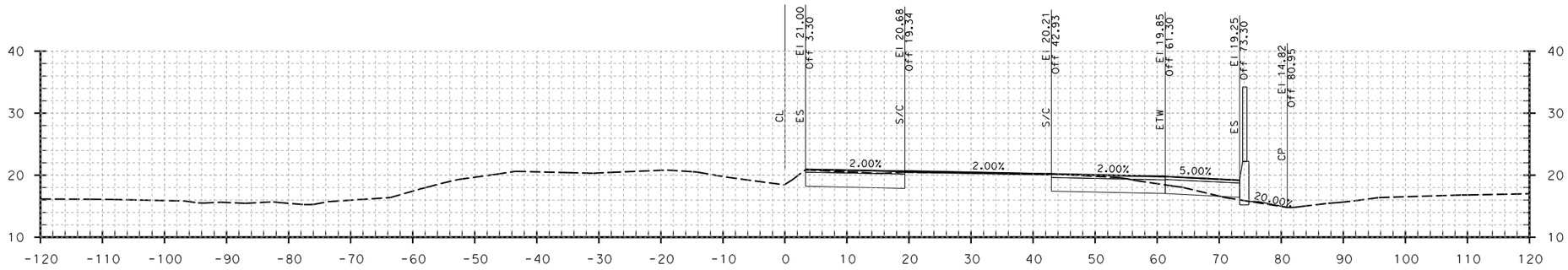

"A" LINE 214+00.00

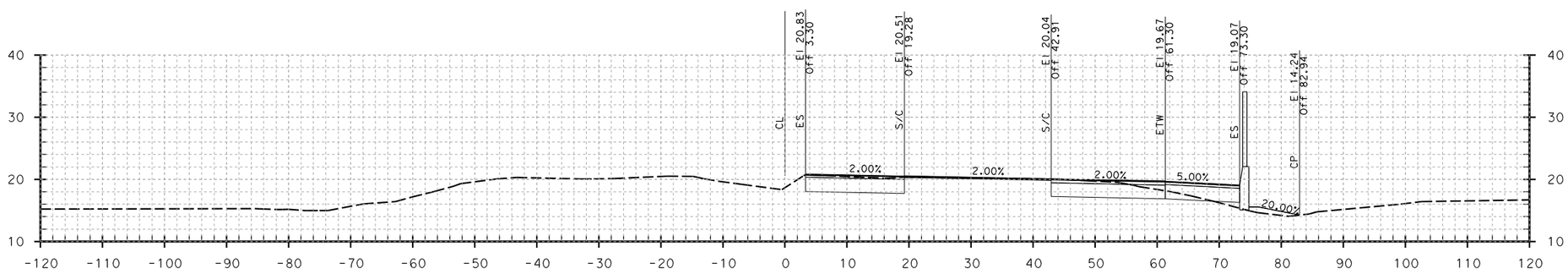

"A" LINE 213+50.00

Dist: 04 County: Son
Route 101
EA 04-2640K4

DESIGN CROSS SECTION
ROUTE 101 MAIN LINE
"A" LINE

SCALE: Horiz 1" = 10'
Vert 1" = 10'

STATE OF CALIFORNIA - DEPARTMENT OF TRANSPORTATION
Caltrans

CONSULTANT FUNCTIONAL SUPERVISOR

CALCULATED-DESIGNED BY

CHECKED BY

DATE REVISED	REVISED BY

LAST REVISION 00-00-00
DATE PLOTTED => 6/15/2012
TIME PLOTTED => 10:36:51 AM

BORDER LAST REVISED 7/2/2010

USERNAME => nelson_hom
DGN FILE => A.dgn

RELATIVE BORDER SCALE IS IN INCHES 0 1 2 3

UNIT 0714

PROJECT NUMBER & PHASE 0412000406

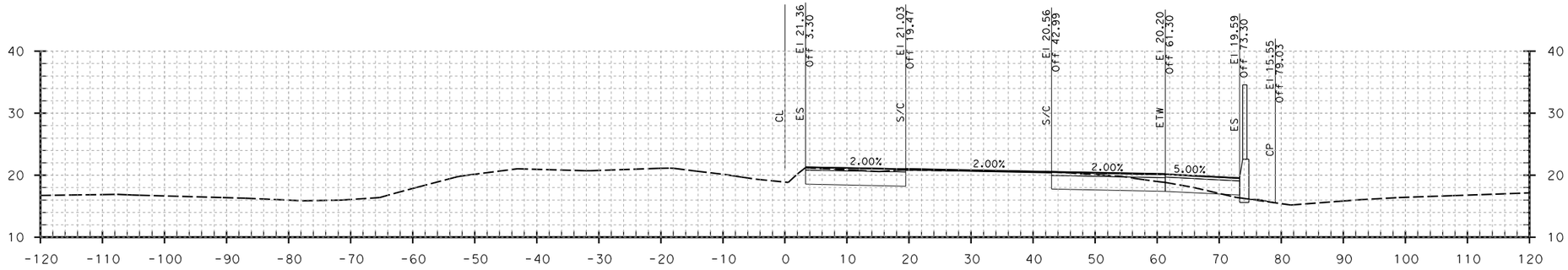

"A" LINE 215+00.00

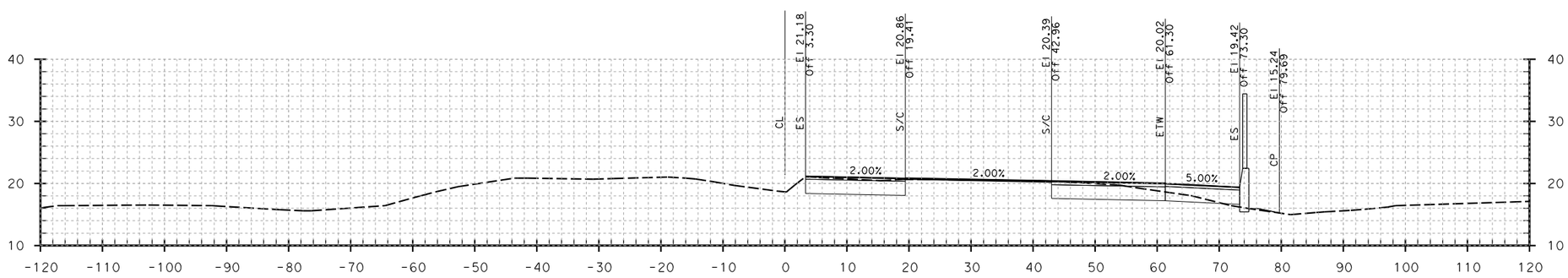

"A" LINE 214+50.00

Dist: 04 County: Son
Route 101
EA 04-2640K4

DESIGN CROSS SECTION
ROUTE 101 MAIN LINE
"A" LINE

SCALE: Horiz 1" = 10'
Vert 1" = 10'

STATE OF CALIFORNIA - DEPARTMENT OF TRANSPORTATION
Caltrans

CONSULTANT FUNCTIONAL SUPERVISOR

CALCULATED-DESIGNED BY

CHECKED BY

REVISED BY	DATE REVISED

LAST REVISION 00-00-00
DATE PLOTTED => 6/15/2012
TIME PLOTTED => 10:36:54 AM

BORDER LAST REVISED 7/2/2010

USERNAME => nelson_hom
DGN FILE => A.dgn

RELATIVE BORDER SCALE IS IN INCHES 0 1 2 3

UNIT 0714

PROJECT NUMBER & PHASE 0412000406

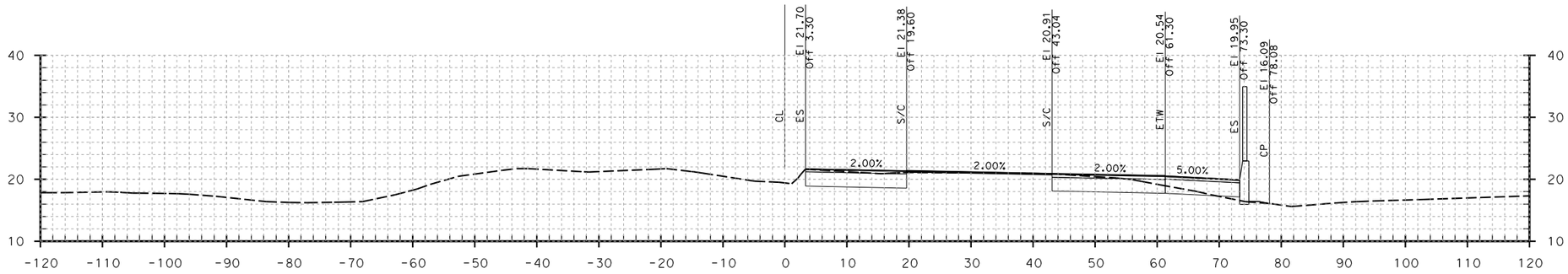

"A" LINE 216+00.00

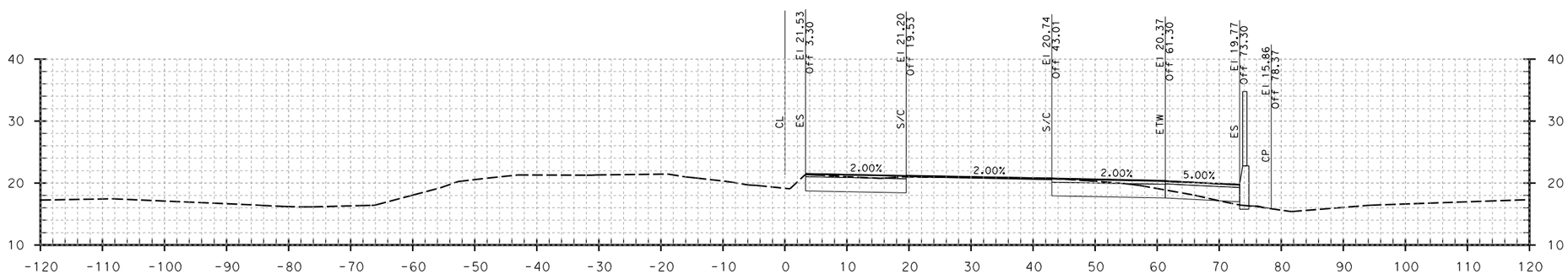

"A" LINE 215+50.00

Dist: 04 County: Son
Route 101
EA 04-2640K4

DESIGN CROSS SECTION
ROUTE 101 MAIN LINE
"A" LINE

SCALE: Horiz 1" = 10'
Vert 1" = 10'

STATE OF CALIFORNIA - DEPARTMENT OF TRANSPORTATION
Caltrans

CONSULTANT FUNCTIONAL SUPERVISOR

CALCULATED-DESIGNED BY

CHECKED BY

REVISED BY	DATE REVISED

LAST REVISION 00-00-00
DATE PLOTTED => 6/15/2012
TIME PLOTTED => 10:36:57 AM

BORDER LAST REVISED 7/2/2010

USERNAME => nelson_hom
DGN FILE => A.dgn

RELATIVE BORDER SCALE IS IN INCHES 0 1 2 3

UNIT 0714

PROJECT NUMBER & PHASE 0412000406

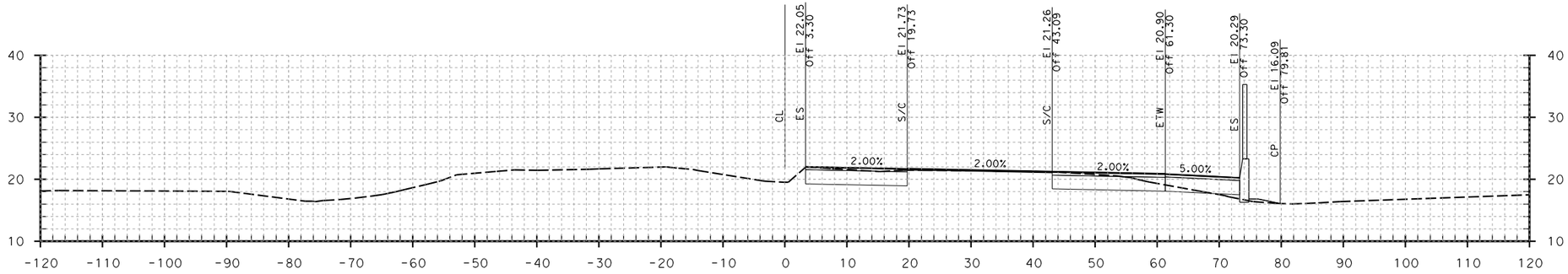

"A" LINE 217+00.00

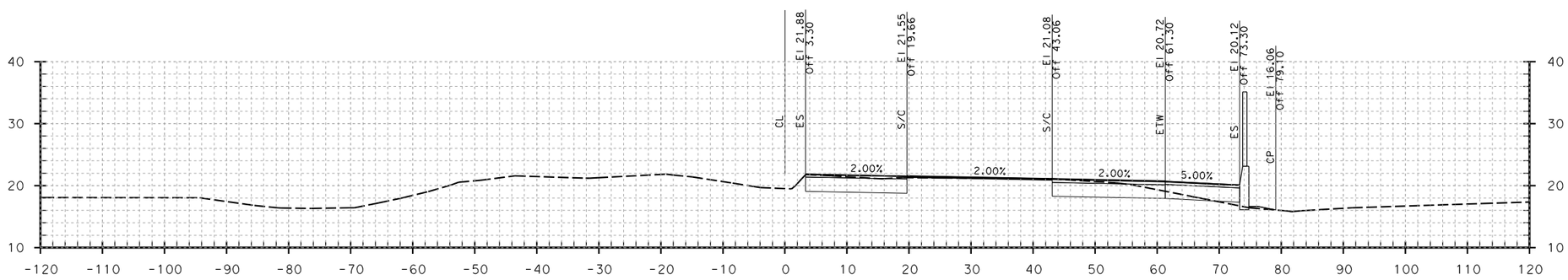

"A" LINE 216+50.00

Dist: 04 County: Son
Route 101
EA 04-2640K4

DESIGN CROSS SECTION
ROUTE 101 MAIN LINE
"A" LINE

SCALE: Horiz 1" = 10'
Vert 1" = 10'

STATE OF CALIFORNIA - DEPARTMENT OF TRANSPORTATION
Caltrans

CONSULTANT FUNCTIONAL SUPERVISOR

CALCULATED-DESIGNED BY

CHECKED BY

REVISED BY	DATE REVISED

LAST REVISION 00-00-00
DATE PLOTTED => 6/15/2012
TIME PLOTTED => 10:37:00 AM

BORDER LAST REVISED 7/2/2010

USERNAME => nelson_hom
DGN FILE => A.dgn

RELATIVE BORDER SCALE IS IN INCHES 0 1 2 3

UNIT 0714

PROJECT NUMBER & PHASE 0412000406

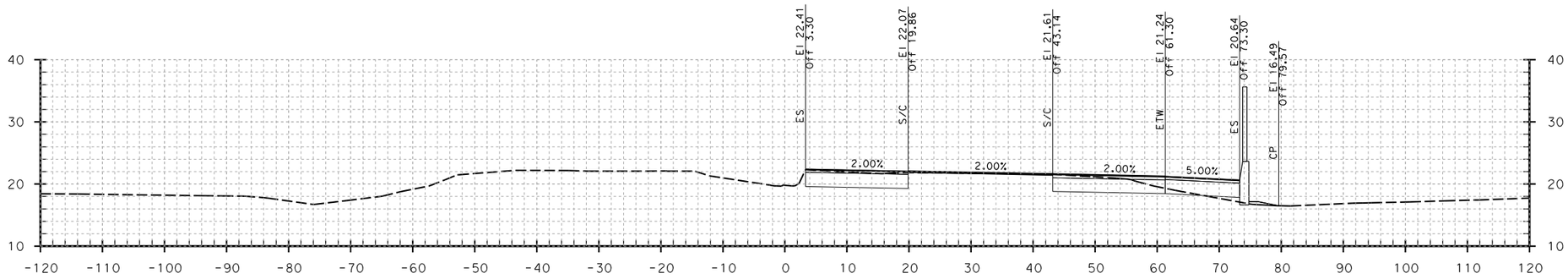

"A" LINE 218+00.00

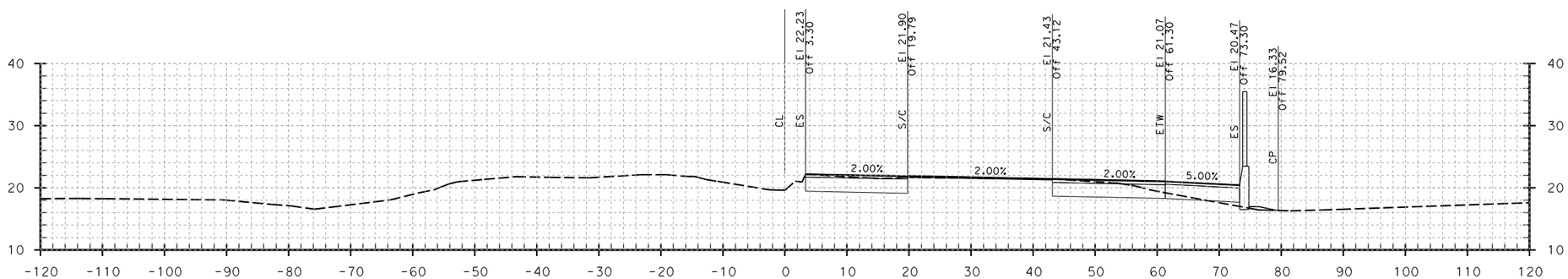

"A" LINE 217+50.00

Dist: 04 County: Son
Route 101
EA 04-2640K4

DESIGN CROSS SECTION
ROUTE 101 MAIN LINE
"A" LINE

SCALE: Horiz 1" = 10'
Vert 1" = 10'

STATE OF CALIFORNIA - DEPARTMENT OF TRANSPORTATION
Caltrans

CONSULTANT FUNCTIONAL SUPERVISOR

CALCULATED-DESIGNED BY

CHECKED BY

REVISED BY	DATE REVISED

LAST REVISION 00-00-00
DATE PLOTTED => 6/15/2012
TIME PLOTTED => 10:37:03 AM

BORDER LAST REVISED 7/2/2010

USERNAME => nelson_hom
DGN FILE => A.dgn

RELATIVE BORDER SCALE IS IN INCHES 0 1 2 3

UNIT 0714

PROJECT NUMBER & PHASE 0412000406

THIS SPACE INTENTIONALLY LEFT BLANK

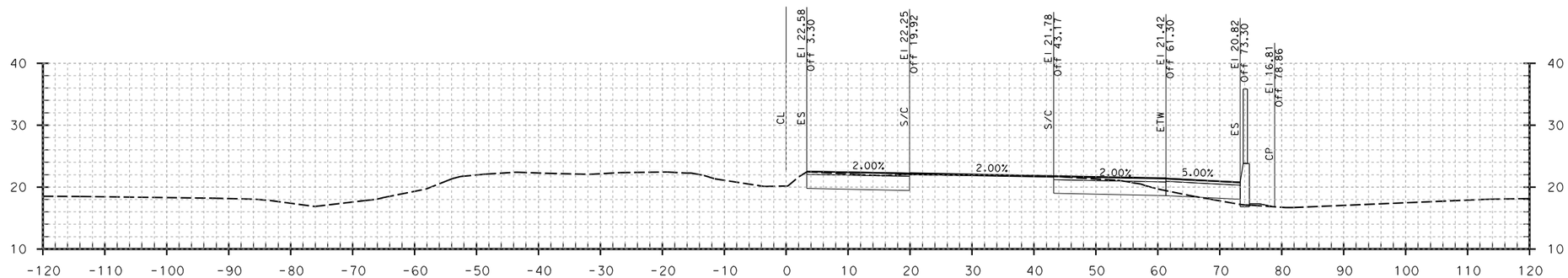

Dist: 04 County: Son
Route 101
EA 04-2640K4

"A" LINE 218+50.00

DESIGN CROSS SECTION
ROUTE 101 MAIN LINE
"A" LINE

SCALE: Horiz 1" = 10'
Vert 1" = 10'

STATE OF CALIFORNIA - DEPARTMENT OF TRANSPORTATION
Caltrans

CONSULTANT FUNCTIONAL SUPERVISOR

CALCULATED-DESIGNED BY
CHECKED BY

REVISED BY
DATE REVISED

LAST REVISION 00-00-00
DATE PLOTTED => 6/15/2012
TIME PLOTTED => 10:37:06 AM

BORDER LAST REVISED 7/2/2010

USERNAME => nelson_hom
DGN FILE => A.dgn

RELATIVE BORDER SCALE IS IN INCHES 0 1 2 3

UNIT 0714

PROJECT NUMBER & PHASE 0412000406

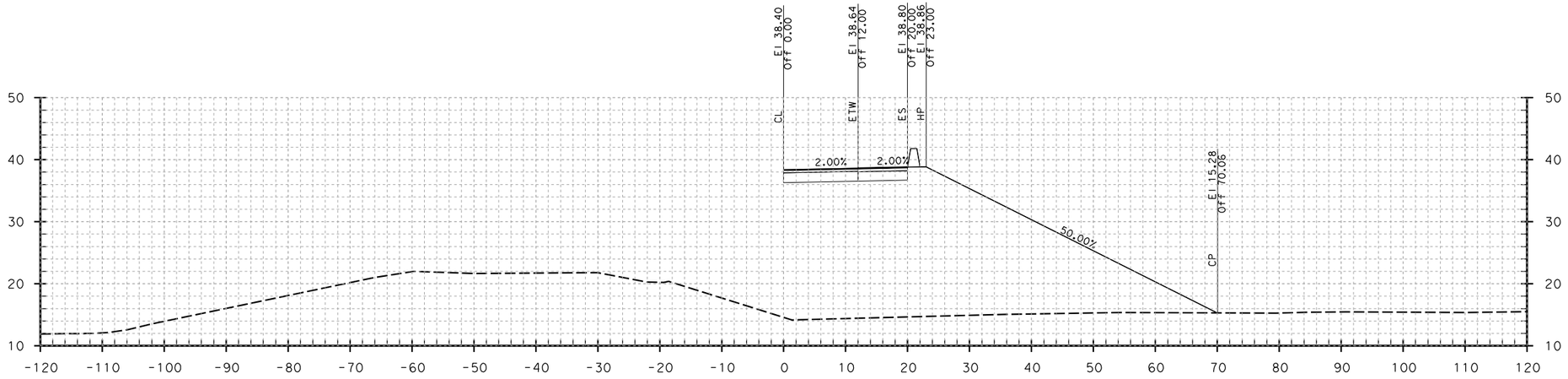

"R5" LINE 94+00.00

THIS SPACE INTENTIONALLY LEFT BLANK

Dist: 04 County: Son
Route 101
EA 04-2640K4

DESIGN CROSS SECTION
RAMP
"R5" LINE

SCALE: Horiz 1" = 10'
Vert 1" = 10'

REVISED BY | DATE REVISED
CALCULATED-DESIGNED BY
CHECKED BY
CONSULTANT FUNCTIONAL SUPERVISOR
STATE OF CALIFORNIA - DEPARTMENT OF TRANSPORTATION
Caltrans

LAST REVISION 00-00-00
DATE PLOTTED => 6/15/2012
TIME PLOTTED => 10:37:14 AM

BORDER LAST REVISED 7/2/2010
USERNAME => nelson_hom
DGN FILE => R5.dgn
RELATIVE BORDER SCALE IS IN INCHES 0 1 2 3
UNIT 0714
PROJECT NUMBER & PHASE 0412000406

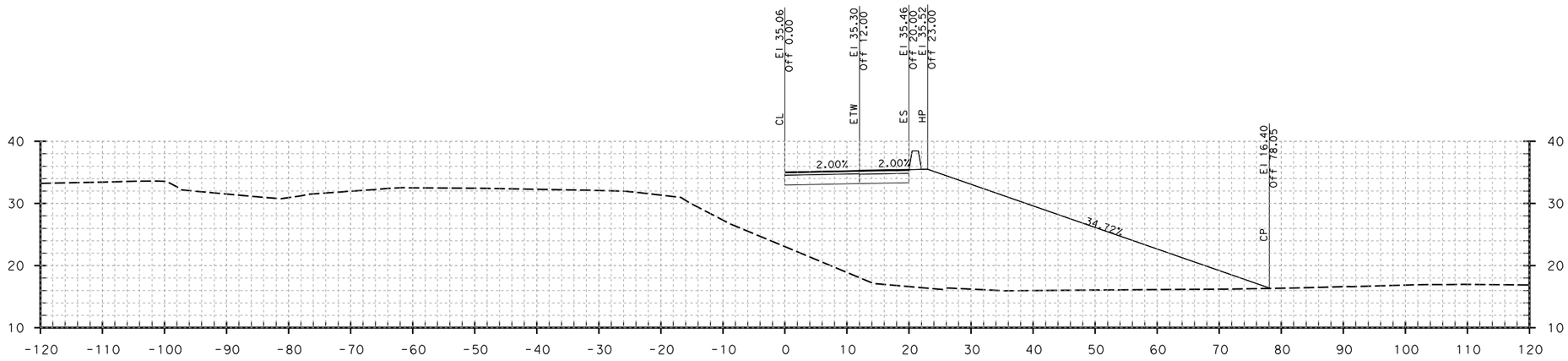

"R5" LINE 95+00.00

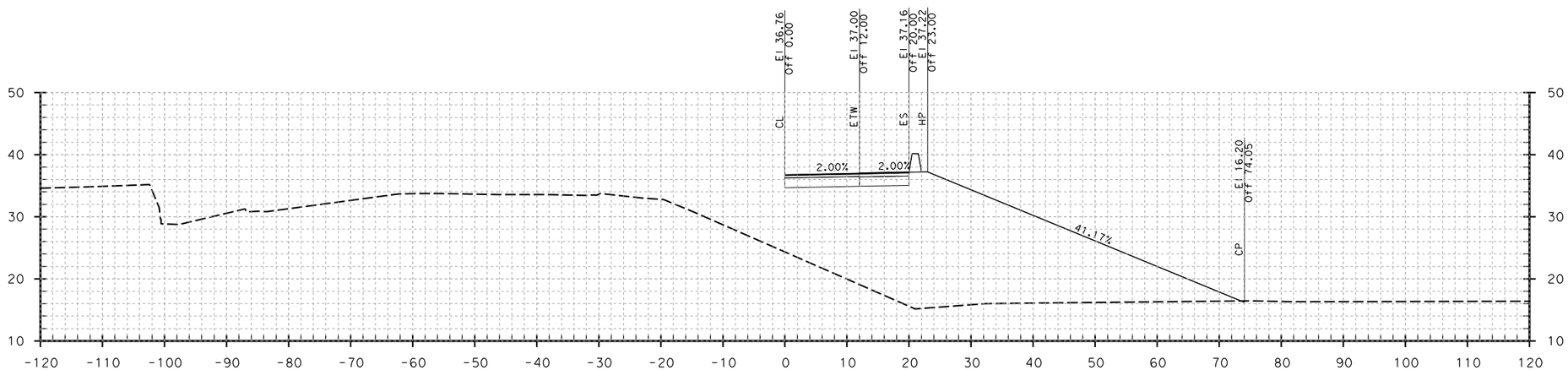

"R5" LINE 94+50.00

Dist: 04 County: Son
Route 101
EA 04-2640K4

DESIGN CROSS SECTION
RAMP
"R5" LINE

SCALE: Horiz 1" = 10'
Vert 1" = 10'

STATE OF CALIFORNIA - DEPARTMENT OF TRANSPORTATION
Caltrans

CONSULTANT FUNCTIONAL SUPERVISOR

CALCULATED-DESIGNED BY
CHECKED BY

REVISED BY	DATE REVISED

LAST REVISION 00-00-00
DATE PLOTTED => 6/15/2012
TIME PLOTTED => 10:37:15 AM

BORDER LAST REVISED 7/2/2010
USERNAME => nelson_hom
DGN FILE => R5.dgn
RELATIVE BORDER SCALE IS IN INCHES 0 1 2 3
UNIT 0714
PROJECT NUMBER & PHASE 0412000406

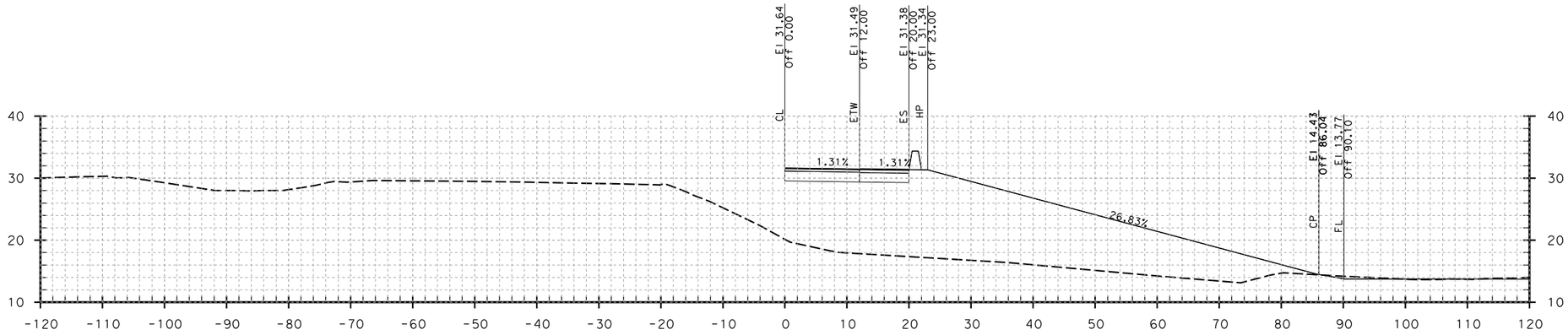

"R5" LINE 96+00.00

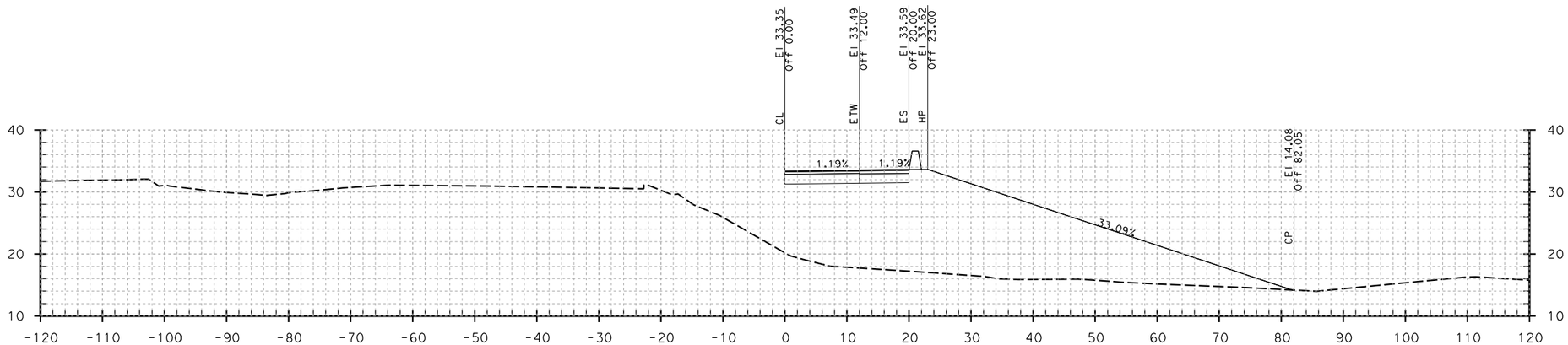

"R5" LINE 95+50.00

Dist: 04 County: Son
Route 101
EA 04-2640K4

DESIGN CROSS SECTION
RAMP
"R5" LINE

SCALE: Horiz 1" = 10'
Vert 1" = 10'

STATE OF CALIFORNIA - DEPARTMENT OF TRANSPORTATION
Caltrans

CONSULTANT FUNCTIONAL SUPERVISOR

CALCULATED-DESIGNED BY

CHECKED BY

REVISED BY	DATE REVISED

LAST REVISION 00-00-00
DATE PLOTTED => 6/15/2012
TIME PLOTTED => 10:37:17 AM

BORDER LAST REVISED 7/2/2010

USERNAME => nelson_hom
DGN FILE => R5.dgn

RELATIVE BORDER SCALE IS IN INCHES 0 1 2 3

UNIT 0714

PROJECT NUMBER & PHASE 0412000406

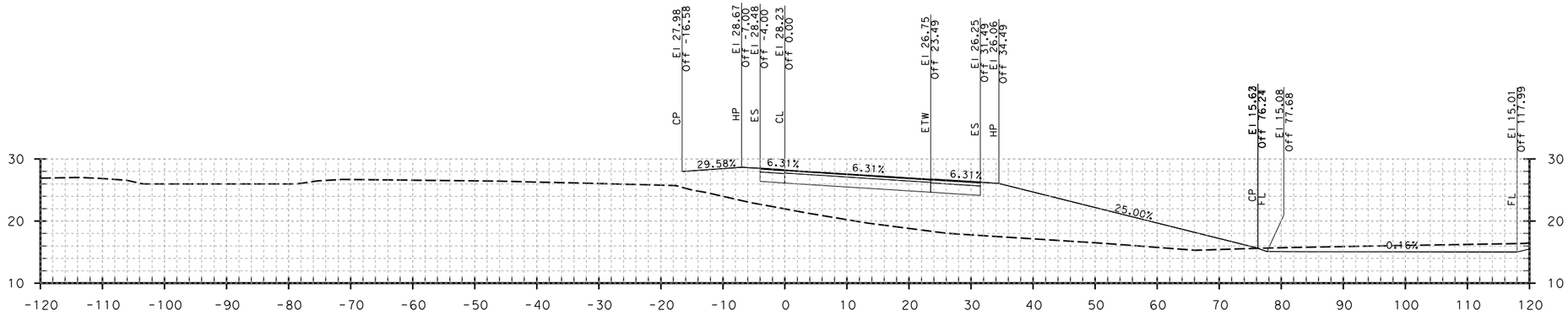

"R5" LINE 97+00.00

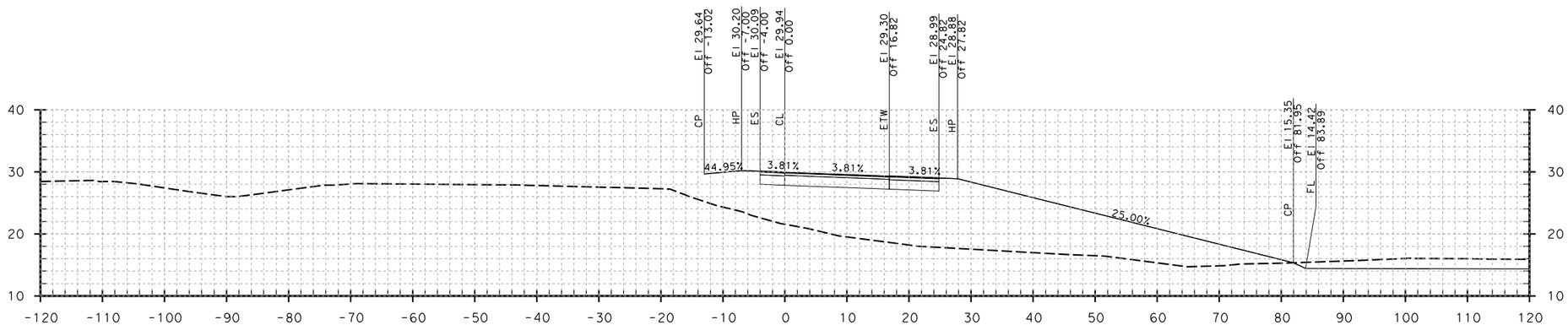

"R5" LINE 96+50.00

Dist: 04 County: Son
Route 101
EA 04-2640K4

DESIGN CROSS SECTION
RAMP
"R5" LINE

SCALE: Horiz 1" = 10'
Vert 1" = 10'

STATE OF CALIFORNIA - DEPARTMENT OF TRANSPORTATION
Caltrans

CONSULTANT FUNCTIONAL SUPERVISOR

CALCULATED-DESIGNED BY

CHECKED BY

REVISED BY	DATE REVISED

LAST REVISION 00-00-00
DATE PLOTTED => 6/15/2012
TIME PLOTTED => 10:37:19 AM

BORDER LAST REVISED 7/2/2010

USERNAME => nelson_hom
DGN FILE => R5.dgn

RELATIVE BORDER SCALE IS IN INCHES 0 1 2 3

UNIT 0714

PROJECT NUMBER & PHASE 0412000406

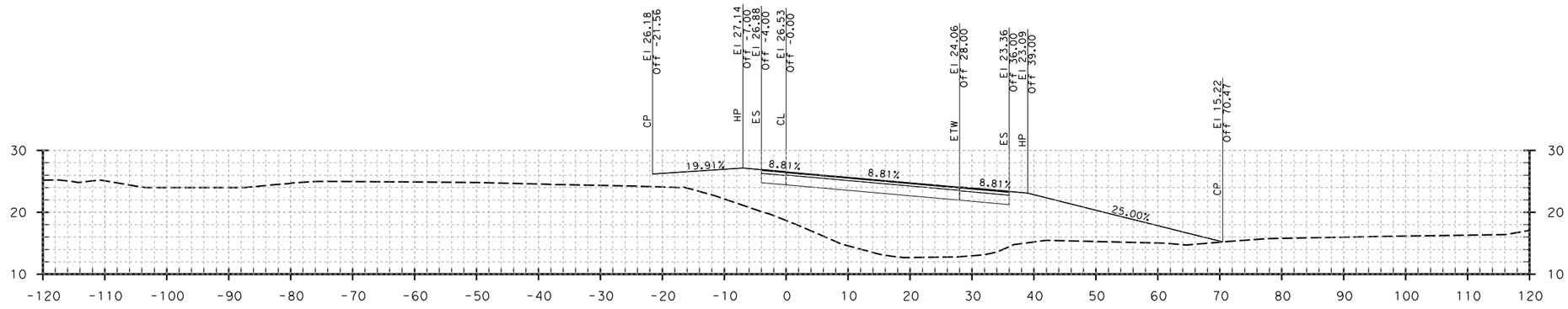

"R5" LINE 97+50.00

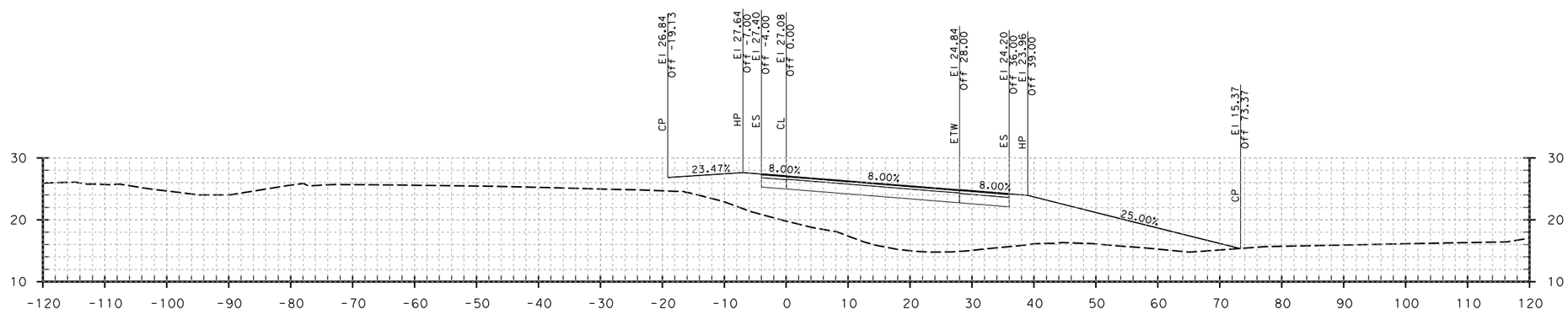

"R5" LINE 97+33.84

Dist: 04 County: Son
Route 101
EA 04-2640K4

DESIGN CROSS SECTION
RAMP
"R5" LINE

SCALE: Horiz 1" = 10'
Vert 1" = 10'

STATE OF CALIFORNIA - DEPARTMENT OF TRANSPORTATION
Caltrans

CONSULTANT FUNCTIONAL SUPERVISOR

CALCULATED-DESIGNED BY

CHECKED BY

REVISED BY	DATE REVISED

LAST REVISION 00-00-00
DATE PLOTTED => 6/15/2012
TIME PLOTTED => 10:37:21 AM

BORDER LAST REVISED 7/2/2010

USERNAME => nelson_hom
DGN FILE => R5.dgn

RELATIVE BORDER SCALE IS IN INCHES 0 1 2 3

UNIT 0714

PROJECT NUMBER & PHASE 0412000406

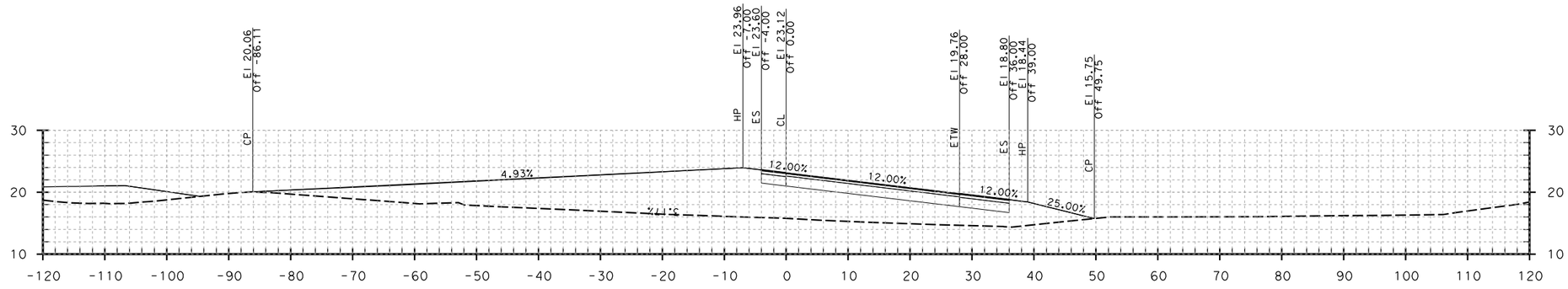

"R5" LINE 98+50.00

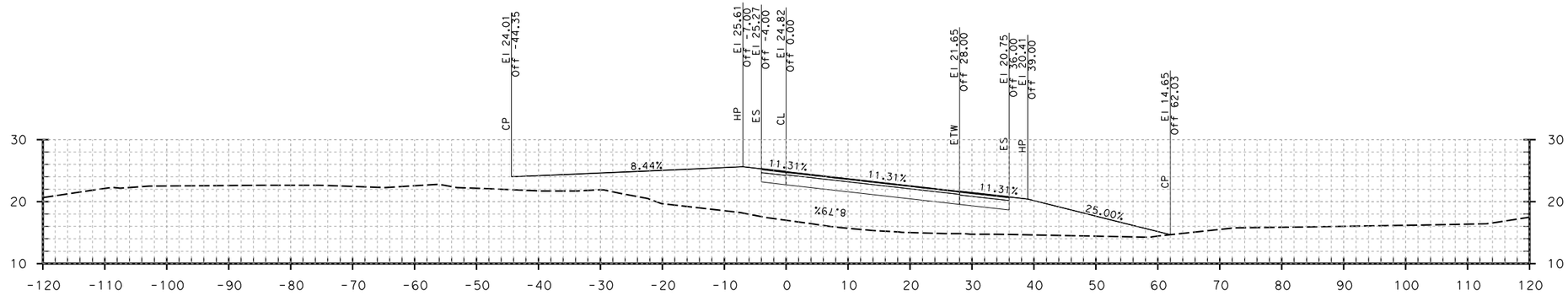

"R5" LINE 98+00.00

Dist: 04 County: Son
Route 101
EA 04-2640K4

DESIGN CROSS SECTION
RAMP
"R5" LINE

SCALE: Horiz 1" = 10'
Vert 1" = 10'

STATE OF CALIFORNIA - DEPARTMENT OF TRANSPORTATION
Caltrans

CONSULTANT FUNCTIONAL SUPERVISOR

CALCULATED-DESIGNED BY

CHECKED BY

REVISED BY	DATE REVISED

LAST REVISION 00-00-00
DATE PLOTTED => 6/15/2012
TIME PLOTTED => 10:37:24 AM

BORDER LAST REVISED 7/2/2010

USERNAME => nelson_hom
DGN FILE => R5.dgn

RELATIVE BORDER SCALE IS IN INCHES 0 1 2 3

UNIT 0714

PROJECT NUMBER & PHASE 0412000406

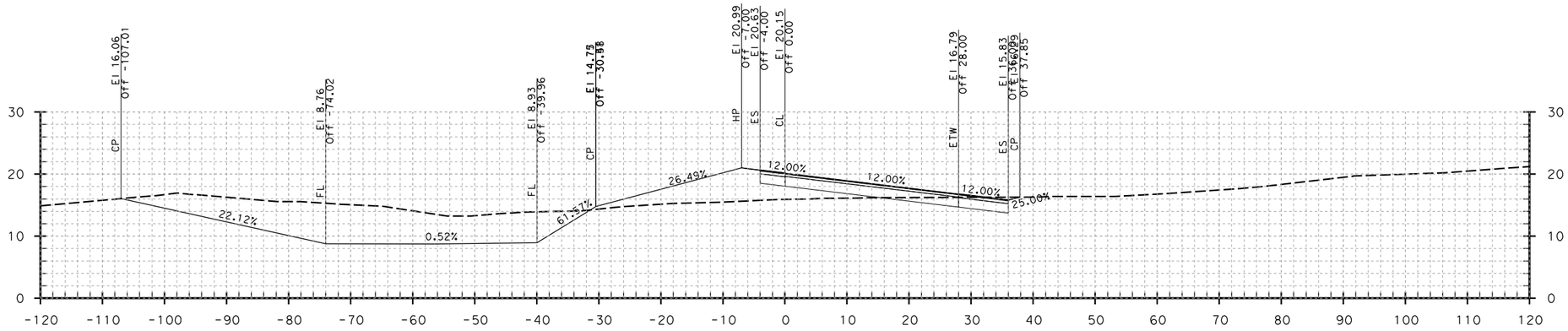

"R5" LINE 99+50.00

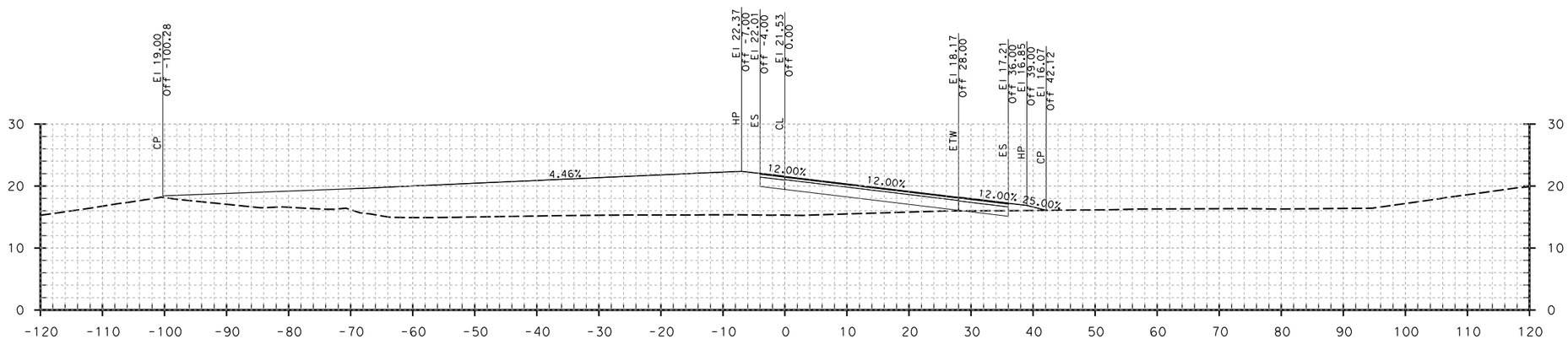

"R5" LINE 99+00.00

Dist: 04 County: Son
Route 101
EA 04-2640K4

DESIGN CROSS SECTION
RAMP
"R5" LINE

SCALE: Horiz 1" = 10'
Vert 1" = 10'

STATE OF CALIFORNIA - DEPARTMENT OF TRANSPORTATION

Caltrans

CONSULTANT FUNCTIONAL SUPERVISOR

CALCULATED-DESIGNED BY

CHECKED BY

REVISED BY

DATE REVISED

LAST REVISION 00-00-00

DATE PLOTTED => 6/15/2012
TIME PLOTTED => 10:37:26 AM

BORDER LAST REVISED 7/2/2010

USERNAME => nelson_hom
DGN FILE => R5.dgn

RELATIVE BORDER SCALE IS IN INCHES 0 1 2 3

UNIT 0714

PROJECT NUMBER & PHASE 0412000406

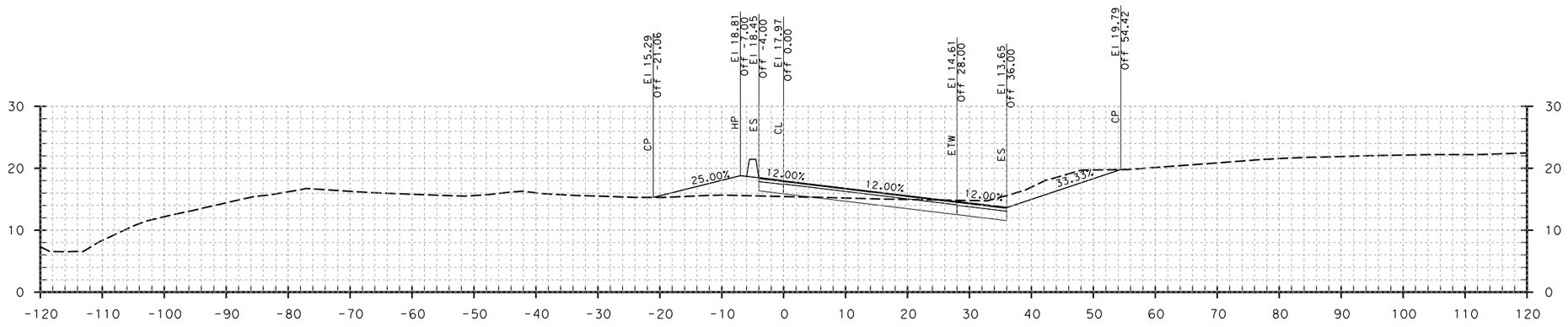

"R5" LINE 100+50.00

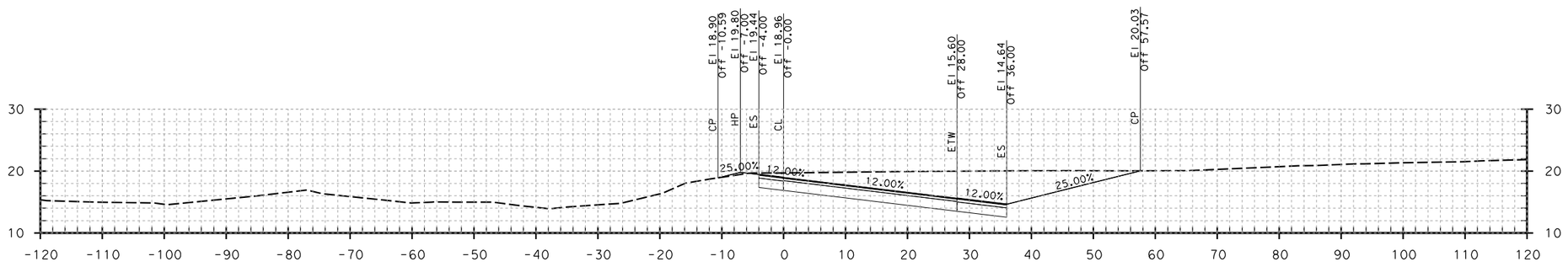

"R5" LINE 100+00.00

Dist: 04 County: Son
Route 101
EA 04-2640K4

DESIGN CROSS SECTION
RAMP
"R5" LINE

SCALE: Horiz 1" = 10'
Vert 1" = 10'

STATE OF CALIFORNIA - DEPARTMENT OF TRANSPORTATION
Caltrans

CONSULTANT FUNCTIONAL SUPERVISOR

CALCULATED-DESIGNED BY

CHECKED BY

REVISED BY	DATE REVISED

LAST REVISION 00-00-00
DATE PLOTTED => 6/15/2012
TIME PLOTTED => 10:37:28 AM

BORDER LAST REVISED 7/2/2010

USERNAME => nelson_hom
DGN FILE => R5.dgn

RELATIVE BORDER SCALE IS IN INCHES 0 1 2 3

UNIT 0714

PROJECT NUMBER & PHASE 0412000406

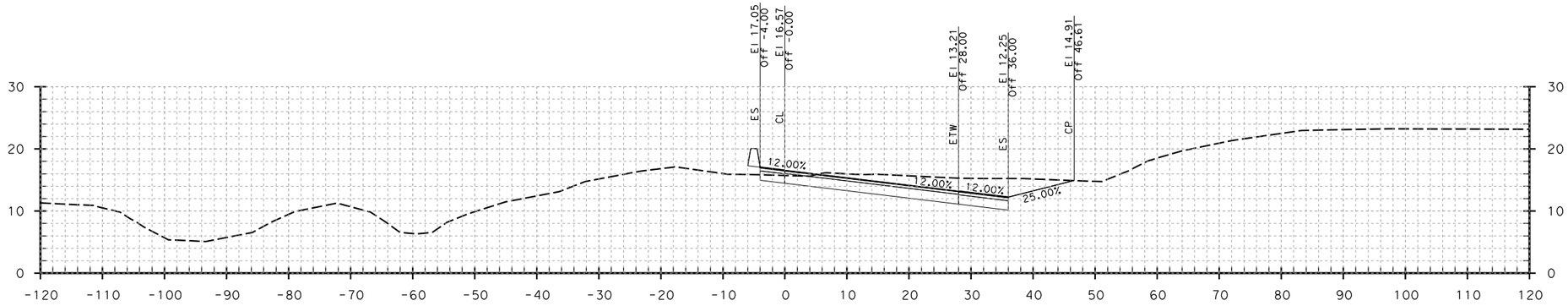

"R5" LINE 101+50.00

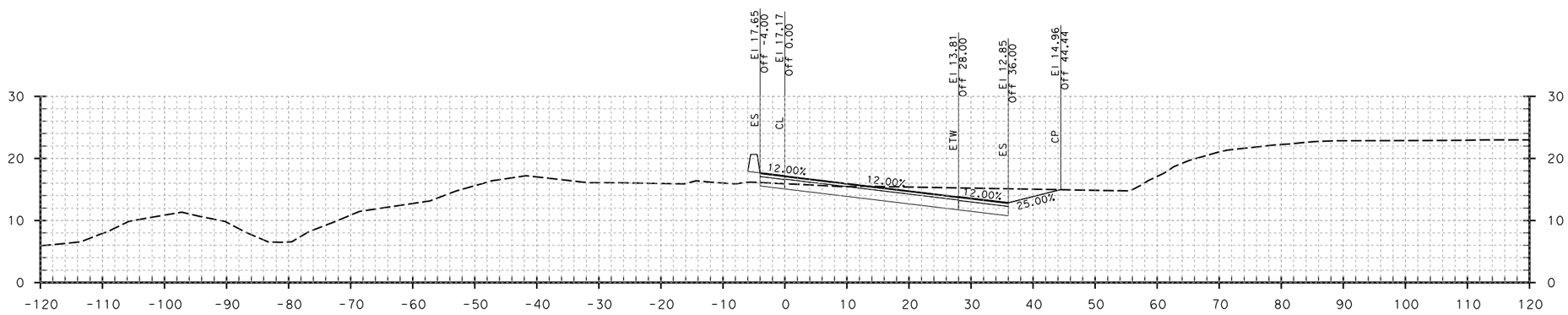

"R5" LINE 101+00.00

Dist: 04 County: Son
Route 101
EA 04-2640K4

DESIGN CROSS SECTION
RAMP
"R5" LINE

SCALE: Horiz 1" = 10'
Vert 1" = 10'

STATE OF CALIFORNIA - DEPARTMENT OF TRANSPORTATION
Caltrans

CONSULTANT FUNCTIONAL SUPERVISOR
CALCULATED-DESIGNED BY
CHECKED BY
REVISED BY
DATE REVISED

LAST REVISION 00-00-00
DATE PLOTTED => 6/15/2012
TIME PLOTTED => 10:37:30 AM

BORDER LAST REVISED 7/2/2010
USERNAME => nelson_hom
DGN FILE => R5.dgn
RELATIVE BORDER SCALE IS IN INCHES 0 1 2 3
UNIT 0714
PROJECT NUMBER & PHASE 0412000406

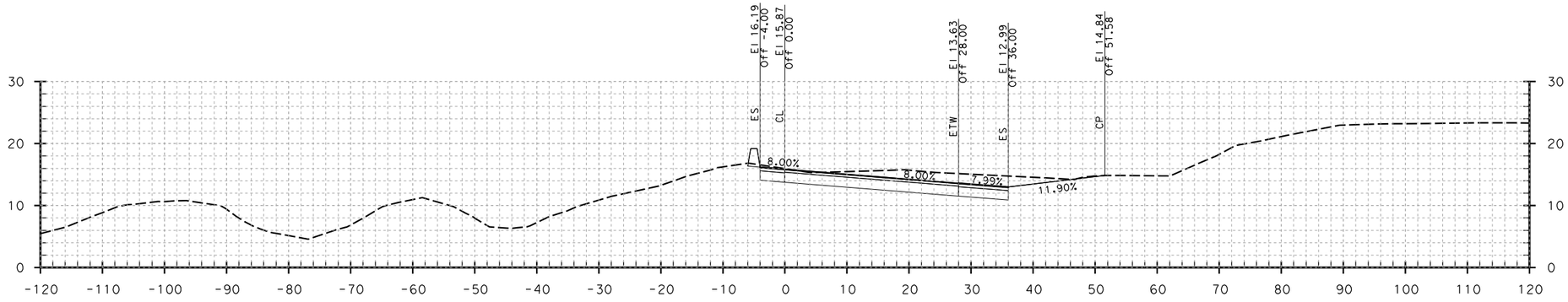

"R5" LINE 102+45.48

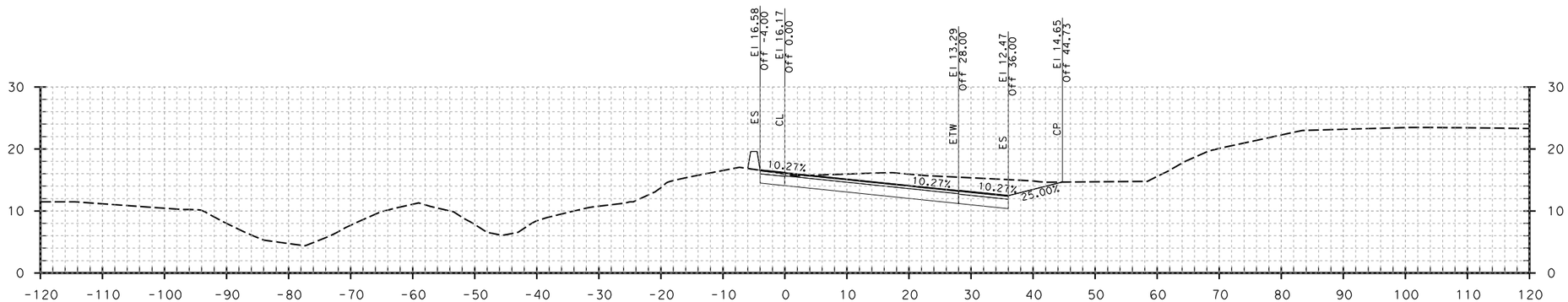

"R5" LINE 102+00.00

Dist: 04 County: Son
Route 101
EA 04-2640K4

DESIGN CROSS SECTION
RAMP
"R5" LINE

SCALE: Horiz 1" = 10'
Vert 1" = 10'

STATE OF CALIFORNIA - DEPARTMENT OF TRANSPORTATION
Caltrans

CONSULTANT FUNCTIONAL SUPERVISOR

CALCULATED-DESIGNED BY

CHECKED BY

REVISED BY	DATE REVISED

LAST REVISION 00-00-00
DATE PLOTTED => 6/15/2012
TIME PLOTTED => 10:37:32 AM

BORDER LAST REVISED 7/2/2010

USERNAME => nelson_hom
DGN FILE => R5.dgn

RELATIVE BORDER SCALE IS IN INCHES 0 1 2 3

UNIT 0714

PROJECT NUMBER & PHASE 0412000406

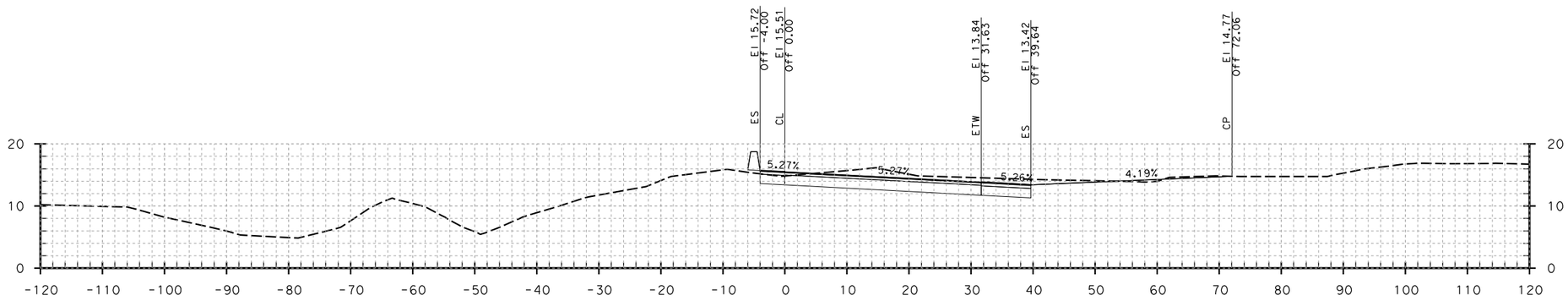

"R5" LINE 103+00.00

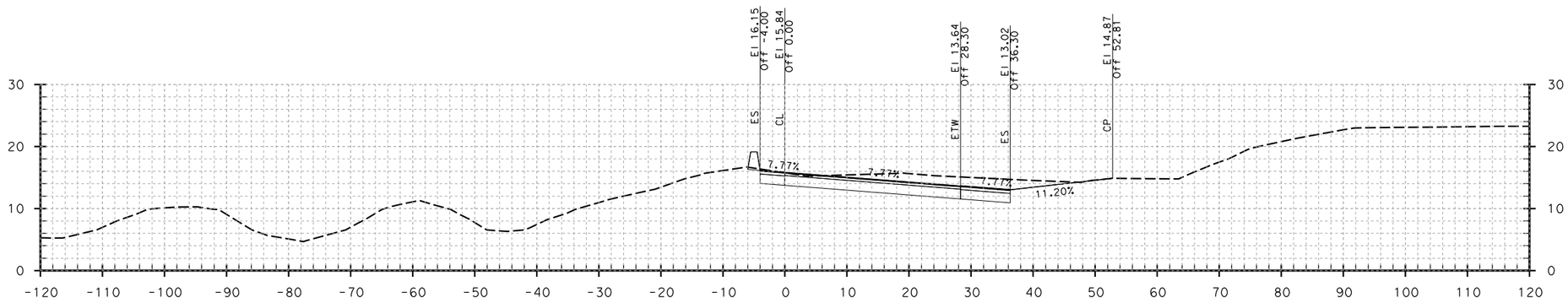

"R5" LINE 102+50.00

Dist: 04 County: Son
Route 101
EA 04-2640K4

DESIGN CROSS SECTION
RAMP
"R5" LINE

SCALE: Horiz 1" = 10'
Vert 1" = 10'

STATE OF CALIFORNIA - DEPARTMENT OF TRANSPORTATION
Caltrans

CONSULTANT FUNCTIONAL SUPERVISOR

CALCULATED-DESIGNED BY

CHECKED BY

REVISED BY	DATE REVISED

LAST REVISION 00-00-00
DATE PLOTTED => 6/15/2012
TIME PLOTTED => 10:37:34 AM

BORDER LAST REVISED 7/2/2010

USERNAME => nelson_hom
DGN FILE => R5.dgn

RELATIVE BORDER SCALE IS IN INCHES 0 1 2 3

UNIT 0714

PROJECT NUMBER & PHASE 0412000406

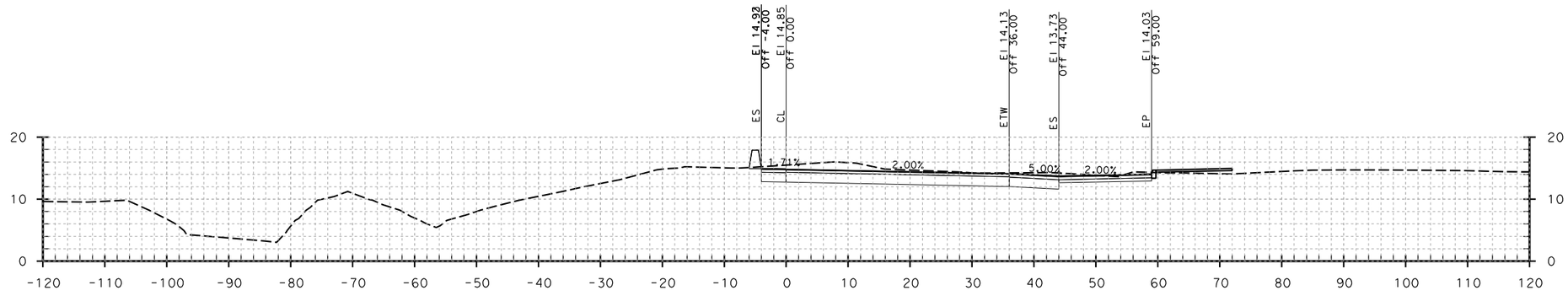

"R5" LINE 104+00.00

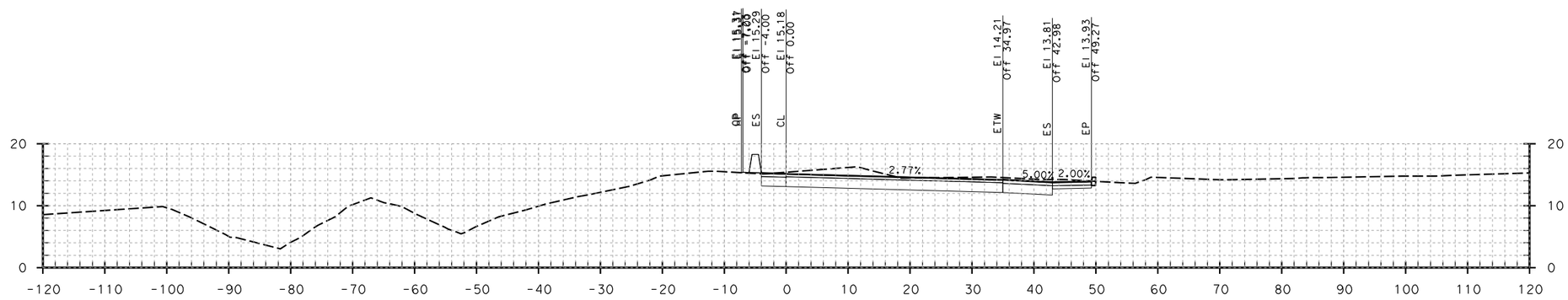

"R5" LINE 103+50.00

Dist: 04 County: Son
Route 101
EA 04-2640K4

DESIGN CROSS SECTION
RAMP
"R5" LINE

SCALE: Horiz 1" = 10'
Vert 1" = 10'

STATE OF CALIFORNIA - DEPARTMENT OF TRANSPORTATION
Caltrans

CONSULTANT FUNCTIONAL SUPERVISOR

CALCULATED-DESIGNED BY

CHECKED BY

REVISED BY	DATE REVISED

LAST REVISION 00-00-00
DATE PLOTTED => 6/15/2012
TIME PLOTTED => 10:37:36 AM

BORDER LAST REVISED 7/2/2010

USERNAME => nelson_hom
DGN FILE => R5.dgn

RELATIVE BORDER SCALE IS IN INCHES 0 1 2 3

UNIT 0714

PROJECT NUMBER & PHASE 0412000406

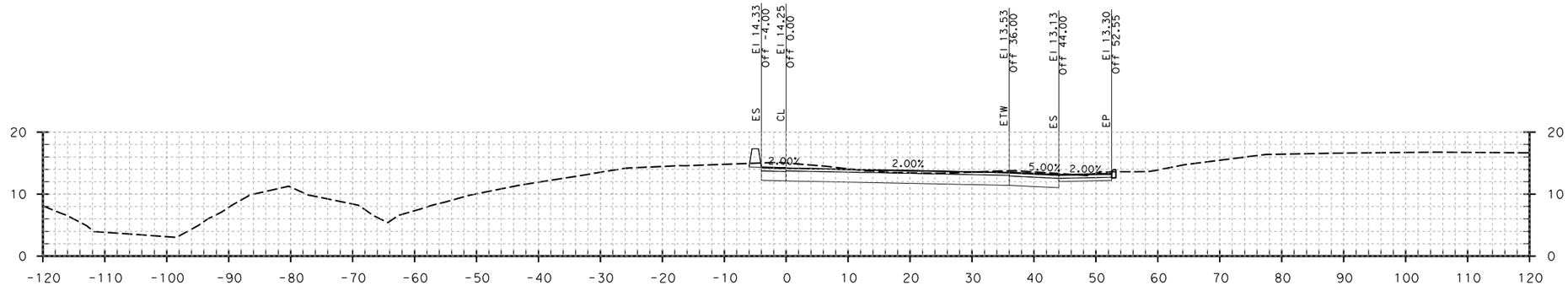

"R5" LINE 105+00.00

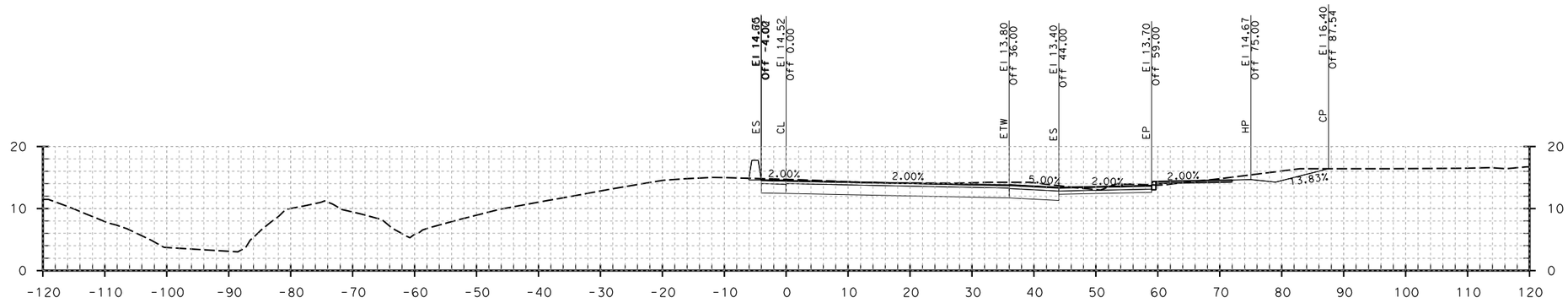

"R5" LINE 104+50.00

Dist: 04 County: Son
Route 101
EA 04-2640K4

DESIGN CROSS SECTION
RAMP
"R5" LINE

SCALE: Horiz 1" = 10'
Vert 1" = 10'

STATE OF CALIFORNIA - DEPARTMENT OF TRANSPORTATION
Caltrans
CONSULTANT FUNCTIONAL SUPERVISOR
CALCULATED-DESIGNED BY
CHECKED BY
REVISED BY
DATE REVISED
LAST REVISION 00-00-00
DATE PLOTTED => 6/15/2012
TIME PLOTTED => 10:37:38 AM

BORDER LAST REVISED 7/2/2010
USERNAME => nelson_hom
DGN FILE => R5.dgn
RELATIVE BORDER SCALE IS IN INCHES 0 1 2 3
UNIT 0714
PROJECT NUMBER & PHASE 0412000406

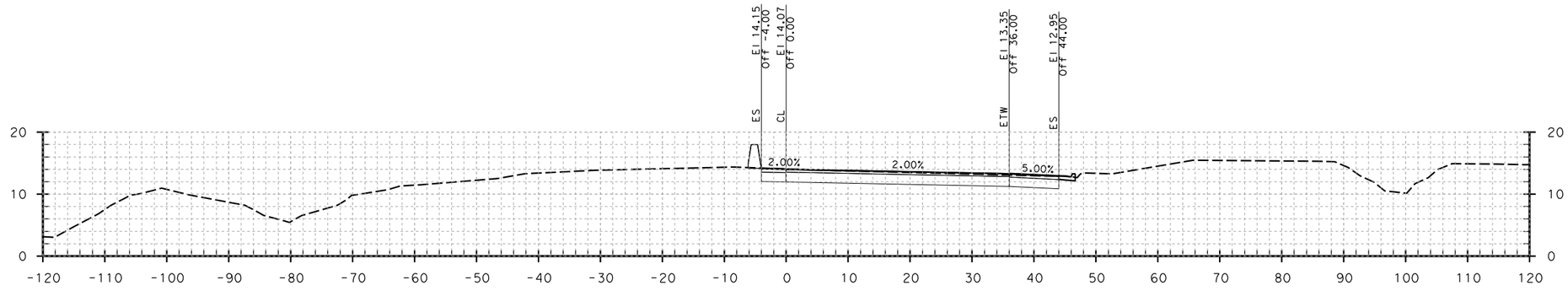

"R5" LINE 106+00.00

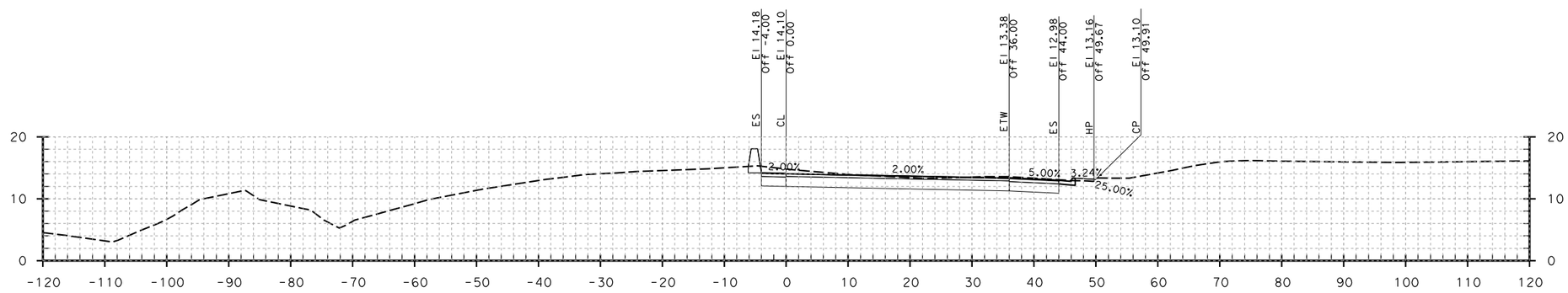

"R5" LINE 105+50.00

Dist: 04 County: Son
Route 101
EA 04-2640K4

DESIGN CROSS SECTION
RAMP
"R5" LINE

SCALE: Horiz 1" = 10'
Vert 1" = 10'

STATE OF CALIFORNIA - DEPARTMENT OF TRANSPORTATION
Caltrans

CONSULTANT FUNCTIONAL SUPERVISOR

CALCULATED-DESIGNED BY

CHECKED BY

REVISED BY	DATE REVISED

LAST REVISION 00-00-00
DATE PLOTTED => 6/15/2012
TIME PLOTTED => 10:37:40 AM

BORDER LAST REVISED 7/2/2010

USERNAME => nelson_hom
DGN FILE => R5.dgn

RELATIVE BORDER SCALE IS IN INCHES 0 1 2 3

UNIT 0714

PROJECT NUMBER & PHASE 0412000406

THIS SPACE INTENTIONALLY LEFT BLANK

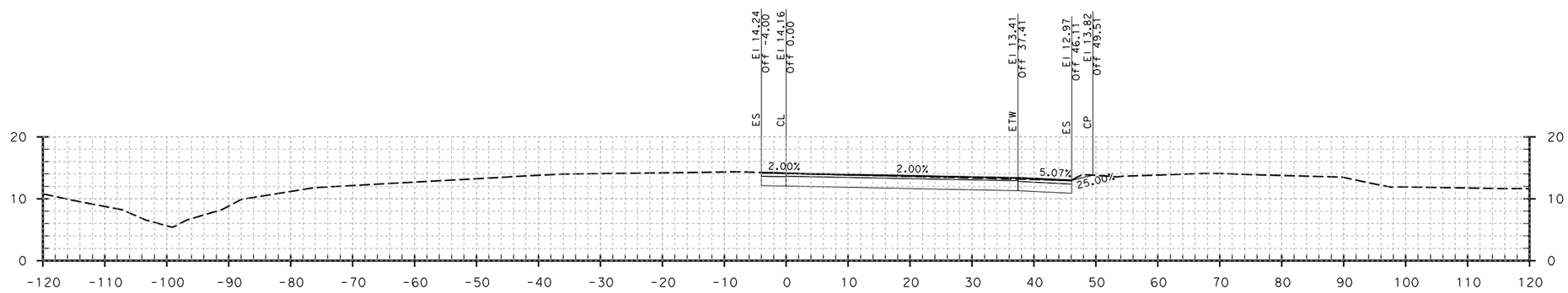

Dist: 04 County: Son
Route 101
EA 04-2640K4

"R5" LINE 106+50.00

DESIGN CROSS SECTION
RAMP
"R5" LINE

SCALE: Horiz 1" = 10'
Vert 1" = 10'

STATE OF CALIFORNIA - DEPARTMENT OF TRANSPORTATION
Caltrans

CONSULTANT FUNCTIONAL SUPERVISOR

CALCULATED-DESIGNED BY
CHECKED BY

REVISED BY	DATE REVISED

LAST REVISION 00-00-00
DATE PLOTTED => 6/15/2012
TIME PLOTTED => 10:37:42 AM

BORDER LAST REVISED 7/2/2010
USERNAME => nelson_hom
DGN FILE => R5.dgn
RELATIVE BORDER SCALE IS IN INCHES 0 1 2 3
UNIT 0714
PROJECT NUMBER & PHASE 0412000406

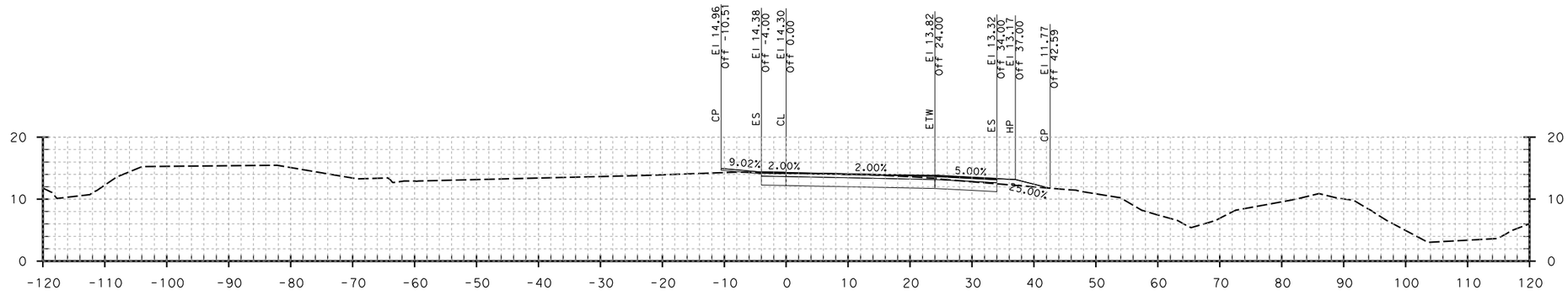

"R6" LINE 292+00.00

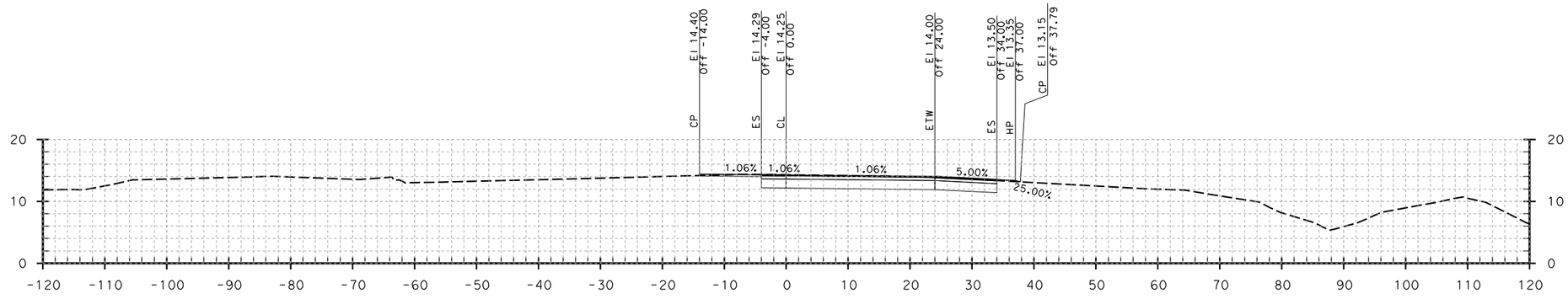

"R6" LINE 291+50.00

Dist: 04 County: Son
Route 101
EA 04-2640K4

DESIGN CROSS SECTION
RAMP
"R6" LINE

SCALE: Horiz 1" = 10'
Vert 1" = 10'

STATE OF CALIFORNIA - DEPARTMENT OF TRANSPORTATION
Caltrans

CONSULTANT FUNCTIONAL SUPERVISOR

CALCULATED-DESIGNED BY

CHECKED BY

REVISED BY	DATE REVISED

LAST REVISION 00-00-00
DATE PLOTTED => 6/15/2012
TIME PLOTTED => 10:37:45 AM

BORDER LAST REVISED 7/2/2010

USERNAME => nelson_hom
DGN FILE => R6.dgn

RELATIVE BORDER SCALE IS IN INCHES 0 1 2 3

UNIT 0714

PROJECT NUMBER & PHASE 0412000406

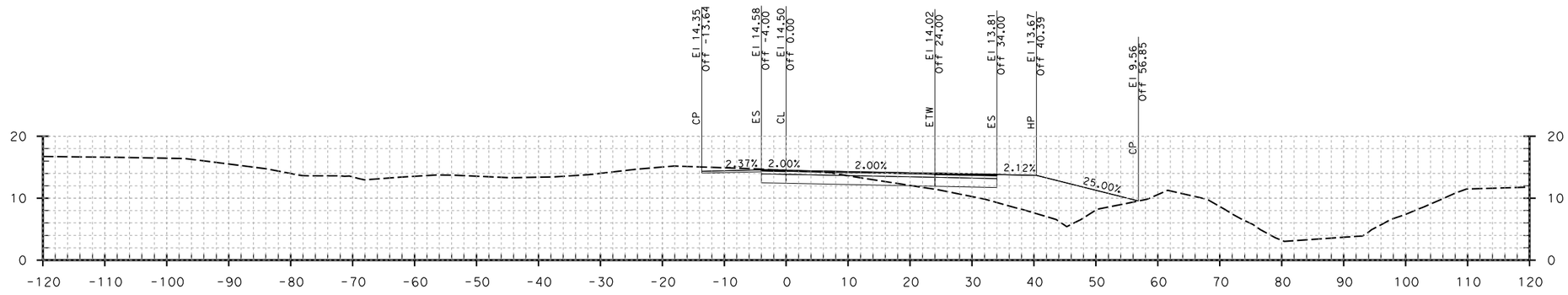

"R6" LINE 293+00.00

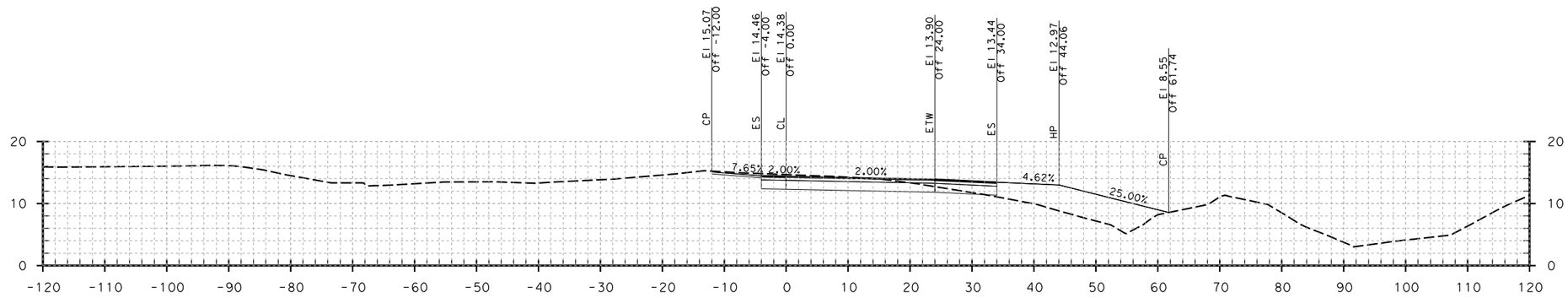

"R6" LINE 292+50.00

Dist: 04 County: Son
Route 101
EA 04-2640K4

DESIGN CROSS SECTION
RAMP
"R6" LINE

SCALE: Horiz 1" = 10'
Vert 1" = 10'

STATE OF CALIFORNIA - DEPARTMENT OF TRANSPORTATION
Caltrans

CONSULTANT FUNCTIONAL SUPERVISOR

CALCULATED-DESIGNED BY

CHECKED BY

REVISED BY	DATE REVISED

LAST REVISION 00-00-00
DATE PLOTTED => 6/15/2012
TIME PLOTTED => 10:37:47 AM

BORDER LAST REVISED 7/2/2010

USERNAME => nelson_hom
DGN FILE => R6.dgn

RELATIVE BORDER SCALE IS IN INCHES 0 1 2 3

UNIT 0714

PROJECT NUMBER & PHASE 0412000406

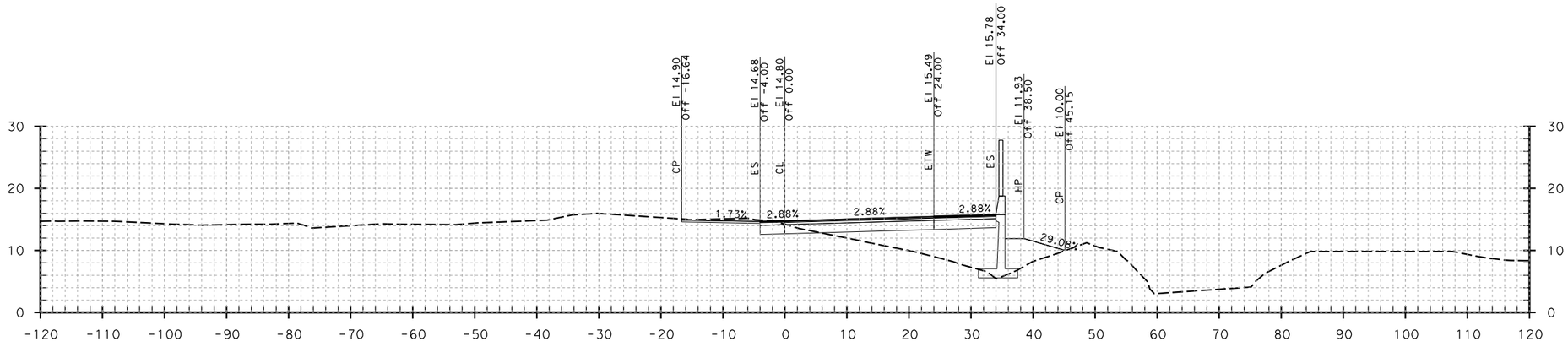

"R6" LINE 294+00.00

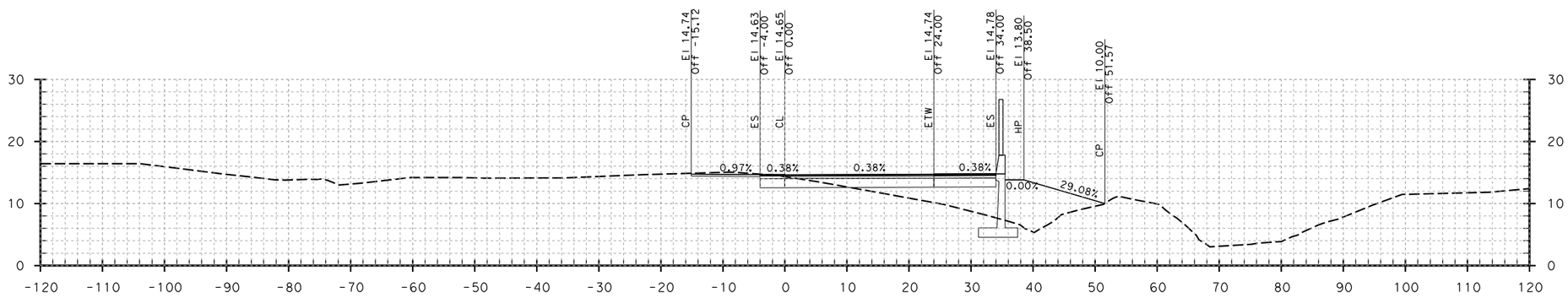

"R6" LINE 293+50.00

Dist: 04 County: Son
Route 101
EA 04-2640K4

DESIGN CROSS SECTION
RAMP
"R6" LINE

SCALE: Horiz 1" = 10'
Vert 1" = 10'

STATE OF CALIFORNIA - DEPARTMENT OF TRANSPORTATION
Caltrans

CONSULTANT FUNCTIONAL SUPERVISOR

CALCULATED-DESIGNED BY

CHECKED BY

	REVISED BY	DATE REVISED

LAST REVISION 00-00-00
DATE PLOTTED => 6/15/2012
TIME PLOTTED => 10:37:49 AM

BORDER LAST REVISED 7/2/2010

USERNAME => nelson_hom
DGN FILE => R6.dgn

RELATIVE BORDER SCALE IS IN INCHES 0 1 2 3

UNIT 0714

PROJECT NUMBER & PHASE 0412000406

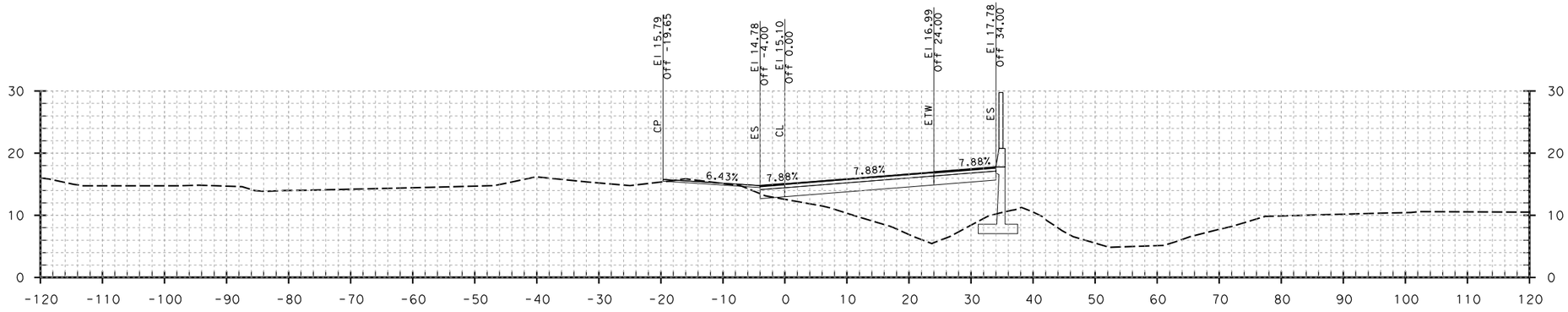

"R6" LINE 295+00.00

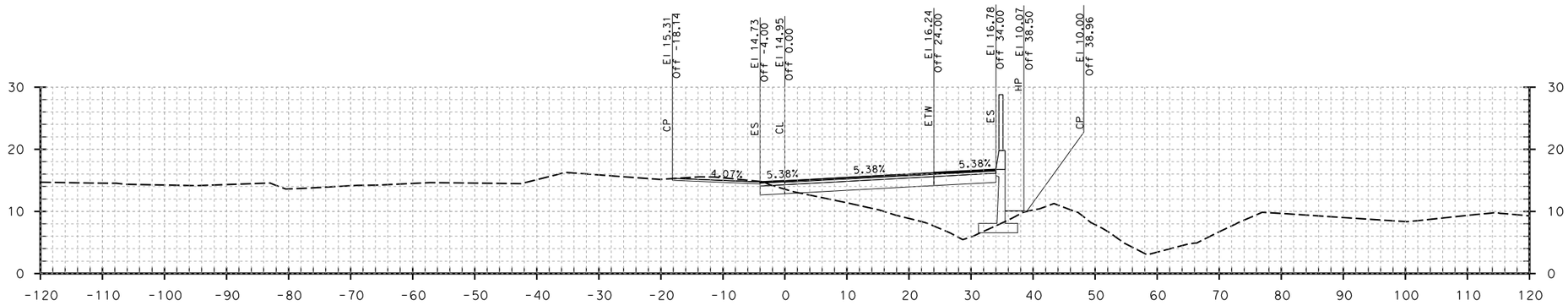

"R6" LINE 294+50.00

Dist: 04 County: Son
Route 101
EA 04-2640K4

DESIGN CROSS SECTION
RAMP
"R6" LINE

SCALE: Horiz 1" = 10'
Vert 1" = 10'

STATE OF CALIFORNIA - DEPARTMENT OF TRANSPORTATION
Caltrans

CONSULTANT FUNCTIONAL SUPERVISOR

CALCULATED-DESIGNED BY

CHECKED BY

REVISED BY | DATE REVISED

LAST REVISION 00-00-00
DATE PLOTTED => 6/15/2012
TIME PLOTTED => 10:37:51 AM

BORDER LAST REVISED 7/2/2010

USERNAME => nelson_hom
DGN FILE => R6.dgn

RELATIVE BORDER SCALE IS IN INCHES 0 1 2 3

UNIT 0714

PROJECT NUMBER & PHASE 0412000406

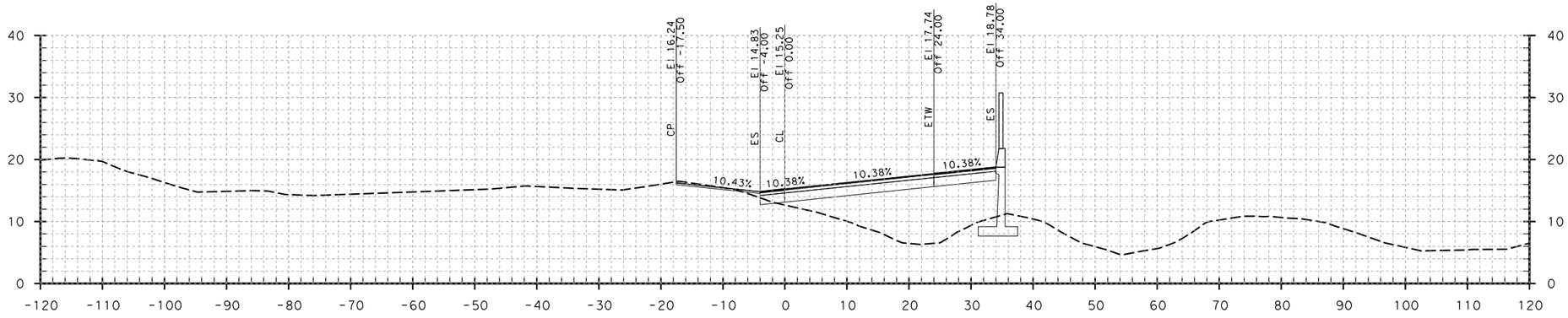

"R6" LINE 295+50.00

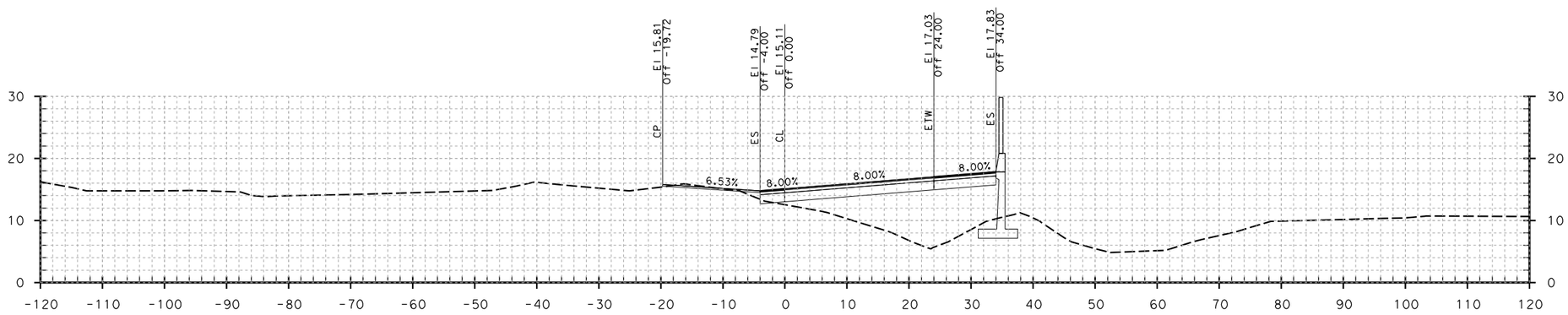

"R6" LINE 295+02.36

Dist: 04 County: Son
Route 101
EA 04-2640K4

DESIGN CROSS SECTION
RAMP
"R6" LINE

SCALE: Horiz 1" = 10'
Vert 1" = 10'

REVISED BY | DATE REVISED
CALCULATED-DESIGNED BY | CHECKED BY
CONSULTANT FUNCTIONAL SUPERVISOR
STATE OF CALIFORNIA - DEPARTMENT OF TRANSPORTATION
Caltrans

LAST REVISION 00-00-00 | DATE PLOTTED => 6/15/2012 | TIME PLOTTED => 10:37:53 AM

BORDER LAST REVISED 7/2/2010 | USERNAME => nelson_hom | DGN FILE => R6.dgn | RELATIVE BORDER SCALE IS IN INCHES 0 1 2 3 | UNIT 0714 | PROJECT NUMBER & PHASE 0412000406

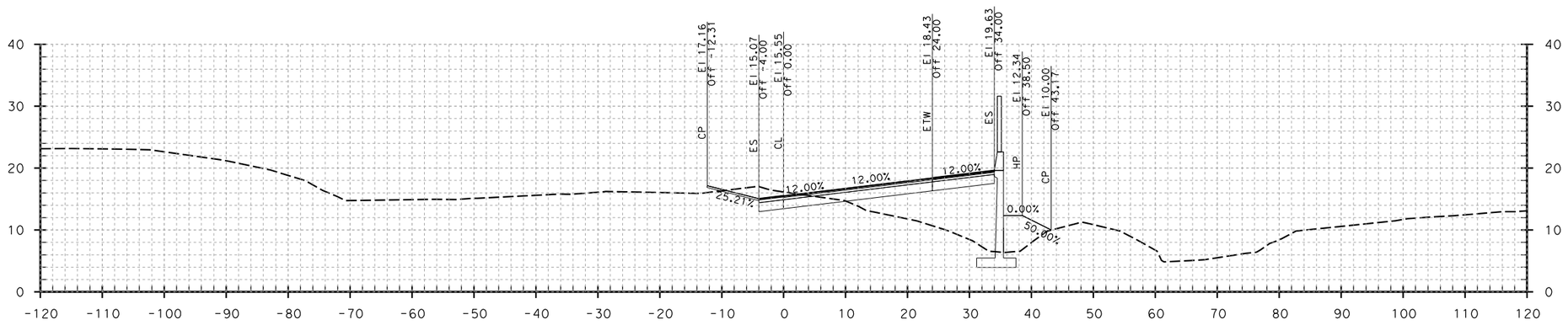

"R6" LINE 296+50.00

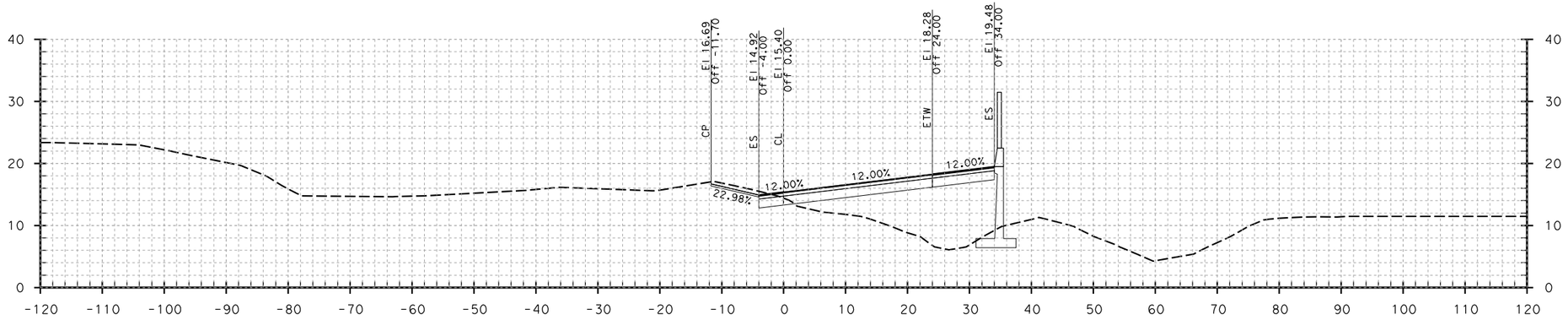

"R6" LINE 296+00.00

Dist: 04 County: Son
Route 101
EA 04-2640K4

DESIGN CROSS SECTION
RAMP
"R6" LINE

SCALE: Horiz 1" = 10'
Vert 1" = 10'

STATE OF CALIFORNIA - DEPARTMENT OF TRANSPORTATION
Caltrans

CONSULTANT FUNCTIONAL SUPERVISOR

CALCULATED-DESIGNED BY

CHECKED BY

DATE REVISED	REVISED BY

LAST REVISION 00-00-00
DATE PLOTTED => 6/15/2012
TIME PLOTTED => 10:37:55 AM

BORDER LAST REVISED 7/2/2010

USERNAME => nelson_hom
DGN FILE => R6.dgn

RELATIVE BORDER SCALE IS IN INCHES 0 1 2 3

UNIT 0714

PROJECT NUMBER & PHASE 0412000406

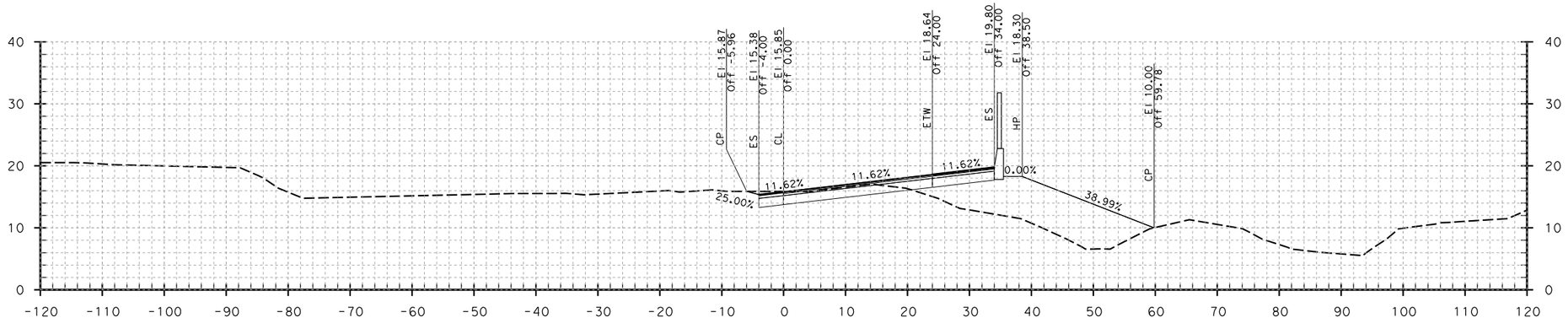

"R6" LINE 297+50.00

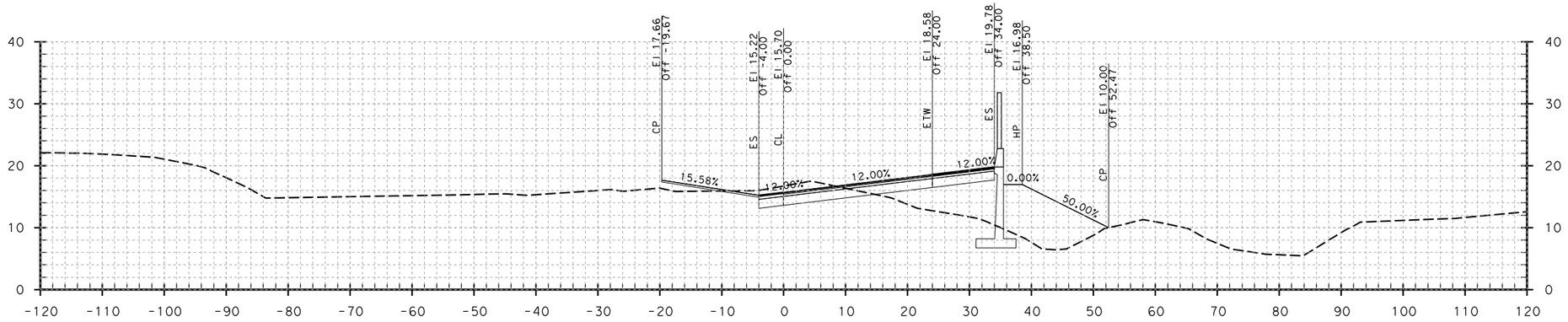

"R6" LINE 297+00.00

Dist: 04 County: Son
Route 101
EA 04-2640K4

DESIGN CROSS SECTION
RAMP
"R6" LINE

SCALE: Horiz 1" = 10'
Vert 1" = 10'

STATE OF CALIFORNIA - DEPARTMENT OF TRANSPORTATION
Caltrans

CONSULTANT FUNCTIONAL SUPERVISOR

CALCULATED-DESIGNED BY

CHECKED BY

REVISED BY	DATE REVISED

LAST REVISION 00-00-00
DATE PLOTTED => 6/15/2012
TIME PLOTTED => 10:37:57 AM

BORDER LAST REVISED 7/2/2010

USERNAME => nelson_hom
DGN FILE => R6.dgn

RELATIVE BORDER SCALE IS IN INCHES 0 1 2 3

UNIT 0714

PROJECT NUMBER & PHASE 0412000406

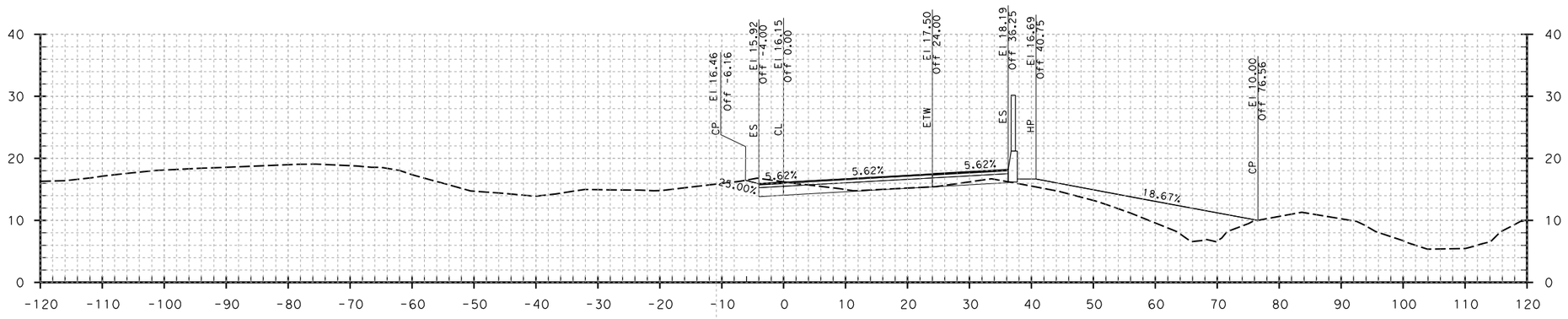

"R6" LINE 298+50.00

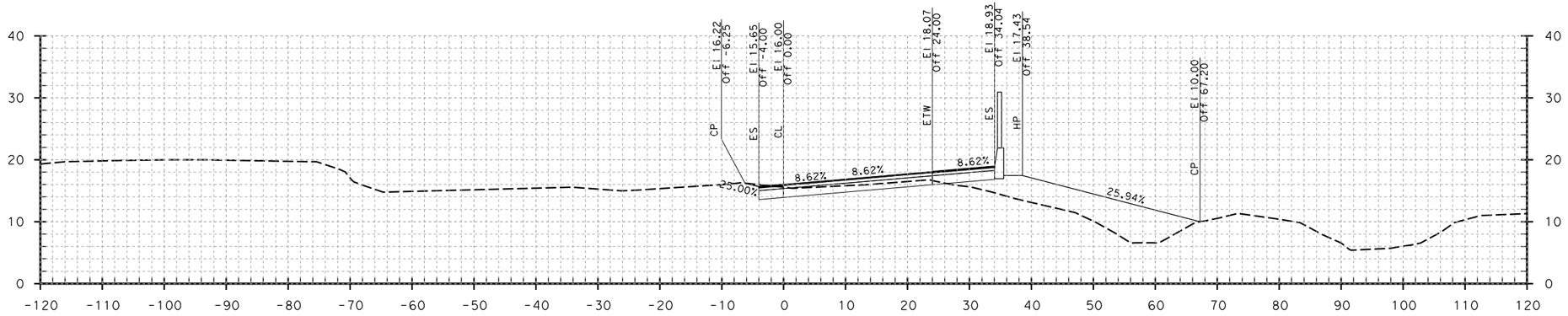

"R6" LINE 298+00.00

Dist: 04 County: Son
Route 101
EA 04-2640K4

DESIGN CROSS SECTION
RAMP
"R6" LINE

SCALE: Horiz 1" = 10'
Vert 1" = 10'

STATE OF CALIFORNIA - DEPARTMENT OF TRANSPORTATION
Caltrans

CONSULTANT FUNCTIONAL SUPERVISOR

CALCULATED-DESIGNED BY

CHECKED BY

REVISED BY	DATE REVISED

LAST REVISION 00-00-00
DATE PLOTTED => 6/15/2012
TIME PLOTTED => 10:37:59 AM

BORDER LAST REVISED 7/2/2010

USERNAME => nelson_hom
DGN FILE => R6.dgn

RELATIVE BORDER SCALE IS IN INCHES 0 1 2 3

UNIT 0714

PROJECT NUMBER & PHASE 0412000406

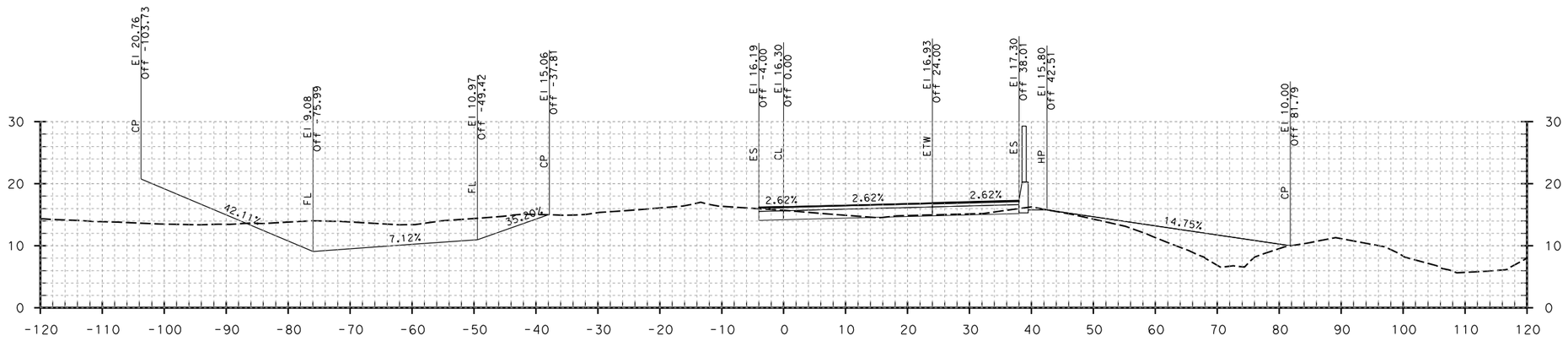

"R6" LINE 299+00.00

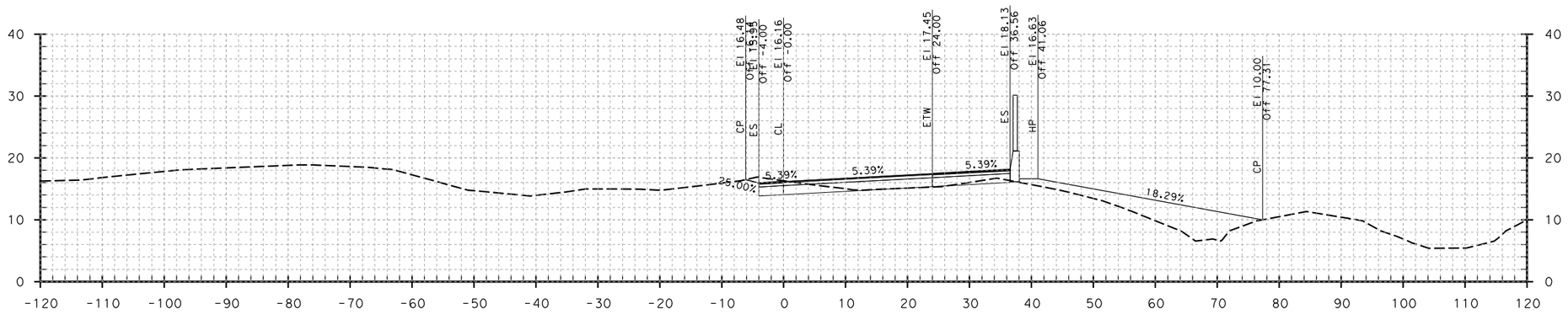

"R6" LINE 298+53.87

Dist: 04 County: Son
Route 101
EA 04-2640K4

DESIGN CROSS SECTION
RAMP
"R6" LINE

SCALE: Horiz 1" = 10'
Vert 1" = 10'

STATE OF CALIFORNIA - DEPARTMENT OF TRANSPORTATION
Caltrans

CONSULTANT FUNCTIONAL SUPERVISOR

CALCULATED-DESIGNED BY

CHECKED BY

REVISED BY	DATE REVISED

LAST REVISION 00-00-00
DATE PLOTTED => 6/15/2012
TIME PLOTTED => 10:38:01 AM

BORDER LAST REVISED 7/2/2010

USERNAME => nelson_hom
DGN FILE => R6.dgn

RELATIVE BORDER SCALE IS IN INCHES 0 1 2 3

UNIT 0714

PROJECT NUMBER & PHASE 0412000406

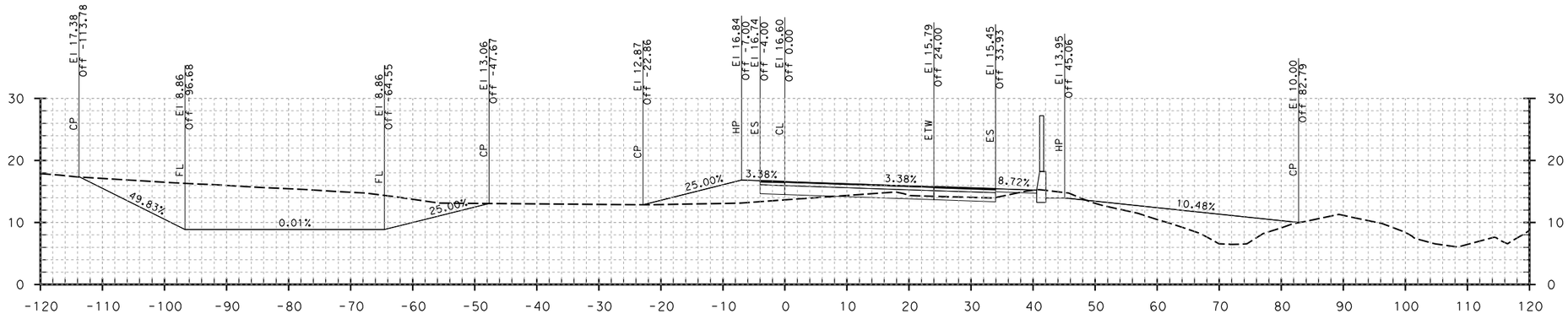

"R6" LINE 300+00.00

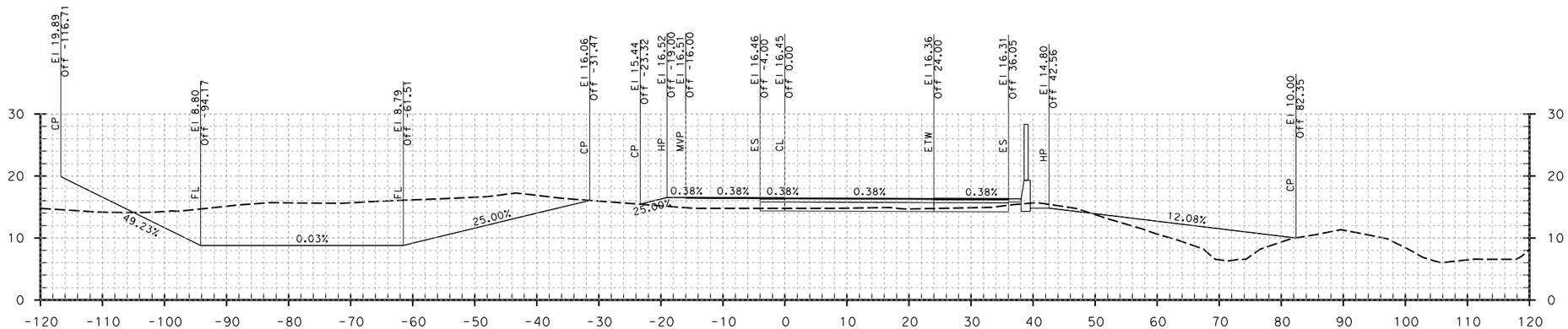

"R6" LINE 299+50.00

Dist: 04 County: Son
Route 101
EA 04-2640K4

DESIGN CROSS SECTION
RAMP
"R6" LINE

SCALE: Horiz 1" = 10'
Vert 1" = 10'

STATE OF CALIFORNIA - DEPARTMENT OF TRANSPORTATION
Caltrans
CONSULTANT FUNCTIONAL SUPERVISOR
CALCULATED-DESIGNED BY
CHECKED BY
REVISED BY
DATE REVISED
LAST REVISION 00-00-00
DATE PLOTTED => 6/15/2012
TIME PLOTTED => 10:38:04 AM

BORDER LAST REVISED 7/2/2010
USERNAME => nelson_hom
DGN FILE => R6.dgn
RELATIVE BORDER SCALE IS IN INCHES 0 1 2 3
UNIT 0714
PROJECT NUMBER & PHASE 0412000406

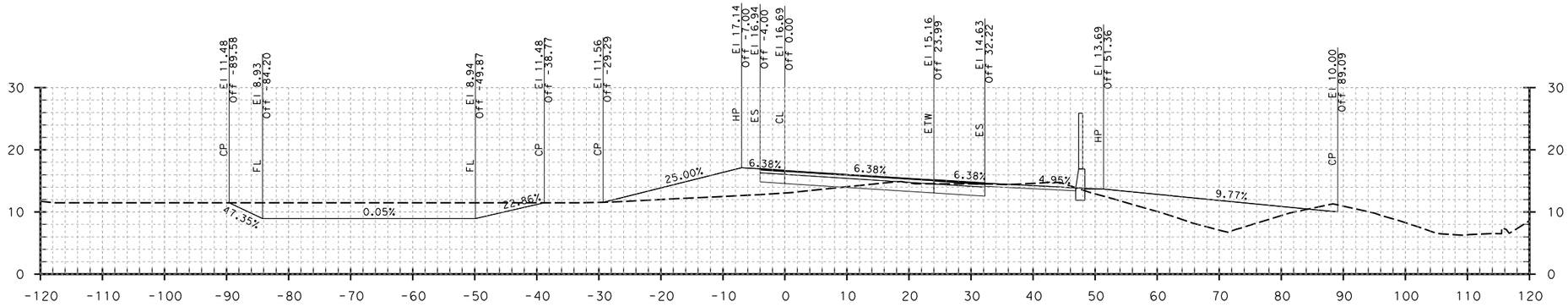

"R6" LINE 300+50.00

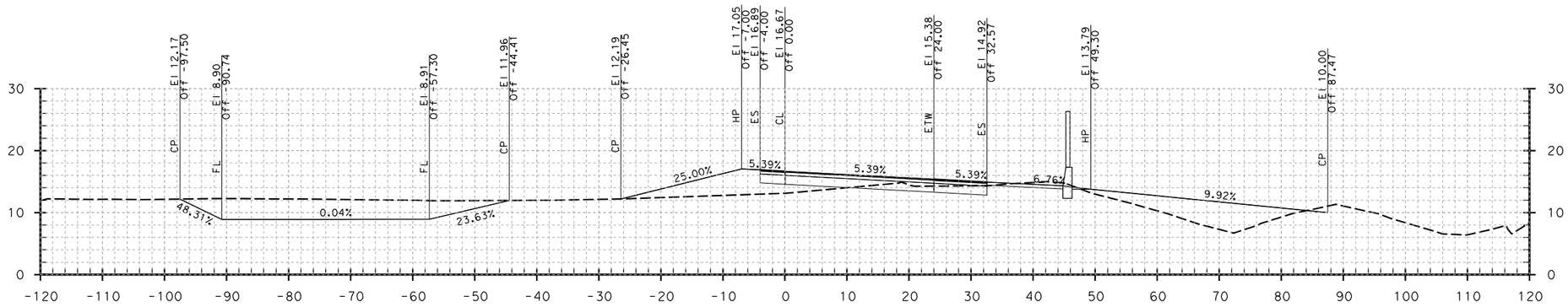

"R6" LINE 300+33.43

Dist: 04 County: Son
Route 101
EA 04-2640K4

DESIGN CROSS SECTION
RAMP
"R6" LINE

SCALE: Horiz 1" = 10'
Vert 1" = 10'

STATE OF CALIFORNIA - DEPARTMENT OF TRANSPORTATION
Caltrans

CONSULTANT FUNCTIONAL SUPERVISOR

CALCULATED-DESIGNED BY

CHECKED BY

REVISED BY	DATE REVISED

LAST REVISION 00-00-00
DATE PLOTTED => 6/15/2012
TIME PLOTTED => 10:38:06 AM

BORDER LAST REVISED 7/2/2010

USERNAME => nelson_hom
DGN FILE => R6.dgn

RELATIVE BORDER SCALE IS IN INCHES 0 1 2 3

UNIT 0714

PROJECT NUMBER & PHASE 0412000406

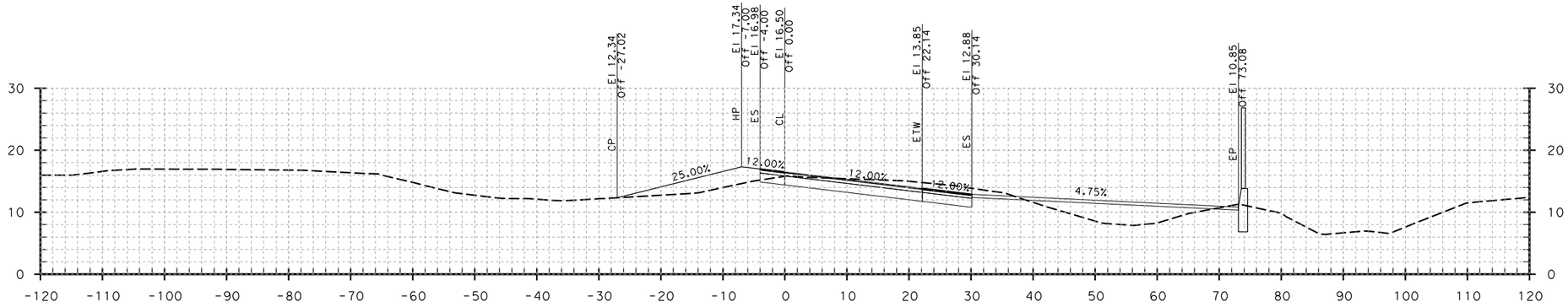

"R6" LINE 301+50.00

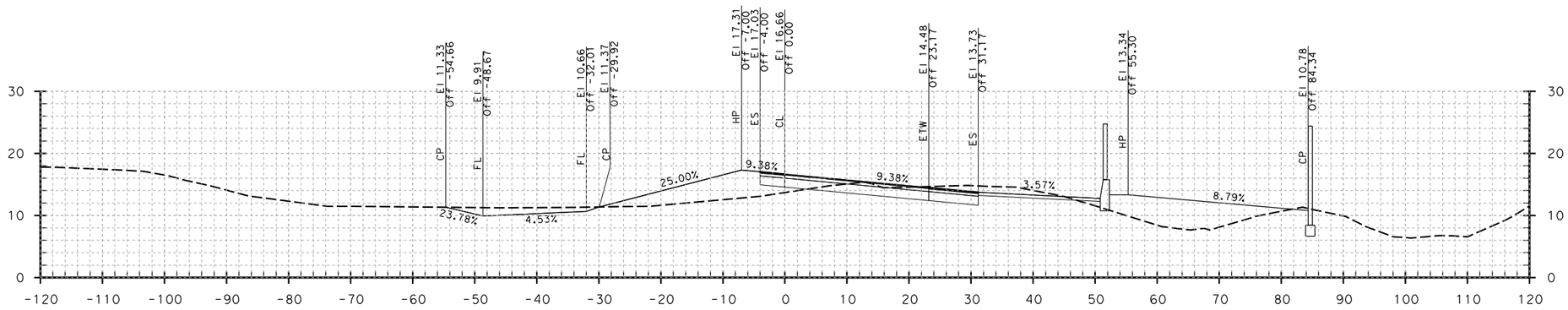

"R6" LINE 301+00.00

Dist: 04 County: Son
Route 101
EA 04-2640K4

DESIGN CROSS SECTION
RAMP
"R6" LINE

SCALE: Horiz 1" = 10'
Vert 1" = 10'

STATE OF CALIFORNIA - DEPARTMENT OF TRANSPORTATION
Caltrans

CONSULTANT FUNCTIONAL SUPERVISOR

CALCULATED-DESIGNED BY

CHECKED BY

DATE REVISED	REVISED BY

LAST REVISION 00-00-00
DATE PLOTTED => 6/15/2012
TIME PLOTTED => 10:38:08 AM

BORDER LAST REVISED 7/2/2010

USERNAME => nelson_hom
DGN FILE => R6.dgn

RELATIVE BORDER SCALE IS IN INCHES 0 1 2 3

UNIT 0714

PROJECT NUMBER & PHASE 0412000406

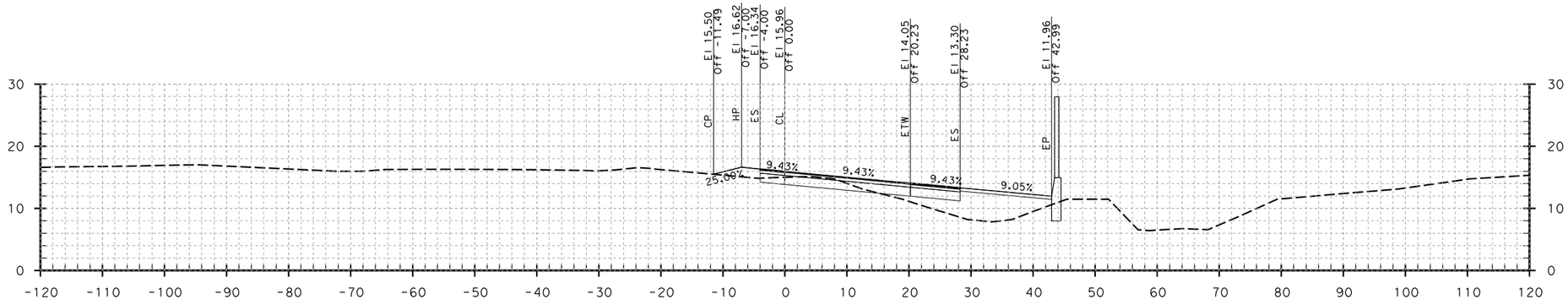

"R6" LINE 302+50.00

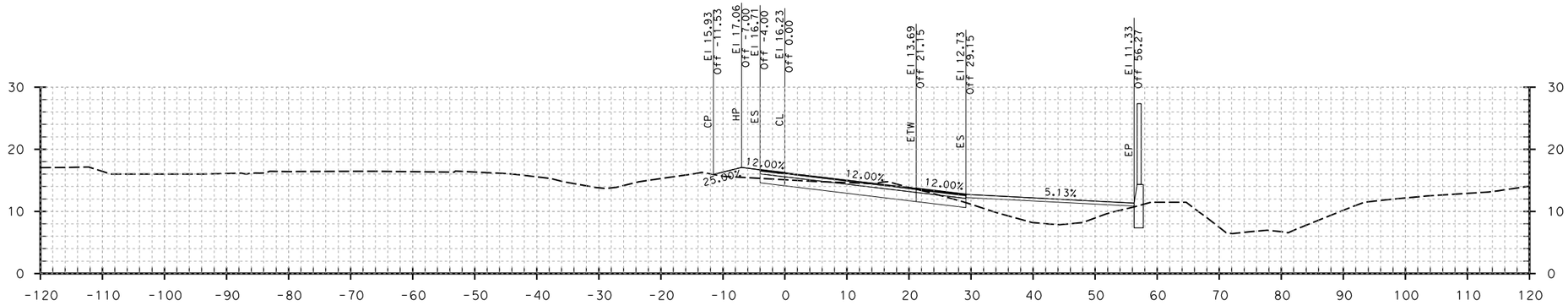

"R6" LINE 302+00.00

Dist: 04 County: Son
Route 101
EA 04-2640K4

DESIGN CROSS SECTION
RAMP
"R6" LINE

SCALE: Horiz 1" = 10'
Vert 1" = 10'

REVISED BY | DATE REVISED

CALCULATED-DESIGNED BY | CHECKED BY

CONSULTANT FUNCTIONAL SUPERVISOR

STATE OF CALIFORNIA - DEPARTMENT OF TRANSPORTATION
Caltrans

LAST REVISION 00-00-00 | DATE PLOTTED => 6/15/2012 | TIME PLOTTED => 10:38:11 AM

BORDER LAST REVISED 7/2/2010 | USERNAME => nelson_hom | DGN FILE => R6.dgn | RELATIVE BORDER SCALE IS IN INCHES 0 1 2 3 | UNIT 0714 | PROJECT NUMBER & PHASE 0412000406

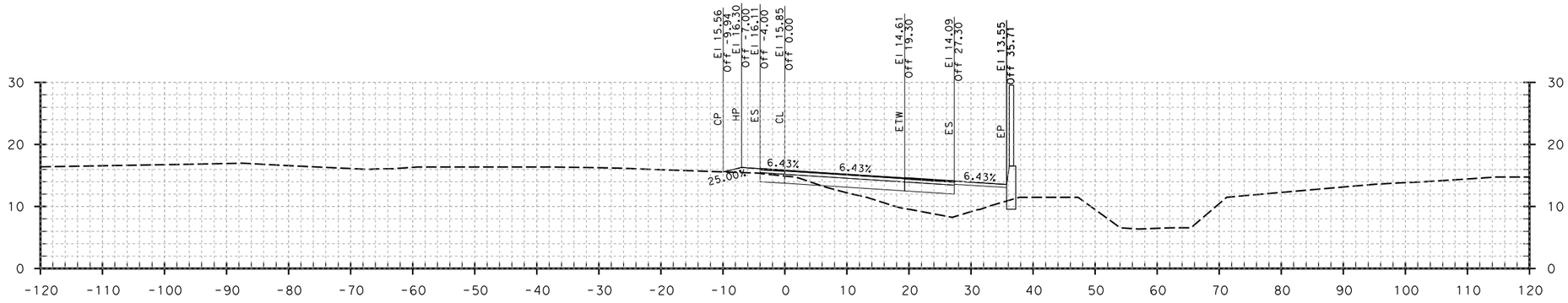

"R6" LINE 303+00.00

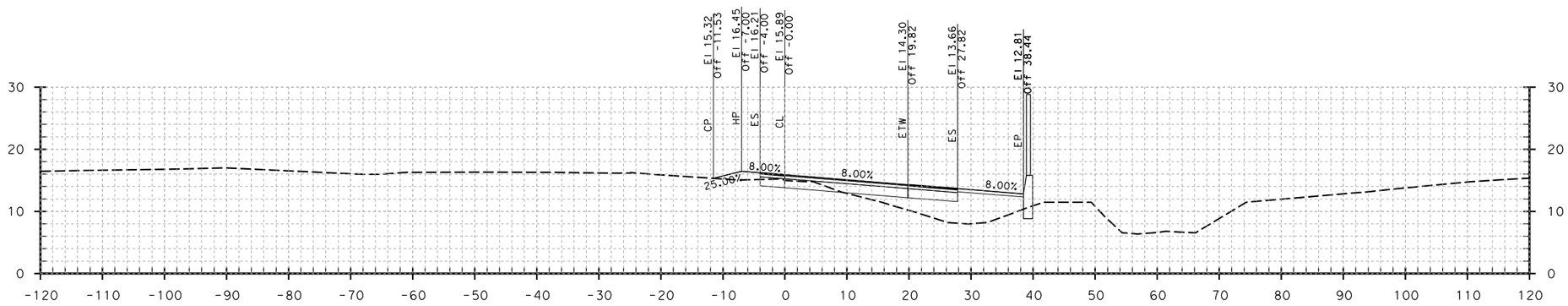

"R6" LINE 302+73.88

Dist: 04 County: Son
Route 101
EA 04-2640K4

DESIGN CROSS SECTION
RAMP
"R6" LINE

SCALE: Horiz 1" = 10'
Vert 1" = 10'

REVISED BY					
DATE REVISED					
CALCULATED-DESIGNED BY					
CHECKED BY					
CONSULTANT FUNCTIONAL SUPERVISOR					
STATE OF CALIFORNIA - DEPARTMENT OF TRANSPORTATION Caltrans					
BORDER LAST REVISED 7/2/2010	USERNAME => nelson_hom DGN FILE => R6.dgn	RELATIVE BORDER SCALE IS IN INCHES 0 1 2 3	UNIT 0714	PROJECT NUMBER & PHASE	0412000406

LAST REVISION 00-00-00
DATE PLOTTED => 6/15/2012
TIME PLOTTED => 10:38:13 AM

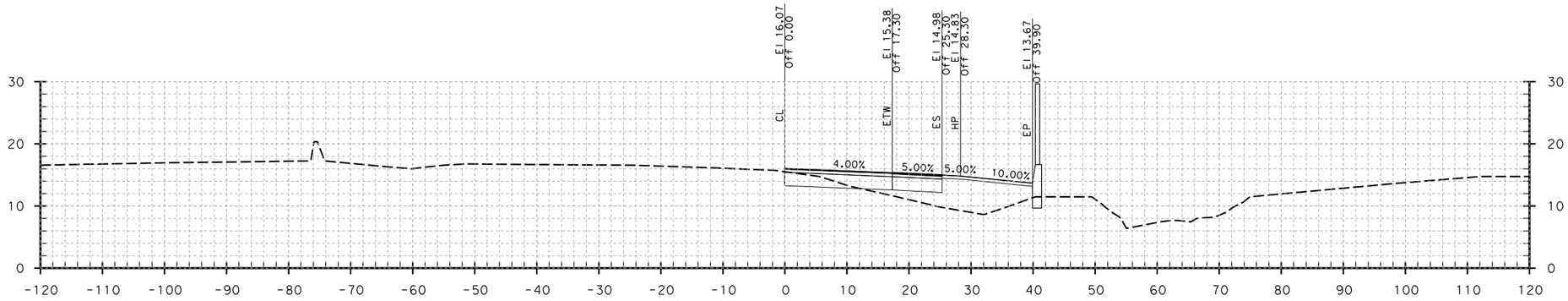

"R6" LINE 304+00.00

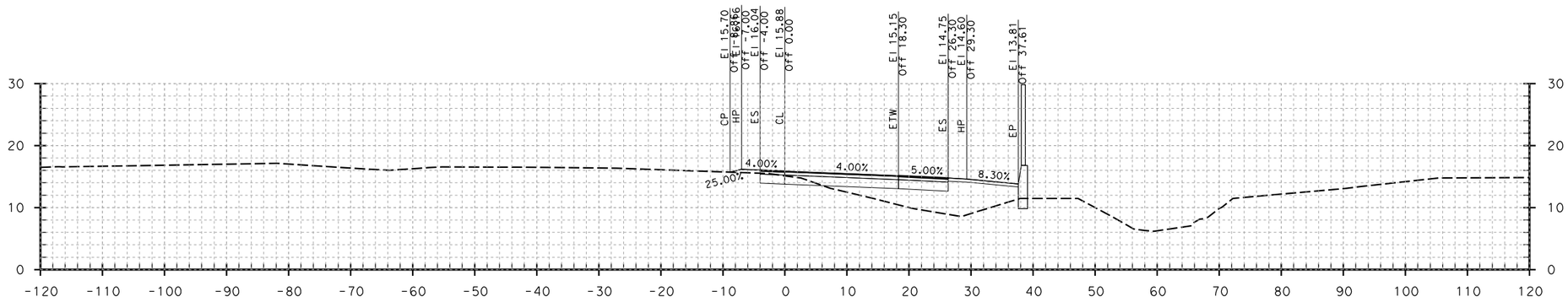

"R6" LINE 303+50.00

Dist: 04 County: Son
Route 101
EA 04-2640K4

DESIGN CROSS SECTION
RAMP
"R6" LINE

SCALE: Horiz 1" = 10'
Vert 1" = 10'

REVISED BY | DATE REVISED
CALCULATED-DESIGNED BY | CHECKED BY
CONSULTANT FUNCTIONAL SUPERVISOR
STATE OF CALIFORNIA - DEPARTMENT OF TRANSPORTATION
Caltrans

LAST REVISION 00-00-00 | DATE PLOTTED => 6/15/2012 | TIME PLOTTED => 10:38:15 AM

BORDER LAST REVISED 7/2/2010 | USERNAME => nelson_hom | DGN FILE => R6.dgn | RELATIVE BORDER SCALE IS IN INCHES 0 1 2 3 | UNIT 0714 | PROJECT NUMBER & PHASE 0412000406

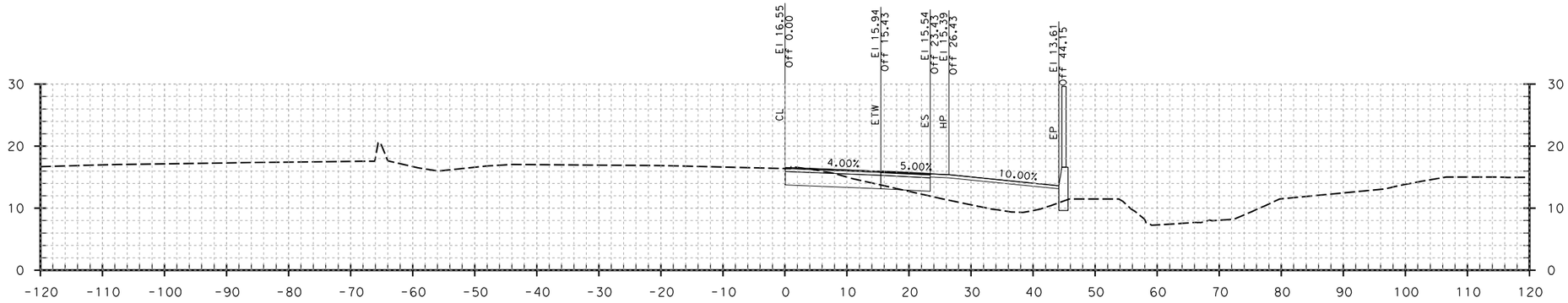

"R6" LINE 304+93.26

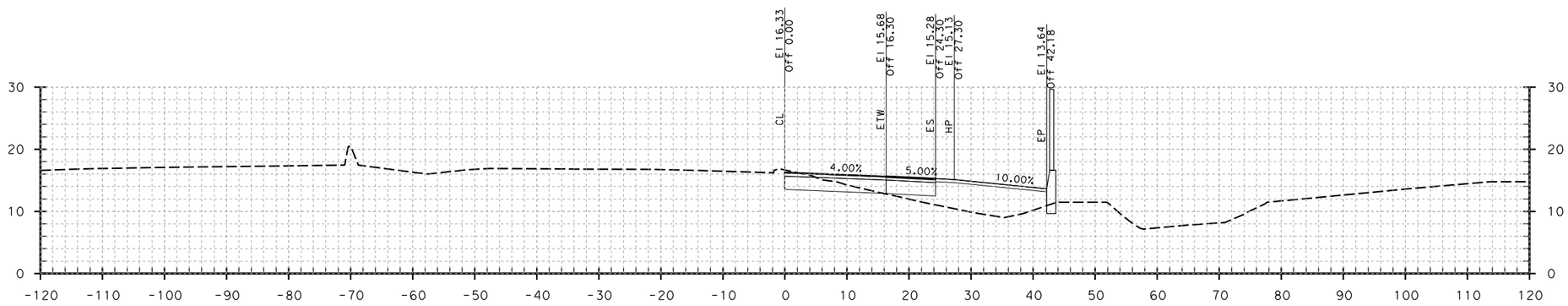

"R6" LINE 304+50.00

Dist: 04 County: Son
Route 101
EA 04-2640K4

DESIGN CROSS SECTION
RAMP
"R6" LINE

SCALE: Horiz 1" = 10'
Vert 1" = 10'

STATE OF CALIFORNIA - DEPARTMENT OF TRANSPORTATION
Caltrans

CONSULTANT FUNCTIONAL SUPERVISOR

CALCULATED-DESIGNED BY

CHECKED BY

REVISED BY	DATE REVISED

LAST REVISION 00-00-00
DATE PLOTTED => 6/15/2012
TIME PLOTTED => 10:38:17 AM

BORDER LAST REVISED 7/2/2010

USERNAME => nelson_hom
DGN FILE => R6.dgn

RELATIVE BORDER SCALE IS IN INCHES 0 1 2 3

UNIT 0714

PROJECT NUMBER & PHASE 0412000406

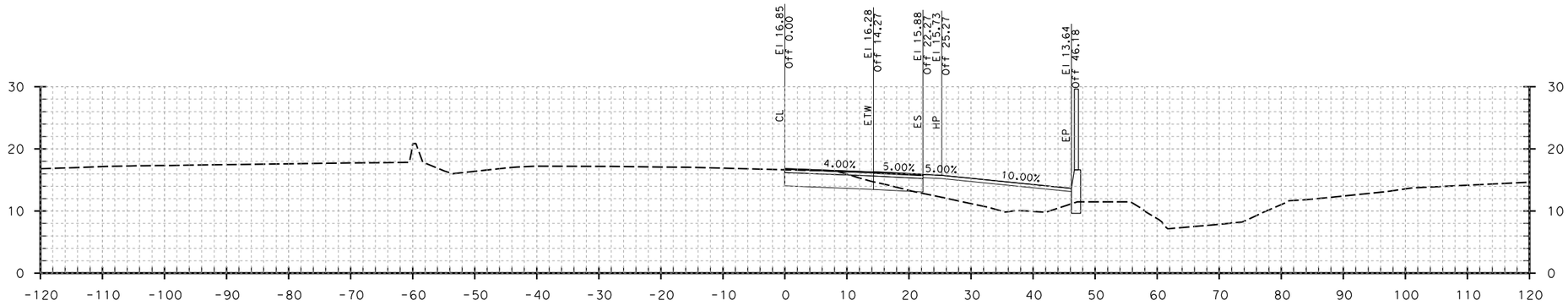

"R6" LINE 305+50.00

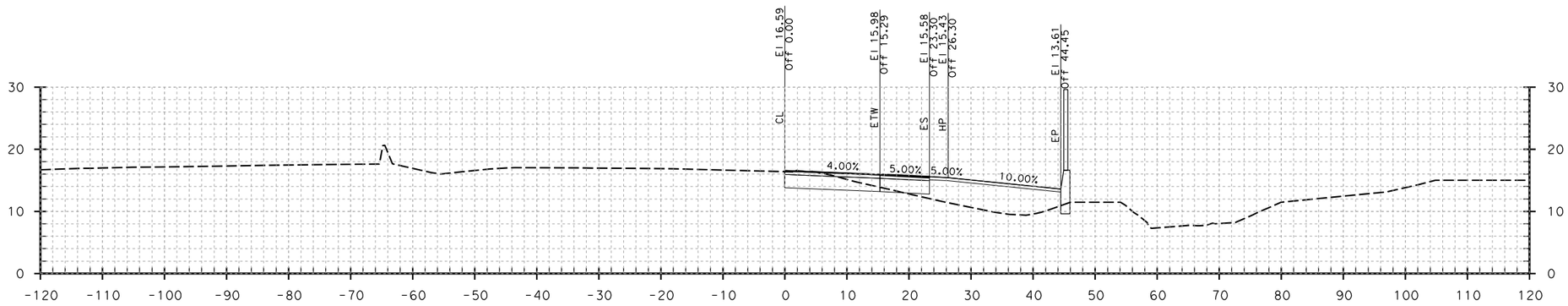

"R6" LINE 305+00.00

Dist: 04 County: Son
Route 101
EA 04-2640K4

DESIGN CROSS SECTION
RAMP
"R6" LINE

SCALE: Horiz 1" = 10'
Vert 1" = 10'

STATE OF CALIFORNIA - DEPARTMENT OF TRANSPORTATION
Caltrans

CONSULTANT FUNCTIONAL SUPERVISOR

CALCULATED-DESIGNED BY

CHECKED BY

REVISED BY	DATE REVISED

LAST REVISION 00-00-00
DATE PLOTTED => 6/15/2012
TIME PLOTTED => 10:38:19 AM

BORDER LAST REVISED 7/2/2010

USERNAME => nelson_hom
DGN FILE => R6.dgn

RELATIVE BORDER SCALE IS IN INCHES 0 1 2 3

UNIT 0714

PROJECT NUMBER & PHASE 0412000406

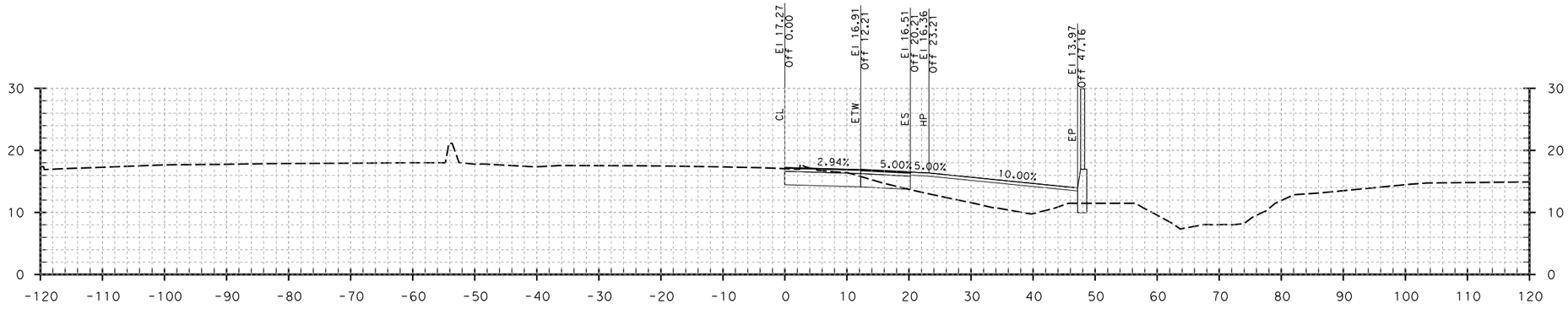

"R6" LINE 306+50.00

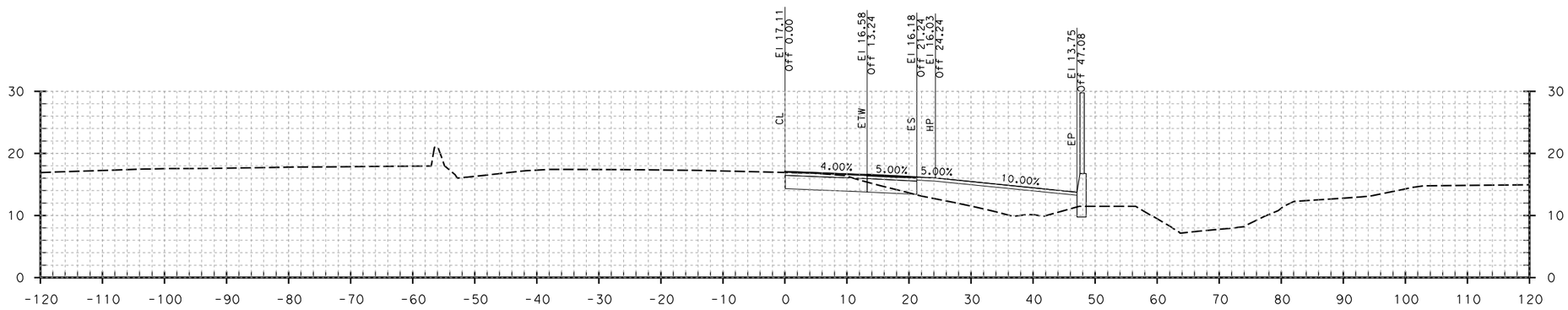

"R6" LINE 306+00.00

Dist: 04 County: Son
Route 101
EA 04-2640K4

DESIGN CROSS SECTION
RAMP
"R6" LINE

SCALE: Horiz 1" = 10'
Vert 1" = 10'

REVISED BY | DATE REVISED

CALCULATED-DESIGNED BY | CHECKED BY

STATE OF CALIFORNIA - DEPARTMENT OF TRANSPORTATION | CONSULTANT FUNCTIONAL SUPERVISOR

Caltrans

LAST REVISION 00-00-00 | DATE PLOTTED => 6/15/2012 | TIME PLOTTED => 10:38:21 AM

BORDER LAST REVISED 7/2/2010 | USERNAME => nelson_hom | DGN FILE => R6.dgn | RELATIVE BORDER SCALE IS IN INCHES 0 1 2 3 | UNIT 0714 | PROJECT NUMBER & PHASE 0412000406

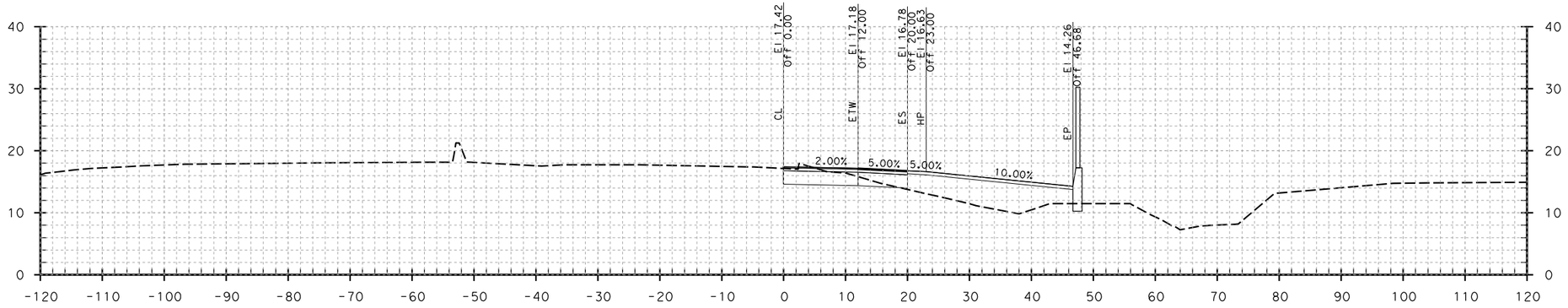

"R6" LINE 307+00.00

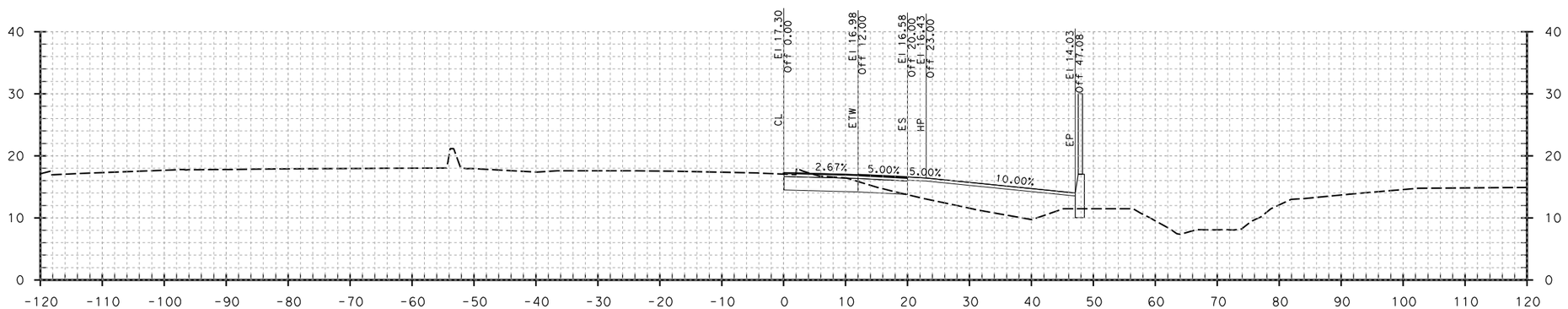

"R6" LINE 306+60.36

Dist: 04 County: Son
Route 101
EA 04-2640K4

DESIGN CROSS SECTION
RAMP
"R6" LINE

SCALE: Horiz 1" = 10'
Vert 1" = 10'

STATE OF CALIFORNIA - DEPARTMENT OF TRANSPORTATION
Caltrans
CONSULTANT FUNCTIONAL SUPERVISOR
CALCULATED-DESIGNED BY
CHECKED BY
REVISED BY
DATE REVISED
LAST REVISION 00-00-00
DATE PLOTTED => 6/15/2012
TIME PLOTTED => 10:38:23 AM

BORDER LAST REVISED 7/2/2010
USERNAME => nelson_hom
DGN FILE => R6.dgn
RELATIVE BORDER SCALE IS IN INCHES 0 1 2 3
UNIT 0714
PROJECT NUMBER & PHASE 0412000406

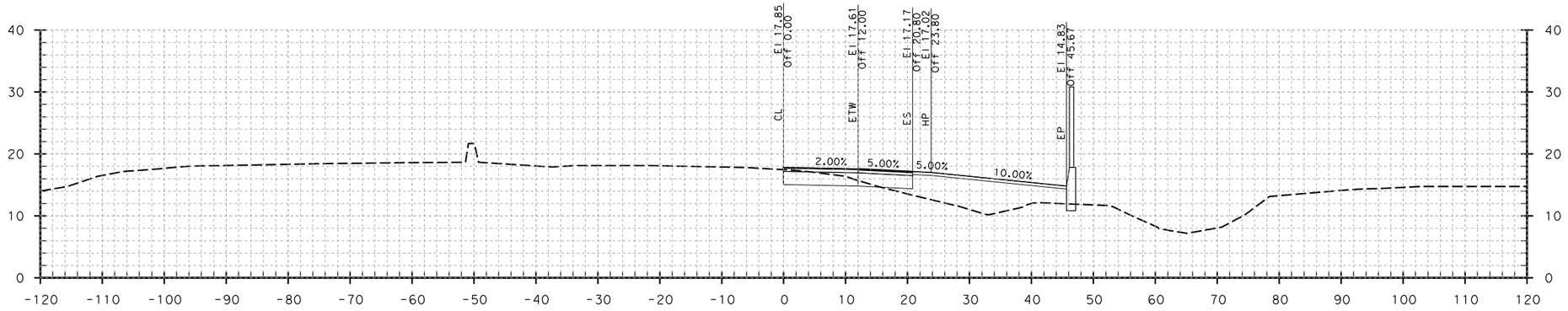

"R6" LINE 308+00.00

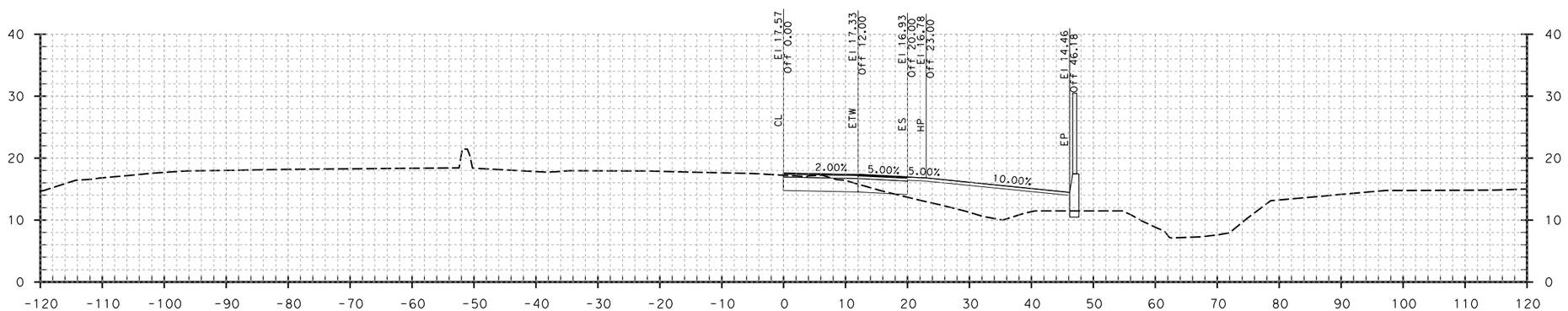

"R6" LINE 307+50.00

Dist: 04 County: Son
Route 101
EA 04-2640K4

DESIGN CROSS SECTION
RAMP
"R6" LINE

SCALE: Horiz 1" = 10'
Vert 1" = 10'

STATE OF CALIFORNIA - DEPARTMENT OF TRANSPORTATION
Caltrans

CONSULTANT FUNCTIONAL SUPERVISOR

CALCULATED-DESIGNED BY

CHECKED BY

REVISED BY	DATE REVISED

LAST REVISION 00-00-00
DATE PLOTTED => 6/15/2012
TIME PLOTTED => 10:38:25 AM

BORDER LAST REVISED 7/2/2010

USERNAME => nelson_hom
DGN FILE => R6.dgn

RELATIVE BORDER SCALE IS IN INCHES 0 1 2 3

UNIT 0714

PROJECT NUMBER & PHASE 0412000406

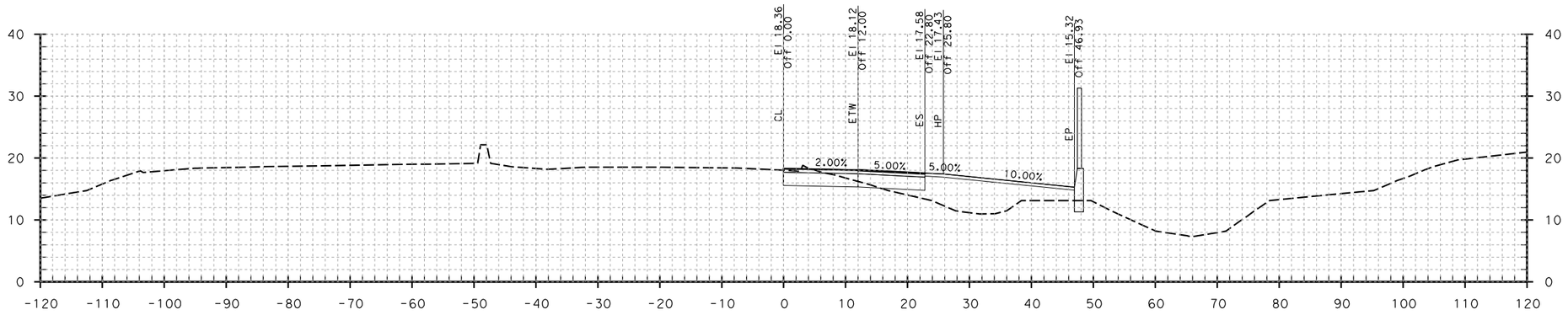

"R6" LINE 309+00.00

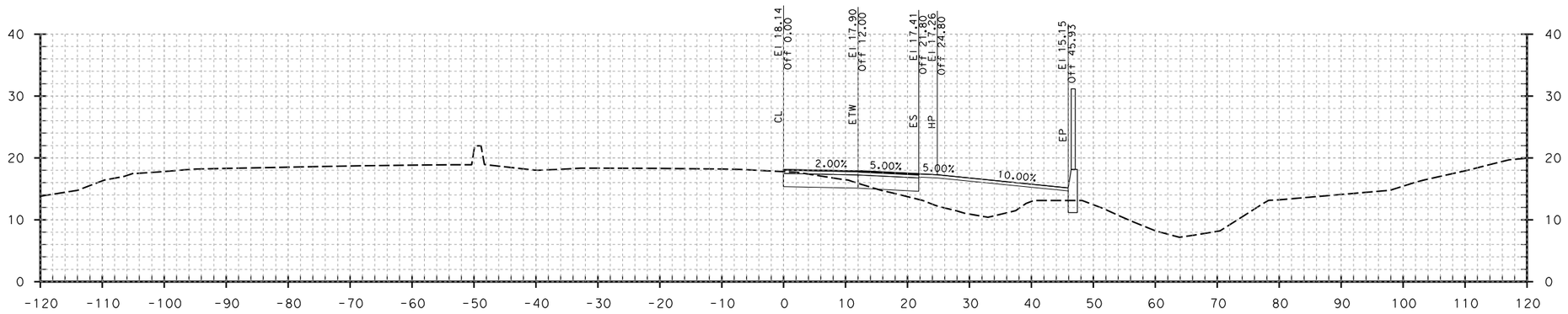

"R6" LINE 308+50.00

Dist: 04 County: Son
Route 101
EA 04-2640K4

DESIGN CROSS SECTION
RAMP
"R6" LINE

SCALE: Horiz 1" = 10'
Vert 1" = 10'

STATE OF CALIFORNIA - DEPARTMENT OF TRANSPORTATION
Caltrans

CONSULTANT FUNCTIONAL SUPERVISOR

CALCULATED-DESIGNED BY

CHECKED BY

REVISED BY	DATE REVISED

LAST REVISION 00-00-00
DATE PLOTTED => 6/15/2012
TIME PLOTTED => 10:38:27 AM

BORDER LAST REVISED 7/2/2010

USERNAME => nelson_hom
DGN FILE => R6.dgn

RELATIVE BORDER SCALE IS IN INCHES 0 1 2 3

UNIT 0714

PROJECT NUMBER & PHASE 0412000406

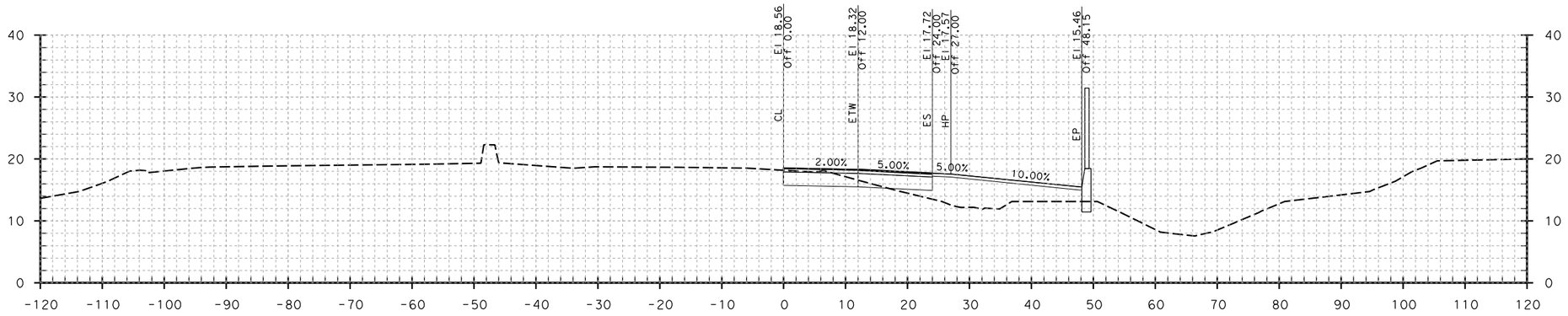

"R6" LINE 309+60.42

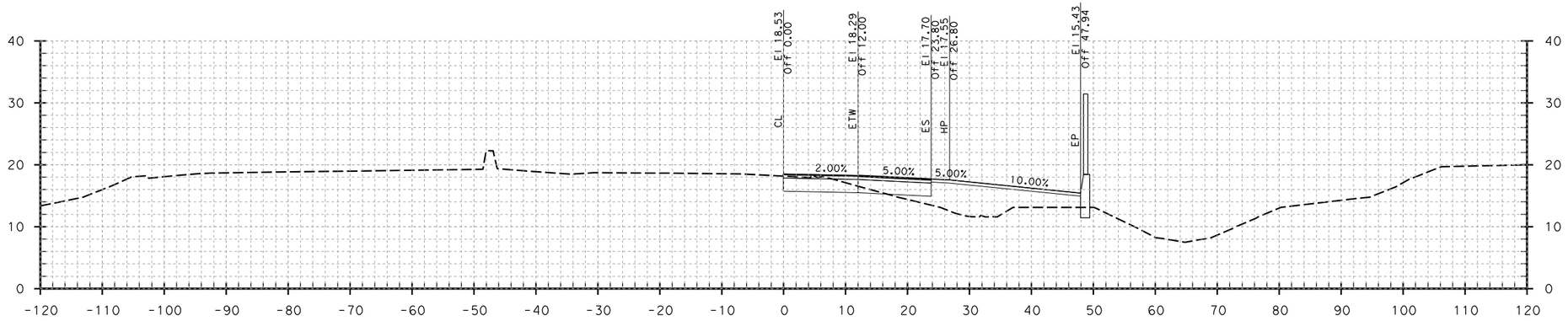

"R6" LINE 309+50.00

Dist: 04 County: Son
Route 101
EA 04-2640K4

DESIGN CROSS SECTION
RAMP
"R6" LINE

SCALE: Horiz 1" = 10'
Vert 1" = 10'

STATE OF CALIFORNIA - DEPARTMENT OF TRANSPORTATION
Caltrans

CONSULTANT FUNCTIONAL SUPERVISOR

CALCULATED-DESIGNED BY

CHECKED BY

REVISED BY	DATE REVISED

LAST REVISION 00-00-00
DATE PLOTTED => 6/15/2012
TIME PLOTTED => 10:38:29 AM

BORDER LAST REVISED 7/2/2010

USERNAME => nelson_hom
DGN FILE => R6.dgn

RELATIVE BORDER SCALE IS IN INCHES 0 1 2 3

UNIT 0714

PROJECT NUMBER & PHASE 0412000406