CONTRACT No.	DIST	COUNTY	ROUTE	POST MILES TOTAL PROJECT	SHEET No.	TOTAL SHEETS
04-264094	04	Mrn,Son	101	26.8/27.6, 0.0/2.0	1	36

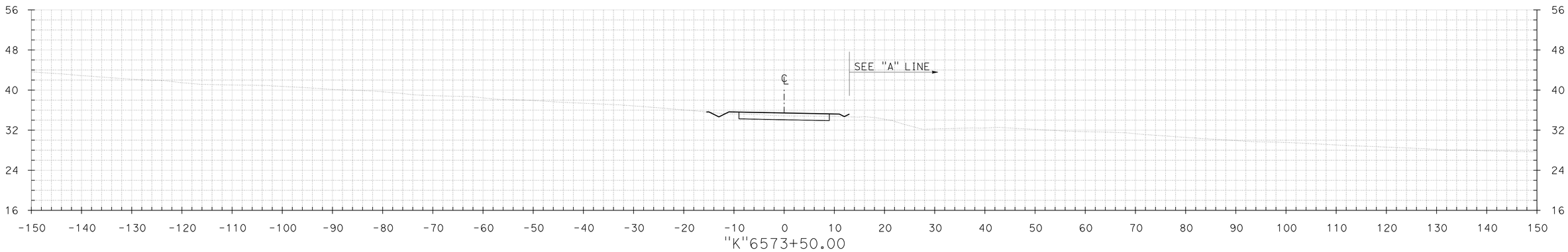

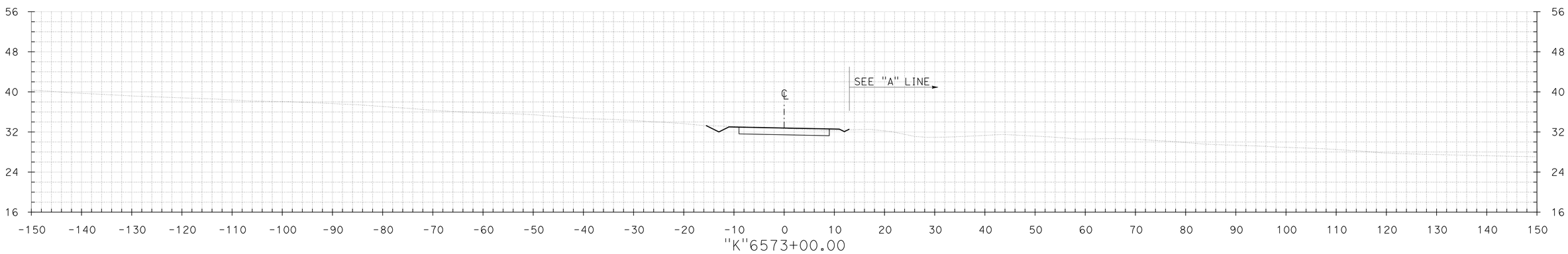

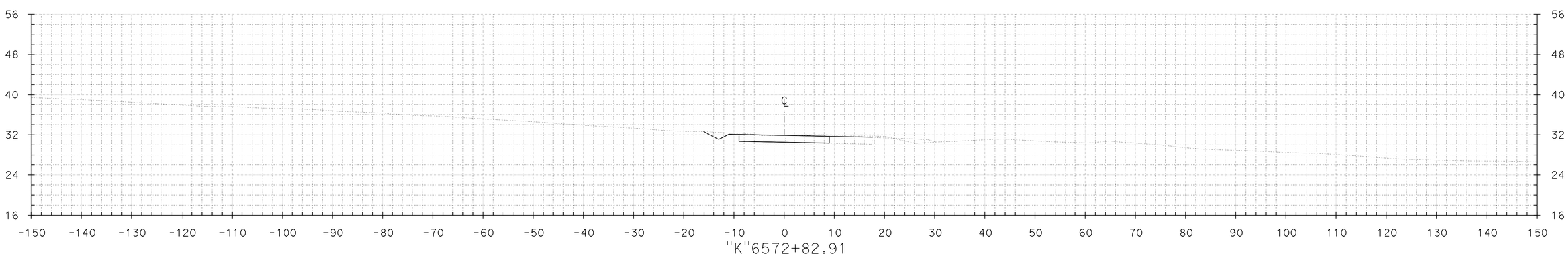

FOR EARTHWORK DEVELOPMENT ONLY

CROSS SECTIONS

SCALE: 1" = 10'

TEMPLATE BL DATE 09/30/14
DATE
DATE
DATE

PLOTTED BY
CHECKED BY
PLANIMETERED BY
FIELD BOOK No.

GROUND BL DATE 09/30/14
DATE
DATE
DATE

PLOTTED BY
CHECKED BY
INKED BY
SURVEYED BY

DGN FILE => K-Line - Gen.dgn
DATE PLOTTED => 16-OCT-2014
TIME PLOTTED => 23:47

CONTRACT No.	DIST	COUNTY	ROUTE	POST MILES TOTAL PROJECT	SHEET No.	TOTAL SHEETS
04-264094	04	Mrn,Son	101	26.8/27.6, 0.0/2.0	2	36

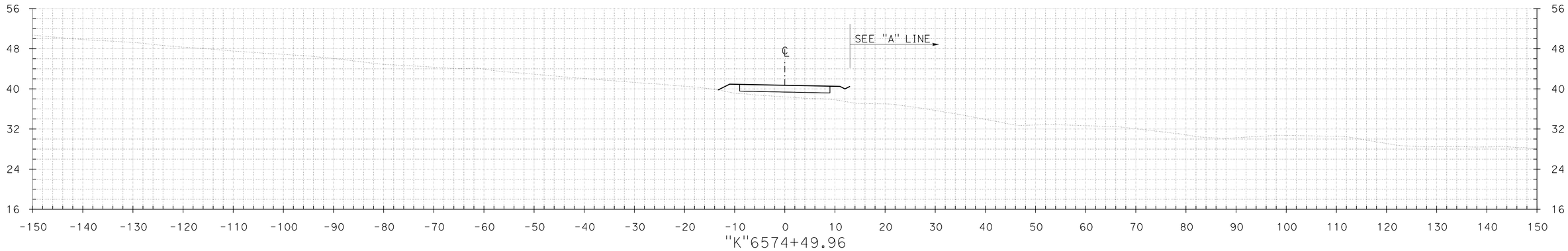

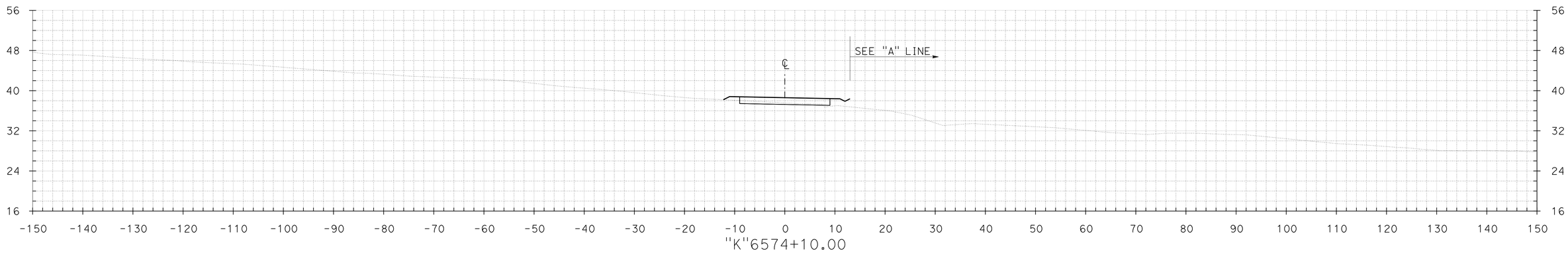

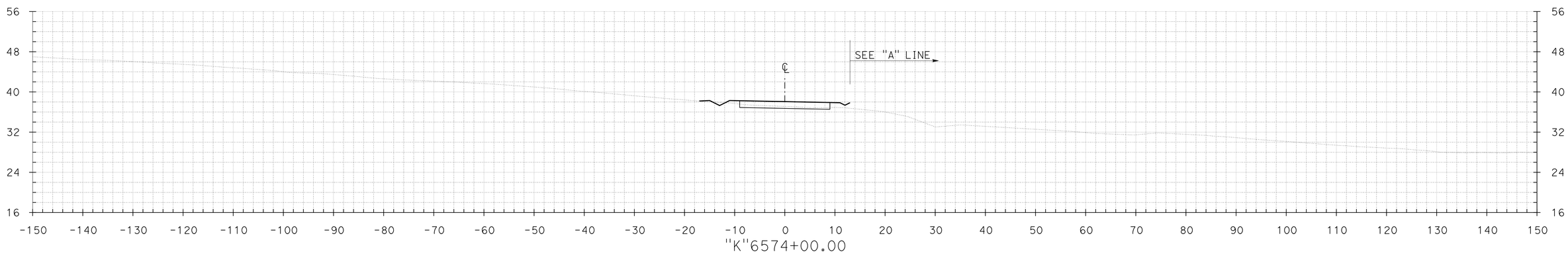

FOR EARTHWORK DEVELOPMENT ONLY

CROSS SECTIONS

SCALE: 1" = 10'

TEMPLATE
BL DATE 09/30/14
DATE
DATE
DATE

PLOTTED BY
CHECKED BY
PLANIMETERED BY
FIELD BOOK No.

GROUND
BL DATE 09/30/14
DATE
DATE
DATE

PLOTTED BY
CHECKED BY
INKED BY
SURVEYED BY

DGN FILE => K-Line - Gen.dgn DATE PLOTTED => 16-OCT-2014 TIME PLOTTED => 23:47

CONTRACT No.	DIST	COUNTY	ROUTE	POST MILES TOTAL PROJECT	SHEET No.	TOTAL SHEETS
04-264094	04	Mrn,Son	101	26.8/27.6, 0.0/2.0	3	36

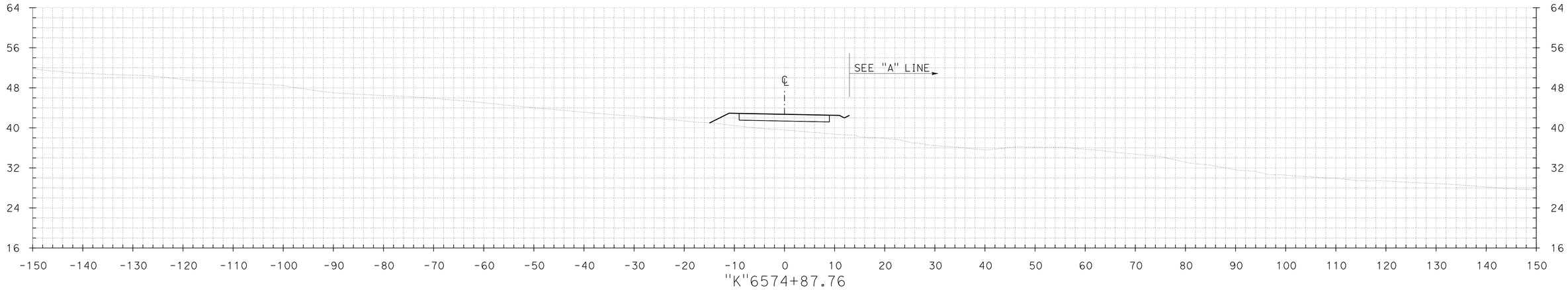

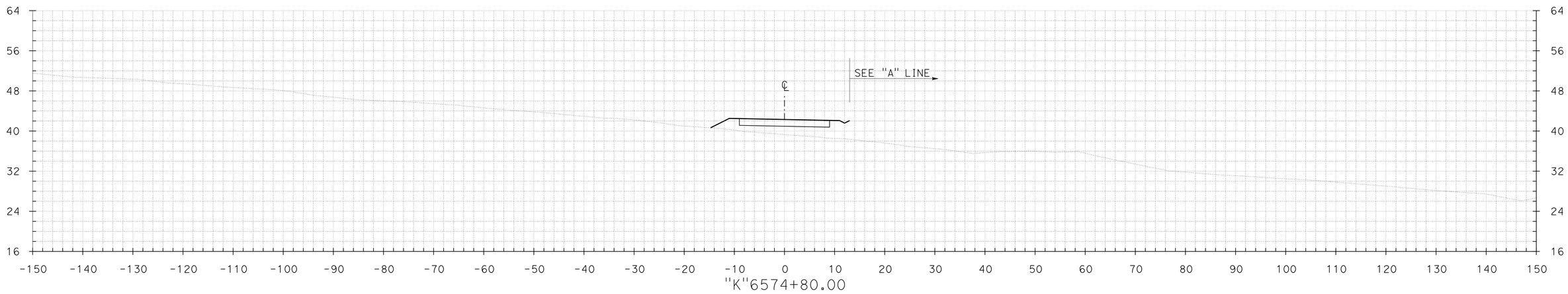

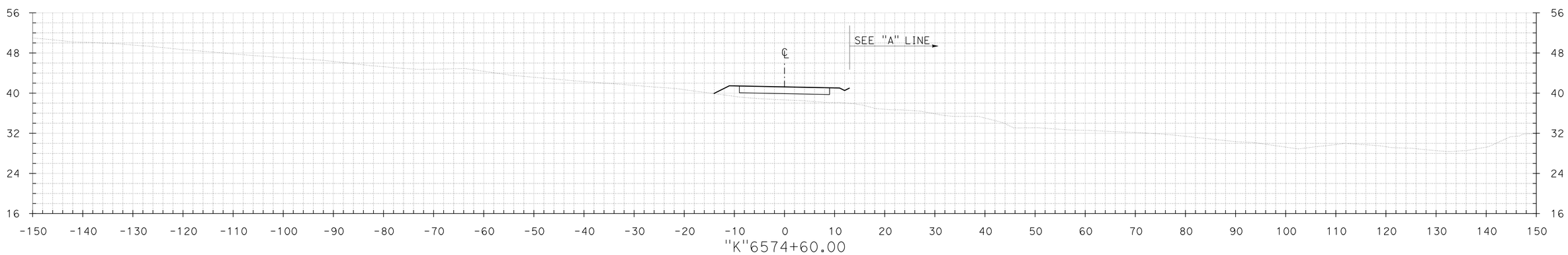

FOR EARTHWORK DEVELOPMENT ONLY

CROSS SECTIONS

SCALE: 1" = 10'

TEMPLATE BL 09/30/14 DATE DATE DATE DATE

PLOTTED BY
CHECKED BY
PLANIMETERED BY
FIELD BOOK No.

GROUND BL 09/30/14 DATE DATE DATE DATE

PLOTTED BY
CHECKED BY
INKED BY
SURVEYED BY

DGN FILE => K-Line - Gen.dgn DATE PLOTTED => 16-OCT-2014 TIME PLOTTED => 23:47

CONTRACT No.	DIST	COUNTY	ROUTE	POST MILES TOTAL PROJECT	SHEET No.	TOTAL SHEETS
04-264094	04	Mrn,Son	101	26.8/27.6, 0.0/2.0	4	36

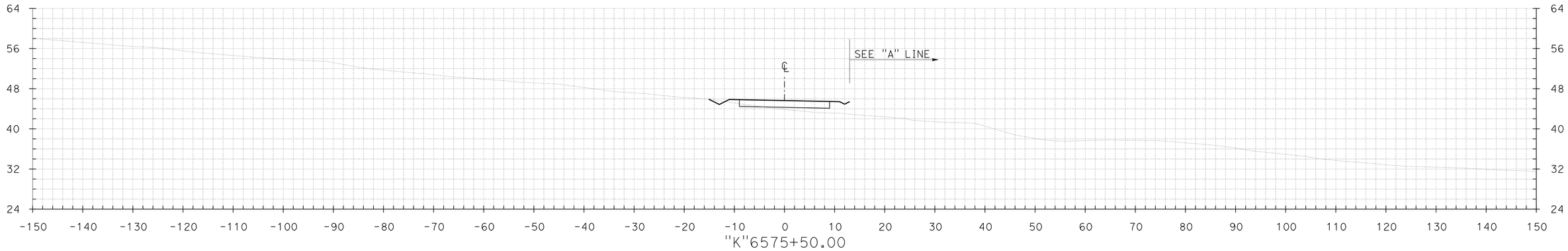

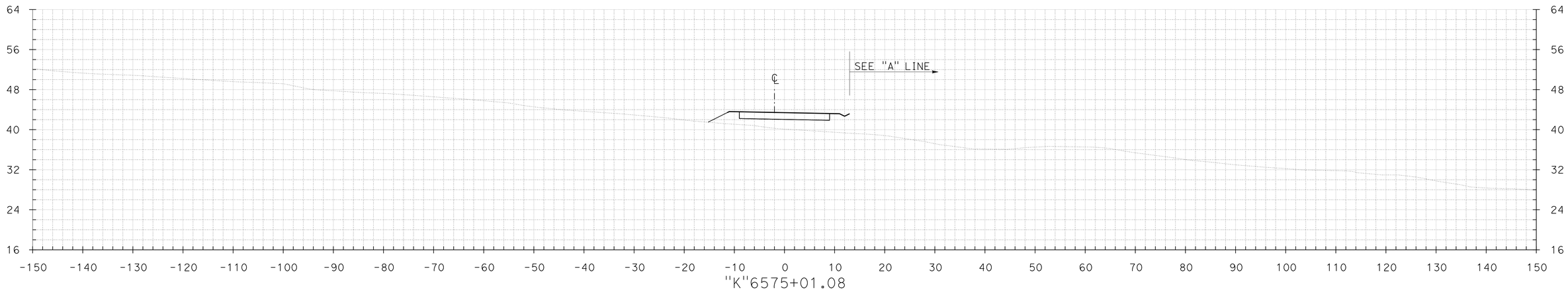

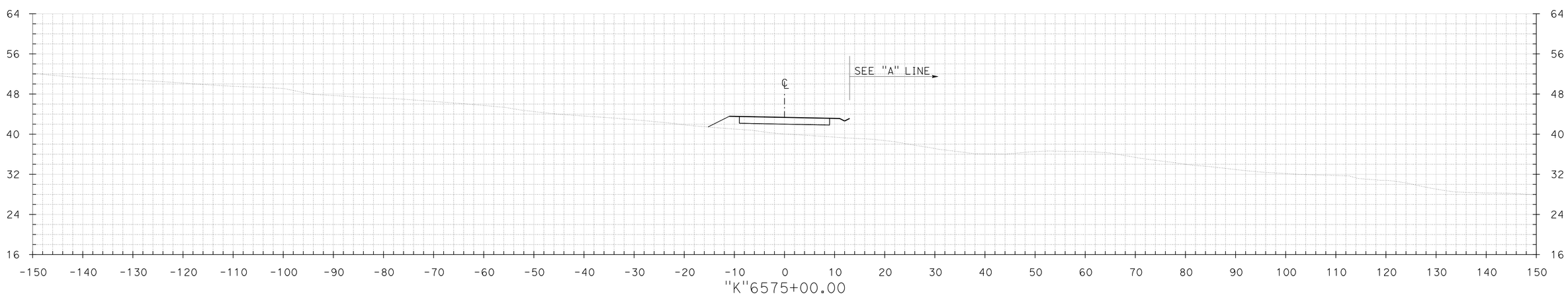

CROSS SECTIONS

SCALE: 1" = 10'

FOR EARTHWORK DEVELOPMENT ONLY

TEMPLATE BL DATE 09/30/14 DATE DATE DATE

GROUND BL DATE 09/30/14 DATE DATE DATE

PLOTTED BY CHECKED BY INKED BY SURVEYED BY

PLOTTED BY CHECKED BY PLANIMETERED BY FIELD BOOK No.

DGN FILE => K-Line - Gen.dgn DATE PLOTTED => 16-OCT-2014 TIME PLOTTED => 23:47

CONTRACT No.	DIST	COUNTY	ROUTE	POST MILES TOTAL PROJECT	SHEET No.	TOTAL SHEETS
04-264094	04	Mrn,Son	101	26.8/27.6, 0.0/2.0	5	36

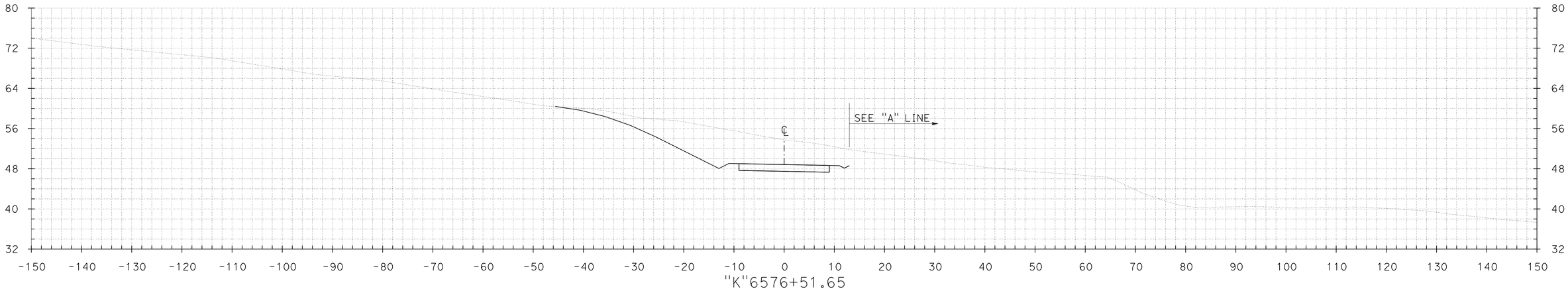

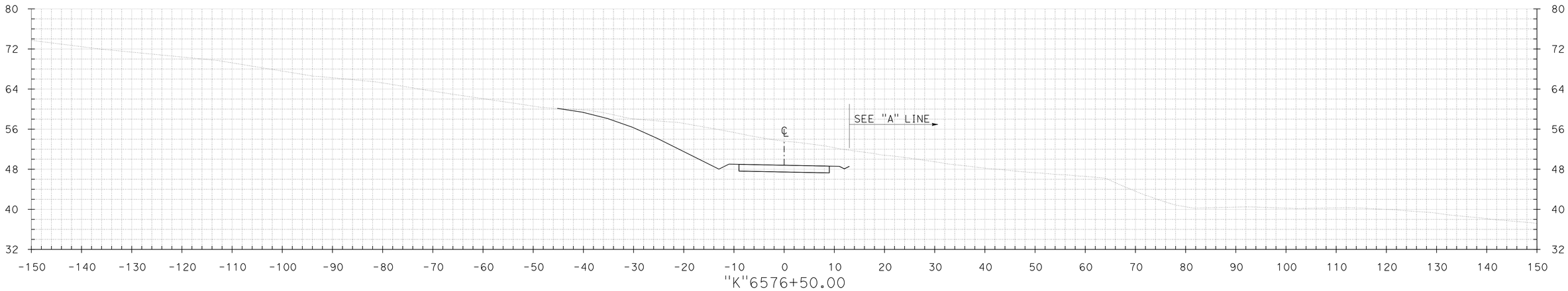

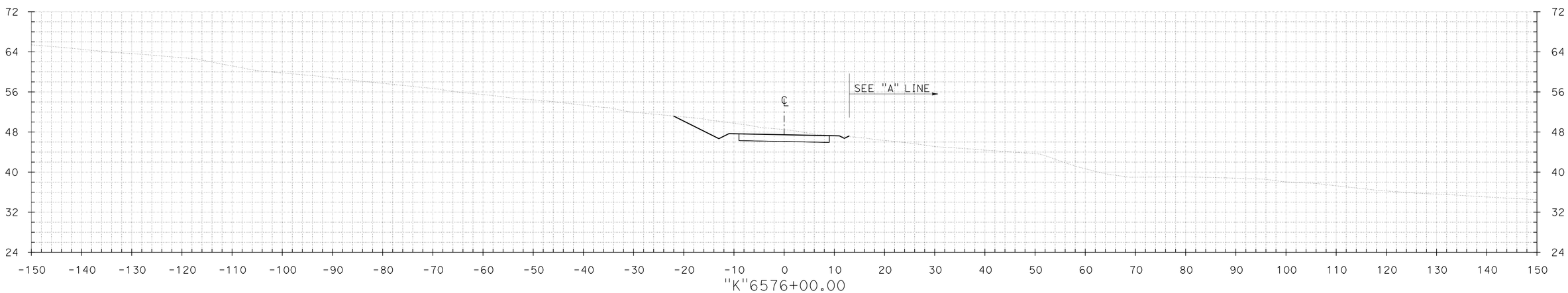

FOR EARTHWORK DEVELOPMENT ONLY

CROSS SECTIONS

SCALE: 1" = 10'

TEMPLATE BL DATE 09/30/14
DATE
DATE
DATE

GROUND BL DATE 09/30/14
DATE
DATE
DATE

PLOTTED BY
CHECKED BY
INKED BY
SURVEYED BY

PLOTTED BY
CHECKED BY
PLANIMETERED BY
FIELD BOOK No.

DGN FILE => X-Line - Gen.dgn
DATE PLOTTED => 16-OCT-2014
TIME PLOTTED => 23:47

CONTRACT No.	DIST	COUNTY	ROUTE	POST MILES TOTAL PROJECT	SHEET No.	TOTAL SHEETS
04-264094	04	Mrn,Son	101	26.8/27.6, 0.0/2.0	6	36

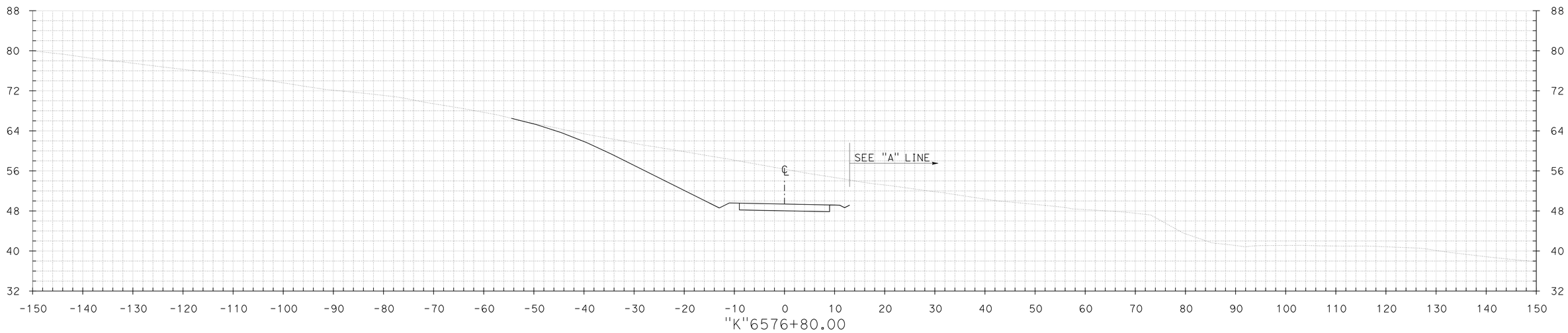

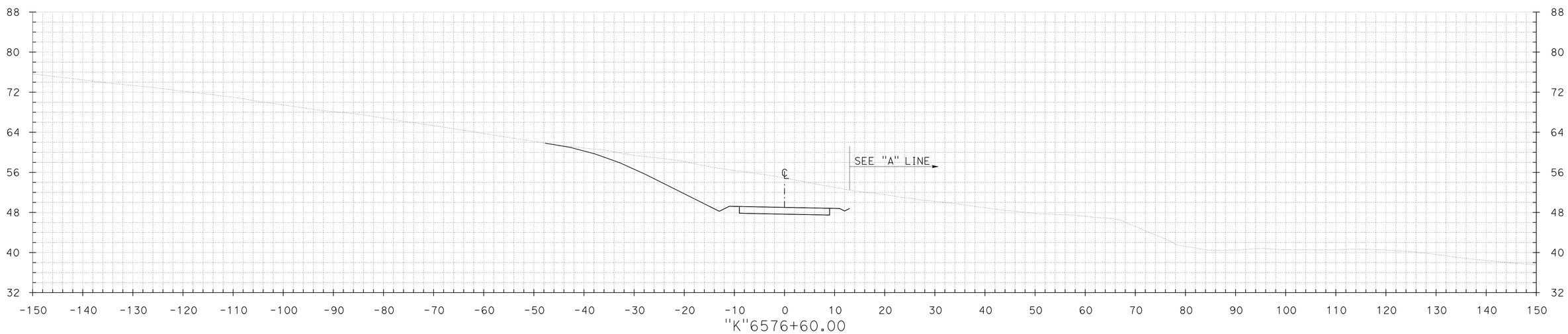

FOR EARTHWORK DEVELOPMENT ONLY

CROSS SECTIONS

SCALE: 1" = 10'

TEMPLATE BL DATE 09/30/14
DATE
DATE
DATE

GROUND BL DATE 09/30/14
DATE
DATE
DATE

PLOTTED BY
CHECKED BY
INKED BY
SURVEYED BY

PLOTTED BY
CHECKED BY
PLANIMETERED BY
FIELD BOOK No.

DGN FILE => K-Line - Gen.dgn DATE PLOTTED => 16-OCT-2014 TIME PLOTTED => 23:47

CONTRACT No.	DIST	COUNTY	ROUTE	POST MILES TOTAL PROJECT	SHEET No.	TOTAL SHEETS
04-264094	04	Mrn,Son	101	26.8/27.6, 0.0/2.0	7	36

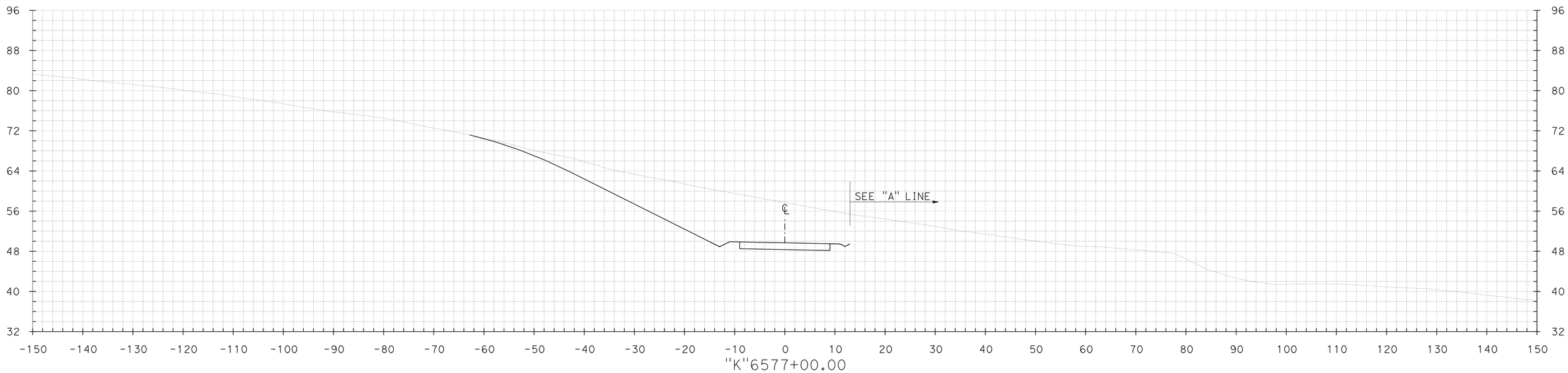

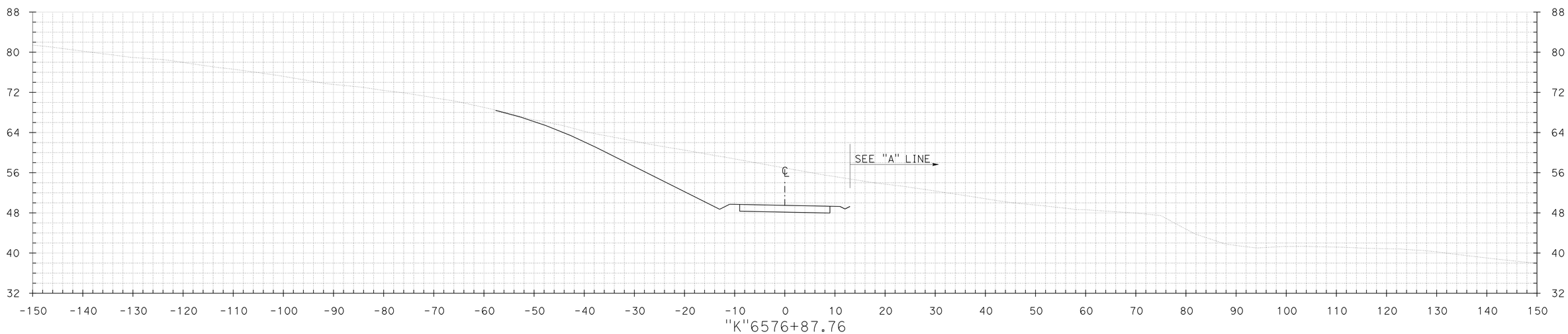

CROSS SECTIONS

SCALE: 1" = 10'

FOR EARTHWORK DEVELOPMENT ONLY

TEMPLATE BL DATE 09/30/14
DATE
DATE
DATE

GROUND BL DATE 09/30/14
DATE
DATE
DATE

PLOTTED BY
CHECKED BY
INKED BY
SURVEYED BY

PLOTTED BY
CHECKED BY
PLANIMETERED BY
FIELD BOOK No.

DGN FILE => K-Line - Gen.dgn DATE PLOTTED => 16-OCT-2014 TIME PLOTTED => 23:47

CONTRACT No.	DIST	COUNTY	ROUTE	POST MILES TOTAL PROJECT	SHEET No.	TOTAL SHEETS
04-264094	04	Mrn,Son	101	26.8/27.6, 0.0/2.0	8	36

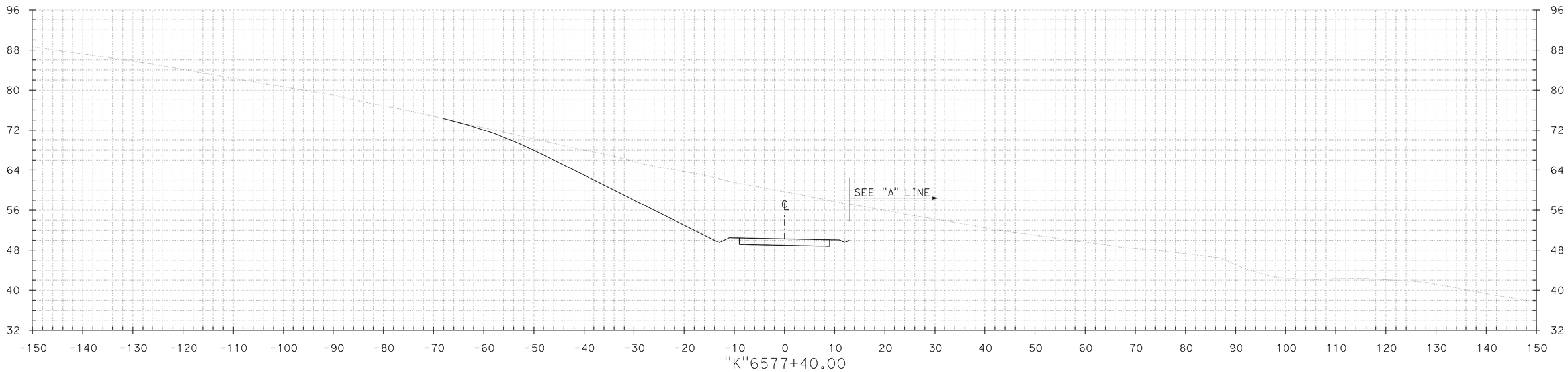

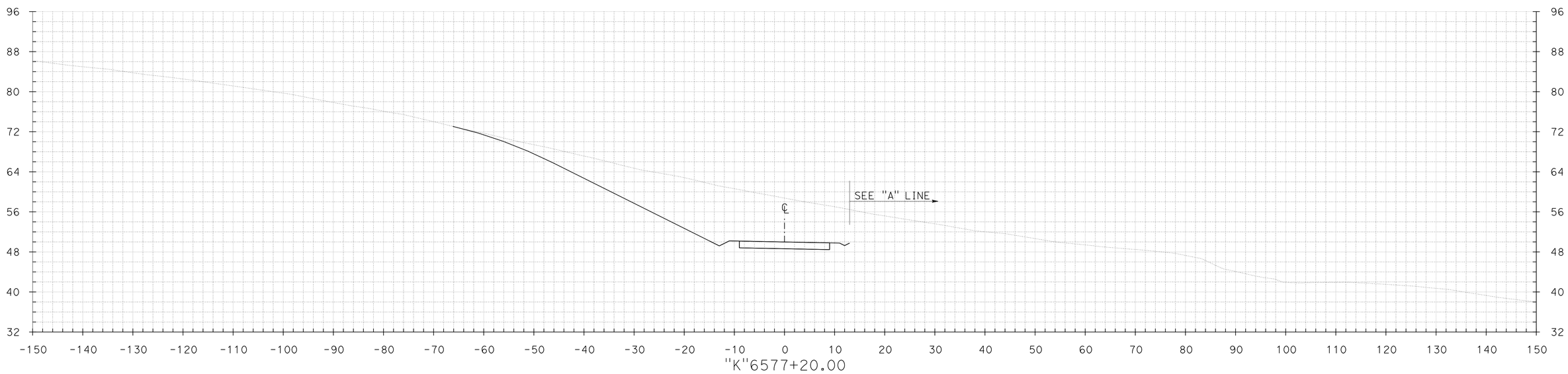

CROSS SECTIONS

SCALE: 1" = 10'

FOR EARTHWORK DEVELOPMENT ONLY

TEMPLATE BL DATE 09/30/14
DATE
DATE
DATE

GROUND BL DATE 09/30/14
DATE
DATE
DATE

PLOTTED BY
CHECKED BY
INKED BY
SURVEYED BY

PLOTTED BY
CHECKED BY
PLANIMETERED BY
FIELD BOOK No.

DGN FILE => X-Line - Gen.dgn
DATE PLOTTED => 16-OCT-2014
TIME PLOTTED => 23:47

CONTRACT No.	DIST	COUNTY	ROUTE	POST MILES TOTAL PROJECT	SHEET No.	TOTAL SHEETS
04-264094	04	Mrn,Son	101	26.8/27.6, 0.0/2.0	9	36

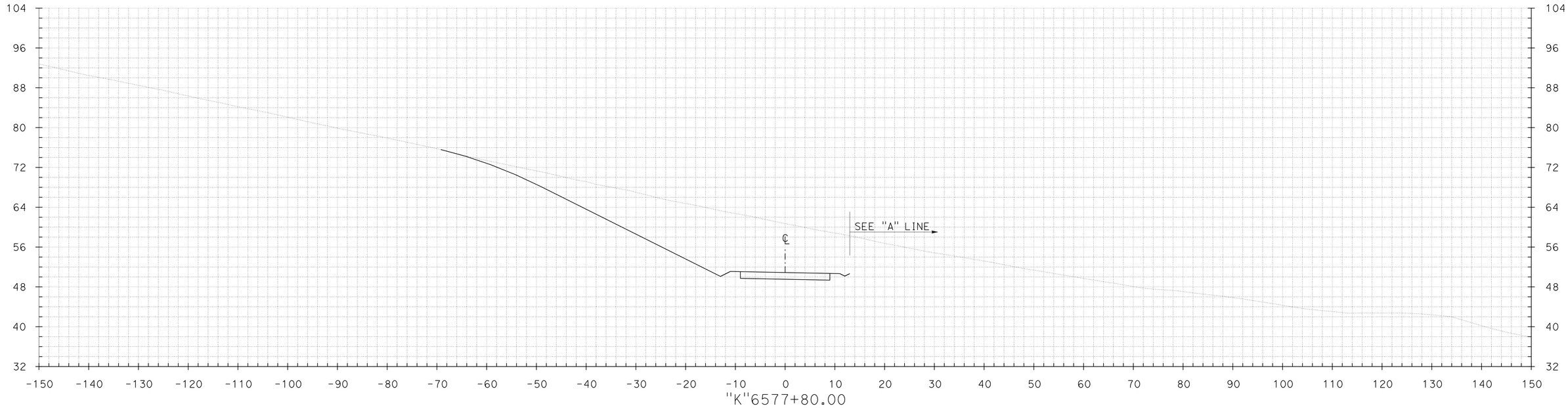

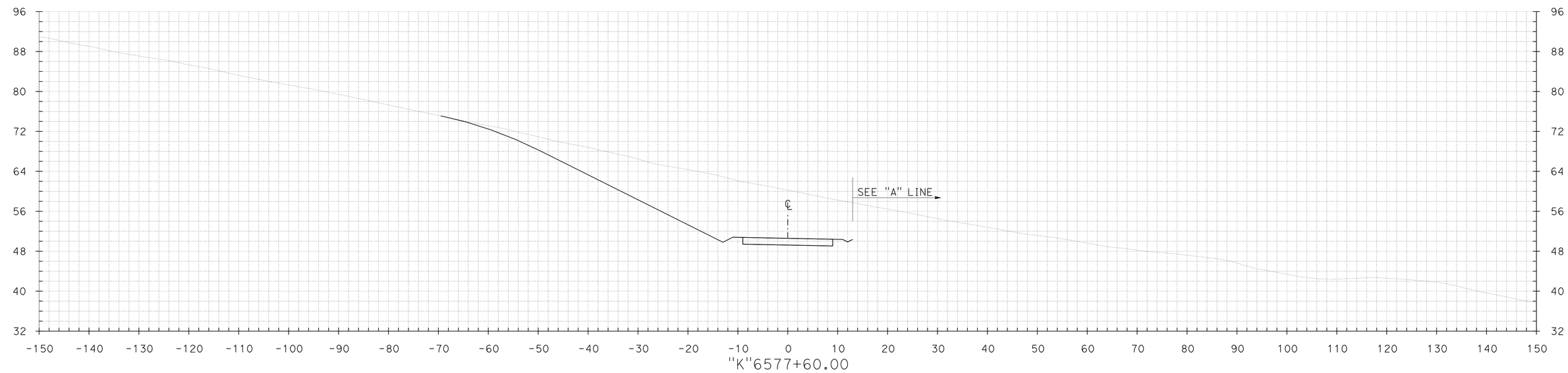

FOR EARTHWORK DEVELOPMENT ONLY

CROSS SECTIONS

SCALE: 1" = 10'

PLOTTED BY	GROUND BL DATE 09/30/14	PLOTTED BY	TEMPLATE BL DATE 09/30/14
CHECKED BY	DATE	CHECKED BY	DATE
INKED BY	DATE	PLANIMETERED BY	DATE
SURVEYED BY	DATE	FIELD BOOK No.	DATE

DGN FILE => X-Line - Gen.dgn DATE PLOTTED => 16-OCT-2014 TIME PLOTTED => 23:47

CONTRACT No.	DIST	COUNTY	ROUTE	POST MILES TOTAL PROJECT	SHEET No.	TOTAL SHEETS
04-264094	04	Mrn,Son	101	26.8/27.6, 0.0/2.0	10	36

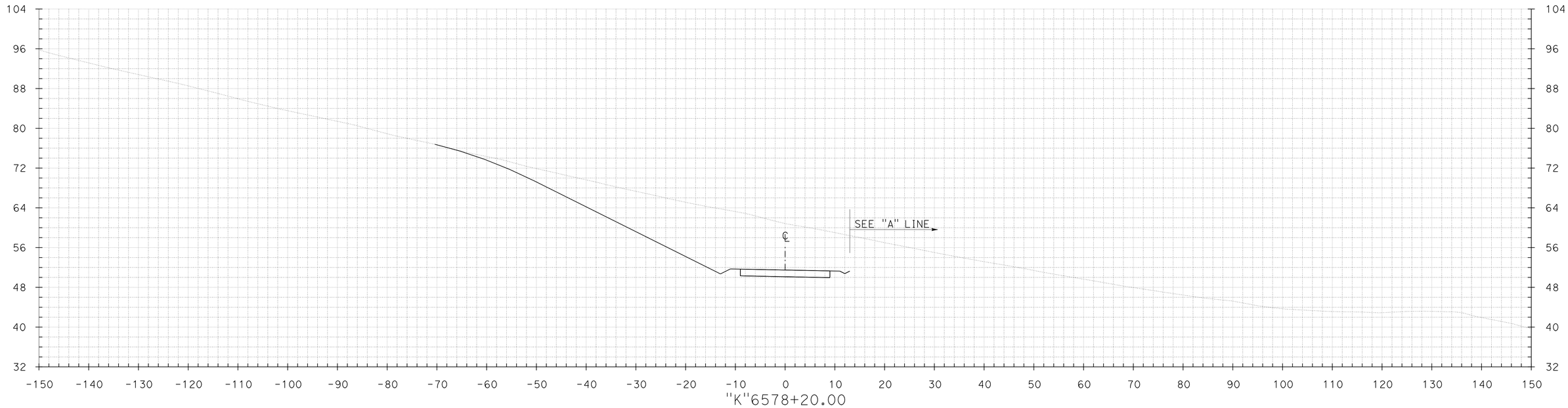

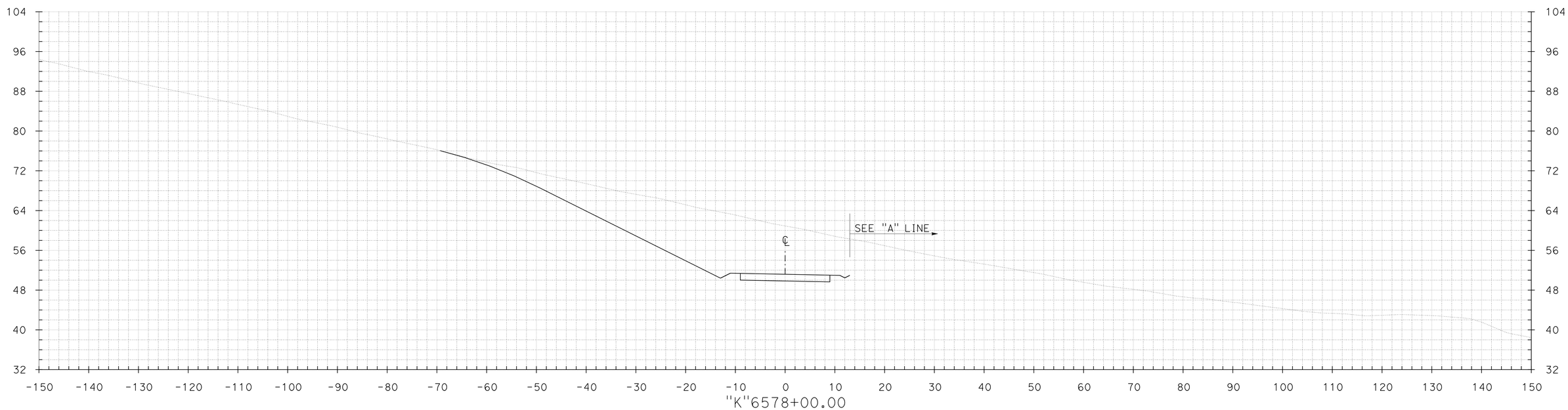

CROSS SECTIONS

SCALE: 1" = 10'

FOR EARTHWORK DEVELOPMENT ONLY

GROUND
BL DATE 09/30/14
PLOTTED BY
CHECKED BY
INKED BY
SURVEYED BY

TEMPLATE
BL DATE 09/30/14
PLOTTED BY
CHECKED BY
PLANIMETERED BY
FIELD BOOK No.

DGN FILE => K-Line - Gen.dgn
DATE PLOTTED => 16-OCT-2014
TIME PLOTTED => 23:47

CONTRACT No.	DIST	COUNTY	ROUTE	POST MILES TOTAL PROJECT	SHEET No.	TOTAL SHEETS
04-264094	04	Mrn,Son	101	26.8/27.6, 0.0/2.0	11	36

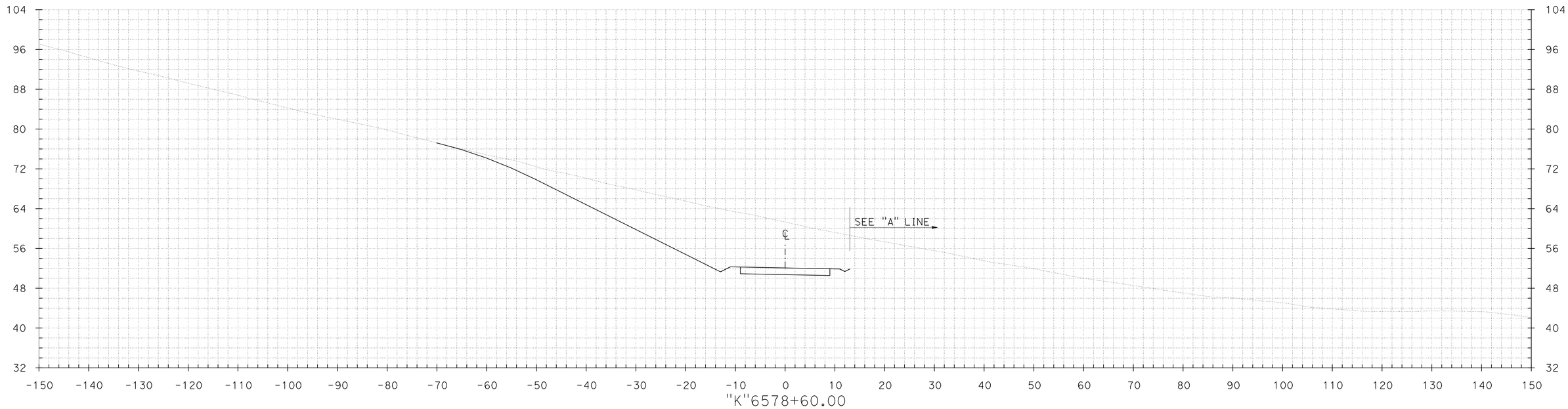

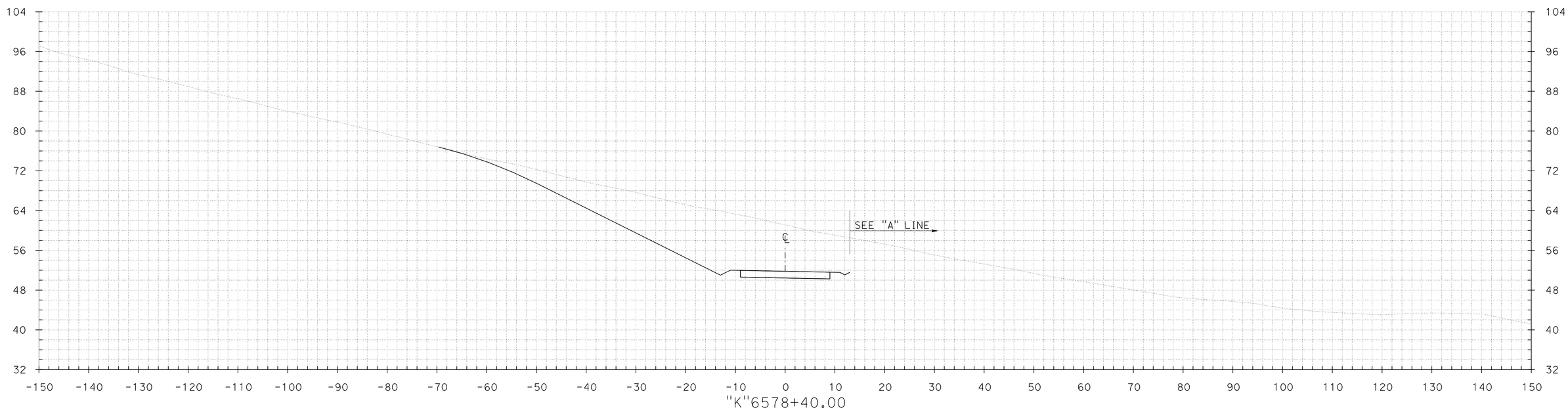

CROSS SECTIONS

SCALE: 1" = 10'

FOR EARTHWORK DEVELOPMENT ONLY

GROUND
BL DATE 09/30/14
DATE
DATE
DATE

PLOTTED BY
CHECKED BY
INKED BY
SURVEYED BY

PLOTTED BY
CHECKED BY
PLANIMETERED BY
FIELD BOOK No.

TEMPLATE
BL DATE 09/30/14
DATE
DATE
DATE

DGN FILE => K-Line - Gen.dgn
DATE PLOTTED => 16-OCT-2014
TIME PLOTTED => 23:47

CONTRACT No.	DIST	COUNTY	ROUTE	POST MILES TOTAL PROJECT	SHEET No.	TOTAL SHEETS
04-264094	04	Mrn,Son	101	26.8/27.6, 0.0/2.0	12	36

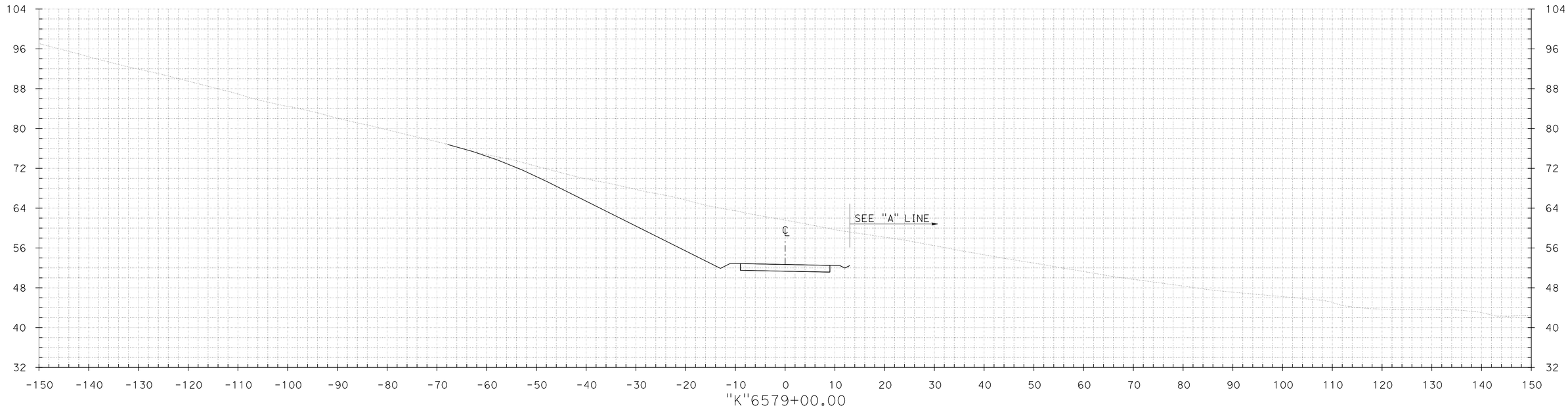

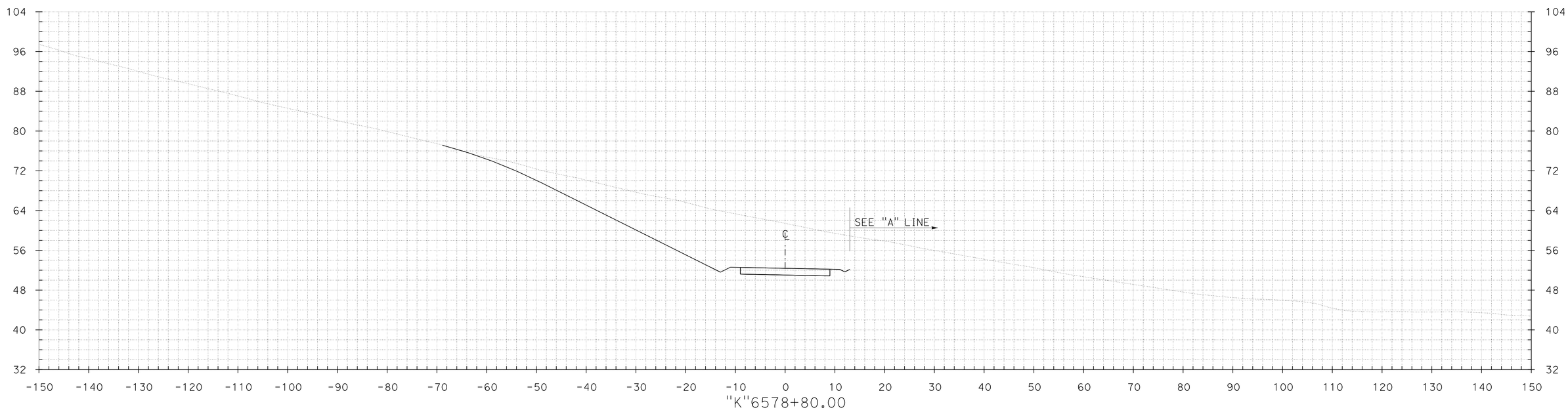

CROSS SECTIONS

SCALE: 1" = 10'

FOR EARTHWORK DEVELOPMENT ONLY

GROUND
BL DATE 09/30/14
PLOTTED BY
CHECKED BY
INKED BY
SURVEYED BY

TEMPLATE
BL DATE 09/30/14
PLOTTED BY
CHECKED BY
PLANIMETERED BY
FIELD BOOK No.

DGN FILE => K-Line - Gen.dgn
DATE PLOTTED => 16-OCT-2014
TIME PLOTTED => 23:47

CONTRACT No.	DIST	COUNTY	ROUTE	POST MILES TOTAL PROJECT	SHEET No.	TOTAL SHEETS
04-264094	04	Mrn,Son	101	26.8/27.6, 0.0/2.0	13	36

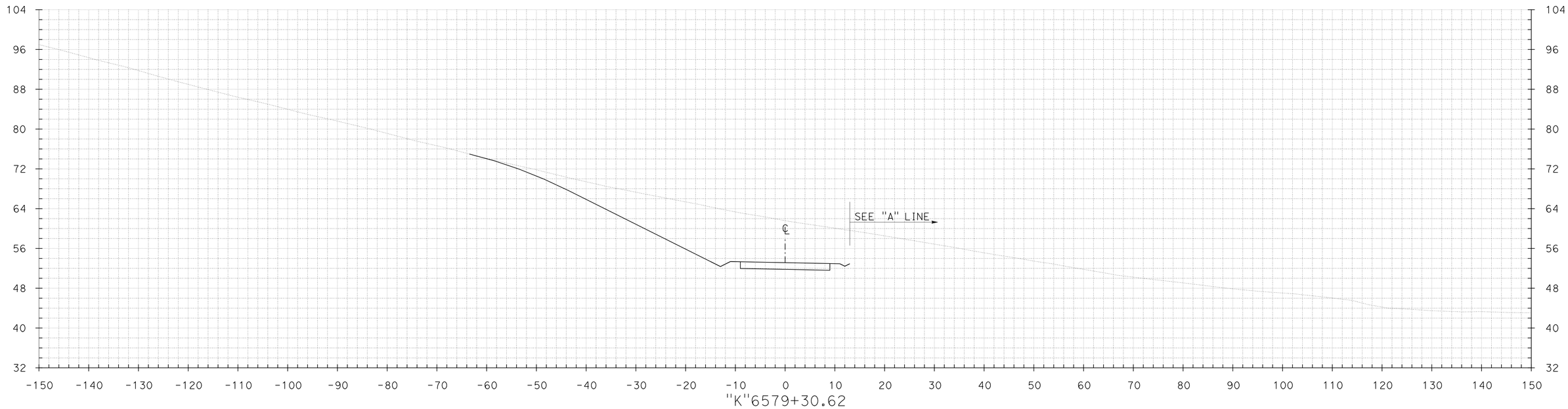

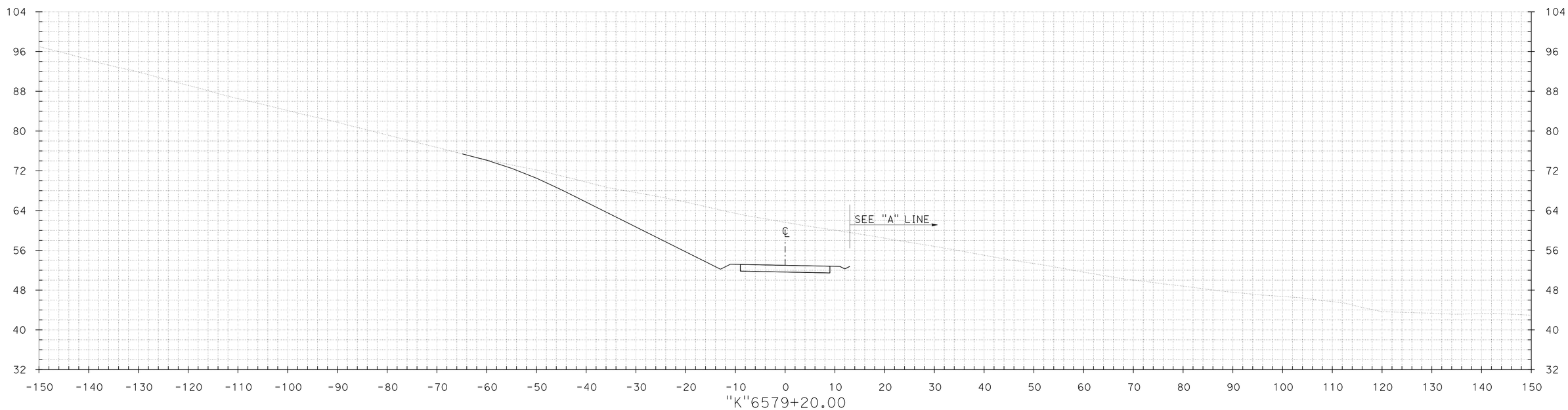

CROSS SECTIONS

SCALE: 1" = 10'

FOR EARTHWORK DEVELOPMENT ONLY

TEMPLATE BL DATE 09/30/14
DATE
DATE
DATE

GROUND BL DATE 09/30/14
DATE
DATE
DATE

PLOTTED BY
CHECKED BY
PLANIMETERED BY
FIELD BOOK No.

PLOTTED BY
CHECKED BY
INKED BY
SURVEYED BY

DGN FILE => K-Line - Gen.dgn
DATE PLOTTED => 16-OCT-2014
TIME PLOTTED => 23:47

CONTRACT No.	DIST	COUNTY	ROUTE	POST MILES TOTAL PROJECT	SHEET No.	TOTAL SHEETS
04-264094	04	Mrn,Son	101	26.8/27.6, 0.0/2.0	14	36

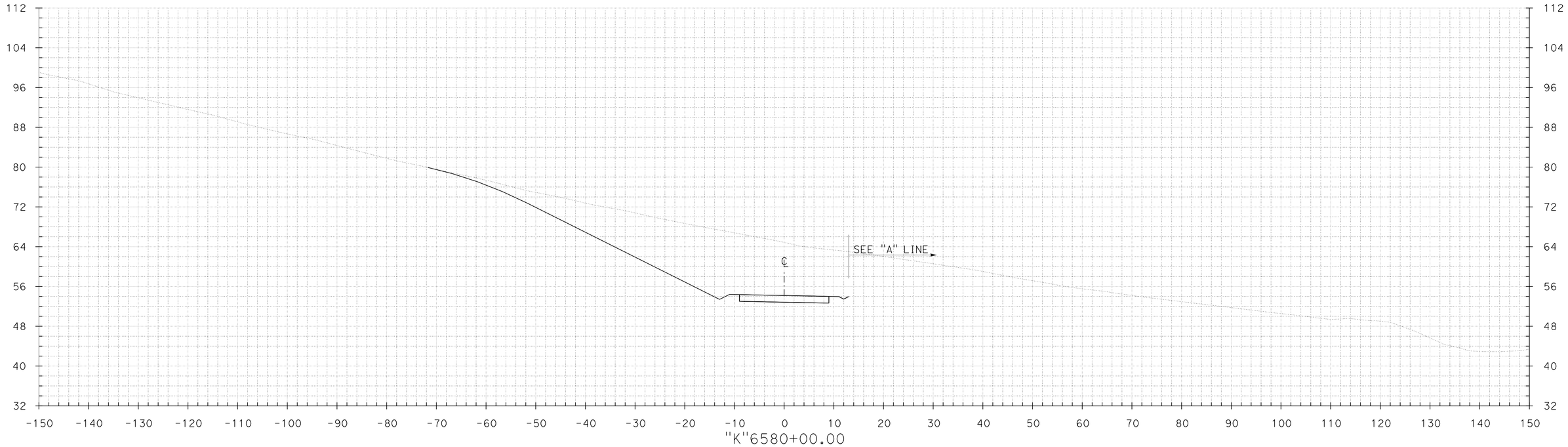

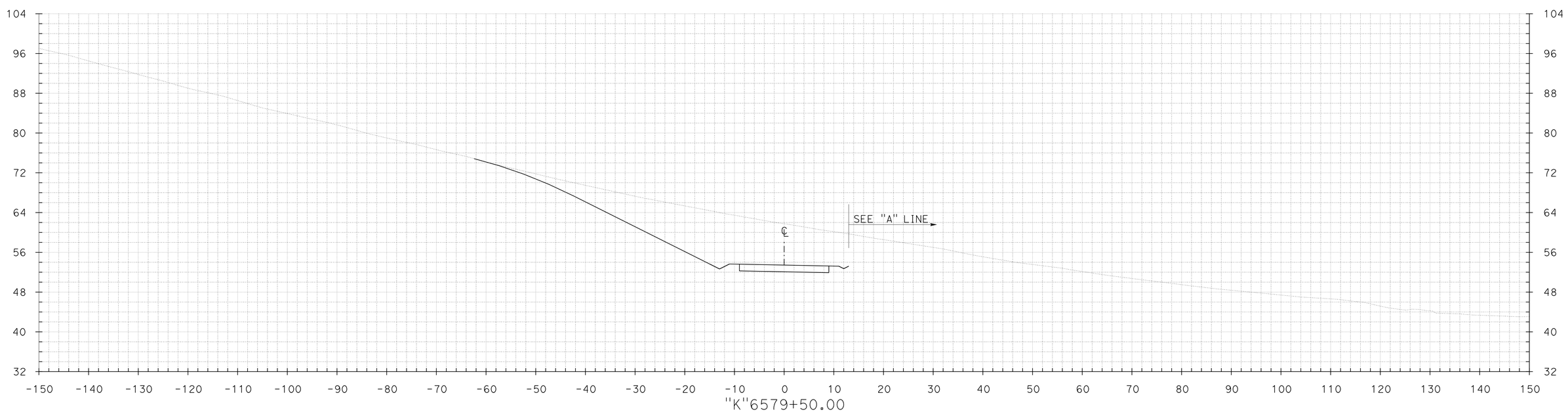

FOR EARTHWORK DEVELOPMENT ONLY

CROSS SECTIONS

SCALE: 1" = 10'

TEMPLATE BL DATE 09/30/14
DATE
DATE
DATE

GROUND BL DATE 09/30/14
DATE
DATE
DATE

PLOTTED BY
CHECKED BY
PLANIMETERED BY
FIELD BOOK No.

PLOTTED BY
CHECKED BY
INKED BY
SURVEYED BY

DGN FILE => K-Line - Gen.dgn
DATE PLOTTED => 16-OCT-2014 TIME PLOTTED => 23:47

CONTRACT No.	DIST	COUNTY	ROUTE	POST MILES TOTAL PROJECT	SHEET No.	TOTAL SHEETS
04-264094	04	Mrn,Son	101	26.8/27.6, 0.0/2.0	15	36

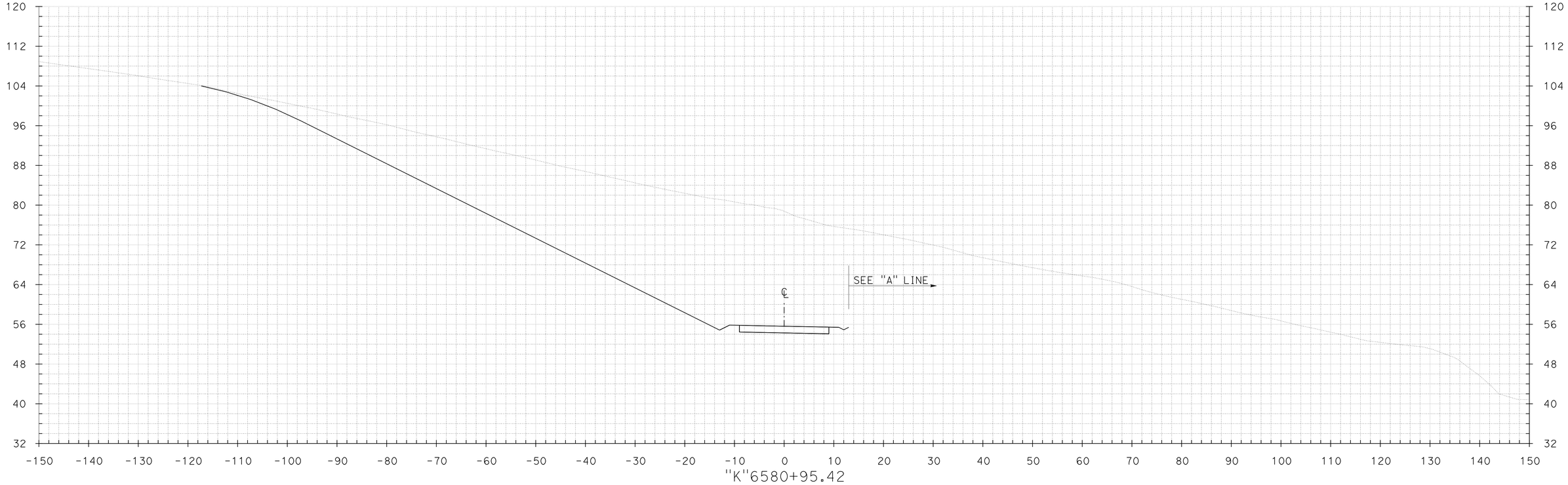

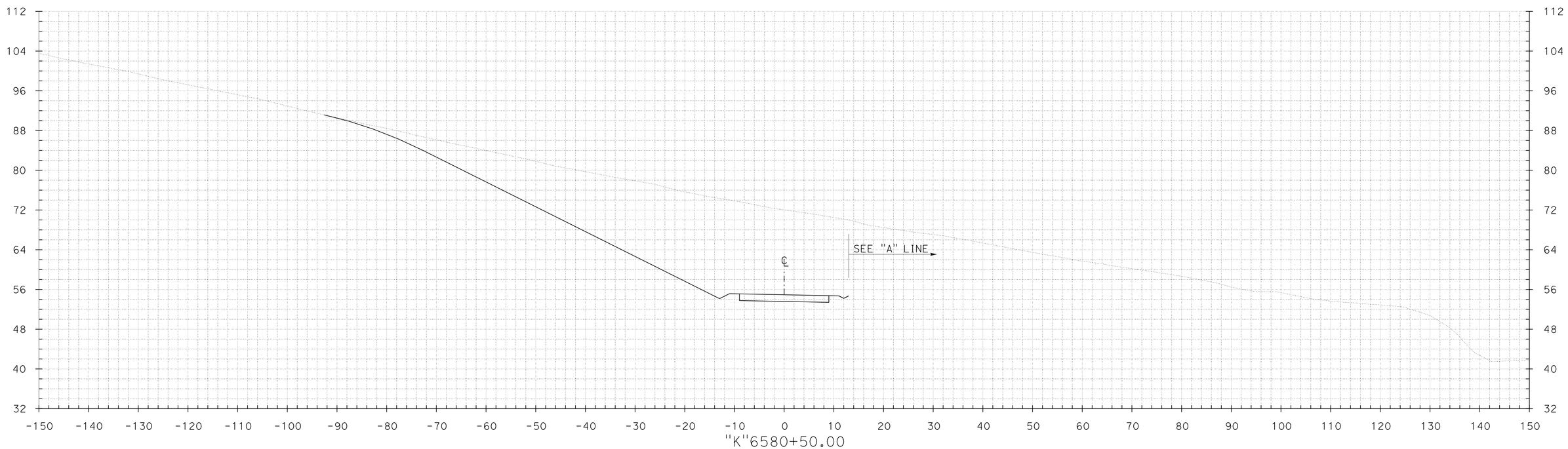

CROSS SECTIONS

SCALE: 1" = 10'

FOR EARTHWORK DEVELOPMENT ONLY

PLOTTED BY
CHECKED BY
INKED BY
SURVEYED BY

GROUND BL DATE 09/30/14
DATE
DATE
DATE

PLOTTED BY
CHECKED BY
PLANIMETERED BY
FIELD BOOK No.

TEMPLATE BL DATE 09/30/14
DATE
DATE
DATE

DGN FILE => K-Line - Gen.dgn
DATE PLOTTED => 16-OCT-2014
TIME PLOTTED => 23:48

CONTRACT No.	DIST	COUNTY	ROUTE	POST MILES TOTAL PROJECT	SHEET No.	TOTAL SHEETS
04-264094	04	Mrn,Son	101	26.8/27.6, 0.0/2.0	16	36

GROUND
BL DATE 09/30/14
DATE
DATE
DATE

TEMPLATE
BL DATE 09/30/14
DATE
DATE
DATE

PLOTTED BY
CHECKED BY
PLANIMETERED BY
FIELD BOOK No.

PLOTTED BY
CHECKED BY
INKED BY
SURVEYED BY

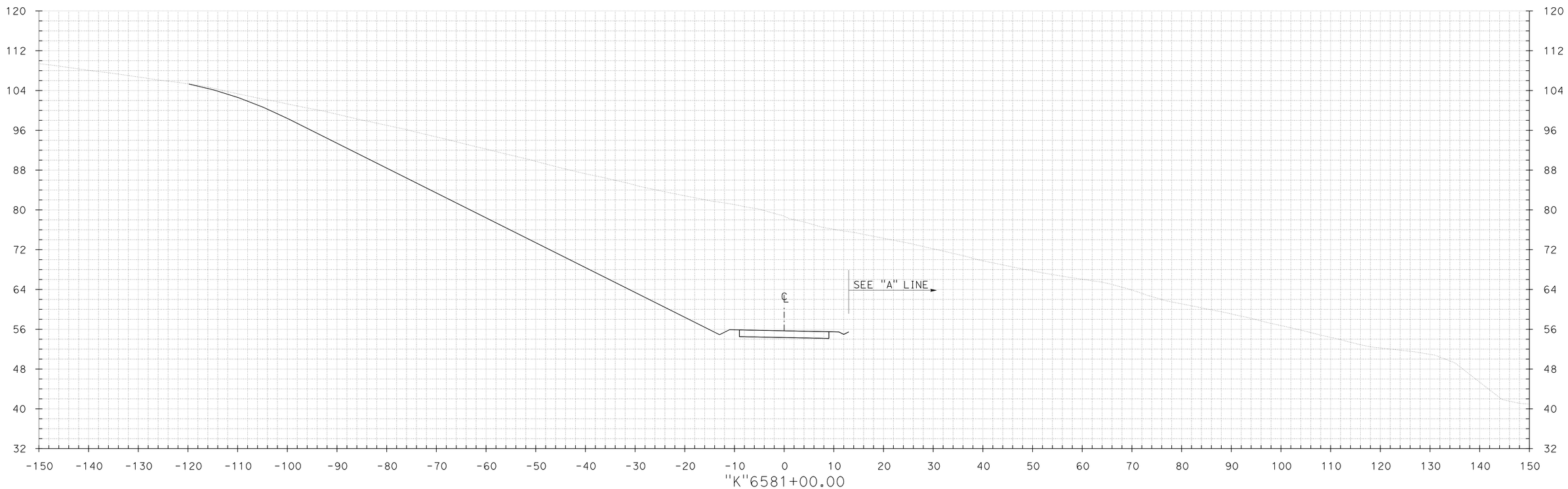

FOR EARTHWORK DEVELOPMENT ONLY

CROSS SECTIONS

SCALE: 1" = 10'

DGN FILE => K-Line - Gen.dgn
DATE PLOTTED => 16-OCT-2014
TIME PLOTTED => 23:48

CONTRACT No.	DIST	COUNTY	ROUTE	POST MILES TOTAL PROJECT	SHEET No.	TOTAL SHEETS
04-264094	04	Mrn,Son	101	26.8/27.6, 0.0/2.0	17	36

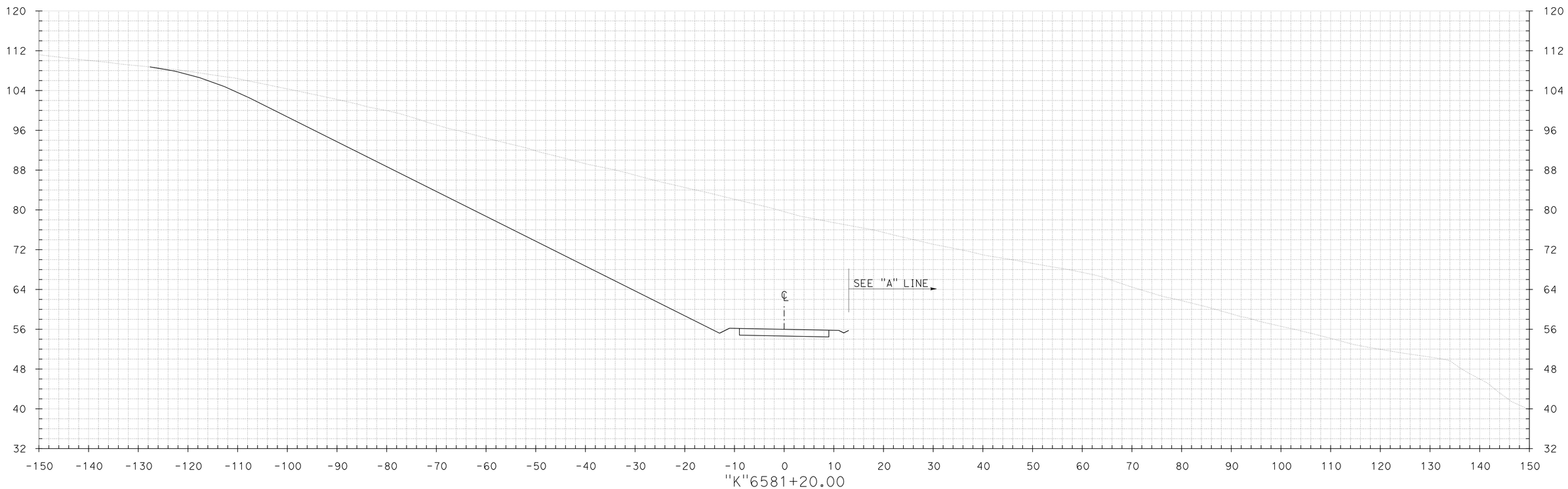

FOR EARTHWORK DEVELOPMENT ONLY

CROSS SECTIONS

SCALE: 1" = 10'

GROUND BL DATE 09/30/14
DATE
DATE
DATE

TEMPLATE BL DATE 09/30/14
DATE
DATE
DATE

PLOTTED BY
CHECKED BY
PLANIMETERED BY
FIELD BOOK No.

PLOTTED BY
CHECKED BY
INKED BY
SURVEYED BY

DGN FILE => K-Line - Gen.dgn DATE PLOTTED => 16-OCT-2014 TIME PLOTTED => 23:48

CONTRACT No.	DIST	COUNTY	ROUTE	POST MILES TOTAL PROJECT	SHEET No.	TOTAL SHEETS
04-264094	04	Mrn,Son	101	26.8/27.6, 0.0/2.0	18	36

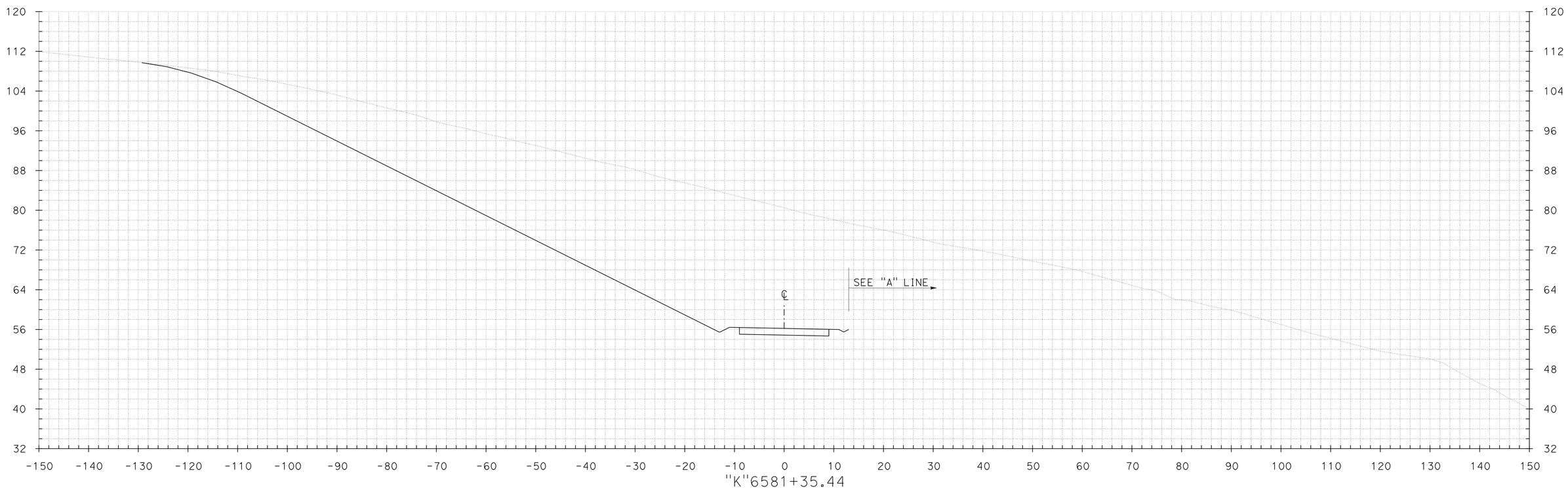

FOR EARTHWORK DEVELOPMENT ONLY

CROSS SECTIONS

SCALE: 1" = 10'

GROUND
BL DATE 09/30/14
DATE
DATE
DATE

TEMPLATE
BL DATE 09/30/14
DATE
DATE
DATE

PLOTTED BY
CHECKED BY
PLANIMETERED BY
FIELD BOOK No.

PLOTTED BY
CHECKED BY
INKED BY
SURVEYED BY

DGN FILE => K-Line - Gen.dgn
DATE PLOTTED => 16-OCT-2014
TIME PLOTTED => 23:48

CONTRACT No.	DIST	COUNTY	ROUTE	POST MILES TOTAL PROJECT	SHEET No.	TOTAL SHEETS
04-264094	04	Mrn,Son	101	26.8/27.6, 0.0/2.0	19	36

TEMPLATE BL DATE 09/30/14
DATE
DATE
DATE

GROUND BL DATE 09/30/14
DATE
DATE
DATE

PLOTTED BY
CHECKED BY
PLANIMETERED BY
FIELD BOOK No.

PLOTTED BY
CHECKED BY
INKED BY
SURVEYED BY

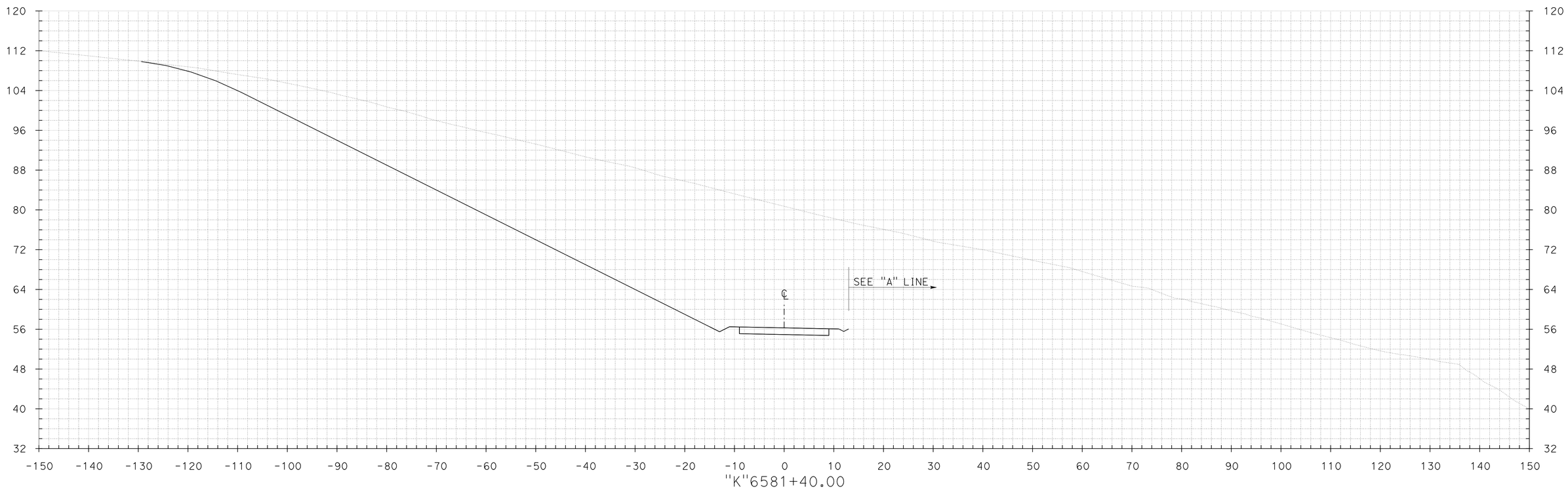

FOR EARTHWORK DEVELOPMENT ONLY

CROSS SECTIONS

SCALE: 1" = 10'

DGN FILE => K-Line - Gen.dgn DATE PLOTTED => 16-OCT-2014 TIME PLOTTED => 23:48

CONTRACT No.	DIST	COUNTY	ROUTE	POST MILES TOTAL PROJECT	SHEET No.	TOTAL SHEETS
04-264094	04	Mrn,Son	101	26.8/27.6, 0.0/2.0	20	36

GROUND
BL DATE 09/30/14
DATE
DATE
DATE

TEMPLATE
BL DATE 09/30/14
DATE
DATE
DATE

PLOTTED BY
CHECKED BY
PLANIMETERED BY
FIELD BOOK No.

PLOTTED BY
CHECKED BY
INKED BY
SURVEYED BY

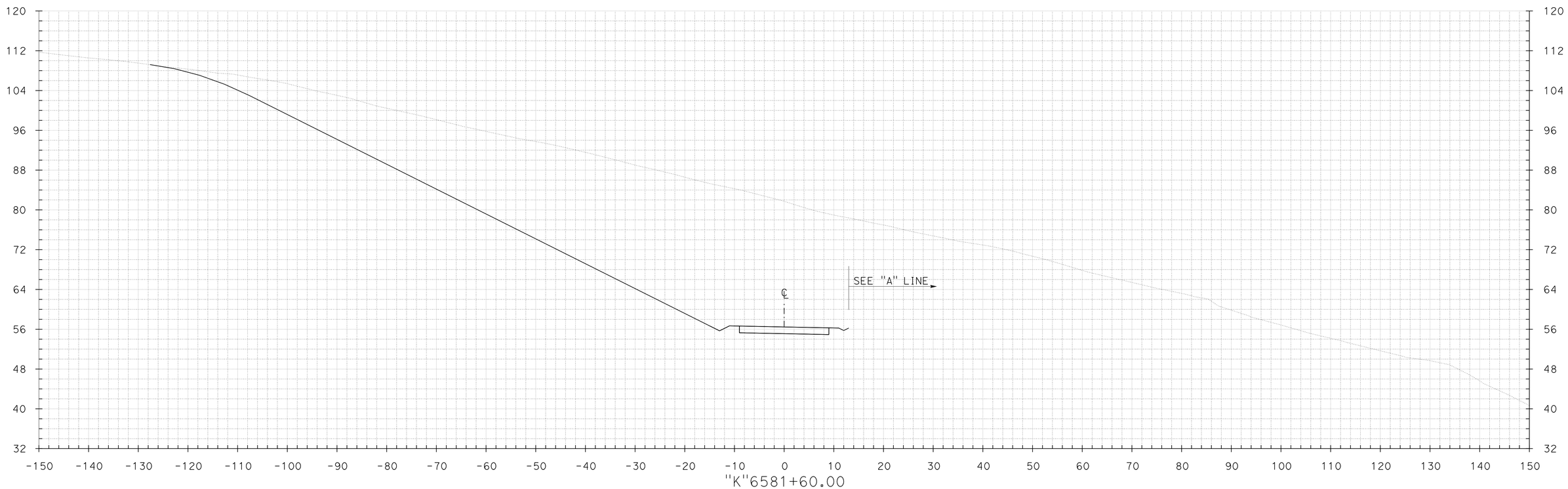

FOR EARTHWORK DEVELOPMENT ONLY

CROSS SECTIONS

SCALE: 1" = 10'

DGN FILE => K-Line - Gen.dgn
DATE PLOTTED => 16-OCT-2014
TIME PLOTTED => 23:48

CONTRACT No.	DIST	COUNTY	ROUTE	POST MILES TOTAL PROJECT	SHEET No.	TOTAL SHEETS
04-264094	04	Mrn,Son	101	26.8/27.6, 0.0/2.0	21	36

GROUND
BL DATE 09/30/14
DATE
DATE
DATE

TEMPLATE
BL DATE 09/30/14
DATE
DATE
DATE

PLOTTED BY
CHECKED BY
PLANIMETERED BY
FIELD BOOK No.

PLOTTED BY
CHECKED BY
INKED BY
SURVEYED BY

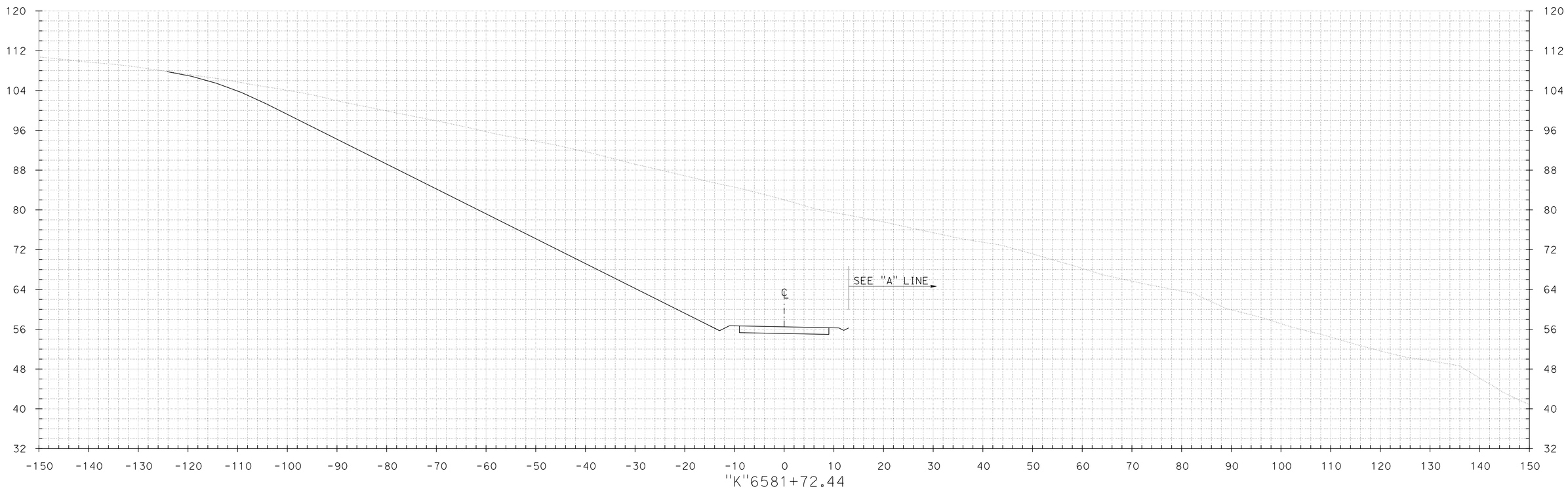

FOR EARTHWORK DEVELOPMENT ONLY

CROSS SECTIONS

SCALE: 1" = 10'

DGN FILE => K-Line - Gen.dgn
DATE PLOTTED => 16-OCT-2014
TIME PLOTTED => 23:48

CONTRACT No.	DIST	COUNTY	ROUTE	POST MILES TOTAL PROJECT	SHEET No.	TOTAL SHEETS
04-264094	04	Mrn,Son	101	26.8/27.6, 0.0/2.0	22	36

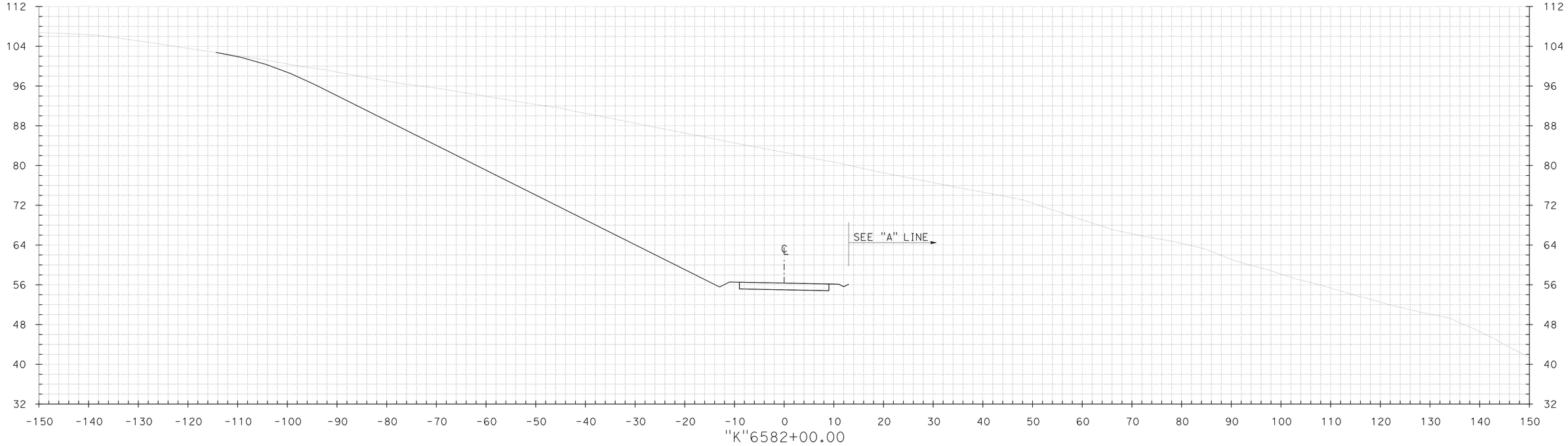

"K"6582+00.00

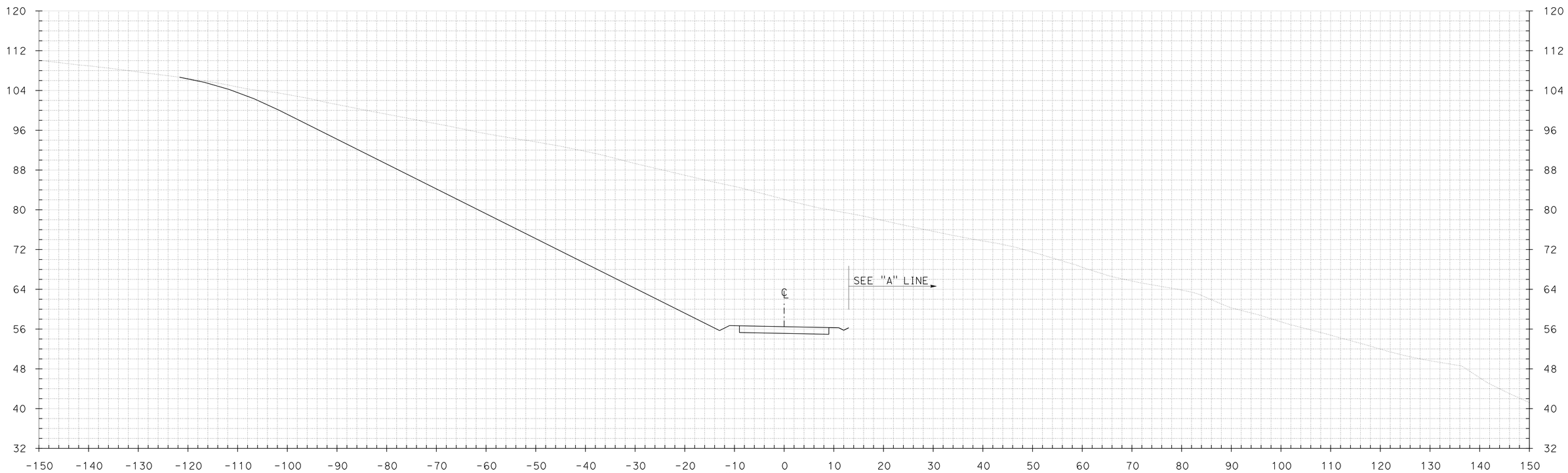

"K"6581+80.00

FOR EARTHWORK DEVELOPMENT ONLY

CROSS SECTIONS

SCALE: 1" = 10'

GROUND BL DATE 09/30/14
DATE
DATE
DATE

PLOTTED BY
CHECKED BY
INKED BY
SURVEYED BY

PLOTTED BY
CHECKED BY
PLANIMETERED BY
FIELD BOOK No.

TEMPLATE BL DATE 09/30/14
DATE
DATE
DATE

DGN FILE => K-Line - Gen.dgn
DATE PLOTTED => 16-OCT-2014
TIME PLOTTED => 23:48

CONTRACT No.	DIST	COUNTY	ROUTE	POST MILES TOTAL PROJECT	SHEET No.	TOTAL SHEETS
04-264094	04	Mrn,Son	101	26.8/27.6, 0.0/2.0	23	36

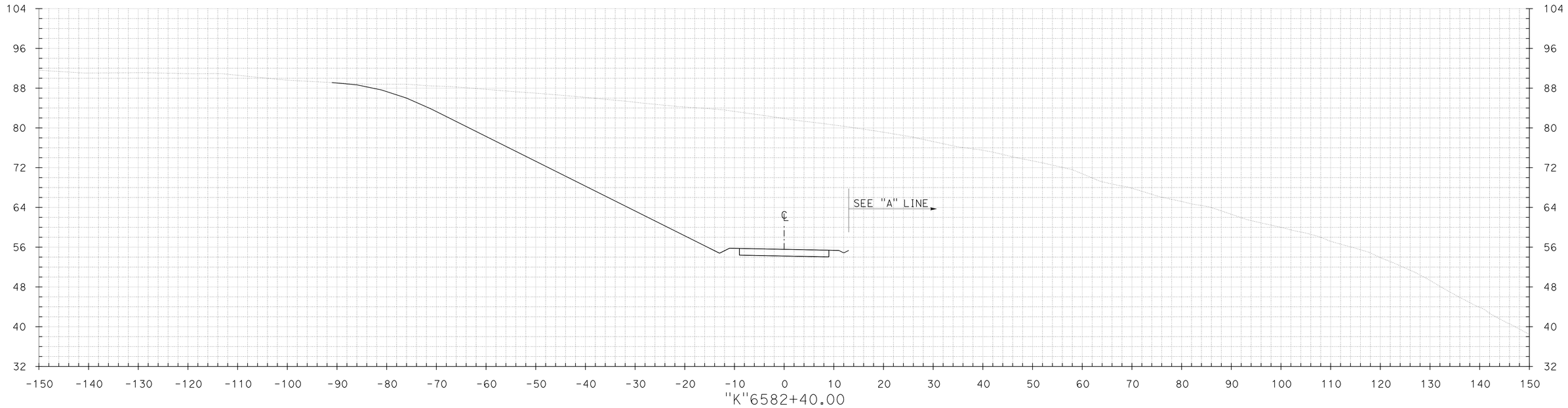

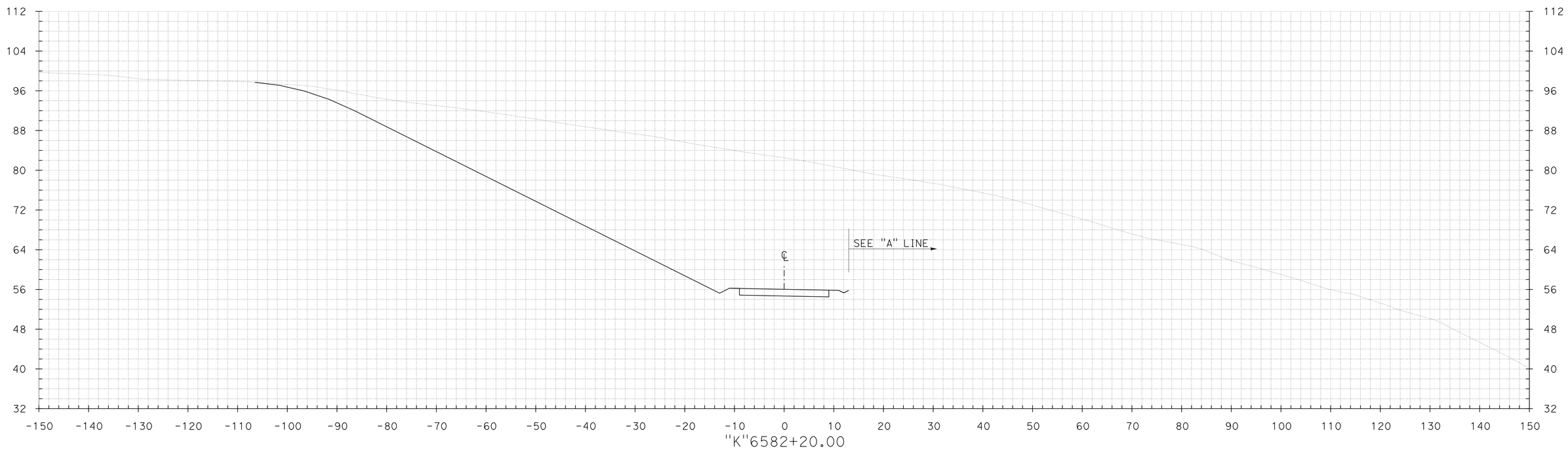

CROSS SECTIONS

SCALE: 1" = 10'

FOR EARTHWORK DEVELOPMENT ONLY

GROUND BL DATE 09/30/14
PLOTTED BY
CHECKED BY
INKED BY
SURVEYED BY

TEMPLATE BL DATE 09/30/14
PLOTTED BY
CHECKED BY
PLANIMETERED BY
FIELD BOOK No.

DGN FILE => K-Line - Gen.dgn
DATE PLOTTED => 16-OCT-2014
TIME PLOTTED => 23:48

CONTRACT No.	DIST	COUNTY	ROUTE	POST MILES TOTAL PROJECT	SHEET No.	TOTAL SHEETS
04-264094	04	Mrn,Son	101	26.8/27.6, 0.0/2.0	24	36

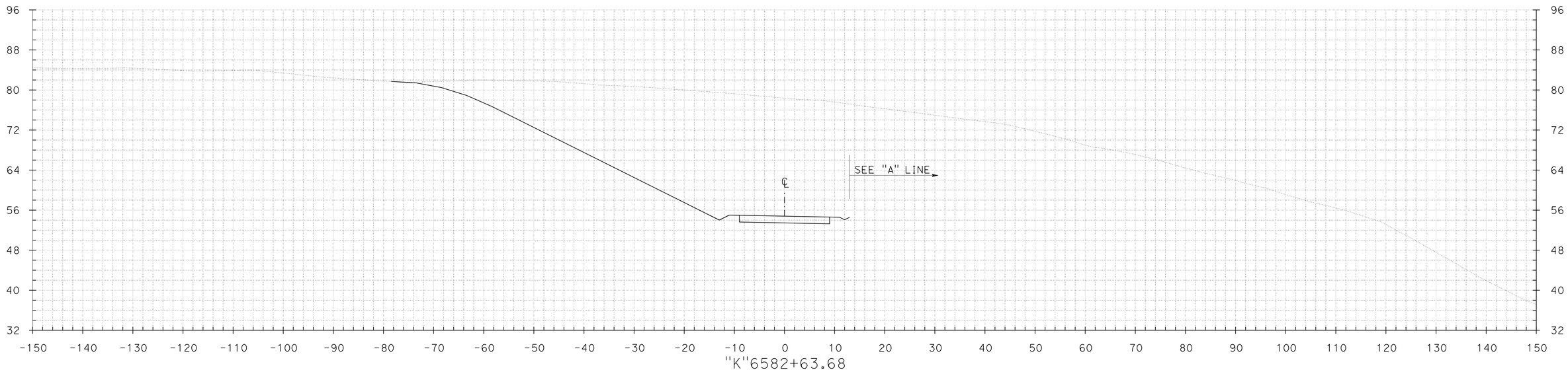

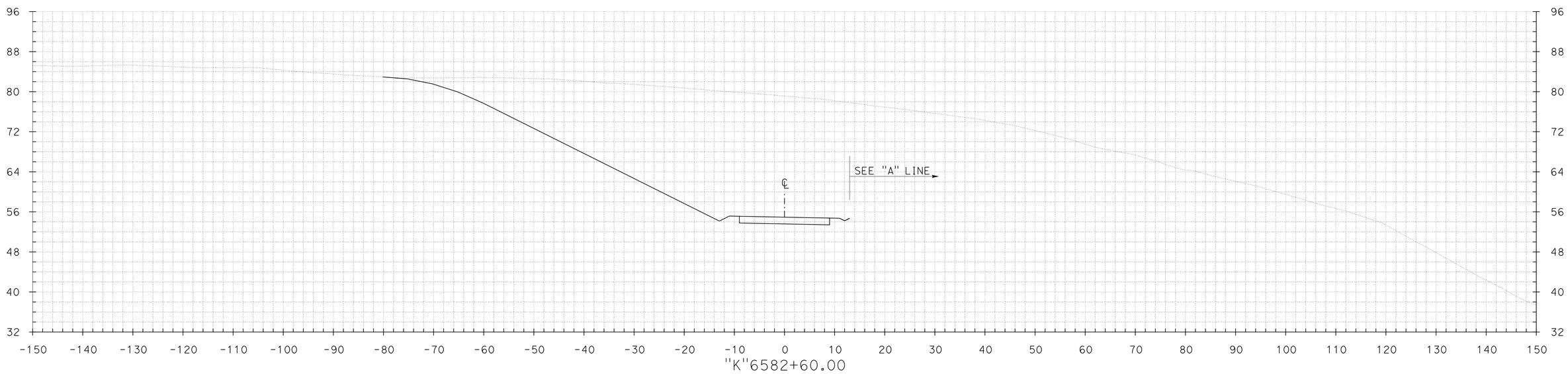

CROSS SECTIONS

SCALE: 1" = 10'

FOR EARTHWORK DEVELOPMENT ONLY

TEMPLATE BL DATE 09/30/14
DATE
DATE
DATE

PLOTTED BY
CHECKED BY
PLANIMETERED BY
FIELD BOOK No.

GROUND BL DATE 09/30/14
DATE
DATE
DATE

PLOTTED BY
CHECKED BY
INKED BY
SURVEYED BY

DGN FILE => X-Line - Gen.dgn
DATE PLOTTED => 16-OCT-2014
TIME PLOTTED => 23:48

CONTRACT No.	DIST	COUNTY	ROUTE	POST MILES TOTAL PROJECT	SHEET No.	TOTAL SHEETS
04-264094	04	Mrn,Son	101	26.8/27.6, 0.0/2.0	25	36

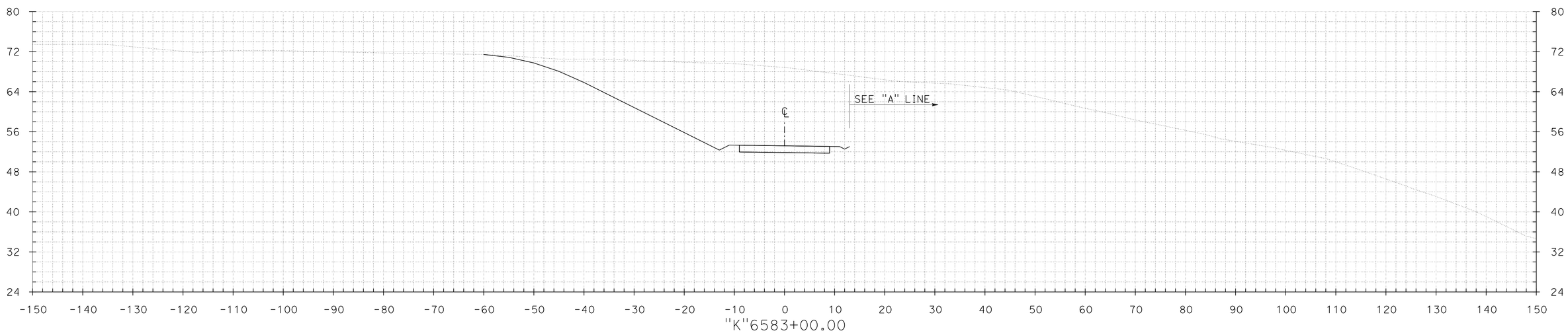

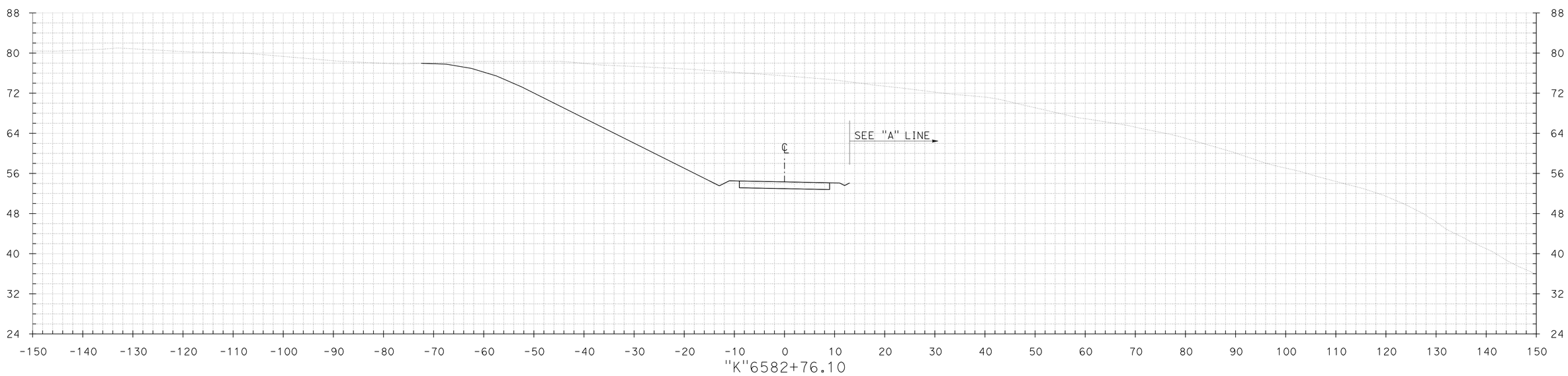

FOR EARTHWORK DEVELOPMENT ONLY

CROSS SECTIONS

SCALE: 1" = 10'

TEMPLATE BL DATE 09/30/14
DATE
DATE
DATE

GROUND BL DATE 09/30/14
DATE
DATE
DATE

PLOTTED BY
CHECKED BY
INKED BY
SURVEYED BY

PLOTTED BY
CHECKED BY
PLANIMETERED BY
FIELD BOOK No.

DGN FILE => X-Line - Gen.dgn
DATE PLOTTED => 16-OCT-2014
TIME PLOTTED => 23:48

CONTRACT No.	DIST	COUNTY	ROUTE	POST MILES TOTAL PROJECT	SHEET No.	TOTAL SHEETS
04-264094	04	Mrn,Son	101	26.8/27.6, 0.0/2.0	26	36

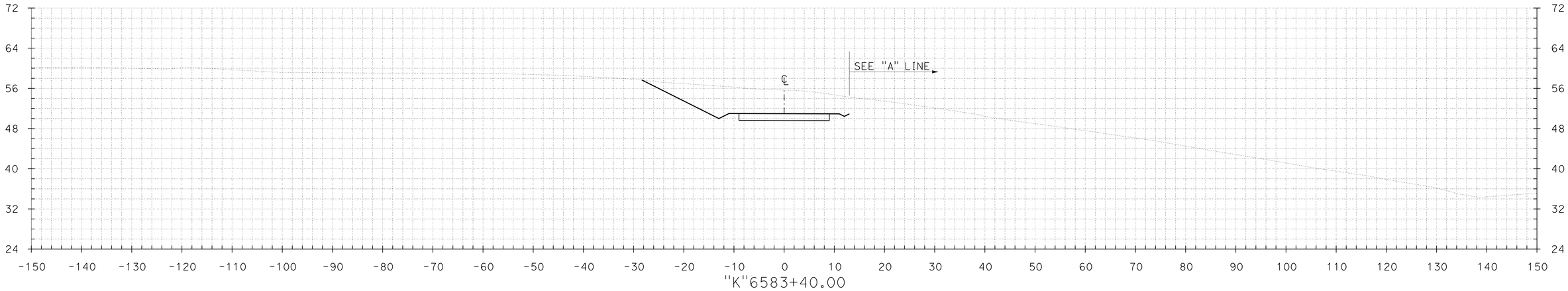

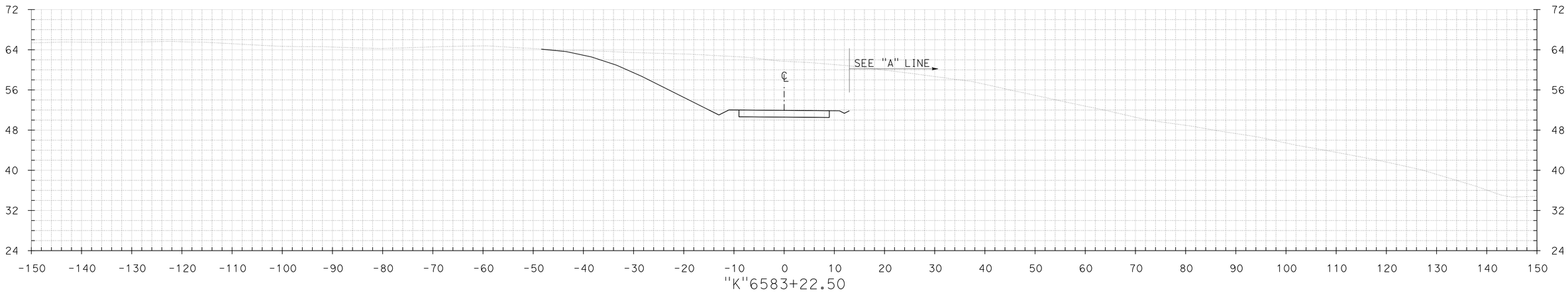

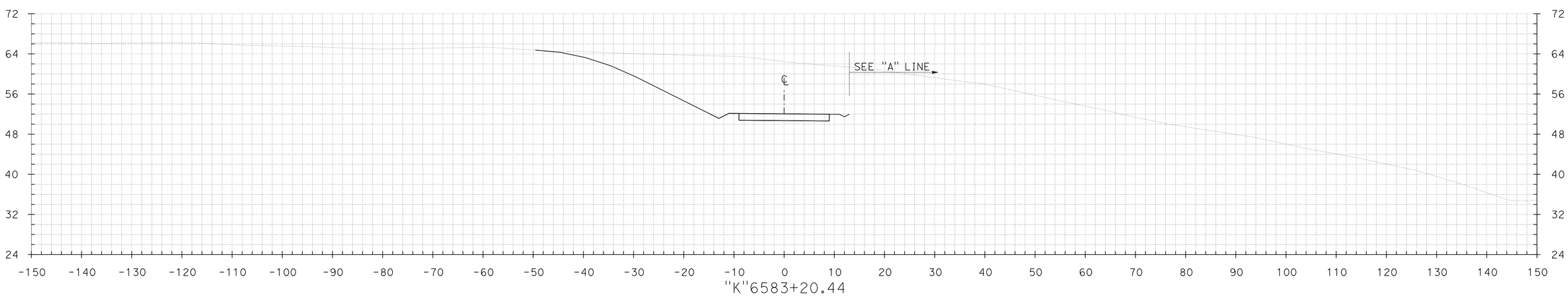

FOR EARTHWORK DEVELOPMENT ONLY

CROSS SECTIONS

SCALE: 1" = 10'

TEMPLATE BL DATE 09/30/14 DATE DATE DATE

PLOTTED BY CHECKED BY PLANIMETERED BY FIELD BOOK No.

GROUND BL DATE 09/30/14 DATE DATE DATE

PLOTTED BY CHECKED BY INKED BY SURVEYED BY

DGN FILE => K-Line - Gen.dgn DATE PLOTTED => 16-OCT-2014 TIME PLOTTED => 23:48

CONTRACT No.	DIST	COUNTY	ROUTE	POST MILES TOTAL PROJECT	SHEET No.	TOTAL SHEETS
04-264094	04	Mrn,Son	101	26.8/27.6, 0.0/2.0	27	36

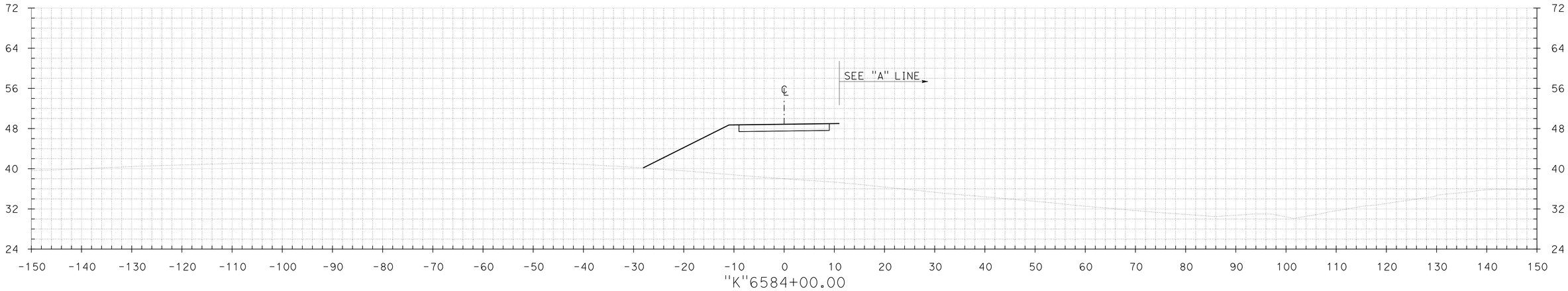

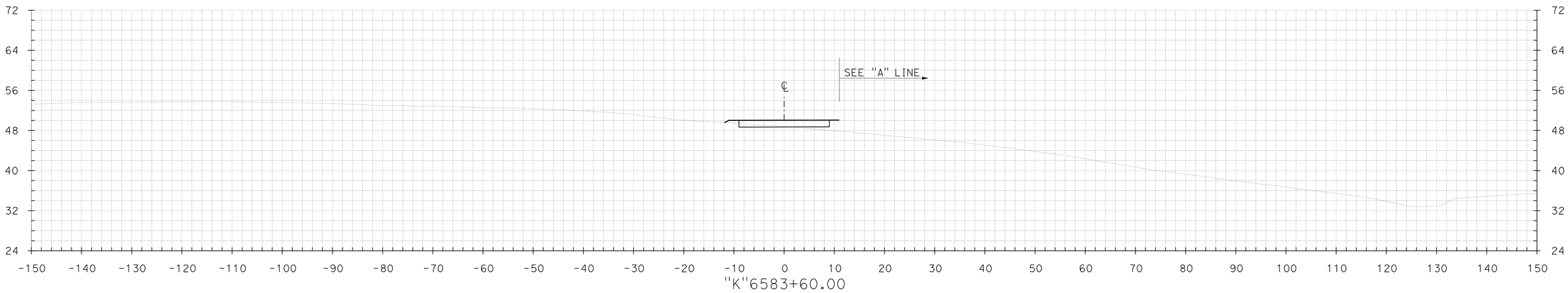

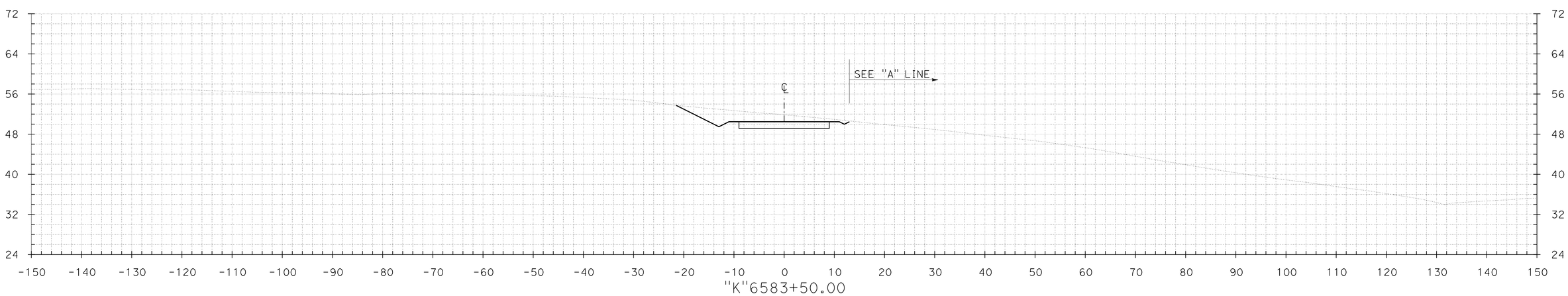

CROSS SECTIONS

SCALE: 1" = 10'

FOR EARTHWORK DEVELOPMENT ONLY

TEMPLATE BL DATE 09/30/14 DATE DATE DATE

PLOTTED BY CHECKED BY PLANIMETERED BY FIELD BOOK No.

GROUND BL DATE 09/30/14 DATE DATE DATE

PLOTTED BY CHECKED BY INKED BY SURVEYED BY

DGN FILE => K-Line - Gen.dgn DATE PLOTTED => 16-OCT-2014 TIME PLOTTED => 23:48

CONTRACT No.	DIST	COUNTY	ROUTE	POST MILES TOTAL PROJECT	SHEET No.	TOTAL SHEETS
04-264094	04	Mrn,Son	101	26.8/27.6, 0.0/2.0	28	36

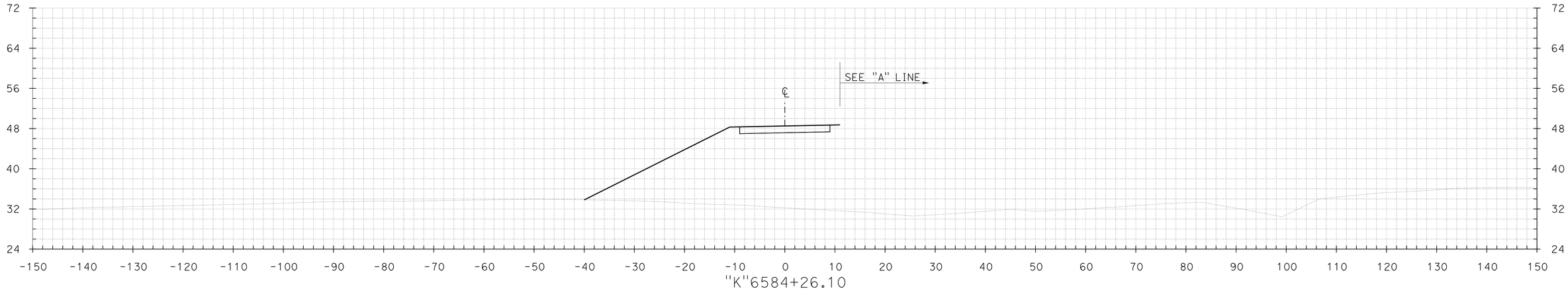

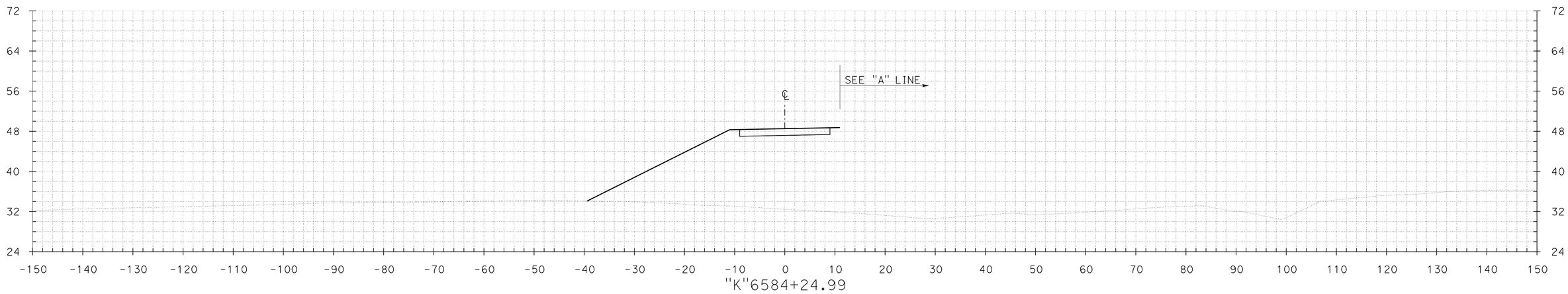

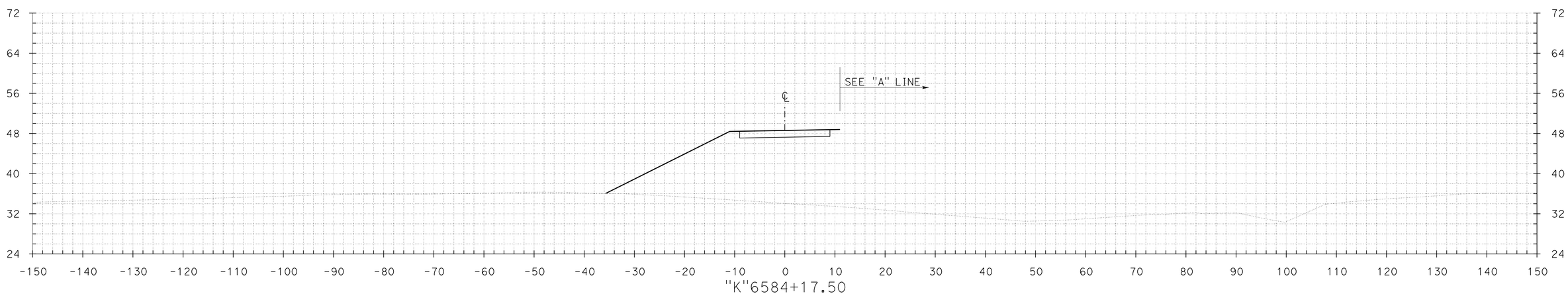

FOR EARTHWORK DEVELOPMENT ONLY

CROSS SECTIONS

SCALE: 1" = 10'

TEMPLATE	BL	DATE 09/30/14
		DATE
		DATE
		DATE
GROUND	BL	DATE 09/30/14
		DATE
		DATE
		DATE
PLOTTED BY		
CHECKED BY		
PLANIMETERED BY		
FIELD BOOK No.		
PLOTTED BY		
CHECKED BY		
INKED BY		
SURVEYED BY		

DGN FILE => K-Line - Gen.dgn DATE PLOTTED => 16-OCT-2014 TIME PLOTTED => 23:48

CONTRACT No.	DIST	COUNTY	ROUTE	POST MILES TOTAL PROJECT	SHEET No.	TOTAL SHEETS
04-264094	04	Mrn,Son	101	26.8/27.6, 0.0/2.0	29	36

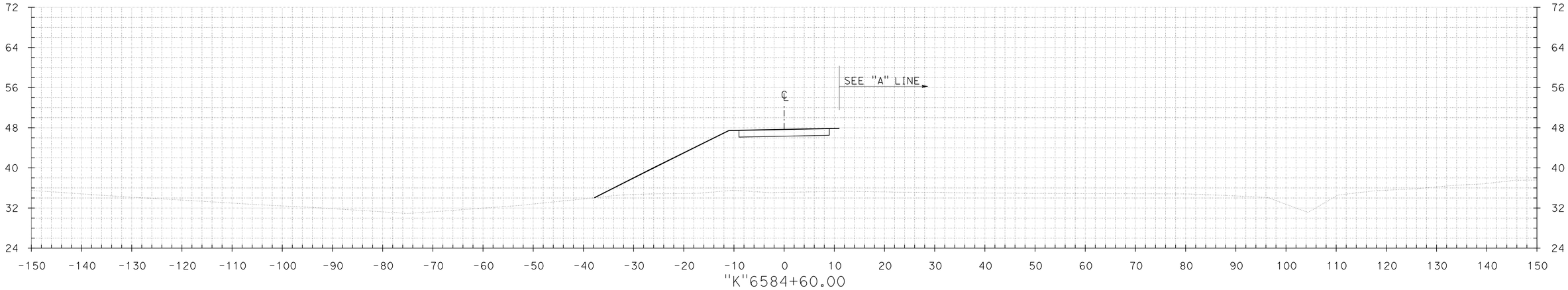

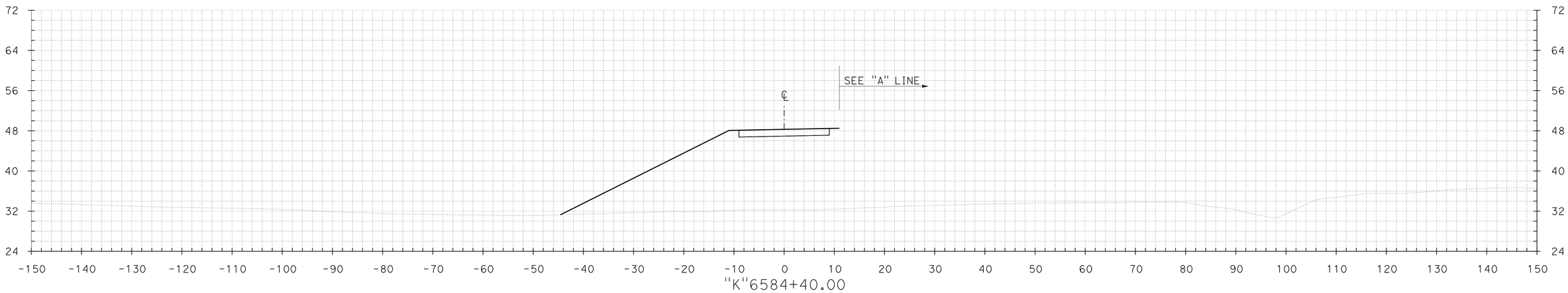

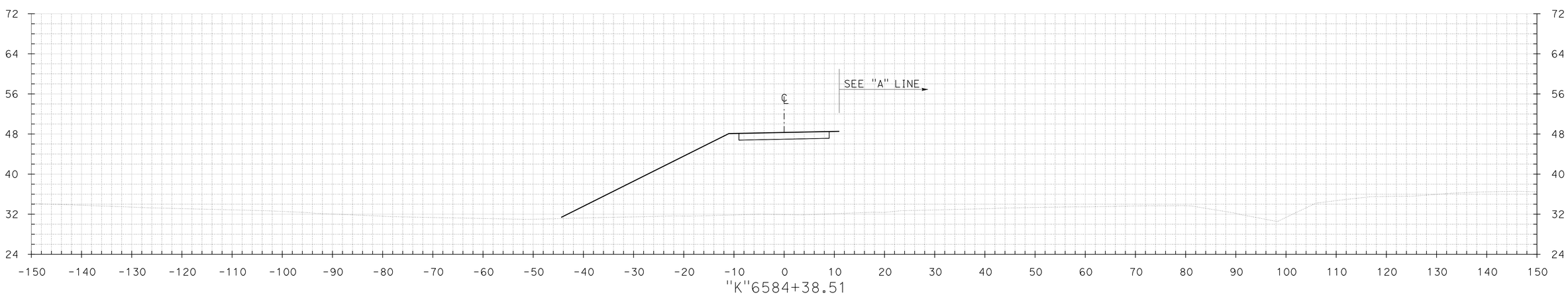

FOR EARTHWORK DEVELOPMENT ONLY

CROSS SECTIONS

SCALE: 1" = 10'

TEMPLATE BL DATE 09/30/14 DATE DATE DATE

GROUND BL DATE 09/30/14 DATE DATE DATE

PLOTTED BY PLOTTED BY
CHECKED BY CHECKED BY
INKED BY PLANIMETERED BY
SURVEYED BY FIELD BOOK No.

DGN FILE => K-Line - Gen.dgn DATE PLOTTED => 16-OCT-2014 TIME PLOTTED => 23:48

CONTRACT No.	DIST	COUNTY	ROUTE	POST MILES TOTAL PROJECT	SHEET No.	TOTAL SHEETS
04-264094	04	Mrn,Son	101	26.8/27.6, 0.0/2.0	30	36

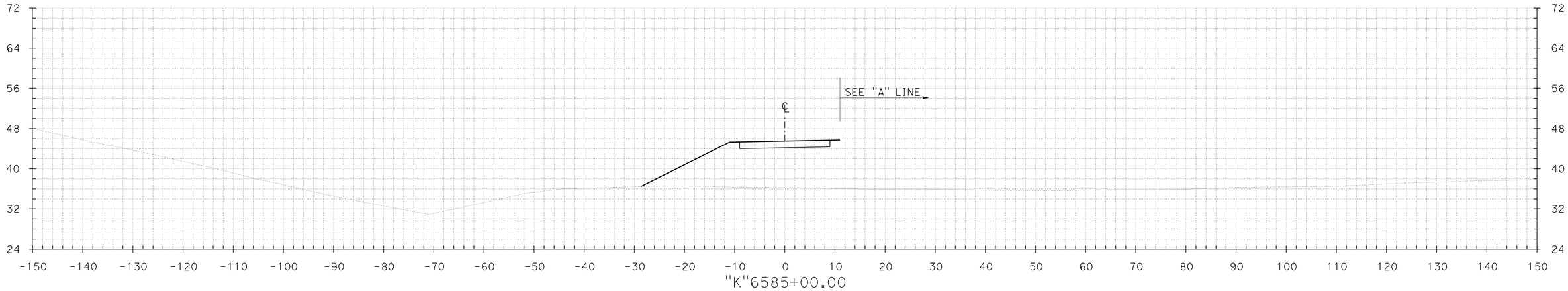

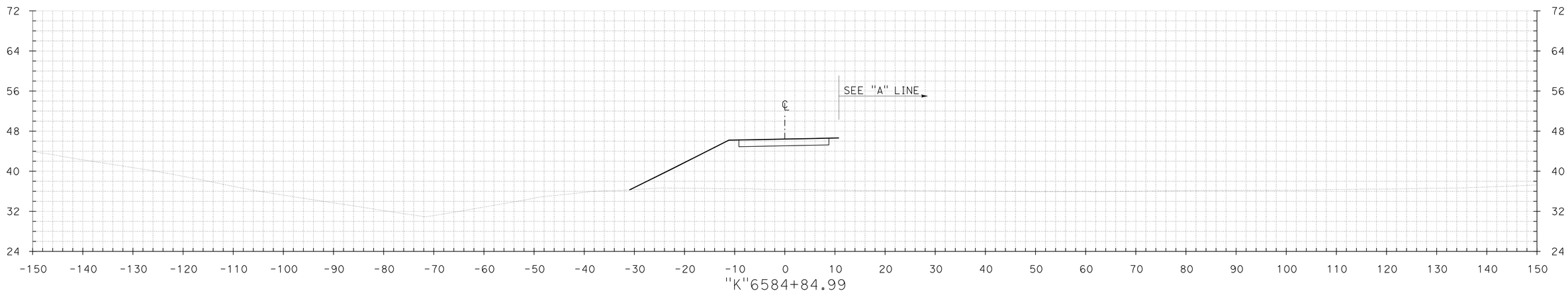

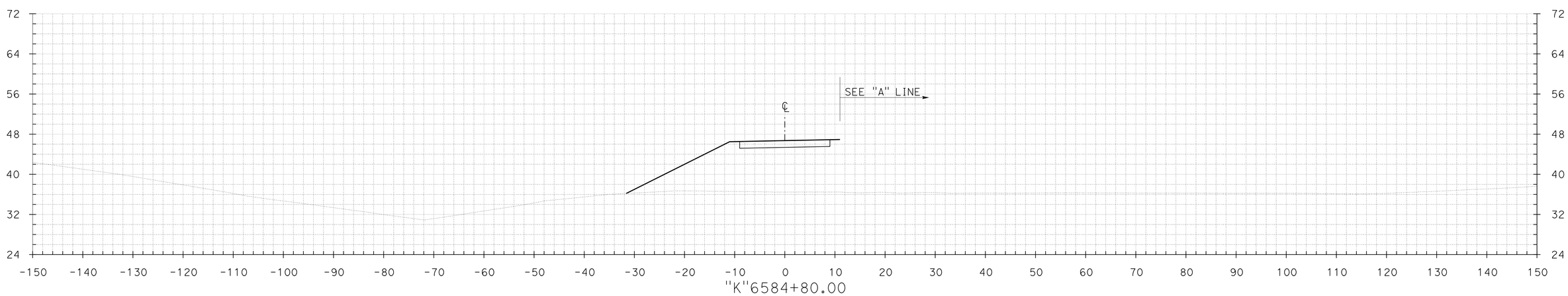

FOR EARTHWORK DEVELOPMENT ONLY

CROSS SECTIONS

SCALE: 1" = 10'

TEMPLATE
BL DATE 09/30/14
DATE
DATE
DATE

GROUND
BL DATE 09/30/14
DATE
DATE
DATE

PLOTTED BY
CHECKED BY
INKED BY
SURVEYED BY

PLOTTED BY
CHECKED BY
PLANIMETERED BY
FIELD BOOK No.

DGN FILE => K-Line - Gen.dgn DATE PLOTTED => 16-OCT-2014 TIME PLOTTED => 23:48

CONTRACT No.	DIST	COUNTY	ROUTE	POST MILES TOTAL PROJECT	SHEET No.	TOTAL SHEETS
04-264094	04	Mrn,Son	101	26.8/27.6, 0.0/2.0	31	36

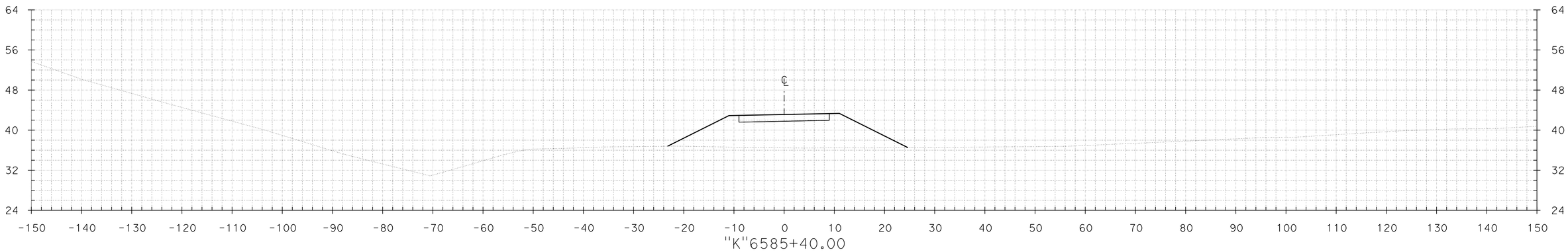

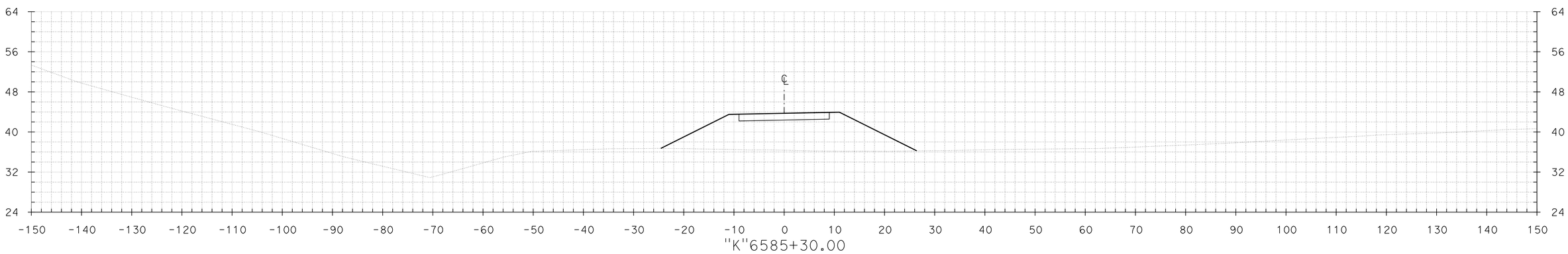

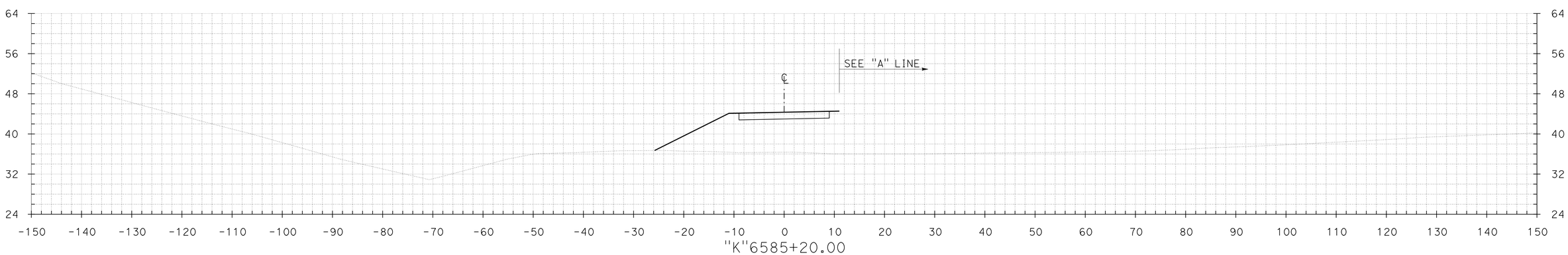

FOR EARTHWORK DEVELOPMENT ONLY

CROSS SECTIONS

SCALE: 1" = 10'

TEMPLATE BL DATE 09/30/14
DATE
DATE
DATE

PLOTTED BY
CHECKED BY
PLANIMETERED BY
FIELD BOOK No.

GROUND BL DATE 09/30/14
DATE
DATE
DATE

PLOTTED BY
CHECKED BY
INKED BY
SURVEYED BY

DGN FILE => K-Line - Gen.dgn
DATE PLOTTED => 16-OCT-2014
TIME PLOTTED => 23:48

CONTRACT No.	DIST	COUNTY	ROUTE	POST MILES TOTAL PROJECT	SHEET No.	TOTAL SHEETS
04-264094	04	Mrn,Son	101	26.8/27.6, 0.0/2.0	32	36

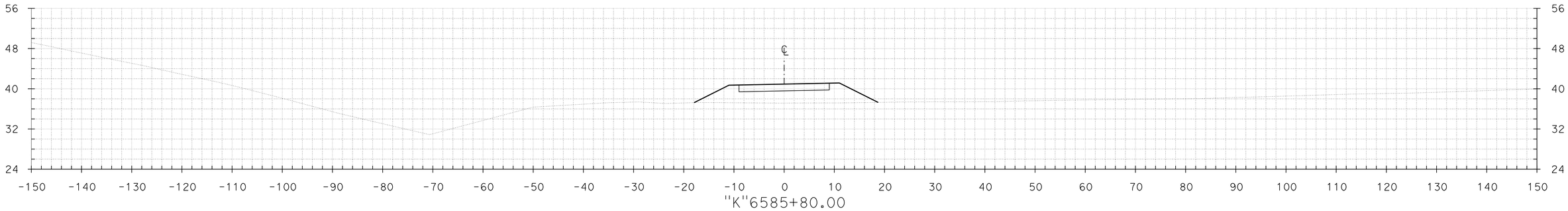

"K"6585+80.00

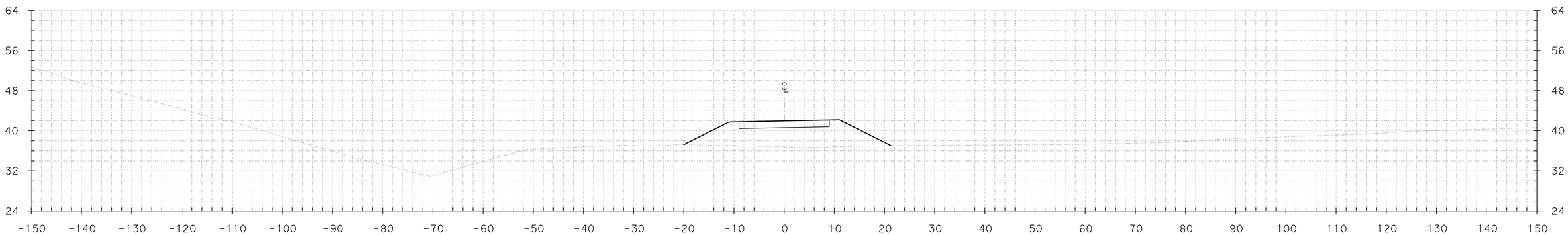

"K"6585+60.00

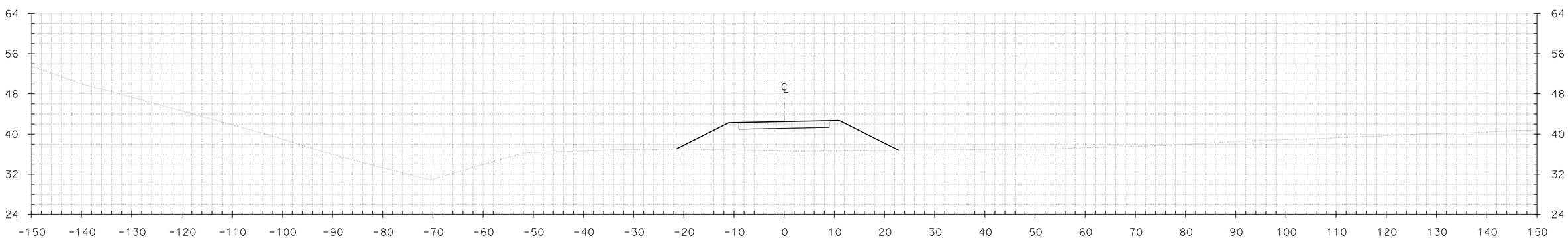

"K"6585+50.45

FOR EARTHWORK DEVELOPMENT ONLY

CROSS SECTIONS

SCALE: 1" = 10'

TEMPLATE
BL DATE 09/30/14
DATE
DATE
DATE

PLOTTED BY
CHECKED BY
PLANIMETERED BY
FIELD BOOK No.

GROUND
BL DATE 09/30/14
DATE
DATE
DATE

PLOTTED BY
CHECKED BY
INKED BY
SURVEYED BY

DGN FILE => K-Line - Gen.dgn
DATE PLOTTED => 16-OCT-2014
TIME PLOTTED => 23:48

CONTRACT No.	DIST	COUNTY	ROUTE	POST MILES TOTAL PROJECT	SHEET No.	TOTAL SHEETS
04-264094	04	Mrn,Son	101	26.8/27.6, 0.0/2.0	33	36

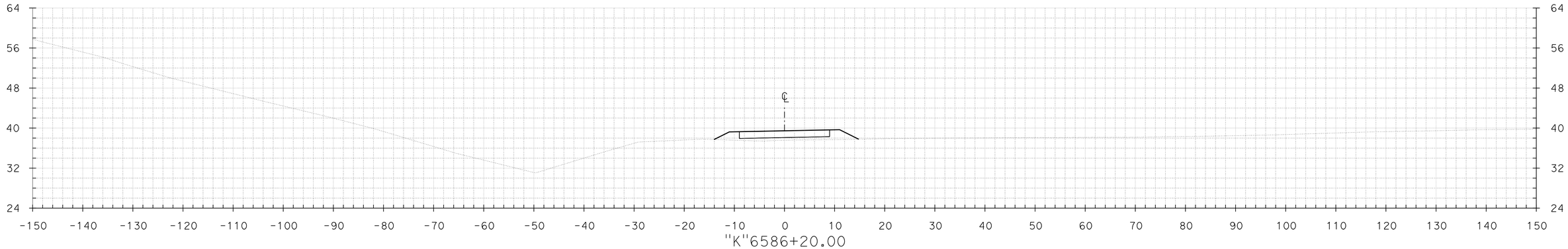

"K"6586+20.00

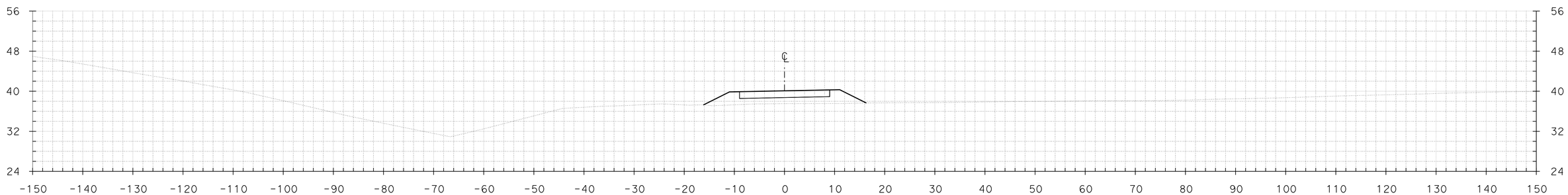

"K"6586+00.45

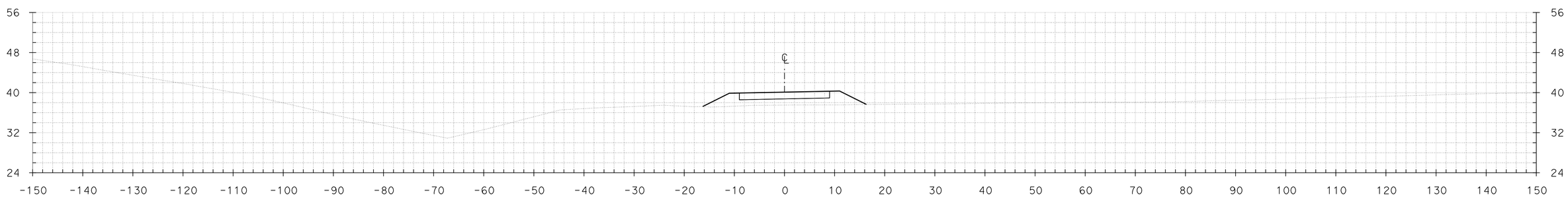

"K"6586+00.00

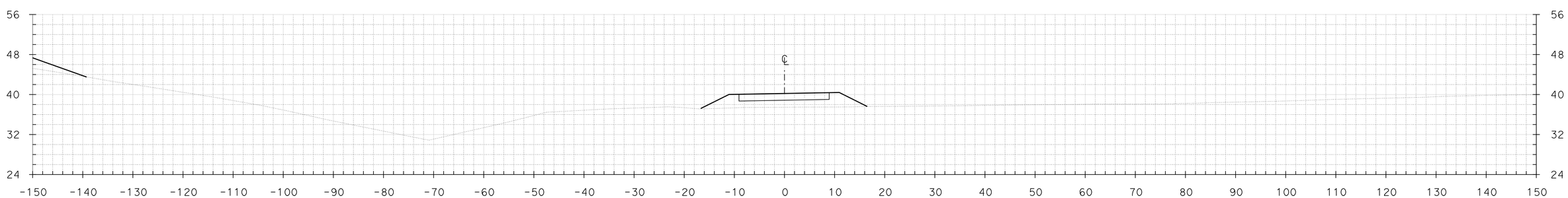

"K"6585+97.28

FOR EARTHWORK DEVELOPMENT ONLY

CROSS SECTIONS

SCALE: 1" = 10'

GROUND
BL DATE 09/30/14
DATE
DATE
DATE

PLOTTED BY
CHECKED BY
INKED BY
SURVEYED BY

TEMPLATE
BL DATE 09/30/14
DATE
DATE
DATE

PLOTTED BY
CHECKED BY
PLANIMETERED BY
FIELD BOOK No.

DGN FILE => K-Line - Gen.dgn
DATE PLOTTED => 16-OCT-2014
TIME PLOTTED => 23:48

CONTRACT No.	DIST	COUNTY	ROUTE	POST MILES TOTAL PROJECT	SHEET No.	TOTAL SHEETS
04-264094	04	Mrn,Son	101	26.8/27.6, 0.0/2.0	34	36

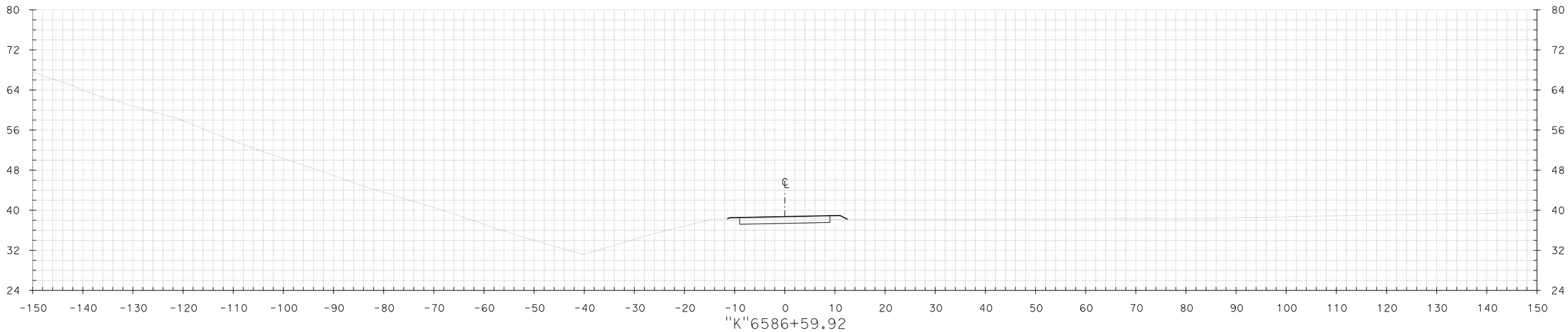

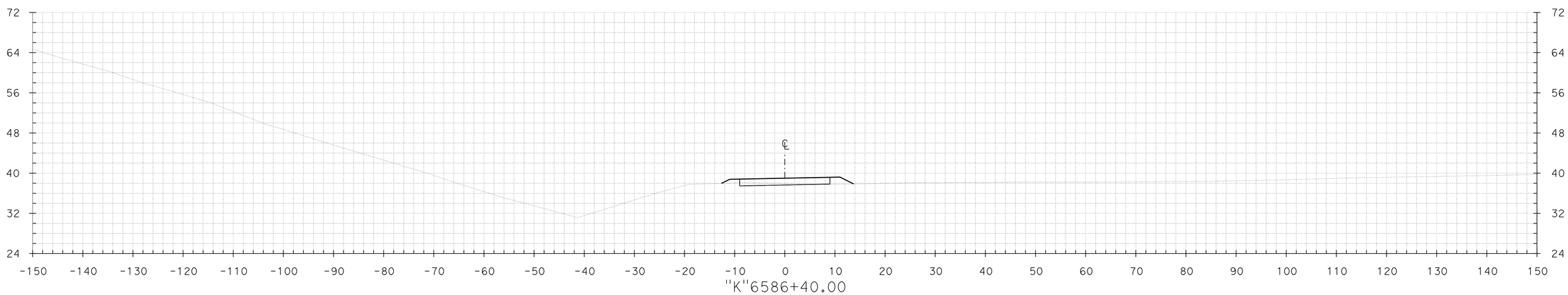

FOR EARTHWORK DEVELOPMENT ONLY

CROSS SECTIONS

SCALE: 1" = 10'

TEMPLATE
BL _____ DATE 09/30/14
_____ DATE _____
_____ DATE _____
_____ DATE _____

GROUND
BL _____ DATE 09/30/14
_____ DATE _____
_____ DATE _____
_____ DATE _____

PLOTTED BY _____
CHECKED BY _____
INKED BY _____
SURVEYED BY _____

PLOTTED BY _____
CHECKED BY _____
PLANIMETERED BY _____
FIELD BOOK No. _____

DGN FILE => K-Line - Gen.dgn
DATE PLOTTED => 16-OCT-2014
TIME PLOTTED => 23:48

CONTRACT No.	DIST	COUNTY	ROUTE	POST MILES TOTAL PROJECT	SHEET No.	TOTAL SHEETS
04-264094	04	Mrn,Son	101	26.8/27.6, 0.0/2.0	35	36

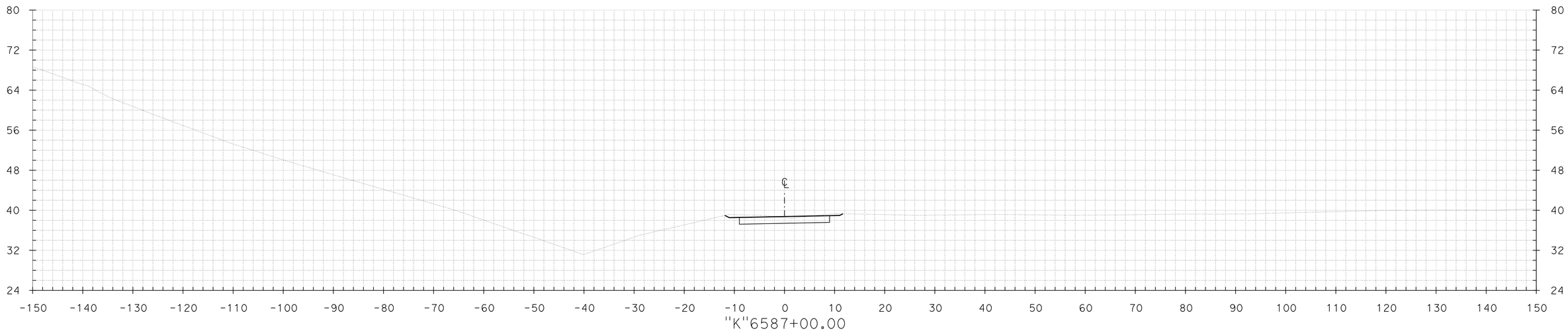

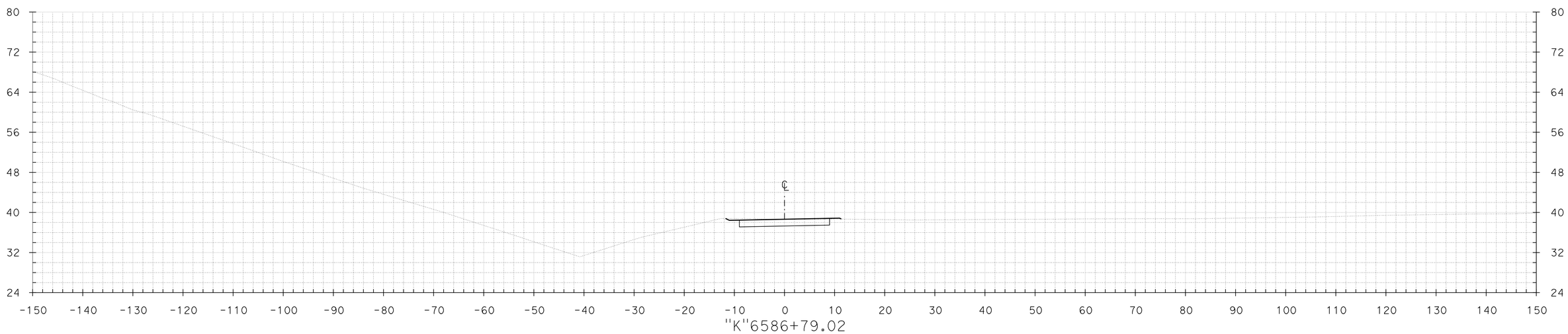

FOR EARTHWORK DEVELOPMENT ONLY

CROSS SECTIONS

SCALE: 1" = 10'

TEMPLATE BL DATE ____ DATE ____ DATE ____ DATE ____

GROUND BL DATE 09/30/14 DATE ____ DATE ____ DATE ____

PLOTTED BY ____ CHECKED BY ____ INKED BY ____ SURVEYED BY ____

PLOTTED BY ____ CHECKED BY ____ PLANIMETERED BY ____ FIELD BOOK No. ____

DATE 09/30/14

DGN FILE => X-Line - Gen.dgn DATE PLOTTED => 16-OCT-2014 TIME PLOTTED => 23:48

CONTRACT No.	DIST	COUNTY	ROUTE	POST MILES TOTAL PROJECT	SHEET No.	TOTAL SHEETS
04-264094	04	Mrn,Son	101	26.8/27.6, 0.0/2.0	36	36

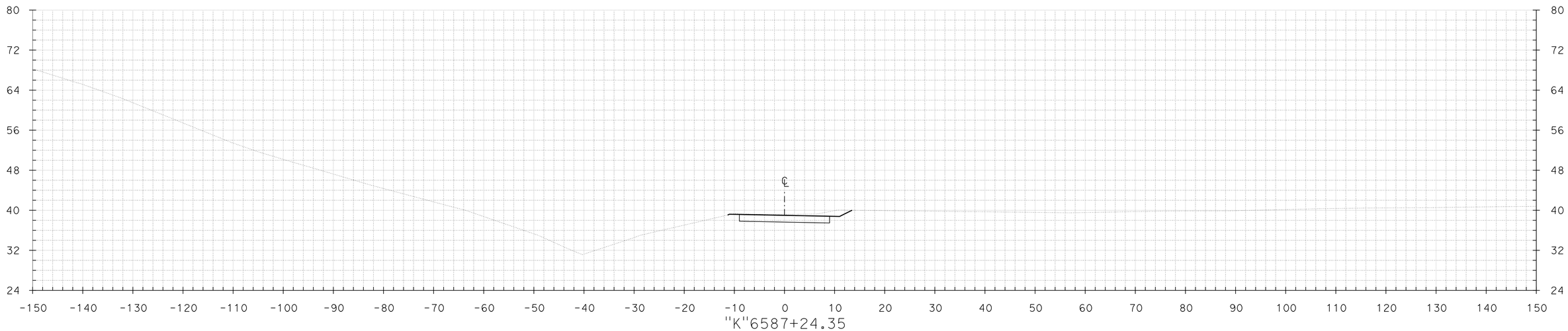

"K"6587+24.35

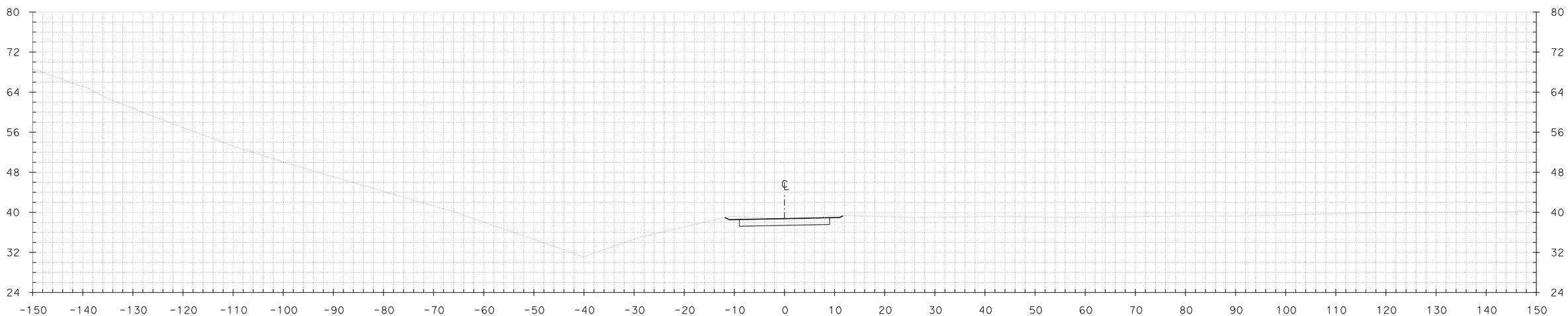

"K"6587+00.45

FOR EARTHWORK DEVELOPMENT ONLY

CROSS SECTIONS

SCALE: 1" = 10'

TEMPLATE BL DATE ____ DATE ____ DATE ____ DATE ____

GROUND BL DATE 09/30/14 DATE ____ DATE ____ DATE ____

PLOTTED BY ____ CHECKED BY ____ INKED BY ____ SURVEYED BY ____

PLOTTED BY ____ CHECKED BY ____ PLANIMETERED BY ____ FIELD BOOK No. ____

DGN FILE => X-Line - Gen.dgn DATE PLOTTED => 16-OCT-2014 TIME PLOTTED => 23:48