CONTRACT No.	DIST	COUNTY	ROUTE	POST MILES TOTAL PROJECT	SHEET No.	TOTAL SHEETS
04-264094	04	Mrn,Son	101	26.8/27.6, 0.0/2.0	1	17

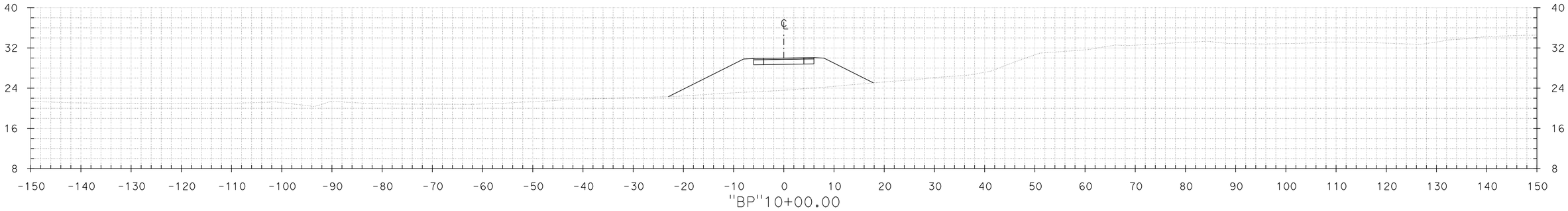

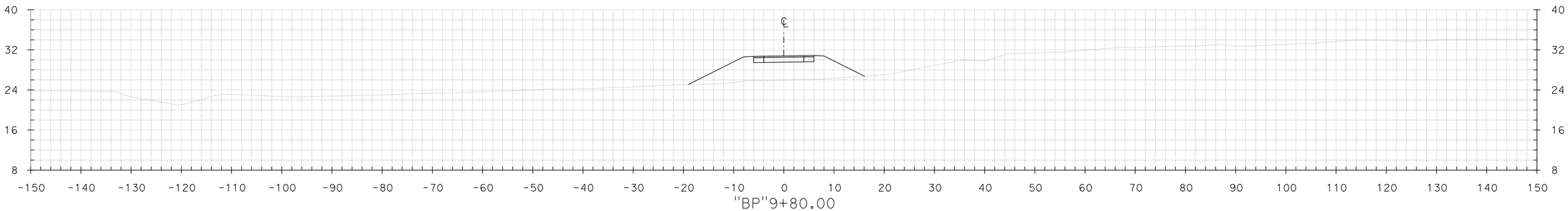

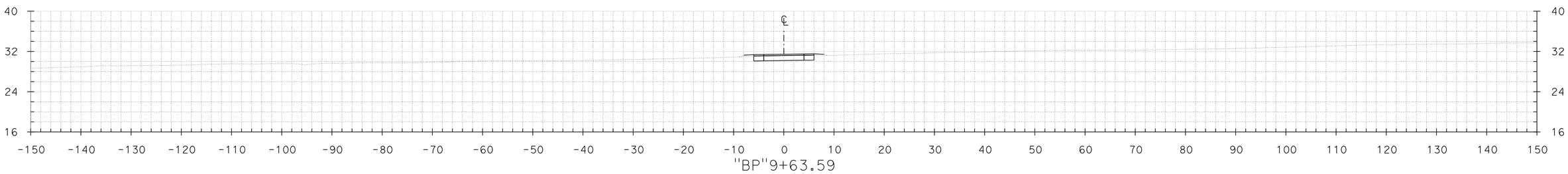

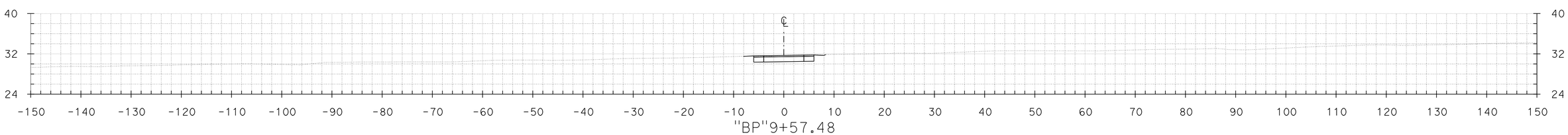

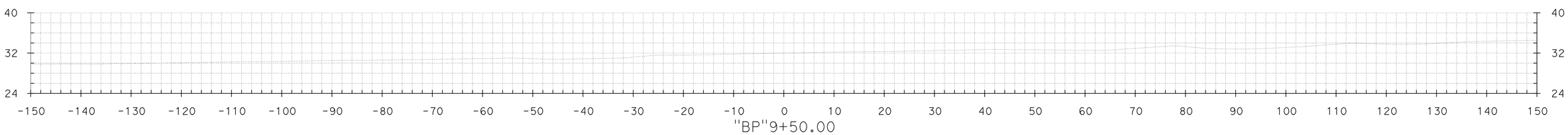

TEMPLATE BL DATE 09/30/14
DATE
DATE
DATE

PLOTTED BY
CHECKED BY
PLANIMETERED BY
FIELD BOOK No.

GROUND BL DATE 09/30/14
DATE
DATE
DATE

PLOTTED BY
CHECKED BY
INKED BY
SURVEYED BY

FOR EARTHWORK DEVELOPMENT ONLY

CROSS SECTIONS

SCALE: 1" = 10'

DGN FILE => BP-Line - Gen.dgn DATE PLOTTED => 01-OCT-2014 TIME PLOTTED => 14:10

CONTRACT No.	DIST	COUNTY	ROUTE	POST MILES TOTAL PROJECT	SHEET No.	TOTAL SHEETS
04-264094	04	Mrn,Son	101	26.8/27.6, 0.0/2.0	2	17

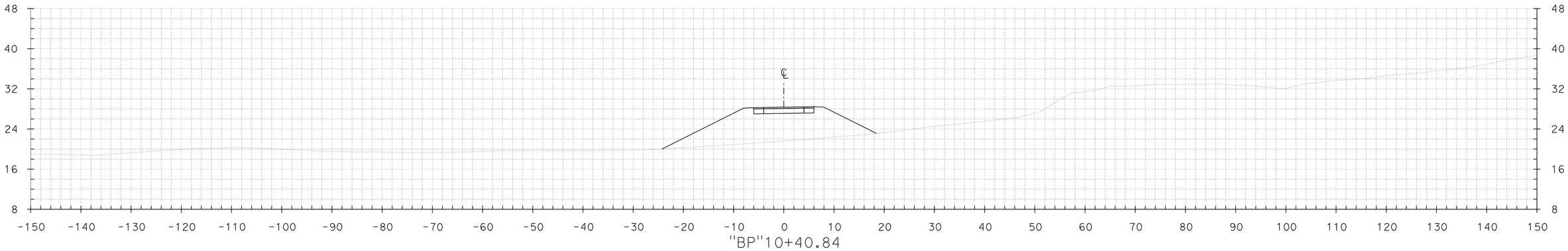

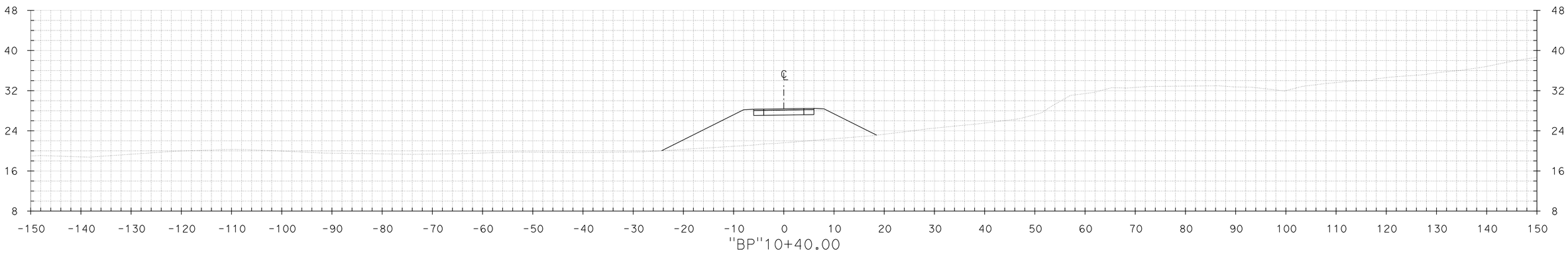

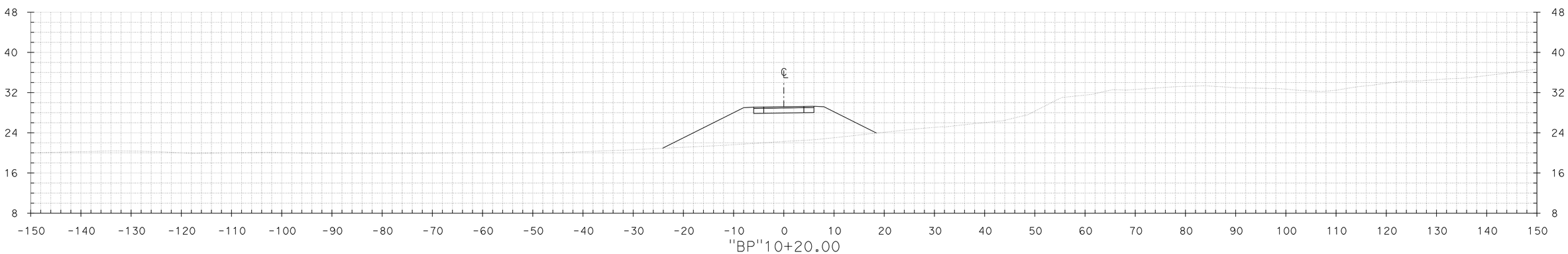

FOR EARTHWORK DEVELOPMENT ONLY

CROSS SECTIONS

SCALE: 1" = 10'

TEMPLATE
BL ____ DATE 09/30/14
DATE ____
DATE ____
DATE ____

PLOTTED BY
CHECKED BY
PLANIMETERED BY
FIELD BOOK No.

GROUND
BL ____ DATE 09/30/14
DATE ____
DATE ____
DATE ____

PLOTTED BY
CHECKED BY
INKED BY
SURVEYED BY

DGN FILE => BP-Line - Gen.dgn
DATE PLOTTED => 01-OCT-2014
TIME PLOTTED => 14:10

CONTRACT No.	DIST	COUNTY	ROUTE	POST MILES TOTAL PROJECT	SHEET No.	TOTAL SHEETS
04-264094	04	Mrn,Son	101	26.8/27.6, 0.0/2.0	3	17

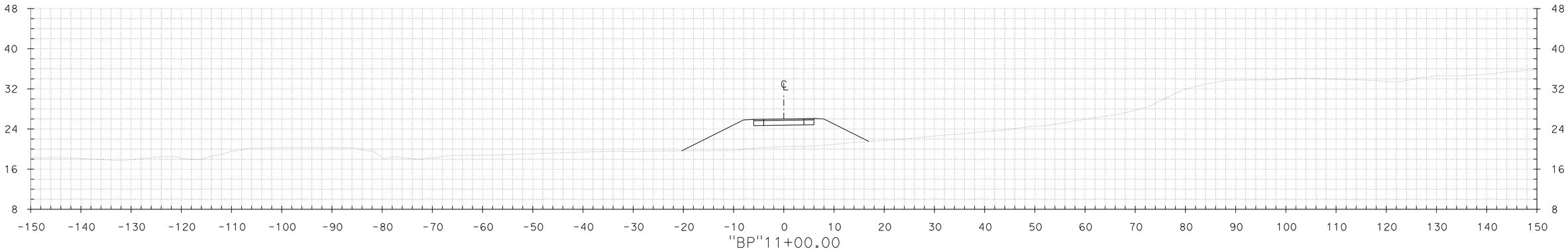

"BP"11+00.00

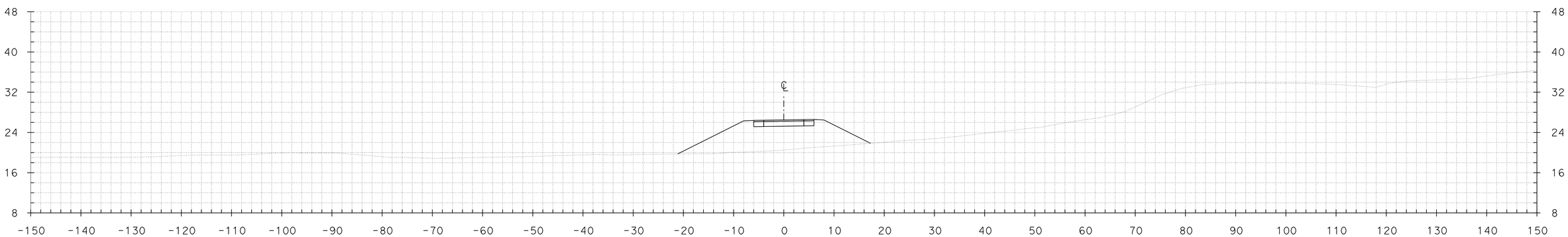

"BP"10+87.50

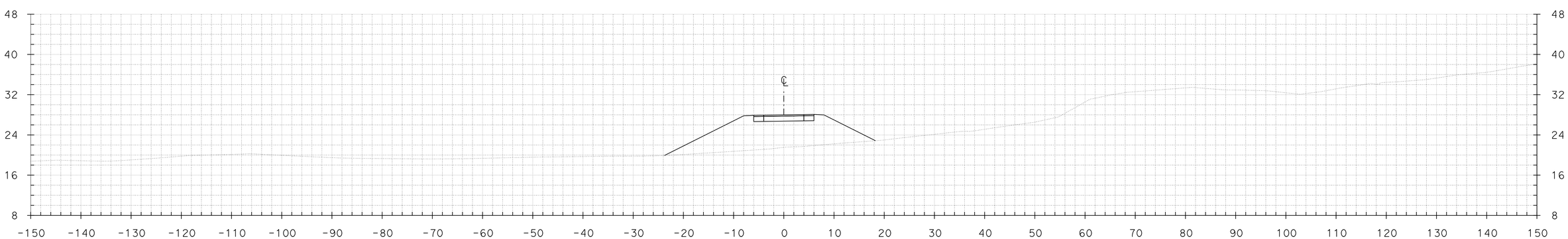

"BP"10+50.00

FOR EARTHWORK DEVELOPMENT ONLY

CROSS SECTIONS

SCALE: 1" = 10'

GROUND
BL DATE 09/30/14
DATE
DATE
DATE

PLOTTED BY
CHECKED BY
INKED BY
SURVEYED BY

TEMPLATE
BL DATE 09/30/14
DATE
DATE
DATE

PLOTTED BY
CHECKED BY
PLANIMETERED BY
FIELD BOOK No.

DGN FILE => BP-Line - Gen.dgn

DATE PLOTTED => 01-OCT-2014

TIME PLOTTED => 14:10

CONTRACT No.	DIST	COUNTY	ROUTE	POST MILES TOTAL PROJECT	SHEET No.	TOTAL SHEETS
04-264094	04	Mrn,Son	101	26.8/27.6, 0.0/2.0	4	17

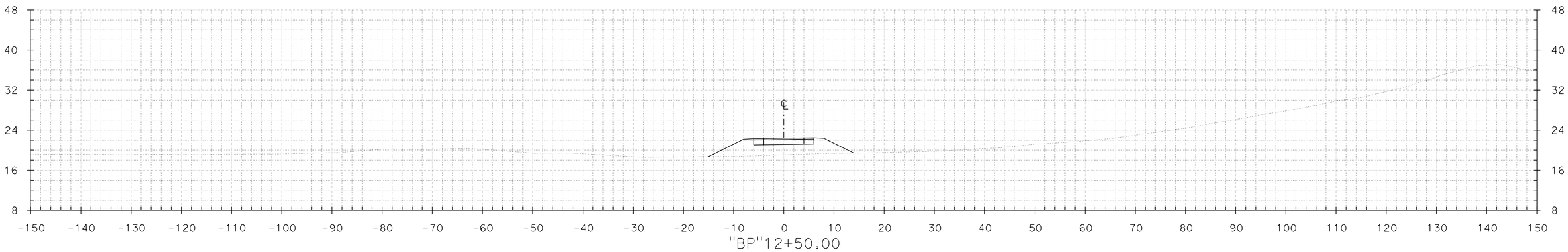

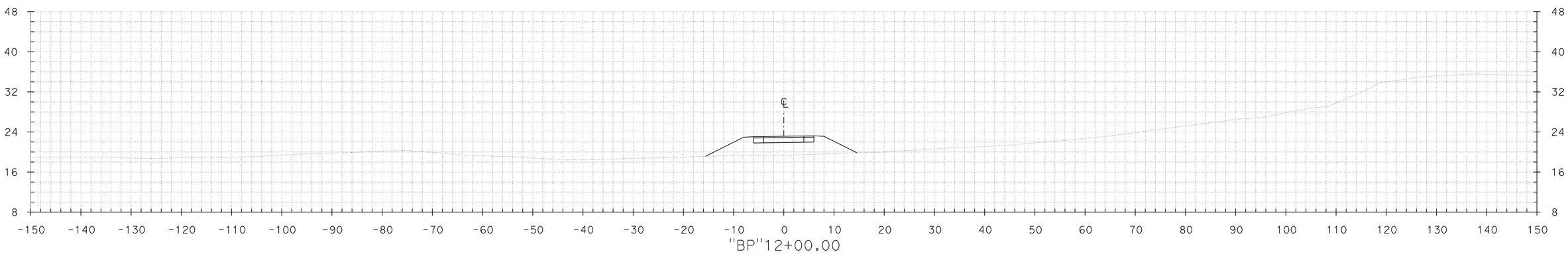

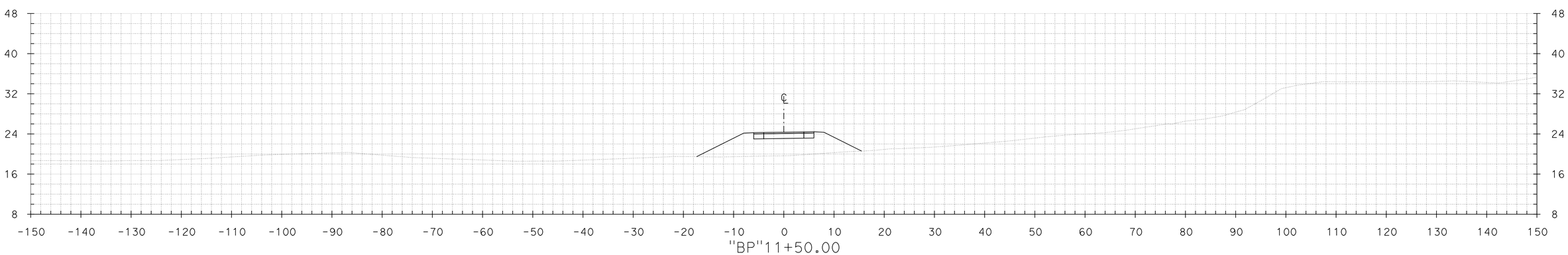

TEMPLATE BL DATE 09/30/14
DATE
DATE
DATE

PLOTTED BY
CHECKED BY
PLANIMETERED BY
FIELD BOOK No.

GROUND BL DATE 09/30/14
DATE
DATE
DATE

PLOTTED BY
CHECKED BY
INKED BY
SURVEYED BY

CROSS SECTIONS

SCALE: 1" = 10'

FOR EARTHWORK DEVELOPMENT ONLY

DGN FILE => BP-Line - Gen.dgn DATE PLOTTED => 01-OCT-2014 TIME PLOTTED => 14:10

CONTRACT No.	DIST	COUNTY	ROUTE	POST MILES TOTAL PROJECT	SHEET No.	TOTAL SHEETS
04-264094	04	Mrn,Son	101	26.8/27.6, 0.0/2.0	5	17

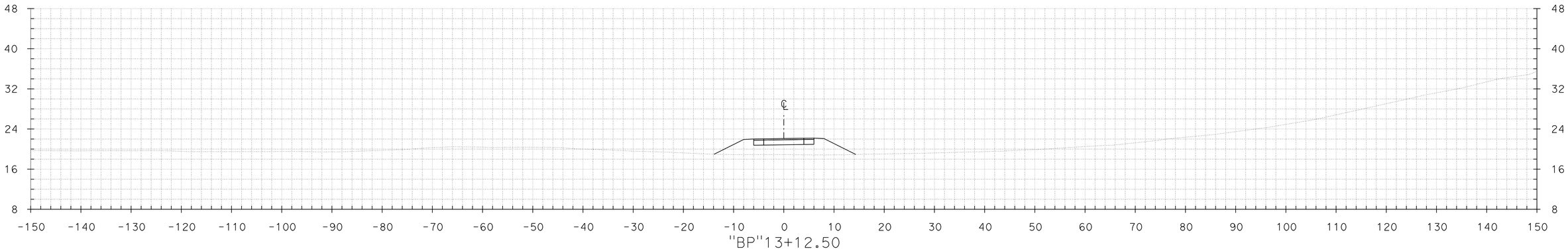

"BP"13+12.50

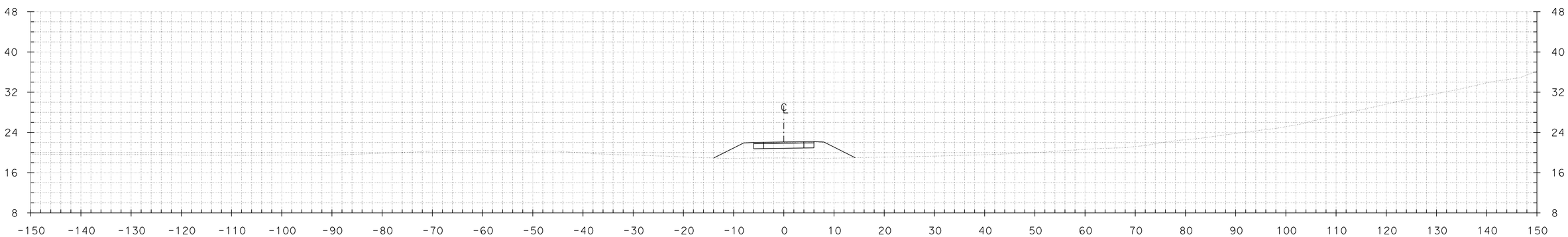

"BP"13+07.01

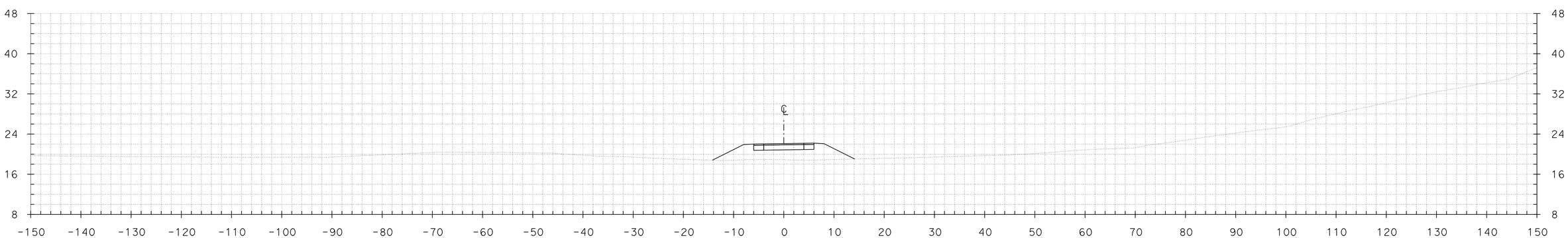

"BP"13+00.00

FOR EARTHWORK DEVELOPMENT ONLY

CROSS SECTIONS

SCALE: 1" = 10'

TEMPLATE
BL _____ DATE 09/30/14
DATE _____
DATE _____
DATE _____

PLOTTED BY _____
CHECKED BY _____
PLANIMETERED BY _____
FIELD BOOK No. _____

GROUND
BL _____ DATE 09/30/14
DATE _____
DATE _____
DATE _____

PLOTTED BY _____
CHECKED BY _____
INKED BY _____
SURVEYED BY _____

DGN FILE => BP-Line - Gen.dgn
DATE PLOTTED => 01-OCT-2014
TIME PLOTTED => 14:10

CONTRACT No.	DIST	COUNTY	ROUTE	POST MILES TOTAL PROJECT	SHEET No.	TOTAL SHEETS
04-264094	04	Mrn,Son	101	26.8/27.6, 0.0/2.0	6	17

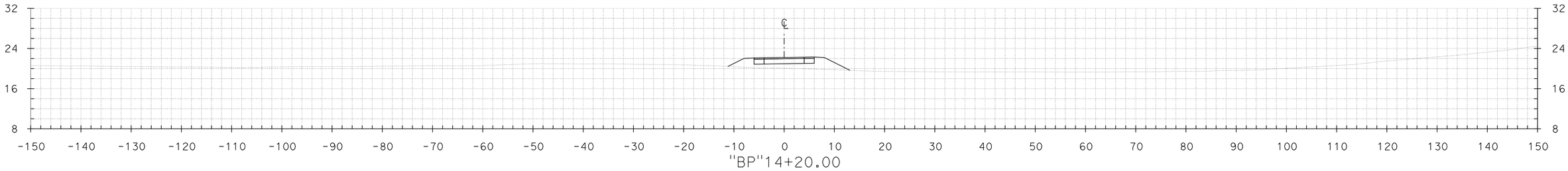

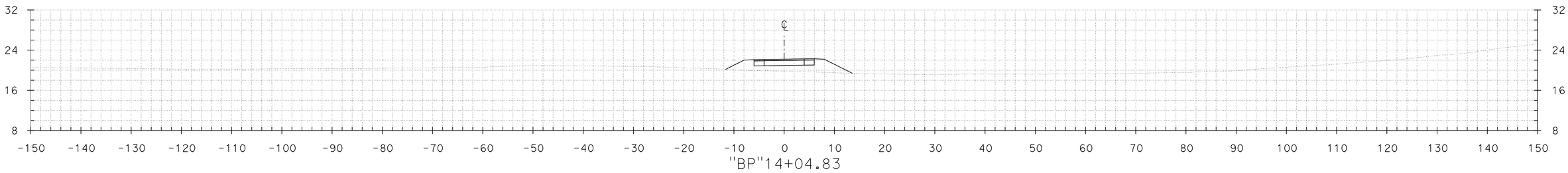

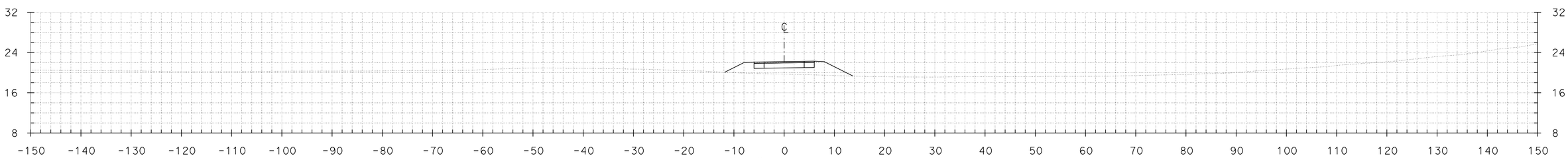

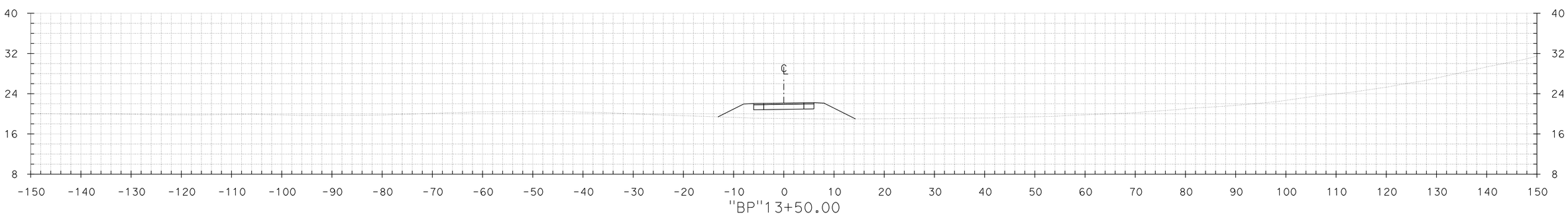

FOR EARTHWORK DEVELOPMENT ONLY

CROSS SECTIONS

SCALE: 1" = 10'

TEMPLATE BL DATE 09/30/14
DATE
DATE
DATE

PLOTTED BY
CHECKED BY
PLANIMETERED BY
FIELD BOOK No.

GROUND BL DATE 09/30/14
DATE
DATE
DATE

PLOTTED BY
CHECKED BY
INKED BY
SURVEYED BY

DGN FILE => BP-Line - Gen.dgn DATE PLOTTED => 01-OCT-2014 TIME PLOTTED => 14:10

CONTRACT No.	DIST	COUNTY	ROUTE	POST MILES TOTAL PROJECT	SHEET No.	TOTAL SHEETS
04-264094	04	Mrn,Son	101	26.8/27.6, 0.0/2.0	7	17

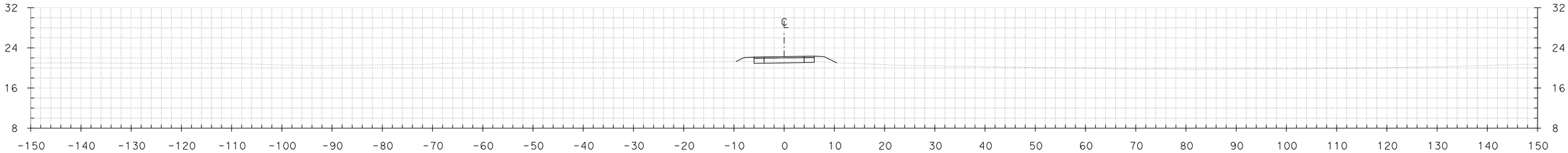

"BP"15+00.00

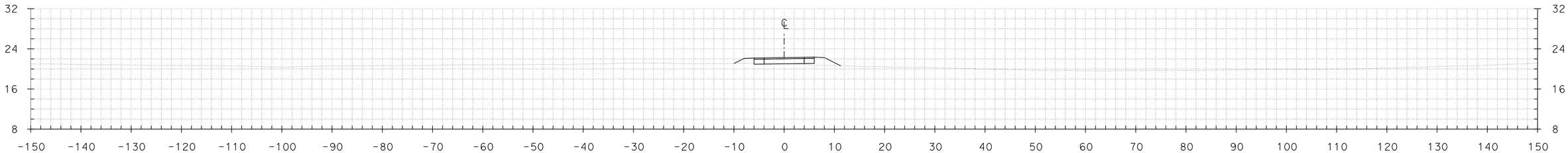

"BP"14+84.38

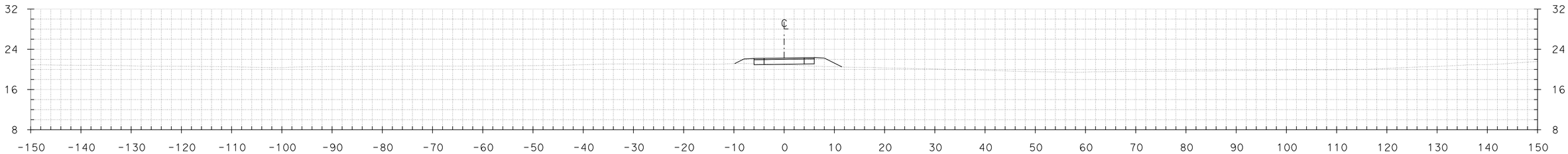

"BP"14+75.00

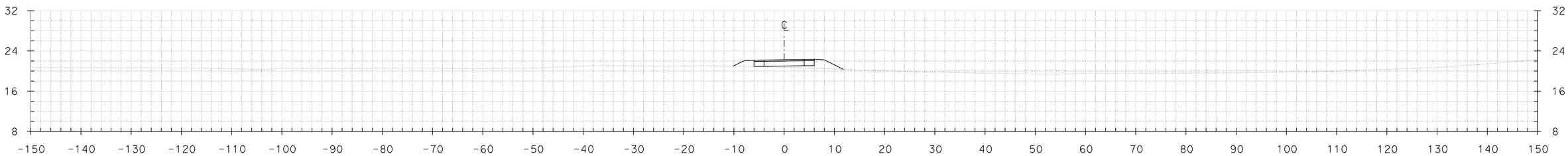

"BP"14+59.80

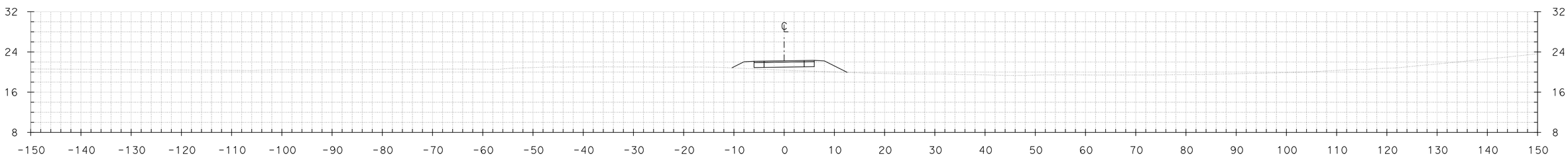

"BP"14+40.00

FOR EARTHWORK DEVELOPMENT ONLY

CROSS SECTIONS

SCALE: 1" = 10'

TEMPLATE BL DATE 09/30/14
DATE
DATE
DATE

PLOTTED BY
CHECKED BY
PLANIMETERED BY
FIELD BOOK No.

GROUND BL DATE 09/30/14
DATE
DATE
DATE

PLOTTED BY
CHECKED BY
INKED BY
SURVEYED BY

DGN FILE => BP-Line - Gen.dgn DATE PLOTTED => 01-OCT-2014 TIME PLOTTED => 14:10

CONTRACT No.	DIST	COUNTY	ROUTE	POST MILES TOTAL PROJECT	SHEET No.	TOTAL SHEETS
04-264094	04	Mrn,Son	101	26.8/27.6, 0.0/2.0	8	17

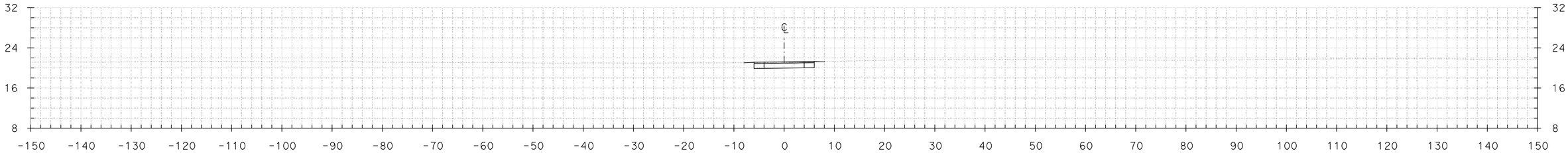

"BP"16+25.00

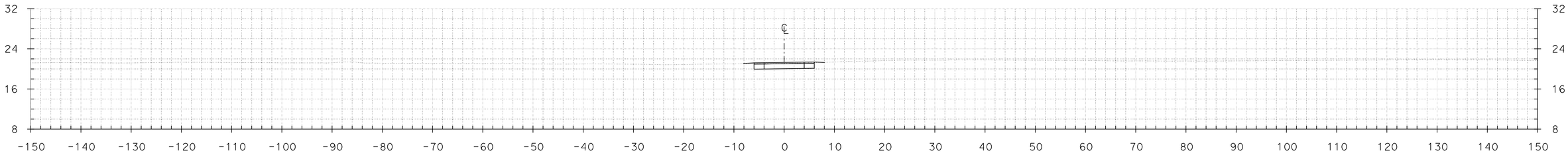

"BP"16+20.00

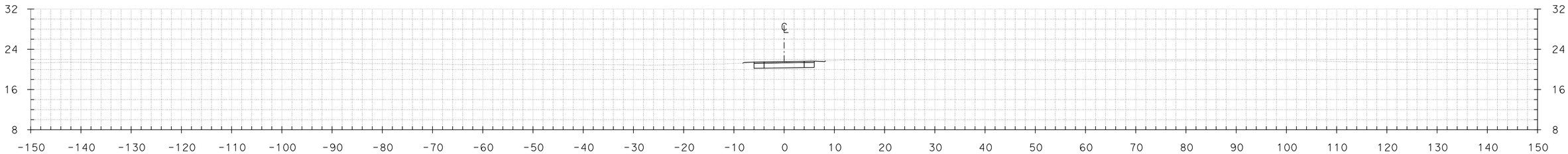

"BP"16+00.00

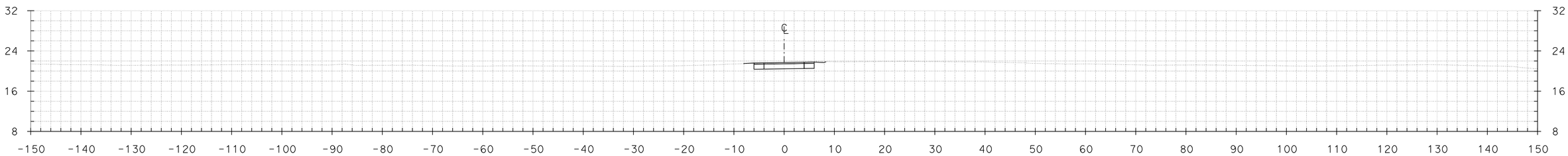

"BP"15+88.02

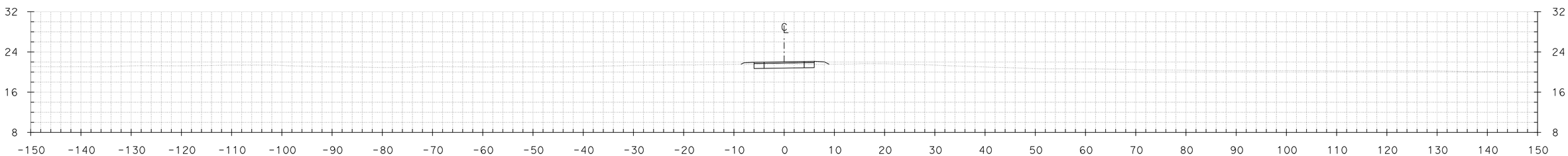

"BP"15+50.00

FOR EARTHWORK DEVELOPMENT ONLY

CROSS SECTIONS

SCALE: 1" = 10'

TEMPLATE BL DATE 09/30/14
DATE
DATE
DATE

PLOTTED BY
CHECKED BY
PLANIMETERED BY
FIELD BOOK No.

GROUND BL DATE 09/30/14
DATE
DATE
DATE

PLOTTED BY
CHECKED BY
INKED BY
SURVEYED BY

DGN FILE => BP-Line - Gen.dgn DATE PLOTTED => 01-OCT-2014 TIME PLOTTED => 14:10

CONTRACT No.	DIST	COUNTY	ROUTE	POST MILES TOTAL PROJECT	SHEET No.	TOTAL SHEETS
04-264094	04	Mrn,Son	101	26.8/27.6, 0.0/2.0	9	17

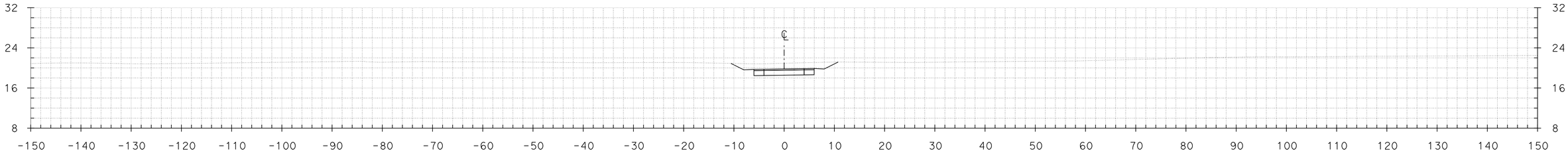

"BP"17+19.25

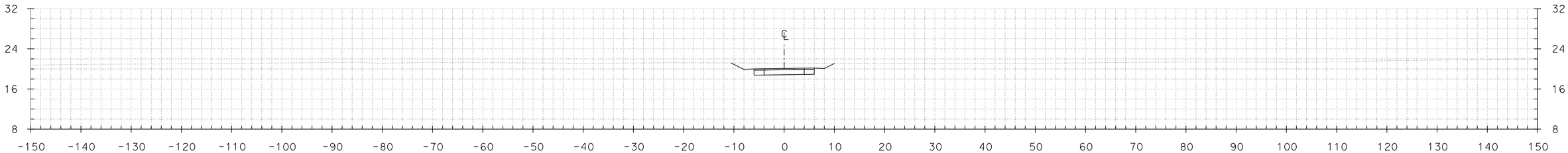

"BP"17+00.00

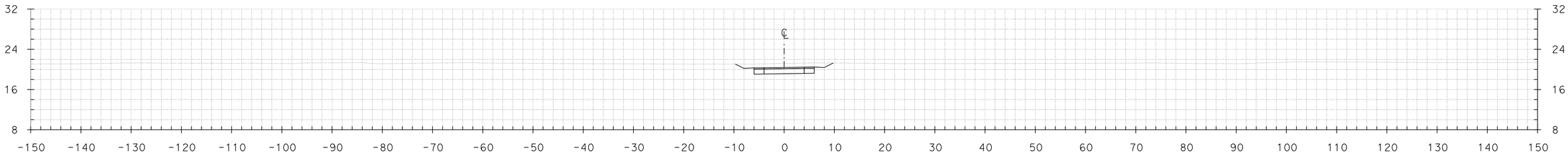

"BP"16+80.00

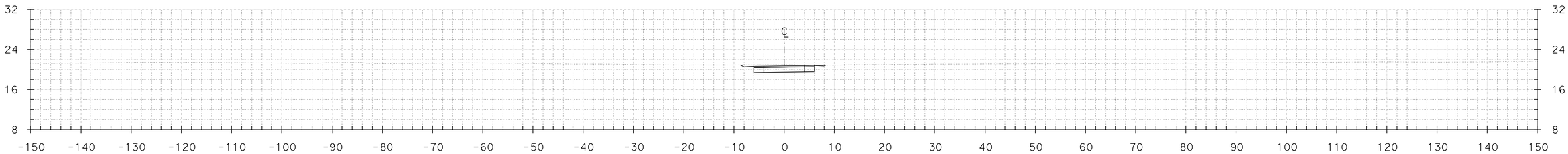

"BP"16+60.00

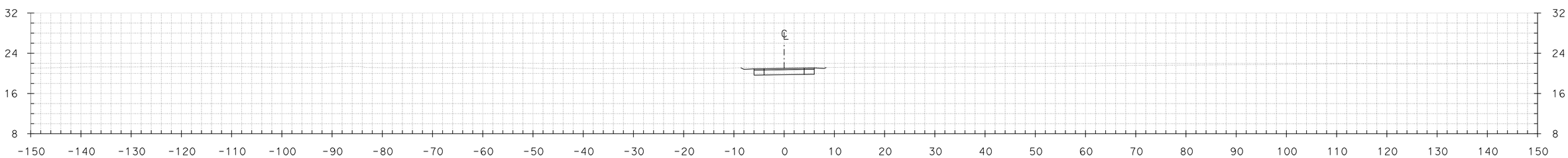

"BP"16+40.00

FOR EARTHWORK DEVELOPMENT ONLY

CROSS SECTIONS

SCALE: 1" = 10'

TEMPLATE BL DATE 09/30/14
DATE
DATE
DATE

PLOTTED BY
CHECKED BY
PLANIMETERED BY
FIELD BOOK No.

GROUND BL DATE 09/30/14
DATE
DATE
DATE

PLOTTED BY
CHECKED BY
INKED BY
SURVEYED BY

DGN FILE => BP-Line - Gen.dgn DATE PLOTTED => 01-OCT-2014 TIME PLOTTED => 14:10

CONTRACT No.	DIST	COUNTY	ROUTE	POST MILES TOTAL PROJECT	SHEET No.	TOTAL SHEETS
04-264094	04	Mrn,Son	101	26.8/27.6, 0.0/2.0	10	17

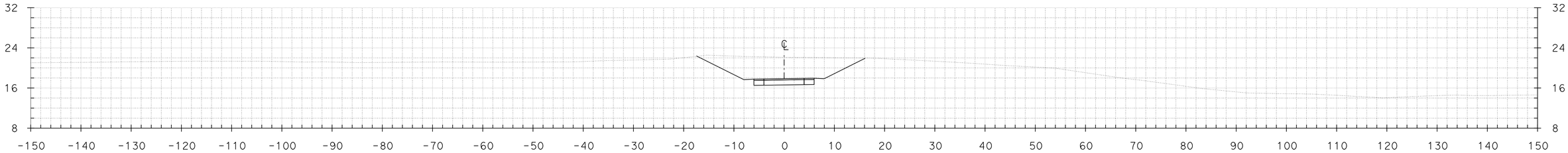

"BP"18+51.92

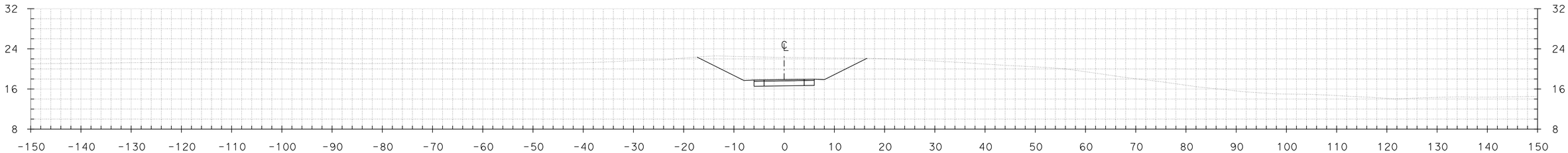

"BP"18+50.00

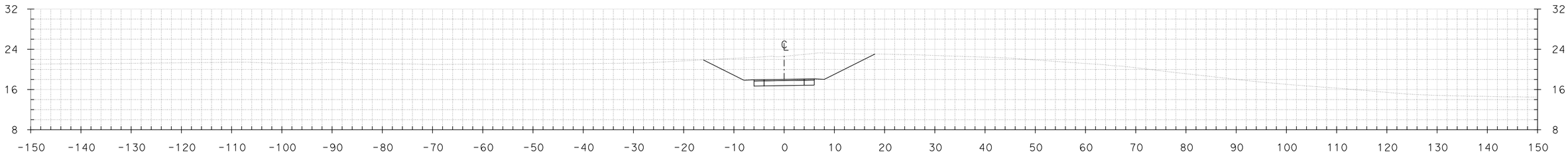

"BP"18+37.50

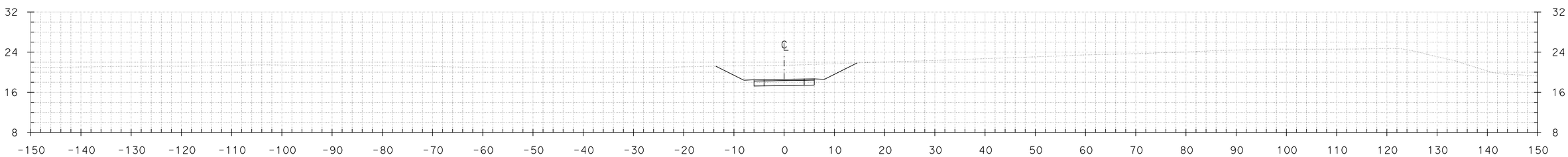

"BP"18+00.00

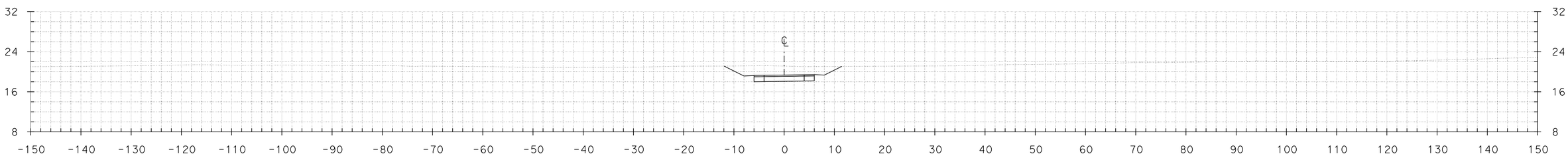

"BP"17+50.00

FOR EARTHWORK DEVELOPMENT ONLY

CROSS SECTIONS

SCALE: 1" = 10'

TEMPLATE BL DATE 09/30/14
DATE
DATE
DATE

PLOTTED BY
CHECKED BY
PLANIMETERED BY
FIELD BOOK No.

GROUND BL DATE 09/30/14
DATE
DATE
DATE

PLOTTED BY
CHECKED BY
INKED BY
SURVEYED BY

DGN FILE => BP-Line - Gen.dgn DATE PLOTTED => 01-OCT-2014 TIME PLOTTED => 14:10

CONTRACT No.	DIST	COUNTY	ROUTE	POST MILES TOTAL PROJECT	SHEET No.	TOTAL SHEETS
04-264094	04	Mrn,Son	101	26.8/27.6, 0.0/2.0	11	17

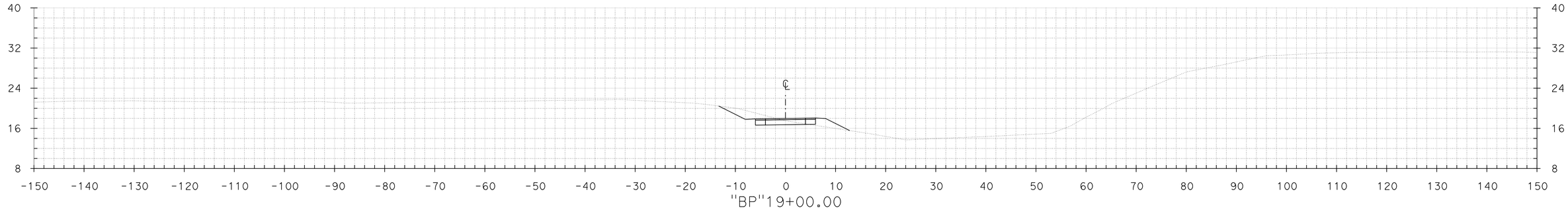

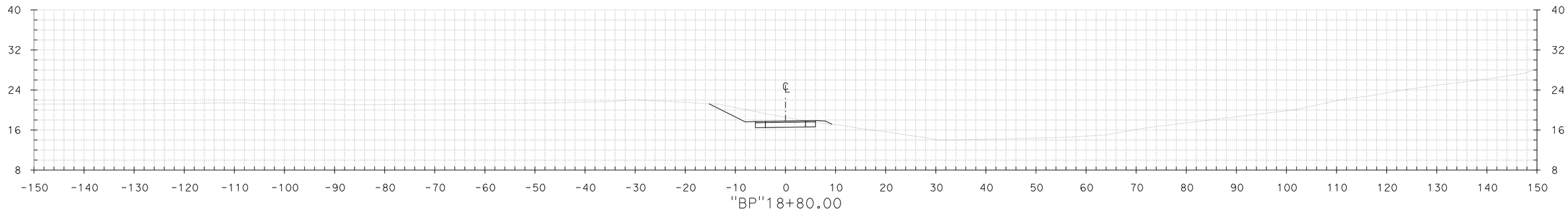

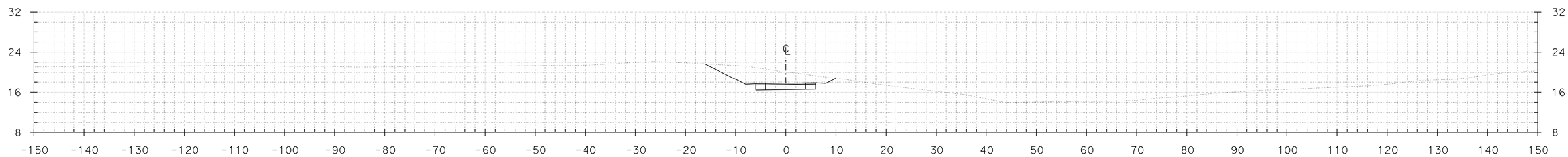

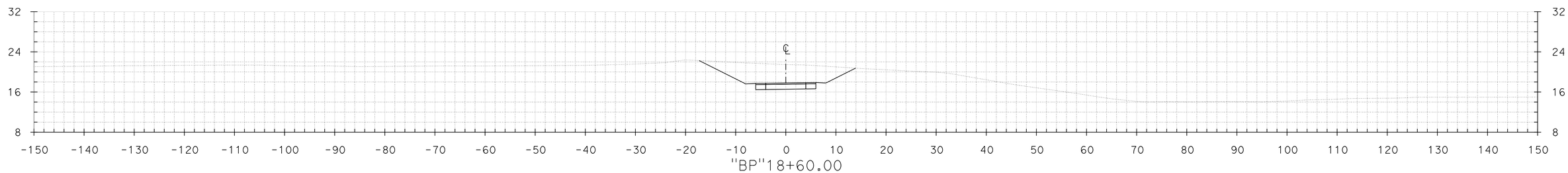

FOR EARTHWORK DEVELOPMENT ONLY

CROSS SECTIONS

SCALE: 1" = 10'

TEMPLATE BL DATE 09/30/14
DATE
DATE
DATE

PLOTTED BY
CHECKED BY
PLANIMETERED BY
FIELD BOOK No.

GROUND BL DATE 09/30/14
DATE
DATE
DATE

PLOTTED BY
CHECKED BY
INKED BY
SURVEYED BY

DGN FILE => BP-Line - Gen.dgn DATE PLOTTED => 01-OCT-2014 TIME PLOTTED => 14:10

CONTRACT No.	DIST	COUNTY	ROUTE	POST MILES TOTAL PROJECT	SHEET No.	TOTAL SHEETS
04-264094	04	Mrn,Son	101	26.8/27.6, 0.0/2.0	12	17

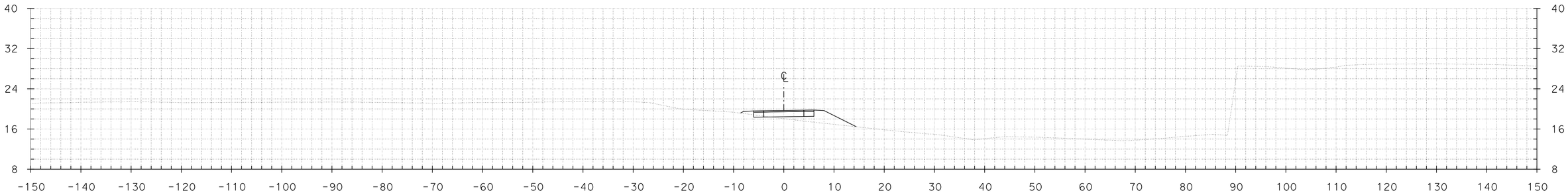

"BP"19+62.50

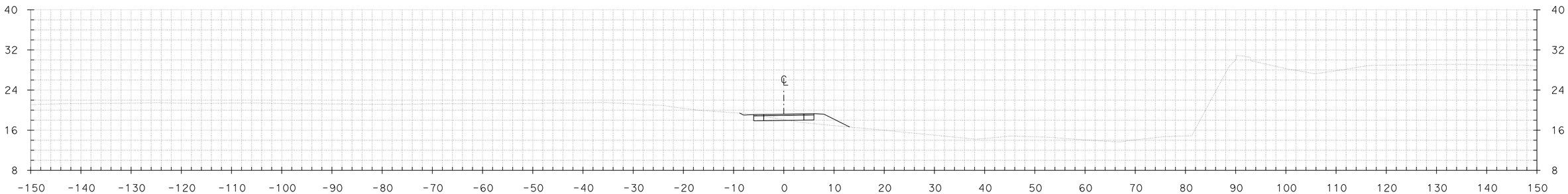

"BP"19+50.00

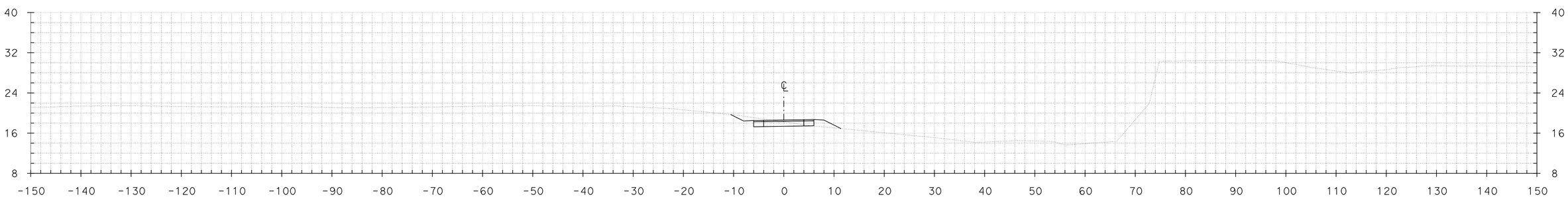

"BP"19+31.37

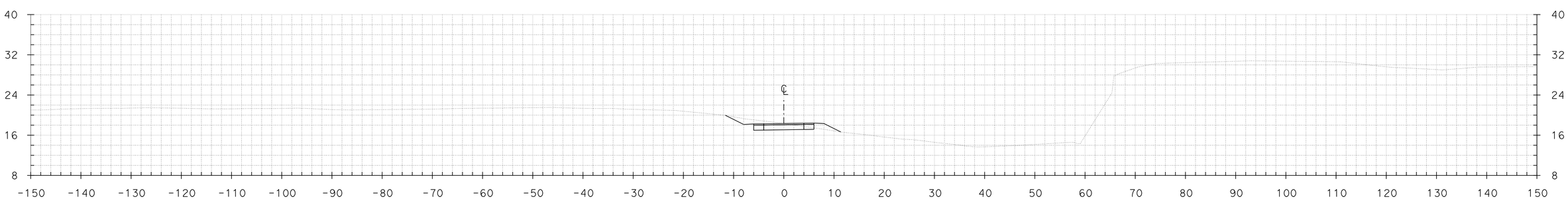

"BP"19+20.00

FOR EARTHWORK DEVELOPMENT ONLY

CROSS SECTIONS

SCALE: 1" = 10'

TEMPLATE BL DATE 09/30/14
DATE
DATE
DATE

PLOTTED BY
CHECKED BY
PLANIMETERED BY
FIELD BOOK No.

GROUND BL DATE 09/30/14
DATE
DATE
DATE

PLOTTED BY
CHECKED BY
INKED BY
SURVEYED BY

DGN FILE => BP-Line - Gen.dgn
DATE PLOTTED => 01-OCT-2014
TIME PLOTTED => 14:10

CONTRACT No.	DIST	COUNTY	ROUTE	POST MILES TOTAL PROJECT	SHEET No.	TOTAL SHEETS
04-264094	04	Mrn,Son	101	26.8/27.6, 0.0/2.0	13	17

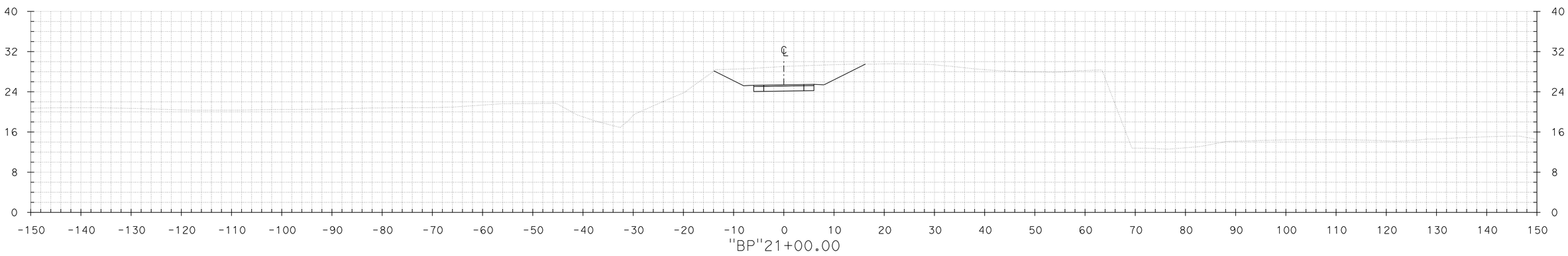

"BP"21+00.00

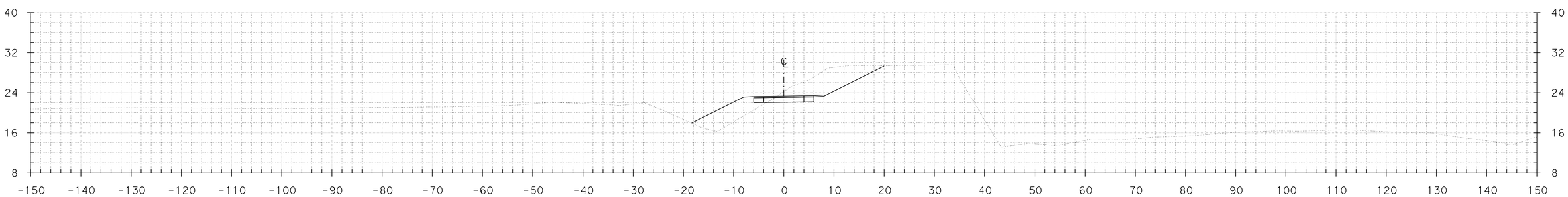

"BP"20+50.00

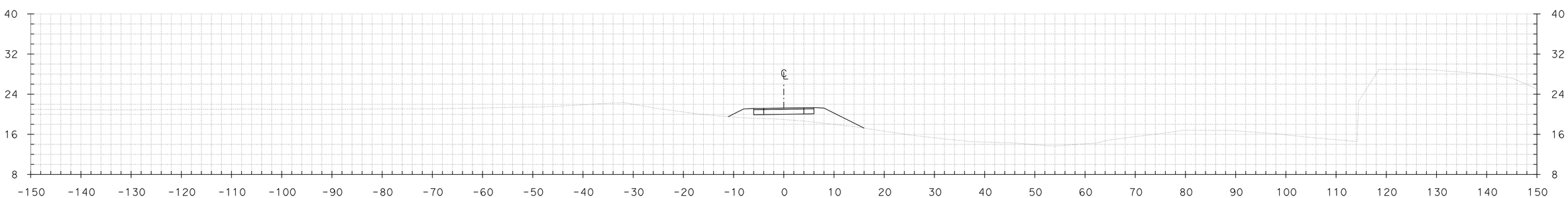

"BP"20+00.00

CROSS SECTIONS

SCALE: 1" = 10'

FOR EARTHWORK DEVELOPMENT ONLY

GROUND BL DATE 09/30/14
PLOTTED BY
CHECKED BY
INKED BY
SURVEYED BY

TEMPLATE BL DATE 09/30/14
PLOTTED BY
CHECKED BY
PLANIMETERED BY
FIELD BOOK No.

DGN FILE => BP-Line - Gen.dgn
DATE PLOTTED => 01-OCT-2014
TIME PLOTTED => 14:10

CONTRACT No.	DIST	COUNTY	ROUTE	POST MILES TOTAL PROJECT	SHEET No.	TOTAL SHEETS
04-264094	04	Mrn,Son	101	26.8/27.6, 0.0/2.0	14	17

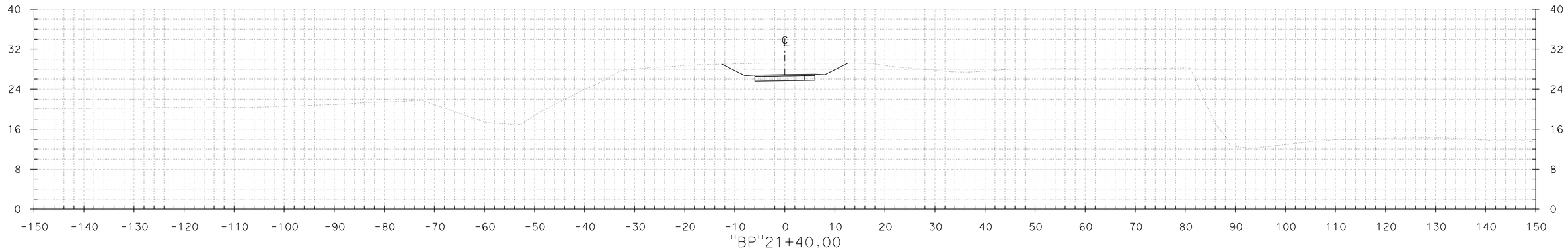

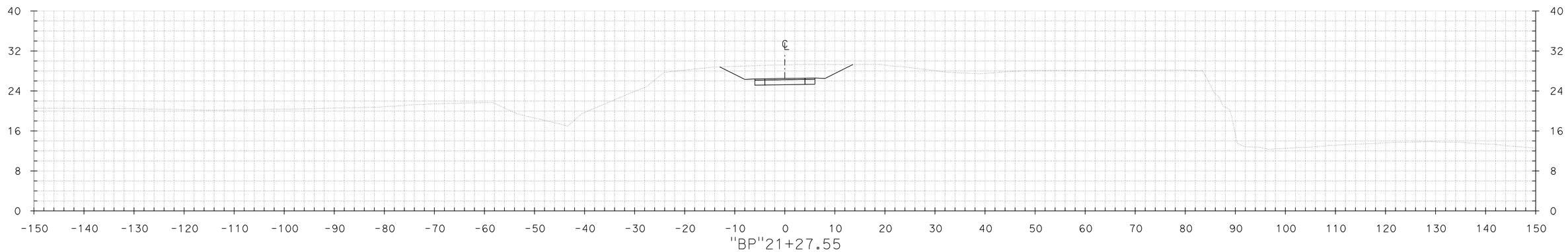

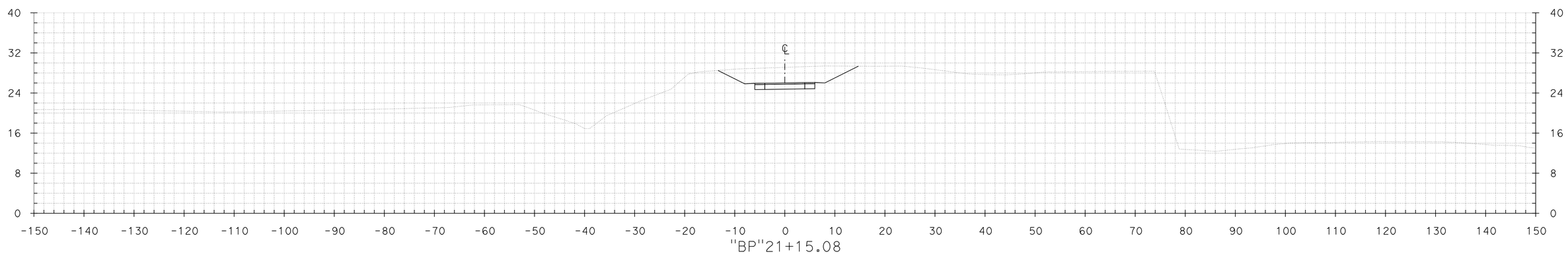

FOR EARTHWORK DEVELOPMENT ONLY

CROSS SECTIONS

SCALE: 1" = 10'

TEMPLATE BL DATE 09/30/14
DATE
DATE
DATE

PLOTTED BY
CHECKED BY
PLANIMETERED BY
FIELD BOOK No.

GROUND BL DATE 09/30/14
DATE
DATE
DATE

PLOTTED BY
CHECKED BY
INKED BY
SURVEYED BY

DGN FILE => BP-Line - Gen.dgn DATE PLOTTED => 01-OCT-2014 TIME PLOTTED => 14:10

CONTRACT No.	DIST	COUNTY	ROUTE	POST MILES TOTAL PROJECT	SHEET No.	TOTAL SHEETS
04-264094	04	Mrn,Son	101	26.8/27.6, 0.0/2.0	15	17

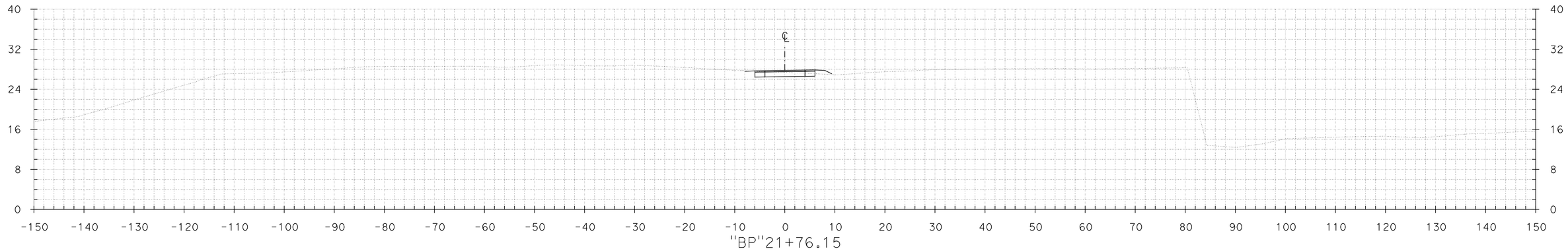

"BP"21+76.15

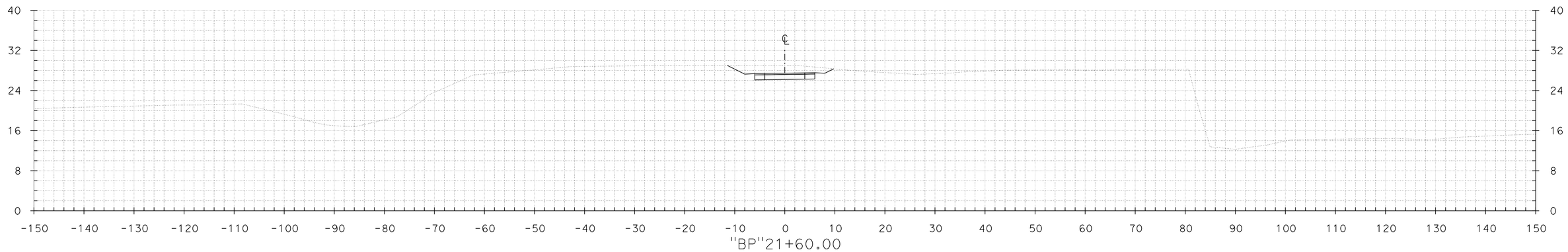

"BP"21+60.00

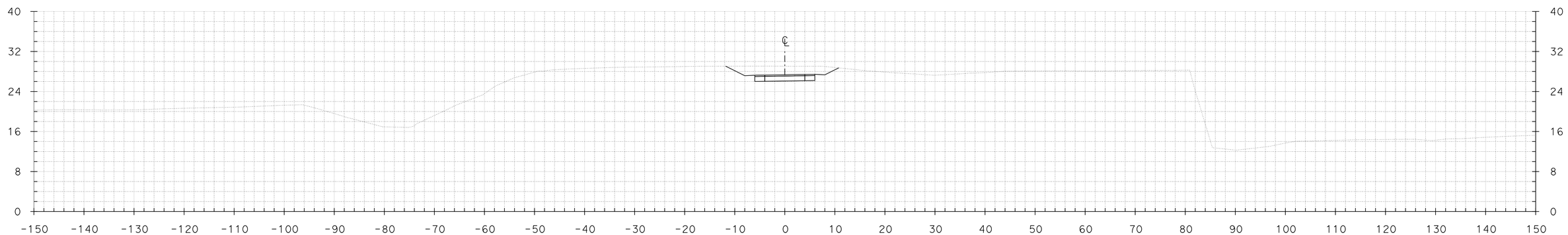

"BP"21+55.08

CROSS SECTIONS

SCALE: 1" = 10'

FOR EARTHWORK DEVELOPMENT ONLY

TEMPLATE BL ____ DATE 09/30/14
DATE ____
DATE ____
DATE ____

PLOTTED BY ____
CHECKED BY ____
PLANIMETERED BY ____
FIELD BOOK No. ____

GROUND BL ____ DATE 09/30/14
DATE ____
DATE ____
DATE ____

PLOTTED BY ____
CHECKED BY ____
INKED BY ____
SURVEYED BY ____

DGN FILE => BP-Line - Gen.dgn
DATE PLOTTED => 01-OCT-2014
TIME PLOTTED => 14:10

CONTRACT No.	DIST	COUNTY	ROUTE	POST MILES TOTAL PROJECT	SHEET No.	TOTAL SHEETS
04-264094	04	Mrn,Son	101	26.8/27.6, 0.0/2.0	16	17

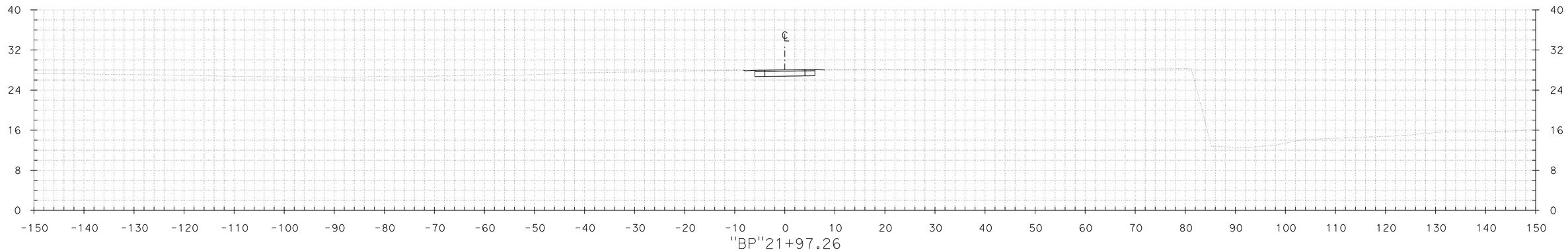

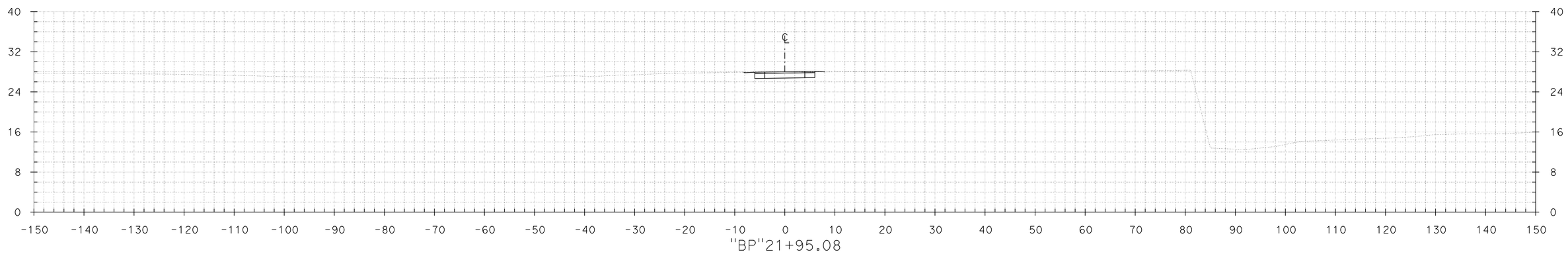

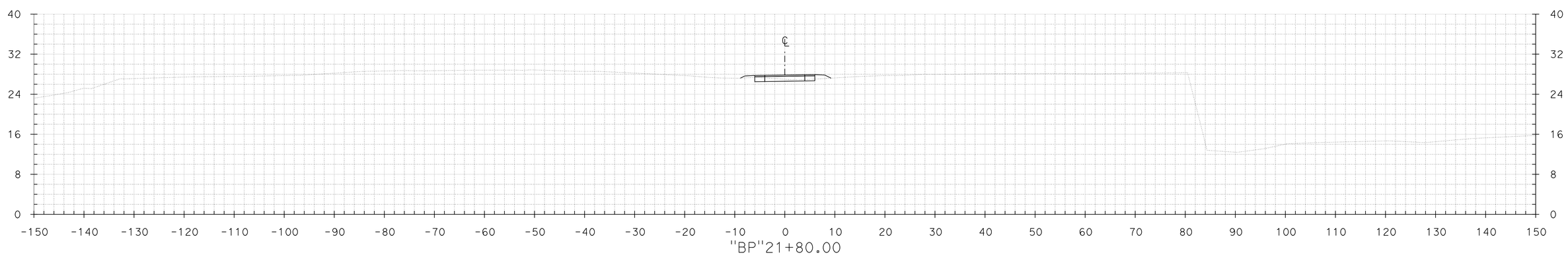

CROSS SECTIONS

SCALE: 1" = 10'

FOR EARTHWORK DEVELOPMENT ONLY

GROUND
BL DATE 09/30/14
DATE
DATE
DATE

PLOTTED BY
CHECKED BY
INKED BY
SURVEYED BY

TEMPLATE
BL DATE 09/30/14
DATE
DATE
DATE

PLOTTED BY
CHECKED BY
PLANIMETERED BY
FIELD BOOK No.

DGN FILE => BP-Line - Gen.dgn
DATE PLOTTED => 01-OCT-2014
TIME PLOTTED => 14:10

CONTRACT No.	DIST	COUNTY	ROUTE	POST MILES TOTAL PROJECT	SHEET No.	TOTAL SHEETS
04-264094	04	Mrn,Son	101	26.8/27.6, 0.0/2.0	17	17

TEMPLATE
BL
DATE 09/30/14
DATE
DATE
DATE

PLOTTED BY
CHECKED BY
PLANIMETERED BY
FIELD BOOK No.

GROUND
BL
DATE 09/30/14
DATE
DATE
DATE

PLOTTED BY
CHECKED BY
INKED BY
SURVEYED BY

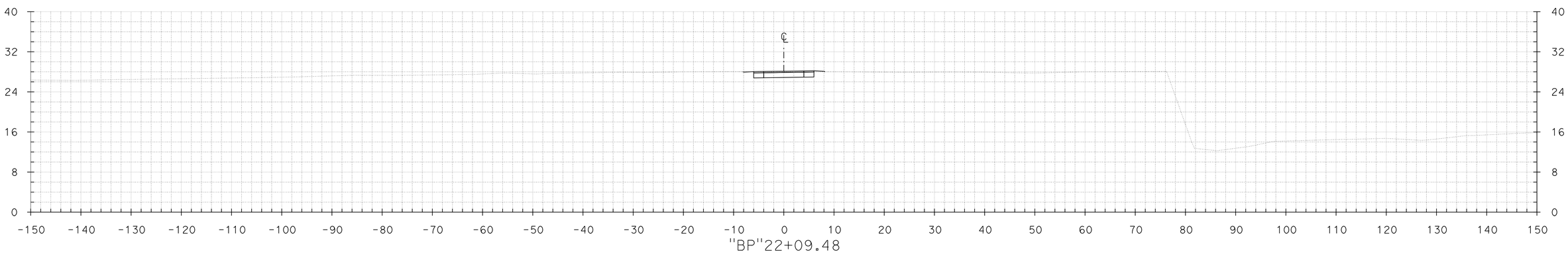

"BP"22+09.48

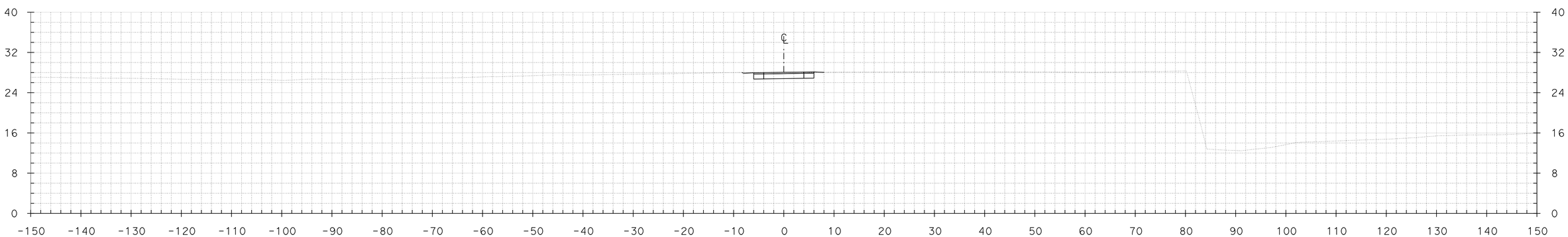

"BP"22+00.00

FOR EARTHWORK DEVELOPMENT ONLY

CROSS SECTIONS

SCALE: 1" = 10'

DGN FILE => BP-Line - Gen.dgn
DATE PLOTTED => 01-OCT-2014
TIME PLOTTED => 14:10