All Dimensions are U.S. Survey Feet

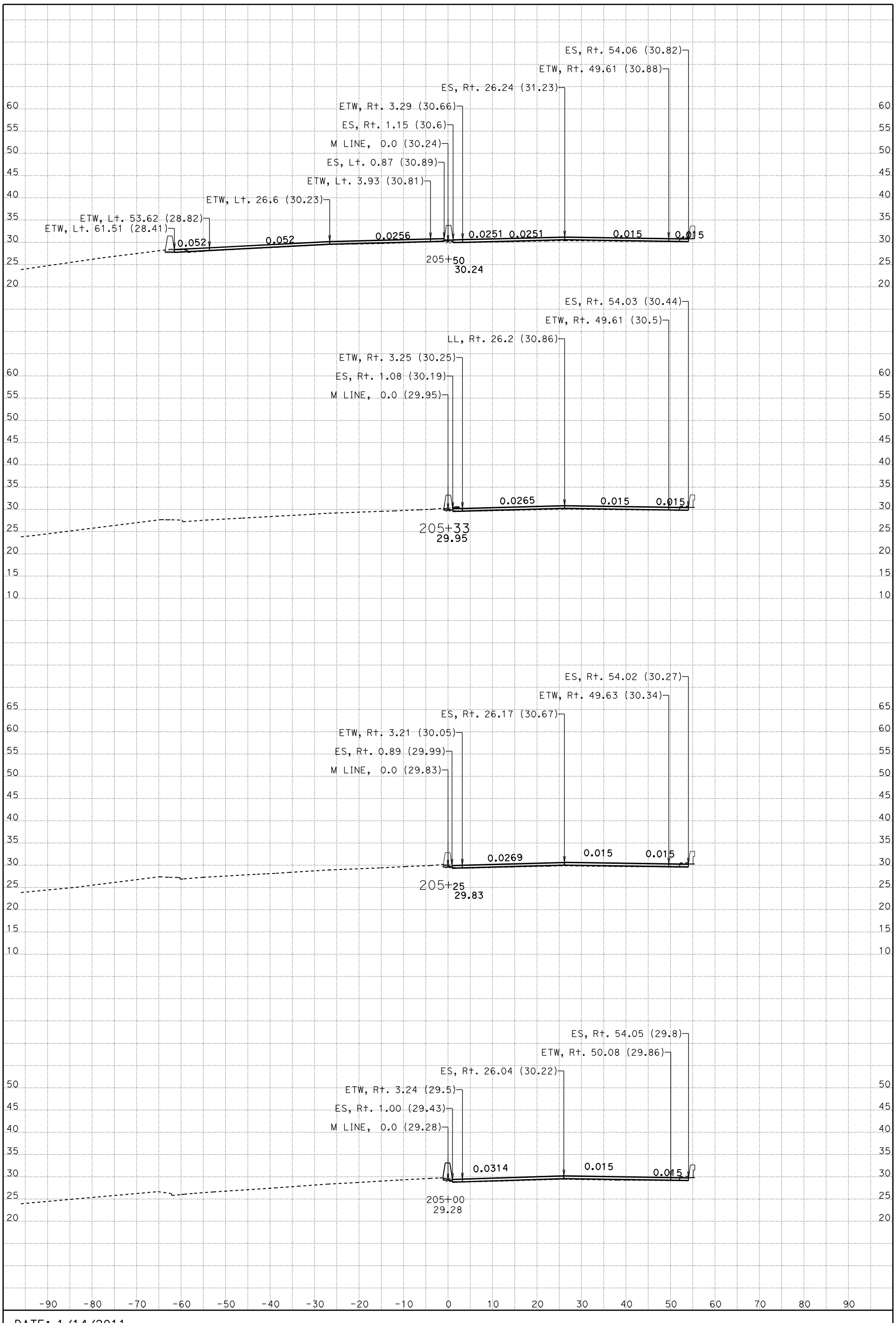

DATE: 1/14/2011

SCALE: 1" = 10' Horiz.
1" = 10' Vert.

DIST/CO/RTE/PM: 04/ALA/880

M Line
CROSS SECTIONS

KC Project: 10135 File: D:\880sept29e35\SEG_1\EAR\DESIGN\m14fin.ear

SHEET 1 OF XXX

All Dimensions are U.S. Survey Feet

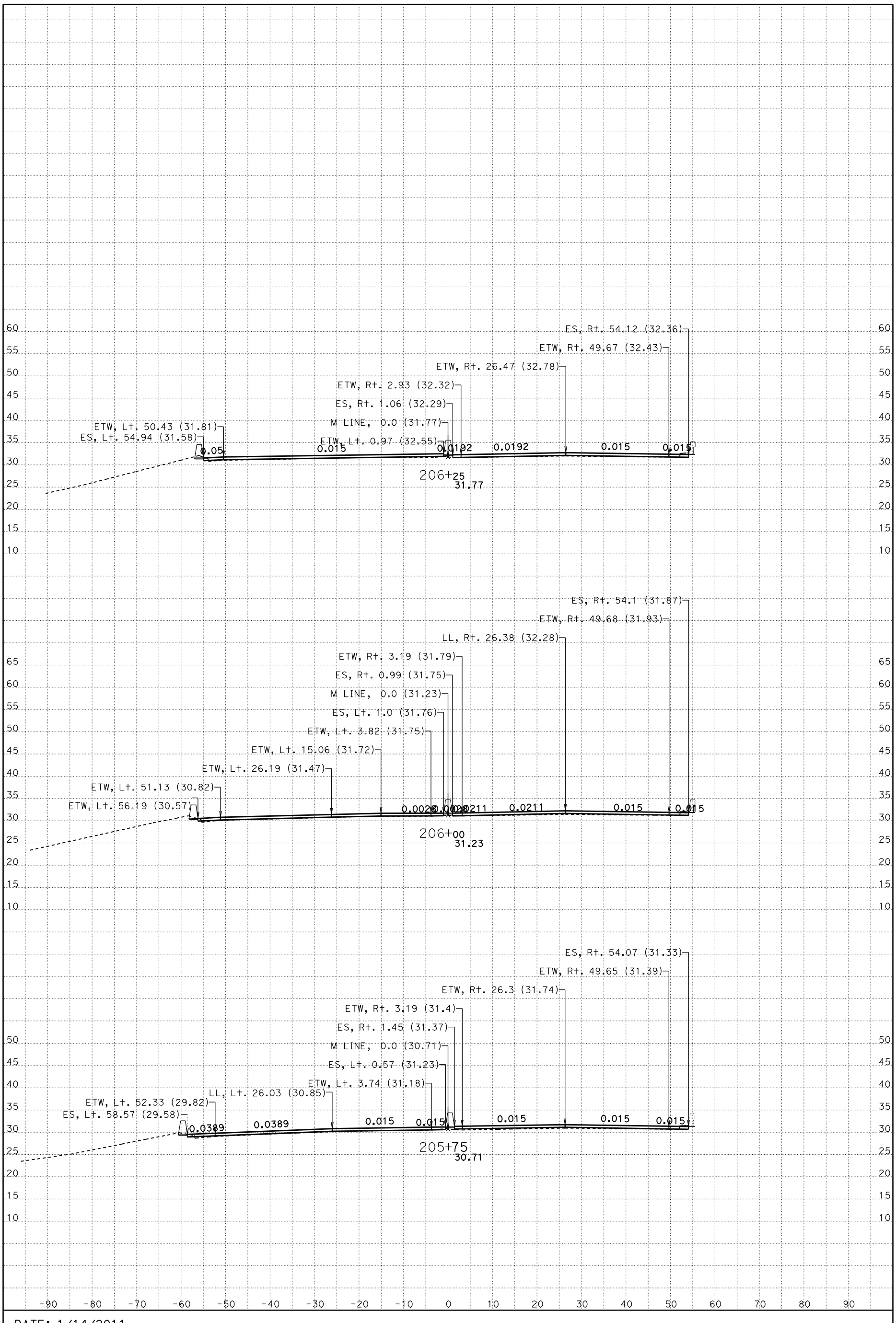

DATE: 1/14/2011

SCALE: 1" = 10' Horiz.
1" = 10' Vert.

DIST/CO/RTE/PM: 04/ALA/880

M Line
CROSS SECTIONS

KC Project: 10135 File: D:\880sept29e35\SEG_1\EAR\DESIGN\m14fin.ear

SHEET 2 OF XXX

All Dimensions are U.S. Survey Feet

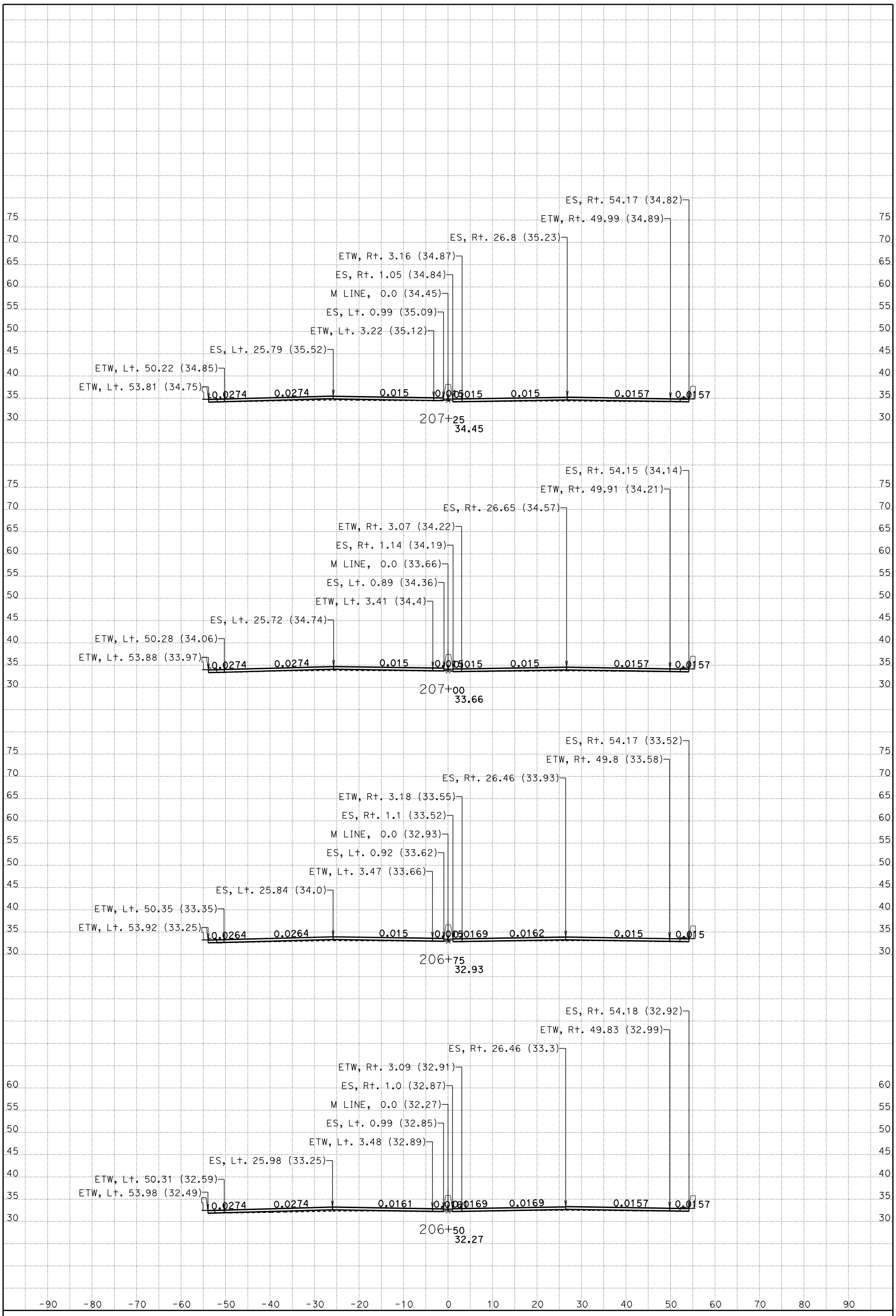

DATE: 1/14/2011

SCALE: 1" = 10' Horiz.
1" = 10' Vert.

DIST/CO/RTE/PM: 04/ALA/880

M Line
CROSS SECTIONS

KC Project: 10135 File: D:\880sept29e35\SEG_1\EAR\DESIGN\m14fin.ear

SHEET 3 OF XXX

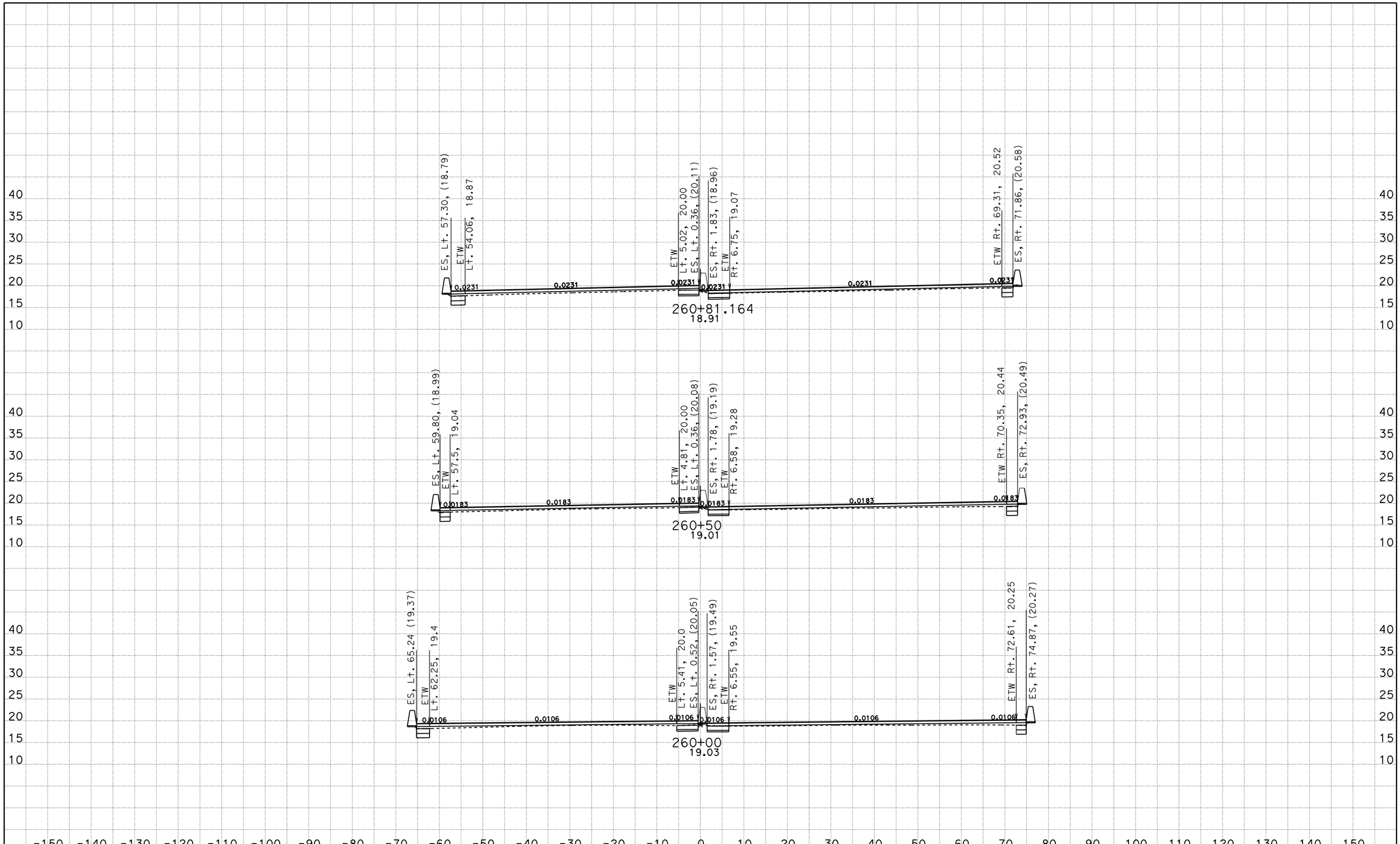

DATE: 10/28/2010

KC Project: 10135 File: D:\880sept29e35\EAR\Design\m1 fin.ear

SCALE: 1" = 10' Horiz.
1" = 10' Vert.

All Dimensions are US Survey Feet

M Line
CROSS SECTIONS

SHEET 1 OF XXX

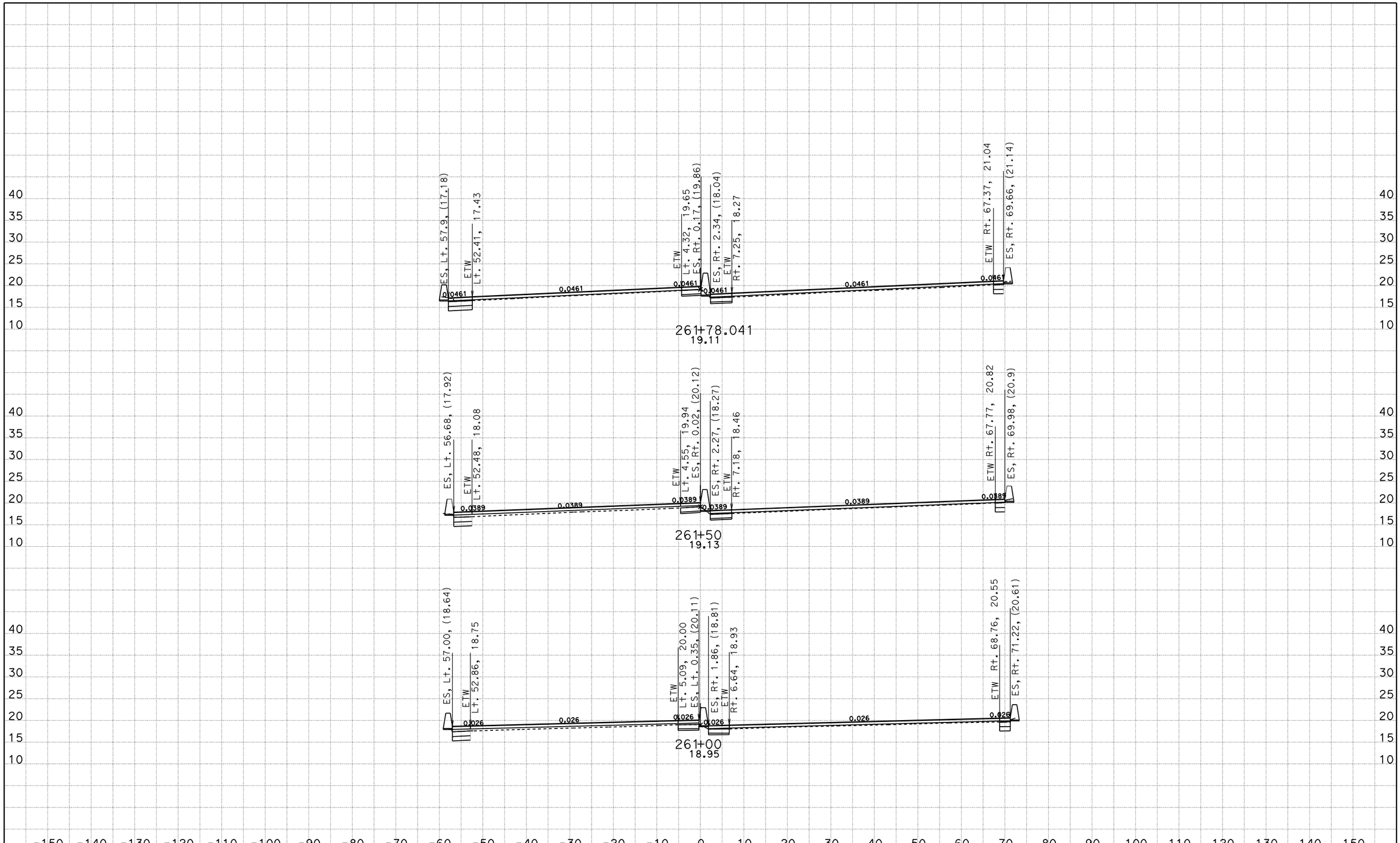

DATE: 10/28/2010

KC Project: 10135 File: D:\880sept29e35\EAR\Design\m1 fin.ear

SCALE: 1" = 10' Horiz.
1" = 10' Vert.

All Dimensions are US Survey Feet

M Line
CROSS SECTIONS

SHEET 2 OF XXX

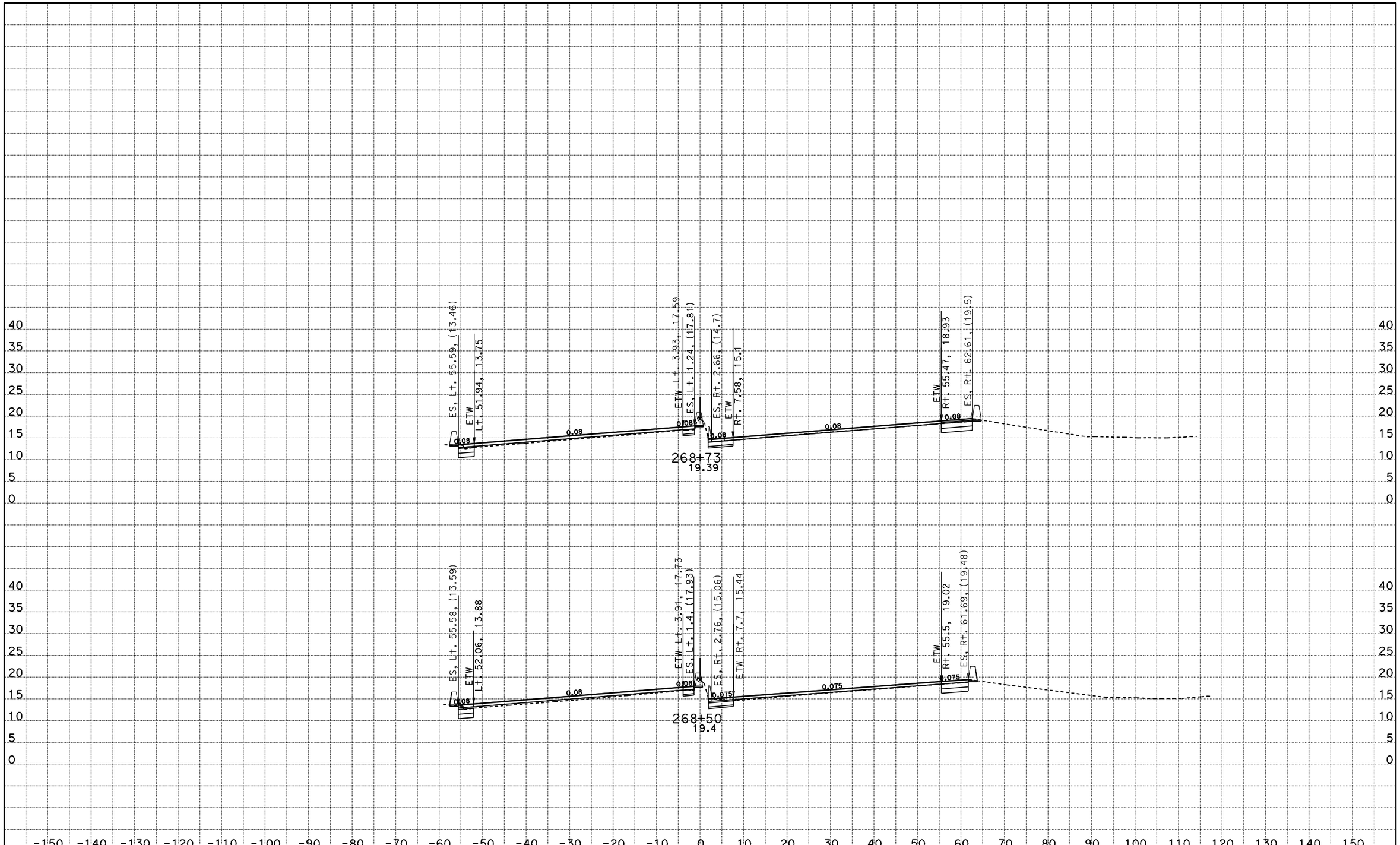

DATE: 11/4/2010

KC Project: 10135 File: D:\880sept29e35\EAR\Design\m1 fin.ear

SCALE: 1" = 10' Horiz.
1" = 10' Vert.

All Dimensions are US Survey Feet

M Line
CROSS SECTIONS

SHEET 1 OF XXX

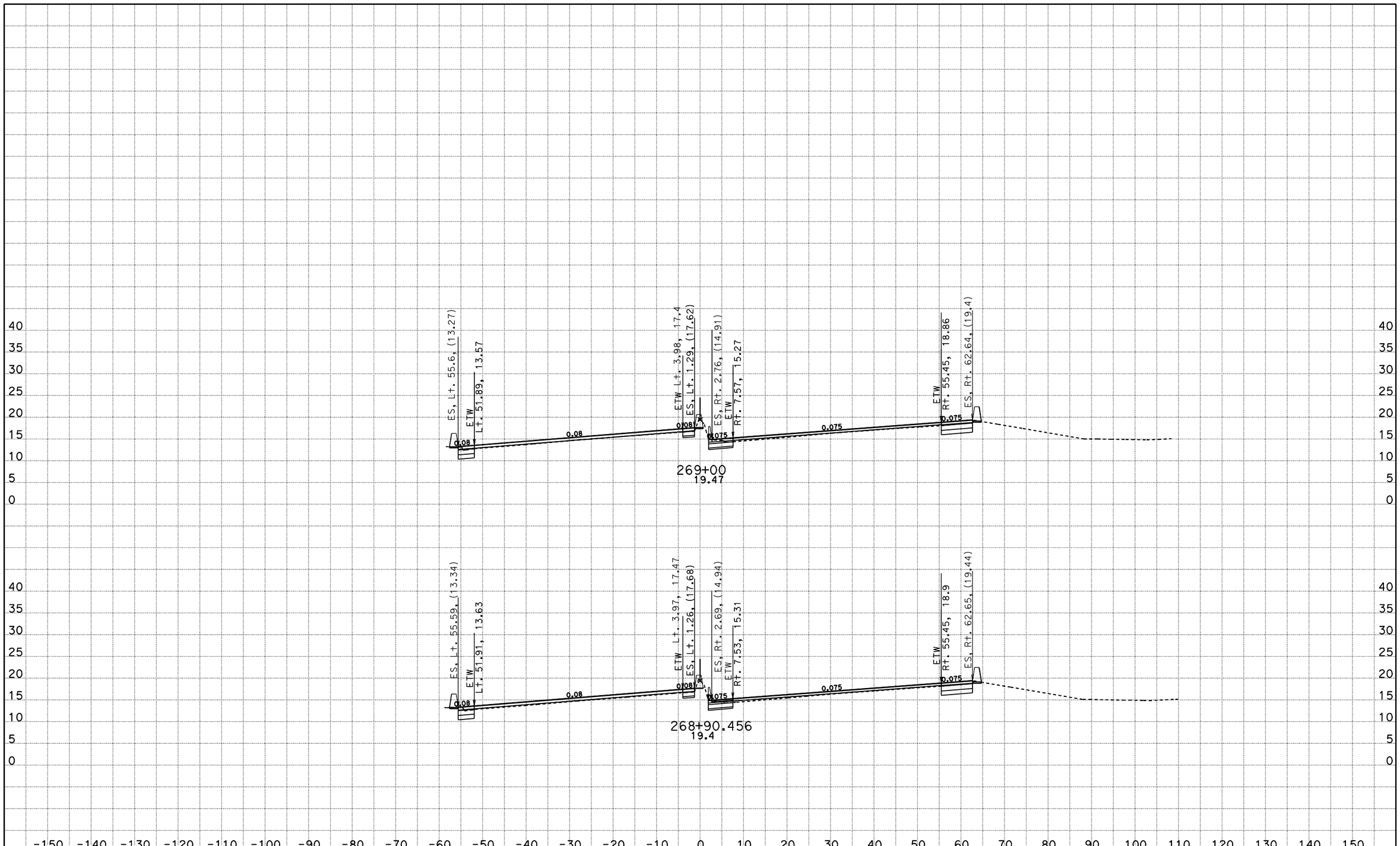

DATE: 11/4/2010

KC Project: 10135 File: D:\880sept29e35\EAR\Design\m1 fin.ear

SCALE: 1" = 10' Horiz.
1" = 10' Vert.

All Dimensions are US Survey Feet

M Line
CROSS SECTIONS

SHEET 2 OF XXX

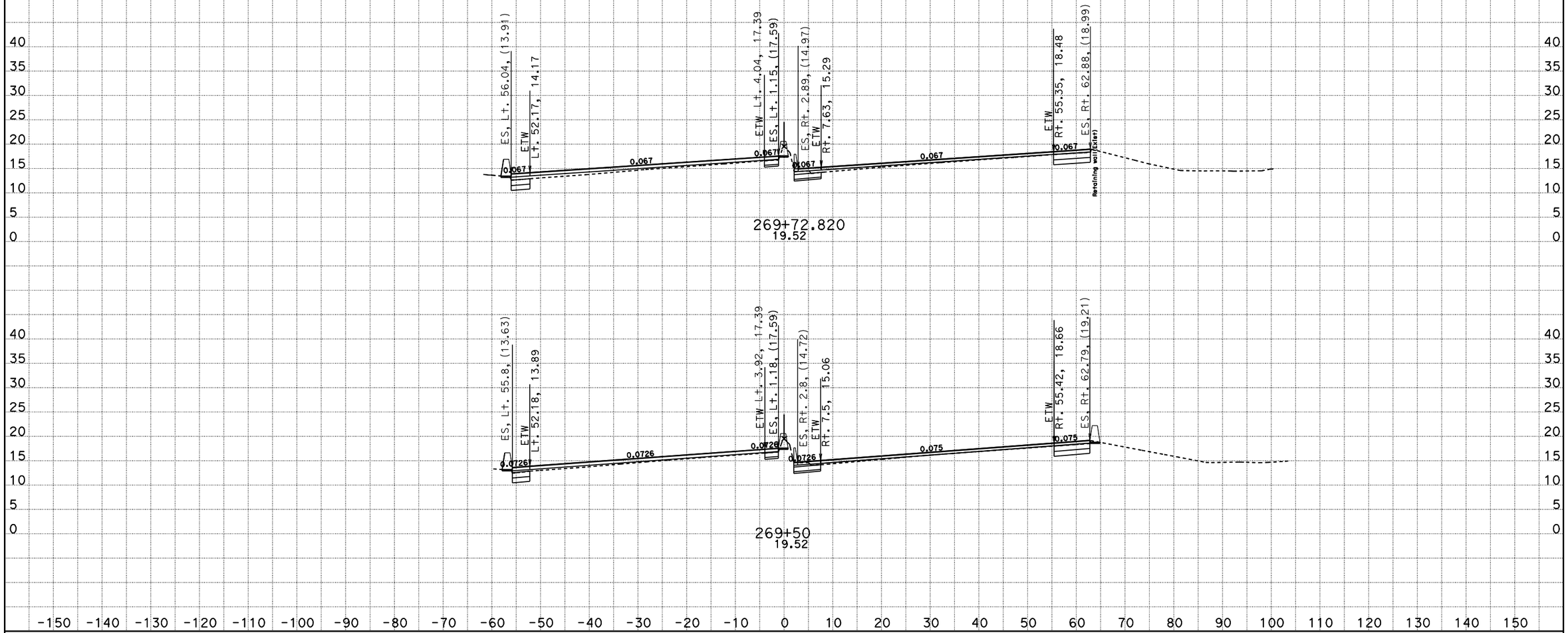

DATE: 11/4/2010

KC Project: 10135 File: D:\880sept29e35\EAR\Design\m1 fin.ear

SCALE: 1" = 10' Horiz.
1" = 10' Vert.

All Dimensions are US Survey Feet

M Line
CROSS SECTIONS

SHEET 3 OF XXX

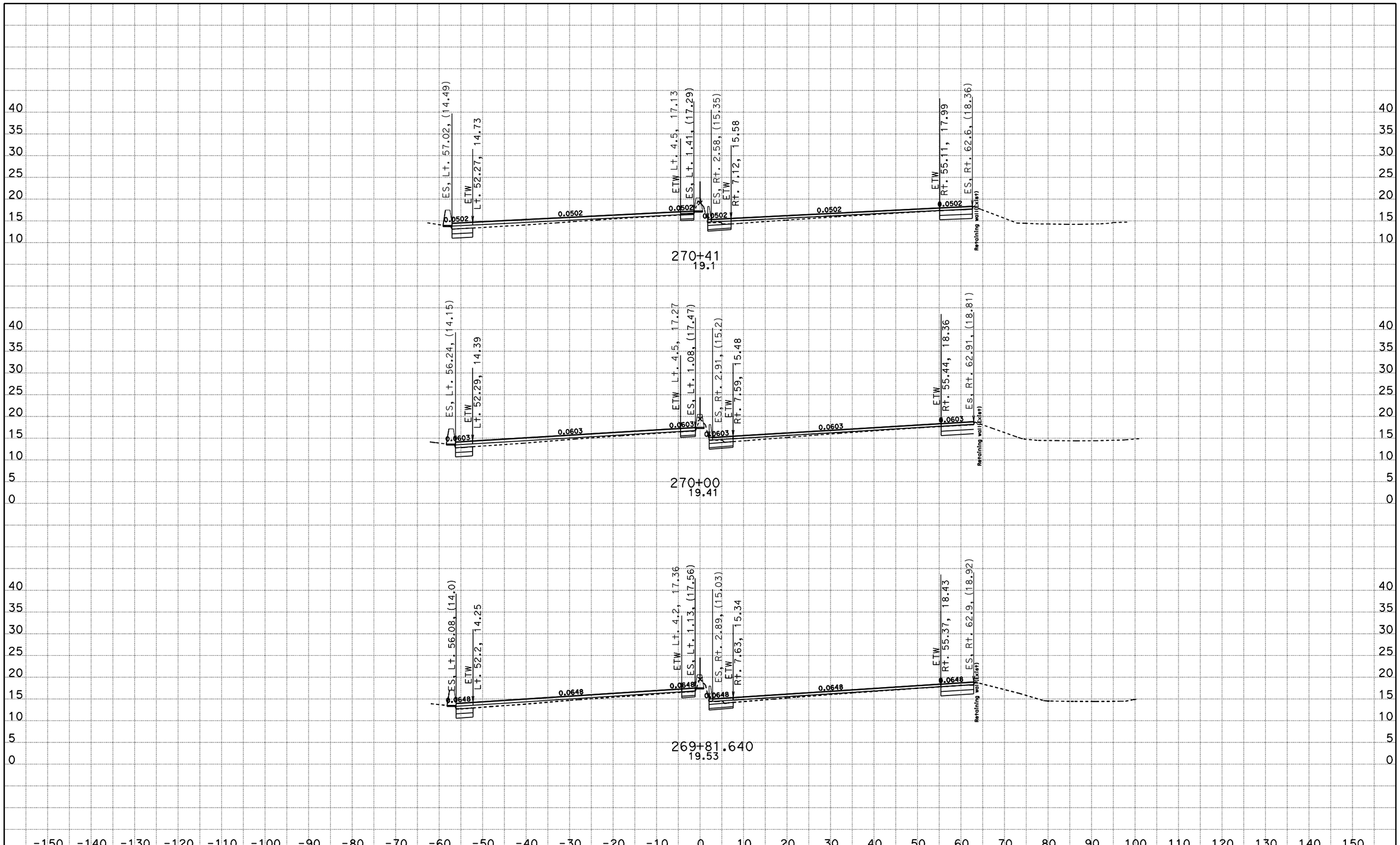

DATE: 11/4/2010

KC Project: 10135 File: D:\880sept29e35\EAR\Design\m1 fin.ear

SCALE: 1" = 10' Horiz.
1" = 10' Vert.

All Dimensions are US Survey Feet

M Line
CROSS SECTIONS

SHEET 4 OF XXX

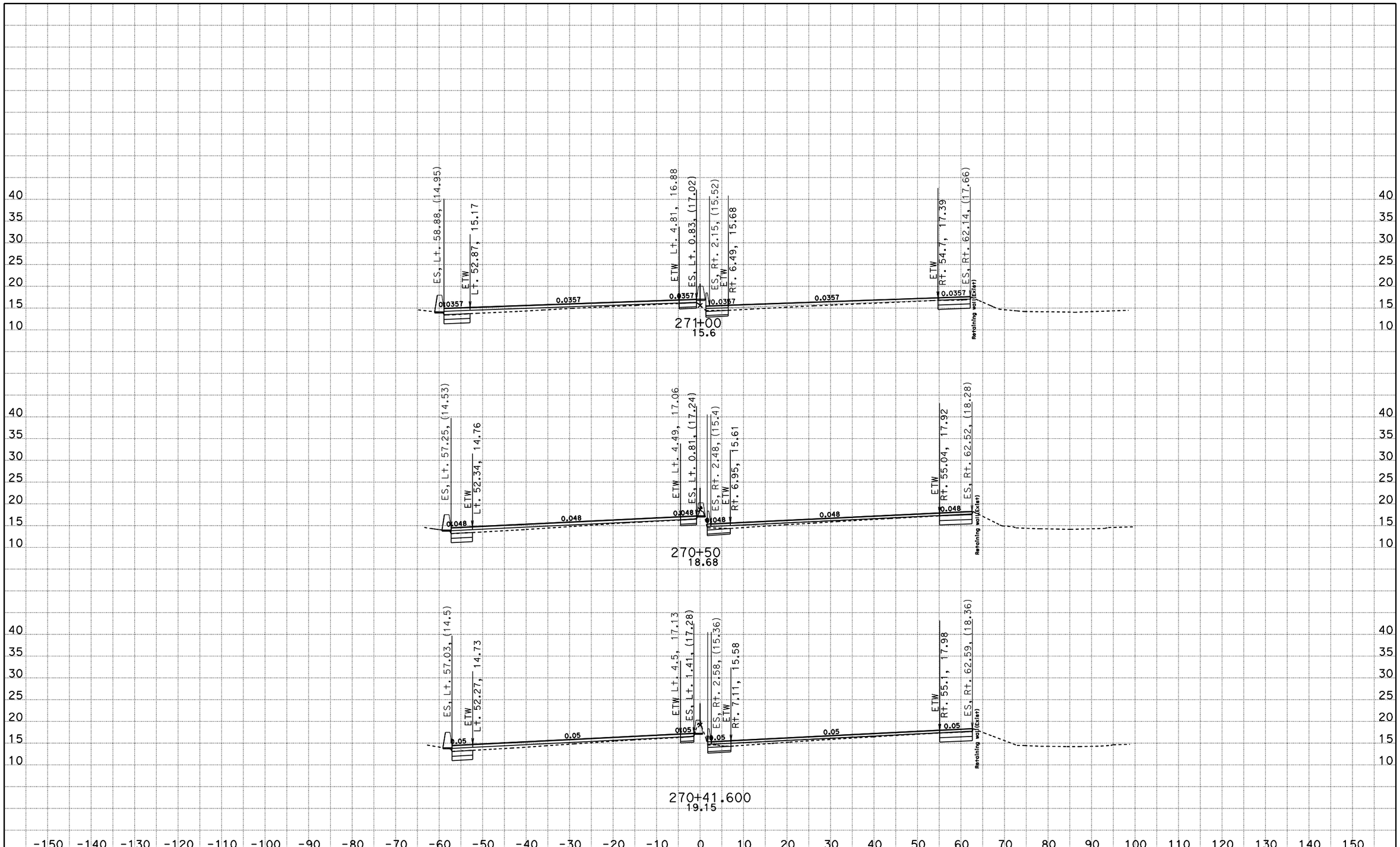

DATE: 11/4/2010

KC Project: 10135 File: D:\880sept29e35\EAR\Design\m1 fin.ear

SCALE: 1" = 10' Horiz.
1" = 10' Vert.

All Dimensions are US Survey Feet

M Line
CROSS SECTIONS

SHEET 5 OF XXX

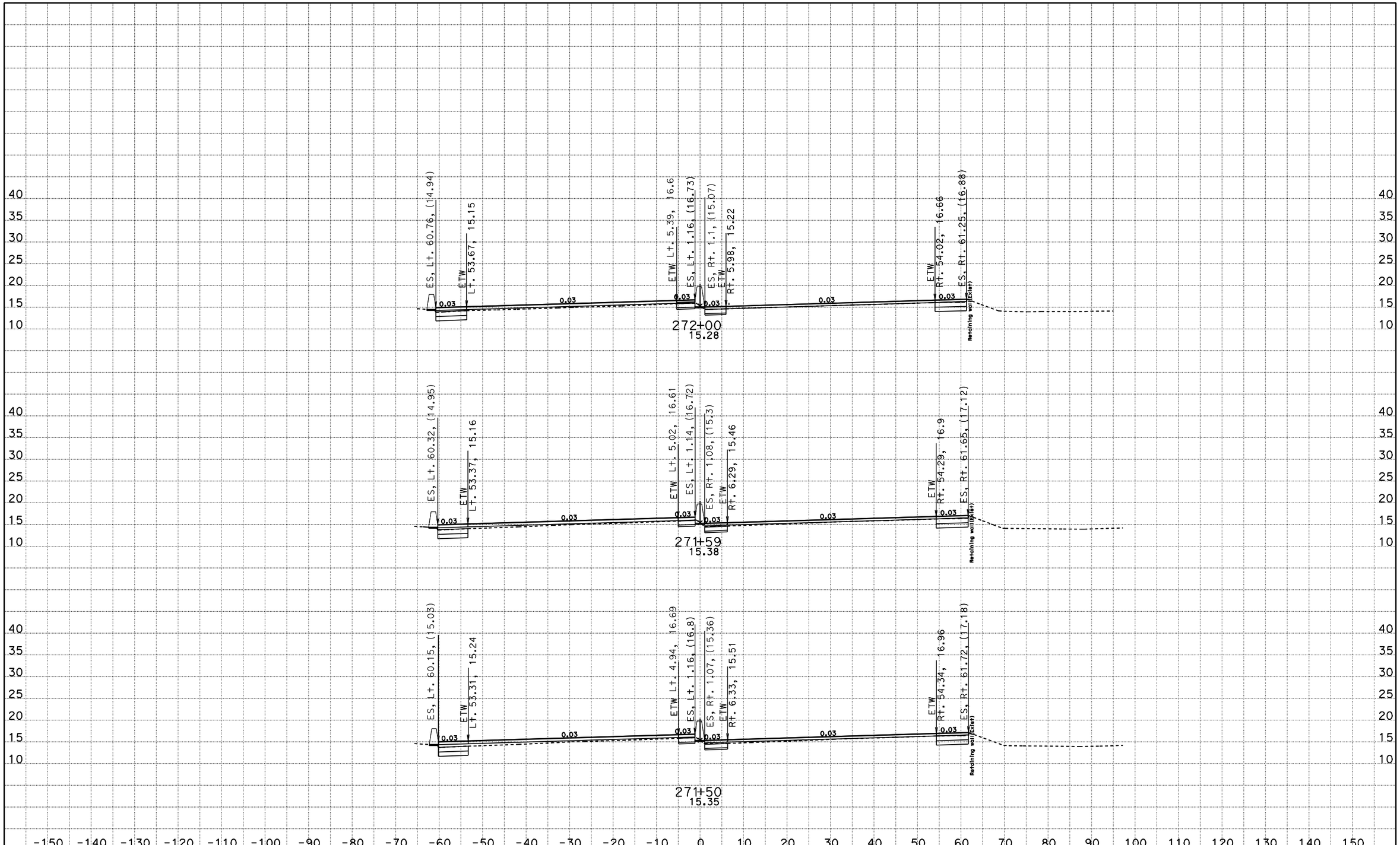

DATE: 11/4/2010

KC Project: 10135 File: D:\880sept29e35\EAR\Design\m1 fin.ear

SCALE: 1" = 10' Horiz.
1" = 10' Vert.

All Dimensions are US Survey Feet

M Line
CROSS SECTIONS

SHEET 6 OF XXX

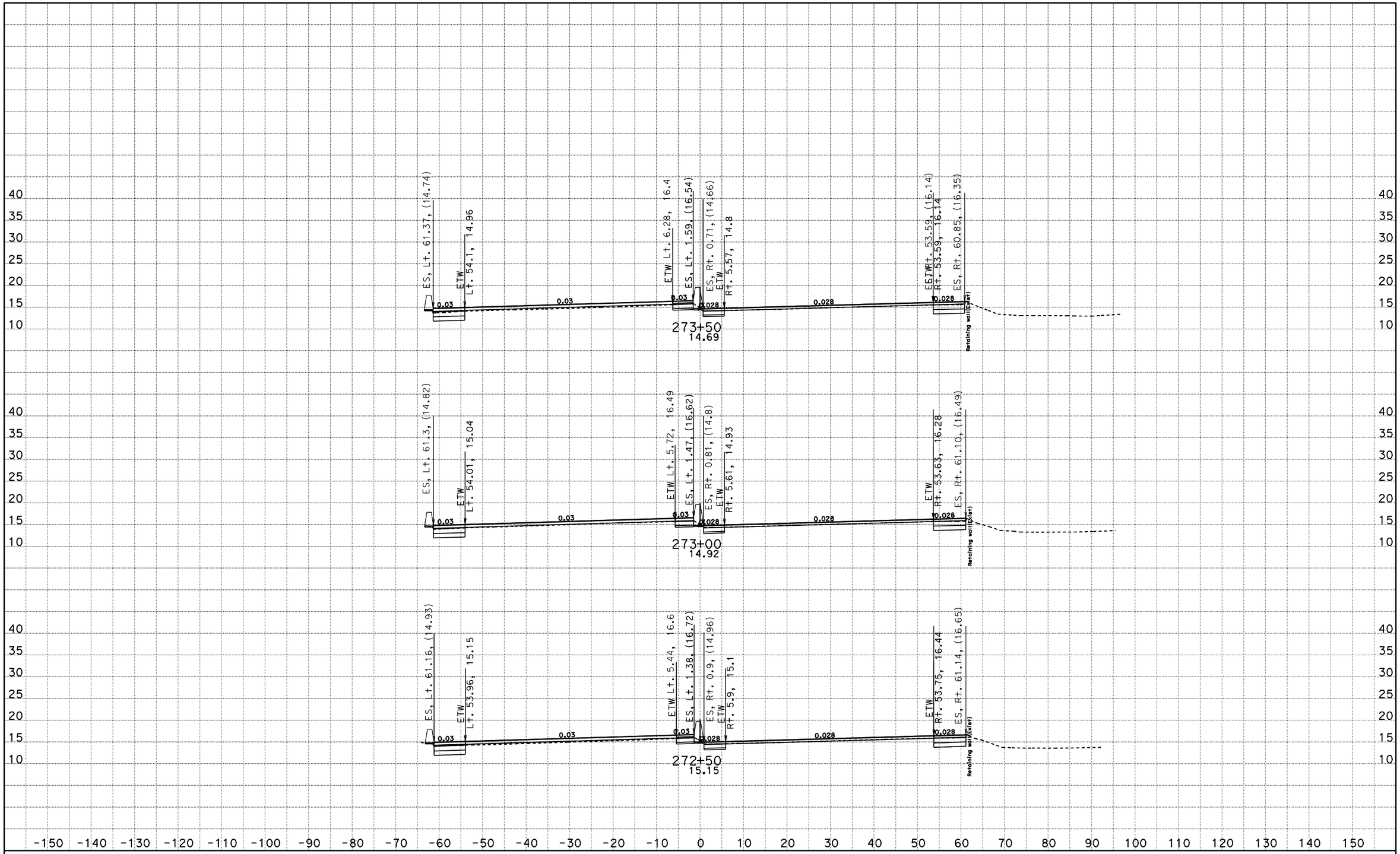

DATE: 11/4/2010

KC Project: 10135 File: D:\880sept29e35\EAR\Design\m1 fin.ear

SCALE: 1" = 10' Horiz.
1" = 10' Vert.

All Dimensions are US Survey Feet

M Line
CROSS SECTIONS

SHEET 7 OF XXX

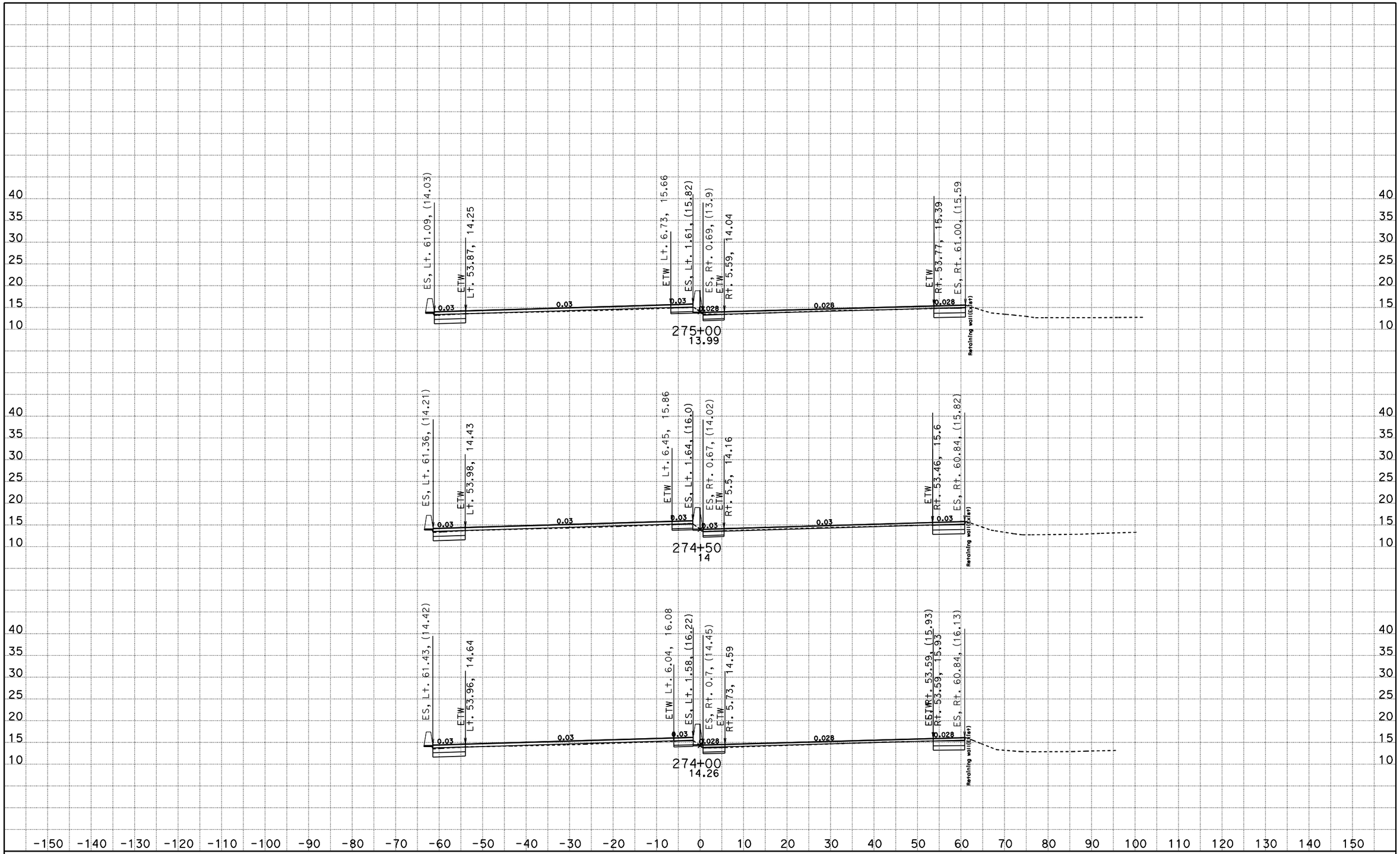

DATE: 11/4/2010

KC Project: 10135 File: D:\880sept29e35\EAR\Design\m1 fin.ear

SCALE: 1" = 10' Horiz.
1" = 10' Vert.

All Dimensions are US Survey Feet

M Line
CROSS SECTIONS

SHEET 8 OF XXX

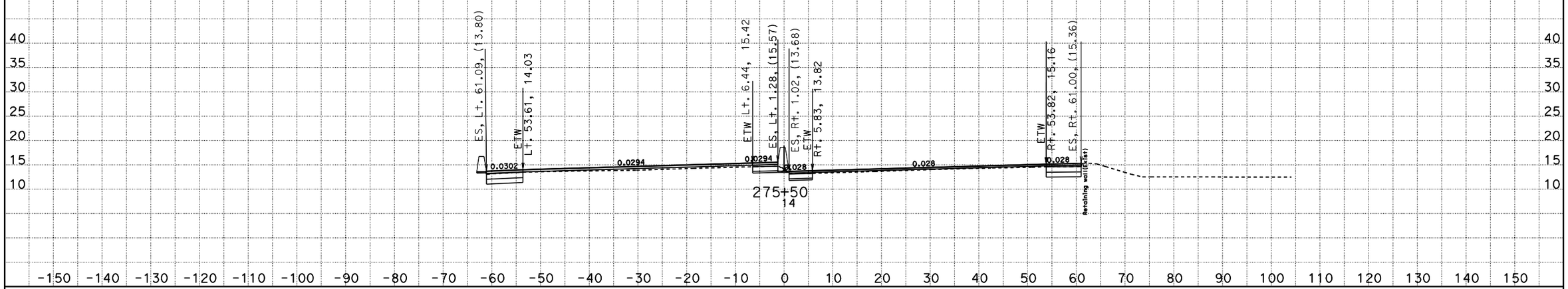

DATE: 11/4/2010

KC Project: 10135 File: D:\880sept29e35\EAR\Design\m1 fin.ear

SCALE: 1" = 10' Horiz.
1" = 10' Vert.

All Dimensions are US Survey Feet

M Line
CROSS SECTIONS

SHEET 9 OF XXX

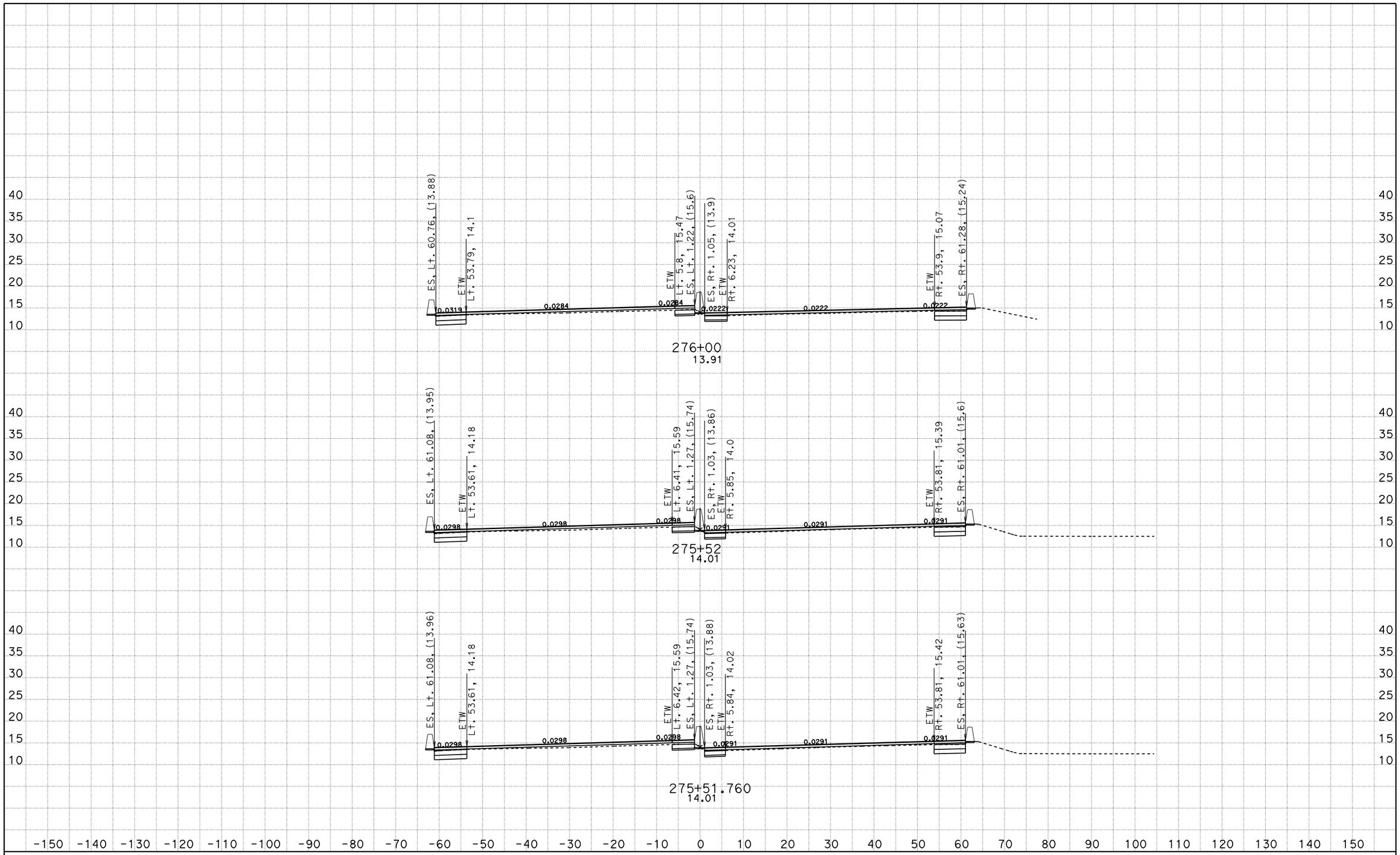

DATE: 11/1/2010

KC Project: 10135 File: D:\880sept29e35\EAR\Design\m1 fin.ear

SCALE: 1" = 10' Horiz.
1" = 10' Vert.

All Dimensions are US Survey Feet

M Line
CROSS SECTIONS

SHEET 1 OF XXX

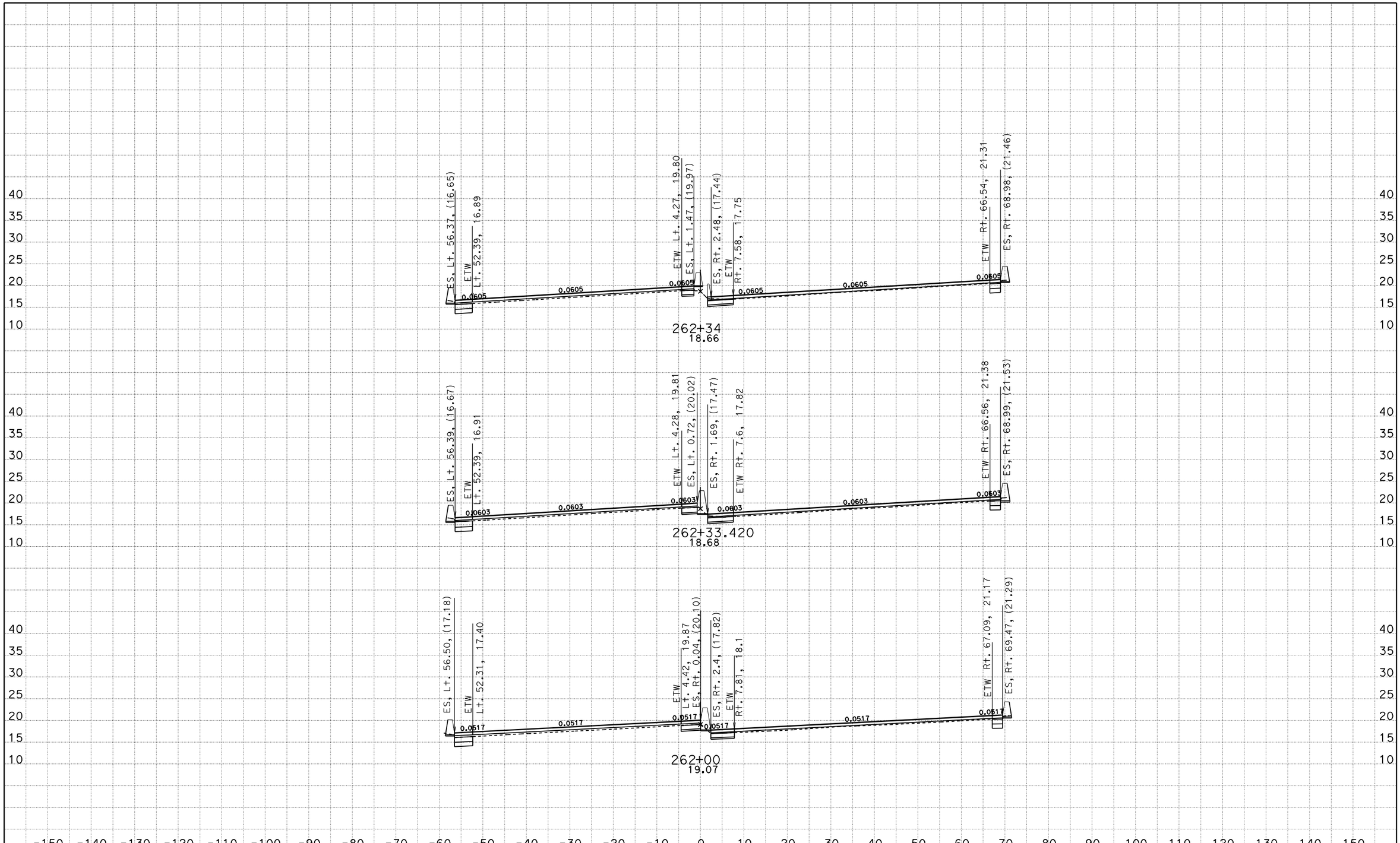

DATE: 10/28/2010

KC Project: 10135 File: D:\880sept29e35\EAR\Design\m1 fin.ear

SCALE: 1" = 10' Horiz.
1" = 10' Vert.

All Dimensions are US Survey Feet

M Line
CROSS SECTIONS

SHEET 3 OF XXX

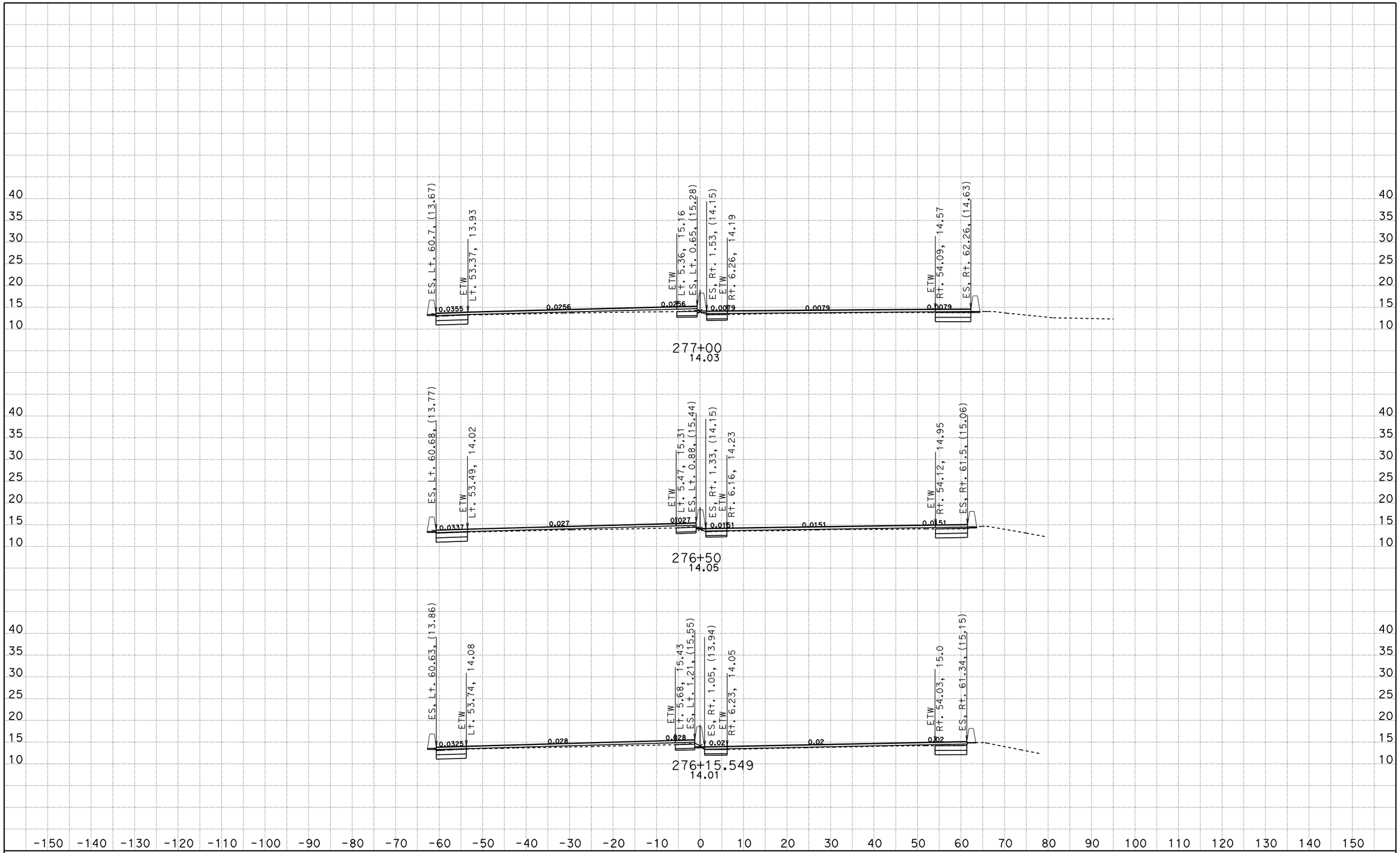

DATE: 11/1/2010

KC Project: 10135 File: D:\880sept29e35\EAR\Design\m1 fin.ear

SCALE: 1" = 10' Horiz.
1" = 10' Vert.

All Dimensions are US Survey Feet

M Line
CROSS SECTIONS

SHEET 2 OF XXX

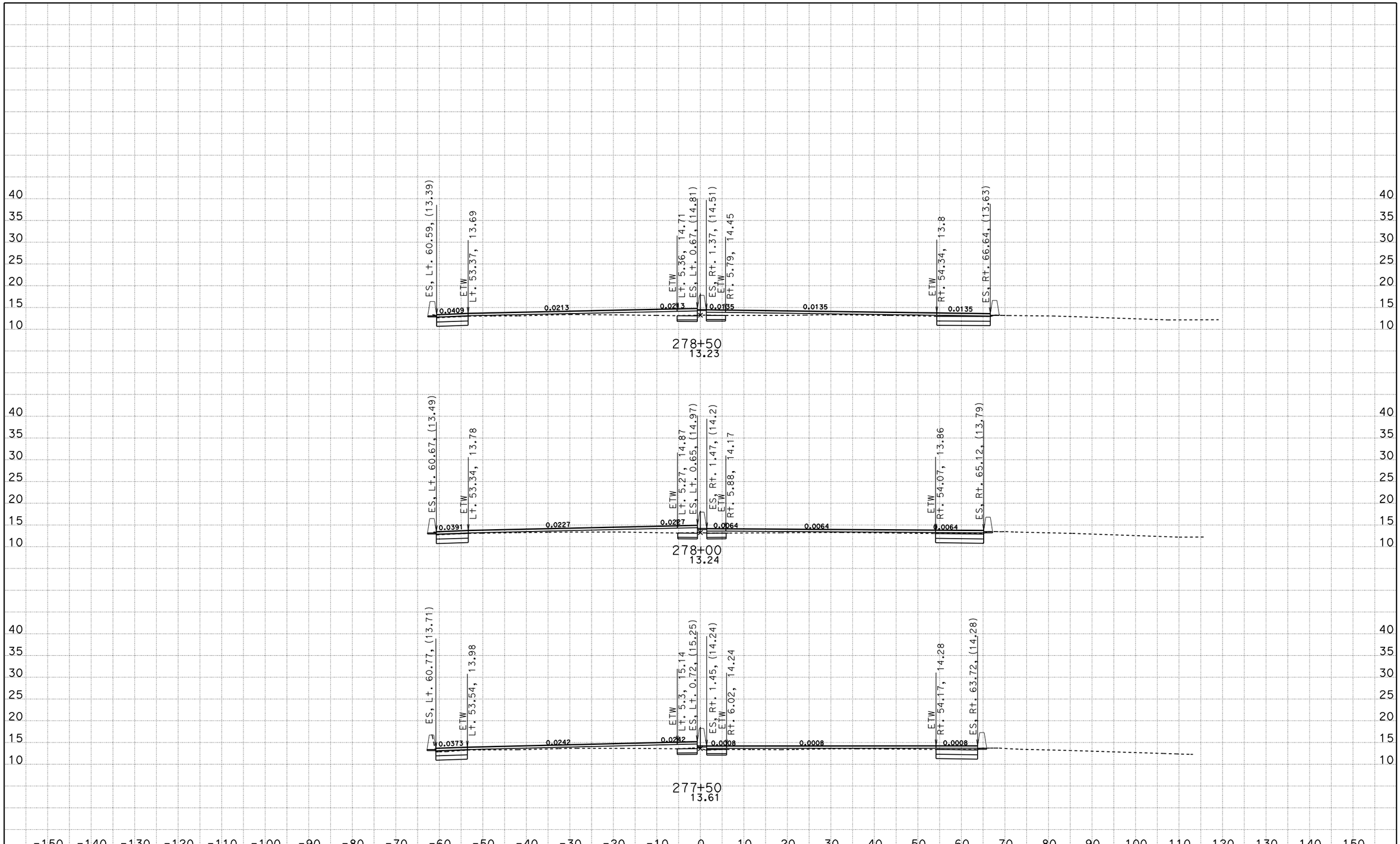

DATE: 11/1/2010

KC Project: 10135 File: D:\880sept29e35\EAR\Design\m1 fin.ear

SCALE: 1" = 10' Horiz.
1" = 10' Vert.

All Dimensions are US Survey Feet

M Line
CROSS SECTIONS

SHEET 3 OF XXX

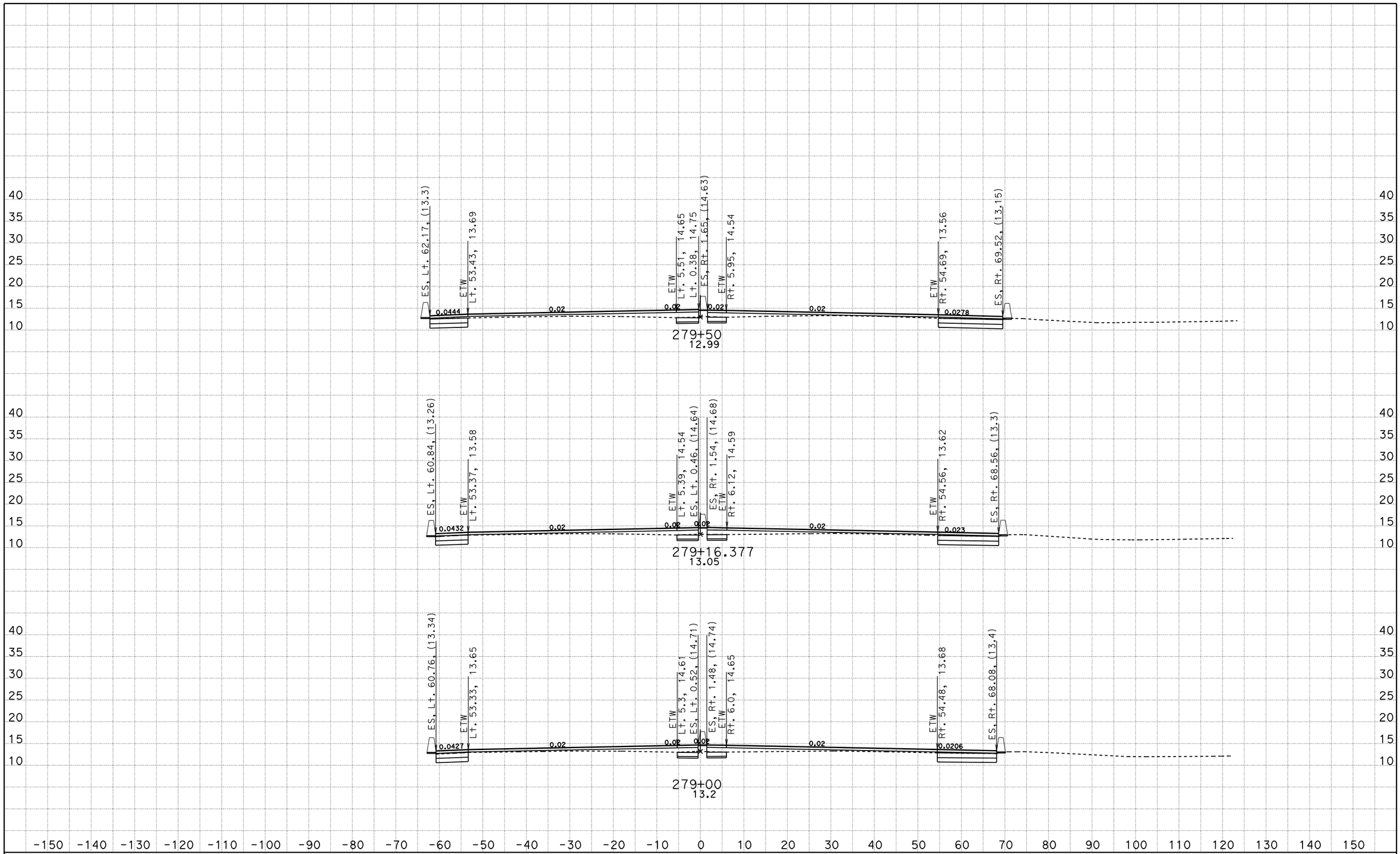

DATE: 11/1/2010

KC Project: 10135 File: D:\880sept29e35\EAR\Design\m1 fin.ear

SCALE: 1" = 10' Horiz.
1" = 10' Vert.

All Dimensions are US Survey Feet

M Line
CROSS SECTIONS

SHEET 4 OF XXX

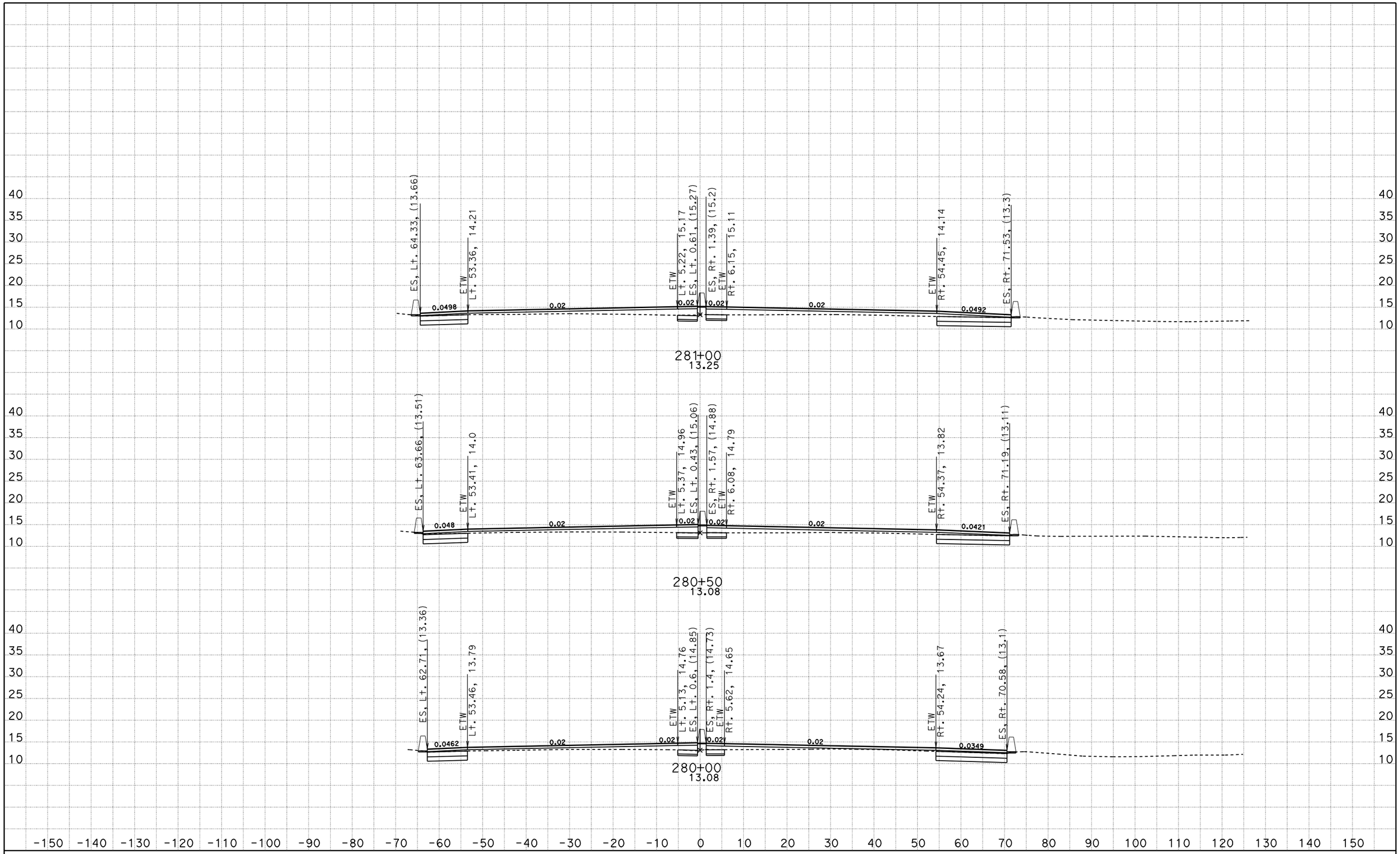

DATE: 11/1/2010

KC Project: 10135 File: D:\880sept29e35\EAR\Design\m1 fin.ear

SCALE: 1" = 10' Horiz.
1" = 10' Vert.

All Dimensions are US Survey Feet

M Line
CROSS SECTIONS

SHEET 5 OF XXX

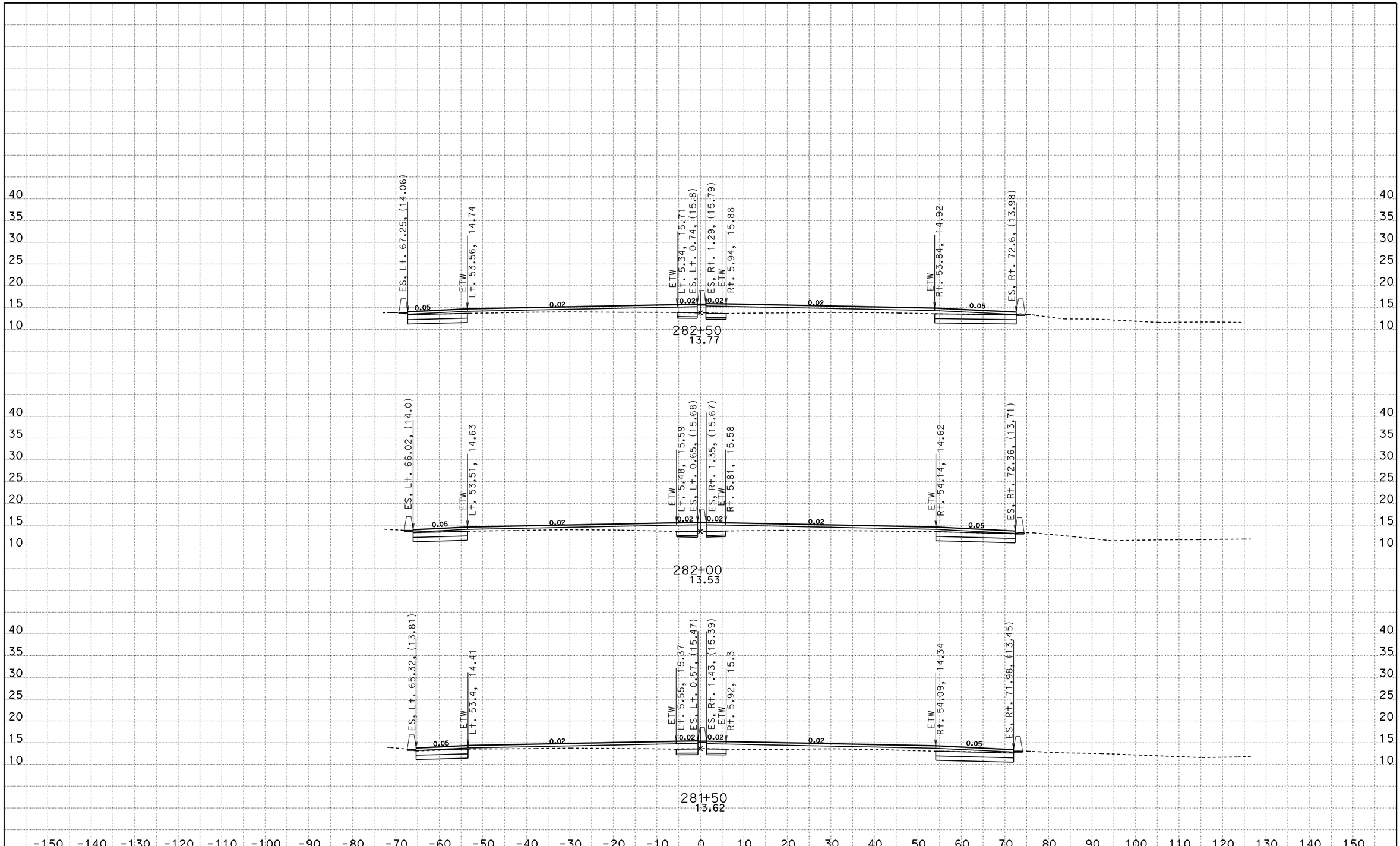

DATE: 11/1/2010

KC Project: 10135 File: D:\880sept29e35\EAR\Design\m1 fin.ear

SCALE: 1" = 10' Horiz.
1" = 10' Vert.

All Dimensions are US Survey Feet

M Line
CROSS SECTIONS

SHEET 6 OF XXX

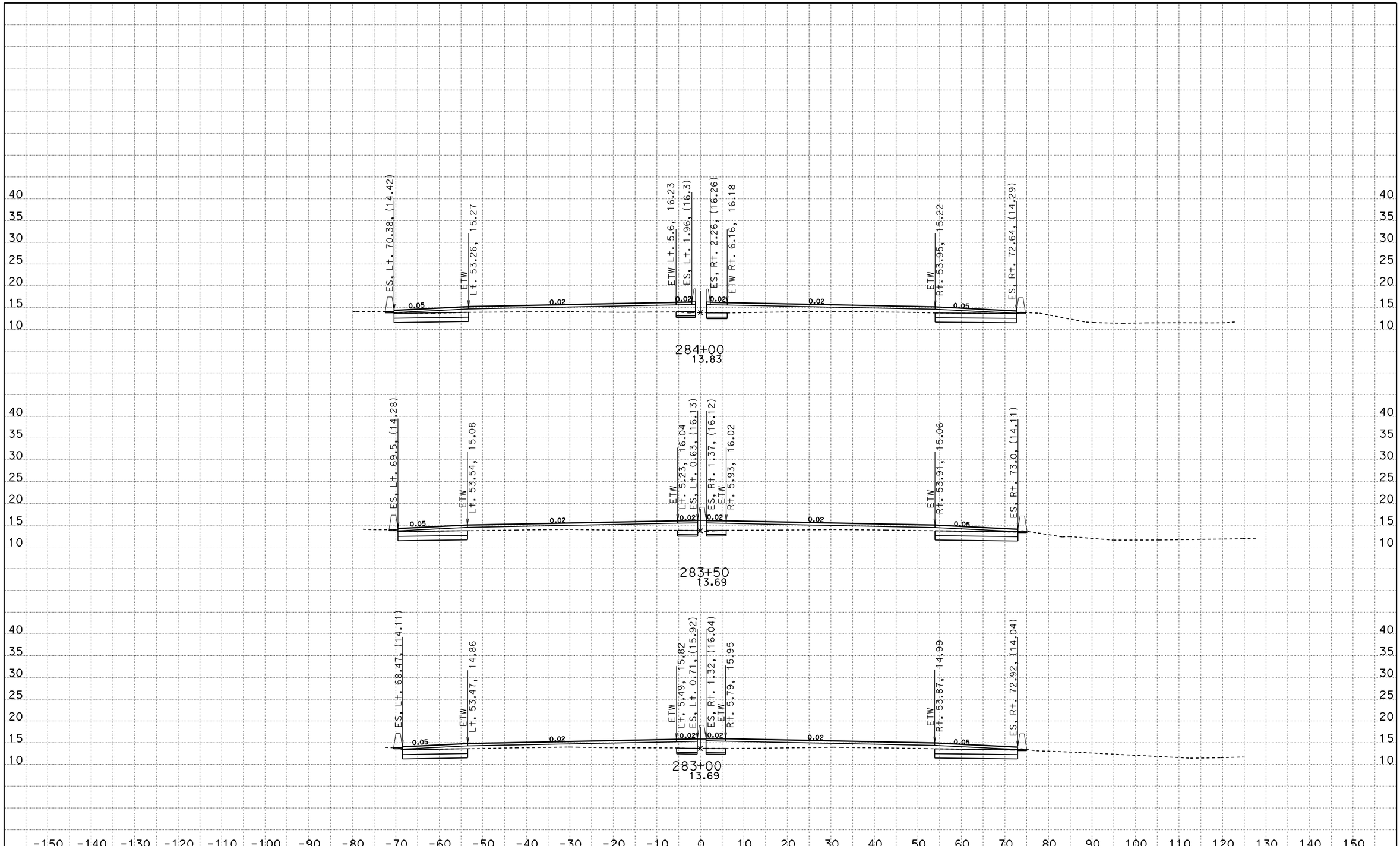

DATE: 11/1/2010

KC Project: 10135 File: D:\880sept29e35\EAR\Design\m1 fin.ear

SCALE: 1" = 10' Horiz.
1" = 10' Vert.

All Dimensions are US Survey Feet

M Line
CROSS SECTIONS

SHEET 7 OF XXX

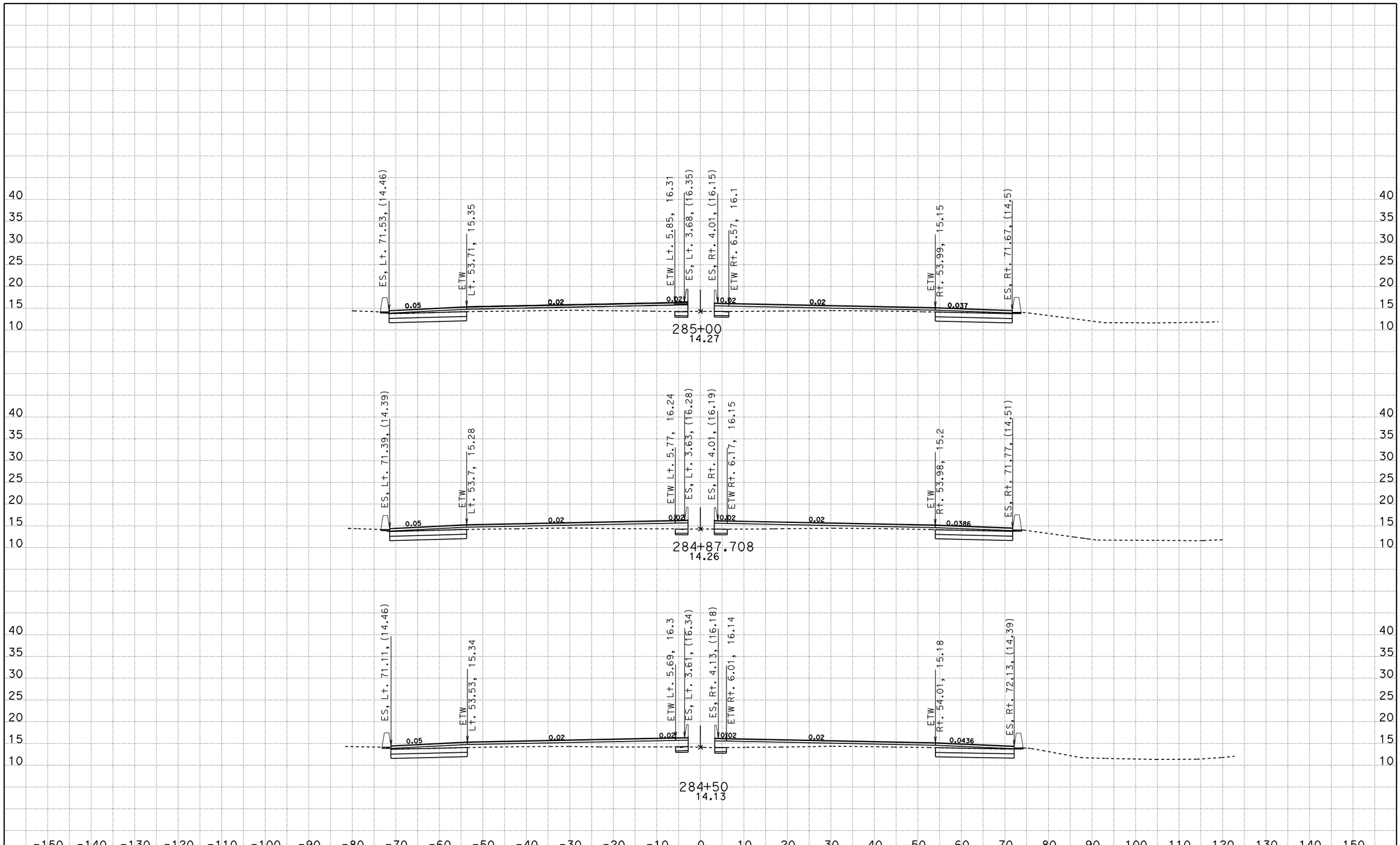

DATE: 11/1/2010

KC Project: 10135 File: D:\880sept29e35\EAR\Design\m1 fin.ear

SCALE: 1" = 10' Horiz.
1" = 10' Vert.

All Dimensions are US Survey Feet

M Line
CROSS SECTIONS

SHEET 8 OF XXX

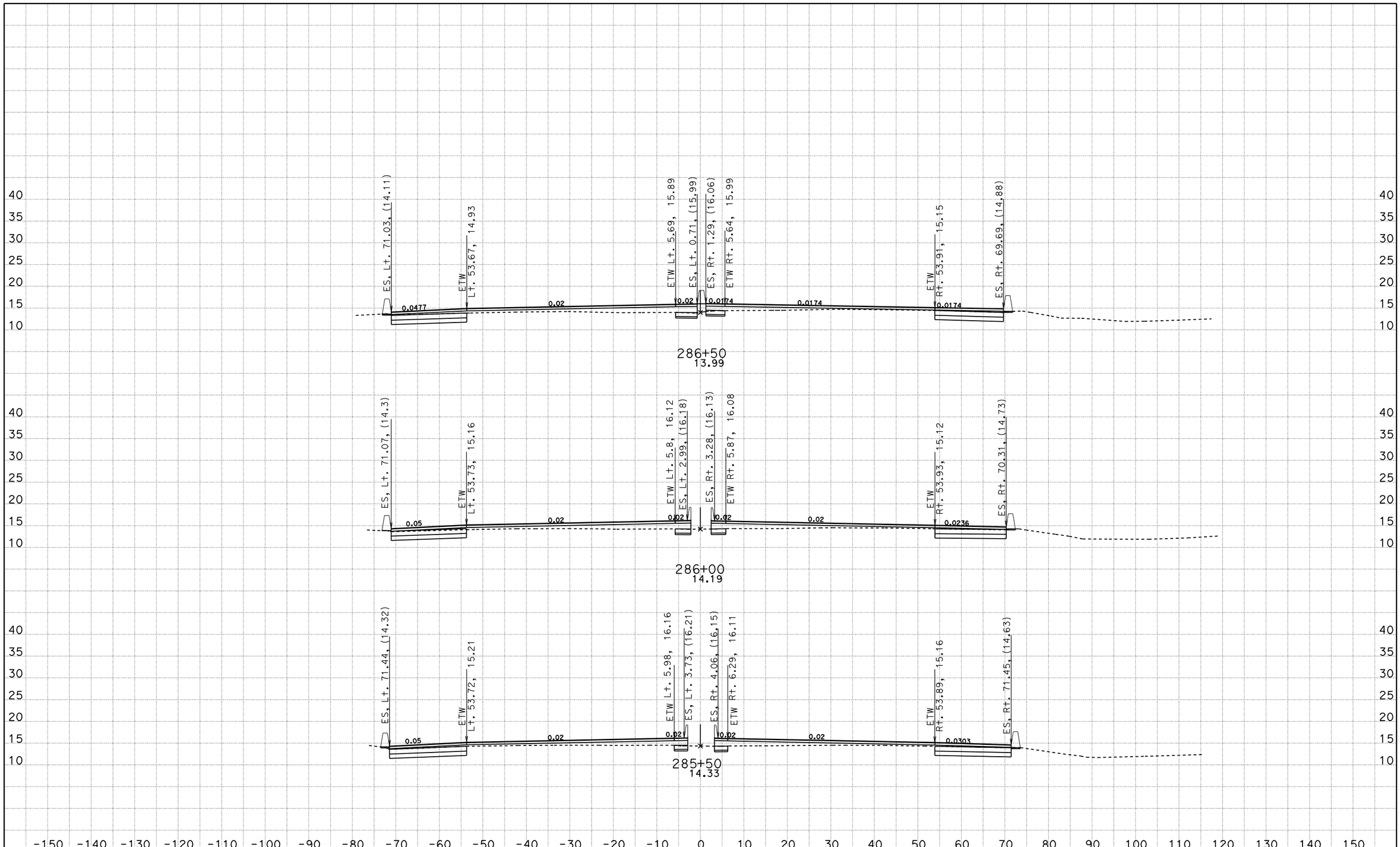

DATE: 11/1/2010

KC Project: 10135 File: D:\880sept29e35\EAR\Design\m1 fin.ear

SCALE: 1" = 10' Horiz.
1" = 10' Vert.

All Dimensions are US Survey Feet

M Line
CROSS SECTIONS

SHEET 9 OF XXX

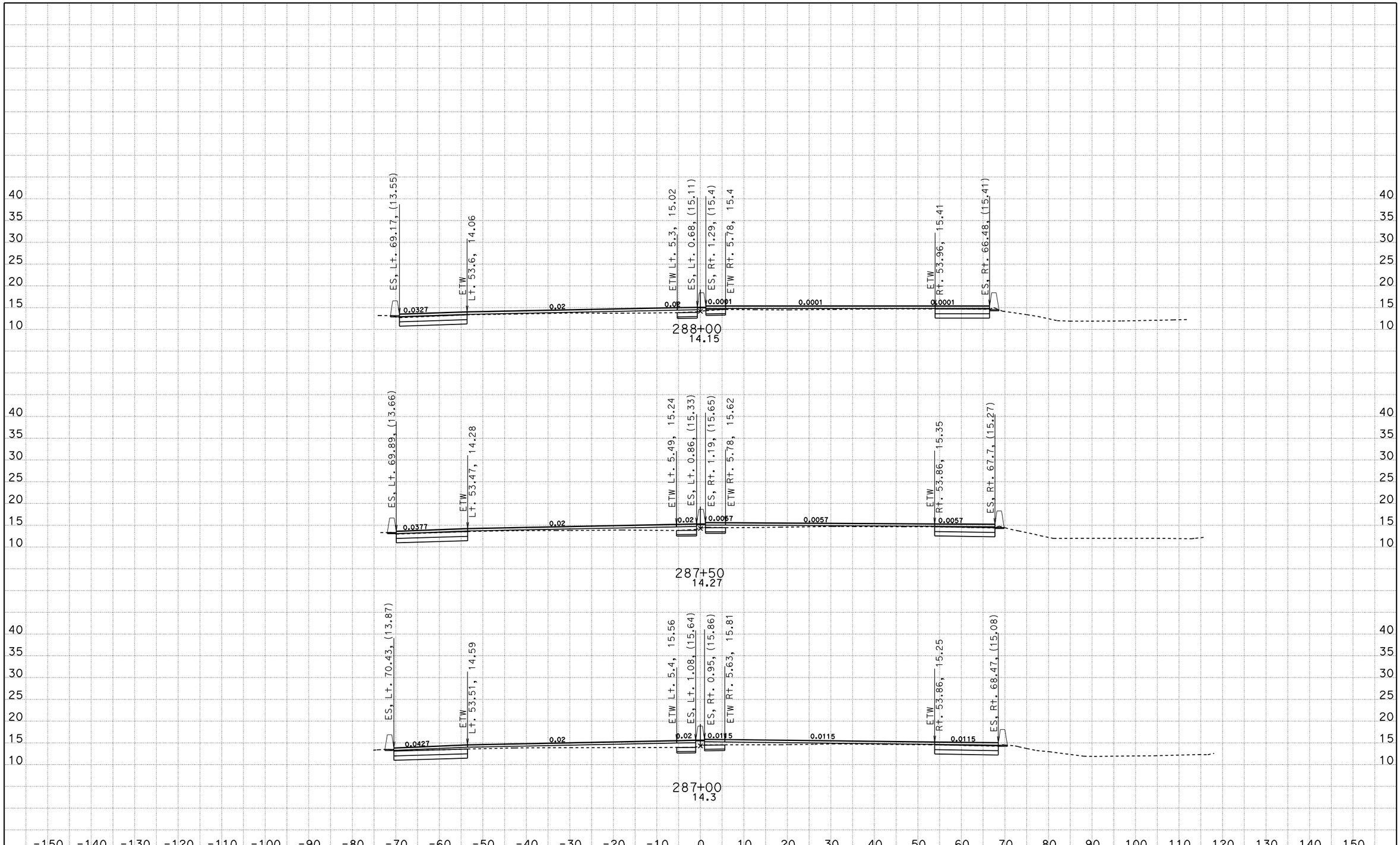

DATE: 11/1/2010

KC Project: 10135 File: D:\880sept29e35\EAR\Design\m1 fin.ear

SCALE: 1" = 10' Horiz.
1" = 10' Vert.

All Dimensions are US Survey Feet

M Line
CROSS SECTIONS

SHEET 10 OF XXX

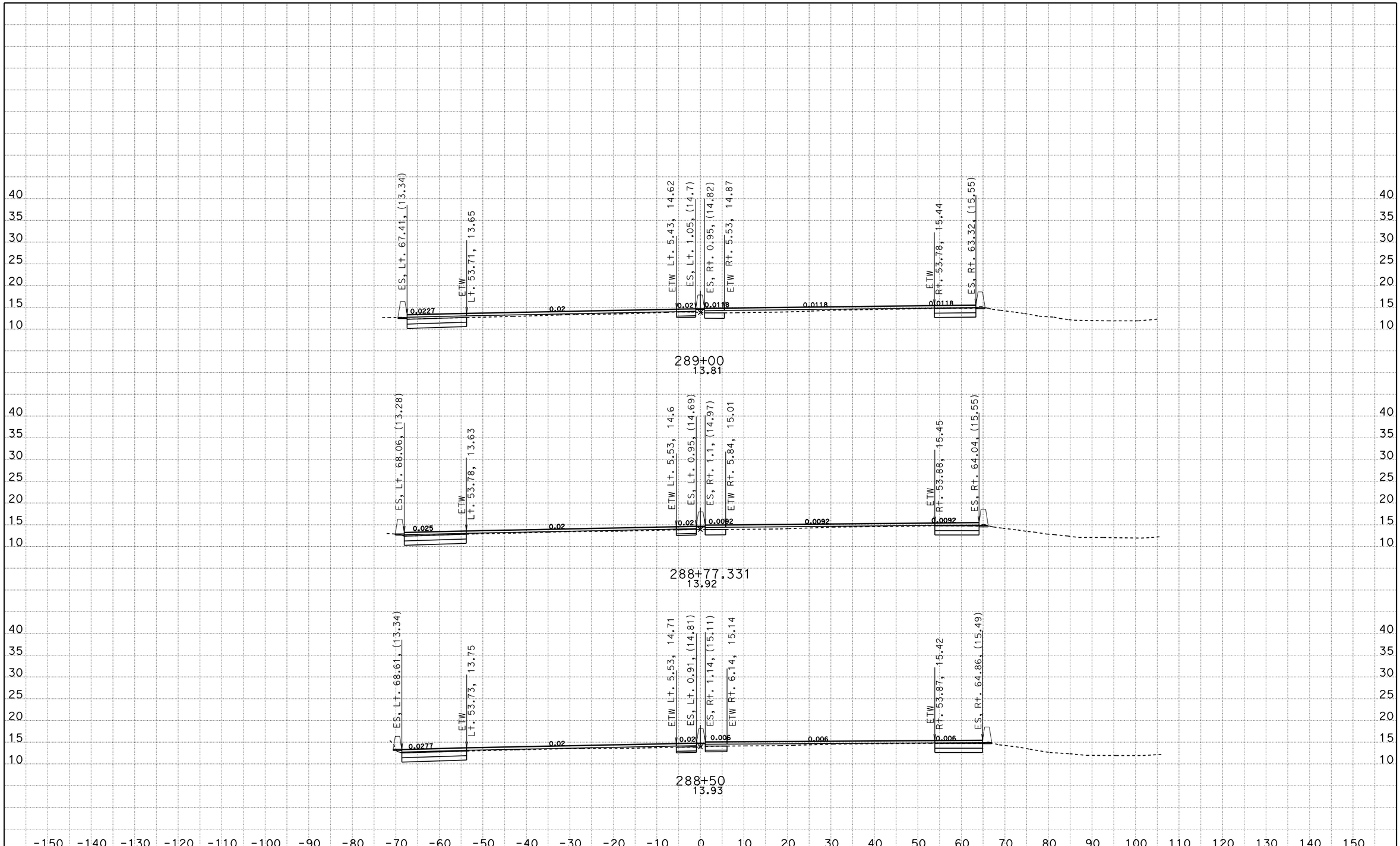

DATE: 11/1/2010

KC Project: 10135 File: D:\880sept29e35\EAR\Design\m1 fin.ear

SCALE: 1" = 10' Horiz.
1" = 10' Vert.

All Dimensions are US Survey Feet

M Line
CROSS SECTIONS

SHEET 11 OF XXX

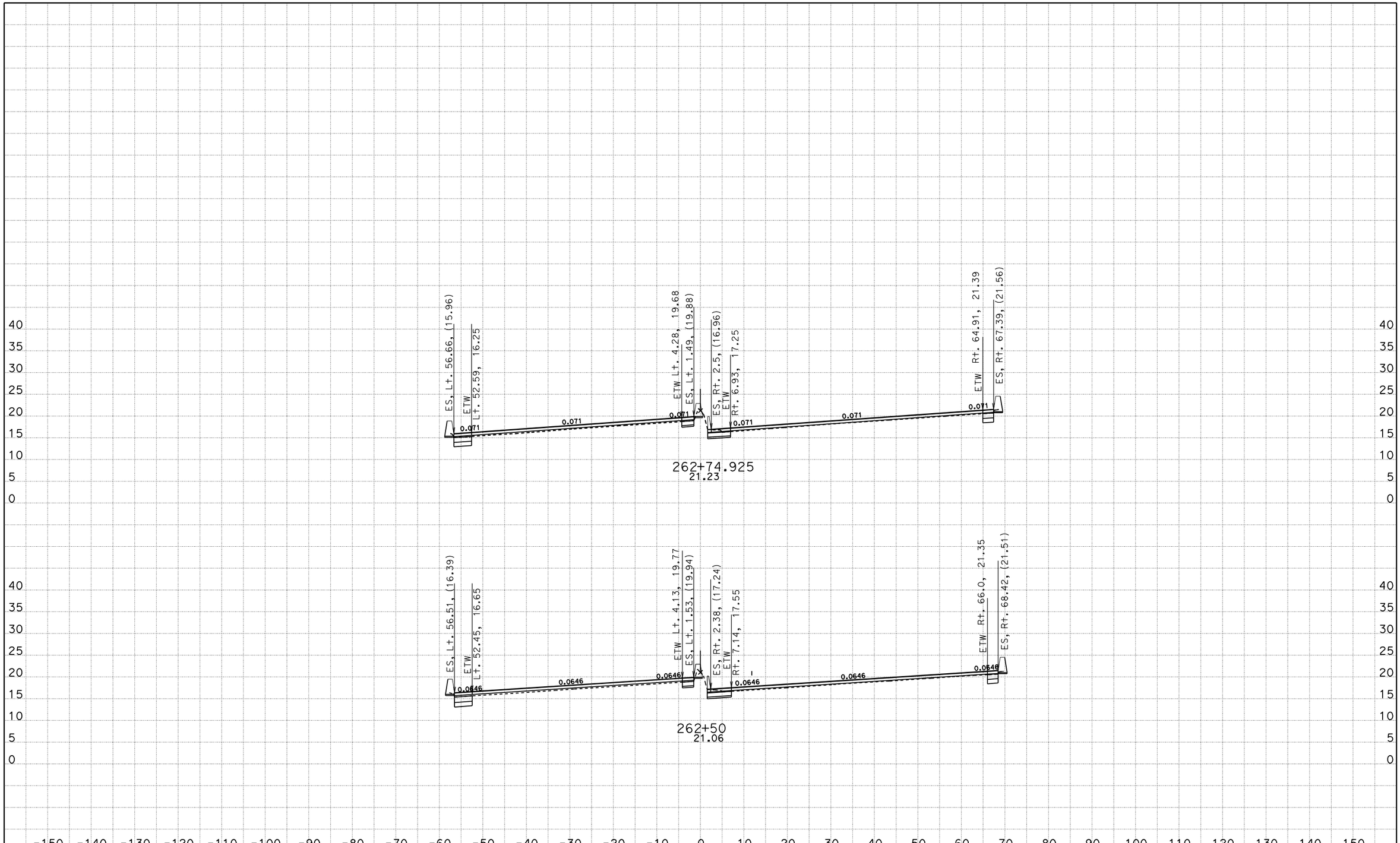

DATE: 10/28/2010

KC Project: 10135 File: D:\880sept29e35\EAR\Design\m1 fin.ear

SCALE: 1" = 10' Horiz.
1" = 10' Vert.

All Dimensions are US Survey Feet

M Line
CROSS SECTIONS

SHEET 4 OF XXX

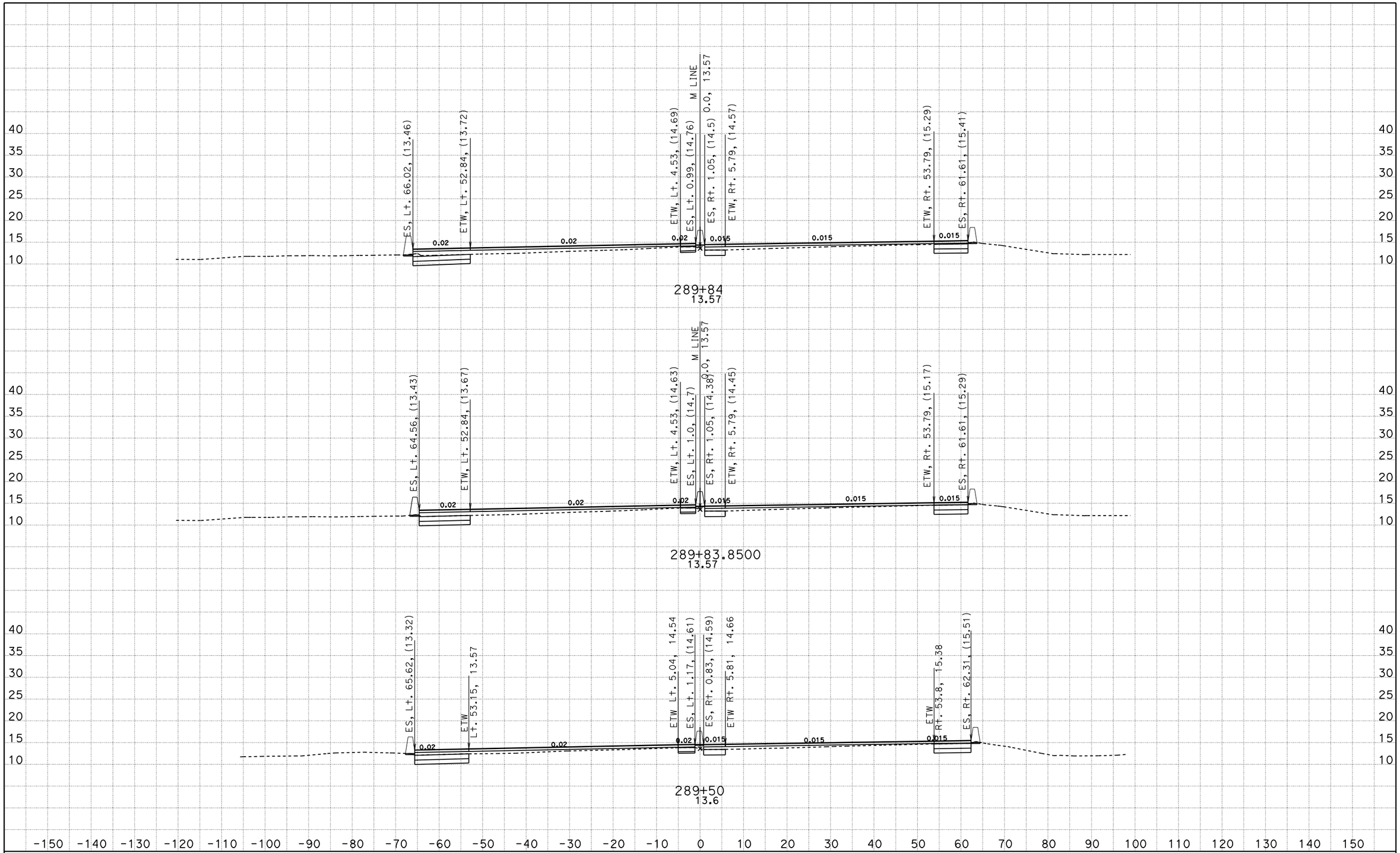

DATE: 11/1/2010

KC Project: 10135 File: D:\880sept29e35\EAR\Design\m1 fin.ear

SCALE: 1" = 10' Horiz.
1" = 10' Vert.

All Dimensions are US Survey Feet

M Line
CROSS SECTIONS

SHEET 12 OF XXX

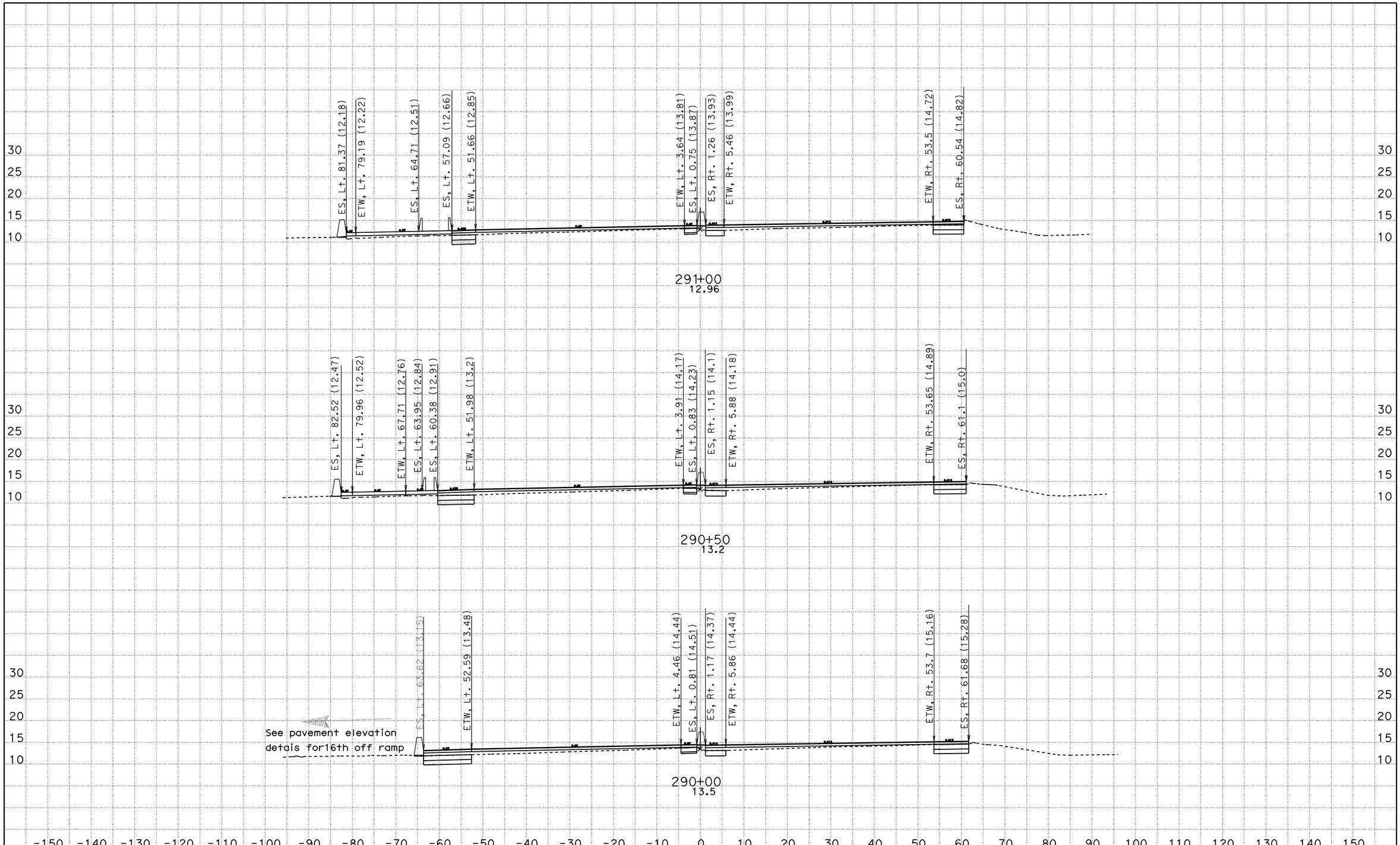

DATE: 11/1/2010

KC Project: 10135 File: D:\880sept29e35\EAR\Design\m1 fin.ear

SCALE: 1" = 10' Horiz.
1" = 10' Vert.

All Dimensions are US Survey Feet

M Line
CROSS SECTIONS

SHEET 12 OF XXX



DATE: 11/1/2010

KC Project: 10135 File: D:\880sept29e35\EAR\Design\m1 fin.ear

SCALE: 1" = 10' Horiz.
1" = 10' Vert.

All Dimensions are US Survey Feet

M Line
CROSS SECTIONS

SHEET 12 OF XXX

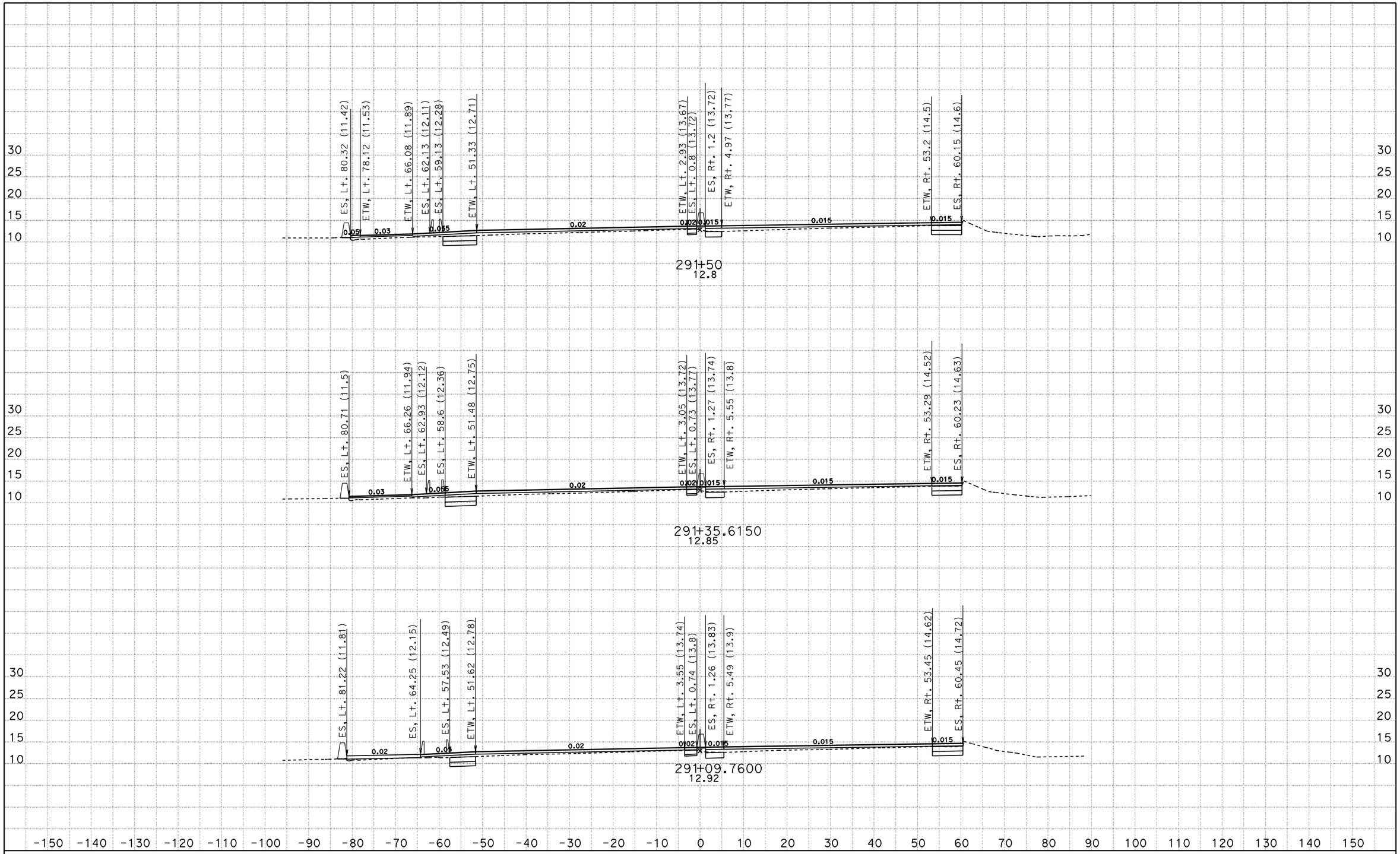

DATE: 11/1/2010

KC Project: 10135 File: D:\880sept29e35\EAR\Design\m1 fin.ear

SCALE: 1" = 10' Horiz.
1" = 10' Vert.

All Dimensions are US Survey Feet

M Line
CROSS SECTIONS

SHEET 12 OF XXX

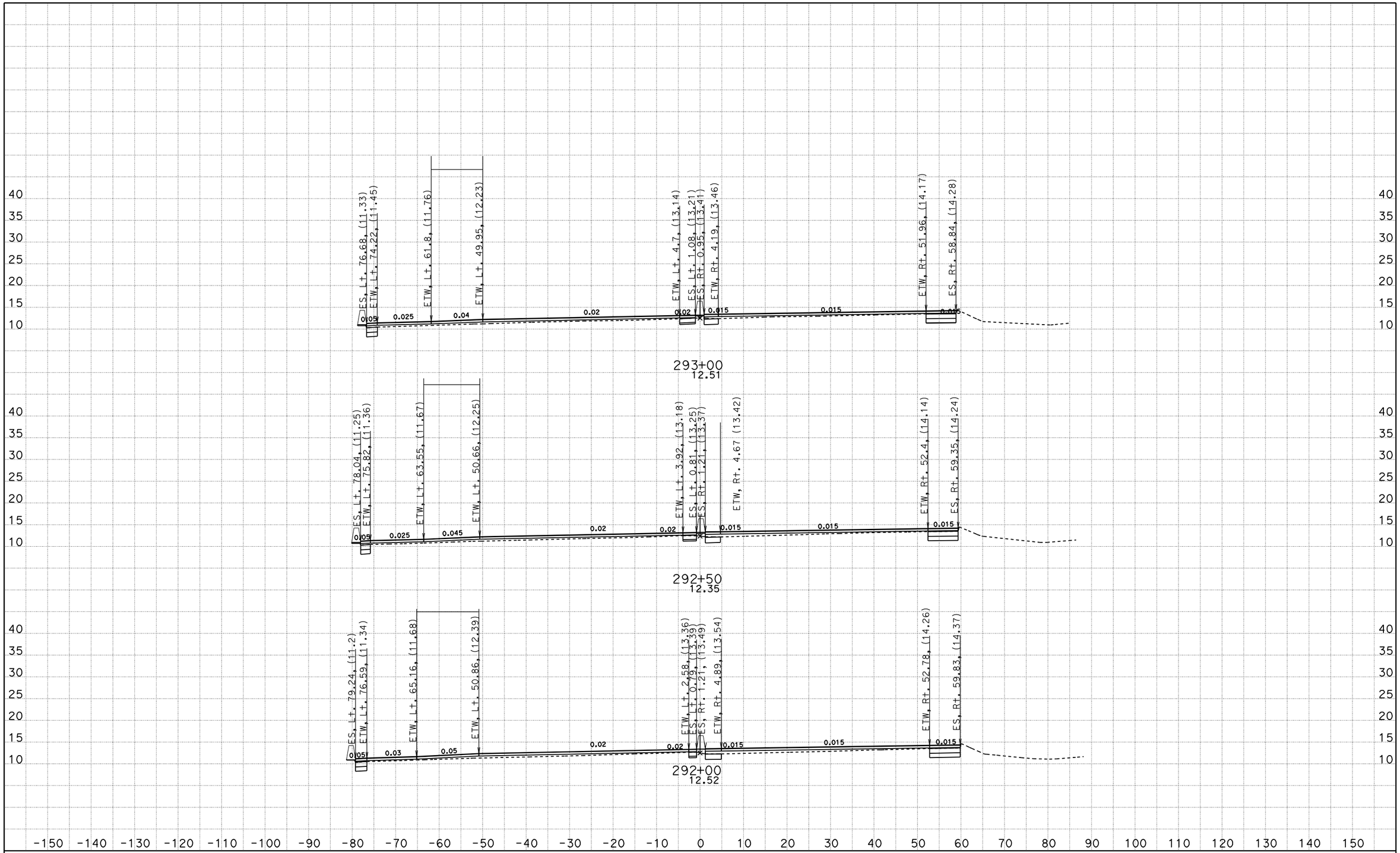

DATE: 2/16/2011

KC Project: 10135 File: D:\880sept29e35\EAR\Design\m1 fin.ear

SCALE: 1" = 10' Horiz.
1" = 10' Vert.

All Dimensions are US Survey Feet

M Line
CROSS SECTIONS

SHEET 4 OF XXX

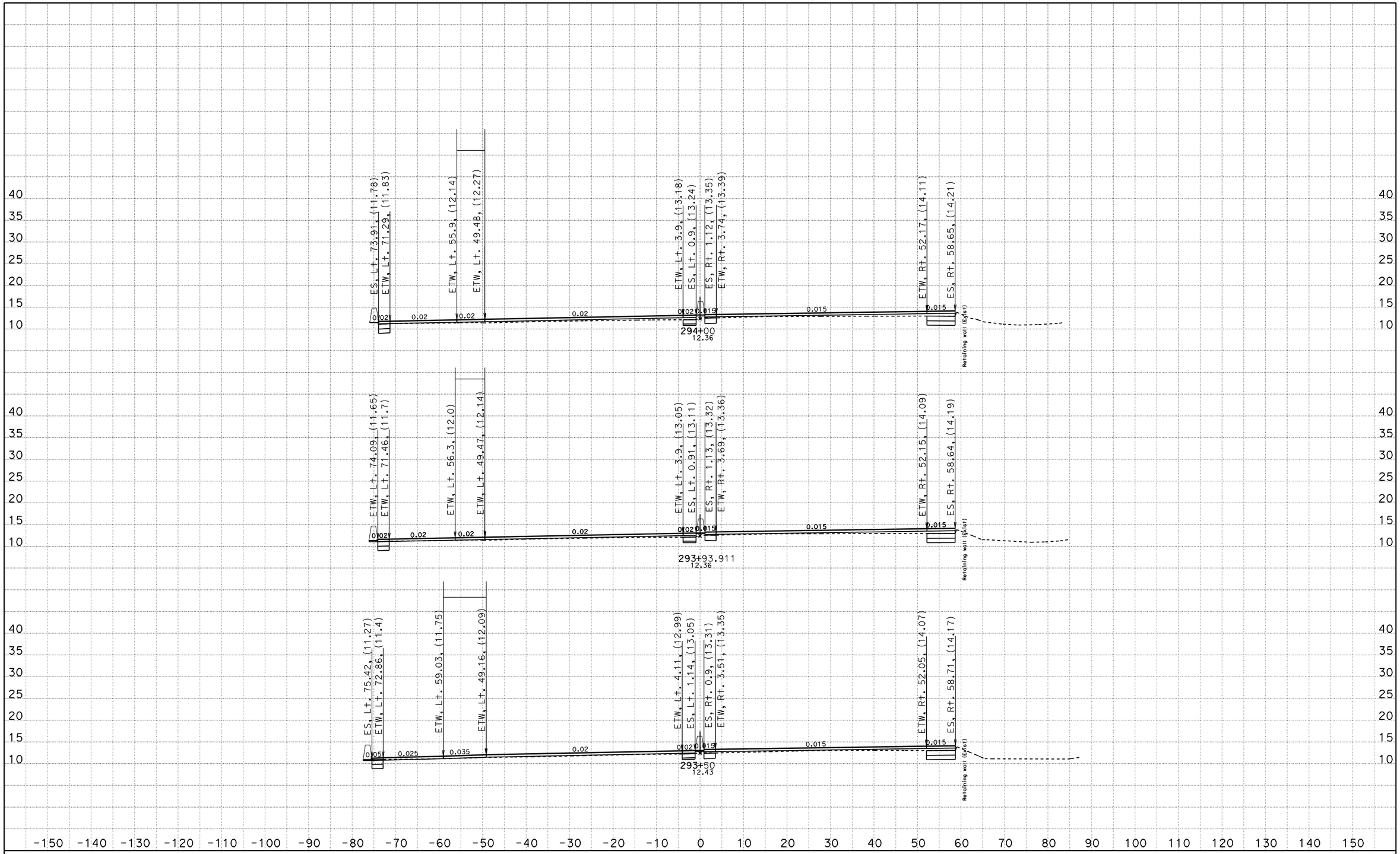

DATE: 11/15/2010

KC Project: 10135 File: D:\880sept29e35\EAR\Design\m1 fin.ear

SCALE: 1" = 10' Horiz.
1" = 10' Vert.

All Dimensions are US Survey Feet

M Line
CROSS SECTIONS

SHEET 3 OF XXX

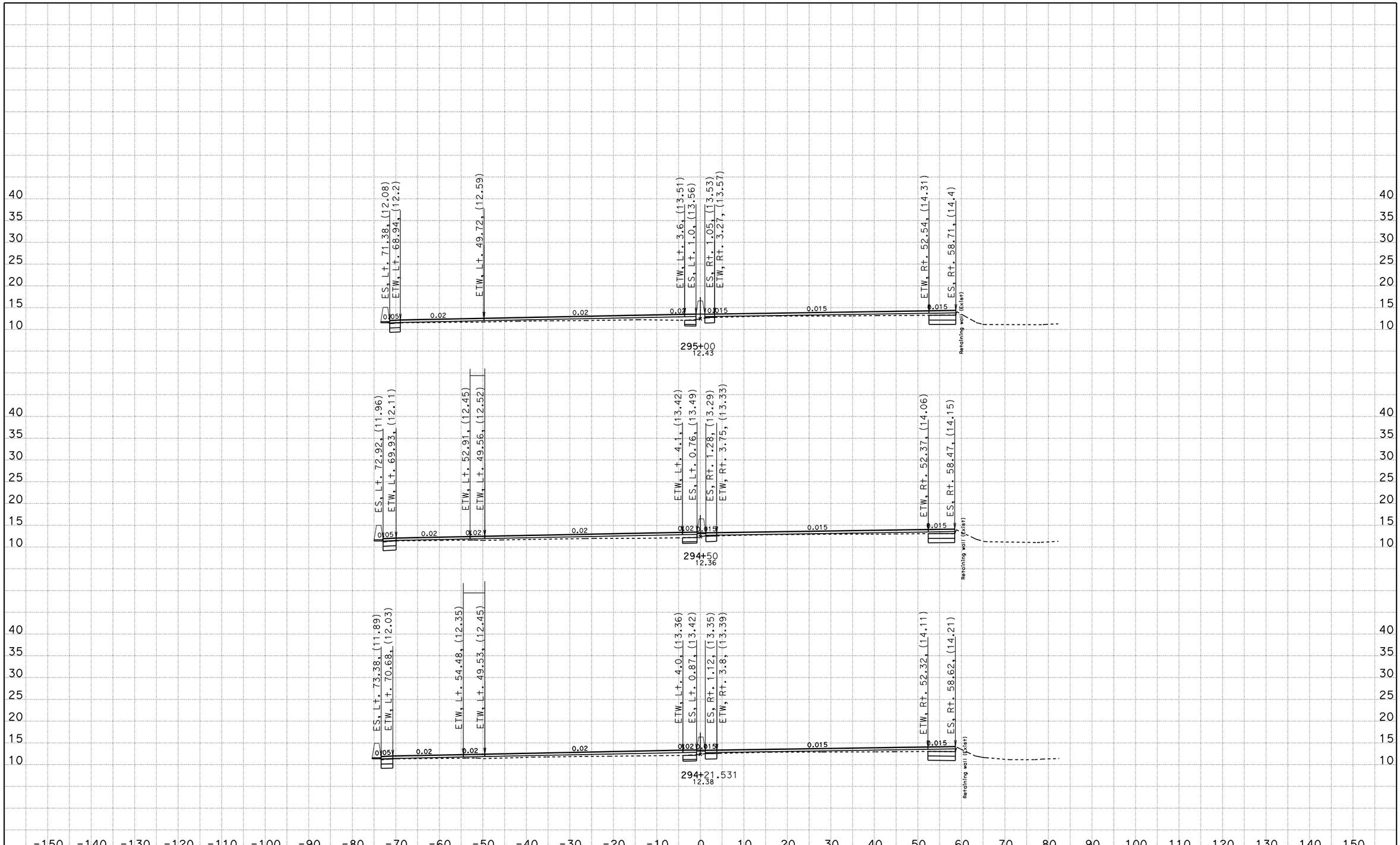

DATE: 11/15/2010

KC Project: 10135 File: D:\880sept29e35\EAR\Design\m1 fin.ear

SCALE: 1" = 10' Horiz.
1" = 10' Vert.

All Dimensions are US Survey Feet

M Line
CROSS SECTIONS

SHEET 4 OF XXX

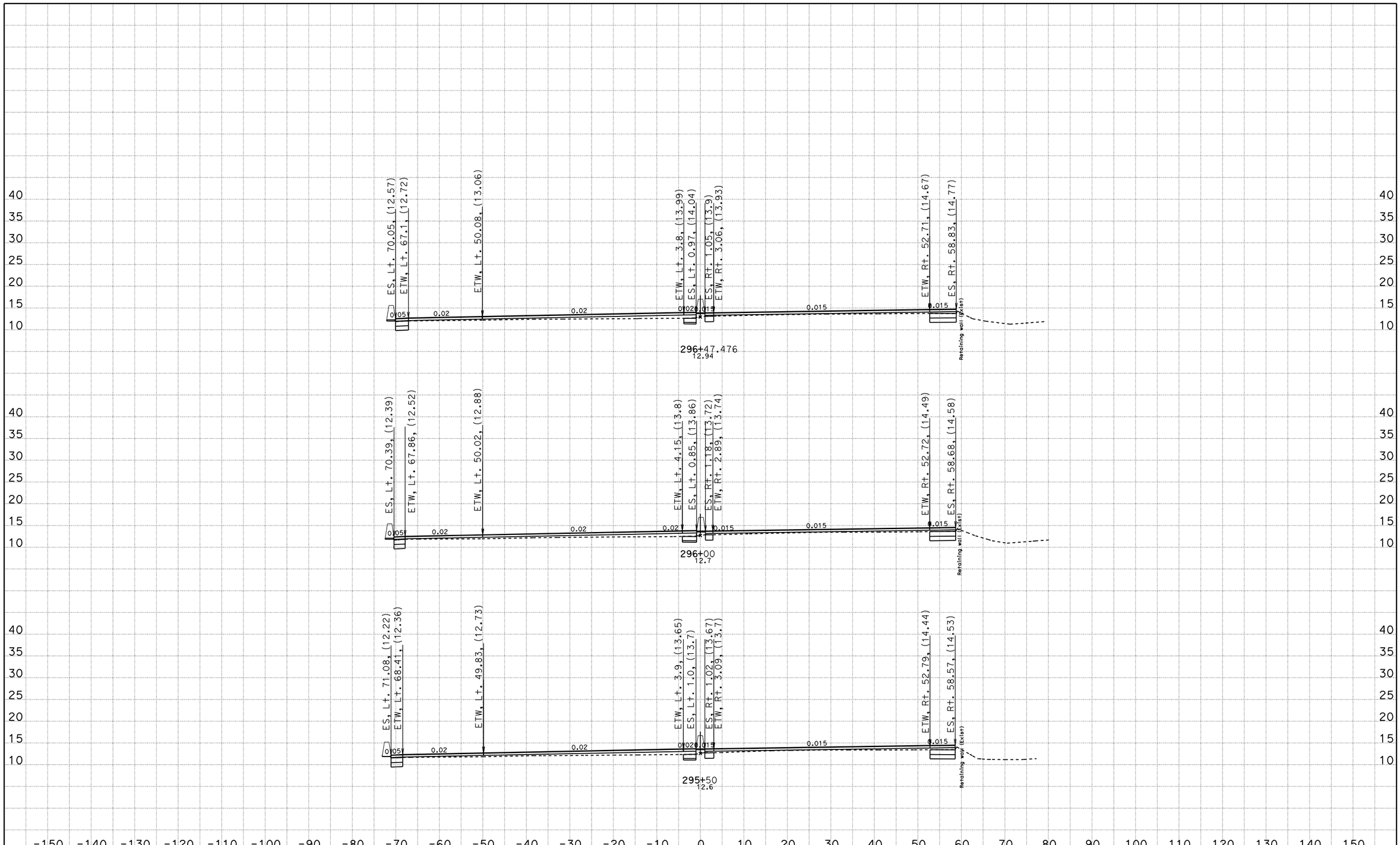

DATE: 11/15/2010

KC Project: 10135 File: D:\880sept29e35\EAR\Design\m1 fin.ear

SCALE: 1" = 10' Horiz.
1" = 10' Vert.

All Dimensions are US Survey Feet

M Line
CROSS SECTIONS

SHEET 5 OF XXX

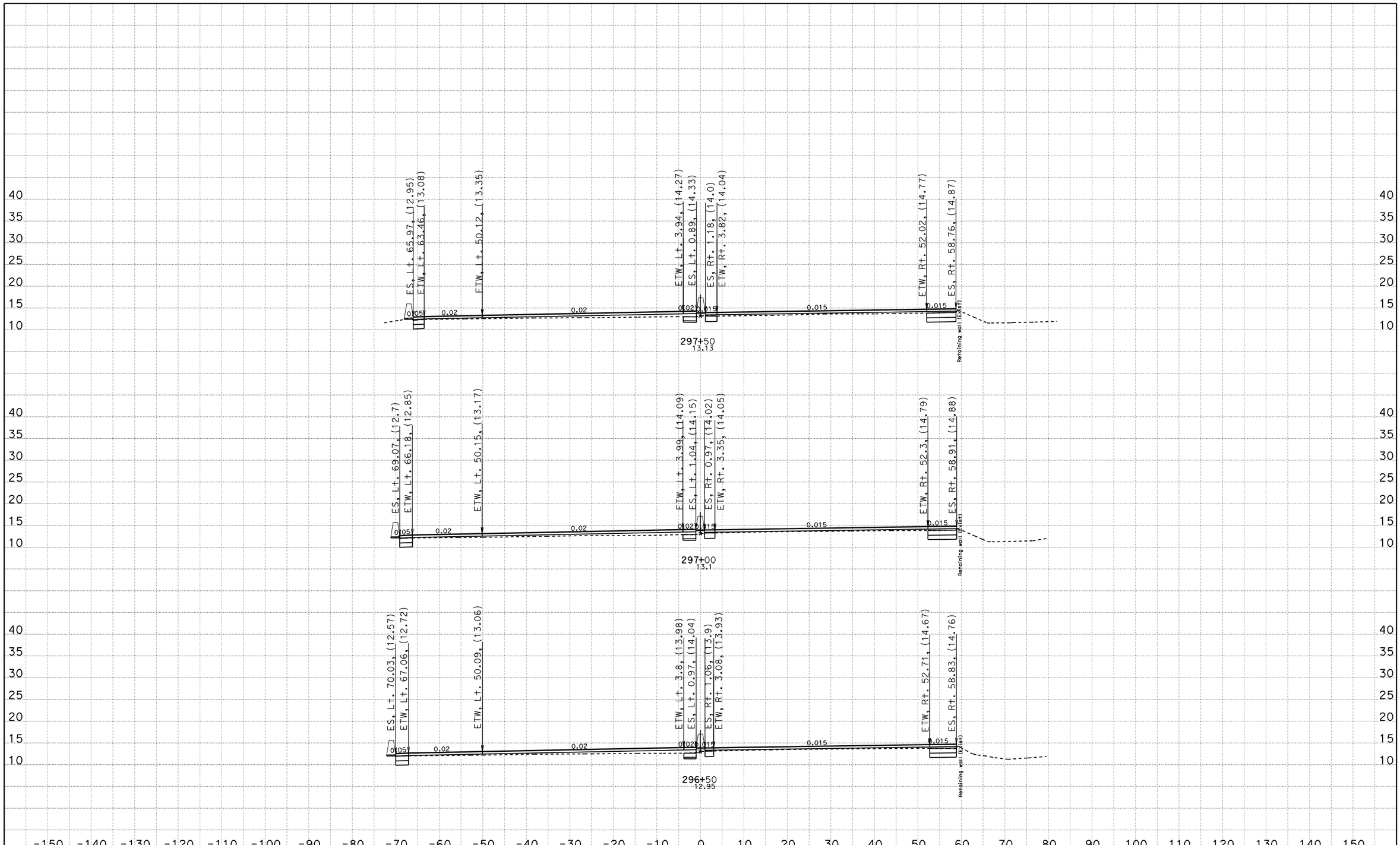

DATE: 11/15/2010

KC Project: 10135 File: D:\880sept29e35\EAR\Design\m1 fin.ear

SCALE: 1" = 10' Horiz.
1" = 10' Vert.

All Dimensions are US Survey Feet

M Line
CROSS SECTIONS

SHEET 6 OF XXX

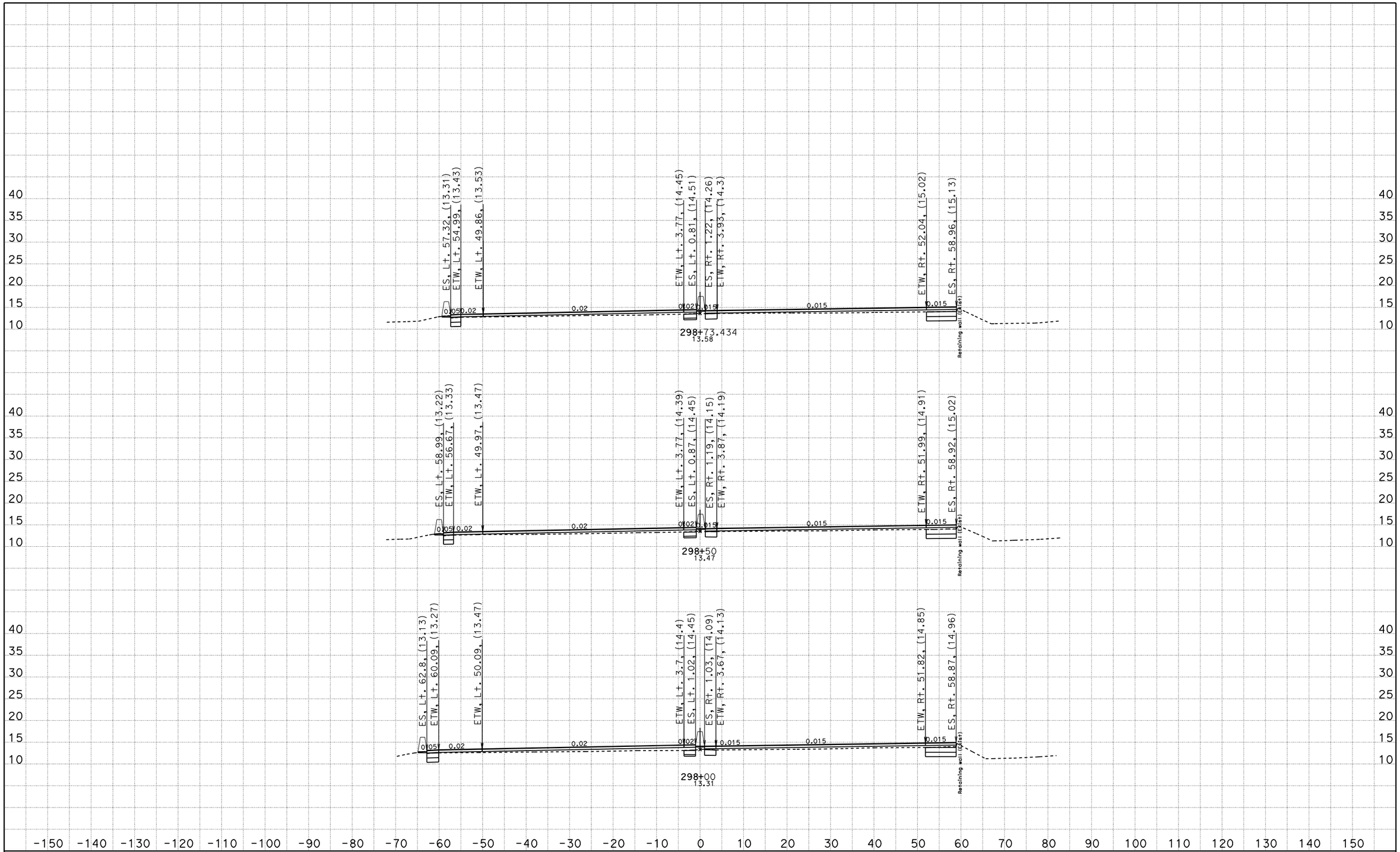

DATE: 11/15/2010

KC Project: 10135 File: D:\880sept29e35\EAR\Design\m1 fin.ear

SCALE: 1" = 10' Horiz.
1" = 10' Vert.

All Dimensions are US Survey Feet

M Line
CROSS SECTIONS

SHEET 7 OF XXX

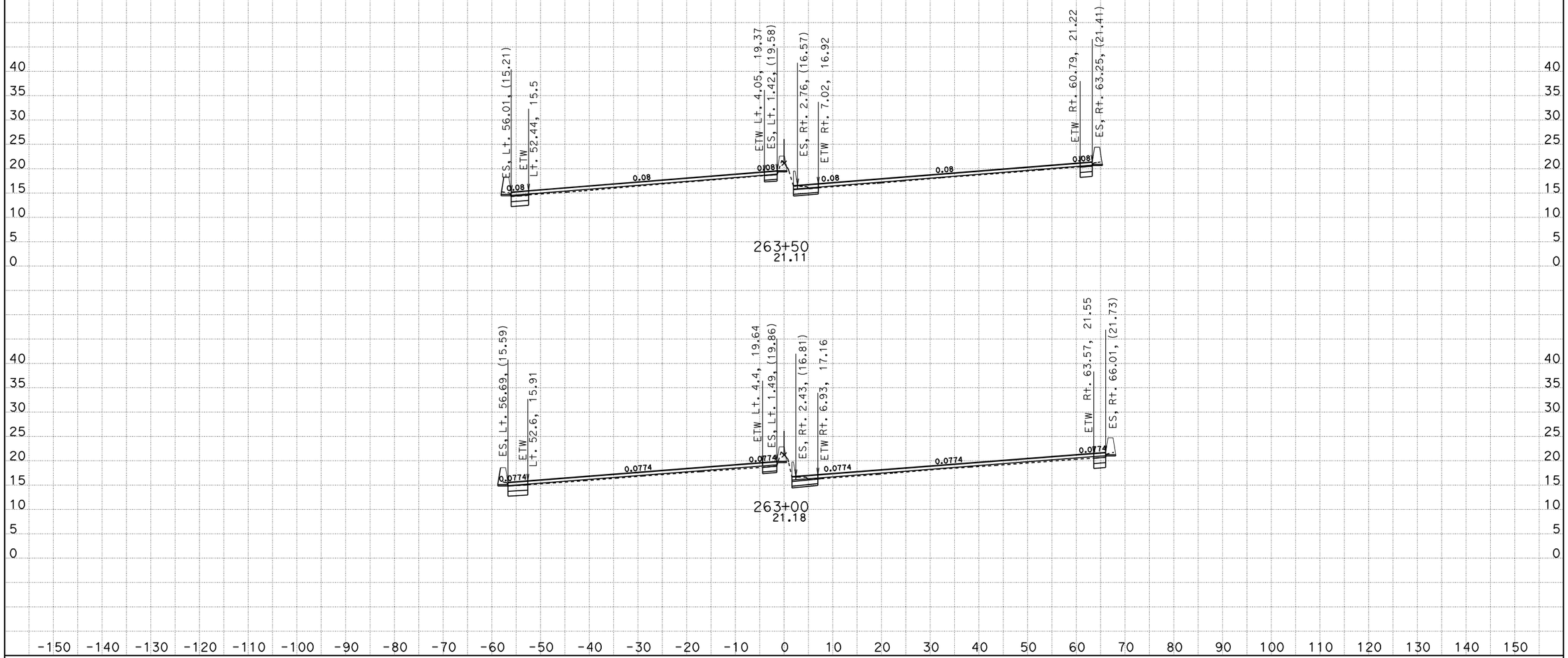

DATE: 10/28/2010

KC Project: 10135 File: D:\880sept29e35\EAR\Design\m1 fin.ear

SCALE: 1" = 10' Horiz.
1" = 10' Vert.

All Dimensions are US Survey Feet

M Line
CROSS SECTIONS

SHEET 5 OF XXX

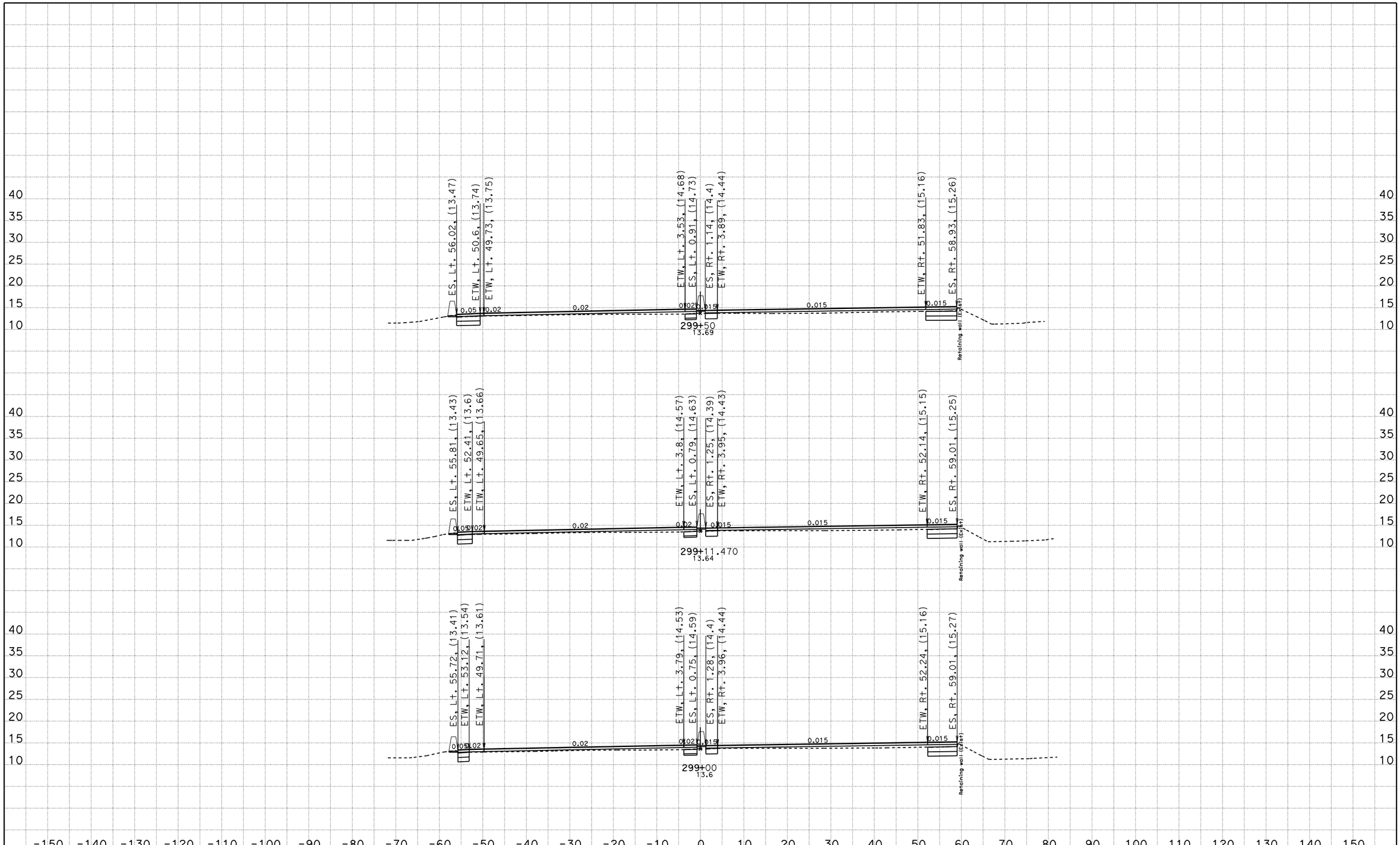

DATE: 11/15/2010

KC Project: 10135 File: D:\880sept29e35\EAR\Design\m1 fin.ear

SCALE: 1" = 10' Horiz.
1" = 10' Vert.

All Dimensions are US Survey Feet

M Line
CROSS SECTIONS

SHEET 8 OF XXX

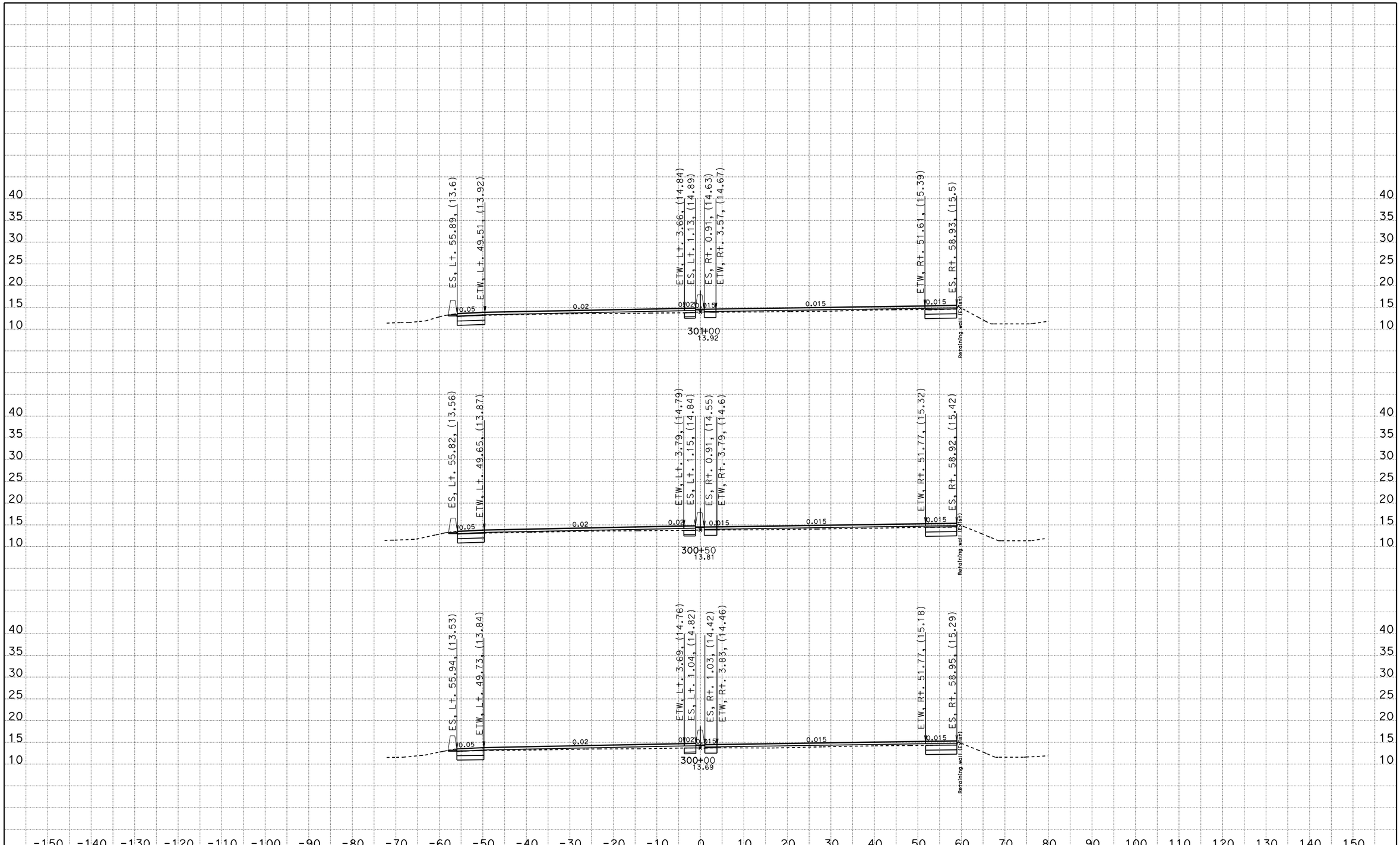

DATE: 11/15/2010

KC Project: 10135 File: D:\880sept29e35\EAR\Design\m1 fin.ear

SCALE: 1" = 10' Horiz.
1" = 10' Vert.

All Dimensions are US Survey Feet

M Line
CROSS SECTIONS

SHEET 9 OF XXX

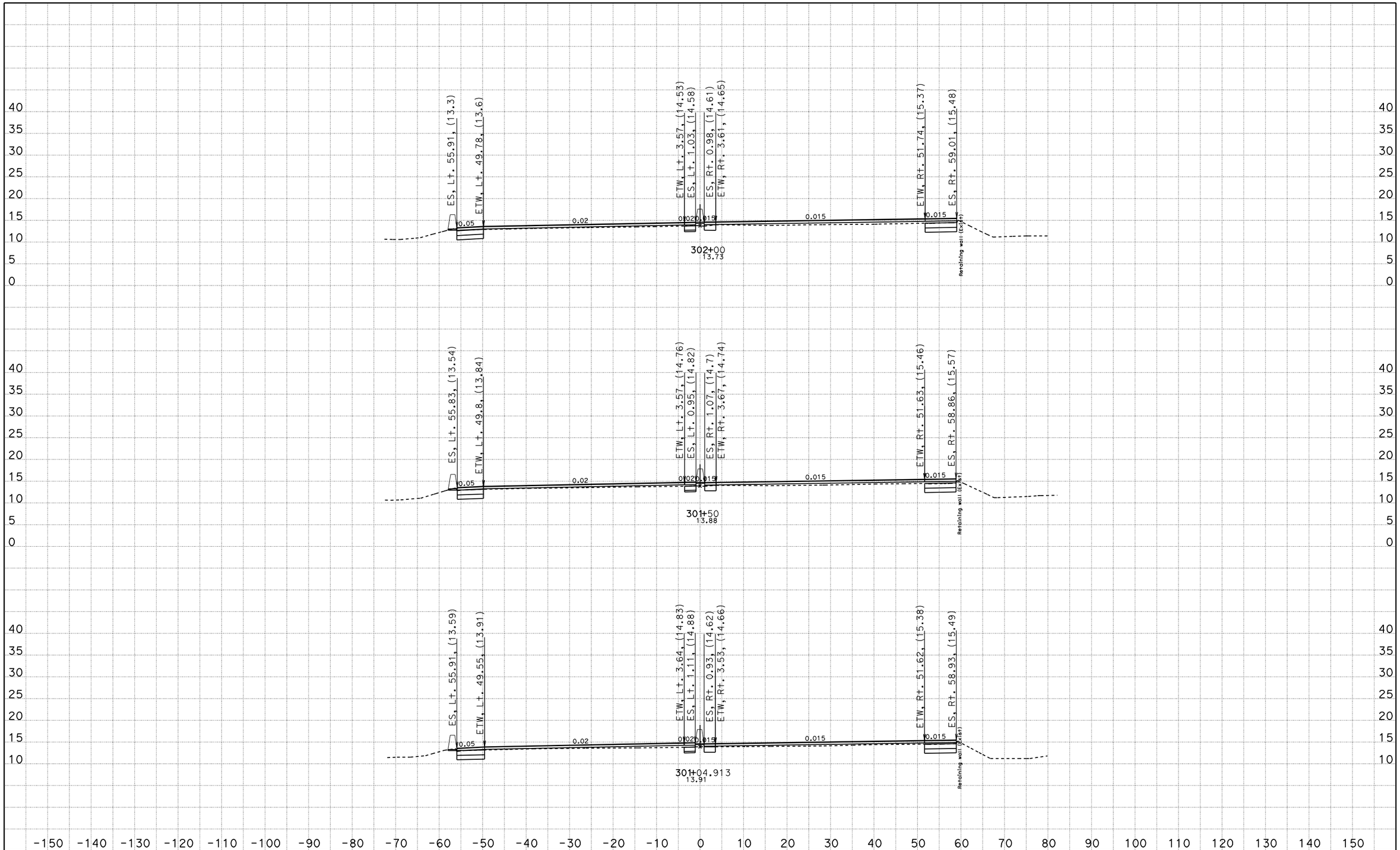

DATE: 11/15/2010

KC Project: 10135 File: D:\880sept29e35\EAR\Design\m1 fin.ear

SCALE: 1" = 10' Horiz.
1" = 10' Vert.

All Dimensions are US Survey Feet

M Line
CROSS SECTIONS

SHEET 10 OF XXX

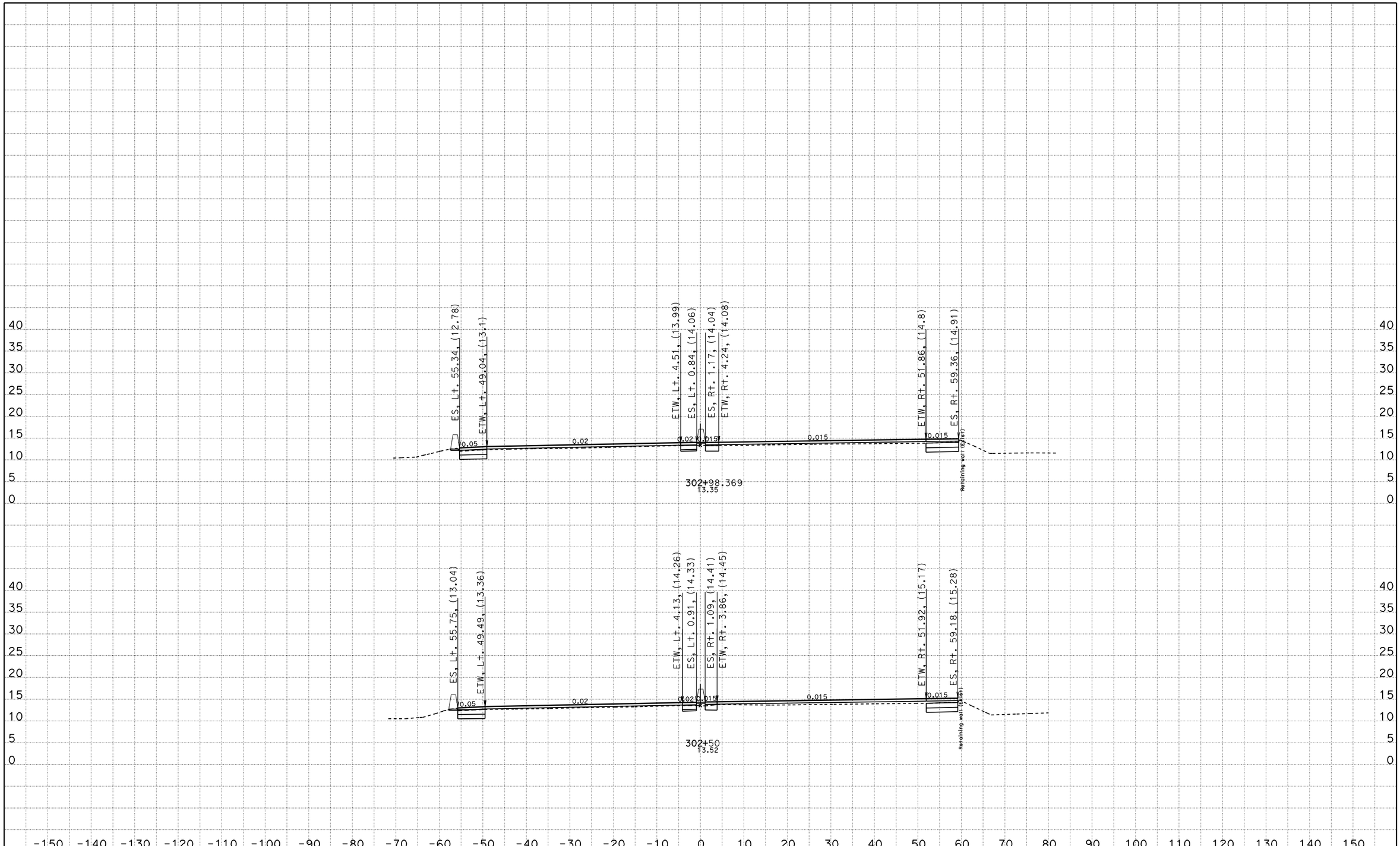

DATE: 11/15/2010

KC Project: 10135 File: D:\880sept29e35\EAR\Design\m1 fin.ear

SCALE: 1" = 10' Horiz.
1" = 10' Vert.

All Dimensions are US Survey Feet

M Line
CROSS SECTIONS

SHEET 11 OF XXX

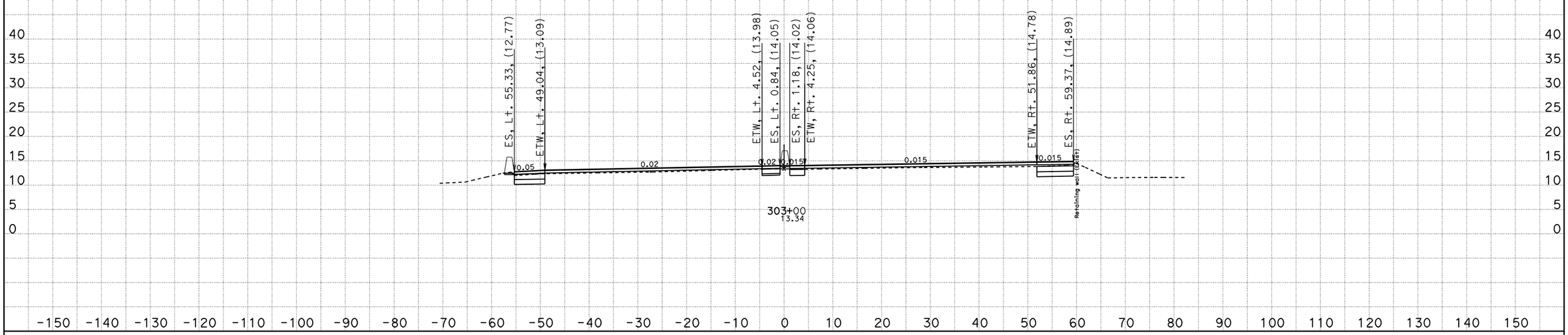

DATE: 11/15/2010

KC Project: 10135 File: D:\880sept29e35\EAR\Design\m1 fin.ear

SCALE: 1" = 10' Horiz.
1" = 10' Vert.

All Dimensions are US Survey Feet

M Line
CROSS SECTIONS

SHEET 12 OF XXX

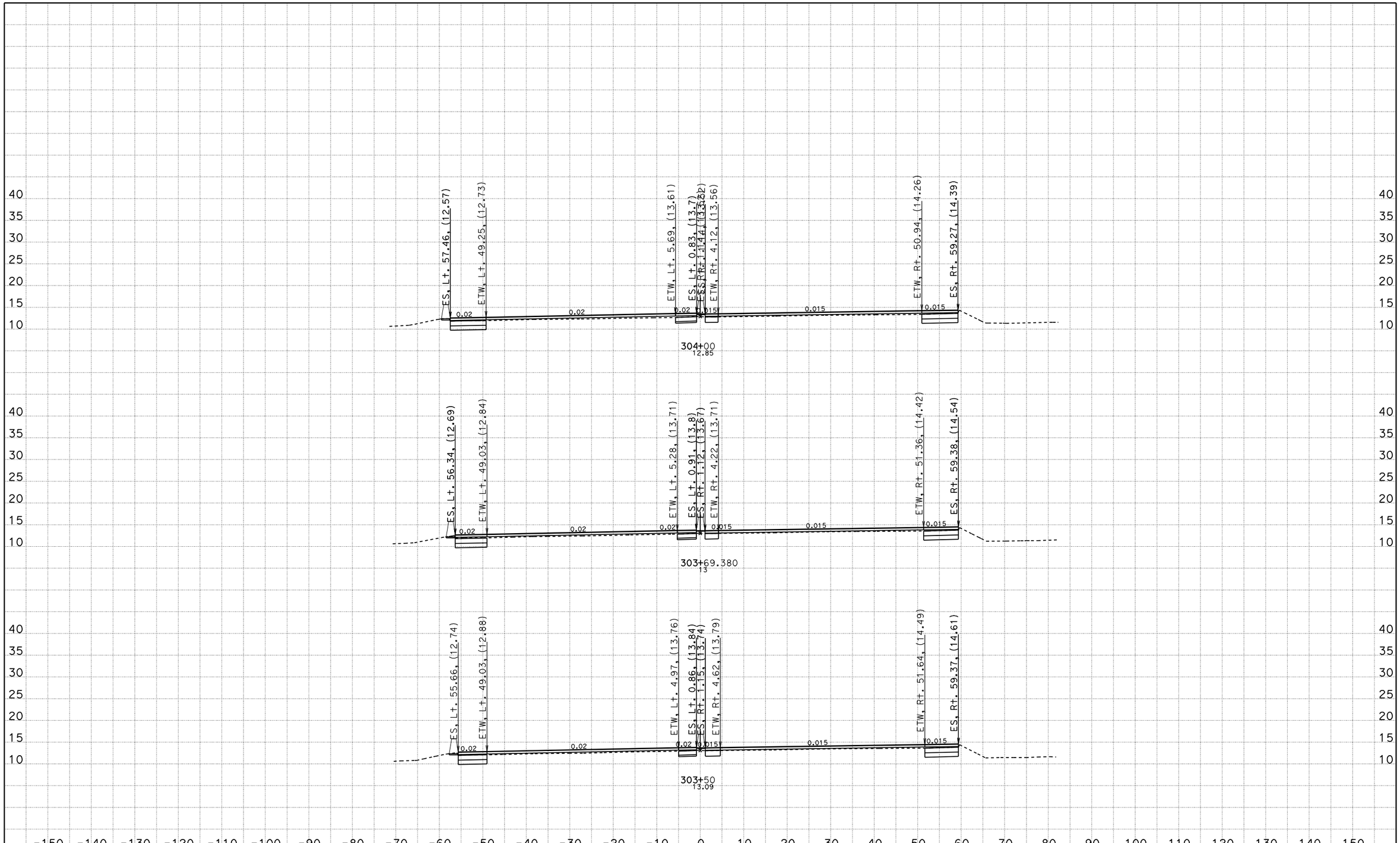

DATE: 11/16/2010

KC Project: 10135 File: D:\880sept29e35\EAR\Design\m1 fin.ear

SCALE: 1" = 10' Horiz.
1" = 10' Vert.

All Dimensions are US Survey Feet

M Line
CROSS SECTIONS

SHEET 1 OF XXX

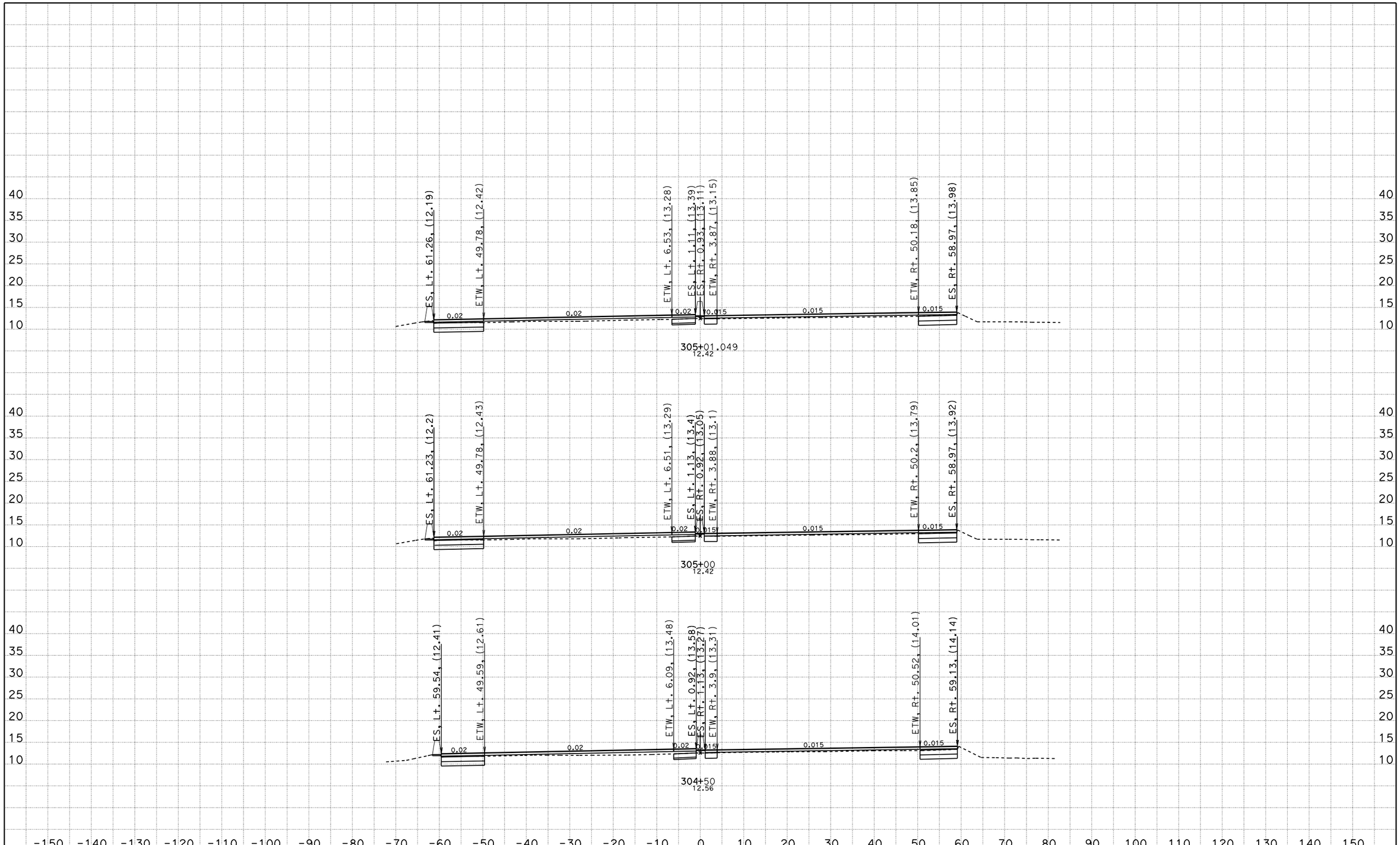

DATE: 11/16/2010

KC Project: 10135 File: D:\880sept29e35\EAR\Design\m1 fin.ear

SCALE: 1" = 10' Horiz.
1" = 10' Vert.

All Dimensions are US Survey Feet

M Line
CROSS SECTIONS

SHEET 2 OF XXX

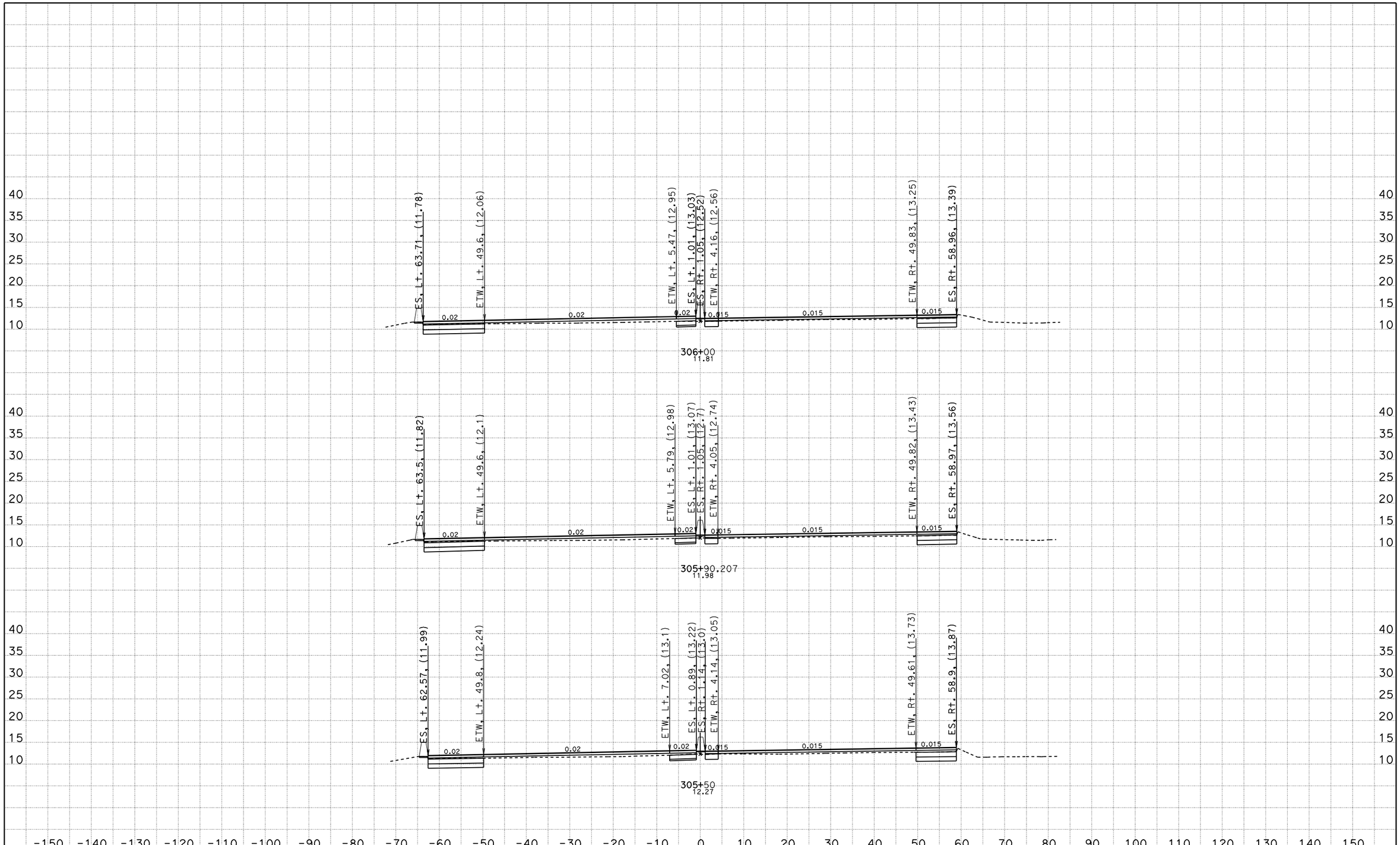

DATE: 11/16/2010

KC Project: 10135 File: D:\880sept29e35\EAR\Design\m1 fin.ear

SCALE: 1" = 10' Horiz.
1" = 10' Vert.

All Dimensions are US Survey Feet

M Line
CROSS SECTIONS

SHEET 3 OF XXX

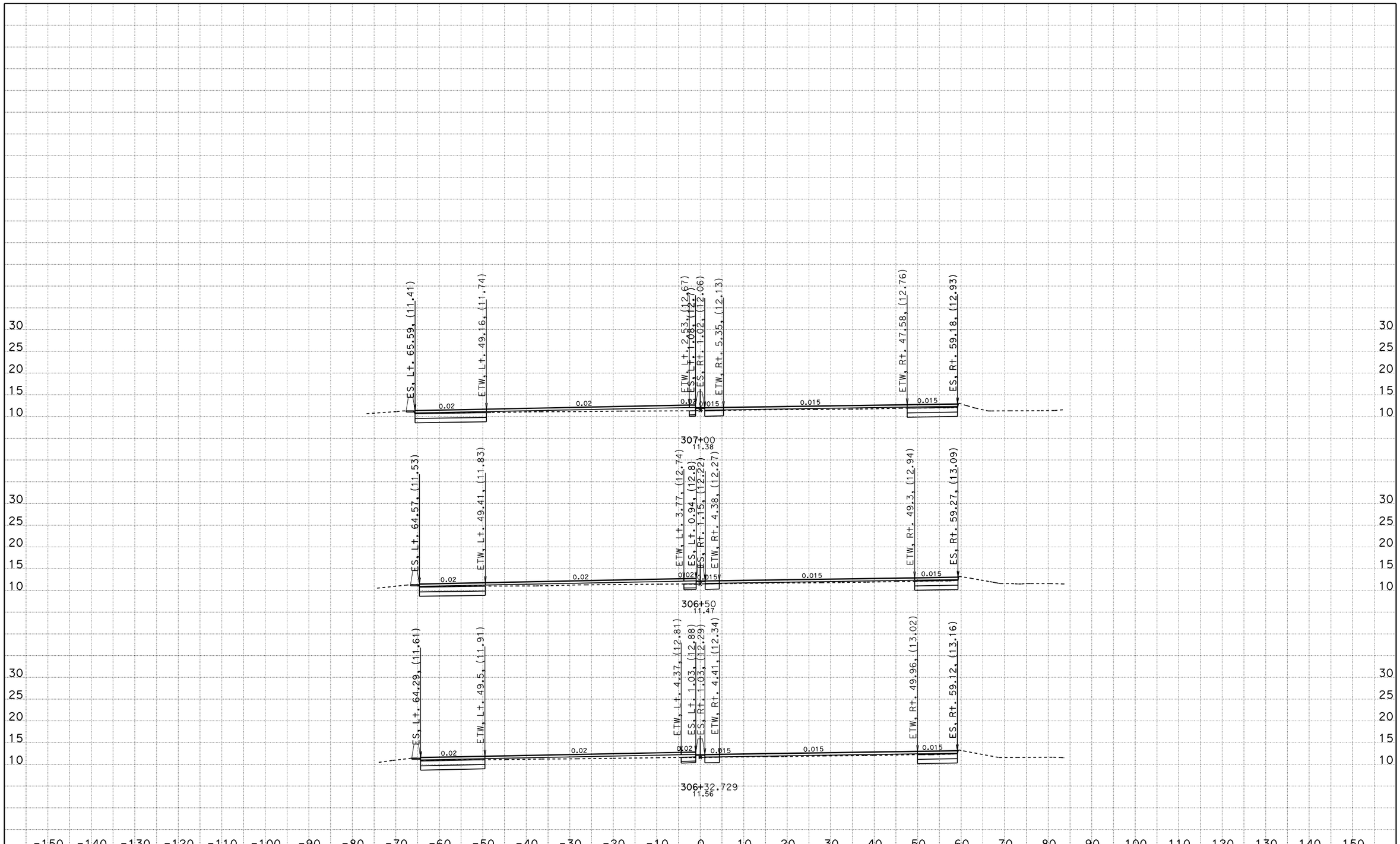

DATE: 11/16/2010

KC Project: 10135 File: D:\880sept29e35\EAR\Design\m1 fin.ear

SCALE: 1" = 10' Horiz.
1" = 10' Vert.

All Dimensions are US Survey Feet

M Line
CROSS SECTIONS

SHEET 4 OF XXX

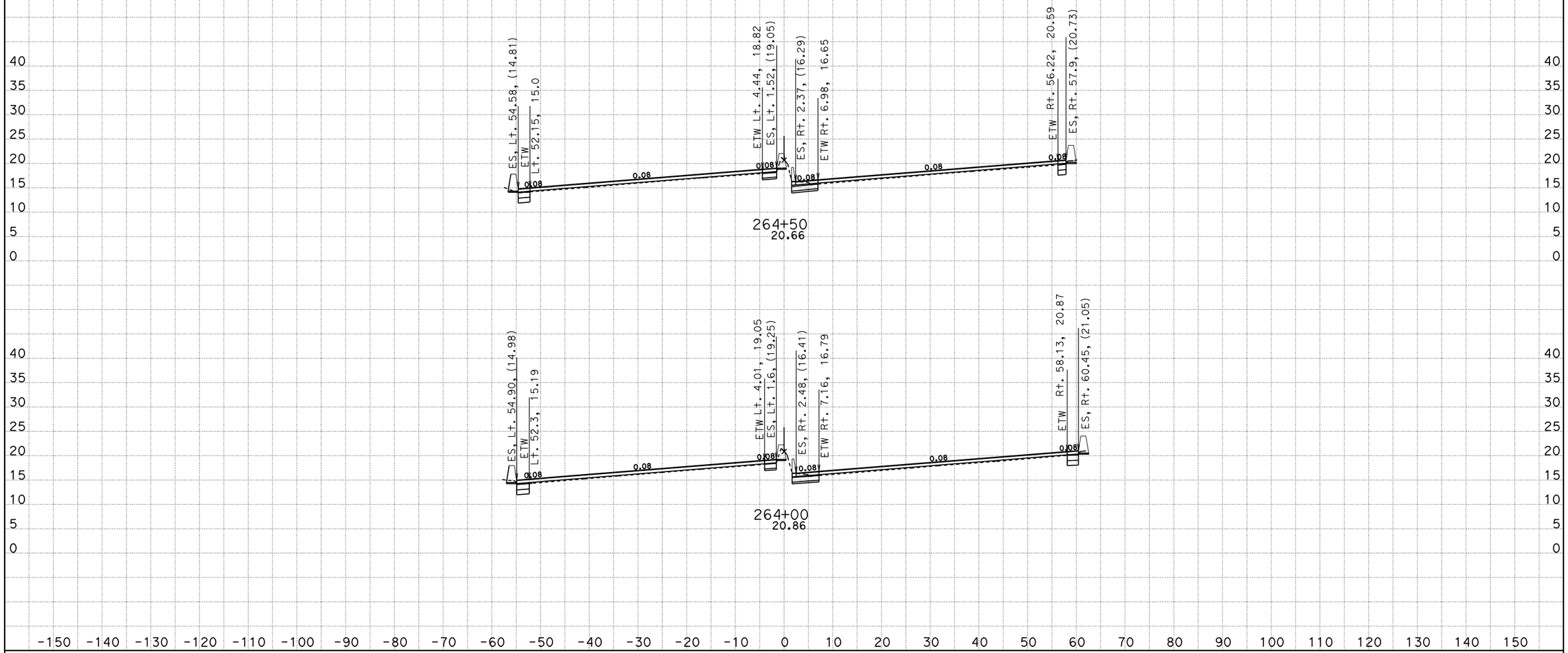

DATE: 10/28/2010

KC Project: 10135 File: D:\880sept29e35\EAR\Design\m1 fin.ear

SCALE: 1" = 10' Horiz.
1" = 10' Vert.

All Dimensions are US Survey Feet

M Line
CROSS SECTIONS

SHEET 6 OF XXX

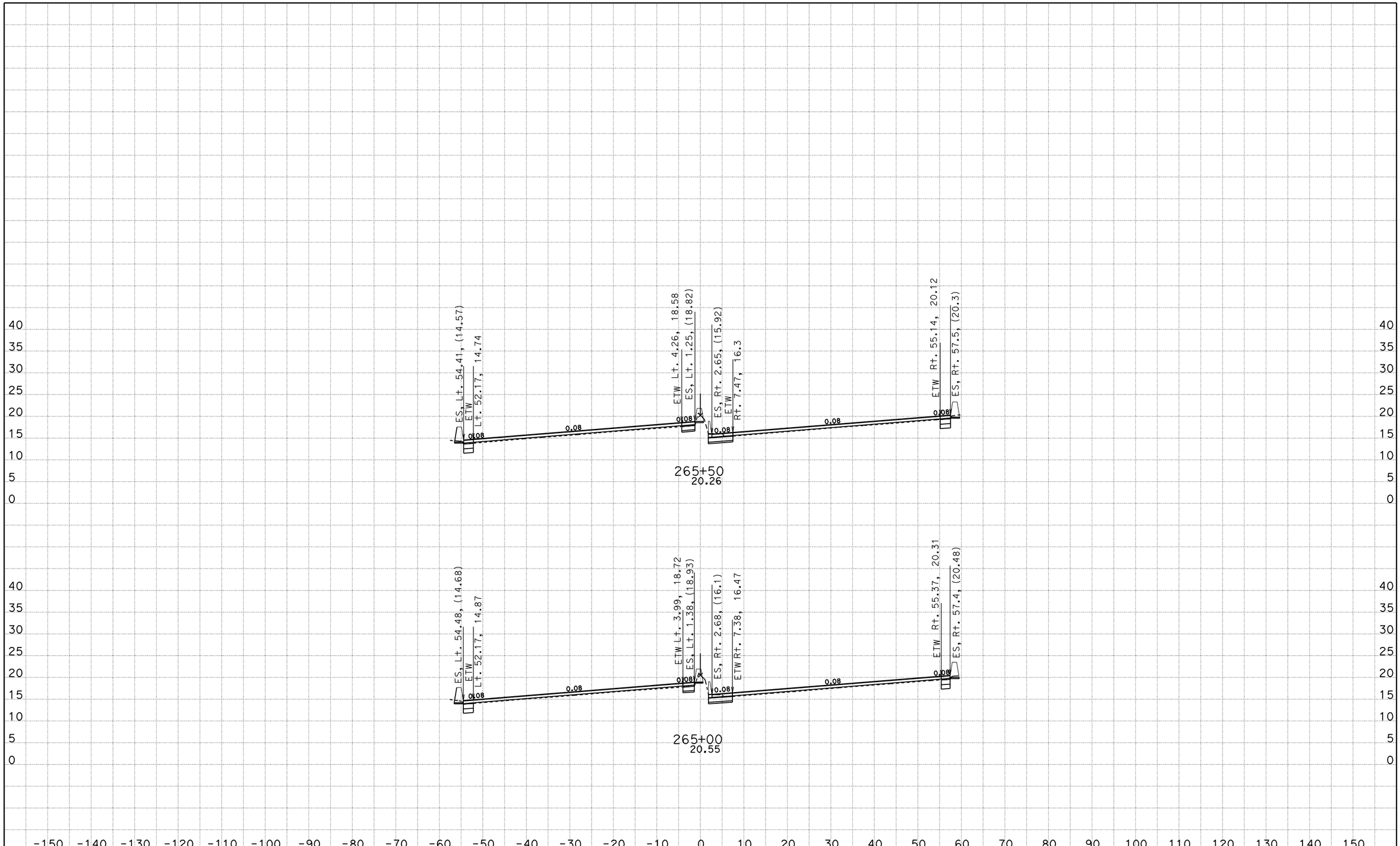

DATE: 10/28/2010

KC Project: 10135 File: D:\880sept29e35\EAR\Design\m1 fin.ear

SCALE: 1" = 10' Horiz.
1" = 10' Vert.

All Dimensions are US Survey Feet

M Line
CROSS SECTIONS

SHEET 7 OF XXX

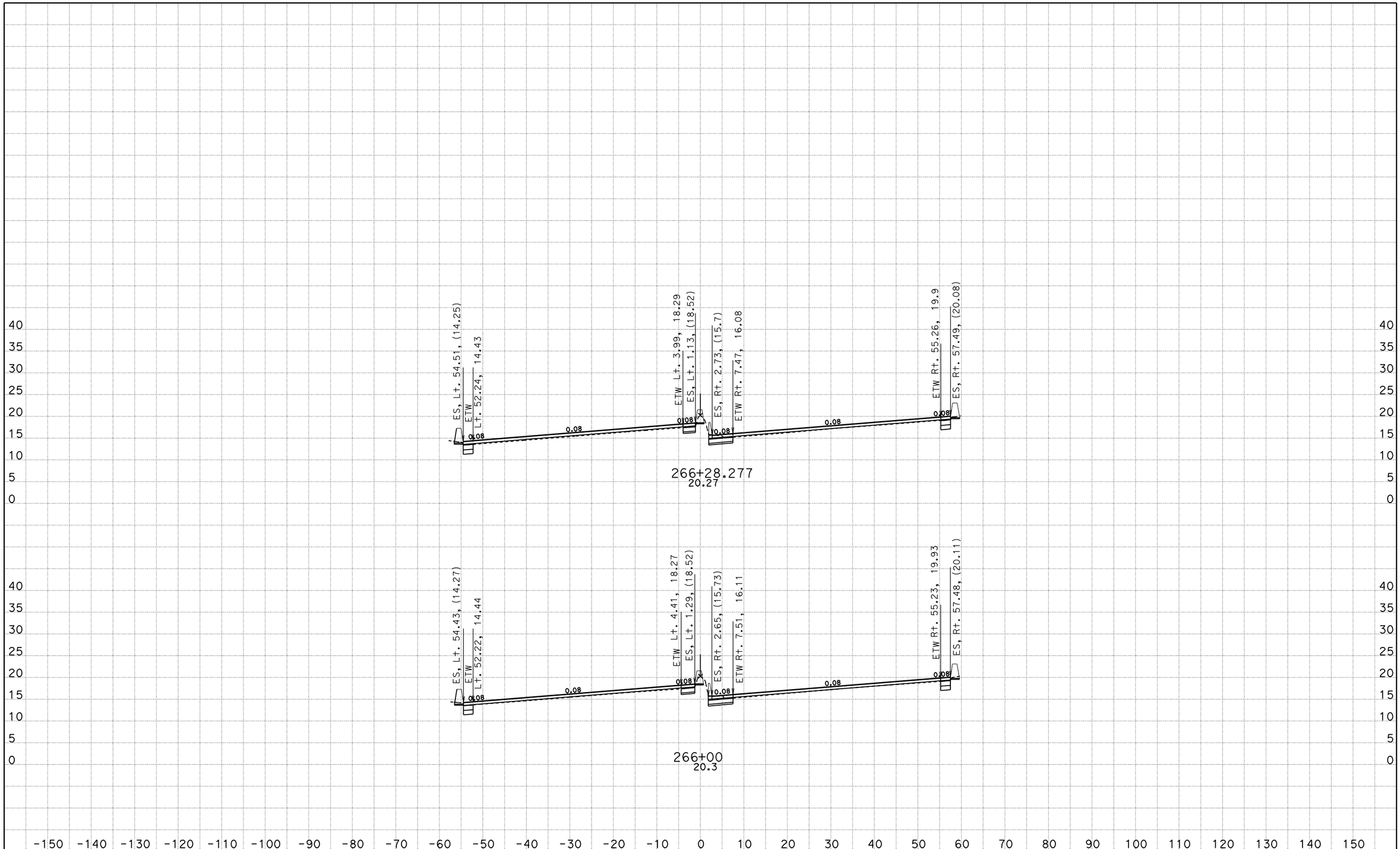

DATE: 10/28/2010

KC Project: 10135 File: D:\880sept29e35\EAR\Design\m1 fin.ear

SCALE: 1" = 10' Horiz.
1" = 10' Vert.

All Dimensions are US Survey Feet

M Line
CROSS SECTIONS

SHEET 8 OF XXX

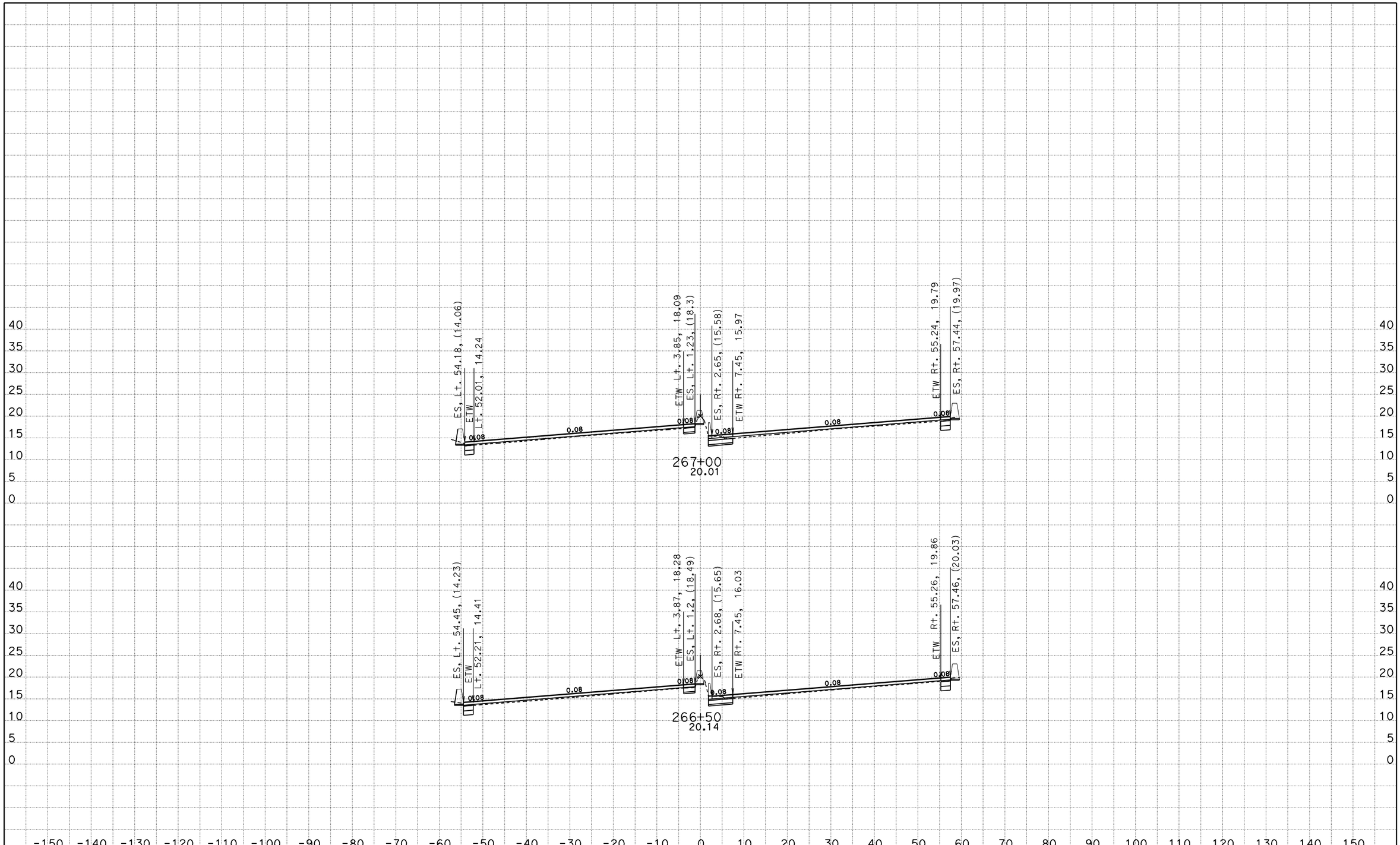

DATE: 10/28/2010

KC Project: 10135 File: D:\880sept29e35\EAR\Design\m1 fin.ear

SCALE: 1" = 10' Horiz.
1" = 10' Vert.

All Dimensions are US Survey Feet

M Line
CROSS SECTIONS

SHEET 9 OF XXX

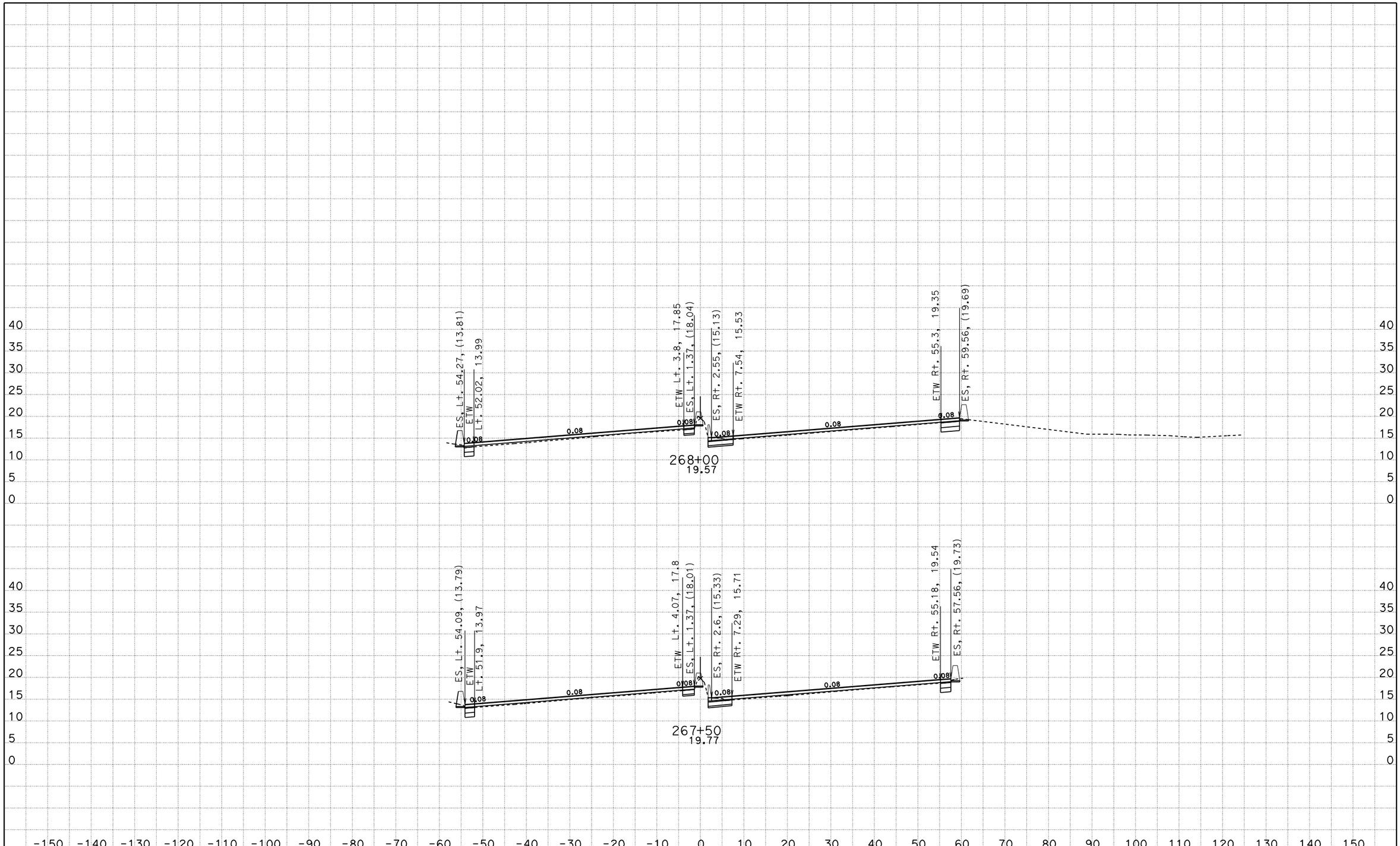

DATE: 10/28/2010

KC Project: 10135 File: D:\880sept29e35\EAR\Design\m1 fin.ear

SCALE: 1" = 10' Horiz.
1" = 10' Vert.

All Dimensions are US Survey Feet

M Line
CROSS SECTIONS

SHEET 10 OF XXX