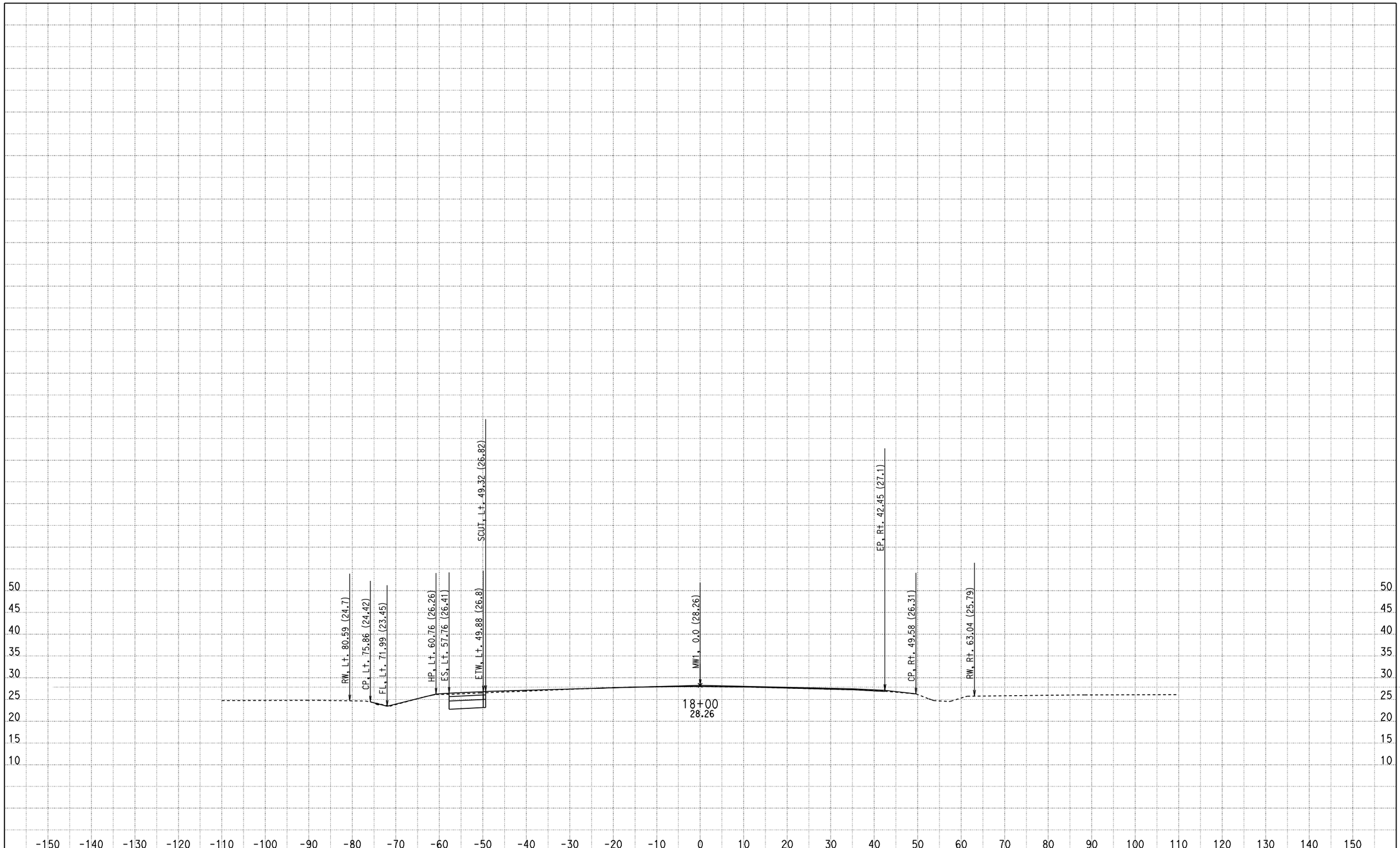

CREATED BY: Olivier Mbatchou
DATE: 7/15/2010
KC Project: 0512A File: D:\USERS\caice\0A8401\0512A\X-SECTION\dxs1.ear

CONTRACT: 0A8401
DIST/CO/RTE/PM: 04/CC/4/43.9-48.1
PROJECT ID: 0512A

SCALE: 1" = 10' Horiz.
1" = 10' Vert.

All Dimensions are US Survey Feet

MW1
CROSS SECTIONS
SHEET 1 OF 281

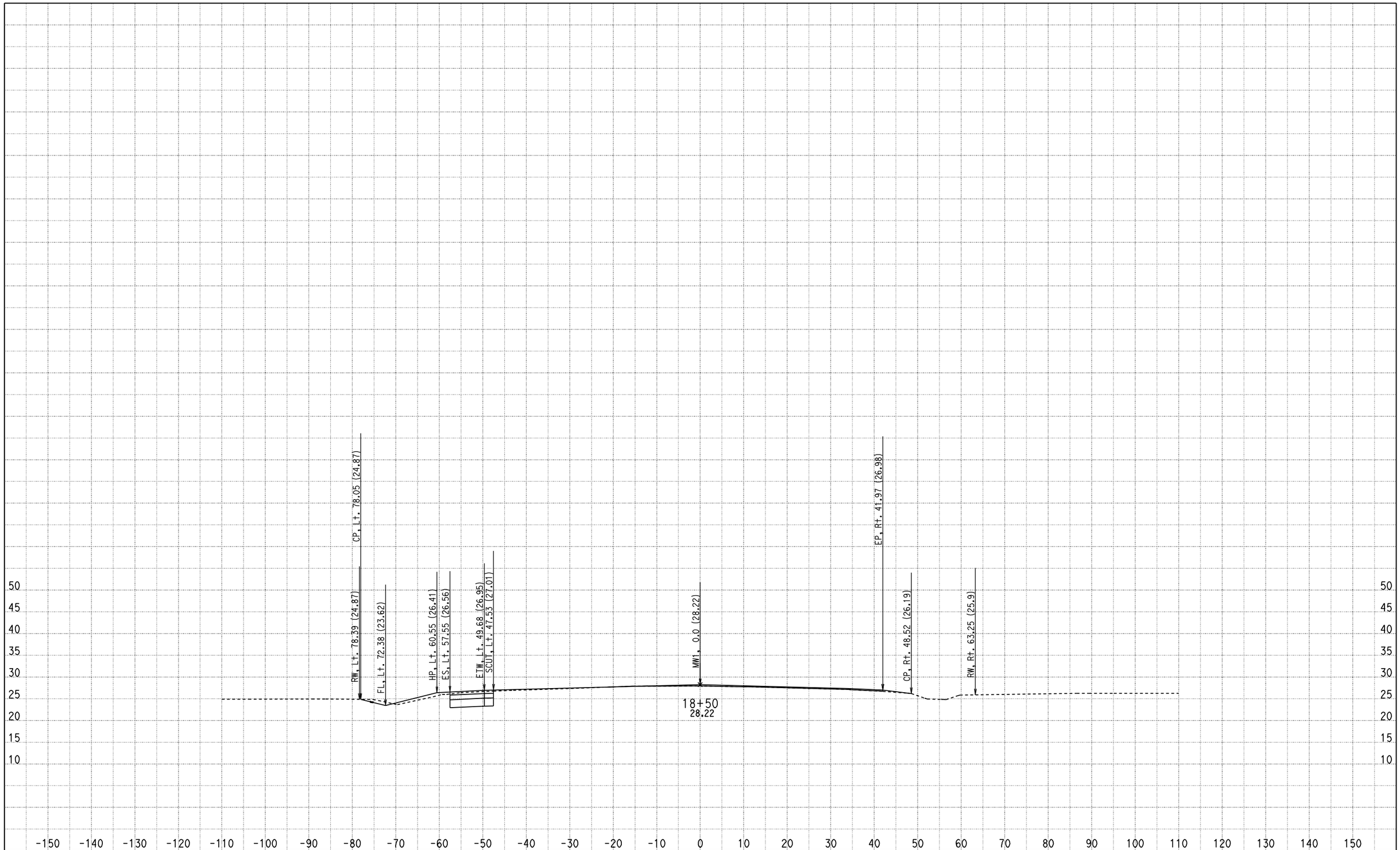

CREATED BY: Olivier Mbatchou
DATE: 7/15/2010
KC Project: 0512A File: D:\USERS\caice\0A8401\0512A\X-SECTION\dxs1.ear

CONTRACT: 0A8401
DIST/CO/RTE/PM: 04/CC/4/43.9-48.1
PROJECT ID: 0512A

SCALE: 1" = 10' Horiz.
1" = 10' Vert.

All Dimensions are US Survey Feet

MW1
CROSS SECTIONS
SHEET 2 OF 281

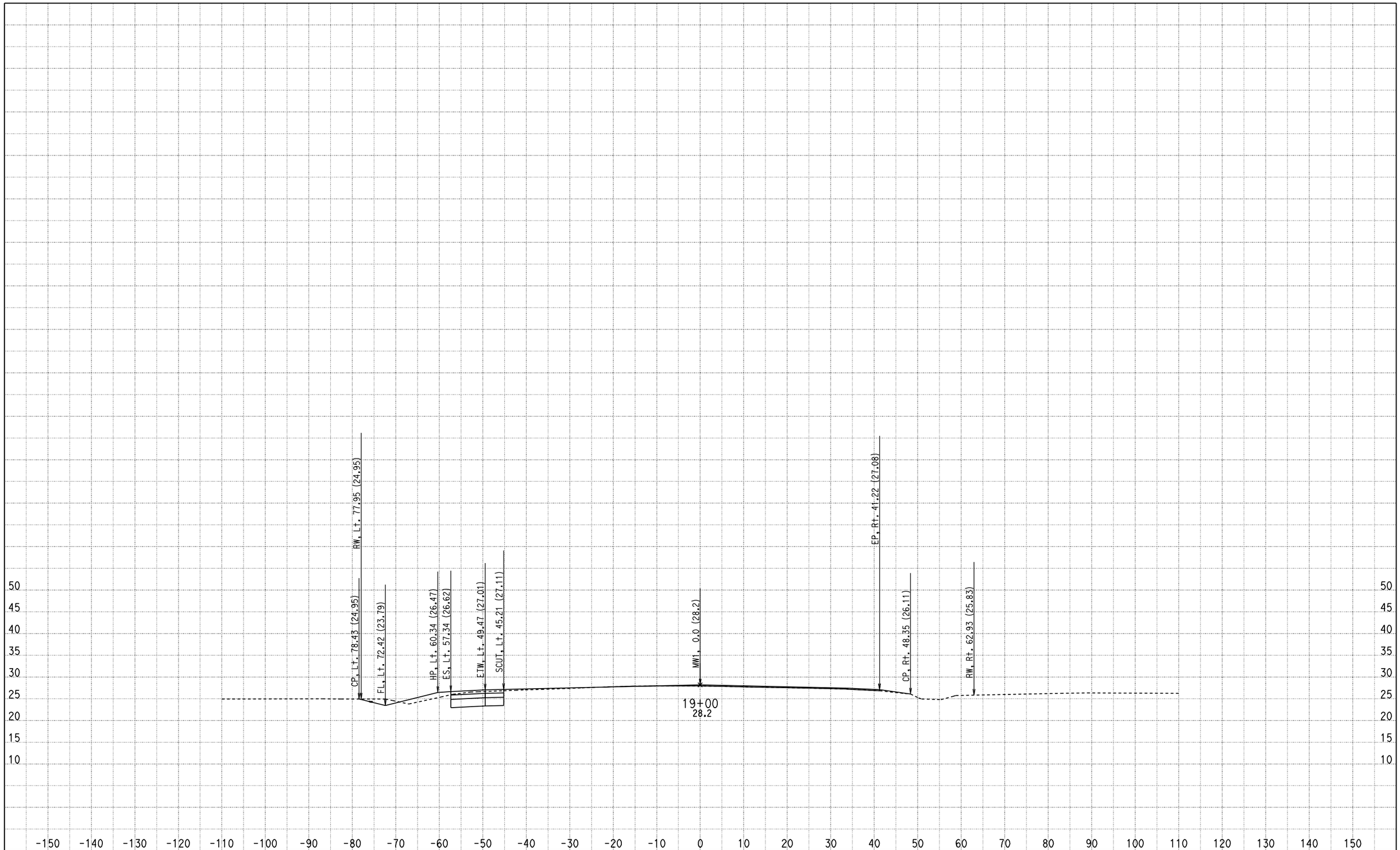

CREATED BY: Olivier Mbatchou
DATE: 7/15/2010
KC Project: 0512A File: D:\USERS\caice\0A8401\0512A\X-SECTION\dxs1.ear

CONTRACT: 0A8401
DIST/CO/RTE/PM: 04/CC/4/43.9-48.1
PROJECT ID: 0512A

SCALE: 1" = 10' Horiz.
1" = 10' Vert.

All Dimensions are US Survey Feet

MW1
CROSS SECTIONS

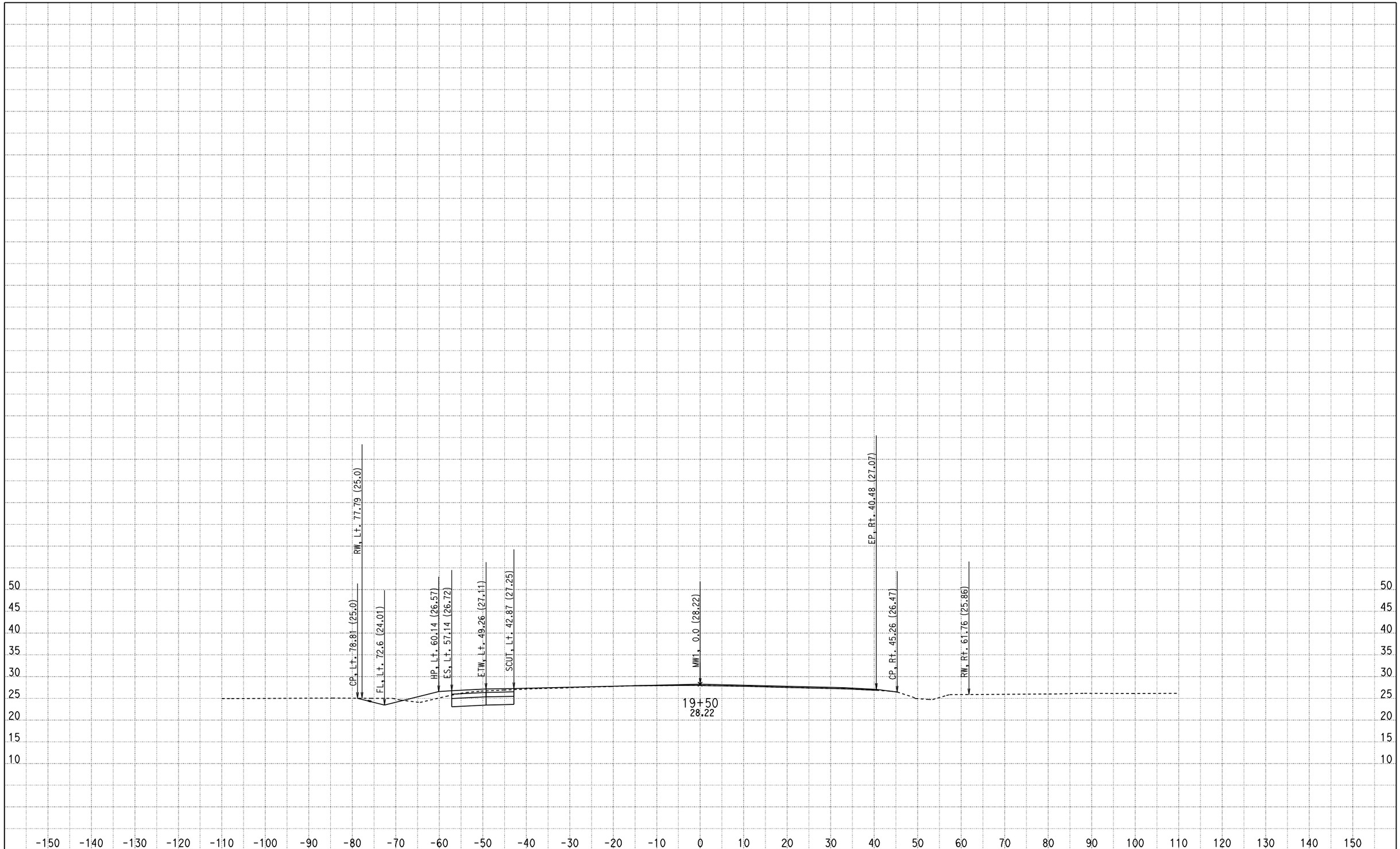

CREATED BY: Olivier Mbatchou
DATE: 7/15/2010
KC Project: 0512A File: D:\USERS\caice\0A8401\0512A\X-SECTION\dxs1.ear

CONTRACT: 0A8401
DIST/CO/RTE/PM: 04/CC/4/43.9-48.1
PROJECT ID: 0512A

SCALE: 1" = 10' Horiz.
1" = 10' Vert.

All Dimensions are US Survey Feet

MW1
CROSS SECTIONS

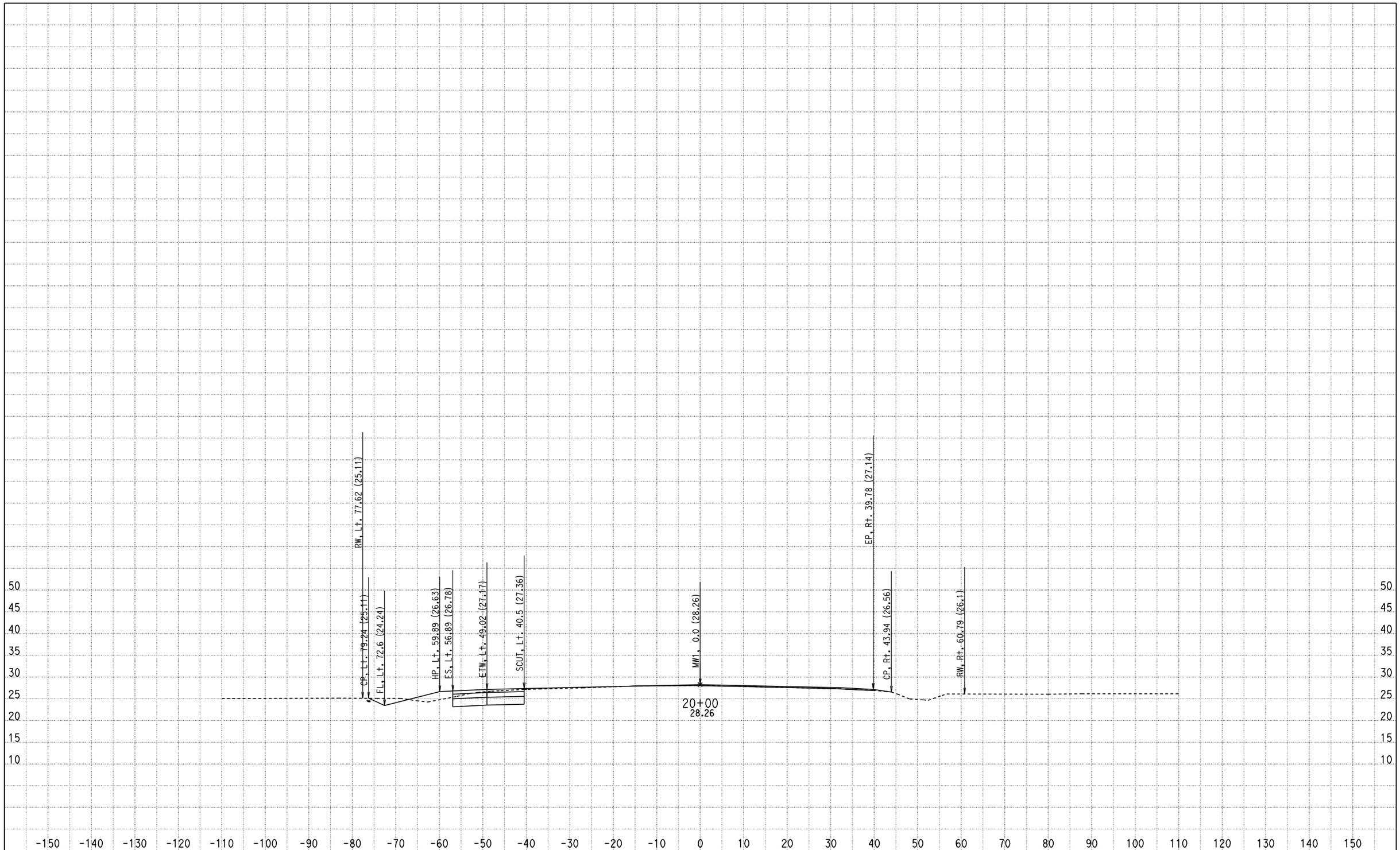

CREATED BY: Olivier Mbatchou
DATE: 7/15/2010
KC Project: 0512A File: D:\USERS\caice\0A8401\0512A\X-SECTION\dxs1.ear

CONTRACT: 0A8401
DIST/CO/RTE/PM: 04/CC/4/43.9-48.1
PROJECT ID: 0512A

SCALE: 1" = 10' Horiz.
1" = 10' Vert.

All Dimensions are US Survey Feet

MW1
CROSS SECTIONS
SHEET 5 OF 281

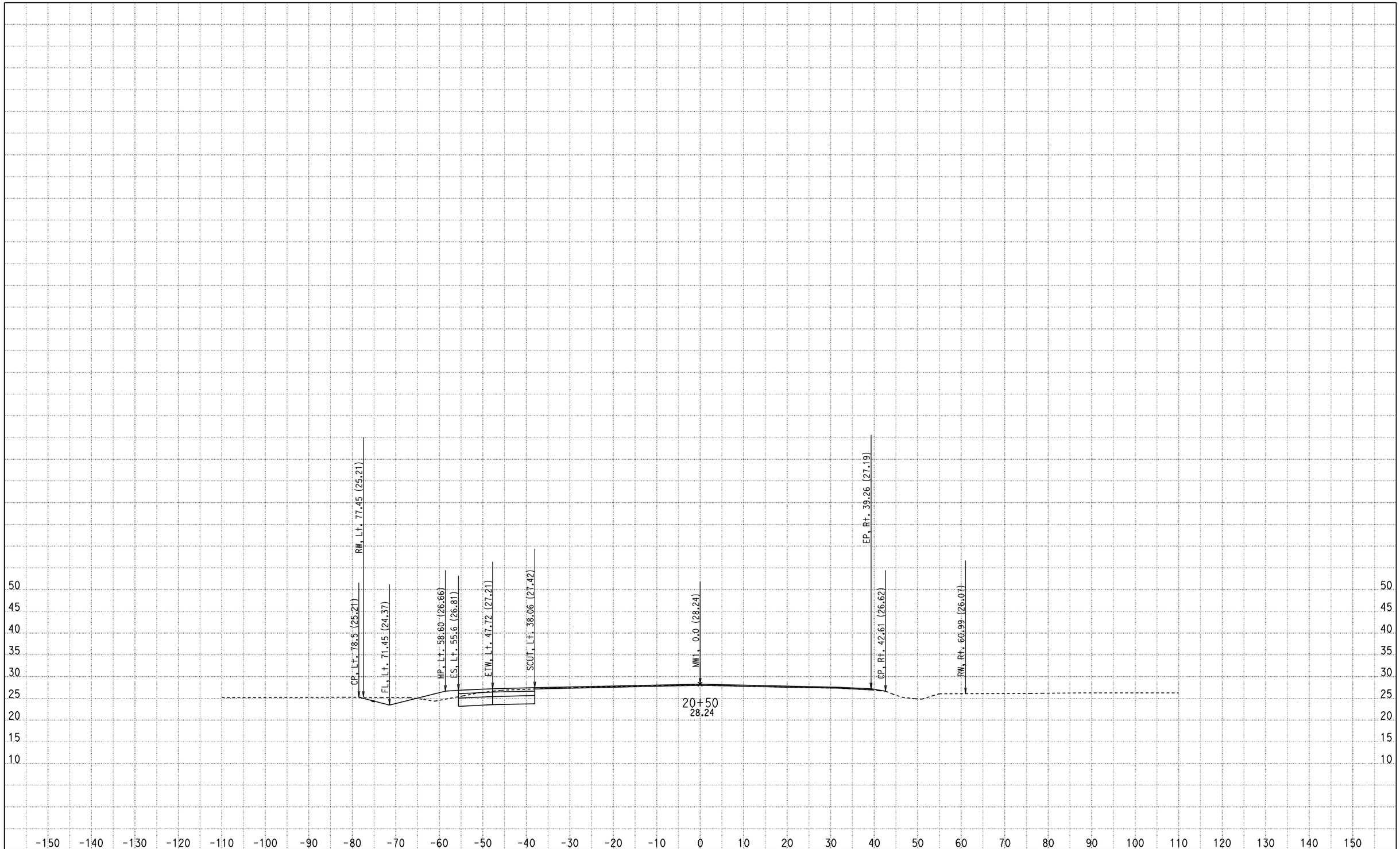

CREATED BY: Olivier Mbatchou
DATE: 7/15/2010
KC Project: 0512A File: D:\USERS\caice\0A8401\0512A\X-SECTION\dxs1.ear

CONTRACT: 0A8401
DIST/CO/RTE/PM: 04/CC/4/43.9-48.1
PROJECT ID: 0512A

SCALE: 1" = 10' Horiz.
1" = 10' Vert.

All Dimensions are US Survey Feet

MW1
CROSS SECTIONS

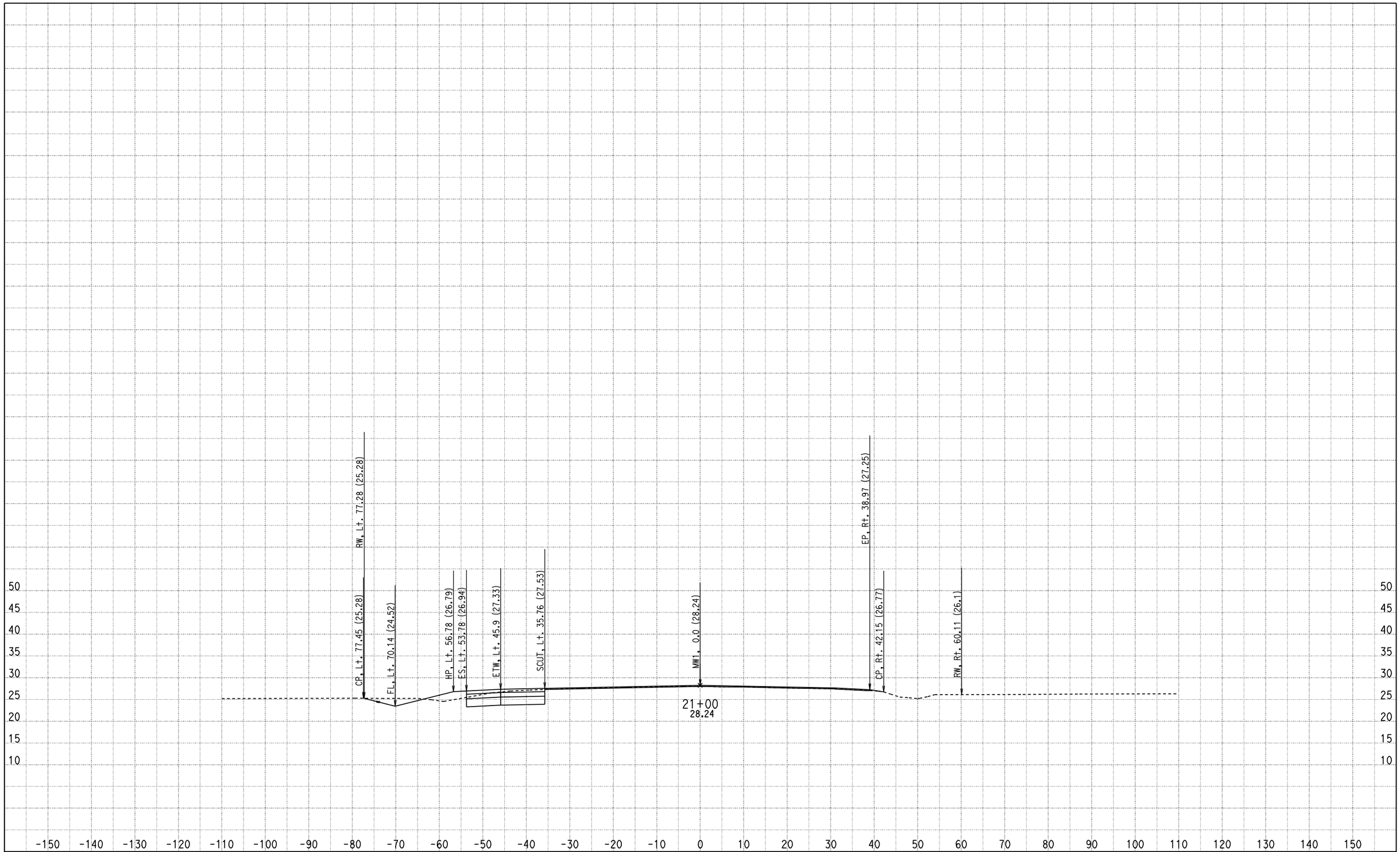

CREATED BY: Olivier Mbatchou
DATE: 7/15/2010
KC Project: 0512A File: D:\USERS\caice\0A8401\0512A\X-SECTION\dxs1.ear

CONTRACT: 0A8401
DIST/CO/RTE/PM: 04/CC/4/43.9-48.1
PROJECT ID: 0512A

SCALE: 1" = 10' Horiz.
1" = 10' Vert.

All Dimensions are US Survey Feet

MW1
CROSS SECTIONS

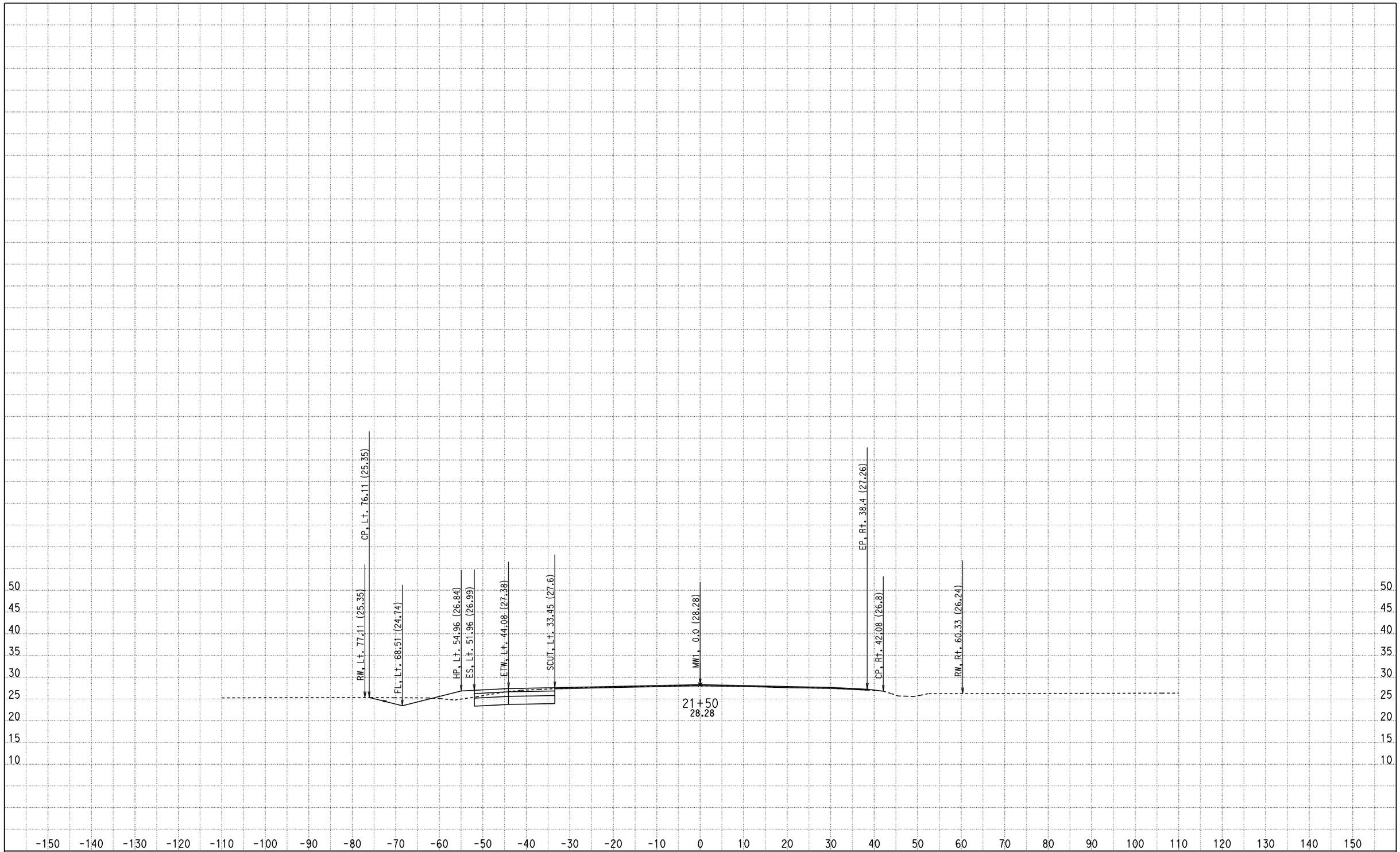

CREATED BY: Olivier Mbatchou
DATE: 7/15/2010
KC Project: 0512A File: D:\USERS\caice\0A8401\0512A\X-SECTION\dxs1.ear

CONTRACT: 0A8401
DIST/CO/RTE/PM: 04/CC/4/43.9-48.1
PROJECT ID: 0512A

SCALE: 1" = 10' Horiz.
1" = 10' Vert.

All Dimensions are US Survey Feet

MW1
CROSS SECTIONS

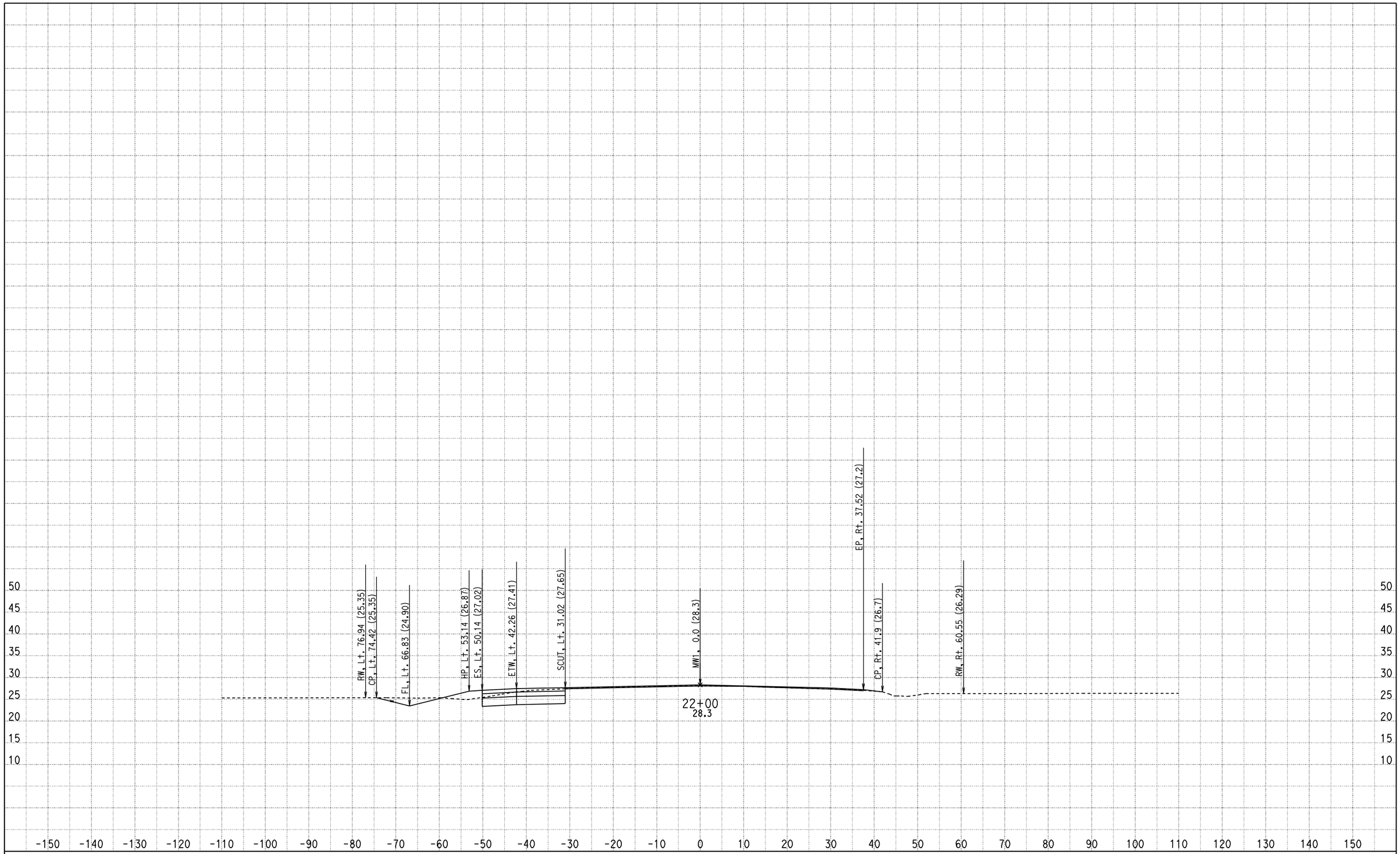

CREATED BY: Olivier Mbatchou
DATE: 7/15/2010
KC Project: 0512A File: D:\USERS\caice\0A8401\0512A\X-SECTION\dxs1.ear

CONTRACT: 0A8401
DIST/CO/RTE/PM: 04/CC/4/43.9-48.1
PROJECT ID: 0512A

SCALE: 1" = 10' Horiz.
1" = 10' Vert.

All Dimensions are US Survey Feet

MW1
CROSS SECTIONS

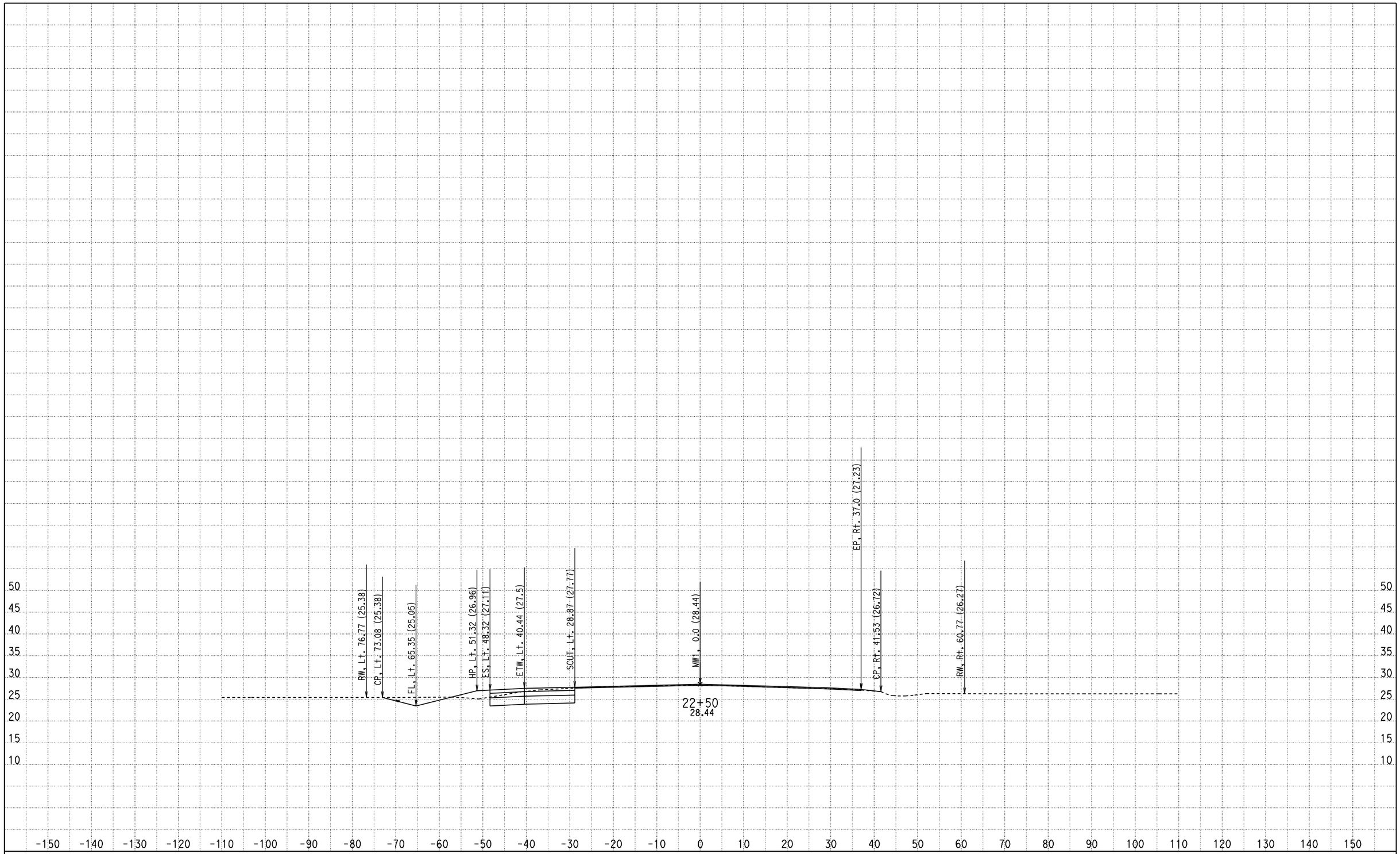

CREATED BY: Olivier Mbatchou
DATE: 7/15/2010
KC Project: 0512A File: D:\USERS\caice\0A8401\0512A\X-SECTION\dxs1.ear

CONTRACT: 0A8401
DIST/CO/RTE/PM: 04/CC/4/43.9-48.1
PROJECT ID: 0512A

SCALE: 1" = 10' Horiz.
1" = 10' Vert.

All Dimensions are US Survey Feet

MW1
CROSS SECTIONS

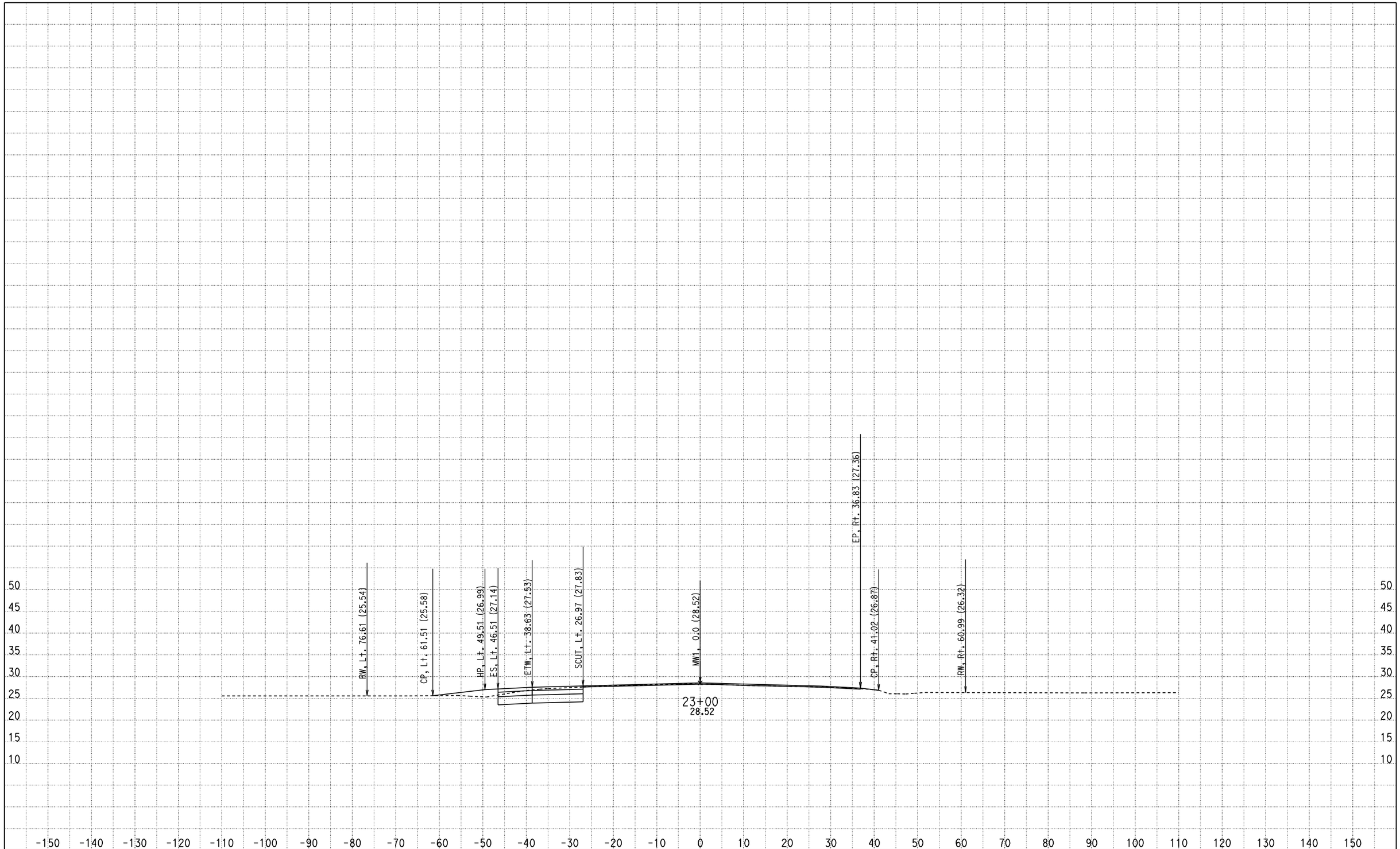

CREATED BY: Olivier Mbatchou
DATE: 7/15/2010
KC Project: 0512A File: D:\USERS\caice\0A8401\0512A\X-SECTION\dxs1.ear

CONTRACT: 0A8401
DIST/CO/RTE/PM: 04/CC/4/43.9-48.1
PROJECT ID: 0512A

SCALE: 1" = 10' Horiz.
1" = 10' Vert.

All Dimensions are US Survey Feet

MW1
CROSS SECTIONS

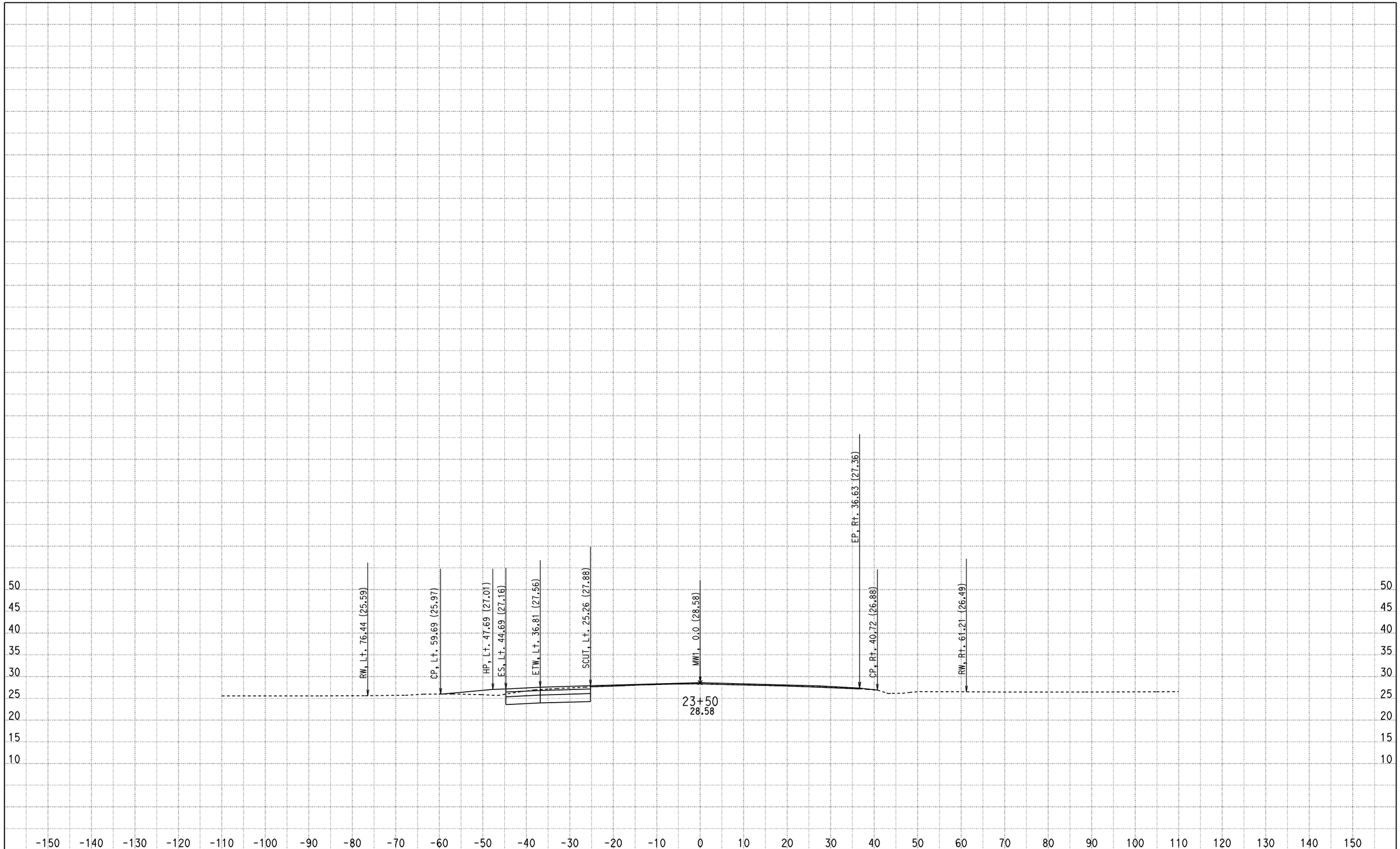

CREATED BY: Olivier Mbatchou
DATE: 7/15/2010
KC Project: 0512A File: D:\USERS\caice\0A8401\0512A\X-SECTION\dxs1.ear

CONTRACT: 0A8401
DIST/CO/RTE/PM: 04/CC/4/43.9-48.1
PROJECT ID: 0512A

SCALE: 1" = 10' Horiz.
1" = 10' Vert.

All Dimensions are US Survey Feet

MW1
CROSS SECTIONS

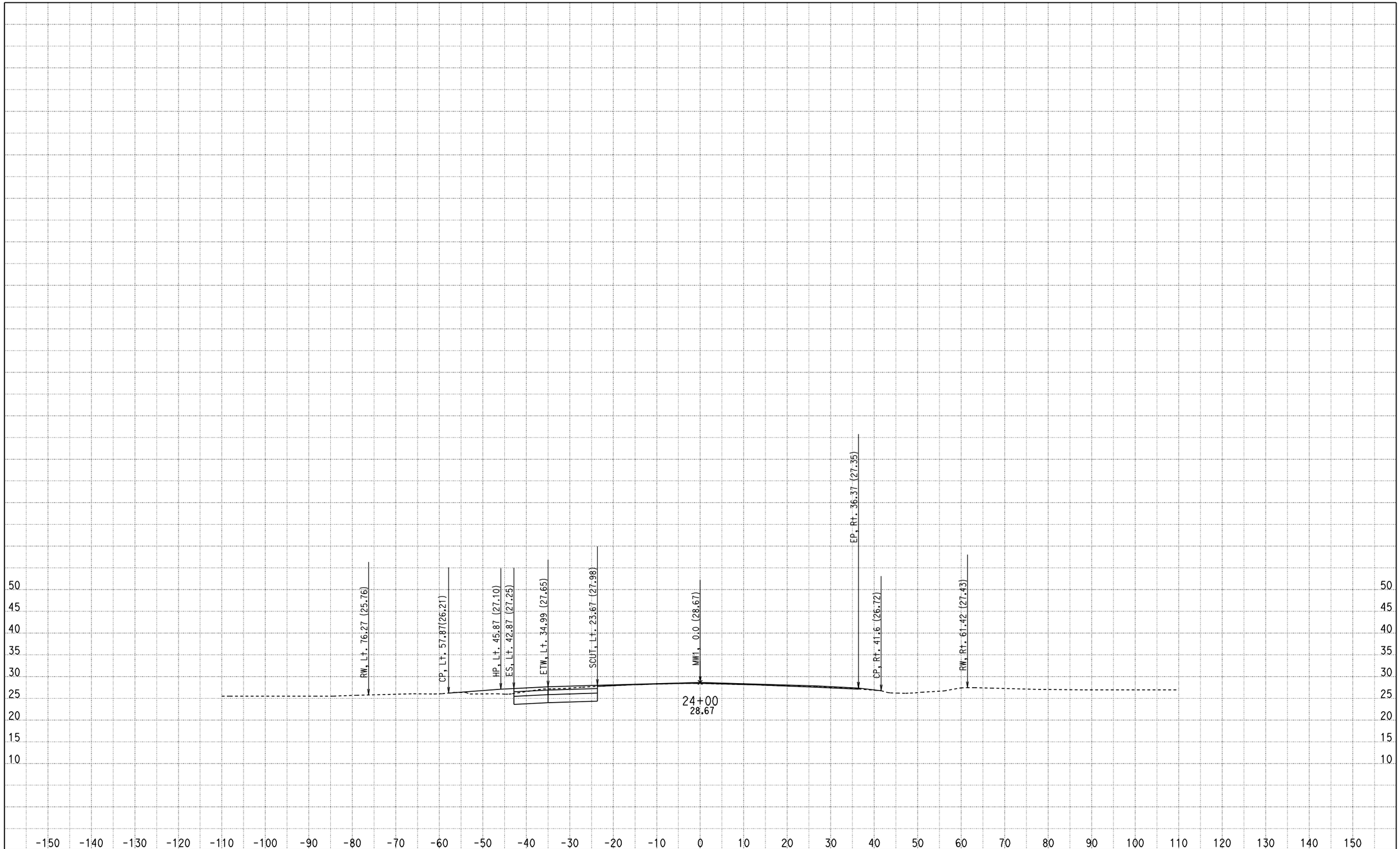

CREATED BY: Olivier Mbatchou
DATE: 7/15/2010
KC Project: 0512A File: D:\USERS\caice\0A8401\0512A\X-SECTION\dxs1.ear

CONTRACT: 0A8401
DIST/CO/RTE/PM: 04/CC/4/43.9-48.1
PROJECT ID: 0512A

SCALE: 1" = 10' Horiz.
1" = 10' Vert.

All Dimensions are US Survey Feet

MW1
CROSS SECTIONS

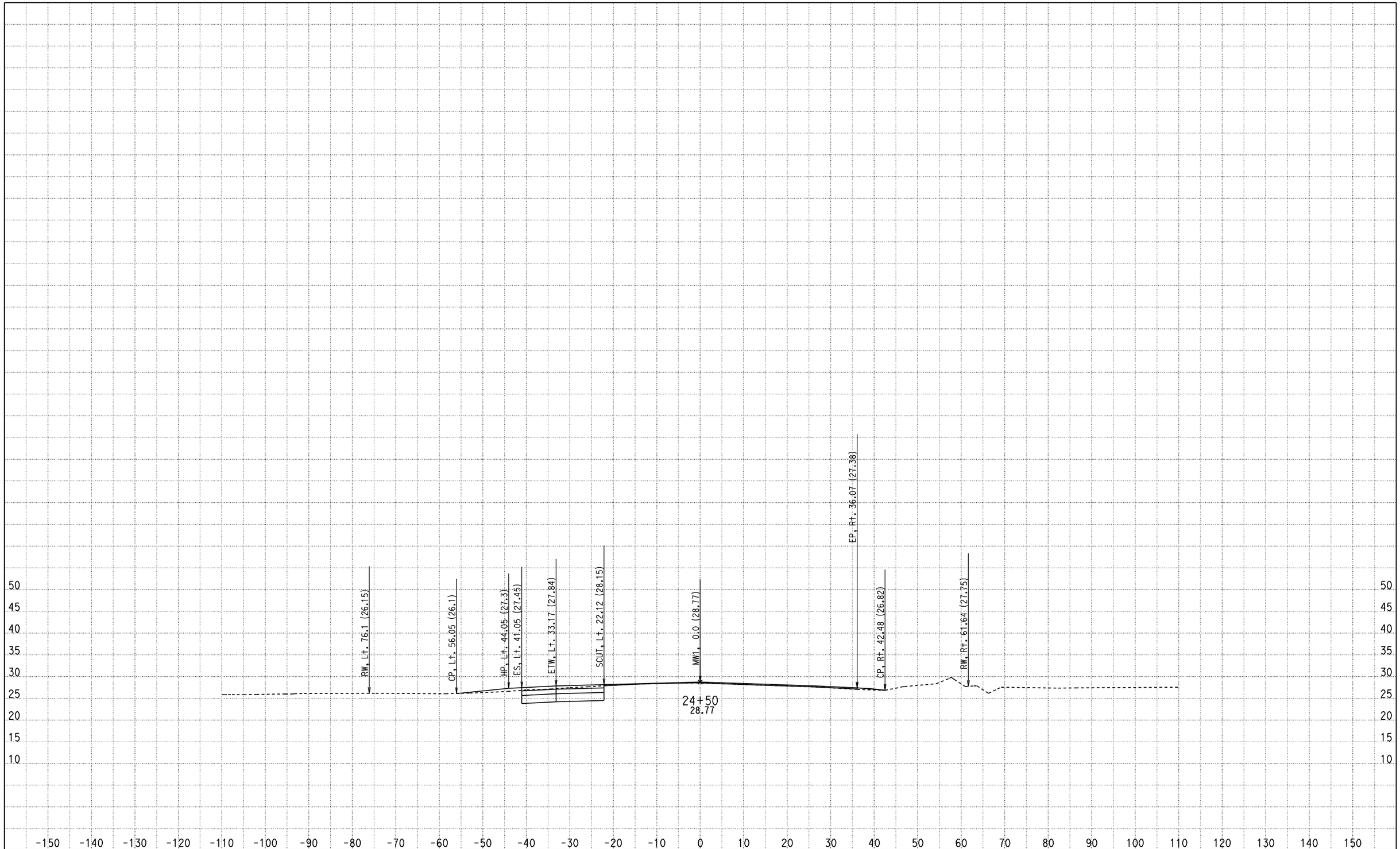

CREATED BY: Olivier Mbatchou
DATE: 7/15/2010
KC Project: 0512A File: D:\USERS\caice\0A8401\0512A\X-SECTION\dxs1.ear

CONTRACT: 0A8401
DIST/CO/RTE/PM: 04/CC/4/43.9-48.1
PROJECT ID: 0512A

SCALE: 1" = 10' Horiz.
1" = 10' Vert.

All Dimensions are US Survey Feet

MW1
CROSS SECTIONS

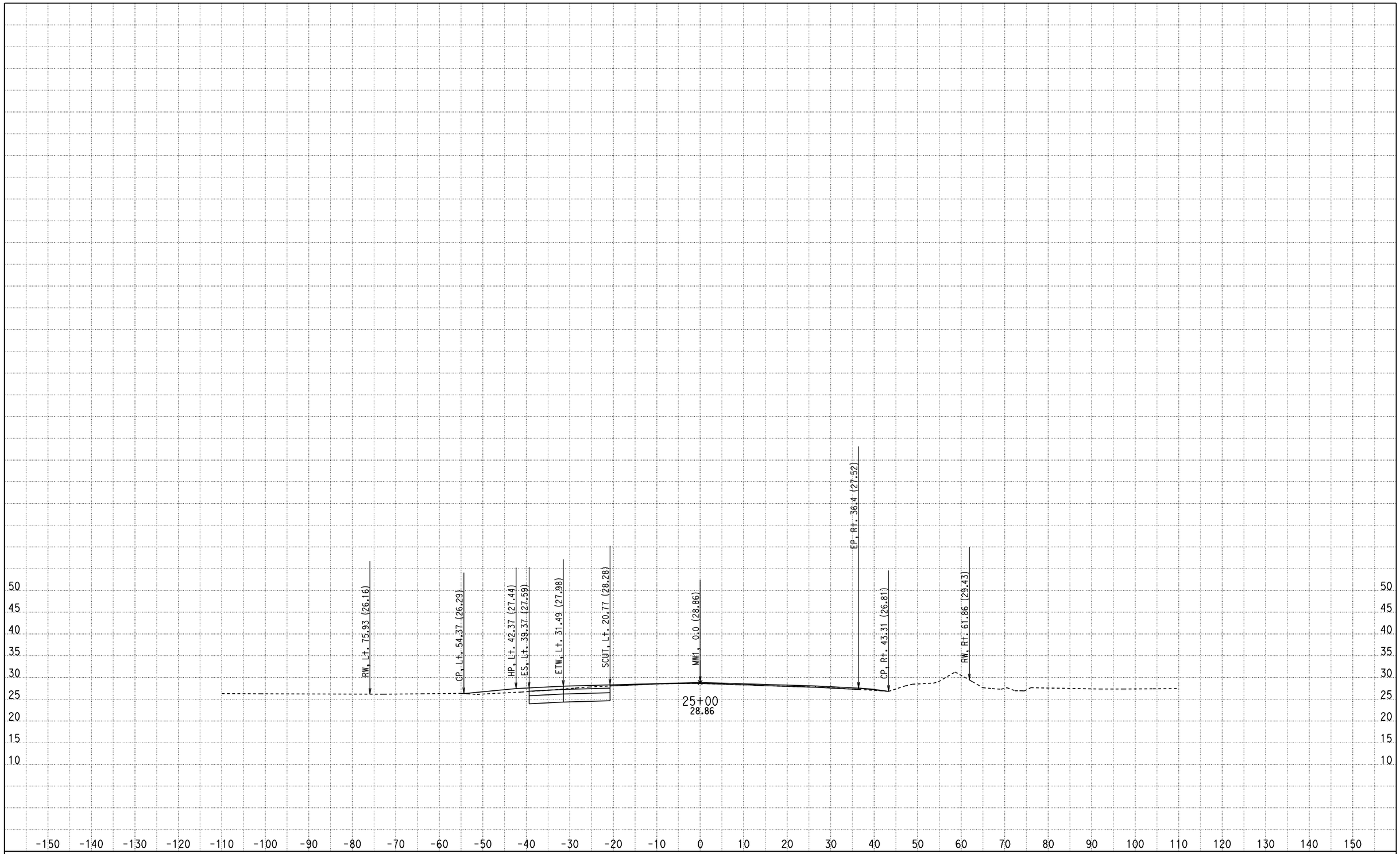

CREATED BY: Olivier Mbatchou
DATE: 7/15/2010
KC Project: 0512A File: D:\USERS\caice\0A8401\0512A\X-SECTION\dxs1.ear

CONTRACT: 0A8401
DIST/CO/RTE/PM: 04/CC/4/43.9-48.1
PROJECT ID: 0512A

SCALE: 1" = 10' Horiz.
1" = 10' Vert.

All Dimensions are US Survey Feet

MW1
CROSS SECTIONS

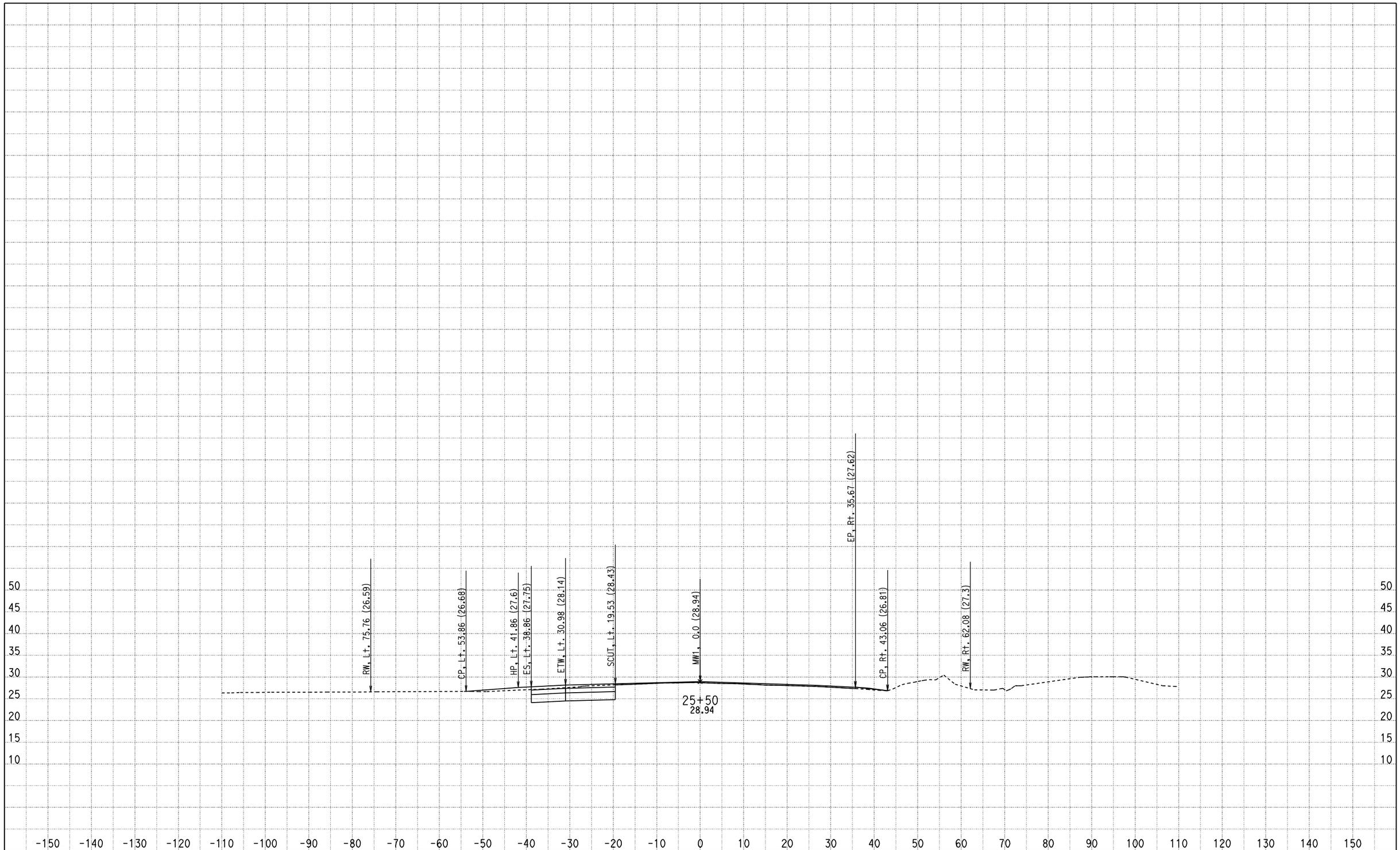

CREATED BY: Olivier Mbatchou
DATE: 7/15/2010
KC Project: 0512A File: D:\USERS\caice\0A8401\0512A\X-SECTION\dxs1.ear

CONTRACT: 0A8401
DIST/CO/RTE/PM: 04/CC/4/43.9-48.1
PROJECT ID: 0512A

SCALE: 1" = 10' Horiz.
1" = 10' Vert.

All Dimensions are US Survey Feet

MW1
CROSS SECTIONS

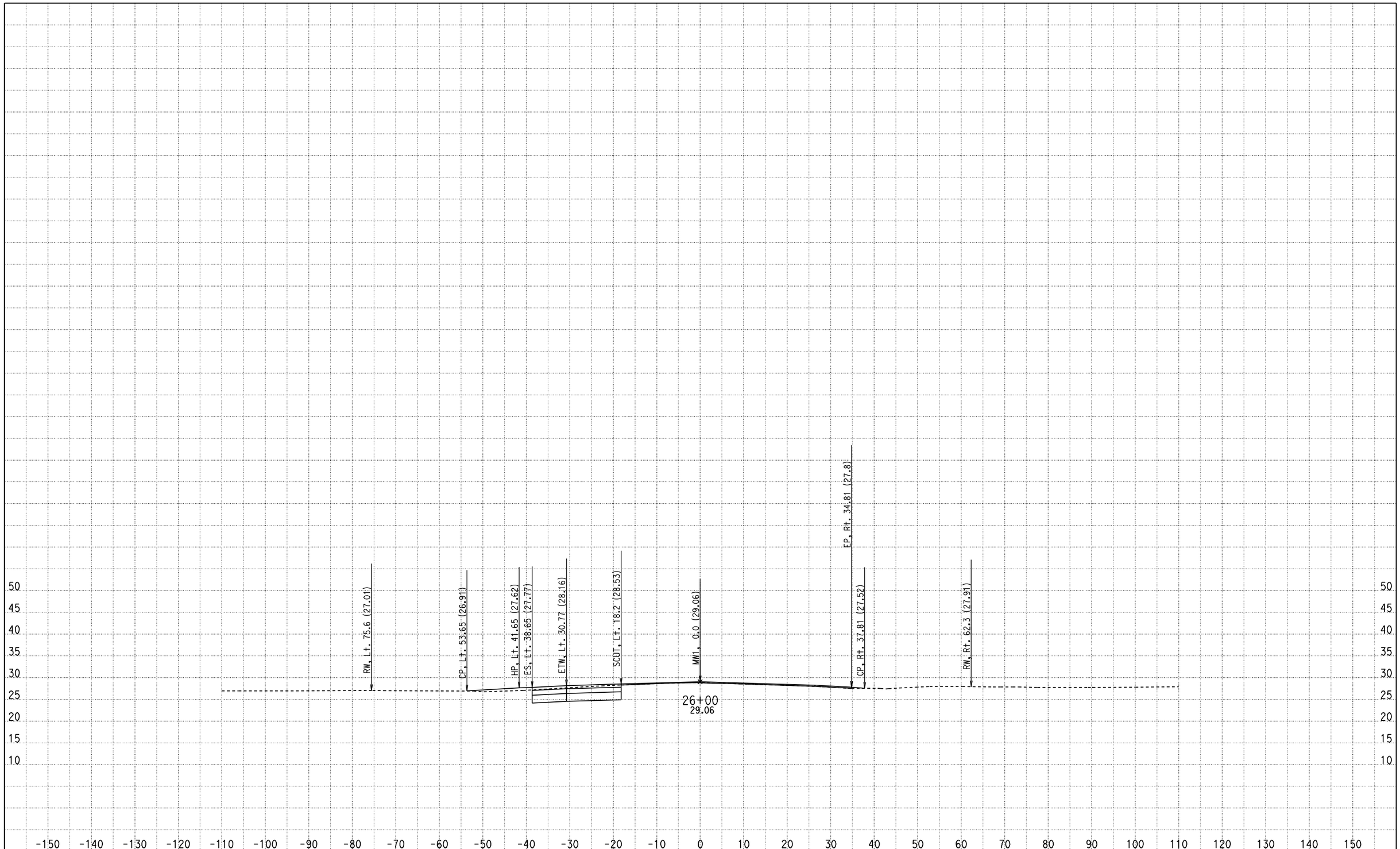

CREATED BY: Olivier Mbatchou
DATE: 7/15/2010
KC Project: 0512A File: D:\USERS\caice\0A8401\0512A\X-SECTION\dxs1.ear

CONTRACT: 0A8401
DIST/CO/RTE/PM: 04/CC/4/43.9-48.1
PROJECT ID: 0512A

SCALE: 1" = 10' Horiz.
1" = 10' Vert.

All Dimensions are US Survey Feet

MW1
CROSS SECTIONS

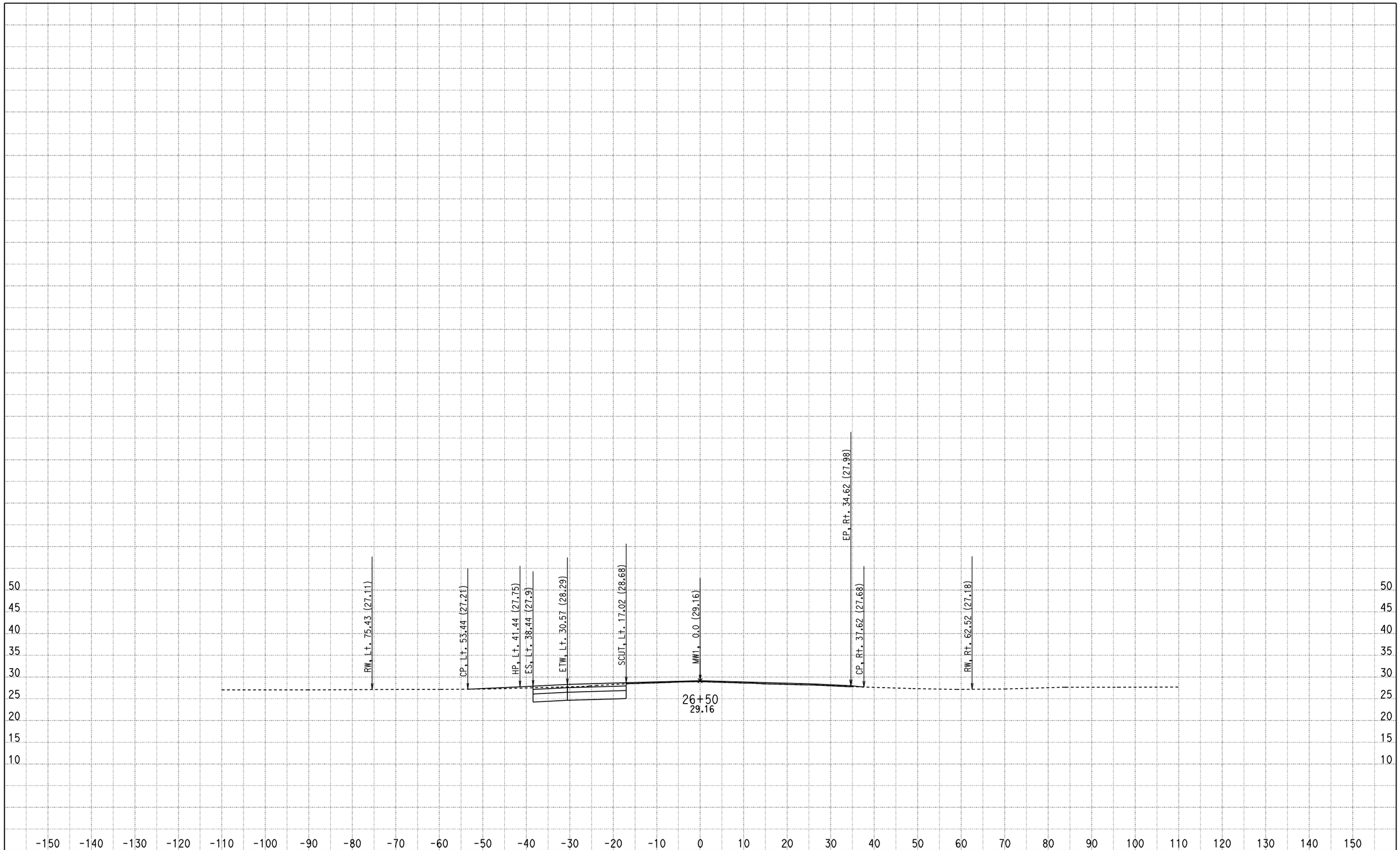

CREATED BY: Olivier Mbatchou
DATE: 7/15/2010
KC Project: 0512A File: D:\USERS\caice\0A8401\0512A\X-SECTION\dxs1.ear

CONTRACT: 0A8401
DIST/CO/RTE/PM: 04/CC/4/43.9-48.1
PROJECT ID: 0512A

SCALE: 1" = 10' Horiz.
1" = 10' Vert.

All Dimensions are US Survey Feet

MW1
CROSS SECTIONS

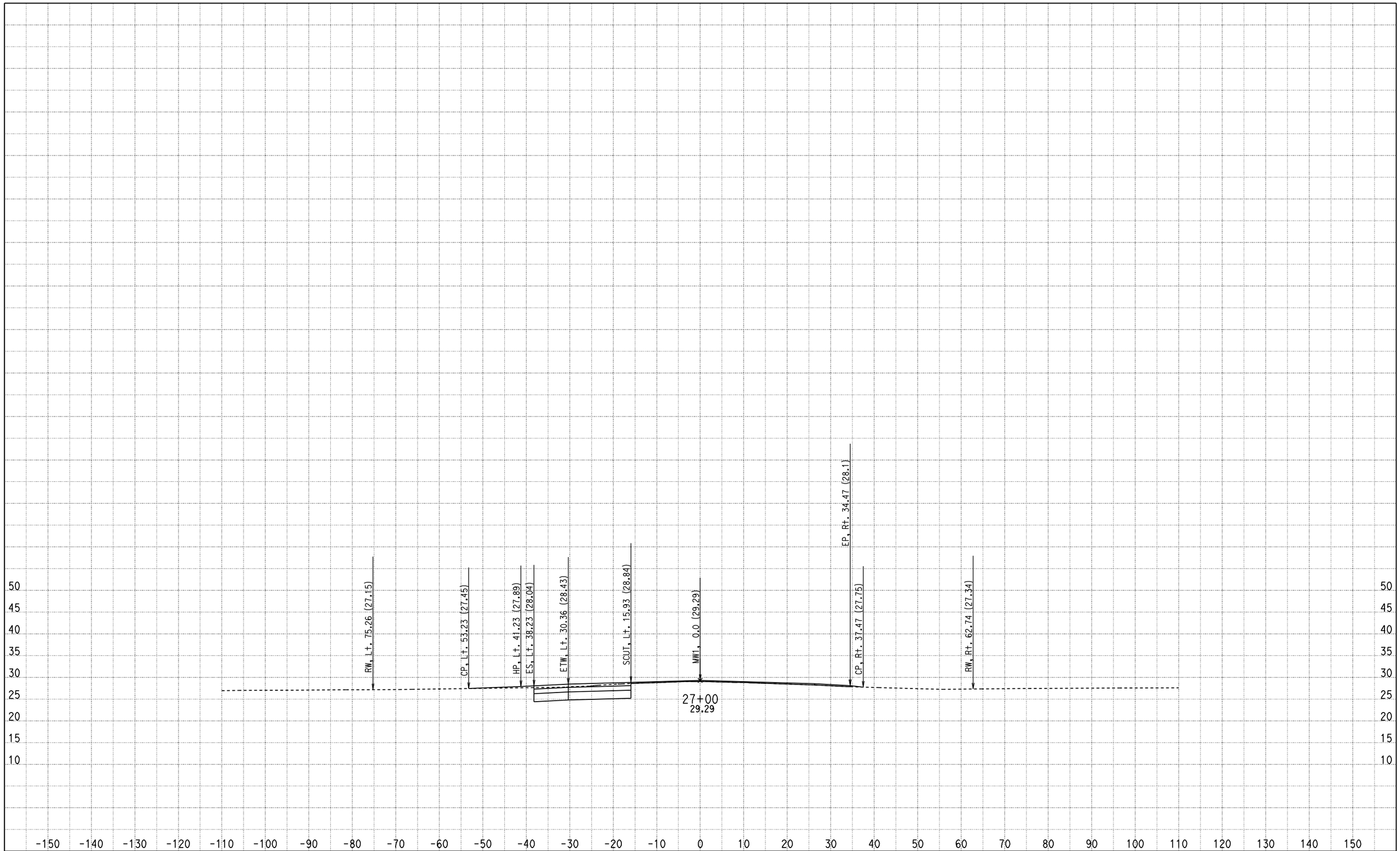

CREATED BY: Olivier Mbatchou
DATE: 7/15/2010
KC Project: 0512A File: D:\USERS\caice\0A8401\0512A\X-SECTION\dxs1.ear

CONTRACT: 0A8401
DIST/CO/RTE/PM: 04/CC/4/43.9-48.1
PROJECT ID: 0512A

SCALE: 1" = 10' Horiz.
1" = 10' Vert.

All Dimensions are US Survey Feet

MW1
CROSS SECTIONS

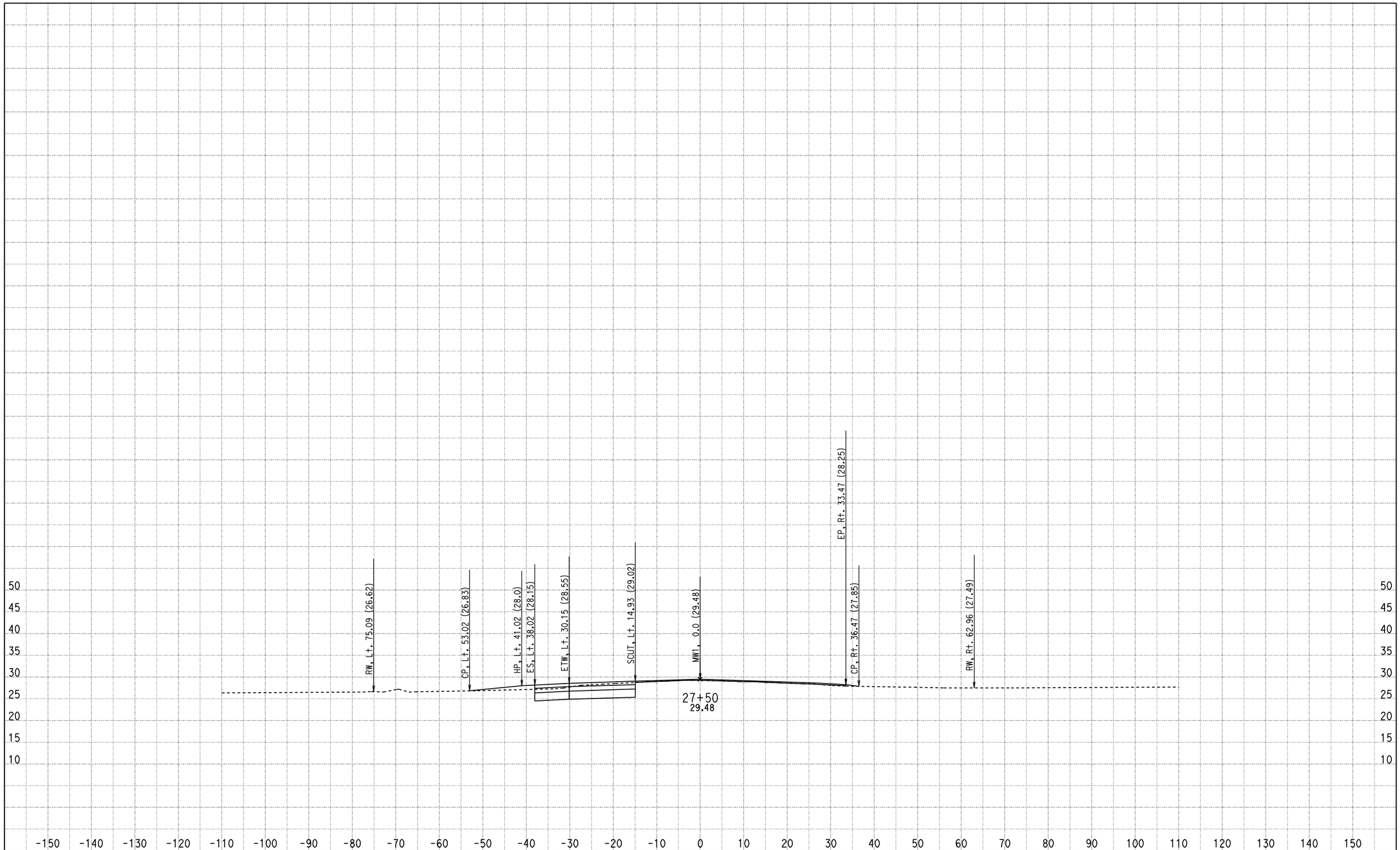

CREATED BY: Olivier Mbatchou
DATE: 7/15/2010
KC Project: 0512A File: D:\USERS\caice\0A8401\0512A\X-SECTION\dxs1.ear

CONTRACT: 0A8401
DIST/CO/RTE/PM: 04/CC/4/43.9-48.1
PROJECT ID: 0512A

SCALE: 1" = 10' Horiz.
1" = 10' Vert.

All Dimensions are US Survey Feet

MW1
CROSS SECTIONS

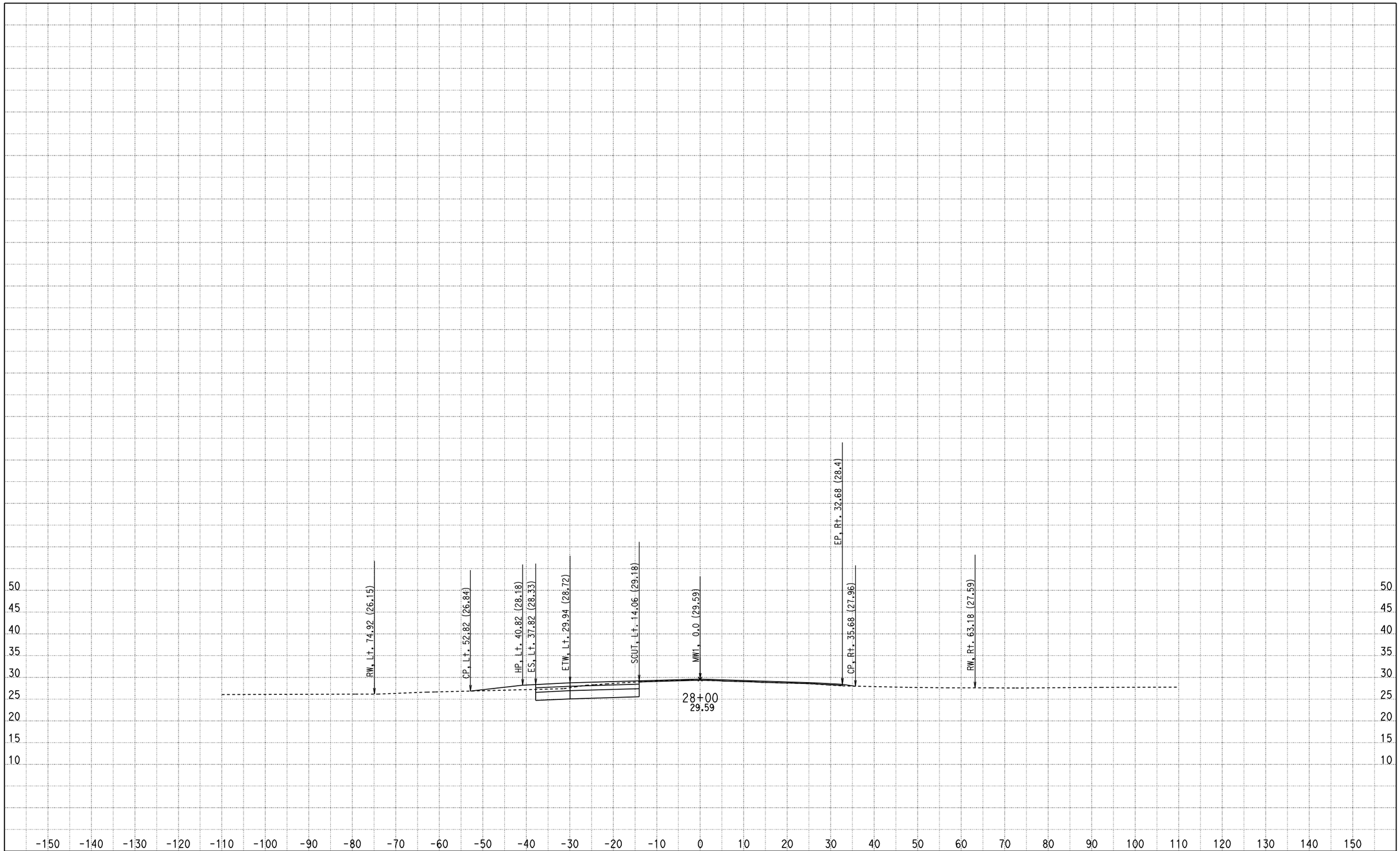

CREATED BY: Olivier Mbatchou
DATE: 7/15/2010
KC Project: 0512A File: D:\USERS\caice\0A8401\0512A\X-SECTION\dxs1.ear

CONTRACT: 0A8401
DIST/CO/RTE/PM: 04/CC/4/43.9-48.1
PROJECT ID: 0512A

SCALE: 1" = 10' Horiz.
1" = 10' Vert.

All Dimensions are US Survey Feet

MW1
CROSS SECTIONS

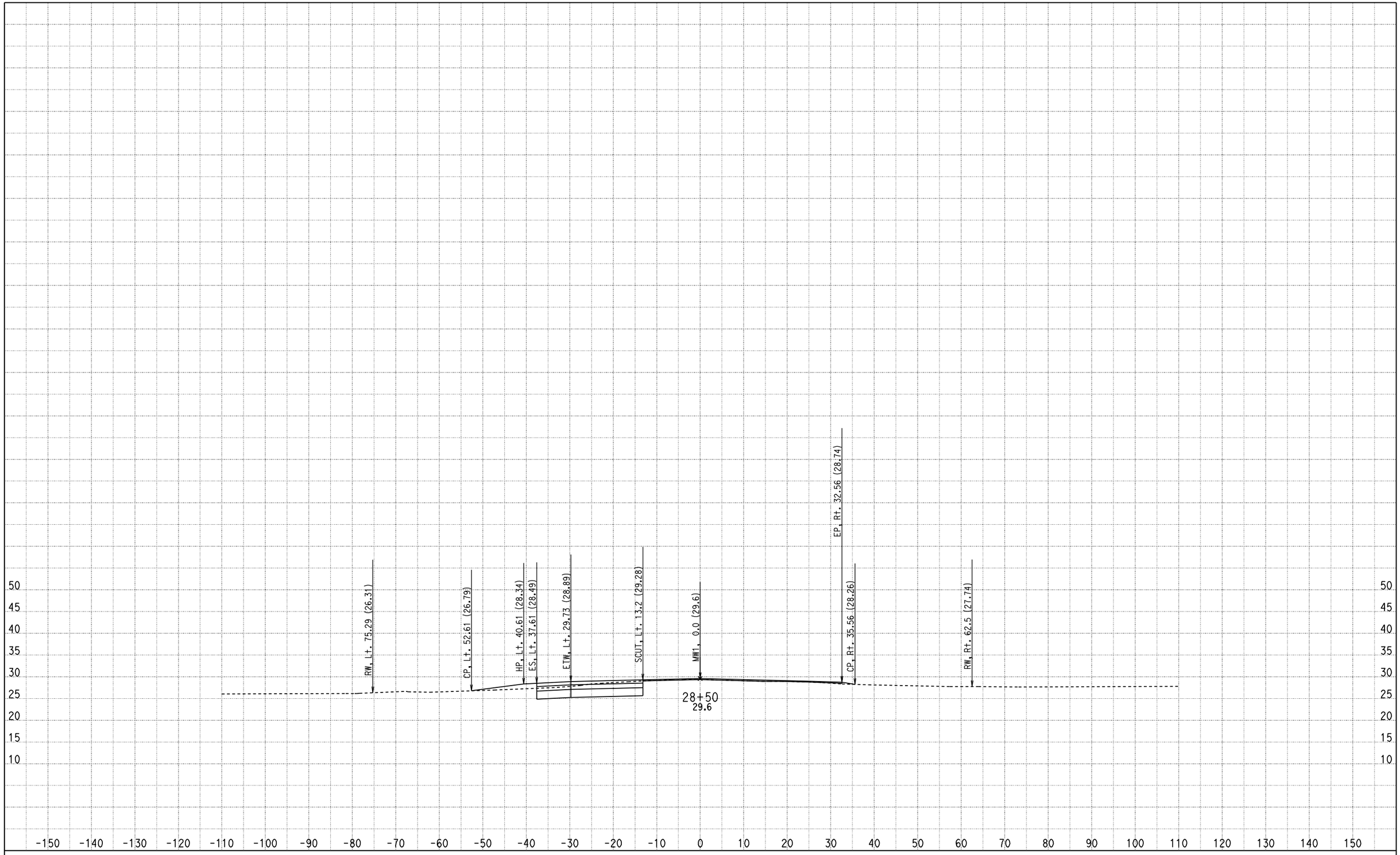

CREATED BY: Olivier Mbatchou
DATE: 7/15/2010
KC Project: 0512A File: D:\USERS\caice\0A8401\0512A\X-SECTION\dxs1.ear

CONTRACT: 0A8401
DIST/CO/RTE/PM: 04/CC/4/43.9-48.1
PROJECT ID: 0512A

SCALE: 1" = 10' Horiz.
1" = 10' Vert.

All Dimensions are US Survey Feet

MW1
CROSS SECTIONS

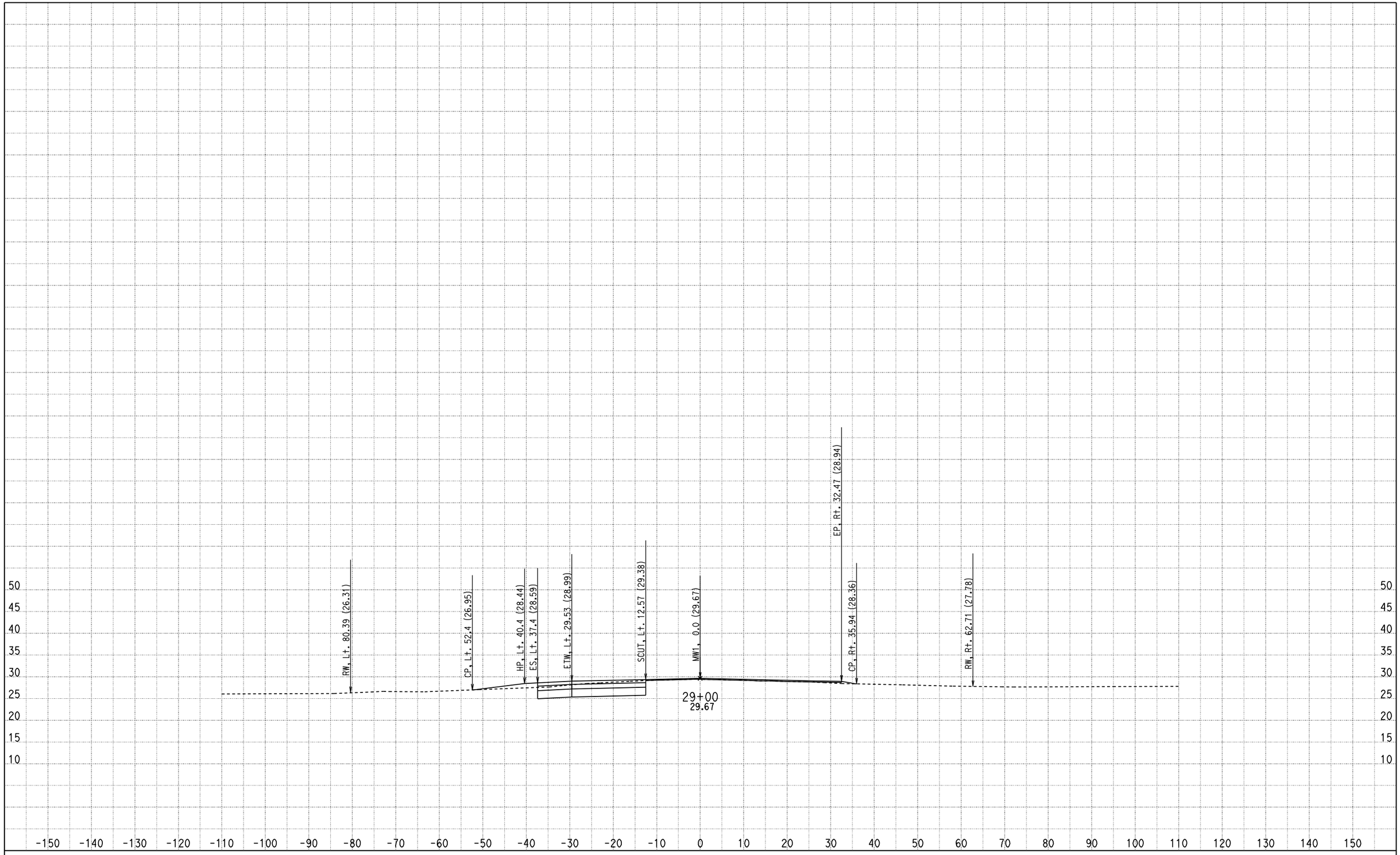

CREATED BY: Olivier Mbatchou
DATE: 7/15/2010
KC Project: 0512A File: D:\USERS\caice\0A8401\0512A\X-SECTION\dxs1.ear

CONTRACT: 0A8401
DIST/CO/RTE/PM: 04/CC/4/43.9-48.1
PROJECT ID: 0512A

SCALE: 1" = 10' Horiz.
1" = 10' Vert.

All Dimensions are US Survey Feet

MW1
CROSS SECTIONS

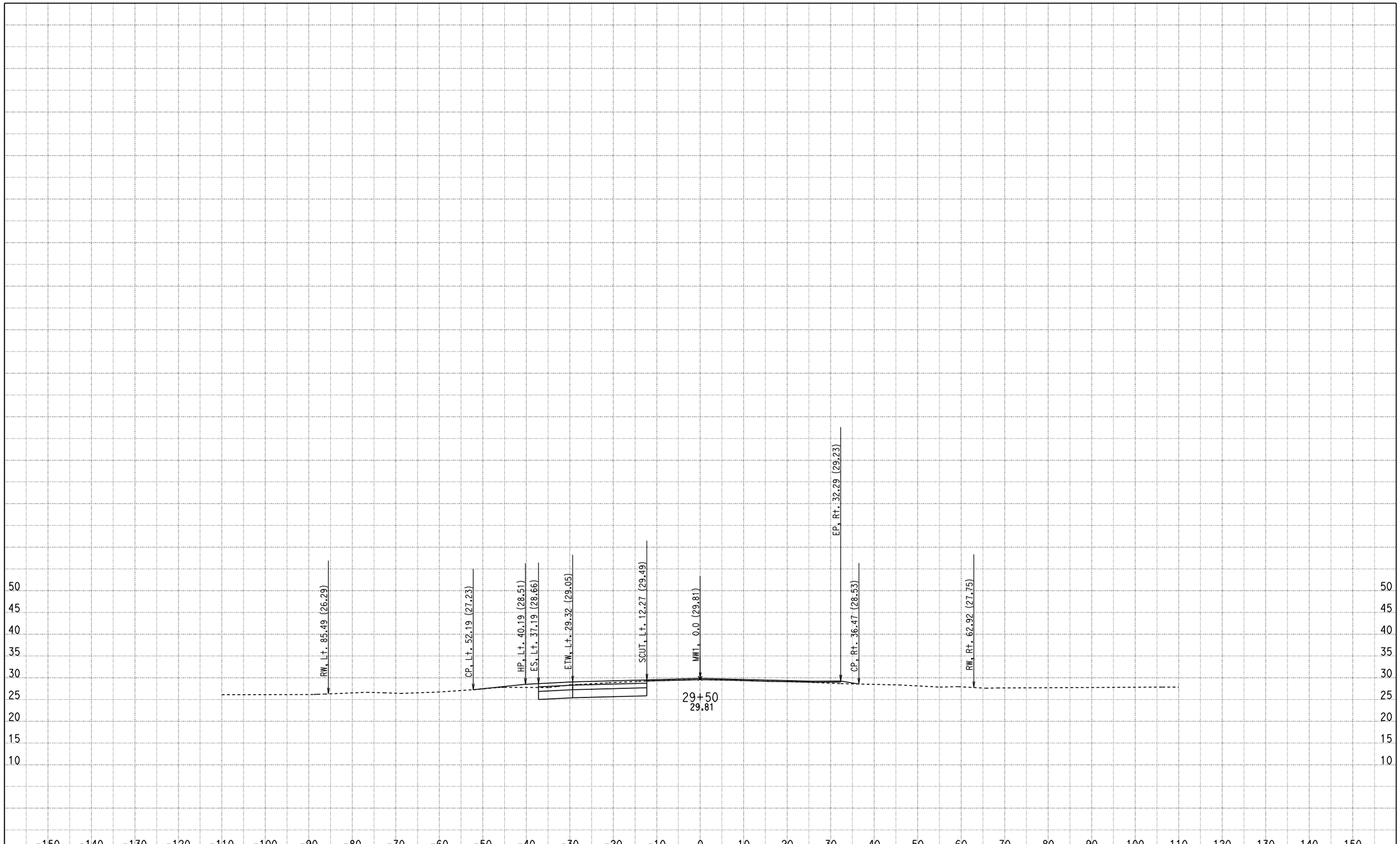

CREATED BY: Olivier Mbatchou
DATE: 7/15/2010
KC Project: 0512A File: D:\USERS\caice\0A8401\0512A\X-SECTION\dxs1.ear

CONTRACT: 0A8401
DIST/CO/RTE/PM: 04/CC/4/43.9-48.1
PROJECT ID: 0512A

SCALE: 1" = 10' Horiz.
1" = 10' Vert.

All Dimensions are US Survey Feet

MW1
CROSS SECTIONS

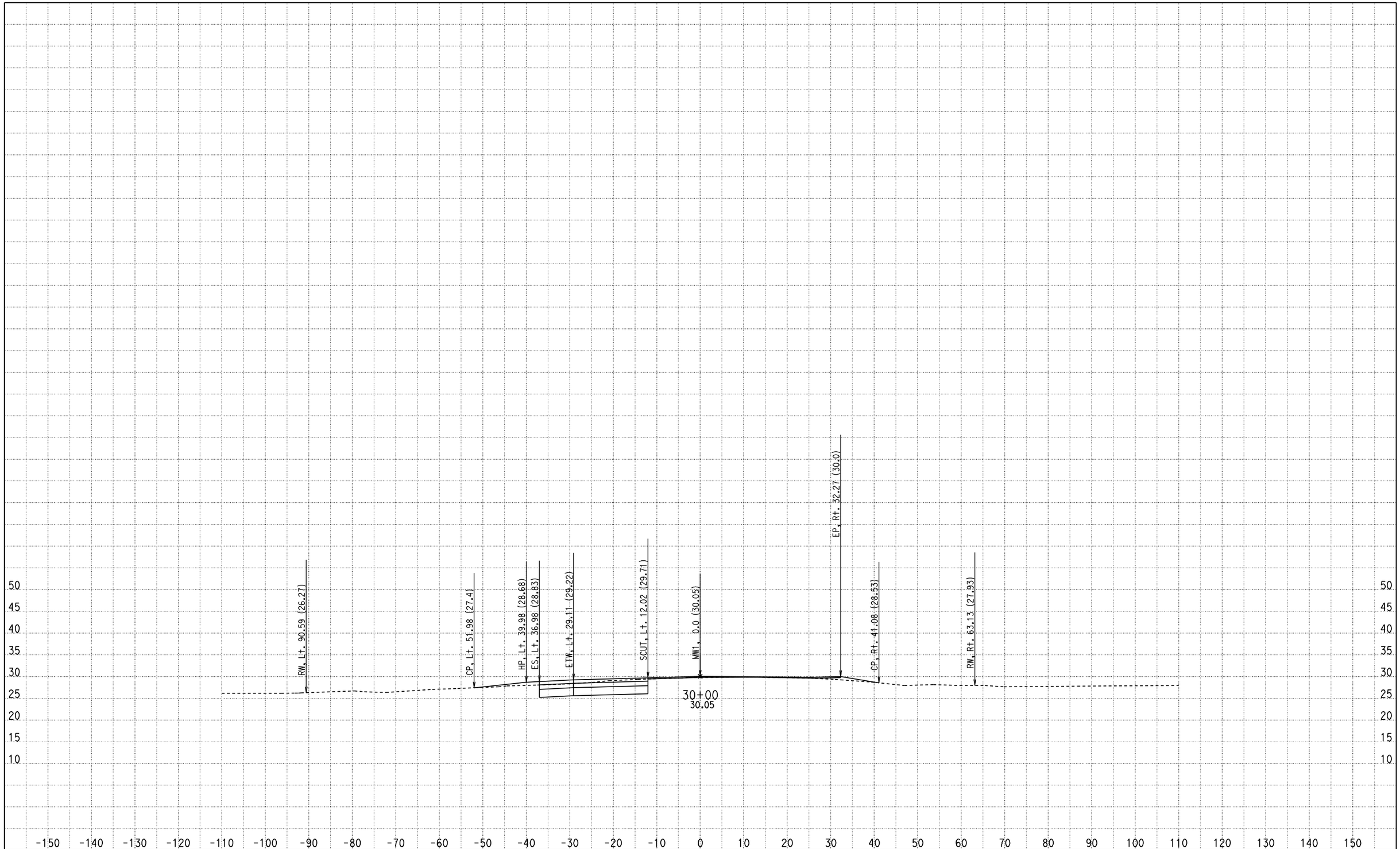

CREATED BY: Olivier Mbatchou
DATE: 7/15/2010
KC Project: 0512A File: D:\USERS\caice\0A8401\0512A\X-SECTION\dxs1.ear

CONTRACT: 0A8401
DIST/CO/RTE/PM: 04/CC/4/43.9-48.1
PROJECT ID: 0512A

SCALE: 1" = 10' Horiz.
1" = 10' Vert.

All Dimensions are US Survey Feet

MW1
CROSS SECTIONS

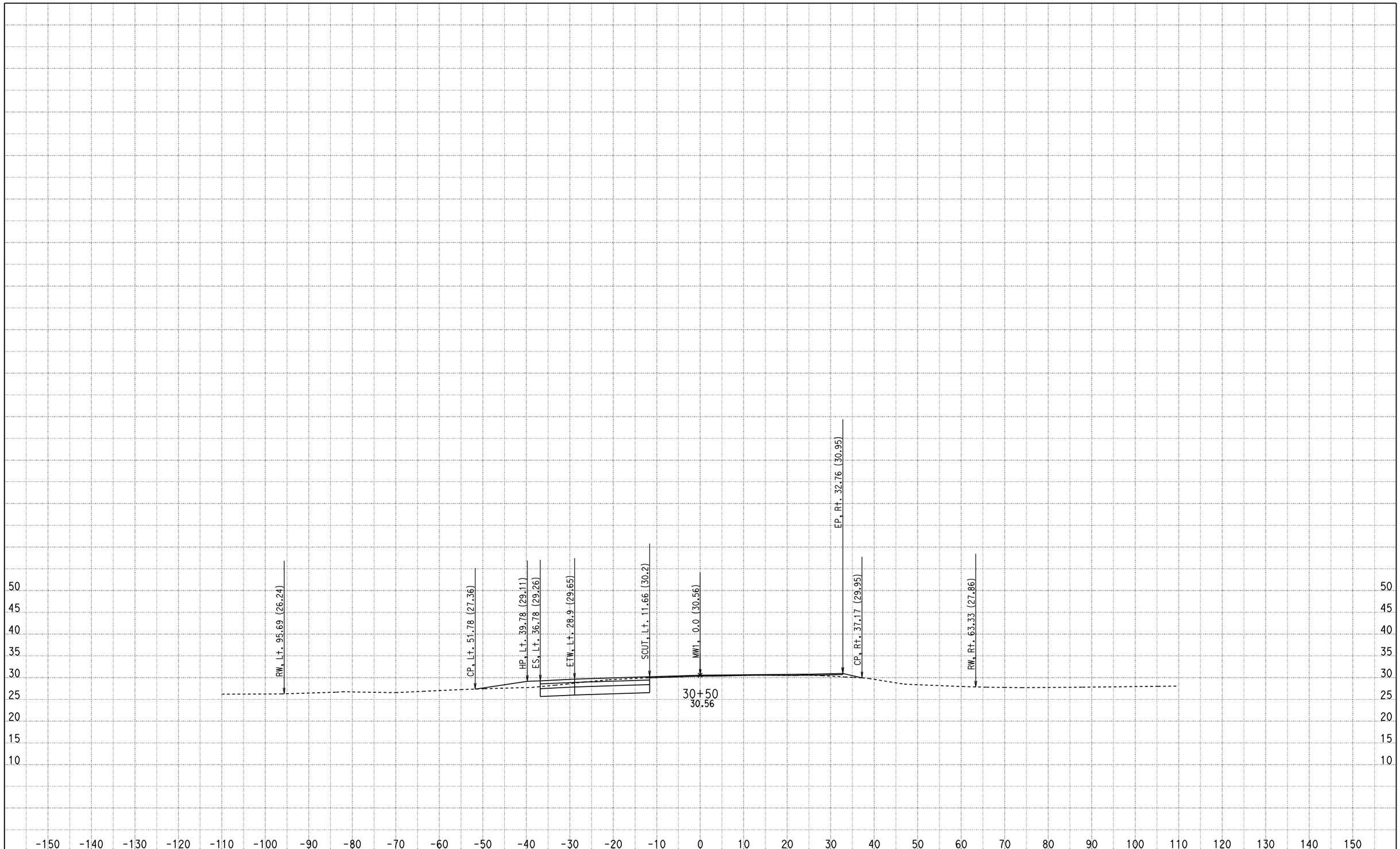

CREATED BY: Olivier Mbatchou
DATE: 7/15/2010
KC Project: 0512A File: D:\USERS\caice\0A8401\0512A\X-SECTION\dxs1.ear

CONTRACT: 0A8401
DIST/CO/RTE/PM: 04/CC/4/43.9-48.1
PROJECT ID: 0512A

SCALE: 1" = 10' Horiz.
1" = 10' Vert.

All Dimensions are US Survey Feet

MW1
CROSS SECTIONS

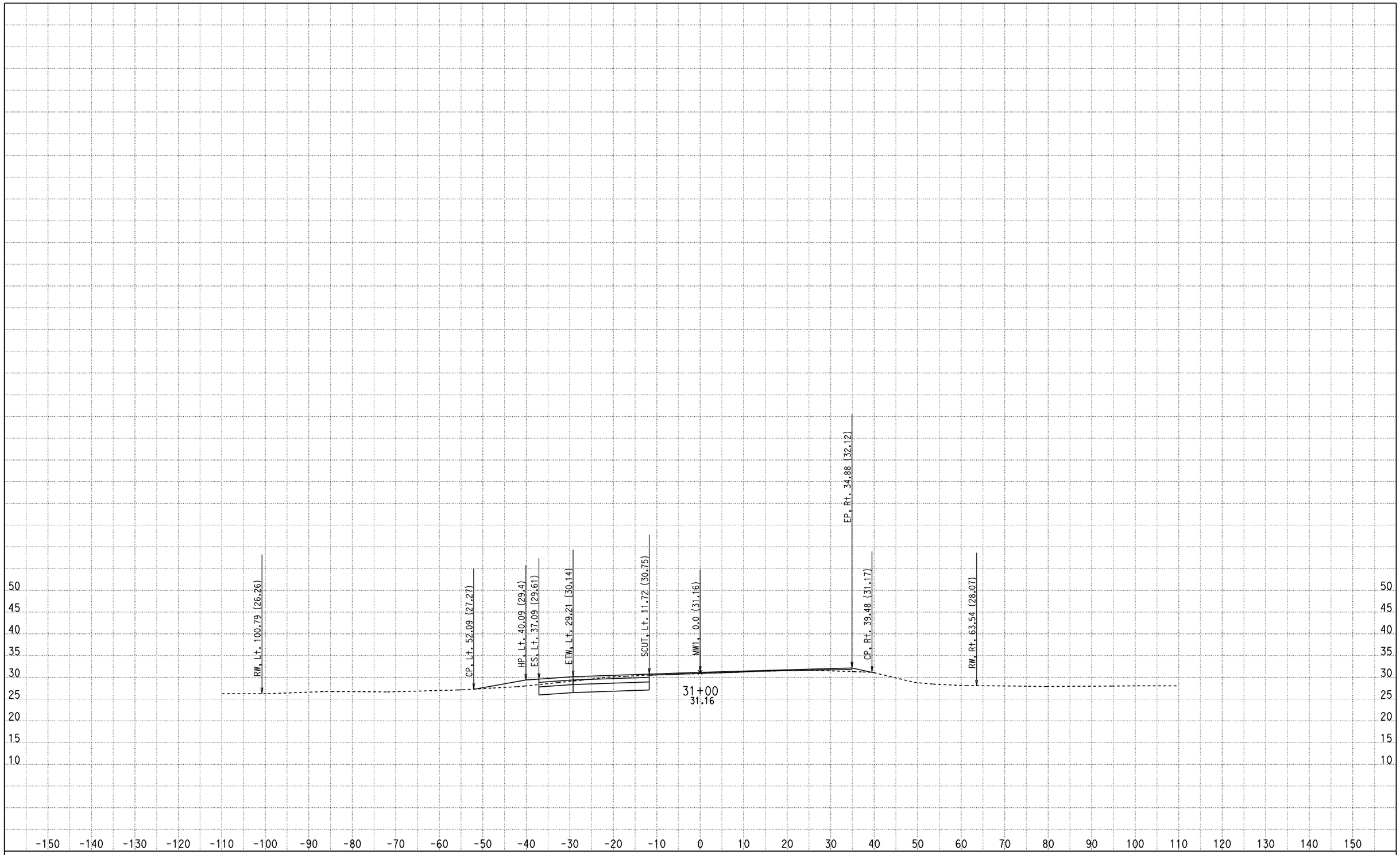

CREATED BY: Olivier Mbatchou
DATE: 7/15/2010
KC Project: 0512A File: D:\USERS\caice\0A8401\0512A\X-SECTION\dxs1.ear

CONTRACT: 0A8401
DIST/CO/RTE/PM: 04/CC/4/43.9-48.1
PROJECT ID: 0512A

SCALE: 1" = 10' Horiz.
1" = 10' Vert.

All Dimensions are US Survey Feet

MW1
CROSS SECTIONS

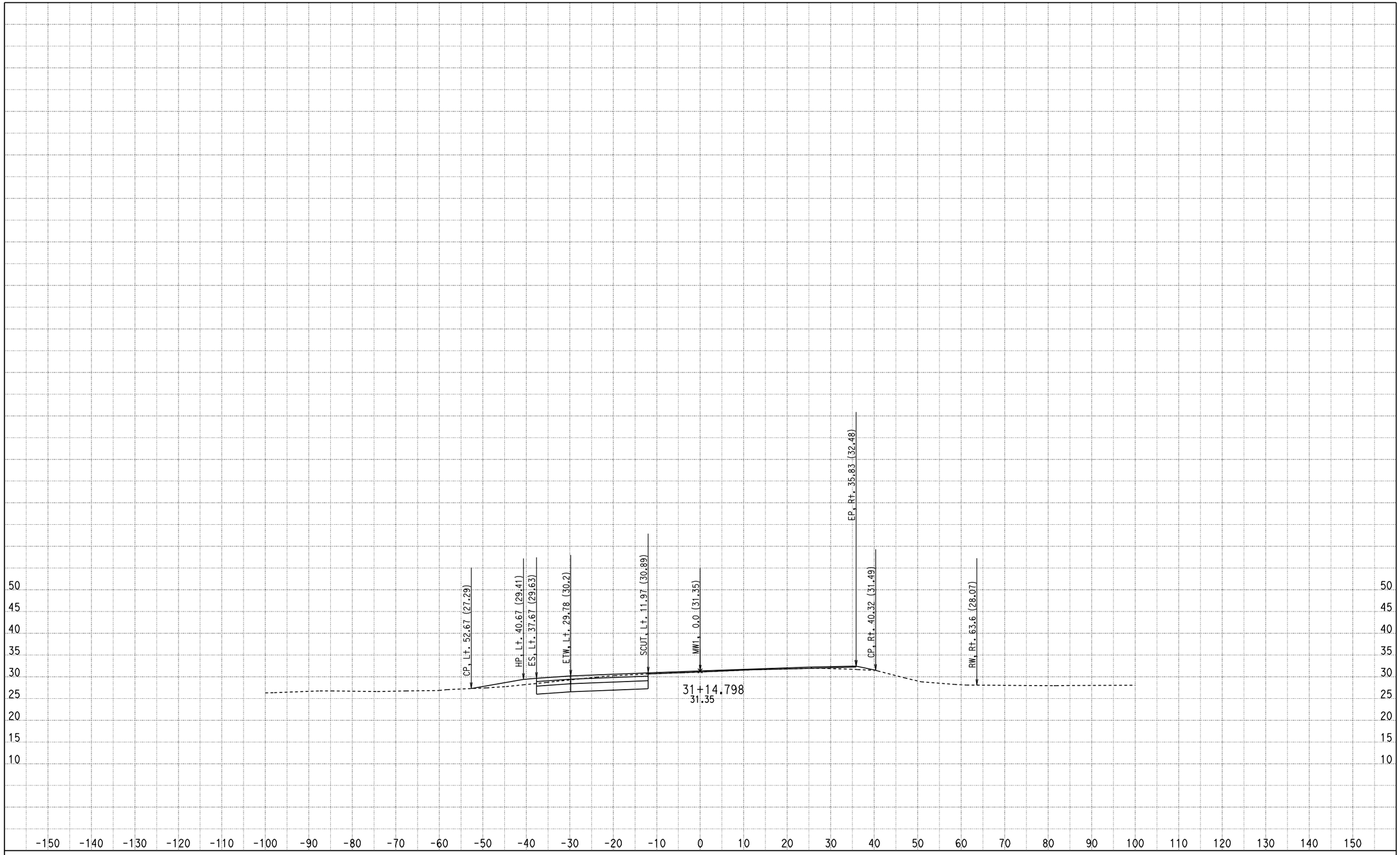

CREATED BY: Olivier Mbatchou
DATE: 7/15/2010
KC Project: 0512A File: D:\USERS\caice\0A8401\0512A\X-SECTION\dxs1.ear

CONTRACT: 0A8401
DIST/CO/RTE/PM: 04/CC/4/43.9-48.1
PROJECT ID: 0512A

SCALE: 1" = 10' Horiz.
1" = 10' Vert.

All Dimensions are US Survey Feet

MW1
CROSS SECTIONS

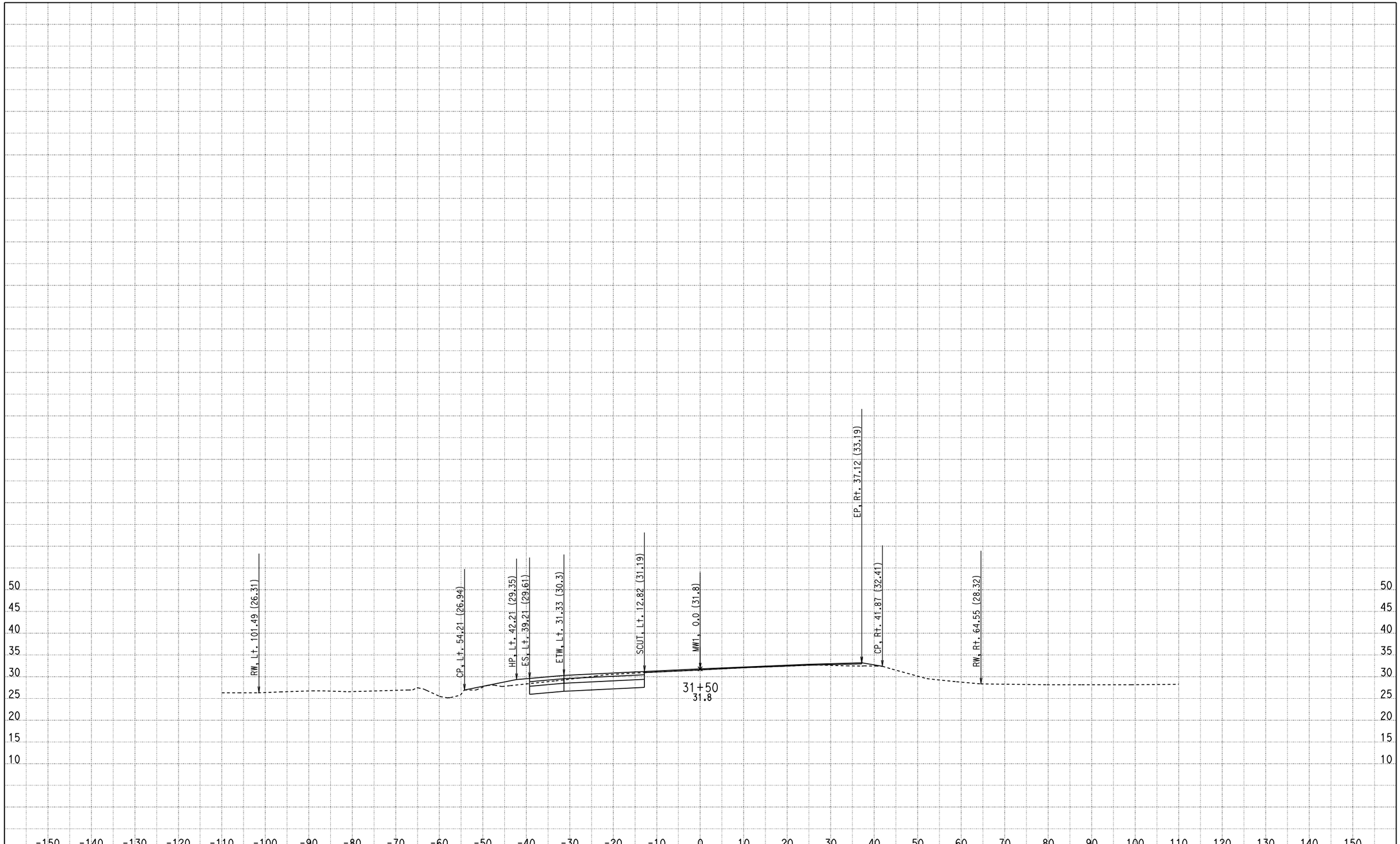

CREATED BY: Olivier Mbatchou
DATE: 7/15/2010
KC Project: 0512A File: D:\USERS\caice\0A8401\0512A\X-SECTION\dxs1.ear

CONTRACT: 0A8401
DIST/CO/RTE/PM: 04/CC/4/43.9-48.1
PROJECT ID: 0512A

SCALE: 1" = 10' Horiz.
1" = 10' Vert.

All Dimensions are US Survey Feet

MW1
CROSS SECTIONS

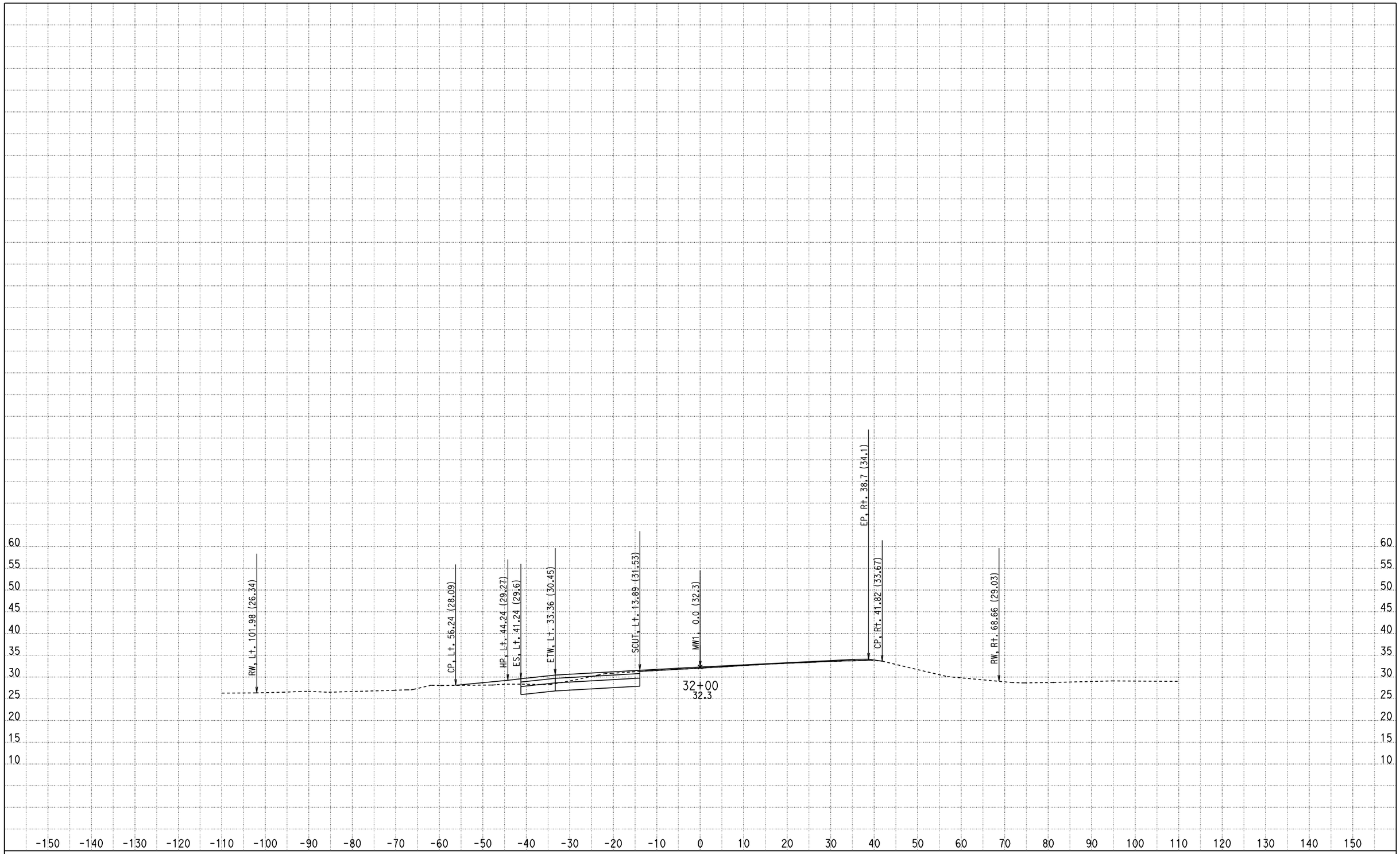

CREATED BY: Olivier Mbatchou
DATE: 7/15/2010
KC Project: 0512A File: D:\USERS\caice\0A8401\0512A\X-SECTION\dxs1.ear

CONTRACT: 0A8401
DIST/CO/RTE/PM: 04/CC/4/43.9-48.1
PROJECT ID: 0512A

SCALE: 1" = 10' Horiz.
1" = 10' Vert.

All Dimensions are US Survey Feet

MW1
CROSS SECTIONS

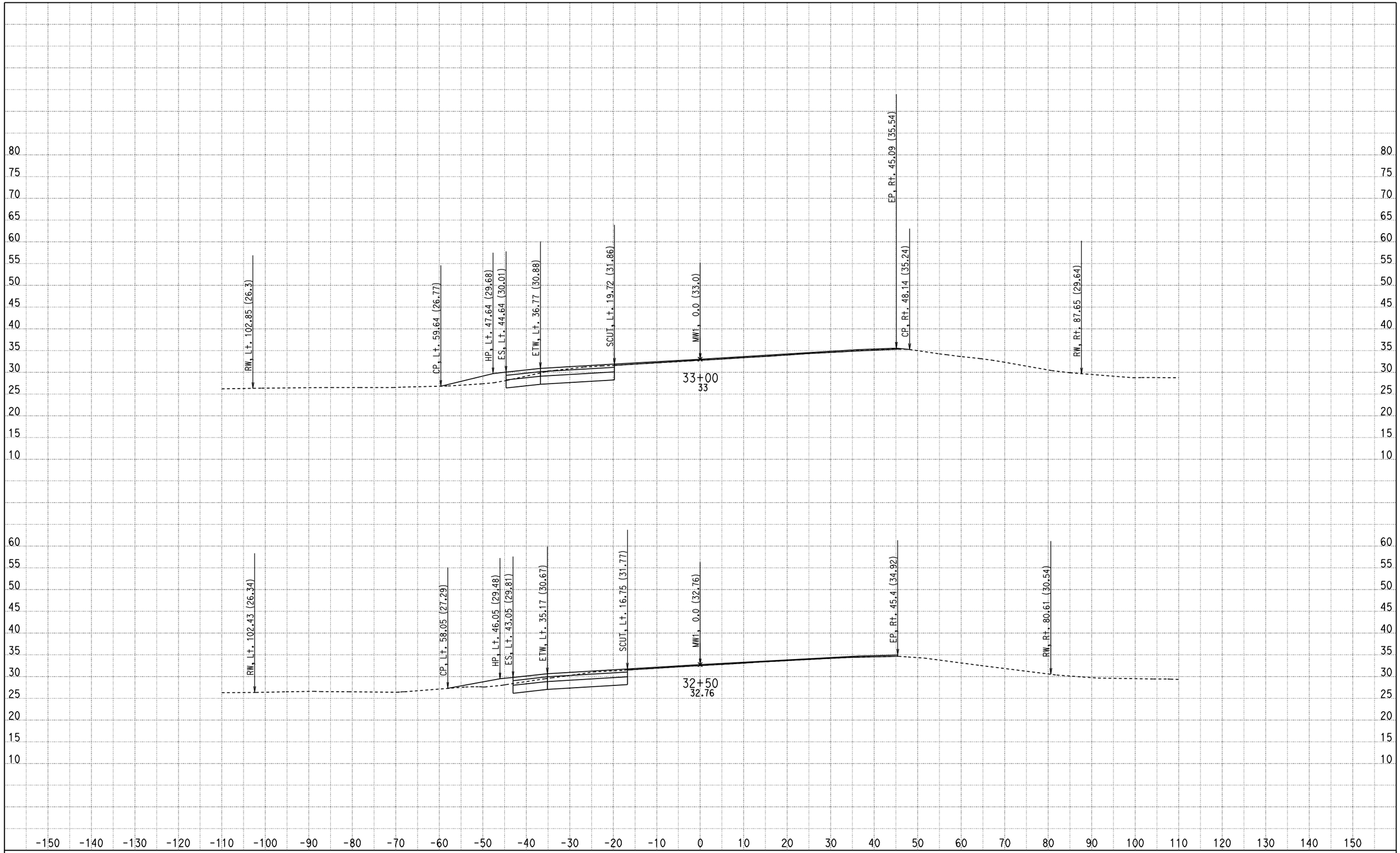

CREATED BY: Olivier Mbatchou
DATE: 7/15/2010
KC Project: 0512A File: D:\USERS\caice\0A8401\0512A\X-SECTION\dxs1.ear

CONTRACT: 0A8401
DIST/CO/RTE/PM: 04/CC/4/43.9-48.1
PROJECT ID: 0512A

SCALE: 1" = 10' Horiz.
1" = 10' Vert.

All Dimensions are US Survey Feet

MW1
CROSS SECTIONS

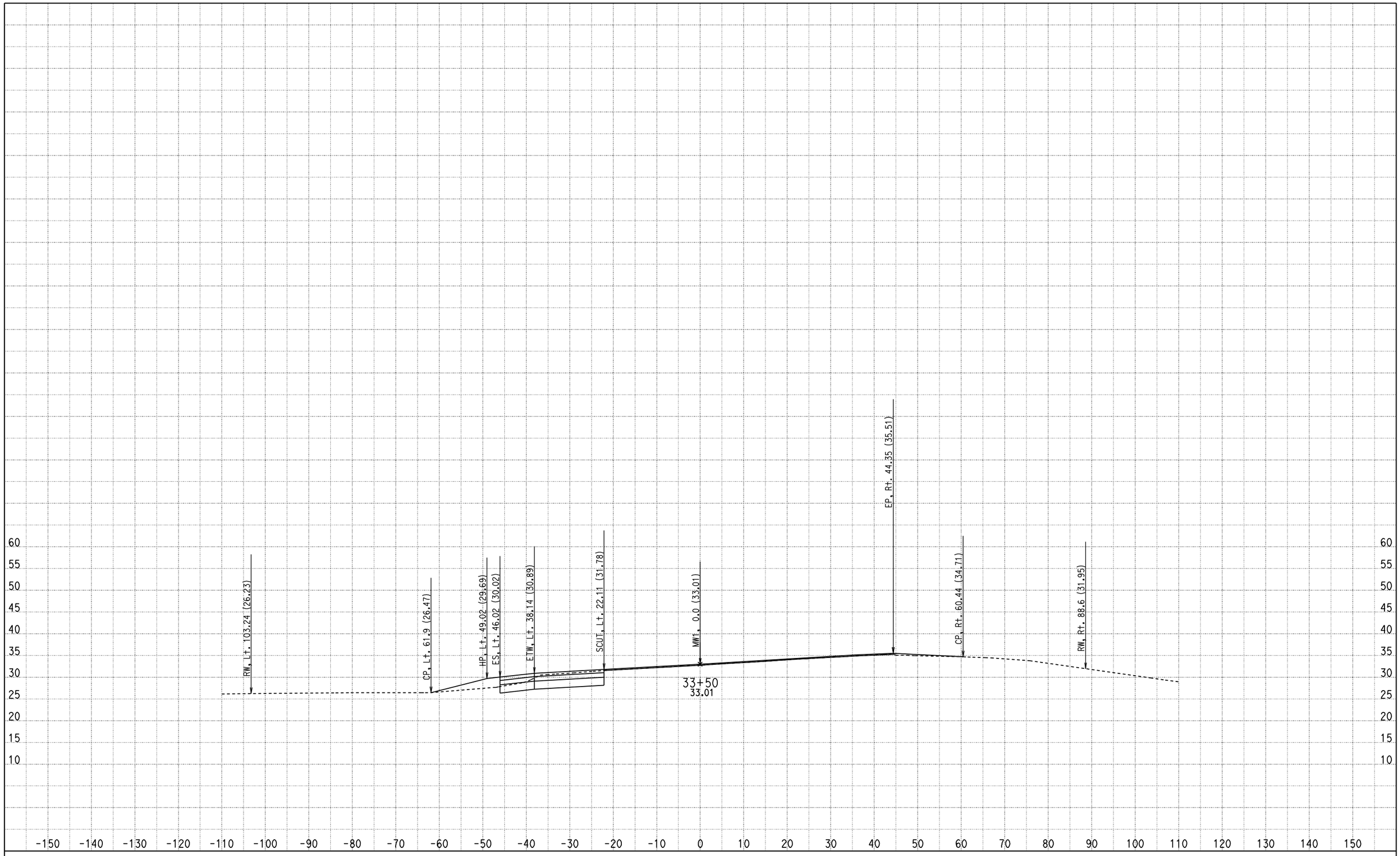

CREATED BY: Olivier Mbatchou
DATE: 7/15/2010
KC Project: 0512A File: D:\USERS\caice\0A8401\0512A\X-SECTION\dxs1.ear

CONTRACT: 0A8401
DIST/CO/RTE/PM: 04/CC/4/43.9-48.1
PROJECT ID: 0512A

SCALE: 1" = 10' Horiz.
1" = 10' Vert.

All Dimensions are US Survey Feet

MW1
CROSS SECTIONS

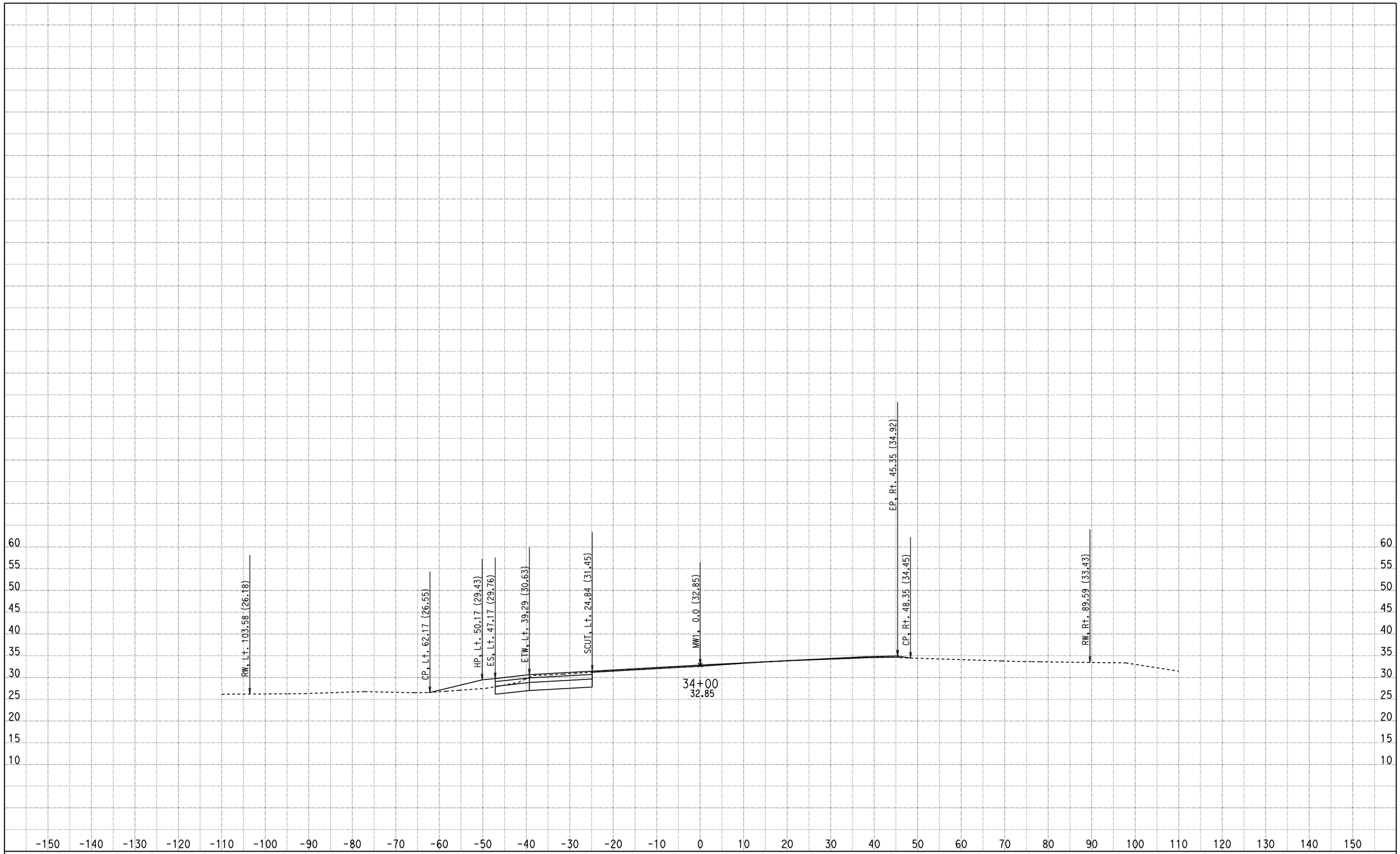

CREATED BY: Olivier Mbatchou
DATE: 7/15/2010
KC Project: 0512A File: D:\USERS\caice\0A8401\0512A\X-SECTION\dxs1.ear

CONTRACT: 0A8401
DIST/CO/RTE/PM: 04/CC/4/43.9-48.1
PROJECT ID: 0512A

SCALE: 1" = 10' Horiz.
1" = 10' Vert.

All Dimensions are US Survey Feet

MW1
CROSS SECTIONS

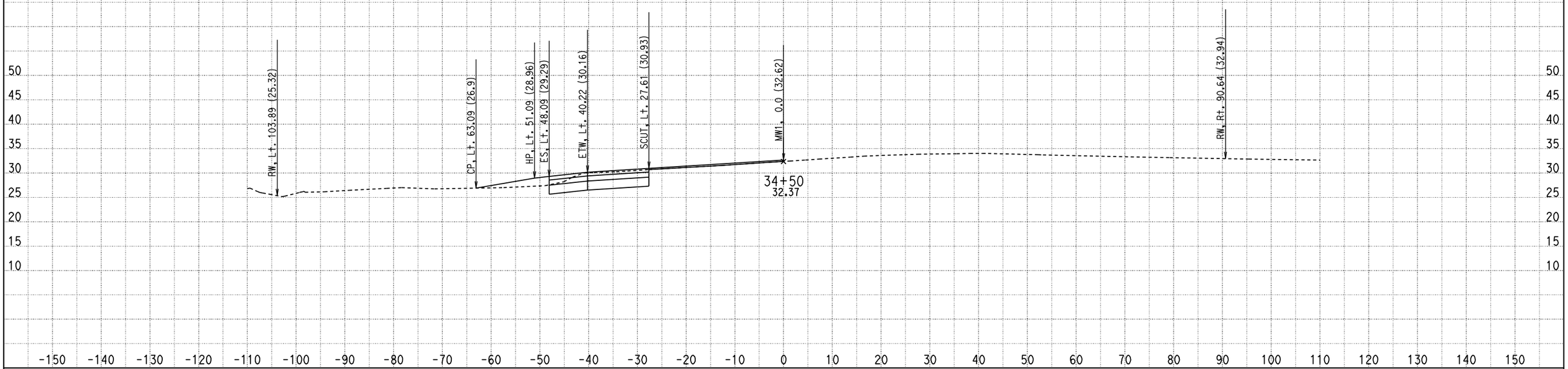

CREATED BY: Olivier Mbatchou
DATE: 7/15/2010
KC Project: 0512A File: D:\USERS\caice\0A8401\0512A\X-SECTION\dxs1.ear

CONTRACT: 0A8401
DIST/CO/RTE/PM: 04/CC/4/43.9-48.1
PROJECT ID: 0512A

SCALE: 1" = 10' Horiz.
1" = 10' Vert.

All Dimensions are US Survey Feet

MW1
CROSS SECTIONS

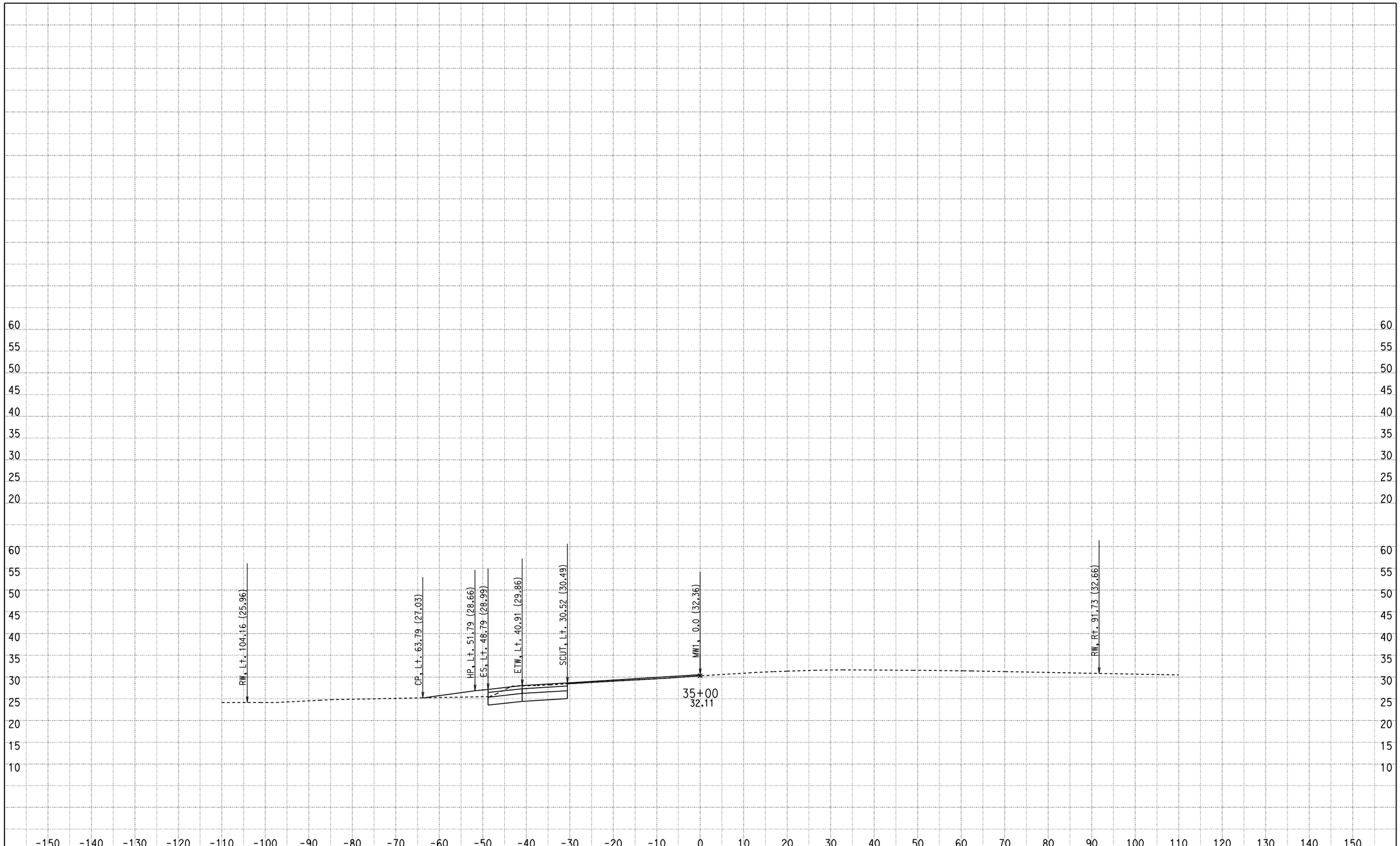

CREATED BY: Olivier Mbatchou
DATE: 7/15/2010
KC Project: 0512A File: D:\USERS\caice\0A8401\0512A\X-SECTION\dxs1.ear

CONTRACT: 0A8401
DIST/CO/RTE/PM: 04/CC/4/43.9-48.1
PROJECT ID: 0512A

SCALE: 1" = 10' Horiz.
1" = 10' Vert.

All Dimensions are US Survey Feet

MW1
CROSS SECTIONS

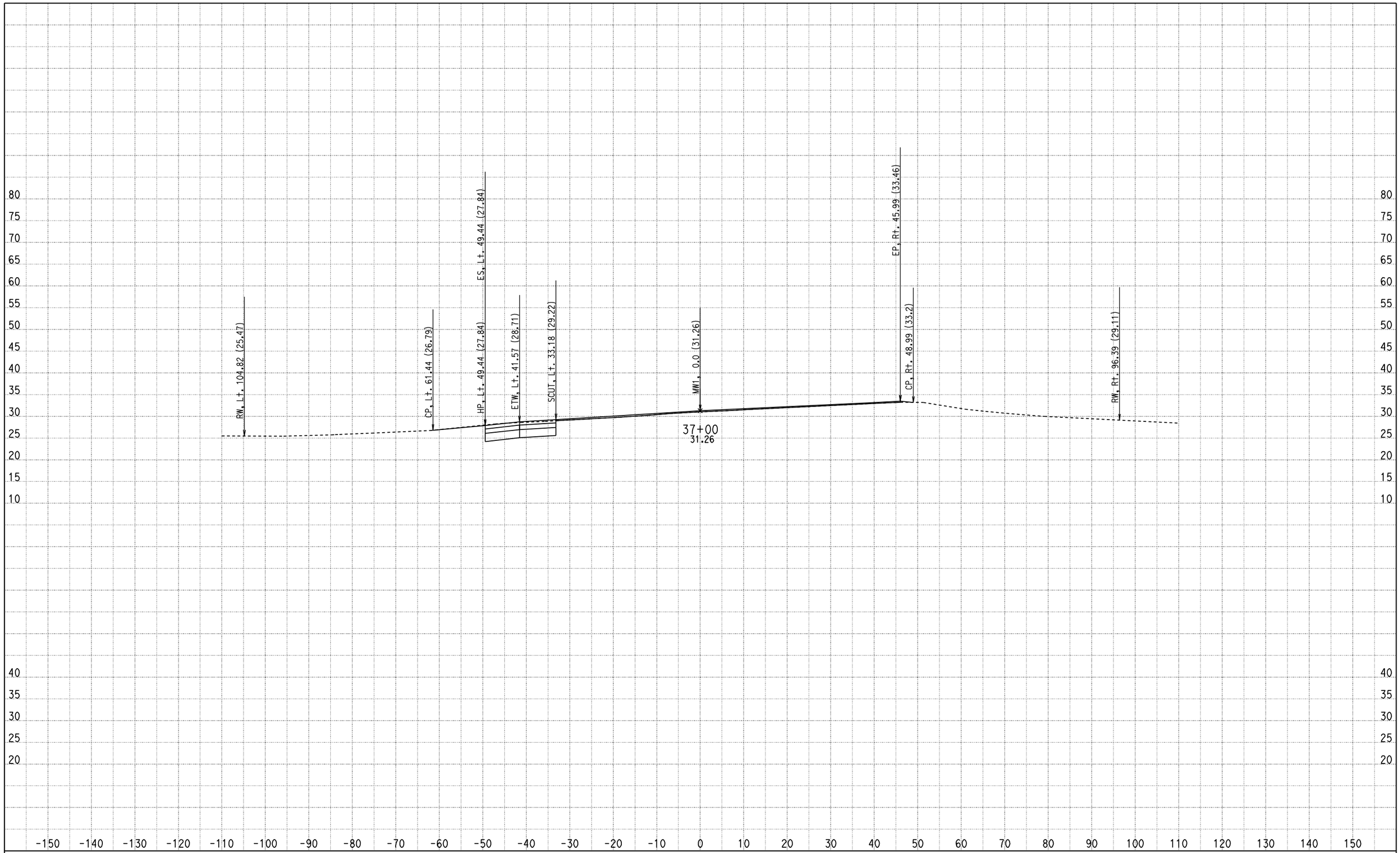

CREATED BY: Olivier Mbatchou
DATE: 7/15/2010
KC Project: 0512A File: D:\USERS\caice\0A8401\0512A\X-SECTION\dxs1.ear

CONTRACT: 0A8401
DIST/CO/RTE/PM: 04/CC/4/43.9-48.1
PROJECT ID: 0512A

SCALE: 1" = 10' Horiz.
1" = 10' Vert.

All Dimensions are US Survey Feet

MW1
CROSS SECTIONS

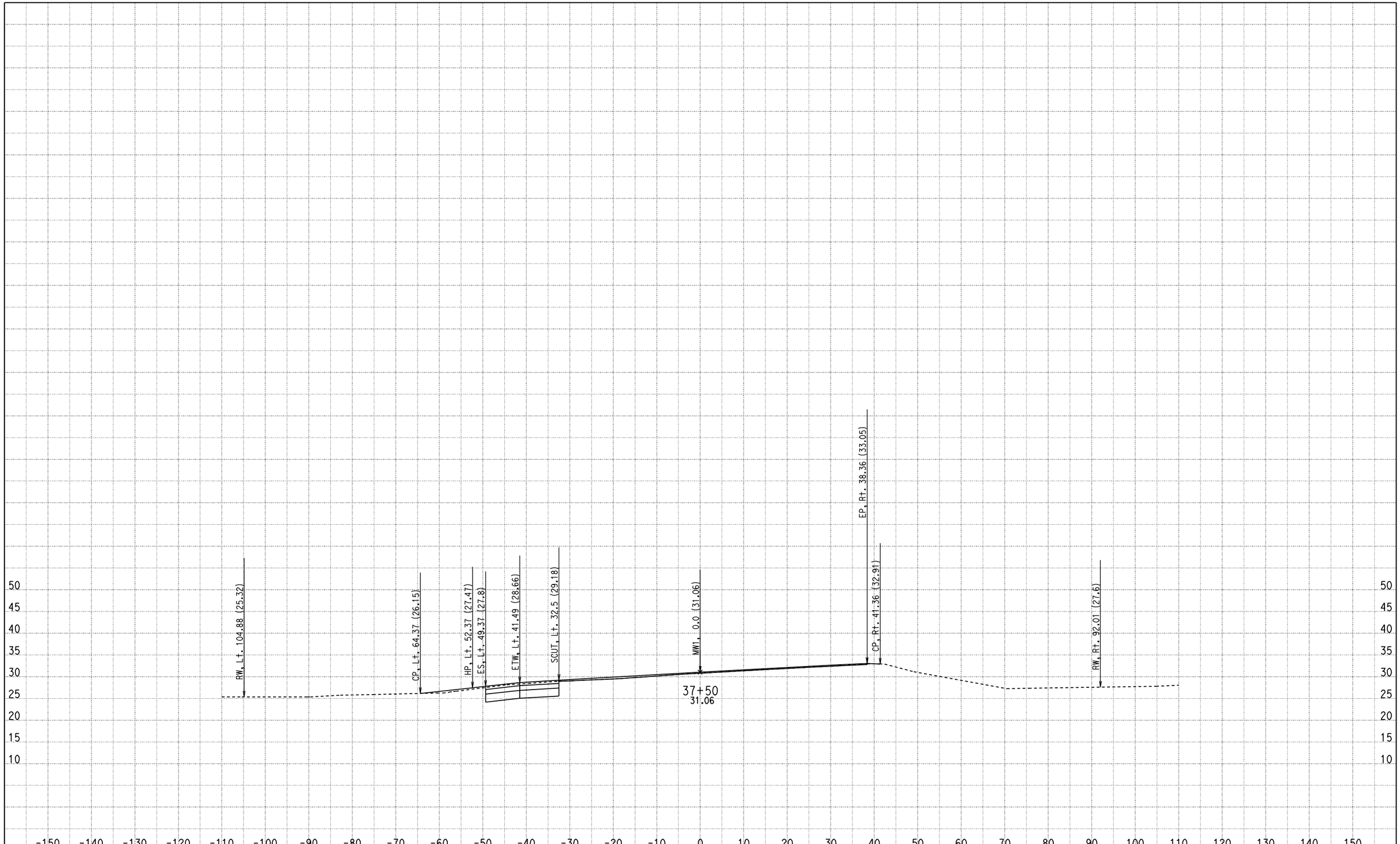

CREATED BY: Olivier Mbatchou
DATE: 7/15/2010
KC Project: 0512A File: D:\USERS\caice\0A8401\0512A\X-SECTION\dxs1.ear

CONTRACT: 0A8401
DIST/CO/RTE/PM: 04/CC/4/43.9-48.1
PROJECT ID: 0512A

SCALE: 1" = 10' Horiz.
1" = 10' Vert.

All Dimensions are US Survey Feet

MW1
CROSS SECTIONS

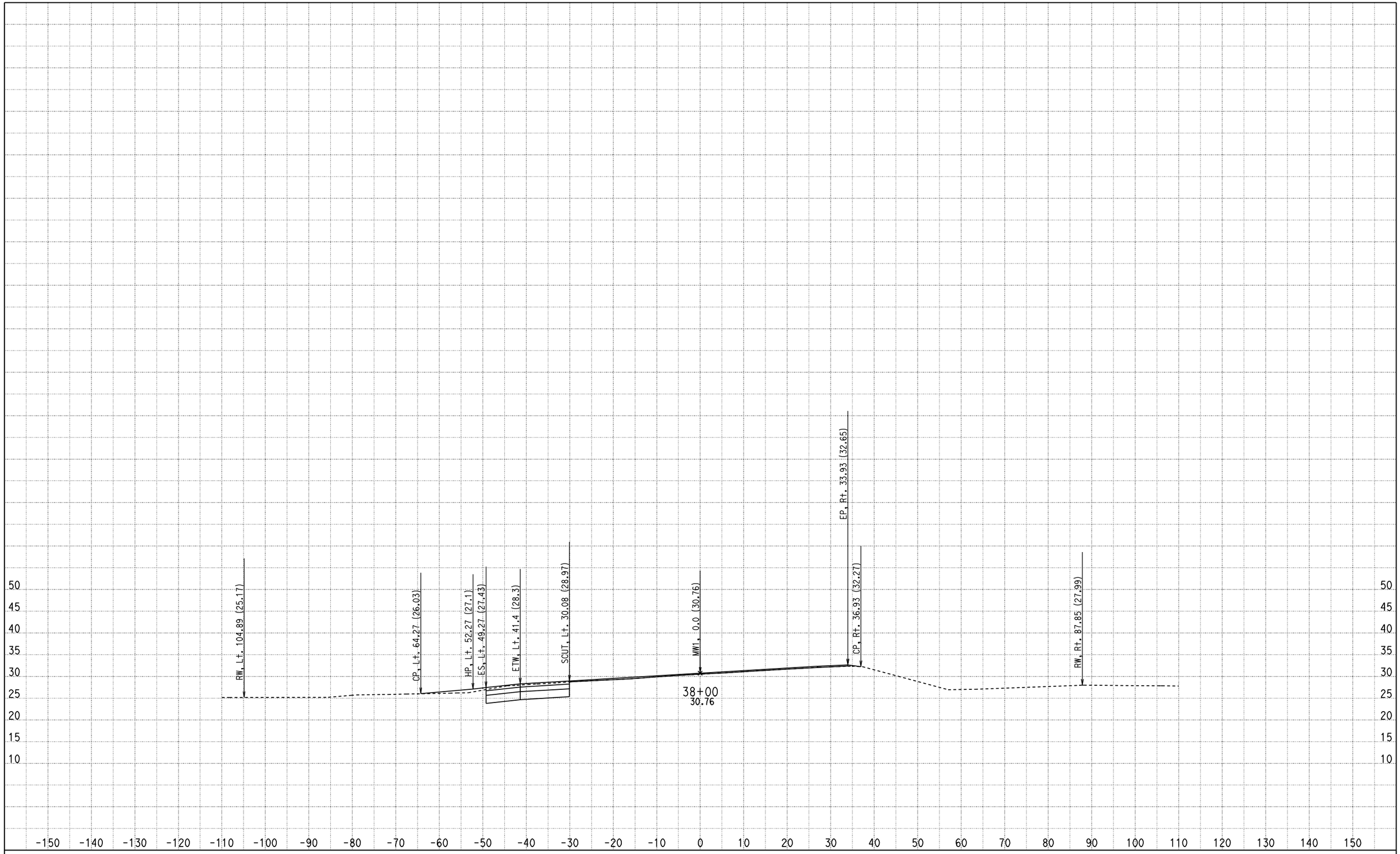

CREATED BY: Olivier Mbatchou
DATE: 7/15/2010
KC Project: 0512A File: D:\USERS\caice\0A8401\0512A\X-SECTION\dxs1.ear

CONTRACT: 0A8401
DIST/CO/RTE/PM: 04/CC/4/43.9-48.1
PROJECT ID: 0512A

SCALE: 1" = 10' Horiz.
1" = 10' Vert.

All Dimensions are US Survey Feet

MW1
CROSS SECTIONS

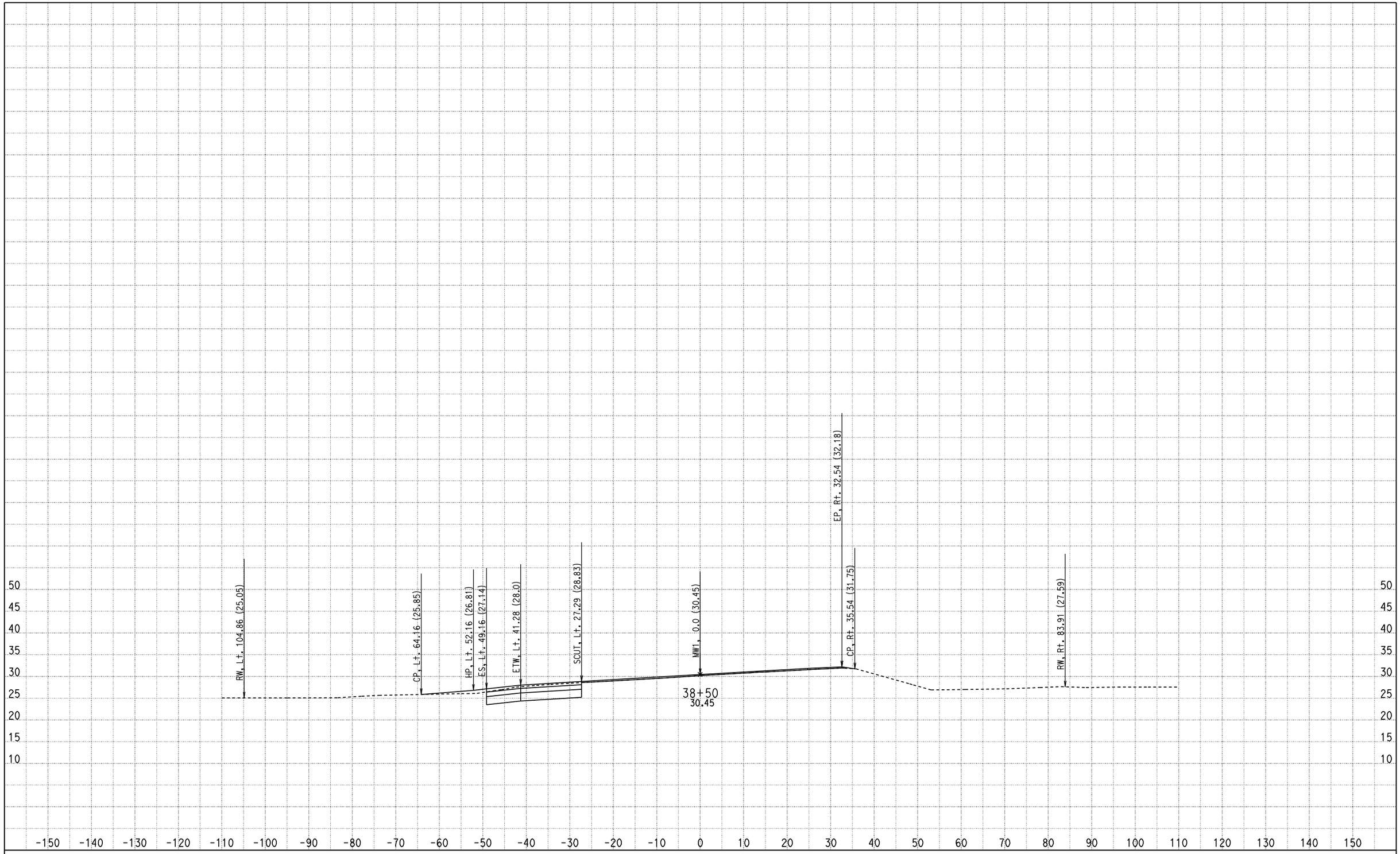

CREATED BY: Olivier Mbatchou
DATE: 7/15/2010
KC Project: 0512A File: D:\USERS\caice\0A8401\0512A\X-SECTION\dxs1.ear

CONTRACT: 0A8401
DIST/CO/RTE/PM: 04/CC/4/43.9-48.1
PROJECT ID: 0512A

SCALE: 1" = 10' Horiz.
1" = 10' Vert.

All Dimensions are US Survey Feet

MW1
CROSS SECTIONS

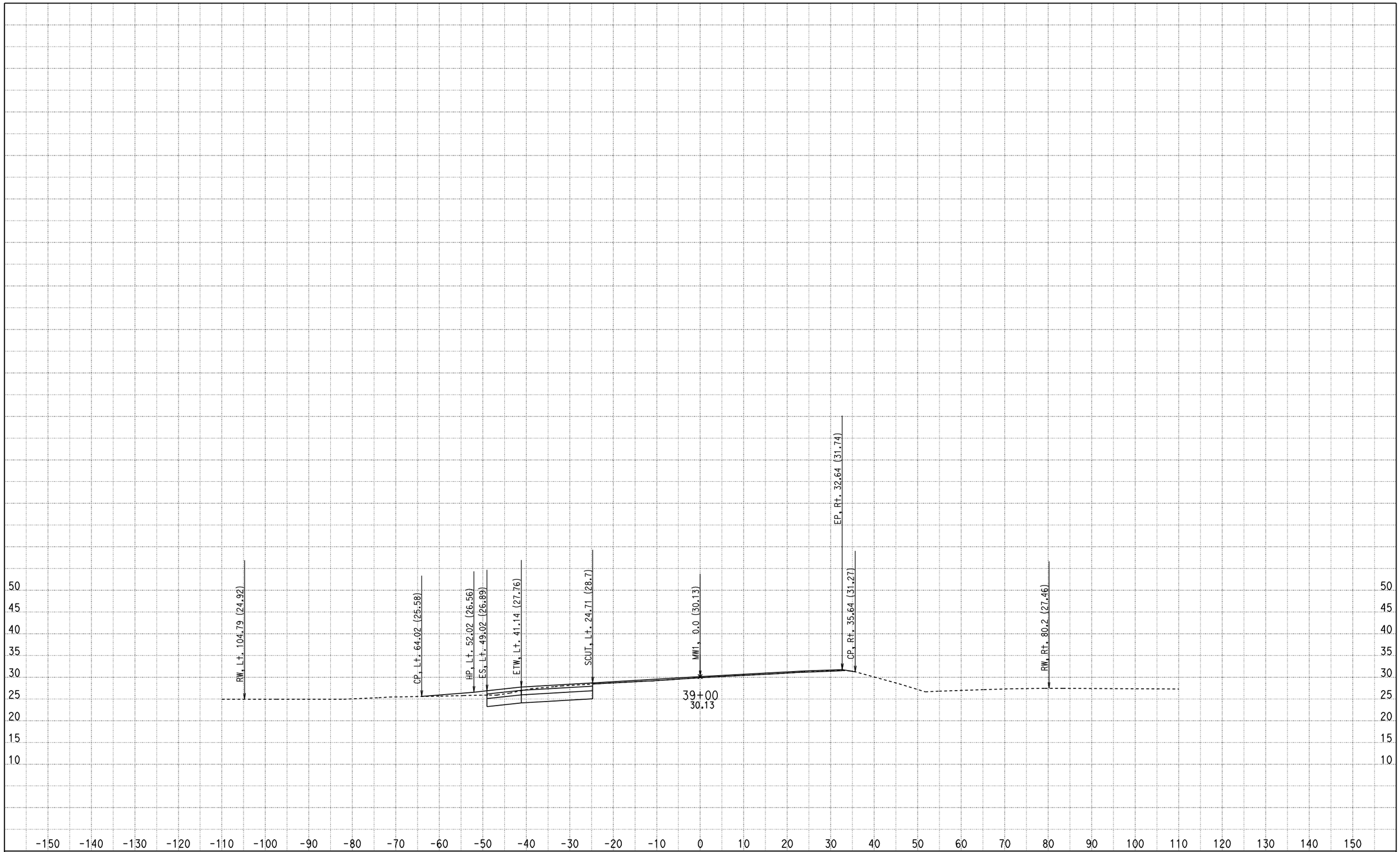

CREATED BY: Olivier Mbatchou
DATE: 7/15/2010
KC Project: 0512A File: D:\USERS\caice\0A8401\0512A\X-SECTION\dxs1.ear

CONTRACT: 0A8401
DIST/CO/RTE/PM: 04/CC/4/43.9-48.1
PROJECT ID: 0512A

SCALE: 1" = 10' Horiz.
1" = 10' Vert.

All Dimensions are US Survey Feet

MW1
CROSS SECTIONS

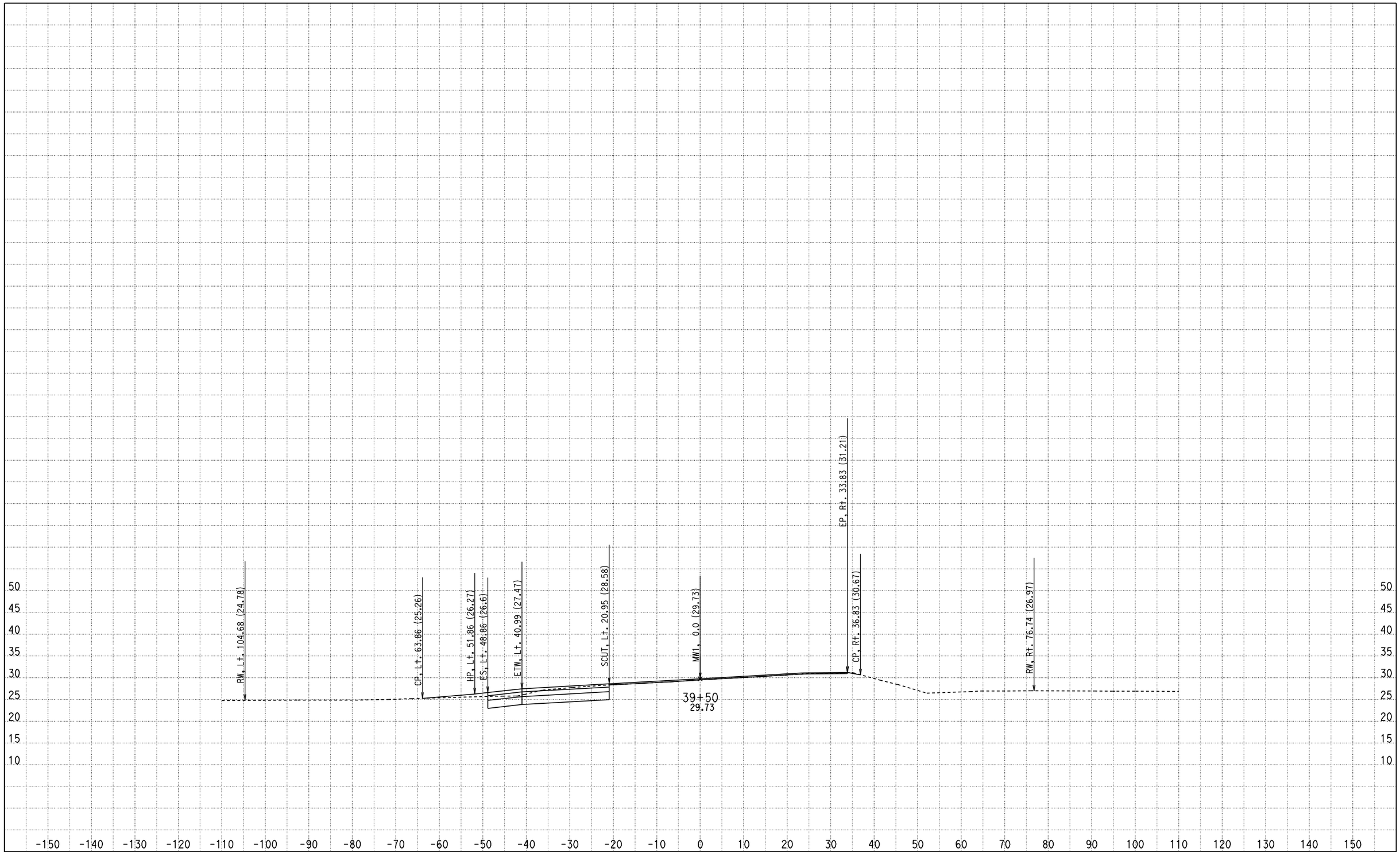

CREATED BY: Olivier Mbatchou
DATE: 7/15/2010
KC Project: 0512A File: D:\USERS\caice\0A8401\0512A\X-SECTION\dxs1.ear

CONTRACT: 0A8401
DIST/CO/RTE/PM: 04/CC/4/43.9-48.1
PROJECT ID: 0512A

SCALE: 1" = 10' Horiz.
1" = 10' Vert.

All Dimensions are US Survey Feet

MW1
CROSS SECTIONS

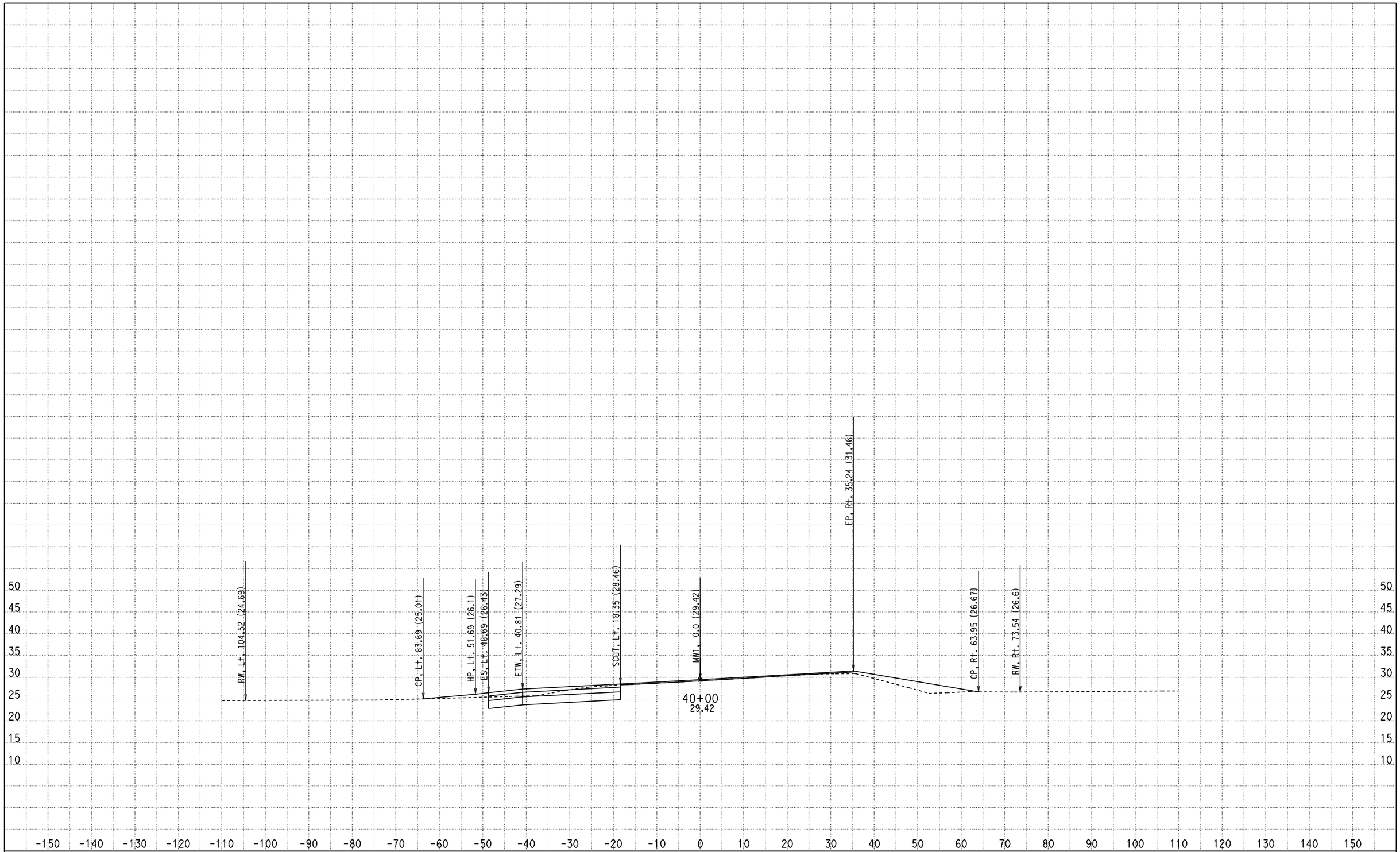

CREATED BY: Olivier Mbatchou
DATE: 7/15/2010
KC Project: 0512A File: D:\USERS\caice\0A8401\0512A\X-SECTION\dxs1.ear

CONTRACT: 0A8401
DIST/CO/RTE/PM: 04/CC/4/43.9-48.1
PROJECT ID: 0512A

SCALE: 1" = 10' Horiz.
1" = 10' Vert.

All Dimensions are US Survey Feet

MW1
CROSS SECTIONS

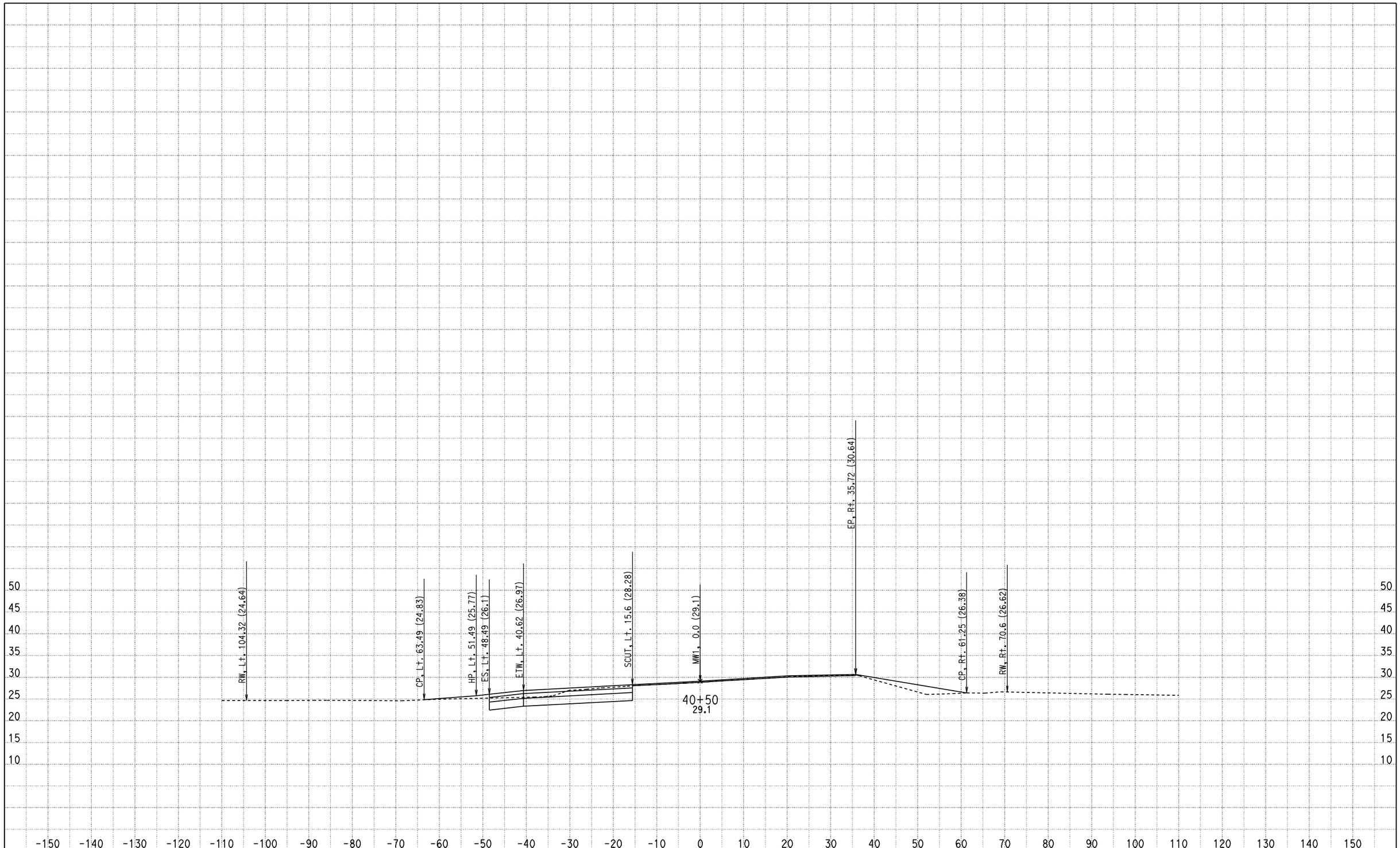

CREATED BY: Olivier Mbatchou
DATE: 7/15/2010
KC Project: 0512A File: D:\USERS\caice\0A8401\0512A\X-SECTION\dxs1.ear

CONTRACT: 0A8401
DIST/CO/RTE/PM: 04/CC/4/43.9-48.1
PROJECT ID: 0512A

SCALE: 1" = 10' Horiz.
1" = 10' Vert.

All Dimensions are US Survey Feet

MW1
CROSS SECTIONS

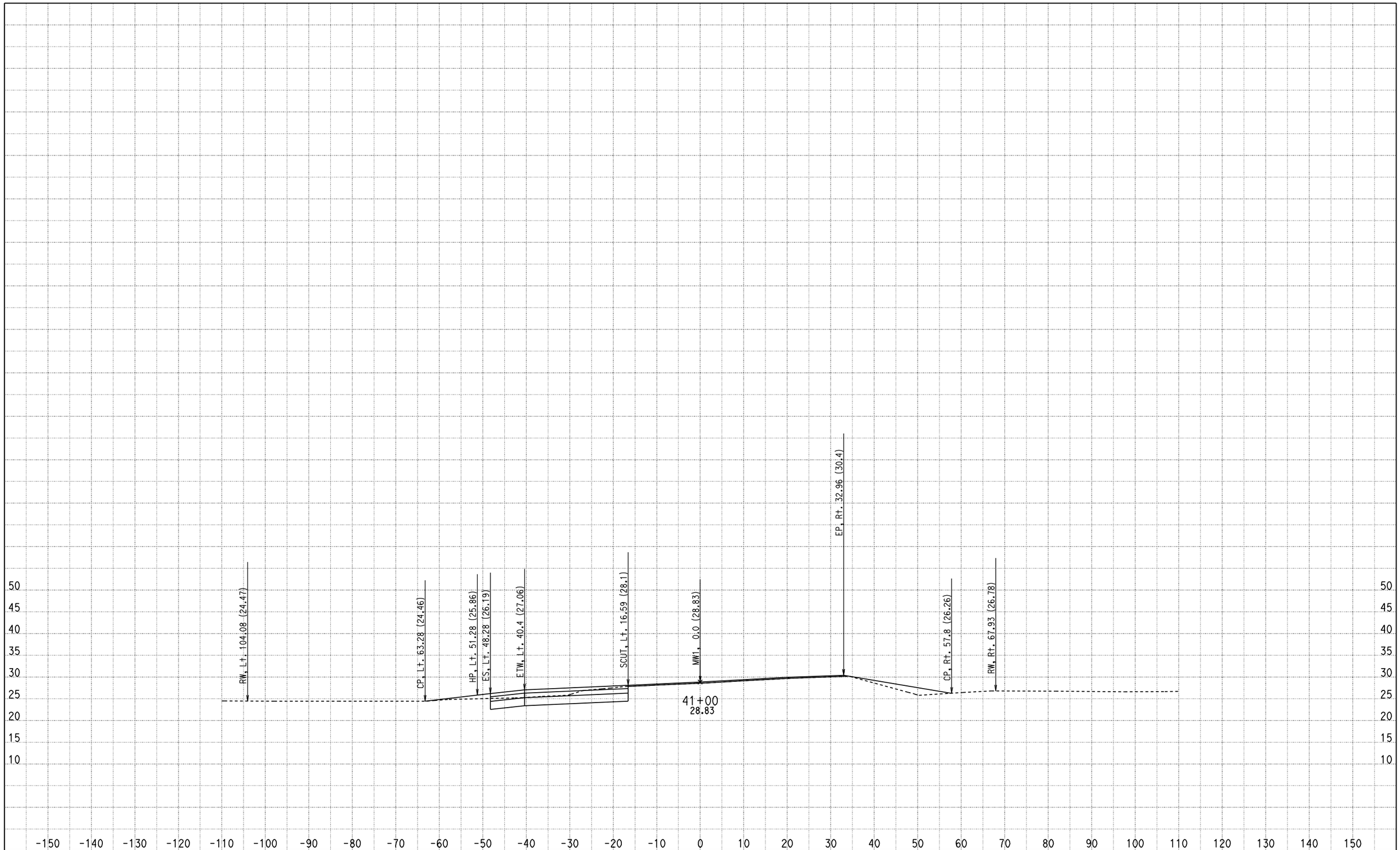

CREATED BY: Olivier Mbatchou
DATE: 7/15/2010
KC Project: 0512A File: D:\USERS\caice\0A8401\0512A\X-SECTION\dxs1.ear

CONTRACT: 0A8401
DIST/CO/RTE/PM: 04/CC/4/43.9-48.1
PROJECT ID: 0512A

SCALE: 1" = 10' Horiz.
1" = 10' Vert.

All Dimensions are US Survey Feet

MW1
CROSS SECTIONS

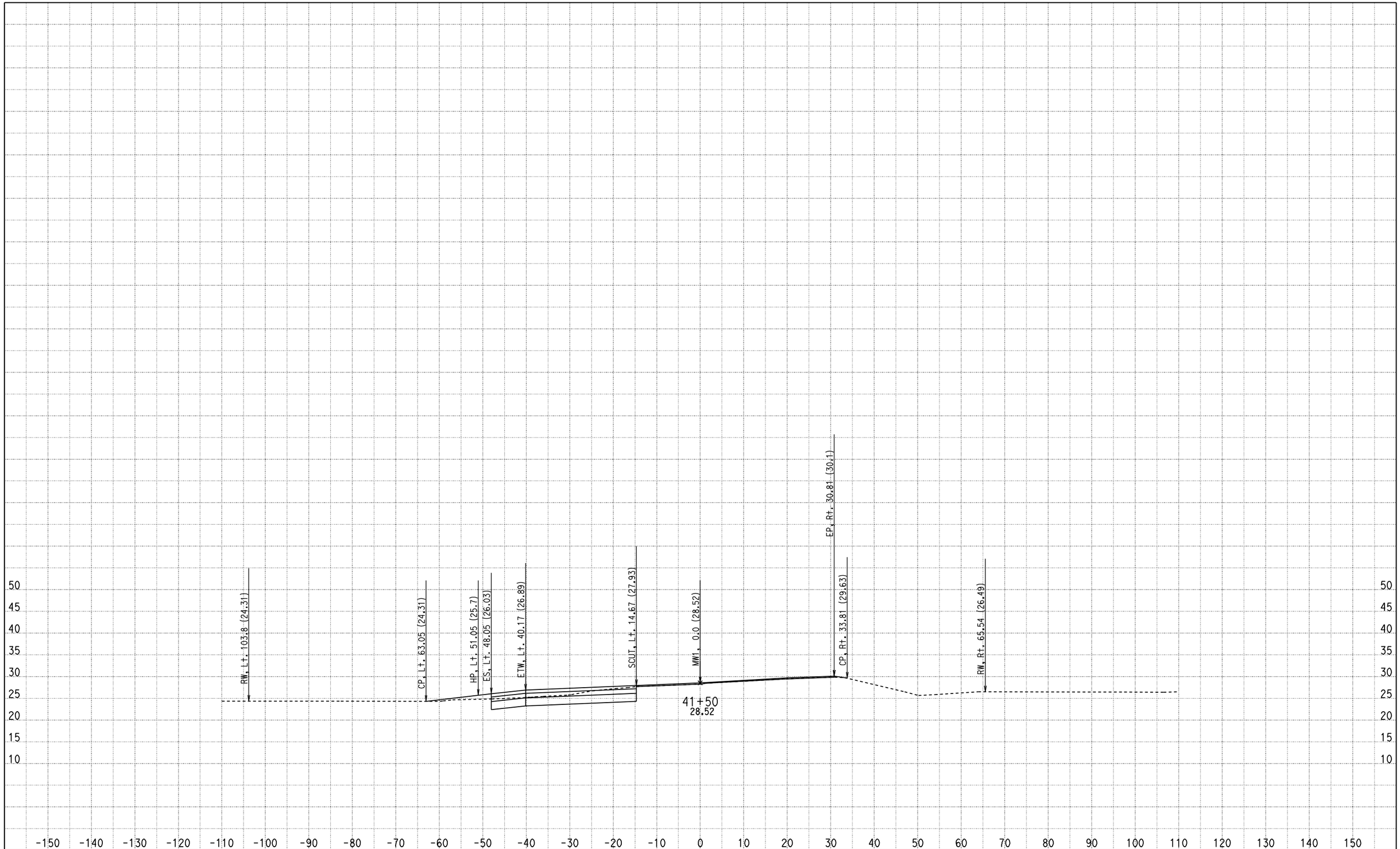

CREATED BY: Olivier Mbatchou
DATE: 7/15/2010
KC Project: 0512A File: D:\USERS\caice\0A8401\0512A\X-SECTION\dxs1.ear

CONTRACT: 0A8401
DIST/CO/RTE/PM: 04/CC/4/43.9-48.1
PROJECT ID: 0512A

SCALE: 1" = 10' Horiz.
1" = 10' Vert.

All Dimensions are US Survey Feet

MW1
CROSS SECTIONS

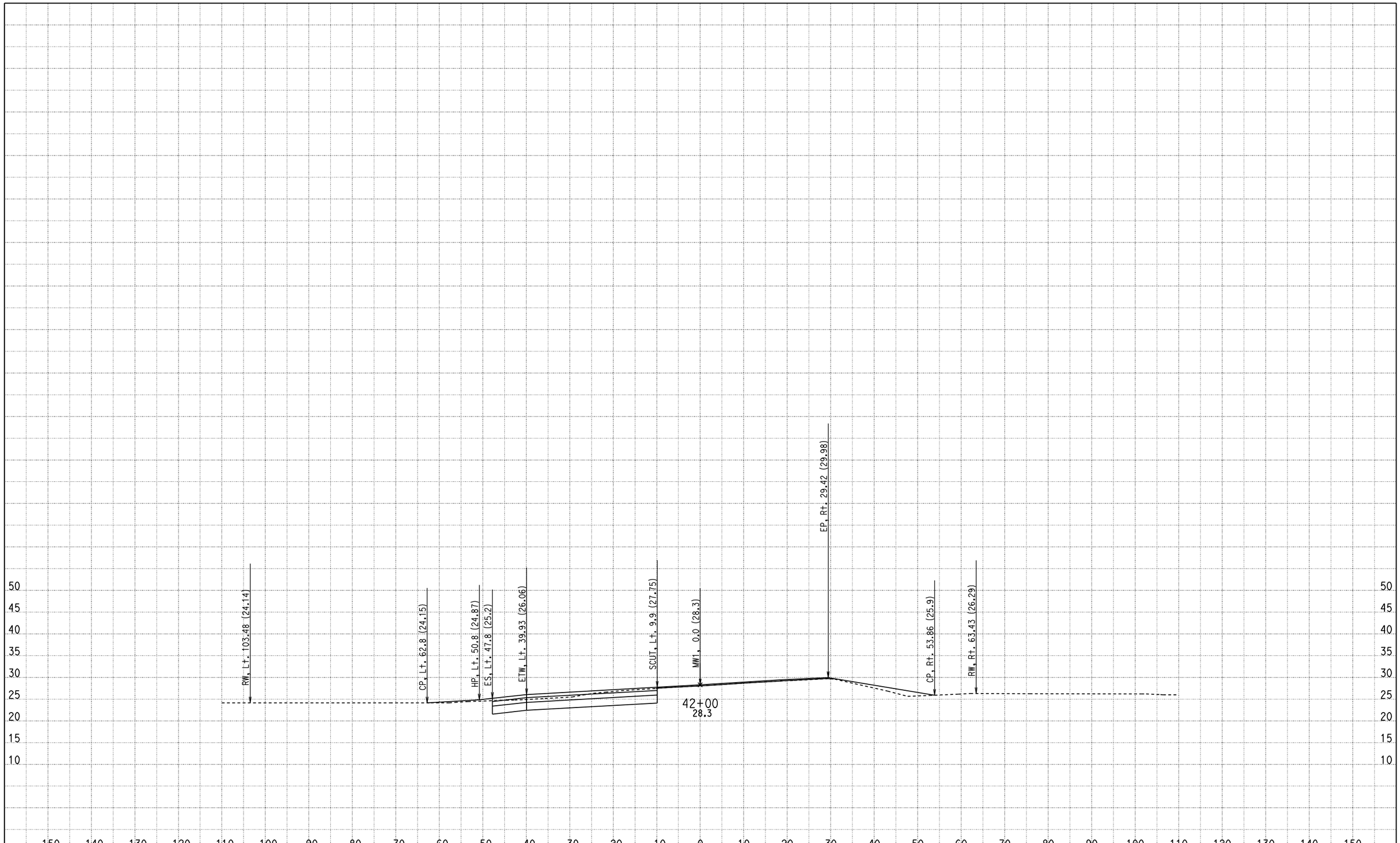

CREATED BY: Olivier Mbatchou
DATE: 7/15/2010
KC Project: 0512A File: D:\USERS\caice\0A8401\0512A\X-SECTION\dxs1.ear

CONTRACT: 0A8401
DIST/CO/RTE/PM: 04/CC/4/43.9-48.1
PROJECT ID: 0512A

SCALE: 1" = 10' Horiz.
1" = 10' Vert.
All Dimensions are US Survey Feet

MW1
CROSS SECTIONS
SHEET 46 OF 281

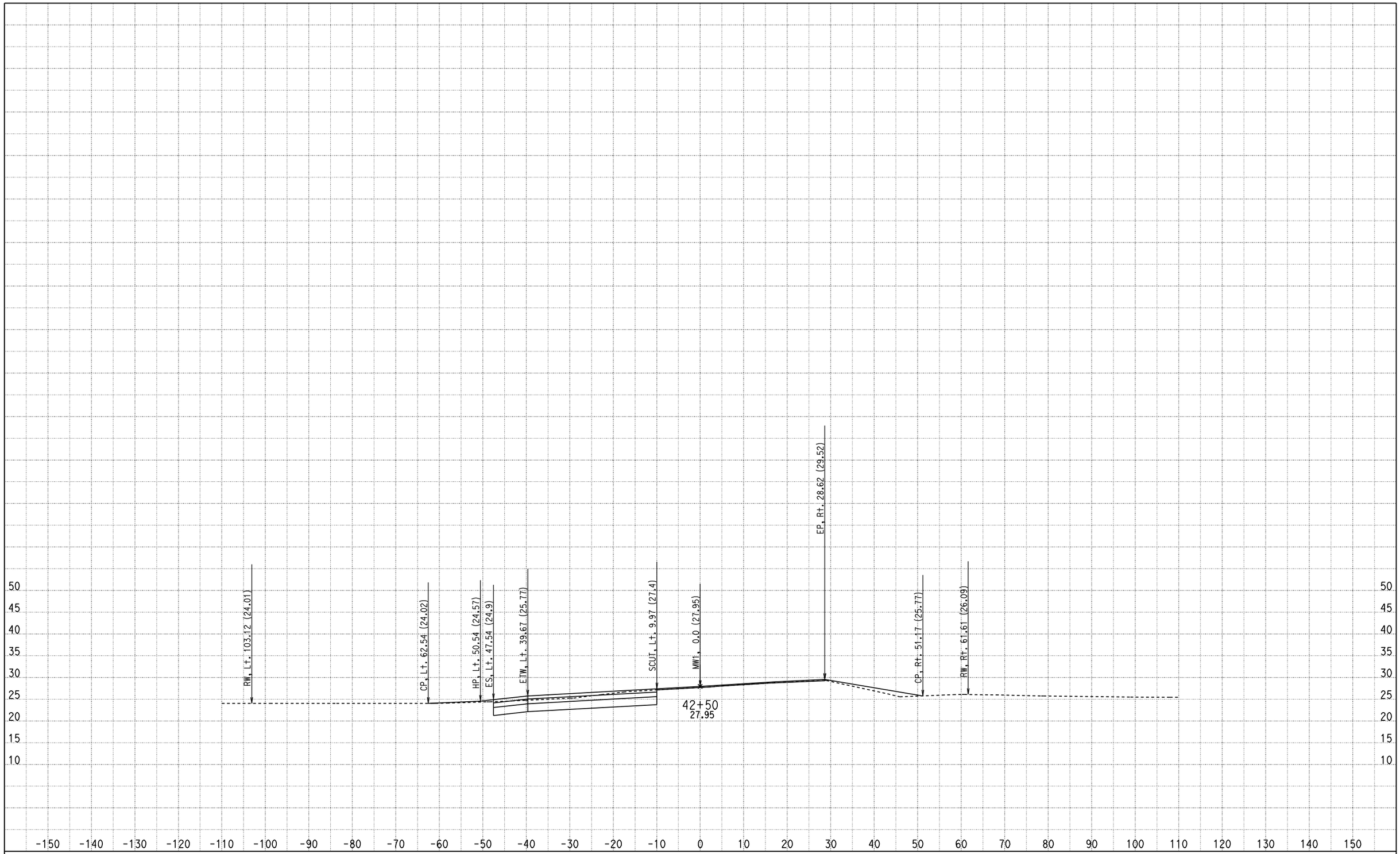

CREATED BY: Olivier Mbatchou
DATE: 7/15/2010
KC Project: 0512A File: D:\USERS\caice\0A8401\0512A\X-SECTION\dxs1.ear

CONTRACT: 0A8401
DIST/CO/RTE/PM: 04/CC/4/43.9-48.1
PROJECT ID: 0512A

SCALE: 1" = 10' Horiz.
1" = 10' Vert.

All Dimensions are US Survey Feet

MW1
CROSS SECTIONS

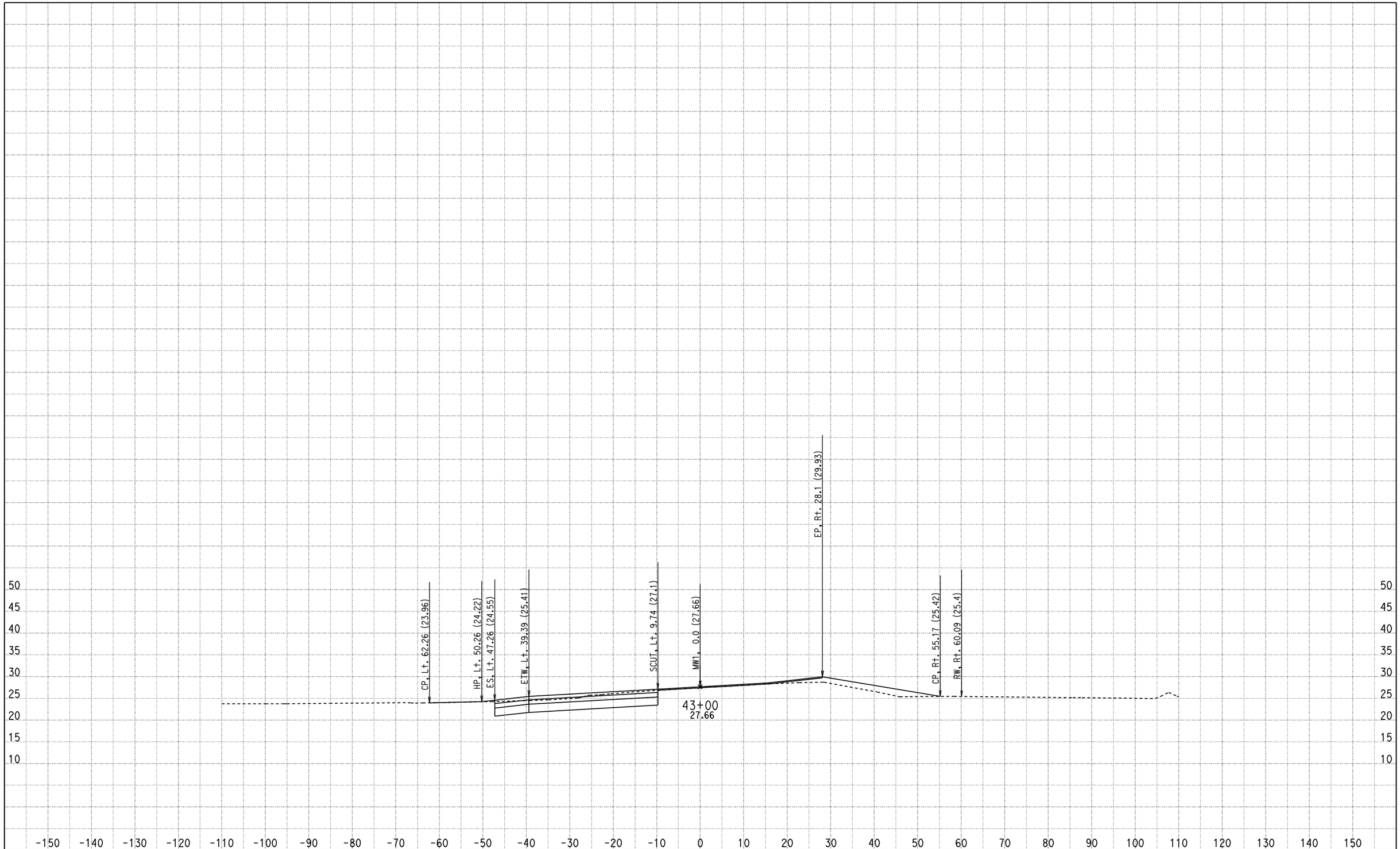

CREATED BY: Olivier Mbatchou
DATE: 7/15/2010
KC Project: 0512A File: D:\USERS\caice\0A8401\0512A\X-SECTION\dxs1.ear

CONTRACT: 0A8401
DIST/CO/RTE/PM: 04/CC/4/43.9-48.1
PROJECT ID: 0512A

SCALE: 1" = 10' Horiz.
1" = 10' Vert.

All Dimensions are US Survey Feet

MW1
CROSS SECTIONS



CREATED BY: Olivier Mbatchou
DATE: 7/15/2010
KC Project: 0512A File: D:\USERS\caice\0A8401\0512A\X-SECTION\dxs1.ear

CONTRACT: 0A8401
DIST/CO/RTE/PM: 04/CC/4/43.9-48.1
PROJECT ID: 0512A

SCALE: 1" = 10' Horiz.
1" = 10' Vert.

All Dimensions are US Survey Feet

MW1
CROSS SECTIONS

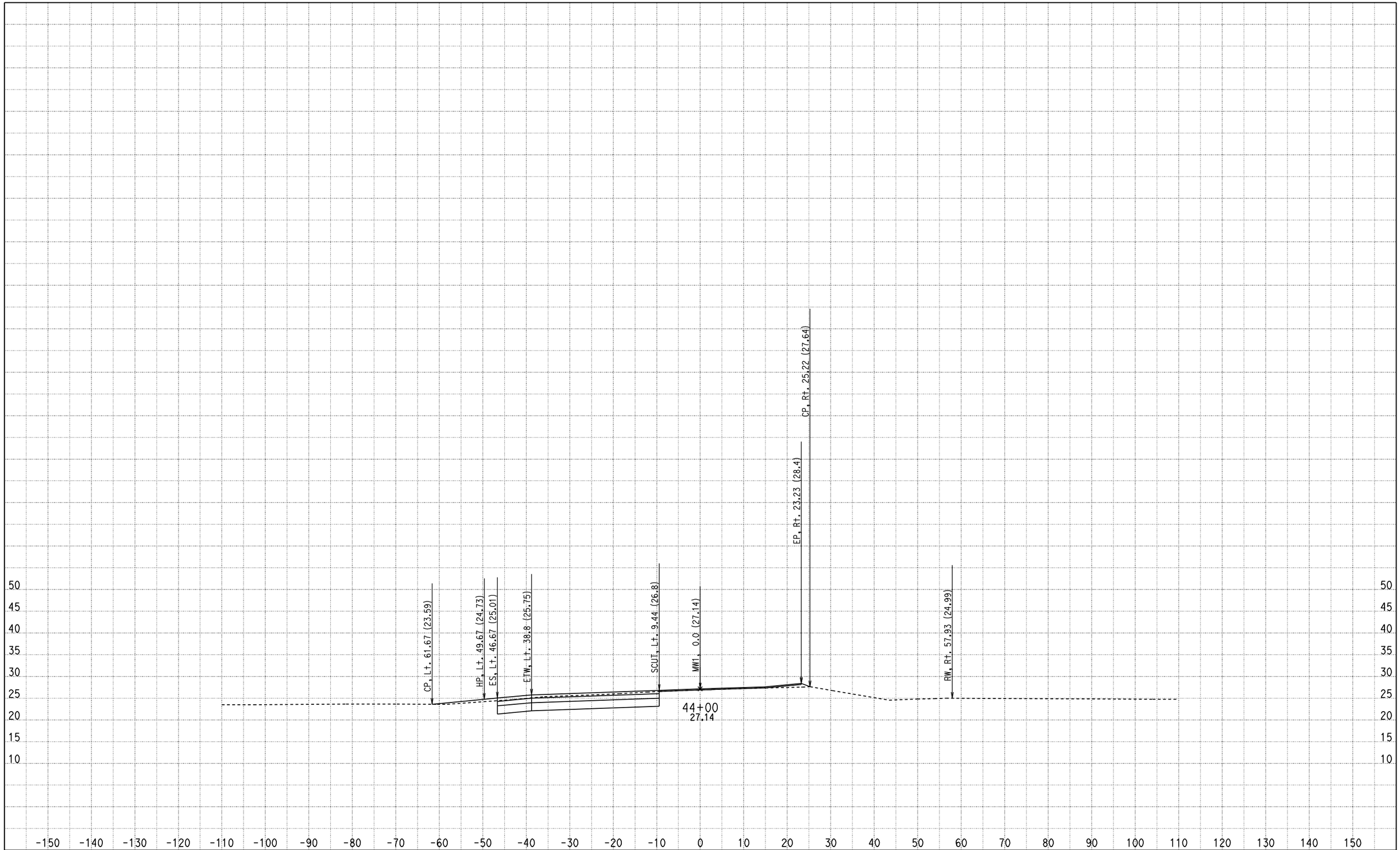

CREATED BY: Olivier Mbatchou
DATE: 7/15/2010
KC Project: 0512A File: D:\USERS\caice\0A8401\0512A\X-SECTION\dxs1.ear

CONTRACT: 0A8401
DIST/CO/RTE/PM: 04/CC/4/43.9-48.1
PROJECT ID: 0512A

SCALE: 1" = 10' Horiz.
1" = 10' Vert.

All Dimensions are US Survey Feet

MW1
CROSS SECTIONS

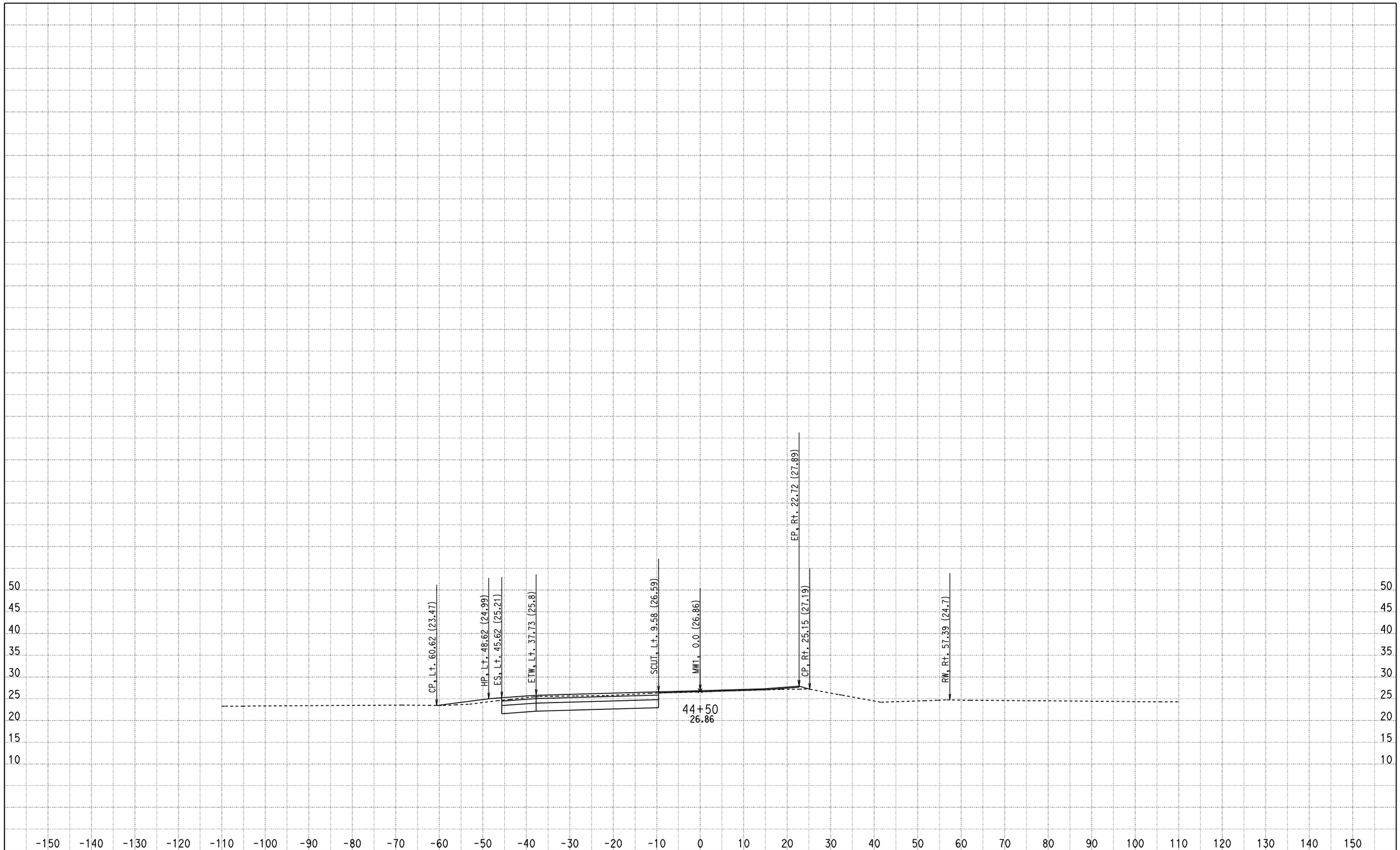

CREATED BY: Olivier Mbatchou
DATE: 7/15/2010
KC Project: 0512A File: D:\USERS\caice\0A8401\0512A\X-SECTION\dxs1.ear

CONTRACT: 0A8401
DIST/CO/RTE/PM: 04/CC/4/43.9-48.1
PROJECT ID: 0512A

SCALE: 1" = 10' Horiz.
1" = 10' Vert.

All Dimensions are US Survey Feet

MW1
CROSS SECTIONS
SHEET 51 OF 281

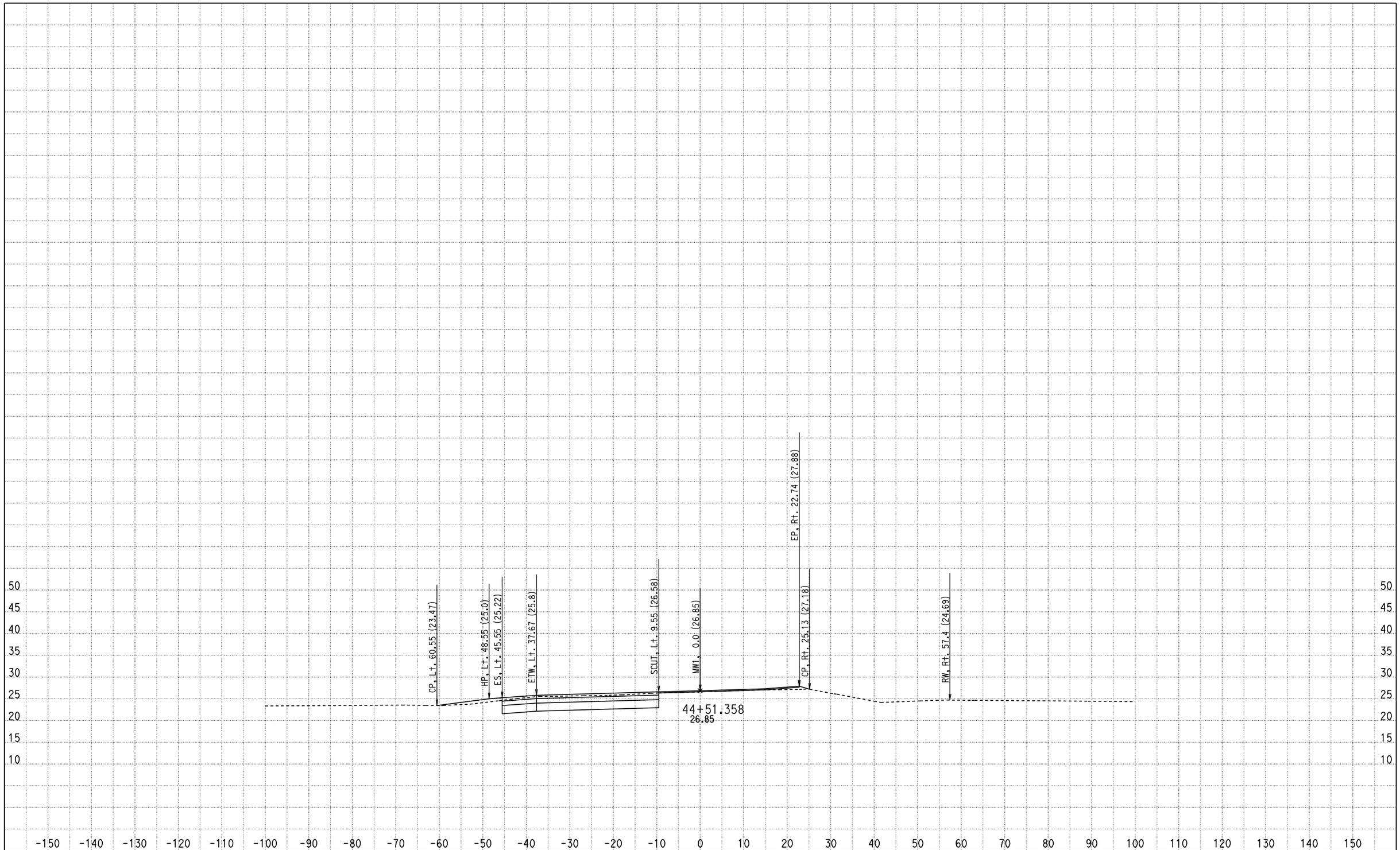

CREATED BY: Olivier Mbatchou
DATE: 7/15/2010
KC Project: 0512A File: D:\USERS\caice\0A8401\0512A\X-SECTION\dxs1.ear

CONTRACT: 0A8401
DIST/CO/RTE/PM: 04/CC/4/43.9-48.1
PROJECT ID: 0512A

SCALE: 1" = 10' Horiz.
1" = 10' Vert.

All Dimensions are US Survey Feet

MW1
CROSS SECTIONS

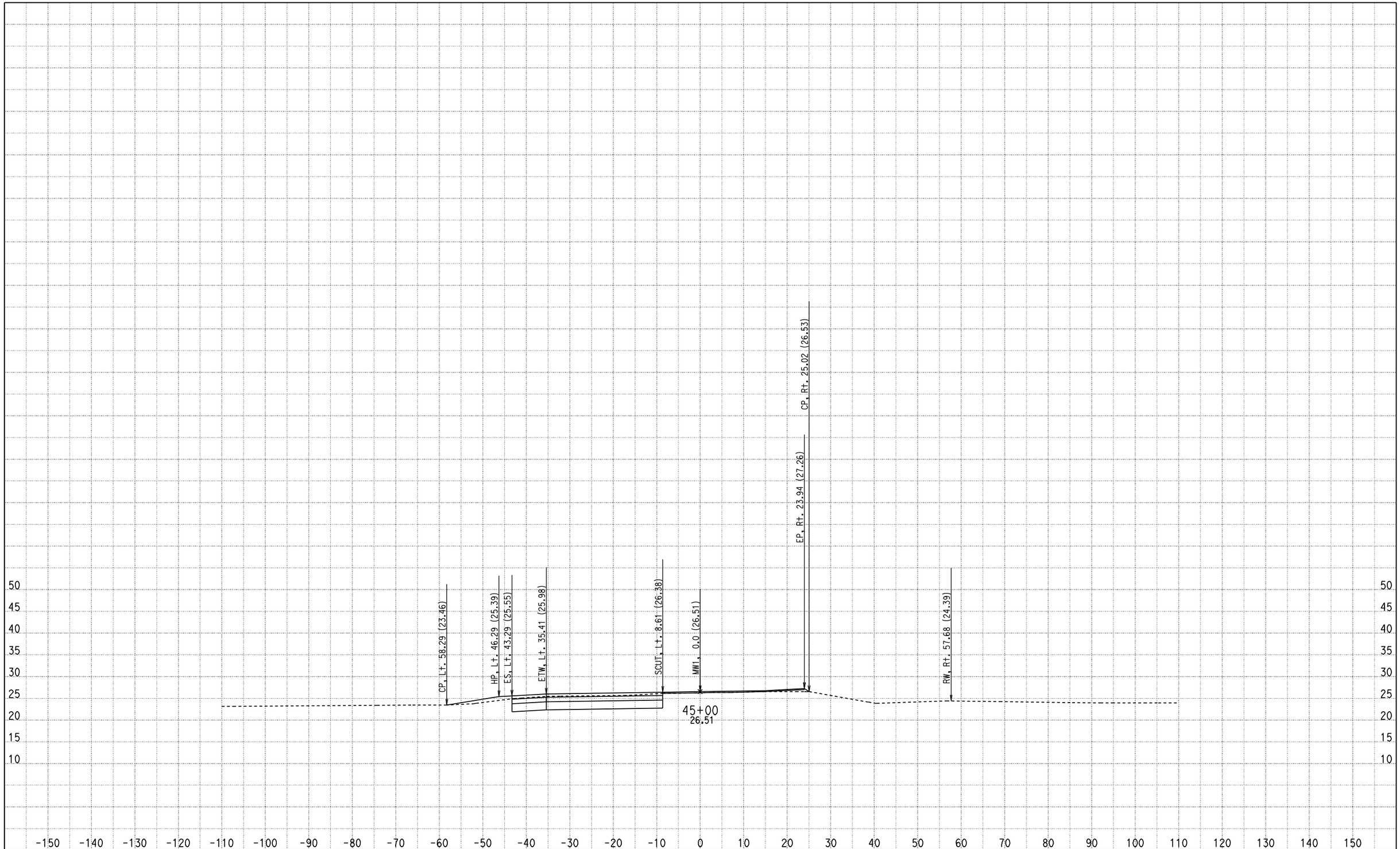

CREATED BY: Olivier Mbatchou
DATE: 7/15/2010
KC Project: 0512A File: D:\USERS\caice\0A8401\0512A\X-SECTION\dxs1.ear

CONTRACT: 0A8401
DIST/CO/RTE/PM: 04/CC/4/43.9-48.1
PROJECT ID: 0512A

SCALE: 1" = 10' Horiz.
1" = 10' Vert.

All Dimensions are US Survey Feet

MW1
CROSS SECTIONS



CREATED BY: Olivier Mbatchou
DATE: 7/15/2010
KC Project: 0512A File: D:\USERS\caice\0A8401\0512A\X-SECTION\dxs1.ear

CONTRACT: 0A8401
DIST/CO/RTE/PM: 04/CC/4/43.9-48.1
PROJECT ID: 0512A

SCALE: 1" = 10' Horiz.
1" = 10' Vert.

All Dimensions are US Survey Feet

MW1
CROSS SECTIONS

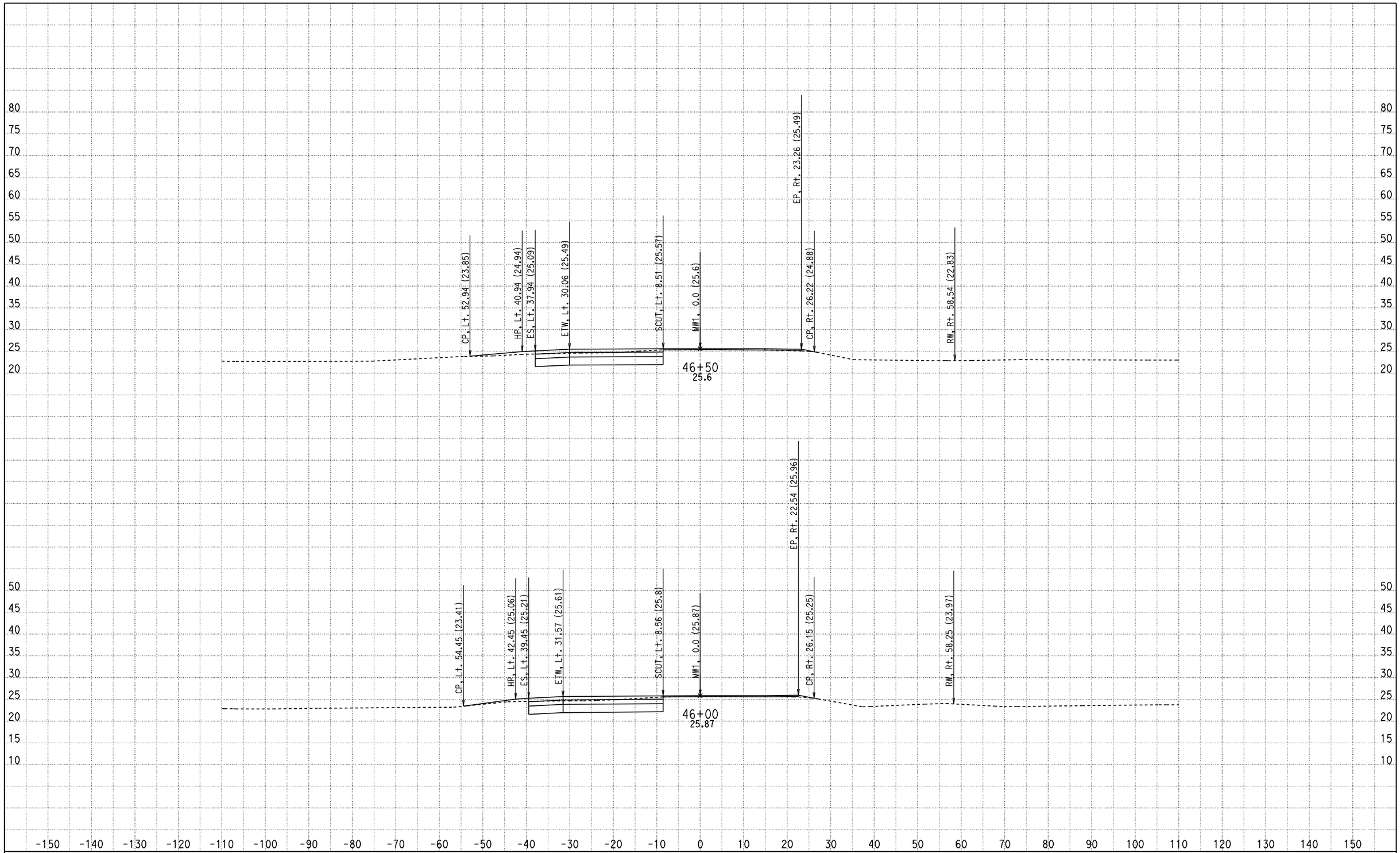

CREATED BY: Olivier Mbatchou
DATE: 7/15/2010
KC Project: 0512A File: D:\USERS\caice\0A8401\0512A\X-SECTION\dxs1.ear

CONTRACT: 0A8401
DIST/CO/RTE/PM: 04/CC/4/43.9-48.1
PROJECT ID: 0512A

SCALE: 1" = 10' Horiz.
1" = 10' Vert.

All Dimensions are US Survey Feet

MW1
CROSS SECTIONS

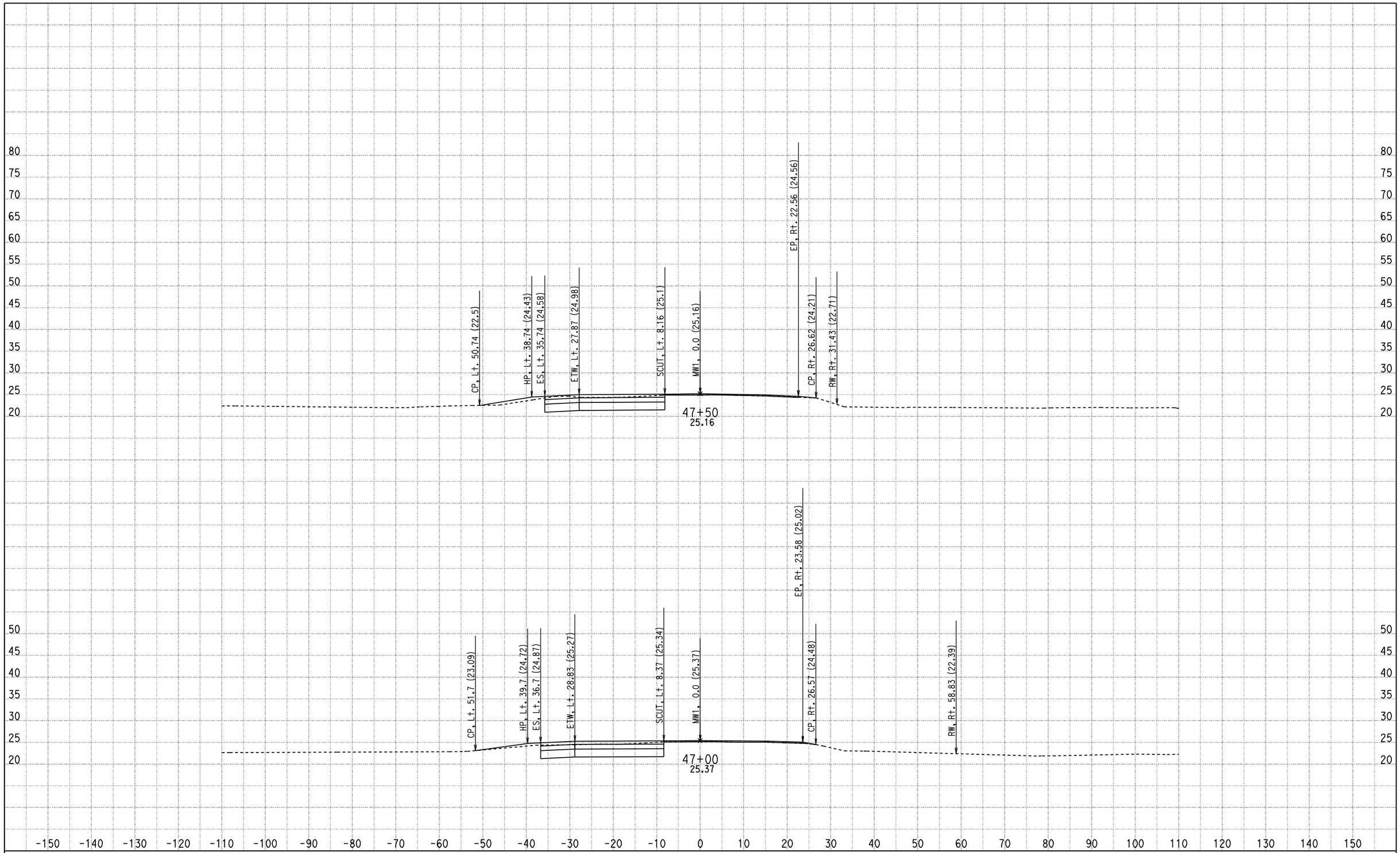

CREATED BY: Olivier Mbatchou
DATE: 7/15/2010
KC Project: 0512A File: D:\USERS\caice\0A8401\0512A\X-SECTION\dxs1.ear

CONTRACT: 0A8401
DIST/CO/RTE/PM: 04/CC/4/43.9-48.1
PROJECT ID: 0512A

SCALE: 1" = 10' Horiz.
1" = 10' Vert.

All Dimensions are US Survey Feet

MW1
CROSS SECTIONS

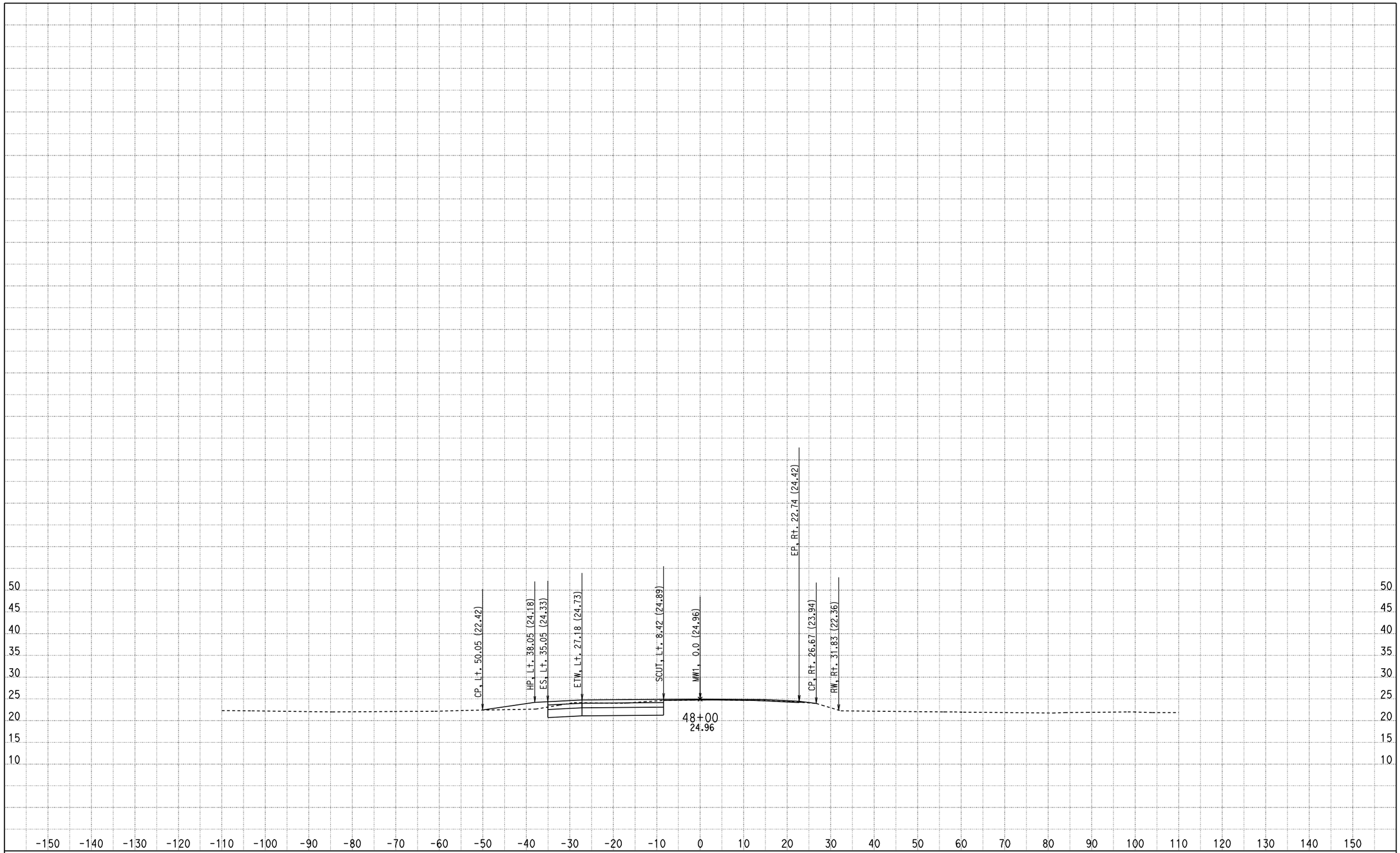

CREATED BY: Olivier Mbatchou
DATE: 7/15/2010
KC Project: 0512A File: D:\USERS\caice\0A8401\0512A\X-SECTION\dxs1.ear

CONTRACT: 0A8401
DIST/CO/RTE/PM: 04/CC/4/43.9-48.1
PROJECT ID: 0512A

SCALE: 1" = 10' Horiz.
1" = 10' Vert.

All Dimensions are US Survey Feet

MW1
CROSS SECTIONS

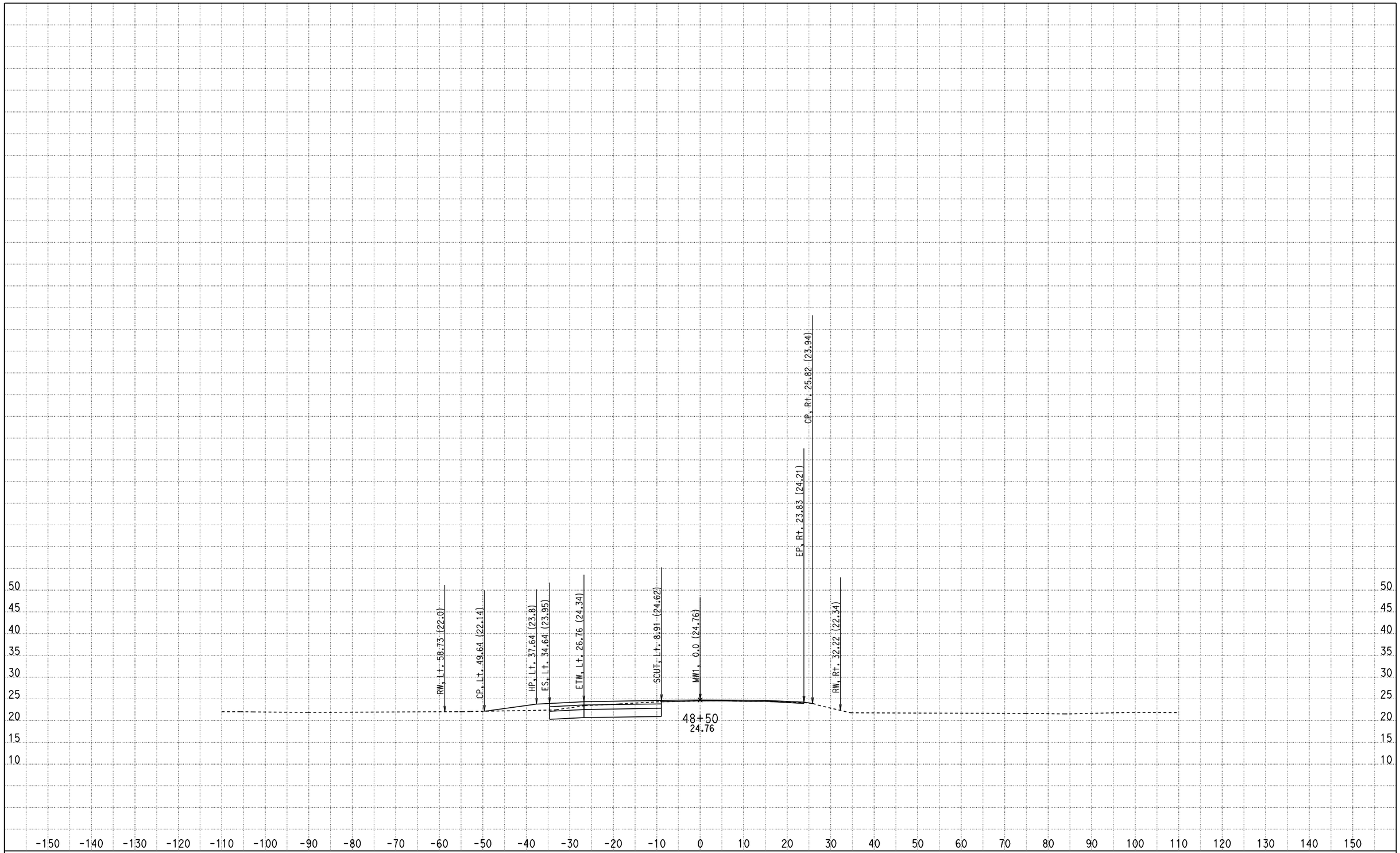

CREATED BY: Olivier Mbatchou
DATE: 7/15/2010
KC Project: 0512A File: D:\USERS\caice\0A8401\0512A\X-SECTION\dxs1.ear

CONTRACT: 0A8401
DIST/CO/RTE/PM: 04/CC/4/43.9-48.1
PROJECT ID: 0512A

SCALE: 1" = 10' Horiz.
1" = 10' Vert.

All Dimensions are US Survey Feet

MW1
CROSS SECTIONS

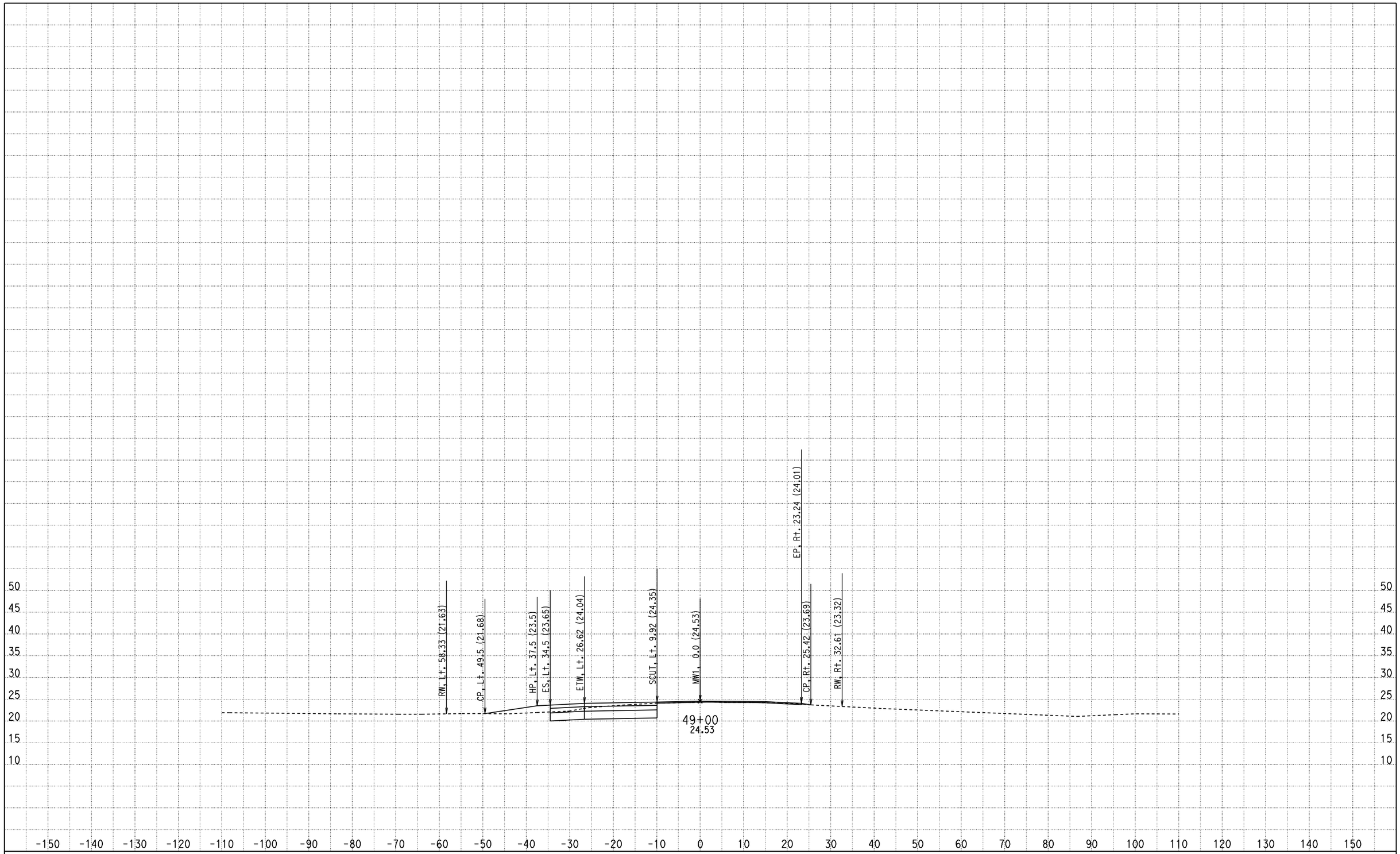

CREATED BY: Olivier Mbatchou
DATE: 7/15/2010
KC Project: 0512A File: D:\USERS\caice\0A8401\0512A\X-SECTION\dxs1.ear

CONTRACT: 0A8401
DIST/CO/RTE/PM: 04/CC/4/43.9-48.1
PROJECT ID: 0512A

SCALE: 1" = 10' Horiz.
1" = 10' Vert.

All Dimensions are US Survey Feet

MW1
CROSS SECTIONS

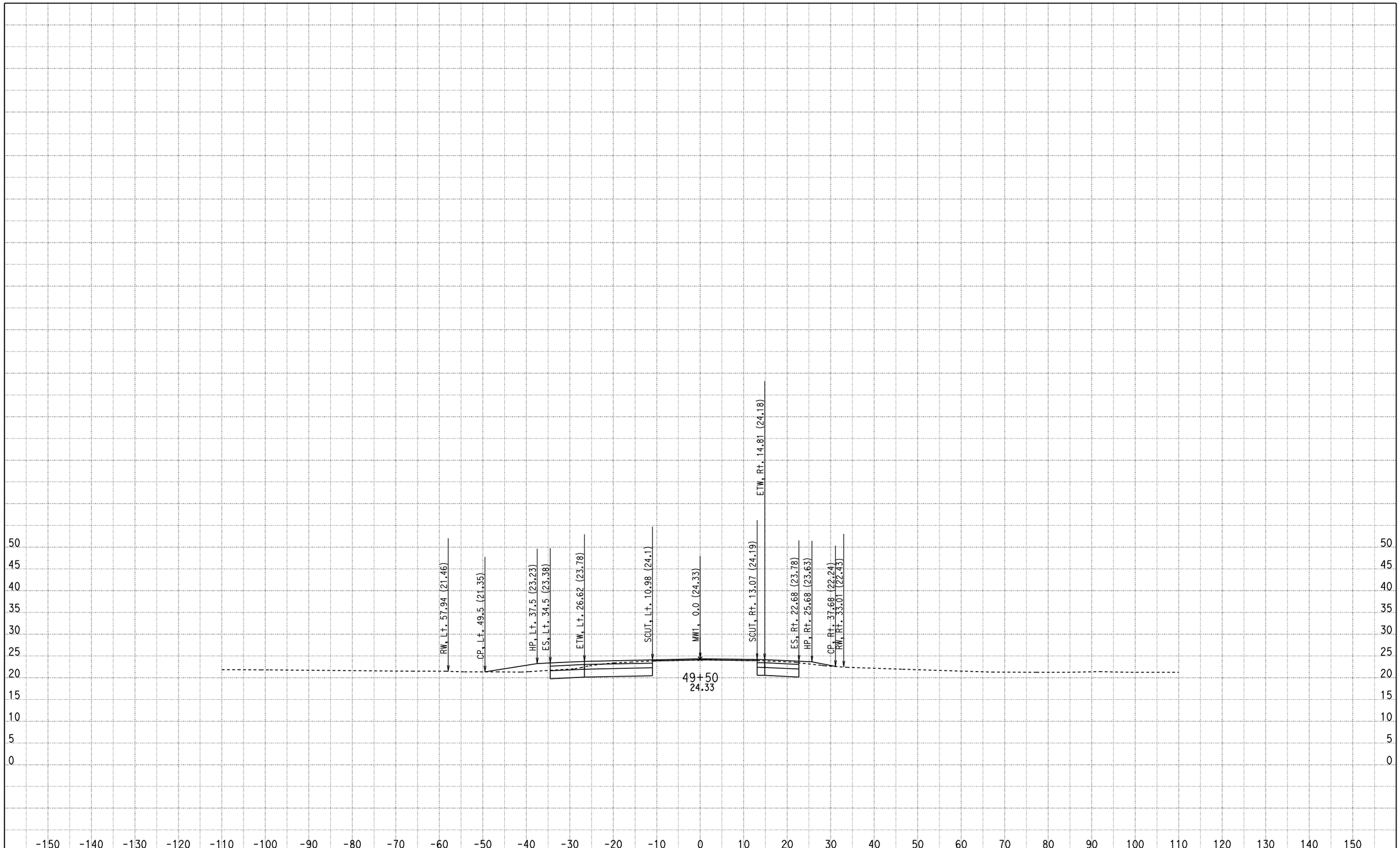

CREATED BY: Olivier Mbatchou
DATE: 7/15/2010
KC Project: 0512A File: D:\USERS\caice\0A8401\0512A\X-SECTION\dxs1.ear

CONTRACT: 0A8401
DIST/CO/RTE/PM: 04/CC/4/43.9-48.1
PROJECT ID: 0512A

SCALE: 1" = 10' Horiz.
1" = 10' Vert.

All Dimensions are US Survey Feet

MW1
CROSS SECTIONS

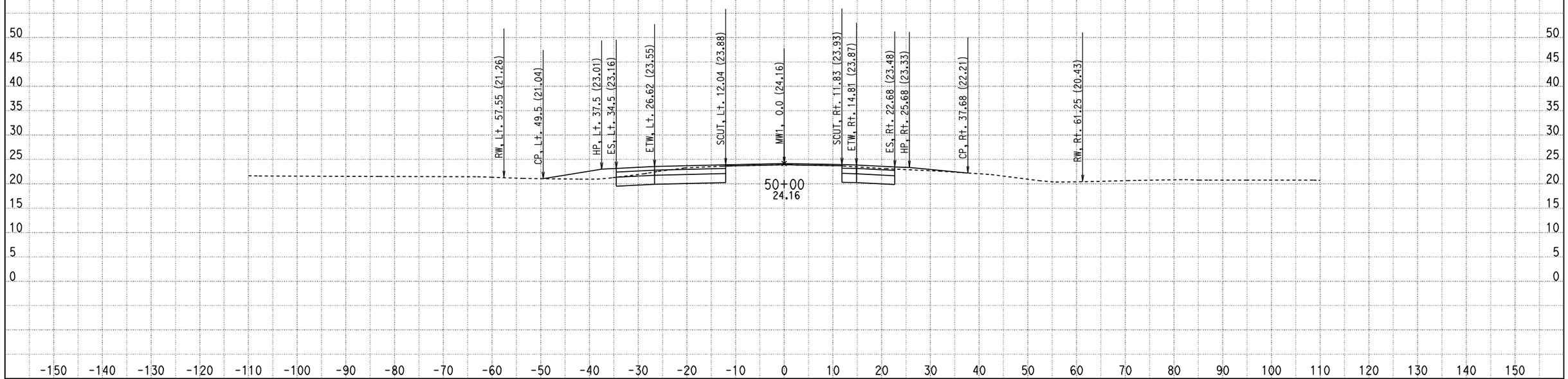

CREATED BY: Olivier Mbatchou
DATE: 7/15/2010
KC Project: 0512A File: D:\USERS\caice\0A8401\0512A\X-SECTION\dxs1.ear

CONTRACT: 0A8401
DIST/CO/RTE/PM: 04/CC/4/43.9-48.1
PROJECT ID: 0512A

SCALE: 1" = 10' Horiz.
1" = 10' Vert.

All Dimensions are US Survey Feet

MW1
CROSS SECTIONS

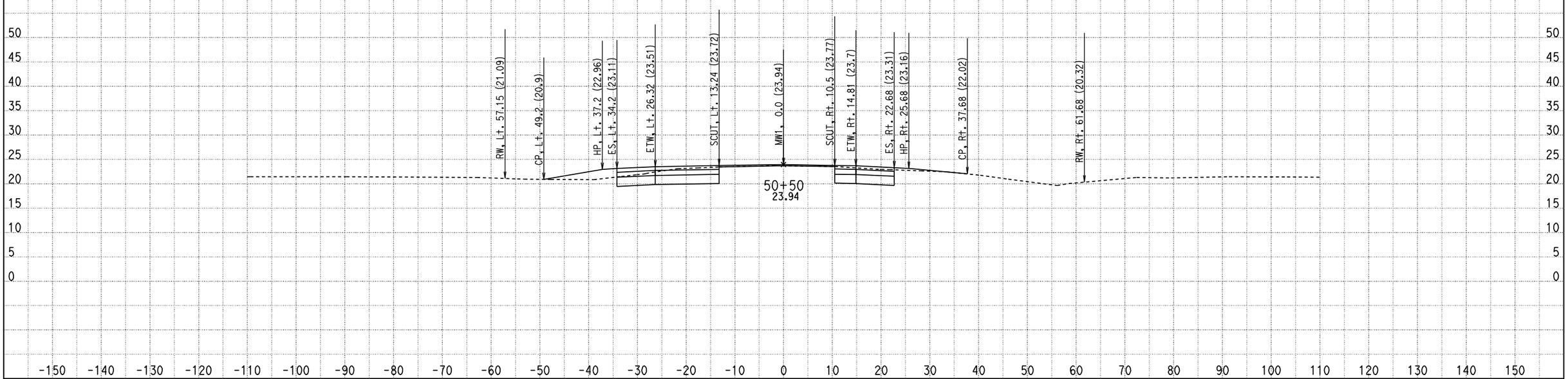

CREATED BY: Olivier Mbatchou
DATE: 7/15/2010
KC Project: 0512A File: D:\USERS\caice\0A8401\0512A\X-SECTION\dxs1.ear

CONTRACT: 0A8401
DIST/CO/RTE/PM: 04/CC/4/43.9-48.1
PROJECT ID: 0512A

SCALE: 1" = 10' Horiz.
1" = 10' Vert.

All Dimensions are US Survey Feet

MW1
CROSS SECTIONS

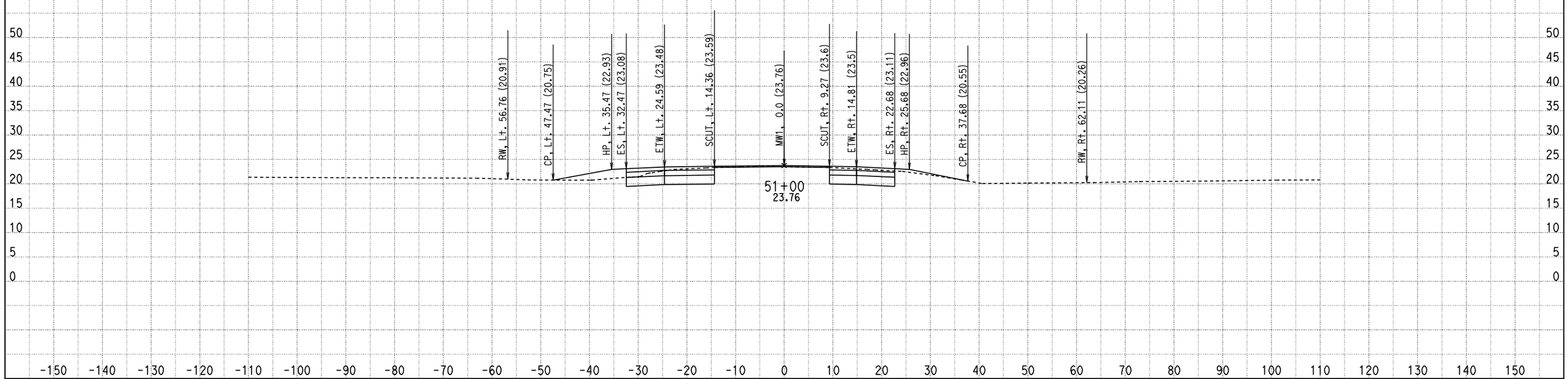

CREATED BY: Olivier Mbatchou
DATE: 7/15/2010
KC Project: 0512A File: D:\USERS\caice\0A8401\0512A\X-SECTION\dxs1.ear

CONTRACT: 0A8401
DIST/CO/RTE/PM: 04/CC/4/43.9-48.1
PROJECT ID: 0512A

SCALE: 1" = 10' Horiz.
1" = 10' Vert.

All Dimensions are US Survey Feet

MW1
CROSS SECTIONS

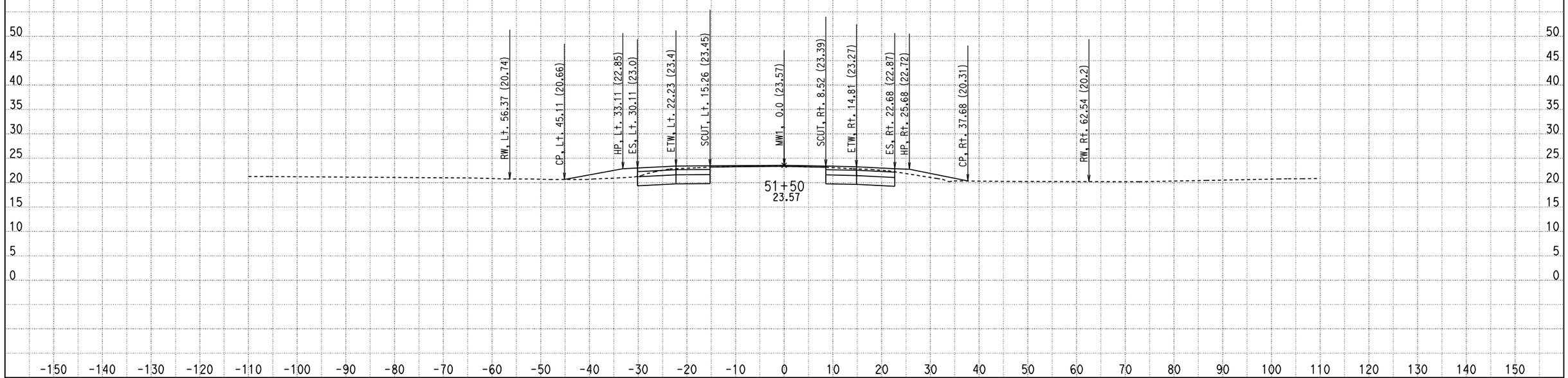

CREATED BY: Olivier Mbatchou
DATE: 7/15/2010
KC Project: 0512A File: D:\USERS\caice\0A8401\0512A\X-SECTION\dxs1.ear

CONTRACT: 0A8401
DIST/CO/RTE/PM: 04/CC/4/43.9-48.1
PROJECT ID: 0512A

SCALE: 1" = 10' Horiz.
1" = 10' Vert.

All Dimensions are US Survey Feet

MW1
CROSS SECTIONS

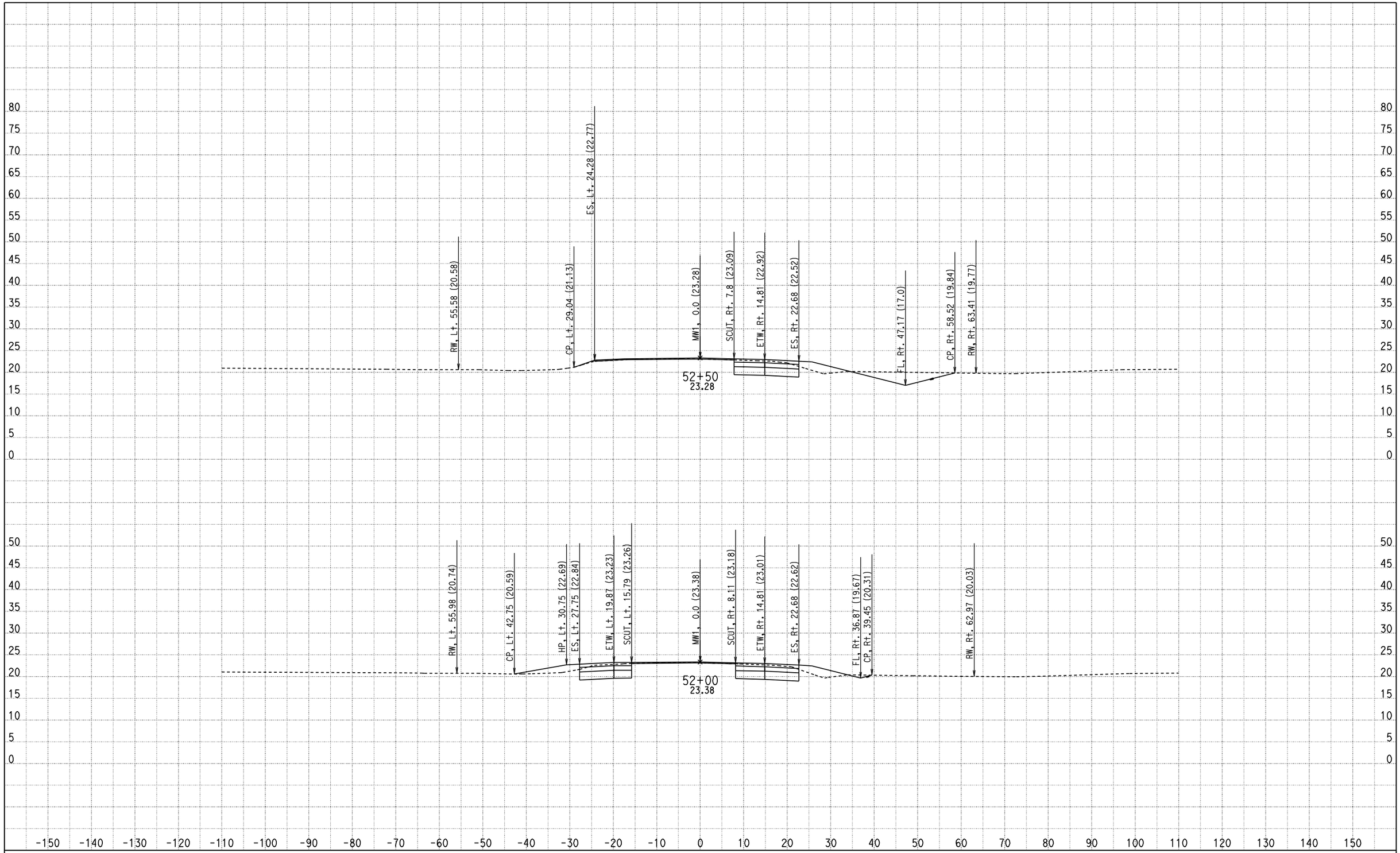

CREATED BY: Olivier Mbatchou
DATE: 7/15/2010
KC Project: 0512A File: D:\USERS\caice\0A8401\0512A\X-SECTION\dxs1.ear

CONTRACT: 0A8401
DIST/CO/RTE/PM: 04/CC/4/43.9-48.1
PROJECT ID: 0512A

SCALE: 1" = 10' Horiz.
1" = 10' Vert.

All Dimensions are US Survey Feet

MW1
CROSS SECTIONS

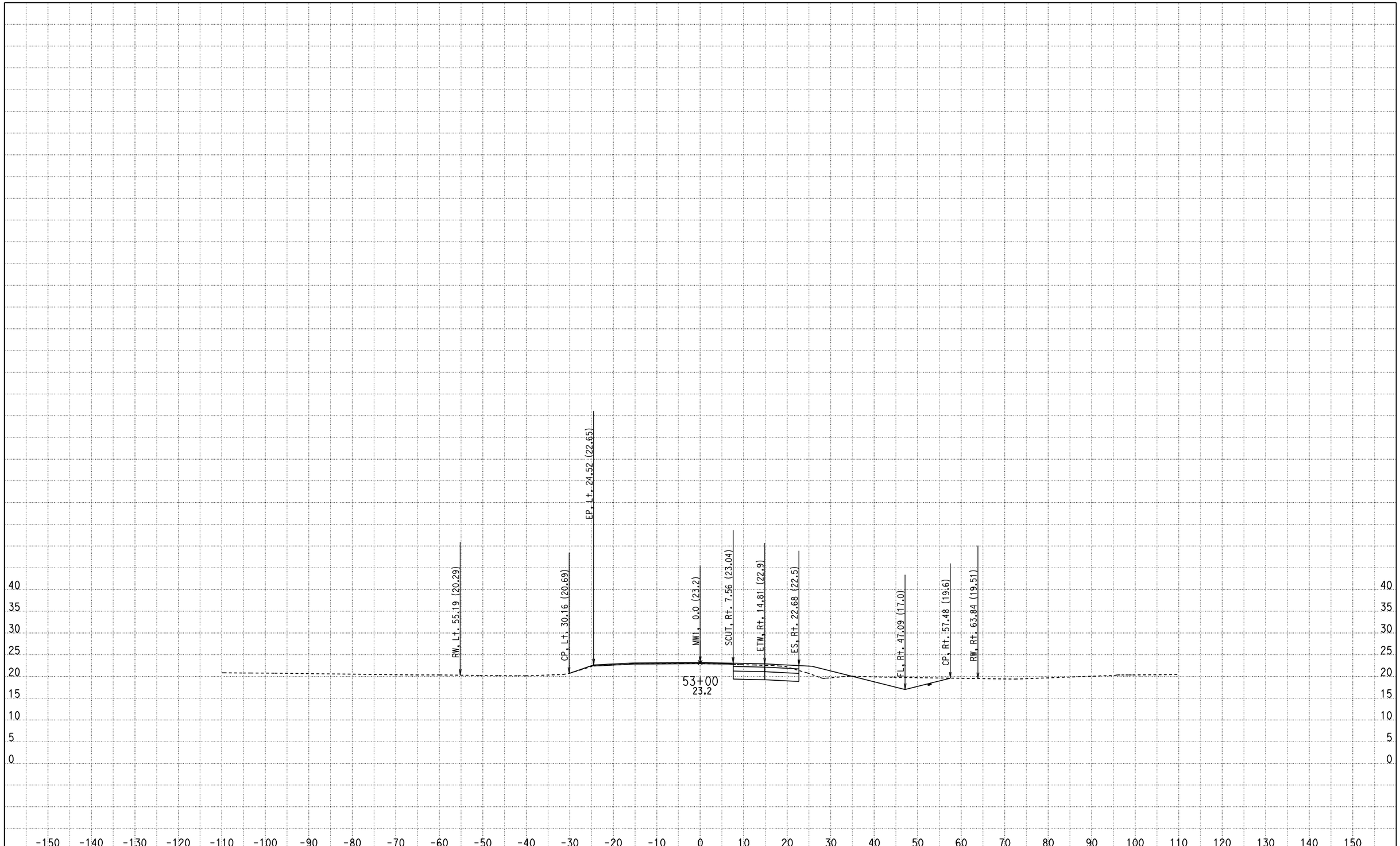

CREATED BY: Olivier Mbatchou
DATE: 7/15/2010
KC Project: 0512A File: D:\USERS\caice\0A8401\0512A\X-SECTION\dxs1.ear

CONTRACT: 0A8401
DIST/CO/RTE/PM: 04/CC/4/43.9-48.1
PROJECT ID: 0512A

SCALE: 1" = 10' Horiz.
1" = 10' Vert.

All Dimensions are US Survey Feet

MW1
CROSS SECTIONS

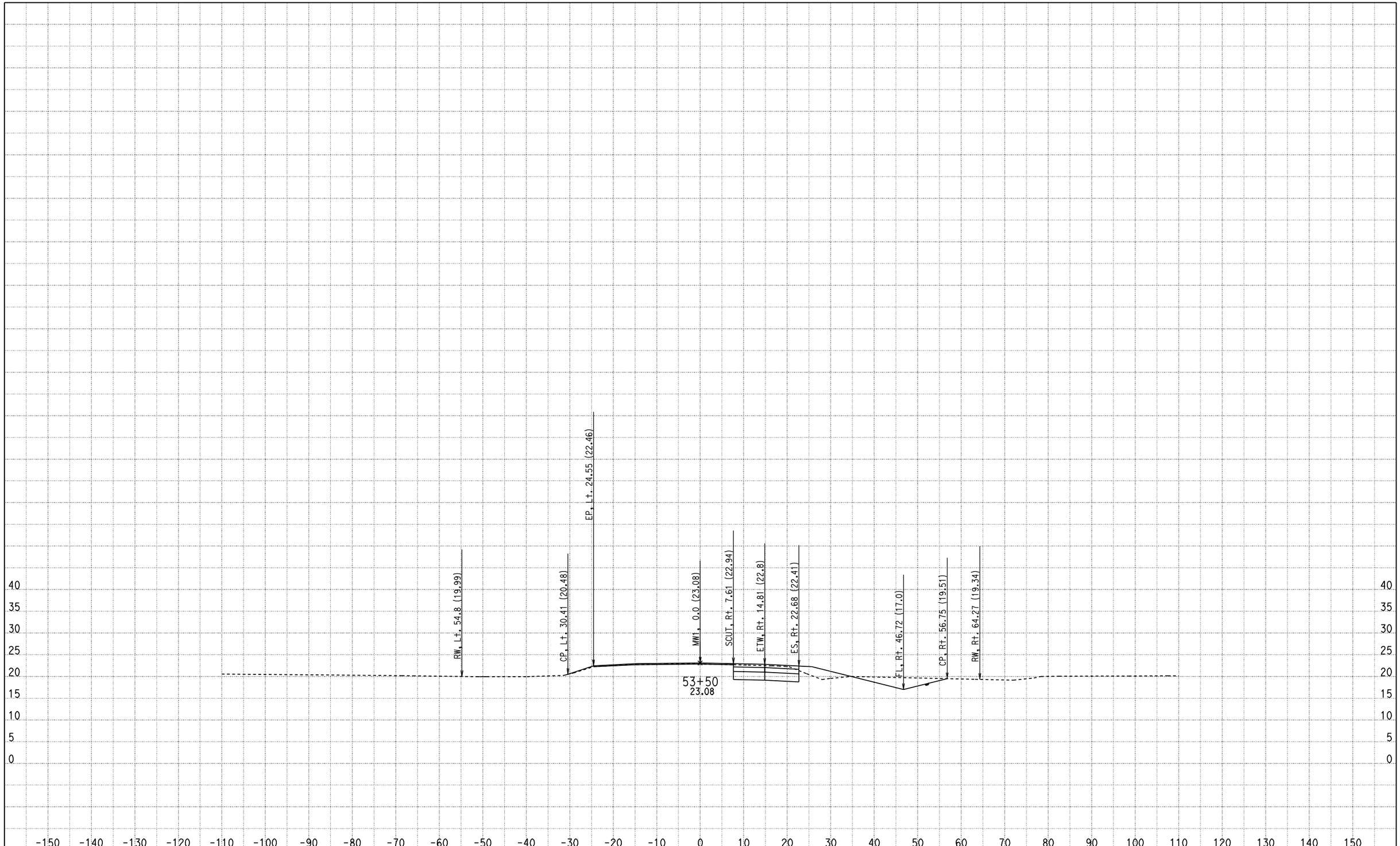

CREATED BY: Olivier Mbatchou
DATE: 7/15/2010
KC Project: 0512A File: D:\USERS\caice\0A8401\0512A\X-SECTION\dxs1.ear

CONTRACT: 0A8401
DIST/CO/RTE/PM: 04/CC/4/43.9-48.1
PROJECT ID: 0512A

SCALE: 1" = 10' Horiz.
1" = 10' Vert.

All Dimensions are US Survey Feet

MW1
CROSS SECTIONS

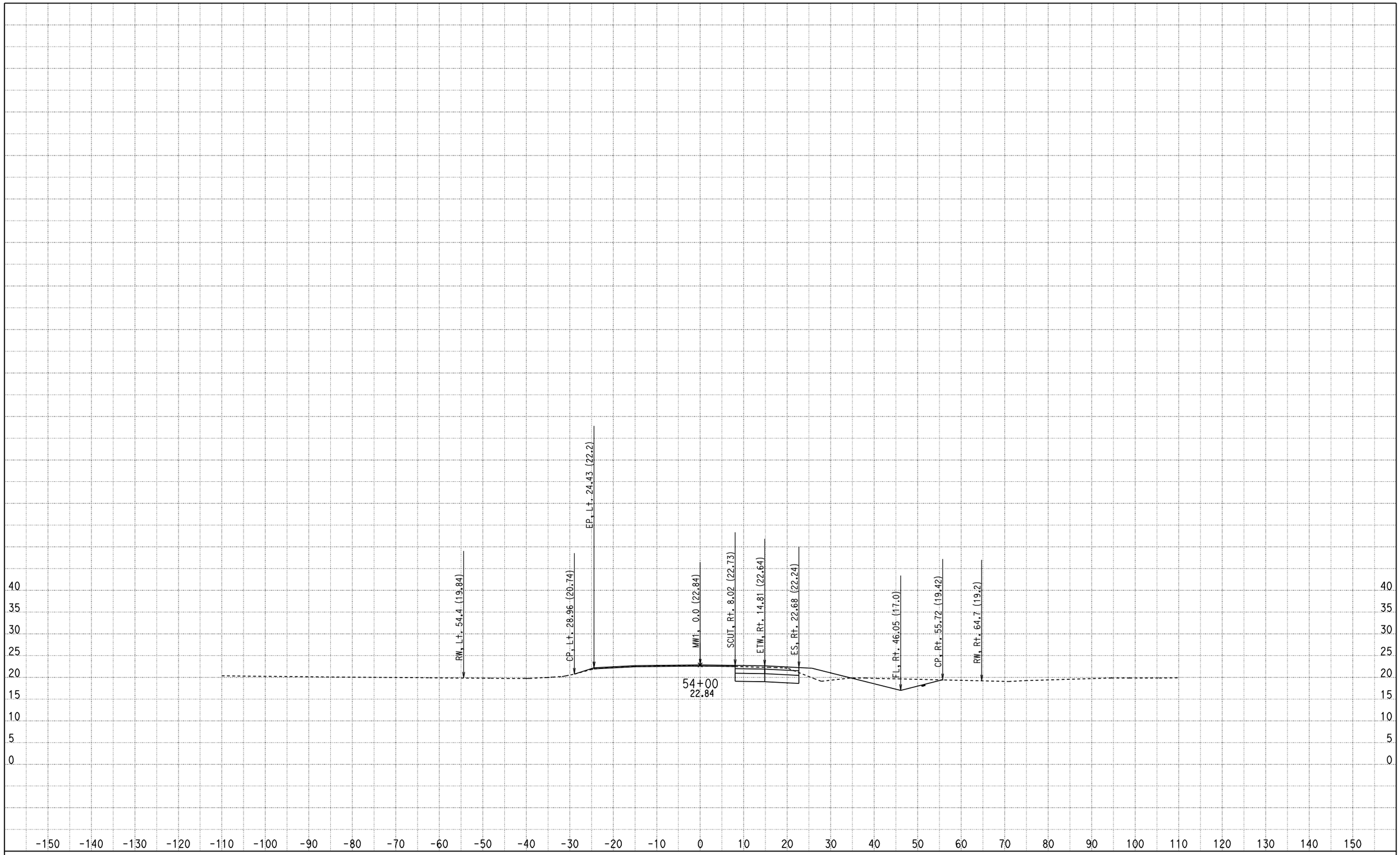

CREATED BY: Olivier Mbatchou
DATE: 7/15/2010
KC Project: 0512A File: D:\USERS\caice\0A8401\0512A\X-SECTION\dxs1.ear

CONTRACT: 0A8401
DIST/CO/RTE/PM: 04/CC/4/43.9-48.1
PROJECT ID: 0512A

SCALE: 1" = 10' Horiz.
1" = 10' Vert.

All Dimensions are US Survey Feet

MW1
CROSS SECTIONS

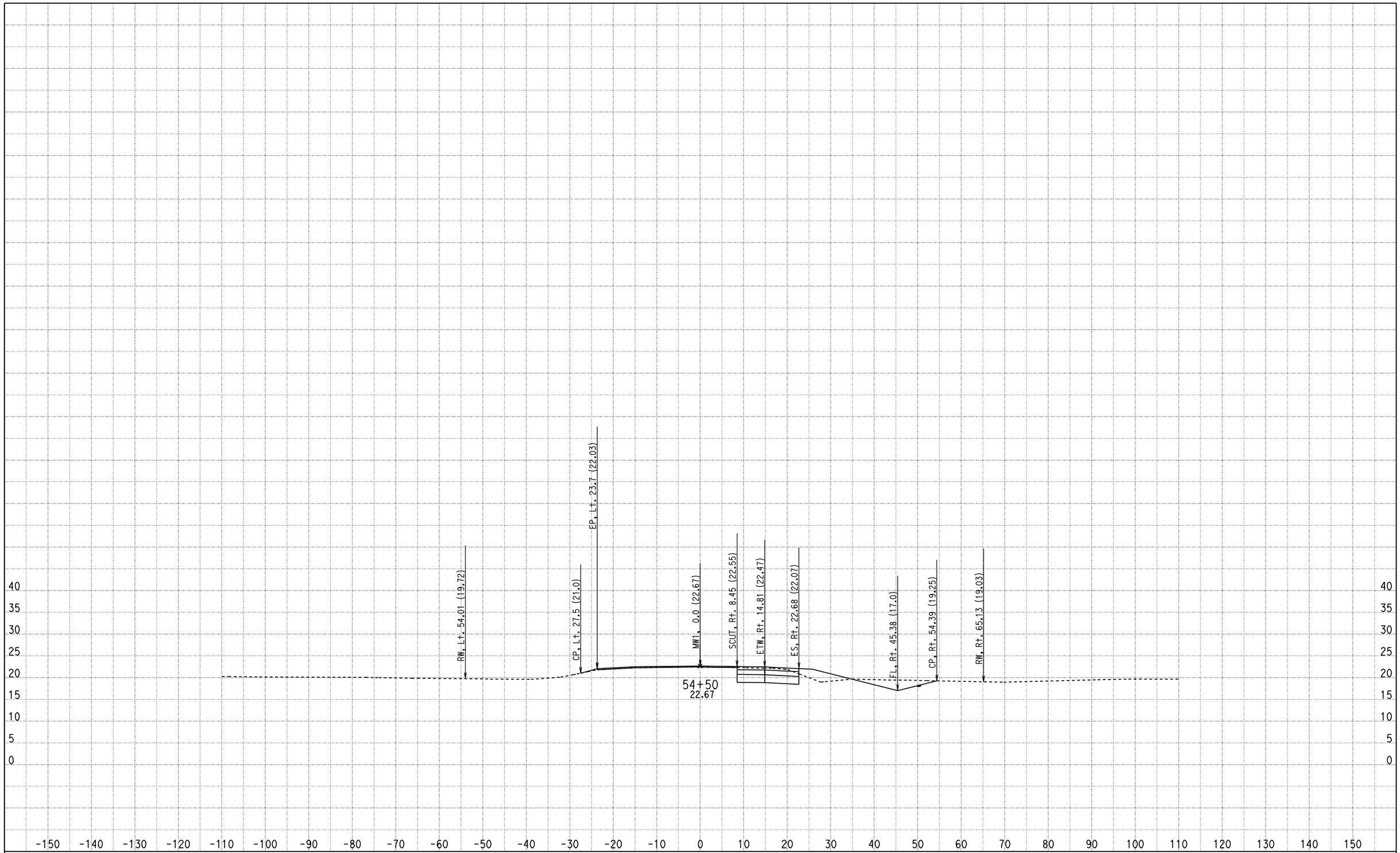

CREATED BY: Olivier Mbatchou
DATE: 7/15/2010
KC Project: 0512A File: D:\USERS\caice\0A8401\0512A\X-SECTION\dxs1.ear

CONTRACT: 0A8401
DIST/CO/RTE/PM: 04/CC/4/43.9-48.1
PROJECT ID: 0512A

SCALE: 1" = 10' Horiz.
1" = 10' Vert.

All Dimensions are US Survey Feet

MW1
CROSS SECTIONS

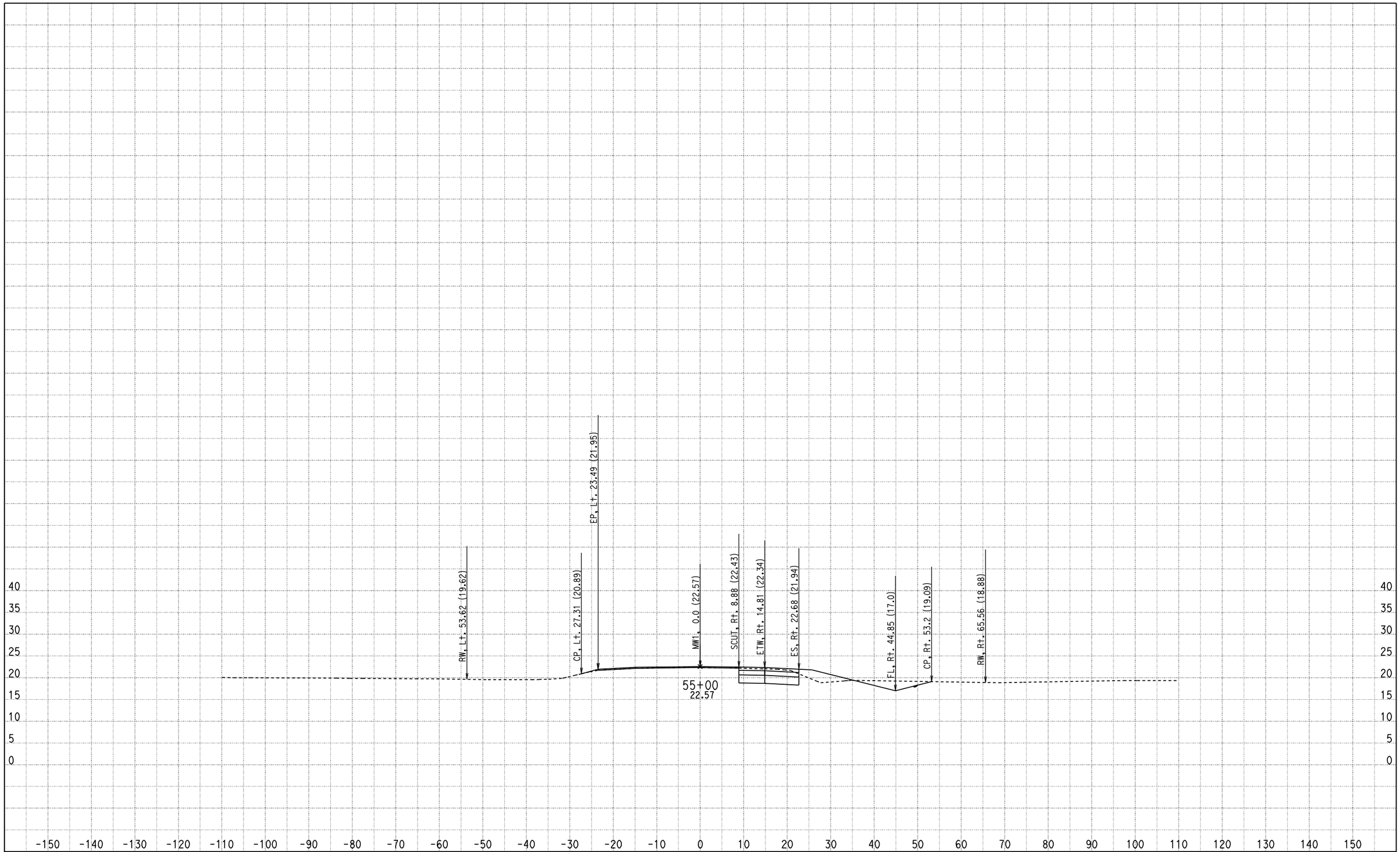

CREATED BY: Olivier Mbatchou
DATE: 7/15/2010
KC Project: 0512A File: D:\USERS\caice\0A8401\0512A\X-SECTION\dxs1.ear

CONTRACT: 0A8401
DIST/CO/RTE/PM: 04/CC/4/43.9-48.1
PROJECT ID: 0512A

SCALE: 1" = 10' Horiz.
1" = 10' Vert.

All Dimensions are US Survey Feet

MW1
CROSS SECTIONS

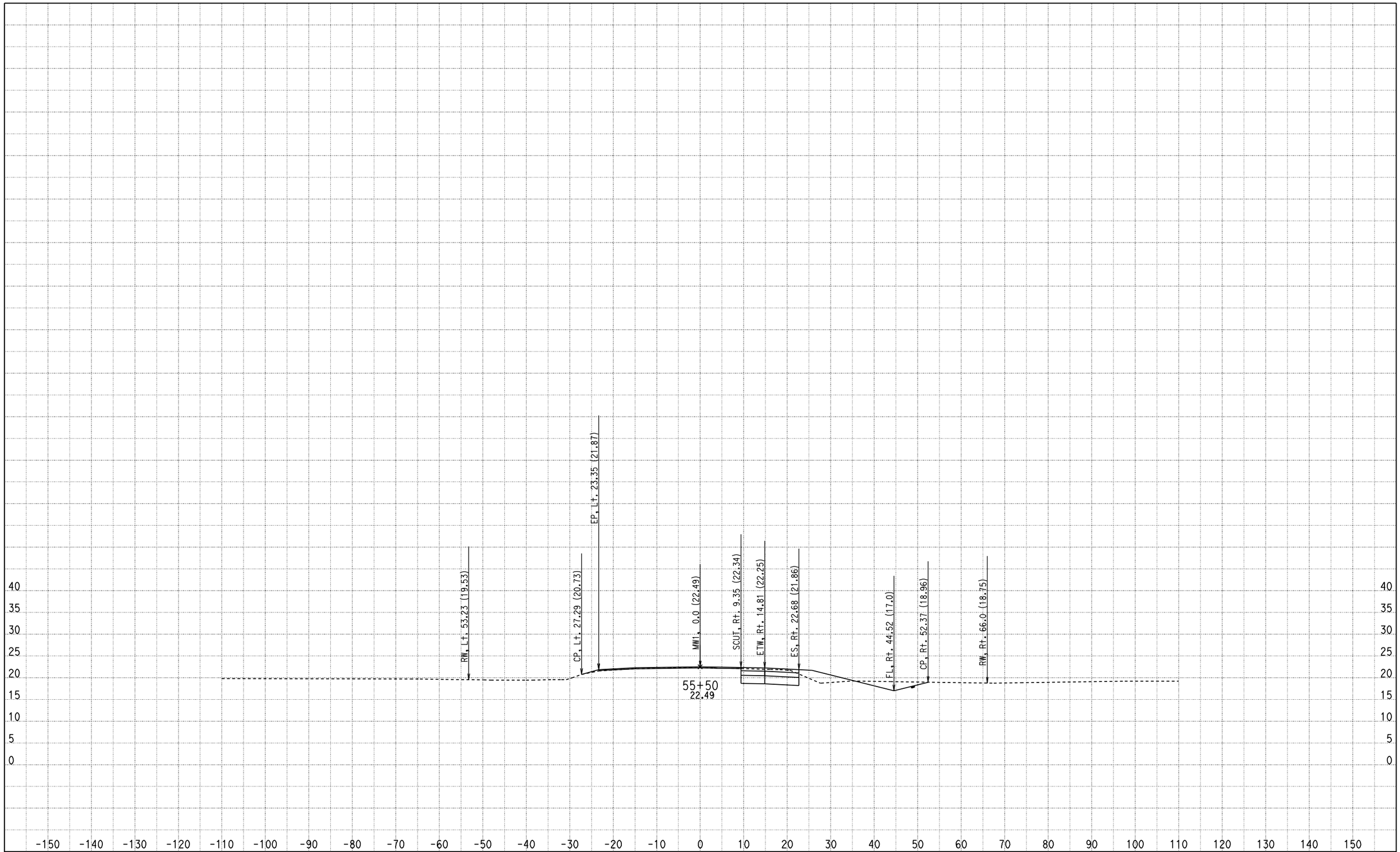

CREATED BY: Olivier Mbatchou
DATE: 7/15/2010
KC Project: 0512A File: D:\USERS\caice\0A8401\0512A\X-SECTION\dxs1.ear

CONTRACT: 0A8401
DIST/CO/RTE/PM: 04/CC/4/43.9-48.1
PROJECT ID: 0512A

SCALE: 1" = 10' Horiz.
1" = 10' Vert.

All Dimensions are US Survey Feet

MW1
CROSS SECTIONS

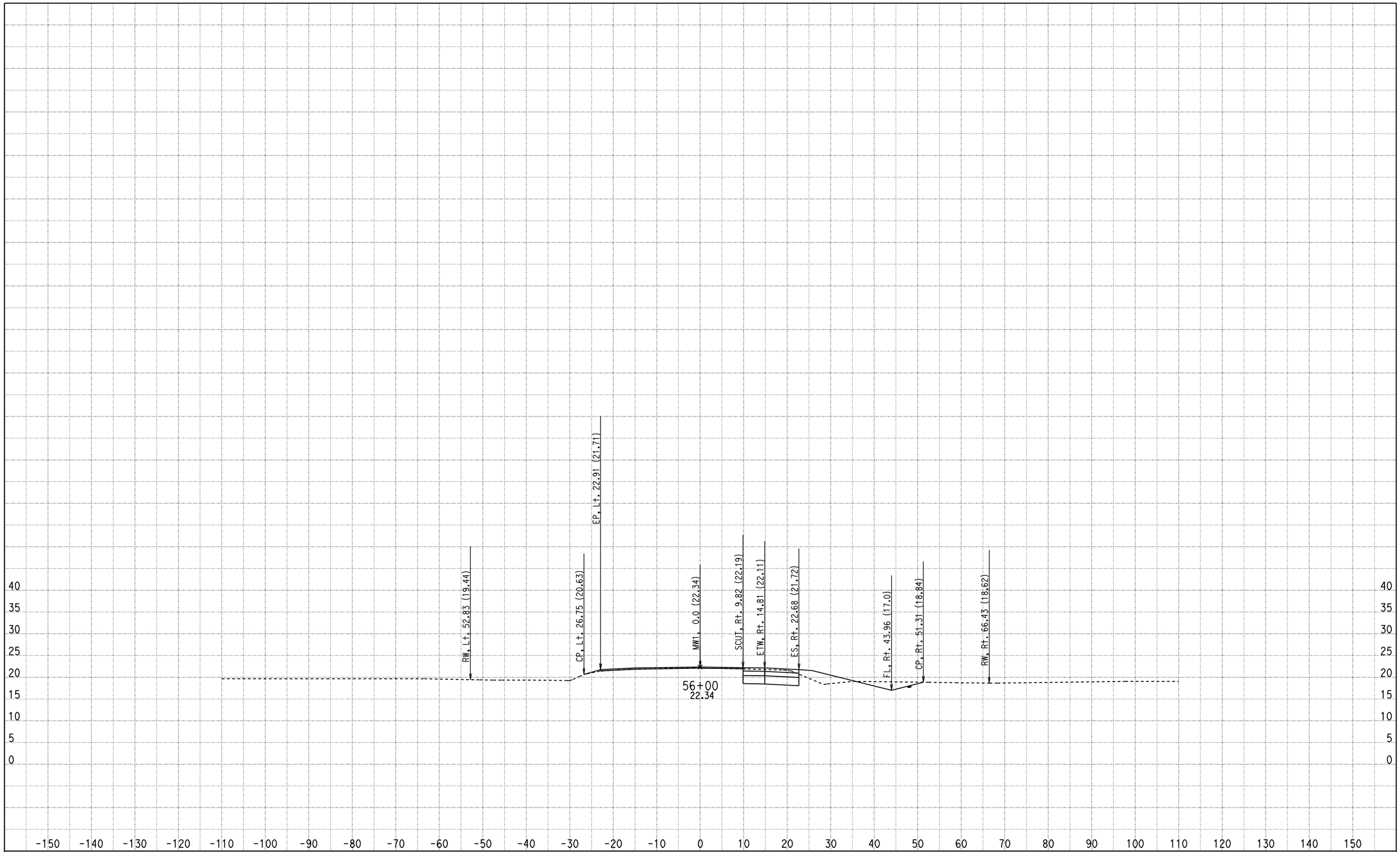

CREATED BY: Olivier Mbatchou
DATE: 7/15/2010
KC Project: 0512A File: D:\USERS\caice\0A8401\0512A\X-SECTION\dxs1.ear

CONTRACT: 0A8401
DIST/CO/RTE/PM: 04/CC/4/43.9-48.1
PROJECT ID: 0512A

SCALE: 1" = 10' Horiz.
1" = 10' Vert.

All Dimensions are US Survey Feet

MW1
CROSS SECTIONS



CREATED BY: Olivier Mbatchou
DATE: 7/15/2010
KC Project: 0512A File: D:\USERS\caice\0A8401\0512A\X-SECTION\dxs1.ear

CONTRACT: 0A8401
DIST/CO/RTE/PM: 04/CC/4/43.9-48.1
PROJECT ID: 0512A

SCALE: 1" = 10' Horiz.
1" = 10' Vert.

All Dimensions are US Survey Feet

MW1
CROSS SECTIONS

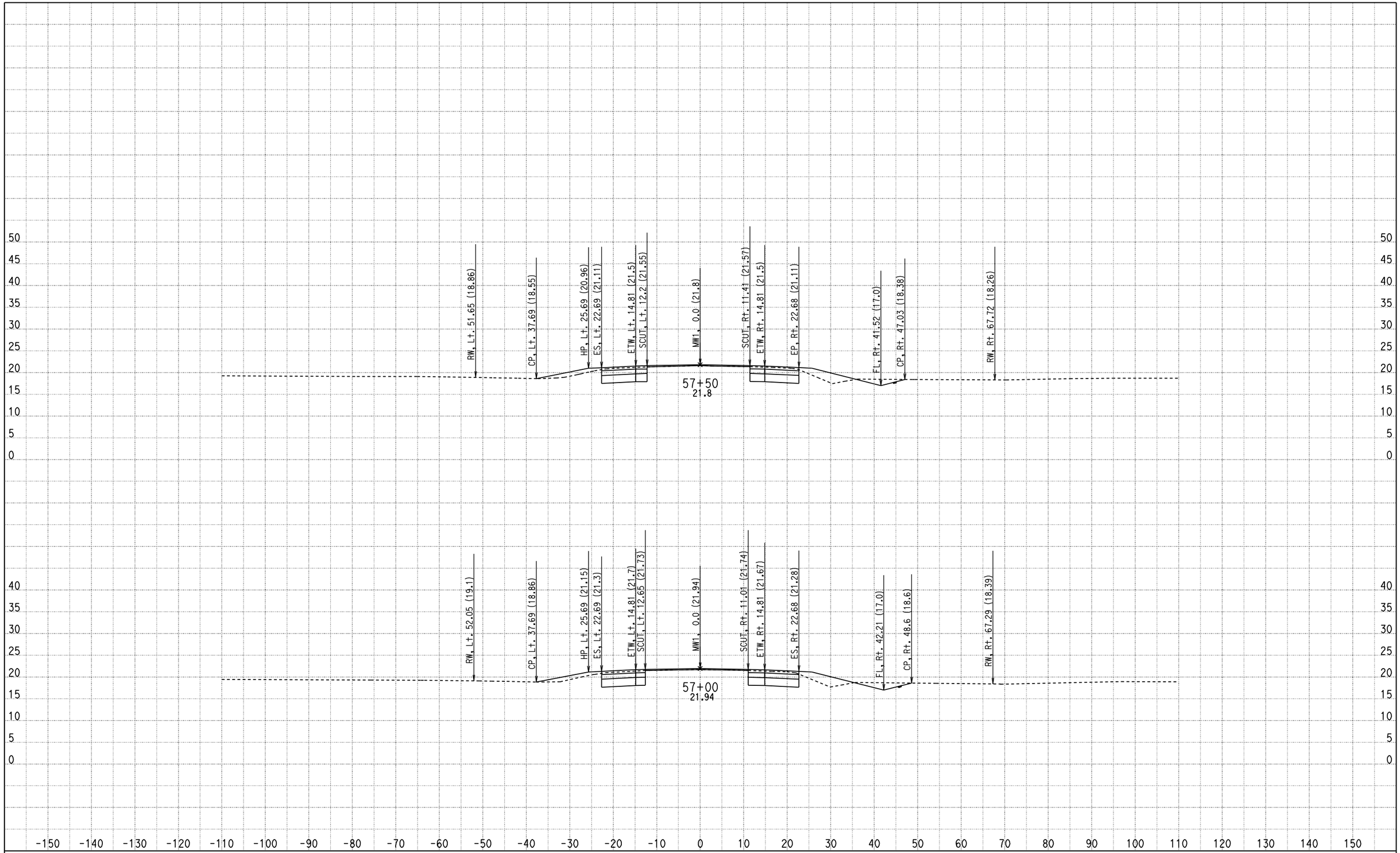

CREATED BY: Olivier Mbatchou
DATE: 7/15/2010
KC Project: 0512A File: D:\USERS\caice\0A8401\0512A\X-SECTION\dxs1.ear

CONTRACT: 0A8401
DIST/CO/RTE/PM: 04/CC/4/43.9-48.1
PROJECT ID: 0512A

SCALE: 1" = 10' Horiz.
1" = 10' Vert.

All Dimensions are US Survey Feet

MW1
CROSS SECTIONS

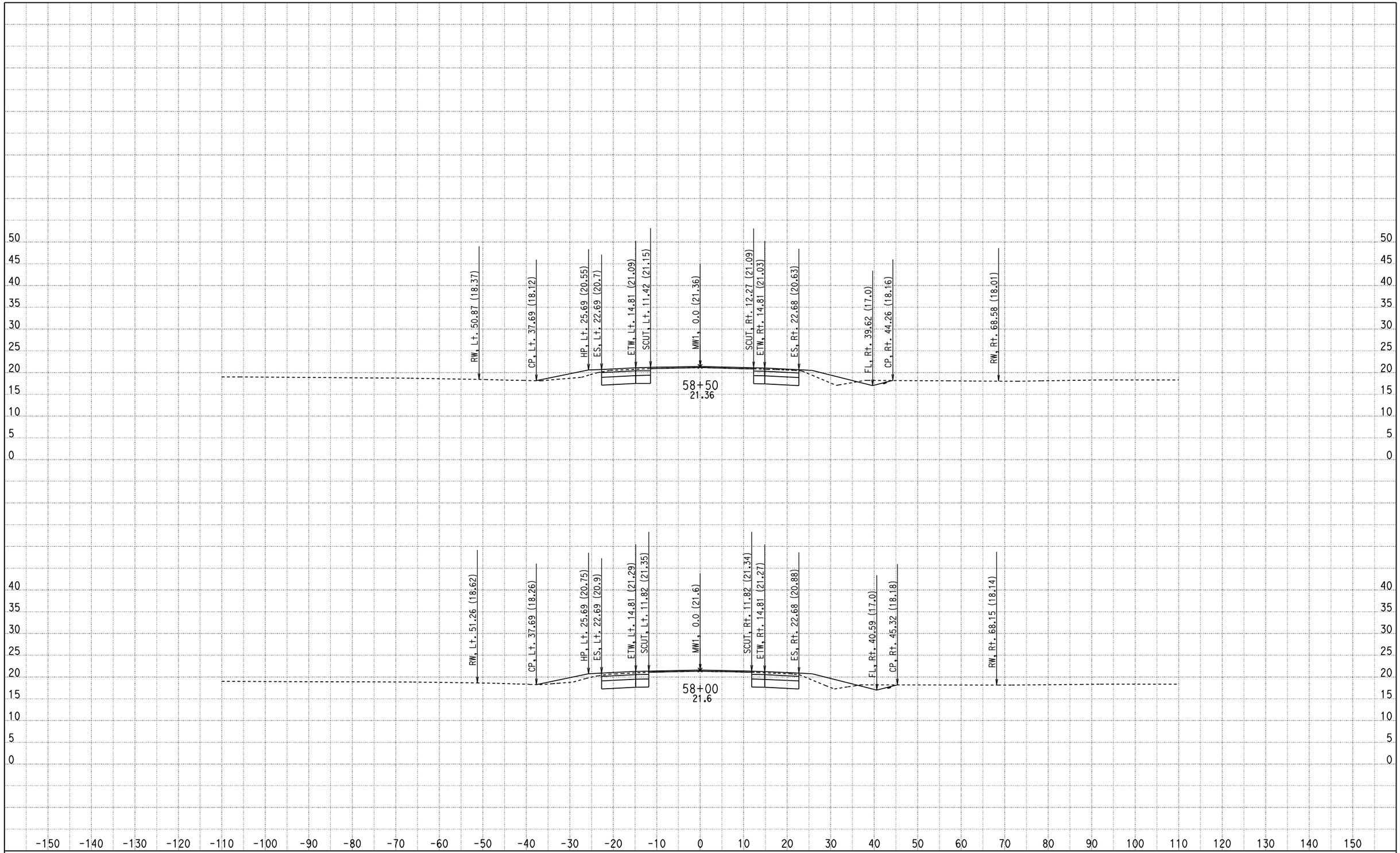

CREATED BY: Olivier Mbatchou
DATE: 7/15/2010
KC Project: 0512A File: D:\USERS\caice\0A8401\0512A\X-SECTION\dxs1.ear

CONTRACT: 0A8401
DIST/CO/RTE/PM: 04/CC/4/43.9-48.1
PROJECT ID: 0512A

SCALE: 1" = 10' Horiz.
1" = 10' Vert.

All Dimensions are US Survey Feet

MW1
CROSS SECTIONS

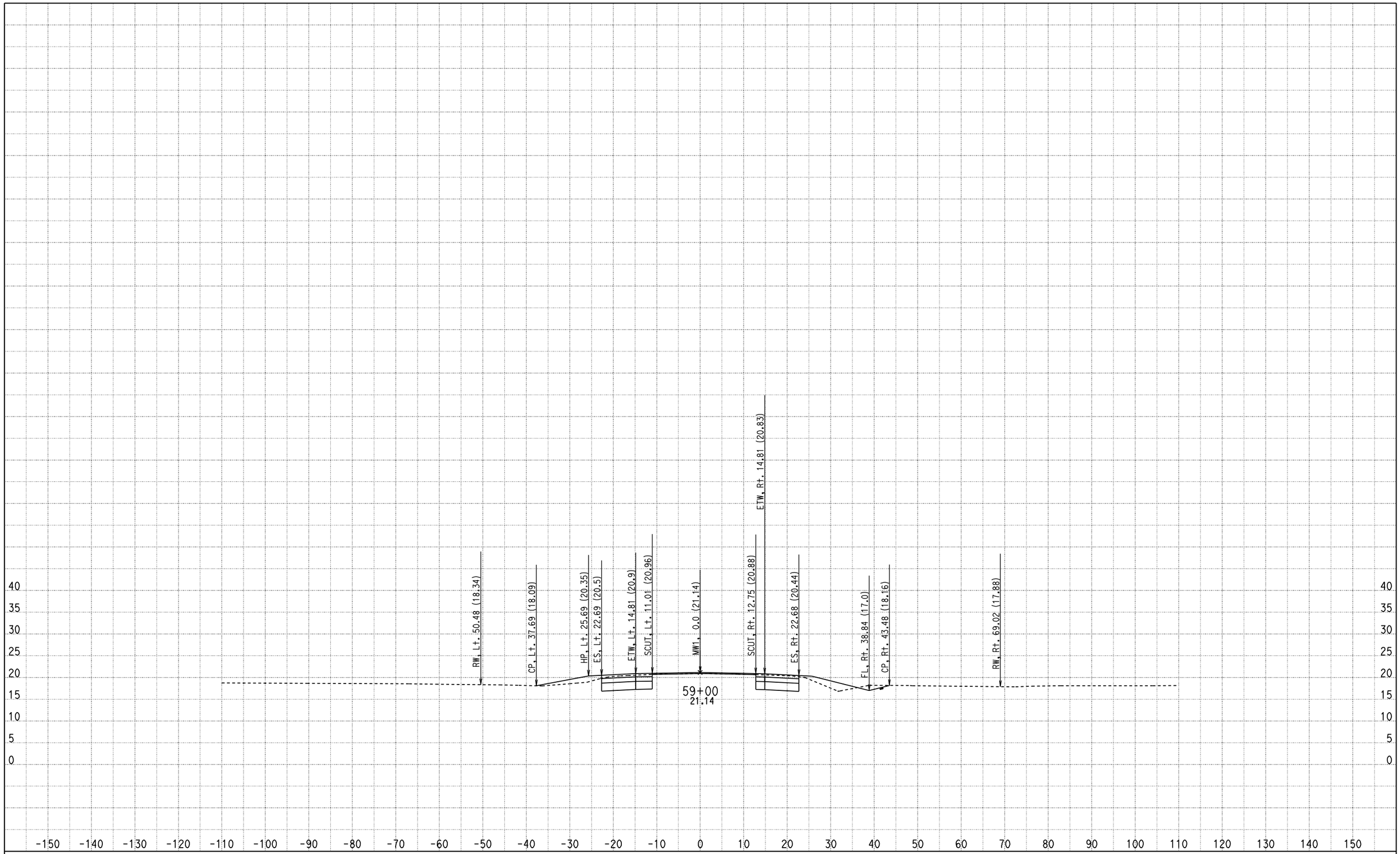

CREATED BY: Olivier Mbatchou
DATE: 7/15/2010
KC Project: 0512A File: D:\USERS\caice\0A8401\0512A\X-SECTION\dxs1.ear

CONTRACT: 0A8401
DIST/CO/RTE/PM: 04/CC/4/43.9-48.1
PROJECT ID: 0512A

SCALE: 1" = 10' Horiz.
1" = 10' Vert.

All Dimensions are US Survey Feet

MW1
CROSS SECTIONS

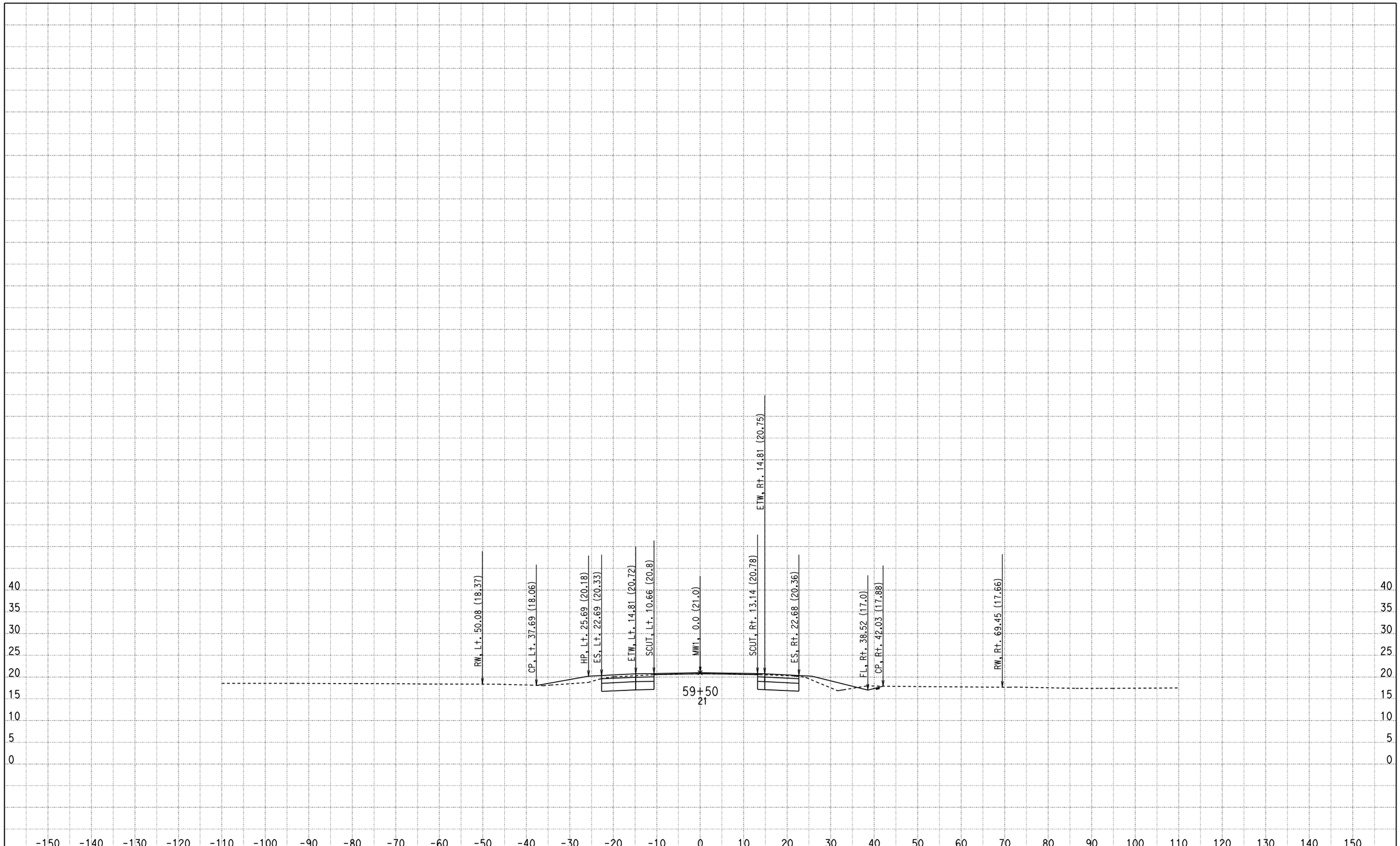

CREATED BY: Olivier Mbatchou
DATE: 7/15/2010
KC Project: 0512A File: D:\USERS\caice\0A8401\0512A\X-SECTION\dxs1.ear

CONTRACT: 0A8401
DIST/CO/RTE/PM: 04/CC/4/43.9-48.1
PROJECT ID: 0512A

SCALE: 1" = 10' Horiz.
1" = 10' Vert.

All Dimensions are US Survey Feet

MW1
CROSS SECTIONS

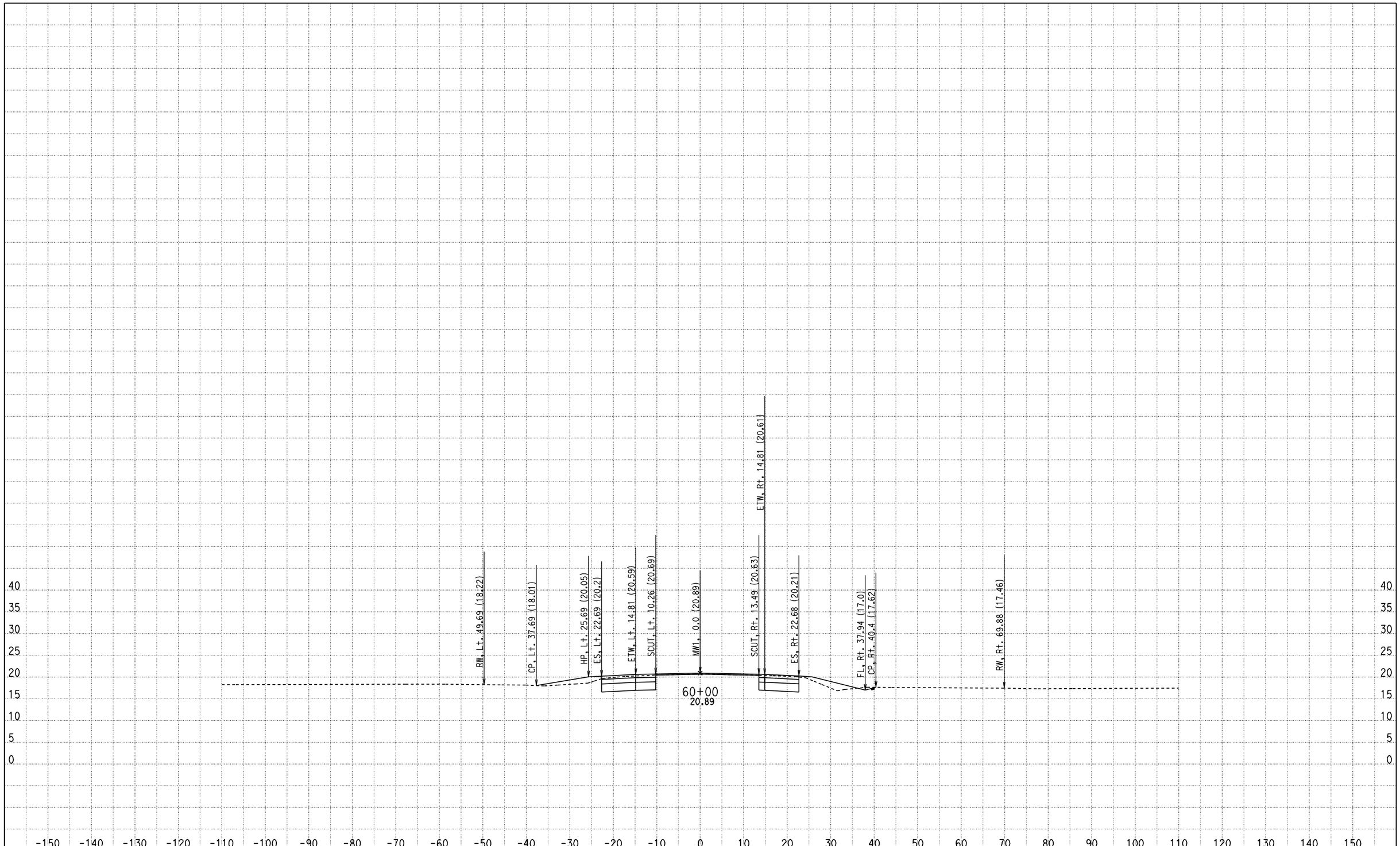

CREATED BY: Olivier Mbatchou
DATE: 7/15/2010
KC Project: 0512A File: D:\USERS\caice\0A8401\0512A\X-SECTION\dxs1.ear

CONTRACT: 0A8401
DIST/CO/RTE/PM: 04/CC/4/43.9-48.1
PROJECT ID: 0512A

SCALE: 1" = 10' Horiz.
1" = 10' Vert.

All Dimensions are US Survey Feet

MW1
CROSS SECTIONS

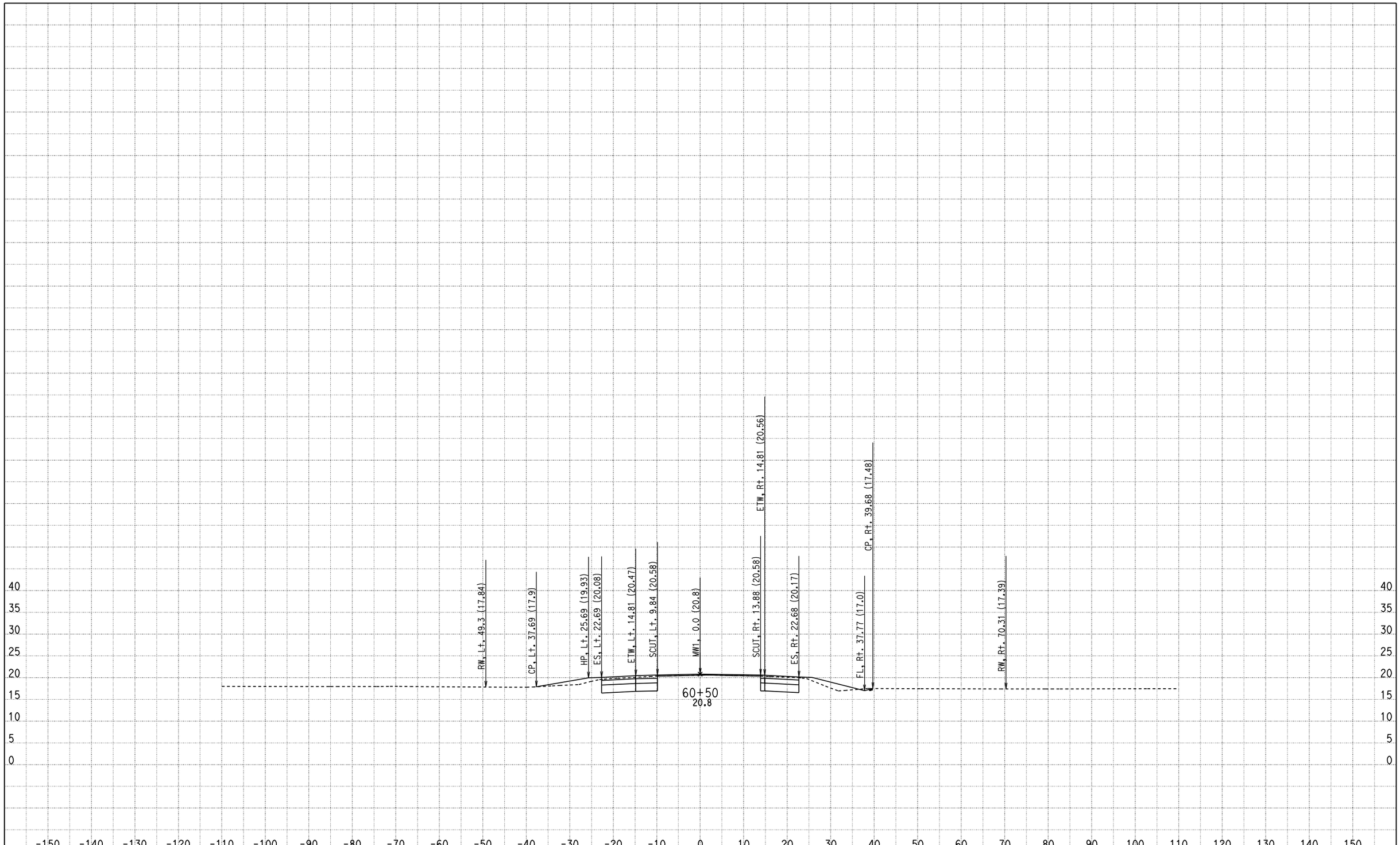

CREATED BY: Olivier Mbatchou
DATE: 7/15/2010
KC Project: 0512A File: D:\USERS\caice\0A8401\0512A\X-SECTION\dxs1.ear

CONTRACT: 0A8401
DIST/CO/RTE/PM: 04/CC/4/43.9-48.1
PROJECT ID: 0512A

SCALE: 1" = 10' Horiz.
1" = 10' Vert.

All Dimensions are US Survey Feet

MW1
CROSS SECTIONS

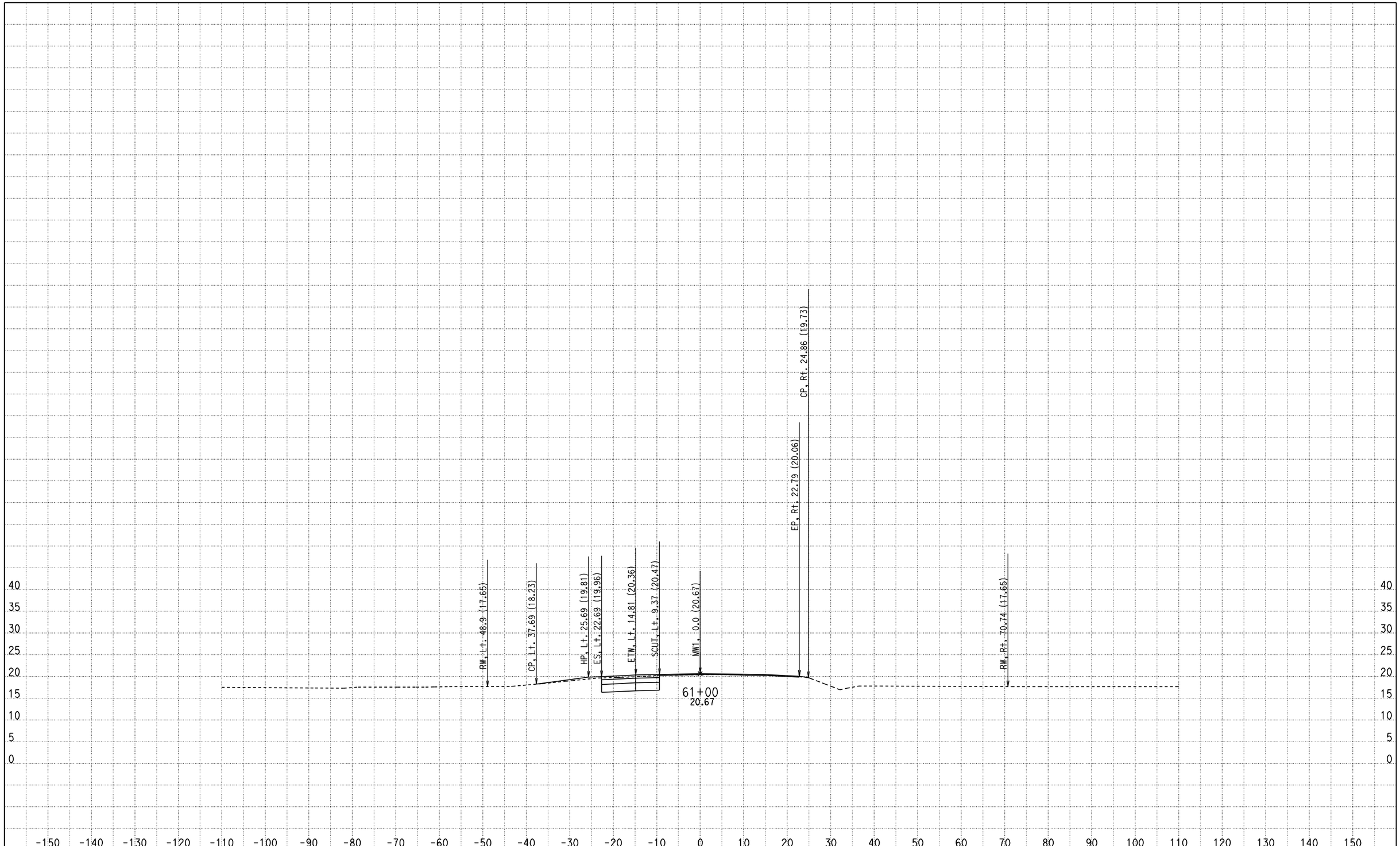

CREATED BY: Olivier Mbatchou
DATE: 7/15/2010
KC Project: 0512A File: D:\USERS\caice\0A8401\0512A\X-SECTION\dxs1.ear

CONTRACT: 0A8401
DIST/CO/RTE/PM: 04/CC/4/43.9-48.1
PROJECT ID: 0512A

SCALE: 1" = 10' Horiz.
1" = 10' Vert.

All Dimensions are US Survey Feet

MW1
CROSS SECTIONS

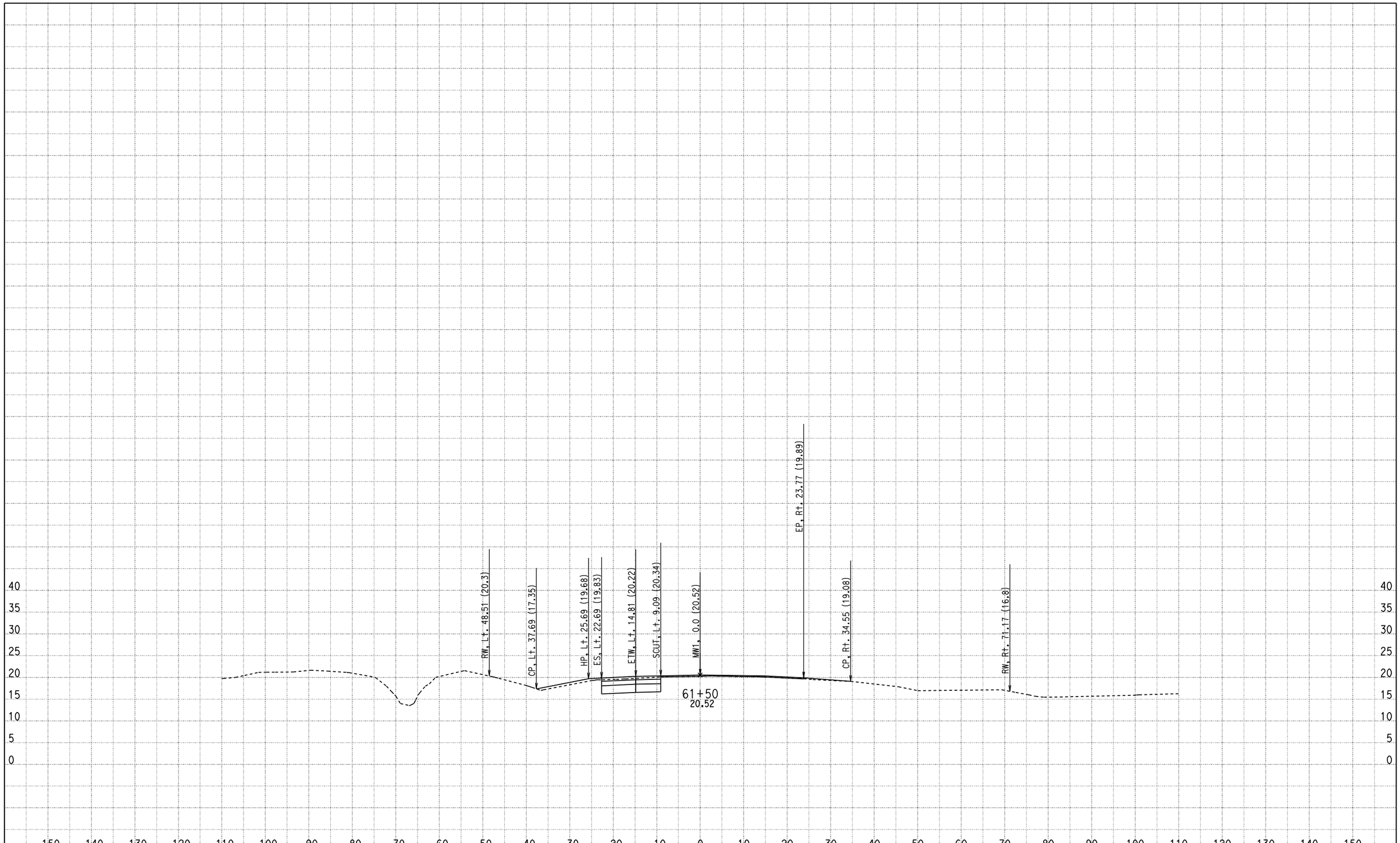

CREATED BY: Olivier Mbatchou
DATE: 7/15/2010
KC Project: 0512A File: D:\USERS\caice\0A8401\0512A\X-SECTION\dxs1.ear

CONTRACT: 0A8401
DIST/CO/RTE/PM: 04/CC/4/43.9-48.1
PROJECT ID: 0512A

SCALE: 1" = 10' Horiz.
1" = 10' Vert.

All Dimensions are US Survey Feet

MW1
CROSS SECTIONS

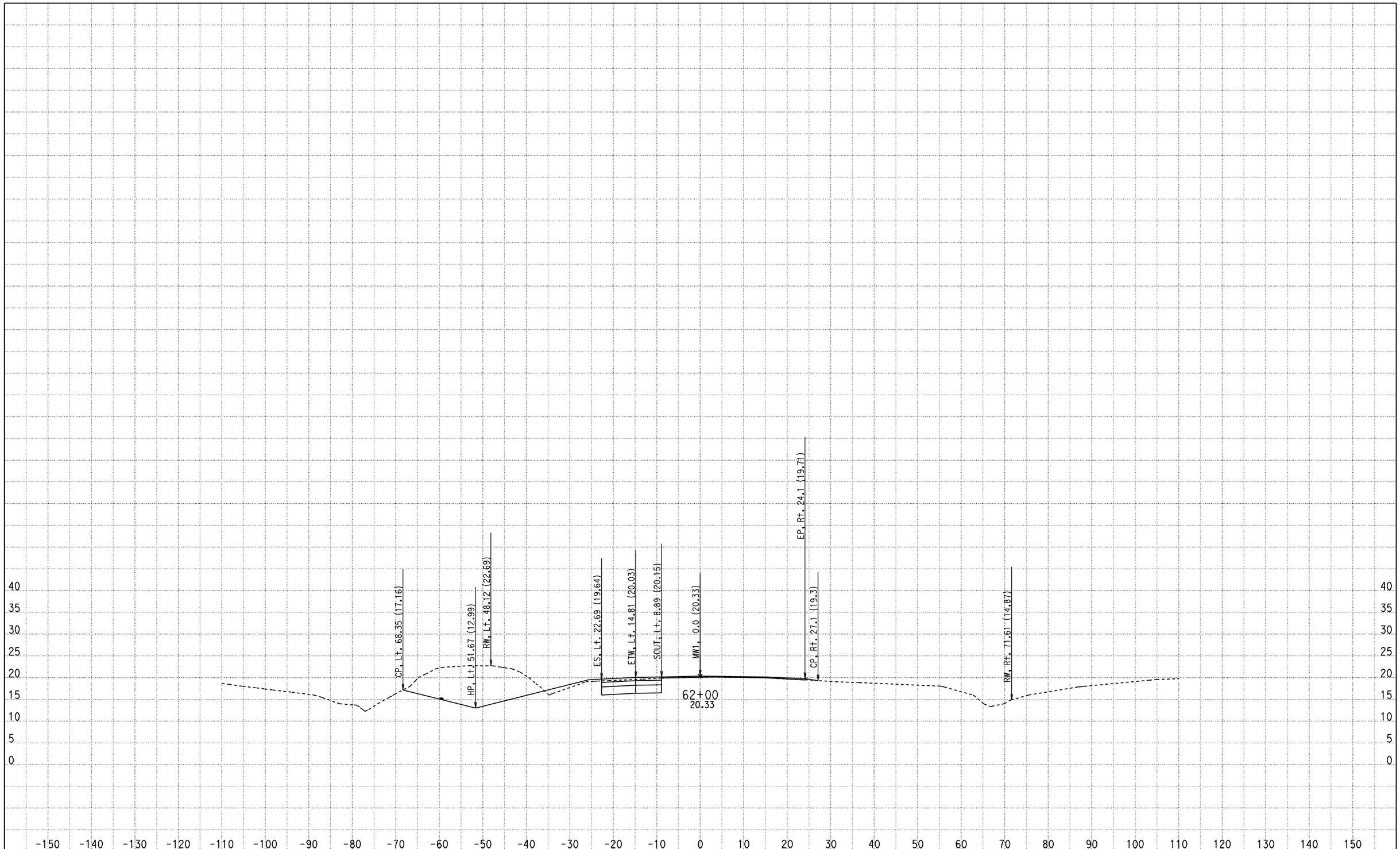

CREATED BY: Olivier Mbatchou
DATE: 7/15/2010
KC Project: 0512A File: D:\USERS\caice\0A8401\0512A\X-SECTION\dxs1.ear

CONTRACT: 0A8401
DIST/CO/RTE/PM: 04/CC/4/43.9-48.1
PROJECT ID: 0512A

SCALE: 1" = 10' Horiz.
1" = 10' Vert.

All Dimensions are US Survey Feet

MW1
CROSS SECTIONS

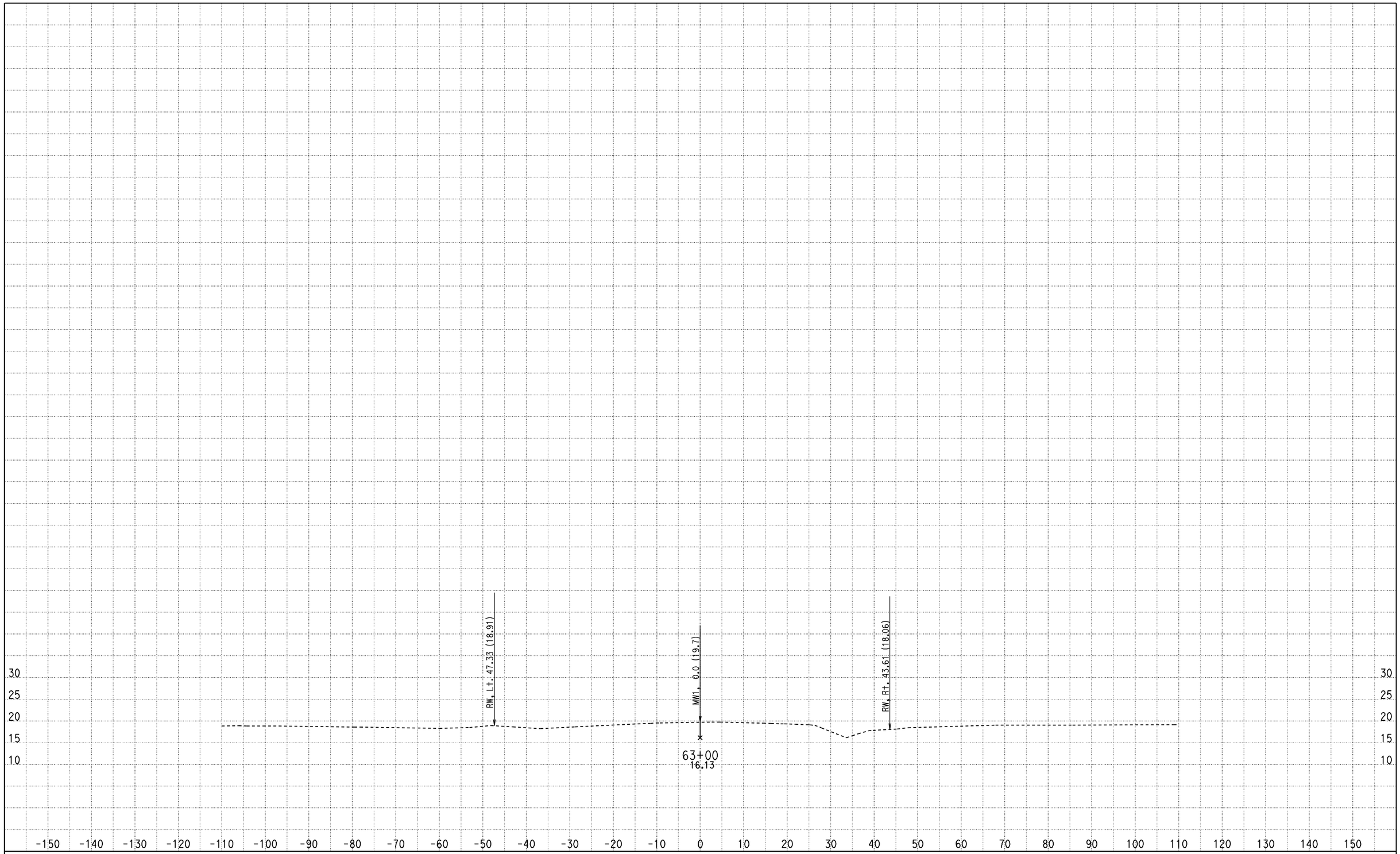

CREATED BY: Olivier Mbatchou
DATE: 7/15/2010
KC Project: 0512A File: D:\USERS\caice\0A8401\0512A\X-SECTION\dxs1.ear

CONTRACT: 0A8401
DIST/CO/RTE/PM: 04/CC/4/43.9-48.1
PROJECT ID: 0512A

SCALE: 1" = 10' Horiz.
1" = 10' Vert.

All Dimensions are US Survey Feet

MW1
CROSS SECTIONS

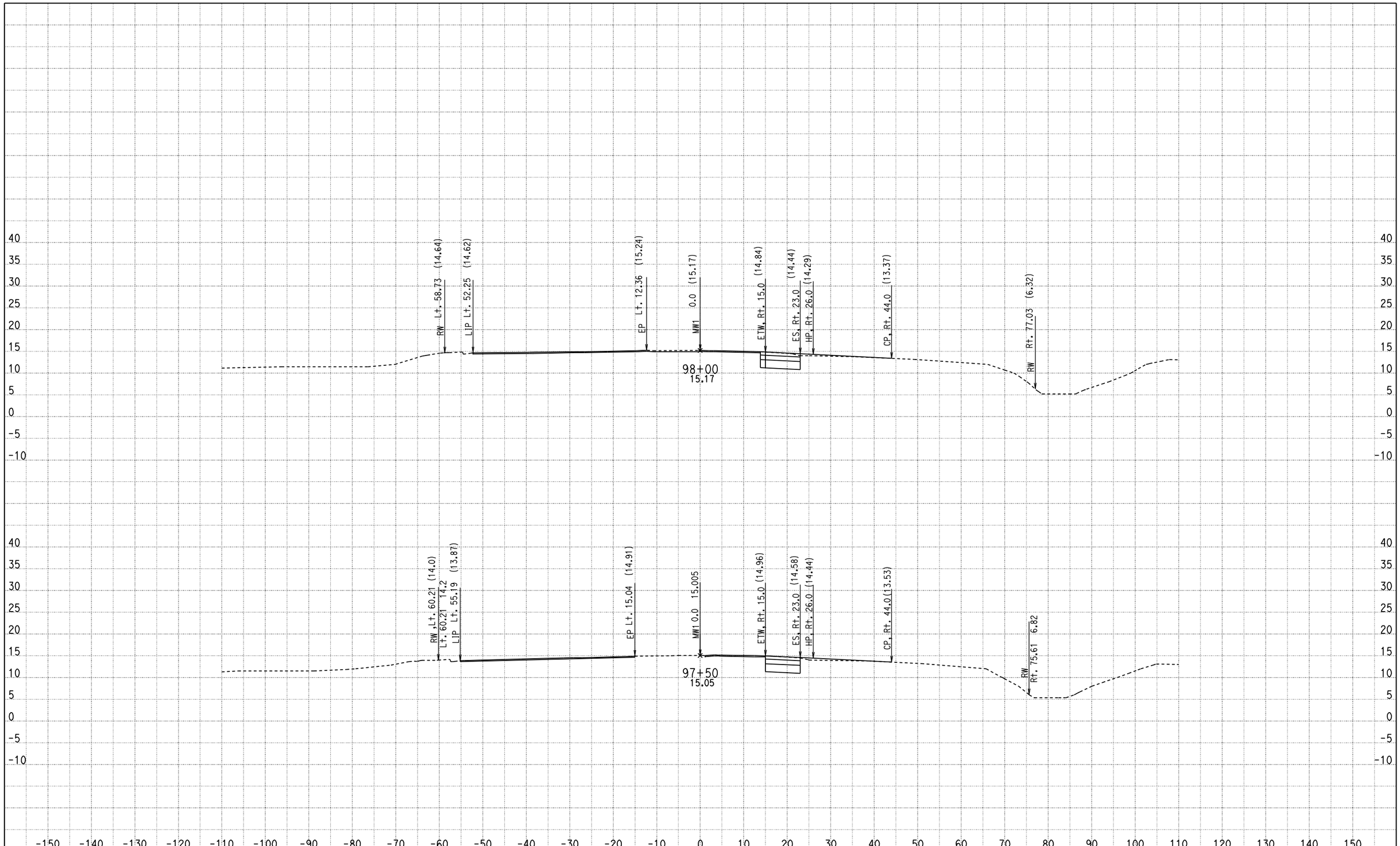

CREATED BY: Olivier Mbatchou
DATE: 7/16/2010
KC Project: 0512A File: D:\USERS\caice\0A8401\0512A\X-SECTION\dxs2.ear

CONTRACT: 0A8401
DIST/CO/RTE/PM: 04/CC/4/43.9-48.1
PROJECT ID: 0512A

SCALE: 1" = 10' Horiz.
1" = 10' Vert.

All Dimensions are US Survey Feet

MW1
CROSS SECTIONS

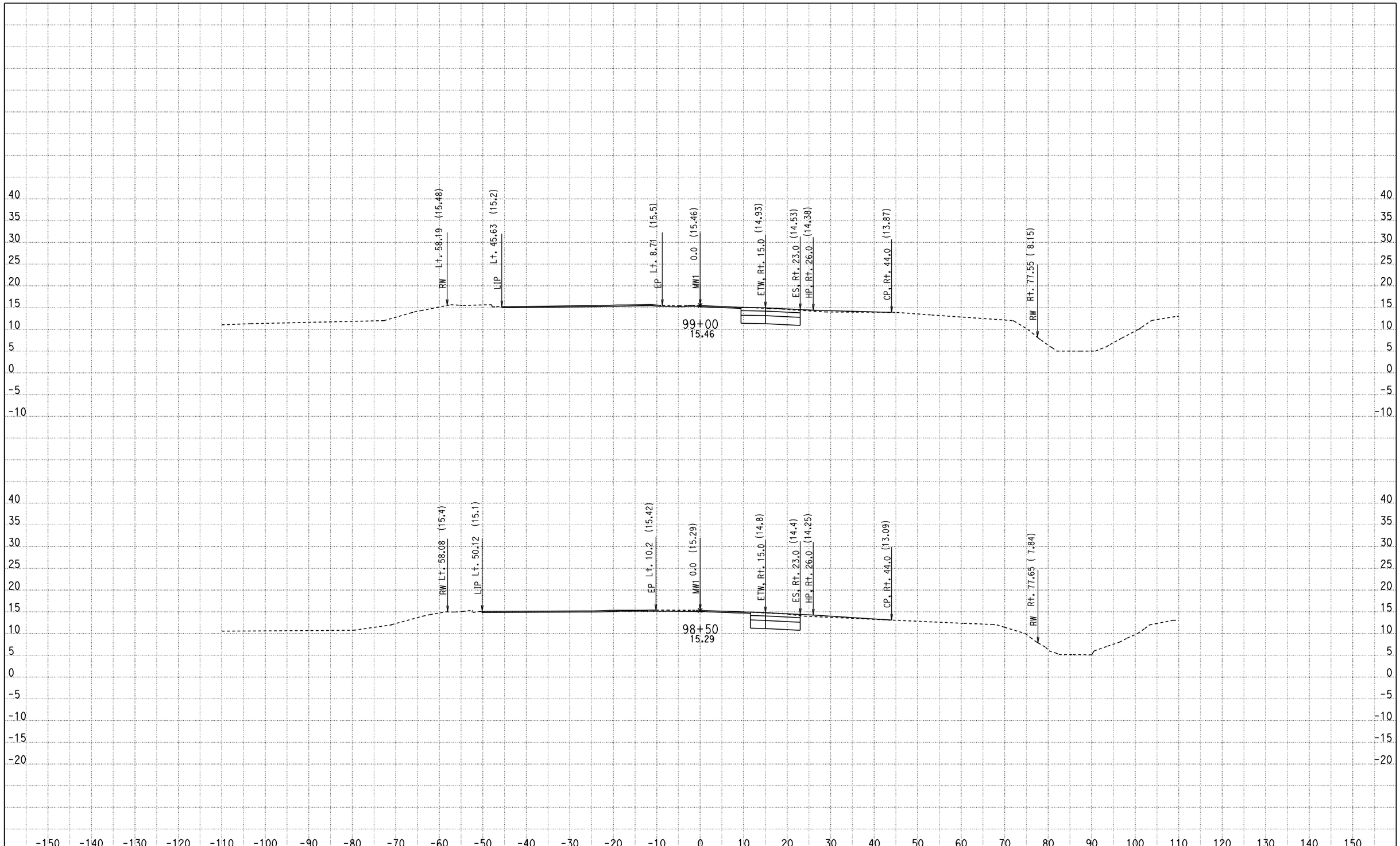

CREATED BY: Olivier Mbatchou
DATE: 7/16/2010
KC Project: 0512A File: D:\USERS\caice\0A8401\0512A\X-SECTION\dxs2.ear

CONTRACT: 0A8401
DIST/CO/RTE/PM: 04/CC/4/43.9-48.1
PROJECT ID: 0512A

SCALE: 1" = 10' Horiz.
1" = 10' Vert.

All Dimensions are US Survey Feet

MW1
CROSS SECTIONS

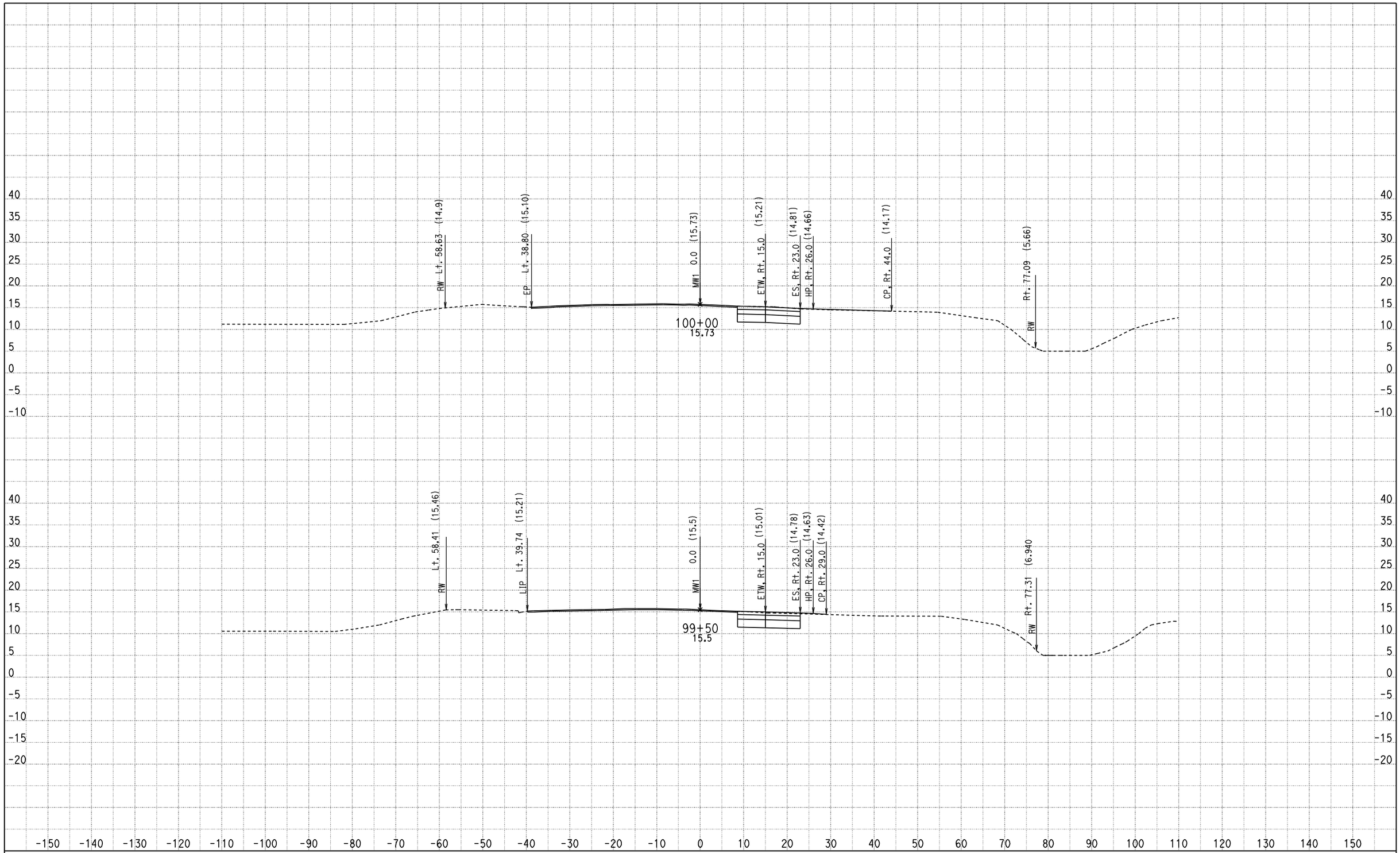

CREATED BY: Olivier Mbatchou
DATE: 7/16/2010
KC Project: 0512A File: D:\USERS\caice\0A8401\0512A\X-SECTION\dxs2.ear

CONTRACT: 0A8401
DIST/CO/RTE/PM: 04/CC/4/43.9-48.1
PROJECT ID: 0512A

SCALE: 1" = 10' Horiz.
1" = 10' Vert.

All Dimensions are US Survey Feet

MW1
CROSS SECTIONS

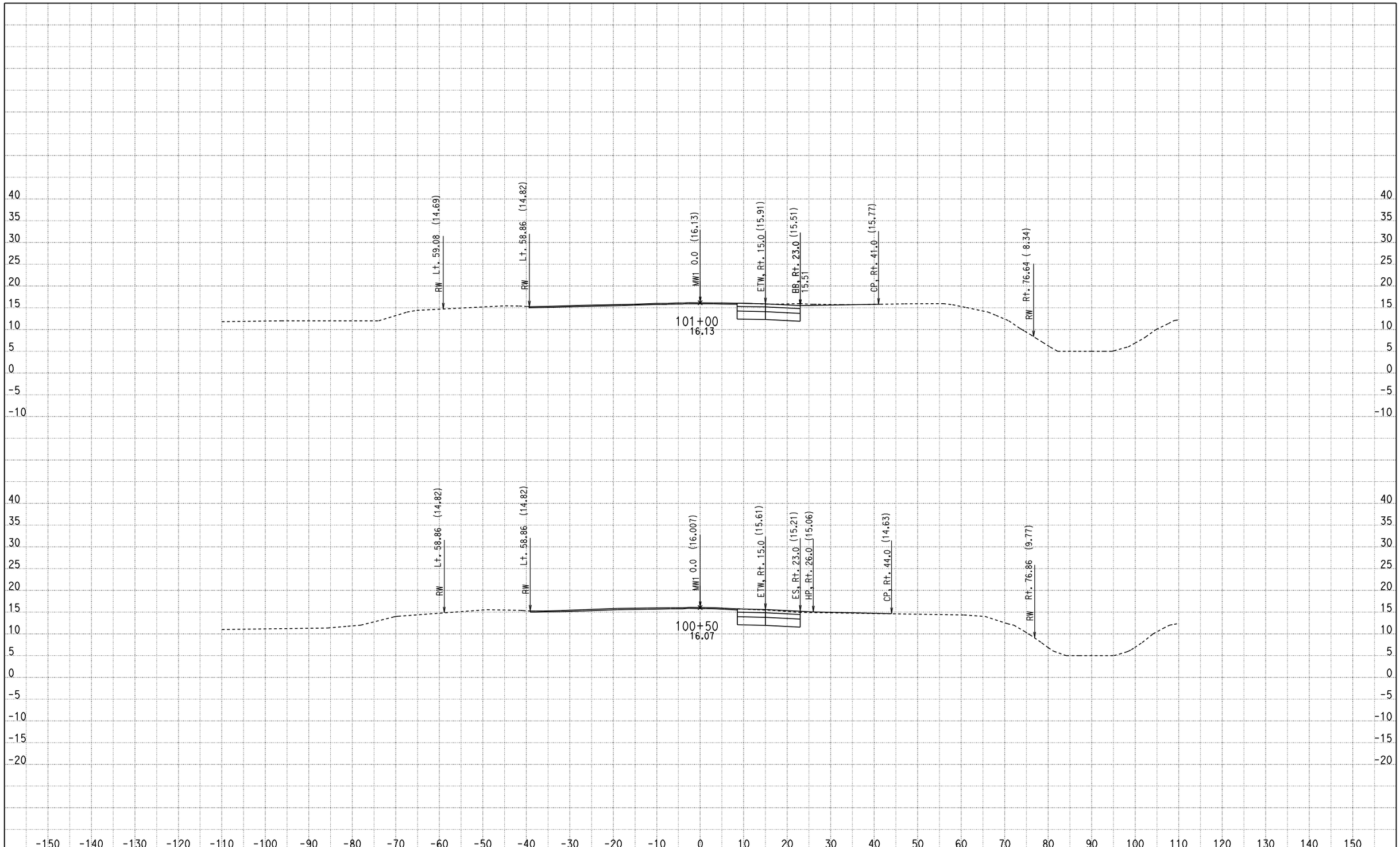

CREATED BY: Olivier Mbatchou
DATE: 7/16/2010
KC Project: 0512A File: D:\USERS\caice\0A8401\0512A\X-SECTION\dxs2.ear

CONTRACT: 0A8401
DIST/CO/RTE/PM: 04/CC/4/43.9-48.1
PROJECT ID: 0512A

SCALE: 1" = 10' Horiz.
1" = 10' Vert.

All Dimensions are US Survey Feet

MW1
CROSS SECTIONS

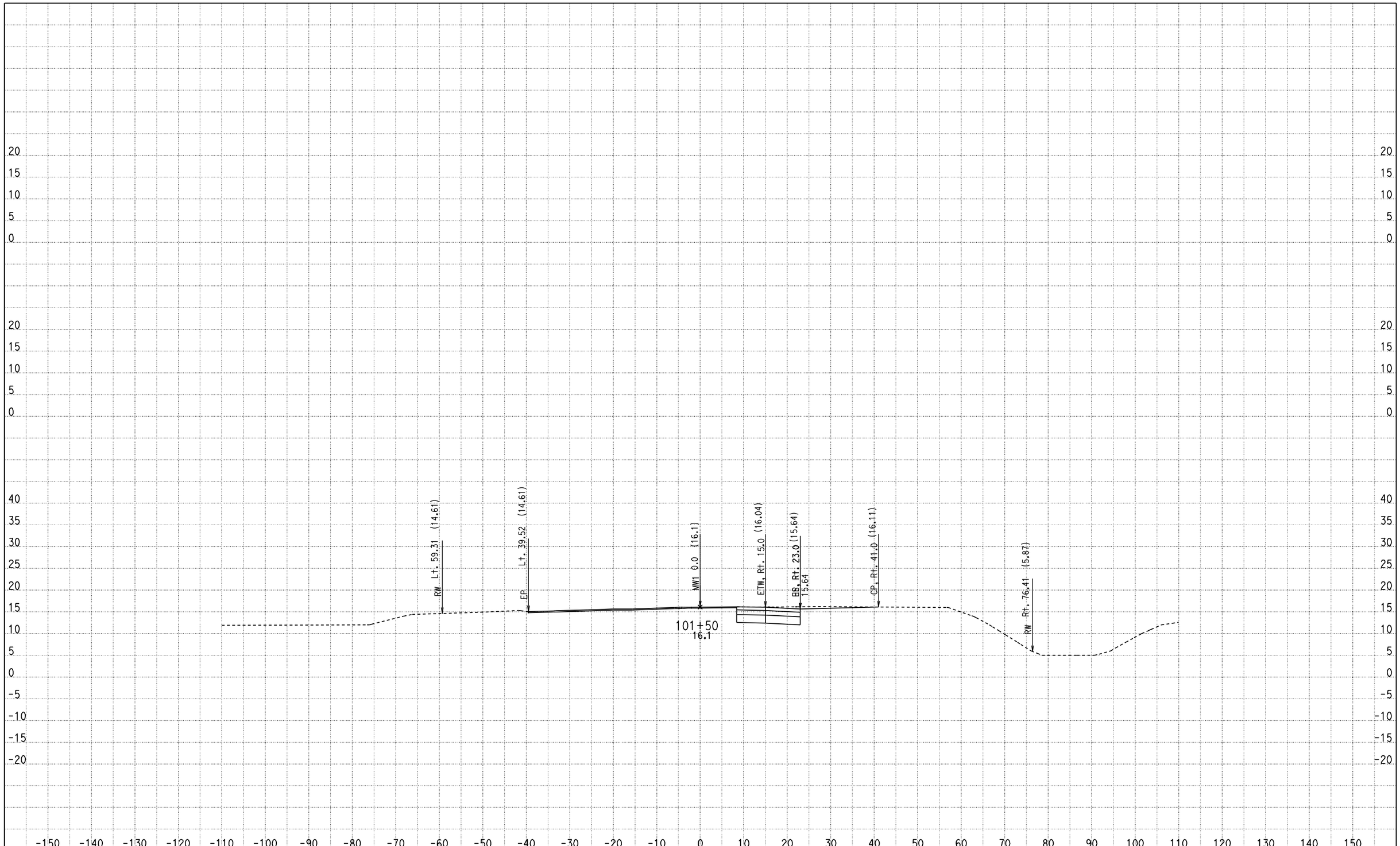

CREATED BY: Olivier Mbatchou
DATE: 7/16/2010
KC Project: 0512A File: D:\USERS\caice\0A8401\0512A\X-SECTION\dxs2.ear

CONTRACT: 0A8401
DIST/CO/RTE/PM: 04/CC/4/43.9-48.1
PROJECT ID: 0512A

SCALE: 1" = 10' Horiz.
1" = 10' Vert.

All Dimensions are US Survey Feet

MW1
CROSS SECTIONS



CREATED BY: Olivier Mbatchou
DATE: 7/16/2010
KC Project: 0512A File: D:\USERS\caice\0A8401\0512A\X-SECTION\dxs2.ear

CONTRACT: 0A8401
DIST/CO/RTE/PM: 04/CC/4/43.9-48.1
PROJECT ID: 0512A

SCALE: 1" = 10' Horiz.
1" = 10' Vert.

All Dimensions are US Survey Feet

MW1
CROSS SECTIONS

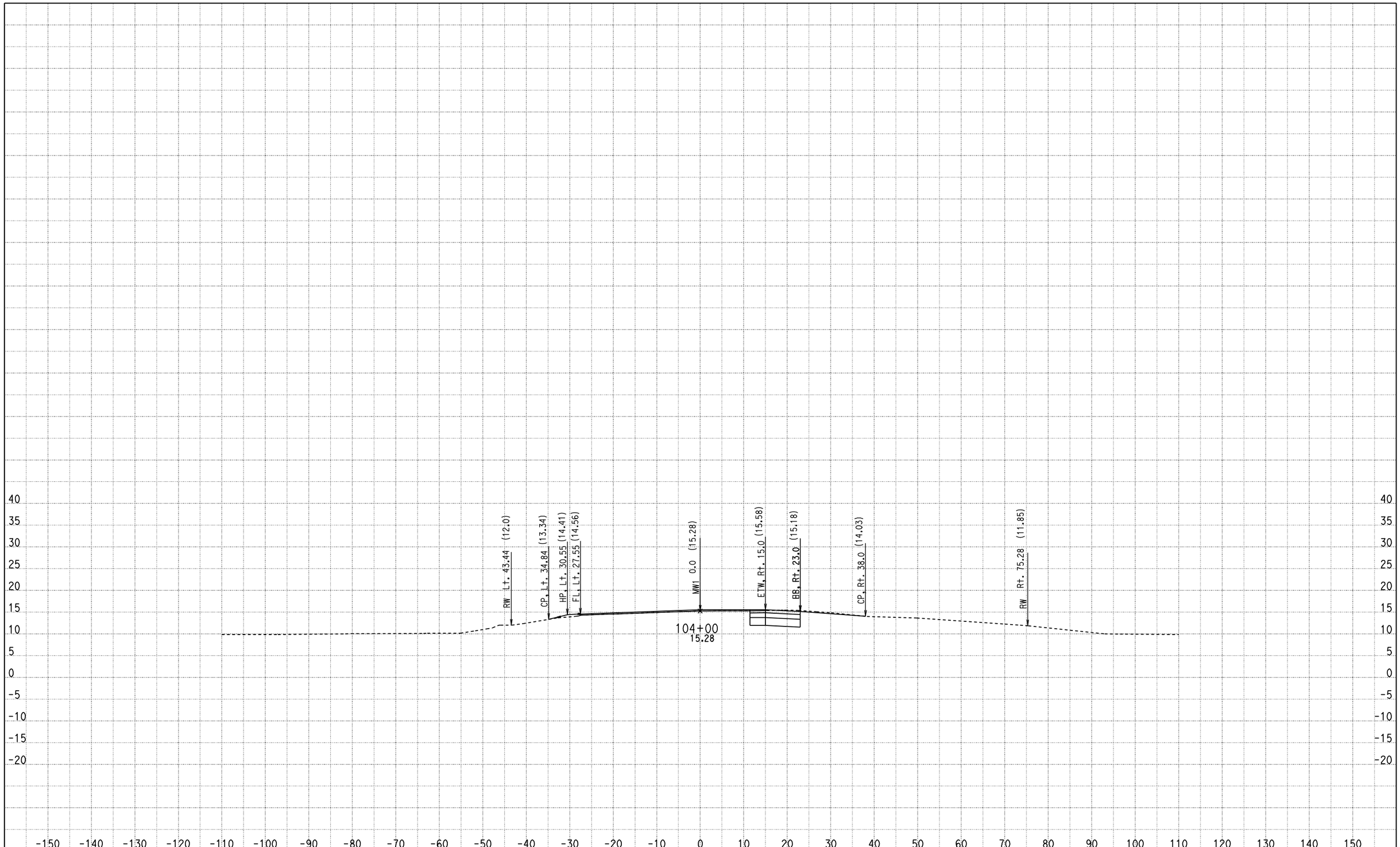

CREATED BY: Olivier Mbatchou
DATE: 7/16/2010
KC Project: 0512A File: D:\USERS\caice\0A8401\0512A\X-SECTION\dxs2.ear

CONTRACT: 0A8401
DIST/CO/RTE/PM: 04/CC/4/43.9-48.1
PROJECT ID: 0512A

SCALE: 1" = 10' Horiz.
1" = 10' Vert.

All Dimensions are US Survey Feet

MW1
CROSS SECTIONS

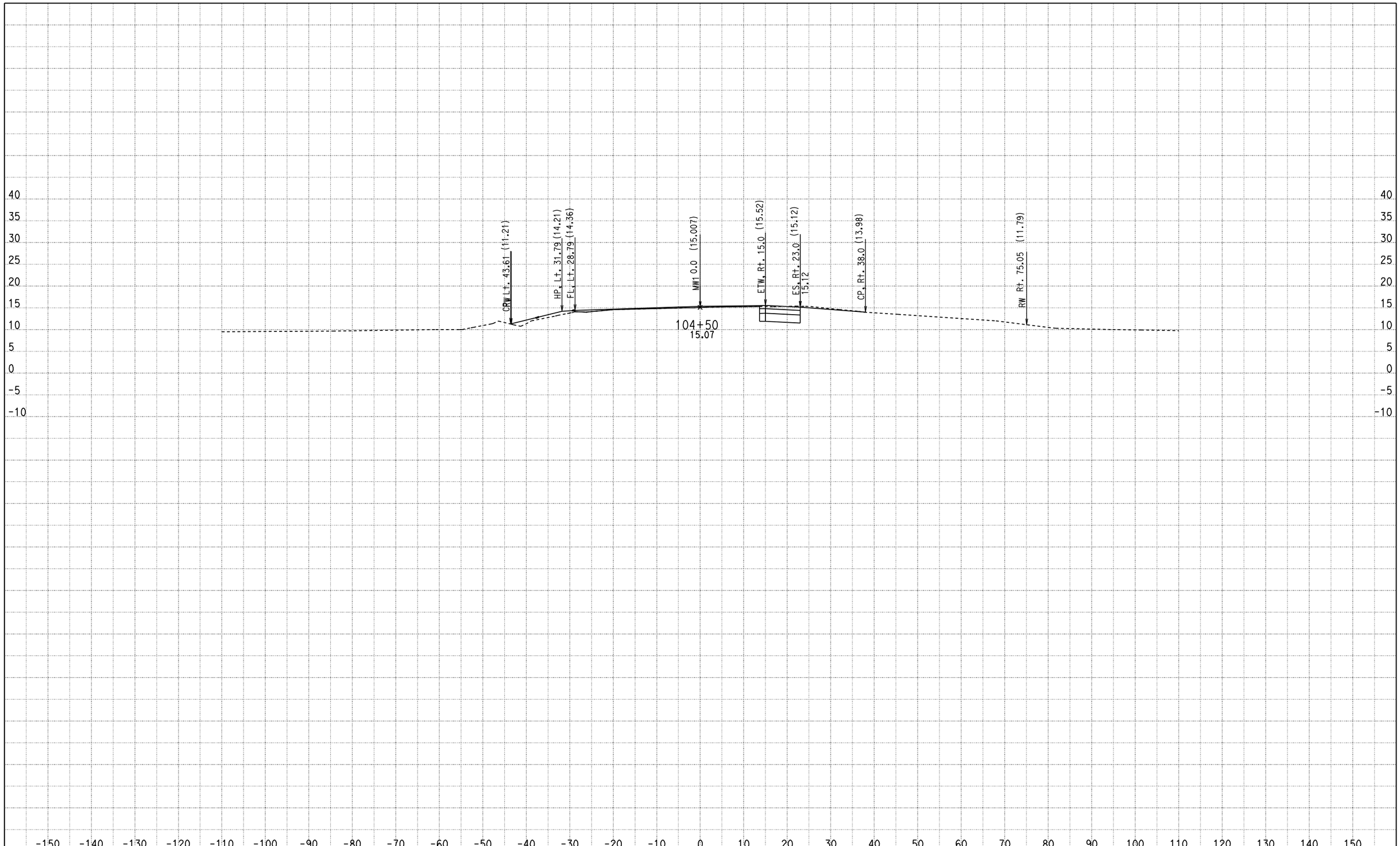

CREATED BY: Olivier Mbatchou
DATE: 7/16/2010
KC Project: 0512A File: D:\USERS\caice\0A8401\0512A\X-SECTION\dxs2.ear

CONTRACT: 0A8401
DIST/CO/RTE/PM: 04/CC/4/43.9-48.1
PROJECT ID: 0512A

SCALE: 1" = 10' Horiz.
1" = 10' Vert.

All Dimensions are US Survey Feet

MW1
CROSS SECTIONS

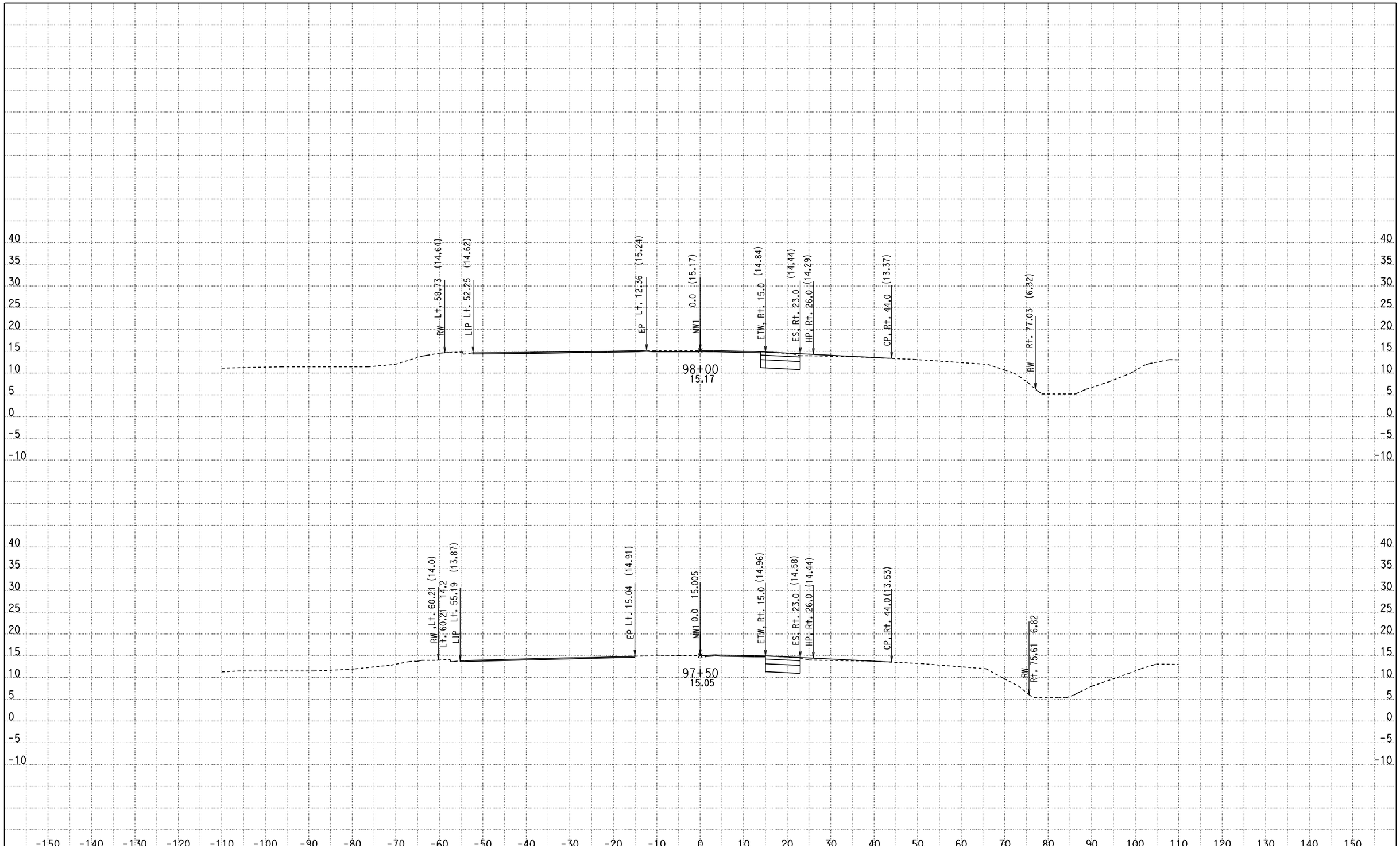

CREATED BY: Olivier Mbatchou
DATE: 7/16/2010
KC Project: 0512A File: D:\USERS\caice\0A8401\0512A\X-SECTION\dxs2.ear

CONTRACT: 0A8401
DIST/CO/RTE/PM: 04/CC/4/43.9-48.1
PROJECT ID: 0512A

SCALE: 1" = 10' Horiz.
1" = 10' Vert.

All Dimensions are US Survey Feet

MW1
CROSS SECTIONS

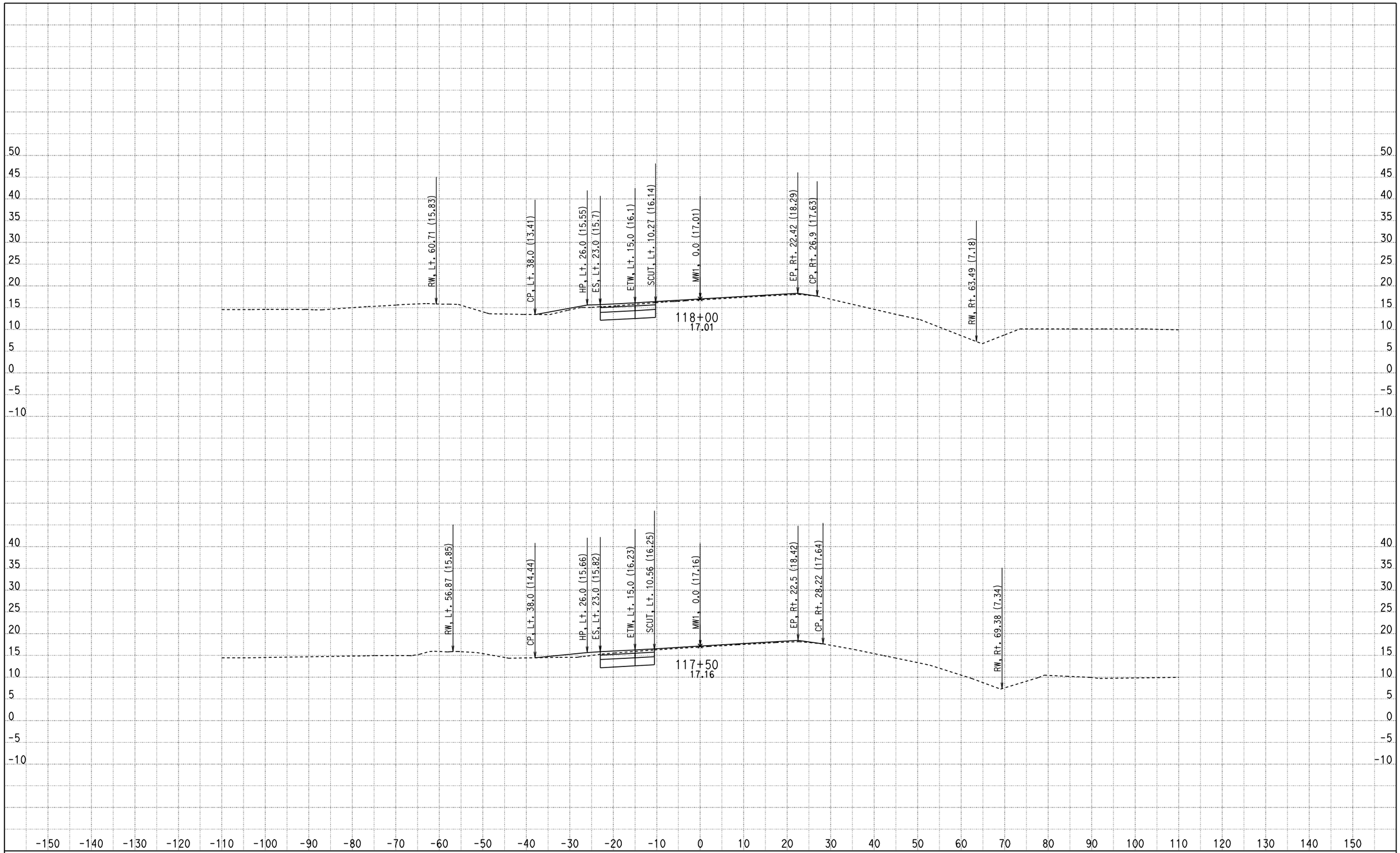

CREATED BY: Olivier Mbatchou
DATE: 7/16/2010
KC Project: 0512A File: D:\USERS\caice\0A8401\0512A\X-SECTION\dxs3.ear

CONTRACT: 0A8401
DIST/CO/RTE/PM: 04/CC/4/43.9-48.1
PROJECT ID: 0512A

SCALE: 1" = 10' Horiz.
1" = 10' Vert.

All Dimensions are US Survey Feet

MW1
CROSS SECTIONS

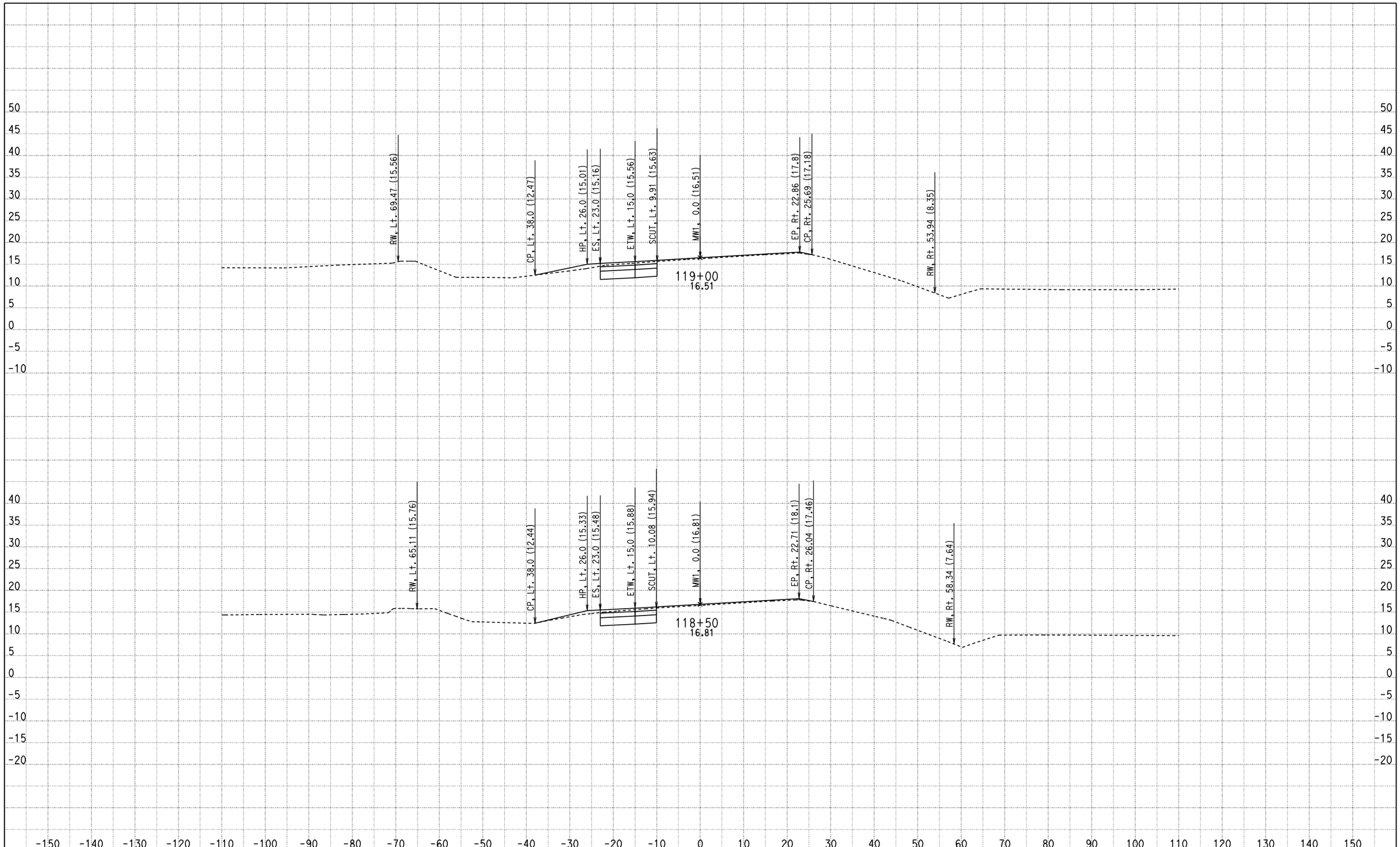

CREATED BY: Olivier Mbatchou
DATE: 7/16/2010
KC Project: 0512A File: D:\USERS\caice\0A8401\0512A\X-SECTION\dxs3.ear

CONTRACT: 0A8401
DIST/CO/RTE/PM: 04/CC/4/43.9-48.1
PROJECT ID: 0512A

SCALE: 1" = 10' Horiz.
1" = 10' Vert.

All Dimensions are US Survey Feet

MW1
CROSS SECTIONS

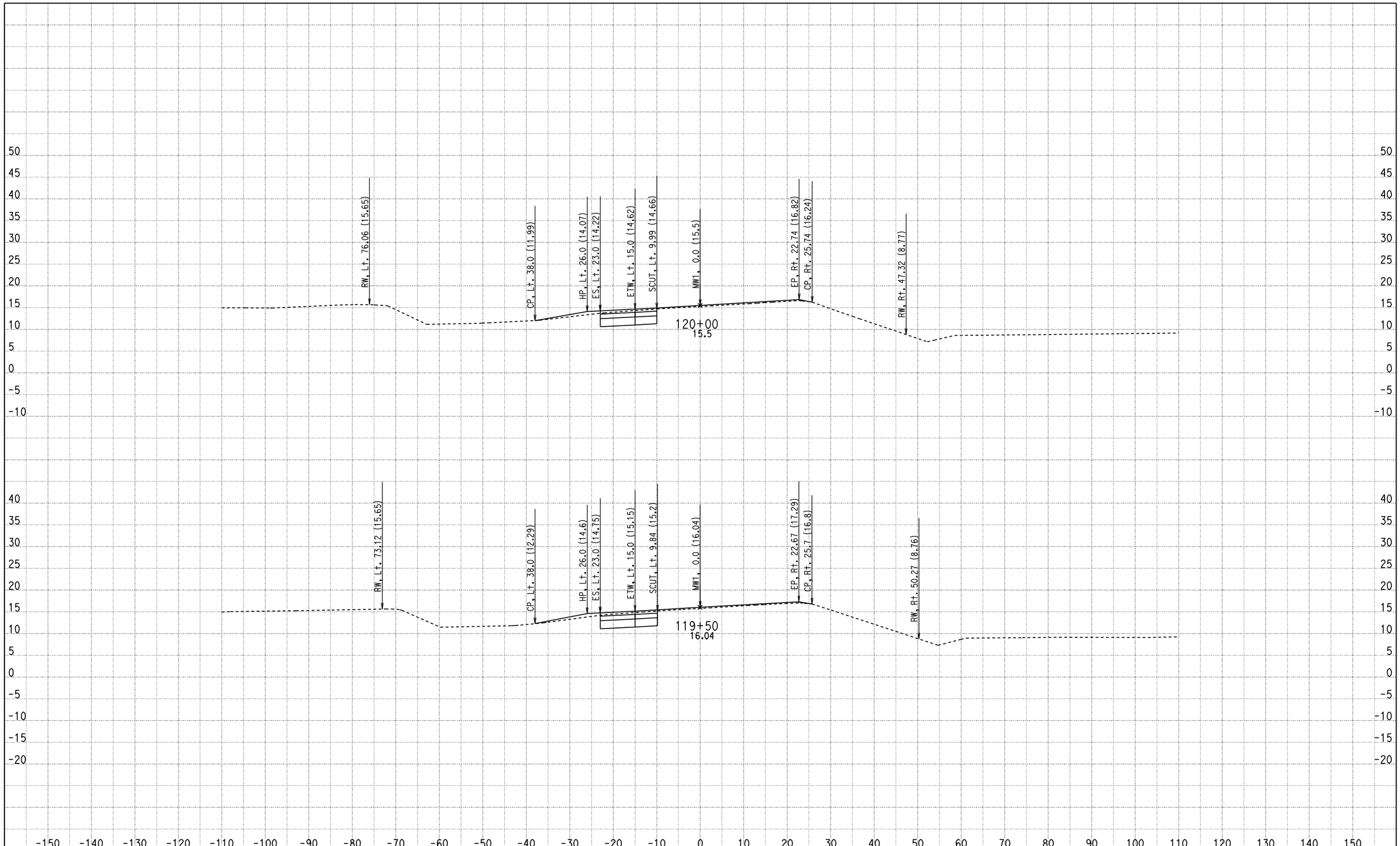

CREATED BY: Olivier Mbatchou
DATE: 7/16/2010
KC Project: 0512A File: D:\USERS\caice\0A8401\0512A\X-SECTION\dxs3.ear

CONTRACT: 0A8401
DIST/CO/RTE/PM: 04/CC/4/43.9-48.1
PROJECT ID: 0512A

SCALE: 1" = 10' Horiz.
1" = 10' Vert.

All Dimensions are US Survey Feet

MW1
CROSS SECTIONS

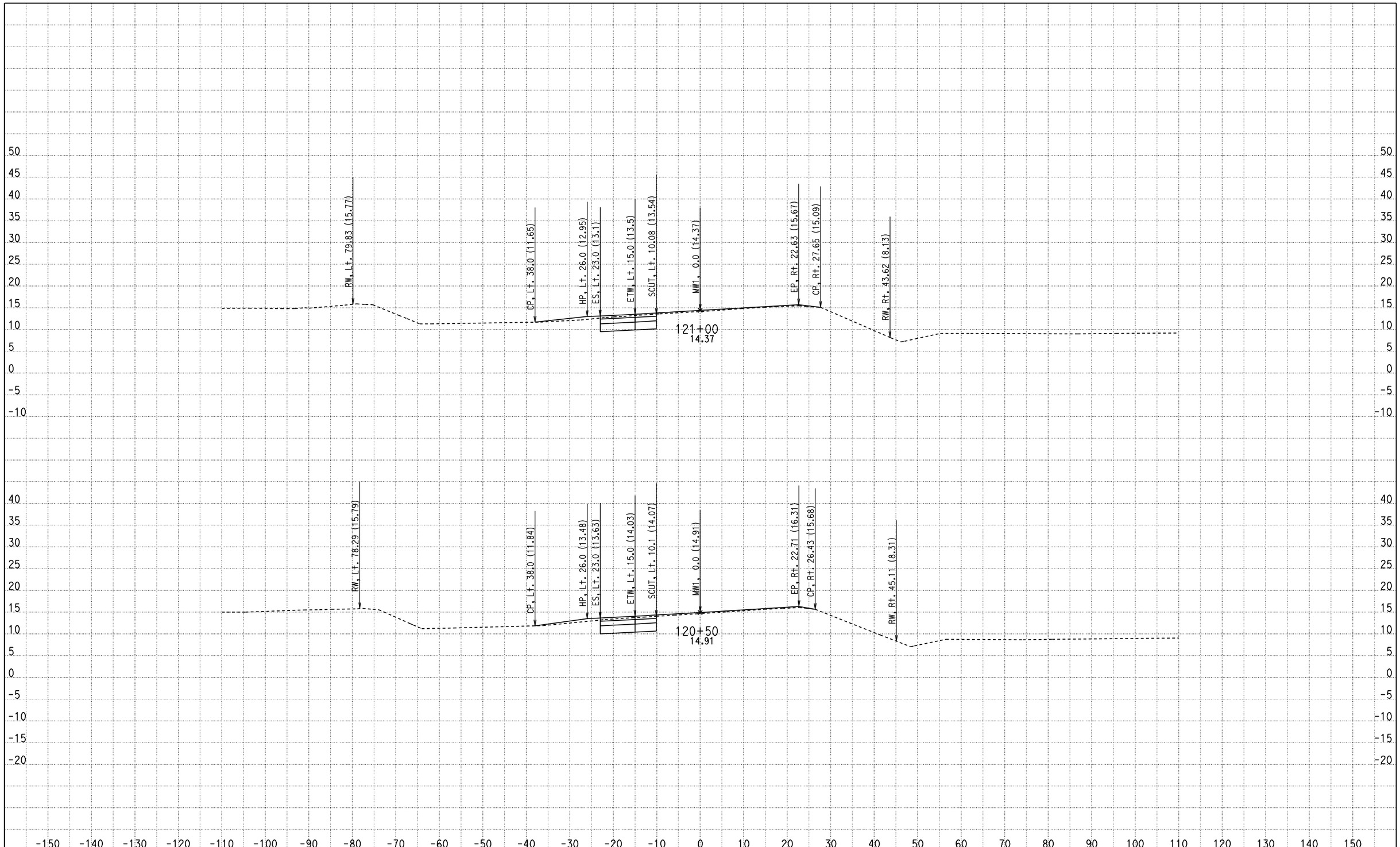

CREATED BY: Olivier Mbatchou
DATE: 7/16/2010
KC Project: 0512A File: D:\USERS\caice\0A8401\0512A\X-SECTION\dxs3.ear

CONTRACT: 0A8401
DIST/CO/RTE/PM: 04/CC/4/43.9-48.1
PROJECT ID: 0512A

SCALE: 1" = 10' Horiz.
1" = 10' Vert.

All Dimensions are US Survey Feet

MW1
CROSS SECTIONS

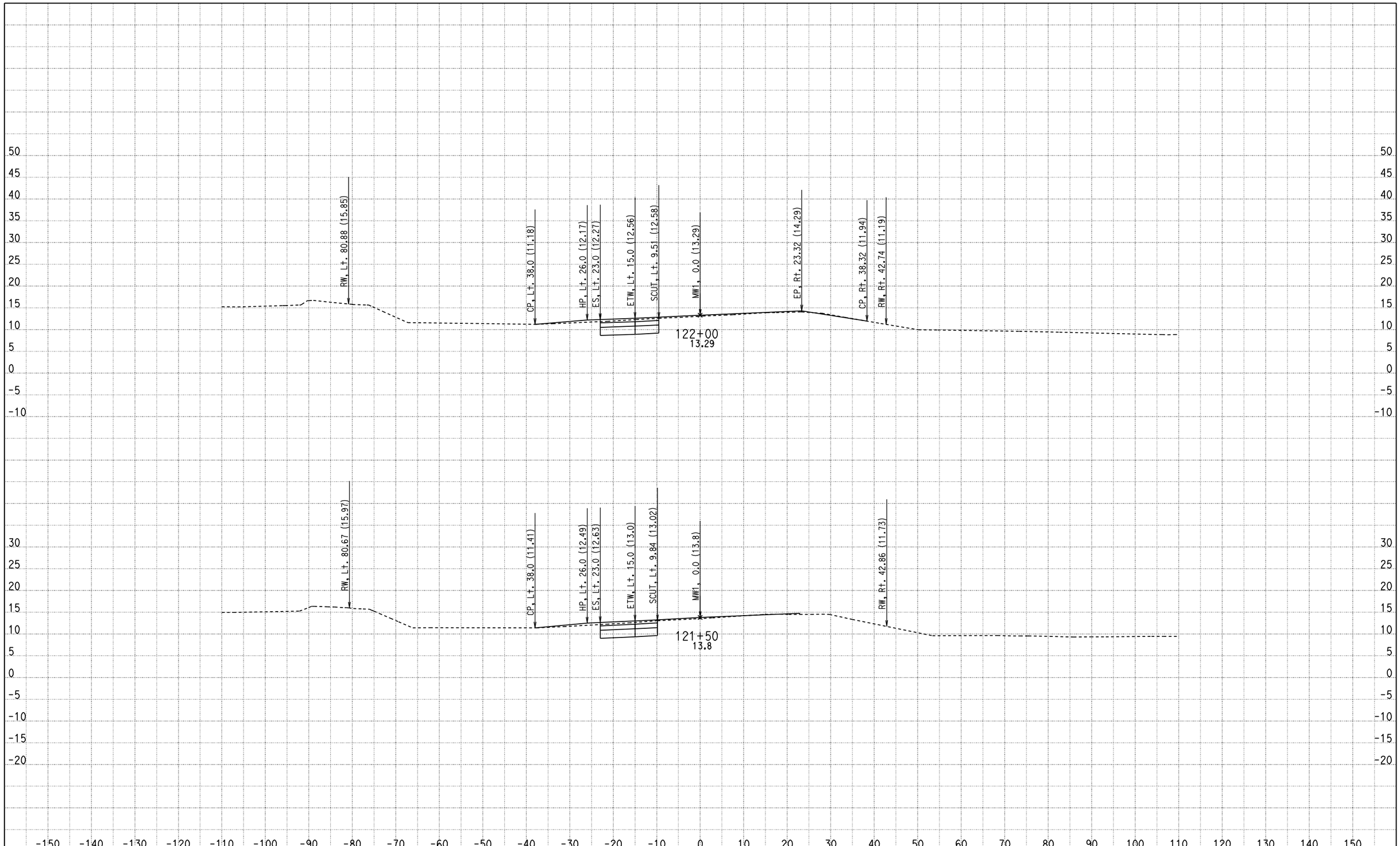

CREATED BY: Olivier Mbatchou
DATE: 7/16/2010
KC Project: 0512A File: D:\USERS\caice\0A8401\0512A\X-SECTION\dxs3.ear

CONTRACT: 0A8401
DIST/CO/RTE/PM: 04/CC/4/43.9-48.1
PROJECT ID: 0512A

SCALE: 1" = 10' Horiz.
1" = 10' Vert.

All Dimensions are US Survey Feet

MW1
CROSS SECTIONS

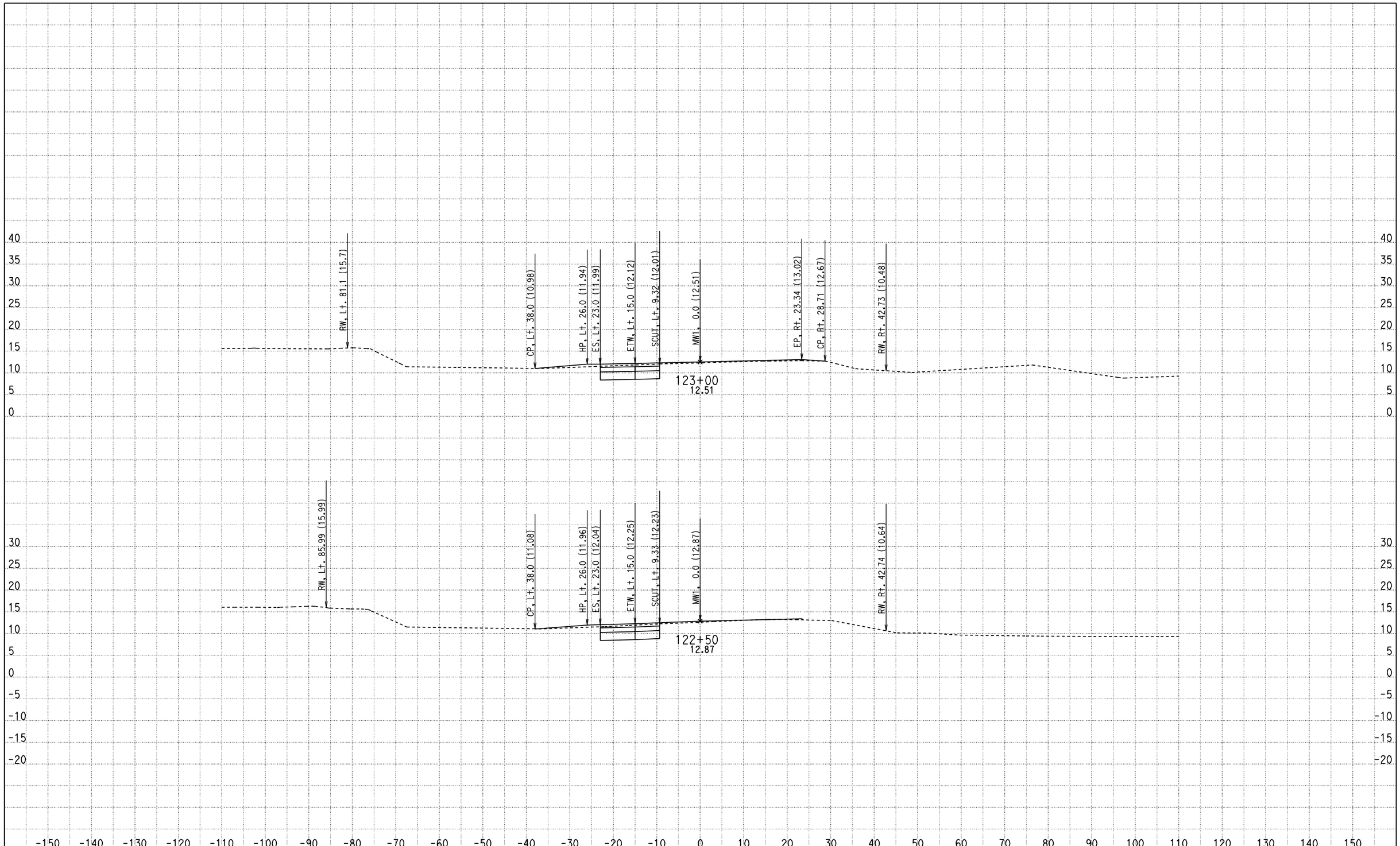

CREATED BY: Olivier Mbatchou
DATE: 7/16/2010
KC Project: 0512A File: D:\USERS\caice\0A8401\0512A\X-SECTION\dxs3.ear

CONTRACT: 0A8401
DIST/CO/RTE/PM: 04/CC/4/43.9-48.1
PROJECT ID: 0512A

SCALE: 1" = 10' Horiz.
1" = 10' Vert.

All Dimensions are US Survey Feet

MW1
CROSS SECTIONS

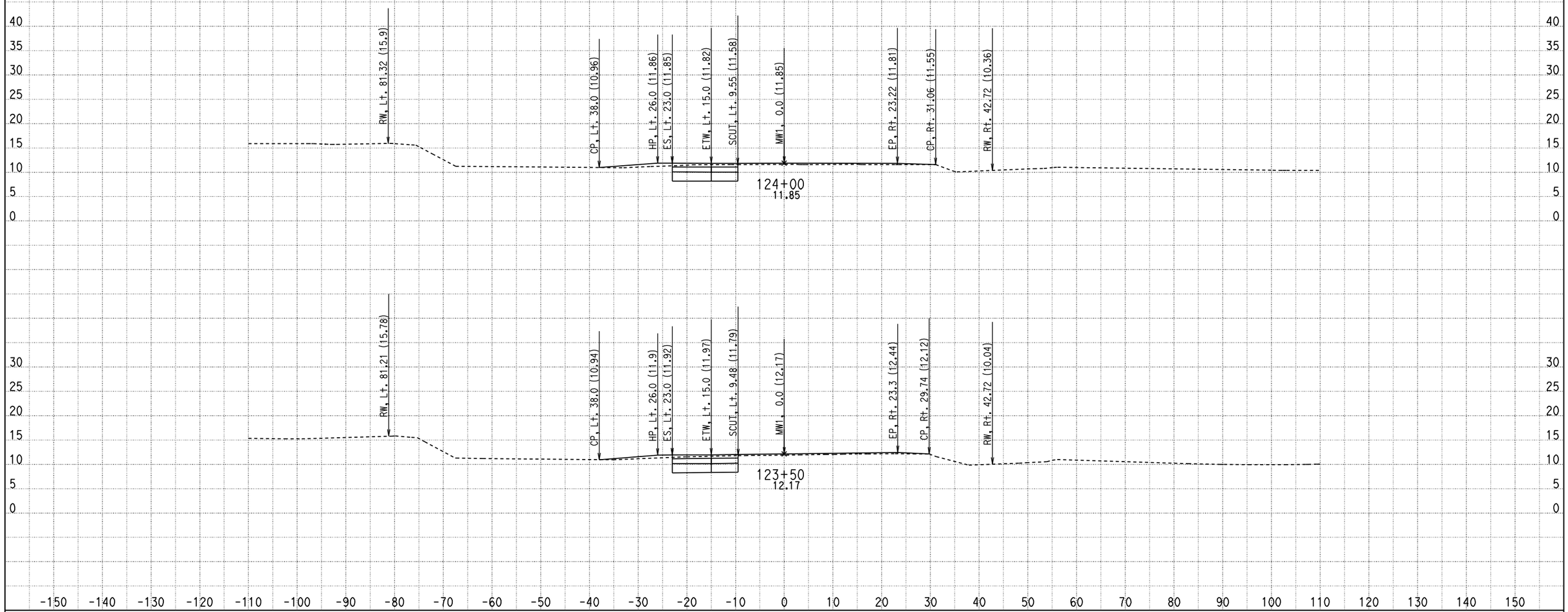

CREATED BY: Olivier Mbatchou
DATE: 7/16/2010
KC Project: 0512A File: D:\USERS\caice\0A8401\0512A\X-SECTION\dxs3.ear

CONTRACT: 0A8401
DIST/CO/RTE/PM: 04/CC/4/43.9-48.1
PROJECT ID: 0512A

SCALE: 1" = 10' Horiz.
1" = 10' Vert.

All Dimensions are US Survey Feet

MW1
CROSS SECTIONS

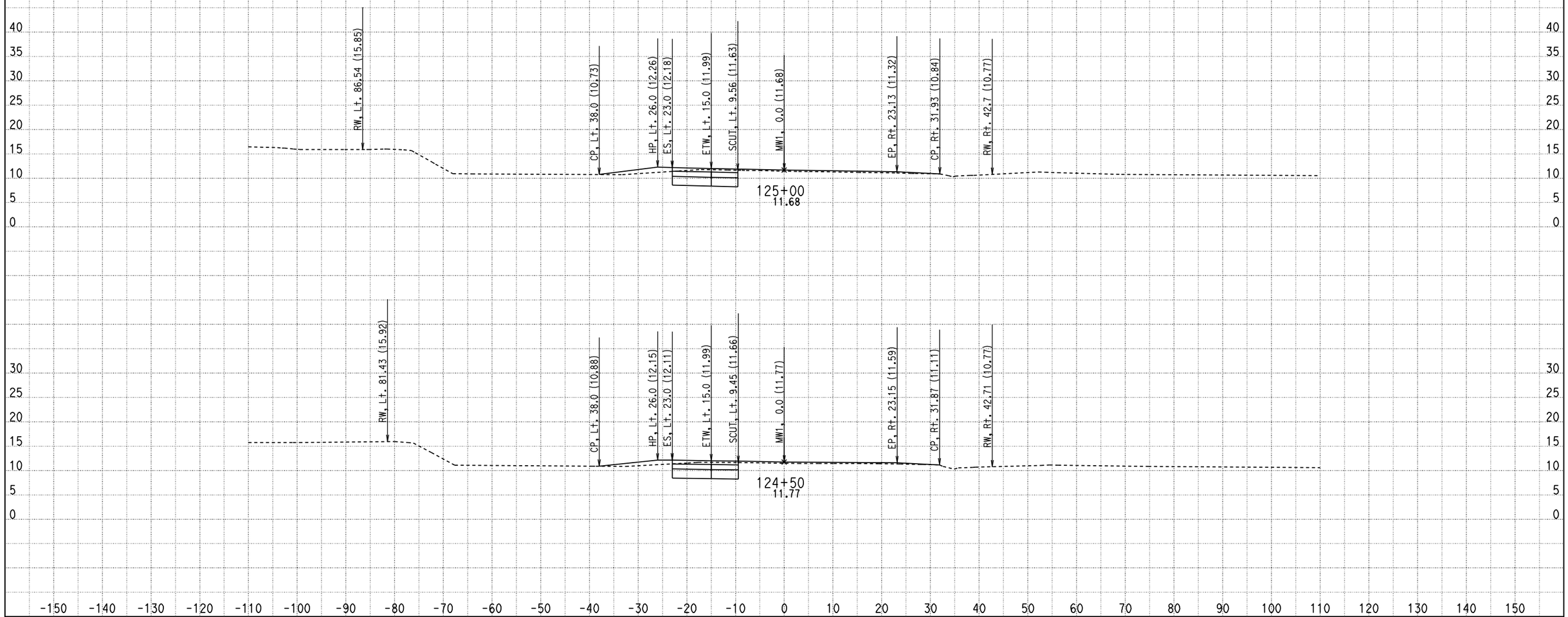

CREATED BY: Olivier Mbatchou
DATE: 7/16/2010
KC Project: 0512A File: D:\USERS\caice\0A8401\0512A\X-SECTION\dxs3.ear

CONTRACT: 0A8401
DIST/CO/RTE/PM: 04/CC/4/43.9-48.1
PROJECT ID: 0512A

SCALE: 1" = 10' Horiz.
1" = 10' Vert.

All Dimensions are US Survey Feet

MW1
CROSS SECTIONS

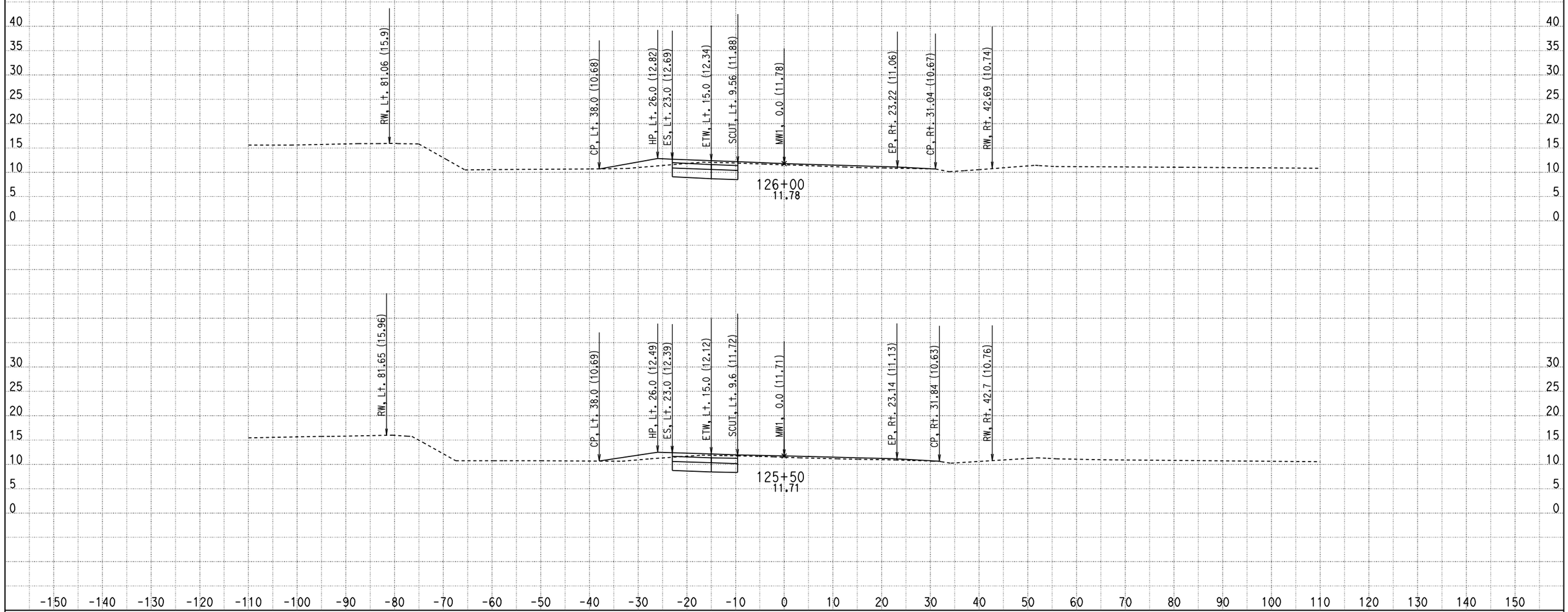

CREATED BY: Olivier Mbatchou
DATE: 7/16/2010
KC Project: 0512A File: D:\USERS\caice\0A8401\0512A\X-SECTION\dxs3.ear

CONTRACT: 0A8401
DIST/CO/RTE/PM: 04/CC/4/43.9-48.1
PROJECT ID: 0512A

SCALE: 1" = 10' Horiz.
1" = 10' Vert.

All Dimensions are US Survey Feet

MW1
CROSS SECTIONS
SHEET 101 OF 281



CREATED BY: Olivier Mbatchou
DATE: 7/16/2010
KC Project: 0512A File: D:\USERS\caice\0A8401\0512A\X-SECTION\dxs3.ear

CONTRACT: 0A8401
DIST/CO/RTE/PM: 04/CC/4/43.9-48.1
PROJECT ID: 0512A

SCALE: 1" = 10' Horiz.
1" = 10' Vert.

All Dimensions are US Survey Feet

MW1
CROSS SECTIONS

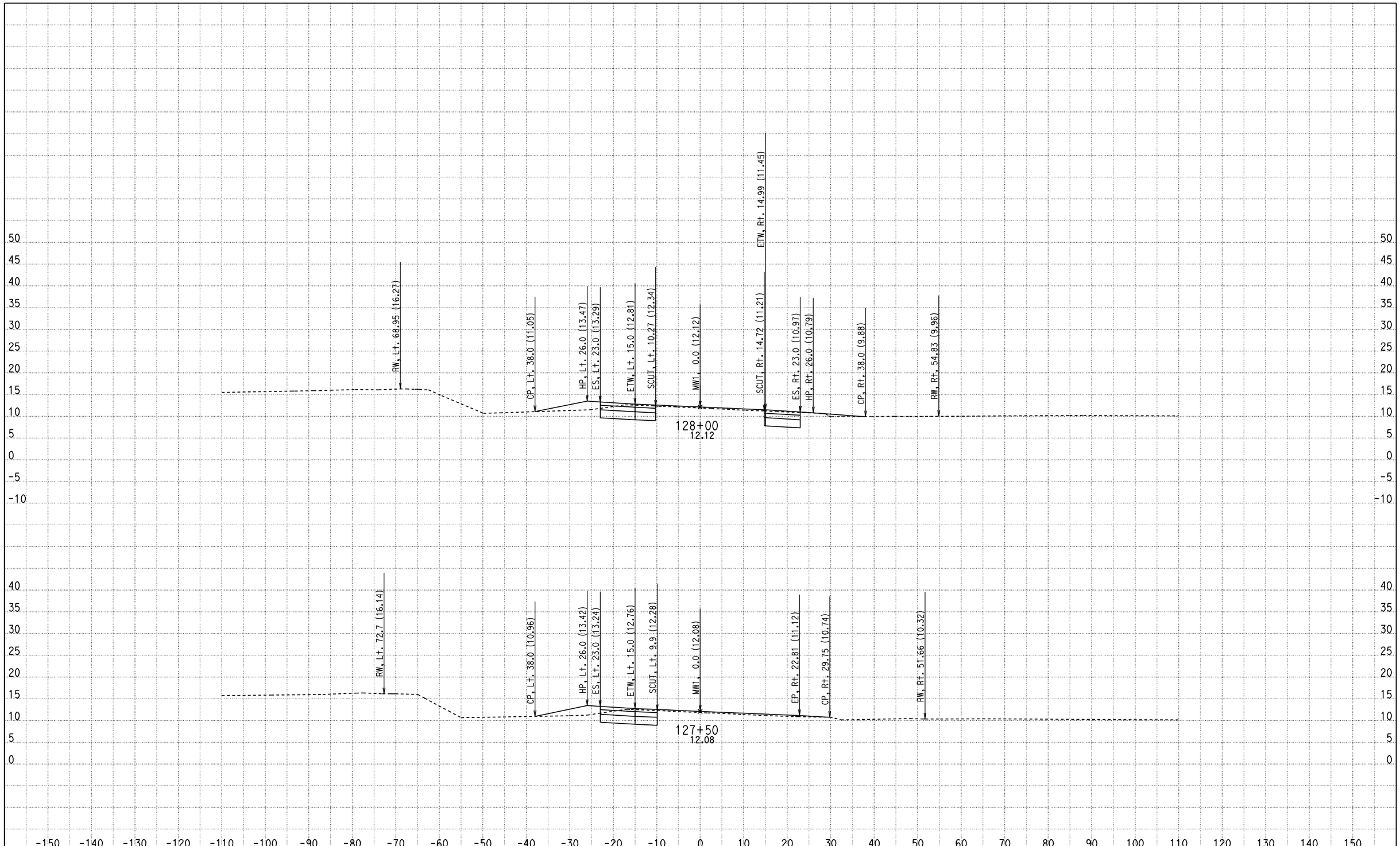

CREATED BY: Olivier Mbatchou
DATE: 7/16/2010
KC Project: 0512A File: D:\USERS\caice\0A8401\0512A\X-SECTION\dxs3.ear

CONTRACT: 0A8401
DIST/CO/RTE/PM: 04/CC/4/43.9-48.1
PROJECT ID: 0512A

SCALE: 1" = 10' Horiz.
1" = 10' Vert.

All Dimensions are US Survey Feet

MW1
CROSS SECTIONS
SHEET 103 OF 281

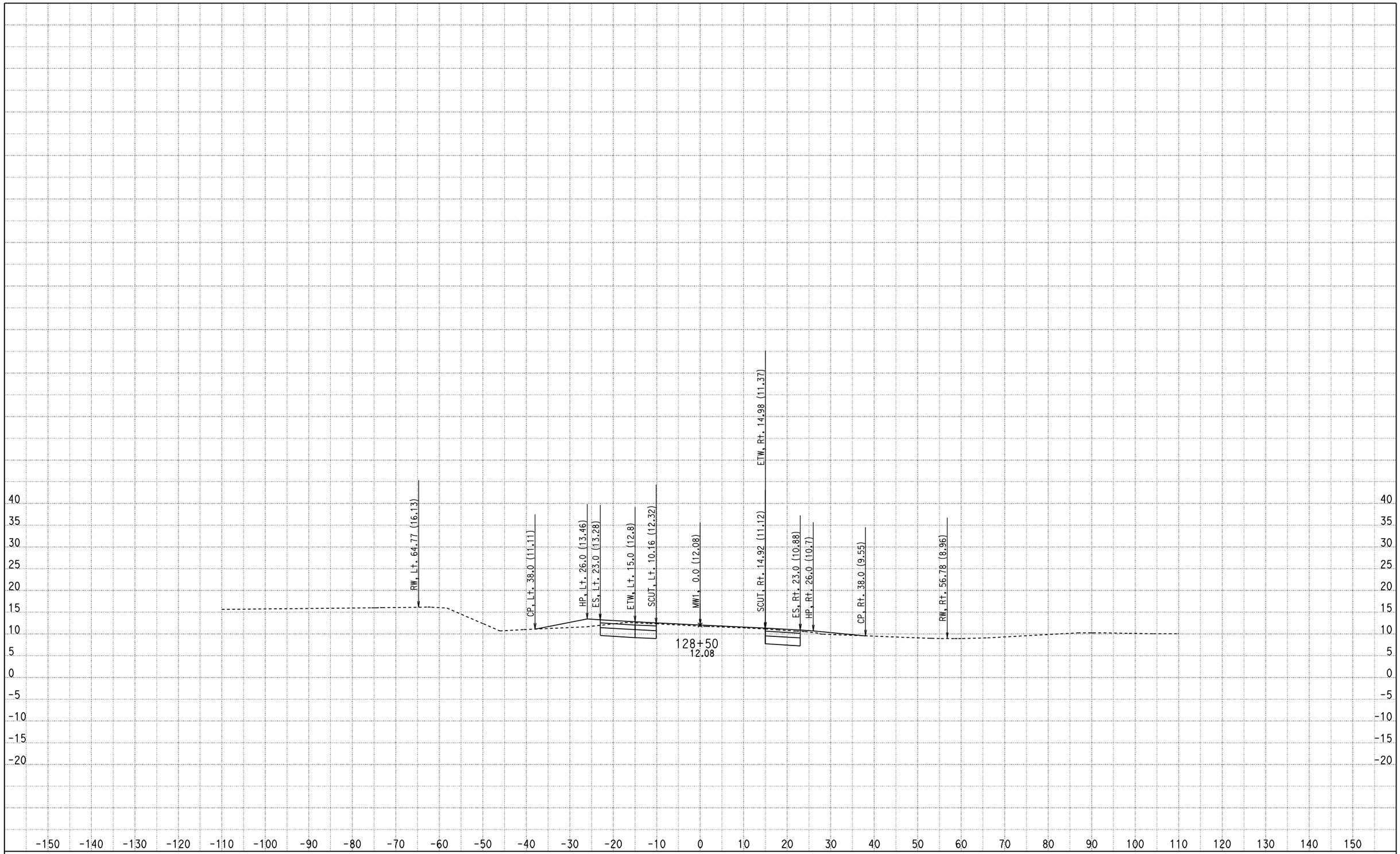

CREATED BY: Olivier Mbatchou
DATE: 7/16/2010
KC Project: 0512A File: D:\USERS\caice\0A8401\0512A\X-SECTION\dxs3.ear

CONTRACT: 0A8401
DIST/CO/RTE/PM: 04/CC/4/43.9-48.1
PROJECT ID: 0512A

SCALE: 1" = 10' Horiz.
1" = 10' Vert.

All Dimensions are US Survey Feet

MW1
CROSS SECTIONS

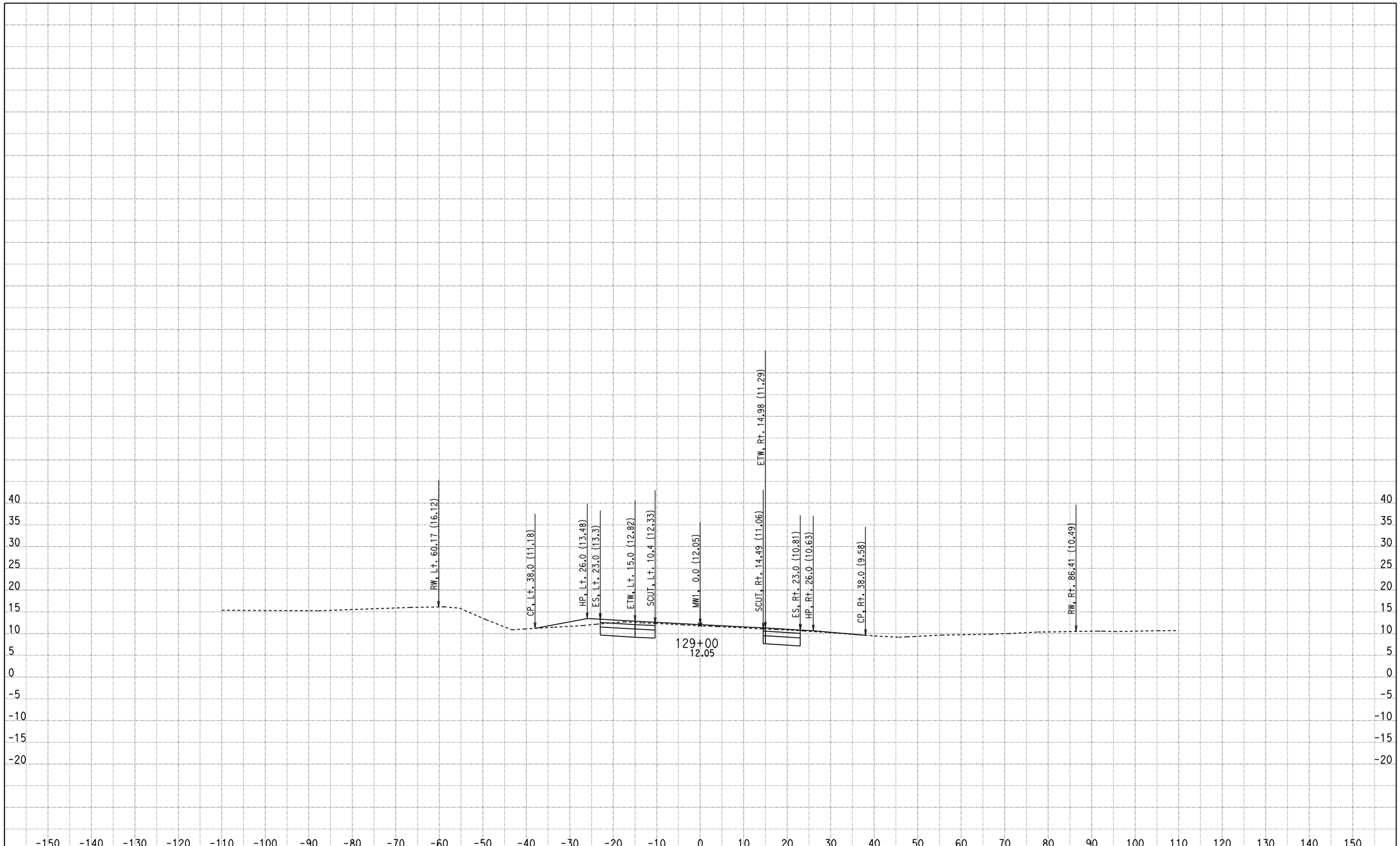

CREATED BY: Olivier Mbatchou
DATE: 7/16/2010
KC Project: 0512A File: D:\USERS\caice\0A8401\0512A\X-SECTION\dxs3.ear

CONTRACT: 0A8401
DIST/CO/RTE/PM: 04/CC/4/43.9-48.1
PROJECT ID: 0512A

SCALE: 1" = 10' Horiz.
1" = 10' Vert.

All Dimensions are US Survey Feet

MW1
CROSS SECTIONS



CREATED BY: Olivier Mbatchou
DATE: 7/16/2010
KC Project: 0512A File: D:\USERS\caice\0A8401\0512A\X-SECTION\dxs3.ear

CONTRACT: 0A8401
DIST/CO/RTE/PM: 04/CC/4/43.9-48.1
PROJECT ID: 0512A

SCALE: 1" = 10' Horiz.
1" = 10' Vert.

All Dimensions are US Survey Feet

MW1
CROSS SECTIONS



CREATED BY: Olivier Mbatchou
DATE: 7/16/2010
KC Project: 0512A File: D:\USERS\caice\0A8401\0512A\X-SECTION\dxs3.ear

CONTRACT: 0A8401
DIST/CO/RTE/PM: 04/CC/4/43.9-48.1
PROJECT ID: 0512A

SCALE: 1" = 10' Horiz.
1" = 10' Vert.

All Dimensions are US Survey Feet

MW1
CROSS SECTIONS



CREATED BY: Olivier Mbatchou
DATE: 7/16/2010
KC Project: 0512A File: D:\USERS\caice\0A8401\0512A\X-SECTION\dxs3.ear

CONTRACT: 0A8401
DIST/CO/RTE/PM: 04/CC/4/43.9-48.1
PROJECT ID: 0512A

SCALE: 1" = 10' Horiz.
1" = 10' Vert.

All Dimensions are US Survey Feet

MW1
CROSS SECTIONS

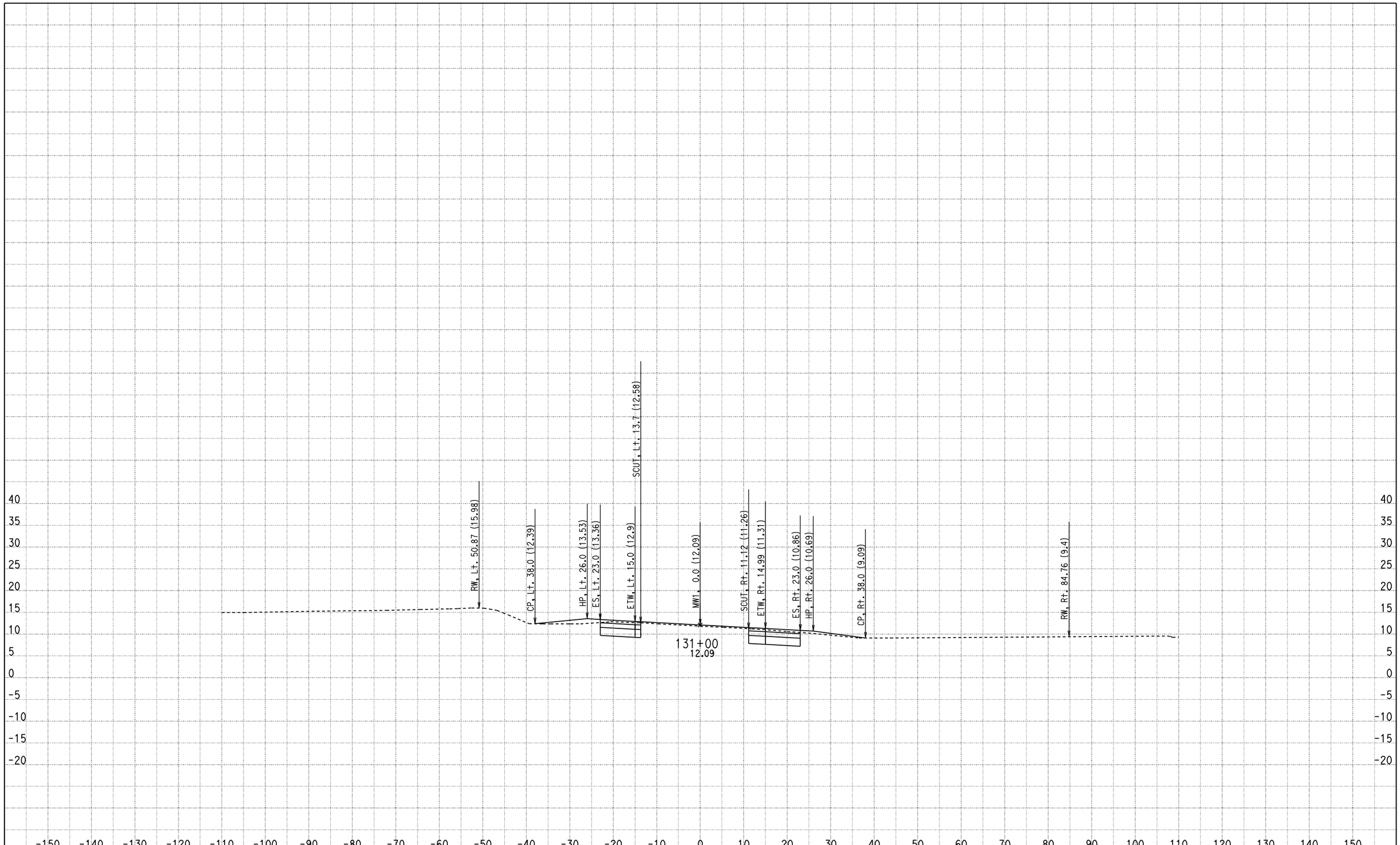

CREATED BY: Olivier Mbatchou
DATE: 7/16/2010
KC Project: 0512A File: D:\USERS\caice\0A8401\0512A\X-SECTION\dxs3.ear

CONTRACT: 0A8401
DIST/CO/RTE/PM: 04/CC/4/43.9-48.1
PROJECT ID: 0512A

SCALE: 1" = 10' Horiz.
1" = 10' Vert.

All Dimensions are US Survey Feet

MW1
CROSS SECTIONS



CREATED BY: Olivier Mbatchou
DATE: 7/16/2010
KC Project: 0512A File: D:\USERS\caice\0A8401\0512A\X-SECTION\dxs3.ear

CONTRACT: 0A8401
DIST/CO/RTE/PM: 04/CC/4/43.9-48.1
PROJECT ID: 0512A

SCALE: 1" = 10' Horiz.
1" = 10' Vert.

All Dimensions are US Survey Feet

MW1
CROSS SECTIONS

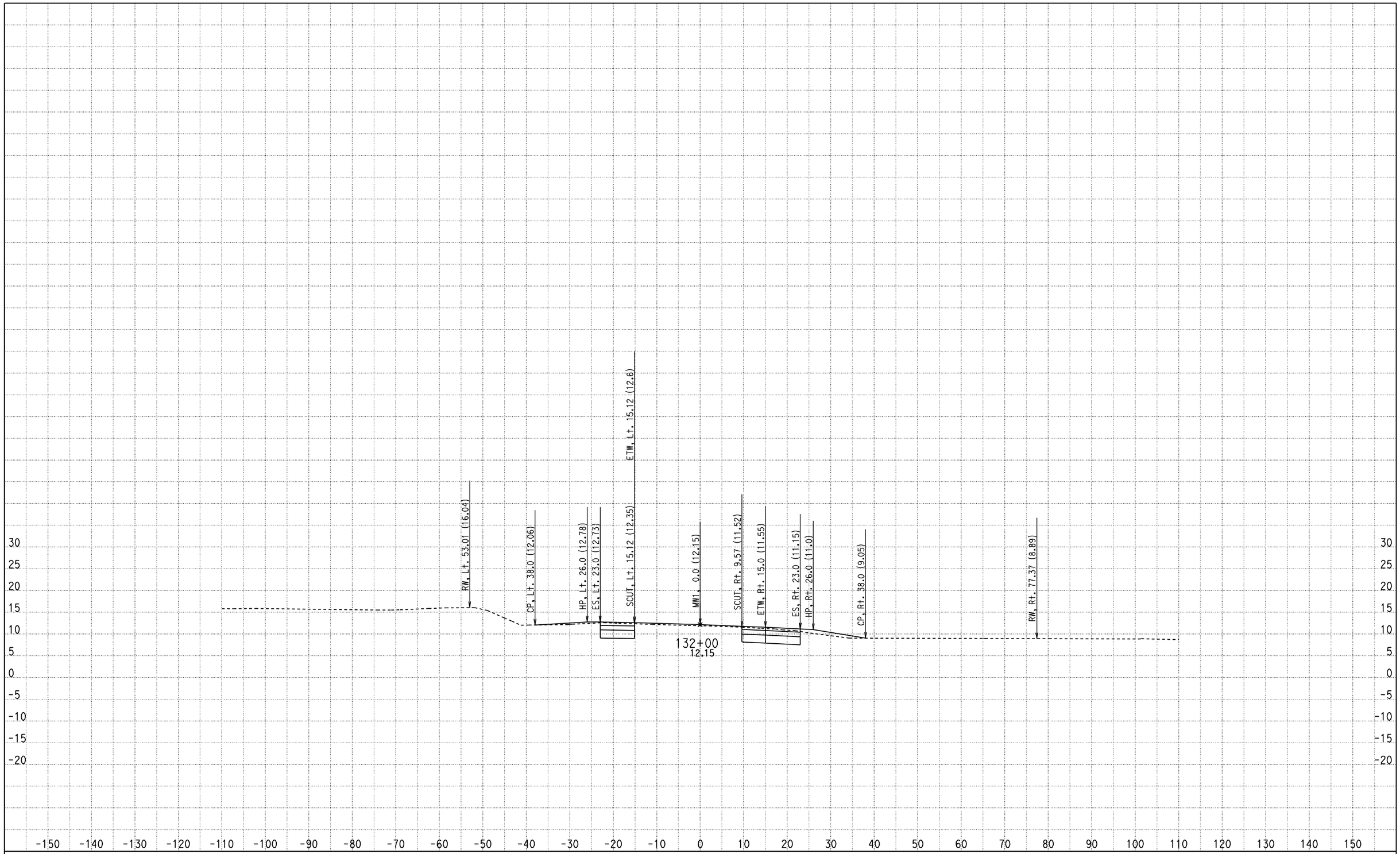

CREATED BY: Olivier Mbatchou
DATE: 7/16/2010
KC Project: 0512A File: D:\USERS\caice\0A8401\0512A\X-SECTION\dxs3.ear

CONTRACT: 0A8401
DIST/CO/RTE/PM: 04/CC/4/43.9-48.1
PROJECT ID: 0512A

SCALE: 1" = 10' Horiz.
1" = 10' Vert.

All Dimensions are US Survey Feet

MW1
CROSS SECTIONS



CREATED BY: Olivier Mbatchou
DATE: 7/16/2010
KC Project: 0512A File: D:\USERS\caice\0A8401\0512A\X-SECTION\dxs3.ear

CONTRACT: 0A8401
DIST/CO/RTE/PM: 04/CC/4/43.9-48.1
PROJECT ID: 0512A

SCALE: 1" = 10' Horiz.
1" = 10' Vert.

All Dimensions are US Survey Feet

MW1
CROSS SECTIONS

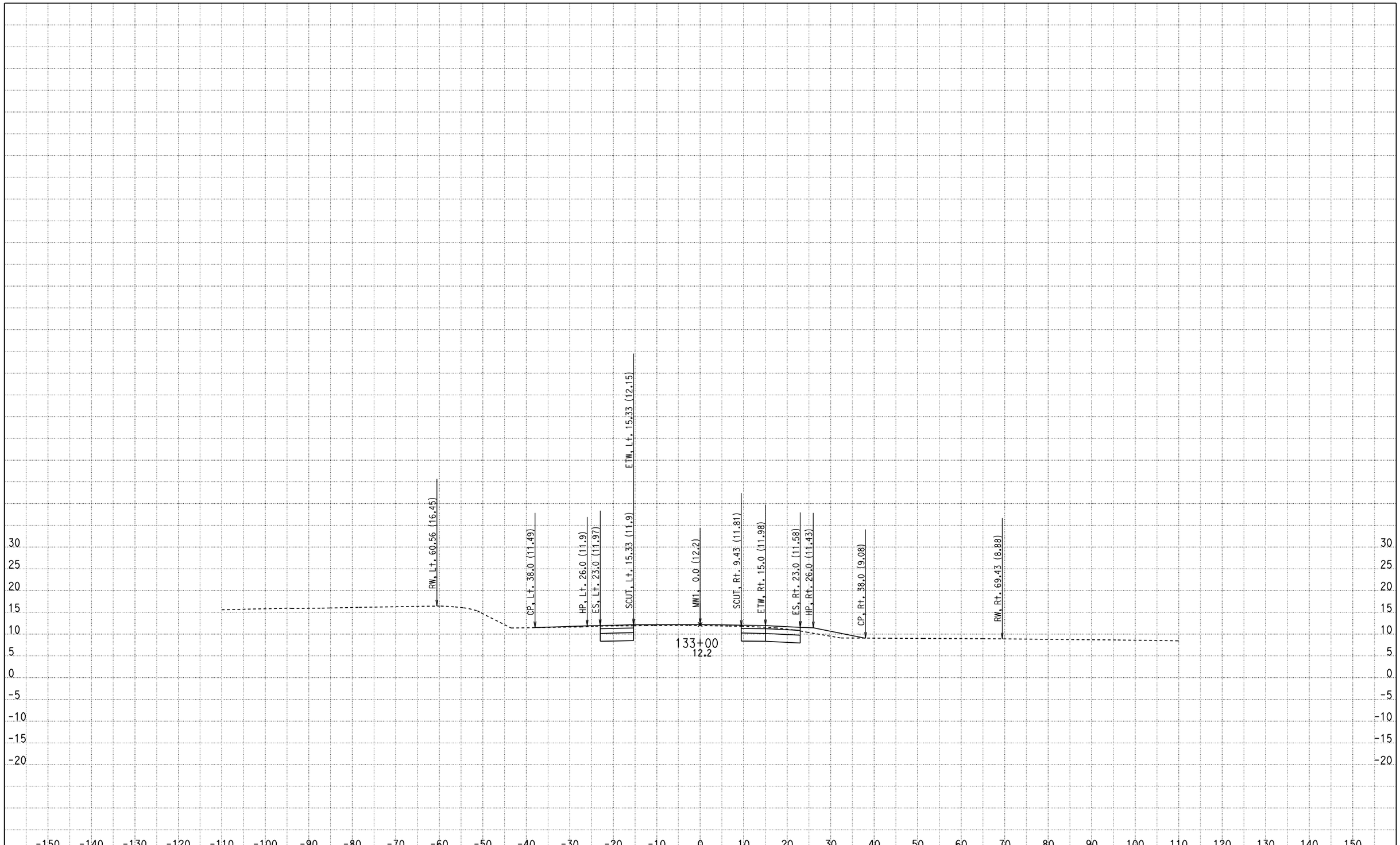

CREATED BY: Olivier Mbatchou
DATE: 7/16/2010
KC Project: 0512A File: D:\USERS\caice\0A8401\0512A\X-SECTION\dxs3.ear

CONTRACT: 0A8401
DIST/CO/RTE/PM: 04/CC/4/43.9-48.1
PROJECT ID: 0512A

SCALE: 1" = 10' Horiz.
1" = 10' Vert.

All Dimensions are US Survey Feet

MW1
CROSS SECTIONS

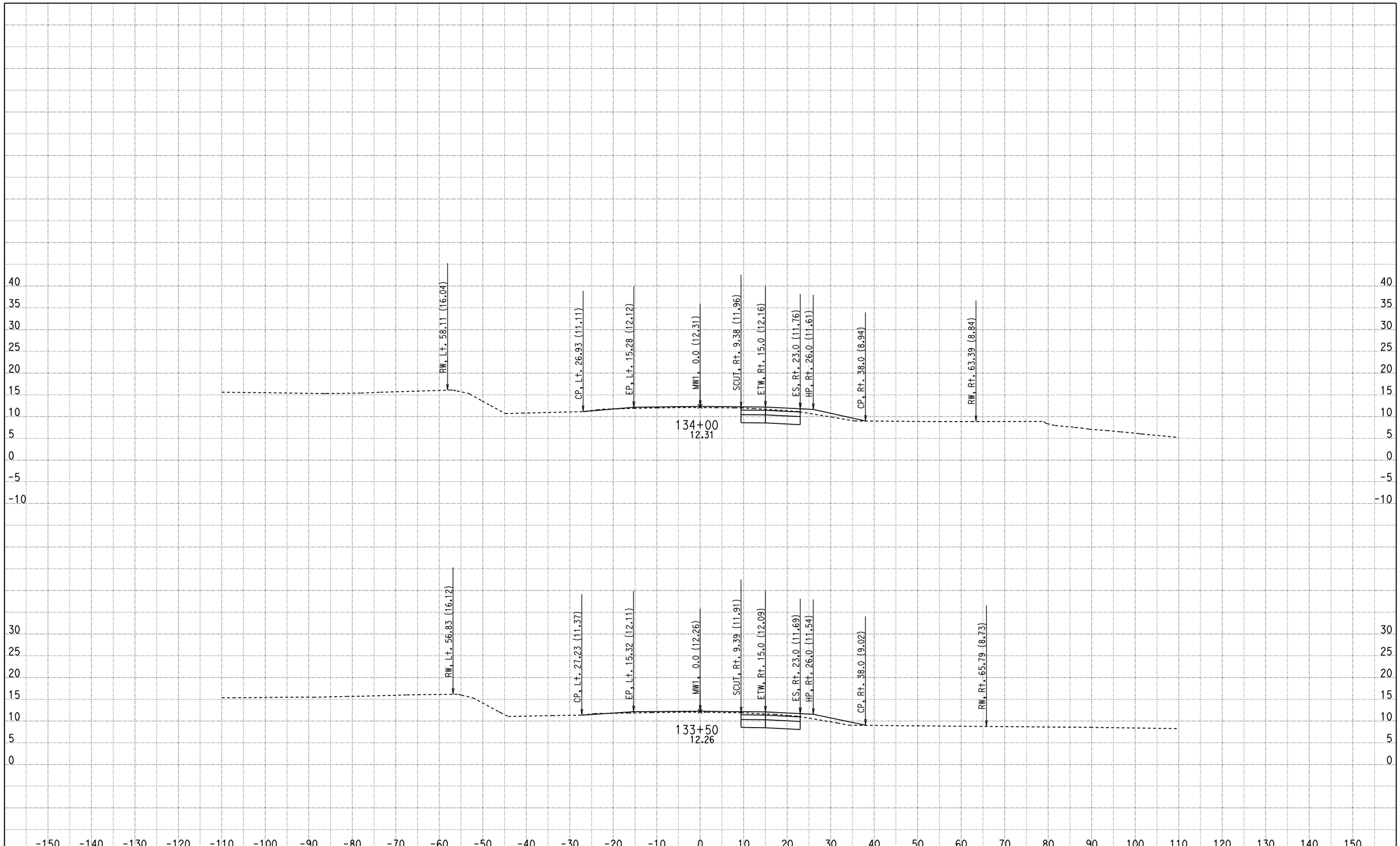

CREATED BY: Olivier Mbatchou
DATE: 7/16/2010
KC Project: 0512A File: D:\USERS\caice\0A8401\0512A\X-SECTION\dxs3.ear

CONTRACT: 0A8401
DIST/CO/RTE/PM: 04/CC/4/43.9-48.1
PROJECT ID: 0512A

SCALE: 1" = 10' Horiz.
1" = 10' Vert.

All Dimensions are US Survey Feet

MW1
CROSS SECTIONS

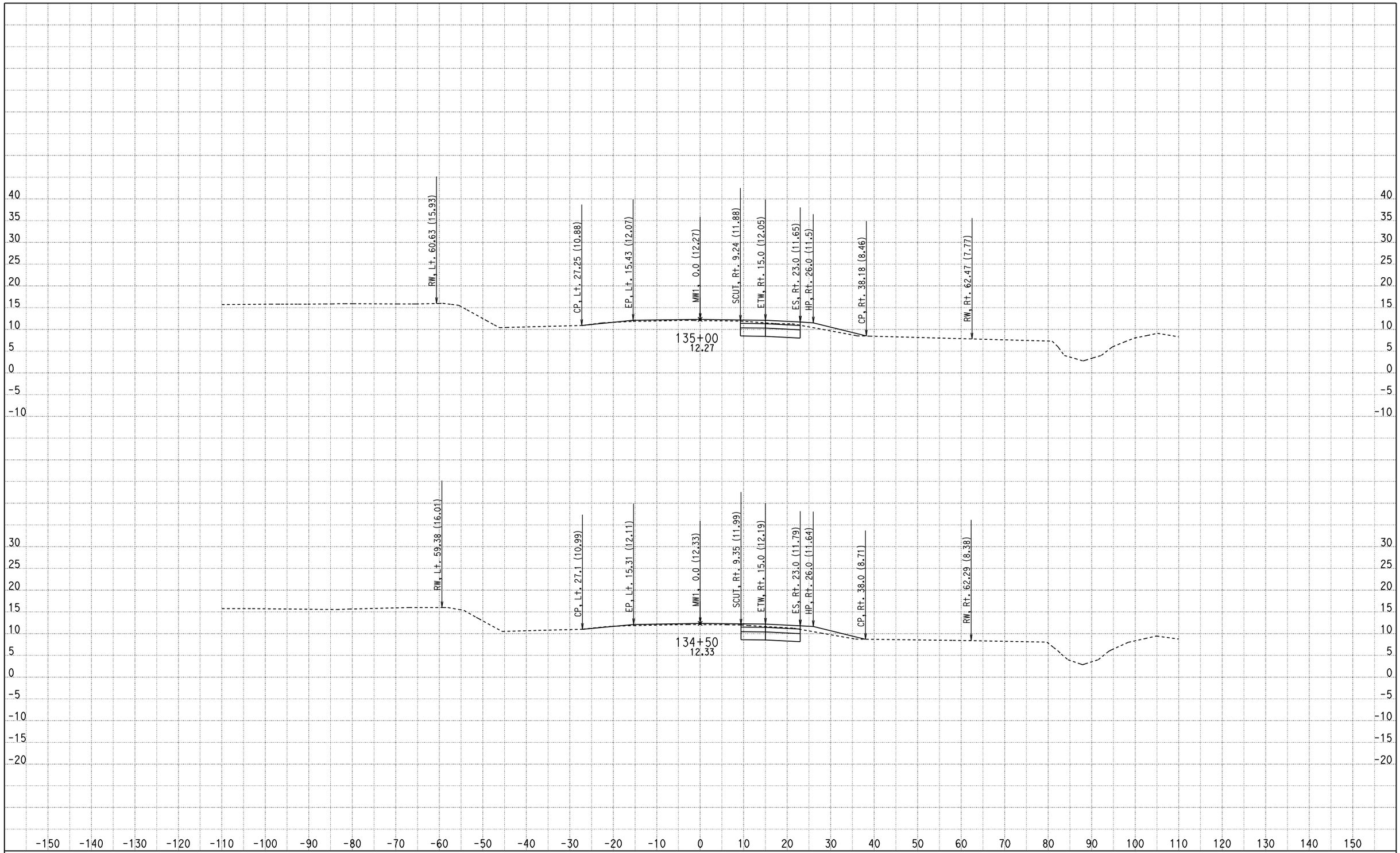

CREATED BY: Olivier Mbatchou
DATE: 7/16/2010
KC Project: 0512A File: D:\USERS\caice\0A8401\0512A\X-SECTION\dxs3.ear

CONTRACT: 0A8401
DIST/CO/RTE/PM: 04/CC/4/43.9-48.1
PROJECT ID: 0512A

SCALE: 1" = 10' Horiz.
1" = 10' Vert.

All Dimensions are US Survey Feet

MW1
CROSS SECTIONS

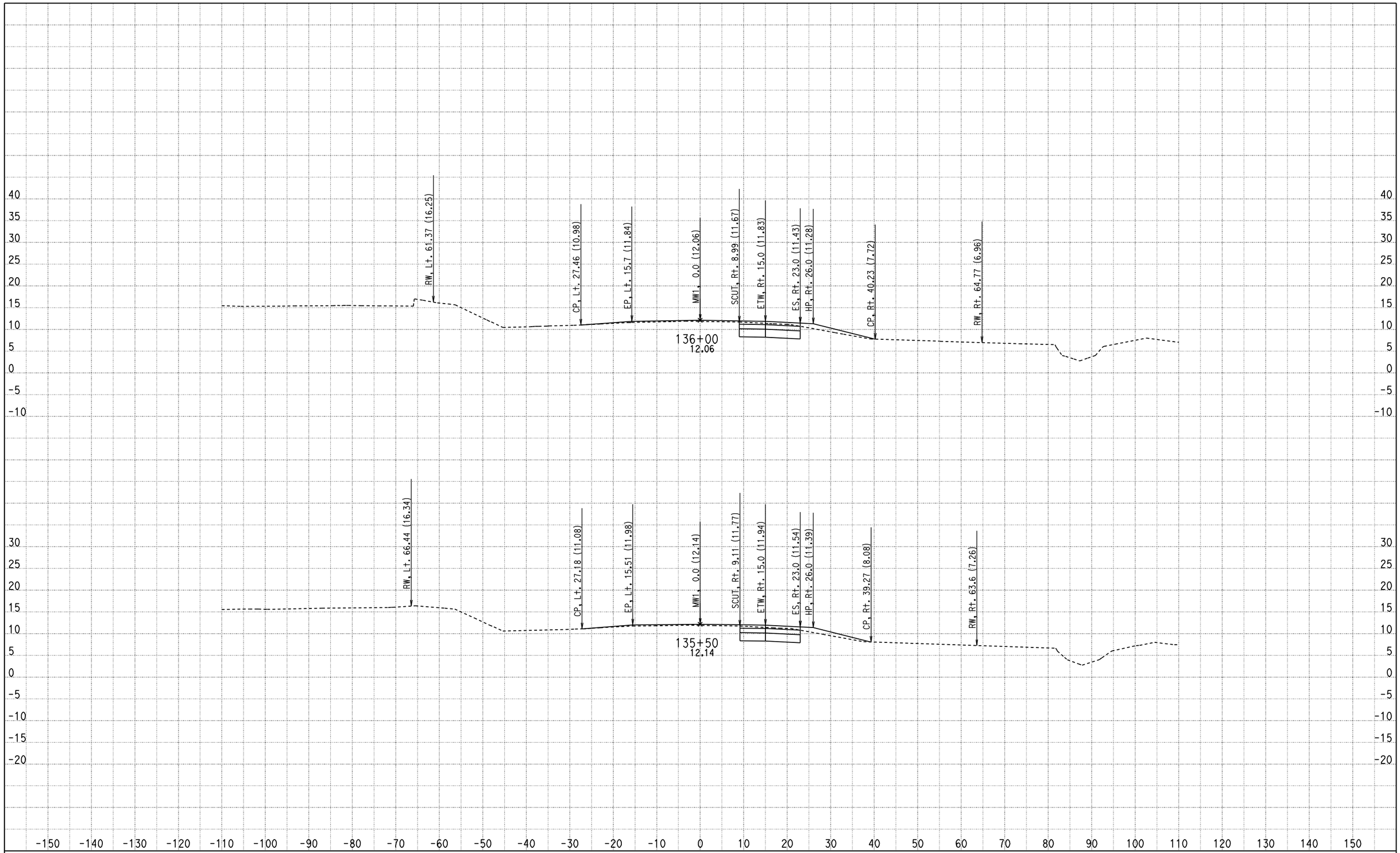

CREATED BY: Olivier Mbatchou
DATE: 7/16/2010
KC Project: 0512A File: D:\USERS\caice\0A8401\0512A\X-SECTION\dxs3.ear

CONTRACT: 0A8401
DIST/CO/RTE/PM: 04/CC/4/43.9-48.1
PROJECT ID: 0512A

SCALE: 1" = 10' Horiz.
1" = 10' Vert.

All Dimensions are US Survey Feet

MW1
CROSS SECTIONS

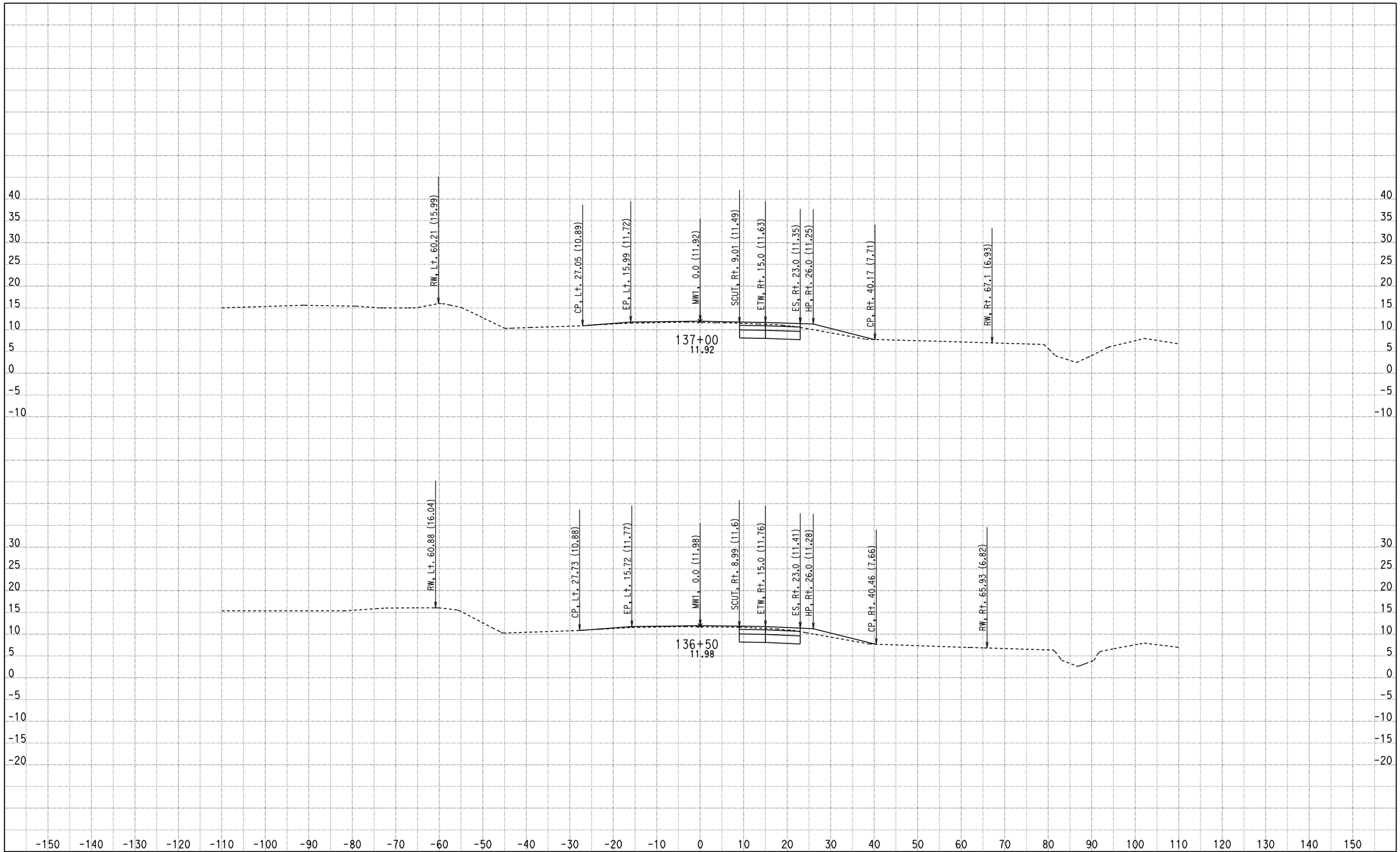

CREATED BY: Olivier Mbatchou
DATE: 7/16/2010
KC Project: 0512A File: D:\USERS\caice\0A8401\0512A\X-SECTION\dxs3.ear

CONTRACT: 0A8401
DIST/CO/RTE/PM: 04/CC/4/43.9-48.1
PROJECT ID: 0512A

SCALE: 1" = 10' Horiz.
1" = 10' Vert.

All Dimensions are US Survey Feet

MW1
CROSS SECTIONS

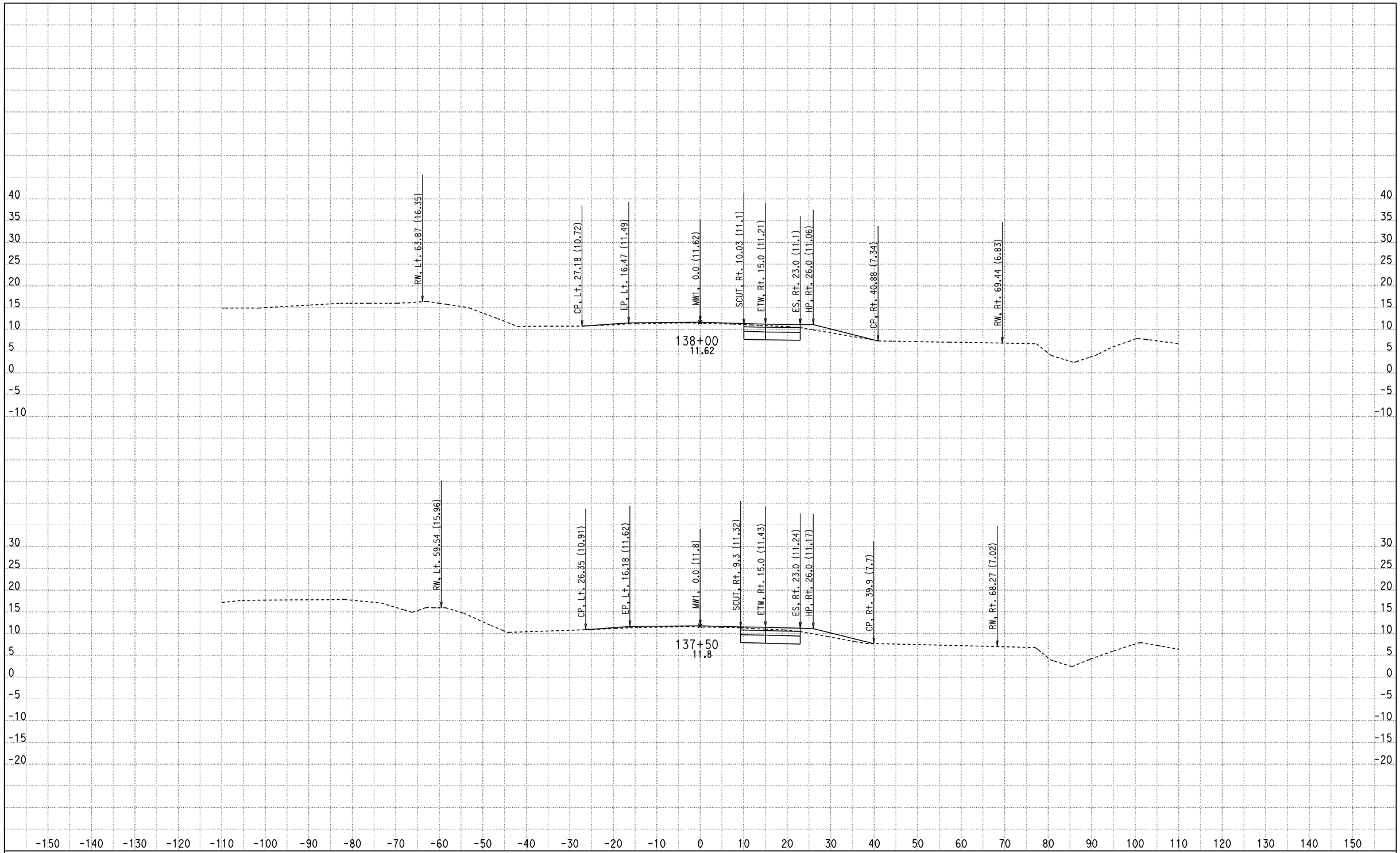

CREATED BY: Olivier Mbatchou
DATE: 7/16/2010
KC Project: 0512A File: D:\USERS\caice\0A8401\0512A\X-SECTION\dxs3.ear

CONTRACT: 0A8401
DIST/CO/RTE/PM: 04/CC/4/43.9-48.1
PROJECT ID: 0512A

SCALE: 1" = 10' Horiz.
1" = 10' Vert.

All Dimensions are US Survey Feet

MW1
CROSS SECTIONS

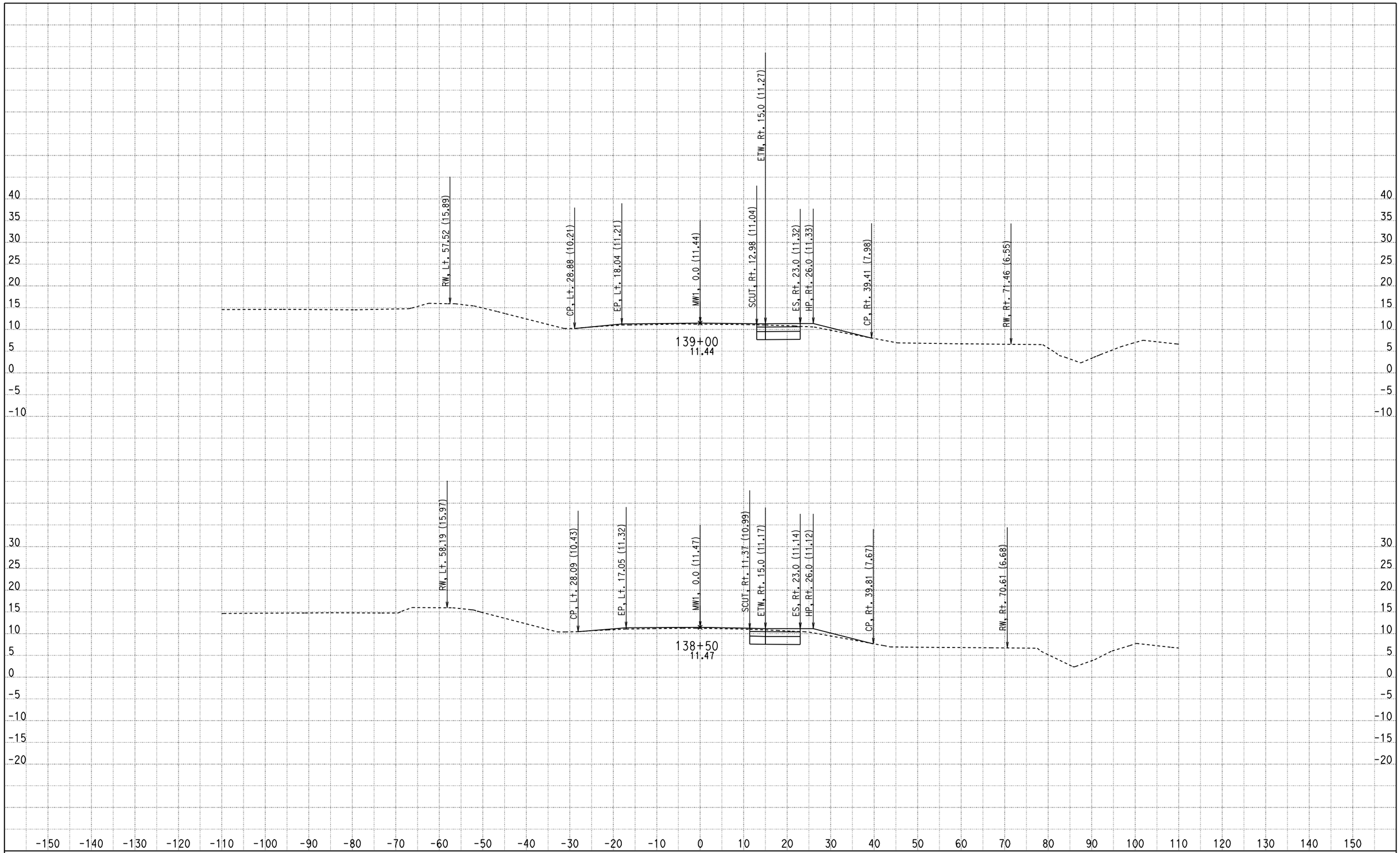

CREATED BY: Olivier Mbatchou
DATE: 7/16/2010
KC Project: 0512A File: D:\USERS\caice\0A8401\0512A\X-SECTION\dxs3.ear

CONTRACT: 0A8401
DIST/CO/RTE/PM: 04/CC/4/43.9-48.1
PROJECT ID: 0512A

SCALE: 1" = 10' Horiz.
1" = 10' Vert.

All Dimensions are US Survey Feet

MW1
CROSS SECTIONS

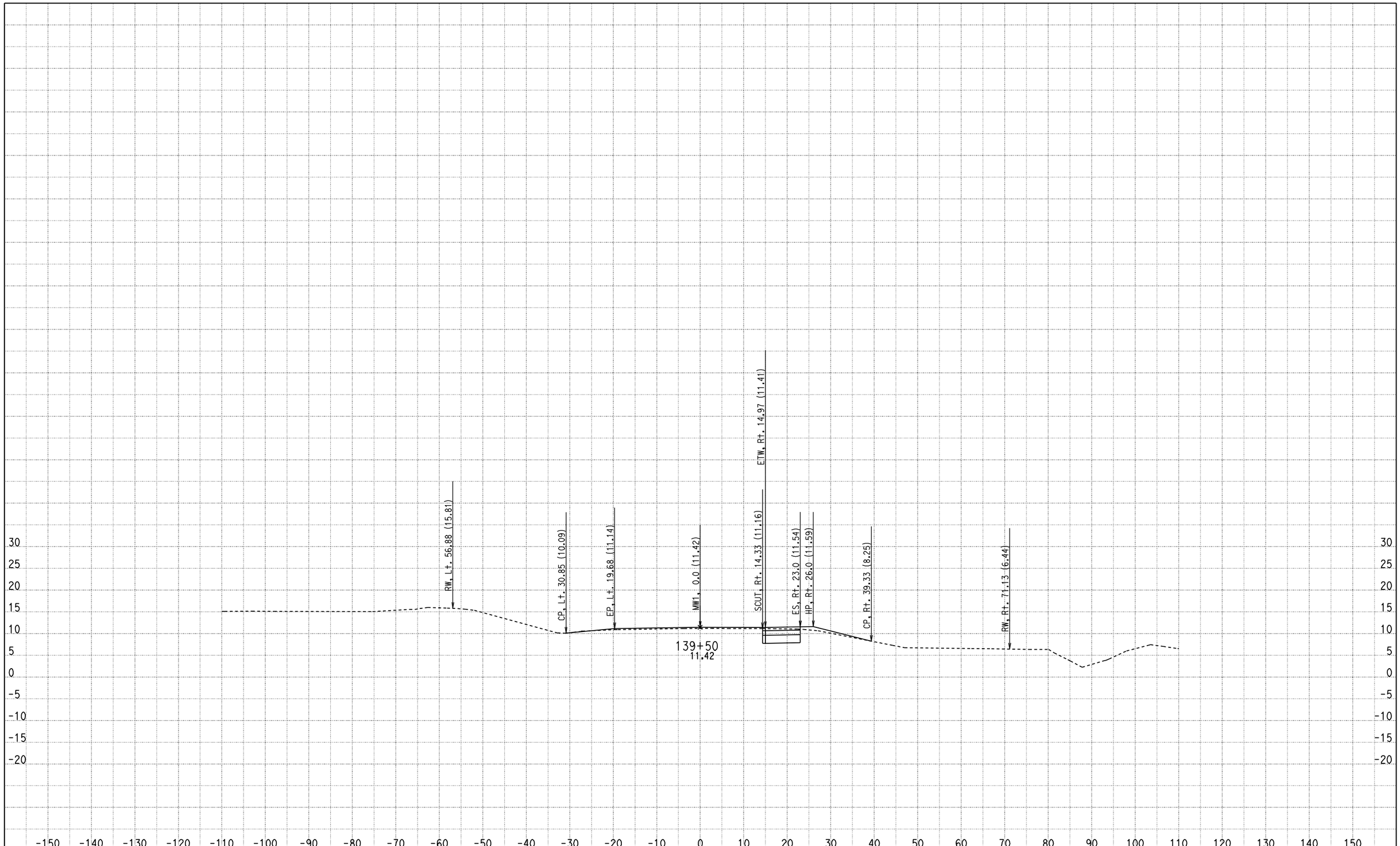

CREATED BY: Olivier Mbatchou
DATE: 7/16/2010
KC Project: 0512A File: D:\USERS\caice\0A8401\0512A\X-SECTION\dxs3.ear

CONTRACT: 0A8401
DIST/CO/RTE/PM: 04/CC/4/43.9-48.1
PROJECT ID: 0512A

SCALE: 1" = 10' Horiz.
1" = 10' Vert.

All Dimensions are US Survey Feet

MW1
CROSS SECTIONS
SHEET 120 OF 281

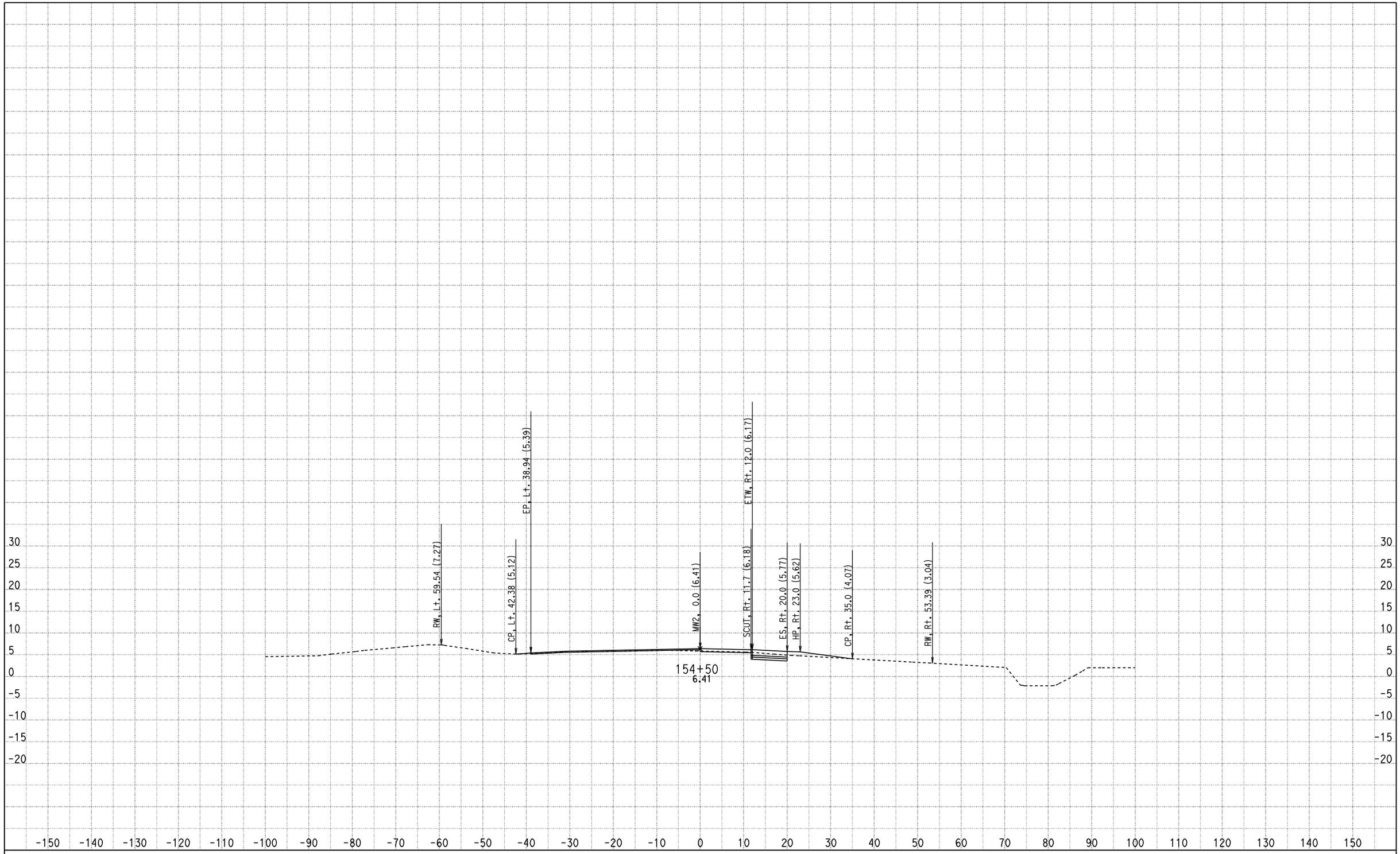

CREATED BY: Olivier Mbatchou
DATE: 7/16/2010
KC Project: 0512A File: D:\USERS\caice\0A8401\0512A\X-SECTION\dxs4.ear

CONTRACT: 0A8401
DIST/CO/RTE/PM: 04/CC/4/43.9-48.1
PROJECT ID: 0512A

SCALE: 1" = 10' Horiz.
1" = 10' Vert.

All Dimensions are US Survey Feet

MW2
CROSS SECTIONS

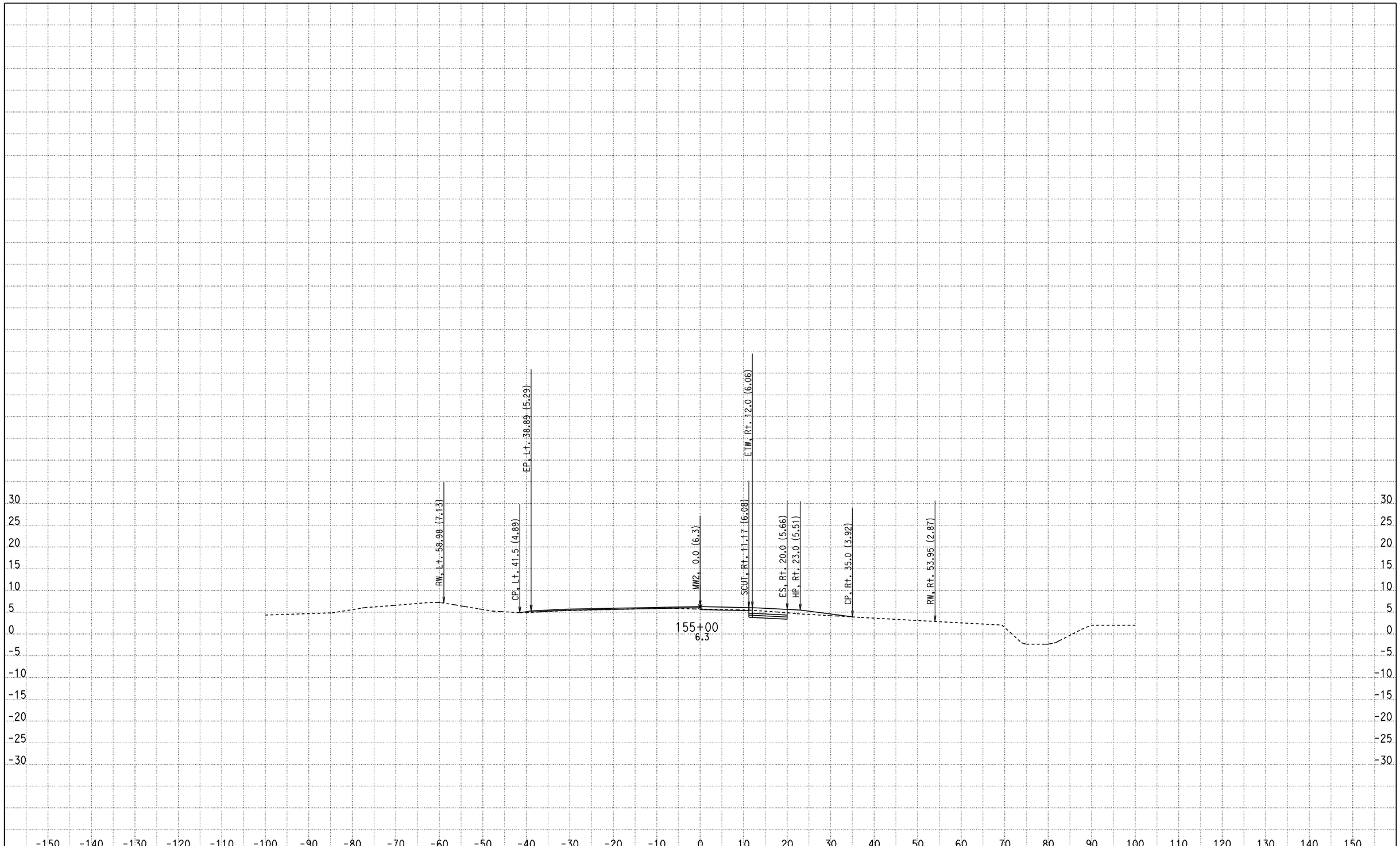

CREATED BY: Olivier Mbatchou
DATE: 7/16/2010
KC Project: 0512A File: D:\USERS\caice\0A8401\0512A\X-SECTION\dxs4.ear

CONTRACT: 0A8401
DIST/CO/RTE/PM: 04/CC/4/43.9-48.1
PROJECT ID: 0512A

SCALE: 1" = 10' Horiz.
1" = 10' Vert.

All Dimensions are US Survey Feet

MW2
CROSS SECTIONS

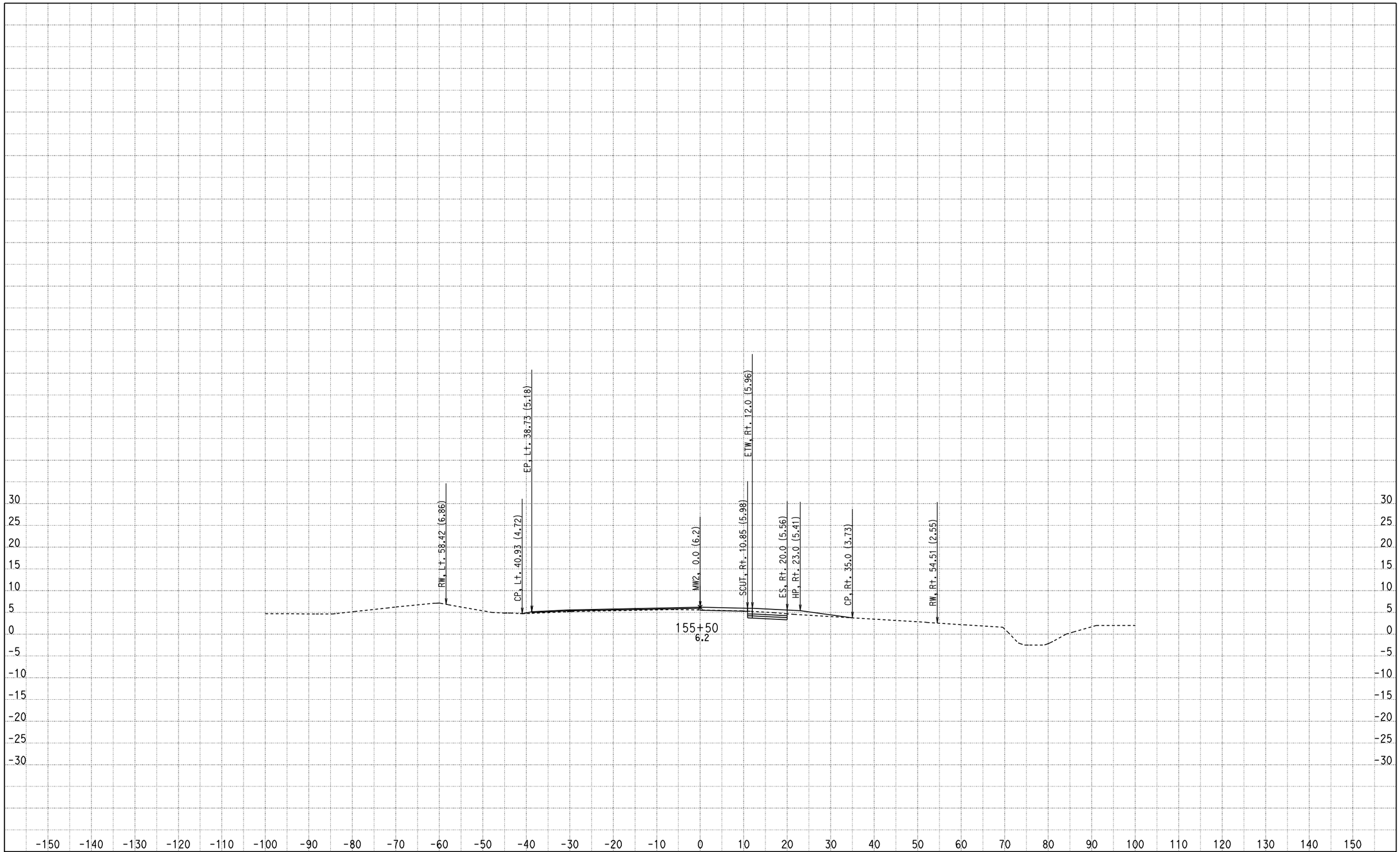

CREATED BY: Olivier Mbatchou
DATE: 7/16/2010
KC Project: 0512A File: D:\USERS\caice\0A8401\0512A\X-SECTION\dxs4.ear

CONTRACT: 0A8401
DIST/CO/RTE/PM: 04/CC/4/43.9-48.1
PROJECT ID: 0512A

SCALE: 1" = 10' Horiz.
1" = 10' Vert.

All Dimensions are US Survey Feet

MW2
CROSS SECTIONS

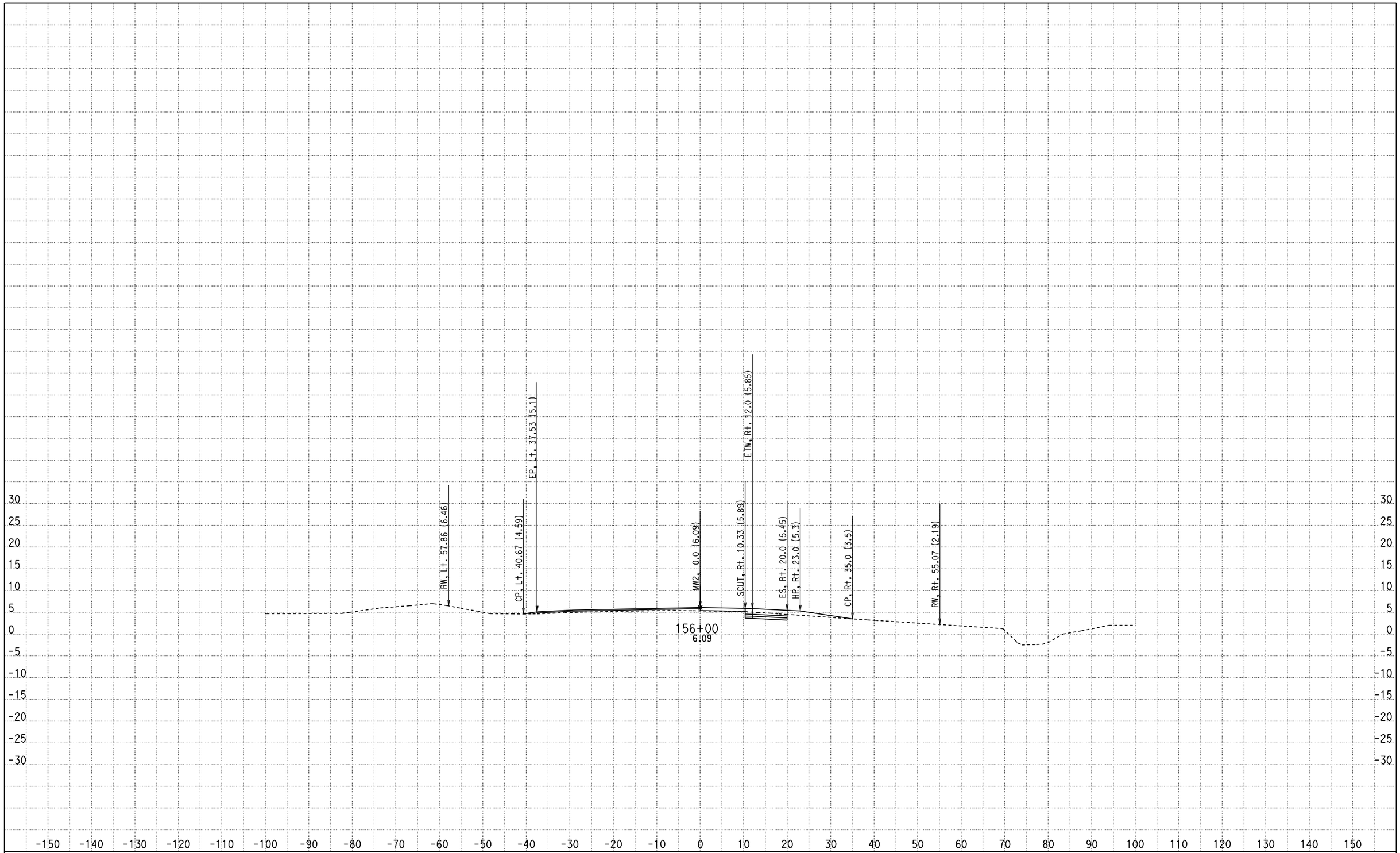

CREATED BY: Olivier Mbatchou
DATE: 7/16/2010
KC Project: 0512A File: D:\USERS\caice\0A8401\0512A\X-SECTION\dxs4.ear

CONTRACT: 0A8401
DIST/CO/RTE/PM: 04/CC/4/43.9-48.1
PROJECT ID: 0512A

SCALE: 1" = 10' Horiz.
1" = 10' Vert.

All Dimensions are US Survey Feet

MW2
CROSS SECTIONS

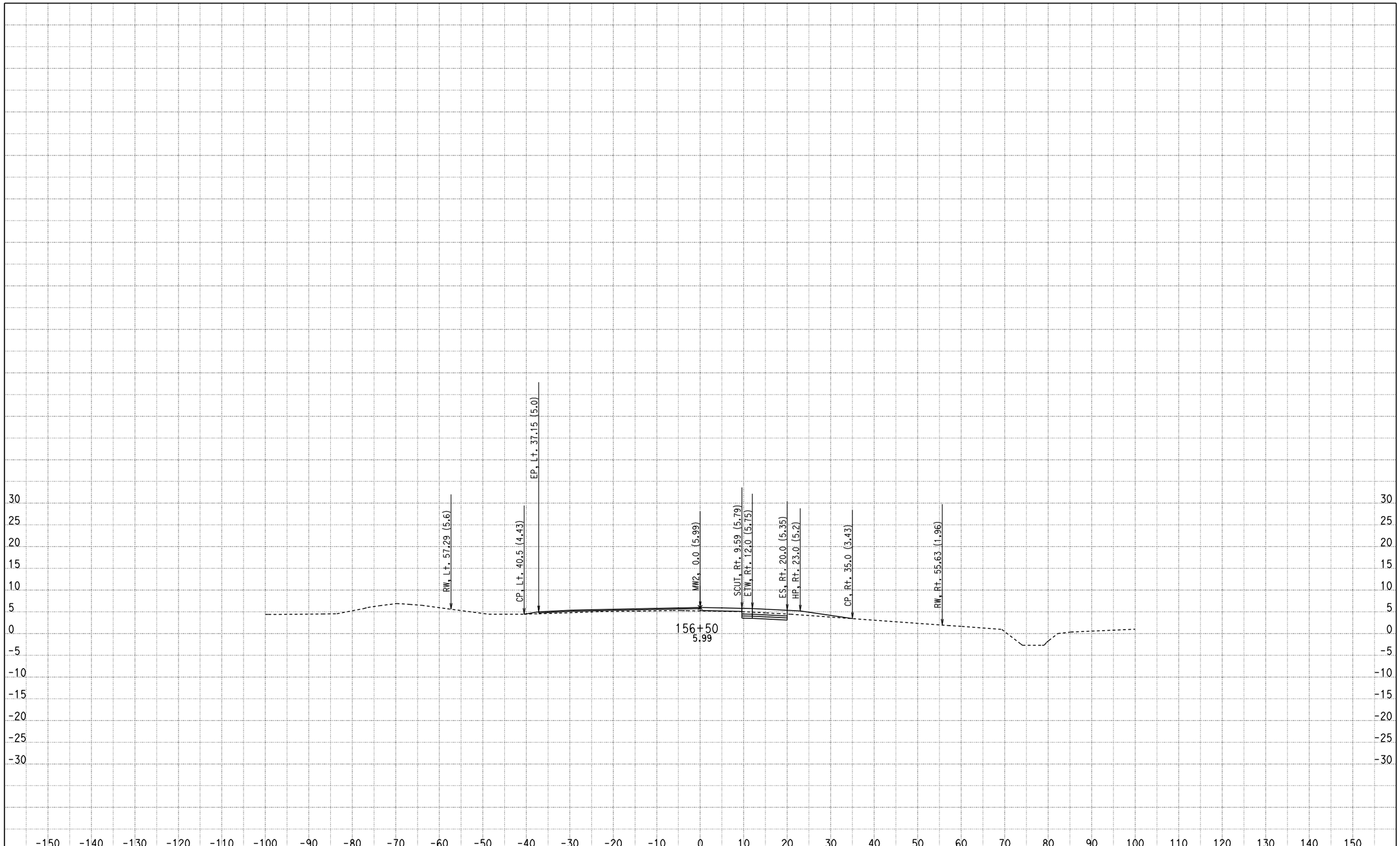

CREATED BY: Olivier Mbatchou
DATE: 7/16/2010
KC Project: 0512A File: D:\USERS\caice\0A8401\0512A\X-SECTION\dxs4.ear

CONTRACT: 0A8401
DIST/CO/RTE/PM: 04/CC/4/43.9-48.1
PROJECT ID: 0512A

SCALE: 1" = 10' Horiz.
1" = 10' Vert.

All Dimensions are US Survey Feet

MW2
CROSS SECTIONS

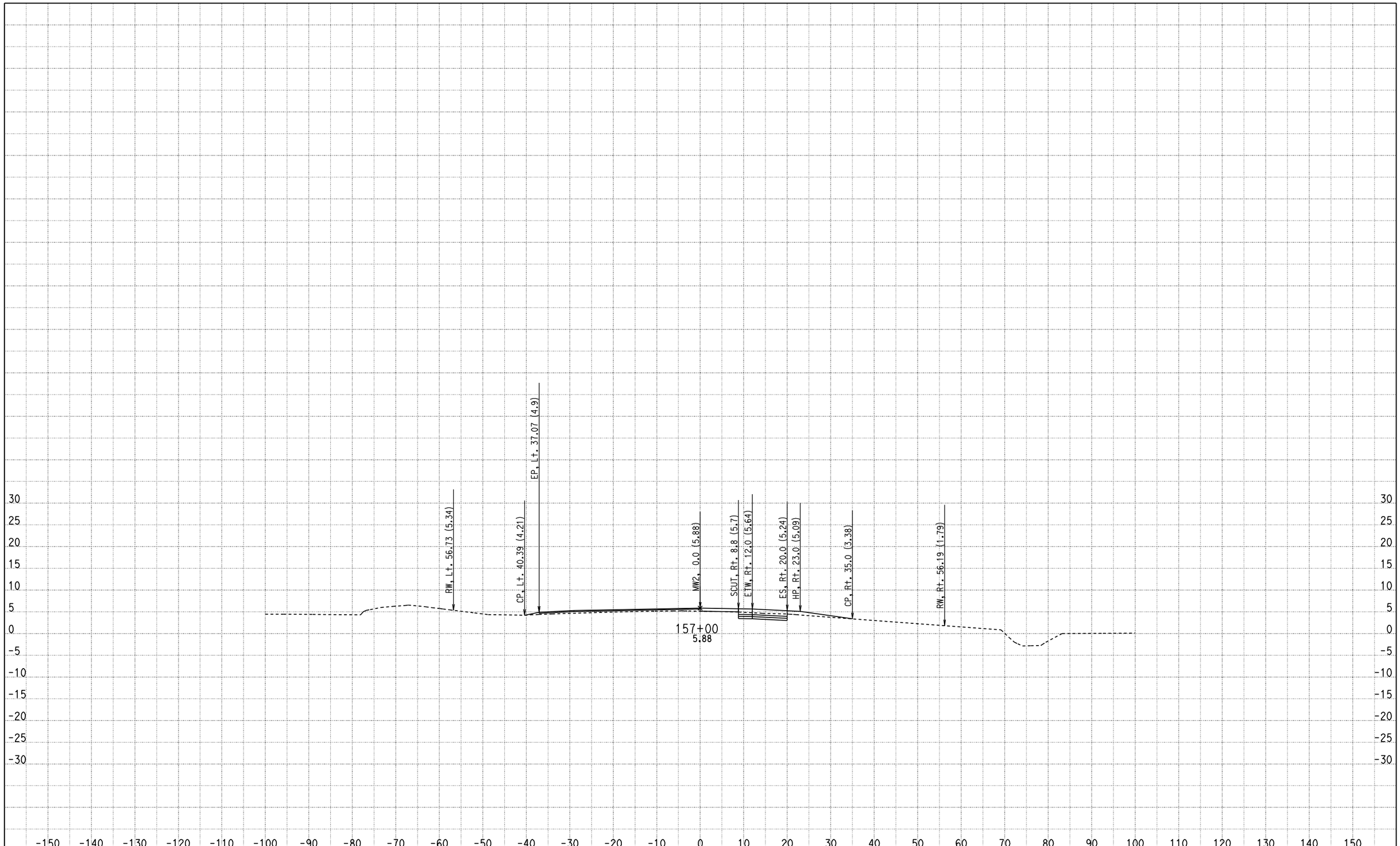

CREATED BY: Olivier Mbatchou
DATE: 7/16/2010
KC Project: 0512A File: D:\USERS\caice\0A8401\0512A\X-SECTION\dxs4.ear

CONTRACT: 0A8401
DIST/CO/RTE/PM: 04/CC/4/43.9-48.1
PROJECT ID: 0512A

SCALE: 1" = 10' Horiz.
1" = 10' Vert.

All Dimensions are US Survey Feet

MW2
CROSS SECTIONS

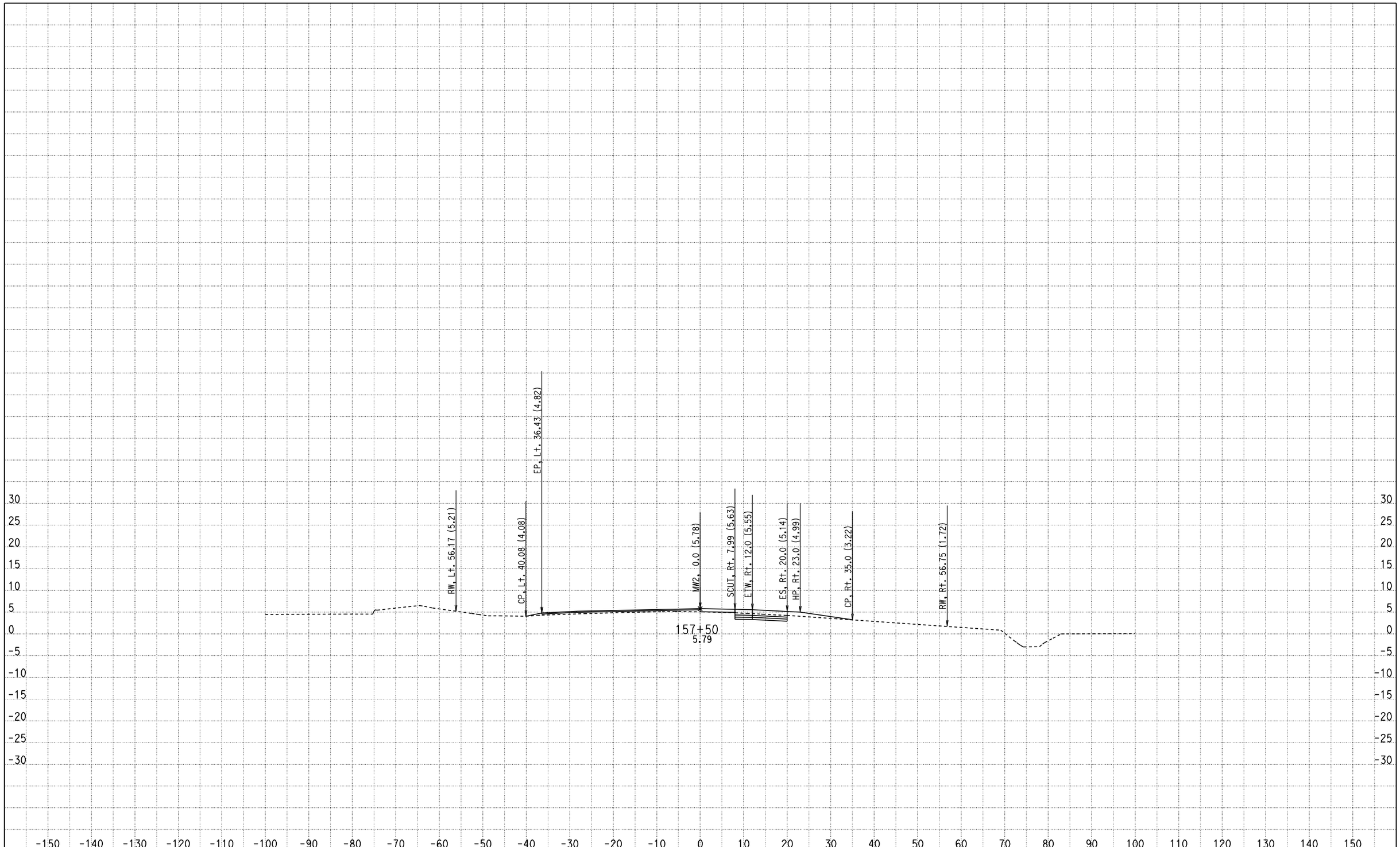

CREATED BY: Olivier Mbatchou
DATE: 7/16/2010
KC Project: 0512A File: D:\USERS\caice\0A8401\0512A\X-SECTION\dxs4.ear

CONTRACT: 0A8401
DIST/CO/RTE/PM: 04/CC/4/43.9-48.1
PROJECT ID: 0512A

SCALE: 1" = 10' Horiz.
1" = 10' Vert.

All Dimensions are US Survey Feet

MW2
CROSS SECTIONS



CREATED BY: Olivier Mbatchou
DATE: 7/16/2010
KC Project: 0512A File: D:\USERS\caice\0A8401\0512A\X-SECTION\dxs4.ear

CONTRACT: 0A8401
DIST/CO/RTE/PM: 04/CC/4/43.9-48.1
PROJECT ID: 0512A

SCALE: 1" = 10' Horiz.
1" = 10' Vert.

All Dimensions are US Survey Feet

MW2
CROSS SECTIONS



CREATED BY: Olivier Mbatchou
DATE: 7/16/2010
KC Project: 0512A File: D:\USERS\caice\0A8401\0512A\X-SECTION\dxs4.ear

CONTRACT: 0A8401
DIST/CO/RTE/PM: 04/CC/4/43.9-48.1
PROJECT ID: 0512A

SCALE: 1" = 10' Horiz.
1" = 10' Vert.

All Dimensions are US Survey Feet

MW2
CROSS SECTIONS

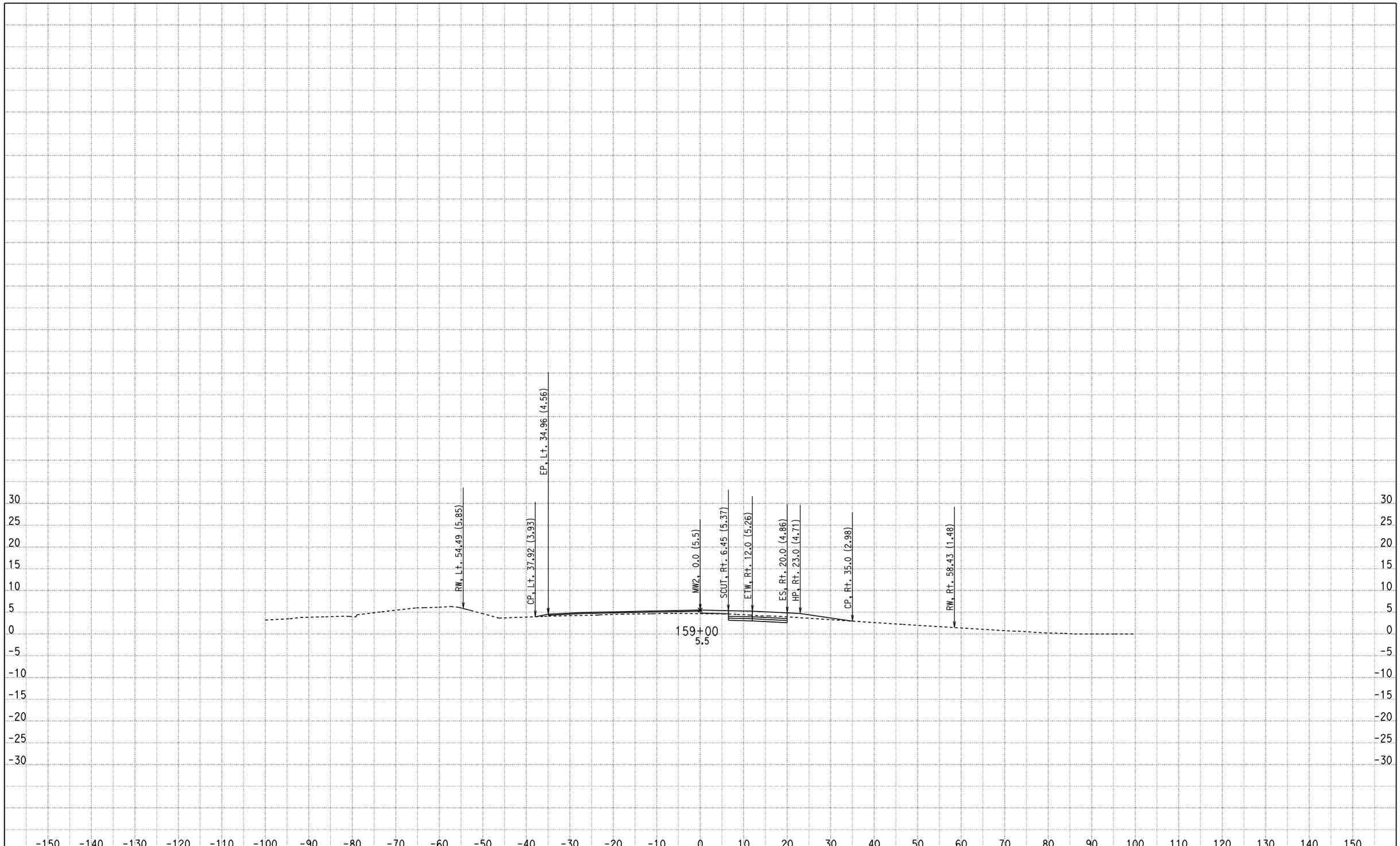

CREATED BY: Olivier Mbatchou
DATE: 7/16/2010
KC Project: 0512A File: D:\USERS\caice\0A8401\0512A\X-SECTION\dxs4.ear

CONTRACT: 0A8401
DIST/CO/RTE/PM: 04/CC/4/43.9-48.1
PROJECT ID: 0512A

SCALE: 1" = 10' Horiz.
1" = 10' Vert.

All Dimensions are US Survey Feet

MW2
CROSS SECTIONS

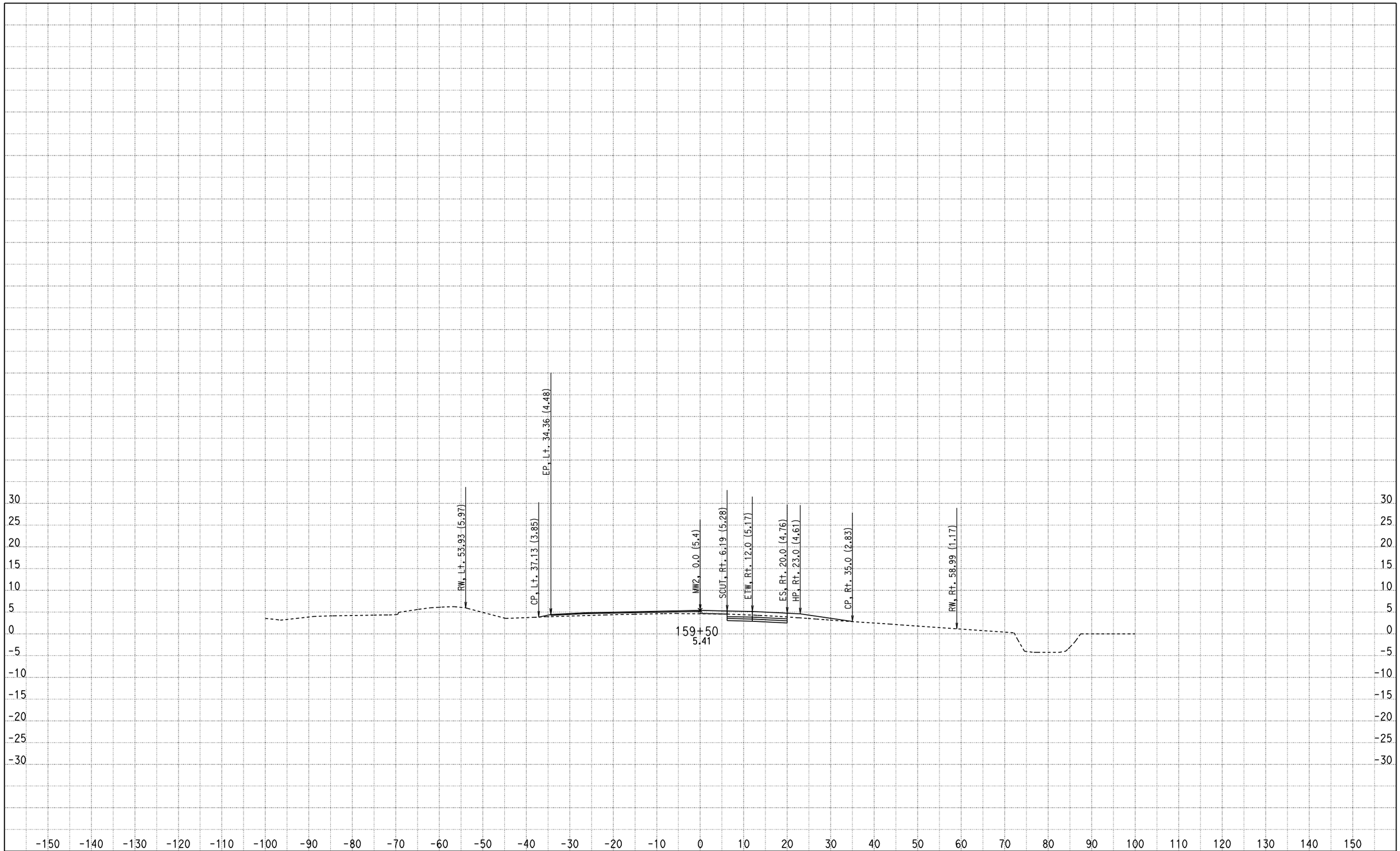

CREATED BY: Olivier Mbatchou
DATE: 7/16/2010
KC Project: 0512A File: D:\USERS\caice\0A8401\0512A\X-SECTION\dxs4.ear

CONTRACT: 0A8401
DIST/CO/RTE/PM: 04/CC/4/43.9-48.1
PROJECT ID: 0512A

SCALE: 1" = 10' Horiz.
1" = 10' Vert.

All Dimensions are US Survey Feet

MW2
CROSS SECTIONS

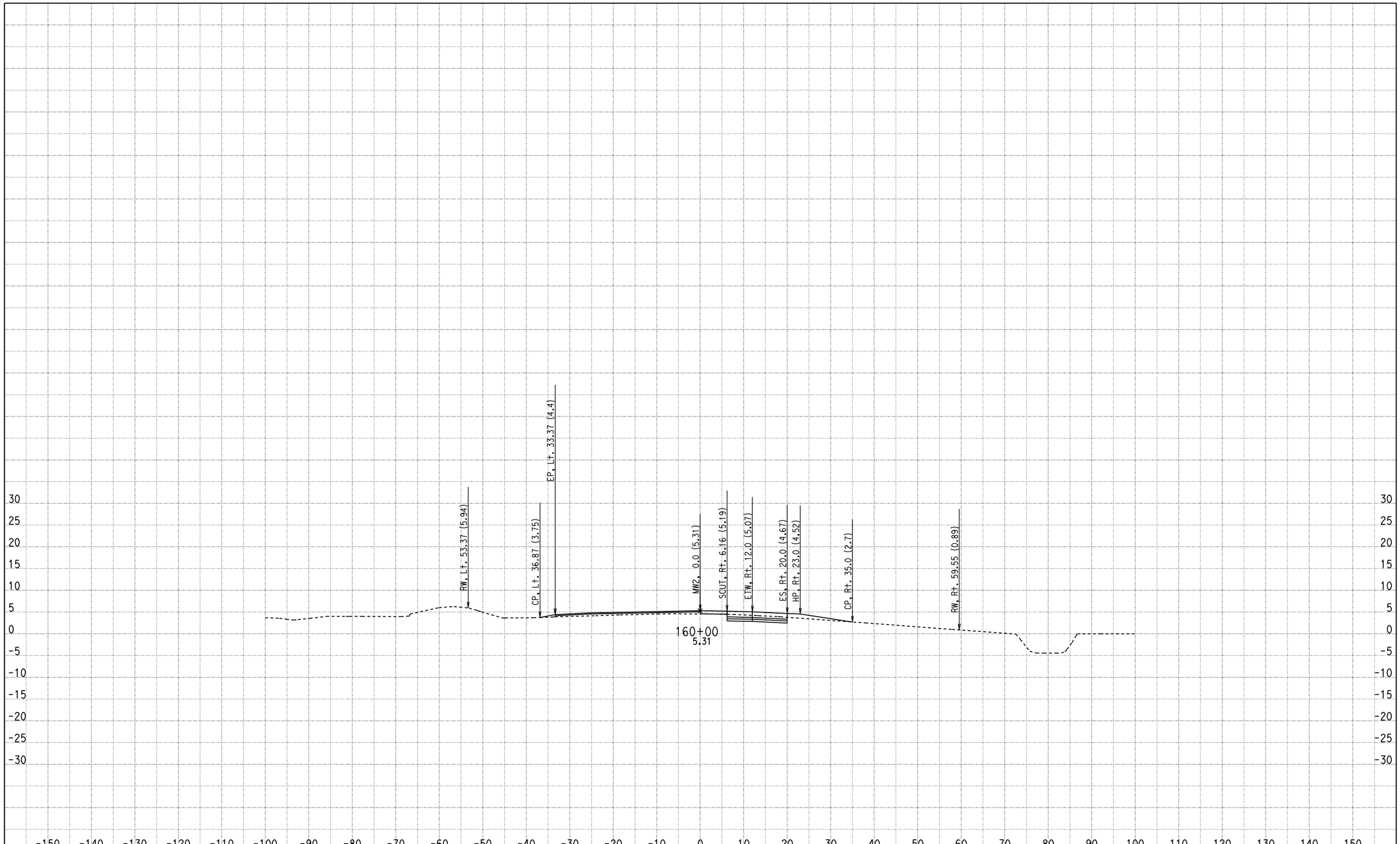

CREATED BY: Olivier Mbatchou
DATE: 7/16/2010
KC Project: 0512A File: D:\USERS\caice\0A8401\0512A\X-SECTION\dxs4.ear

CONTRACT: 0A8401
DIST/CO/RTE/PM: 04/CC/4/43.9-48.1
PROJECT ID: 0512A

SCALE: 1" = 10' Horiz.
1" = 10' Vert.

All Dimensions are US Survey Feet

MW2
CROSS SECTIONS

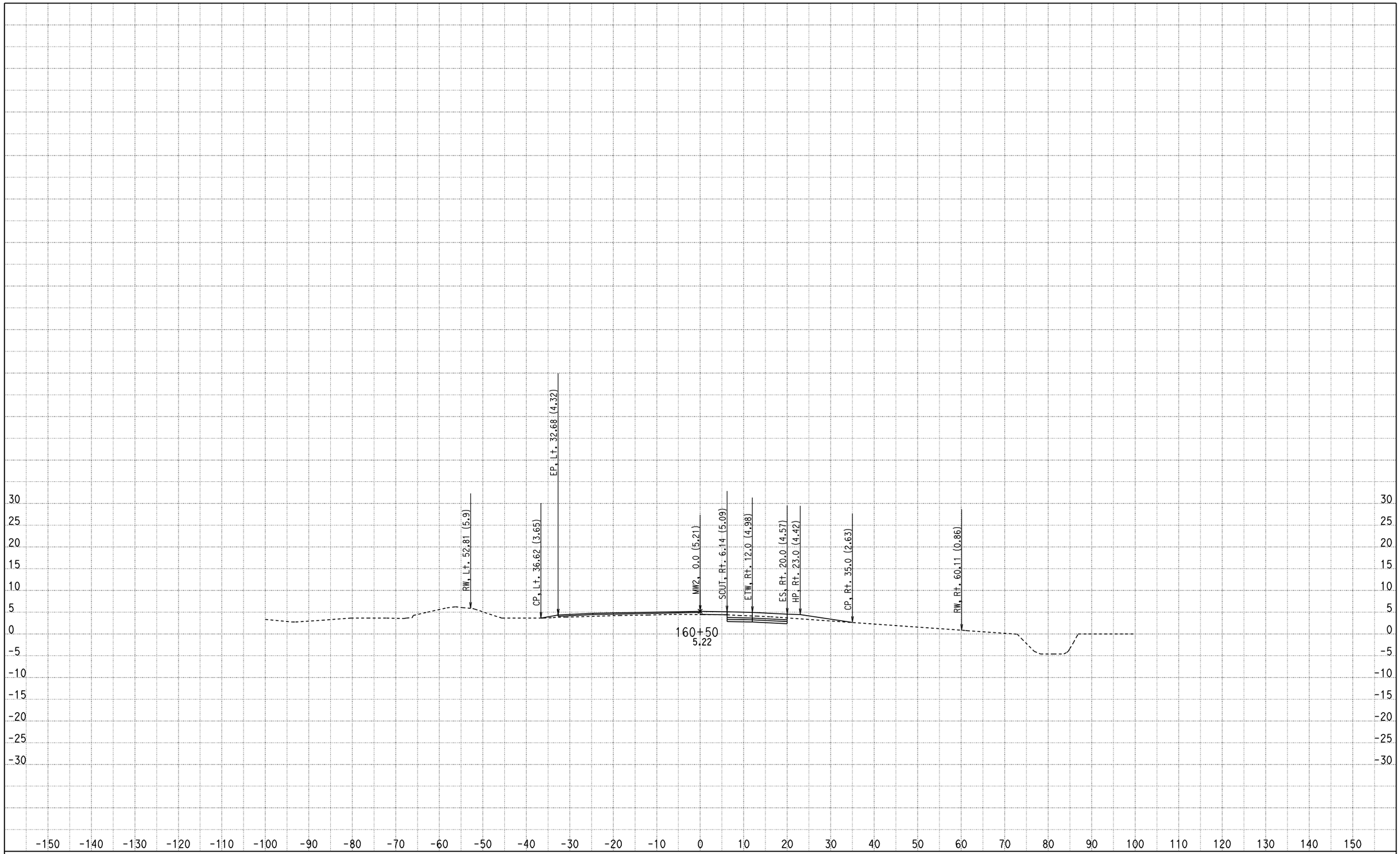

CREATED BY: Olivier Mbatchou
DATE: 7/16/2010
KC Project: 0512A File: D:\USERS\caice\0A8401\0512A\X-SECTION\dxs4.ear

CONTRACT: 0A8401
DIST/CO/RTE/PM: 04/CC/4/43.9-48.1
PROJECT ID: 0512A

SCALE: 1" = 10' Horiz.
1" = 10' Vert.

All Dimensions are US Survey Feet

MW2
CROSS SECTIONS

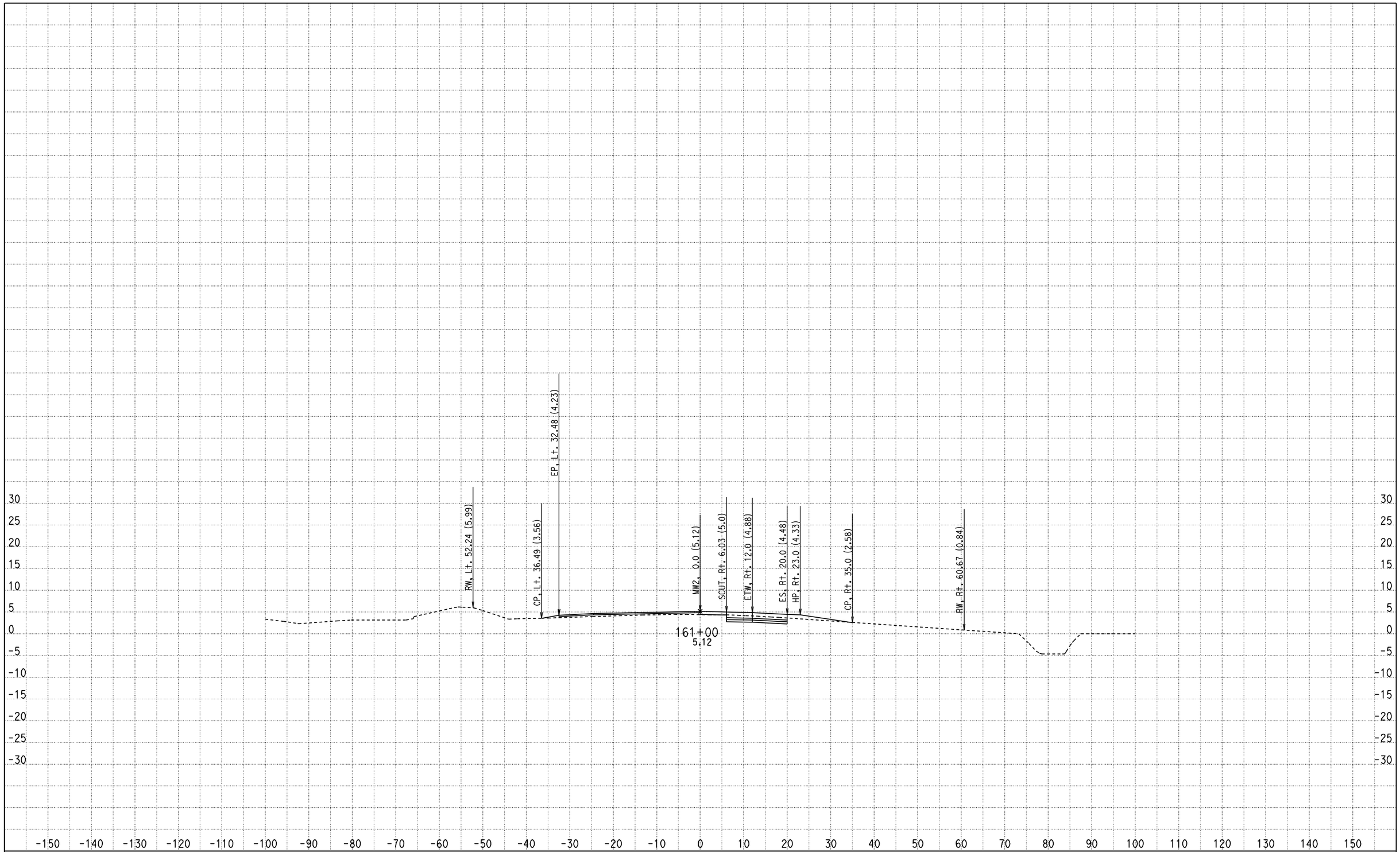

CREATED BY: Olivier Mbatchou
DATE: 7/16/2010
KC Project: 0512A File: D:\USERS\caice\0A8401\0512A\X-SECTION\dxs4.ear

CONTRACT: 0A8401
DIST/CO/RTE/PM: 04/CC/4/43.9-48.1
PROJECT ID: 0512A

SCALE: 1" = 10' Horiz.
1" = 10' Vert.

All Dimensions are US Survey Feet

MW2
CROSS SECTIONS

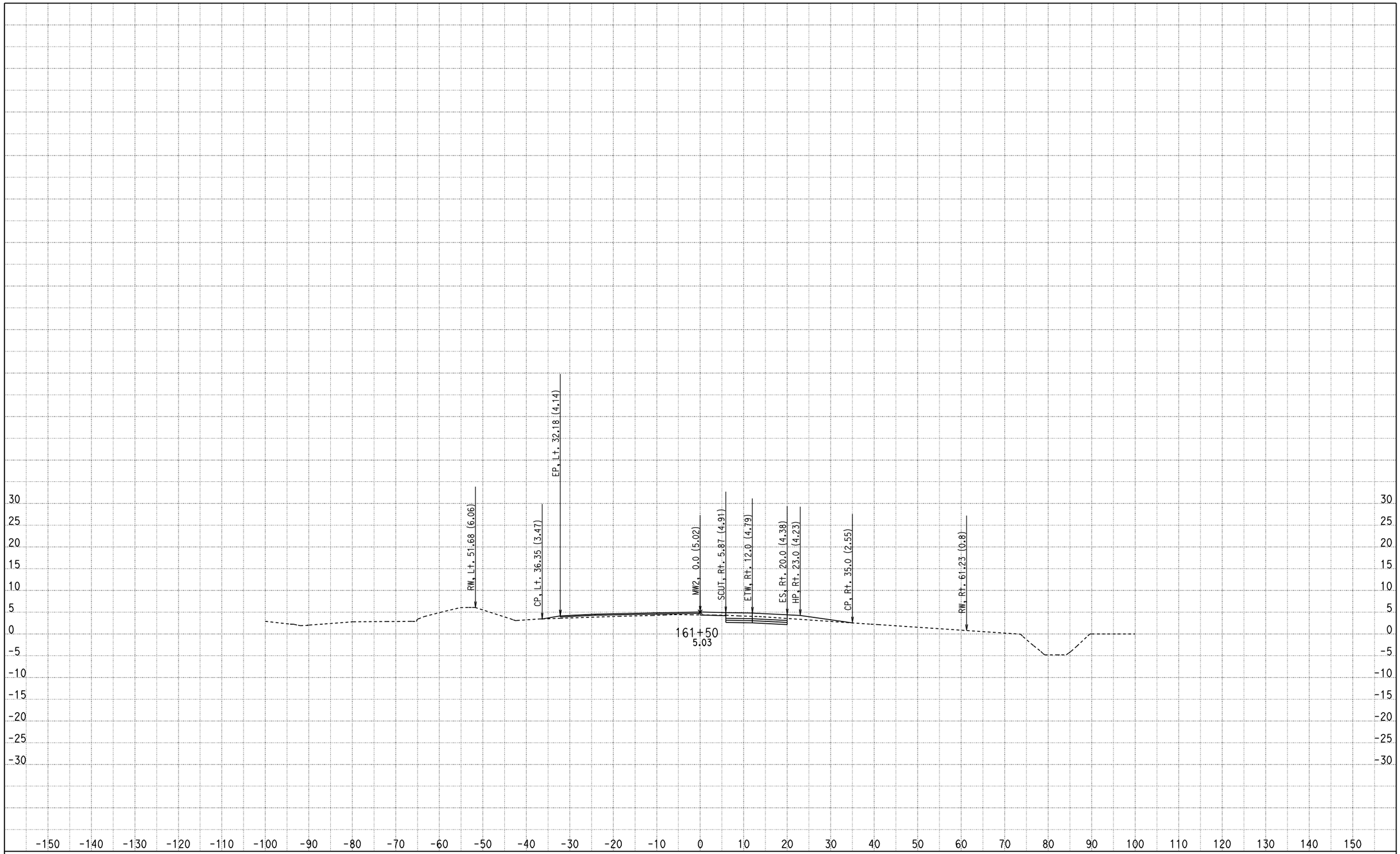

CREATED BY: Olivier Mbatchou
DATE: 7/16/2010
KC Project: 0512A File: D:\USERS\caice\0A8401\0512A\X-SECTION\dxs4.ear

CONTRACT: 0A8401
DIST/CO/RTE/PM: 04/CC/4/43.9-48.1
PROJECT ID: 0512A

SCALE: 1" = 10' Horiz.
1" = 10' Vert.

All Dimensions are US Survey Feet

MW2
CROSS SECTIONS

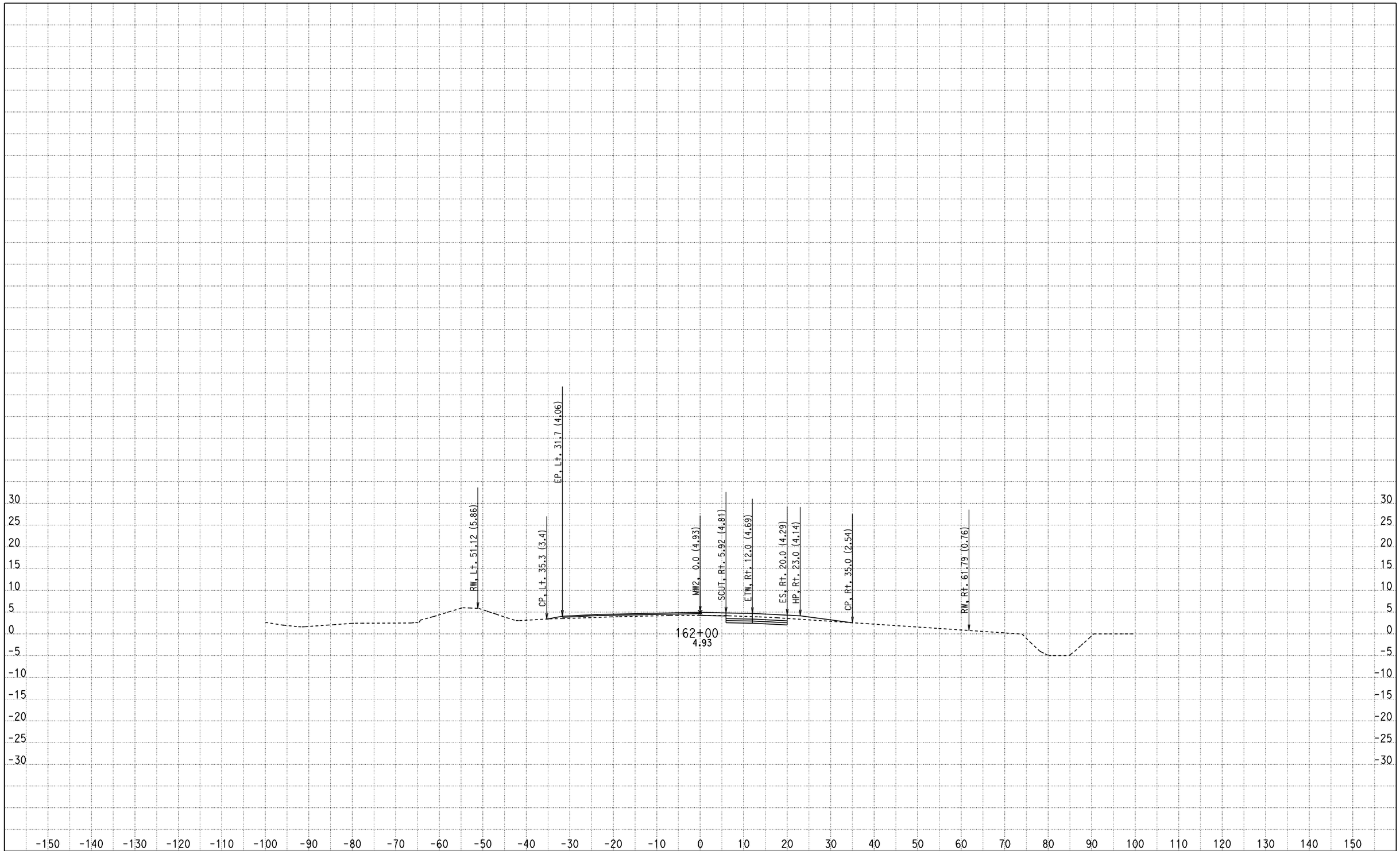

CREATED BY: Olivier Mbatchou
DATE: 7/16/2010
KC Project: 0512A File: D:\USERS\caice\0A8401\0512A\X-SECTION\dxs4.ear

CONTRACT: 0A8401
DIST/CO/RTE/PM: 04/CC/4/43.9-48.1
PROJECT ID: 0512A

SCALE: 1" = 10' Horiz.
1" = 10' Vert.

All Dimensions are US Survey Feet

MW2
CROSS SECTIONS

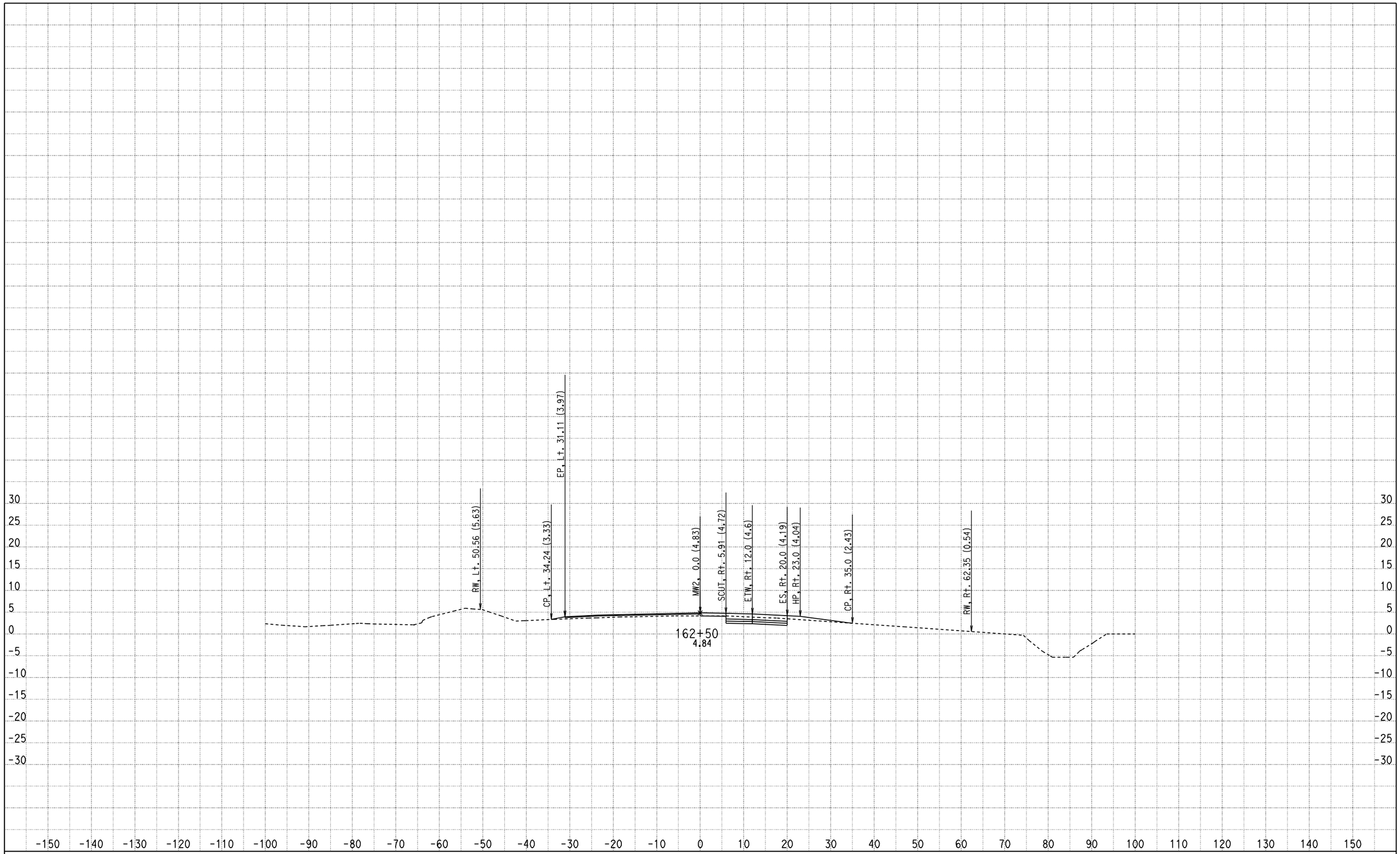

CREATED BY: Olivier Mbatchou
DATE: 7/16/2010
KC Project: 0512A File: D:\USERS\caice\0A8401\0512A\X-SECTION\dxs4.ear

CONTRACT: 0A8401
DIST/CO/RTE/PM: 04/CC/4/43.9-48.1
PROJECT ID: 0512A

SCALE: 1" = 10' Horiz.
1" = 10' Vert.

All Dimensions are US Survey Feet

MW2
CROSS SECTIONS

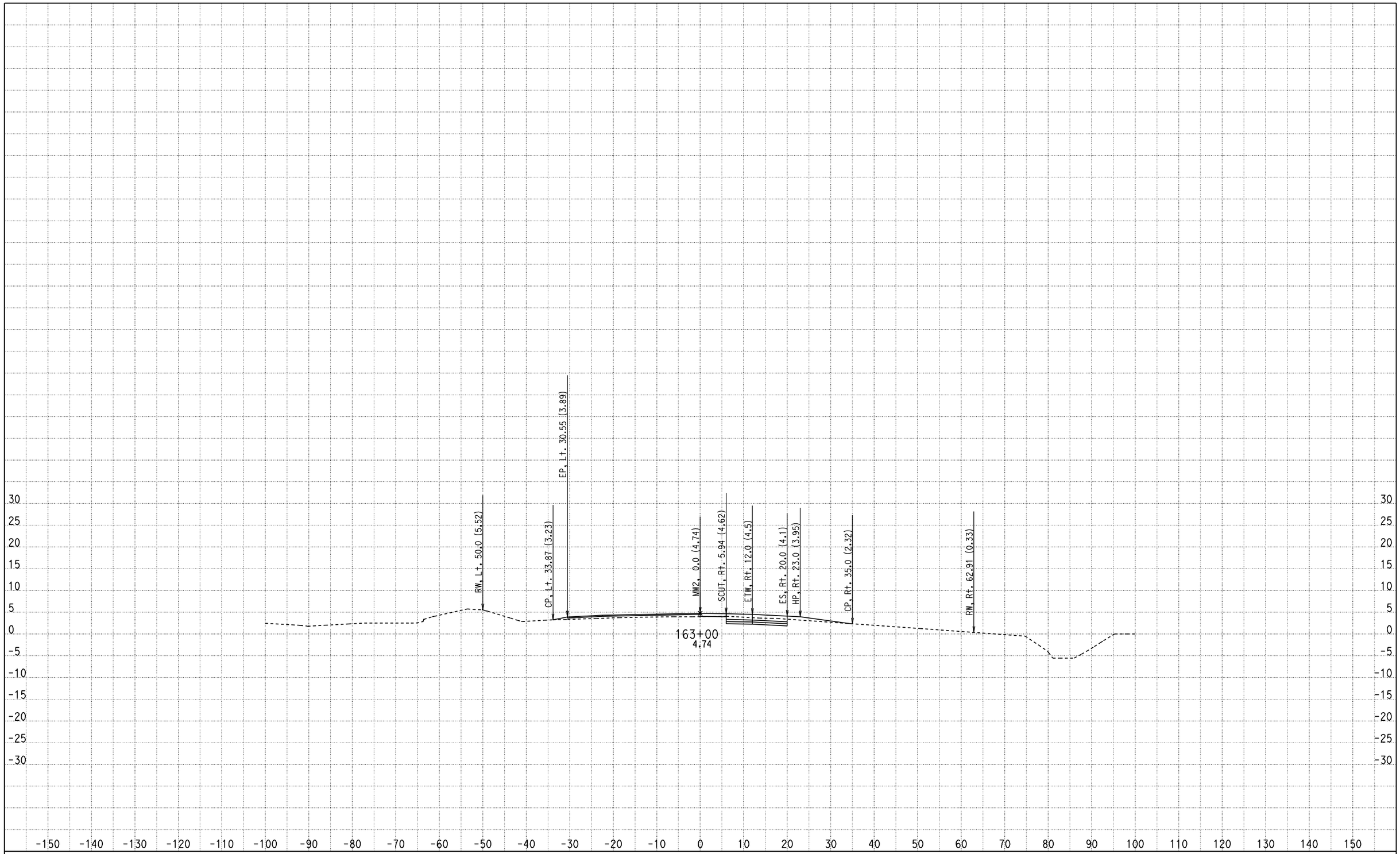

CREATED BY: Olivier Mbatchou
DATE: 7/16/2010
KC Project: 0512A File: D:\USERS\caice\0A8401\0512A\X-SECTION\dxs4.ear

CONTRACT: 0A8401
DIST/CO/RTE/PM: 04/CC/4/43.9-48.1
PROJECT ID: 0512A

SCALE: 1" = 10' Horiz.
1" = 10' Vert.

All Dimensions are US Survey Feet

MW2
CROSS SECTIONS

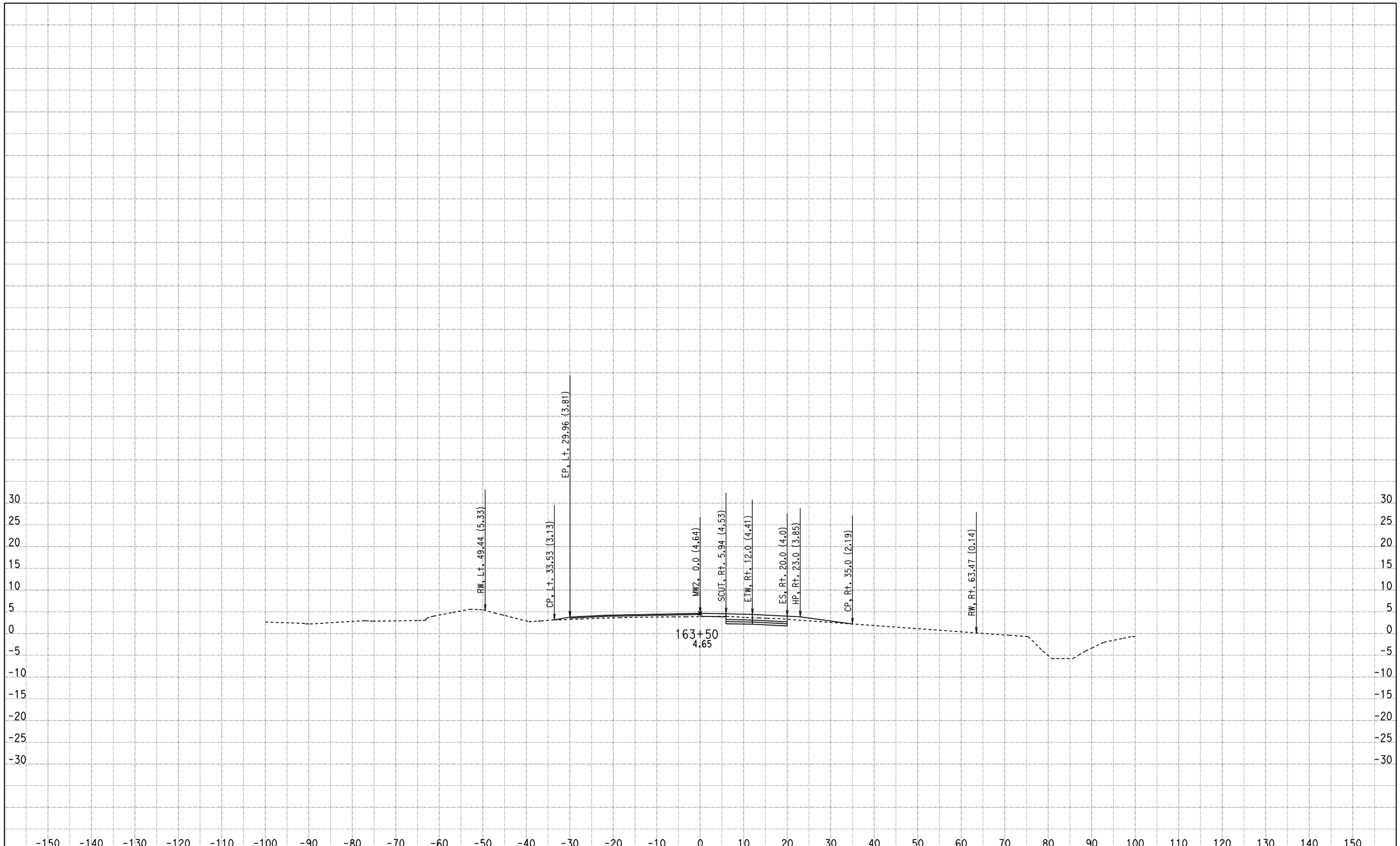

CREATED BY: Olivier Mbatchou
DATE: 7/16/2010
KC Project: 0512A File: D:\USERS\caice\0A8401\0512A\X-SECTION\dxs4.ear

CONTRACT: 0A8401
DIST/CO/RTE/PM: 04/CC/4/43.9-48.1
PROJECT ID: 0512A

SCALE: 1" = 10' Horiz.
1" = 10' Vert.

All Dimensions are US Survey Feet

MW2
CROSS SECTIONS

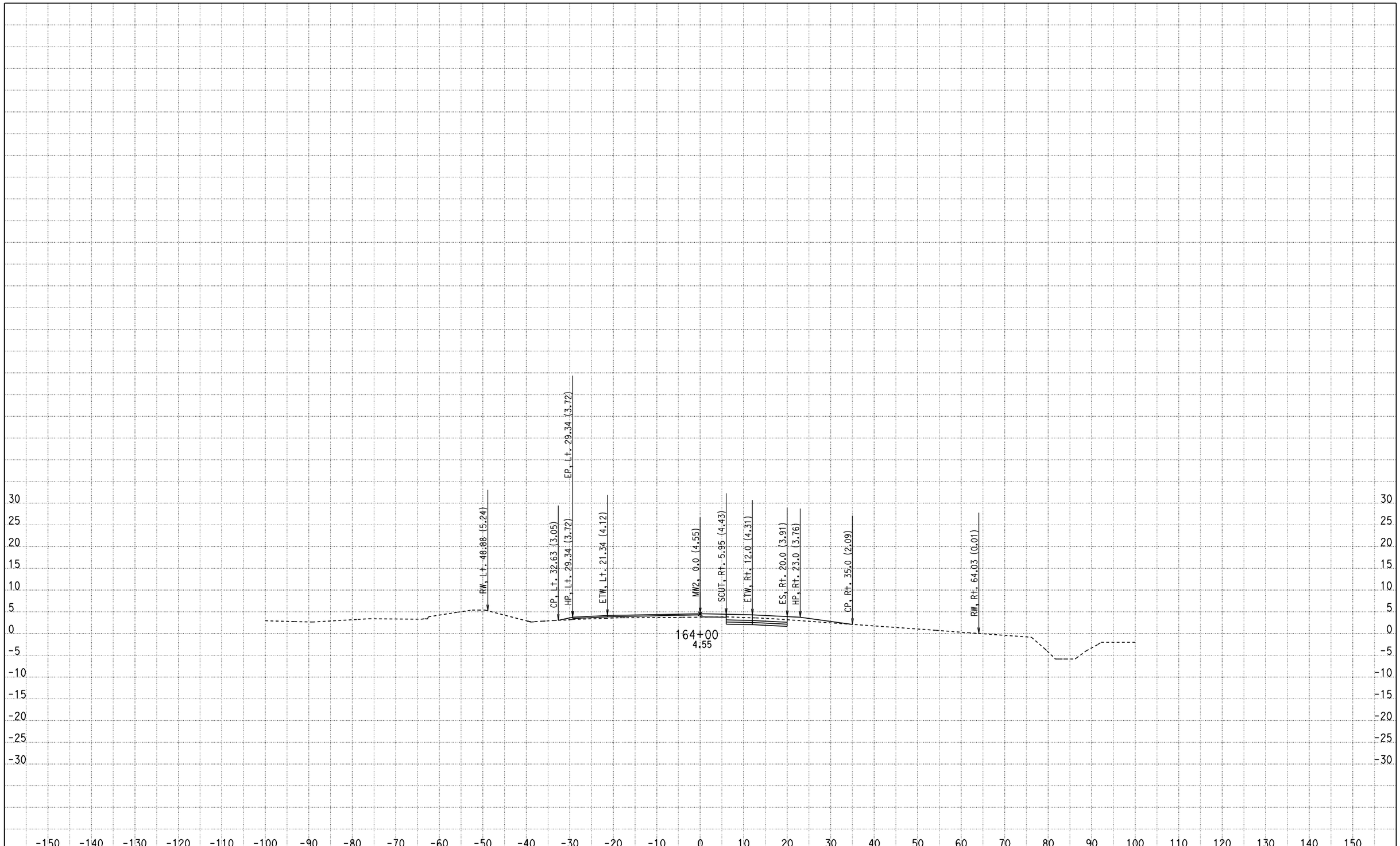

CREATED BY: Olivier Mbatchou
DATE: 7/16/2010
KC Project: 0512A File: D:\USERS\caice\0A8401\0512A\X-SECTION\dxs4.ear

CONTRACT: 0A8401
DIST/CO/RTE/PM: 04/CC/4/43.9-48.1
PROJECT ID: 0512A

SCALE: 1" = 10' Horiz.
1" = 10' Vert.

All Dimensions are US Survey Feet

MW2
CROSS SECTIONS

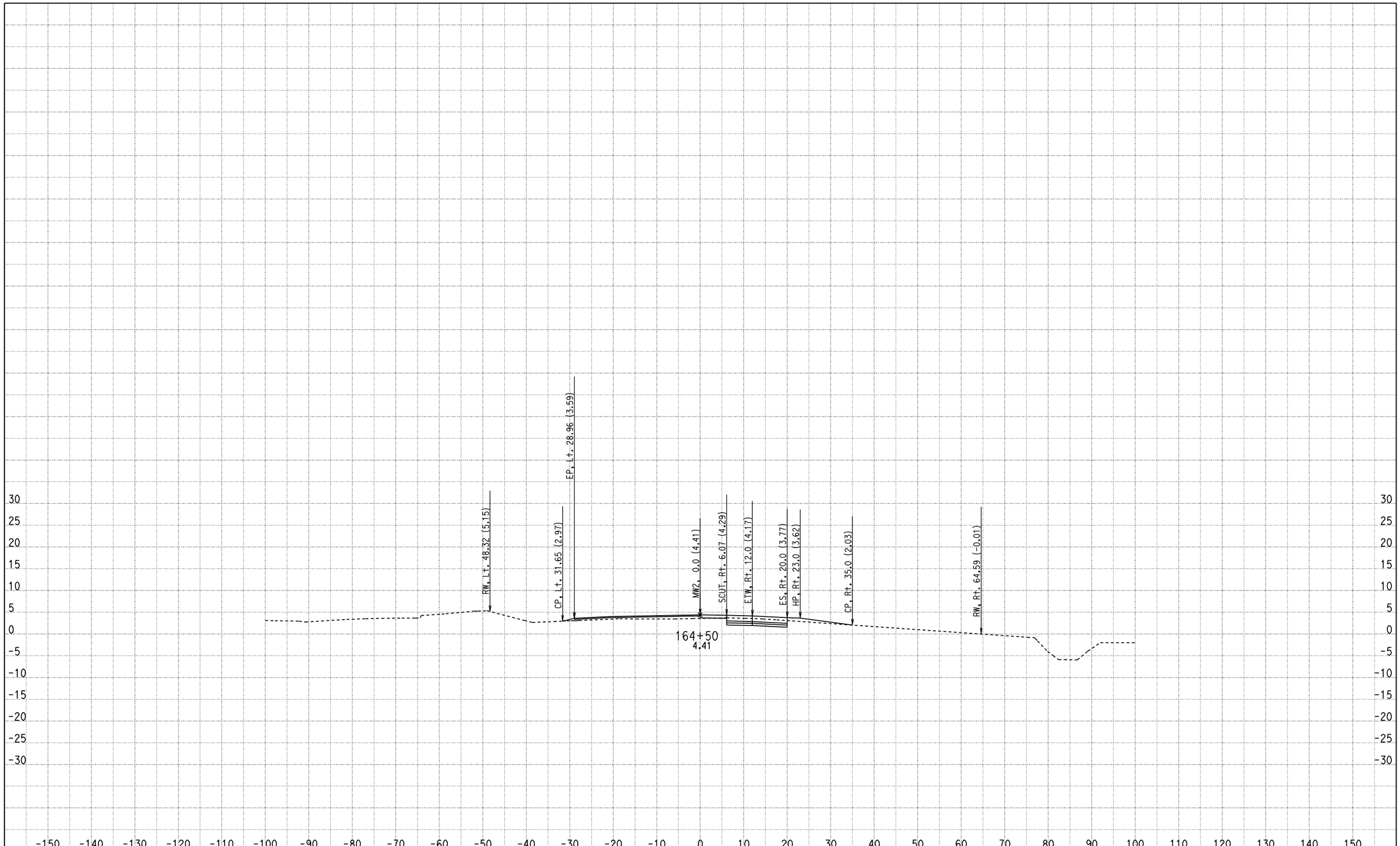

CREATED BY: Olivier Mbatchou
DATE: 7/16/2010
KC Project: 0512A File: D:\USERS\caice\0A8401\0512A\X-SECTION\dxs4.ear

CONTRACT: 0A8401
DIST/CO/RTE/PM: 04/CC/4/43.9-48.1
PROJECT ID: 0512A

SCALE: 1" = 10' Horiz.
1" = 10' Vert.

All Dimensions are US Survey Feet

MW2
CROSS SECTIONS

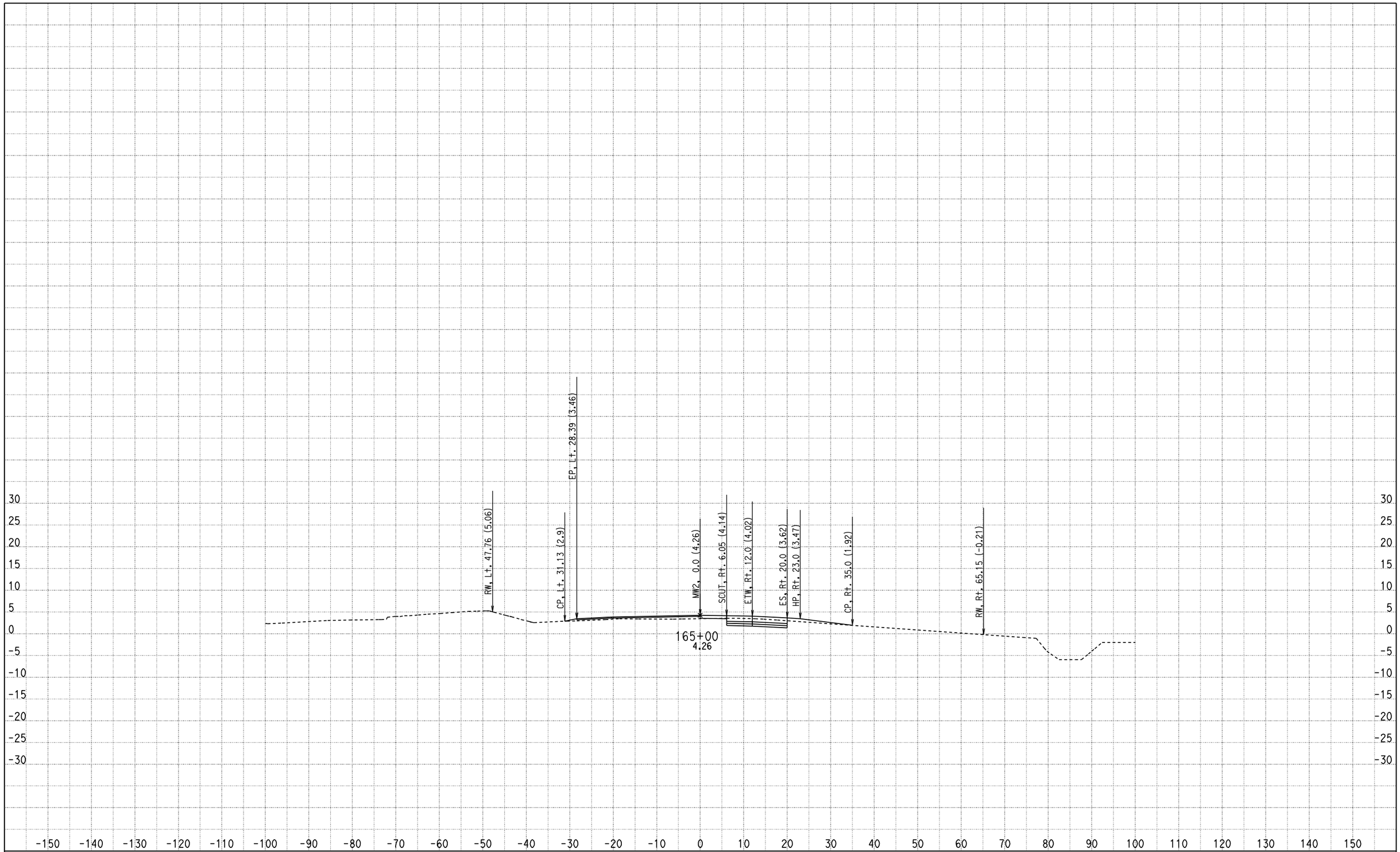

CREATED BY: Olivier Mbatchou
DATE: 7/16/2010
KC Project: 0512A File: D:\USERS\caice\0A8401\0512A\X-SECTION\dxs4.ear

CONTRACT: 0A8401
DIST/CO/RTE/PM: 04/CC/4/43.9-48.1
PROJECT ID: 0512A

SCALE: 1" = 10' Horiz.
1" = 10' Vert.

All Dimensions are US Survey Feet

MW2
CROSS SECTIONS

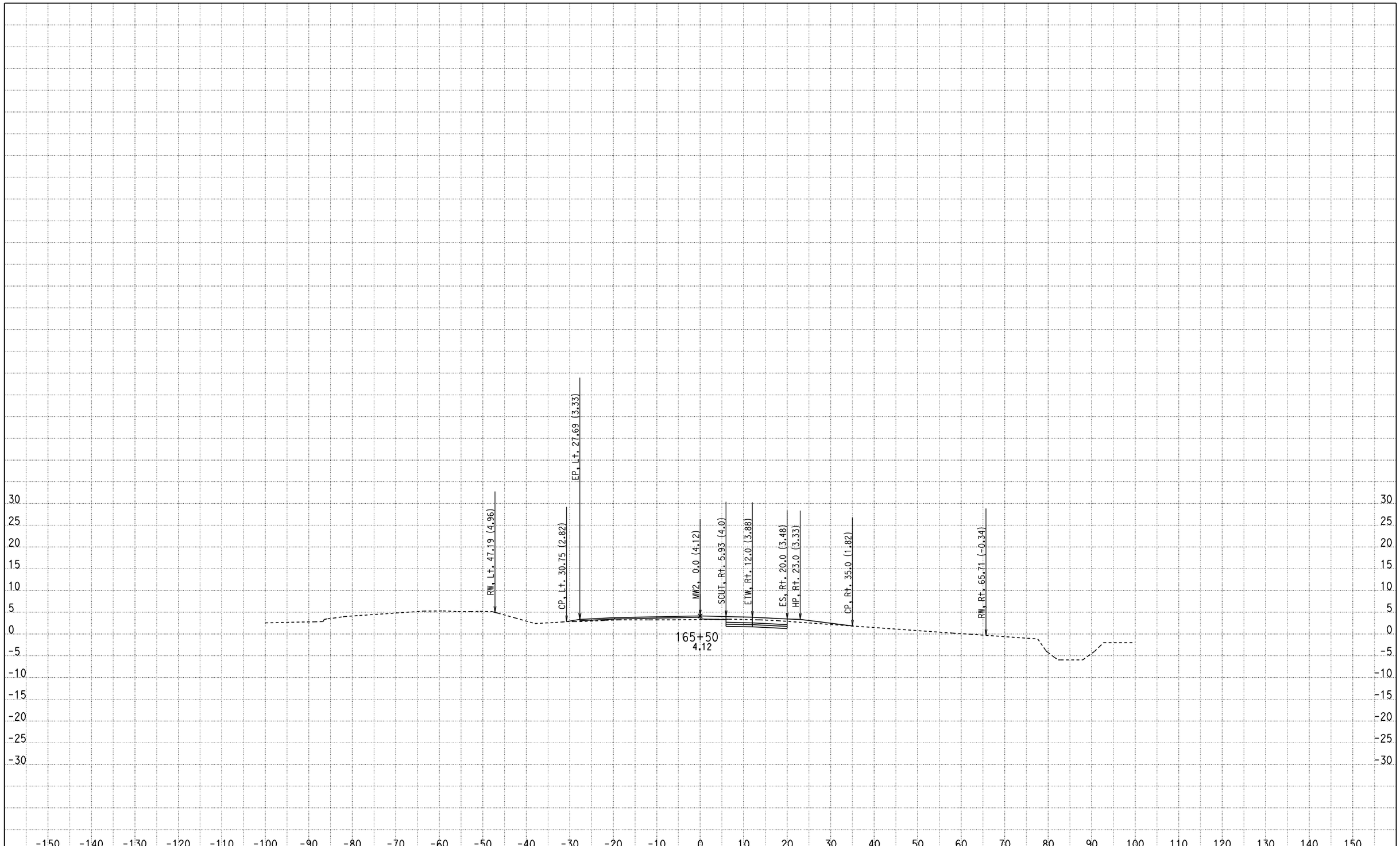

CREATED BY: Olivier Mbatchou
DATE: 7/16/2010
KC Project: 0512A File: D:\USERS\caice\0A8401\0512A\X-SECTION\dxs4.ear

CONTRACT: 0A8401
DIST/CO/RTE/PM: 04/CC/4/43.9-48.1
PROJECT ID: 0512A

SCALE: 1" = 10' Horiz.
1" = 10' Vert.

All Dimensions are US Survey Feet

MW2
CROSS SECTIONS

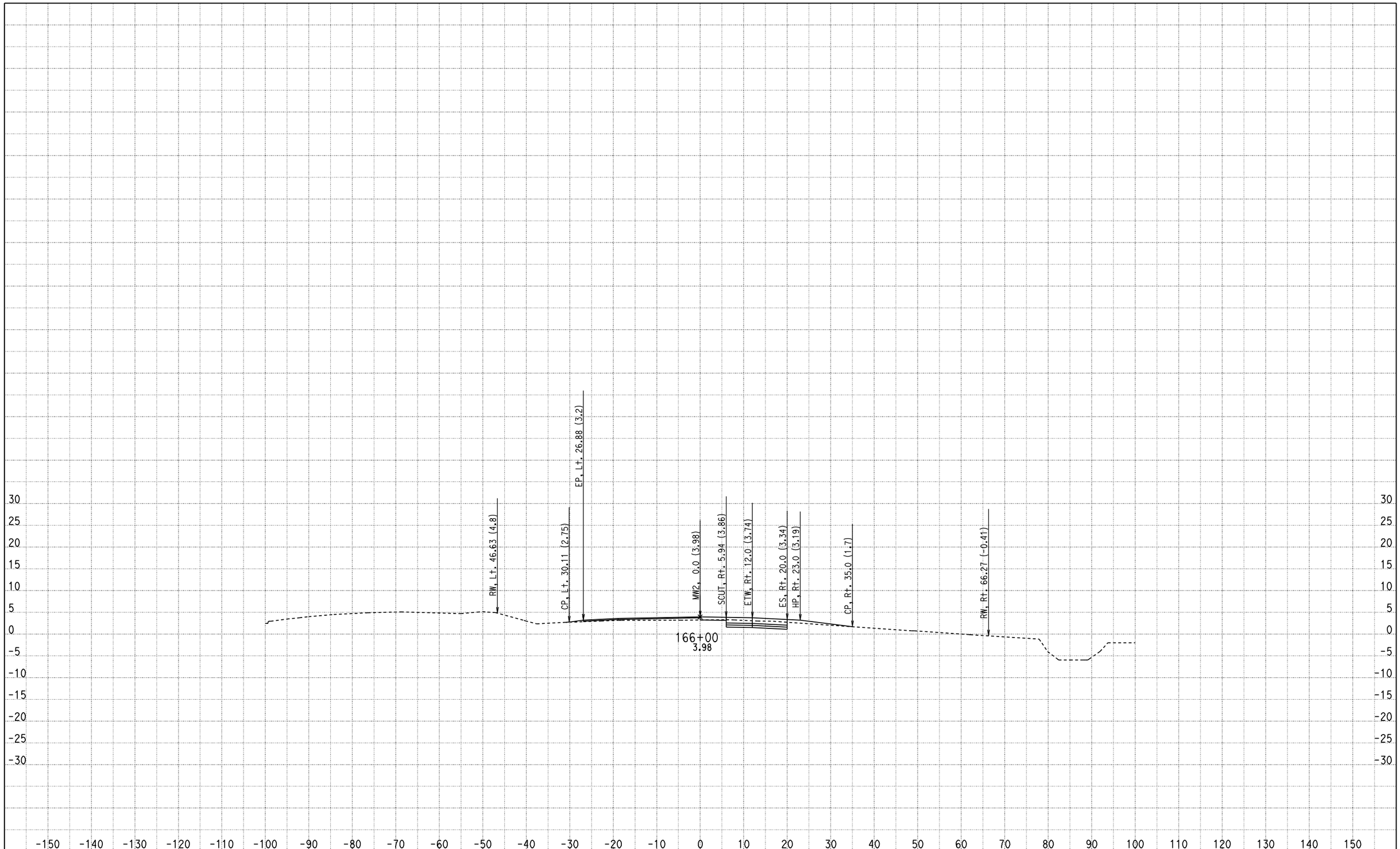

CREATED BY: Olivier Mbatchou
DATE: 7/16/2010
KC Project: 0512A File: D:\USERS\caice\0A8401\0512A\X-SECTION\dxs4.ear

CONTRACT: 0A8401
DIST/CO/RTE/PM: 04/CC/4/43.9-48.1
PROJECT ID: 0512A

SCALE: 1" = 10' Horiz.
1" = 10' Vert.

All Dimensions are US Survey Feet

MW2
CROSS SECTIONS

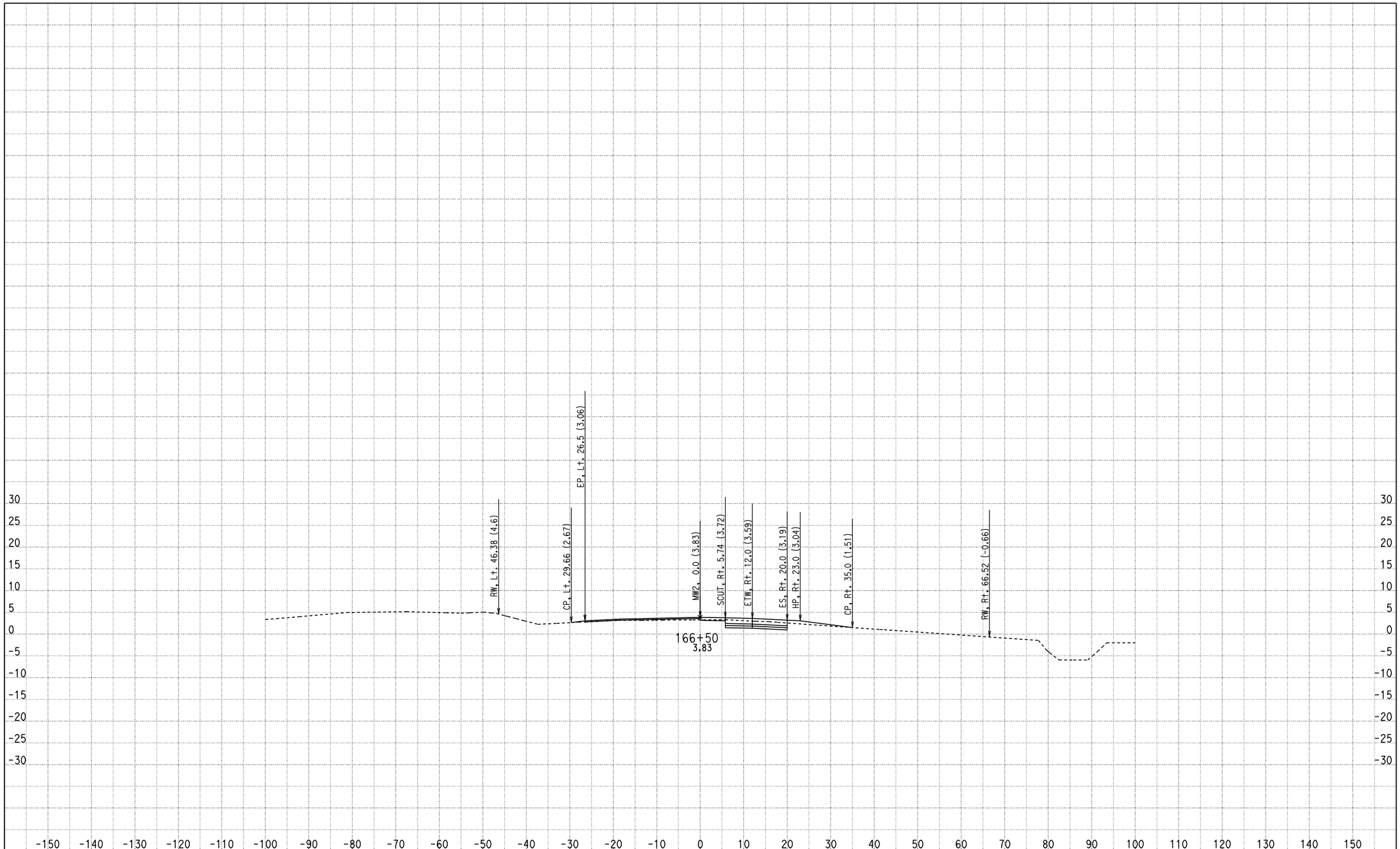

CREATED BY: Olivier Mbatchou
DATE: 7/16/2010
KC Project: 0512A File: D:\USERS\caice\0A8401\0512A\X-SECTION\dxs4.ear

CONTRACT: 0A8401
DIST/CO/RTE/PM: 04/CC/4/43.9-48.1
PROJECT ID: 0512A

SCALE: 1" = 10' Horiz.
1" = 10' Vert.

All Dimensions are US Survey Feet

MW2
CROSS SECTIONS

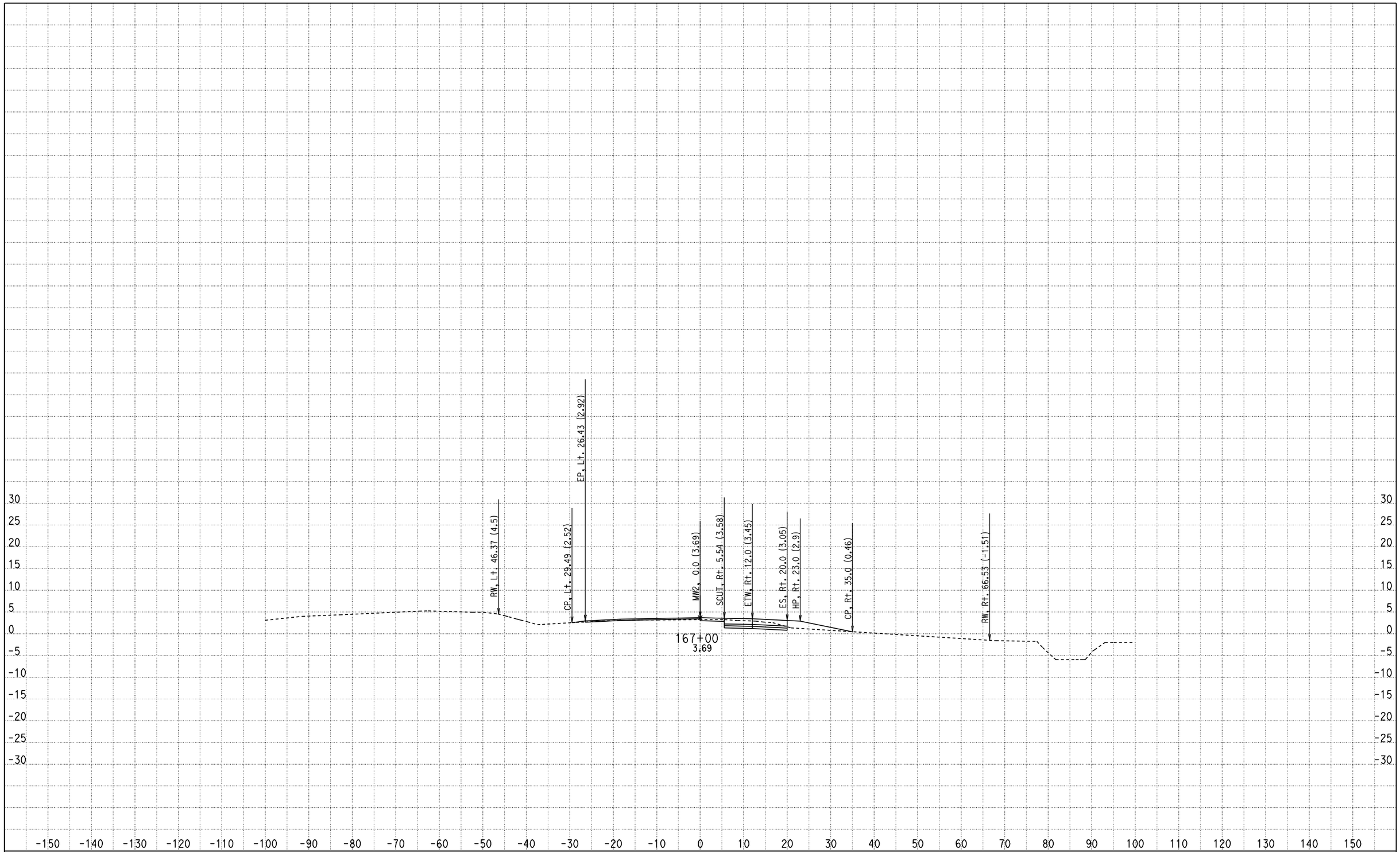

CREATED BY: Olivier Mbatchou
DATE: 7/16/2010
KC Project: 0512A File: D:\USERS\caice\0A8401\0512A\X-SECTION\dxs4.ear

CONTRACT: 0A8401
DIST/CO/RTE/PM: 04/CC/4/43.9-48.1
PROJECT ID: 0512A

SCALE: 1" = 10' Horiz.
1" = 10' Vert.

All Dimensions are US Survey Feet

MW2
CROSS SECTIONS

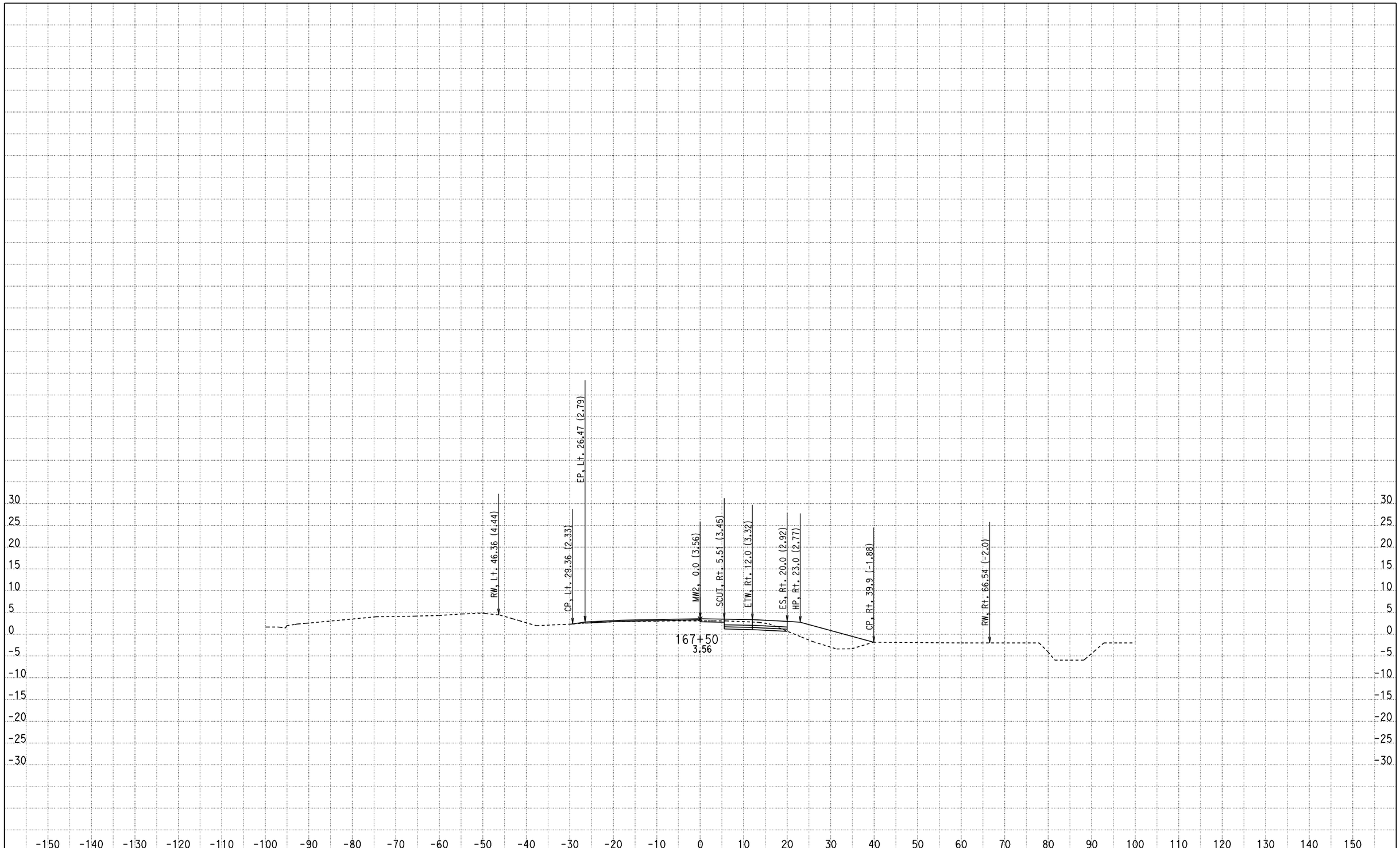

CREATED BY: Olivier Mbatchou
DATE: 7/16/2010
KC Project: 0512A File: D:\USERS\caice\0A8401\0512A\X-SECTION\dxs4.ear

CONTRACT: 0A8401
DIST/CO/RTE/PM: 04/CC/4/43.9-48.1
PROJECT ID: 0512A

SCALE: 1" = 10' Horiz.
1" = 10' Vert.

All Dimensions are US Survey Feet

MW2
CROSS SECTIONS

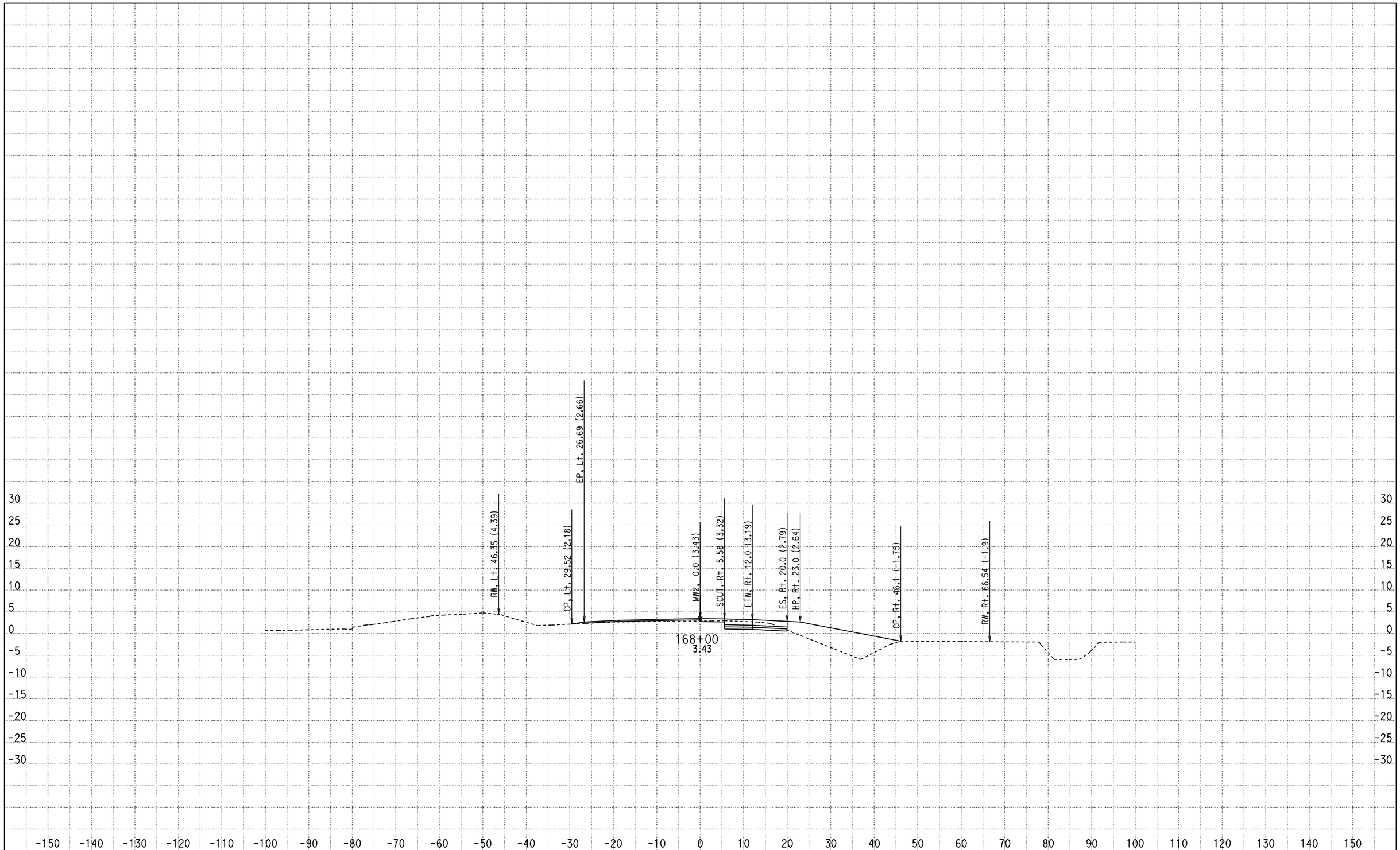

CREATED BY: Olivier Mbatchou
DATE: 7/16/2010
KC Project: 0512A File: D:\USERS\caice\0A8401\0512A\X-SECTION\dxs4.ear

CONTRACT: 0A8401
DIST/CO/RTE/PM: 04/CC/4/43.9-48.1
PROJECT ID: 0512A

SCALE: 1" = 10' Horiz.
1" = 10' Vert.

All Dimensions are US Survey Feet

MW2
CROSS SECTIONS

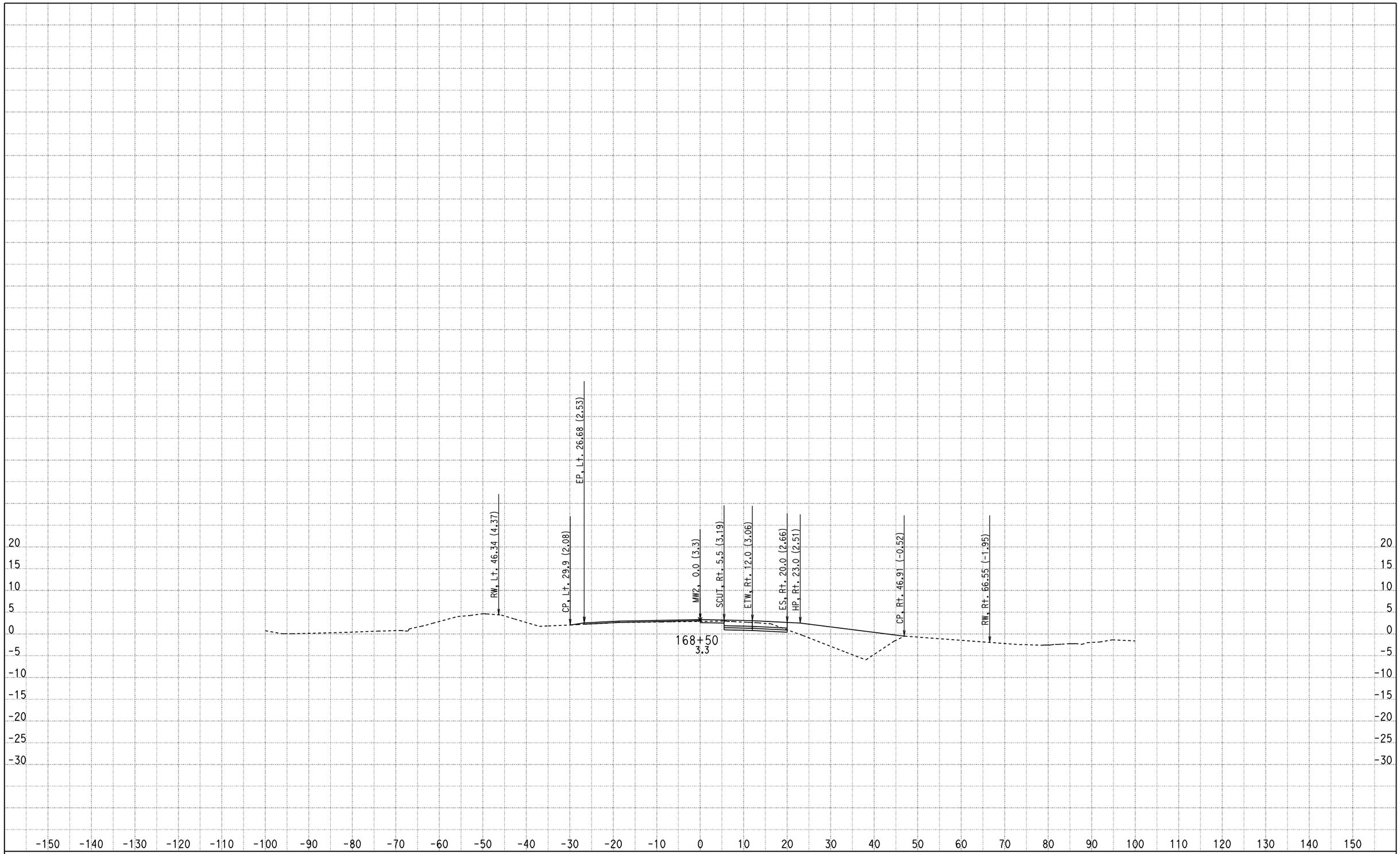

CREATED BY: Olivier Mbatchou
DATE: 7/16/2010
KC Project: 0512A File: D:\USERS\caice\0A8401\0512A\X-SECTION\dxs4.ear

CONTRACT: 0A8401
DIST/CO/RTE/PM: 04/CC/4/43.9-48.1
PROJECT ID: 0512A

SCALE: 1" = 10' Horiz.
1" = 10' Vert.

All Dimensions are US Survey Feet

MW2
CROSS SECTIONS

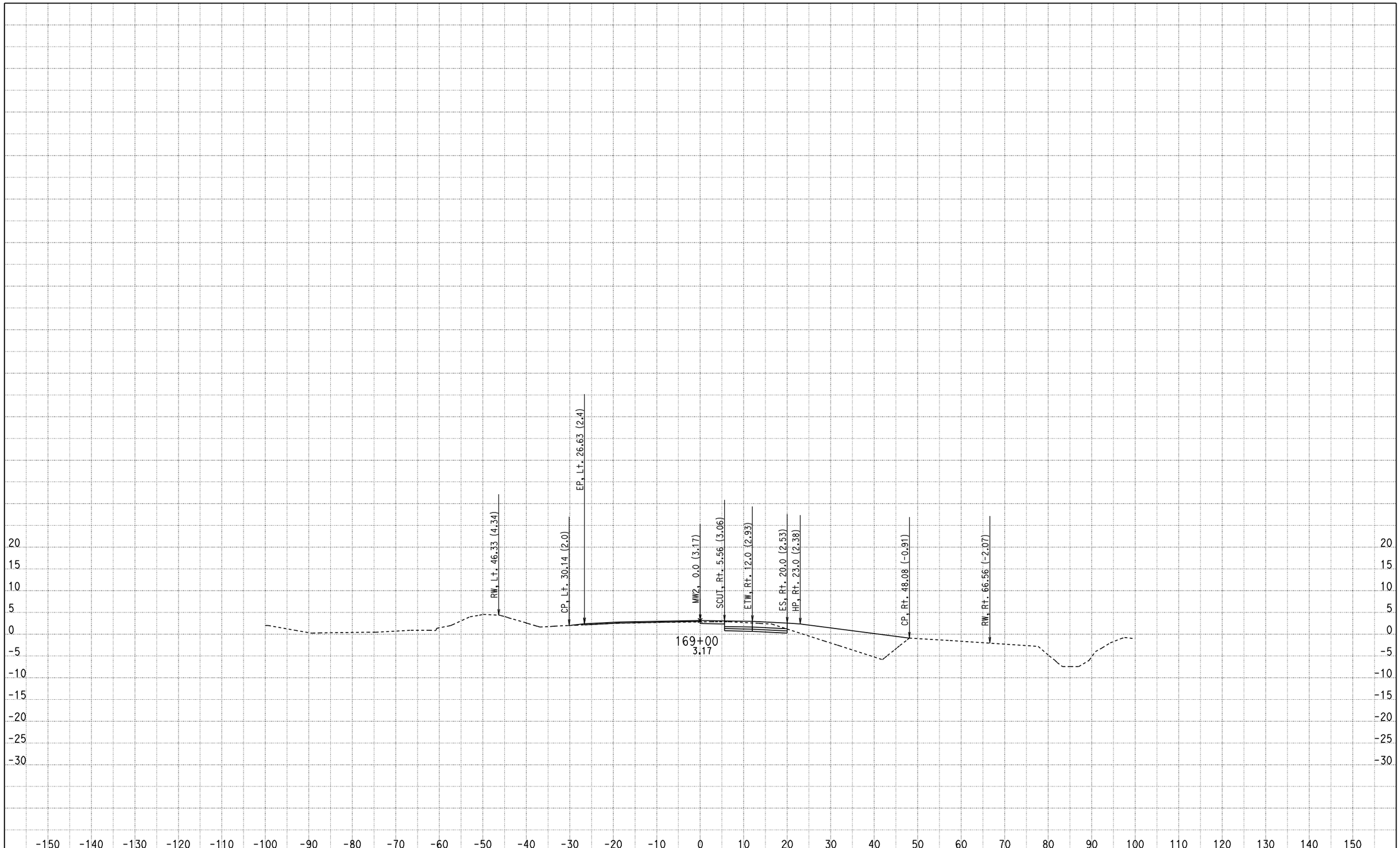

CREATED BY: Olivier Mbatchou
DATE: 7/16/2010
KC Project: 0512A File: D:\USERS\caice\0A8401\0512A\X-SECTION\dxs4.ear

CONTRACT: 0A8401
DIST/CO/RTE/PM: 04/CC/4/43.9-48.1
PROJECT ID: 0512A

SCALE: 1" = 10' Horiz.
1" = 10' Vert.

All Dimensions are US Survey Feet

MW2
CROSS SECTIONS

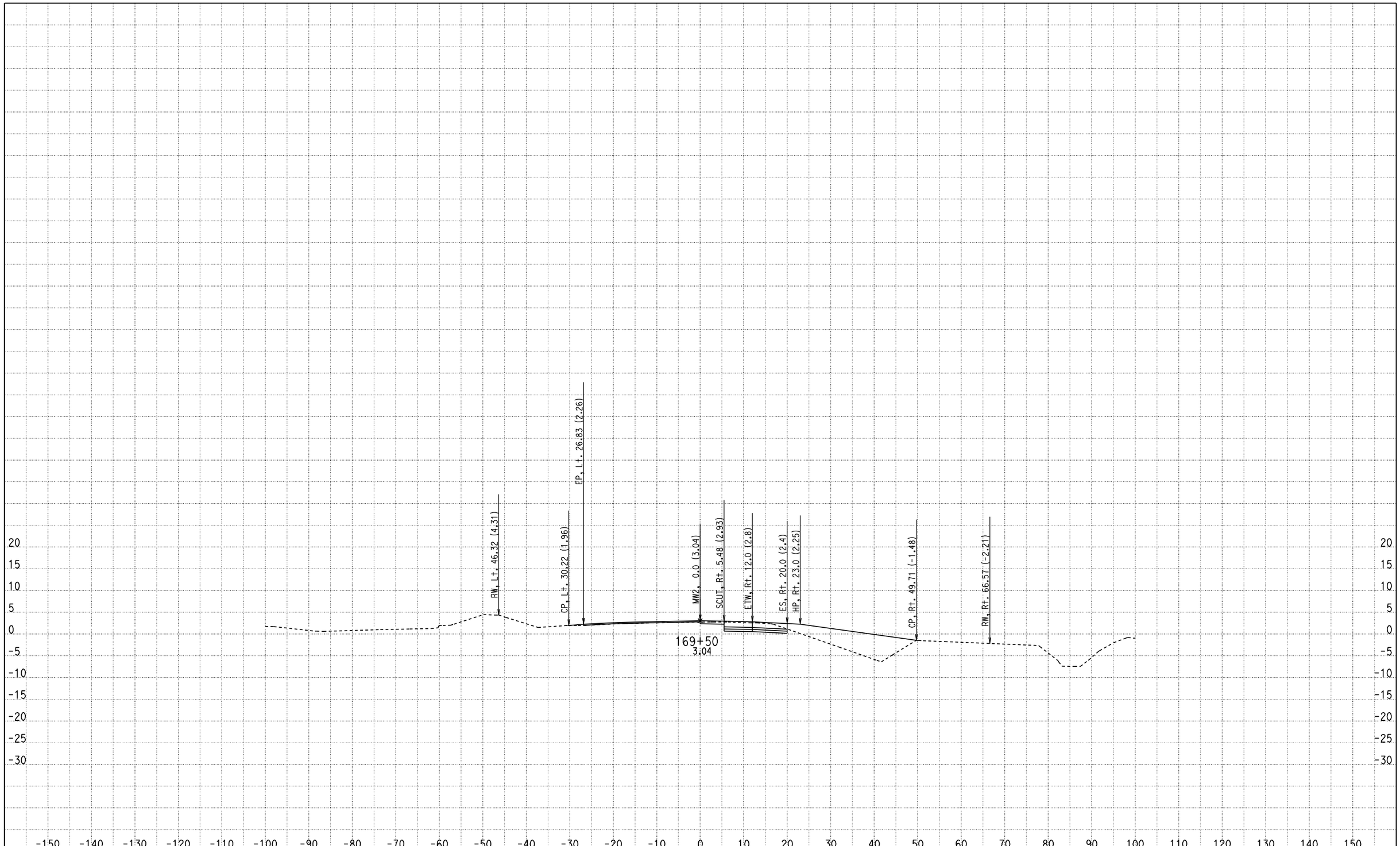

CREATED BY: Olivier Mbatchou
DATE: 7/16/2010
KC Project: 0512A File: D:\USERS\caice\0A8401\0512A\X-SECTION\dxs4.ear

CONTRACT: 0A8401
DIST/CO/RTE/PM: 04/CC/4/43.9-48.1
PROJECT ID: 0512A

SCALE: 1" = 10' Horiz.
1" = 10' Vert.

All Dimensions are US Survey Feet

MW2
CROSS SECTIONS

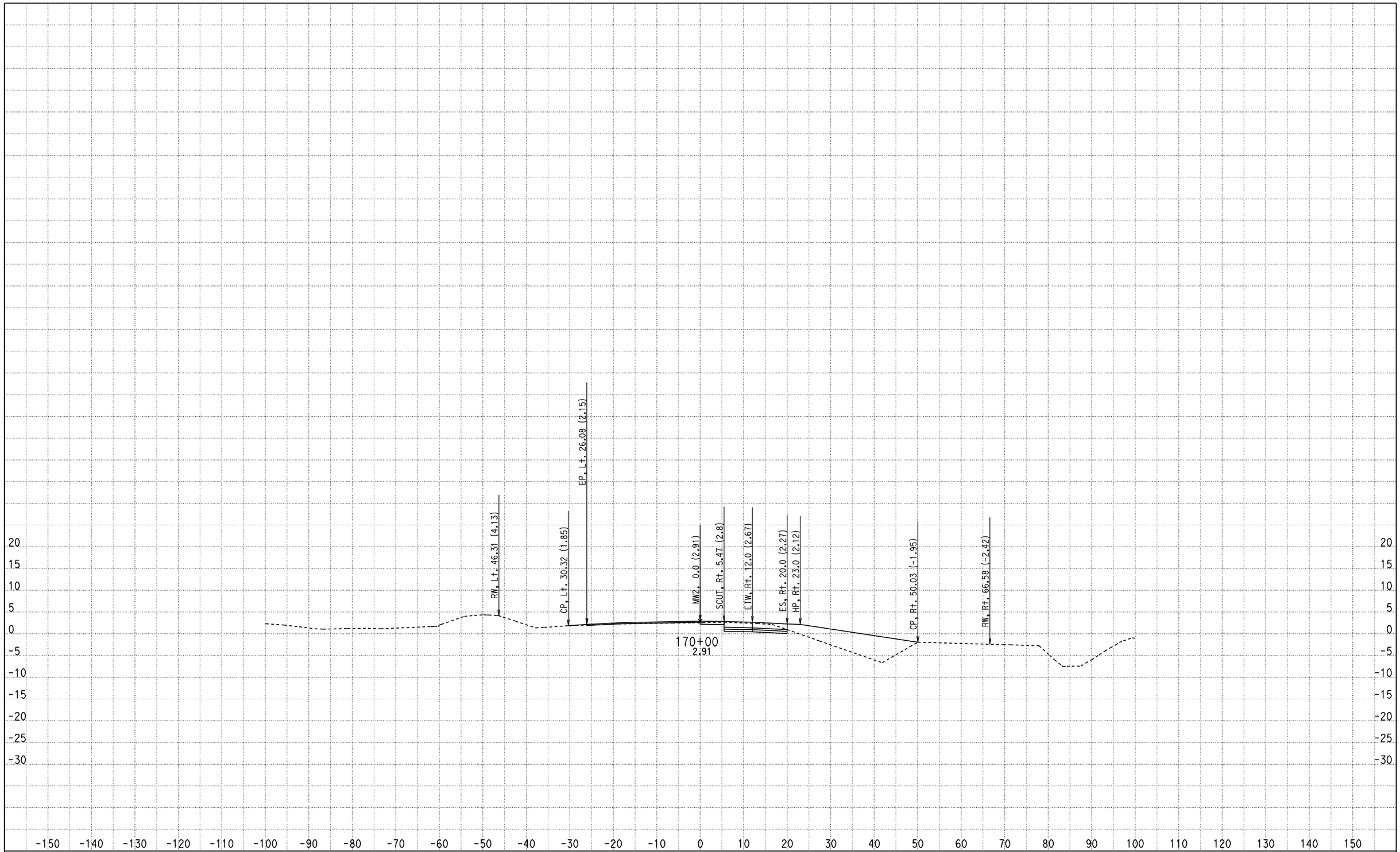

CREATED BY: Olivier Mbatchou
DATE: 7/16/2010
KC Project: 0512A File: D:\USERS\caice\0A8401\0512A\X-SECTION\dxs4.ear

CONTRACT: 0A8401
DIST/CO/RTE/PM: 04/CC/4/43.9-48.1
PROJECT ID: 0512A

SCALE: 1" = 10' Horiz.
1" = 10' Vert.

All Dimensions are US Survey Feet

MW2
CROSS SECTIONS

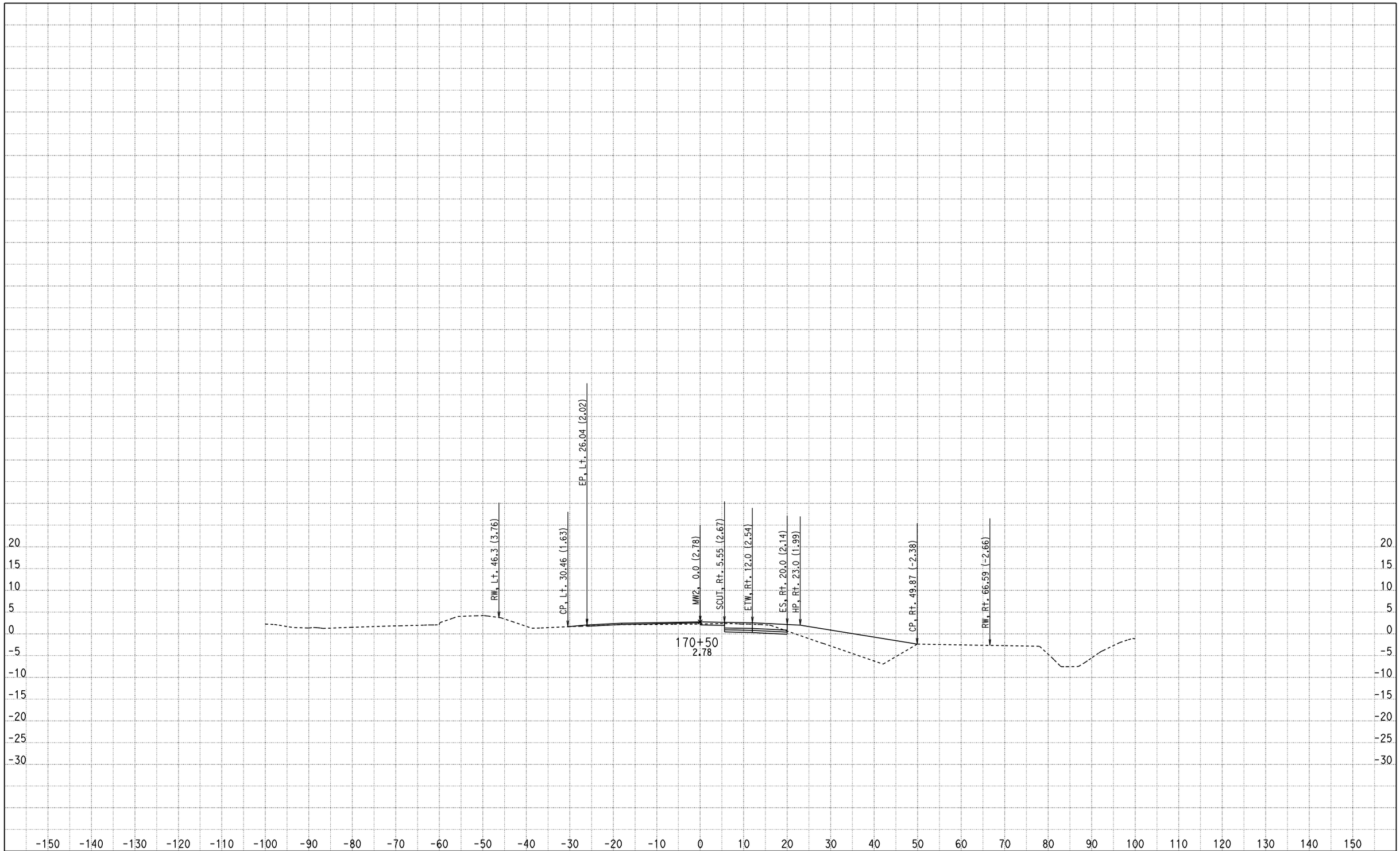

CREATED BY: Olivier Mbatchou
DATE: 7/16/2010
KC Project: 0512A File: D:\USERS\caice\0A8401\0512A\X-SECTION\dxs4.ear

CONTRACT: 0A8401
DIST/CO/RTE/PM: 04/CC/4/43.9-48.1
PROJECT ID: 0512A

SCALE: 1" = 10' Horiz.
1" = 10' Vert.

All Dimensions are US Survey Feet

MW2
CROSS SECTIONS

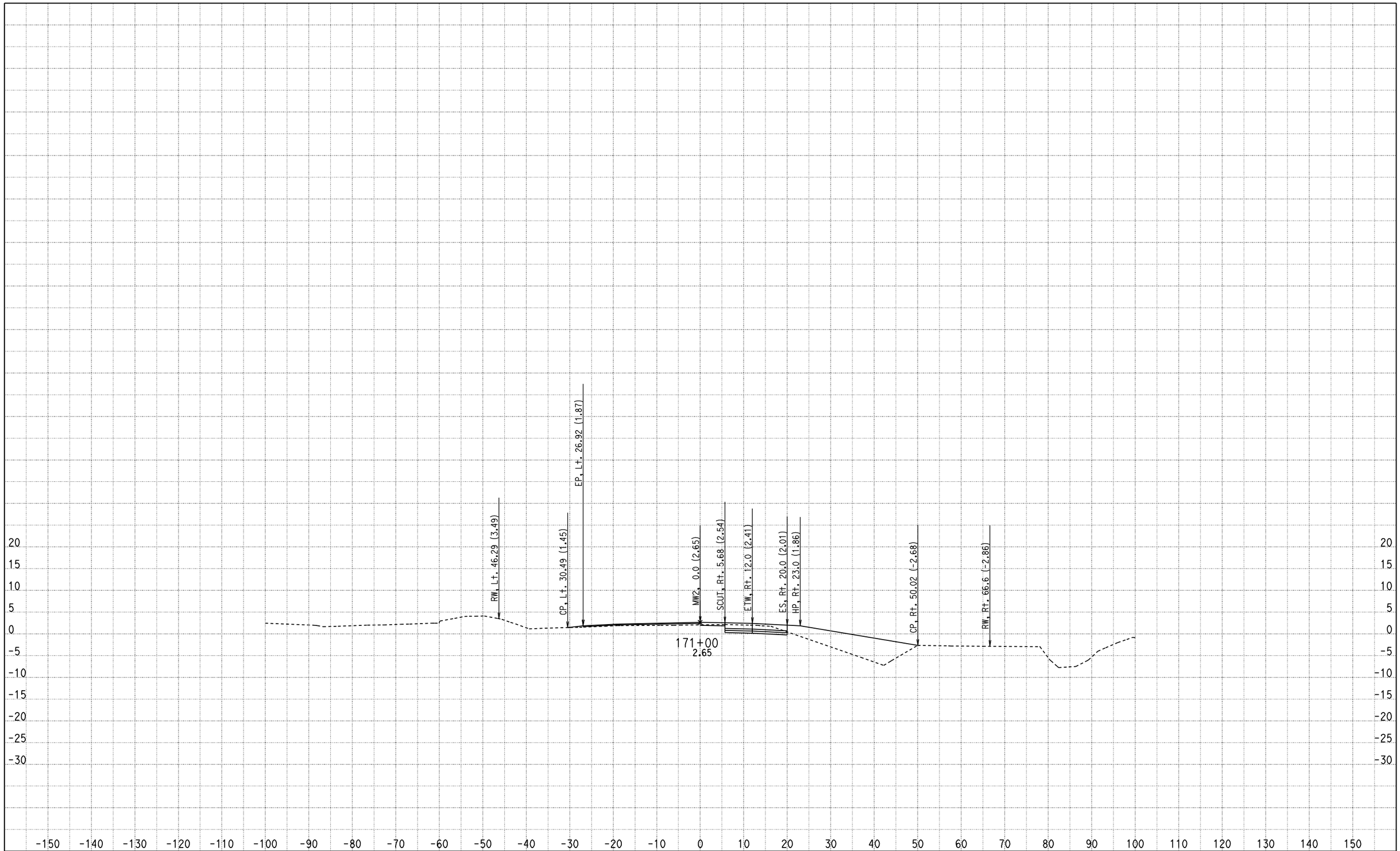

CREATED BY: Olivier Mbatchou
DATE: 7/16/2010
KC Project: 0512A File: D:\USERS\caice\0A8401\0512A\X-SECTION\dxs4.ear

CONTRACT: 0A8401
DIST/CO/RTE/PM: 04/CC/4/43.9-48.1
PROJECT ID: 0512A

SCALE: 1" = 10' Horiz.
1" = 10' Vert.

All Dimensions are US Survey Feet

MW2
CROSS SECTIONS

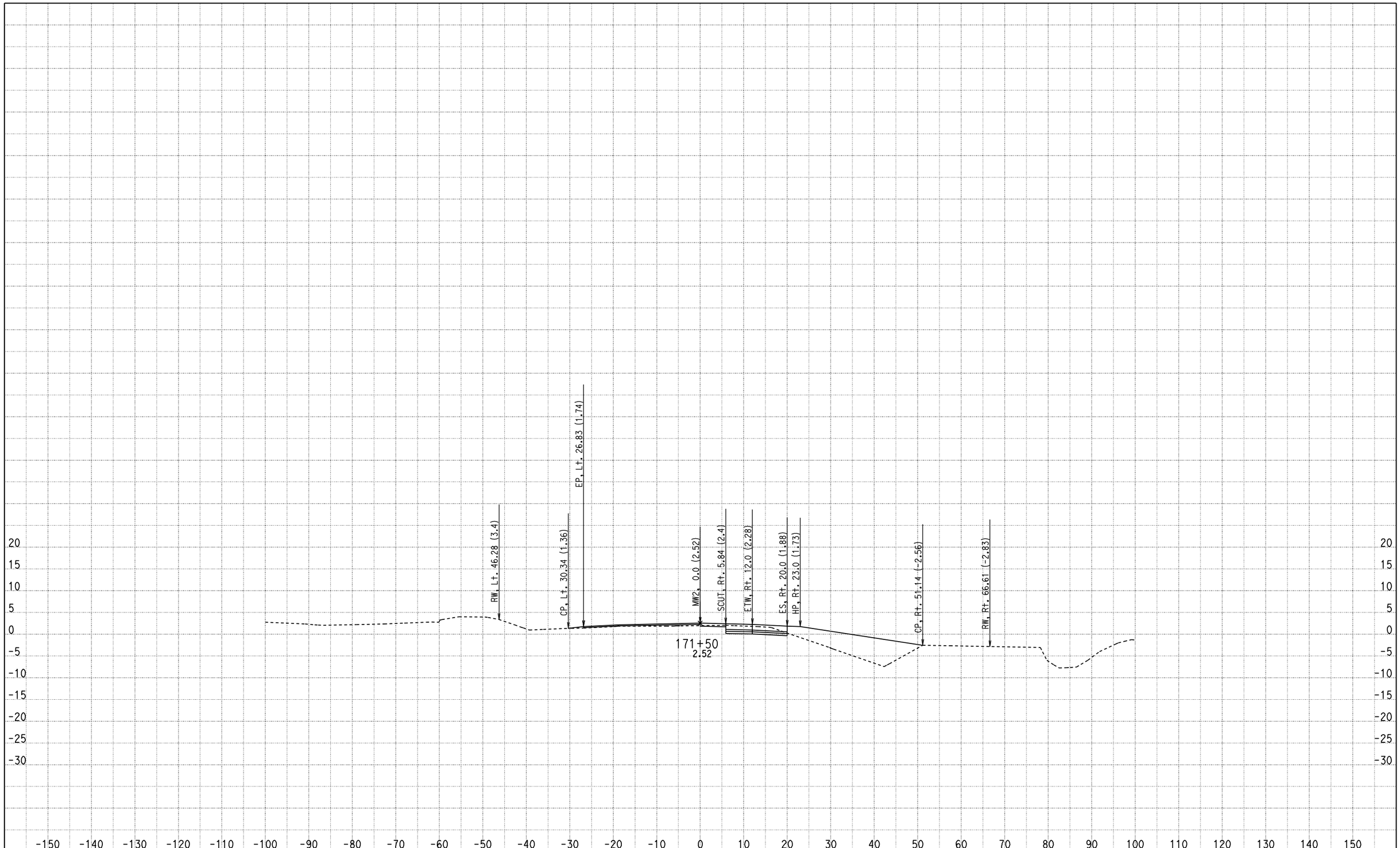

CREATED BY: Olivier Mbatchou
DATE: 7/16/2010
KC Project: 0512A File: D:\USERS\caice\0A8401\0512A\X-SECTION\dxs4.ear

CONTRACT: 0A8401
DIST/CO/RTE/PM: 04/CC/4/43.9-48.1
PROJECT ID: 0512A

SCALE: 1" = 10' Horiz.
1" = 10' Vert.

All Dimensions are US Survey Feet

MW2
CROSS SECTIONS

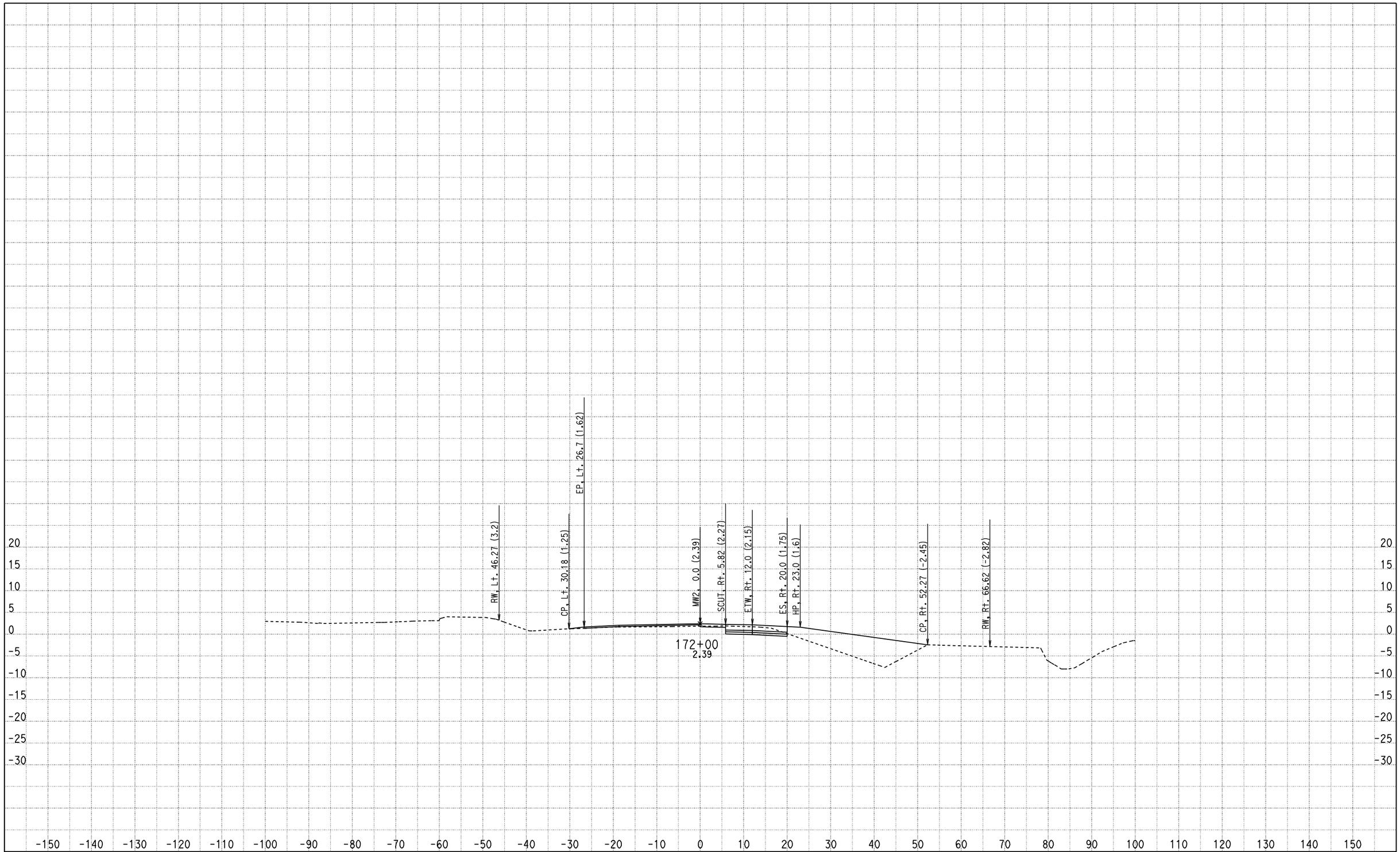

CREATED BY: Olivier Mbatchou
DATE: 7/16/2010
KC Project: 0512A File: D:\USERS\caice\0A8401\0512A\X-SECTION\dxs4.ear

CONTRACT: 0A8401
DIST/CO/RTE/PM: 04/CC/4/43.9-48.1
PROJECT ID: 0512A

SCALE: 1" = 10' Horiz.
1" = 10' Vert.

All Dimensions are US Survey Feet

MW2
CROSS SECTIONS

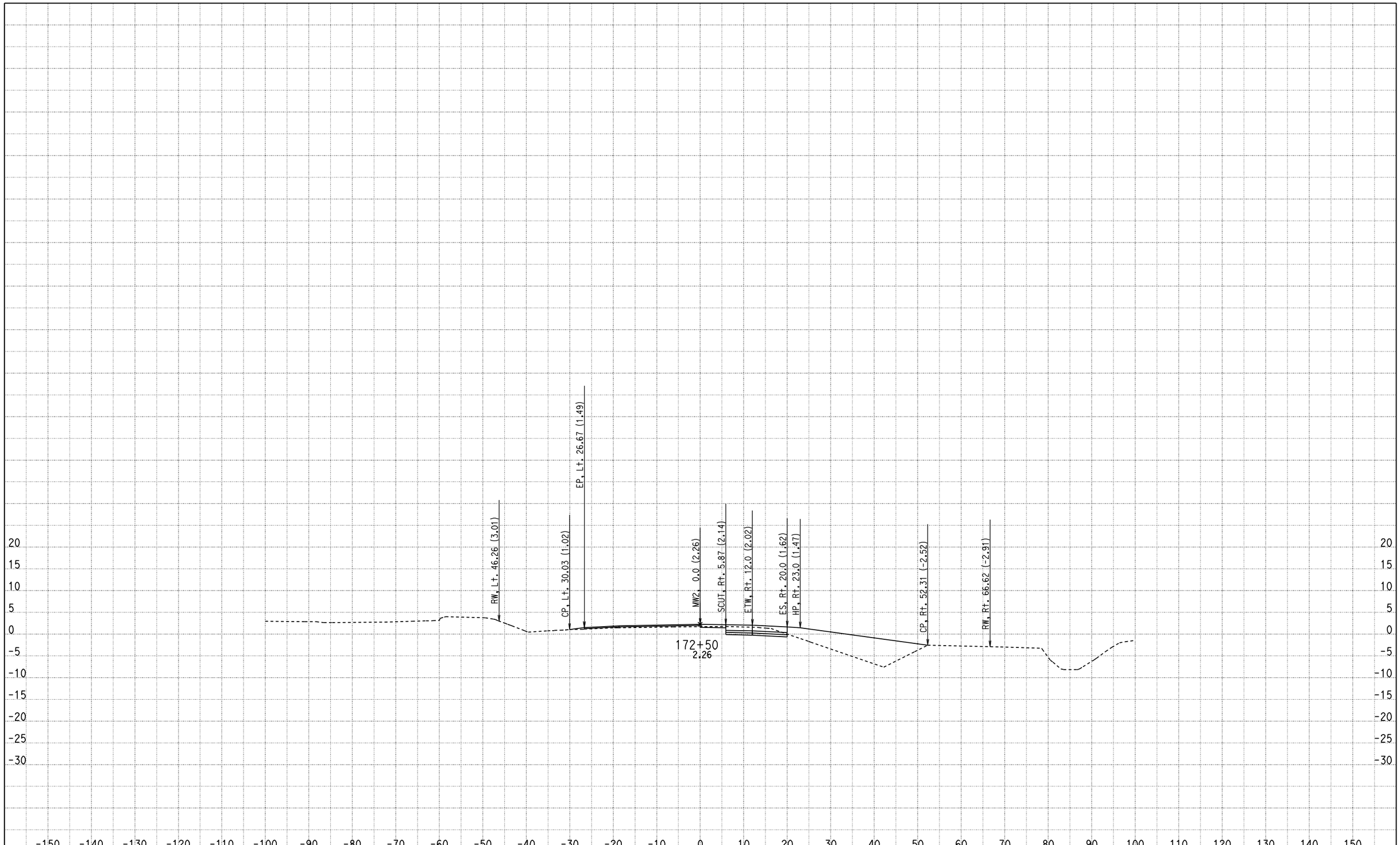

CREATED BY: Olivier Mbatchou
DATE: 7/16/2010
KC Project: 0512A File: D:\USERS\caice\0A8401\0512A\X-SECTION\dxs4.ear

CONTRACT: 0A8401
DIST/CO/RTE/PM: 04/CC/4/43.9-48.1
PROJECT ID: 0512A

SCALE: 1" = 10' Horiz.
1" = 10' Vert.

All Dimensions are US Survey Feet

MW2
CROSS SECTIONS

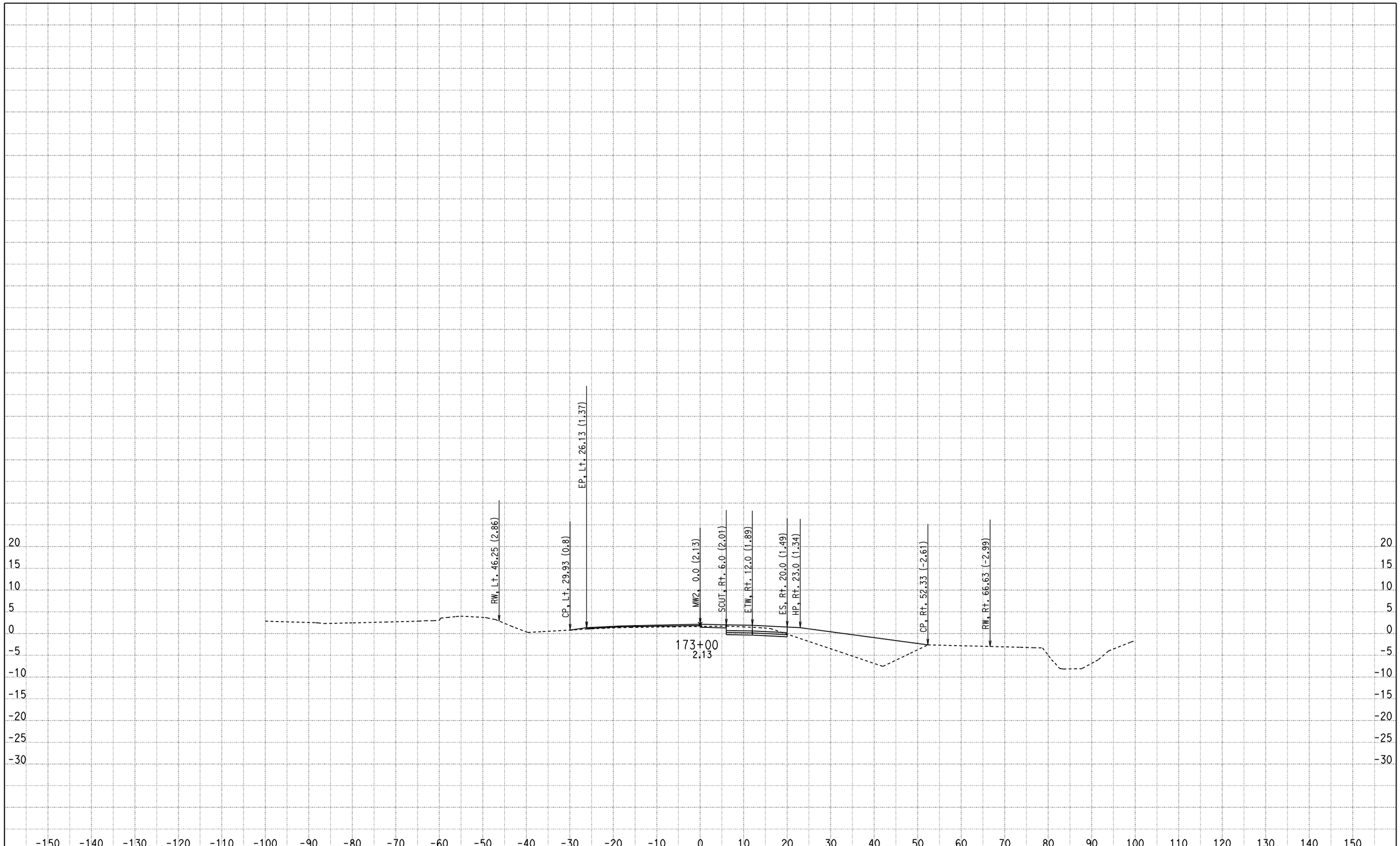

CREATED BY: Olivier Mbatchou
DATE: 7/16/2010
KC Project: 0512A File: D:\USERS\caice\0A8401\0512A\X-SECTION\dxs4.ear

CONTRACT: 0A8401
DIST/CO/RTE/PM: 04/CC/4/43.9-48.1
PROJECT ID: 0512A

SCALE: 1" = 10' Horiz.
1" = 10' Vert.

All Dimensions are US Survey Feet

MW2
CROSS SECTIONS



CREATED BY: Olivier Mbatchou
DATE: 7/16/2010
KC Project: 0512A File: D:\USERS\caice\0A8401\0512A\X-SECTION\dxs4.ear

CONTRACT: 0A8401
DIST/CO/RTE/PM: 04/CC/4/43.9-48.1
PROJECT ID: 0512A

SCALE: 1" = 10' Horiz.
1" = 10' Vert.

All Dimensions are US Survey Feet

MW2
CROSS SECTIONS

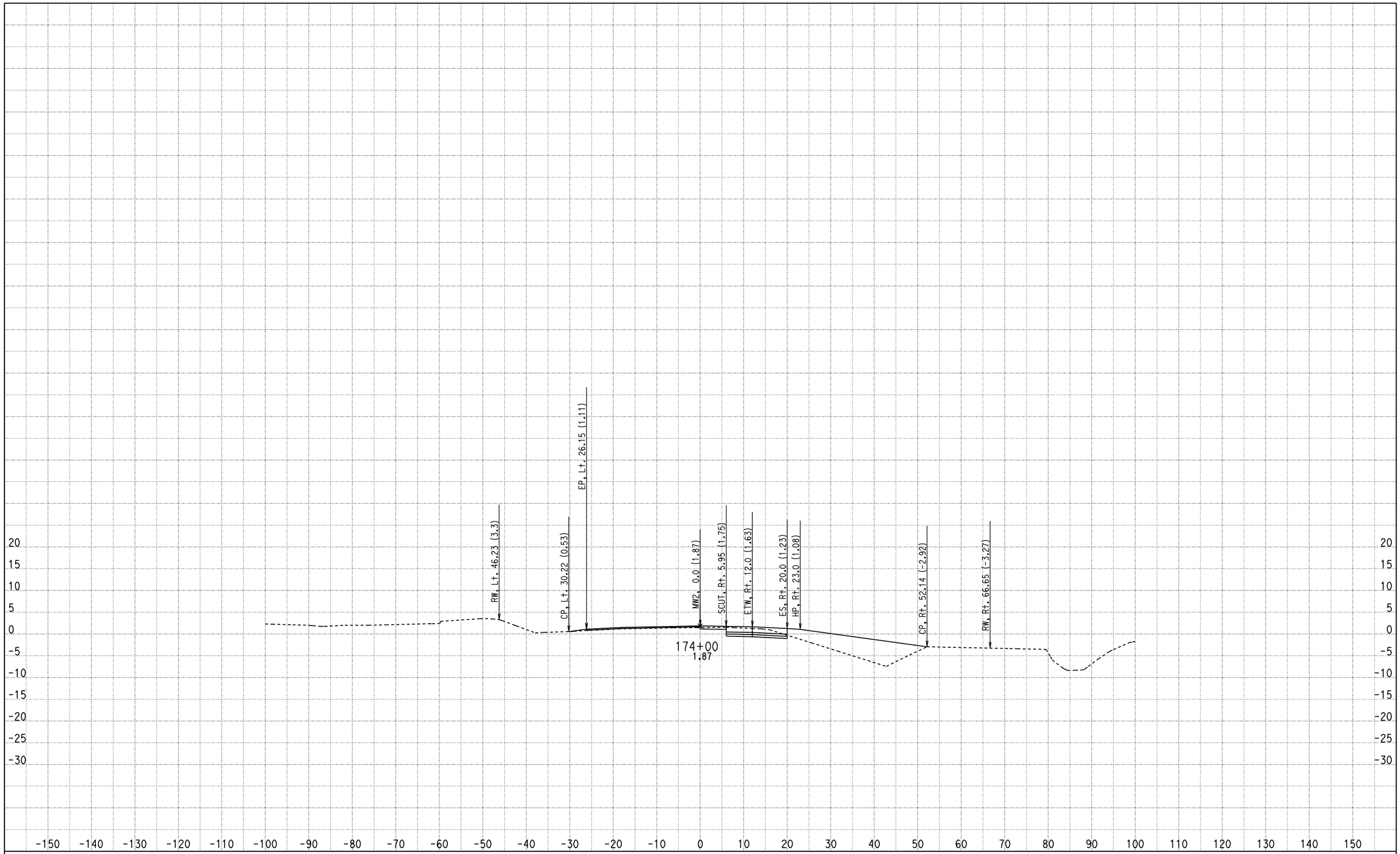

CREATED BY: Olivier Mbatchou
DATE: 7/16/2010
KC Project: 0512A File: D:\USERS\caice\0A8401\0512A\X-SECTION\dxs4.ear

CONTRACT: 0A8401
DIST/CO/RTE/PM: 04/CC/4/43.9-48.1
PROJECT ID: 0512A

SCALE: 1" = 10' Horiz.
1" = 10' Vert.

All Dimensions are US Survey Feet

MW2
CROSS SECTIONS



CREATED BY: Olivier Mbatchou
DATE: 7/16/2010
KC Project: 0512A File: D:\USERS\caice\0A8401\0512A\X-SECTION\dxs4.ear

CONTRACT: 0A8401
DIST/CO/RTE/PM: 04/CC/4/43.9-48.1
PROJECT ID: 0512A

SCALE: 1" = 10' Horiz.
1" = 10' Vert.

All Dimensions are US Survey Feet

MW2
CROSS SECTIONS

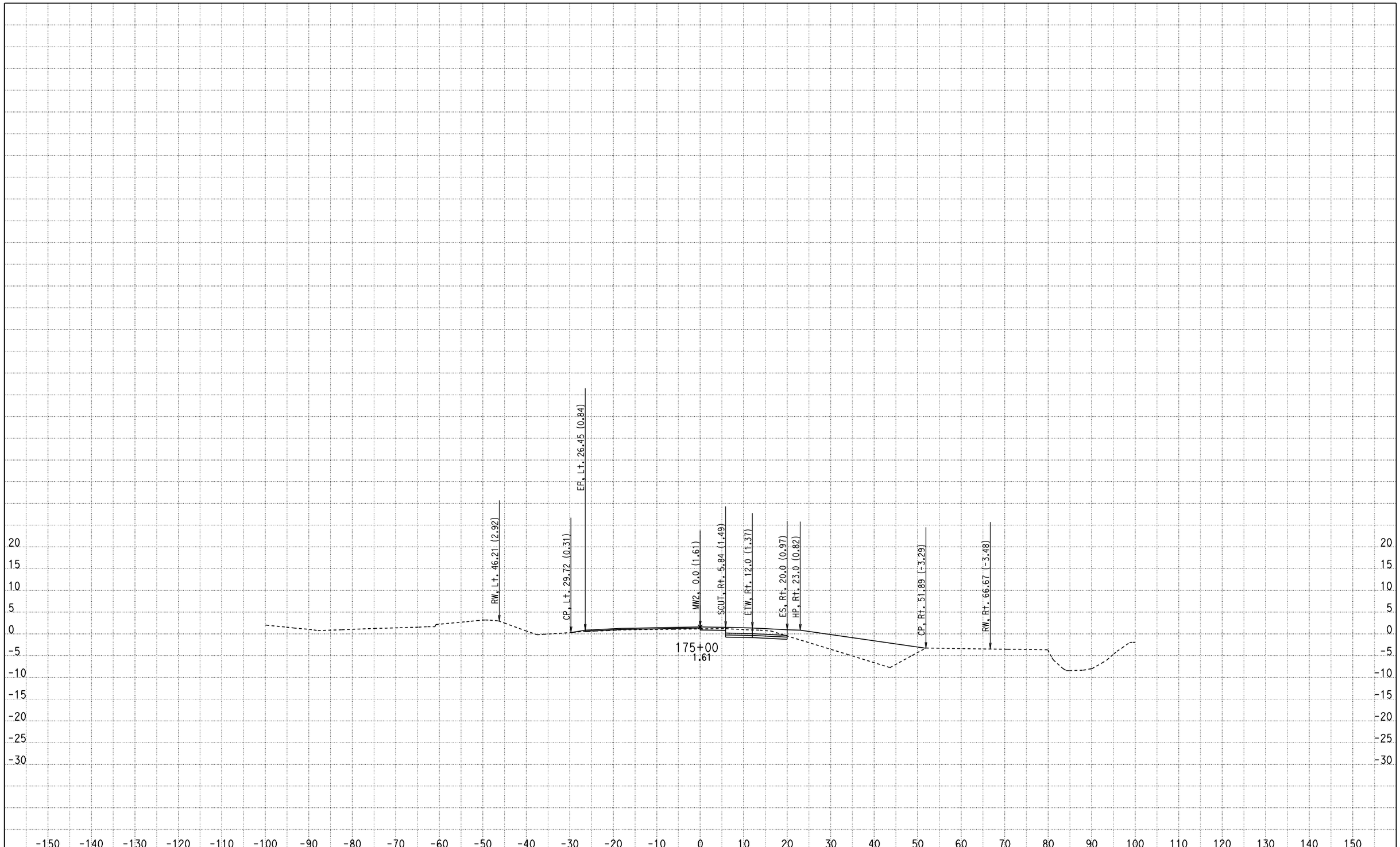

CREATED BY: Olivier Mbatchou
DATE: 7/16/2010
KC Project: 0512A File: D:\USERS\caice\0A8401\0512A\X-SECTION\dxs4.ear

CONTRACT: 0A8401
DIST/CO/RTE/PM: 04/CC/4/43.9-48.1
PROJECT ID: 0512A

SCALE: 1" = 10' Horiz.
1" = 10' Vert.

All Dimensions are US Survey Feet

MW2
CROSS SECTIONS

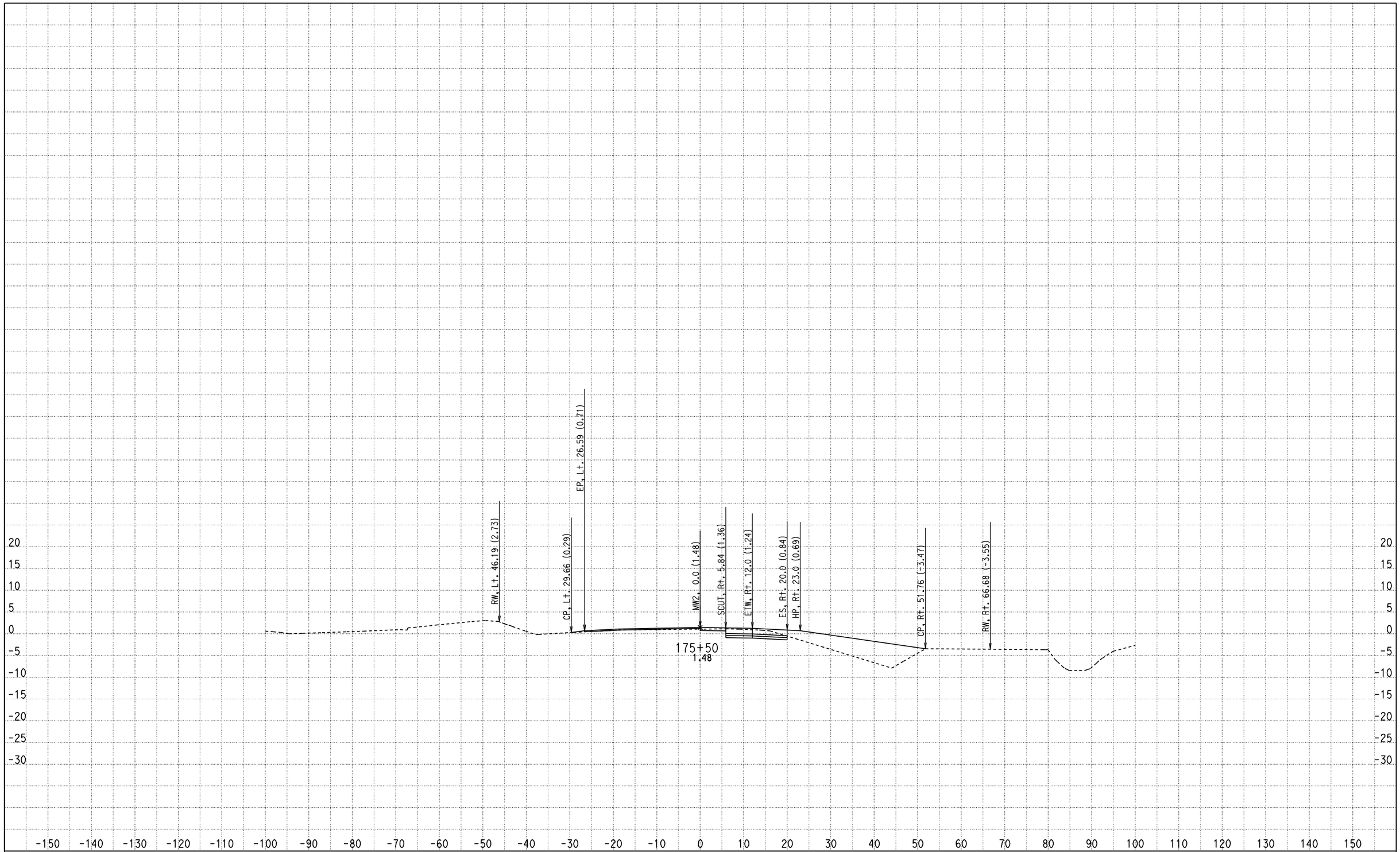

CREATED BY: Olivier Mbatchou
DATE: 7/16/2010
KC Project: 0512A File: D:\USERS\caice\0A8401\0512A\X-SECTION\dxs4.ear

CONTRACT: 0A8401
DIST/CO/RTE/PM: 04/CC/4/43.9-48.1
PROJECT ID: 0512A

SCALE: 1" = 10' Horiz.
1" = 10' Vert.

All Dimensions are US Survey Feet

MW2
CROSS SECTIONS
SHEET 163 OF 281

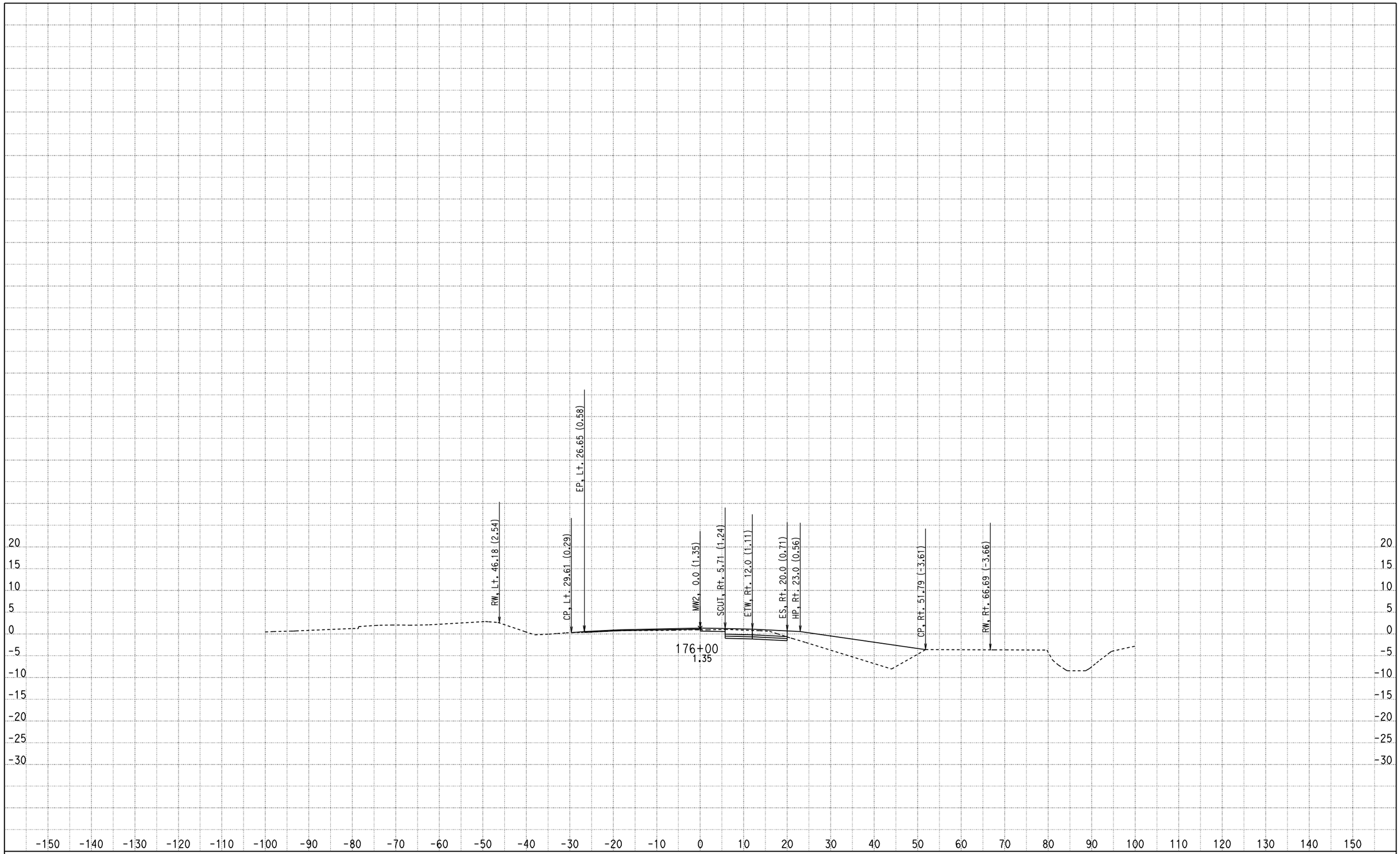

CREATED BY: Olivier Mbatchou
DATE: 7/16/2010
KC Project: 0512A File: D:\USERS\caice\0A8401\0512A\X-SECTION\dxs4.ear

CONTRACT: 0A8401
DIST/CO/RTE/PM: 04/CC/4/43.9-48.1
PROJECT ID: 0512A

SCALE: 1" = 10' Horiz.
1" = 10' Vert.

All Dimensions are US Survey Feet

MW2
CROSS SECTIONS

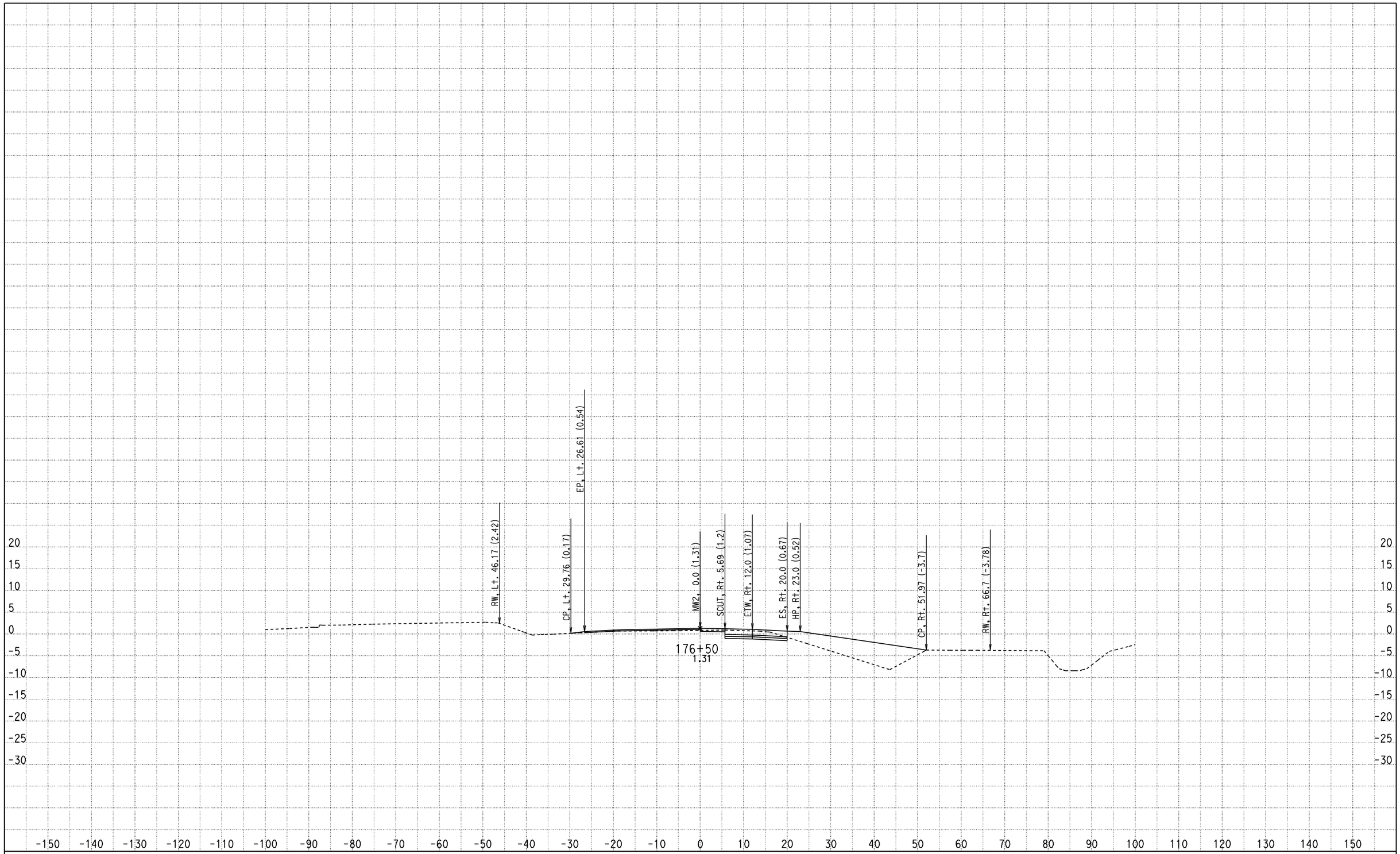

CREATED BY: Olivier Mbatchou
DATE: 7/16/2010
KC Project: 0512A File: D:\USERS\caice\0A8401\0512A\X-SECTION\dxs4.ear

CONTRACT: 0A8401
DIST/CO/RTE/PM: 04/CC/4/43.9-48.1
PROJECT ID: 0512A

SCALE: 1" = 10' Horiz.
1" = 10' Vert.

All Dimensions are US Survey Feet

MW2
CROSS SECTIONS

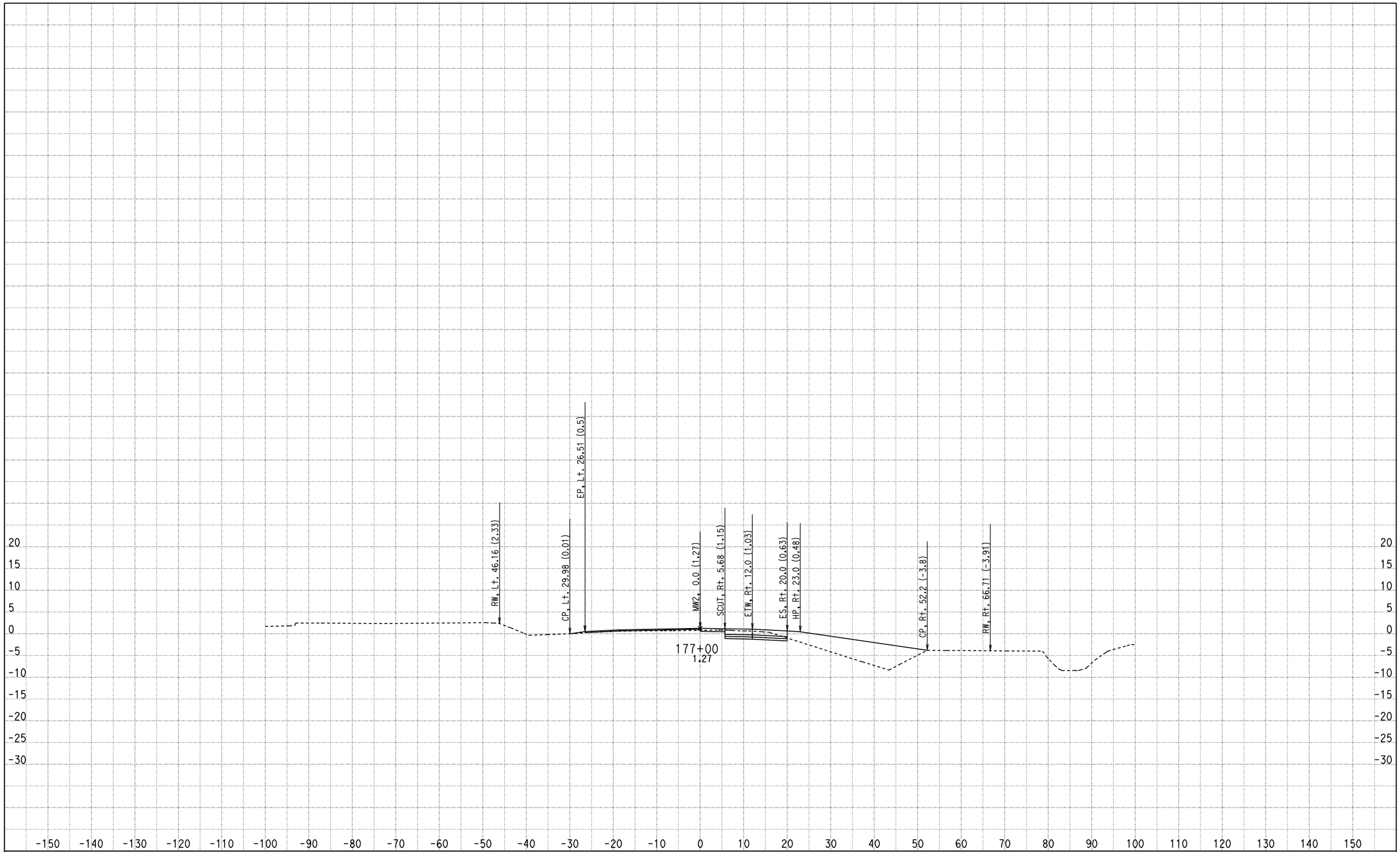

CREATED BY: Olivier Mbatchou
DATE: 7/16/2010
KC Project: 0512A File: D:\USERS\caice\0A8401\0512A\X-SECTION\dxs4.ear

CONTRACT: 0A8401
DIST/CO/RTE/PM: 04/CC/4/43.9-48.1
PROJECT ID: 0512A

SCALE: 1" = 10' Horiz.
1" = 10' Vert.

All Dimensions are US Survey Feet

MW2
CROSS SECTIONS



CREATED BY: Olivier Mbatchou
DATE: 7/16/2010
KC Project: 0512A File: D:\USERS\caice\0A8401\0512A\X-SECTION\dxs4.ear

CONTRACT: 0A8401
DIST/CO/RTE/PM: 04/CC/4/43.9-48.1
PROJECT ID: 0512A

SCALE: 1" = 10' Horiz.
1" = 10' Vert.

All Dimensions are US Survey Feet

MW2
CROSS SECTIONS

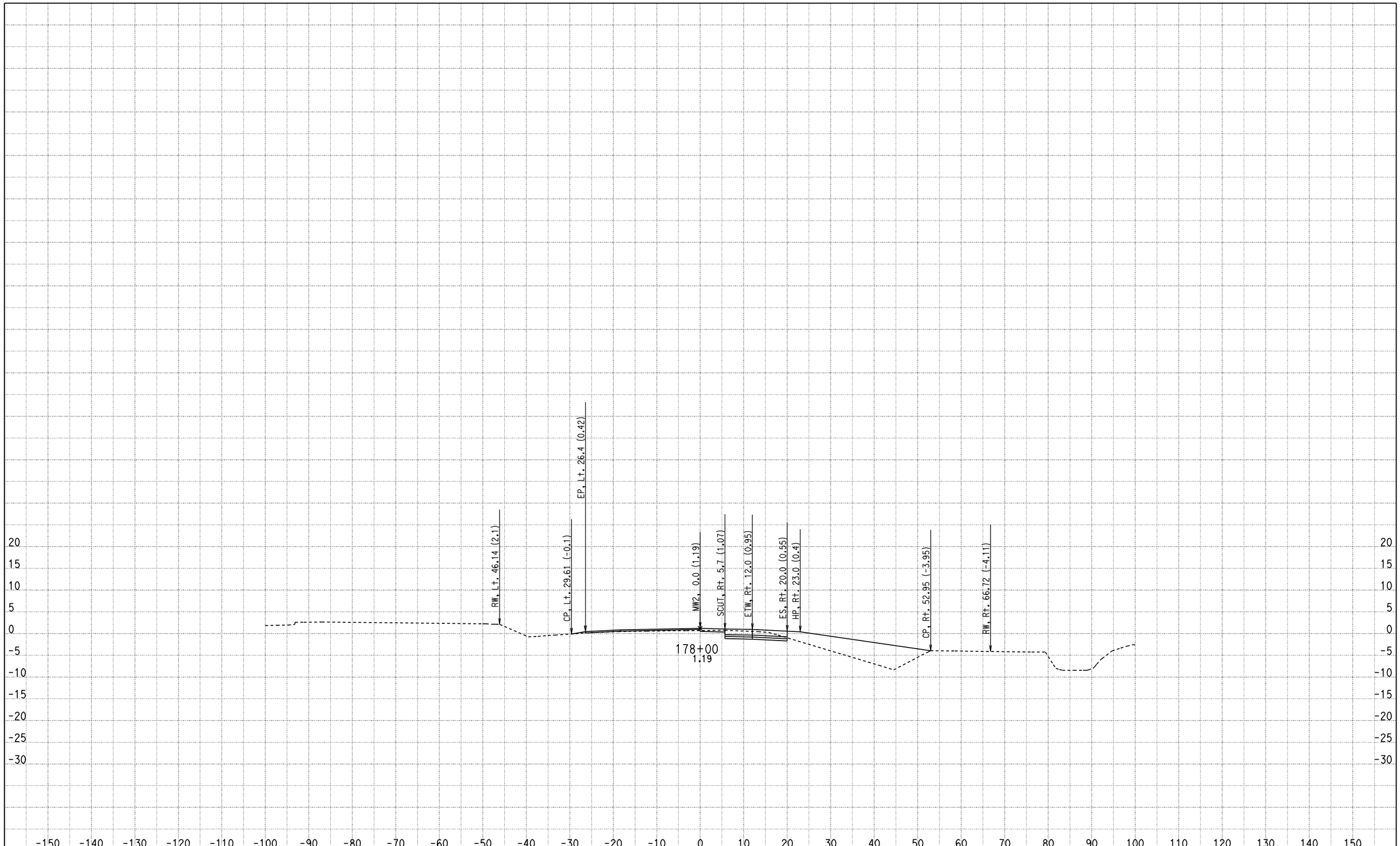

CREATED BY: Olivier Mbatchou
DATE: 7/16/2010
KC Project: 0512A File: D:\USERS\caice\0A8401\0512A\X-SECTION\dxs4.ear

CONTRACT: 0A8401
DIST/CO/RTE/PM: 04/CC/4/43.9-48.1
PROJECT ID: 0512A

SCALE: 1" = 10' Horiz.
1" = 10' Vert.

All Dimensions are US Survey Feet

MW2
CROSS SECTIONS



CREATED BY: Olivier Mbatchou
DATE: 7/16/2010
KC Project: 0512A File: D:\USERS\caice\0A8401\0512A\X-SECTION\dxs4.ear

CONTRACT: 0A8401
DIST/CO/RTE/PM: 04/CC/4/43.9-48.1
PROJECT ID: 0512A

SCALE: 1" = 10' Horiz.
1" = 10' Vert.

All Dimensions are US Survey Feet

MW2
CROSS SECTIONS

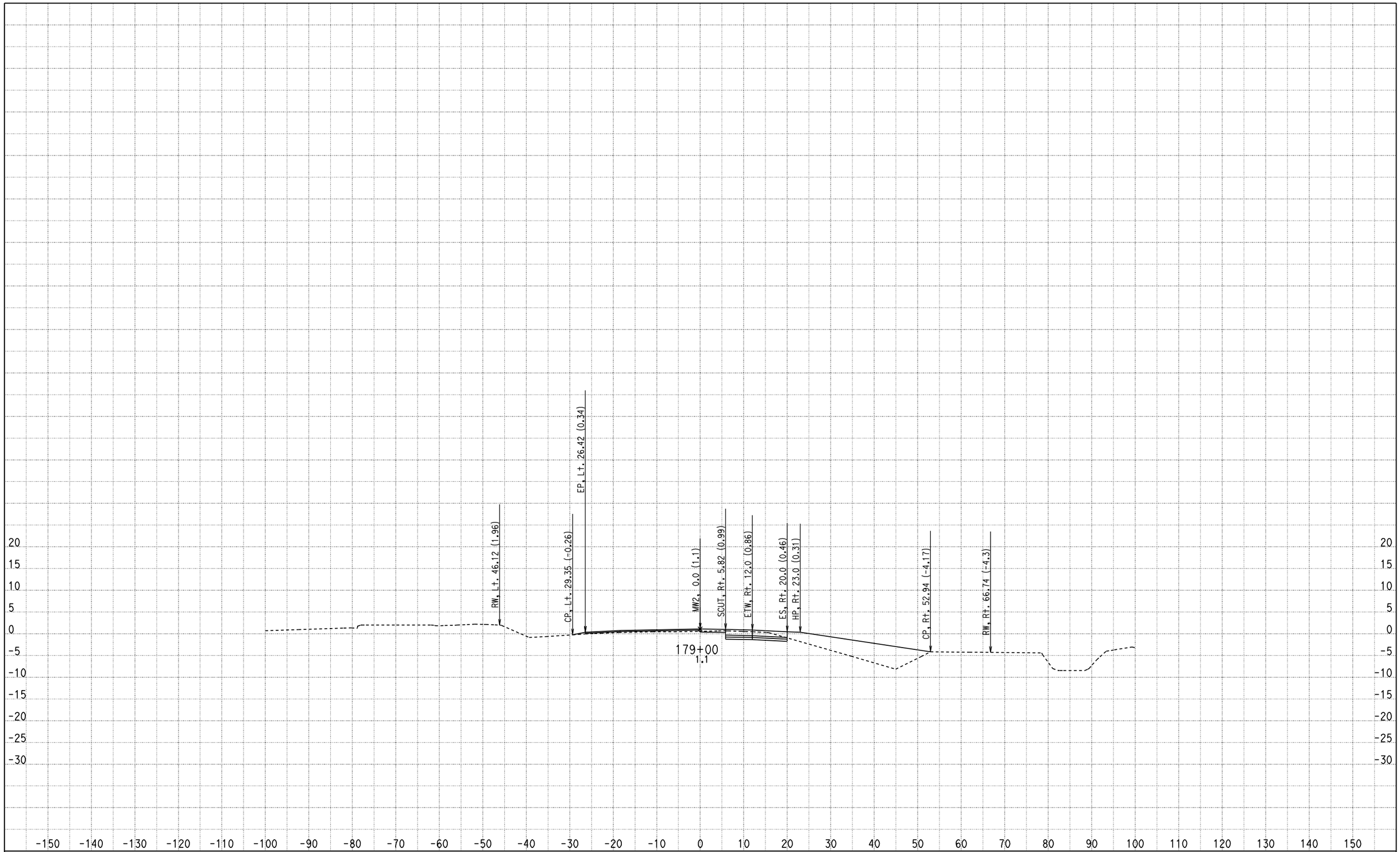

CREATED BY: Olivier Mbatchou
DATE: 7/16/2010
KC Project: 0512A File: D:\USERS\caice\0A8401\0512A\X-SECTION\dxs4.ear

CONTRACT: 0A8401
DIST/CO/RTE/PM: 04/CC/4/43.9-48.1
PROJECT ID: 0512A

SCALE: 1" = 10' Horiz.
1" = 10' Vert.

All Dimensions are US Survey Feet

MW2
CROSS SECTIONS

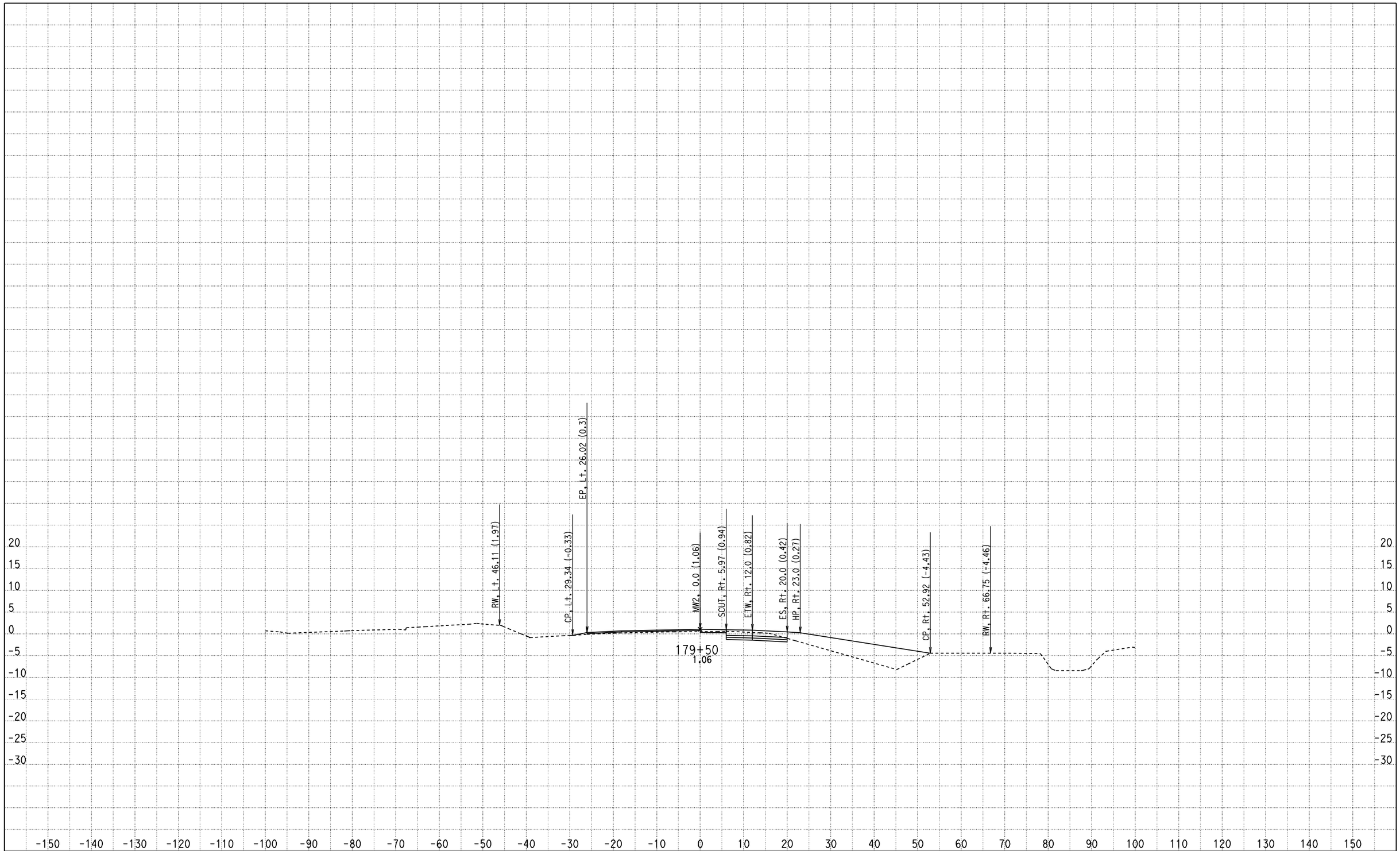

CREATED BY: Olivier Mbatchou
DATE: 7/16/2010
KC Project: 0512A File: D:\USERS\caice\0A8401\0512A\X-SECTION\dxs4.ear

CONTRACT: 0A8401
DIST/CO/RTE/PM: 04/CC/4/43.9-48.1
PROJECT ID: 0512A

SCALE: 1" = 10' Horiz.
1" = 10' Vert.

All Dimensions are US Survey Feet

MW2
CROSS SECTIONS

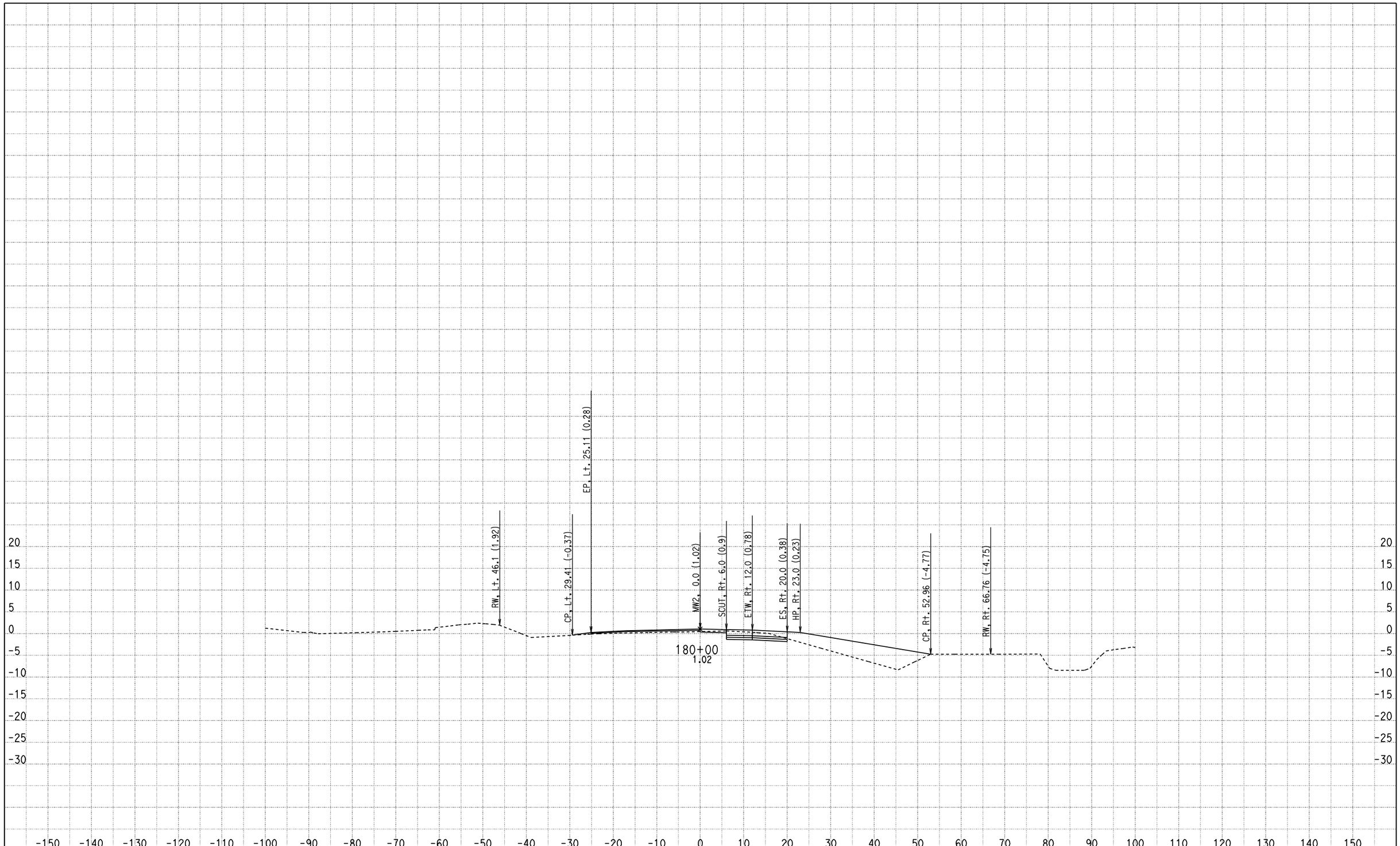

CREATED BY: Olivier Mbatchou
DATE: 7/16/2010
KC Project: 0512A File: D:\USERS\caice\0A8401\0512A\X-SECTION\dxs4.ear

CONTRACT: 0A8401
DIST/CO/RTE/PM: 04/CC/4/43.9-48.1
PROJECT ID: 0512A

SCALE: 1" = 10' Horiz.
1" = 10' Vert.

All Dimensions are US Survey Feet

MW2
CROSS SECTIONS

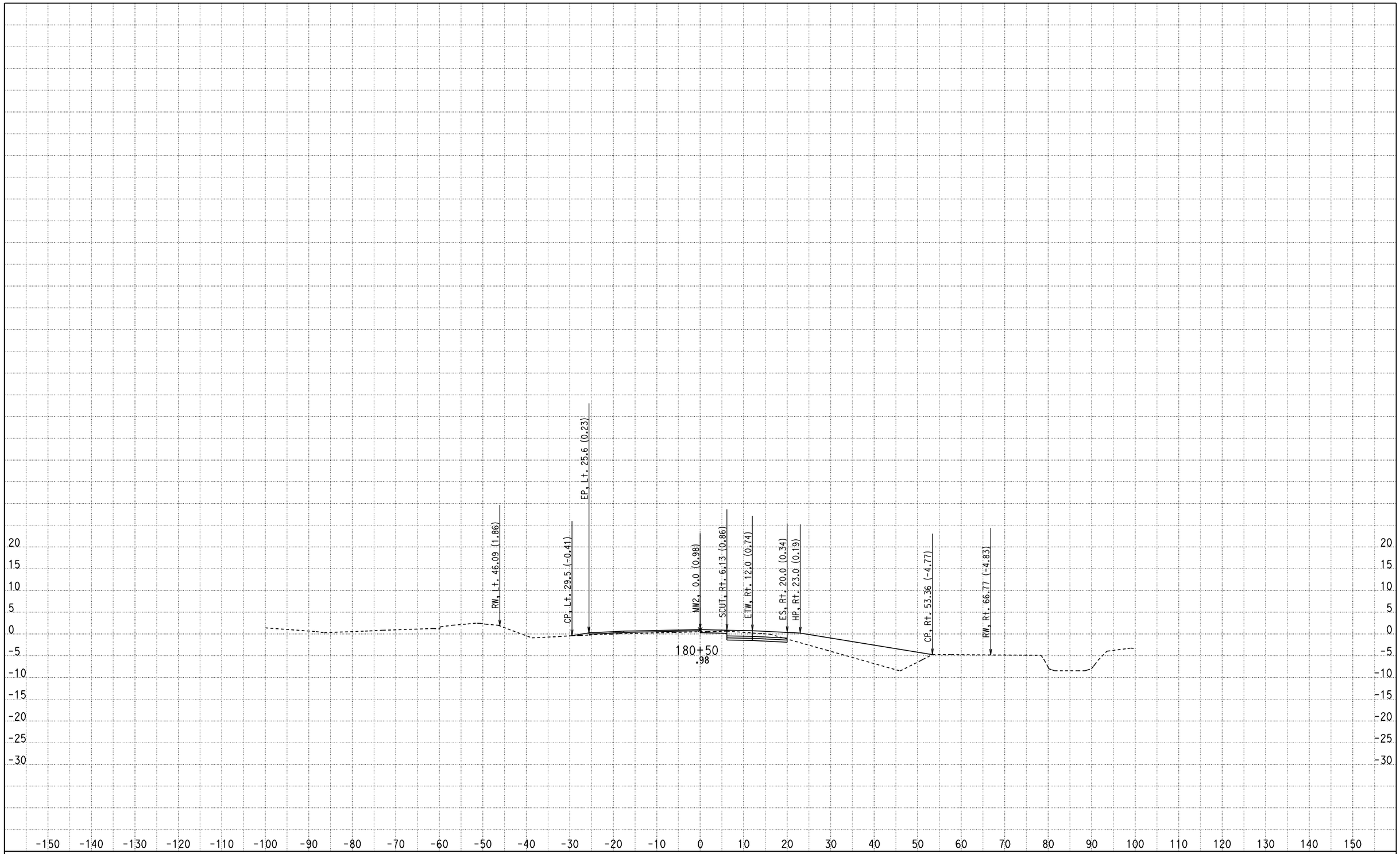

CREATED BY: Olivier Mbatchou
DATE: 7/16/2010
KC Project: 0512A File: D:\USERS\caice\0A8401\0512A\X-SECTION\dxs4.ear

CONTRACT: 0A8401
DIST/CO/RTE/PM: 04/CC/4/43.9-48.1
PROJECT ID: 0512A

SCALE: 1" = 10' Horiz.
1" = 10' Vert.

All Dimensions are US Survey Feet

MW2
CROSS SECTIONS

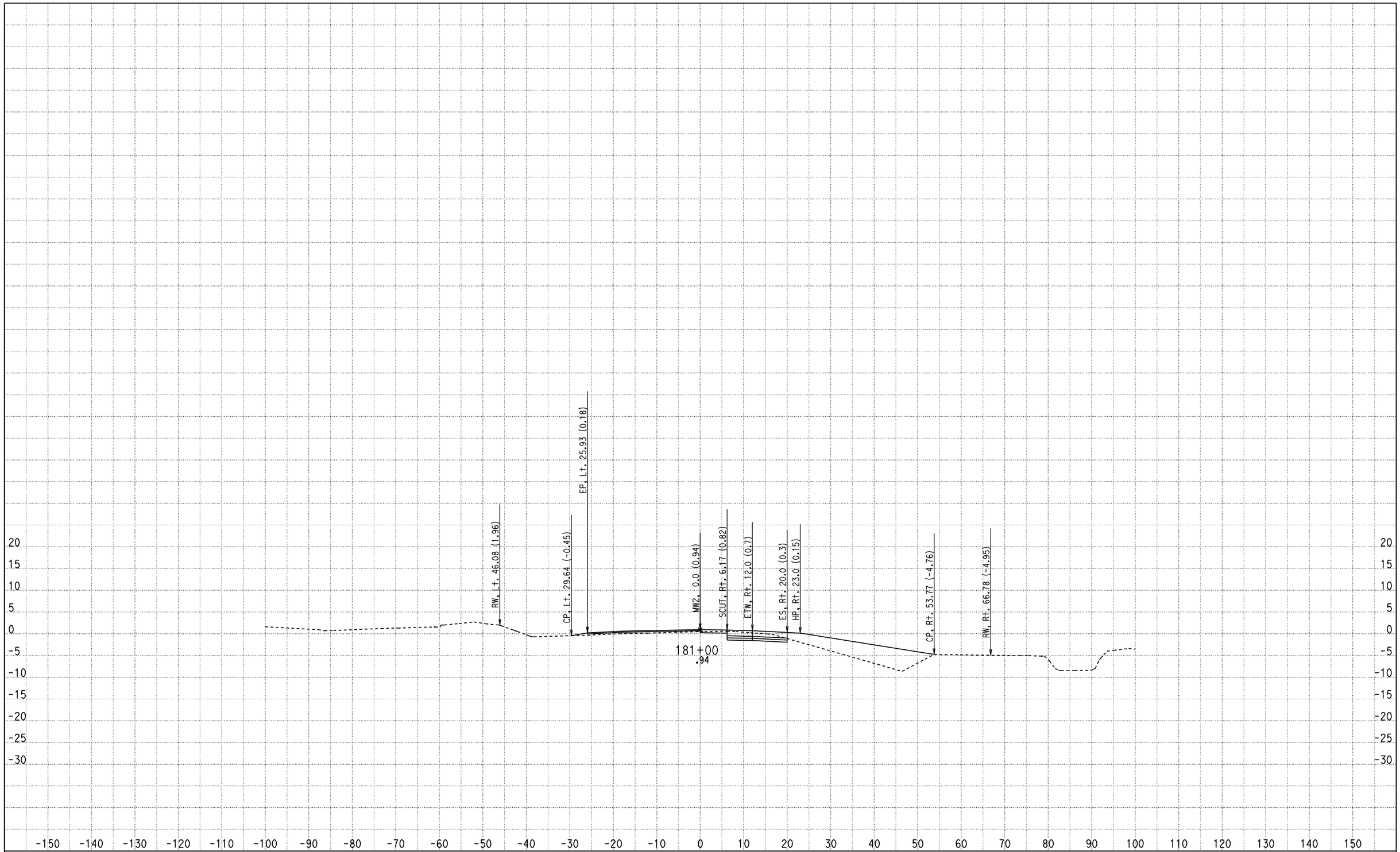

CREATED BY: Olivier Mbatchou
DATE: 7/16/2010
KC Project: 0512A File: D:\USERS\caice\0A8401\0512A\X-SECTION\dxs4.ear

CONTRACT: 0A8401
DIST/CO/RTE/PM: 04/CC/4/43.9-48.1
PROJECT ID: 0512A

SCALE: 1" = 10' Horiz.
1" = 10' Vert.

All Dimensions are US Survey Feet

MW2
CROSS SECTIONS

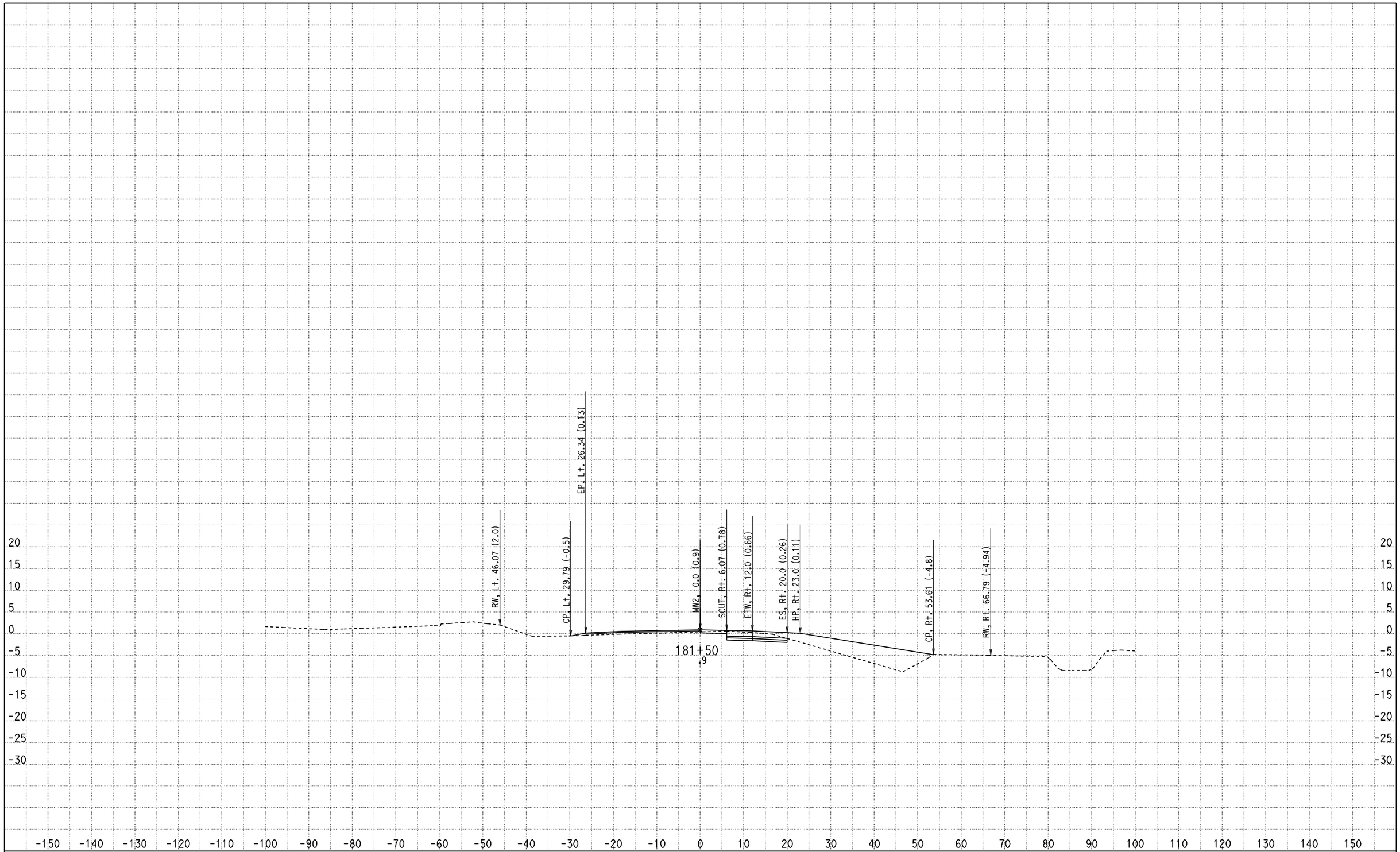

CREATED BY: Olivier Mbatchou
DATE: 7/16/2010
KC Project: 0512A File: D:\USERS\caice\0A8401\0512A\X-SECTION\dxs4.ear

CONTRACT: 0A8401
DIST/CO/RTE/PM: 04/CC/4/43.9-48.1
PROJECT ID: 0512A

SCALE: 1" = 10' Horiz.
1" = 10' Vert.

All Dimensions are US Survey Feet

MW2
CROSS SECTIONS

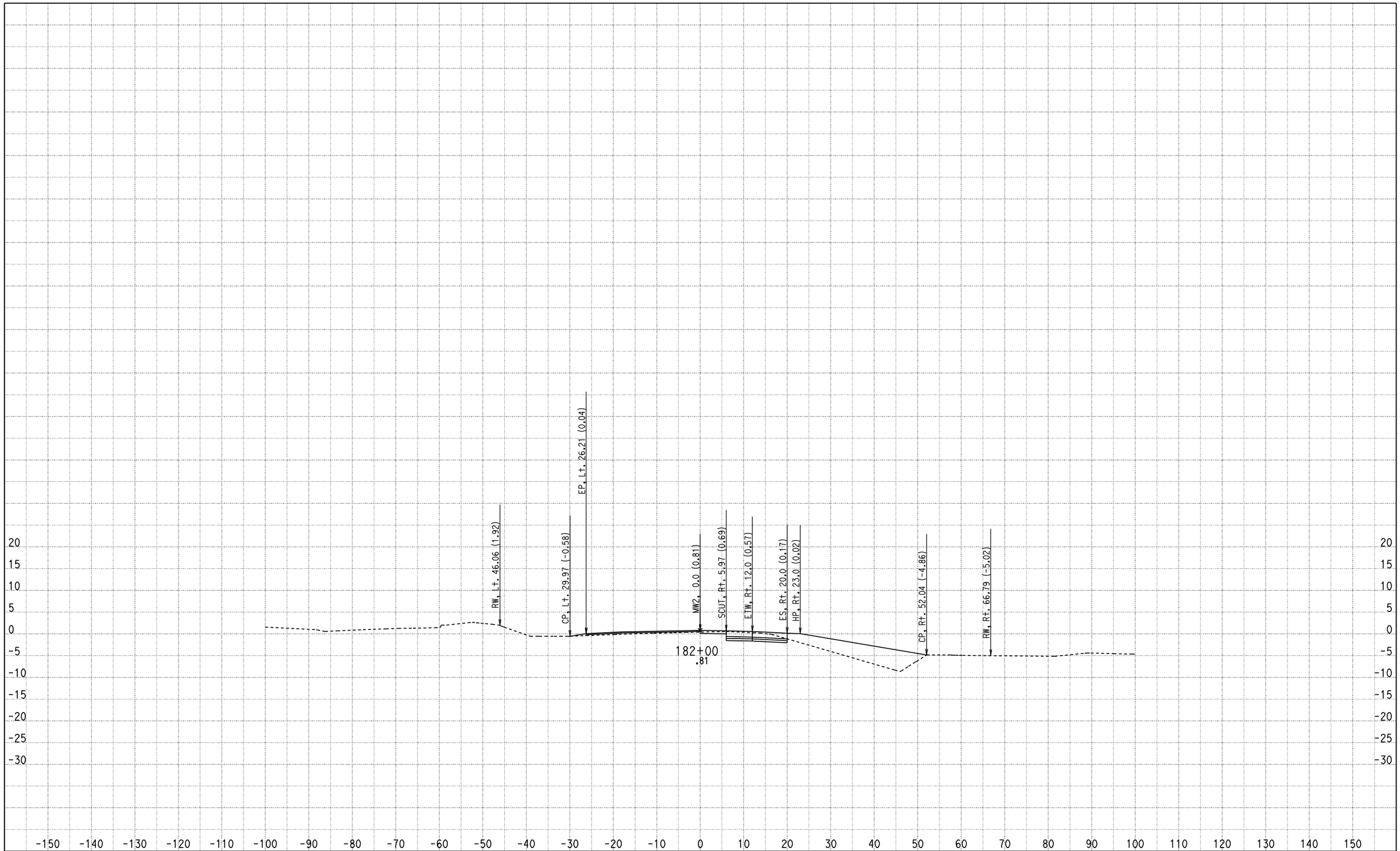

CREATED BY: Olivier Mbatchou
DATE: 7/16/2010
KC Project: 0512A File: D:\USERS\caice\0A8401\0512A\X-SECTION\dxs4.ear

CONTRACT: 0A8401
DIST/CO/RTE/PM: 04/CC/4/43.9-48.1
PROJECT ID: 0512A

SCALE: 1" = 10' Horiz.
1" = 10' Vert.

All Dimensions are US Survey Feet

MW2
CROSS SECTIONS

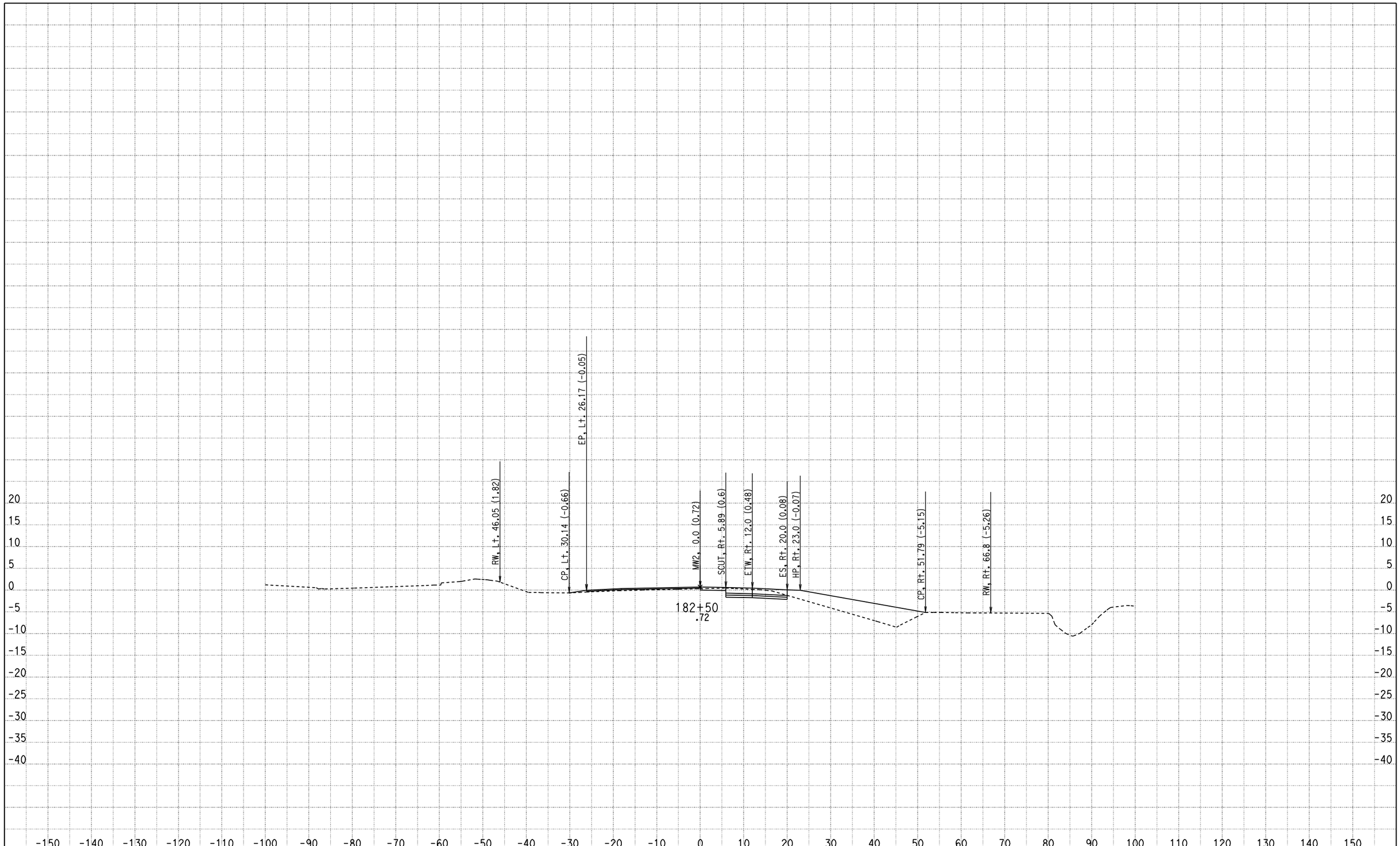

CREATED BY: Olivier Mbatchou
DATE: 7/16/2010
KC Project: 0512A File: D:\USERS\caice\0A8401\0512A\X-SECTION\dxs4.ear

CONTRACT: 0A8401
DIST/CO/RTE/PM: 04/CC/4/43.9-48.1
PROJECT ID: 0512A

SCALE: 1" = 10' Horiz.
1" = 10' Vert.

All Dimensions are US Survey Feet

MW2
CROSS SECTIONS

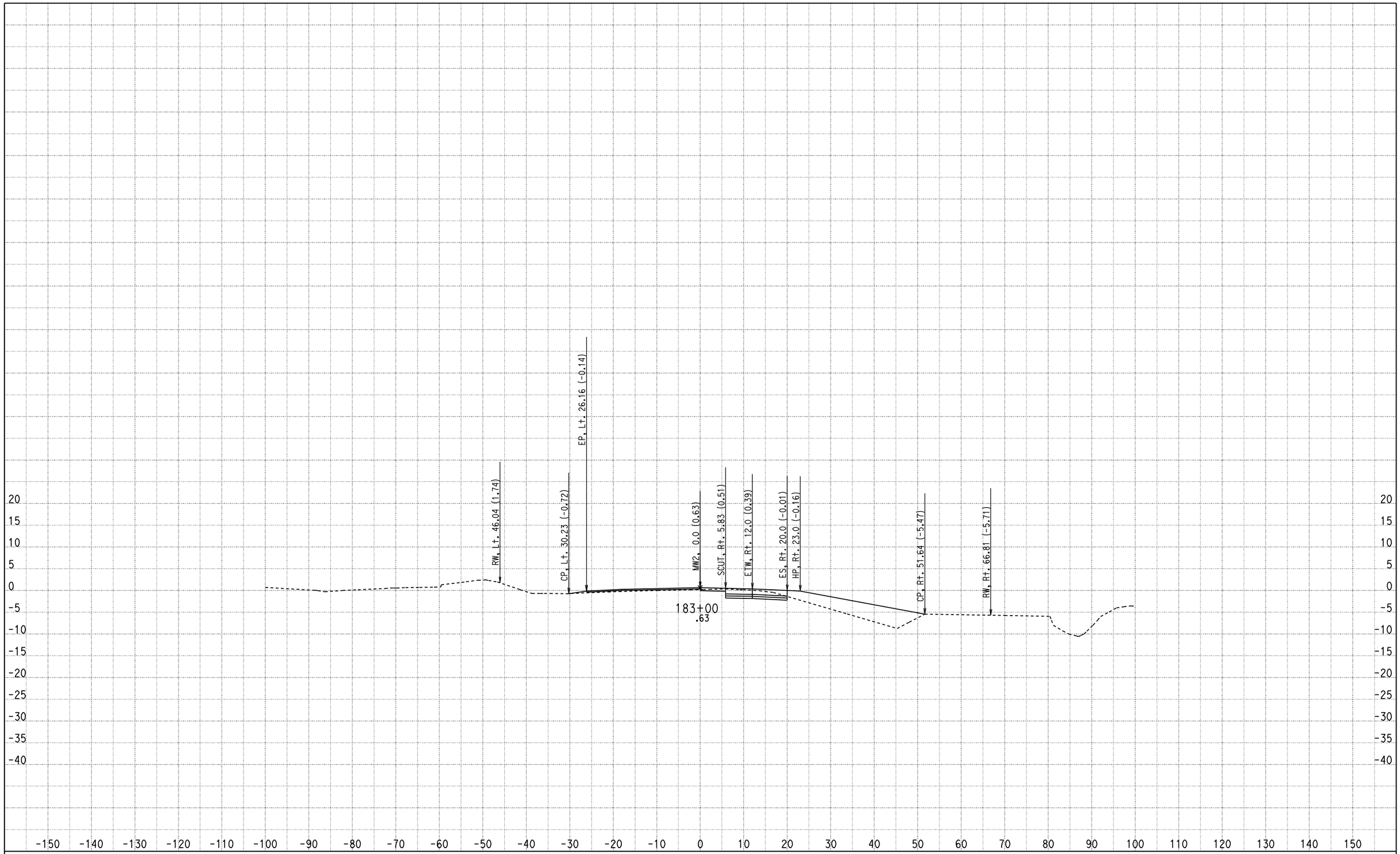

CREATED BY: Olivier Mbatchou
DATE: 7/16/2010
KC Project: 0512A File: D:\USERS\caice\0A8401\0512A\X-SECTION\dxs4.ear

CONTRACT: 0A8401
DIST/CO/RTE/PM: 04/CC/4/43.9-48.1
PROJECT ID: 0512A

SCALE: 1" = 10' Horiz.
1" = 10' Vert.

All Dimensions are US Survey Feet

MW2
CROSS SECTIONS

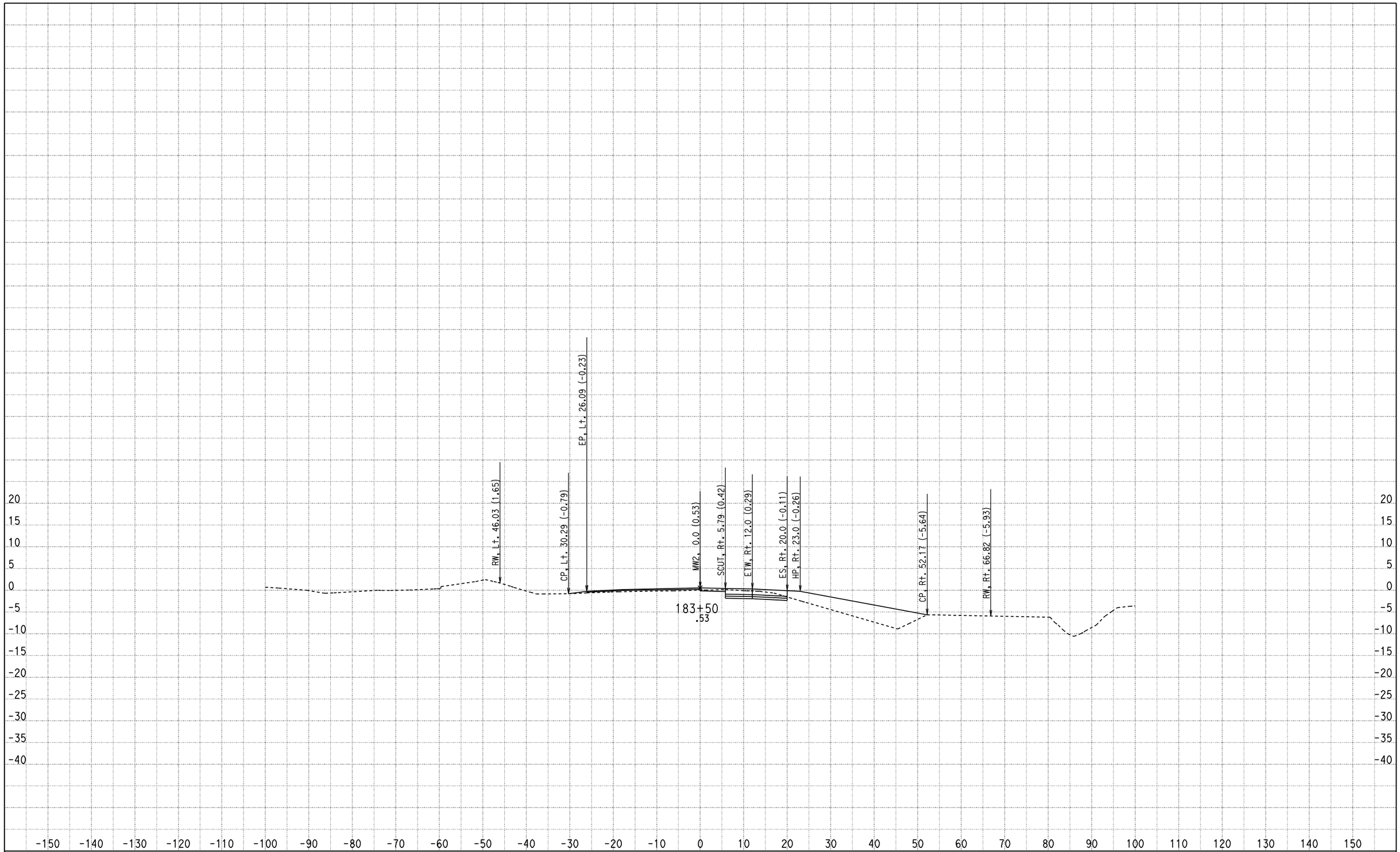

CREATED BY: Olivier Mbatchou
DATE: 7/16/2010
KC Project: 0512A File: D:\USERS\caice\0A8401\0512A\X-SECTION\dxs4.ear

CONTRACT: 0A8401
DIST/CO/RTE/PM: 04/CC/4/43.9-48.1
PROJECT ID: 0512A

SCALE: 1" = 10' Horiz.
1" = 10' Vert.

All Dimensions are US Survey Feet

MW2
CROSS SECTIONS
SHEET 179 OF 281

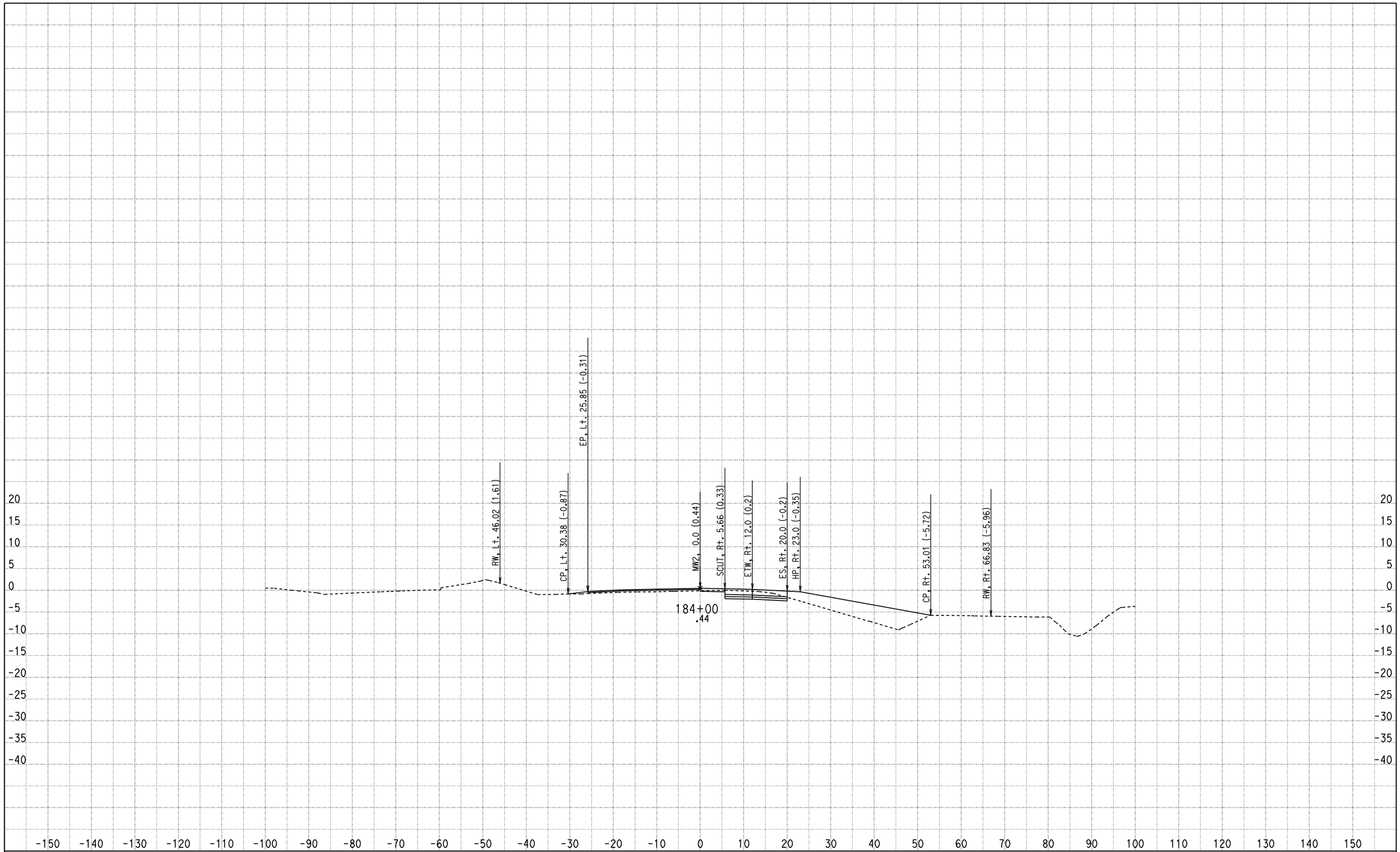

CREATED BY: Olivier Mbatchou
DATE: 7/16/2010
KC Project: 0512A File: D:\USERS\caice\0A8401\0512A\X-SECTION\dxs4.ear

CONTRACT: 0A8401
DIST/CO/RTE/PM: 04/CC/4/43.9-48.1
PROJECT ID: 0512A

SCALE: 1" = 10' Horiz.
1" = 10' Vert.

All Dimensions are US Survey Feet

MW2
CROSS SECTIONS

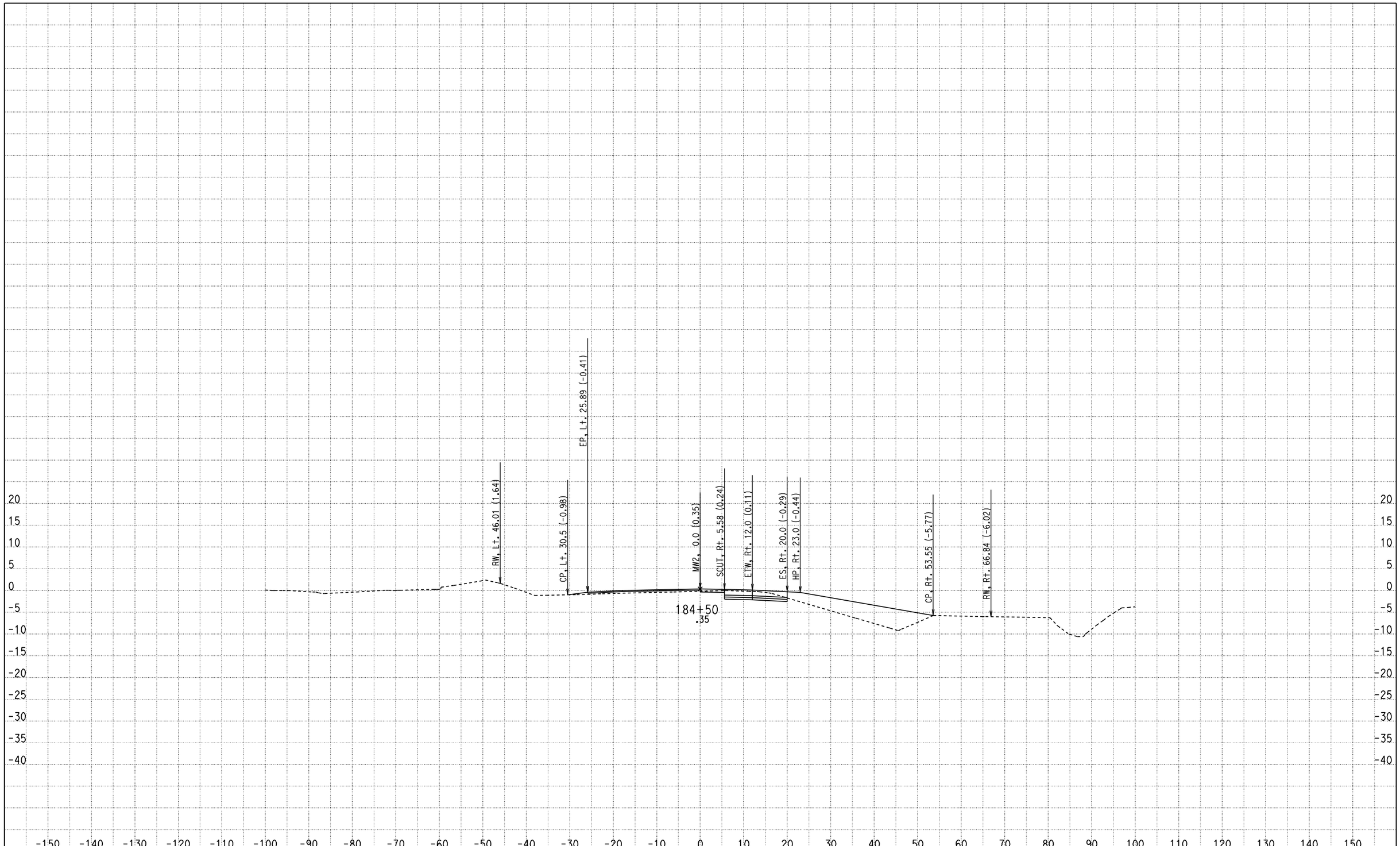

CREATED BY: Olivier Mbatchou
DATE: 7/16/2010
KC Project: 0512A File: D:\USERS\caice\0A8401\0512A\X-SECTION\dxs4.ear

CONTRACT: 0A8401
DIST/CO/RTE/PM: 04/CC/4/43.9-48.1
PROJECT ID: 0512A

SCALE: 1" = 10' Horiz.
1" = 10' Vert.

All Dimensions are US Survey Feet

MW2
CROSS SECTIONS
SHEET 181 OF 281

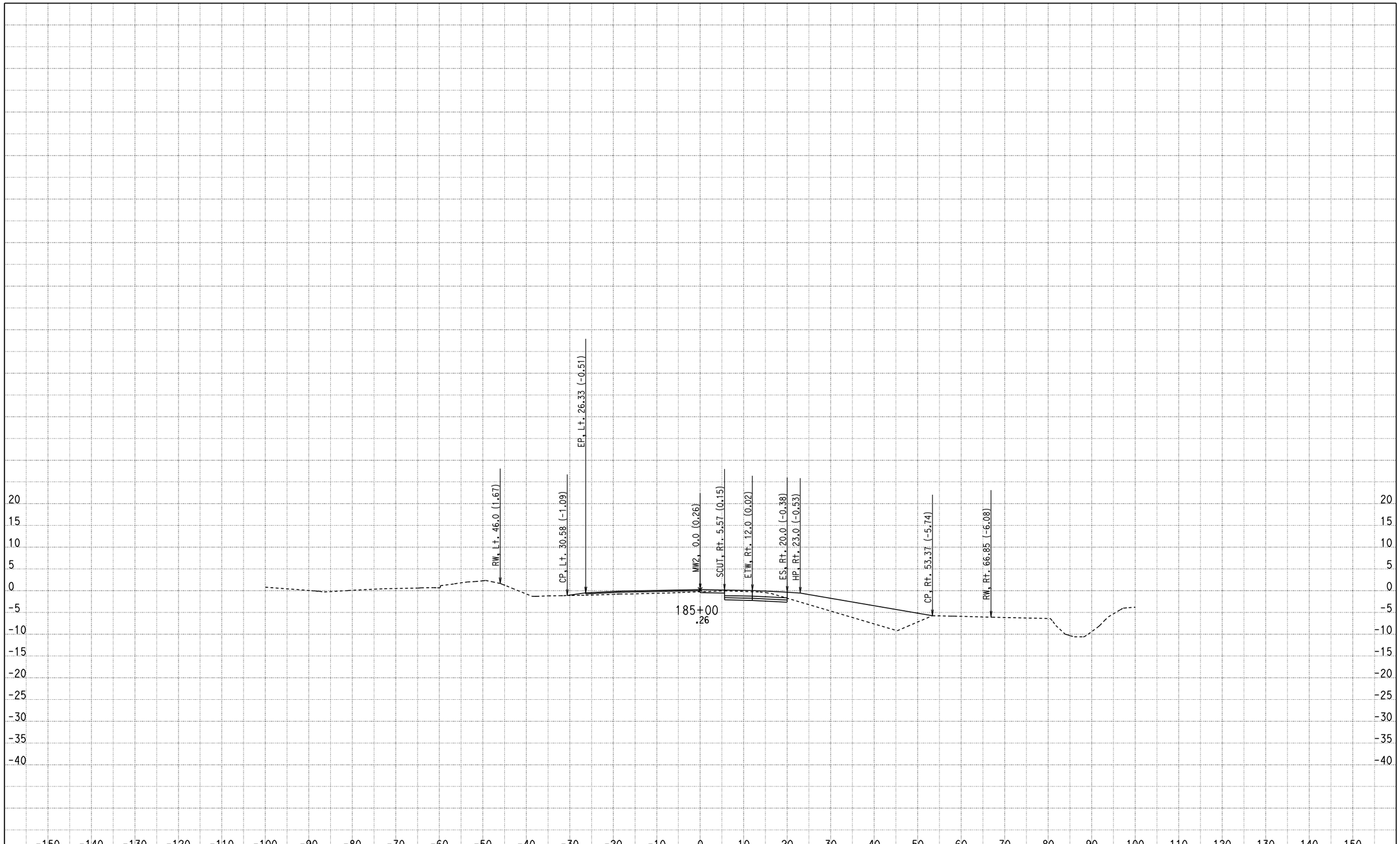

CREATED BY: Olivier Mbatchou
DATE: 7/16/2010
KC Project: 0512A File: D:\USERS\caice\0A8401\0512A\X-SECTION\dxs4.ear

CONTRACT: 0A8401
DIST/CO/RTE/PM: 04/CC/4/43.9-48.1
PROJECT ID: 0512A

SCALE: 1" = 10' Horiz.
1" = 10' Vert.

All Dimensions are US Survey Feet

MW2
CROSS SECTIONS

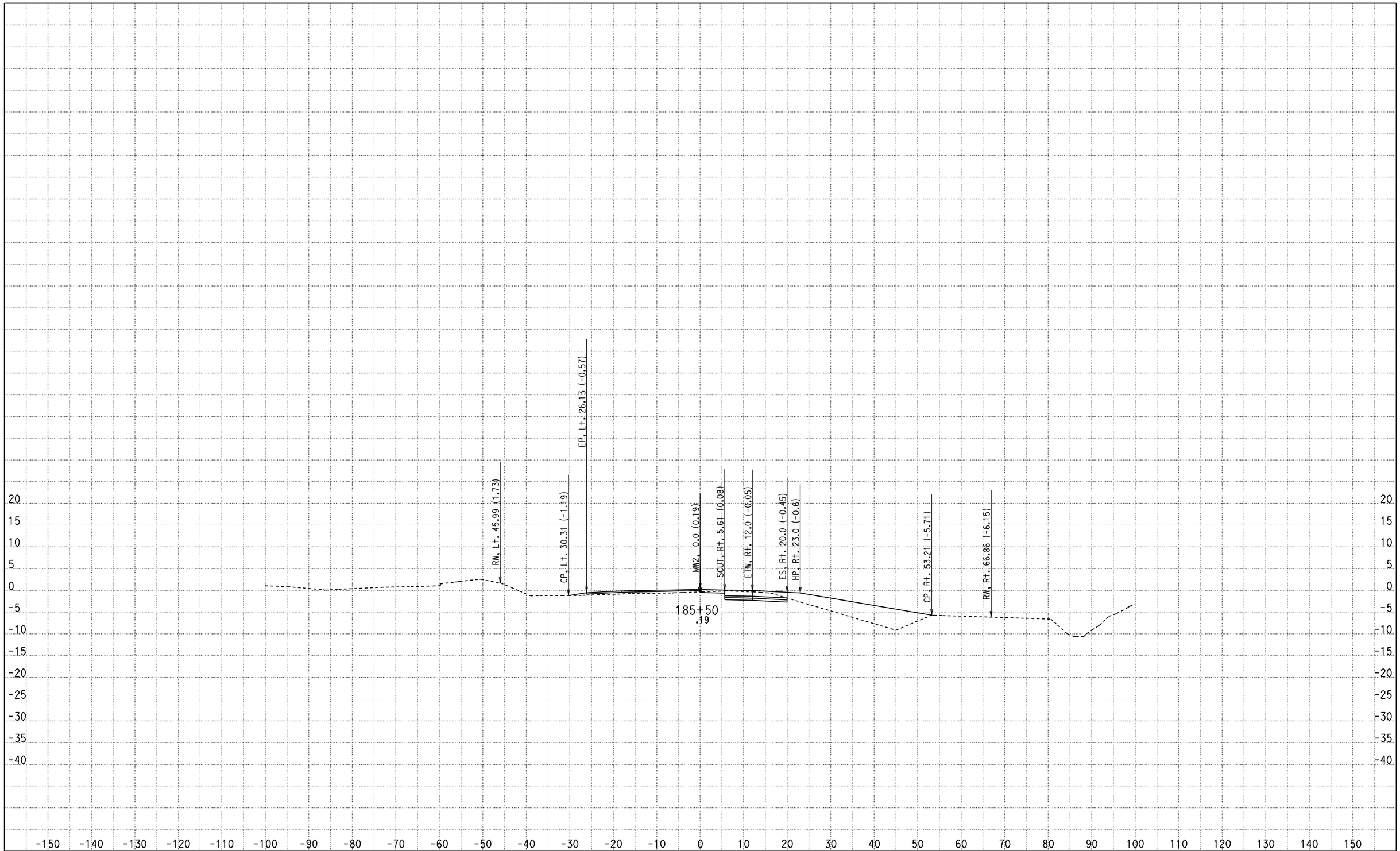

CREATED BY: Olivier Mbatchou
DATE: 7/16/2010
KC Project: 0512A File: D:\USERS\caice\0A8401\0512A\X-SECTION\dxs4.ear

CONTRACT: 0A8401
DIST/CO/RTE/PM: 04/CC/4/43.9-48.1
PROJECT ID: 0512A

SCALE: 1" = 10' Horiz.
1" = 10' Vert.

All Dimensions are US Survey Feet

MW2
CROSS SECTIONS

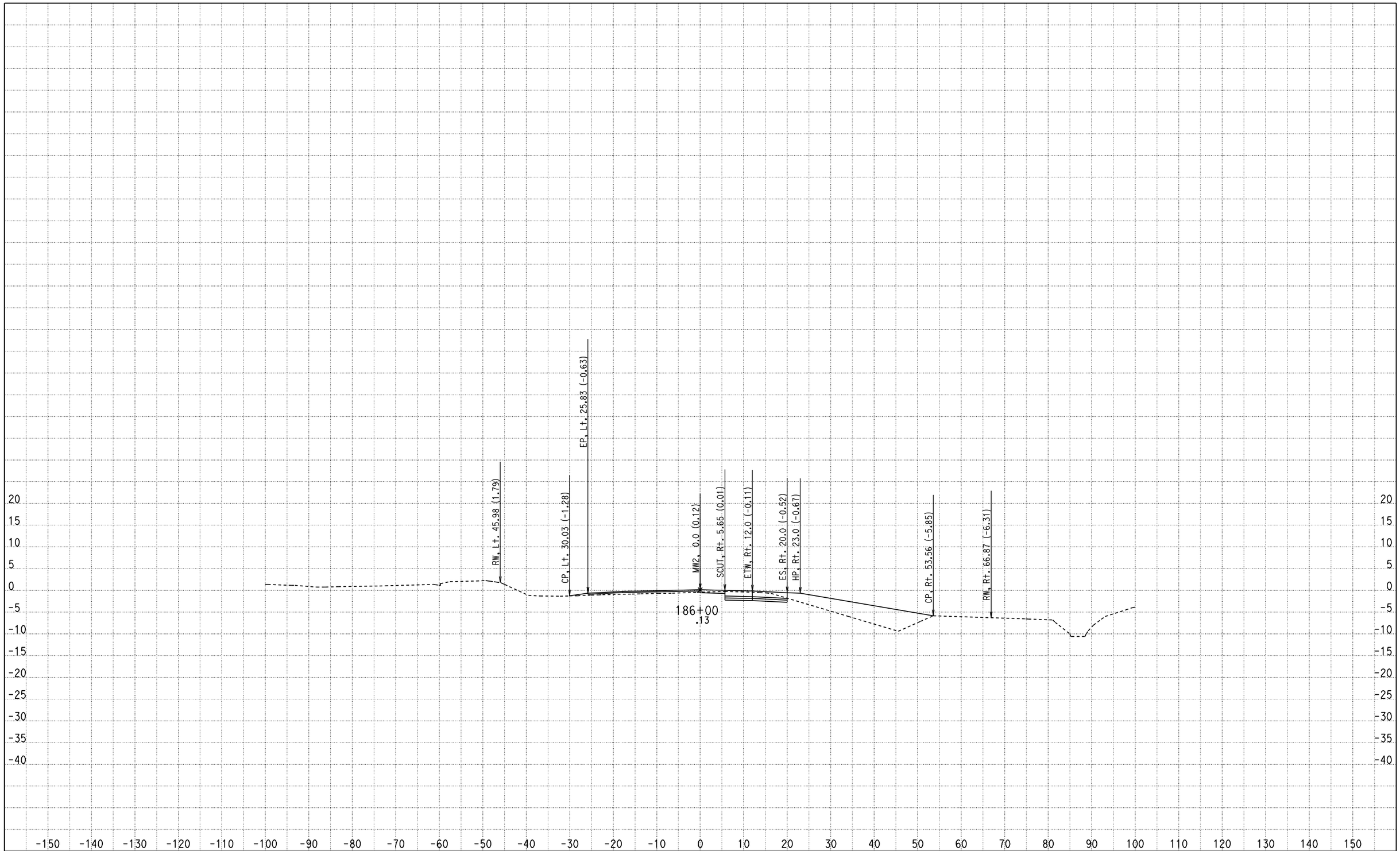

CREATED BY: Olivier Mbatchou
DATE: 7/16/2010
KC Project: 0512A File: D:\USERS\caice\0A8401\0512A\X-SECTION\dxs4.ear

CONTRACT: 0A8401
DIST/CO/RTE/PM: 04/CC/4/43.9-48.1
PROJECT ID: 0512A

SCALE: 1" = 10' Horiz.
1" = 10' Vert.

All Dimensions are US Survey Feet

MW2
CROSS SECTIONS

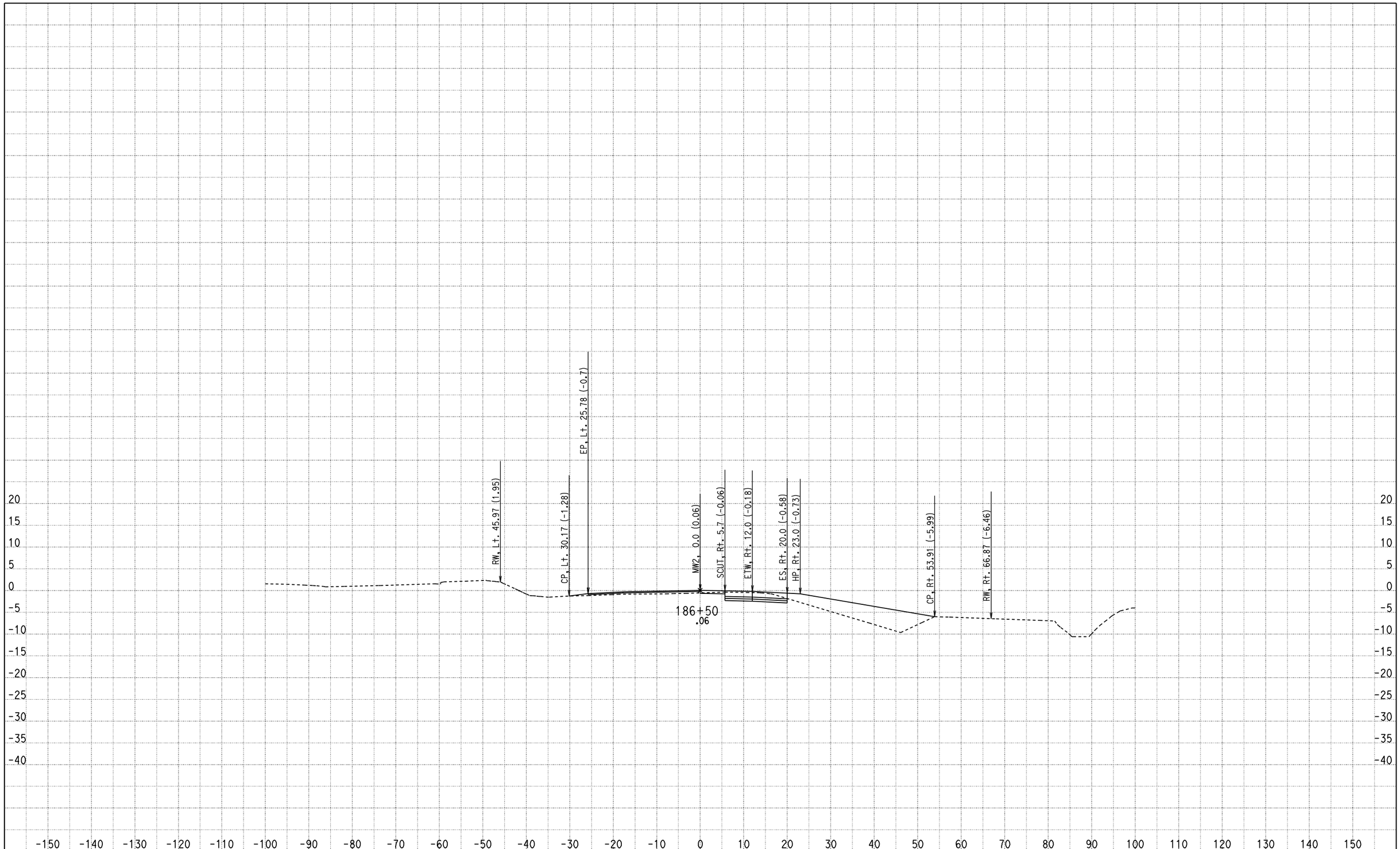

CREATED BY: Olivier Mbatchou
DATE: 7/16/2010
KC Project: 0512A File: D:\USERS\caice\0A8401\0512A\X-SECTION\dxs4.ear

CONTRACT: 0A8401
DIST/CO/RTE/PM: 04/CC/4/43.9-48.1
PROJECT ID: 0512A

SCALE: 1" = 10' Horiz.
1" = 10' Vert.

All Dimensions are US Survey Feet

MW2
CROSS SECTIONS

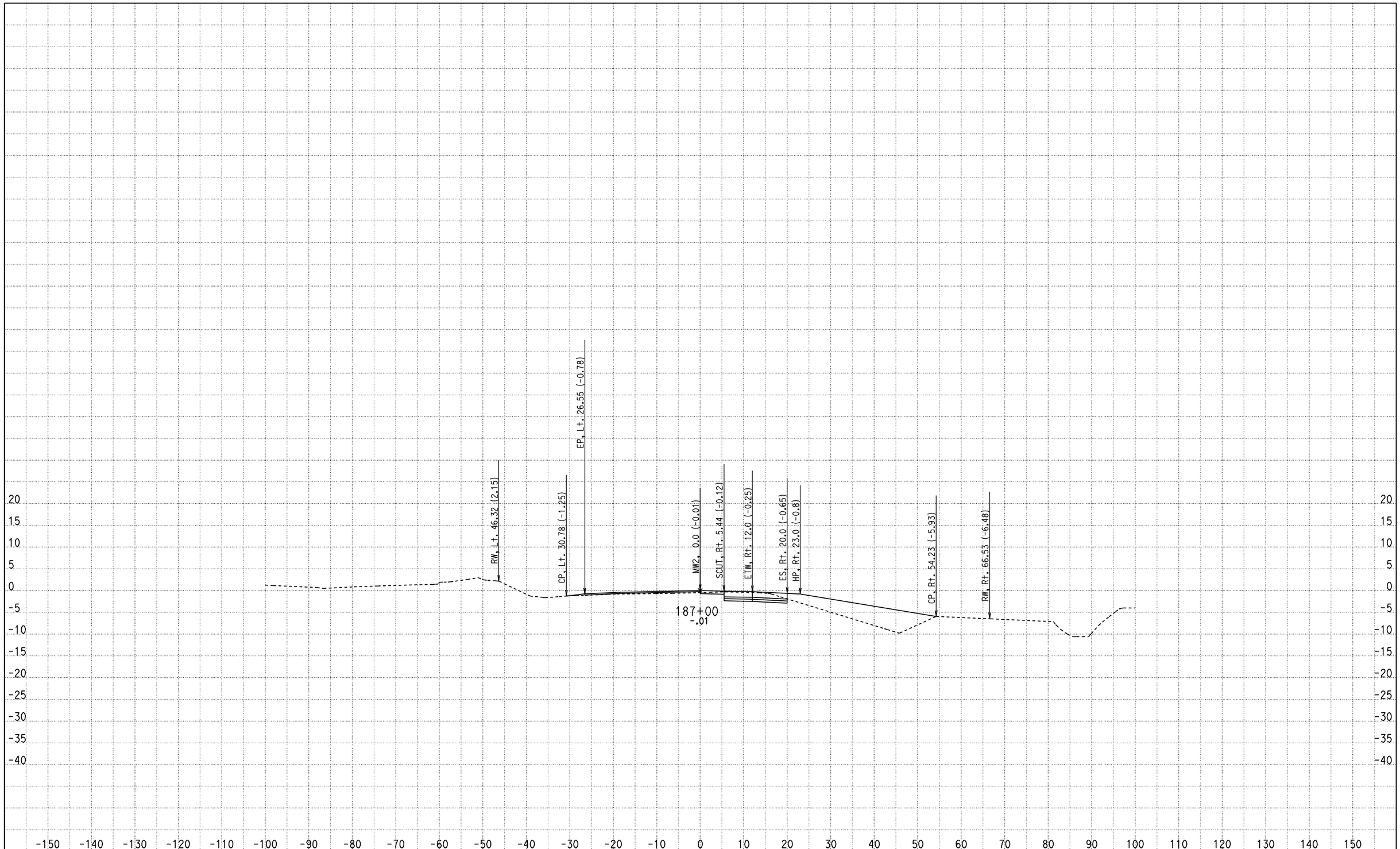

CREATED BY: Olivier Mbatchou
DATE: 7/16/2010
KC Project: 0512A File: D:\USERS\caice\0A8401\0512A\X-SECTION\dxs4.ear

CONTRACT: 0A8401
DIST/CO/RTE/PM: 04/CC/4/43.9-48.1
PROJECT ID: 0512A

SCALE: 1" = 10' Horiz.
1" = 10' Vert.

All Dimensions are US Survey Feet

MW2
CROSS SECTIONS

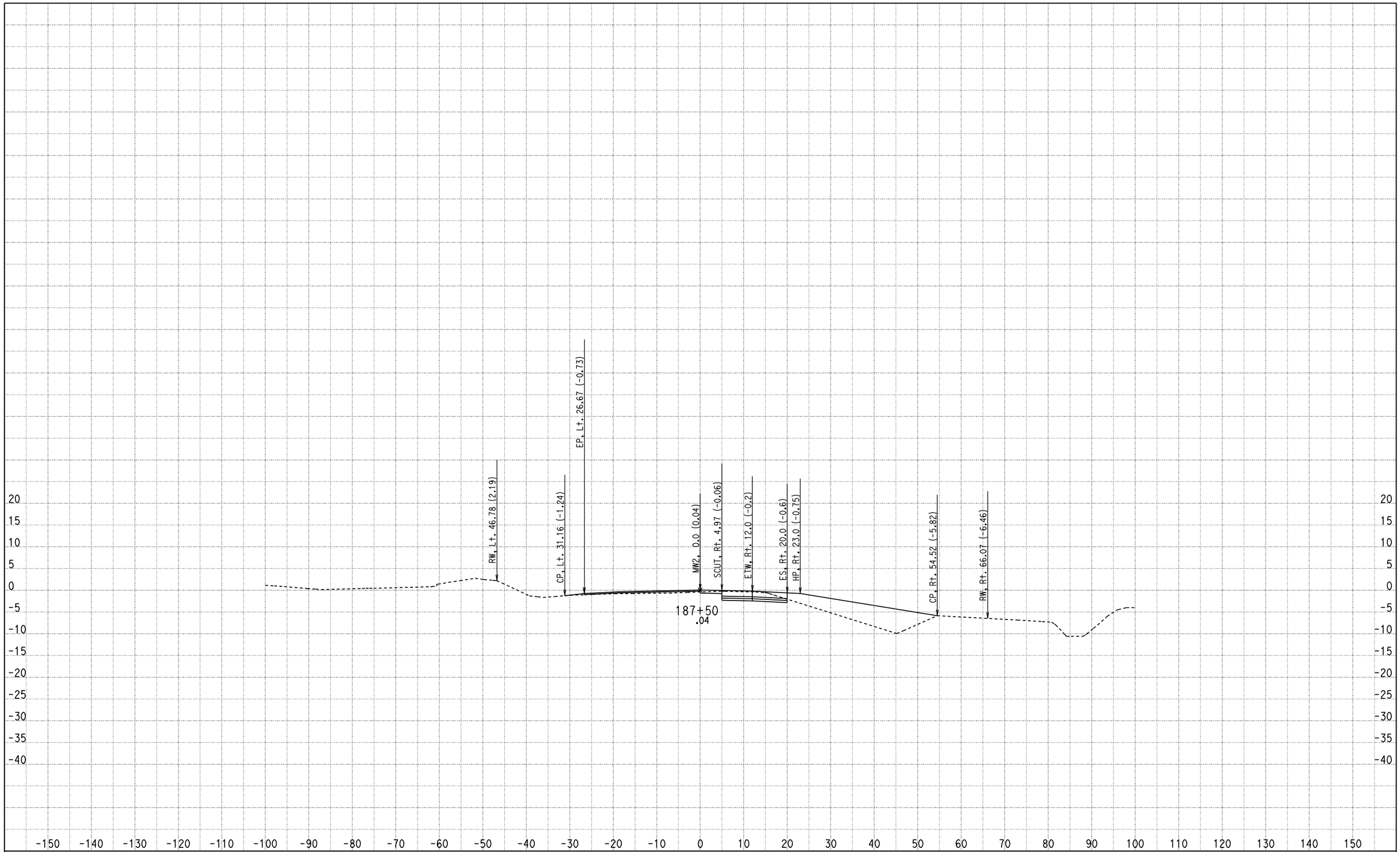

CREATED BY: Olivier Mbatchou
DATE: 7/16/2010
KC Project: 0512A File: D:\USERS\caice\0A8401\0512A\X-SECTION\dxs4.ear

CONTRACT: 0A8401
DIST/CO/RTE/PM: 04/CC/4/43.9-48.1
PROJECT ID: 0512A

SCALE: 1" = 10' Horiz.
1" = 10' Vert.

All Dimensions are US Survey Feet

MW2
CROSS SECTIONS
SHEET 187 OF 281

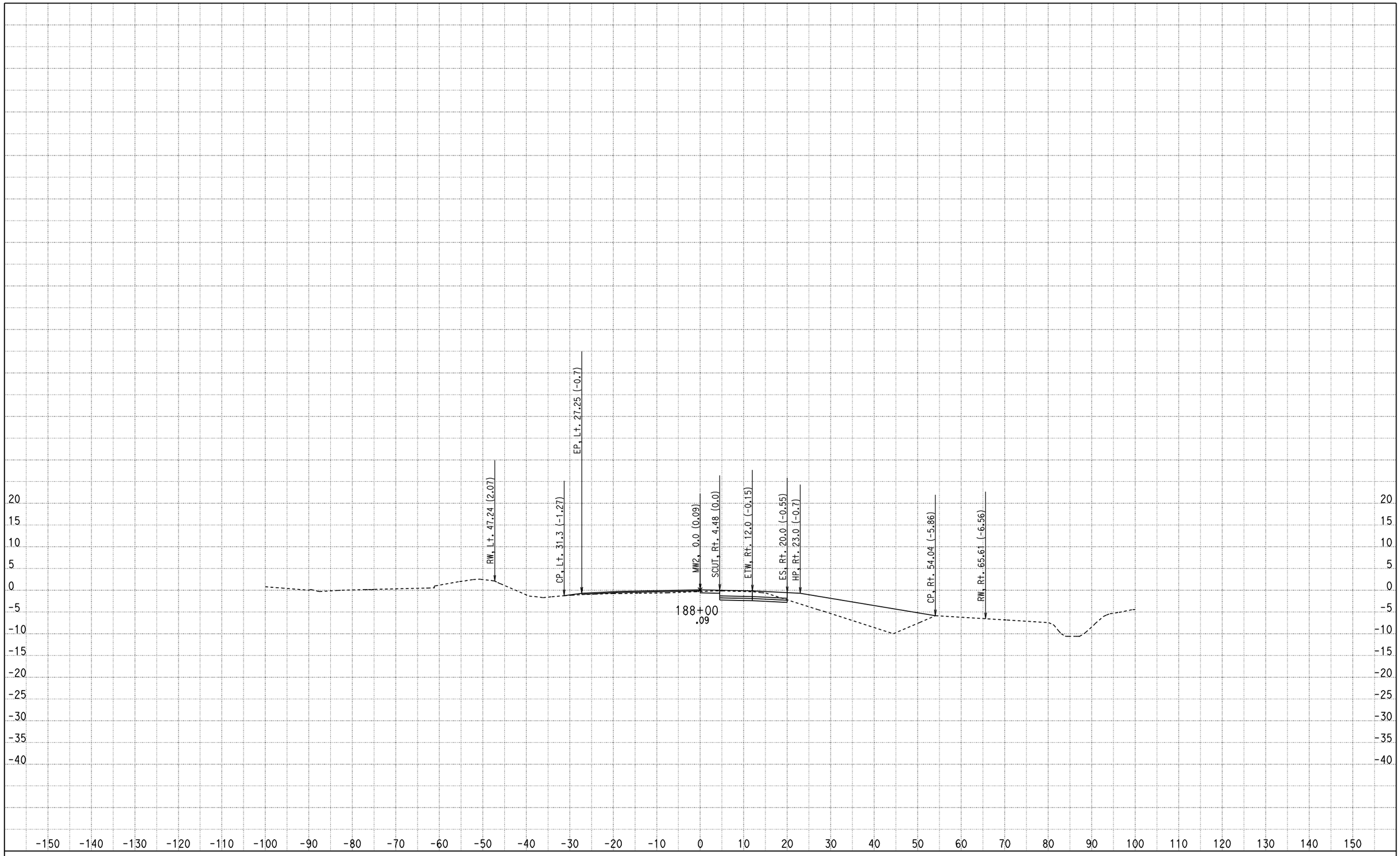

CREATED BY: Olivier Mbatchou
DATE: 7/16/2010
KC Project: 0512A File: D:\USERS\caice\0A8401\0512A\X-SECTION\dxs4.ear

CONTRACT: 0A8401
DIST/CO/RTE/PM: 04/CC/4/43.9-48.1
PROJECT ID: 0512A

SCALE: 1" = 10' Horiz.
1" = 10' Vert.

All Dimensions are US Survey Feet

MW2
CROSS SECTIONS

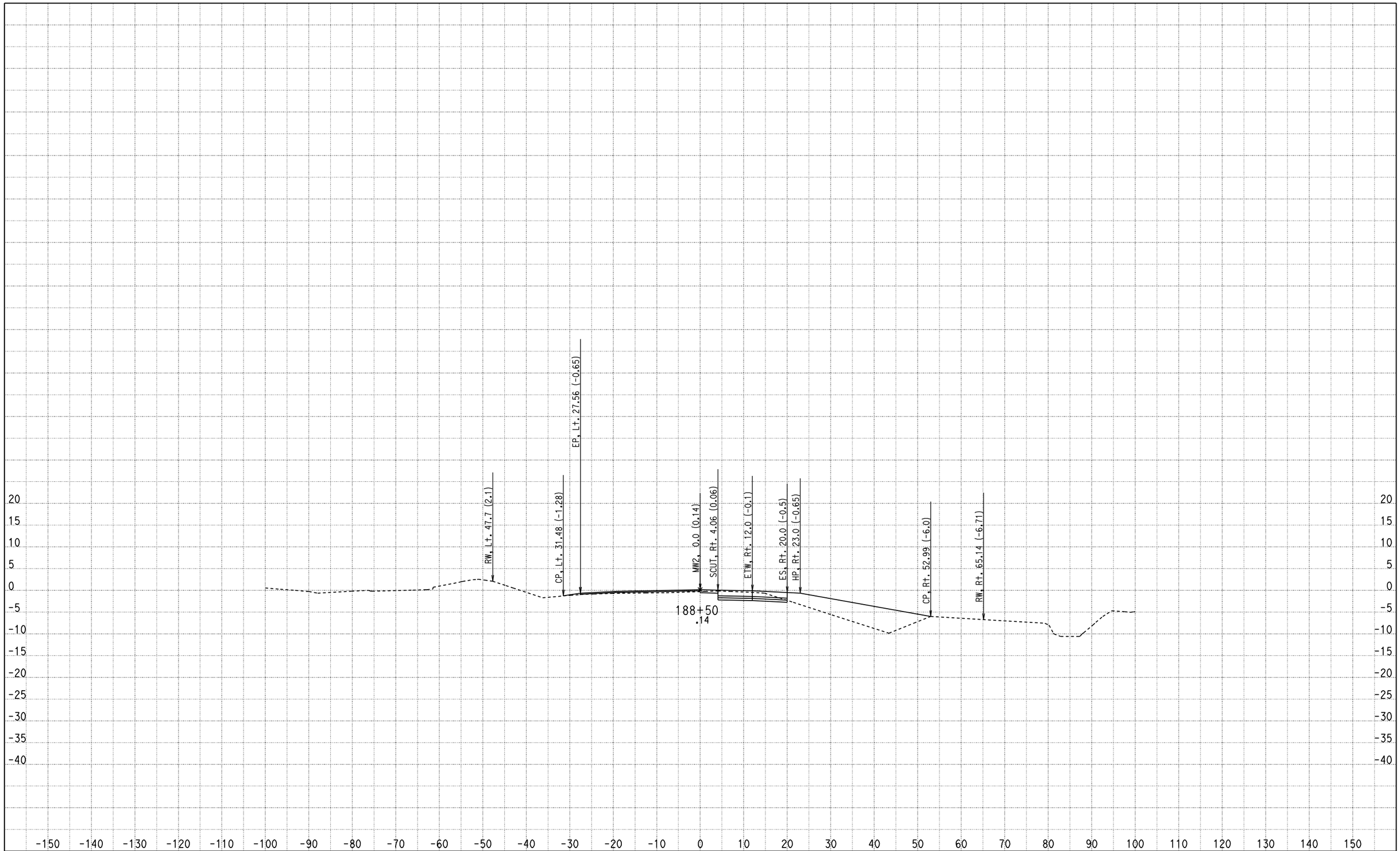

CREATED BY: Olivier Mbatchou
DATE: 7/16/2010
KC Project: 0512A File: D:\USERS\caice\0A8401\0512A\X-SECTION\dxs4.ear

CONTRACT: 0A8401
DIST/CO/RTE/PM: 04/CC/4/43.9-48.1
PROJECT ID: 0512A

SCALE: 1" = 10' Horiz.
1" = 10' Vert.

All Dimensions are US Survey Feet

MW2
CROSS SECTIONS

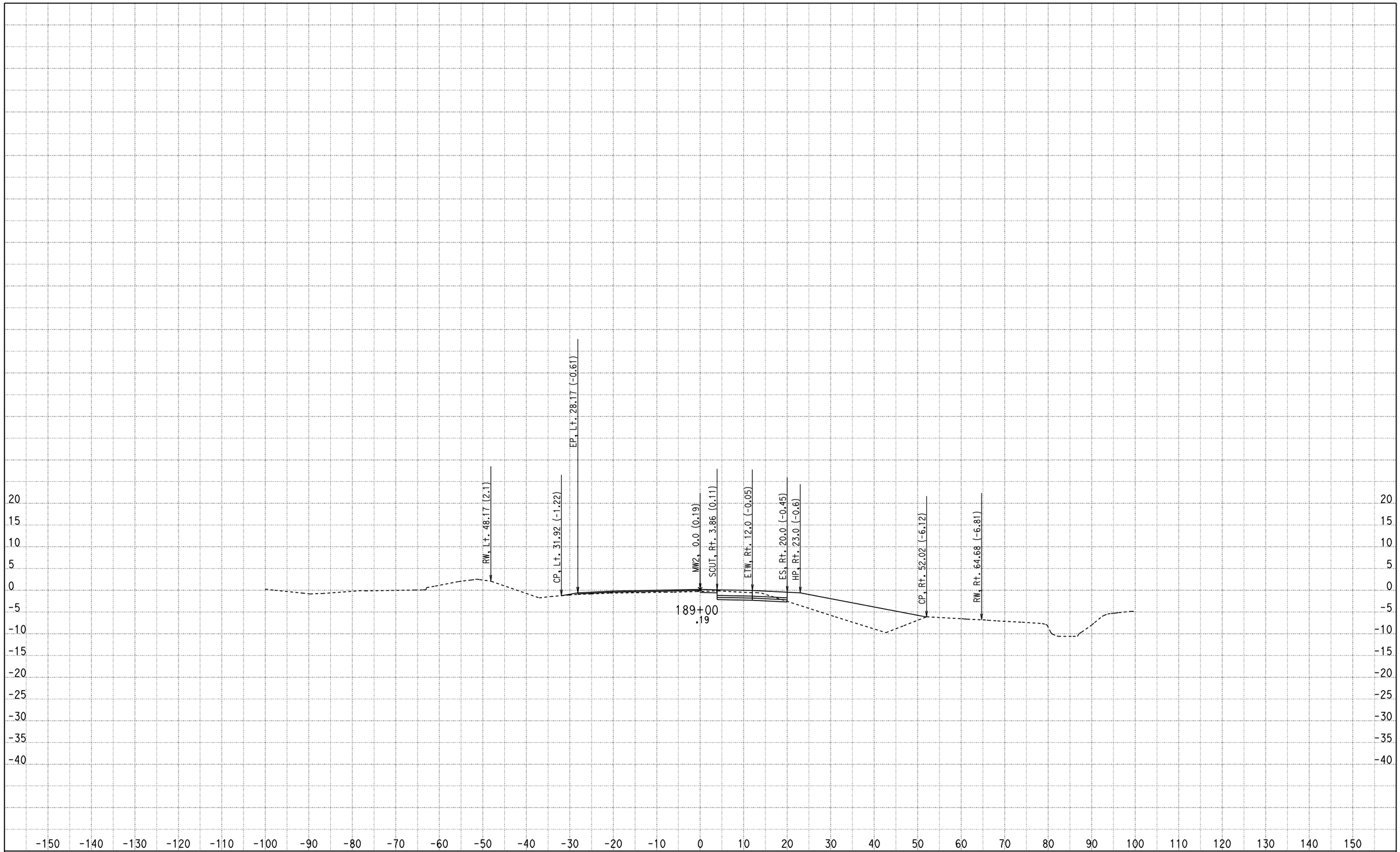

CREATED BY: Olivier Mbatchou
DATE: 7/16/2010
KC Project: 0512A File: D:\USERS\caice\0A8401\0512A\X-SECTION\dxs4.ear

CONTRACT: 0A8401
DIST/CO/RTE/PM: 04/CC/4/43.9-48.1
PROJECT ID: 0512A

SCALE: 1" = 10' Horiz.
1" = 10' Vert.

All Dimensions are US Survey Feet

MW2
CROSS SECTIONS
SHEET 190 OF 281

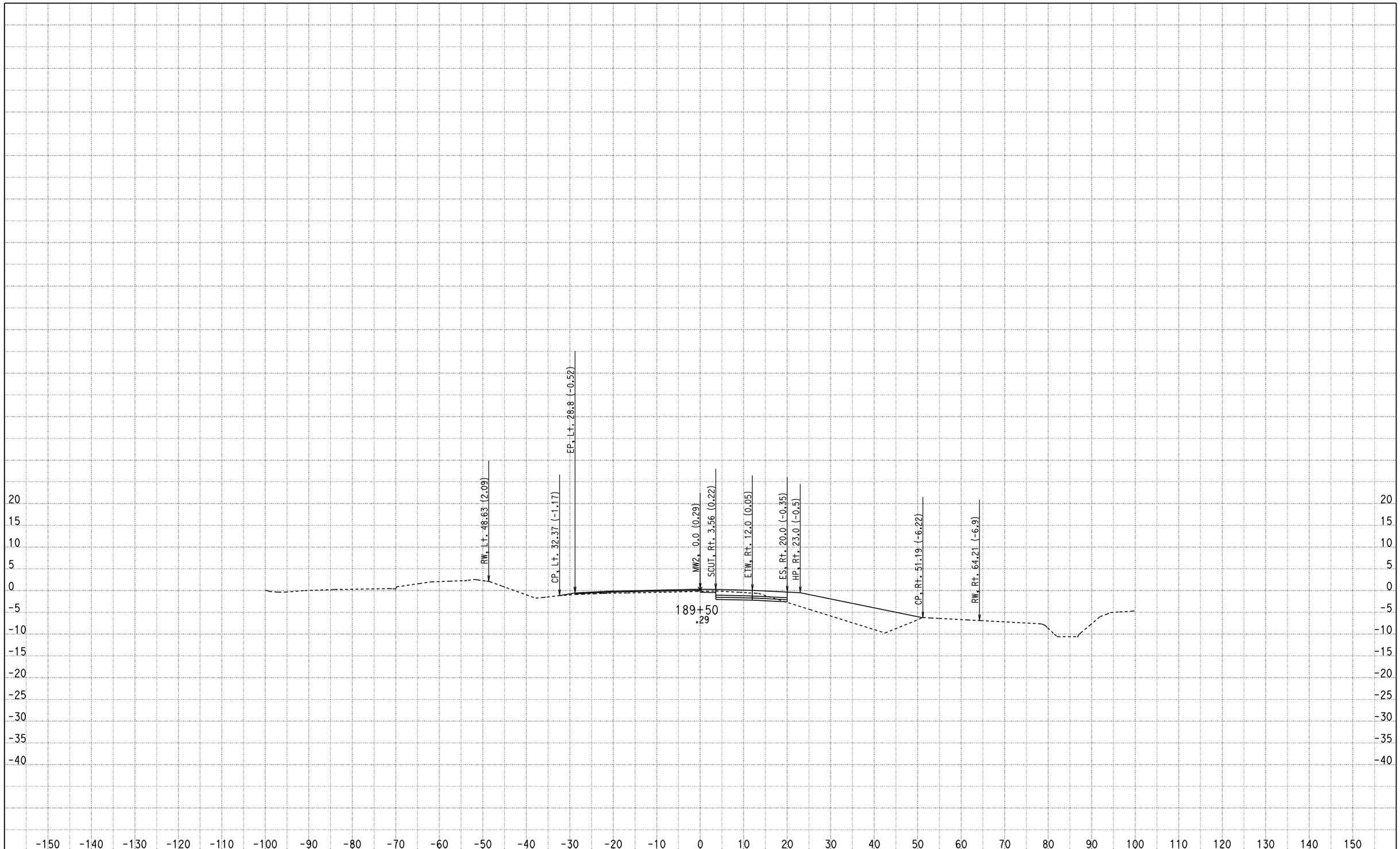

CREATED BY: Olivier Mbatchou
DATE: 7/16/2010
KC Project: 0512A File: D:\USERS\caice\0A8401\0512A\X-SECTION\dxs4.ear

CONTRACT: 0A8401
DIST/CO/RTE/PM: 04/CC/4/43.9-48.1
PROJECT ID: 0512A

SCALE: 1" = 10' Horiz.
1" = 10' Vert.

All Dimensions are US Survey Feet

MW2
CROSS SECTIONS

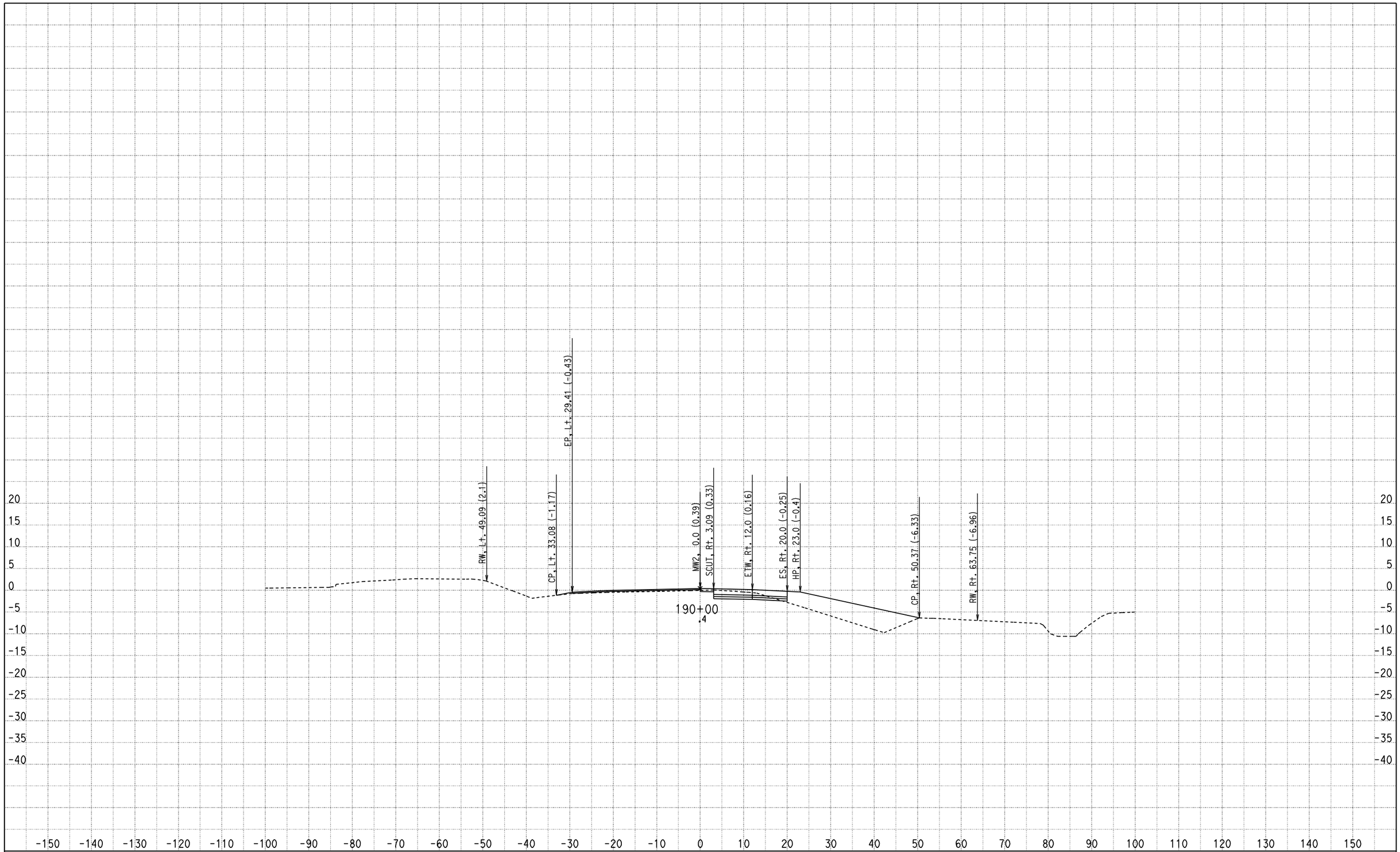

CREATED BY: Olivier Mbatchou
DATE: 7/16/2010
KC Project: 0512A File: D:\USERS\caice\0A8401\0512A\X-SECTION\dxs4.ear

CONTRACT: 0A8401
DIST/CO/RTE/PM: 04/CC/4/43.9-48.1
PROJECT ID: 0512A

SCALE: 1" = 10' Horiz.
1" = 10' Vert.

All Dimensions are US Survey Feet

MW2
CROSS SECTIONS
SHEET 192 OF 281

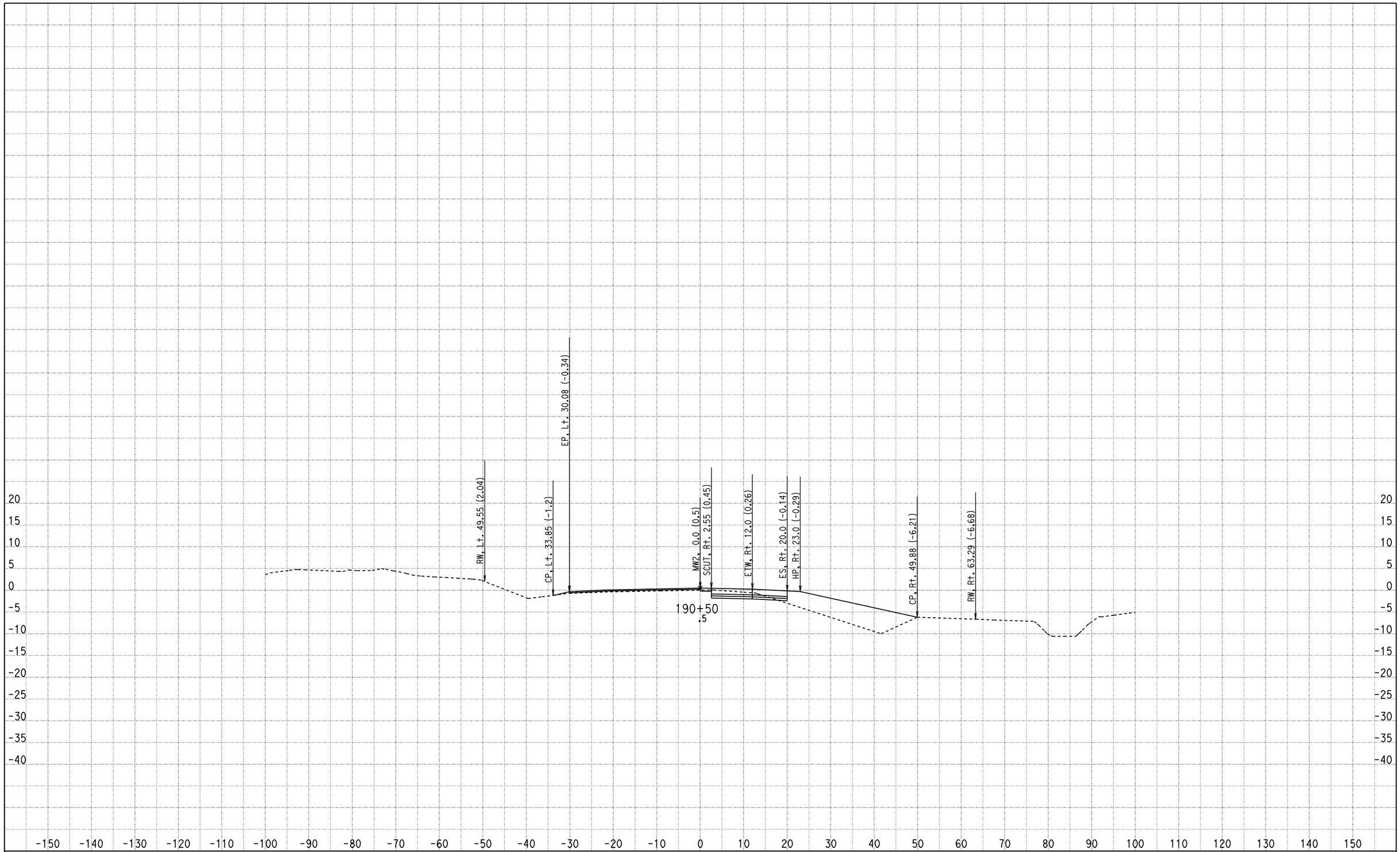

CREATED BY: Olivier Mbatchou
DATE: 7/16/2010
KC Project: 0512A File: D:\USERS\caice\0A8401\0512A\X-SECTION\dxs4.ear

CONTRACT: 0A8401
DIST/CO/RTE/PM: 04/CC/4/43.9-48.1
PROJECT ID: 0512A

SCALE: 1" = 10' Horiz.
1" = 10' Vert.

All Dimensions are US Survey Feet

MW2
CROSS SECTIONS
SHEET 193 OF 281

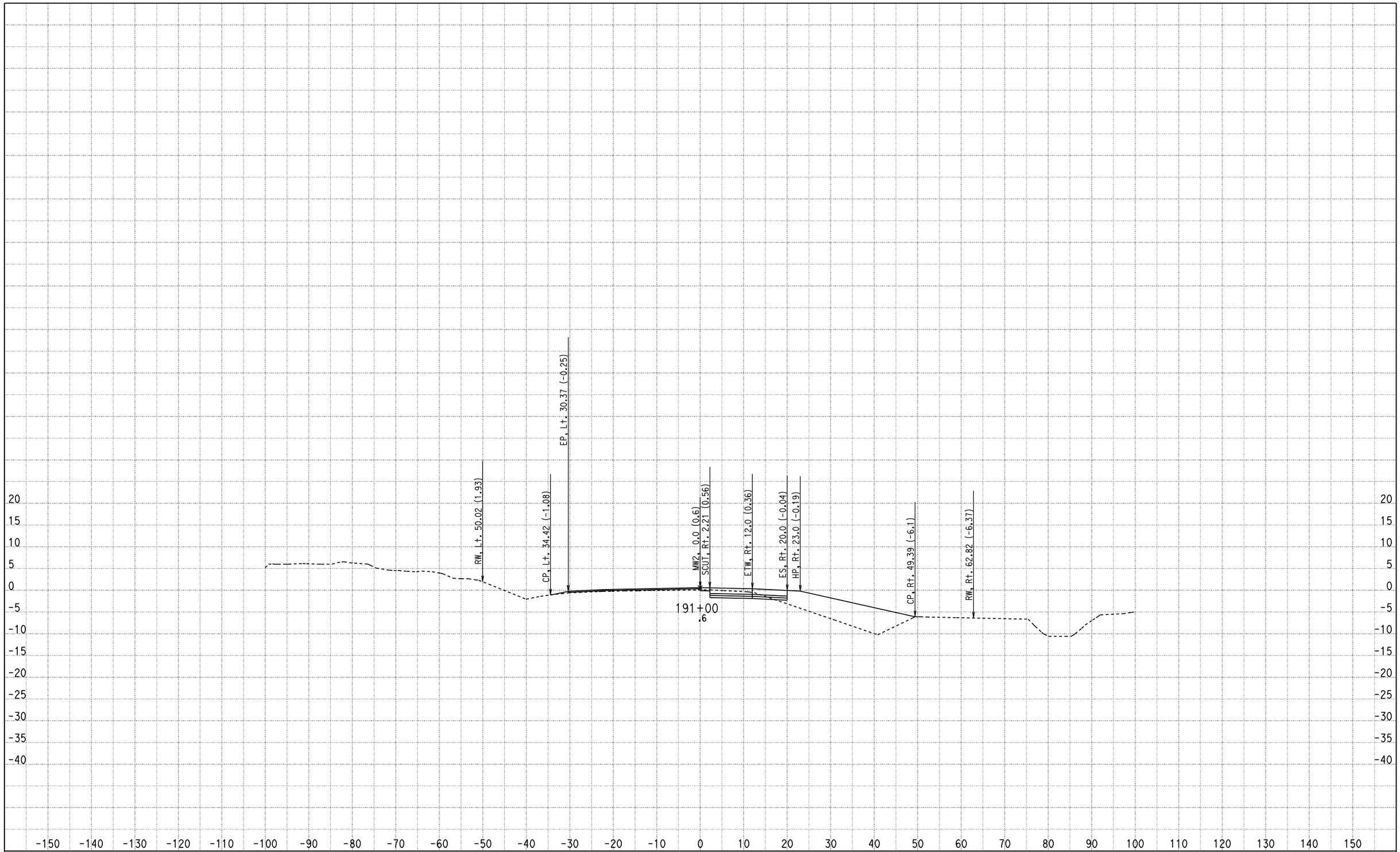

CREATED BY: Olivier Mbatchou
DATE: 7/16/2010
KC Project: 0512A File: D:\USERS\caice\0A8401\0512A\X-SECTION\dxs4.ear

CONTRACT: 0A8401
DIST/CO/RTE/PM: 04/CC/4/43.9-48.1
PROJECT ID: 0512A

SCALE: 1" = 10' Horiz.
1" = 10' Vert.

All Dimensions are US Survey Feet

MW2
CROSS SECTIONS
SHEET 194 OF 281

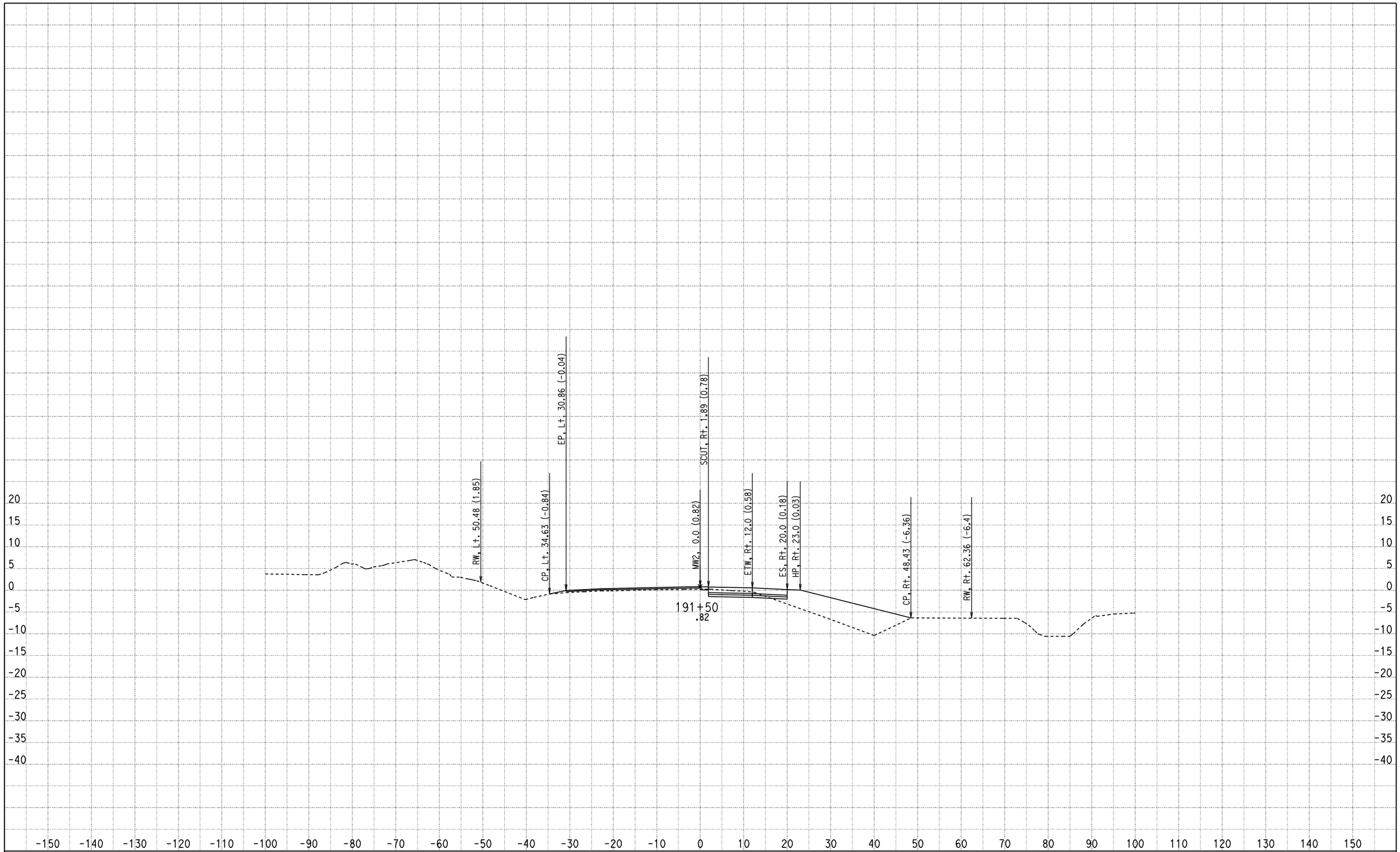

CREATED BY: Olivier Mbatchou
DATE: 7/16/2010
KC Project: 0512A File: D:\USERS\caice\0A8401\0512A\X-SECTION\dxs4.ear

CONTRACT: 0A8401
DIST/CO/RTE/PM: 04/CC/4/43.9-48.1
PROJECT ID: 0512A

SCALE: 1" = 10' Horiz.
1" = 10' Vert.

All Dimensions are US Survey Feet

MW2
CROSS SECTIONS
SHEET 195 OF 281

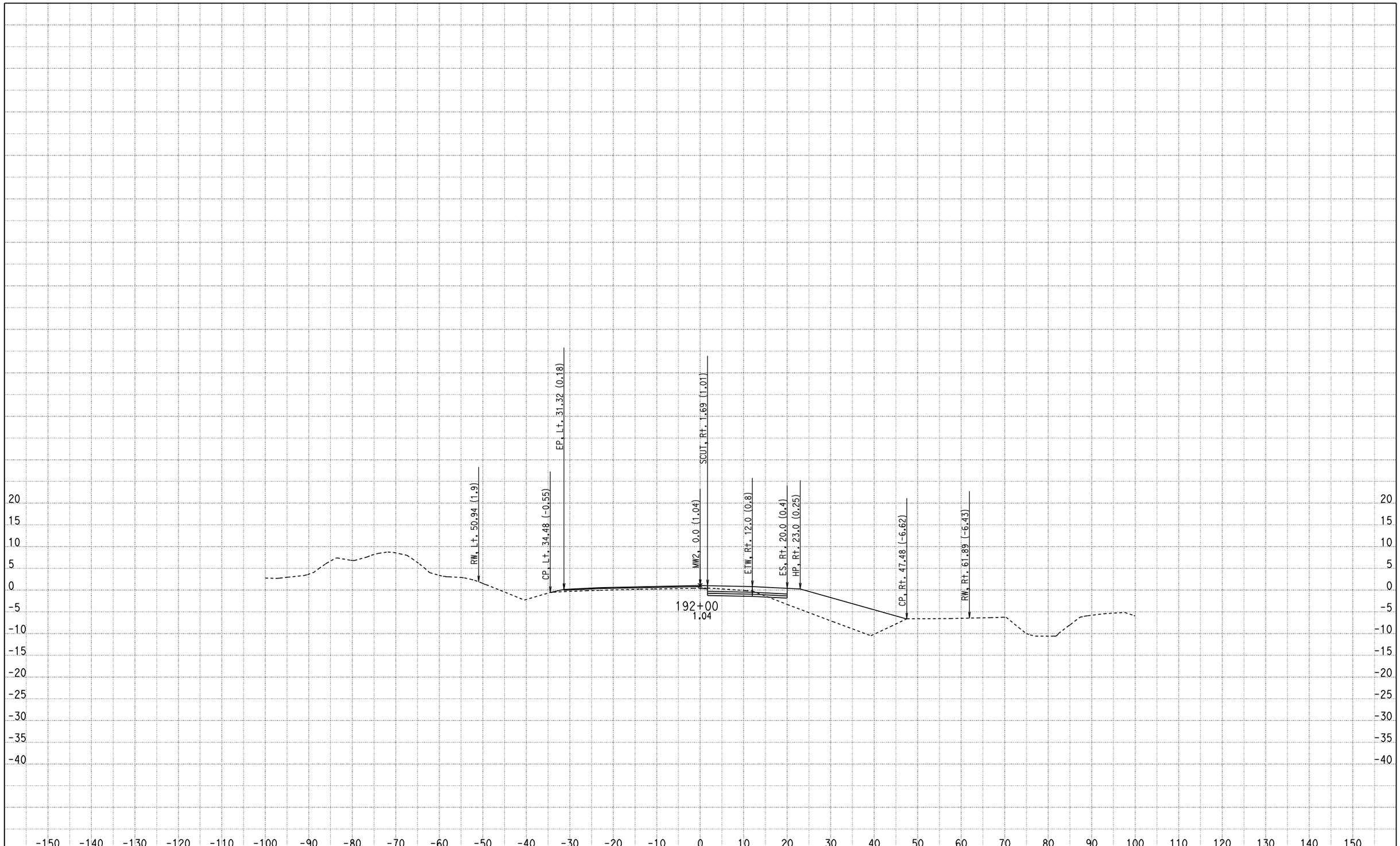

CREATED BY: Olivier Mbatchou
DATE: 7/16/2010
KC Project: 0512A File: D:\USERS\caice\0A8401\0512A\X-SECTION\dxs4.ear

CONTRACT: 0A8401
DIST/CO/RTE/PM: 04/CC/4/43.9-48.1
PROJECT ID: 0512A

SCALE: 1" = 10' Horiz.
1" = 10' Vert.

All Dimensions are US Survey Feet

MW2
CROSS SECTIONS

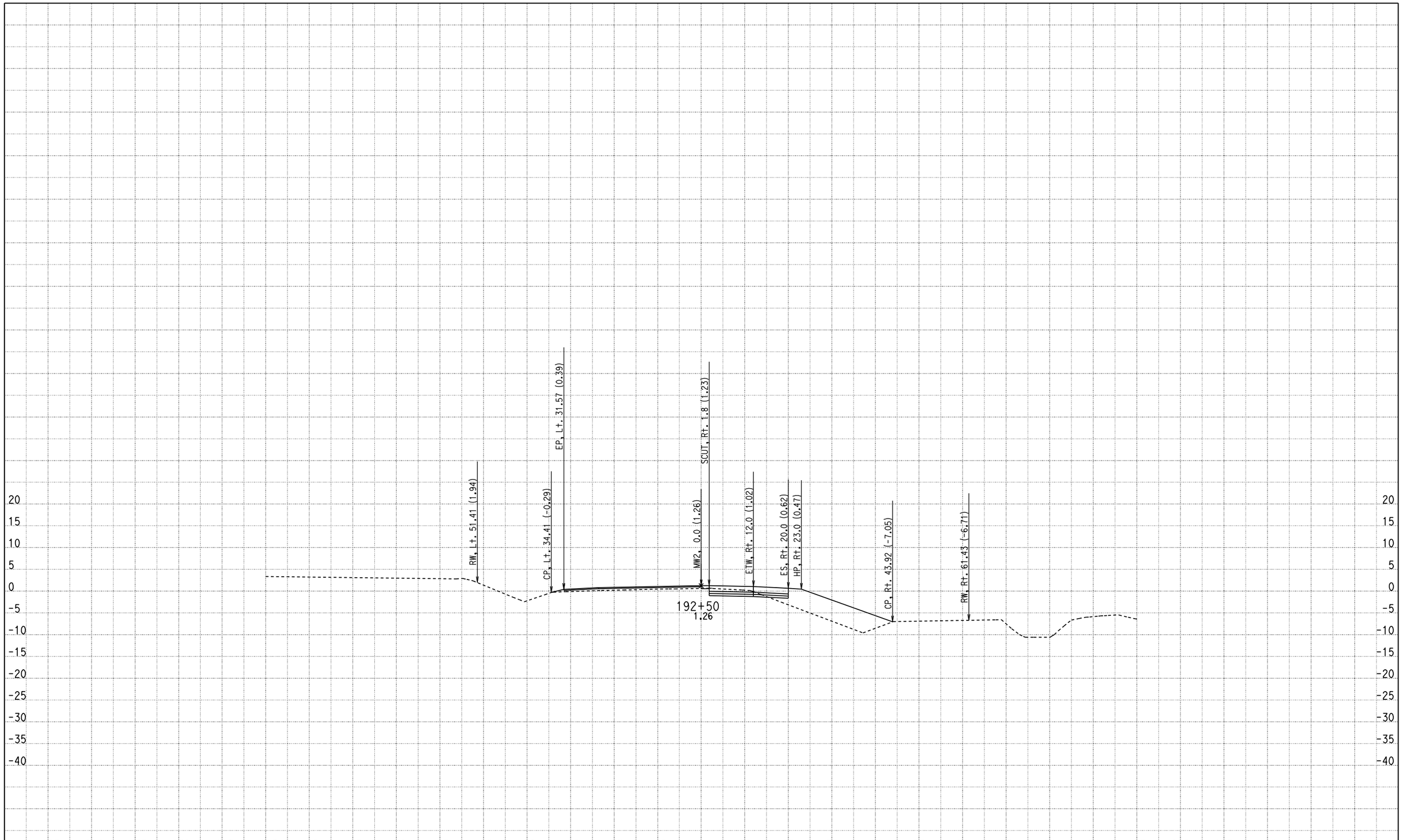

CREATED BY: Olivier Mbatchou
DATE: 7/16/2010
KC Project: 0512A File: D:\USERS\caice\0A8401\0512A\X-SECTION\dxs4.ear

CONTRACT: 0A8401
DIST/CO/RTE/PM: 04/CC/4/43.9-48.1
PROJECT ID: 0512A

SCALE: 1" = 10' Horiz.
1" = 10' Vert.

All Dimensions are US Survey Feet

MW2
CROSS SECTIONS

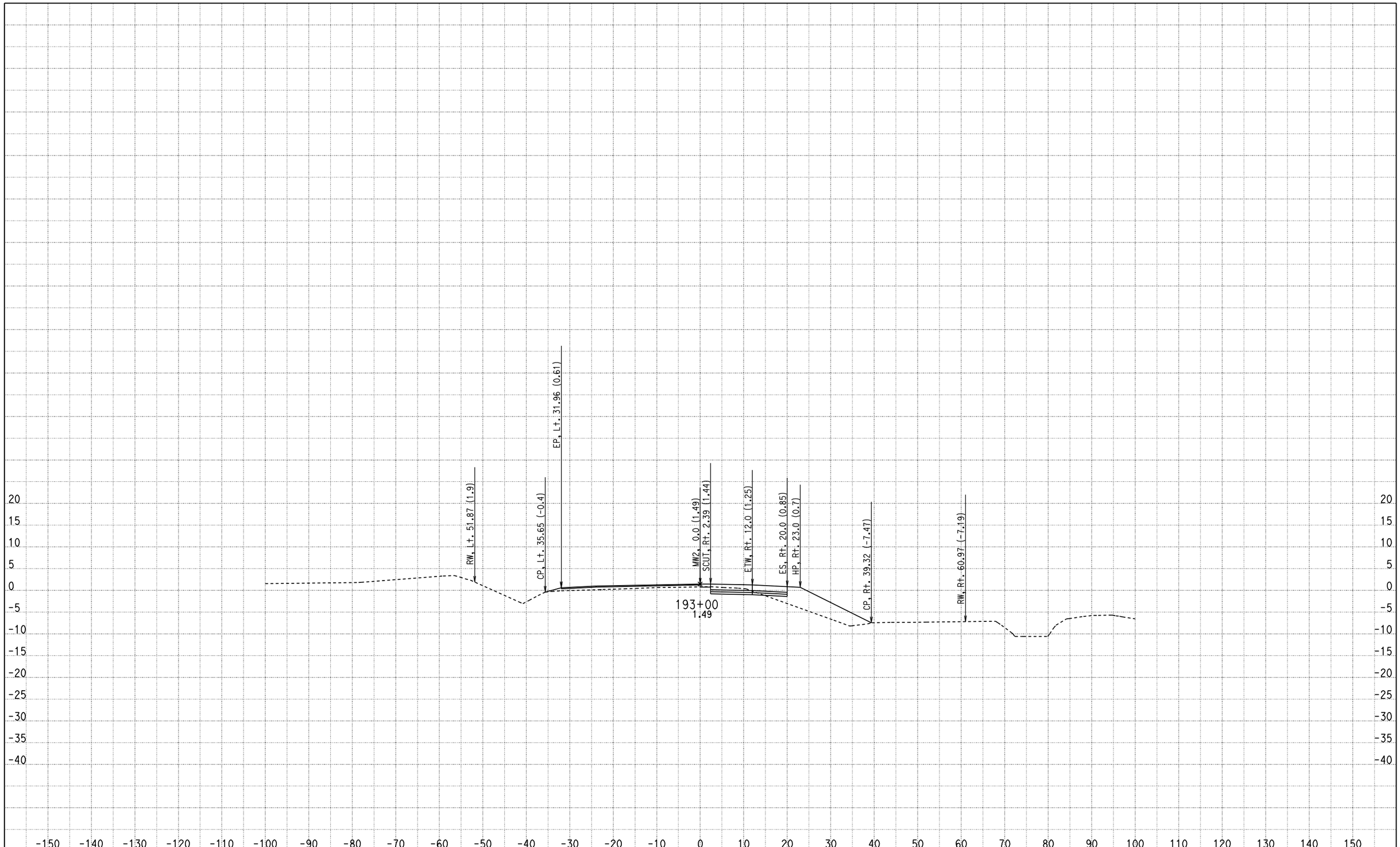

CREATED BY: Olivier Mbatchou
DATE: 7/16/2010
KC Project: 0512A File: D:\USERS\caice\0A8401\0512A\X-SECTION\dxs4.ear

CONTRACT: 0A8401
DIST/CO/RTE/PM: 04/CC/4/43.9-48.1
PROJECT ID: 0512A

SCALE: 1" = 10' Horiz.
1" = 10' Vert.

All Dimensions are US Survey Feet

MW2
CROSS SECTIONS

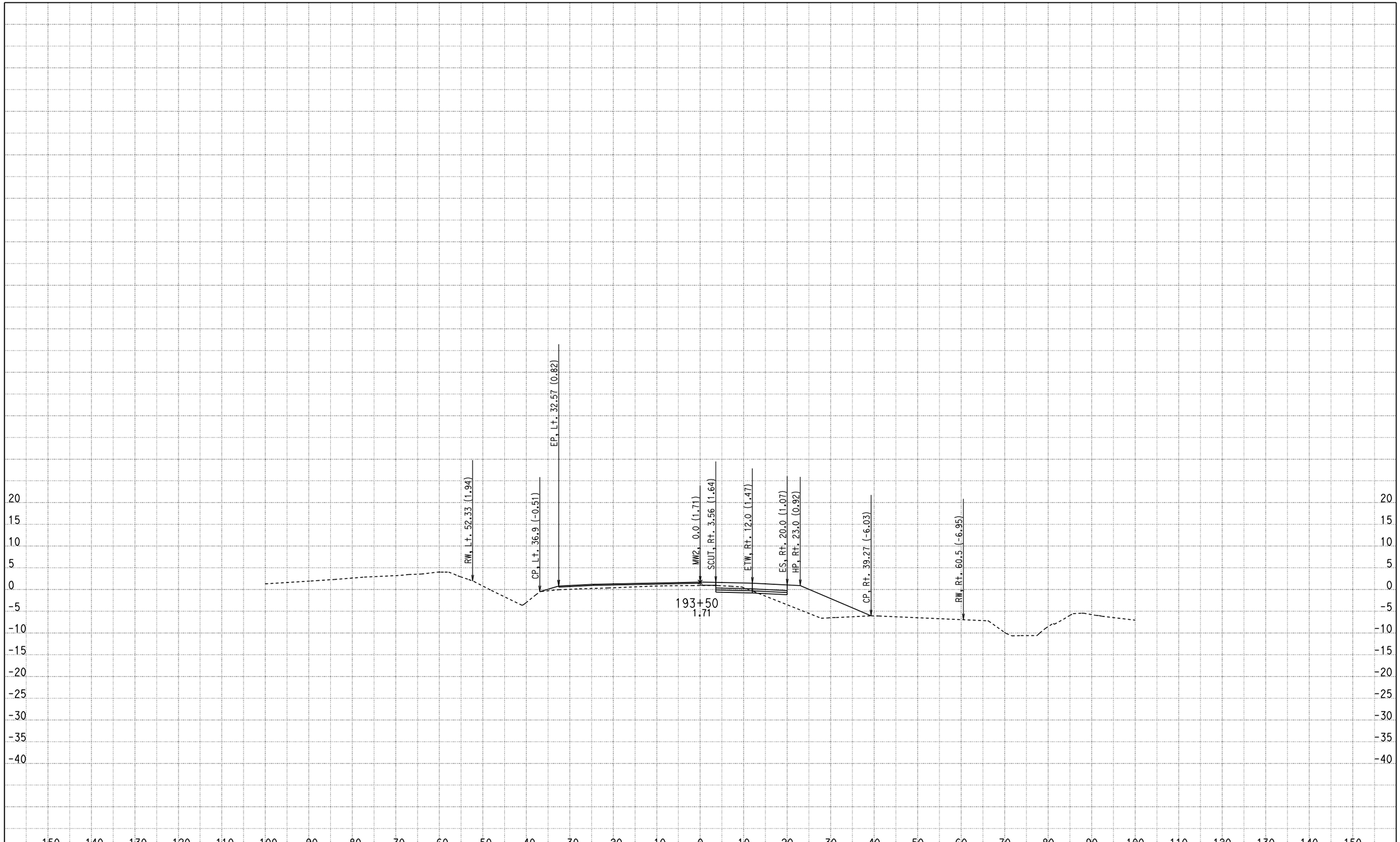

CREATED BY: Olivier Mbatchou
DATE: 7/16/2010
KC Project: 0512A File: D:\USERS\caice\0A8401\0512A\X-SECTION\dxs4.ear

CONTRACT: 0A8401
DIST/CO/RTE/PM: 04/CC/4/43.9-48.1
PROJECT ID: 0512A

SCALE: 1" = 10' Horiz.
1" = 10' Vert.

All Dimensions are US Survey Feet

MW2
CROSS SECTIONS

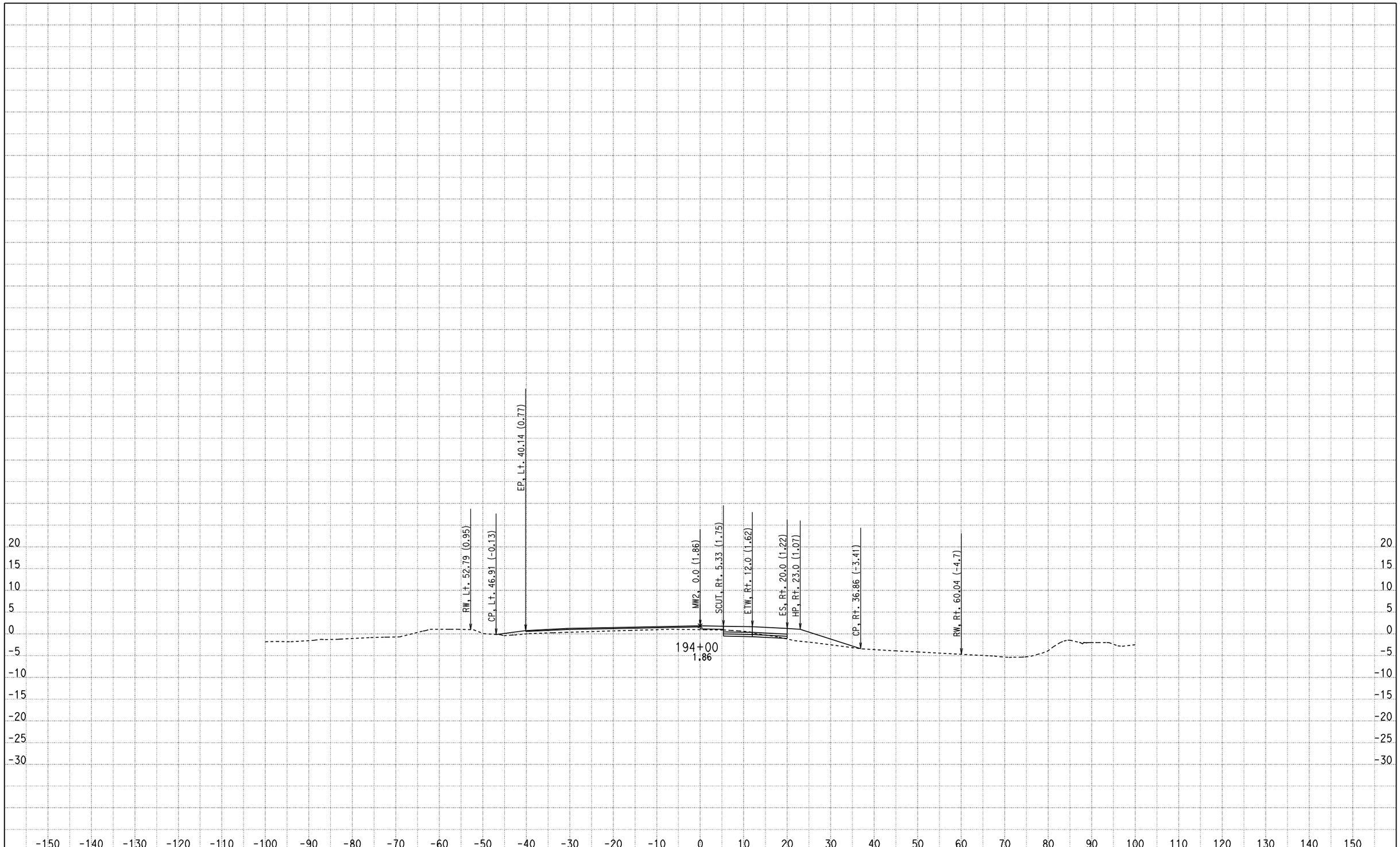

CREATED BY: Olivier Mbatchou
DATE: 7/16/2010
KC Project: 0512A File: D:\USERS\caice\0A8401\0512A\X-SECTION\dxs4.ear

CONTRACT: 0A8401
DIST/CO/RTE/PM: 04/CC/4/43.9-48.1
PROJECT ID: 0512A

SCALE: 1" = 10' Horiz.
1" = 10' Vert.

All Dimensions are US Survey Feet

MW2
CROSS SECTIONS

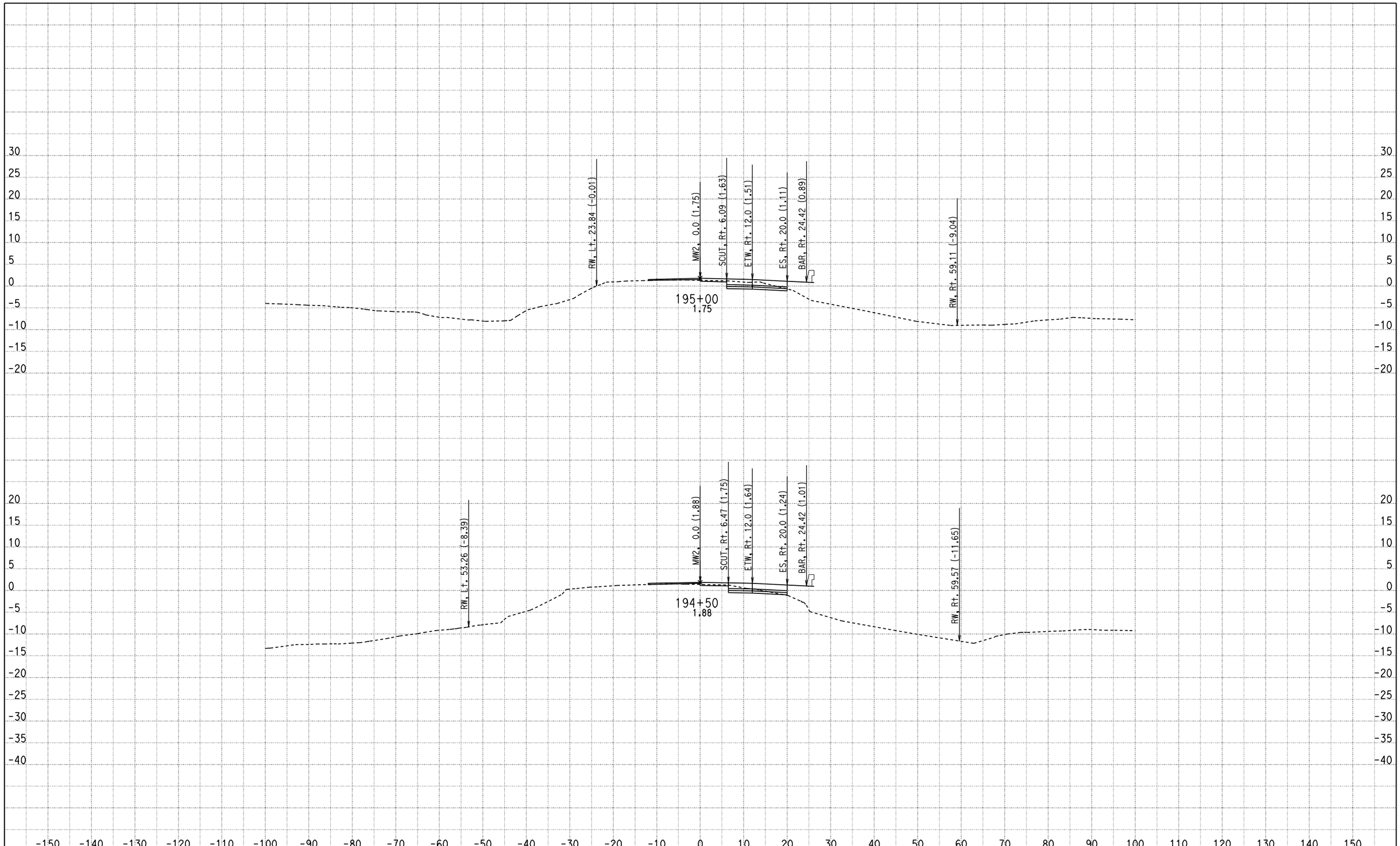

CREATED BY: Olivier Mbatchou
DATE: 7/16/2010
KC Project: 0512A File: D:\USERS\caice\0A8401\0512A\X-SECTION\dxs4.ear

CONTRACT: 0A8401
DIST/CO/RTE/PM: 04/CC/4/43.9-48.1
PROJECT ID: 0512A

SCALE: 1" = 10' Horiz.
1" = 10' Vert.

All Dimensions are US Survey Feet

MW2
CROSS SECTIONS
SHEET 201 OF 281

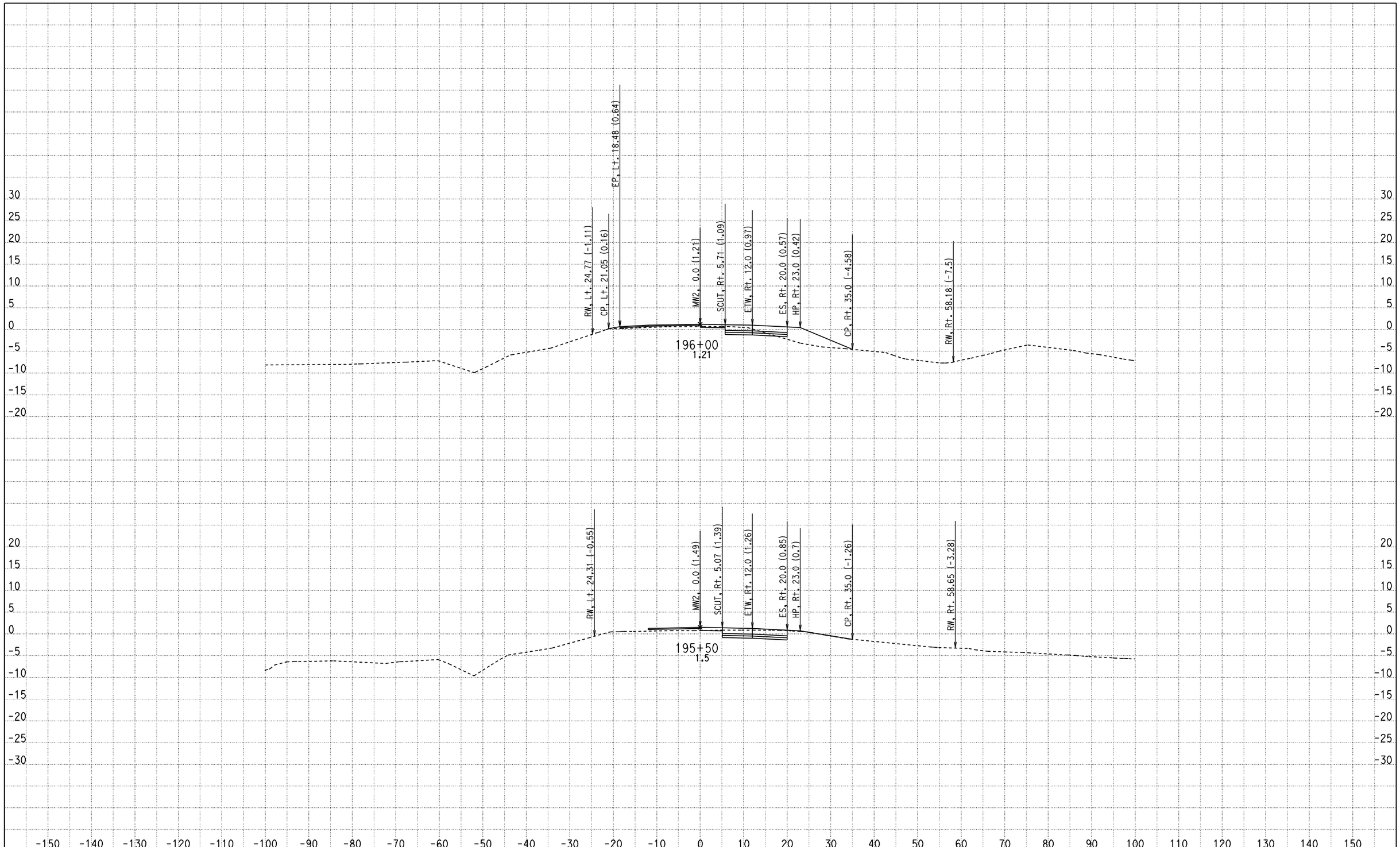

CREATED BY: Olivier Mbatchou
DATE: 7/16/2010
KC Project: 0512A File: D:\USERS\caice\0A8401\0512A\X-SECTION\dxs4.ear

CONTRACT: 0A8401
DIST/CO/RTE/PM: 04/CC/4/43.9-48.1
PROJECT ID: 0512A

SCALE: 1" = 10' Horiz.
1" = 10' Vert.

All Dimensions are US Survey Feet

MW2
CROSS SECTIONS

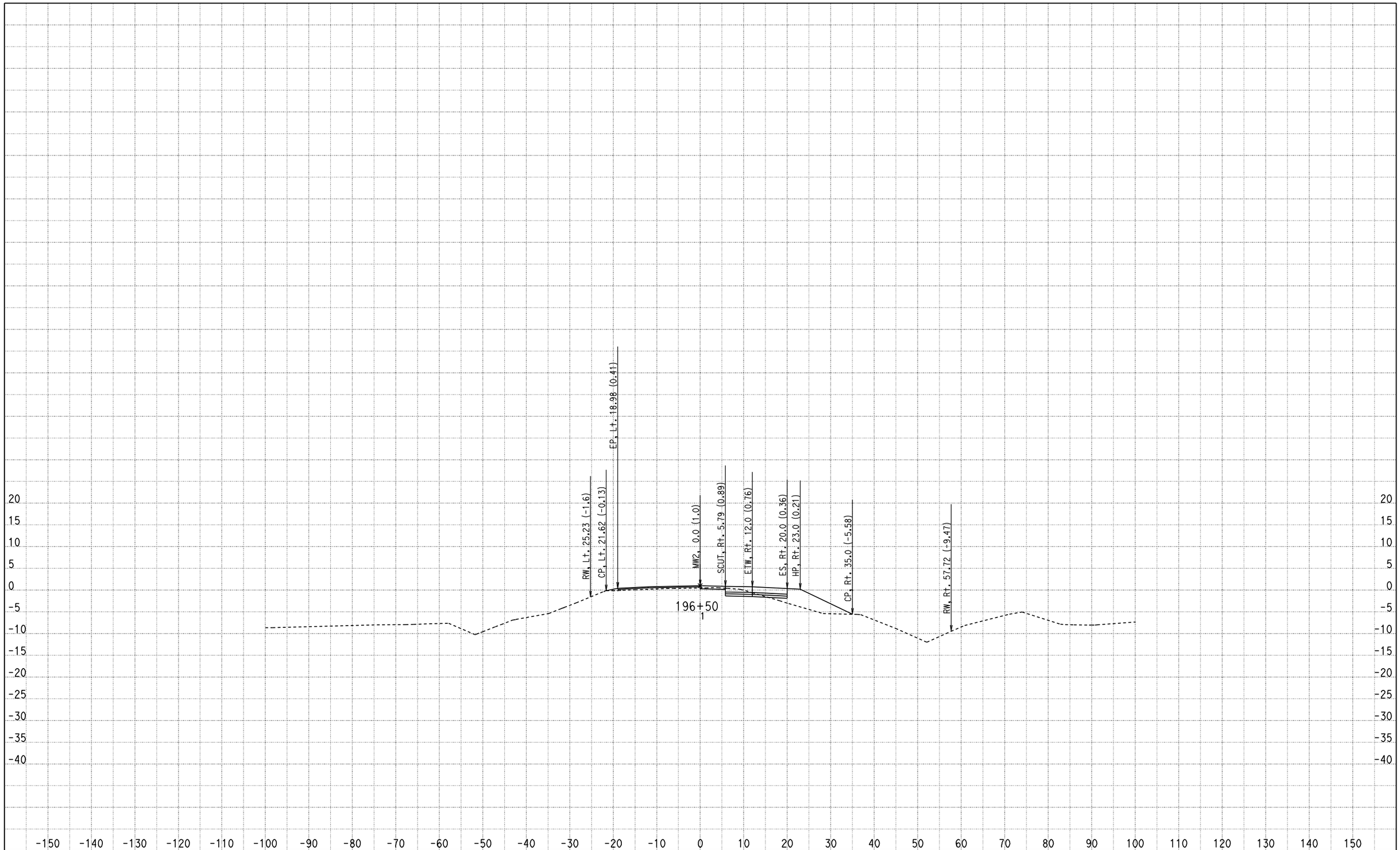

CREATED BY: Olivier Mbatchou
DATE: 7/16/2010
KC Project: 0512A File: D:\USERS\caice\0A8401\0512A\X-SECTION\dxs4.ear

CONTRACT: 0A8401
DIST/CO/RTE/PM: 04/CC/4/43.9-48.1
PROJECT ID: 0512A

SCALE: 1" = 10' Horiz.
1" = 10' Vert.

All Dimensions are US Survey Feet

MW2
CROSS SECTIONS
SHEET 203 OF 281

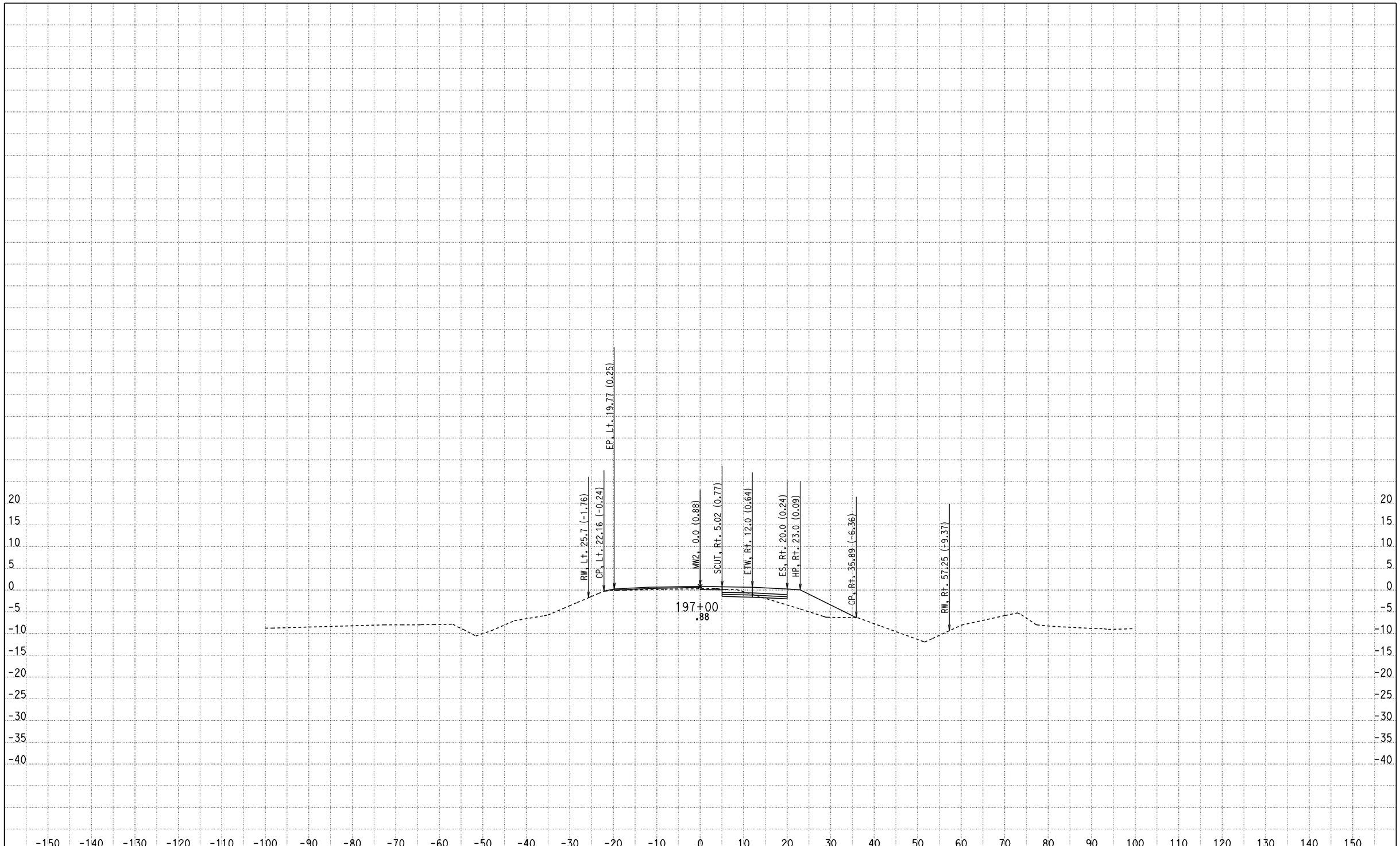

CREATED BY: Olivier Mbatchou
DATE: 7/16/2010
KC Project: 0512A File: D:\USERS\caice\0A8401\0512A\X-SECTION\dxs4.ear

CONTRACT: 0A8401
DIST/CO/RTE/PM: 04/CC/4/43.9-48.1
PROJECT ID: 0512A

SCALE: 1" = 10' Horiz.
1" = 10' Vert.

All Dimensions are US Survey Feet

MW2
CROSS SECTIONS

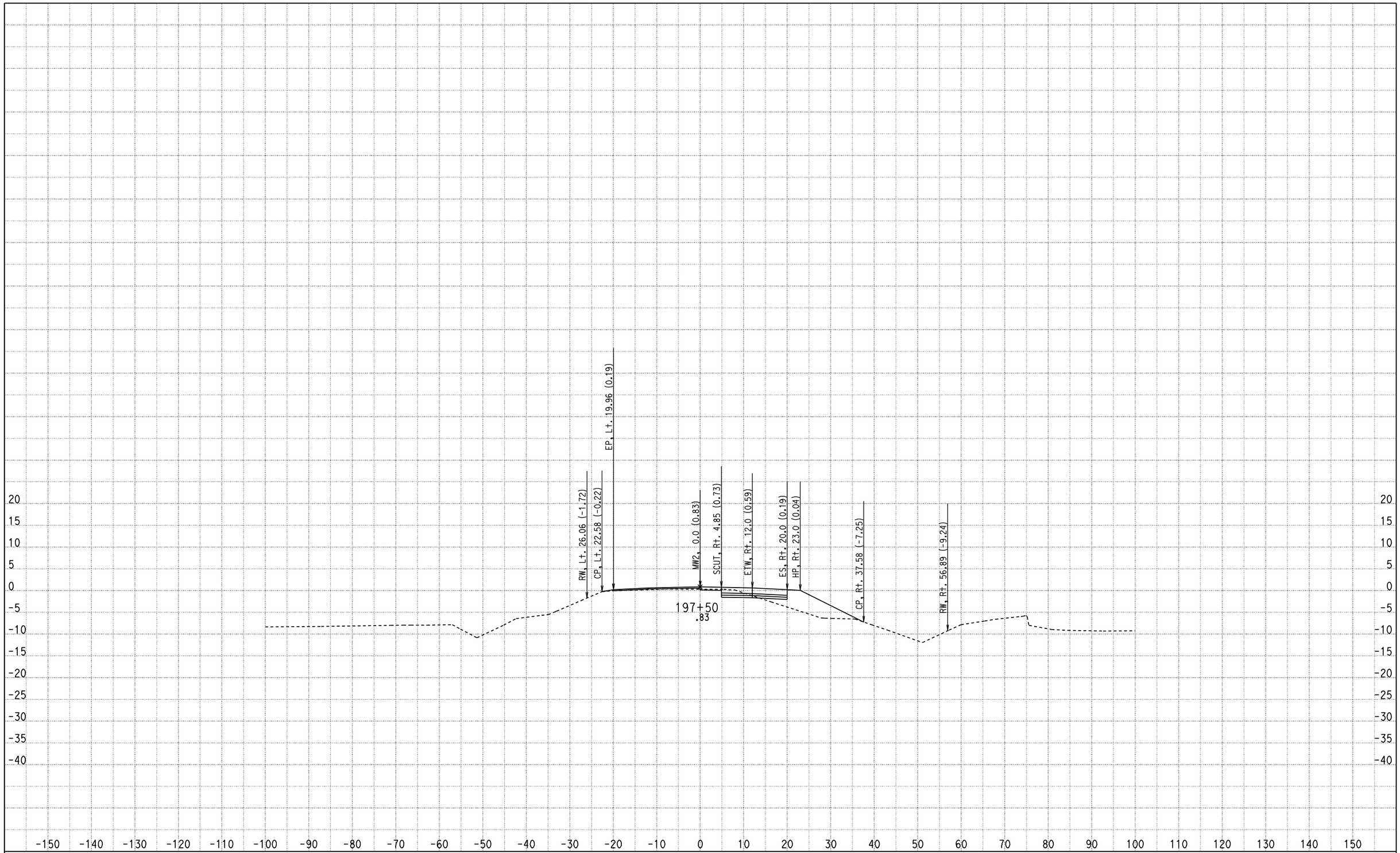

CREATED BY: Olivier Mbatchou
DATE: 7/16/2010
KC Project: 0512A File: D:\USERS\caice\0A8401\0512A\X-SECTION\dxs4.ear

CONTRACT: 0A8401
DIST/CO/RTE/PM: 04/CC/4/43.9-48.1
PROJECT ID: 0512A

SCALE: 1" = 10' Horiz.
1" = 10' Vert.

All Dimensions are US Survey Feet

MW2
CROSS SECTIONS

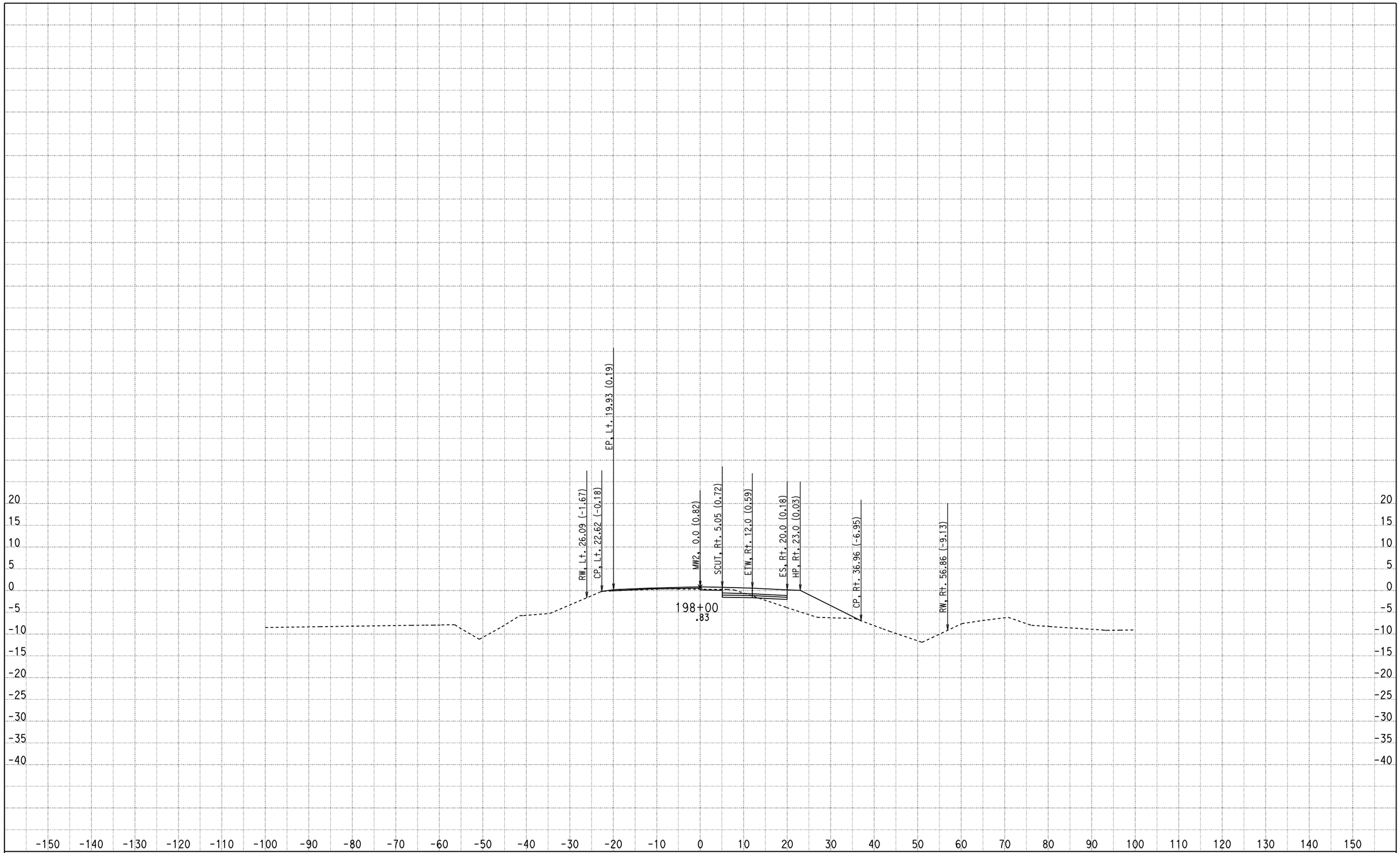

CREATED BY: Olivier Mbatchou
DATE: 7/16/2010
KC Project: 0512A File: D:\USERS\caice\0A8401\0512A\X-SECTION\dxs4.ear

CONTRACT: 0A8401
DIST/CO/RTE/PM: 04/CC/4/43.9-48.1
PROJECT ID: 0512A

SCALE: 1" = 10' Horiz.
1" = 10' Vert.

All Dimensions are US Survey Feet

MW2
CROSS SECTIONS

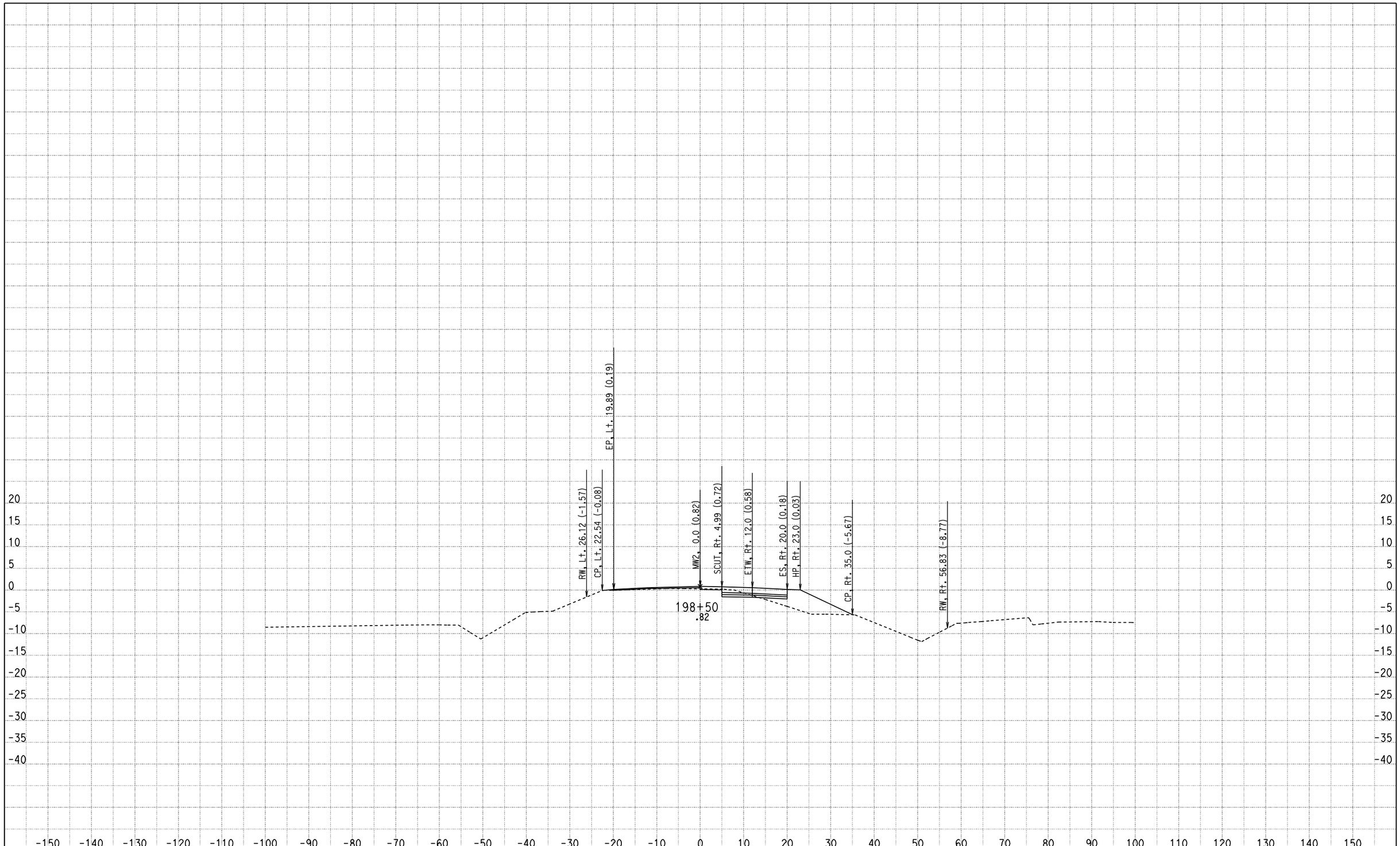

CREATED BY: Olivier Mbatchou
DATE: 7/16/2010
KC Project: 0512A File: D:\USERS\caice\0A8401\0512A\X-SECTION\dxs4.ear

CONTRACT: 0A8401
DIST/CO/RTE/PM: 04/CC/4/43.9-48.1
PROJECT ID: 0512A

SCALE: 1" = 10' Horiz.
1" = 10' Vert.

All Dimensions are US Survey Feet

MW2
CROSS SECTIONS

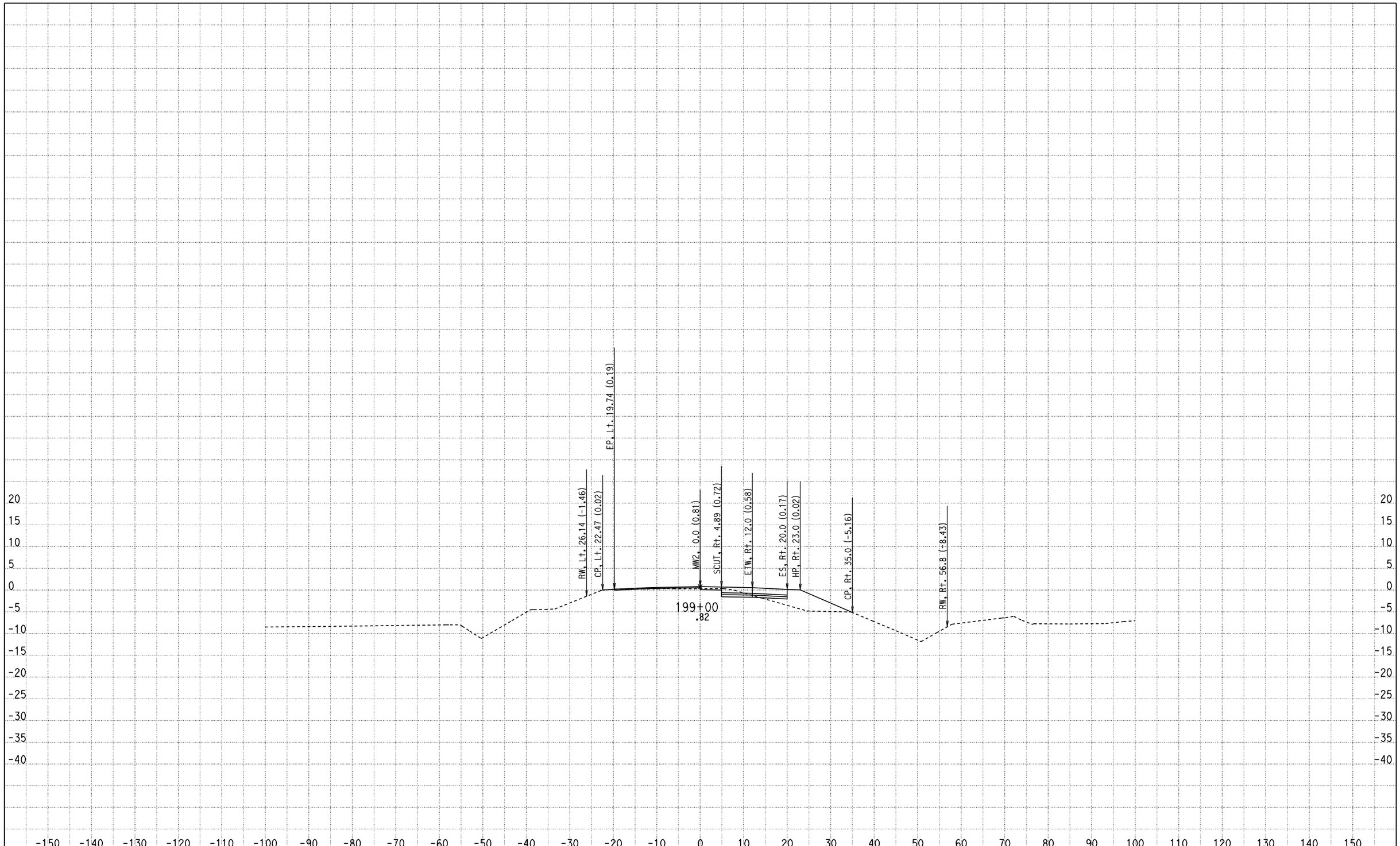

CREATED BY: Olivier Mbatchou
DATE: 7/16/2010
KC Project: 0512A File: D:\USERS\caice\0A8401\0512A\X-SECTION\dxs4.ear

CONTRACT: 0A8401
DIST/CO/RTE/PM: 04/CC/4/43.9-48.1
PROJECT ID: 0512A

SCALE: 1" = 10' Horiz.
1" = 10' Vert.

All Dimensions are US Survey Feet

MW2
CROSS SECTIONS

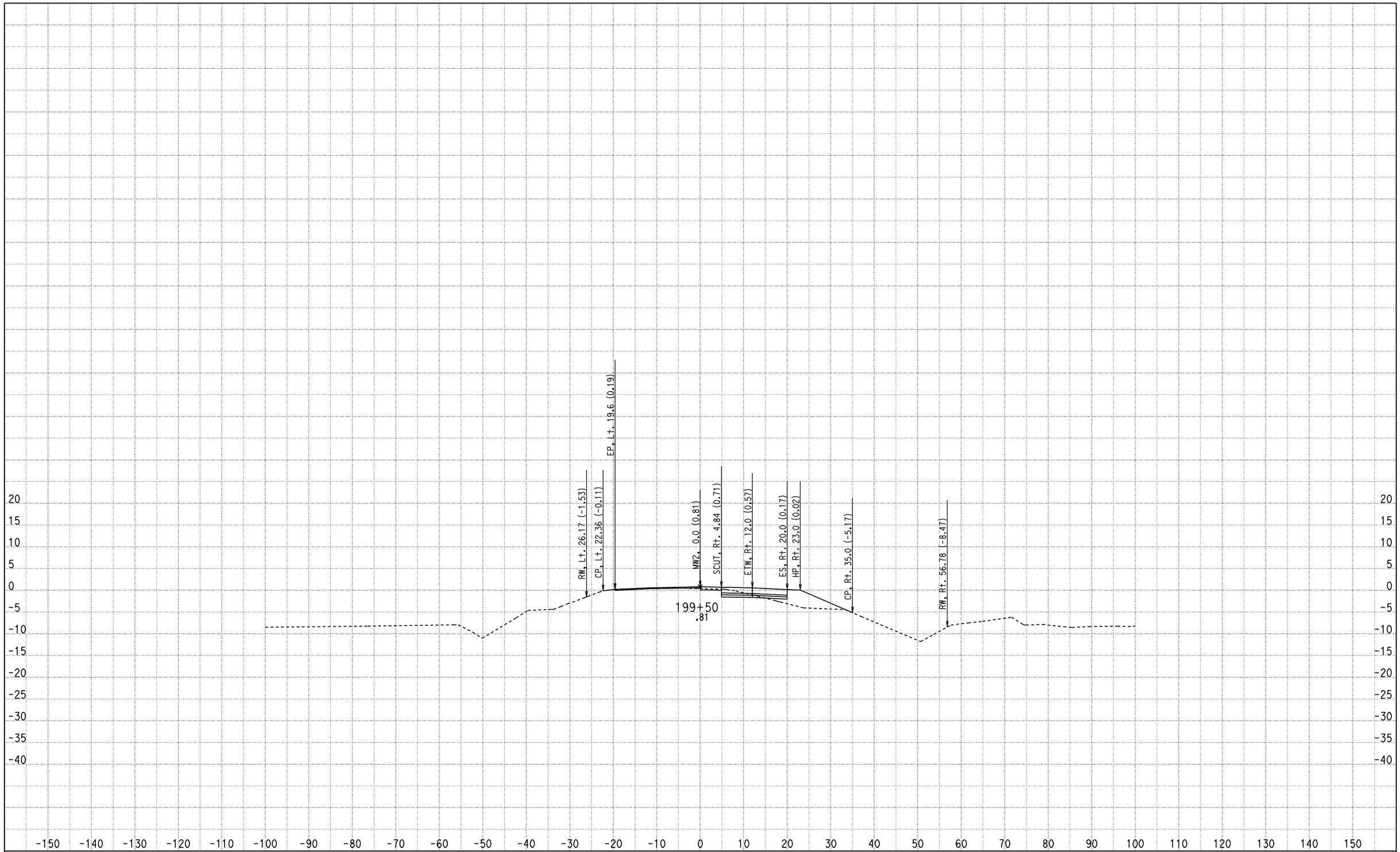

CREATED BY: Olivier Mbatchou
DATE: 7/16/2010
KC Project: 0512A File: D:\USERS\caice\0A8401\0512A\X-SECTION\dxs4.ear

CONTRACT: 0A8401
DIST/CO/RTE/PM: 04/CC/4/43.9-48.1
PROJECT ID: 0512A

SCALE: 1" = 10' Horiz.
1" = 10' Vert.

All Dimensions are US Survey Feet

MW2
CROSS SECTIONS
SHEET 209 OF 281

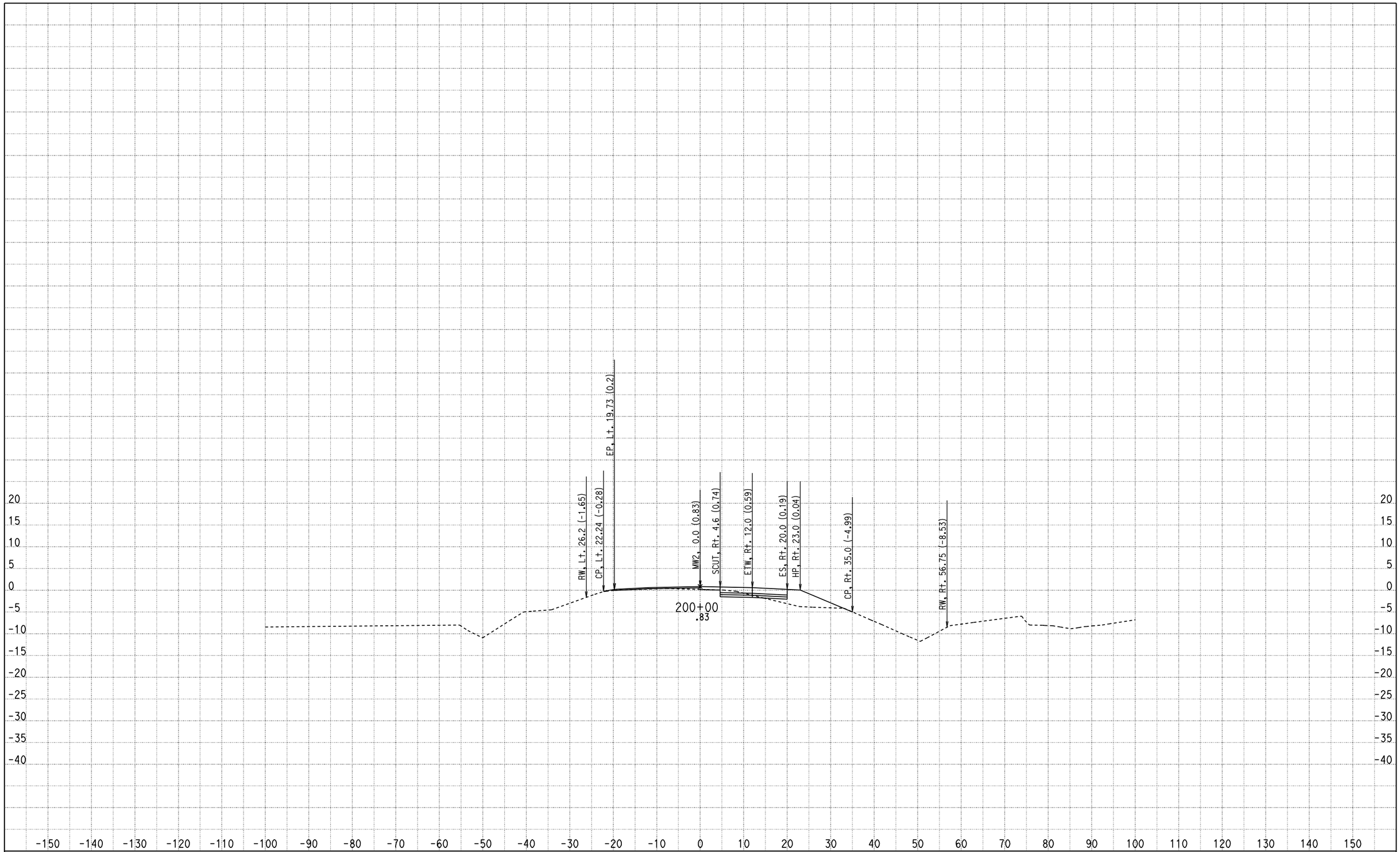

CREATED BY: Olivier Mbatchou
DATE: 7/16/2010
KC Project: 0512A File: D:\USERS\caice\0A8401\0512A\X-SECTION\dxs4.ear

CONTRACT: 0A8401
DIST/CO/RTE/PM: 04/CC/4/43.9-48.1
PROJECT ID: 0512A

SCALE: 1" = 10' Horiz.
1" = 10' Vert.

All Dimensions are US Survey Feet

MW2
CROSS SECTIONS

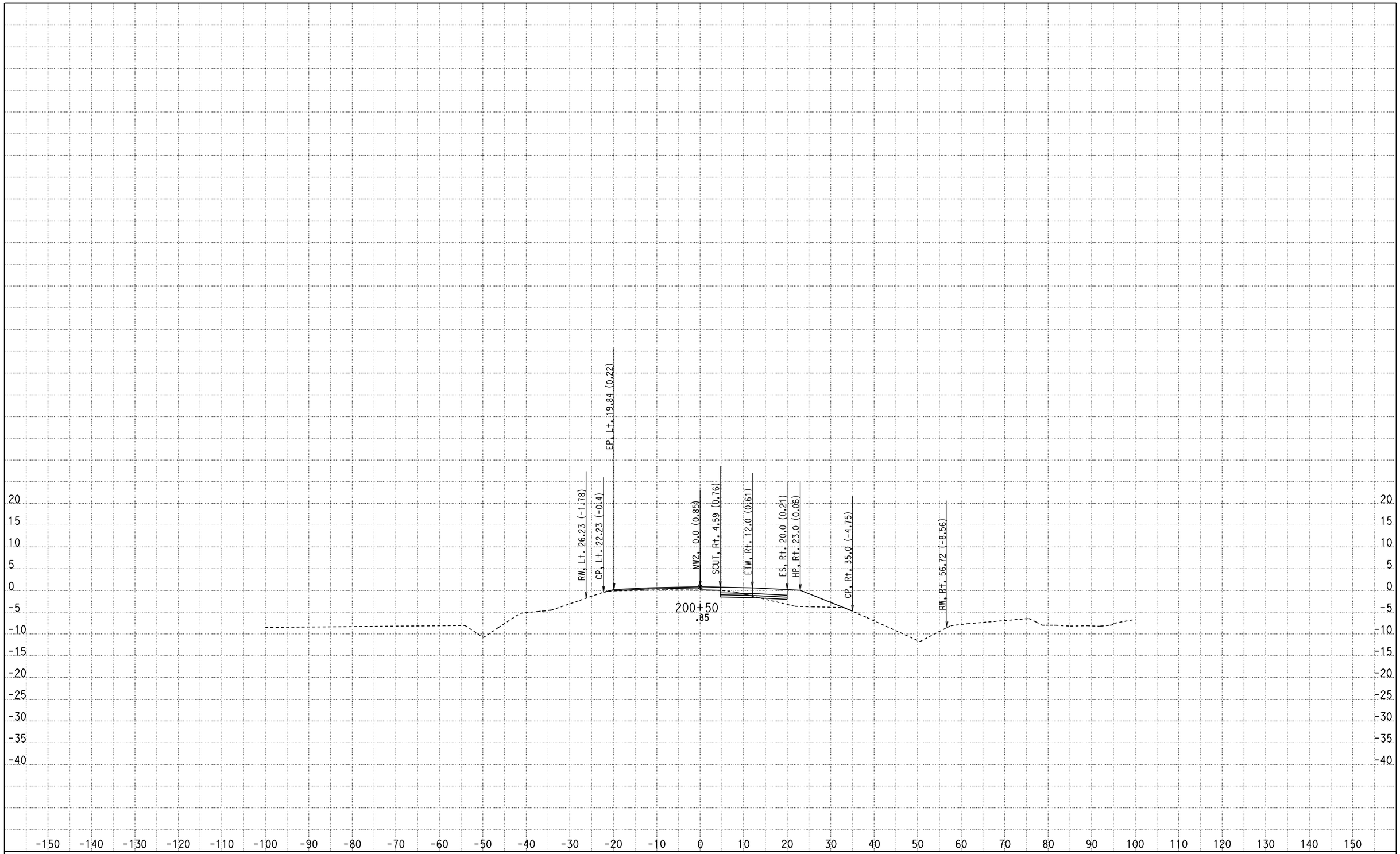

CREATED BY: Olivier Mbatchou
DATE: 7/16/2010
KC Project: 0512A File: D:\USERS\caice\0A8401\0512A\X-SECTION\dxs4.ear

CONTRACT: 0A8401
DIST/CO/RTE/PM: 04/CC/4/43.9-48.1
PROJECT ID: 0512A

SCALE: 1" = 10' Horiz.
1" = 10' Vert.

All Dimensions are US Survey Feet

MW2
CROSS SECTIONS

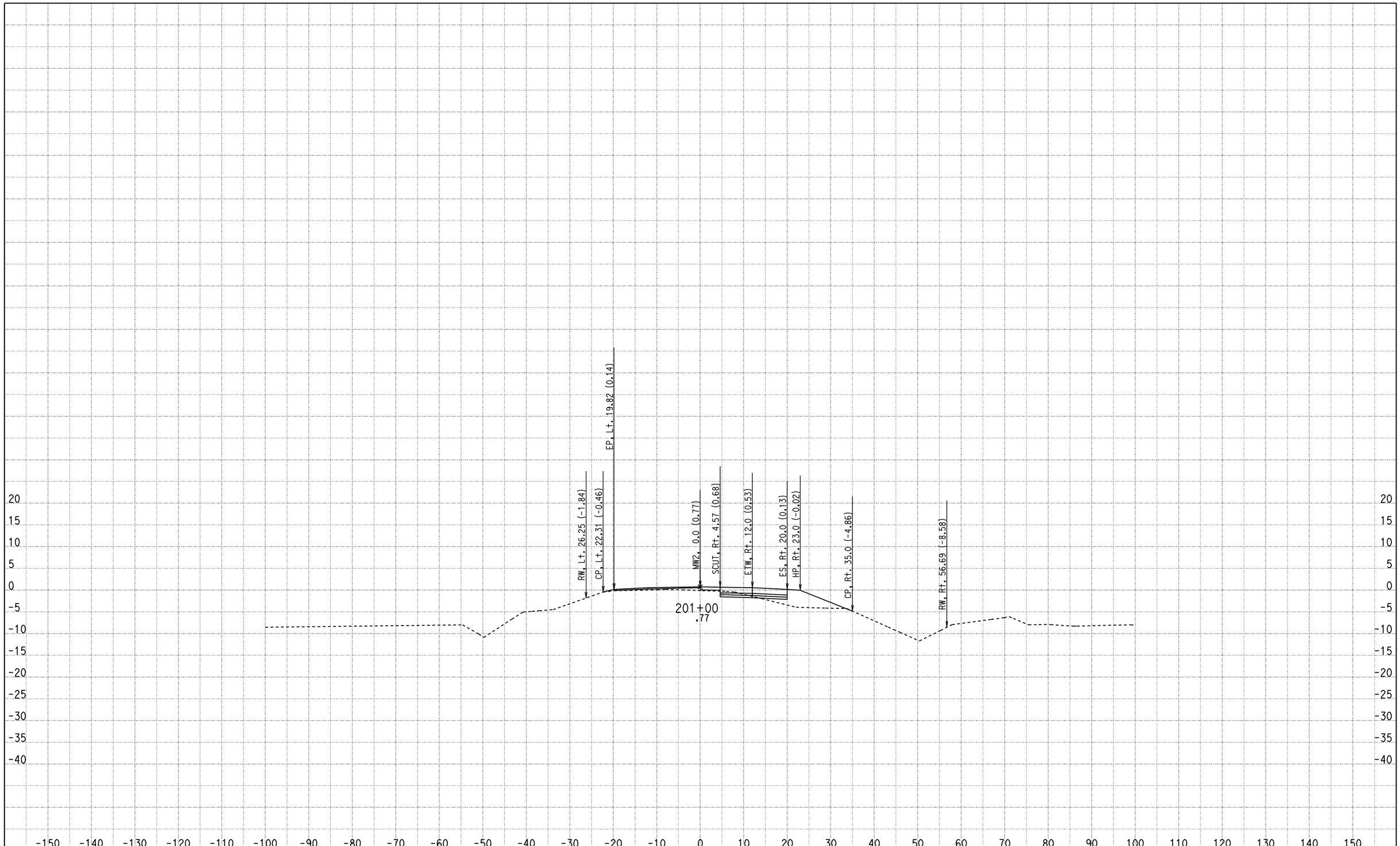

CREATED BY: Olivier Mbatchou
DATE: 7/16/2010
KC Project: 0512A File: D:\USERS\caice\0A8401\0512A\X-SECTION\dxs4.ear

CONTRACT: 0A8401
DIST/CO/RTE/PM: 04/CC/4/43.9-48.1
PROJECT ID: 0512A

SCALE: 1" = 10' Horiz.
1" = 10' Vert.

All Dimensions are US Survey Feet

MW2
CROSS SECTIONS

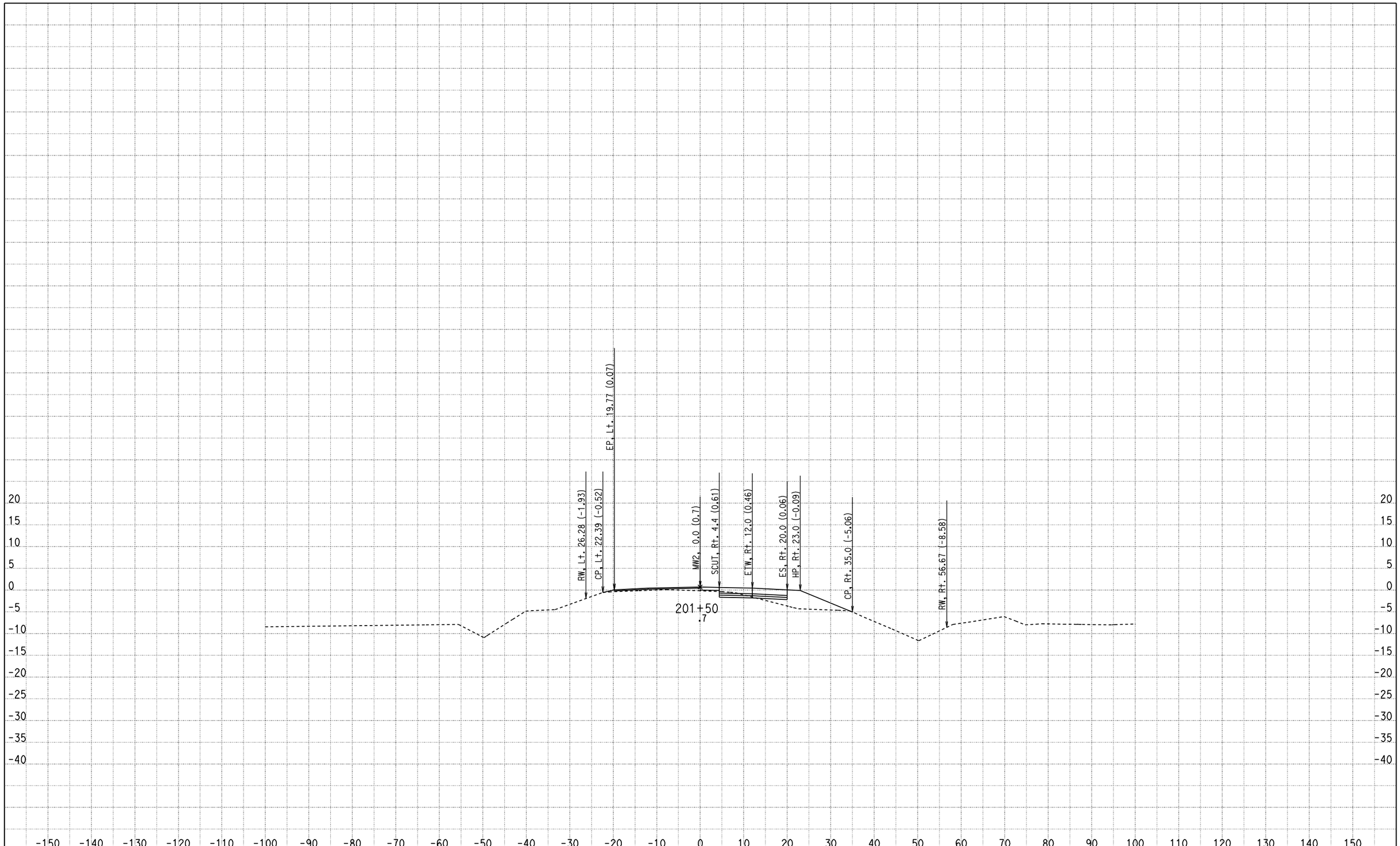

CREATED BY: Olivier Mbatchou
DATE: 7/16/2010
KC Project: 0512A File: D:\USERS\caice\0A8401\0512A\X-SECTION\dxs4.ear

CONTRACT: 0A8401
DIST/CO/RTE/PM: 04/CC/4/43.9-48.1
PROJECT ID: 0512A

SCALE: 1" = 10' Horiz.
1" = 10' Vert.

All Dimensions are US Survey Feet

MW2
CROSS SECTIONS

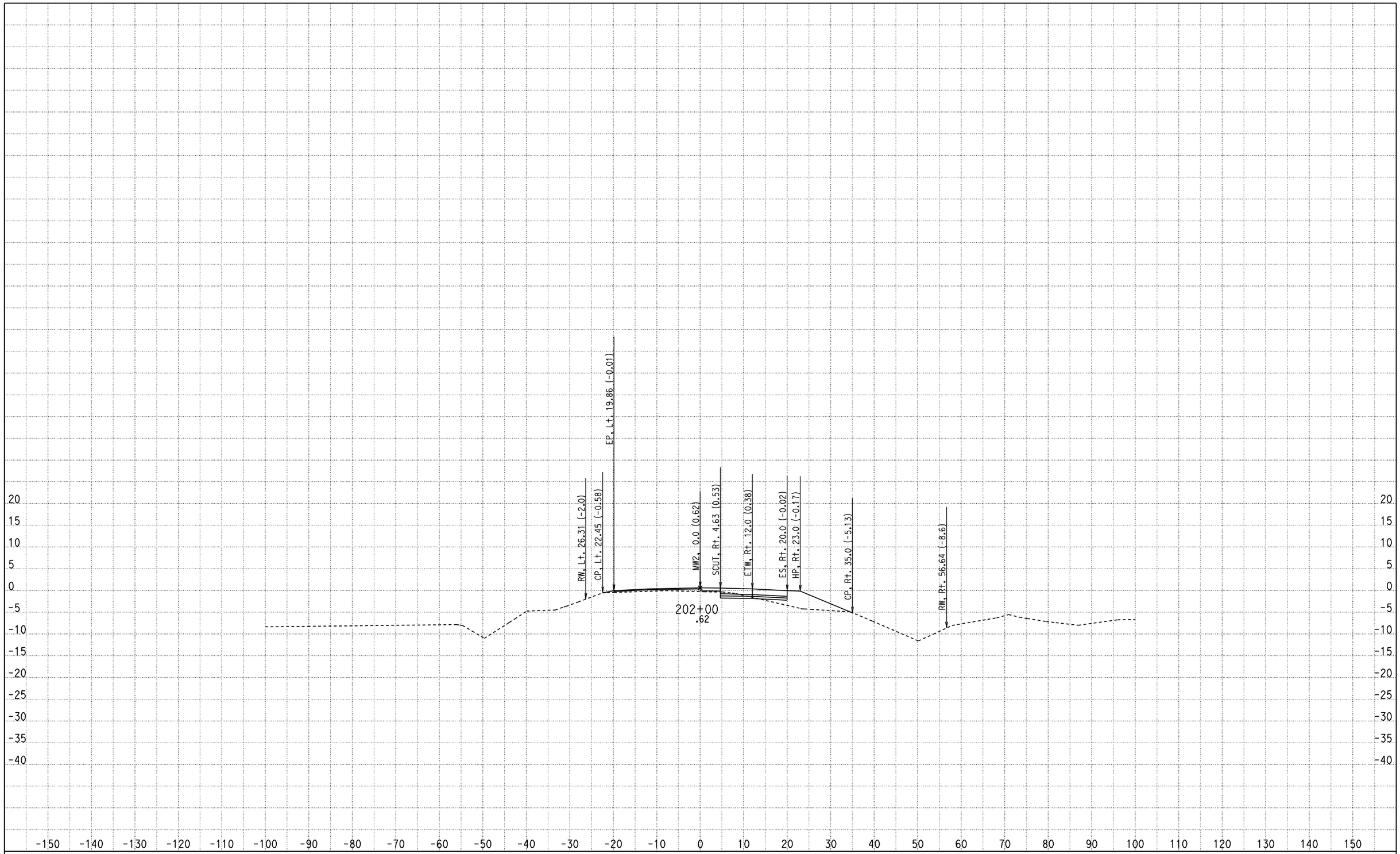

CREATED BY: Olivier Mbatchou
DATE: 7/16/2010
KC Project: 0512A File: D:\USERS\caice\0A8401\0512A\X-SECTION\dxs4.ear

CONTRACT: 0A8401
DIST/CO/RTE/PM: 04/CC/4/43.9-48.1
PROJECT ID: 0512A

SCALE: 1" = 10' Horiz.
1" = 10' Vert.

All Dimensions are US Survey Feet

MW2
CROSS SECTIONS

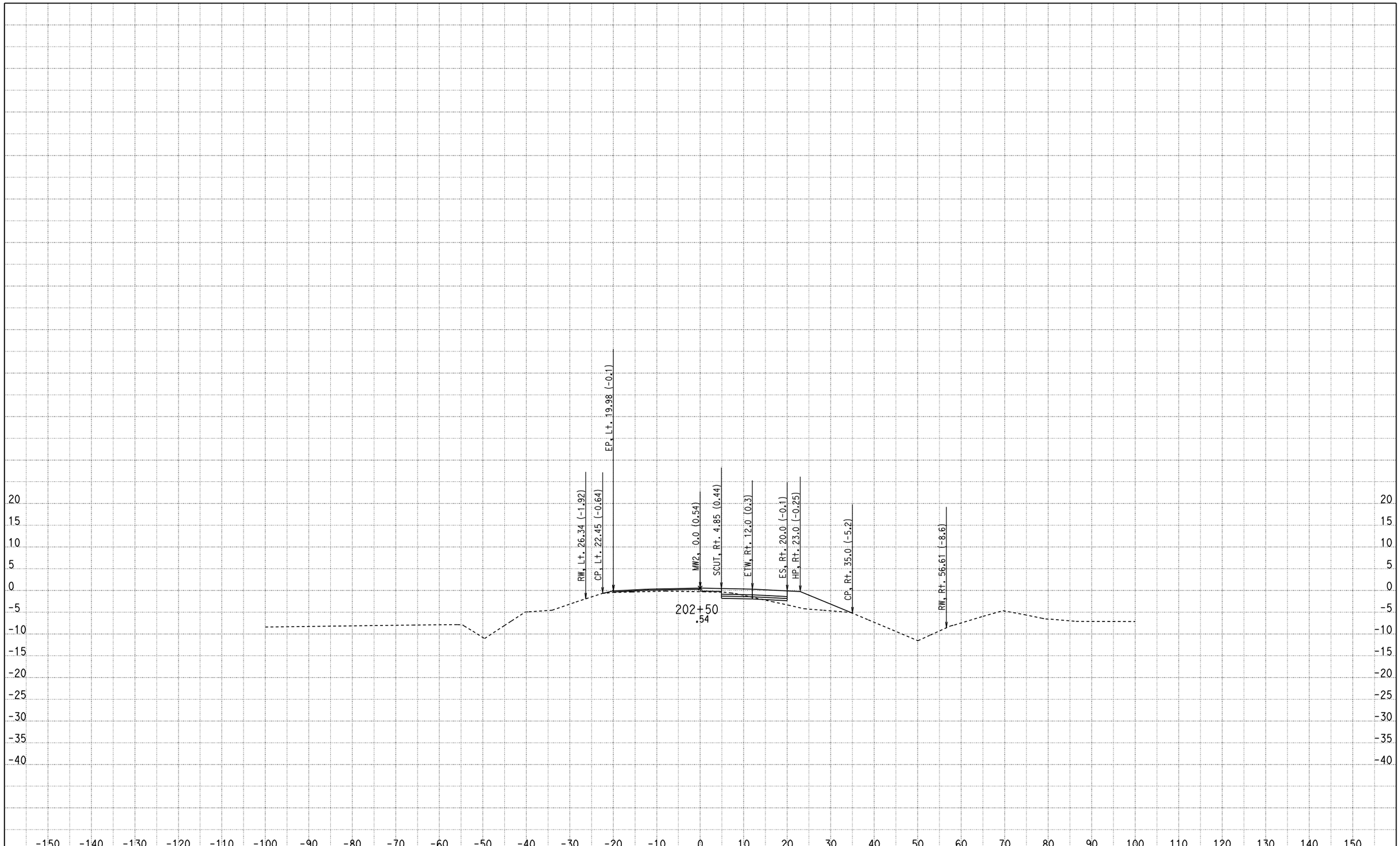

CREATED BY: Olivier Mbatchou
DATE: 7/16/2010
KC Project: 0512A File: D:\USERS\caice\0A8401\0512A\X-SECTION\dxs4.ear

CONTRACT: 0A8401
DIST/CO/RTE/PM: 04/CC/4/43.9-48.1
PROJECT ID: 0512A

SCALE: 1" = 10' Horiz.
1" = 10' Vert.

All Dimensions are US Survey Feet

MW2
CROSS SECTIONS

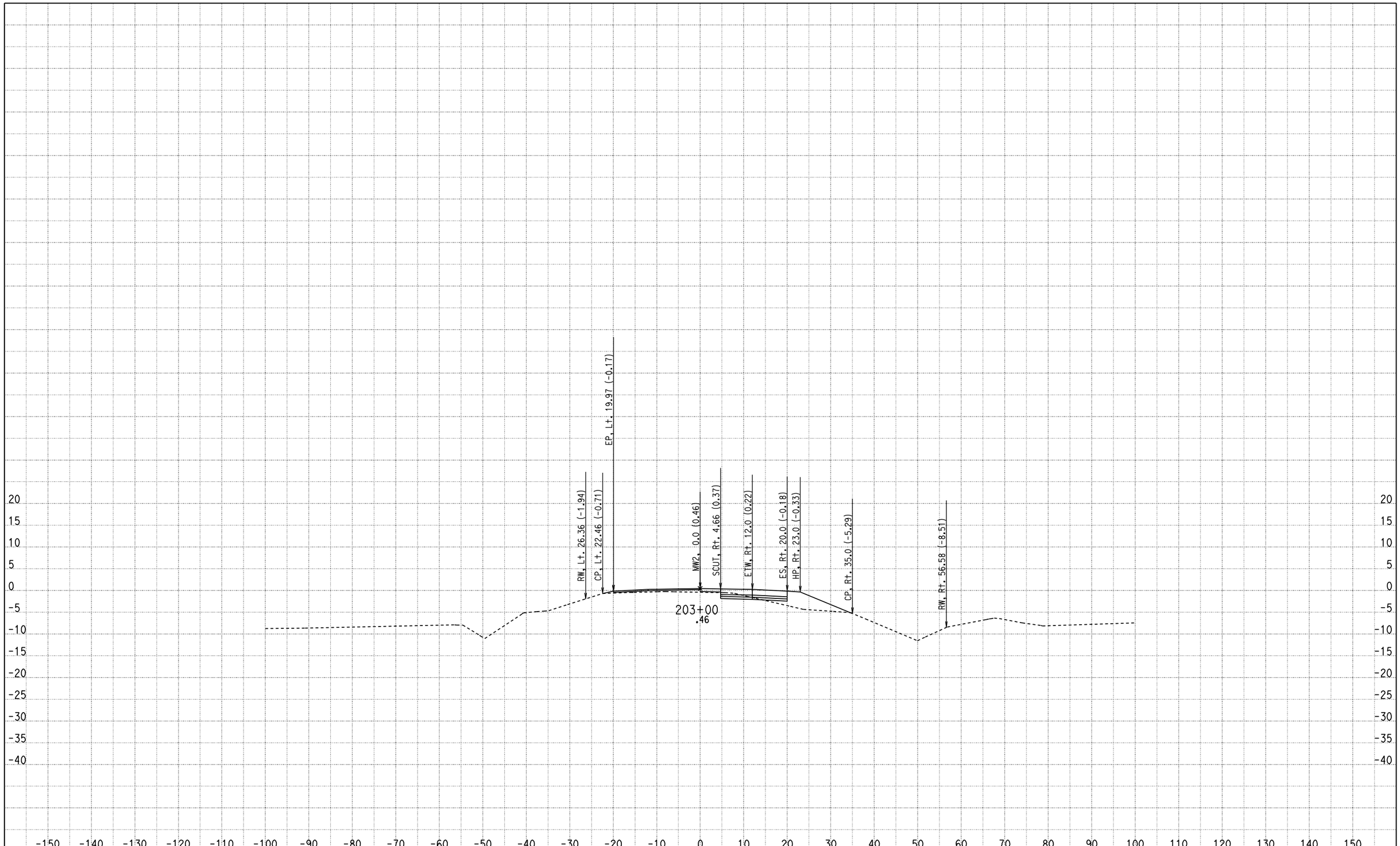

CREATED BY: Olivier Mbatchou
DATE: 7/16/2010
KC Project: 0512A File: D:\USERS\caice\0A8401\0512A\X-SECTION\dxs4.ear

CONTRACT: 0A8401
DIST/CO/RTE/PM: 04/CC/4/43.9-48.1
PROJECT ID: 0512A

SCALE: 1" = 10' Horiz.
1" = 10' Vert.

All Dimensions are US Survey Feet

MW2
CROSS SECTIONS

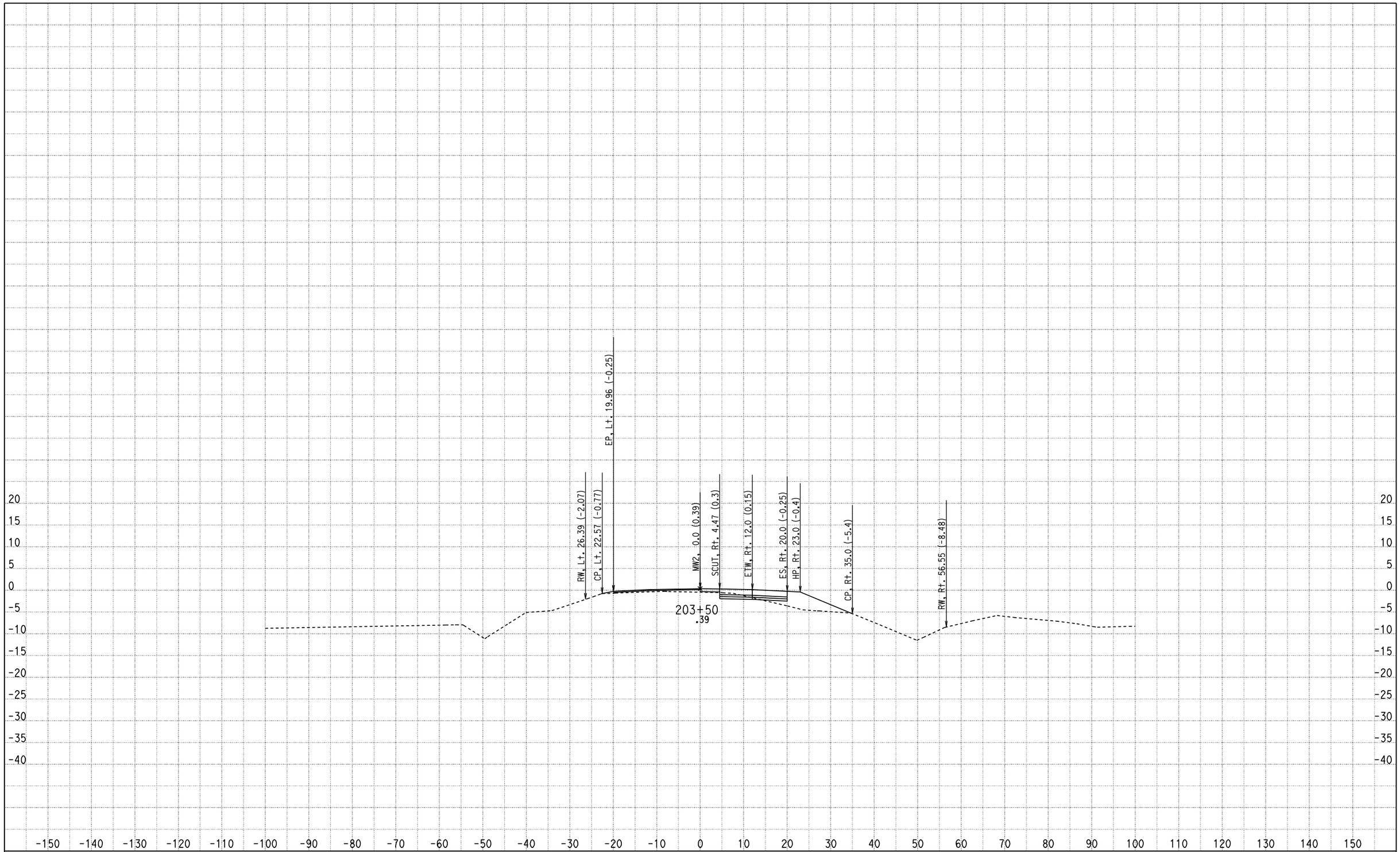

CREATED BY: Olivier Mbatchou
DATE: 7/16/2010
KC Project: 0512A File: D:\USERS\caice\0A8401\0512A\X-SECTION\dxs4.ear

CONTRACT: 0A8401
DIST/CO/RTE/PM: 04/CC/4/43.9-48.1
PROJECT ID: 0512A

SCALE: 1" = 10' Horiz.
1" = 10' Vert.

All Dimensions are US Survey Feet

MW2
CROSS SECTIONS

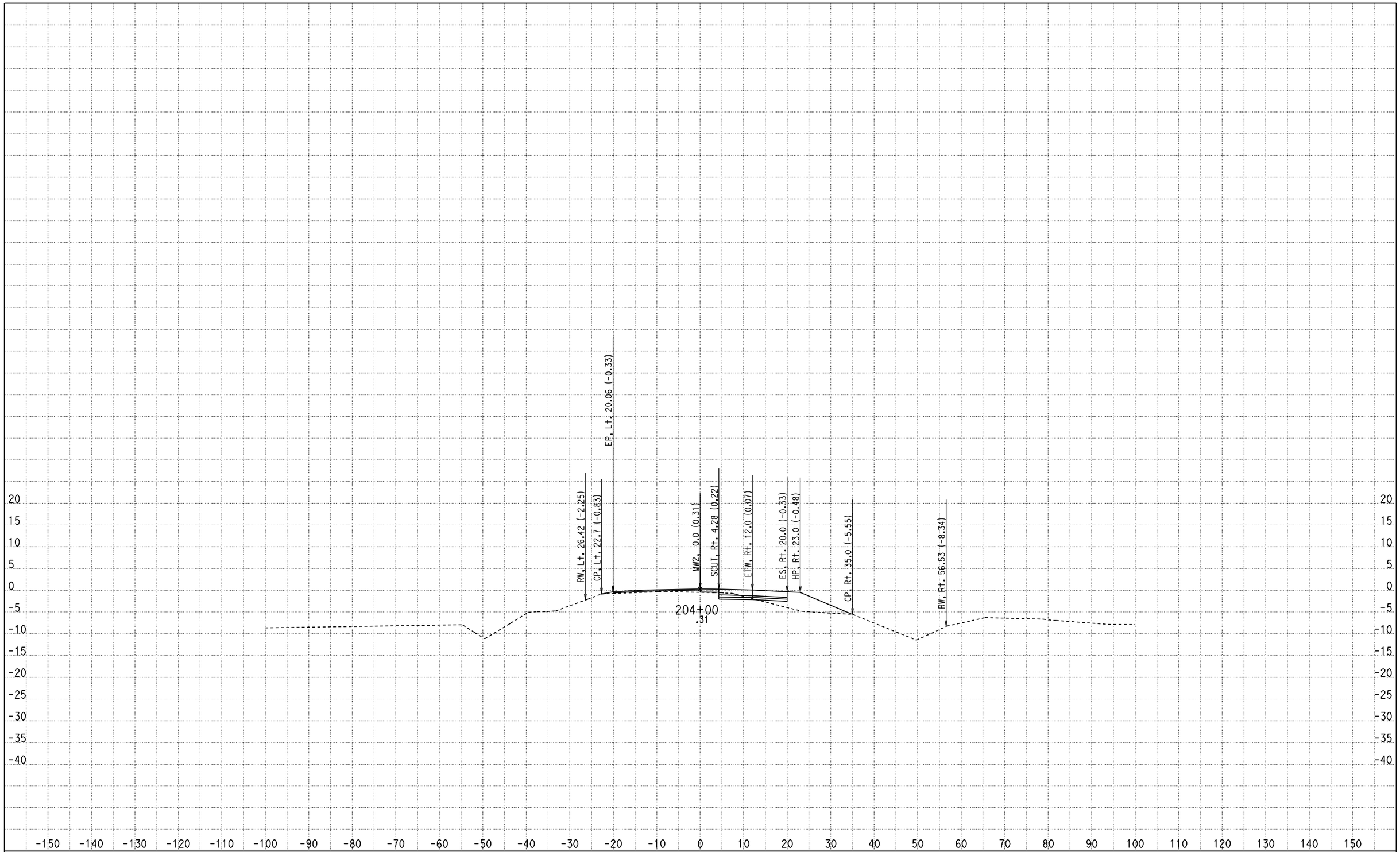

CREATED BY: Olivier Mbatchou
DATE: 7/16/2010
KC Project: 0512A File: D:\USERS\caice\0A8401\0512A\X-SECTION\dxs4.ear

CONTRACT: 0A8401
DIST/CO/RTE/PM: 04/CC/4/43.9-48.1
PROJECT ID: 0512A

SCALE: 1" = 10' Horiz.
1" = 10' Vert.

All Dimensions are US Survey Feet

MW2
CROSS SECTIONS
SHEET 218 OF 281

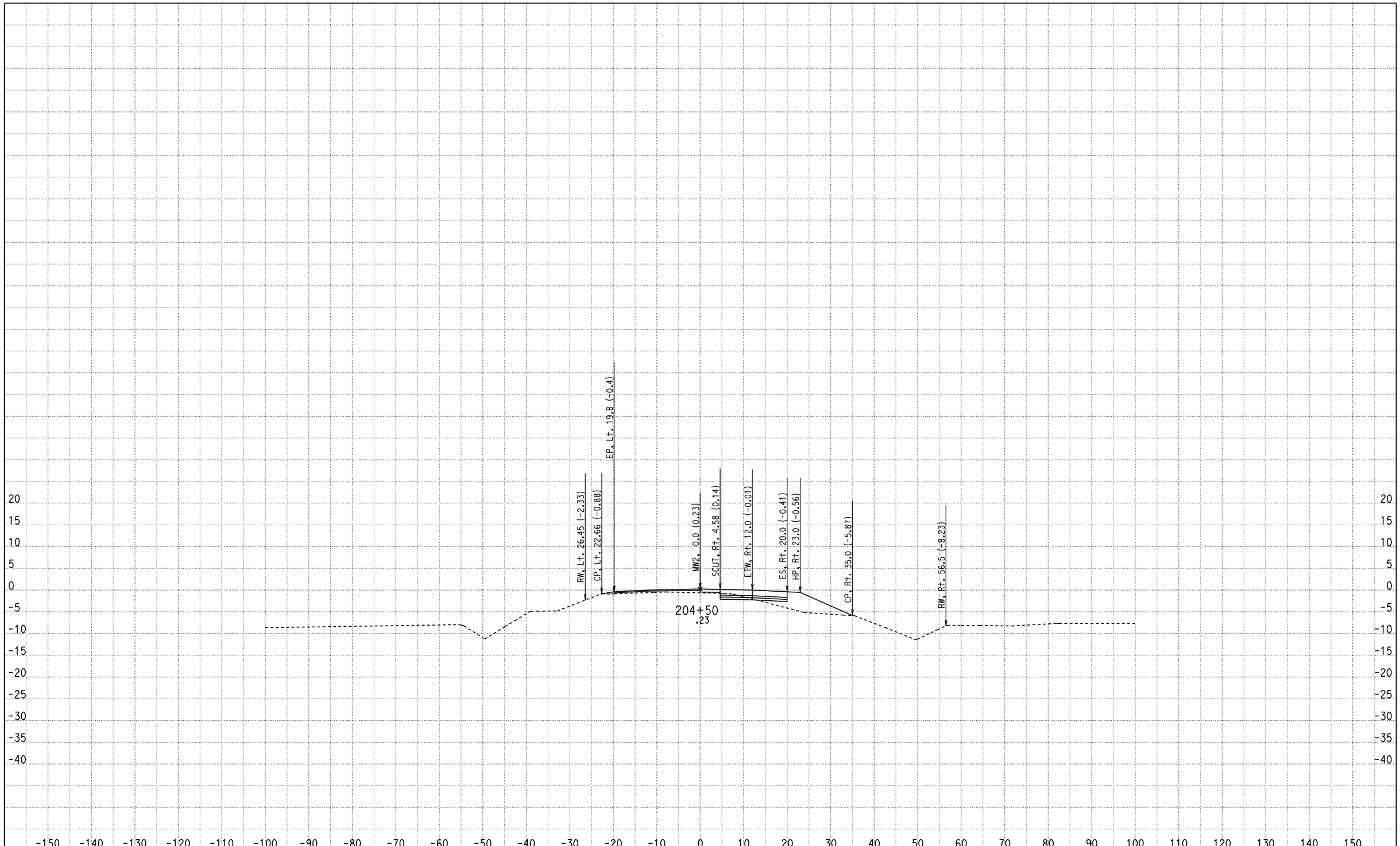

CREATED BY: Olivier Mbatchou
DATE: 7/16/2010
KC Project: 0512A File: D:\USERS\caice\0A8401\0512A\X-SECTION\dxs4.ear

CONTRACT: 0A8401
DIST/CO/RTE/PM: 04/CC/4/43.9-48.1
PROJECT ID: 0512A

SCALE: 1" = 10' Horiz.
1" = 10' Vert.

All Dimensions are US Survey Feet

MW2
CROSS SECTIONS

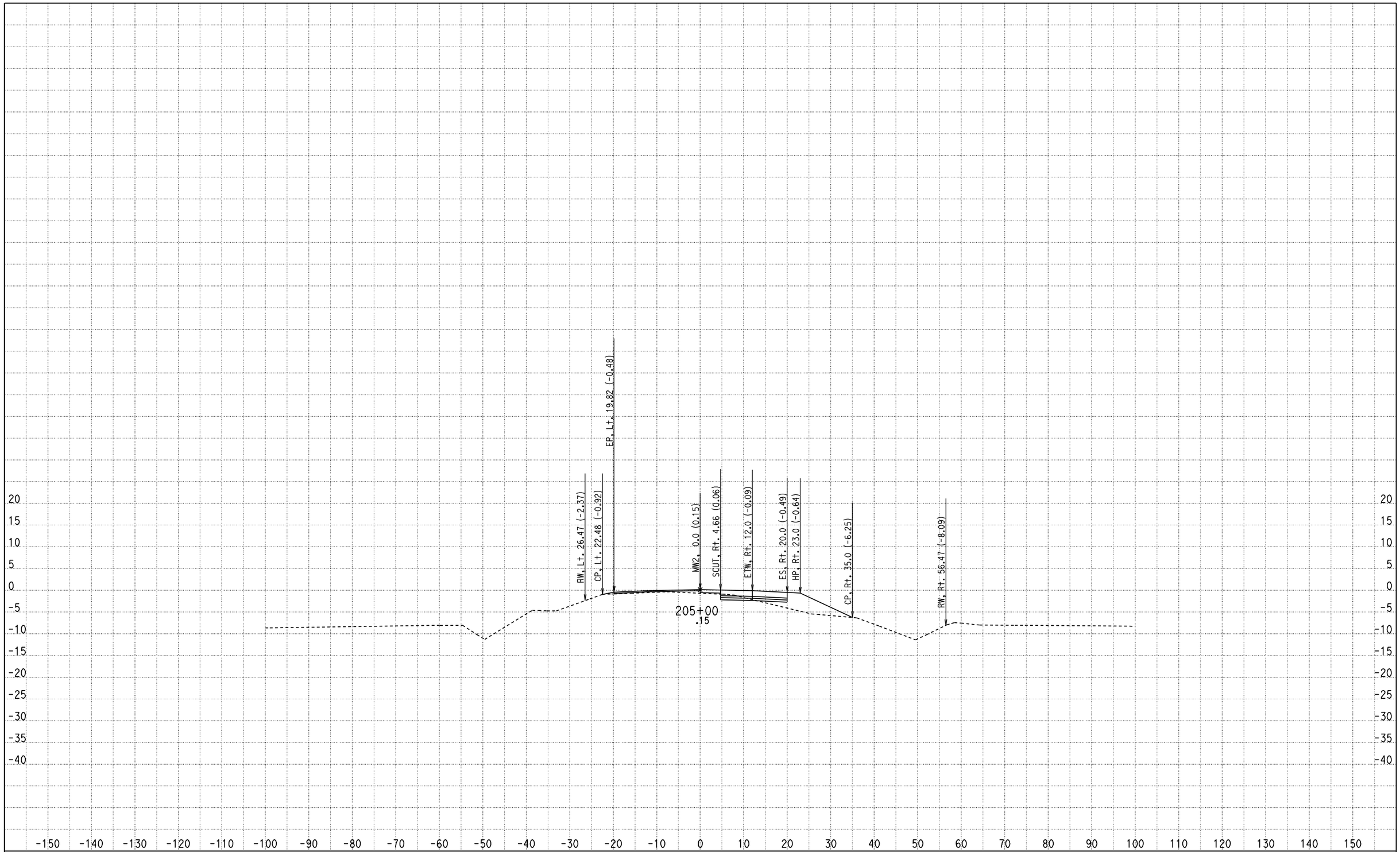

CREATED BY: Olivier Mbatchou
DATE: 7/16/2010
KC Project: 0512A File: D:\USERS\caice\0A8401\0512A\X-SECTION\dxs4.ear

CONTRACT: 0A8401
DIST/CO/RTE/PM: 04/CC/4/43.9-48.1
PROJECT ID: 0512A

SCALE: 1" = 10' Horiz.
1" = 10' Vert.

All Dimensions are US Survey Feet

MW2
CROSS SECTIONS

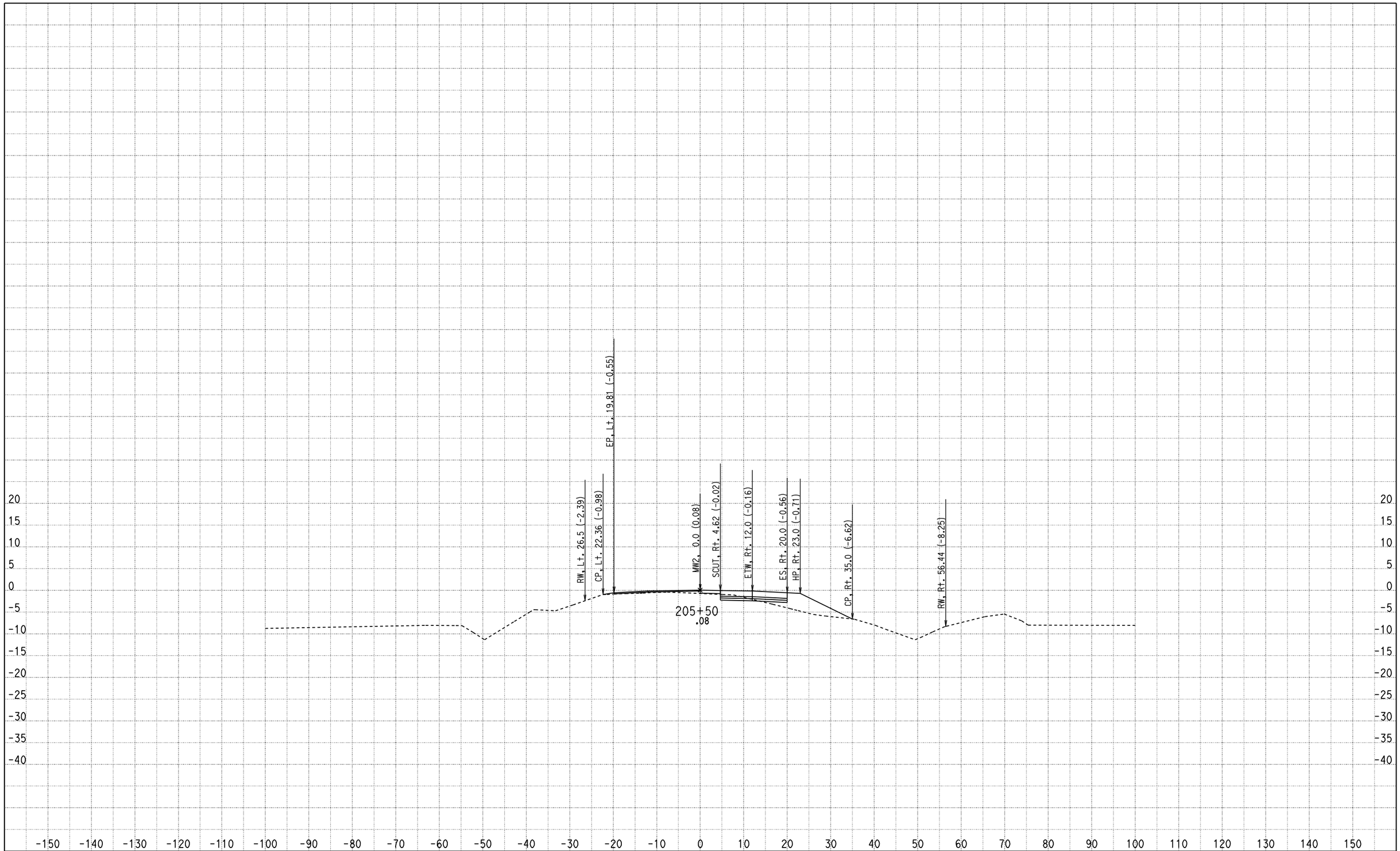

CREATED BY: Olivier Mbatchou
DATE: 7/16/2010
KC Project: 0512A File: D:\USERS\caice\0A8401\0512A\X-SECTION\dxs4.ear

CONTRACT: 0A8401
DIST/CO/RTE/PM: 04/CC/4/43.9-48.1
PROJECT ID: 0512A

SCALE: 1" = 10' Horiz.
1" = 10' Vert.
All Dimensions are US Survey Feet

MW2
CROSS SECTIONS
SHEET 221 OF 281

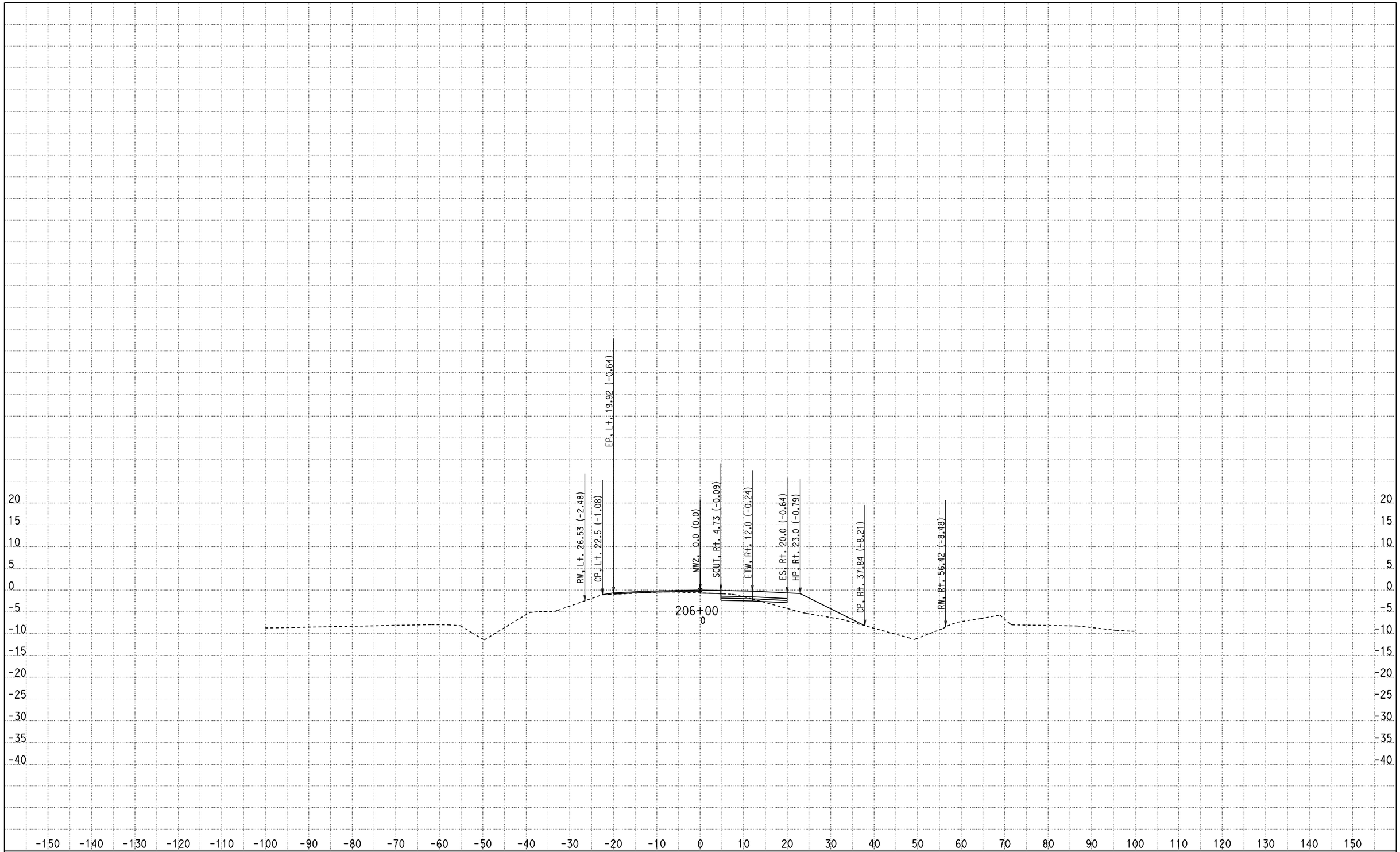

CREATED BY: Olivier Mbatchou
DATE: 7/16/2010
KC Project: 0512A File: D:\USERS\caice\0A8401\0512A\X-SECTION\dxs4.ear

CONTRACT: 0A8401
DIST/CO/RTE/PM: 04/CC/4/43.9-48.1
PROJECT ID: 0512A

SCALE: 1" = 10' Horiz.
1" = 10' Vert.

All Dimensions are US Survey Feet

MW2
CROSS SECTIONS
SHEET 222 OF 281

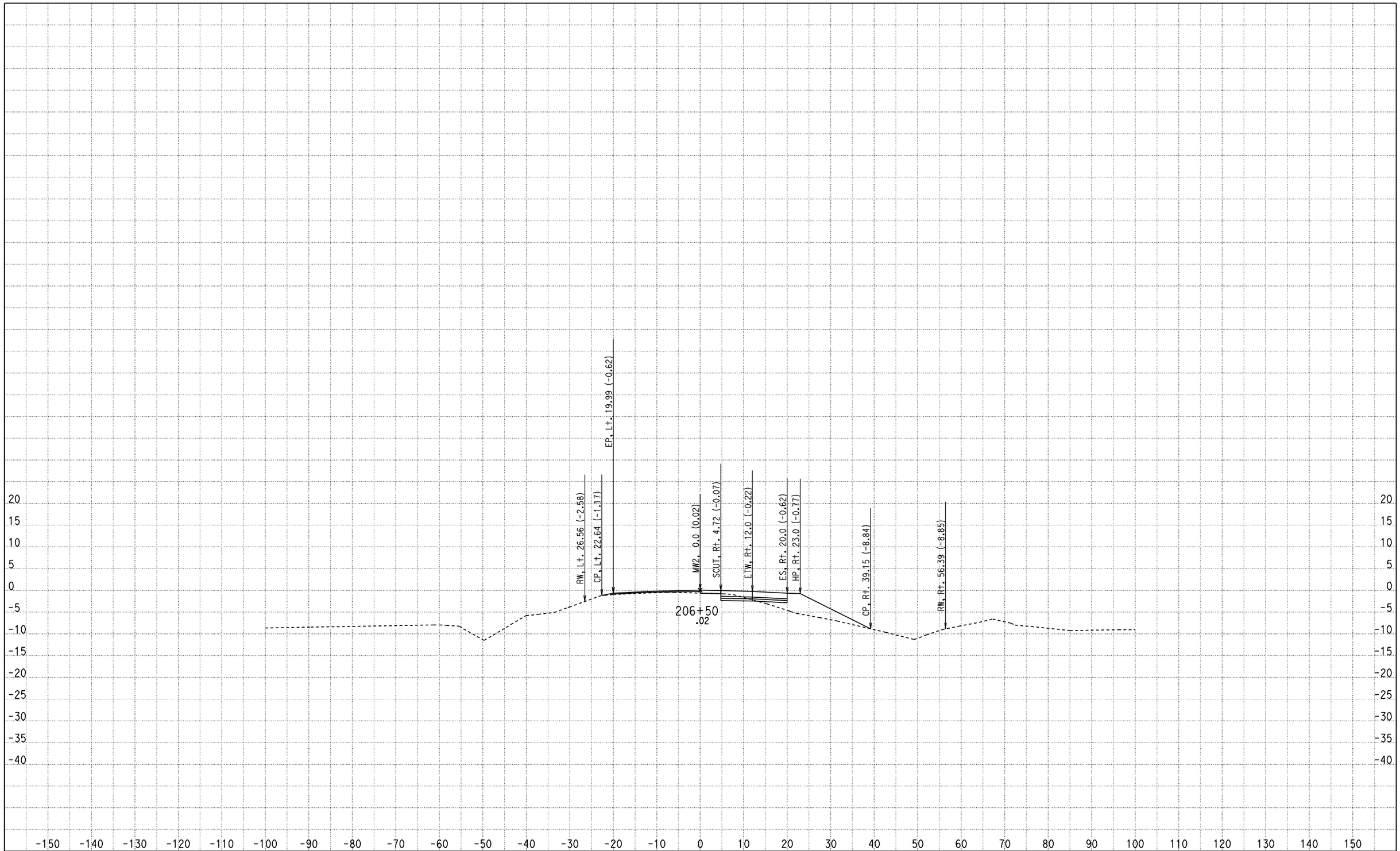

CREATED BY: Olivier Mbatchou
DATE: 7/16/2010
KC Project: 0512A File: D:\USERS\caice\0A8401\0512A\X-SECTION\dxs4.ear

CONTRACT: 0A8401
DIST/CO/RTE/PM: 04/CC/4/43.9-48.1
PROJECT ID: 0512A

SCALE: 1" = 10' Horiz.
1" = 10' Vert.

All Dimensions are US Survey Feet

MW2
CROSS SECTIONS

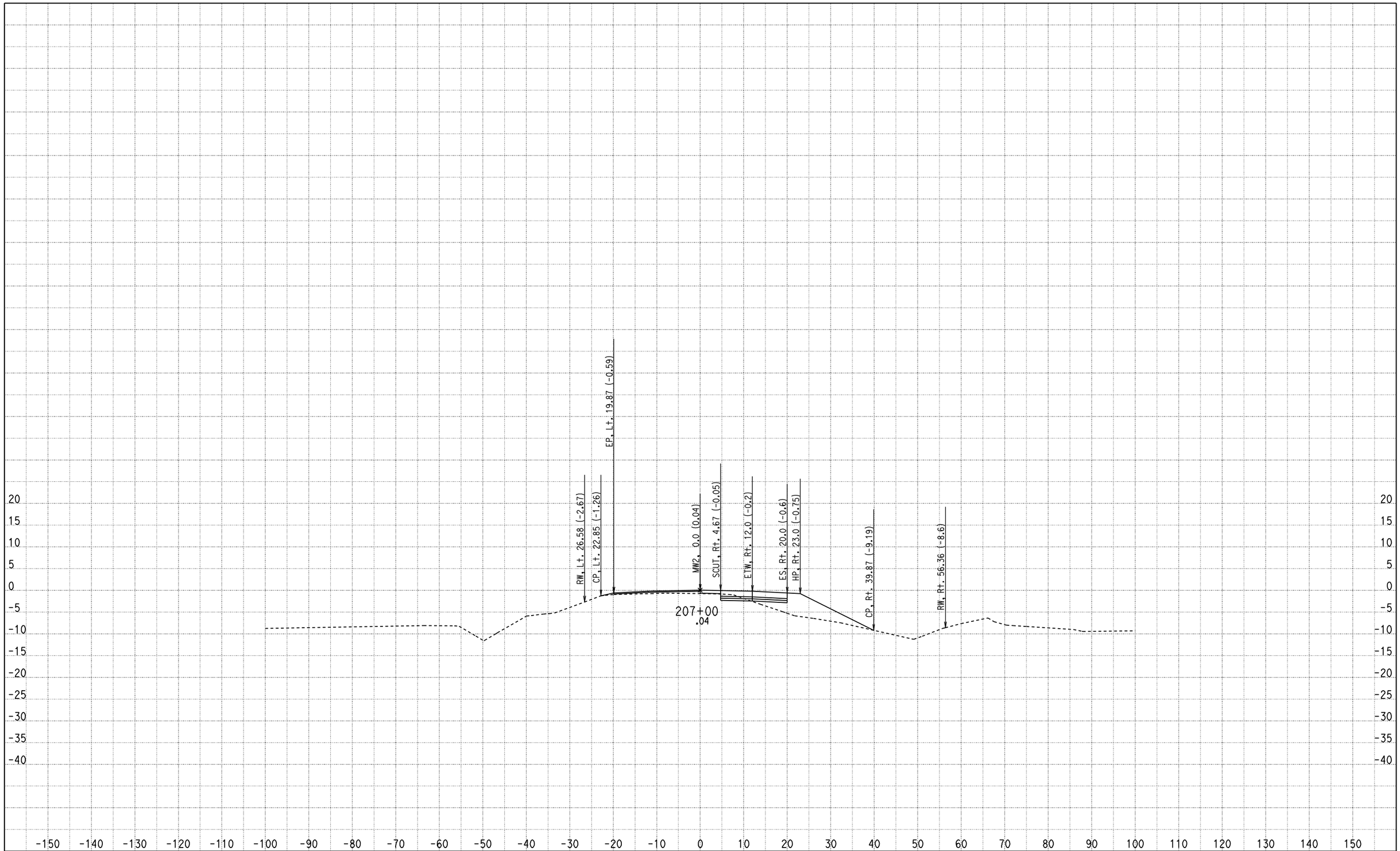

CREATED BY: Olivier Mbatchou
DATE: 7/16/2010
KC Project: 0512A File: D:\USERS\caice\0A8401\0512A\X-SECTION\dxs4.ear

CONTRACT: 0A8401
DIST/CO/RTE/PM: 04/CC/4/43.9-48.1
PROJECT ID: 0512A

SCALE: 1" = 10' Horiz.
1" = 10' Vert.

All Dimensions are US Survey Feet

MW2
CROSS SECTIONS

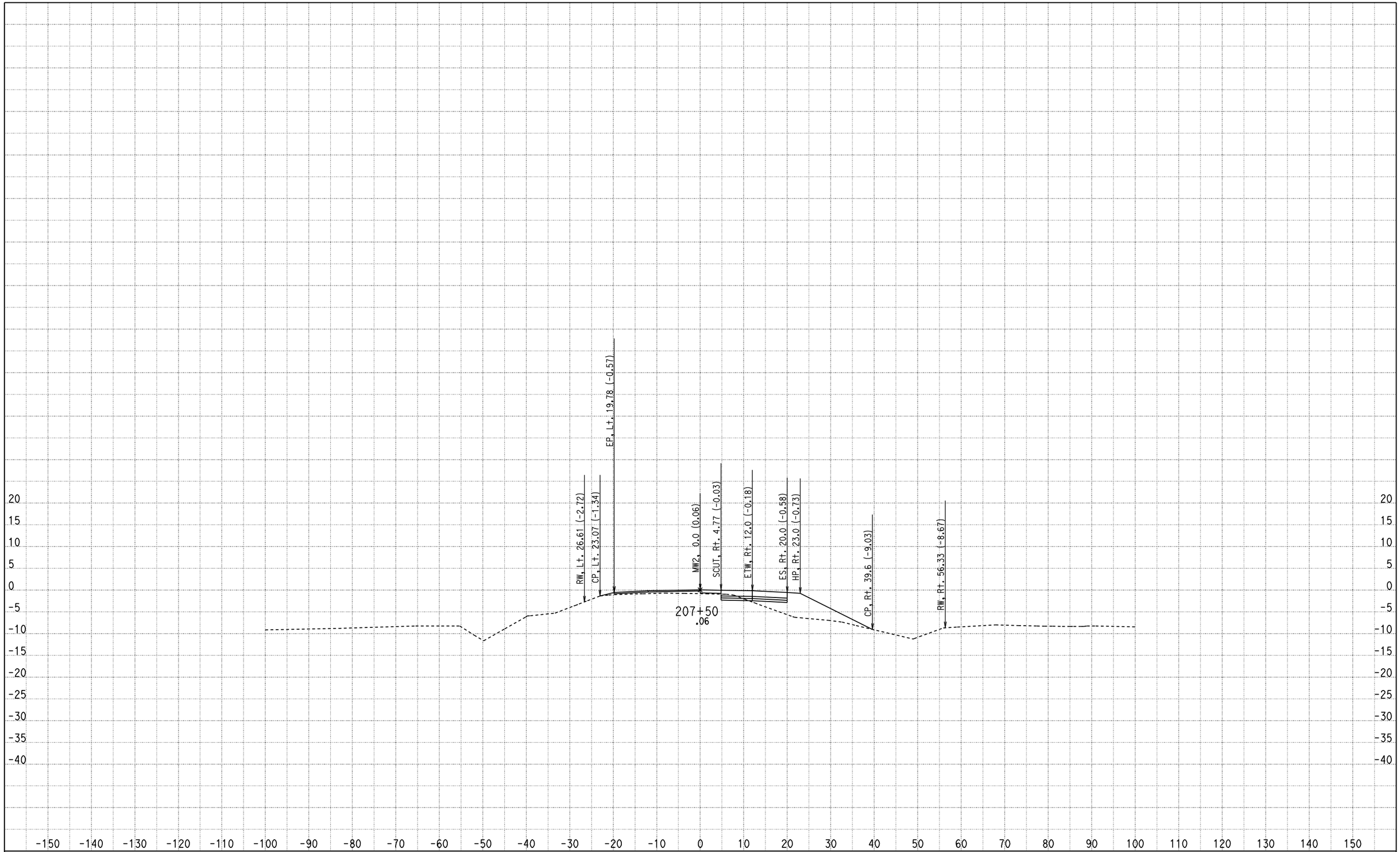

CREATED BY: Olivier Mbatchou
DATE: 7/16/2010
KC Project: 0512A File: D:\USERS\caice\0A8401\0512A\X-SECTION\dxs4.ear

CONTRACT: 0A8401
DIST/CO/RTE/PM: 04/CC/4/43.9-48.1
PROJECT ID: 0512A

SCALE: 1" = 10' Horiz.
1" = 10' Vert.

All Dimensions are US Survey Feet

MW2
CROSS SECTIONS

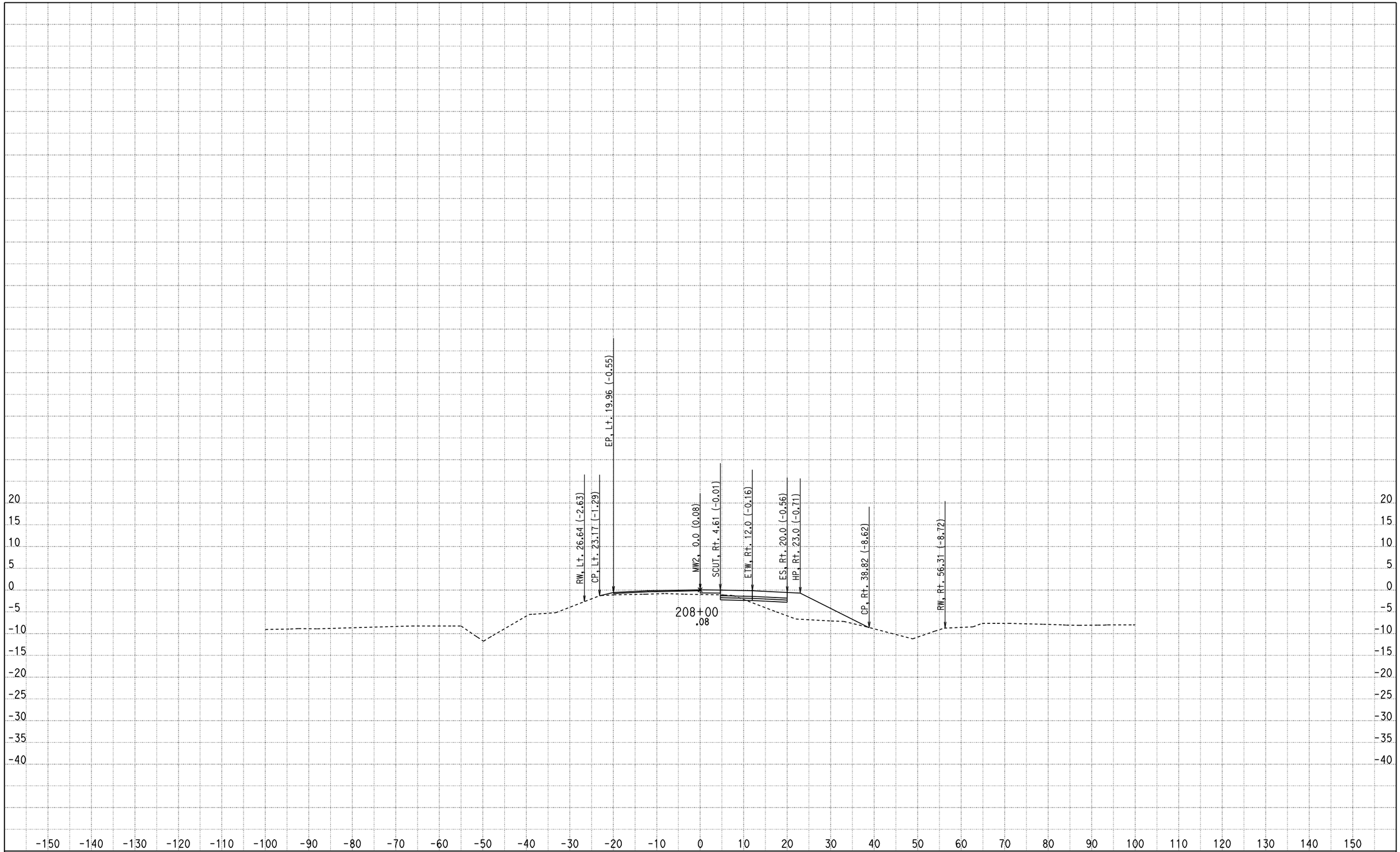

CREATED BY: Olivier Mbatchou
DATE: 7/16/2010
KC Project: 0512A File: D:\USERS\caice\0A8401\0512A\X-SECTION\dxs4.ear

CONTRACT: 0A8401
DIST/CO/RTE/PM: 04/CC/4/43.9-48.1
PROJECT ID: 0512A

SCALE: 1" = 10' Horiz.
1" = 10' Vert.

All Dimensions are US Survey Feet

MW2
CROSS SECTIONS

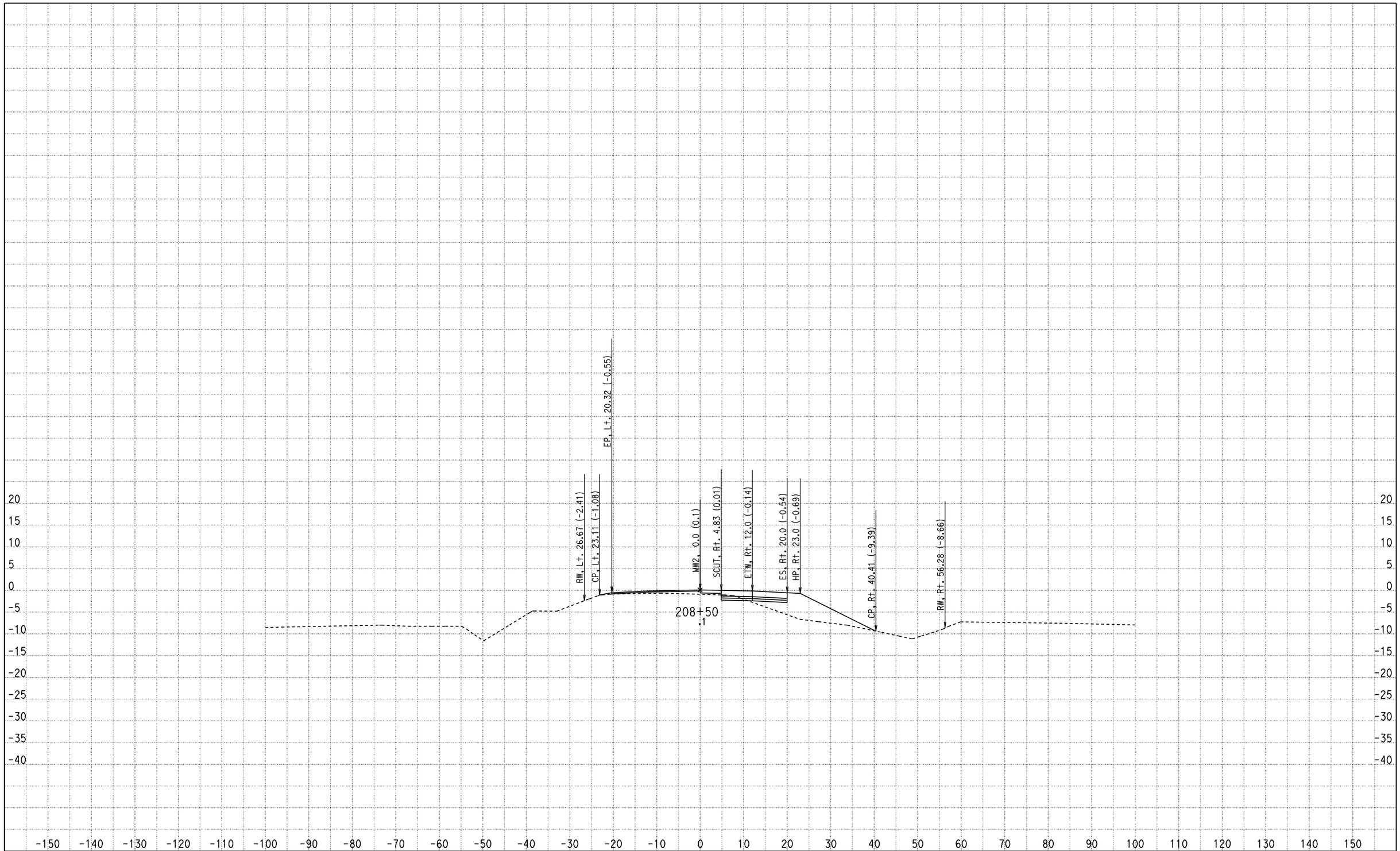

CREATED BY: Olivier Mbatchou
DATE: 7/16/2010
KC Project: 0512A File: D:\USERS\caice\0A8401\0512A\X-SECTION\dxs4.ear

CONTRACT: 0A8401
DIST/CO/RTE/PM: 04/CC/4/43.9-48.1
PROJECT ID: 0512A

SCALE: 1" = 10' Horiz.
1" = 10' Vert.

All Dimensions are US Survey Feet

MW2
CROSS SECTIONS

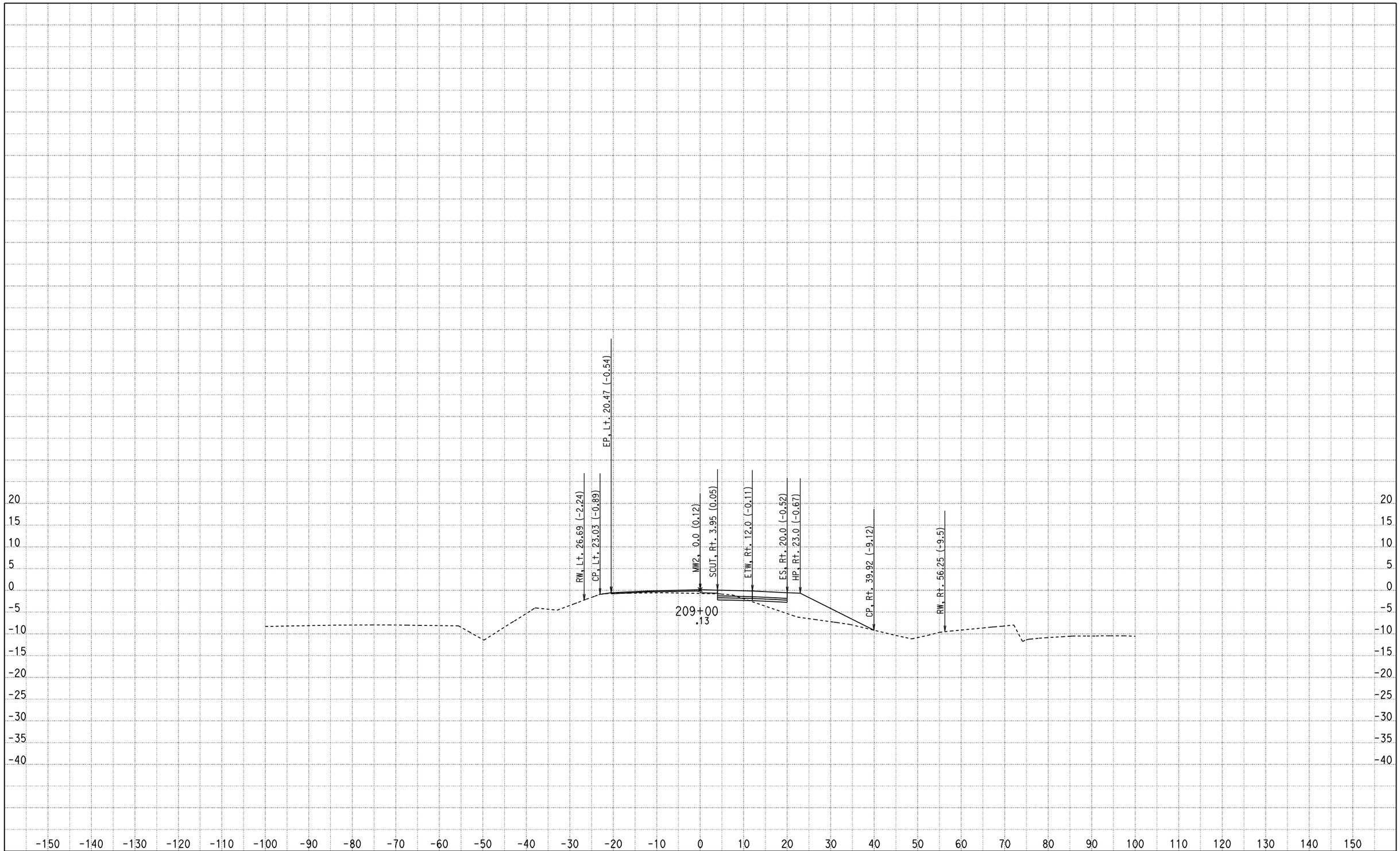

CREATED BY: Olivier Mbatchou
DATE: 7/16/2010
KC Project: 0512A File: D:\USERS\caice\0A8401\0512A\X-SECTION\dxs4.ear

CONTRACT: 0A8401
DIST/CO/RTE/PM: 04/CC/4/43.9-48.1
PROJECT ID: 0512A

SCALE: 1" = 10' Horiz.
1" = 10' Vert.

All Dimensions are US Survey Feet

MW2
CROSS SECTIONS

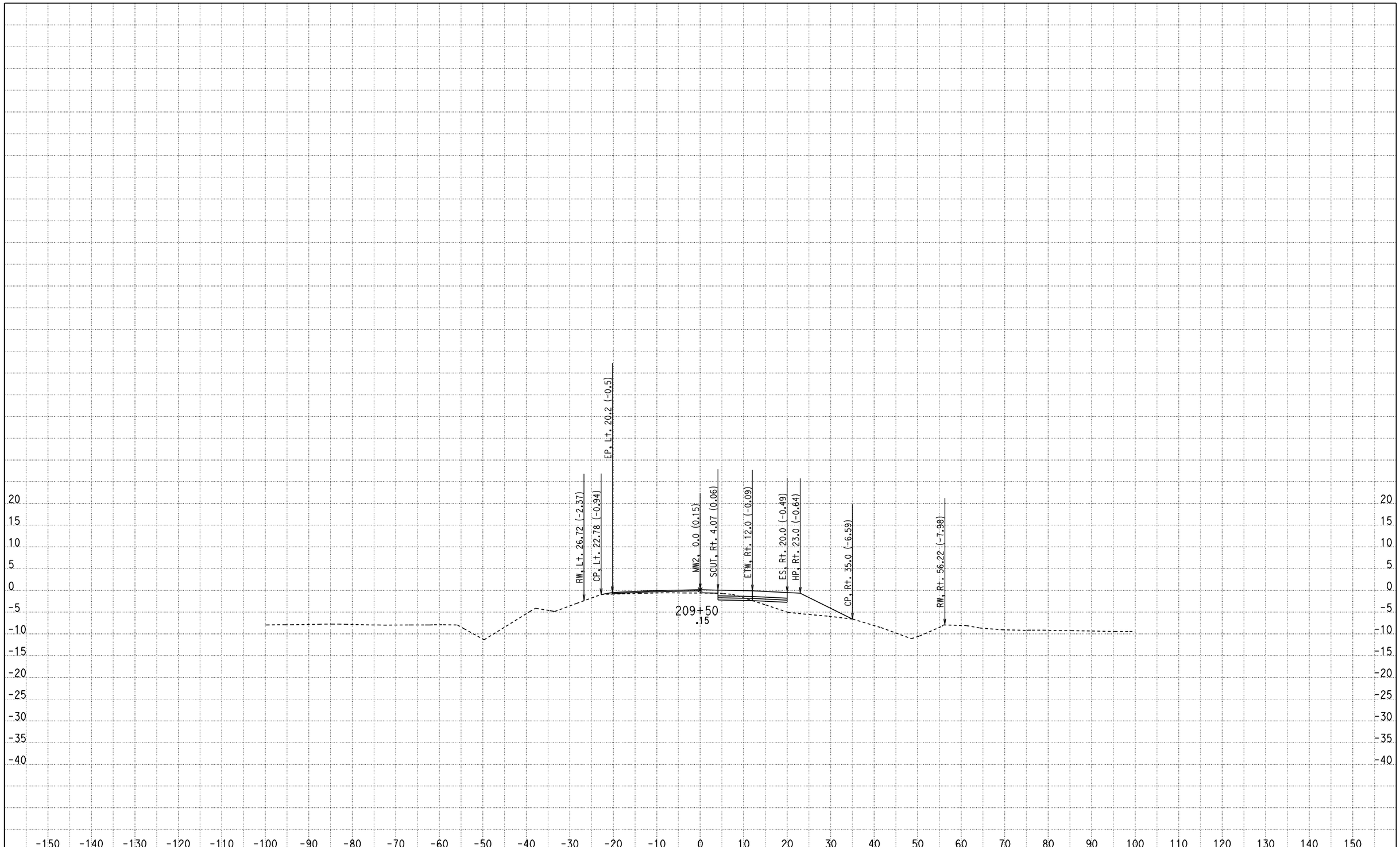

CREATED BY: Olivier Mbatchou
DATE: 7/16/2010
KC Project: 0512A File: D:\USERS\caice\0A8401\0512A\X-SECTION\dxs4.ear

CONTRACT: 0A8401
DIST/CO/RTE/PM: 04/CC/4/43.9-48.1
PROJECT ID: 0512A

SCALE: 1" = 10' Horiz.
1" = 10' Vert.

All Dimensions are US Survey Feet

MW2
CROSS SECTIONS

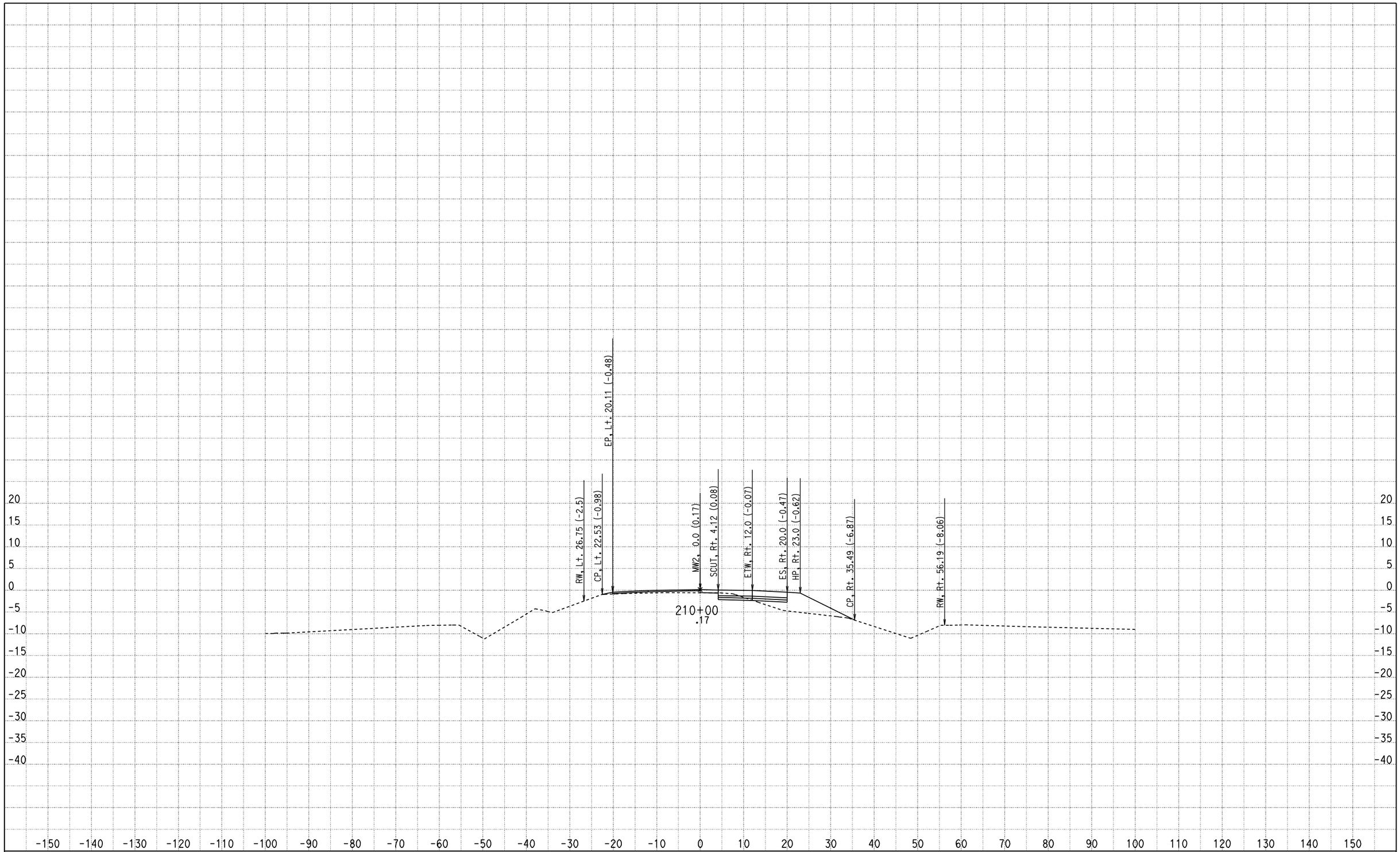

CREATED BY: Olivier Mbatchou
DATE: 7/16/2010
KC Project: 0512A File: D:\USERS\caice\0A8401\0512A\X-SECTION\dxs4.ear

CONTRACT: 0A8401
DIST/CO/RTE/PM: 04/CC/4/43.9-48.1
PROJECT ID: 0512A

SCALE: 1" = 10' Horiz.
1" = 10' Vert.

All Dimensions are US Survey Feet

MW2
CROSS SECTIONS
SHEET 230 OF 281

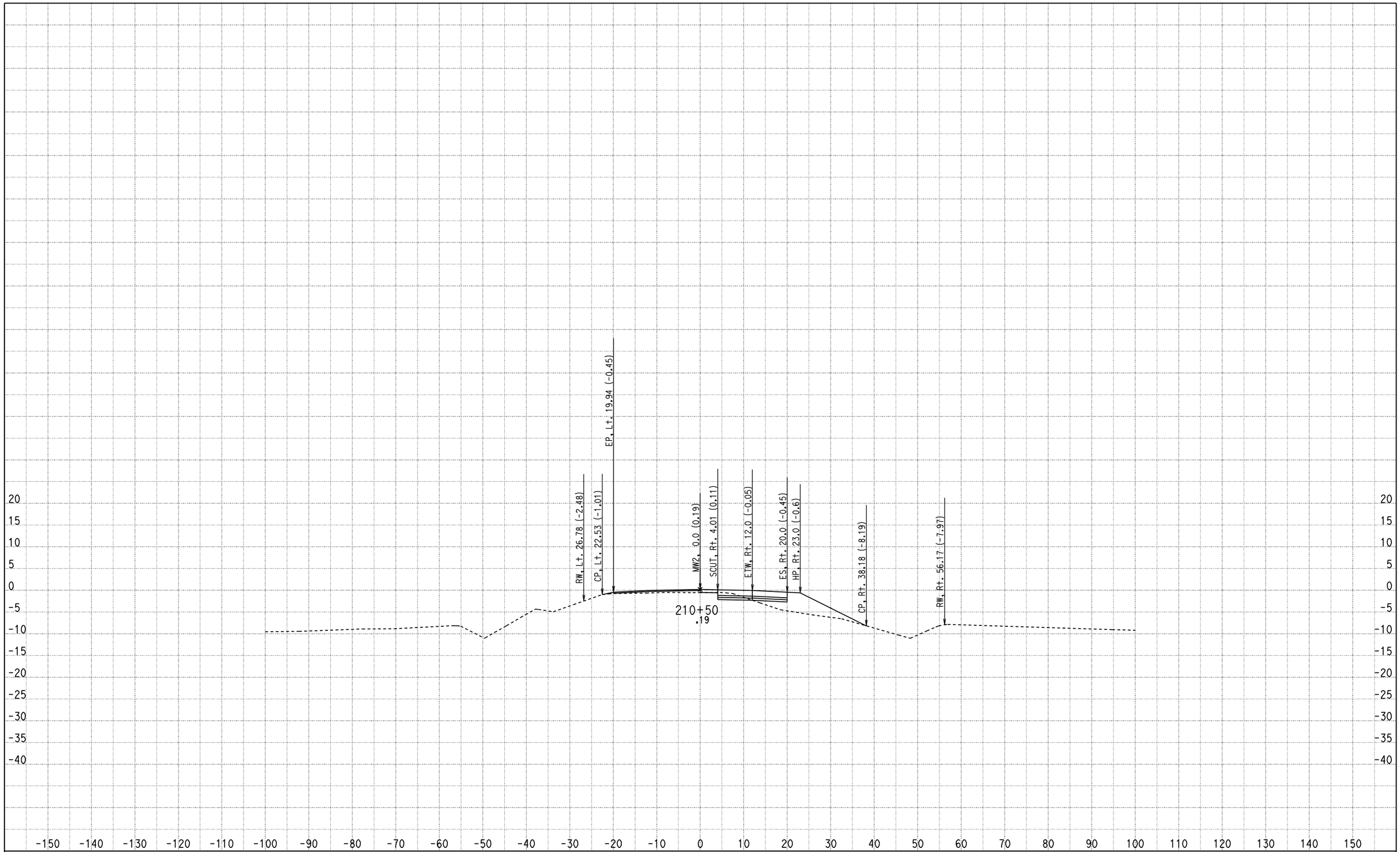

CREATED BY: Olivier Mbatchou
DATE: 7/16/2010
KC Project: 0512A File: D:\USERS\caice\0A8401\0512A\X-SECTION\dxs4.ear

CONTRACT: 0A8401
DIST/CO/RTE/PM: 04/CC/4/43.9-48.1
PROJECT ID: 0512A

SCALE: 1" = 10' Horiz.
1" = 10' Vert.

All Dimensions are US Survey Feet

MW2
CROSS SECTIONS
SHEET 231 OF 281

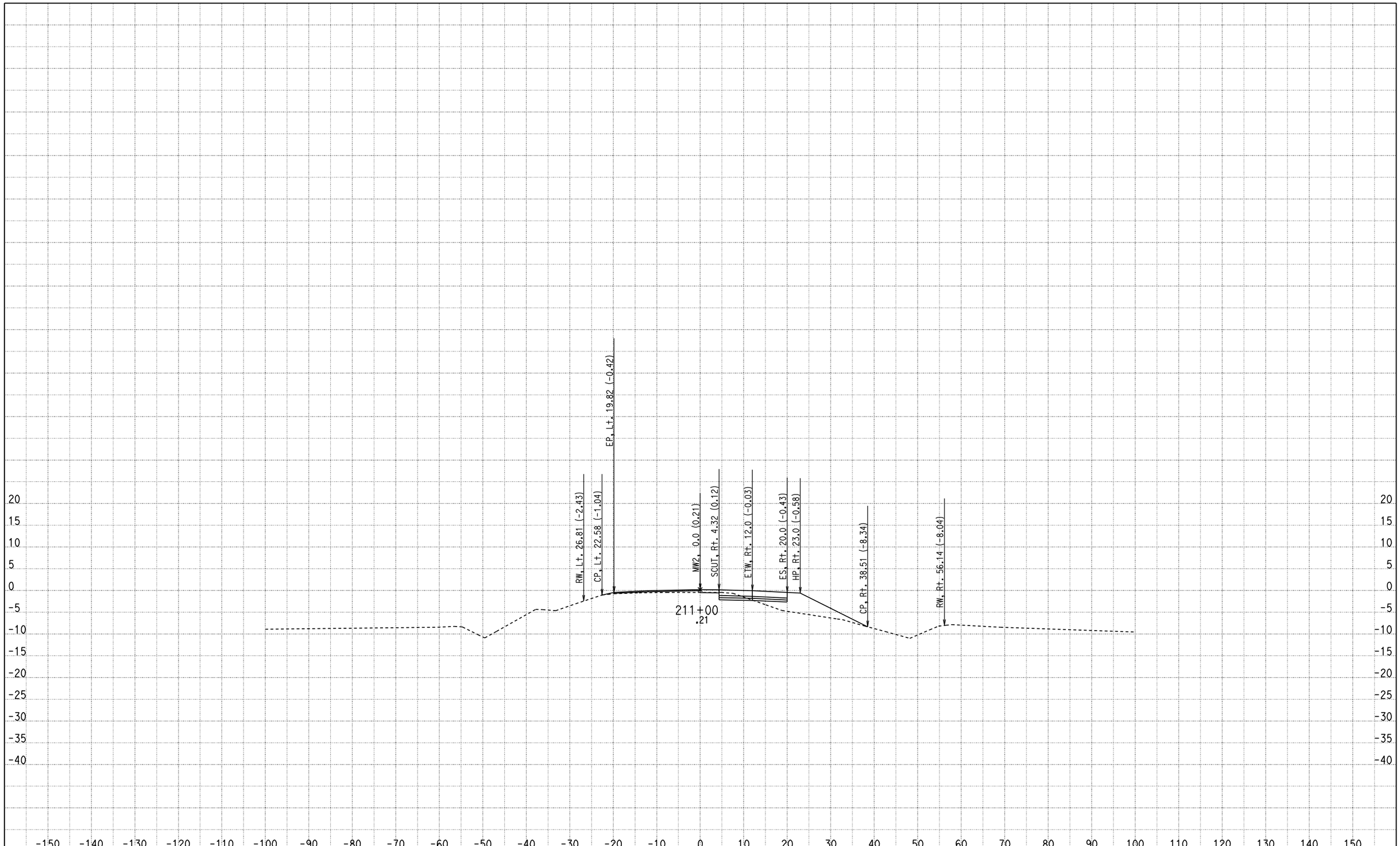

CREATED BY: Olivier Mbatchou
DATE: 7/16/2010
KC Project: 0512A File: D:\USERS\caice\0A8401\0512A\X-SECTION\dxs4.ear

CONTRACT: 0A8401
DIST/CO/RTE/PM: 04/CC/4/43.9-48.1
PROJECT ID: 0512A

SCALE: 1" = 10' Horiz.
1" = 10' Vert.

All Dimensions are US Survey Feet

MW2
CROSS SECTIONS
SHEET 232 OF 281

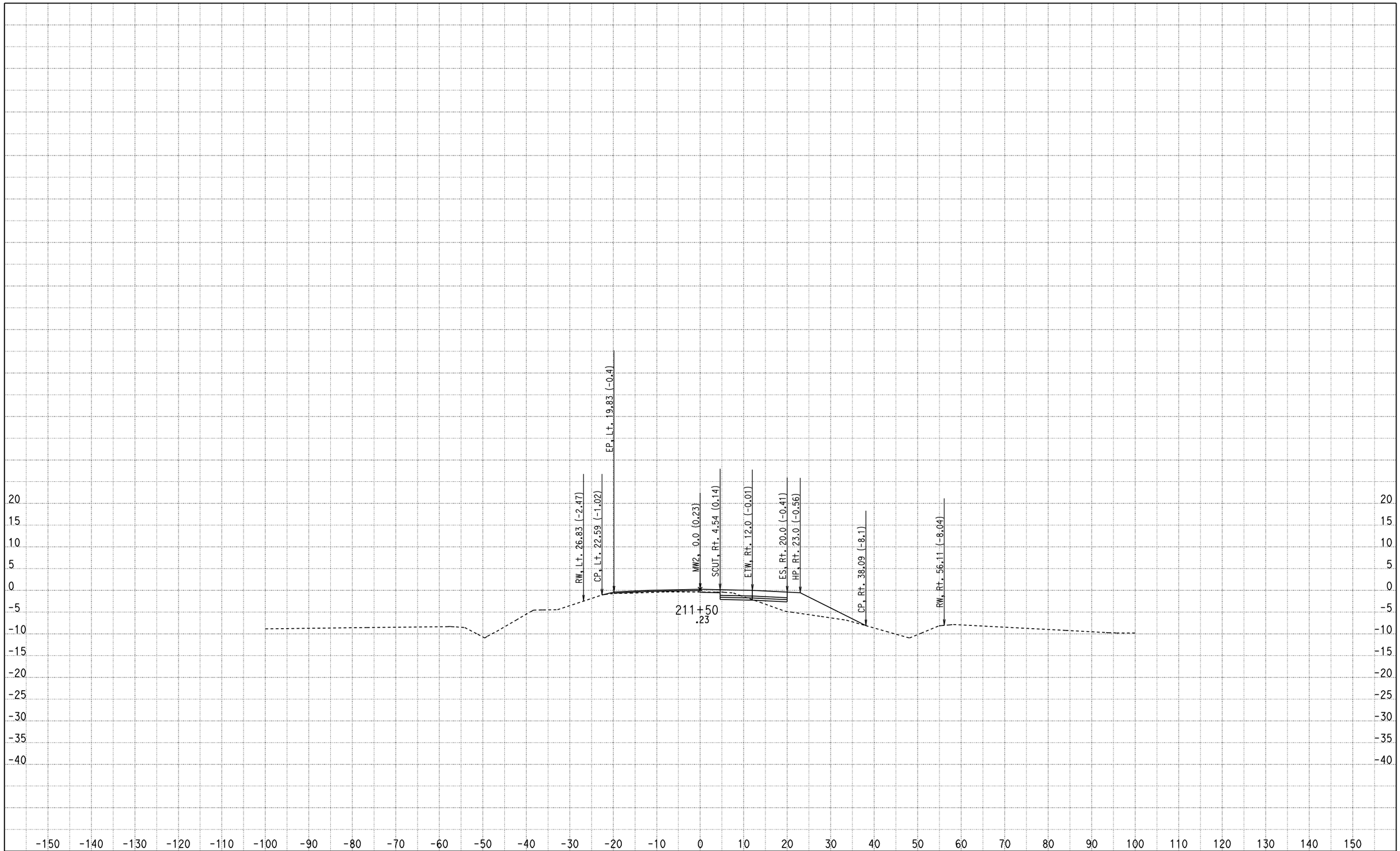

CREATED BY: Olivier Mbatchou
DATE: 7/16/2010
KC Project: 0512A File: D:\USERS\caice\0A8401\0512A\X-SECTION\dxs4.ear

CONTRACT: 0A8401
DIST/CO/RTE/PM: 04/CC/4/43.9-48.1
PROJECT ID: 0512A

SCALE: 1" = 10' Horiz.
1" = 10' Vert.

All Dimensions are US Survey Feet

MW2
CROSS SECTIONS

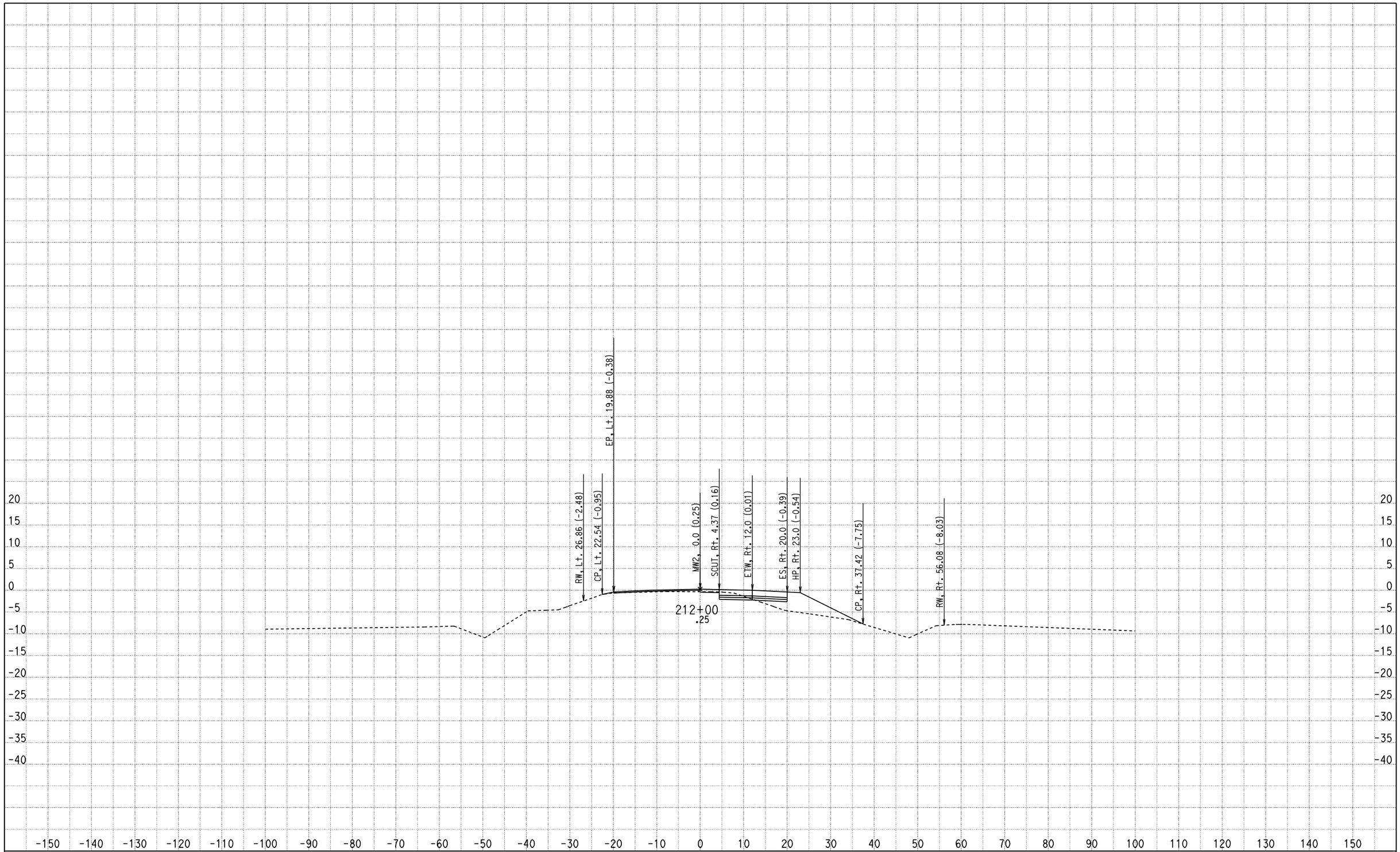

CREATED BY: Olivier Mbatchou
DATE: 7/16/2010
KC Project: 0512A File: D:\USERS\caice\0A8401\0512A\X-SECTION\dxs4.ear

CONTRACT: 0A8401
DIST/CO/RTE/PM: 04/CC/4/43.9-48.1
PROJECT ID: 0512A

SCALE: 1" = 10' Horiz.
1" = 10' Vert.

All Dimensions are US Survey Feet

MW2
CROSS SECTIONS
SHEET 234 OF 281

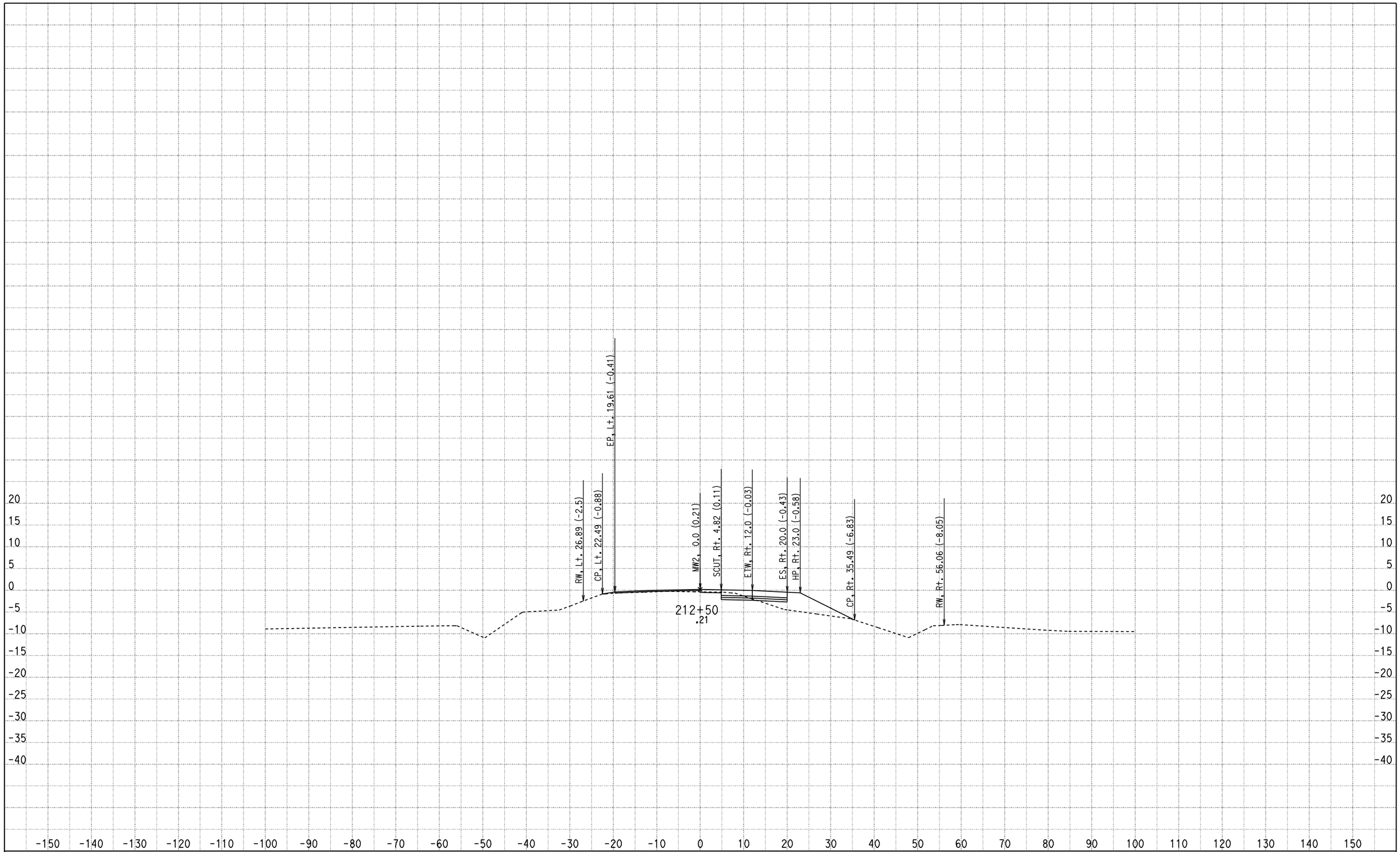

CREATED BY: Olivier Mbatchou
DATE: 7/16/2010
KC Project: 0512A File: D:\USERS\caice\0A8401\0512A\X-SECTION\dxs4.ear

CONTRACT: 0A8401
DIST/CO/RTE/PM: 04/CC/4/43.9-48.1
PROJECT ID: 0512A

SCALE: 1" = 10' Horiz.
1" = 10' Vert.

All Dimensions are US Survey Feet

MW2
CROSS SECTIONS

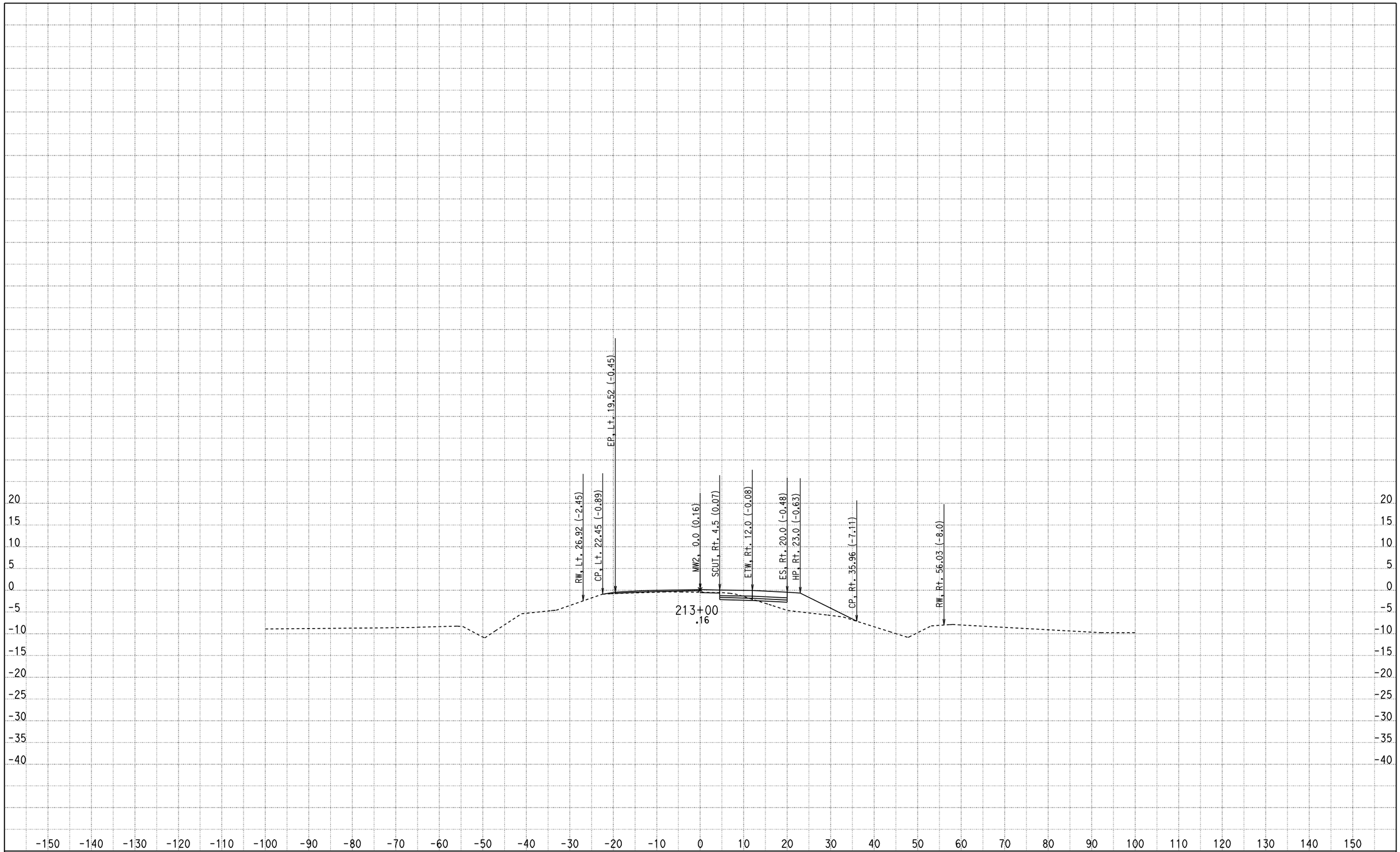

CREATED BY: Olivier Mbatchou
DATE: 7/16/2010
KC Project: 0512A File: D:\USERS\caice\0A8401\0512A\X-SECTION\dxs4.ear

CONTRACT: 0A8401
DIST/CO/RTE/PM: 04/CC/4/43.9-48.1
PROJECT ID: 0512A

SCALE: 1" = 10' Horiz.
1" = 10' Vert.

All Dimensions are US Survey Feet

MW2
CROSS SECTIONS

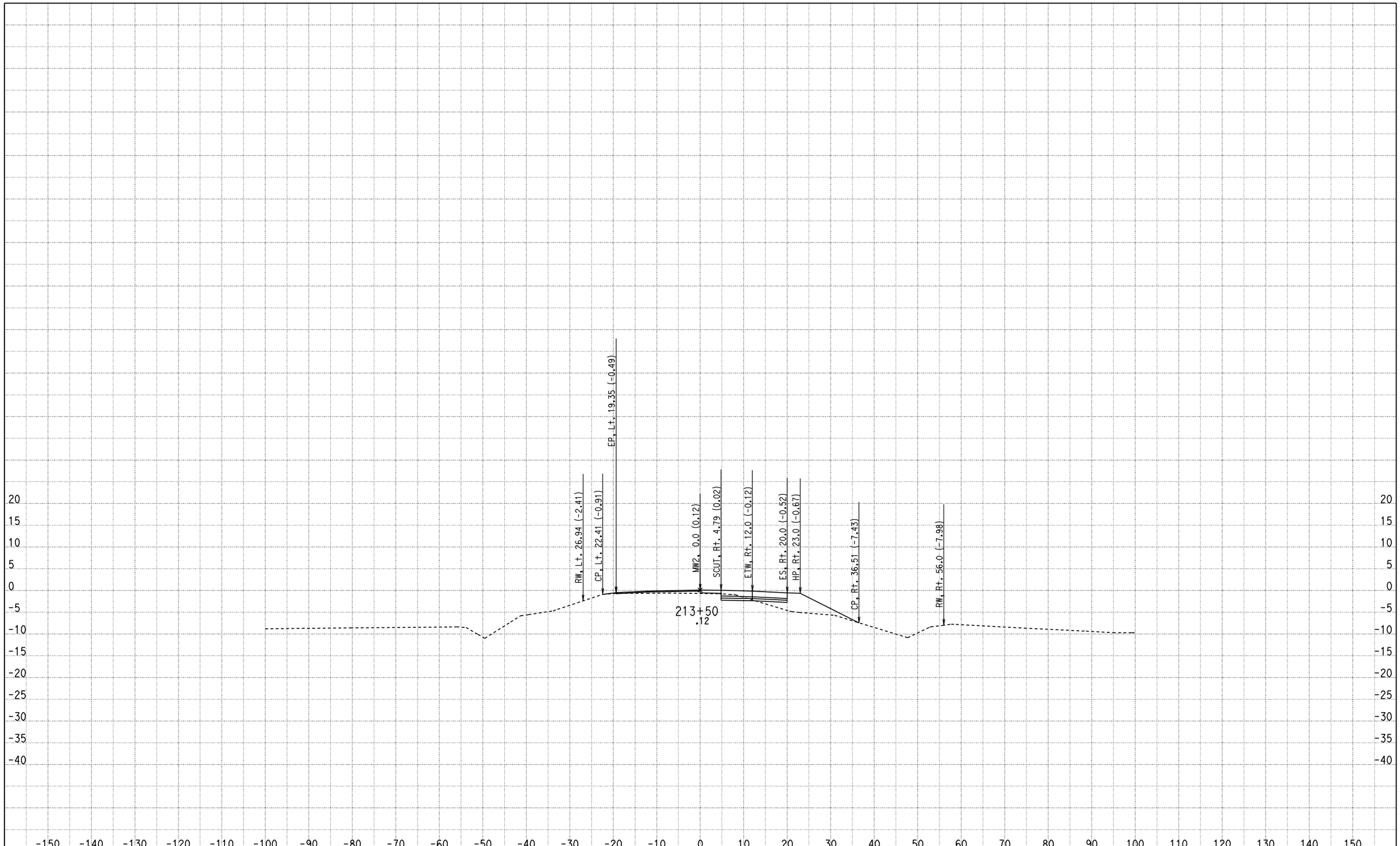

CREATED BY: Olivier Mbatchou
DATE: 7/16/2010
KC Project: 0512A File: D:\USERS\caice\0A8401\0512A\X-SECTION\dxs4.ear

CONTRACT: 0A8401
DIST/CO/RTE/PM: 04/CC/4/43.9-48.1
PROJECT ID: 0512A

SCALE: 1" = 10' Horiz.
1" = 10' Vert.

All Dimensions are US Survey Feet

MW2
CROSS SECTIONS

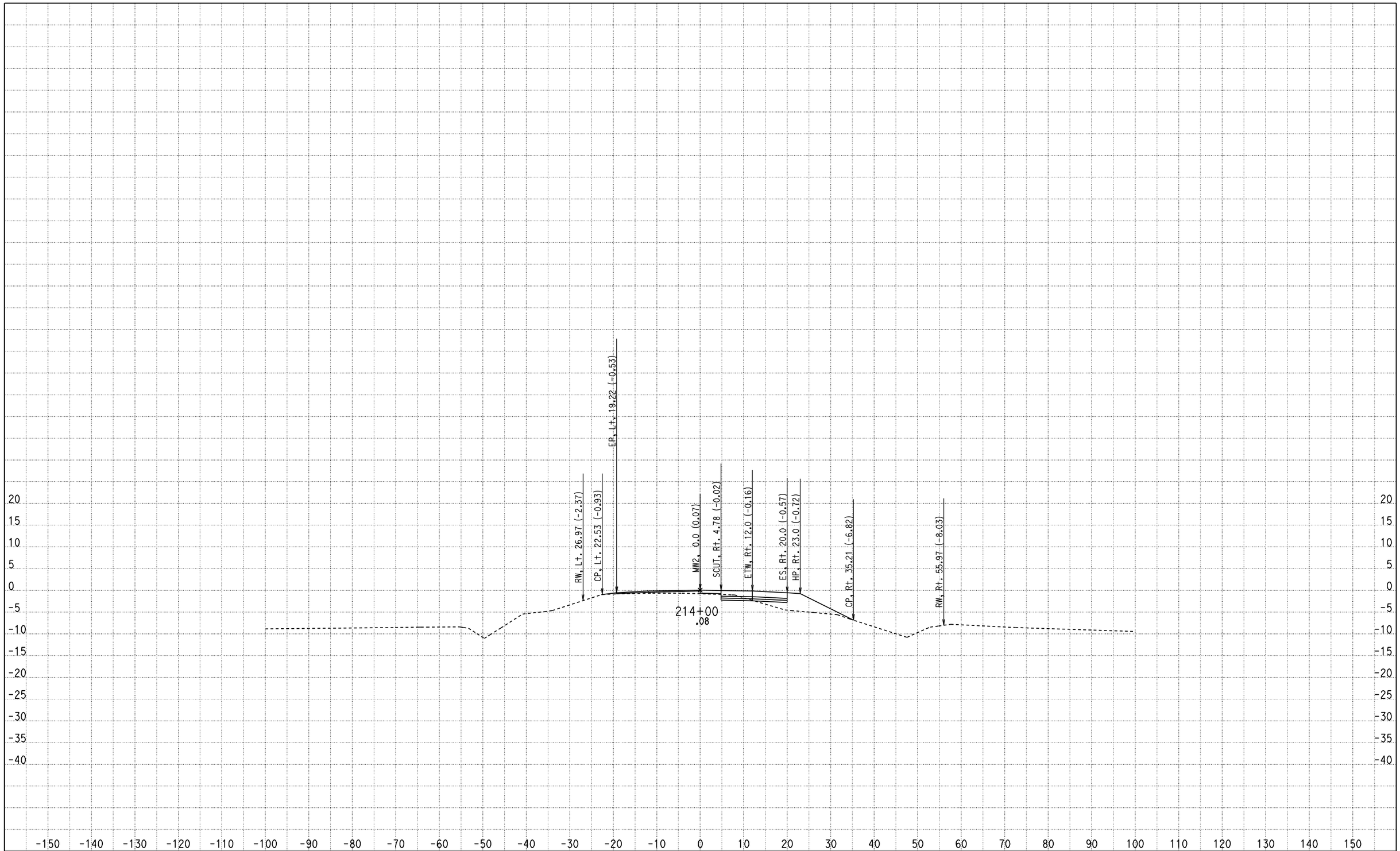

CREATED BY: Olivier Mbatchou
DATE: 7/16/2010
KC Project: 0512A File: D:\USERS\caice\0A8401\0512A\X-SECTION\dxs4.ear

CONTRACT: 0A8401
DIST/CO/RTE/PM: 04/CC/4/43.9-48.1
PROJECT ID: 0512A

SCALE: 1" = 10' Horiz.
1" = 10' Vert.

All Dimensions are US Survey Feet

MW2
CROSS SECTIONS

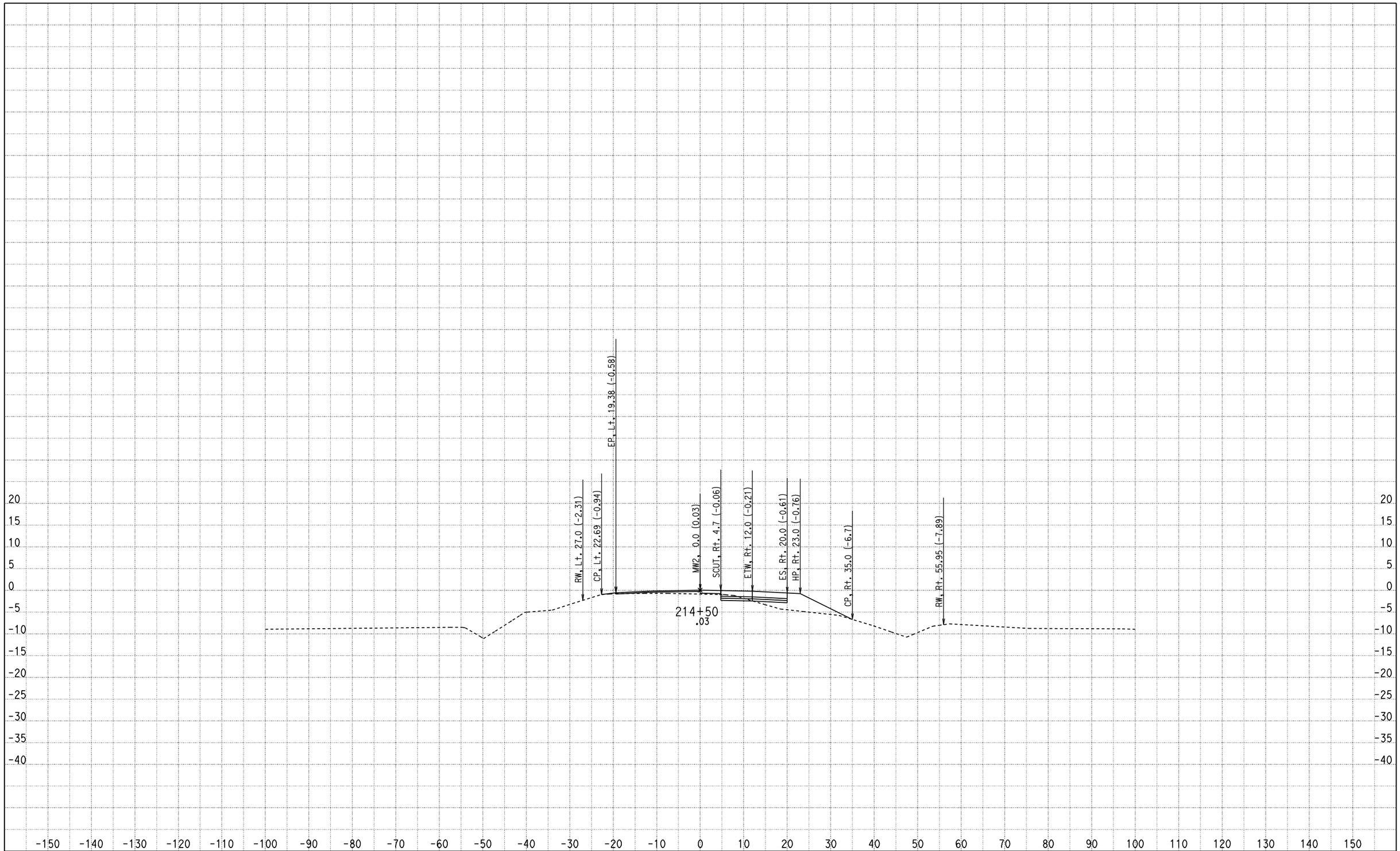

CREATED BY: Olivier Mbatchou
DATE: 7/16/2010
KC Project: 0512A File: D:\USERS\caice\0A8401\0512A\X-SECTION\dxs4.ear

CONTRACT: 0A8401
DIST/CO/RTE/PM: 04/CC/4/43.9-48.1
PROJECT ID: 0512A

SCALE: 1" = 10' Horiz.
1" = 10' Vert.
All Dimensions are US Survey Feet

MW2
CROSS SECTIONS
SHEET 239 OF 281

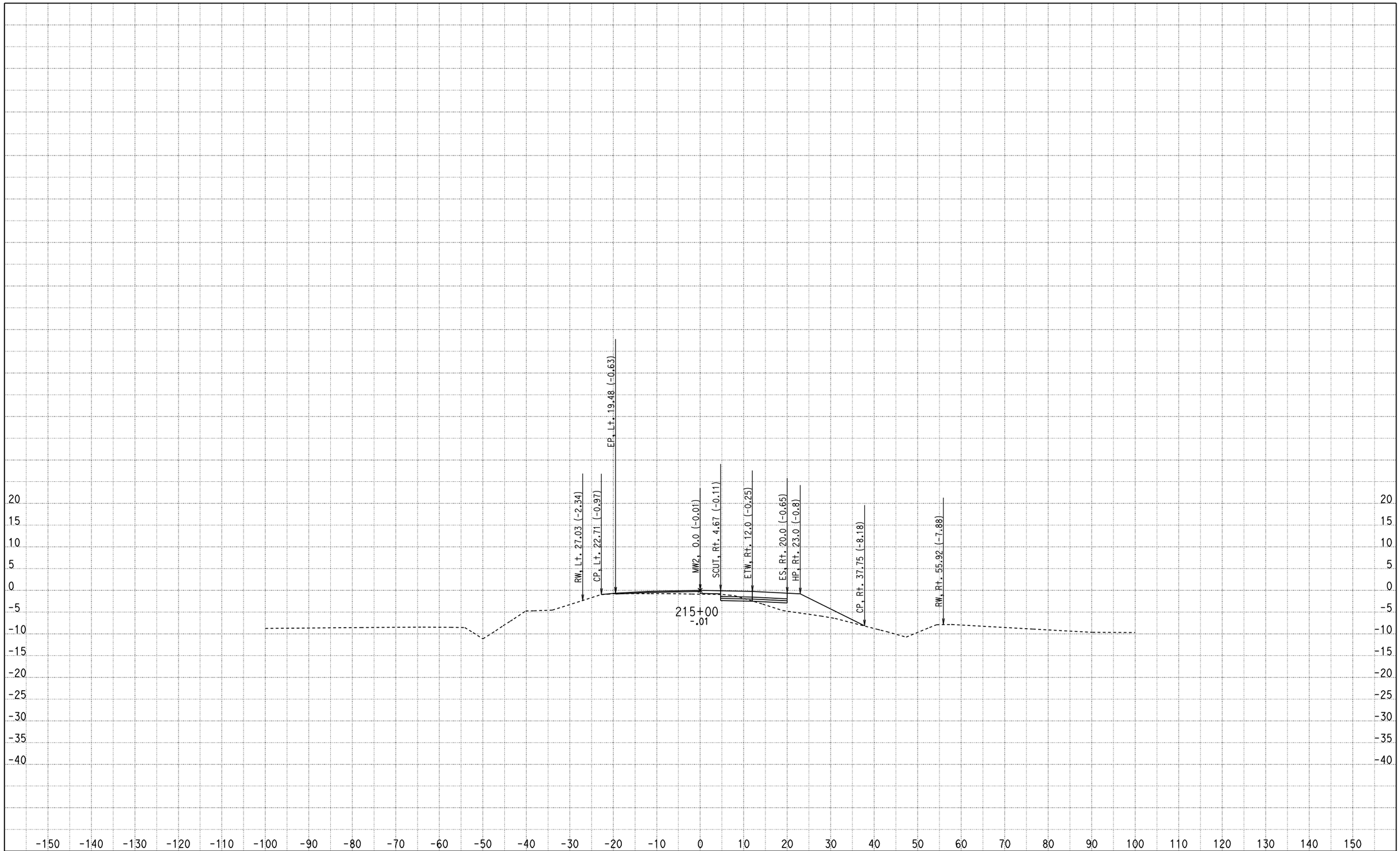

CREATED BY: Olivier Mbatchou
DATE: 7/16/2010
KC Project: 0512A File: D:\USERS\caice\0A8401\0512A\X-SECTION\dxs4.ear

CONTRACT: 0A8401
DIST/CO/RTE/PM: 04/CC/4/43.9-48.1
PROJECT ID: 0512A

SCALE: 1" = 10' Horiz.
1" = 10' Vert.

All Dimensions are US Survey Feet

MW2
CROSS SECTIONS

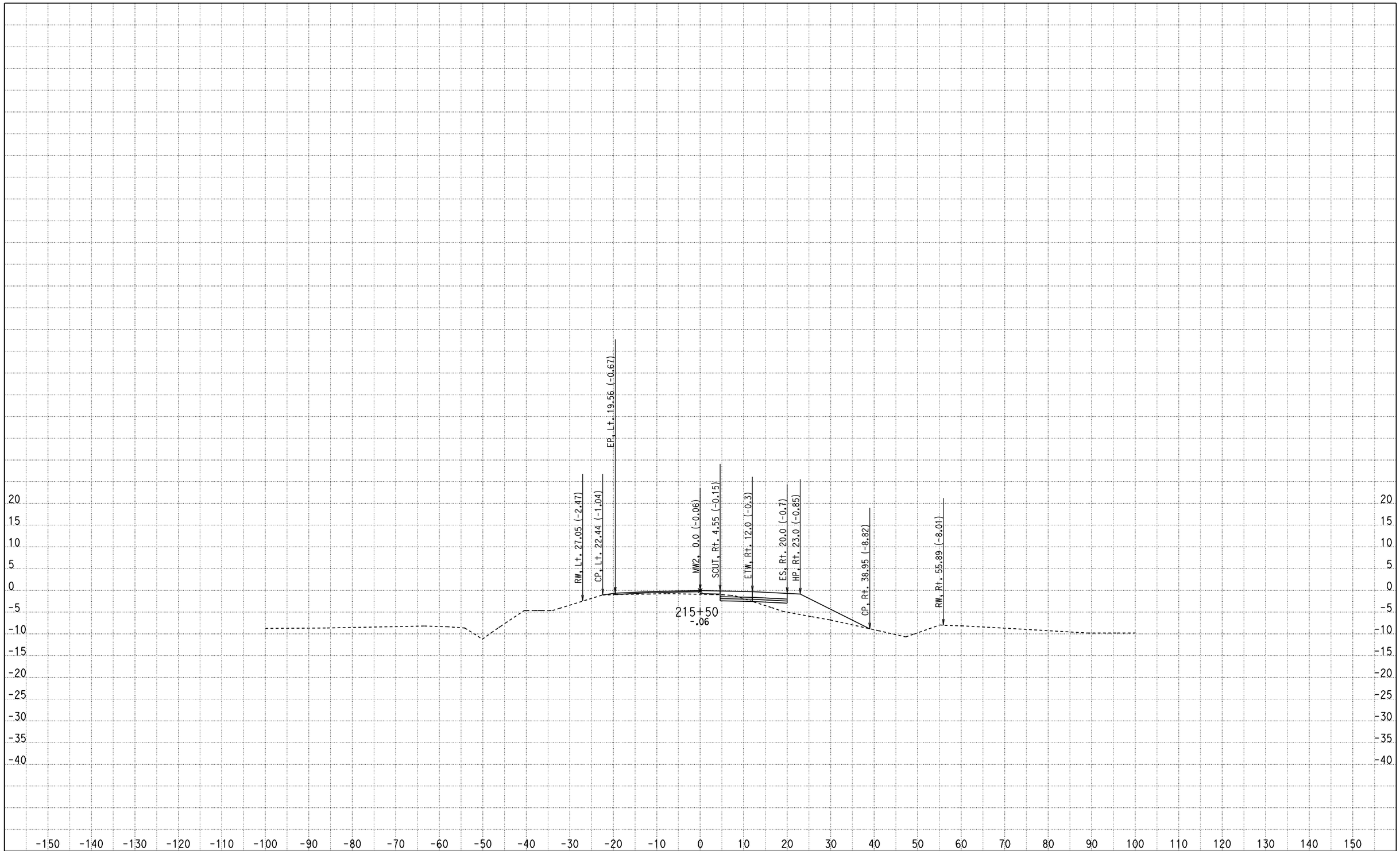

CREATED BY: Olivier Mbatchou
DATE: 7/16/2010
KC Project: 0512A File: D:\USERS\caice\0A8401\0512A\X-SECTION\dxs4.ear

CONTRACT: 0A8401
DIST/CO/RTE/PM: 04/CC/4/43.9-48.1
PROJECT ID: 0512A

SCALE: 1" = 10' Horiz.
1" = 10' Vert.
All Dimensions are US Survey Feet

MW2
CROSS SECTIONS
SHEET 241 OF 281

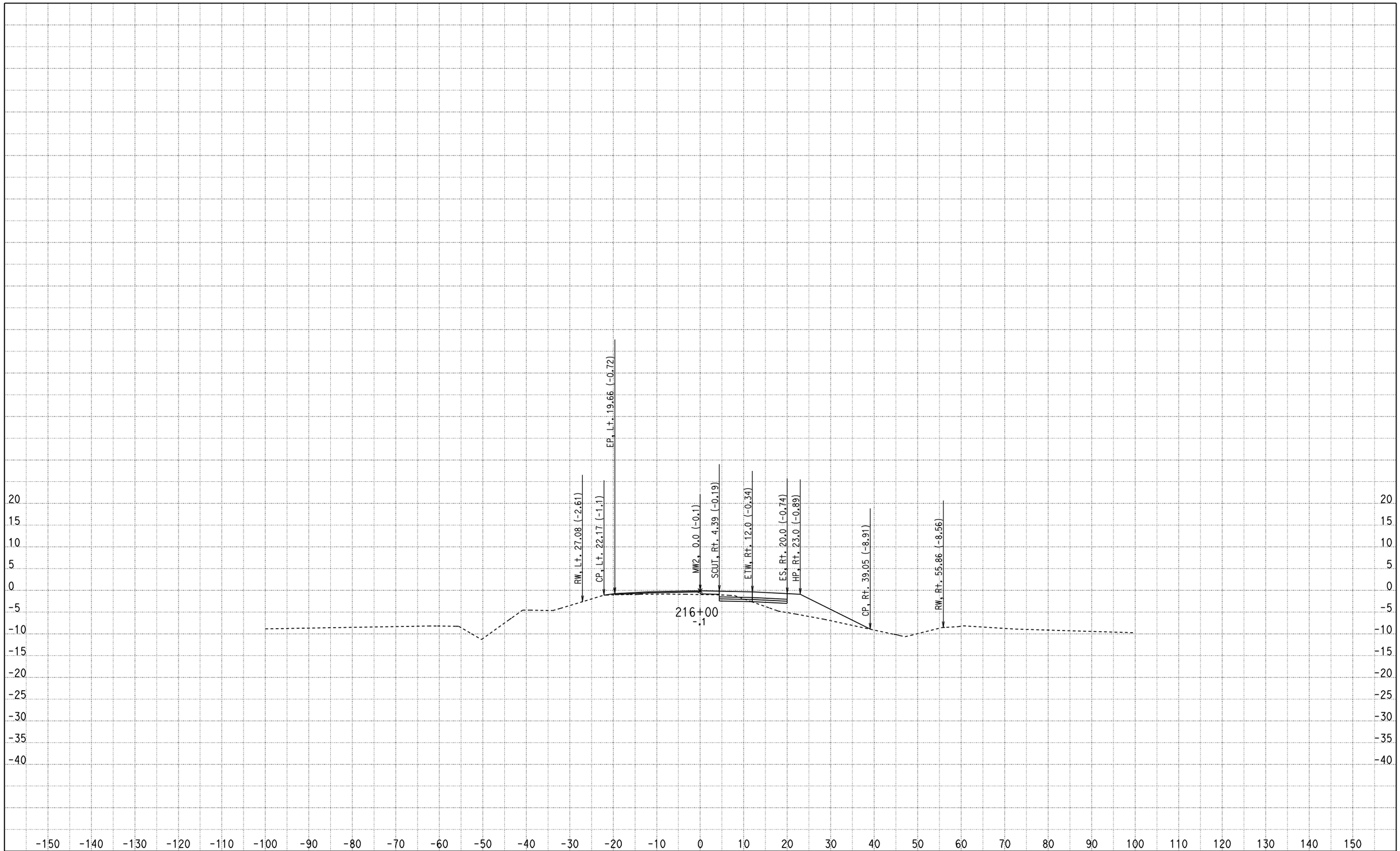

CREATED BY: Olivier Mbatchou
DATE: 7/16/2010
KC Project: 0512A File: D:\USERS\caice\0A8401\0512A\X-SECTION\dxs4.ear

CONTRACT: 0A8401
DIST/CO/RTE/PM: 04/CC/4/43.9-48.1
PROJECT ID: 0512A

SCALE: 1" = 10' Horiz.
1" = 10' Vert.

All Dimensions are US Survey Feet

MW2
CROSS SECTIONS

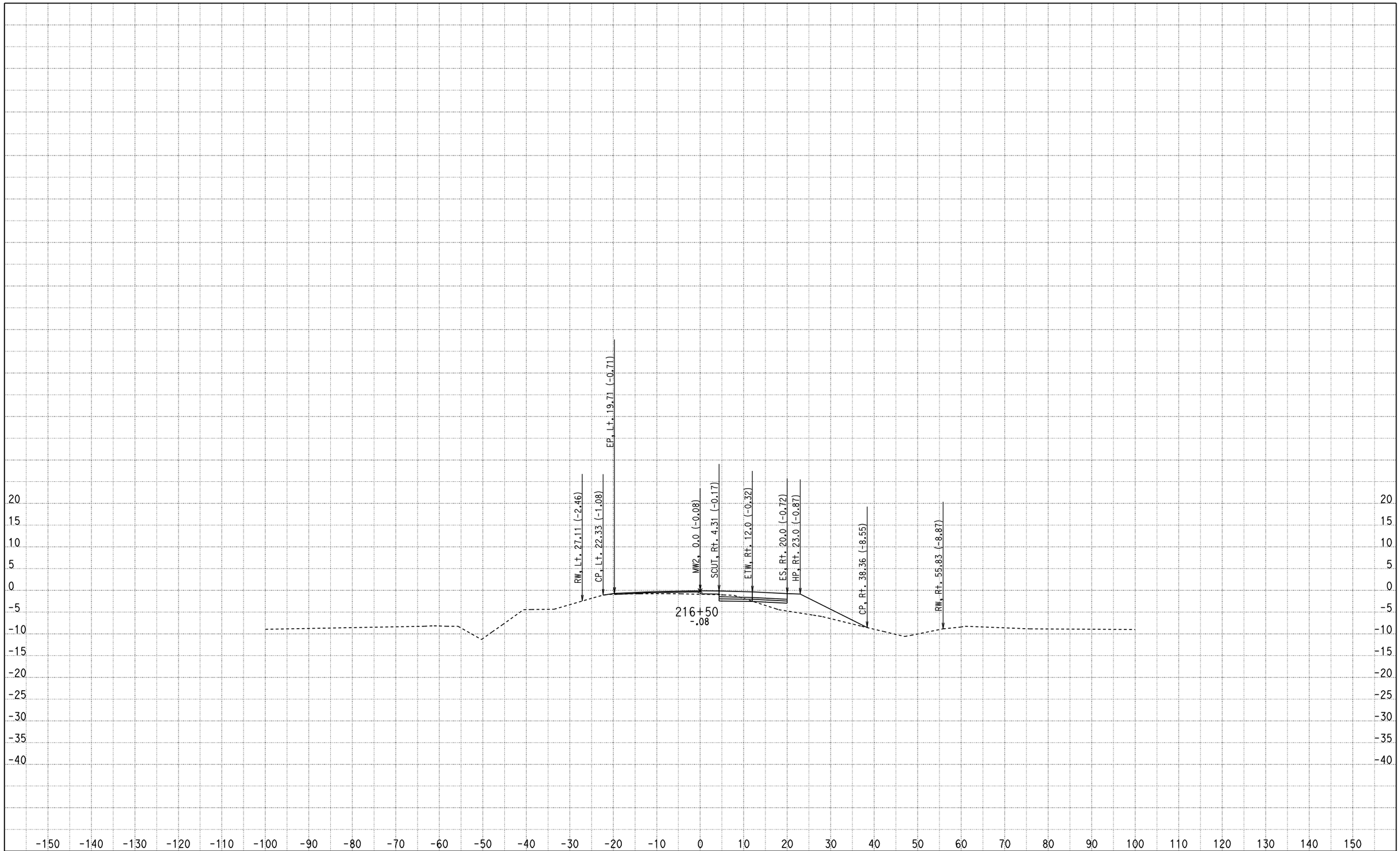

CREATED BY: Olivier Mbatchou
DATE: 7/16/2010
KC Project: 0512A File: D:\USERS\caice\0A8401\0512A\X-SECTION\dxs4.ear

CONTRACT: 0A8401
DIST/CO/RTE/PM: 04/CC/4/43.9-48.1
PROJECT ID: 0512A

SCALE: 1" = 10' Horiz.
1" = 10' Vert.

All Dimensions are US Survey Feet

MW2
CROSS SECTIONS

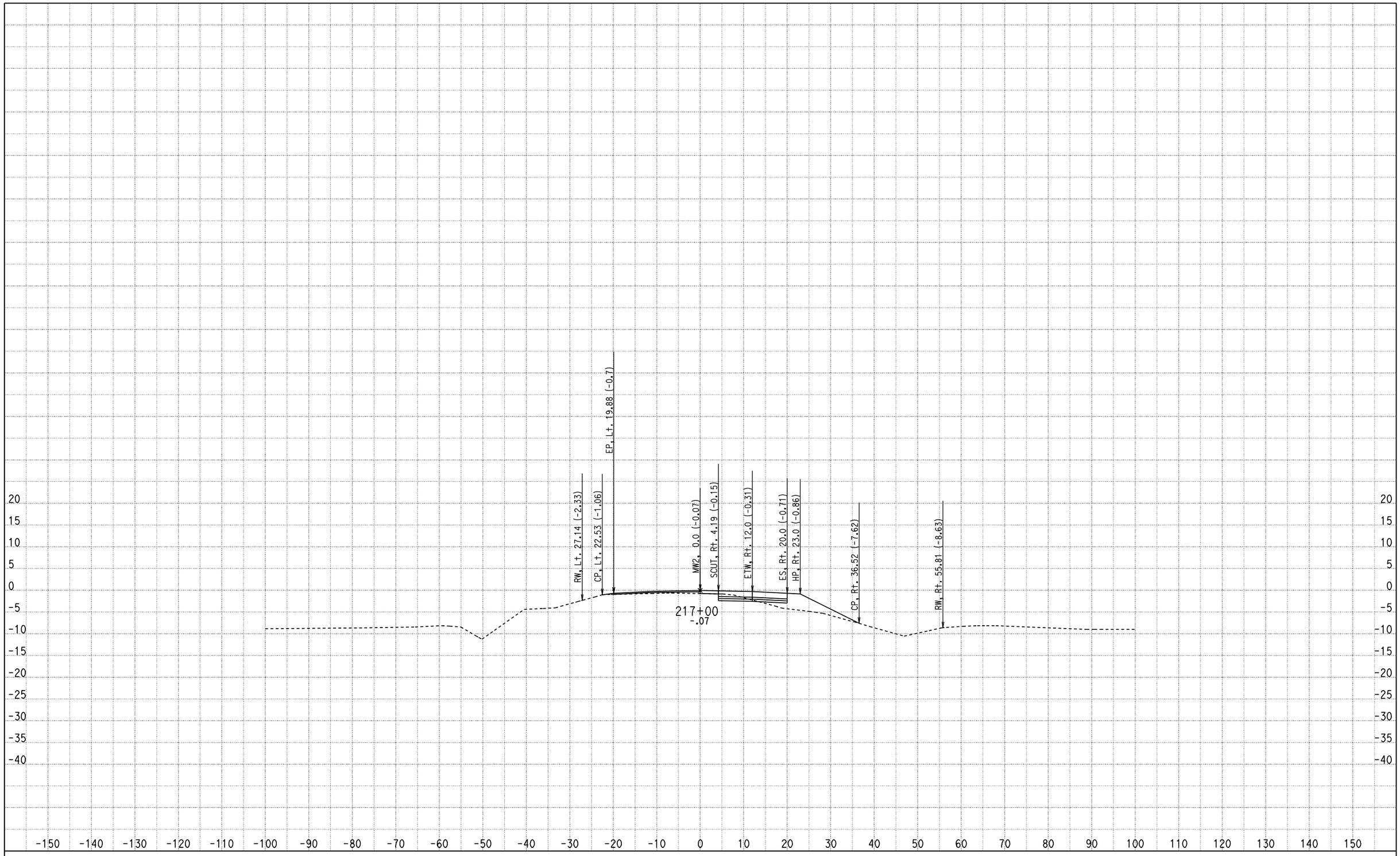

CREATED BY: Olivier Mbatchou
DATE: 7/16/2010
KC Project: 0512A File: D:\USERS\caice\0A8401\0512A\X-SECTION\dxs4.ear

CONTRACT: 0A8401
DIST/CO/RTE/PM: 04/CC/4/43.9-48.1
PROJECT ID: 0512A

SCALE: 1" = 10' Horiz.
1" = 10' Vert.

All Dimensions are US Survey Feet

MW2
CROSS SECTIONS

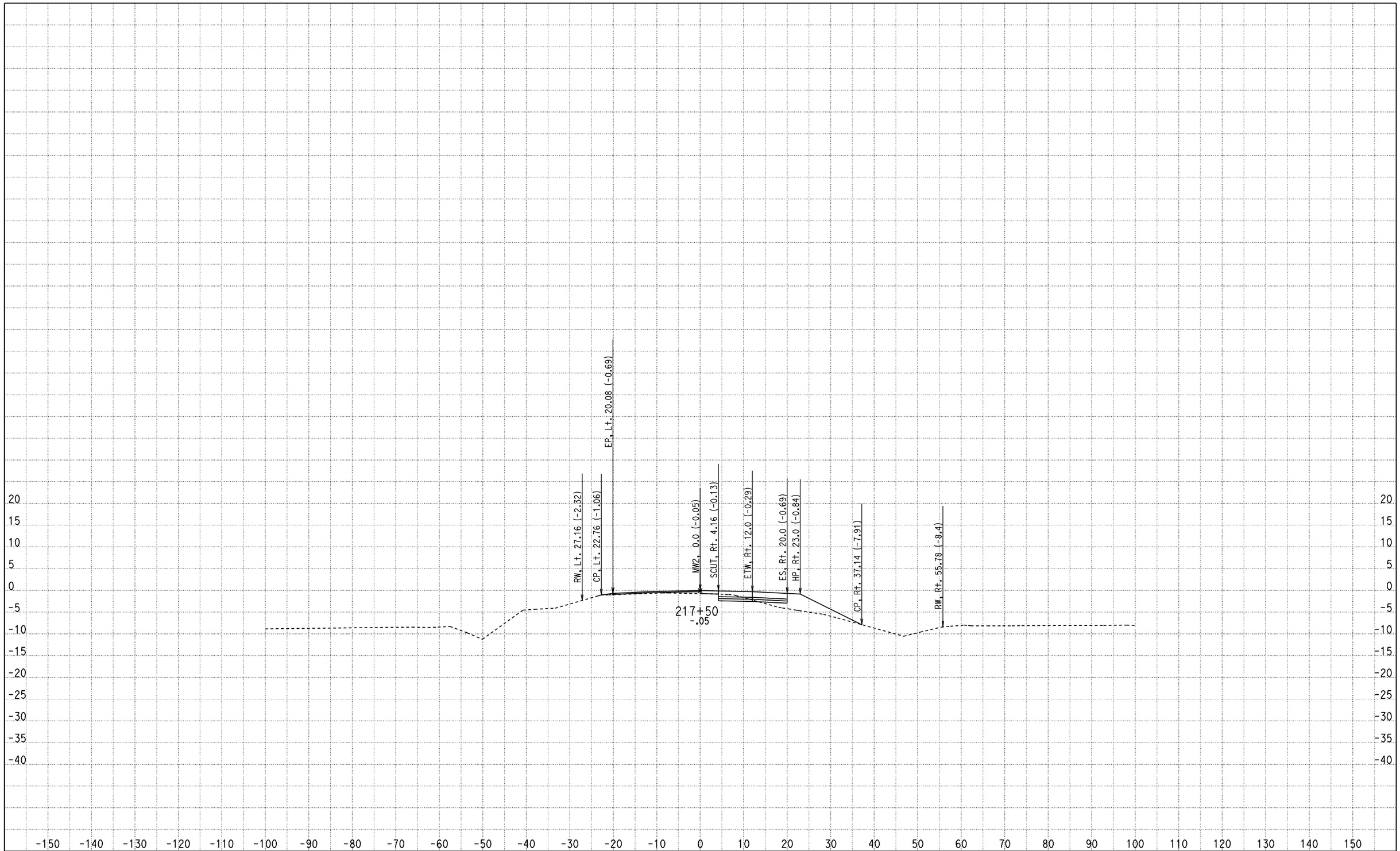

CREATED BY: Olivier Mbatchou
DATE: 7/16/2010
KC Project: 0512A File: D:\USERS\caice\0A8401\0512A\X-SECTION\dxs4.ear

CONTRACT: 0A8401
DIST/CO/RTE/PM: 04/CC/4/43.9-48.1
PROJECT ID: 0512A

SCALE: 1" = 10' Horiz.
1" = 10' Vert.

All Dimensions are US Survey Feet

MW2
CROSS SECTIONS

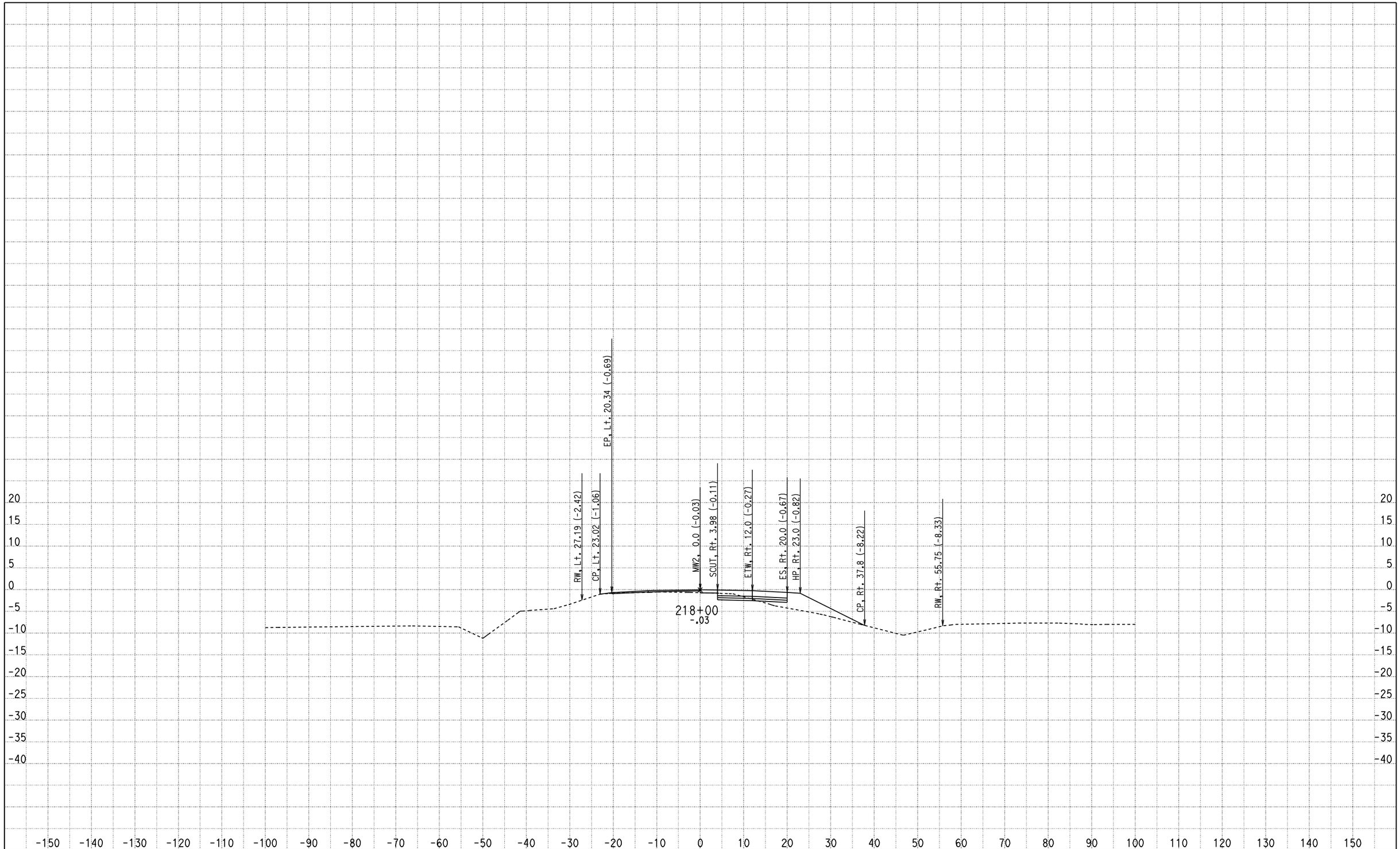

CREATED BY: Olivier Mbatchou
DATE: 7/16/2010
KC Project: 0512A File: D:\USERS\caice\0A8401\0512A\X-SECTION\dxs4.ear

CONTRACT: 0A8401
DIST/CO/RTE/PM: 04/CC/4/43.9-48.1
PROJECT ID: 0512A

SCALE: 1" = 10' Horiz.
1" = 10' Vert.

All Dimensions are US Survey Feet

MW2
CROSS SECTIONS

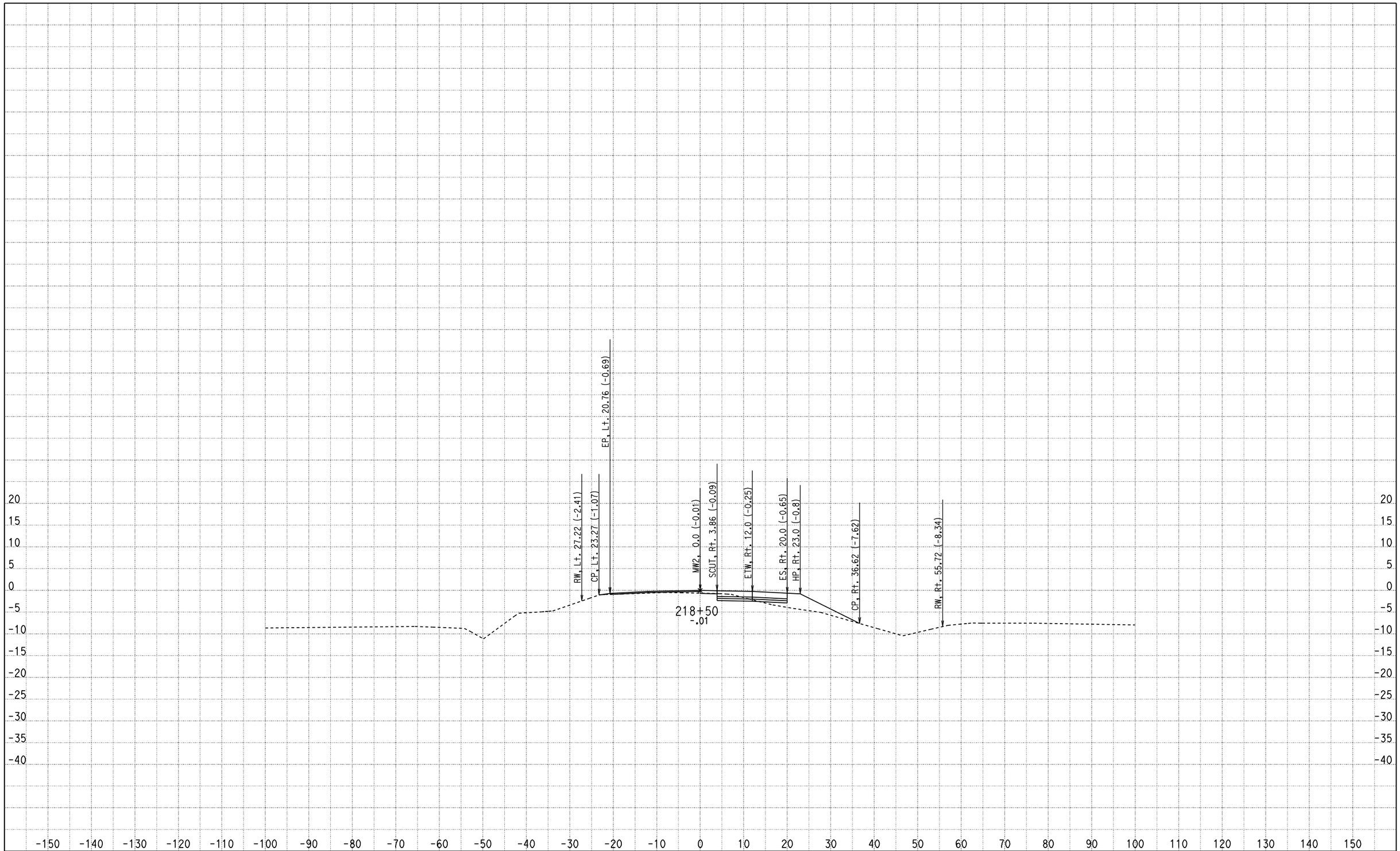

CREATED BY: Olivier Mbatchou
DATE: 7/16/2010
KC Project: 0512A File: D:\USERS\caice\0A8401\0512A\X-SECTION\dxs4.ear

CONTRACT: 0A8401
DIST/CO/RTE/PM: 04/CC/4/43.9-48.1
PROJECT ID: 0512A

SCALE: 1" = 10' Horiz.
1" = 10' Vert.

All Dimensions are US Survey Feet

MW2
CROSS SECTIONS

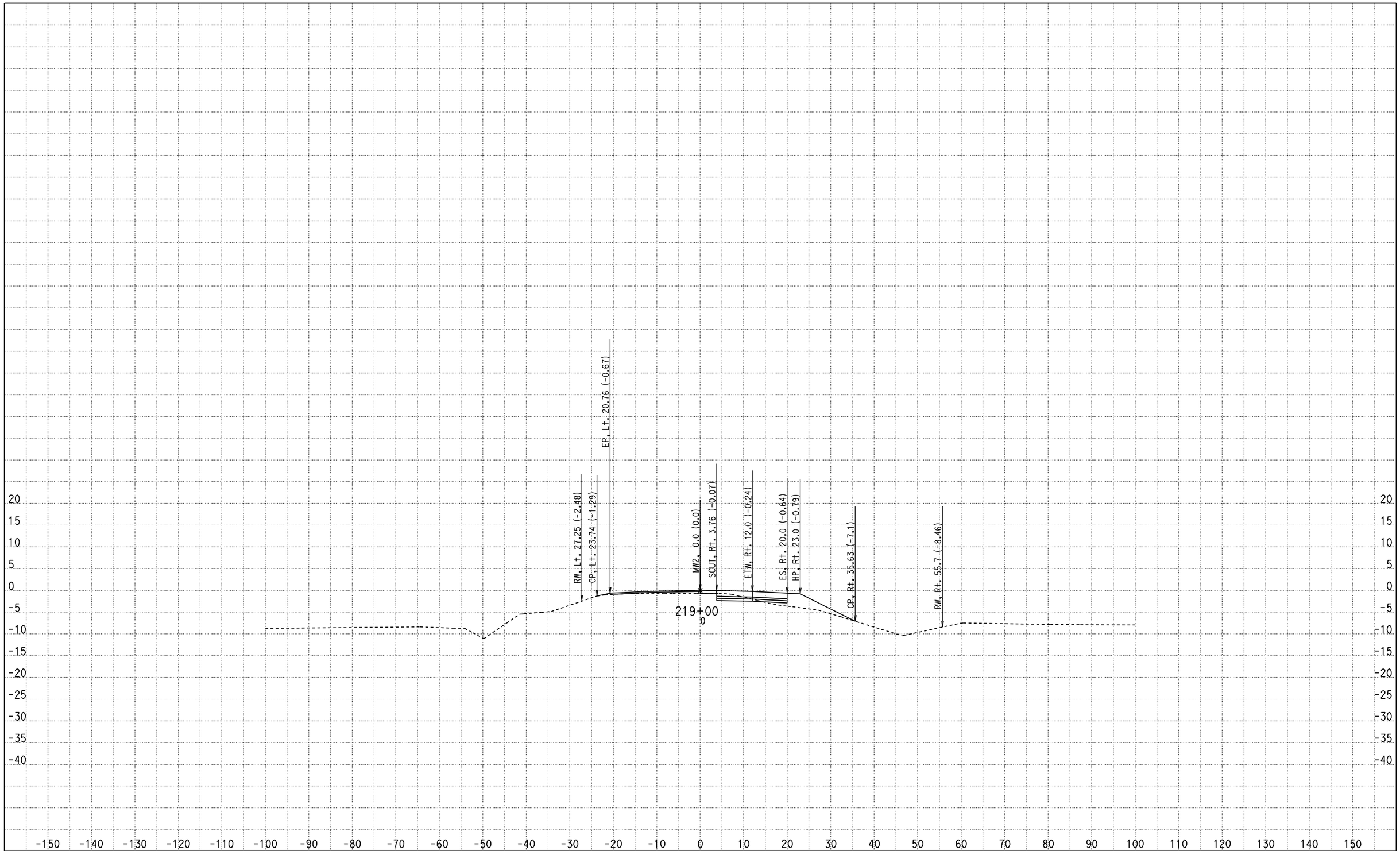

CREATED BY: Olivier Mbatchou
DATE: 7/16/2010
KC Project: 0512A File: D:\USERS\caice\0A8401\0512A\X-SECTION\dxs4.ear

CONTRACT: 0A8401
DIST/CO/RTE/PM: 04/CC/4/43.9-48.1
PROJECT ID: 0512A

SCALE: 1" = 10' Horiz.
1" = 10' Vert.

All Dimensions are US Survey Feet

MW2
CROSS SECTIONS

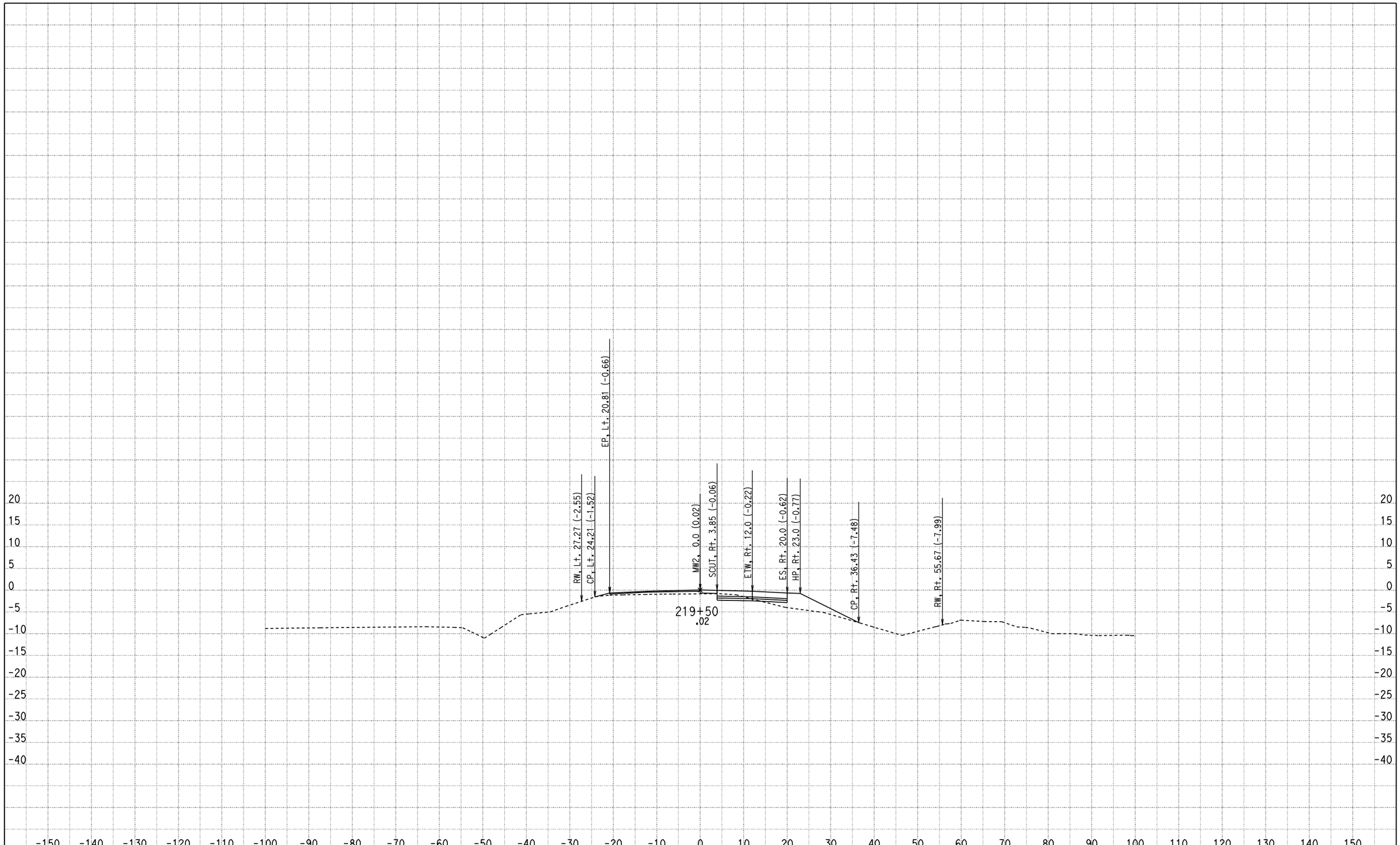

CREATED BY: Olivier Mbatchou
DATE: 7/16/2010
KC Project: 0512A File: D:\USERS\caice\0A8401\0512A\X-SECTION\dxs4.ear

CONTRACT: 0A8401
DIST/CO/RTE/PM: 04/CC/4/43.9-48.1
PROJECT ID: 0512A

SCALE: 1" = 10' Horiz.
1" = 10' Vert.

All Dimensions are US Survey Feet

MW2
CROSS SECTIONS

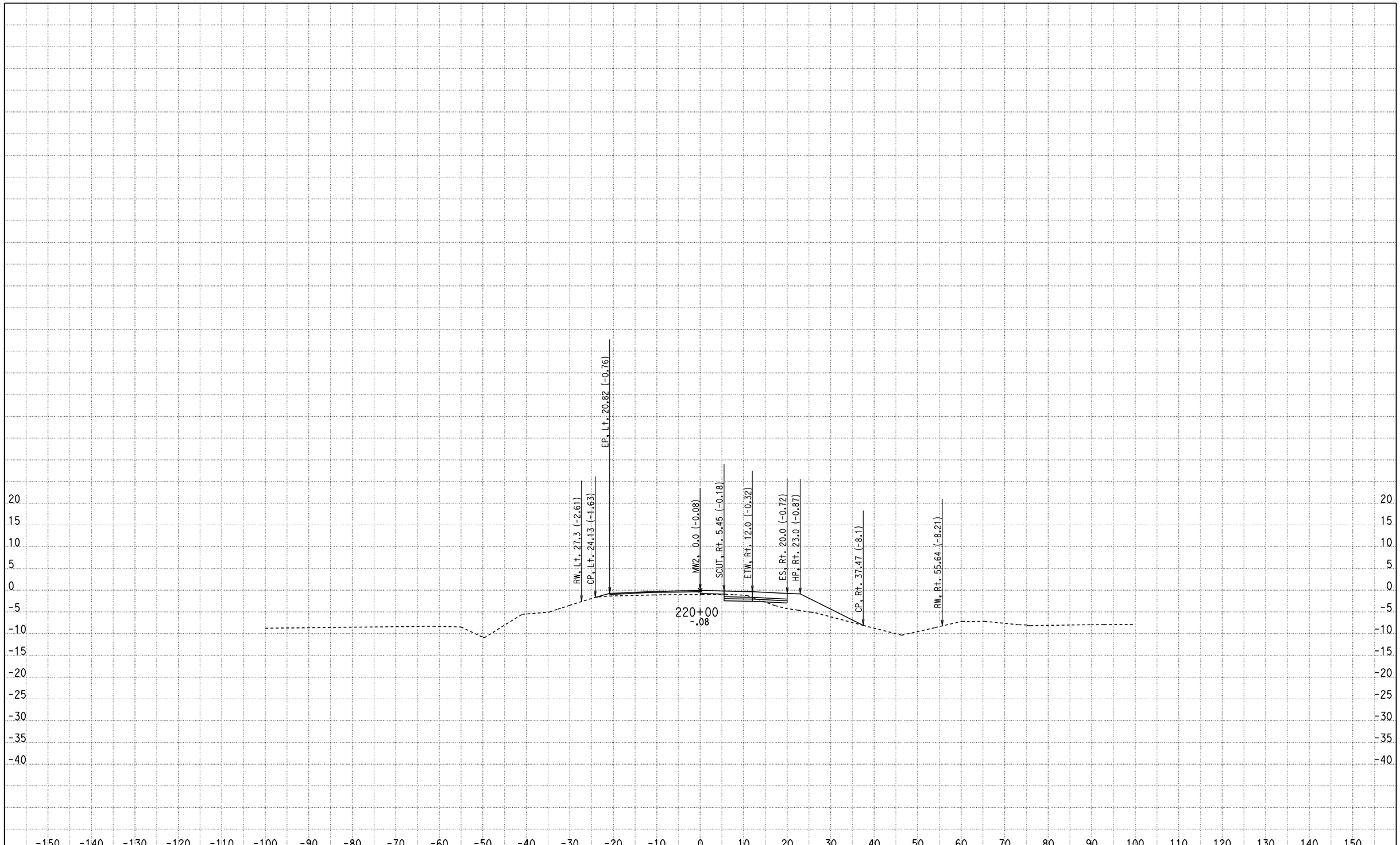

CREATED BY: Olivier Mbatchou
DATE: 7/16/2010
KC Project: 0512A File: D:\USERS\caice\0A8401\0512A\X-SECTION\dxs4.ear

CONTRACT: 0A8401
DIST/CO/RTE/PM: 04/CC/4/43.9-48.1
PROJECT ID: 0512A

SCALE: 1" = 10' Horiz.
1" = 10' Vert.

All Dimensions are US Survey Feet

MW2
CROSS SECTIONS

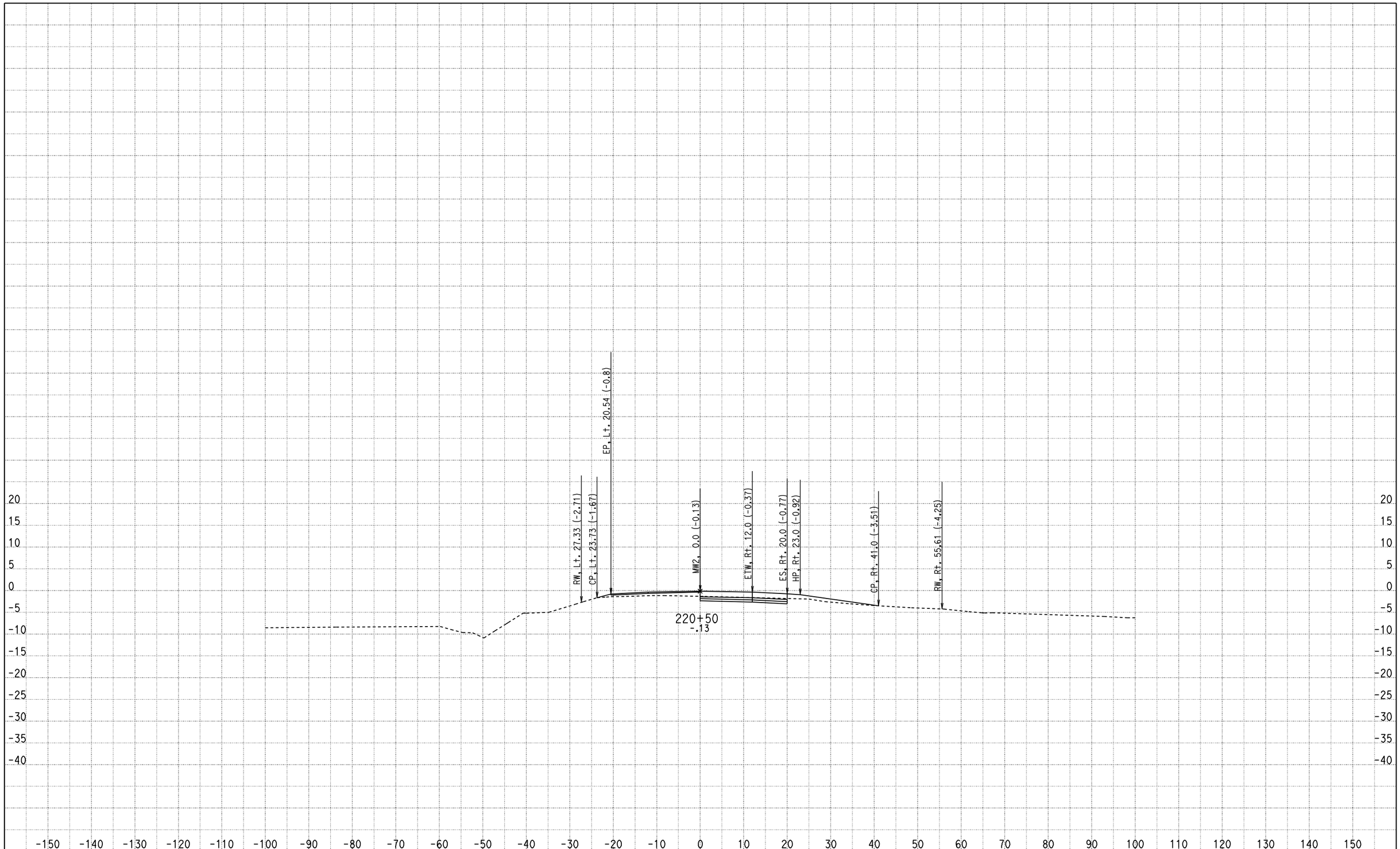

CREATED BY: Olivier Mbatchou
DATE: 7/16/2010
KC Project: 0512A File: D:\USERS\caice\0A8401\0512A\X-SECTION\dxs4.ear

CONTRACT: 0A8401
DIST/CO/RTE/PM: 04/CC/4/43.9-48.1
PROJECT ID: 0512A

SCALE: 1" = 10' Horiz.
1" = 10' Vert.

All Dimensions are US Survey Feet

MW2
CROSS SECTIONS

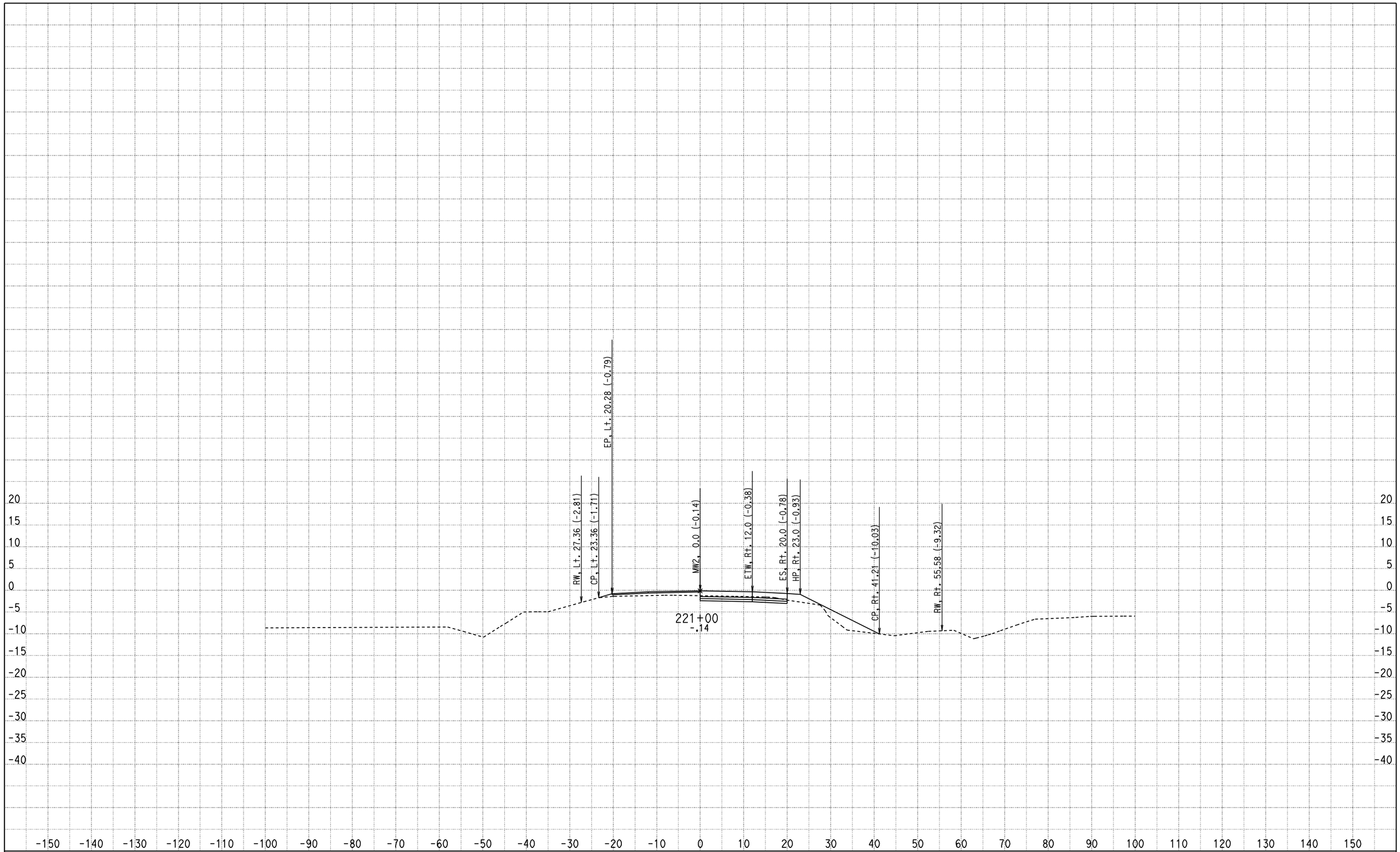

CREATED BY: Olivier Mbatchou
DATE: 7/16/2010
KC Project: 0512A File: D:\USERS\caice\0A8401\0512A\X-SECTION\dxs4.ear

CONTRACT: 0A8401
DIST/CO/RTE/PM: 04/CC/4/43.9-48.1
PROJECT ID: 0512A

SCALE: 1" = 10' Horiz.
1" = 10' Vert.

All Dimensions are US Survey Feet

MW2
CROSS SECTIONS
SHEET 252 OF 281

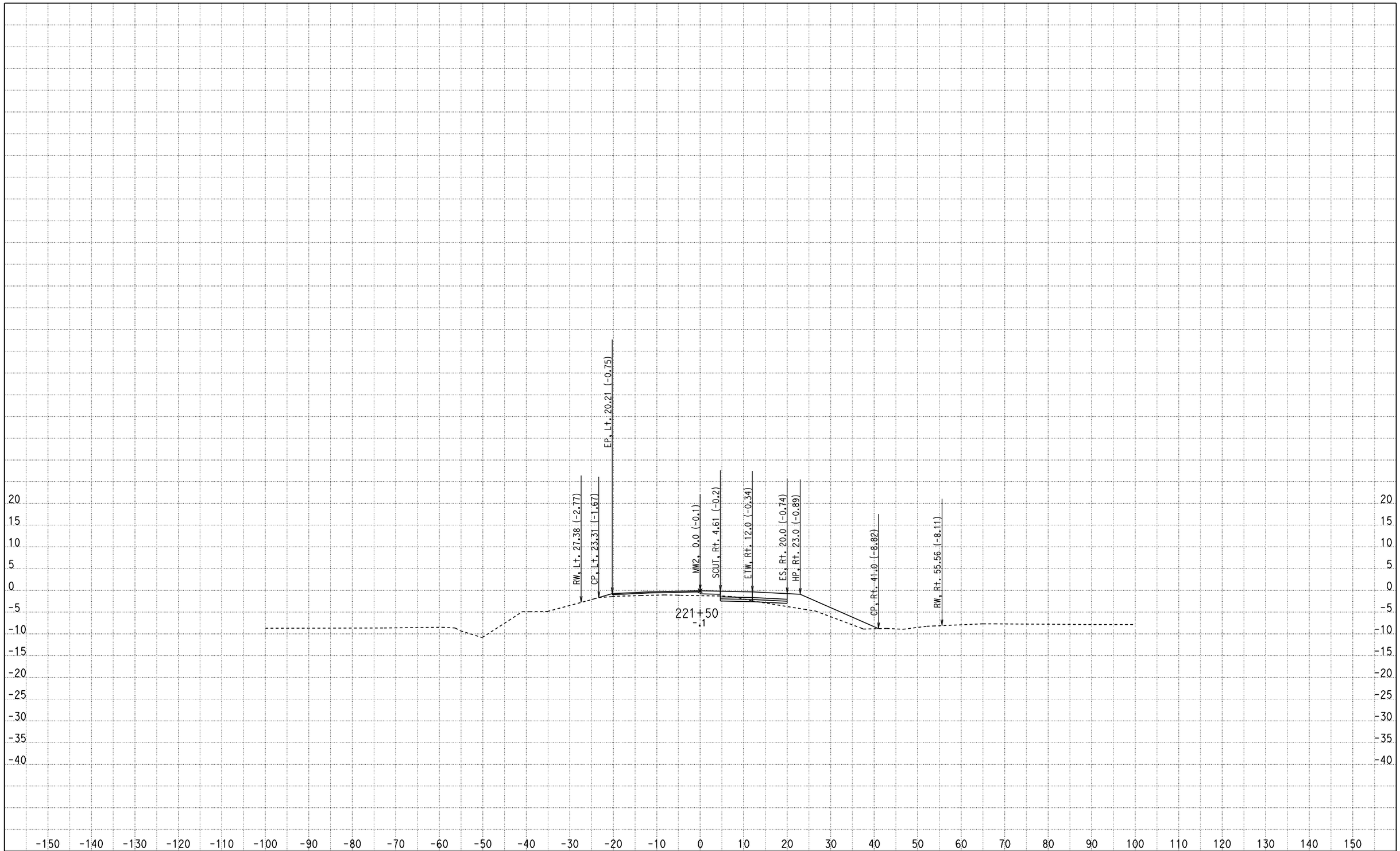

CREATED BY: Olivier Mbatchou
DATE: 7/16/2010
KC Project: 0512A File: D:\USERS\caice\0A8401\0512A\X-SECTION\dxs4.ear

CONTRACT: 0A8401
DIST/CO/RTE/PM: 04/CC/4/43.9-48.1
PROJECT ID: 0512A

SCALE: 1" = 10' Horiz.
1" = 10' Vert.

All Dimensions are US Survey Feet

MW2
CROSS SECTIONS

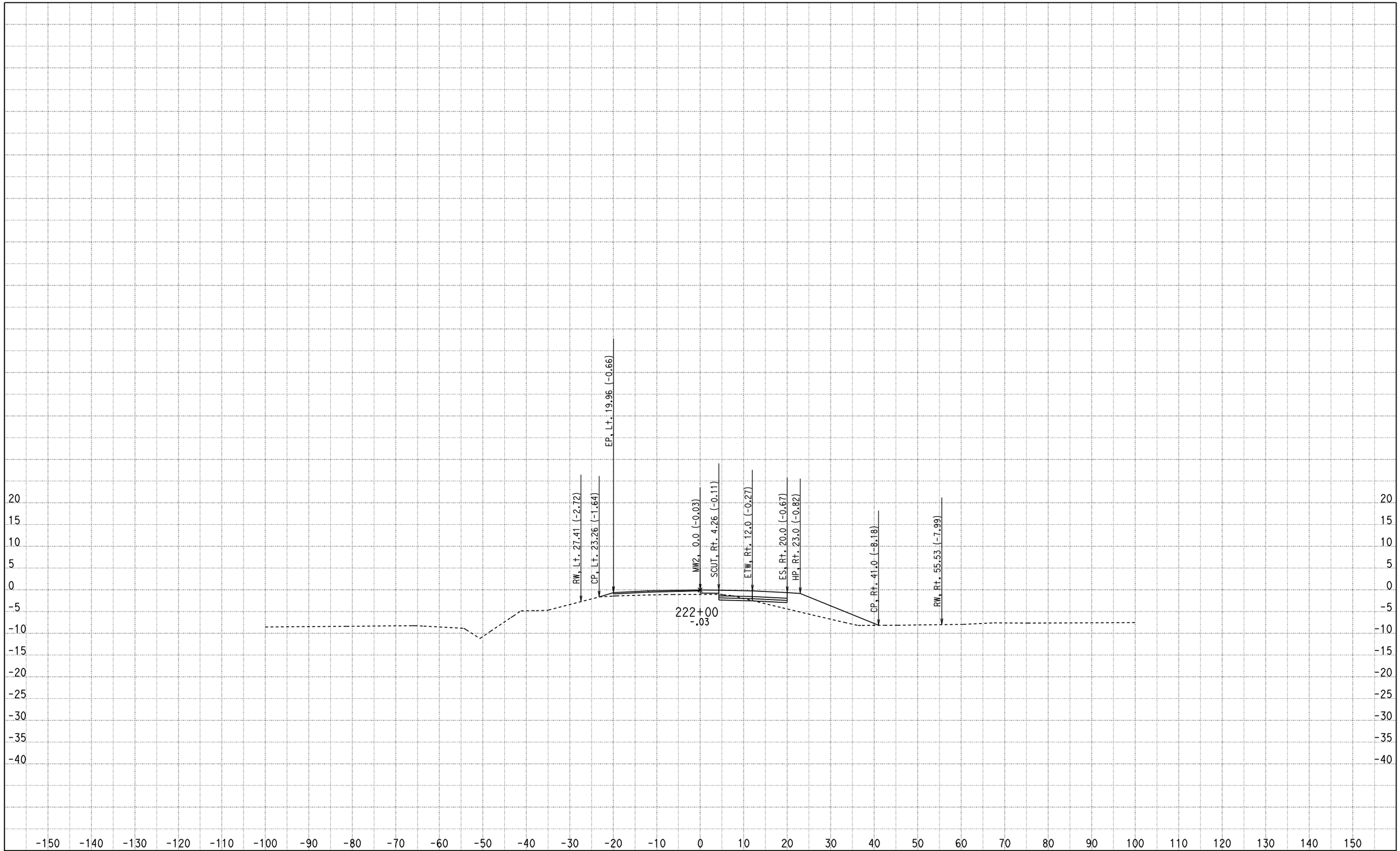

CREATED BY: Olivier Mbatchou
DATE: 7/16/2010
KC Project: 0512A File: D:\USERS\caice\0A8401\0512A\X-SECTION\dxs4.ear

CONTRACT: 0A8401
DIST/CO/RTE/PM: 04/CC/4/43.9-48.1
PROJECT ID: 0512A

SCALE: 1" = 10' Horiz.
1" = 10' Vert.

All Dimensions are US Survey Feet

MW2
CROSS SECTIONS

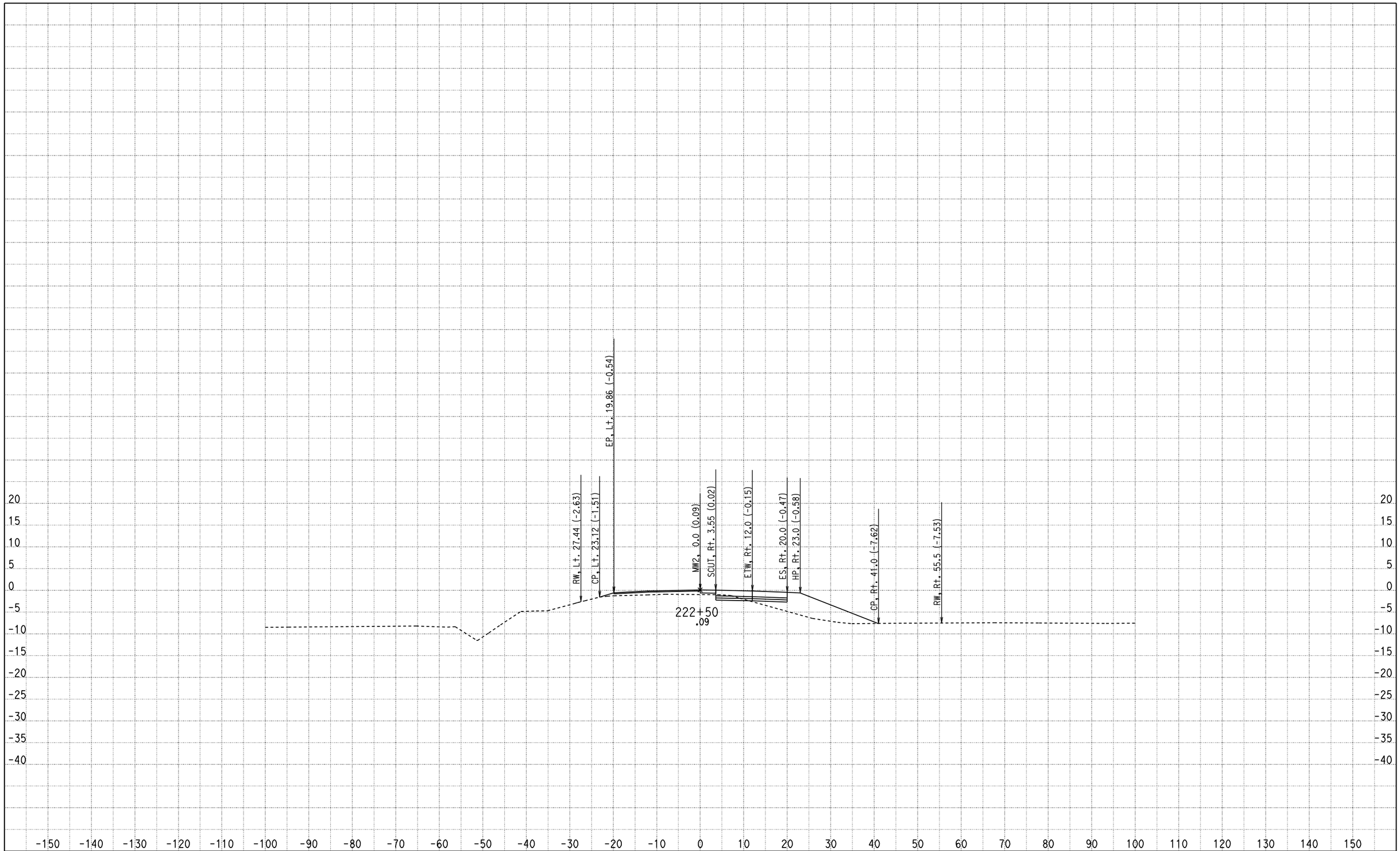

CREATED BY: Olivier Mbatchou
DATE: 7/16/2010
KC Project: 0512A File: D:\USERS\caice\0A8401\0512A\X-SECTION\dxs4.ear

CONTRACT: 0A8401
DIST/CO/RTE/PM: 04/CC/4/43.9-48.1
PROJECT ID: 0512A

SCALE: 1" = 10' Horiz.
1" = 10' Vert.

All Dimensions are US Survey Feet

MW2
CROSS SECTIONS

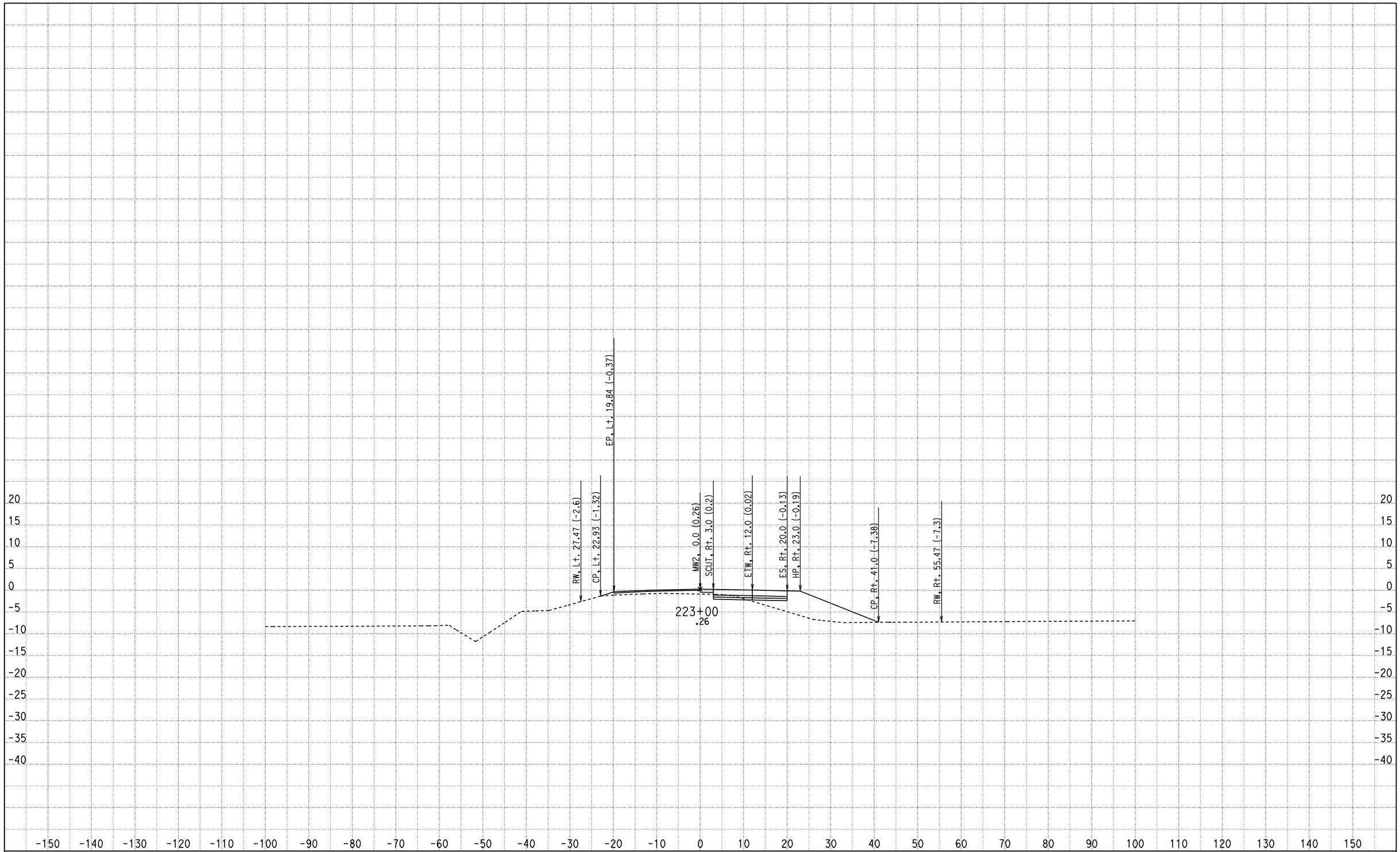

CREATED BY: Olivier Mbatchou
DATE: 7/16/2010
KC Project: 0512A File: D:\USERS\caice\0A8401\0512A\X-SECTION\dxs4.ear

CONTRACT: 0A8401
DIST/CO/RTE/PM: 04/CC/4/43.9-48.1
PROJECT ID: 0512A

SCALE: 1" = 10' Horiz.
1" = 10' Vert.

All Dimensions are US Survey Feet

MW2
CROSS SECTIONS
SHEET 256 OF 281

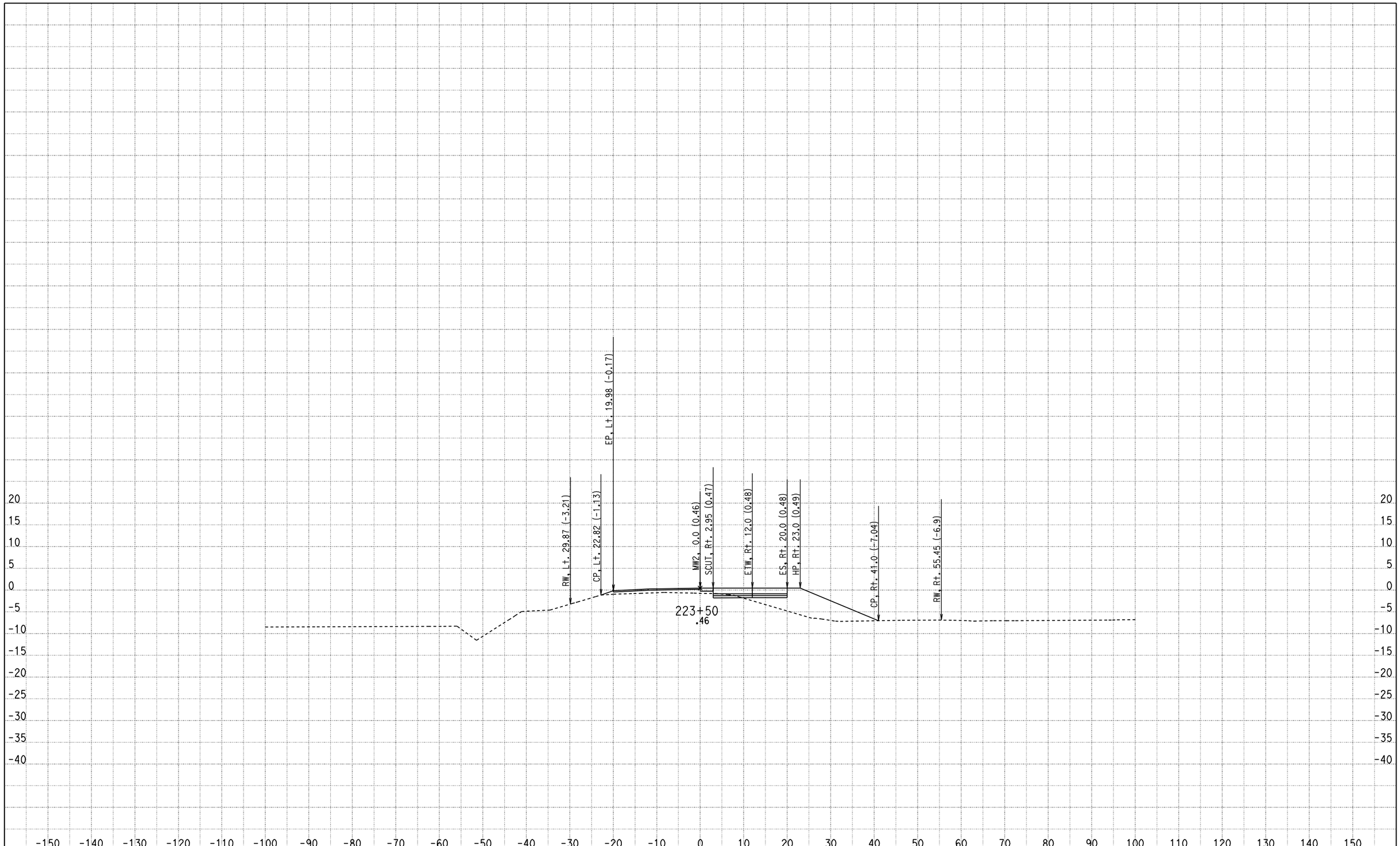

CREATED BY: Olivier Mbatchou
DATE: 7/16/2010
KC Project: 0512A File: D:\USERS\caice\0A8401\0512A\X-SECTION\dxs4.ear

CONTRACT: 0A8401
DIST/CO/RTE/PM: 04/CC/4/43.9-48.1
PROJECT ID: 0512A

SCALE: 1" = 10' Horiz.
1" = 10' Vert.

All Dimensions are US Survey Feet

MW2
CROSS SECTIONS

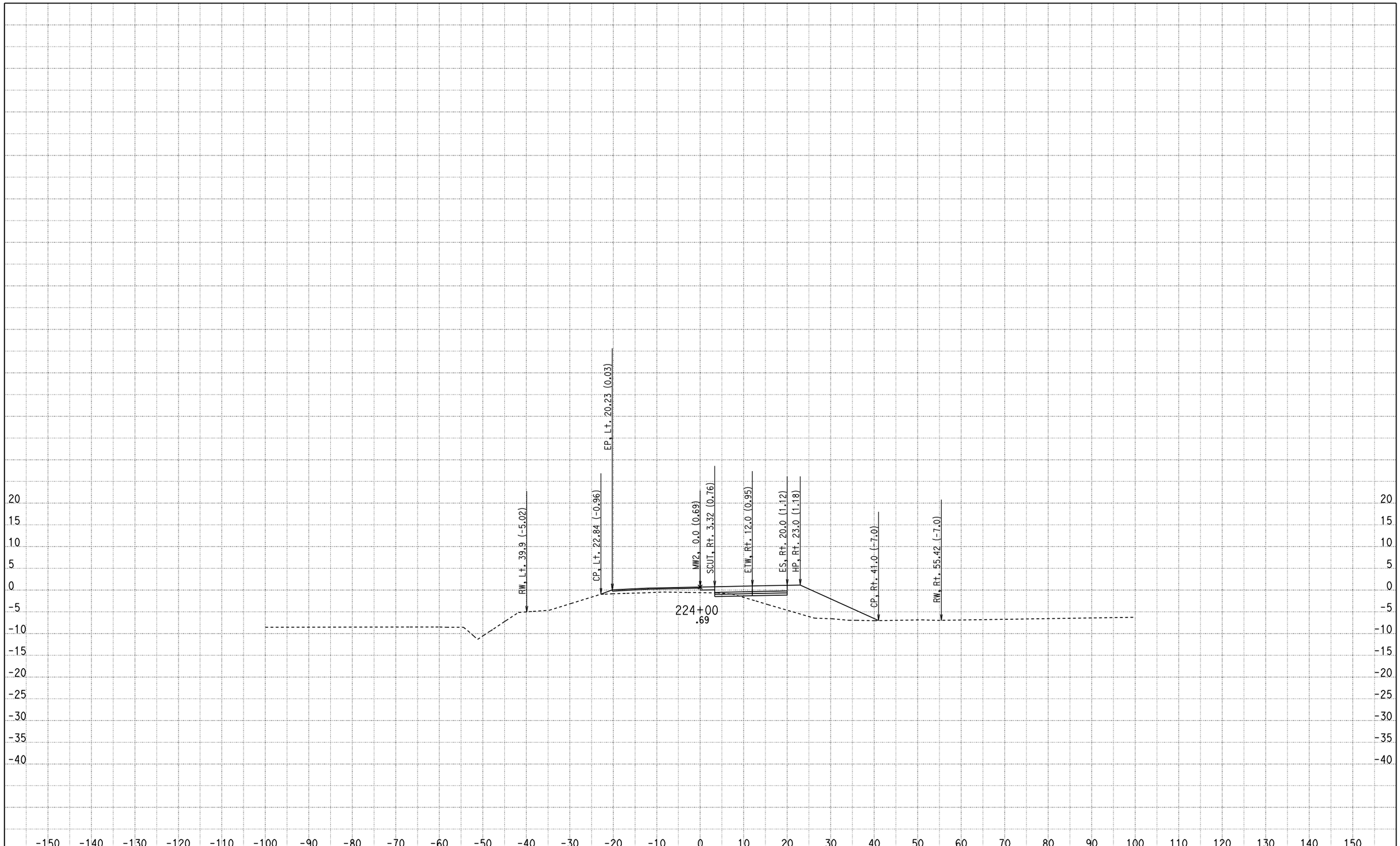

CREATED BY: Olivier Mbatchou
DATE: 7/16/2010
KC Project: 0512A File: D:\USERS\caice\0A8401\0512A\X-SECTION\dxs4.ear

CONTRACT: 0A8401
DIST/CO/RTE/PM: 04/CC/4/43.9-48.1
PROJECT ID: 0512A

SCALE: 1" = 10' Horiz.
1" = 10' Vert.

All Dimensions are US Survey Feet

MW2
CROSS SECTIONS

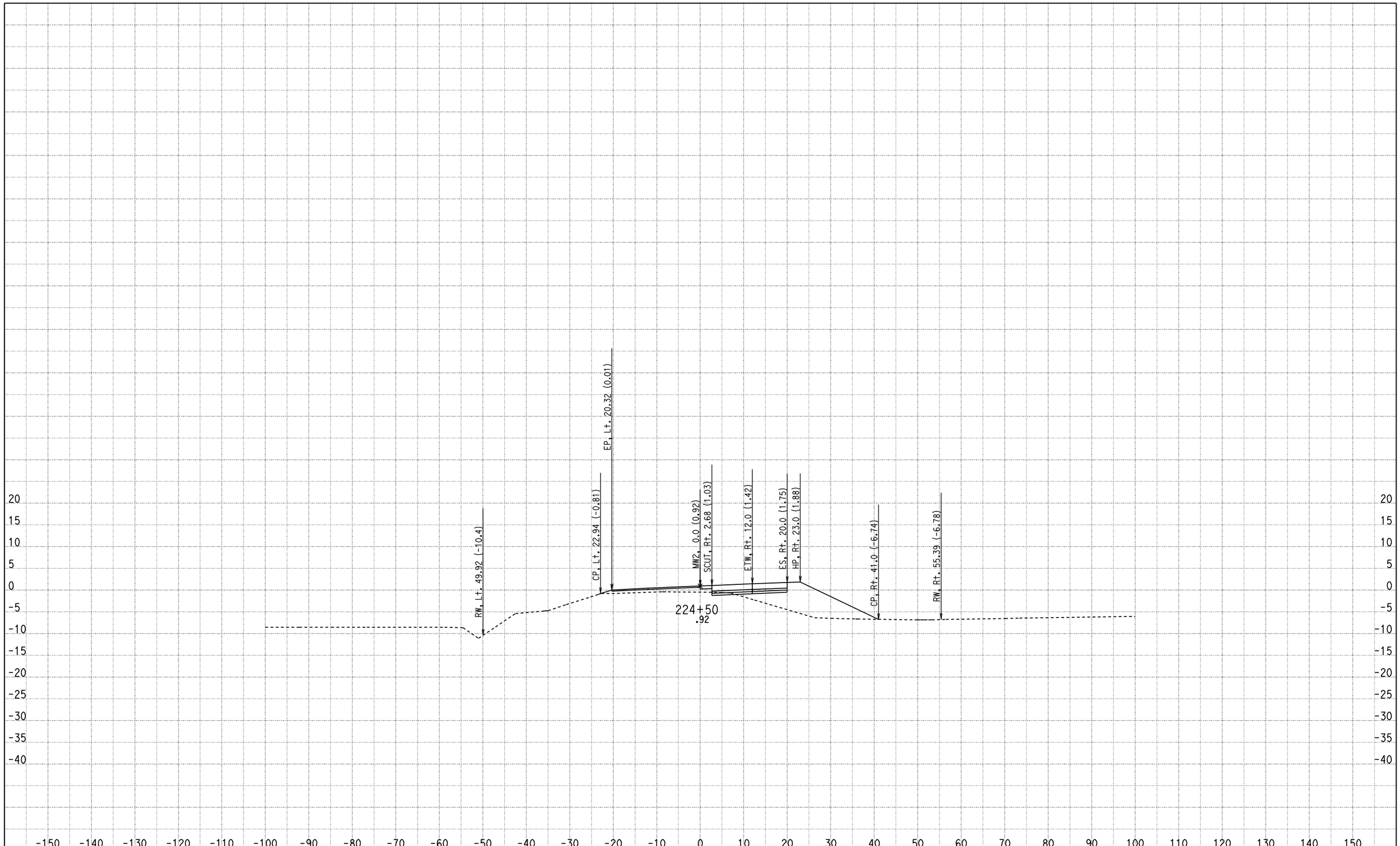

CREATED BY: Olivier Mbatchou
DATE: 7/16/2010
KC Project: 0512A File: D:\USERS\caice\0A8401\0512A\X-SECTION\dxs4.ear

CONTRACT: 0A8401
DIST/CO/RTE/PM: 04/CC/4/43.9-48.1
PROJECT ID: 0512A

SCALE: 1" = 10' Horiz.
1" = 10' Vert.

All Dimensions are US Survey Feet

MW2
CROSS SECTIONS
SHEET 259 OF 281

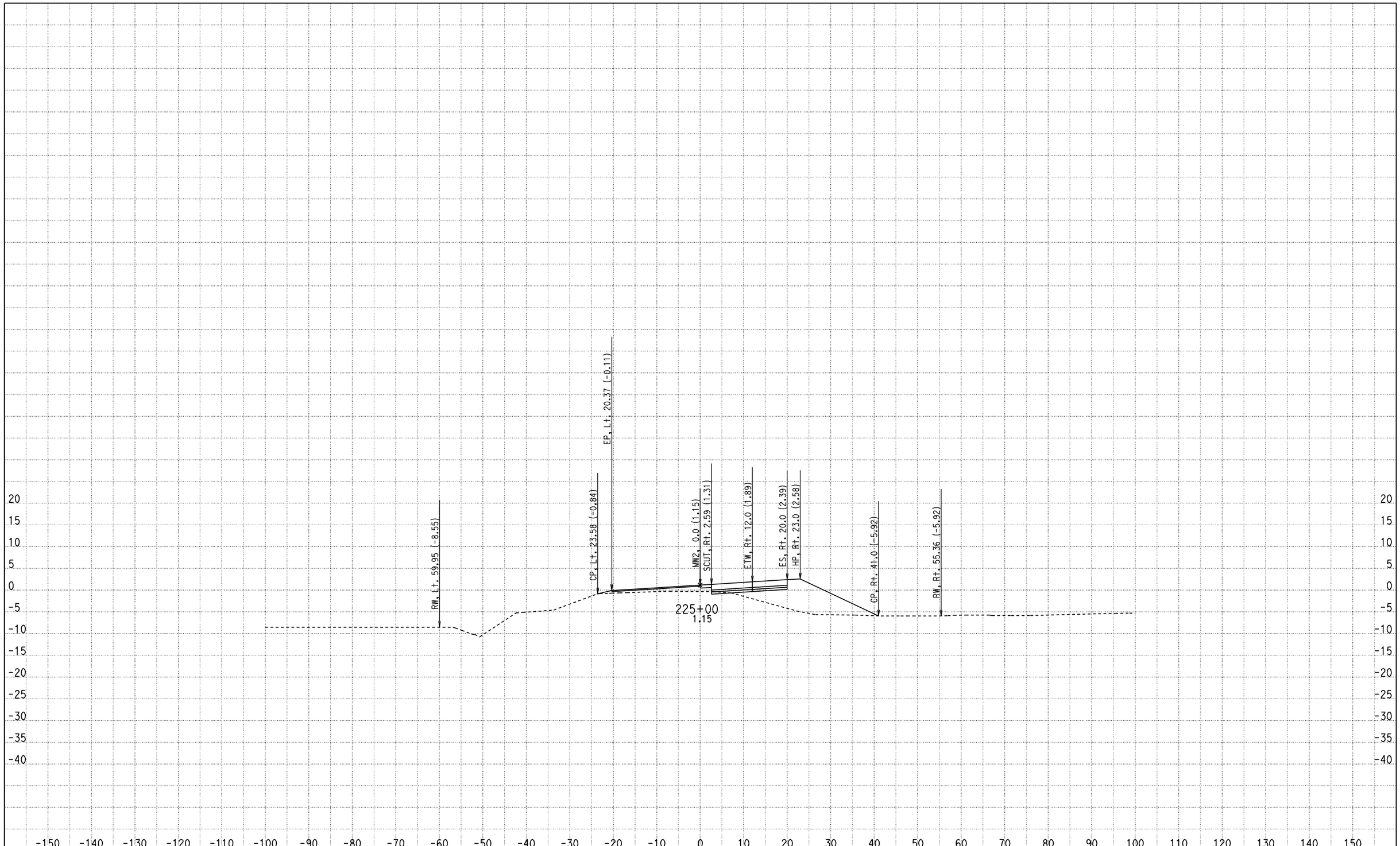

CREATED BY: Olivier Mbatchou
DATE: 7/16/2010
KC Project: 0512A File: D:\USERS\caice\0A8401\0512A\X-SECTION\dxs4.ear

CONTRACT: 0A8401
DIST/CO/RTE/PM: 04/CC/4/43.9-48.1
PROJECT ID: 0512A

SCALE: 1" = 10' Horiz.
1" = 10' Vert.

All Dimensions are US Survey Feet

MW2
CROSS SECTIONS
SHEET 260 OF 281

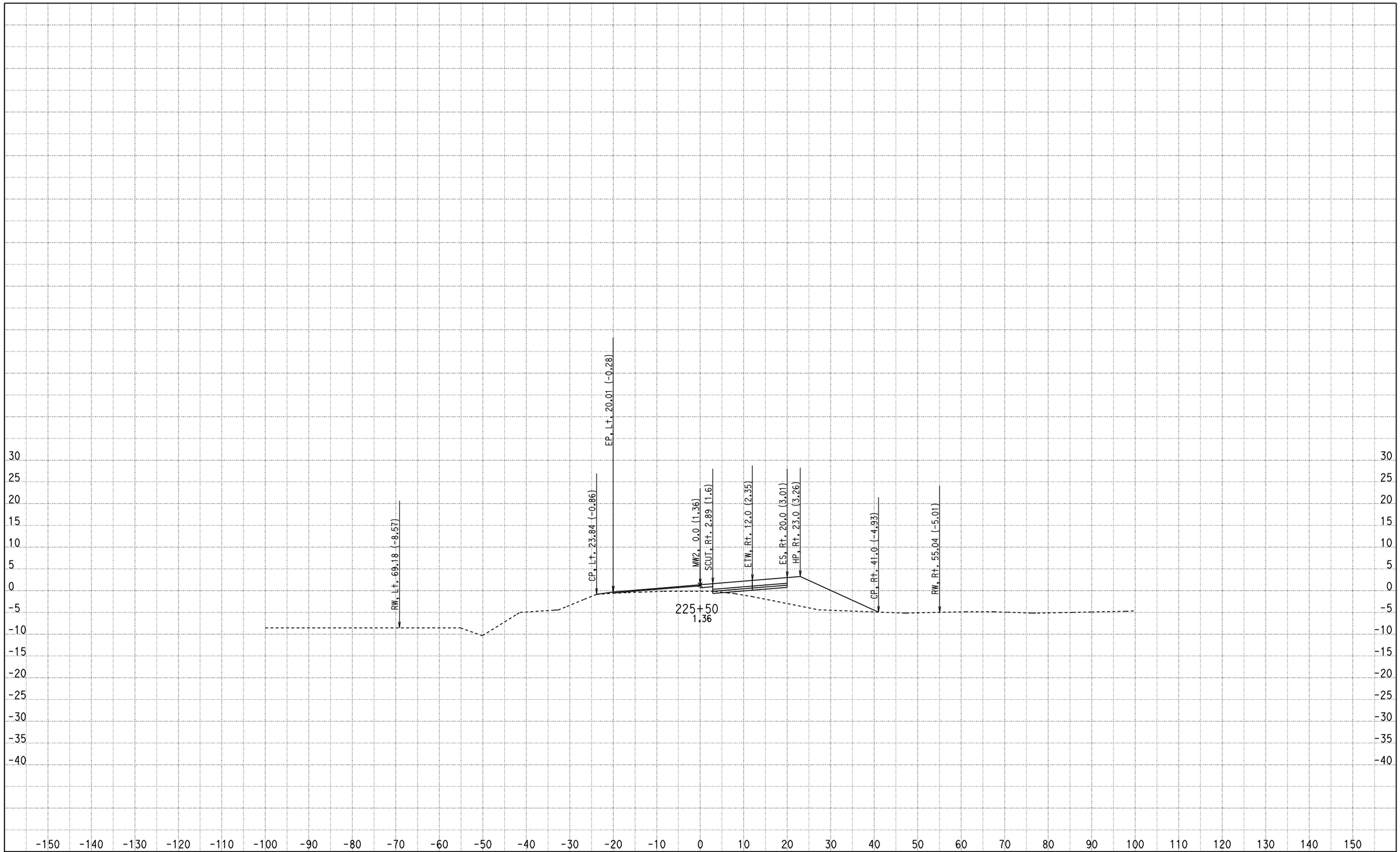

CREATED BY: Olivier Mbatchou
DATE: 7/16/2010
KC Project: 0512A File: D:\USERS\caice\0A8401\0512A\X-SECTION\dxs4.ear

CONTRACT: 0A8401
DIST/CO/RTE/PM: 04/CC/4/43.9-48.1
PROJECT ID: 0512A

SCALE: 1" = 10' Horiz.
1" = 10' Vert.

All Dimensions are US Survey Feet

MW2
CROSS SECTIONS

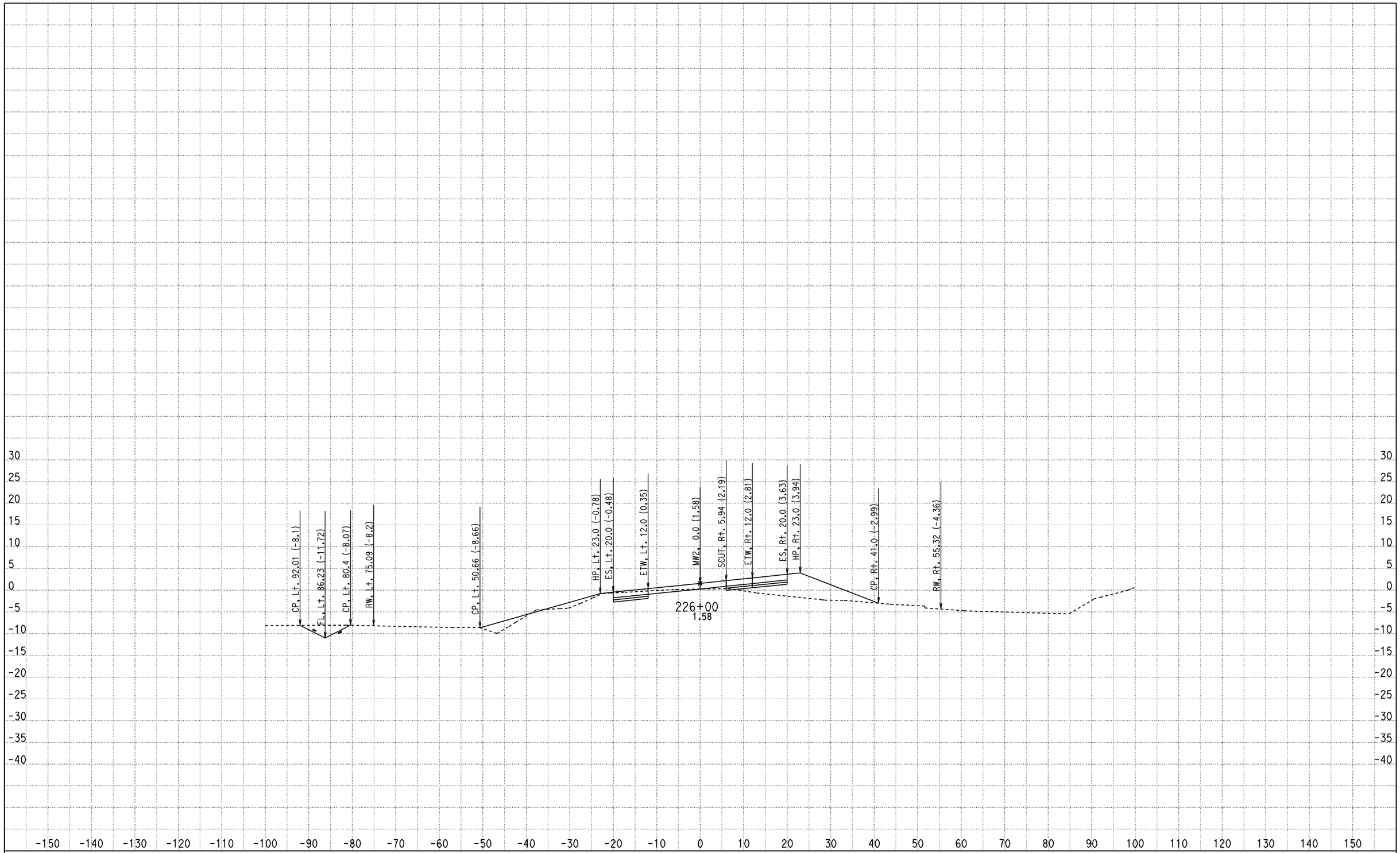

CREATED BY: Olivier Mbatchou
DATE: 7/16/2010
KC Project: 0512A File: D:\USERS\caice\0A8401\0512A\X-SECTION\dxs4.ear

CONTRACT: 0A8401
DIST/CO/RTE/PM: 04/CC/4/43.9-48.1
PROJECT ID: 0512A

SCALE: 1" = 10' Horiz.
1" = 10' Vert.

All Dimensions are US Survey Feet

MW2
CROSS SECTIONS

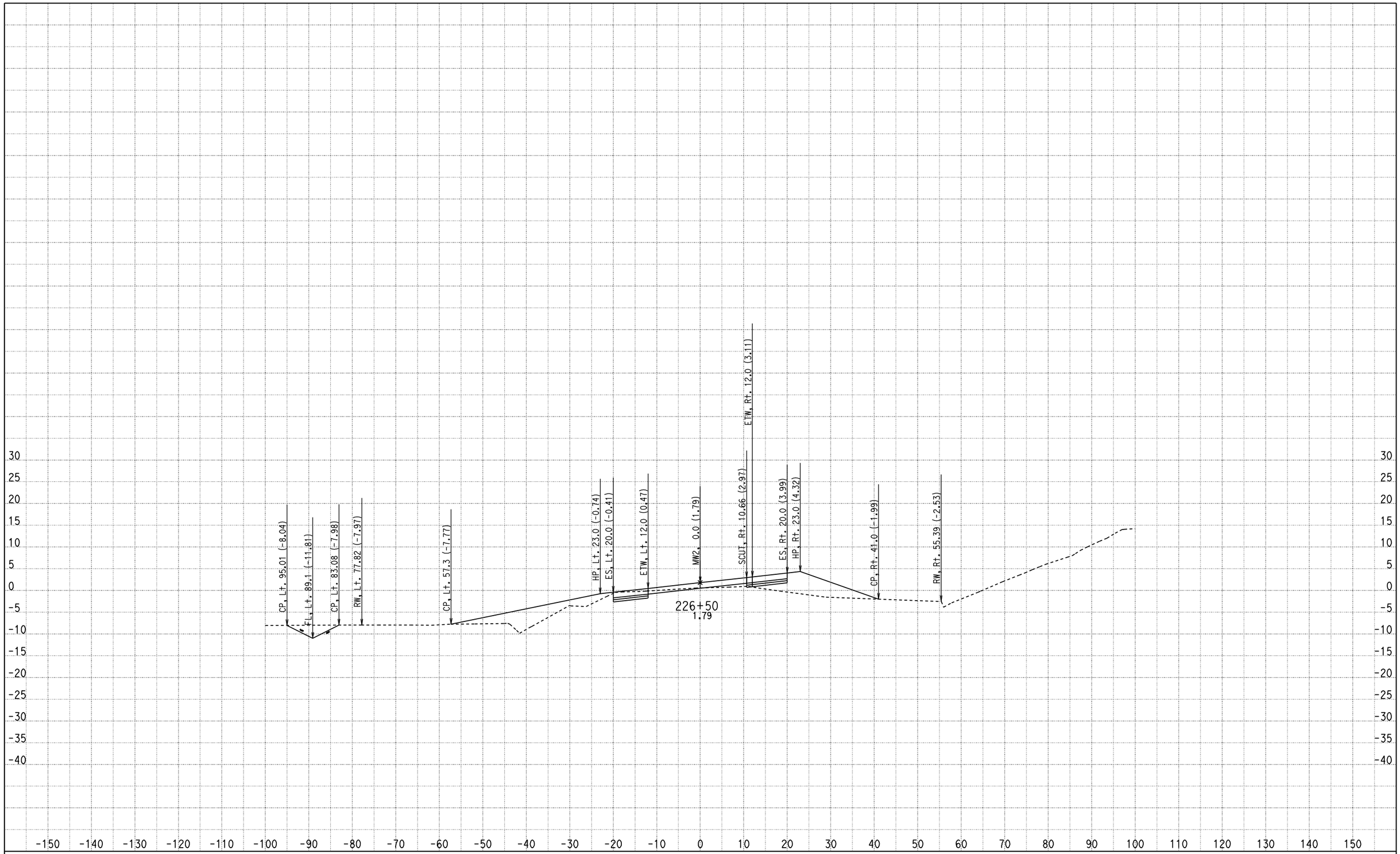

CREATED BY: Olivier Mbatchou
DATE: 7/16/2010
KC Project: 0512A File: D:\USERS\caice\0A8401\0512A\X-SECTION\dxs4.ear

CONTRACT: 0A8401
DIST/CO/RTE/PM: 04/CC/4/43.9-48.1
PROJECT ID: 0512A

SCALE: 1" = 10' Horiz.
1" = 10' Vert.

All Dimensions are US Survey Feet

MW2
CROSS SECTIONS

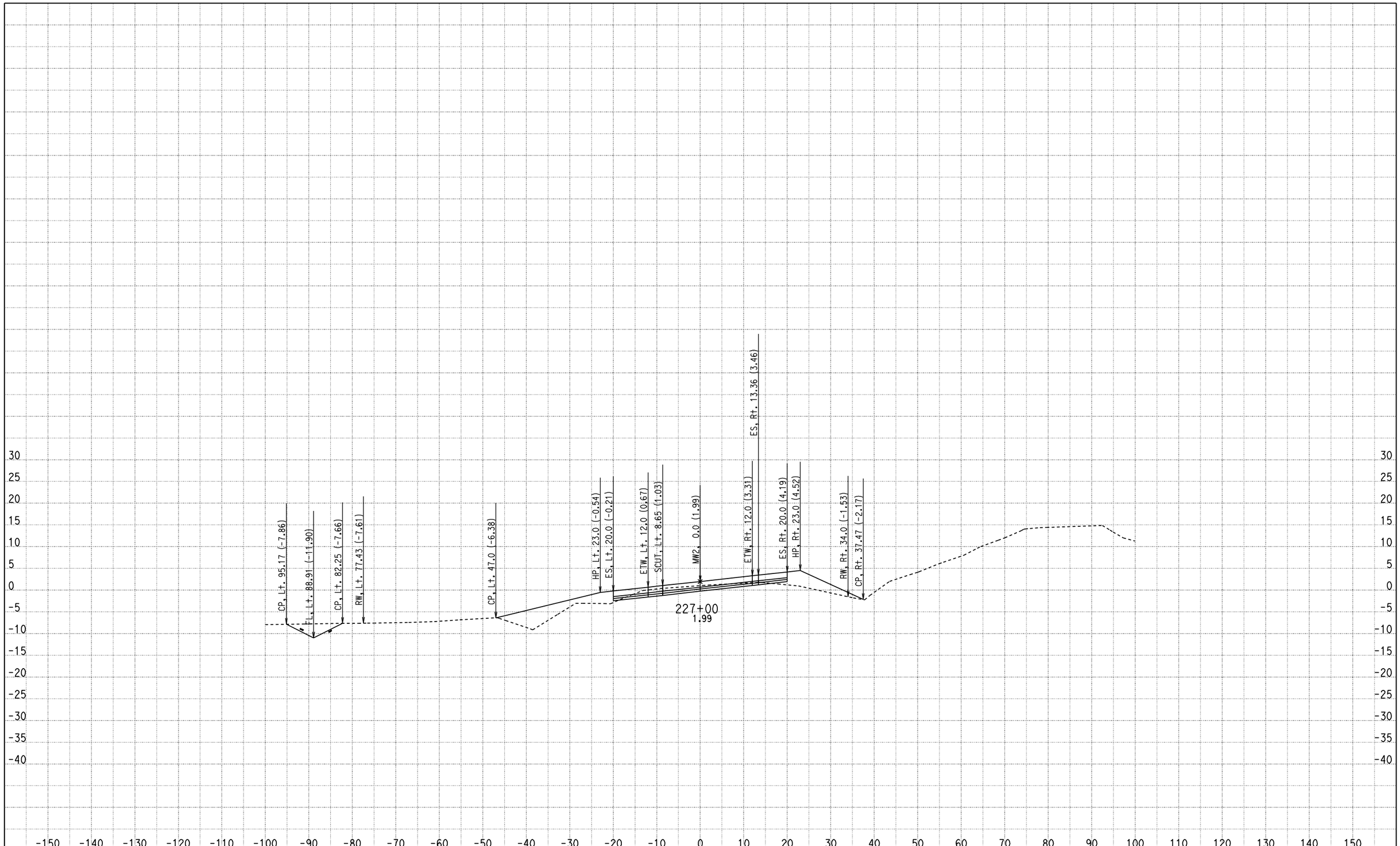

CREATED BY: Olivier Mbatchou
DATE: 7/16/2010
KC Project: 0512A File: D:\USERS\caice\0A8401\0512A\X-SECTION\dxs4.ear

CONTRACT: 0A8401
DIST/CO/RTE/PM: 04/CC/4/43.9-48.1
PROJECT ID: 0512A

SCALE: 1" = 10' Horiz.
1" = 10' Vert.

All Dimensions are US Survey Feet

MW2
CROSS SECTIONS

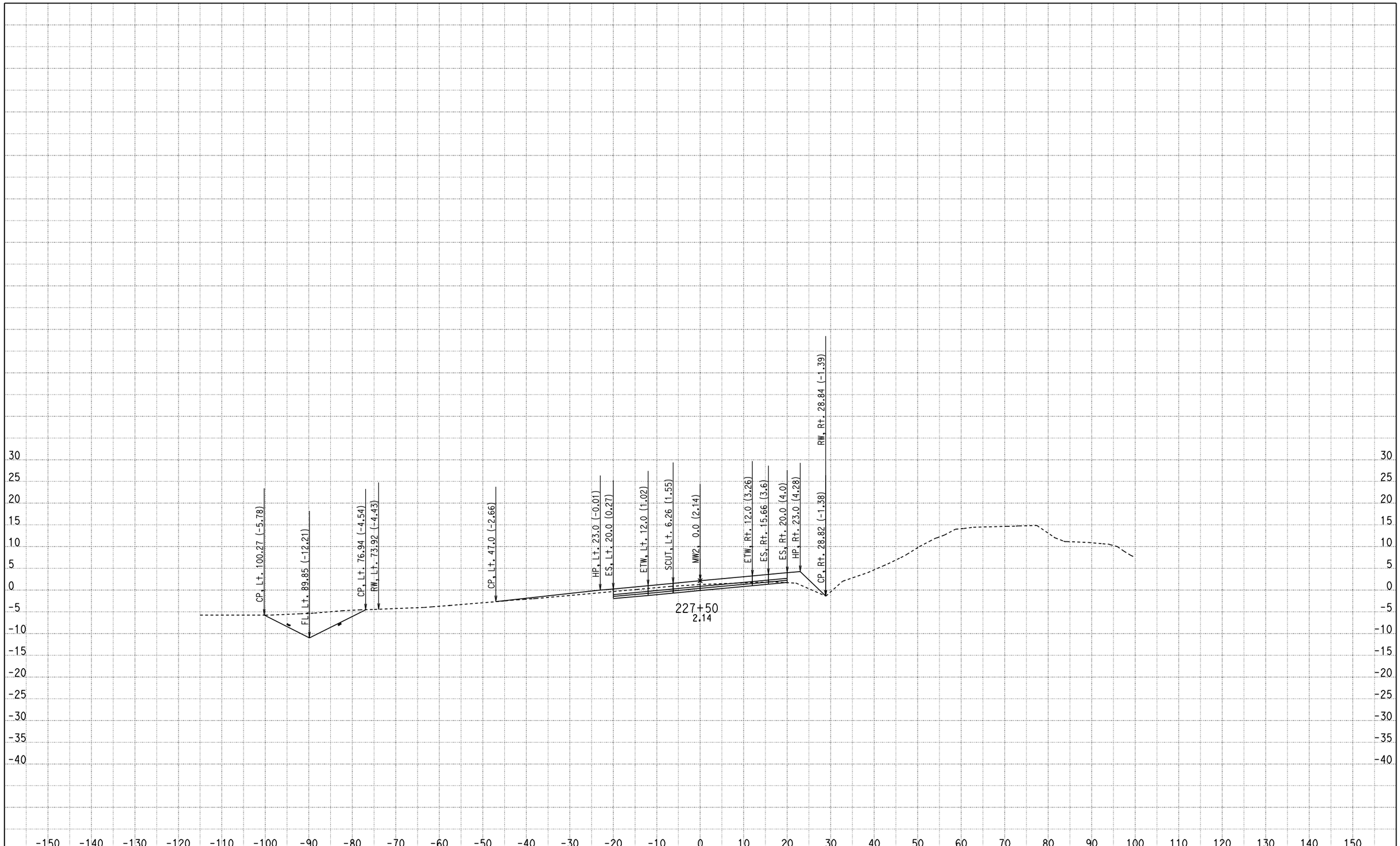

CREATED BY: Olivier Mbatchou
DATE: 7/16/2010
KC Project: 0512A File: D:\USERS\caice\0A8401\0512A\X-SECTION\dxs4.ear

CONTRACT: 0A8401
DIST/CO/RTE/PM: 04/CC/4/43.9-48.1
PROJECT ID: 0512A

SCALE: 1" = 10' Horiz.
1" = 10' Vert.

All Dimensions are US Survey Feet

MW2
CROSS SECTIONS
SHEET 265 OF 281

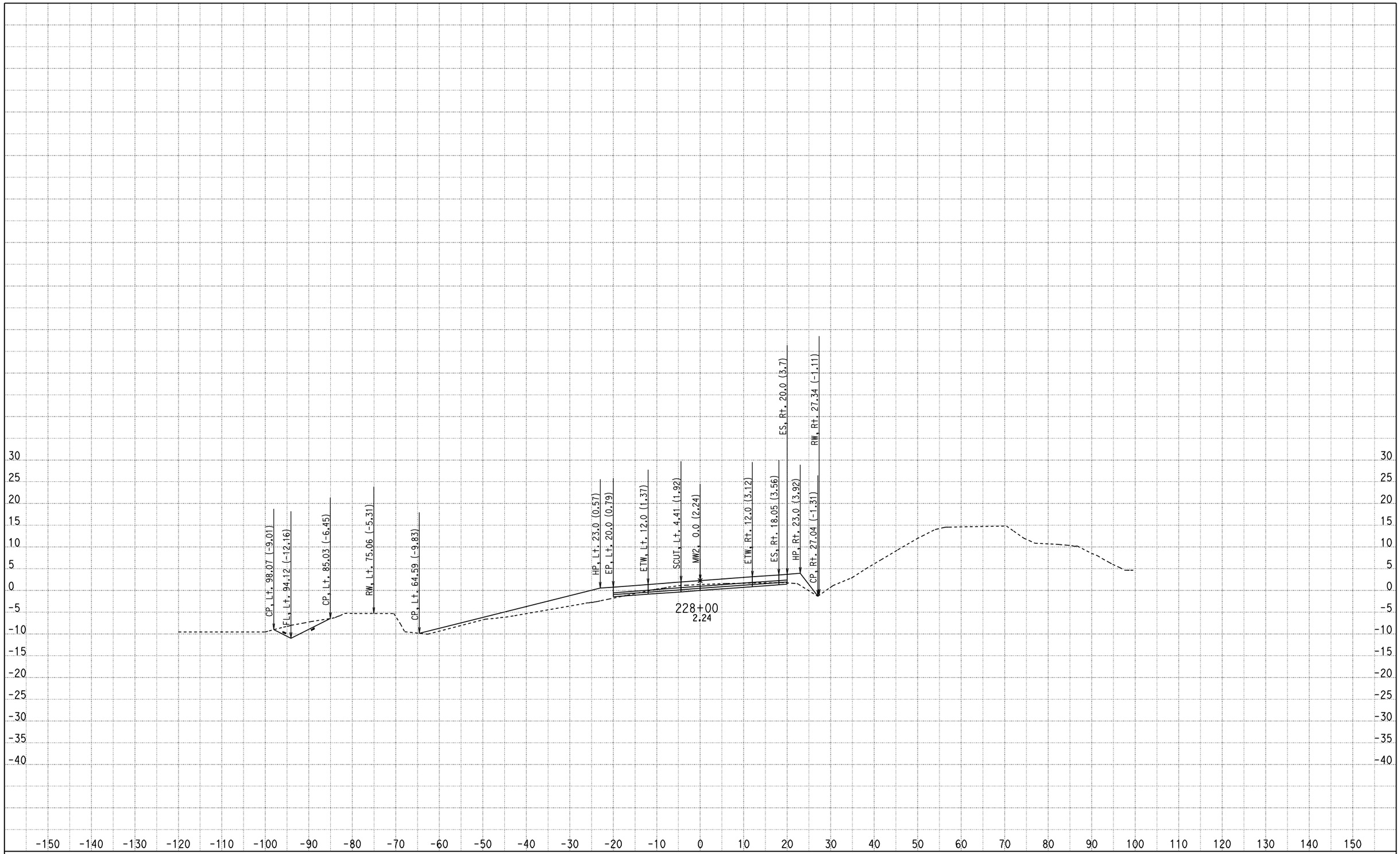

CREATED BY: Olivier Mbatchou
DATE: 7/16/2010
KC Project: 0512A File: D:\USERS\caice\0A8401\0512A\X-SECTION\dxs4.ear

CONTRACT: 0A8401
DIST/CO/RTE/PM: 04/CC/4/43.9-48.1
PROJECT ID: 0512A

SCALE: 1" = 10' Horiz.
1" = 10' Vert.

All Dimensions are US Survey Feet

MW2
CROSS SECTIONS

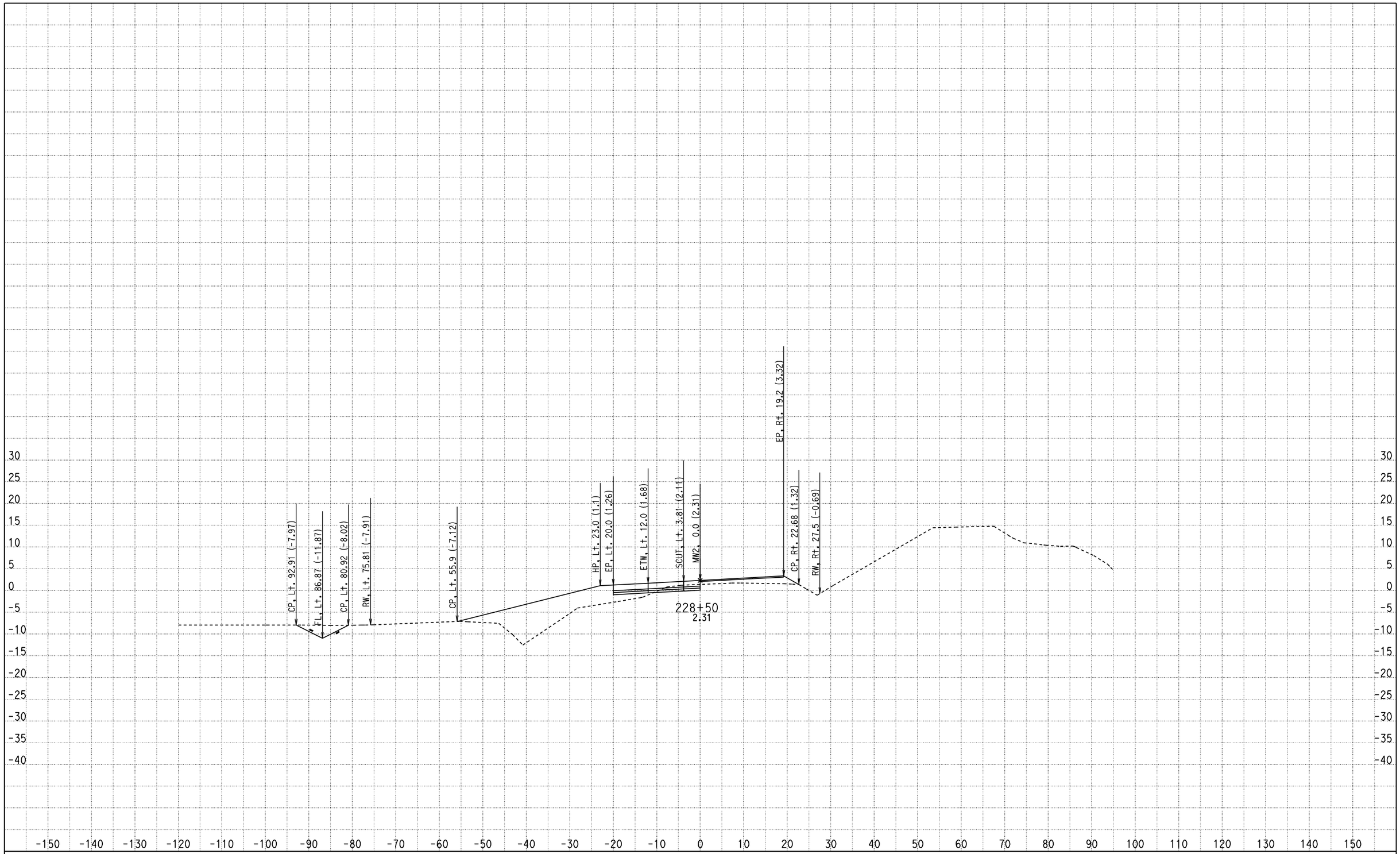

CREATED BY: Olivier Mbatchou
DATE: 7/16/2010
KC Project: 0512A File: D:\USERS\caice\0A8401\0512A\X-SECTION\dxs4.ear

CONTRACT: 0A8401
DIST/CO/RTE/PM: 04/CC/4/43.9-48.1
PROJECT ID: 0512A

SCALE: 1" = 10' Horiz.
1" = 10' Vert.

All Dimensions are US Survey Feet

MW2
CROSS SECTIONS
SHEET 267 OF 281

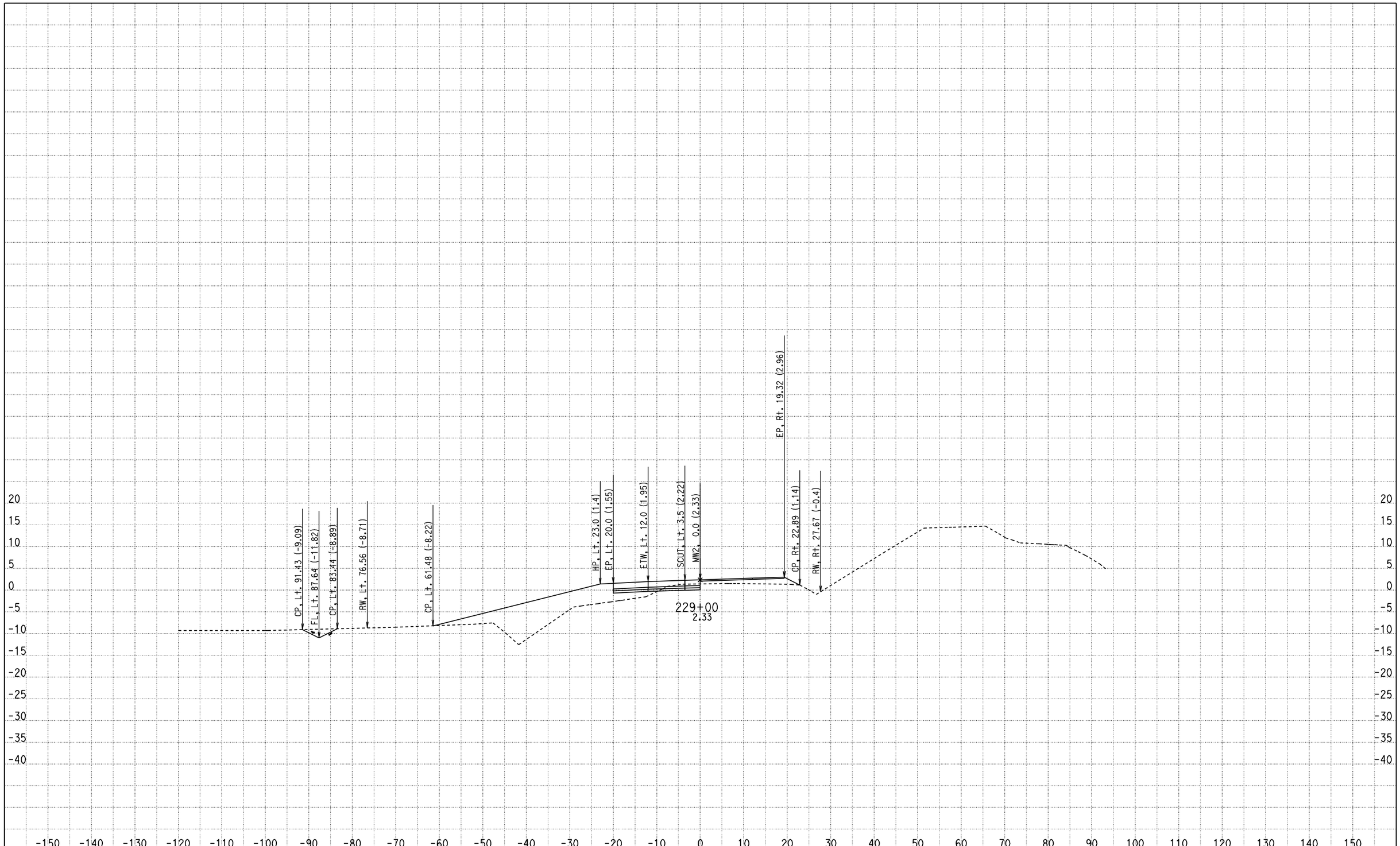

CREATED BY: Olivier Mbatchou
DATE: 7/16/2010
KC Project: 0512A File: D:\USERS\caice\0A8401\0512A\X-SECTION\dxs4.ear

CONTRACT: 0A8401
DIST/CO/RTE/PM: 04/CC/4/43.9-48.1
PROJECT ID: 0512A

SCALE: 1" = 10' Horiz.
1" = 10' Vert.

All Dimensions are US Survey Feet

MW2
CROSS SECTIONS
SHEET 268 OF 281



CREATED BY: Olivier Mbatchou
DATE: 7/16/2010
KC Project: 0512A File: D:\USERS\caice\0A8401\0512A\X-SECTION\dxs4.ear

CONTRACT: 0A8401
DIST/CO/RTE/PM: 04/CC/4/43.9-48.1
PROJECT ID: 0512A

SCALE: 1" = 10' Horiz.
1" = 10' Vert.

All Dimensions are US Survey Feet

MW2
CROSS SECTIONS

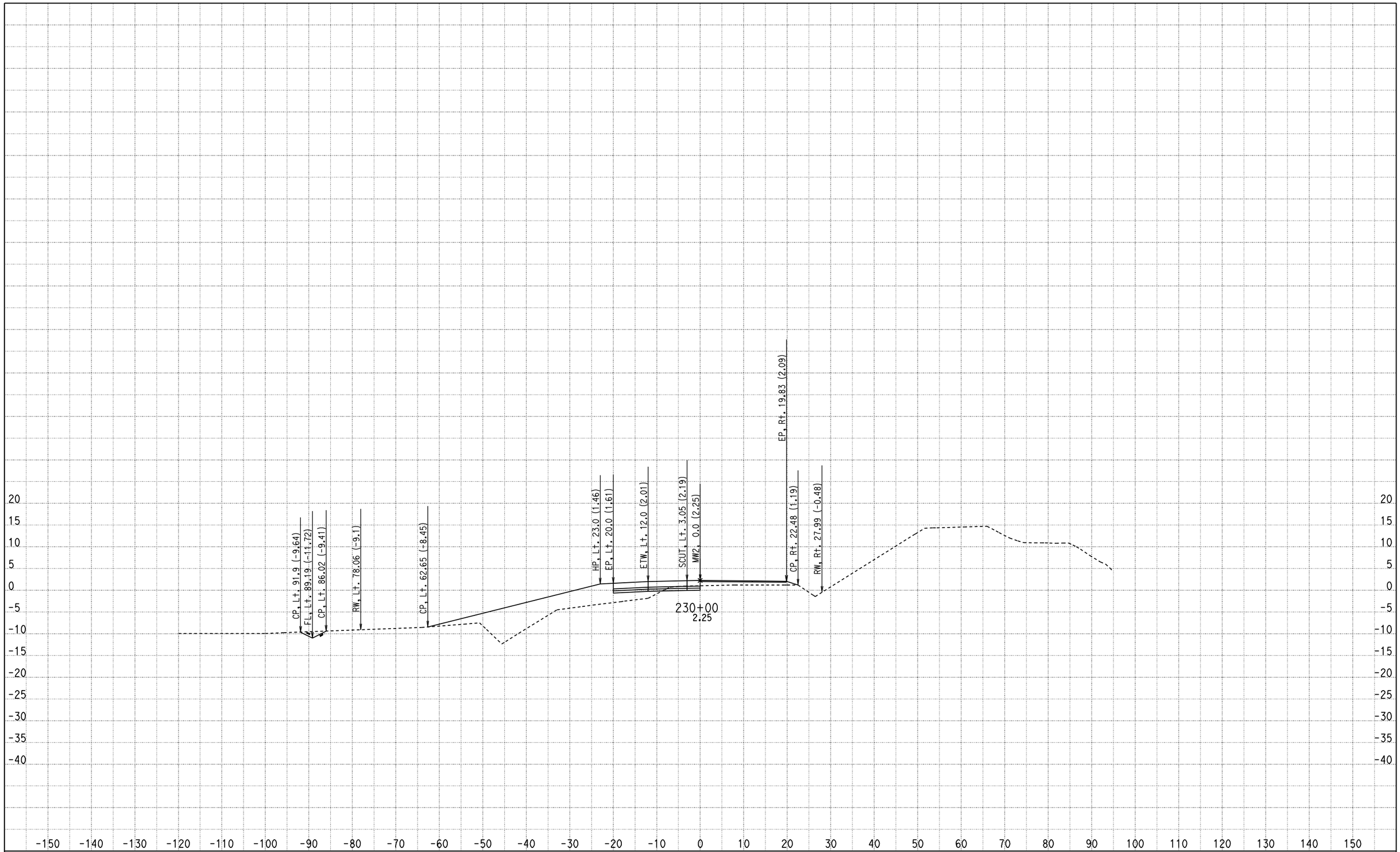

CREATED BY: Olivier Mbatchou
DATE: 7/16/2010
KC Project: 0512A File: D:\USERS\caice\0A8401\0512A\X-SECTION\dxs4.ear

CONTRACT: 0A8401
DIST/CO/RTE/PM: 04/CC/4/43.9-48.1
PROJECT ID: 0512A

SCALE: 1" = 10' Horiz.
1" = 10' Vert.

All Dimensions are US Survey Feet

MW2
CROSS SECTIONS

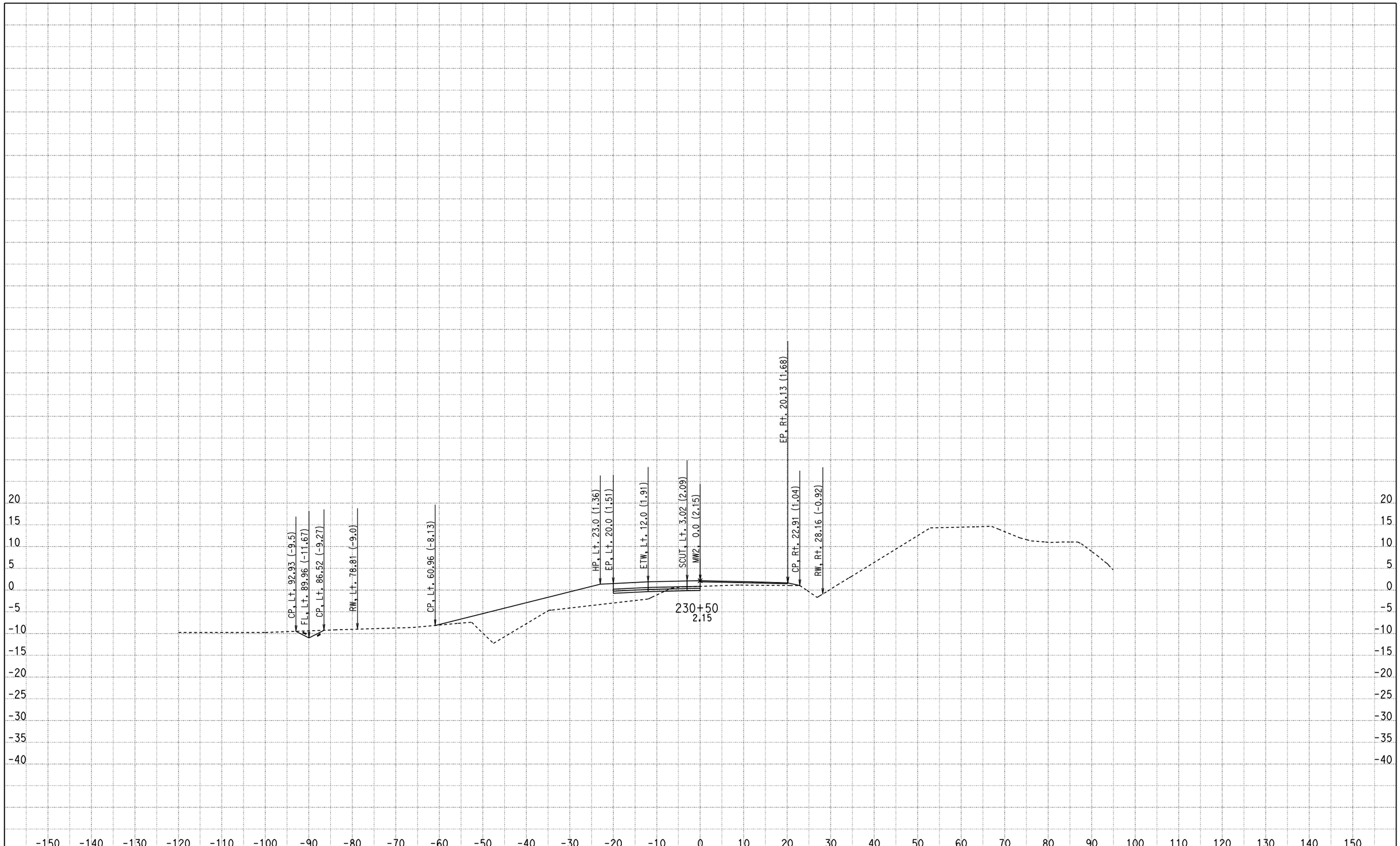

CREATED BY: Olivier Mbatchou
DATE: 7/16/2010
KC Project: 0512A File: D:\USERS\caice\0A8401\0512A\X-SECTION\dxs4.ear

CONTRACT: 0A8401
DIST/CO/RTE/PM: 04/CC/4/43.9-48.1
PROJECT ID: 0512A

SCALE: 1" = 10' Horiz.
1" = 10' Vert.

All Dimensions are US Survey Feet

MW2
CROSS SECTIONS

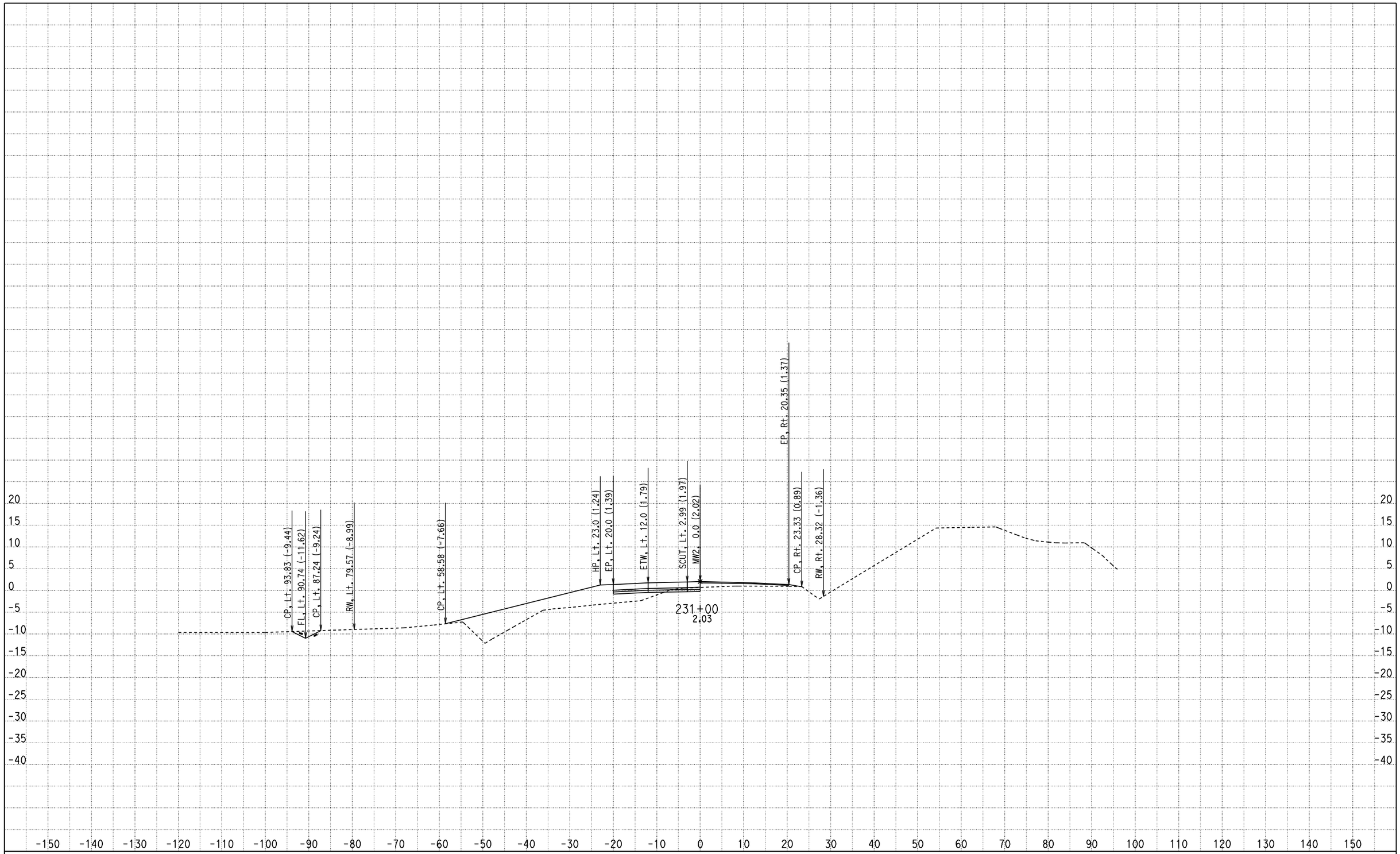

CREATED BY: Olivier Mbatchou
DATE: 7/16/2010
KC Project: 0512A File: D:\USERS\caice\0A8401\0512A\X-SECTION\dxs4.ear

CONTRACT: 0A8401
DIST/CO/RTE/PM: 04/CC/4/43.9-48.1
PROJECT ID: 0512A

SCALE: 1" = 10' Horiz.
1" = 10' Vert.

All Dimensions are US Survey Feet

MW2
CROSS SECTIONS

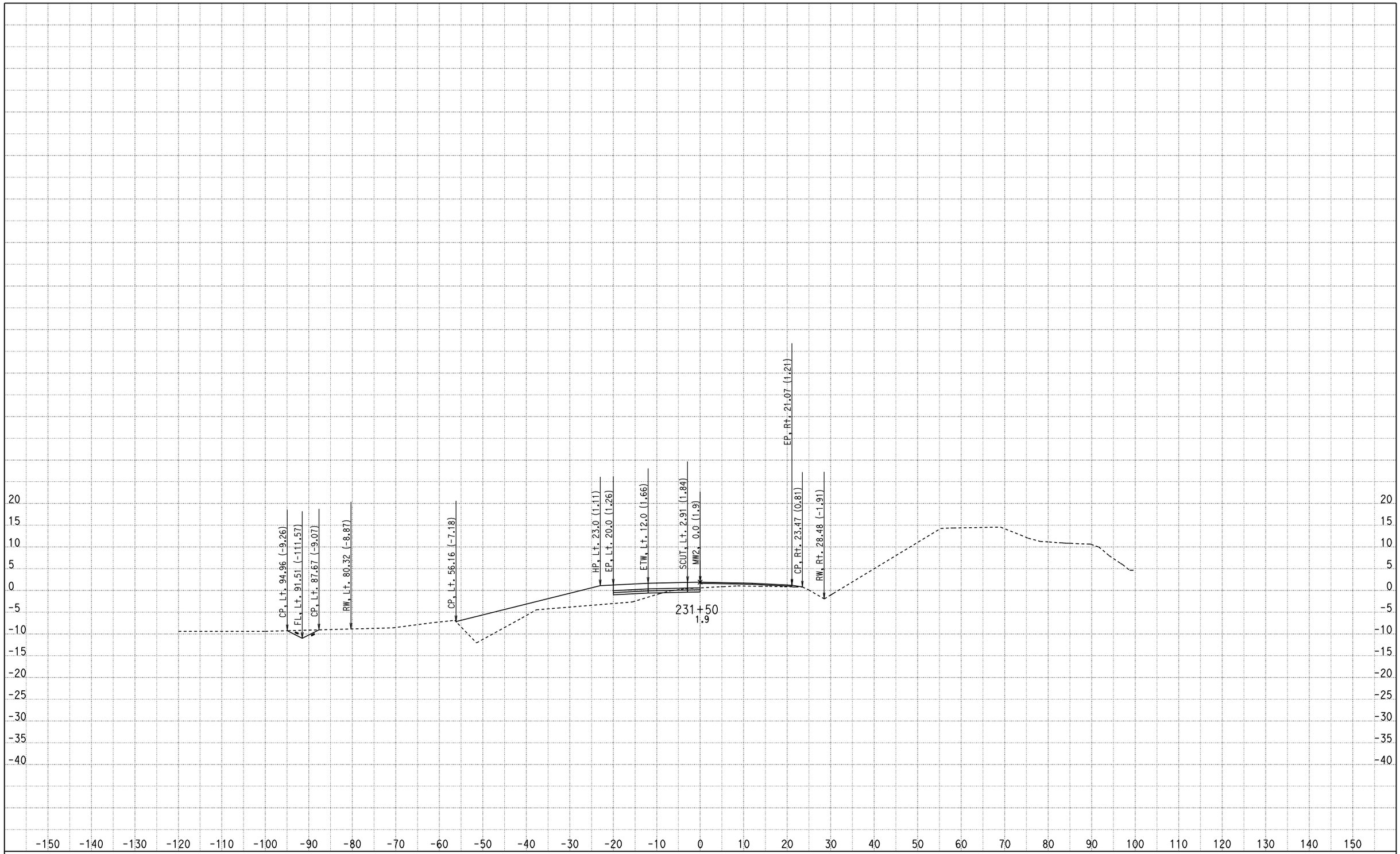

CREATED BY: Olivier Mbatchou
DATE: 7/16/2010
KC Project: 0512A File: D:\USERS\caice\0A8401\0512A\X-SECTION\dxs4.ear

CONTRACT: 0A8401
DIST/CO/RTE/PM: 04/CC/4/43.9-48.1
PROJECT ID: 0512A

SCALE: 1" = 10' Horiz.
1" = 10' Vert.

All Dimensions are US Survey Feet

MW2
CROSS SECTIONS

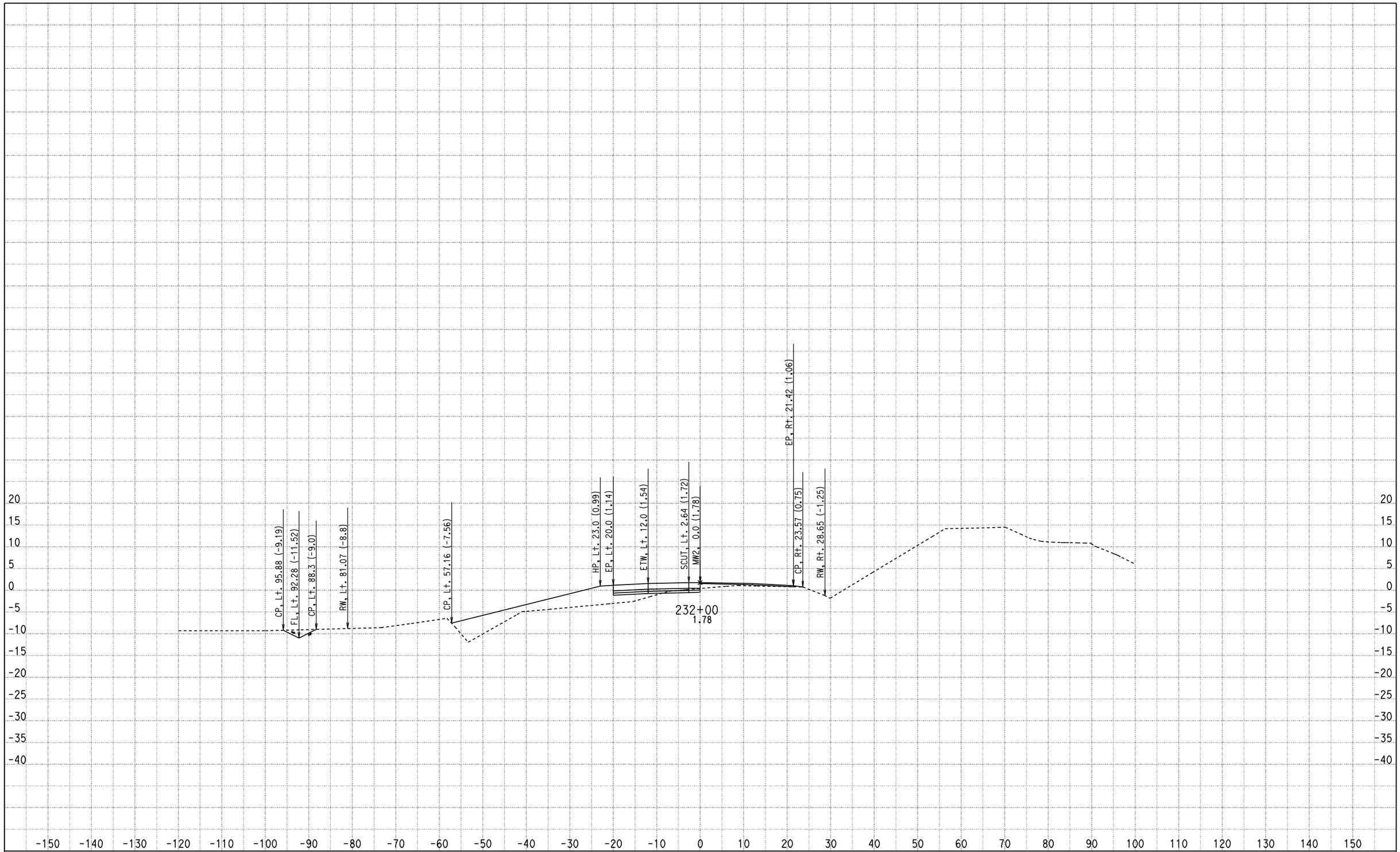

CREATED BY: Olivier Mbatchou
DATE: 7/16/2010
KC Project: 0512A File: D:\USERS\caice\0A8401\0512A\X-SECTION\dxs4.ear

CONTRACT: 0A8401
DIST/CO/RTE/PM: 04/CC/4/43.9-48.1
PROJECT ID: 0512A

SCALE: 1" = 10' Horiz.
1" = 10' Vert.

All Dimensions are US Survey Feet

MW2
CROSS SECTIONS

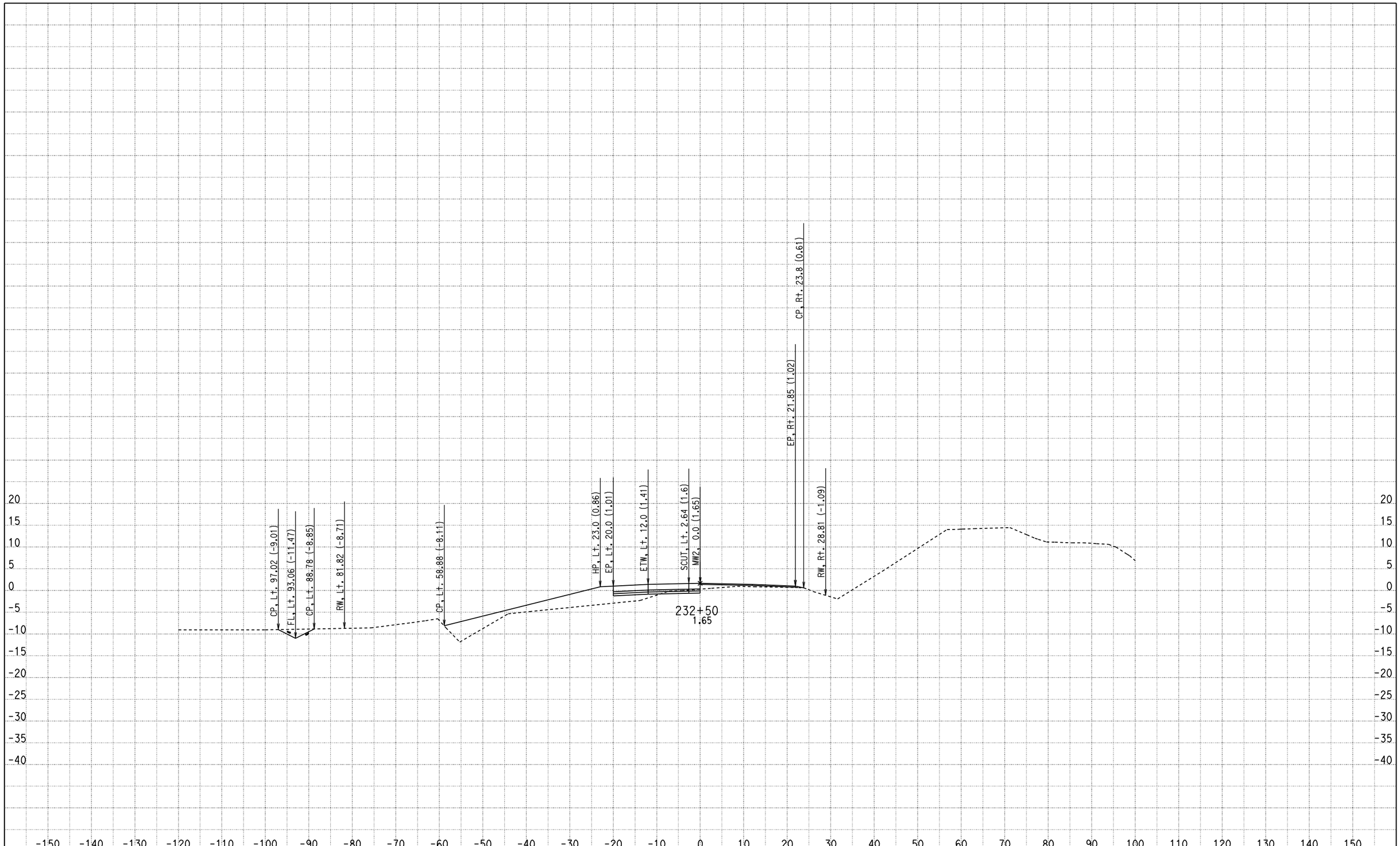

CREATED BY: Olivier Mbatchou
DATE: 7/16/2010
KC Project: 0512A File: D:\USERS\caice\0A8401\0512A\X-SECTION\dxs4.ear

CONTRACT: 0A8401
DIST/CO/RTE/PM: 04/CC/4/43.9-48.1
PROJECT ID: 0512A

SCALE: 1" = 10' Horiz.
1" = 10' Vert.

All Dimensions are US Survey Feet

MW2
CROSS SECTIONS

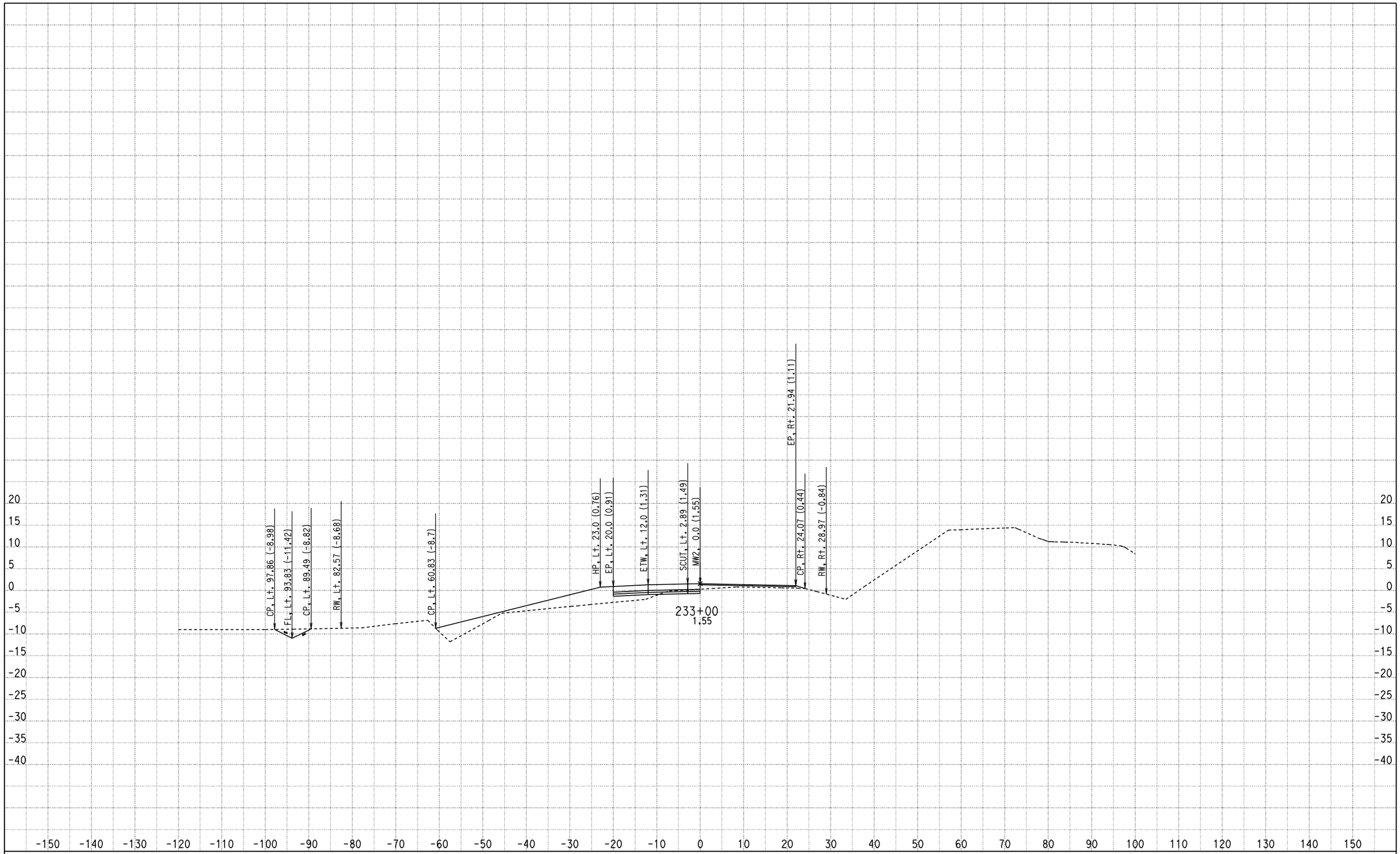

CREATED BY: Olivier Mbatchou
DATE: 7/16/2010
KC Project: 0512A File: D:\USERS\caice\0A8401\0512A\X-SECTION\dxs4.ear

CONTRACT: 0A8401
DIST/CO/RTE/PM: 04/CC/4/43.9-48.1
PROJECT ID: 0512A

SCALE: 1" = 10' Horiz.
1" = 10' Vert.

All Dimensions are US Survey Feet

MW2
CROSS SECTIONS

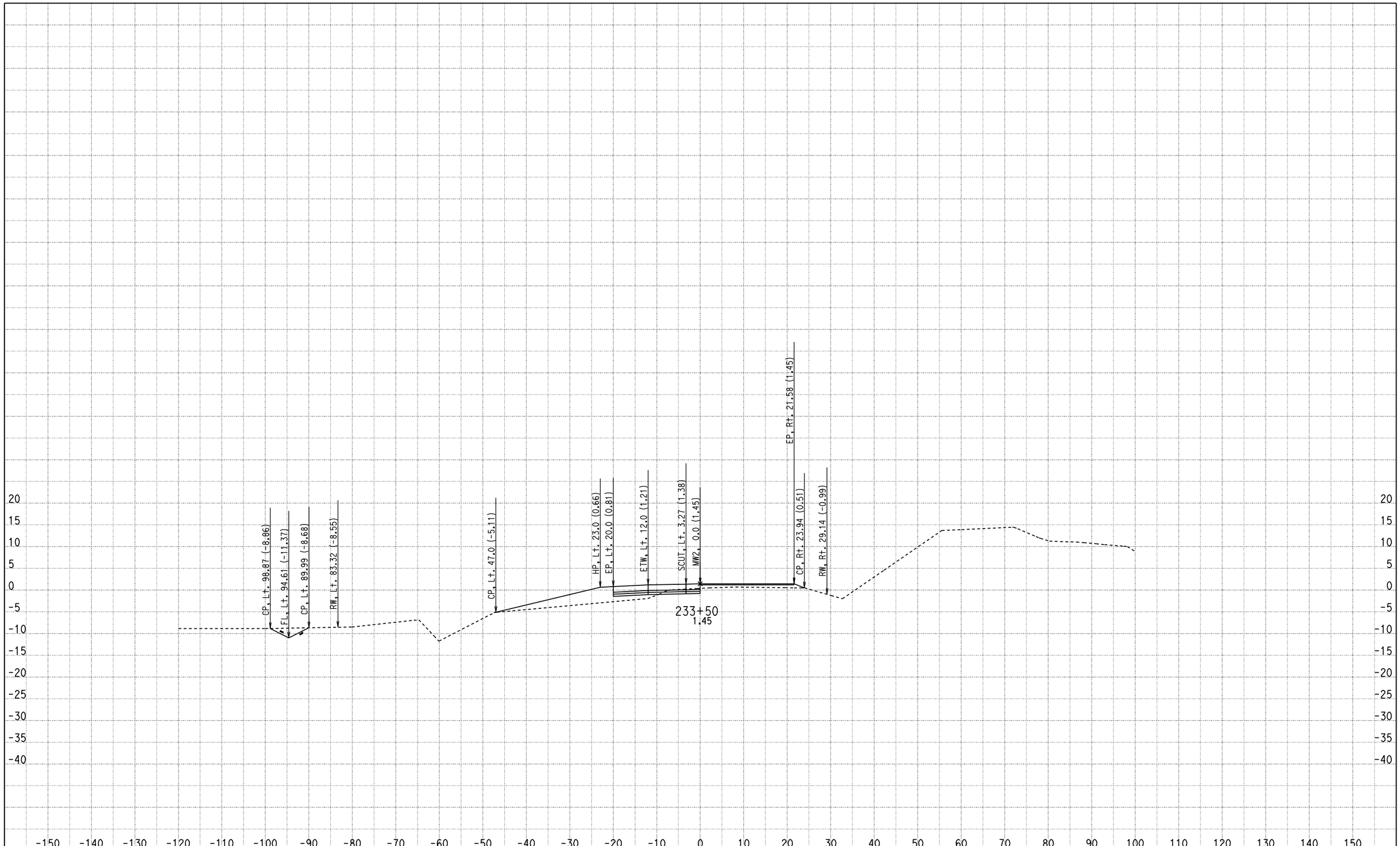

CREATED BY: Olivier Mbatchou
DATE: 7/16/2010
KC Project: 0512A File: D:\USERS\caice\0A8401\0512A\X-SECTION\dxs4.ear

CONTRACT: 0A8401
DIST/CO/RTE/PM: 04/CC/4/43.9-48.1
PROJECT ID: 0512A

SCALE: 1" = 10' Horiz.
1" = 10' Vert.

All Dimensions are US Survey Feet

MW2
CROSS SECTIONS

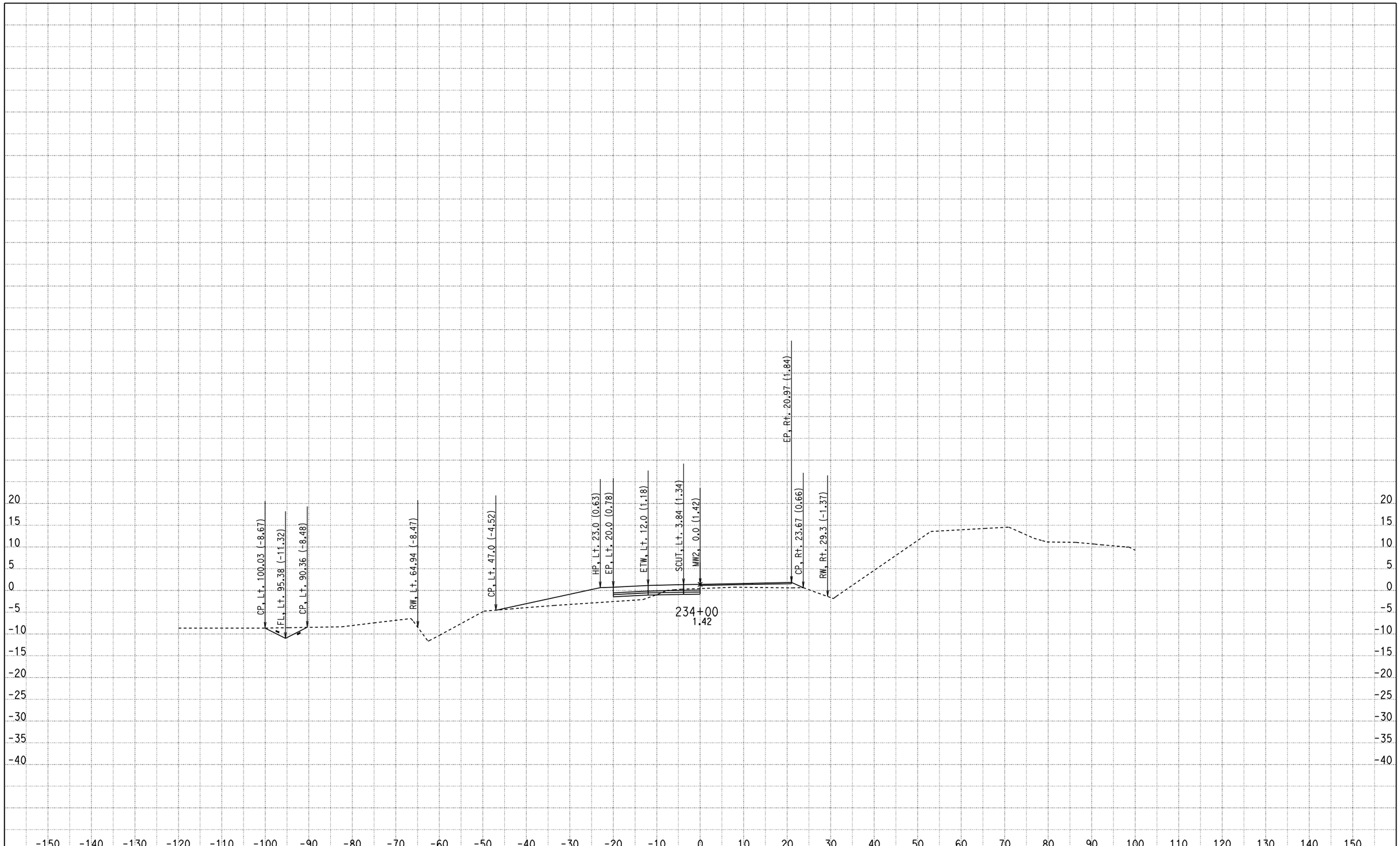

CREATED BY: Olivier Mbatchou
DATE: 7/16/2010
KC Project: 0512A File: D:\USERS\caice\0A8401\0512A\X-SECTION\dxs4.ear

CONTRACT: 0A8401
DIST/CO/RTE/PM: 04/CC/4/43.9-48.1
PROJECT ID: 0512A

SCALE: 1" = 10' Horiz.
1" = 10' Vert.

All Dimensions are US Survey Feet

MW2
CROSS SECTIONS

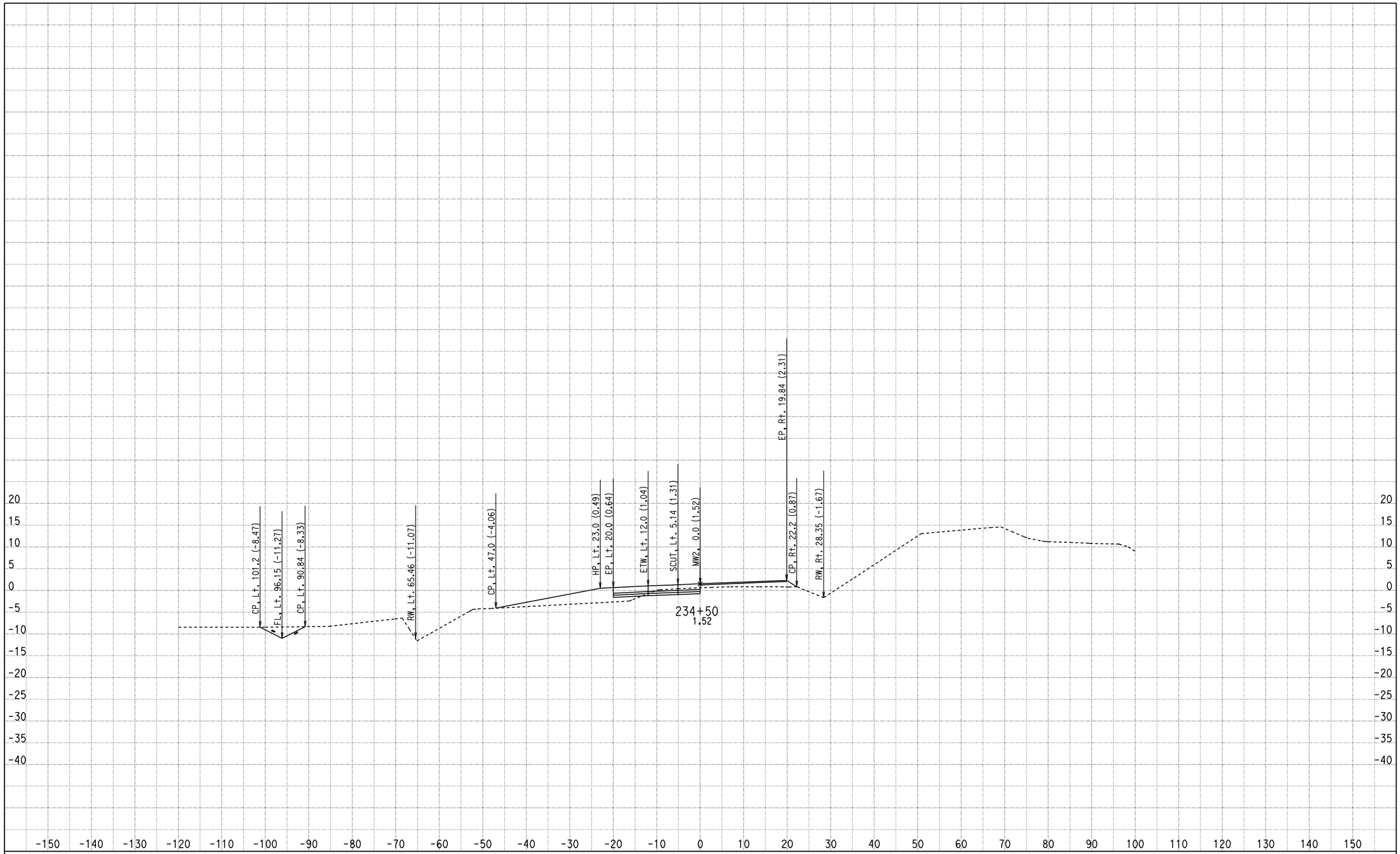

CREATED BY: Olivier Mbatchou
DATE: 7/16/2010
KC Project: 0512A File: D:\USERS\caice\0A8401\0512A\X-SECTION\dxs4.ear

CONTRACT: 0A8401
DIST/CO/RTE/PM: 04/CC/4/43.9-48.1
PROJECT ID: 0512A

SCALE: 1" = 10' Horiz.
1" = 10' Vert.

All Dimensions are US Survey Feet

MW2
CROSS SECTIONS
SHEET 279 OF 281

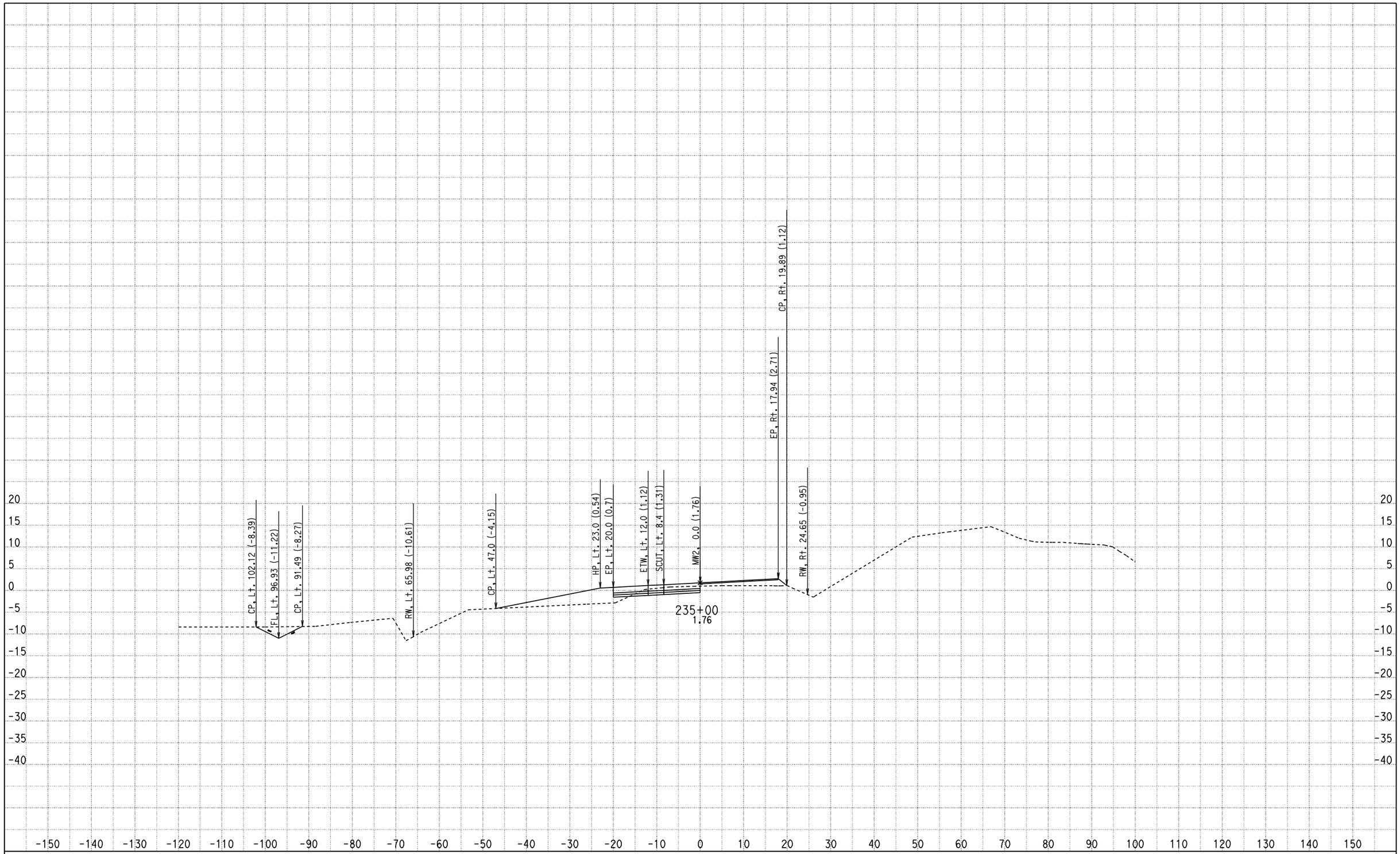

CREATED BY: Olivier Mbatchou
DATE: 7/16/2010
KC Project: 0512A File: D:\USERS\caice\0A8401\0512A\X-SECTION\dxs4.ear

CONTRACT: 0A8401
DIST/CO/RTE/PM: 04/CC/4/43.9-48.1
PROJECT ID: 0512A

SCALE: 1" = 10' Horiz.
1" = 10' Vert.

All Dimensions are US Survey Feet

MW2
CROSS SECTIONS
SHEET 280 OF 281

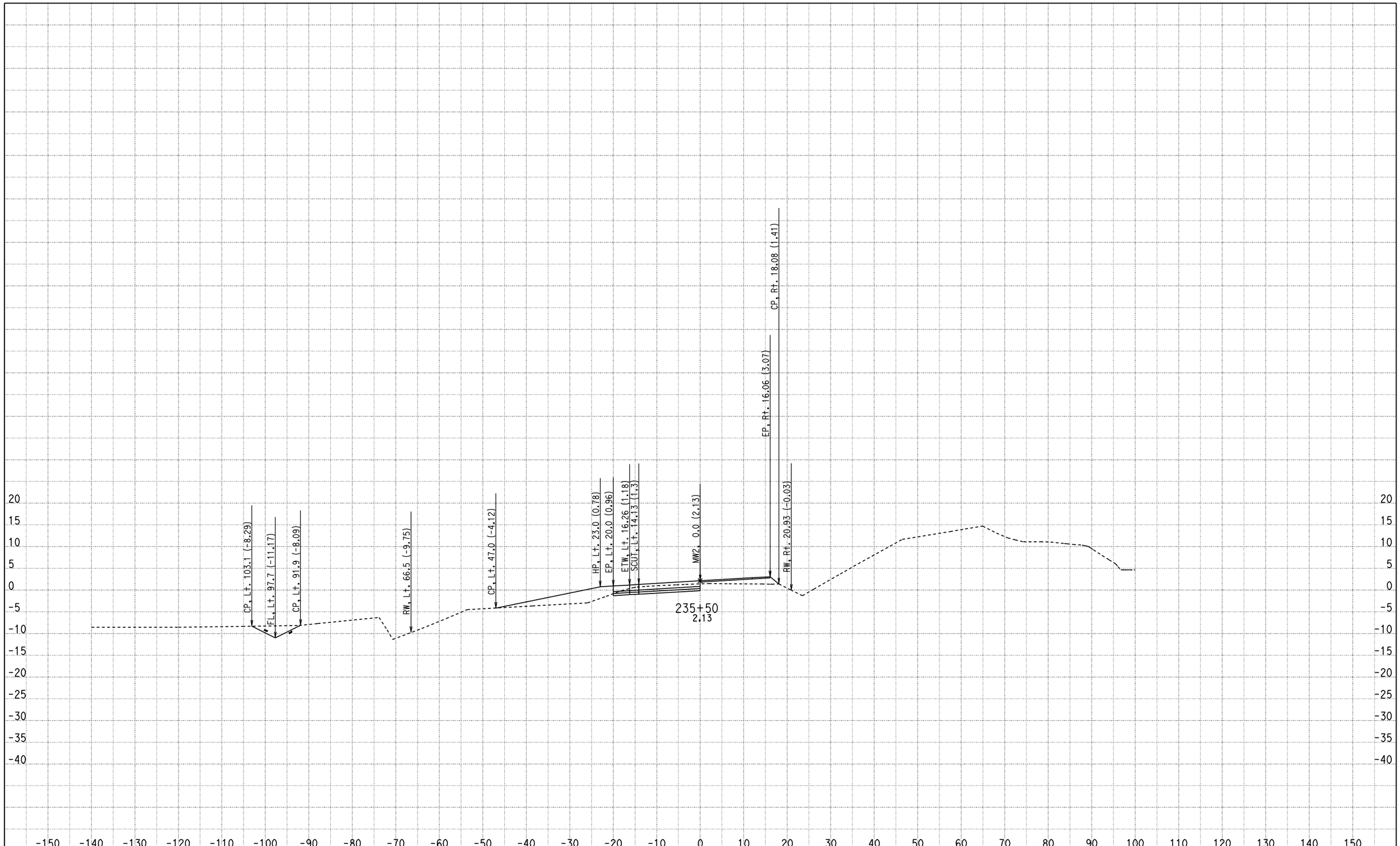

CREATED BY: Olivier Mbatchou
DATE: 7/16/2010
KC Project: 0512A File: D:\USERS\caice\0A8401\0512A\X-SECTION\dxs4.ear

CONTRACT: 0A8401
DIST/CO/RTE/PM: 04/CC/4/43.9-48.1
PROJECT ID: 0512A

SCALE: 1" = 10' Horiz.
1" = 10' Vert.

All Dimensions are US Survey Feet

MW2
CROSS SECTIONS
SHEET 281 OF 281