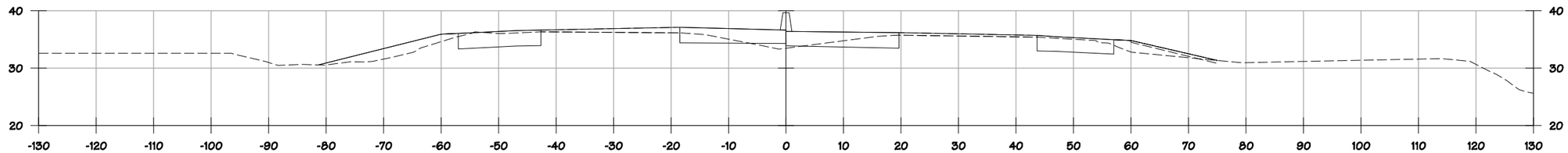

377+00

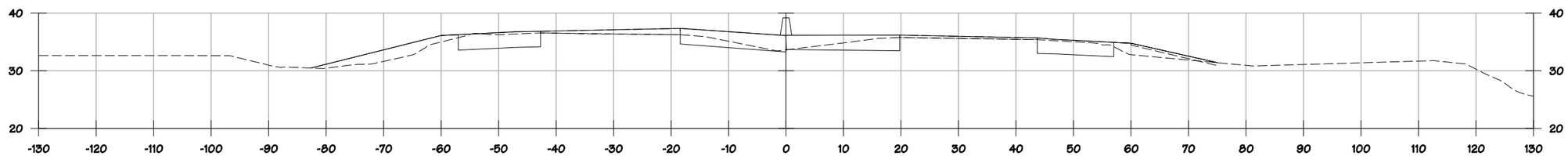

376+70

CREATED BY: URS
DATE: 8/10/2010

CONTRACT: 0A1841
DIST/CO/RTE/PM: 04/SON/101-7.1/8.9

Scale Ratio: 1:100 Horiz.
1:100 Vert.

ML-Line
CROSS SECTIONS

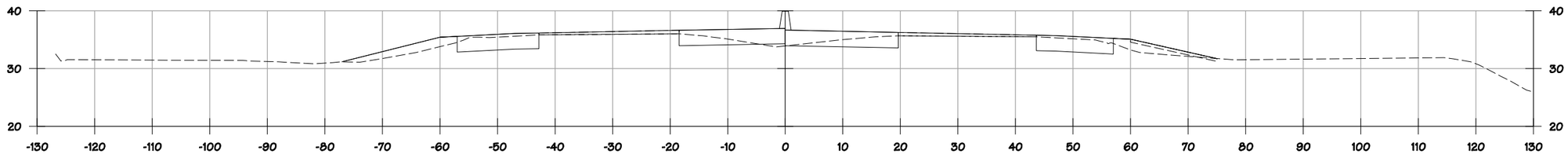

378+00

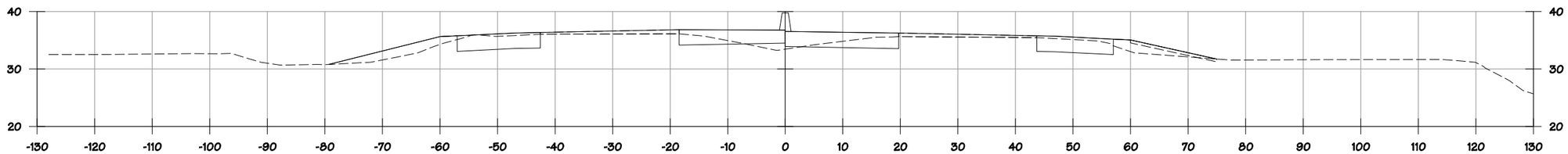

377+50

CREATED BY: URS
DATE: 8/10/2010

CONTRACT: 0A1841
DIST/CO/RTE/PM: 04/SON/101-7.1/8.9

Scale Ratio: 1:100 Horiz.
1:100 Vert.

ML-Line
CROSS SECTIONS

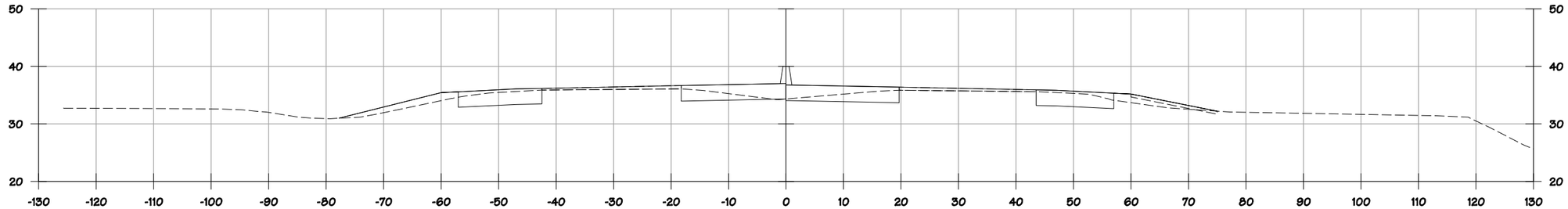

379+00

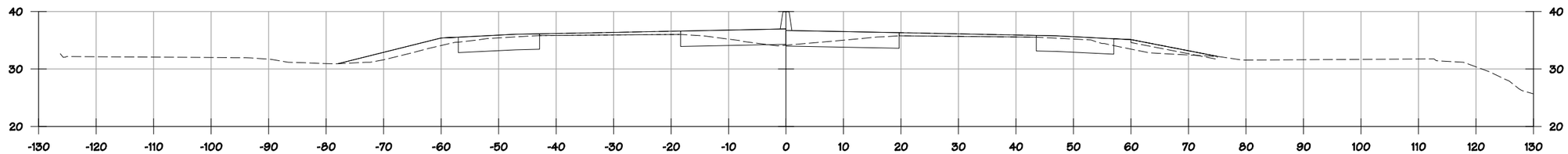

378+50

CREATED BY: URS
DATE: 8/10/2010

CONTRACT: 0A1841
DIST/CO/RTE/PM: 04/SON/101-7.1/8.9

Scale Ratio: 1:100 Horiz.
1:100 Vert.

ML-Line
CROSS SECTIONS

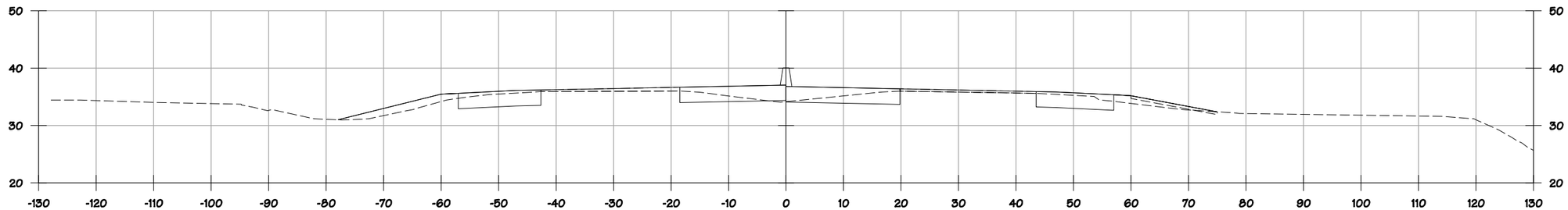

380+00

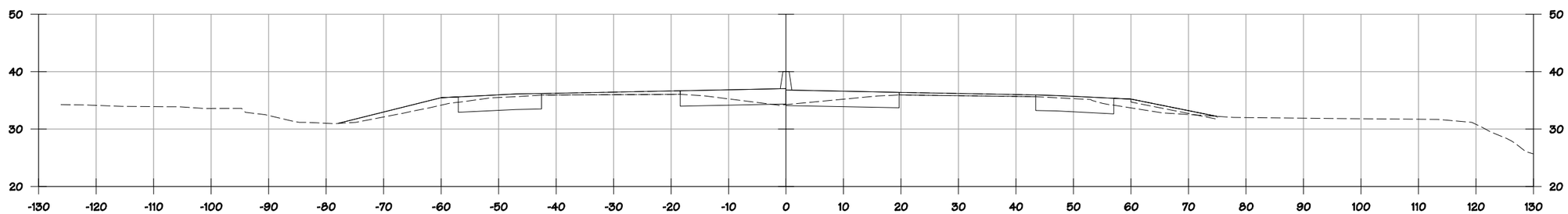

379+50

CREATED BY: URS
DATE: 8/10/2010

CONTRACT: 0A1841
DIST/CO/RTE/PM: 04/SON/101-7.1/8.9

Scale Ratio: 1:100 Horiz.
1:100 Vert.

ML-Line
CROSS SECTIONS

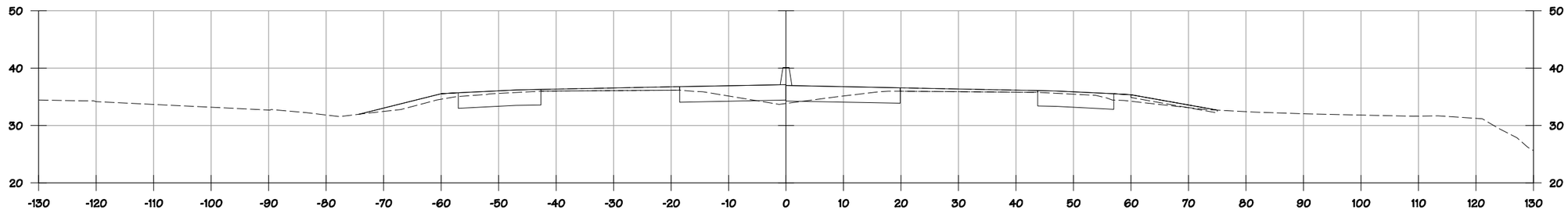

381+00

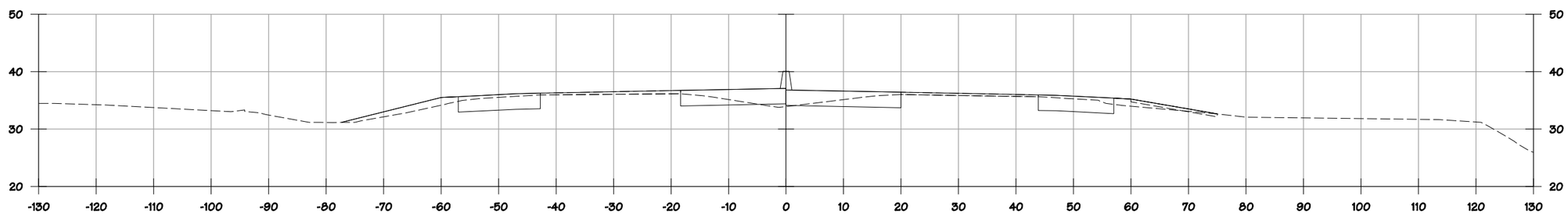

380+50

CREATED BY: URS
DATE: 8/10/2010

CONTRACT: 0A1841
DIST/CO/RTE/PM: 04/SON/101-7.1/8.9

Scale Ratio: 1:100 Horiz.
1:100 Vert.

ML-Line
CROSS SECTIONS

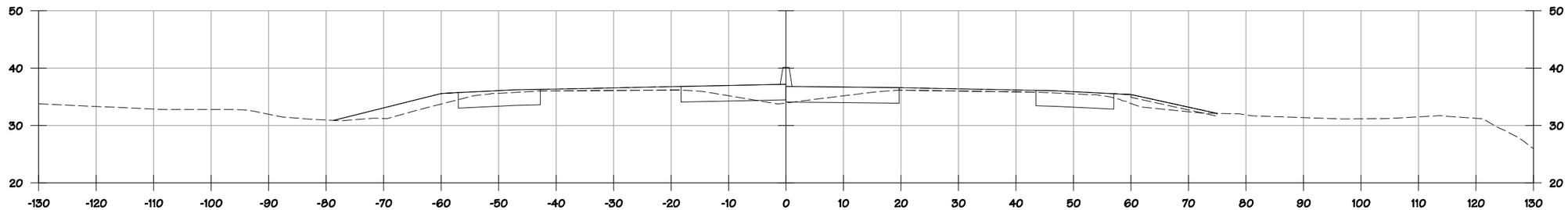

382+00

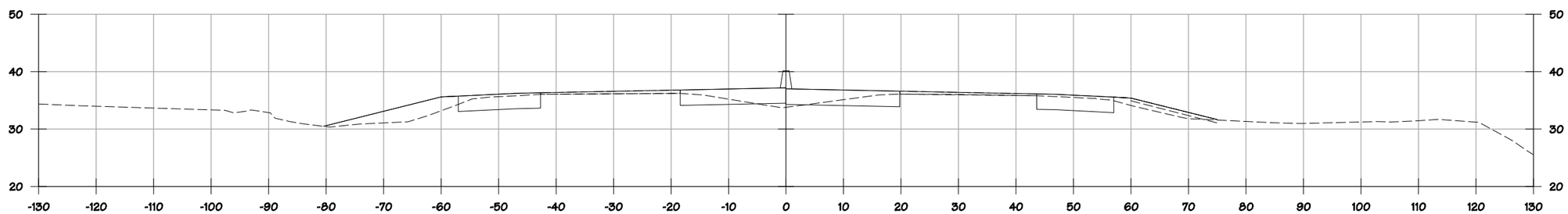

381+50

CREATED BY: URS
DATE: 8/10/2010

CONTRACT: 0A1841
DIST/CO/RTE/PM: 04/SON/101-7.1/8.9

Scale Ratio: 1:100 Horiz.
1:100 Vert.

ML-Line
CROSS SECTIONS

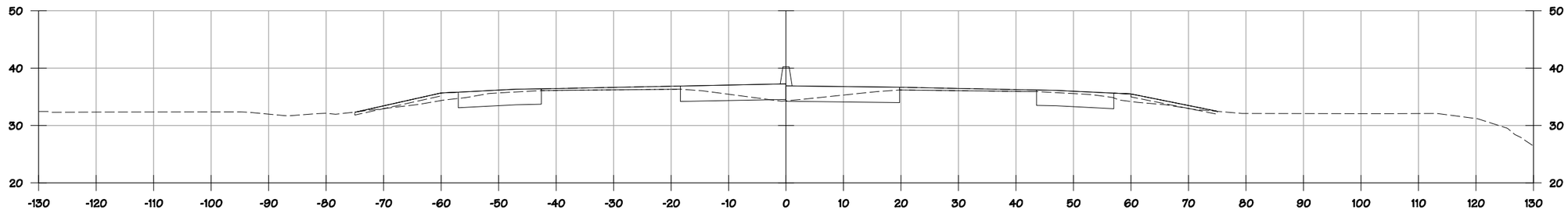

383+00

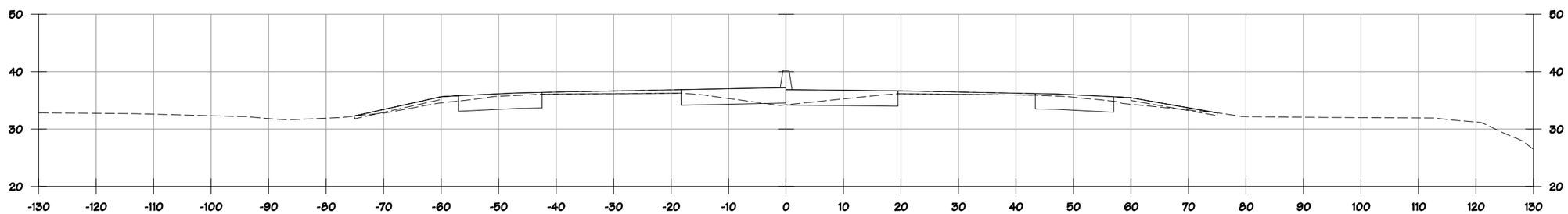

382+50

CREATED BY: URS
DATE: 8/10/2010

CONTRACT: 0A1841
DIST/CO/RTE/PM: 04/SON/101-7.1/8.9

Scale Ratio: 1:100 Horiz.
1:100 Vert.

ML-Line
CROSS SECTIONS

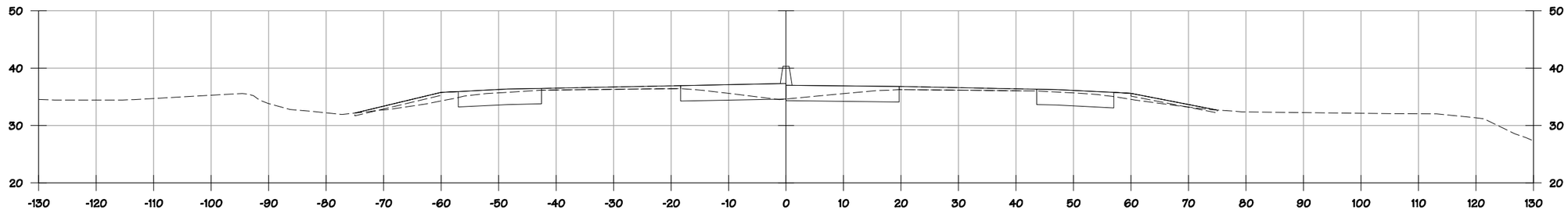

384+00

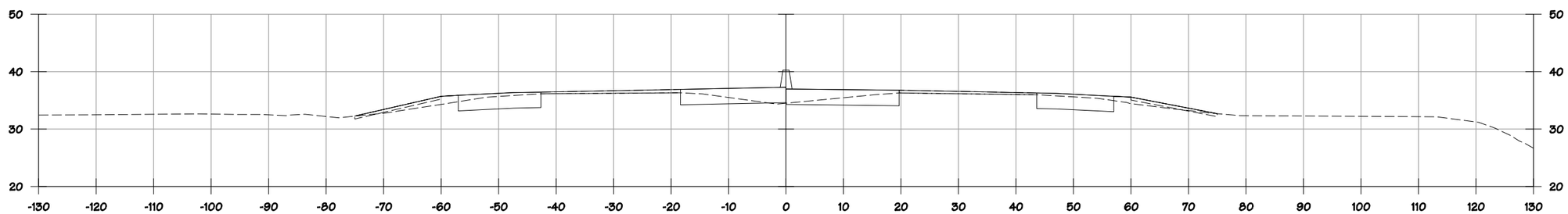

383+50

CREATED BY: URS
DATE: 8/10/2010

CONTRACT: 0A1841
DIST/CO/RTE/PM: 04/SON/101-7.1/8.9

Scale Ratio: 1:100 Horiz.
1:100 Vert.

ML-Line
CROSS SECTIONS

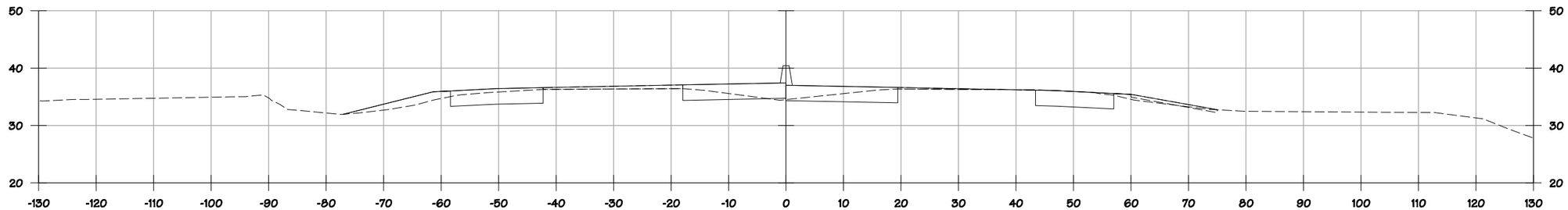

385+00

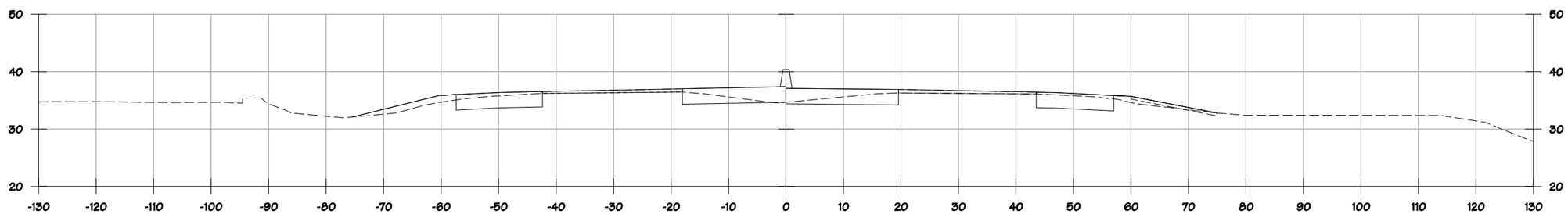

384+50

CREATED BY: URS
DATE: 8/10/2010

CONTRACT: 0A1841
DIST/CO/RTE/PM: 04/SON/101-7.1/8.9

Scale Ratio: 1:100 Horiz.
1:100 Vert.

ML-Line
CROSS SECTIONS

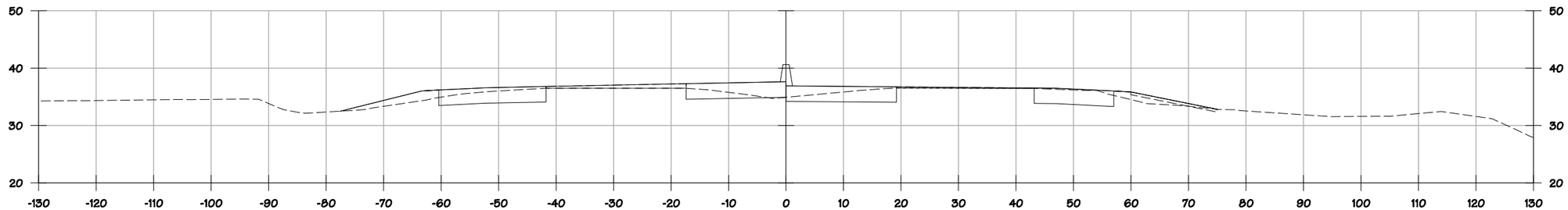

386+00

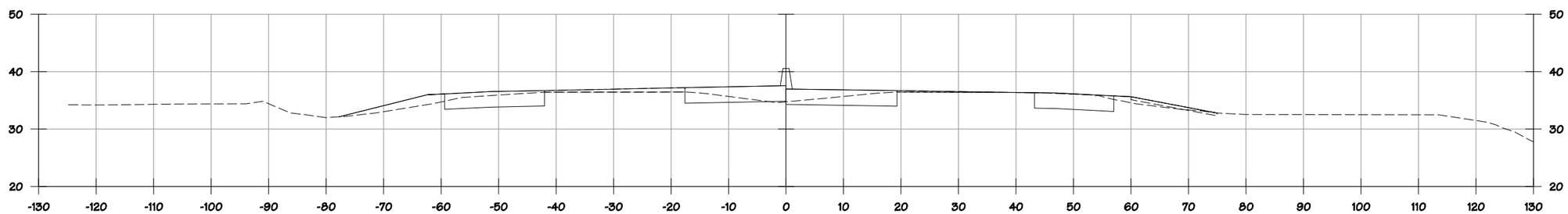

385+50

CREATED BY: URS
DATE: 8/10/2010

CONTRACT: 0A1841
DIST/CO/RTE/PM: 04/SON/101-7.1/8.9

Scale Ratio: 1:100 Horiz.
1:100 Vert.

ML-Line
CROSS SECTIONS

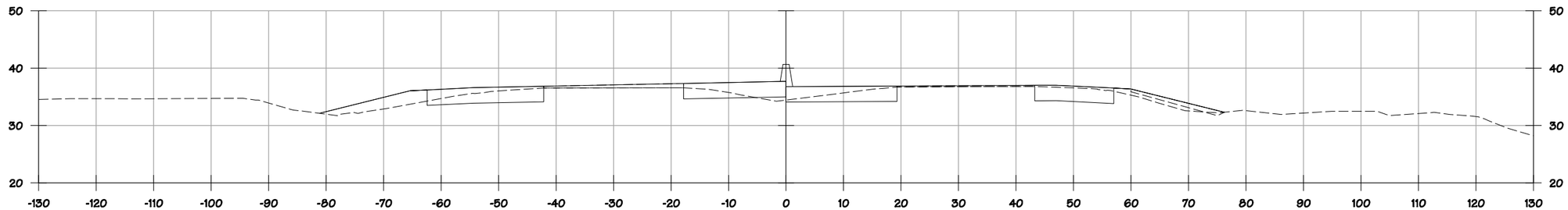

387+00

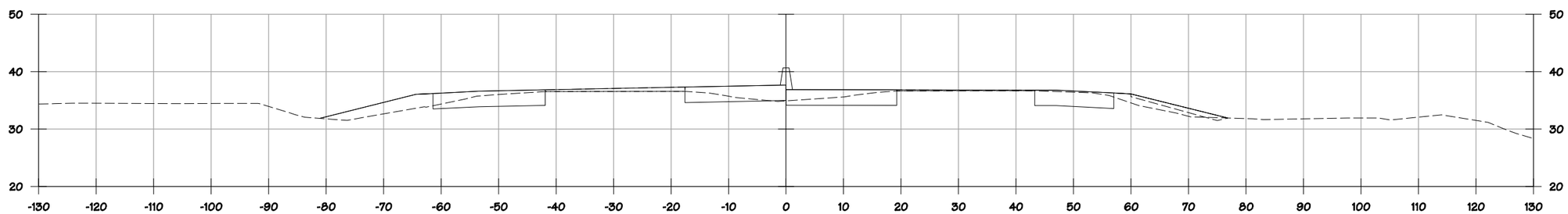

386+50

CREATED BY: URS
DATE: 8/10/2010

CONTRACT: 0A1841
DIST/CO/RTE/PM: 04/SON/101-7.1/8.9

Scale Ratio: 1:100 Horiz.
1:100 Vert.

ML-Line
CROSS SECTIONS

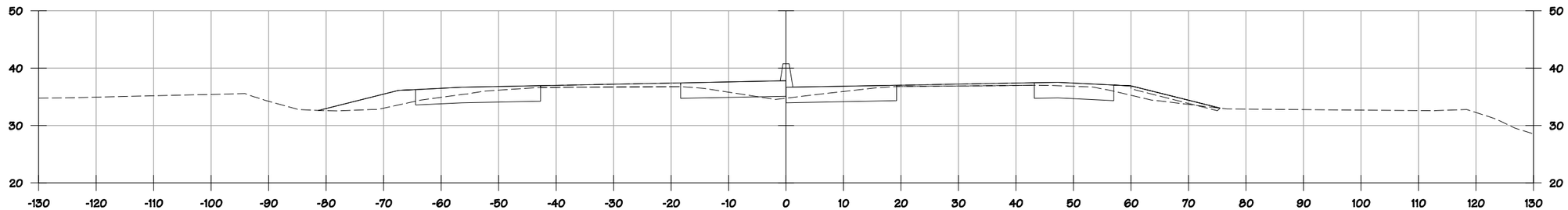

388+00

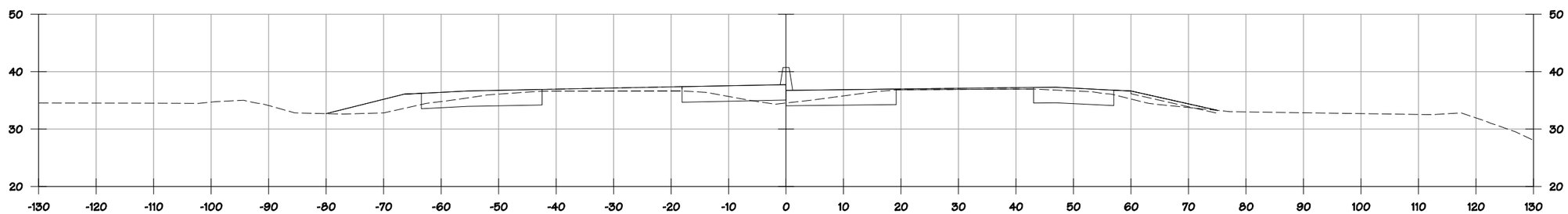

387+50

CREATED BY: URS
DATE: 8/10/2010

CONTRACT: 0A1841
DIST/CO/RTE/PM: 04/SON/101-7.1/8.9

Scale Ratio: 1:100 Horiz.
1:100 Vert.

ML-Line
CROSS SECTIONS

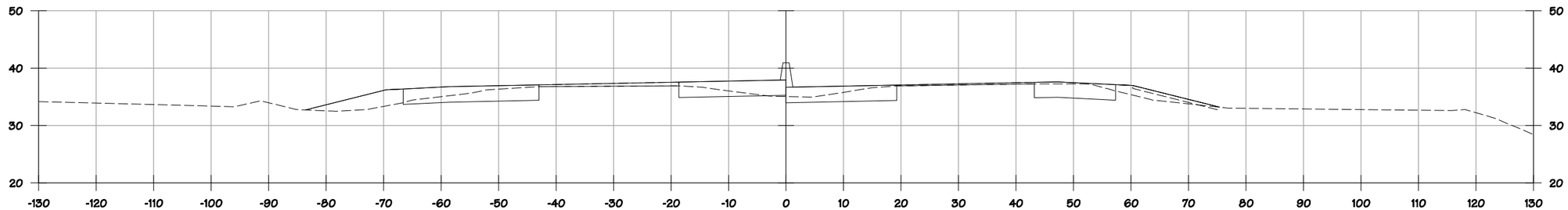

389+00

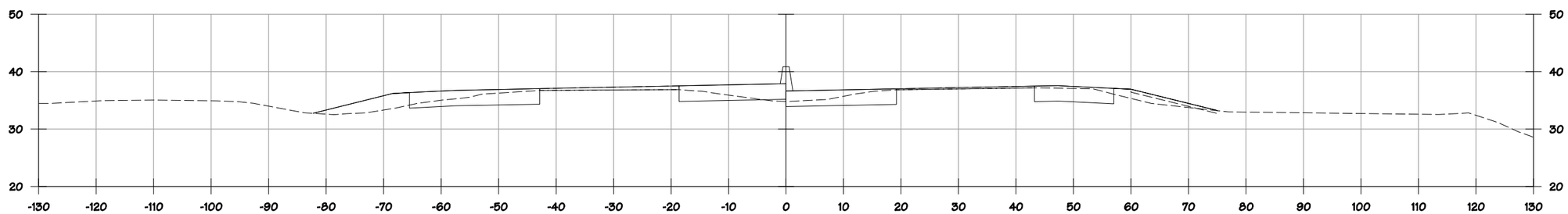

388+50

CREATED BY: URS
DATE: 8/10/2010

CONTRACT: 0A1841
DIST/CO/RTE/PM: 04/SON/101-7.1/8.9

Scale Ratio: 1:100 Horiz.
1:100 Vert.

ML-Line
CROSS SECTIONS

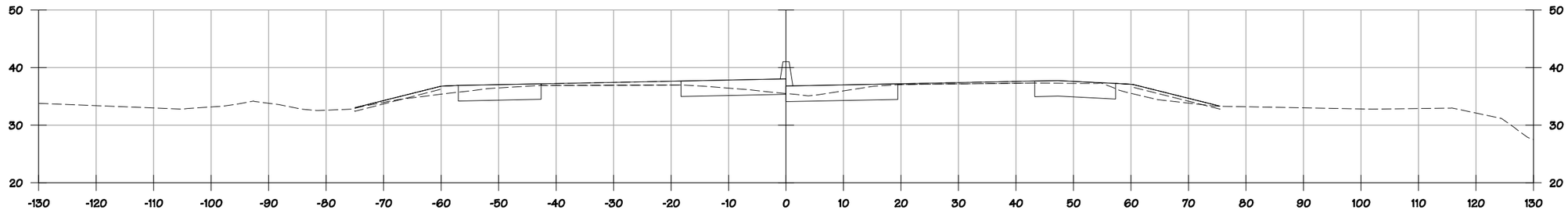

390+00

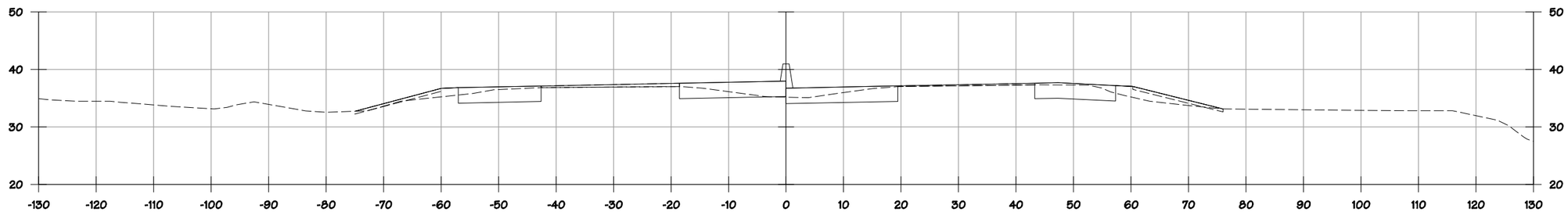

389+50

CREATED BY: URS
DATE: 8/10/2010

CONTRACT: 0A1841
DIST/CO/RTE/PM: 04/SON/101-7.1/8.9

Scale Ratio: 1:100 Horiz.
1:100 Vert.

ML-Line
CROSS SECTIONS

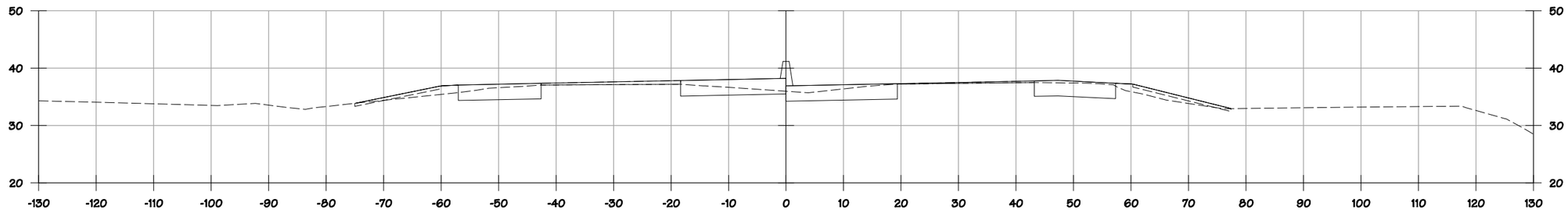

391+00

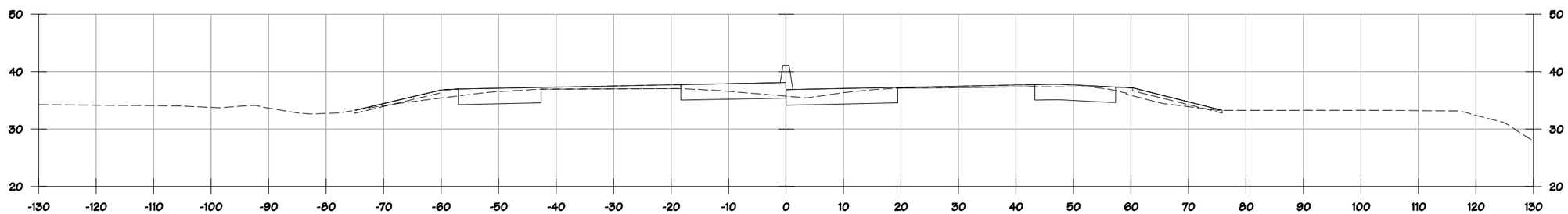

390+50

CREATED BY: URS
DATE: 8/10/2010

CONTRACT: 0A1841
DIST/CO/RTE/PM: 04/SON/101-7.1/8.9

Scale Ratio: 1:100 Horiz.
1:100 Vert.

ML-Line
CROSS SECTIONS

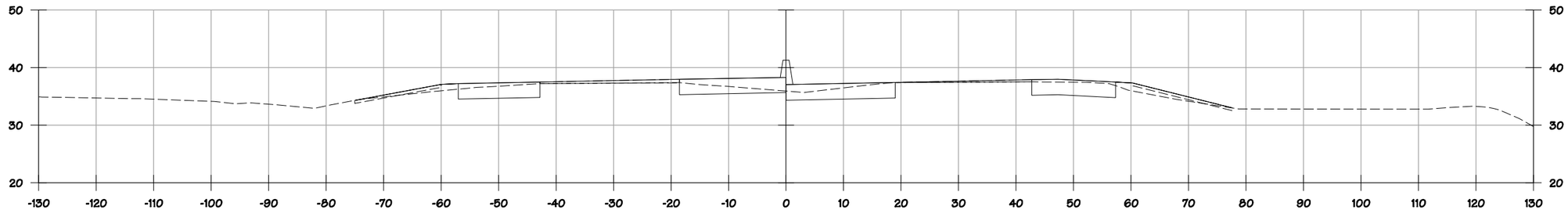

392+00

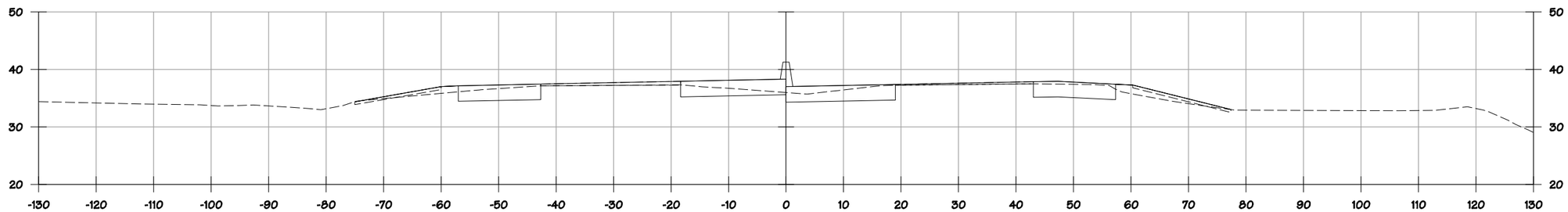

391+50

CREATED BY: URS
DATE: 8/10/2010

CONTRACT: 0A1841
DIST/CO/RTE/PM: 04/SON/101-7.1/8.9

Scale Ratio: 1:100 Horiz.
1:100 Vert.

ML-Line
CROSS SECTIONS

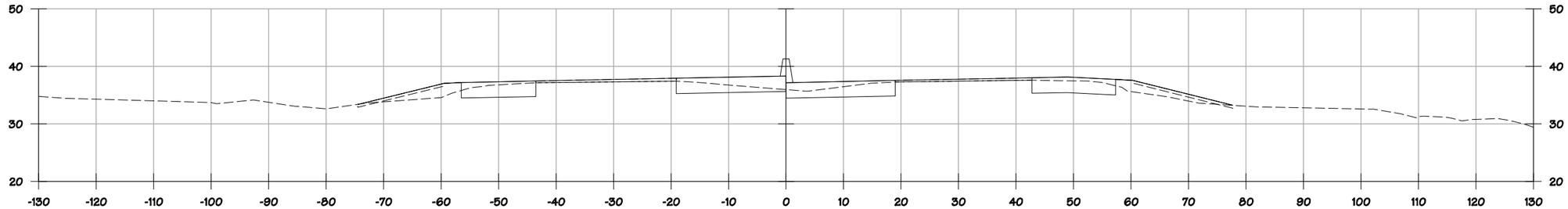

393+00

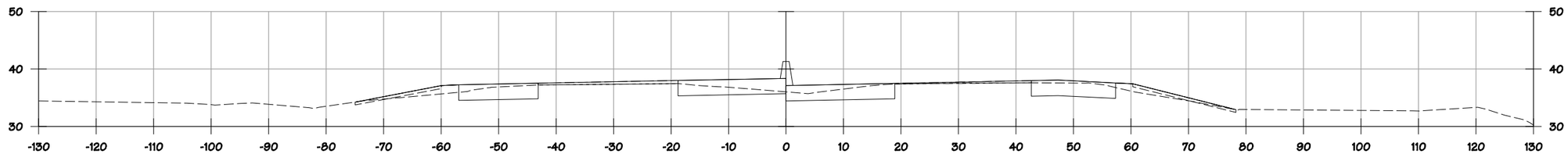

392+50

CREATED BY: URS
DATE: 8/10/2010

CONTRACT: 0A1841
DIST/CO/RTE/PM: 04/SON/101-7.1/8.9

Scale Ratio: 1:100 Horiz.
1:100 Vert.

ML-Line
CROSS SECTIONS

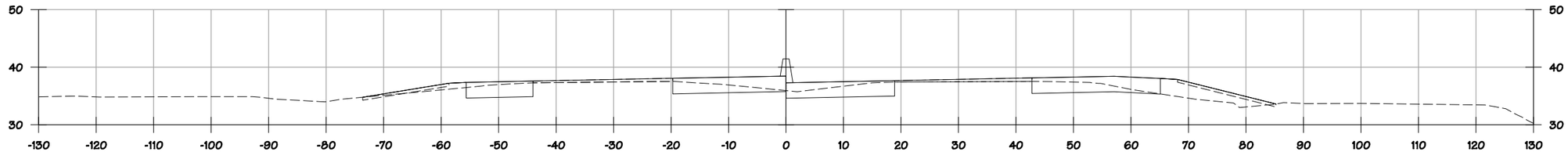

394+00

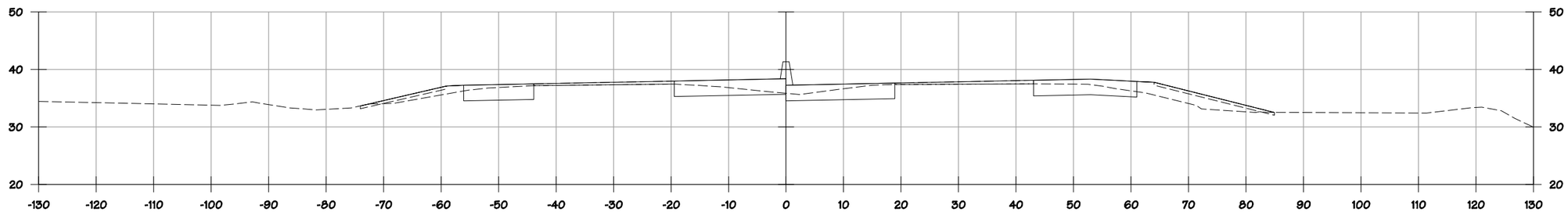

393+50

CREATED BY: URS
DATE: 8/10/2010

CONTRACT: 0A1841
DIST/CO/RTE/PM: 04/SON/101-7.1/8.9

Scale Ratio: 1:100 Horiz.
1:100 Vert.

ML-Line
CROSS SECTIONS

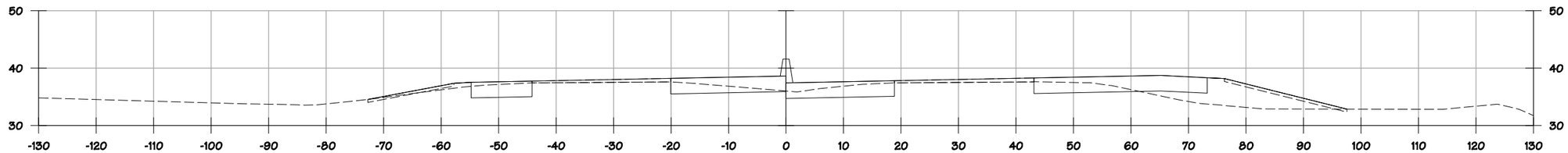

395+00

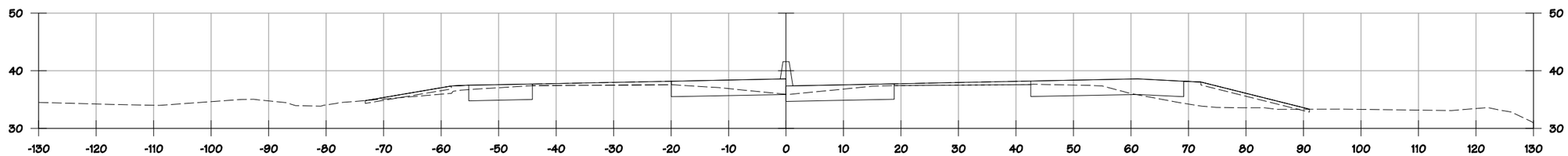

394+50

CREATED BY: URS
DATE: 8/10/2010

CONTRACT: 0A1841
DIST/CO/RTE/PM: 04/SON/101-7.1/8.9

Scale Ratio: 1:100 Horiz.
1:100 Vert.

ML-Line
CROSS SECTIONS

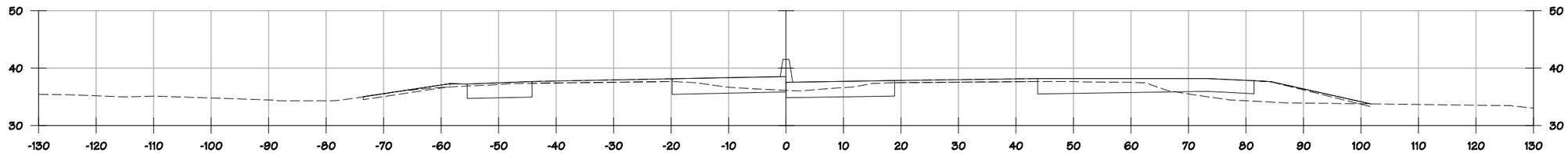

396+00

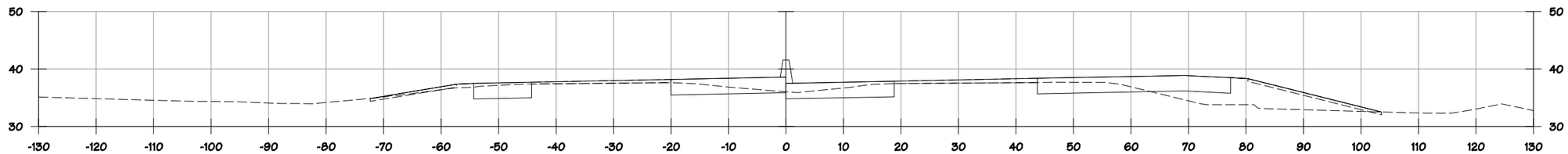

395+50

CREATED BY: URS
DATE: 8/10/2010

CONTRACT: 0A1841
DIST/CO/RTE/PM: 04/SON/101-7.1/8.9

Scale Ratio: 1:100 Horiz.
1:100 Vert.

ML-Line
CROSS SECTIONS

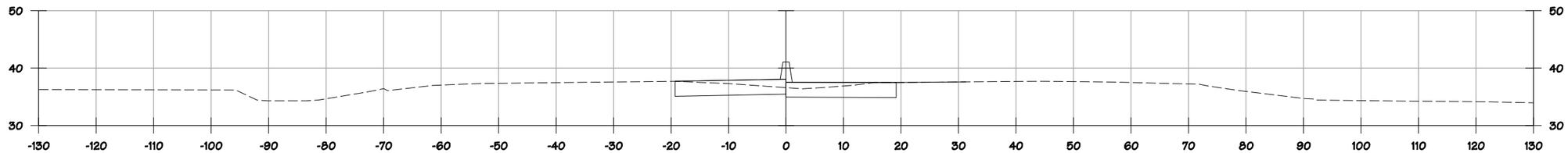

397+00

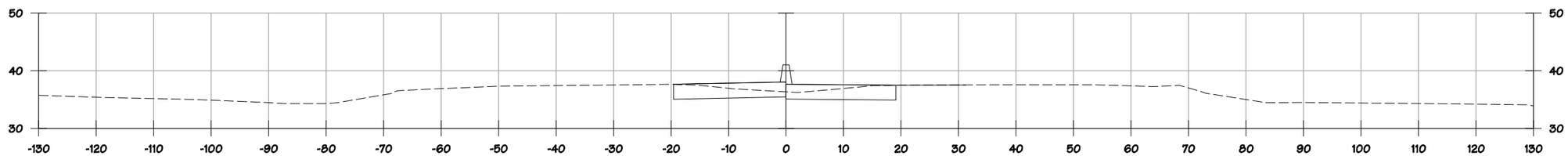

396+50

CREATED BY: URS
DATE: 8/10/2010

CONTRACT: 0A1841
DIST/CO/RTE/PM: 04/SON/101-7.1/8.9

Scale Ratio: 1:100 Horiz.
1:100 Vert.

ML-Line
CROSS SECTIONS

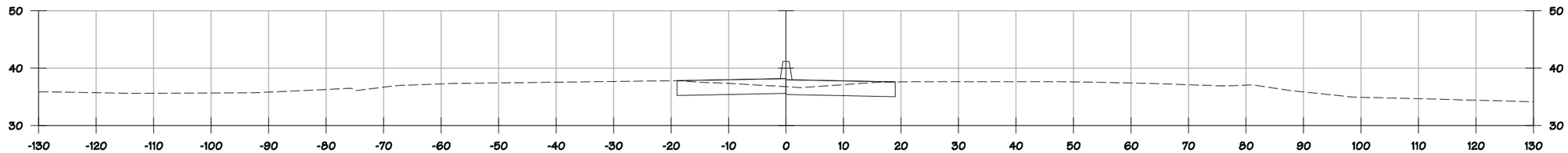

398+00

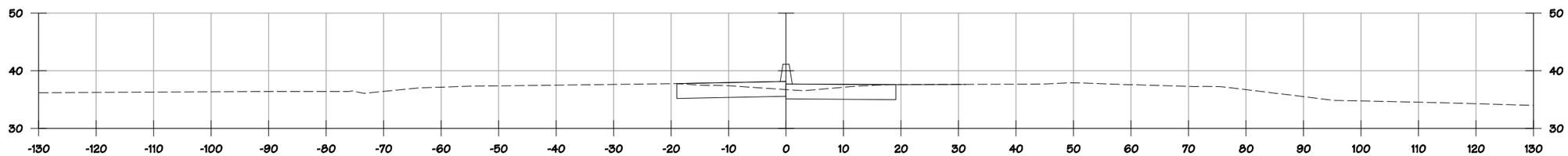

397+50

CREATED BY: URS
DATE: 8/10/2010

CONTRACT: 0A1841
DIST/CO/RTE/PM: 04/SON/101-7.1/8.9

Scale Ratio: 1:100 Horiz.
1:100 Vert.

ML-Line
CROSS SECTIONS

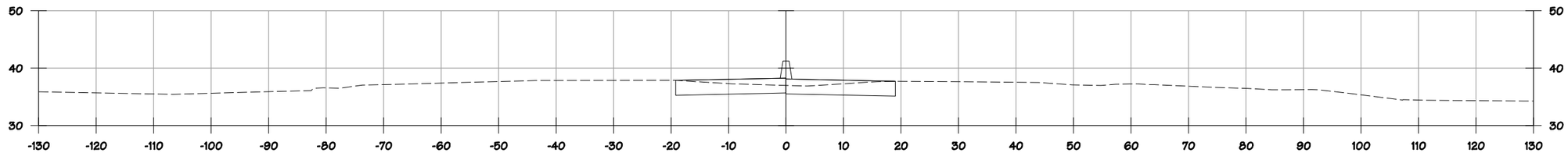

399+00

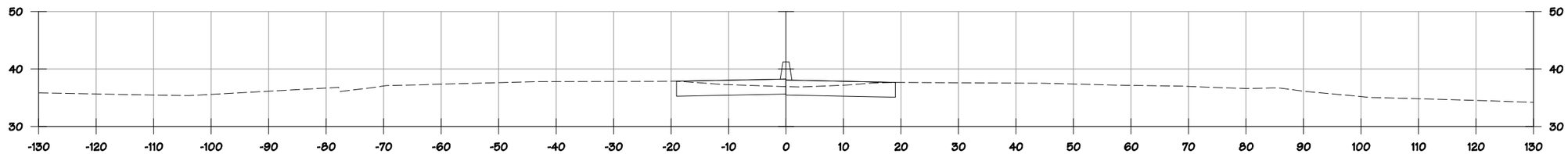

398+50

CREATED BY: URS
DATE: 8/10/2010

CONTRACT: 0A1841
DIST/CO/RTE/PM: 04/SON/101-7.1/8.9

Scale Ratio: 1:100 Horiz.
1:100 Vert.

ML-Line
CROSS SECTIONS

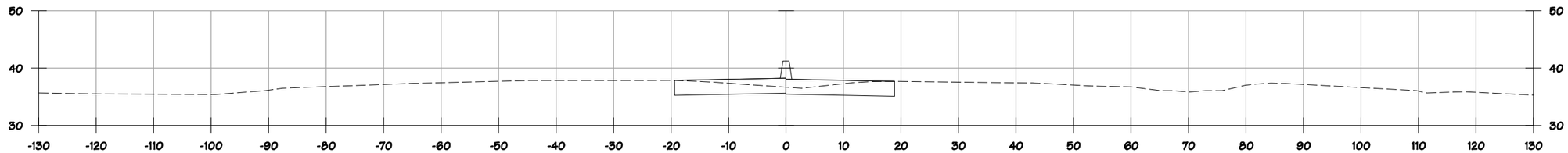

400+00

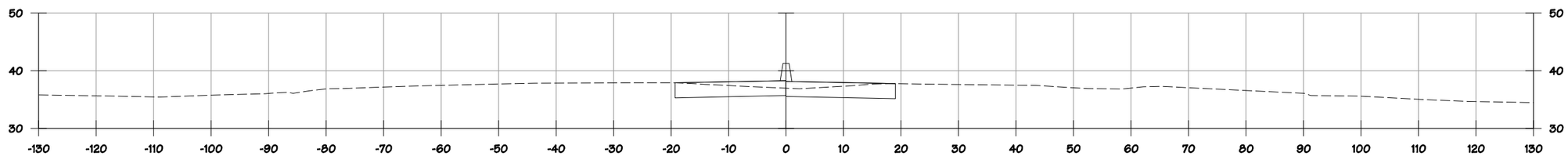

399+50

CREATED BY: URS
DATE: 8/10/2010

CONTRACT: 0A1841
DIST/CO/RTE/PM: 04/SON/101-7.1/8.9

Scale Ratio: 1:100 Horiz.
1:100 Vert.

ML-Line
CROSS SECTIONS

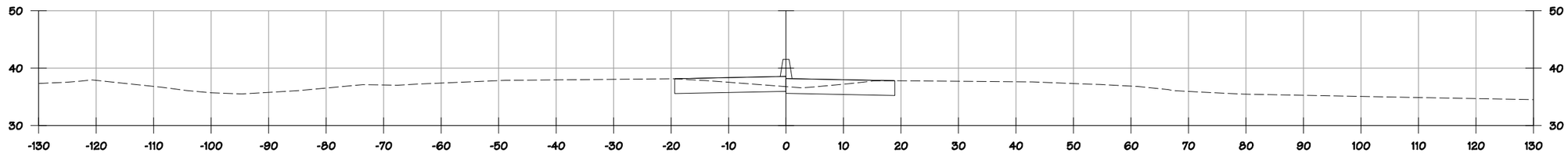

401+00

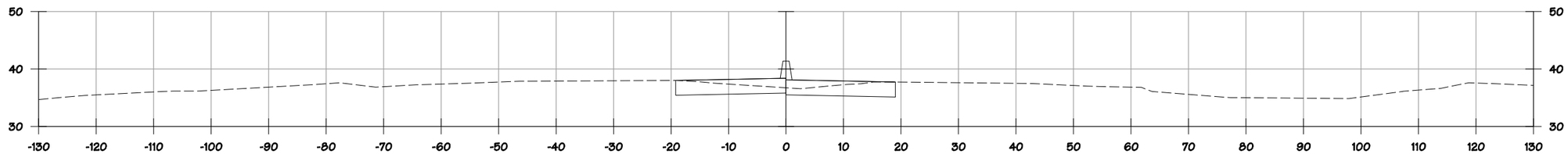

400+50

CREATED BY: URS
DATE: 8/10/2010

CONTRACT: 0A1841
DIST/CO/RTE/PM: 04/SON/101-7.1/8.9

Scale Ratio: 1:100 Horiz.
1:100 Vert.

ML-Line
CROSS SECTIONS

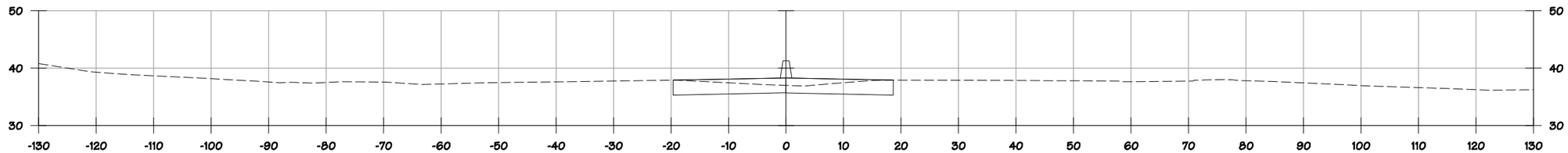

402+00

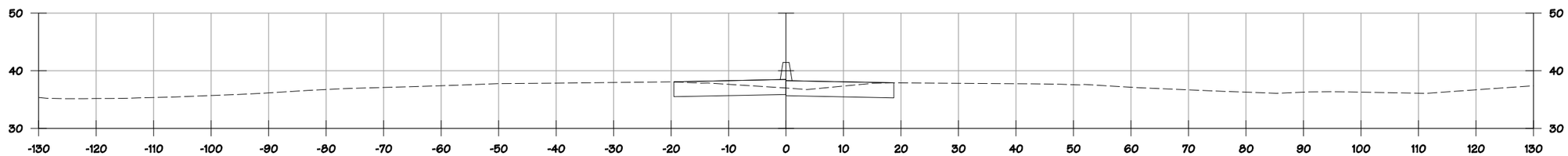

401+50

CREATED BY: URS
DATE: 8/10/2010

CONTRACT: 0A1841
DIST/CO/RTE/PM: 04/SON/101-7.1/8.9

Scale Ratio: 1:100 Horiz.
1:100 Vert.

ML-Line
CROSS SECTIONS

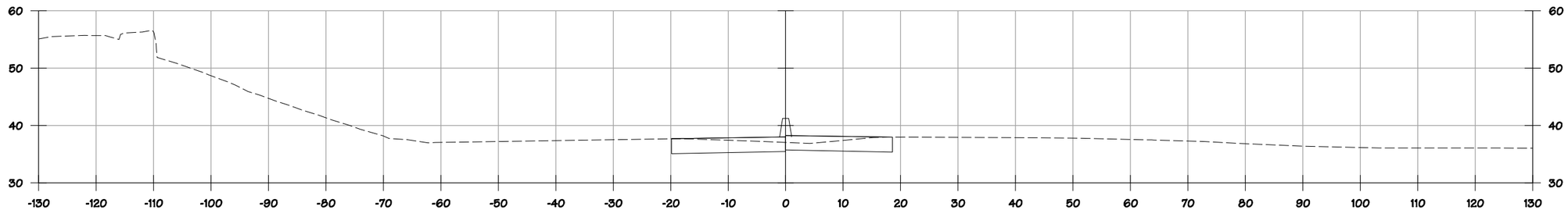

403+00

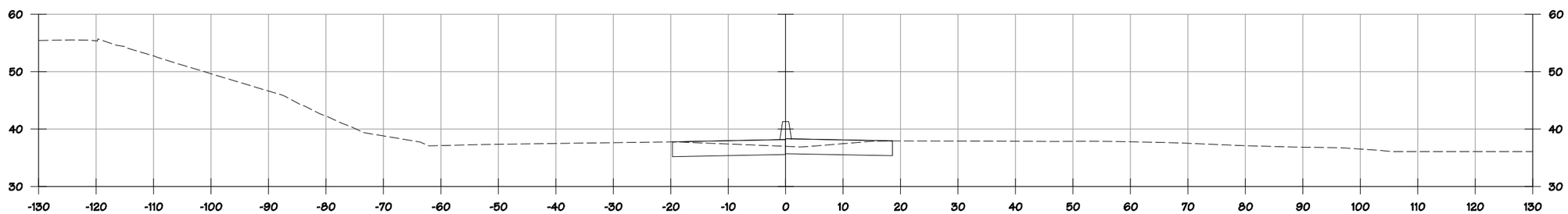

402+50

CREATED BY: URS
DATE: 8/10/2010

CONTRACT: 0A1841
DIST/CO/RTE/PM: 04/SON/101-7.1/8.9

Scale Ratio: 1:100 Horiz.
1:100 Vert.

ML-Line
CROSS SECTIONS

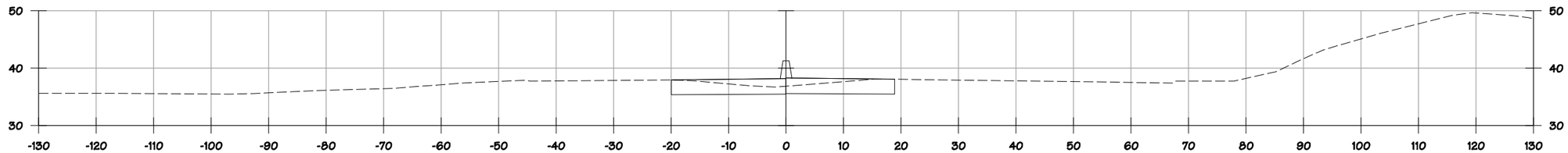

404+00

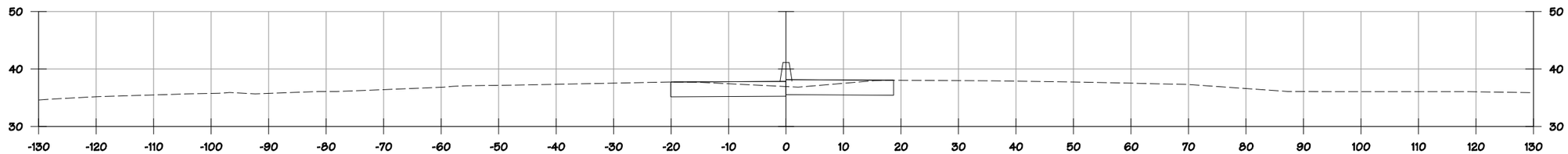

403+50

CREATED BY: URS
DATE: 8/10/2010

CONTRACT: 0A1841
DIST/CO/RTE/PM: 04/SON/101-7.1/8.9

Scale Ratio: 1:100 Horiz.
1:100 Vert.

ML-Line
CROSS SECTIONS

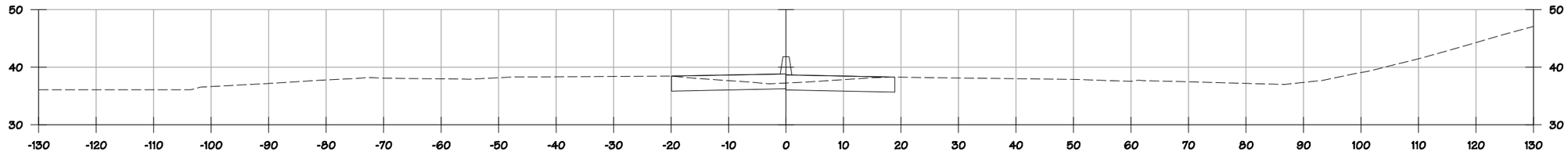

405+00

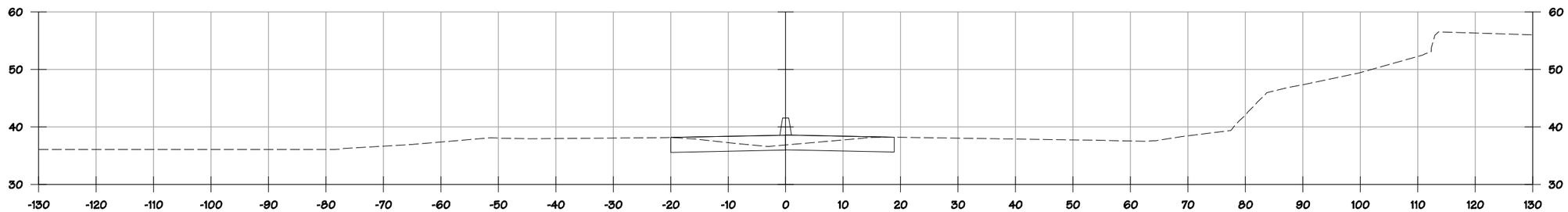

404+50

CREATED BY: URS
DATE: 8/10/2010

CONTRACT: 0A1841
DIST/CO/RTE/PM: 04/SON/101-7.1/8.9

Scale Ratio: 1:100 Horiz.
1:100 Vert.

ML-Line
CROSS SECTIONS

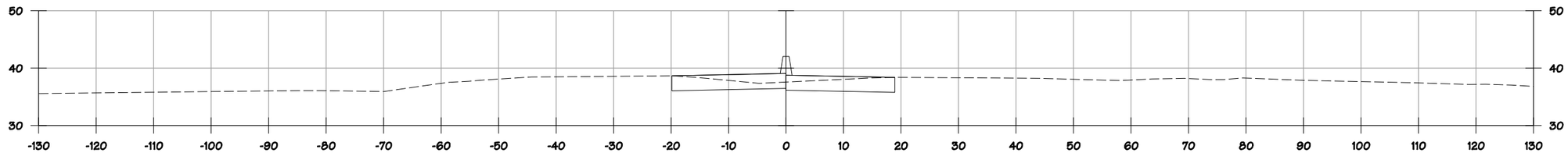

406+00

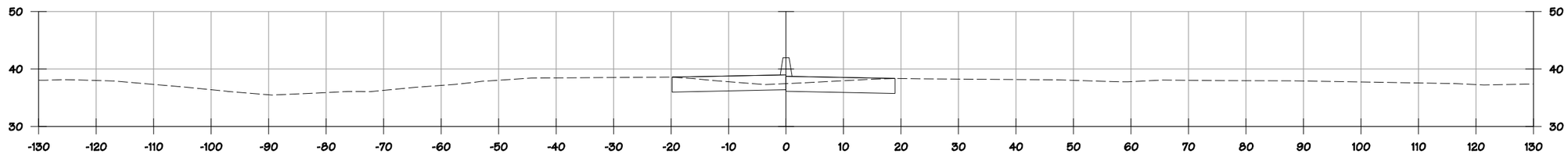

405+50

CREATED BY: URS
DATE: 8/10/2010

CONTRACT: 0A1841
DIST/CO/RTE/PM: 04/SON/101-7.1/8.9

Scale Ratio: 1:100 Horiz.
1:100 Vert.

ML-Line
CROSS SECTIONS

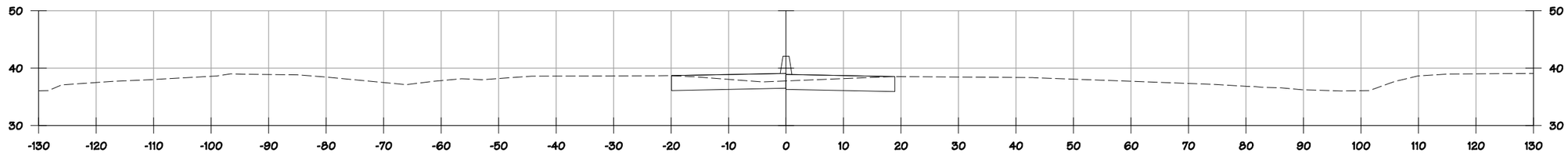

407+00

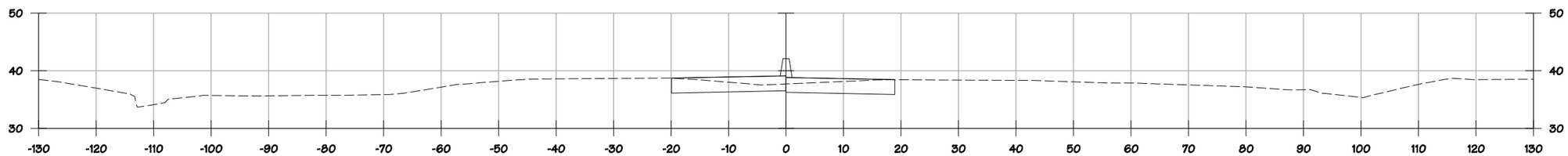

406+50

CREATED BY: URS
DATE: 8/10/2010

CONTRACT: 0A1841
DIST/CO/RTE/PM: 04/SON/101-7.1/8.9

Scale Ratio: 1:100 Horiz.
1:100 Vert.

ML-Line
CROSS SECTIONS

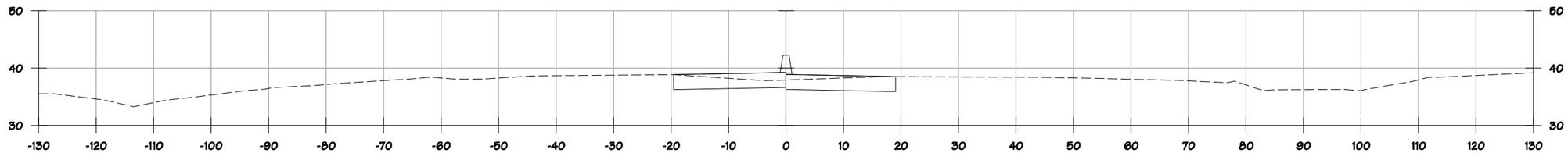

408+00

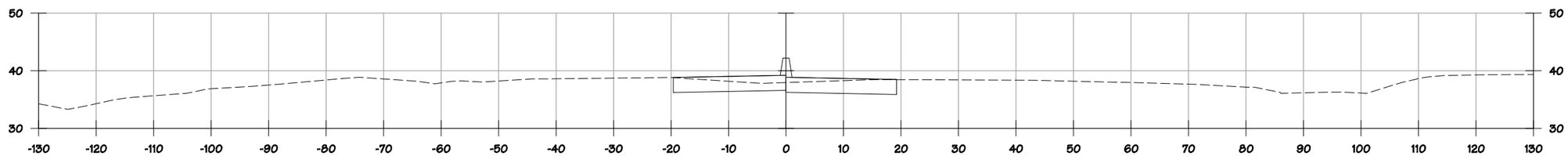

407+50

CREATED BY: URS
DATE: 8/10/2010

CONTRACT: 0A1841
DIST/CO/RTE/PM: 04/SON/101-7.1/8.9

Scale Ratio: 1:100 Horiz.
1:100 Vert.

ML-Line
CROSS SECTIONS

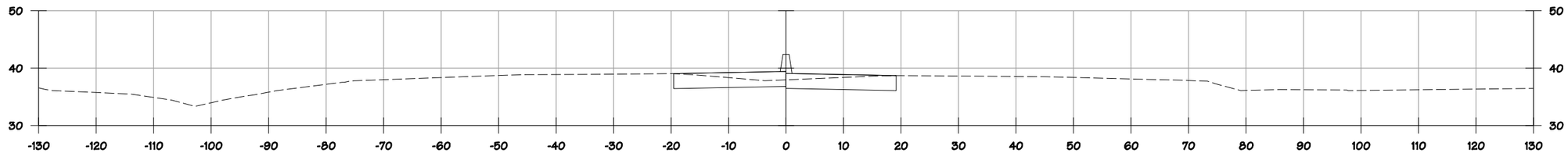

409+00

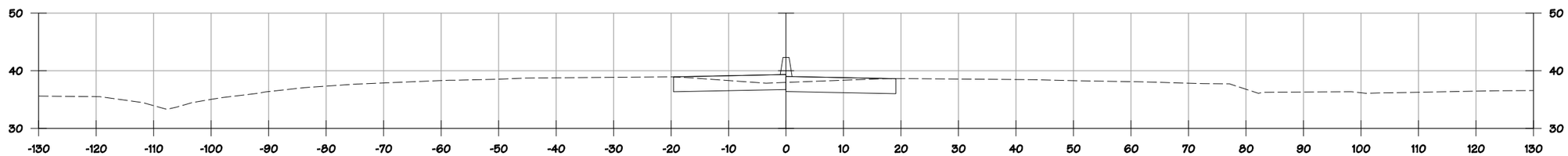

408+50

CREATED BY: URS
DATE: 8/10/2010

CONTRACT: 0A1841
DIST/CO/RTE/PM: 04/SON/101-7.1/8.9

Scale Ratio: 1:100 Horiz.
1:100 Vert.

ML-Line
CROSS SECTIONS

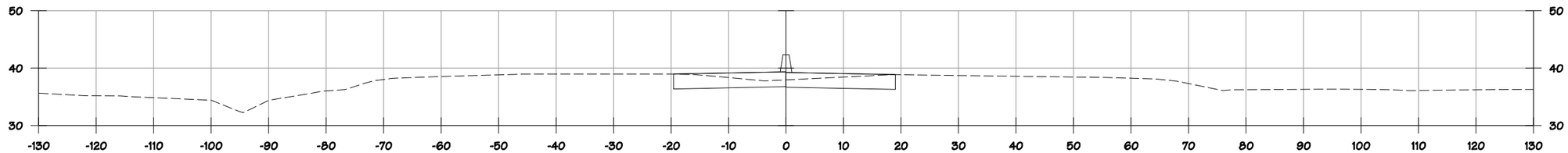

410+00

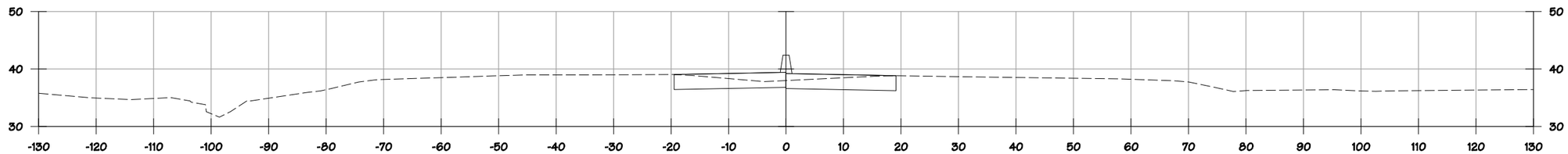

409+50

CREATED BY: URS
DATE: 8/10/2010

CONTRACT: 0A1841
DIST/CO/RTE/PM: 04/SON/101-7.1/8.9

Scale Ratio: 1:100 Horiz.
1:100 Vert.

ML-Line
CROSS SECTIONS

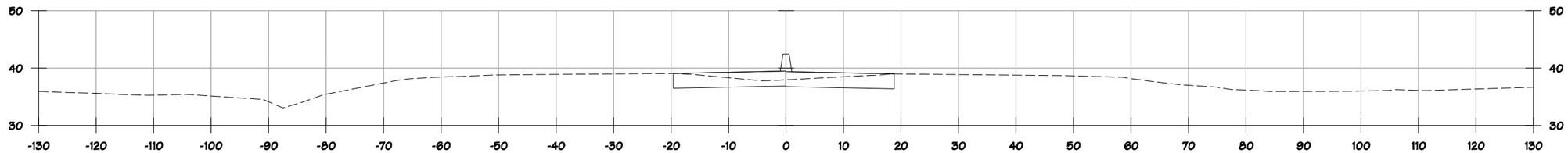

411+00

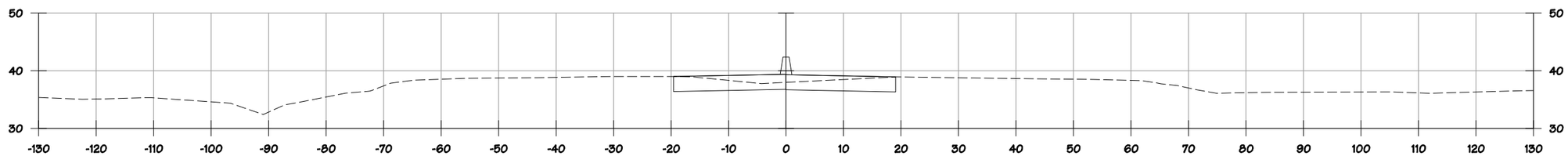

410+50

CREATED BY: URS
DATE: 8/10/2010

CONTRACT: 0A1841
DIST/CO/RTE/PM: 04/SON/101-7.1/8.9

Scale Ratio: 1:100 Horiz.
1:100 Vert.

ML-Line
CROSS SECTIONS

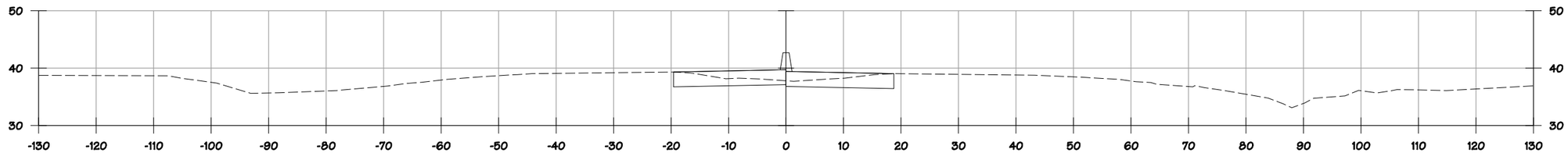

412+00

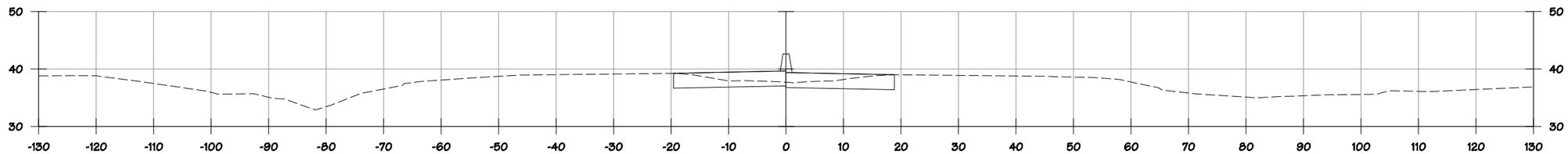

411+50

CREATED BY: URS
DATE: 8/10/2010

CONTRACT: 0A1841
DIST/CO/RTE/PM: 04/SON/101-7.1/8.9

Scale Ratio: 1:100 Horiz.
1:100 Vert.

ML-Line
CROSS SECTIONS

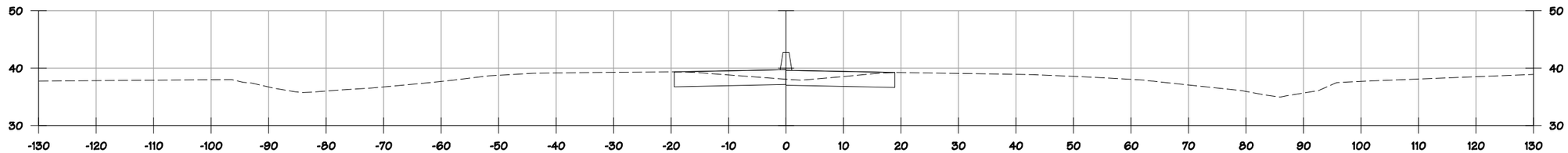

413+00

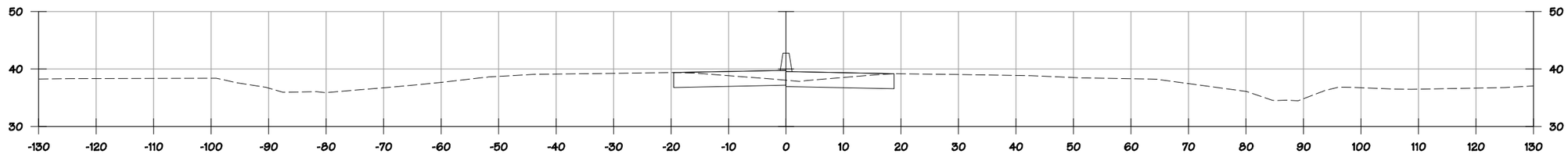

412+50

CREATED BY: URS
DATE: 8/10/2010

CONTRACT: 0A1841
DIST/CO/RTE/PM: 04/SON/101-7.1/8.9

Scale Ratio: 1:100 Horiz.
1:100 Vert.

ML-Line
CROSS SECTIONS

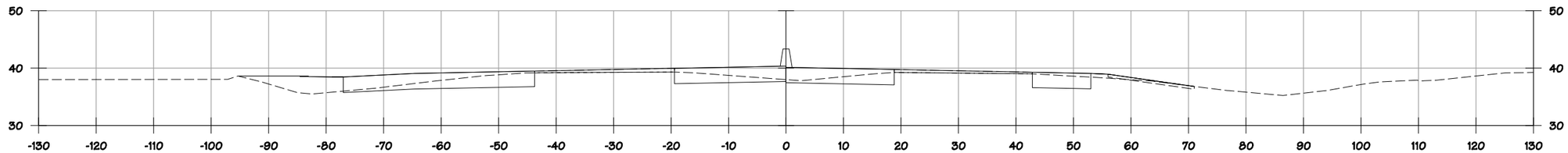

414+00

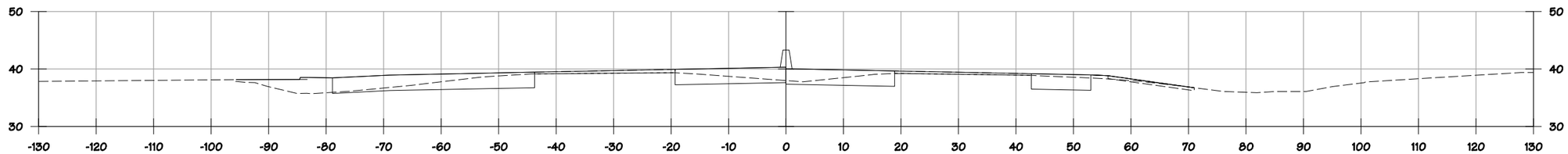

413+50

CREATED BY: URS
DATE: 8/10/2010

CONTRACT: 0A1841
DIST/CO/RTE/PM: 04/SON/101-7.1/8.9

Scale Ratio: 1:100 Horiz.
1:100 Vert.

ML-Line
CROSS SECTIONS

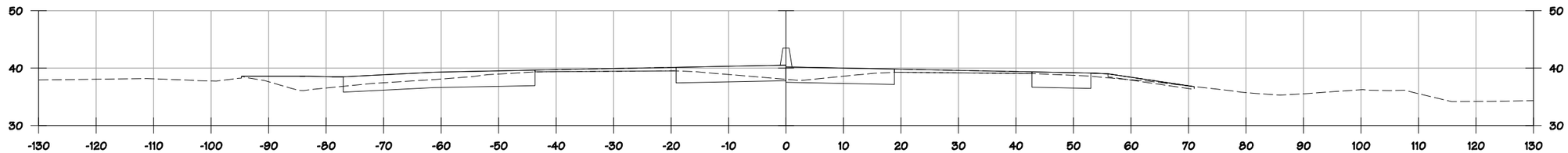

415+00

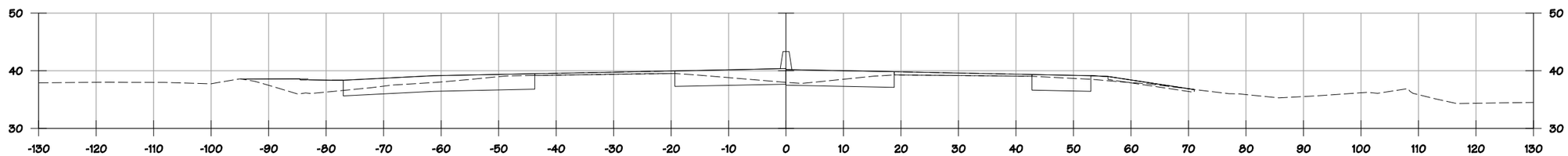

414+50

CREATED BY: URS
DATE: 8/10/2010

CONTRACT: 0A1841
DIST/CO/RTE/PM: 04/SON/101-7.1/8.9

Scale Ratio: 1:100 Horiz.
1:100 Vert.

ML-Line
CROSS SECTIONS

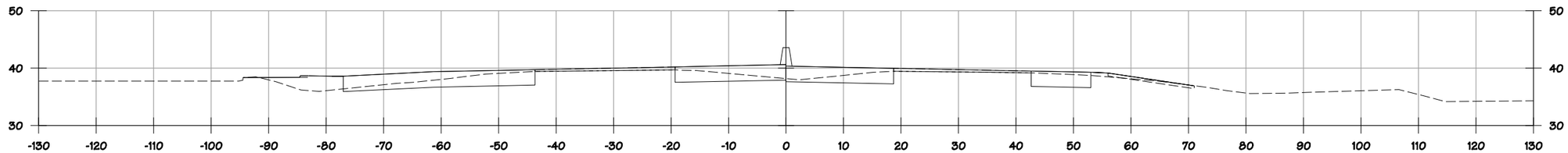

416+00

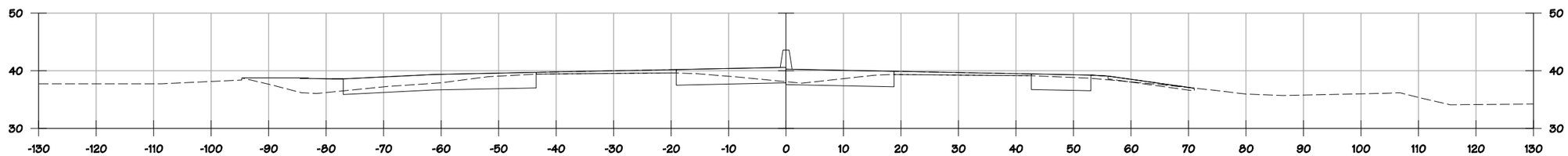

415+50

CREATED BY: URS
DATE: 8/10/2010

CONTRACT: 0A1841
DIST/CO/RTE/PM: 04/SON/101-7.1/8.9

Scale Ratio: 1:100 Horiz.
1:100 Vert.

ML-Line
CROSS SECTIONS

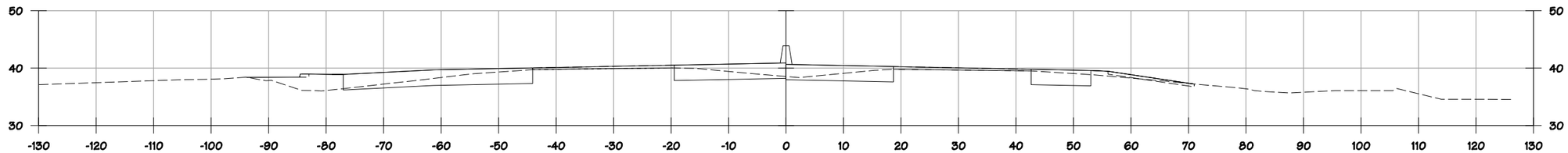

417+00

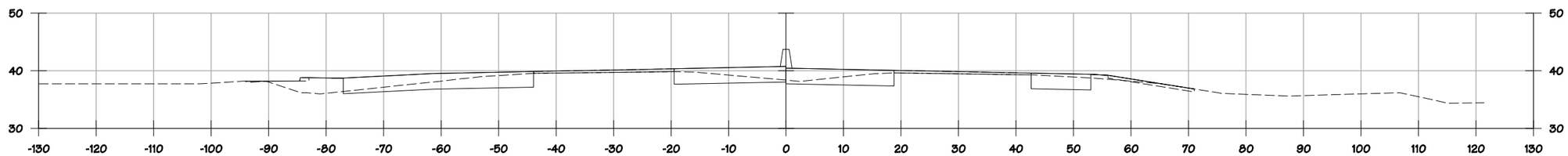

416+50

CREATED BY: URS
DATE: 8/10/2010

CONTRACT: 0A1841
DIST/CO/RTE/PM: 04/SON/101-7.1/8.9

Scale Ratio: 1:100 Horiz.
1:100 Vert.

ML-Line
CROSS SECTIONS

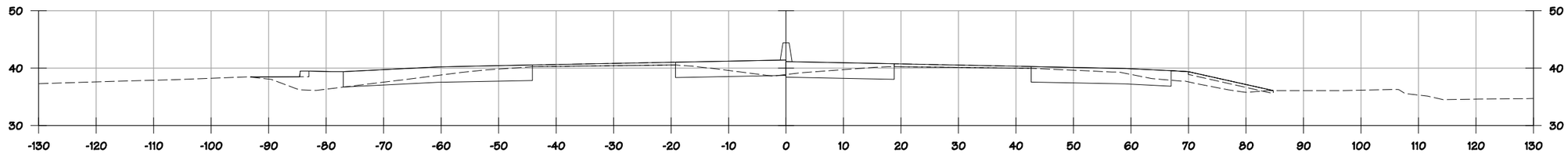

418+00

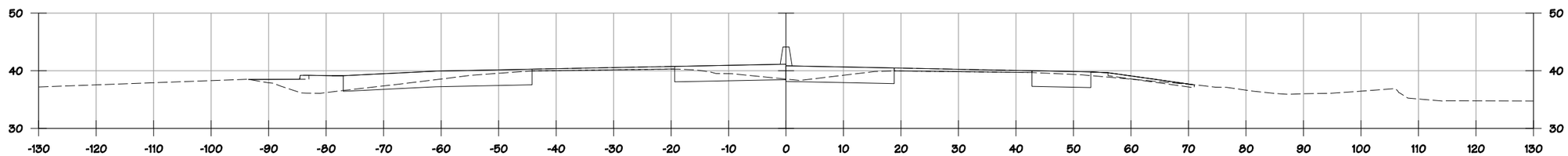

417+50

CREATED BY: URS
DATE: 8/10/2010

CONTRACT: 0A1841
DIST/CO/RTE/PM: 04/SON/101-7.1/8.9

Scale Ratio: 1:100 Horiz.
1:100 Vert.

ML-Line
CROSS SECTIONS

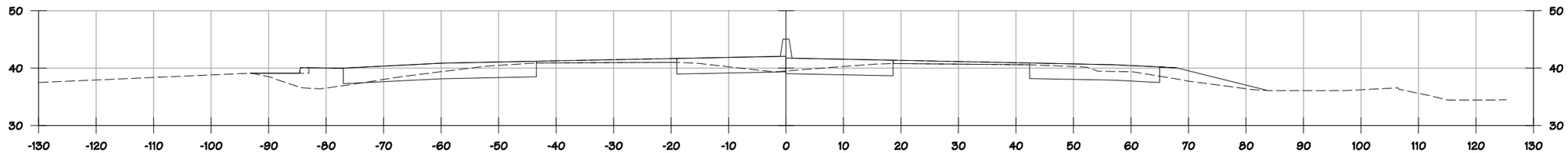

419+00

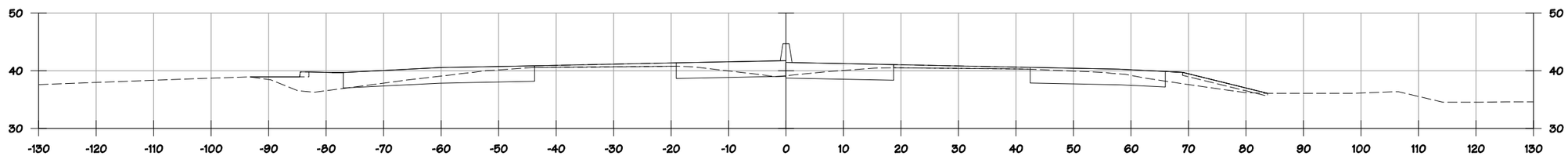

418+50

CREATED BY: URS
DATE: 8/10/2010

CONTRACT: 0A1841
DIST/CO/RTE/PM: 04/SON/101-7.1/8.9

Scale Ratio: 1:100 Horiz.
1:100 Vert.

ML-Line
CROSS SECTIONS

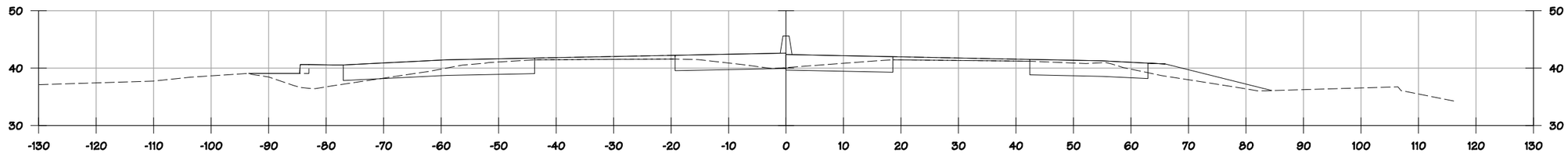

420+00

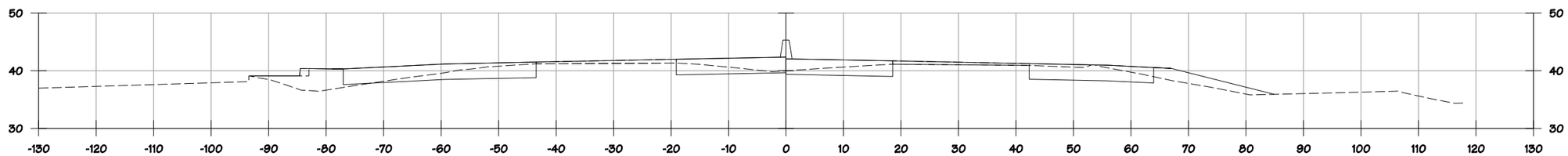

419+50

CREATED BY: URS
DATE: 8/10/2010

CONTRACT: 0A1841
DIST/CO/RTE/PM: 04/SON/101-7.1/8.9

Scale Ratio: 1:100 Horiz.
1:100 Vert.

ML-Line
CROSS SECTIONS

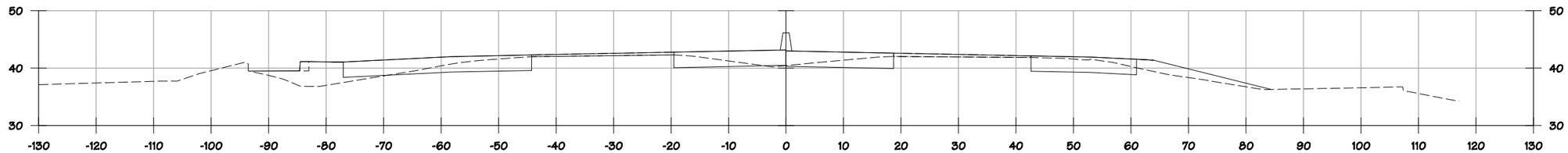

421+00

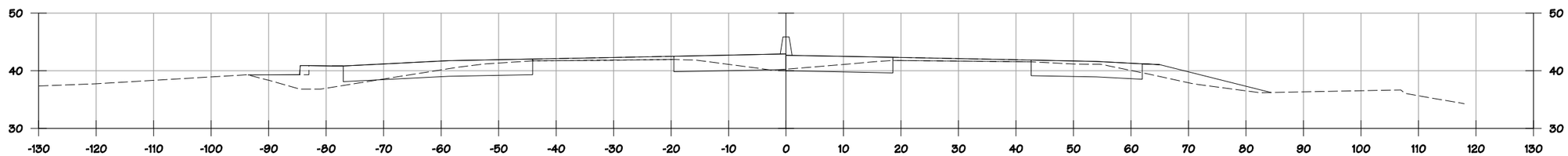

420+50

CREATED BY: URS
DATE: 8/10/2010

CONTRACT: 0A1841
DIST/CO/RTE/PM: 04/SON/101-7.1/8.9

Scale Ratio: 1:100 Horiz.
1:100 Vert.

ML-Line
CROSS SECTIONS

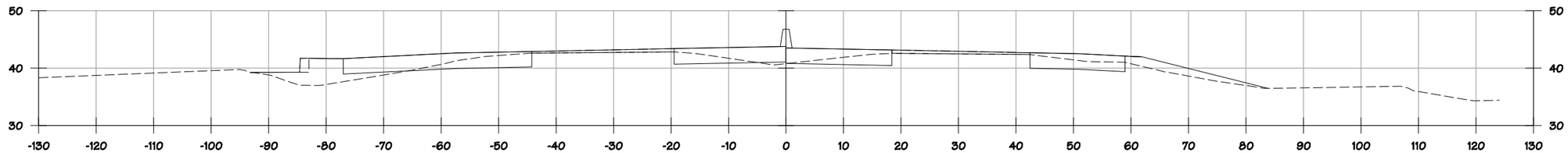

422+00

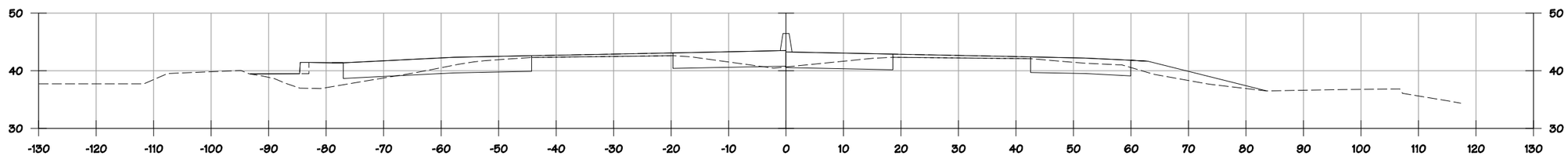

421+50

CREATED BY: URS
DATE: 8/10/2010

CONTRACT: 0A1841
DIST/CO/RTE/PM: 04/SON/101-7.1/8.9

Scale Ratio: 1:100 Horiz.
1:100 Vert.

ML-Line
CROSS SECTIONS

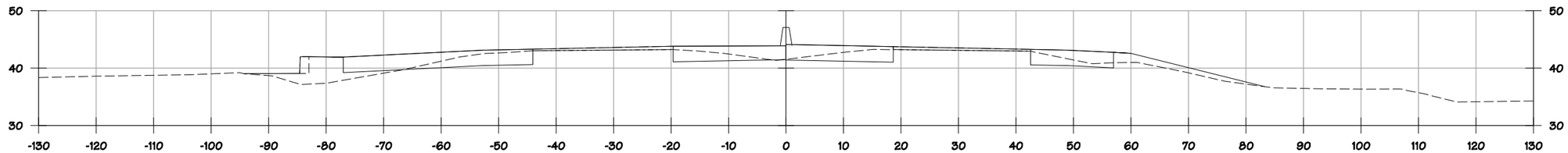

423+00

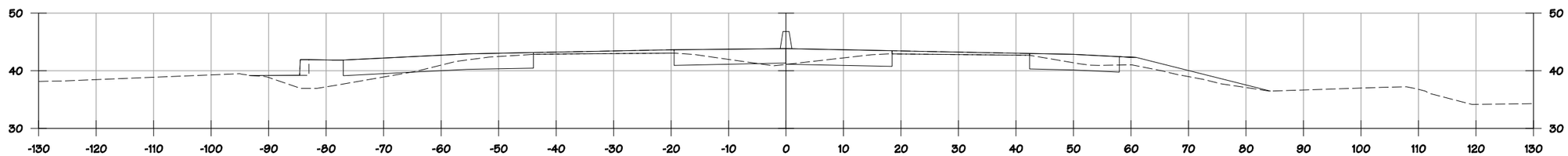

422+50

CREATED BY: URS
DATE: 8/10/2010

CONTRACT: 0A1841
DIST/CO/RTE/PM: 04/SON/101-7.1/8.9

Scale Ratio: 1:100 Horiz.
1:100 Vert.

ML-Line
CROSS SECTIONS

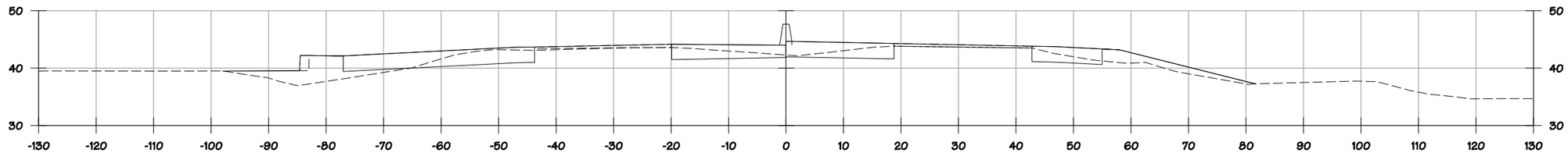

424+00

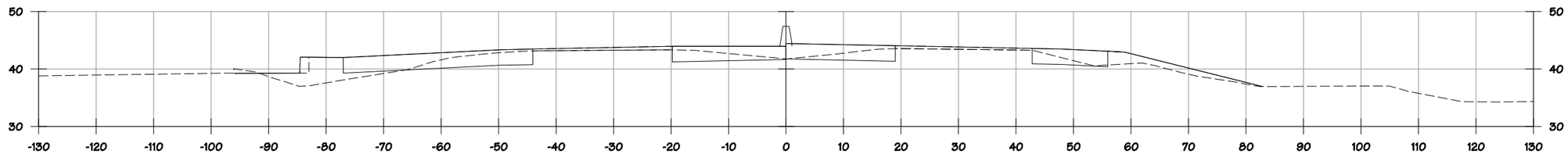

423+50

CREATED BY: URS
DATE: 8/10/2010

CONTRACT: 0A1841
DIST/CO/RTE/PM: 04/SON/101-7.1/8.9

Scale Ratio: 1:100 Horiz.
1:100 Vert.

ML-Line
CROSS SECTIONS

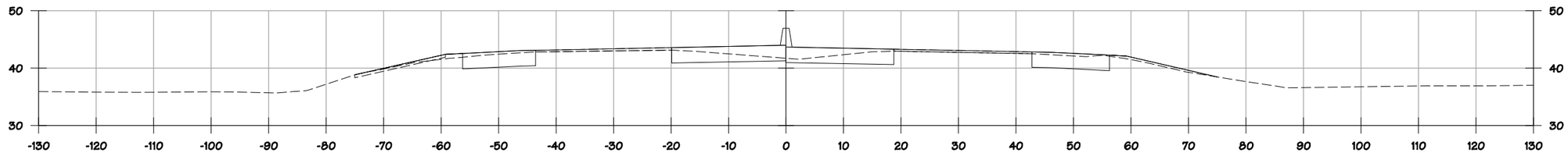

429+50

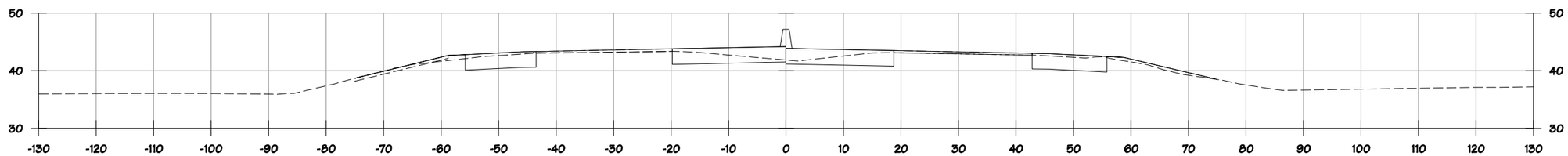

429+00

CREATED BY: URS
DATE: 8/10/2010

CONTRACT: 0A1841
DIST/CO/RTE/PM: 04/SON/101-7.1/8.9

Scale Ratio: 1:100 Horiz.
1:100 Vert.

ML-Line
CROSS SECTIONS

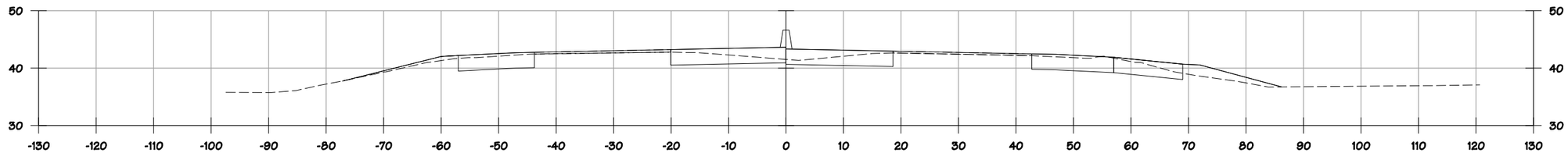

430+50

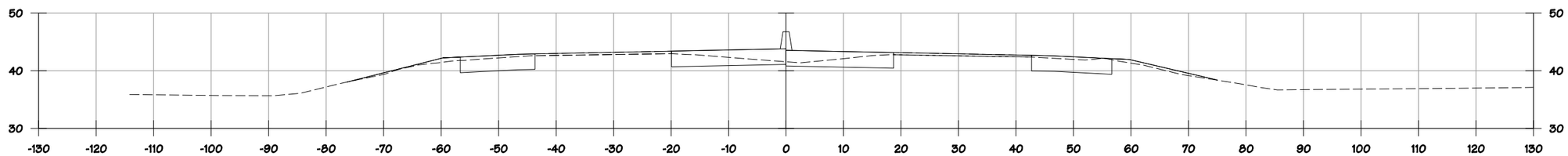

430+00

CREATED BY: URS
DATE: 8/10/2010

CONTRACT: 0A1841
DIST/CO/RTE/PM: 04/SON/101-7.1/8.9

Scale Ratio: 1:100 Horiz.
1:100 Vert.

ML-Line
CROSS SECTIONS

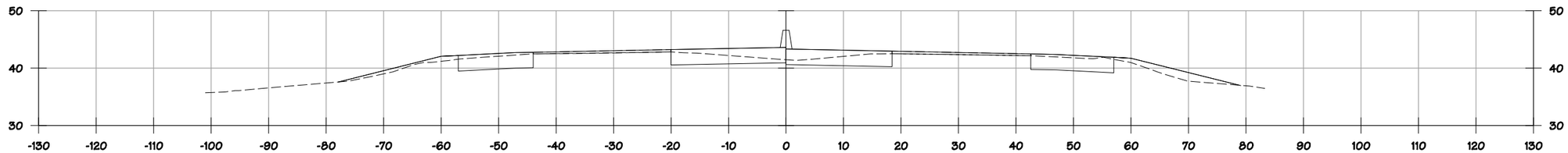

431+50

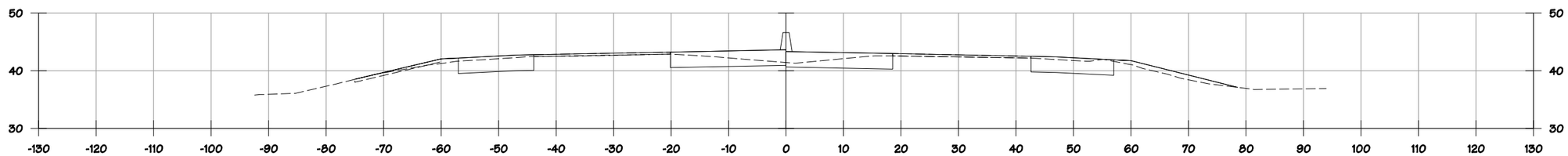

431+00

CREATED BY: URS
DATE: 8/10/2010

CONTRACT: 0A1841
DIST/CO/RTE/PM: 04/SON/101-7.1/8.9

Scale Ratio: 1:100 Horiz.
1:100 Vert.

ML-Line
CROSS SECTIONS

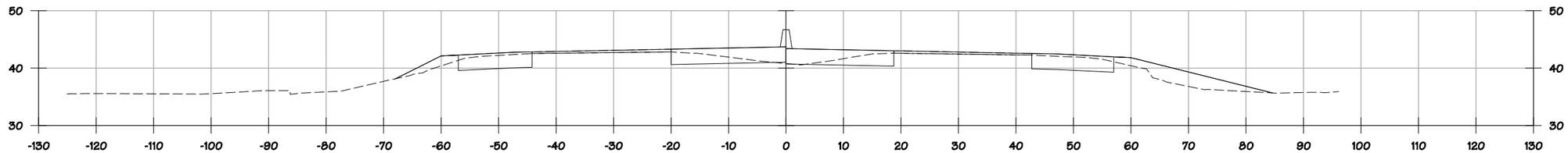

432+50

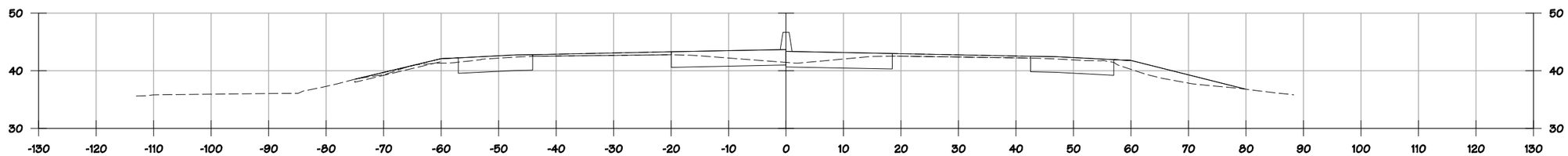

432+00

CREATED BY: URS
DATE: 8/10/2010

CONTRACT: 0A1841
DIST/CO/RTE/PM: 04/SON/101-7.1/8.9

Scale Ratio: 1:100 Horiz.
1:100 Vert.

ML-Line
CROSS SECTIONS

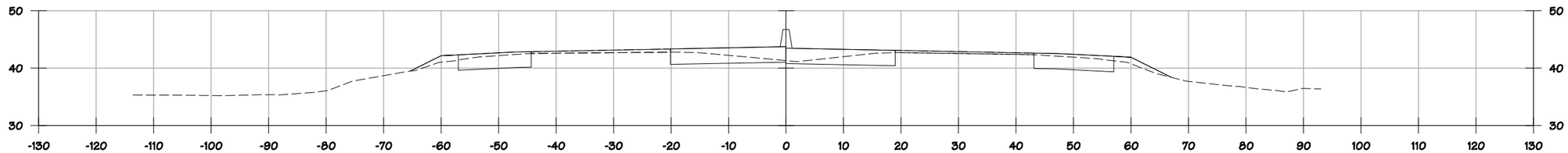

433+50

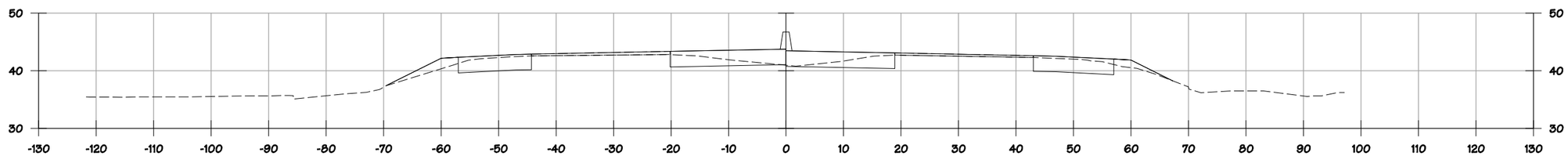

433+00

CREATED BY: URS
DATE: 8/10/2010

CONTRACT: 0A1841
DIST/CO/RTE/PM: 04/SON/101-7.1/8.9

Scale Ratio: 1:100 Horiz.
1:100 Vert.

ML-Line
CROSS SECTIONS

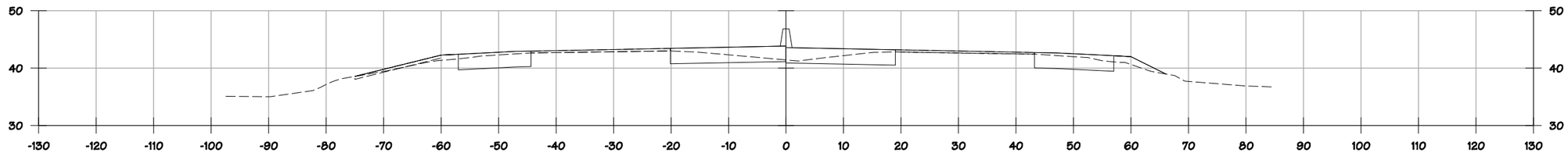

434+50

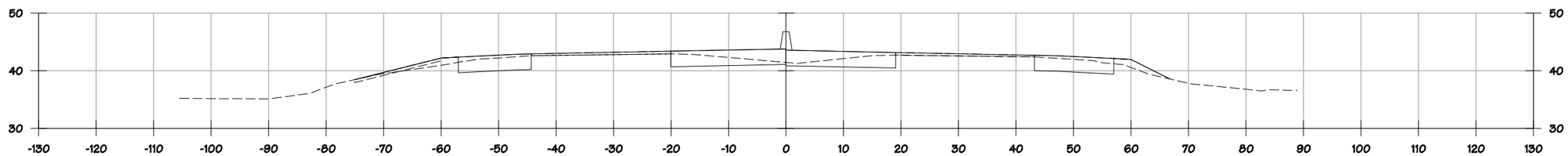

434+00

CREATED BY: URS
DATE: 8/10/2010

CONTRACT: 0A1841
DIST/CO/RTE/PM: 04/SON/101-7.1/8.9

Scale Ratio: 1:100 Horiz.
1:100 Vert.

ML-Line
CROSS SECTIONS

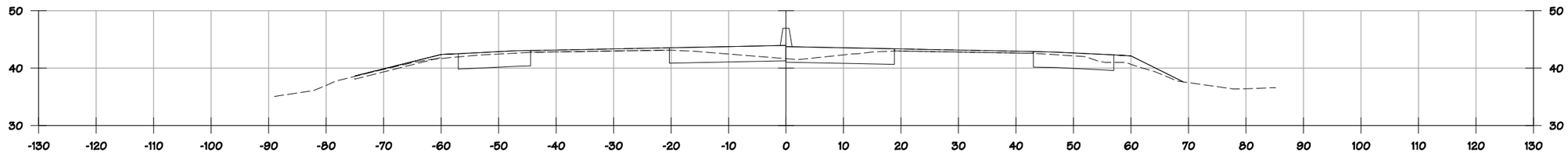

435+50

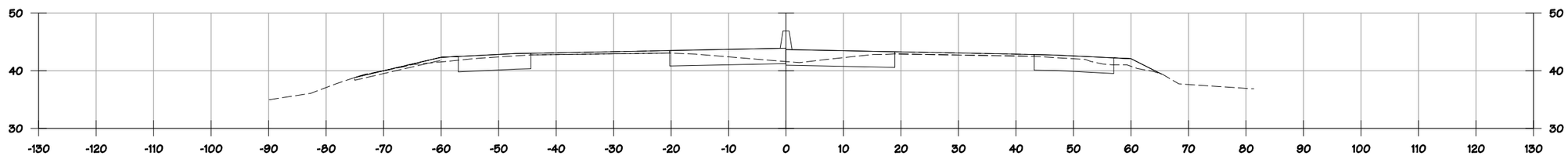

435+00

CREATED BY: URS
DATE: 8/10/2010

CONTRACT: 0A1841
DIST/CO/RTE/PM: 04/SON/101-7.1/8.9

Scale Ratio: 1:100 Horiz.
1:100 Vert.

ML-Line
CROSS SECTIONS

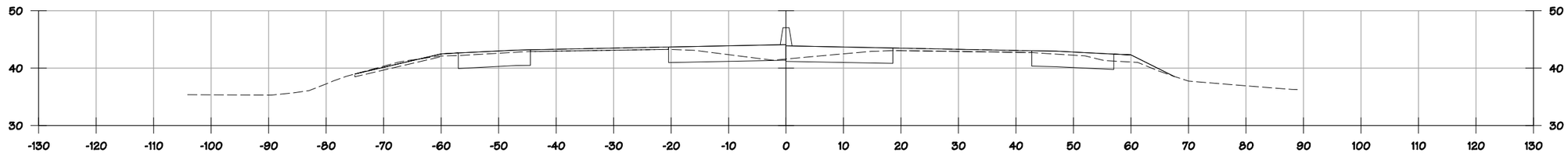

436+50

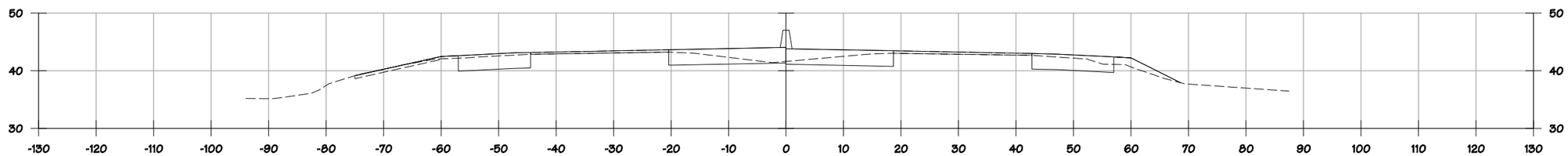

436+00

CREATED BY: URS
DATE: 8/10/2010

CONTRACT: 0A1841
DIST/CO/RTE/PM: 04/SON/101-7.1/8.9

Scale Ratio: 1:100 Horiz.
1:100 Vert.

ML-Line
CROSS SECTIONS

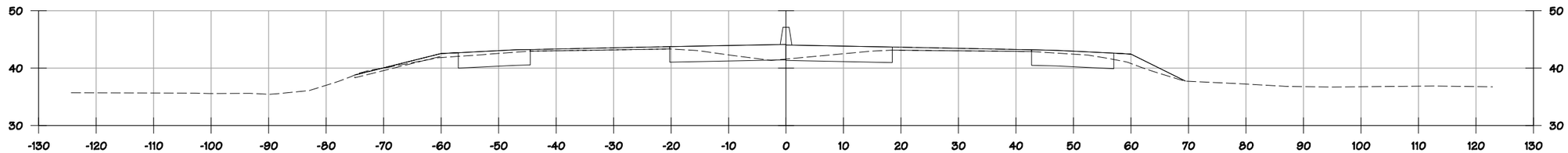

437+50

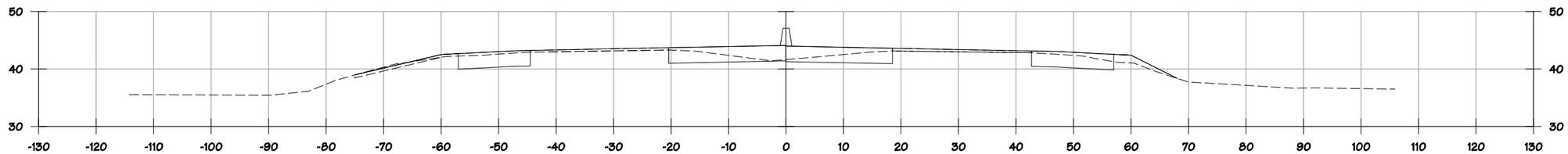

437+00

CREATED BY: URS
DATE: 8/10/2010

CONTRACT: 0A1841
DIST/CO/RTE/PM: 04/SON/101-7.1/8.9

Scale Ratio: 1:100 Horiz.
1:100 Vert.

ML-Line
CROSS SECTIONS

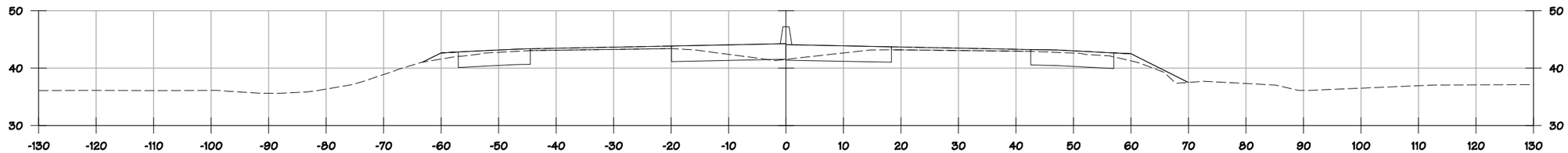

438+50

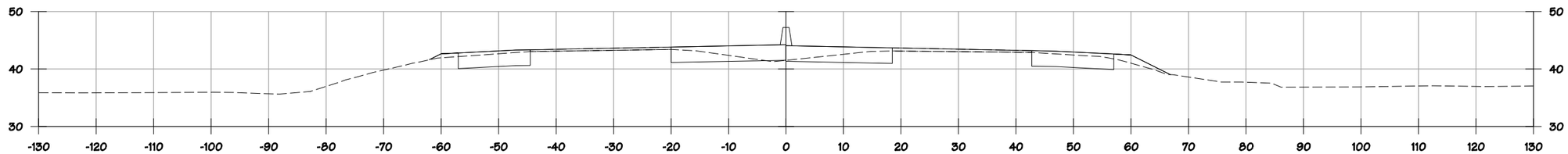

438+00

CREATED BY: URS
DATE: 8/10/2010

CONTRACT: 0A1841
DIST/CO/RTE/PM: 04/SON/101-7.1/8.9

Scale Ratio: 1:100 Horiz.
1:100 Vert.

ML-Line
CROSS SECTIONS

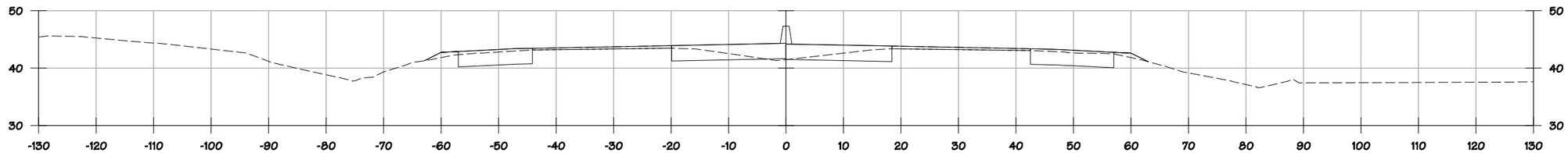

439+50

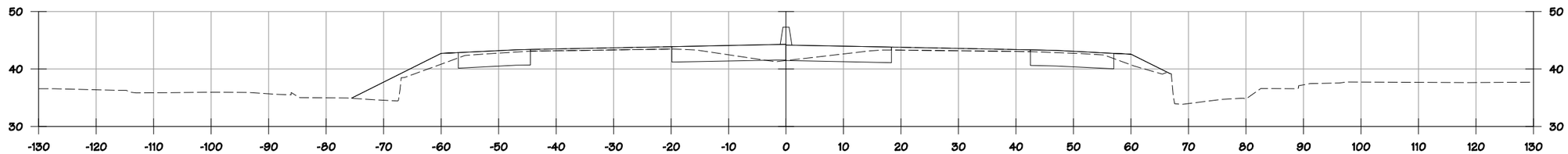

439+00

CREATED BY: URS
DATE: 8/10/2010

CONTRACT: 0A1841
DIST/CO/RTE/PM: 04/SON/101-7.1/8.9

Scale Ratio: 1:100 Horiz.
1:100 Vert.

ML-Line
CROSS SECTIONS

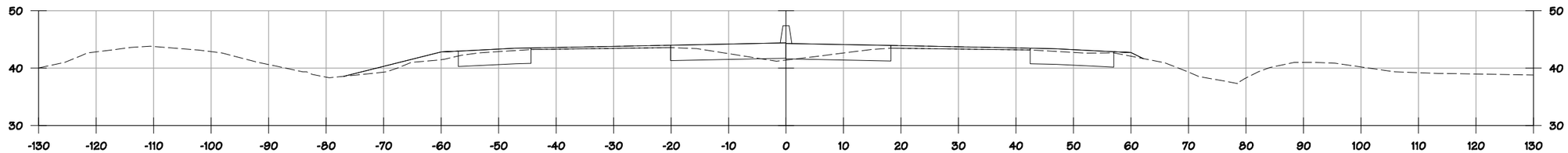

440+50

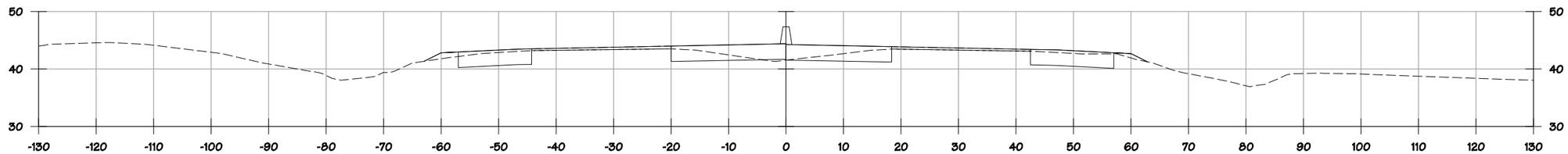

440+00

CREATED BY: URS
DATE: 8/10/2010

CONTRACT: 0A1841
DIST/CO/RTE/PM: 04/SON/101-7.1/8.9

Scale Ratio: 1:100 Horiz.
1:100 Vert.

ML-Line
CROSS SECTIONS

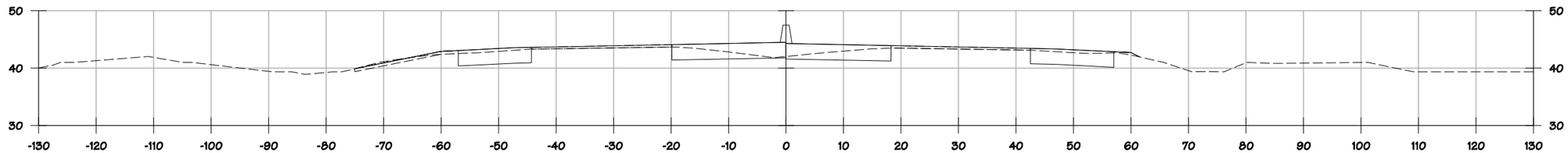

441+50

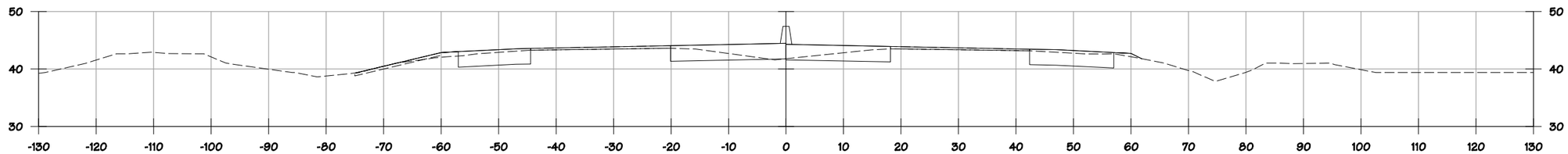

441+00

CREATED BY: URS
DATE: 8/10/2010

CONTRACT: 0A1841
DIST/CO/RTE/PM: 04/SON/101-7.1/8.9

Scale Ratio: 1:100 Horiz.
1:100 Vert.

ML-Line
CROSS SECTIONS

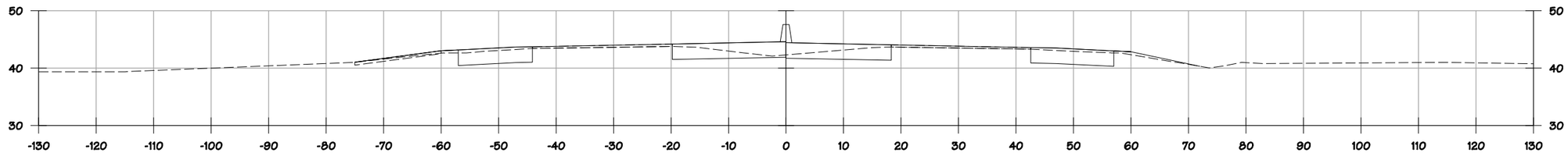

442+50

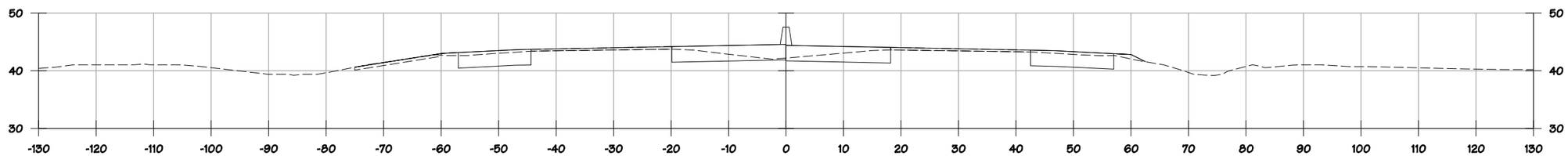

442+00

CREATED BY: URS
DATE: 8/10/2010

CONTRACT: 0A1841
DIST/CO/RTE/PM: 04/SON/101-7.1/8.9

Scale Ratio: 1:100 Horiz.
1:100 Vert.

ML-Line
CROSS SECTIONS

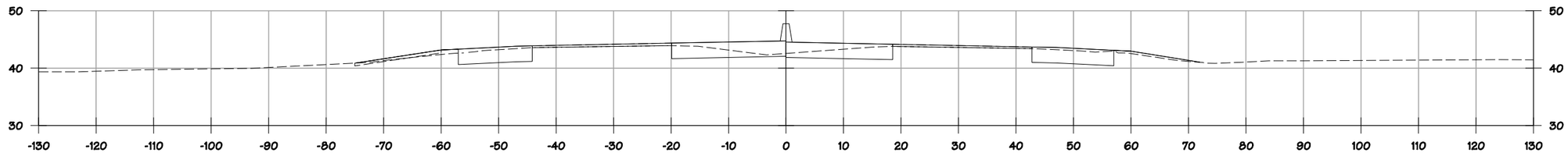

443+50

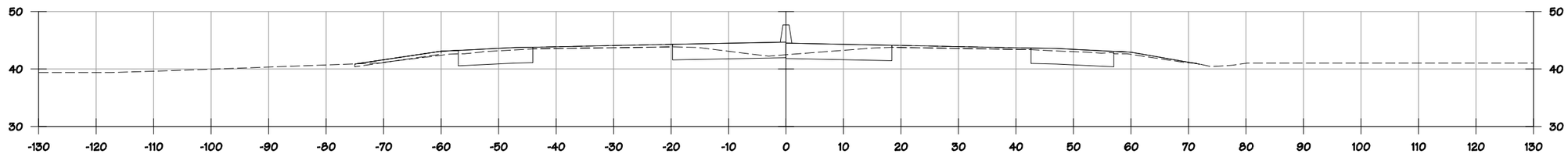

443+00

CREATED BY: URS
DATE: 8/10/2010

CONTRACT: 0A1841
DIST/CO/RTE/PM: 04/SON/101-7.1/8.9

Scale Ratio: 1:100 Horiz.
1:100 Vert.

ML-Line
CROSS SECTIONS

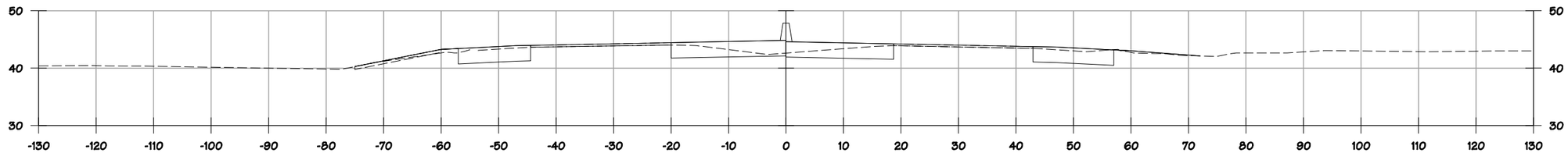

444+50

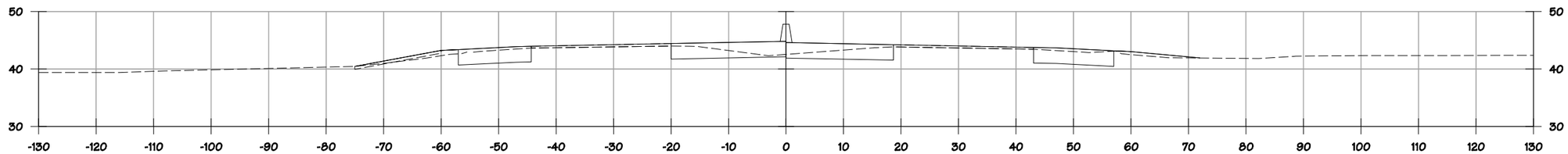

444+00

CREATED BY: URS
DATE: 8/10/2010

CONTRACT: 0A1841
DIST/CO/RTE/PM: 04/SON/101-7.1/8.9

Scale Ratio: 1:100 Horiz.
1:100 Vert.

ML-Line
CROSS SECTIONS

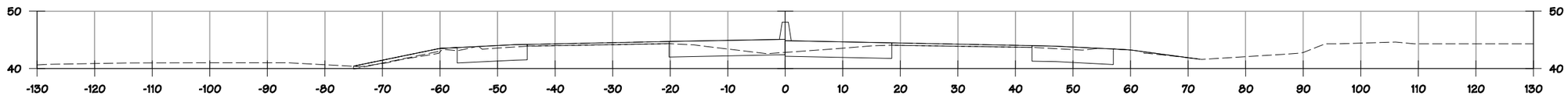

445+50

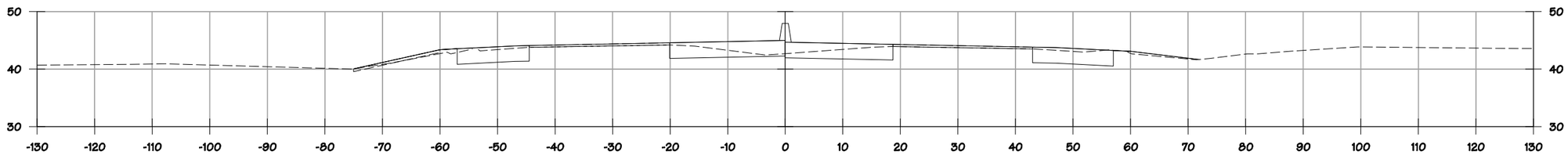

445+00

CREATED BY: URS
DATE: 8/10/2010

CONTRACT: 0A1841
DIST/CO/RTE/PM: 04/SON/101-7.1/8.9

Scale Ratio: 1:100 Horiz.
1:100 Vert.

ML-Line
CROSS SECTIONS

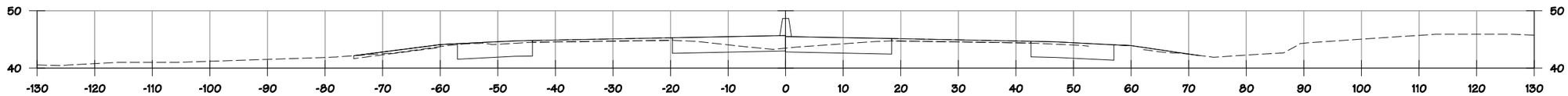

446+50

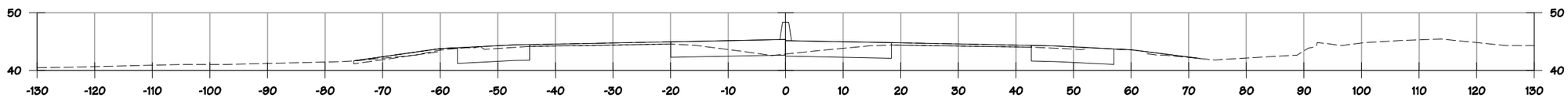

446+00

CREATED BY: URS
DATE: 8/10/2010

CONTRACT: 0A1841
DIST/CO/RTE/PM: 04/SON/101-7.1/8.9

Scale Ratio: 1:100 Horiz.
1:100 Vert.

ML-Line
CROSS SECTIONS

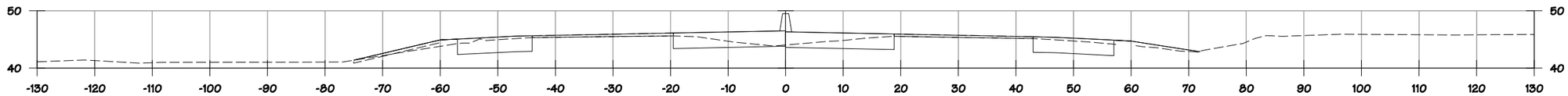

447+50

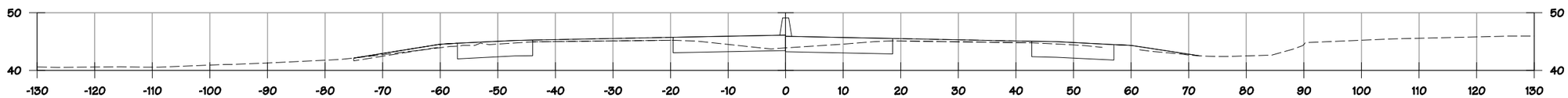

447+00

CREATED BY: URS
DATE: 8/10/2010

CONTRACT: 0A1841
DIST/CO/RTE/PM: 04/SON/101-7.1/8.9

Scale Ratio: 1:100 Horiz.
1:100 Vert.

ML-Line
CROSS SECTIONS

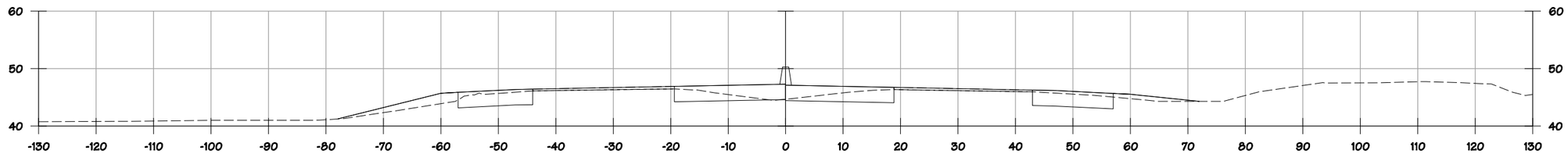

448+50

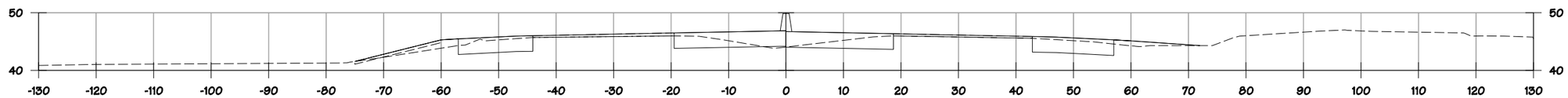

448+00

CREATED BY: URS
DATE: 8/10/2010

CONTRACT: 0A1841
DIST/CO/RTE/PM: 04/SON/101-7.1/8.9

Scale Ratio: 1:100 Horiz.
1:100 Vert.

ML-Line
CROSS SECTIONS

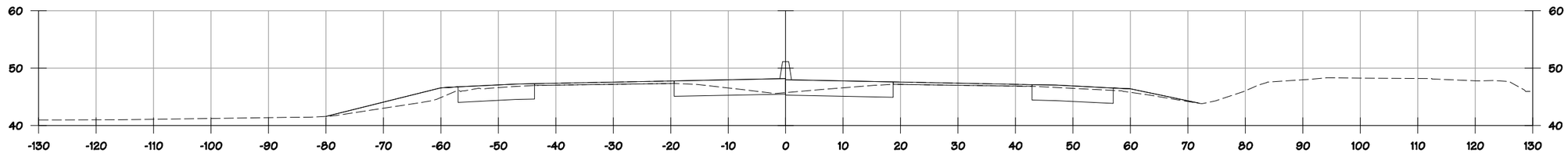

449+50

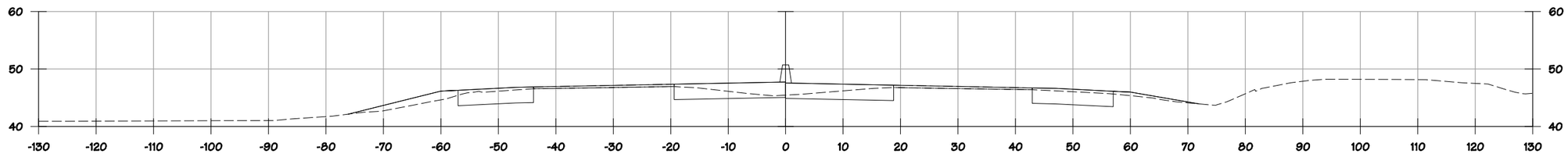

449+00

CREATED BY: URS
DATE: 8/10/2010

CONTRACT: 0A1841
DIST/CO/RTE/PM: 04/SON/101-7.1/8.9

Scale Ratio: 1:100 Horiz.
1:100 Vert.

ML-Line
CROSS SECTIONS

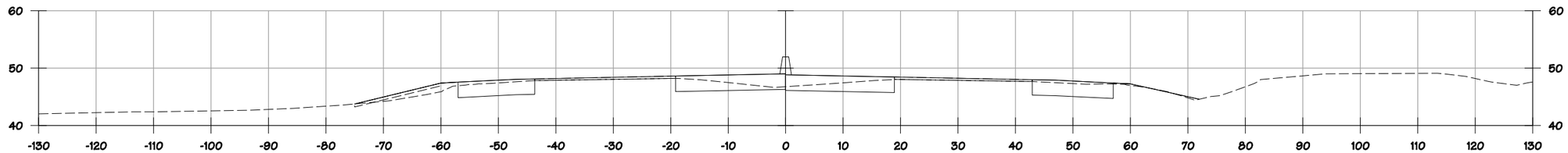

450+50

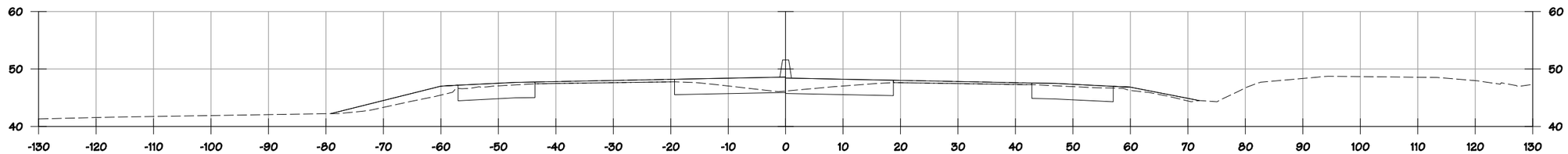

450+00

CREATED BY: URS
DATE: 8/10/2010

CONTRACT: 0A1841
DIST/CO/RTE/PM: 04/SON/101-7.1/8.9

Scale Ratio: 1:100 Horiz.
1:100 Vert.

ML-Line
CROSS SECTIONS

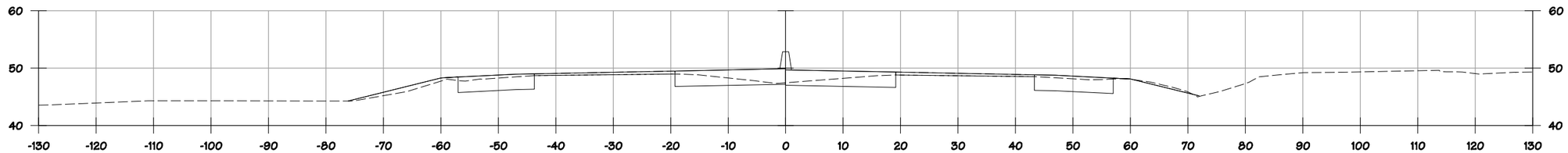

451+50

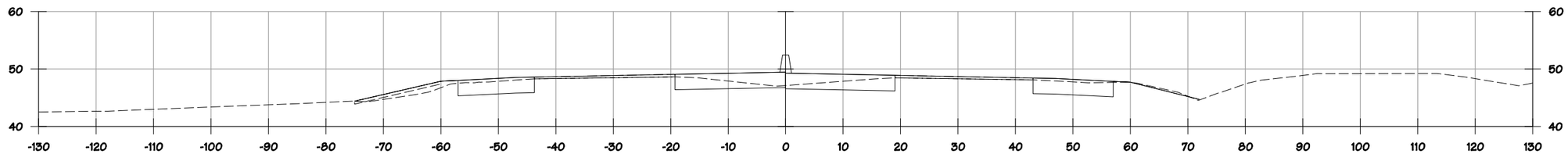

451+00

CREATED BY: URS
DATE: 8/10/2010

CONTRACT: 0A1841
DIST/CO/RTE/PM: 04/SON/101-7.1/8.9

Scale Ratio: 1:100 Horiz.
1:100 Vert.

ML-Line
CROSS SECTIONS

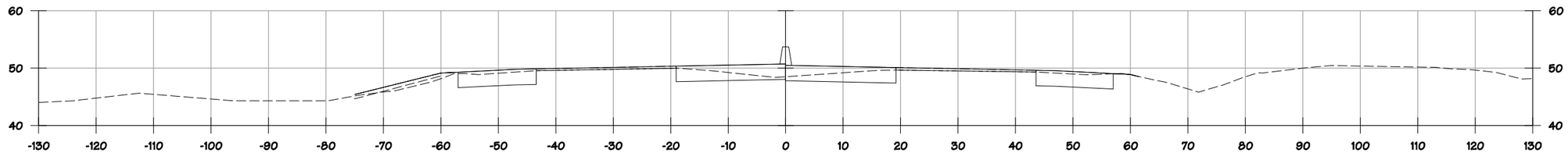

452+50

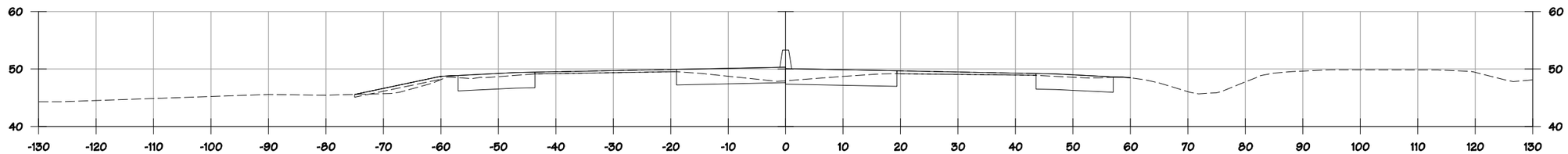

452+00

CREATED BY: URS
DATE: 8/10/2010

CONTRACT: 0A1841
DIST/CO/RTE/PM: 04/SON/101-7.1/8.9

Scale Ratio: 1:100 Horiz.
1:100 Vert.

ML-Line
CROSS SECTIONS

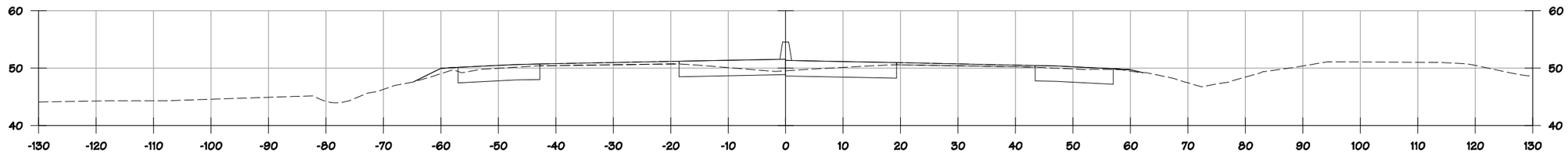

453+50

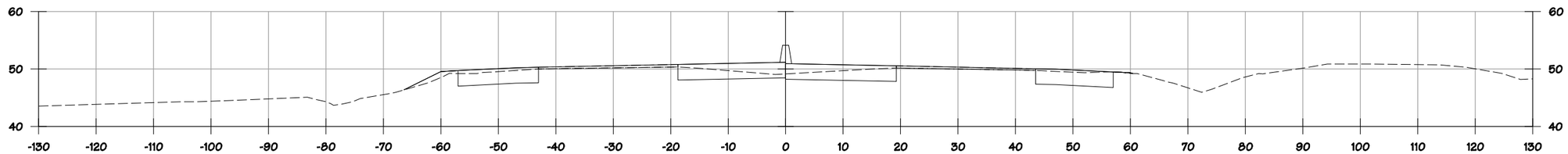

453+00

CREATED BY: URS
DATE: 8/10/2010

CONTRACT: 0A1841
DIST/CO/RTE/PM: 04/SON/101-7.1/8.9

Scale Ratio: 1:100 Horiz.
1:100 Vert.

ML-Line
CROSS SECTIONS

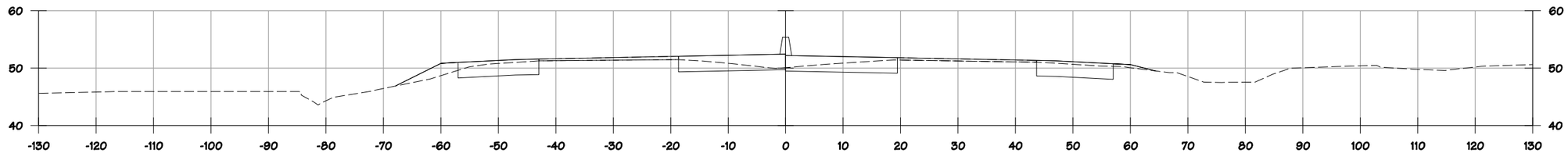

454+50

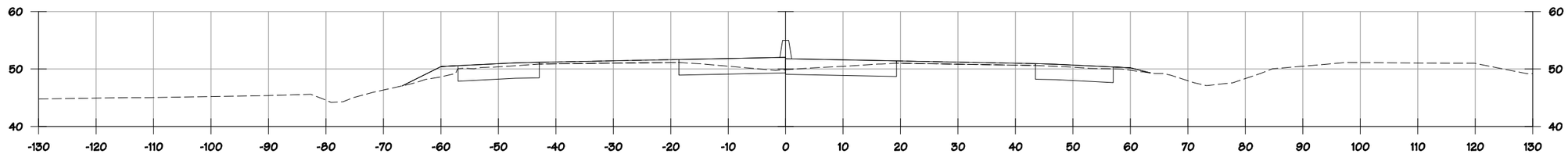

454+00

CREATED BY: URS
DATE: 8/10/2010

CONTRACT: 0A1841
DIST/CO/RTE/PM: 04/SON/101-7.1/8.9

Scale Ratio: 1:100 Horiz.
1:100 Vert.

ML-Line
CROSS SECTIONS

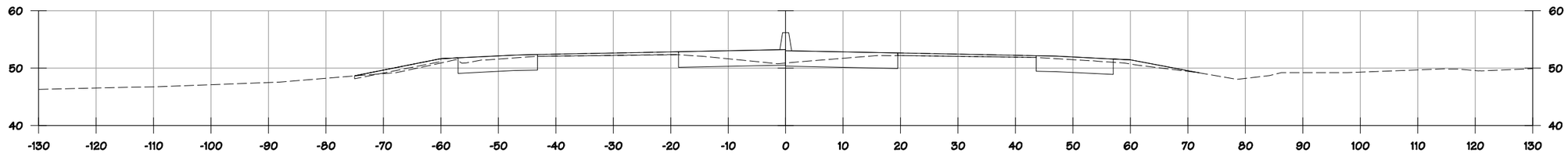

455+50

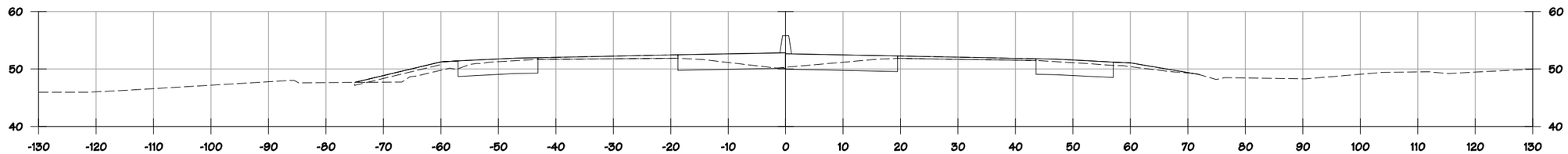

455+00

CREATED BY: URS
DATE: 8/10/2010

CONTRACT: 0A1841
DIST/CO/RTE/PM: 04/SON/101-7.1/8.9

Scale Ratio: 1:100 Horiz.
1:100 Vert.

ML-Line
CROSS SECTIONS

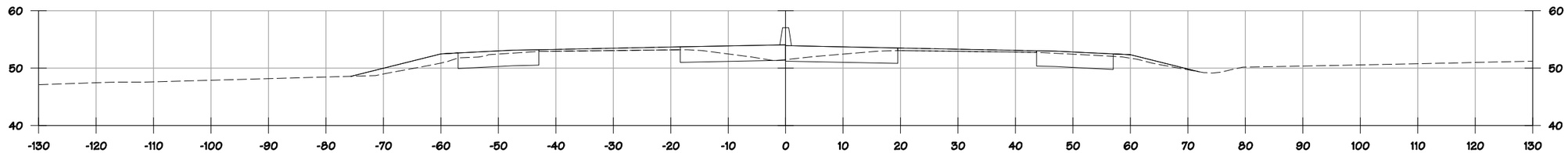

456+50

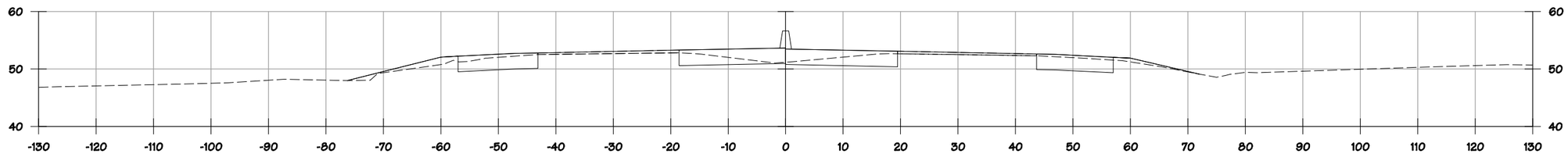

456+00

CREATED BY: URS
DATE: 8/10/2010

CONTRACT: 0A1841
DIST/CO/RTE/PM: 04/SON/101-7.1/8.9

Scale Ratio: 1:100 Horiz.
1:100 Vert.

ML-Line
CROSS SECTIONS

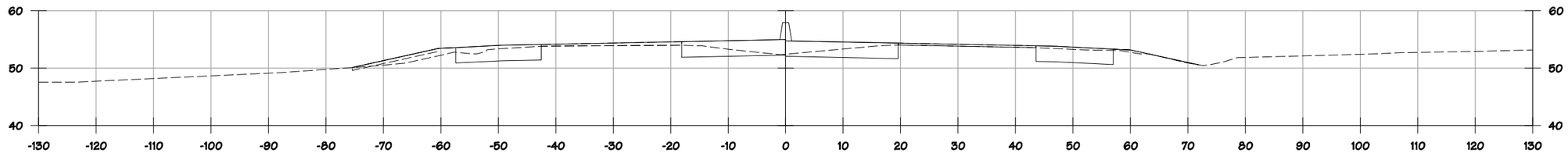

457+50

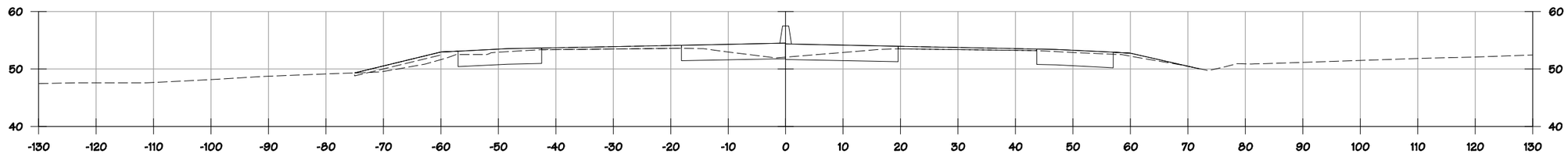

457+00

CREATED BY: URS
DATE: 8/10/2010

CONTRACT: 0A1841
DIST/CO/RTE/PM: 04/SON/101-7.1/8.9

Scale Ratio: 1:100 Horiz.
1:100 Vert.

ML-Line
CROSS SECTIONS

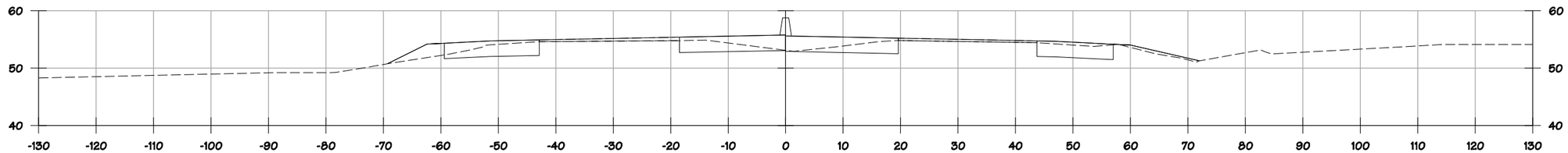

458+50

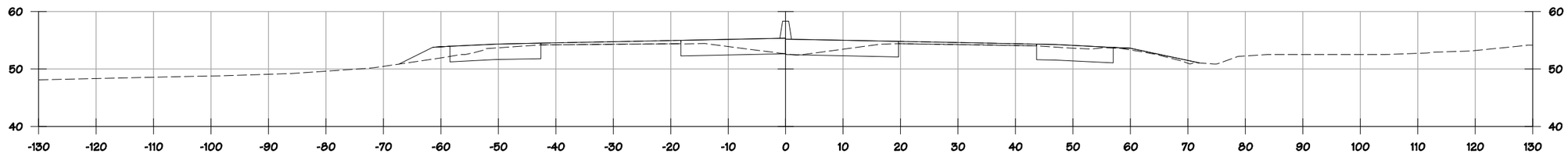

458+00

CREATED BY: URS
DATE: 8/10/2010

CONTRACT: 0A1841
DIST/CO/RTE/PM: 04/SON/101-7.1/8.9

Scale Ratio: 1:100 Horiz.
1:100 Vert.

ML-Line
CROSS SECTIONS

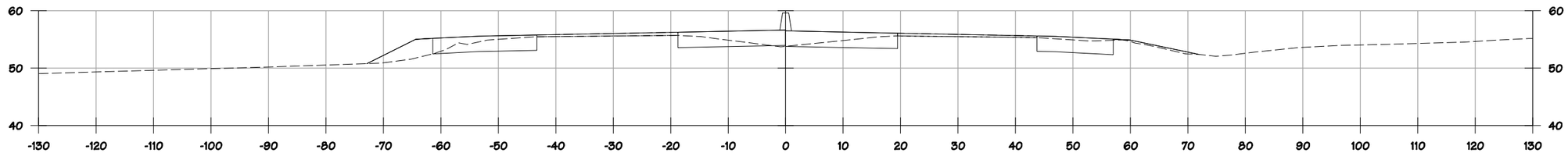

459+50

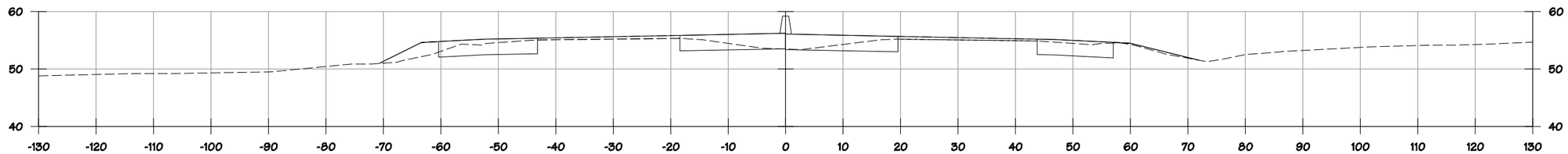

459+00

CREATED BY: URS
DATE: 8/10/2010

CONTRACT: 0A1841
DIST/CO/RTE/PM: 04/SON/101-7.1/8.9

Scale Ratio: 1:100 Horiz.
1:100 Vert.

ML-Line
CROSS SECTIONS

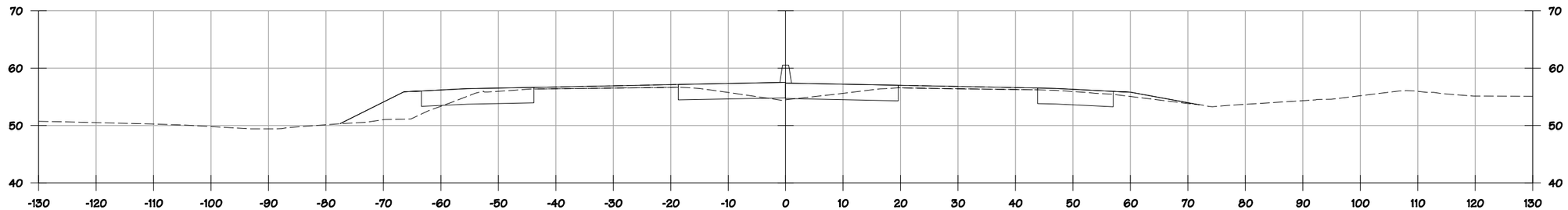

460+50

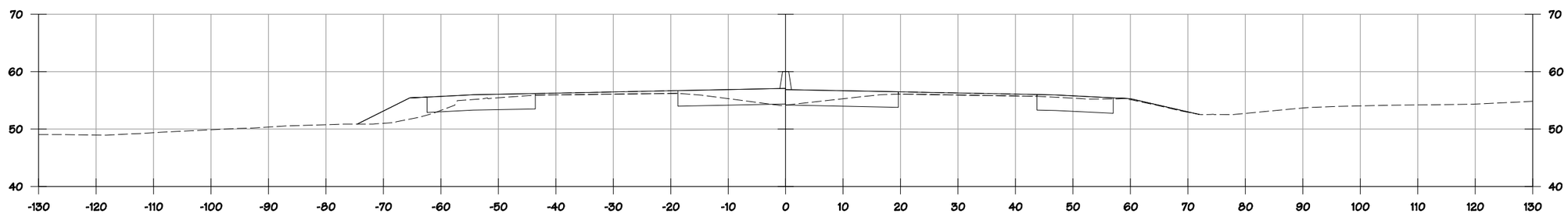

460+00

CREATED BY: URS
DATE: 8/10/2010

CONTRACT: 0A1841
DIST/CO/RTE/PM: 04/SON/101-7.1/8.9

Scale Ratio: 1:100 Horiz.
1:100 Vert.

ML-Line
CROSS SECTIONS

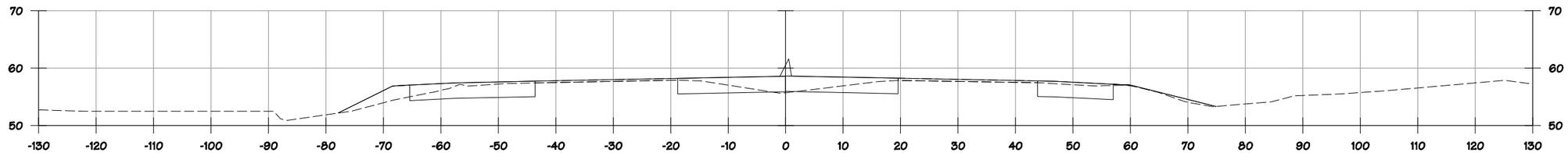

461+50

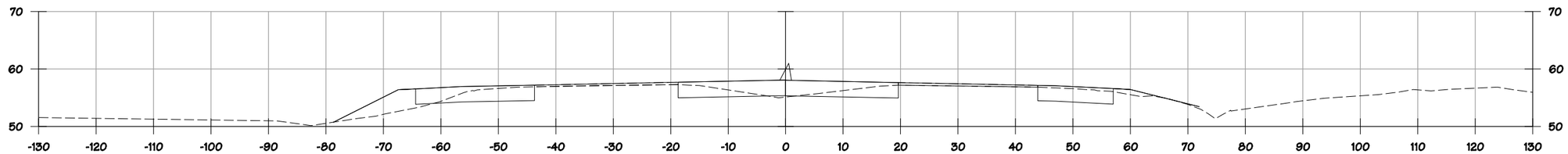

461+00

CREATED BY: URS
DATE: 8/10/2010

CONTRACT: 0A1841
DIST/CO/RTE/PM: 04/SON/101-7.1/8.9

Scale Ratio: 1:100 Horiz.
1:100 Vert.

ML-Line
CROSS SECTIONS

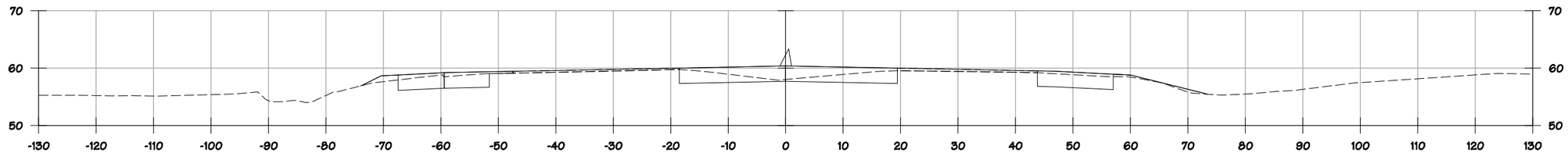

462+50

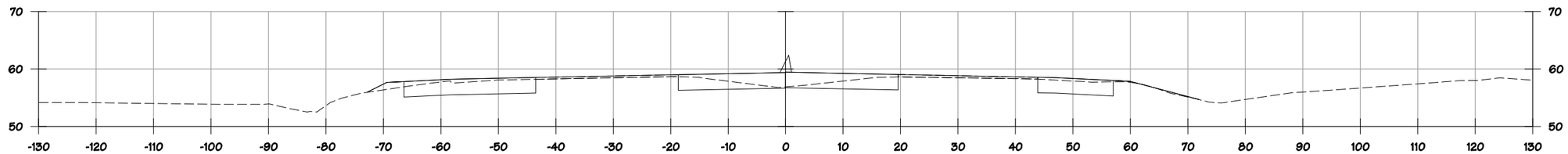

462+00

CREATED BY: URS
DATE: 8/10/2010

CONTRACT: 0A1841
DIST/CO/RTE/PM: 04/SON/101-7.1/8.9

Scale Ratio: 1:100 Horiz.
1:100 Vert.

ML-Line
CROSS SECTIONS

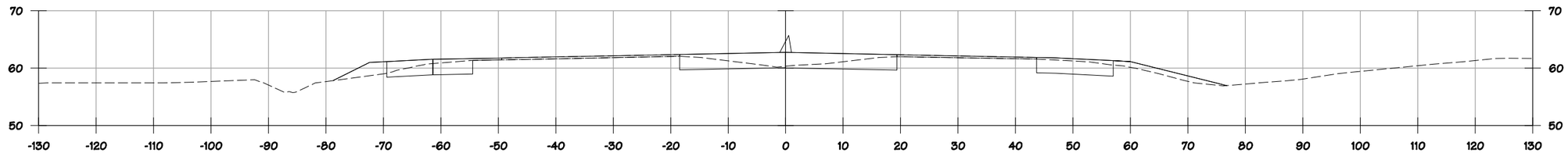

463+50

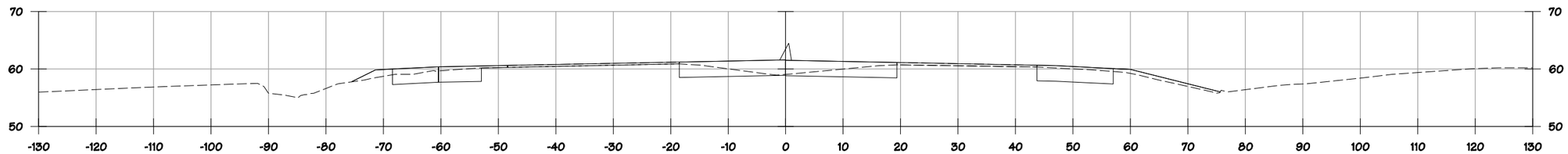

463+00

CREATED BY: URS
DATE: 8/10/2010

CONTRACT: 0A1841
DIST/CO/RTE/PM: 04/SON/101-7.1/8.9

Scale Ratio: 1:100 Horiz.
1:100 Vert.

ML-Line
CROSS SECTIONS

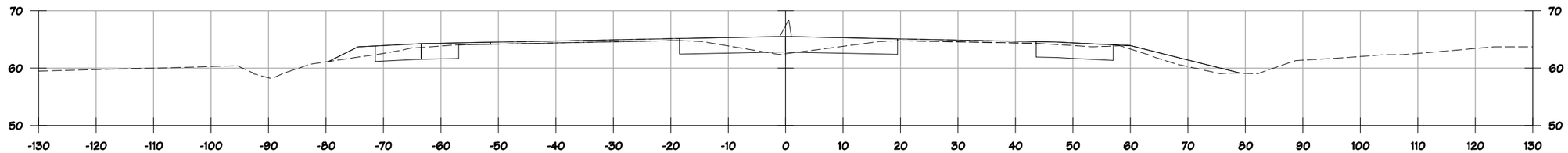

464+50

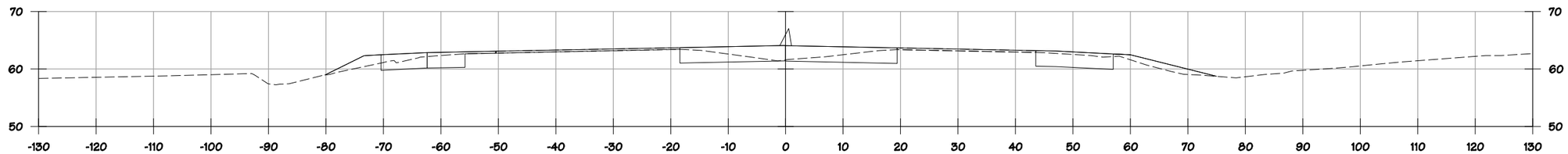

464+00

CREATED BY: URS
DATE: 8/10/2010

CONTRACT: 0A1841
DIST/CO/RTE/PM: 04/SON/101-7.1/8.9

Scale Ratio: 1:100 Horiz.
1:100 Vert.

ML-Line
CROSS SECTIONS

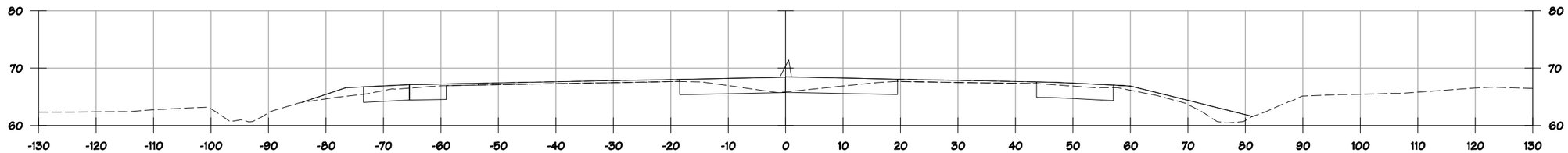

465+50

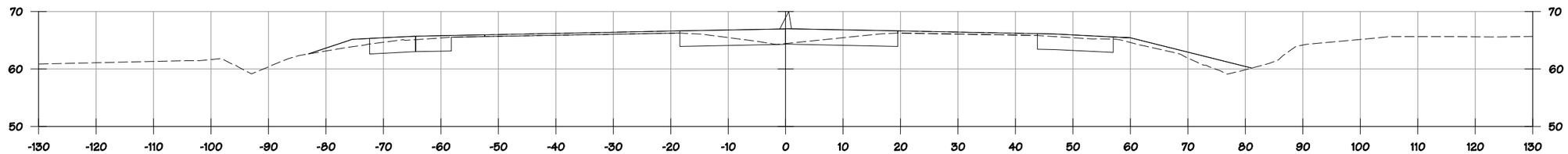

465+00

CREATED BY: URS
DATE: 8/10/2010

CONTRACT: 0A1841
DIST/CO/RTE/PM: 04/SON/101-7.1/8.9

Scale Ratio: 1:100 Horiz.
1:100 Vert.

ML-Line
CROSS SECTIONS

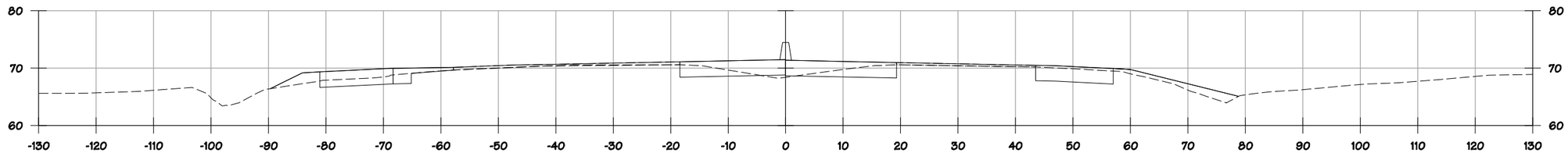

466+50

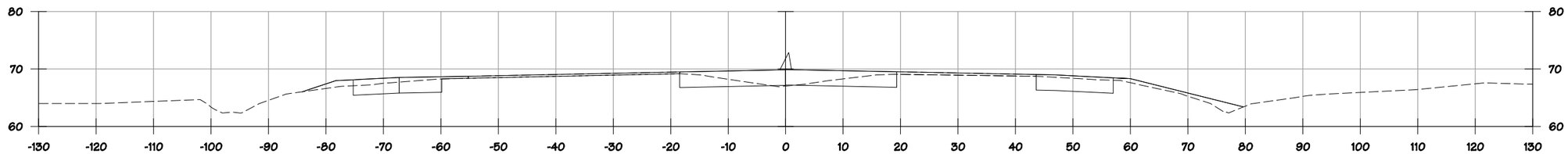

466+00

CREATED BY: URS
DATE: 8/10/2010

CONTRACT: 0A1841
DIST/CO/RTE/PM: 04/SON/101-7.1/8.9

Scale Ratio: 1:100 Horiz.
1:100 Vert.

ML-Line
CROSS SECTIONS

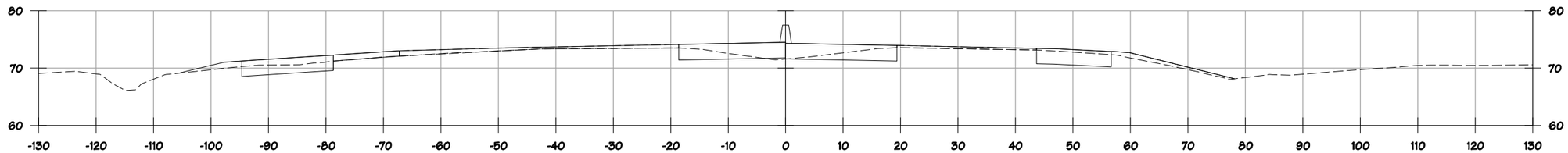

467+50

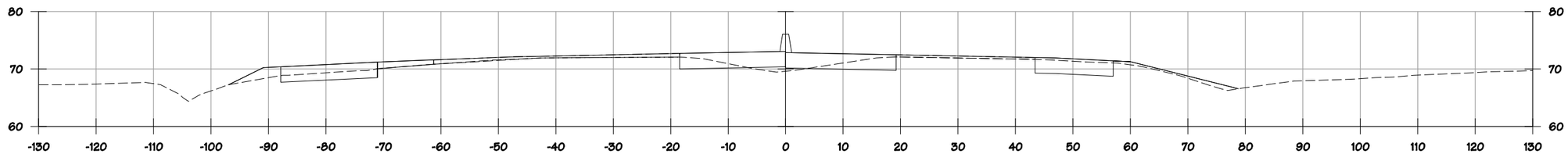

467+00

CREATED BY: URS
DATE: 8/10/2010

CONTRACT: 0A1841
DIST/CO/RTE/PM: 04/SON/101-7.1/8.9

Scale Ratio: 1:100 Horiz.
1:100 Vert.

ML-Line
CROSS SECTIONS

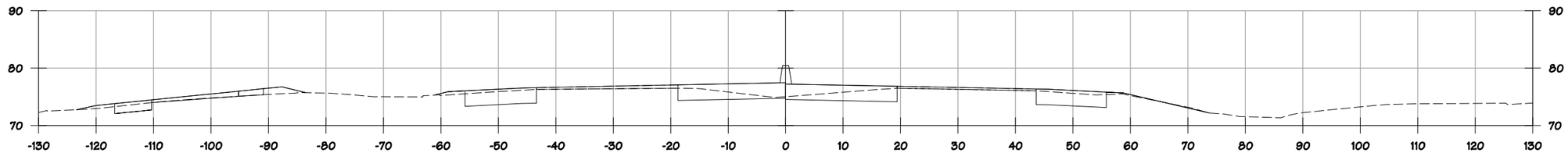

468+50

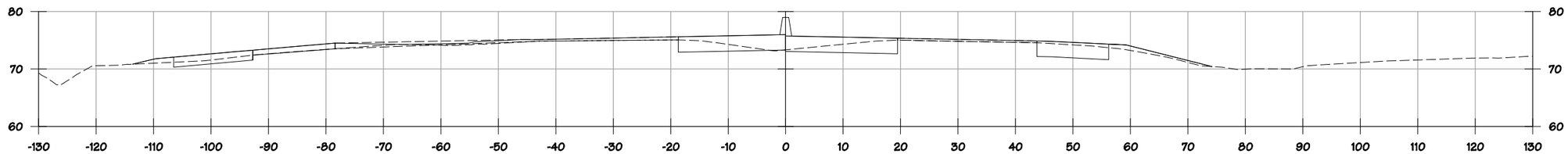

468+00

CREATED BY: URS
DATE: 8/10/2010

CONTRACT: 0A1841
DIST/CO/RTE/PM: 04/SON/101-7.1/8.9

Scale Ratio: 1:100 Horiz.
1:100 Vert.

ML-Line
CROSS SECTIONS

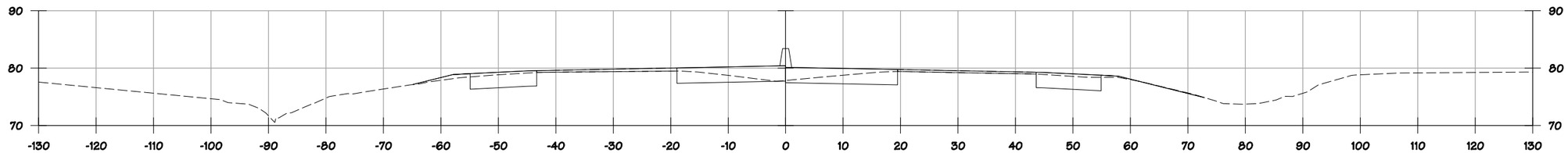

469+50

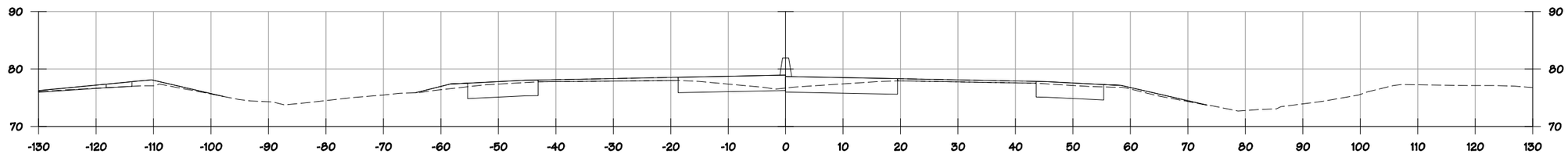

469+00

CREATED BY: URS
DATE: 8/10/2010

CONTRACT: 0A1841
DIST/CO/RTE/PM: 04/SON/101-7.1/8.9

Scale Ratio: 1:100 Horiz.
1:100 Vert.

ML-Line
CROSS SECTIONS

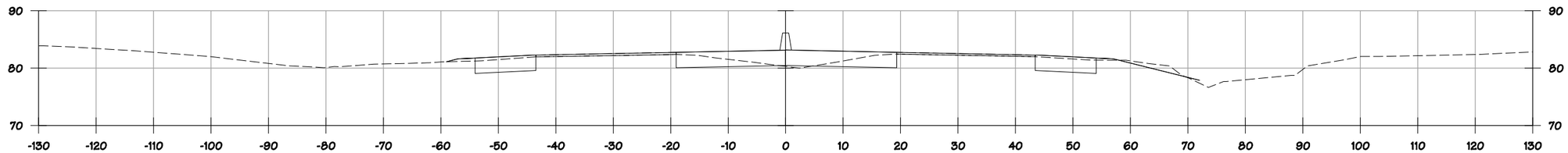

470+50

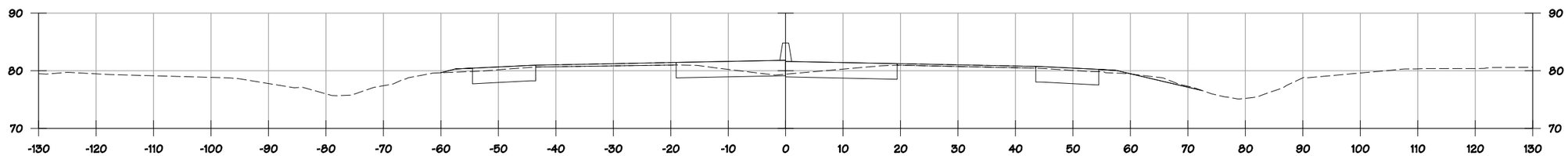

470+00

CREATED BY: URS
DATE: 8/10/2010

CONTRACT: 0A1841
DIST/CO/RTE/PM: 04/SON/101-7.1/8.9

Scale Ratio: 1:100 Horiz.
1:100 Vert.

ML-Line
CROSS SECTIONS

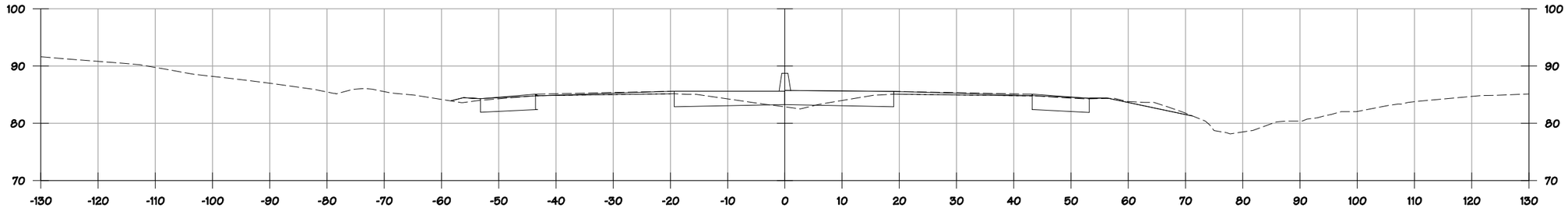

471+49

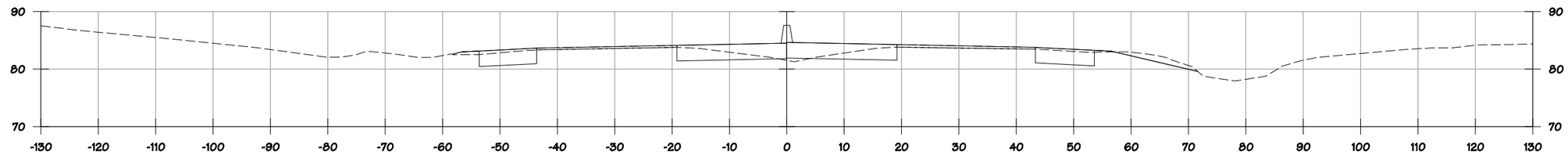

471+00

CREATED BY: URS
DATE: 8/10/2010

CONTRACT: 0A1841
DIST/CO/RTE/PM: 04/SON/101-7.1/8.9

Scale Ratio: 1:100 Horiz.
1:100 Vert.

ML-Line
CROSS SECTIONS
SHEET 95 OF 95

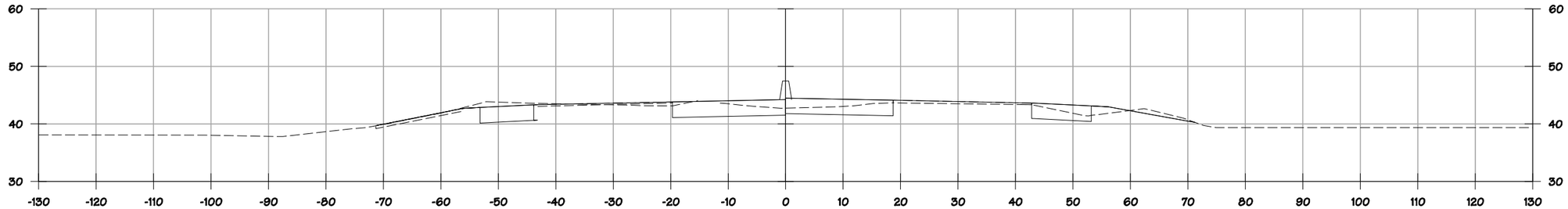

426+00

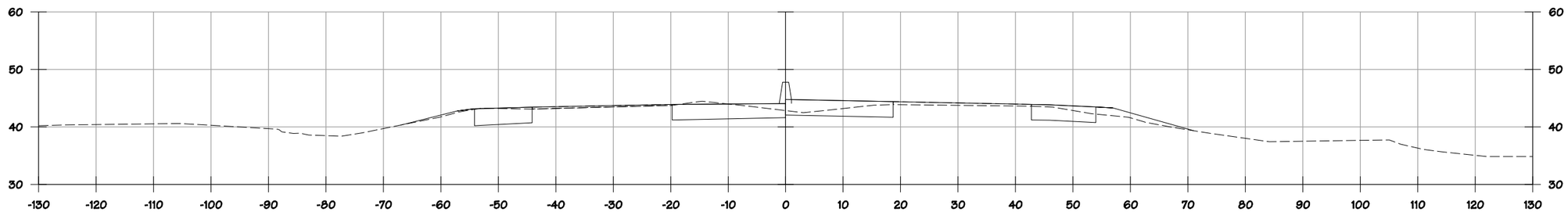

424+50

CREATED BY: URS
DATE: 8/10/2010

CONTRACT: 0A1841
DIST/CO/RTE/PM: 04/SON/101-7.1/8.9

Scale Ratio: 1:100 Horiz.
1:100 Vert.

ML-Line
CROSS SECTIONS

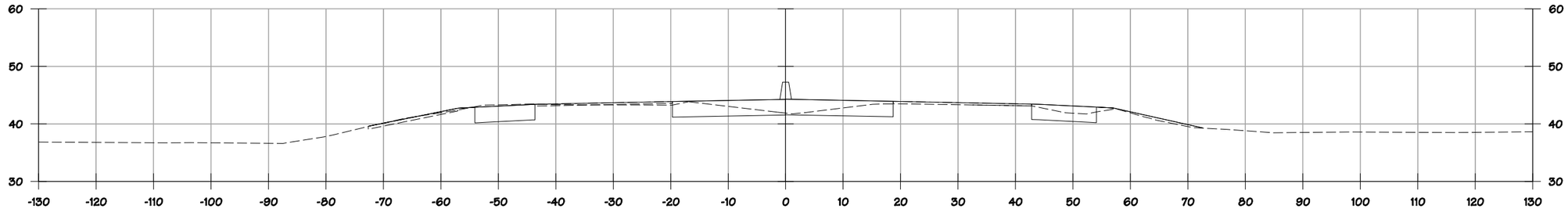

427+00

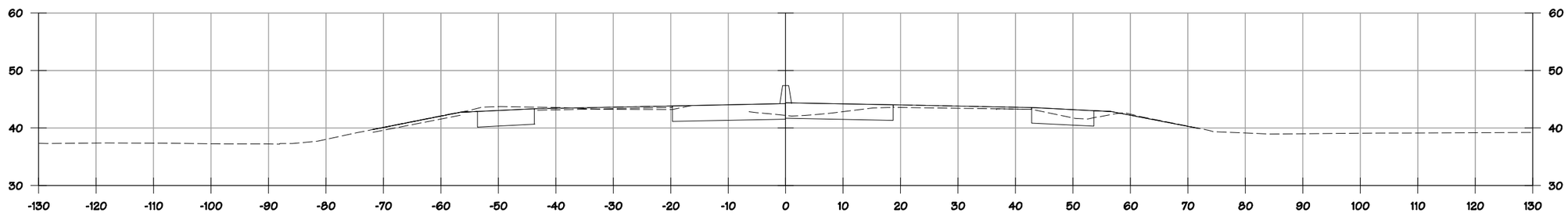

426+50

CREATED BY: URS
DATE: 8/10/2010

CONTRACT: 0A1841
DIST/CO/RTE/PM: 04/SON/101-7.1/8.9

Scale Ratio: 1:100 Horiz.
1:100 Vert.

ML-Line
CROSS SECTIONS

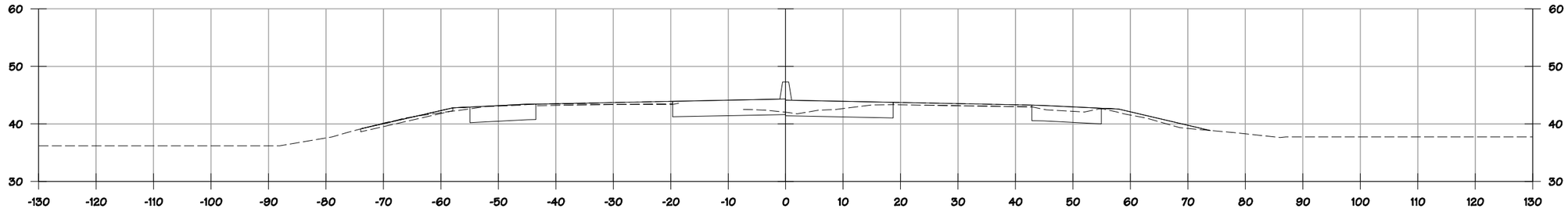

428+00

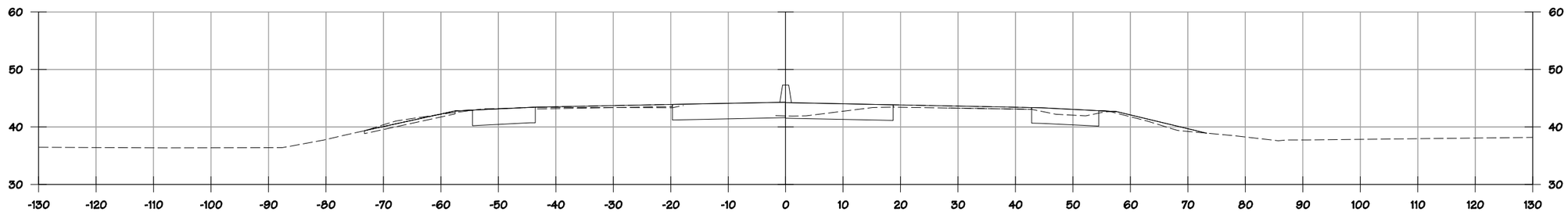

427+50

CREATED BY: URS
DATE: 8/10/2010

CONTRACT: 0A1841
DIST/CO/RTE/PM: 04/SON/101-7.1/8.9

Scale Ratio: 1:100 Horiz.
1:100 Vert.

ML-Line
CROSS SECTIONS

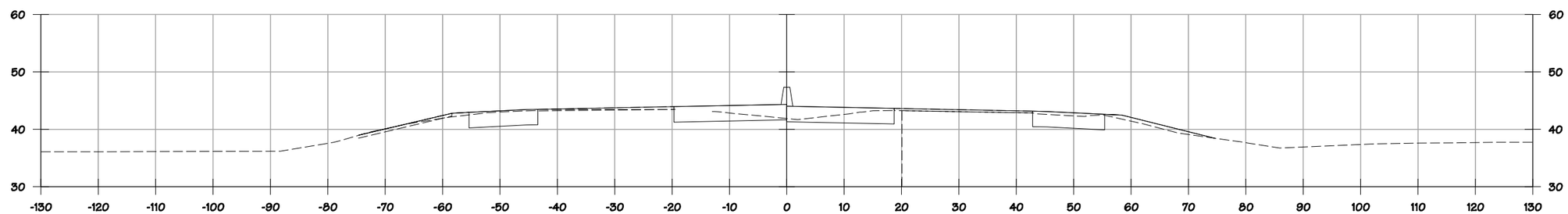

428+50

CREATED BY: URS
DATE: 8/10/2010

CONTRACT: 0A1841
DIST/CO/RTE/PM: 04/SON/101-7.1/8.9

Scale Ratio: 1:100 Horiz.
1:100 Vert.

ML-Line
CROSS SECTIONS

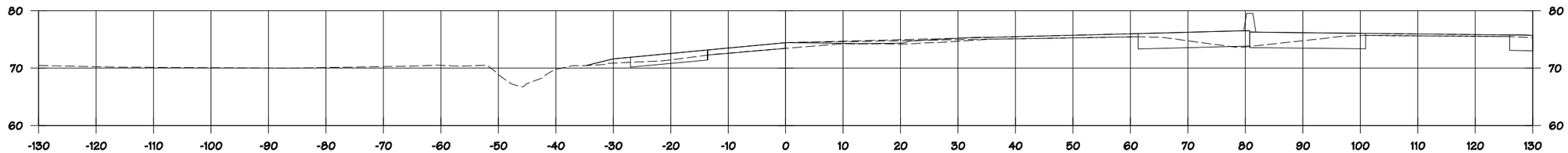

468+00

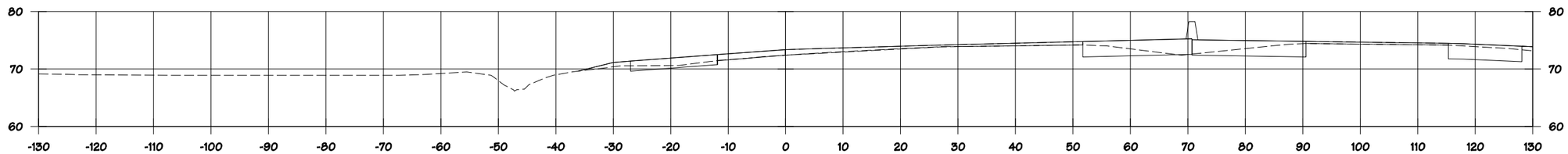

467+63

CREATED BY: URS
DATE: 8/10/2010

CONTRACT: 0A1841
DIST/CO/RTE/PM: 04/SON/101-7.1/8.9

Scale Ratio: 1:100 Horiz.
1:100 Vert.

PSN-Line
CROSS SECTIONS
SHEET 1 OF 4

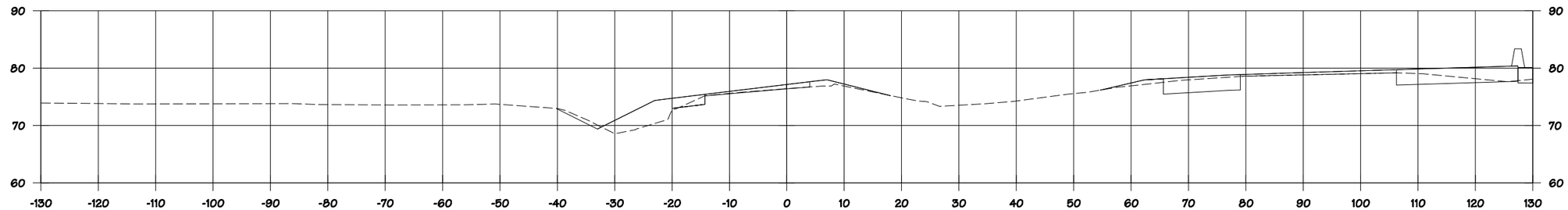

469+00

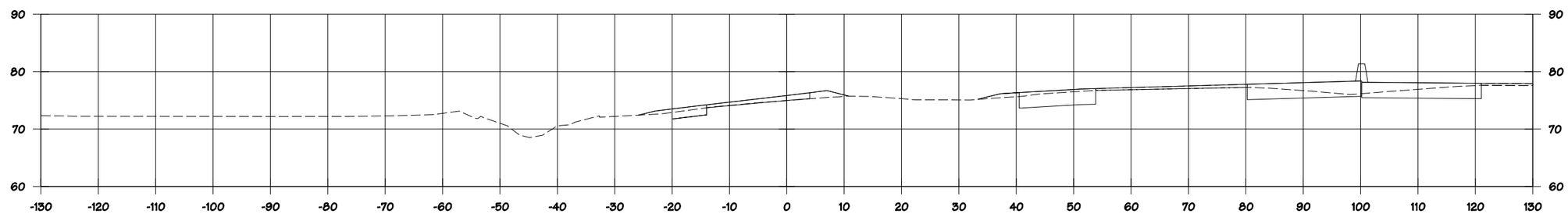

468+50

CREATED BY: URS
DATE: 8/10/2010

CONTRACT: 0A1841
DIST/CO/RTE/PM: 04/SON/101-7.1/8.9

Scale Ratio: 1:100 Horiz.
1:100 Vert.

PSN-Line
CROSS SECTIONS
SHEET 2 OF 4

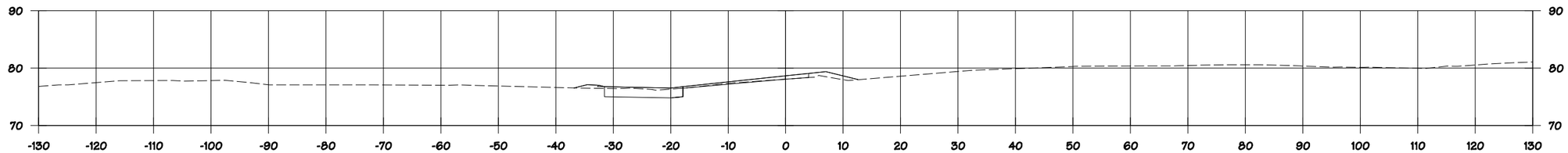

470+00

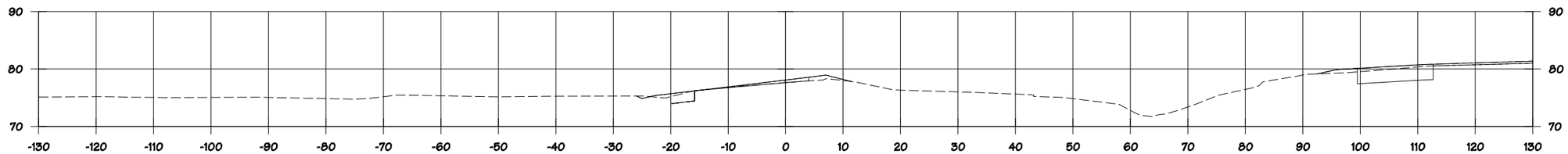

469+50

CREATED BY: URS
DATE: 8/10/2010

CONTRACT: 0A1841
DIST/CO/RTE/PM: 04/SON/101-7.1/8.9

Scale Ratio: 1:100 Horiz.
1:100 Vert.

PSN-Line
CROSS SECTIONS
SHEET 3 OF 4

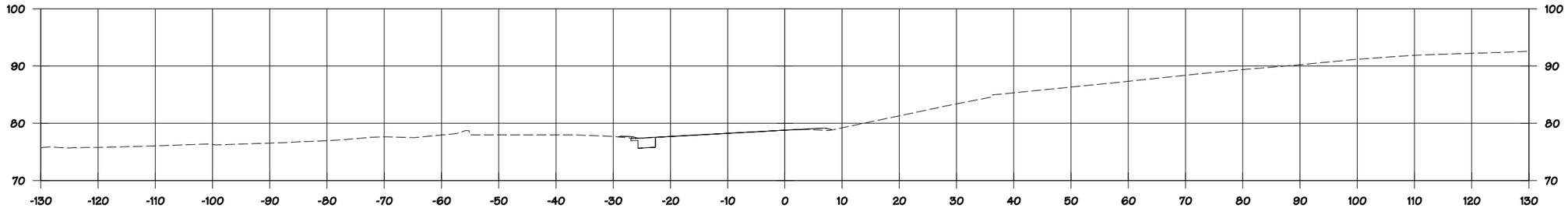

471+00

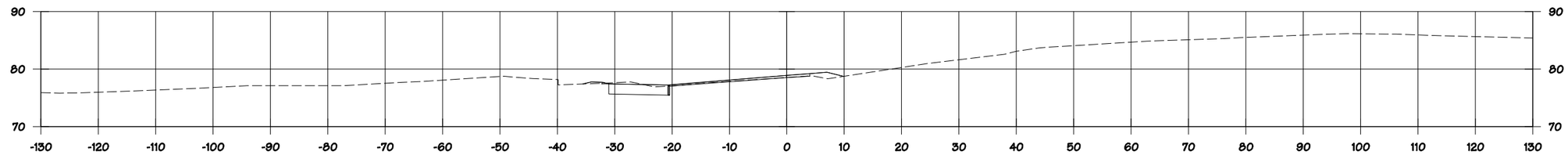

470+50

CREATED BY: URS
DATE: 8/10/2010

CONTRACT: 0A1841
DIST/CO/RTE/PM: 04/SON/101-7.1/8.9

Scale Ratio: 1:100 Horiz.
1:100 Vert.

PSN-Line
CROSS SECTIONS
SHEET 4 OF 4