FOR EARTHWORK DEVELOPMENT ONLY

All Dimensions are U.S. Survey Feet

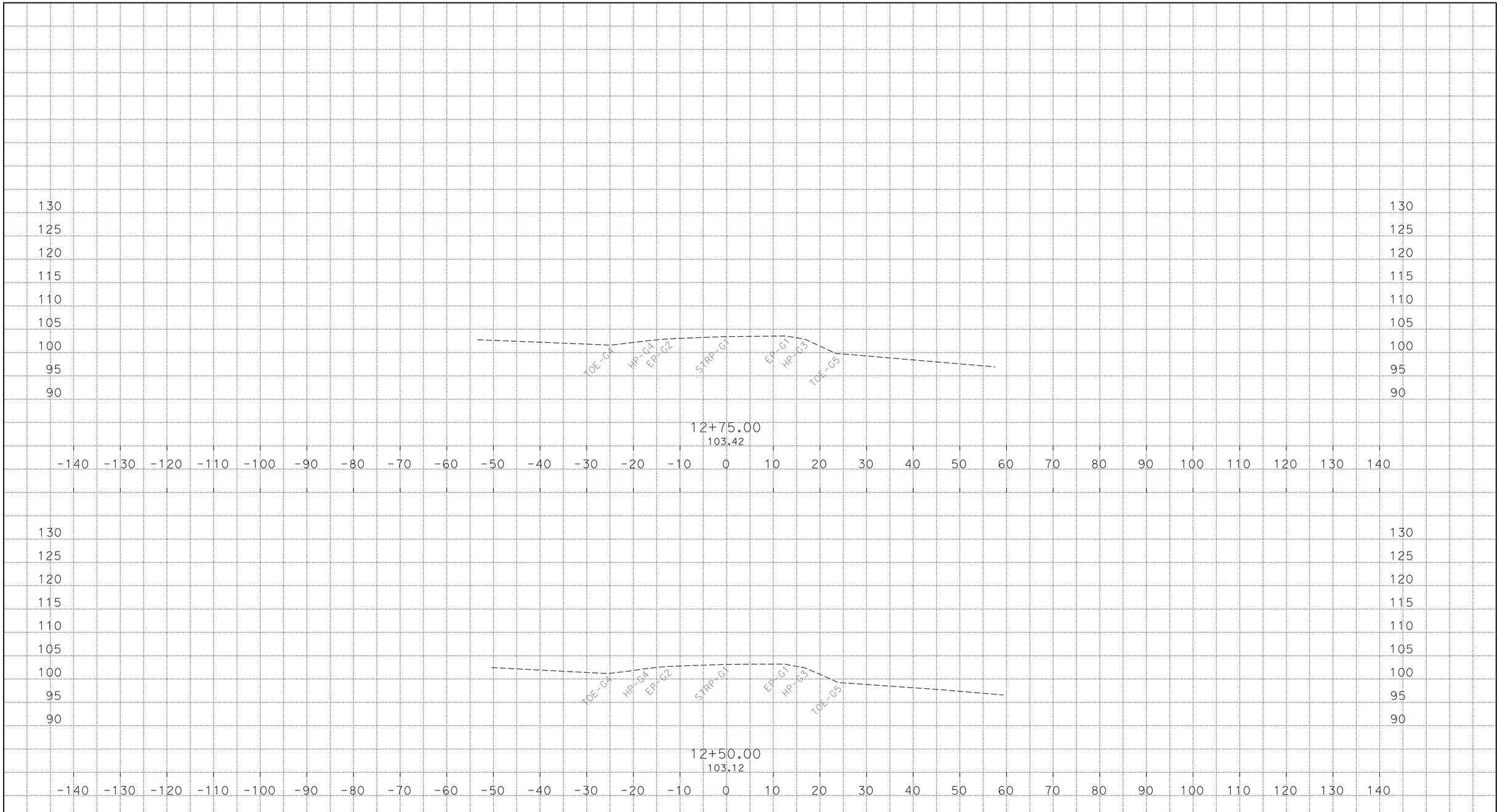

P:\proj5\03\4f490\traf\design\C3D
Sie89_Loc_2_SB_Q_TEMP_X_C3D_DWG.dwg - 10-Aug-16 8:21 AM

PLOTTED DATE: 10-AUG-2016

SCALE: 1"=10' Horiz.
1"=10' Vert.

CREATED BY: s121407

CONTRACT: 4F4904

DIST/CO/RTE/PM: 03/Nev-Sie/89/PM 8.3-8.7, 0.0-11.3

PROJECT ID: 03 1400 0171

"A1"

CROSS SECTIONS

FOR EARTHWORK DEVELOPMENT ONLY

All Dimensions are U.S. Survey Feet

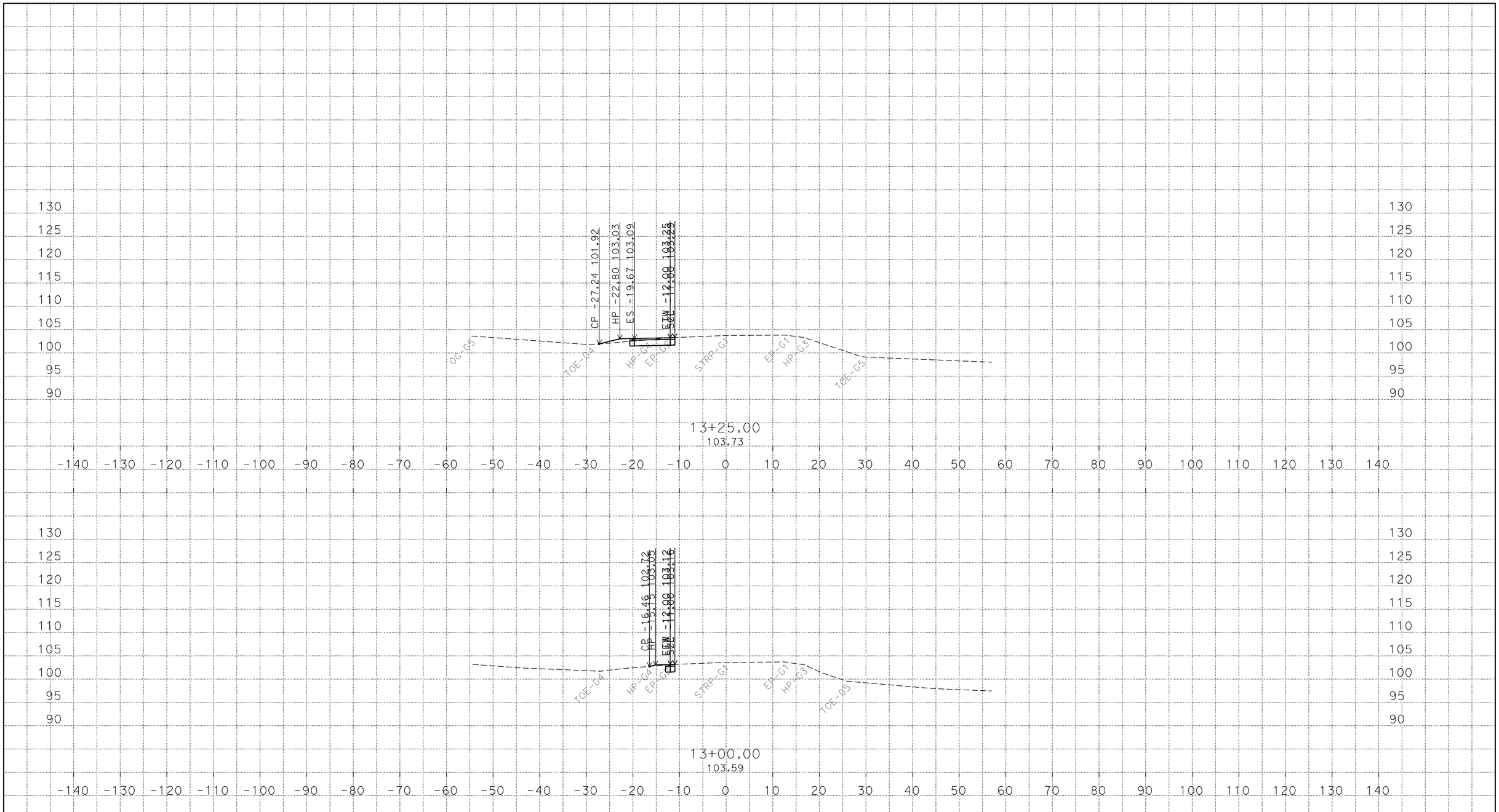

P:\proj5\03\4f490\traf\design\C3D
Sie89_Loc_2_SB_Q_TEMP_X_C3D_DWG.dwg - 10-Aug-16 8:21 AM

PLOTTED DATE: 10-AUG-2016

SCALE: 1"=10' Horiz.
1"=10' Vert.

CREATED BY: s121407

CONTRACT: 4F4904

DIST/CO/RTE/PM: 03/Nev-Sie/89/PM 8.3-8.7, 0.0-11.3

PROJECT ID: 03 1400 0171

"A1"

CROSS SECTIONS

FOR EARTHWORK DEVELOPMENT ONLY

All Dimensions are U.S. Survey Feet

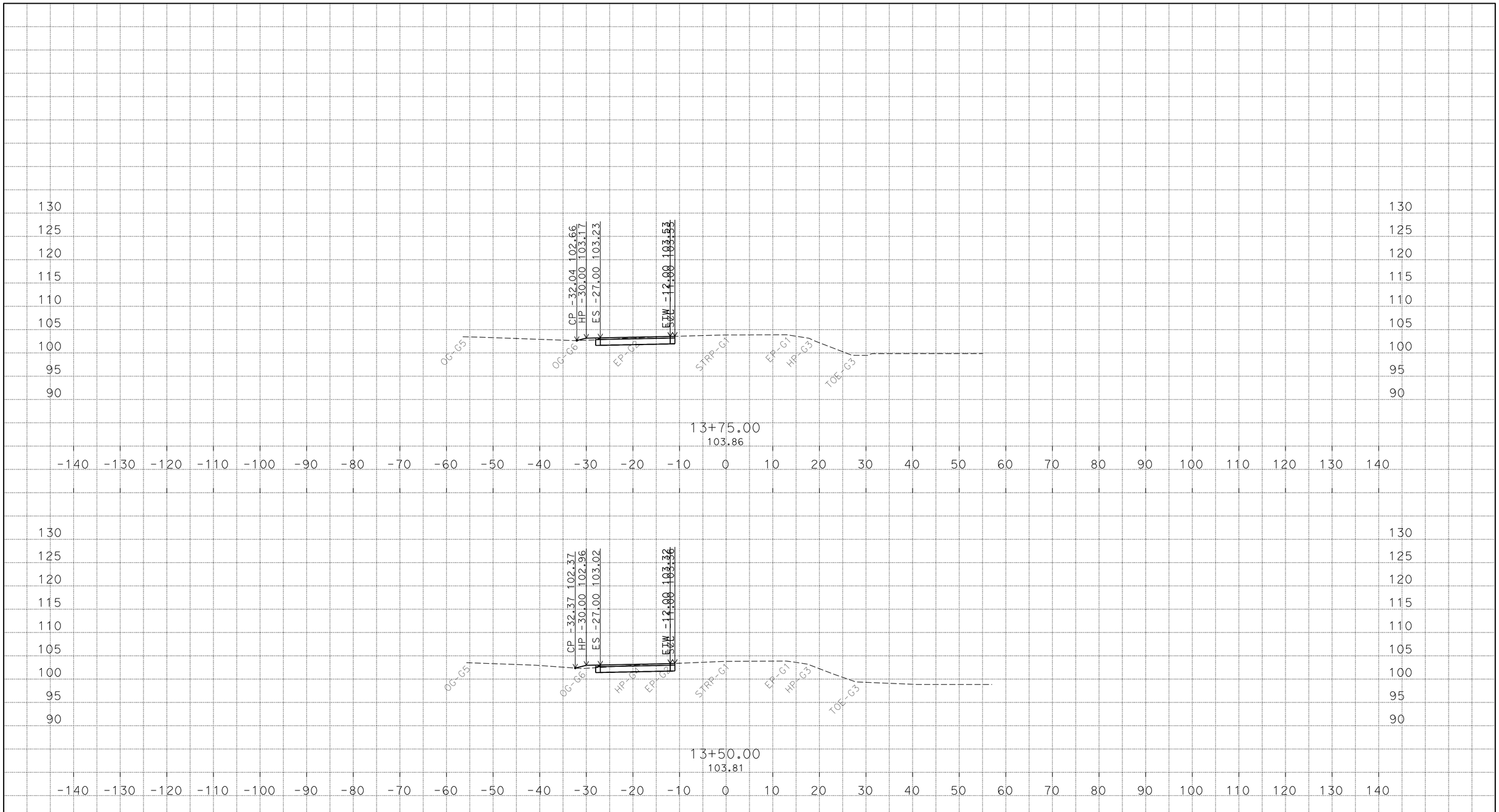

PLOTTED DATE: 10-AUG-2016

SCALE: 1"=10' Horiz.
1"=10' Vert.

CREATED BY: s121407

CONTRACT: 4F4904

DIST/CO/RTE/PM: 03/Nev-Sie/89/PM 8.3-8.7, 0.0-11.3

PROJECT ID: 03 1400 0171

"A1"

CROSS SECTIONS

P:\proj5\03\4f490\traf\design\C3D
Sie89_Loc_2_SB_Q_TEMP_X_C3D_DWG.dwg - 10-Aug-16 8:21 AM

FOR EARTHWORK DEVELOPMENT ONLY

All Dimensions are U.S. Survey Feet

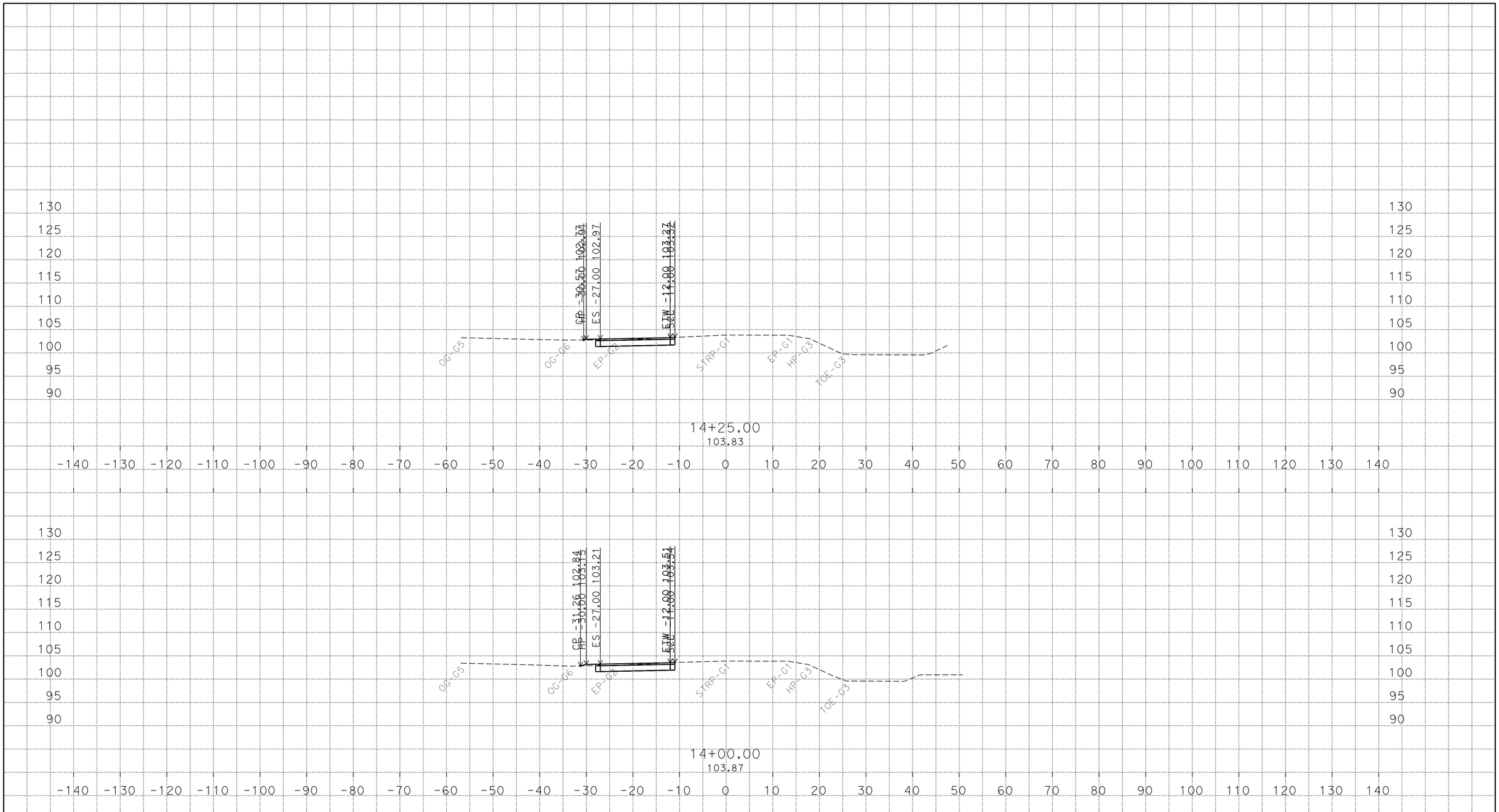

PLOTTED DATE: 10-AUG-2016

SCALE: 1"=10' Horiz.
1"=10' Vert.

CREATED BY: s121407

CONTRACT: 4F4904

DIST/CO/RTE/PM: 03/Nev-Sie/89/PM 8.3-8.7, 0.0-11.3

PROJECT ID: 03 1400 0171

"A1"

CROSS SECTIONS

P:\proj5\03\4f490\traf\design\C3D
Sie89_Loc_2_SB_Q_TEMP_X_C3D_DWG.dwg - 10-Aug-16 8:21 AM

FOR EARTHWORK DEVELOPMENT ONLY

All Dimensions are U.S. Survey Feet

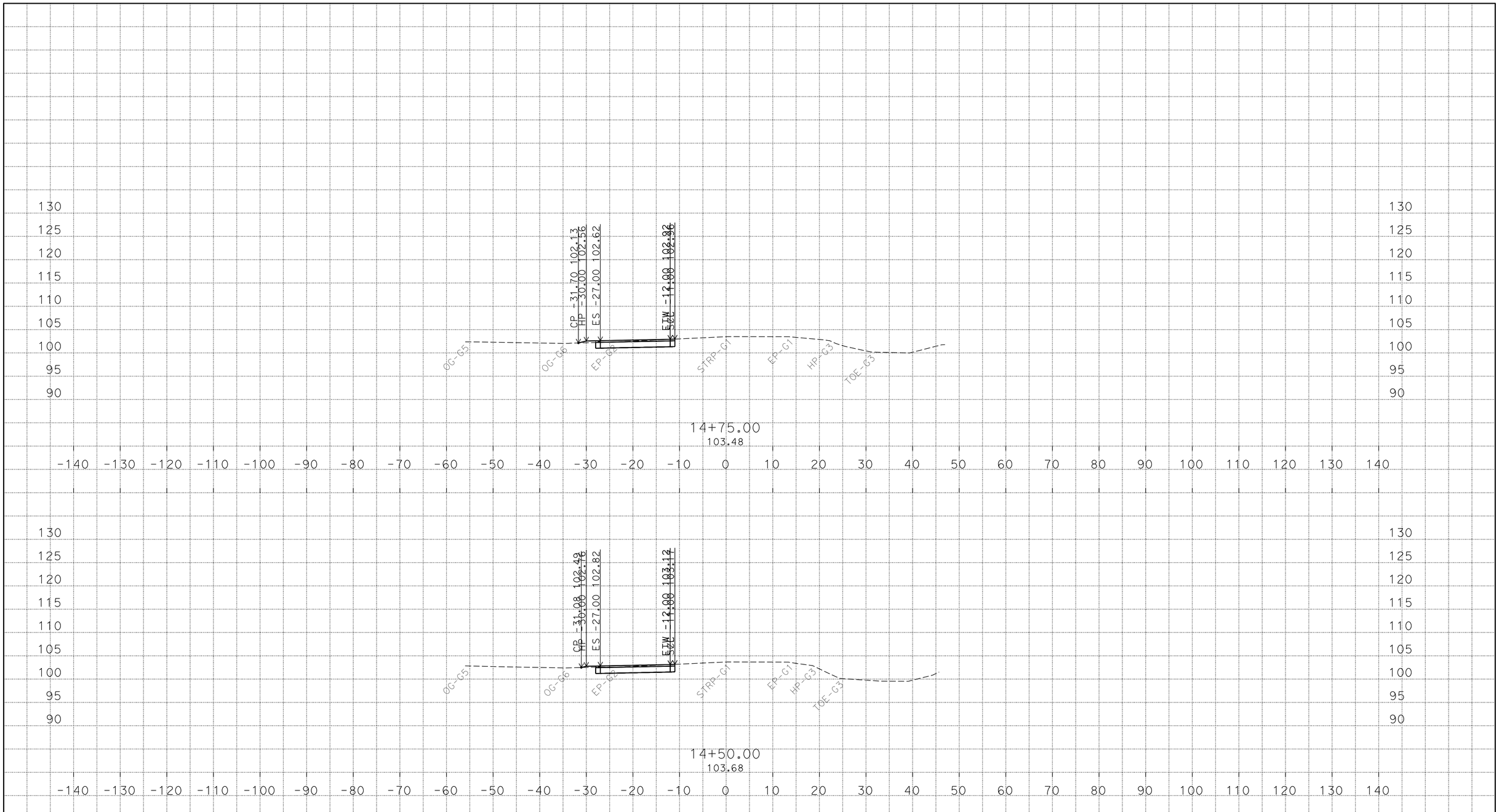

PLOTTED DATE: 10-AUG-2016

SCALE: 1"=10' Horiz.
1"=10' Vert.

CREATED BY: s121407

CONTRACT: 4F4904

DIST/CO/RTE/PM: 03/Nev-Sie/89/PM 8.3-8.7, 0.0-11.3

PROJECT ID: 03 1400 0171

"A1"

CROSS SECTIONS

5 OF 9

P:\proj5\03\4f490\traf\design\C3D
Sie89_Loc_2_SB_Q_TEMP_X_C3D_DWG.dwg - 10-Aug-16 8:21 AM

FOR EARTHWORK DEVELOPMENT ONLY

All Dimensions are U.S. Survey Feet

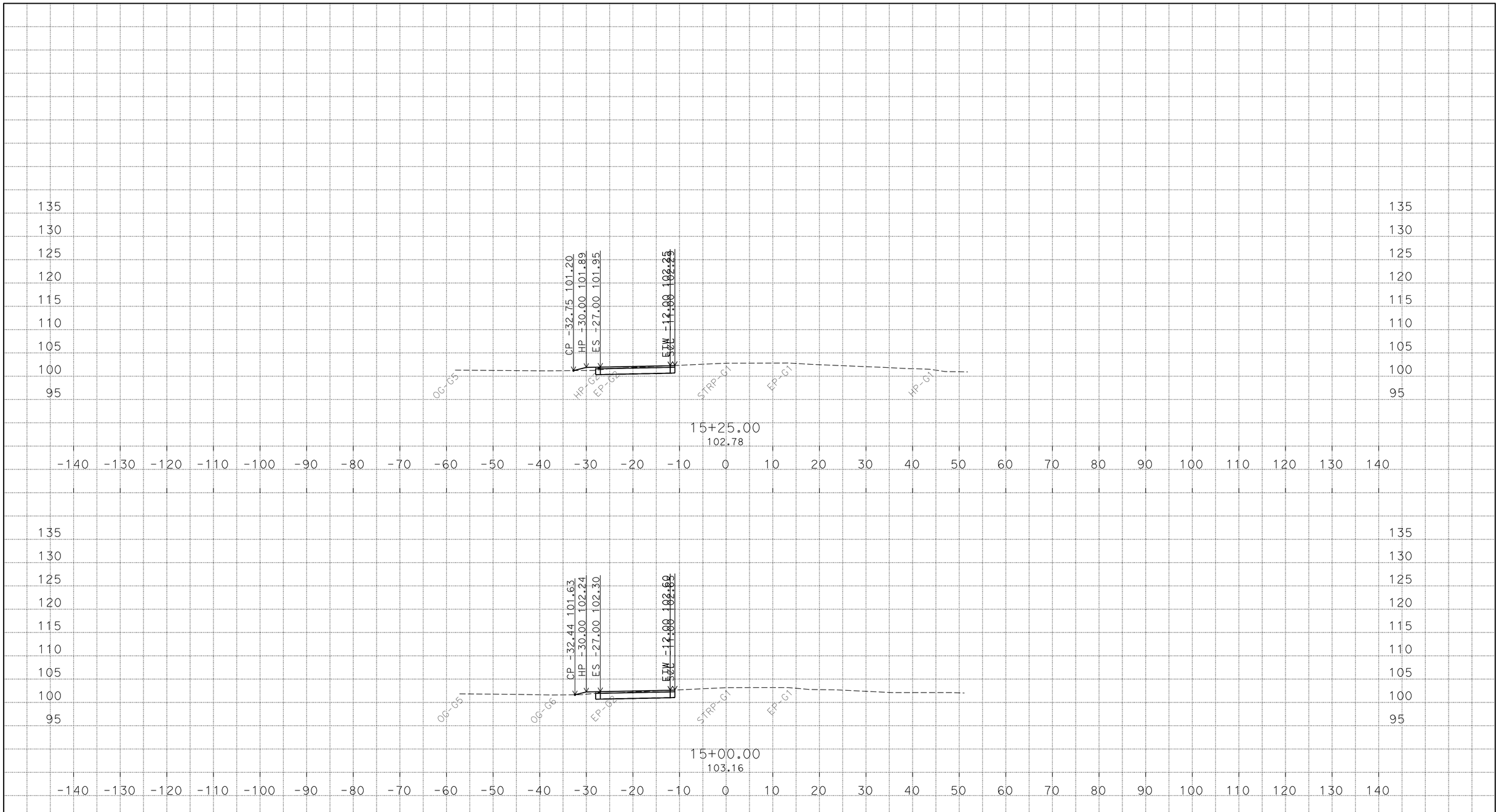

PLOTTED DATE: 10-AUG-2016

SCALE: 1"=10' Horiz.
1"=10' Vert.

CREATED BY: s121407

CONTRACT: 4F4904

DIST/CO/RTE/PM: 03/Nev-Sie/89/PM 8.3-8.7, 0.0-11.3

PROJECT ID: 03 1400 0171

"A1"

CROSS SECTIONS

6 OF 9

P:\proj5\03\4f490\traf\design\C3D
Sie89_Loc_2_SB_Q_TEMP_X_C3D_DWG.dwg - 10-Aug-16 8:21 AM

FOR EARTHWORK DEVELOPMENT ONLY

All Dimensions are U.S. Survey Feet

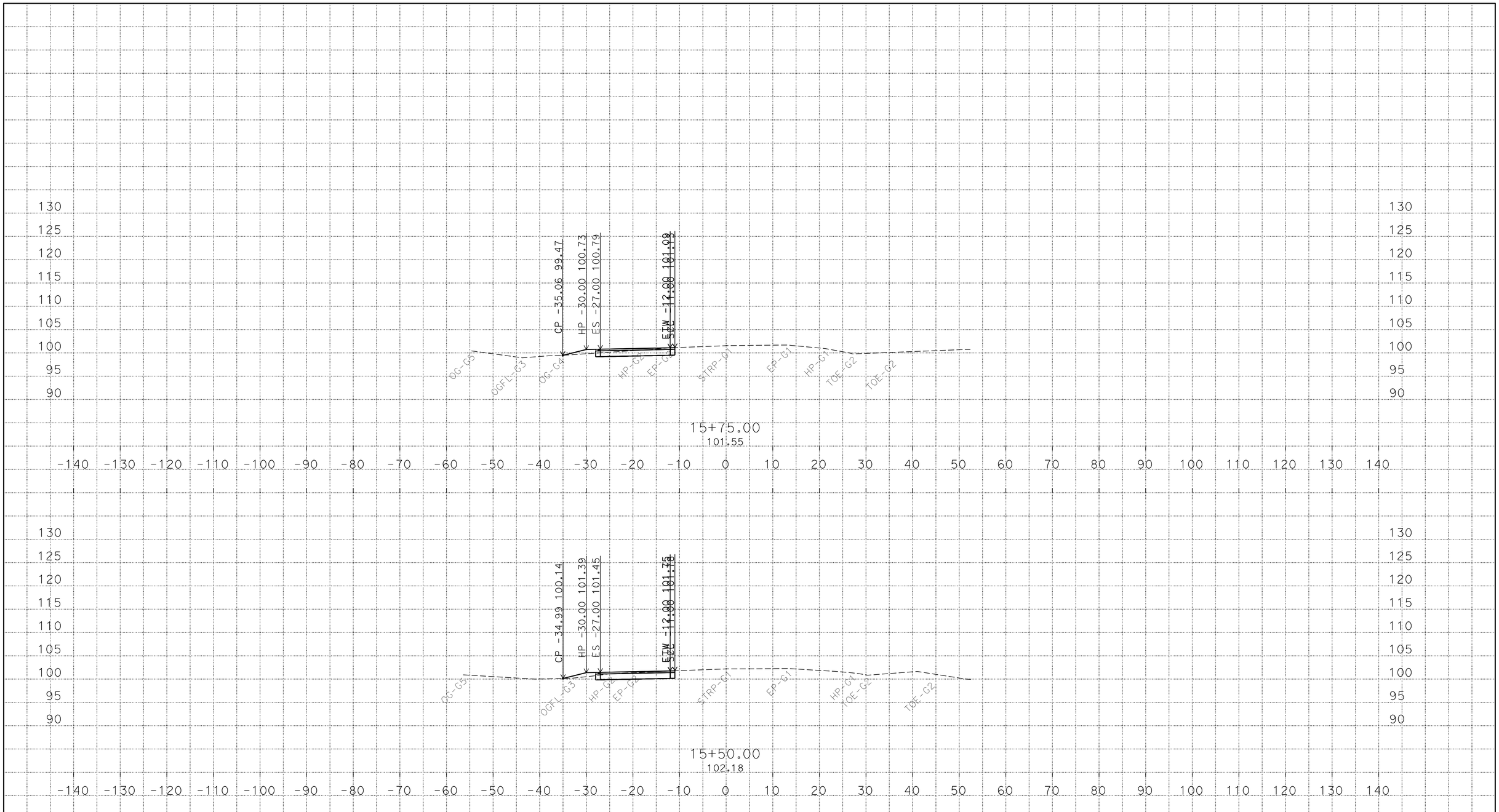

PLOTTED DATE: 10-AUG-2016

SCALE: 1"=10' Horiz.
1"=10' Vert.

CREATED BY: s121407

CONTRACT: 4F4904

DIST/CO/RTE/PM: 03/Nev-Sie/89/PM 8.3-8.7, 0.0-11.3

PROJECT ID: 03 1400 0171

"A1"

CROSS SECTIONS

P:\proj5\03\4f490\traf\design\C3D
Sie89_Loc_2_SB_Q_TEMP_X_C3D_DWG.dwg - 10-Aug-16 8:21 AM

FOR EARTHWORK DEVELOPMENT ONLY

All Dimensions are U.S. Survey Feet

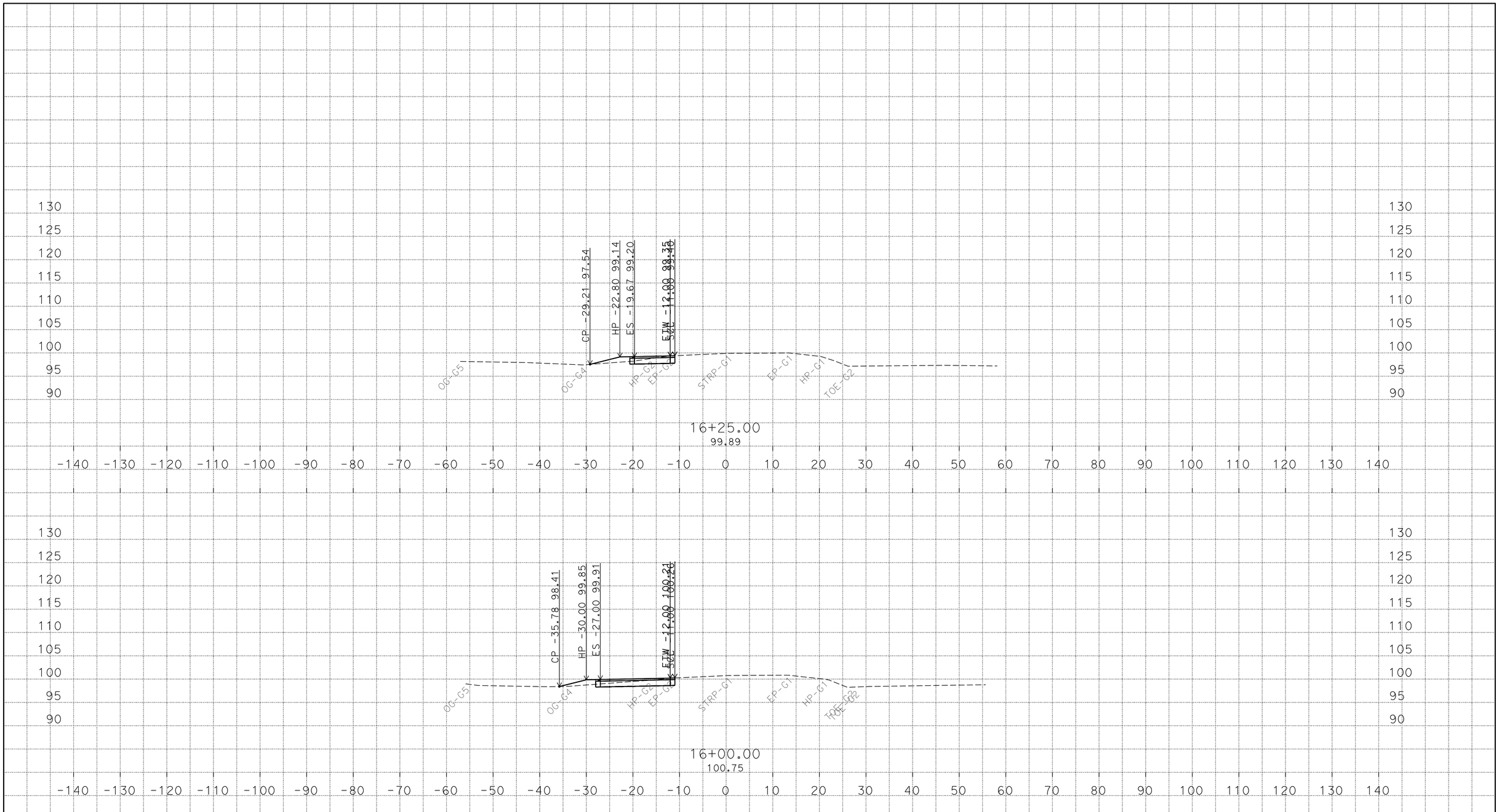

PLOTTED DATE: 10-AUG-2016

SCALE: 1"=10' Horiz.
1"=10' Vert.

CREATED BY: s121407

CONTRACT: 4F4904

DIST/CO/RTE/PM: 03/Nev-Sie/89/PM 8.3-8.7, 0.0-11.3

PROJECT ID: 03 1400 0171

"A1"

CROSS SECTIONS

P:\proj5\03\4f490\traf\design\C3D
Sie89_Loc_2_SB_Q_TEMP_X_C3D_DWG.dwg - 10-Aug-16 8:21 AM

FOR EARTHWORK DEVELOPMENT ONLY

All Dimensions are U.S. Survey Feet

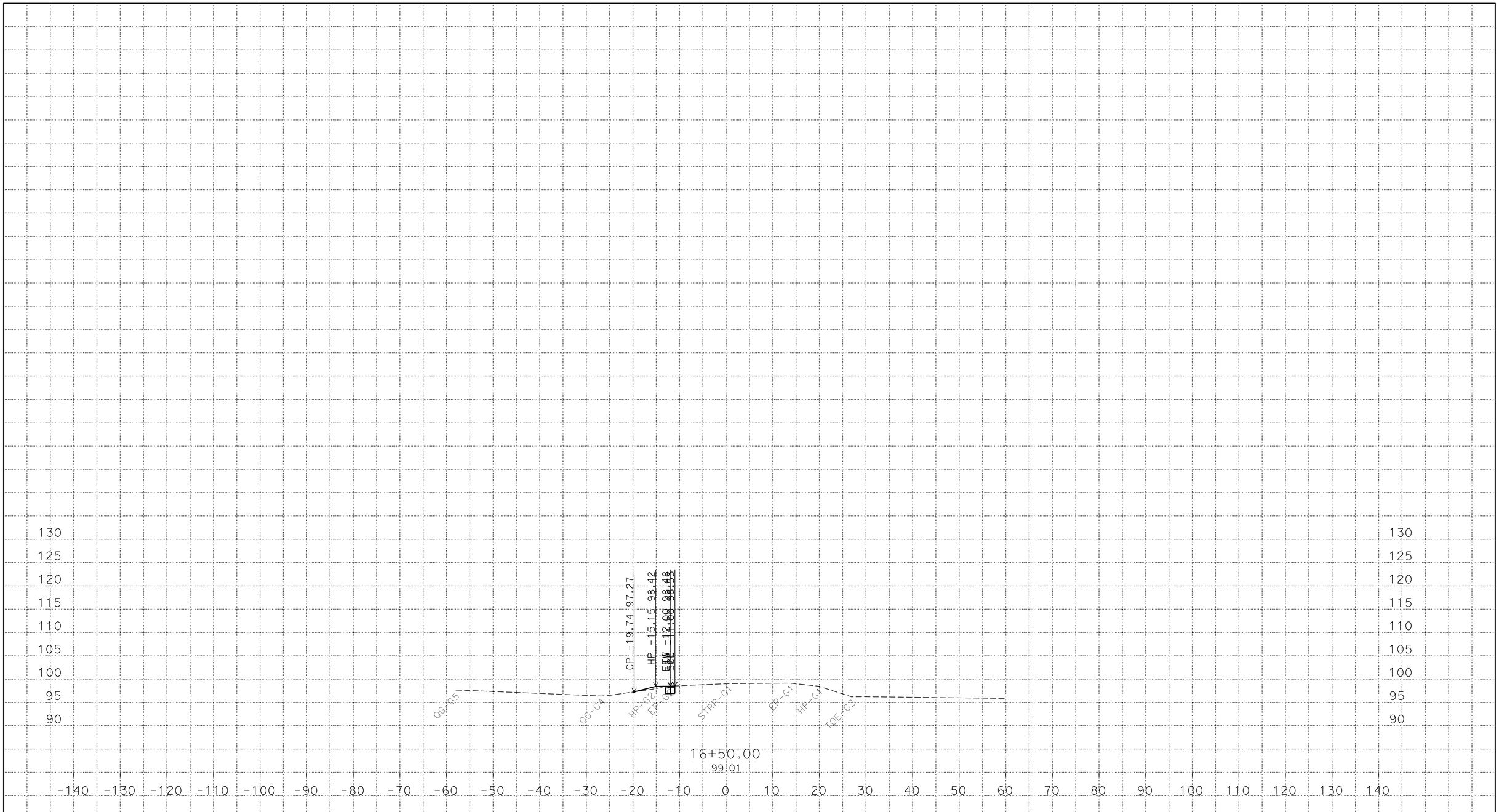

P:\proj5\03\4f490\traf\design\C3D
Sie89_Loc_2_SB_Q_TEMP_X_C3D_DWG.dwg - 10-Aug-16 8:21 AM

PLOTTED DATE: 10-AUG-2016

SCALE: 1"=10' Horiz.
1"=10' Vert.

CREATED BY: s121407

CONTRACT: 4F4904

DIST/CO/RTE/PM: 03/Nev-Sie/89/PM 8.3-8.7, 0.0-11.3

PROJECT ID: 03 1400 0171

"A1"

CROSS SECTIONS