FOR EARTHWORK DEVELOPMENT ONLY

All Dimensions are U.S. Survey Feet

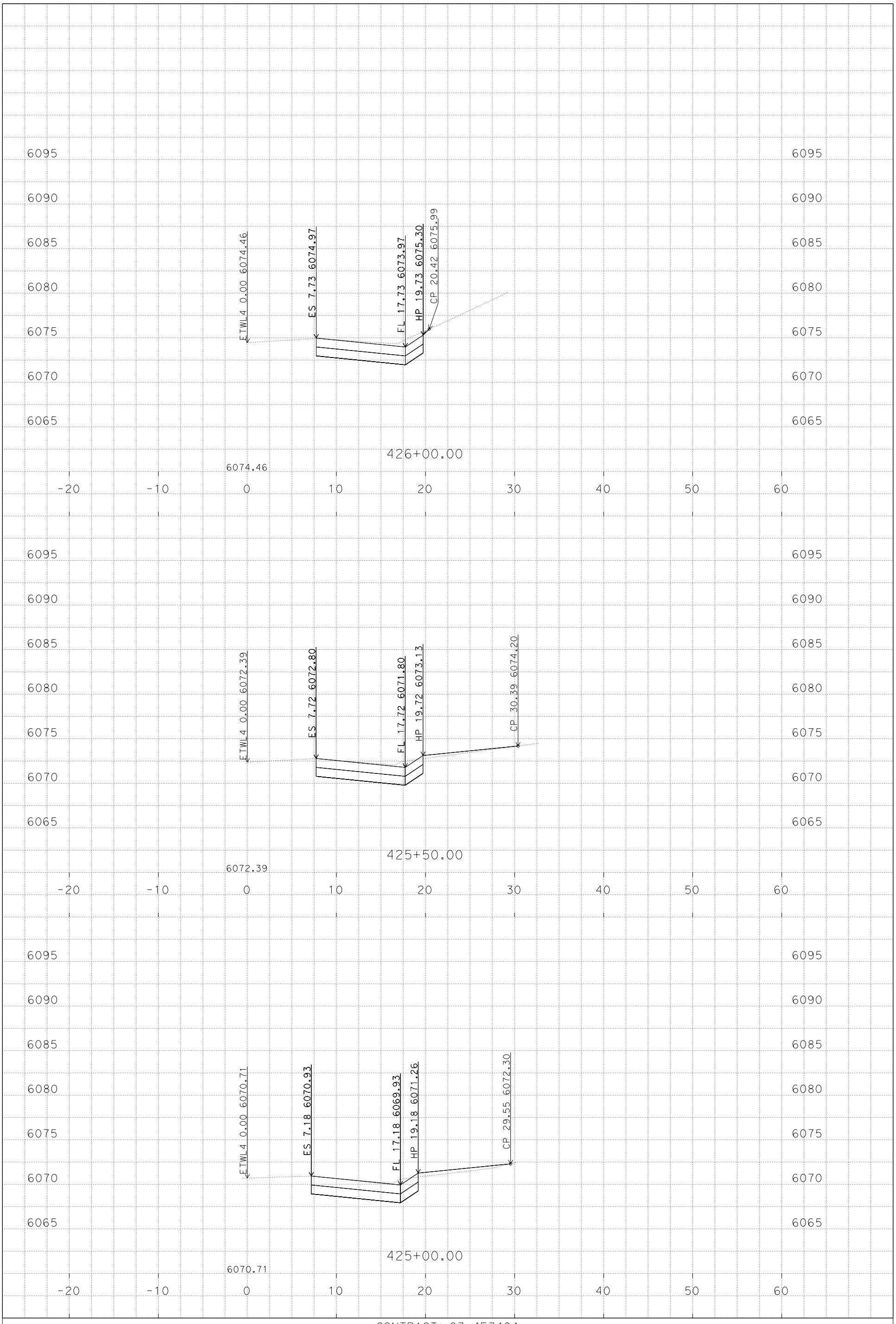

PLOTTED DATE: 8/25/2014

SCALE: 1"=5' Horiz.
1"=5' Vert.

CONTRACT: 03-4F3404

DIST/CO/RTE/PM: 03/Pla, Nev/80/69.3-69.8, 0.0-R2.3

PROJECT ID: 0314000147

ETWL4
CROSS SECTIONS

P:\proj5\03\4f340\design\C3D\XSec_Qtys
ETWL4_XSec_TEMP_X_C3D_DWG.dwg - 25-Aug-14 3:28 PM

FOR EARTHWORK DEVELOPMENT ONLY

All Dimensions are U.S. Survey Feet

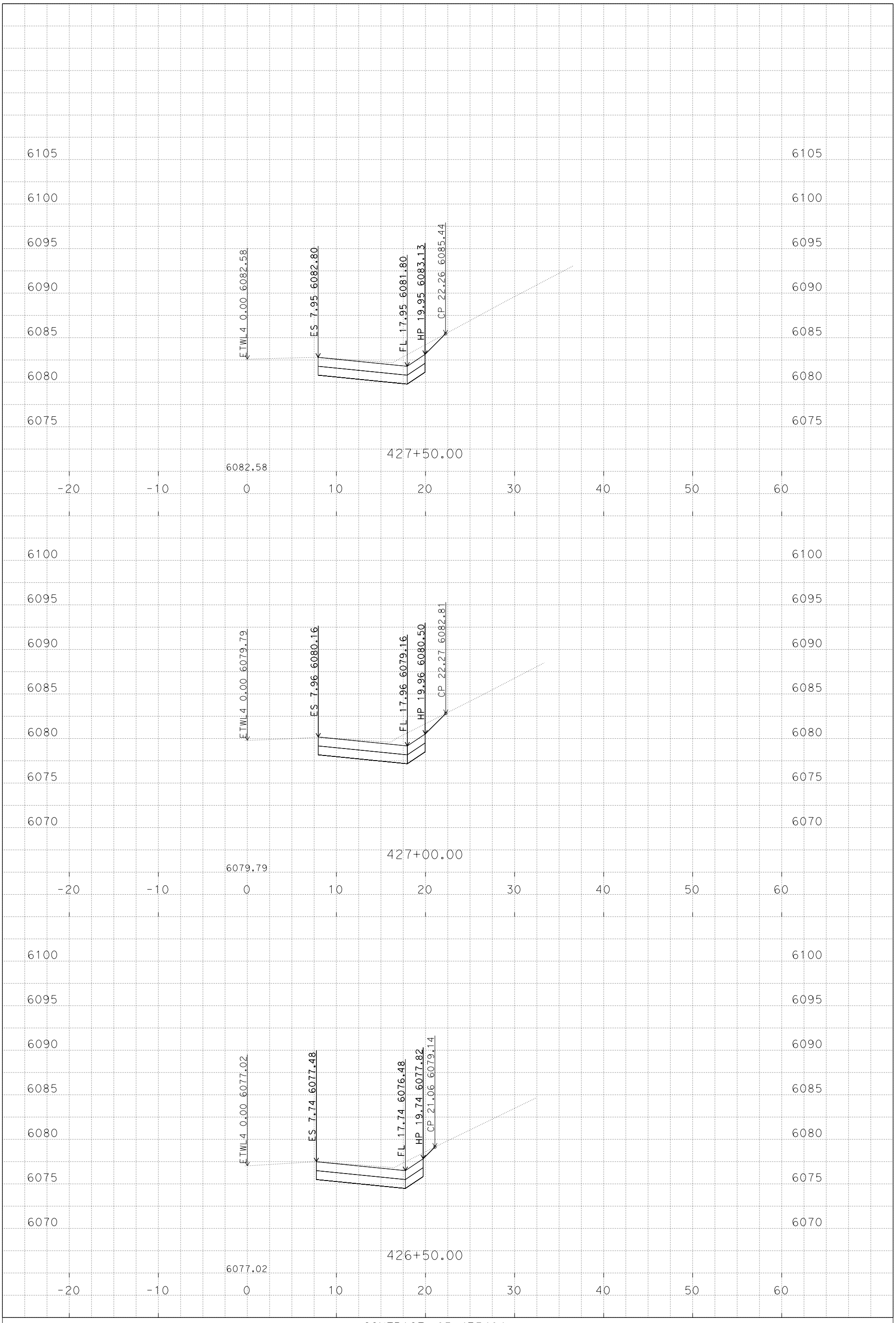

PLOTTED DATE: 8/25/2014

SCALE: 1"=5' Horiz.
1"=5' Vert.

CONTRACT: 03-4F3404
DIST/CO/RTE/PM: 03/Pla, Nev/80/69.3-69.8, 0.0-R2.3
PROJECT ID: 0314000147

ETWL4
CROSS SECTIONS
2 OF 7

P:\proj5\03\4f340\design\C3D\XSec_Qtys
ETWL4_XSec_TEMP_X_C3D_DWG.dwg - 25-Aug-14 3:28 PM

FOR EARTHWORK DEVELOPMENT ONLY

All Dimensions are U.S. Survey Feet

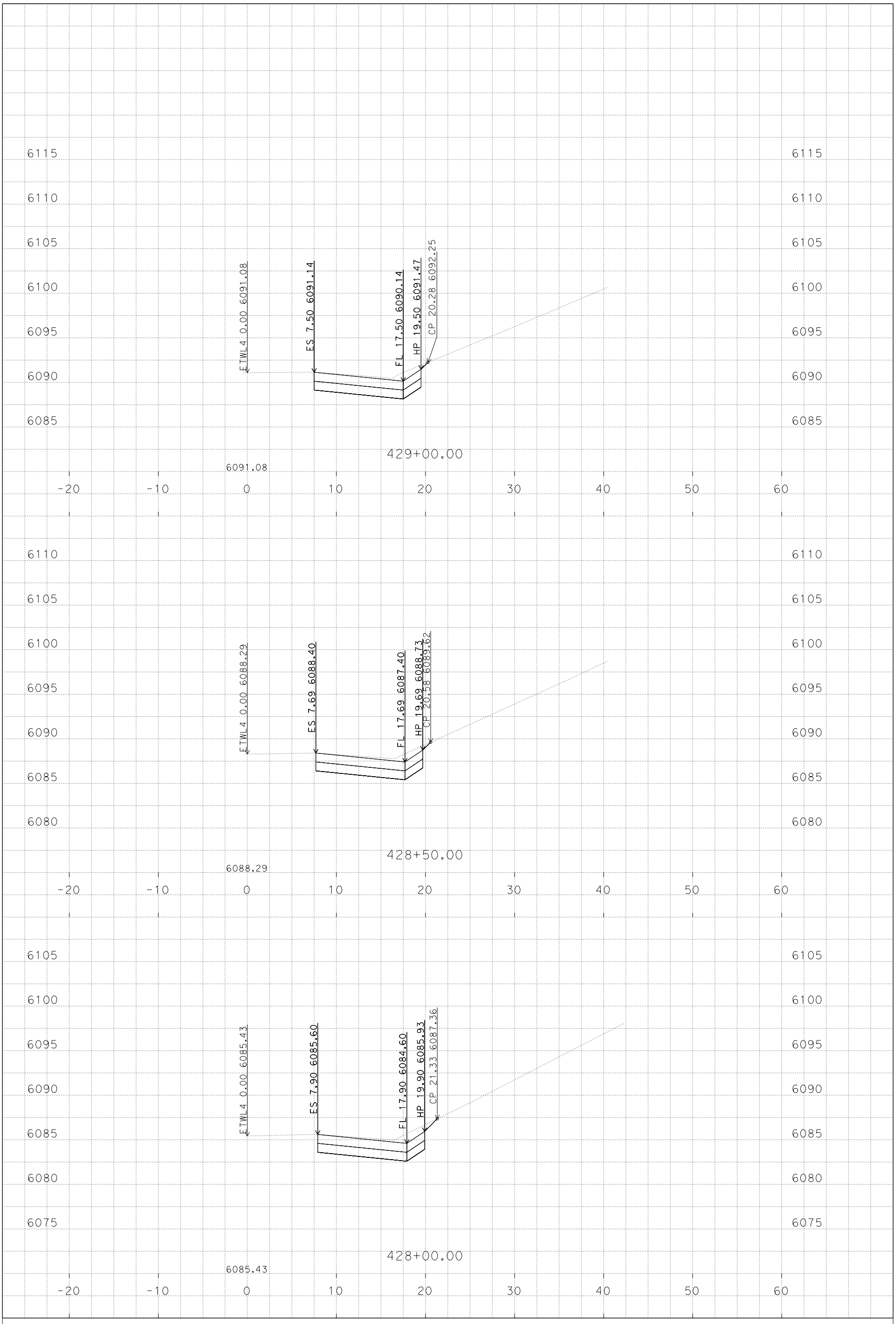

PLOTTED DATE: 8/25/2014

SCALE: 1"=5' Horiz.
1"=5' Vert.

CONTRACT: 03-4F3404
DIST/CO/RTE/PM: 03/Pla, Nev/80/69.3-69.8, 0.0-R2.3
PROJECT ID: 0314000147

ETWL4
CROSS SECTIONS
3 OF 7

P:\proj5\03\4f340\design\C3D\XSec_Qtys
ETWL4_XSec_TEMP_X_C3D_DWG.dwg - 25-Aug-14 3:28 PM

FOR EARTHWORK DEVELOPMENT ONLY

All Dimensions are U.S. Survey Feet

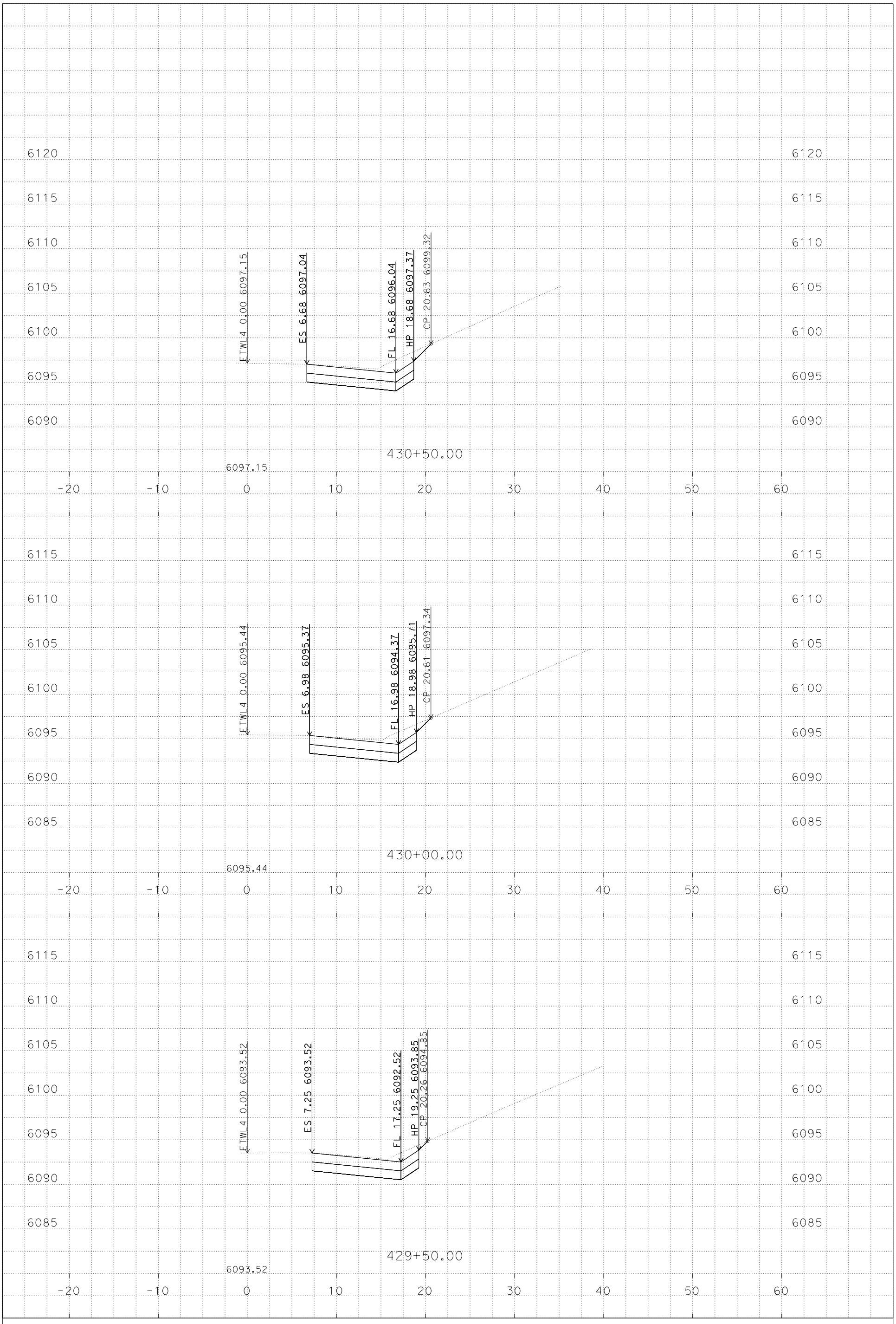

PLOTTED DATE: 8/25/2014

SCALE: 1"=5' Horiz.
1"=5' Vert.

CONTRACT: 03-4F3404
DIST/CO/RTE/PM: 03/Pla, Nev/80/69.3-69.8, 0.0-R2.3

PROJECT ID: 0314000147

ETWL4
CROSS SECTIONS

P:\proj5\03\4f340\design\C3D\XSec_Qtys
ETWL4_XSec_TEMP_X_C3D_DWG.dwg - 25-Aug-14 3:28 PM

FOR EARTHWORK DEVELOPMENT ONLY

All Dimensions are U.S. Survey Feet

PLOTTED DATE: 8/25/2014

SCALE: 1"=5' Horiz.
1"=5' Vert.

CONTRACT: 03-4F3404
DIST/CO/RTE/PM: 03/Pla, Nev/80/69.3-69.8, 0.0-R2.3
PROJECT ID: 0314000147

ETWL4
CROSS SECTIONS
5 OF 7

P:\proj5\03\4f340\design\C3D\XSec_Qtys
ETWL4_XSec_TEMP_X_C3D_DWG.dwg - 25-Aug-14 3:28 PM

FOR EARTHWORK DEVELOPMENT ONLY

All Dimensions are U.S. Survey Feet

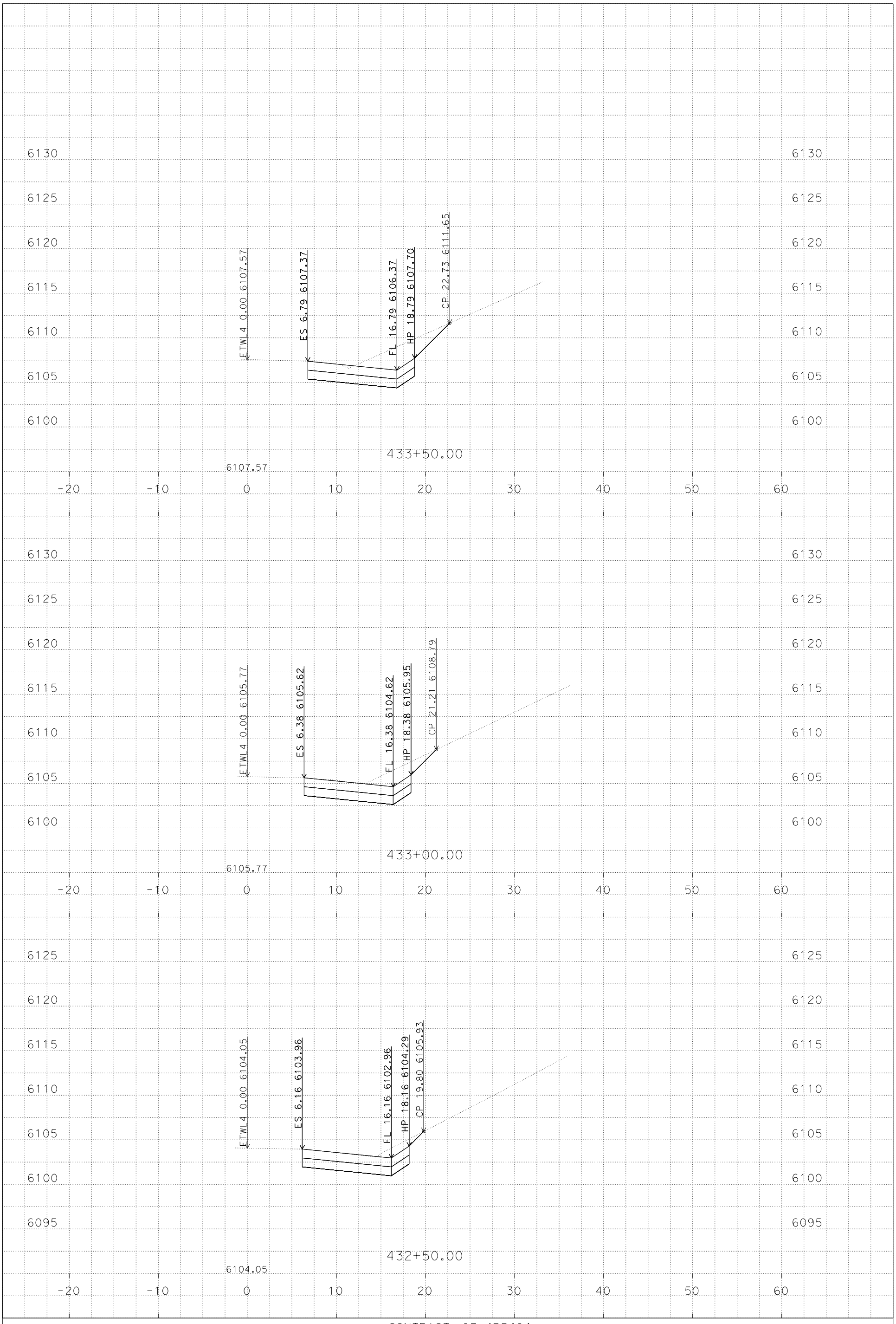

PLOTTED DATE: 8/25/2014

SCALE: 1"=5' Horiz.
1"=5' Vert.

CONTRACT: 03-4F3404

DIST/CO/RTE/PM: 03/Pla, Nev/80/69.3-69.8, 0.0-R2.3

PROJECT ID: 0314000147

ETWL4
CROSS SECTIONS

P:\proj5\03\4f340\design\C3D\XSec_Qtys
ETWL4_XSec_TEMP_X_C3D_DWG.dwg - 25-Aug-14 3:28 PM

FOR EARTHWORK DEVELOPMENT ONLY

All Dimensions are U.S. Survey Feet

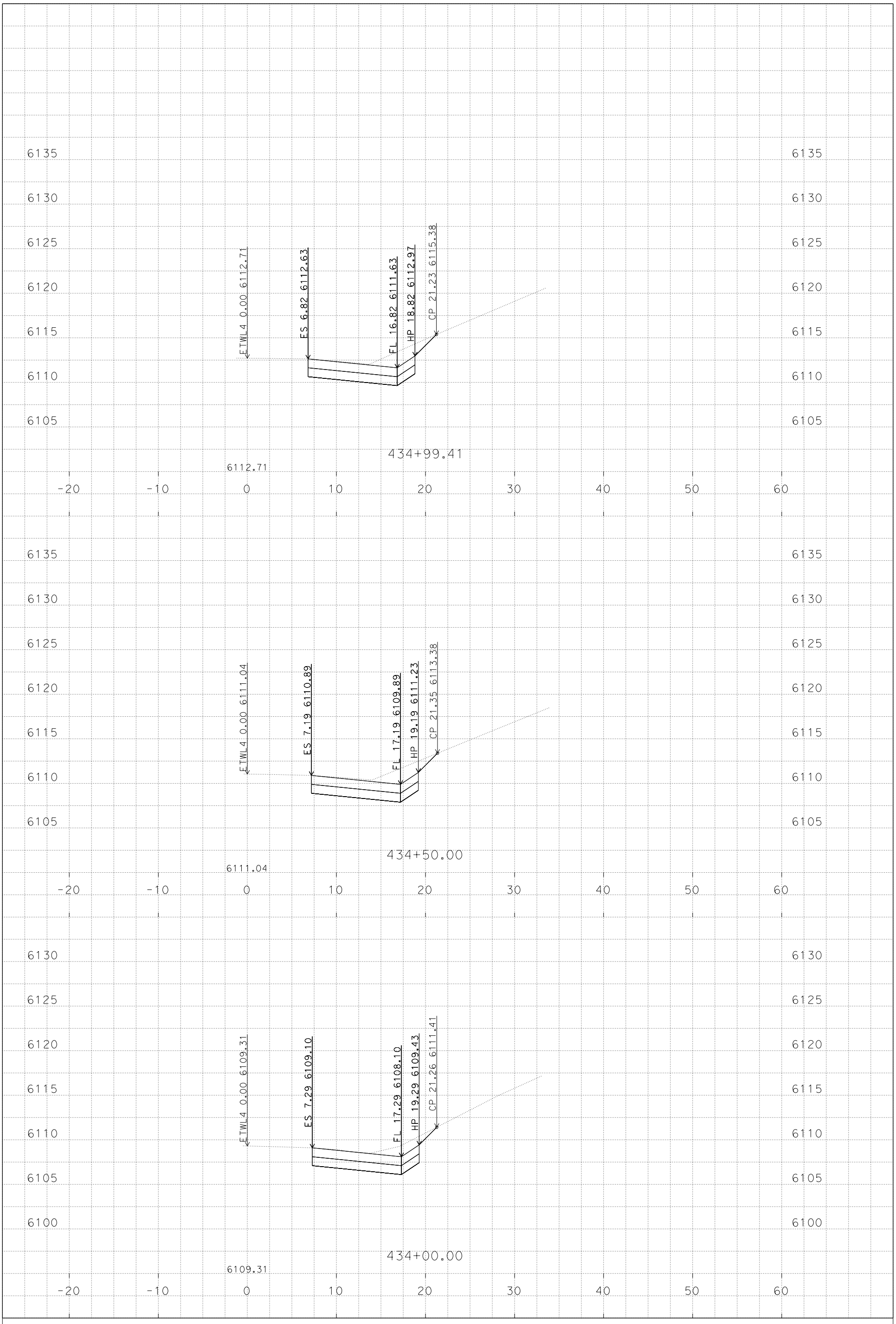

PLOTTED DATE: 8/25/2014

SCALE: 1"=5' Horiz.
1"=5' Vert.

CONTRACT: 03-4F3404
DIST/CO/RTE/PM: 03/Pla, Nev/80/69.3-69.8, 0.0-R2.3
PROJECT ID: 0314000147

ETWL4
CROSS SECTIONS
7 OF 7

P:\proj5\03\4f340\design\C3D\XSec_Qtys
ETWL4_XSec_TEMP_X_C3D_DWG.dwg - 25-Aug-14 3:28 PM

FOR EARTHWORK DEVELOPMENT ONLY

All Dimensions are U.S. Survey Feet

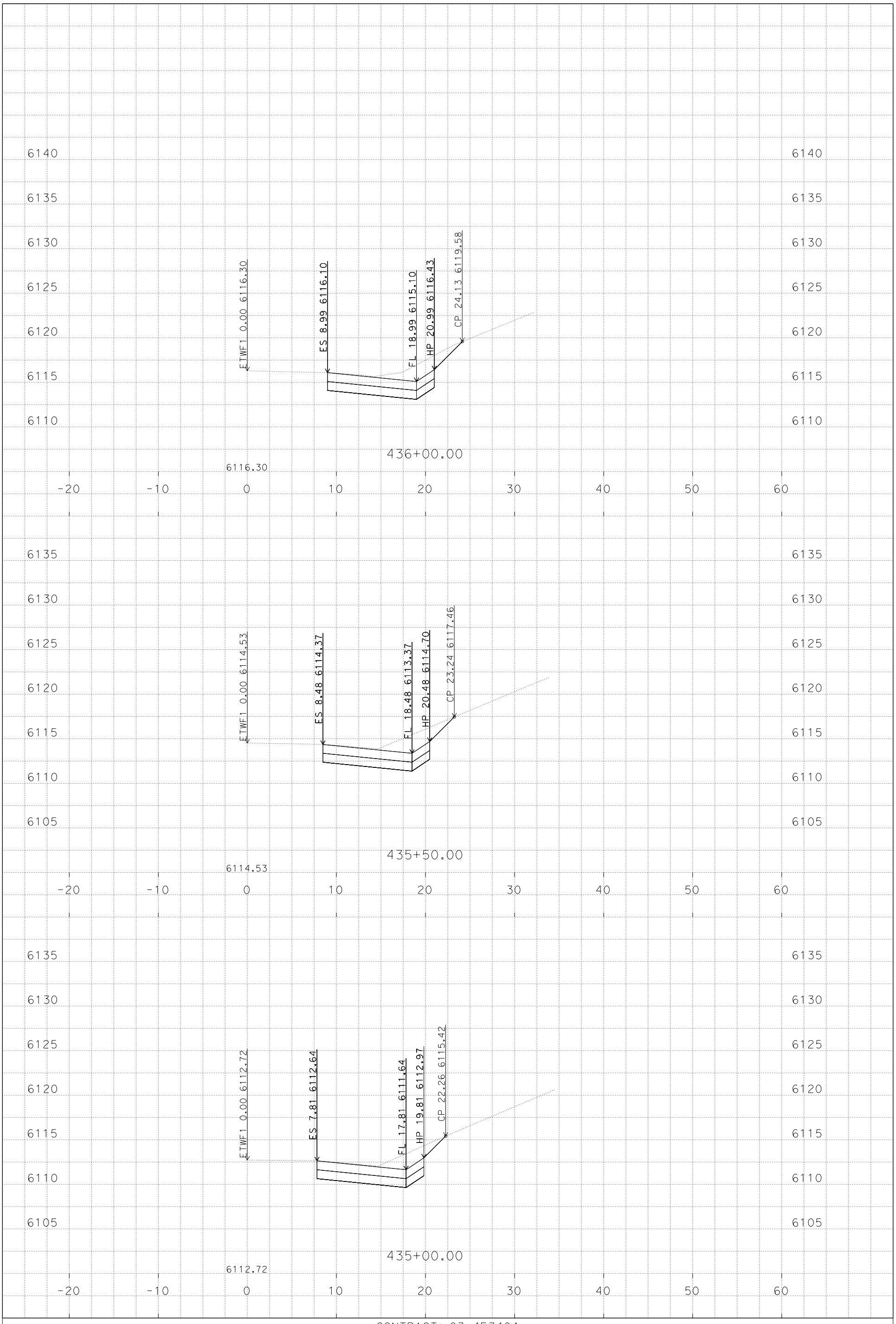

PLOTTED DATE: 9/2/2014

SCALE: 1"=5' Horiz.
1"=5' Vert.

CONTRACT: 03-4F3404
DIST/CO/RTE/PM: 03/Pla, Nev/80/69.3-69.8, 0.0-R2.3
PROJECT ID: 0314000147

ETWF1
CROSS SECTIONS
1 OF 14

P:\proj5\03\4f340\design\C3D\XSec_Qtys
ETWF1_XSec_TEMP_X_C3D_DWG.dwg - 29-Aug-14 8:49 AM

FOR EARTHWORK DEVELOPMENT ONLY

All Dimensions are U.S. Survey Feet

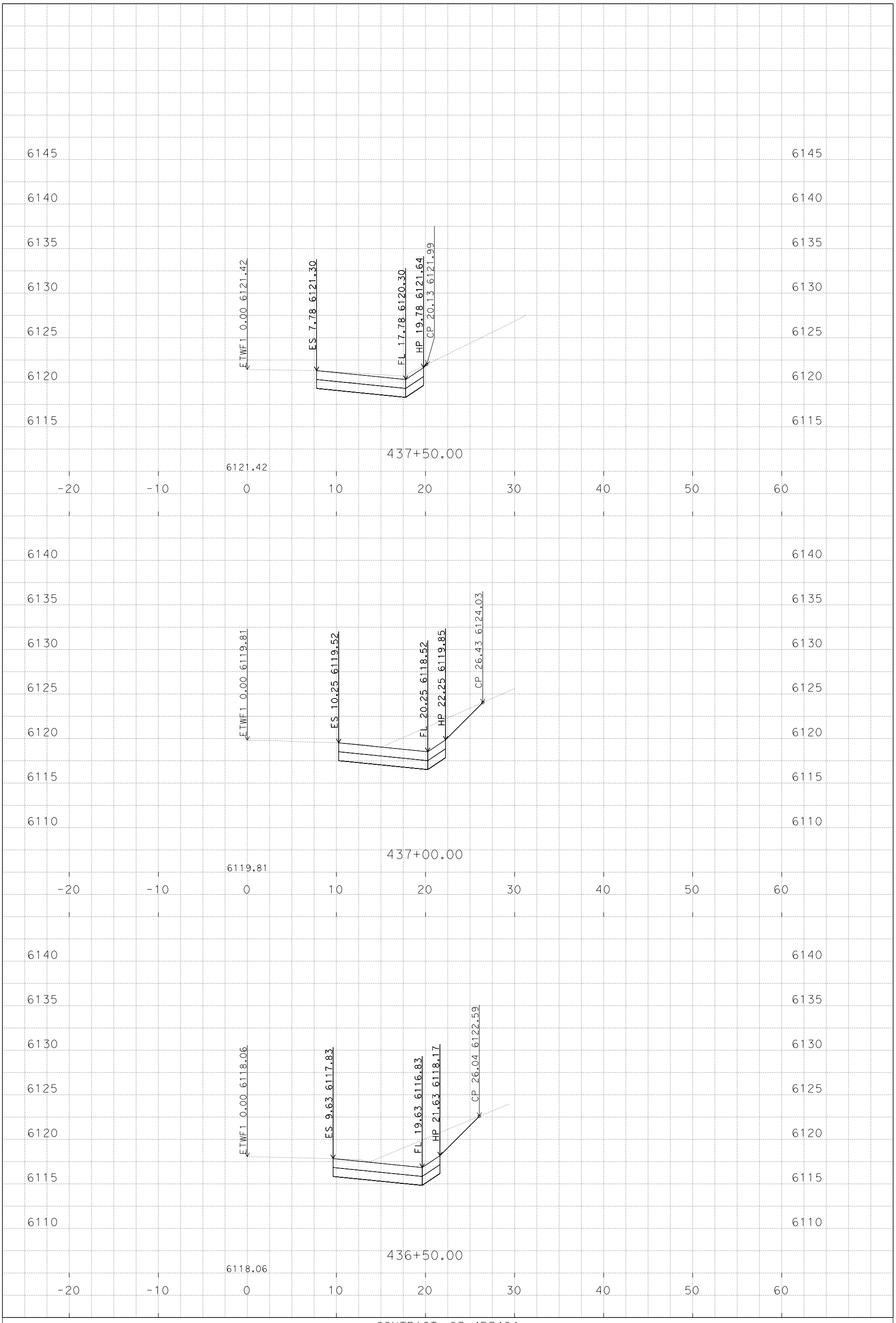

PLOTTED DATE: 9/2/2014

SCALE: 1"=5' Horiz.
1"=5' Vert.

PROJECT ID: none set

CONTRACT: 03-4F3404

DIST/CO/RTE/PM: 03/Pla, Nev/80/69.3-69.8, 0.0-R2.3

PROJECT ID: 0314000147

ETWF1
CROSS SECTIONS
2 OF 14

P:\proj5\03\4f340\design\C3D\XSec_Qtys
ETWF1_XSec_TEMP_X_C3D_DWG.dwg - 29-Aug-14 8:49 AM

FOR EARTHWORK DEVELOPMENT ONLY

All Dimensions are U.S. Survey Feet

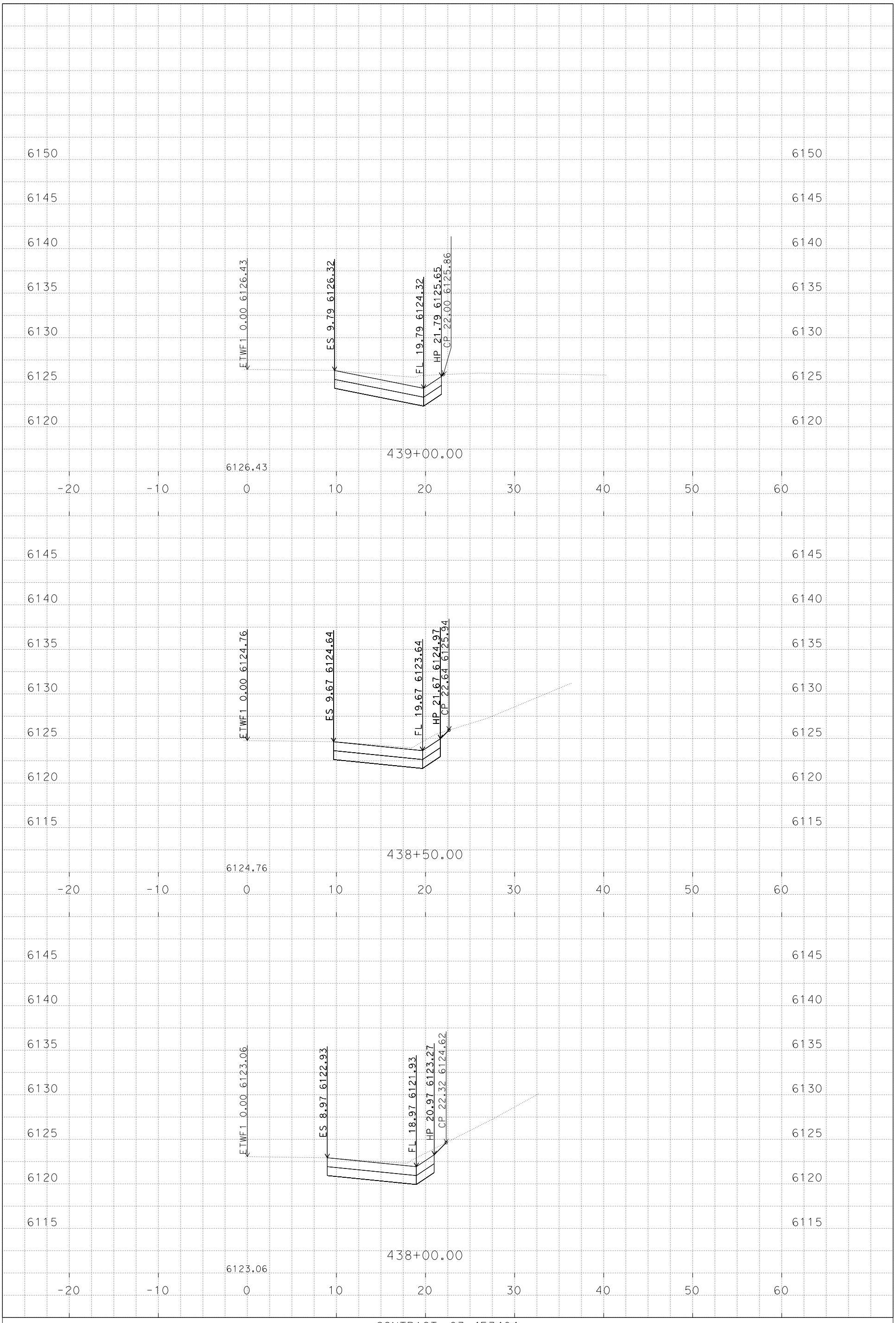

PLOTTED DATE: 9/2/2014

SCALE: 1"=5' Horiz.
1"=5' Vert.

PROJECT ID: none set

CONTRACT: 03-4F3404

DIST/CO/RTE/PM: 03/Pla, Nev/80/69.3-69.8, 0.0-R2.3

PROJECT ID: 0314000147

ETWF1
CROSS SECTIONS
3 OF 14

P:\proj5\03\4f340\design\C3D\XSec_Qtys
ETWF1_XSec_TEMP_X_C3D_DWG.dwg - 29-Aug-14 8:49 AM

FOR EARTHWORK DEVELOPMENT ONLY

All Dimensions are U.S. Survey Feet

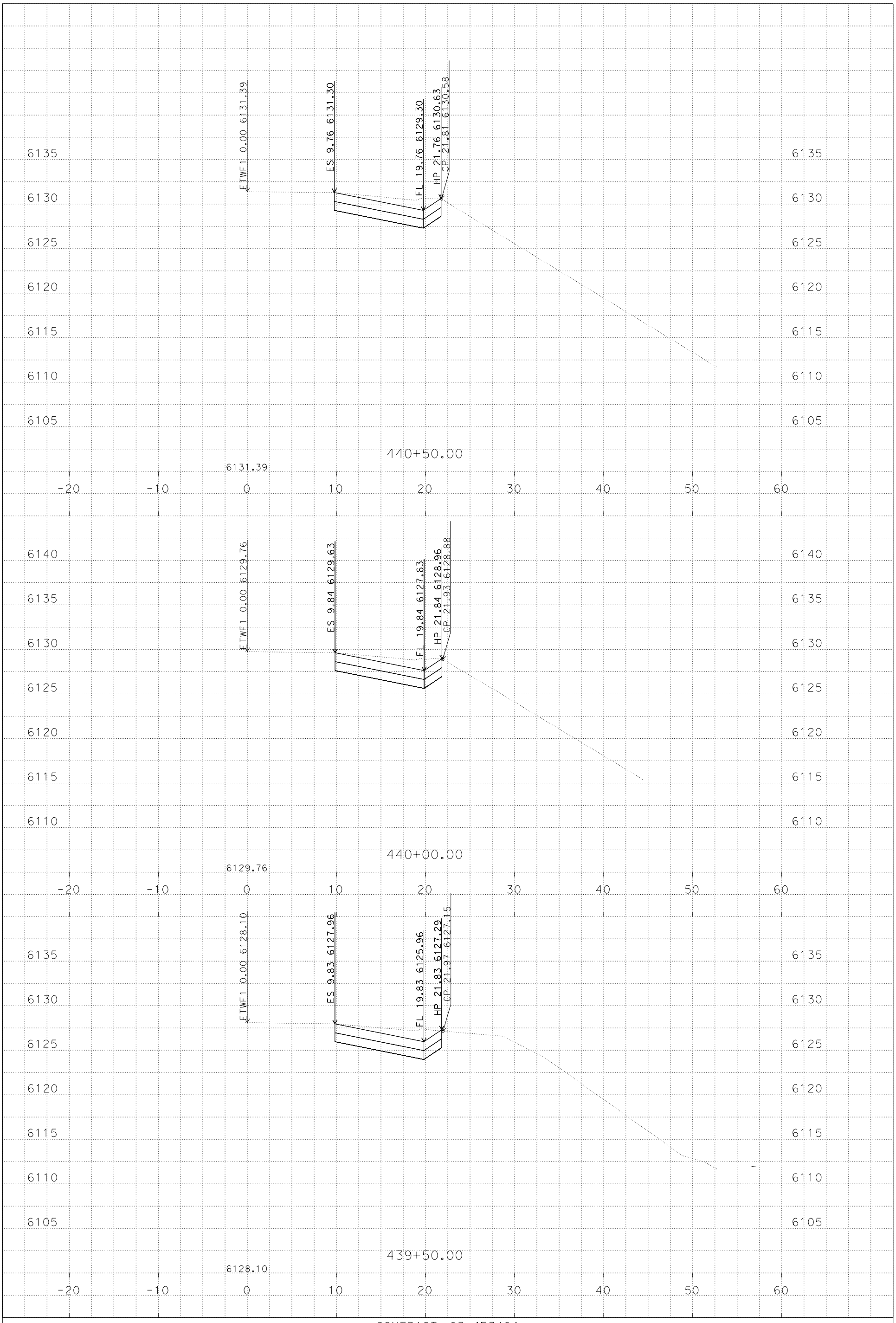

PLOTTED DATE: 9/2/2014

SCALE: 1"=5' Horiz.
1"=5' Vert.

PROJECT ID: none set

CONTRACT: 03-4F3404

DIST/CO/RTE/PM: 03/Pla, Nev/80/69.3-69.8, 0.0-R2.3

PROJECT ID: 0314000147

ETWF1
CROSS SECTIONS

P:\proj5\03\4f340\design\C3D\XSec_Qtys
ETWF1_XSec_TEMP_X_C3D_DWG.dwg - 29-Aug-14 8:49 AM

FOR EARTHWORK DEVELOPMENT ONLY

All Dimensions are U.S. Survey Feet

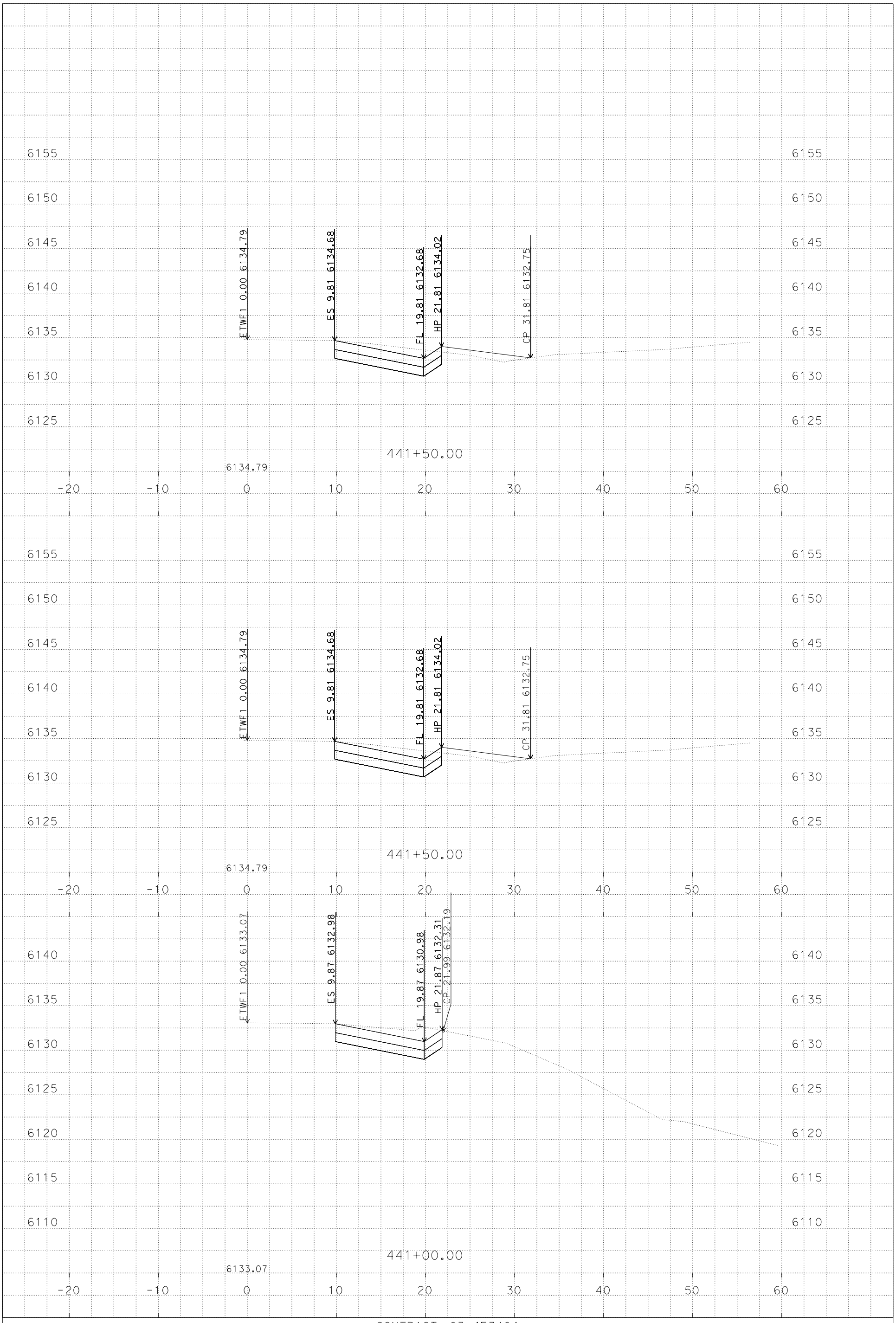

PLOTTED DATE: 9/2/2014

SCALE: 1"=5' Horiz.
1"=5' Vert.

PROJECT ID: none set

CONTRACT: 03-4F3404

DIST/CO/RTE/PM: 03/Pla, Nev/80/69.3-69.8, 0.0-R2.3

CREATED BY: s112266

ETWF1
CROSS SECTIONS
5 OF 14

P:\proj5\03\4f340\design\C3D\XSec_Qtys
ETWF1_XSec_TEMP_X_C3D_DWG.dwg - 29-Aug-14 8:49 AM

FOR EARTHWORK DEVELOPMENT ONLY

All Dimensions are U.S. Survey Feet

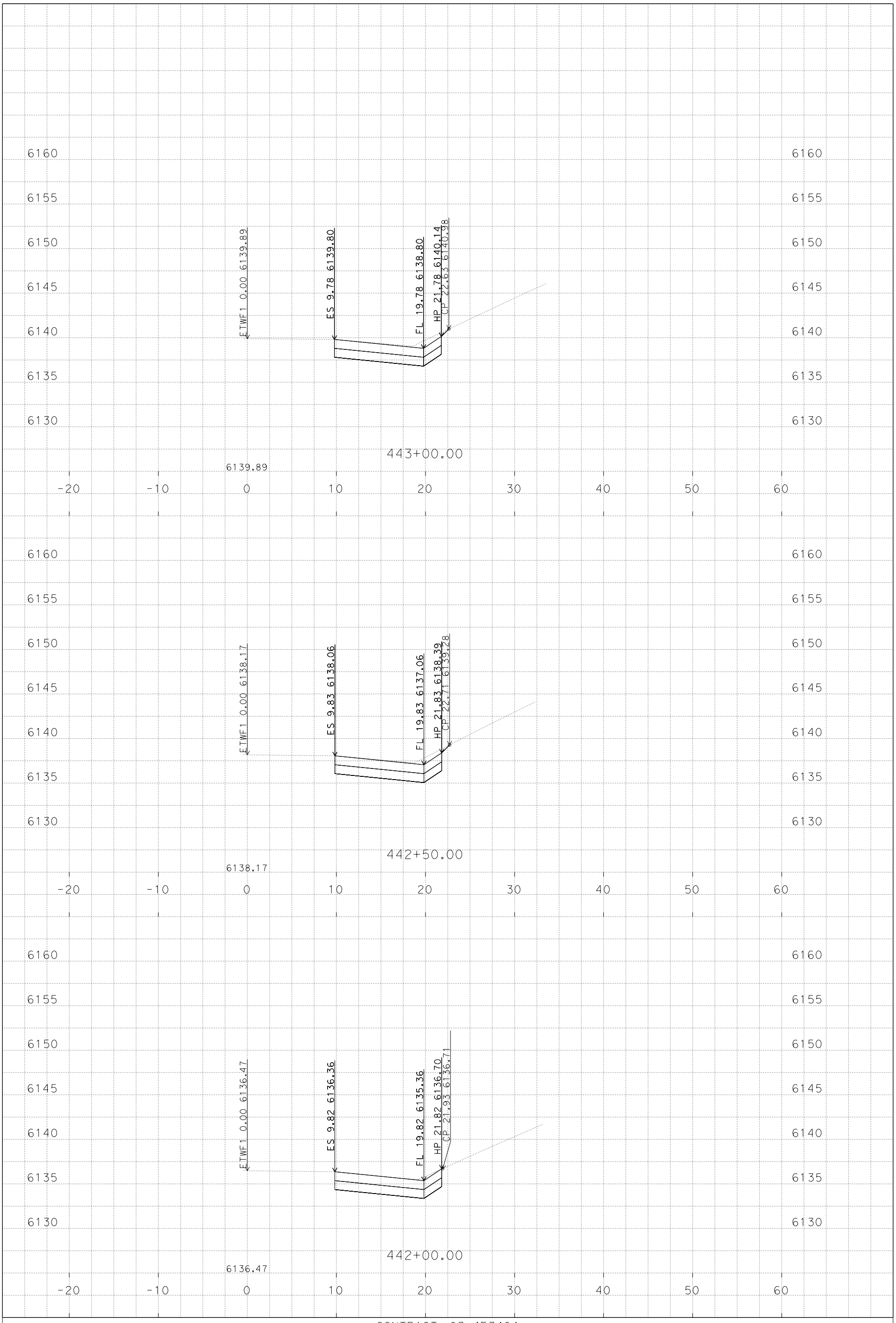

PLOTTED DATE: 9/2/2014

SCALE: 1"=5' Horiz.
1"=5' Vert.

CONTRACT: 03-4F3404

DIST/CO/RTE/PM: 03/Pla, Nev/80/69.3-69.8, 0.0-R2.3

PROJECT ID: 0314000147

ETWF1
CROSS SECTIONS
6 OF 14

P:\proj5\03\4f340\design\C3D\XSec_Qtys
ETWF1_XSec_TEMP_X_C3D_DWG.dwg - 29-Aug-14 8:49 AM

FOR EARTHWORK DEVELOPMENT ONLY

All Dimensions are U.S. Survey Feet

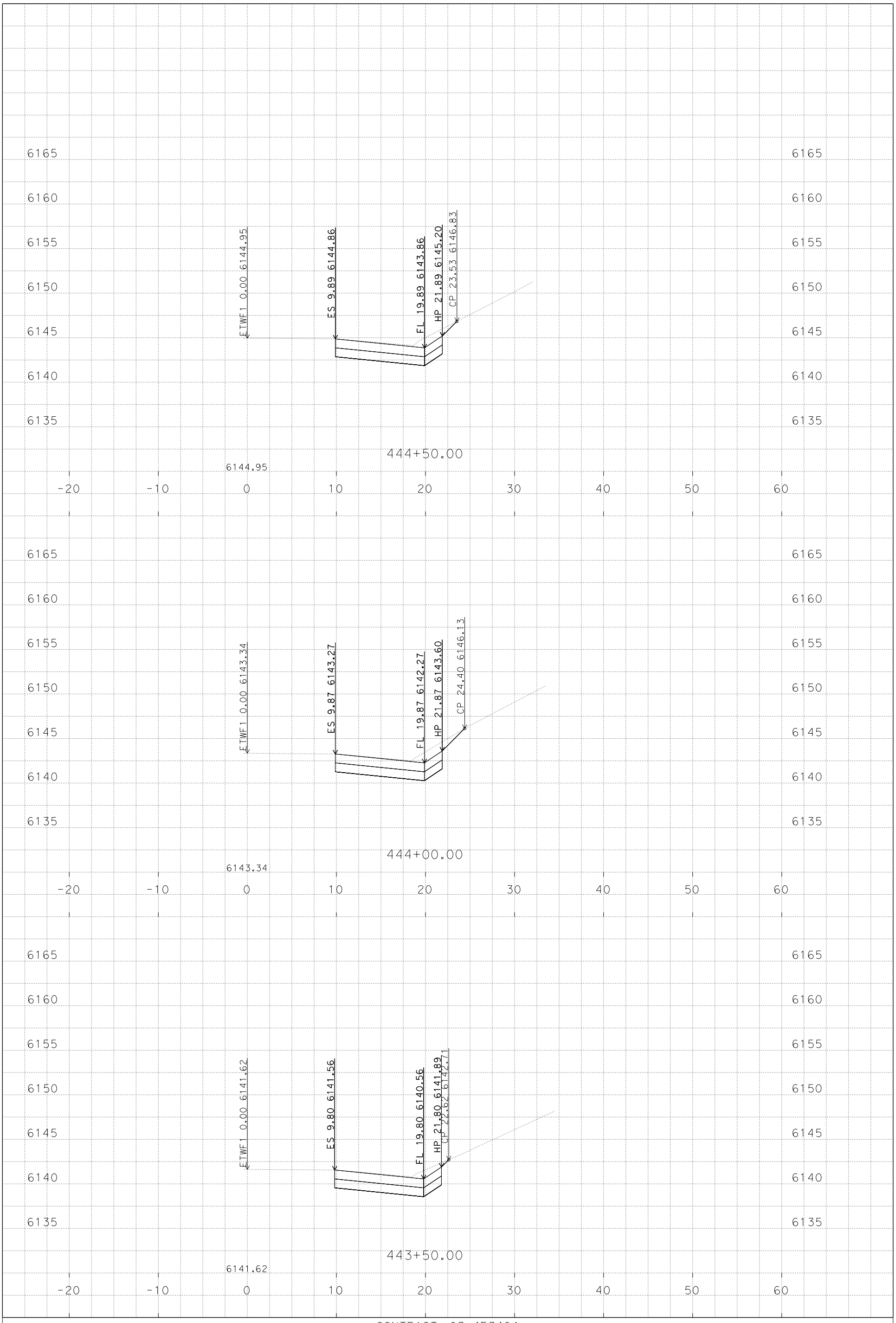

PLOTTED DATE: 9/2/2014

SCALE: 1"=5' Horiz.
1"=5' Vert.

CONTRACT: 03-4F3404

DIST/CO/RTE/PM: 03/Pla, Nev/80/69.3-69.8, 0.0-R2.3

PROJECT ID: 0314000147

ETWF1
CROSS SECTIONS
7 OF 14

P:\proj5\03\4f340\design\C3D\XSec_Qtys
ETWF1_XSec_TEMP_X_C3D_DWG.dwg - 29-Aug-14 8:49 AM

FOR EARTHWORK DEVELOPMENT ONLY

All Dimensions are U.S. Survey Feet



PLOTTED DATE: 9/2/2014

SCALE: 1"=5' Horiz.
1"=5' Vert.

CONTRACT: 03-4F3404

DIST/CO/RTE/PM: 03/Pla, Nev/80/69.3-69.8, 0.0-R2.3

PROJECT ID: 0314000147

ETWF1
CROSS SECTIONS

P:\proj5\03\4f340\design\C3D\XSec_Qtys
ETWF1_XSec_TEMP_X_C3D_DWG.dwg - 29-Aug-14 8:49 AM

FOR EARTHWORK DEVELOPMENT ONLY

All Dimensions are U.S. Survey Feet

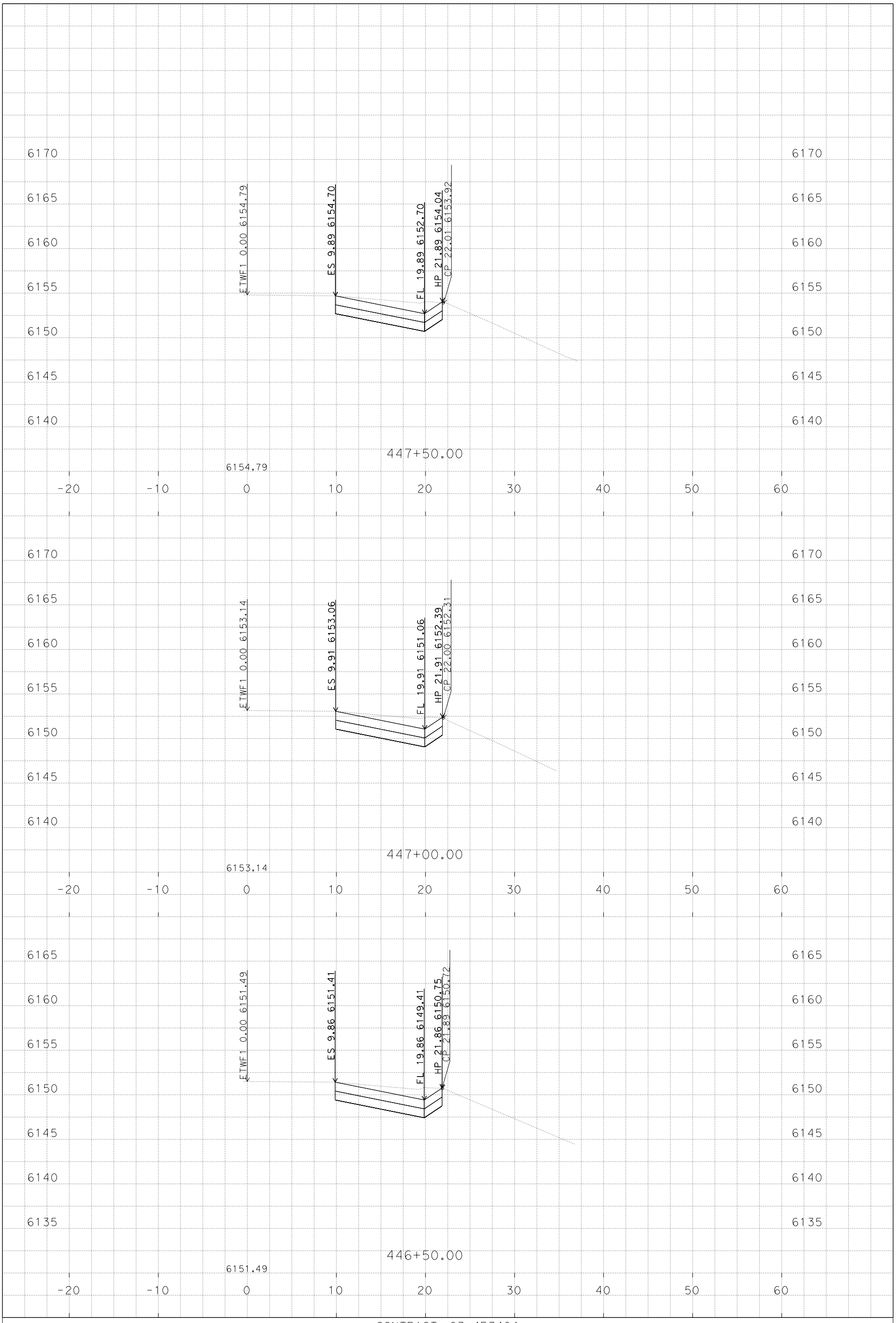

PLOTTED DATE: 9/2/2014

SCALE: 1"=5' Horiz.
1"=5' Vert.

CONTRACT: 03-4F3404

DIST/CO/RTE/PM: 03/Pla, Nev/80/69.3-69.8, 0.0-R2.3

PROJECT ID: 0314000147

ETWF1
CROSS SECTIONS
9 OF 14

P:\proj5\03\4f340\design\C3D\XSec_Qtys
ETWF1_XSec_TEMP_X_C3D_DWG.dwg - 29-Aug-14 8:49 AM

FOR EARTHWORK DEVELOPMENT ONLY

All Dimensions are U.S. Survey Feet

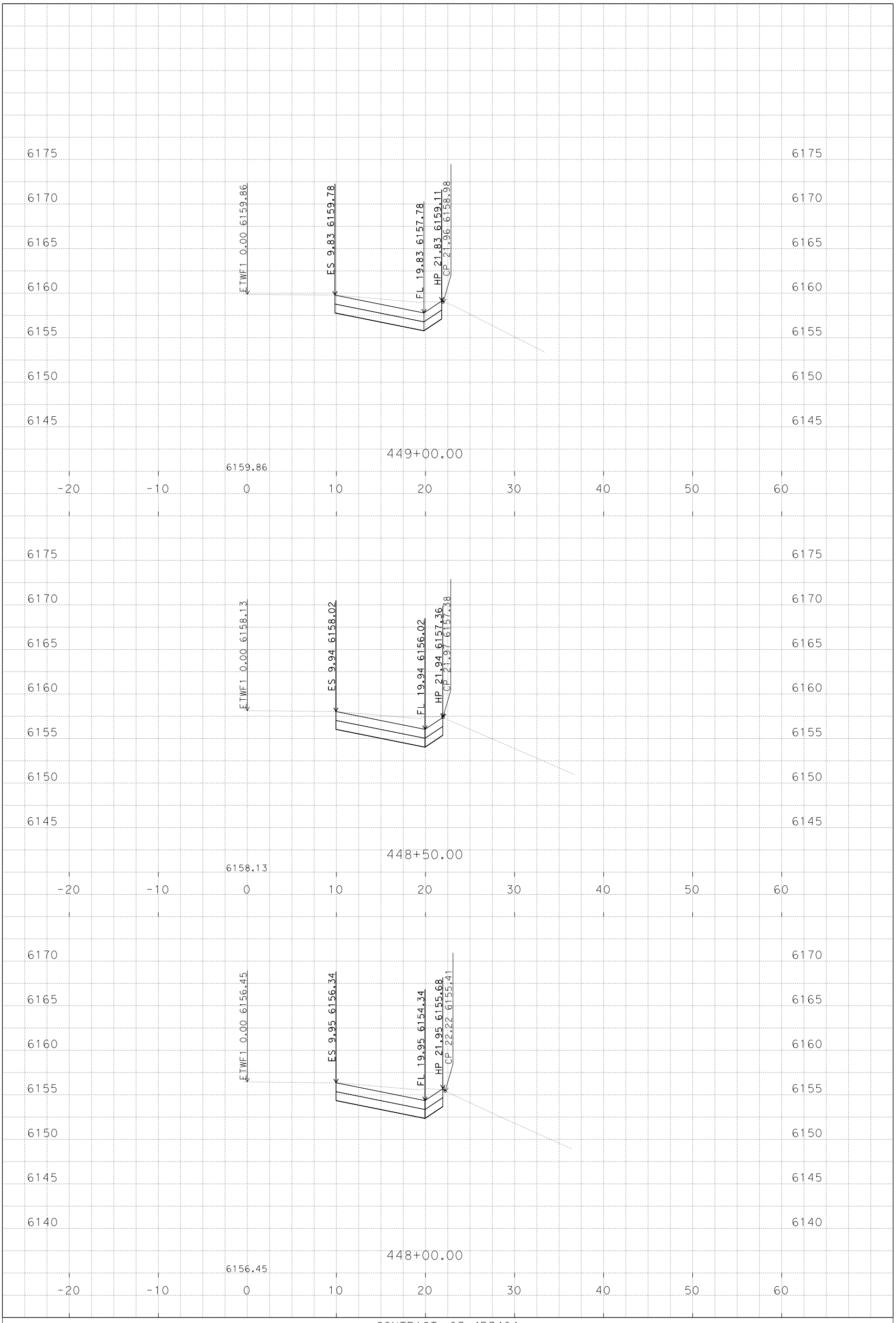

PLOTTED DATE: 9/2/2014

SCALE: 1"=5' Horiz.
1"=5' Vert.

CONTRACT: 03-4F3404

DIST/CO/RTE/PM: 03/Pla, Nev/80/69.3-69.8, 0.0-R2.3

PROJECT ID: 0314000147

ETWF1
CROSS SECTIONS
10 OF 14

P:\proj5\03\4f340\design\C3D\XSec_Qtys
ETWF1_XSec_TEMP_X_C3D_DWG.dwg - 29-Aug-14 8:49 AM

FOR EARTHWORK DEVELOPMENT ONLY

All Dimensions are U.S. Survey Feet

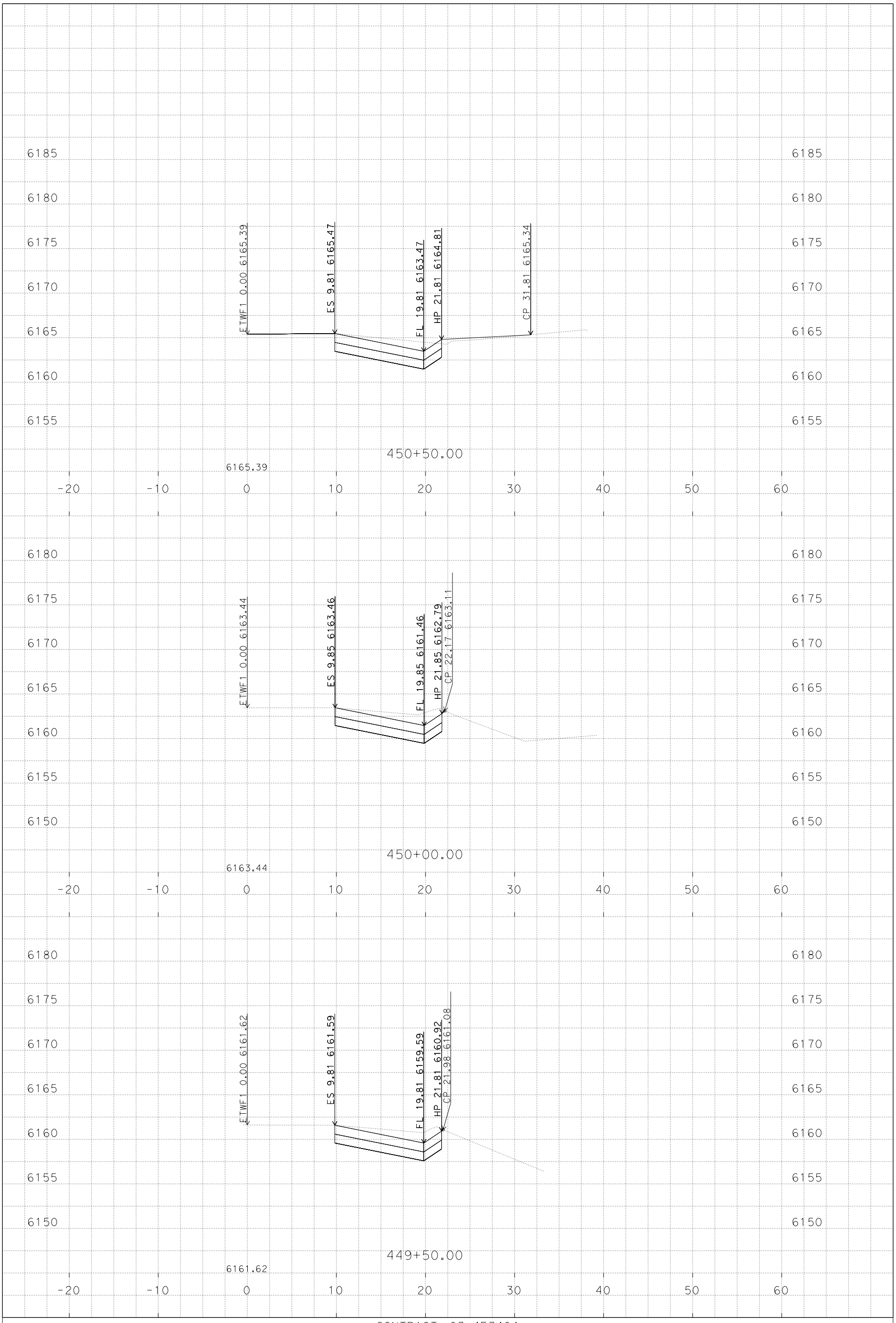

PLOTTED DATE: 9/2/2014

SCALE: 1"=5' Horiz.
1"=5' Vert.

CONTRACT: 03-4F3404

DIST/CO/RTE/PM: 03/Pla, Nev/80/69.3-69.8, 0.0-R2.3

PROJECT ID: 0314000147

ETWF1
CROSS SECTIONS
11 OF 14

P:\proj5\03\4f340\design\C3D\XSec_Qtys
ETWF1_XSec_TEMP_X_C3D_DWG.dwg - 29-Aug-14 8:49 AM

FOR EARTHWORK DEVELOPMENT ONLY

All Dimensions are U.S. Survey Feet

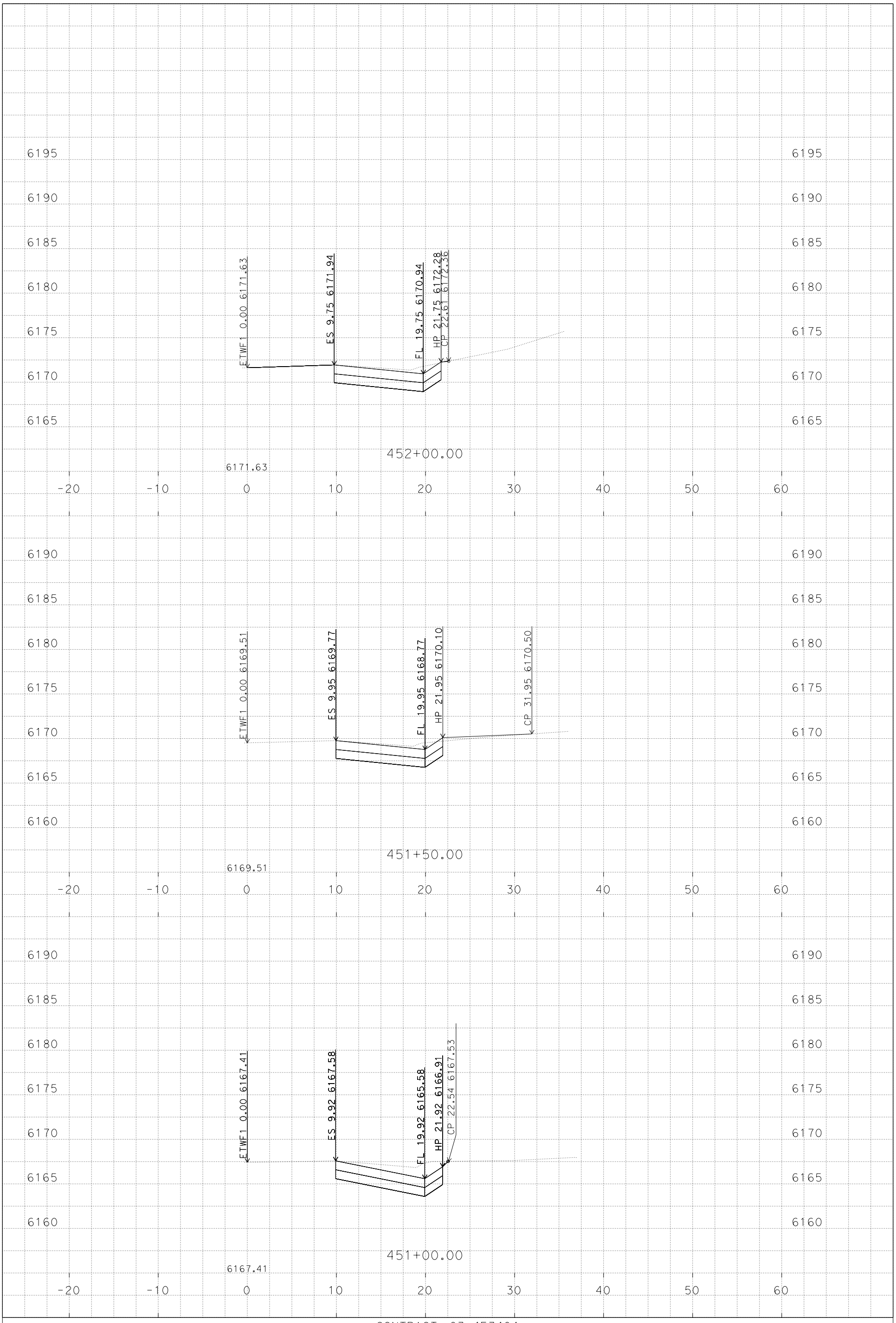

PLOTTED DATE: 9/2/2014

SCALE: 1"=5' Horiz.
1"=5' Vert.

CONTRACT: 03-4F3404

DIST/CO/RTE/PM: 03/Pla, Nev/80/69.3-69.8, 0.0-R2.3

PROJECT ID: 0314000147

ETWF1
CROSS SECTIONS

P:\proj5\03\4f340\design\C3D\XSec_Qtys
ETWF1_XSec_TEMP_X_C3D_DWG.dwg - 29-Aug-14 8:49 AM

FOR EARTHWORK DEVELOPMENT ONLY

All Dimensions are U.S. Survey Feet

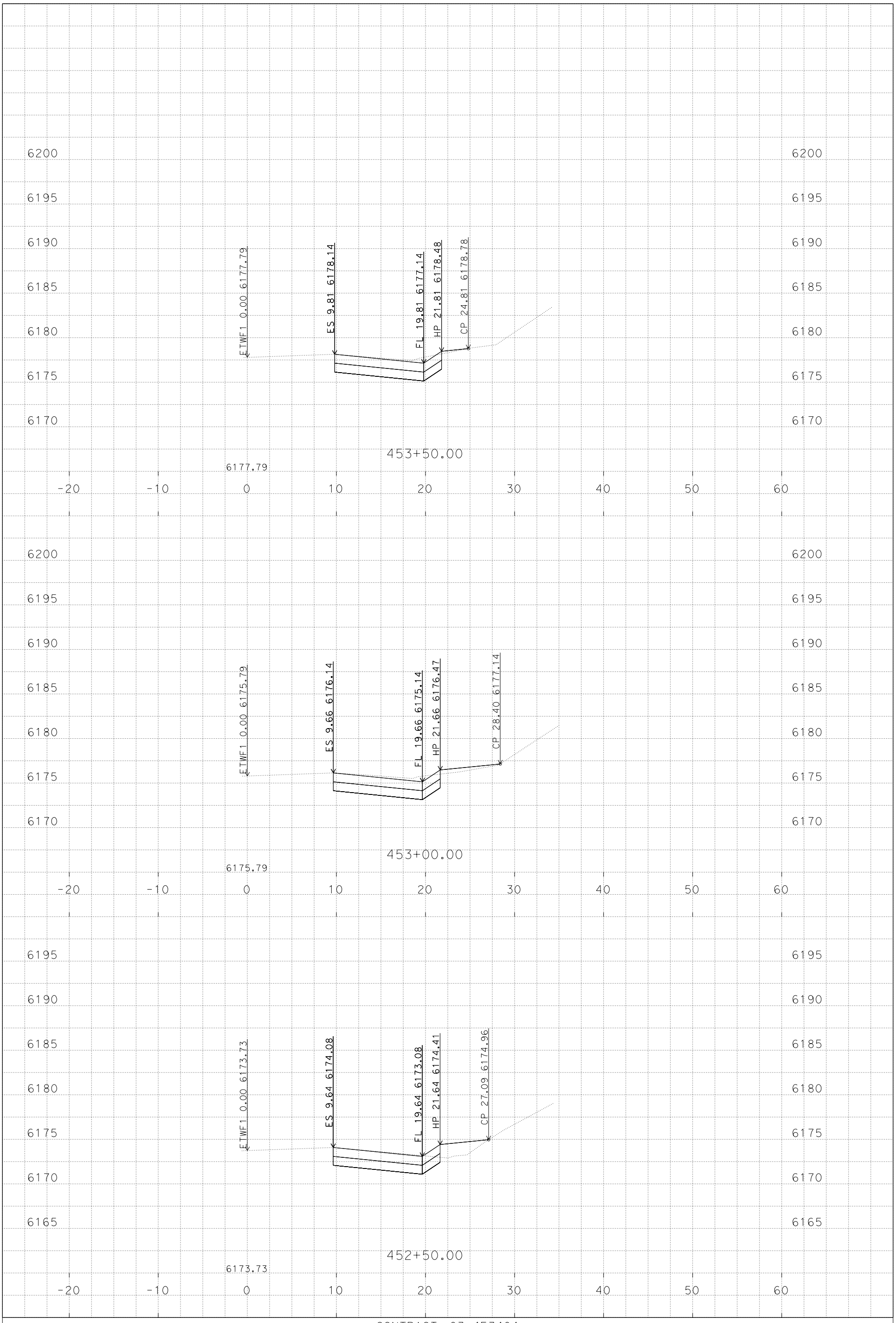

PLOTTED DATE: 9/2/2014

SCALE: 1"=5' Horiz.
1"=5' Vert.

CONTRACT: 03-4F3404

DIST/CO/RTE/PM: 03/Pla, Nev/80/69.3-69.8, 0.0-R2.3

PROJECT ID: 0314000147

ETWF1
CROSS SECTIONS
13 OF 14

P:\proj5\03\4f340\design\C3D\XSec_Qtys
ETWF1_XSec_TEMP_X_C3D_DWG.dwg - 29-Aug-14 8:49 AM

FOR EARTHWORK DEVELOPMENT ONLY

All Dimensions are U.S. Survey Feet

PLOTTED DATE: 9/2/2014

SCALE: 1"=5' Horiz.
1"=5' Vert.

CONTRACT: 03-4F3404

DIST/CO/RTE/PM: 03/Pla, Nev/80/69.3-69.8, 0.0-R2.3

PROJECT ID: 0314000147

ETWF1
CROSS SECTIONS
14 OF 14

P:\proj5\03\4f340\design\C3D\XSec_Qtys
ETWF1_XSec_TEMP_X_C3D_DWG.dwg - 29-Aug-14 8:49 AM

FOR EARTHWORK DEVELOPMENT ONLY

All Dimensions are U.S. Survey Feet

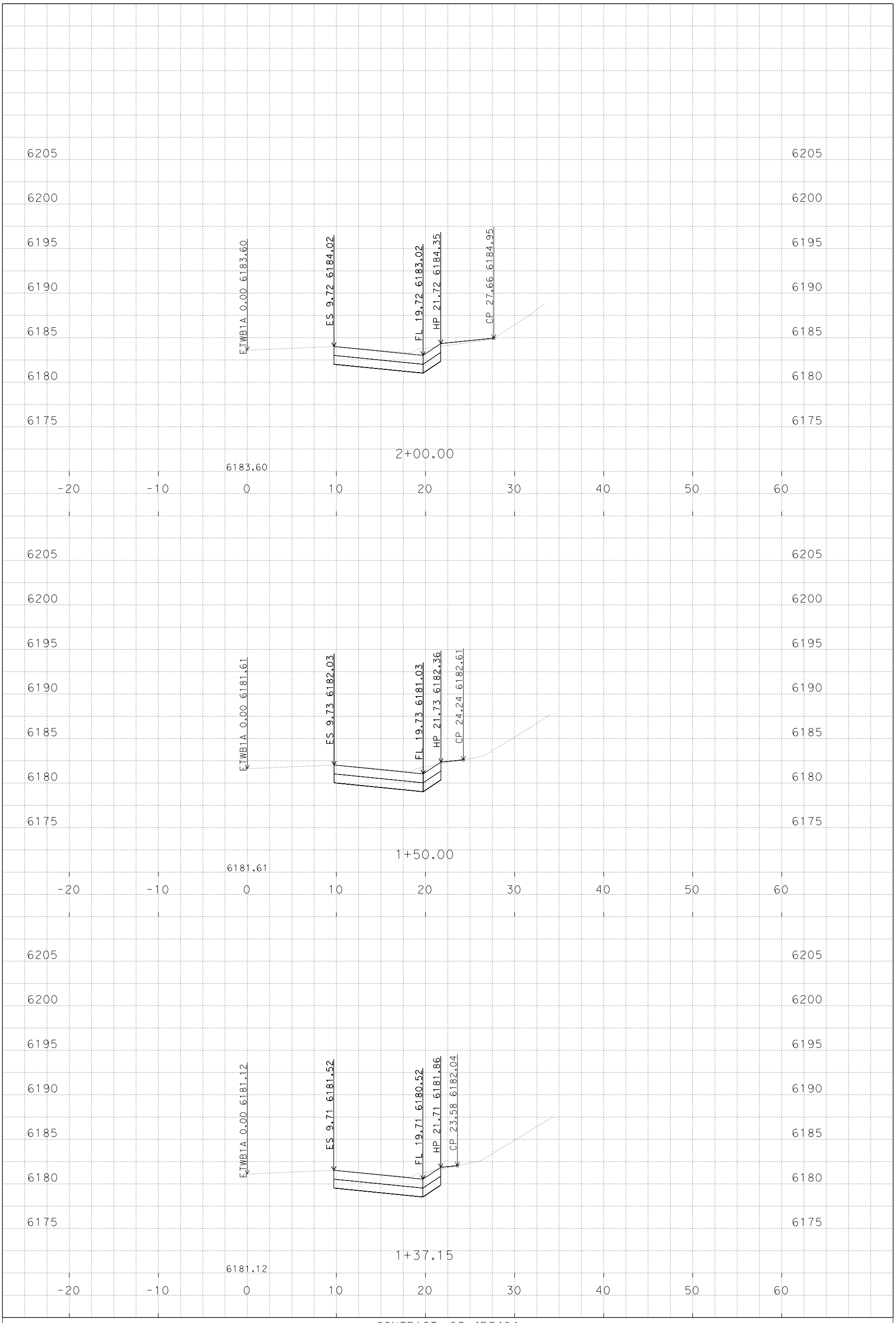

PLOTTED DATE: 9/2/2014

SCALE: 1"=5' Horiz.
1"=5' Vert.

CONTRACT: 03-4F3404

DIST/CO/RTE/PM: 03/Pla, Nev/80/69.3-69.8, 0.0-R2.3

PROJECT ID: 0314000147

ETWB1A
CROSS SECTIONS

P:\proj5\03\4f340\design\C3D\XSec_Qtys
ETWB1A_XSec_TEMP_X_C3D_DWG.dwg - 2-Sep-14 7:53 AM

FOR EARTHWORK DEVELOPMENT ONLY

All Dimensions are U.S. Survey Feet

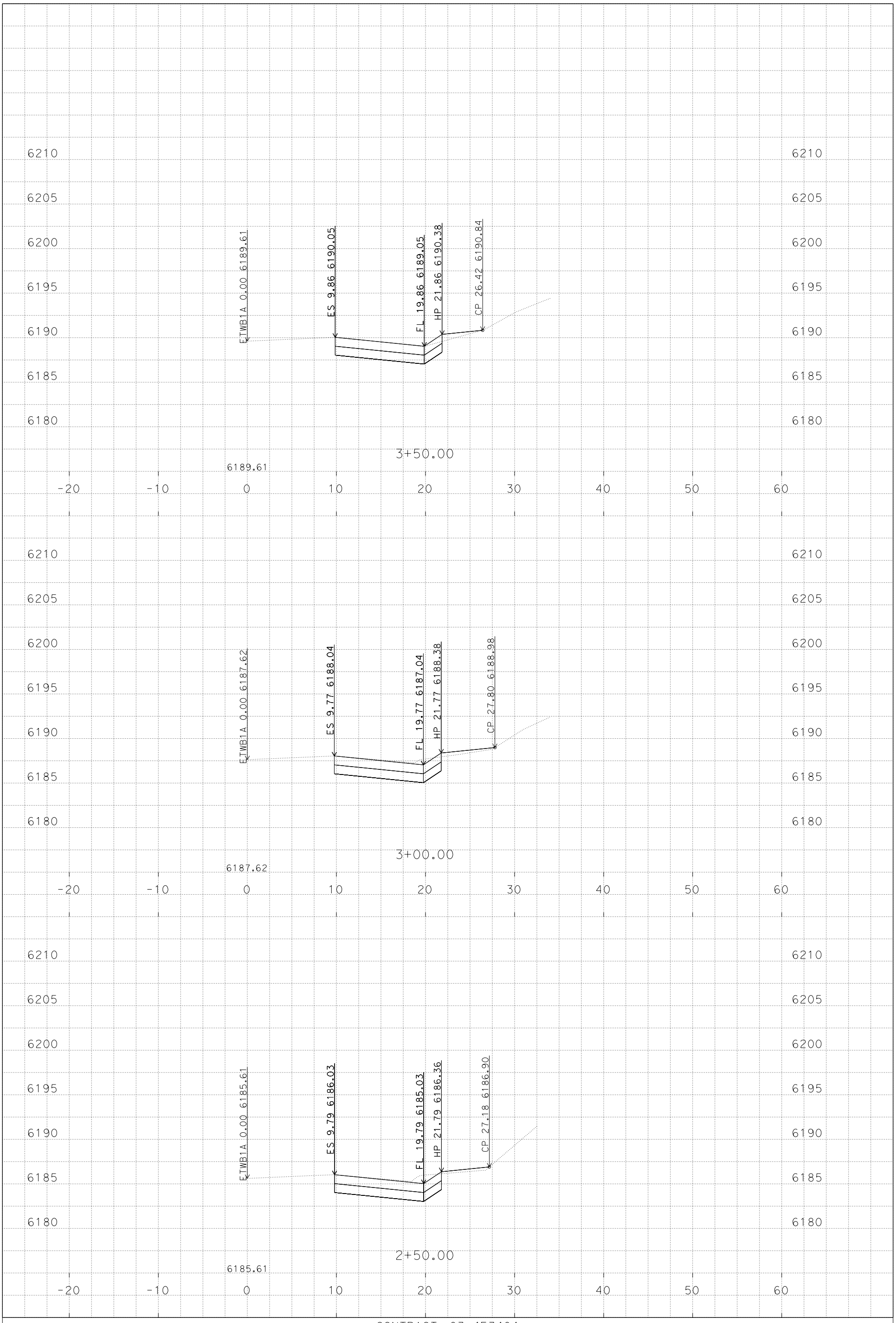

PLOTTED DATE: 9/2/2014

SCALE: 1"=5' Horiz.
1"=5' Vert.

CONTRACT: 03-4F3404

DIST/CO/RTE/PM: 03/Pla, Nev/80/69.3-69.8, 0.0-R2.3

PROJECT ID: 0314000147

ETWB1A
CROSS SECTIONS

P:\proj5\03\4f340\design\C3D\XSec_Qtys
ETWB1A_XSec_TEMP_X_C3D_DWG.dwg - 2-Sep-14 7:53 AM

FOR EARTHWORK DEVELOPMENT ONLY

All Dimensions are U.S. Survey Feet

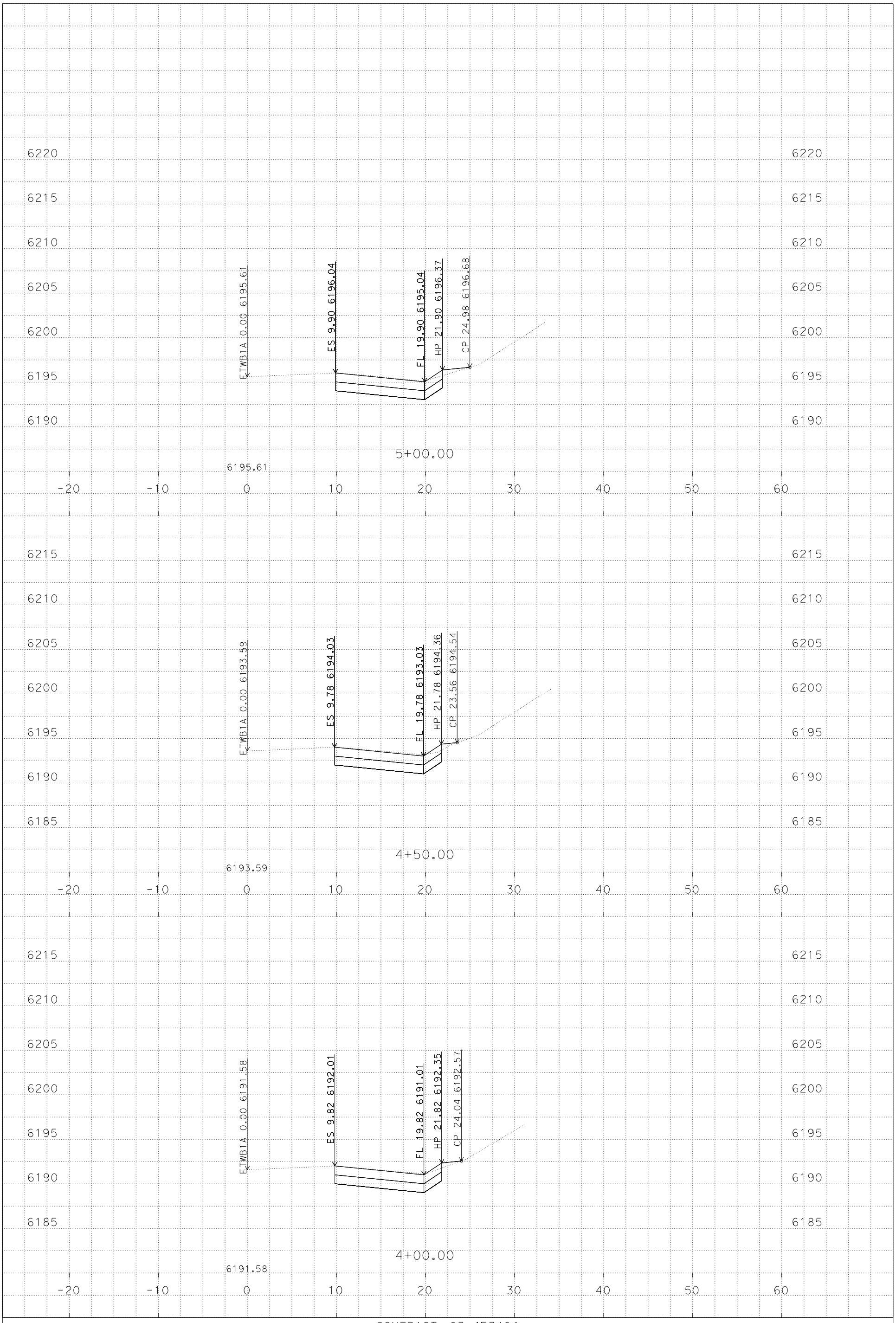

PLOTTED DATE: 9/2/2014

SCALE: 1"=5' Horiz.
1"=5' Vert.

CONTRACT: 03-4F3404

DIST/CO/RTE/PM: 03/Pla, Nev/80/69.3-69.8, 0.0-R2.3

PROJECT ID: 0314000147

ETWB1A
CROSS SECTIONS
3 OF 8

P:\proj5\03\4f340\design\C3D\XSec_Qtys
ETWB1A_XSec_TEMP_X_C3D_DWG.dwg - 2-Sep-14 7:53 AM

FOR EARTHWORK DEVELOPMENT ONLY

All Dimensions are U.S. Survey Feet

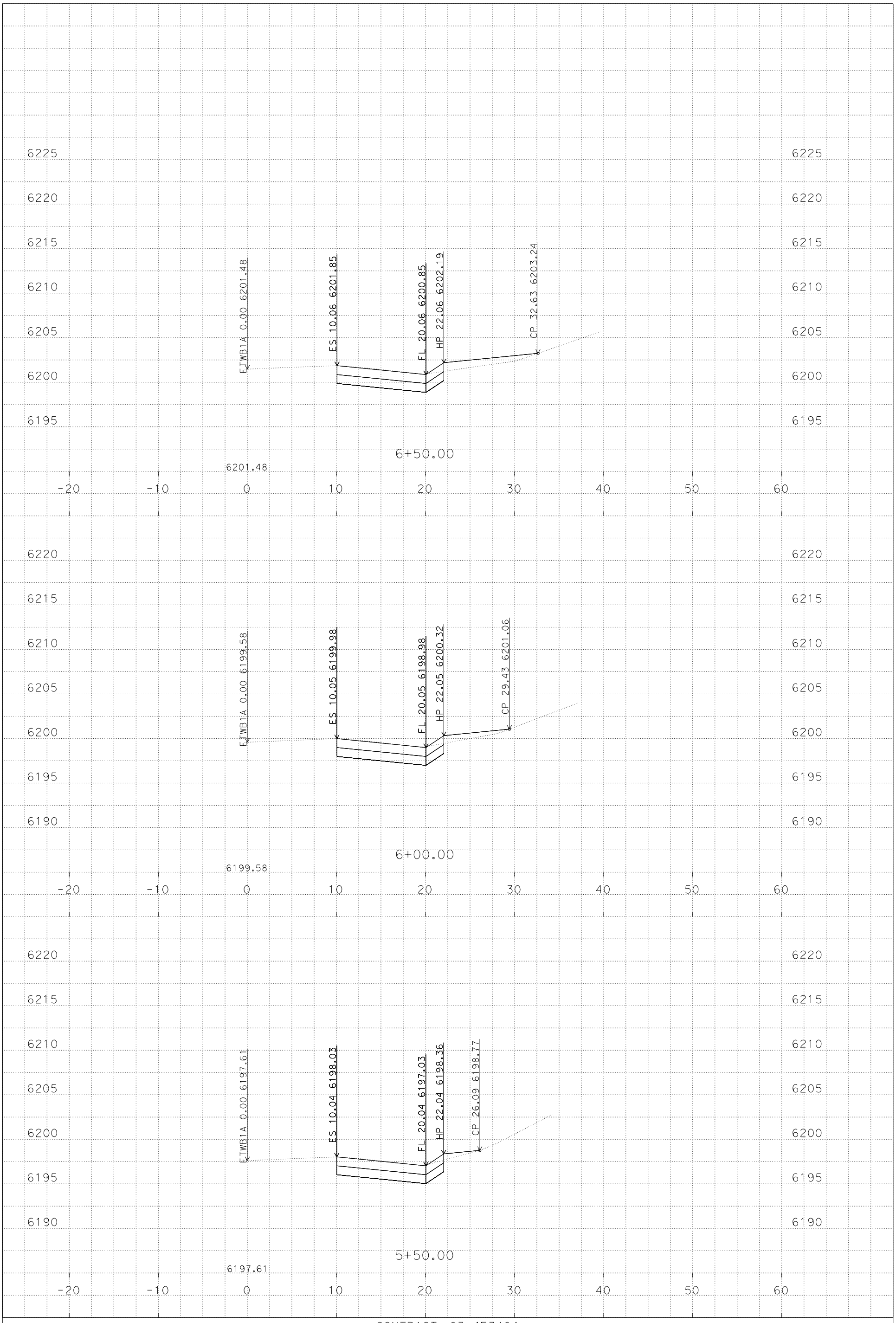

PLOTTED DATE: 9/2/2014

SCALE: 1"=5' Horiz.
1"=5' Vert.

CONTRACT: 03-4F3404

DIST/CO/RTE/PM: 03/Pla, Nev/80/69.3-69.8, 0.0-R2.3

PROJECT ID: 0314000147

ETWB1A
CROSS SECTIONS

P:\proj5\03\4f340\design\C3D\XSec_Qtys
ETWB1A_XSec_TEMP_X_C3D_DWG.dwg - 2-Sep-14 7:53 AM

FOR EARTHWORK DEVELOPMENT ONLY

All Dimensions are U.S. Survey Feet

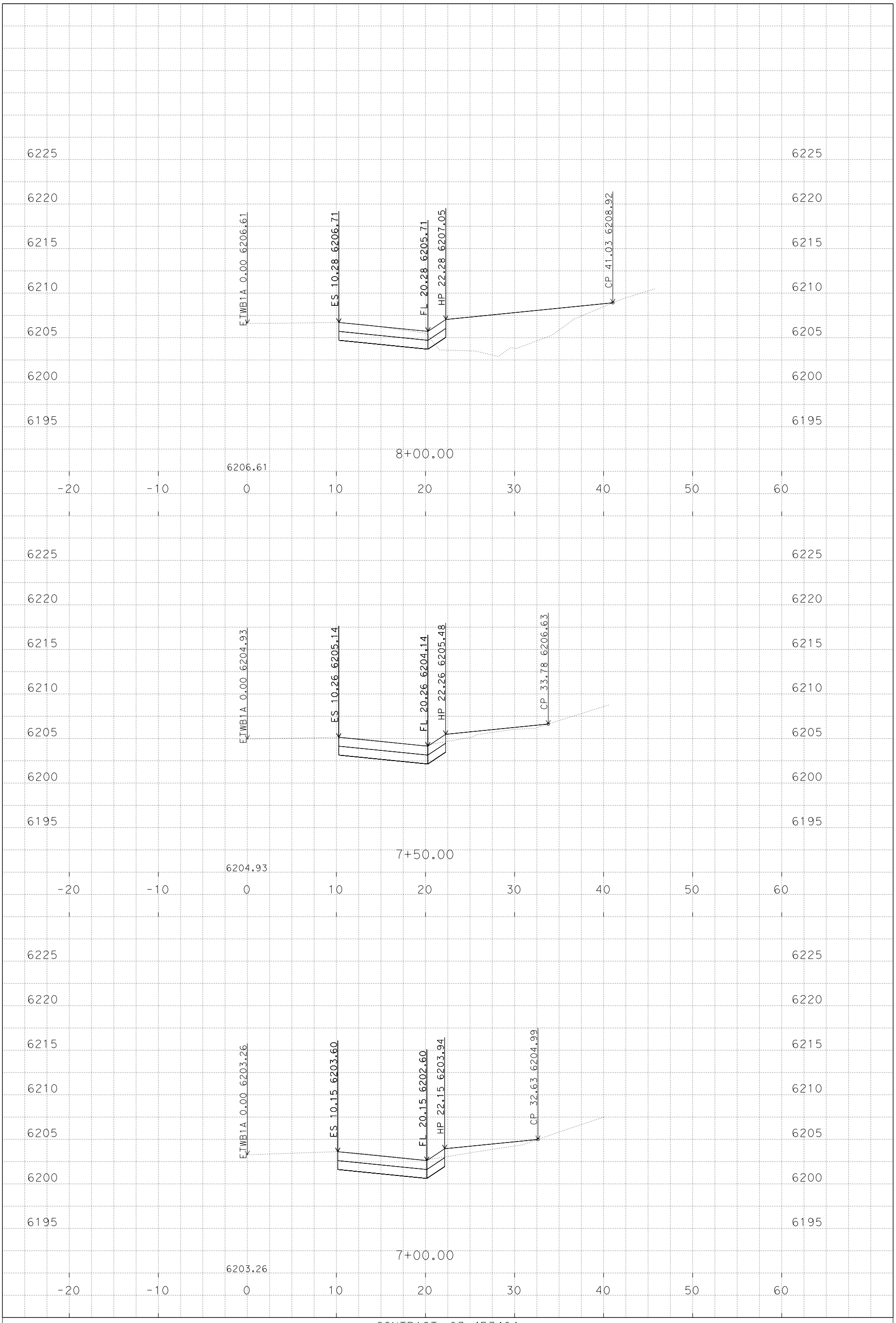

PLOTTED DATE: 9/2/2014

SCALE: 1"=5' Horiz.
1"=5' Vert.

CONTRACT: 03-4F3404

DIST/CO/RTE/PM: 03/Pla, Nev/80/69.3-69.8, 0.0-R2.3

PROJECT ID: 0314000147

ETWB1A
CROSS SECTIONS
5 OF 8

P:\proj5\03\4f340\design\C3D\XSec_Qtys
ETWB1A_XSec_TEMP_X_C3D_DWG.dwg - 2-Sep-14 7:53 AM

FOR EARTHWORK DEVELOPMENT ONLY

All Dimensions are U.S. Survey Feet

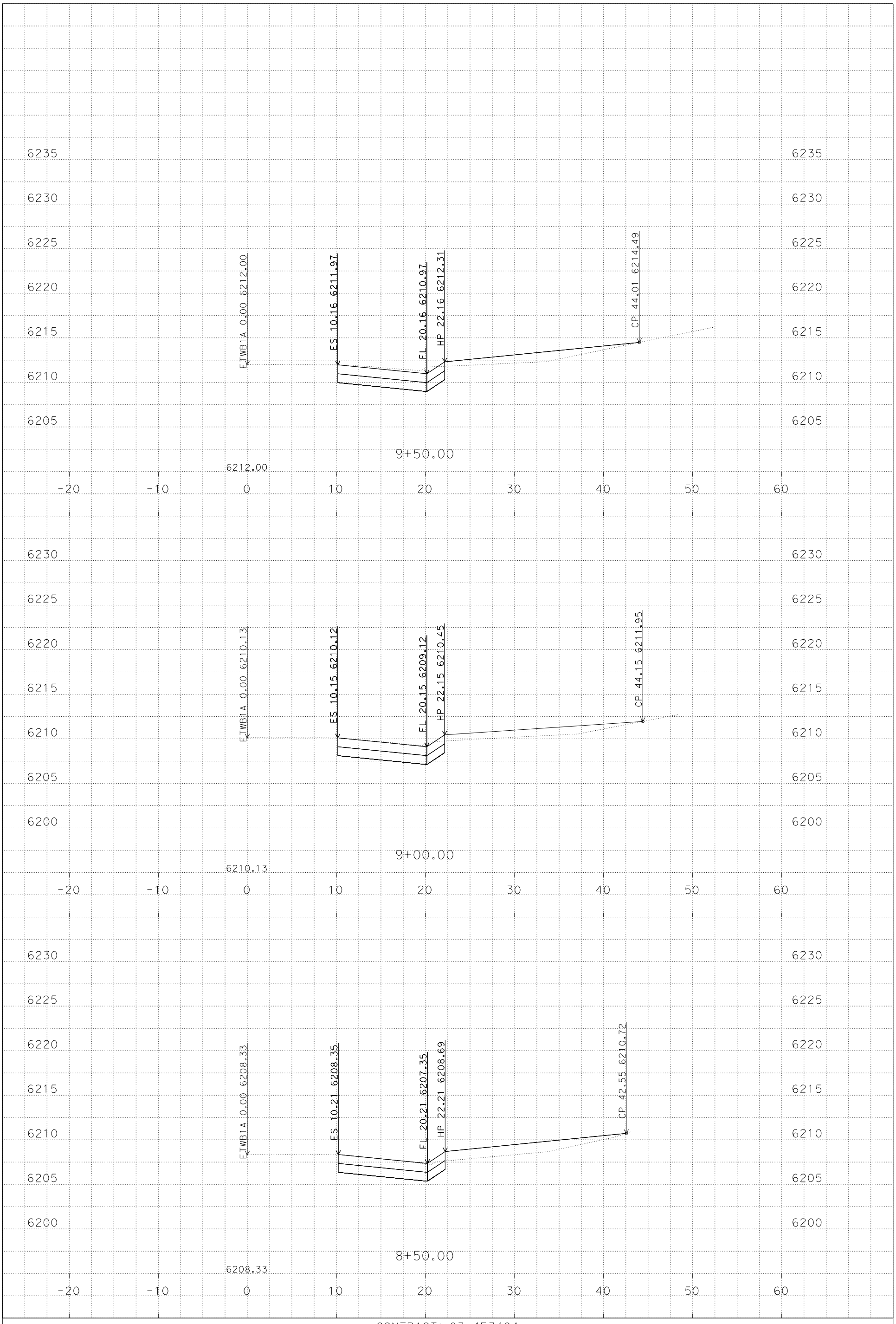

PLOTTED DATE: 9/2/2014

SCALE: 1"=5' Horiz.
1"=5' Vert.

CONTRACT: 03-4F3404

DIST/CO/RTE/PM: 03/Pla, Nev/80/69.3-69.8, 0.0-R2.3

PROJECT ID: 0314000147

ETWB1A
CROSS SECTIONS
6 OF 8

P:\proj5\03\4f340\design\C3D\XSec_Qtys
ETWB1A_XSec_TEMP_X_C3D_DWG.dwg - 2-Sep-14 7:53 AM

FOR EARTHWORK DEVELOPMENT ONLY

All Dimensions are U.S. Survey Feet

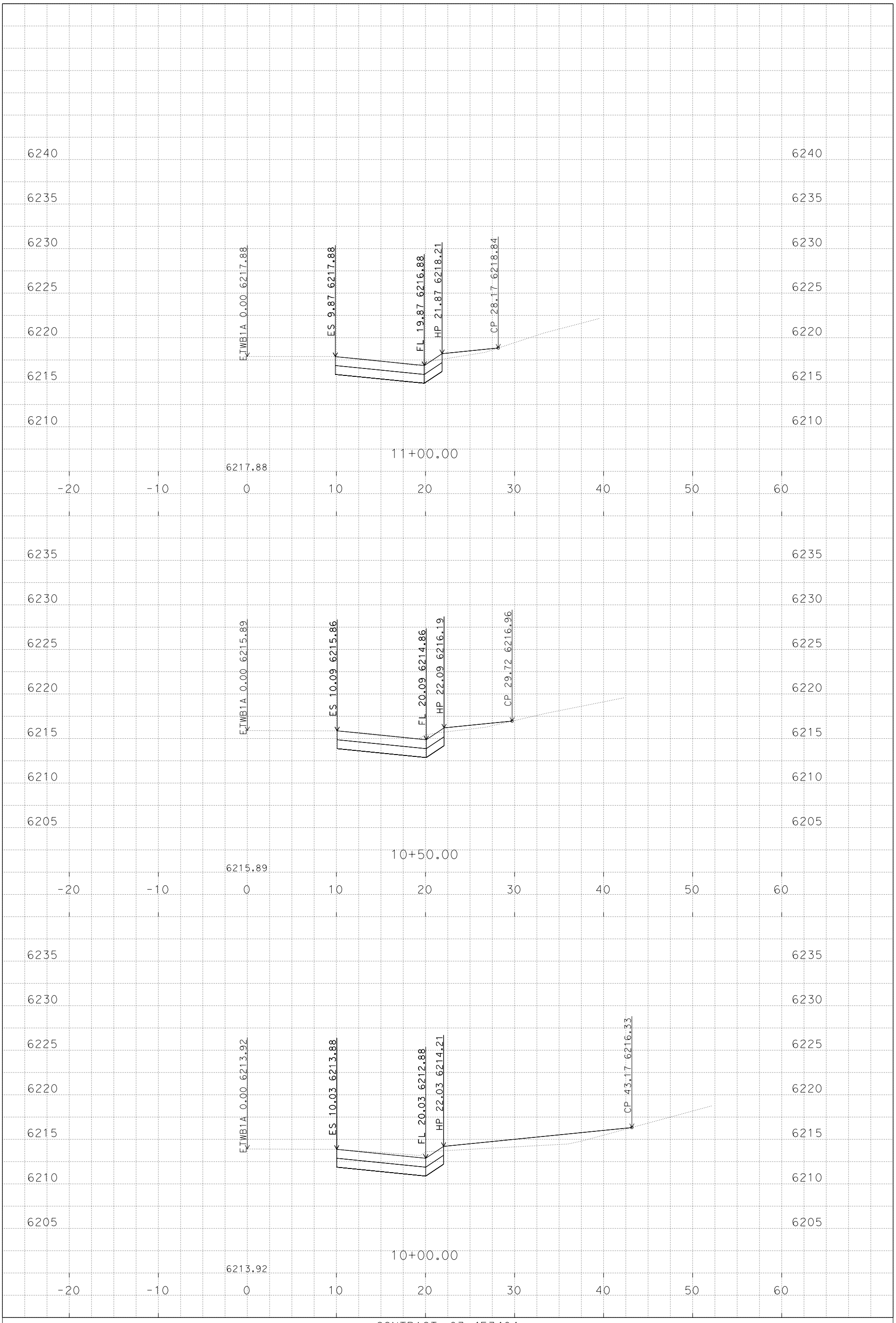

PLOTTED DATE: 9/2/2014

SCALE: 1"=5' Horiz.
1"=5' Vert.

CONTRACT: 03-4F3404

DIST/CO/RTE/PM: 03/Pla, Nev/80/69.3-69.8, 0.0-R2.3

PROJECT ID: 0314000147

ETWB1A
CROSS SECTIONS

P:\proj5\03\4f340\design\C3D\XSec_Qtys
ETWB1A_XSec_TEMP_X_C3D_DWG.dwg - 2-Sep-14 7:53 AM

FOR EARTHWORK DEVELOPMENT ONLY

All Dimensions are U.S. Survey Feet

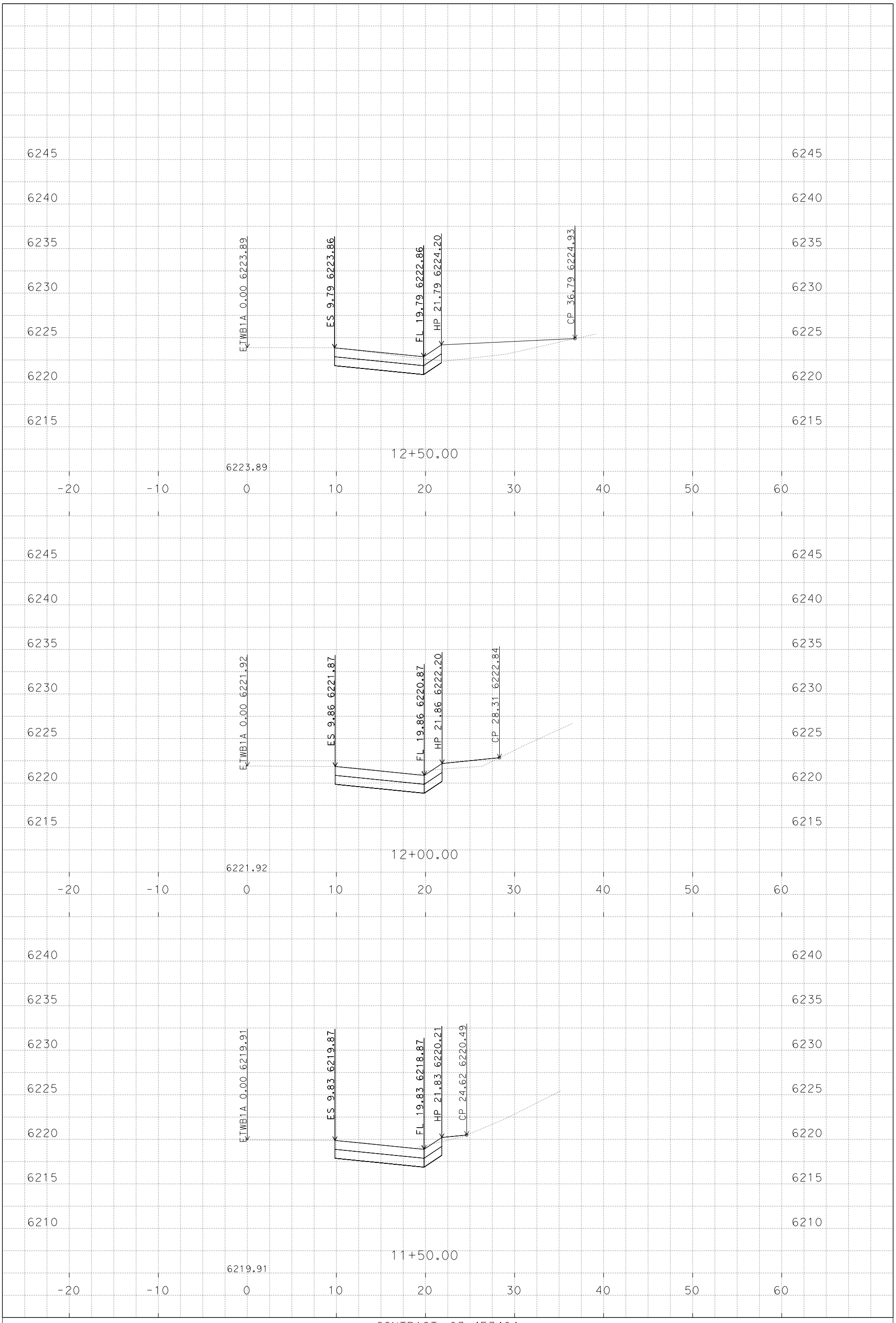

PLOTTED DATE: 9/2/2014

SCALE: 1"=5' Horiz.
1"=5' Vert.

CONTRACT: 03-4F3404

DIST/CO/RTE/PM: 03/Pla, Nev/80/69.3-69.8, 0.0-R2.3

PROJECT ID: 0314000147

ETWB1A
CROSS SECTIONS

P:\proj5\03\4f340\design\C3D\XSec_Qtys
ETWB1A_XSec_TEMP_X_C3D_DWG.dwg - 2-Sep-14 7:53 AM

FOR EARTHWORK DEVELOPMENT ONLY

All Dimensions are U.S. Survey Feet

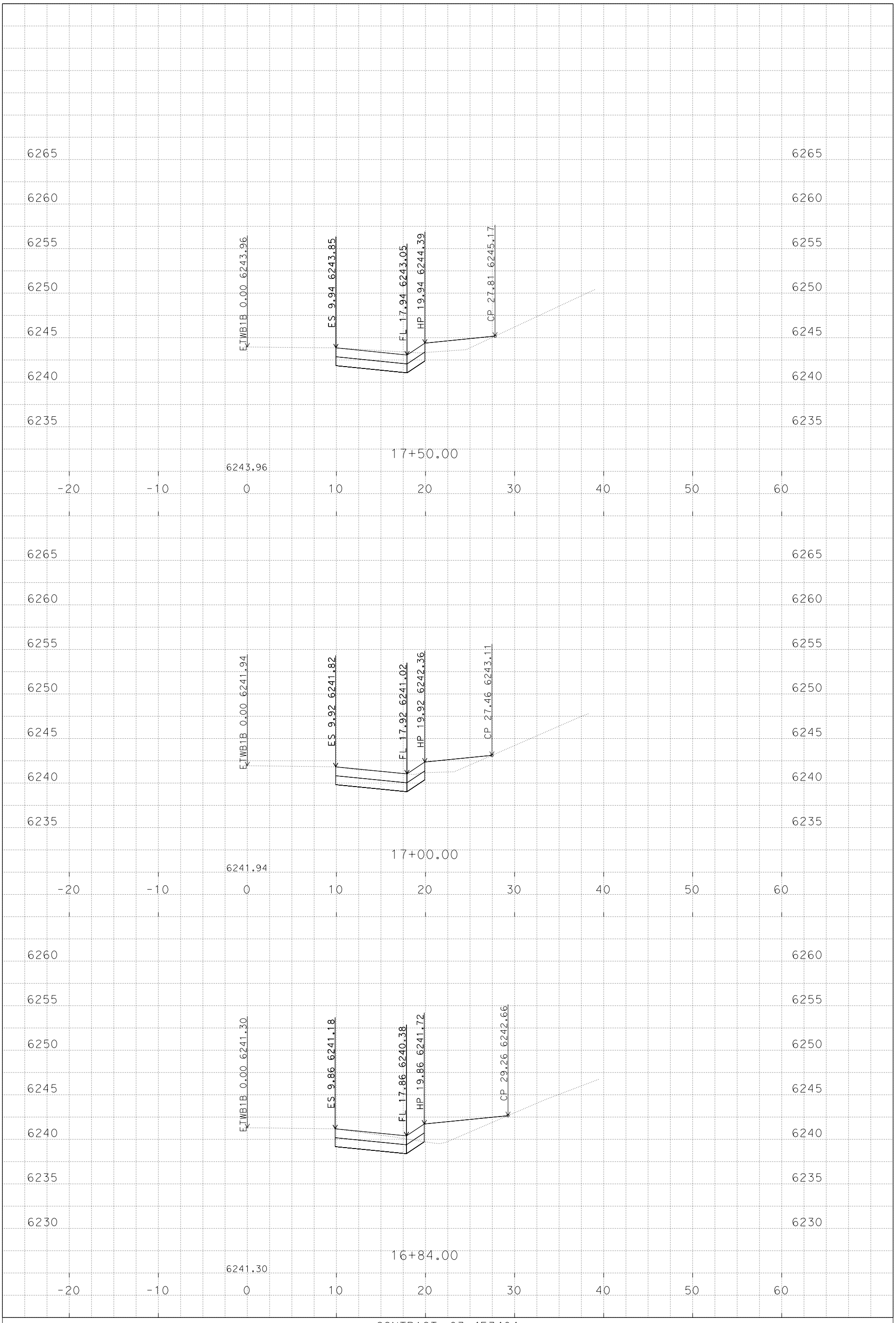

P:\proj5\03\4f340\design\C3D\XSec_Qtys
ETWB1B_XSec_TEMP_X_C3D_DWG.dwg - 2-Sep-14 7:50 AM

PLOTTED DATE: 9/3/2014

SCALE: 1"=5' Horiz.
1"=5' Vert.

CONTRACT: 03-4F3404

DIST/CO/RTE/PM: 03/Pla, Nev/80/69.3-69.8, 0.0-R2.3

PROJECT ID: 0314000147

ETWB1B
CROSS SECTIONS

FOR EARTHWORK DEVELOPMENT ONLY

All Dimensions are U.S. Survey Feet

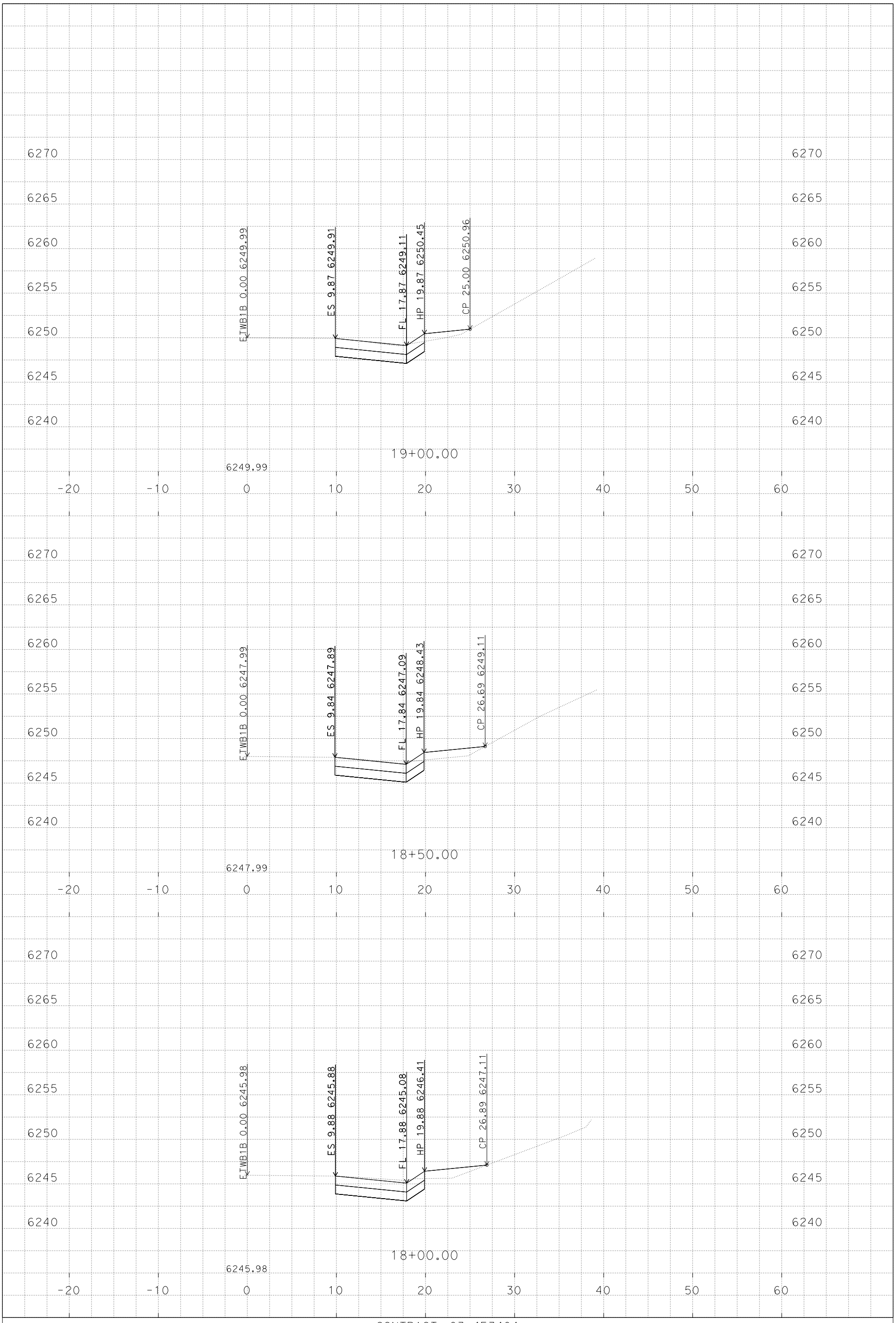

PLOTTED DATE: 9/3/2014

SCALE: 1"=5' Horiz.
1"=5' Vert.

CONTRACT: 03-4F3404

DIST/CO/RTE/PM: 03/Pla, Nev/80/69.3-69.8, 0.0-R2.3

PROJECT ID: 0314000147

ETWB1B
CROSS SECTIONS

P:\proj5\03\4f340\design\C3D\XSec_Qtys
ETWB1B_XSec_TEMP_X_C3D_DWG.dwg - 2-Sep-14 7:50 AM

FOR EARTHWORK DEVELOPMENT ONLY

All Dimensions are U.S. Survey Feet

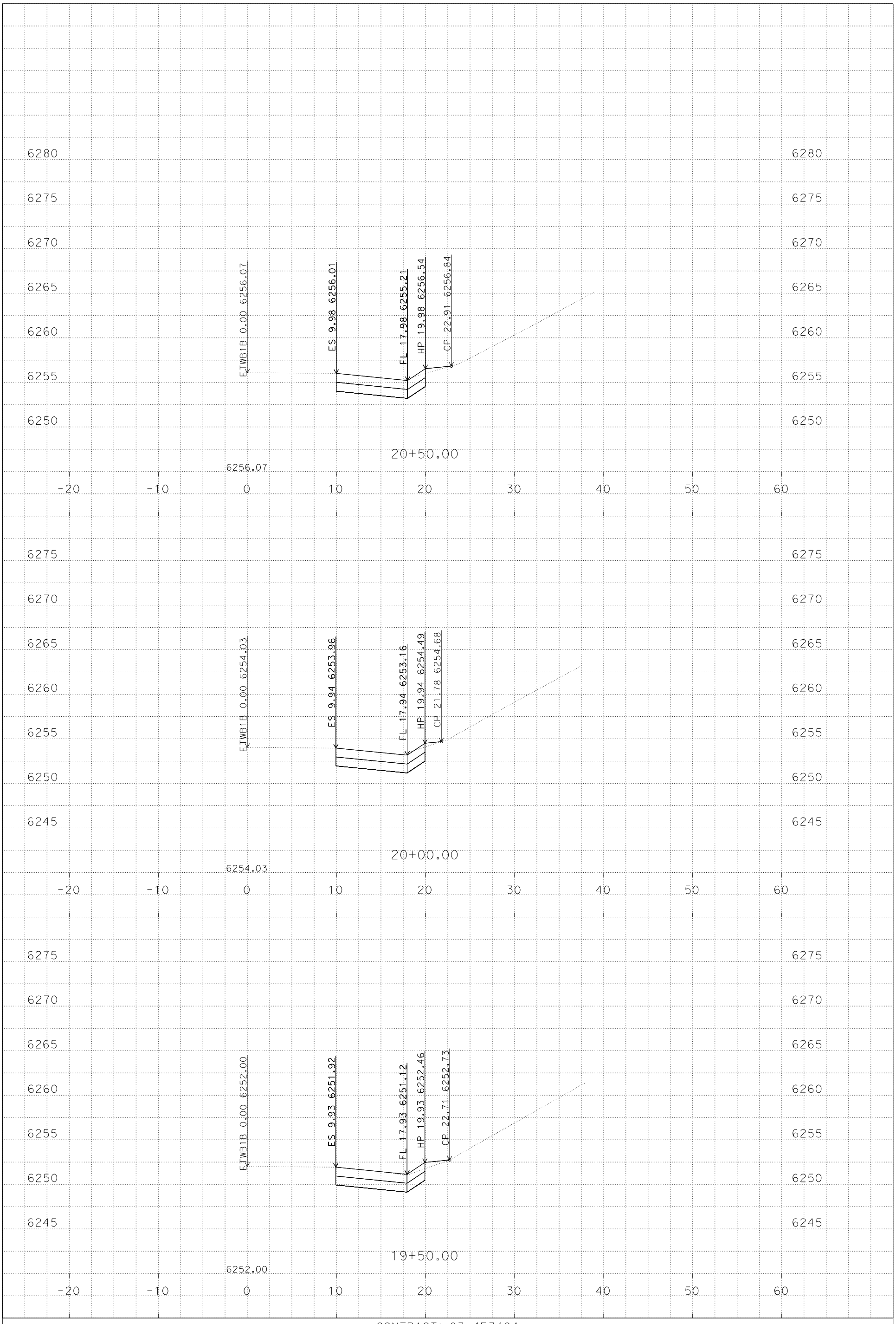

PLOTTED DATE: 9/3/2014

SCALE: 1"=5' Horiz.
1"=5' Vert.

CONTRACT: 03-4F3404

DIST/CO/RTE/PM: 03/Pla, Nev/80/69.3-69.8, 0.0-R2.3

PROJECT ID: 0314000147

ETWB1B
CROSS SECTIONS

P:\proj5\03\4f340\design\C3D\XSec_Qtys
ETWB1B_XSec_TEMP_X_C3D_DWG.dwg - 2-Sep-14 7:50 AM

FOR EARTHWORK DEVELOPMENT ONLY

All Dimensions are U.S. Survey Feet

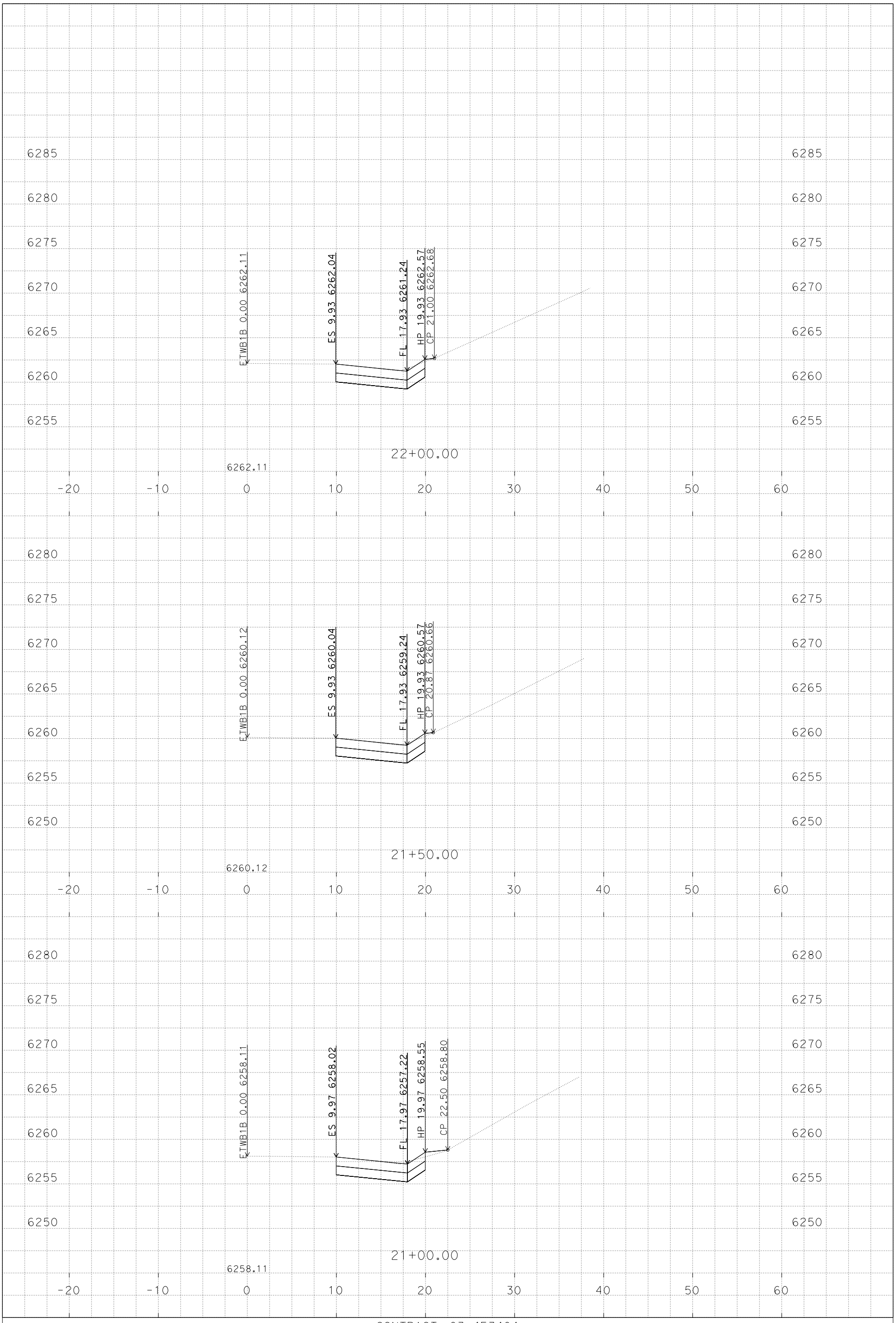

PLOTTED DATE: 9/3/2014

SCALE: 1"=5' Horiz.
1"=5' Vert.

CONTRACT: 03-4F3404

DIST/CO/RTE/PM: 03/Pla, Nev/80/69.3-69.8, 0.0-R2.3

PROJECT ID: 0314000147

ETWB1B
CROSS SECTIONS

P:\proj5\03\4f340\design\C3D\XSec_Qtys
ETWB1B_XSec_TEMP_X_C3D_DWG.dwg - 2-Sep-14 7:50 AM

FOR EARTHWORK DEVELOPMENT ONLY

All Dimensions are U.S. Survey Feet

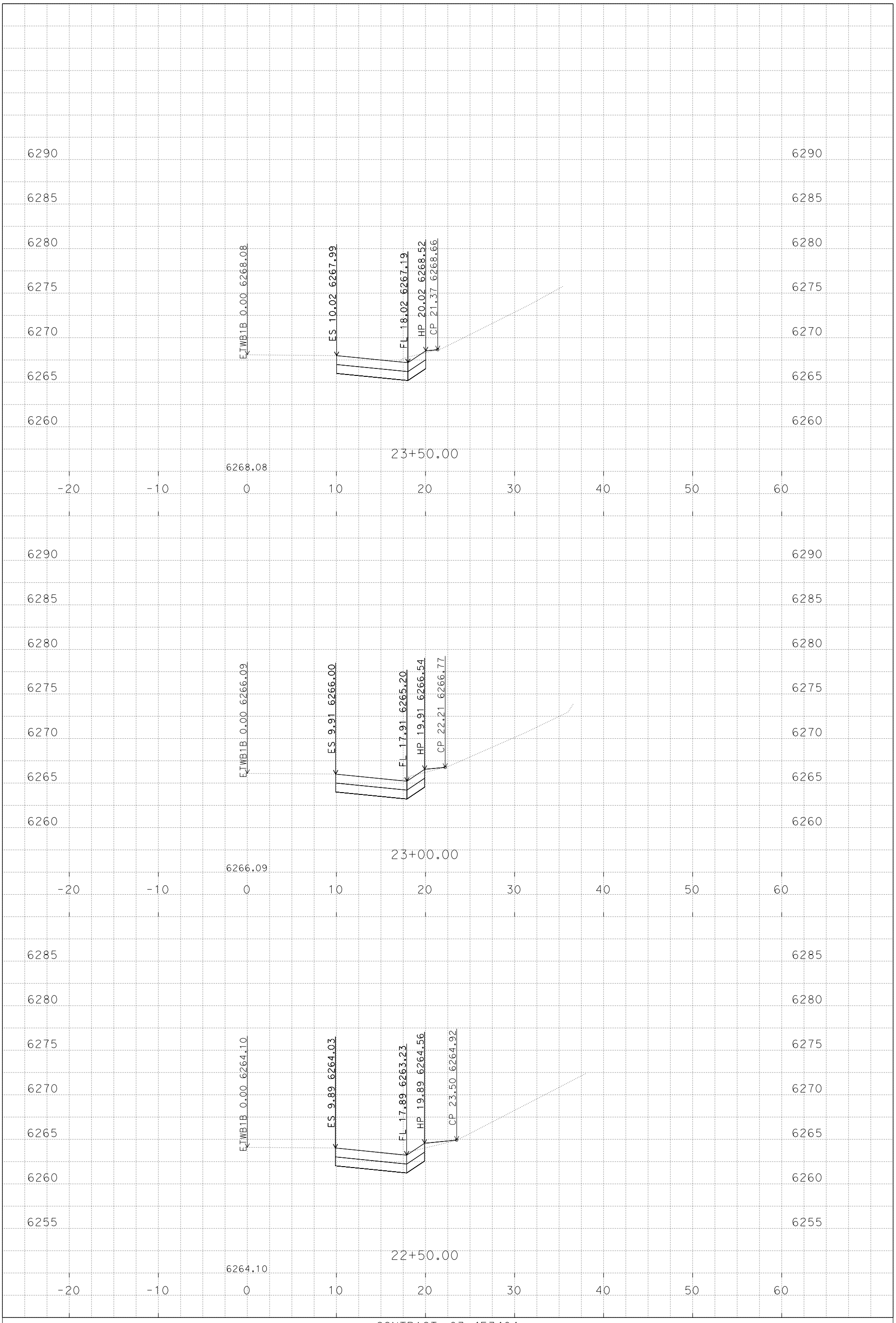

PLOTTED DATE: 9/3/2014

SCALE: 1"=5' Horiz.
1"=5' Vert.

CONTRACT: 03-4F3404

DIST/CO/RTE/PM: 03/Pla, Nev/80/69.3-69.8, 0.0-R2.3

PROJECT ID: 0314000147

ETWB1B
CROSS SECTIONS

P:\proj5\03\4f340\design\C3D\XSec_Qtys
ETWB1B_XSec_TEMP_X_C3D_DWG.dwg - 2-Sep-14 7:50 AM

FOR EARTHWORK DEVELOPMENT ONLY

All Dimensions are U.S. Survey Feet

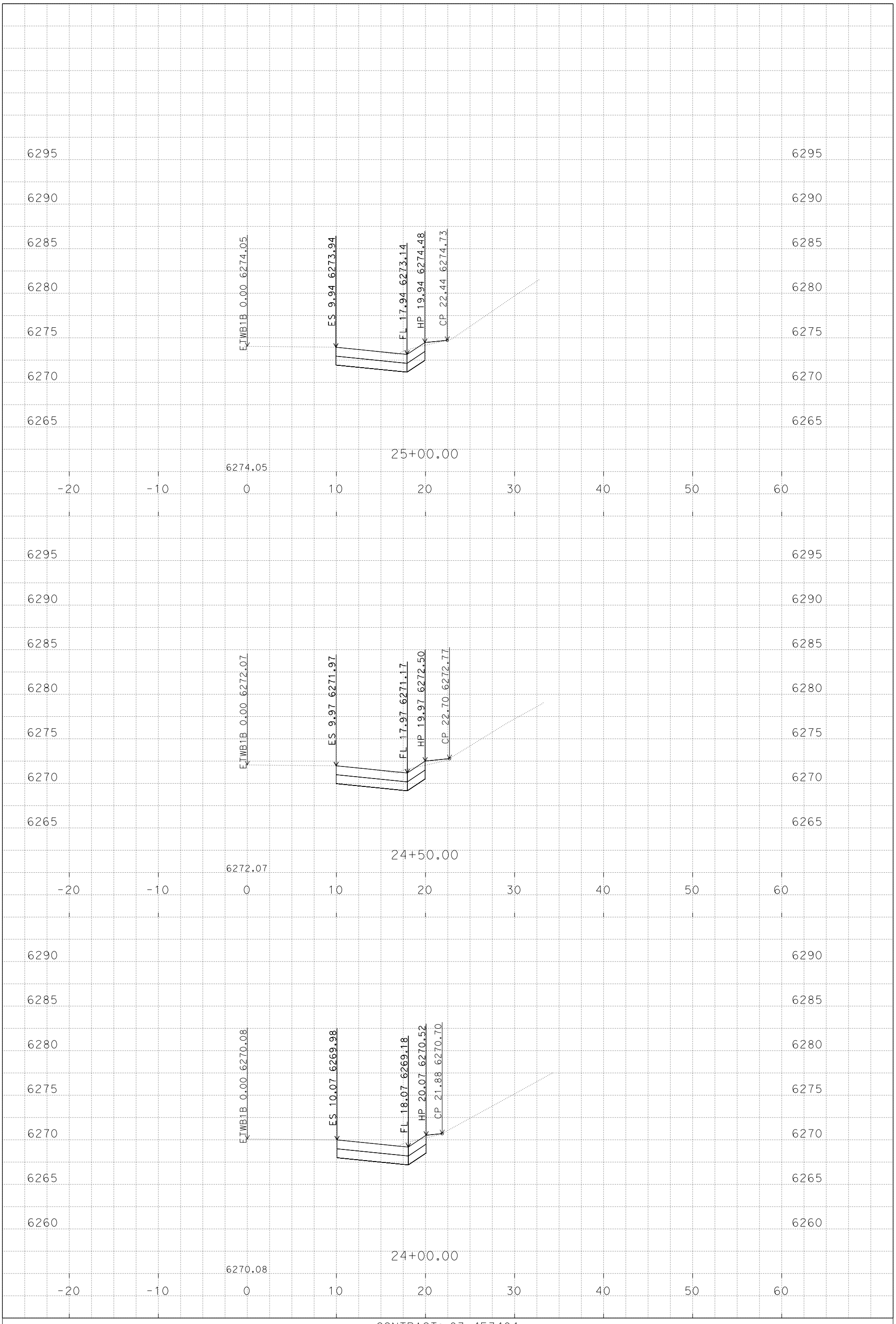

PLOTTED DATE: 9/3/2014

SCALE: 1"=5' Horiz.
1"=5' Vert.

CONTRACT: 03-4F3404

DIST/CO/RTE/PM: 03/Pla, Nev/80/69.3-69.8, 0.0-R2.3

PROJECT ID: 0314000147

ETWB1B
CROSS SECTIONS

P:\proj5\03\4f340\design\C3D\XSec_Qtys
ETWB1B_XSec_TEMP_X_C3D_DWG.dwg - 2-Sep-14 7:50 AM

FOR EARTHWORK DEVELOPMENT ONLY

All Dimensions are U.S. Survey Feet

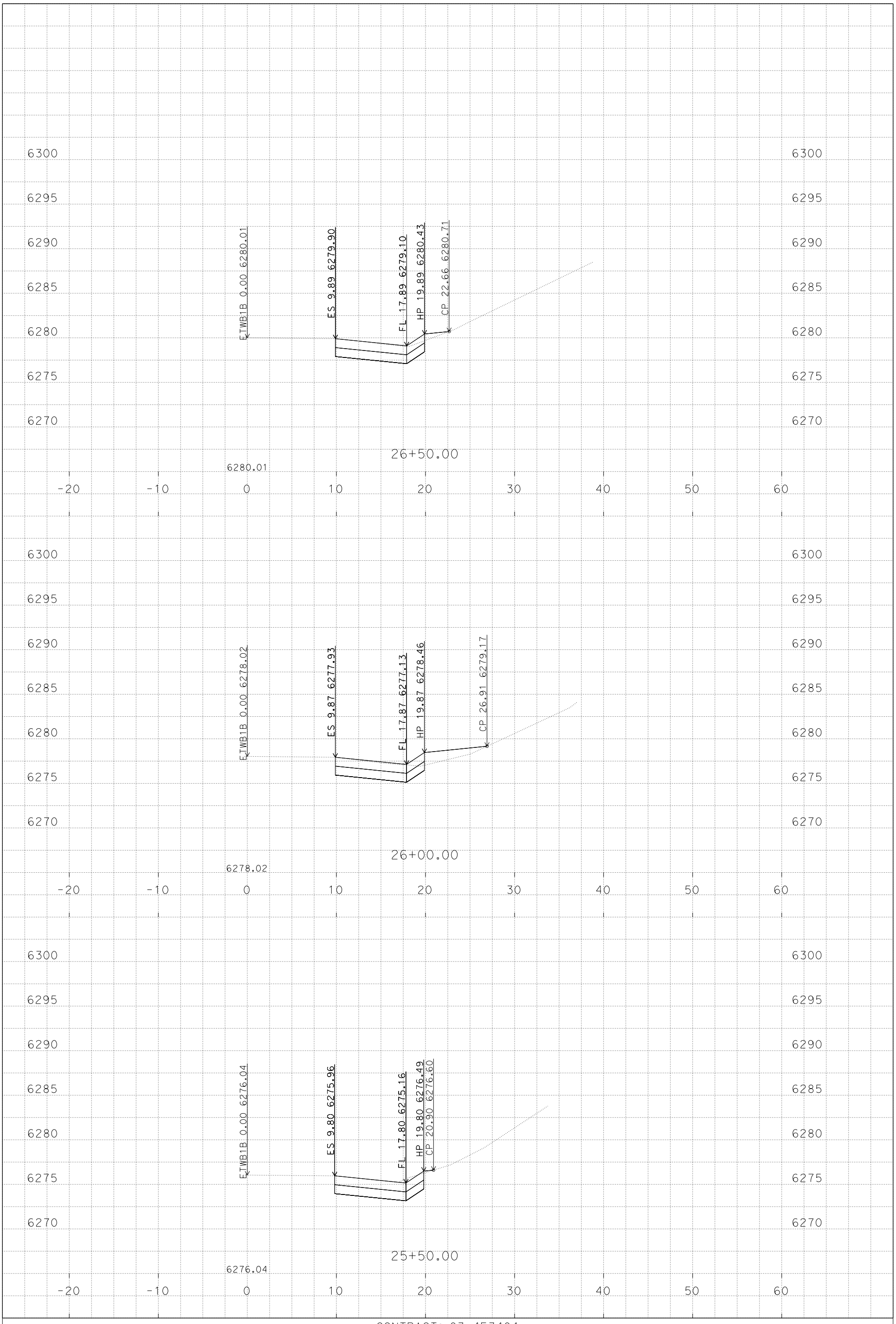

PLOTTED DATE: 9/3/2014

SCALE: 1"=5' Horiz.
1"=5' Vert.

CONTRACT: 03-4F3404

DIST/CO/RTE/PM: 03/Pla, Nev/80/69.3-69.8, 0.0-R2.3

PROJECT ID: 0314000147

ETWB1B
CROSS SECTIONS

P:\proj5\03\4f340\design\C3D\XSec_Qtys
ETWB1B_XSec_TEMP_X_C3D_DWG.dwg - 2-Sep-14 7:50 AM

FOR EARTHWORK DEVELOPMENT ONLY

All Dimensions are U.S. Survey Feet

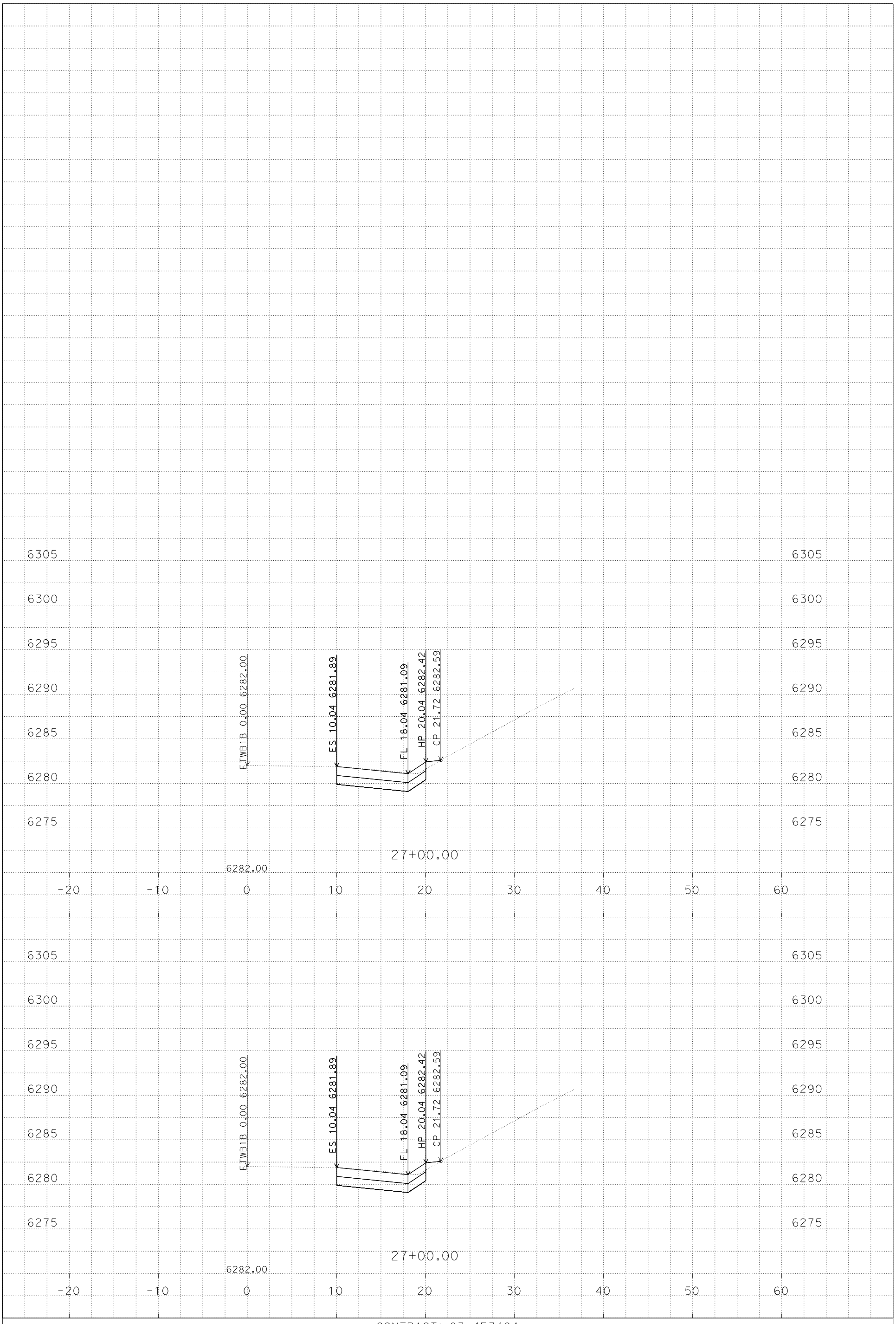

PLOTTED DATE: 9/3/2014

SCALE: 1"=5' Horiz.
1"=5' Vert.

CONTRACT: 03-4F3404

DIST/CO/RTE/PM: 03/Pla, Nev/80/69.3-69.8, 0.0-R2.3

PROJECT ID: 0314000147

ETWB1B
CROSS SECTIONS
8 OF 8

P:\proj5\03\4f340\design\C3D\XSec_Qtys
ETWB1B_XSec_TEMP_X_C3D_DWG.dwg - 2-Sep-14 7:50 AM

FOR EARTHWORK DEVELOPMENT ONLY

All Dimensions are U.S. Survey Feet

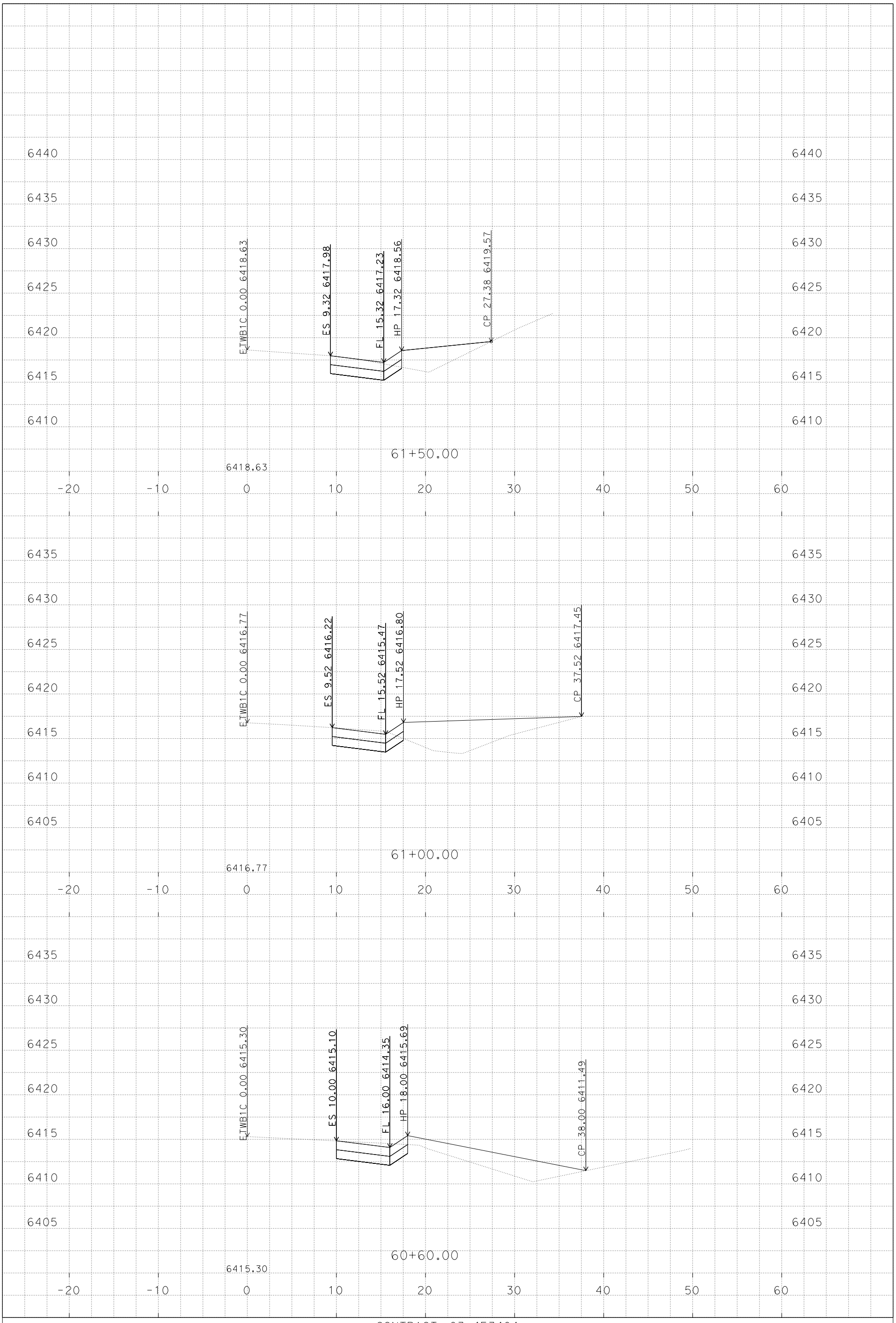

PLOTTED DATE: 9/3/2014

SCALE: 1"=5' Horiz.
1"=5' Vert.

CONTRACT: 03-4F3404

DIST/CO/RTE/PM: 03/Pla, Nev/80/69.3-69.8, 0.0-R2.3

PROJECT ID: 0314000147

ETWB1C
CROSS SECTIONS

P:\proj5\03\4f340\design\C3D\Corridors
ETWB1C_Corr_TEMP_X_C3D_DWG.dwg - 2-Sep-14 1:51 PM

FOR EARTHWORK DEVELOPMENT ONLY

All Dimensions are U.S. Survey Feet



PLOTTED DATE: 9/3/2014

SCALE: 1"=5' Horiz.
1"=5' Vert.

CONTRACT: 03-4F3404

DIST/CO/RTE/PM: 03/Pla, Nev/80/69.3-69.8, 0.0-R2.3

PROJECT ID: 0314000147

ETWB1C
CROSS SECTIONS
2 OF 13

P:\proj5\03\4f340\design\C3D\Corridors
ETWB1C_Corr_TEMP_X_C3D_DWG.dwg - 2-Sep-14 1:51 PM

FOR EARTHWORK DEVELOPMENT ONLY

All Dimensions are U.S. Survey Feet



PLOTTED DATE: 9/3/2014

SCALE: 1"=5' Horiz.
1"=5' Vert.

CONTRACT: 03-4F3404
DIST/CO/RTE/PM: 03/Pla, Nev/80/69.3-69.8, 0.0-R2.3
PROJECT ID: 0314000147

ETWB1C
CROSS SECTIONS
3 OF 13

P:\proj5\03\4f340\design\C3D\Corridors
ETWB1C_Corr_TEMP_X_C3D_DWG.dwg - 2-Sep-14 1:51 PM

FOR EARTHWORK DEVELOPMENT ONLY

All Dimensions are U.S. Survey Feet



PLOTTED DATE: 9/3/2014

SCALE: 1"=5' Horiz.
1"=5' Vert.

CONTRACT: 03-4F3404

DIST/CO/RTE/PM: 03/Pla, Nev/80/69.3-69.8, 0.0-R2.3

PROJECT ID: 0314000147

ETWB1C
CROSS SECTIONS

P:\proj5\03\4f340\design\C3D\Corridors
ETWB1C_Corr_TEMP_X_C3D_DWG.dwg - 2-Sep-14 1:51 PM

FOR EARTHWORK DEVELOPMENT ONLY

All Dimensions are U.S. Survey Feet

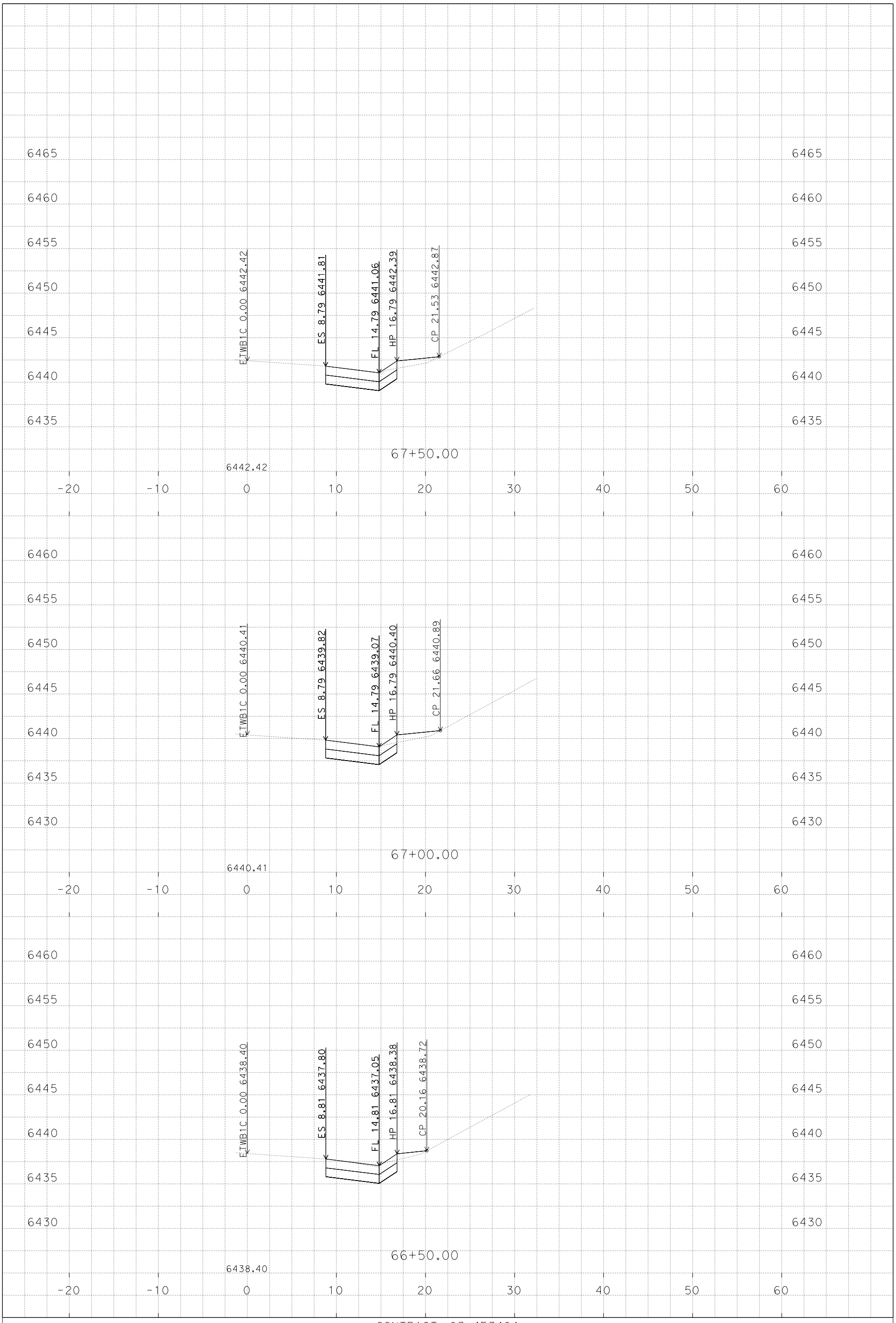

PLOTTED DATE: 9/3/2014

SCALE: 1"=5' Horiz.
1"=5' Vert.

CONTRACT: 03-4F3404

DIST/CO/RTE/PM: 03/Pla, Nev/80/69.3-69.8, 0.0-R2.3

PROJECT ID: 0314000147

ETWB1C
CROSS SECTIONS
5 OF 13

P:\proj5\03\4f340\design\C3D\Corridors
ETWB1C_Corr_TEMP_X_C3D_DWG.dwg - 2-Sep-14 1:51 PM

FOR EARTHWORK DEVELOPMENT ONLY

All Dimensions are U.S. Survey Feet

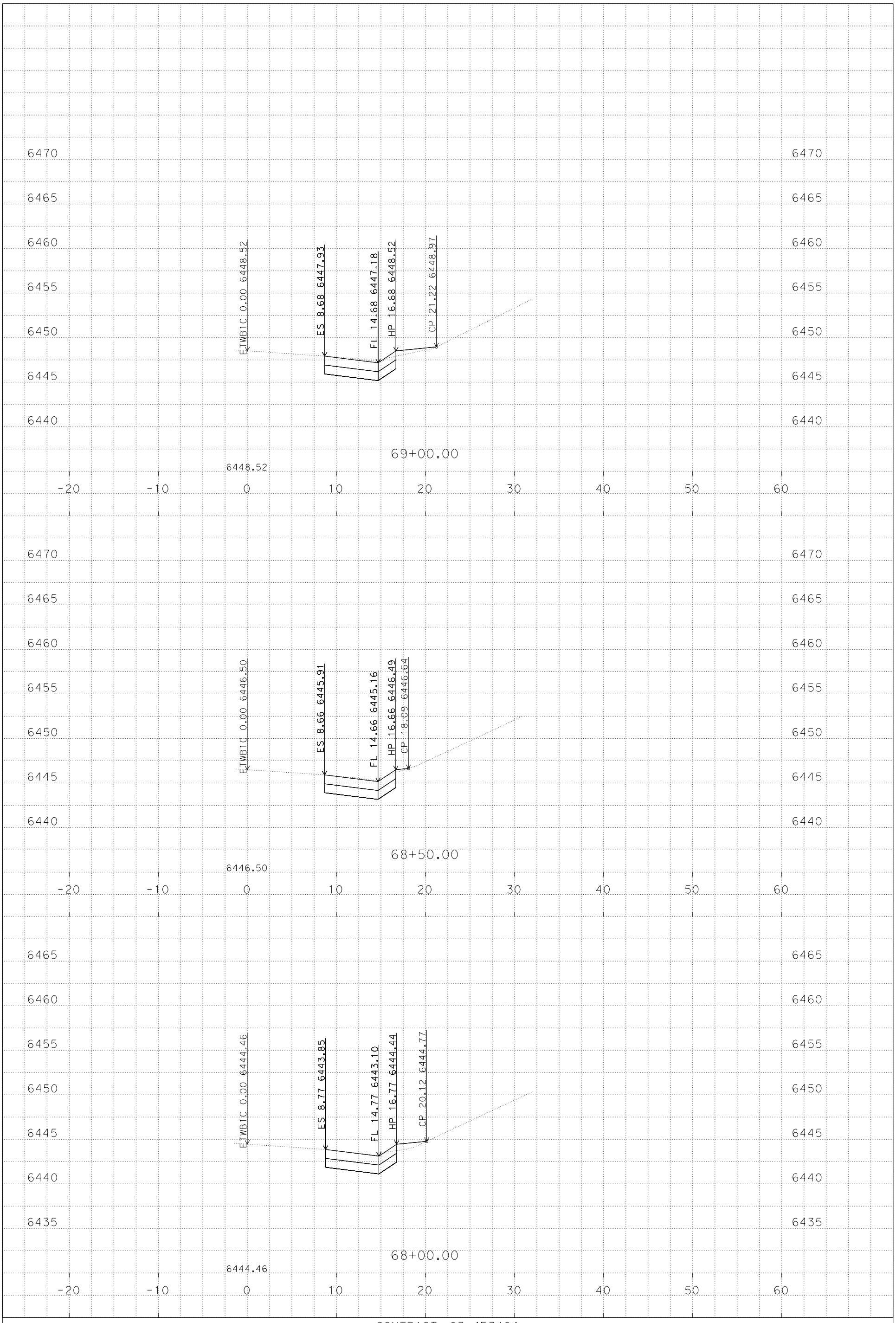

PLOTTED DATE: 9/3/2014

SCALE: 1"=5' Horiz.
1"=5' Vert.

CONTRACT: 03-4F3404

DIST/CO/RTE/PM: 03/Pla, Nev/80/69.3-69.8, 0.0-R2.3

PROJECT ID: 0314000147

ETWB1C
CROSS SECTIONS

P:\proj5\03\4f340\design\C3D\Corridors
ETWB1C_Corr_TEMP_X_C3D_DWG.dwg - 2-Sep-14 1:51 PM

FOR EARTHWORK DEVELOPMENT ONLY

All Dimensions are U.S. Survey Feet

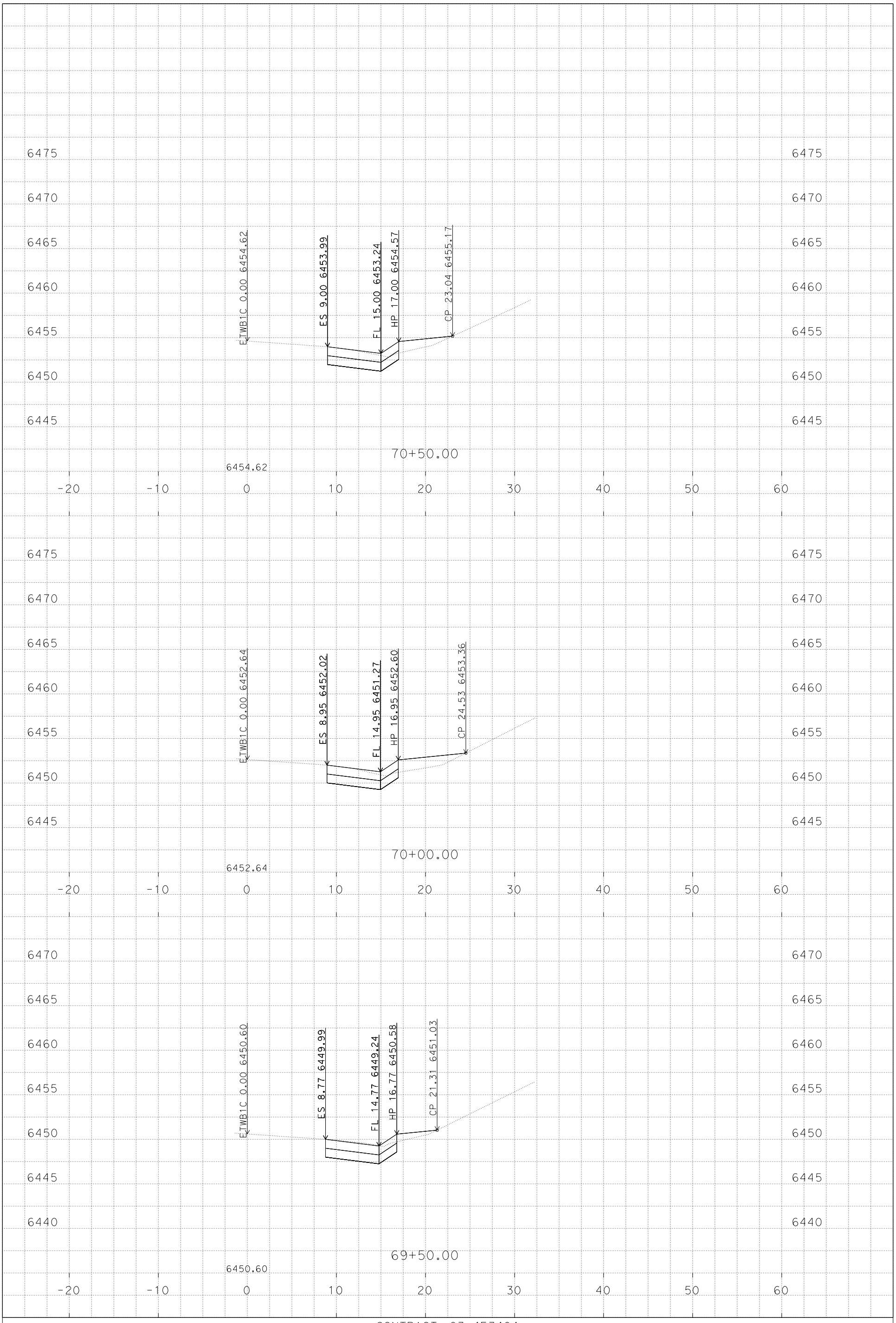

PLOTTED DATE: 9/3/2014

SCALE: 1"=5' Horiz.
1"=5' Vert.

CONTRACT: 03-4F3404

DIST/CO/RTE/PM: 03/Pla, Nev/80/69.3-69.8, 0.0-R2.3

PROJECT ID: 0314000147

ETWB1C
CROSS SECTIONS

P:\proj5\03\4f340\design\C3D\Corridors
ETWB1C_Corr_TEMP_X_C3D_DWG.dwg - 2-Sep-14 1:51 PM

FOR EARTHWORK DEVELOPMENT ONLY

All Dimensions are U.S. Survey Feet



PLOTTED DATE: 9/3/2014

SCALE: 1"=5' Horiz.
1"=5' Vert.

CONTRACT: 03-4F3404
DIST/CO/RTE/PM: 03/Pla, Nev/80/69.3-69.8, 0.0-R2.3
PROJECT ID: 0314000147

ETWB1C
CROSS SECTIONS
8 OF 13

P:\proj5\03\4f340\design\C3D\Corridors
ETWB1C_Corr_TEMP_X_C3D_DWG.dwg - 2-Sep-14 1:51 PM

FOR EARTHWORK DEVELOPMENT ONLY

All Dimensions are U.S. Survey Feet

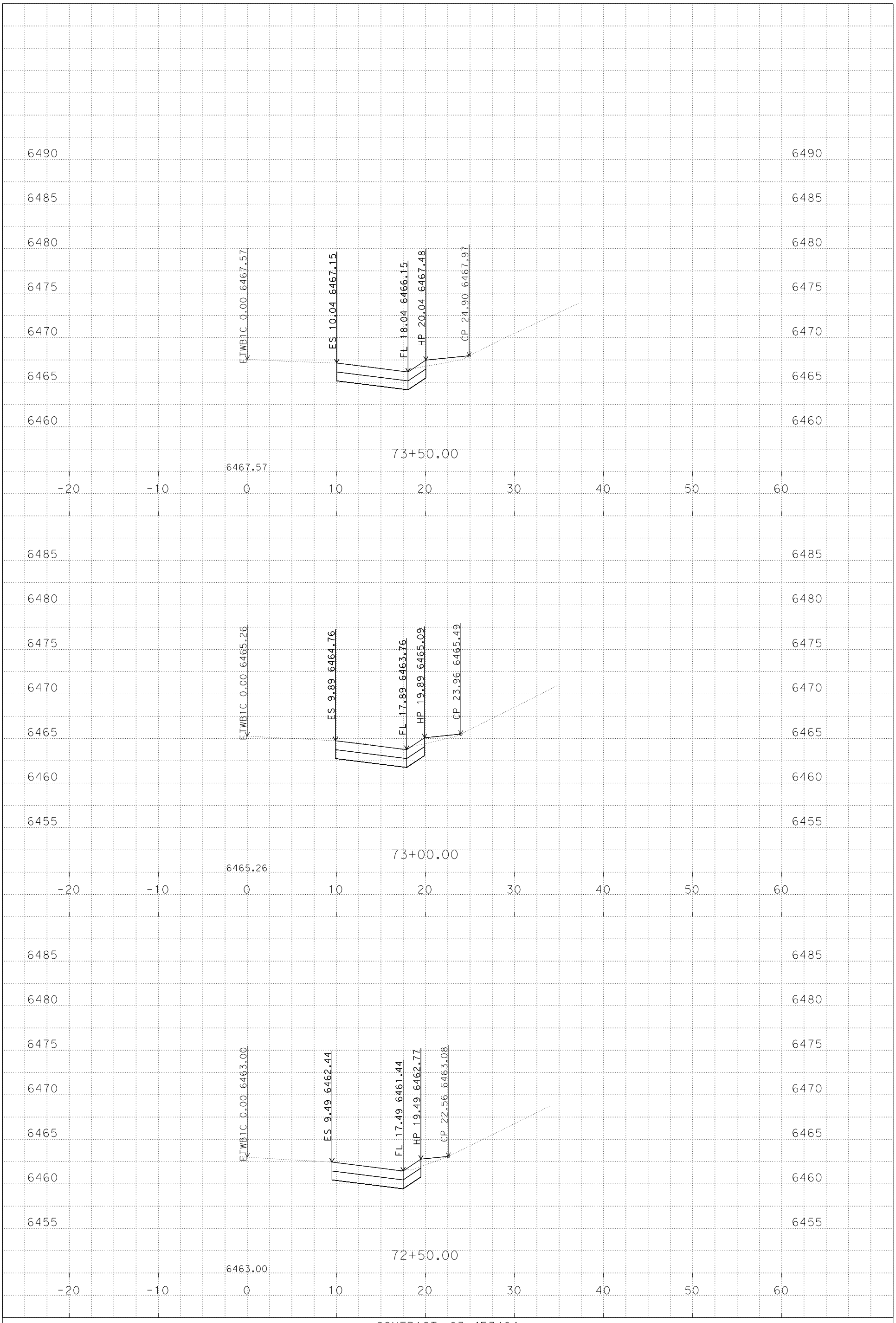

PLOTTED DATE: 9/3/2014

SCALE: 1"=5' Horiz.
1"=5' Vert.

CONTRACT: 03-4F3404

DIST/CO/RTE/PM: 03/Pla, Nev/80/69.3-69.8, 0.0-R2.3

PROJECT ID: 0314000147

ETWB1C
CROSS SECTIONS

P:\proj5\03\4f340\design\C3D\Corridors
ETWB1C_Corr_TEMP_X_C3D_DWG.dwg - 2-Sep-14 1:51 PM

FOR EARTHWORK DEVELOPMENT ONLY

All Dimensions are U.S. Survey Feet

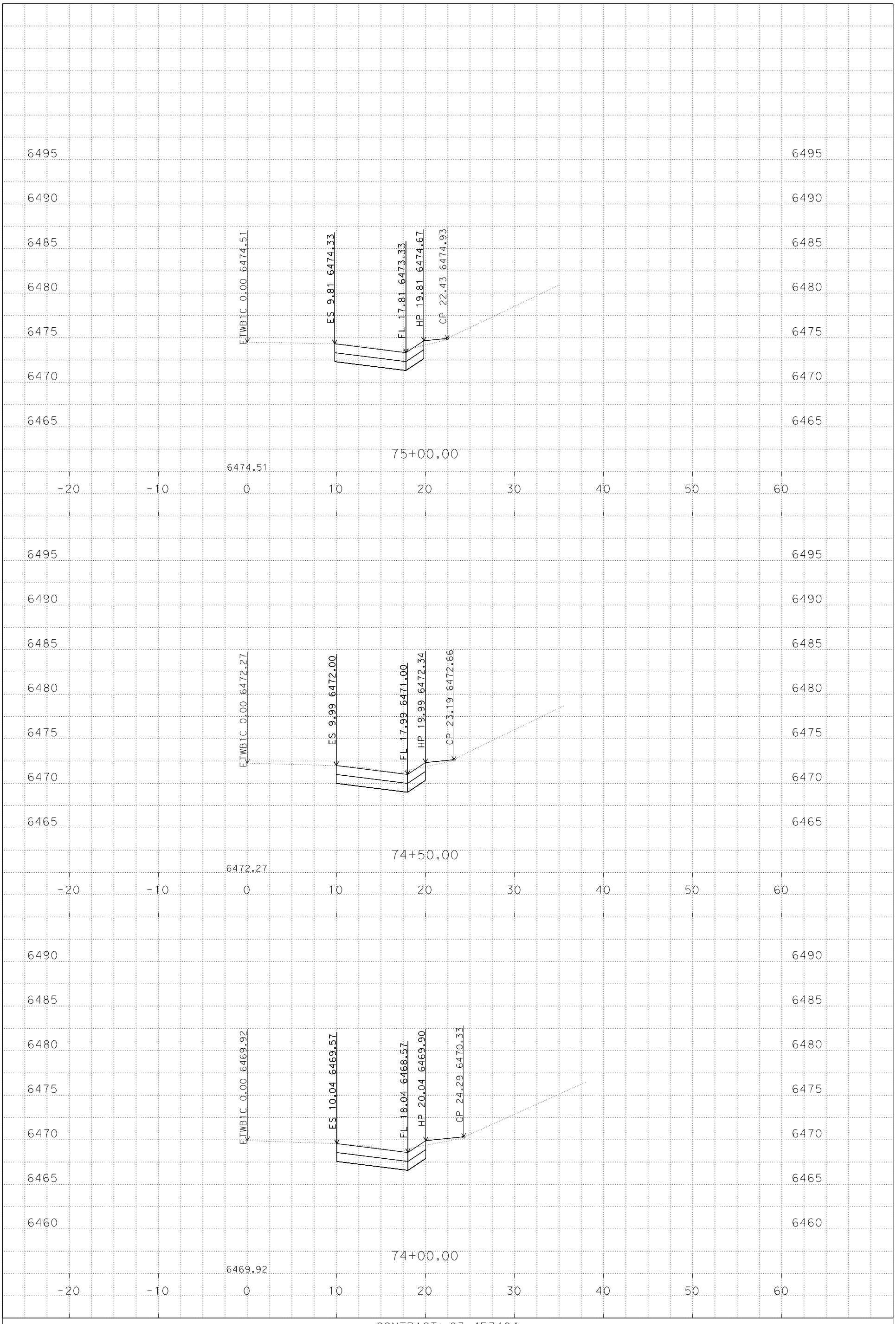

PLOTTED DATE: 9/3/2014

SCALE: 1"=5' Horiz.
1"=5' Vert.

CONTRACT: 03-4F3404

DIST/CO/RTE/PM: 03/Pla, Nev/80/69.3-69.8, 0.0-R2.3

PROJECT ID: 0314000147

ETWB1C
CROSS SECTIONS
10 OF 13

P:\proj5\03\4f340\design\C3D\Corridors
ETWB1C_Corr_TEMP_X_C3D_DWG.dwg - 2-Sep-14 1:51 PM

FOR EARTHWORK DEVELOPMENT ONLY

All Dimensions are U.S. Survey Feet

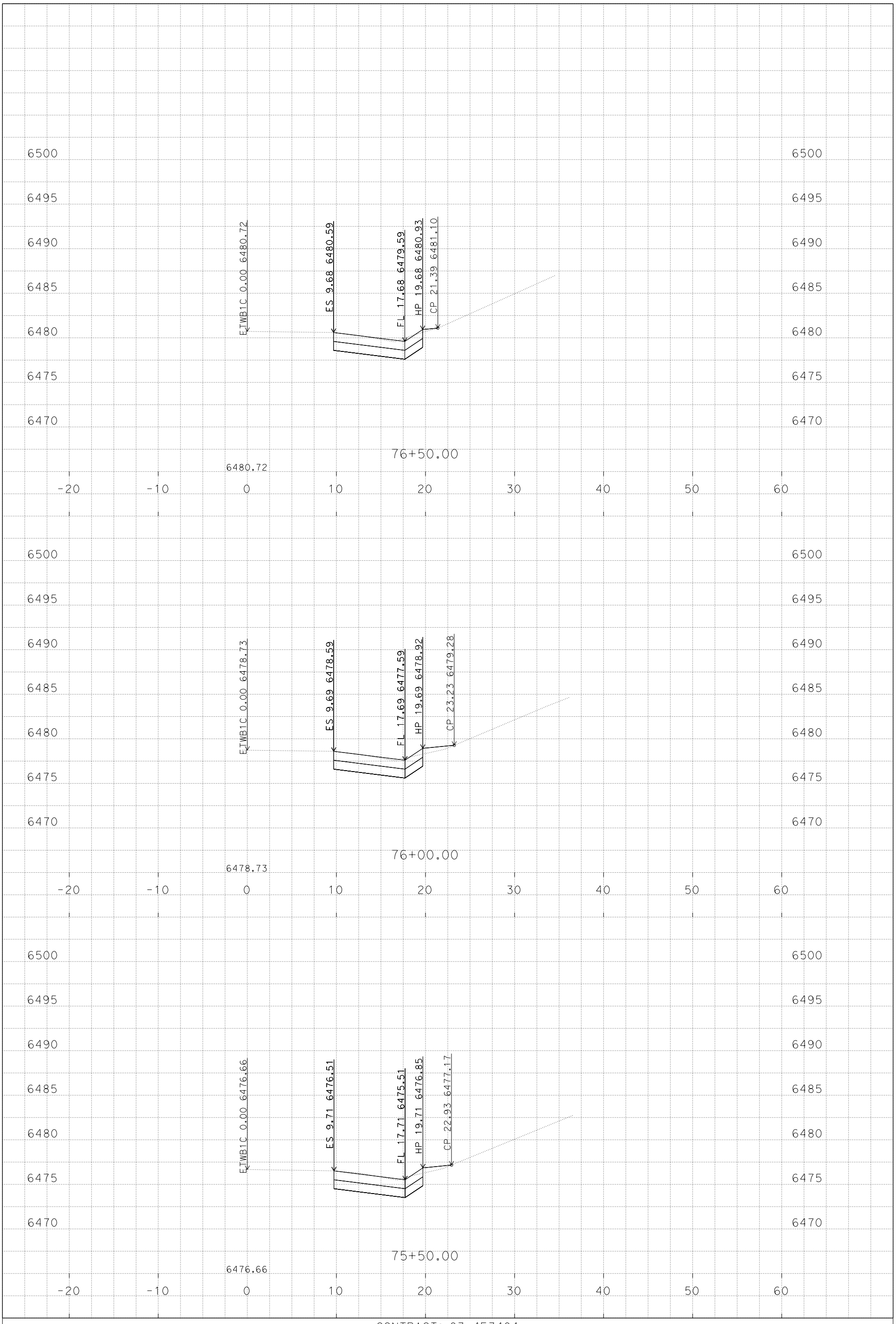

PLOTTED DATE: 9/3/2014

SCALE: 1"=5' Horiz.
1"=5' Vert.

CONTRACT: 03-4F3404

DIST/CO/RTE/PM: 03/Pla, Nev/80/69.3-69.8, 0.0-R2.3

PROJECT ID: 0314000147

ETWB1C
CROSS SECTIONS
11 OF 13

P:\proj5\03\4f340\design\C3D\Corridors
ETWB1C_Corr_TEMP_X_C3D_DWG.dwg - 2-Sep-14 1:51 PM

FOR EARTHWORK DEVELOPMENT ONLY

All Dimensions are U.S. Survey Feet

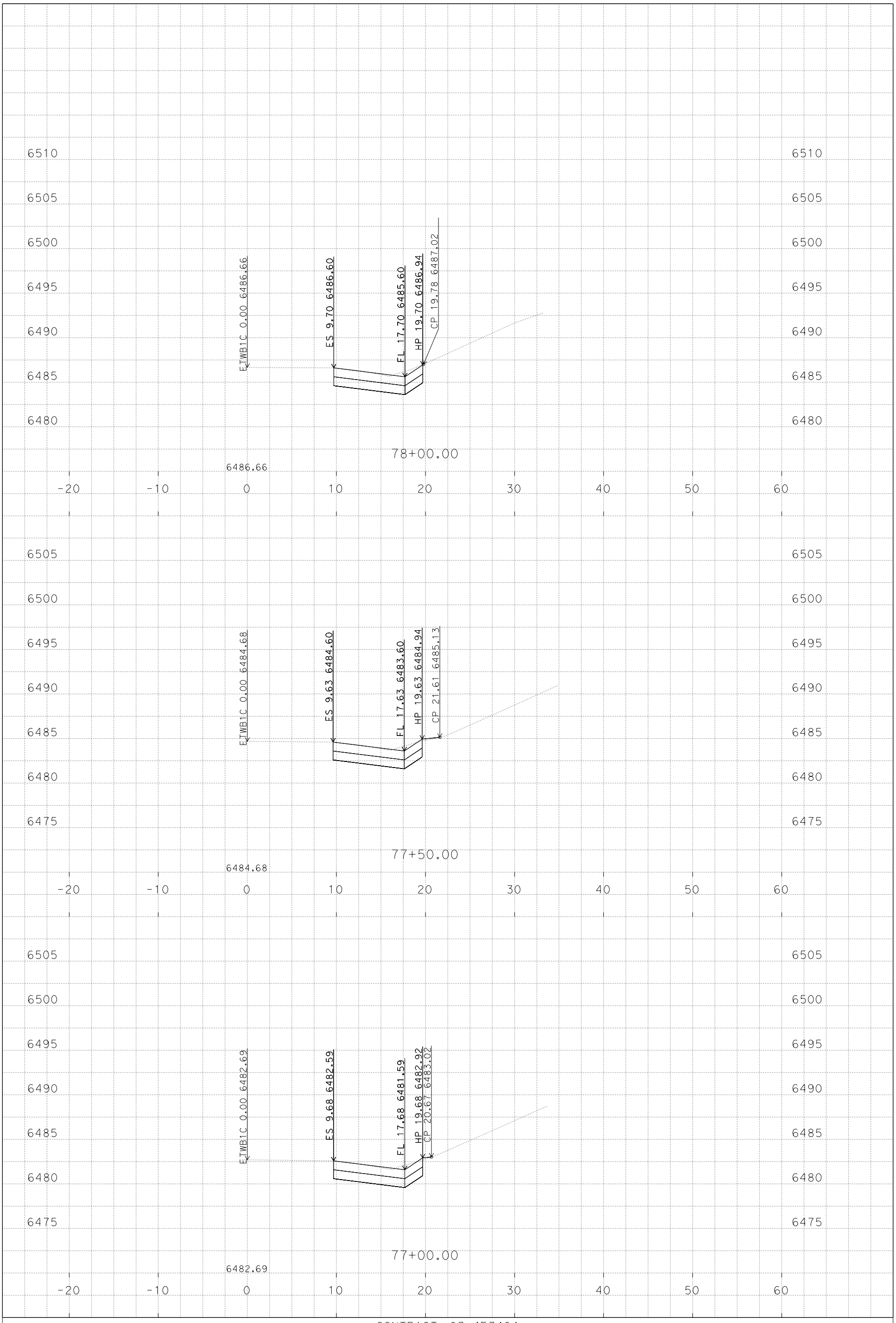

PLOTTED DATE: 9/3/2014

SCALE: 1"=5' Horiz.
1"=5' Vert.

CONTRACT: 03-4F3404

DIST/CO/RTE/PM: 03/Pla, Nev/80/69.3-69.8, 0.0-R2.3

PROJECT ID: 0314000147

ETWB1C
CROSS SECTIONS

P:\proj5\03\4f340\design\C3D\Corridors
ETWB1C_Corr_TEMP_X_C3D_DWG.dwg - 2-Sep-14 1:51 PM

FOR EARTHWORK DEVELOPMENT ONLY

All Dimensions are U.S. Survey Feet

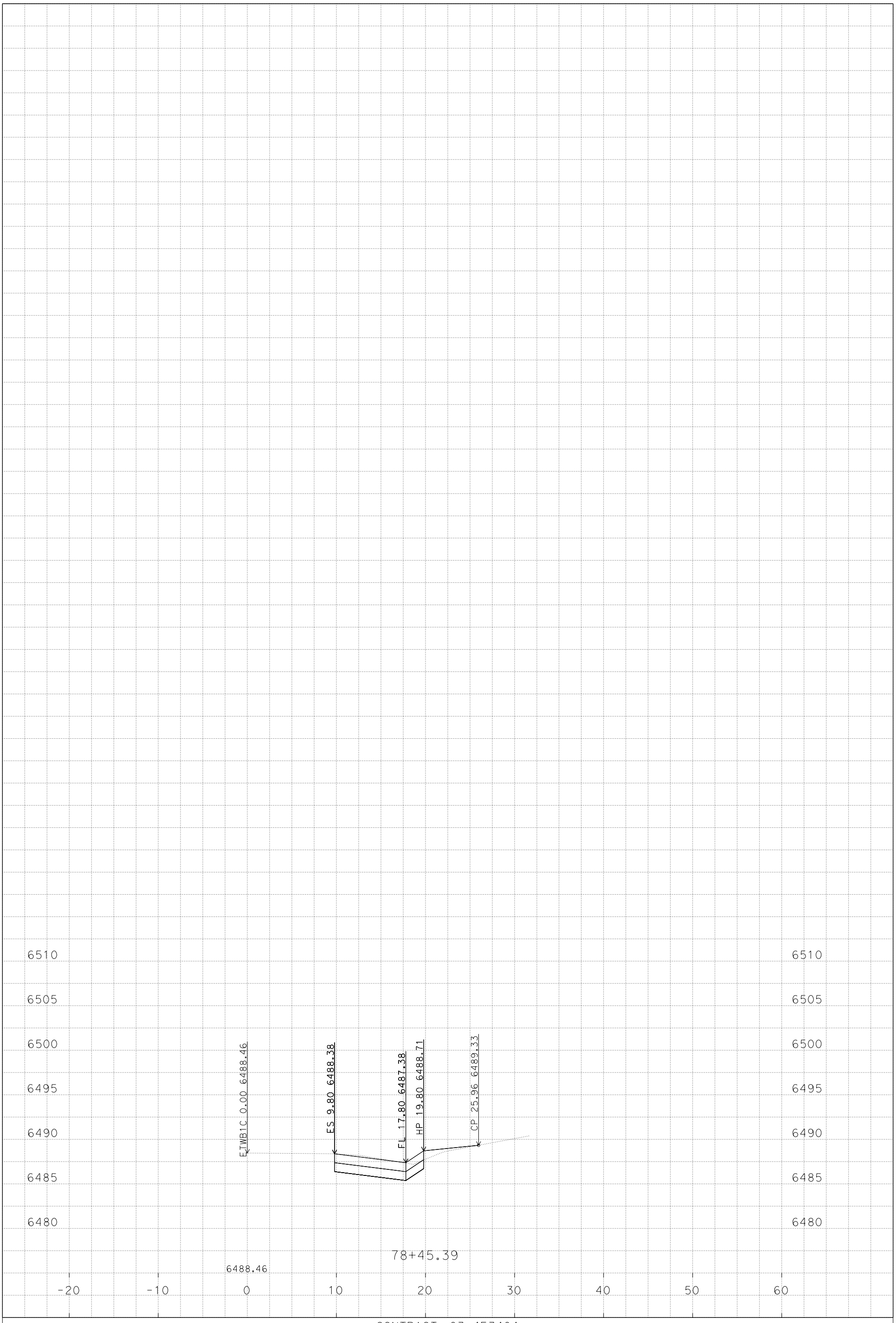

PLOTTED DATE: 9/3/2014

SCALE: 1"=5' Horiz.
1"=5' Vert.

CONTRACT: 03-4F3404
DIST/CO/RTE/PM: 03/Pla, Nev/80/69.3-69.8, 0.0-R2.3
PROJECT ID: 0314000147

ETWB1C
CROSS SECTIONS
13 OF 13

P:\proj5\03\4f340\design\C3D\Corridors
ETWB1C_Corr_TEMP_X_C3D_DWG.dwg - 2-Sep-14 1:51 PM

FOR EARTHWORK DEVELOPMENT ONLY

All Dimensions are U.S. Survey Feet

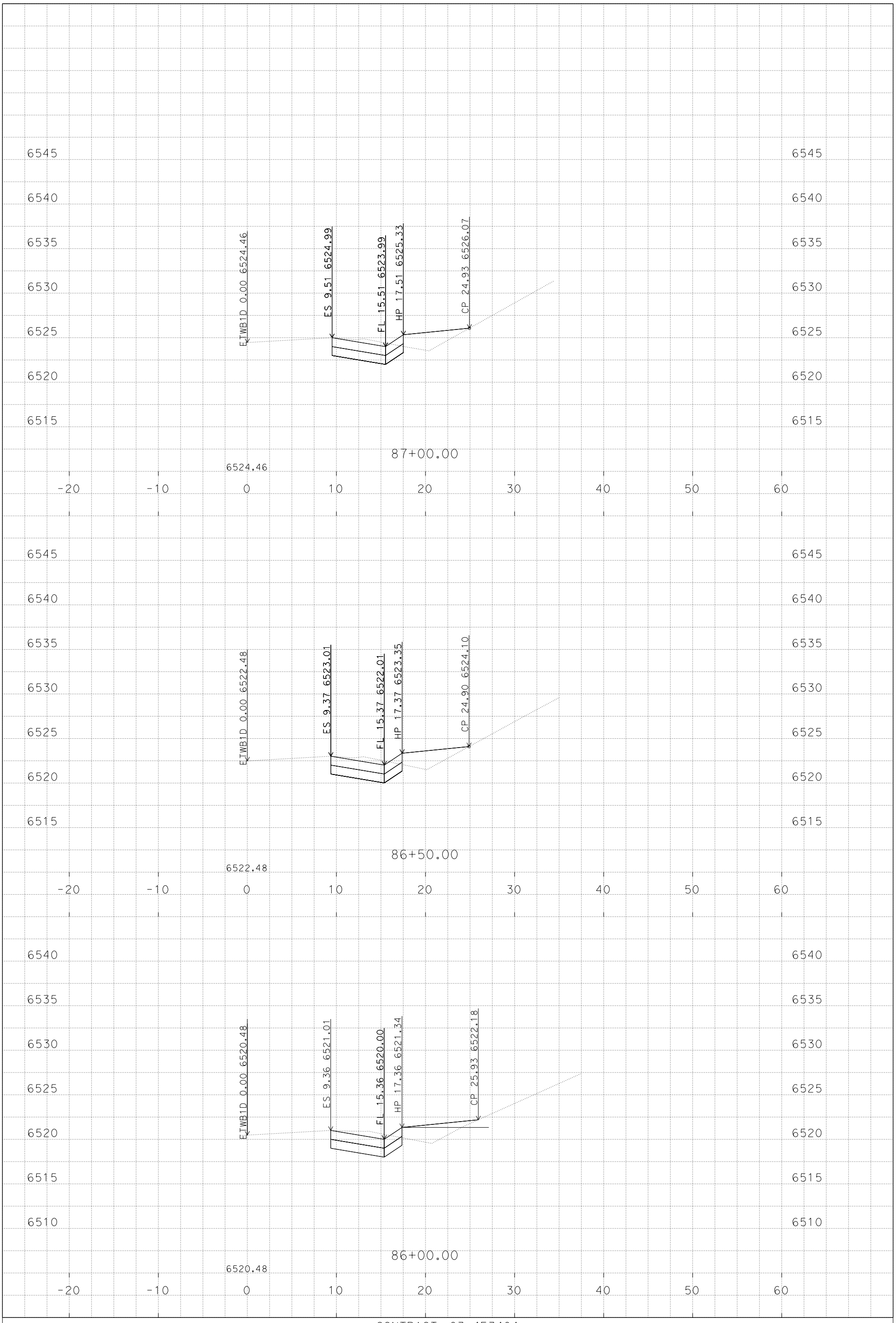

PLOTTED DATE: 9/3/2014

SCALE: 1"=5' Horiz.
1"=5' Vert.

CONTRACT: 03-4F3404

DIST/CO/RTE/PM: 03/Pla, Nev/80/69.3-69.8, 0.0-R2.3

PROJECT ID: 0314000147

ETWB1D
CROSS SECTIONS
1 OF 4

P:\proj5\03\4f340\design\C3D\XSec_Qtys
ETWB1D_XSec_TEMP_X_C3D_DWG.dwg - 3-Sep-14 10:30 AM

FOR EARTHWORK DEVELOPMENT ONLY

All Dimensions are U.S. Survey Feet

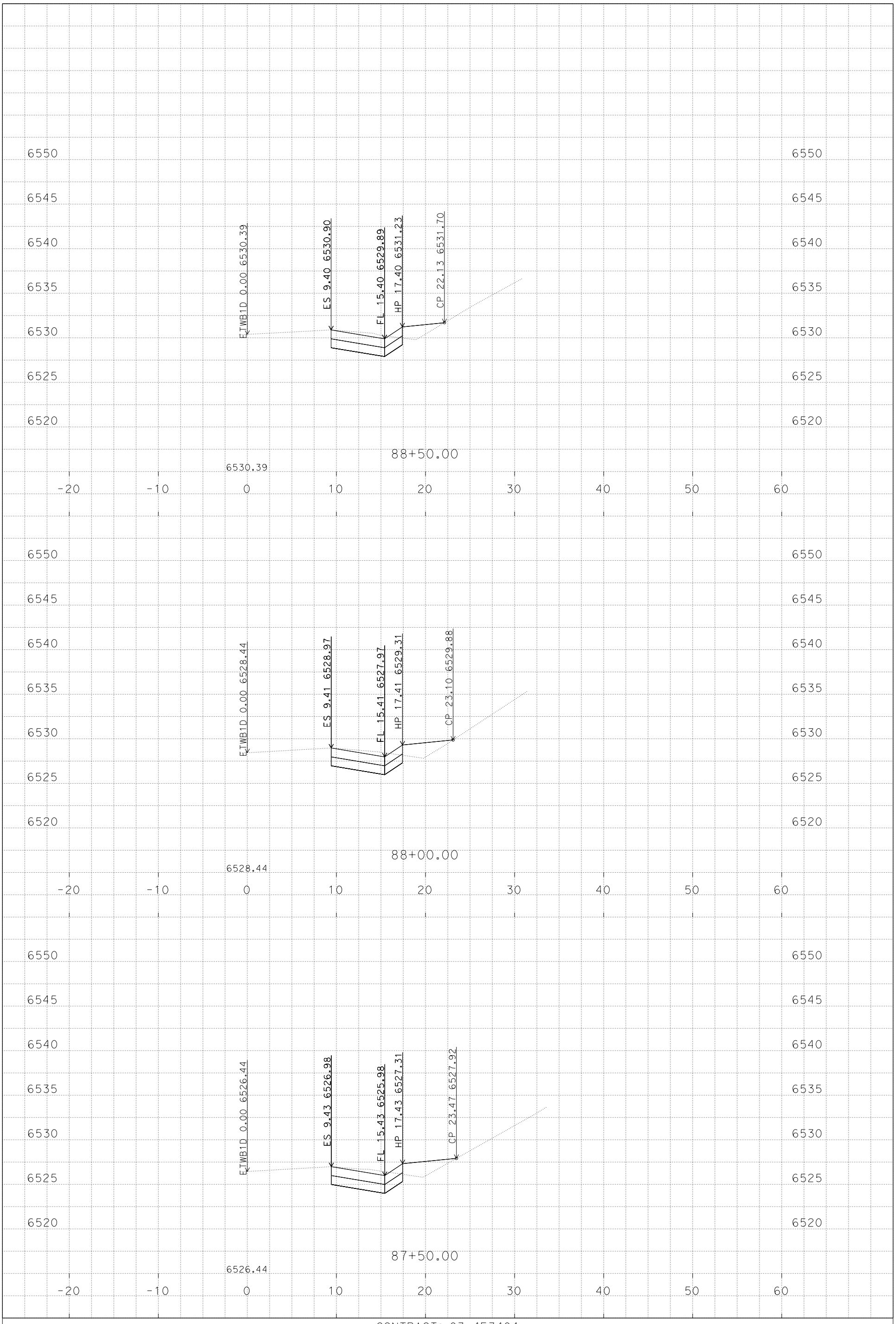

PLOTTED DATE: 9/3/2014

SCALE: 1"=5' Horiz.
1"=5' Vert.

CONTRACT: 03-4F3404

DIST/CO/RTE/PM: 03/Pla, Nev/80/69.3-69.8, 0.0-R2.3

PROJECT ID: 0314000147

ETWB1D
CROSS SECTIONS
2 OF 4

P:\proj5\03\4f340\design\C3D\XSec_Qtys
ETWB1D_XSec_TEMP_X_C3D_DWG.dwg - 3-Sep-14 10:30 AM

FOR EARTHWORK DEVELOPMENT ONLY

All Dimensions are U.S. Survey Feet

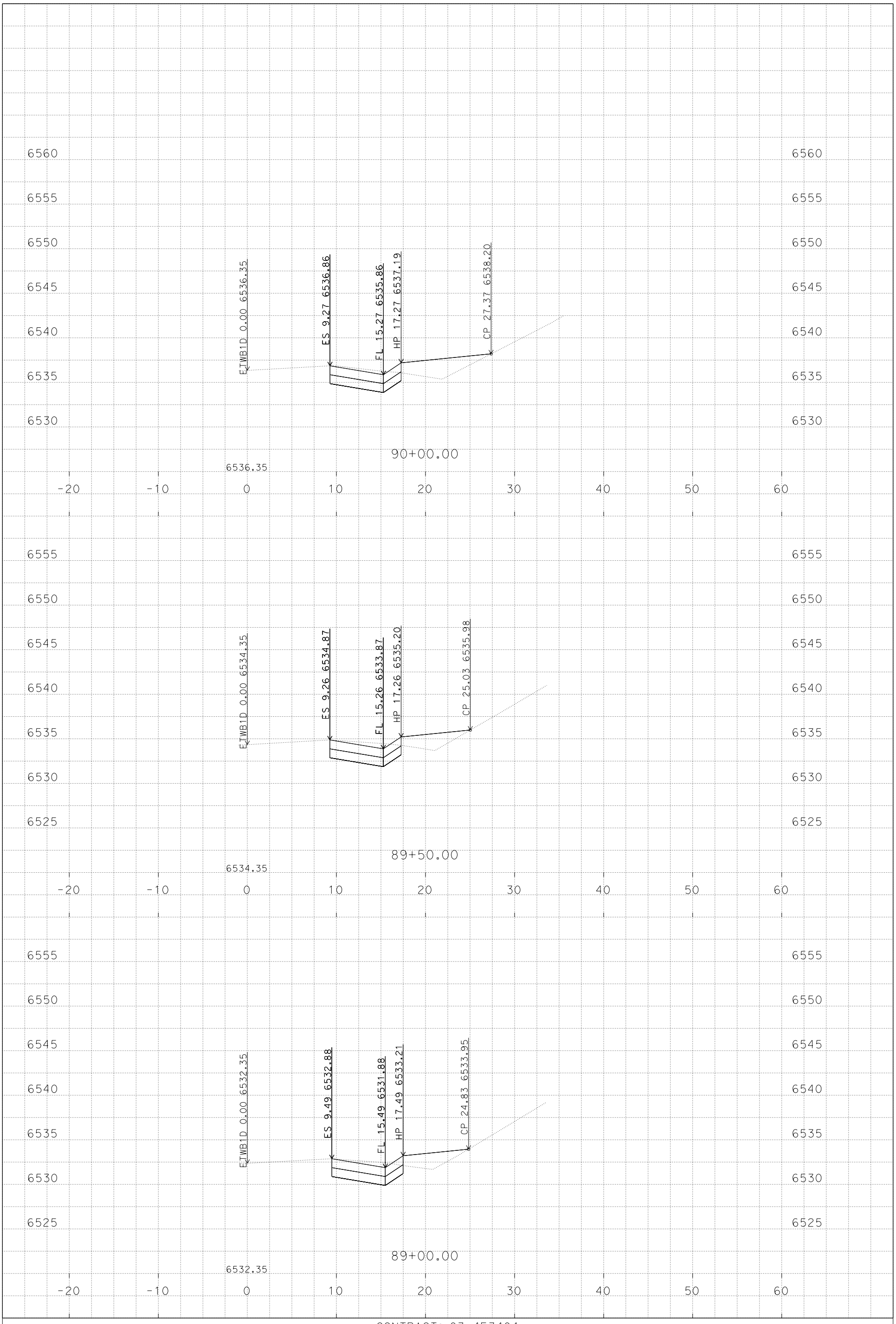

PLOTTED DATE: 9/3/2014

SCALE: 1"=5' Horiz.
1"=5' Vert.

CONTRACT: 03-4F3404

DIST/CO/RTE/PM: 03/Pla, Nev/80/69.3-69.8, 0.0-R2.3

PROJECT ID: 0314000147

ETWB1D
CROSS SECTIONS
3 OF 4

P:\proj5\03\4f340\design\C3D\XSec_Qtys
ETWB1D_XSec_TEMP_X_C3D_DWG.dwg - 3-Sep-14 10:30 AM

FOR EARTHWORK DEVELOPMENT ONLY

All Dimensions are U.S. Survey Feet

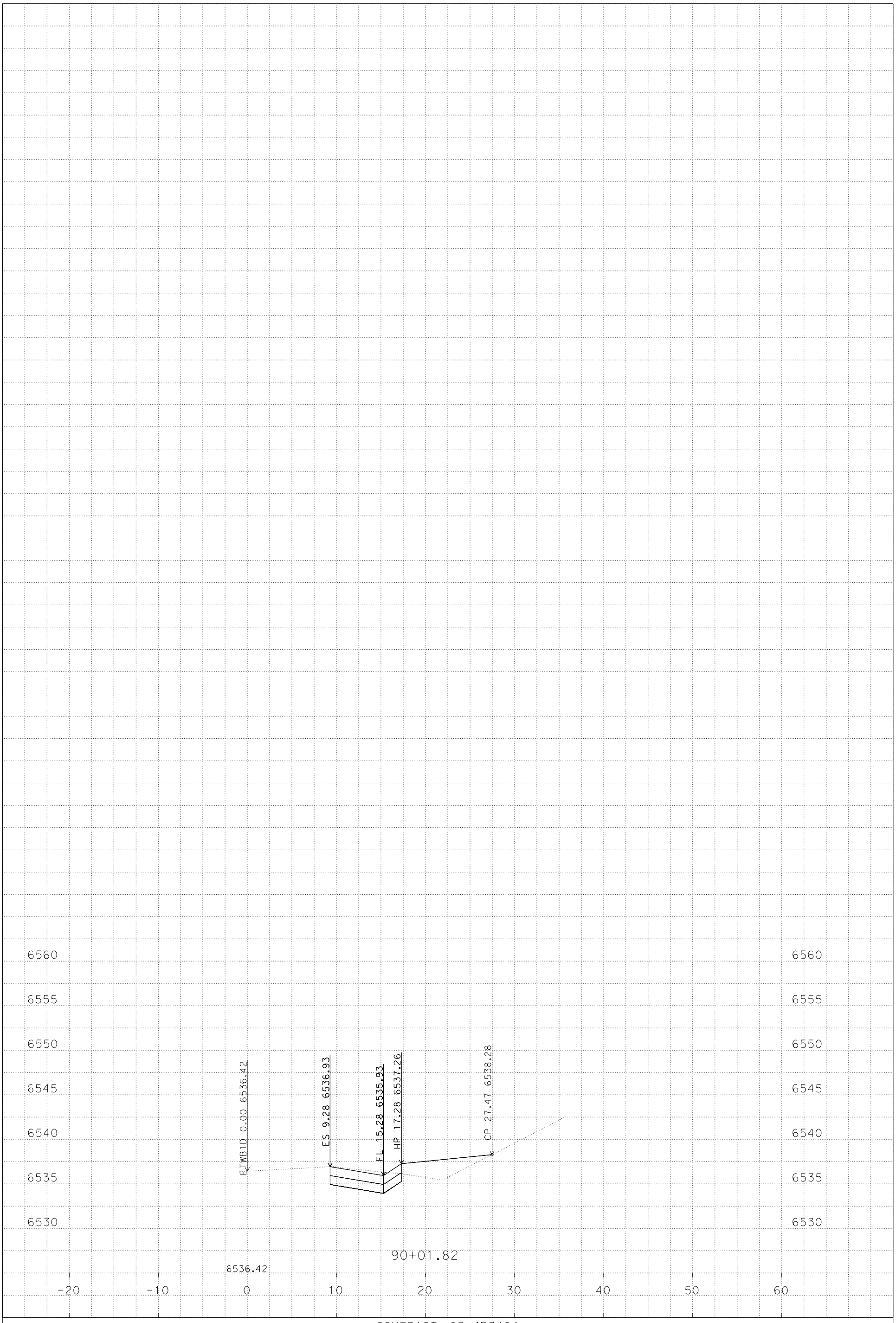

PLOTTED DATE: 9/3/2014

SCALE: 1"=5' Horiz.
1"=5' Vert.

CONTRACT: 03-4F3404

DIST/CO/RTE/PM: 03/Pla, Nev/80/69.3-69.8, 0.0-R2.3

PROJECT ID: 0314000147

ETWB1D
CROSS SECTIONS
4 OF 4

P:\proj5\03\4f340\design\C3D\XSec_Qtys
ETWB1D_XSec_TEMP_X_C3D_DWG.dwg - 3-Sep-14 10:30 AM

FOR EARTHWORK DEVELOPMENT ONLY

All Dimensions are U.S. Survey Feet

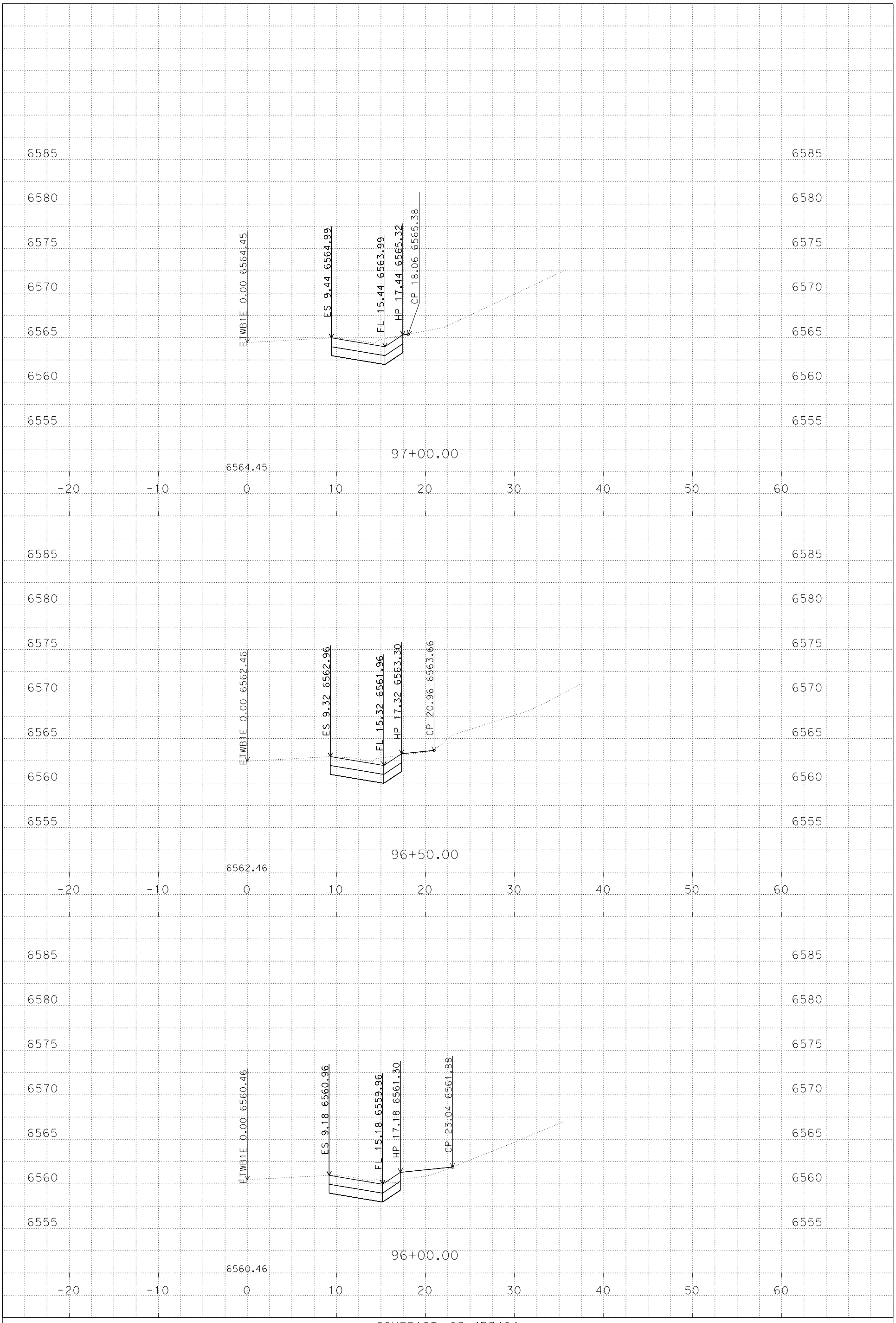

PLOTTED DATE: 9/4/2014

SCALE: 1"=5' Horiz.
1"=5' Vert.

CONTRACT: 03-4F3404
DIST/CO/RTE/PM: 03/Pla, Nev/80/69.3-69.8, 0.0-R2.3
PROJECT ID: 0314000147

ETWB1E
CROSS SECTIONS
1 OF 6

P:\proj5\03\4f340\design\C3D\XSec_Qtys
ETWB1E_XSec_TEMP_X_C3D_DWG.dwg - 3-Sep-14 2:29 PM

FOR EARTHWORK DEVELOPMENT ONLY

All Dimensions are U.S. Survey Feet

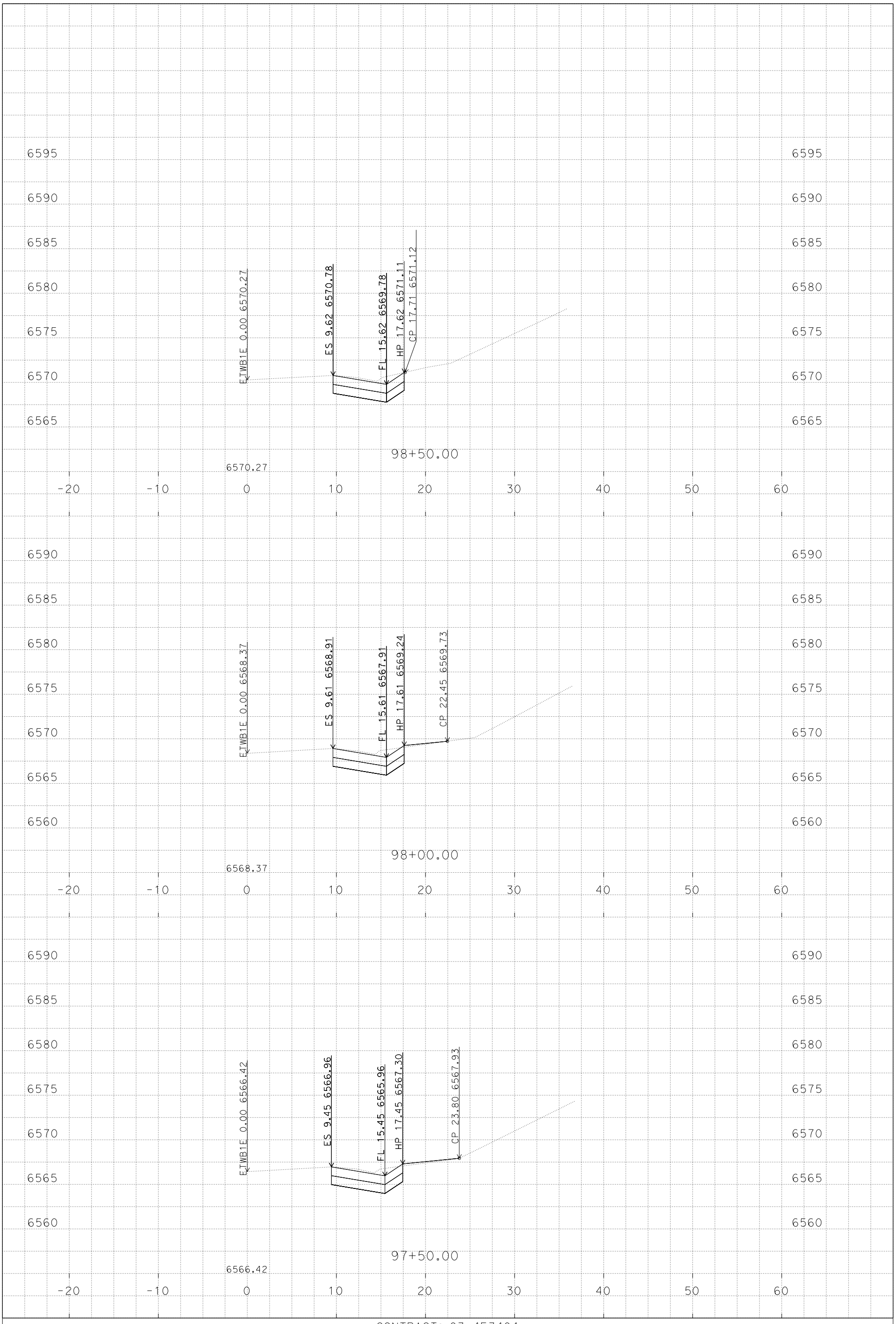

PLOTTED DATE: 9/4/2014

SCALE: 1"=5' Horiz.
1"=5' Vert.

CONTRACT: 03-4F3404

DIST/CO/RTE/PM: 03/Pla, Nev/80/69.3-69.8, 0.0-R2.3

PROJECT ID: 0314000147

ETWB1E
CROSS SECTIONS
2 OF 6

P:\proj5\03\4f340\design\C3D\XSec_Qtys
ETWB1E_XSec_TEMP_X_C3D_DWG.dwg - 3-Sep-14 2:29 PM

FOR EARTHWORK DEVELOPMENT ONLY

All Dimensions are U.S. Survey Feet

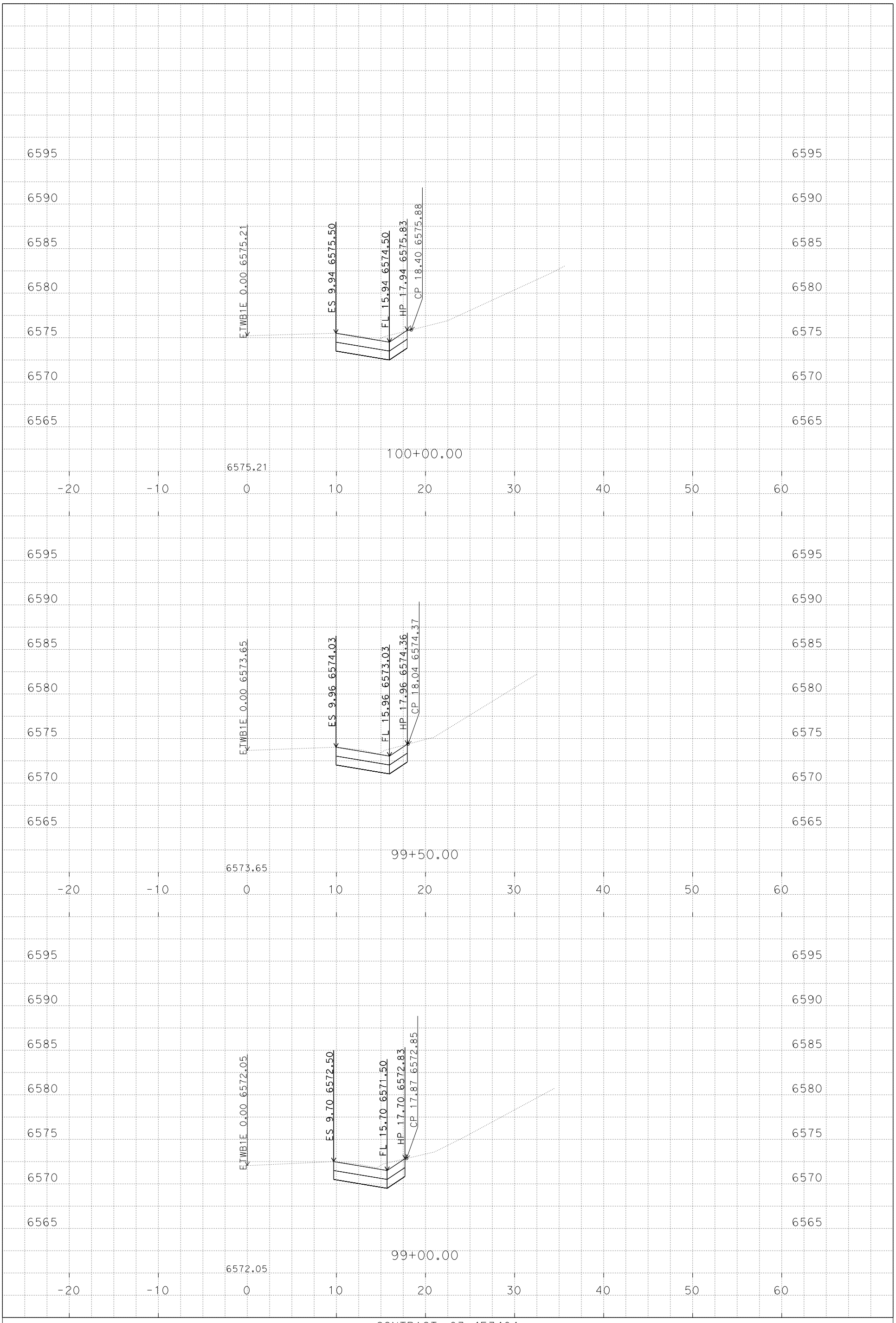

PLOTTED DATE: 9/4/2014

SCALE: 1"=5' Horiz.
1"=5' Vert.

CONTRACT: 03-4F3404

DIST/CO/RTE/PM: 03/Pla, Nev/80/69.3-69.8, 0.0-R2.3

PROJECT ID: 0314000147

ETWB1E
CROSS SECTIONS
3 OF 6

P:\proj5\03\4f340\design\C3D\XSec_Qtys
ETWB1E_XSec_TEMP_X_C3D_DWG.dwg - 3-Sep-14 2:29 PM

FOR EARTHWORK DEVELOPMENT ONLY

All Dimensions are U.S. Survey Feet

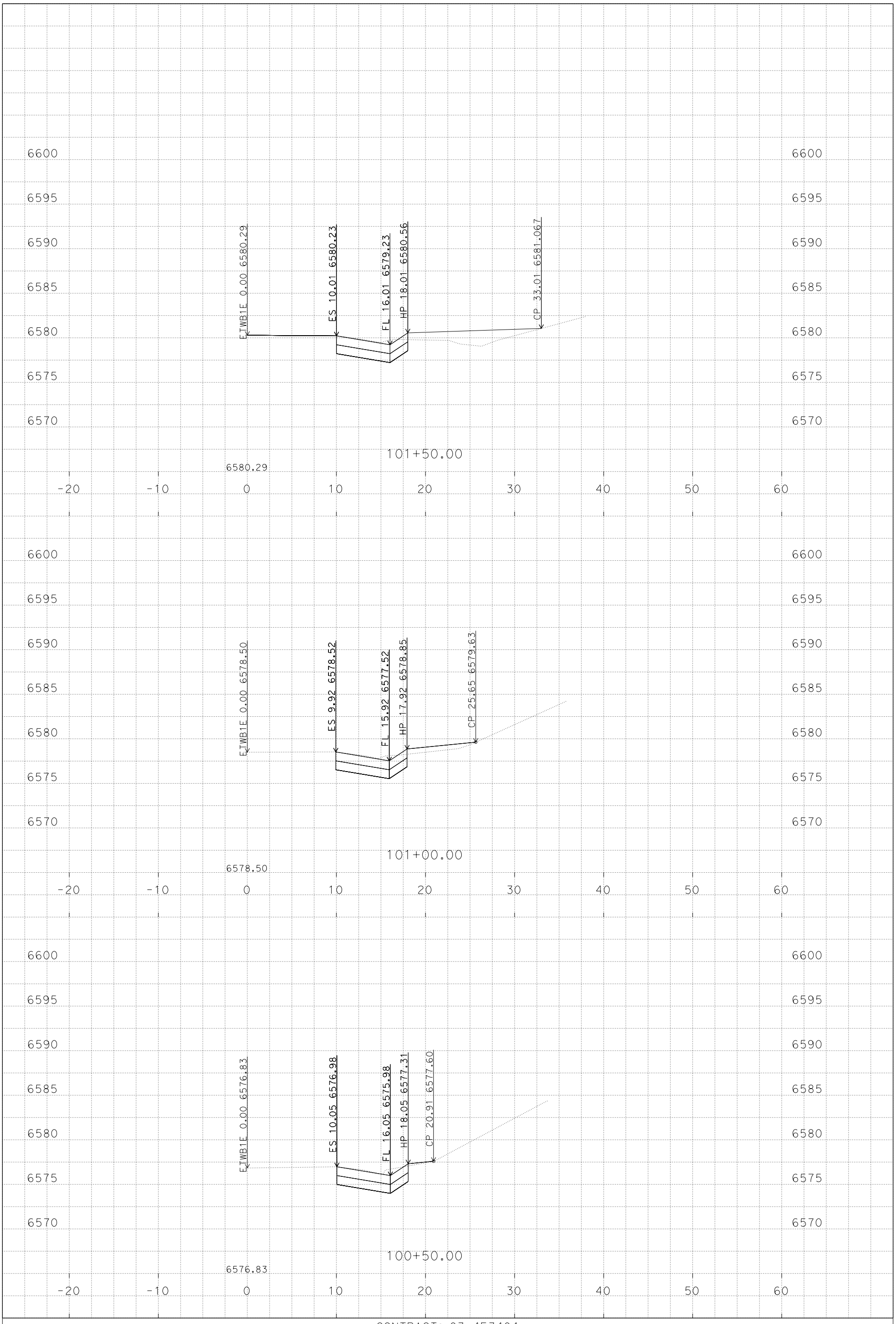

PLOTTED DATE: 9/4/2014

SCALE: 1"=5' Horiz.
1"=5' Vert.

CONTRACT: 03-4F3404

DIST/CO/RTE/PM: 03/Pla, Nev/80/69.3-69.8, 0.0-R2.3

PROJECT ID: 0314000147

ETWB1E
CROSS SECTIONS

P:\proj5\03\4f340\design\C3D\XSec_Qtys
ETWB1E_XSec_TEMP_X_C3D_DWG.dwg - 3-Sep-14 2:29 PM

FOR EARTHWORK DEVELOPMENT ONLY

All Dimensions are U.S. Survey Feet

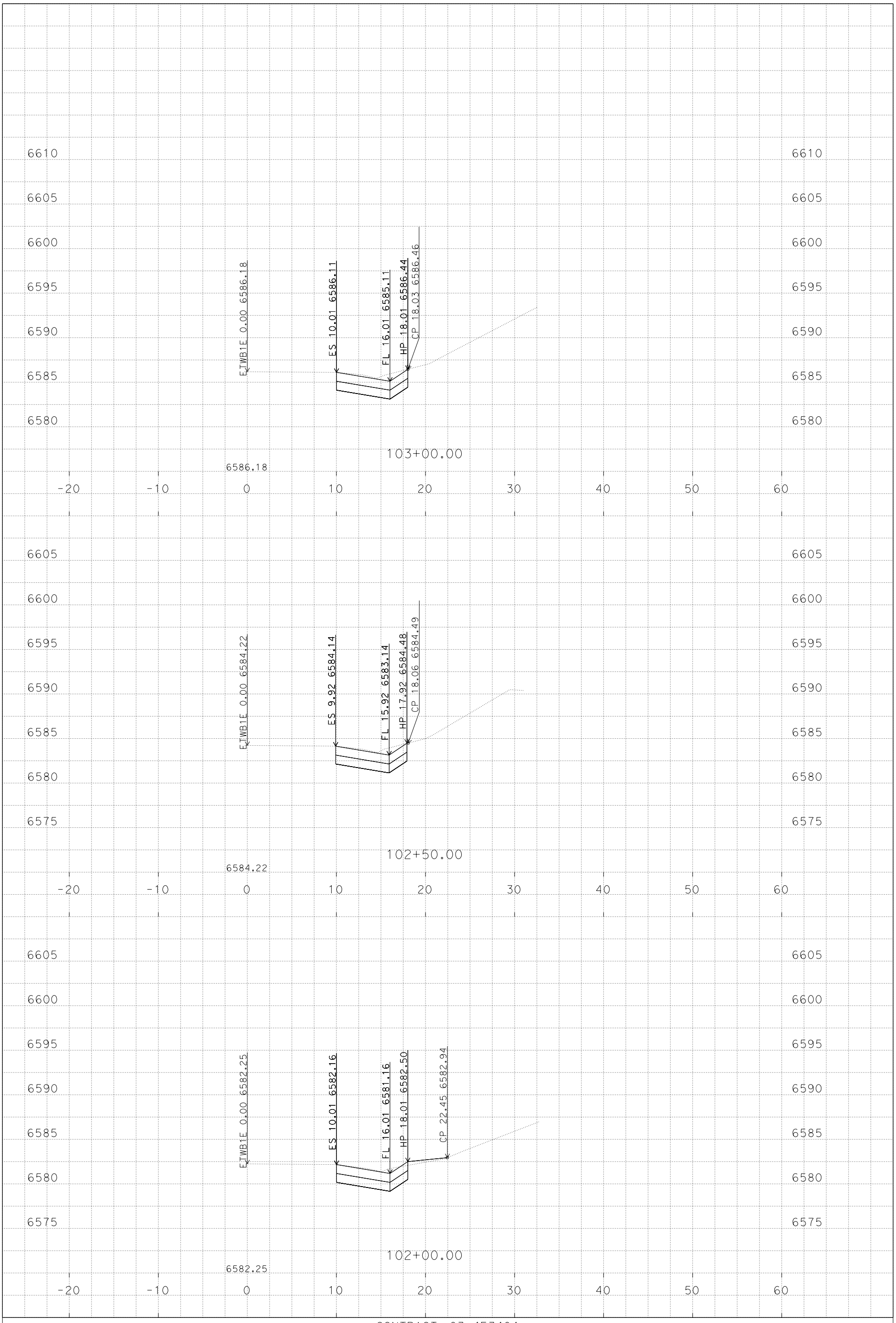

PLOTTED DATE: 9/4/2014

SCALE: 1"=5' Horiz.
1"=5' Vert.

CONTRACT: 03-4F3404
DIST/CO/RTE/PM: 03/Pla, Nev/80/69.3-69.8, 0.0-R2.3
PROJECT ID: 0314000147

ETWB1E
CROSS SECTIONS
5 OF 6

P:\proj5\03\4f340\design\C3D\XSec_Qtys
ETWB1E_XSec_TEMP_X_C3D_DWG.dwg - 3-Sep-14 2:29 PM

FOR EARTHWORK DEVELOPMENT ONLY

All Dimensions are U.S. Survey Feet

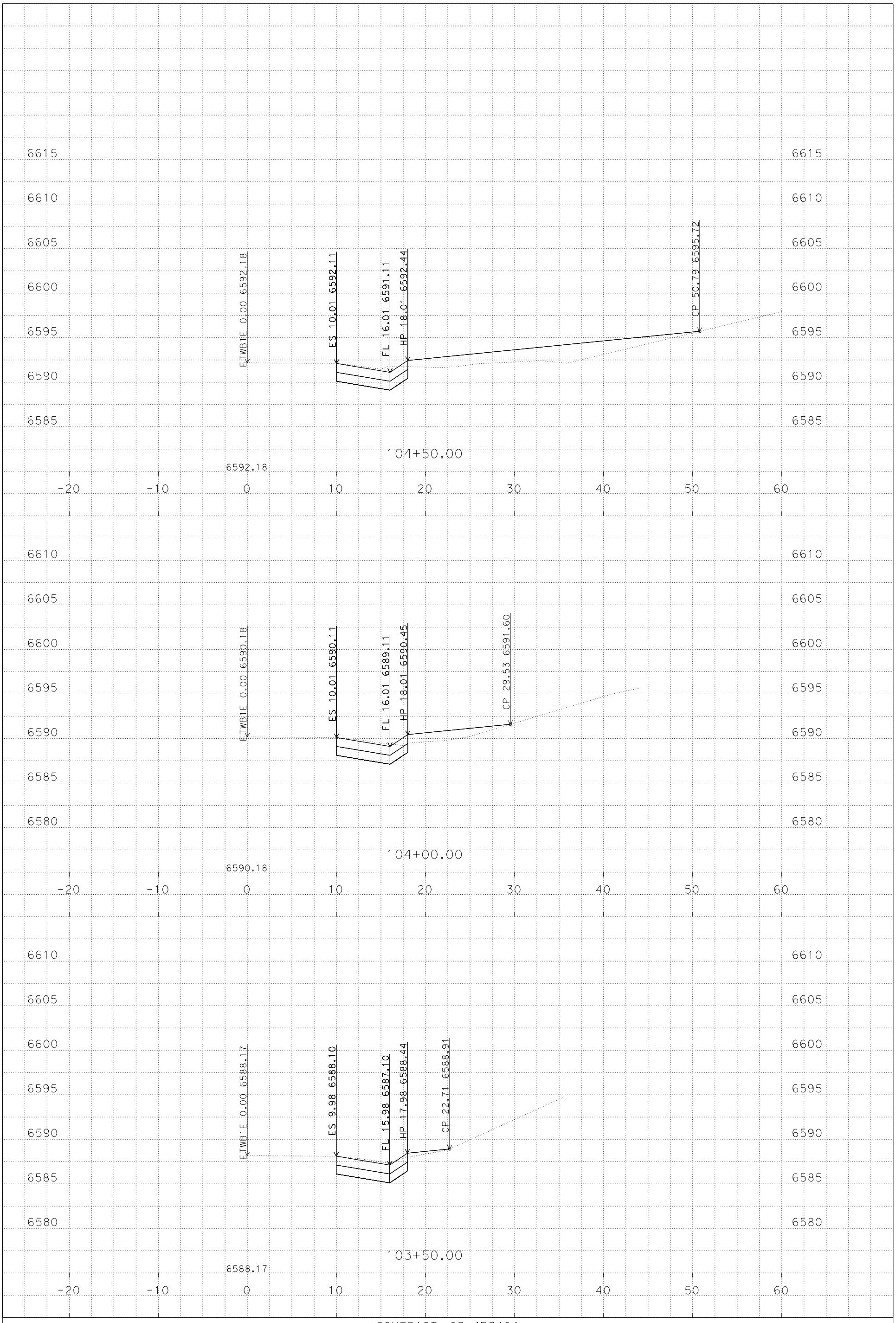

PLOTTED DATE: 9/4/2014

SCALE: 1"=5' Horiz.
1"=5' Vert.

CONTRACT: 03-4F3404

DIST/CO/RTE/PM: 03/Pla, Nev/80/69.3-69.8, 0.0-R2.3

PROJECT ID: 0314000147

ETWB1E
CROSS SECTIONS
6 OF 6

P:\proj5\03\4f340\design\C3D\XSec_Qtys
ETWB1E_XSec_TEMP_X_C3D_DWG.dwg - 3-Sep-14 2:29 PM