FOR EARTHWORK DEVELOPMENT ONLY

All Dimensions are U.S. Survey Feet

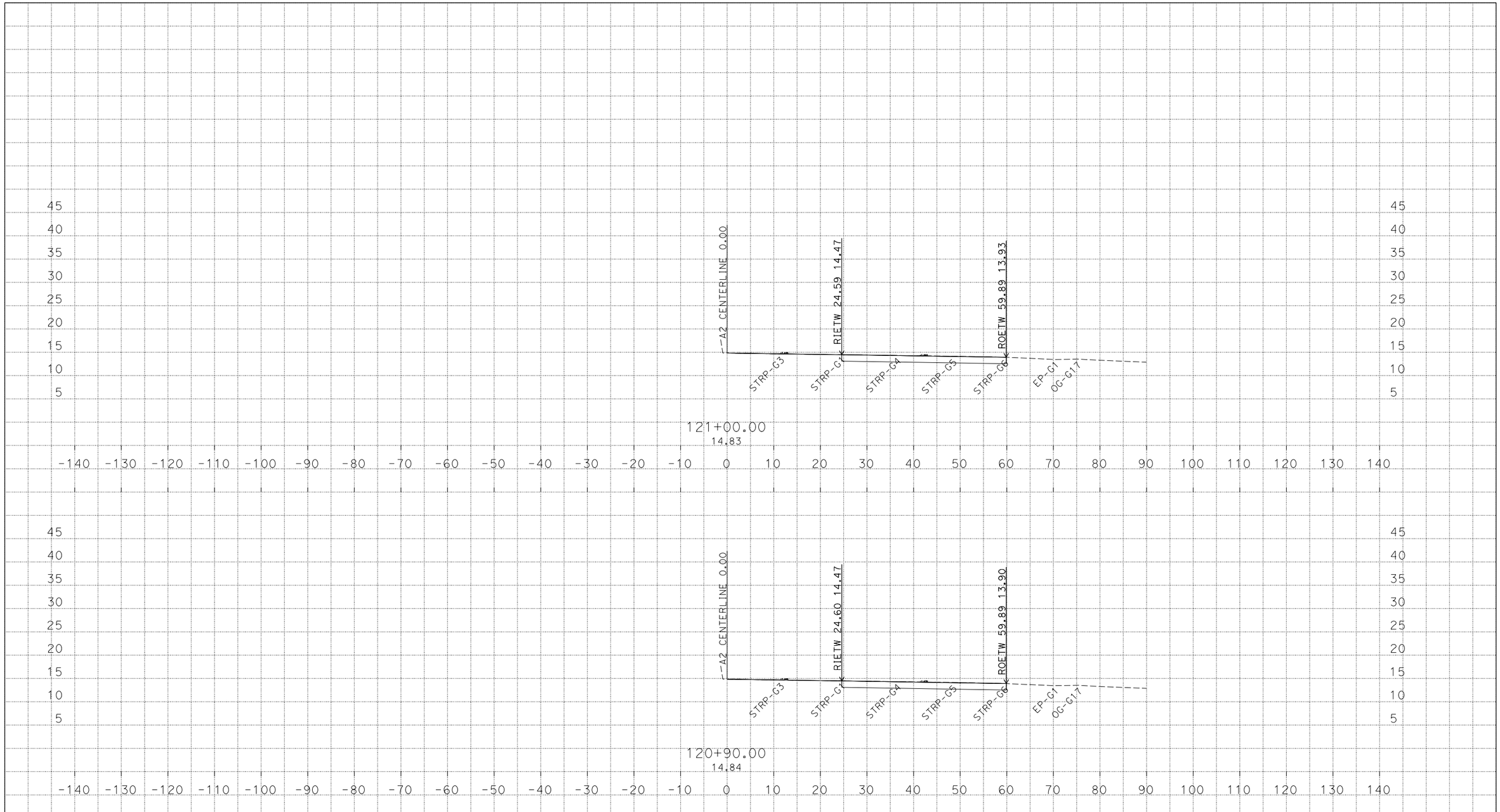

PLOTTED DATE: 17-JUN-2015

SCALE: 1"=10' Horiz.
1"=10' Vert.

CREATED BY: D. Corcoran

CONTRACT: 03-3F6904

DIST/CO/RTE/PM: 03/YOLO/50/0.4-0.6

PROJECT ID: 0313000151

A2 CROSS SECTIONS

SHEET 1 OF 9

P:\proj5\03\3f690\traf\safety\Civil 3D Design
Drawing3F690_TEMP_X_C3D_DWG.dwg - 23-Apr-15 1:35 PM

FOR EARTHWORK DEVELOPMENT ONLY

All Dimensions are U.S. Survey Feet



PLOTTED DATE: 17-JUN-2015

SCALE: 1"=10' Horiz.
1"=10' Vert.

CREATED BY: D. Corcoran

CONTRACT: 03-3F6904

DIST/CO/RTE/PM: 03/YOLO/50/0.4-0.6

PROJECT ID: 0313000151

A2 CROSS SECTIONS

SHEET 2 OF 9

P:\proj5\03\3f690\traf\safety\Civil 3D Design
Drawing3F690_TEMP_X_C3D_DWG.dwg - 23-Apr-15 1:35 PM

FOR EARTHWORK DEVELOPMENT ONLY

All Dimensions are U.S. Survey Feet



PLOTTED DATE: 17-JUN-2015

SCALE: 1"=10' Horiz.
1"=10' Vert.

CREATED BY: D. Corcoran

CONTRACT: 03-3F6904

DIST/CO/RTE/PM: 03/YOLO/50/0.4-0.6

PROJECT ID: 0313000151

A2 CROSS SECTIONS

SHEET 3 OF 9

P:\proj5\03\3f690\traf\safety\Civil 3D Design
Drawing3F690_TEMP_X_C3D_DWG.dwg - 23-Apr-15 1:35 PM

FOR EARTHWORK DEVELOPMENT ONLY

All Dimensions are U.S. Survey Feet

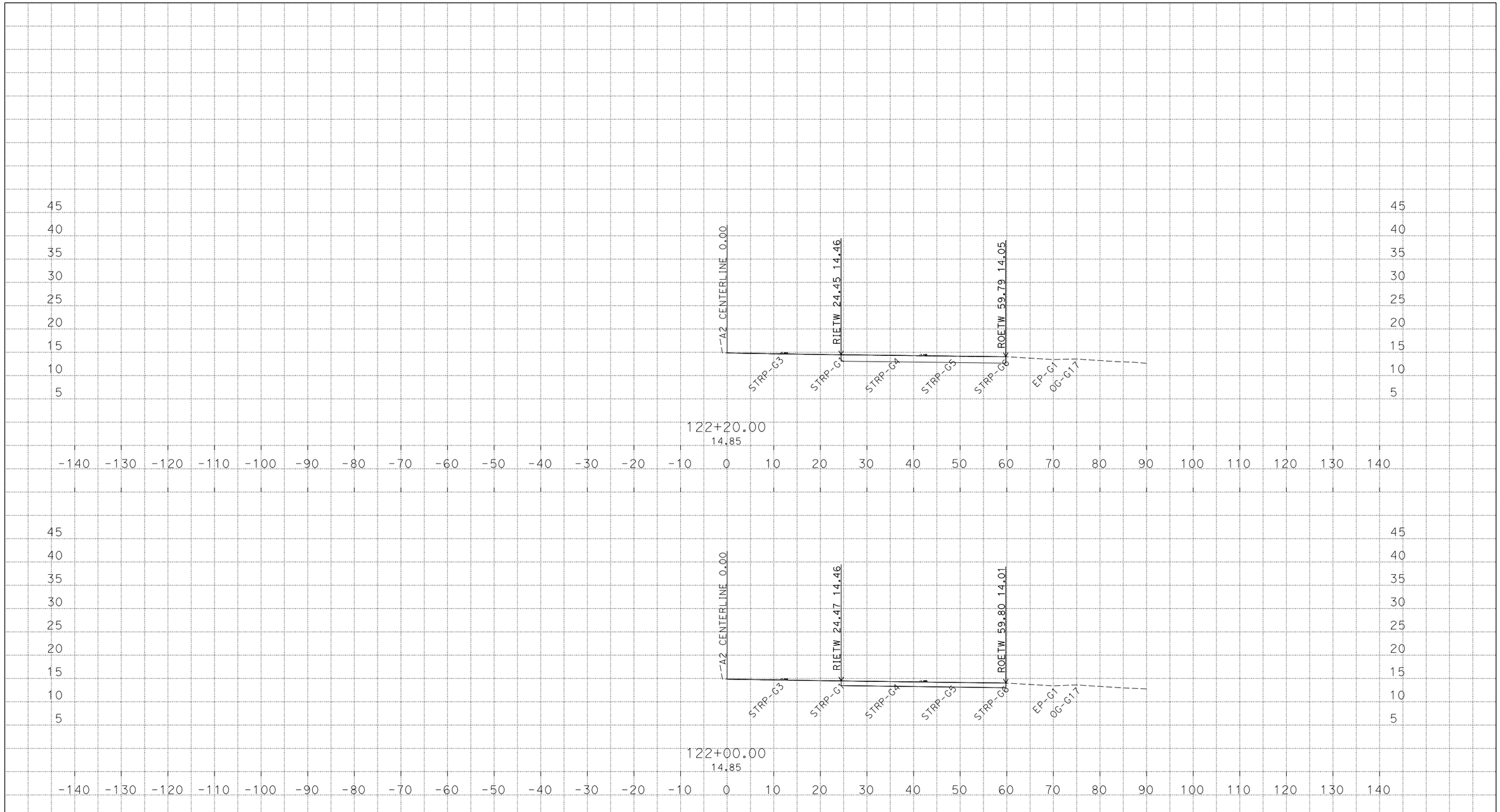

PLOTTED DATE: 17-JUN-2015

SCALE: 1"=10' Horiz.
1"=10' Vert.

CREATED BY: D. Corcoran

CONTRACT: 03-3F6904

DIST/CO/RTE/PM: 03/YOLO/50/0.4-0.6

PROJECT ID: 0313000151

A2 CROSS SECTIONS

SHEET 4 OF 9

P:\proj5\03\3f690\traf\safety\Civil 3D Design
Drawing3F690_TEMP_X_C3D_DWG.dwg - 23-Apr-15 1:35 PM

FOR EARTHWORK DEVELOPMENT ONLY

All Dimensions are U.S. Survey Feet

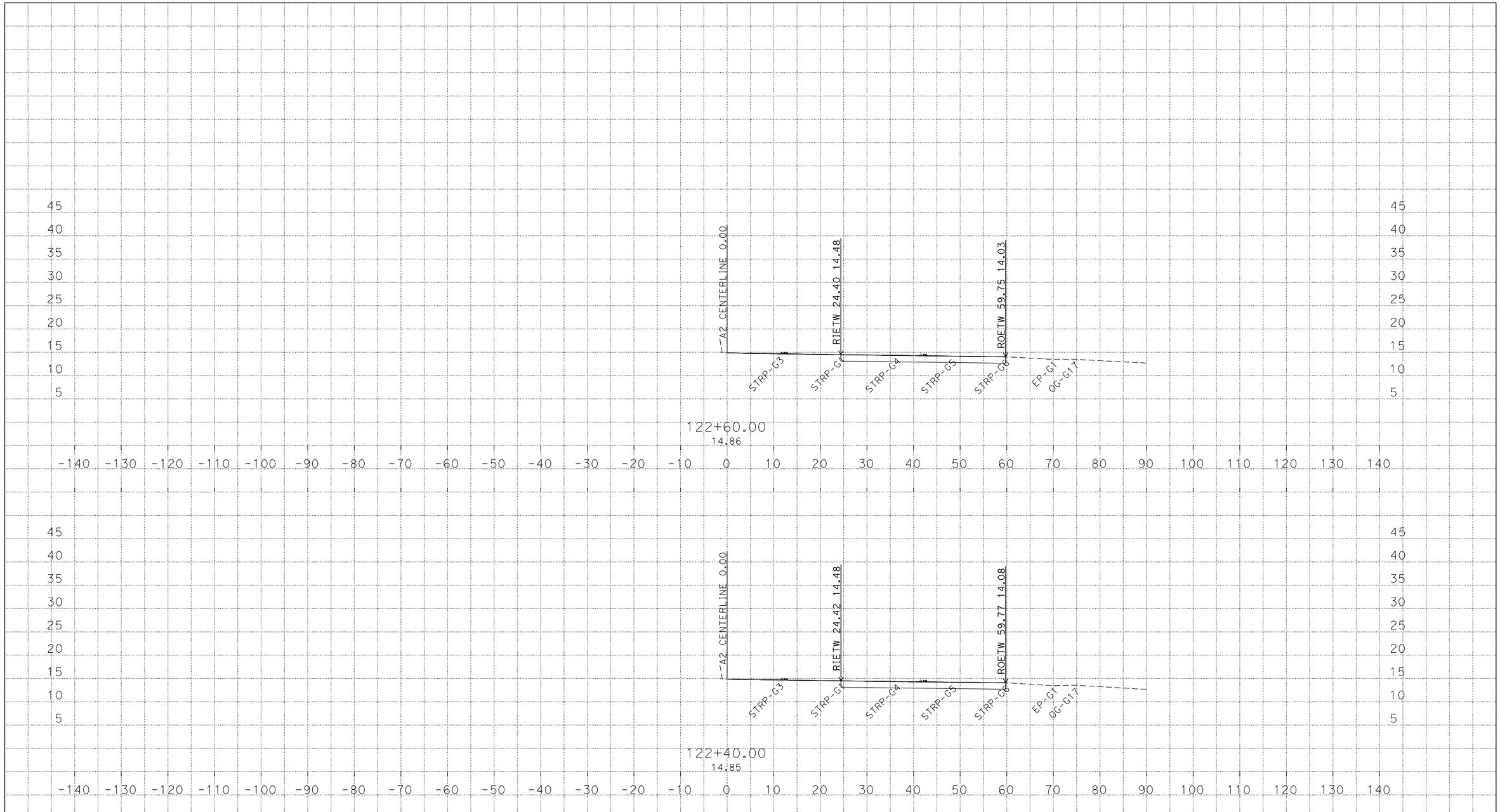

PLOTTED DATE: 17-JUN-2015

SCALE: 1"=10' Horiz.
1"=10' Vert.

CREATED BY: D.Corcoran

CONTRACT: 03-3F6904

DIST/CO/RTE/PM: 03/YOLO/50/0.4-0.6

PROJECT ID: 0313000151

A2 CROSS SECTIONS

SHEET 5 OF 9

P:\proj5\03\3f690\traf\safety\Civil 3D Design
Drawing3F690_TEMP_X_C3D_DWG.dwg - 23-Apr-15 1:35 PM

FOR EARTHWORK DEVELOPMENT ONLY

All Dimensions are U.S. Survey Feet

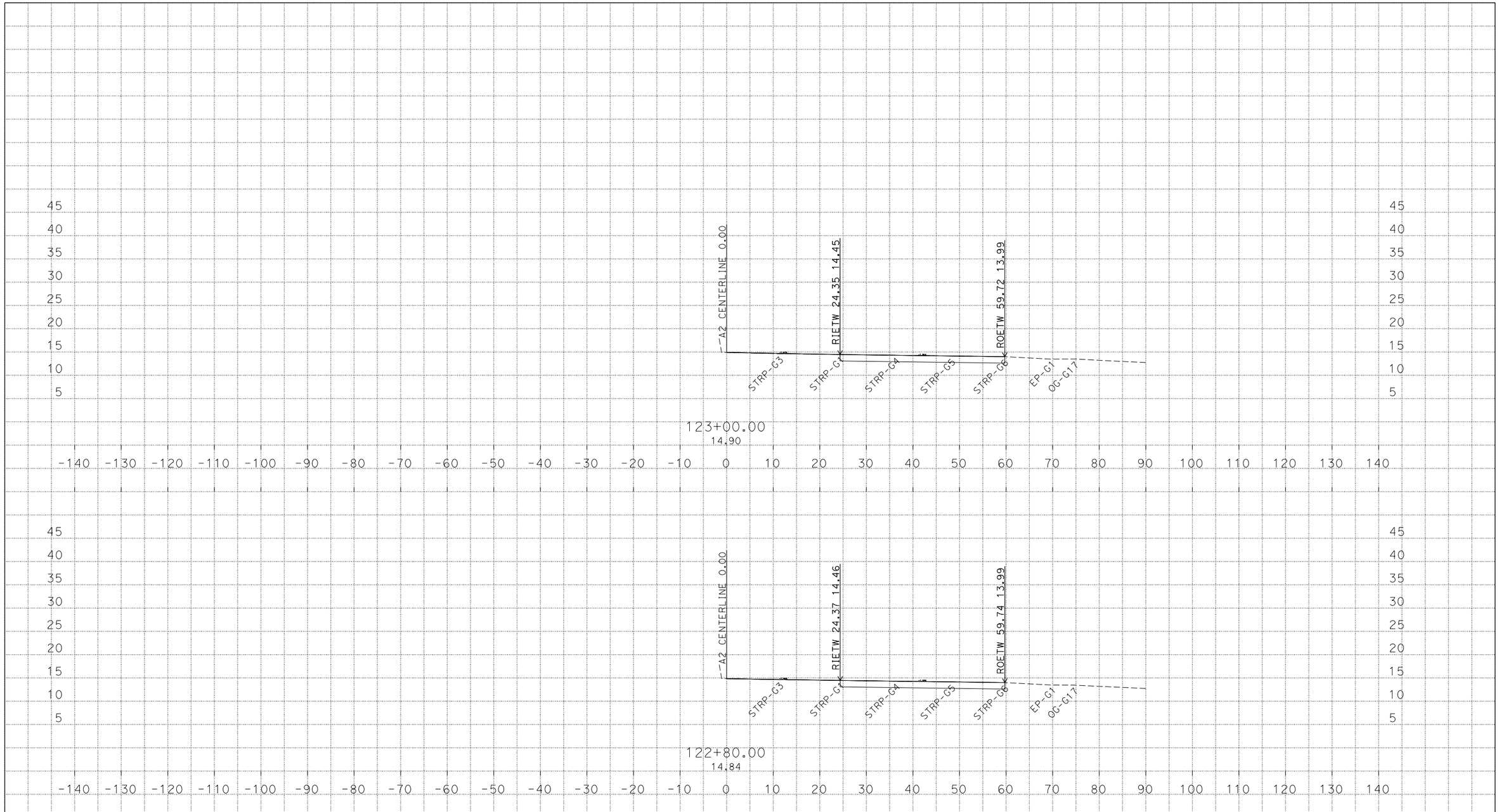

PLOTTED DATE: 17-JUN-2015

SCALE: 1"=10' Horiz.
1"=10' Vert.

CREATED BY: D. Corcoran

CONTRACT: 03-3F6904

DIST/CO/RTE/PM: 03/YOLO/50/0.4-0.6

PROJECT ID: 0313000151

A2 CROSS SECTIONS

SHEET 6 OF 9

P:\proj5\03\3f690\traf\safety\Civil 3D Design
Drawing3F690_TEMP_X_C3D_DWG.dwg - 23-Apr-15 1:35 PM

FOR EARTHWORK DEVELOPMENT ONLY

All Dimensions are U.S. Survey Feet

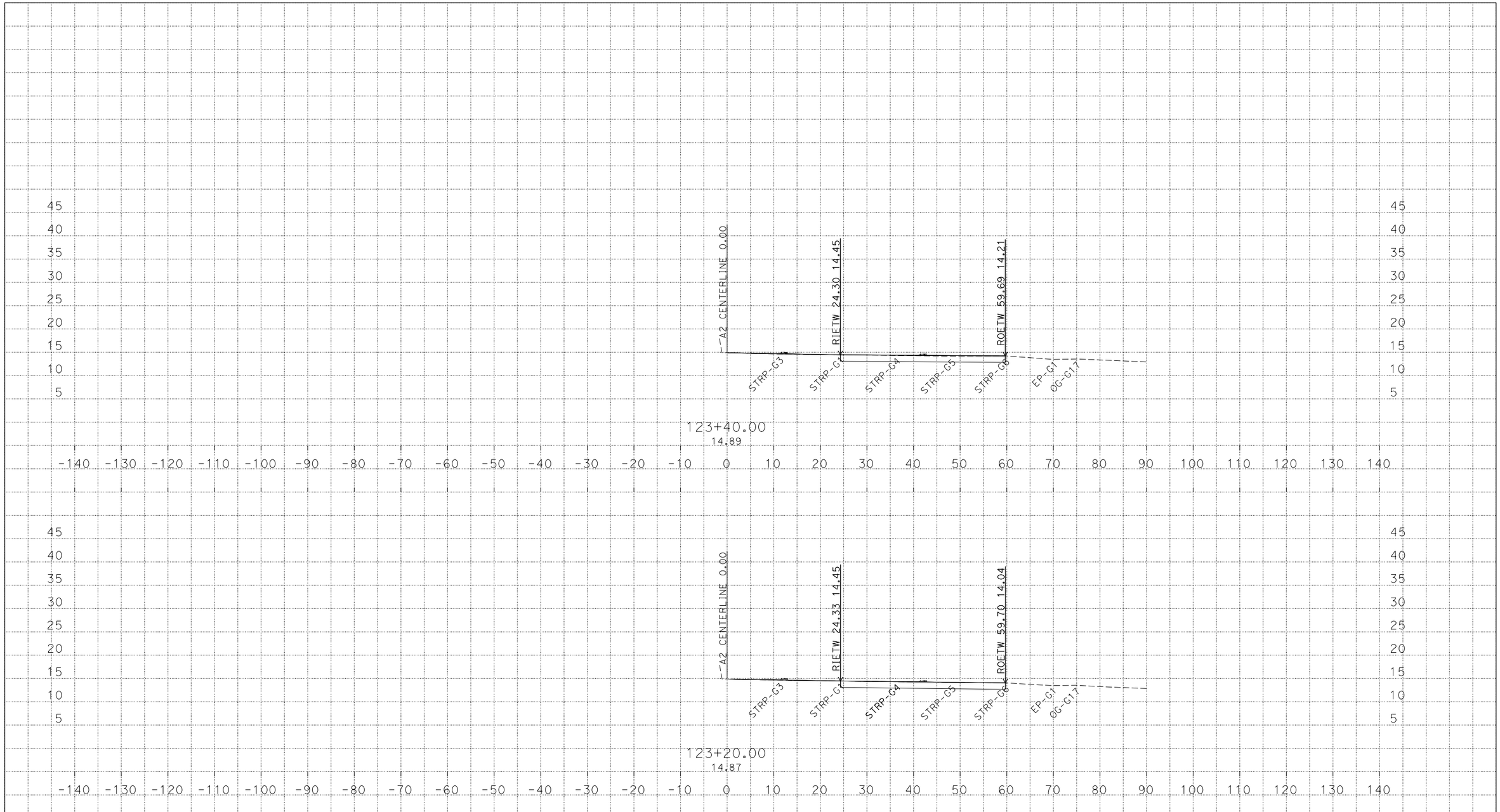

PLOTTED DATE: 17-JUN-2015

SCALE: 1"=10' Horiz.
1"=10' Vert.

CREATED BY: D. Corcoran

CONTRACT: 03-3F6904

DIST/CO/RTE/PM: 03/YOLO/50/0.4-0.6

PROJECT ID: 0313000151

A2 CROSS SECTIONS

SHEET 7 OF 9

P:\proj5\03\3f690\traf\safety\Civil 3D Design
Drawing3F690_TEMP_X_C3D_DWG.dwg - 23-Apr-15 1:35 PM

FOR EARTHWORK DEVELOPMENT ONLY

All Dimensions are U.S. Survey Feet

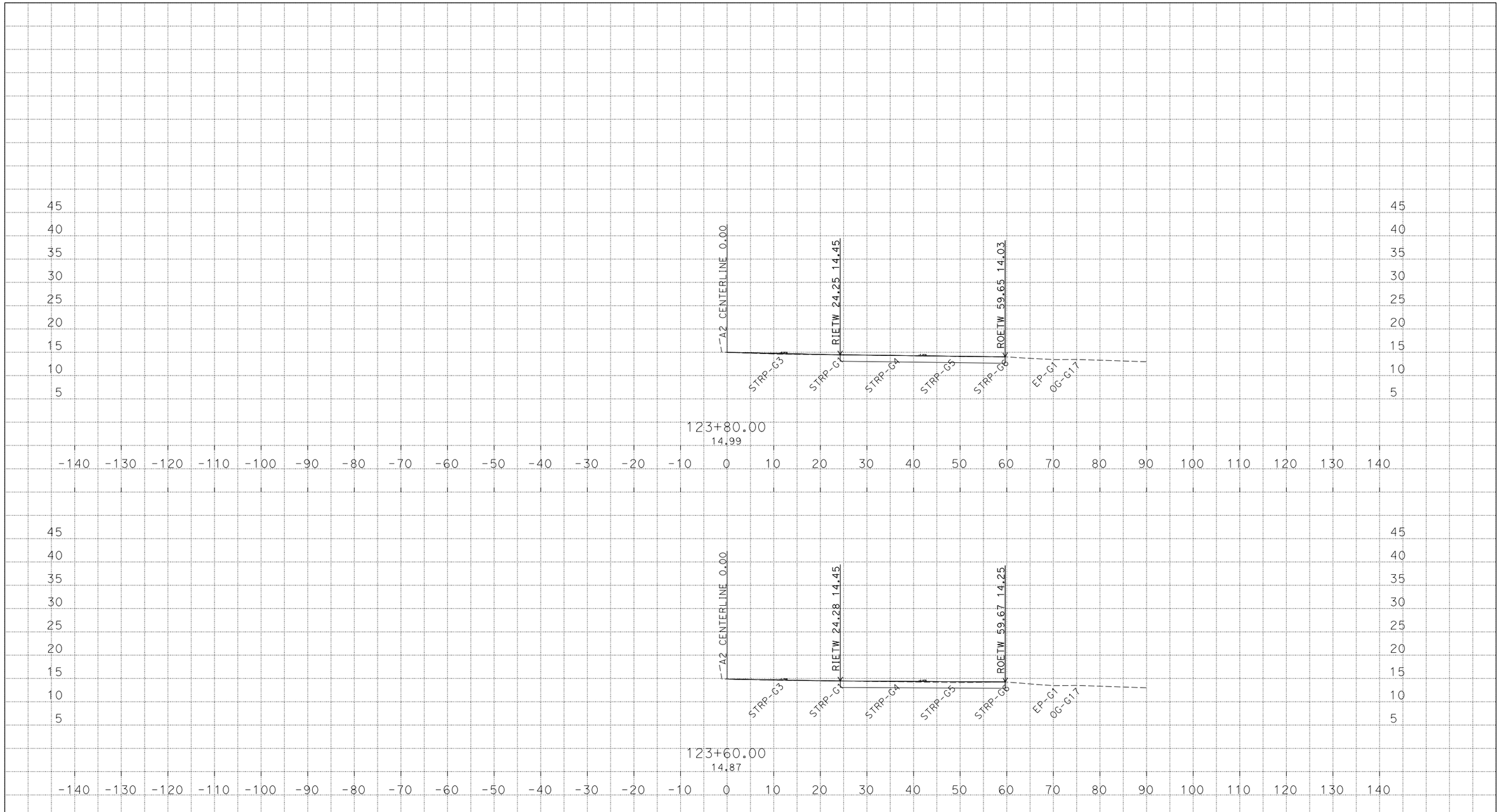

PLOTTED DATE: 17-JUN-2015

SCALE: 1"=10' Horiz.
1"=10' Vert.

CREATED BY: D. Corcoran

CONTRACT: 03-3F6904

DIST/CO/RTE/PM: 03/YOLO/50/0.4-0.6

PROJECT ID: 0313000151

A2 CROSS SECTIONS

SHEET 8 OF 9

P:\proj5\03\3f690\traf\safety\Civil 3D Design
Drawing3F690_TEMP_X_C3D_DWG.dwg - 23-Apr-15 1:35 PM

FOR EARTHWORK DEVELOPMENT ONLY

All Dimensions are U.S. Survey Feet

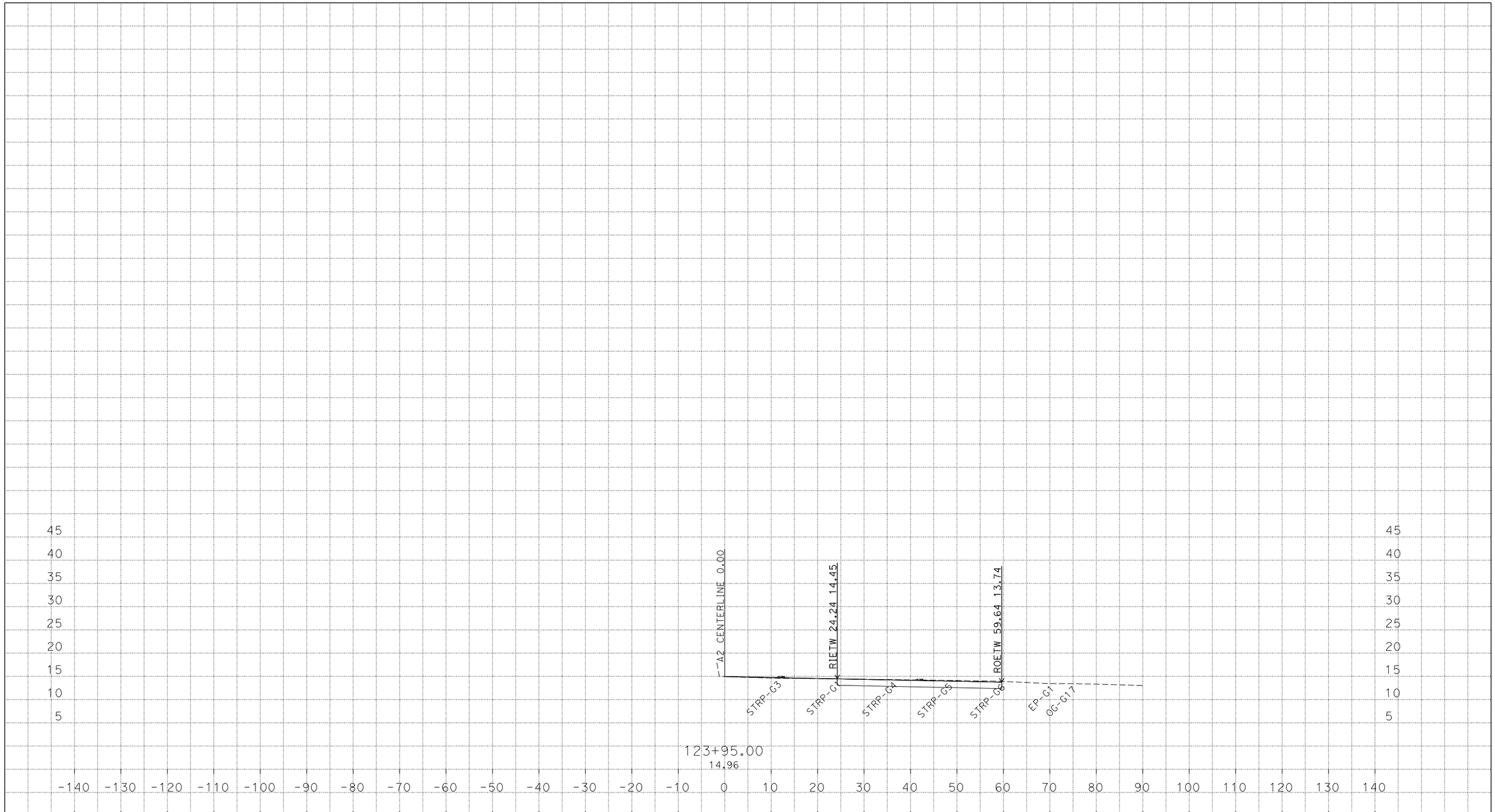

PLOTTED DATE: 17-JUN-2015

SCALE: 1"=10' Horiz.
1"=10' Vert.

CREATED BY: D.Corcoran

CONTRACT: 03-3F6904

DIST/CO/RTE/PM: 03/YOLO/50/0.4-0.6

PROJECT ID: 0313000151

A2 CROSS SECTIONS

SHEET 9 OF 9

P:\proj5\03\3f690\traf\safety\Civil 3D Design
Drawing3F690_TEMP_X_C3D_DWG.dwg - 23-Apr-15 1:35 PM

FOR EARTHWORK DEVELOPMENT ONLY

All Dimensions are U.S. Survey Feet

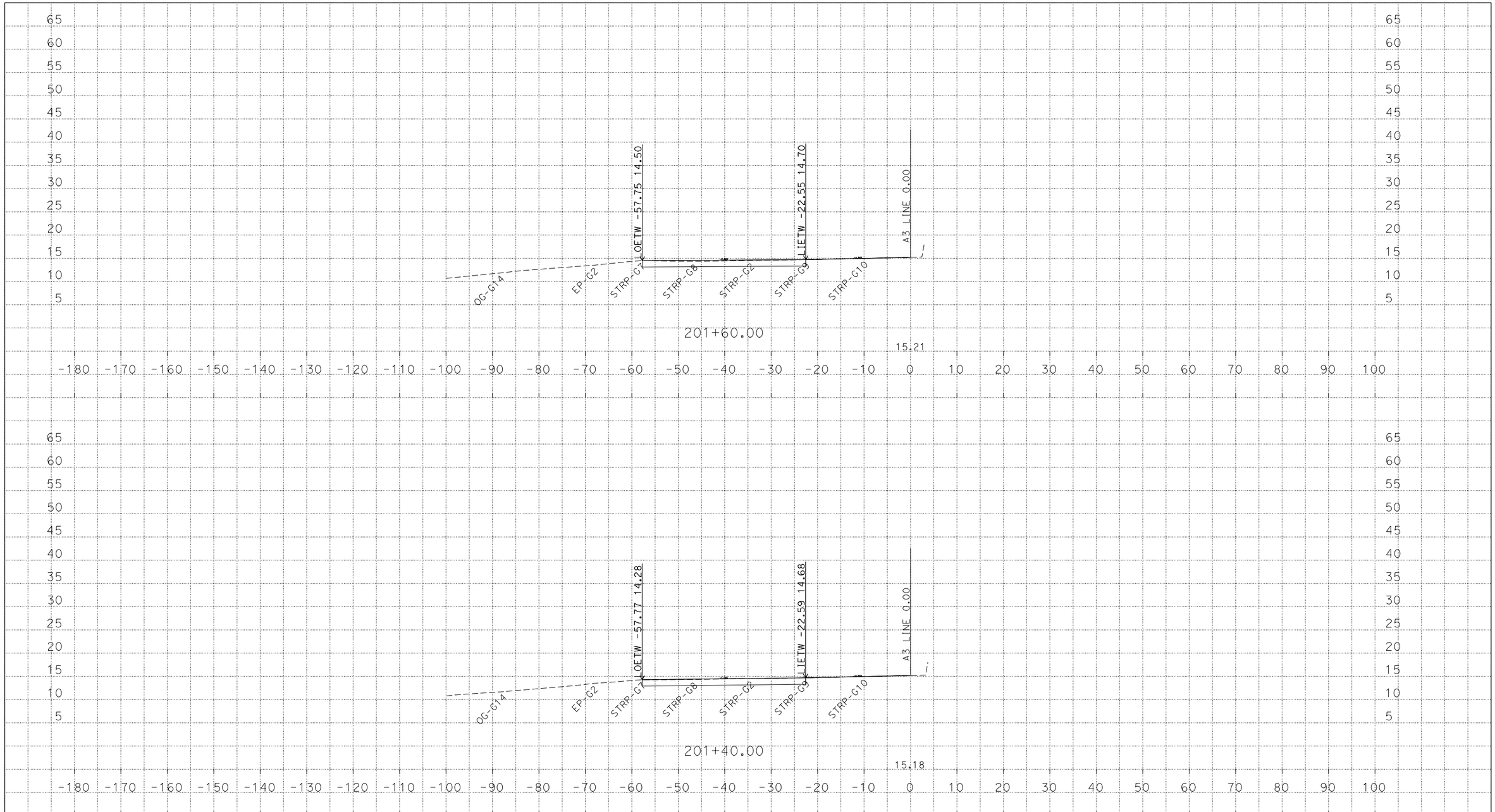

PLOTTED DATE: 17-JUN-2015

SCALE: 1"=10' Horiz.
1"=10' Vert.

CREATED BY: D. Corcoran

CONTRACT: 03-3F6904

DIST/CO/RTE/PM: 03/YOLO/50/0.4-0.6

PROJECT ID: 0313000151

A3 CROSS SECTIONS

SHEET 1 OF 9

P:\proj5\03\3f690\traf\safety\Civil 3D Design
Drawing3F690_TEMP_X_C3D_DWG.dwg - 23-Apr-15 1:35 PM

FOR EARTHWORK DEVELOPMENT ONLY

All Dimensions are U.S. Survey Feet

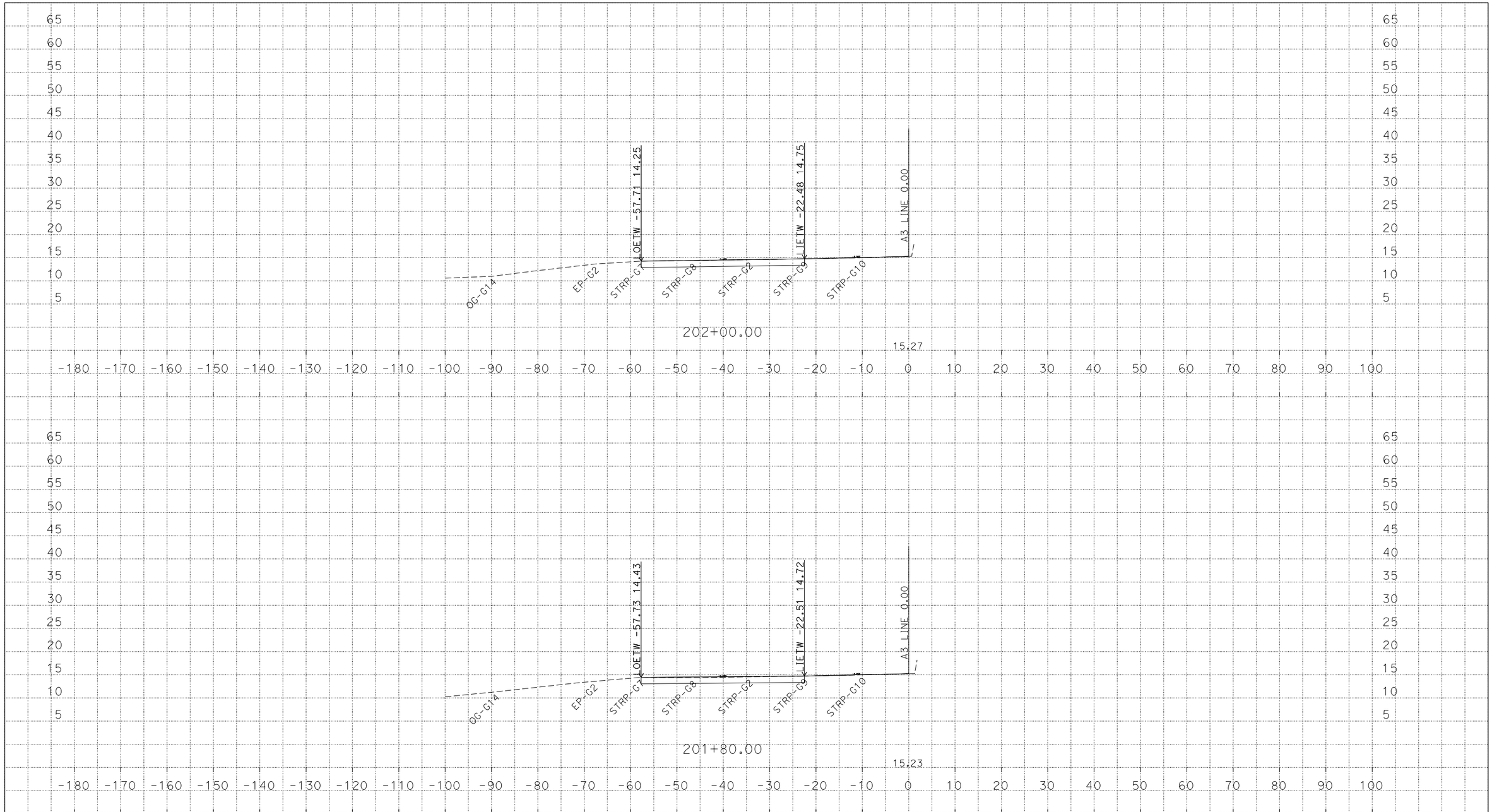

PLOTTED DATE: 17-JUN-2015

SCALE: 1"=10' Horiz.
1"=10' Vert.

CREATED BY: D. Corcoran

CONTRACT: 03-3F6904

DIST/CO/RTE/PM: 03/YOLO/50/0.4-0.6

PROJECT ID: 0313000151

A3 CROSS SECTIONS

SHEET 2 OF 9

P:\proj5\03\3f690\traf\safety\Civil 3D Design
Drawing3F690_TEMP_X_C3D_DWG.dwg - 23-Apr-15 1:35 PM

FOR EARTHWORK DEVELOPMENT ONLY

All Dimensions are U.S. Survey Feet

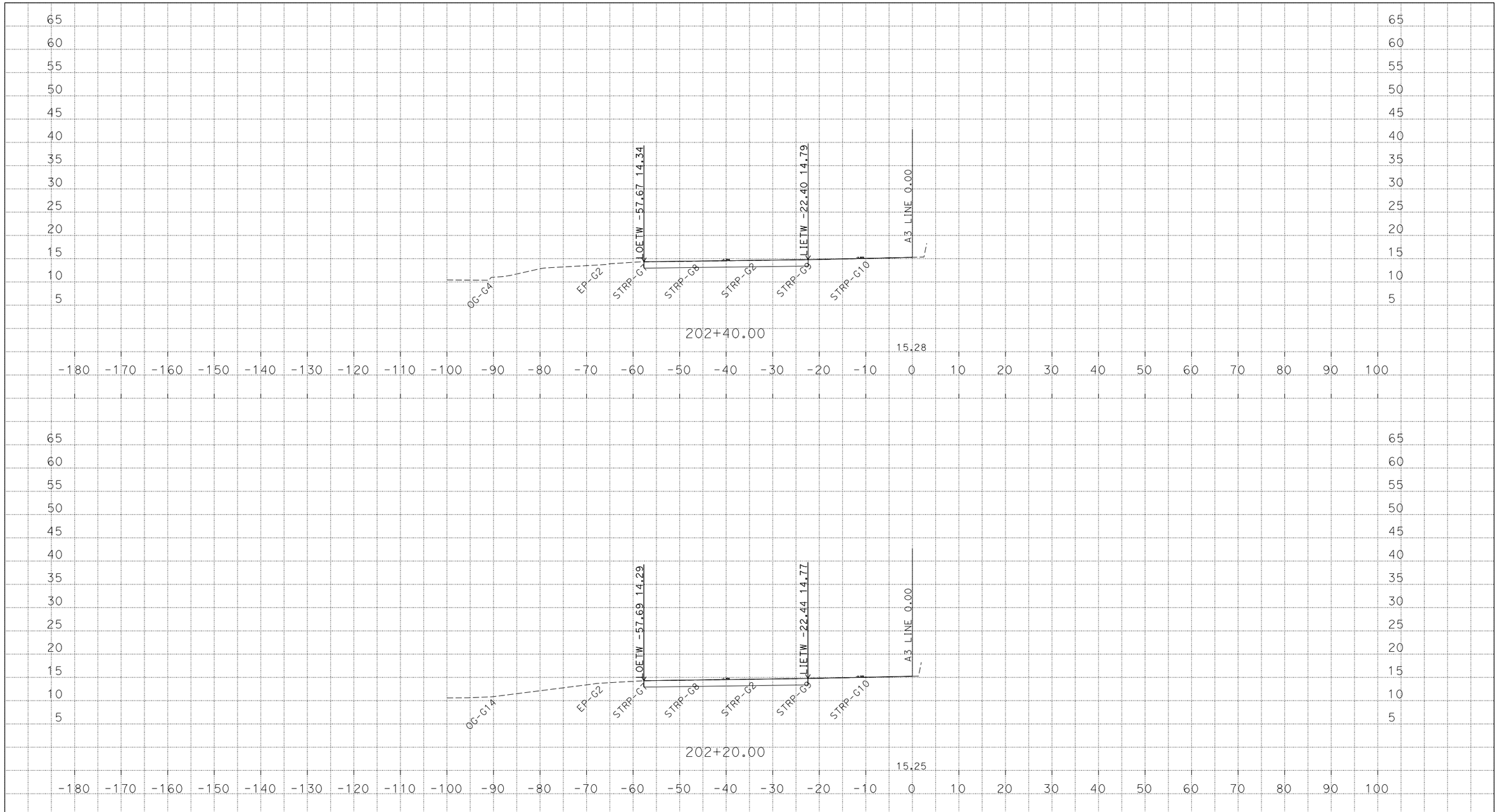

PLOTTED DATE: 17-JUN-2015

SCALE: 1"=10' Horiz.
1"=10' Vert.

CREATED BY: D. Corcoran

CONTRACT: 03-3F6904

DIST/CO/RTE/PM: 03/YOLO/50/0.4-0.6

PROJECT ID: 0313000151

A3 CROSS SECTIONS

SHEET 3 OF 9

P:\proj5\03\3f690\traf\safety\Civil 3D Design
Drawing3F690_TEMP_X_C3D_DWG.dwg - 23-Apr-15 1:35 PM

FOR EARTHWORK DEVELOPMENT ONLY

All Dimensions are U.S. Survey Feet

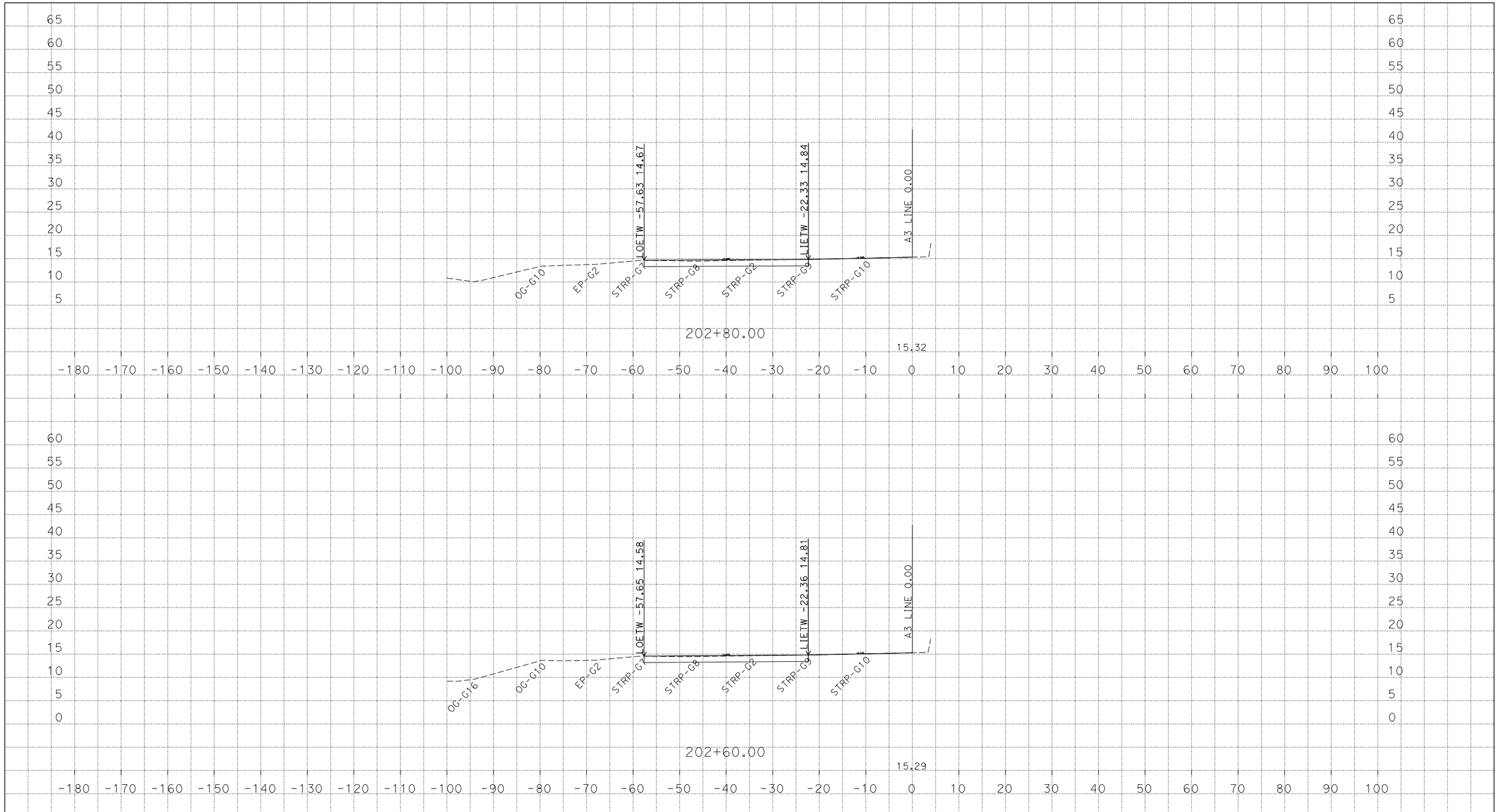

PLOTTED DATE: 17-JUN-2015

SCALE: 1"=10' Horiz.
1"=10' Vert.

CREATED BY: D. Corcoran

CONTRACT: 03-3F6904

DIST/CO/RTE/PM: 03/YOLO/50/0.4-0.6

PROJECT ID: 0313000151

A3 CROSS SECTIONS

SHEET 4 OF 9

P:\proj5\03\3f690\traf\safety\Civil 3D Design
Drawing3F690_TEMP_X_C3D_DWG.dwg - 23-Apr-15 1:35 PM

FOR EARTHWORK DEVELOPMENT ONLY

All Dimensions are U.S. Survey Feet

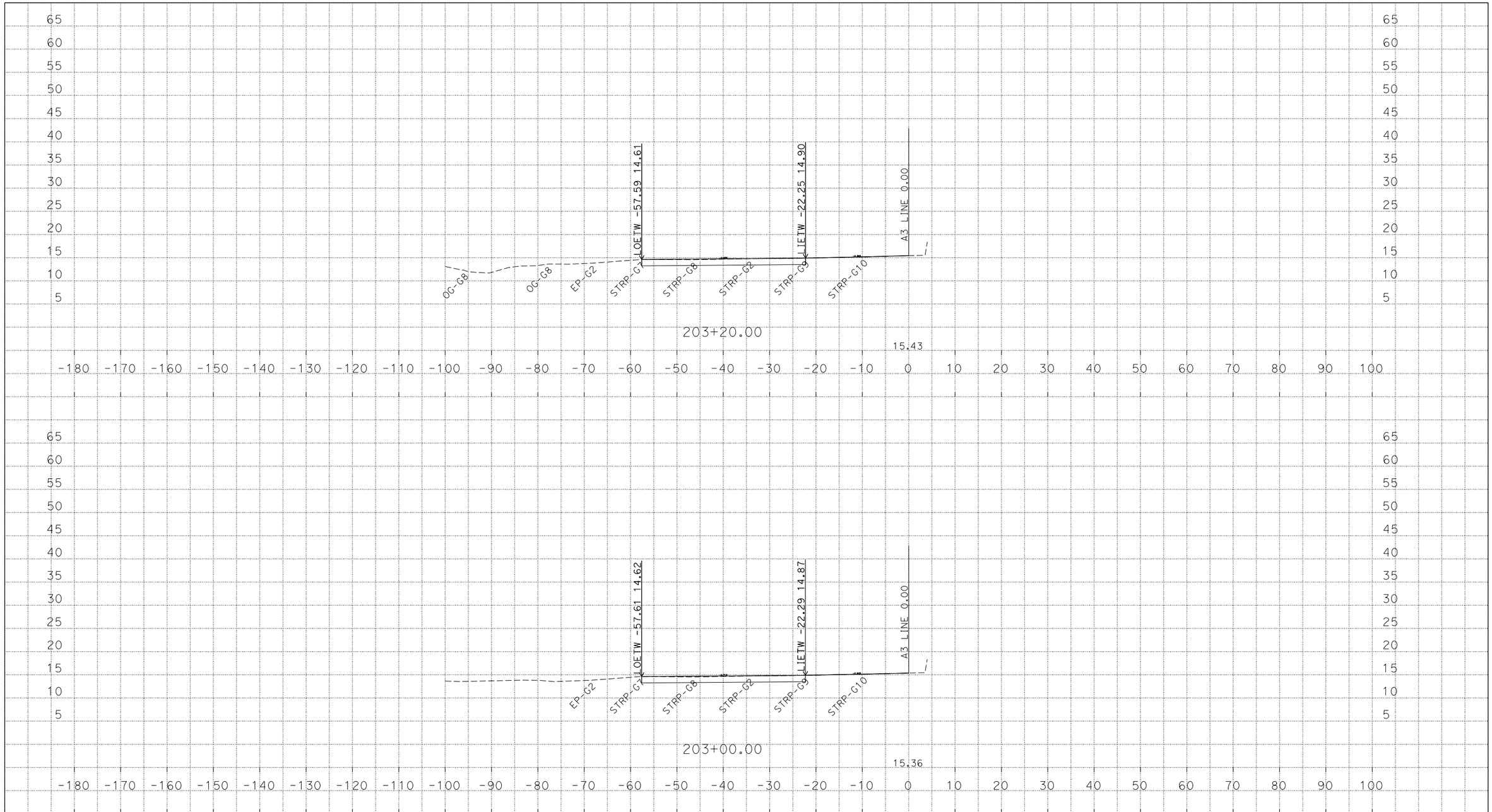

PLOTTED DATE: 17-JUN-2015

SCALE: 1"=10' Horiz.
1"=10' Vert.

CREATED BY: D. Corcoran

CONTRACT: 03-3F6904

DIST/CO/RTE/PM: 03/YOLO/50/0.4-0.6

PROJECT ID: 0313000151

A3 CROSS SECTIONS

SHEET 5 OF 9

P:\proj5\03\3f690\traf\safety\Civil 3D Design
Drawing3F690_TEMP_X_C3D_DWG.dwg - 23-Apr-15 1:35 PM

FOR EARTHWORK DEVELOPMENT ONLY

All Dimensions are U.S. Survey Feet

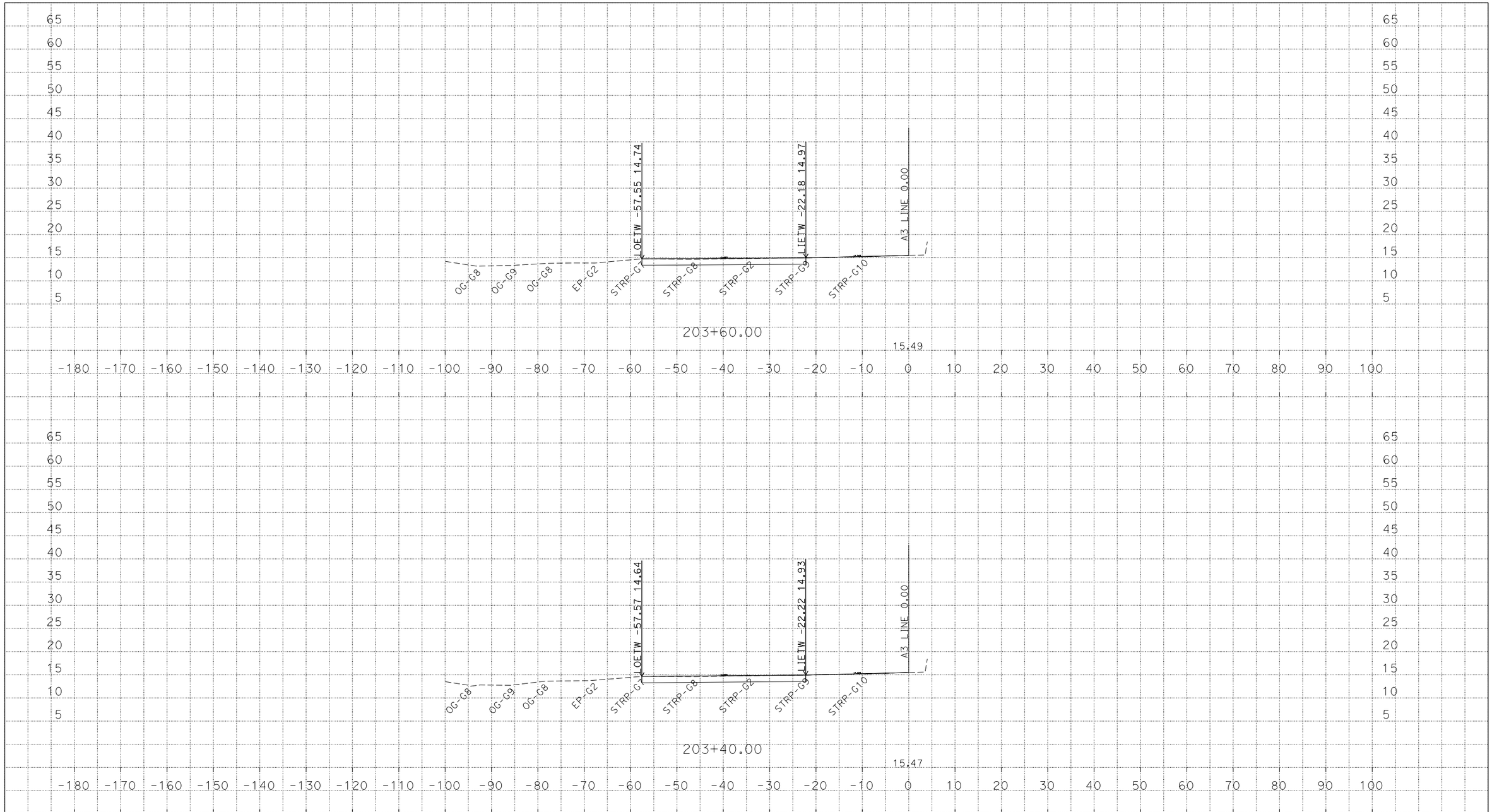

PLOTTED DATE: 17-JUN-2015

SCALE: 1"=10' Horiz.
1"=10' Vert.

CREATED BY: D. Corcoran

CONTRACT: 03-3F6904

DIST/CO/RTE/PM: 03/YOLO/50/0.4-0.6

PROJECT ID: 0313000151

A3 CROSS SECTIONS

SHEET 6 OF 9

P:\proj5\03\3f690\traf\safety\Civil 3D Design
Drawing3F690_TEMP_X_C3D_DWG.dwg - 23-Apr-15 1:35 PM

FOR EARTHWORK DEVELOPMENT ONLY

All Dimensions are U.S. Survey Feet

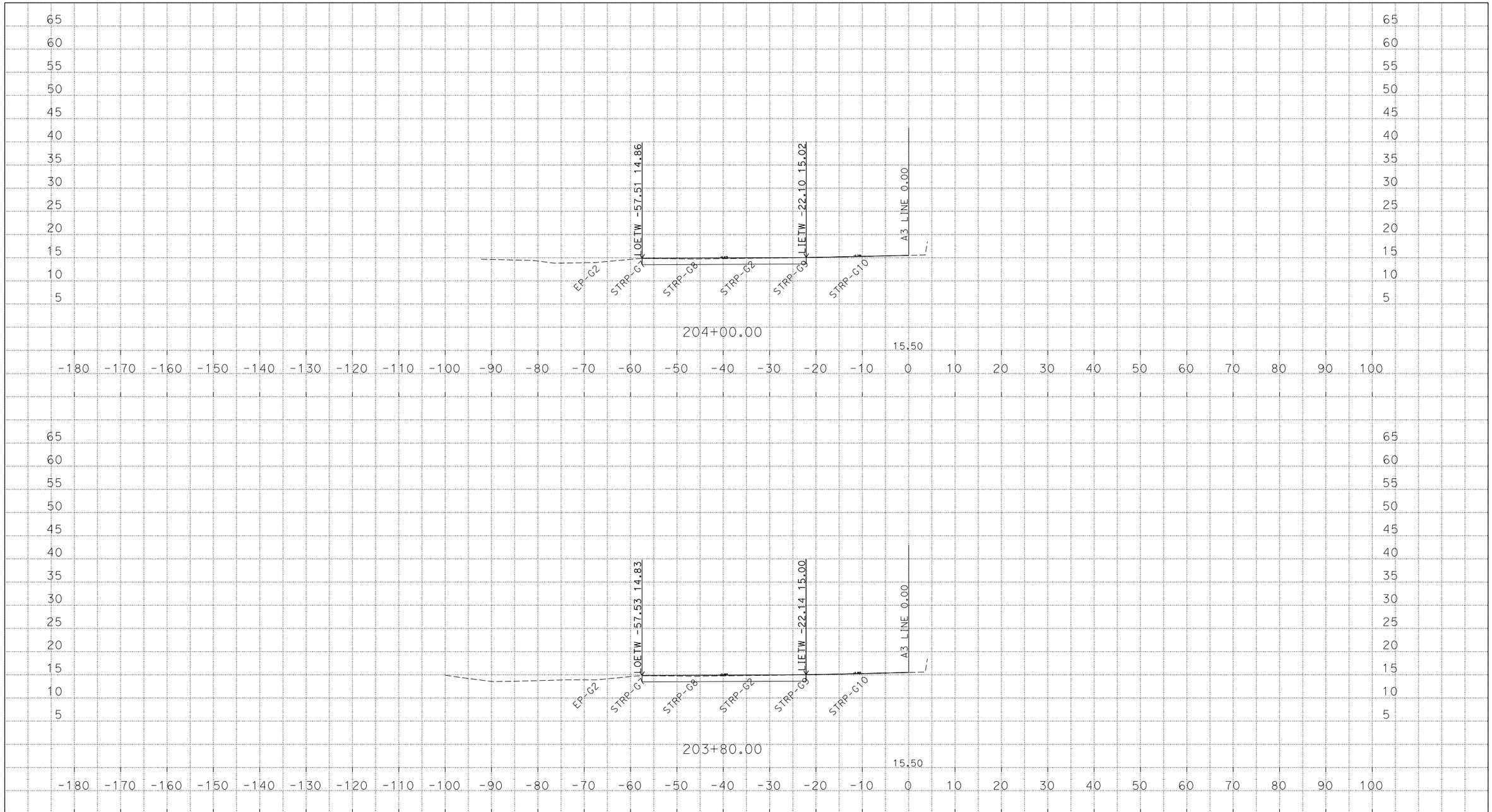

PLOTTED DATE: 17-JUN-2015

SCALE: 1"=10' Horiz.
1"=10' Vert.

CREATED BY: D. Corcoran

CONTRACT: 03-3F6904

DIST/CO/RTE/PM: 03/YOLO/50/0.4-0.6

PROJECT ID: 0313000151

A3 CROSS SECTIONS

SHEET 7 OF 9

P:\proj5\03\3f690\traf\safety\Civil 3D Design
Drawing3F690_TEMP_X_C3D_DWG.dwg - 23-Apr-15 1:35 PM

FOR EARTHWORK DEVELOPMENT ONLY

All Dimensions are U.S. Survey Feet

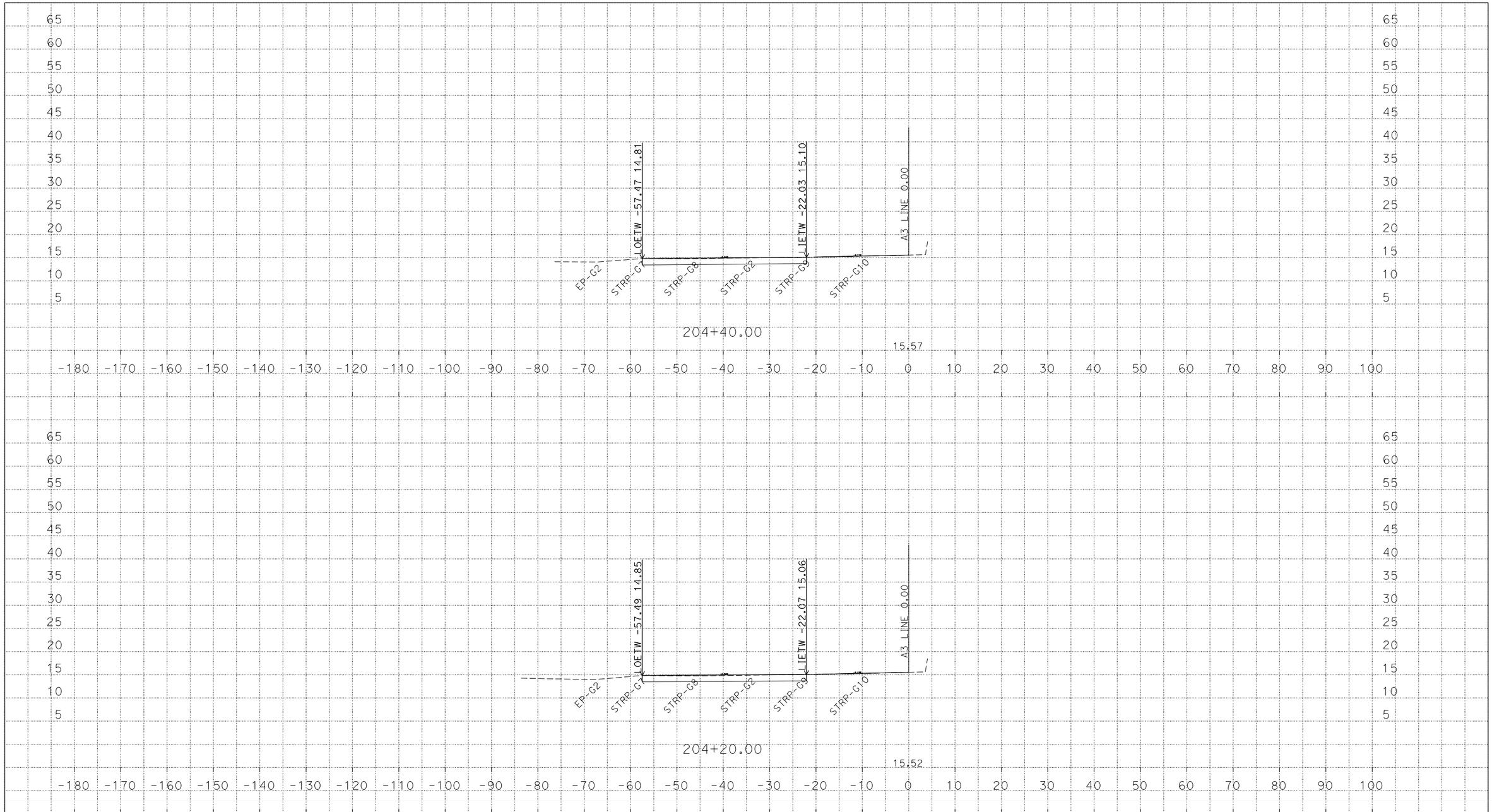

PLOTTED DATE: 17-JUN-2015

SCALE: 1"=10' Horiz.
1"=10' Vert.

CREATED BY: D. Corcoran

CONTRACT: 03-3F6904
DIST/CO/RTE/PM: 03/YOLO/50/0.4-0.6
PROJECT ID: 0313000151

A3 CROSS SECTIONS
SHEET 8 OF 9

P:\proj5\03\3f690\traf\safety\Civil 3D Design
Drawing3F690_TEMP_X_C3D_DWG.dwg - 23-Apr-15 1:35 PM

FOR EARTHWORK DEVELOPMENT ONLY

All Dimensions are U.S. Survey Feet

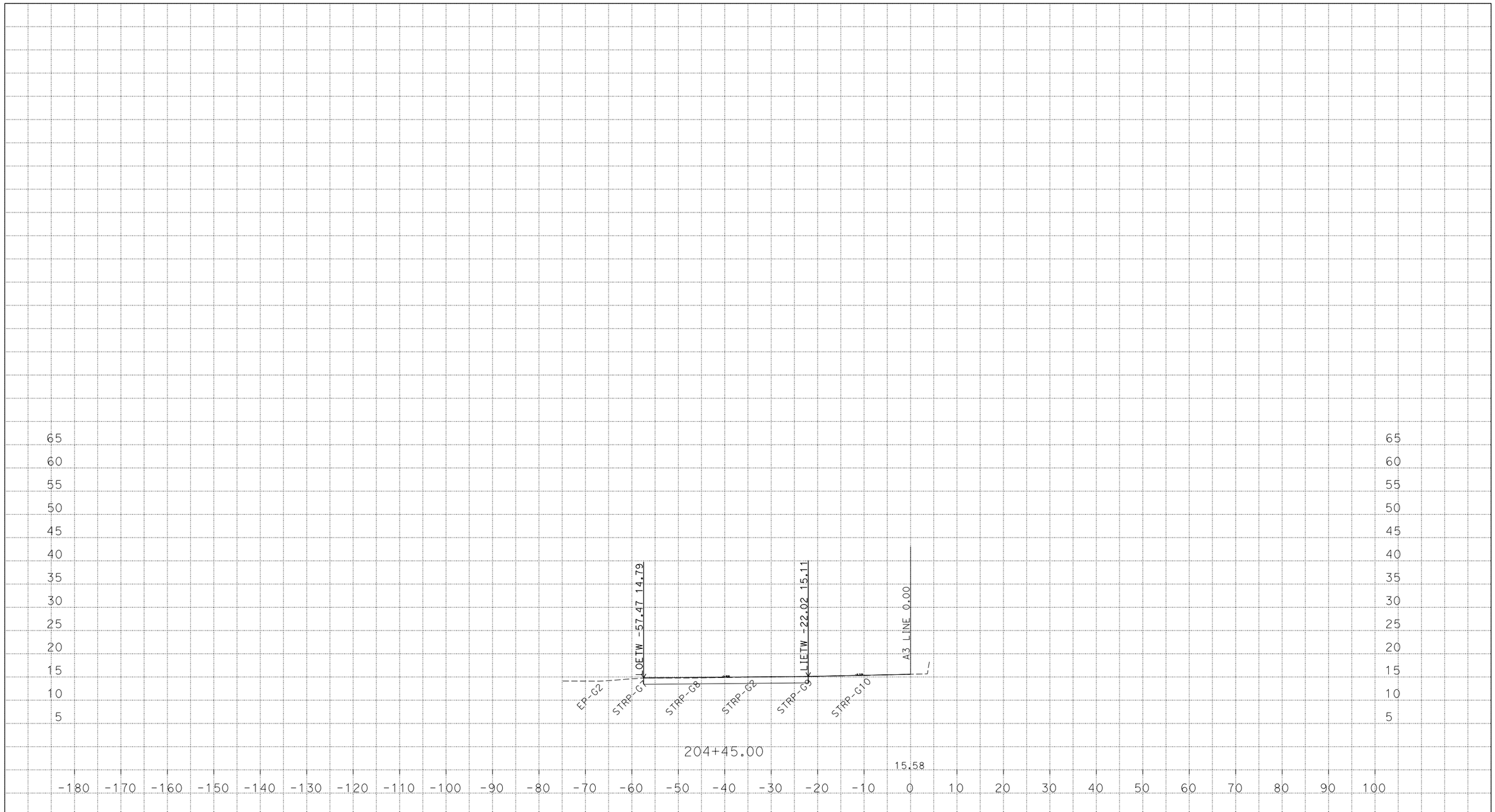

PLOTTED DATE: 17-JUN-2015

SCALE: 1"=10' Horiz.
1"=10' Vert.

CREATED BY: D. Corcoran

CONTRACT: 03-3F6904

DIST/CO/RTE/PM: 03/YOLO/50/0.4-0.6

PROJECT ID: 0313000151

A3 CROSS SECTIONS

SHEET 9 OF 9

P:\proj5\03\3f690\traf\safety\Civil 3D Design
Drawing3F690_TEMP_X_C3D_DWG.dwg - 23-Apr-15 1:35 PM