FOR EARTHWORK DEVELOPMENT ONLY

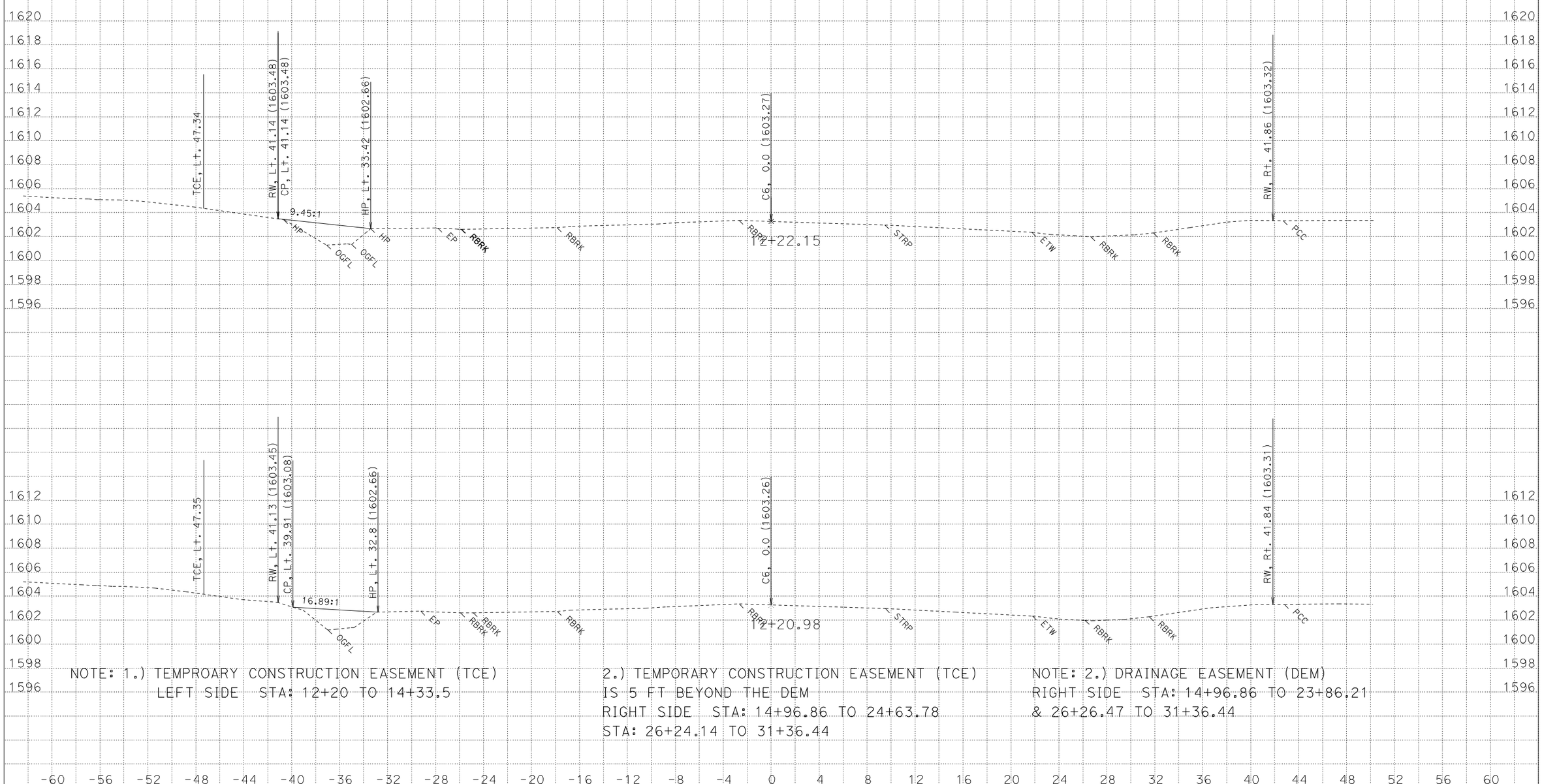

NOTE: 1.) TEMPROARY CONSTRUCTION EASEMENT (TCE)
LEFT SIDE STA: 12+20 TO 14+33.5

2.) TEMPORARY CONSTRUCTION EASEMENT (TCE)
IS 5 FT BEYOND THE DEM
RIGHT SIDE STA: 14+96.86 TO 24+63.78
STA: 26+24.14 TO 31+36.44

NOTE: 2.) DRAINAGE EASEMENT (DEM)
RIGHT SIDE STA: 14+96.86 TO 23+86.21
& 26+26.47 TO 31+36.44

CREATED BY: DAVID ROBERTS EDITED BY: W. KEITH MACK (2/21/2012)
DATE: 12/6/2011
KC Project: 3E630 File: D:\USERS\s132128\Projects*E630\ear files\c6.ear

CONTRACT: 03-3E6301
DIST/CO/RTE/PM: 03/ED/49/9.6-10.1
PROJECT ID: 0300000510

SCALE: 1" = 4' Horiz.
1" = 4' Vert.

All Dimensions are US Survey Feet

C6
CROSS SECTIONS
SHEET 1 OF 119

FOR EARTHWORK DEVELOPMENT ONLY

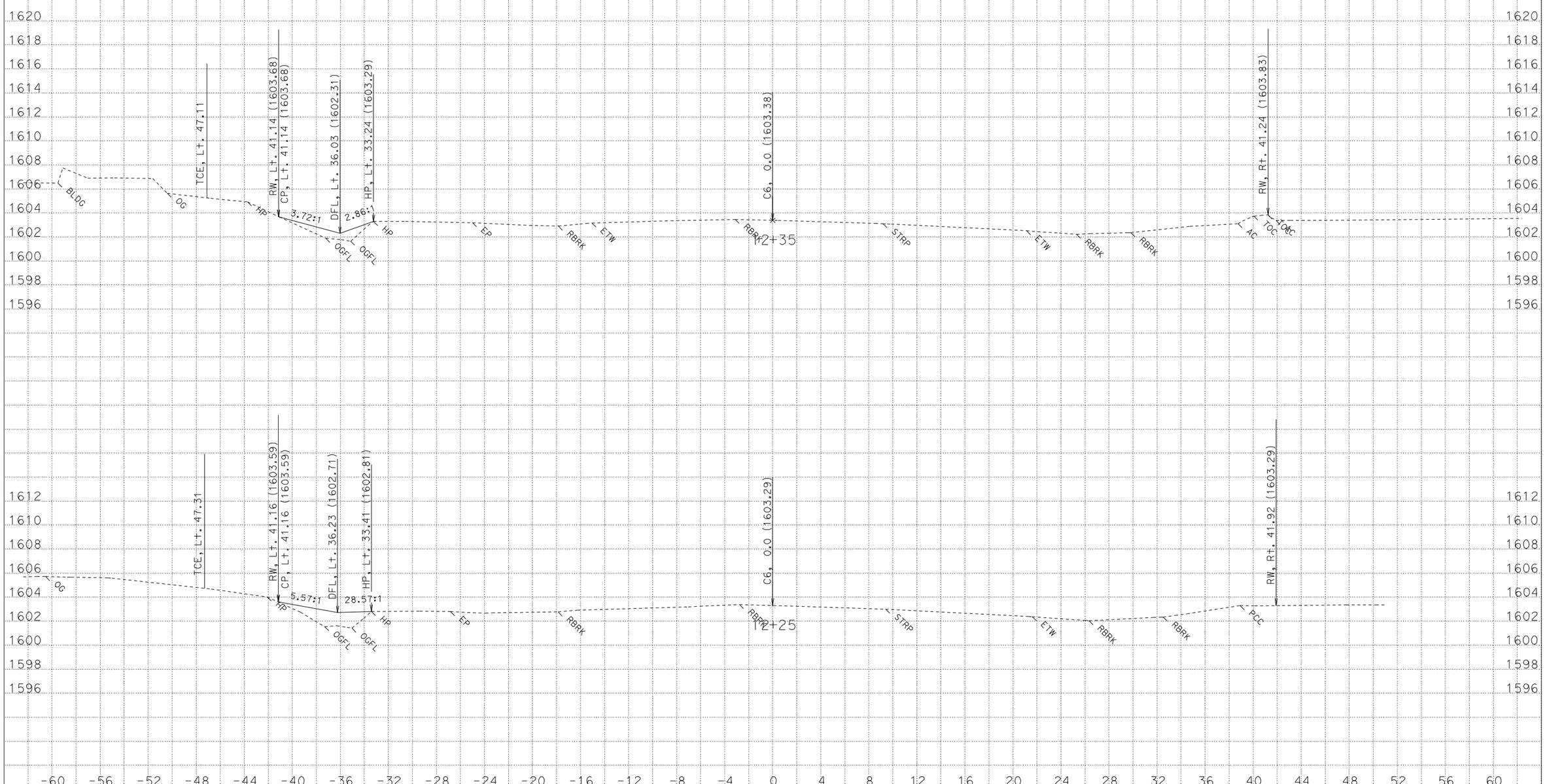

CREATED BY: DAVID ROBERTS EDITED BY: W. KEITH MACK (2/21/2012)
DATE: 12/6/2011
KC Project: 3E630 File: D:\USERS\s132128\Projects*E630\ear files\c6.ear

CONTRACT: 03-3E6301
DIST/CO/RTE/PM: 03/ED/49/9.6-10.1
PROJECT ID: 0300000510

SCALE: 1" = 4' Horiz.
1" = 4' Vert.

All Dimensions are US Survey Feet

C6
CROSS SECTIONS
SHEET 2 OF 119

FOR EARTHWORK DEVELOPMENT ONLY

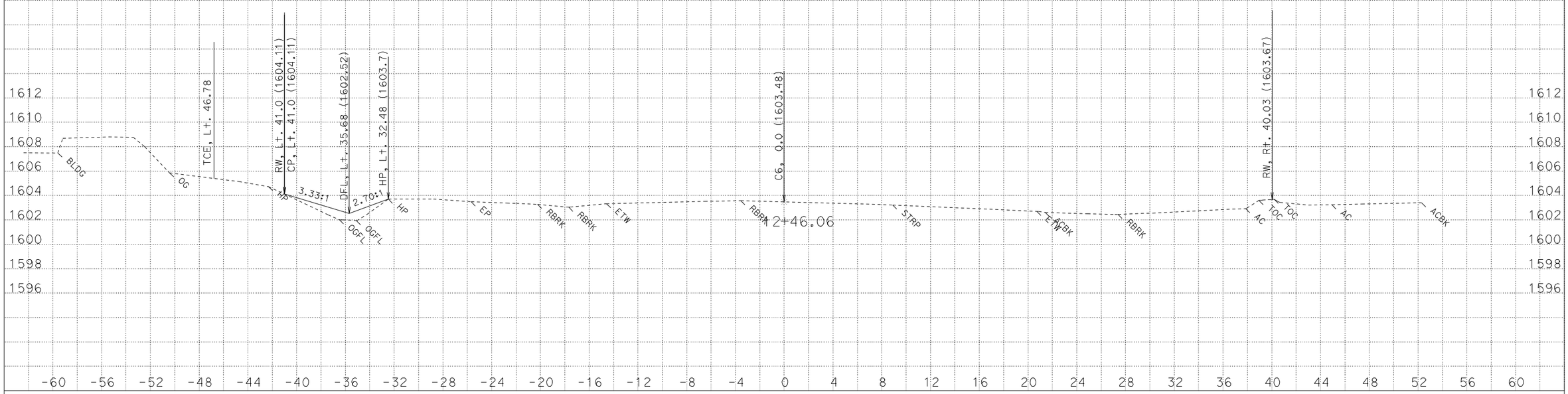

CREATED BY: DAVID ROBERTS EDITED BY: W. KEITH MACK (2/21/2012)
DATE: 12/6/2011
KC Project: 3E630 File: D:\USERS\s132128\Projects*E630\ear files\c6.ear

CONTRACT: 03-3E6301
DIST/CO/RTE/PM: 03/ED/49/9.6-10.1
PROJECT ID: 0300000510

SCALE: 1" = 4' Horiz.
1" = 4' Vert.

All Dimensions are US Survey Feet

C6
CROSS SECTIONS
SHEET 3 OF 119

FOR EARTHWORK DEVELOPMENT ONLY

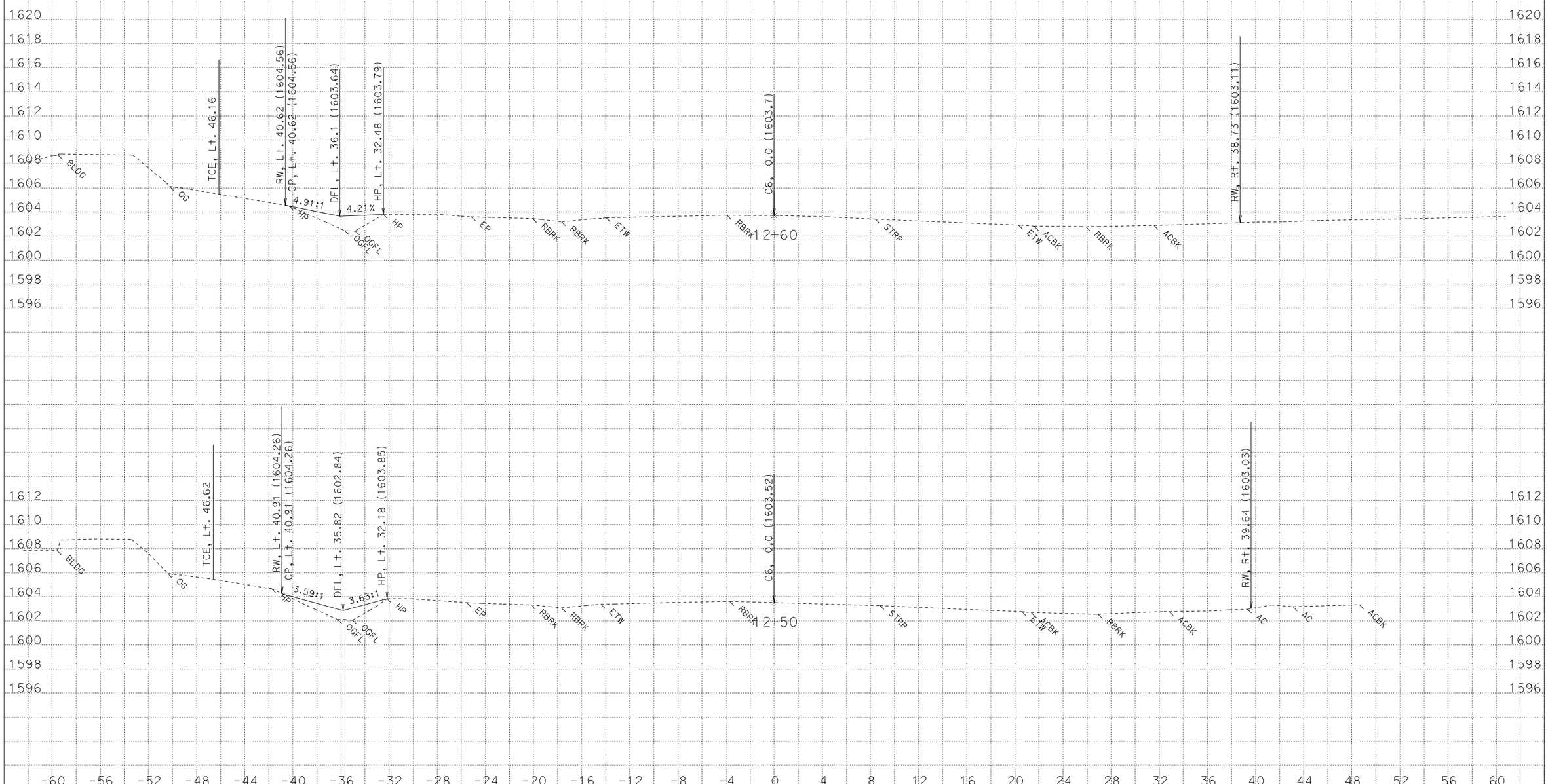

CREATED BY: DAVID ROBERTS EDITED BY: W. KEITH MACK (2/21/2012)
DATE: 12/6/2011
KC Project: 3E630 File: D:\USERS\s132128\Projects*E630\ear files\c6.ear

CONTRACT: 03-3E6301
DIST/CO/RTE/PM: 03/ED/49/9.6-10.1
PROJECT ID: 0300000510

SCALE: 1" = 4' Horiz.
1" = 4' Vert.

All Dimensions are US Survey Feet

C6
CROSS SECTIONS
SHEET 4 OF 119

FOR EARTHWORK DEVELOPMENT ONLY

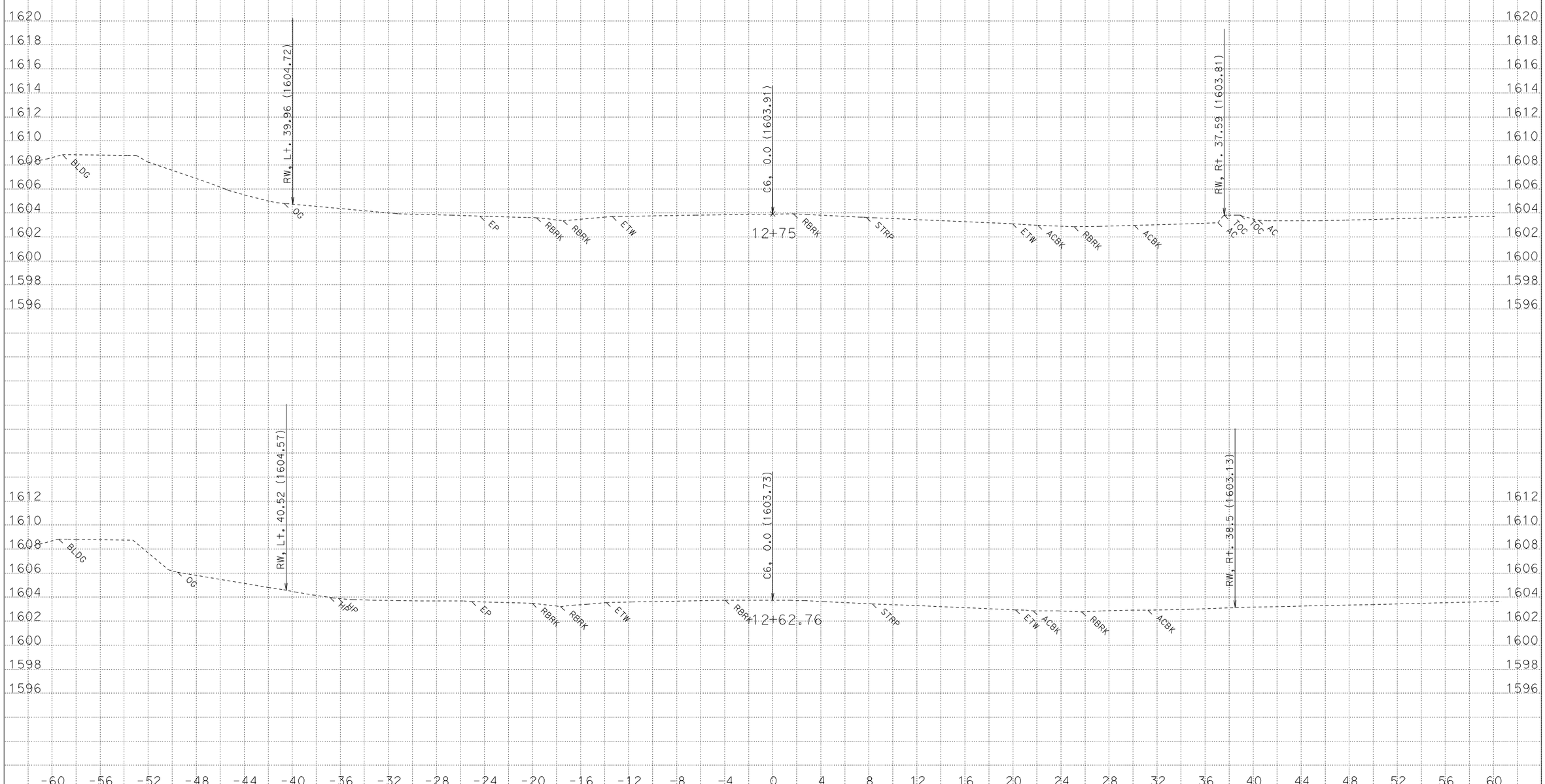

CREATED BY: DAVID ROBERTS EDITED BY: W. KEITH MACK (2/21/2012)
DATE: 12/6/2011
KC Project: 3E630 File: D:\USERS\s132128\Projects*E630\ear files\c6.ear

CONTRACT: 03-3E6301
DIST/CO/RTE/PM: 03/ED/49/9.6-10.1
PROJECT ID: 0300000510

SCALE: 1" = 4' Horiz.
1" = 4' Vert.

All Dimensions are US Survey Feet

C6
CROSS SECTIONS

FOR EARTHWORK DEVELOPMENT ONLY

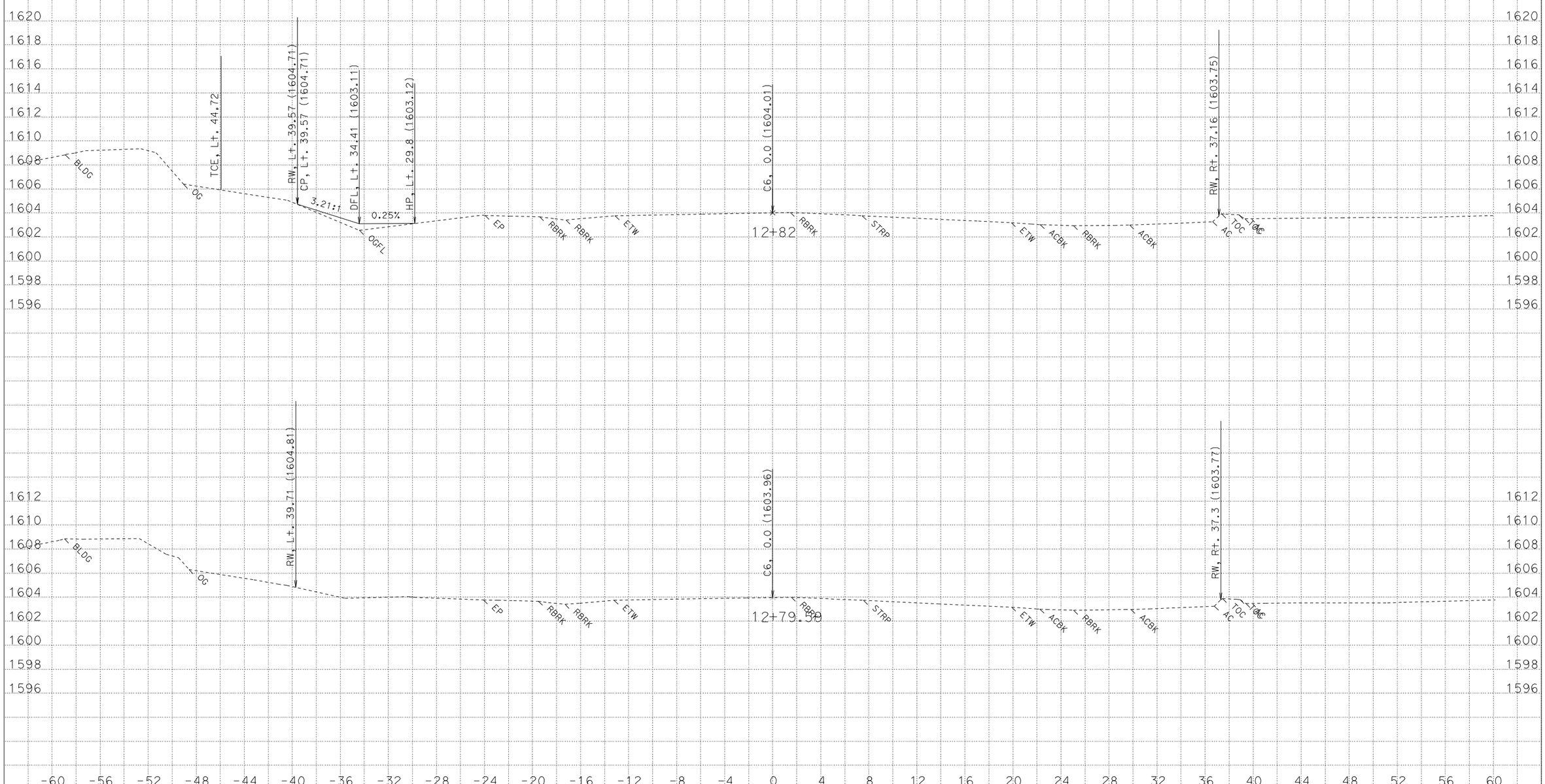

CREATED BY: DAVID ROBERTS EDITED BY: W. KEITH MACK (2/21/2012)
DATE: 12/6/2011
KC Project: 3E630 File: D:\USERS\s132128\Projects*E630\ear files\c6.ear

CONTRACT: 03-3E6301
DIST/CO/RTE/PM: 03/ED/49/9.6-10.1
PROJECT ID: 0300000510

SCALE: 1" = 4' Horiz.
1" = 4' Vert.

All Dimensions are US Survey Feet

C6
CROSS SECTIONS
SHEET 6 OF 119

FOR EARTHWORK DEVELOPMENT ONLY

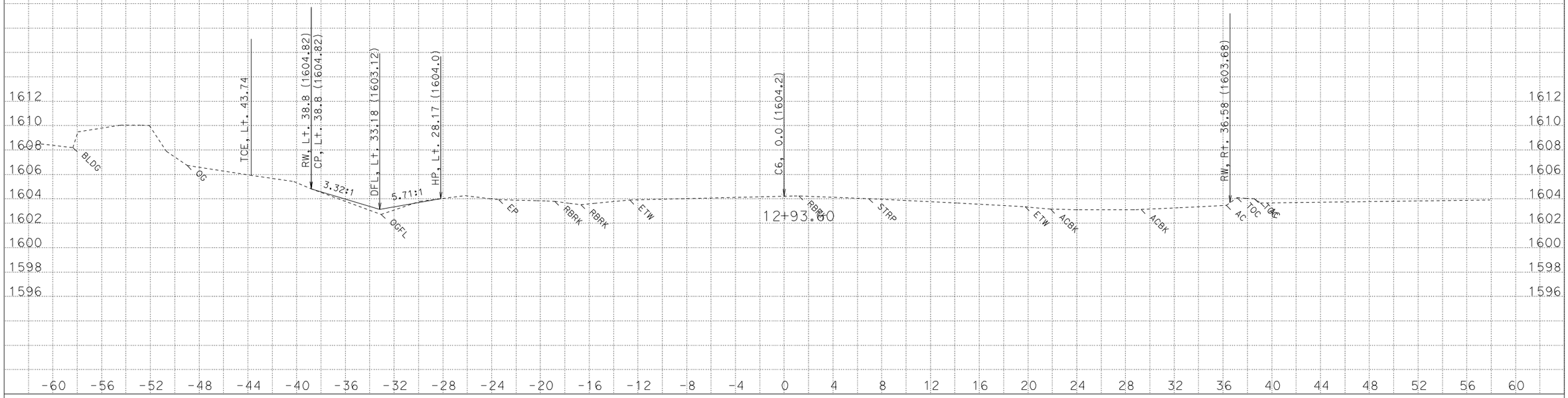

CREATED BY: DAVID ROBERTS EDITED BY: W. KEITH MACK (2/21/2012)
DATE: 12/6/2011
KC Project: 3E630 File: D:\USERS\s132128\Projects*E630\ear files\c6.ear

CONTRACT: 03-3E6301
DIST/CO/RTE/PM: 03/ED/49/9.6-10.1
PROJECT ID: 0300000510

SCALE: 1" = 4' Horiz.
1" = 4' Vert.

All Dimensions are US Survey Feet

C6
CROSS SECTIONS

FOR EARTHWORK DEVELOPMENT ONLY

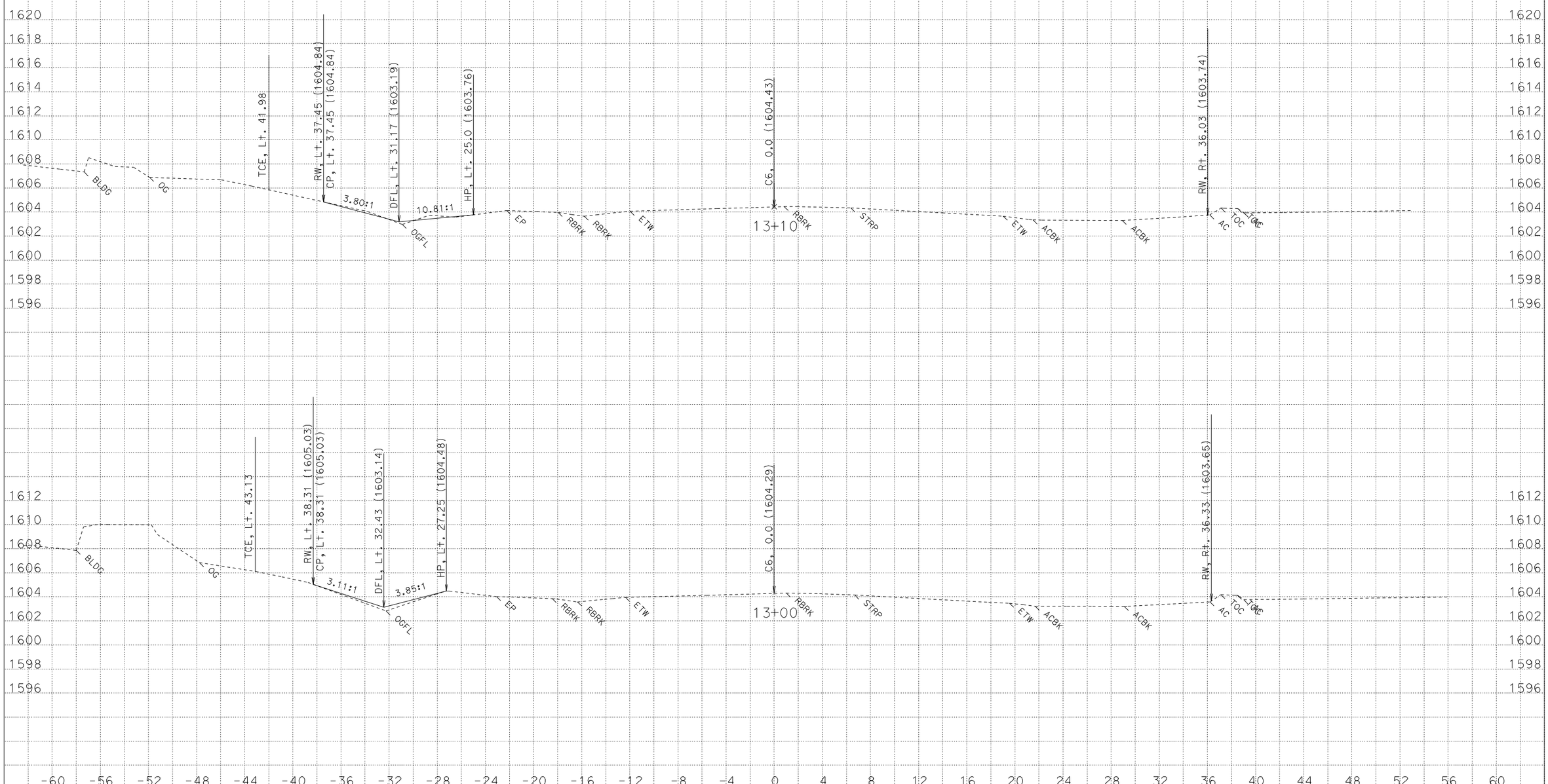

CREATED BY: DAVID ROBERTS EDITED BY: W. KEITH MACK (2/21/2012)
DATE: 12/6/2011
KC Project: 3E630 File: D:\USERS\s132128\Projects*E630\ear files\c6.ear

CONTRACT: 03-3E6301
DIST/CO/RTE/PM: 03/ED/49/9.6-10.1
PROJECT ID: 0300000510

SCALE: 1" = 4' Horiz.
1" = 4' Vert.

All Dimensions are US Survey Feet

C6
CROSS SECTIONS

FOR EARTHWORK DEVELOPMENT ONLY

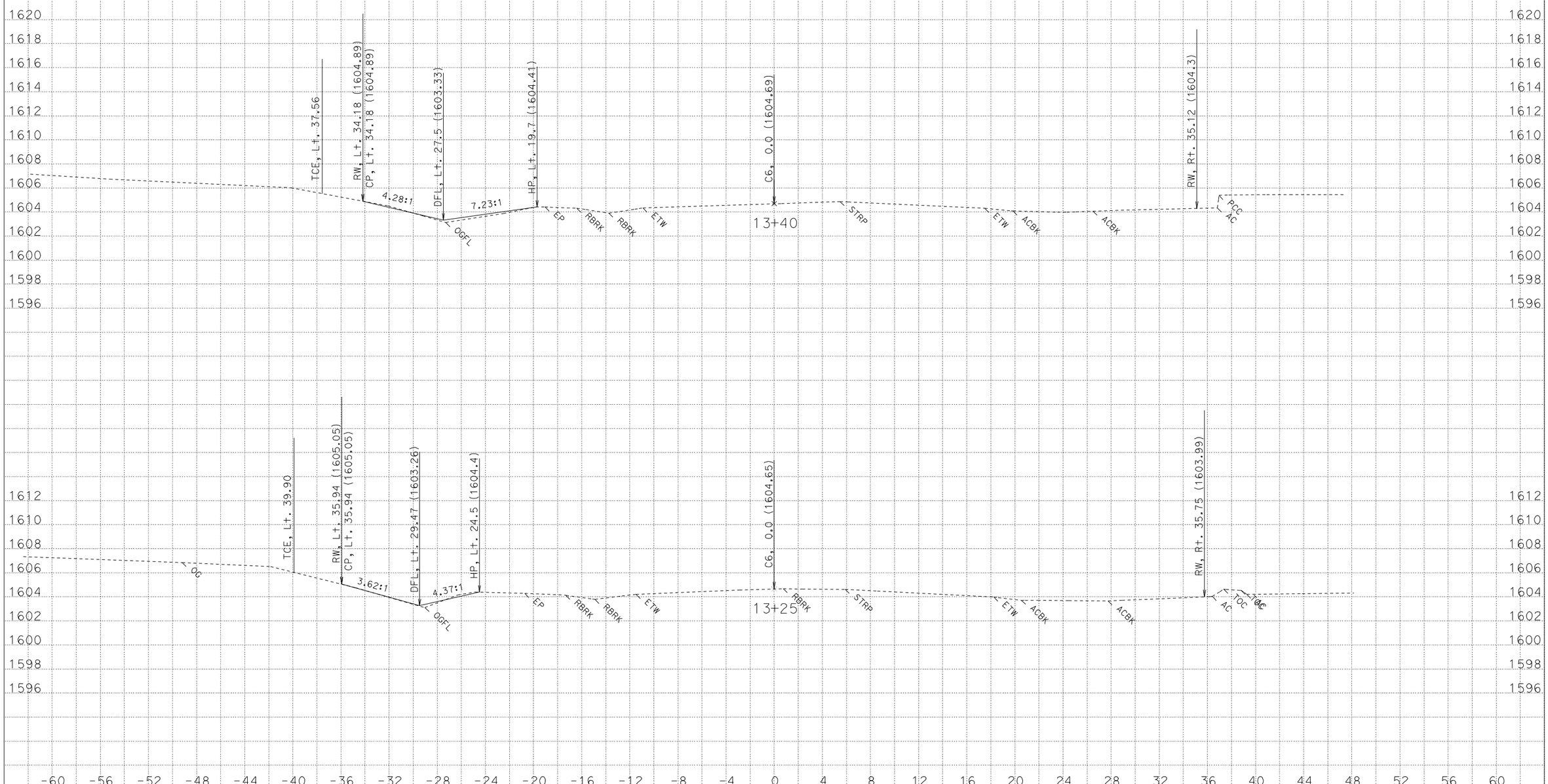

CREATED BY: DAVID ROBERTS EDITED BY: W. KEITH MACK (2/21/2012)
DATE: 12/6/2011
KC Project: 3E630 File: D:\USERS\s132128\Projects*E630\ear files\c6.ear

CONTRACT: 03-3E6301
DIST/CO/RTE/PM: 03/ED/49/9.6-10.1
PROJECT ID: 0300000510

SCALE: 1" = 4' Horiz.
1" = 4' Vert.

All Dimensions are US Survey Feet

C6
CROSS SECTIONS

FOR EARTHWORK DEVELOPMENT ONLY

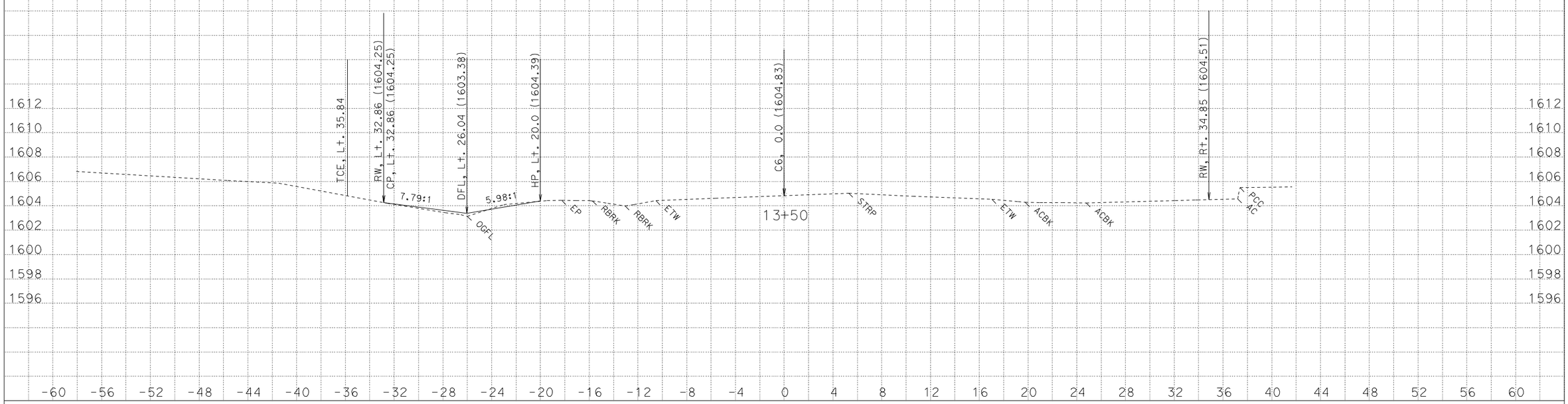

CREATED BY: DAVID ROBERTS EDITED BY: W. KEITH MACK (2/21/2012)
DATE: 12/6/2011
KC Project: 3E630 File: D:\USERS\s132128\Projects*E630\ear files\c6.ear

CONTRACT: 03-3E6301
DIST/CO/RTE/PM: 03/ED/49/9.6-10.1
PROJECT ID: 0300000510

SCALE: 1" = 4' Horiz.
1" = 4' Vert.

All Dimensions are US Survey Feet

C6
CROSS SECTIONS

FOR EARTHWORK DEVELOPMENT ONLY

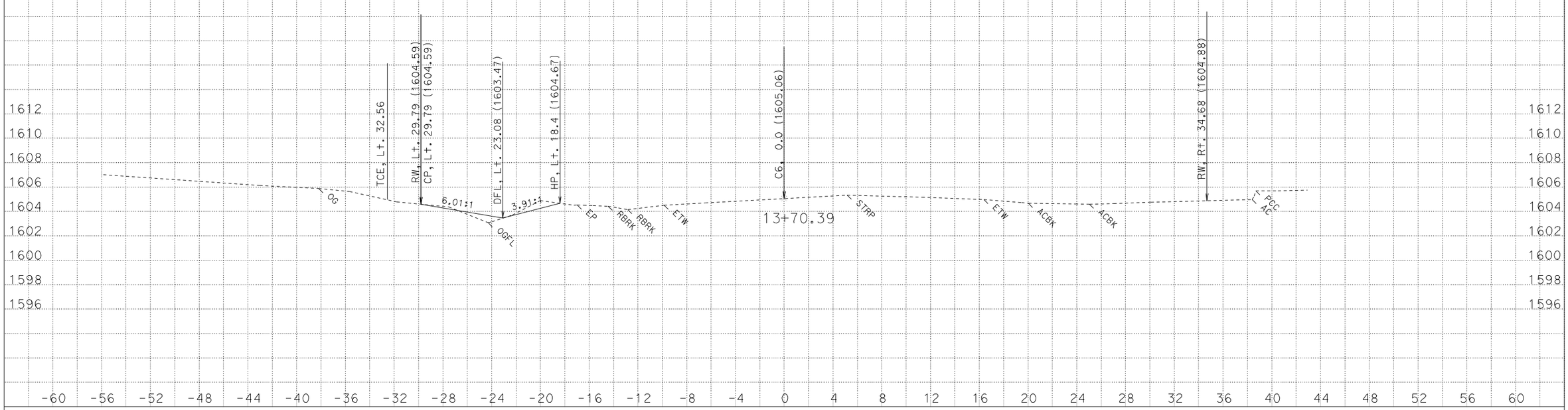

CREATED BY: DAVID ROBERTS EDITED BY: W. KEITH MACK (2/21/2012)
DATE: 12/6/2011
KC Project: 3E630 File: D:\USERS\s132128\Projects*E630\ear files\c6.ear

CONTRACT: 03-3E6301
DIST/CO/RTE/PM: 03/ED/49/9.6-10.1
PROJECT ID: 0300000510

SCALE: 1" = 4' Horiz.
1" = 4' Vert.

All Dimensions are US Survey Feet

C6
CROSS SECTIONS

FOR EARTHWORK DEVELOPMENT ONLY

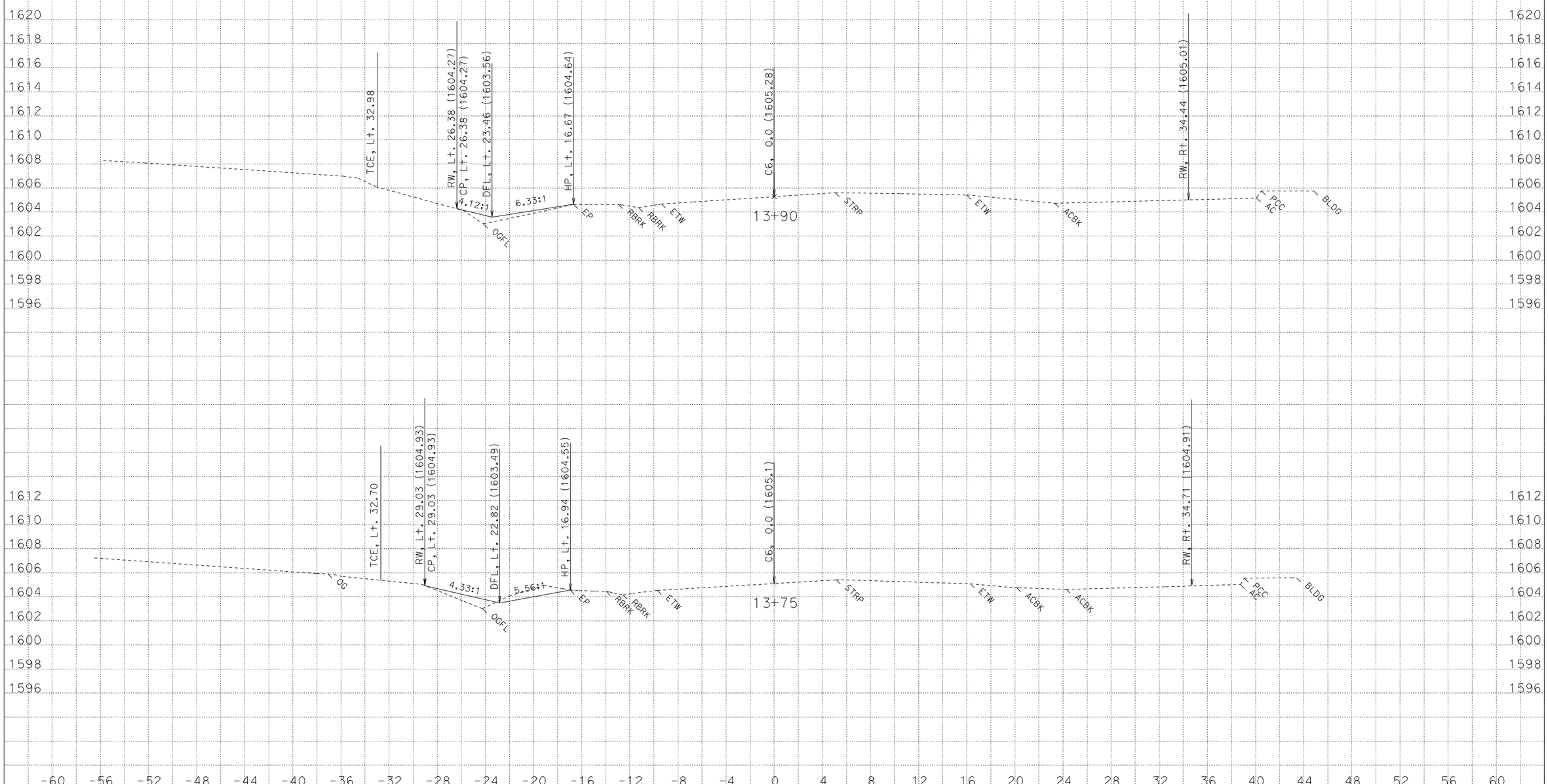

CREATED BY: DAVID ROBERTS EDITED BY: W. KEITH MACK (2/21/2012)
DATE: 12/6/2011
KC Project: 3E630 File: D:\USERS\s132128\Projects*E630\ear files\c6.ear

CONTRACT: 03-3E6301
DIST/CO/RTE/PM: 03/ED/49/9.6-10.1
PROJECT ID: 0300000510

SCALE: 1" = 4' Horiz.
1" = 4' Vert.

All Dimensions are US Survey Feet

C6
CROSS SECTIONS

FOR EARTHWORK DEVELOPMENT ONLY

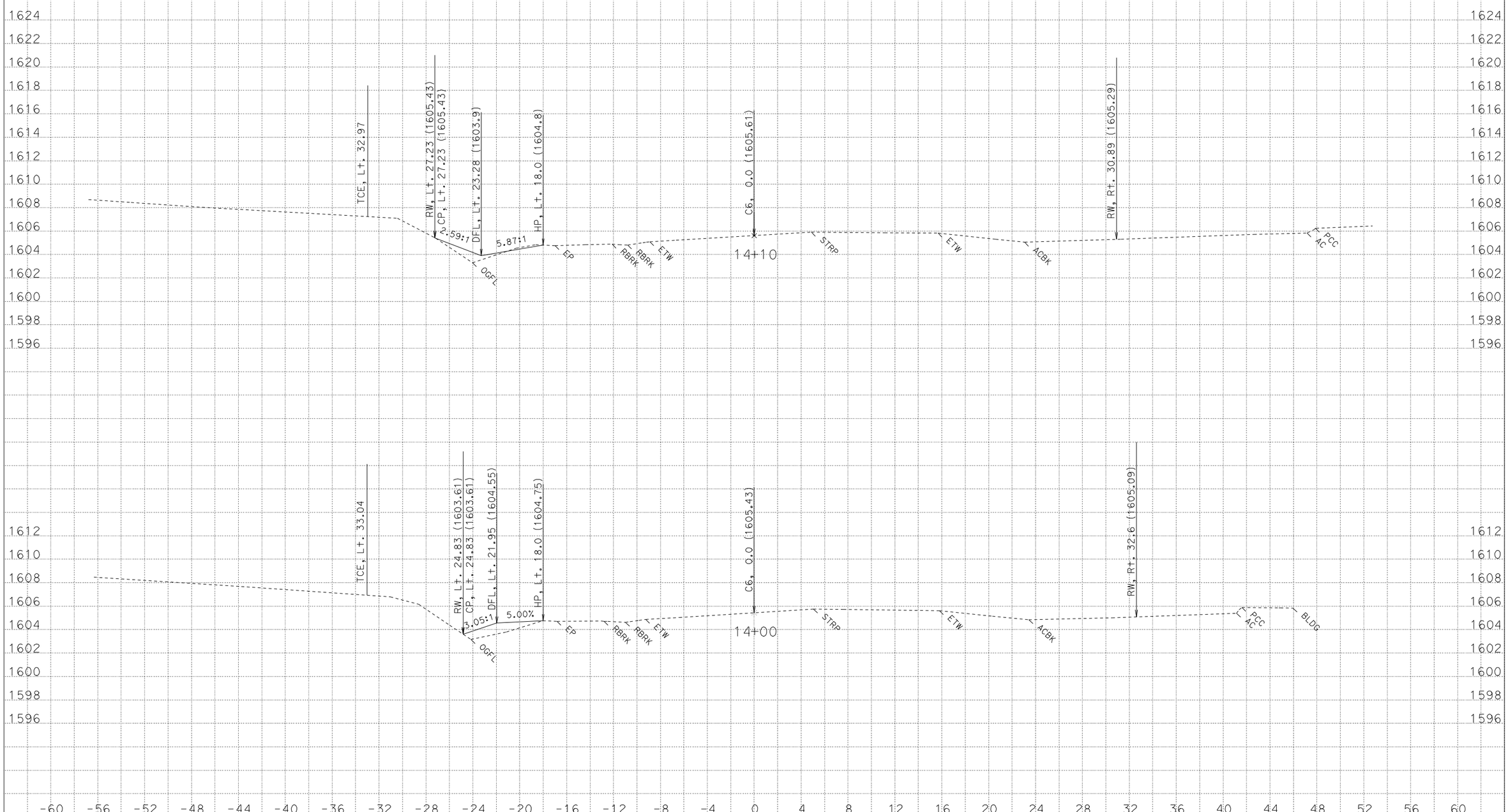

CREATED BY: DAVID ROBERTS EDITED BY: W. KEITH MACK (2/21/2012)
DATE: 12/6/2011
KC Project: 3E630 File: D:\USERS\s132128\Projects*E630\ear files\c6.ear

CONTRACT: 03-3E6301
DIST/CO/RTE/PM: 03/ED/49/9.6-10.1
PROJECT ID: 0300000510

SCALE: 1" = 4' Horiz.
1" = 4' Vert.

All Dimensions are US Survey Feet

C6
CROSS SECTIONS

FOR EARTHWORK DEVELOPMENT ONLY

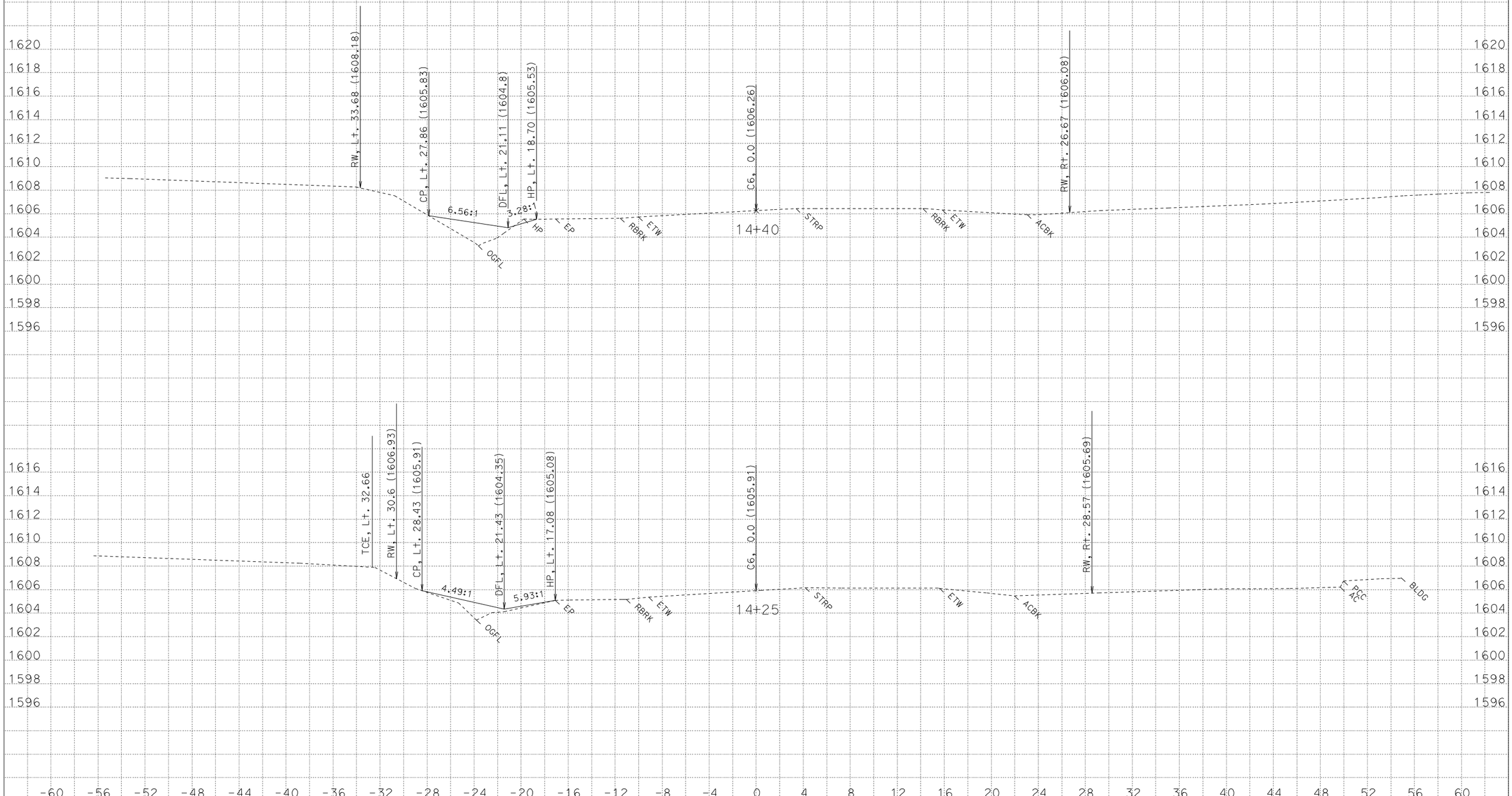

CREATED BY: DAVID ROBERTS EDITED BY: W. KEITH MACK (2/21/2012)
DATE: 12/6/2011
KC Project: 3E630 File: D:\USERS\s132128\Projects*E630\ear files\c6.ear

CONTRACT: 03-3E6301
DIST/CO/RTE/PM: 03/ED/49/9.6-10.1
PROJECT ID: 0300000510

SCALE: 1" = 4' Horiz.
1" = 4' Vert.

All Dimensions are US Survey Feet

C6
CROSS SECTIONS

FOR EARTHWORK DEVELOPMENT ONLY

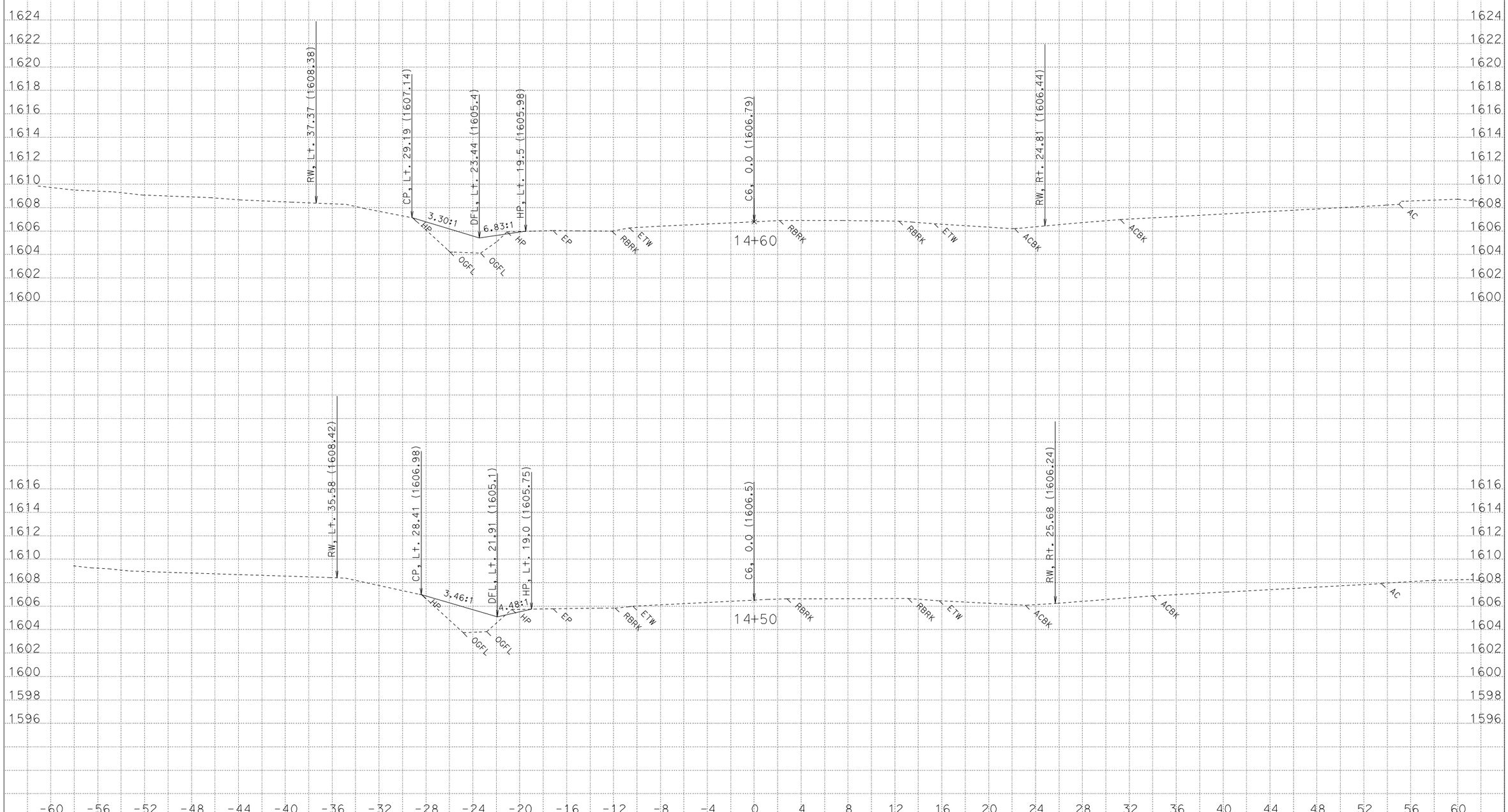

CREATED BY: DAVID ROBERTS EDITED BY: W. KEITH MACK (2/21/2012)
DATE: 12/6/2011
KC Project: 3E630 File: D:\USERS\s132128\Projects*E630\ear files\c6.ear

CONTRACT: 03-3E6301
DIST/CO/RTE/PM: 03/ED/49/9.6-10.1
PROJECT ID: 0300000510

SCALE: 1" = 4' Horiz.
1" = 4' Vert.

All Dimensions are US Survey Feet

C6
CROSS SECTIONS

FOR EARTHWORK DEVELOPMENT ONLY

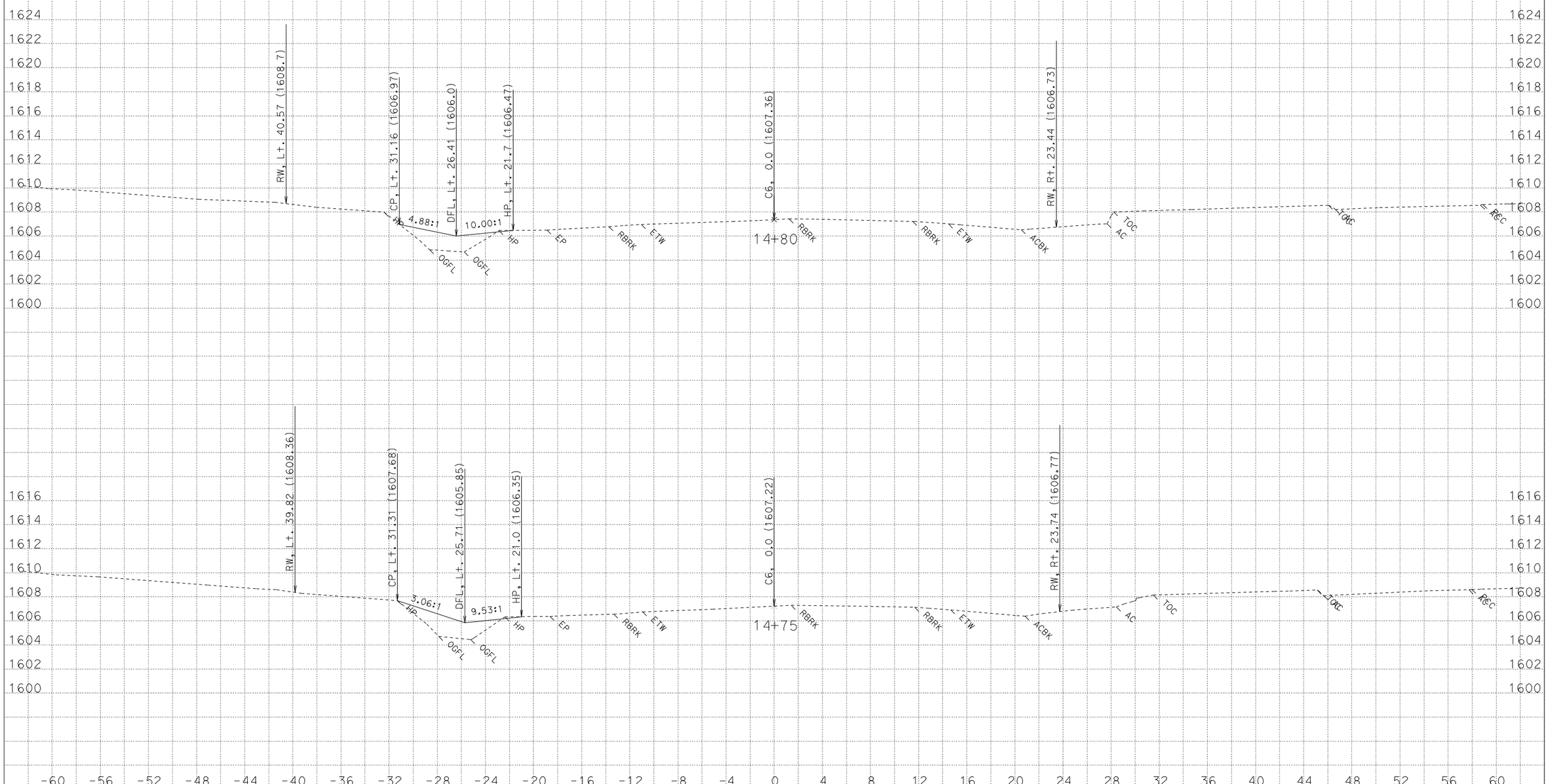

CREATED BY: DAVID ROBERTS EDITED BY: W. KEITH MACK (2/21/2012)
DATE: 12/6/2011
KC Project: 3E630 File: D:\USERS\s132128\Projects*E630\ear files\c6.ear

CONTRACT: 03-3E6301
DIST/CO/RTE/PM: 03/ED/49/9.6-10.1
PROJECT ID: 0300000510

SCALE: 1" = 4' Horiz.
1" = 4' Vert.

All Dimensions are US Survey Feet

C6
CROSS SECTIONS
SHEET 16 OF 119

FOR EARTHWORK DEVELOPMENT ONLY

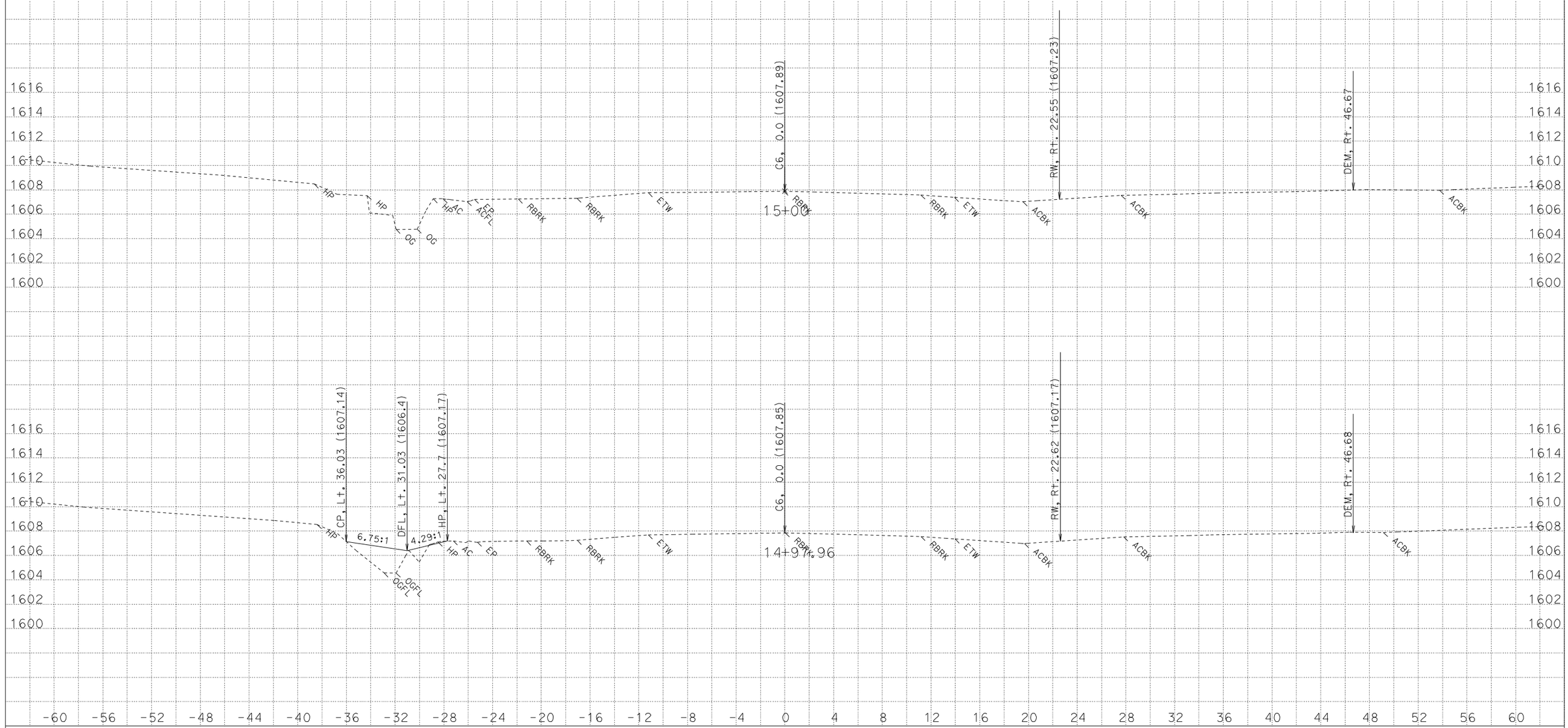

CREATED BY: DAVID ROBERTS EDITED BY: W. KEITH MACK (2/21/2012)
DATE: 12/6/2011
KC Project: 3E630 File: D:\USERS\s132128\Projects*E630\ear files\c6.ear

CONTRACT: 03-3E6301
DIST/CO/RTE/PM: 03/ED/49/9.6-10.1
PROJECT ID: 0300000510

SCALE: 1" = 4' Horiz.
1" = 4' Vert.

All Dimensions are US Survey Feet

C6
CROSS SECTIONS
SHEET 17 OF 119

FOR EARTHWORK DEVELOPMENT ONLY

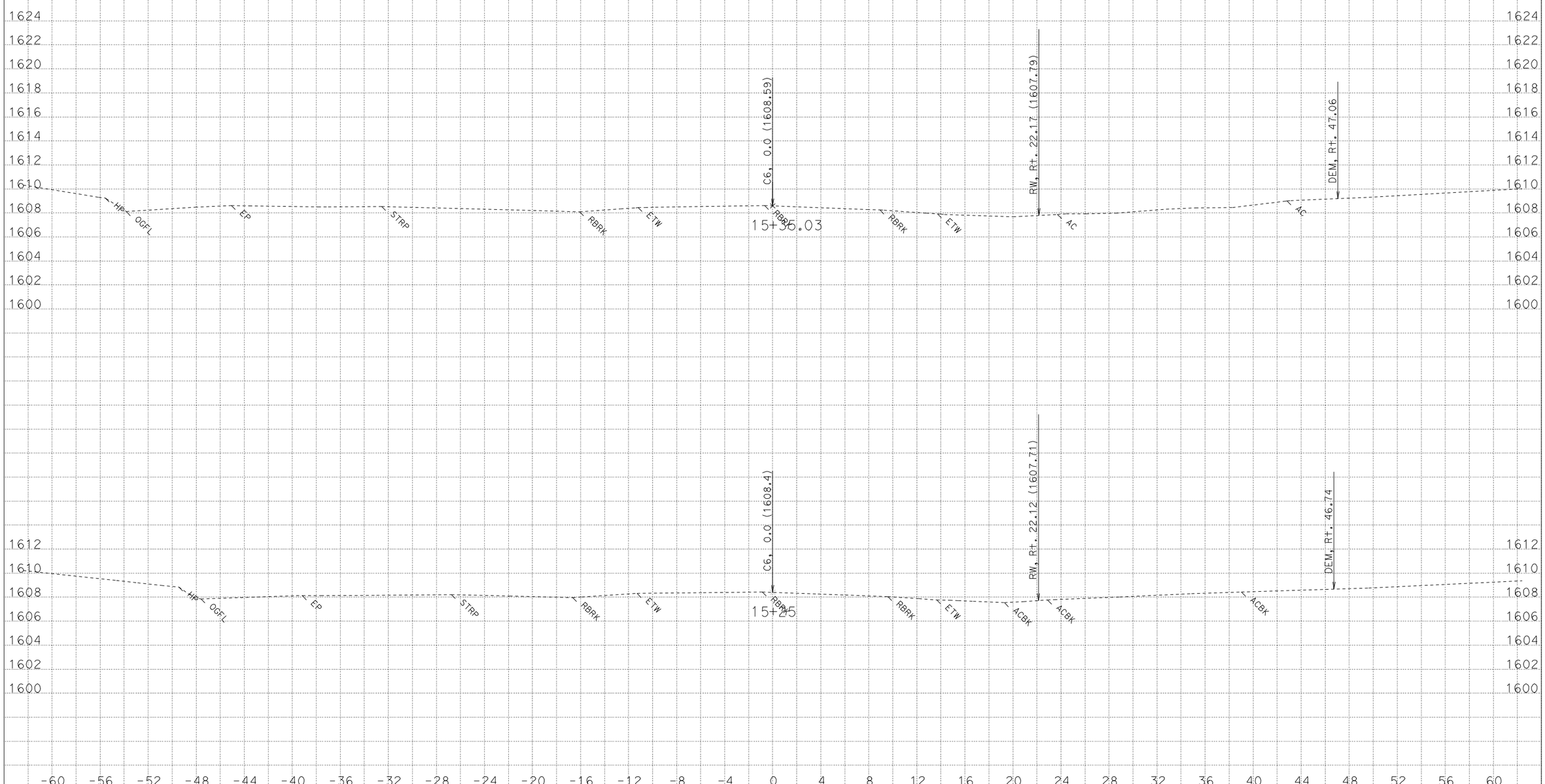

CREATED BY: DAVID ROBERTS EDITED BY: W. KEITH MACK (2/21/2012)
DATE: 12/6/2011
KC Project: 3E630 File: D:\USERS\s132128\Projects*E630\ear files\c6.ear

CONTRACT: 03-3E6301
DIST/CO/RTE/PM: 03/ED/49/9.6-10.1
PROJECT ID: 0300000510

SCALE: 1" = 4' Horiz.
1" = 4' Vert.

All Dimensions are US Survey Feet

C6
CROSS SECTIONS

FOR EARTHWORK DEVELOPMENT ONLY

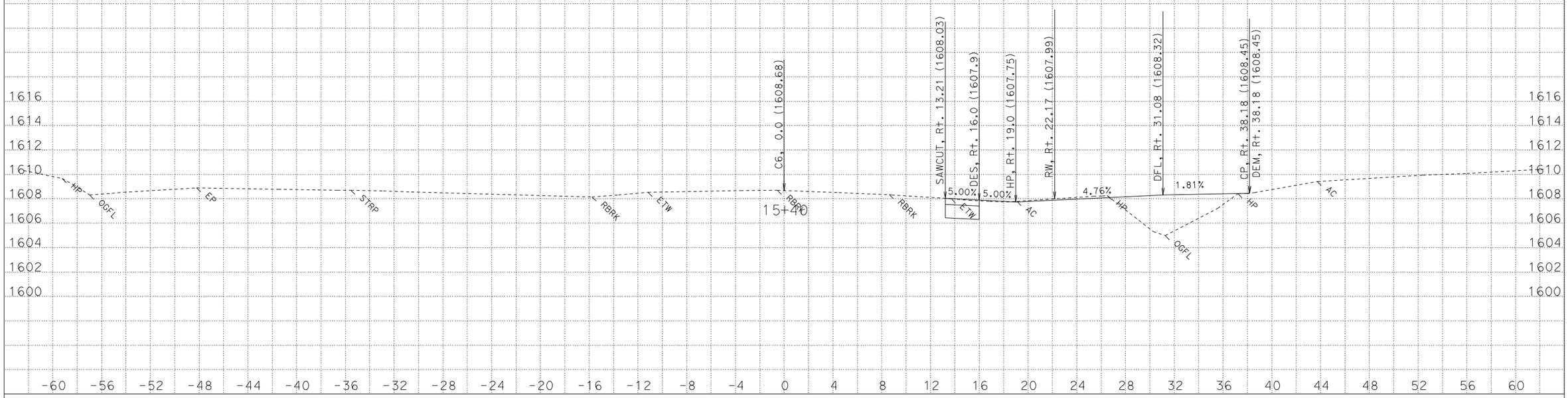

CREATED BY: DAVID ROBERTS EDITED BY: W. KEITH MACK (2/21/2012)
DATE: 12/6/2011
KC Project: 3E630 File: D:\USERS\s132128\Projects*E630\ear files\c6.ear

CONTRACT: 03-3E6301
DIST/CO/RTE/PM: 03/ED/49/9.6-10.1
PROJECT ID: 0300000510

SCALE: 1" = 4' Horiz.
1" = 4' Vert.

All Dimensions are US Survey Feet

C6
CROSS SECTIONS

FOR EARTHWORK DEVELOPMENT ONLY

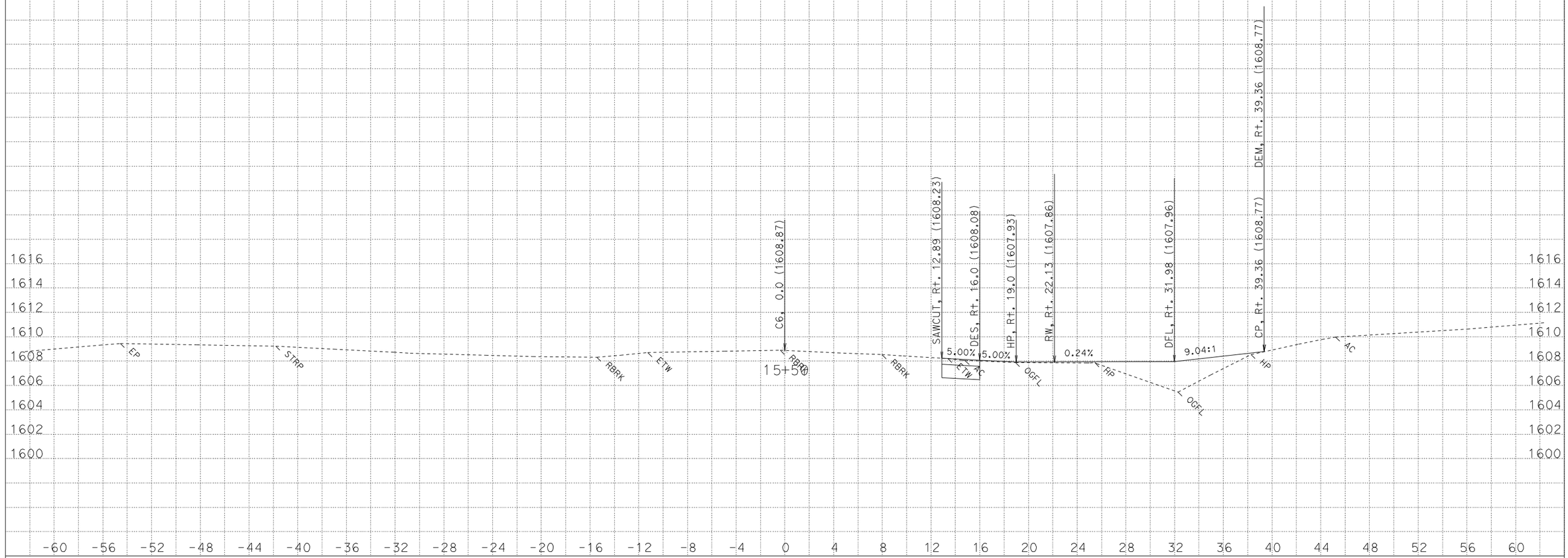

CREATED BY: DAVID ROBERTS EDITED BY: W. KEITH MACK (2/21/2012)
DATE: 12/6/2011
KC Project: 3E630 File: D:\USERS\s132128\Projects*E630\ear files\c6.ear

CONTRACT: 03-3E6301
DIST/CO/RTE/PM: 03/ED/49/9.6-10.1
PROJECT ID: 0300000510

SCALE: 1" = 4' Horiz.
1" = 4' Vert.

All Dimensions are US Survey Feet

C6
CROSS SECTIONS
SHEET 20 OF 119

FOR EARTHWORK DEVELOPMENT ONLY

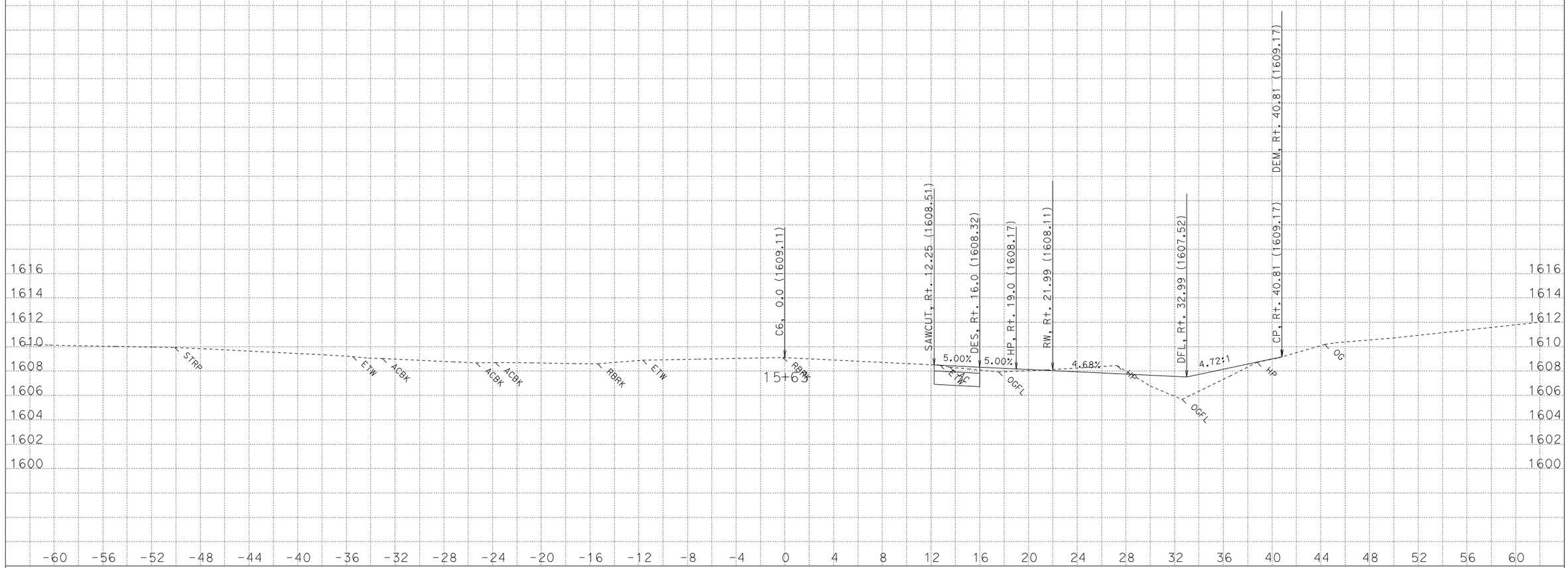

CREATED BY: DAVID ROBERTS EDITED BY: W. KEITH MACK (2/21/2012)
DATE: 12/6/2011
KC Project: 3E630 File: D:\USERS\s132128\Projects*E630\ear files\c6.ear

CONTRACT: 03-3E6301
DIST/CO/RTE/PM: 03/ED/49/9.6-10.1
PROJECT ID: 0300000510

SCALE: 1" = 4' Horiz.
1" = 4' Vert.

All Dimensions are US Survey Feet

C6
CROSS SECTIONS
SHEET 21 OF 119

FOR EARTHWORK DEVELOPMENT ONLY

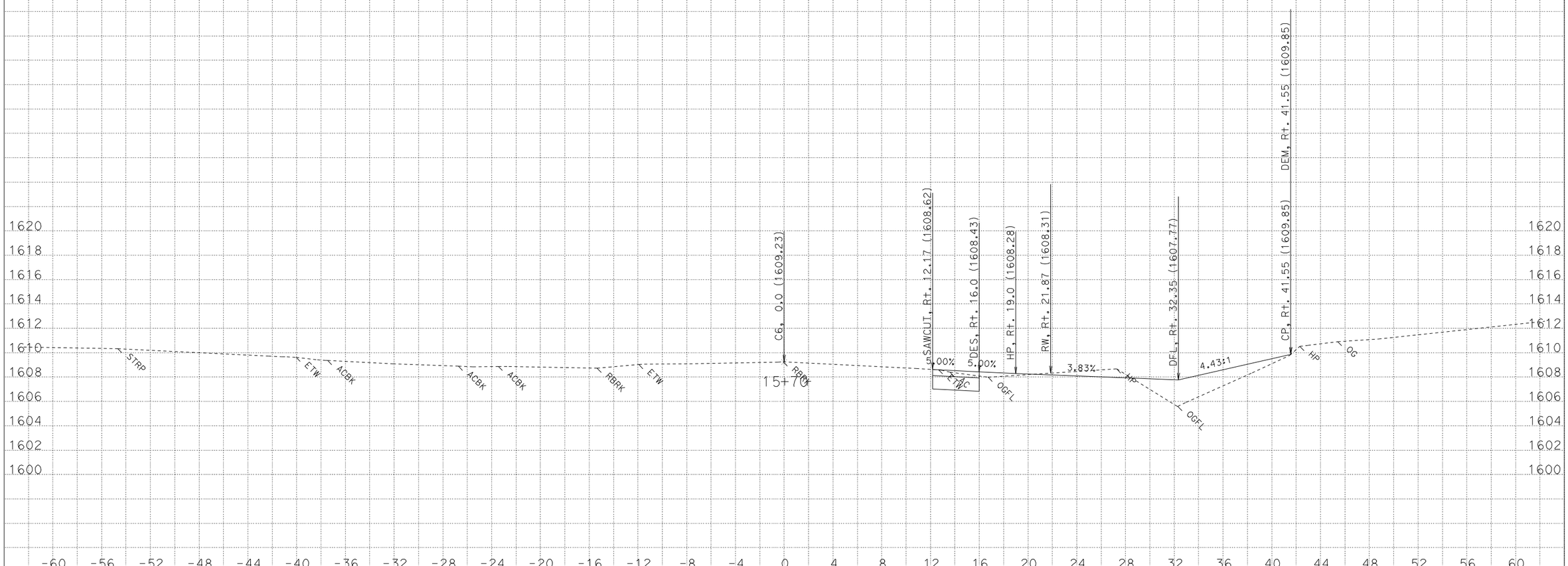

CREATED BY: DAVID ROBERTS EDITED BY: W. KEITH MACK (2/21/2012)
DATE: 12/6/2011
KC Project: 3E630 File: D:\USERS\s132128\Projects*E630\ear files\c6.ear

CONTRACT: 03-3E6301
DIST/CO/RTE/PM: 03/ED/49/9.6-10.1
PROJECT ID: 0300000510

SCALE: 1" = 4' Horiz.
1" = 4' Vert.

All Dimensions are US Survey Feet

C6
CROSS SECTIONS

FOR EARTHWORK DEVELOPMENT ONLY

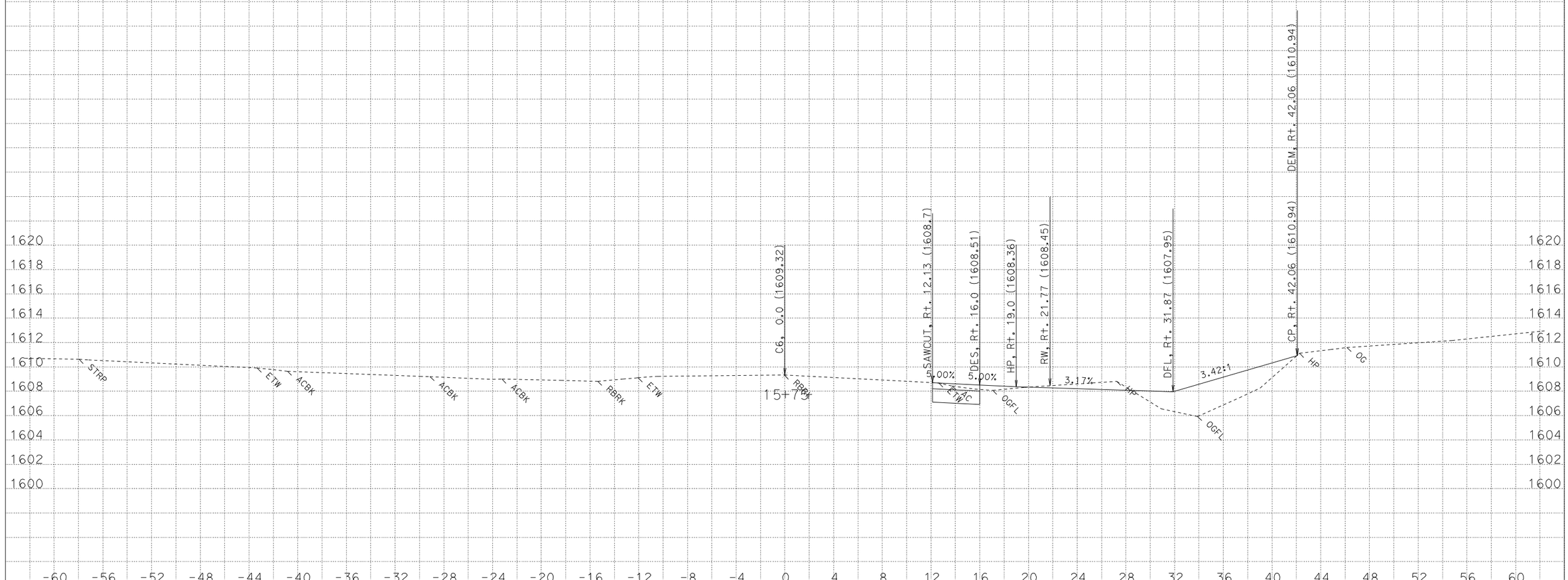

CREATED BY: DAVID ROBERTS EDITED BY: W. KEITH MACK (2/21/2012)
DATE: 12/6/2011
KC Project: 3E630 File: D:\USERS\s132128\Projects*E630\ear files\c6.ear

CONTRACT: 03-3E6301
DIST/CO/RTE/PM: 03/ED/49/9.6-10.1
PROJECT ID: 0300000510

SCALE: 1" = 4' Horiz.
1" = 4' Vert.

All Dimensions are US Survey Feet

C6
CROSS SECTIONS

FOR EARTHWORK DEVELOPMENT ONLY

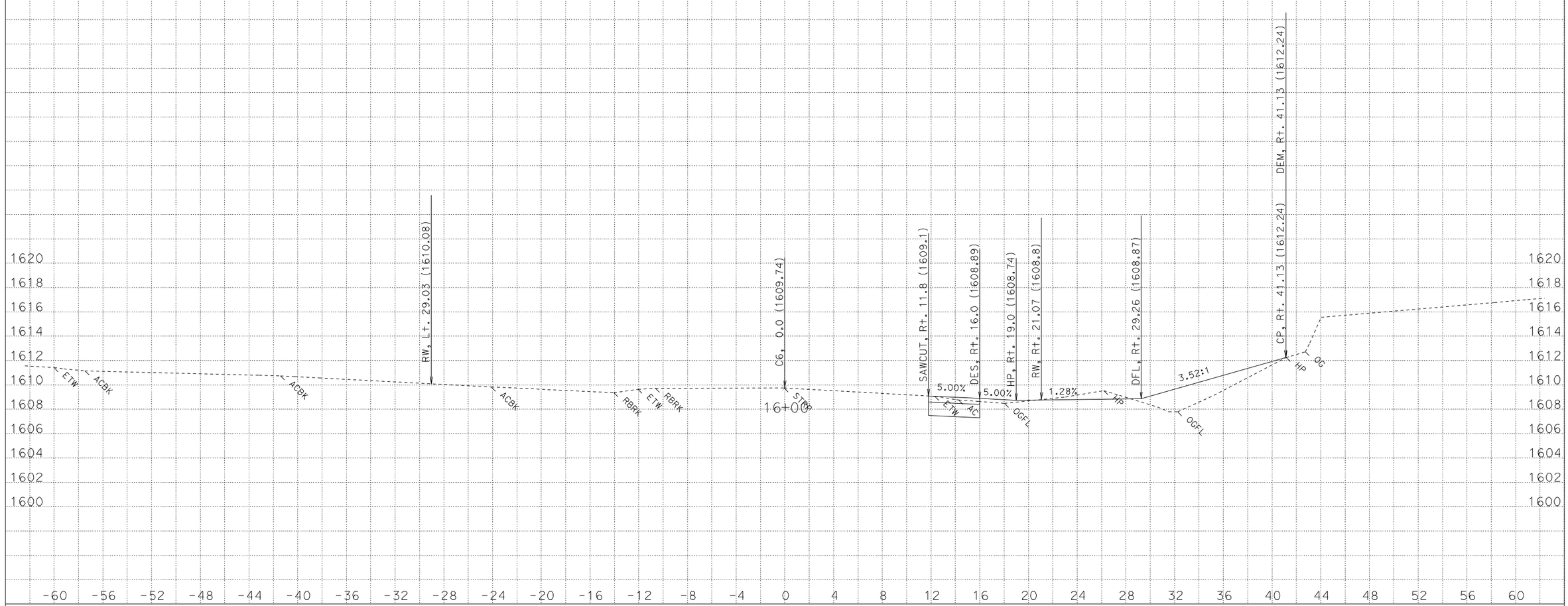

CREATED BY: DAVID ROBERTS EDITED BY: W. KEITH MACK (2/21/2012)
DATE: 12/6/2011
KC Project: 3E630 File: D:\USERS\s132128\Projects*E630\ear files\c6.ear

CONTRACT: 03-3E6301
DIST/CO/RTE/PM: 03/ED/49/9.6-10.1
PROJECT ID: 0300000510

SCALE: 1" = 4' Horiz.
1" = 4' Vert.

All Dimensions are US Survey Feet

C6
CROSS SECTIONS
SHEET 24 OF 119

FOR EARTHWORK DEVELOPMENT ONLY

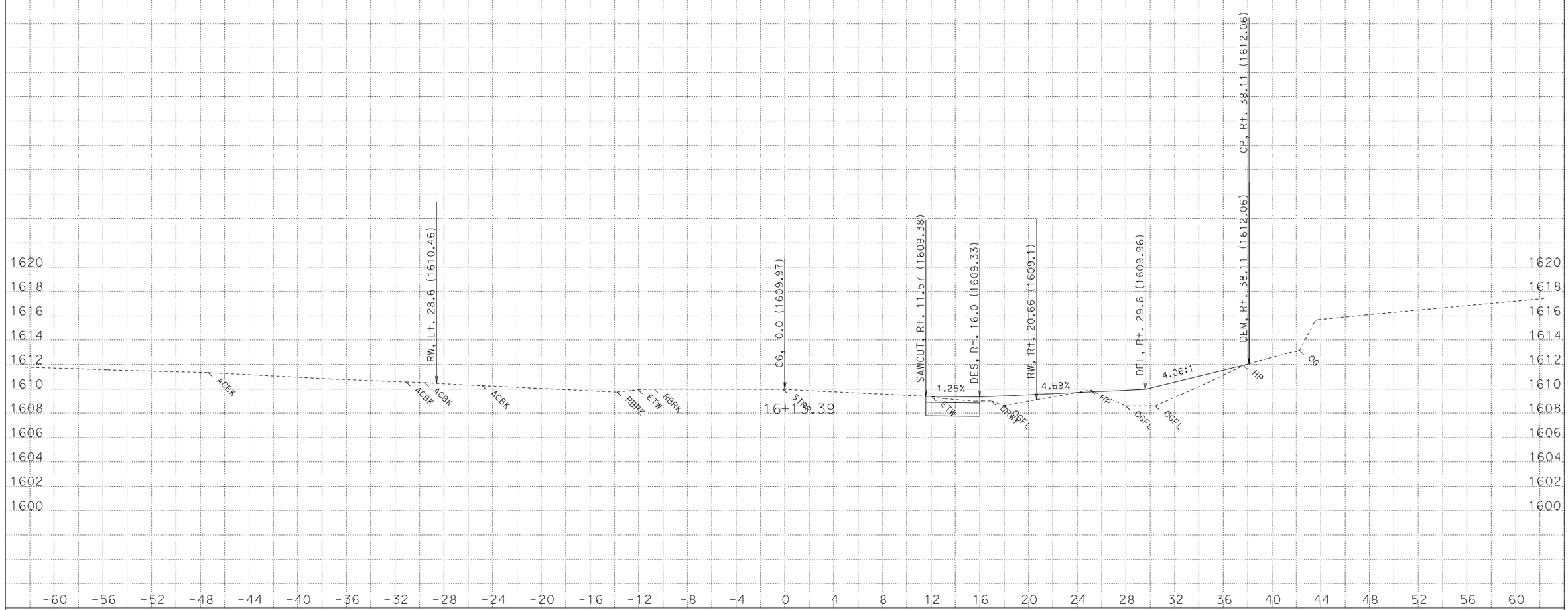

CREATED BY: DAVID ROBERTS EDITED BY: W. KEITH MACK (2/21/2012)
DATE: 12/6/2011
KC Project: 3E630 File: D:\USERS\s132128\Projects*E630\ear files\c6.ear

CONTRACT: 03-3E6301
DIST/CO/RTE/PM: 03/ED/49/9.6-10.1
PROJECT ID: 0300000510

SCALE: 1" = 4' Horiz.
1" = 4' Vert.

All Dimensions are US Survey Feet

C6
CROSS SECTIONS
SHEET 25 OF 119

FOR EARTHWORK DEVELOPMENT ONLY

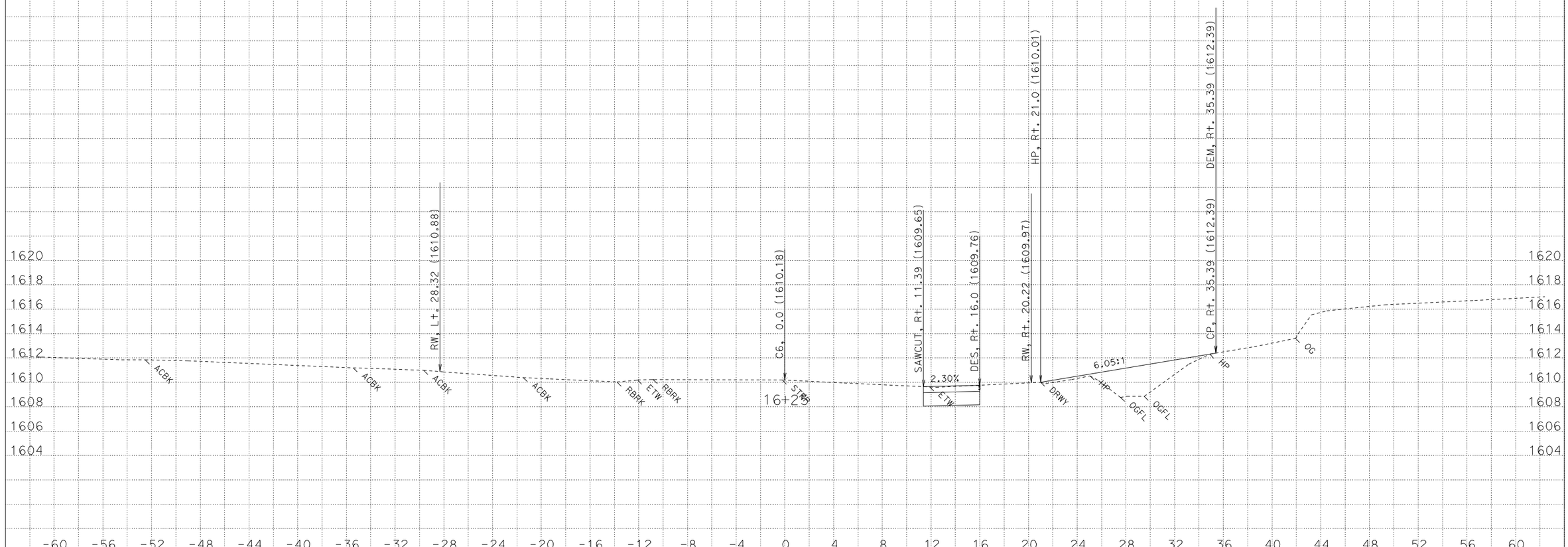

CREATED BY: DAVID ROBERTS EDITED BY: W. KEITH MACK (2/21/2012)
DATE: 12/6/2011
KC Project: 3E630 File: D:\USERS\s132128\Projects*E630\ear files\c6.ear

CONTRACT: 03-3E6301
DIST/CO/RTE/PM: 03/ED/49/9.6-10.1
PROJECT ID: 0300000510

SCALE: 1" = 4' Horiz.
1" = 4' Vert.

All Dimensions are US Survey Feet

C6
CROSS SECTIONS

FOR EARTHWORK DEVELOPMENT ONLY

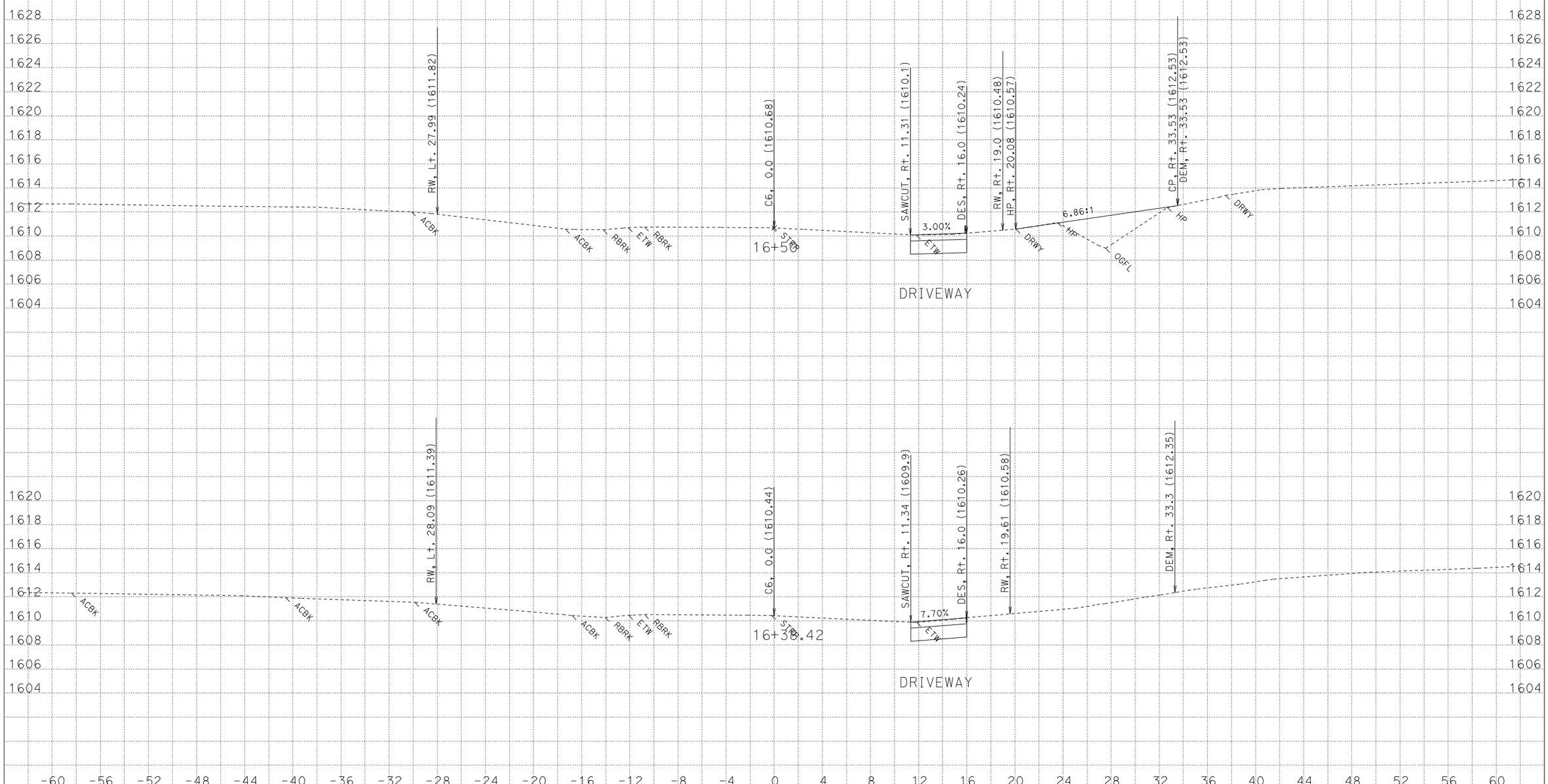

CREATED BY: DAVID ROBERTS EDITED BY: W. KEITH MACK (2/21/2012)
DATE: 12/6/2011
KC Project: 3E630 File: D:\USERS\s132128\Projects*E630\ear files\c6.ear

CONTRACT: 03-3E6301
DIST/CO/RTE/PM: 03/ED/49/9.6-10.1
PROJECT ID: 0300000510

SCALE: 1" = 4' Horiz.
1" = 4' Vert.

All Dimensions are US Survey Feet

C6
CROSS SECTIONS
SHEET 27 OF 119

FOR EARTHWORK DEVELOPMENT ONLY

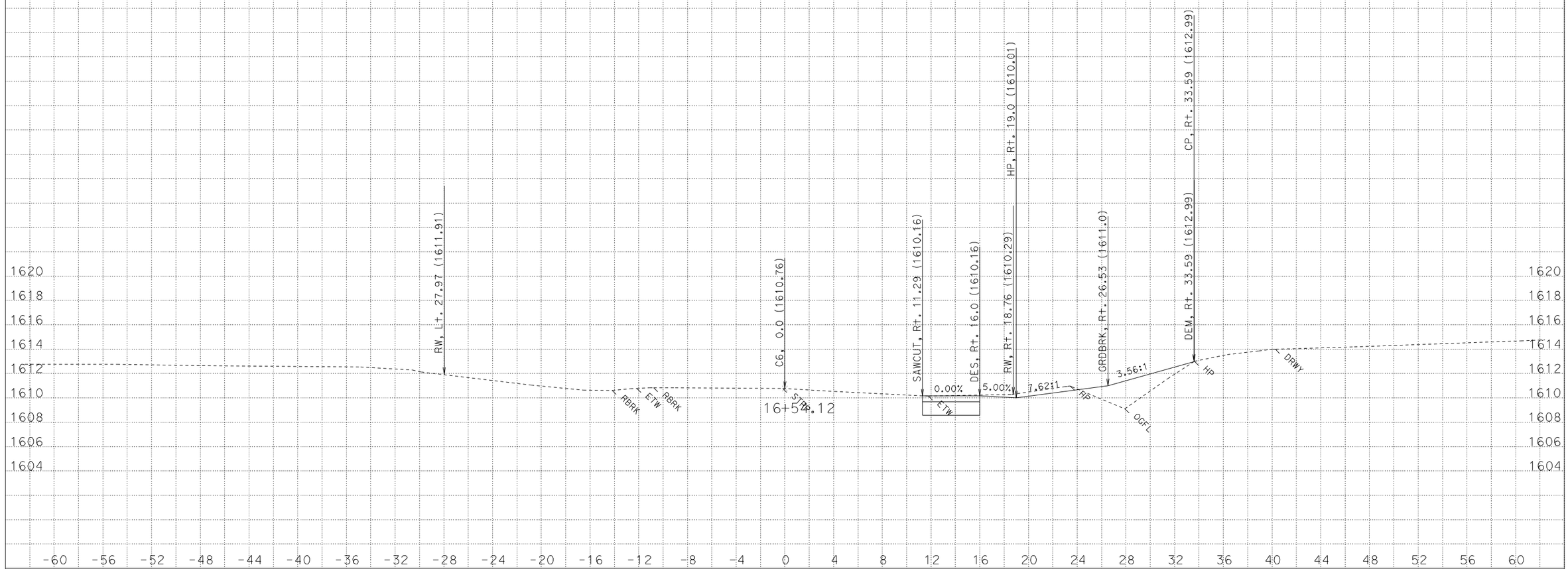

CREATED BY: DAVID ROBERTS EDITED BY: W. KEITH MACK (2/21/2012)
DATE: 12/6/2011
KC Project: 3E630 File: D:\USERS\s132128\Projects*E630\ear files\c6.ear

CONTRACT: 03-3E6301
DIST/CO/RTE/PM: 03/ED/49/9.6-10.1
PROJECT ID: 0300000510

SCALE: 1" = 4' Horiz.
1" = 4' Vert.

All Dimensions are US Survey Feet

C6
CROSS SECTIONS
SHEET 28 OF 119

FOR EARTHWORK DEVELOPMENT ONLY

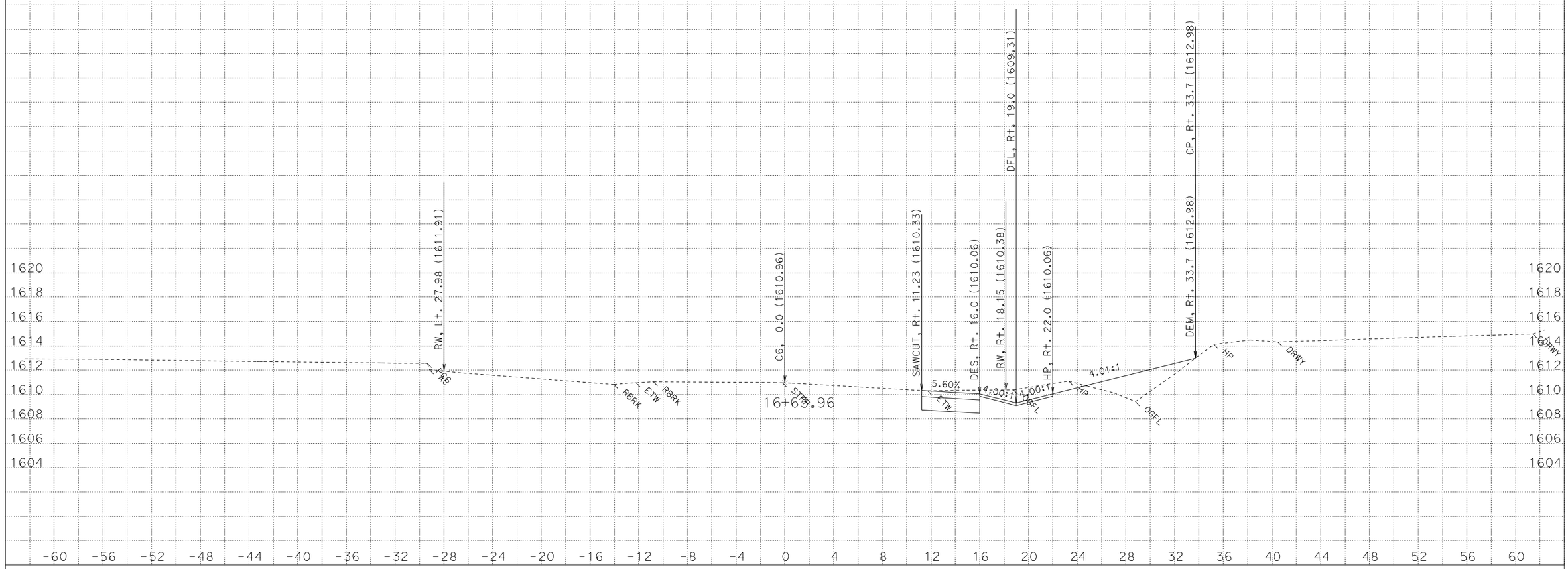

CREATED BY: DAVID ROBERTS EDITED BY: W. KEITH MACK (2/21/2012)
DATE: 12/6/2011
KC Project: 3E630 File: D:\USERS\s132128\Projects*E630\ear files\c6.ear

CONTRACT: 03-3E6301
DIST/CO/RTE/PM: 03/ED/49/9.6-10.1
PROJECT ID: 0300000510

SCALE: 1" = 4' Horiz.
1" = 4' Vert.

All Dimensions are US Survey Feet

C6
CROSS SECTIONS

FOR EARTHWORK DEVELOPMENT ONLY

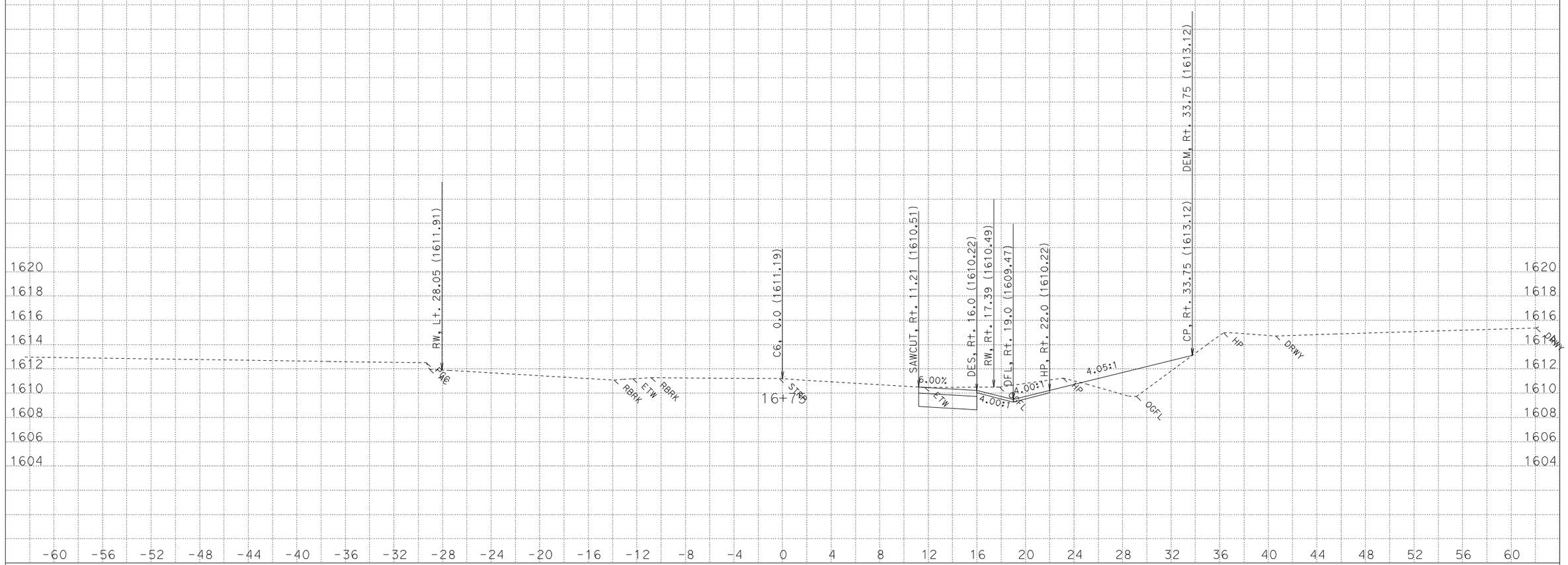

CREATED BY: DAVID ROBERTS EDITED BY: W. KEITH MACK (2/21/2012)
DATE: 12/6/2011
KC Project: 3E630 File: D:\USERS\s132128\Projects*E630\ear files\c6.ear

CONTRACT: 03-3E6301
DIST/CO/RTE/PM: 03/ED/49/9.6-10.1
PROJECT ID: 0300000510

SCALE: 1" = 4' Horiz.
1" = 4' Vert.

All Dimensions are US Survey Feet

C6
CROSS SECTIONS
SHEET 30 OF 119

FOR EARTHWORK DEVELOPMENT ONLY

CREATED BY: DAVID ROBERTS EDITED BY: W. KEITH MACK (2/21/2012)
DATE: 12/6/2011
KC Project: 3E630 File: D:\USERS\s132128\Projects*E630\ear files\c6.ear

CONTRACT: 03-3E6301
DIST/CO/RTE/PM: 03/ED/49/9.6-10.1
PROJECT ID: 0300000510

SCALE: 1" = 4' Horiz.
1" = 4' Vert.

All Dimensions are US Survey Feet

C6
CROSS SECTIONS
SHEET 31 OF 119

FOR EARTHWORK DEVELOPMENT ONLY

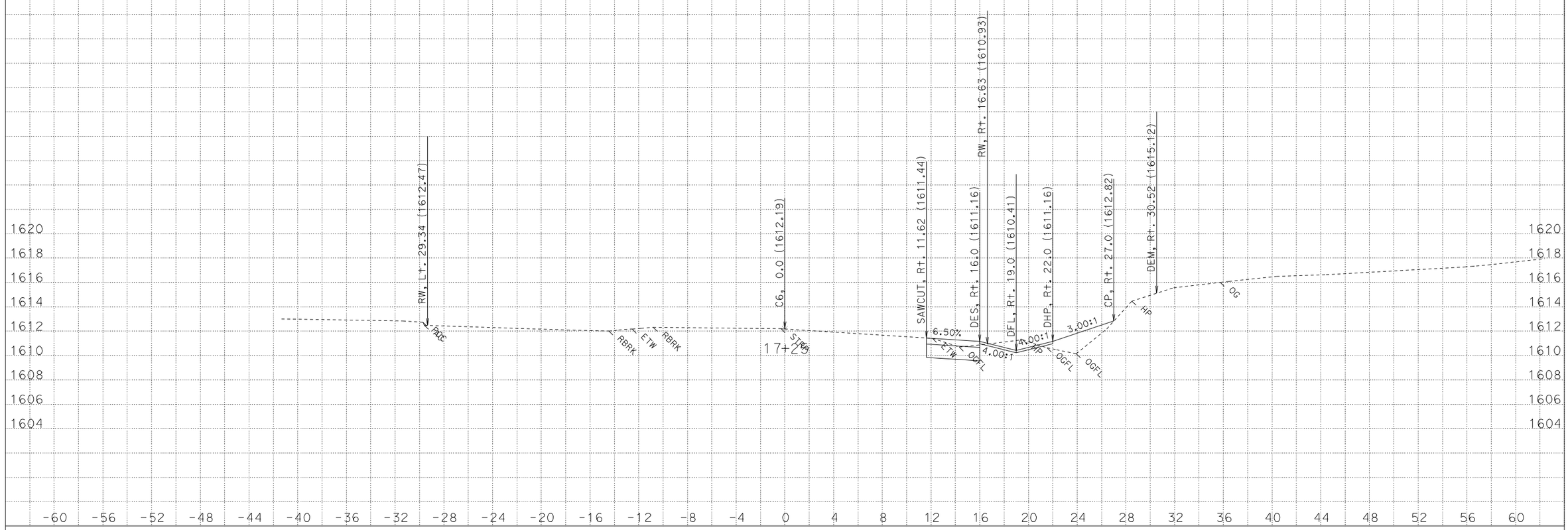

CREATED BY: DAVID ROBERTS EDITED BY: W. KEITH MACK (2/21/2012)
DATE: 12/6/2011
KC Project: 3E630 File: D:\USERS\s132128\Projects*E630\ear files\c6.ear

CONTRACT: 03-3E6301
DIST/CO/RTE/PM: 03/ED/49/9.6-10.1
PROJECT ID: 0300000510

SCALE: 1" = 4' Horiz.
1" = 4' Vert.

All Dimensions are US Survey Feet

C6
CROSS SECTIONS

FOR EARTHWORK DEVELOPMENT ONLY

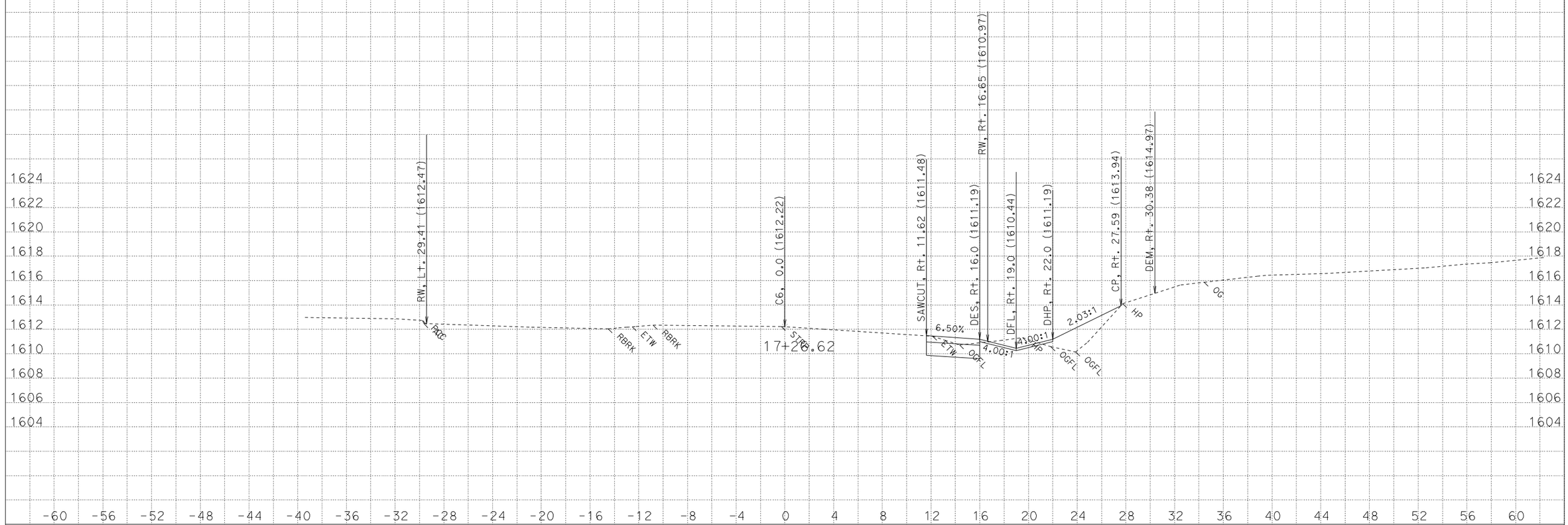

CREATED BY: DAVID ROBERTS EDITED BY: W. KEITH MACK (2/21/2012)
DATE: 12/6/2011
KC Project: 3E630 File: D:\USERS\s132128\Projects*E630\ear files\c6.ear

CONTRACT: 03-3E6301
DIST/CO/RTE/PM: 03/ED/49/9.6-10.1
PROJECT ID: 0300000510

SCALE: 1" = 4' Horiz.
1" = 4' Vert.

All Dimensions are US Survey Feet

C6
CROSS SECTIONS
SHEET 33 OF 119

FOR EARTHWORK DEVELOPMENT ONLY

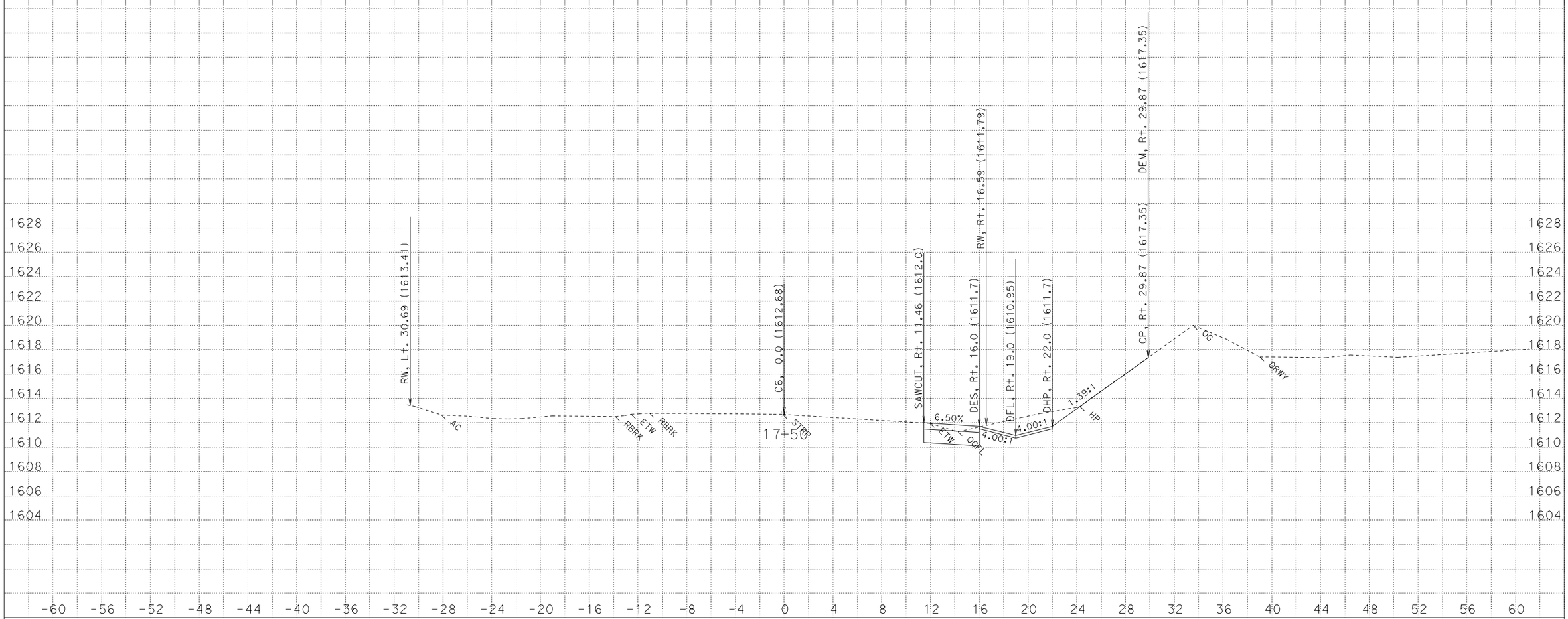

CREATED BY: DAVID ROBERTS EDITED BY: W. KEITH MACK (2/21/2012)
DATE: 12/6/2011
KC Project: 3E630 File: D:\USERS\s132128\Projects*E630\ear files\c6.ear

CONTRACT: 03-3E6301
DIST/CO/RTE/PM: 03/ED/49/9.6-10.1
PROJECT ID: 0300000510

SCALE: 1" = 4' Horiz.
1" = 4' Vert.

All Dimensions are US Survey Feet

C6
CROSS SECTIONS

FOR EARTHWORK DEVELOPMENT ONLY

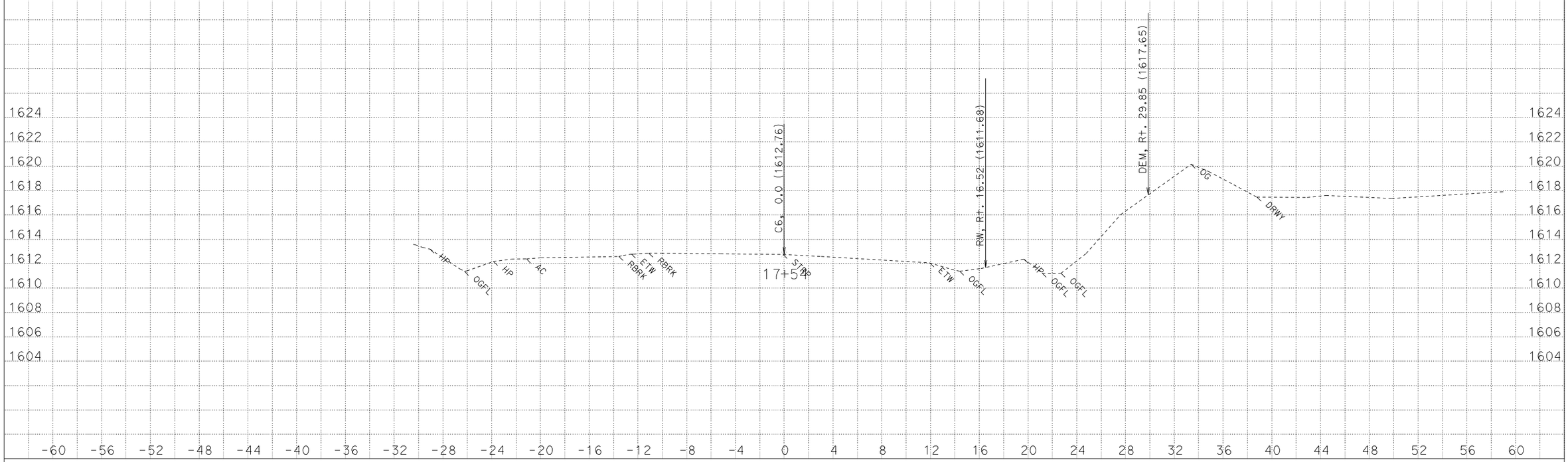

CREATED BY: DAVID ROBERTS EDITED BY: W. KEITH MACK (2/21/2012)
DATE: 12/6/2011
KC Project: 3E630 File: D:\USERS\s132128\Projects*E630\ear files\c6.ear

CONTRACT: 03-3E6301
DIST/CO/RTE/PM: 03/ED/49/9.6-10.1
PROJECT ID: 0300000510

SCALE: 1" = 4' Horiz.
1" = 4' Vert.

All Dimensions are US Survey Feet

C6
CROSS SECTIONS

FOR EARTHWORK DEVELOPMENT ONLY

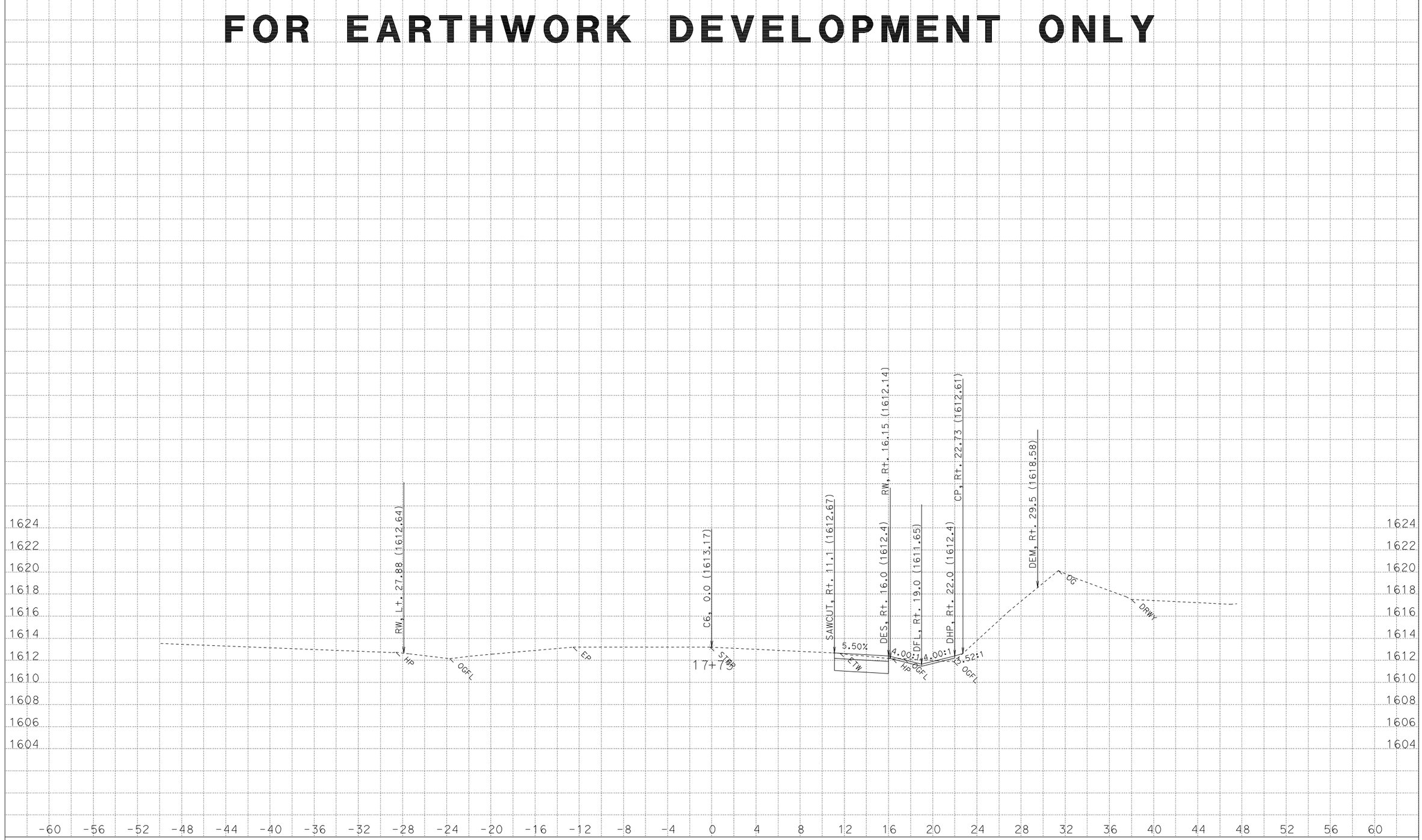

CREATED BY: DAVID ROBERTS EDITED BY: W. KEITH MACK (2/21/2012)
DATE: 12/6/2011
KC Project: 3E630 File: D:\USERS\s132128\Projects*E630\ear files\c6.ear

CONTRACT: 03-3E6301
DIST/CO/RTE/PM: 03/ED/49/9.6-10.1
PROJECT ID: 0300000510

SCALE: 1" = 4' Horiz.
1" = 4' Vert.

All Dimensions are US Survey Feet

C6
CROSS SECTIONS

FOR EARTHWORK DEVELOPMENT ONLY

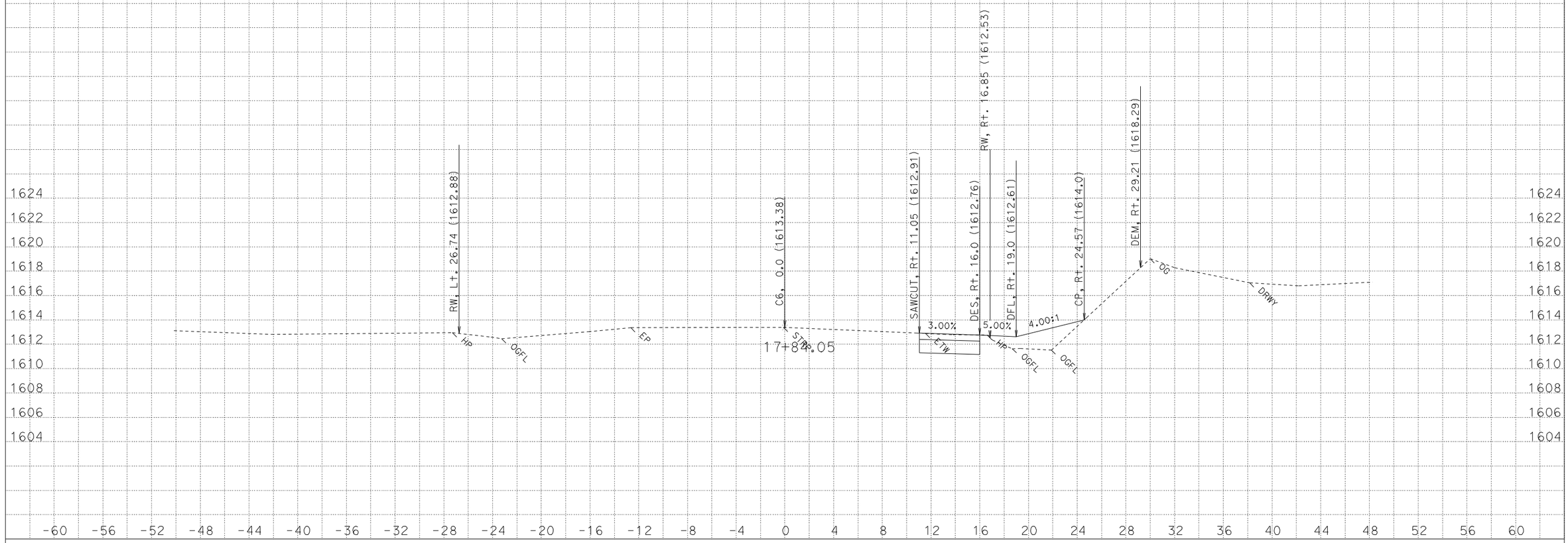

CREATED BY: DAVID ROBERTS EDITED BY: W. KEITH MACK (2/21/2012)
DATE: 12/6/2011
KC Project: 3E630 File: D:\USERS\s132128\Projects*E630\ear files\c6.ear

CONTRACT: 03-3E6301
DIST/CO/RTE/PM: 03/ED/49/9.6-10.1
PROJECT ID: 0300000510

SCALE: 1" = 4' Horiz.
1" = 4' Vert.

All Dimensions are US Survey Feet

C6
CROSS SECTIONS

FOR EARTHWORK DEVELOPMENT ONLY

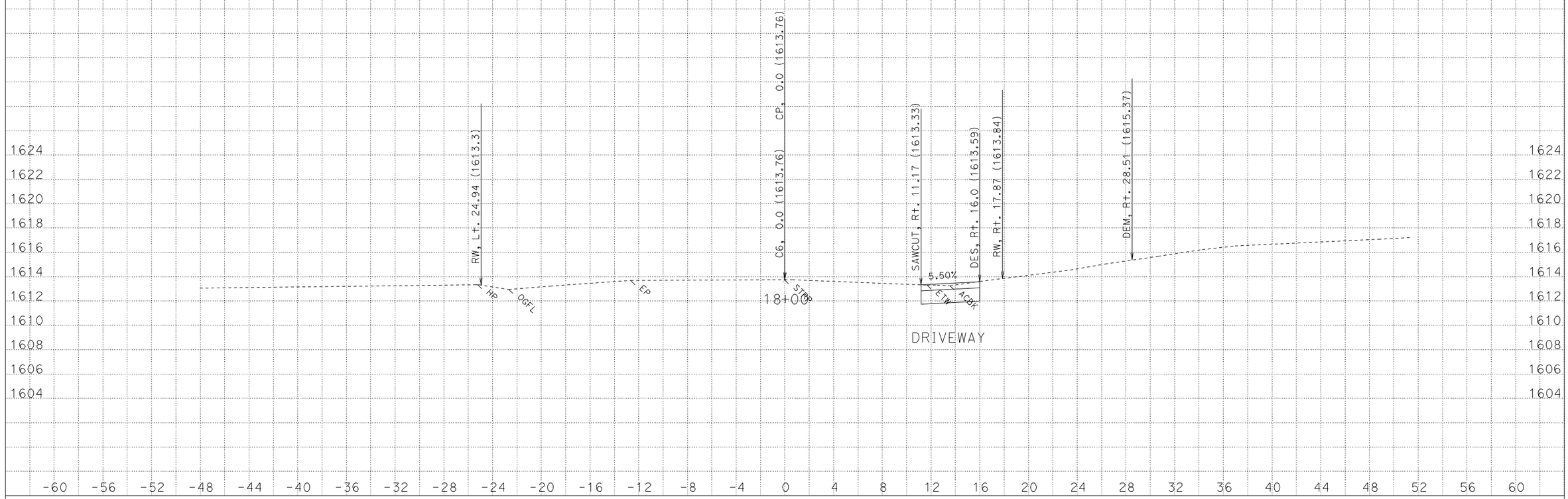

CREATED BY: DAVID ROBERTS EDITED BY: W. KEITH MACK (2/21/2012)
DATE: 12/6/2011
KC Project: 3E630 File: D:\USERS\s132128\Projects*E630\ear files\c6.ear

CONTRACT: 03-3E6301
DIST/CO/RTE/PM: 03/ED/49/9.6-10.1
PROJECT ID: 0300000510

SCALE: 1" = 4' Horiz.
1" = 4' Vert.

All Dimensions are US Survey Feet

C6
CROSS SECTIONS

FOR EARTHWORK DEVELOPMENT ONLY

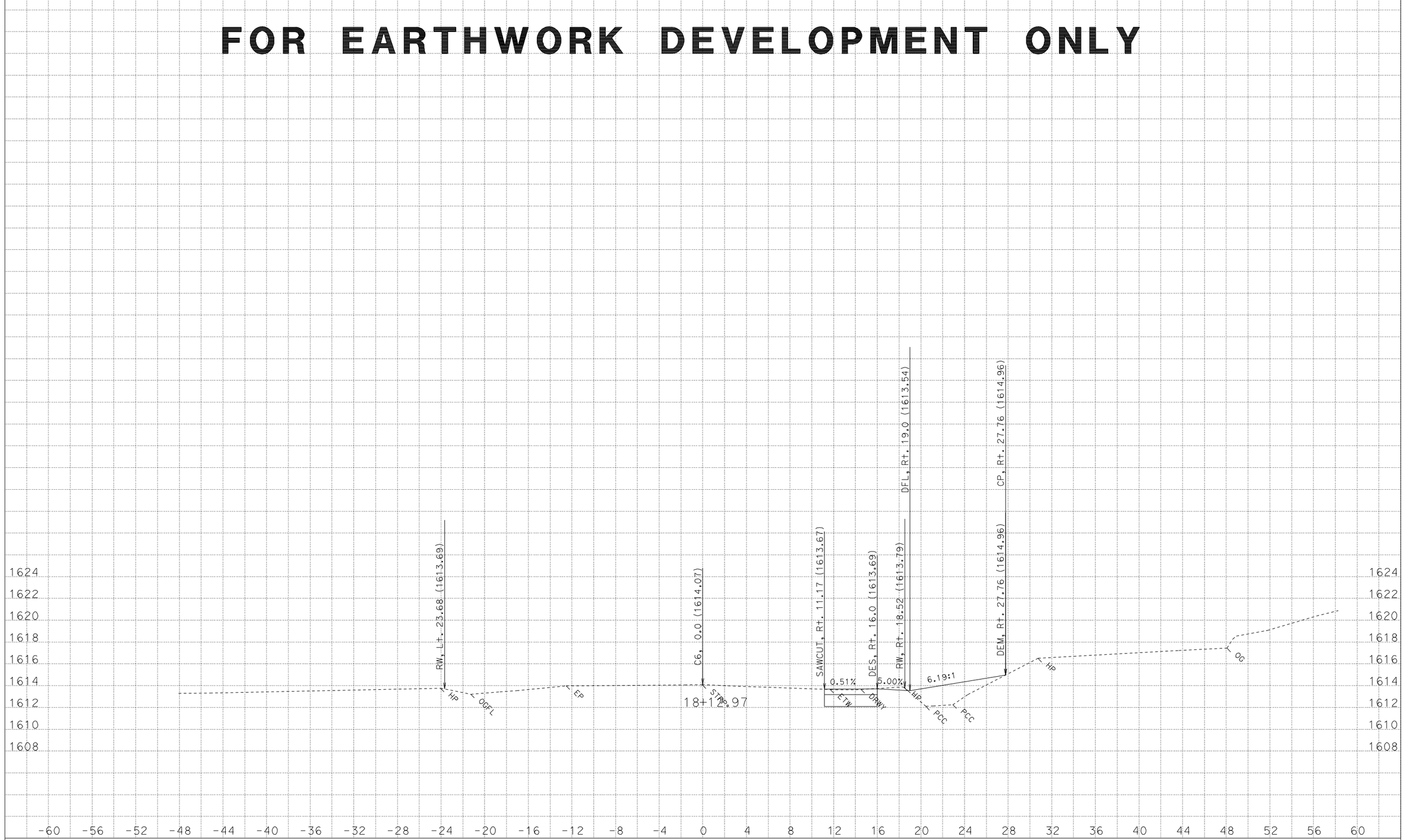

CREATED BY: DAVID ROBERTS EDITED BY: W. KEITH MACK (2/21/2012)
DATE: 12/6/2011
KC Project: 3E630 File: D:\USERS\s132128\Projects*E630\ear files\c6.ear

CONTRACT: 03-3E6301
DIST/CO/RTE/PM: 03/ED/49/9.6-10.1
PROJECT ID: 0300000510

SCALE: 1" = 4' Horiz.
1" = 4' Vert.

All Dimensions are US Survey Feet

C6
CROSS SECTIONS
SHEET 39 OF 119

FOR EARTHWORK DEVELOPMENT ONLY

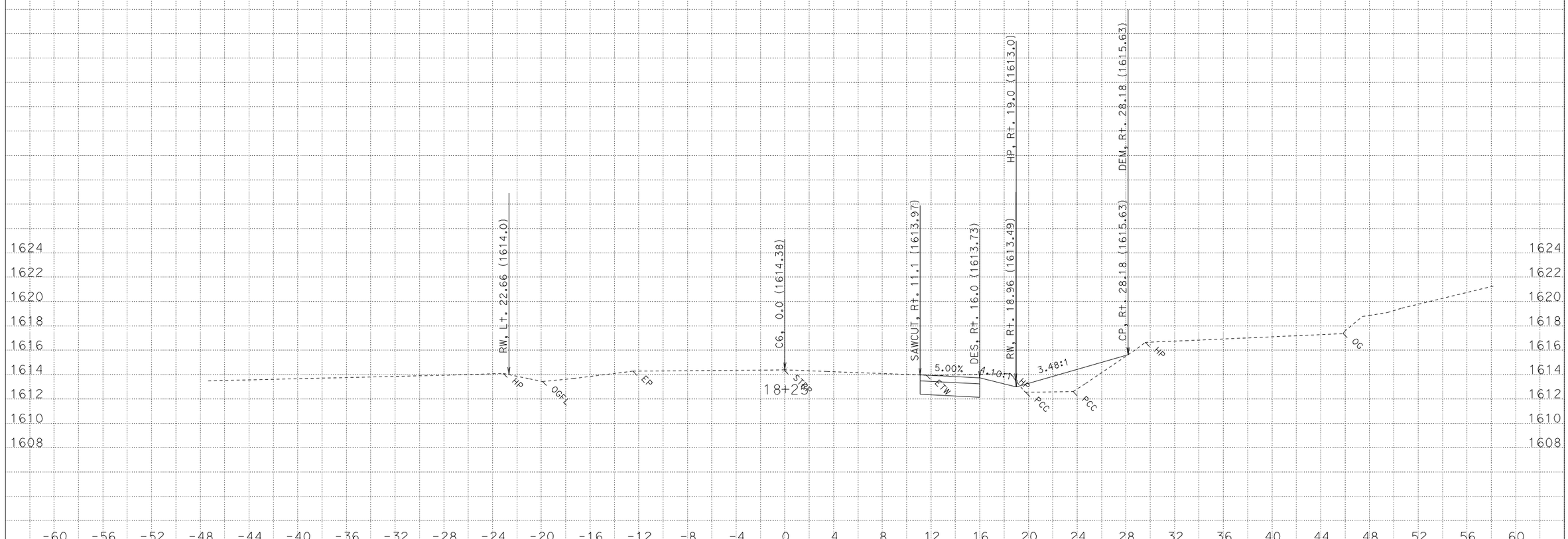

CREATED BY: DAVID ROBERTS EDITED BY: W. KEITH MACK (2/21/2012)
DATE: 12/6/2011
KC Project: 3E630 File: D:\USERS\s132128\Projects*E630\ear files\c6.ear

CONTRACT: 03-3E6301
DIST/CO/RTE/PM: 03/ED/49/9.6-10.1
PROJECT ID: 0300000510

SCALE: 1" = 4' Horiz.
1" = 4' Vert.

All Dimensions are US Survey Feet

C6
CROSS SECTIONS

FOR EARTHWORK DEVELOPMENT ONLY

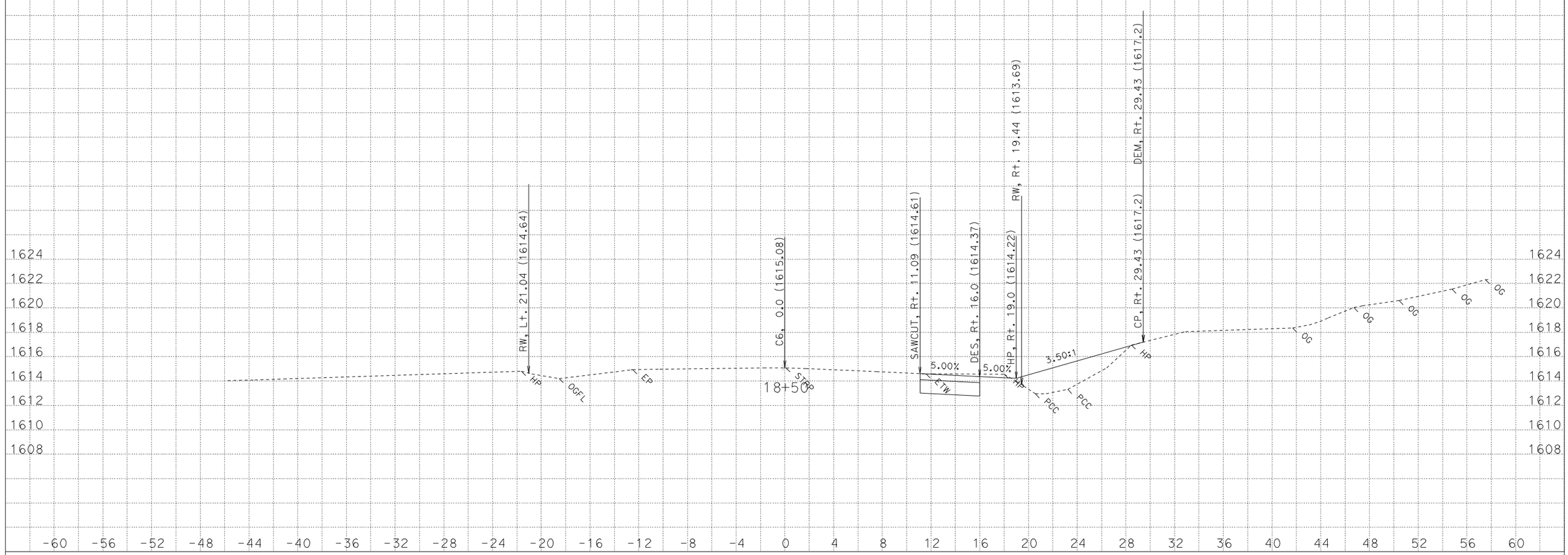

CREATED BY: DAVID ROBERTS EDITED BY: W. KEITH MACK (2/21/2012)
DATE: 12/6/2011
KC Project: 3E630 File: D:\USERS\s132128\Projects*E630\ear files\c6.ear

CONTRACT: 03-3E6301
DIST/CO/RTE/PM: 03/ED/49/9.6-10.1
PROJECT ID: 0300000510

SCALE: 1" = 4' Horiz.
1" = 4' Vert.

All Dimensions are US Survey Feet

C6
CROSS SECTIONS

FOR EARTHWORK DEVELOPMENT ONLY

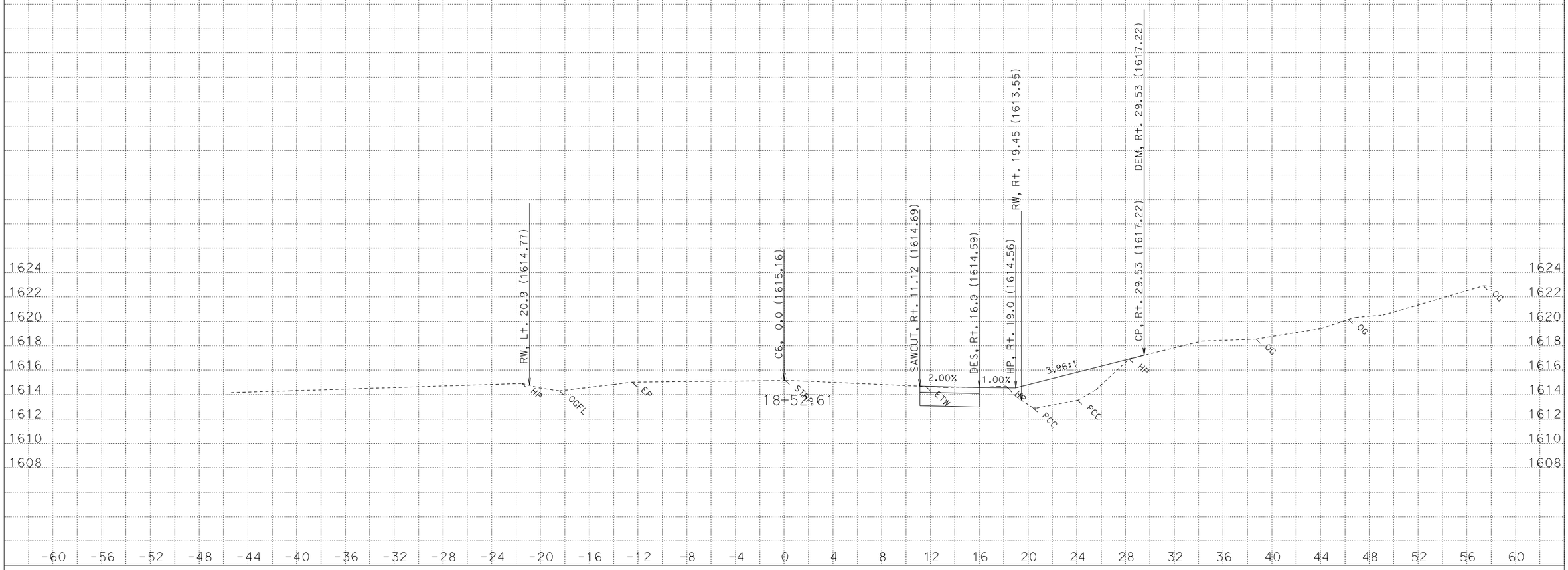

CREATED BY: DAVID ROBERTS EDITED BY: W. KEITH MACK (2/21/2012)
DATE: 12/6/2011
KC Project: 3E630 File: D:\USERS\s132128\Projects*E630\ear files\c6.ear

CONTRACT: 03-3E6301
DIST/CO/RTE/PM: 03/ED/49/9.6-10.1
PROJECT ID: 0300000510

SCALE: 1" = 4' Horiz.
1" = 4' Vert.

All Dimensions are US Survey Feet

C6
CROSS SECTIONS

FOR EARTHWORK DEVELOPMENT ONLY

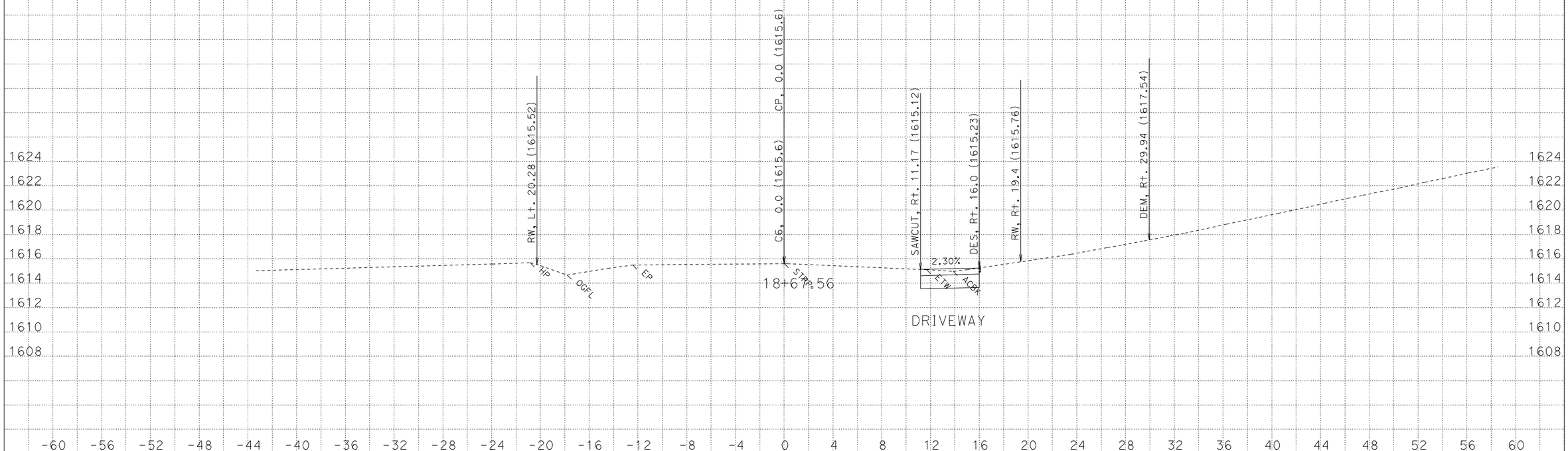

CREATED BY: DAVID ROBERTS EDITED BY: W. KEITH MACK (2/21/2012)
DATE: 12/6/2011
KC Project: 3E630 File: D:\USERS\s132128\Projects*E630\ear files\c6.ear

CONTRACT: 03-3E6301
DIST/CO/RTE/PM: 03/ED/49/9.6-10.1
PROJECT ID: 0300000510

SCALE: 1" = 4' Horiz.
1" = 4' Vert.

All Dimensions are US Survey Feet

C6
CROSS SECTIONS

FOR EARTHWORK DEVELOPMENT ONLY

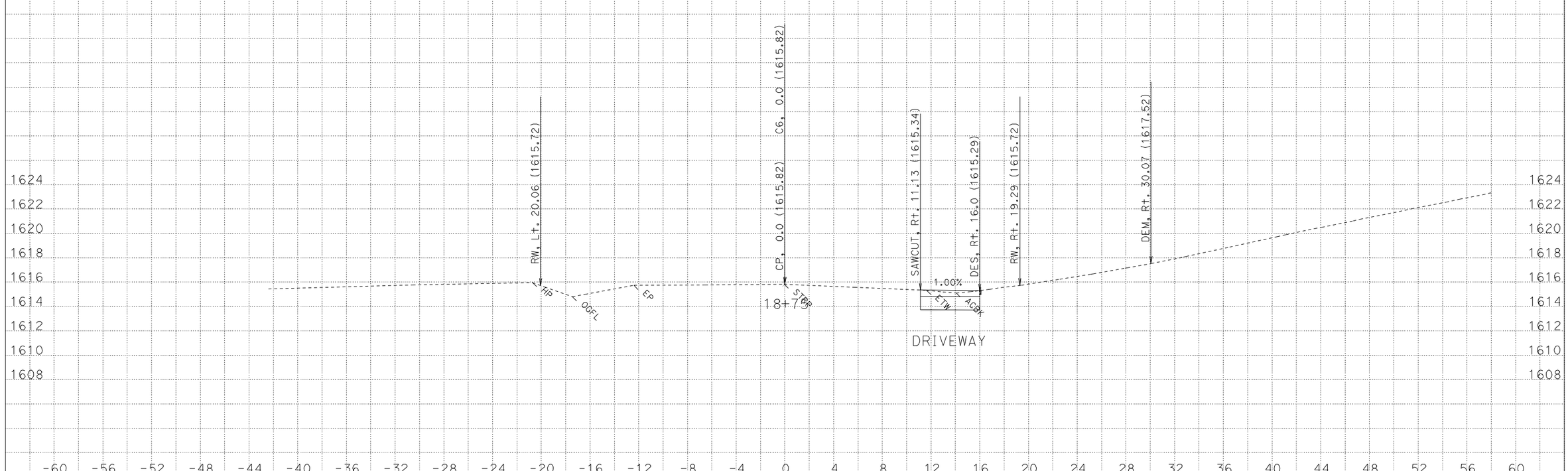

CREATED BY: DAVID ROBERTS EDITED BY: W. KEITH MACK (2/21/2012)
DATE: 12/6/2011
KC Project: 3E630 File: D:\USERS\s132128\Projects*E630\ear files\c6.ear

CONTRACT: 03-3E6301
DIST/CO/RTE/PM: 03/ED/49/9.6-10.1
PROJECT ID: 0300000510

SCALE: 1" = 4' Horiz.
1" = 4' Vert.

All Dimensions are US Survey Feet

C6
CROSS SECTIONS

FOR EARTHWORK DEVELOPMENT ONLY

CREATED BY: DAVID ROBERTS EDITED BY: W. KEITH MACK (2/21/2012)
DATE: 12/6/2011
KC Project: 3E630 File: D:\USERS\s132128\Projects*E630\ear files\c6.ear

CONTRACT: 03-3E6301
DIST/CO/RTE/PM: 03/ED/49/9.6-10.1
PROJECT ID: 0300000510

SCALE: 1" = 4' Horiz.
1" = 4' Vert.

All Dimensions are US Survey Feet

C6
CROSS SECTIONS

FOR EARTHWORK DEVELOPMENT ONLY

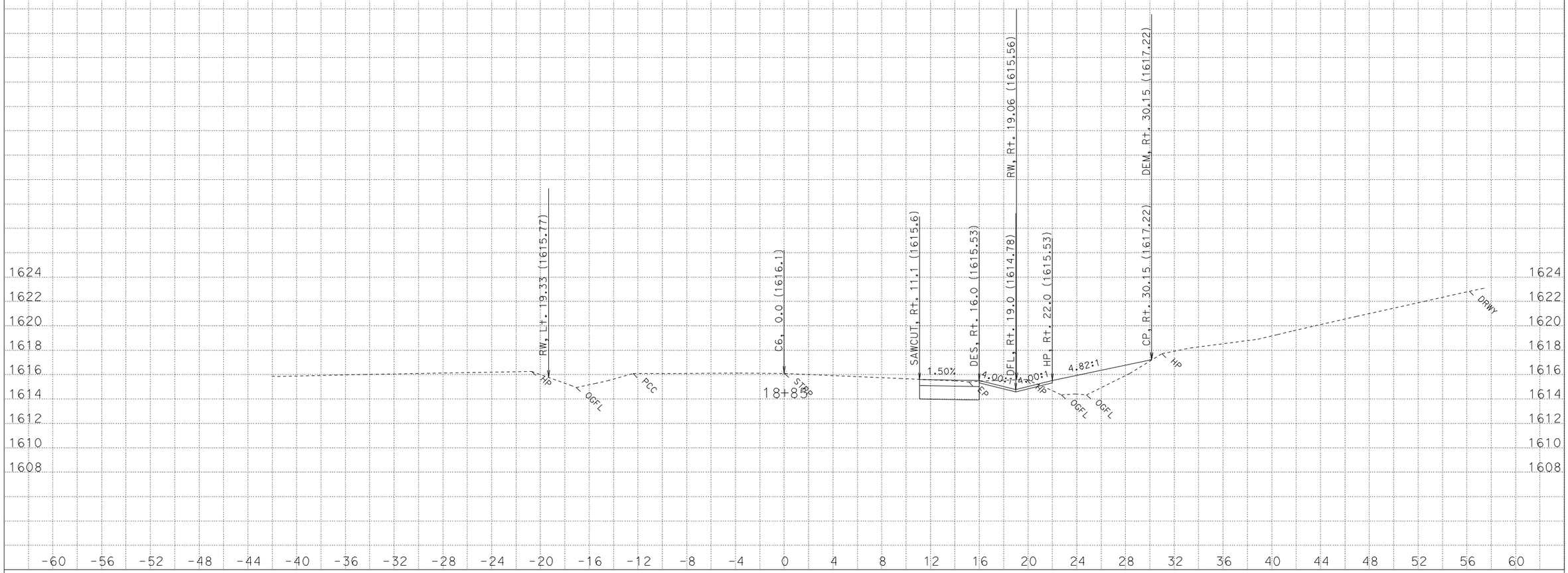

CREATED BY: DAVID ROBERTS EDITED BY: W. KEITH MACK (2/21/2012)
DATE: 12/6/2011
KC Project: 3E630 File: D:\USERS\s132128\Projects*E630\ear files\c6.ear

CONTRACT: 03-3E6301
DIST/CO/RTE/PM: 03/ED/49/9.6-10.1
PROJECT ID: 0300000510

SCALE: 1" = 4' Horiz.
1" = 4' Vert.

All Dimensions are US Survey Feet

C6
CROSS SECTIONS

FOR EARTHWORK DEVELOPMENT ONLY

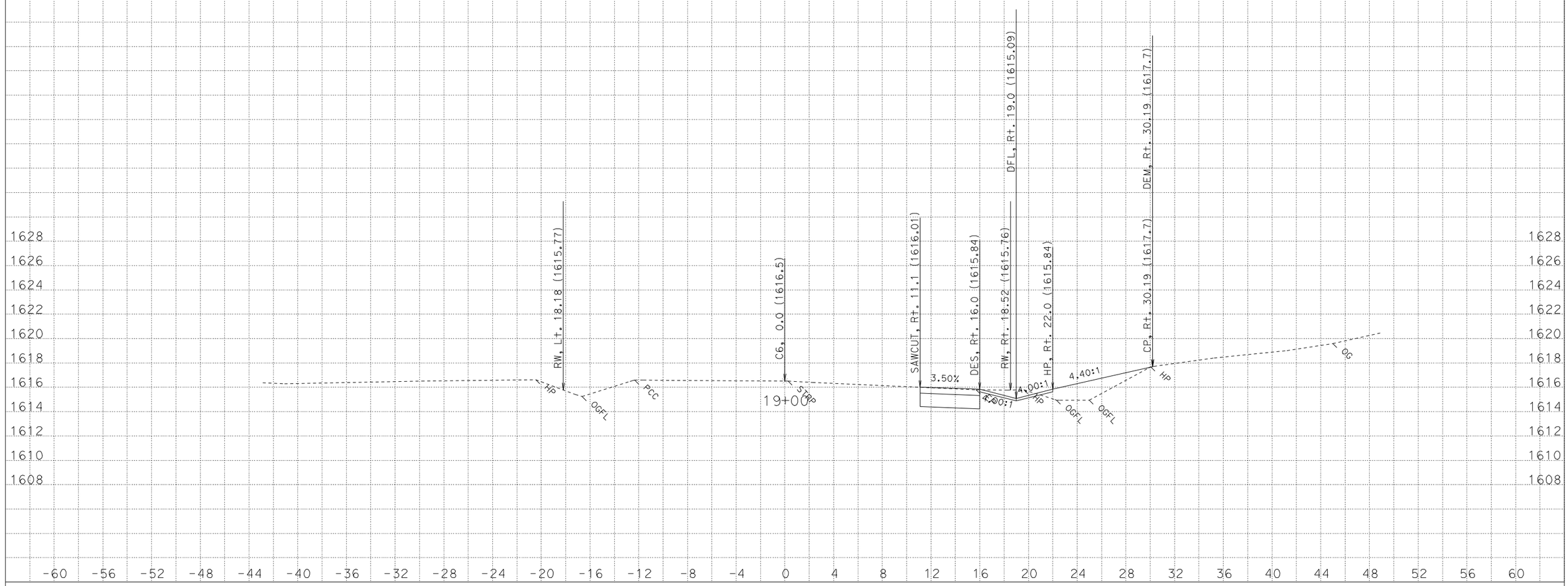

CREATED BY: DAVID ROBERTS EDITED BY: W. KEITH MACK (2/21/2012)
DATE: 12/6/2011
KC Project: 3E630 File: D:\USERS\s132128\Projects*E630\ear files\c6.ear

CONTRACT: 03-3E6301
DIST/CO/RTE/PM: 03/ED/49/9.6-10.1
PROJECT ID: 0300000510

SCALE: 1" = 4' Horiz.
1" = 4' Vert.

All Dimensions are US Survey Feet

C6
CROSS SECTIONS

FOR EARTHWORK DEVELOPMENT ONLY

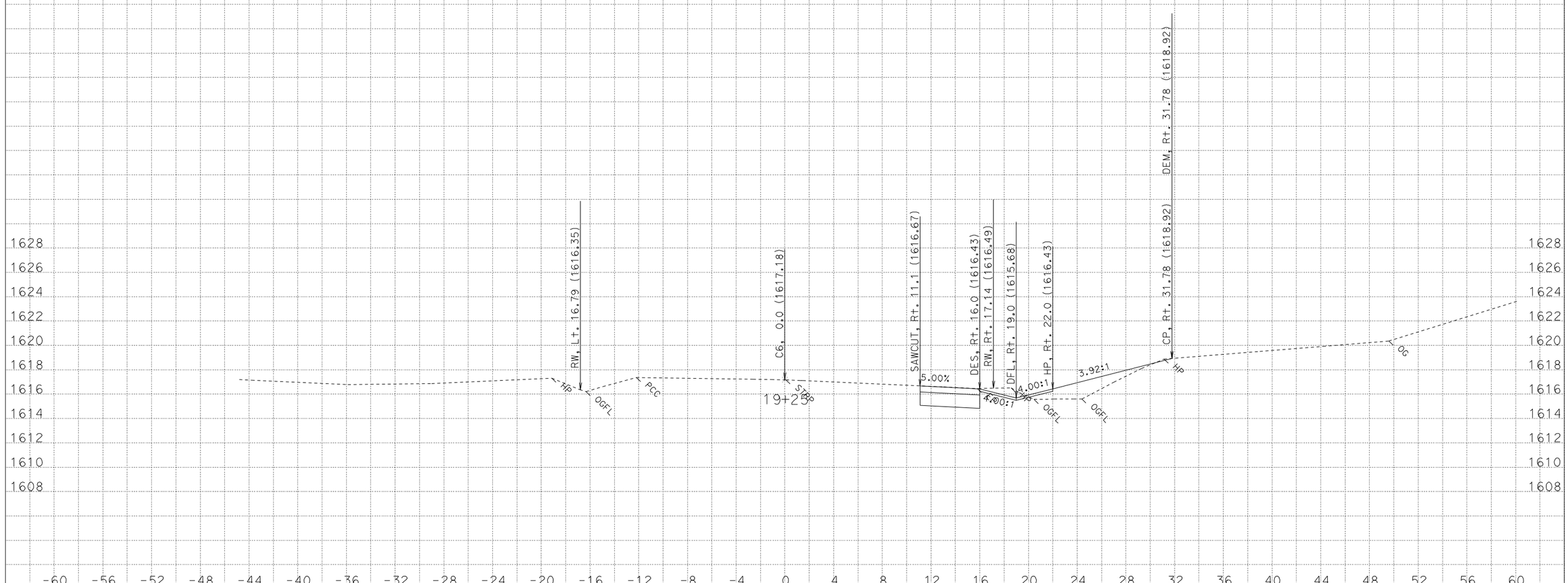

CREATED BY: DAVID ROBERTS EDITED BY: W. KEITH MACK (2/21/2012)
DATE: 12/6/2011
KC Project: 3E630 File: D:\USERS\s132128\Projects*E630\ear files\c6.ear

CONTRACT: 03-3E6301
DIST/CO/RTE/PM: 03/ED/49/9.6-10.1
PROJECT ID: 0300000510

SCALE: 1" = 4' Horiz.
1" = 4' Vert.

All Dimensions are US Survey Feet

C6
CROSS SECTIONS

FOR EARTHWORK DEVELOPMENT ONLY

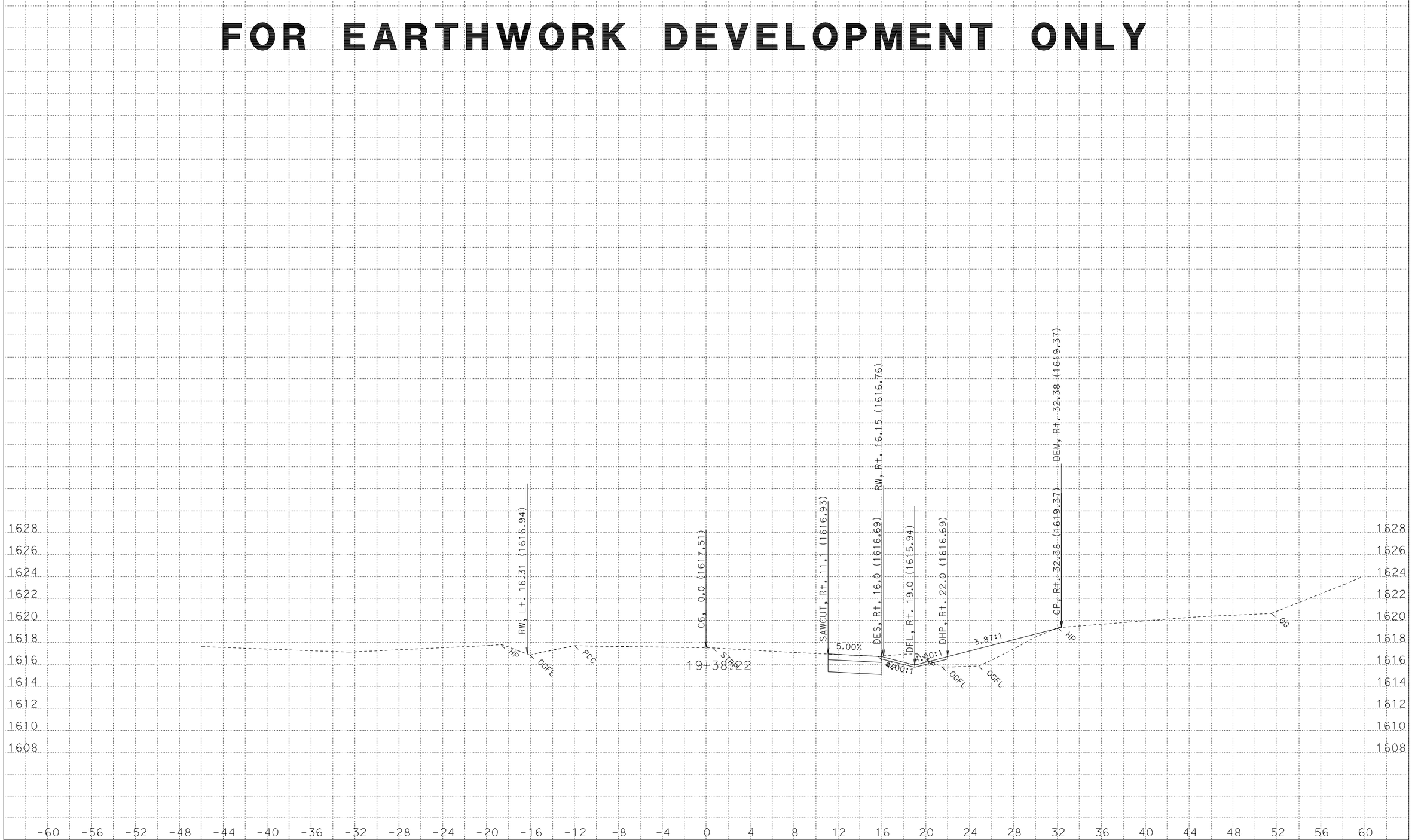

CREATED BY: DAVID ROBERTS EDITED BY: W. KEITH MACK (2/21/2012)
DATE: 12/6/2011
KC Project: 3E630 File: D:\USERS\s132128\Projects*E630\ear files\c6.ear

CONTRACT: 03-3E6301
DIST/CO/RTE/PM: 03/ED/49/9.6-10.1
PROJECT ID: 0300000510

SCALE: 1" = 4' Horiz.
1" = 4' Vert.

All Dimensions are US Survey Feet

C6
CROSS SECTIONS

FOR EARTHWORK DEVELOPMENT ONLY

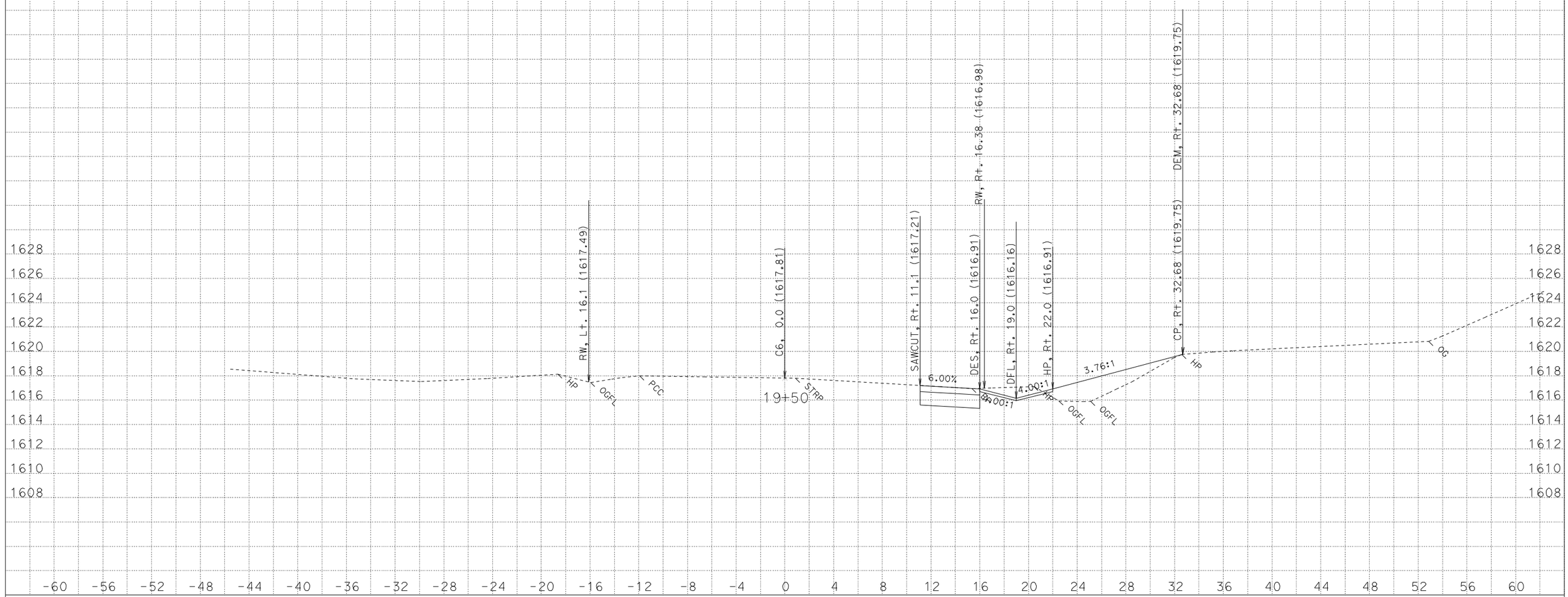

CREATED BY: DAVID ROBERTS EDITED BY: W. KEITH MACK (2/21/2012)
DATE: 12/6/2011
KC Project: 3E630 File: D:\USERS\s132128\Projects*E630\ear files\c6.ear

CONTRACT: 03-3E6301
DIST/CO/RTE/PM: 03/ED/49/9.6-10.1
PROJECT ID: 0300000510

SCALE: 1" = 4' Horiz.
1" = 4' Vert.

All Dimensions are US Survey Feet

C6
CROSS SECTIONS
SHEET 50 OF 119

FOR EARTHWORK DEVELOPMENT ONLY

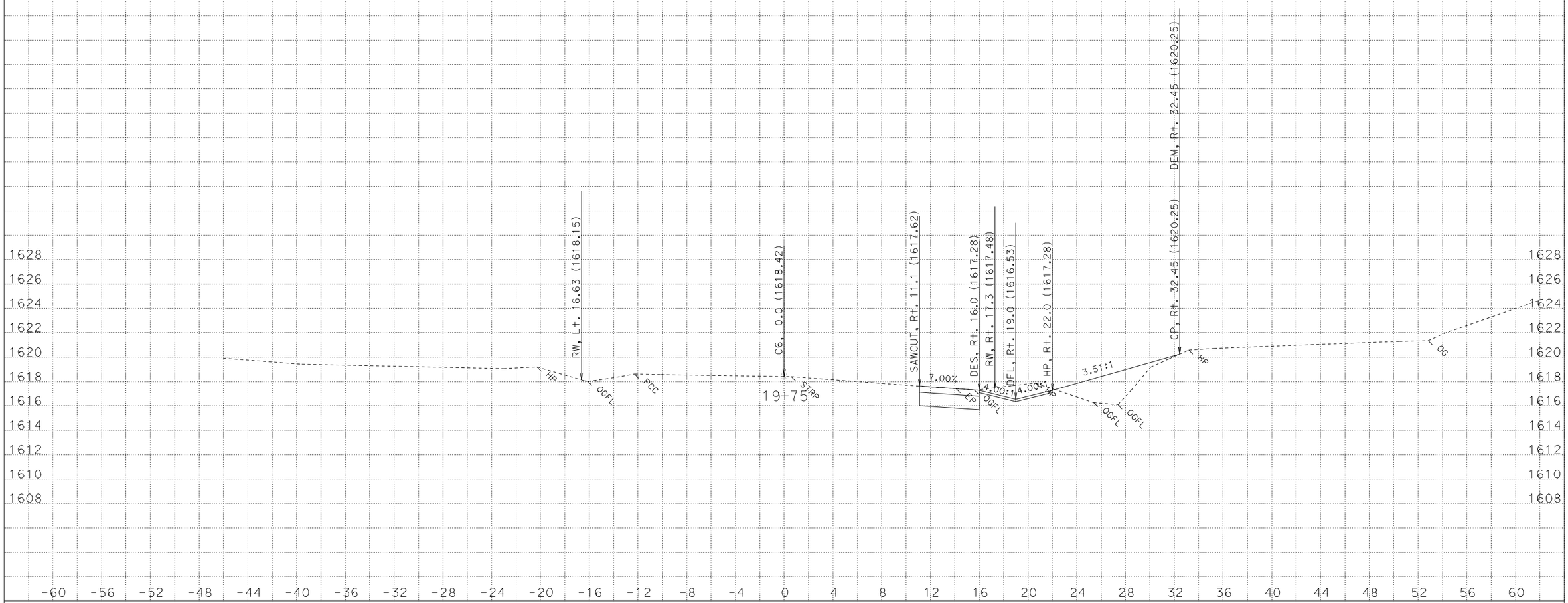

CREATED BY: DAVID ROBERTS EDITED BY: W. KEITH MACK (2/21/2012)
DATE: 12/6/2011
KC Project: 3E630 File: D:\USERS\s132128\Projects*E630\ear files\c6.ear

CONTRACT: 03-3E6301
DIST/CO/RTE/PM: 03/ED/49/9.6-10.1
PROJECT ID: 0300000510

SCALE: 1" = 4' Horiz.
1" = 4' Vert.

All Dimensions are US Survey Feet

C6
CROSS SECTIONS
SHEET 51 OF 119

FOR EARTHWORK DEVELOPMENT ONLY

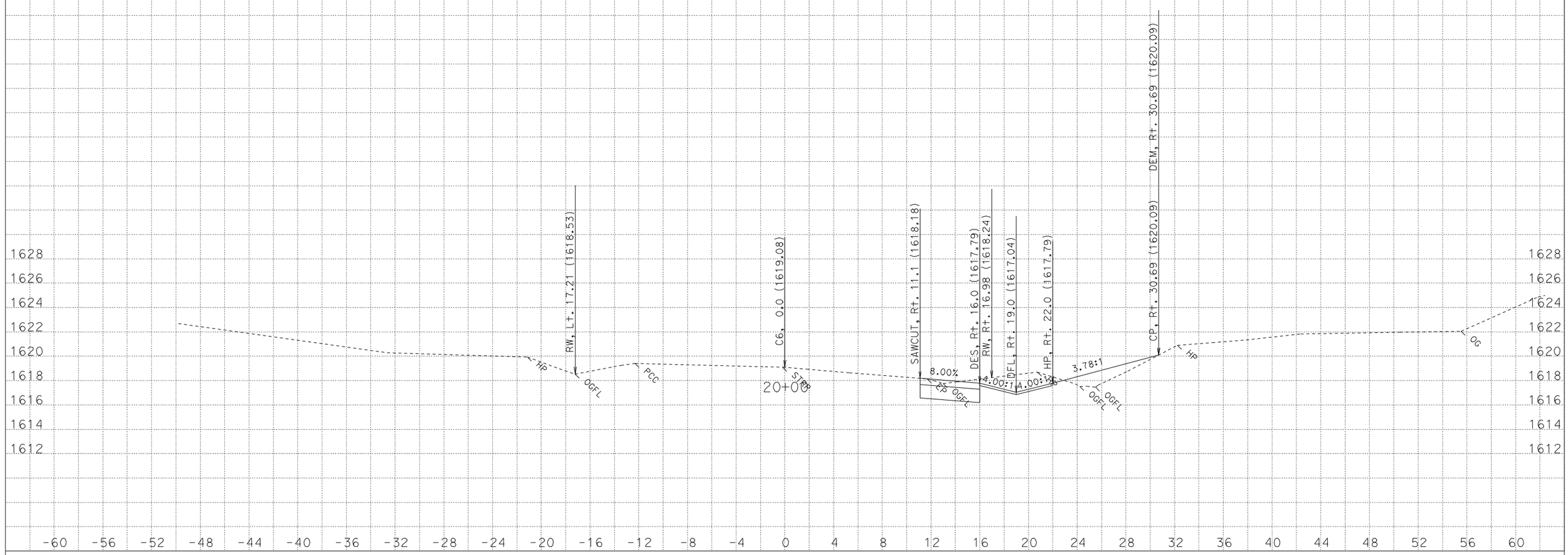

CREATED BY: DAVID ROBERTS EDITED BY: W. KEITH MACK (2/21/2012)
DATE: 12/6/2011
KC Project: 3E630 File: D:\USERS\s132128\Projects*E630\ear files\c6.ear

CONTRACT: 03-3E6301
DIST/CO/RTE/PM: 03/ED/49/9.6-10.1
PROJECT ID: 0300000510

SCALE: 1" = 4' Horiz.
1" = 4' Vert.

All Dimensions are US Survey Feet

C6
CROSS SECTIONS

FOR EARTHWORK DEVELOPMENT ONLY

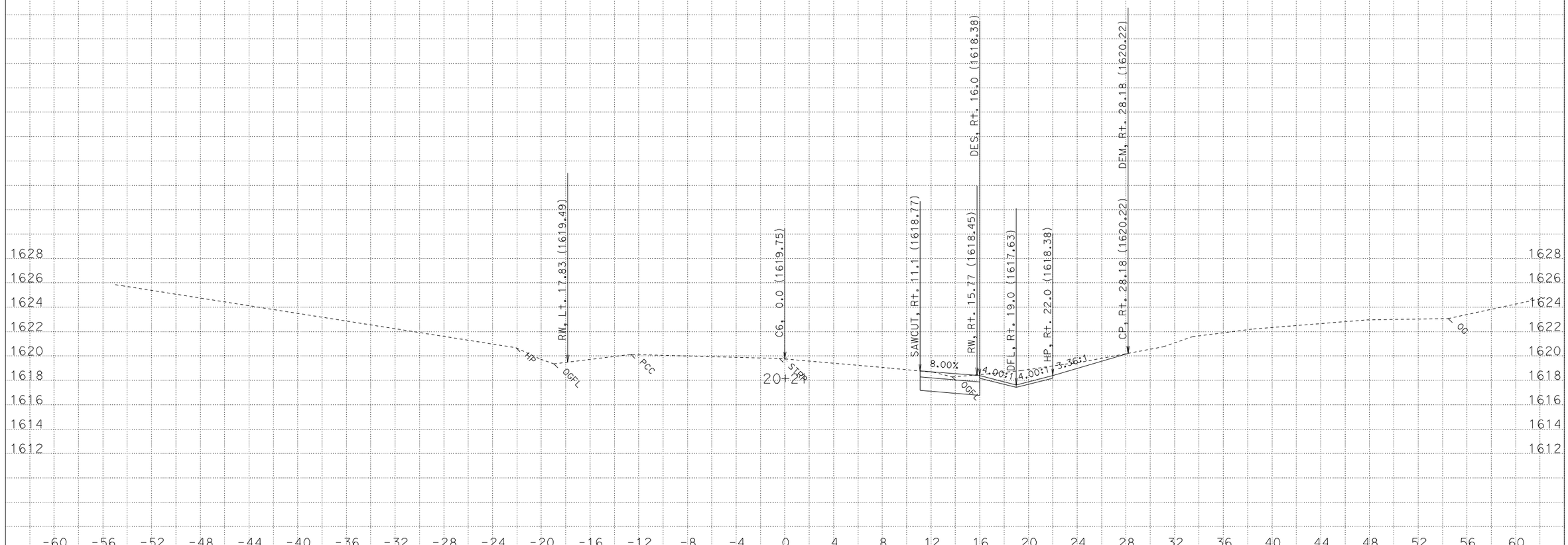

CREATED BY: DAVID ROBERTS EDITED BY: W. KEITH MACK (2/21/2012)
DATE: 12/6/2011
KC Project: 3E630 File: D:\USERS\s132128\Projects*E630\ear files\c6.ear

CONTRACT: 03-3E6301
DIST/CO/RTE/PM: 03/ED/49/9.6-10.1
PROJECT ID: 0300000510

SCALE: 1" = 4' Horiz.
1" = 4' Vert.

All Dimensions are US Survey Feet

C6
CROSS SECTIONS

FOR EARTHWORK DEVELOPMENT ONLY

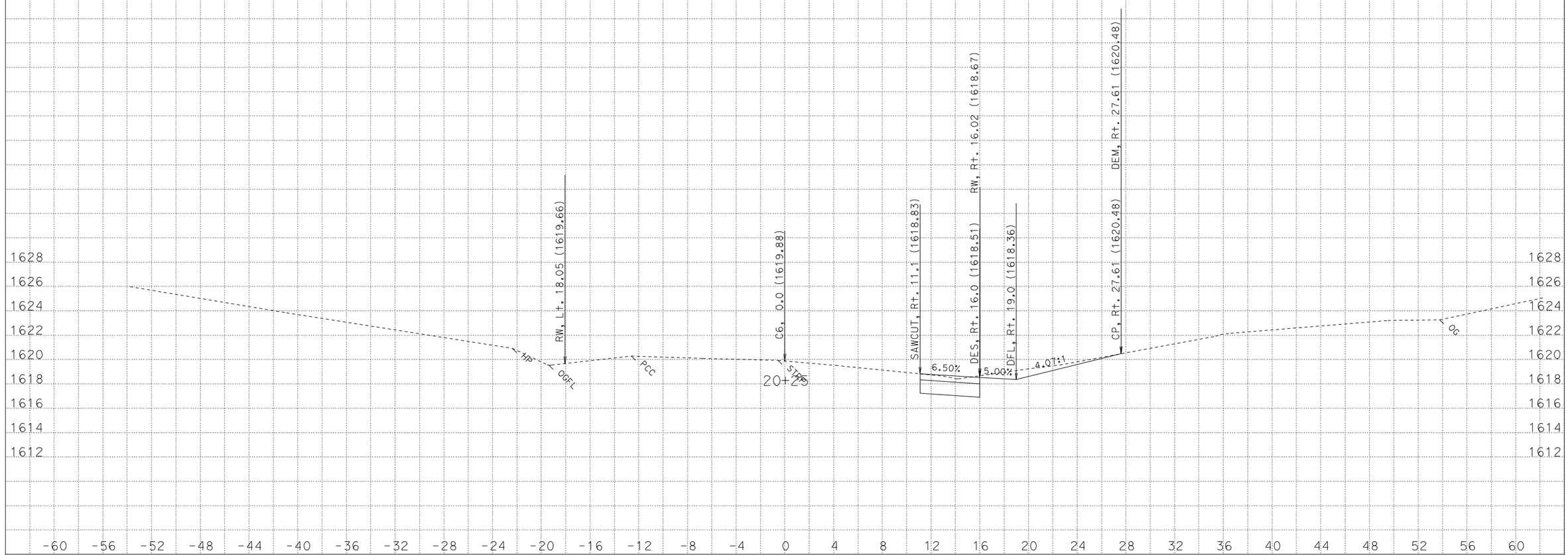

CREATED BY: DAVID ROBERTS EDITED BY: W. KEITH MACK (2/21/2012)
DATE: 12/6/2011
KC Project: 3E630 File: D:\USERS\s132128\Projects*E630\ear files\c6.ear

CONTRACT: 03-3E6301
DIST/CO/RTE/PM: 03/ED/49/9.6-10.1
PROJECT ID: 0300000510

SCALE: 1" = 4' Horiz.
1" = 4' Vert.

All Dimensions are US Survey Feet

C6
CROSS SECTIONS
SHEET 54 OF 119

FOR EARTHWORK DEVELOPMENT ONLY

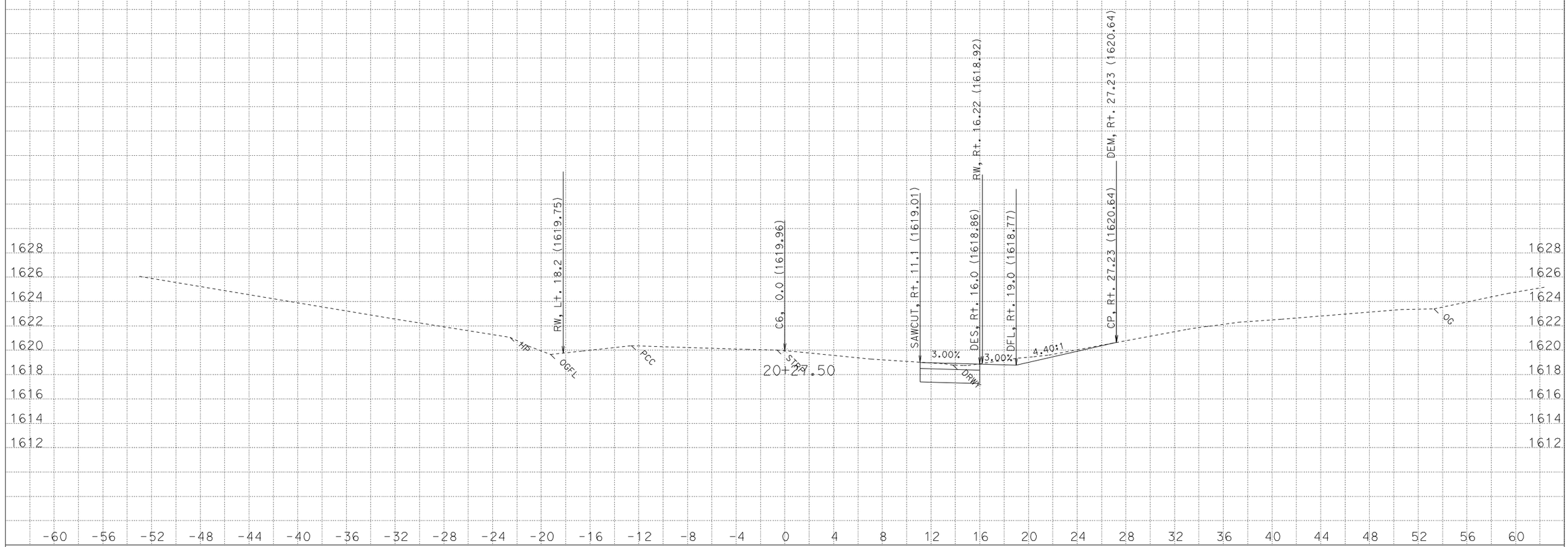

CREATED BY: DAVID ROBERTS EDITED BY: W. KEITH MACK (2/21/2012)
DATE: 12/6/2011
KC Project: 3E630 File: D:\USERS\s132128\Projects*E630\ear files\c6.ear

CONTRACT: 03-3E6301
DIST/CO/RTE/PM: 03/ED/49/9.6-10.1
PROJECT ID: 0300000510

SCALE: 1" = 4' Horiz.
1" = 4' Vert.

All Dimensions are US Survey Feet

C6
CROSS SECTIONS
SHEET 55 OF 119

FOR EARTHWORK DEVELOPMENT ONLY

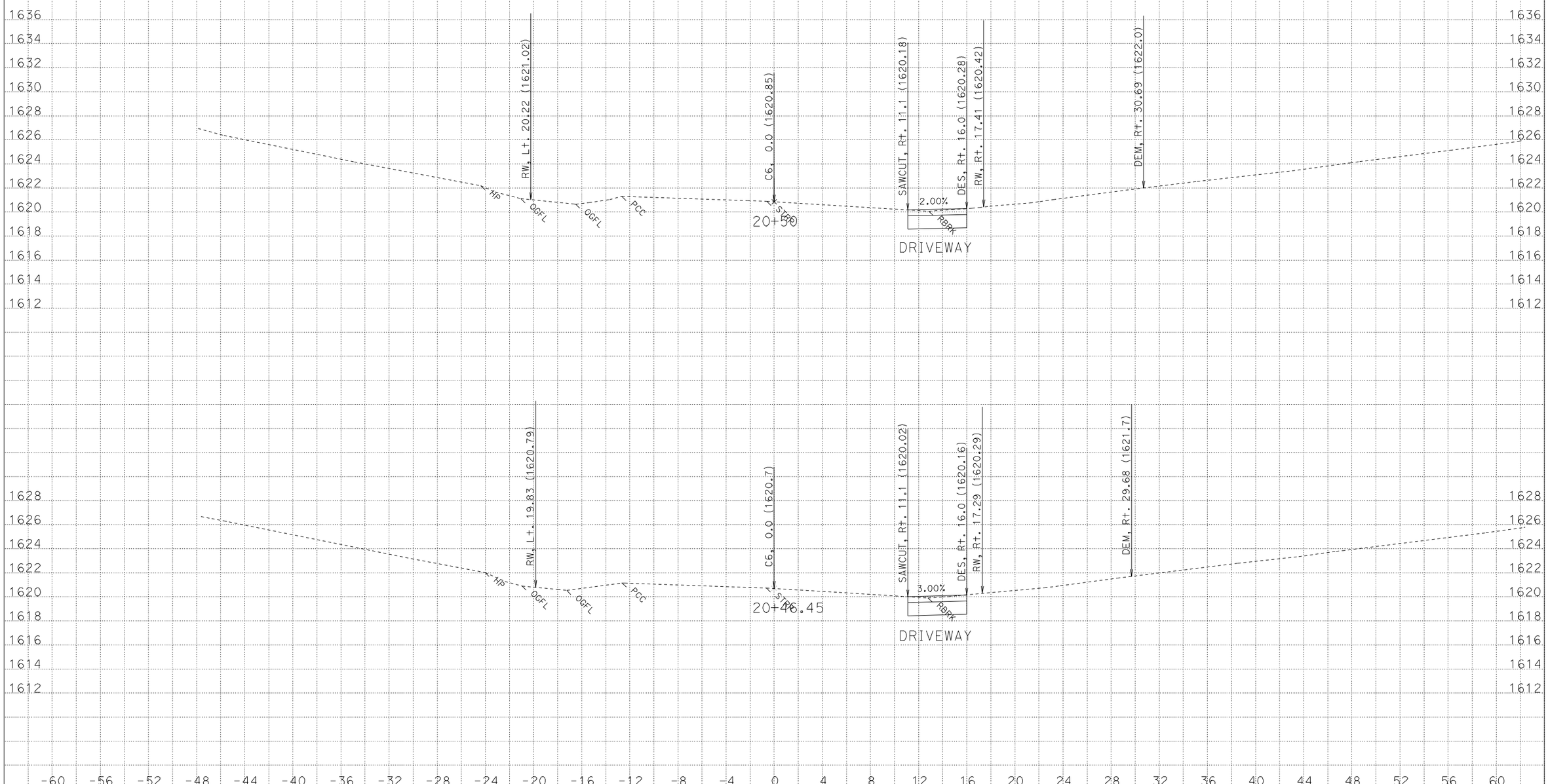

CREATED BY: DAVID ROBERTS EDITED BY: W. KEITH MACK (2/21/2012)
DATE: 12/6/2011
KC Project: 3E630 File: D:\USERS\s132128\Projects*E630\ear files\c6.ear

CONTRACT: 03-3E6301
DIST/CO/RTE/PM: 03/ED/49/9.6-10.1
PROJECT ID: 0300000510

SCALE: 1" = 4' Horiz.
1" = 4' Vert.

All Dimensions are US Survey Feet

C6
CROSS SECTIONS

FOR EARTHWORK DEVELOPMENT ONLY

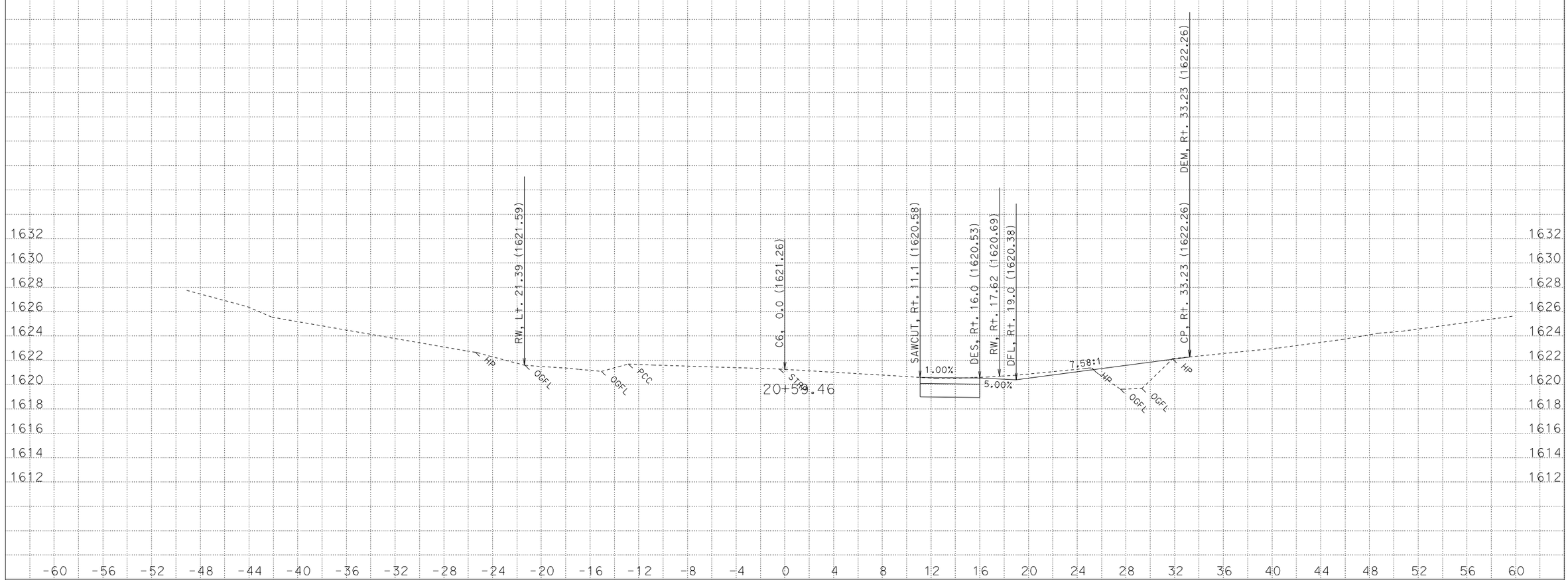

CREATED BY: DAVID ROBERTS EDITED BY: W. KEITH MACK (2/21/2012)
DATE: 12/6/2011
KC Project: 3E630 File: D:\USERS\s132128\Projects*E630\ear files\c6.ear

CONTRACT: 03-3E6301
DIST/CO/RTE/PM: 03/ED/49/9.6-10.1
PROJECT ID: 0300000510

SCALE: 1" = 4' Horiz.
1" = 4' Vert.

All Dimensions are US Survey Feet

C6
CROSS SECTIONS
SHEET 57 OF 119

FOR EARTHWORK DEVELOPMENT ONLY

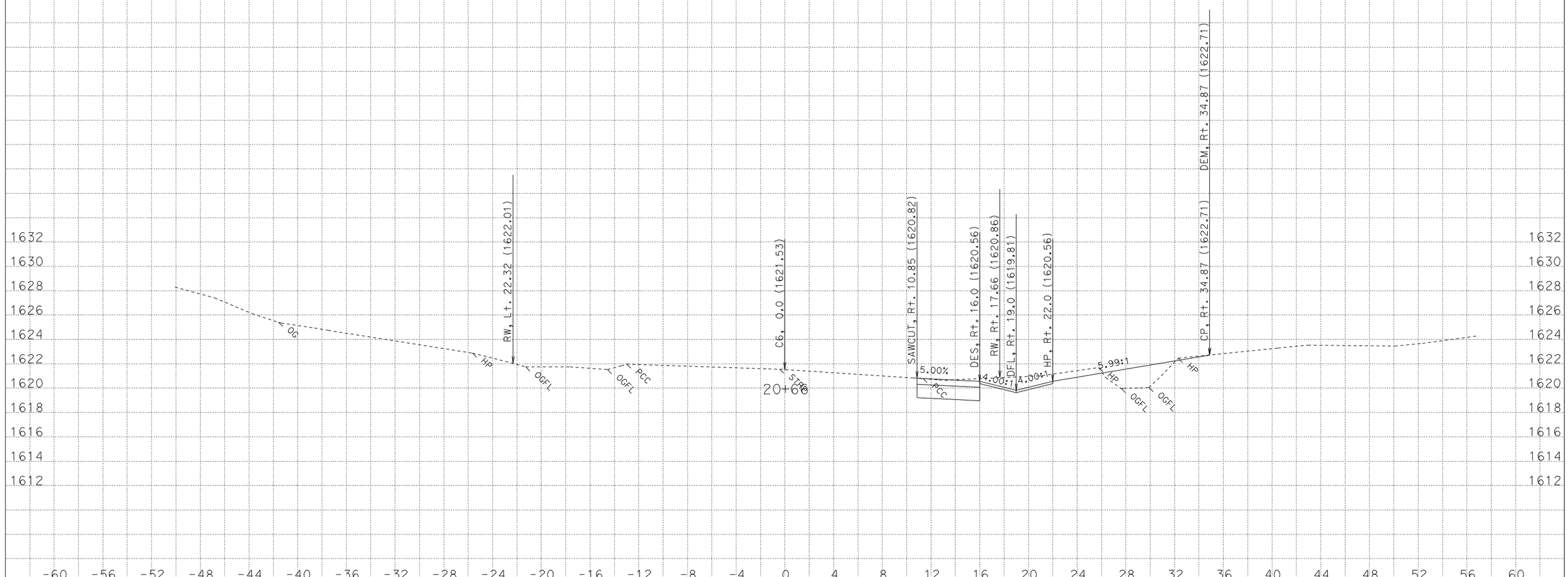

CREATED BY: DAVID ROBERTS EDITED BY: W. KEITH MACK (2/21/2012)
DATE: 12/6/2011
KC Project: 3E630 File: D:\USERS\s132128\Projects*E630\ear files\c6.ear

CONTRACT: 03-3E6301
DIST/CO/RTE/PM: 03/ED/49/9.6-10.1
PROJECT ID: 0300000510

SCALE: 1" = 4' Horiz.
1" = 4' Vert.

All Dimensions are US Survey Feet

C6
CROSS SECTIONS

FOR EARTHWORK DEVELOPMENT ONLY

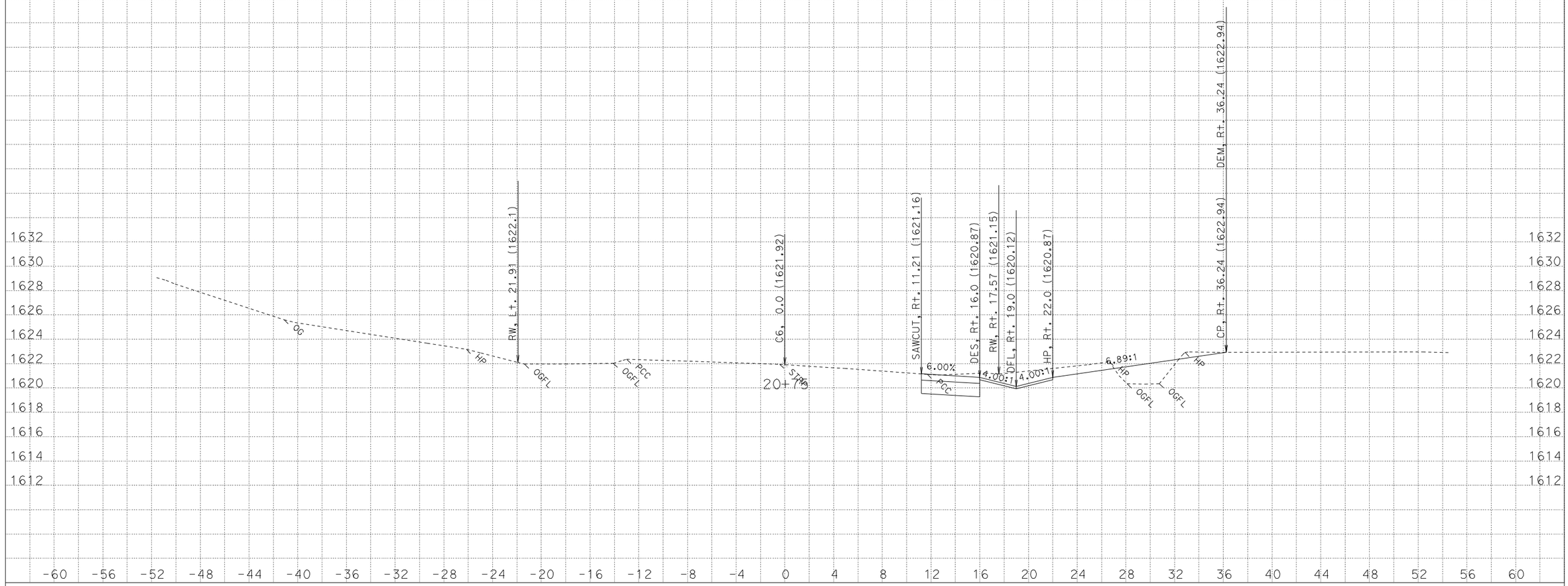

CREATED BY: DAVID ROBERTS EDITED BY: W. KEITH MACK (2/21/2012)
DATE: 12/6/2011
KC Project: 3E630 File: D:\USERS\s132128\Projects*E630\ear files\c6.ear

CONTRACT: 03-3E6301
DIST/CO/RTE/PM: 03/ED/49/9.6-10.1
PROJECT ID: 0300000510

SCALE: 1" = 4' Horiz.
1" = 4' Vert.

All Dimensions are US Survey Feet

C6
CROSS SECTIONS

FOR EARTHWORK DEVELOPMENT ONLY

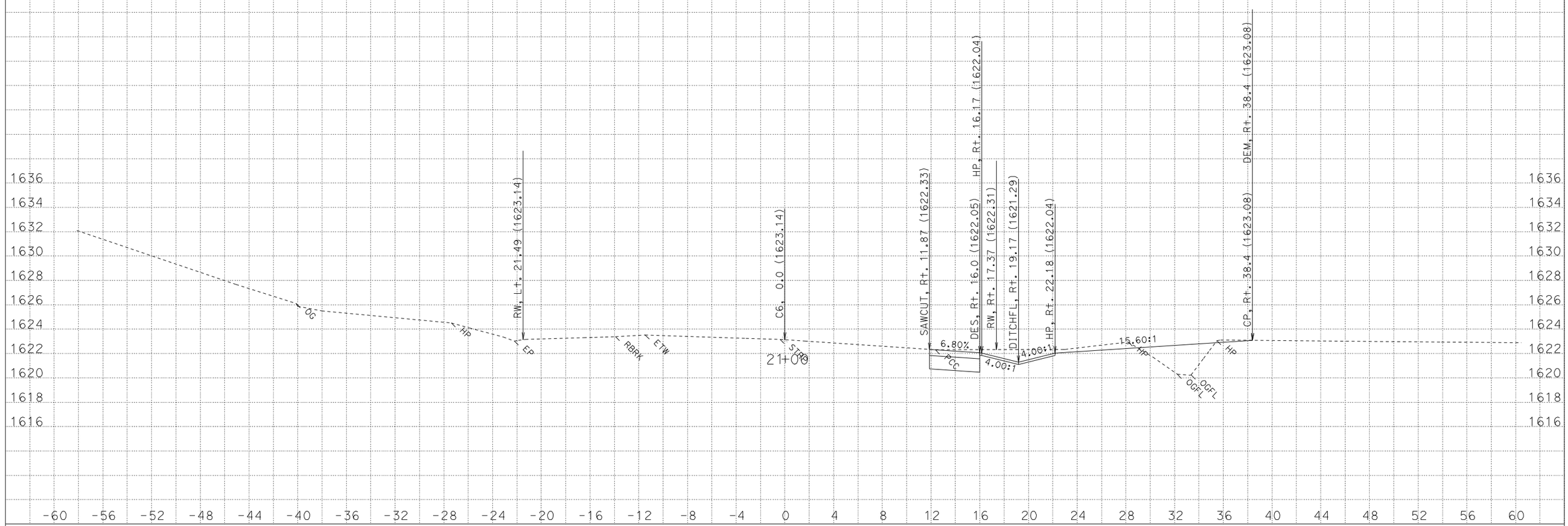

CREATED BY: DAVID ROBERTS EDITED BY: W. KEITH MACK (2/21/2012)
DATE: 12/8/2011
KC Project: 3E630 File: D:\USERS\s132128\Projects*E630\ear files\c6.ear

CONTRACT: 03-3E6301
DIST/CO/RTE/PM: 03/ED/9.6-10.1
PROJECT ID: 0300000510

SCALE: 1" = 4' Horiz.
1" = 4' Vert.

All Dimensions are US Survey Feet

C6
CROSS SECTIONS
SHEET 60 OF 119

FOR EARTHWORK DEVELOPMENT ONLY

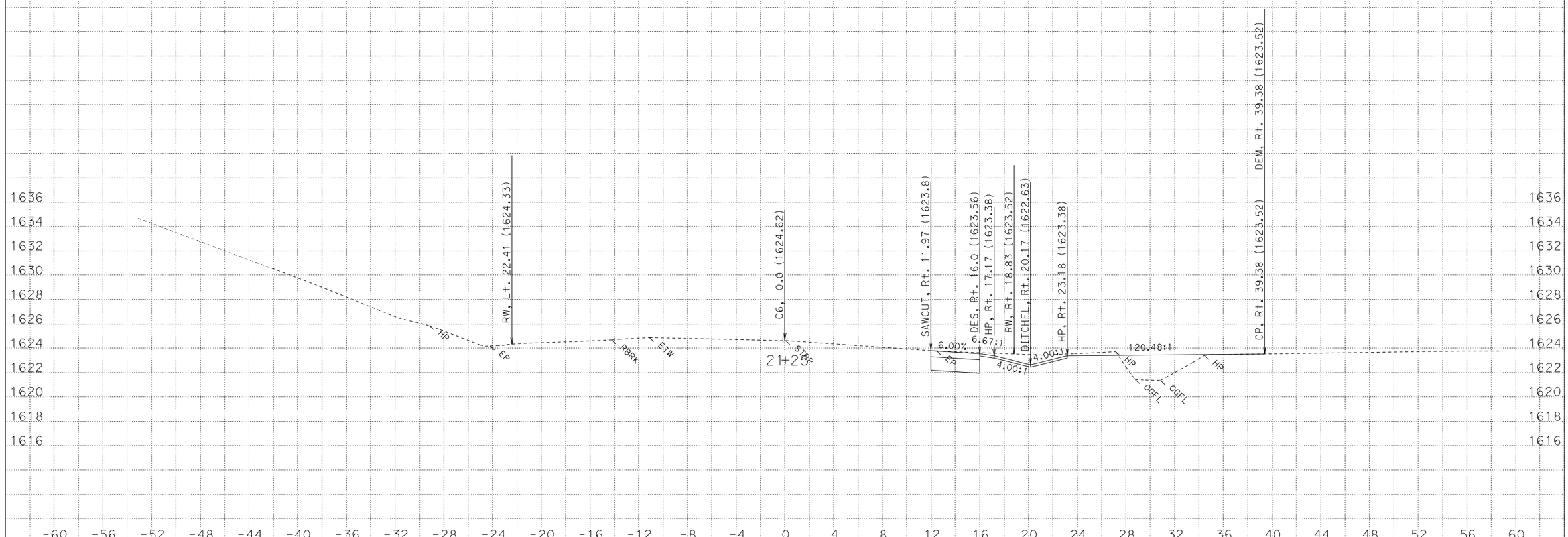

CREATED BY: DAVID ROBERTS EDITED BY: W. KEITH MACK (2/21/2012)
DATE: 12/8/2011
KC Project: 3E630 File: D:\USERS\s132128\Projects*E630\ear files\c6.ear

CONTRACT: 03-3E6301
DIST/CO/RTE/PM: 03/ED/9.6-10.1
PROJECT ID: 0300000510

SCALE: 1" = 4' Horiz.
1" = 4' Vert.

All Dimensions are US Survey Feet

C6
CROSS SECTIONS

FOR EARTHWORK DEVELOPMENT ONLY

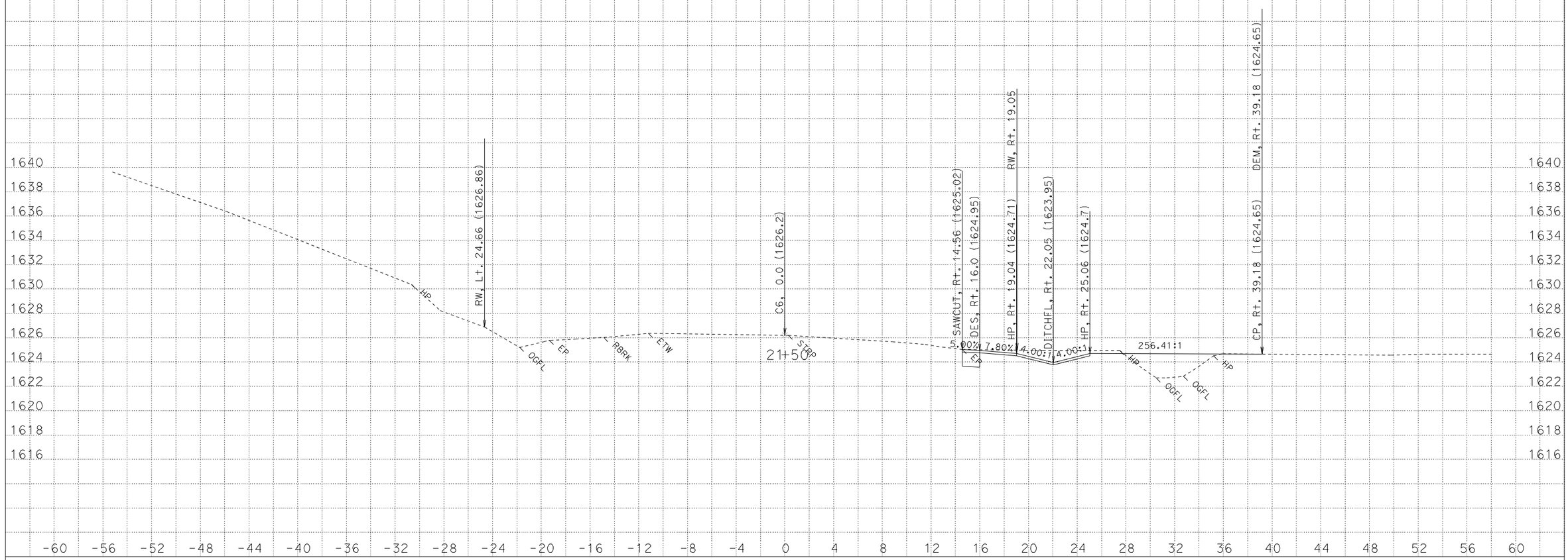

CREATED BY: DAVID ROBERTS EDITED BY: W. KEITH MACK (2/21/2012)
DATE: 12/8/2011
KC Project: 3E630 File: D:\USERS\s132128\Projects*E630\ear files\c6.ear

CONTRACT: 03-3E6301
DIST/CO/RTE/PM: 03/ED/9.6-10.1
PROJECT ID: 0300000510

SCALE: 1" = 4' Horiz.
1" = 4' Vert.

All Dimensions are US Survey Feet

C6
CROSS SECTIONS

FOR EARTHWORK DEVELOPMENT ONLY

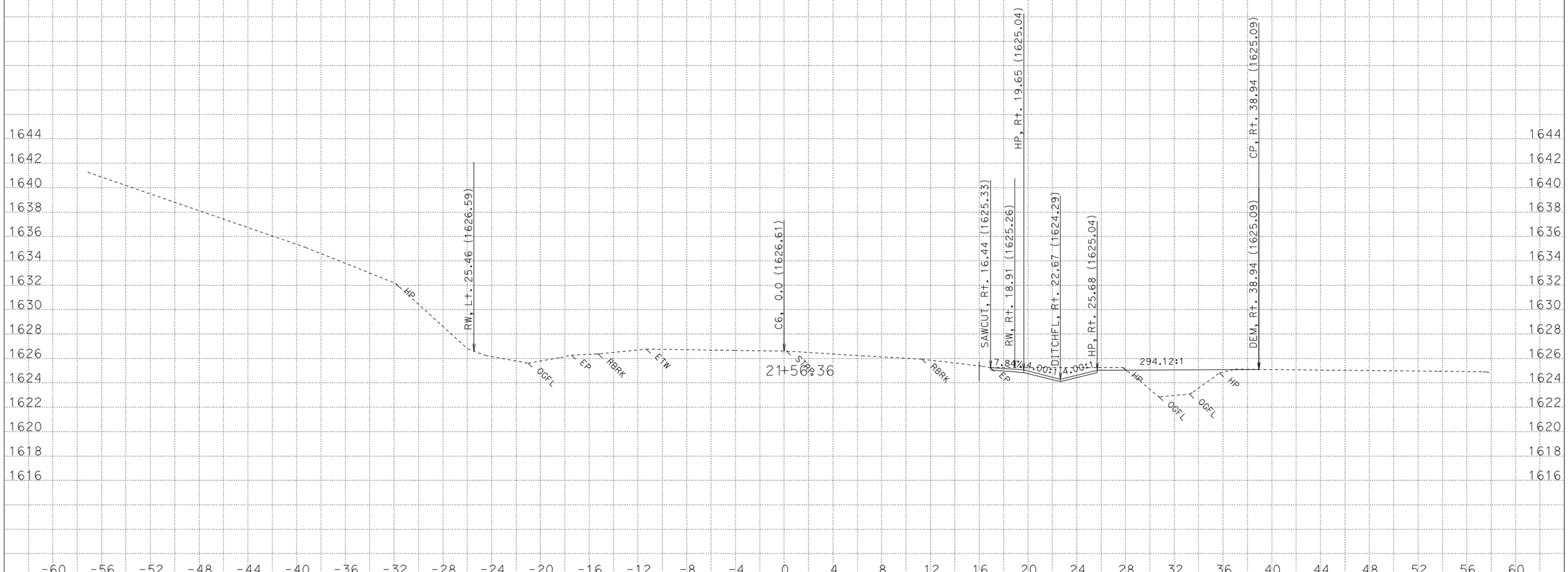

CREATED BY: DAVID ROBERTS EDITED BY: W. KEITH MACK (2/21/2012)
DATE: 12/8/2011
KC Project: 3E630 File: D:\USERS\s132128\Projects*E630\ear files\c6.ear

CONTRACT: 03-3E6301
DIST/CO/RTE/PM: 03/ED/9.6-10.1
PROJECT ID: 0300000510

SCALE: 1" = 4' Horiz.
1" = 4' Vert.

All Dimensions are US Survey Feet

C6
CROSS SECTIONS
SHEET 63 OF 119

FOR EARTHWORK DEVELOPMENT ONLY

CREATED BY: DAVID ROBERTS EDITED BY: W. KEITH MACK (2/21/2012)
DATE: 12/8/2011
KC Project: 3E630 File: D:\USERS\s132128\Projects*E630\ear files\c6.ear

CONTRACT: 03-3E6301
DIST/CO/RTE/PM: 03/ED/9.6-10.1
PROJECT ID: 0300000510

SCALE: 1" = 4' Horiz.
1" = 4' Vert.

All Dimensions are US Survey Feet

C6
CROSS SECTIONS

FOR EARTHWORK DEVELOPMENT ONLY

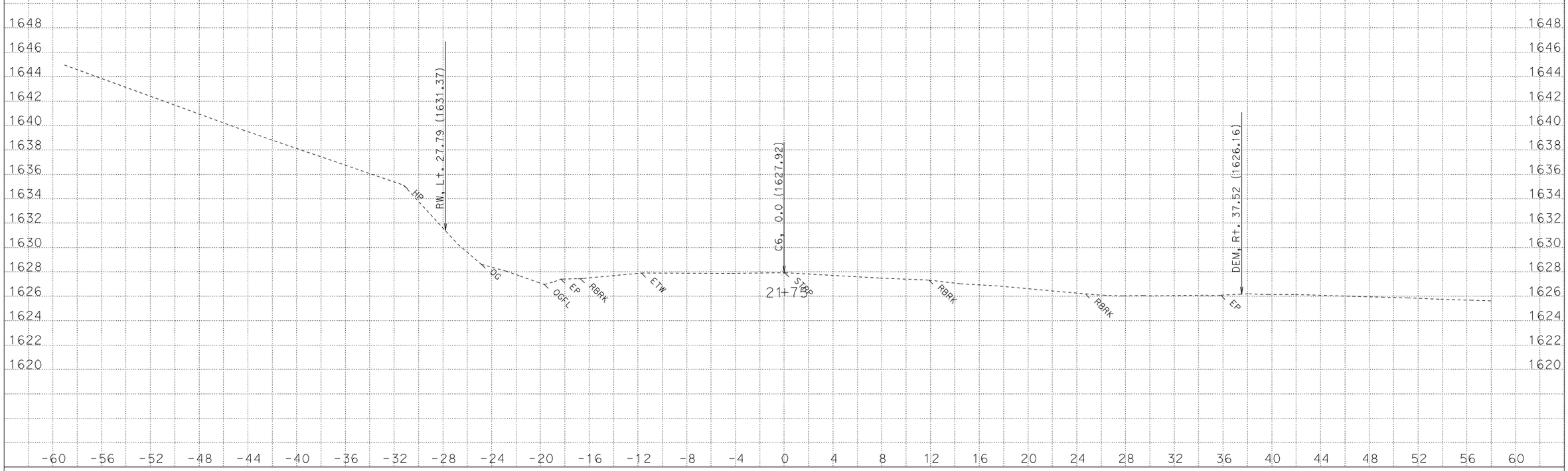

CREATED BY: DAVID ROBERTS EDITED BY: W. KEITH MACK (2/21/2012)
DATE: 12/6/2011
KC Project: 3E630 File: D:\USERS\s132128\Projects*E630\ear files\c6.ear

CONTRACT: 03-3E6301
DIST/CO/RTE/PM: 03/ED/49/9.6-10.1
PROJECT ID: 0300000510

SCALE: 1" = 4' Horiz.
1" = 4' Vert.

All Dimensions are US Survey Feet

C6
CROSS SECTIONS

FOR EARTHWORK DEVELOPMENT ONLY

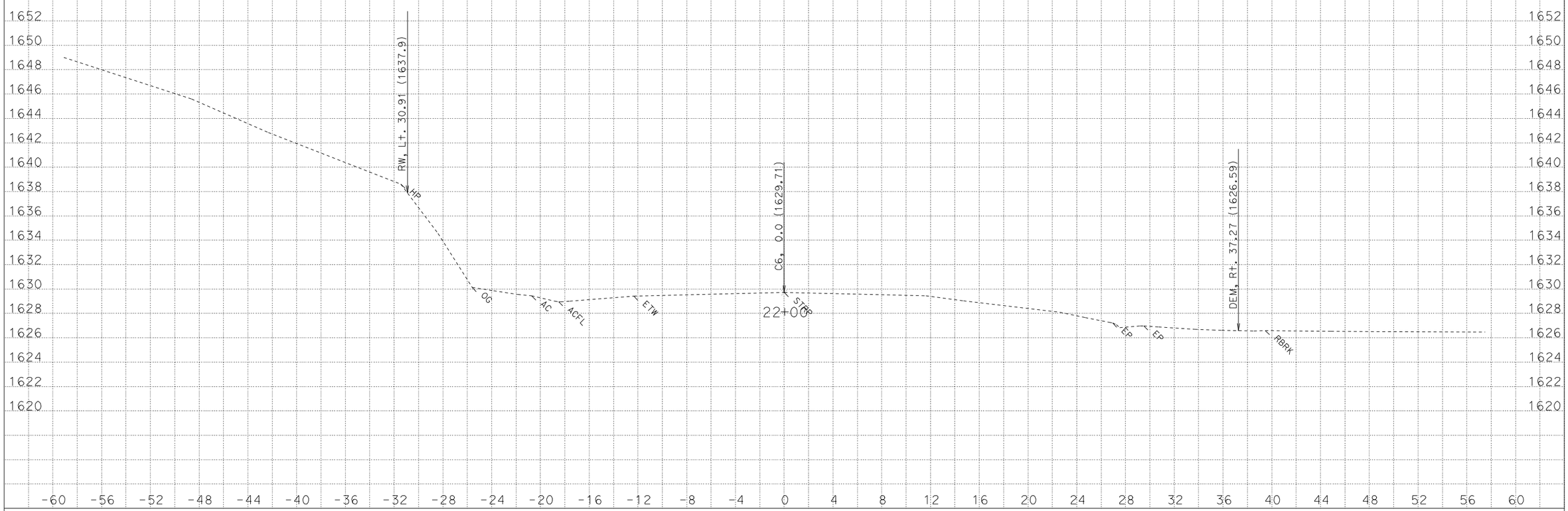

CREATED BY: DAVID ROBERTS EDITED BY: W. KEITH MACK (2/21/2012)
DATE: 12/6/2011
KC Project: 3E630 File: D:\USERS\s132128\Projects*E630\ear files\c6.ear

CONTRACT: 03-3E6301
DIST/CO/RTE/PM: 03/ED/49/9.6-10.1
PROJECT ID: 0300000510

SCALE: 1" = 4' Horiz.
1" = 4' Vert.

All Dimensions are US Survey Feet

C6
CROSS SECTIONS

FOR EARTHWORK DEVELOPMENT ONLY

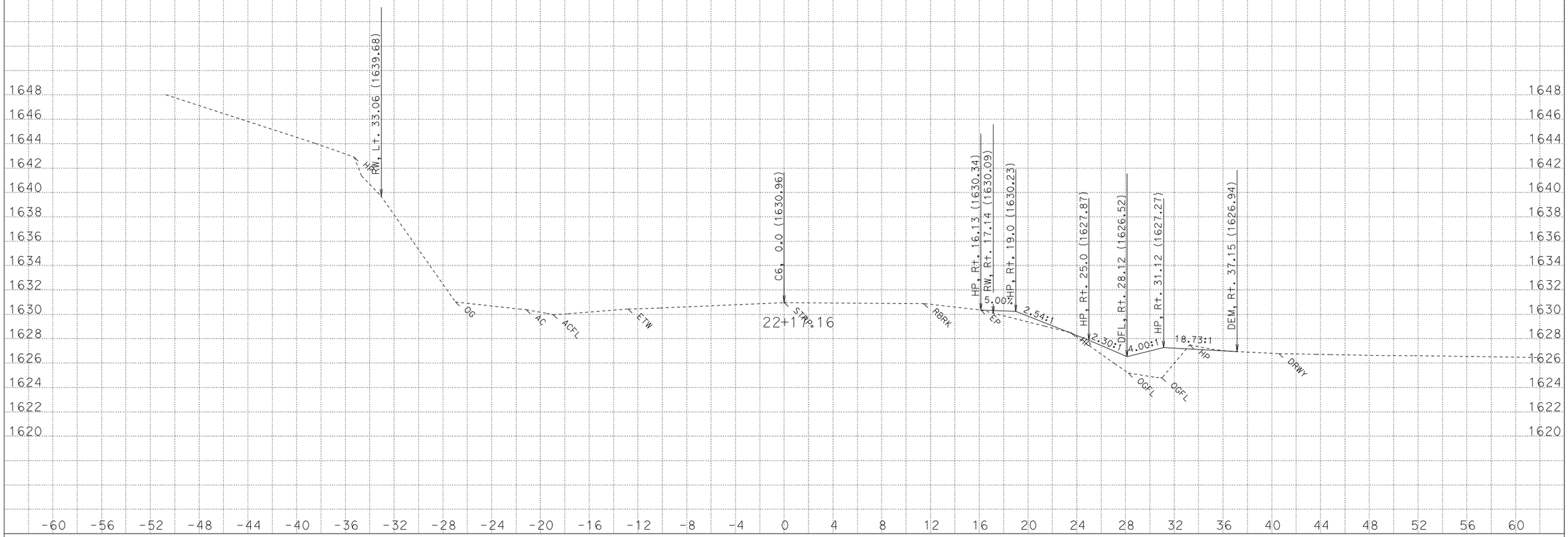

CREATED BY: DAVID ROBERTS EDITED BY: W. KEITH MACK (2/21/2012)
DATE: 12/6/2011
KC Project: 3E630 File: D:\USERS\s132128\Projects*E630\ear files\c6.ear

CONTRACT: 03-3E6301
DIST/CO/RTE/PM: 03/ED/49/9.6-10.1
PROJECT ID: 0300000510

SCALE: 1" = 4' Horiz.
1" = 4' Vert.

All Dimensions are US Survey Feet

C6
CROSS SECTIONS

FOR EARTHWORK DEVELOPMENT ONLY

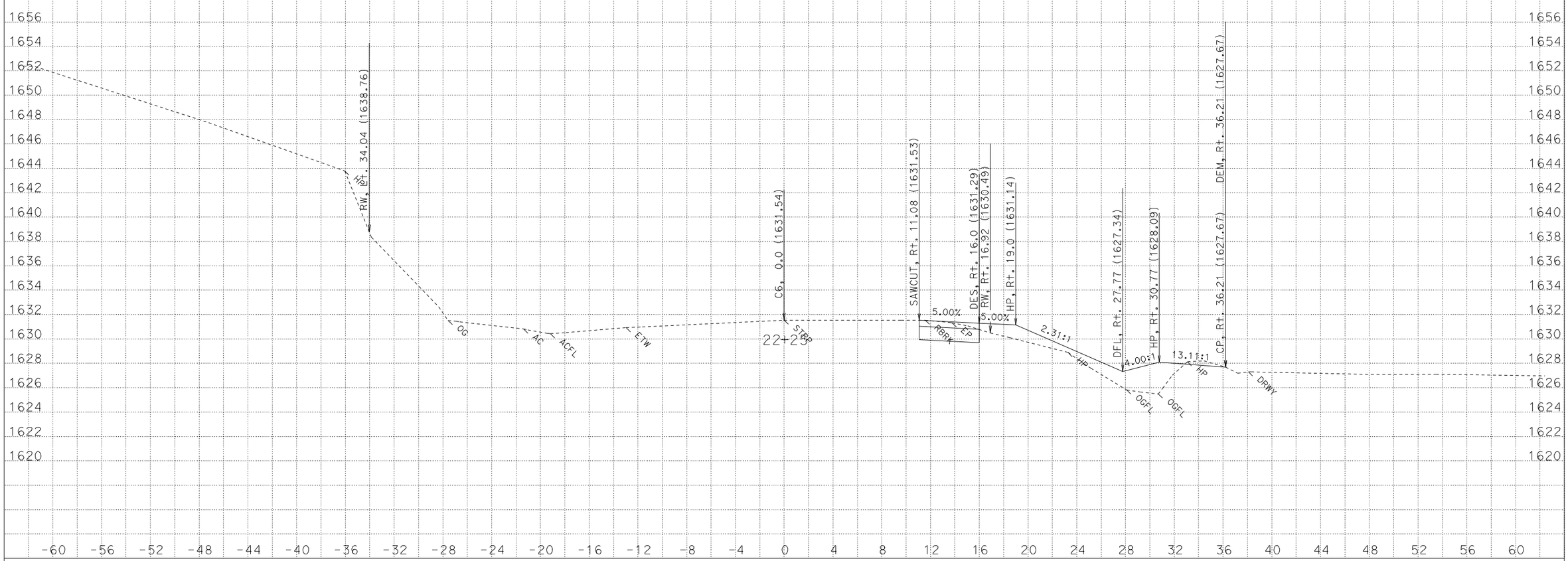

CREATED BY: DAVID ROBERTS EDITED BY: W. KEITH MACK (2/21/2012)
DATE: 12/6/2011
KC Project: 3E630 File: D:\USERS\s132128\Projects*E630\ear files\c6.ear

CONTRACT: 03-3E6301
DIST/CO/RTE/PM: 03/ED/49/9.6-10.1
PROJECT ID: 0300000510

SCALE: 1" = 4' Horiz.
1" = 4' Vert.

All Dimensions are US Survey Feet

C6
CROSS SECTIONS

FOR EARTHWORK DEVELOPMENT ONLY

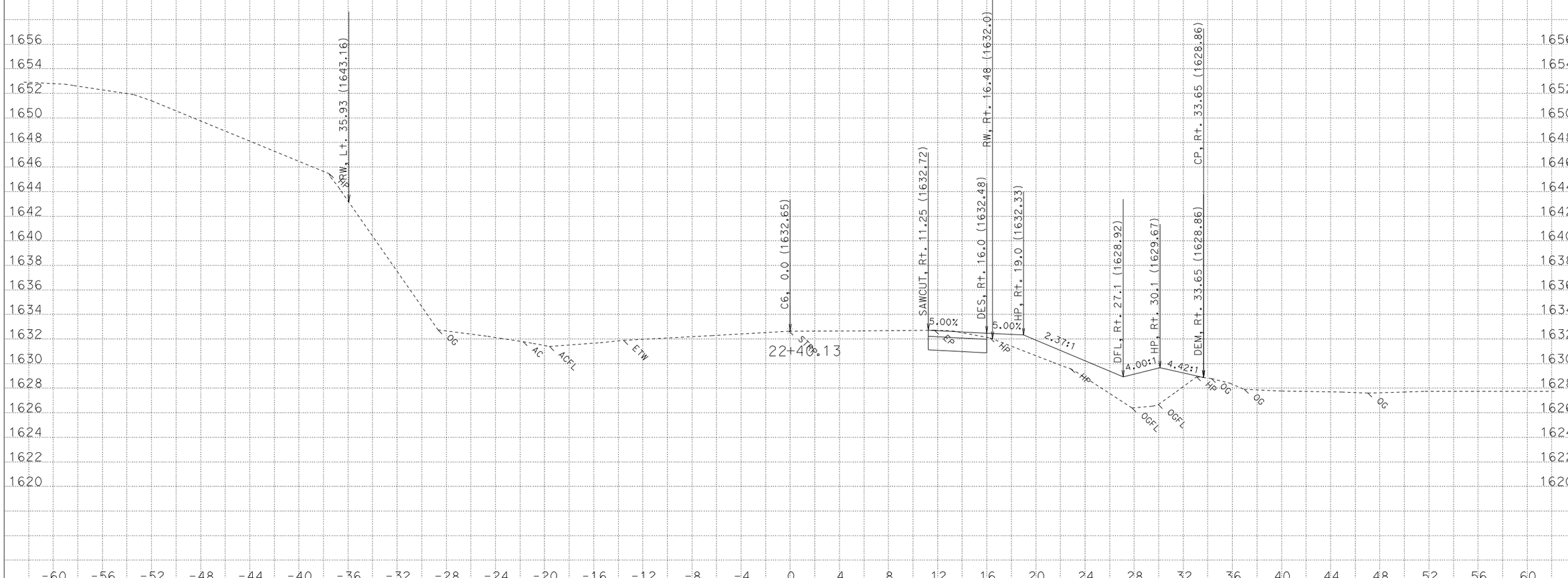

CREATED BY: DAVID ROBERTS EDITED BY: W. KEITH MACK (2/21/2012)
DATE: 12/6/2011
KC Project: 3E630 File: D:\USERS\s132128\Projects*E630\ear files\c6.ear

CONTRACT: 03-3E6301
DIST/CO/RTE/PM: 03/ED/49/9.6-10.1
PROJECT ID: 0300000510

SCALE: 1" = 4' Horiz.
1" = 4' Vert.

All Dimensions are US Survey Feet

C6
CROSS SECTIONS

FOR EARTHWORK DEVELOPMENT ONLY

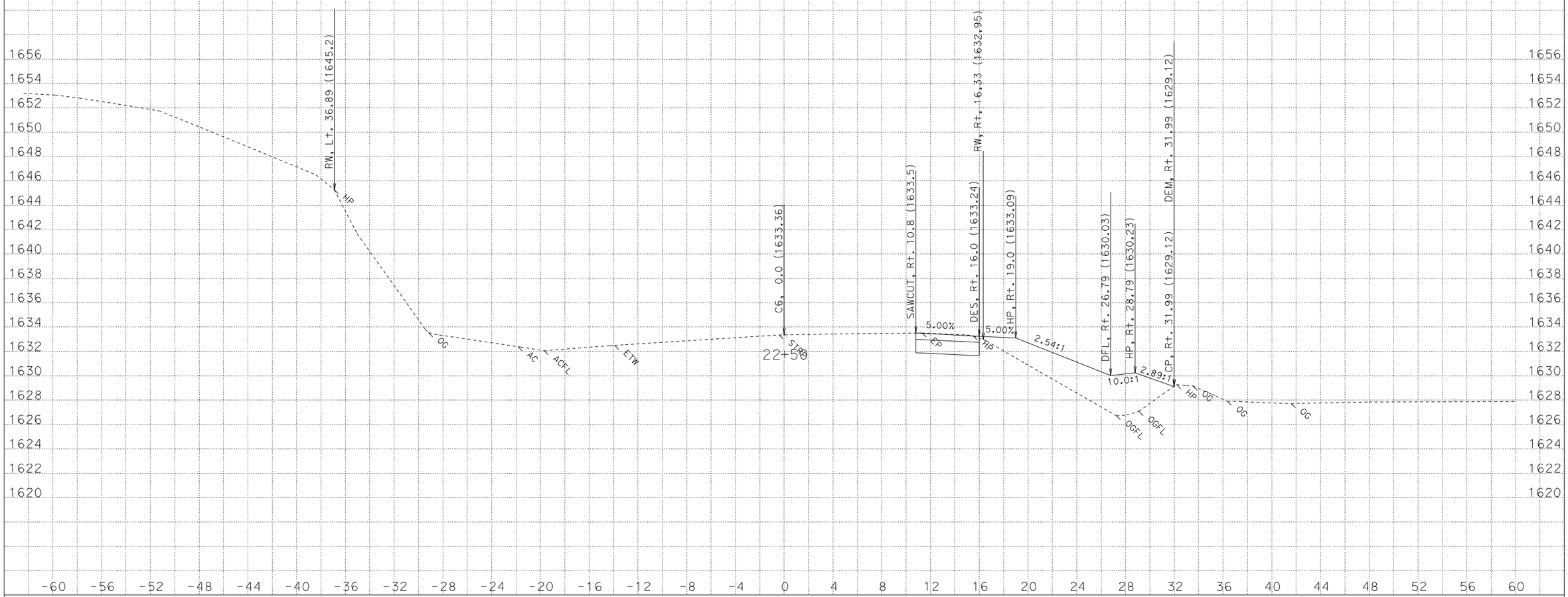

CREATED BY: DAVID ROBERTS EDITED BY: W. KEITH MACK (2/21/2012)
DATE: 12/6/2011
KC Project: 3E630 File: D:\USERS\s132128\Projects*E630\ear files\c6.ear

CONTRACT: 03-3E6301
DIST/CO/RTE/PM: 03/ED/49/9.6-10.1
PROJECT ID: 0300000510

SCALE: 1" = 4' Horiz.
1" = 4' Vert.

All Dimensions are US Survey Feet

C6
CROSS SECTIONS

FOR EARTHWORK DEVELOPMENT ONLY

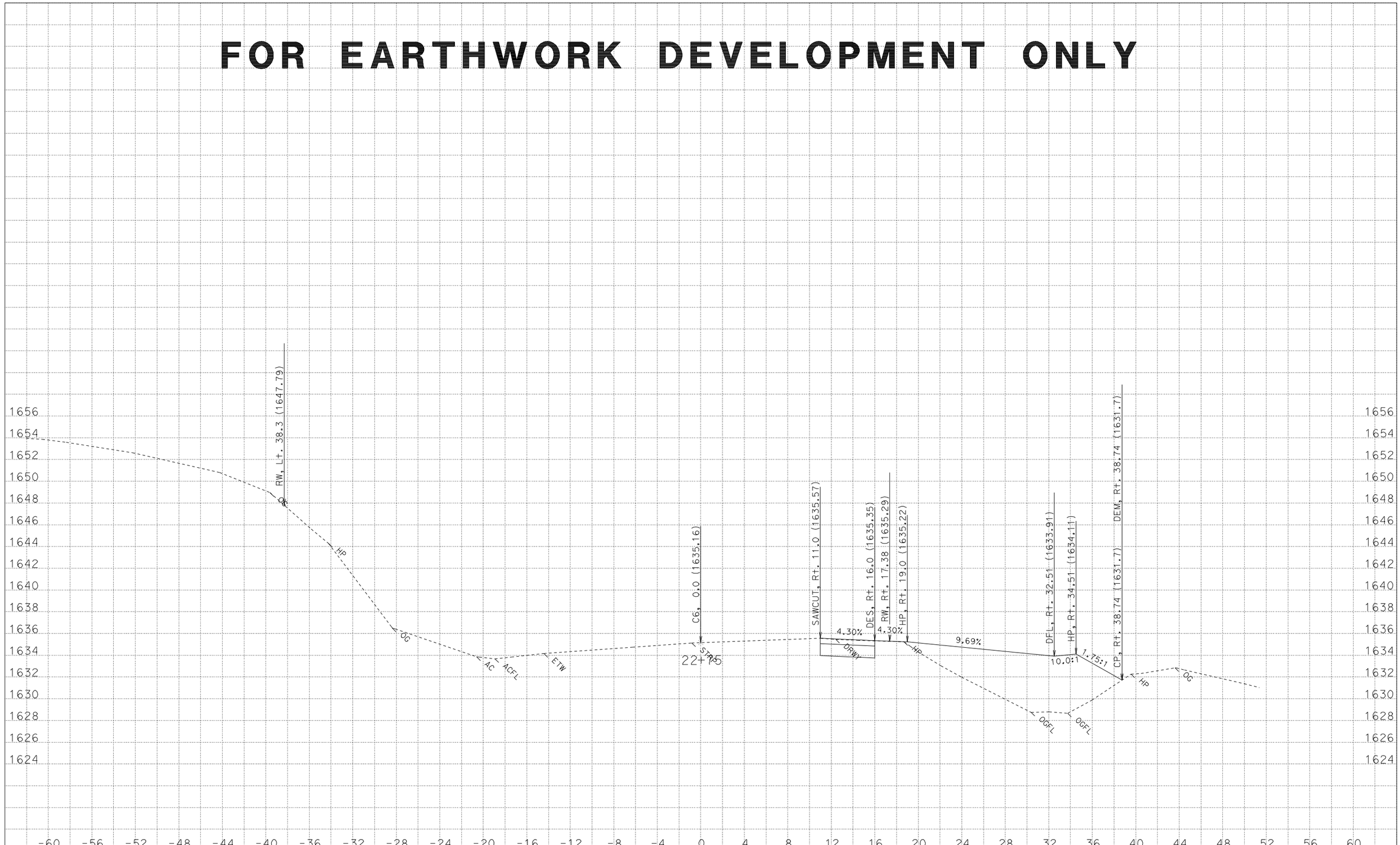

CREATED BY: DAVID ROBERTS EDITED BY: W. KEITH MACK (2/21/2012)
DATE: 12/6/2011
KC Project: 3E630 File: D:\USERS\s132128\Projects*E630\ear files\c6.ear

CONTRACT: 03-3E6301
DIST/CO/RTE/PM: 03/ED/49/9.6-10.1
PROJECT ID: 0300000510

SCALE: 1" = 4' Horiz.
1" = 4' Vert.

All Dimensions are US Survey Feet

C6
CROSS SECTIONS

FOR EARTHWORK DEVELOPMENT ONLY

CREATED BY: DAVID ROBERTS EDITED BY: W. KEITH MACK (2/21/2012)
DATE: 12/6/2011
KC Project: 3E630 File: D:\USERS\s132128\Projects*E630\ear files\c6.ear

CONTRACT: 03-3E6301
DIST/CO/RTE/PM: 03/ED/49/9.6-10.1
PROJECT ID: 0300000510

SCALE: 1" = 4' Horiz.
1" = 4' Vert.

All Dimensions are US Survey Feet

C6
CROSS SECTIONS

FOR EARTHWORK DEVELOPMENT ONLY

CREATED BY: DAVID ROBERTS EDITED BY: W. KEITH MACK (2/21/2012)
DATE: 12/6/2011
KC Project: 3E630 File: D:\USERS\s132128\Projects*E630\ear files\c6.ear

CONTRACT: 03-3E6301
DIST/CO/RTE/PM: 03/ED/49/9.6-10.1
PROJECT ID: 0300000510

SCALE: 1" = 4' Horiz.
1" = 4' Vert.

All Dimensions are US Survey Feet

C6
CROSS SECTIONS

FOR EARTHWORK DEVELOPMENT ONLY

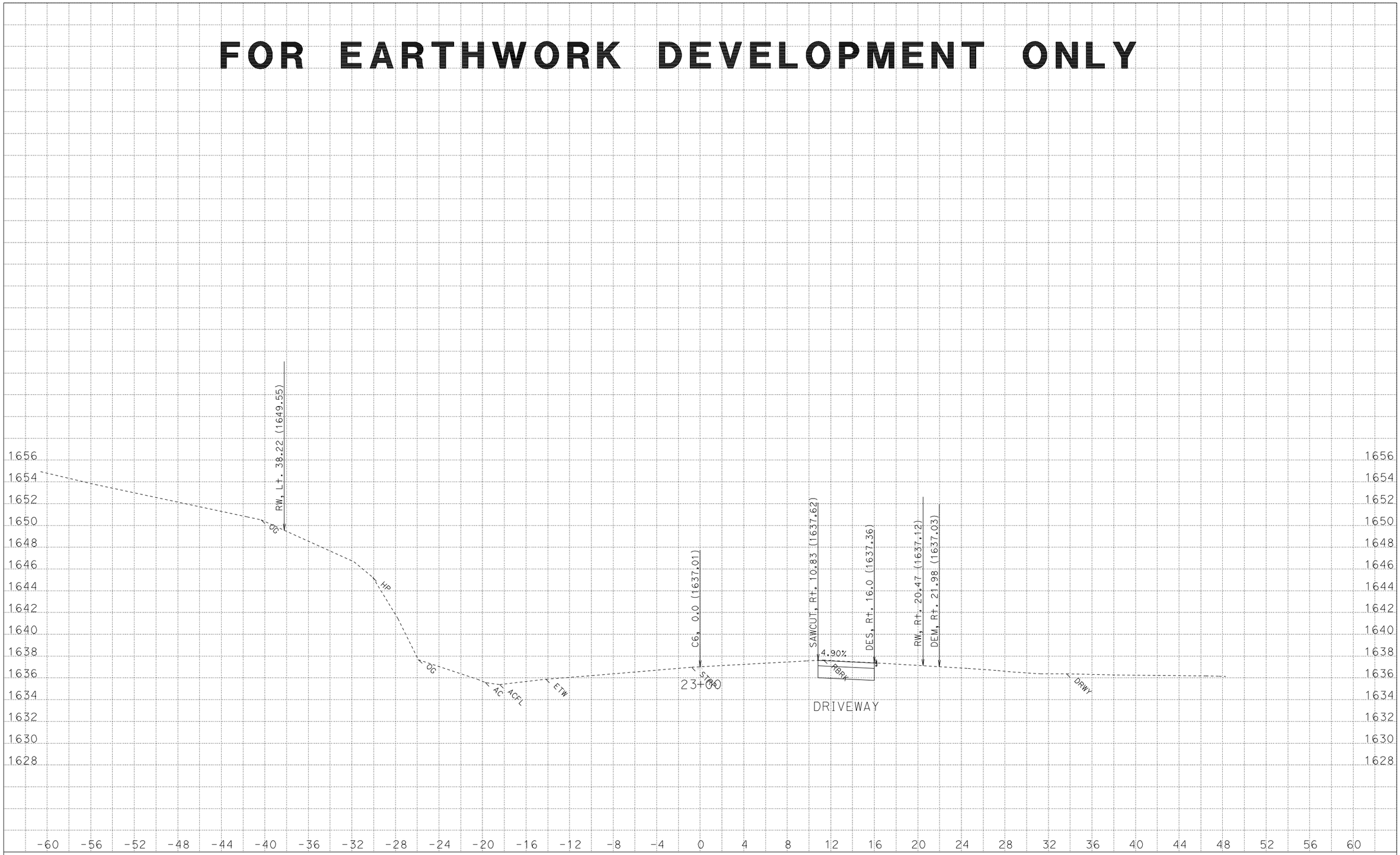

CREATED BY: DAVID ROBERTS EDITED BY: W. KEITH MACK (2/21/2012)
DATE: 12/6/2011
KC Project: 3E630 File: D:\USERS\s132128\Projects*E630\ear files\c6.ear

CONTRACT: 03-3E6301
DIST/CO/RTE/PM: 03/ED/49/9.6-10.1
PROJECT ID: 0300000510

SCALE: 1" = 4' Horiz.
1" = 4' Vert.

All Dimensions are US Survey Feet

C6
CROSS SECTIONS

FOR EARTHWORK DEVELOPMENT ONLY

CREATED BY: DAVID ROBERTS EDITED BY: W. KEITH MACK (2/21/2012)
DATE: 12/6/2011
KC Project: 3E630 File: D:\USERS\s132128\Projects*E630\ear files\c6.ear

CONTRACT: 03-3E6301
DIST/CO/RTE/PM: 03/ED/49/9.6-10.1
PROJECT ID: 0300000510

SCALE: 1" = 4' Horiz.
1" = 4' Vert.

All Dimensions are US Survey Feet

C6
CROSS SECTIONS

FOR EARTHWORK DEVELOPMENT ONLY

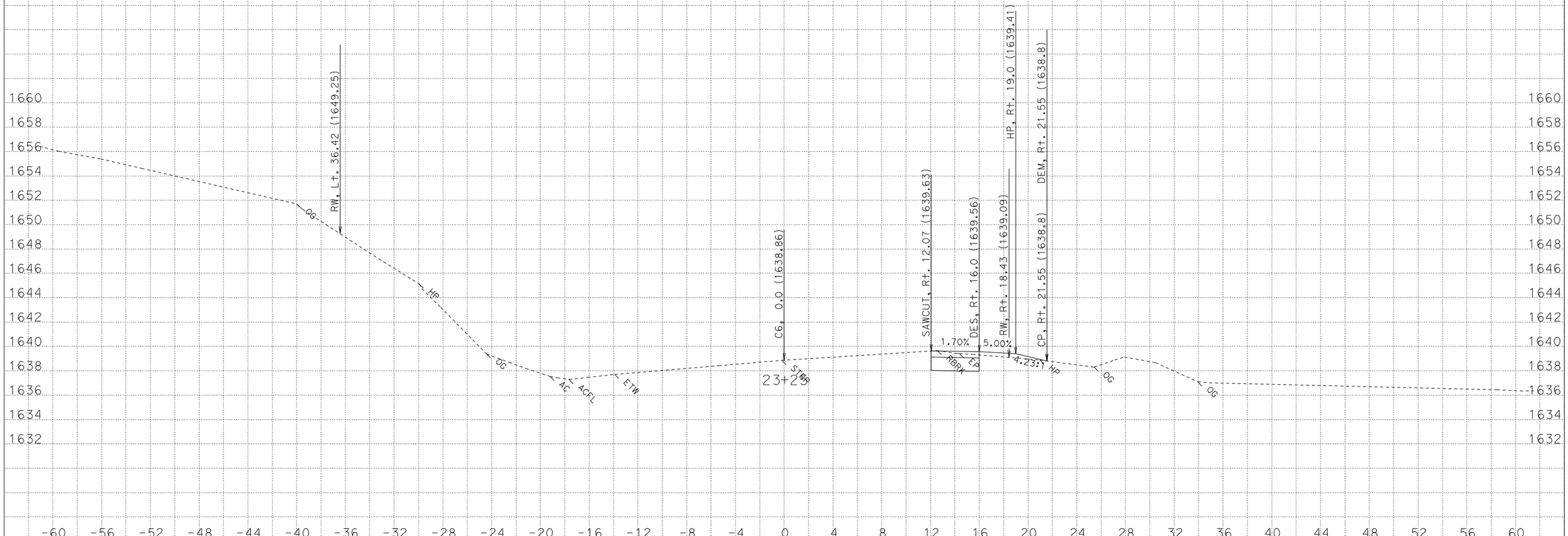

CREATED BY: DAVID ROBERTS EDITED BY: W. KEITH MACK (2/21/2012)
DATE: 12/6/2011
KC Project: 3E630 File: D:\USERS\s132128\Projects*E630\ear files\c6.ear

CONTRACT: 03-3E6301
DIST/CO/RTE/PM: 03/ED/49/9.6-10.1
PROJECT ID: 0300000510

SCALE: 1" = 4' Horiz.
1" = 4' Vert.

All Dimensions are US Survey Feet

C6
CROSS SECTIONS

FOR EARTHWORK DEVELOPMENT ONLY

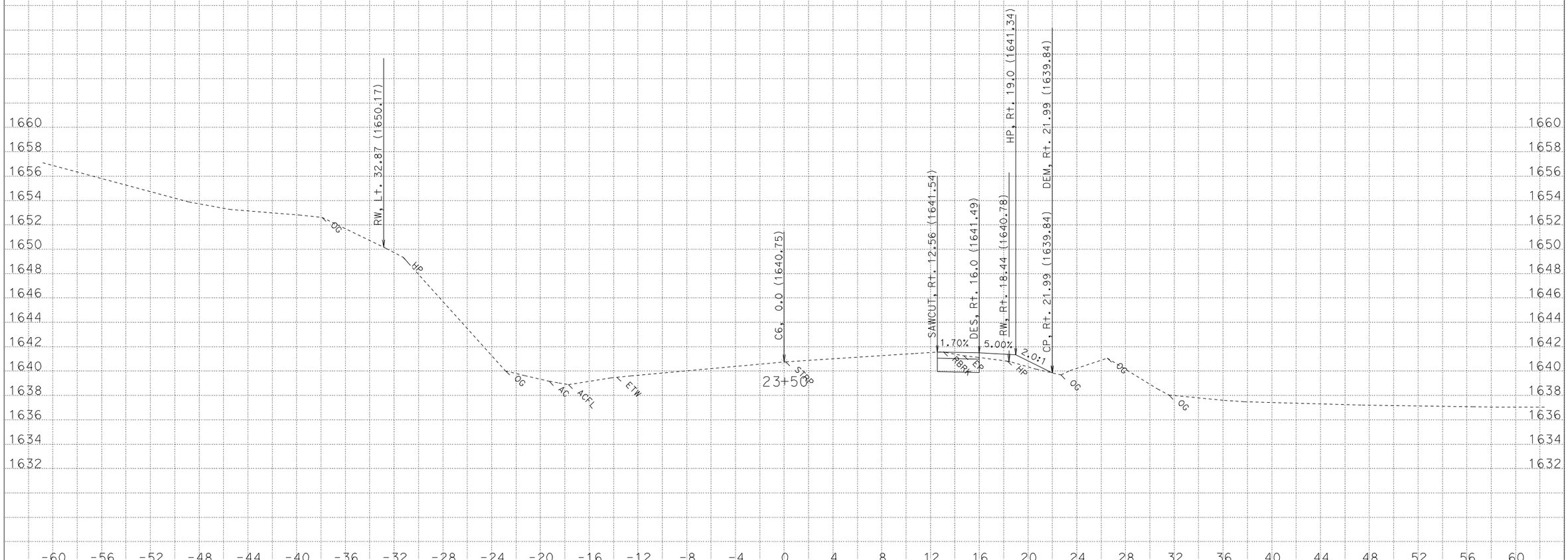

CREATED BY: DAVID ROBERTS EDITED BY: W. KEITH MACK (2/21/2012)
DATE: 12/6/2011
KC Project: 3E630 File: D:\USERS\s132128\Projects*E630\ear files\c6.ear

CONTRACT: 03-3E6301
DIST/CO/RTE/PM: 03/ED/49/9.6-10.1
PROJECT ID: 0300000510

SCALE: 1" = 4' Horiz.
1" = 4' Vert.

All Dimensions are US Survey Feet

C6
CROSS SECTIONS

FOR EARTHWORK DEVELOPMENT ONLY

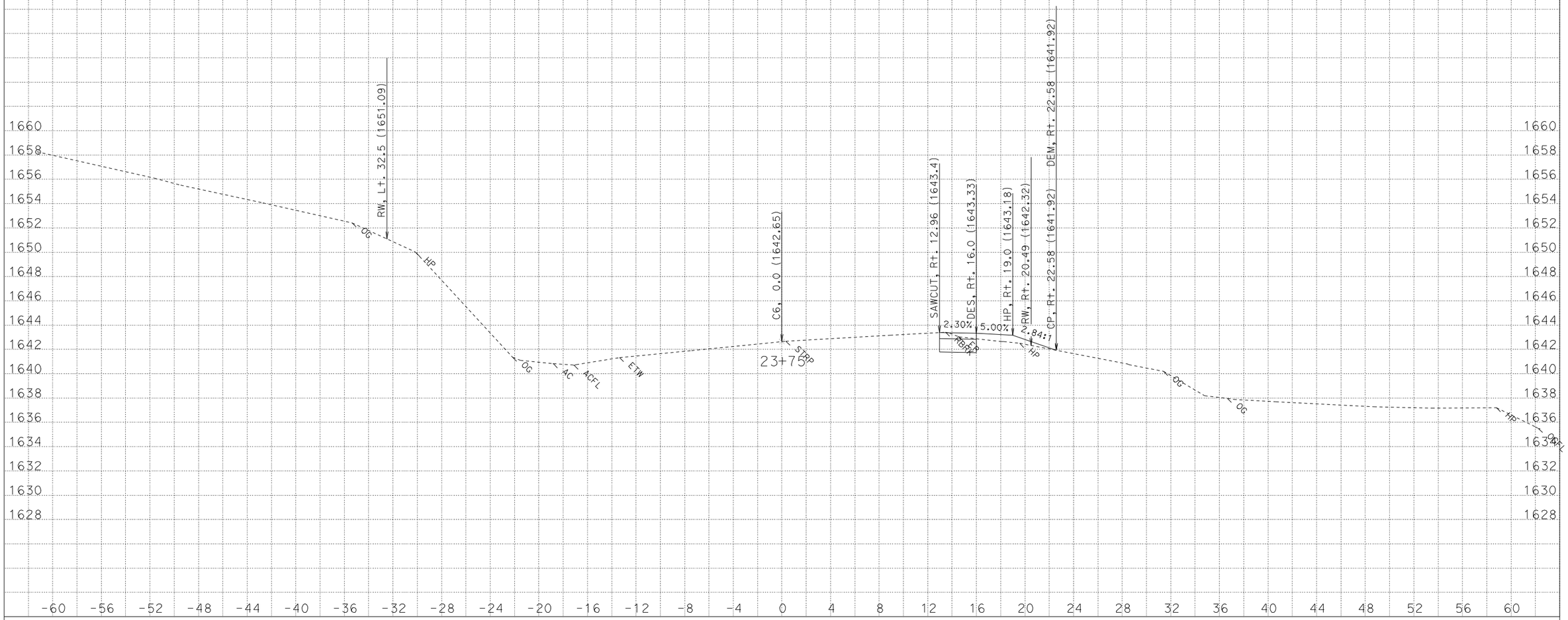

CREATED BY: DAVID ROBERTS EDITED BY: W. KEITH MACK (2/21/2012)
DATE: 12/6/2011
KC Project: 3E630 File: D:\USERS\s132128\Projects*E630\ear files\c6.ear

CONTRACT: 03-3E6301
DIST/CO/RTE/PM: 03/ED/49/9.6-10.1
PROJECT ID: 0300000510

SCALE: 1" = 4' Horiz.
1" = 4' Vert.

All Dimensions are US Survey Feet

C6
CROSS SECTIONS

FOR EARTHWORK DEVELOPMENT ONLY

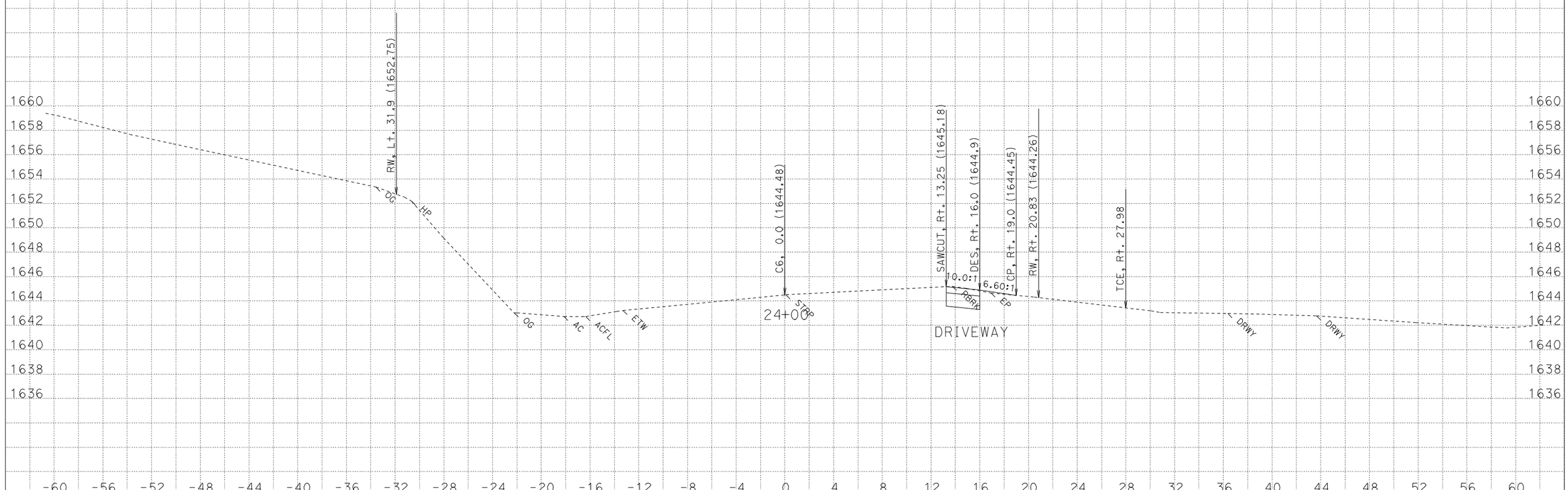

CREATED BY: DAVID ROBERTS EDITED BY: W. KEITH MACK (2/21/2012)
DATE: 12/6/2011
KC Project: 3E630 File: D:\USERS\s132128\Projects*E630\ear files\c6.ear

CONTRACT: 03-3E6301
DIST/CO/RTE/PM: 03/ED/49/9.6-10.1
PROJECT ID: 0300000510

SCALE: 1" = 4' Horiz.
1" = 4' Vert.

All Dimensions are US Survey Feet

C6
CROSS SECTIONS

FOR EARTHWORK DEVELOPMENT ONLY

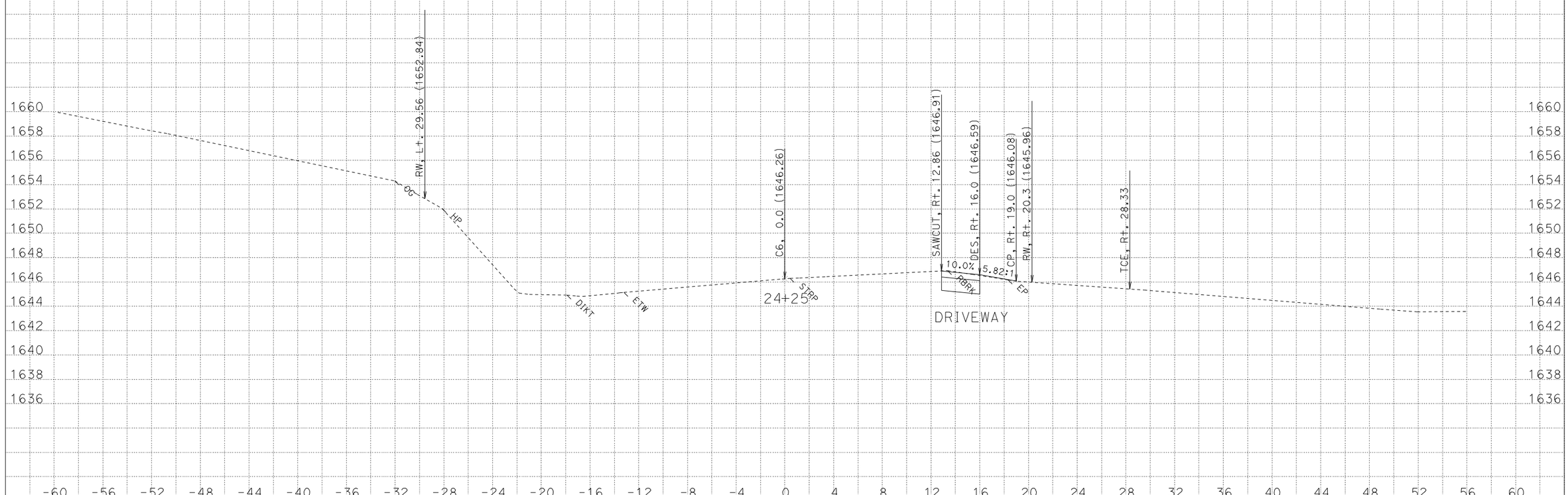

CREATED BY: DAVID ROBERTS EDITED BY: W. KEITH MACK (2/21/2012)
DATE: 12/6/2011
KC Project: 3E630 File: D:\USERS\s132128\Projects*E630\ear files\c6.ear

CONTRACT: 03-3E6301
DIST/CO/RTE/PM: 03/ED/49/9.6-10.1
PROJECT ID: 0300000510

SCALE: 1" = 4' Horiz.
1" = 4' Vert.

All Dimensions are US Survey Feet

C6
CROSS SECTIONS

FOR EARTHWORK DEVELOPMENT ONLY

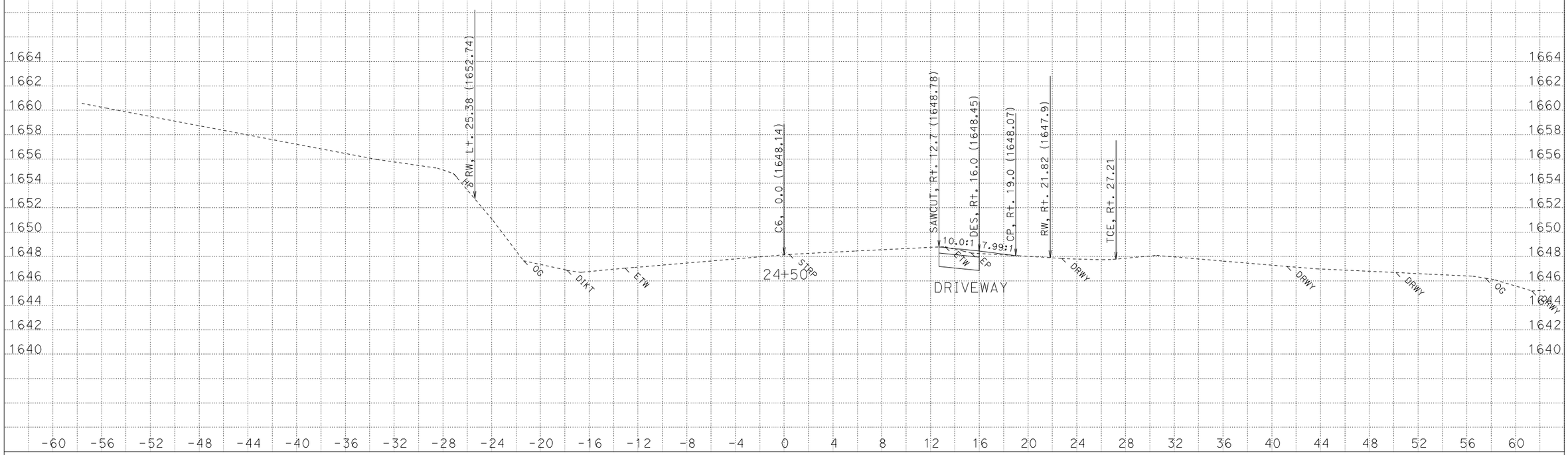

CREATED BY: DAVID ROBERTS EDITED BY: W. KEITH MACK (2/21/2012)
DATE: 12/6/2011
KC Project: 3E630 File: D:\USERS\s132128\Projects*E630\ear files\c6.ear

CONTRACT: 03-3E6301
DIST/CO/RTE/PM: 03/ED/49/9.6-10.1
PROJECT ID: 0300000510

SCALE: 1" = 4' Horiz.
1" = 4' Vert.

All Dimensions are US Survey Feet

C6
CROSS SECTIONS

FOR EARTHWORK DEVELOPMENT ONLY

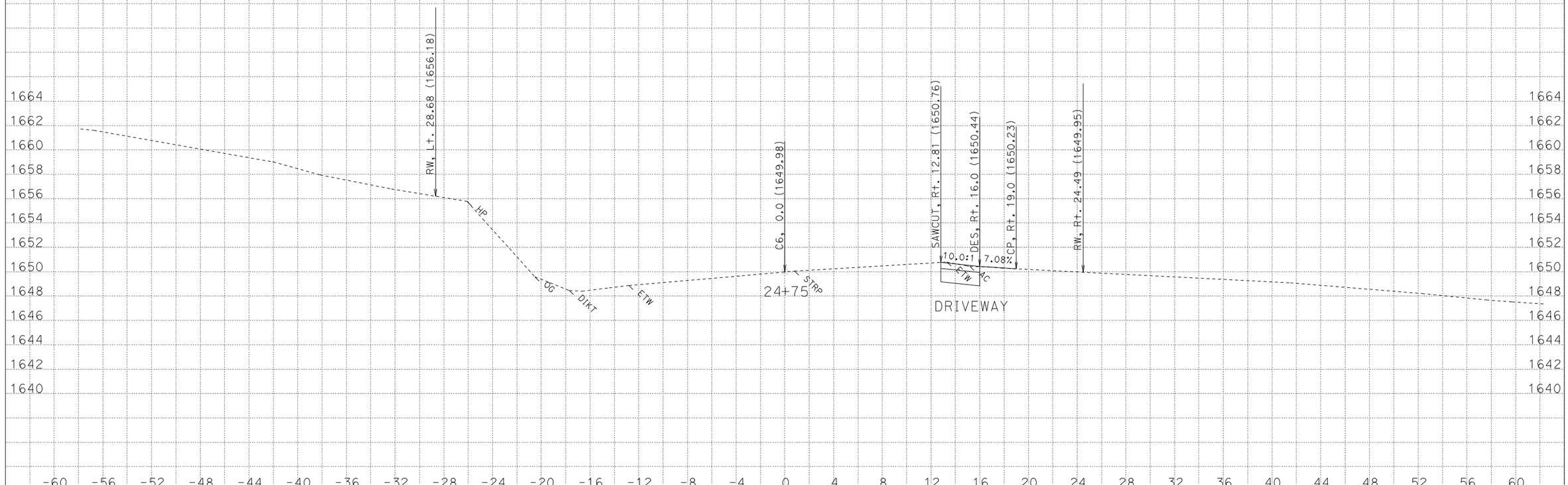

CREATED BY: DAVID ROBERTS EDITED BY: W. KEITH MACK (2/21/2012)
DATE: 12/6/2011
KC Project: 3E630 File: D:\USERS\s132128\Projects*E630\ear files\c6.ear

CONTRACT: 03-3E6301
DIST/CO/RTE/PM: 03/ED/49/9.6-10.1
PROJECT ID: 0300000510

SCALE: 1" = 4' Horiz.
1" = 4' Vert.

All Dimensions are US Survey Feet

C6
CROSS SECTIONS

FOR EARTHWORK DEVELOPMENT ONLY

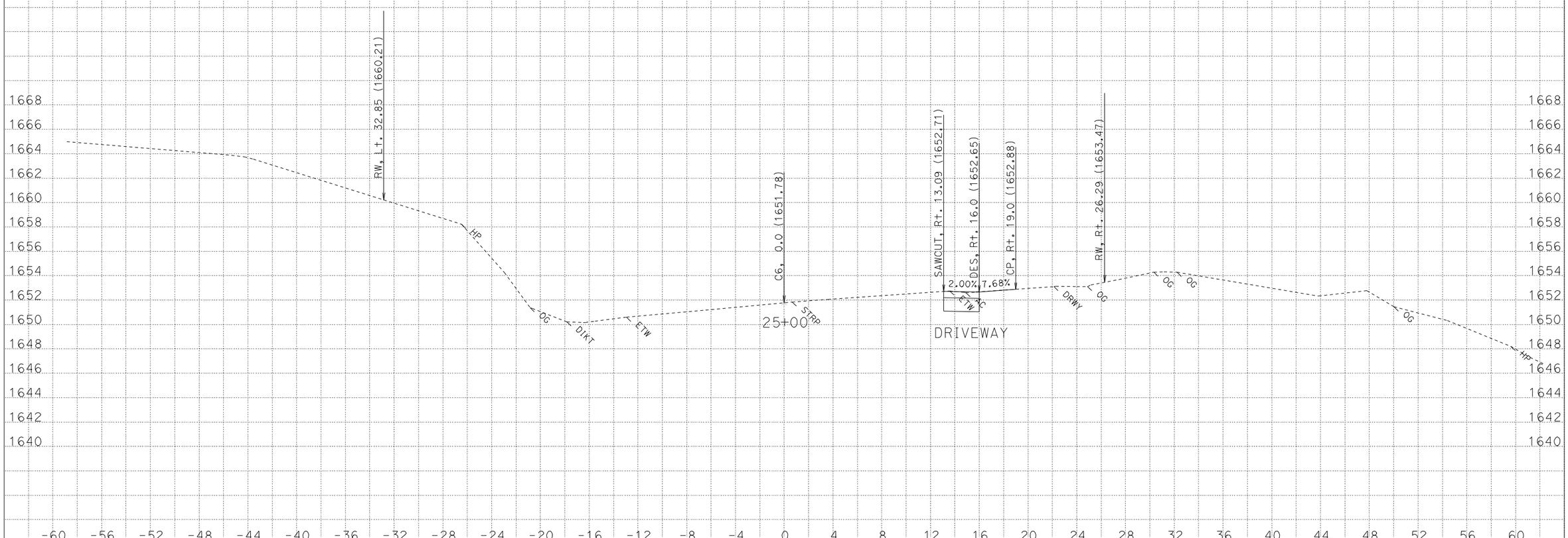

CREATED BY: DAVID ROBERTS EDITED BY: W. KEITH MACK (2/21/2012)
DATE: 12/6/2011
KC Project: 3E630 File: D:\USERS\s132128\Projects*E630\ear files\c6.ear

CONTRACT: 03-3E6301
DIST/CO/RTE/PM: 03/ED/49/9.6-10.1
PROJECT ID: 0300000510

SCALE: 1" = 4' Horiz.
1" = 4' Vert.

All Dimensions are US Survey Feet

C6
CROSS SECTIONS

FOR EARTHWORK DEVELOPMENT ONLY

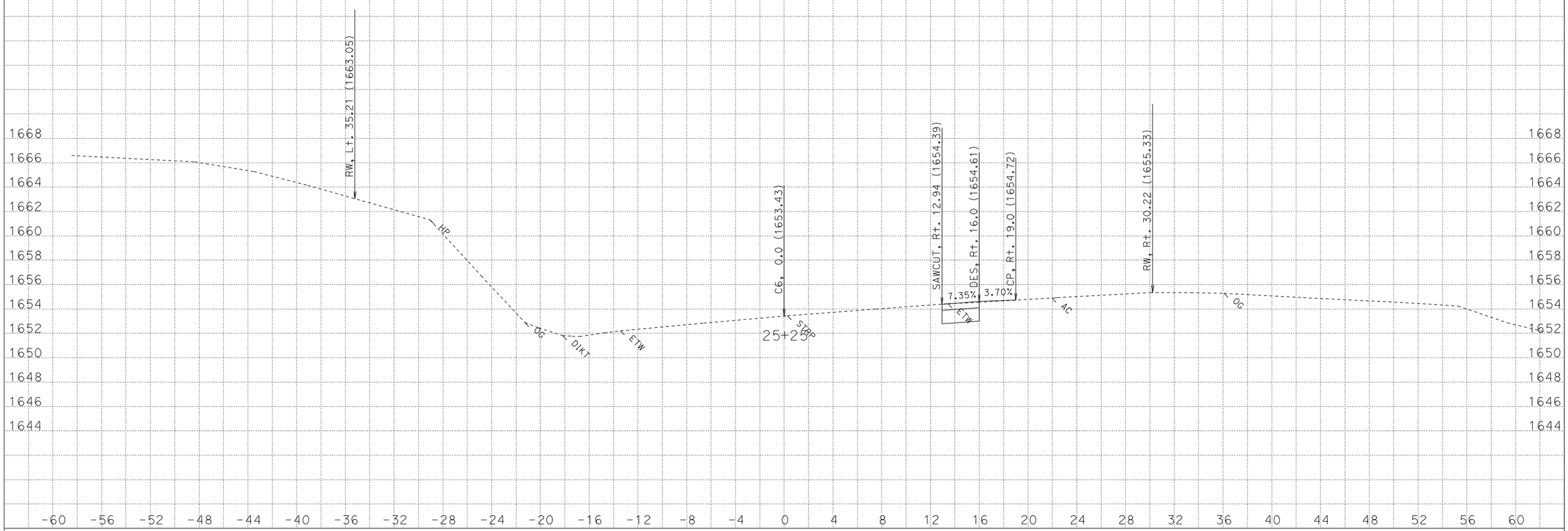

CREATED BY: DAVID ROBERTS EDITED BY: W. KEITH MACK (2/21/2012)
DATE: 12/6/2011
KC Project: 3E630 File: D:\USERS\s132128\Projects*E630\ear files\c6.ear

CONTRACT: 03-3E6301
DIST/CO/RTE/PM: 03/ED/49/9.6-10.1
PROJECT ID: 0300000510

SCALE: 1" = 4' Horiz.
1" = 4' Vert.

All Dimensions are US Survey Feet

C6
CROSS SECTIONS

FOR EARTHWORK DEVELOPMENT ONLY

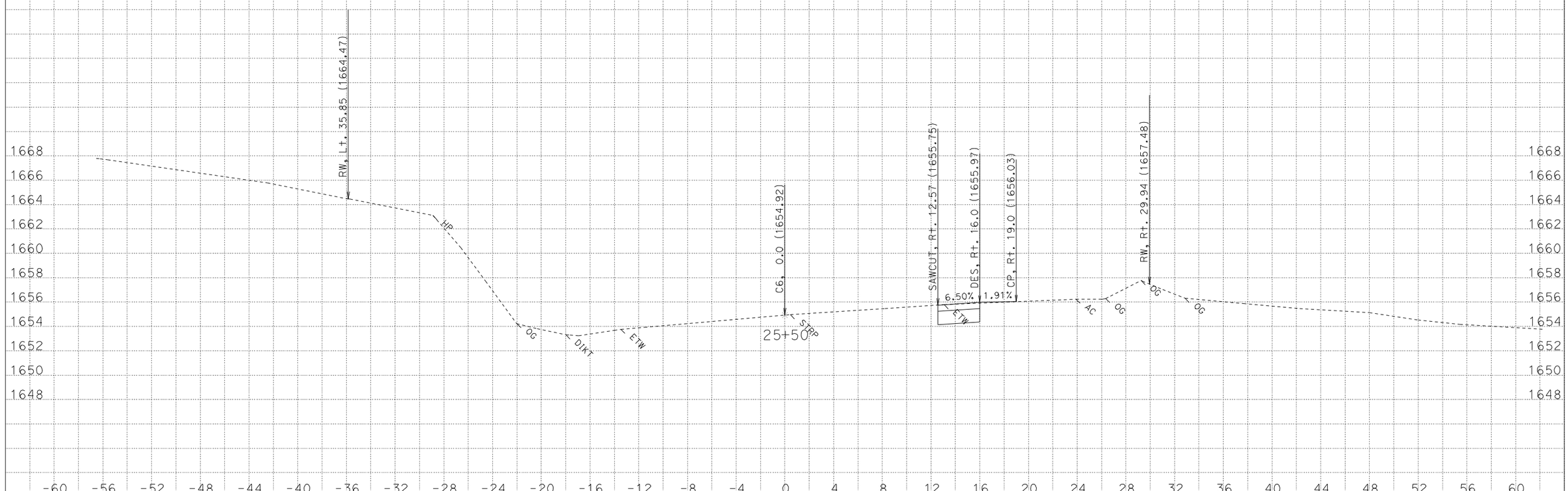

CREATED BY: DAVID ROBERTS EDITED BY: W. KEITH MACK (2/21/2012)
DATE: 12/6/2011
KC Project: 3E630 File: D:\USERS\s132128\Projects*E630\ear files\c6.ear

CONTRACT: 03-3E6301
DIST/CO/RTE/PM: 03/ED/49/9.6-10.1
PROJECT ID: 0300000510

SCALE: 1" = 4' Horiz.
1" = 4' Vert.

All Dimensions are US Survey Feet

C6
CROSS SECTIONS

FOR EARTHWORK DEVELOPMENT ONLY

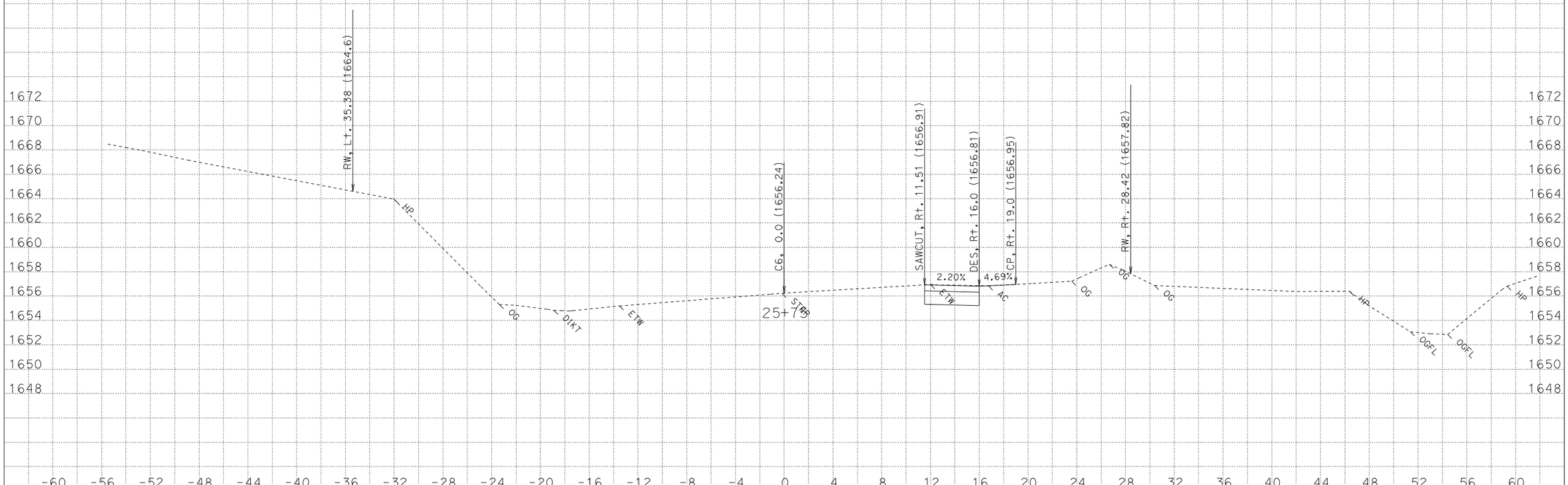

CREATED BY: DAVID ROBERTS EDITED BY: W. KEITH MACK (2/21/2012)
DATE: 12/6/2011
KC Project: 3E630 File: D:\USERS\s132128\Projects*E630\ear files\c6.ear

CONTRACT: 03-3E6301
DIST/CO/RTE/PM: 03/ED/49/9.6-10.1
PROJECT ID: 0300000510

SCALE: 1" = 4' Horiz.
1" = 4' Vert.

All Dimensions are US Survey Feet

C6
CROSS SECTIONS

FOR EARTHWORK DEVELOPMENT ONLY

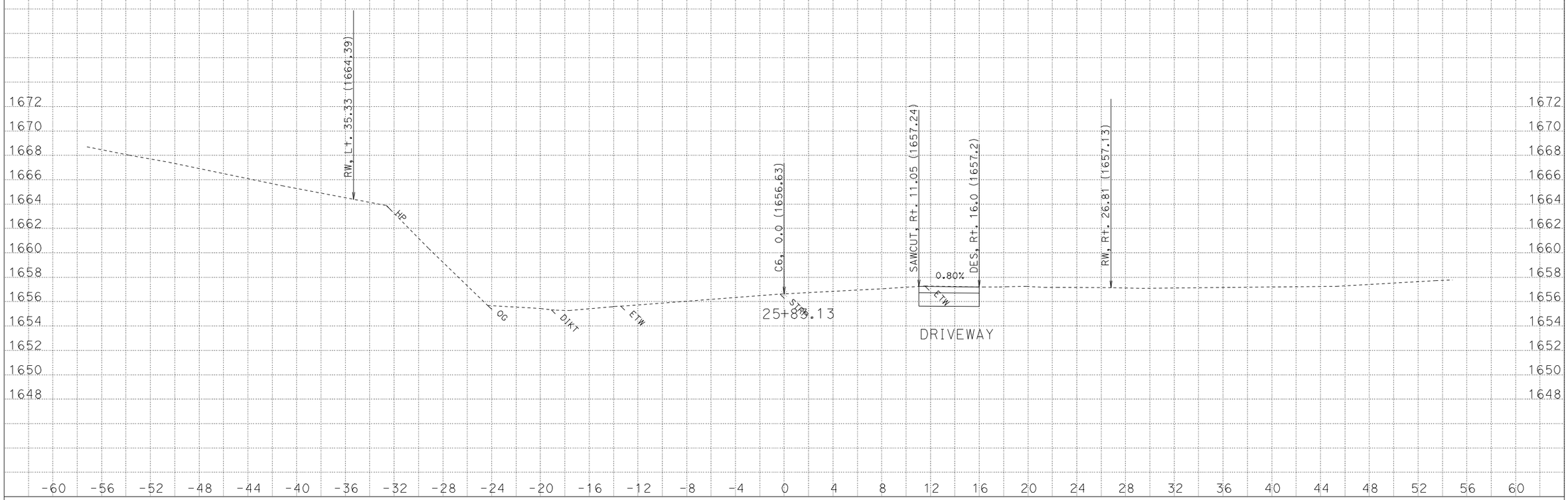

CREATED BY: DAVID ROBERTS EDITED BY: W. KEITH MACK (2/21/2012)
DATE: 12/6/2011
KC Project: 3E630 File: D:\USERS\s132128\Projects*E630\ear files\c6.ear

CONTRACT: 03-3E6301
DIST/CO/RTE/PM: 03/ED/49/9.6-10.1
PROJECT ID: 0300000510

SCALE: 1" = 4' Horiz.
1" = 4' Vert.

All Dimensions are US Survey Feet

C6
CROSS SECTIONS

FOR EARTHWORK DEVELOPMENT ONLY

CREATED BY: DAVID ROBERTS EDITED BY: W. KEITH MACK (2/21/2012)
DATE: 12/6/2011
KC Project: 3E630 File: D:\USERS\s132128\Projects*E630\ear files\c6.ear

CONTRACT: 03-3E6301
DIST/CO/RTE/PM: 03/ED/49/9.6-10.1
PROJECT ID: 0300000510

SCALE: 1" = 4' Horiz.
1" = 4' Vert.

All Dimensions are US Survey Feet

C6
CROSS SECTIONS

FOR EARTHWORK DEVELOPMENT ONLY

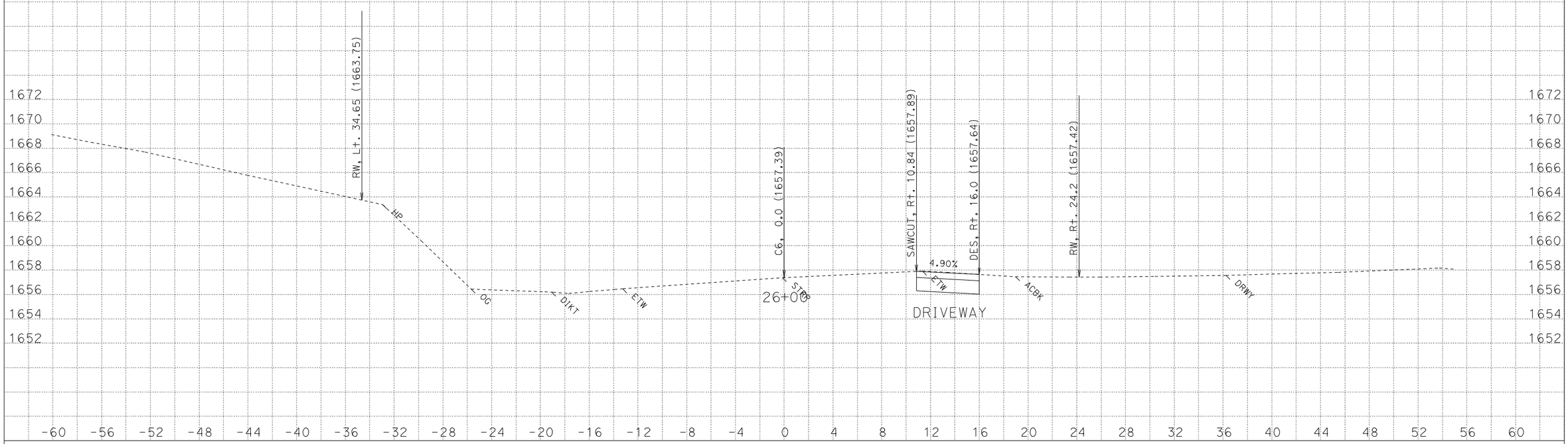

CREATED BY: DAVID ROBERTS EDITED BY: W. KEITH MACK (2/21/2012)
DATE: 12/6/2011
KC Project: 3E630 File: D:\USERS\s132128\Projects*E630\ear files\c6.ear

CONTRACT: 03-3E6301
DIST/CO/RTE/PM: 03/ED/49/9.6-10.1
PROJECT ID: 0300000510

SCALE: 1" = 4' Horiz.
1" = 4' Vert.

All Dimensions are US Survey Feet

C6
CROSS SECTIONS

FOR EARTHWORK DEVELOPMENT ONLY

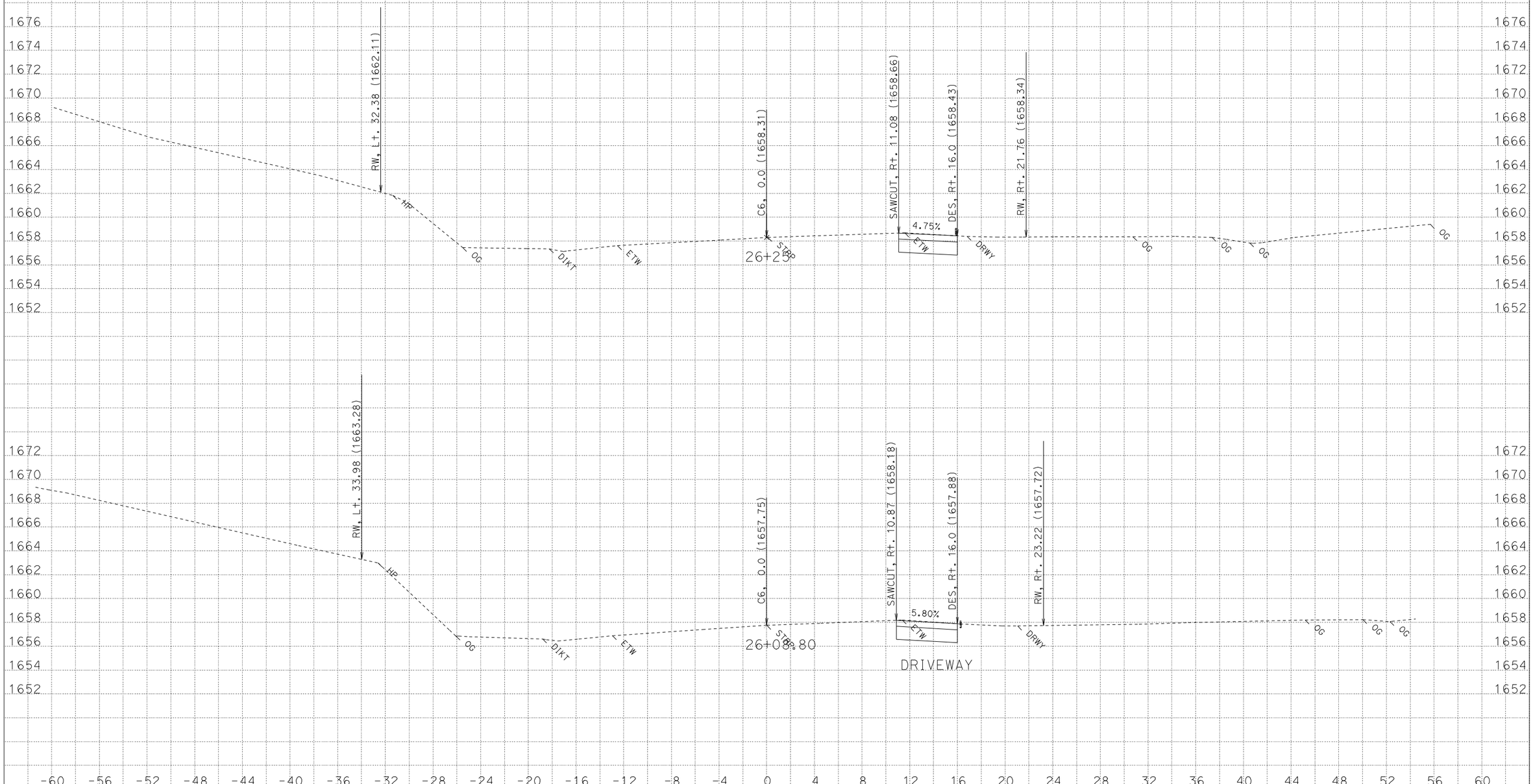

CREATED BY: DAVID ROBERTS EDITED BY: W. KEITH MACK (2/21/2012)
DATE: 12/6/2011
KC Project: 3E630 File: D:\USERS\s132128\Projects*E630\ear files\c6.ear

CONTRACT: 03-3E6301
DIST/CO/RTE/PM: 03/ED/49/9.6-10.1
PROJECT ID: 0300000510

SCALE: 1" = 4' Horiz.
1" = 4' Vert.

All Dimensions are US Survey Feet

C6
CROSS SECTIONS

FOR EARTHWORK DEVELOPMENT ONLY

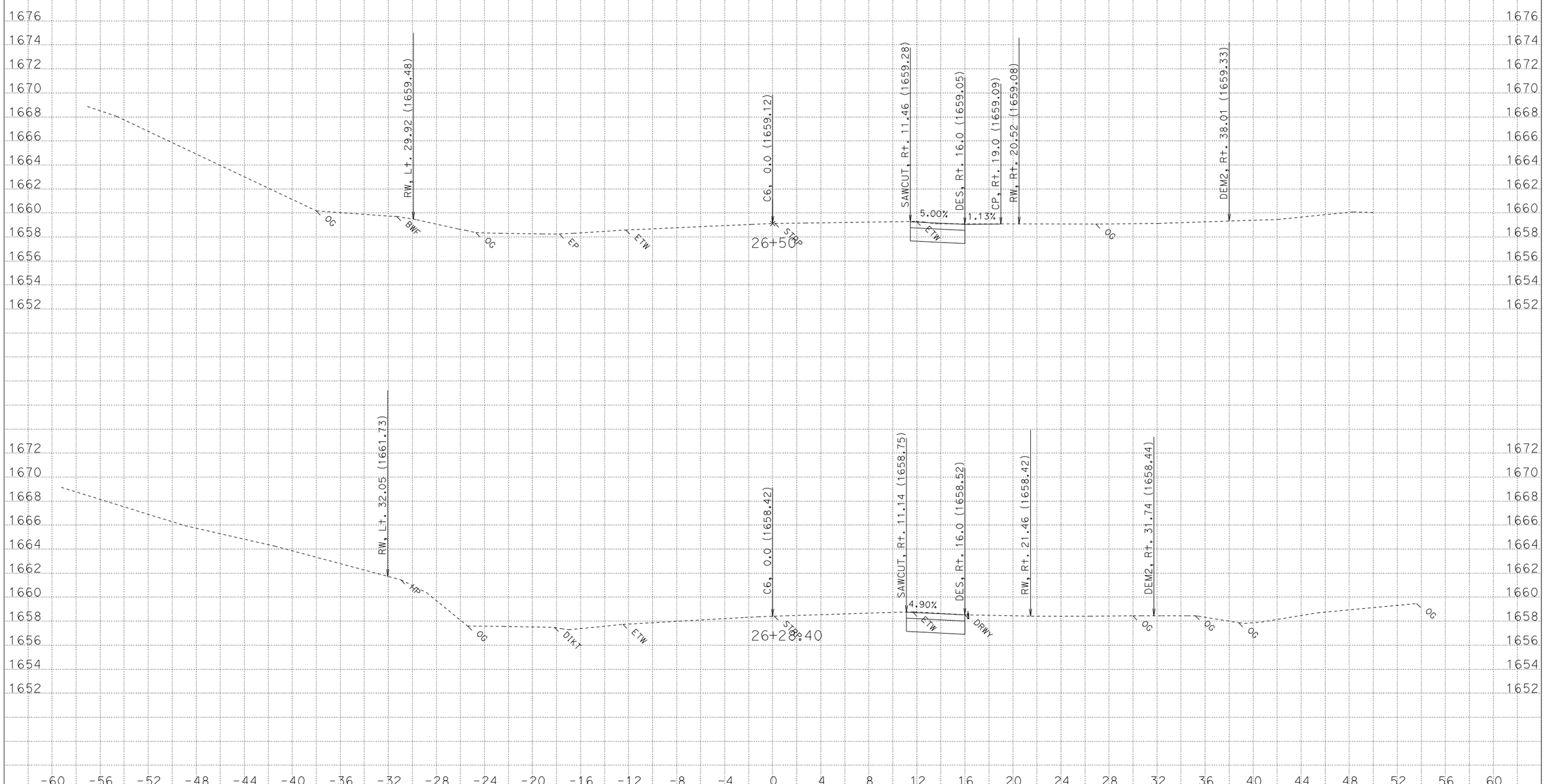

CREATED BY: DAVID ROBERTS EDITED BY: W. KEITH MACK (2/21/2012)
DATE: 12/6/2011
KC Project: 3E630 File: D:\USERS\s132128\Projects*E630\ear files\c6.ear

CONTRACT: 03-3E6301
DIST/CO/RTE/PM: 03/ED/49/9.6-10.1
PROJECT ID: 0300000510

SCALE: 1" = 4' Horiz.
1" = 4' Vert.

All Dimensions are US Survey Feet

C6
CROSS SECTIONS

FOR EARTHWORK DEVELOPMENT ONLY

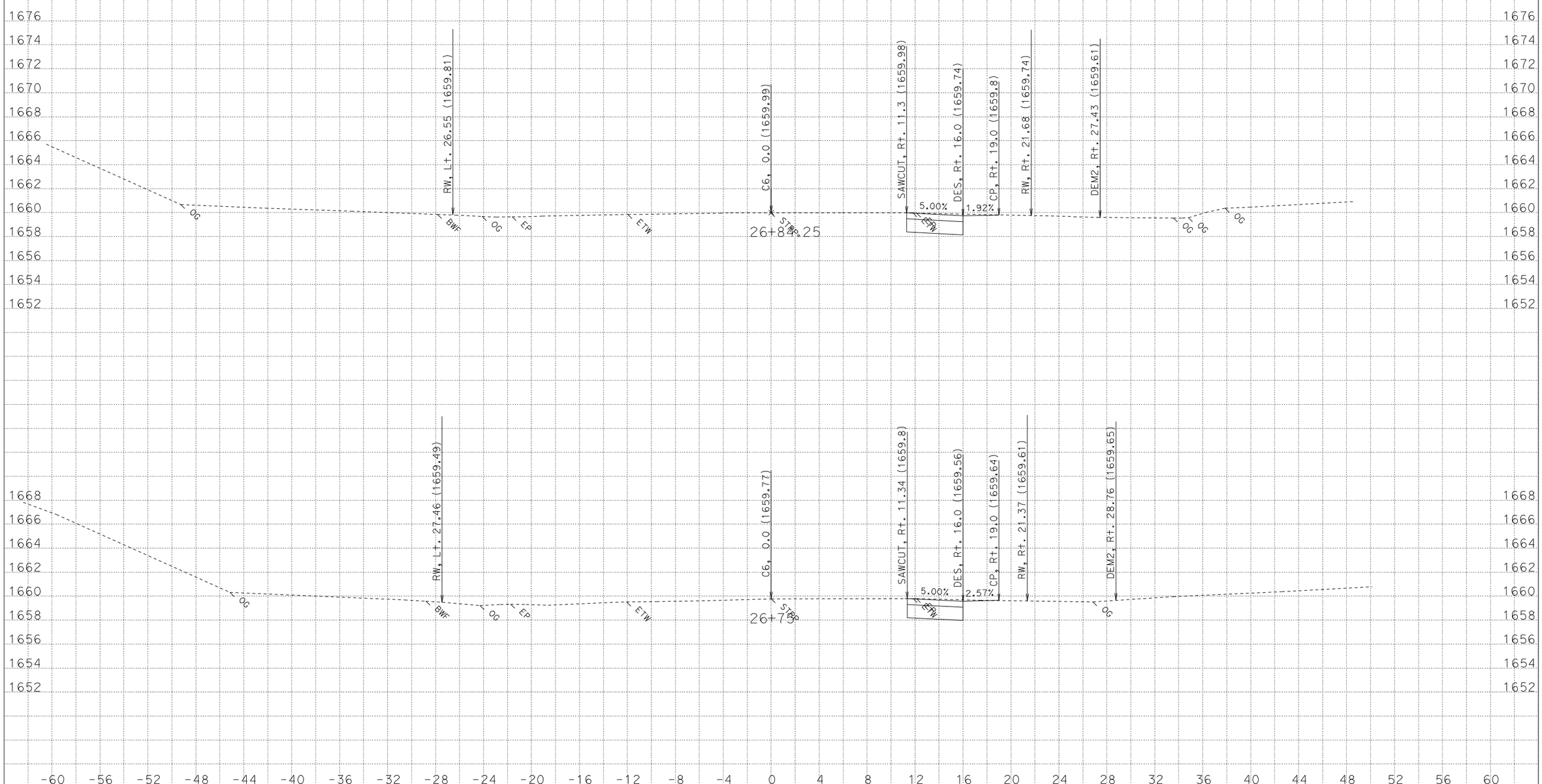

CREATED BY: DAVID ROBERTS EDITED BY: W. KEITH MACK (2/21/2012)
DATE: 12/6/2011
KC Project: 3E630 File: D:\USERS\s132128\Projects*E630\ear files\c6.ear

CONTRACT: 03-3E6301
DIST/CO/RTE/PM: 03/ED/49/9.6-10.1
PROJECT ID: 0300000510

SCALE: 1" = 4' Horiz.
1" = 4' Vert.

All Dimensions are US Survey Feet

C6
CROSS SECTIONS

FOR EARTHWORK DEVELOPMENT ONLY

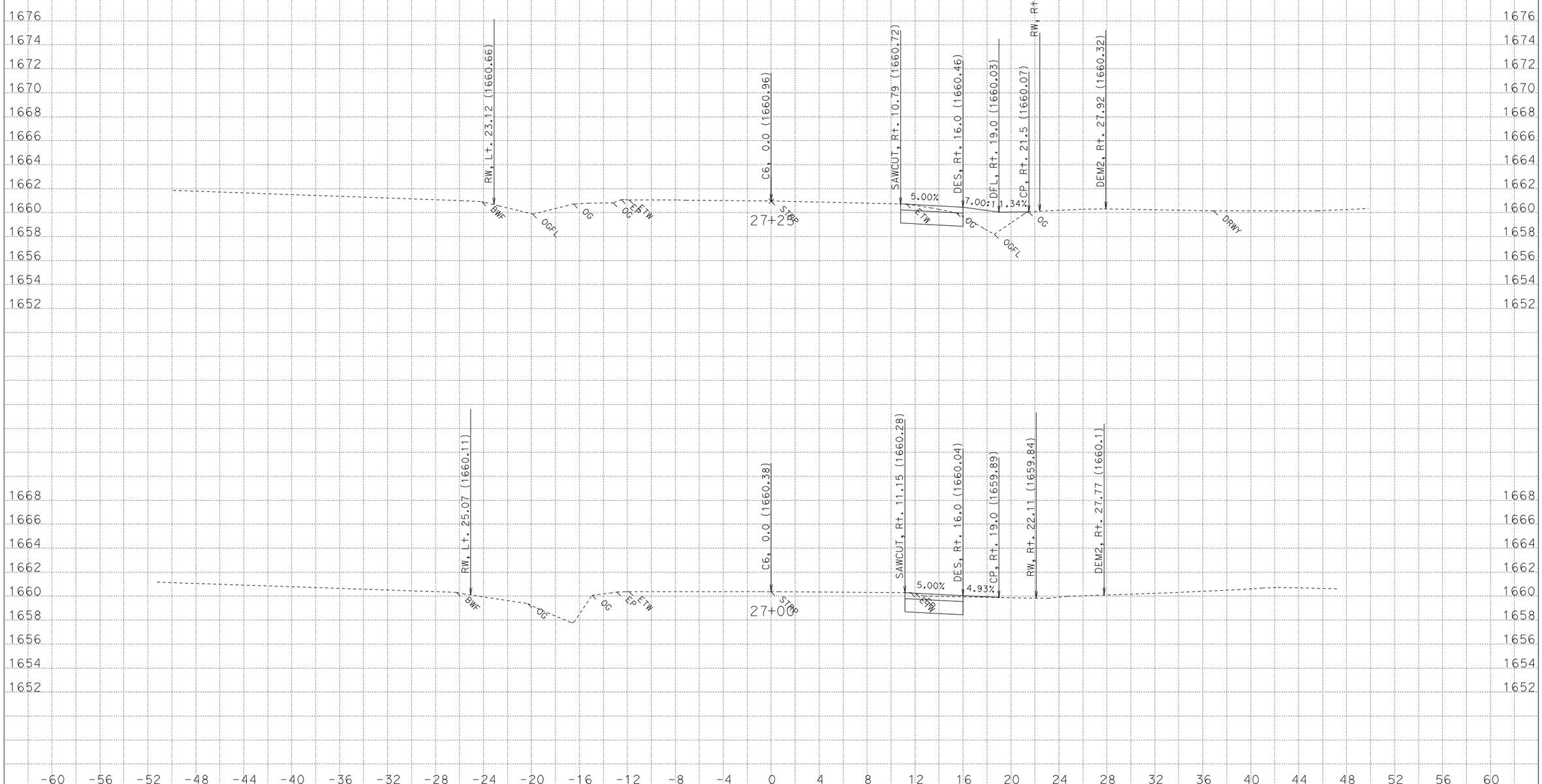

CREATED BY: DAVID ROBERTS EDITED BY: W. KEITH MACK (2/21/2012)
DATE: 12/6/2011
KC Project: 3E630 File: D:\USERS\s132128\Projects*E630\ear files\c6.ear

CONTRACT: 03-3E6301
DIST/CO/RTE/PM: 03/ED/49/9.6-10.1
PROJECT ID: 0300000510

SCALE: 1" = 4' Horiz.
1" = 4' Vert.

All Dimensions are US Survey Feet

C6
CROSS SECTIONS

FOR EARTHWORK DEVELOPMENT ONLY

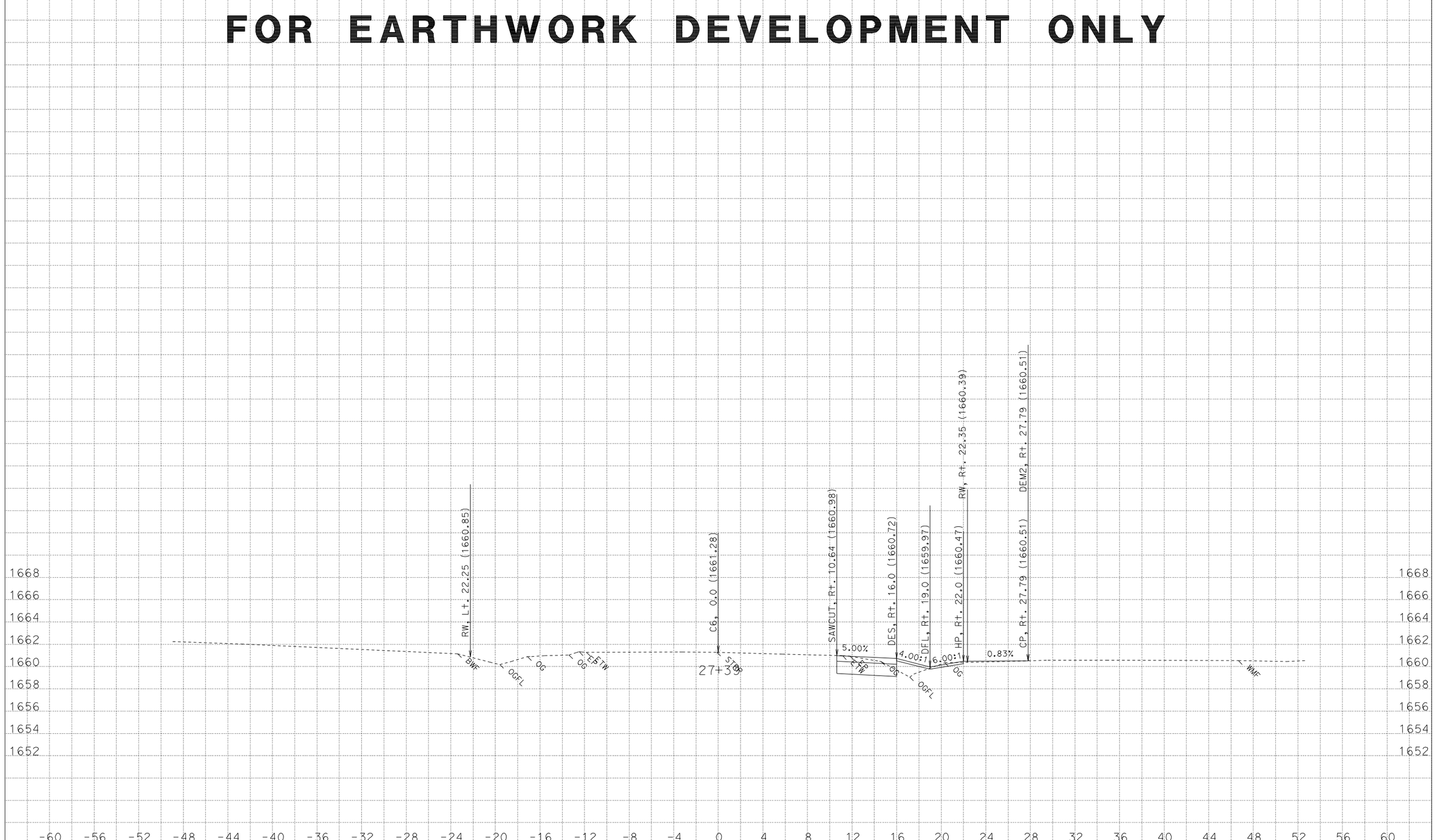

CREATED BY: DAVID ROBERTS EDITED BY: W. KEITH MACK (2/21/2012)
DATE: 12/6/2011
KC Project: 3E630 File: D:\USERS\s132128\Projects*E630\ear files\c6.ear

CONTRACT: 03-3E6301
DIST/CO/RTE/PM: 03/ED/49/9.6-10.1
PROJECT ID: 0300000510

SCALE: 1" = 4' Horiz.
1" = 4' Vert.

All Dimensions are US Survey Feet

C6
CROSS SECTIONS

FOR EARTHWORK DEVELOPMENT ONLY

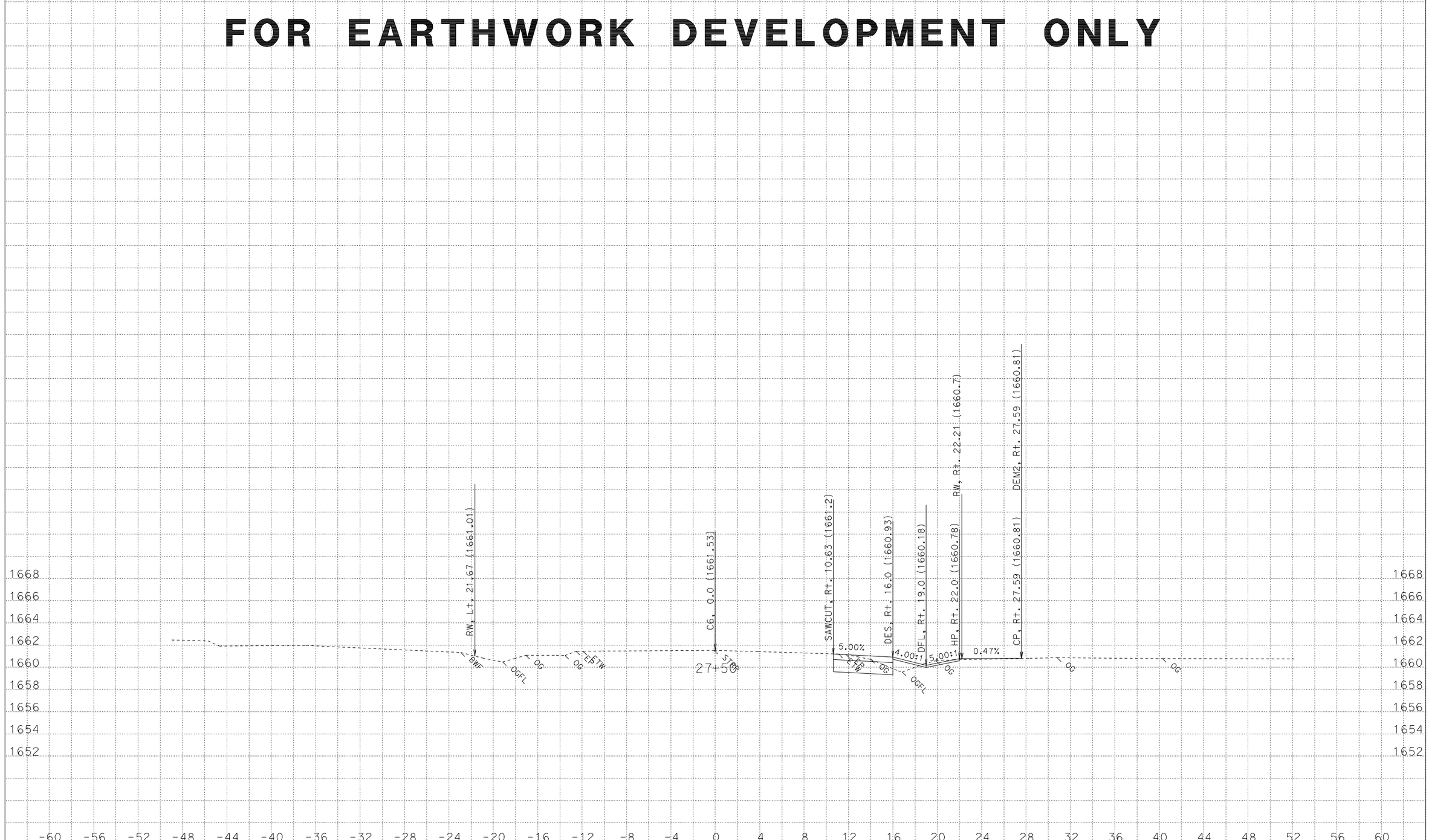

CREATED BY: DAVID ROBERTS EDITED BY: W. KEITH MACK (2/21/2012)
DATE: 12/6/2011
KC Project: 3E630 File: D:\USERS\s132128\Projects*E630\ear files\c6.ear

CONTRACT: 03-3E6301
DIST/CO/RTE/PM: 03/ED/49/9.6-10.1
PROJECT ID: 0300000510

SCALE: 1" = 4' Horiz.
1" = 4' Vert.

All Dimensions are US Survey Feet

C6
CROSS SECTIONS

FOR EARTHWORK DEVELOPMENT ONLY

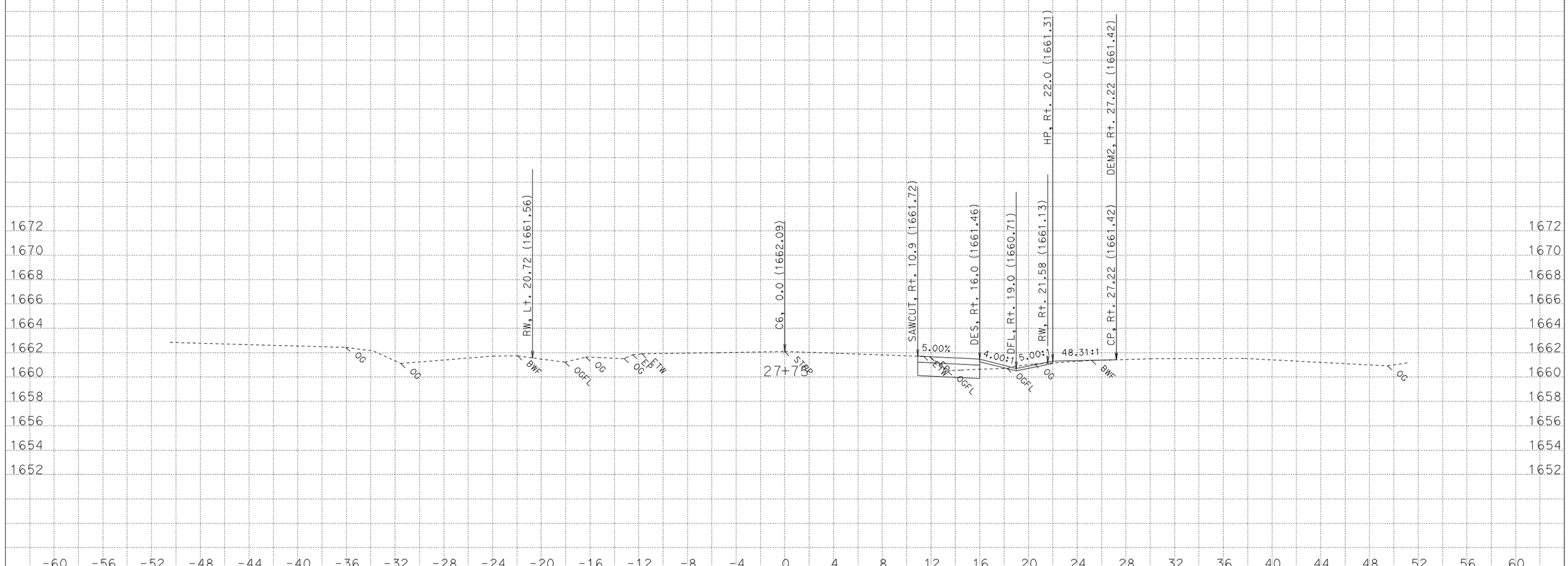

CREATED BY: DAVID ROBERTS EDITED BY: W. KEITH MACK (2/21/2012)
DATE: 12/6/2011
KC Project: 3E630 File: D:\USERS\s132128\Projects*E630\ear files\c6.ear

CONTRACT: 03-3E6301
DIST/CO/RTE/PM: 03/ED/49/9.6-10.1
PROJECT ID: 0300000510

SCALE: 1" = 4' Horiz.
1" = 4' Vert.

All Dimensions are US Survey Feet

C6
CROSS SECTIONS

FOR EARTHWORK DEVELOPMENT ONLY

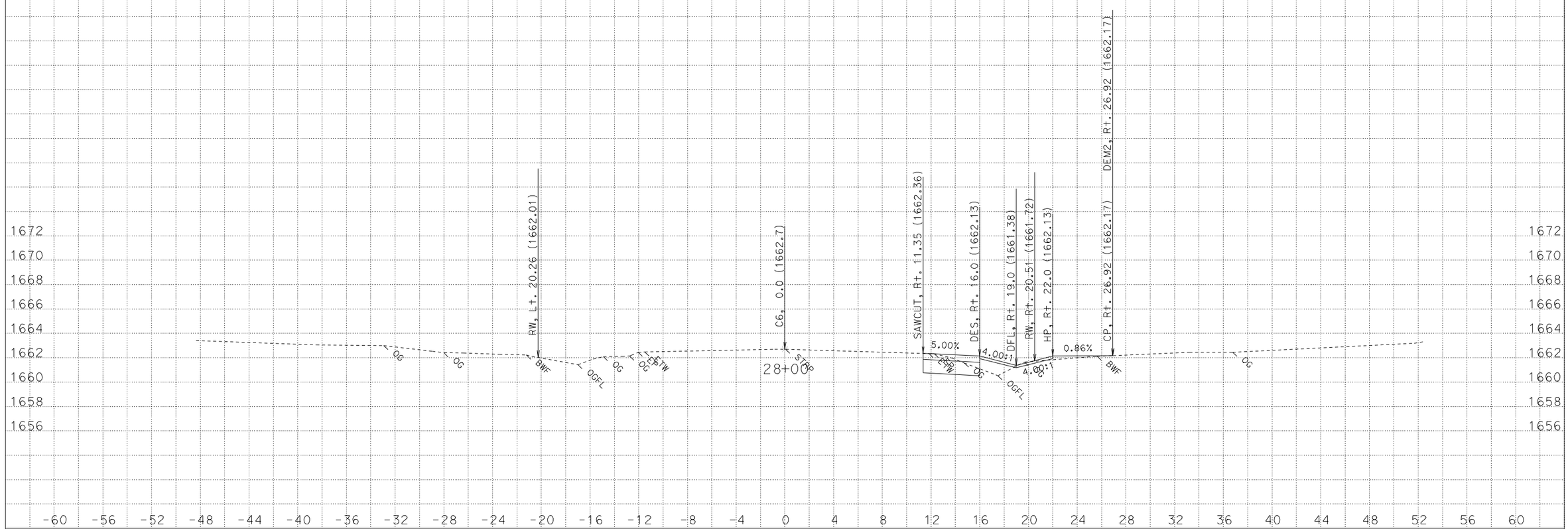

CREATED BY: DAVID ROBERTS EDITED BY: W. KEITH MACK (2/21/2012)
DATE: 12/6/2011
KC Project: 3E630 File: D:\USERS\s132128\Projects*E630\ear files\c6.ear

CONTRACT: 03-3E6301
DIST/CO/RTE/PM: 03/ED/49/9.6-10.1
PROJECT ID: 0300000510

SCALE: 1" = 4' Horiz.
1" = 4' Vert.

All Dimensions are US Survey Feet

C6
CROSS SECTIONS
SHEET 97 OF 119

FOR EARTHWORK DEVELOPMENT ONLY

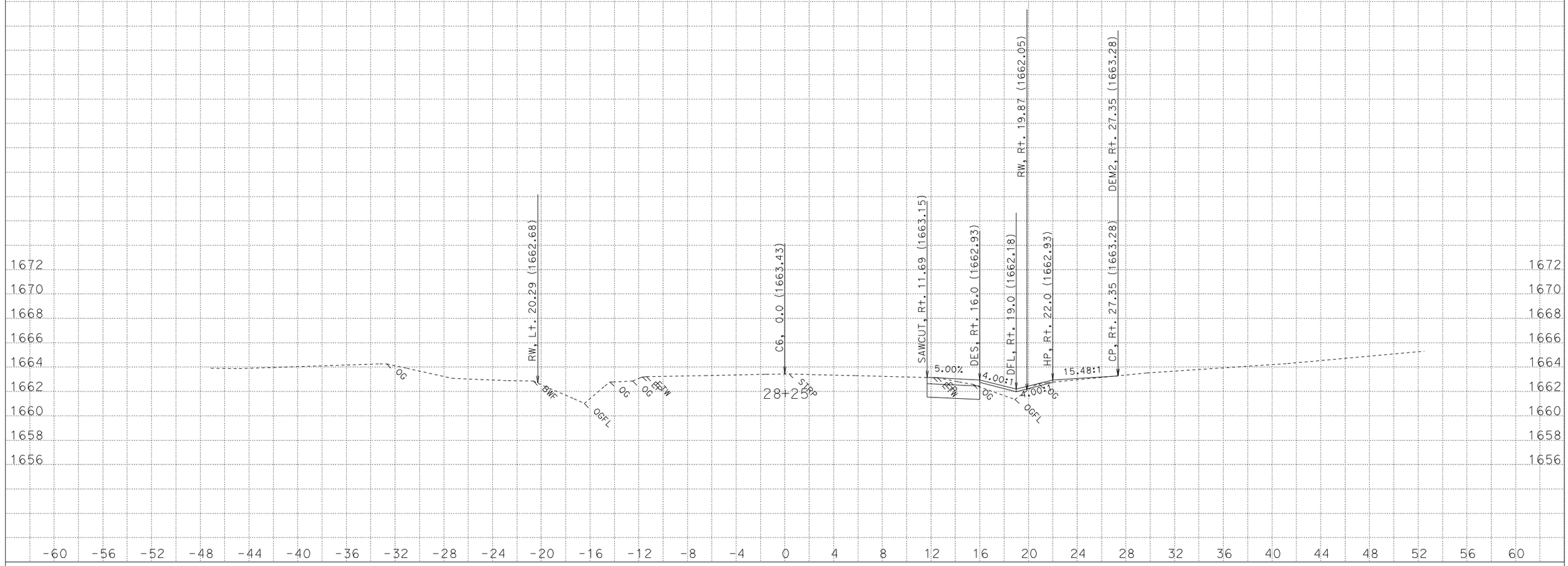

CREATED BY: DAVID ROBERTS EDITED BY: W. KEITH MACK (2/21/2012)
DATE: 12/6/2011
KC Project: 3E630 File: D:\USERS\s132128\Projects*E630\ear files\c6.ear

CONTRACT: 03-3E6301
DIST/CO/RTE/PM: 03/ED/49/9.6-10.1
PROJECT ID: 0300000510

SCALE: 1" = 4' Horiz.
1" = 4' Vert.

All Dimensions are US Survey Feet

C6
CROSS SECTIONS

FOR EARTHWORK DEVELOPMENT ONLY

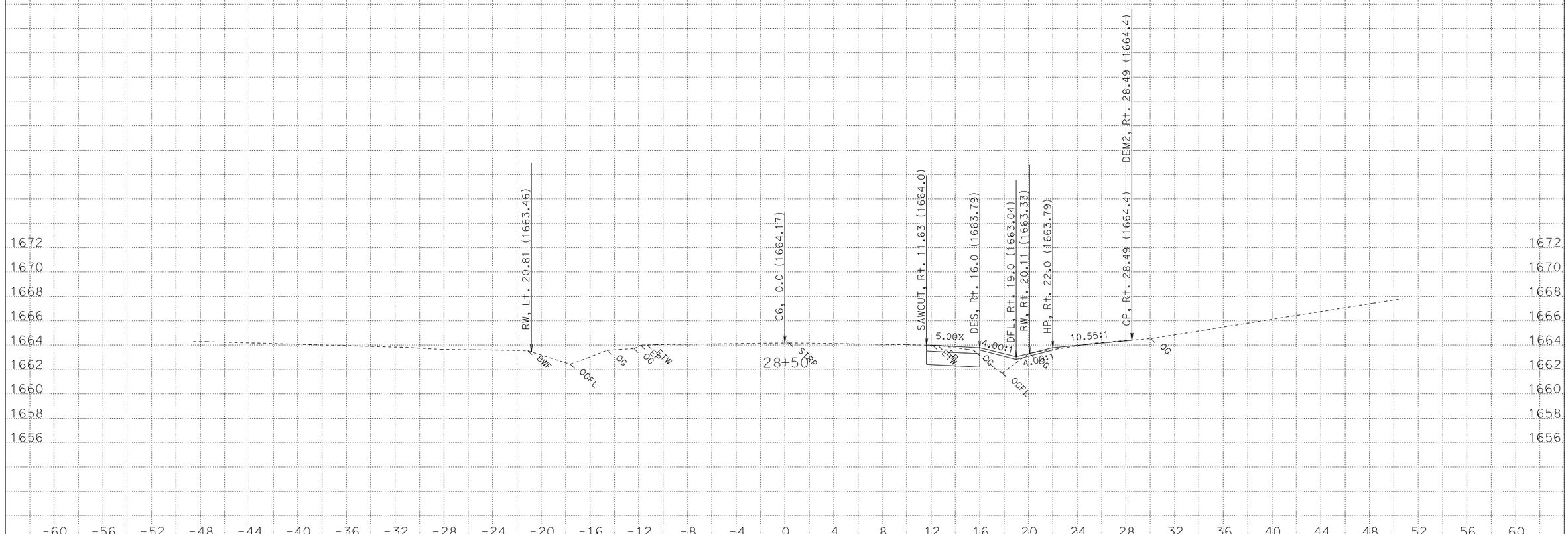

CREATED BY: DAVID ROBERTS EDITED BY: W. KEITH MACK (2/21/2012)
DATE: 12/6/2011
KC Project: 3E630 File: D:\USERS\s132128\Projects*E630\ear files\c6.ear

CONTRACT: 03-3E6301
DIST/CO/RTE/PM: 03/ED/49/9.6-10.1
PROJECT ID: 0300000510

SCALE: 1" = 4' Horiz.
1" = 4' Vert.

All Dimensions are US Survey Feet

C6
CROSS SECTIONS

FOR EARTHWORK DEVELOPMENT ONLY

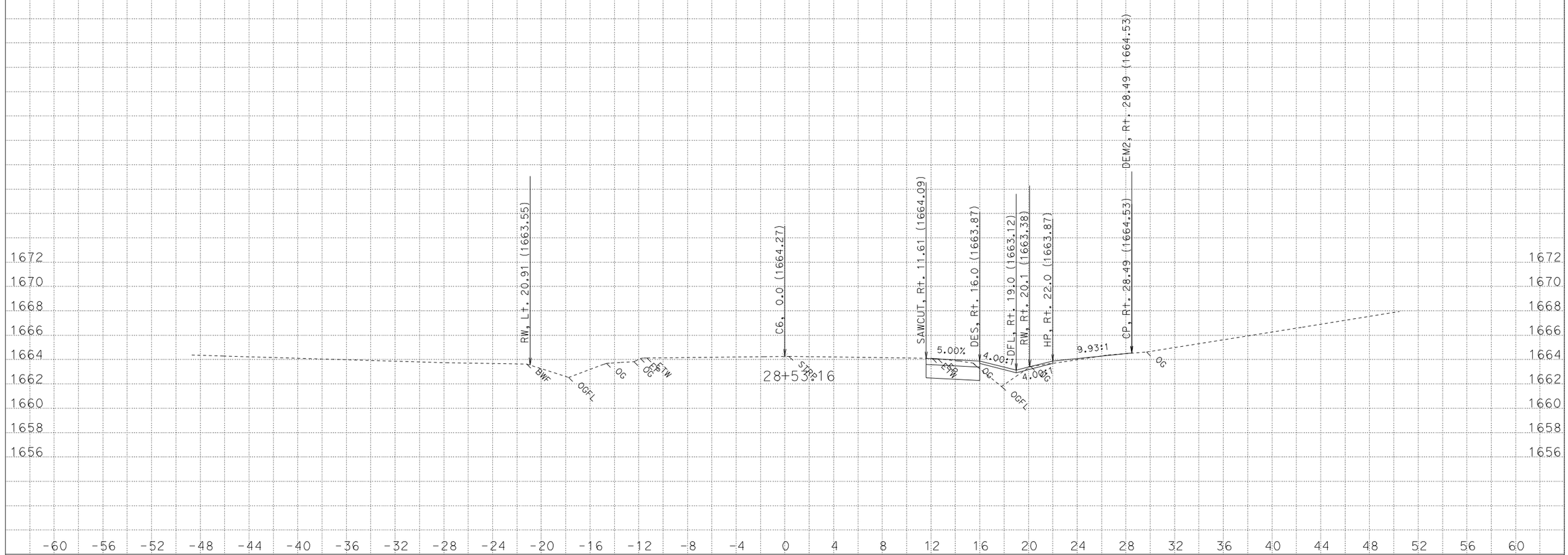

CREATED BY: DAVID ROBERTS EDITED BY: W. KEITH MACK (2/21/2012)
DATE: 12/6/2011
KC Project: 3E630 File: D:\USERS\s132128\Projects*E630\ear files\c6.ear

CONTRACT: 03-3E6301
DIST/CO/RTE/PM: 03/ED/49/9.6-10.1
PROJECT ID: 0300000510

SCALE: 1" = 4' Horiz.
1" = 4' Vert.

All Dimensions are US Survey Feet

C6
CROSS SECTIONS
SHEET 100 OF 119

FOR EARTHWORK DEVELOPMENT ONLY

CREATED BY: DAVID ROBERTS EDITED BY: W. KEITH MACK (2/21/2012)
DATE: 12/6/2011
KC Project: 3E630 File: D:\USERS\s132128\Projects*E630\ear files\c6.ear

CONTRACT: 03-3E6301
DIST/CO/RTE/PM: 03/ED/49/9.6-10.1
PROJECT ID: 0300000510

SCALE: 1" = 4' Horiz.
1" = 4' Vert.

All Dimensions are US Survey Feet

C6
CROSS SECTIONS

FOR EARTHWORK DEVELOPMENT ONLY

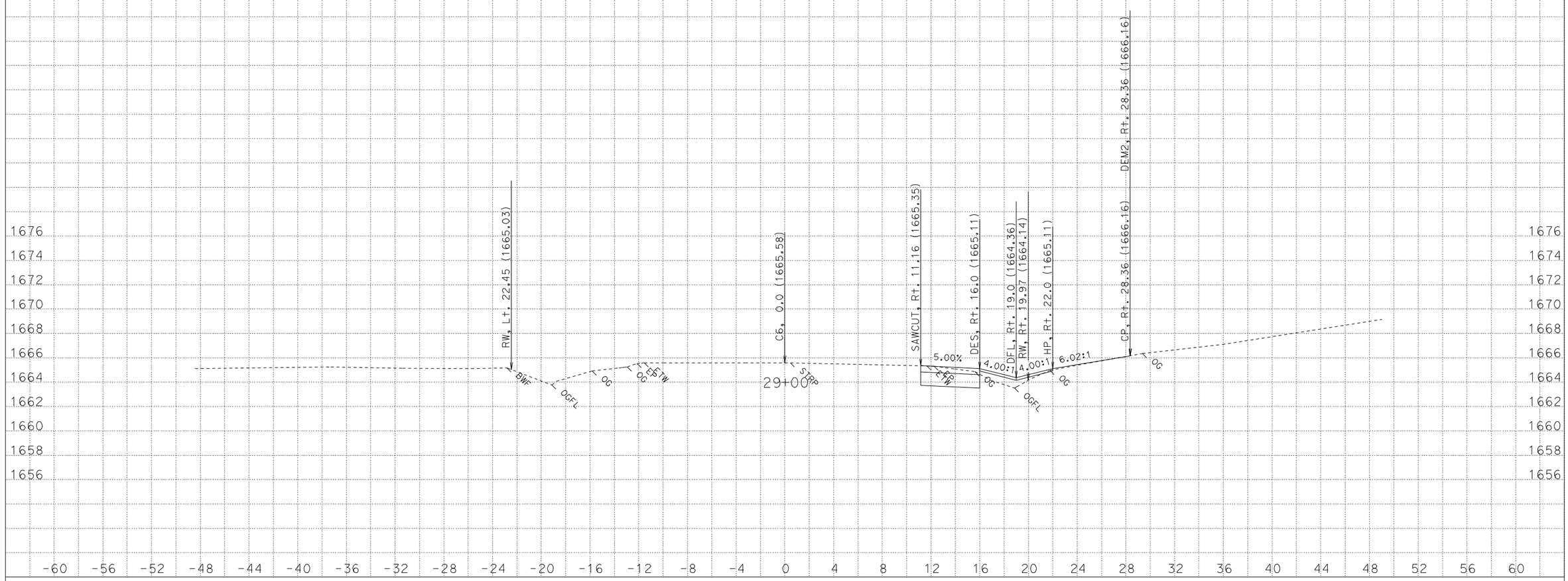

CREATED BY: DAVID ROBERTS EDITED BY: W. KEITH MACK (2/21/2012)
DATE: 12/6/2011
KC Project: 3E630 File: D:\USERS\s132128\Projects*E630\ear files\c6.ear

CONTRACT: 03-3E6301
DIST/CO/RTE/PM: 03/ED/49/9.6-10.1
PROJECT ID: 0300000510

SCALE: 1" = 4' Horiz.
1" = 4' Vert.

All Dimensions are US Survey Feet

C6
CROSS SECTIONS

FOR EARTHWORK DEVELOPMENT ONLY

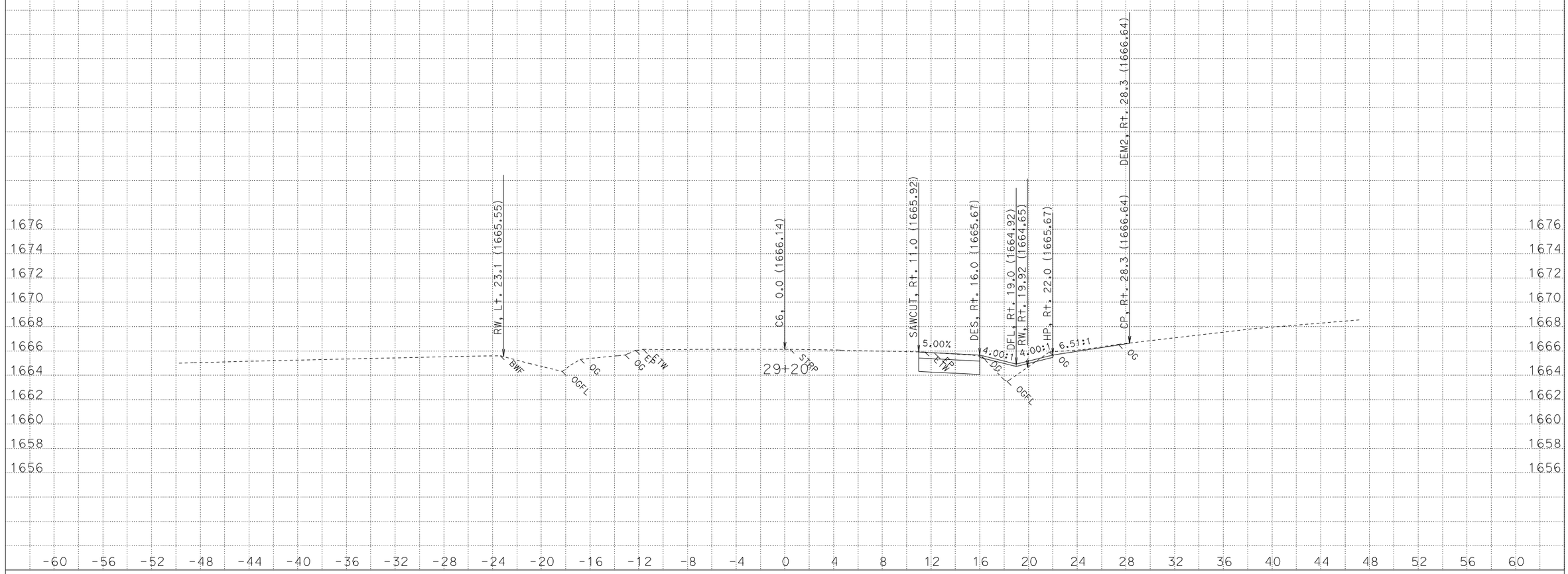

CREATED BY: DAVID ROBERTS EDITED BY: W. KEITH MACK (2/21/2012)
DATE: 12/6/2011
KC Project: 3E630 File: D:\USERS\s132128\Projects*E630\ear files\c6.ear

CONTRACT: 03-3E6301
DIST/CO/RTE/PM: 03/ED/49/9.6-10.1
PROJECT ID: 0300000510

SCALE: 1" = 4' Horiz.
1" = 4' Vert.

All Dimensions are US Survey Feet

C6
CROSS SECTIONS

FOR EARTHWORK DEVELOPMENT ONLY

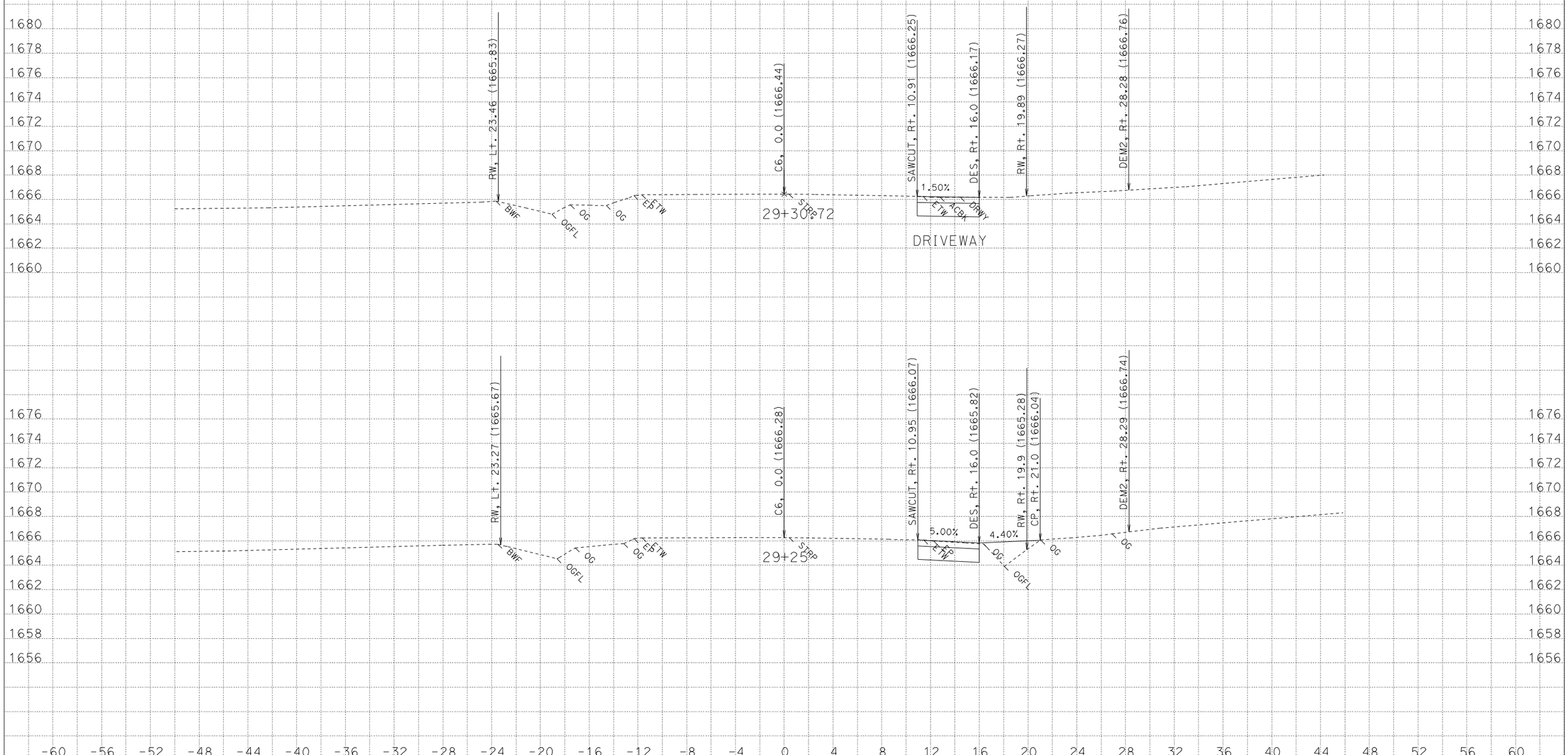

CREATED BY: DAVID ROBERTS EDITED BY: W. KEITH MACK (2/21/2012)
DATE: 12/6/2011
KC Project: 3E630 File: D:\USERS\s132128\Projects*E630\ear files\c6.ear

CONTRACT: 03-3E6301
DIST/CO/RTE/PM: 03/ED/49/9.6-10.1
PROJECT ID: 0300000510

SCALE: 1" = 4' Horiz.
1" = 4' Vert.

All Dimensions are US Survey Feet

C6
CROSS SECTIONS
SHEET 1054OF 119

FOR EARTHWORK DEVELOPMENT ONLY

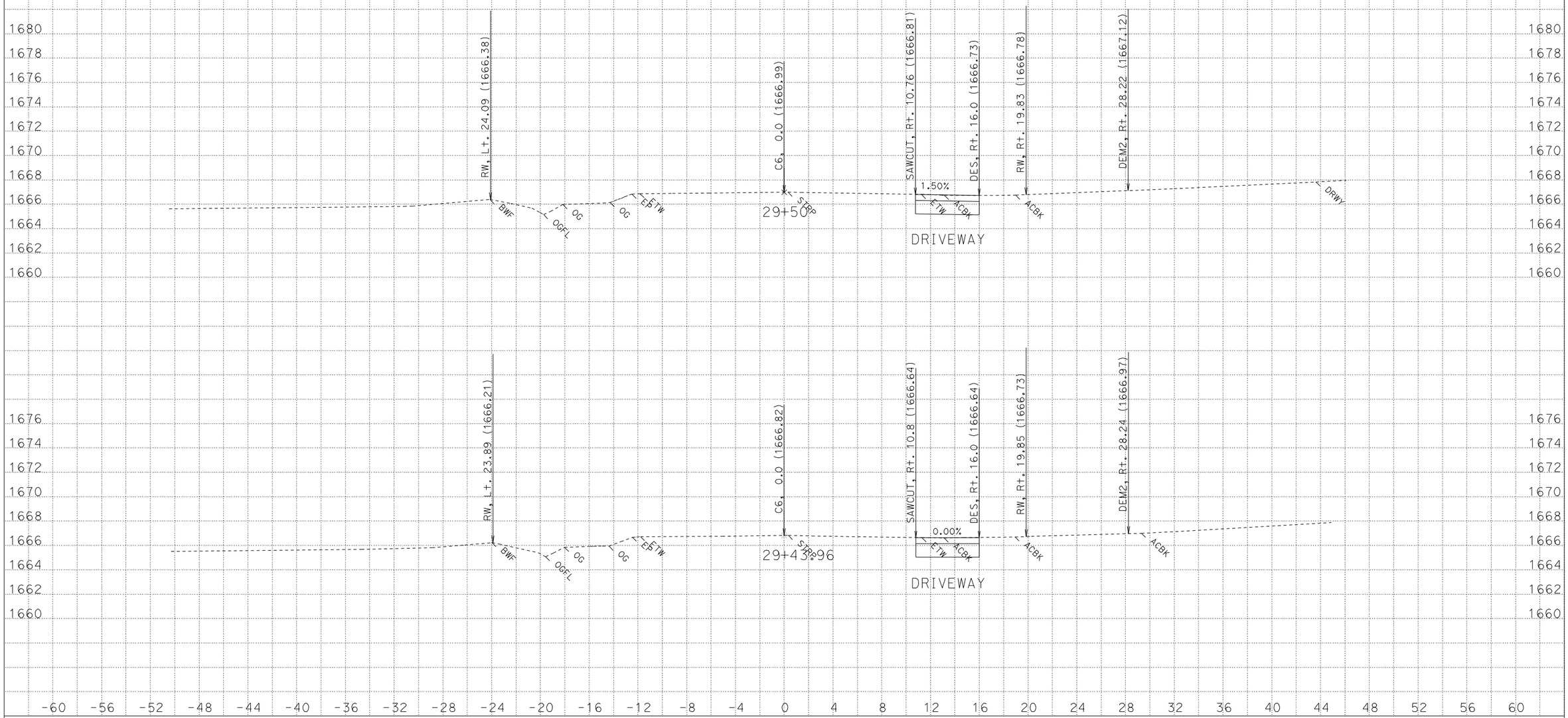

CREATED BY: DAVID ROBERTS EDITED BY: W. KEITH MACK (2/21/2012)
DATE: 12/6/2011
KC Project: 3E630 File: D:\USERS\s132128\Projects*E630\ear files\c6.ear

CONTRACT: 03-3E6301
DIST/CO/RTE/PM: 03/ED/49/9.6-10.1
PROJECT ID: 0300000510

SCALE: 1" = 4' Horiz.
1" = 4' Vert.

All Dimensions are US Survey Feet

C6
CROSS SECTIONS
SHEET 105 OF 119

FOR EARTHWORK DEVELOPMENT ONLY

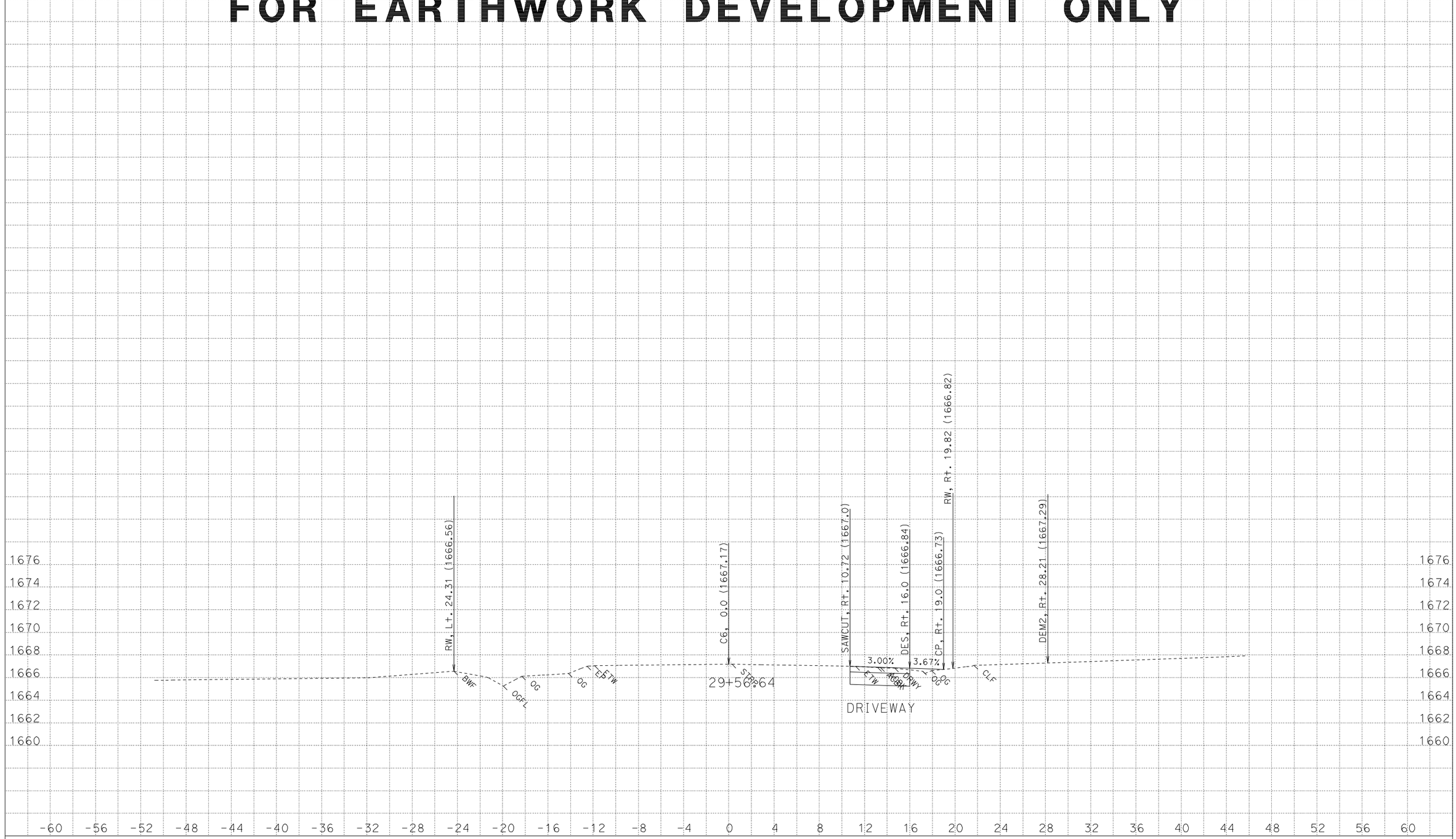

CREATED BY: DAVID ROBERTS EDITED BY: W. KEITH MACK (2/21/2012)
DATE: 12/6/2011
KC Project: 3E630 File: D:\USERS\s132128\Projects*E630\ear files\c6.ear

CONTRACT: 03-3E6301
DIST/CO/RTE/PM: 03/ED/49/9.6-10.1
PROJECT ID: 0300000510

SCALE: 1" = 4' Horiz.
1" = 4' Vert.

All Dimensions are US Survey Feet

C6
CROSS SECTIONS

FOR EARTHWORK DEVELOPMENT ONLY

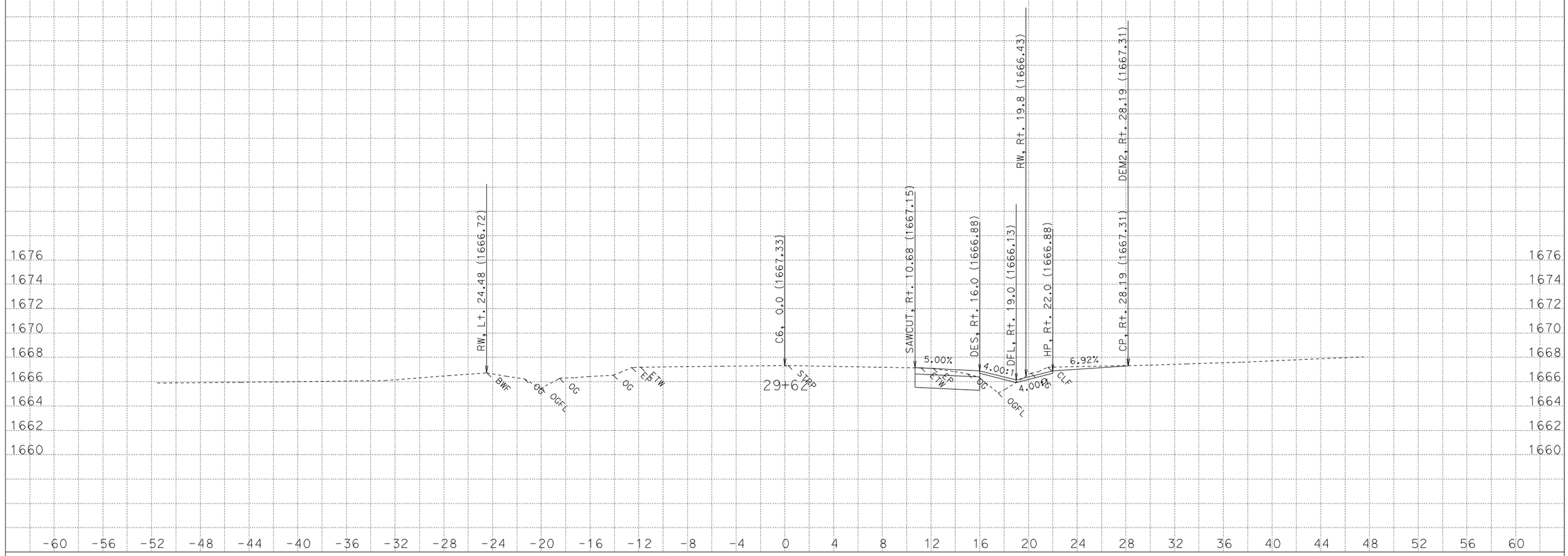

CREATED BY: DAVID ROBERTS EDITED BY: W. KEITH MACK (2/21/2012)
DATE: 12/6/2011
KC Project: 3E630 File: D:\USERS\s132128\Projects*E630\ear files\c6.ear

CONTRACT: 03-3E6301
DIST/CO/RTE/PM: 03/ED/49/9.6-10.1
PROJECT ID: 0300000510

SCALE: 1" = 4' Horiz.
1" = 4' Vert.

All Dimensions are US Survey Feet

C6
CROSS SECTIONS

FOR EARTHWORK DEVELOPMENT ONLY

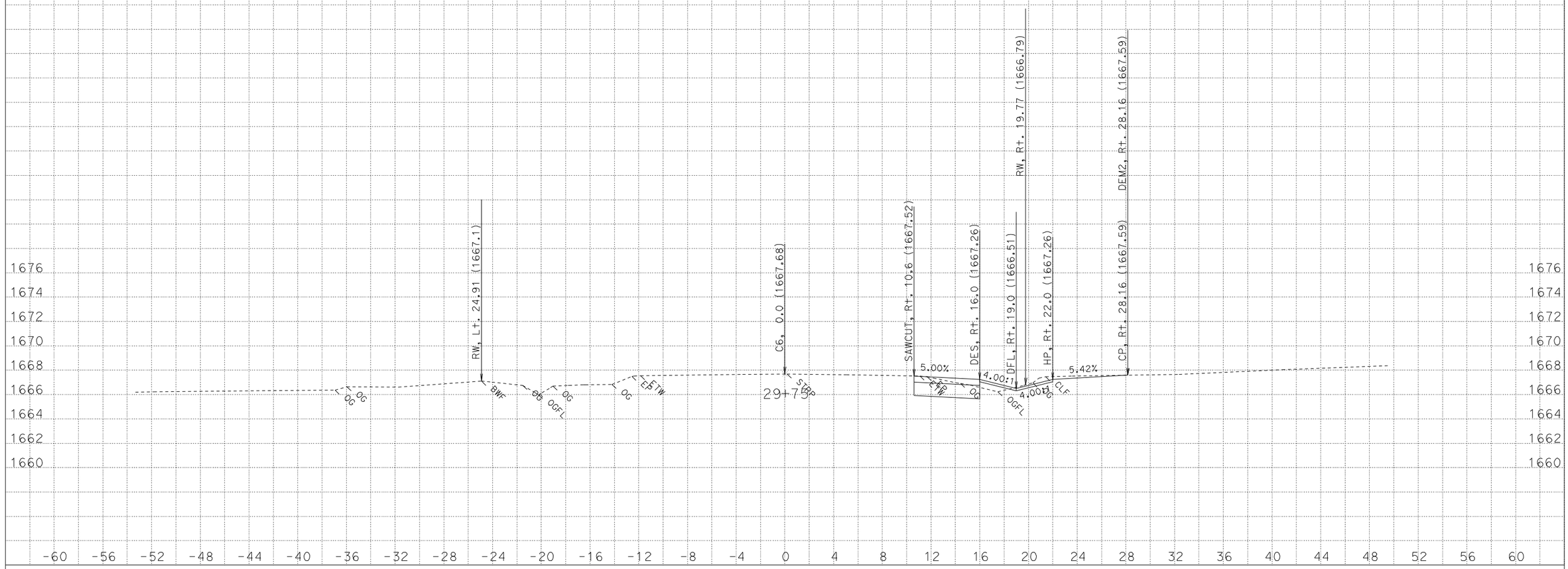

CREATED BY: DAVID ROBERTS EDITED BY: W. KEITH MACK (2/21/2012)
DATE: 12/6/2011
KC Project: 3E630 File: D:\USERS\s132128\Projects*E630\ear files\c6.ear

CONTRACT: 03-3E6301
DIST/CO/RTE/PM: 03/ED/49/9.6-10.1
PROJECT ID: 0300000510

SCALE: 1" = 4' Horiz.
1" = 4' Vert.

All Dimensions are US Survey Feet

C6
CROSS SECTIONS

FOR EARTHWORK DEVELOPMENT ONLY

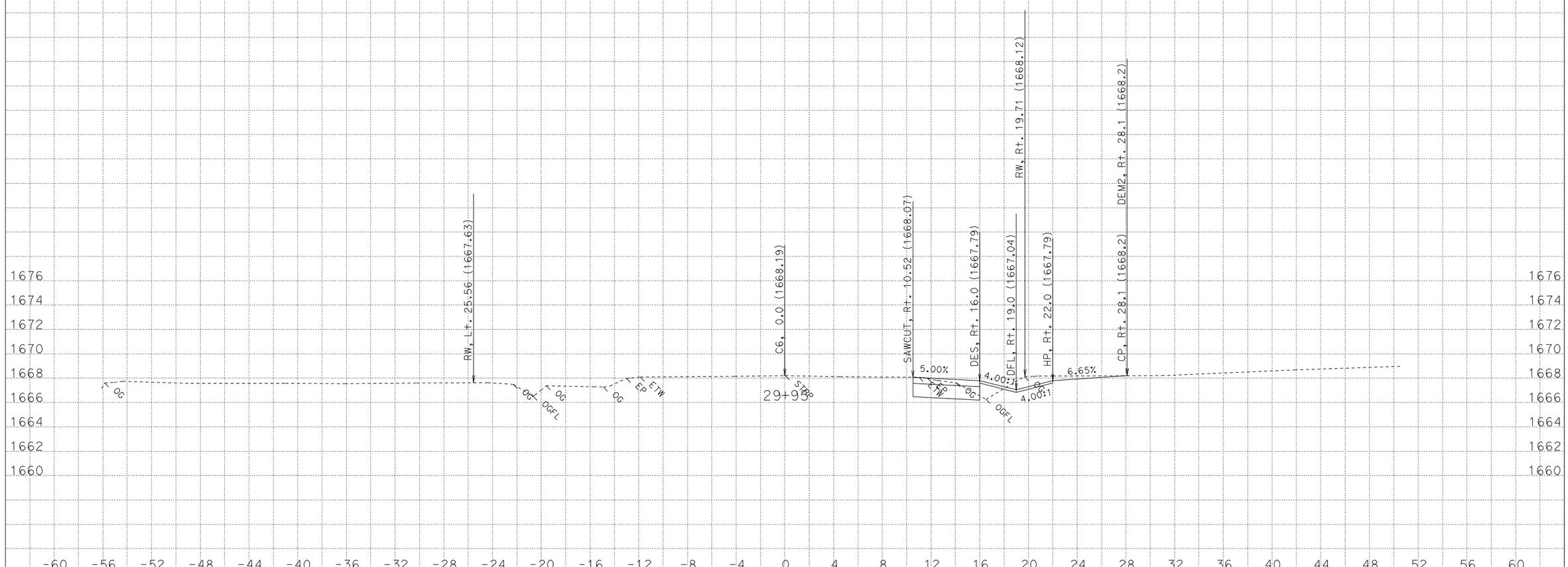

CREATED BY: DAVID ROBERTS EDITED BY: W. KEITH MACK (2/21/2012)
DATE: 12/6/2011
KC Project: 3E630 File: D:\USERS\s132128\Projects*E630\ear files\c6.ear

CONTRACT: 03-3E6301
DIST/CO/RTE/PM: 03/ED/49/9.6-10.1
PROJECT ID: 0300000510

SCALE: 1" = 4' Horiz.
1" = 4' Vert.

All Dimensions are US Survey Feet

C6
CROSS SECTIONS

FOR EARTHWORK DEVELOPMENT ONLY

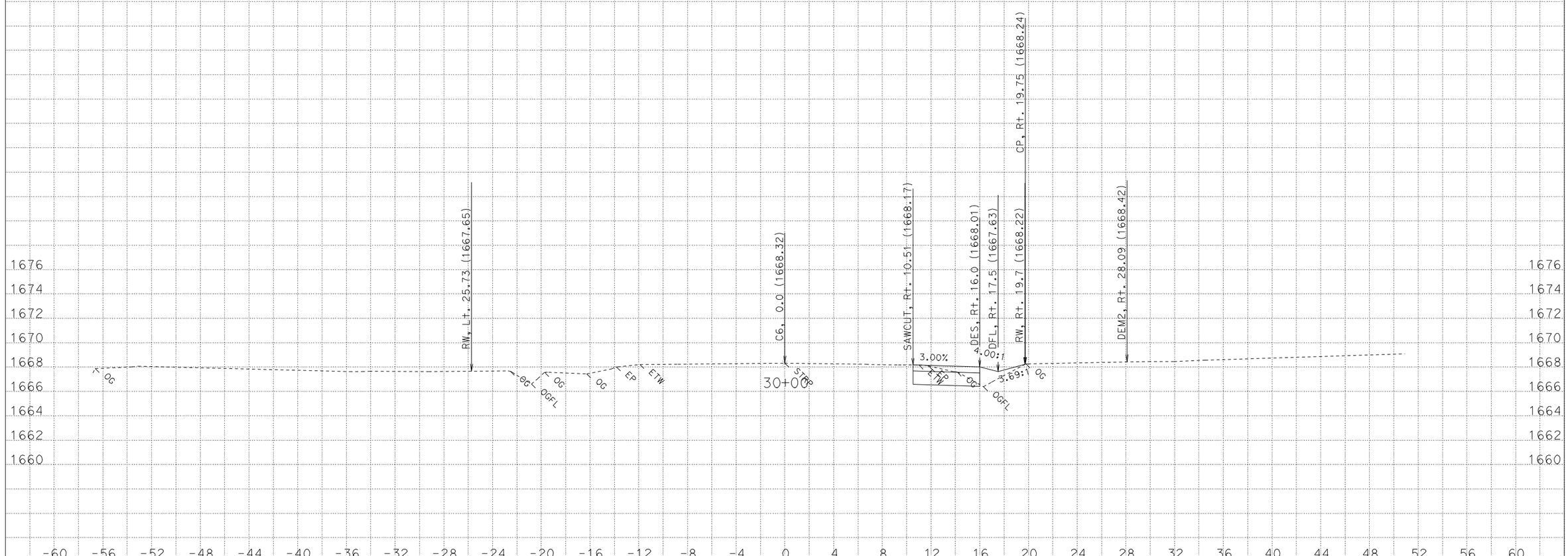

CREATED BY: DAVID ROBERTS EDITED BY: W. KEITH MACK (2/21/2012)
DATE: 12/6/2011
KC Project: 3E630 File: D:\USERS\s132128\Projects*E630\ear files\c6.ear

CONTRACT: 03-3E6301
DIST/CO/RTE/PM: 03/ED/49/9.6-10.1
PROJECT ID: 0300000510

SCALE: 1" = 4' Horiz.
1" = 4' Vert.

All Dimensions are US Survey Feet

C6
CROSS SECTIONS

FOR EARTHWORK DEVELOPMENT ONLY

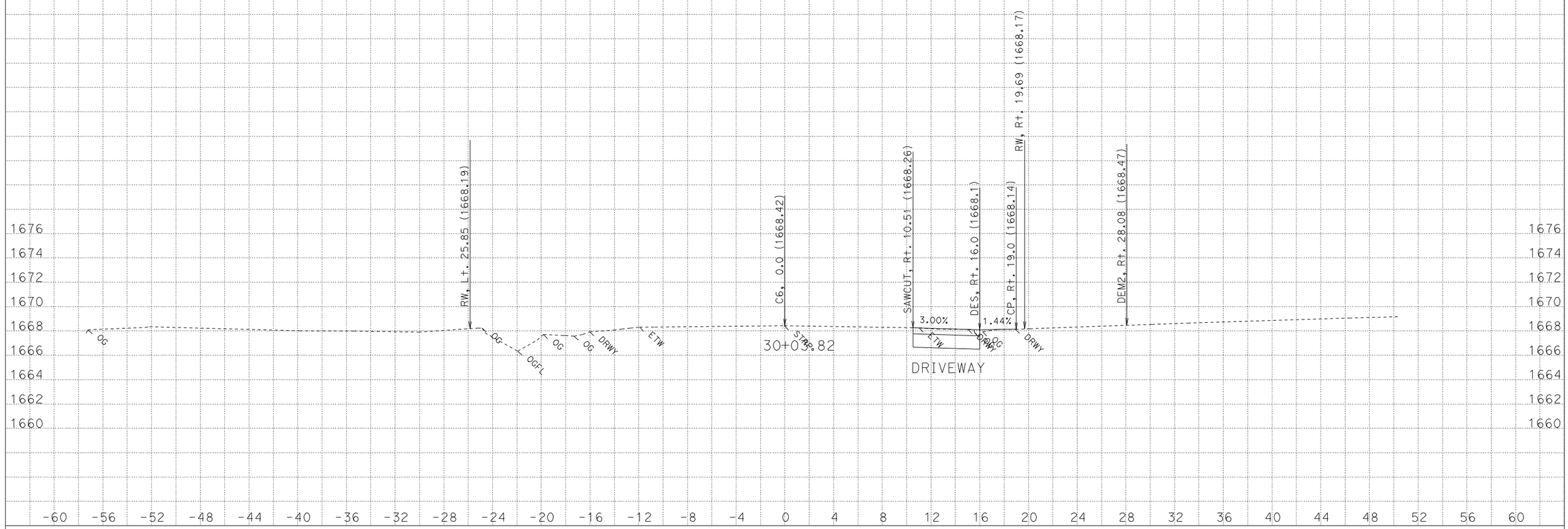

CREATED BY: DAVID ROBERTS EDITED BY: W. KEITH MACK (2/21/2012)
DATE: 12/6/2011
KC Project: 3E630 File: D:\USERS\s132128\Projects*E630\ear files\c6.ear

CONTRACT: 03-3E6301
DIST/CO/RTE/PM: 03/ED/49/9.6-10.1
PROJECT ID: 0300000510

SCALE: 1" = 4' Horiz.
1" = 4' Vert.

All Dimensions are US Survey Feet

C6
CROSS SECTIONS
SHEET 111 OF 119

FOR EARTHWORK DEVELOPMENT ONLY



CREATED BY: DAVID ROBERTS EDITED BY: W. KEITH MACK (2/21/2012)
DATE: 12/6/2011
KC Project: 3E630 File: D:\USERS\s132128\Projects*E630\ear files\c6.ear

CONTRACT: 03-3E6301
DIST/CO/RTE/PM: 03/ED/49/9.6-10.1
PROJECT ID: 0300000510

SCALE: 1" = 4' Horiz.
1" = 4' Vert.

All Dimensions are US Survey Feet

C6
CROSS SECTIONS

FOR EARTHWORK DEVELOPMENT ONLY

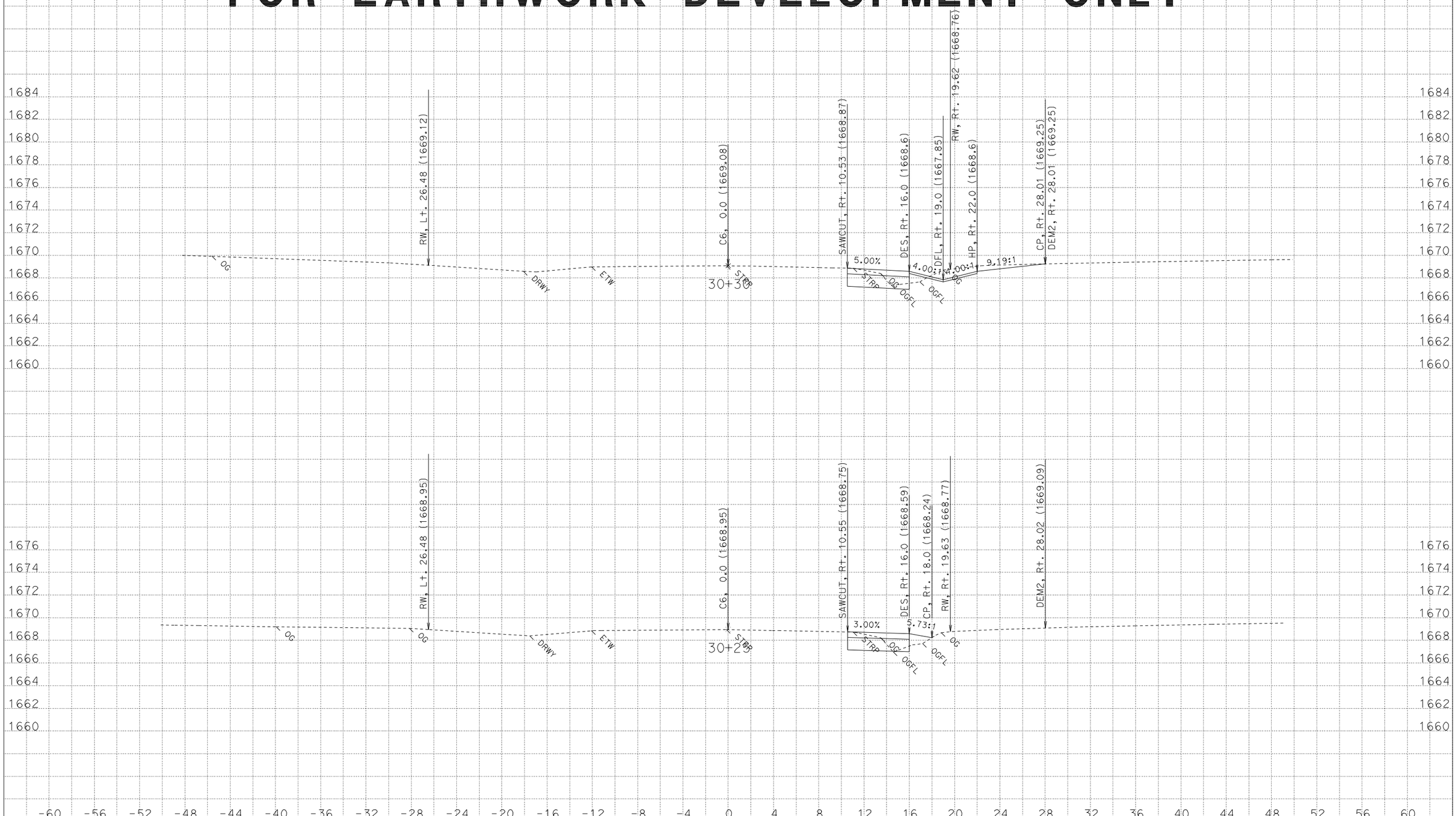

CREATED BY: DAVID ROBERTS EDITED BY: W. KEITH MACK (2/21/2012)
DATE: 12/6/2011
KC Project: 3E630 File: D:\USERS\s132128\Projects*E630\ear files\c6.ear

CONTRACT: 03-3E6301
DIST/CO/RTE/PM: 03/ED/49/9.6-10.1
PROJECT ID: 0300000510

SCALE: 1" = 4' Horiz.
1" = 4' Vert.

All Dimensions are US Survey Feet

C6
CROSS SECTIONS

FOR EARTHWORK DEVELOPMENT ONLY

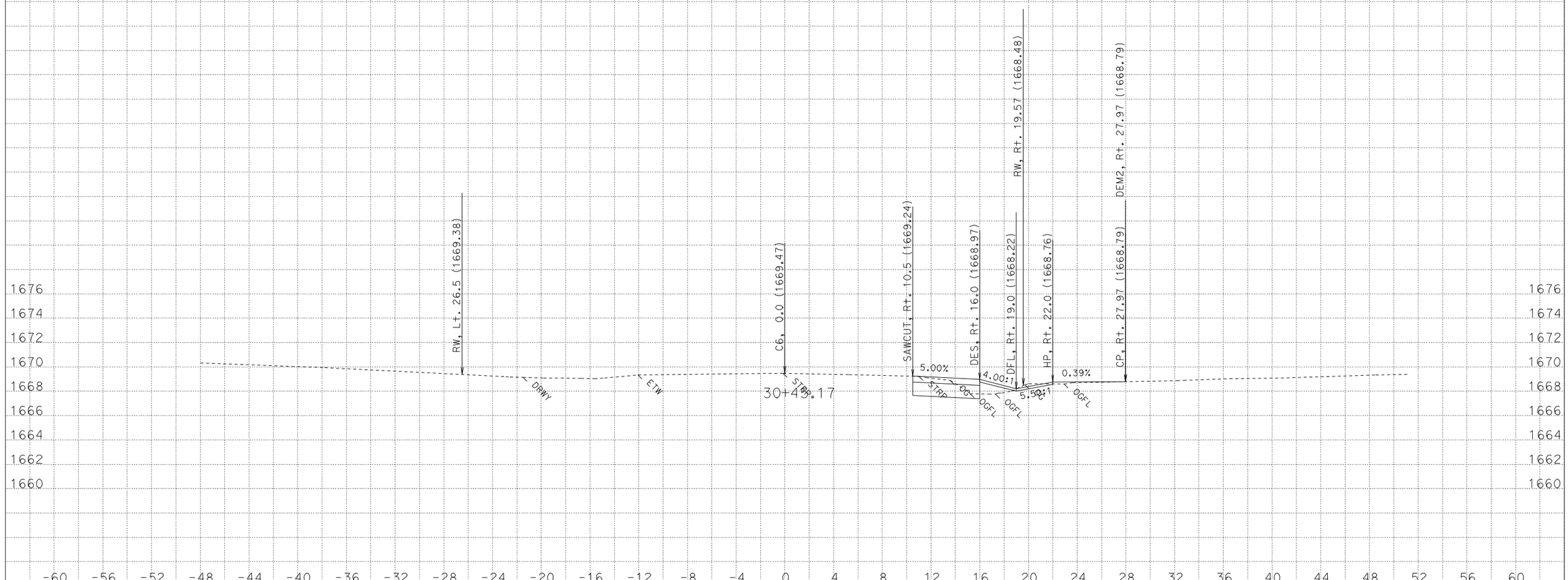

CREATED BY: DAVID ROBERTS EDITED BY: W. KEITH MACK (2/21/2012)
DATE: 12/6/2011
KC Project: 3E630 File: D:\USERS\s132128\Projects*E630\ear files\c6.ear

CONTRACT: 03-3E6301
DIST/CO/RTE/PM: 03/ED/49/9.6-10.1
PROJECT ID: 0300000510

SCALE: 1" = 4' Horiz.
1" = 4' Vert.

All Dimensions are US Survey Feet

C6
CROSS SECTIONS

FOR EARTHWORK DEVELOPMENT ONLY

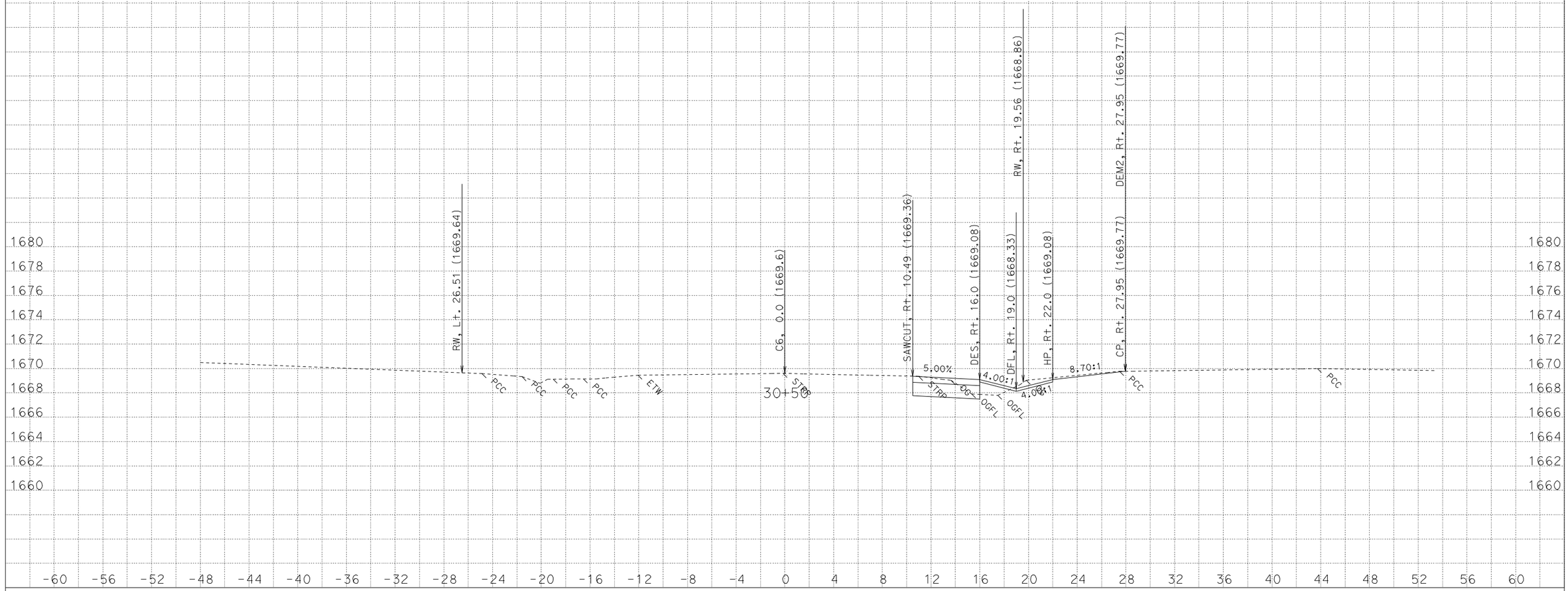

CREATED BY: DAVID ROBERTS EDITED BY: W. KEITH MACK (2/21/2012)
DATE: 12/6/2011
KC Project: 3E630 File: D:\USERS\s132128\Projects*E630\ear files\c6.ear

CONTRACT: 03-3E6301
DIST/CO/RTE/PM: 03/ED/49/9.6-10.1
PROJECT ID: 0300000510

SCALE: 1" = 4' Horiz.
1" = 4' Vert.

All Dimensions are US Survey Feet

C6
CROSS SECTIONS

FOR EARTHWORK DEVELOPMENT ONLY

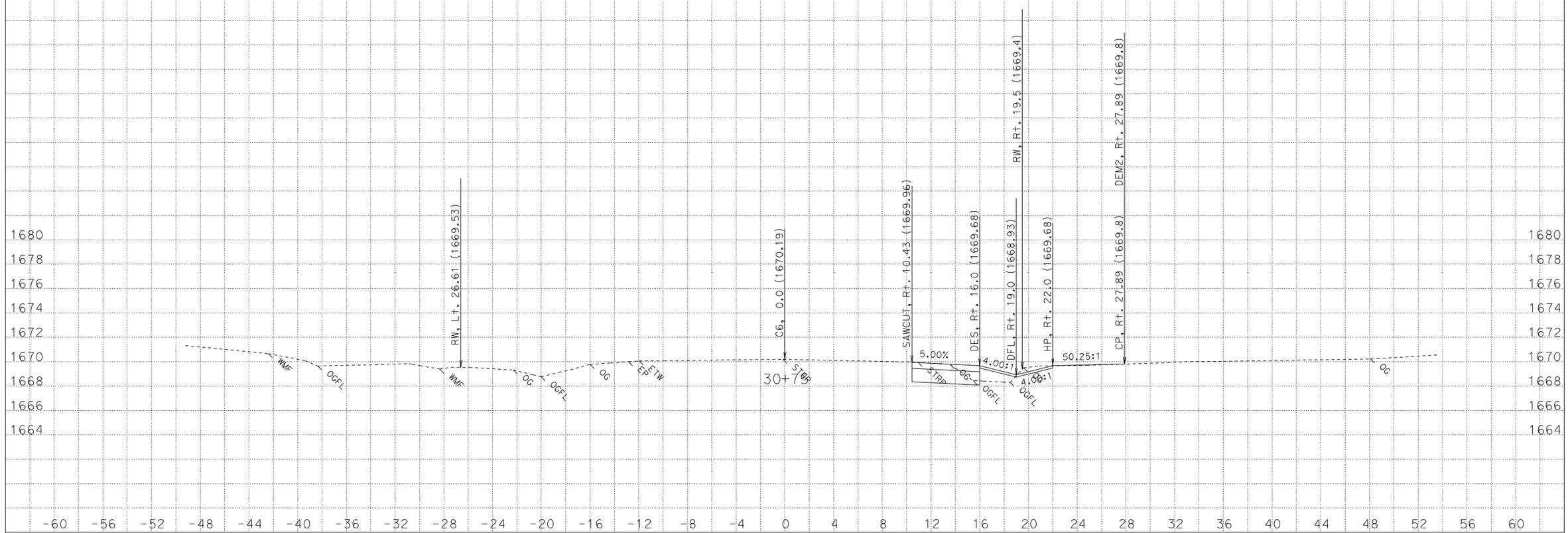

CREATED BY: DAVID ROBERTS EDITED BY: W. KEITH MACK (2/21/2012)
DATE: 12/6/2011
KC Project: 3E630 File: D:\USERS\s132128\Projects*E630\ear files\c6.ear

CONTRACT: 03-3E6301
DIST/CO/RTE/PM: 03/ED/49/9.6-10.1
PROJECT ID: 0300000510

SCALE: 1" = 4' Horiz.
1" = 4' Vert.

All Dimensions are US Survey Feet

C6
CROSS SECTIONS
SHEET 116 OF 119

FOR EARTHWORK DEVELOPMENT ONLY

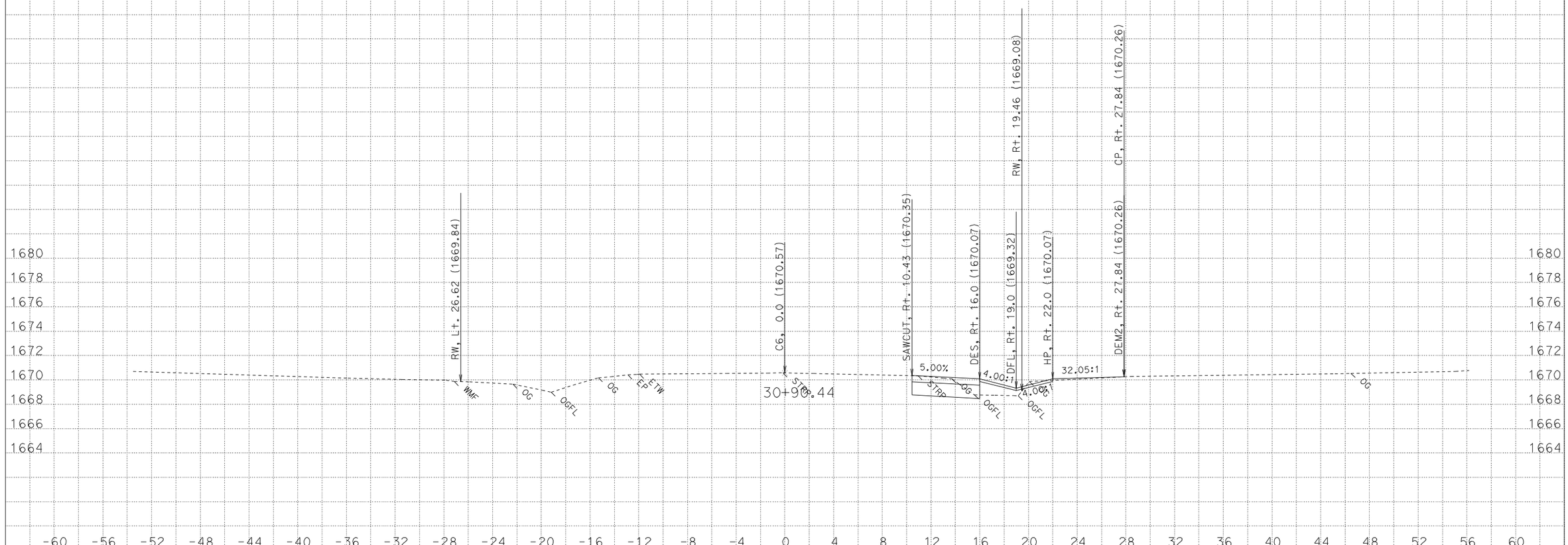

CREATED BY: DAVID ROBERTS EDITED BY: W. KEITH MACK (2/21/2012)
DATE: 12/6/2011
KC Project: 3E630 File: D:\USERS\s132128\Projects*E630\ear files\c6.ear

CONTRACT: 03-3E6301
DIST/CO/RTE/PM: 03/ED/49/9.6-10.1
PROJECT ID: 0300000510

SCALE: 1" = 4' Horiz.
1" = 4' Vert.

All Dimensions are US Survey Feet

C6
CROSS SECTIONS

FOR EARTHWORK DEVELOPMENT ONLY

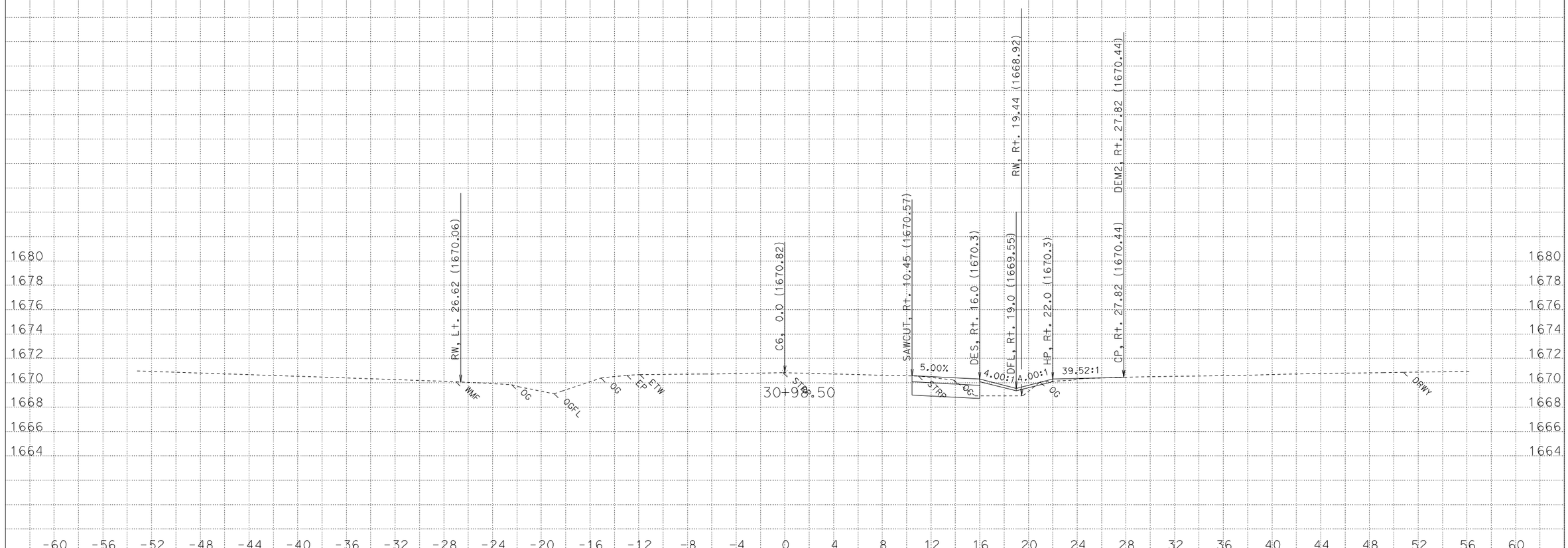

CREATED BY: DAVID ROBERTS EDITED BY: W. KEITH MACK (2/21/2012)
DATE: 12/6/2011
KC Project: 3E630 File: D:\USERS\s132128\Projects*E630\ear files\c6.ear

CONTRACT: 03-3E6301
DIST/CO/RTE/PM: 03/ED/49/9.6-10.1
PROJECT ID: 0300000510

SCALE: 1" = 4' Horiz.
1" = 4' Vert.

All Dimensions are US Survey Feet

C6
CROSS SECTIONS

FOR EARTHWORK DEVELOPMENT ONLY

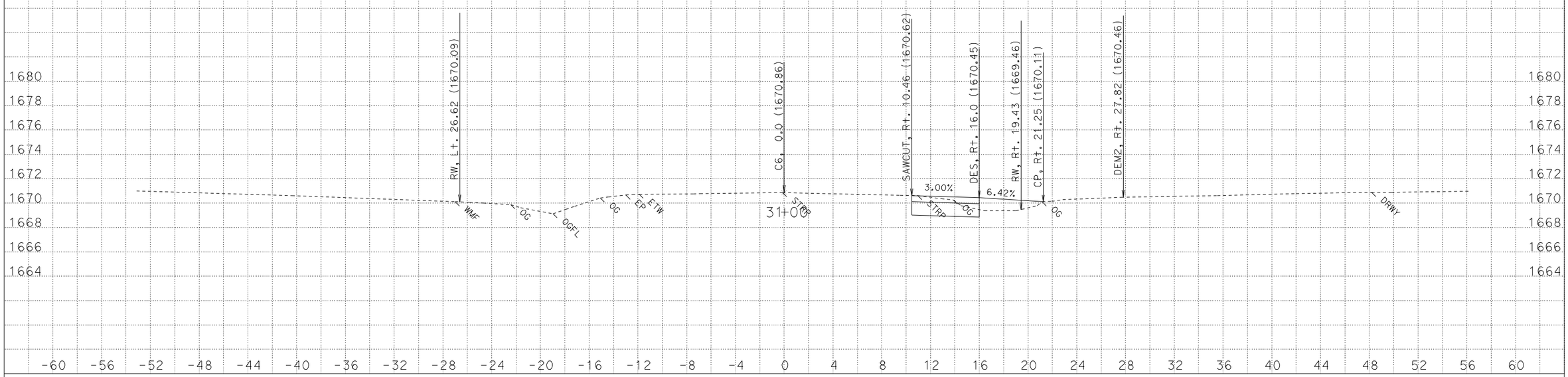

CREATED BY: DAVID ROBERTS EDITED BY: W. KEITH MACK (2/21/2012)
DATE: 12/6/2011
KC Project: 3E630 File: D:\USERS\s132128\Projects*E630\ear files\c6.ear

CONTRACT: 03-3E6301
DIST/CO/RTE/PM: 03/ED/49/9.6-10.1
PROJECT ID: 0300000510

SCALE: 1" = 4' Horiz.
1" = 4' Vert.

All Dimensions are US Survey Feet

C6
CROSS SECTIONS