FOR EARTHWORK DEVELOPMENT ONLY

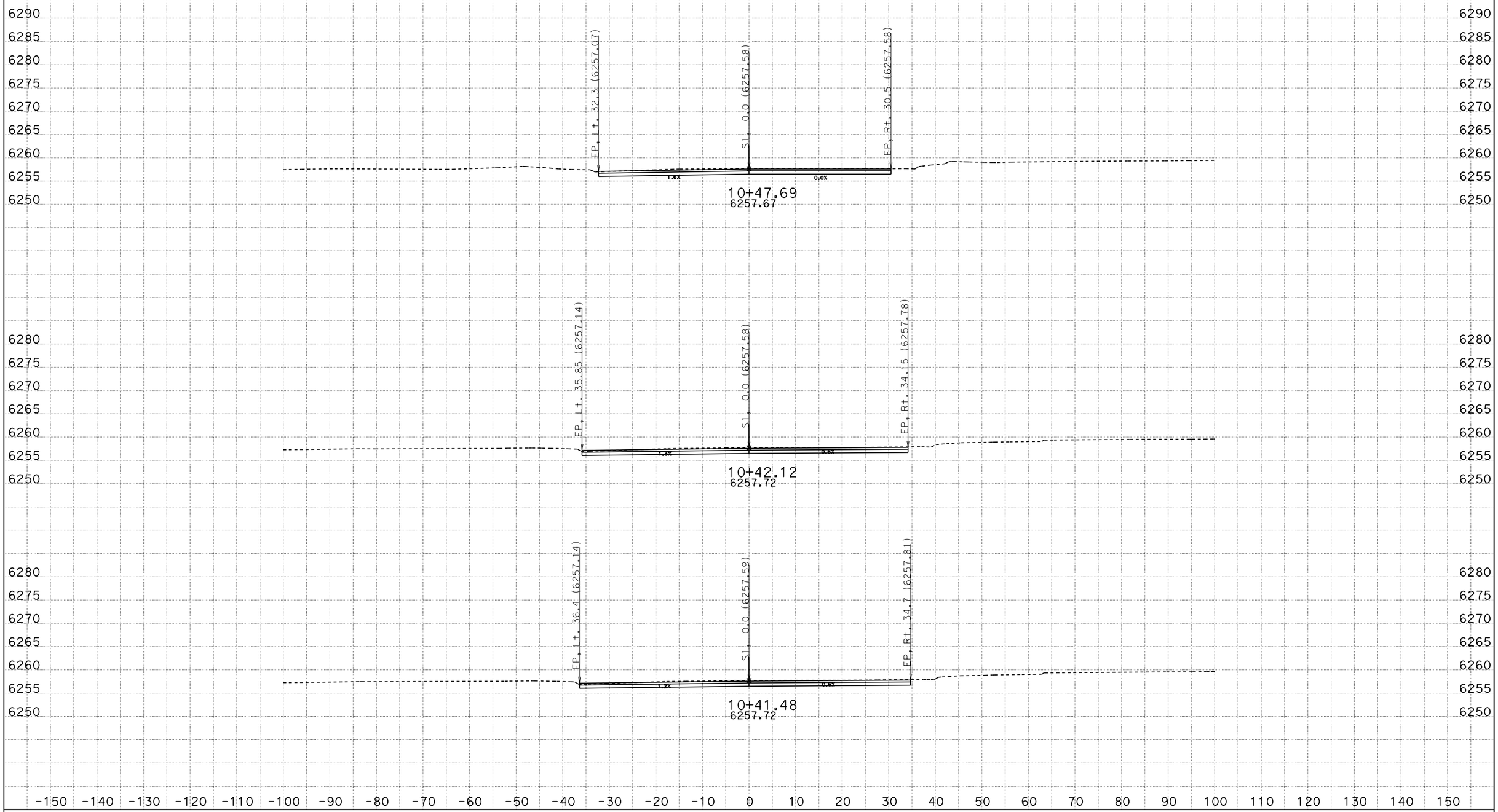

CREATED BY: S132661
DATE: 7/12/2016
KC Project: 3C380FT File: D:\Projects\Design*c380\caice3716

CONTRACT: 03-3C3804
DIST/CO/RTE/PM: 03/ED/50/PM 75.4-77.3
PROJECT ID: 03 0000 0458

SCALE: 1" = 10' Horiz.
1" = 10' Vert.

All Dimensions are US Survey Feet

S1
CROSS SECTIONS
SHEET 1 OF 19

FOR EARTHWORK DEVELOPMENT ONLY

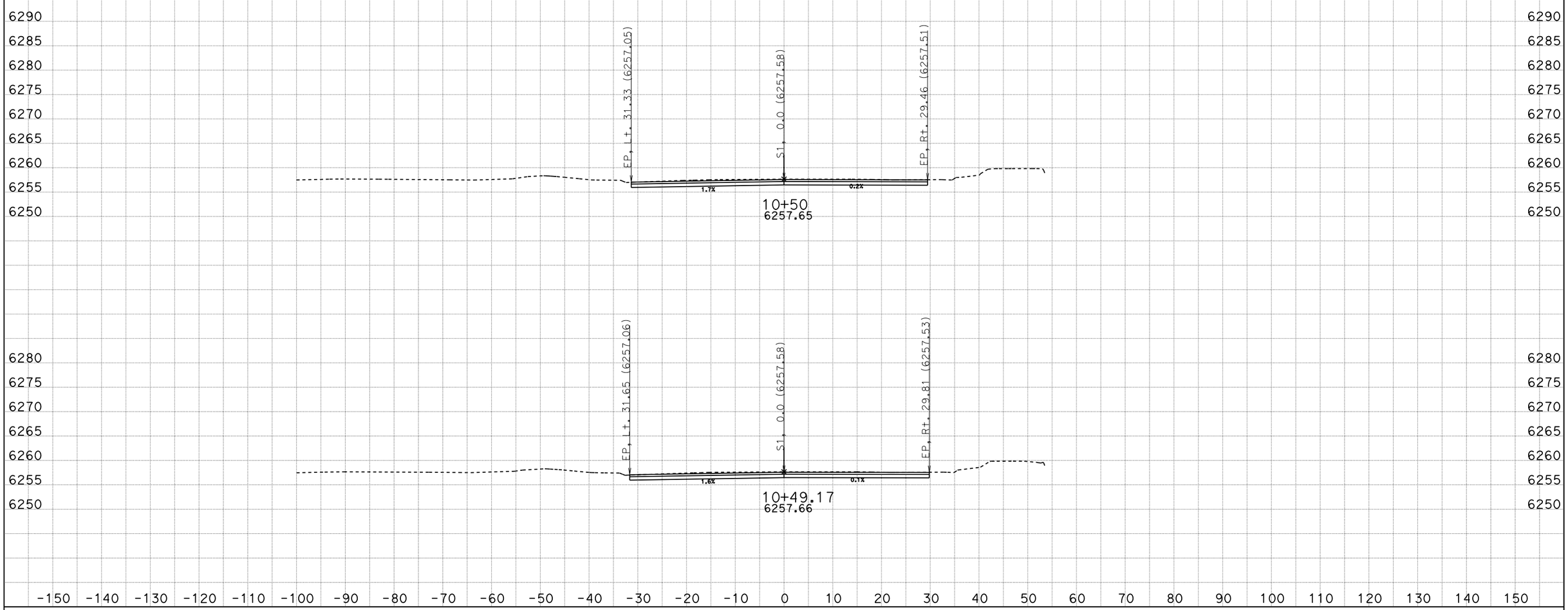

CREATED BY: S132661
DATE: 7/12/2016
KC Project: 3C380FT File: D:\Projects\Design*c380\caice3716

CONTRACT: 03-3C3804
DIST/CO/RTE/PM: 03/ED/50/PM 75.4-77.3
PROJECT ID: 03 0000 0458

SCALE: 1" = 10' Horiz.
1" = 10' Vert.

All Dimensions are US Survey Feet

S1
CROSS SECTIONS
SHEET 2 OF 19

FOR EARTHWORK DEVELOPMENT ONLY

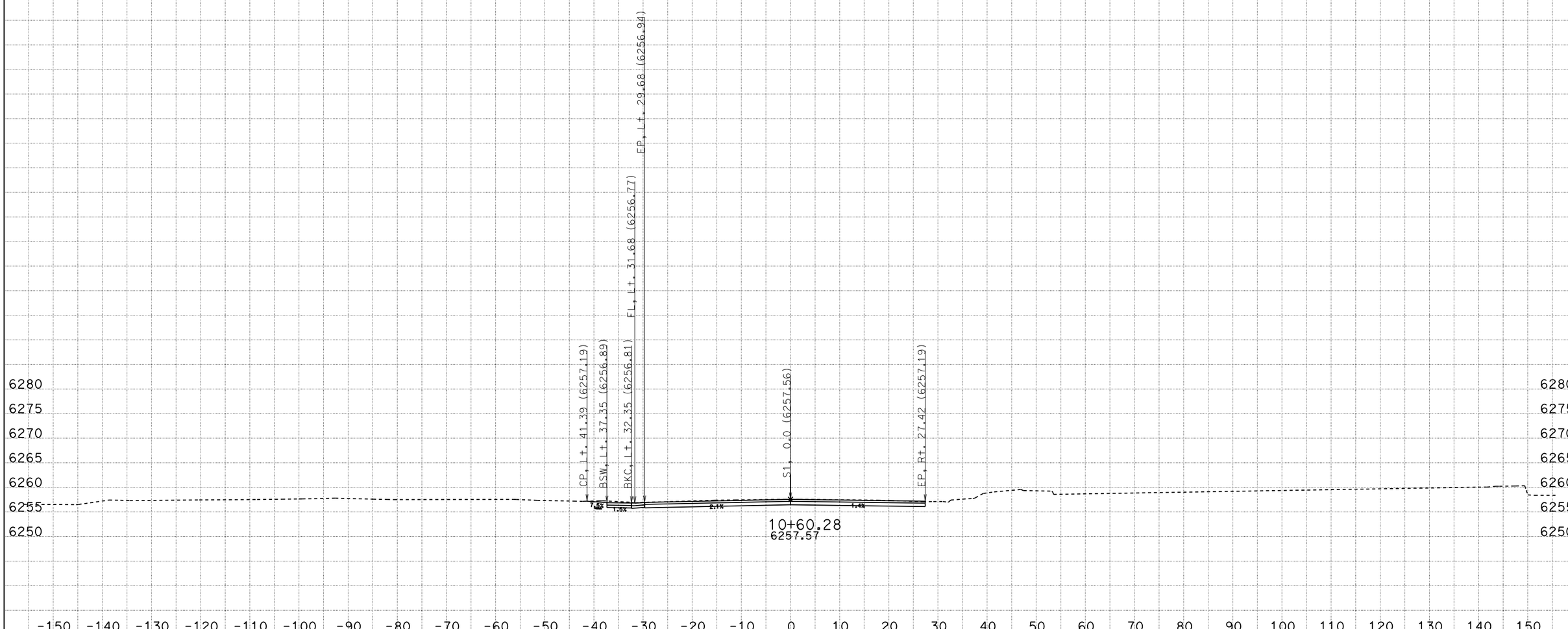

CREATED BY: S132661
DATE: 7/12/2016
KC Project: 3C380FT File: D:\Projects\Design*c380\caice3716

CONTRACT: 03-3C3804
DIST/CO/RTE/PM: 03/ED/50/PM 75.4-77.3
PROJECT ID: 03 0000 0458

SCALE: 1" = 10' Horiz.
1" = 10' Vert.

All Dimensions are US Survey Feet

S1
CROSS SECTIONS
SHEET 3 OF 19

FOR EARTHWORK DEVELOPMENT ONLY

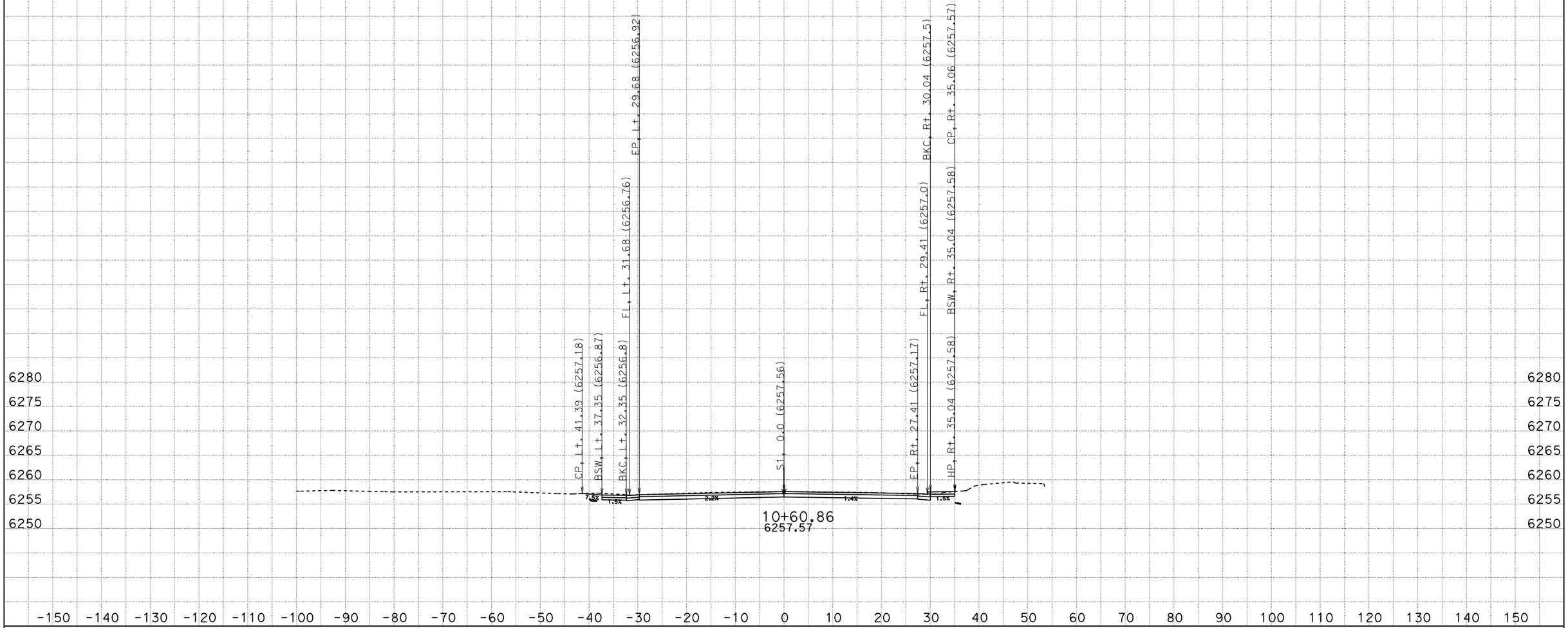

CREATED BY: S132661
DATE: 7/12/2016
KC Project: 3C380FT File: D:\Projects\Design*c380\caice3716

CONTRACT: 03-3C3804
DIST/CO/RTE/PM: 03/ED/50/PM 75.4-77.3
PROJECT ID: 03 0000 0458

SCALE: 1" = 10' Horiz.
1" = 10' Vert.

All Dimensions are US Survey Feet

S1
CROSS SECTIONS
SHEET 4 OF 19

FOR EARTHWORK DEVELOPMENT ONLY

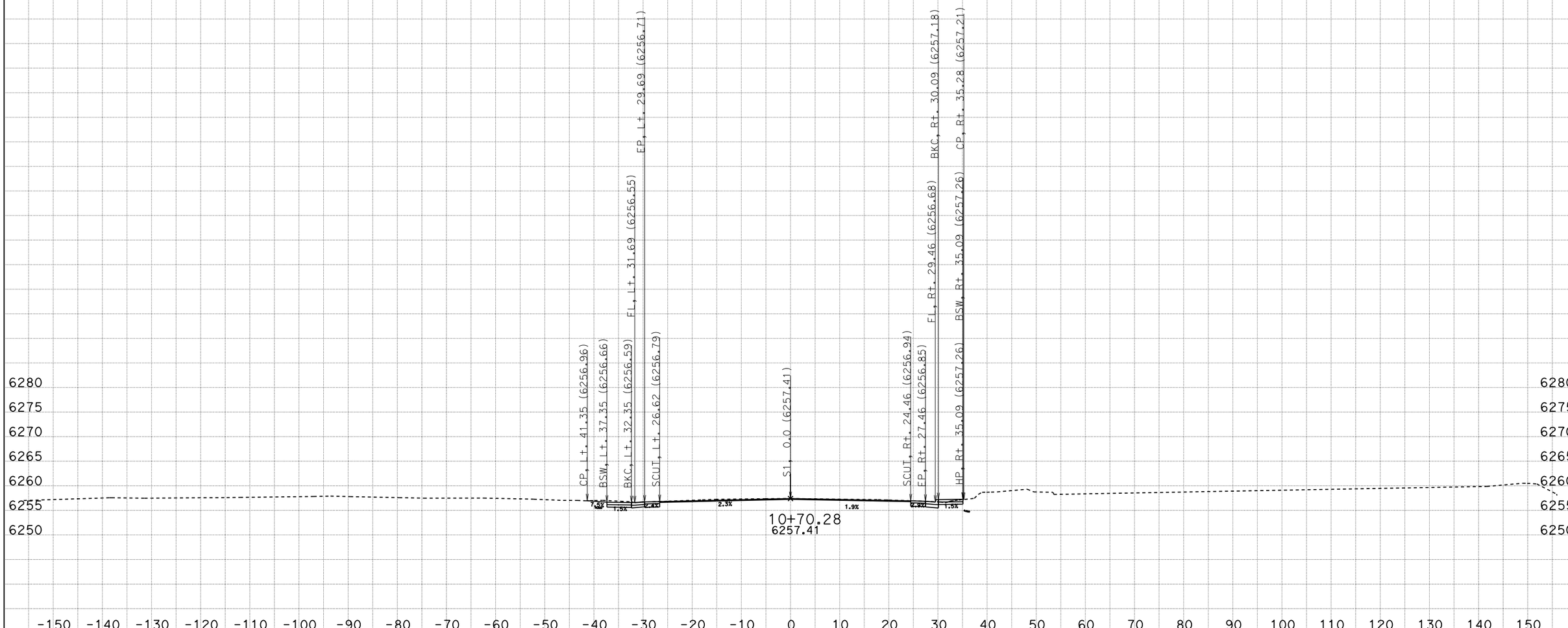

CREATED BY: S132661
DATE: 7/12/2016
KC Project: 3C380FT File: D:\Projects\Design*c380\caice3716

CONTRACT: 03-3C3804
DIST/CO/RTE/PM: 03/ED/50/PM 75.4-77.3
PROJECT ID: 03 0000 0458

SCALE: 1" = 10' Horiz.
1" = 10' Vert.

All Dimensions are US Survey Feet

S1
CROSS SECTIONS
SHEET 5 OF 19

FOR EARTHWORK DEVELOPMENT ONLY

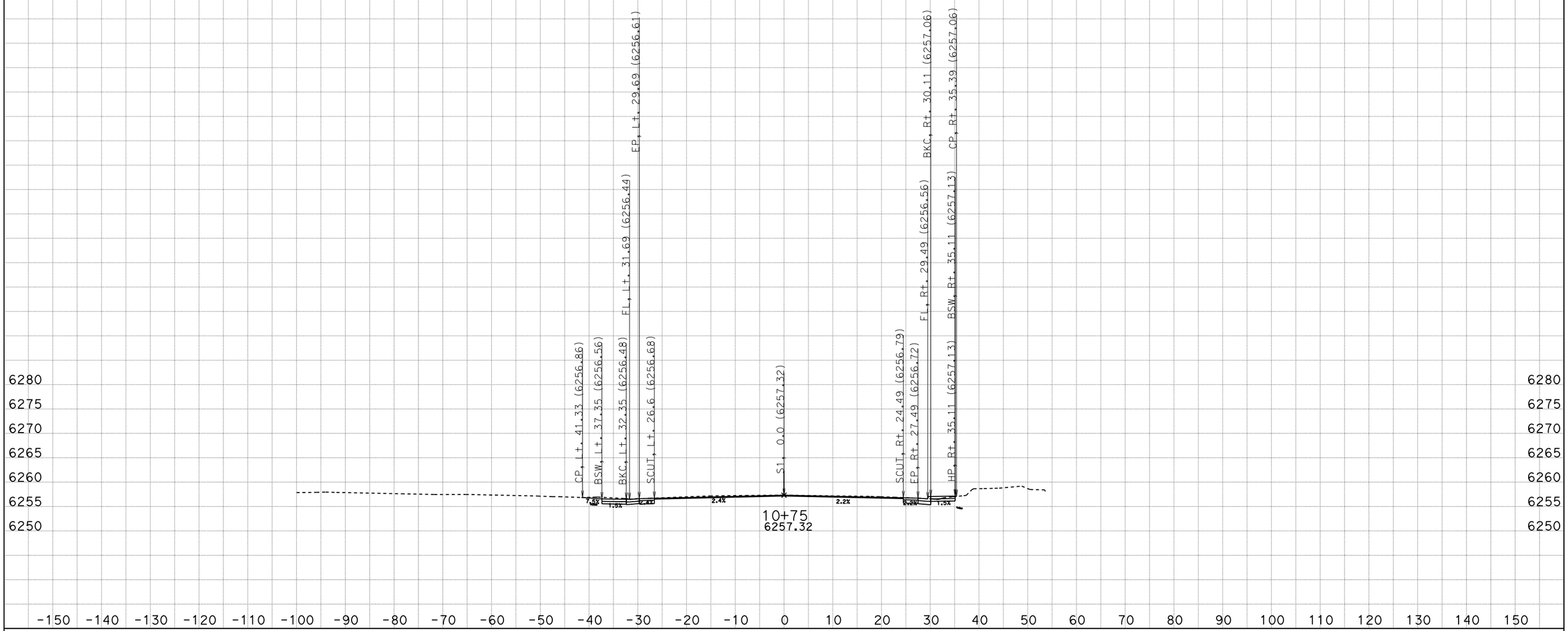

CREATED BY: S132661
DATE: 7/12/2016
KC Project: 3C380FT File: D:\Projects\Design*c380\caice3716

CONTRACT: 03-3C3804
DIST/CO/RTE/PM: 03/ED/50/PM 75.4-77.3
PROJECT ID: 03 0000 0458

SCALE: 1" = 10' Horiz.
1" = 10' Vert.

All Dimensions are US Survey Feet

S1
CROSS SECTIONS
SHEET 6 OF 19

FOR EARTHWORK DEVELOPMENT ONLY

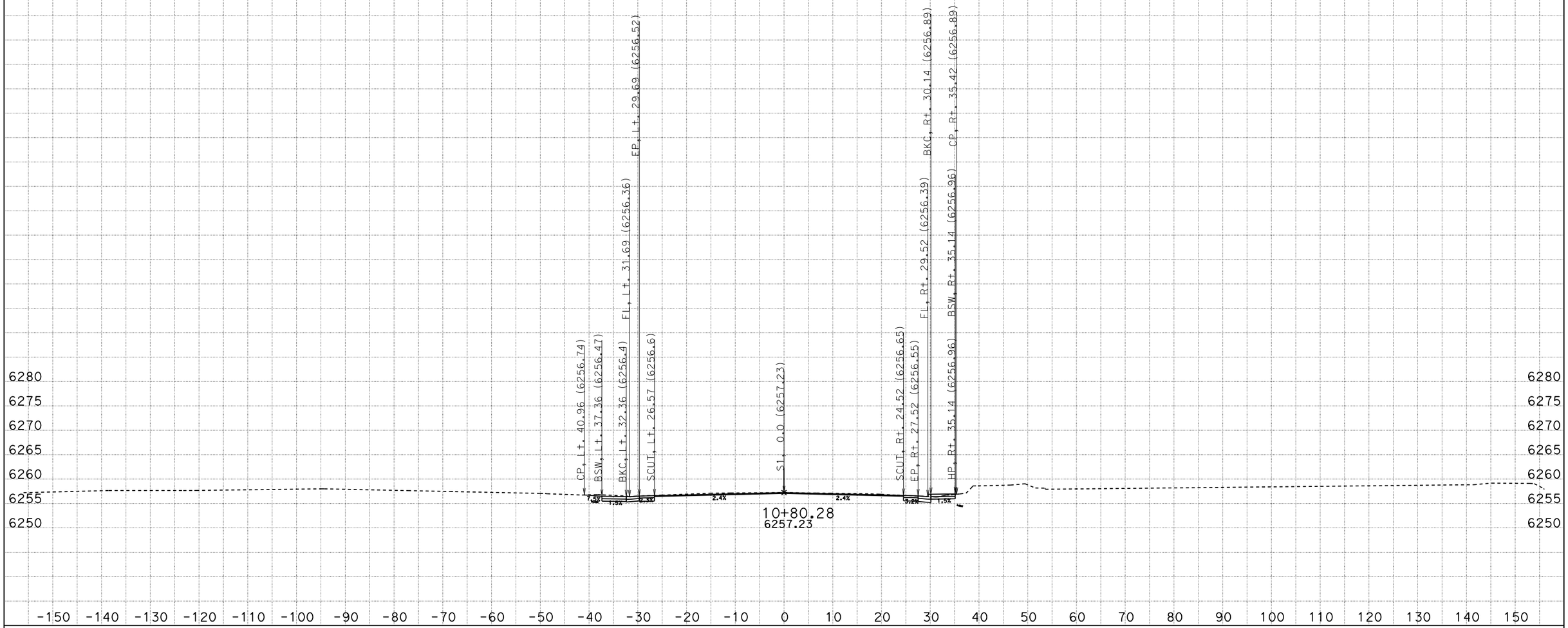

CREATED BY: S132661
DATE: 7/12/2016
KC Project: 3C380FT File: D:\Projects\Design*c380\caice3716

CONTRACT: 03-3C3804
DIST/CO/RTE/PM: 03/ED/50/PM 75.4-77.3
PROJECT ID: 03 0000 0458

SCALE: 1" = 10' Horiz.
1" = 10' Vert.

All Dimensions are US Survey Feet

S1
CROSS SECTIONS
SHEET 7 OF 19

FOR EARTHWORK DEVELOPMENT ONLY

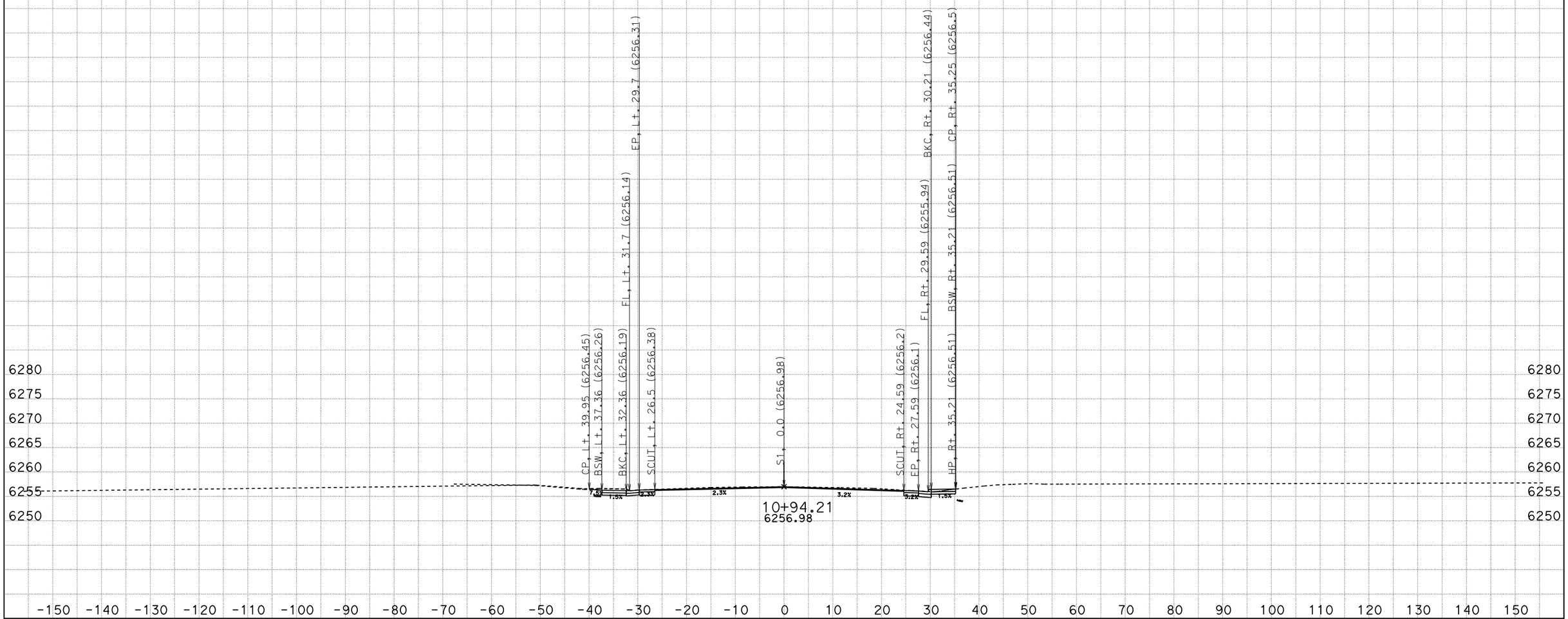

CREATED BY: S132661
DATE: 7/12/2016
KC Project: 3C380FT File: D:\Projects\Design*c380\caice3716

CONTRACT: 03-3C3804
DIST/CO/RTE/PM: 03/ED/50/PM 75.4-77.3
PROJECT ID: 03 0000 0458

SCALE: 1" = 10' Horiz.
1" = 10' Vert.

All Dimensions are US Survey Feet

S1
CROSS SECTIONS
SHEET 8 OF 19

FOR EARTHWORK DEVELOPMENT ONLY

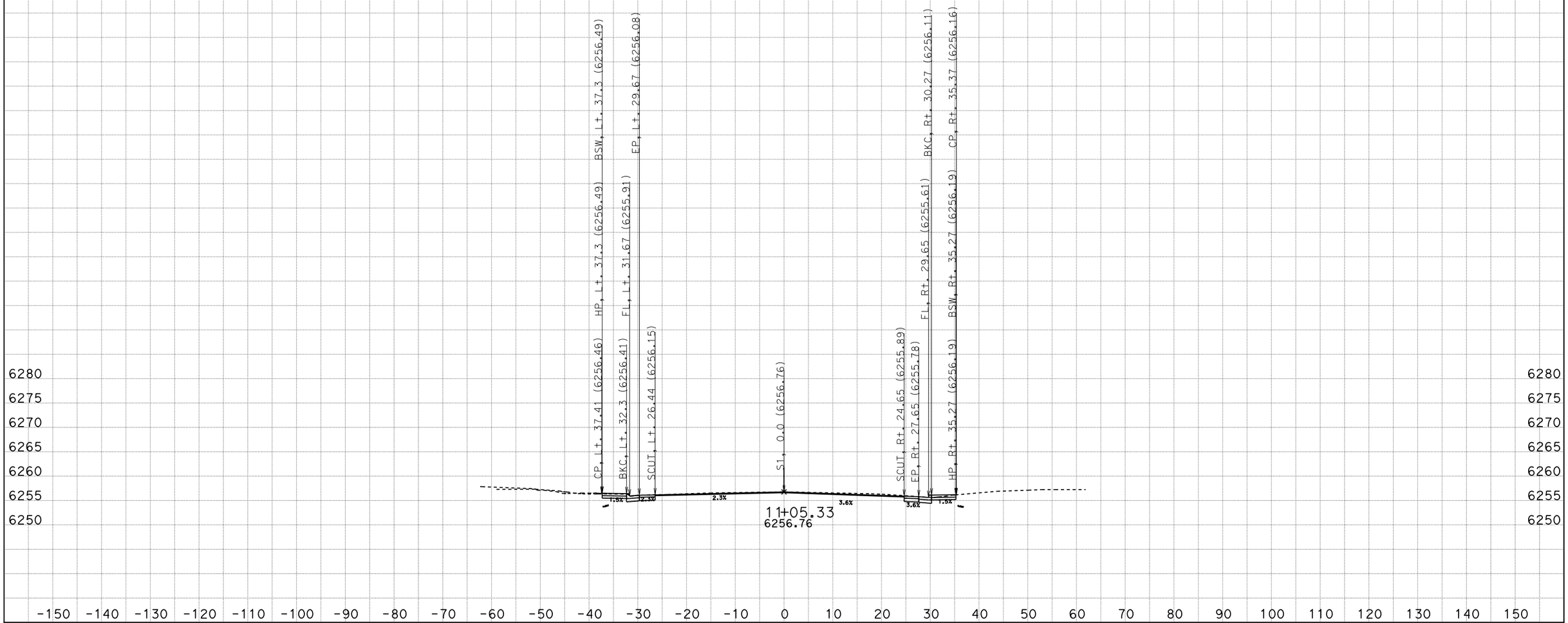

CREATED BY: S132661
DATE: 7/12/2016
KC Project: 3C380FT File: D:\Projects\Design*c380\caice3716

CONTRACT: 03-3C3804
DIST/CO/RTE/PM: 03/ED/50/PM 75.4-77.3
PROJECT ID: 03 0000 0458

SCALE: 1" = 10' Horiz.
1" = 10' Vert.

All Dimensions are US Survey Feet

S1
CROSS SECTIONS
SHEET 9 OF 19

FOR EARTHWORK DEVELOPMENT ONLY

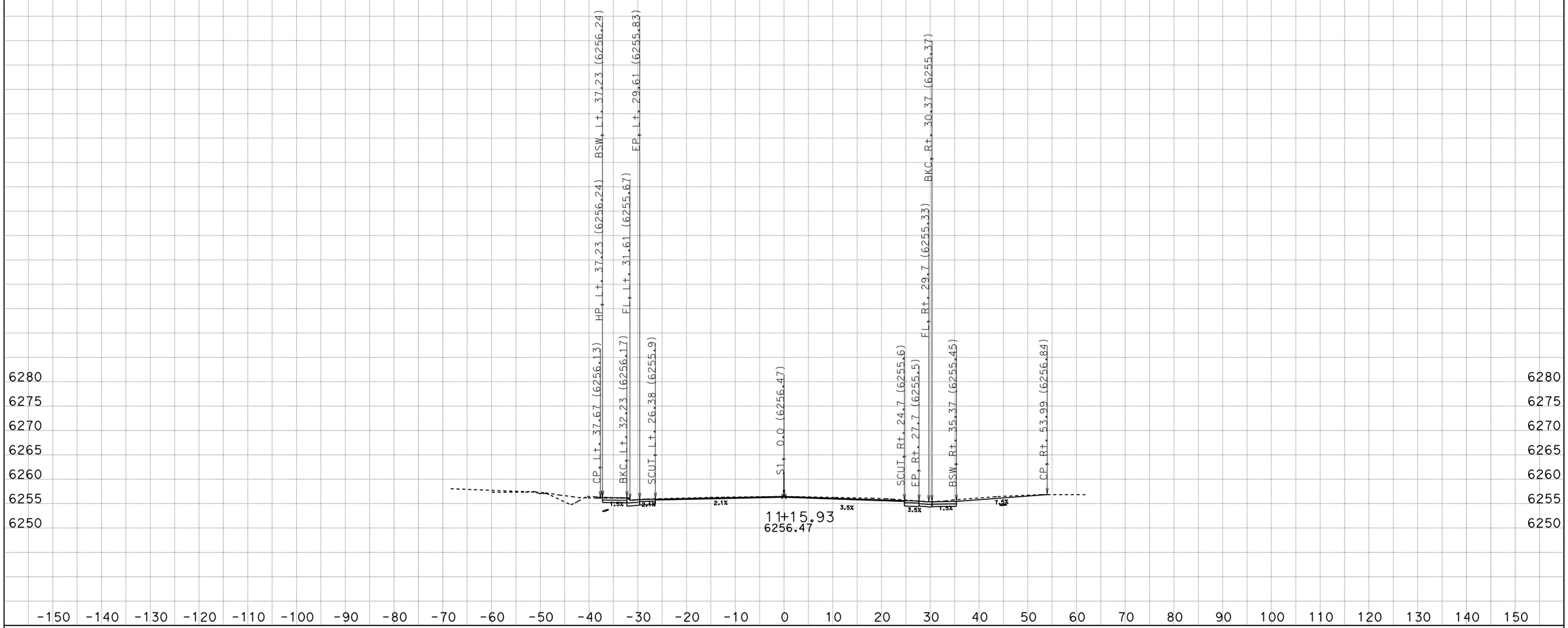

CREATED BY: S132661
DATE: 7/12/2016
KC Project: 3C380FT File: D:\Projects\Design*c380\caice3716

CONTRACT: 03-3C3804
DIST/CO/RTE/PM: 03/ED/50/PM 75.4-77.3
PROJECT ID: 03 0000 0458

SCALE: 1" = 10' Horiz.
1" = 10' Vert.

All Dimensions are US Survey Feet

S1
CROSS SECTIONS
SHEET 10 OF 19

FOR EARTHWORK DEVELOPMENT ONLY

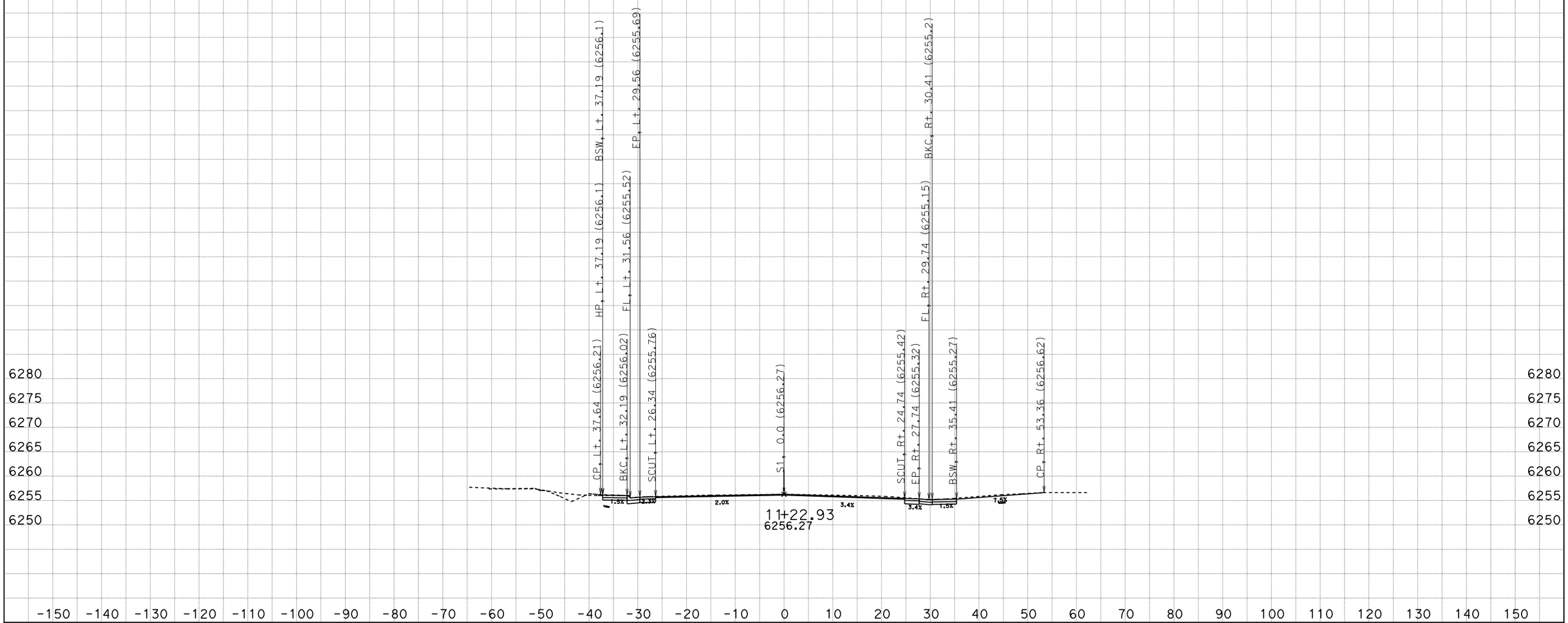

CREATED BY: S132661
DATE: 7/12/2016
KC Project: 3C380FT File: D:\Projects\Design*c380\caice3716

CONTRACT: 03-3C3804
DIST/CO/RTE/PM: 03/ED/50/PM 75.4-77.3
PROJECT ID: 03 0000 0458

SCALE: 1" = 10' Horiz.
1" = 10' Vert.

All Dimensions are US Survey Feet

S1
CROSS SECTIONS
SHEET 11 OF 19

FOR EARTHWORK DEVELOPMENT ONLY

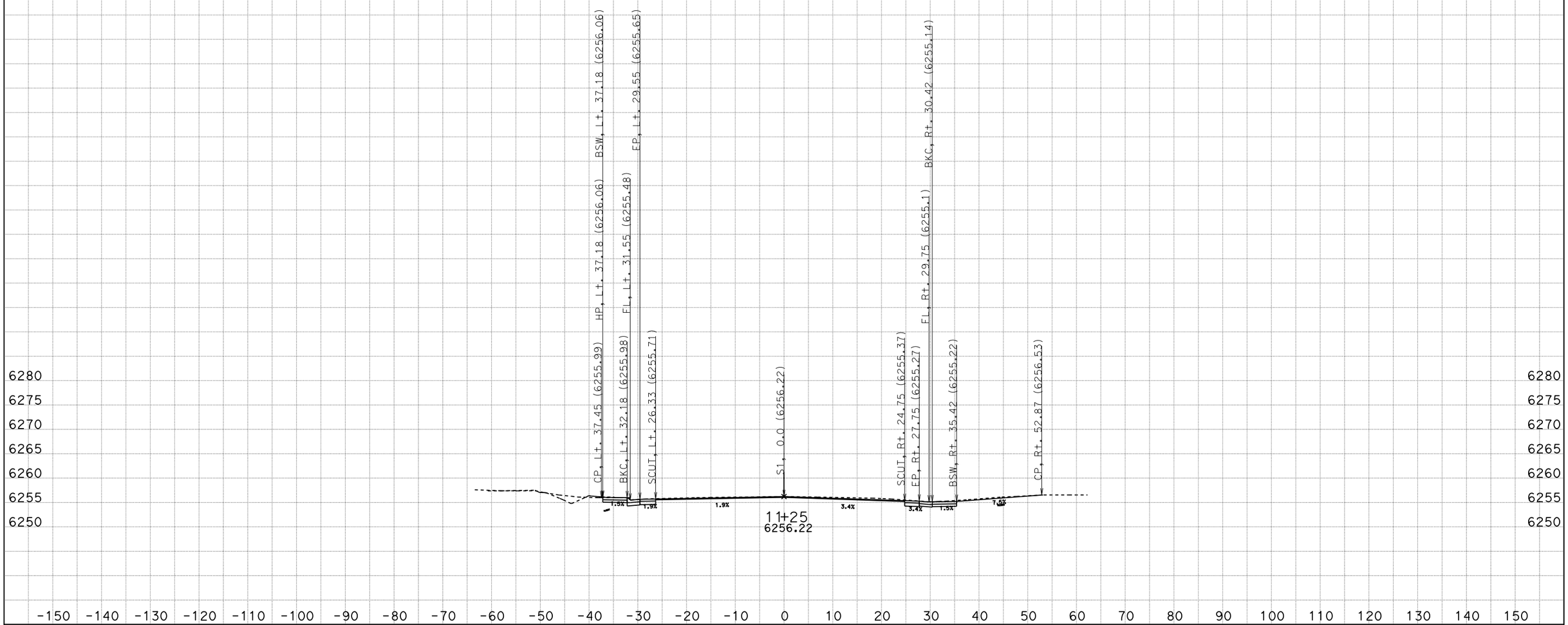

CREATED BY: S132661
DATE: 7/12/2016
KC Project: 3C380FT File: D:\Projects\Design*c380\caice3716

CONTRACT: 03-3C3804
DIST/CO/RTE/PM: 03/ED/50/PM 75.4-77.3
PROJECT ID: 03 0000 0458

SCALE: 1" = 10' Horiz.
1" = 10' Vert.

All Dimensions are US Survey Feet

S1
CROSS SECTIONS
SHEET 12 OF 19

FOR EARTHWORK DEVELOPMENT ONLY

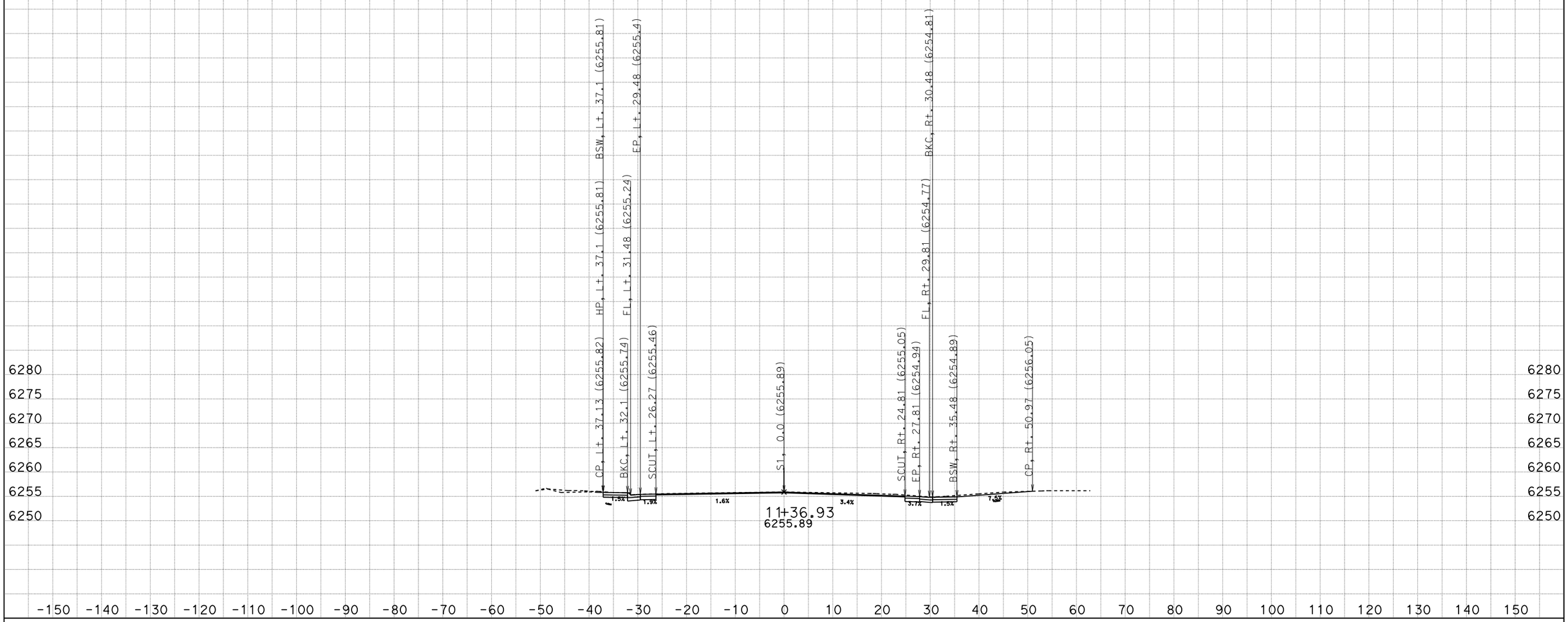

CREATED BY: S132661
DATE: 7/12/2016
KC Project: 3C380FT File: D:\Projects\Design*c380\caice3716

CONTRACT: 03-3C3804
DIST/CO/RTE/PM: 03/ED/50/PM 75.4-77.3
PROJECT ID: 03 0000 0458

SCALE: 1" = 10' Horiz.
1" = 10' Vert.

All Dimensions are US Survey Feet

S1
CROSS SECTIONS
SHEET 13 OF 19

FOR EARTHWORK DEVELOPMENT ONLY

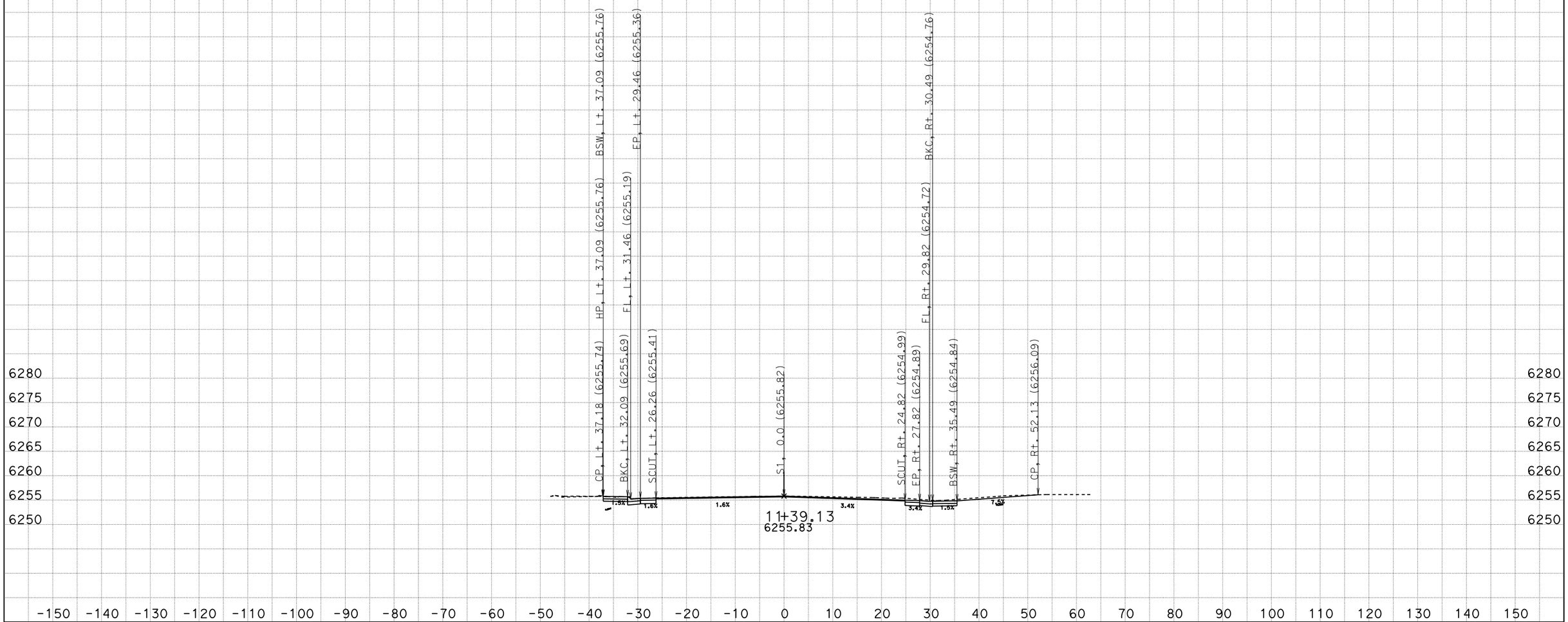

CREATED BY: S132661
DATE: 7/12/2016
KC Project: 3C380FT File: D:\Projects\Design*c380\caice3716

CONTRACT: 03-3C3804
DIST/CO/RTE/PM: 03/ED/50/PM 75.4-77.3
PROJECT ID: 03 0000 0458

SCALE: 1" = 10' Horiz.
1" = 10' Vert.

All Dimensions are US Survey Feet

S1
CROSS SECTIONS
SHEET 14 OF 19

FOR EARTHWORK DEVELOPMENT ONLY

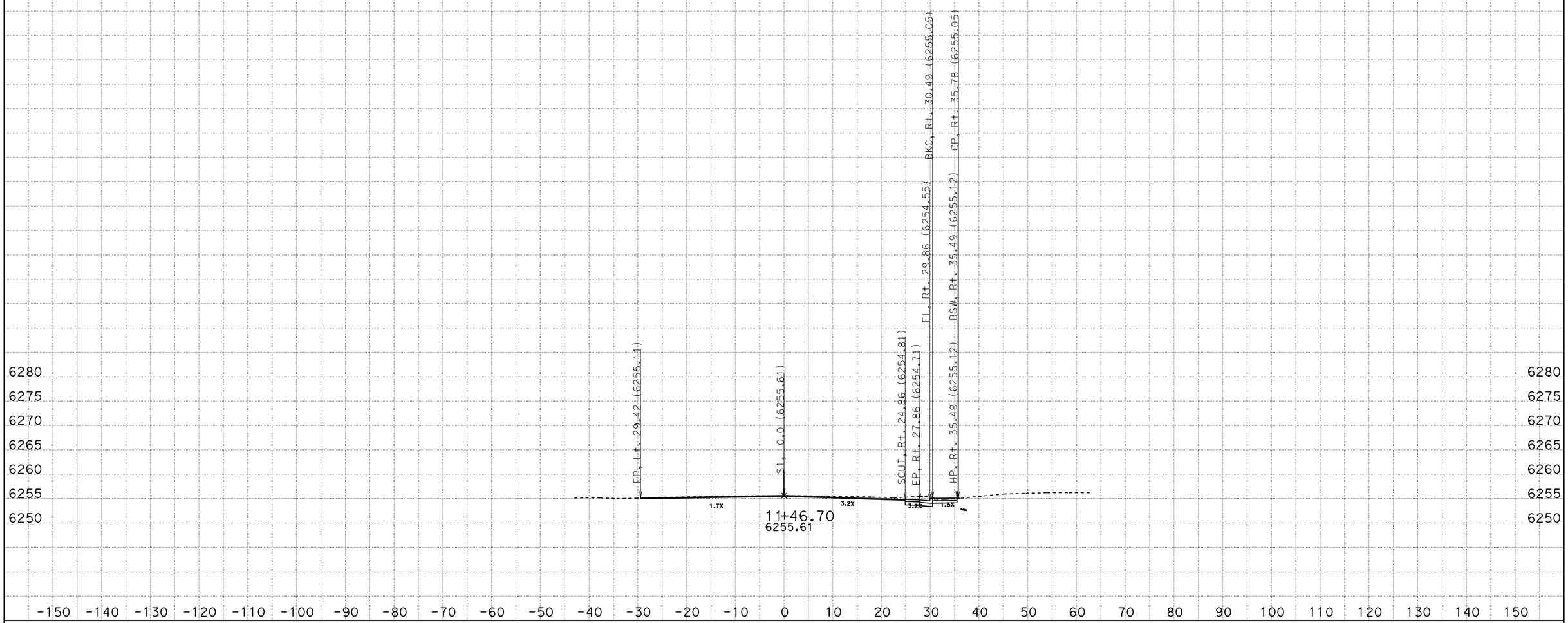

CREATED BY: S132661
DATE: 7/12/2016
KC Project: 3C380FT File: D:\Projects\Design*c380\caice3716

CONTRACT: 03-3C3804
DIST/CO/RTE/PM: 03/ED/50/PM 75.4-77.3
PROJECT ID: 03 0000 0458

SCALE: 1" = 10' Horiz.
1" = 10' Vert.

All Dimensions are US Survey Feet

S1
CROSS SECTIONS
SHEET 15 OF 19

FOR EARTHWORK DEVELOPMENT ONLY

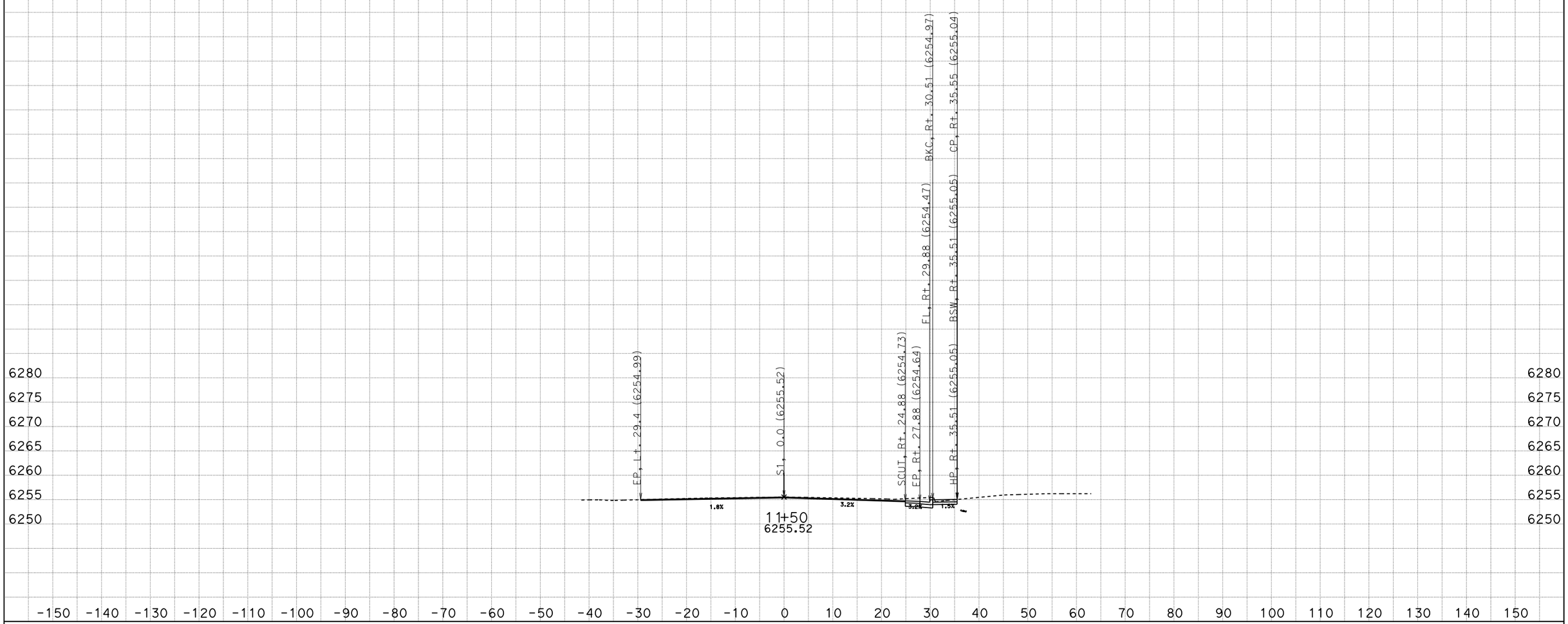

CREATED BY: S132661
DATE: 7/12/2016
KC Project: 3C380FT File: D:\Projects\Design*c380\caice3716

CONTRACT: 03-3C3804
DIST/CO/RTE/PM: 03/ED/50/PM 75.4-77.3
PROJECT ID: 03 0000 0458

SCALE: 1" = 10' Horiz.
1" = 10' Vert.

All Dimensions are US Survey Feet

S1
CROSS SECTIONS
SHEET 16 OF 19

FOR EARTHWORK DEVELOPMENT ONLY

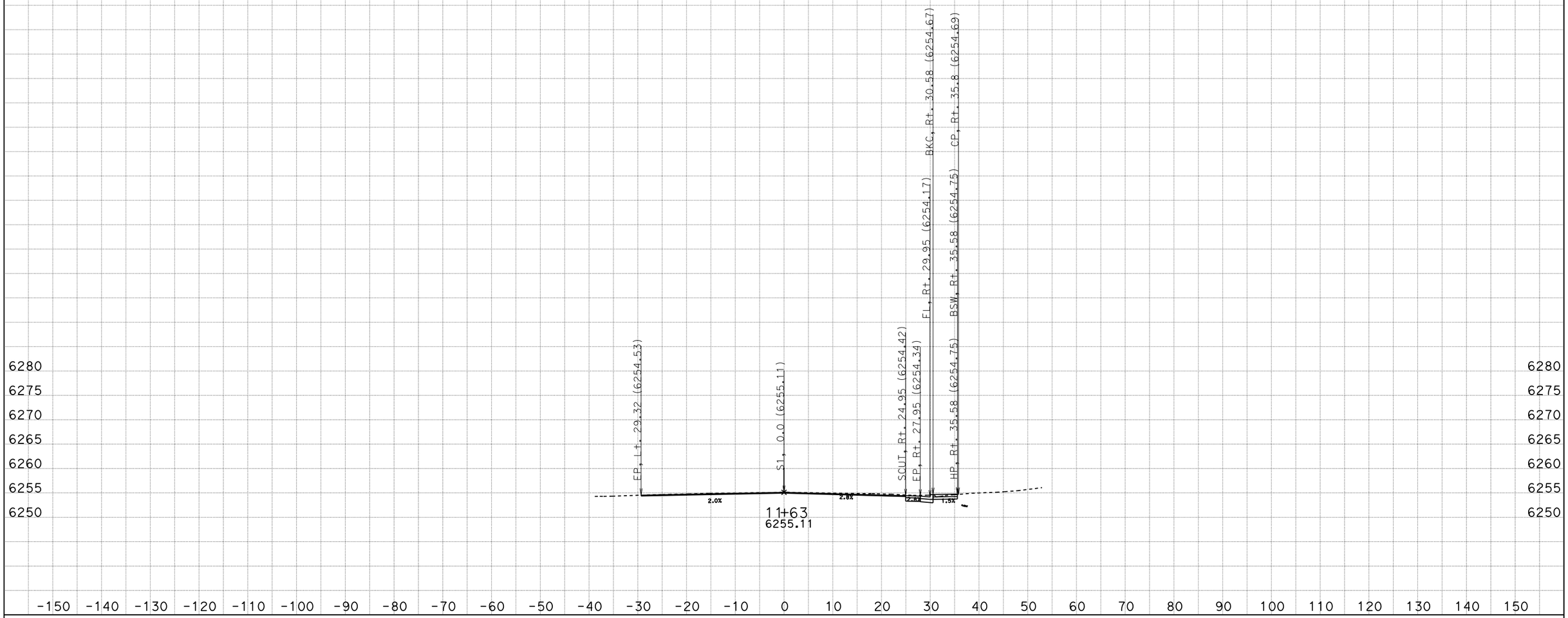

CREATED BY: S132661
DATE: 7/12/2016
KC Project: 3C380FT File: D:\Projects\Design*c380\caice3716

CONTRACT: 03-3C3804
DIST/CO/RTE/PM: 03/ED/50/PM 75.4-77.3
PROJECT ID: 03 0000 0458

SCALE: 1" = 10' Horiz.
1" = 10' Vert.

All Dimensions are US Survey Feet

S1
CROSS SECTIONS
SHEET 17 OF 19

FOR EARTHWORK DEVELOPMENT ONLY

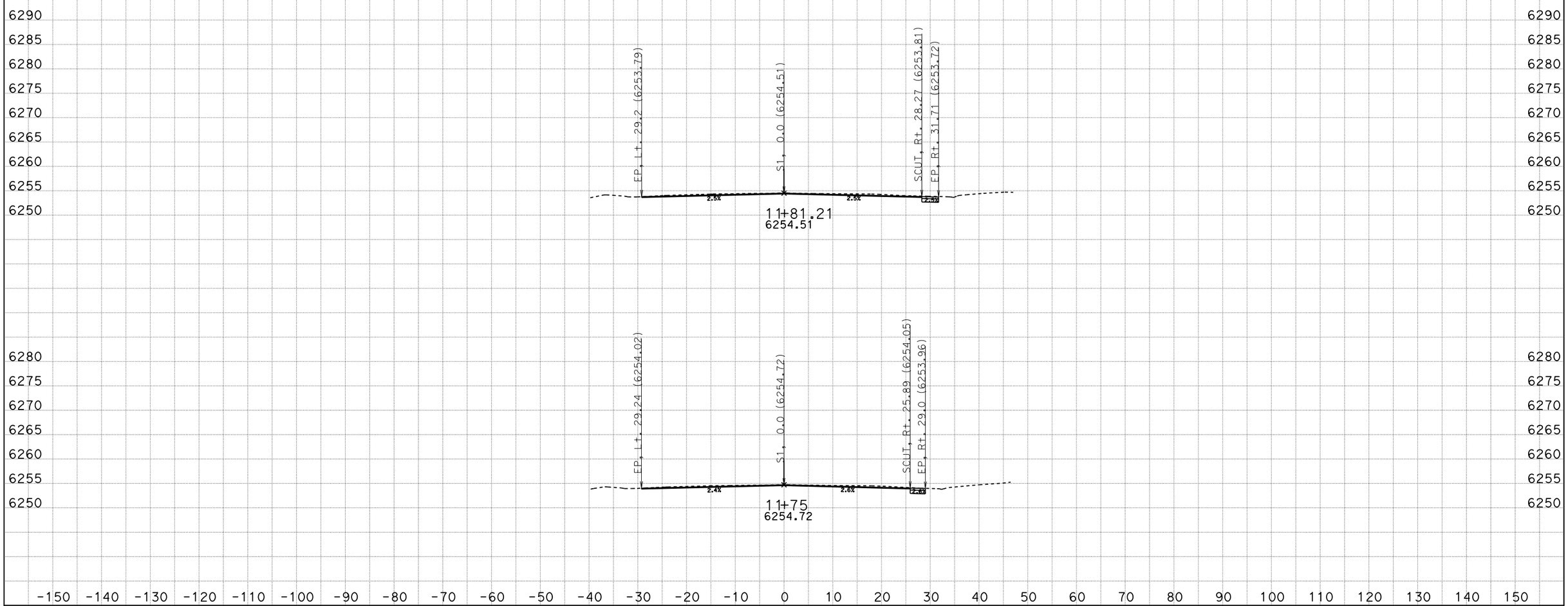

CREATED BY: S132661
DATE: 7/12/2016
KC Project: 3C380FT File: D:\Projects\Design*c380\caice3716

CONTRACT: 03-3C3804
DIST/CO/RTE/PM: 03/ED/50/PM 75.4-77.3
PROJECT ID: 03 0000 0458

SCALE: 1" = 10' Horiz.
1" = 10' Vert.

All Dimensions are US Survey Feet

S1
CROSS SECTIONS
SHEET 18 OF 19

FOR EARTHWORK DEVELOPMENT ONLY

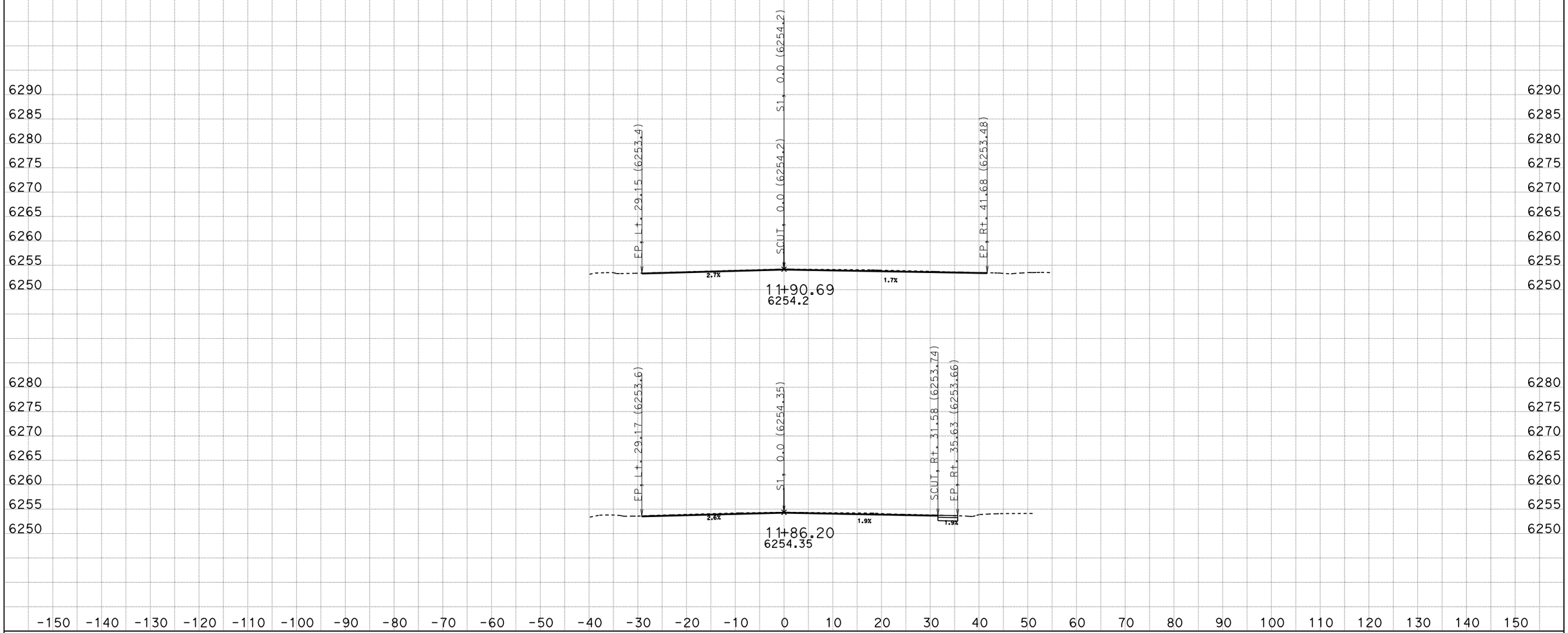

CREATED BY: S132661
DATE: 7/12/2016
KC Project: 3C380FT File: D:\Projects\Design*c380\caice3716

CONTRACT: 03-3C3804
DIST/CO/RTE/PM: 03/ED/50/PM 75.4-77.3
PROJECT ID: 03 0000 0458

SCALE: 1" = 10' Horiz.
1" = 10' Vert.

All Dimensions are US Survey Feet

S1
CROSS SECTIONS
SHEET 19 OF 19