FOR EARTHWORK DEVELOPMENT ONLY

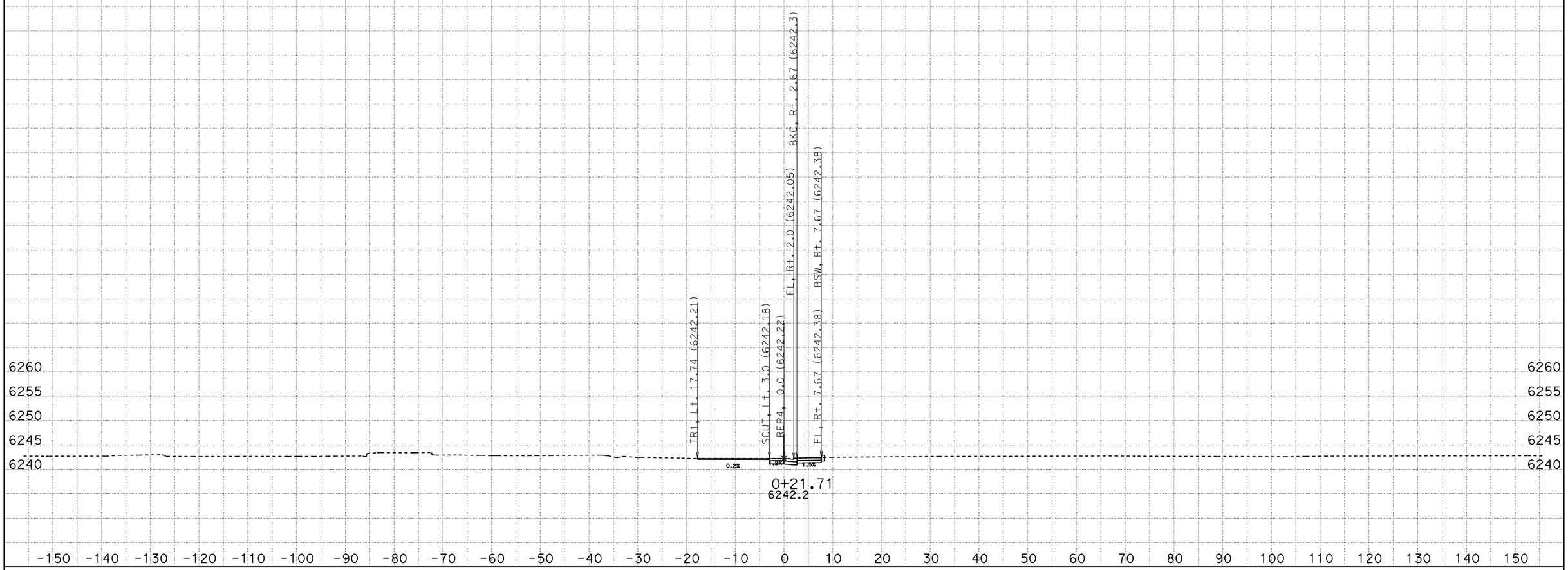

CREATED BY: S132661
DATE: 7/11/2016
KC Project: 3C380FT File: D:\Projects\Design*c380\caice3716

CONTRACT: 03-3C3804
DIST/CO/RTE/PM: 03/ED/50/PM 75.4-77.3
PROJECT ID: 03 0000 0458

SCALE: 1" = 10' Horiz.
1" = 10' Vert.

All Dimensions are US Survey Feet

REP4
CROSS SECTIONS
SHEET 1 OF 6

FOR EARTHWORK DEVELOPMENT ONLY

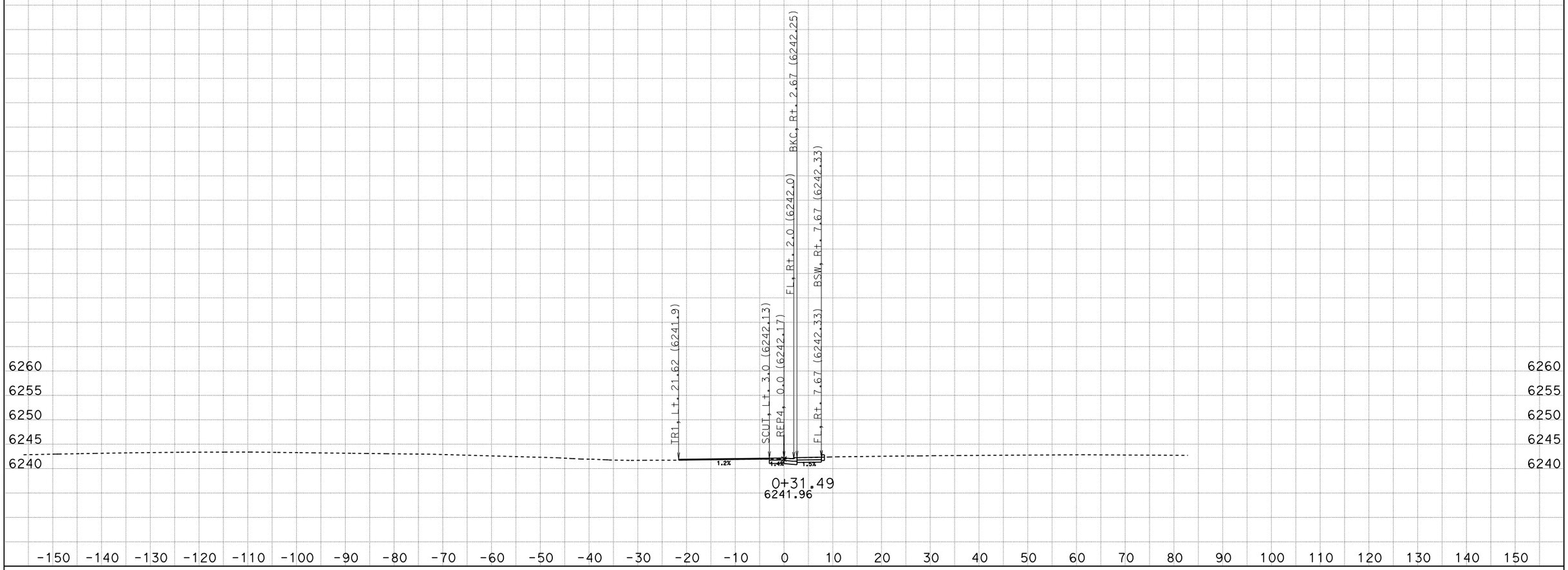

CREATED BY: S132661
DATE: 7/11/2016
KC Project: 3C380FT File: D:\Projects\Design*c380\caice3716

CONTRACT: 03-3C3804
DIST/CO/RTE/PM: 03/ED/50/PM 75.4-77.3
PROJECT ID: 03 0000 0458

SCALE: 1" = 10' Horiz.
1" = 10' Vert.

All Dimensions are US Survey Feet

REP4
CROSS SECTIONS
SHEET 2 OF 6

FOR EARTHWORK DEVELOPMENT ONLY

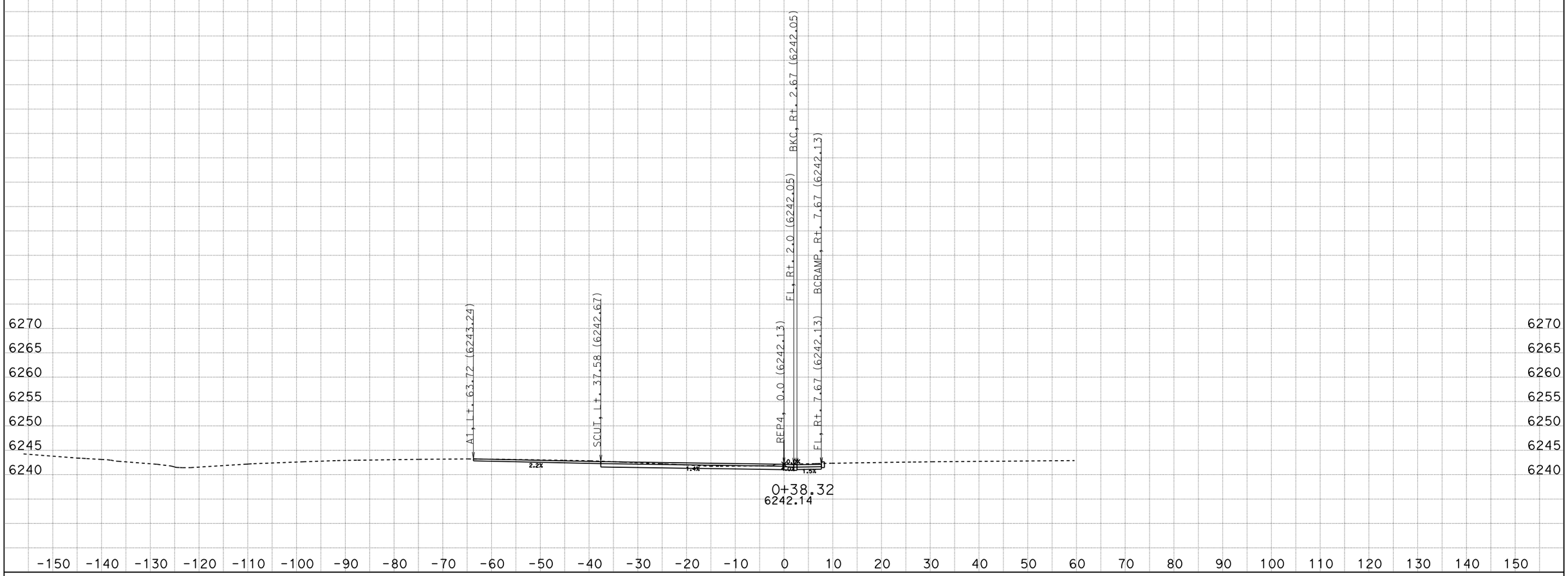

CREATED BY: S132661
DATE: 7/11/2016
KC Project: 3C380FT File: D:\Projects\Design*c380\caice3716

CONTRACT: 03-3C3804
DIST/CO/RTE/PM: 03/ED/50/PM 75.4-77.3
PROJECT ID: 03 0000 0458

SCALE: 1" = 10' Horiz.
1" = 10' Vert.

All Dimensions are US Survey Feet

REP4
CROSS SECTIONS
SHEET 3 OF 6

FOR EARTHWORK DEVELOPMENT ONLY

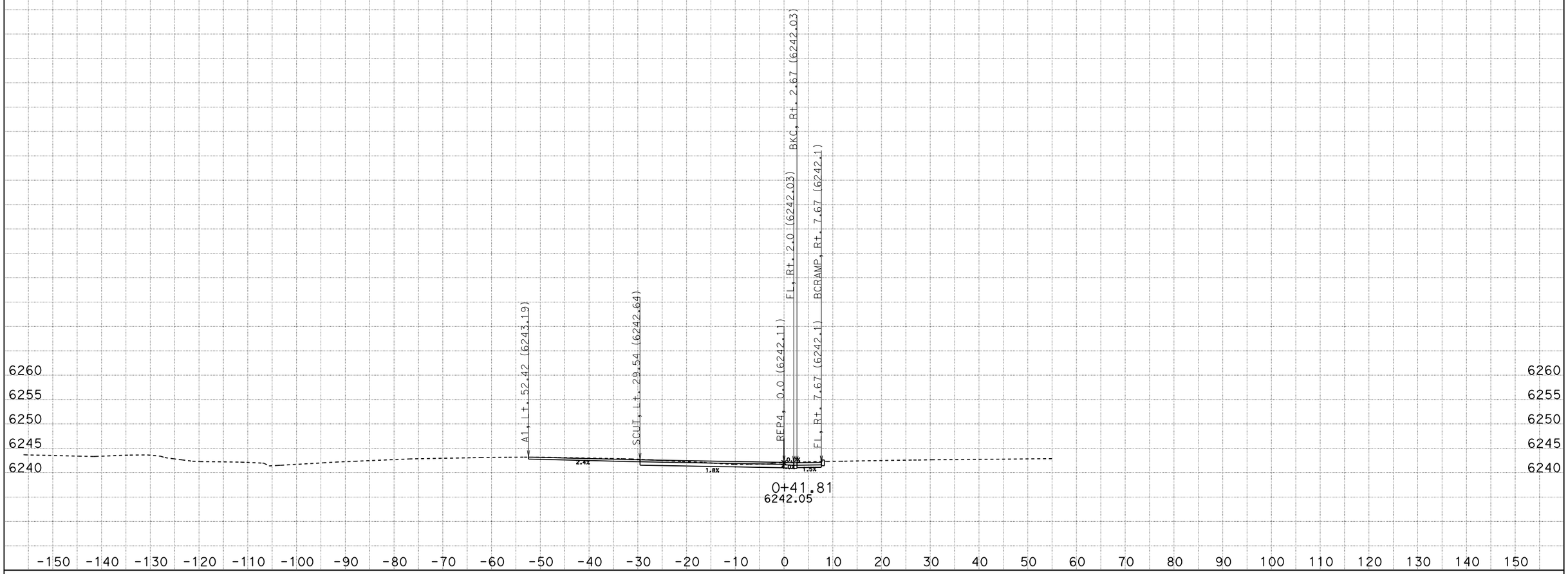

CREATED BY: S132661
DATE: 7/11/2016
KC Project: 3C380FT File: D:\Projects\Design*c380\caice3716

CONTRACT: 03-3C3804
DIST/CO/RTE/PM: 03/ED/50/PM 75.4-77.3
PROJECT ID: 03 0000 0458

SCALE: 1" = 10' Horiz.
1" = 10' Vert.

All Dimensions are US Survey Feet

REP4
CROSS SECTIONS
SHEET 4 OF 6

FOR EARTHWORK DEVELOPMENT ONLY

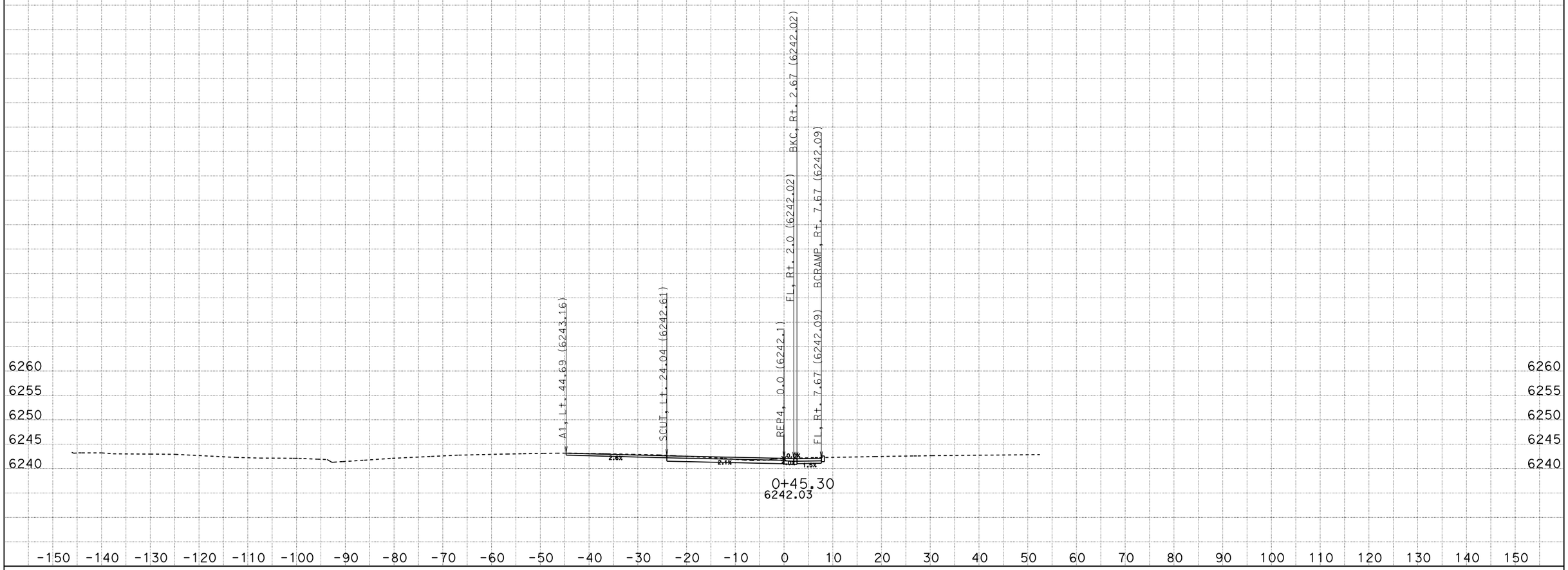

CREATED BY: S132661
DATE: 7/11/2016
KC Project: 3C380FT File: D:\Projects\Design*c380\caice3716

CONTRACT: 03-3C3804
DIST/CO/RTE/PM: 03/ED/50/PM 75.4-77.3
PROJECT ID: 03 0000 0458

SCALE: 1" = 10' Horiz.
1" = 10' Vert.

All Dimensions are US Survey Feet

REP4
CROSS SECTIONS
SHEET 5 OF 6

FOR EARTHWORK DEVELOPMENT ONLY

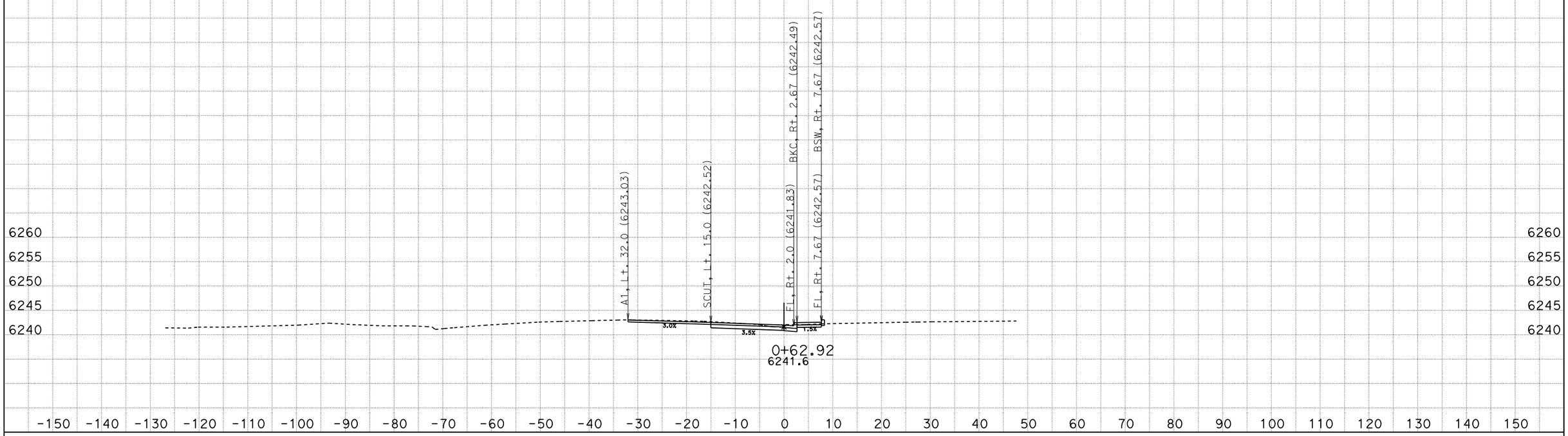

CREATED BY: S132661
DATE: 7/11/2016
KC Project: 3C380FT File: D:\Projects\Design*c380\caice3716

CONTRACT: 03-3C3804
DIST/CO/RTE/PM: 03/ED/50/PM 75.4-77.3
PROJECT ID: 03 0000 0458

SCALE: 1" = 10' Horiz.
1" = 10' Vert.

All Dimensions are US Survey Feet

REP4
CROSS SECTIONS
SHEET 6 OF 6