FOR EARTHWORK PURPOSE ONLY

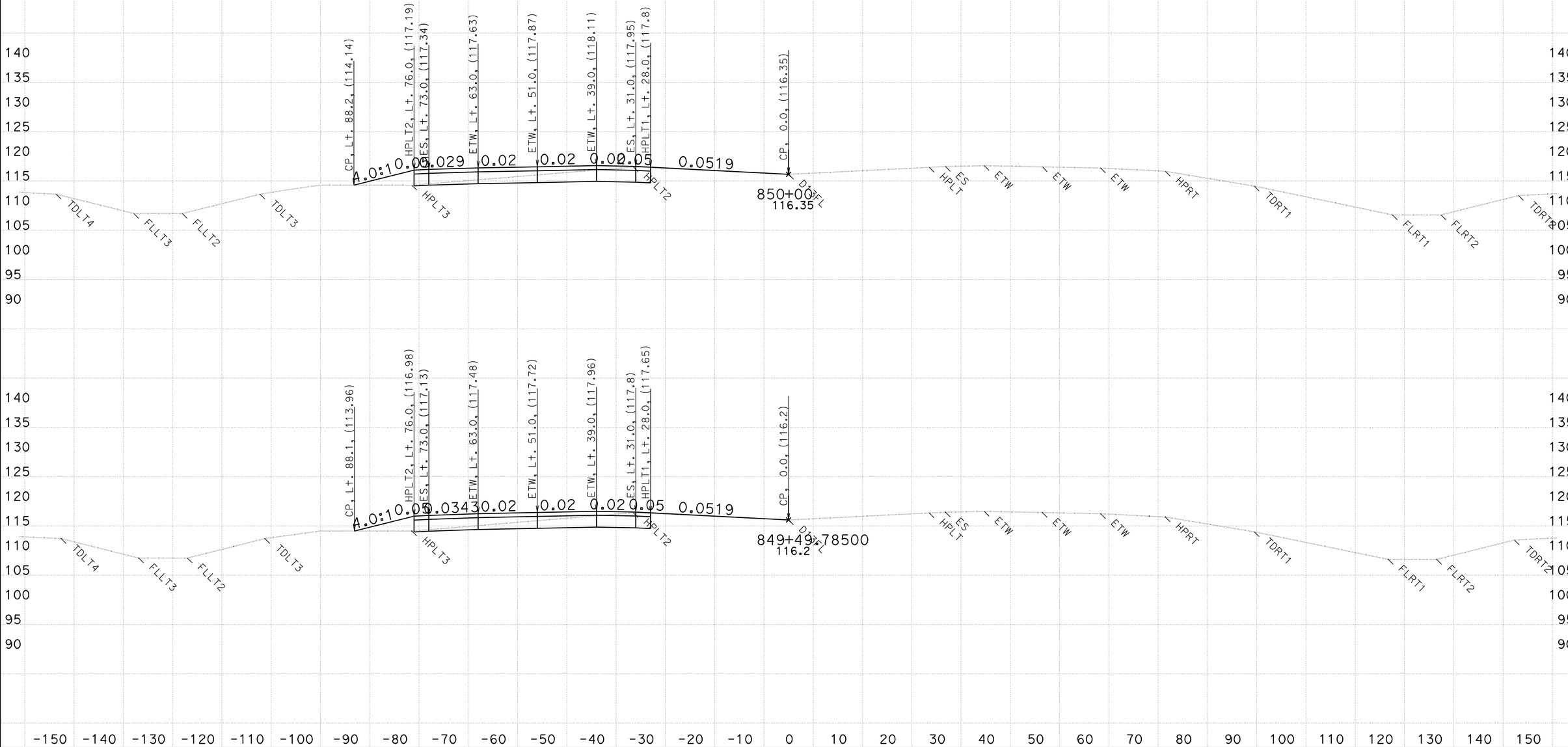

CREATED BY: WESLEY LEE
DATE: 6/9/2011

CONTRACT: 03-333821
DIST/CO/RTE/PM: 03/PLA/65/R15.1/R19.9

SCALE: 1" = 10' Horiz.
1" = 10' Vert.

All Dimensions are US Survey Feet

D13L2
CROSS SECTIONS
SHEET 1 OF 159

FOR EARTHWORK PURPOSE ONLY

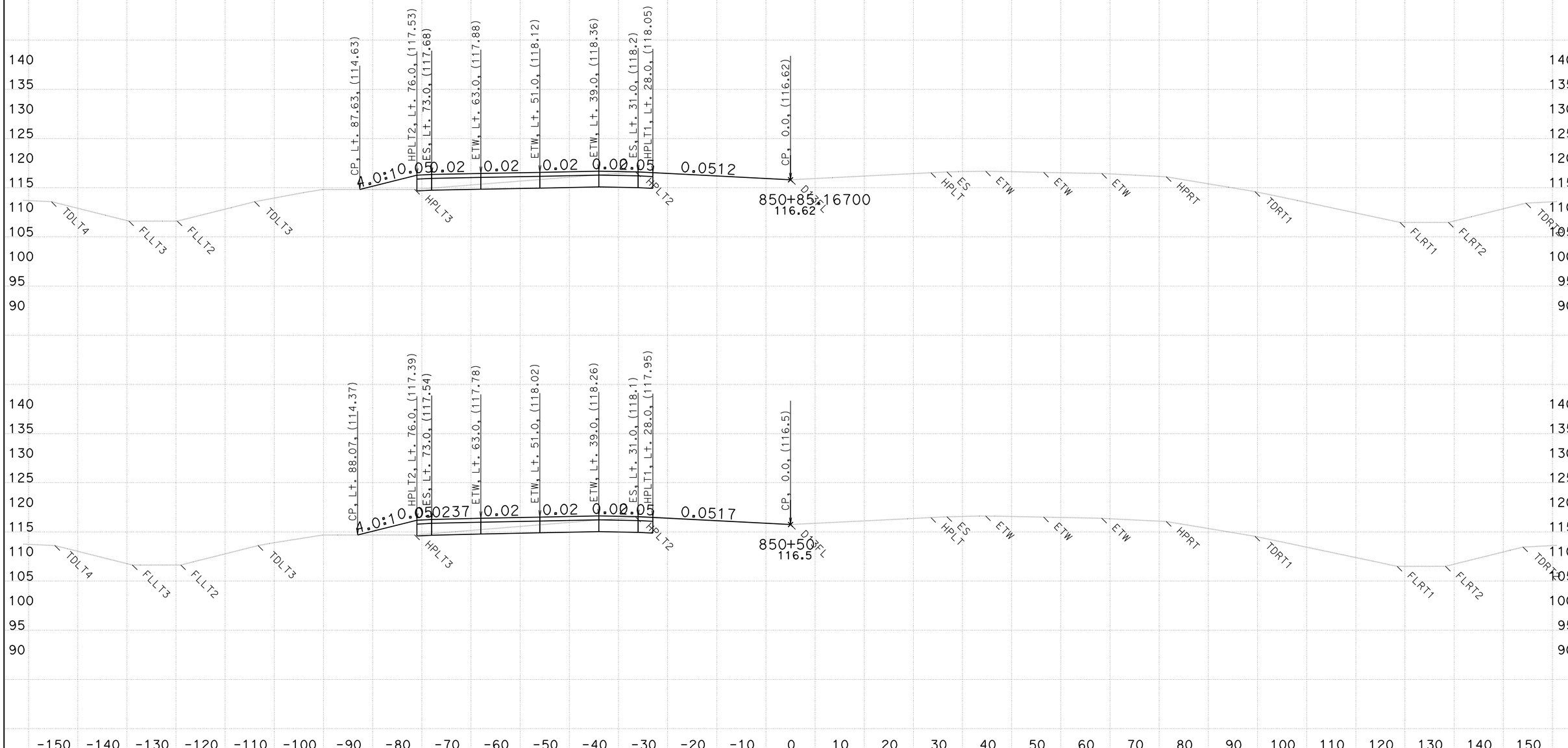

CREATED BY: WESLEY LEE
DATE: 6/9/2011

CONTRACT: 03-333821
DIST/CO/RTE/PM: 03/PLA/65/R15.1/R19.9

SCALE: 1" = 10' Horiz.
1" = 10' Vert.

All Dimensions are US Survey Feet

D13L2
CROSS SECTIONS
SHEET 2 OF 159

FOR EARTHWORK PURPOSE ONLY

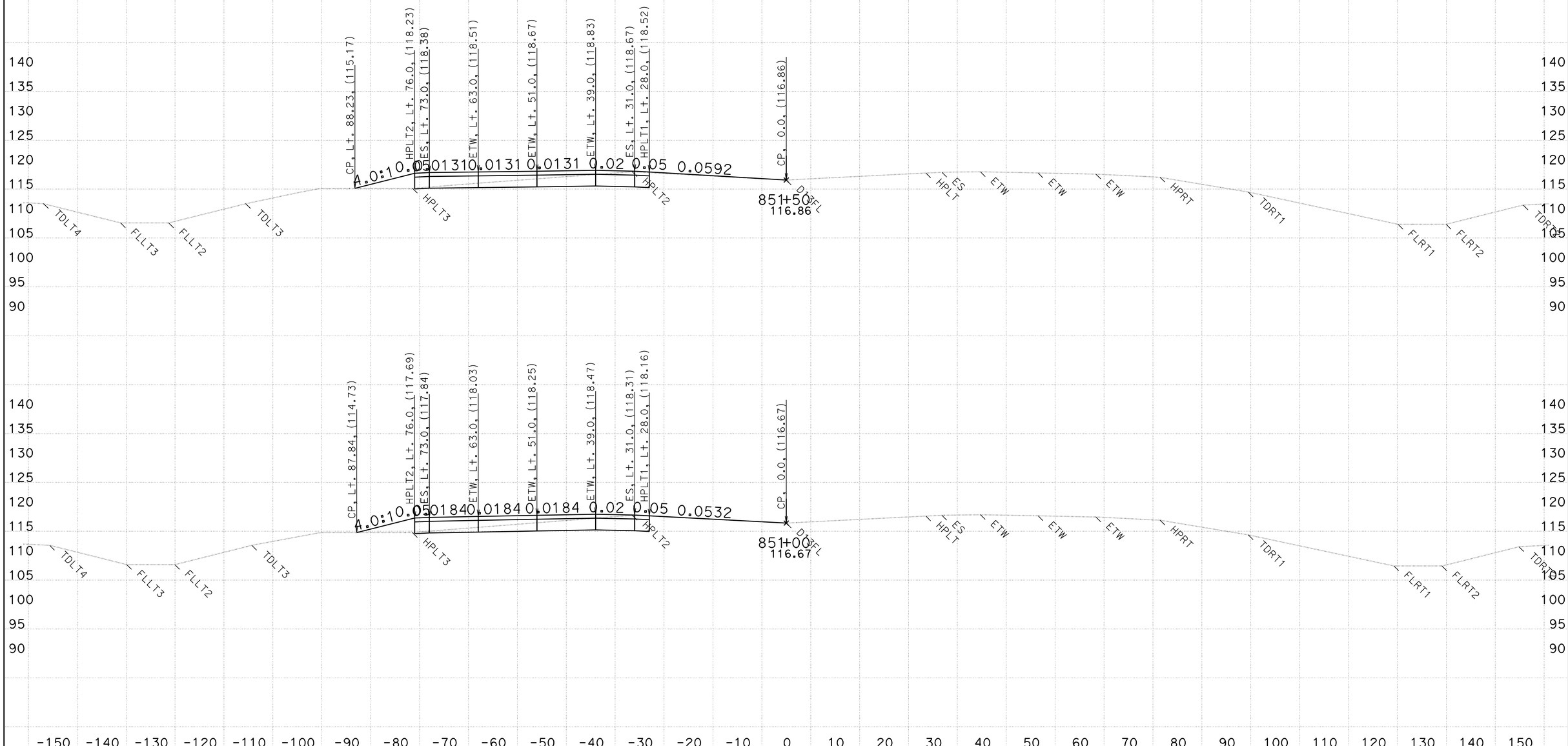

CREATED BY: WESLEY LEE
DATE: 6/9/2011

CONTRACT: 03-333821
DIST/CO/RTE/PM: 03/PLA/65/R15.1/R19.9

SCALE: 1" = 10' Horiz.
1" = 10' Vert.

All Dimensions are US Survey Feet

D13L2
CROSS SECTIONS
SHEET 3 OF 159

FOR EARTHWORK PURPOSE ONLY

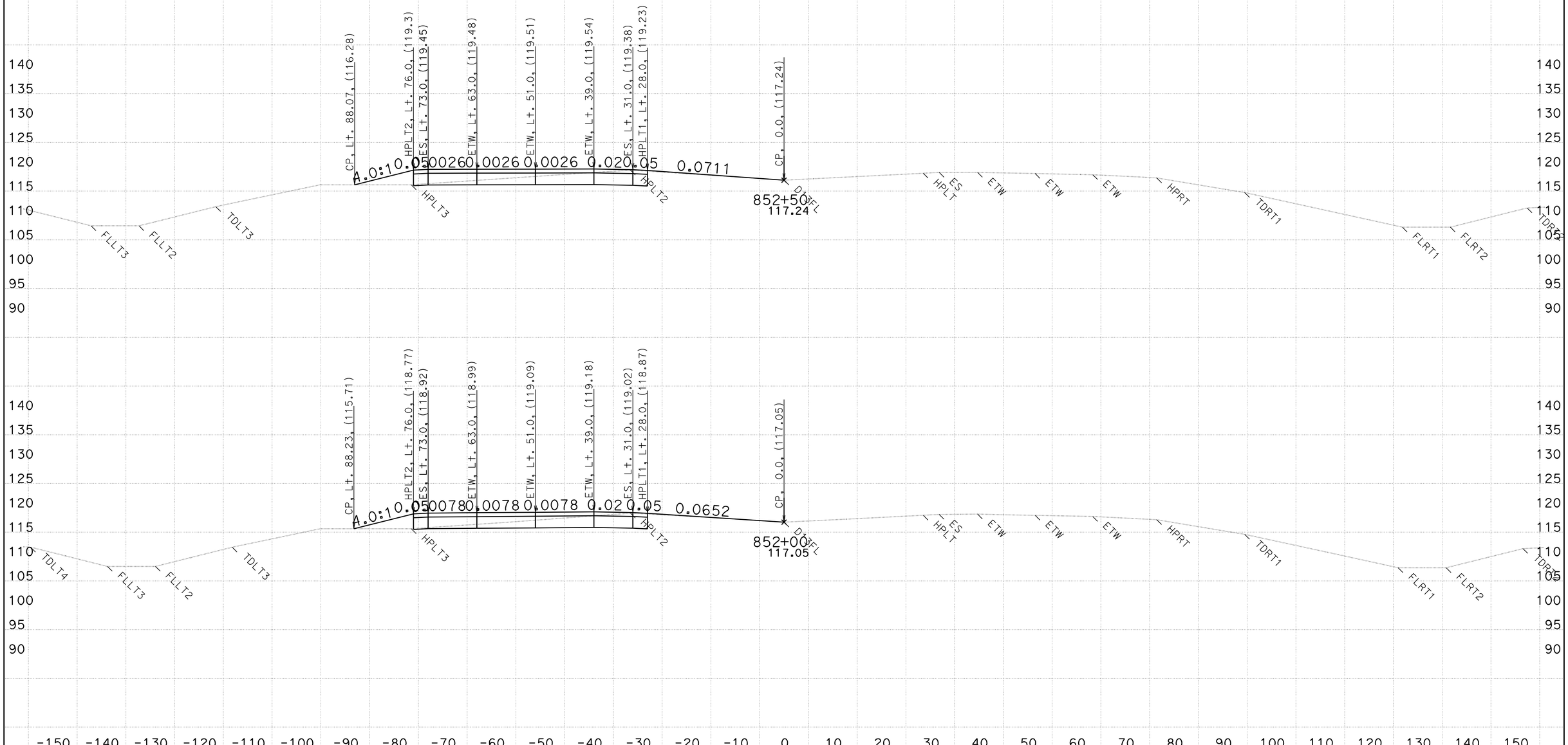

CREATED BY: WESLEY LEE
DATE: 6/9/2011

CONTRACT: 03-333821
DIST/CO/RTE/PM: 03/PLA/65/R15.1/R19.9

SCALE: 1" = 10' Horiz.
1" = 10' Vert.

All Dimensions are US Survey Feet

D13L2
CROSS SECTIONS
SHEET 4 OF 159

FOR EARTHWORK PURPOSE ONLY

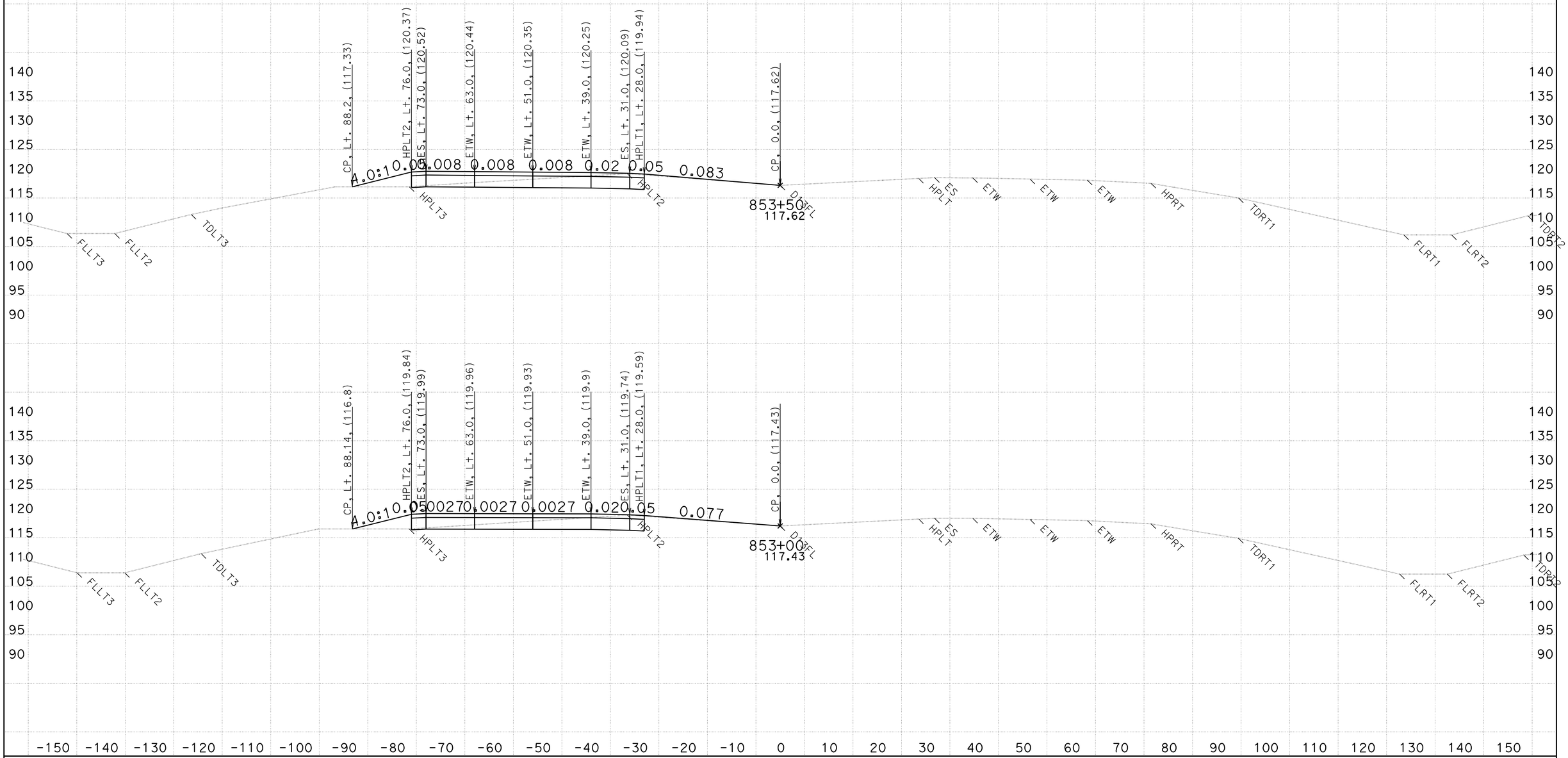

CREATED BY: WESLEY LEE
DATE: 6/9/2011

CONTRACT: 03-333821
DIST/CO/RTE/PM: 03/PLA/65/R15.1/R19.9

SCALE: 1" = 10' Horiz.
1" = 10' Vert.

All Dimensions are US Survey Feet

D13L2
CROSS SECTIONS
SHEET 5 OF 159

FOR EARTHWORK PURPOSE ONLY

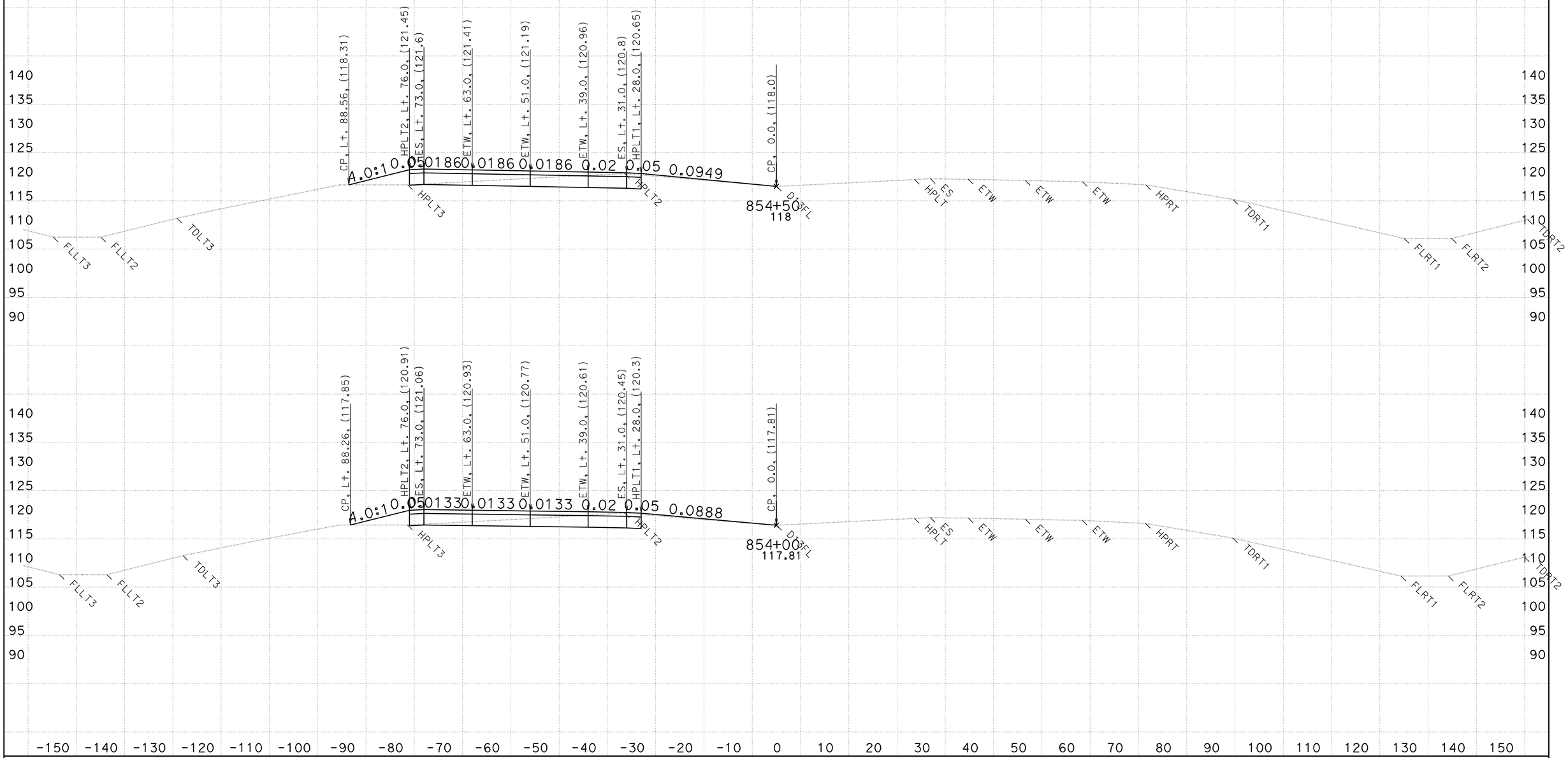

CREATED BY: WESLEY LEE
DATE: 6/9/2011

CONTRACT: 03-333821
DIST/CO/RTE/PM: 03/PLA/65/R15.1/R19.9

SCALE: 1" = 10' Horiz.
1" = 10' Vert.

All Dimensions are US Survey Feet

D13L2
CROSS SECTIONS
SHEET 6 OF 159

FOR EARTHWORK PURPOSE ONLY

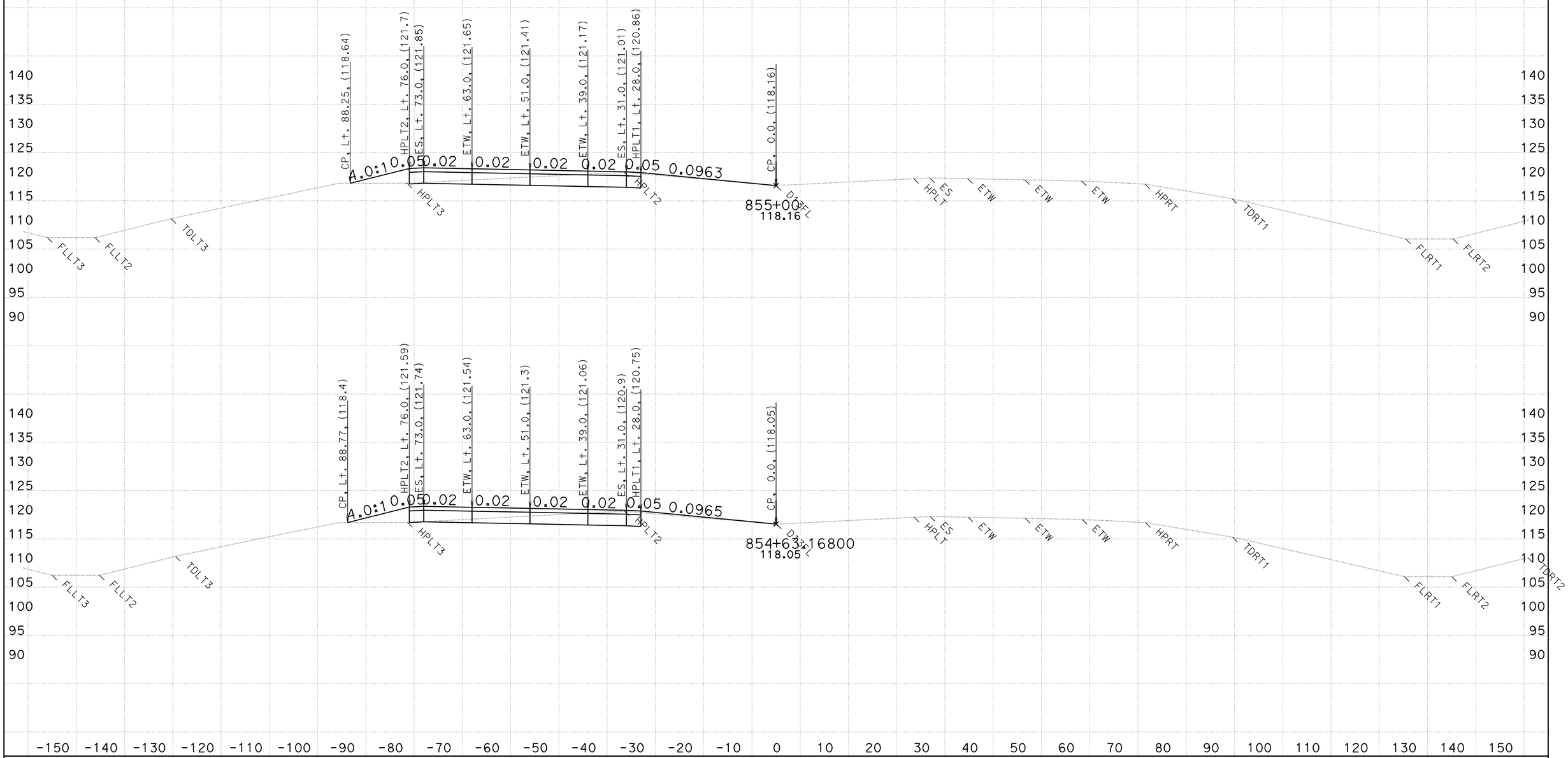

CREATED BY: WESLEY LEE
DATE: 6/9/2011

CONTRACT: 03-333821
DIST/CO/RTE/PM: 03/PLA/65/R15.1/R19.9

SCALE: 1" = 10' Horiz.
1" = 10' Vert.

All Dimensions are US Survey Feet

D13L2
CROSS SECTIONS
SHEET 7 OF 159

FOR EARTHWORK PURPOSE ONLY

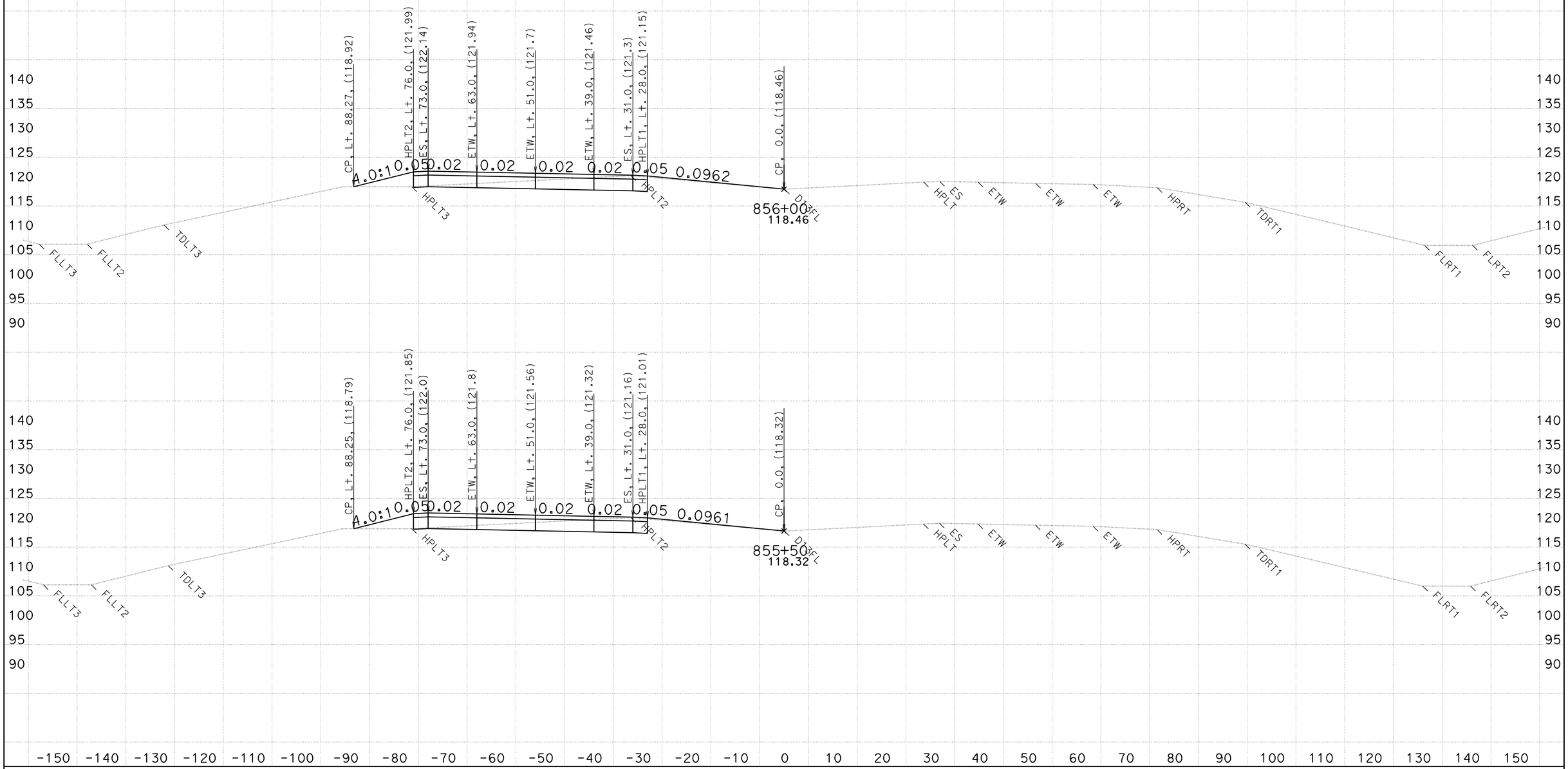

CREATED BY: WESLEY LEE
DATE: 6/9/2011

CONTRACT: 03-333821
DIST/CO/RTE/PM: 03/PLA/65/R15.1/R19.9

SCALE: 1" = 10' Horiz.
1" = 10' Vert.

All Dimensions are US Survey Feet

D13L2
CROSS SECTIONS
SHEET 8 OF 159

FOR EARTHWORK PURPOSE ONLY

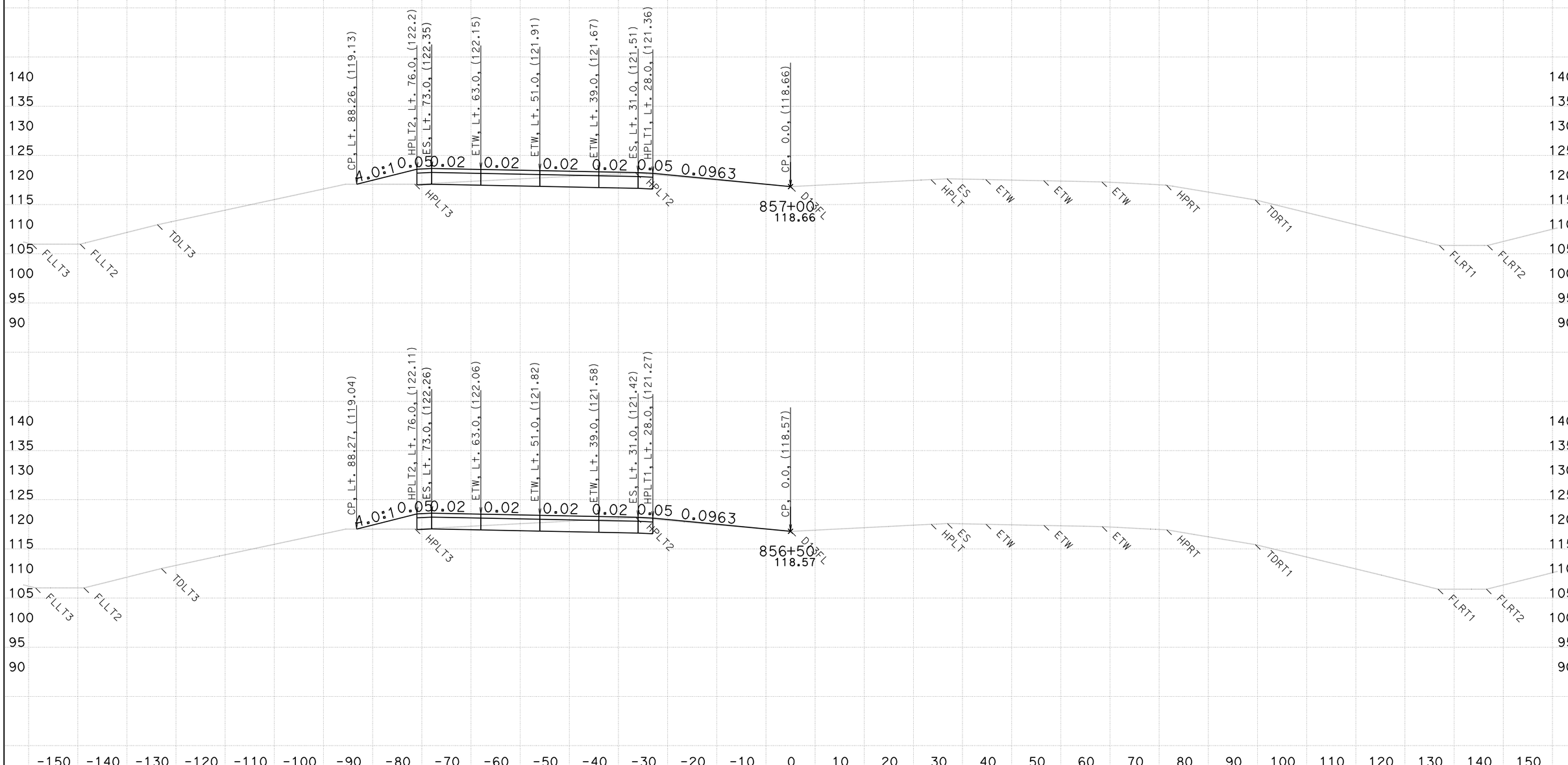

CREATED BY: WESLEY LEE
DATE: 6/9/2011

CONTRACT: 03-333821
DIST/CO/RTE/PM: 03/PLA/65/R15.1/R19.9

SCALE: 1" = 10' Horiz.
1" = 10' Vert.

All Dimensions are US Survey Feet

D13L2
CROSS SECTIONS
SHEET 9 OF 159

FOR EARTHWORK PURPOSE ONLY

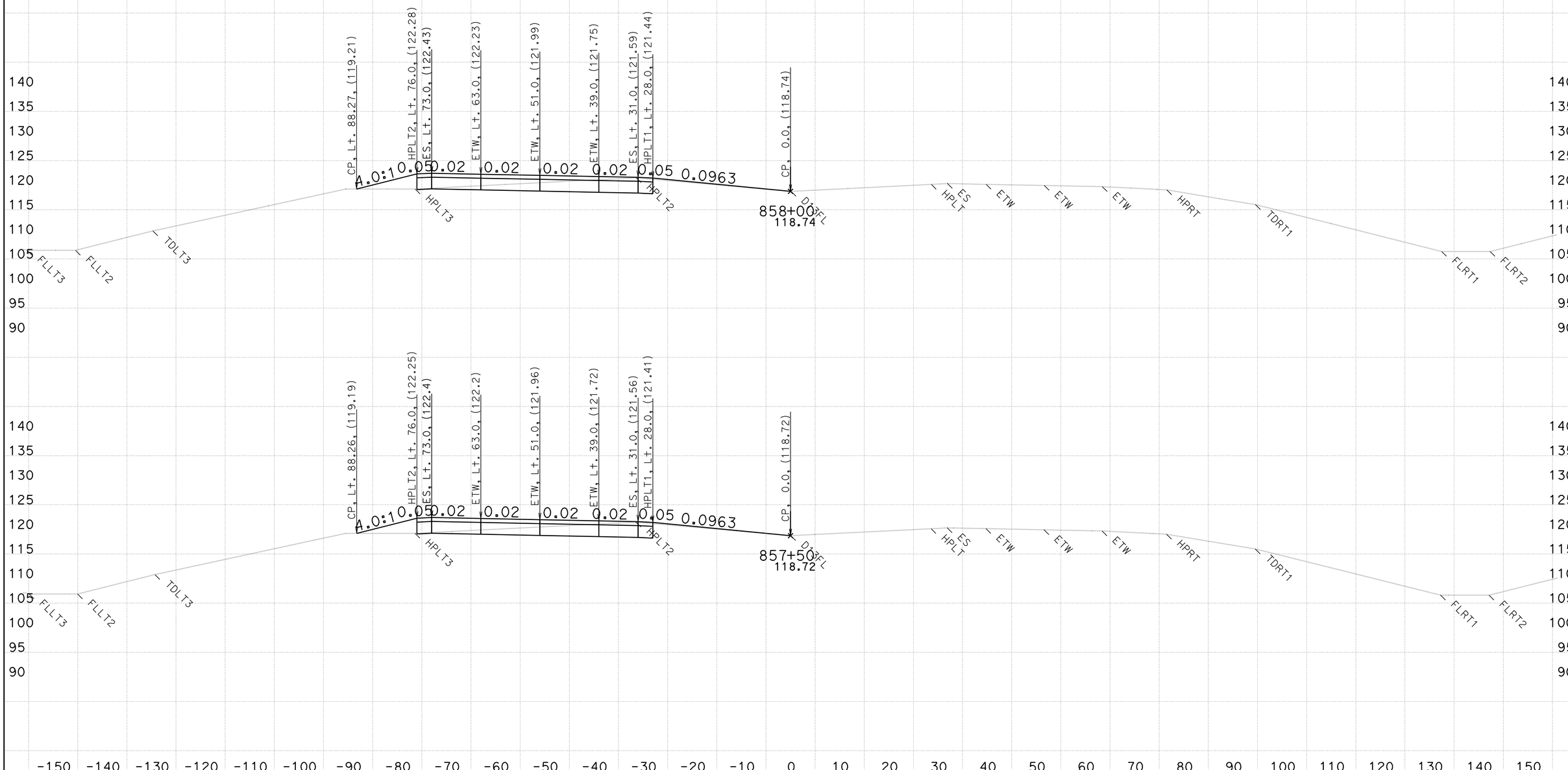

CREATED BY: WESLEY LEE
DATE: 6/9/2011

CONTRACT: 03-333821
DIST/CO/RTE/PM: 03/PLA/65/R15.1/R19.9

SCALE: 1" = 10' Horiz.
1" = 10' Vert.

All Dimensions are US Survey Feet

D13L2
CROSS SECTIONS
SHEET 10 OF 159

FOR EARTHWORK PURPOSE ONLY

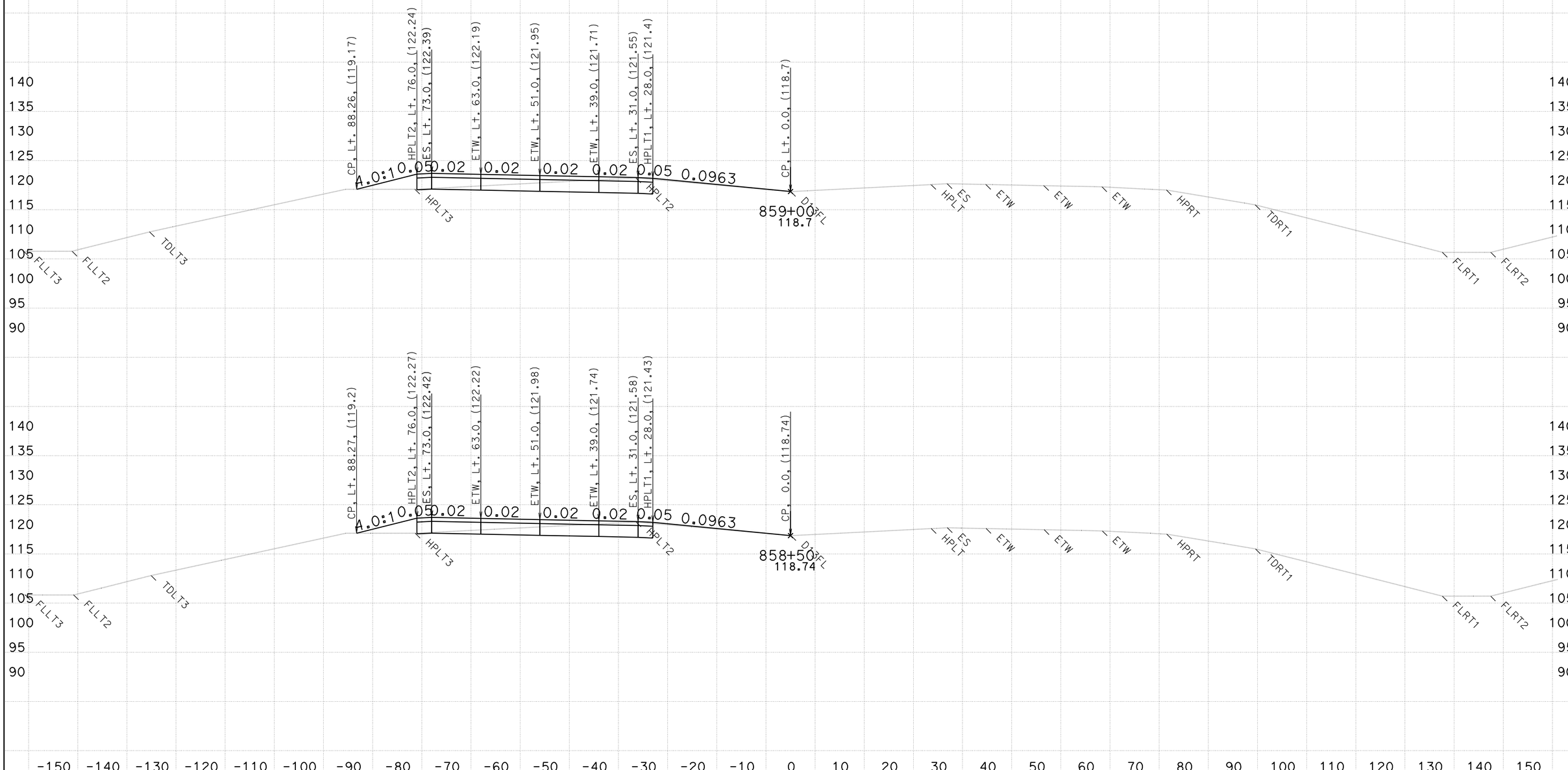

CREATED BY: WESLEY LEE
DATE: 6/9/2011

CONTRACT: 03-333821
DIST/CO/RTE/PM: 03/PLA/65/R15.1/R19.9

SCALE: 1" = 10' Horiz.
1" = 10' Vert.

All Dimensions are US Survey Feet

D13L2
CROSS SECTIONS
SHEET 11 OF 159

FOR EARTHWORK PURPOSE ONLY

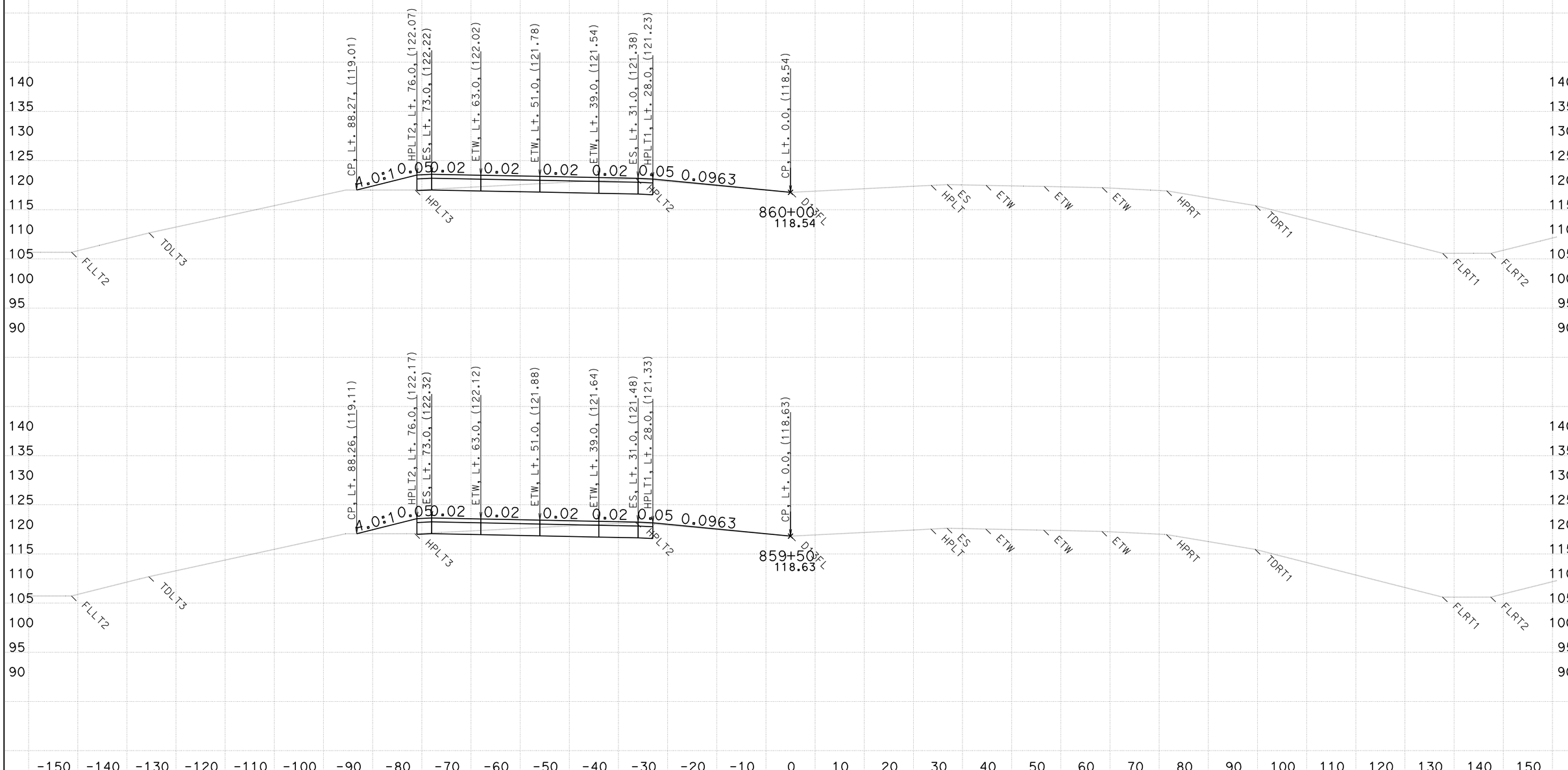

CREATED BY: WESLEY LEE
DATE: 6/9/2011

CONTRACT: 03-333821
DIST/CO/RTE/PM: 03/PLA/65/R15.1/R19.9

SCALE: 1" = 10' Horiz.
1" = 10' Vert.

All Dimensions are US Survey Feet

D13L2
CROSS SECTIONS
SHEET 12 OF 159

FOR EARTHWORK PURPOSE ONLY

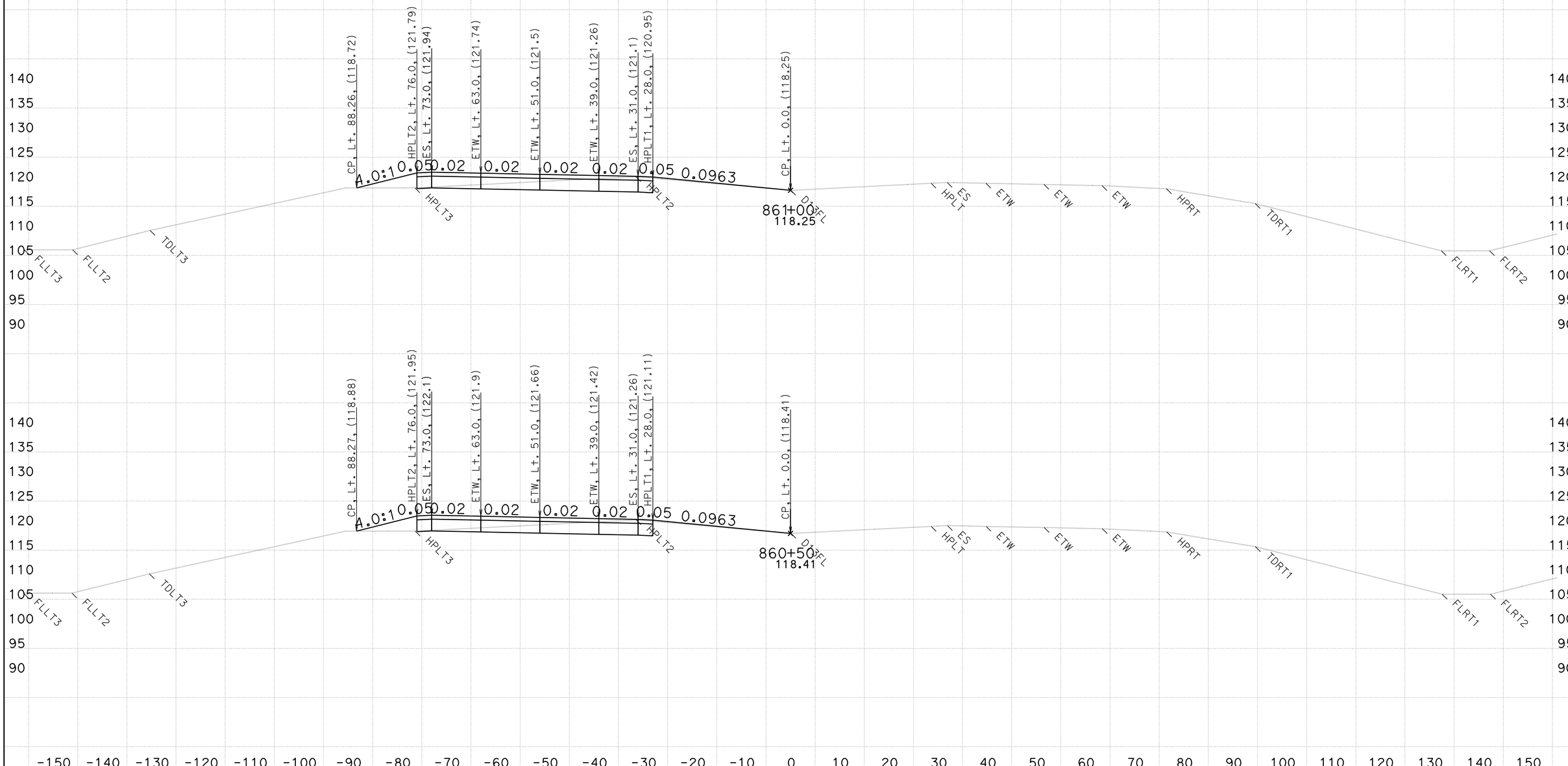

CREATED BY: WESLEY LEE
DATE: 6/9/2011

CONTRACT: 03-333821
DIST/CO/RTE/PM: 03/PLA/65/R15.1/R19.9

SCALE: 1" = 10' Horiz.
1" = 10' Vert.

All Dimensions are US Survey Feet

D13L2
CROSS SECTIONS
SHEET 13 OF 159

FOR EARTHWORK PURPOSE ONLY

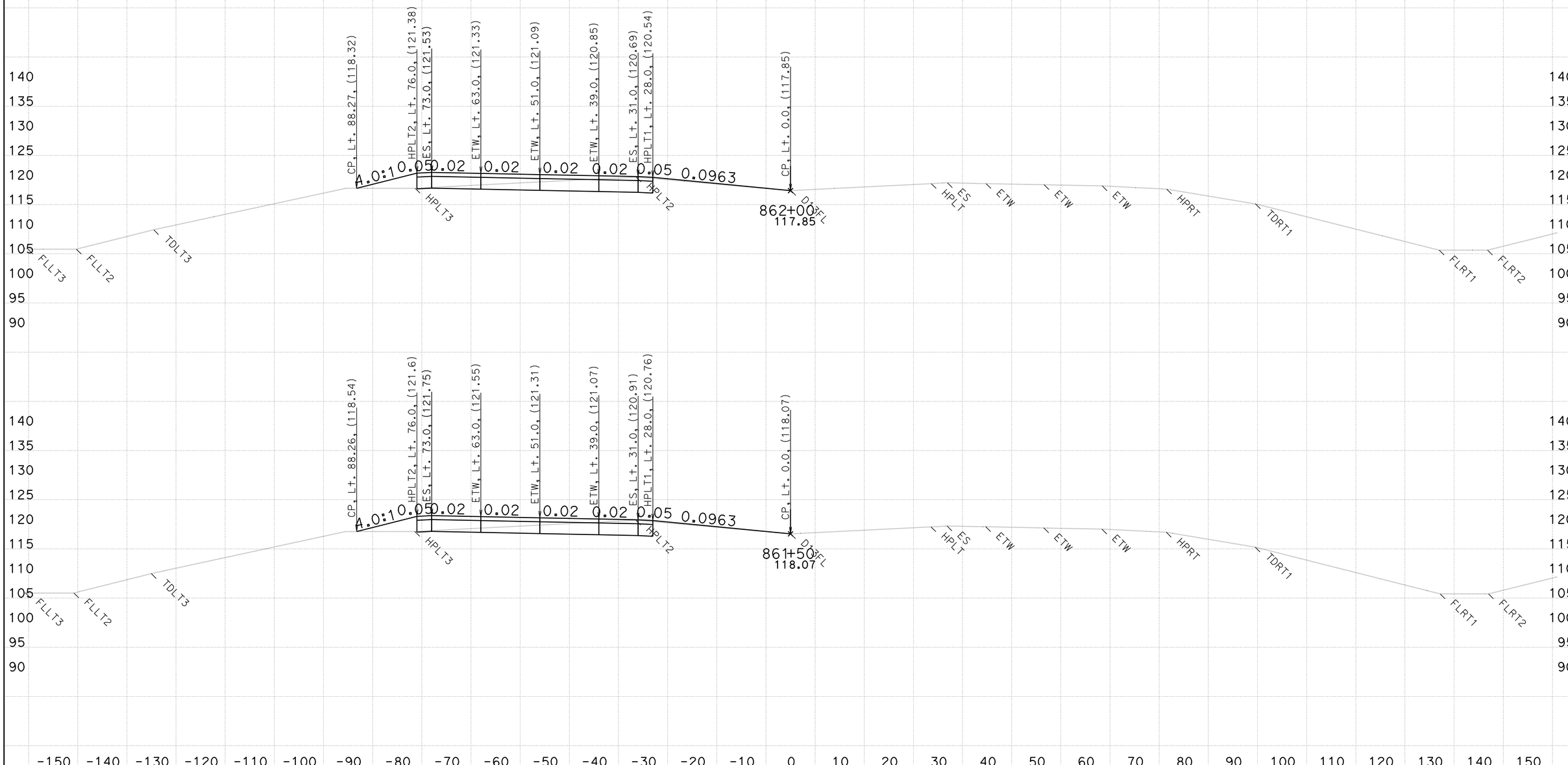

CREATED BY: WESLEY LEE
DATE: 6/9/2011

CONTRACT: 03-333821
DIST/CO/RTE/PM: 03/PLA/65/R15.1/R19.9

SCALE: 1" = 10' Horiz.
1" = 10' Vert.

All Dimensions are US Survey Feet

D13L2
CROSS SECTIONS
SHEET 14 OF 159

FOR EARTHWORK PURPOSE ONLY

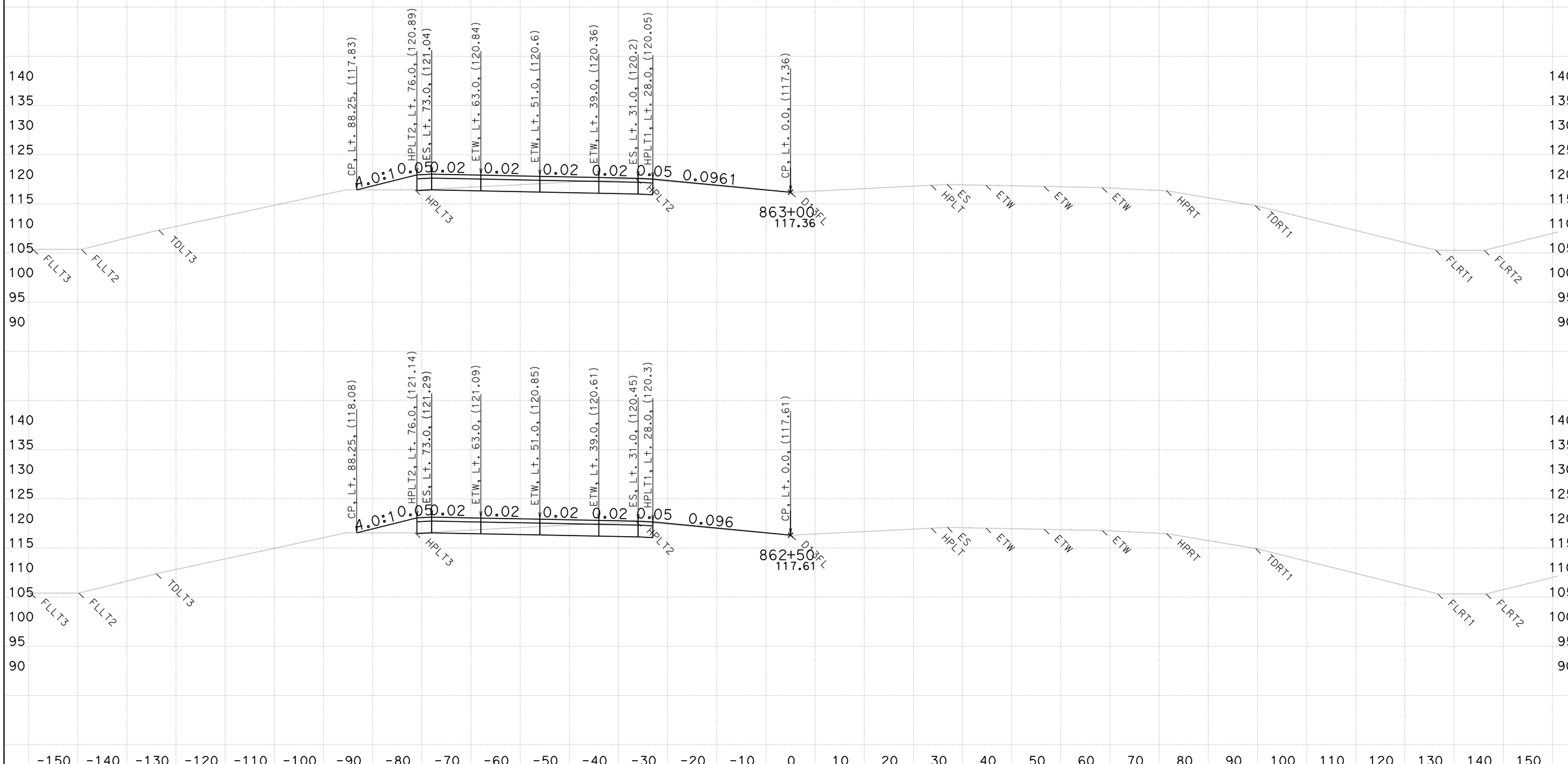

CREATED BY: WESLEY LEE
DATE: 6/9/2011

CONTRACT: 03-333821
DIST/CO/RTE/PM: 03/PLA/65/R15.1/R19.9

SCALE: 1" = 10' Horiz.
1" = 10' Vert.

All Dimensions are US Survey Feet

D13L2
CROSS SECTIONS
SHEET 15 OF 159

FOR EARTHWORK PURPOSE ONLY

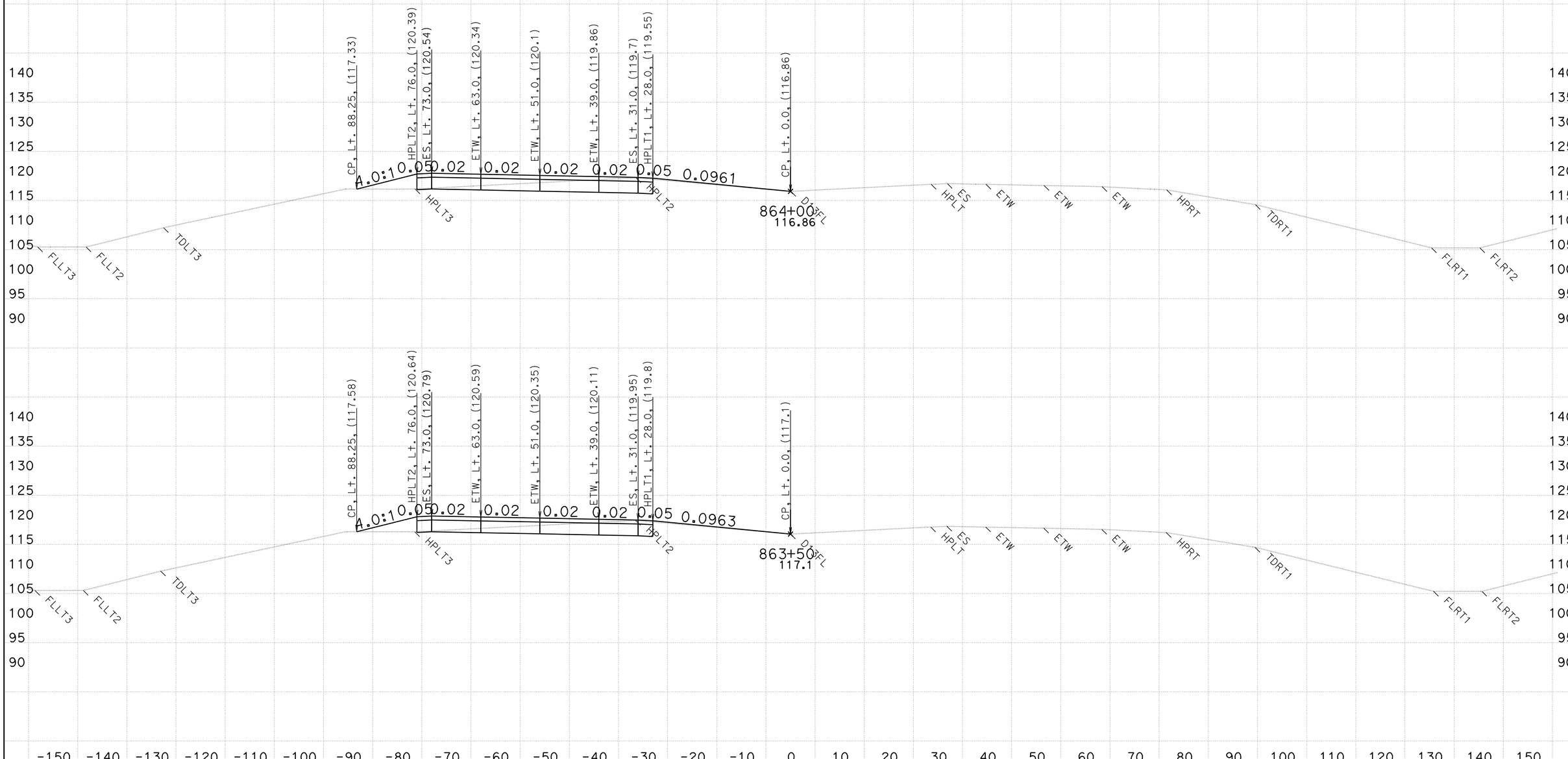

CREATED BY: WESLEY LEE
DATE: 6/9/2011

CONTRACT: 03-333821
DIST/CO/RTE/PM: 03/PLA/65/R15.1/R19.9

SCALE: 1" = 10' Horiz.
1" = 10' Vert.

All Dimensions are US Survey Feet

D13L2
CROSS SECTIONS
SHEET 16 OF 159

FOR EARTHWORK PURPOSE ONLY

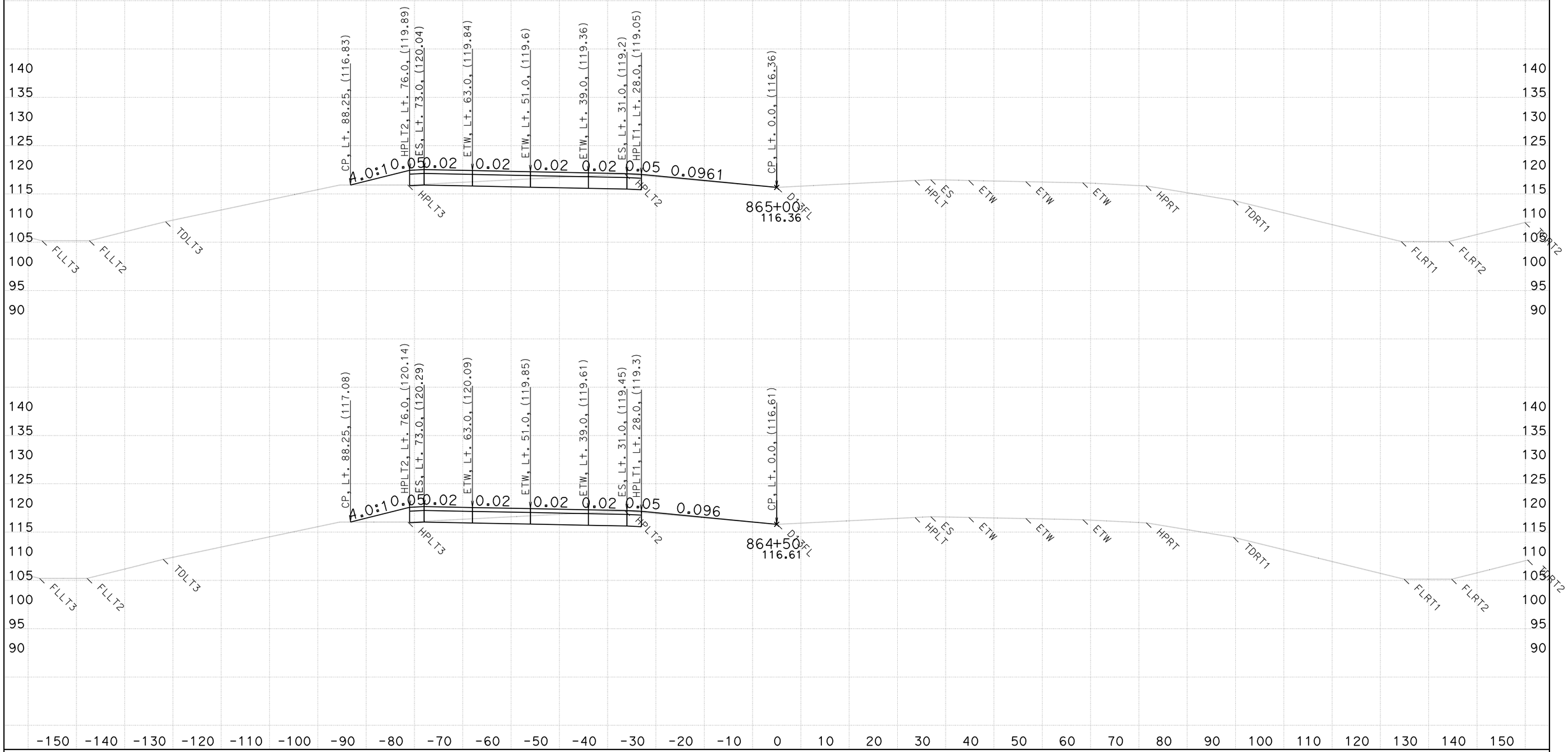

CREATED BY: WESLEY LEE
DATE: 6/9/2011

CONTRACT: 03-333821
DIST/CO/RTE/PM: 03/PLA/65/R15.1/R19.9

SCALE: 1" = 10' Horiz.
1" = 10' Vert.

All Dimensions are US Survey Feet

D13L2
CROSS SECTIONS
SHEET 17 OF 159

FOR EARTHWORK PURPOSE ONLY

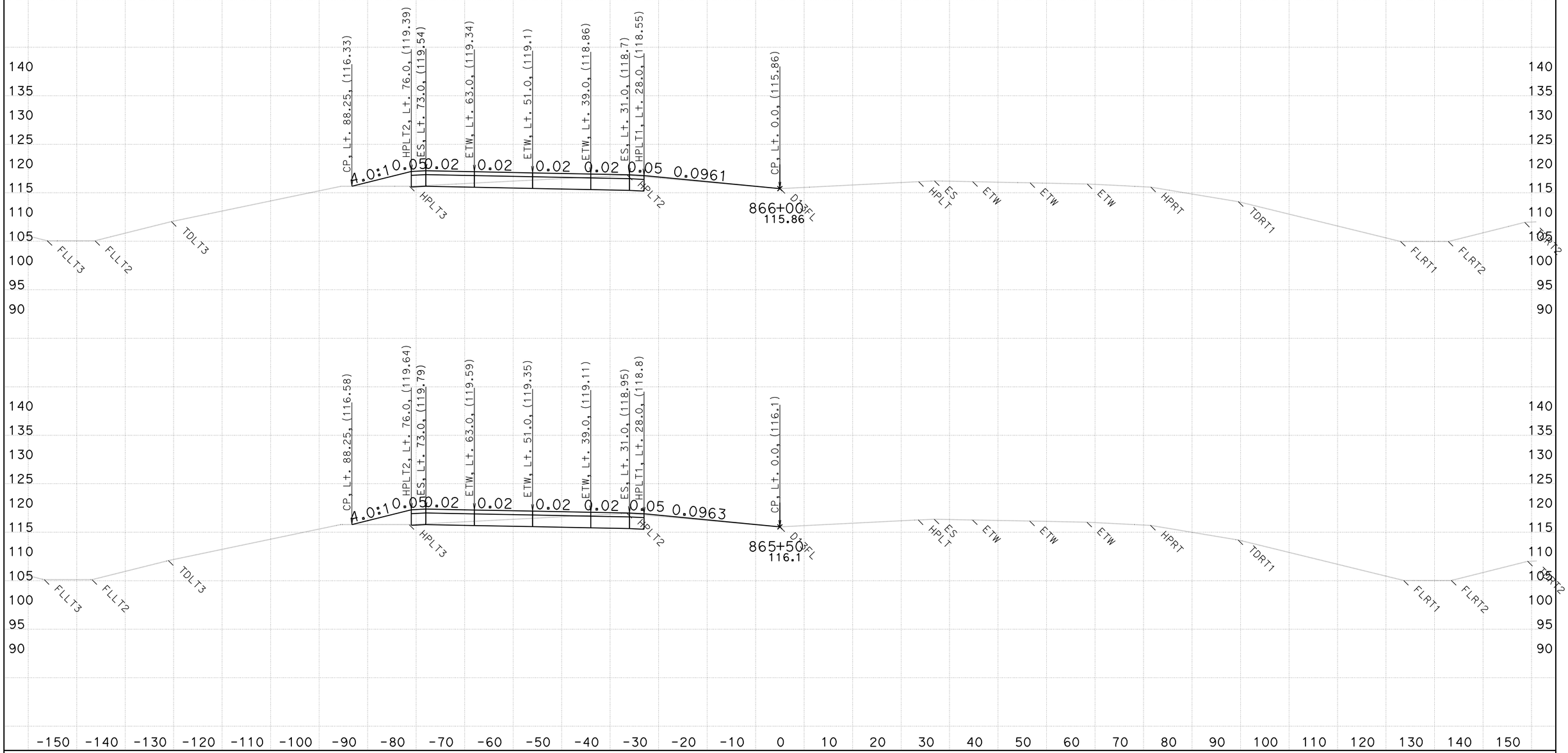

CREATED BY: WESLEY LEE
DATE: 6/9/2011

CONTRACT: 03-333821
DIST/CO/RTE/PM: 03/PLA/65/R15.1/R19.9

SCALE: 1" = 10' Horiz.
1" = 10' Vert.

All Dimensions are US Survey Feet

D13L2
CROSS SECTIONS
SHEET 18 OF 159

FOR EARTHWORK PURPOSE ONLY

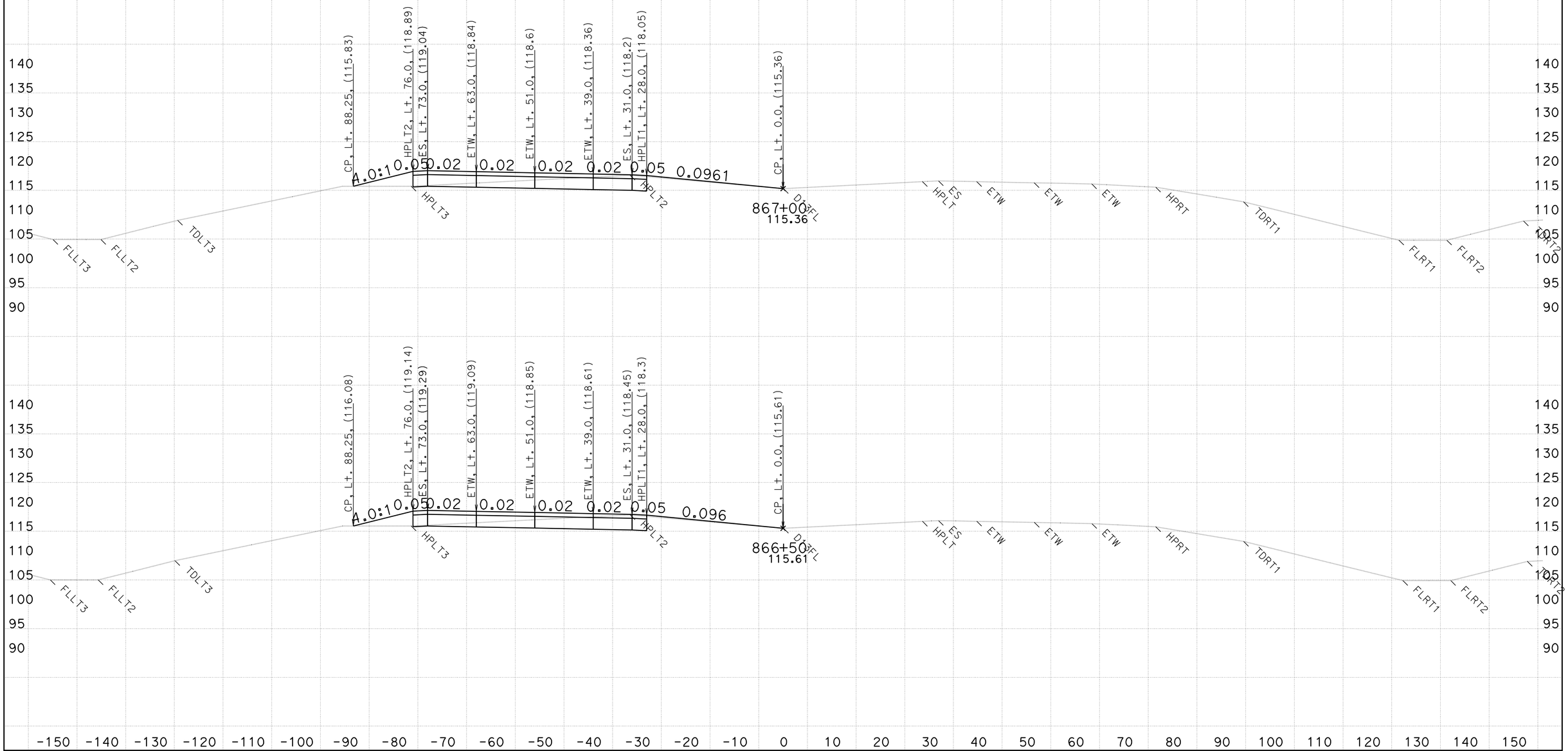

CREATED BY: WESLEY LEE
DATE: 6/9/2011

CONTRACT: 03-333821
DIST/CO/RTE/PM: 03/PLA/65/R15.1/R19.9

SCALE: 1" = 10' Horiz.
1" = 10' Vert.

All Dimensions are US Survey Feet

D13L2
CROSS SECTIONS
SHEET 19 OF 159

FOR EARTHWORK PURPOSE ONLY

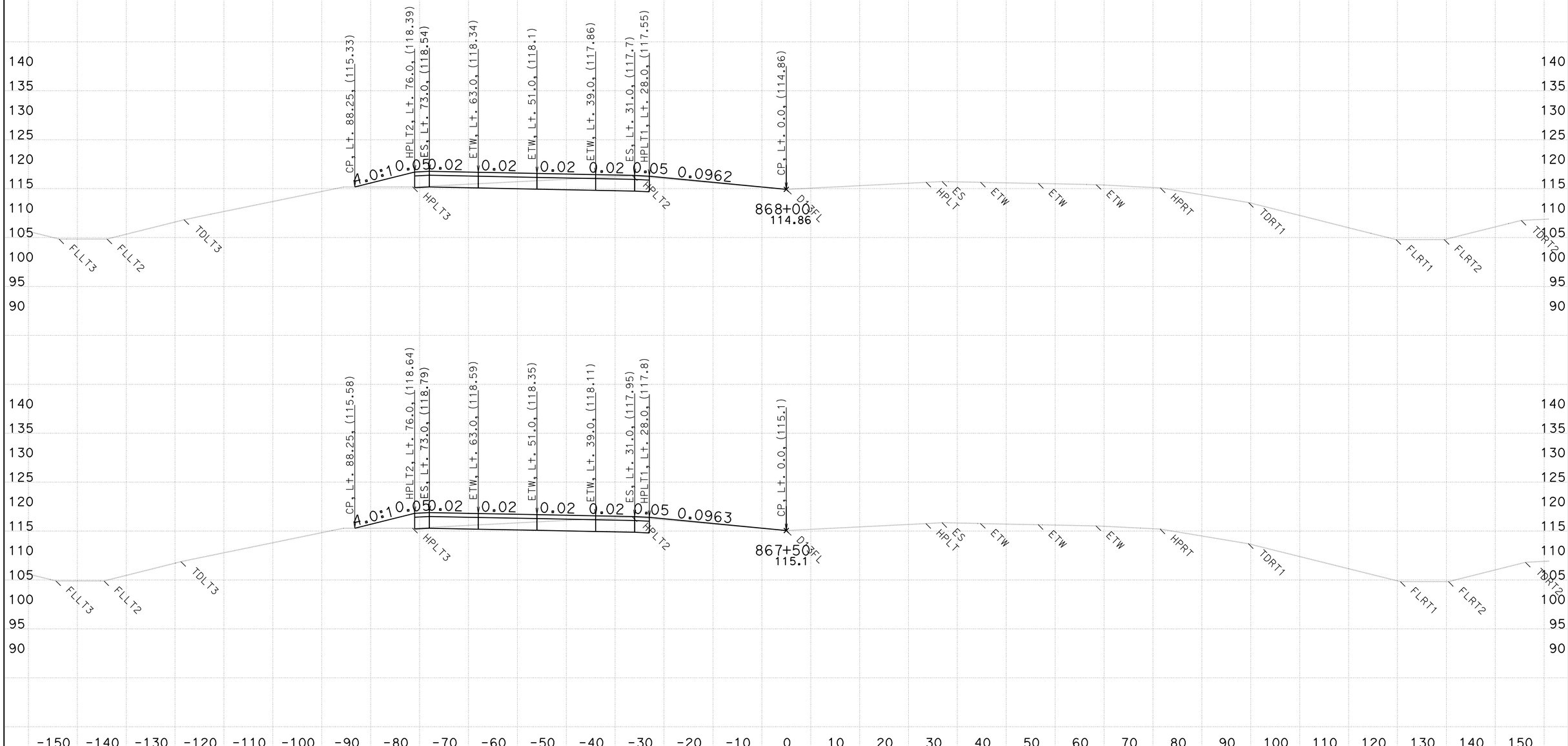

CREATED BY: WESLEY LEE
DATE: 6/9/2011

CONTRACT: 03-333821
DIST/CO/RTE/PM: 03/PLA/65/R15.1/R19.9

SCALE: 1" = 10' Horiz.
1" = 10' Vert.

All Dimensions are US Survey Feet

D13L2
CROSS SECTIONS
SHEET 20 OF 159

FOR EARTHWORK PURPOSE ONLY

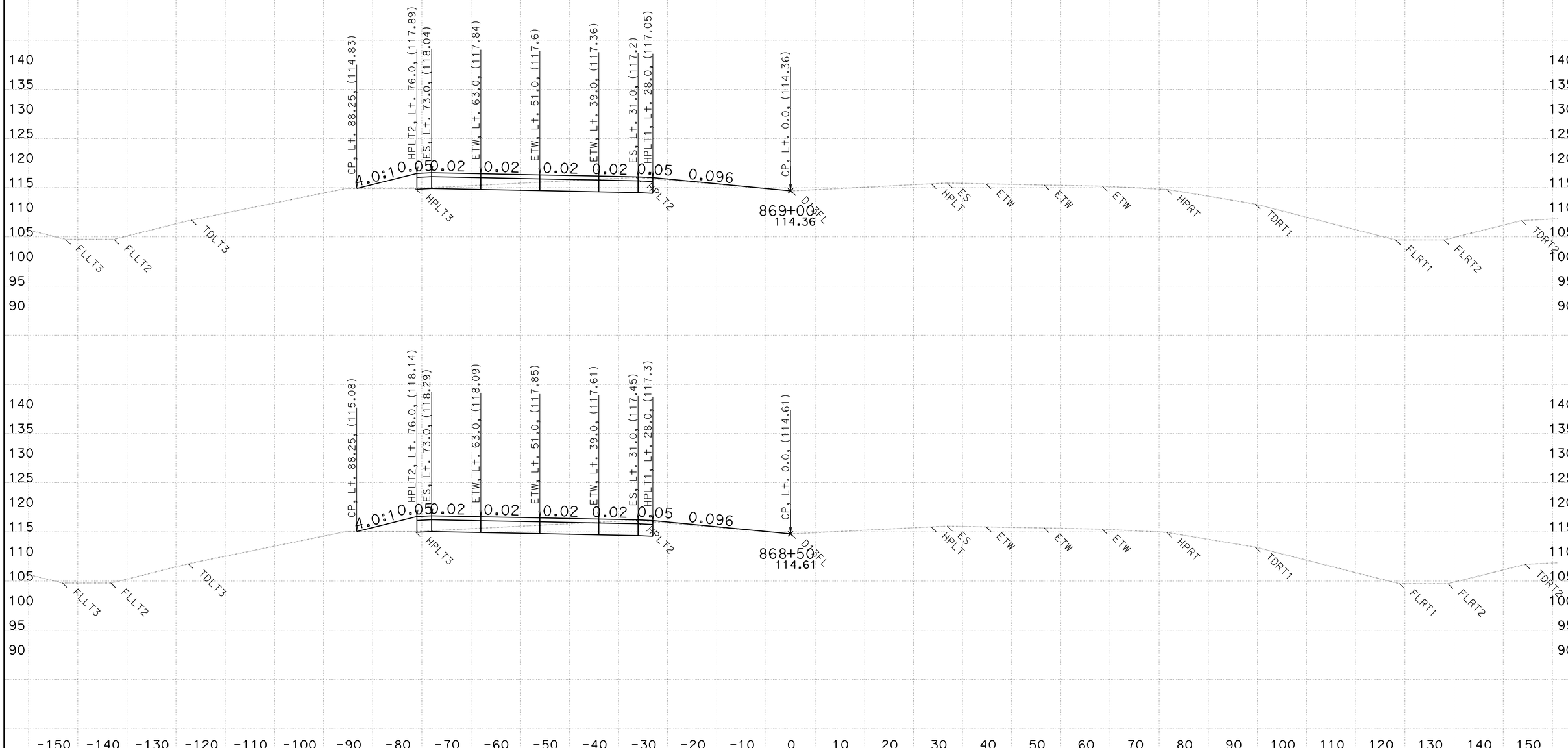

CREATED BY: WESLEY LEE
DATE: 6/9/2011

CONTRACT: 03-333821
DIST/CO/RTE/PM: 03/PLA/65/R15.1/R19.9

SCALE: 1" = 10' Horiz.
1" = 10' Vert.

All Dimensions are US Survey Feet

D13L2
CROSS SECTIONS
SHEET 21 OF 159

FOR EARTHWORK PURPOSE ONLY

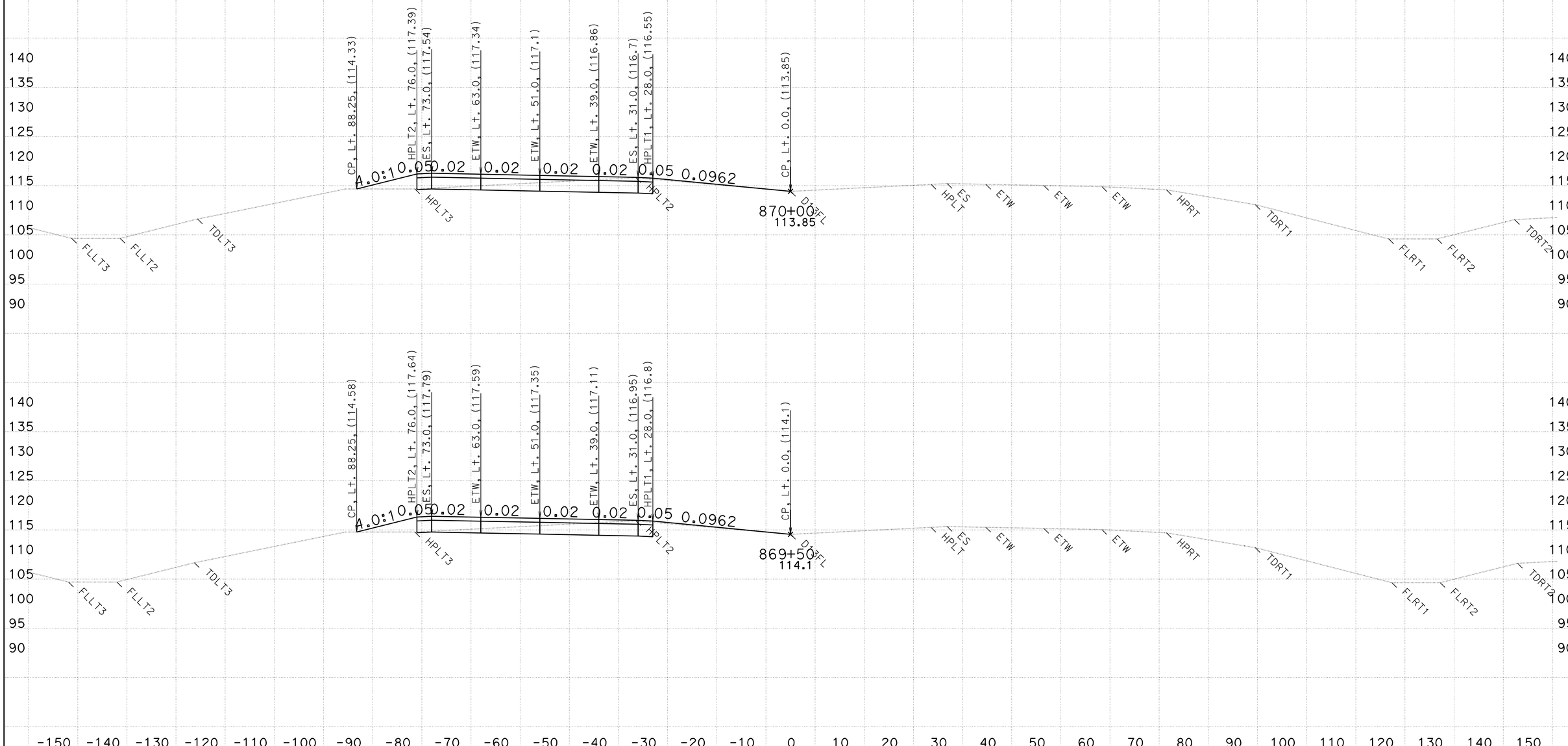

CREATED BY: WESLEY LEE
DATE: 6/9/2011

CONTRACT: 03-333821
DIST/CO/RTE/PM: 03/PLA/65/R15.1/R19.9

SCALE: 1" = 10' Horiz.
1" = 10' Vert.

All Dimensions are US Survey Feet

D13L2
CROSS SECTIONS
SHEET 22 OF 159

FOR EARTHWORK PURPOSE ONLY

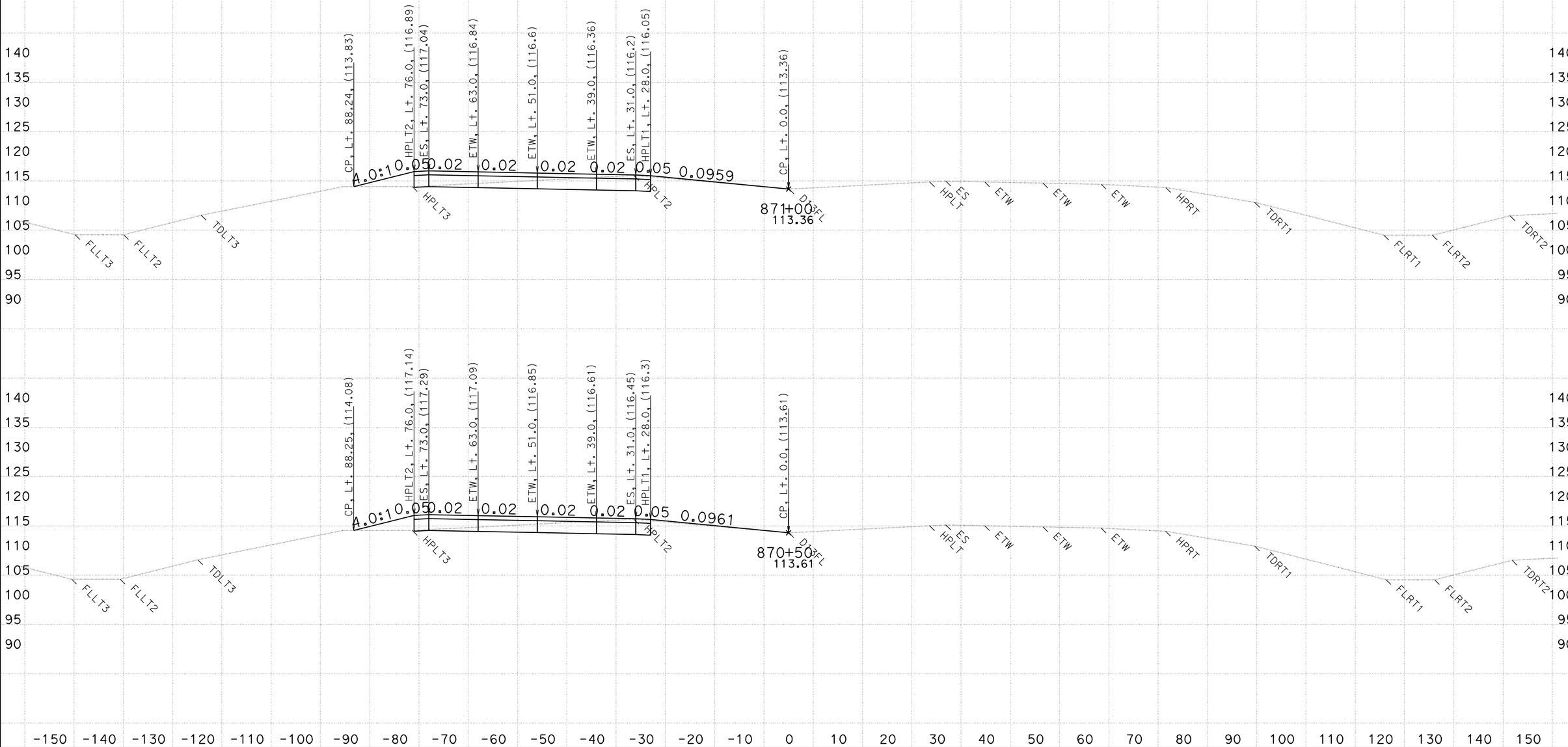

CREATED BY: WESLEY LEE
DATE: 6/9/2011

CONTRACT: 03-333821
DIST/CO/RTE/PM: 03/PLA/65/R15.1/R19.9

SCALE: 1" = 10' Horiz.
1" = 10' Vert.

All Dimensions are US Survey Feet

D13L2
CROSS SECTIONS

FOR EARTHWORK PURPOSE ONLY

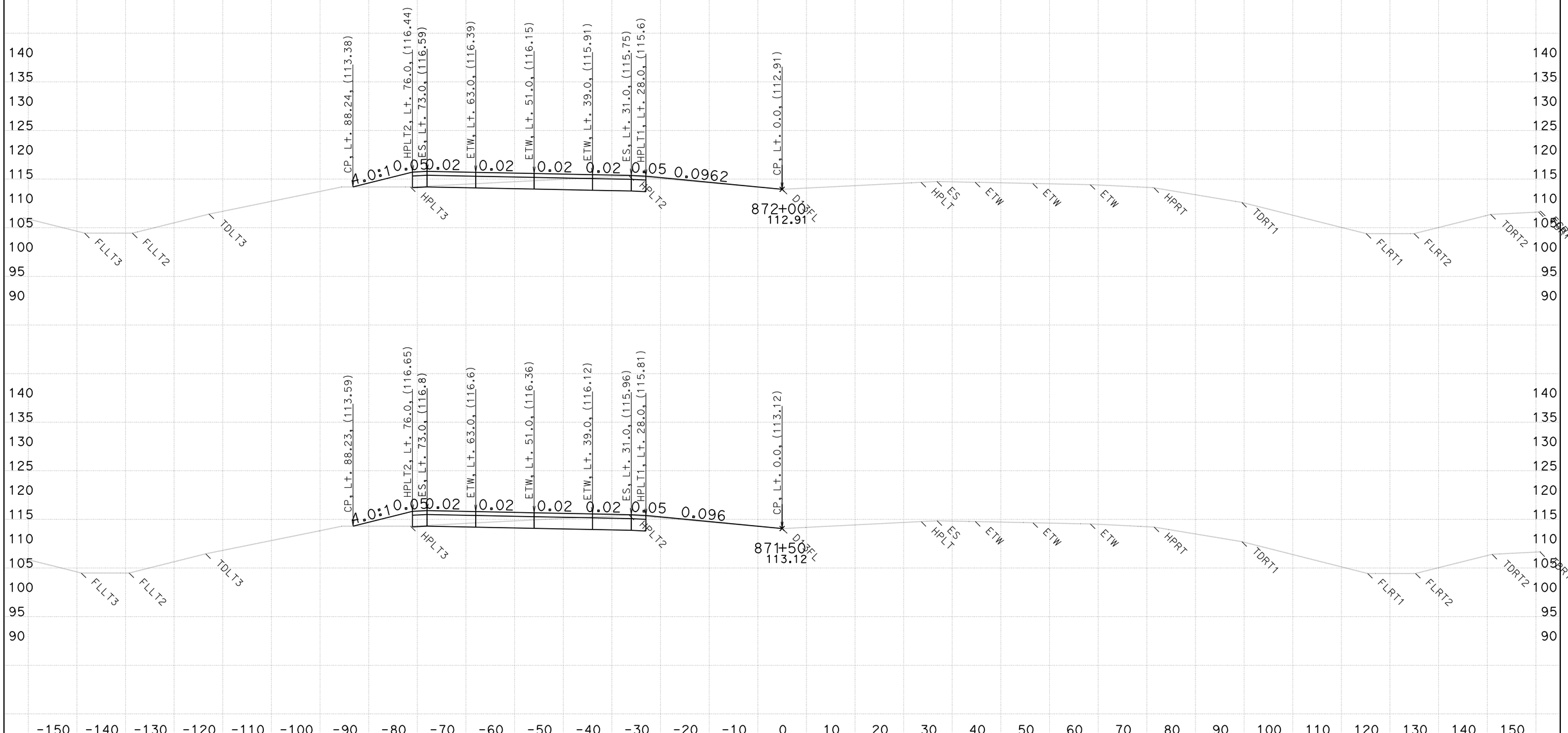

CREATED BY: WESLEY LEE
DATE: 6/9/2011

CONTRACT: 03-333821
DIST/CO/RTE/PM: 03/PLA/65/R15.1/R19.9

SCALE: 1" = 10' Horiz.
1" = 10' Vert.

All Dimensions are US Survey Feet

D13L2
CROSS SECTIONS

FOR EARTHWORK PURPOSE ONLY

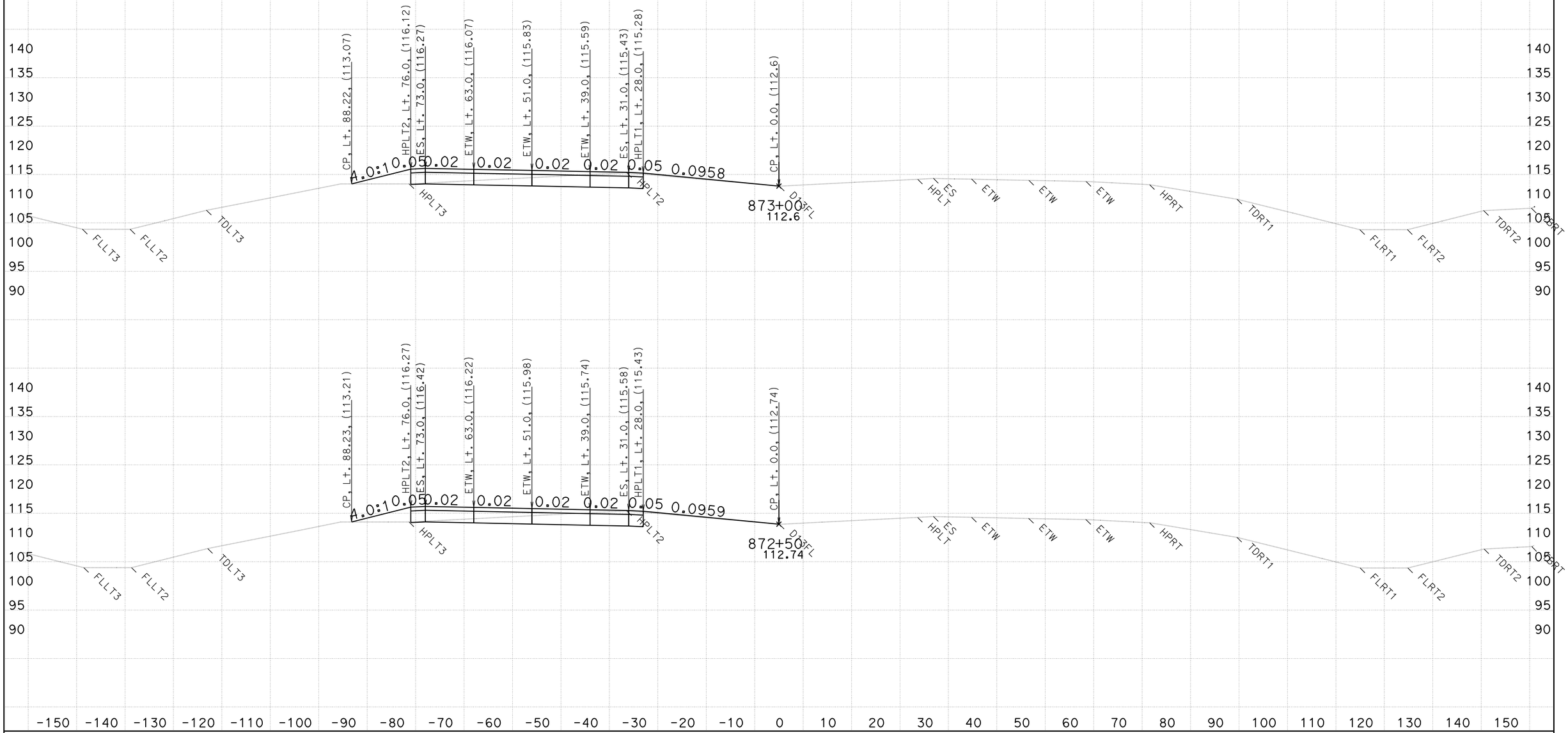

CREATED BY: WESLEY LEE
DATE: 6/9/2011

CONTRACT: 03-333821
DIST/CO/RTE/PM: 03/PLA/65/R15.1/R19.9

SCALE: 1" = 10' Horiz.
1" = 10' Vert.

All Dimensions are US Survey Feet

D13L2
CROSS SECTIONS
SHEET 25 OF 159

FOR EARTHWORK PURPOSE ONLY

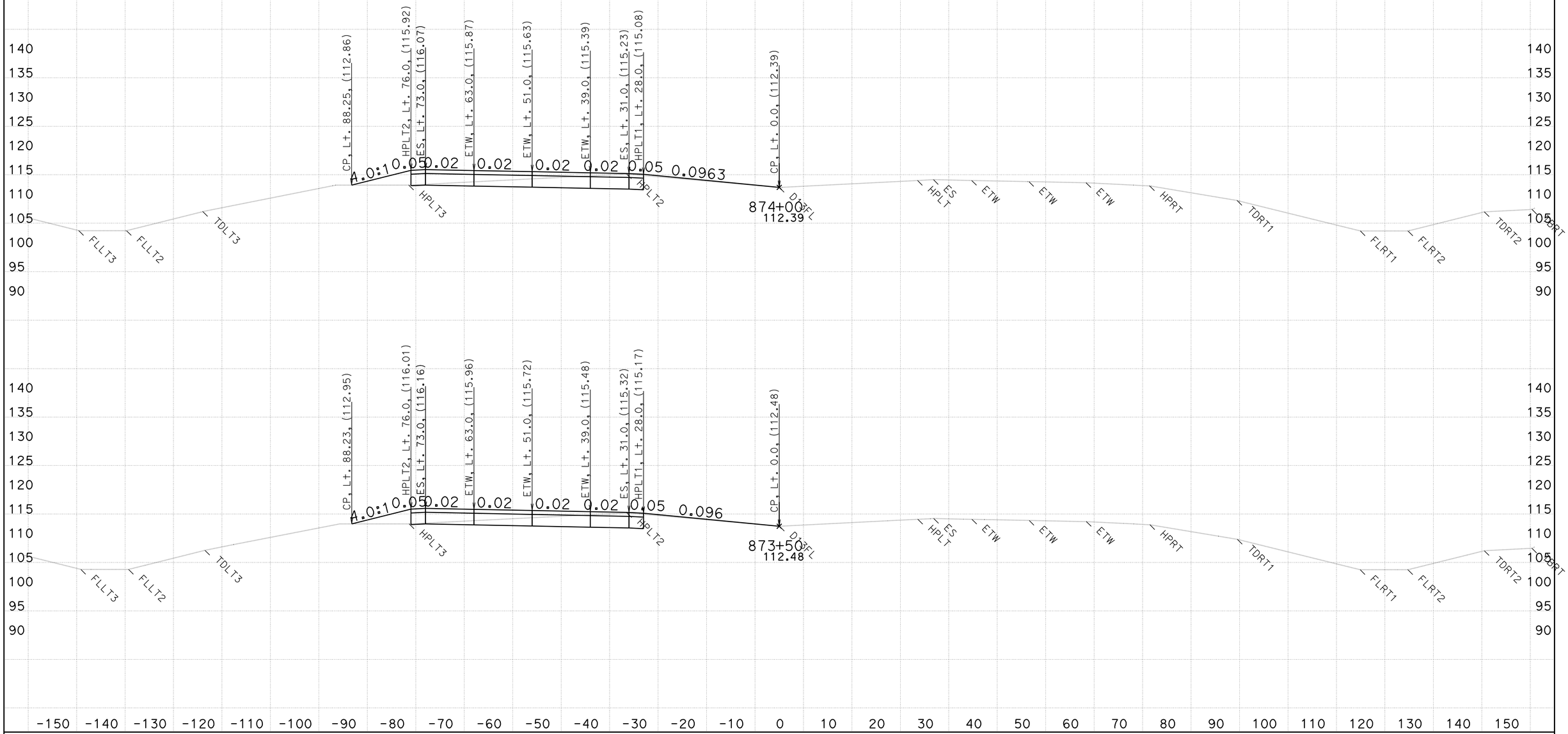

CREATED BY: WESLEY LEE
DATE: 6/9/2011

CONTRACT: 03-333821
DIST/CO/RTE/PM: 03/PLA/65/R15.1/R19.9

SCALE: 1" = 10' Horiz.
1" = 10' Vert.

All Dimensions are US Survey Feet

D13L2
CROSS SECTIONS
SHEET 26 OF 159

FOR EARTHWORK PURPOSE ONLY

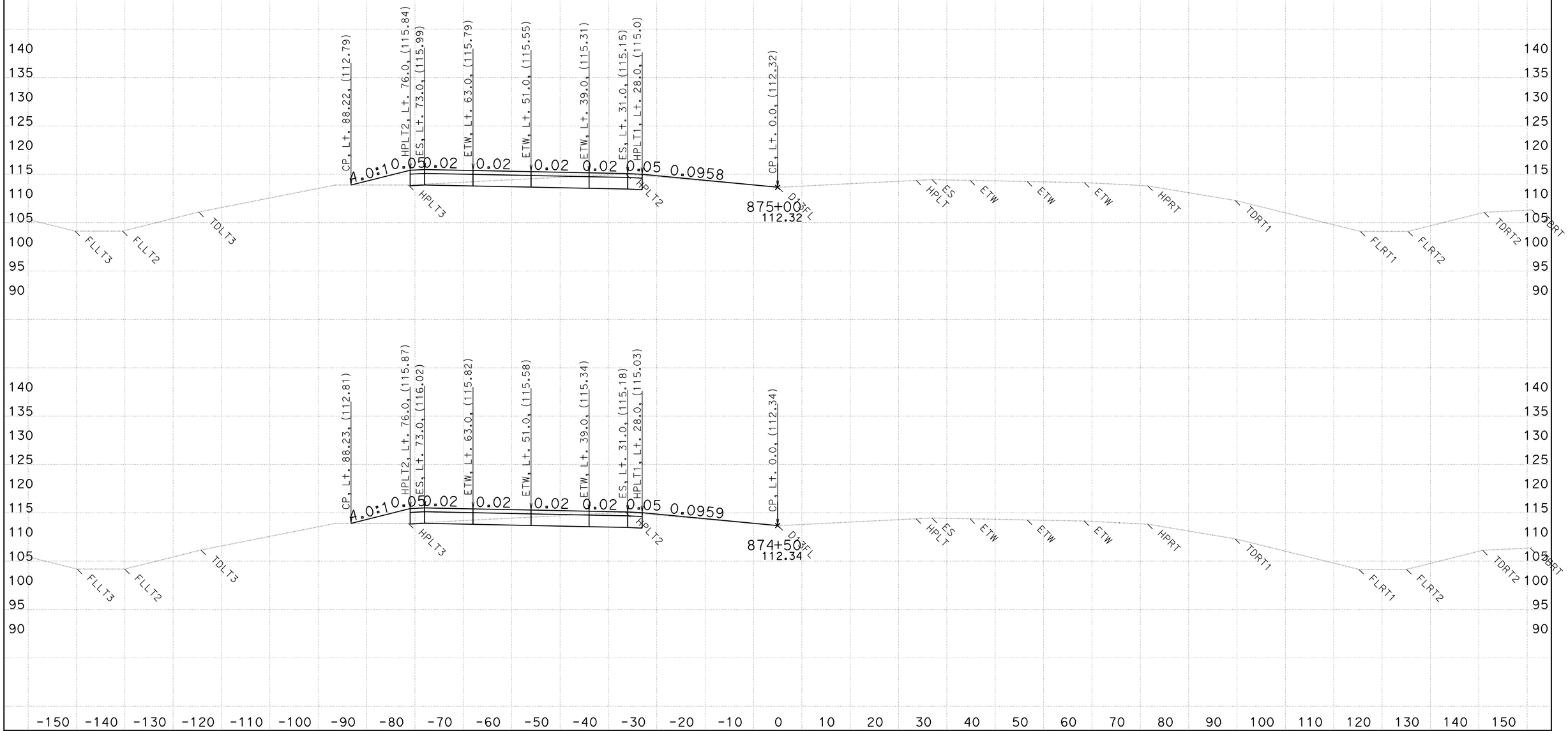

CREATED BY: WESLEY LEE
DATE: 6/9/2011

CONTRACT: 03-333821
DIST/CO/RTE/PM: 03/PLA/65/R15.1/R19.9

SCALE: 1" = 10' Horiz.
1" = 10' Vert.

All Dimensions are US Survey Feet

D13L2
CROSS SECTIONS
SHEET 27 OF 159

FOR EARTHWORK PURPOSE ONLY

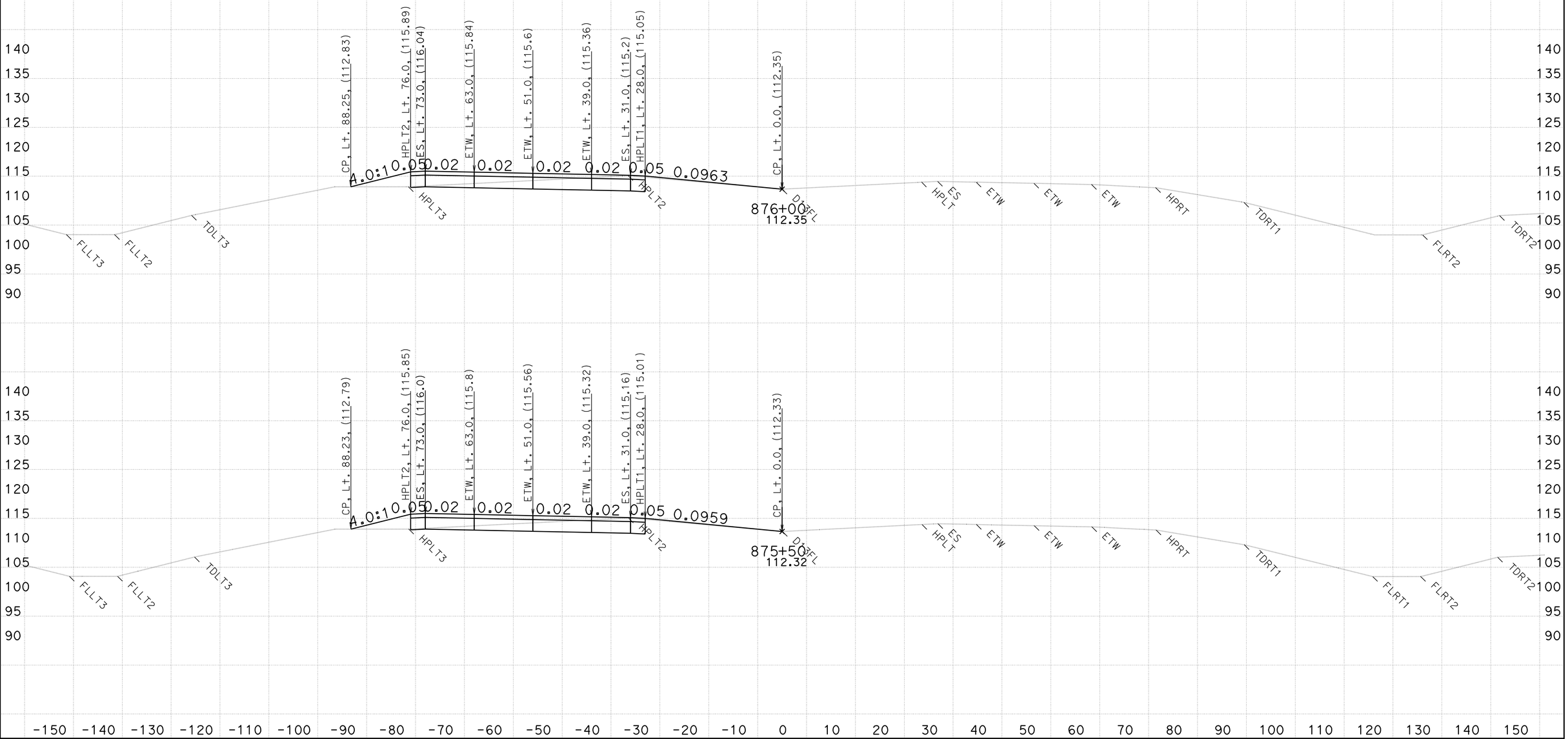

CREATED BY: WESLEY LEE
DATE: 6/9/2011

CONTRACT: 03-333821
DIST/CO/RTE/PM: 03/PLA/65/R15.1/R19.9

SCALE: 1" = 10' Horiz.
1" = 10' Vert.

All Dimensions are US Survey Feet

D13L2
CROSS SECTIONS
SHEET 28 OF 159

FOR EARTHWORK PURPOSE ONLY

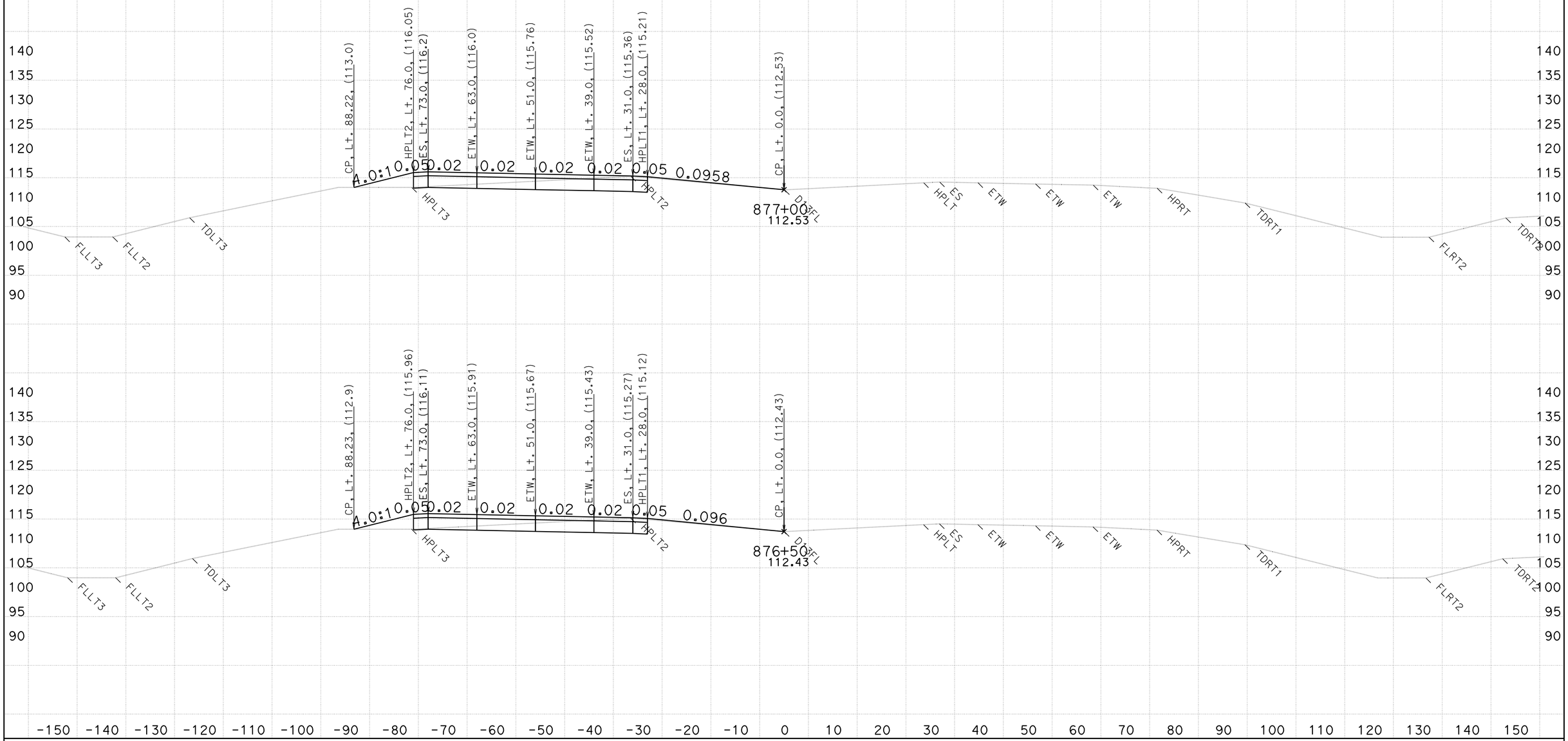

CREATED BY: WESLEY LEE
DATE: 6/9/2011

CONTRACT: 03-333821
DIST/CO/RTE/PM: 03/PLA/65/R15.1/R19.9

SCALE: 1" = 10' Horiz.
1" = 10' Vert.

All Dimensions are US Survey Feet

D13L2
CROSS SECTIONS
SHEET 29 OF 159

FOR EARTHWORK PURPOSE ONLY

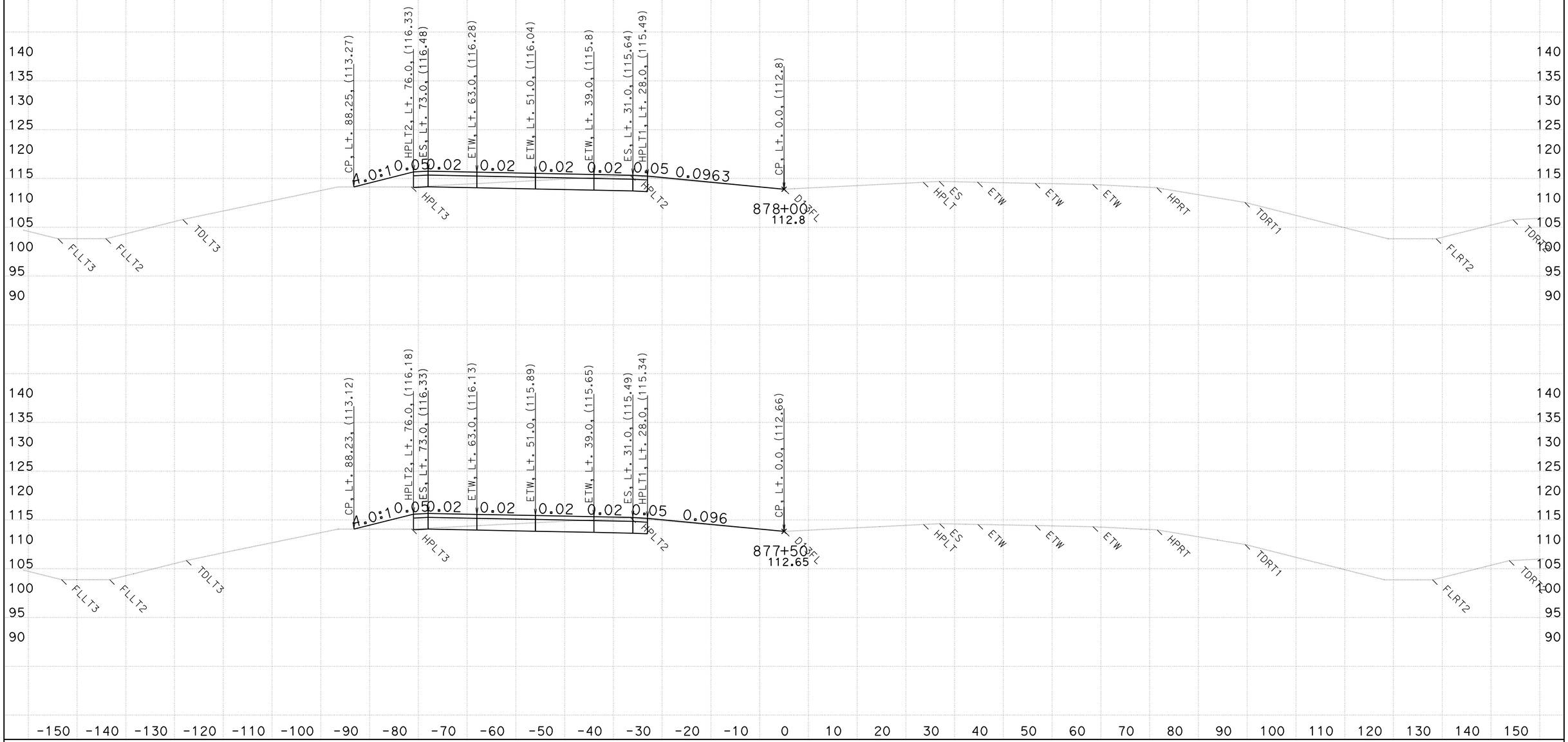

CREATED BY: WESLEY LEE
DATE: 6/9/2011

CONTRACT: 03-333821
DIST/CO/RTE/PM: 03/PLA/65/R15.1/R19.9

SCALE: 1" = 10' Horiz.
1" = 10' Vert.

All Dimensions are US Survey Feet

D13L2
CROSS SECTIONS
SHEET 30 OF 159

FOR EARTHWORK PURPOSE ONLY

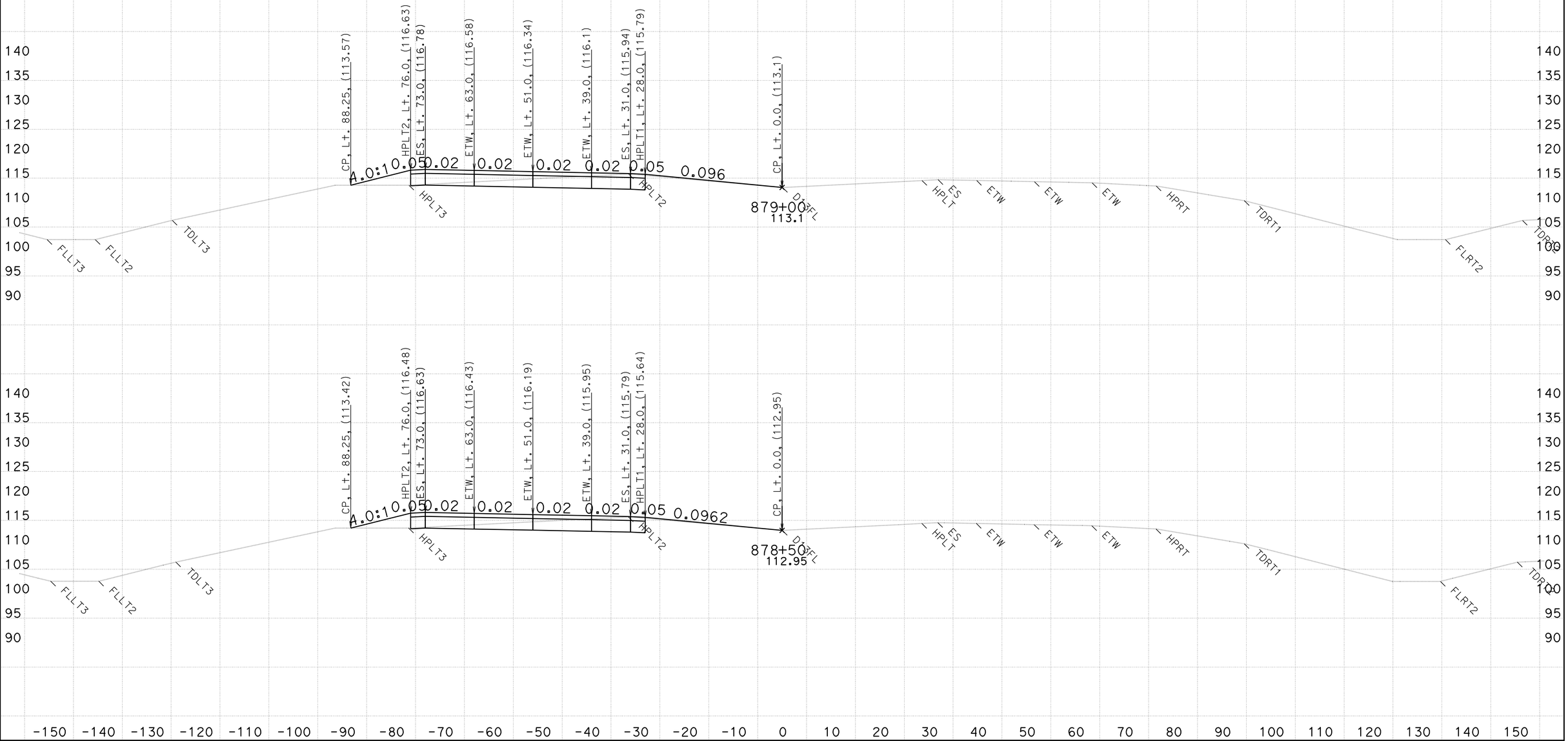

CREATED BY: WESLEY LEE
DATE: 6/9/2011

CONTRACT: 03-333821
DIST/CO/RTE/PM: 03/PLA/65/R15.1/R19.9

SCALE: 1" = 10' Horiz.
1" = 10' Vert.

All Dimensions are US Survey Feet

D13L2
CROSS SECTIONS
SHEET 31 OF 159

FOR EARTHWORK PURPOSE ONLY

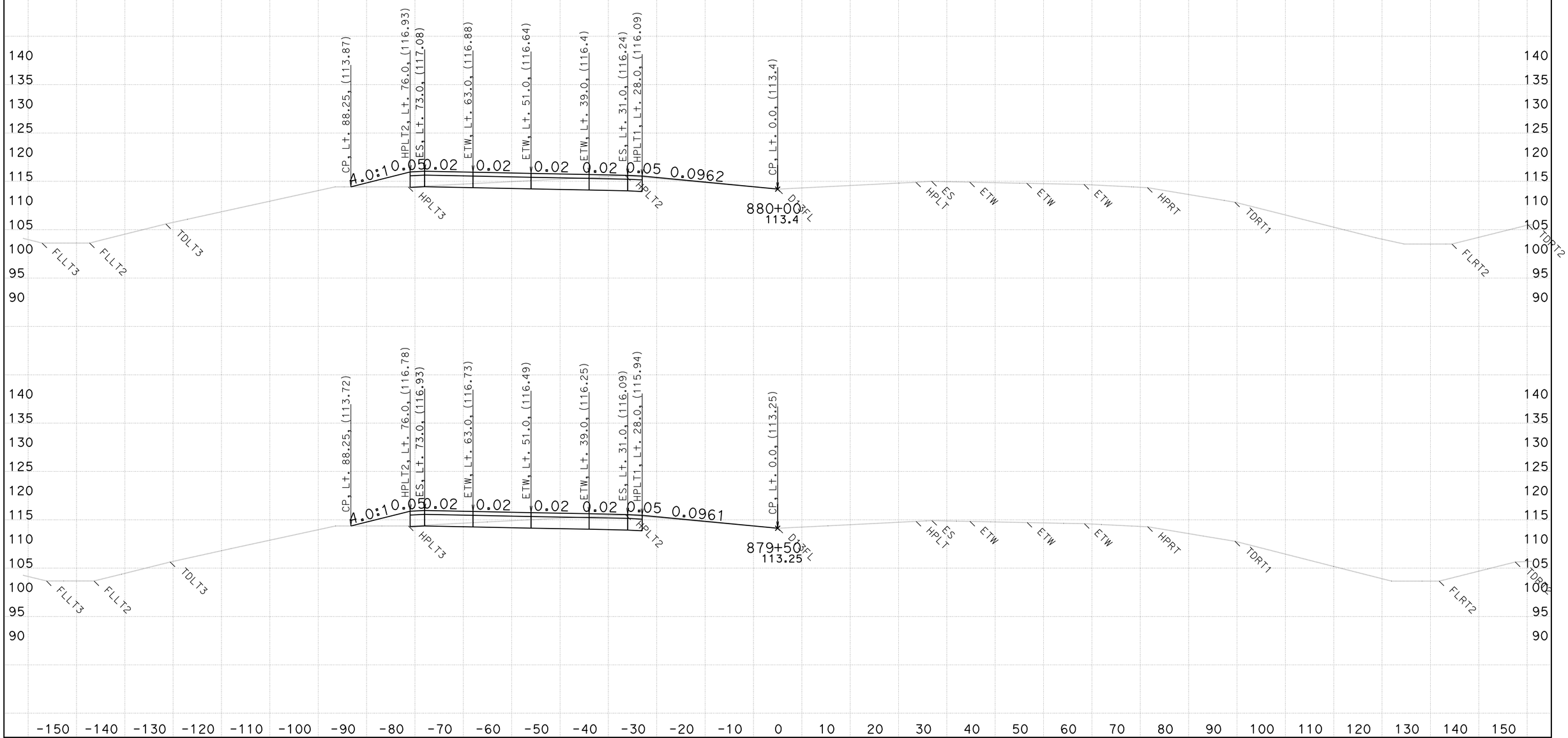

CREATED BY: WESLEY LEE
DATE: 6/9/2011

CONTRACT: 03-333821
DIST/CO/RTE/PM: 03/PLA/65/R15.1/R19.9

SCALE: 1" = 10' Horiz.
1" = 10' Vert.

All Dimensions are US Survey Feet

D13L2
CROSS SECTIONS
SHEET 32 OF 159

FOR EARTHWORK PURPOSE ONLY



CREATED BY: WESLEY LEE
DATE: 6/9/2011

CONTRACT: 03-333821
DIST/CO/RTE/PM: 03/PLA/65/R15.1/R19.9

SCALE: 1" = 10' Horiz.
1" = 10' Vert.

All Dimensions are US Survey Feet

D13L2
CROSS SECTIONS
SHEET 33 OF 159

FOR EARTHWORK PURPOSE ONLY

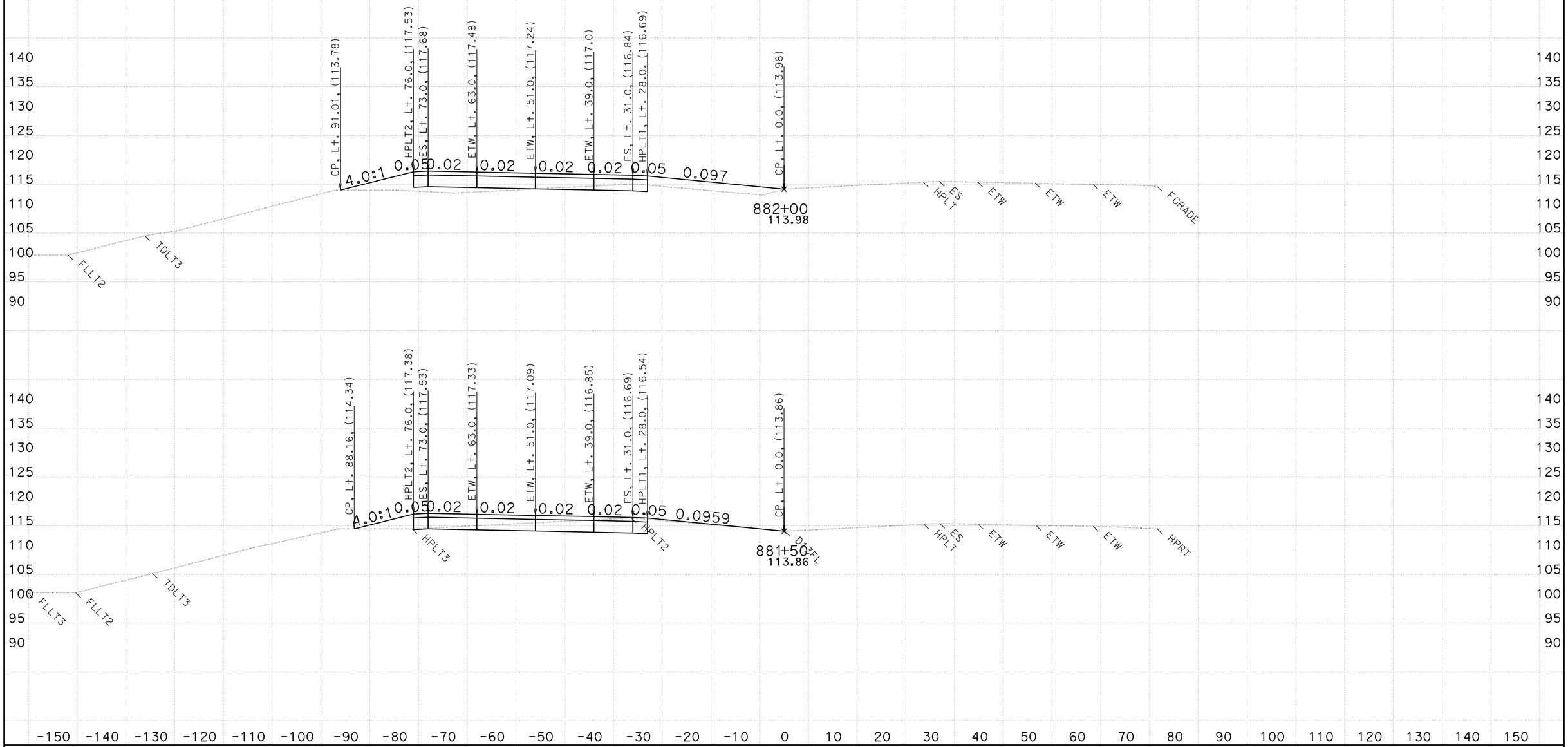

CREATED BY: WESLEY LEE
DATE: 6/9/2011

CONTRACT: 03-333821
DIST/CO/RTE/PM: 03/PLA/65/R15.1/R19.9

SCALE: 1" = 10' Horiz.
1" = 10' Vert.

All Dimensions are US Survey Feet

D13L2
CROSS SECTIONS

FOR EARTHWORK PURPOSE ONLY



CREATED BY: WESLEY LEE
DATE: 6/9/2011

CONTRACT: 03-333821
DIST/CO/RTE/PM: 03/PLA/65/R15.1/R19.9

SCALE: 1" = 10' Horiz.
1" = 10' Vert.

All Dimensions are US Survey Feet

D13L2
CROSS SECTIONS
SHEET 35 OF 159

FOR EARTHWORK PURPOSE ONLY



CREATED BY: WESLEY LEE
DATE: 6/9/2011

CONTRACT: 03-333821
DIST/CO/RTE/PM: 03/PLA/65/R15.1/R19.9

SCALE: 1" = 10' Horiz.
1" = 10' Vert.

All Dimensions are US Survey Feet

D13L2
CROSS SECTIONS
SHEET 36 OF 159

FOR EARTHWORK PURPOSE ONLY

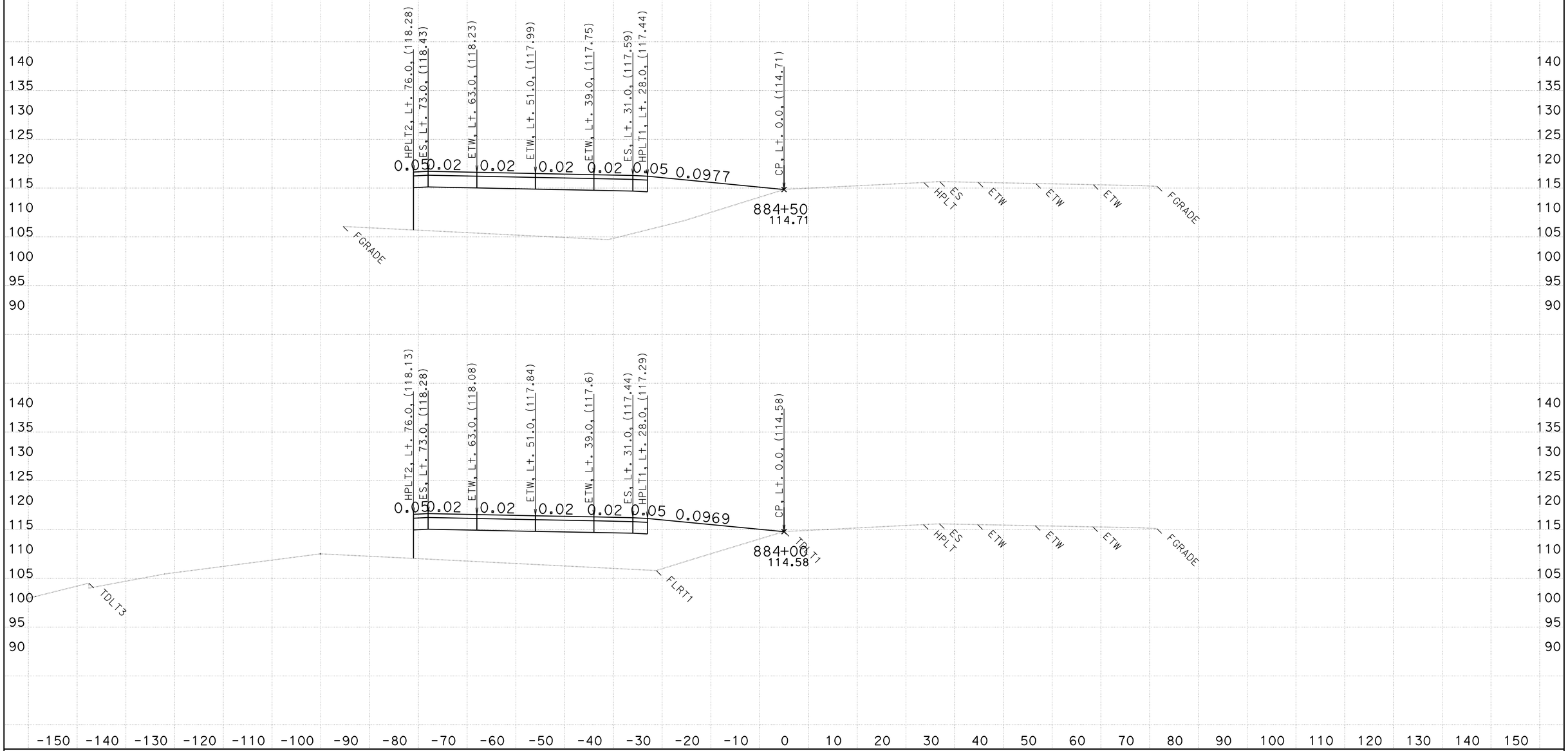

CREATED BY: WESLEY LEE
DATE: 6/9/2011

CONTRACT: 03-333821
DIST/CO/RTE/PM: 03/PLA/65/R15.1/R19.9

SCALE: 1" = 10' Horiz.
1" = 10' Vert.

All Dimensions are US Survey Feet

D13L2
CROSS SECTIONS
SHEET 37 OF 159

FOR EARTHWORK PURPOSE ONLY

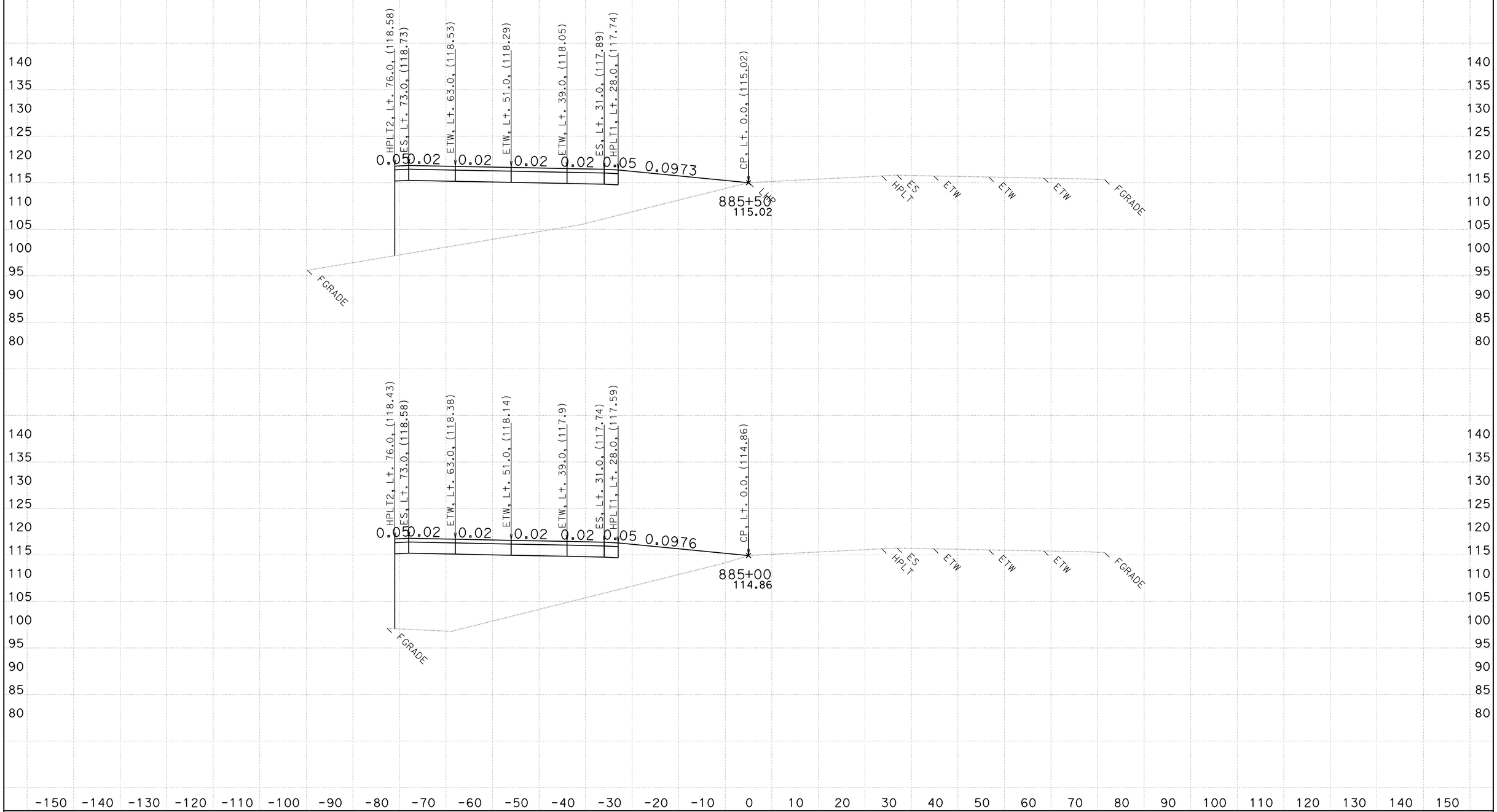

CREATED BY: WESLEY LEE
DATE: 6/9/2011

CONTRACT: 03-333821
DIST/CO/RTE/PM: 03/PLA/65/R15.1/R19.9

SCALE: 1" = 10' Horiz.
1" = 10' Vert.

All Dimensions are US Survey Feet

D13L2
CROSS SECTIONS

FOR EARTHWORK PURPOSE ONLY

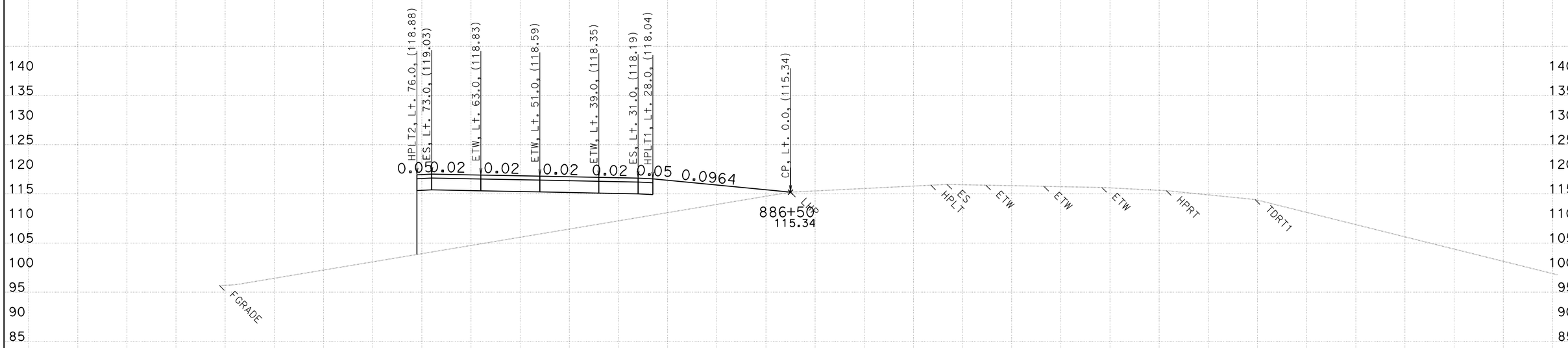

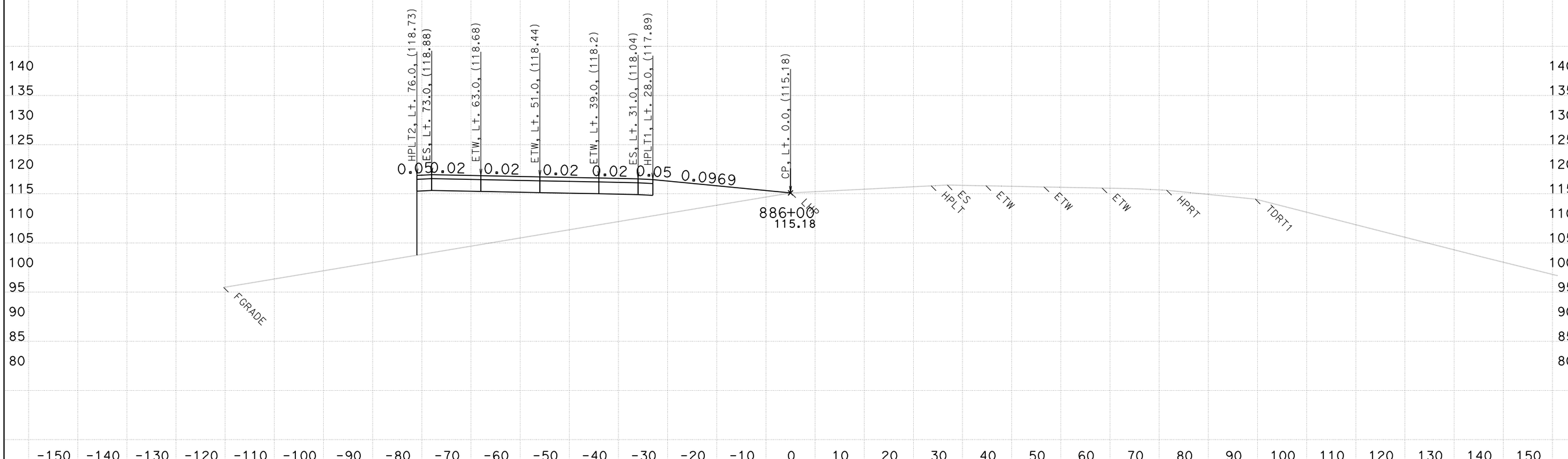

CREATED BY: WESLEY LEE
DATE: 6/9/2011

CONTRACT: 03-333821
DIST/CO/RTE/PM: 03/PLA/65/R15.1/R19.9

SCALE: 1" = 10' Horiz.
1" = 10' Vert.

All Dimensions are US Survey Feet

D13L2
CROSS SECTIONS

FOR EARTHWORK PURPOSE ONLY

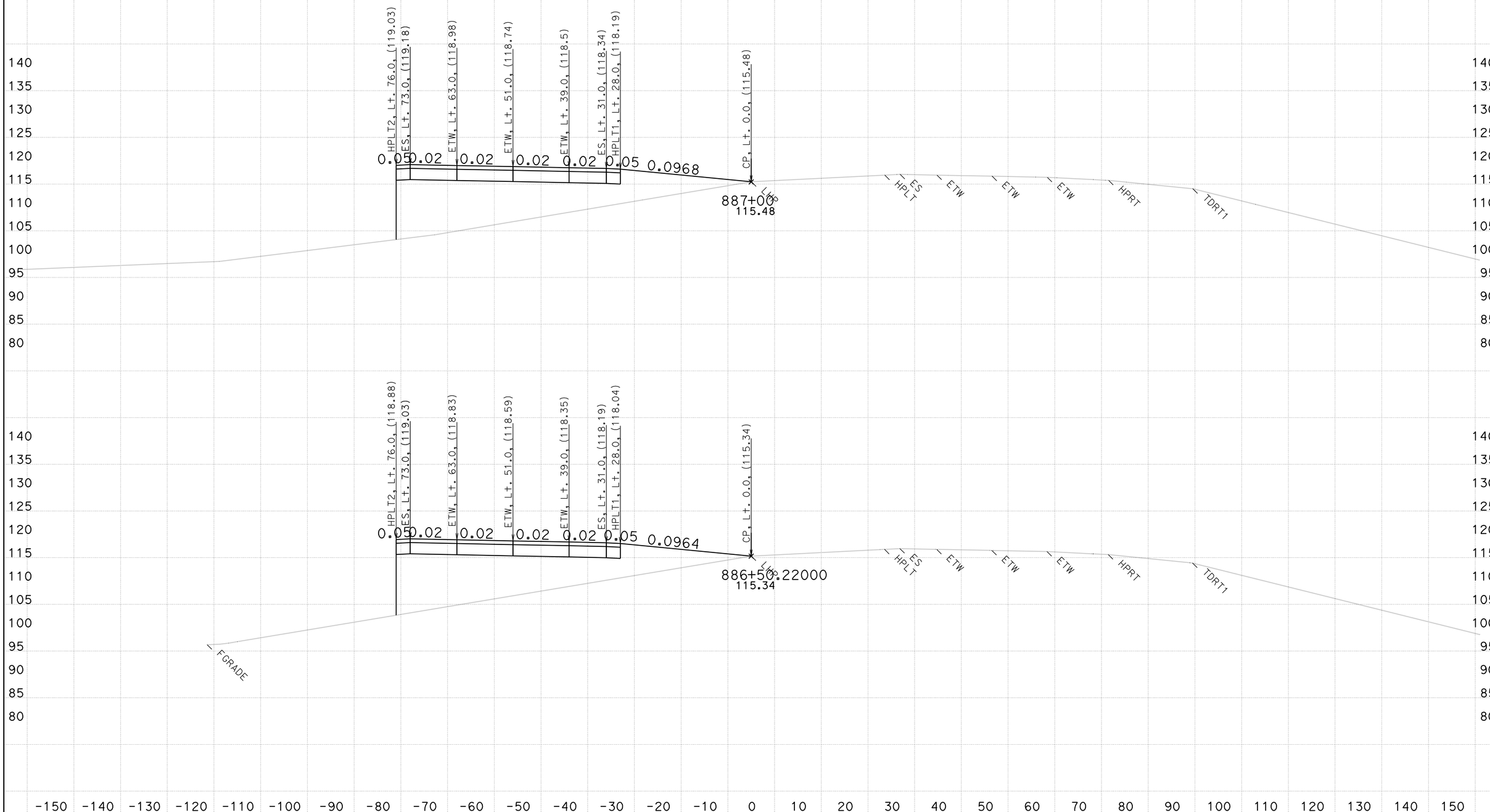

CREATED BY: WESLEY LEE
DATE: 6/9/2011

CONTRACT: 03-333821
DIST/CO/RTE/PM: 03/PLA/65/R15.1/R19.9

SCALE: 1" = 10' Horiz.
1" = 10' Vert.

All Dimensions are US Survey Feet

D13L2
CROSS SECTIONS

FOR EARTHWORK PURPOSE ONLY

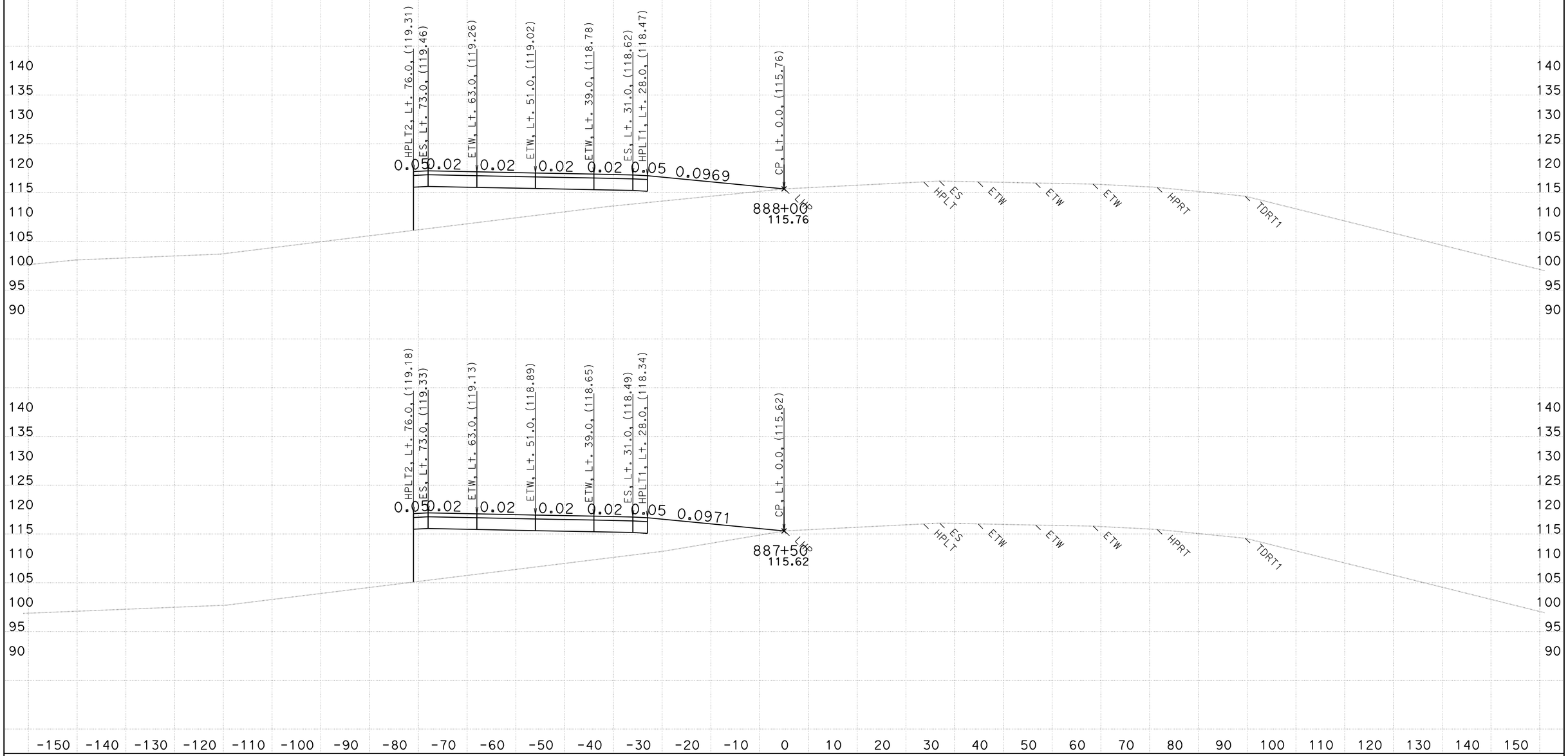

CREATED BY: WESLEY LEE
DATE: 6/9/2011

CONTRACT: 03-333821
DIST/CO/RTE/PM: 03/PLA/65/R15.1/R19.9

SCALE: 1" = 10' Horiz.
1" = 10' Vert.

All Dimensions are US Survey Feet

D13L2
CROSS SECTIONS
SHEET 41 OF 159

FOR EARTHWORK PURPOSE ONLY

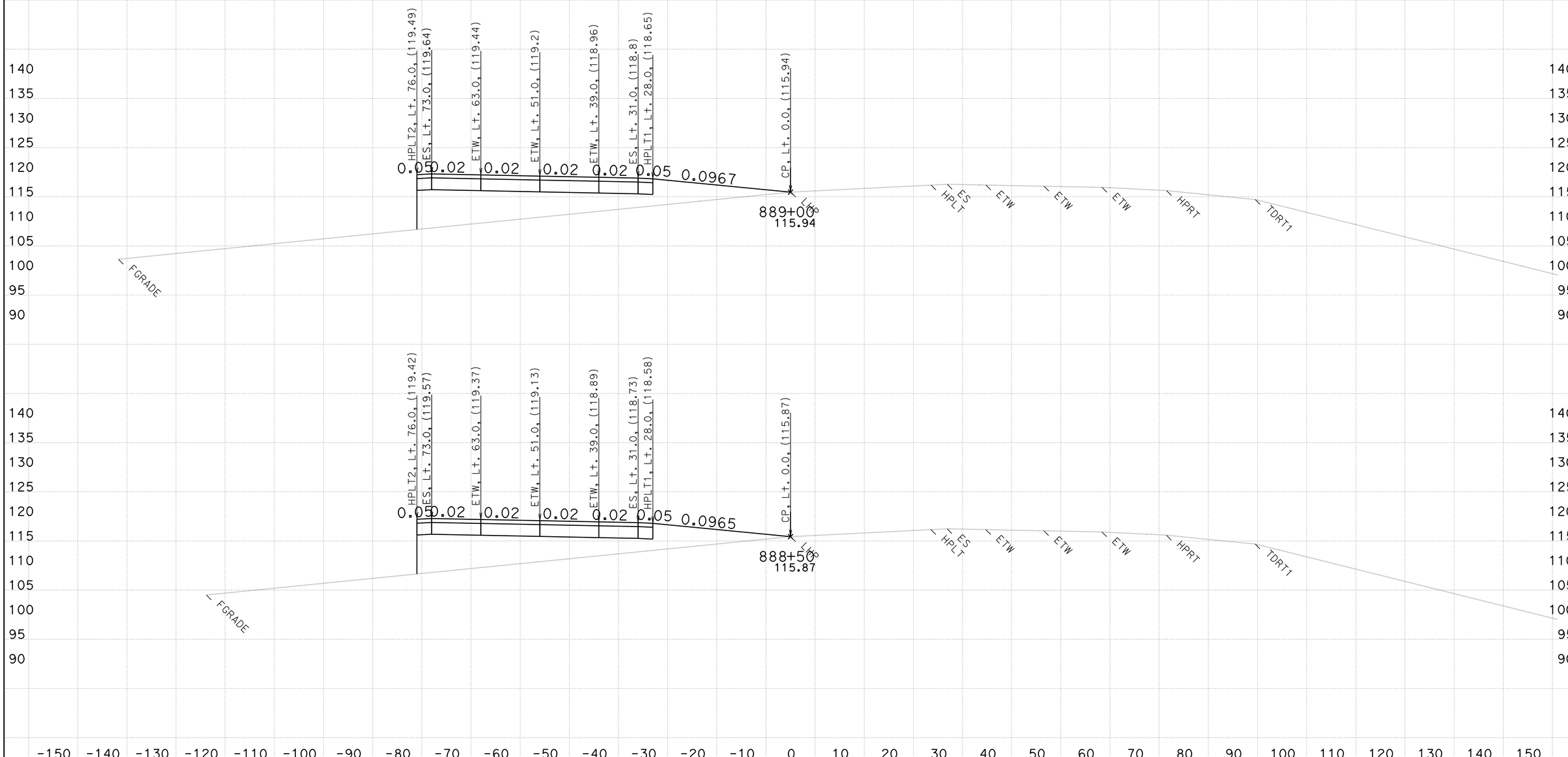

CREATED BY: WESLEY LEE
DATE: 6/9/2011

CONTRACT: 03-333821
DIST/CO/RTE/PM: 03/PLA/65/R15.1/R19.9

SCALE: 1" = 10' Horiz.
1" = 10' Vert.

All Dimensions are US Survey Feet

D13L2
CROSS SECTIONS
SHEET 42 OF 159

FOR EARTHWORK PURPOSE ONLY

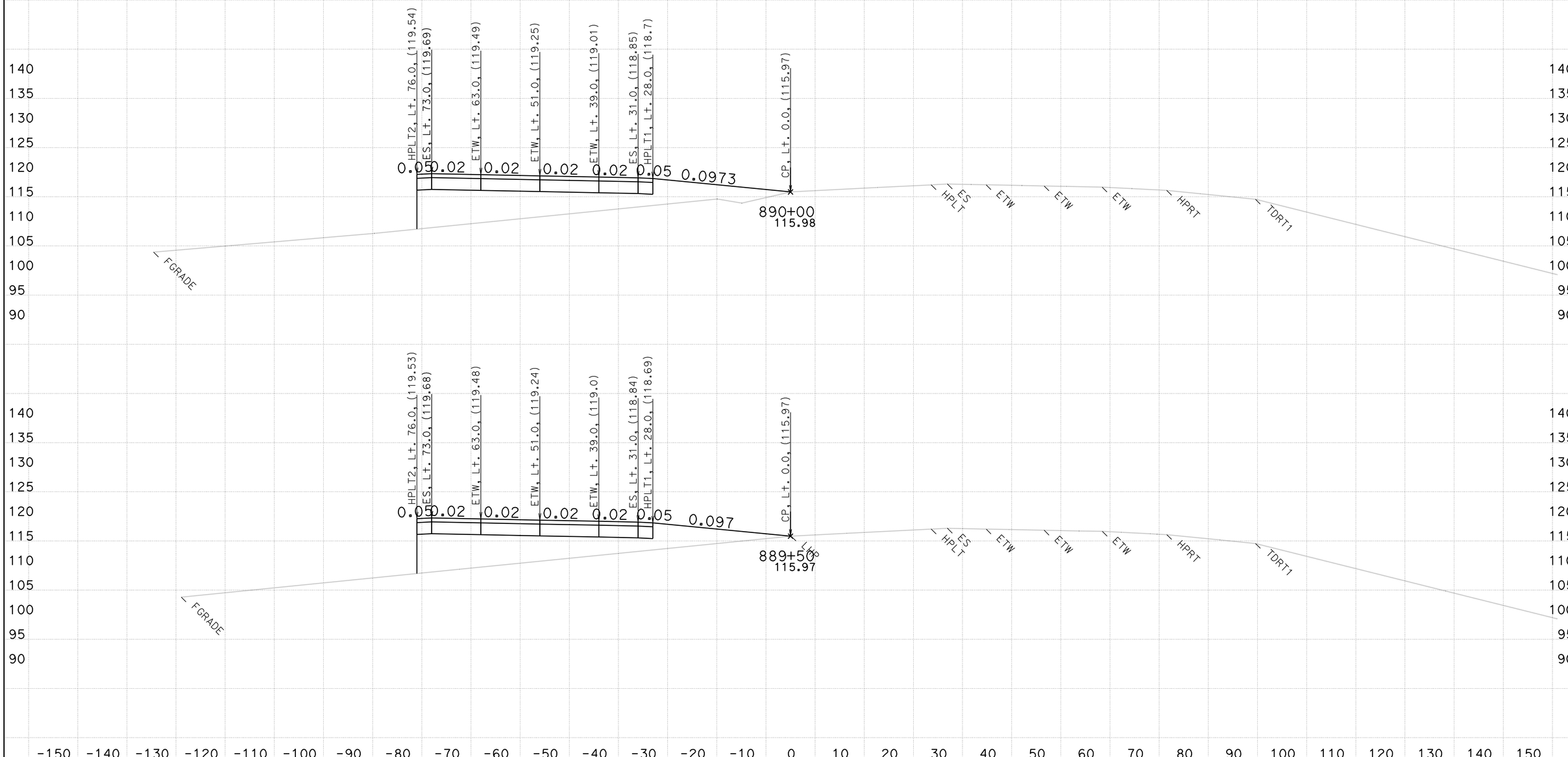

CREATED BY: WESLEY LEE
DATE: 6/9/2011

CONTRACT: 03-333821
DIST/CO/RTE/PM: 03/PLA/65/R15.1/R19.9

SCALE: 1" = 10' Horiz.
1" = 10' Vert.

All Dimensions are US Survey Feet

D13L2
CROSS SECTIONS
SHEET 43 OF 159

FOR EARTHWORK PURPOSE ONLY

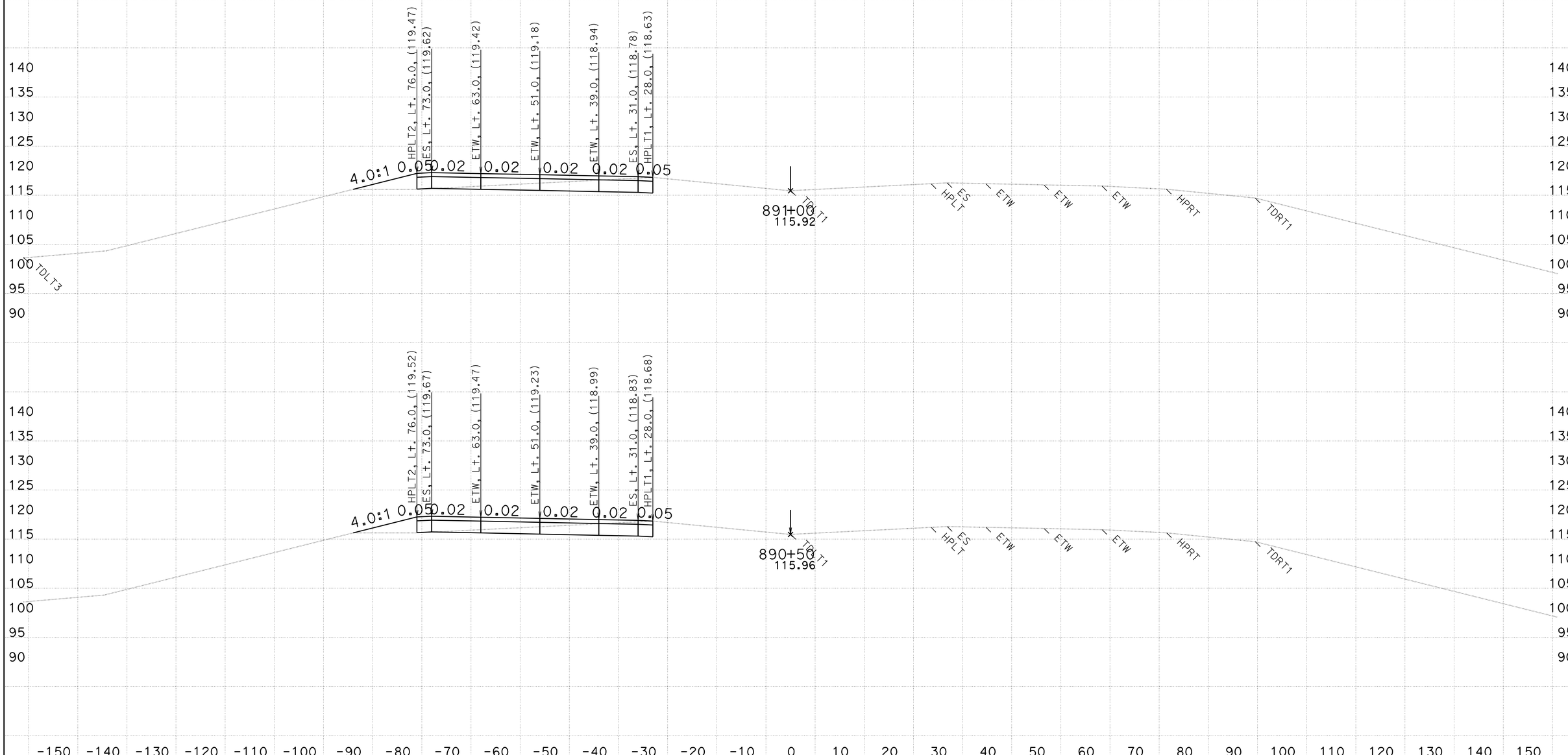

CREATED BY: WESLEY LEE
DATE: 6/9/2011

CONTRACT: 03-333821
DIST/CO/RTE/PM: 03/PLA/65/R15.1/R19.9

SCALE: 1" = 10' Horiz.
1" = 10' Vert.

All Dimensions are US Survey Feet

D13L2
CROSS SECTIONS
SHEET 44 OF 159

FOR EARTHWORK PURPOSE ONLY

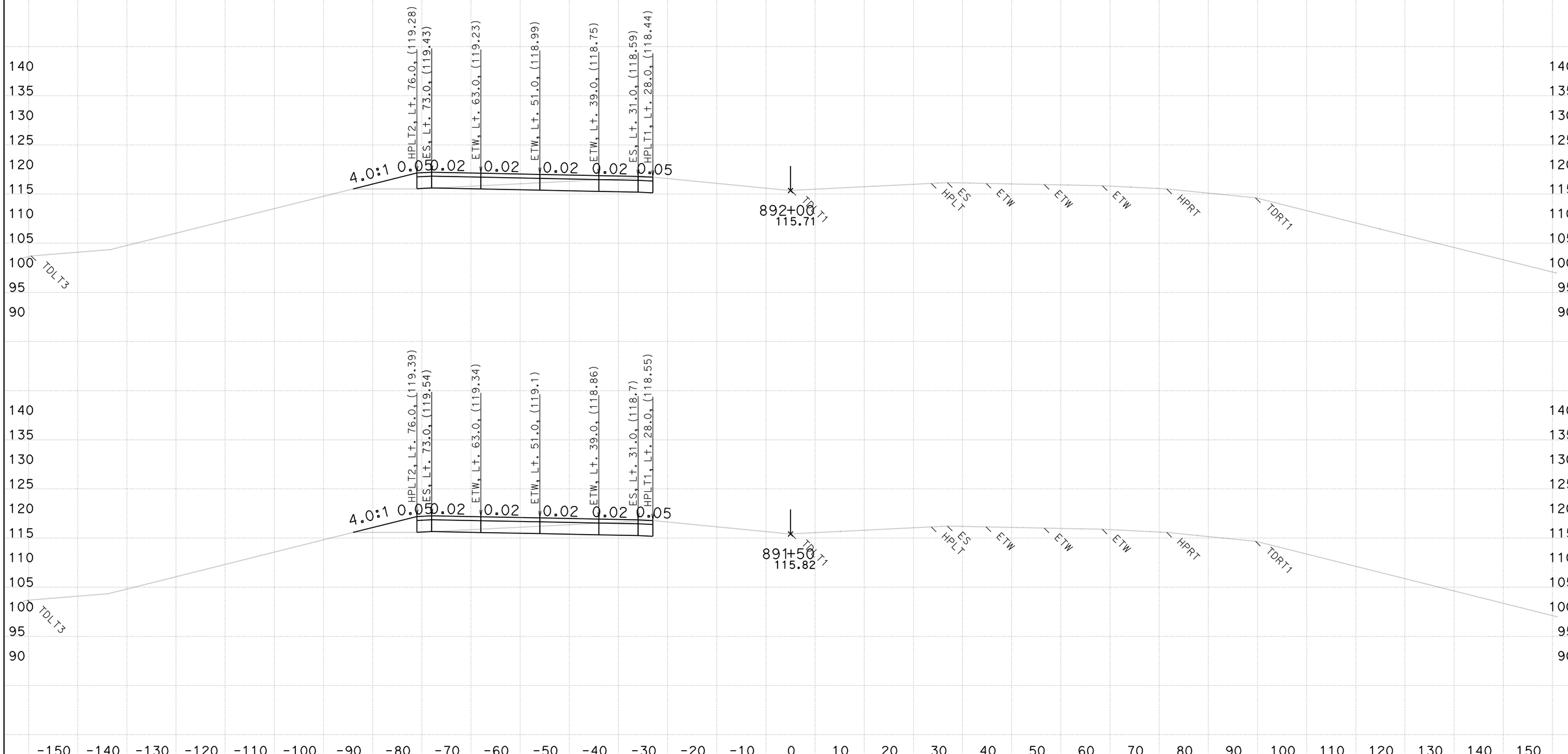

CREATED BY: WESLEY LEE
DATE: 6/9/2011

CONTRACT: 03-333821
DIST/CO/RTE/PM: 03/PLA/65/R15.1/R19.9

SCALE: 1" = 10' Horiz.
1" = 10' Vert.

All Dimensions are US Survey Feet

D13L2
CROSS SECTIONS
SHEET 45 OF 159

FOR EARTHWORK PURPOSE ONLY

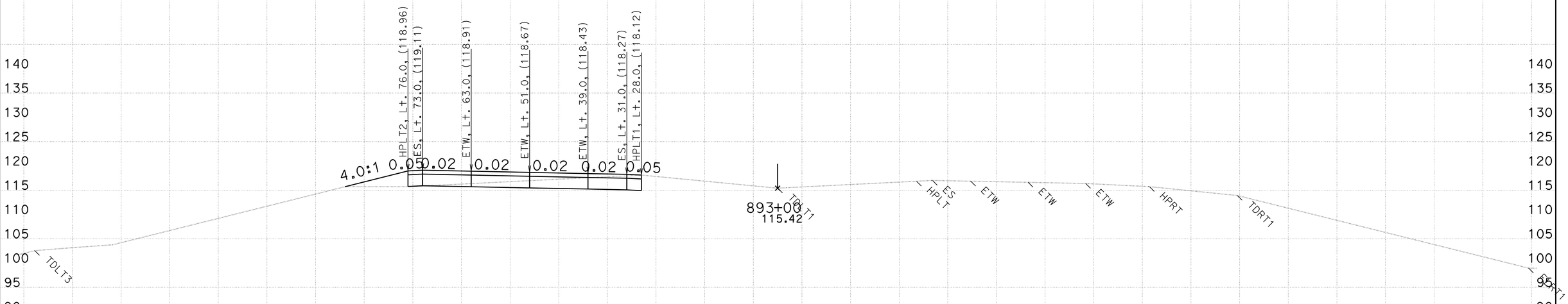

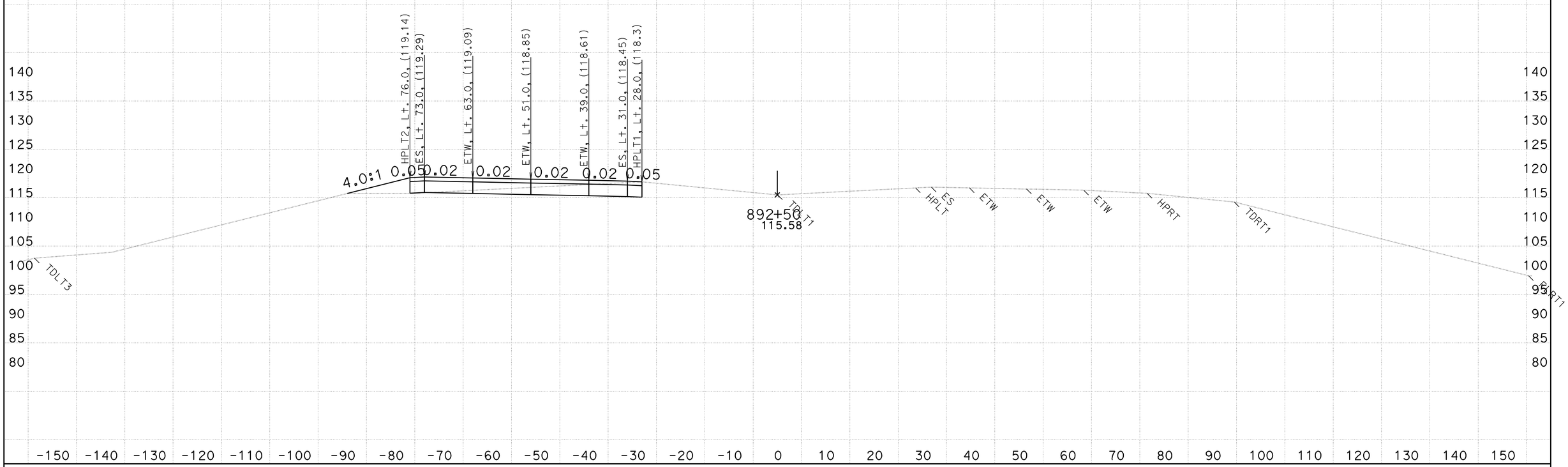

CREATED BY: WESLEY LEE
DATE: 6/9/2011

CONTRACT: 03-333821
DIST/CO/RTE/PM: 03/PLA/65/R15.1/R19.9

SCALE: 1" = 10' Horiz.
1" = 10' Vert.

All Dimensions are US Survey Feet

D13L2
CROSS SECTIONS

FOR EARTHWORK PURPOSE ONLY

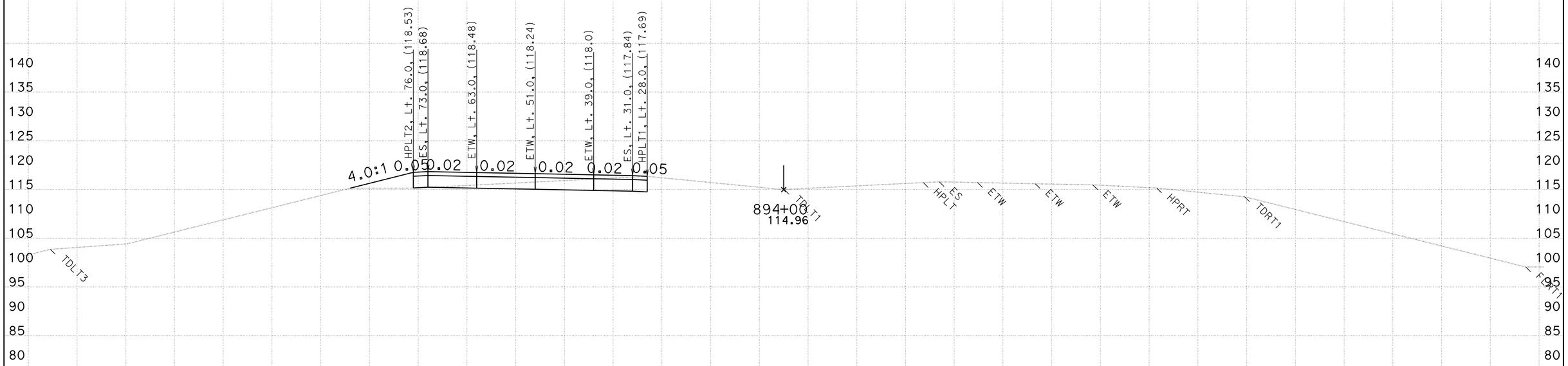

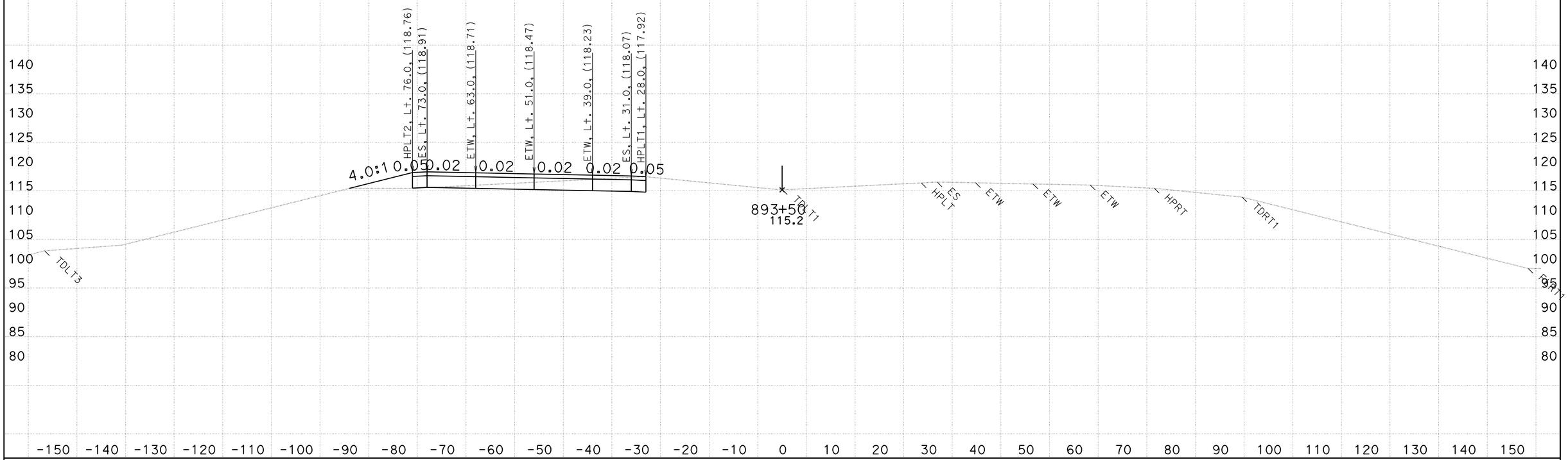

CREATED BY: WESLEY LEE
DATE: 6/9/2011

CONTRACT: 03-333821
DIST/CO/RTE/PM: 03/PLA/65/R15.1/R19.9

SCALE: 1" = 10' Horiz.
1" = 10' Vert.

All Dimensions are US Survey Feet

D13L2
CROSS SECTIONS

FOR EARTHWORK PURPOSE ONLY

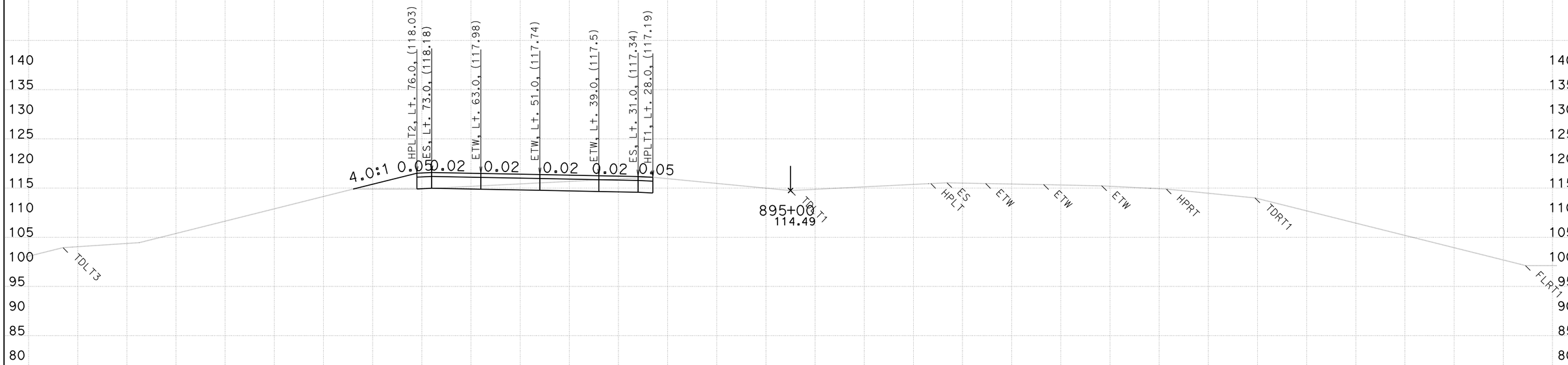

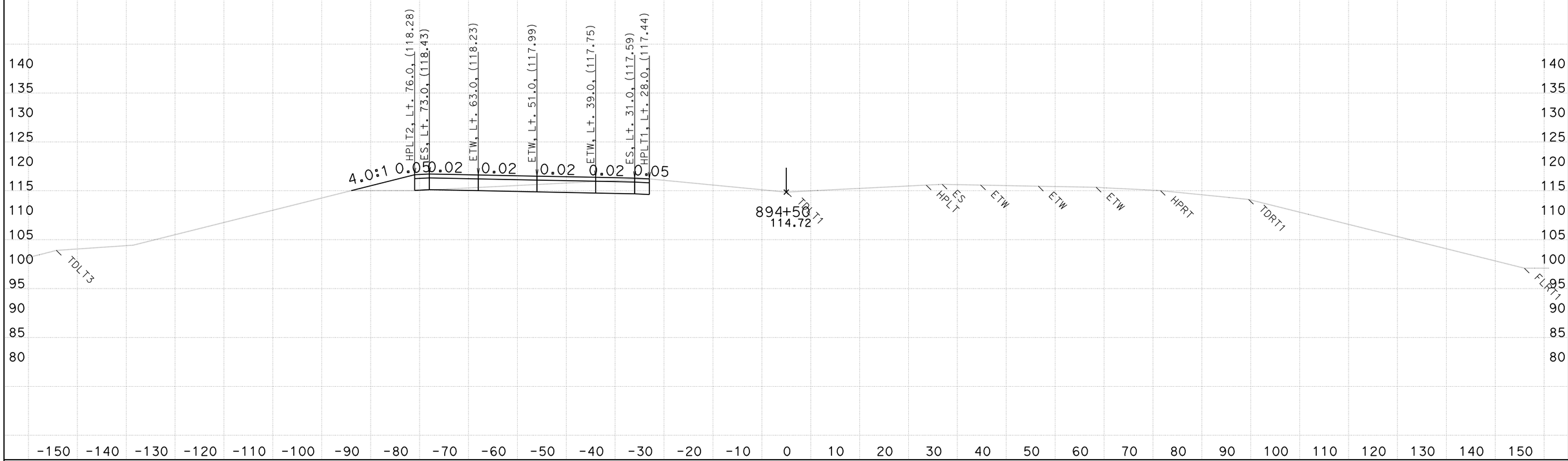

CREATED BY: WESLEY LEE
DATE: 6/9/2011

CONTRACT: 03-333821
DIST/CO/RTE/PM: 03/PLA/65/R15.1/R19.9

SCALE: 1" = 10' Horiz.
1" = 10' Vert.

All Dimensions are US Survey Feet

D13L2
CROSS SECTIONS

FOR EARTHWORK PURPOSE ONLY

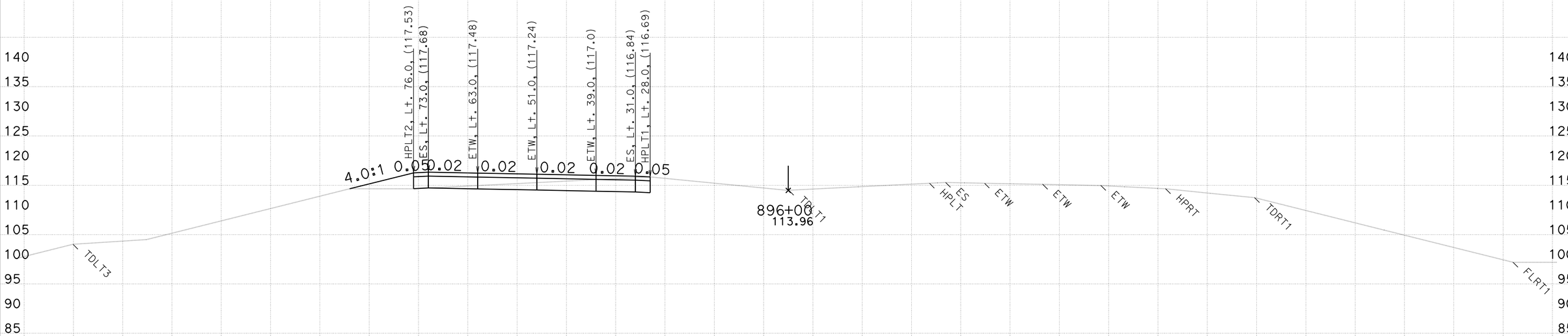

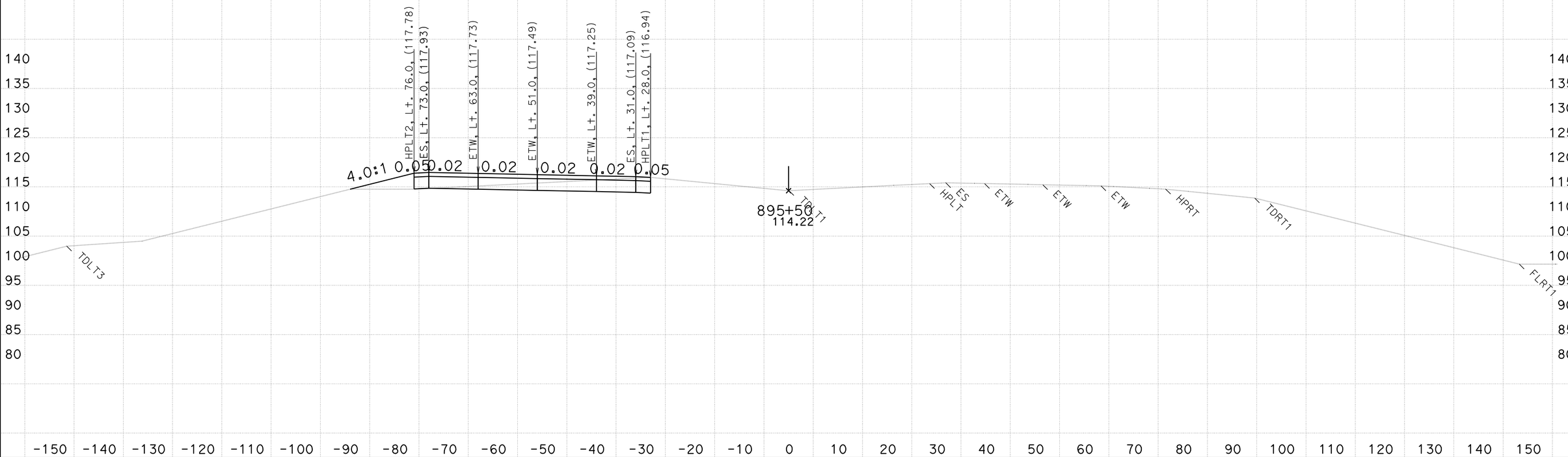

CREATED BY: WESLEY LEE
DATE: 6/9/2011

CONTRACT: 03-333821
DIST/CO/RTE/PM: 03/PLA/65/R15.1/R19.9

SCALE: 1" = 10' Horiz.
1" = 10' Vert.

All Dimensions are US Survey Feet

D13L2
CROSS SECTIONS

FOR EARTHWORK PURPOSE ONLY

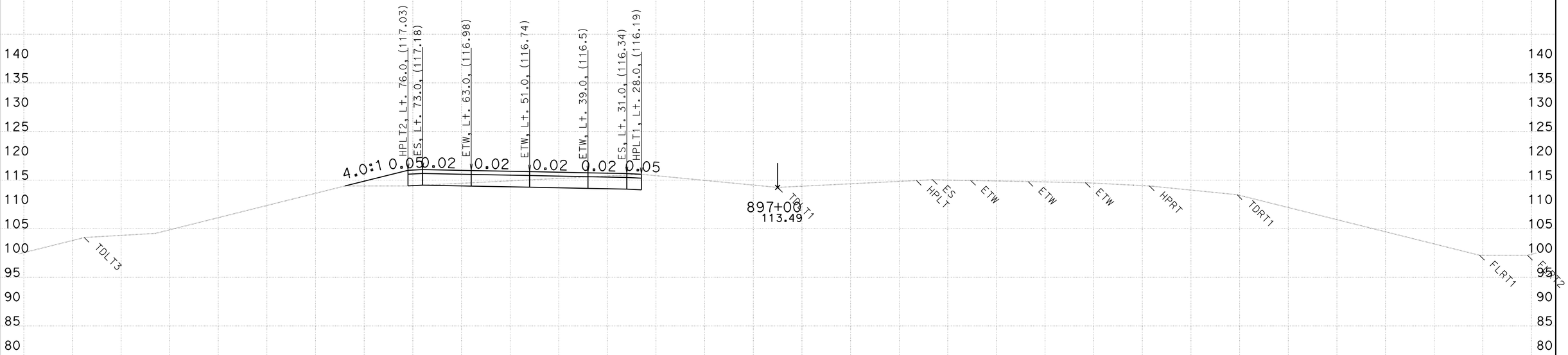

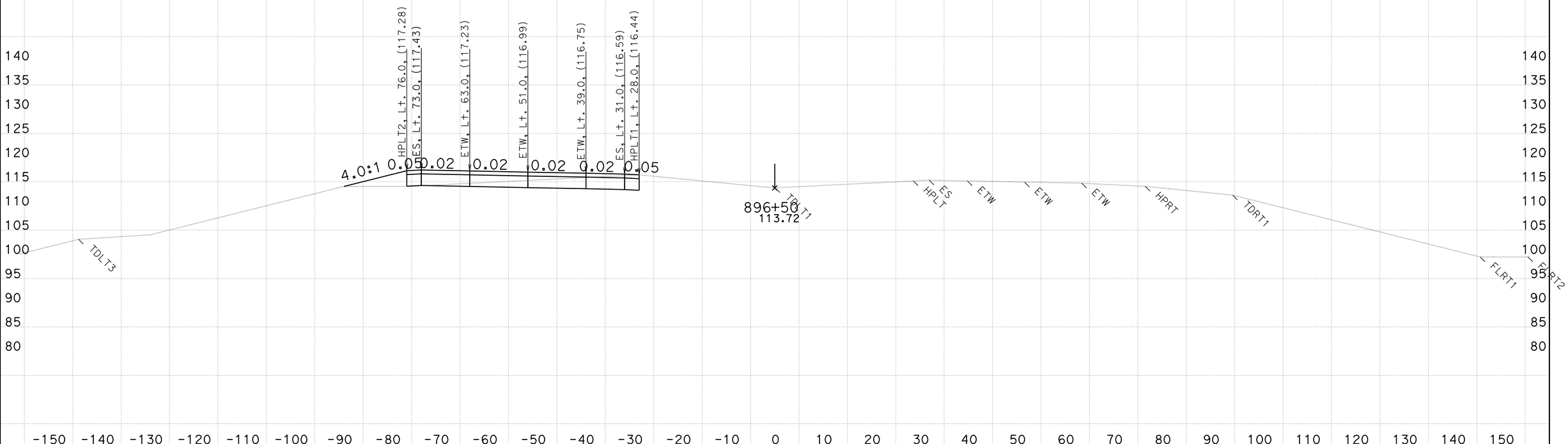

CREATED BY: WESLEY LEE
DATE: 6/9/2011

CONTRACT: 03-333821
DIST/CO/RTE/PM: 03/PLA/65/R15.1/R19.9

SCALE: 1" = 10' Horiz.
1" = 10' Vert.

All Dimensions are US Survey Feet

D13L2
CROSS SECTIONS

FOR EARTHWORK PURPOSE ONLY

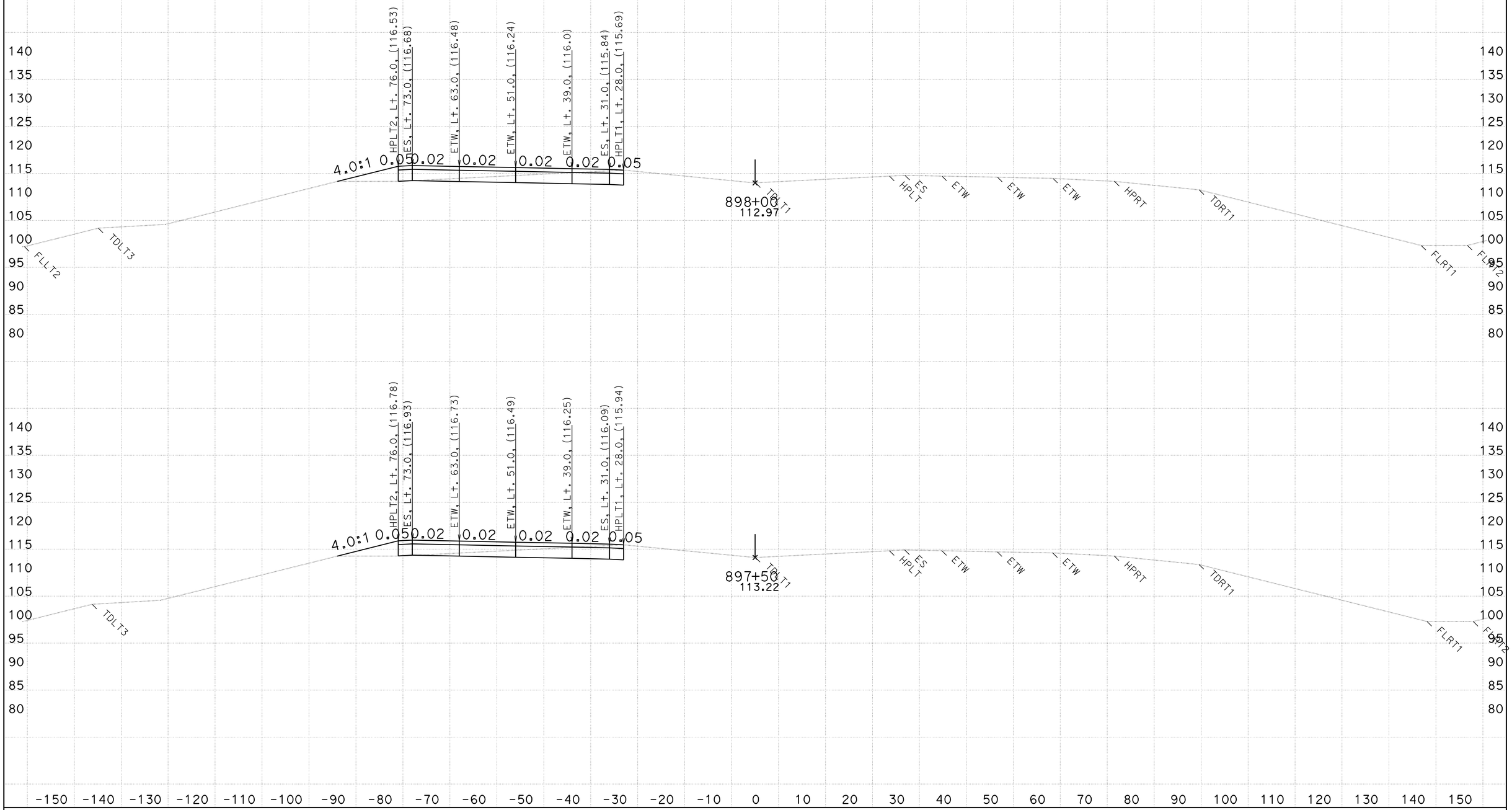

CREATED BY: WESLEY LEE
DATE: 6/9/2011

CONTRACT: 03-333821
DIST/CO/RTE/PM: 03/PLA/65/R15.1/R19.9

SCALE: 1" = 10' Horiz.
1" = 10' Vert.

All Dimensions are US Survey Feet

D13L2
CROSS SECTIONS
SHEET 51 OF 159

FOR EARTHWORK PURPOSE ONLY

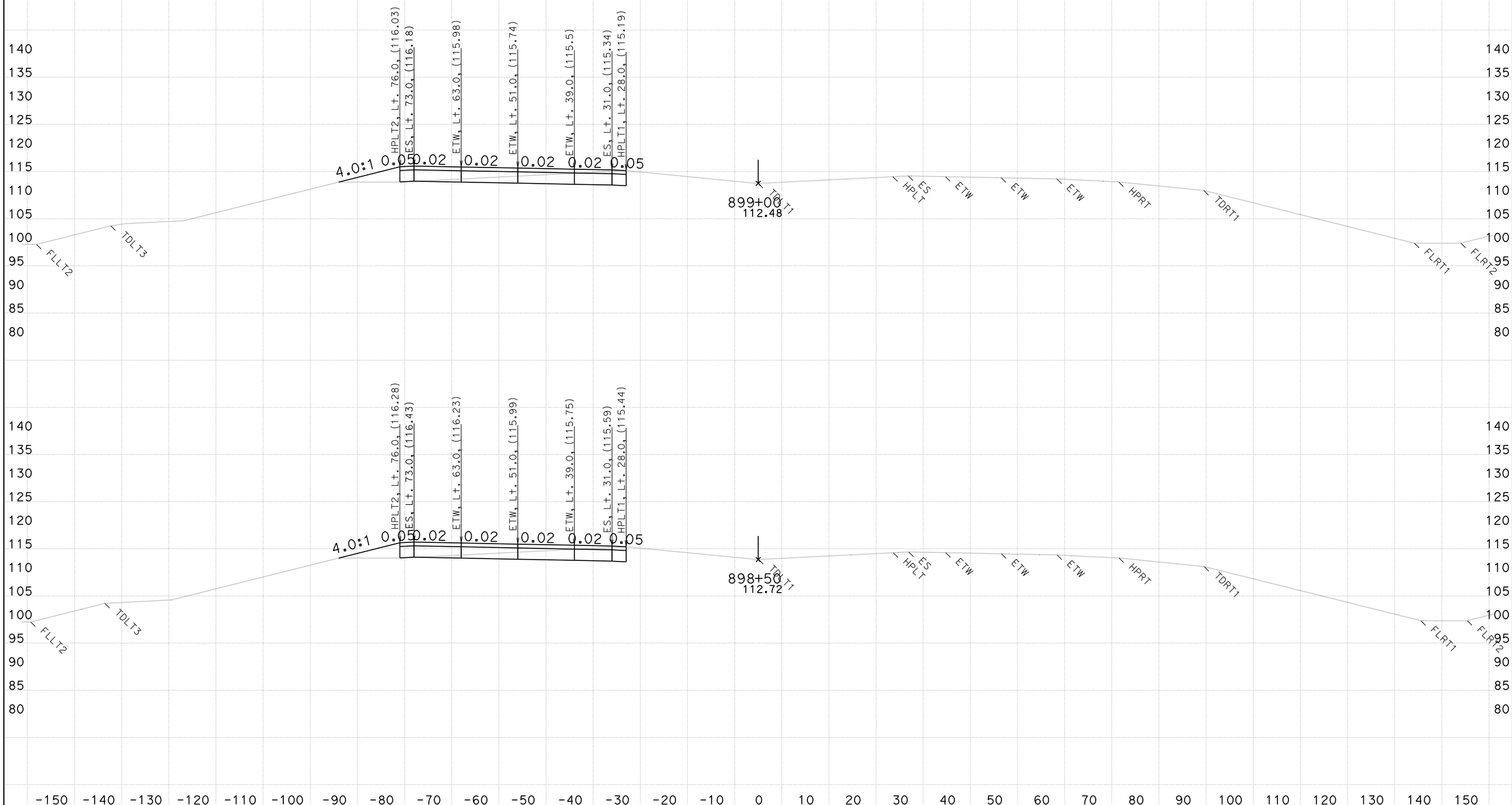

CREATED BY: WESLEY LEE
DATE: 6/9/2011

CONTRACT: 03-333821
DIST/CO/RTE/PM: 03/PLA/65/R15.1/R19.9

SCALE: 1" = 10' Horiz.
1" = 10' Vert.

All Dimensions are US Survey Feet

D13L2
CROSS SECTIONS

FOR EARTHWORK PURPOSE ONLY

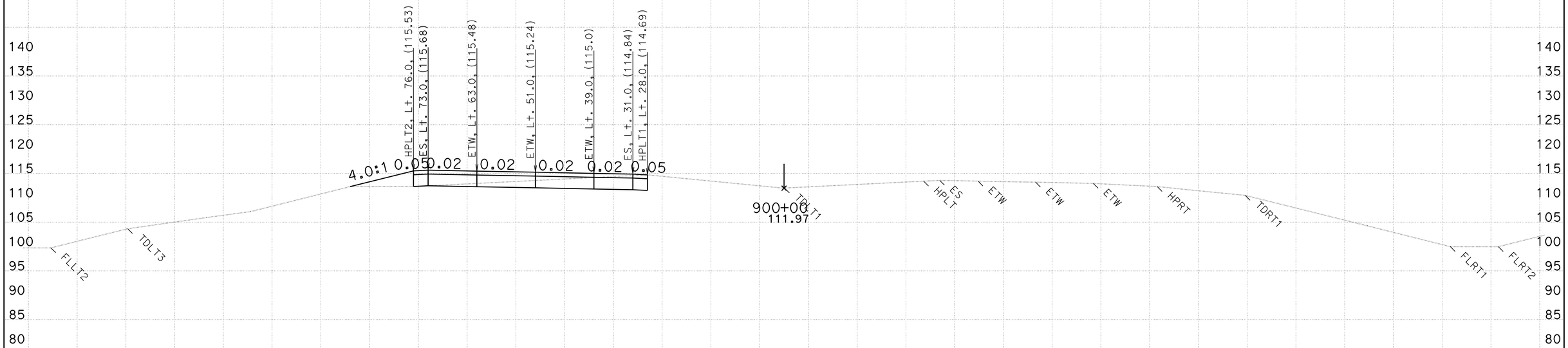

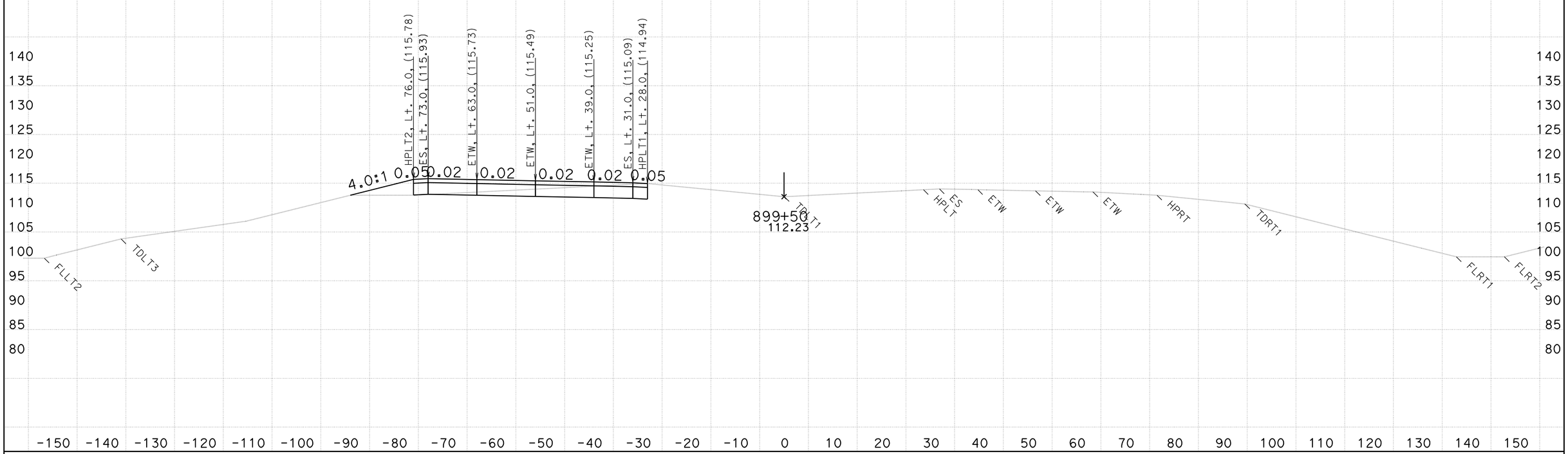

CREATED BY: WESLEY LEE
DATE: 6/9/2011

CONTRACT: 03-333821
DIST/CO/RTE/PM: 03/PLA/65/R15.1/R19.9

SCALE: 1" = 10' Horiz.
1" = 10' Vert.

All Dimensions are US Survey Feet

D13L2
CROSS SECTIONS
SHEET 53 OF 159

FOR EARTHWORK PURPOSE ONLY



CREATED BY: WESLEY LEE
DATE: 6/9/2011

CONTRACT: 03-333821
DIST/CO/RTE/PM: 03/PLA/65/R15.1/R19.9

SCALE: 1" = 10' Horiz.
1" = 10' Vert.

All Dimensions are US Survey Feet

D13L2
CROSS SECTIONS
SHEET 54 OF 159

FOR EARTHWORK PURPOSE ONLY

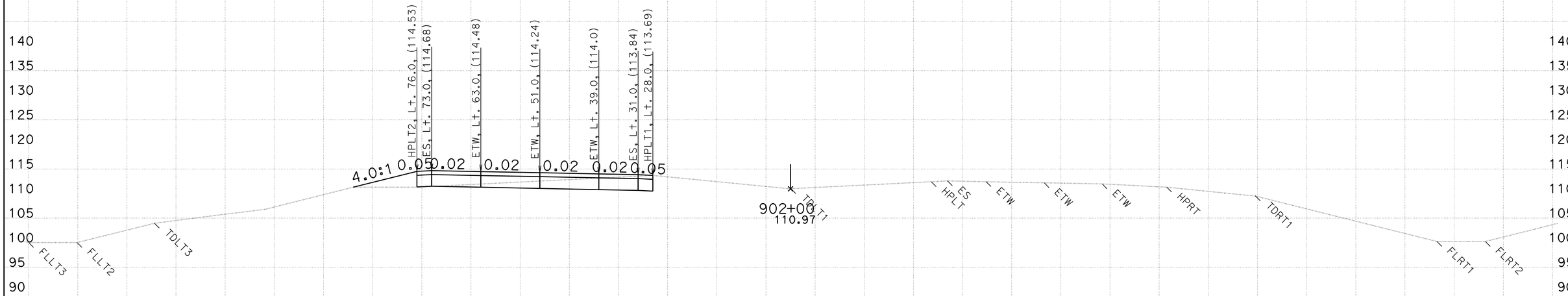

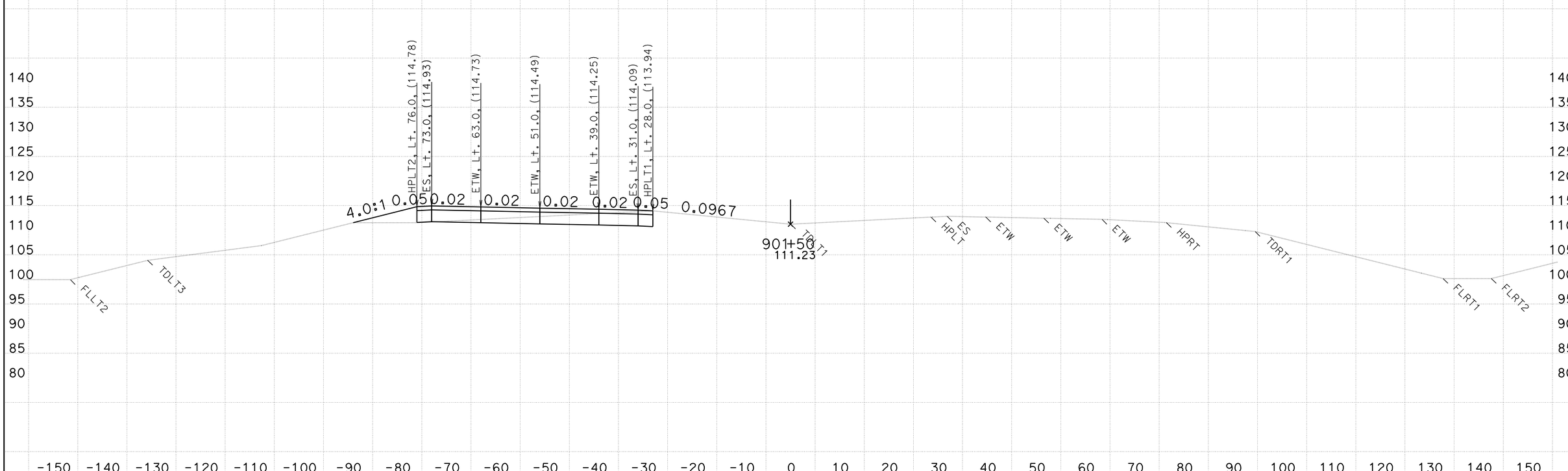

CREATED BY: WESLEY LEE
DATE: 6/9/2011

CONTRACT: 03-333821
DIST/CO/RTE/PM: 03/PLA/65/R15.1/R19.9

SCALE: 1" = 10' Horiz.
1" = 10' Vert.

All Dimensions are US Survey Feet

D13L2
CROSS SECTIONS
SHEET 55 OF 159

FOR EARTHWORK PURPOSE ONLY



CREATED BY: WESLEY LEE
DATE: 6/9/2011

CONTRACT: 03-333821
DIST/CO/RTE/PM: 03/PLA/65/R15.1/R19.9

SCALE: 1" = 10' Horiz.
1" = 10' Vert.

All Dimensions are US Survey Feet

D13L2
CROSS SECTIONS
SHEET 56 OF 159

FOR EARTHWORK PURPOSE ONLY

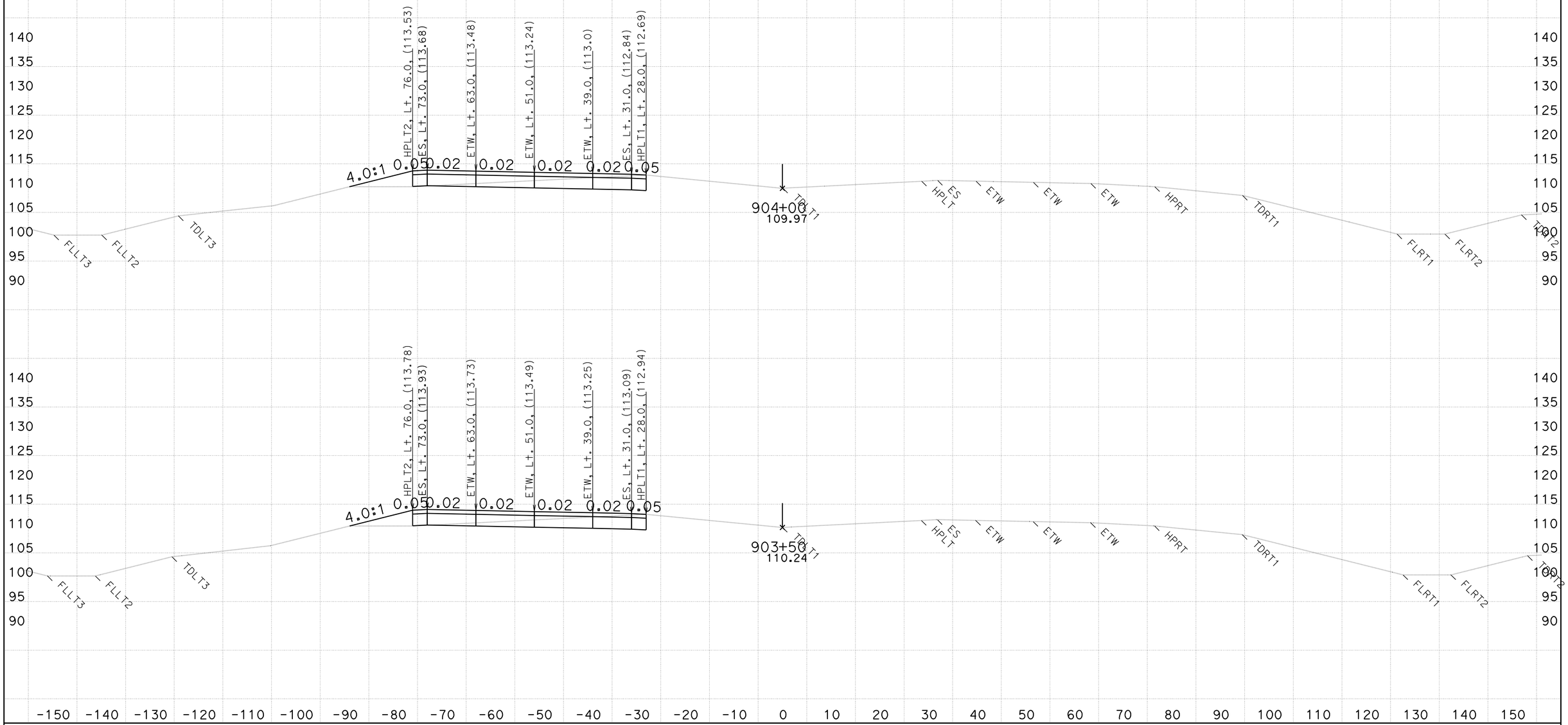

CREATED BY: WESLEY LEE
DATE: 6/9/2011

CONTRACT: 03-333821
DIST/CO/RTE/PM: 03/PLA/65/R15.1/R19.9

SCALE: 1" = 10' Horiz.
1" = 10' Vert.

All Dimensions are US Survey Feet

D13L2
CROSS SECTIONS
SHEET 57 OF 159

FOR EARTHWORK PURPOSE ONLY

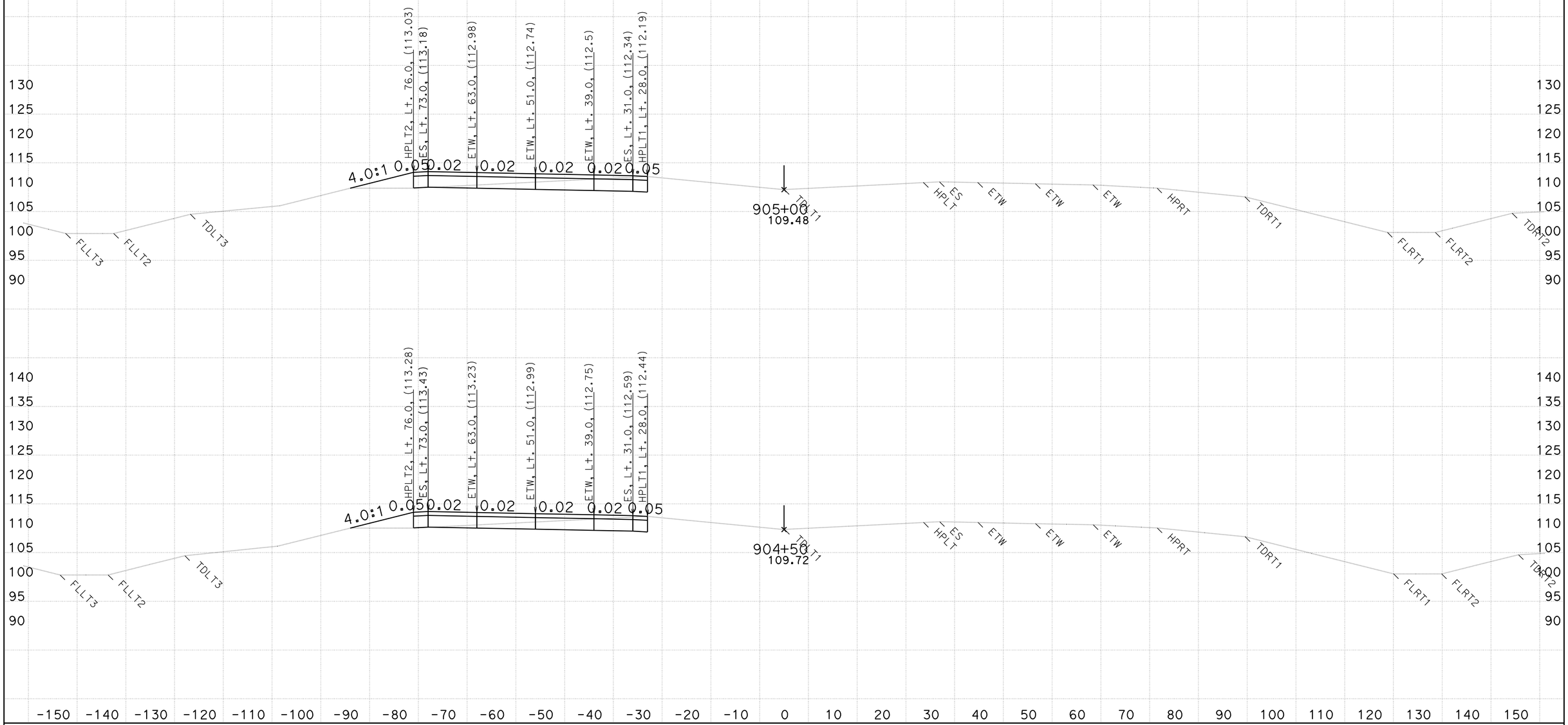

CREATED BY: WESLEY LEE
DATE: 6/9/2011

CONTRACT: 03-333821
DIST/CO/RTE/PM: 03/PLA/65/R15.1/R19.9

SCALE: 1" = 10' Horiz.
1" = 10' Vert.

All Dimensions are US Survey Feet

D13L2
CROSS SECTIONS
SHEET 58 OF 159

FOR EARTHWORK PURPOSE ONLY



CREATED BY: WESLEY LEE
DATE: 6/9/2011

CONTRACT: 03-333821
DIST/CO/RTE/PM: 03/PLA/65/R15.1/R19.9

SCALE: 1" = 10' Horiz.
1" = 10' Vert.

All Dimensions are US Survey Feet

D13L2
CROSS SECTIONS
SHEET 59 OF 159

FOR EARTHWORK PURPOSE ONLY

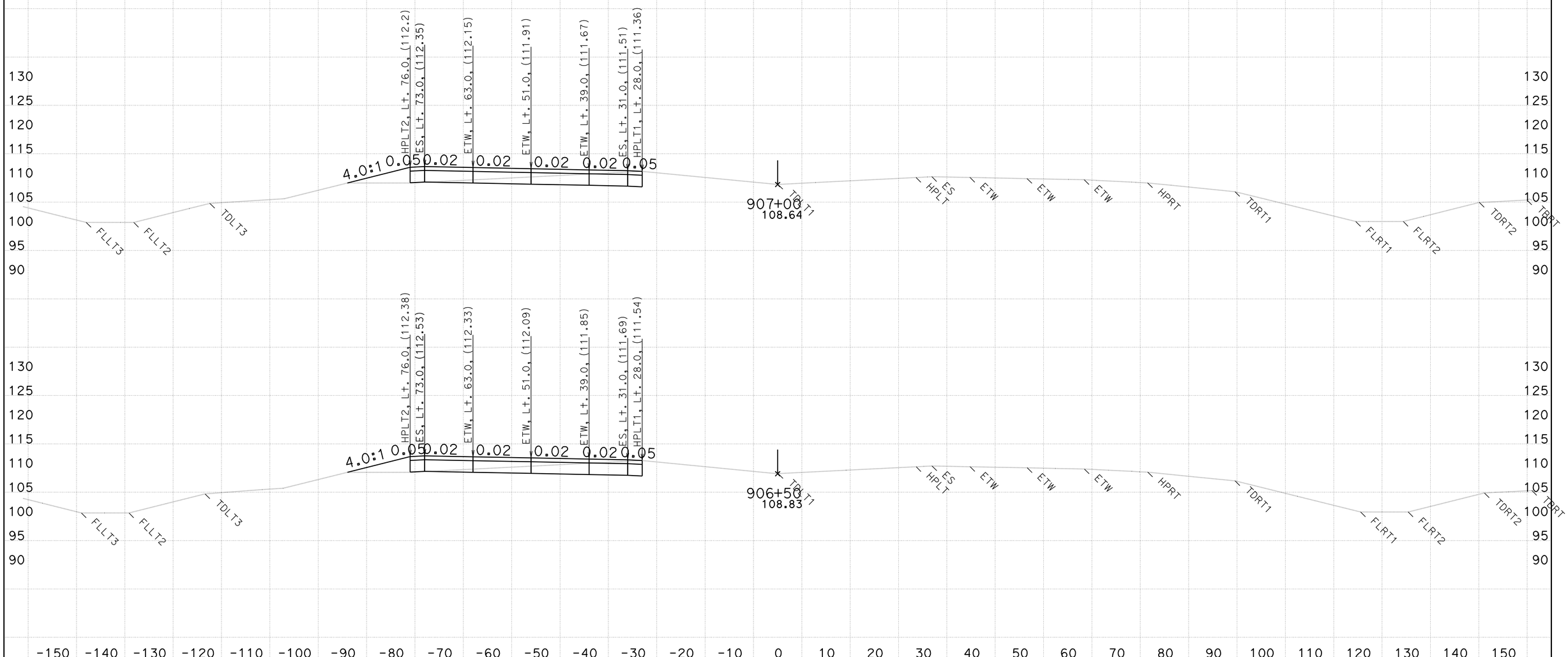

CREATED BY: WESLEY LEE
DATE: 6/9/2011

CONTRACT: 03-333821
DIST/CO/RTE/PM: 03/PLA/65/R15.1/R19.9

SCALE: 1" = 10' Horiz.
1" = 10' Vert.

All Dimensions are US Survey Feet

D13L2
CROSS SECTIONS
SHEET 60 OF 159

FOR EARTHWORK PURPOSE ONLY

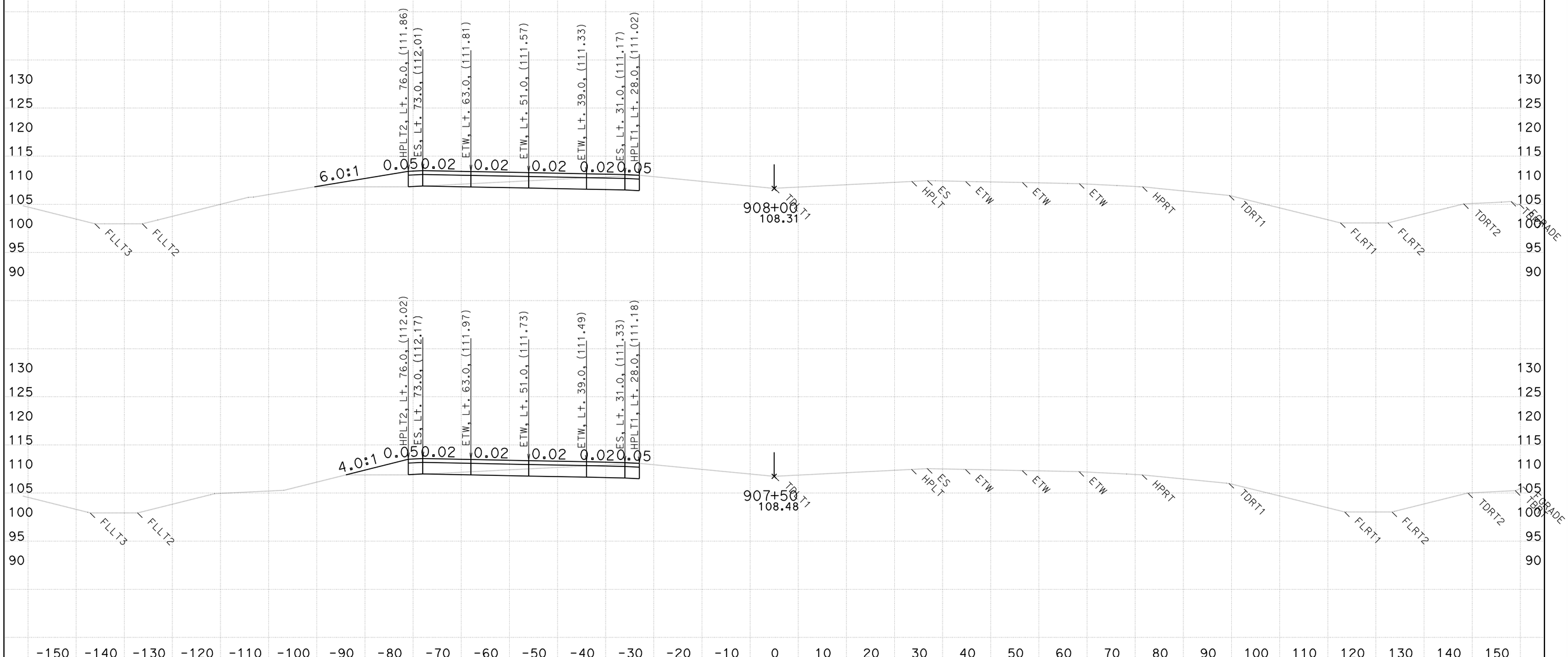

CREATED BY: WESLEY LEE
DATE: 6/9/2011

CONTRACT: 03-333821
DIST/CO/RTE/PM: 03/PLA/65/R15.1/R19.9

SCALE: 1" = 10' Horiz.
1" = 10' Vert.

All Dimensions are US Survey Feet

D13L2
CROSS SECTIONS
SHEET 61 OF 159

FOR EARTHWORK PURPOSE ONLY

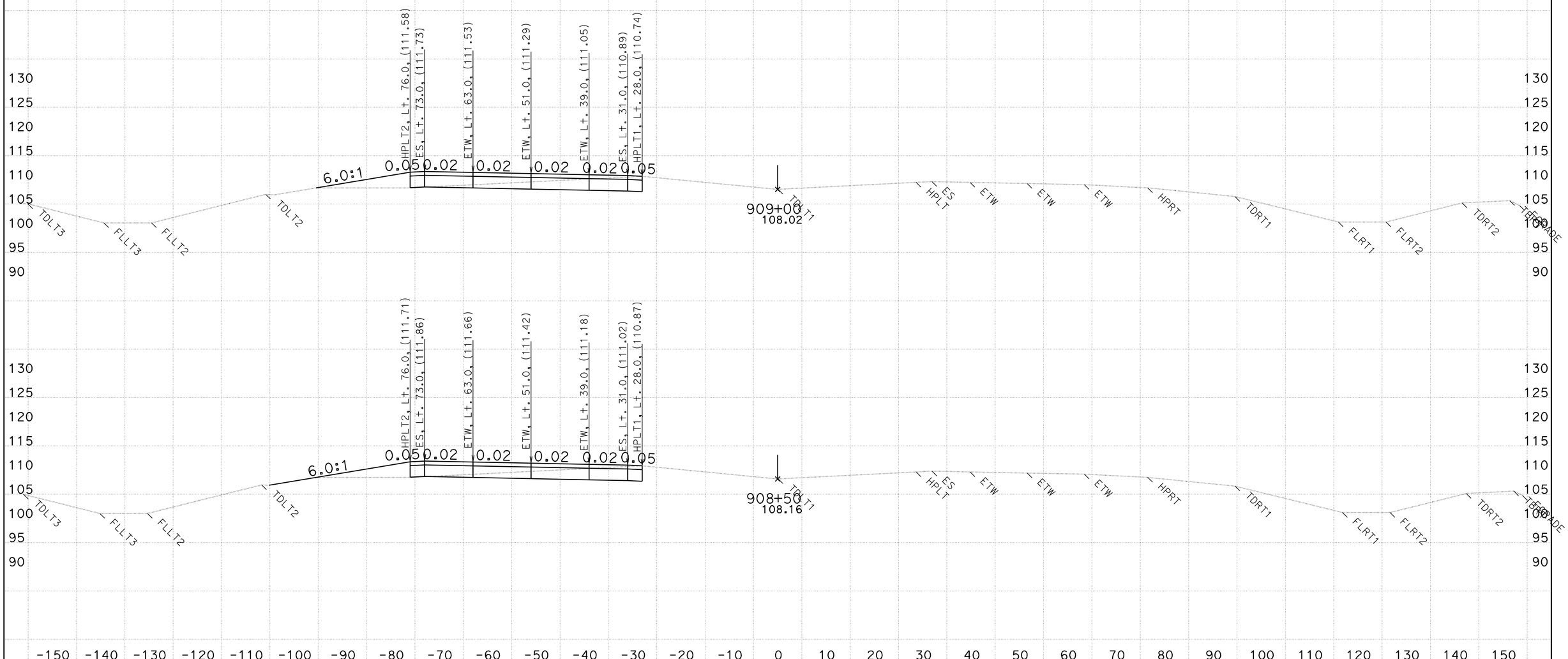

CREATED BY: WESLEY LEE
DATE: 6/9/2011

CONTRACT: 03-333821
DIST/CO/RTE/PM: 03/PLA/65/R15.1/R19.9

SCALE: 1" = 10' Horiz.
1" = 10' Vert.

All Dimensions are US Survey Feet

D13L2
CROSS SECTIONS
SHEET 62 OF 159

FOR EARTHWORK PURPOSE ONLY

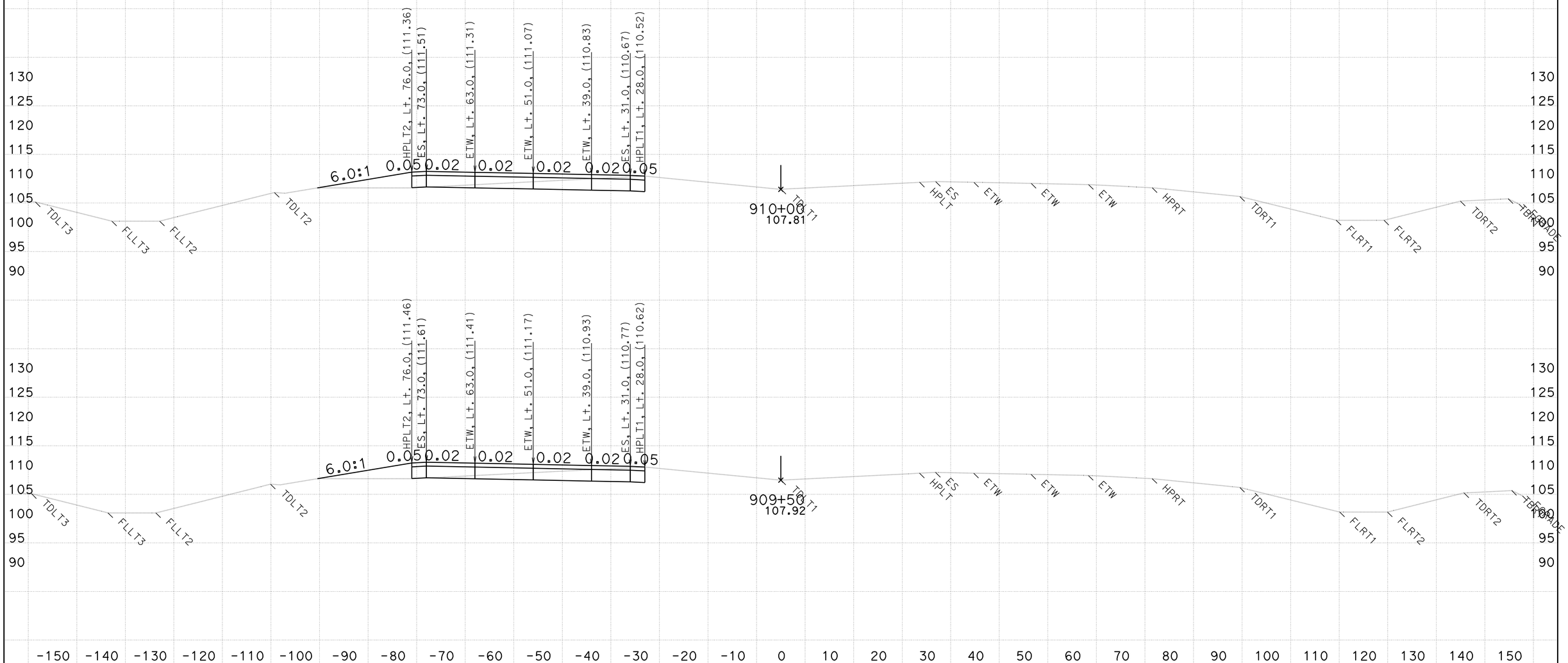

CREATED BY: WESLEY LEE
DATE: 6/9/2011

CONTRACT: 03-333821
DIST/CO/RTE/PM: 03/PLA/65/R15.1/R19.9

SCALE: 1" = 10' Horiz.
1" = 10' Vert.

All Dimensions are US Survey Feet

D13L2
CROSS SECTIONS

FOR EARTHWORK PURPOSE ONLY

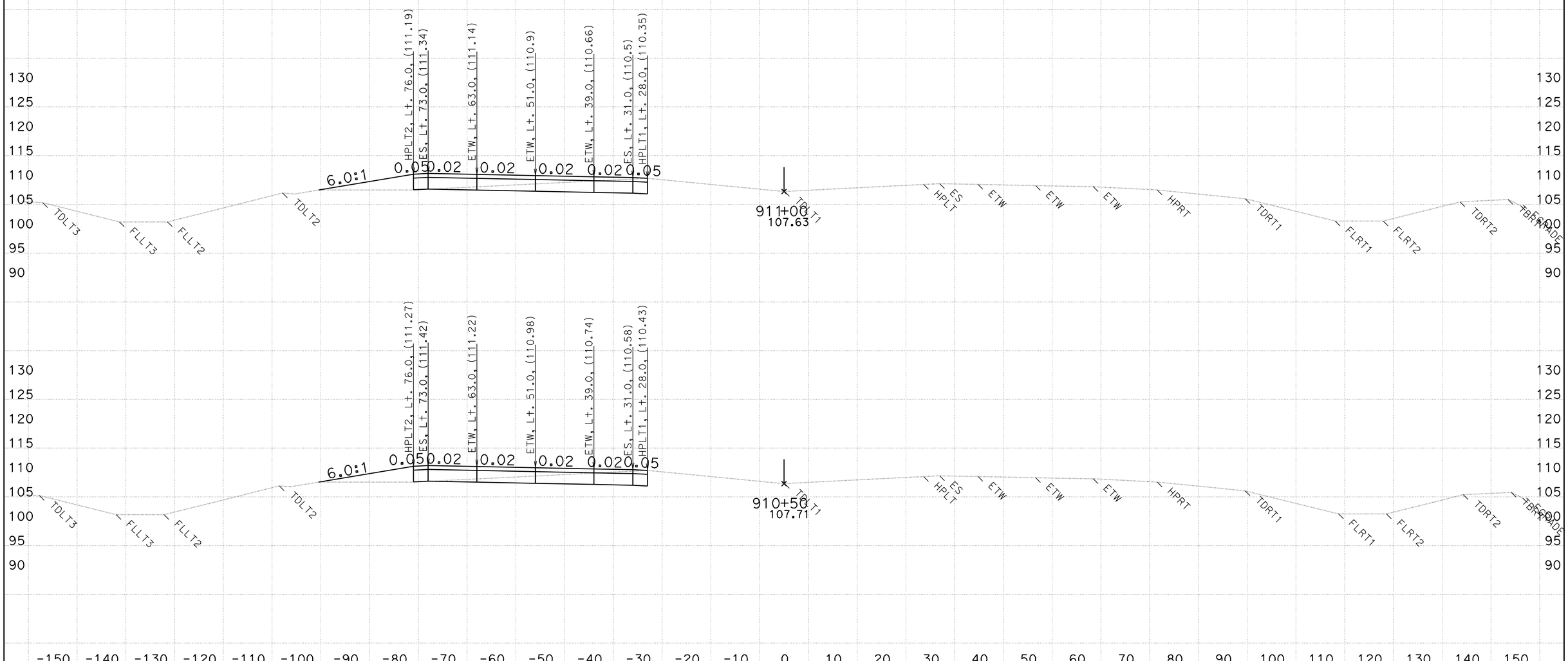

CREATED BY: WESLEY LEE
DATE: 6/9/2011

CONTRACT: 03-333821
DIST/CO/RTE/PM: 03/PLA/65/R15.1/R19.9

SCALE: 1" = 10' Horiz.
1" = 10' Vert.

All Dimensions are US Survey Feet

D13L2
CROSS SECTIONS
SHEET 64 OF 159

FOR EARTHWORK PURPOSE ONLY



CREATED BY: WESLEY LEE
DATE: 6/9/2011

CONTRACT: 03-333821
DIST/CO/RTE/PM: 03/PLA/65/R15.1/R19.9

SCALE: 1" = 10' Horiz.
1" = 10' Vert.

All Dimensions are US Survey Feet

D13L2
CROSS SECTIONS

FOR EARTHWORK PURPOSE ONLY



CREATED BY: WESLEY LEE
DATE: 6/9/2011

CONTRACT: 03-333821
DIST/CO/RTE/PM: 03/PLA/65/R15.1/R19.9

SCALE: 1" = 10' Horiz.
1" = 10' Vert.

All Dimensions are US Survey Feet

D13L2
CROSS SECTIONS

FOR EARTHWORK PURPOSE ONLY



CREATED BY: WESLEY LEE
DATE: 6/9/2011

CONTRACT: 03-333821
DIST/CO/RTE/PM: 03/PLA/65/R15.1/R19.9

SCALE: 1" = 10' Horiz.
1" = 10' Vert.

All Dimensions are US Survey Feet

D13L2
CROSS SECTIONS

FOR EARTHWORK PURPOSE ONLY

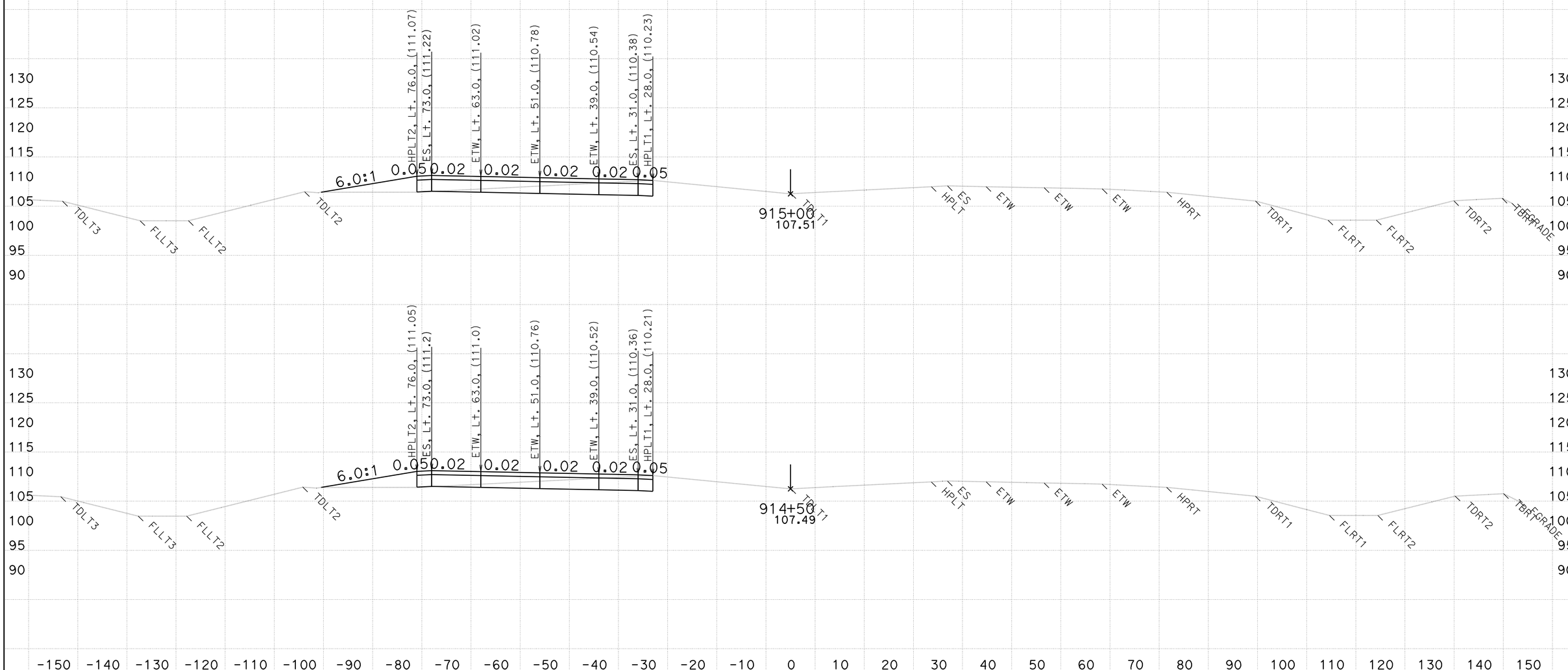

CREATED BY: WESLEY LEE
DATE: 6/9/2011

CONTRACT: 03-333821
DIST/CO/RTE/PM: 03/PLA/65/R15.1/R19.9

SCALE: 1" = 10' Horiz.
1" = 10' Vert.

All Dimensions are US Survey Feet

D13L2
CROSS SECTIONS

FOR EARTHWORK PURPOSE ONLY

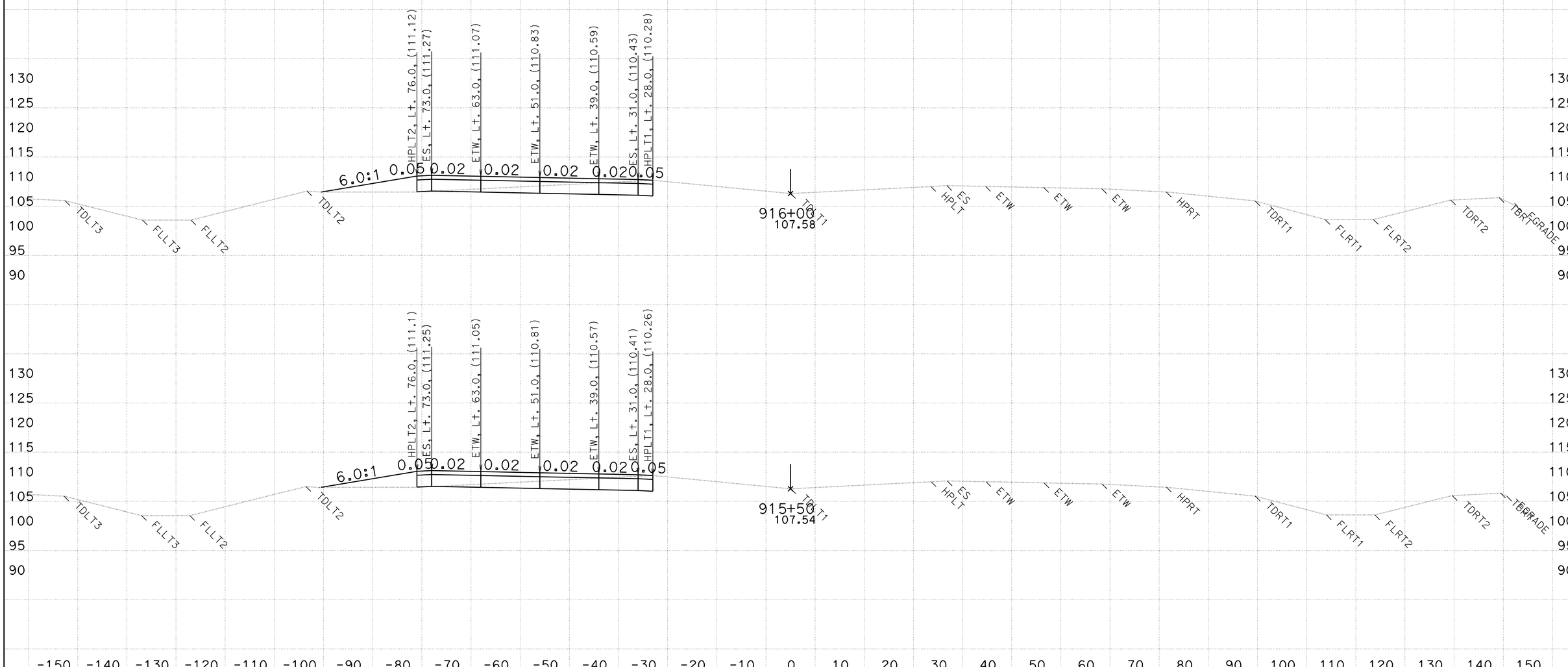

CREATED BY: WESLEY LEE
DATE: 6/9/2011

CONTRACT: 03-333821
DIST/CO/RTE/PM: 03/PLA/65/R15.1/R19.9

SCALE: 1" = 10' Horiz.
1" = 10' Vert.

All Dimensions are US Survey Feet

D13L2
CROSS SECTIONS

FOR EARTHWORK PURPOSE ONLY

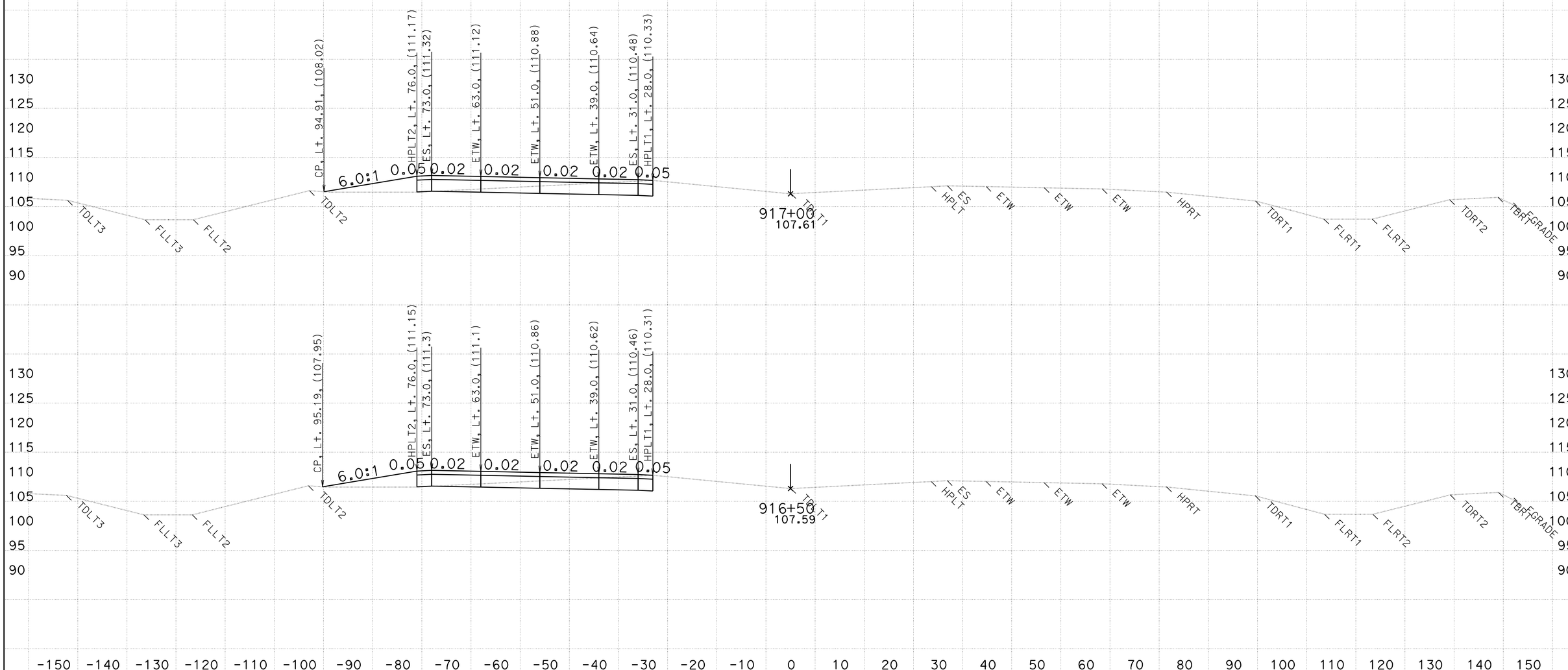

CREATED BY: WESLEY LEE
DATE: 6/9/2011

CONTRACT: 03-333821
DIST/CO/RTE/PM: 03/PLA/65/R15.1/R19.9

SCALE: 1" = 10' Horiz.
1" = 10' Vert.

All Dimensions are US Survey Feet

D13L2
CROSS SECTIONS
SHEET 70 OF 159

FOR EARTHWORK PURPOSE ONLY

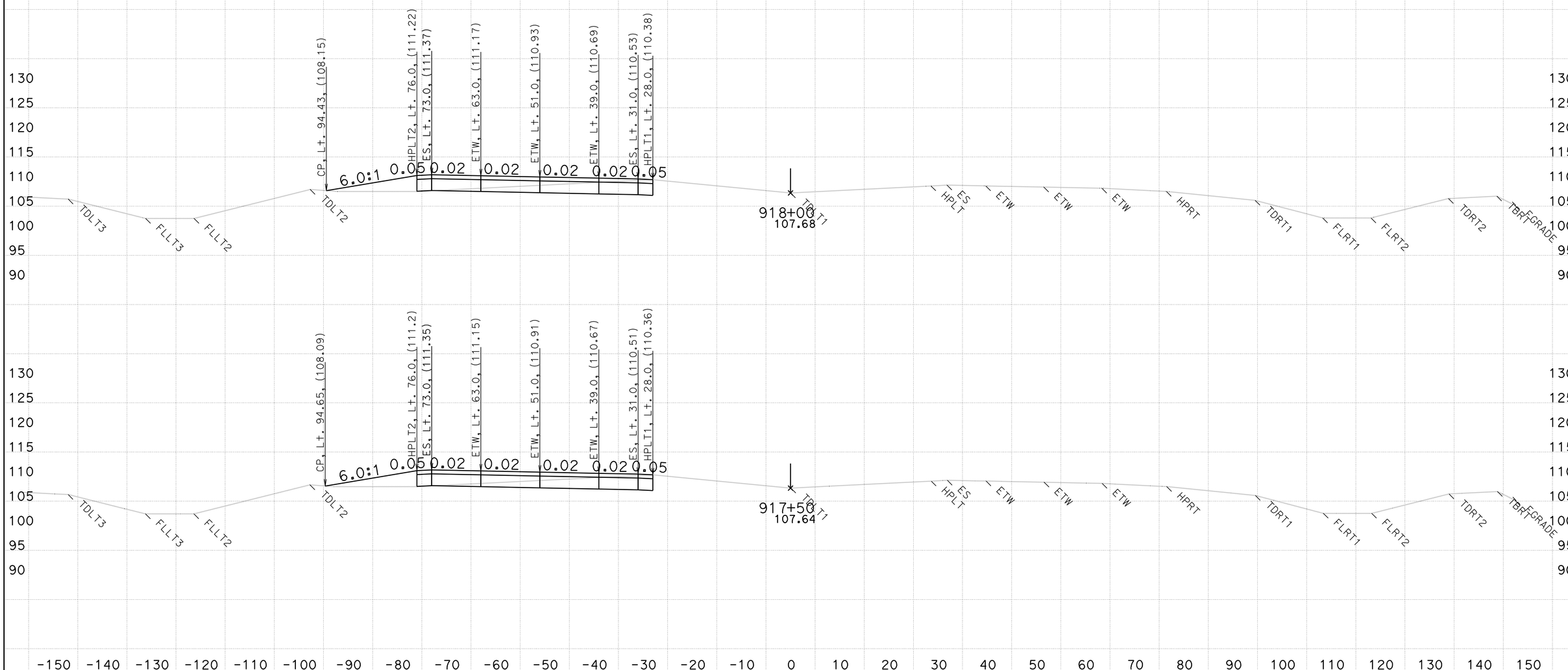

CREATED BY: WESLEY LEE
DATE: 6/9/2011

CONTRACT: 03-333821
DIST/CO/RTE/PM: 03/PLA/65/R15.1/R19.9

SCALE: 1" = 10' Horiz.
1" = 10' Vert.

All Dimensions are US Survey Feet

D13L2
CROSS SECTIONS

FOR EARTHWORK PURPOSE ONLY

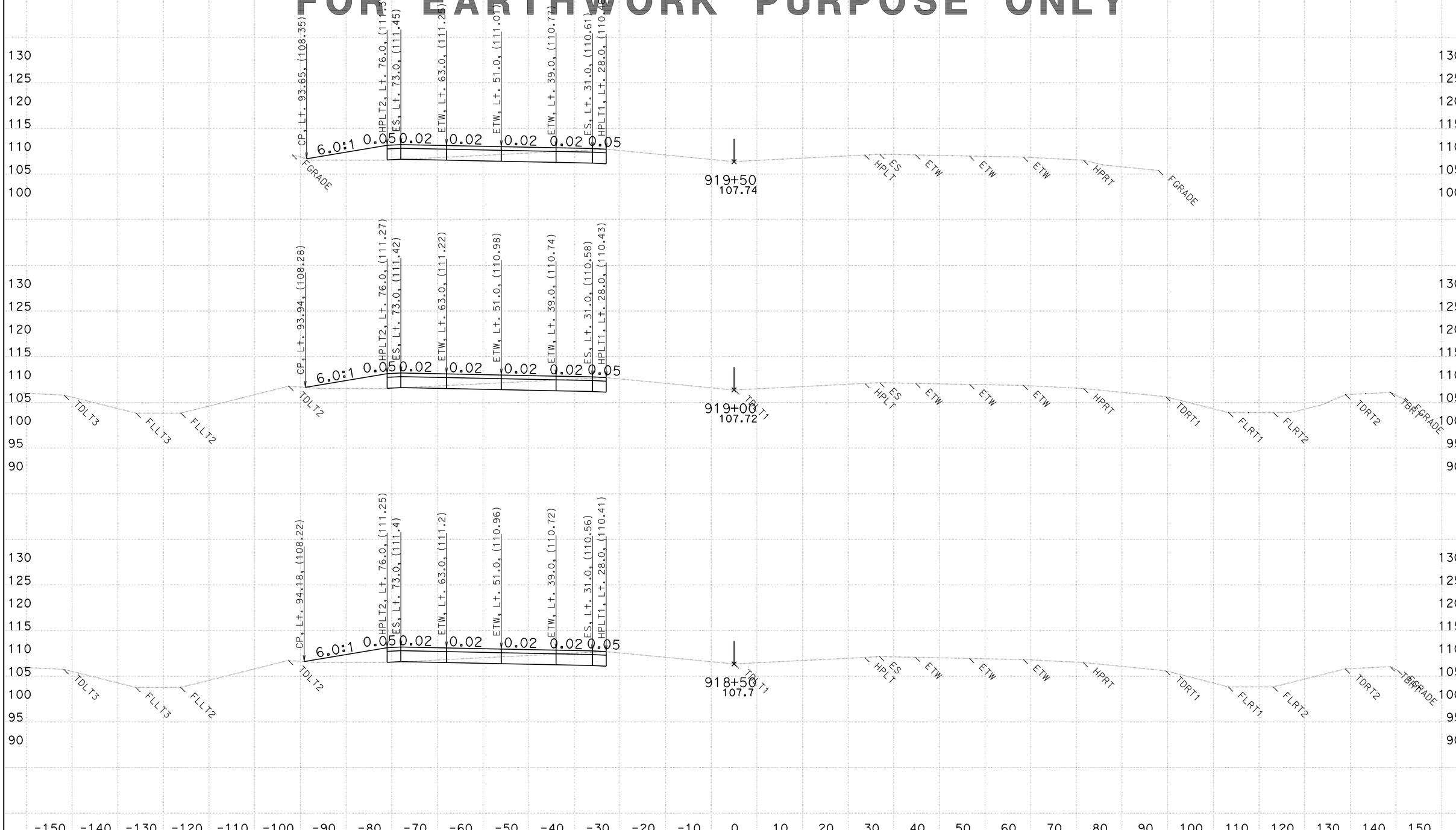

CREATED BY: WESLEY LEE
DATE: 6/9/2011

CONTRACT: 03-333821
DIST/CO/RTE/PM: 03/PLA/65/R15.1/R19.9

SCALE: 1" = 10' Horiz.
1" = 10' Vert.

All Dimensions are US Survey Feet

D13L2
CROSS SECTIONS
SHEET 72 OF 159

FOR EARTHWORK PURPOSE ONLY

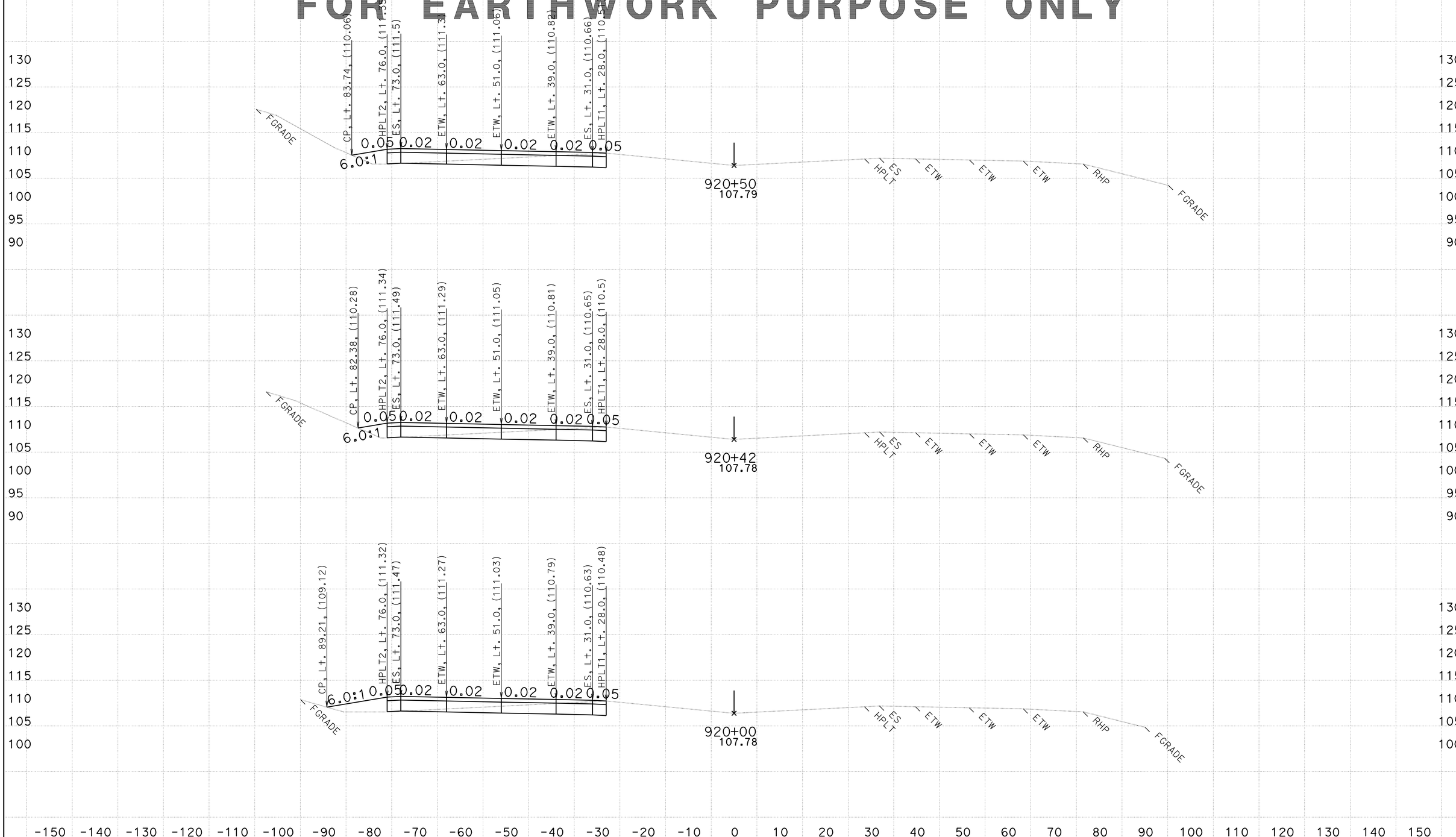

CREATED BY: WESLEY LEE
DATE: 6/9/2011

CONTRACT: 03-333821
DIST/CO/RTE/PM: 03/PLA/65/R15.1/R19.9

SCALE: 1" = 10' Horiz.
1" = 10' Vert.

All Dimensions are US Survey Feet

D13L2
CROSS SECTIONS
SHEET 73 OF 159

FOR EARTHWORK PURPOSE ONLY

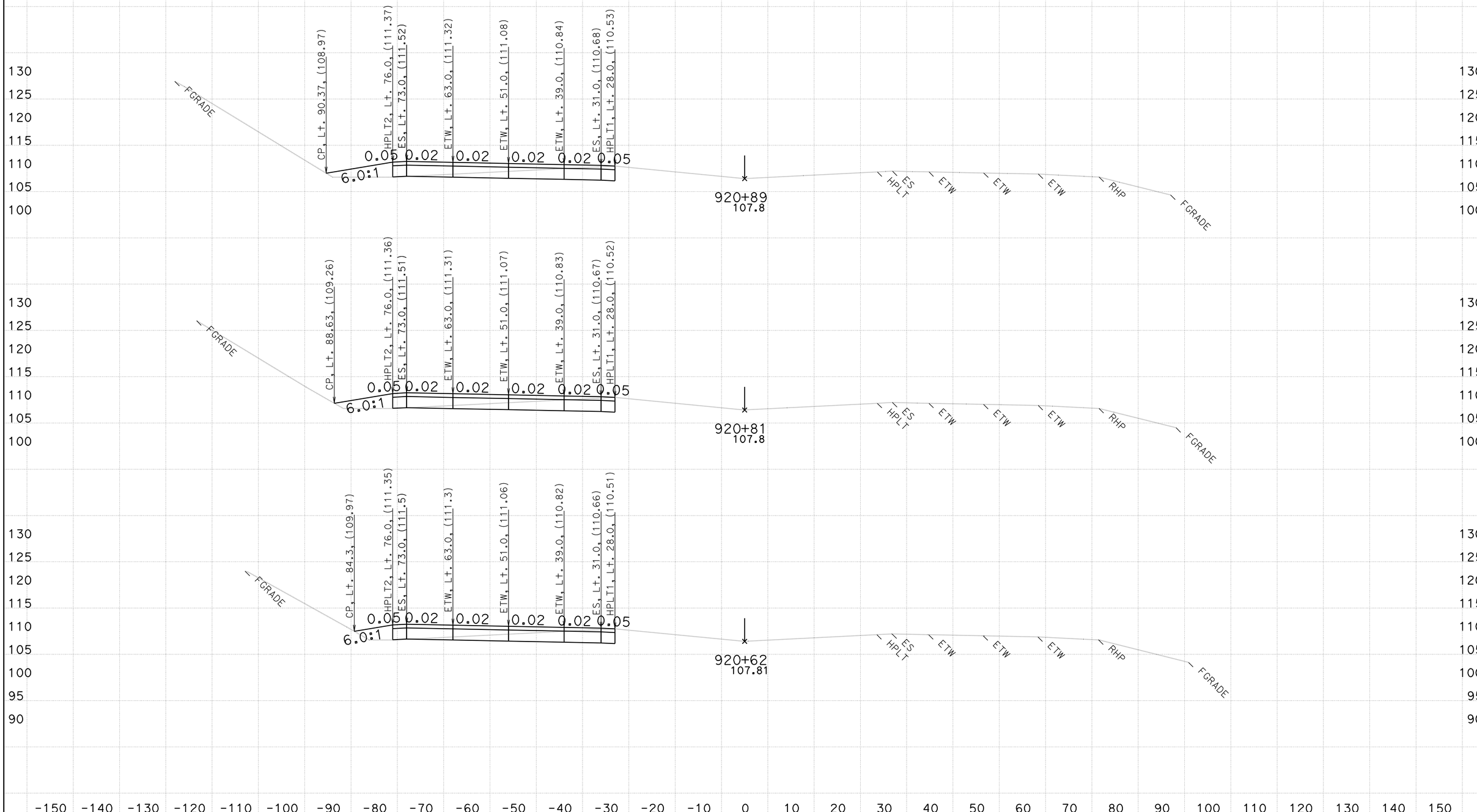

CREATED BY: WESLEY LEE
DATE: 6/9/2011

CONTRACT: 03-333821
DIST/CO/RTE/PM: 03/PLA/65/R15.1/R19.9

SCALE: 1" = 10' Horiz.
1" = 10' Vert.

All Dimensions are US Survey Feet

D13L2
CROSS SECTIONS
SHEET 74 OF 159

FOR EARTHWORK PURPOSE ONLY

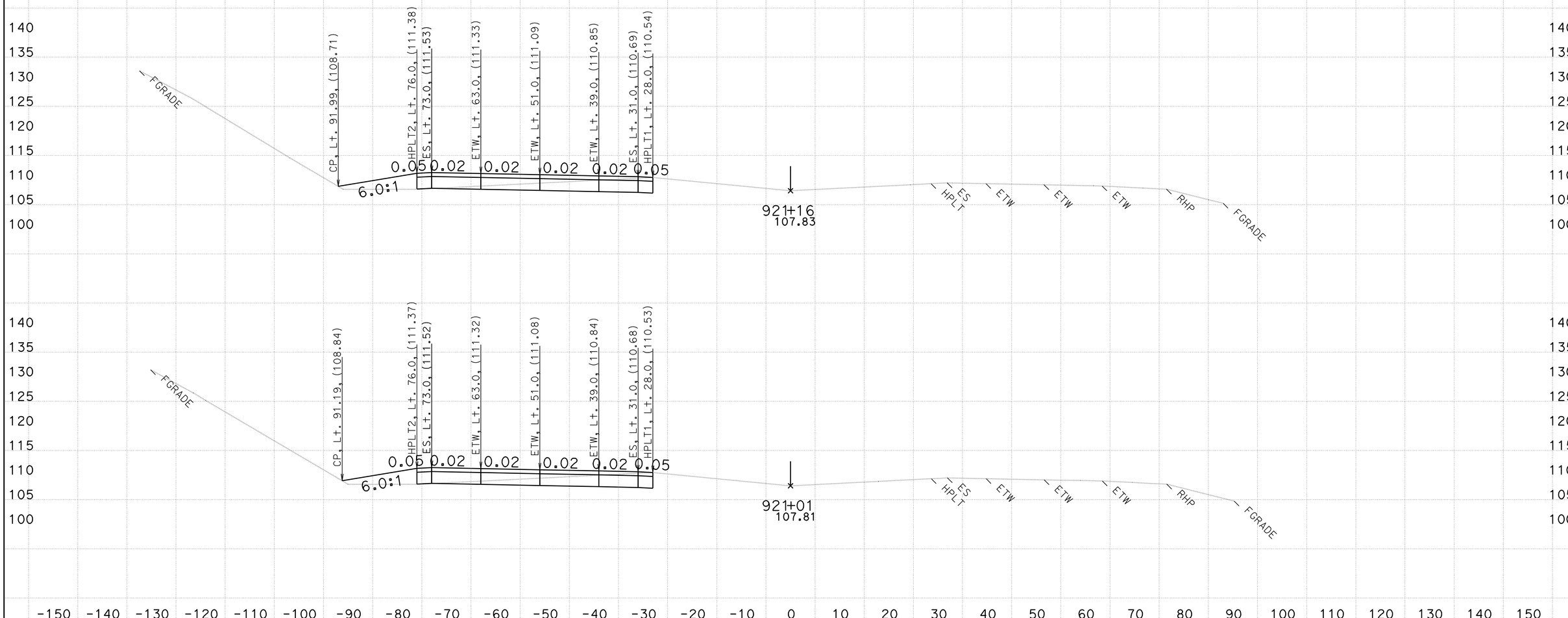

CREATED BY: WESLEY LEE
DATE: 6/9/2011

CONTRACT: 03-333821
DIST/CO/RTE/PM: 03/PLA/65/R15.1/R19.9

SCALE: 1" = 10' Horiz.
1" = 10' Vert.

All Dimensions are US Survey Feet

D13L2
CROSS SECTIONS
SHEET 75 OF 159

FOR EARTHWORK PURPOSE ONLY

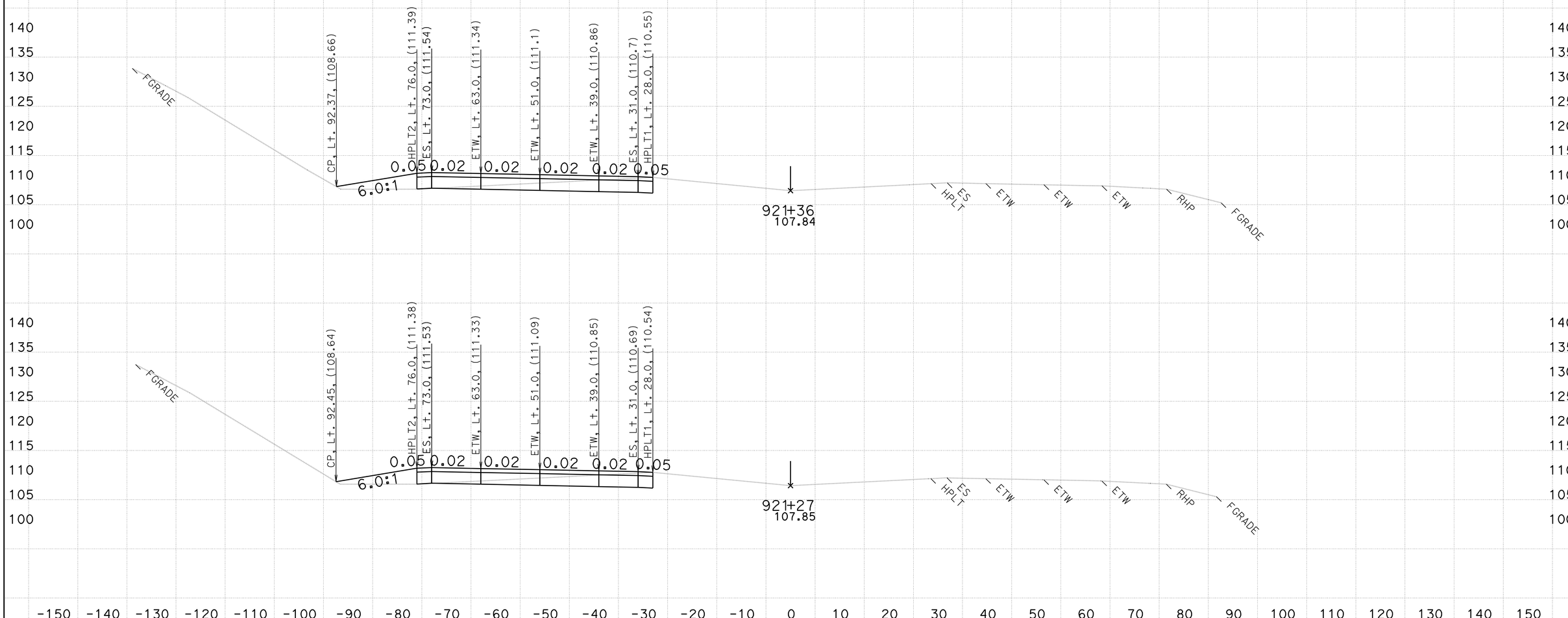

CREATED BY: WESLEY LEE
DATE: 6/9/2011

CONTRACT: 03-333821
DIST/CO/RTE/PM: 03/PLA/65/R15.1/R19.9

SCALE: 1" = 10' Horiz.
1" = 10' Vert.

All Dimensions are US Survey Feet

D13L2
CROSS SECTIONS
SHEET 76 OF 159

FOR EARTHWORK PURPOSE ONLY

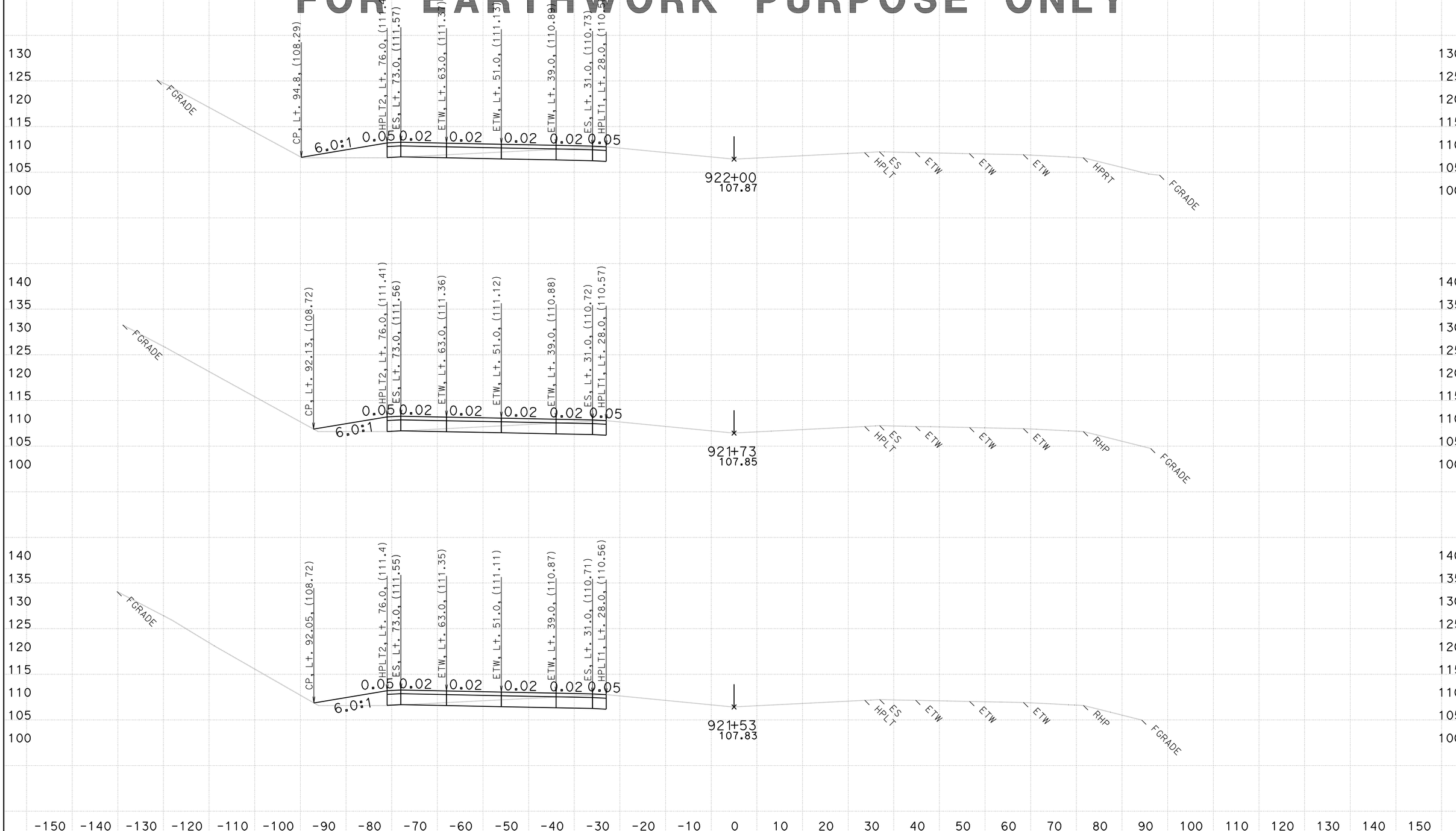

CREATED BY: WESLEY LEE
DATE: 6/9/2011

CONTRACT: 03-333821
DIST/CO/RTE/PM: 03/PLA/65/R15.1/R19.9

SCALE: 1" = 10' Horiz.
1" = 10' Vert.

All Dimensions are US Survey Feet

D13L2
CROSS SECTIONS
SHEET 77 OF 159

FOR EARTHWORK PURPOSE ONLY

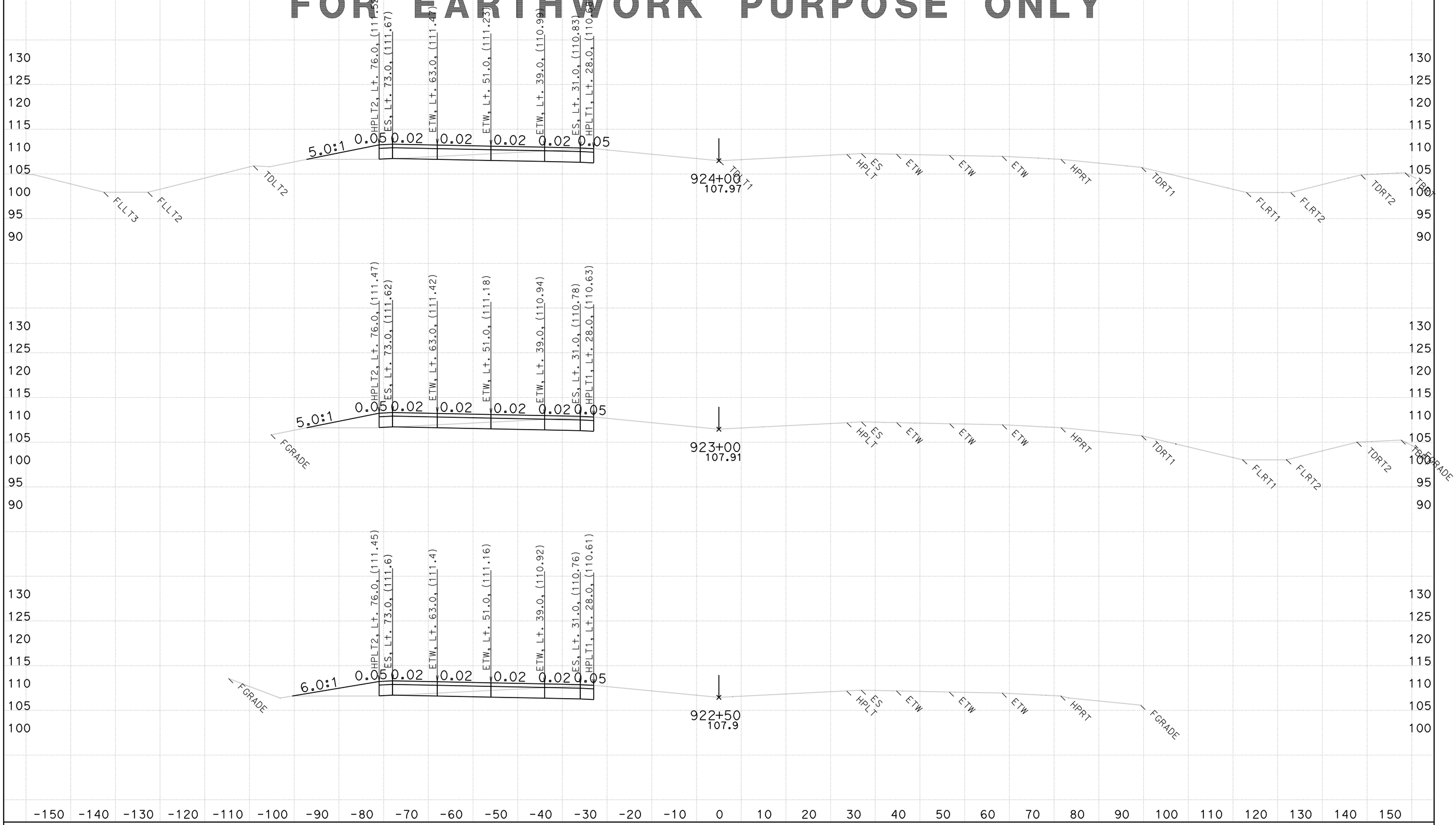

CREATED BY: WESLEY LEE
DATE: 6/9/2011

CONTRACT: 03-333821
DIST/CO/RTE/PM: 03/PLA/65/R15.1/R19.9

SCALE: 1" = 10' Horiz.
1" = 10' Vert.

All Dimensions are US Survey Feet

D13L2
CROSS SECTIONS
SHEET 78 OF 159

FOR EARTHWORK PURPOSE ONLY

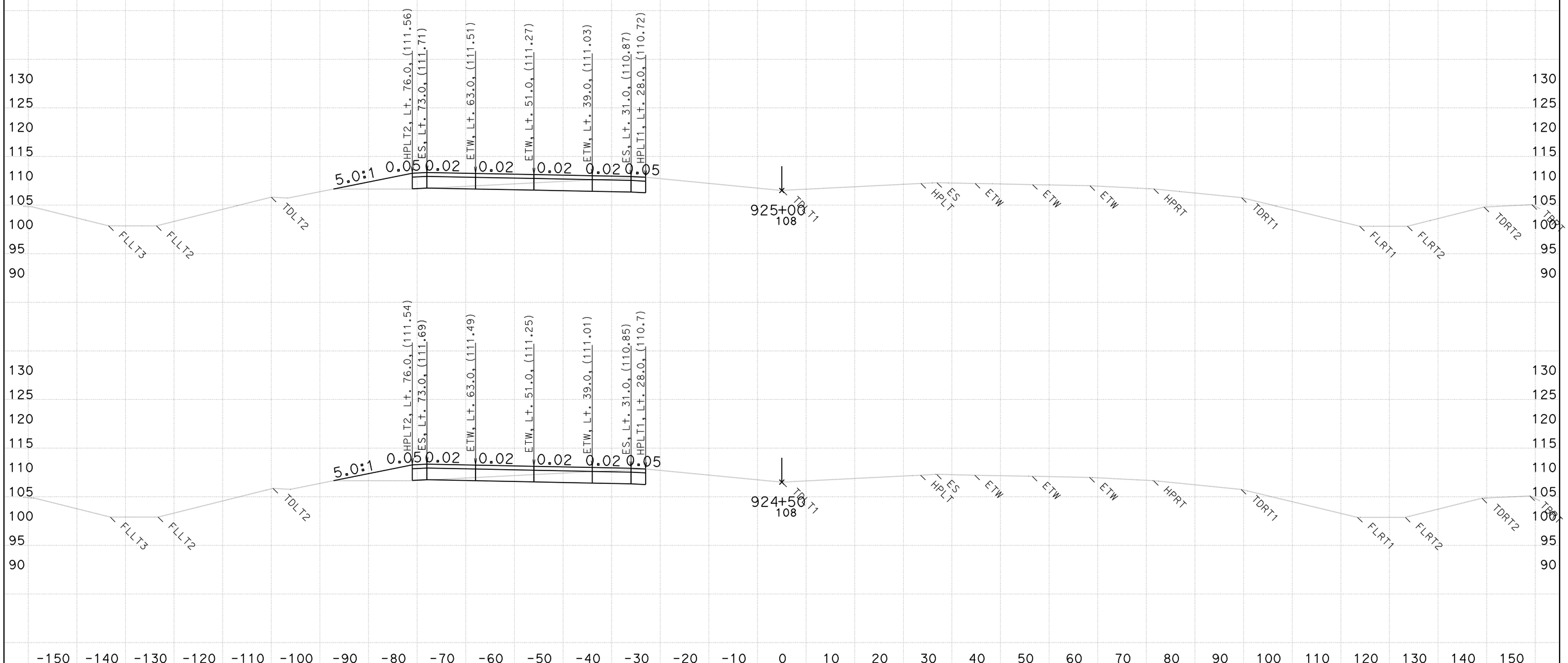

CREATED BY: WESLEY LEE
DATE: 6/9/2011

CONTRACT: 03-333821
DIST/CO/RTE/PM: 03/PLA/65/R15.1/R19.9

SCALE: 1" = 10' Horiz.
1" = 10' Vert.

All Dimensions are US Survey Feet

D13L2
CROSS SECTIONS
SHEET 79 OF 159

FOR EARTHWORK PURPOSE ONLY

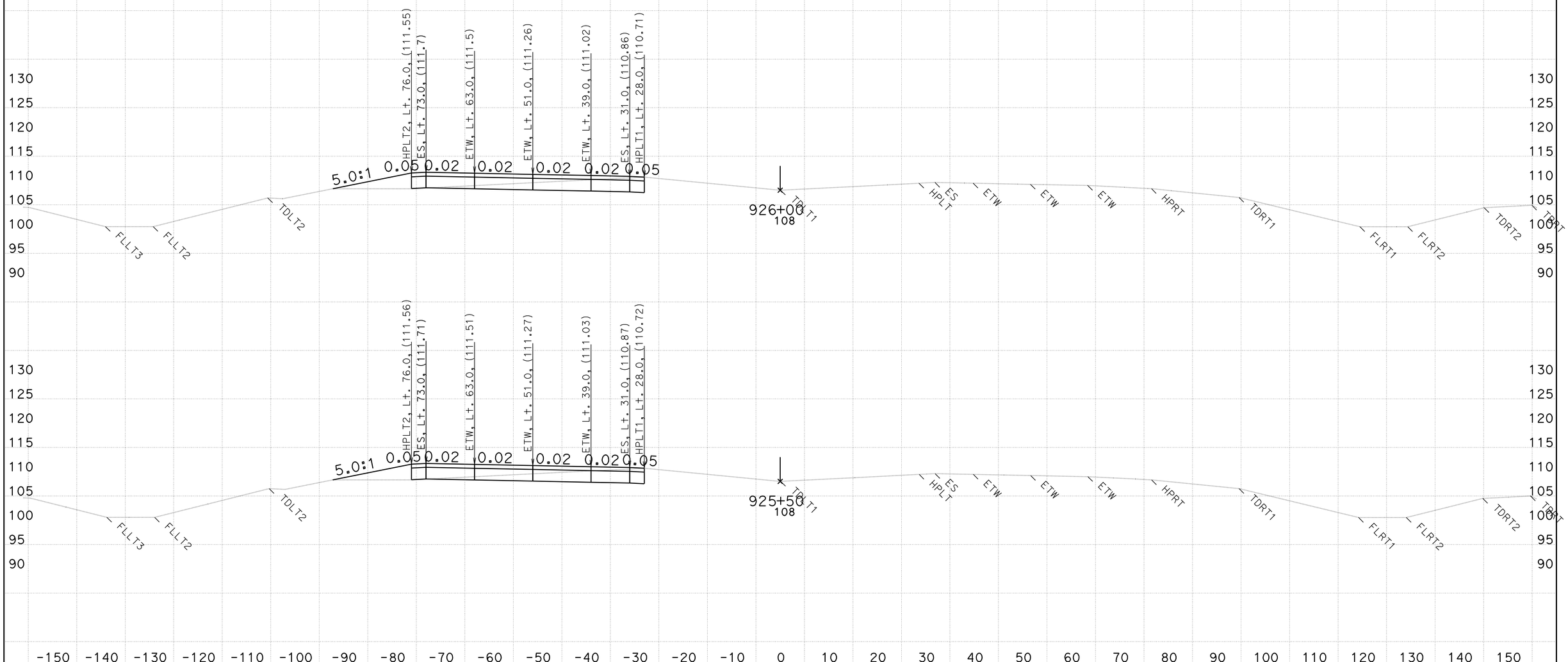

CREATED BY: WESLEY LEE
DATE: 6/9/2011

CONTRACT: 03-333821
DIST/CO/RTE/PM: 03/PLA/65/R15.1/R19.9

SCALE: 1" = 10' Horiz.
1" = 10' Vert.

All Dimensions are US Survey Feet

D13L2
CROSS SECTIONS

FOR EARTHWORK PURPOSE ONLY

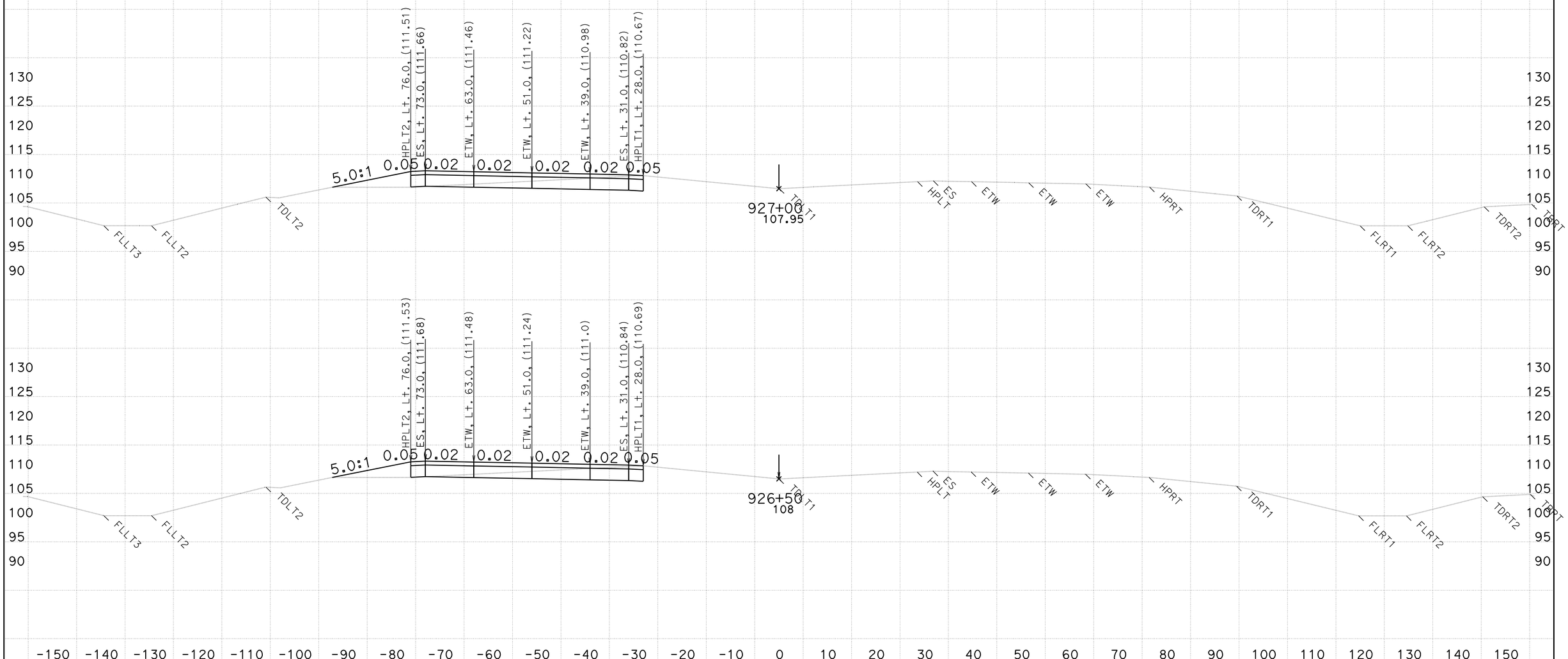

CREATED BY: WESLEY LEE
DATE: 6/9/2011

CONTRACT: 03-333821
DIST/CO/RTE/PM: 03/PLA/65/R15.1/R19.9

SCALE: 1" = 10' Horiz.
1" = 10' Vert.

All Dimensions are US Survey Feet

D13L2
CROSS SECTIONS
SHEET 81 OF 159

FOR EARTHWORK PURPOSE ONLY

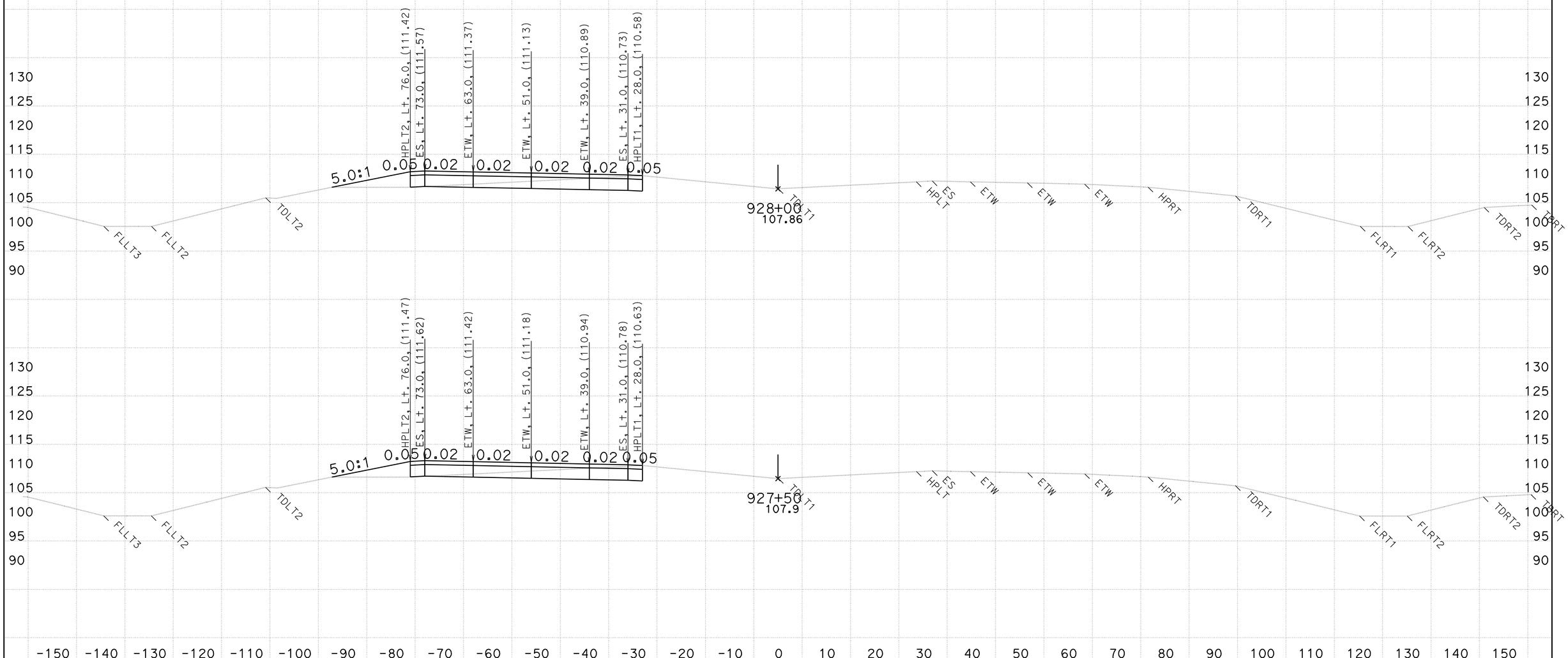

CREATED BY: WESLEY LEE
DATE: 6/9/2011

CONTRACT: 03-333821
DIST/CO/RTE/PM: 03/PLA/65/R15.1/R19.9

SCALE: 1" = 10' Horiz.
1" = 10' Vert.

All Dimensions are US Survey Feet

D13L2
CROSS SECTIONS

FOR EARTHWORK PURPOSE ONLY

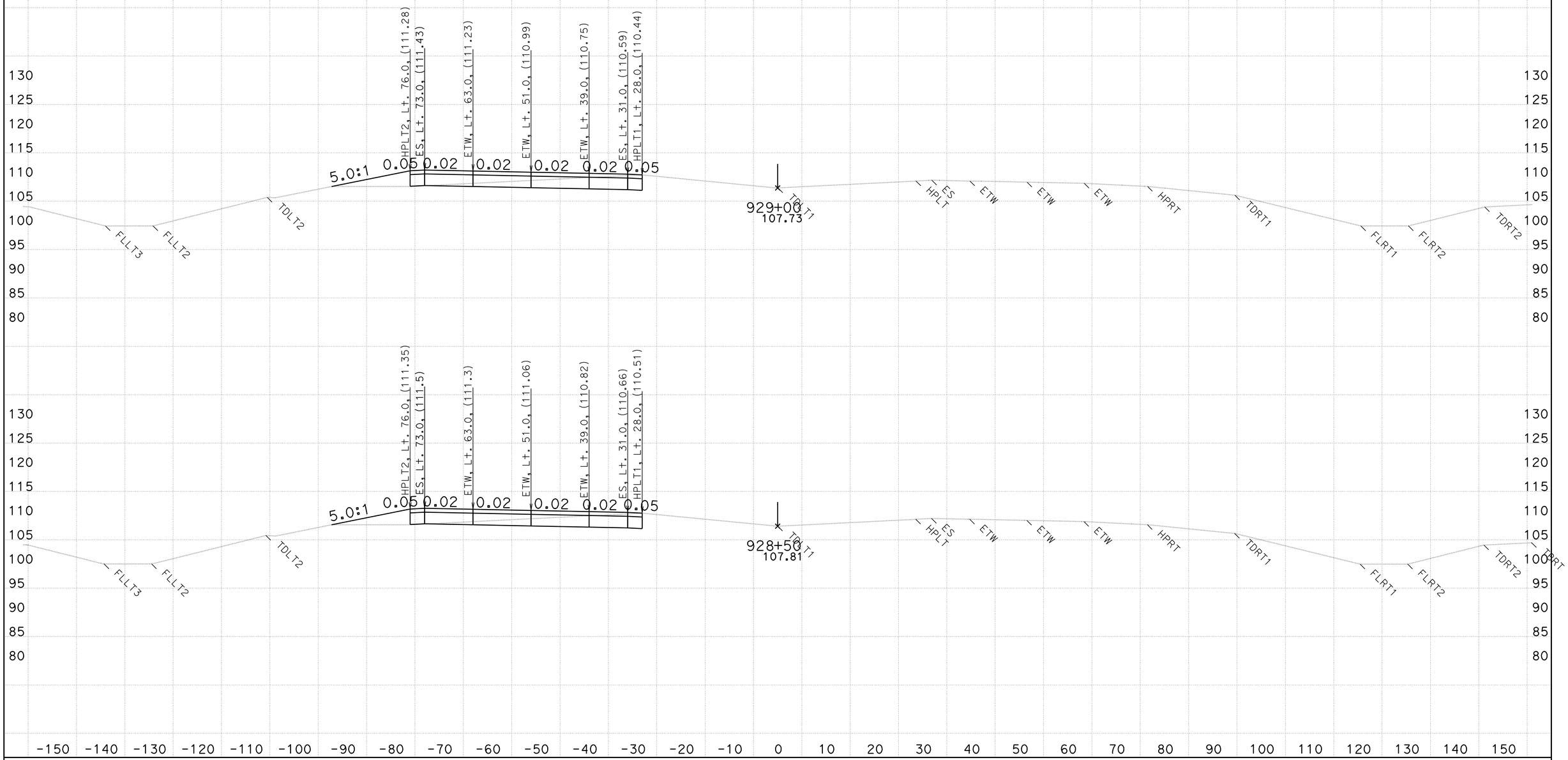

CREATED BY: WESLEY LEE
DATE: 6/9/2011

CONTRACT: 03-333821
DIST/CO/RTE/PM: 03/PLA/65/R15.1/R19.9

SCALE: 1" = 10' Horiz.
1" = 10' Vert.

All Dimensions are US Survey Feet

D13L2
CROSS SECTIONS

FOR EARTHWORK PURPOSE ONLY

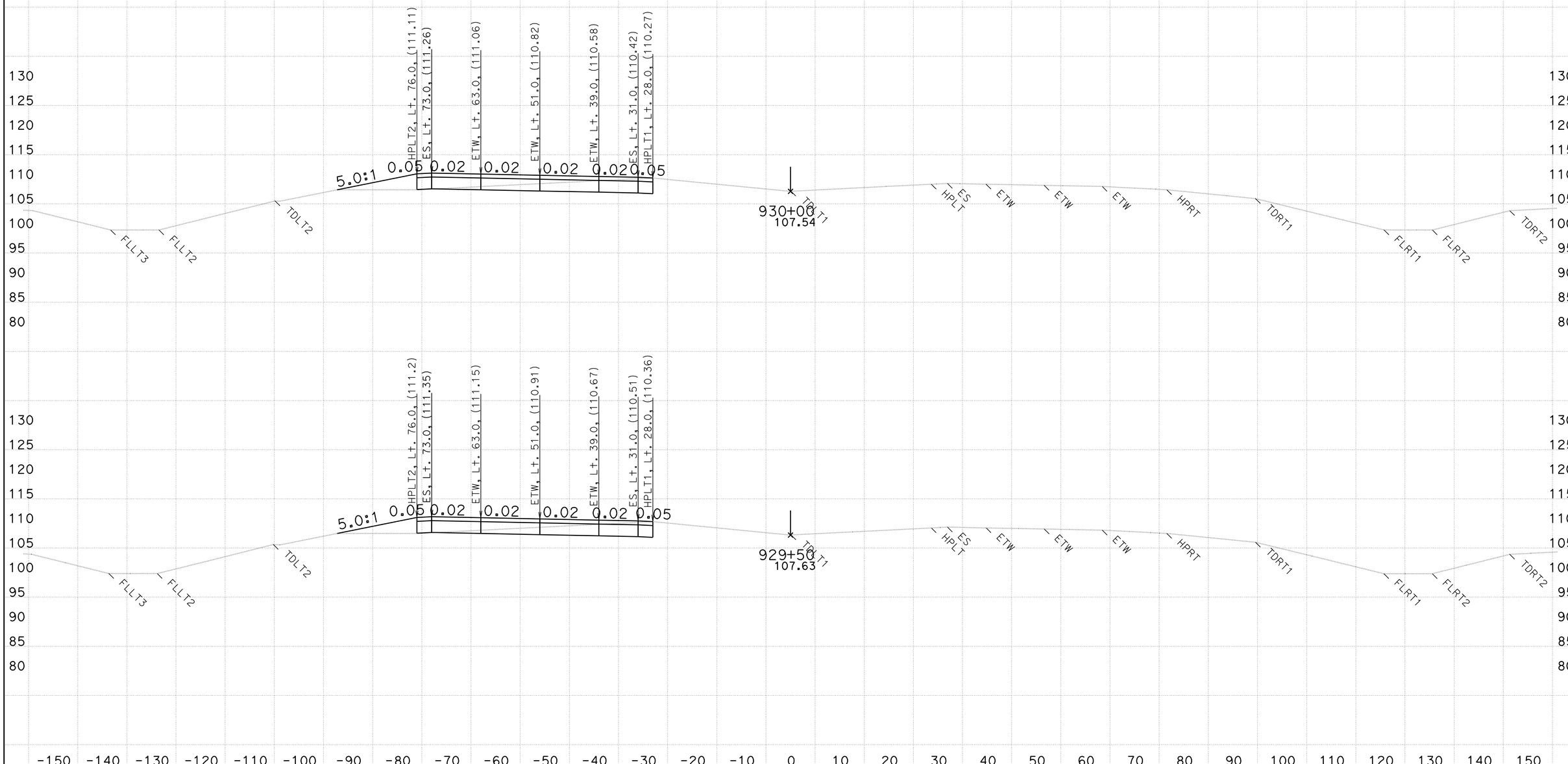

CREATED BY: WESLEY LEE
DATE: 6/9/2011

CONTRACT: 03-333821
DIST/CO/RTE/PM: 03/PLA/65/R15.1/R19.9

SCALE: 1" = 10' Horiz.
1" = 10' Vert.

All Dimensions are US Survey Feet

D13L2
CROSS SECTIONS
SHEET 84 OF 159

FOR EARTHWORK PURPOSE ONLY

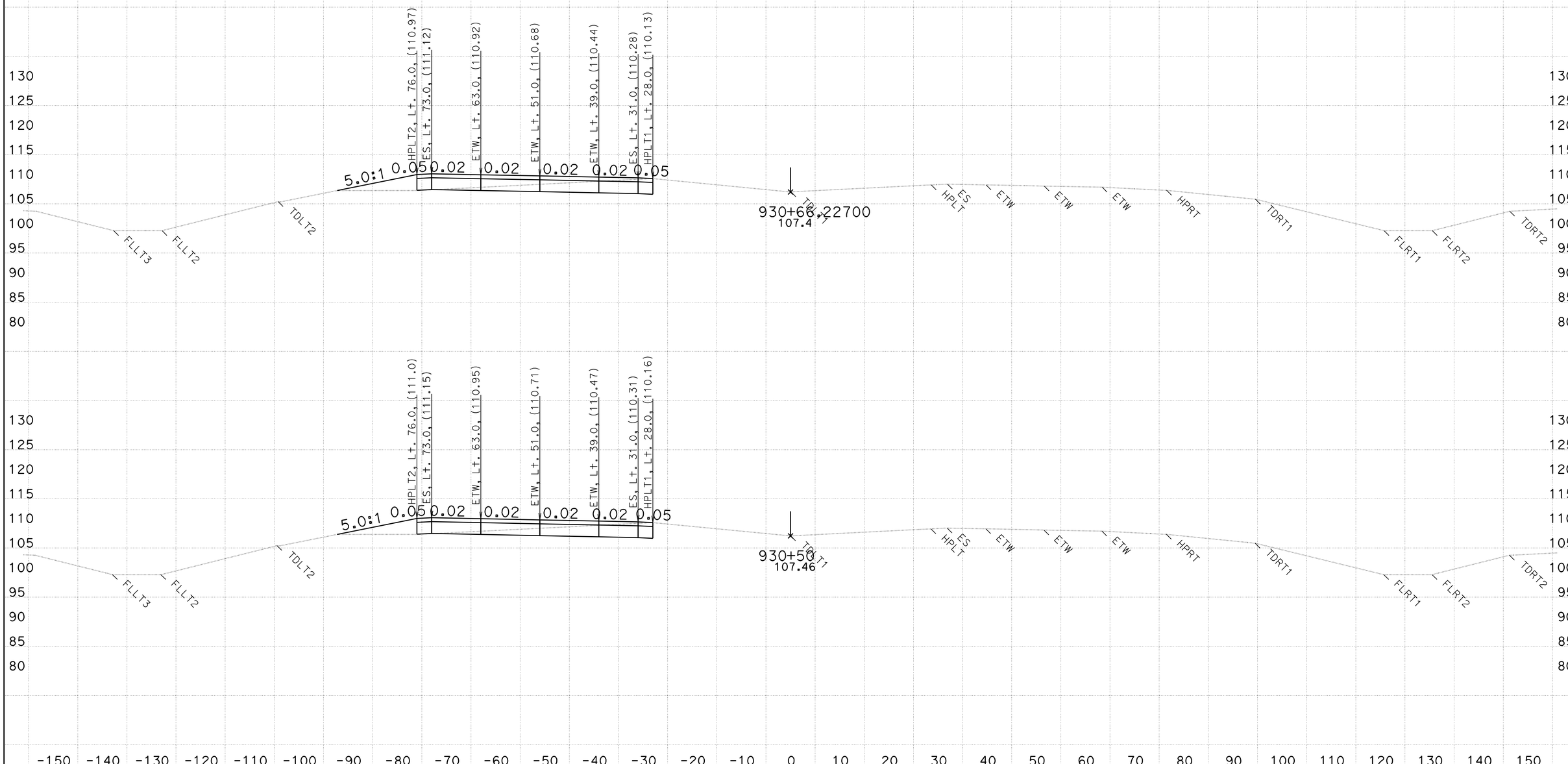

CREATED BY: WESLEY LEE
DATE: 6/9/2011

CONTRACT: 03-333821
DIST/CO/RTE/PM: 03/PLA/65/R15.1/R19.9

SCALE: 1" = 10' Horiz.
1" = 10' Vert.

All Dimensions are US Survey Feet

D13L2
CROSS SECTIONS
SHEET 85 OF 159

FOR EARTHWORK PURPOSE ONLY

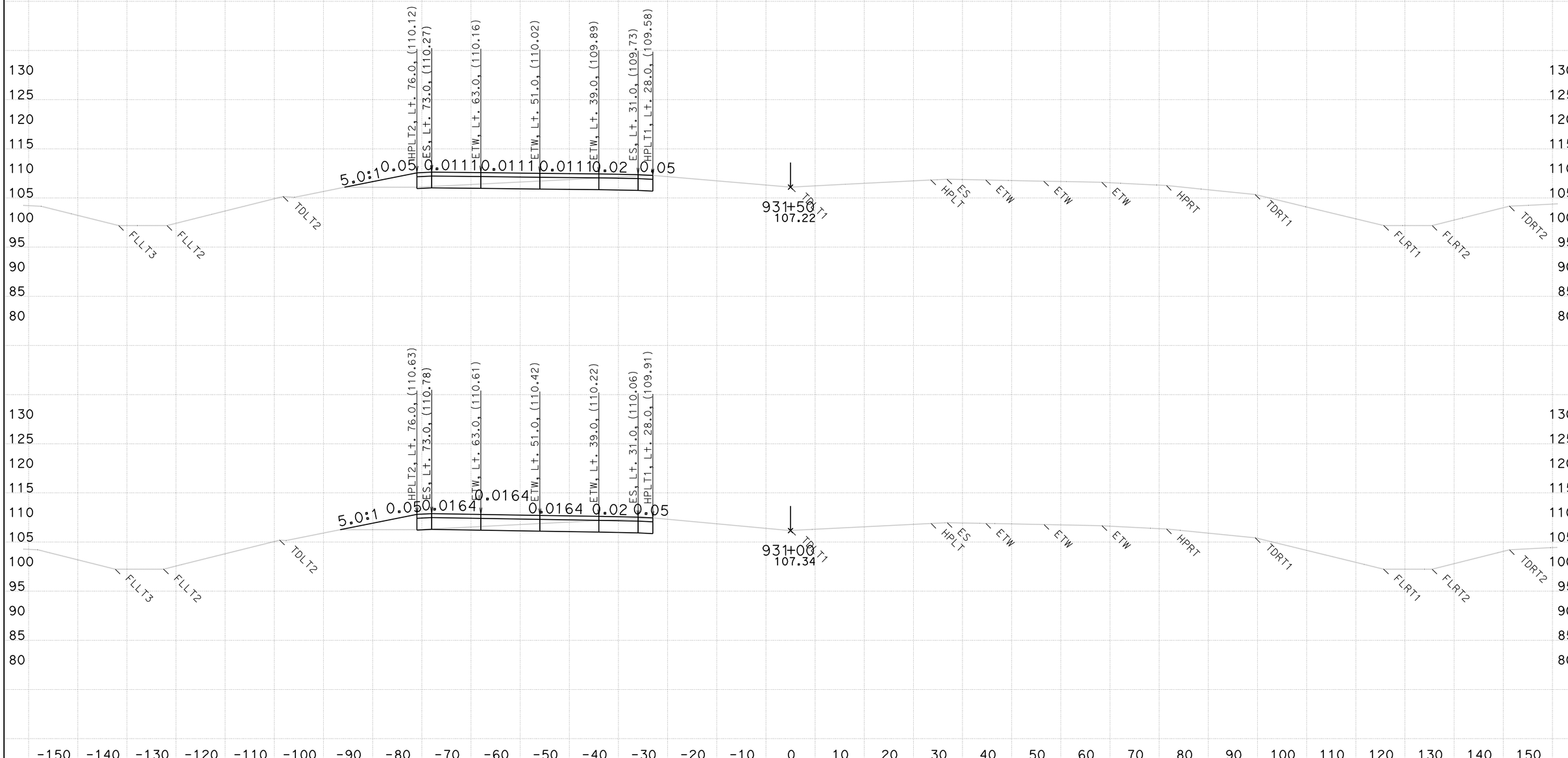

CREATED BY: WESLEY LEE
DATE: 6/9/2011

CONTRACT: 03-333821
DIST/CO/RTE/PM: 03/PLA/65/R15.1/R19.9

SCALE: 1" = 10' Horiz.
1" = 10' Vert.

All Dimensions are US Survey Feet

D13L2
CROSS SECTIONS

FOR EARTHWORK PURPOSE ONLY

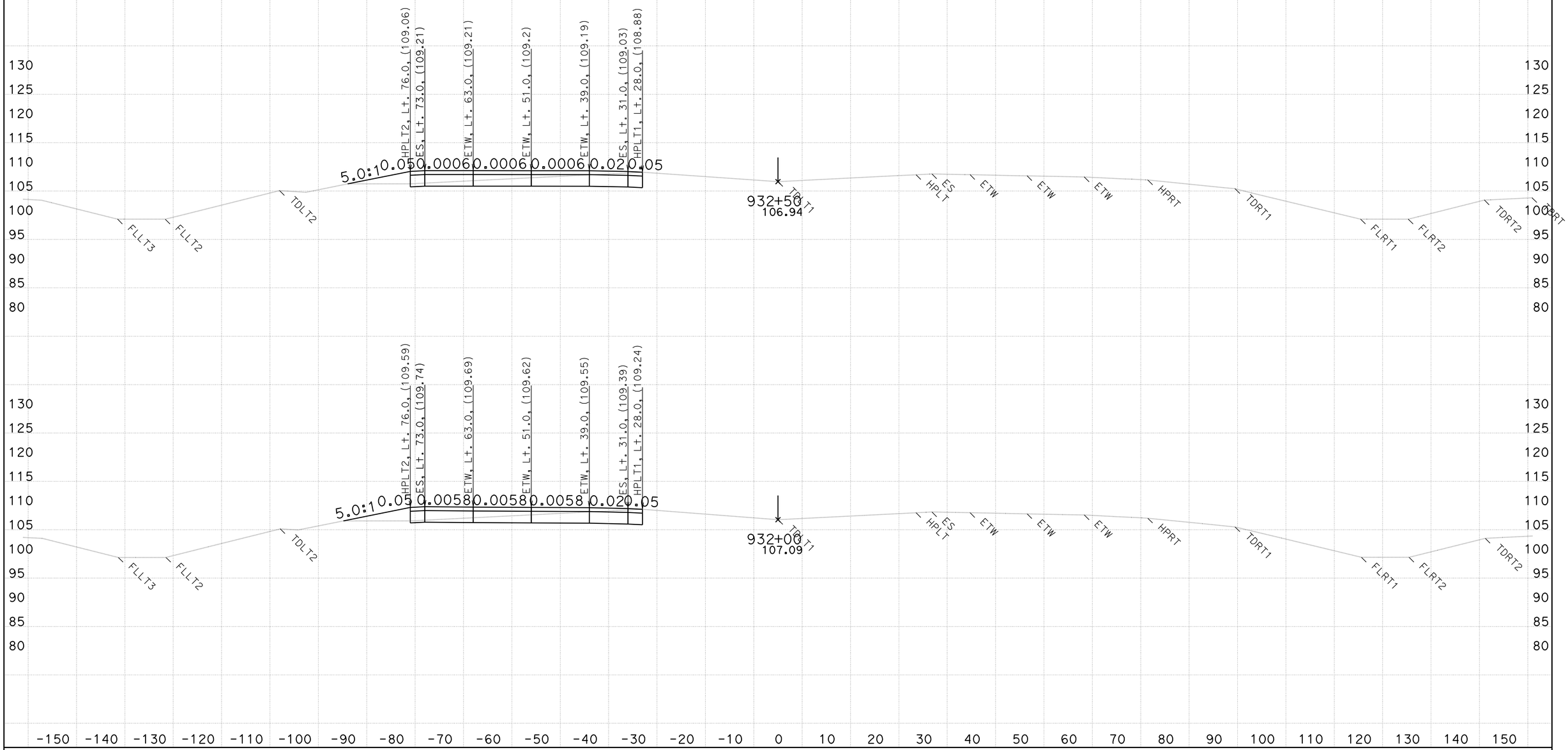

CREATED BY: WESLEY LEE
DATE: 6/9/2011

CONTRACT: 03-333821
DIST/CO/RTE/PM: 03/PLA/65/R15.1/R19.9

SCALE: 1" = 10' Horiz.
1" = 10' Vert.

All Dimensions are US Survey Feet

D13L2
CROSS SECTIONS
SHEET 87 OF 159

FOR EARTHWORK PURPOSE ONLY

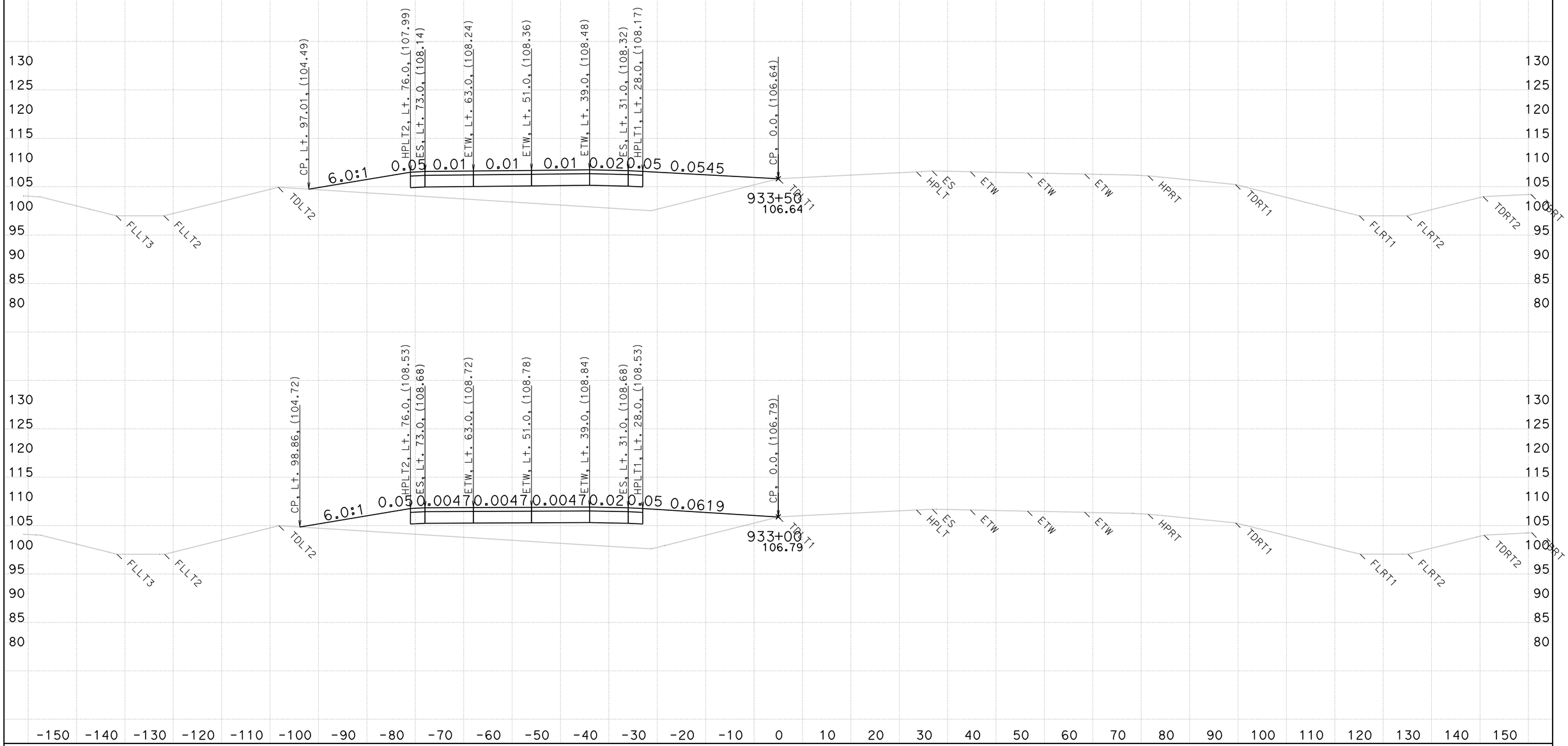

CREATED BY: WESLEY LEE
DATE: 6/9/2011

CONTRACT: 03-333821
DIST/CO/RTE/PM: 03/PLA/65/R15.1/R19.9

SCALE: 1" = 10' Horiz.
1" = 10' Vert.

All Dimensions are US Survey Feet

D13L2
CROSS SECTIONS

FOR EARTHWORK PURPOSE ONLY

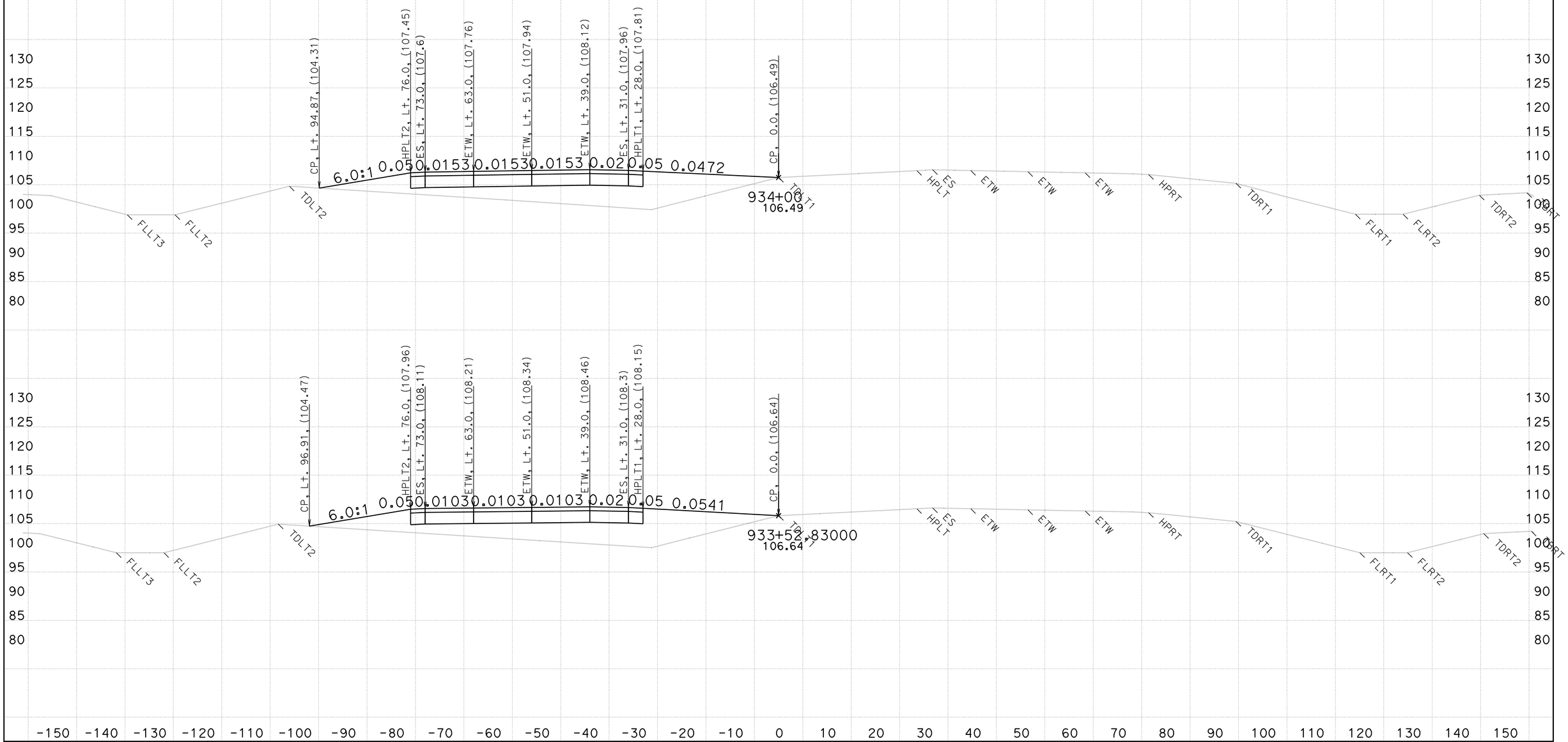

CREATED BY: WESLEY LEE
DATE: 6/9/2011

CONTRACT: 03-333821
DIST/CO/RTE/PM: 03/PLA/65/R15.1/R19.9

SCALE: 1" = 10' Horiz.
1" = 10' Vert.

All Dimensions are US Survey Feet

D13L2
CROSS SECTIONS
SHEET 89 OF 159

FOR EARTHWORK PURPOSE ONLY

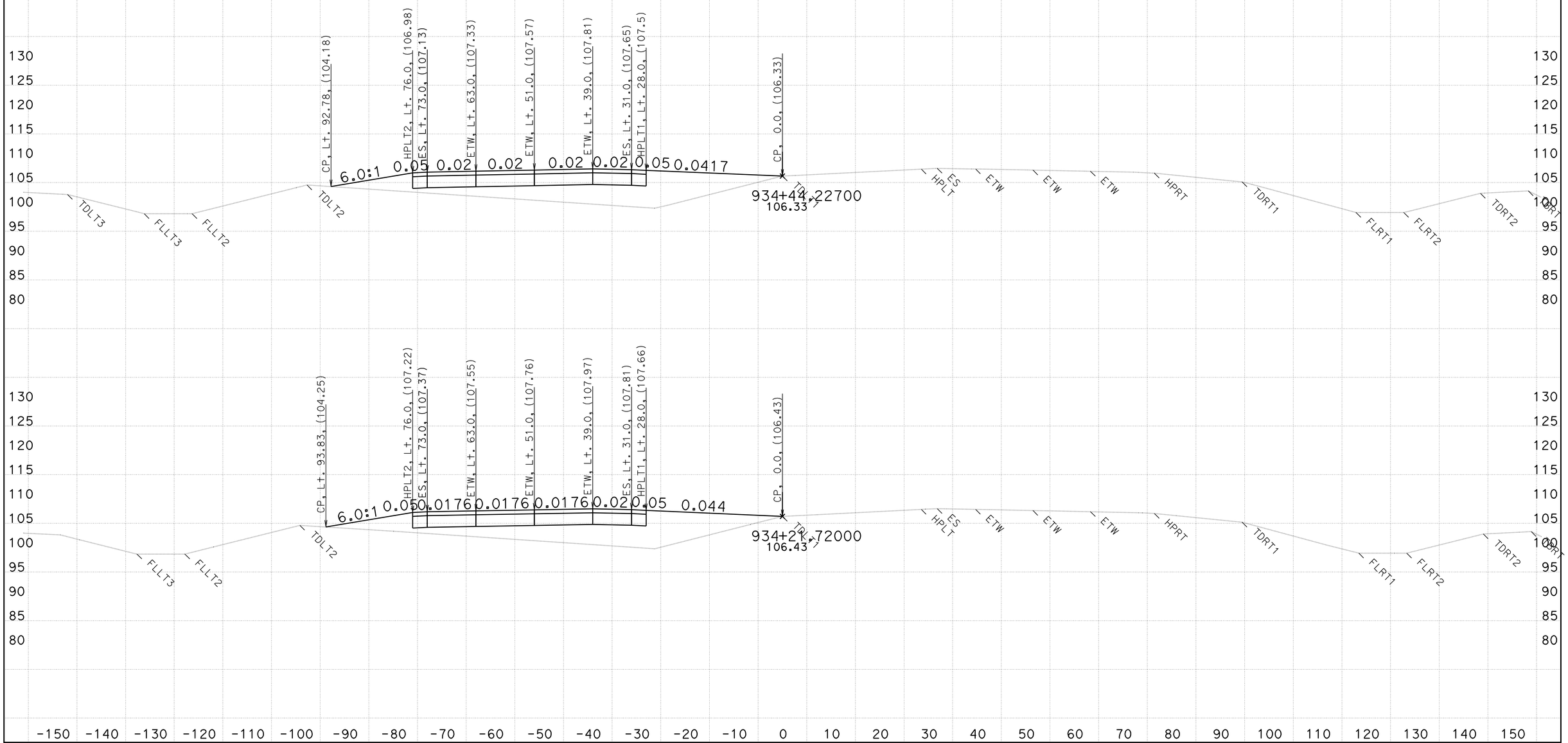

CREATED BY: WESLEY LEE
DATE: 6/9/2011

CONTRACT: 03-333821
DIST/CO/RTE/PM: 03/PLA/65/R15.1/R19.9

SCALE: 1" = 10' Horiz.
1" = 10' Vert.

All Dimensions are US Survey Feet

D13L2
CROSS SECTIONS
SHEET 90 OF 159

FOR EARTHWORK PURPOSE ONLY

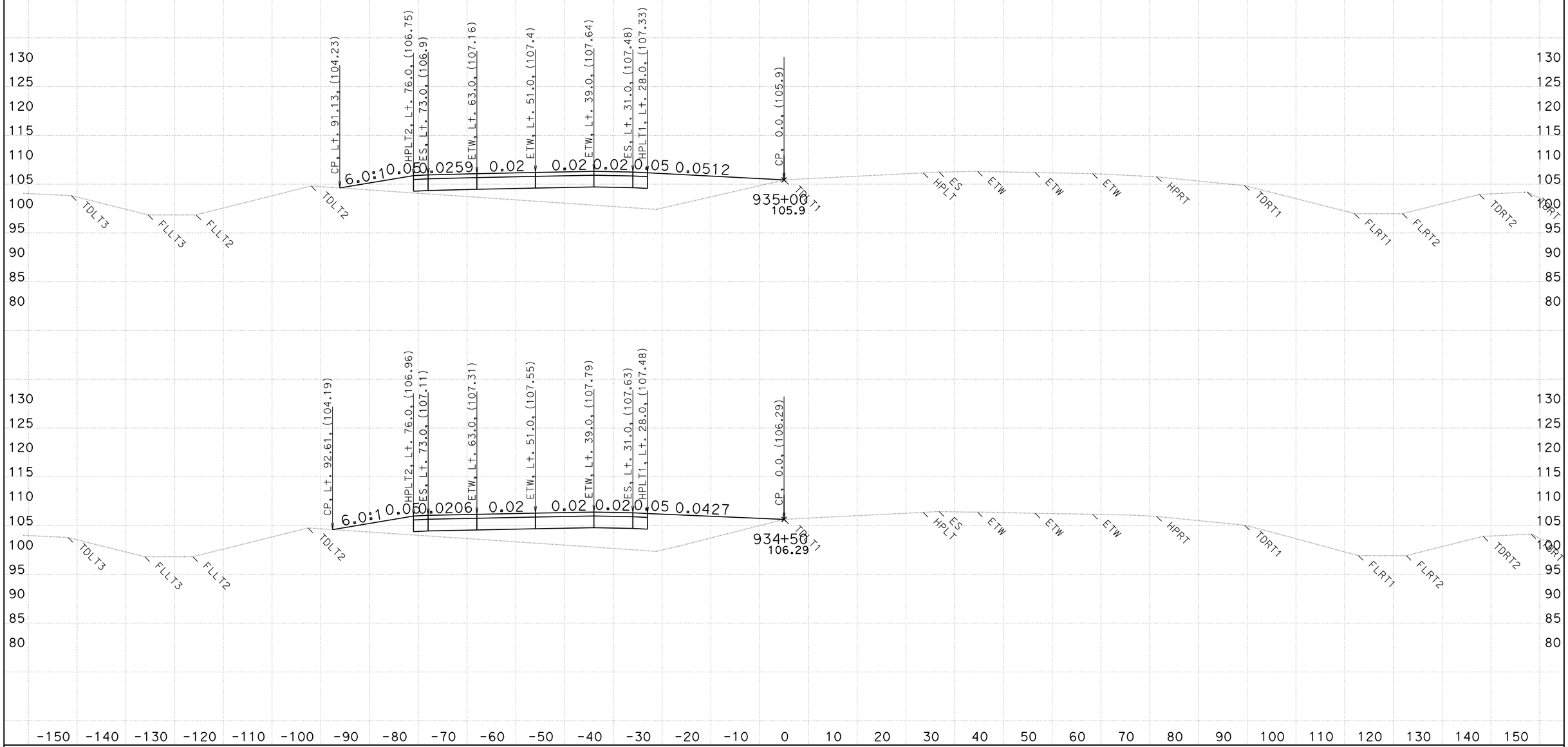

CREATED BY: WESLEY LEE
DATE: 6/9/2011

CONTRACT: 03-333821
DIST/CO/RTE/PM: 03/PLA/65/R15.1/R19.9

SCALE: 1" = 10' Horiz.
1" = 10' Vert.

All Dimensions are US Survey Feet

D13L2
CROSS SECTIONS
SHEET 91 OF 159

FOR EARTHWORK PURPOSE ONLY

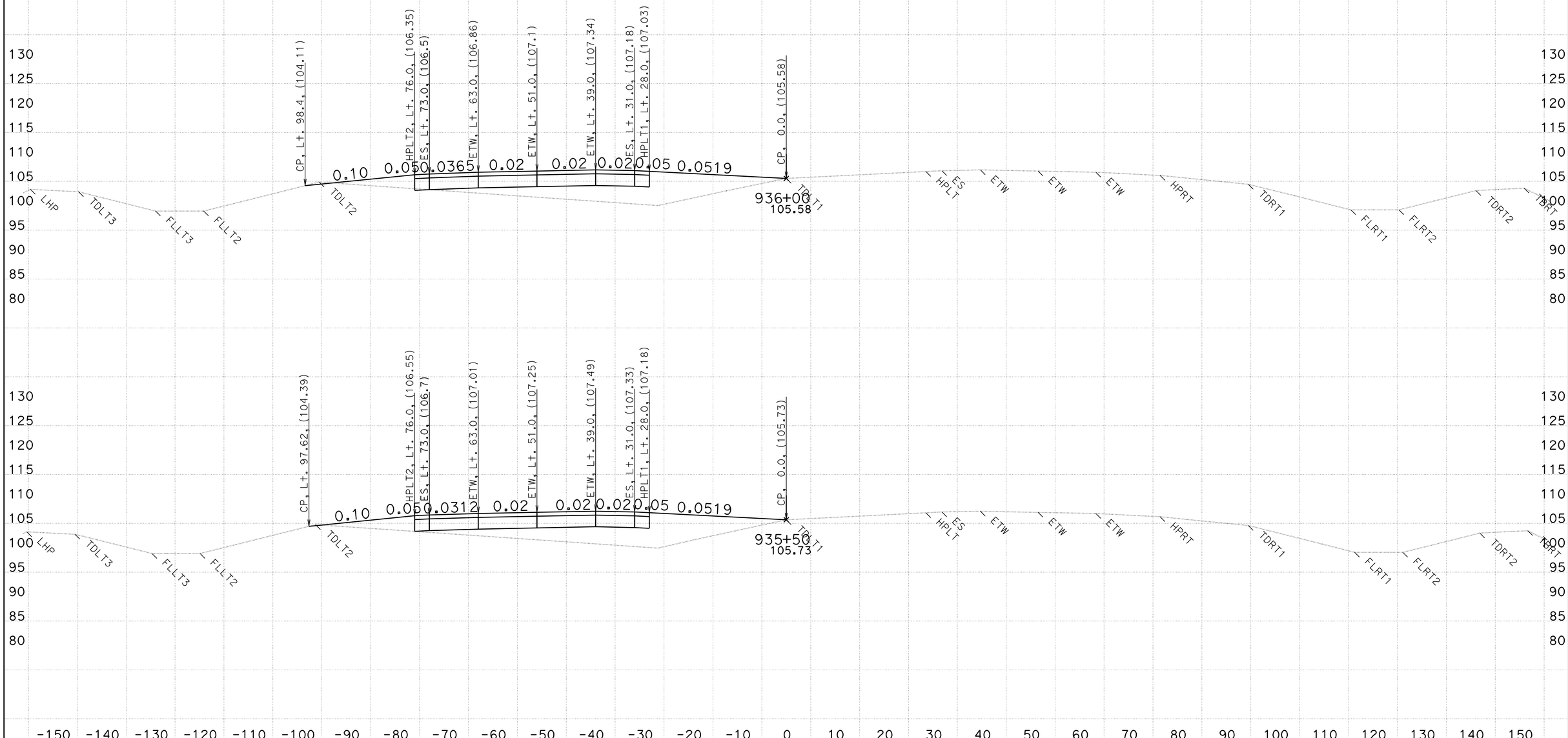

CREATED BY: WESLEY LEE
DATE: 6/9/2011

CONTRACT: 03-333821
DIST/CO/RTE/PM: 03/PLA/65/R15.1/R19.9

SCALE: 1" = 10' Horiz.
1" = 10' Vert.

All Dimensions are US Survey Feet

D13L2
CROSS SECTIONS
SHEET 92 OF 159

FOR EARTHWORK PURPOSE ONLY

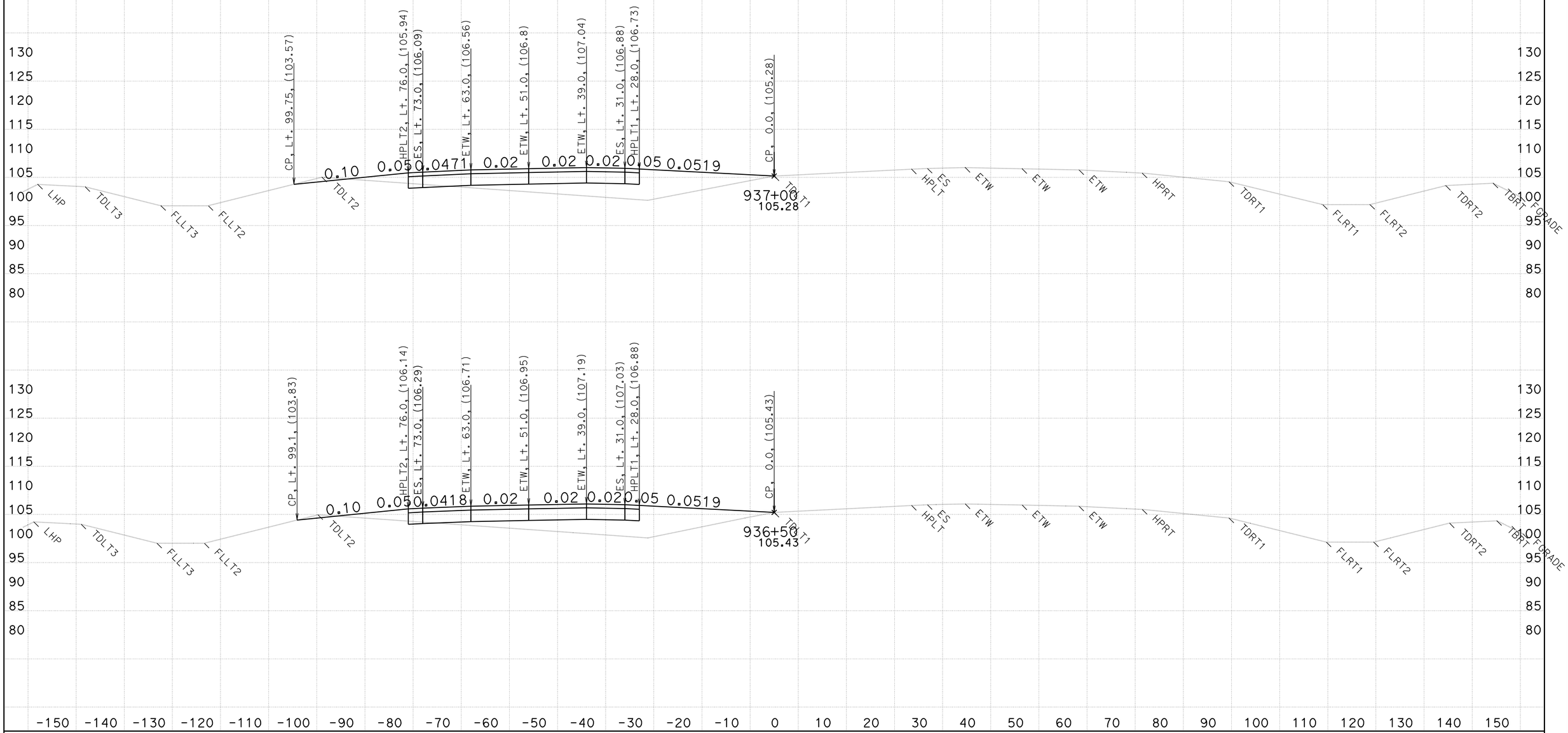

CREATED BY: WESLEY LEE
DATE: 6/9/2011

CONTRACT: 03-333821
DIST/CO/RTE/PM: 03/PLA/65/R15.1/R19.9

SCALE: 1" = 10' Horiz.
1" = 10' Vert.

All Dimensions are US Survey Feet

D13L2
CROSS SECTIONS
SHEET 93 OF 159

FOR EARTHWORK PURPOSE ONLY

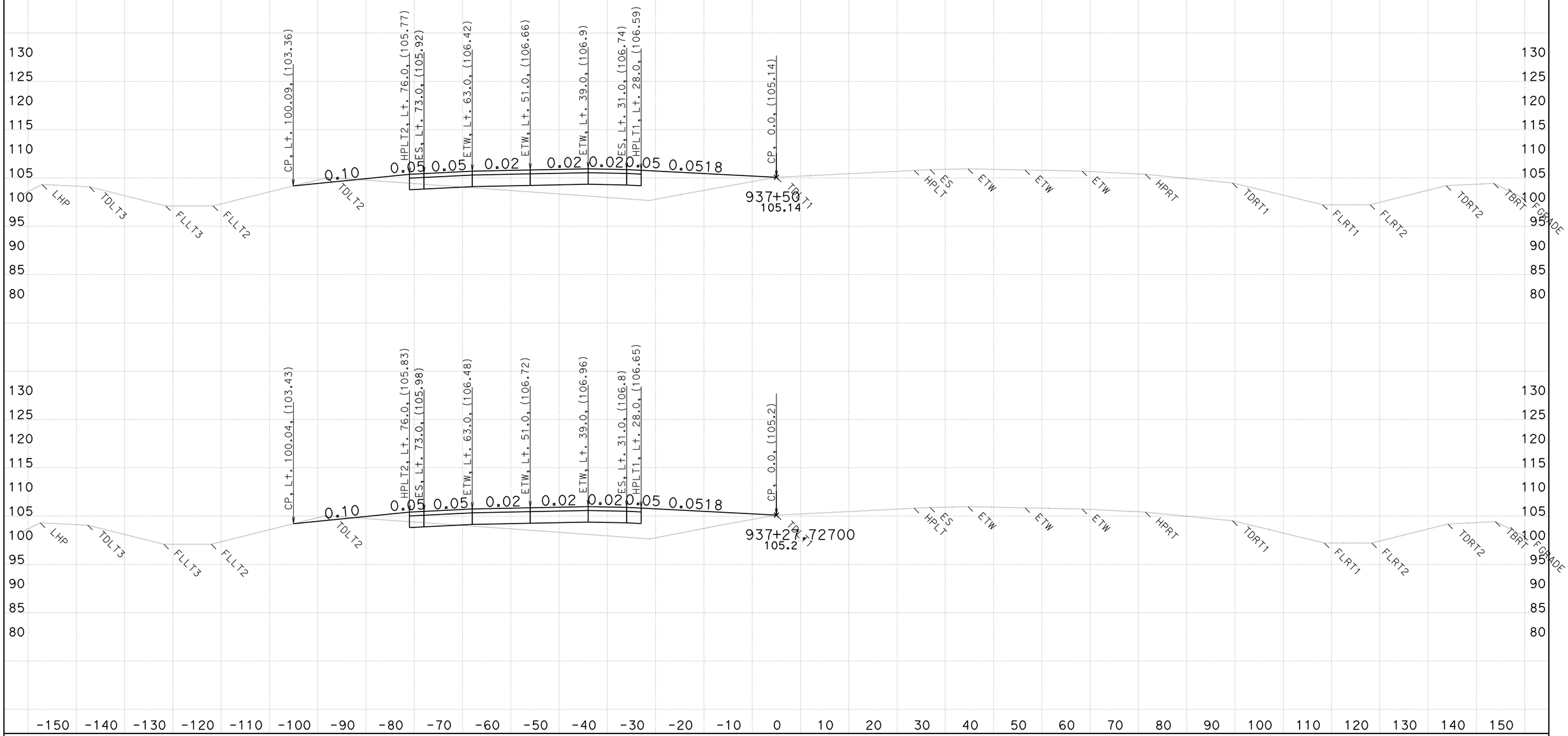

CREATED BY: WESLEY LEE
DATE: 6/9/2011

CONTRACT: 03-333821
DIST/CO/RTE/PM: 03/PLA/65/R15.1/R19.9

SCALE: 1" = 10' Horiz.
1" = 10' Vert.

All Dimensions are US Survey Feet

D13L2
CROSS SECTIONS
SHEET 94 OF 159

FOR EARTHWORK PURPOSE ONLY

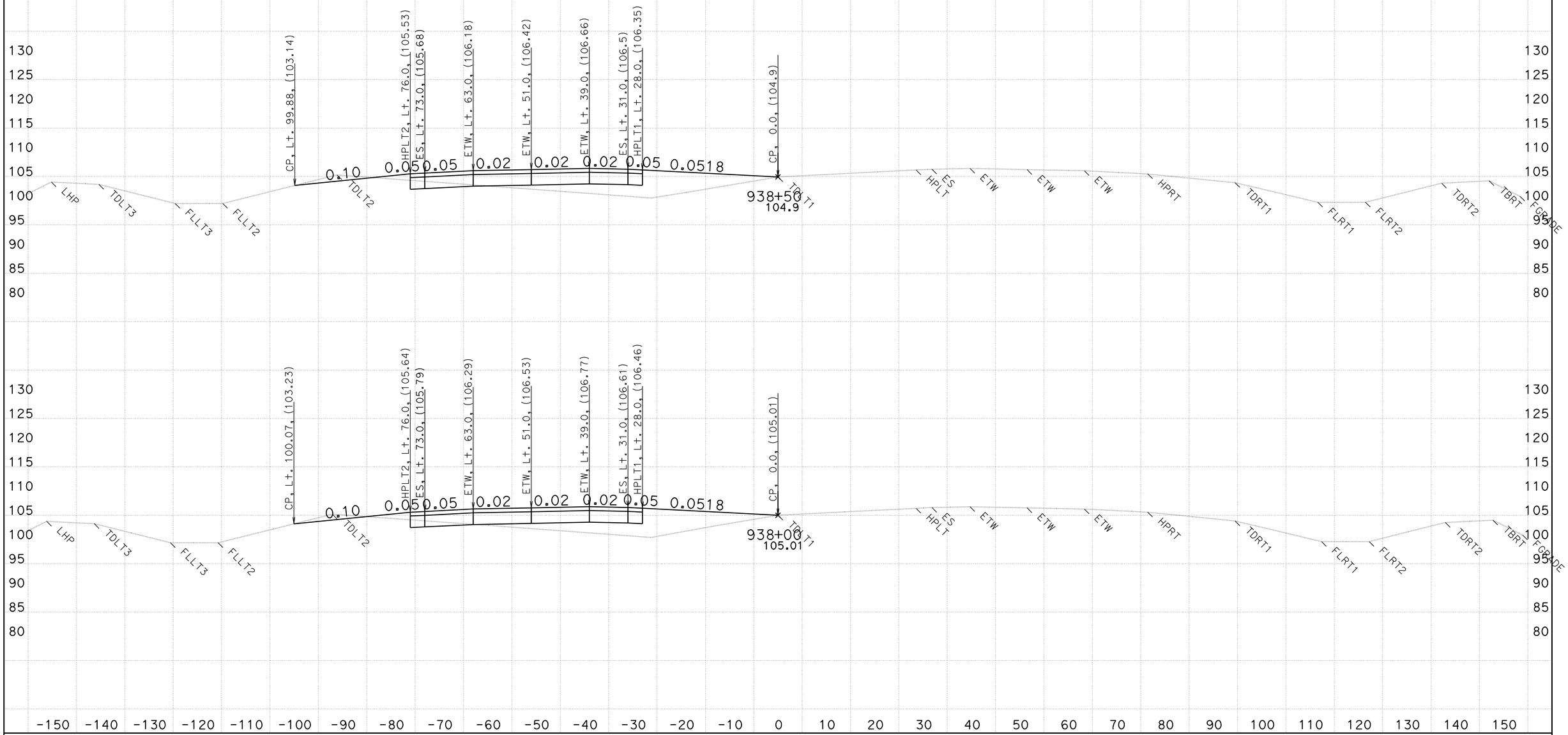

CREATED BY: WESLEY LEE
DATE: 6/9/2011

CONTRACT: 03-333821
DIST/CO/RTE/PM: 03/PLA/65/R15.1/R19.9

SCALE: 1" = 10' Horiz.
1" = 10' Vert.

All Dimensions are US Survey Feet

D13L2
CROSS SECTIONS
SHEET 95 OF 159

FOR EARTHWORK PURPOSE ONLY

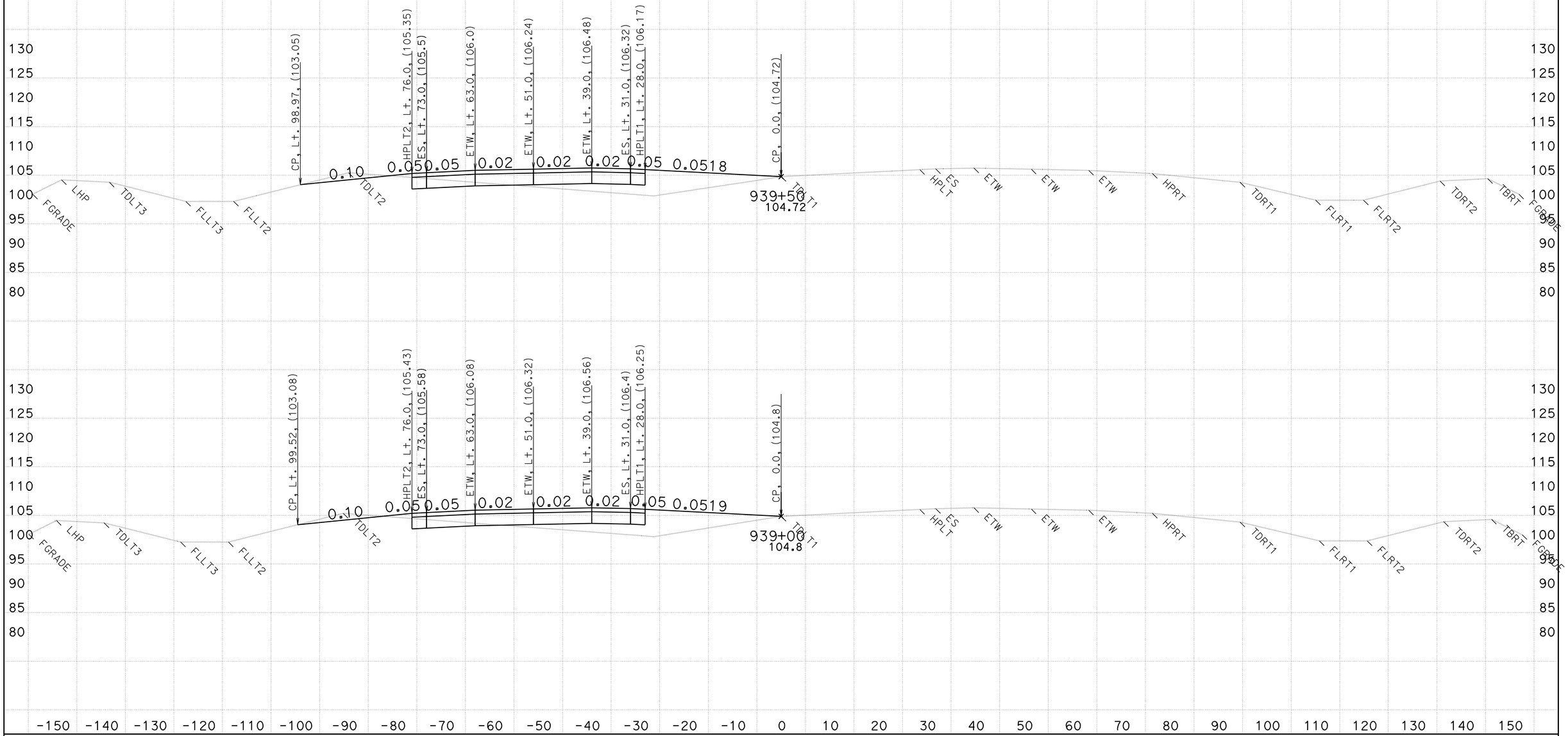

CREATED BY: WESLEY LEE
DATE: 6/9/2011

CONTRACT: 03-333821
DIST/CO/RTE/PM: 03/PLA/65/R15.1/R19.9

SCALE: 1" = 10' Horiz.
1" = 10' Vert.

All Dimensions are US Survey Feet

D13L2
CROSS SECTIONS

FOR EARTHWORK PURPOSE ONLY

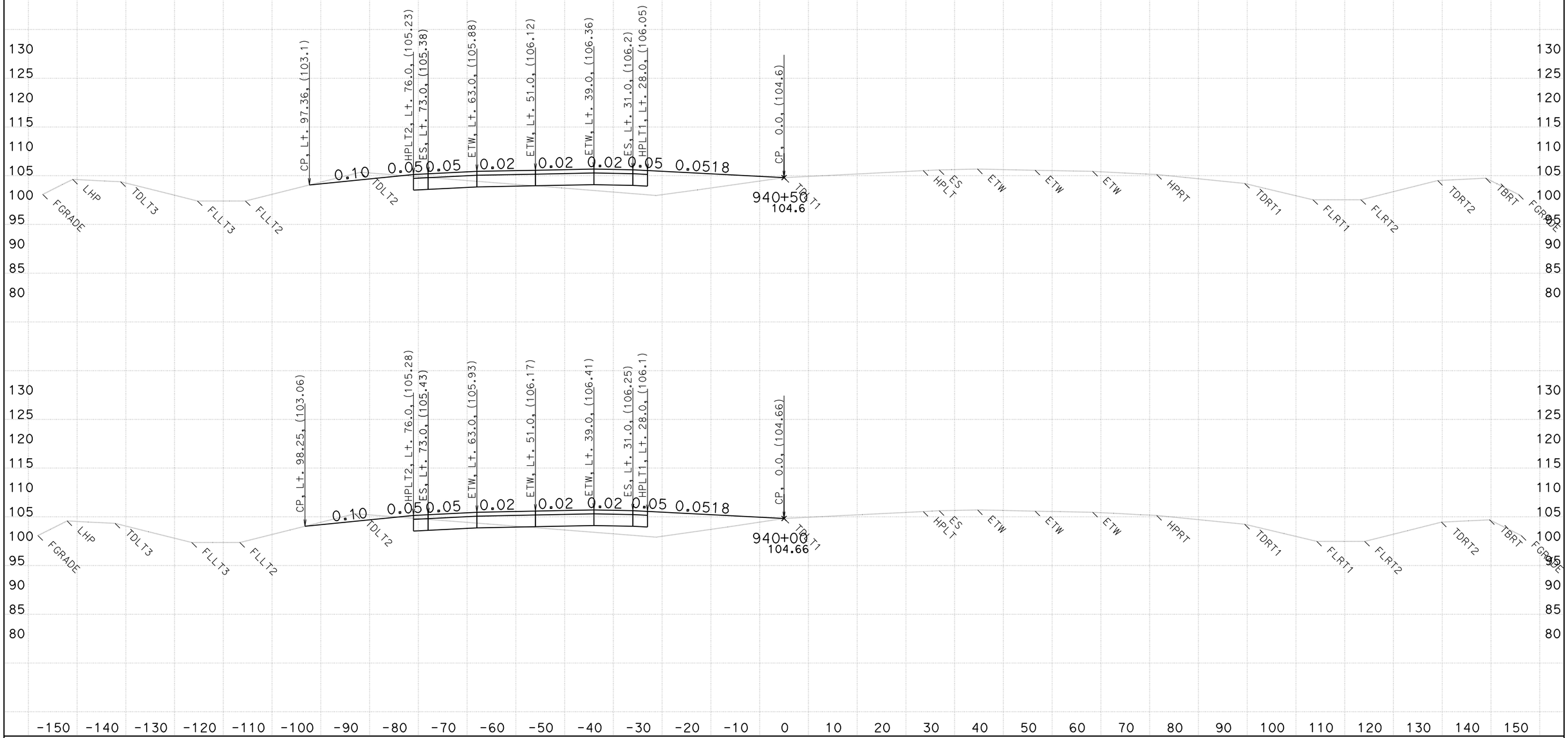

CREATED BY: WESLEY LEE
DATE: 6/9/2011

CONTRACT: 03-333821
DIST/CO/RTE/PM: 03/PLA/65/R15.1/R19.9

SCALE: 1" = 10' Horiz.
1" = 10' Vert.

All Dimensions are US Survey Feet

D13L2
CROSS SECTIONS
SHEET 97 OF 159

FOR EARTHWORK PURPOSE ONLY

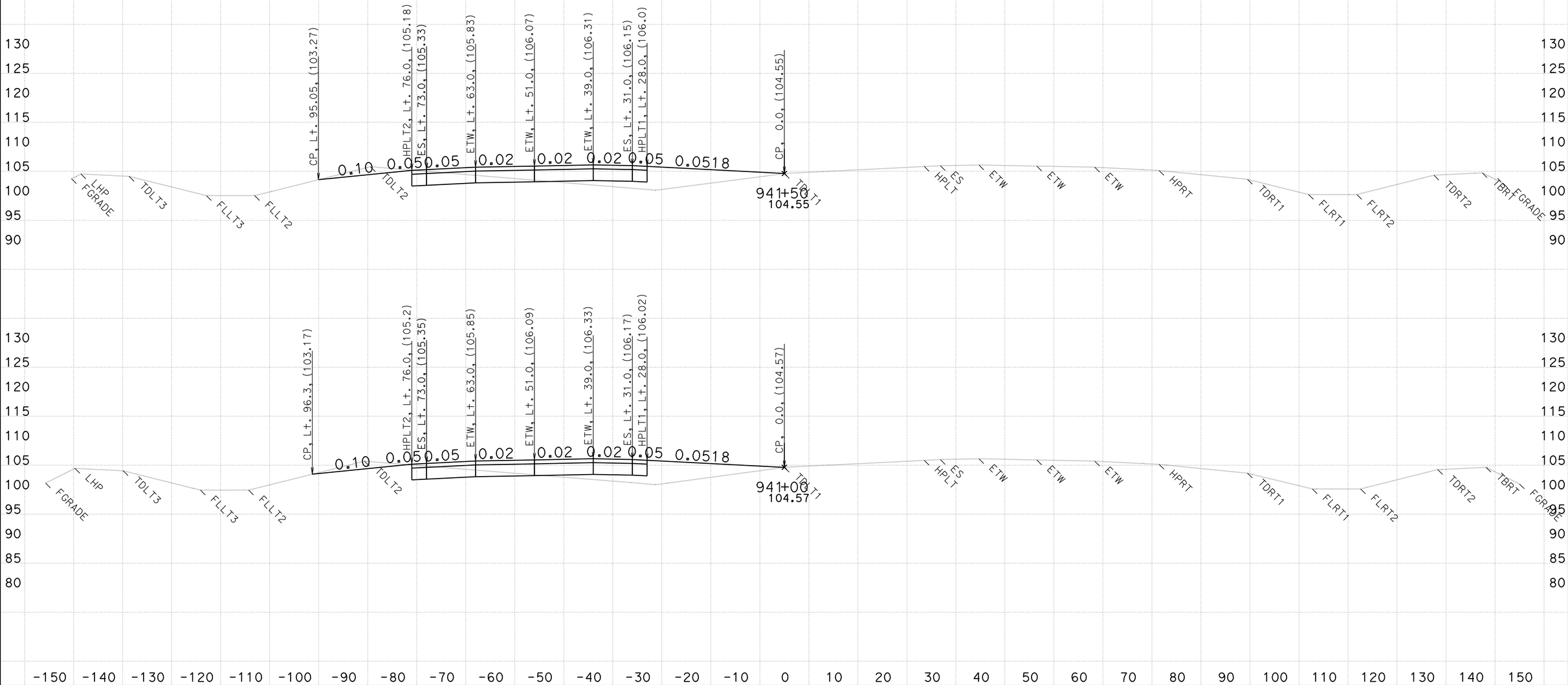

CREATED BY: WESLEY LEE
DATE: 6/9/2011

CONTRACT: 03-333821
DIST/CO/RTE/PM: 03/PLA/65/R15.1/R19.9

SCALE: 1" = 10' Horiz.
1" = 10' Vert.

All Dimensions are US Survey Feet

D13L2
CROSS SECTIONS
SHEET 98 OF 159

FOR EARTHWORK PURPOSE ONLY

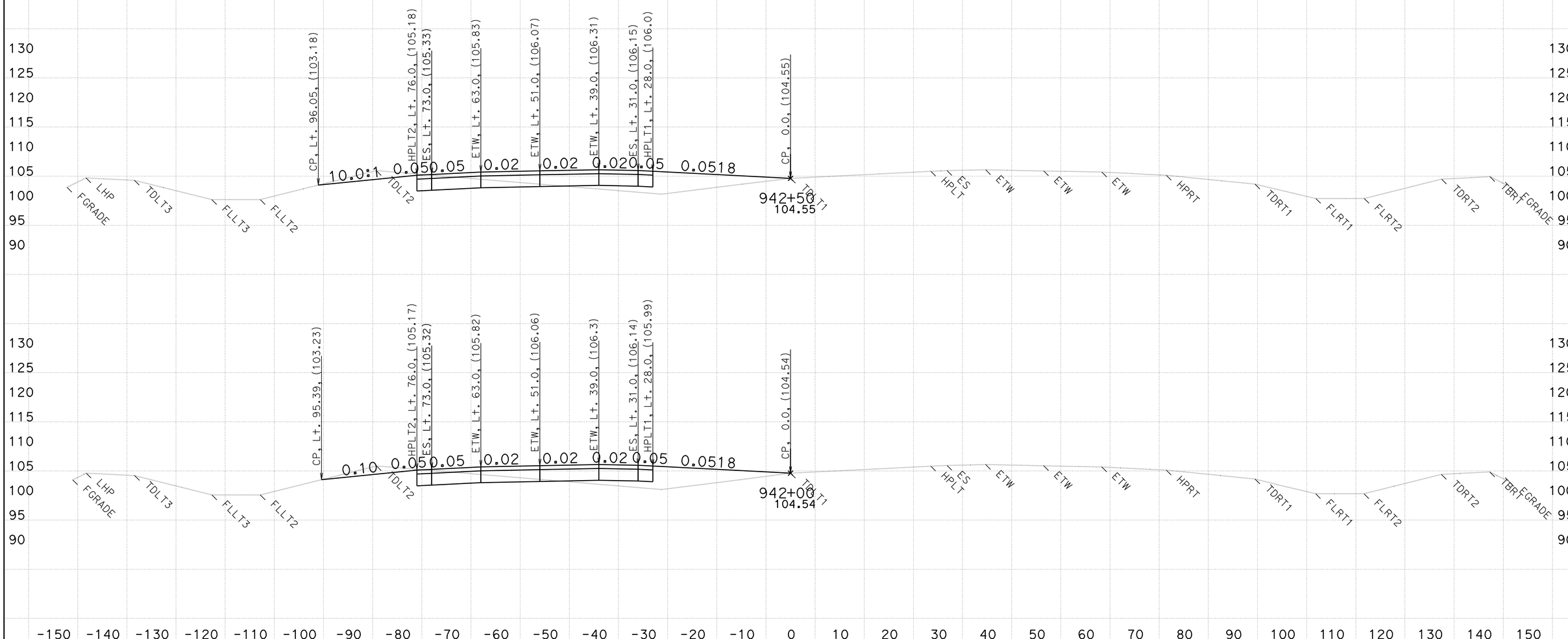

CREATED BY: WESLEY LEE
DATE: 6/9/2011

CONTRACT: 03-333821
DIST/CO/RTE/PM: 03/PLA/65/R15.1/R19.9

SCALE: 1" = 10' Horiz.
1" = 10' Vert.

All Dimensions are US Survey Feet

D13L2
CROSS SECTIONS
SHEET 99 OF 159

FOR EARTHWORK PURPOSE ONLY

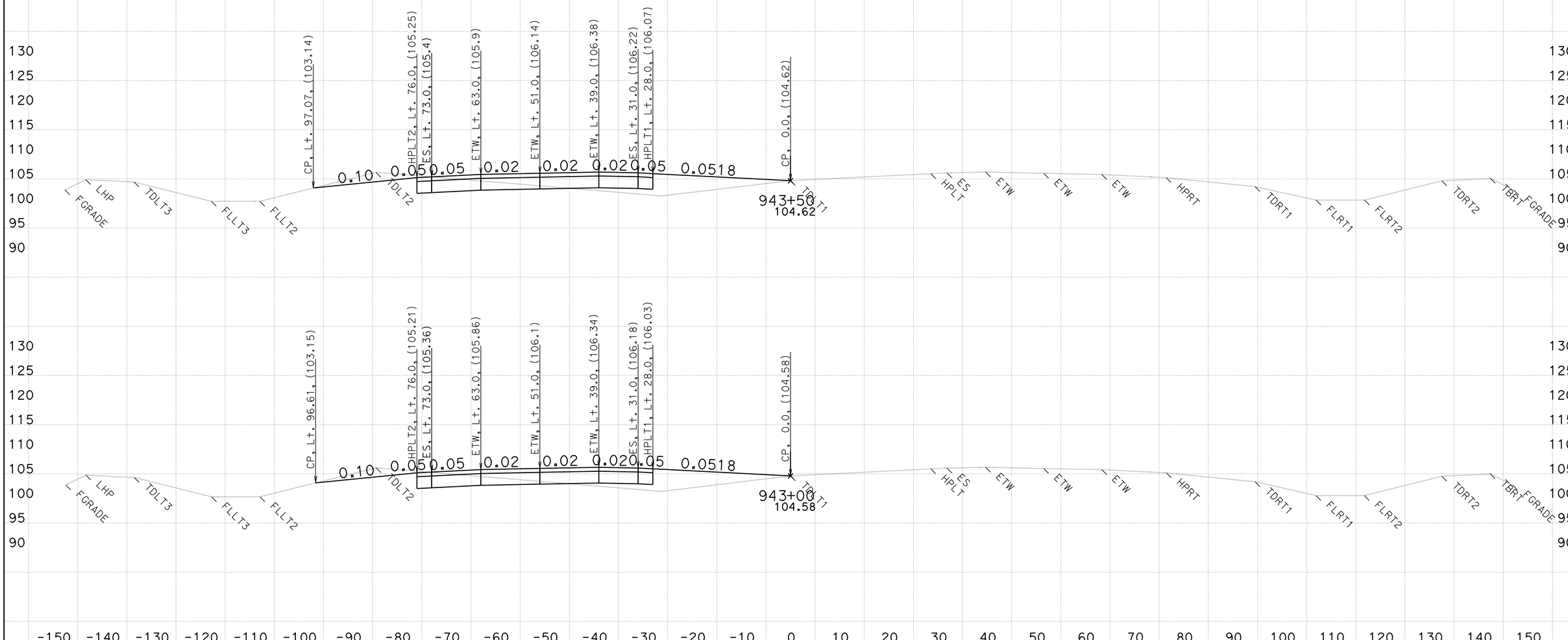

CREATED BY: WESLEY LEE
DATE: 6/9/2011

CONTRACT: 03-333821
DIST/CO/RTE/PM: 03/PLA/65/R15.1/R19.9

SCALE: 1" = 10' Horiz.
1" = 10' Vert.

All Dimensions are US Survey Feet

D13L2
CROSS SECTIONS
SHEET 100 OF 159

FOR EARTHWORK PURPOSE ONLY

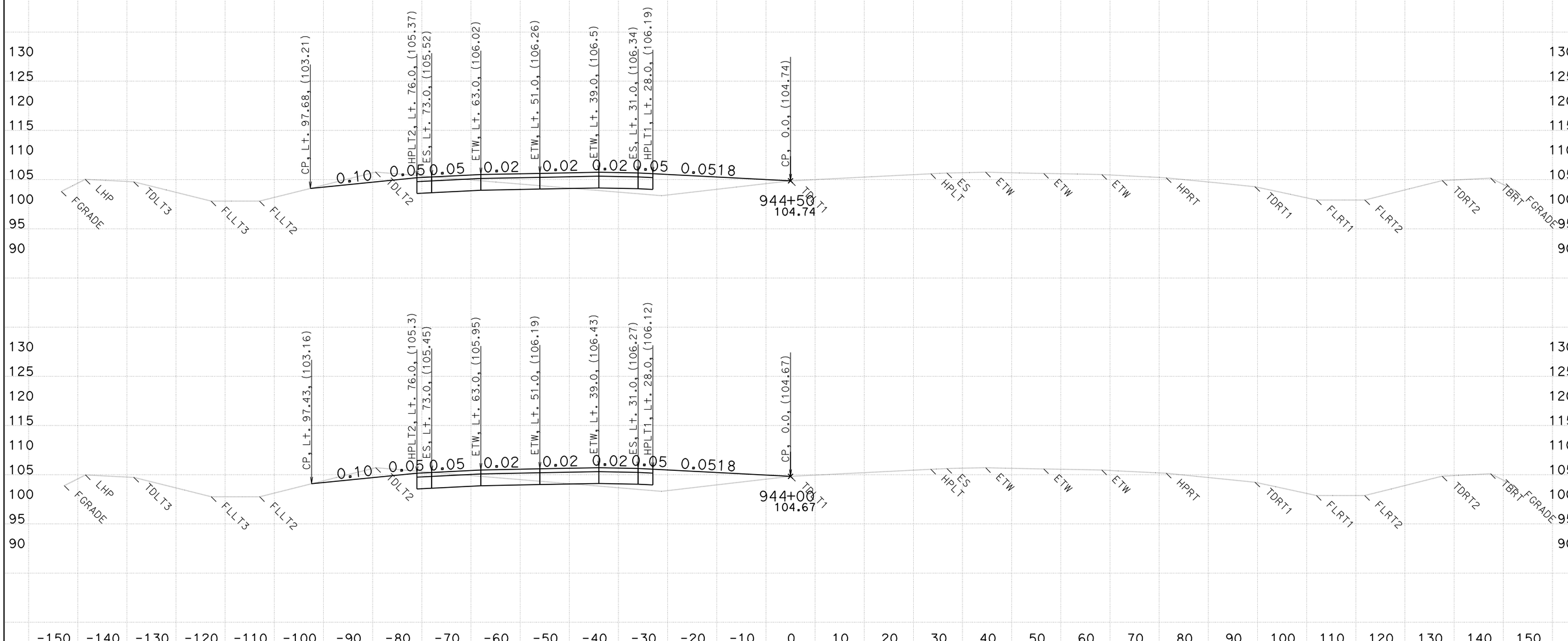

CREATED BY: WESLEY LEE
DATE: 6/9/2011

CONTRACT: 03-333821
DIST/CO/RTE/PM: 03/PLA/65/R15.1/R19.9

SCALE: 1" = 10' Horiz.
1" = 10' Vert.

All Dimensions are US Survey Feet

D13L2
CROSS SECTIONS
SHEET 101 OF 159

FOR EARTHWORK PURPOSE ONLY

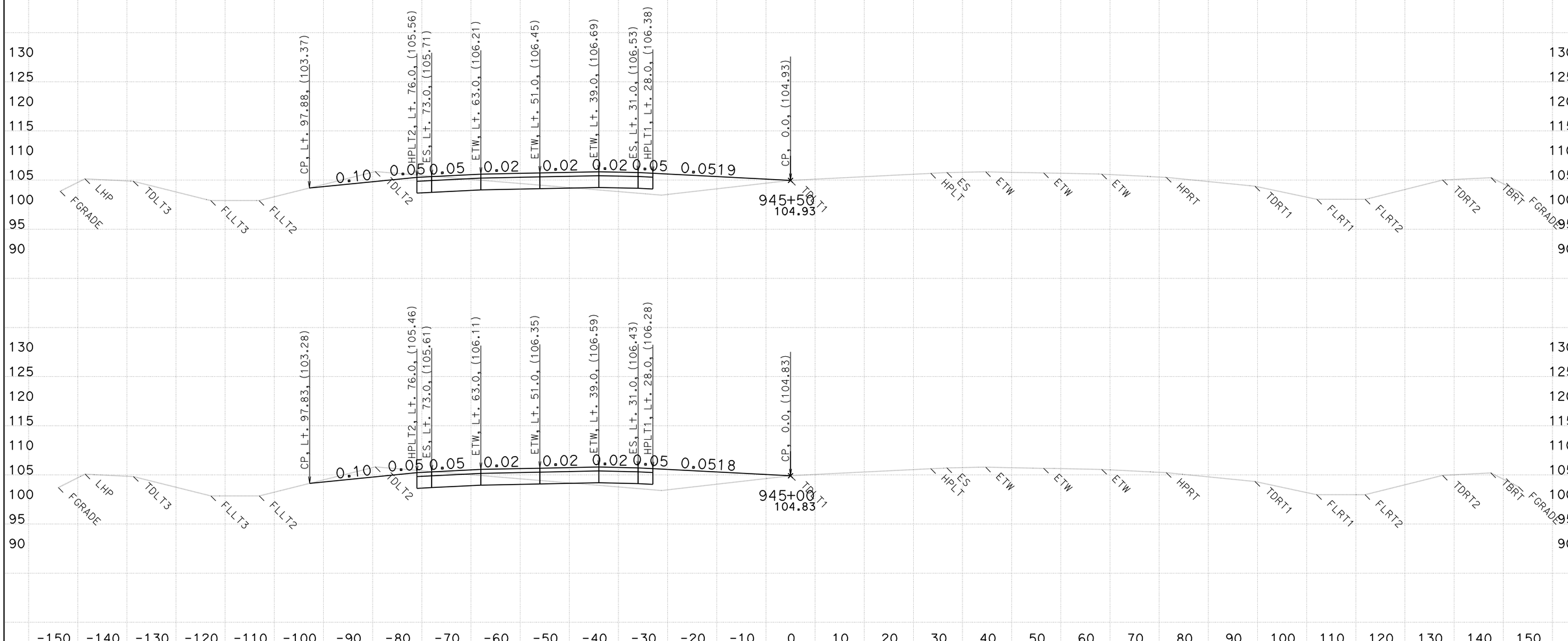

CREATED BY: WESLEY LEE
DATE: 6/9/2011

CONTRACT: 03-333821
DIST/CO/RTE/PM: 03/PLA/65/R15.1/R19.9

SCALE: 1" = 10' Horiz.
1" = 10' Vert.

All Dimensions are US Survey Feet

D13L2
CROSS SECTIONS
SHEET 102 OF 159

FOR EARTHWORK PURPOSE ONLY

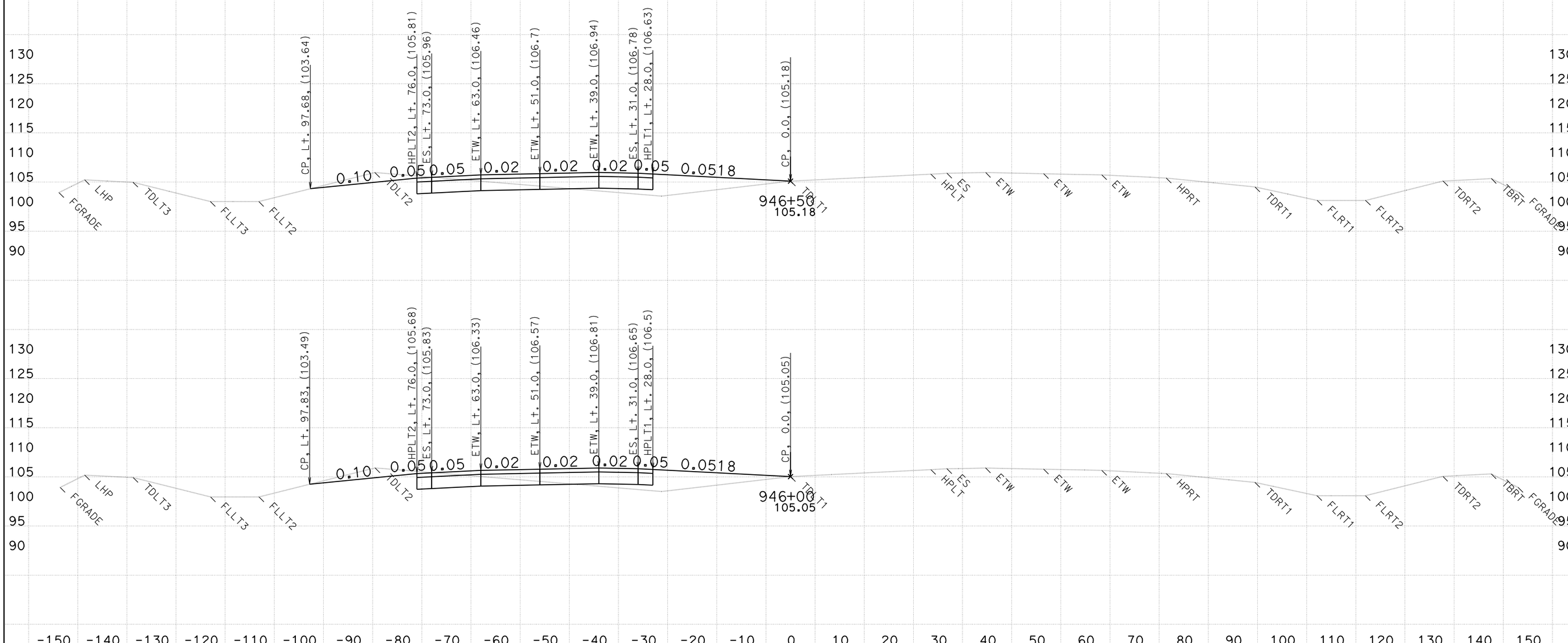

CREATED BY: WESLEY LEE
DATE: 6/9/2011

CONTRACT: 03-333821
DIST/CO/RTE/PM: 03/PLA/65/R15.1/R19.9

SCALE: 1" = 10' Horiz.
1" = 10' Vert.

All Dimensions are US Survey Feet

D13L2
CROSS SECTIONS
SHEET 103 OF 159

FOR EARTHWORK PURPOSE ONLY

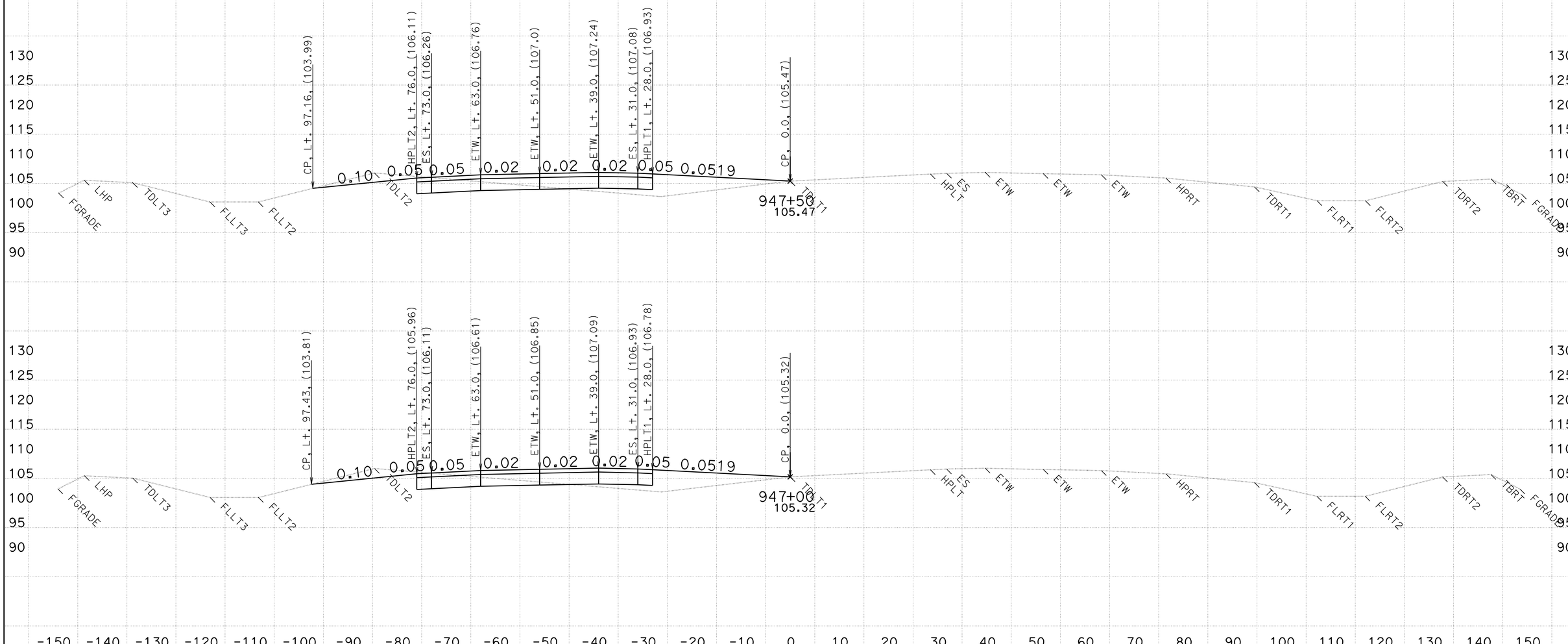

CREATED BY: WESLEY LEE
DATE: 6/9/2011

CONTRACT: 03-333821
DIST/CO/RTE/PM: 03/PLA/65/R15.1/R19.9

SCALE: 1" = 10' Horiz.
1" = 10' Vert.

All Dimensions are US Survey Feet

D13L2
CROSS SECTIONS
SHEET 104 OF 159

FOR EARTHWORK PURPOSE ONLY

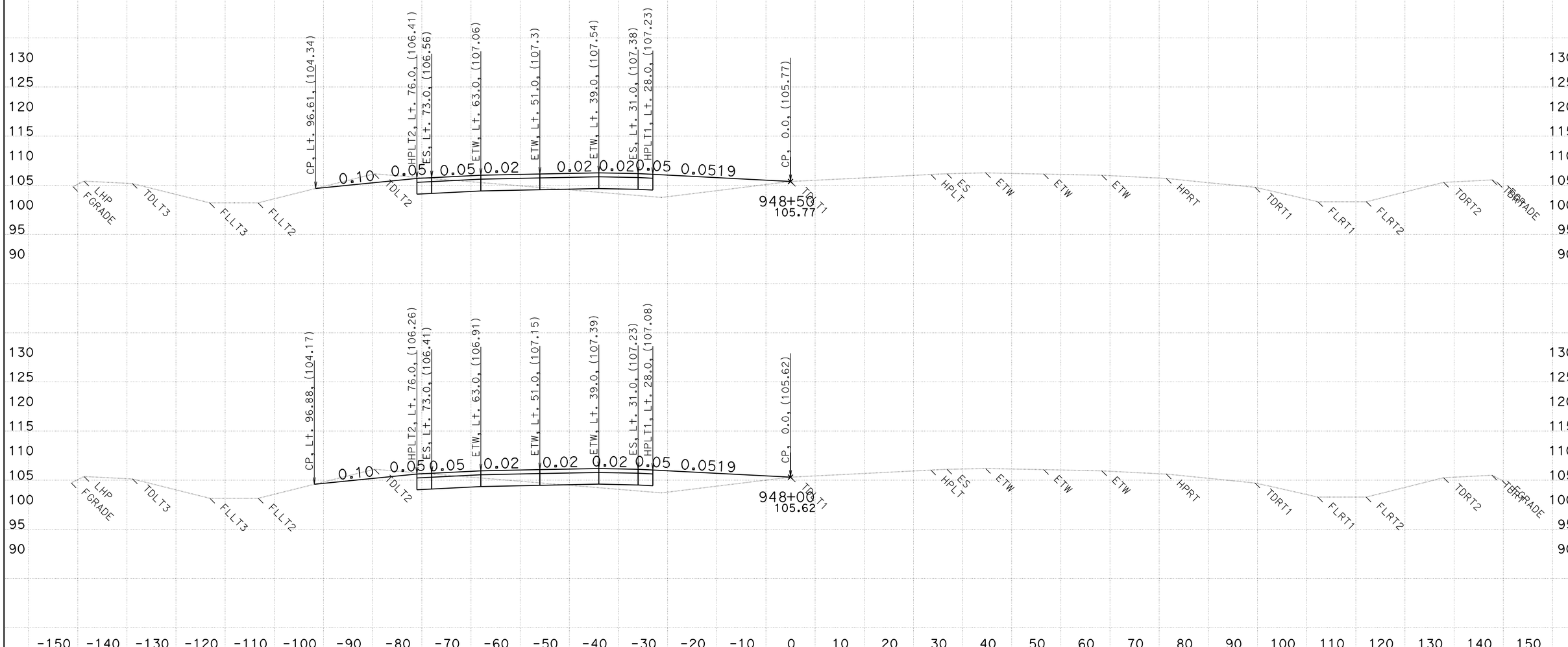

CREATED BY: WESLEY LEE
DATE: 6/9/2011

CONTRACT: 03-333821
DIST/CO/RTE/PM: 03/PLA/65/R15.1/R19.9

SCALE: 1" = 10' Horiz.
1" = 10' Vert.

All Dimensions are US Survey Feet

D13L2
CROSS SECTIONS
SHEET 105 OF 159

FOR EARTHWORK PURPOSE ONLY

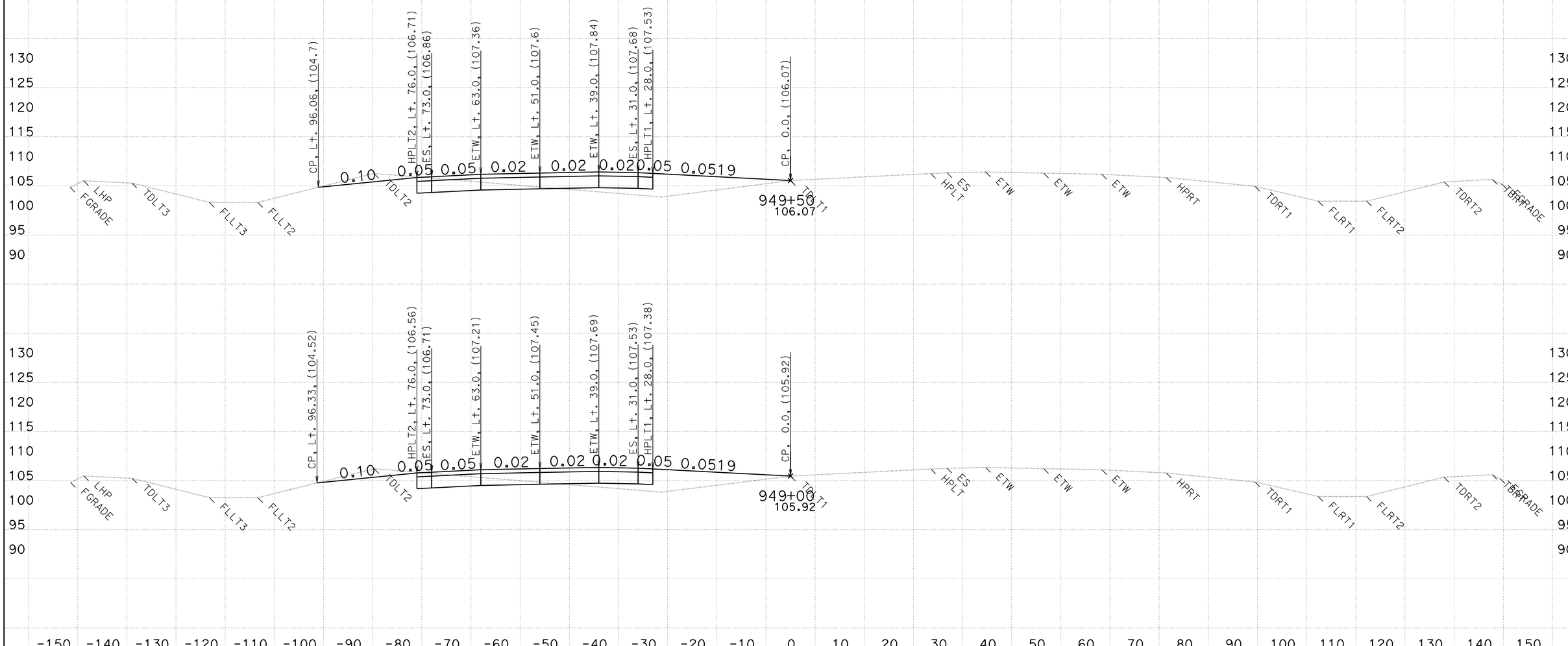

CREATED BY: WESLEY LEE
DATE: 6/9/2011

CONTRACT: 03-333821
DIST/CO/RTE/PM: 03/PLA/65/R15.1/R19.9

SCALE: 1" = 10' Horiz.
1" = 10' Vert.

All Dimensions are US Survey Feet

D13L2
CROSS SECTIONS

FOR EARTHWORK PURPOSE ONLY

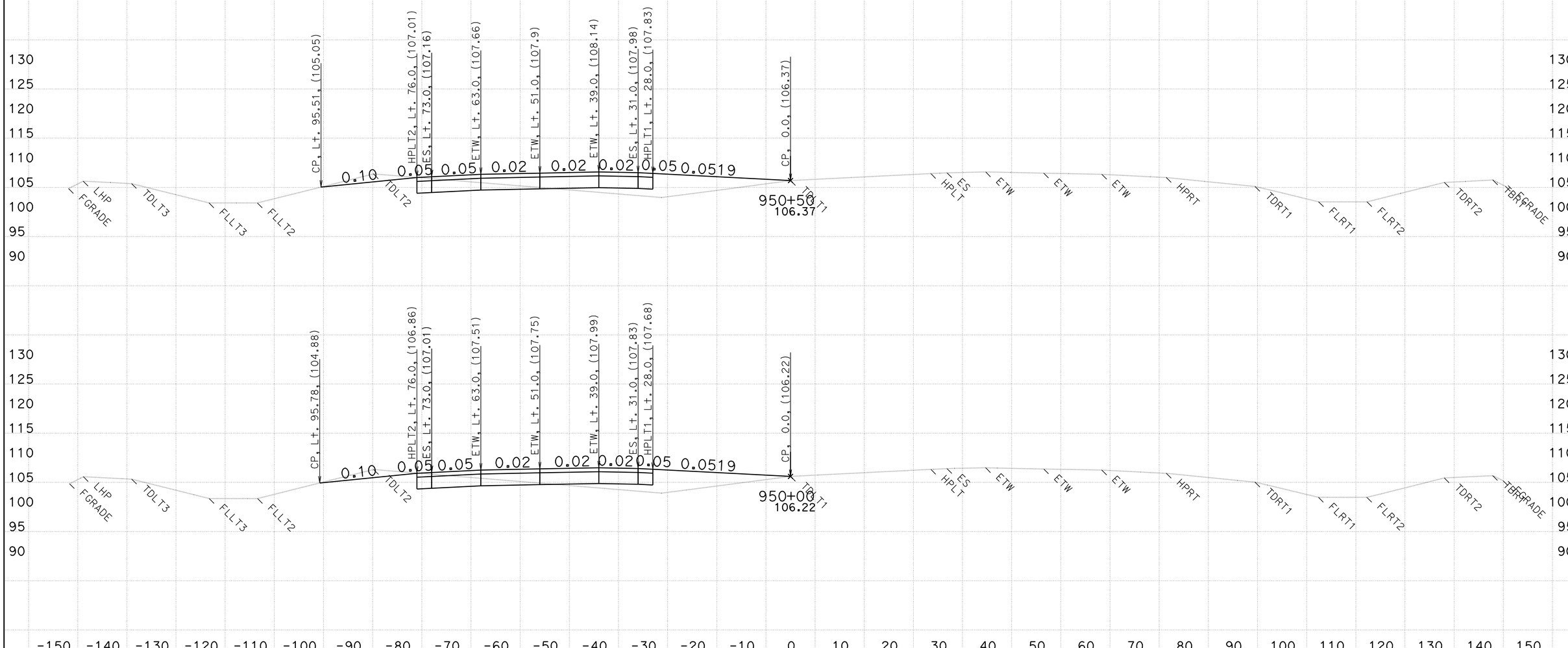

CREATED BY: WESLEY LEE
DATE: 6/9/2011

CONTRACT: 03-333821
DIST/CO/RTE/PM: 03/PLA/65/R15.1/R19.9

SCALE: 1" = 10' Horiz.
1" = 10' Vert.

All Dimensions are US Survey Feet

D13L2
CROSS SECTIONS
SHEET 107 OF 159

FOR EARTHWORK PURPOSE ONLY

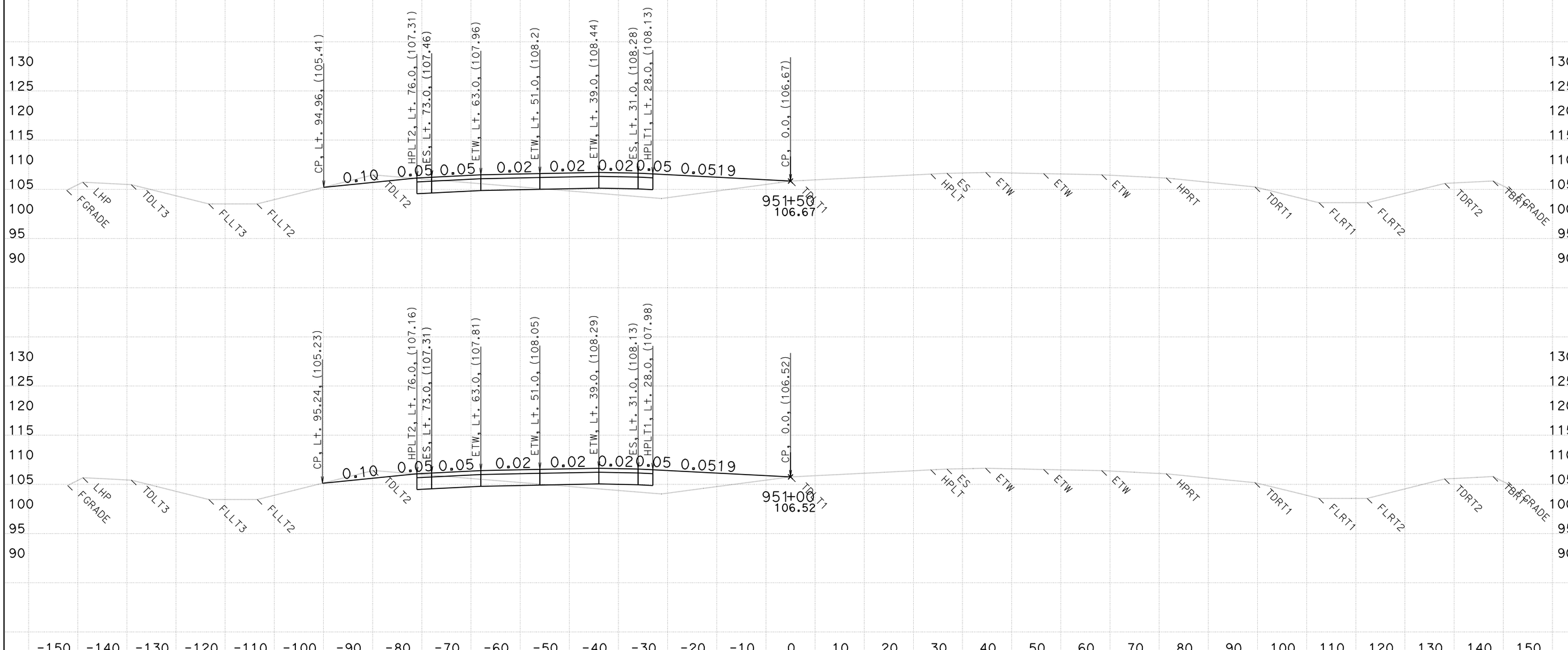

CREATED BY: WESLEY LEE
DATE: 6/9/2011

CONTRACT: 03-333821
DIST/CO/RTE/PM: 03/PLA/65/R15.1/R19.9

SCALE: 1" = 10' Horiz.
1" = 10' Vert.

All Dimensions are US Survey Feet

D13L2
CROSS SECTIONS
SHEET 108 OF 159

FOR EARTHWORK PURPOSE ONLY

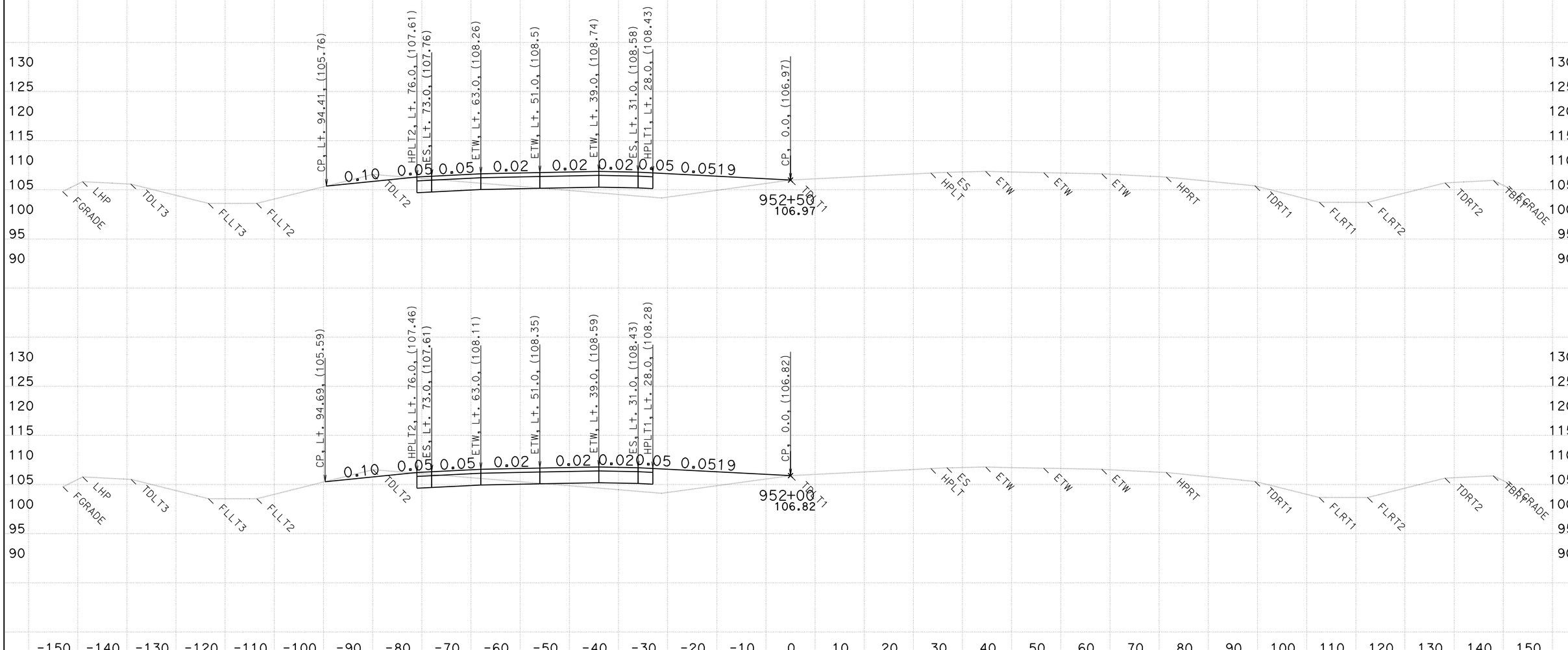

CREATED BY: WESLEY LEE
DATE: 6/9/2011

CONTRACT: 03-333821
DIST/CO/RTE/PM: 03/PLA/65/R15.1/R19.9

SCALE: 1" = 10' Horiz.
1" = 10' Vert.

All Dimensions are US Survey Feet

D13L2
CROSS SECTIONS
SHEET 109 OF 159

FOR EARTHWORK PURPOSE ONLY

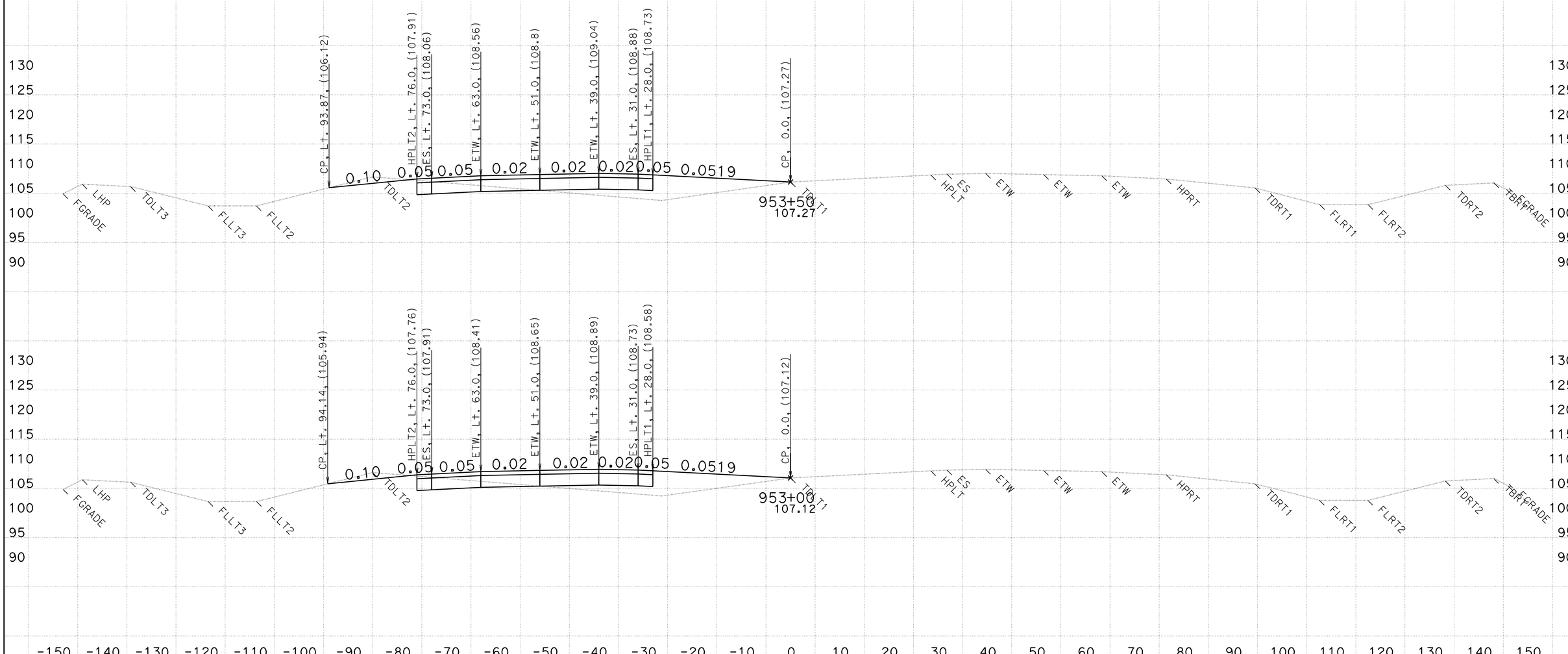

CREATED BY: WESLEY LEE
DATE: 6/9/2011

CONTRACT: 03-333821
DIST/CO/RTE/PM: 03/PLA/65/R15.1/R19.9

SCALE: 1" = 10' Horiz.
1" = 10' Vert.

All Dimensions are US Survey Feet

D13L2
CROSS SECTIONS
SHEET 110 OF 159

FOR EARTHWORK PURPOSE ONLY

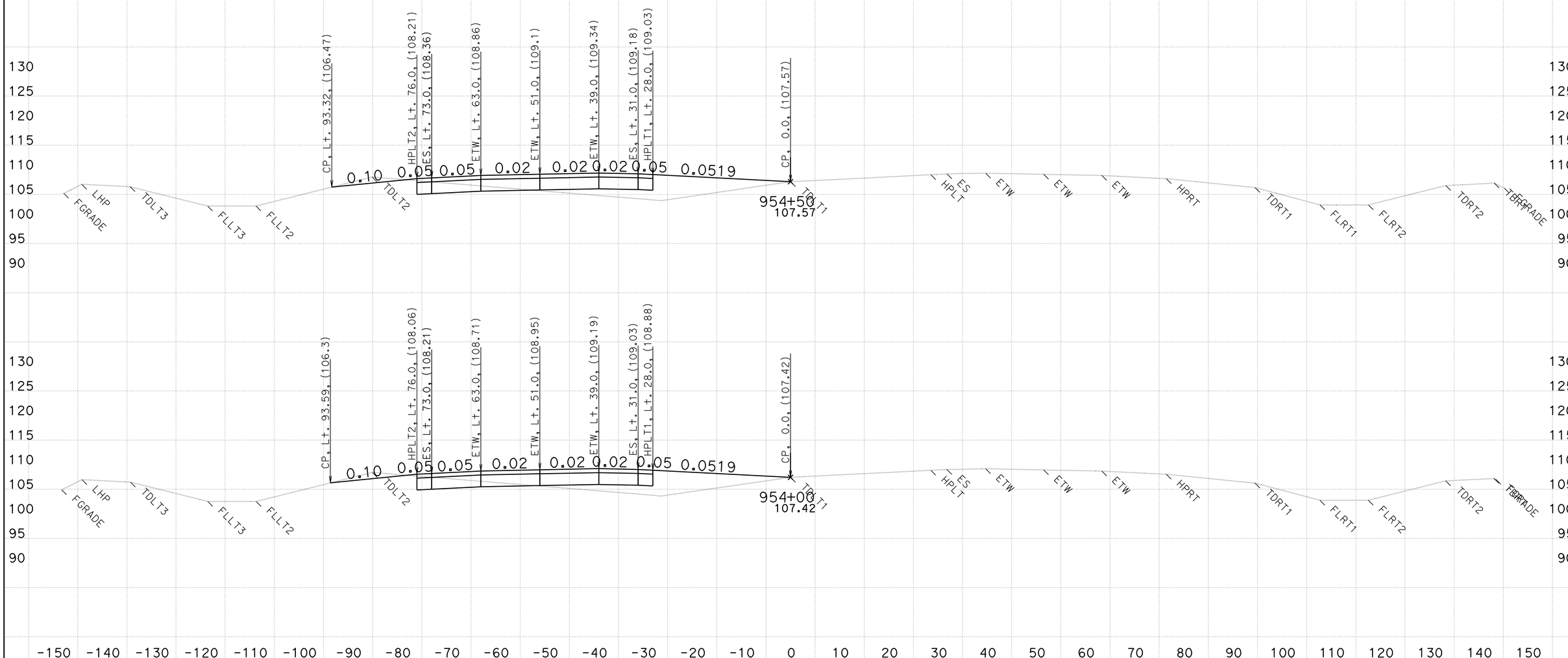

CREATED BY: WESLEY LEE
DATE: 6/9/2011

CONTRACT: 03-333821
DIST/CO/RTE/PM: 03/PLA/65/R15.1/R19.9

SCALE: 1" = 10' Horiz.
1" = 10' Vert.

All Dimensions are US Survey Feet

D13L2
CROSS SECTIONS
SHEET 111 OF 159

FOR EARTHWORK PURPOSE ONLY

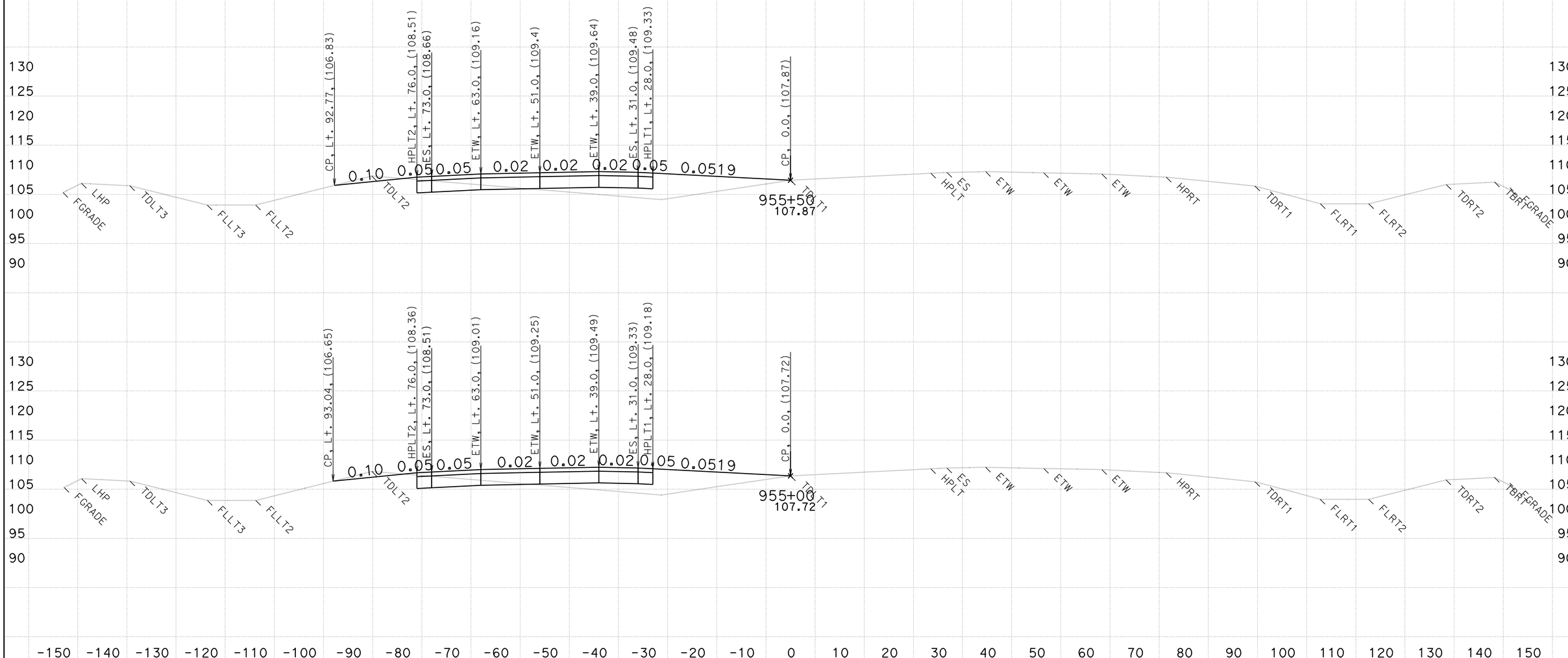

CREATED BY: WESLEY LEE
DATE: 6/9/2011

CONTRACT: 03-333821
DIST/CO/RTE/PM: 03/PLA/65/R15.1/R19.9

SCALE: 1" = 10' Horiz.
1" = 10' Vert.

All Dimensions are US Survey Feet

D13L2
CROSS SECTIONS

FOR EARTHWORK PURPOSE ONLY

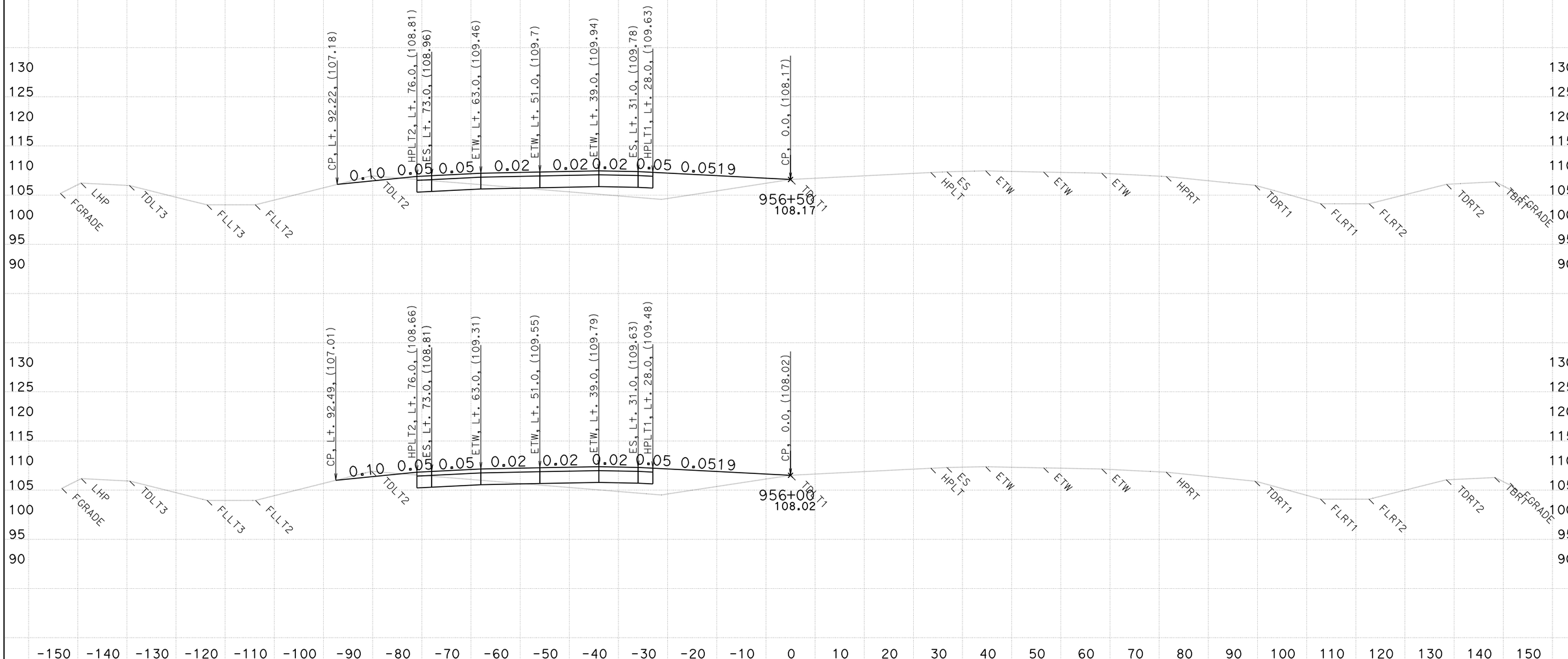

CREATED BY: WESLEY LEE
DATE: 6/9/2011

CONTRACT: 03-333821
DIST/CO/RTE/PM: 03/PLA/65/R15.1/R19.9

SCALE: 1" = 10' Horiz.
1" = 10' Vert.

All Dimensions are US Survey Feet

D13L2
CROSS SECTIONS

FOR EARTHWORK PURPOSE ONLY



CREATED BY: WESLEY LEE
DATE: 6/9/2011

CONTRACT: 03-333821
DIST/CO/RTE/PM: 03/PLA/65/R15.1/R19.9

SCALE: 1" = 10' Horiz.
1" = 10' Vert.

All Dimensions are US Survey Feet

D13L2
CROSS SECTIONS
SHEET 114 OF 159

FOR EARTHWORK PURPOSE ONLY

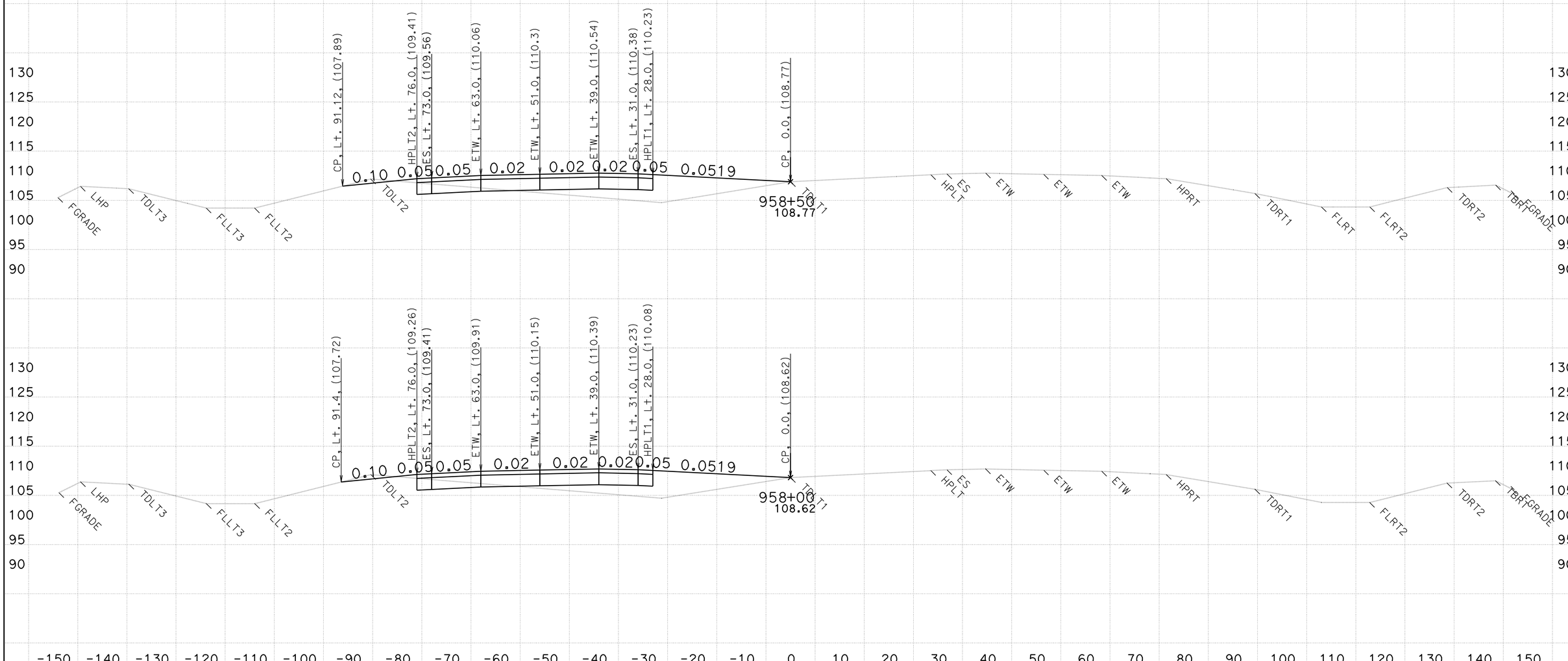

CREATED BY: WESLEY LEE
DATE: 6/9/2011

CONTRACT: 03-333821
DIST/CO/RTE/PM: 03/PLA/65/R15.1/R19.9

SCALE: 1" = 10' Horiz.
1" = 10' Vert.

All Dimensions are US Survey Feet

D13L2
CROSS SECTIONS

FOR EARTHWORK PURPOSE ONLY

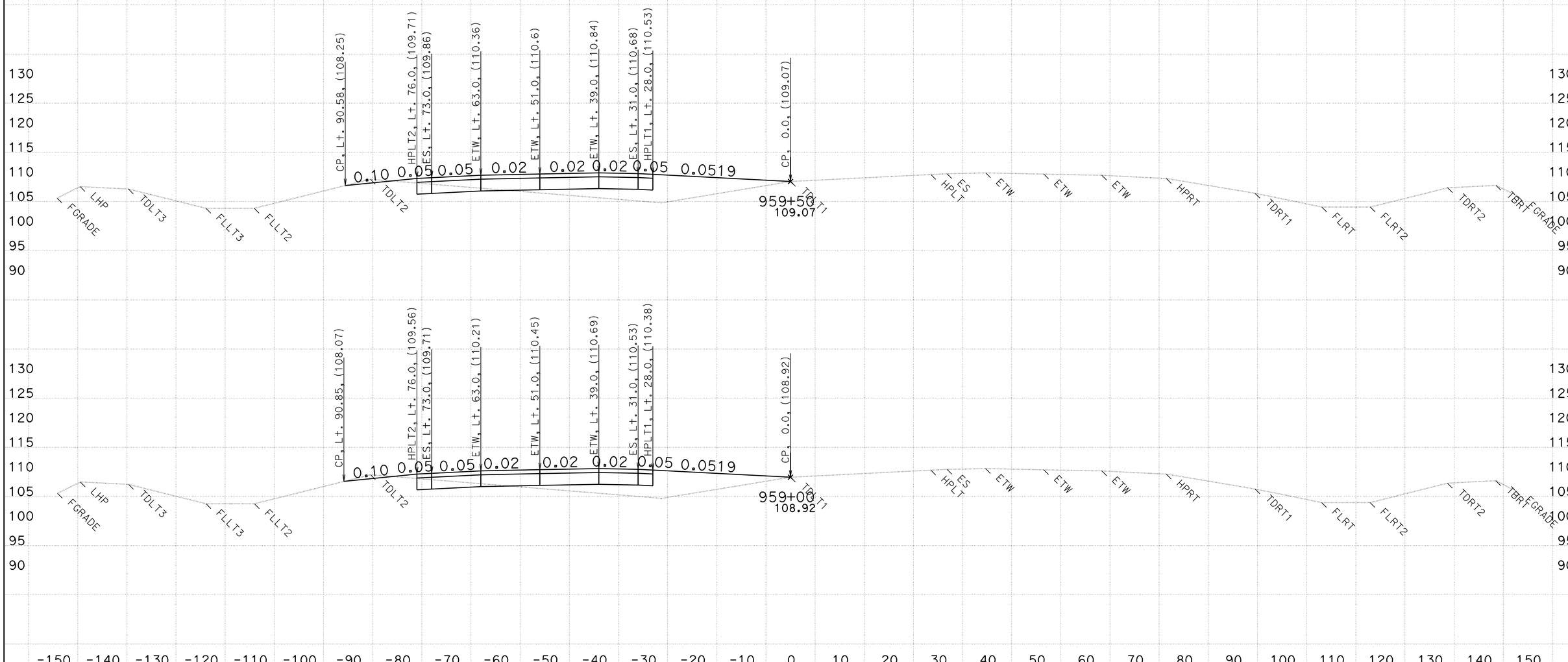

CREATED BY: WESLEY LEE
DATE: 6/9/2011

CONTRACT: 03-333821
DIST/CO/RTE/PM: 03/PLA/65/R15.1/R19.9

SCALE: 1" = 10' Horiz.
1" = 10' Vert.

All Dimensions are US Survey Feet

D13L2
CROSS SECTIONS

FOR EARTHWORK PURPOSE ONLY

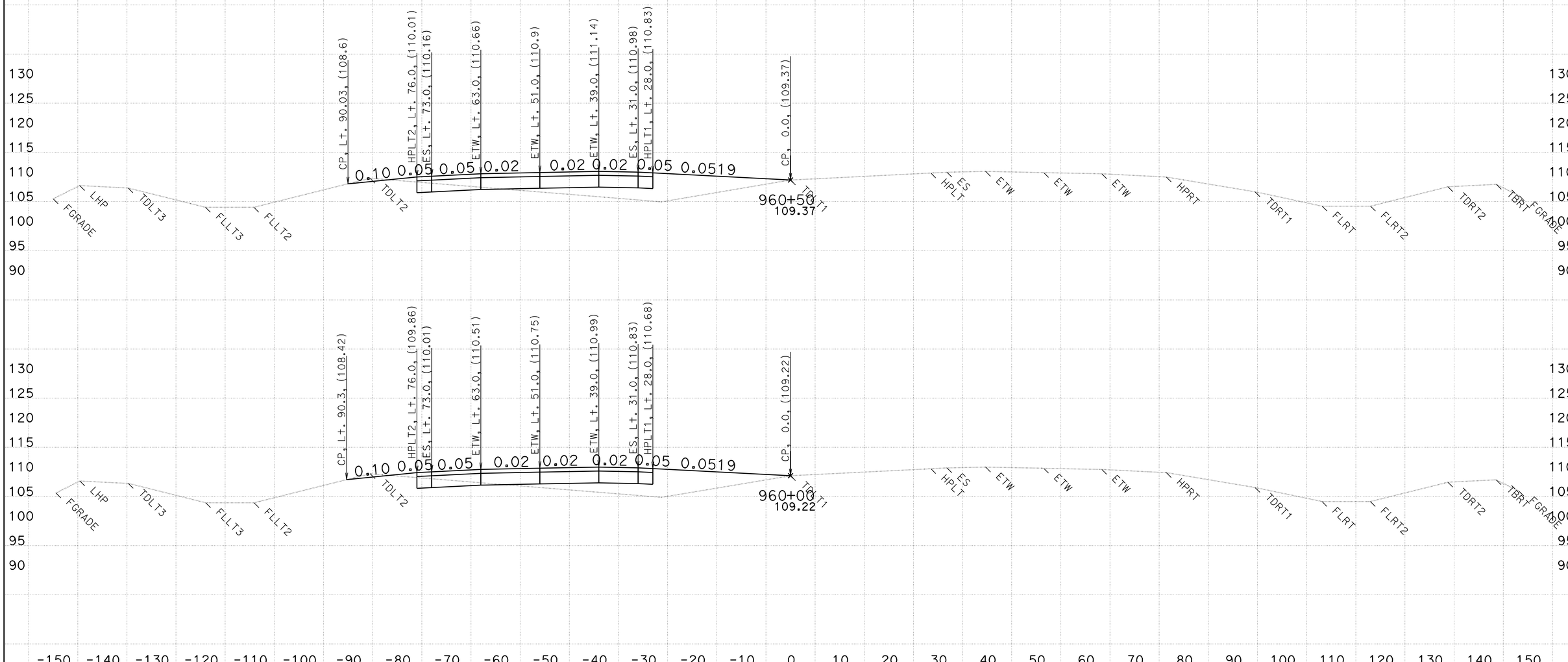

CREATED BY: WESLEY LEE
DATE: 6/9/2011

CONTRACT: 03-333821
DIST/CO/RTE/PM: 03/PLA/65/R15.1/R19.9

SCALE: 1" = 10' Horiz.
1" = 10' Vert.

All Dimensions are US Survey Feet

D13L2
CROSS SECTIONS
SHEET 117 OF 159

FOR EARTHWORK PURPOSE ONLY



CREATED BY: WESLEY LEE
DATE: 6/9/2011

CONTRACT: 03-333821
DIST/CO/RTE/PM: 03/PLA/65/R15.1/R19.9

SCALE: 1" = 10' Horiz.
1" = 10' Vert.

All Dimensions are US Survey Feet

D13L2
CROSS SECTIONS
SHEET 118 OF 159

FOR EARTHWORK PURPOSE ONLY

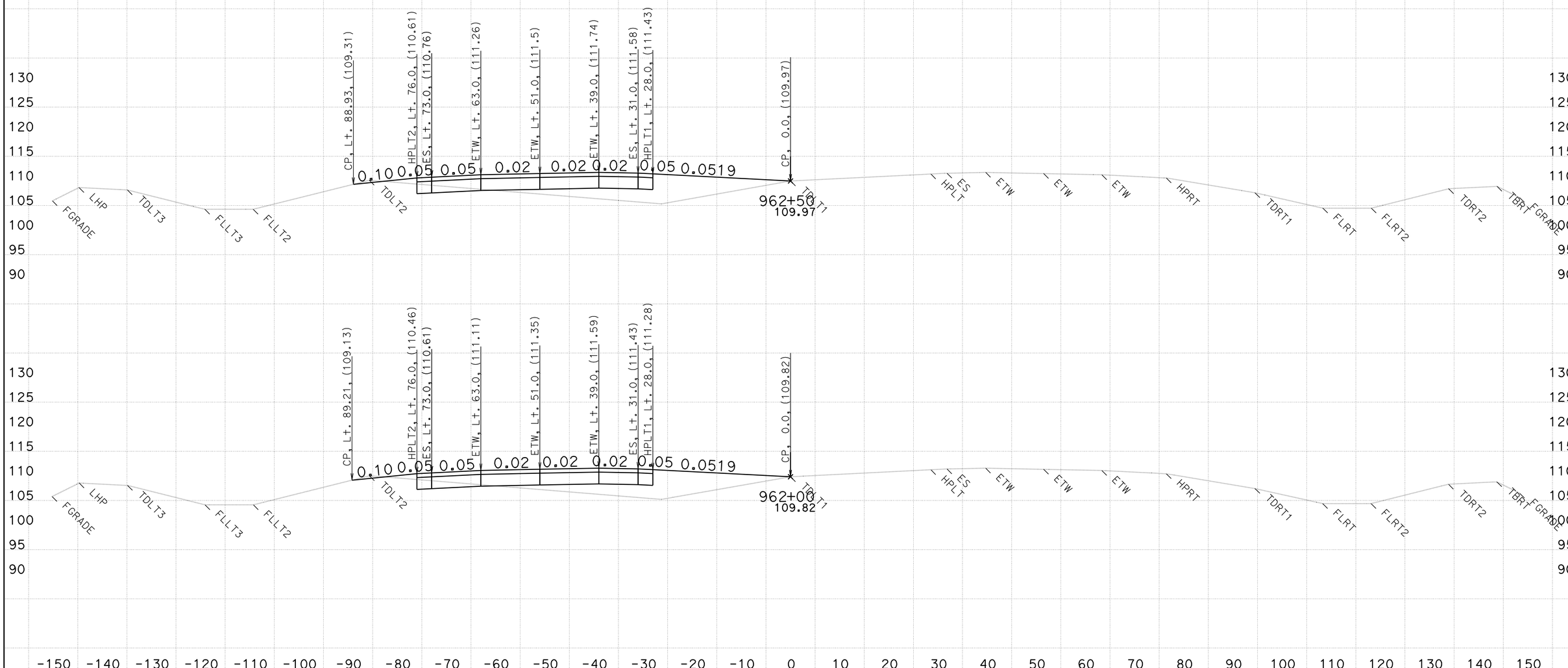

CREATED BY: WESLEY LEE
DATE: 6/9/2011

CONTRACT: 03-333821
DIST/CO/RTE/PM: 03/PLA/65/R15.1/R19.9

SCALE: 1" = 10' Horiz.
1" = 10' Vert.

All Dimensions are US Survey Feet

D13L2
CROSS SECTIONS
SHEET 119 OF 159

FOR EARTHWORK PURPOSE ONLY

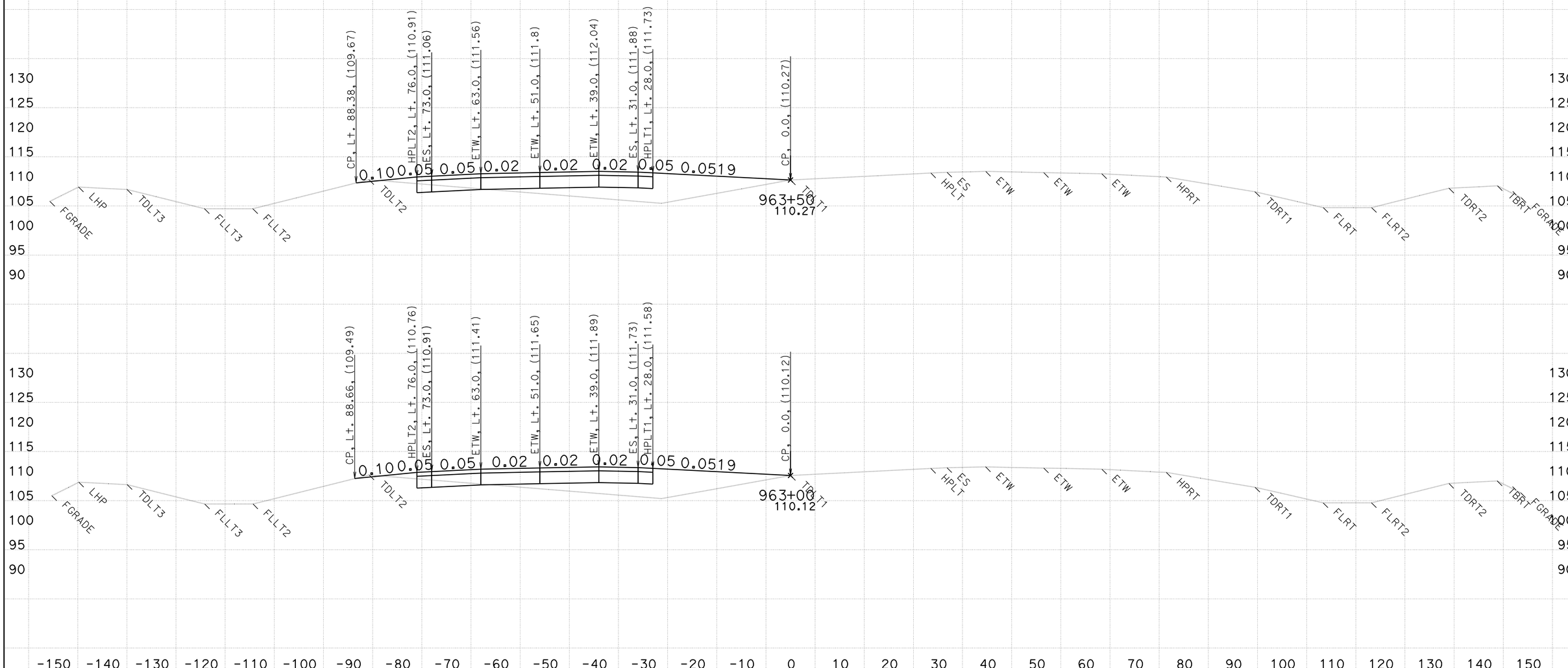

CREATED BY: WESLEY LEE
DATE: 6/9/2011

CONTRACT: 03-333821
DIST/CO/RTE/PM: 03/PLA/65/R15.1/R19.9

SCALE: 1" = 10' Horiz.
1" = 10' Vert.

All Dimensions are US Survey Feet

D13L2
CROSS SECTIONS
SHEET 120 OF 159

FOR EARTHWORK PURPOSE ONLY



CREATED BY: WESLEY LEE
DATE: 6/9/2011

CONTRACT: 03-333821
DIST/CO/RTE/PM: 03/PLA/65/R15.1/R19.9

SCALE: 1" = 10' Horiz.
1" = 10' Vert.

All Dimensions are US Survey Feet

D13L2
CROSS SECTIONS
SHEET 121 OF 159

FOR EARTHWORK PURPOSE ONLY

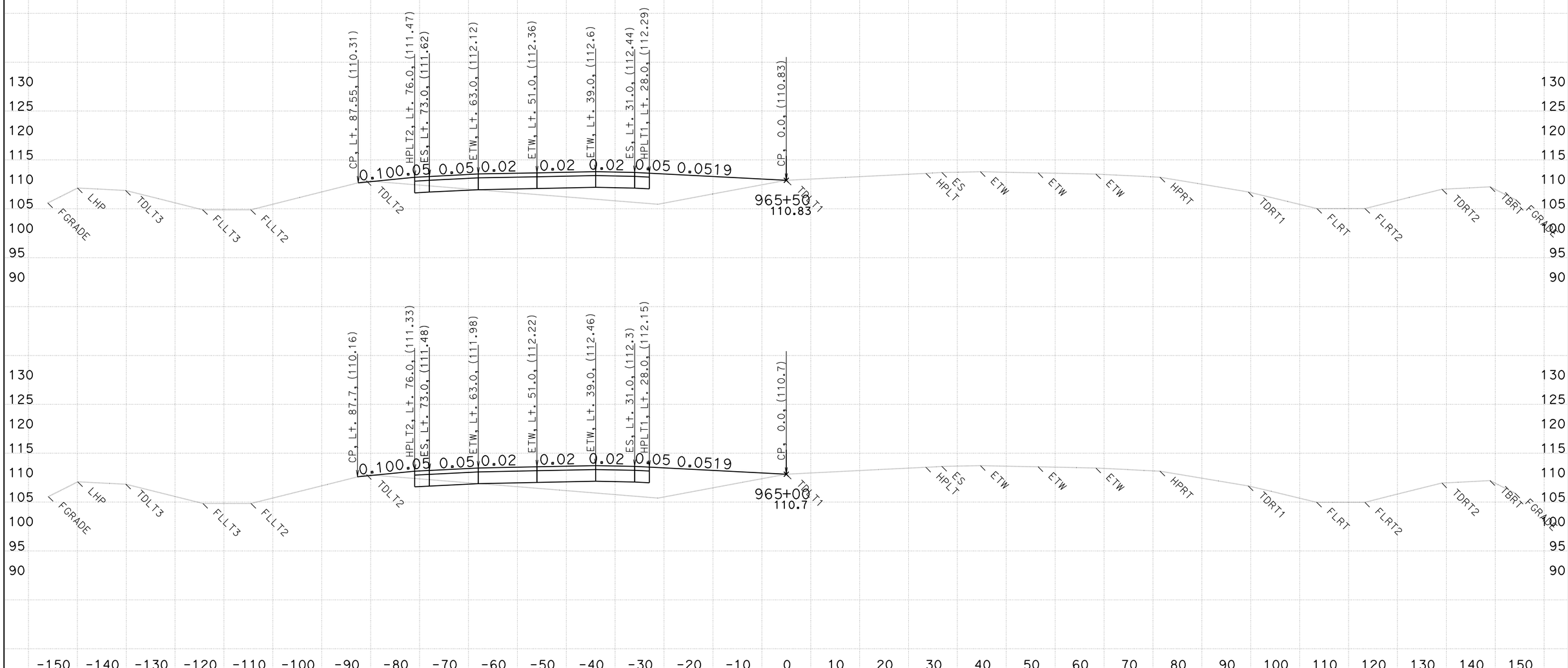

CREATED BY: WESLEY LEE
DATE: 6/9/2011

CONTRACT: 03-333821
DIST/CO/RTE/PM: 03/PLA/65/R15.1/R19.9

SCALE: 1" = 10' Horiz.
1" = 10' Vert.

All Dimensions are US Survey Feet

D13L2
CROSS SECTIONS

FOR EARTHWORK PURPOSE ONLY

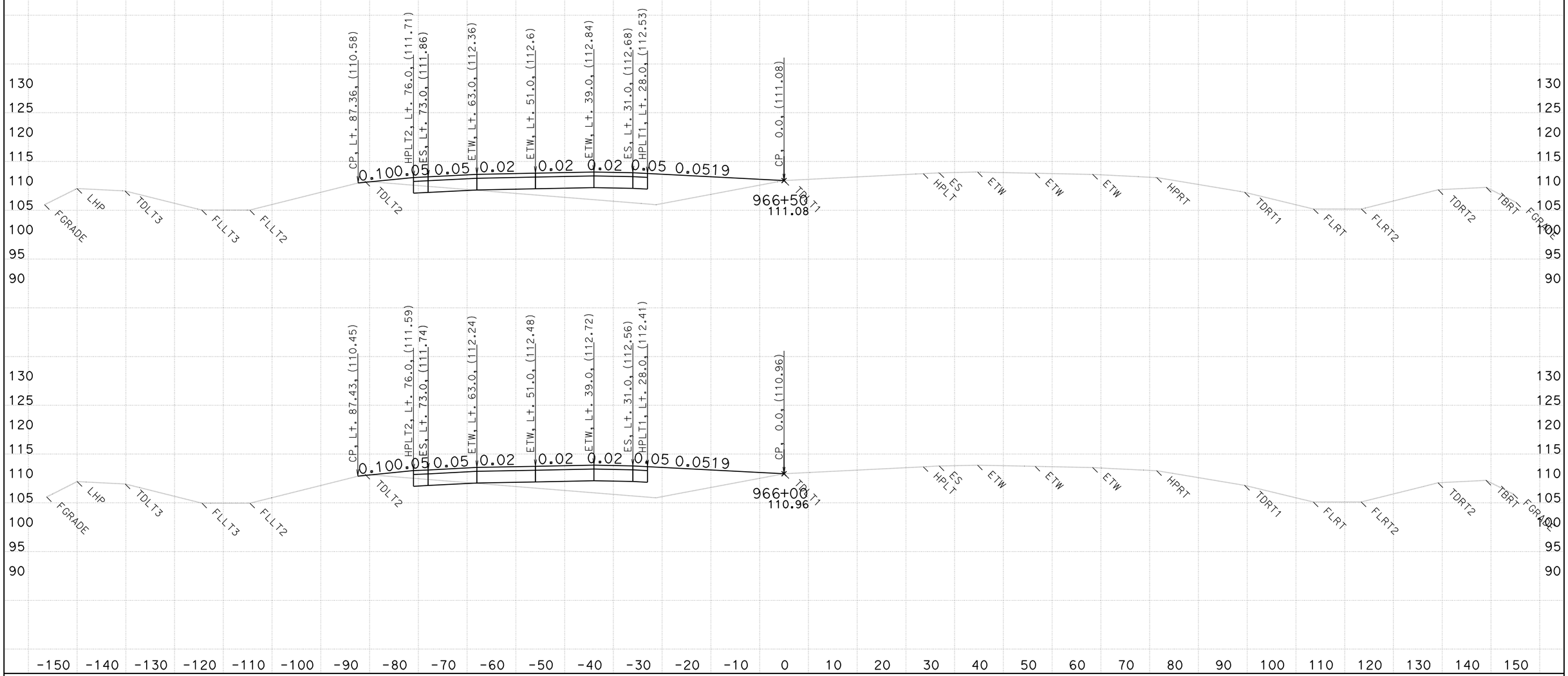

CREATED BY: WESLEY LEE
DATE: 6/9/2011

CONTRACT: 03-333821
DIST/CO/RTE/PM: 03/PLA/65/R15.1/R19.9

SCALE: 1" = 10' Horiz.
1" = 10' Vert.

All Dimensions are US Survey Feet

D13L2
CROSS SECTIONS
SHEET 123 OF 159

FOR EARTHWORK PURPOSE ONLY

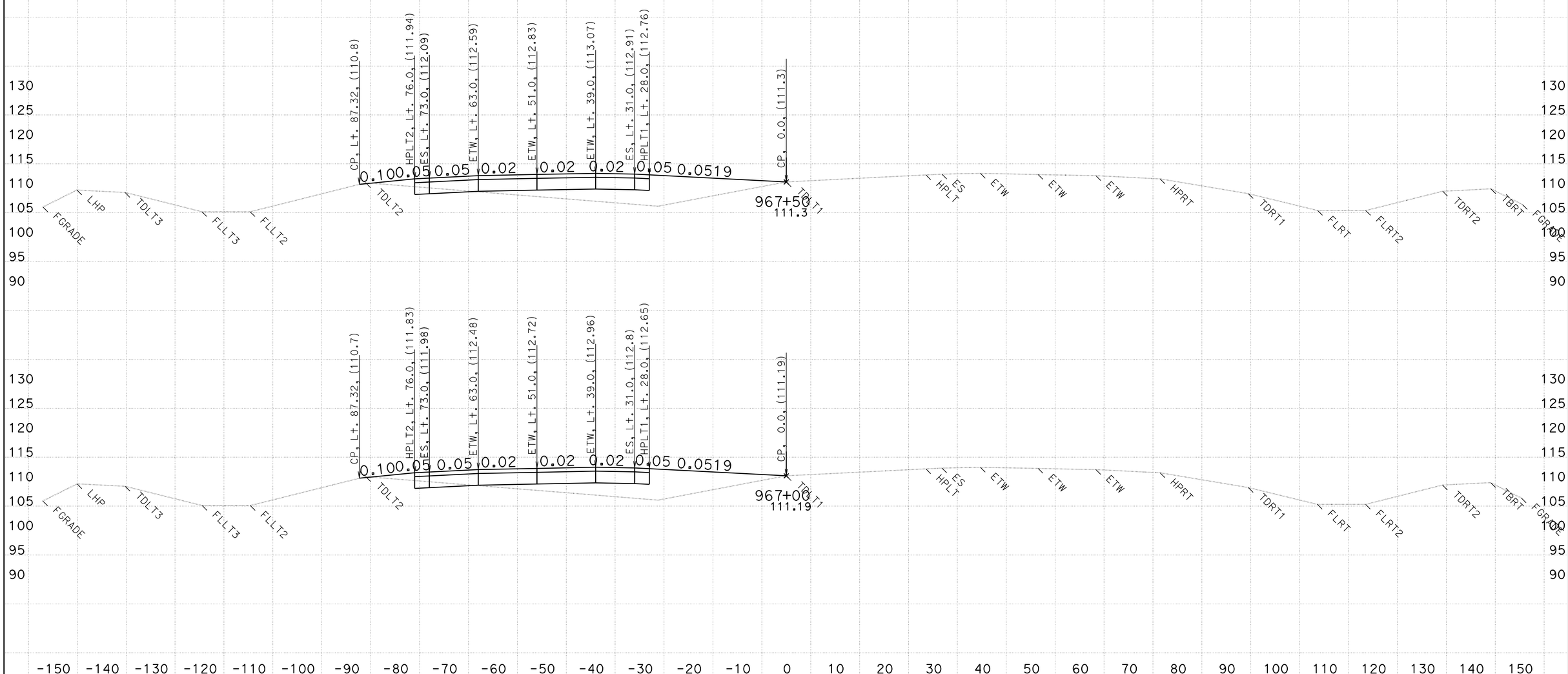

CREATED BY: WESLEY LEE
DATE: 6/9/2011

CONTRACT: 03-333821
DIST/CO/RTE/PM: 03/PLA/65/R15.1/R19.9

SCALE: 1" = 10' Horiz.
1" = 10' Vert.

All Dimensions are US Survey Feet

D13L2
CROSS SECTIONS

FOR EARTHWORK PURPOSE ONLY

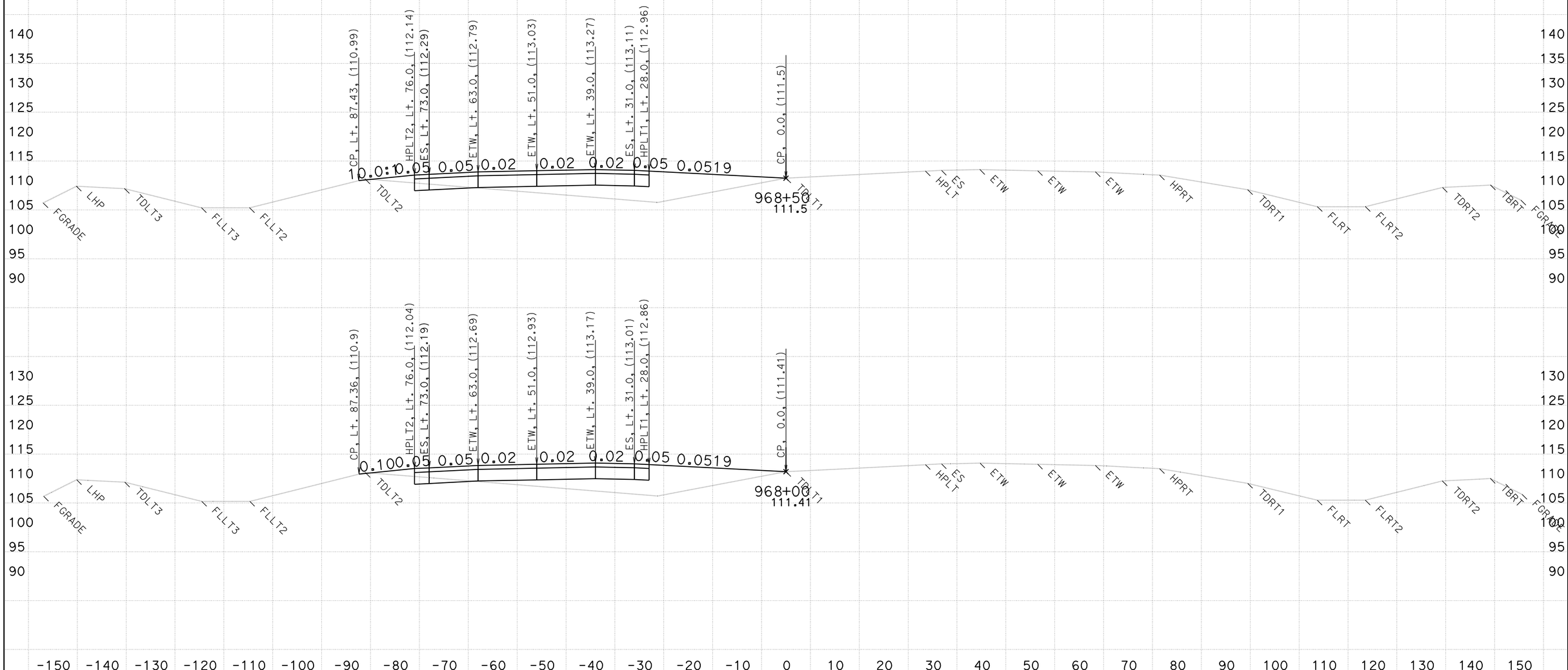

CREATED BY: WESLEY LEE
DATE: 6/9/2011

CONTRACT: 03-333821
DIST/CO/RTE/PM: 03/PLA/65/R15.1/R19.9

SCALE: 1" = 10' Horiz.
1" = 10' Vert.

All Dimensions are US Survey Feet

D13L2
CROSS SECTIONS

FOR EARTHWORK PURPOSE ONLY

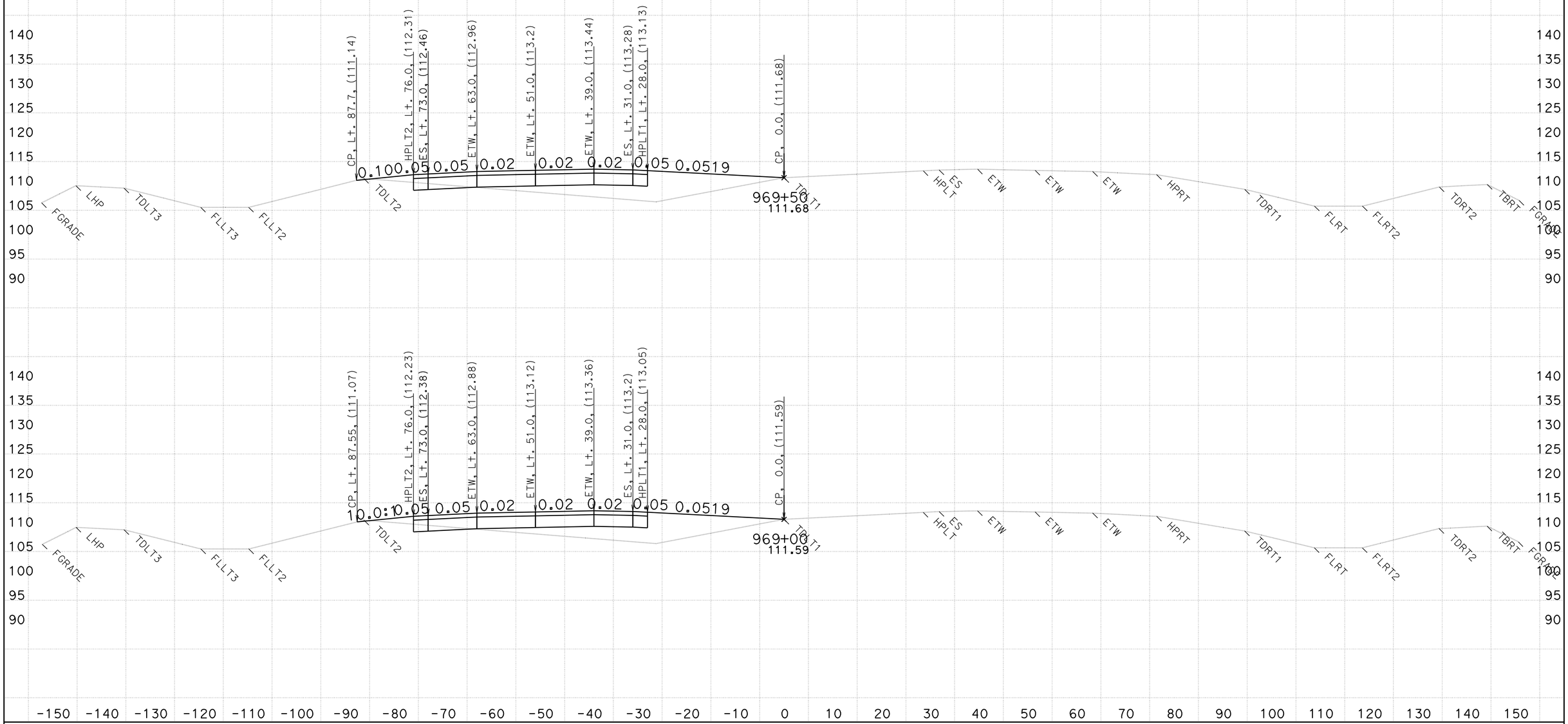

CREATED BY: WESLEY LEE
DATE: 6/9/2011

CONTRACT: 03-333821
DIST/CO/RTE/PM: 03/PLA/65/R15.1/R19.9

SCALE: 1" = 10' Horiz.
1" = 10' Vert.

All Dimensions are US Survey Feet

D13L2
CROSS SECTIONS
SHEET 126 OF 159

FOR EARTHWORK PURPOSE ONLY

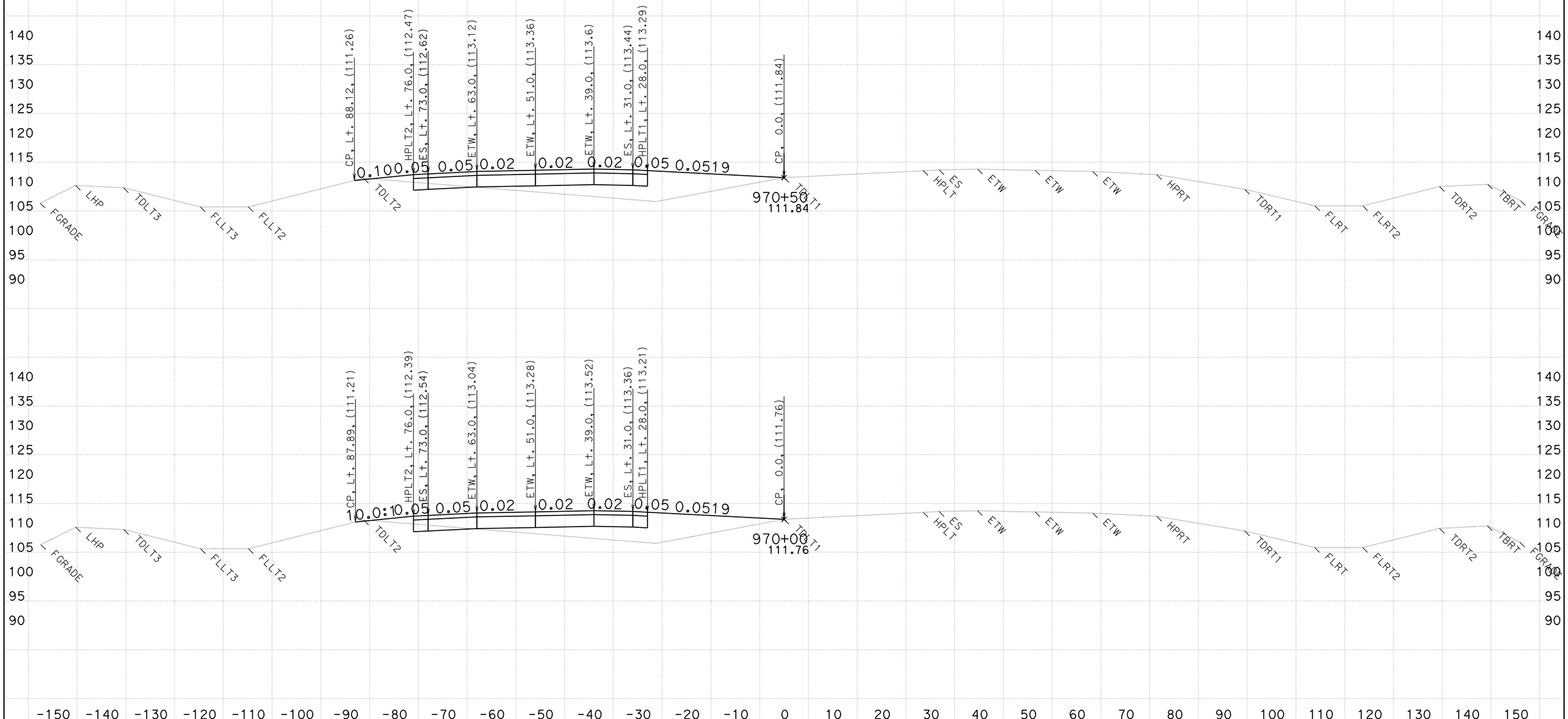

CREATED BY: WESLEY LEE
DATE: 6/9/2011

CONTRACT: 03-333821
DIST/CO/RTE/PM: 03/PLA/65/R15.1/R19.9

SCALE: 1" = 10' Horiz.
1" = 10' Vert.

All Dimensions are US Survey Feet

D13L2
CROSS SECTIONS
SHEET 127 OF 159

FOR EARTHWORK PURPOSE ONLY

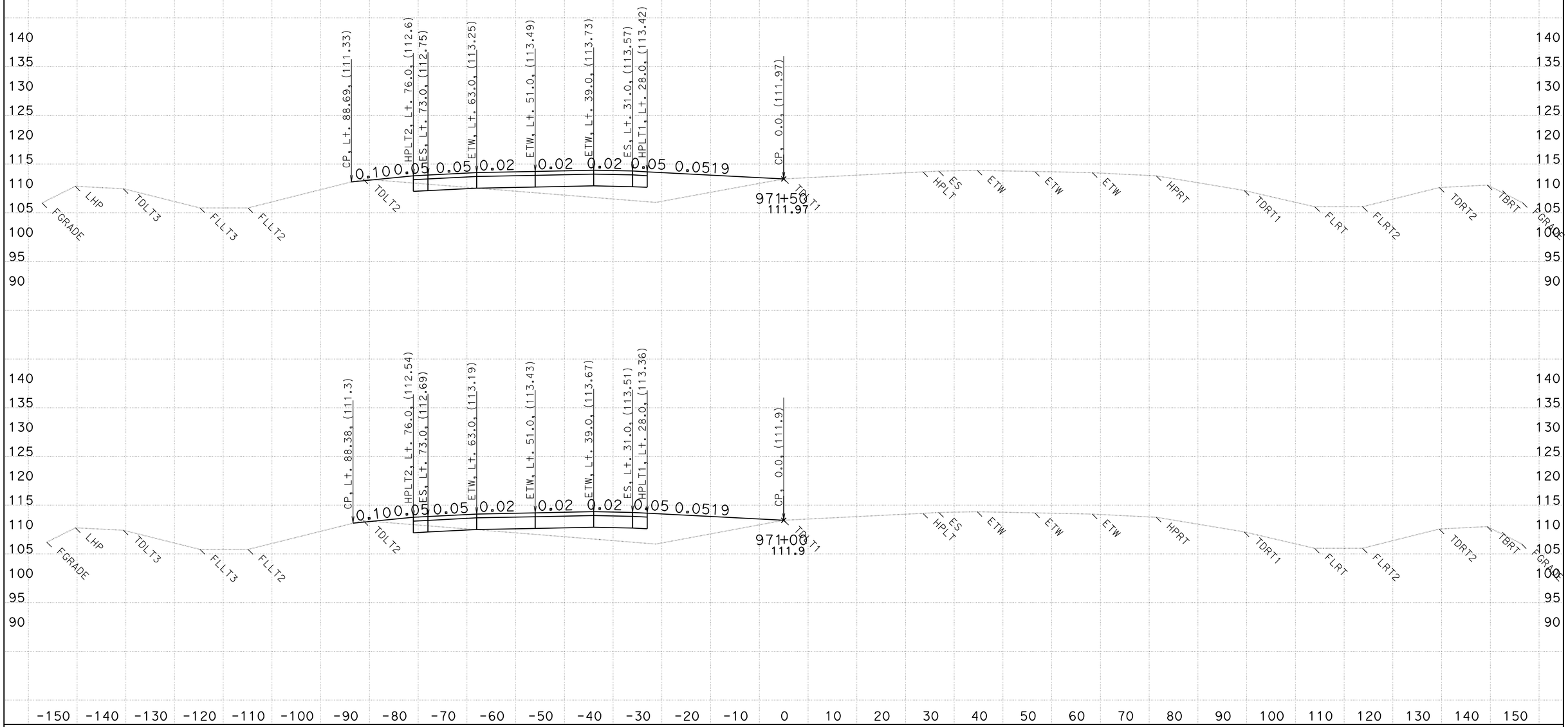

CREATED BY: WESLEY LEE
DATE: 6/9/2011

CONTRACT: 03-333821
DIST/CO/RTE/PM: 03/PLA/65/R15.1/R19.9

SCALE: 1" = 10' Horiz.
1" = 10' Vert.

All Dimensions are US Survey Feet

D13L2
CROSS SECTIONS
SHEET 128 OF 159

FOR EARTHWORK PURPOSE ONLY

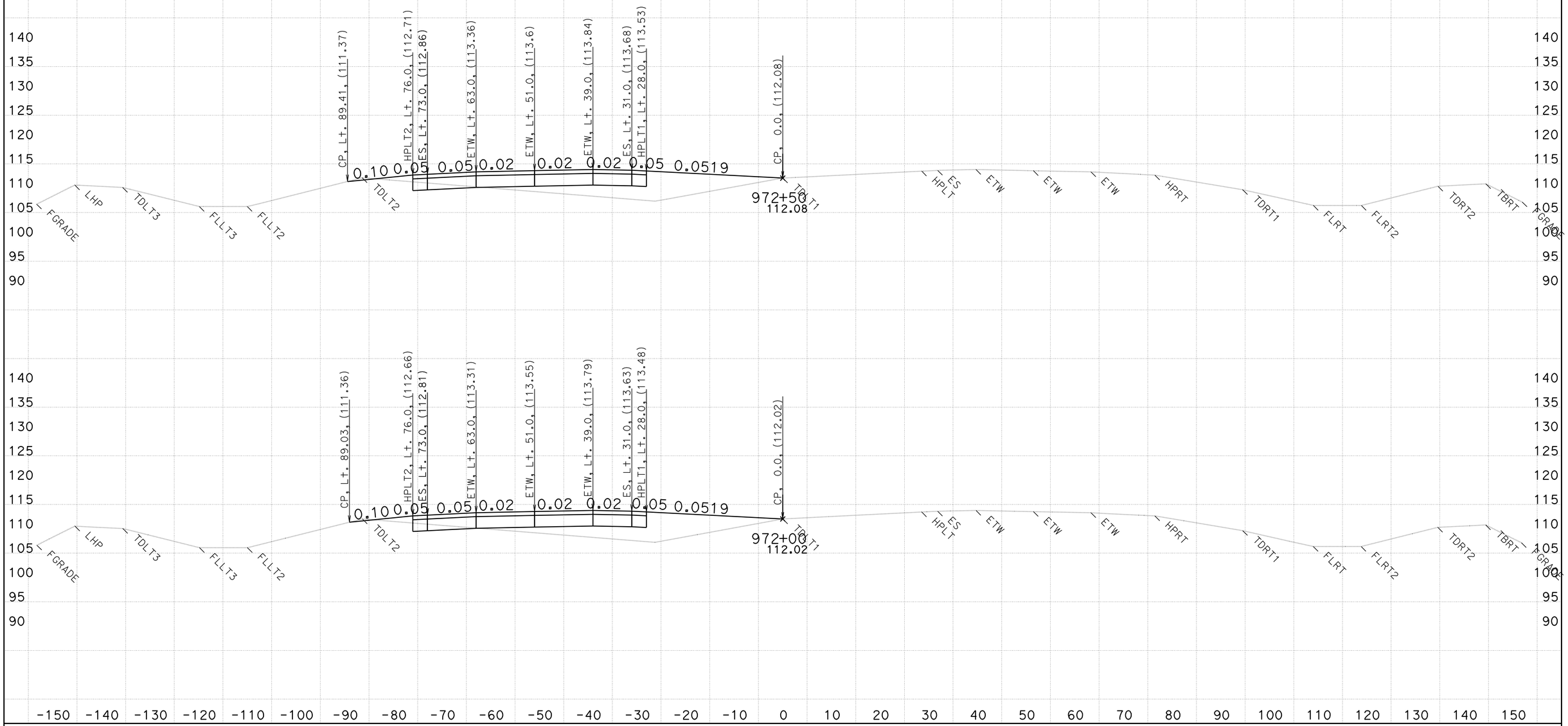

CREATED BY: WESLEY LEE
DATE: 6/9/2011

CONTRACT: 03-333821
DIST/CO/RTE/PM: 03/PLA/65/R15.1/R19.9

SCALE: 1" = 10' Horiz.
1" = 10' Vert.

All Dimensions are US Survey Feet

D13L2
CROSS SECTIONS
SHEET 129 OF 159

FOR EARTHWORK PURPOSE ONLY

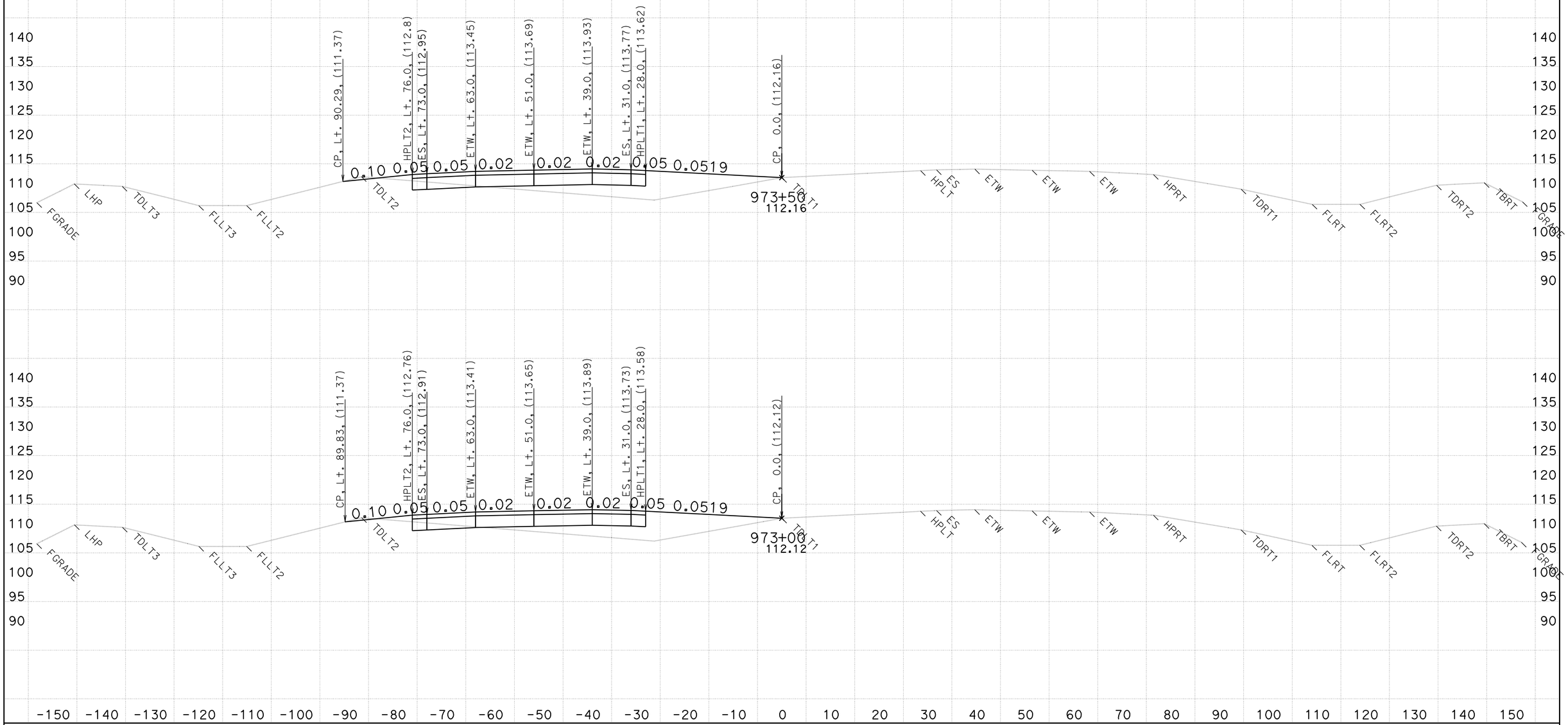

CREATED BY: WESLEY LEE
DATE: 6/9/2011

CONTRACT: 03-333821
DIST/CO/RTE/PM: 03/PLA/65/R15.1/R19.9

SCALE: 1" = 10' Horiz.
1" = 10' Vert.

All Dimensions are US Survey Feet

D13L2
CROSS SECTIONS
SHEET 130 OF 159

FOR EARTHWORK PURPOSE ONLY

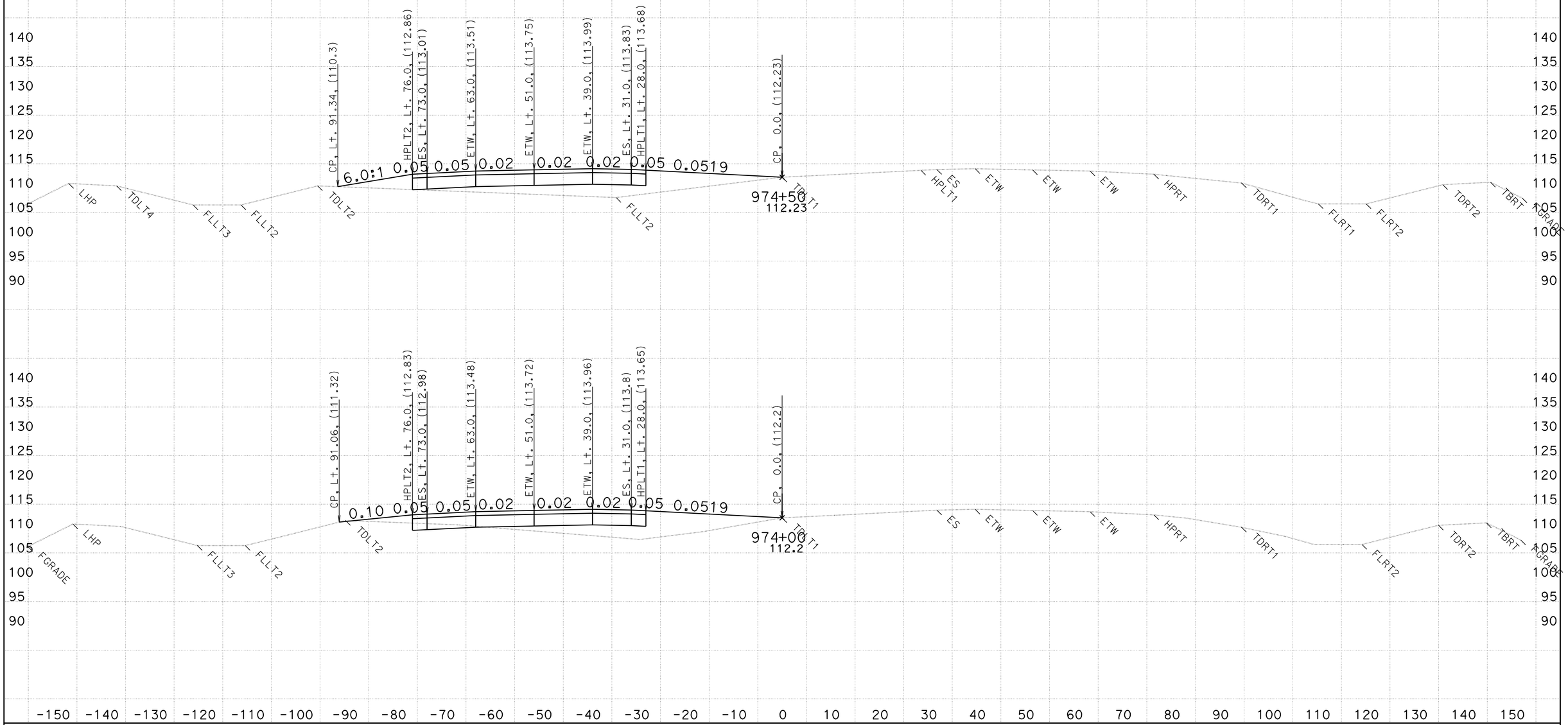

CREATED BY: WESLEY LEE
DATE: 6/9/2011

CONTRACT: 03-333821
DIST/CO/RTE/PM: 03/PLA/65/R15.1/R19.9

SCALE: 1" = 10' Horiz.
1" = 10' Vert.

All Dimensions are US Survey Feet

D13L2
CROSS SECTIONS
SHEET 131 OF 159

FOR EARTHWORK PURPOSE ONLY



CREATED BY: WESLEY LEE
DATE: 6/9/2011

CONTRACT: 03-333821
DIST/CO/RTE/PM: 03/PLA/65/R15.1/R19.9

SCALE: 1" = 10' Horiz.
1" = 10' Vert.

All Dimensions are US Survey Feet

D13L2
CROSS SECTIONS
SHEET 132 OF 159

FOR EARTHWORK PURPOSE ONLY

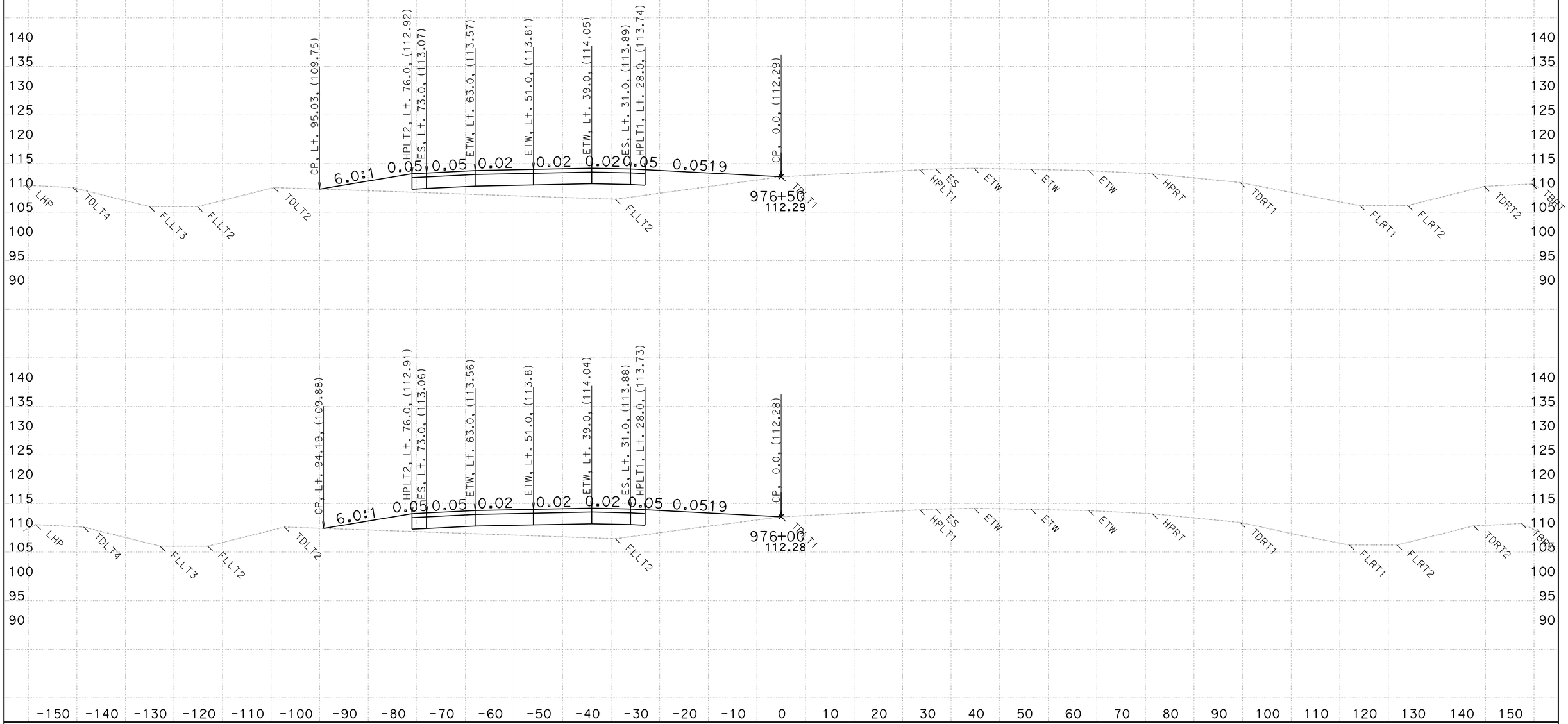

CREATED BY: WESLEY LEE
DATE: 6/9/2011

CONTRACT: 03-333821
DIST/CO/RTE/PM: 03/PLA/65/R15.1/R19.9

SCALE: 1" = 10' Horiz.
1" = 10' Vert.

All Dimensions are US Survey Feet

D13L2
CROSS SECTIONS
SHEET 133 OF 159

FOR EARTHWORK PURPOSE ONLY

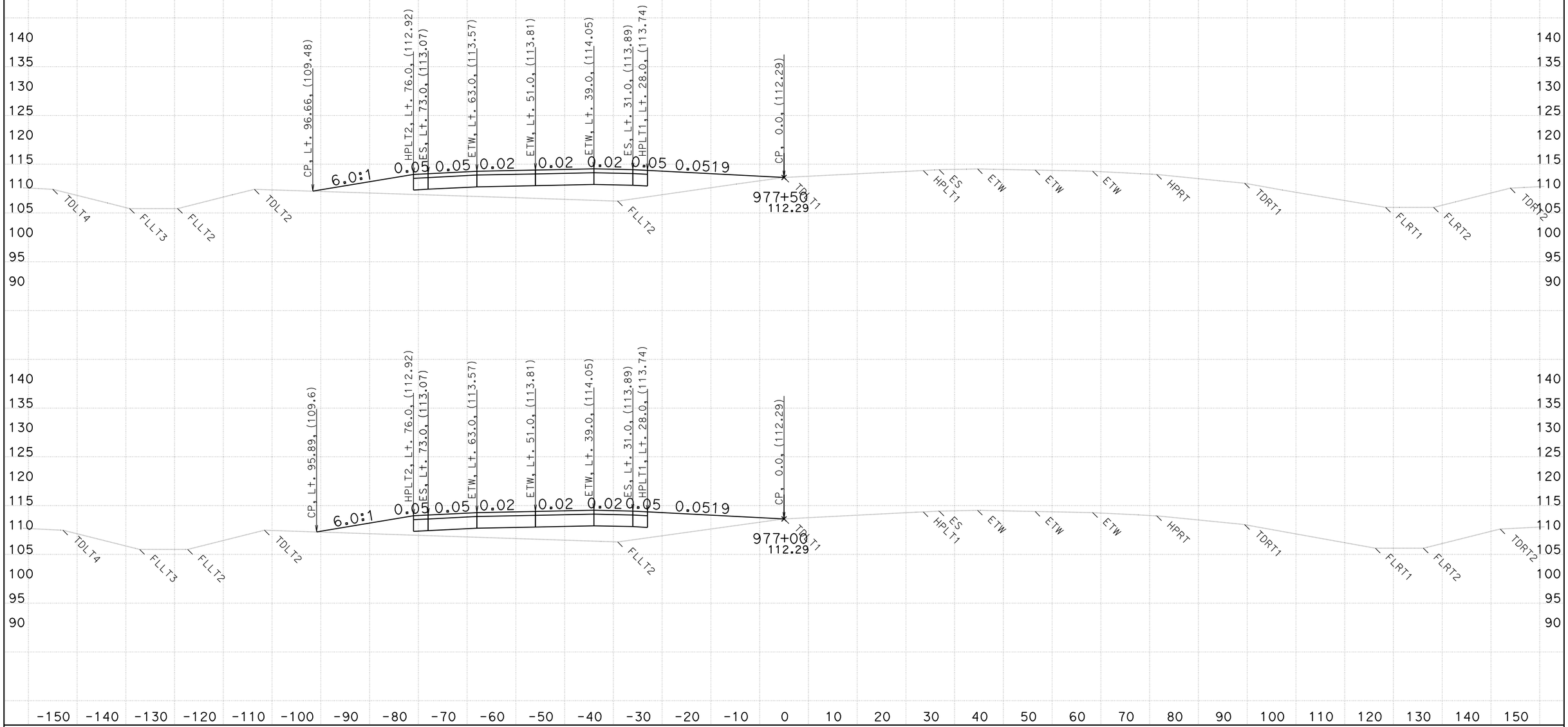

CREATED BY: WESLEY LEE
DATE: 6/9/2011

CONTRACT: 03-333821
DIST/CO/RTE/PM: 03/PLA/65/R15.1/R19.9

SCALE: 1" = 10' Horiz.
1" = 10' Vert.

All Dimensions are US Survey Feet

D13L2
CROSS SECTIONS
SHEET 134 OF 159

FOR EARTHWORK PURPOSE ONLY

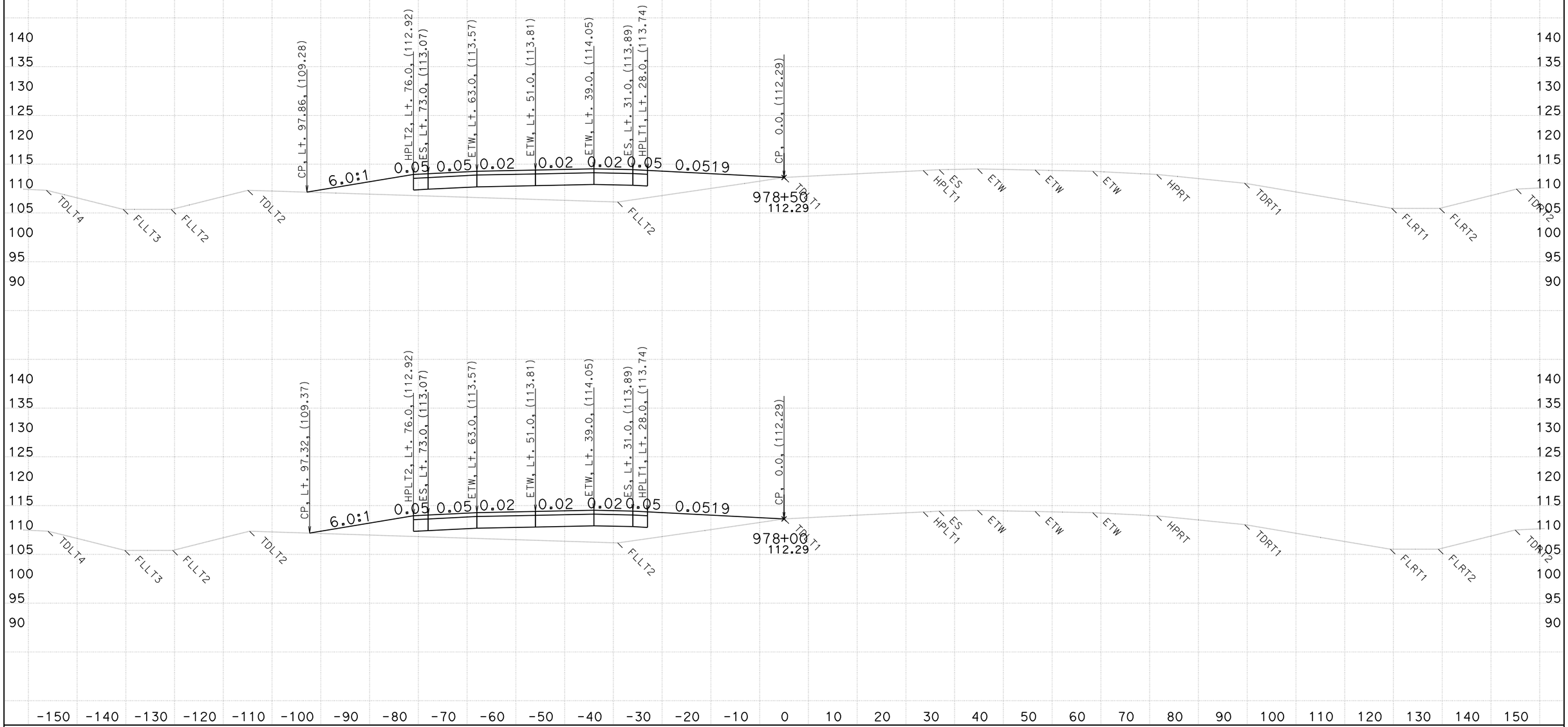

CREATED BY: WESLEY LEE
DATE: 6/9/2011

CONTRACT: 03-333821
DIST/CO/RTE/PM: 03/PLA/65/R15.1/R19.9

SCALE: 1" = 10' Horiz.
1" = 10' Vert.

All Dimensions are US Survey Feet

D13L2
CROSS SECTIONS
SHEET 135 OF 159

FOR EARTHWORK PURPOSE ONLY

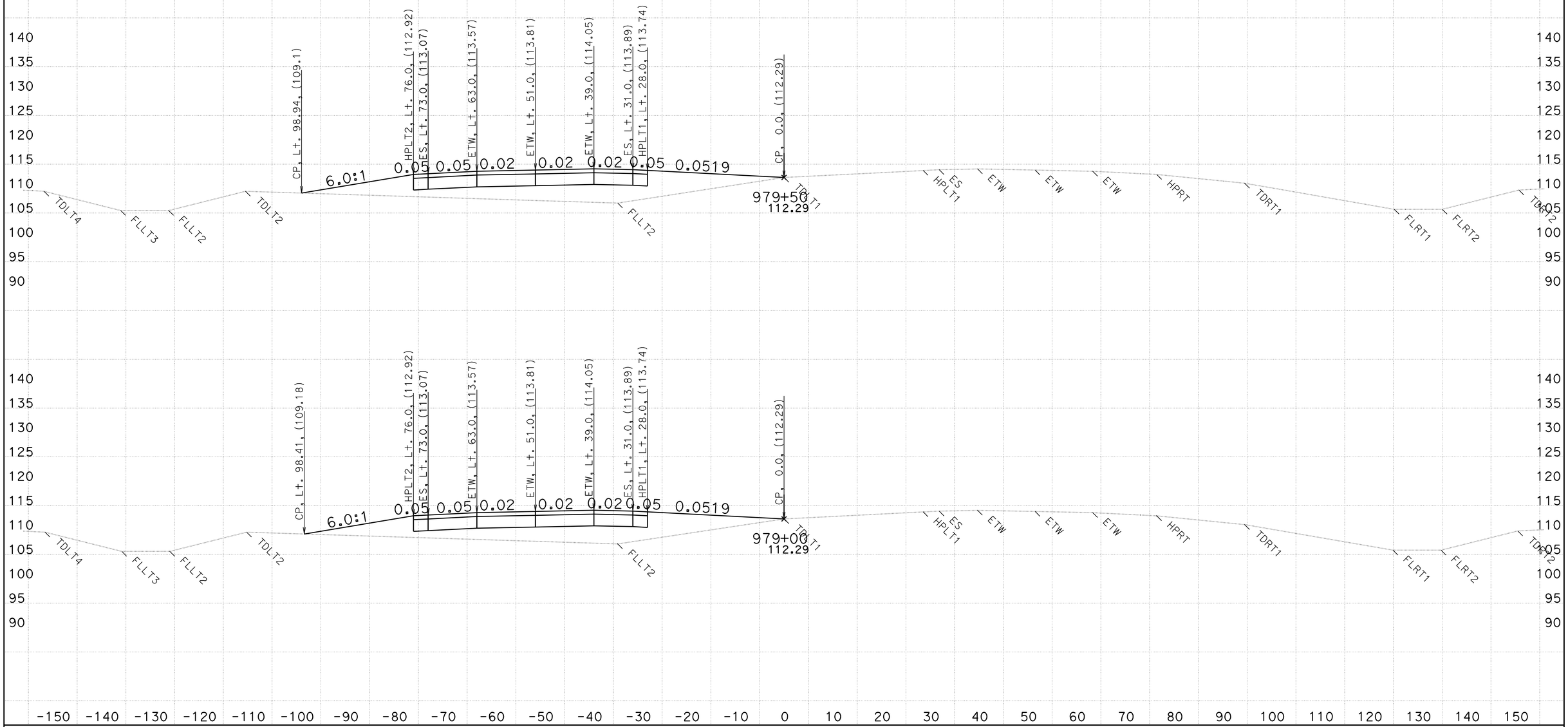

CREATED BY: WESLEY LEE
DATE: 6/9/2011

CONTRACT: 03-333821
DIST/CO/RTE/PM: 03/PLA/65/R15.1/R19.9

SCALE: 1" = 10' Horiz.
1" = 10' Vert.

All Dimensions are US Survey Feet

D13L2
CROSS SECTIONS
SHEET 136 OF 159

FOR EARTHWORK PURPOSE ONLY



CREATED BY: WESLEY LEE
DATE: 6/9/2011

CONTRACT: 03-333821
DIST/CO/RTE/PM: 03/PLA/65/R15.1/R19.9

SCALE: 1" = 10' Horiz.
1" = 10' Vert.

All Dimensions are US Survey Feet

D13L2
CROSS SECTIONS
SHEET 137 OF 159

FOR EARTHWORK PURPOSE ONLY

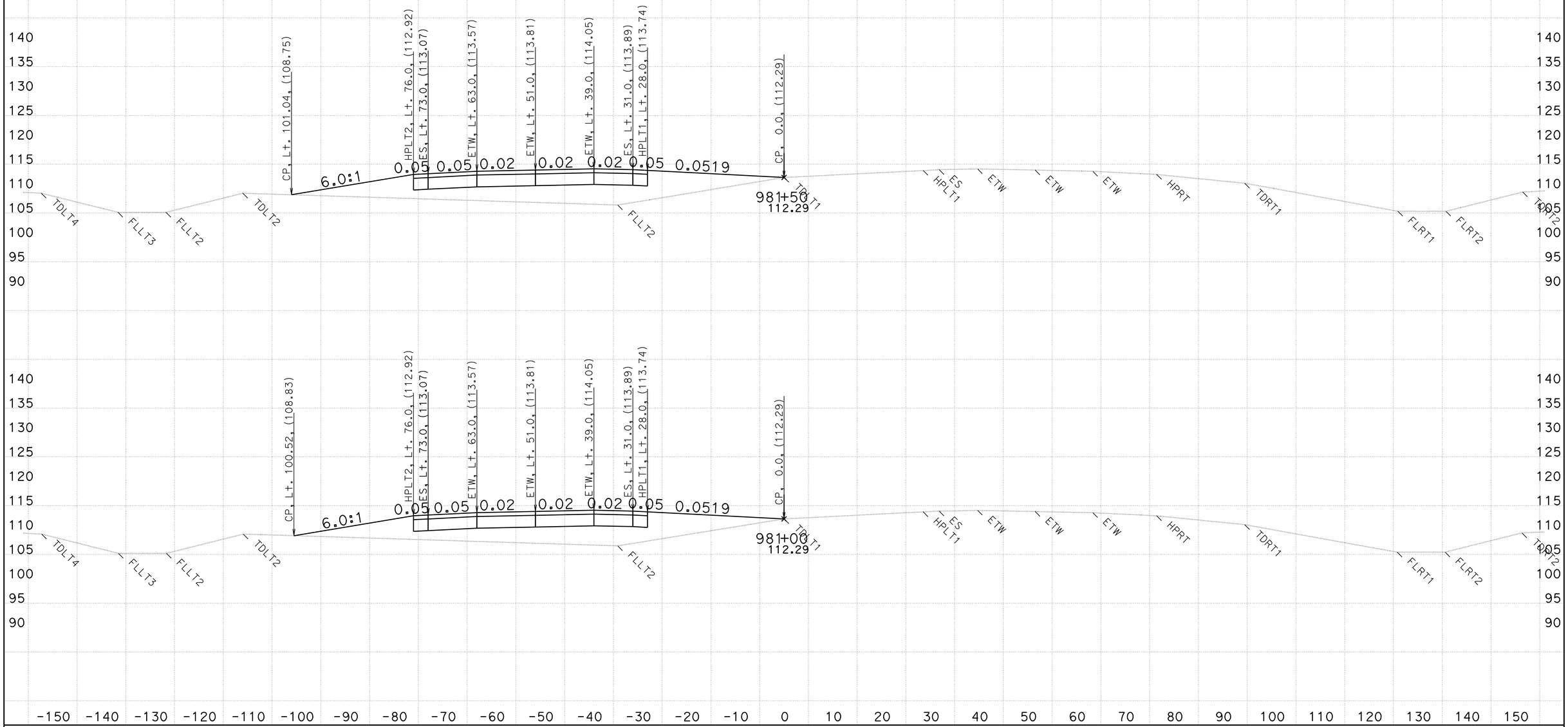

CREATED BY: WESLEY LEE
DATE: 6/9/2011

CONTRACT: 03-333821
DIST/CO/RTE/PM: 03/PLA/65/R15.1/R19.9

SCALE: 1" = 10' Horiz.
1" = 10' Vert.

All Dimensions are US Survey Feet

D13L2
CROSS SECTIONS

FOR EARTHWORK PURPOSE ONLY

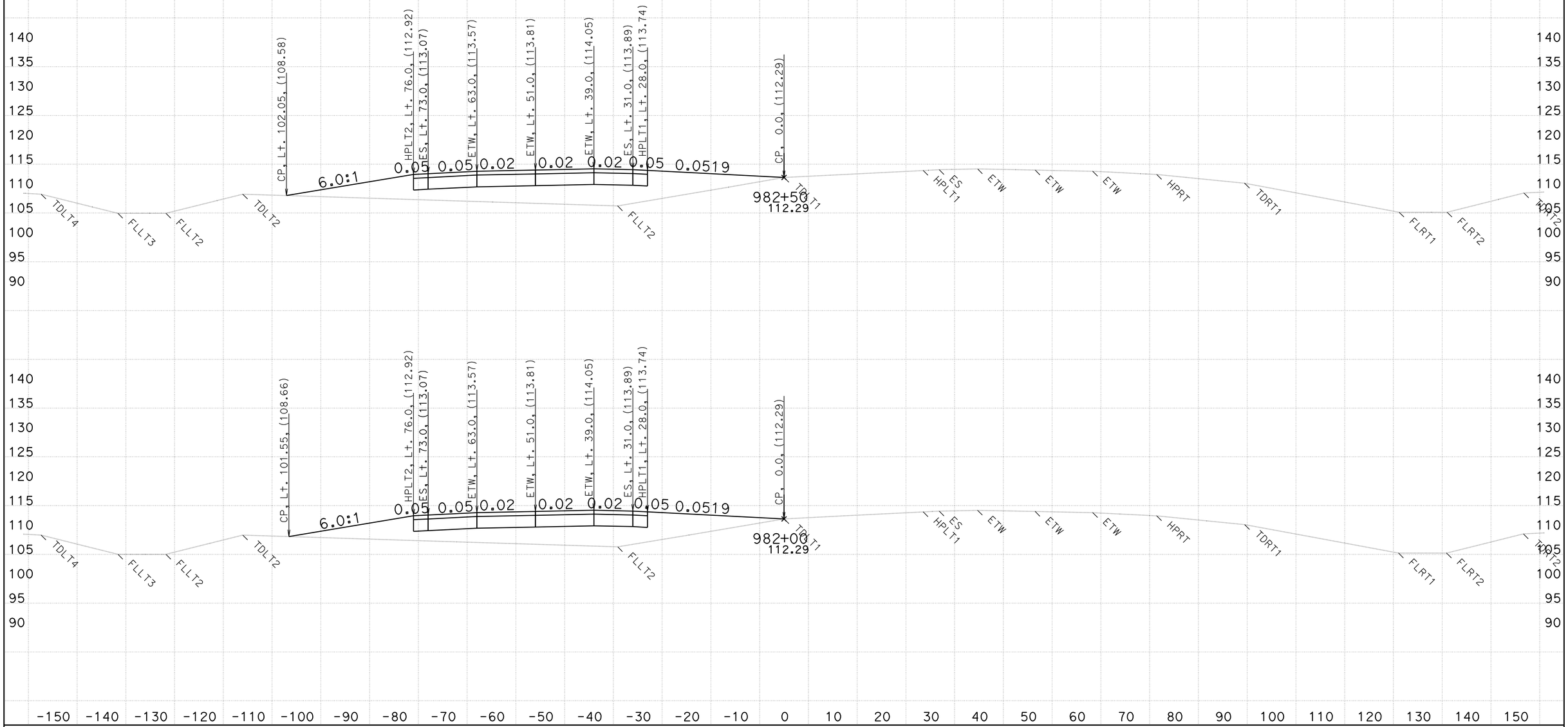

CREATED BY: WESLEY LEE
DATE: 6/9/2011

CONTRACT: 03-333821
DIST/CO/RTE/PM: 03/PLA/65/R15.1/R19.9

SCALE: 1" = 10' Horiz.
1" = 10' Vert.

All Dimensions are US Survey Feet

D13L2
CROSS SECTIONS
SHEET 139 OF 159

FOR EARTHWORK PURPOSE ONLY

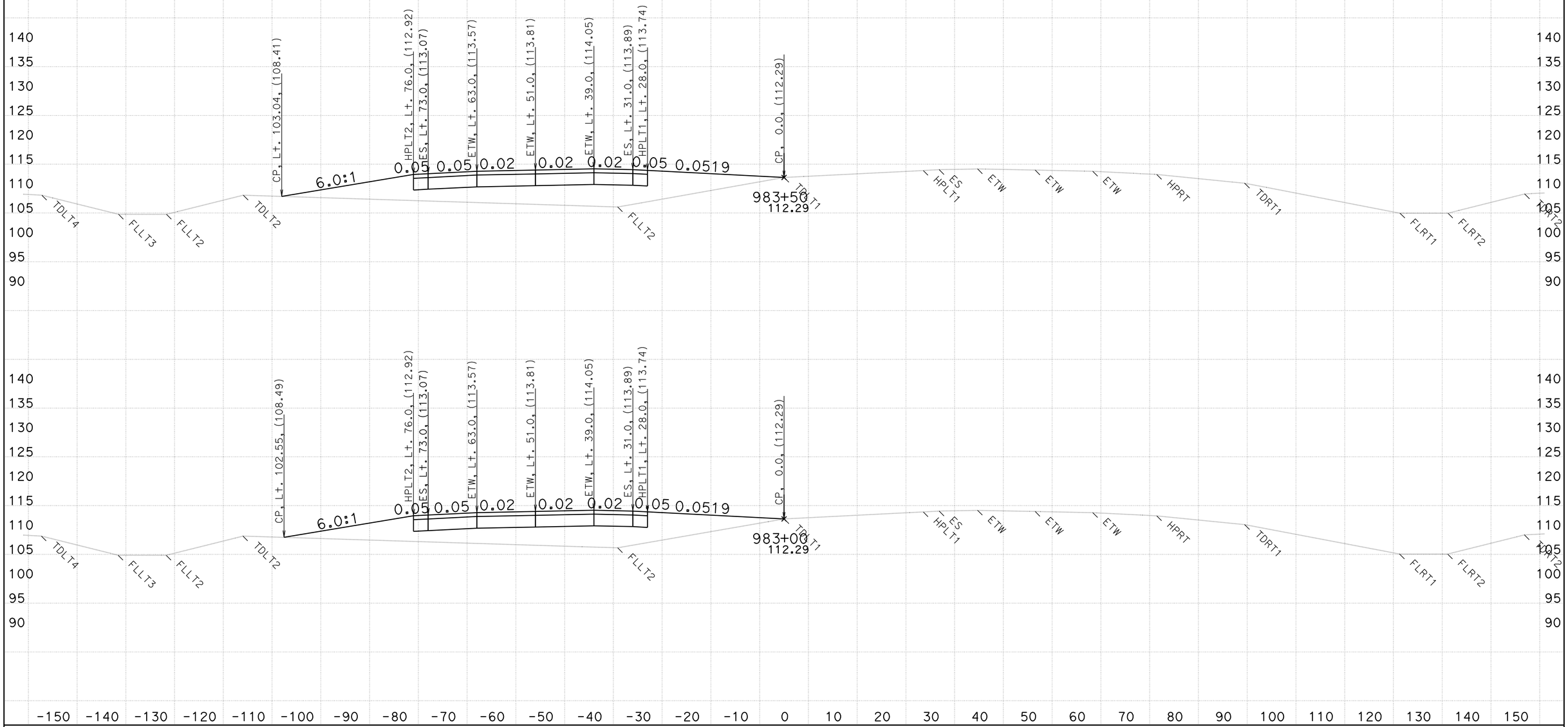

CREATED BY: WESLEY LEE
DATE: 6/9/2011

CONTRACT: 03-333821
DIST/CO/RTE/PM: 03/PLA/65/R15.1/R19.9

SCALE: 1" = 10' Horiz.
1" = 10' Vert.

All Dimensions are US Survey Feet

D13L2
CROSS SECTIONS
SHEET 140 OF 159

FOR EARTHWORK PURPOSE ONLY

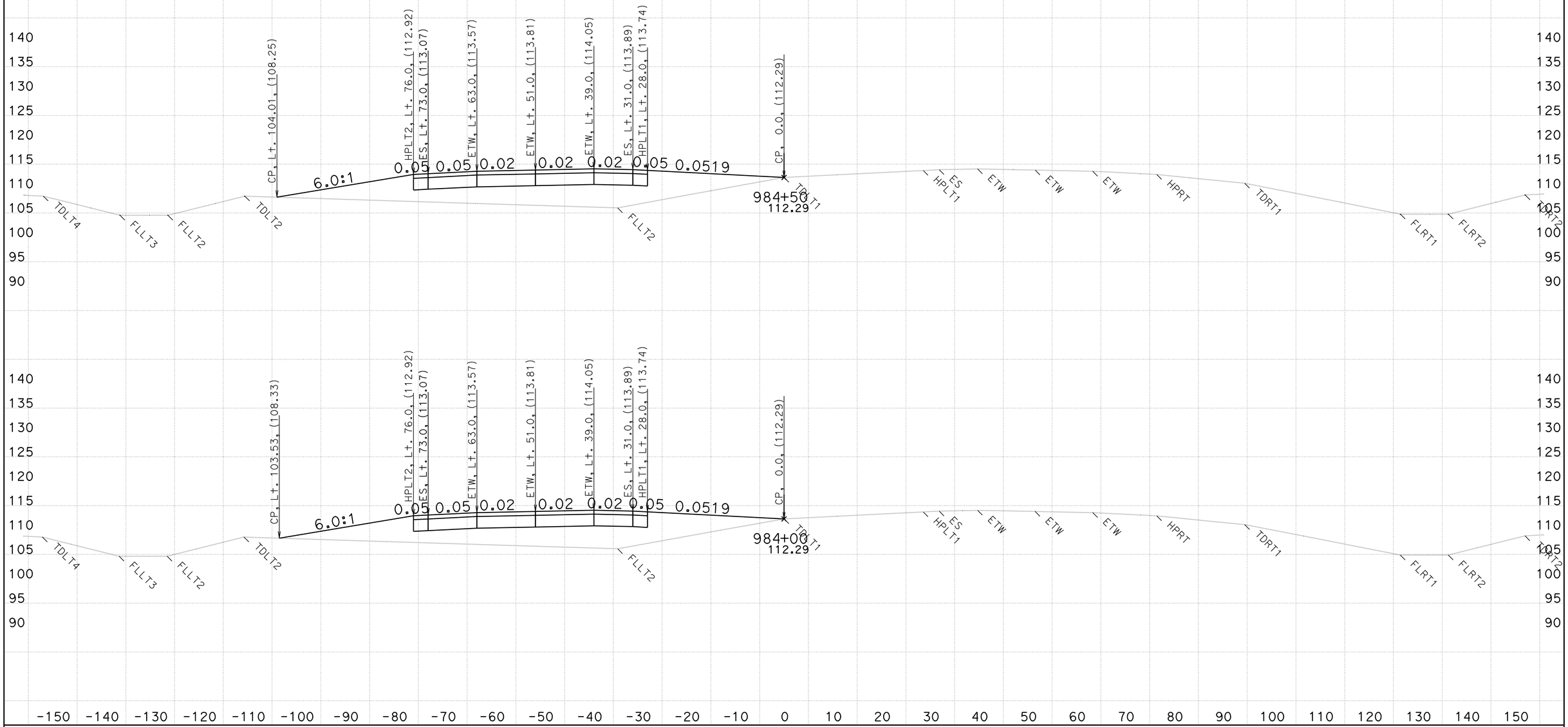

CREATED BY: WESLEY LEE
DATE: 6/9/2011

CONTRACT: 03-333821
DIST/CO/RTE/PM: 03/PLA/65/R15.1/R19.9

SCALE: 1" = 10' Horiz.
1" = 10' Vert.

All Dimensions are US Survey Feet

D13L2
CROSS SECTIONS

FOR EARTHWORK PURPOSE ONLY

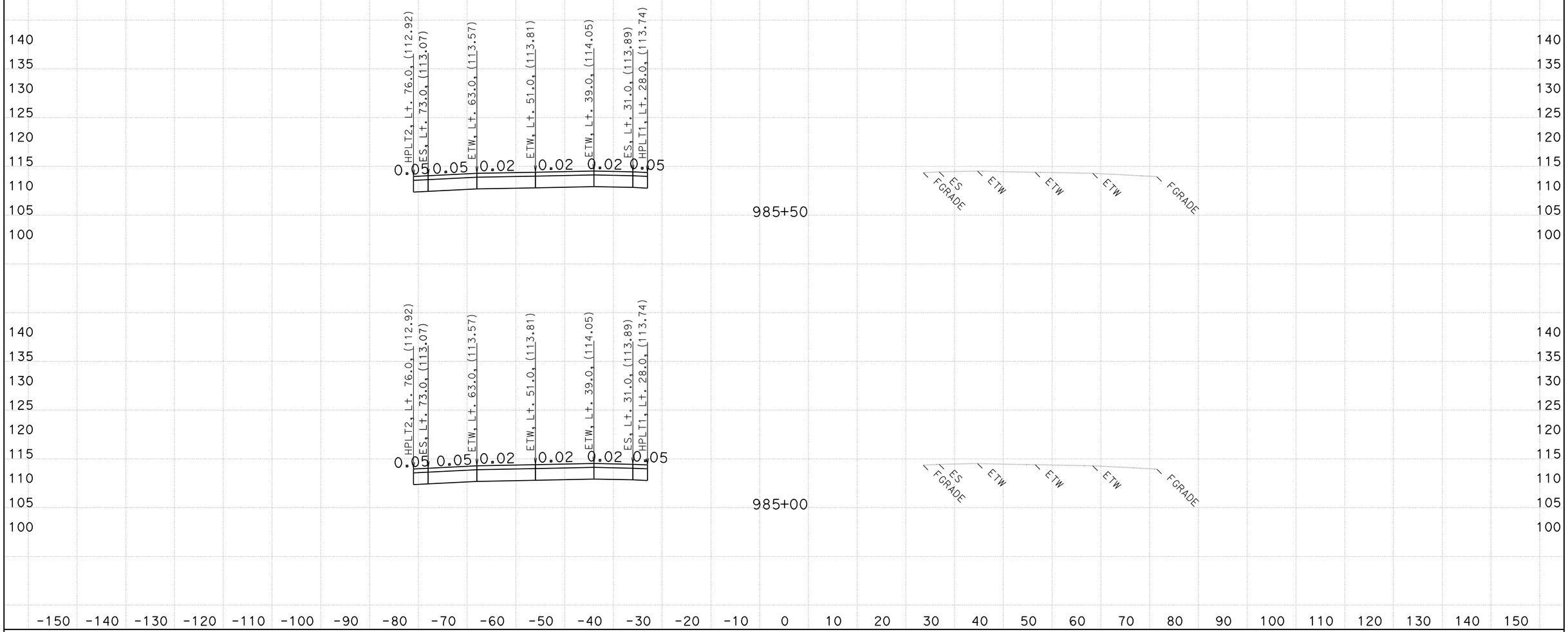

CREATED BY: WESLEY LEE
DATE: 6/9/2011

CONTRACT: 03-333821
DIST/CO/RTE/PM: 03/PLA/65/R15.1/R19.9

SCALE: 1" = 10' Horiz.
1" = 10' Vert.

All Dimensions are US Survey Feet

D13L2
CROSS SECTIONS

FOR EARTHWORK PURPOSE ONLY



CREATED BY: WESLEY LEE
DATE: 6/9/2011

CONTRACT: 03-333821
DIST/CO/RTE/PM: 03/PLA/65/R15.1/R19.9

SCALE: 1" = 10' Horiz.
1" = 10' Vert.

All Dimensions are US Survey Feet

D13L2
CROSS SECTIONS

FOR EARTHWORK PURPOSE ONLY

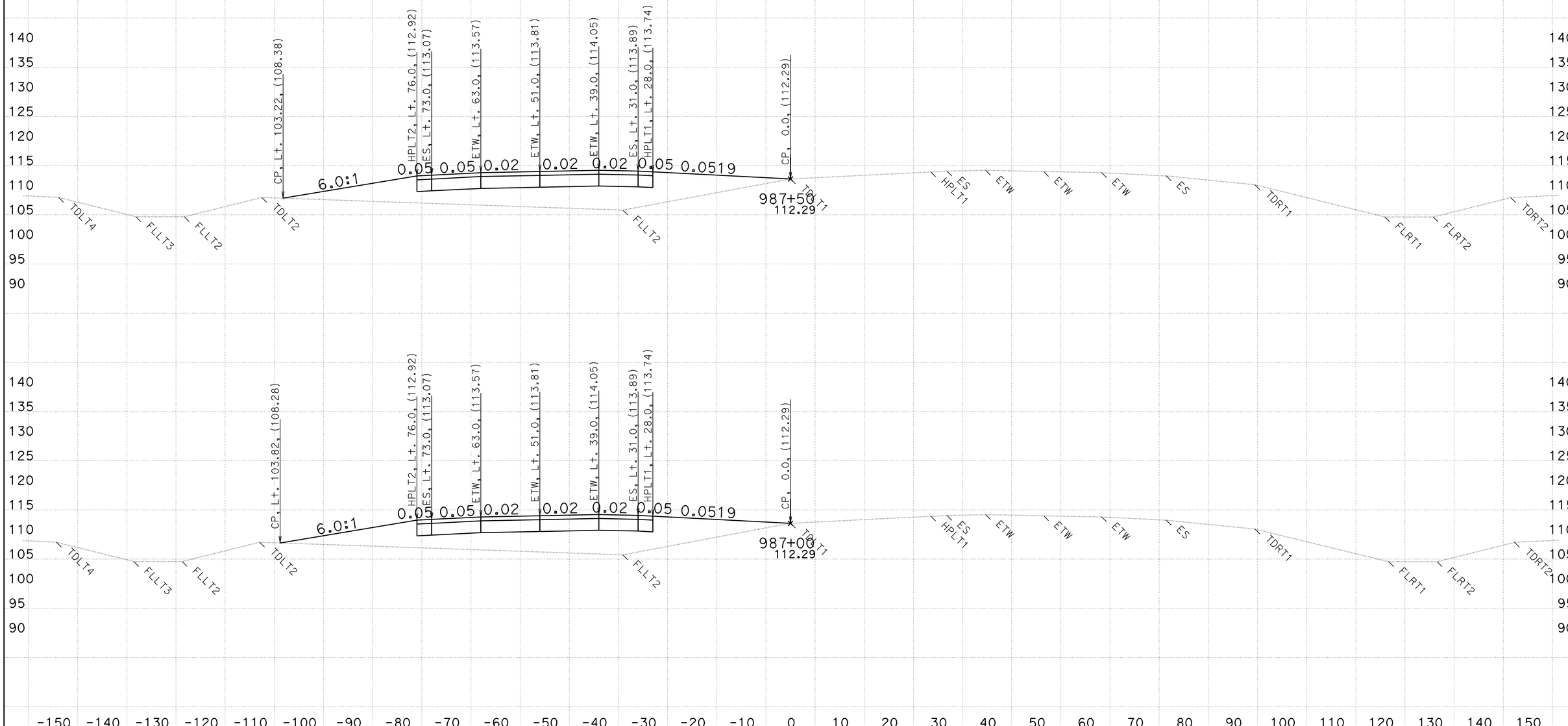

CREATED BY: WESLEY LEE
DATE: 6/9/2011

CONTRACT: 03-333821
DIST/CO/RTE/PM: 03/PLA/65/R15.1/R19.9

SCALE: 1" = 10' Horiz.
1" = 10' Vert.

All Dimensions are US Survey Feet

D13L2
CROSS SECTIONS
SHEET 144 OF 159

FOR EARTHWORK PURPOSE ONLY

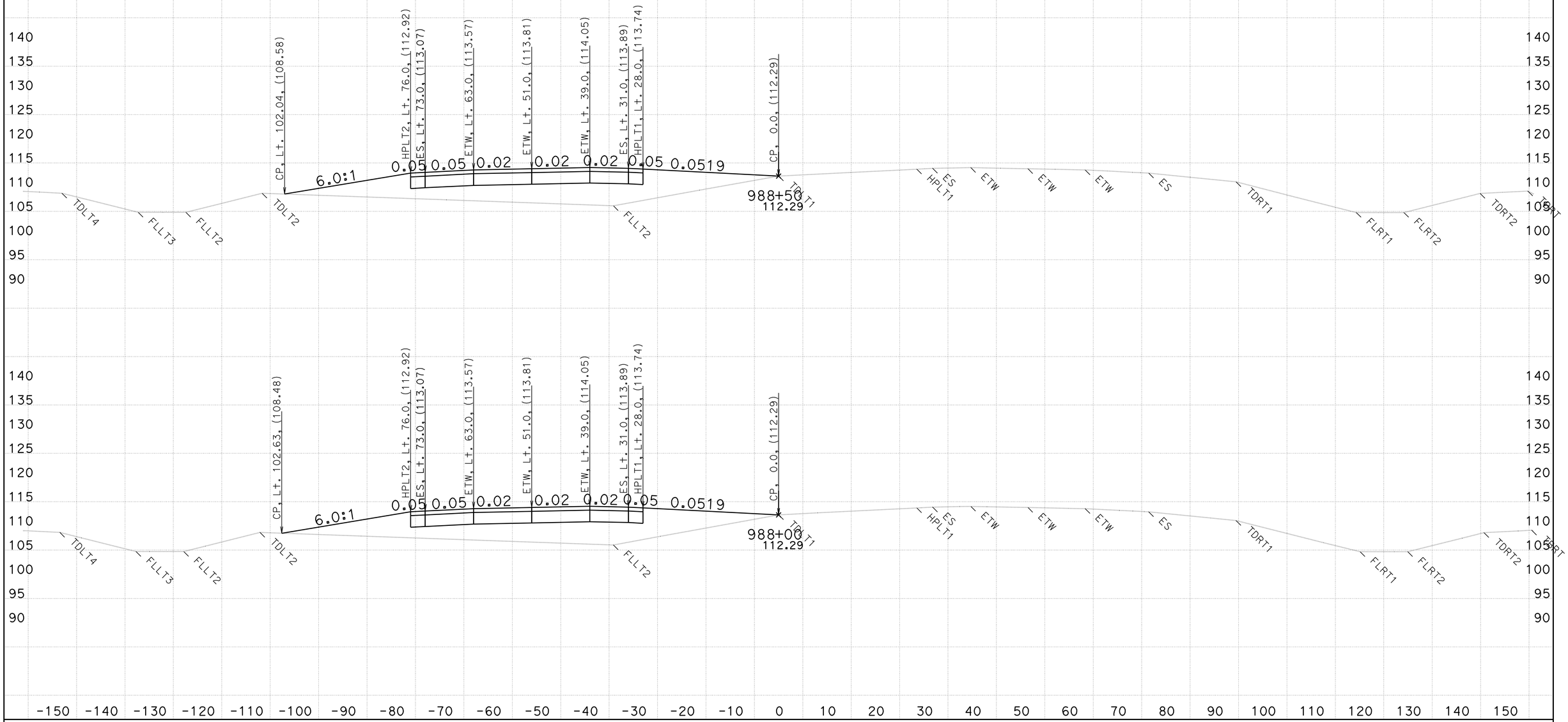

CREATED BY: WESLEY LEE
DATE: 6/9/2011

CONTRACT: 03-333821
DIST/CO/RTE/PM: 03/PLA/65/R15.1/R19.9

SCALE: 1" = 10' Horiz.
1" = 10' Vert.

All Dimensions are US Survey Feet

D13L2
CROSS SECTIONS
SHEET 145 OF 159

FOR EARTHWORK PURPOSE ONLY

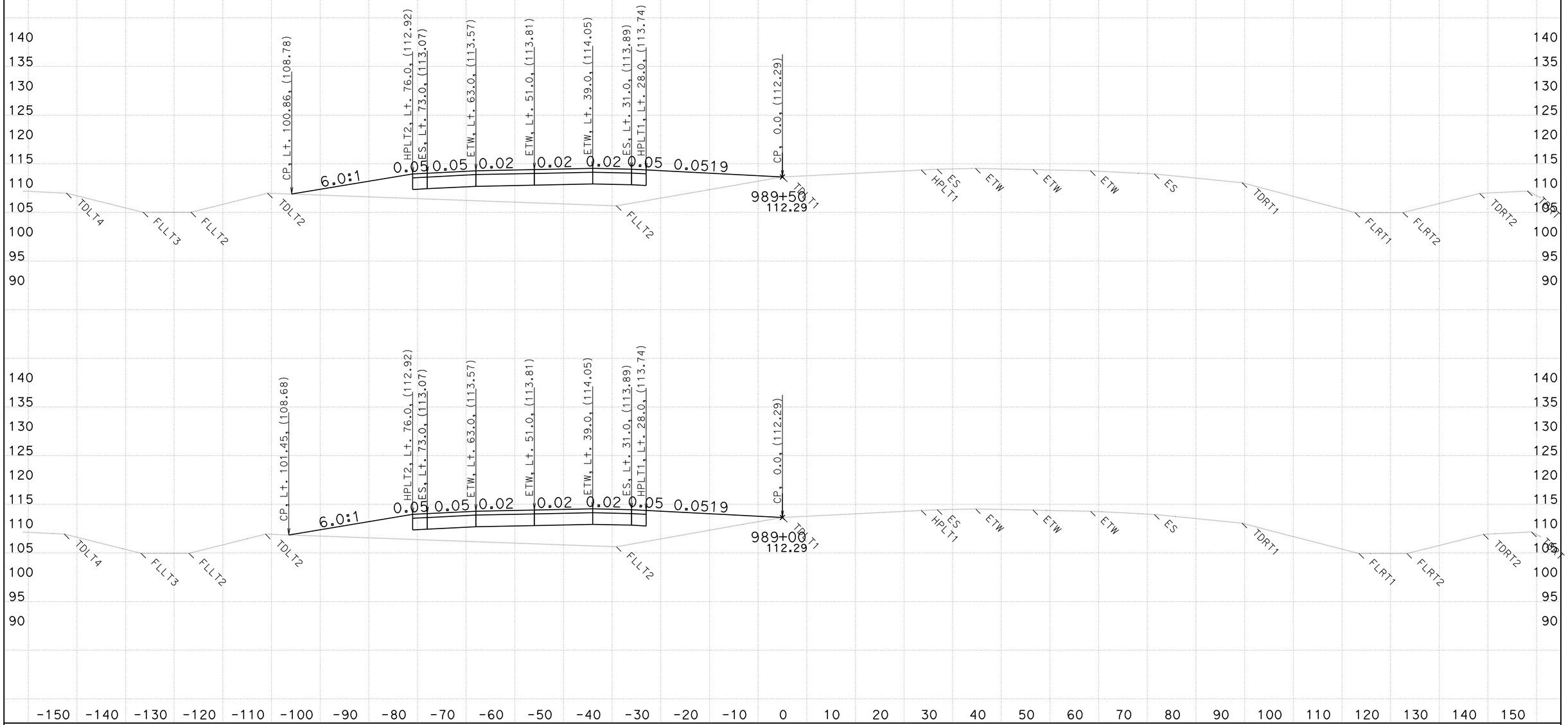

CREATED BY: WESLEY LEE
DATE: 6/9/2011

CONTRACT: 03-333821
DIST/CO/RTE/PM: 03/PLA/65/R15.1/R19.9

SCALE: 1" = 10' Horiz.
1" = 10' Vert.

All Dimensions are US Survey Feet

D13L2
CROSS SECTIONS
SHEET 146 OF 159

FOR EARTHWORK PURPOSE ONLY

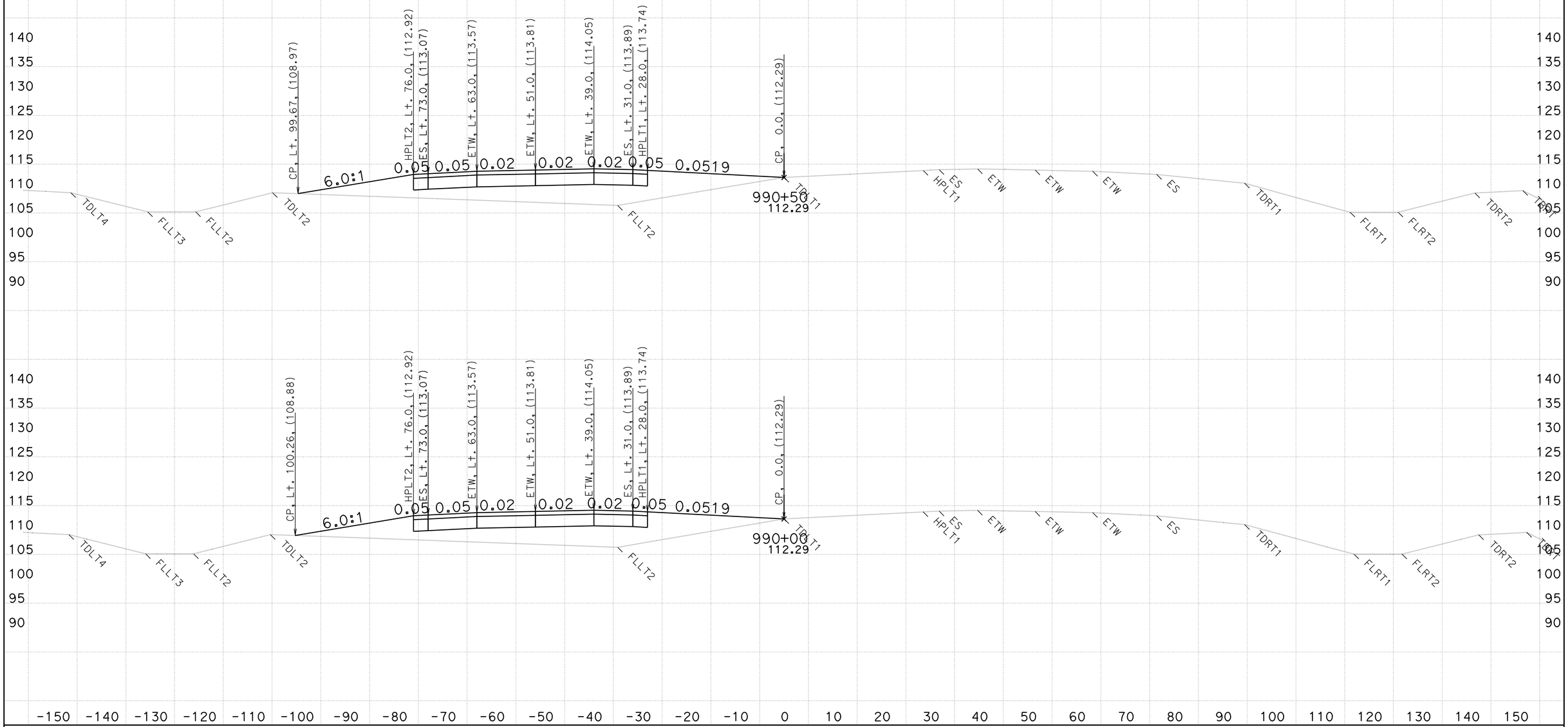

CREATED BY: WESLEY LEE
DATE: 6/9/2011

CONTRACT: 03-333821
DIST/CO/RTE/PM: 03/PLA/65/R15.1/R19.9

SCALE: 1" = 10' Horiz.
1" = 10' Vert.

All Dimensions are US Survey Feet

D13L2
CROSS SECTIONS
SHEET 147 OF 159

FOR EARTHWORK PURPOSE ONLY

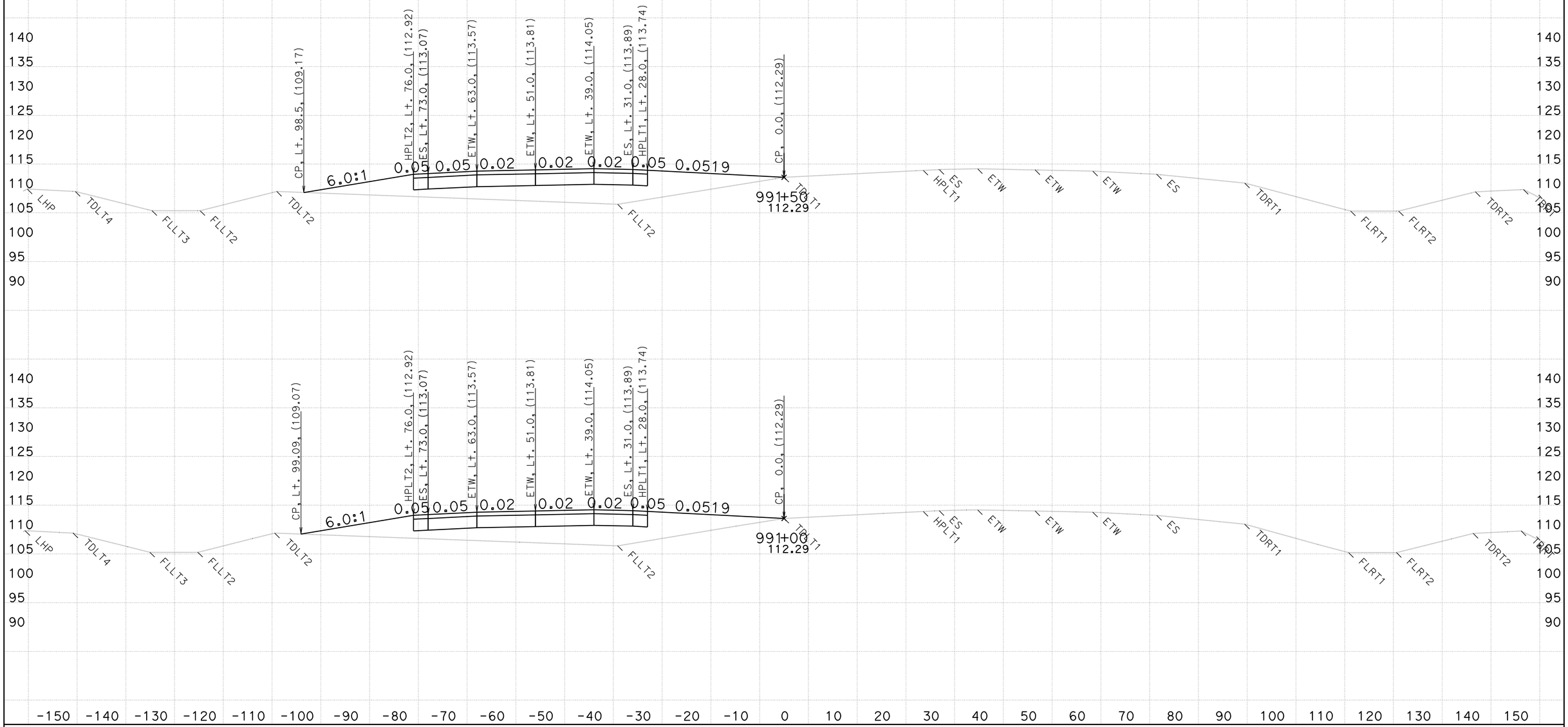

CREATED BY: WESLEY LEE
DATE: 6/9/2011

CONTRACT: 03-333821
DIST/CO/RTE/PM: 03/PLA/65/R15.1/R19.9

SCALE: 1" = 10' Horiz.
1" = 10' Vert.

All Dimensions are US Survey Feet

D13L2
CROSS SECTIONS
SHEET 148 OF 159

FOR EARTHWORK PURPOSE ONLY

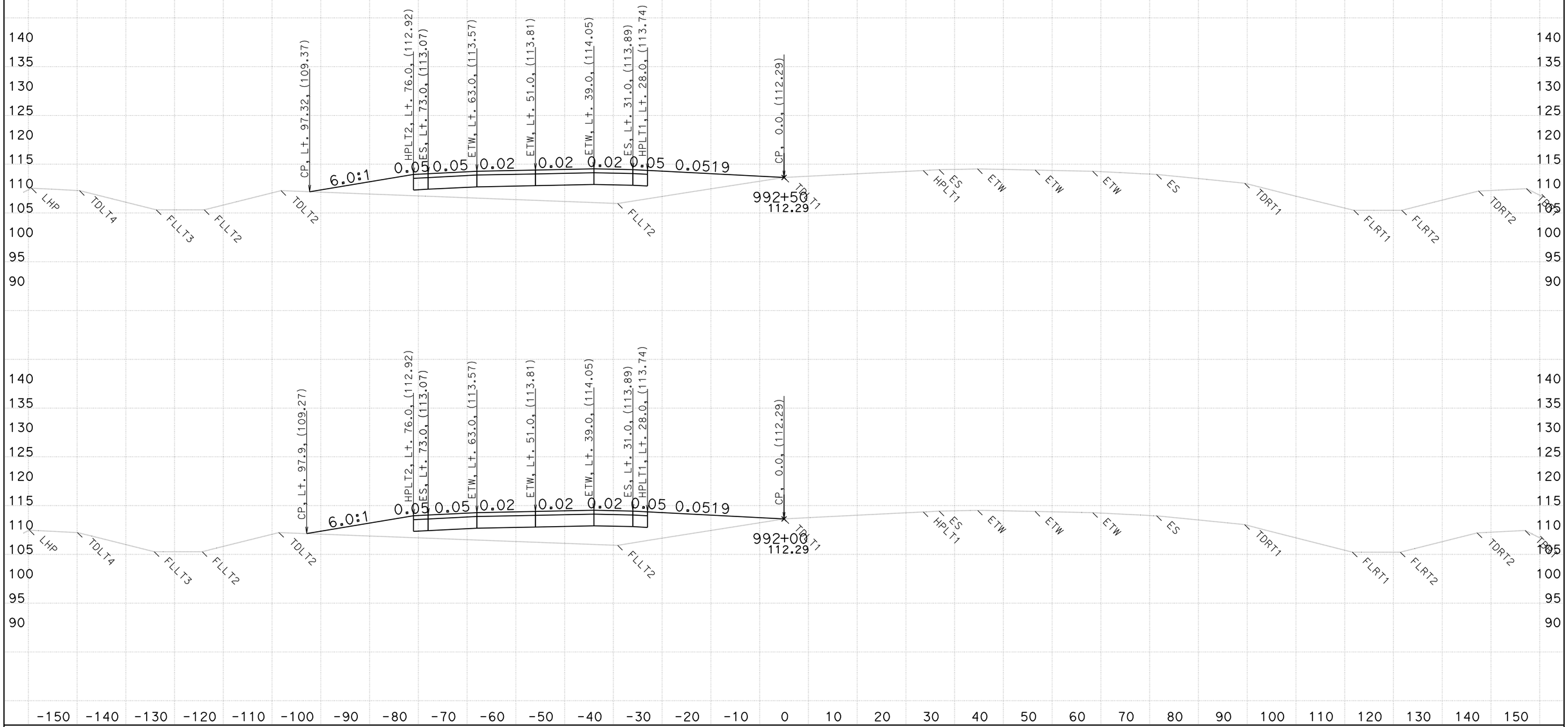

CREATED BY: WESLEY LEE
DATE: 6/9/2011

CONTRACT: 03-333821
DIST/CO/RTE/PM: 03/PLA/65/R15.1/R19.9

SCALE: 1" = 10' Horiz.
1" = 10' Vert.

All Dimensions are US Survey Feet

D13L2
CROSS SECTIONS
SHEET 149 OF 159

FOR EARTHWORK PURPOSE ONLY

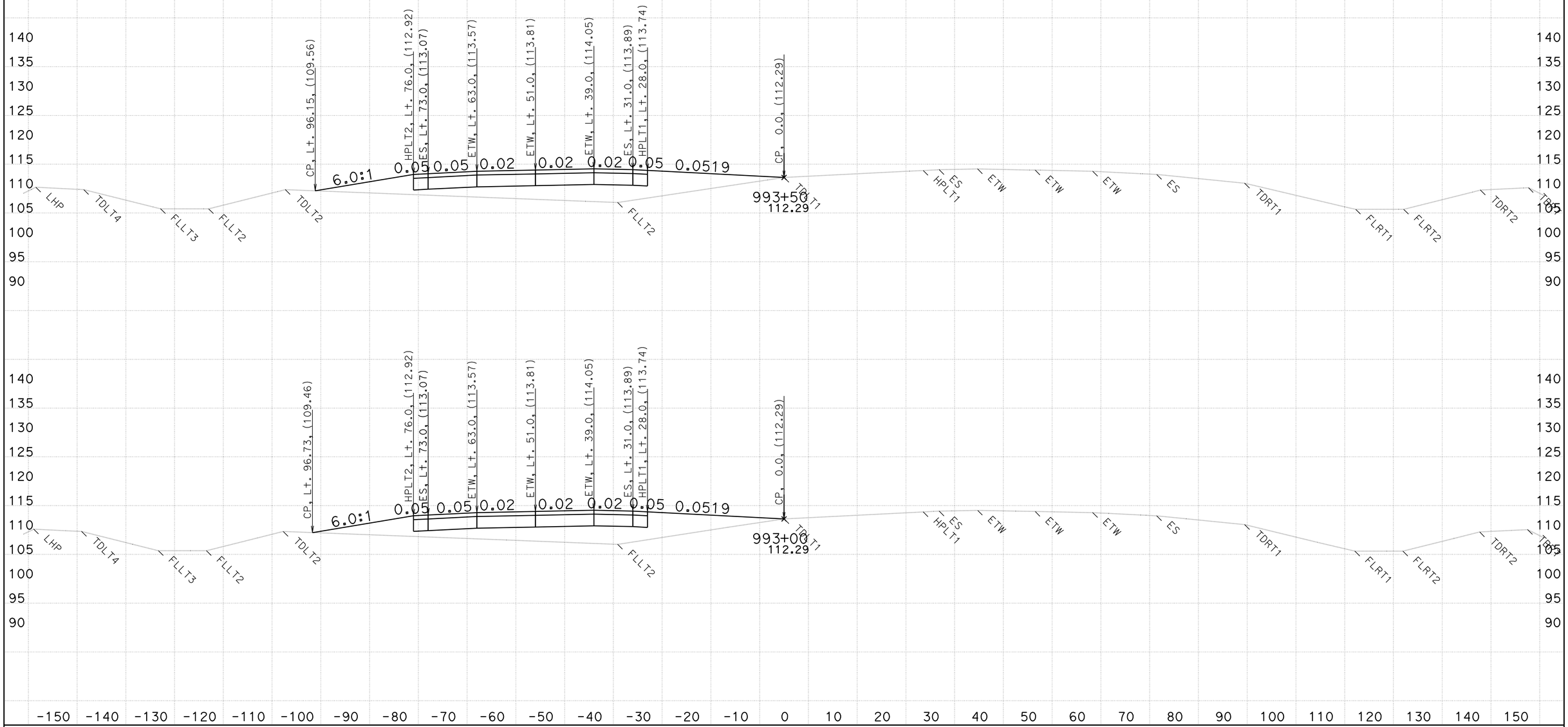

CREATED BY: WESLEY LEE
DATE: 6/9/2011

CONTRACT: 03-333821
DIST/CO/RTE/PM: 03/PLA/65/R15.1/R19.9

SCALE: 1" = 10' Horiz.
1" = 10' Vert.

All Dimensions are US Survey Feet

D13L2
CROSS SECTIONS
SHEET 150 OF 159

FOR EARTHWORK PURPOSE ONLY

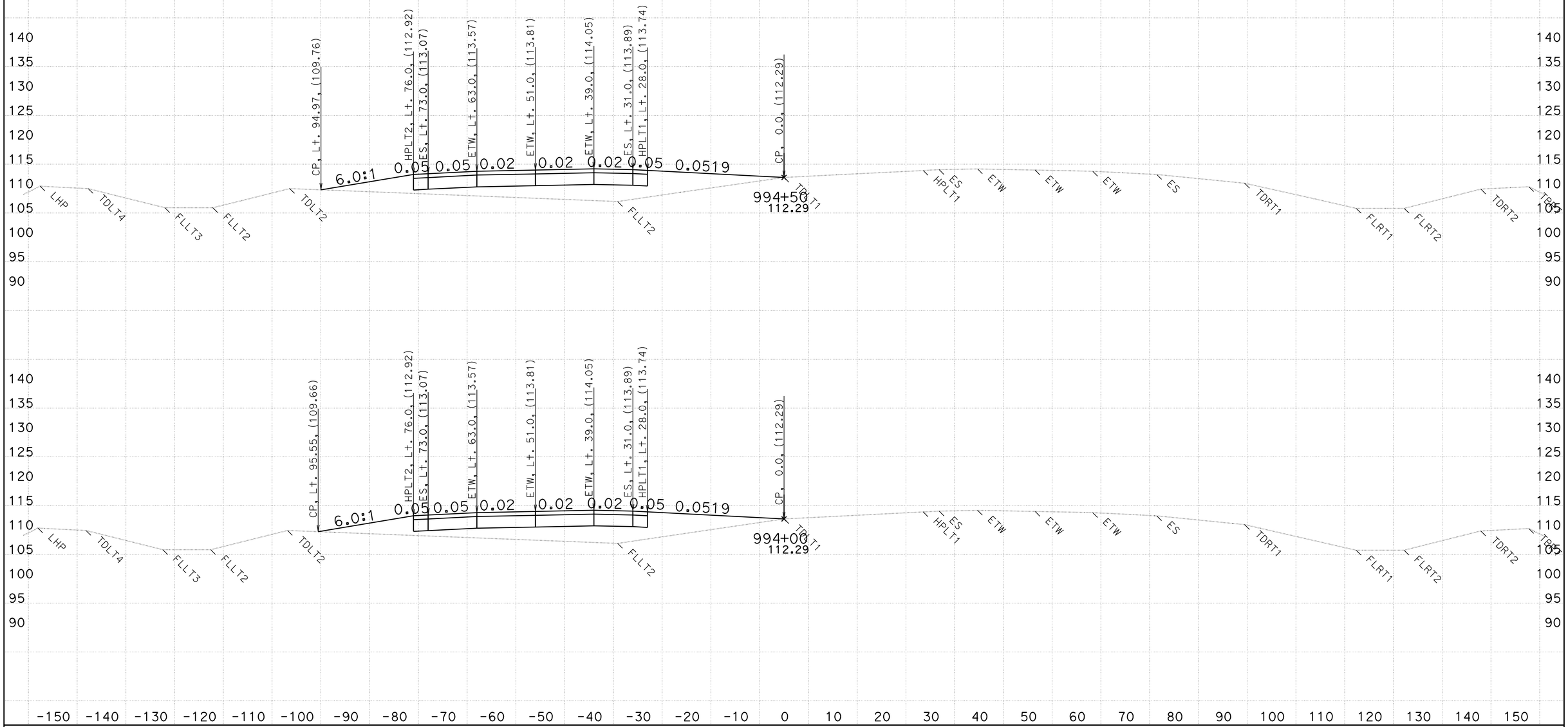

CREATED BY: WESLEY LEE
DATE: 6/9/2011

CONTRACT: 03-333821
DIST/CO/RTE/PM: 03/PLA/65/R15.1/R19.9

SCALE: 1" = 10' Horiz.
1" = 10' Vert.

All Dimensions are US Survey Feet

D13L2
CROSS SECTIONS

FOR EARTHWORK PURPOSE ONLY

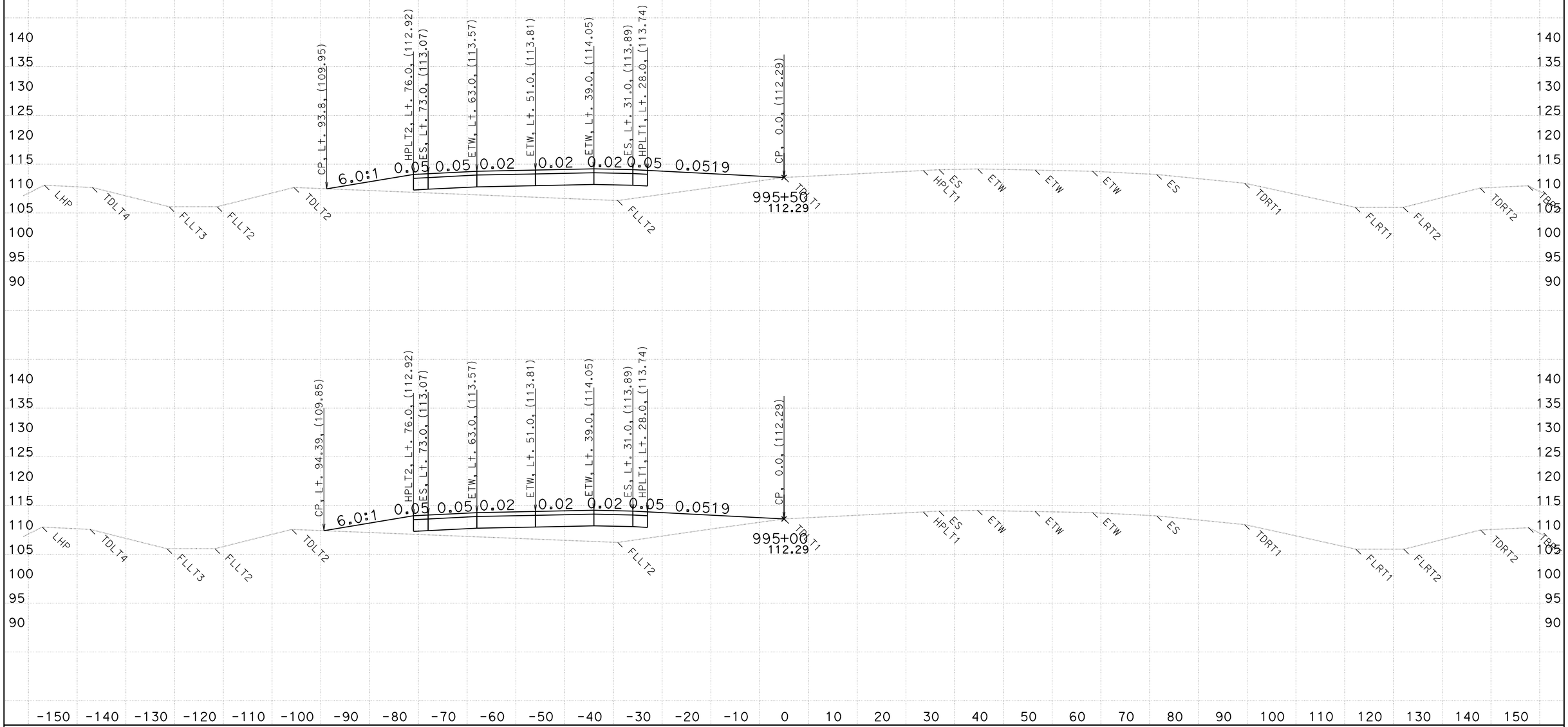

CREATED BY: WESLEY LEE
DATE: 6/9/2011

CONTRACT: 03-333821
DIST/CO/RTE/PM: 03/PLA/65/R15.1/R19.9

SCALE: 1" = 10' Horiz.
1" = 10' Vert.

All Dimensions are US Survey Feet

D13L2
CROSS SECTIONS
SHEET 152 OF 159

FOR EARTHWORK PURPOSE ONLY

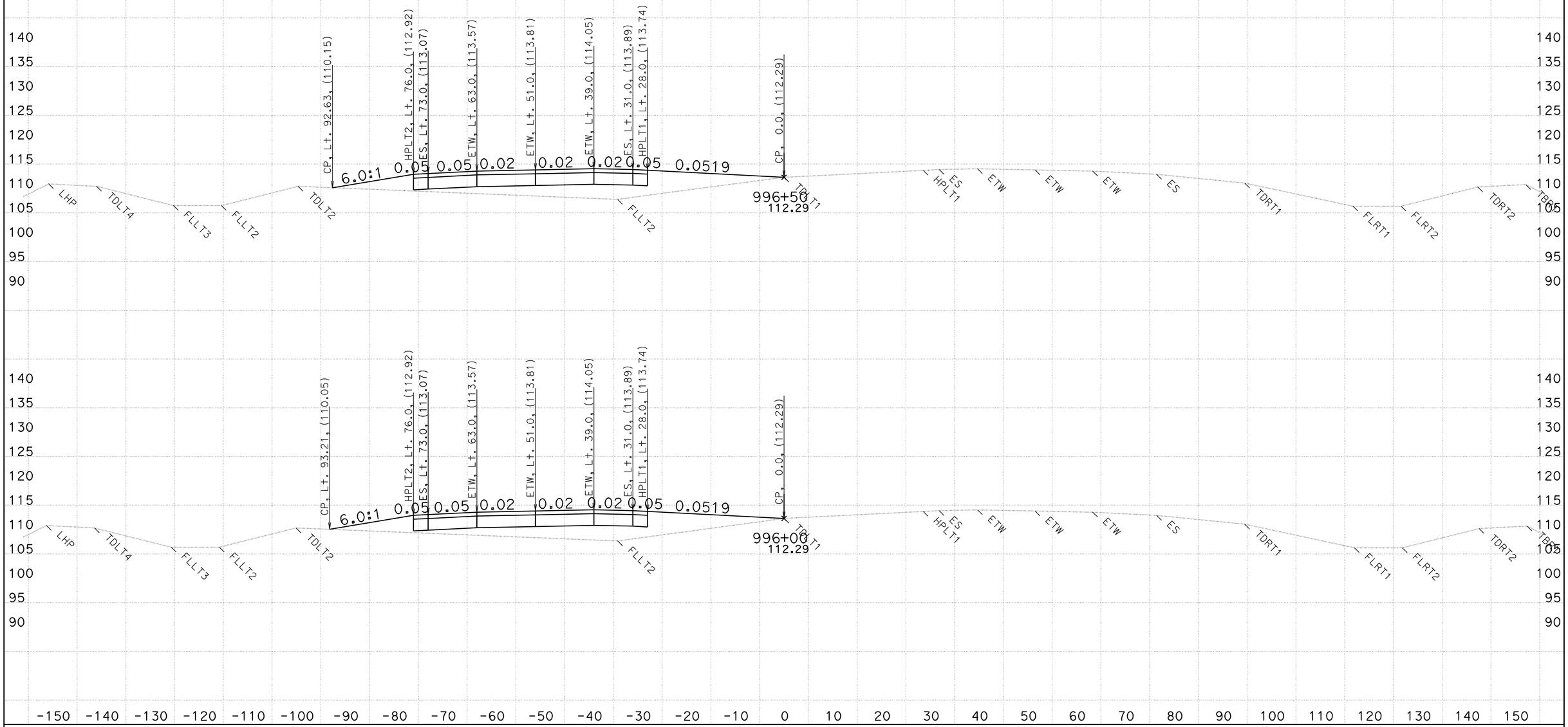

CREATED BY: WESLEY LEE
DATE: 6/9/2011

CONTRACT: 03-333821
DIST/CO/RTE/PM: 03/PLA/65/R15.1/R19.9

SCALE: 1" = 10' Horiz.
1" = 10' Vert.

All Dimensions are US Survey Feet

D13L2
CROSS SECTIONS
SHEET 153 OF 159

FOR EARTHWORK PURPOSE ONLY

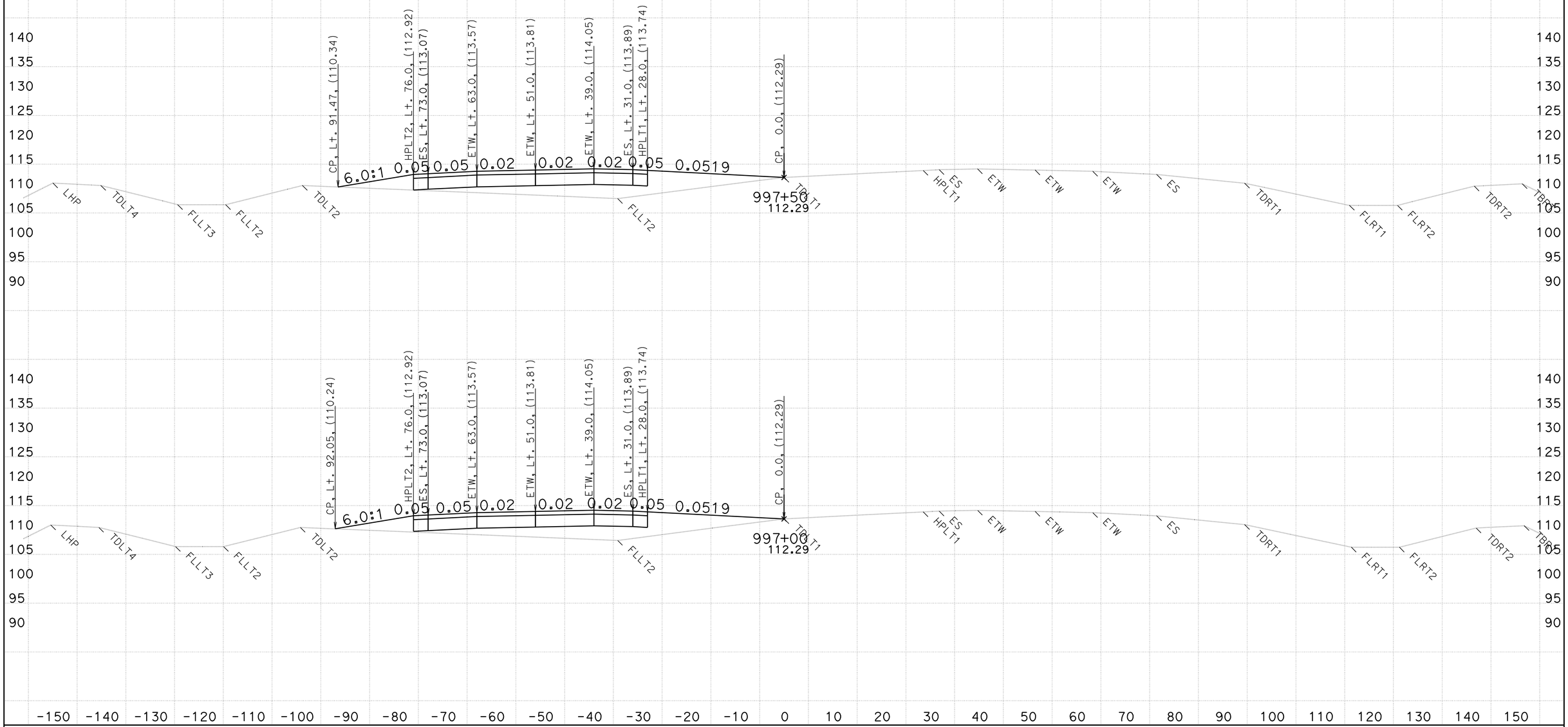

CREATED BY: WESLEY LEE
DATE: 6/9/2011

CONTRACT: 03-333821
DIST/CO/RTE/PM: 03/PLA/65/R15.1/R19.9

SCALE: 1" = 10' Horiz.
1" = 10' Vert.

All Dimensions are US Survey Feet

D13L2
CROSS SECTIONS
SHEET 154 OF 159

FOR EARTHWORK PURPOSE ONLY

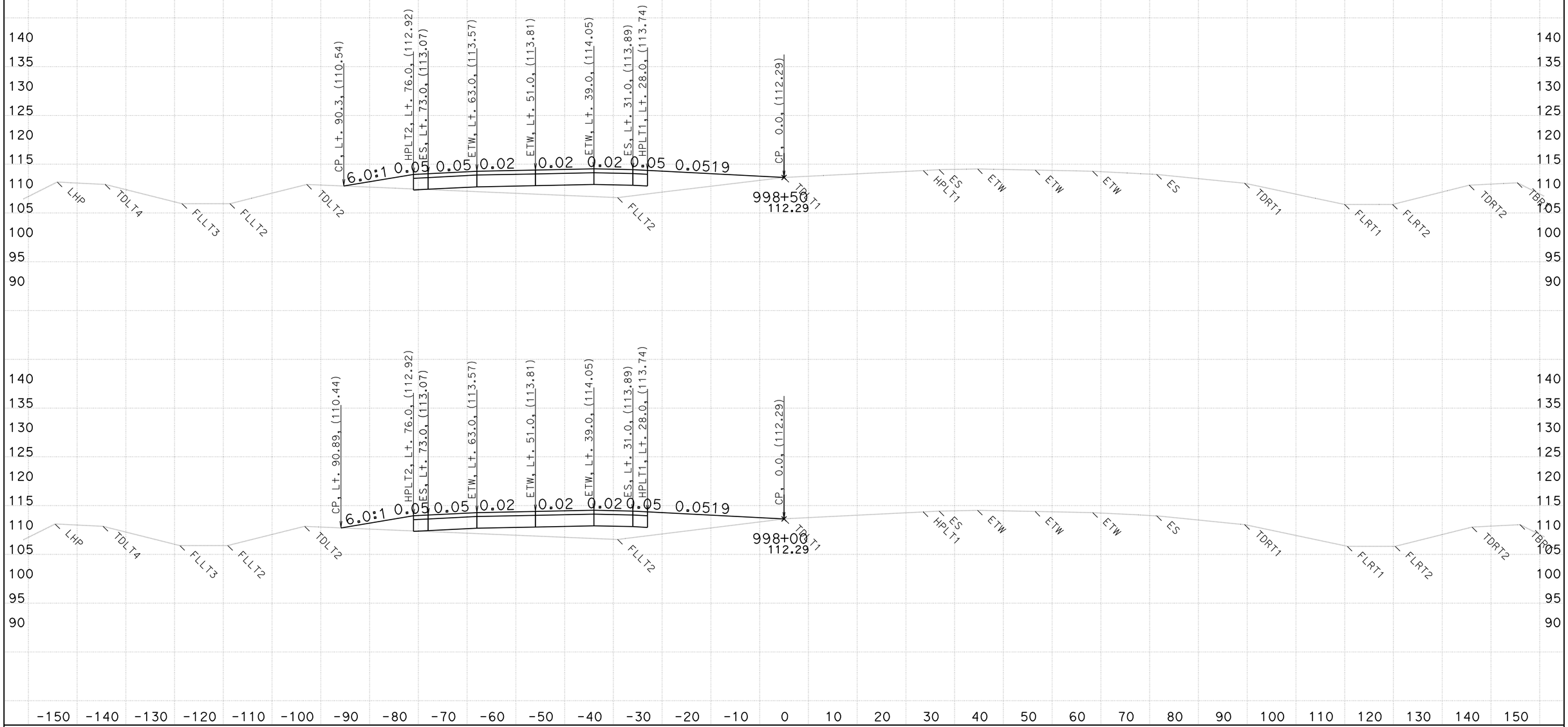

CREATED BY: WESLEY LEE
DATE: 6/9/2011

CONTRACT: 03-333821
DIST/CO/RTE/PM: 03/PLA/65/R15.1/R19.9

SCALE: 1" = 10' Horiz.
1" = 10' Vert.

All Dimensions are US Survey Feet

D13L2
CROSS SECTIONS
SHEET 155 OF 159

FOR EARTHWORK PURPOSE ONLY



CREATED BY: WESLEY LEE
DATE: 6/9/2011

CONTRACT: 03-333821
DIST/CO/RTE/PM: 03/PLA/65/R15.1/R19.9

SCALE: 1" = 10' Horiz.
1" = 10' Vert.

All Dimensions are US Survey Feet

D13L2
CROSS SECTIONS
SHEET 156 OF 159

FOR EARTHWORK PURPOSE ONLY

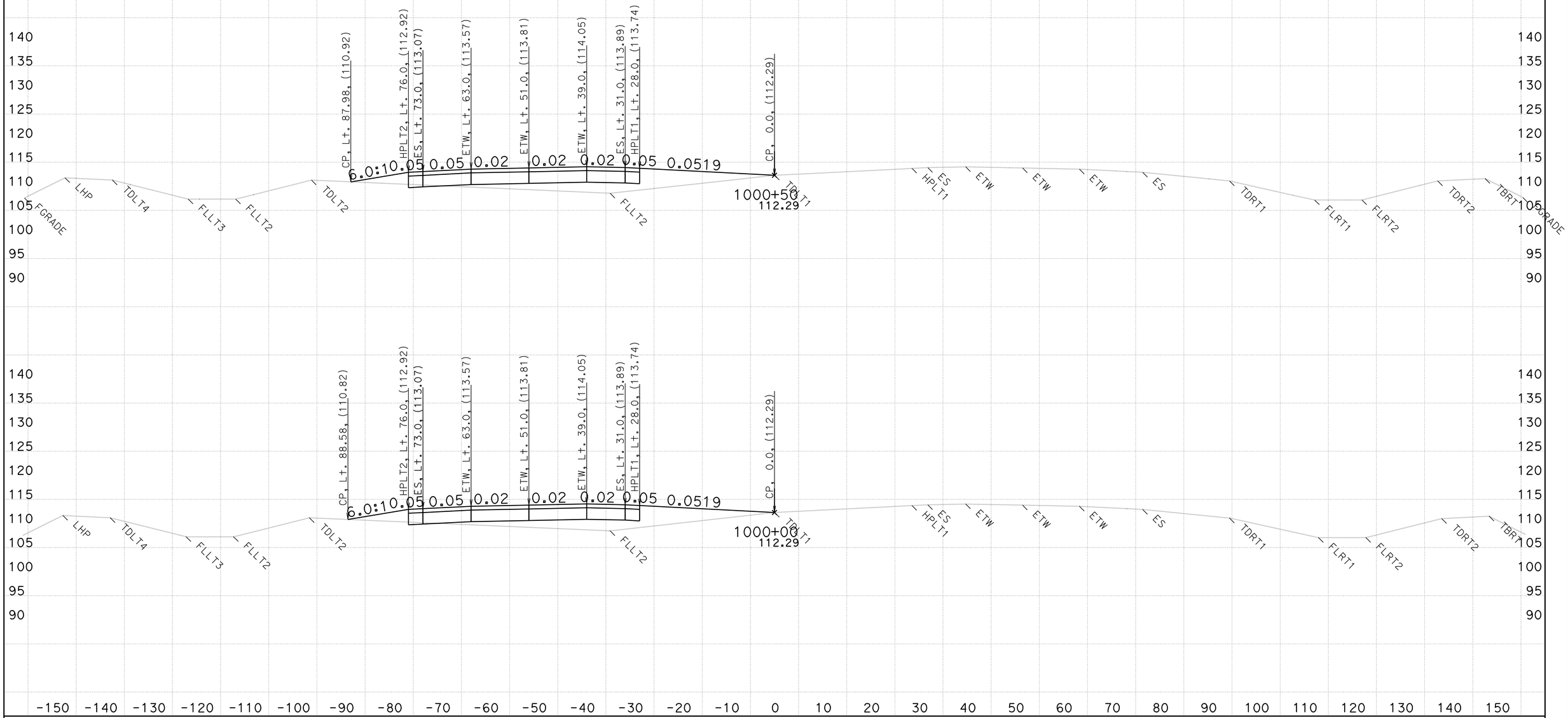

CREATED BY: WESLEY LEE
DATE: 6/9/2011

CONTRACT: 03-333821
DIST/CO/RTE/PM: 03/PLA/65/R15.1/R19.9

SCALE: 1" = 10' Horiz.
1" = 10' Vert.

All Dimensions are US Survey Feet

D13L2
CROSS SECTIONS
SHEET 157 OF 159

FOR EARTHWORK PURPOSE ONLY



CREATED BY: WESLEY LEE
DATE: 6/9/2011

CONTRACT: 03-333821
DIST/CO/RTE/PM: 03/PLA/65/R15.1/R19.9

SCALE: 1" = 10' Horiz.
1" = 10' Vert.

All Dimensions are US Survey Feet

D13L2
CROSS SECTIONS
SHEET 158 OF 159

FOR EARTHWORK PURPOSE ONLY

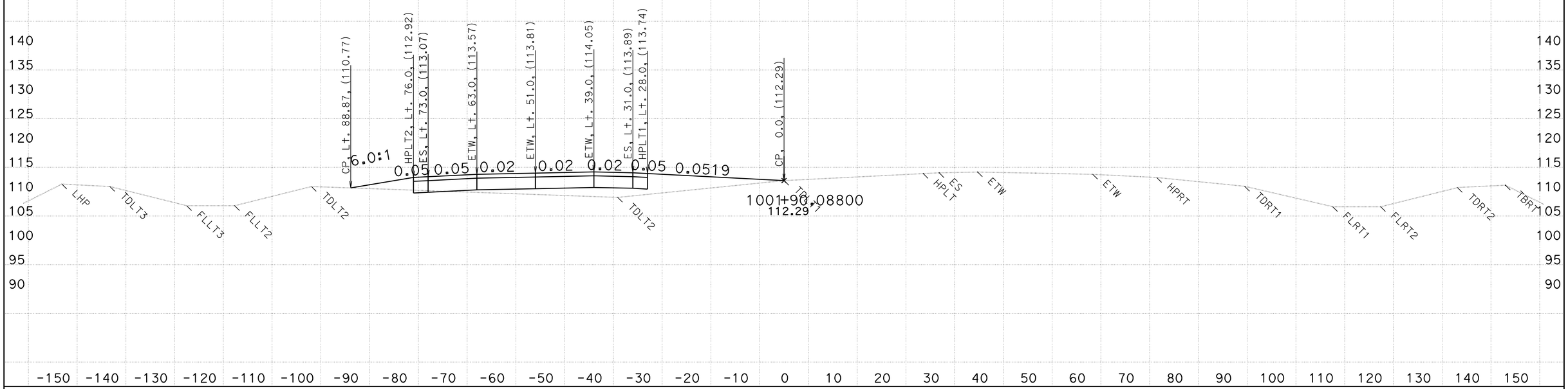

CREATED BY: WESLEY LEE
DATE: 6/9/2011

CONTRACT: 03-333821
DIST/CO/RTE/PM: 03/PLA/65/R15.1/R19.9

SCALE: 1" = 10' Horiz.
1" = 10' Vert.

All Dimensions are US Survey Feet

D13L2
CROSS SECTIONS
SHEET 159 OF 159