FOR EARTHWORK DEVELOPMENT ONLY

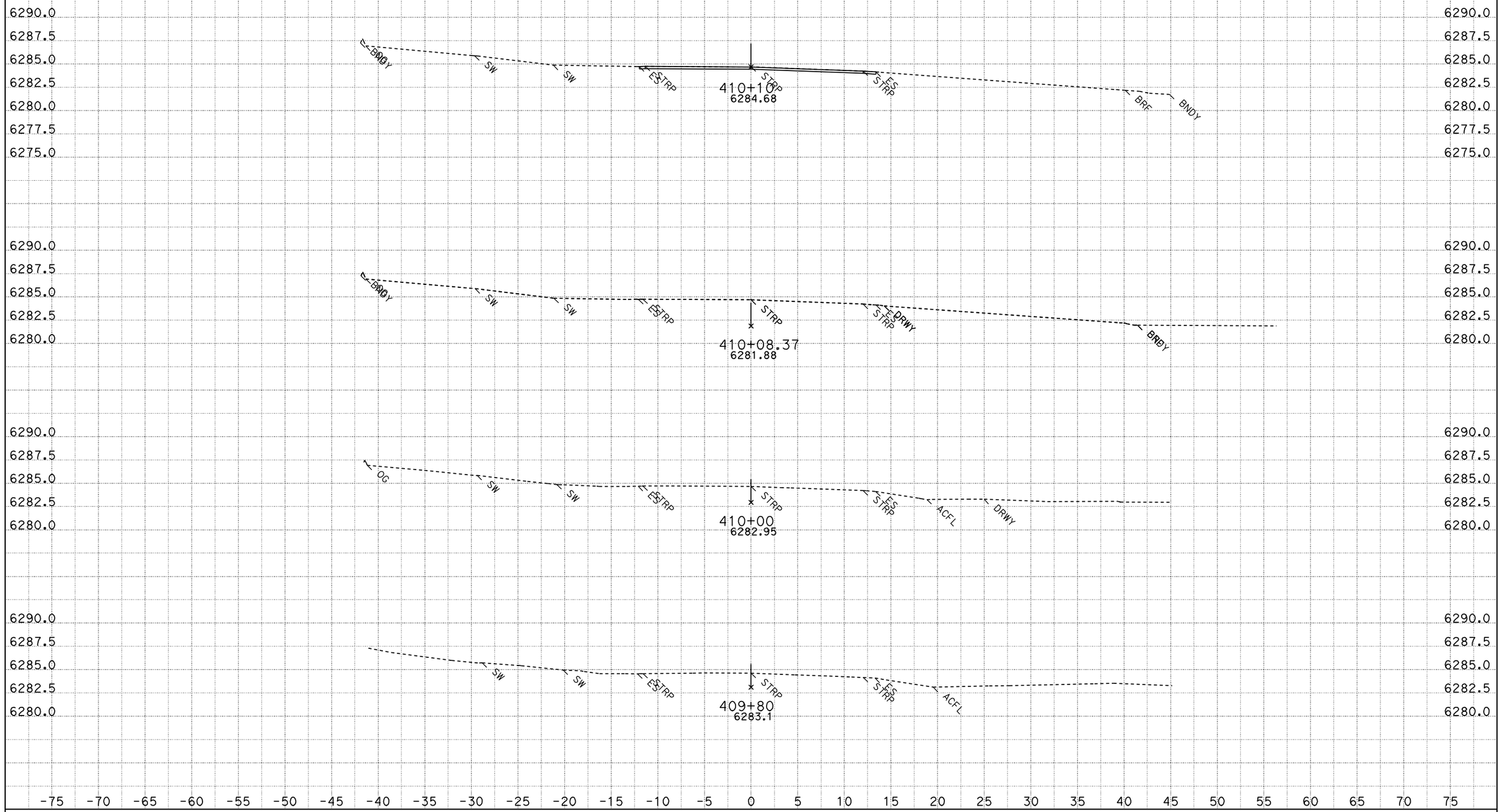

CONTRACT: 2a920

DATE: 8/12/2011

DIST/CO/RTE/PM: 03-ED,Pla 89 PM27.2/27.4,0.0/T8.5

KC Project: 2A920FT

File: H:\Pla89\2A920FT\EAR\OUTPUT\40950_42035_a2.ear

SCALE: 1" = 5' Horiz.
1" = 5' Vert.

All Dimensions are US Survey Feet

A2
CROSS SECTIONS
SHEET 1 OF 111

FOR EARTHWORK DEVELOPMENT ONLY

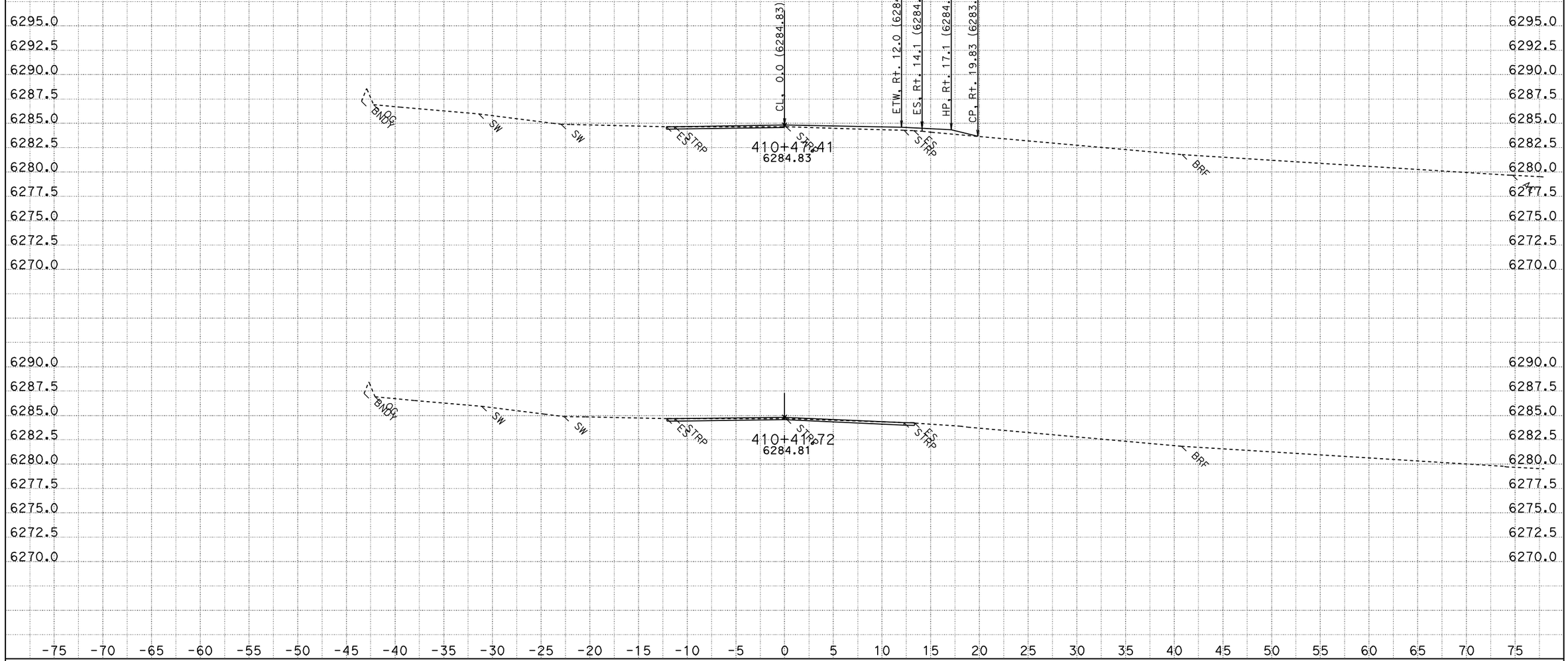

CONTRACT: 2a920

DATE: 8/12/2011

DIST/CO/RTE/PM: 03-ED,Pla 89 PM27.2/27.4,0.0/T8.5

KC Project: 2A920FT File: H:\Pla89\2A920FT\EAR\OUTPUT\40950_42035_a2.ear

SCALE: 1" = 5' Horiz.
1" = 5' Vert.

All Dimensions are US Survey Feet

A2
CROSS SECTIONS

FOR EARTHWORK DEVELOPMENT ONLY

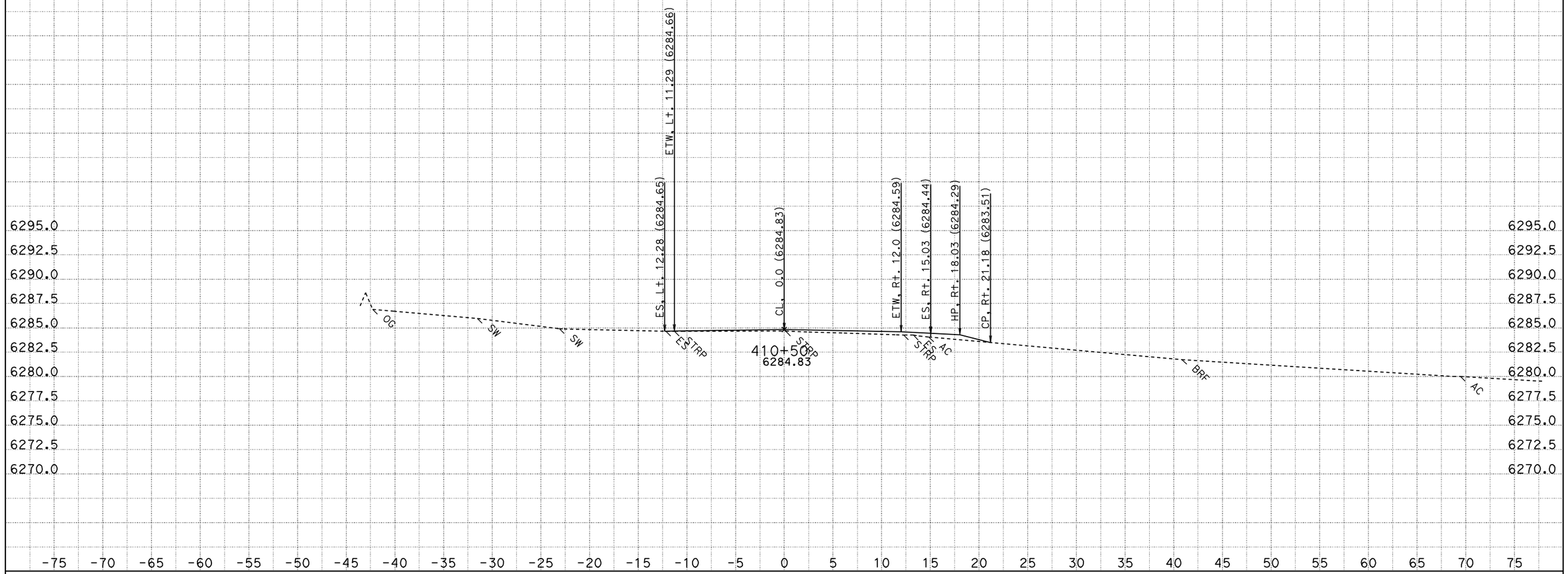

CONTRACT: 2a920

DATE: 8/12/2011

DIST/CO/RTE/PM: 03-ED,Pla 89 PM27.2/27.4,0.0/T8.5

KC Project: 2A920FT File: H:\Pla89\2A920FT\EAR\OUTPUT\40950_42035_a2.ear

SCALE: 1" = 5' Horiz.
1" = 5' Vert.

All Dimensions are US Survey Feet

A2
CROSS SECTIONS
SHEET 3 OF 111

FOR EARTHWORK DEVELOPMENT ONLY

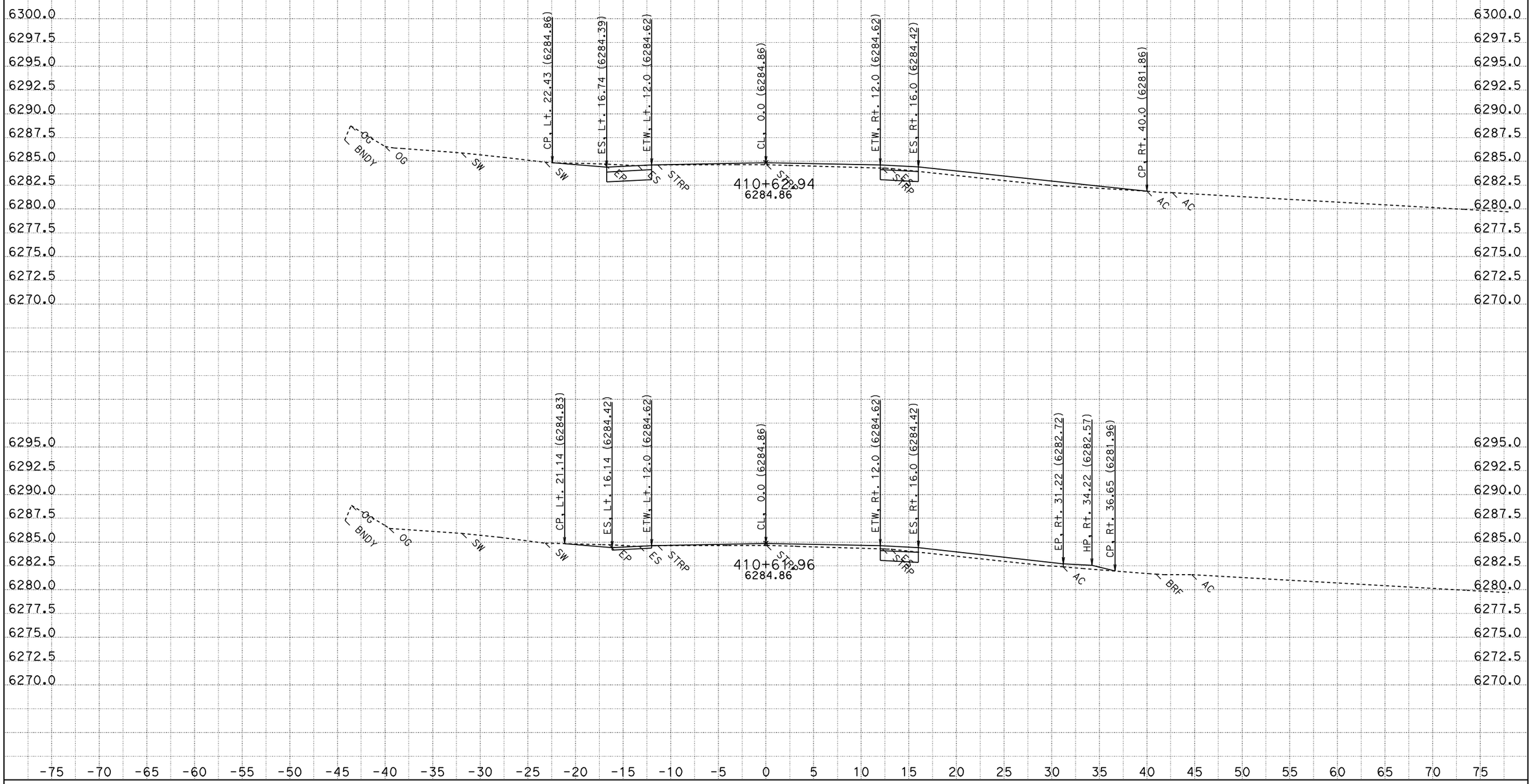

DATE: 8/12/2011

KC Project: 2A920FT

File: H:\Pla89\2A920FT\EAR\OUTPUT\40950_42035_a2.ear

CONTRACT: 2a920

DIST/CO/RTE/PM: 03-ED,Pla 89 PM27.2/27.4,0.0/T8.5

SCALE: 1" = 5' Horiz.
1" = 5' Vert.

All Dimensions are US Survey Feet

A2
CROSS SECTIONS

FOR EARTHWORK DEVELOPMENT ONLY

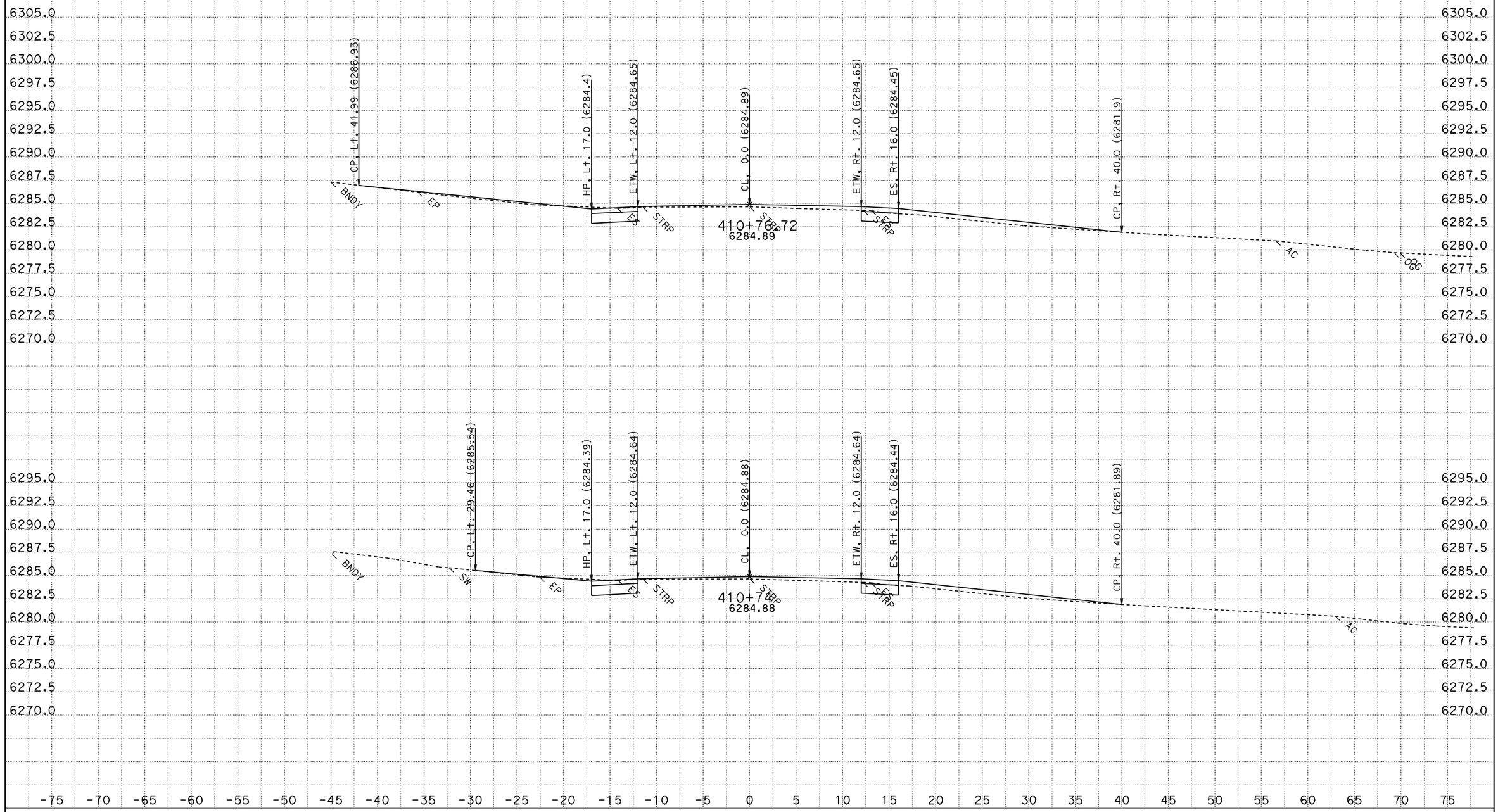

DATE: 8/12/2011

KC Project: 2A920FT

File: H:\Pla89\2A920FT\EAR\OUTPUT\40950_42035_a2.ear

CONTRACT: 2a920

DIST/CO/RTE/PM: 03-ED,Pla 89 PM27.2/27.4,0.0/T8.5

SCALE: 1" = 5' Horiz.
1" = 5' Vert.

All Dimensions are US Survey Feet

A2
CROSS SECTIONS

FOR EARTHWORK DEVELOPMENT ONLY

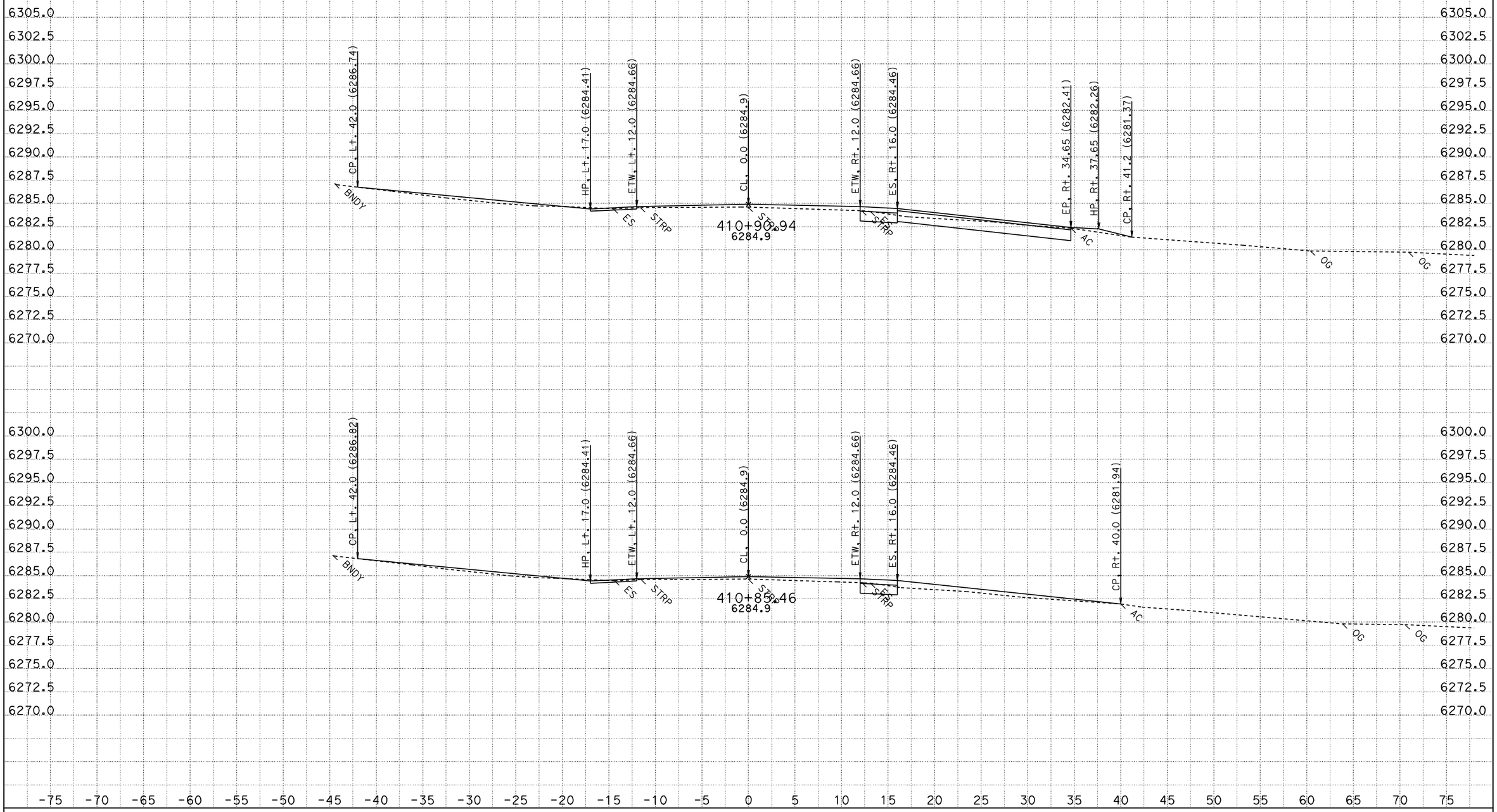

DATE: 8/12/2011

KC Project: 2A920FT

File: H:\Pla89\2A920FT\EAR\OUTPUT\40950_42035_a2.ear

CONTRACT: 2a920

DIST/CO/RTE/PM: 03-ED,Pla 89 PM27.2/27.4,0.0/T8.5

SCALE: 1" = 5' Horiz.
1" = 5' Vert.

All Dimensions are US Survey Feet

A2
CROSS SECTIONS

FOR EARTHWORK DEVELOPMENT ONLY

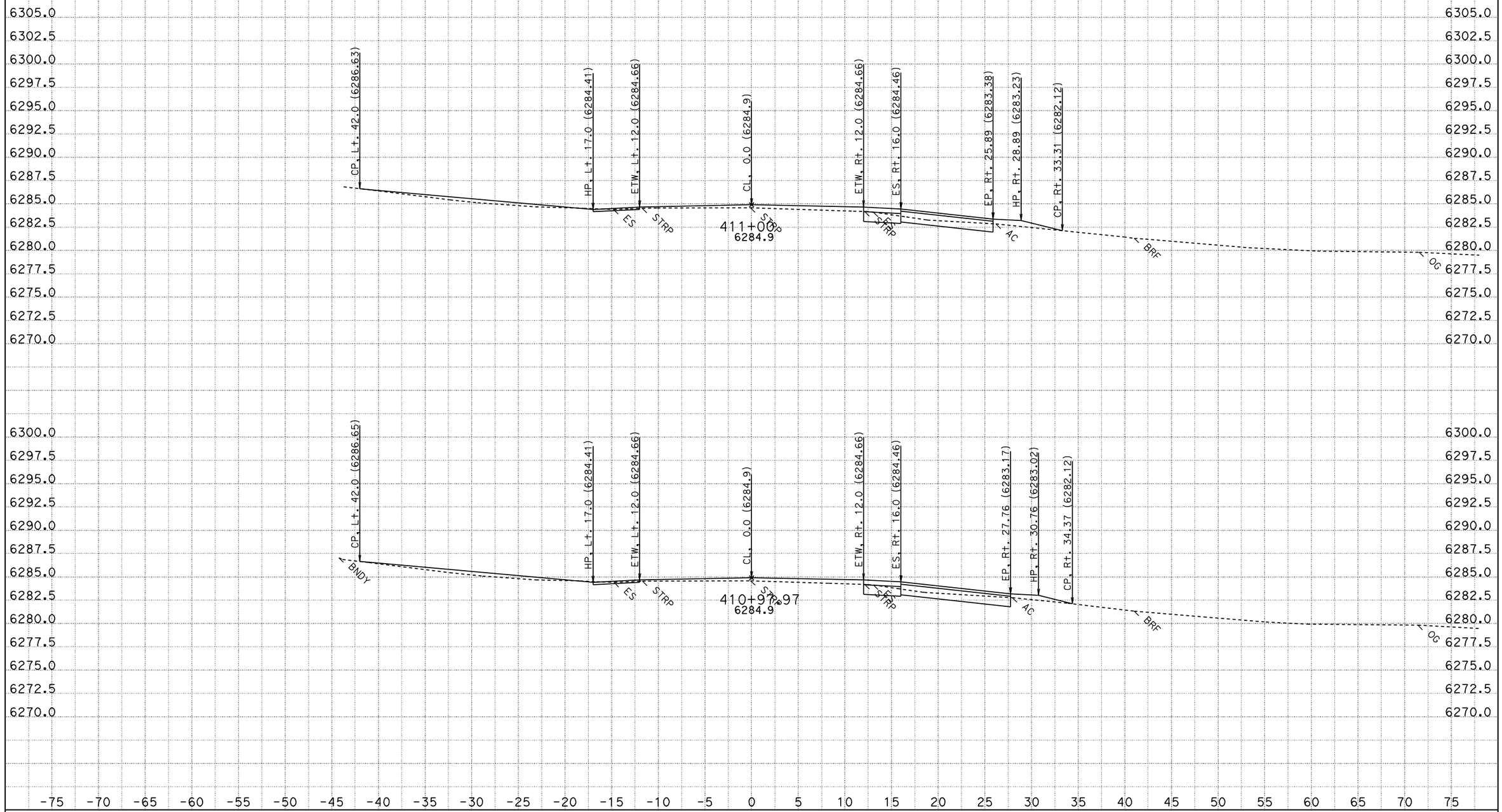

DATE: 8/12/2011

KC Project: 2A920FT

File: H:\Pla89\2A920FT\EAR\OUTPUT\40950_42035_a2.ear

CONTRACT: 2a920

DIST/CO/RTE/PM: 03-ED,Pla 89 PM27.2/27.4,0.0/T8.5

SCALE: 1" = 5' Horiz.
1" = 5' Vert.

All Dimensions are US Survey Feet

A2
CROSS SECTIONS

FOR EARTHWORK DEVELOPMENT ONLY

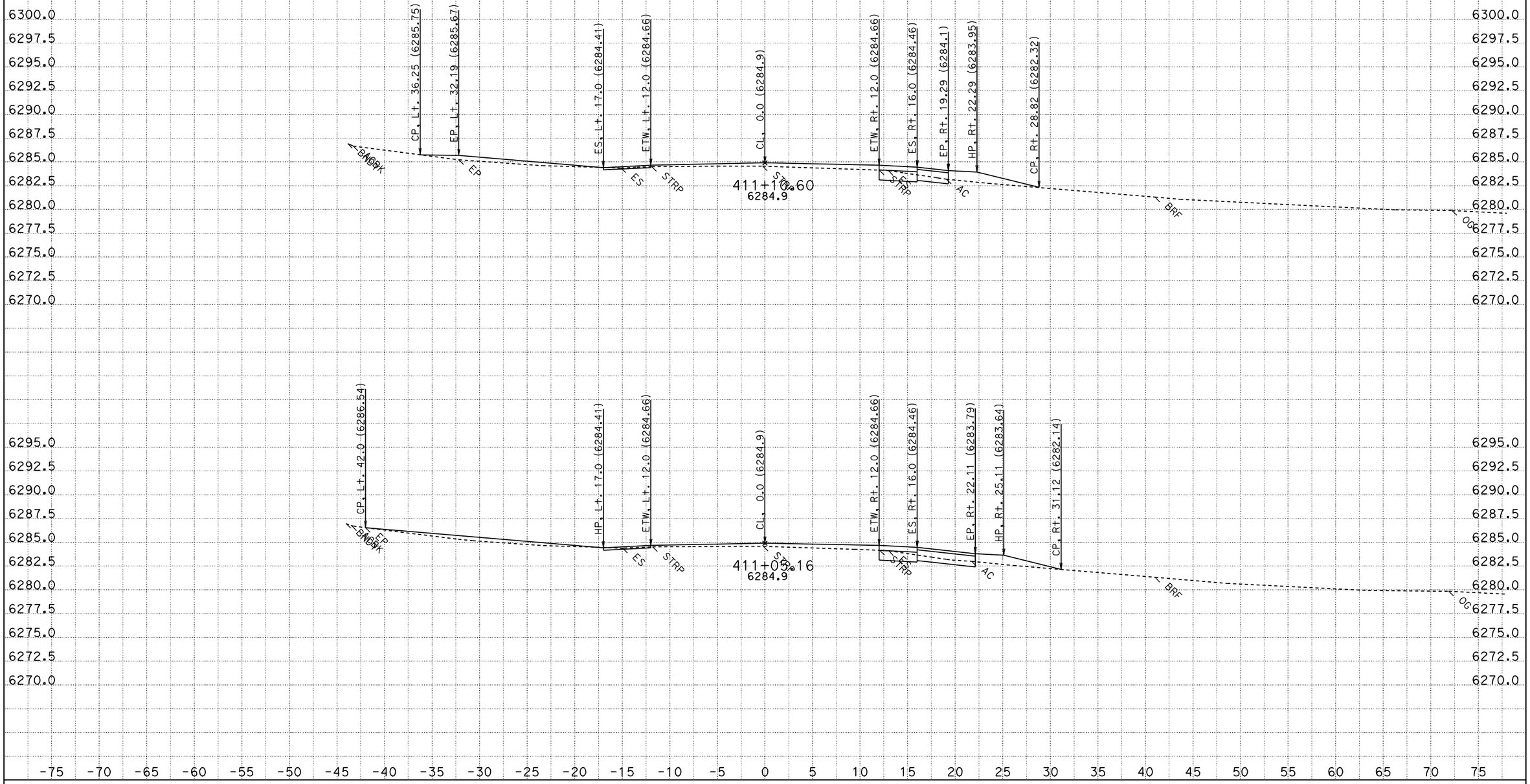

DATE: 8/12/2011

KC Project: 2A920FT

File: H:\Pla89\2A920FT\EAR\OUTPUT\40950_42035_a2.ear

CONTRACT: 2a920

DIST/CO/RTE/PM: 03-ED,Pla 89 PM27.2/27.4,0.0/T8.5

SCALE: 1" = 5' Horiz.
1" = 5' Vert.

All Dimensions are US Survey Feet

A2
CROSS SECTIONS

FOR EARTHWORK DEVELOPMENT ONLY

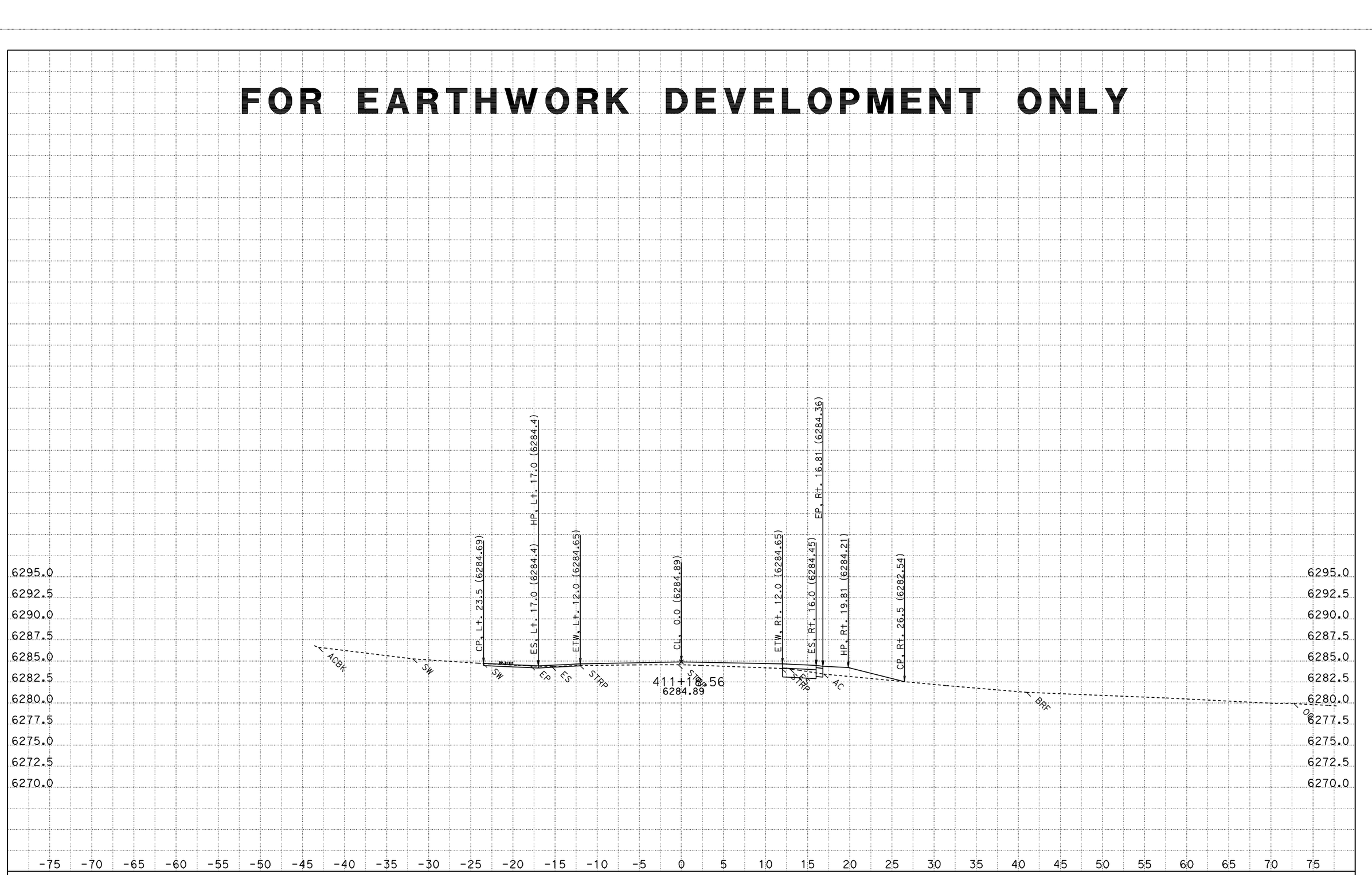

CONTRACT: 2a920

DATE: 8/12/2011

DIST/CO/RTE/PM: 03-ED,Pla 89 PM27.2/27.4,0.0/T8.5

KC Project: 2A920FT File: H:\Pla89\2A920FT\EAR\OUTPUT\40950_42035_a2.ear

SCALE: 1" = 5' Horiz.
1" = 5' Vert.

All Dimensions are US Survey Feet

A2
CROSS SECTIONS

FOR EARTHWORK DEVELOPMENT ONLY

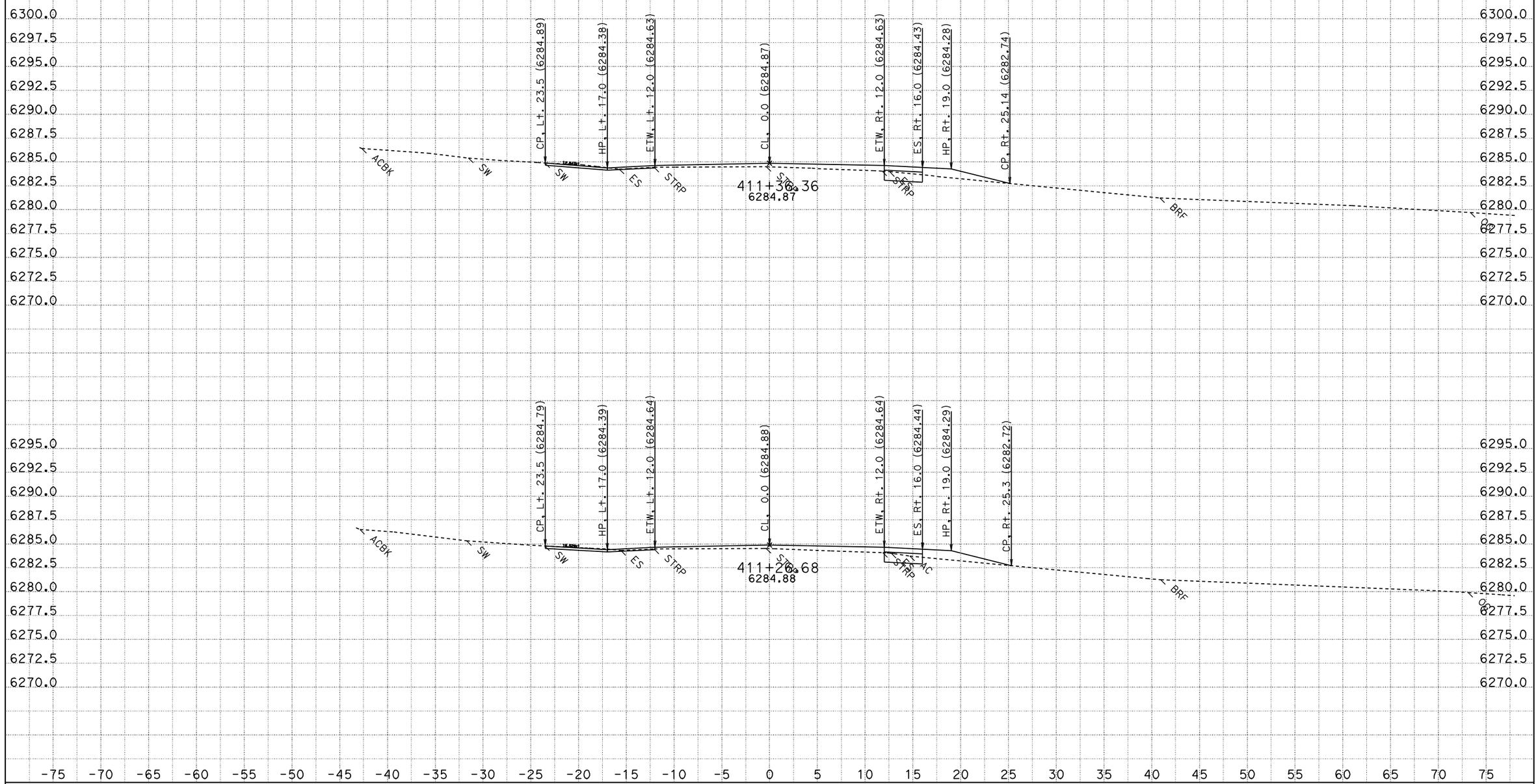

CONTRACT: 2a920

DATE: 8/12/2011

DIST/CO/RTE/PM: 03-ED,Pla 89 PM27.2/27.4,0.0/T8.5

KC Project: 2A920FT File: H:\Pla89\2A920FT\EAR\OUTPUT\40950_42035_a2.ear

SCALE: 1" = 5' Horiz.
1" = 5' Vert.

All Dimensions are US Survey Feet

A2
CROSS SECTIONS

FOR EARTHWORK DEVELOPMENT ONLY

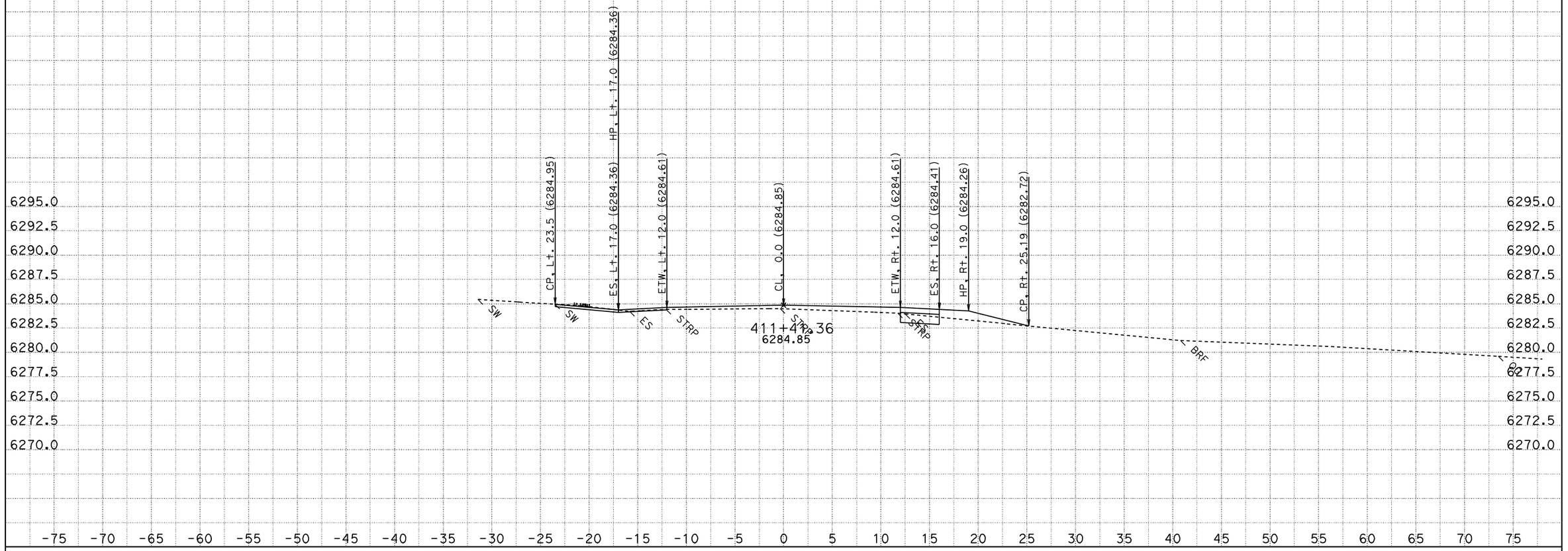

CONTRACT: 2a920

DATE: 8/12/2011

DIST/CO/RTE/PM: 03-ED,Pla 89 PM27.2/27.4,0.0/T8.5

KC Project: 2A920FT File: H:\Pla89\2A920FT\EAR\OUTPUT\40950_42035_a2.ear

SCALE: 1" = 5' Horiz.
1" = 5' Vert.

All Dimensions are US Survey Feet

A2
CROSS SECTIONS

FOR EARTHWORK DEVELOPMENT ONLY

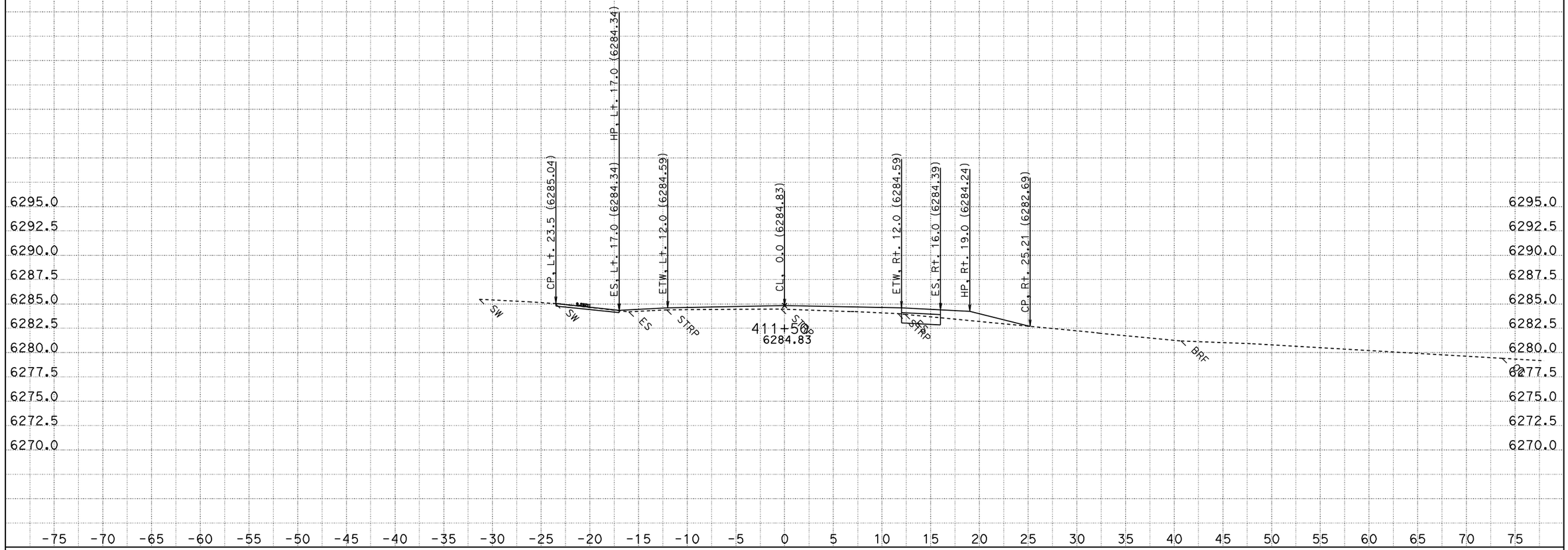

CONTRACT: 2a920

DATE: 8/12/2011

DIST/CO/RTE/PM: 03-ED,Pla 89 PM27.2/27.4,0.0/T8.5

KC Project: 2A920FT File: H:\Pla89\2A920FT\EAR\OUTPUT\40950_42035_a2.ear

SCALE: 1" = 5' Horiz.
1" = 5' Vert.

All Dimensions are US Survey Feet

A2
CROSS SECTIONS

FOR EARTHWORK DEVELOPMENT ONLY

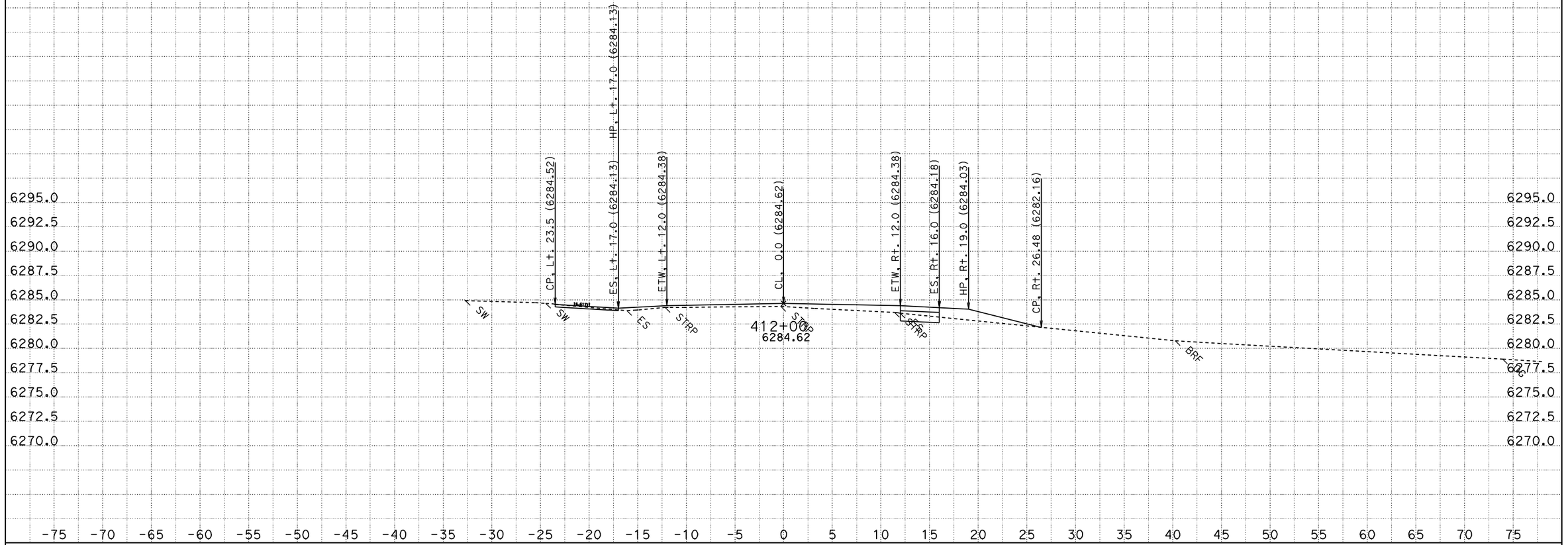

DATE: 8/12/2011
KC Project: 2A920FT
File: H:\Pla89\2A920FT\EAR\OUTPUT\40950_42035_a2.ear

CONTRACT: 2a920
DIST/CO/RTE/PM: 03-ED,Pla 89 PM27.2/27.4,0.0/T8.5

SCALE: 1" = 5' Horiz.
1" = 5' Vert.
All Dimensions are US Survey Feet

A2
CROSS SECTIONS
SHEET 13 OF 111

FOR EARTHWORK DEVELOPMENT ONLY

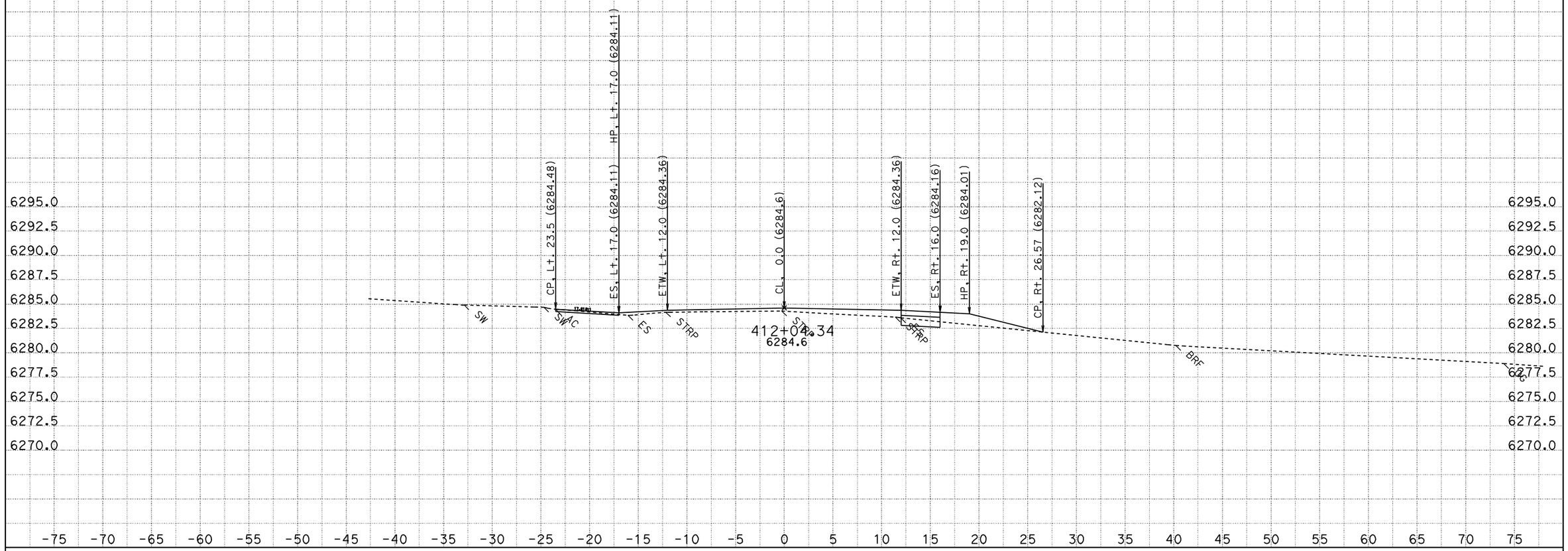

CONTRACT: 2a920

DATE: 8/12/2011

DIST/CO/RTE/PM: 03-ED,Pla 89 PM27.2/27.4,0.0/T8.5

SCALE: 1" = 5' Horiz.
1" = 5' Vert.

A2

CROSS SECTIONS

KC Project: 2A920FT File: H:\Pla89\2A920FT\EAR\OUTPUT\40950_42035_a2.ear

All Dimensions are US Survey Feet

FOR EARTHWORK DEVELOPMENT ONLY

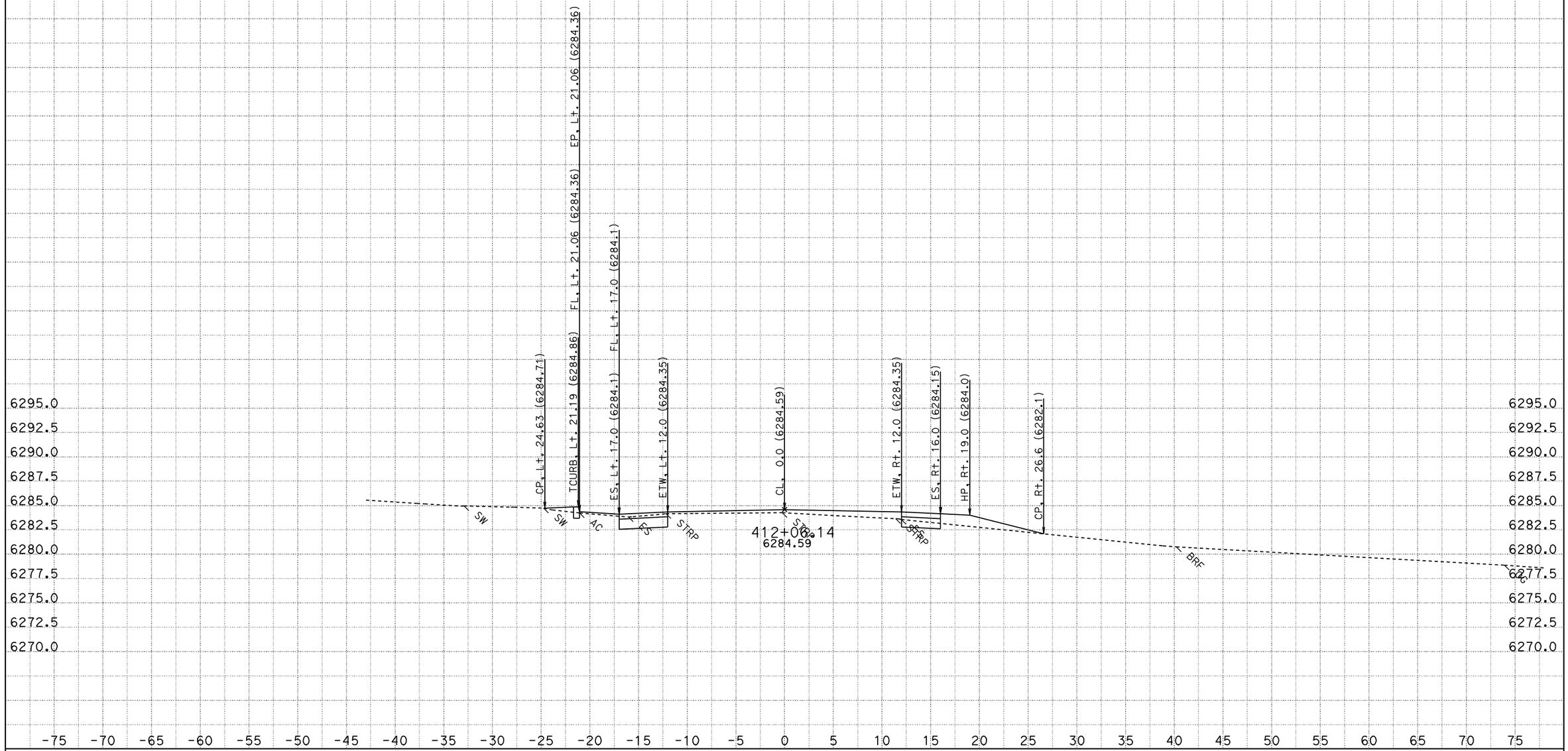

DATE: 8/12/2011
KC Project: 2A920FT File: H:\Pla89\2A920FT\EAR\OUTPUT\40950_42035_a2.ear

CONTRACT: 2a920
DIST/CO/RTE/PM: 03-ED,Pla 89 PM27.2/27.4,0.0/T8.5

SCALE: 1" = 5' Horiz.
1" = 5' Vert.
All Dimensions are US Survey Feet

A2
CROSS SECTIONS
SHEET 15 OF 111

FOR EARTHWORK DEVELOPMENT ONLY

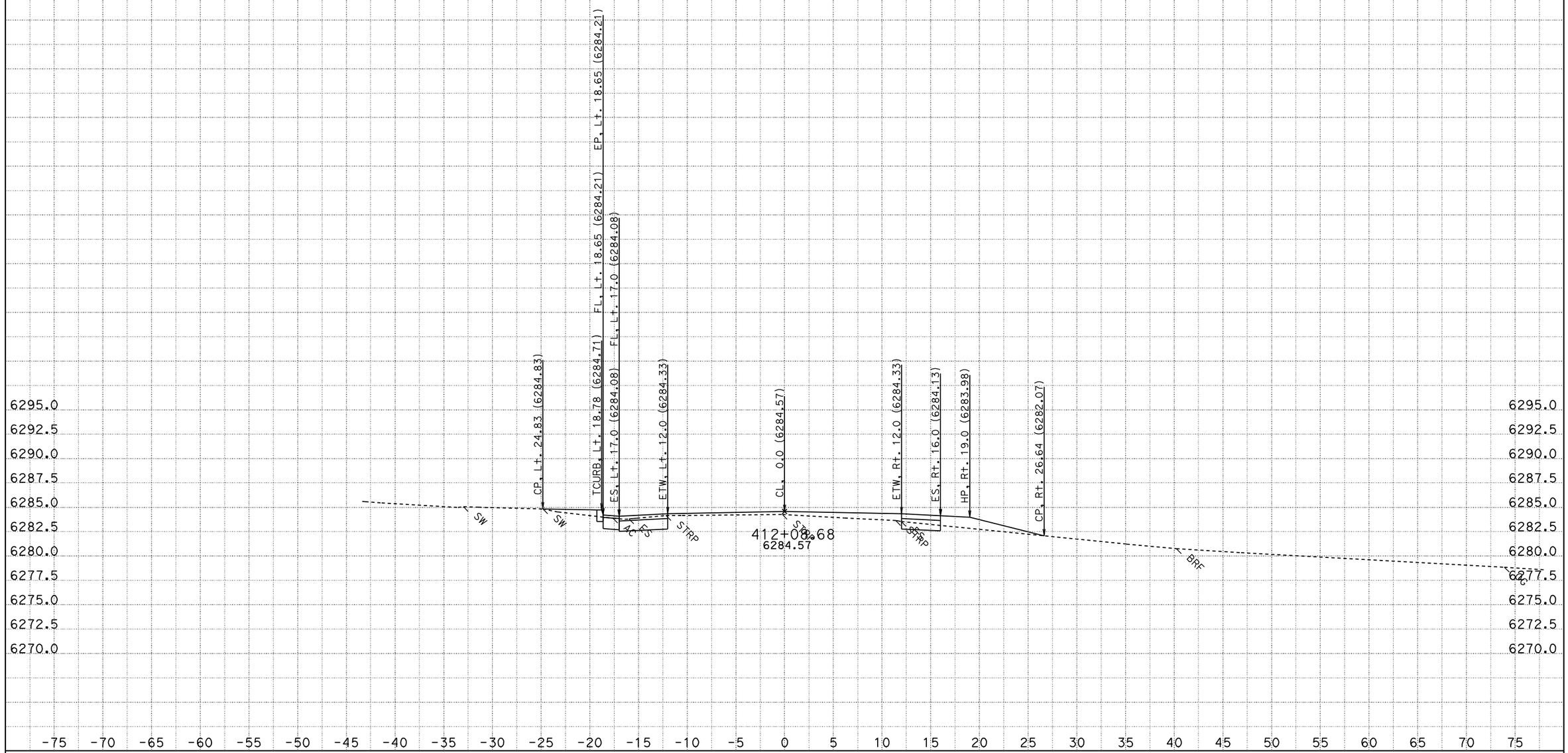

DATE: 8/12/2011
KC Project: 2A920FT File: H:\Pla89\2A920FT\EAR\OUTPUT\40950_42035_a2.ear

CONTRACT: 2a920
DIST/CO/RTE/PM: 03-ED,Pla 89 PM27.2/27.4,0.0/T8.5

SCALE: 1" = 5' Horiz.
1" = 5' Vert.
All Dimensions are US Survey Feet

A2
CROSS SECTIONS
SHEET 16 OF 111

FOR EARTHWORK DEVELOPMENT ONLY

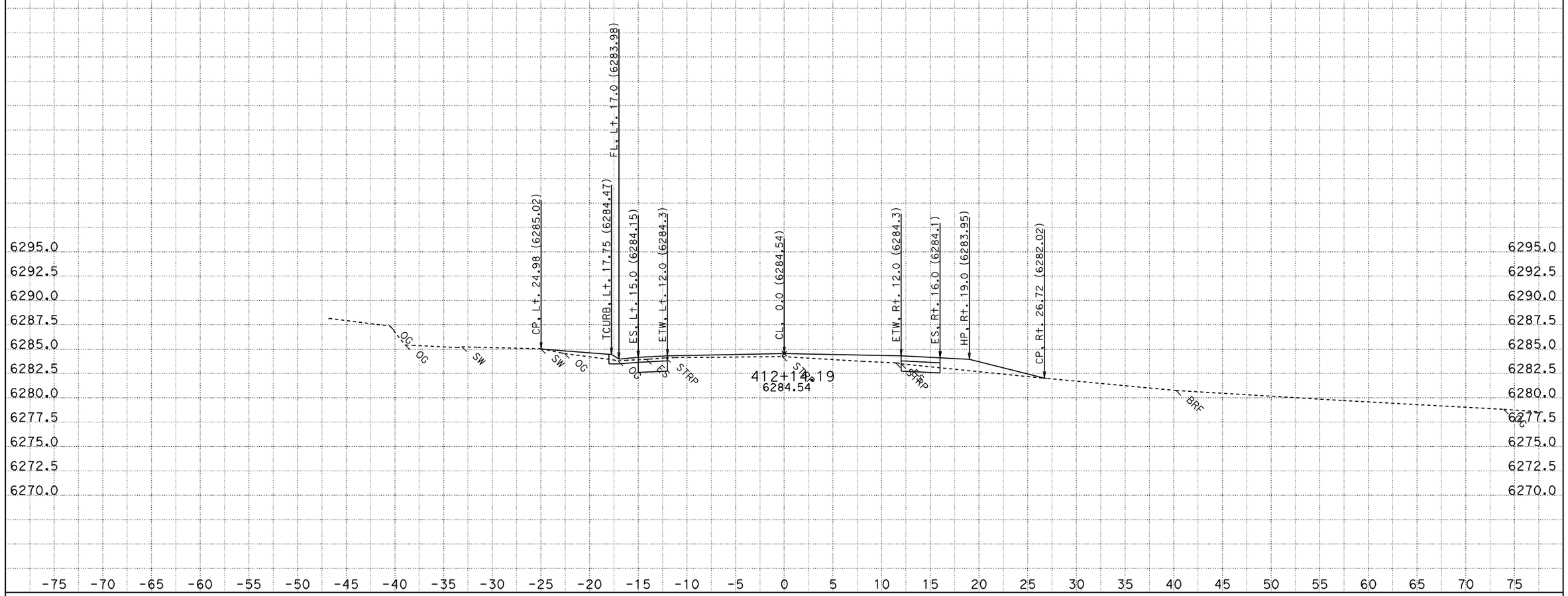

CONTRACT: 2a920

DATE: 8/12/2011

DIST/CO/RTE/PM: 03-ED,Pla 89 PM27.2/27.4,0.0/T8.5

KC Project: 2A920FT File: H:\Pla89\2A920FT\EAR\OUTPUT\40950_42035_a2.ear

SCALE: 1" = 5' Horiz.
1" = 5' Vert.

All Dimensions are US Survey Feet

A2
CROSS SECTIONS
SHEET 17 OF 111

FOR EARTHWORK DEVELOPMENT ONLY

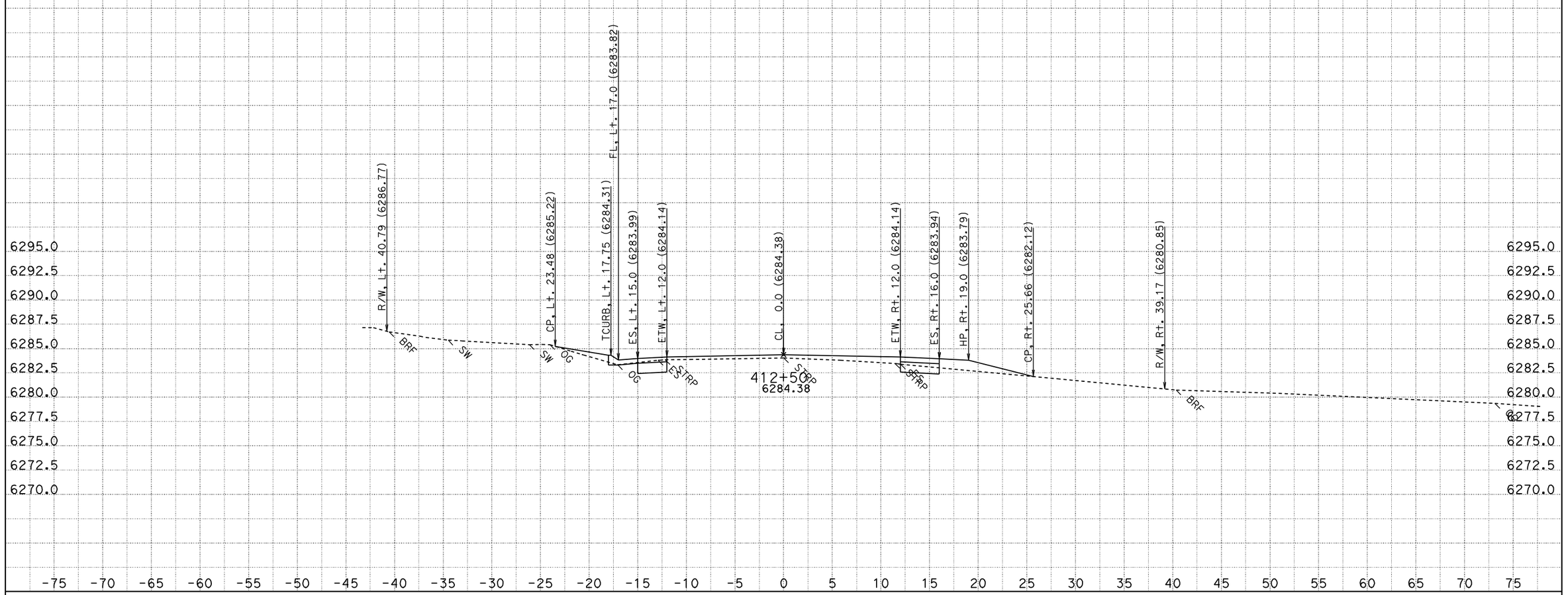

CONTRACT: 2a920

DATE: 8/12/2011

DIST/CO/RTE/PM: 03-ED,Pla 89 PM27.2/27.4,0.0/T8.5

SCALE: 1" = 5' Horiz.
1" = 5' Vert.

A2

CROSS SECTIONS

KC Project: 2A920FT File: H:\Pla89\2A920FT\EAR\OUTPUT\40950_42035_a2.ear

All Dimensions are US Survey Feet

FOR EARTHWORK DEVELOPMENT ONLY

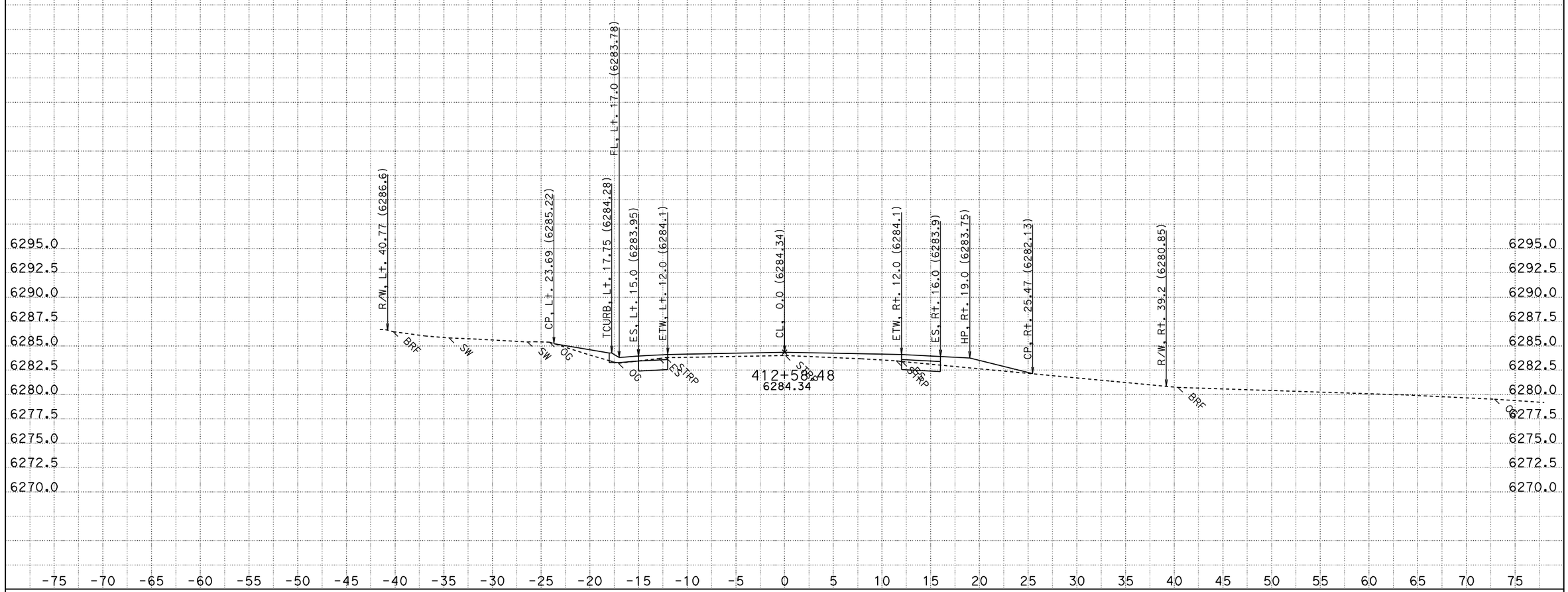

CONTRACT: 2a920

DATE: 8/12/2011

DIST/CO/RTE/PM: 03-ED,Pla 89 PM27.2/27.4,0.0/T8.5

KC Project: 2A920FT File: H:\Pla89\2A920FT\EAR\OUTPUT\40950_42035_a2.ear

SCALE: 1" = 5' Horiz.
1" = 5' Vert.

All Dimensions are US Survey Feet

A2
CROSS SECTIONS
SHEET 19 OF 111

FOR EARTHWORK DEVELOPMENT ONLY

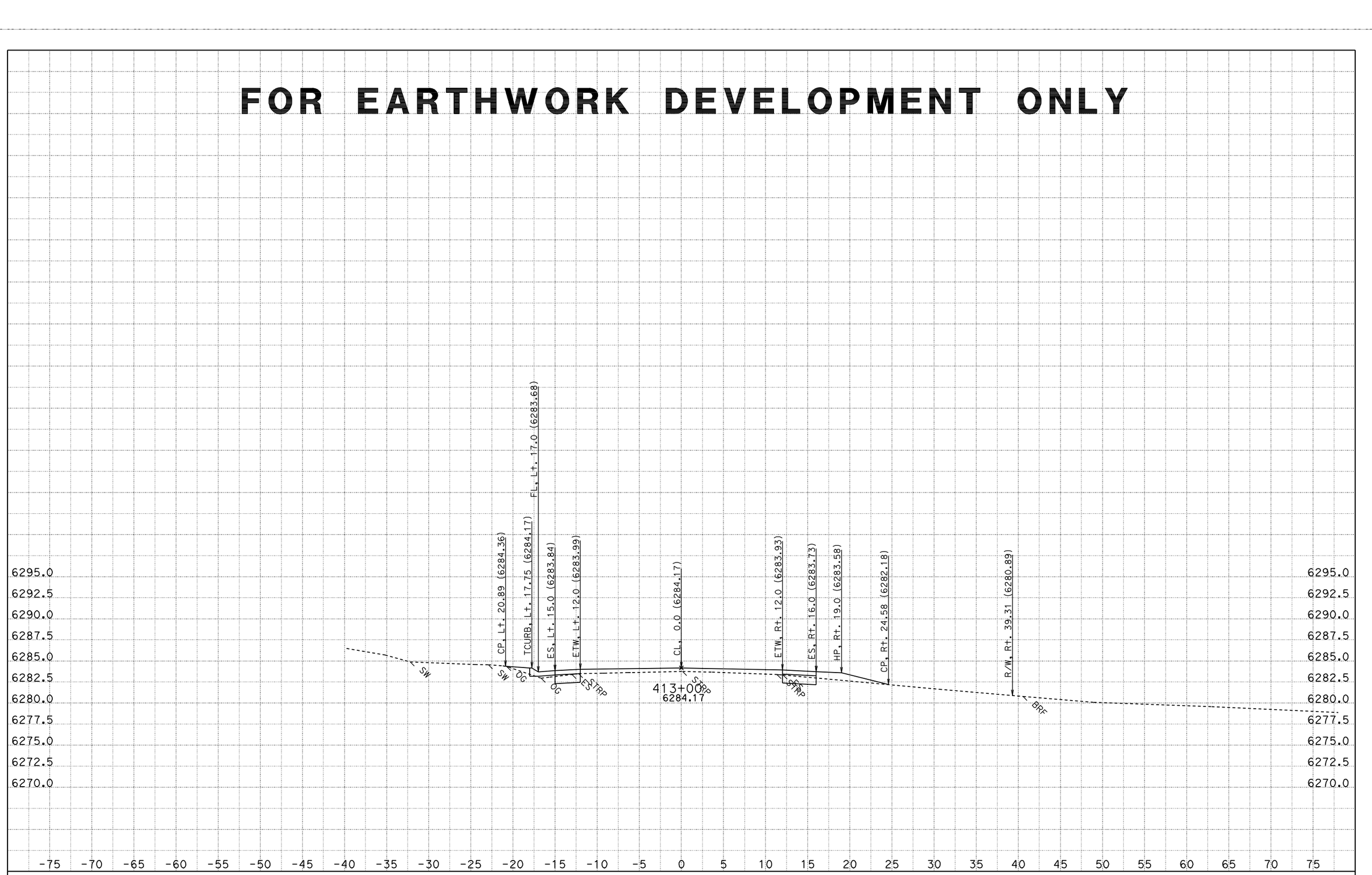

DATE: 8/12/2011
KC Project: 2A920FT File: H:\Pla89\2A920FT\EAR\OUTPUT\40950_42035_a2.ear

CONTRACT: 2a920
DIST/CO/RTE/PM: 03-ED,Pla 89 PM27.2/27.4,0.0/T8.5

SCALE: 1" = 5' Horiz.
1" = 5' Vert.
All Dimensions are US Survey Feet

A2
CROSS SECTIONS
SHEET 20 OF 111

FOR EARTHWORK DEVELOPMENT ONLY

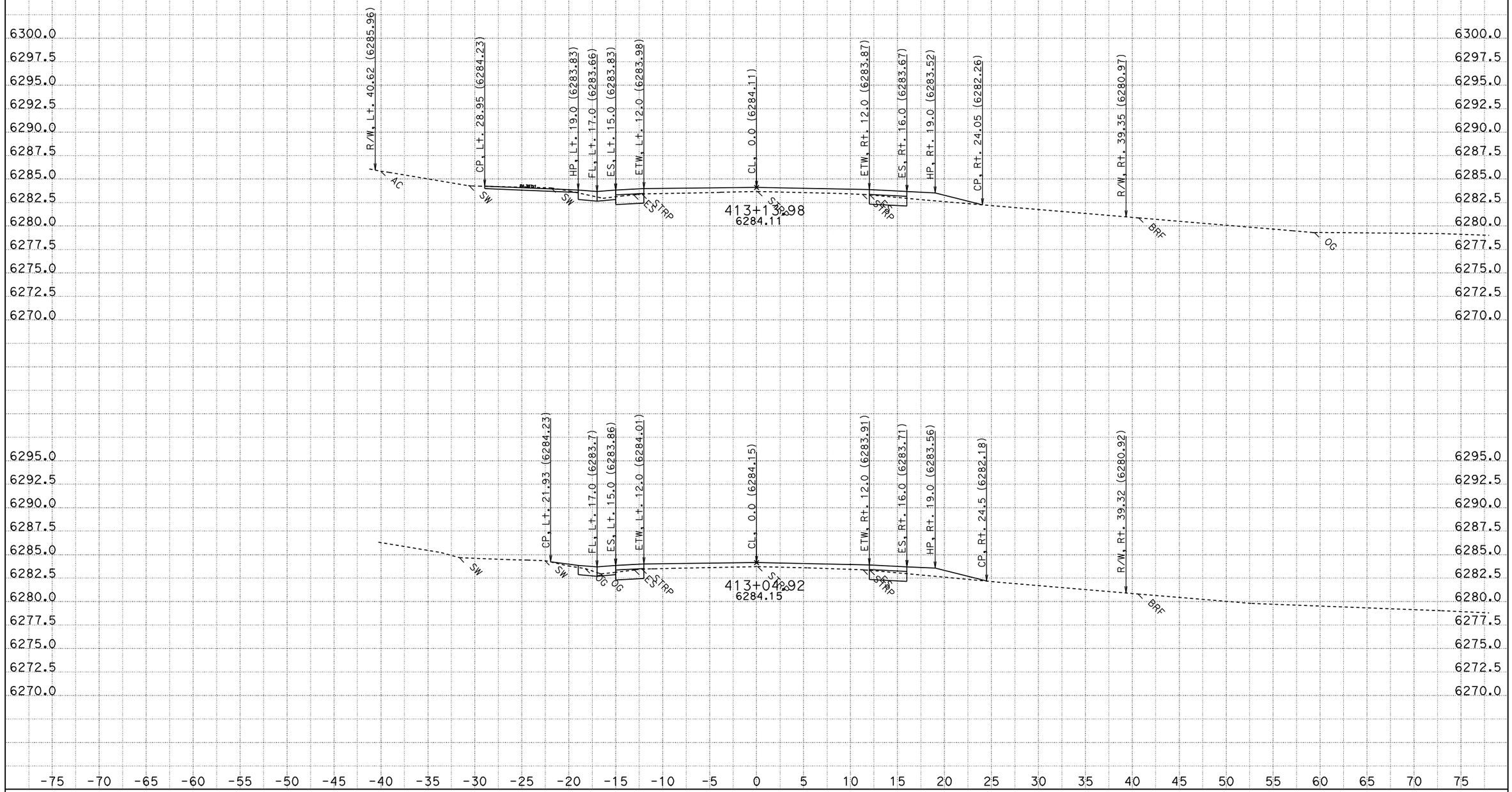

DATE: 8/12/2011

KC Project: 2A920FT

File: H:\Pla89\2A920FT\EAR\OUTPUT\40950_42035_a2.ear

CONTRACT: 2a920

DIST/CO/RTE/PM: 03-ED,Pla 89 PM27.2/27.4,0.0/T8.5

SCALE: 1" = 5' Horiz.
1" = 5' Vert.

All Dimensions are US Survey Feet

A2
CROSS SECTIONS

FOR EARTHWORK DEVELOPMENT ONLY

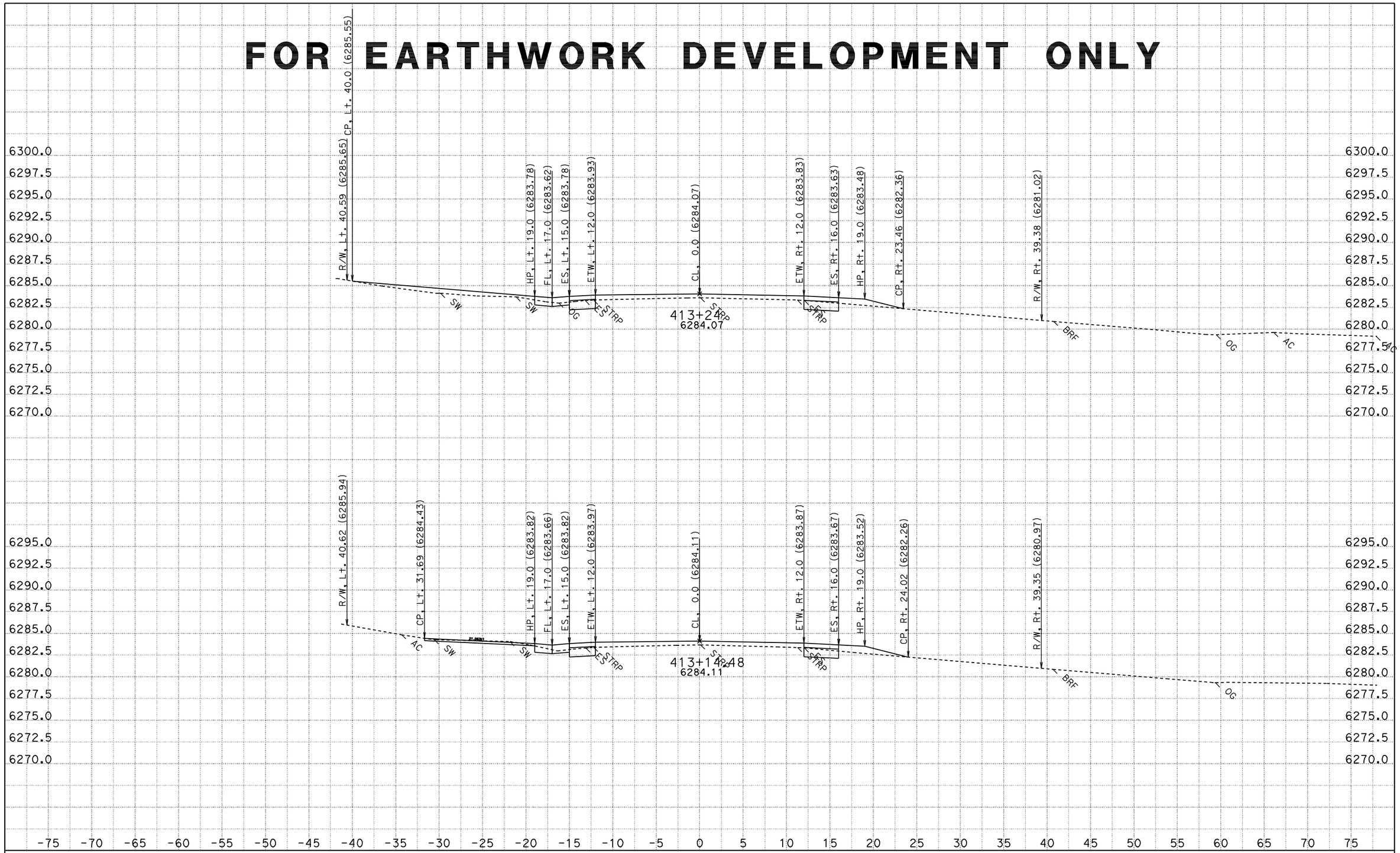

DATE: 8/12/2011

KC Project: 2A920FT

File: H:\Pla89\2A920FT\EAR\OUTPUT\40950_42035_a2.ear

CONTRACT: 2a920

DIST/CO/RTE/PM: 03-ED,Pla 89 PM27.2/27.4,0.0/T8.5

SCALE: 1" = 5' Horiz.
1" = 5' Vert.

All Dimensions are US Survey Feet

A2
CROSS SECTIONS

FOR EARTHWORK DEVELOPMENT ONLY

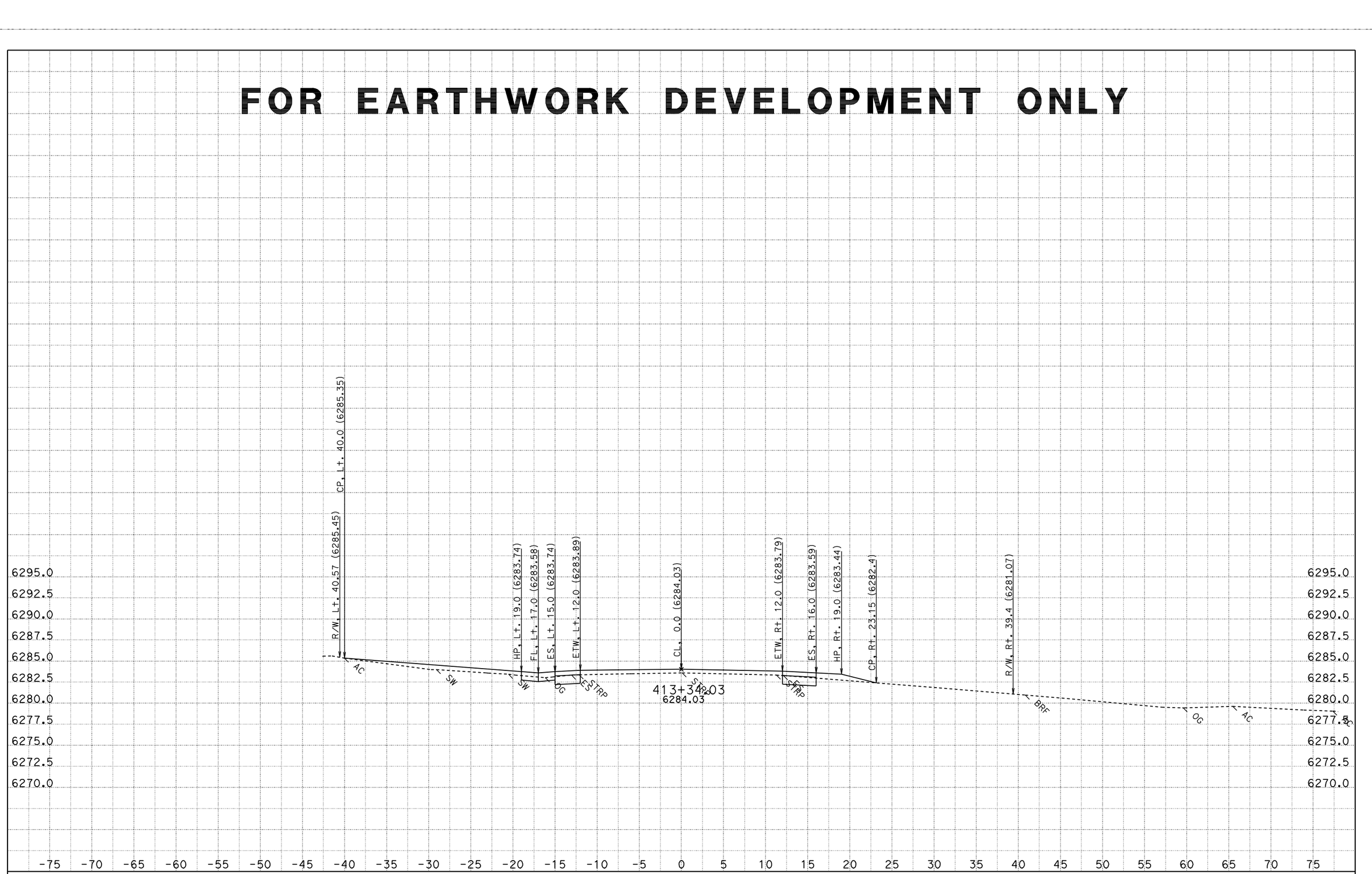

CONTRACT: 2a920

DATE: 8/12/2011

DIST/CO/RTE/PM: 03-ED,Pla 89 PM27.2/27.4,0.0/T8.5

KC Project: 2A920FT File: H:\Pla89\2A920FT\EAR\OUTPUT\40950_42035_a2.ear

SCALE: 1" = 5' Horiz.
1" = 5' Vert.

All Dimensions are US Survey Feet

A2
CROSS SECTIONS
SHEET 23 OF 111

FOR EARTHWORK DEVELOPMENT ONLY

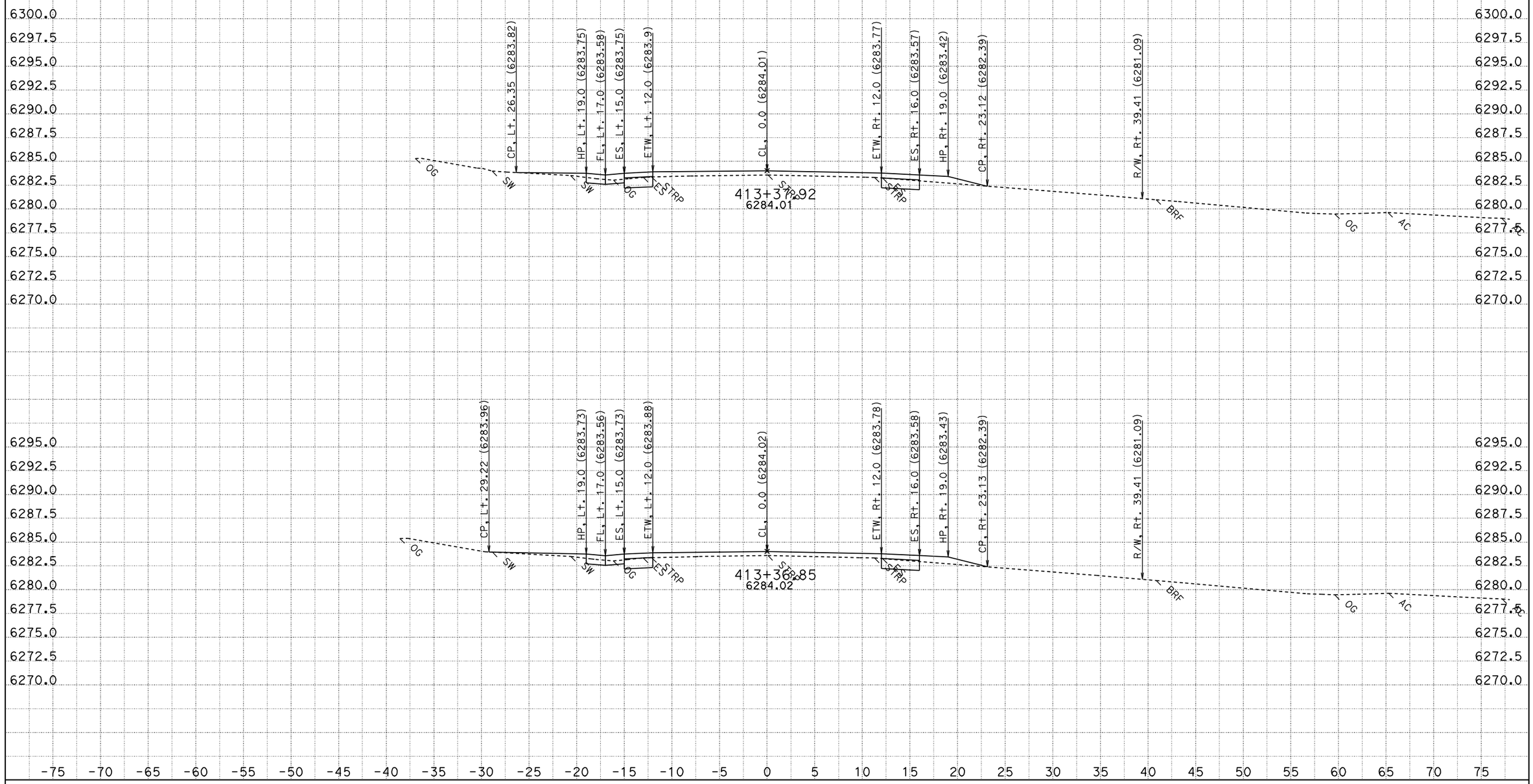

CONTRACT: 2a920

DATE: 8/12/2011

DIST/CO/RTE/PM: 03-ED,Pla 89 PM27.2/27.4,0.0/T8.5

KC Project: 2A920FT File: H:\Pla89\2A920FT\EAR\OUTPUT\40950_42035_a2.ear

SCALE: 1" = 5' Horiz.
1" = 5' Vert.

All Dimensions are US Survey Feet

A2
CROSS SECTIONS

FOR EARTHWORK DEVELOPMENT ONLY

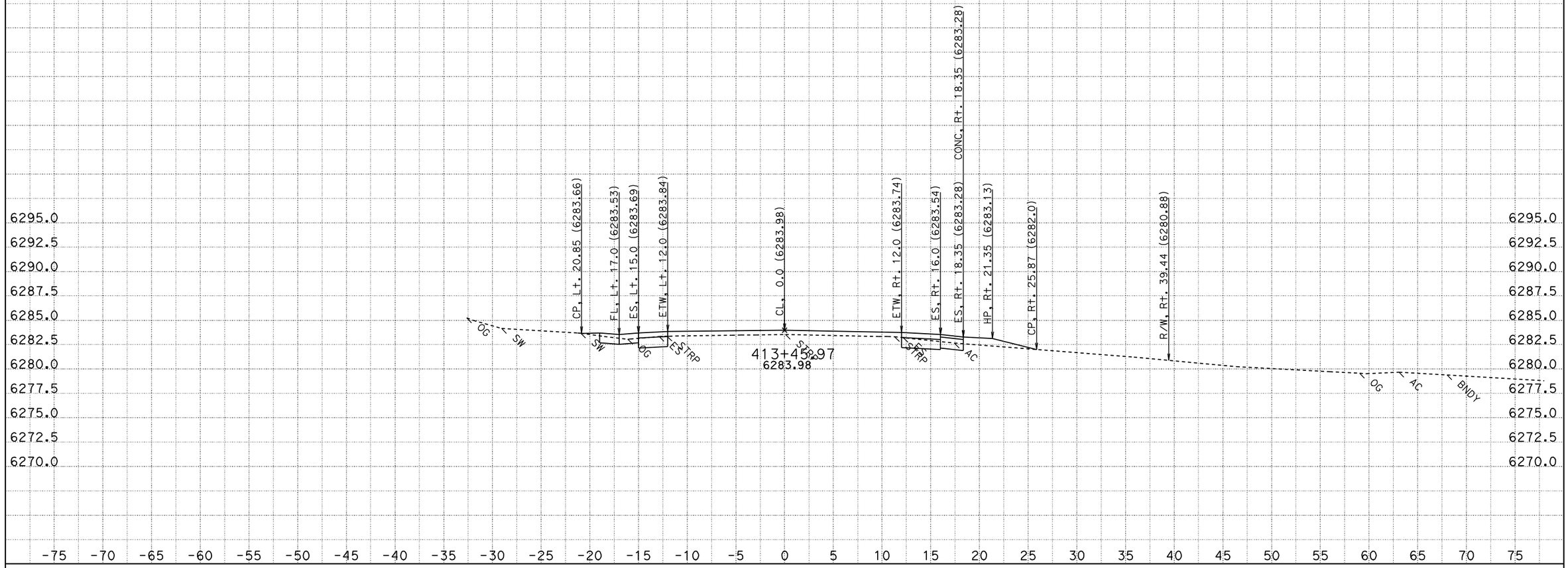

DATE: 8/12/2011
KC Project: 2A920FT
File: H:\Pla89\2A920FT\EAR\OUTPUT\40950_42035_a2.ear

CONTRACT: 2a920
DIST/CO/RTE/PM: 03-ED,Pla 89 PM27.2/27.4,0.0/T8.5

SCALE: 1" = 5' Horiz.
1" = 5' Vert.

All Dimensions are US Survey Feet

A2
CROSS SECTIONS
SHEET 25 OF 111

FOR EARTHWORK DEVELOPMENT ONLY

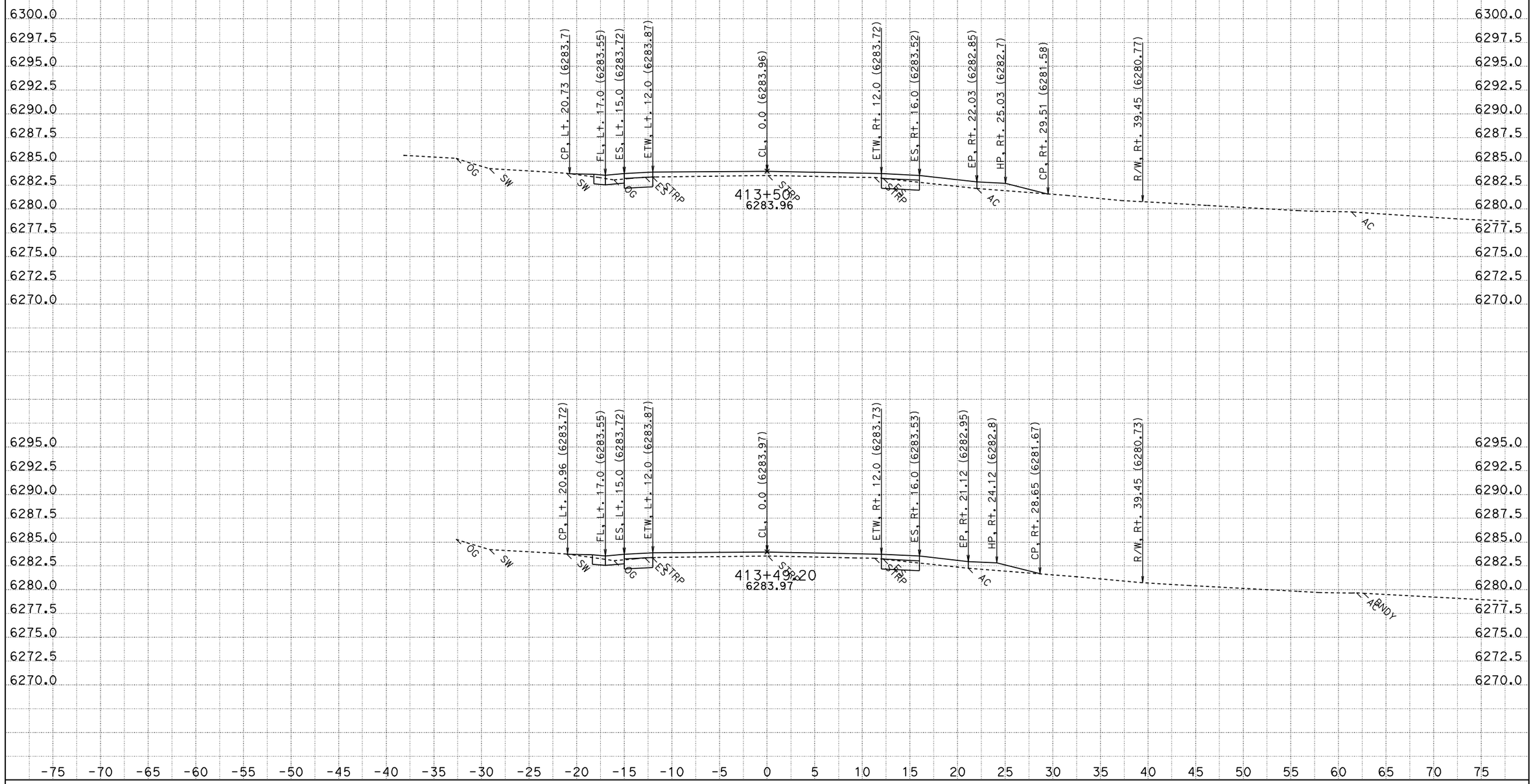

DATE: 8/12/2011
KC Project: 2A920FT
File: H:\Pla89\2A920FT\EAR\OUTPUT\40950_42035_a2.ear

CONTRACT: 2a920
DIST/CO/RTE/PM: 03-ED,Pla 89 PM27.2/27.4,0.0/T8.5

SCALE: 1" = 5' Horiz.
1" = 5' Vert.

All Dimensions are US Survey Feet

A2
CROSS SECTIONS
SHEET 26 OF 111

FOR EARTHWORK DEVELOPMENT ONLY

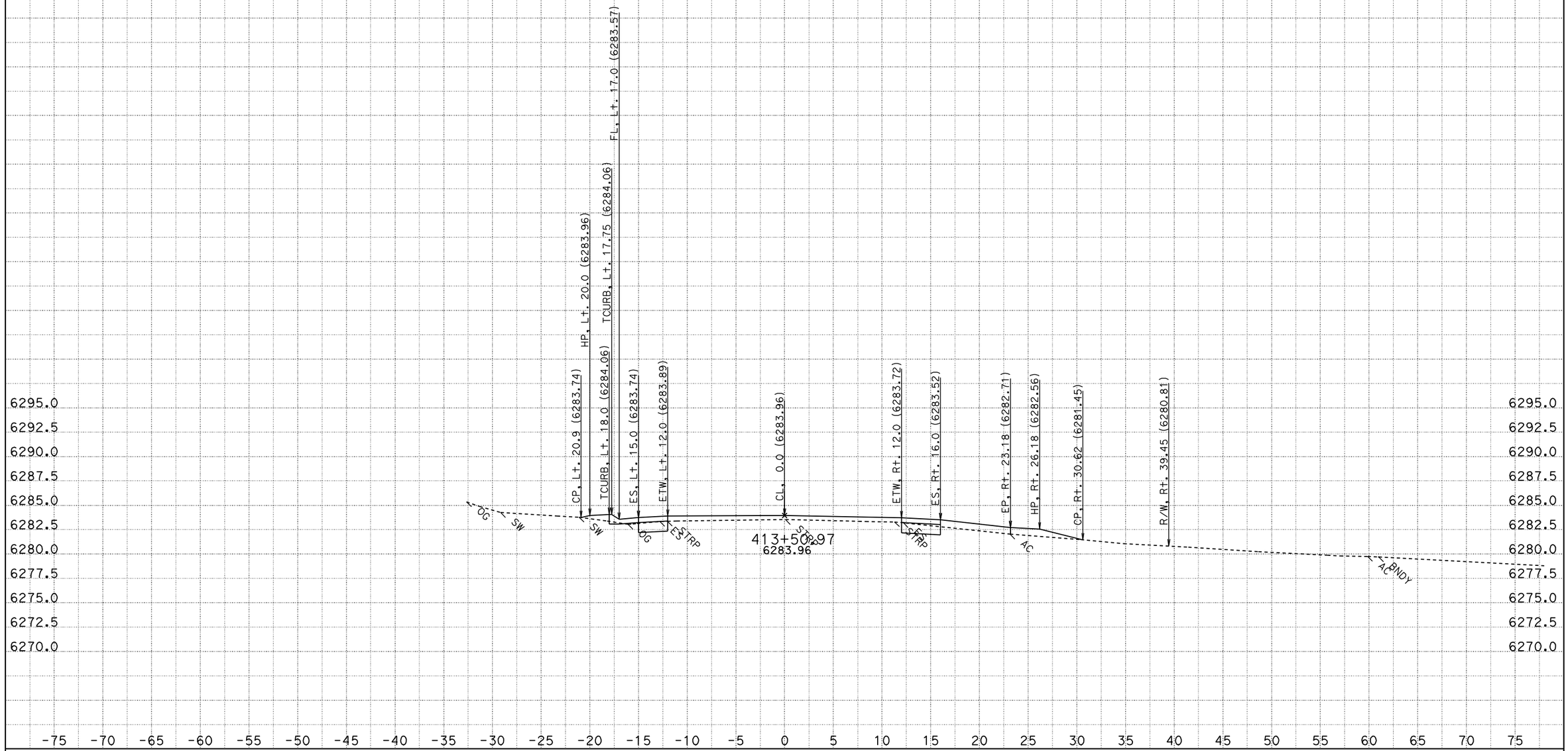

CONTRACT: 2a920

DATE: 8/12/2011

DIST/CO/RTE/PM: 03-ED,Pla 89 PM27.2/27.4,0.0/T8.5

SCALE: 1" = 5' Horiz.
1" = 5' Vert.

A2
CROSS SECTIONS

KC Project: 2A920FT File: H:\Pla89\2A920FT\EAR\OUTPUT\40950_42035_a2.ear

All Dimensions are US Survey Feet

SHEET 27 OF 111

FOR EARTHWORK DEVELOPMENT ONLY

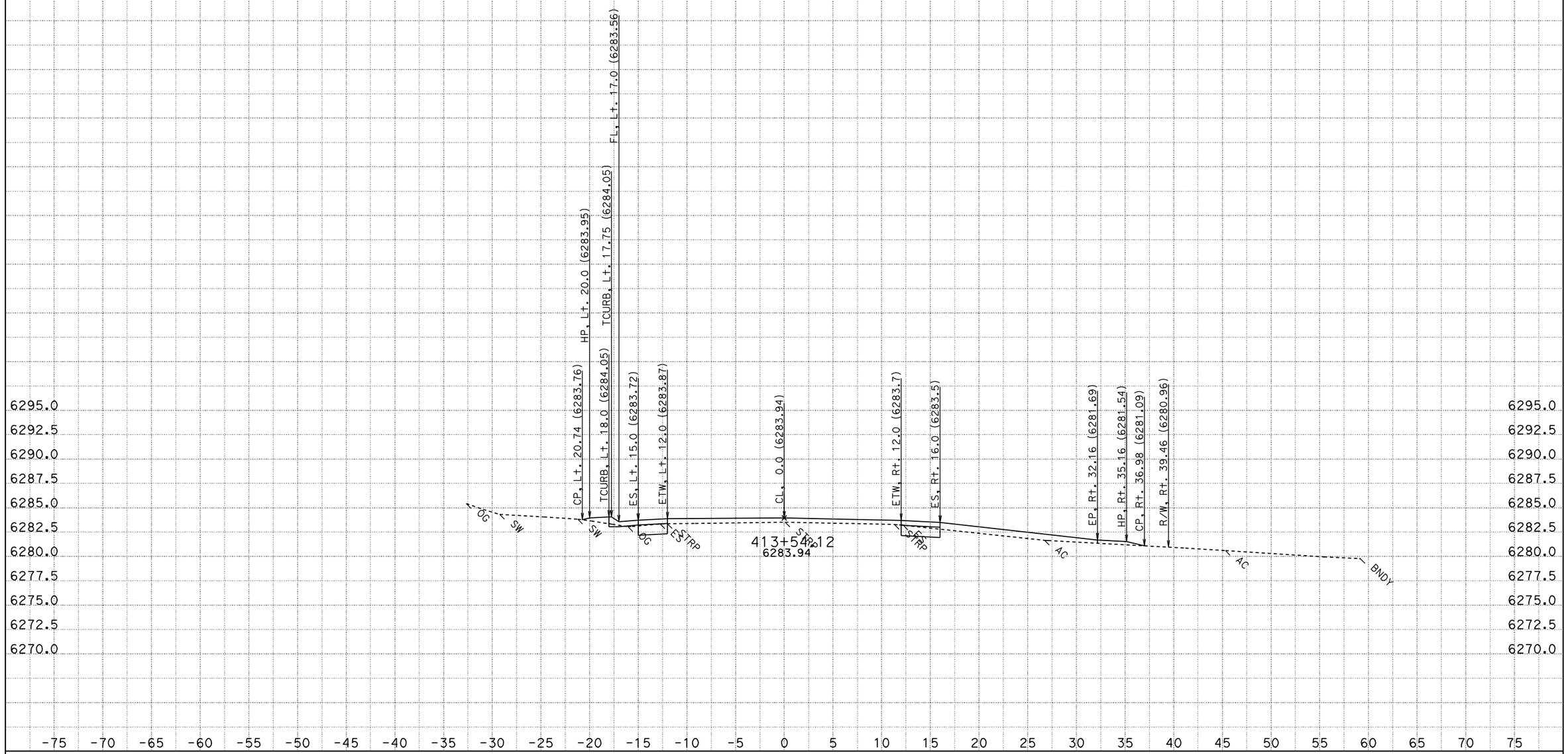

CONTRACT: 2a920

DATE: 8/12/2011

DIST/CO/RTE/PM: 03-ED,Pla 89 PM27.2/27.4,0.0/T8.5

KC Project: 2A920FT File: H:\Pla89\2A920FT\EAR\OUTPUT\40950_42035_a2.ear

SCALE: 1" = 5' Horiz.
1" = 5' Vert.

All Dimensions are US Survey Feet

A2
CROSS SECTIONS
SHEET 28 OF 111

FOR EARTHWORK DEVELOPMENT ONLY

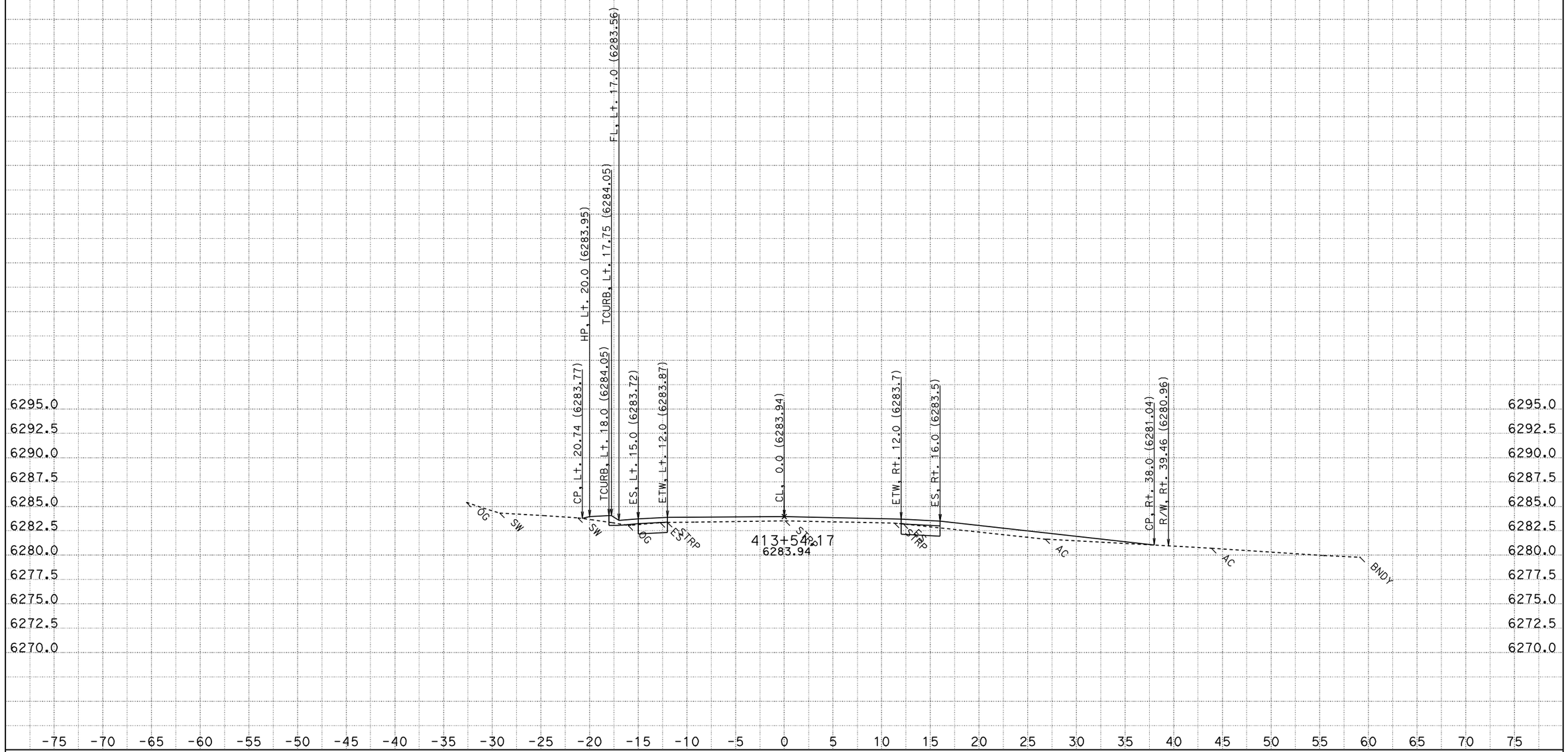

CONTRACT: 2a920

DATE: 8/12/2011

DIST/CO/RTE/PM: 03-ED,Pla 89 PM27.2/27.4,0.0/T8.5

KC Project: 2A920FT File: H:\Pla89\2A920FT\EAR\OUTPUT\40950_42035_a2.ear

SCALE: 1" = 5' Horiz.
1" = 5' Vert.

All Dimensions are US Survey Feet

A2
CROSS SECTIONS
SHEET 29 OF 111

FOR EARTHWORK DEVELOPMENT ONLY

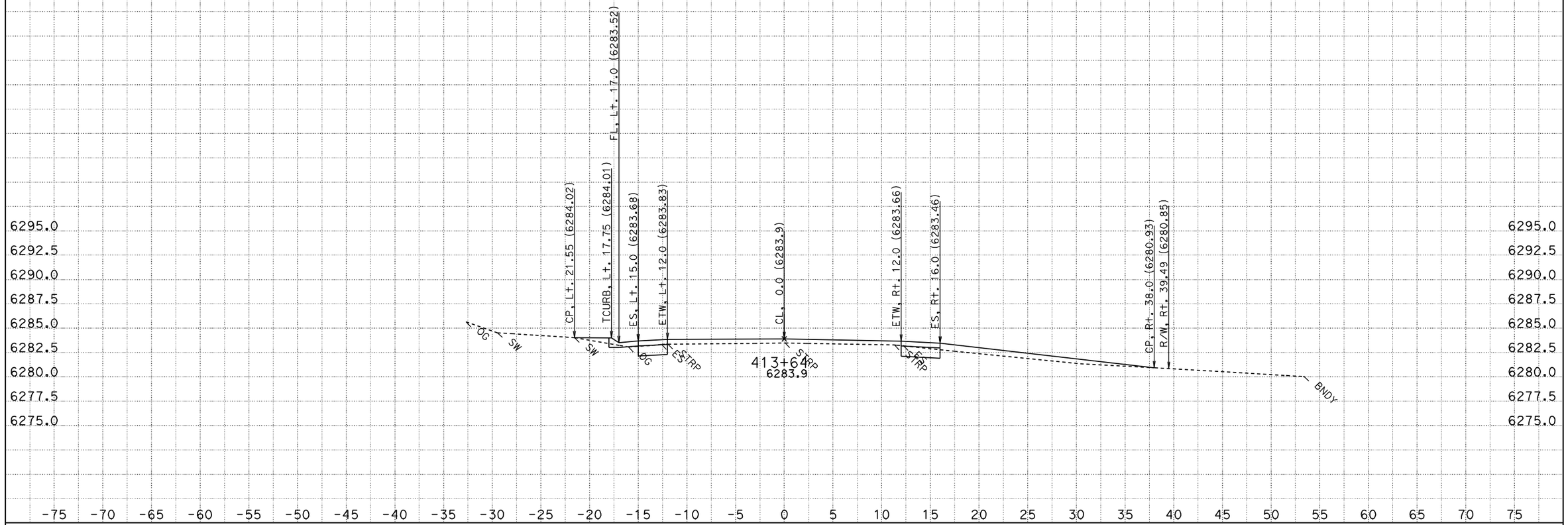

CONTRACT: 2a920

DATE: 8/12/2011

DIST/CO/RTE/PM: 03-ED,Pla 89 PM27.2/27.4,0.0/T8.5

KC Project: 2A920FT File: H:\Pla89\2A920FT\EAR\OUTPUT\40950_42035_a2.ear

SCALE: 1" = 5' Horiz.
1" = 5' Vert.

All Dimensions are US Survey Feet

A2
CROSS SECTIONS
SHEET 30 OF 111

FOR EARTHWORK DEVELOPMENT ONLY

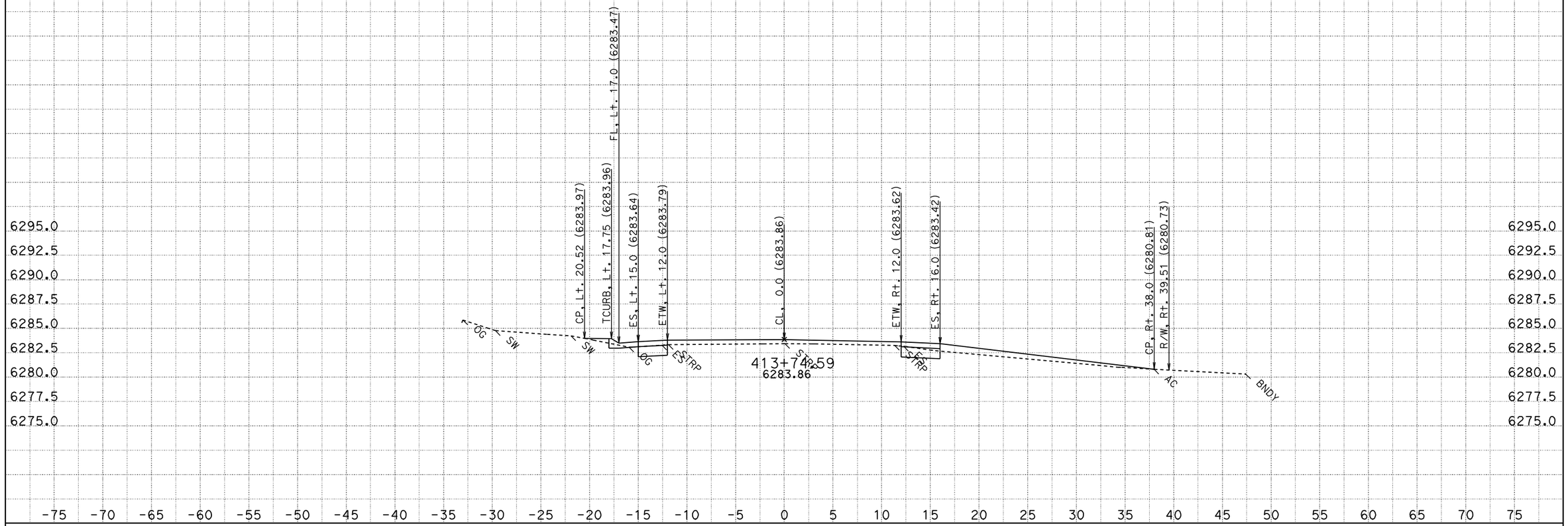

CONTRACT: 2a920

DATE: 8/12/2011

DIST/CO/RTE/PM: 03-ED,Pla 89 PM27.2/27.4,0.0/T8.5

KC Project: 2A920FT File: H:\Pla89\2A920FT\EAR\OUTPUT\40950_42035_a2.ear

SCALE: 1" = 5' Horiz.
1" = 5' Vert.

All Dimensions are US Survey Feet

A2
CROSS SECTIONS
SHEET 31 OF 111

FOR EARTHWORK DEVELOPMENT ONLY

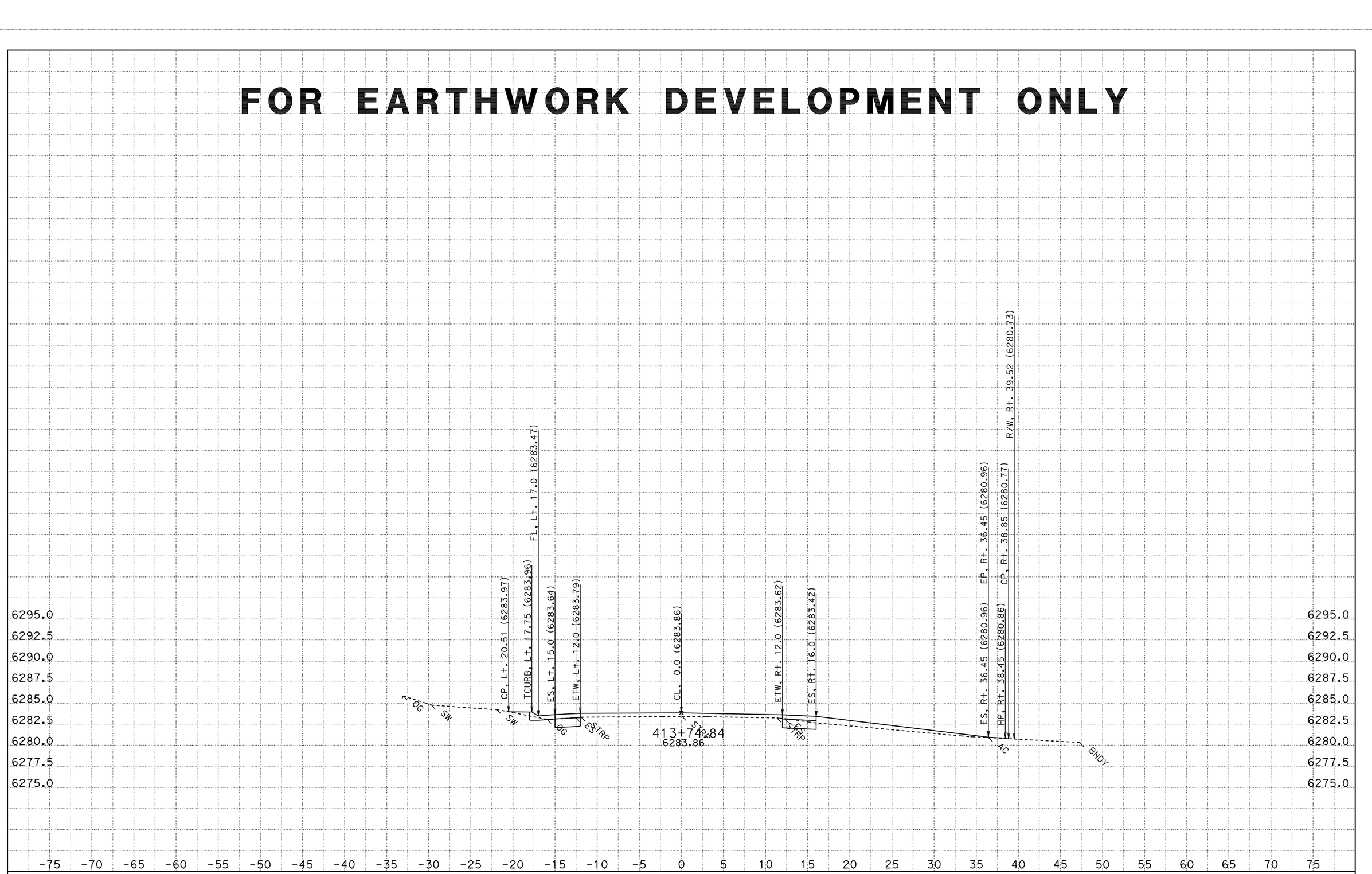

CONTRACT: 2a920

DATE: 8/12/2011

DIST/CO/RTE/PM: 03-ED,Pla 89 PM27.2/27.4,0.0/T8.5

KC Project: 2A920FT File: H:\Pla89\2A920FT\EAR\OUTPUT\40950_42035_a2.ear

SCALE: 1" = 5' Horiz.
1" = 5' Vert.

All Dimensions are US Survey Feet

A2
CROSS SECTIONS
SHEET 32 OF 111

FOR EARTHWORK DEVELOPMENT ONLY

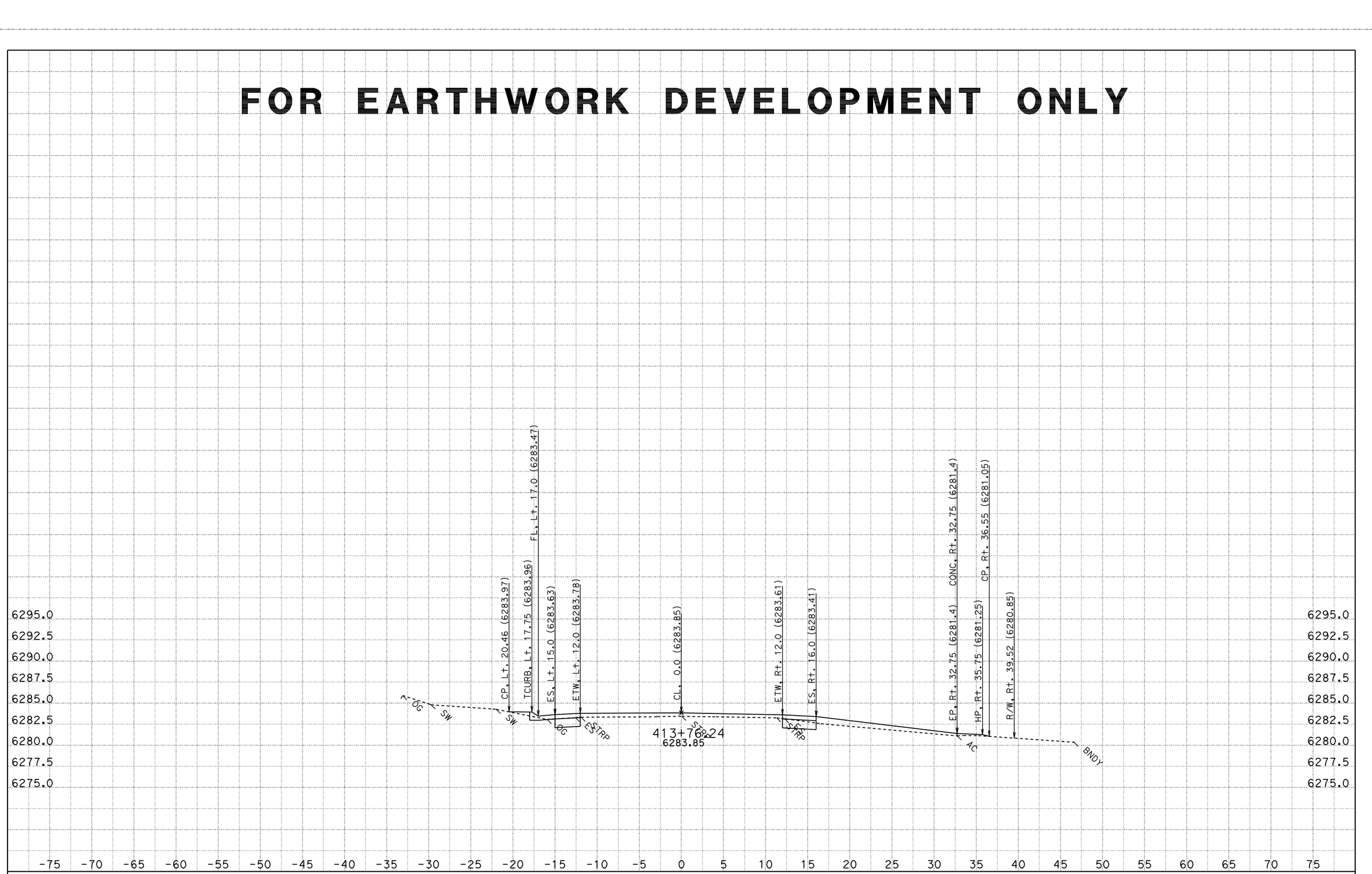

CONTRACT: 2a920

DATE: 8/12/2011

DIST/CO/RTE/PM: 03-ED,Pla 89 PM27.2/27.4,0.0/T8.5

SCALE: 1" = 5' Horiz.
1" = 5' Vert.

A2

CROSS SECTIONS

KC Project: 2A920FT File: H:\Pla89\2A920FT\EAR\OUTPUT\40950_42035_a2.ear

All Dimensions are US Survey Feet

FOR EARTHWORK DEVELOPMENT ONLY

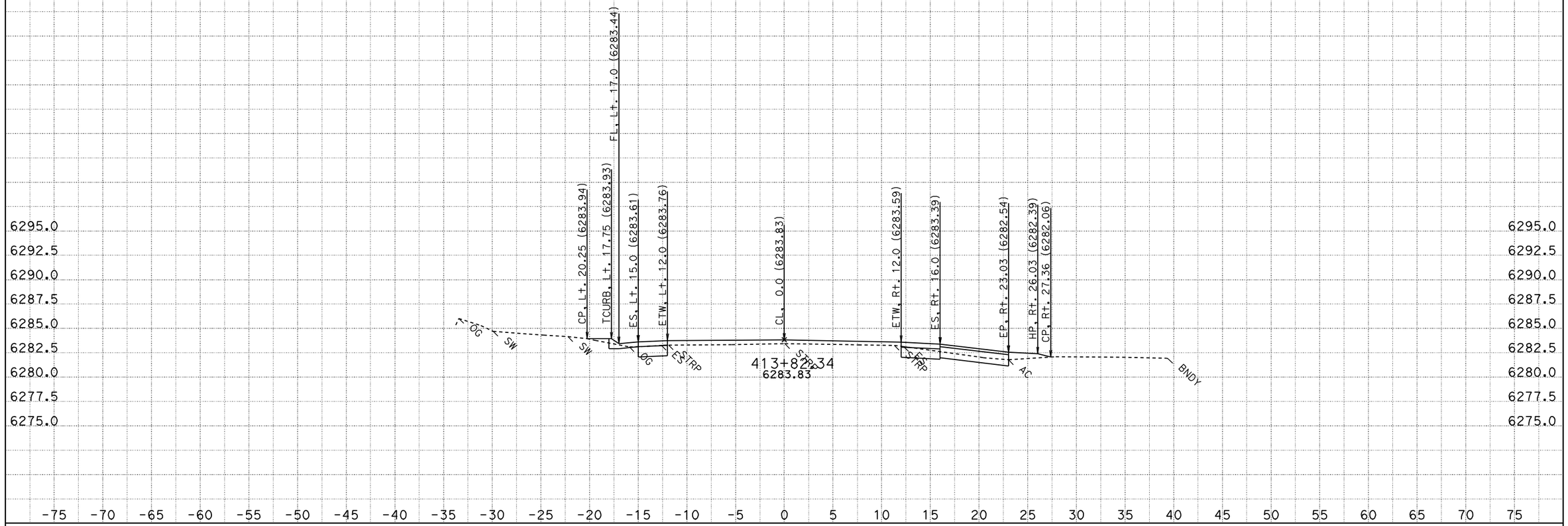

CONTRACT: 2a920

DATE: 8/12/2011

DIST/CO/RTE/PM: 03-ED,Pla 89 PM27.2/27.4,0.0/T8.5

SCALE: 1" = 5' Horiz.
1" = 5' Vert.

A2

CROSS SECTIONS

KC Project: 2A920FT File: H:\Pla89\2A920FT\EAR\OUTPUT\40950_42035_a2.ear

All Dimensions are US Survey Feet

SHEET 34 OF 111

FOR EARTHWORK DEVELOPMENT ONLY

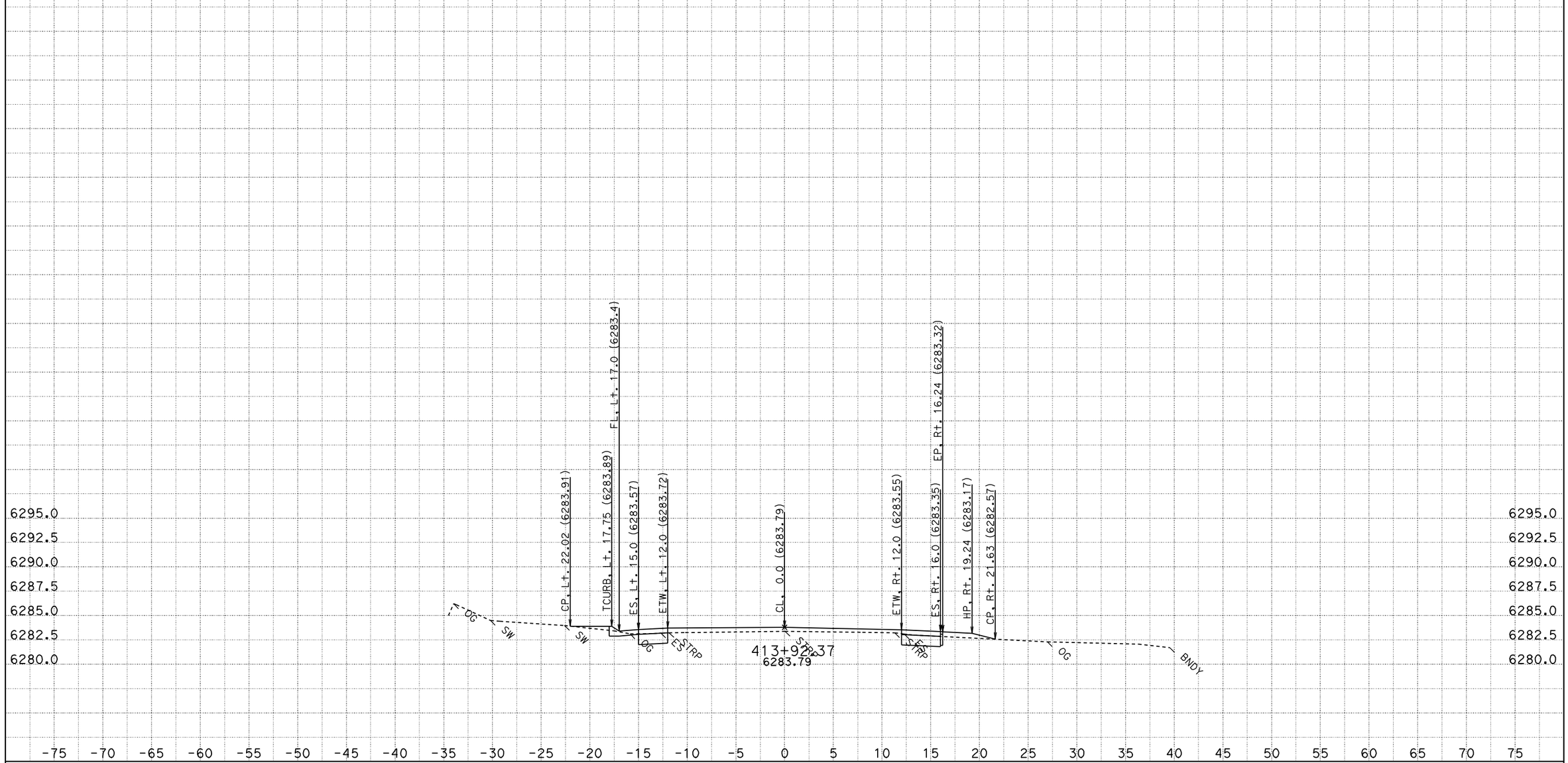

CONTRACT: 2a920

DATE: 8/12/2011

DIST/CO/RTE/PM: 03-ED,Pla 89 PM27.2/27.4,0.0/T8.5

KC Project: 2A920FT File: H:\Pla89\2A920FT\EAR\OUTPUT\40950_42035_a2.ear

SCALE: 1" = 5' Horiz.
1" = 5' Vert.

All Dimensions are US Survey Feet

A2
CROSS SECTIONS
SHEET 35 OF 111

FOR EARTHWORK DEVELOPMENT ONLY

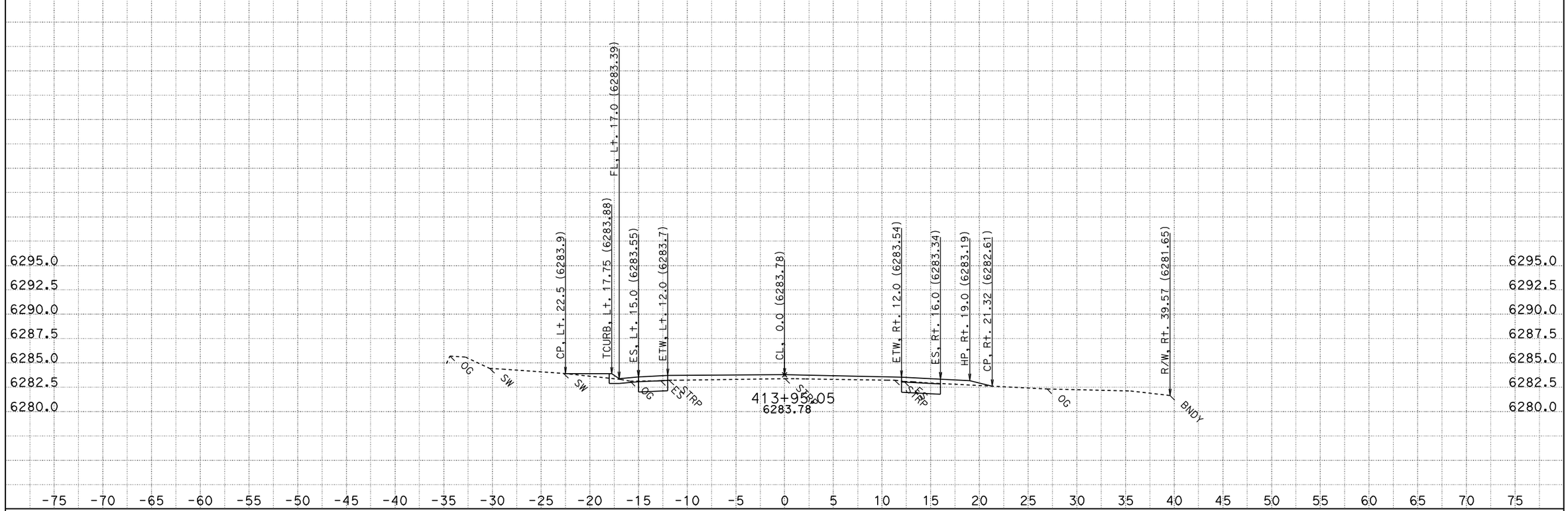

CONTRACT: 2a920

DATE: 8/12/2011

DIST/CO/RTE/PM: 03-ED,Pla 89 PM27.2/27.4,0.0/T8.5

SCALE: 1" = 5' Horiz.
1" = 5' Vert.

A2
CROSS SECTIONS

KC Project: 2A920FT File: H:\Pla89\2A920FT\EAR\OUTPUT\40950_42035_a2.ear

All Dimensions are US Survey Feet

FOR EARTHWORK DEVELOPMENT ONLY

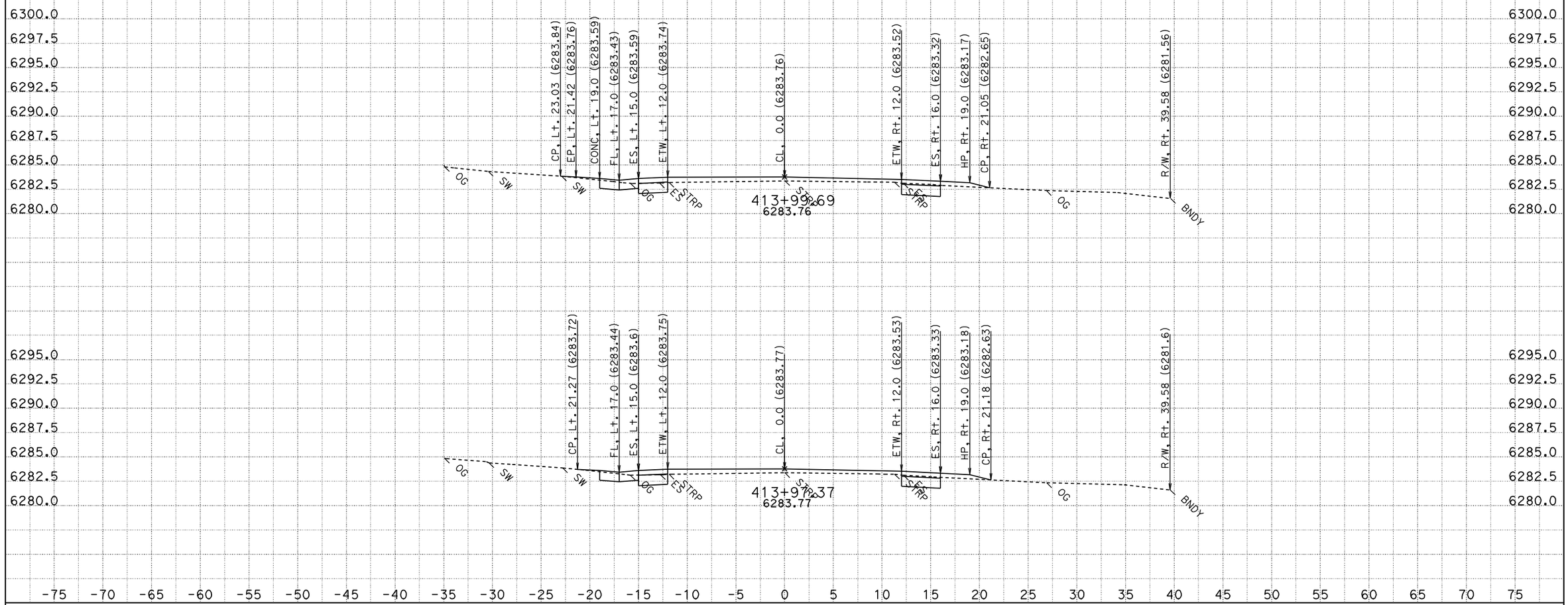

CONTRACT: 2a920

DATE: 8/12/2011

DIST/CO/RTE/PM: 03-ED,Pla 89 PM27.2/27.4,0.0/T8.5

SCALE: 1" = 5' Horiz.
1" = 5' Vert.

A2

CROSS SECTIONS

KC Project: 2A920FT File: H:\Pla89\2A920FT\EAR\OUTPUT\40950_42035_a2.ear

All Dimensions are US Survey Feet

FOR EARTHWORK DEVELOPMENT ONLY

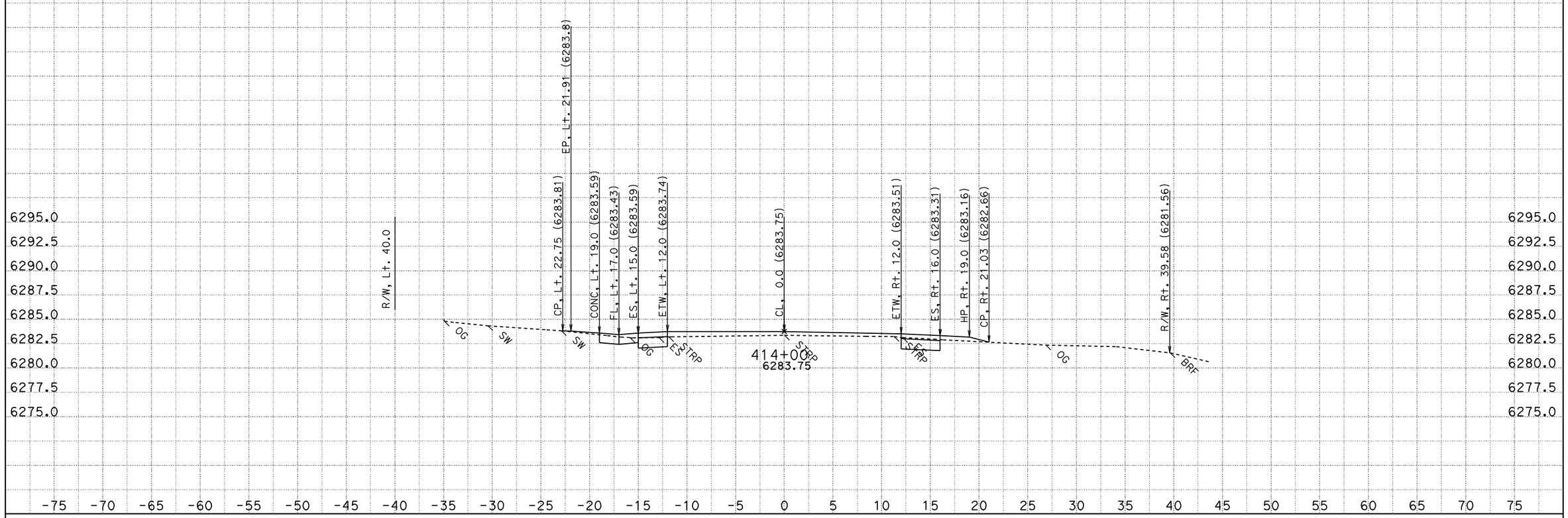

CONTRACT: 2a920

DATE: 8/12/2011

DIST/CO/RTE/PM: 03-ED,Pla 89 PM27.2/27.4,0.0/T8.5

KC Project: 2A920FT File: H:\Pla89\2A920FT\EAR\OUTPUT\40950_42035_a2.ear

SCALE: 1" = 5' Horiz.
1" = 5' Vert.

All Dimensions are US Survey Feet

A2
CROSS SECTIONS
SHEET 38 OF 111

FOR EARTHWORK DEVELOPMENT ONLY

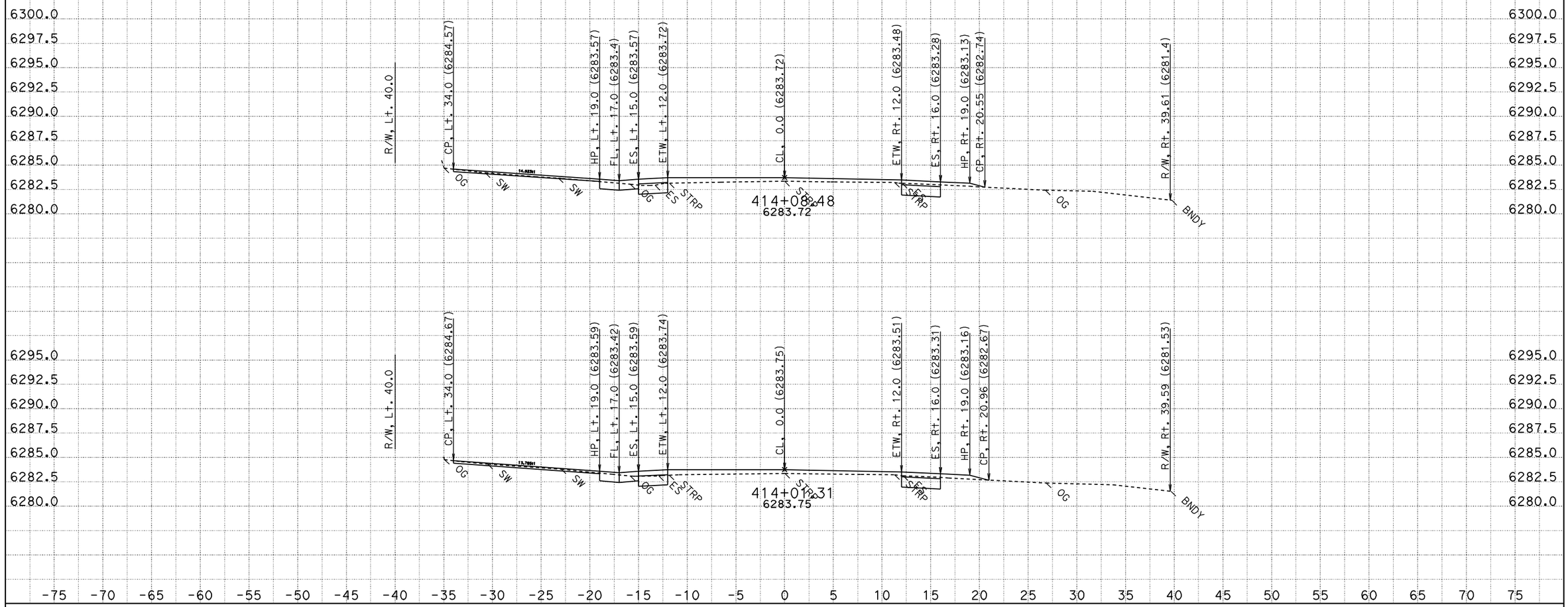

DATE: 8/12/2011

KC Project: 2A920FT

File: H:\Pla89\2A920FT\EAR\OUTPUT\40950_42035_a2.ear

CONTRACT: 2a920

DIST/CO/RTE/PM: 03-ED,Pla 89 PM27.2/27.4,0.0/T8.5

SCALE: 1" = 5' Horiz.
1" = 5' Vert.

All Dimensions are US Survey Feet

A2
CROSS SECTIONS
SHEET 39 OF 111

FOR EARTHWORK DEVELOPMENT ONLY

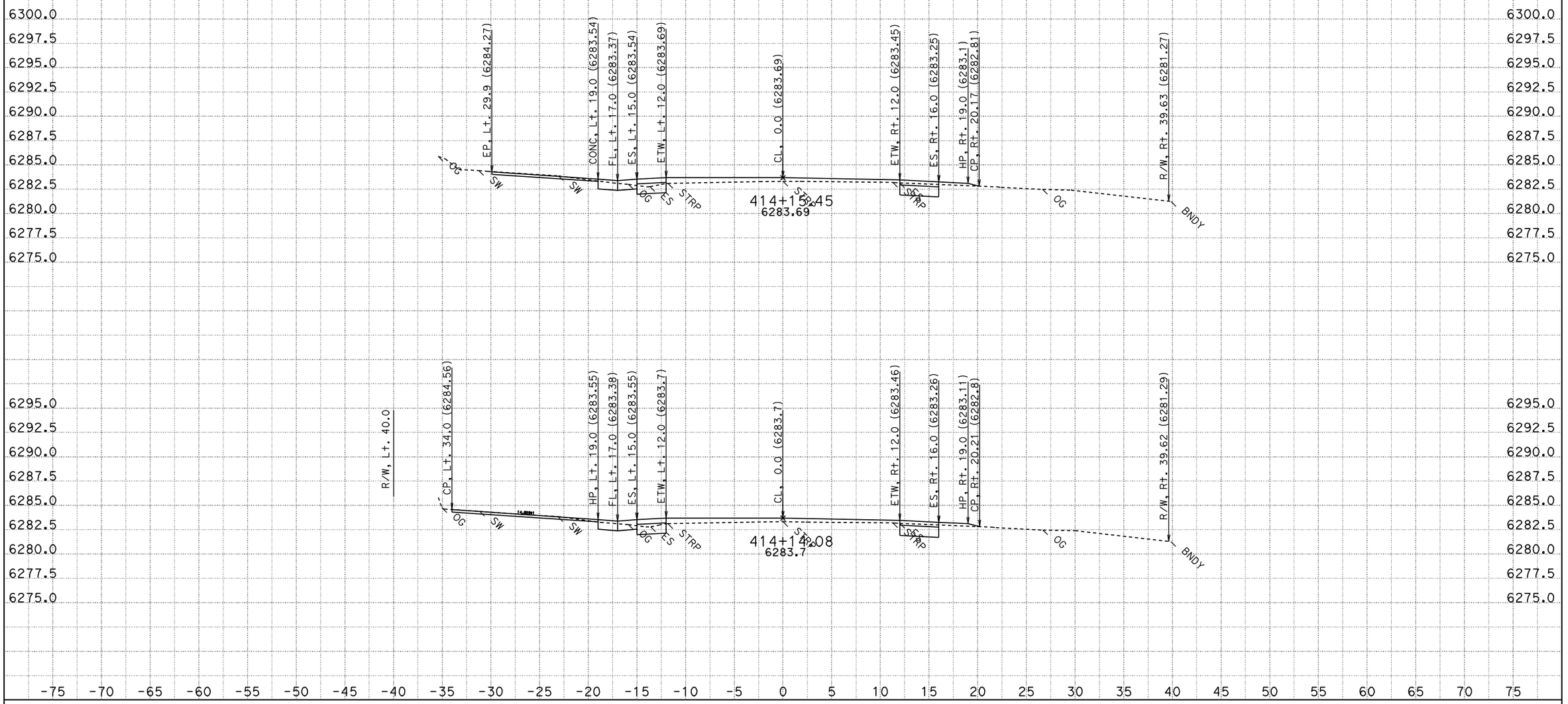

DATE: 8/12/2011

KC Project: 2A920FT

File: H:\Pla89\2A920FT\EAR\OUTPUT\40950_42035_a2.ear

CONTRACT: 2a920

DIST/CO/RTE/PM: 03-ED,Pla 89 PM27.2/27.4,0.0/T8.5

SCALE: 1" = 5' Horiz.
1" = 5' Vert.

All Dimensions are US Survey Feet

A2
CROSS SECTIONS

FOR EARTHWORK DEVELOPMENT ONLY

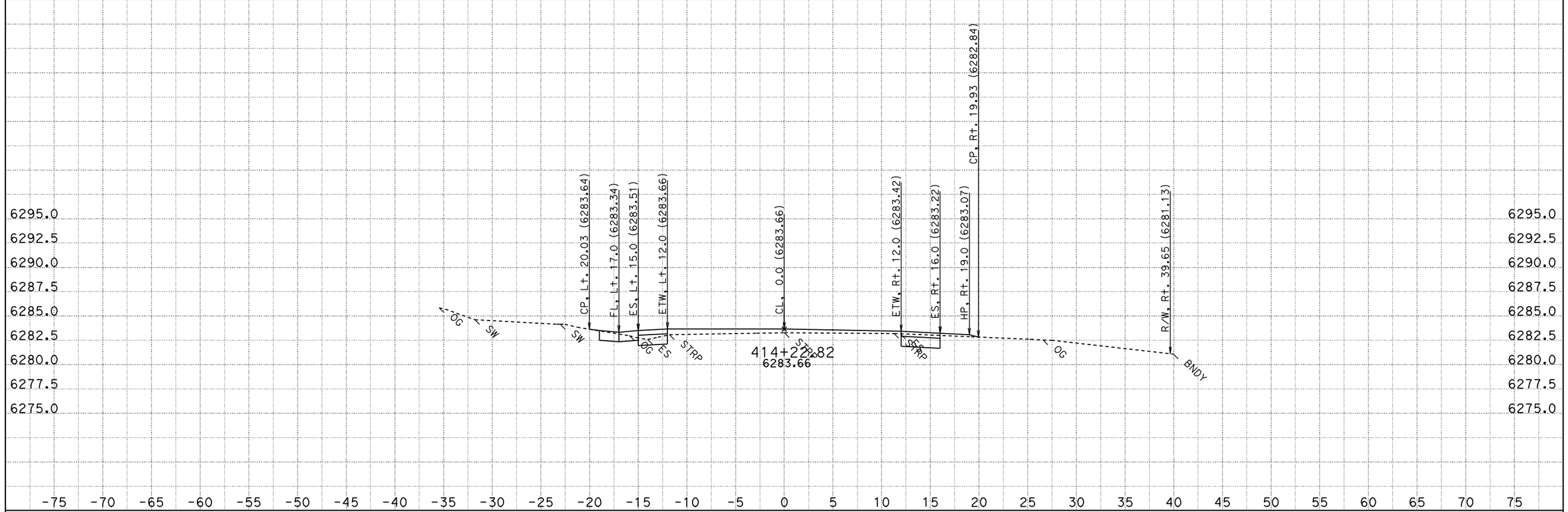

CONTRACT: 2a920

DATE: 8/12/2011

DIST/CO/RTE/PM: 03-ED,Pla 89 PM27.2/27.4,0.0/T8.5

SCALE: 1" = 5' Horiz.
1" = 5' Vert.

A2

CROSS SECTIONS

KC Project: 2A920FT File: H:\Pla89\2A920FT\EAR\OUTPUT\40950_42035_a2.ear

All Dimensions are US Survey Feet

FOR EARTHWORK DEVELOPMENT ONLY

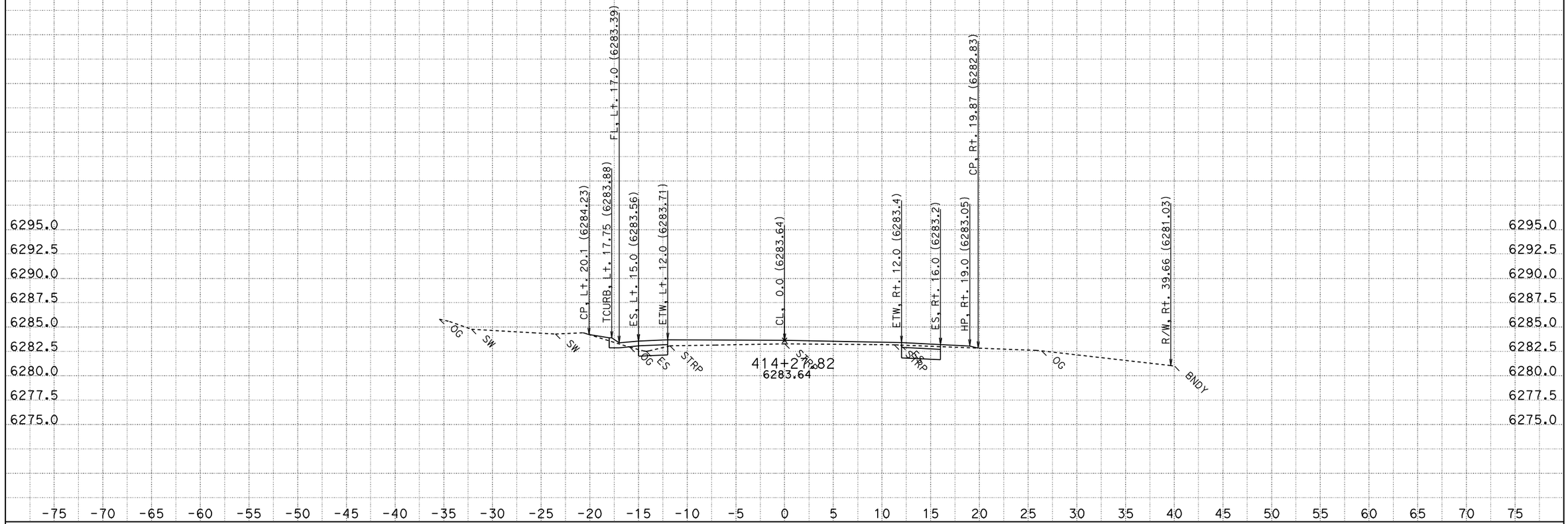

DATE: 8/12/2011
KC Project: 2A920FT
File: H:\Pla89\2A920FT\EAR\OUTPUT\40950_42035_a2.ear

CONTRACT: 2a920
DIST/CO/RTE/PM: 03-ED,Pla 89 PM27.2/27.4,0.0/T8.5

SCALE: 1" = 5' Horiz.
1" = 5' Vert.
All Dimensions are US Survey Feet

A2
CROSS SECTIONS
SHEET 42 OF 111

FOR EARTHWORK DEVELOPMENT ONLY

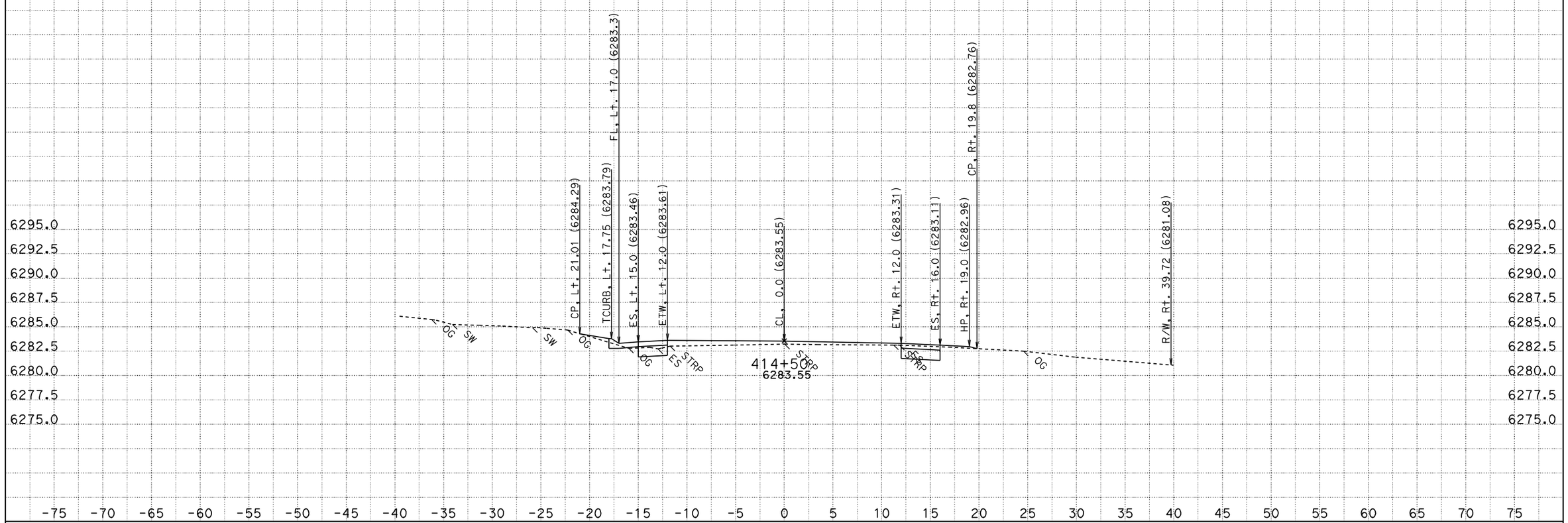

CONTRACT: 2a920

DATE: 8/12/2011

DIST/CO/RTE/PM: 03-ED,Pla 89 PM27.2/27.4,0.0/T8.5

SCALE: 1" = 5' Horiz.
1" = 5' Vert.

A2

CROSS SECTIONS

KC Project: 2A920FT File: H:\Pla89\2A920FT\EAR\OUTPUT\40950_42035_a2.ear

All Dimensions are US Survey Feet

FOR EARTHWORK DEVELOPMENT ONLY

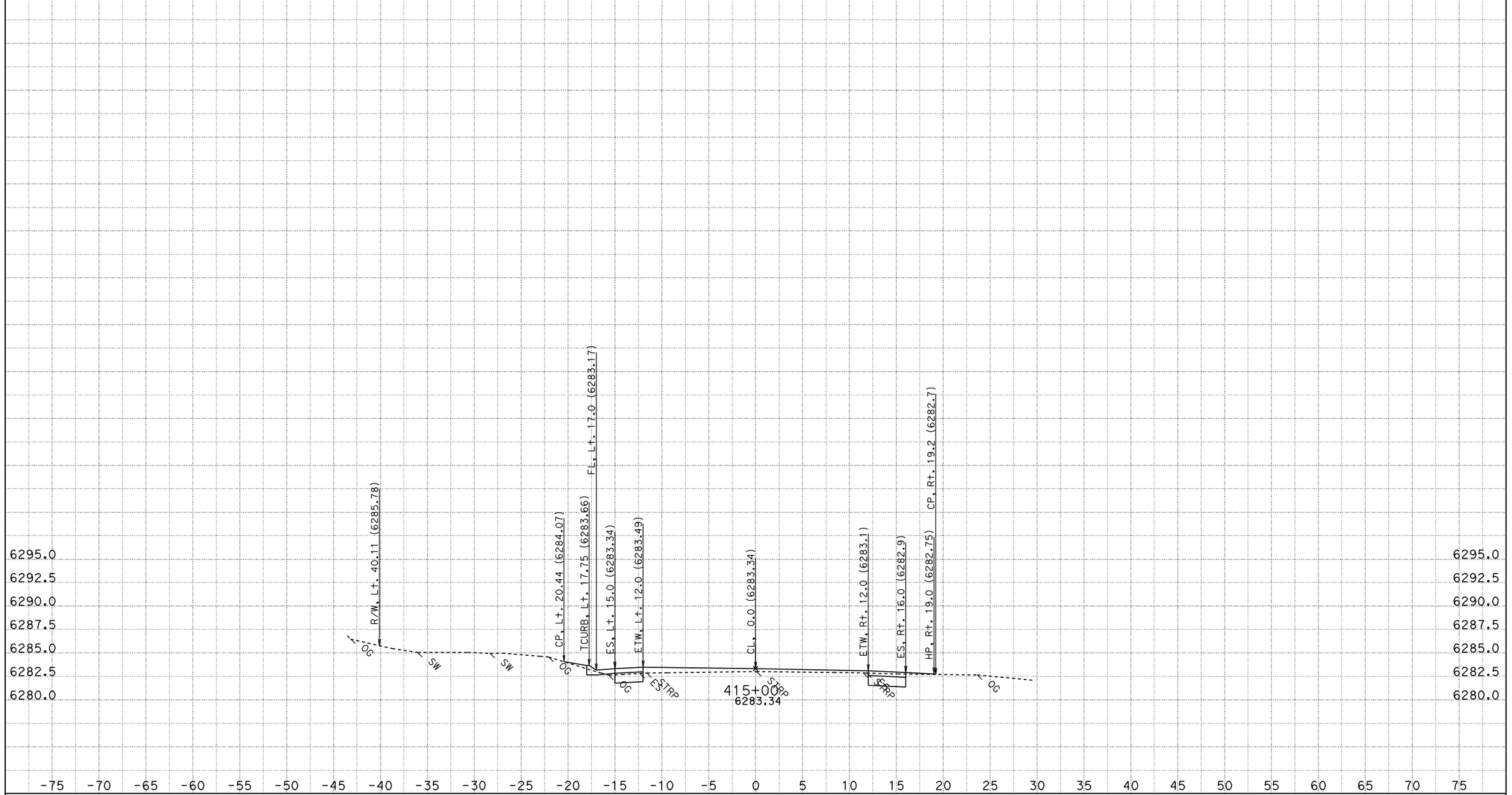

CONTRACT: 2a920

DATE: 8/12/2011

DIST/CO/RTE/PM: 03-ED,Pla 89 PM27.2/27.4,0.0/T8.5

SCALE: 1" = 5' Horiz.
1" = 5' Vert.

A2

CROSS SECTIONS

KC Project: 2A920FT File: H:\Pla89\2A920FT\EAR\OUTPUT\40950_42035_a2.ear

All Dimensions are US Survey Feet

FOR EARTHWORK DEVELOPMENT ONLY

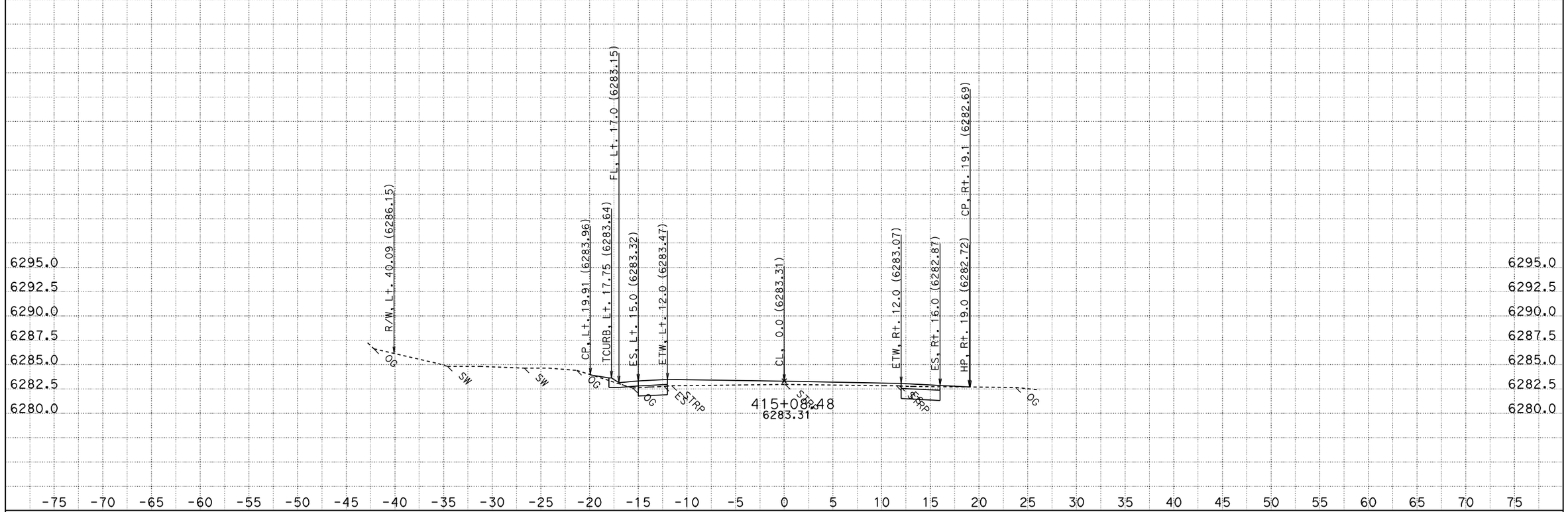

CONTRACT: 2a920

DATE: 8/12/2011

DIST/CO/RTE/PM: 03-ED,Pla 89 PM27.2/27.4,0.0/T8.5

SCALE: 1" = 5' Horiz.
1" = 5' Vert.

A2
CROSS SECTIONS

KC Project: 2A920FT File: H:\Pla89\2A920FT\EAR\OUTPUT\40950_42035_a2.ear

All Dimensions are US Survey Feet

FOR EARTHWORK DEVELOPMENT ONLY

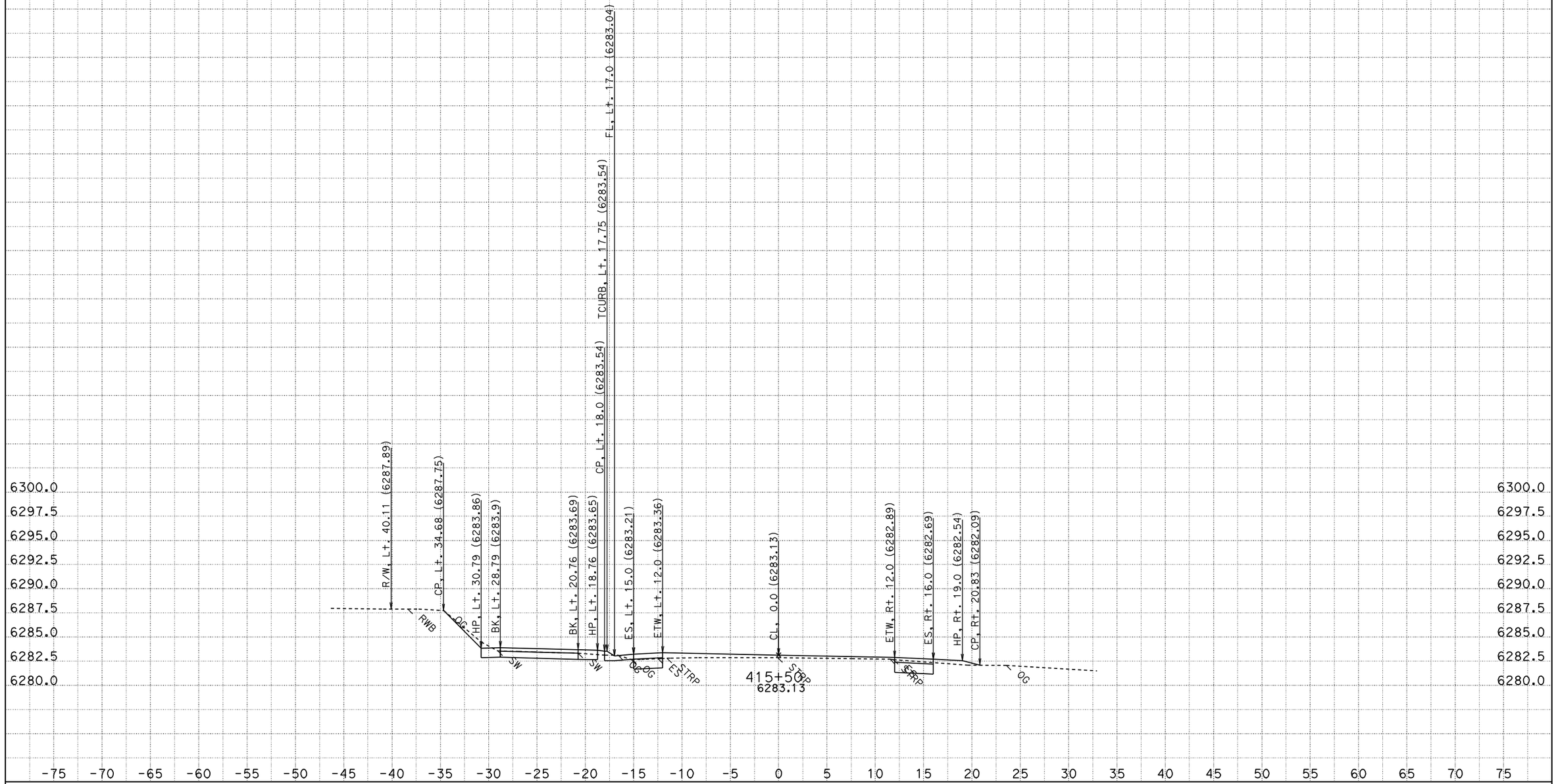

CONTRACT: 2a920

DATE: 8/12/2011

DIST/CO/RTE/PM: 03-ED,Pla 89 PM27.2/27.4,0.0/T8.5

KC Project: 2A920FT

File: H:\Pla89\2A920FT\EAR\OUTPUT\40950_42035_a2.ear

SCALE: 1" = 5' Horiz.
1" = 5' Vert.

All Dimensions are US Survey Feet

A2
CROSS SECTIONS

SHEET 46 OF 111

FOR EARTHWORK DEVELOPMENT ONLY

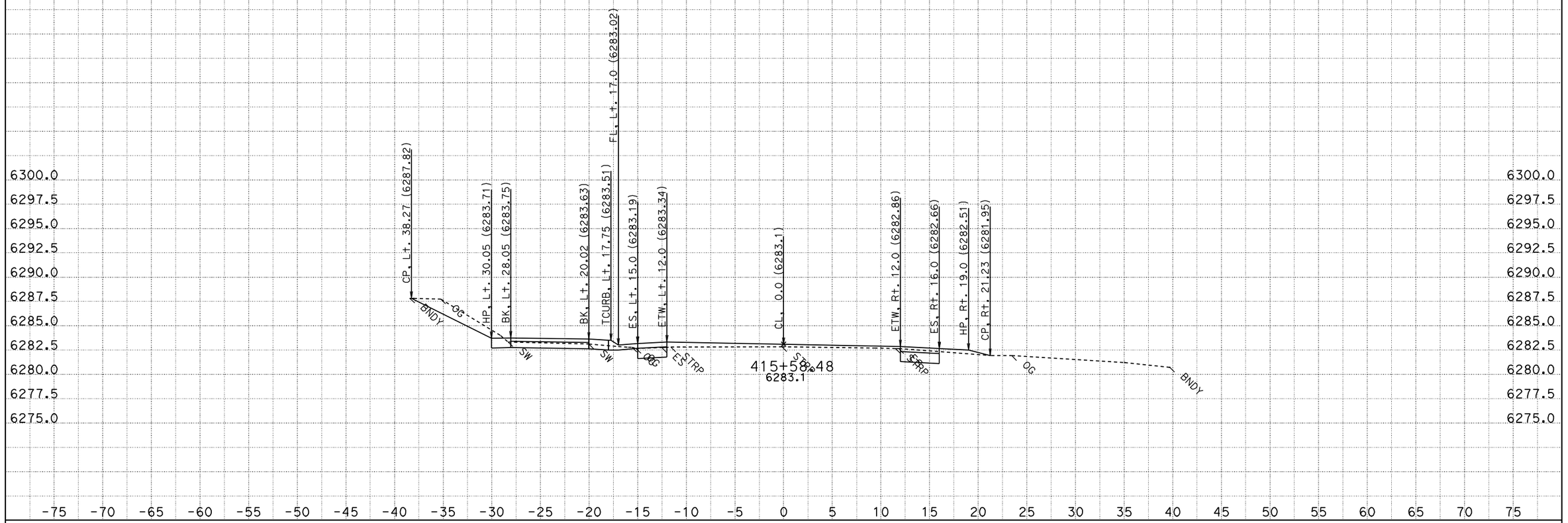

CONTRACT: 2a920

DATE: 8/12/2011

DIST/CO/RTE/PM: 03-ED,Pla 89 PM27.2/27.4,0.0/T8.5

KC Project: 2A920FT File: H:\Pla89\2A920FT\EAR\OUTPUT\40950_42035_a2.ear

SCALE: 1" = 5' Horiz.
1" = 5' Vert.

All Dimensions are US Survey Feet

A2
CROSS SECTIONS

FOR EARTHWORK DEVELOPMENT ONLY

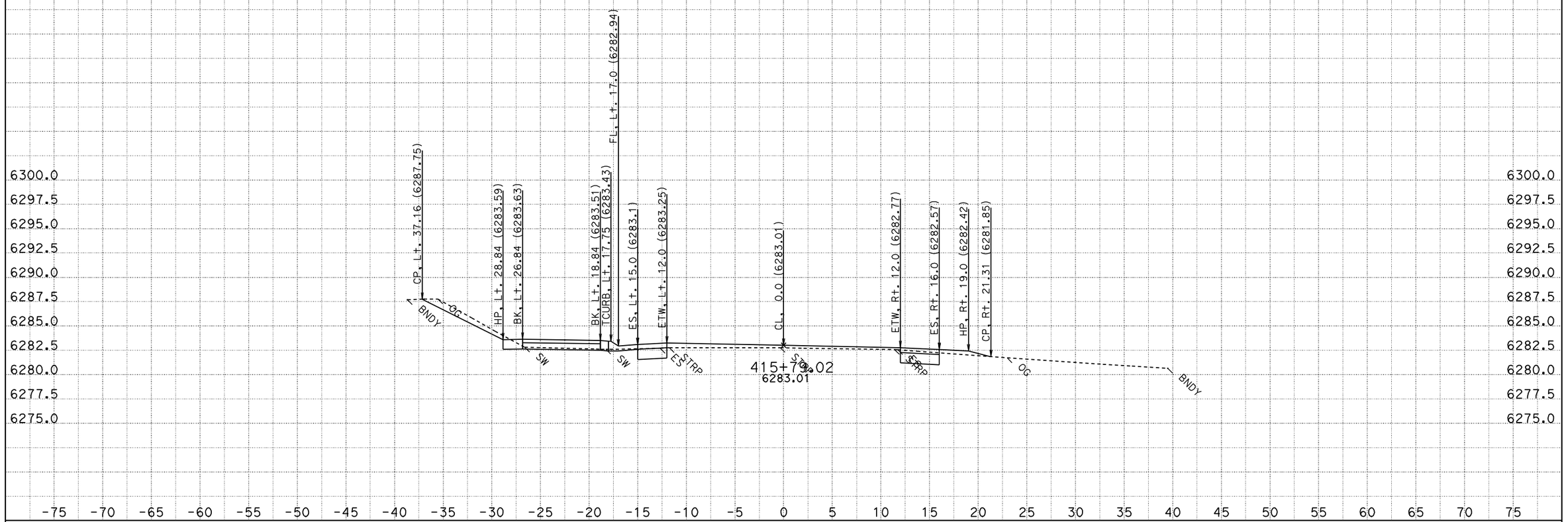

DATE: 8/12/2011
KC Project: 2A920FT

CONTRACT: 2a920
DIST/CO/RTE/PM: 03-ED,Pla 89 PM27.2/27.4,0.0/T8.5
File: H:\Pla89\2A920FT\EAR\OUTPUT\40950_42035_a2.ear

SCALE: 1" = 5' Horiz.
1" = 5' Vert.

All Dimensions are US Survey Feet

A2
CROSS SECTIONS
SHEET 48 OF 111

FOR EARTHWORK DEVELOPMENT ONLY

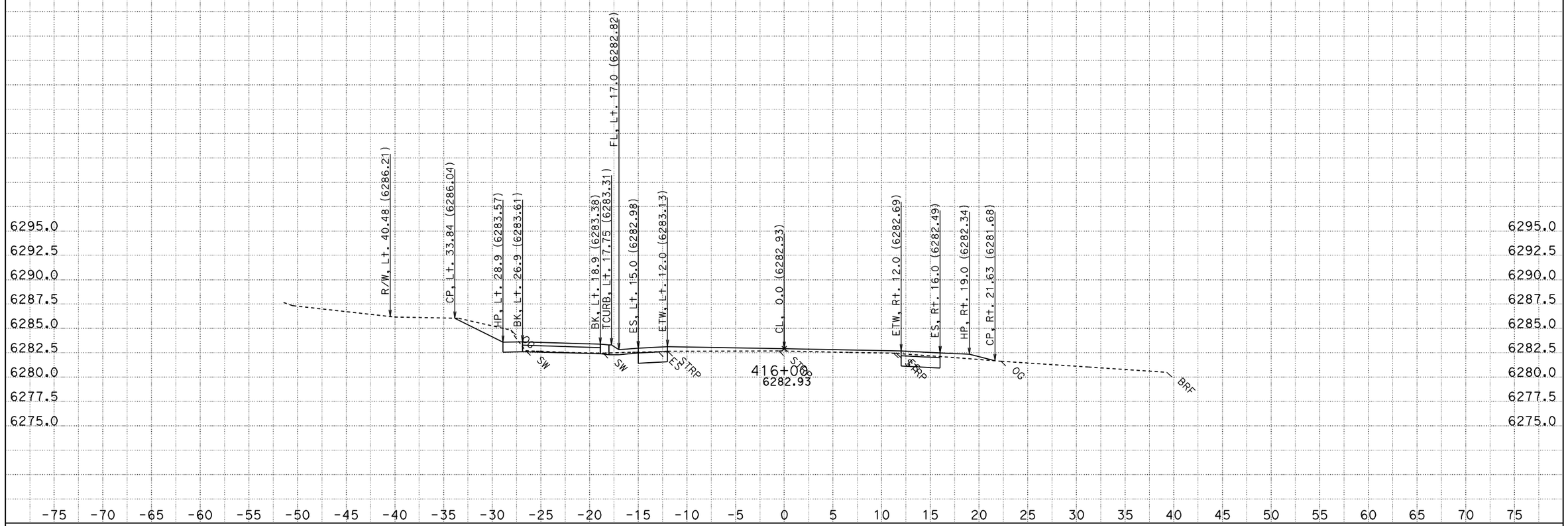

CONTRACT: 2a920

DATE: 8/12/2011

DIST/CO/RTE/PM: 03-ED,Pla 89 PM27.2/27.4,0.0/T8.5

SCALE: 1" = 5' Horiz.
1" = 5' Vert.

A2
CROSS SECTIONS

KC Project: 2A920FT File: H:\Pla89\2A920FT\EAR\OUTPUT\40950_42035_a2.ear

All Dimensions are US Survey Feet

FOR EARTHWORK DEVELOPMENT ONLY

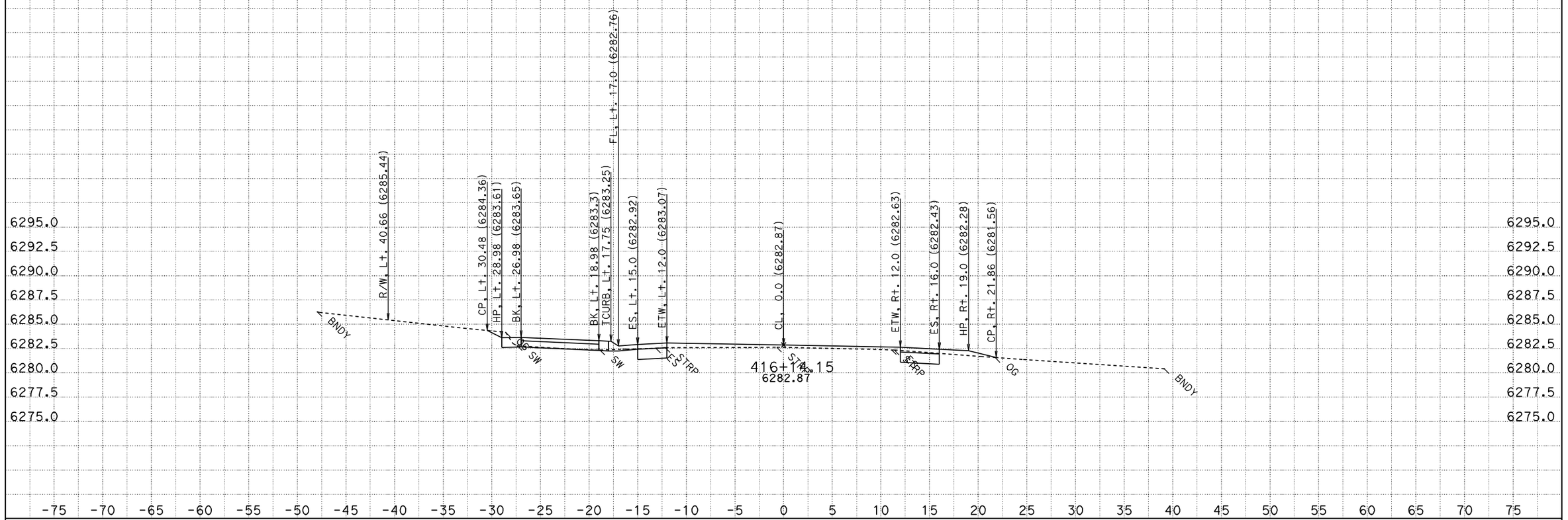

CONTRACT: 2a920

DATE: 8/12/2011

DIST/CO/RTE/PM: 03-ED,Pla 89 PM27.2/27.4,0.0/T8.5

KC Project: 2A920FT File: H:\Pla89\2A920FT\EAR\OUTPUT\40950_42035_a2.ear

SCALE: 1" = 5' Horiz.
1" = 5' Vert.

All Dimensions are US Survey Feet

A2
CROSS SECTIONS
SHEET 50 OF 111

FOR EARTHWORK DEVELOPMENT ONLY

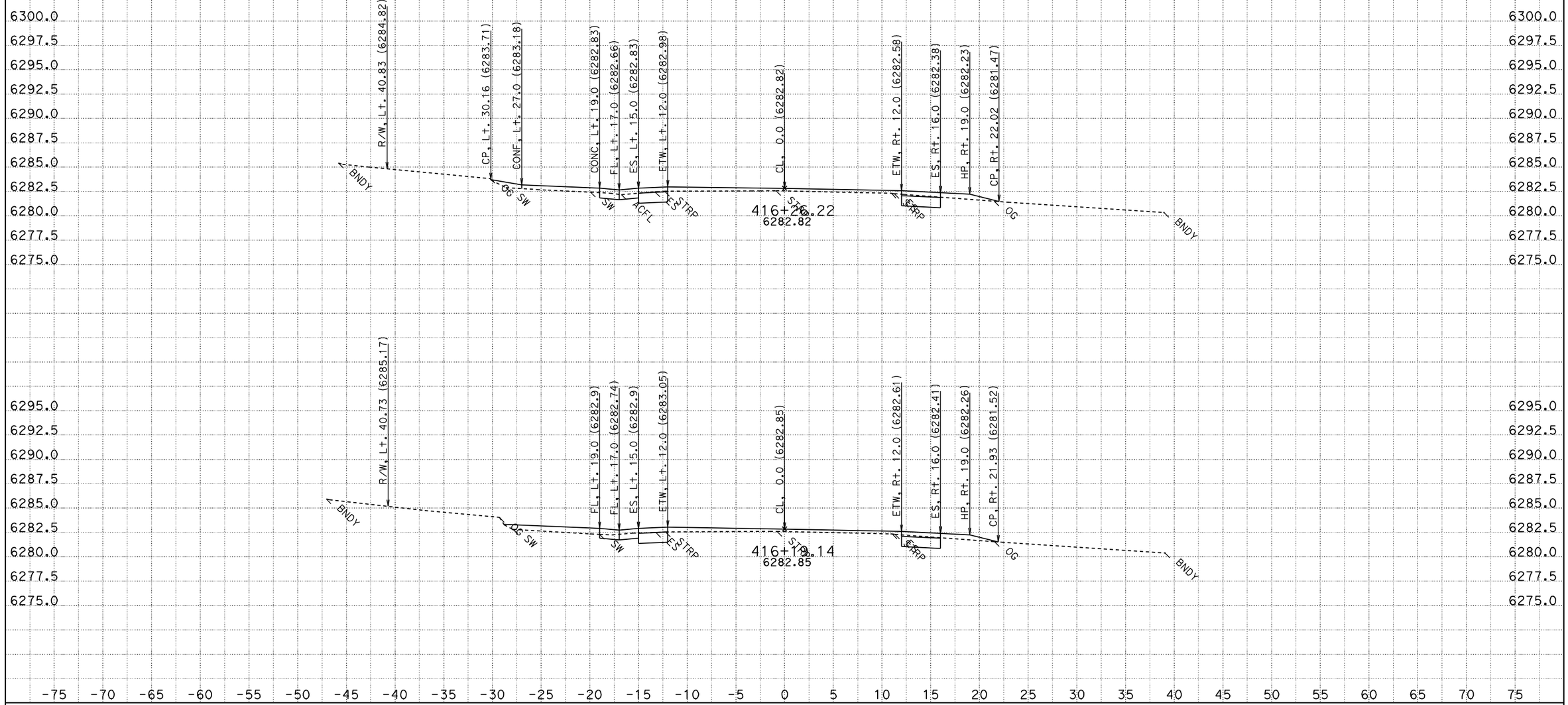

DATE: 8/12/2011

KC Project: 2A920FT

File: H:\Pla89\2A920FT\EAR\OUTPUT\40950_42035_a2.ear

CONTRACT: 2a920

DIST/CO/RTE/PM: 03-ED,Pla 89 PM27.2/27.4,0.0/T8.5

SCALE: 1" = 5' Horiz.
1" = 5' Vert.

All Dimensions are US Survey Feet

A2
CROSS SECTIONS

FOR EARTHWORK DEVELOPMENT ONLY

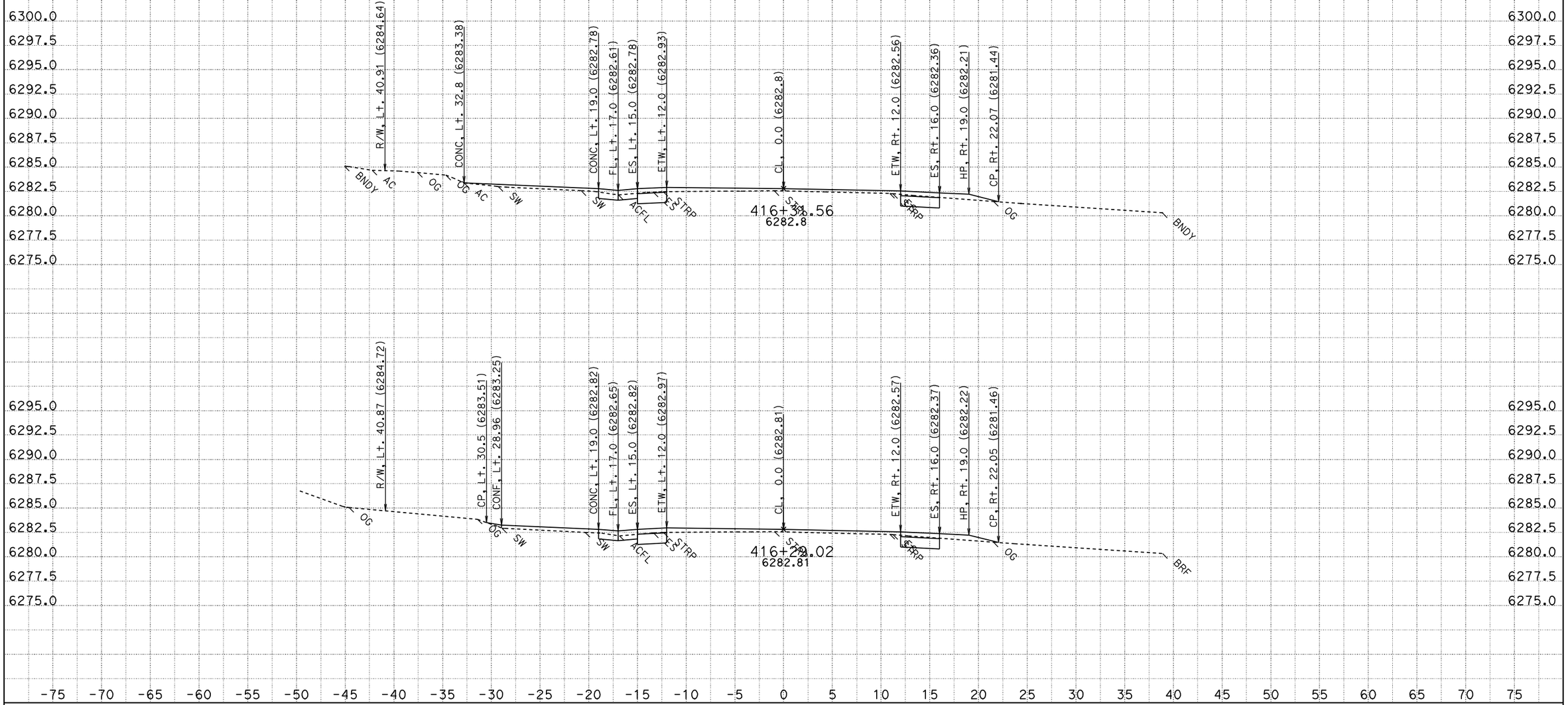

DATE: 8/12/2011

KC Project: 2A920FT

File: H:\Pla89\2A920FT\EAR\OUTPUT\40950_42035_a2.ear

CONTRACT: 2a920

DIST/CO/RTE/PM: 03-ED,Pla 89 PM27.2/27.4,0.0/T8.5

SCALE: 1" = 5' Horiz.
1" = 5' Vert.

All Dimensions are US Survey Feet

A2
CROSS SECTIONS

FOR EARTHWORK DEVELOPMENT ONLY

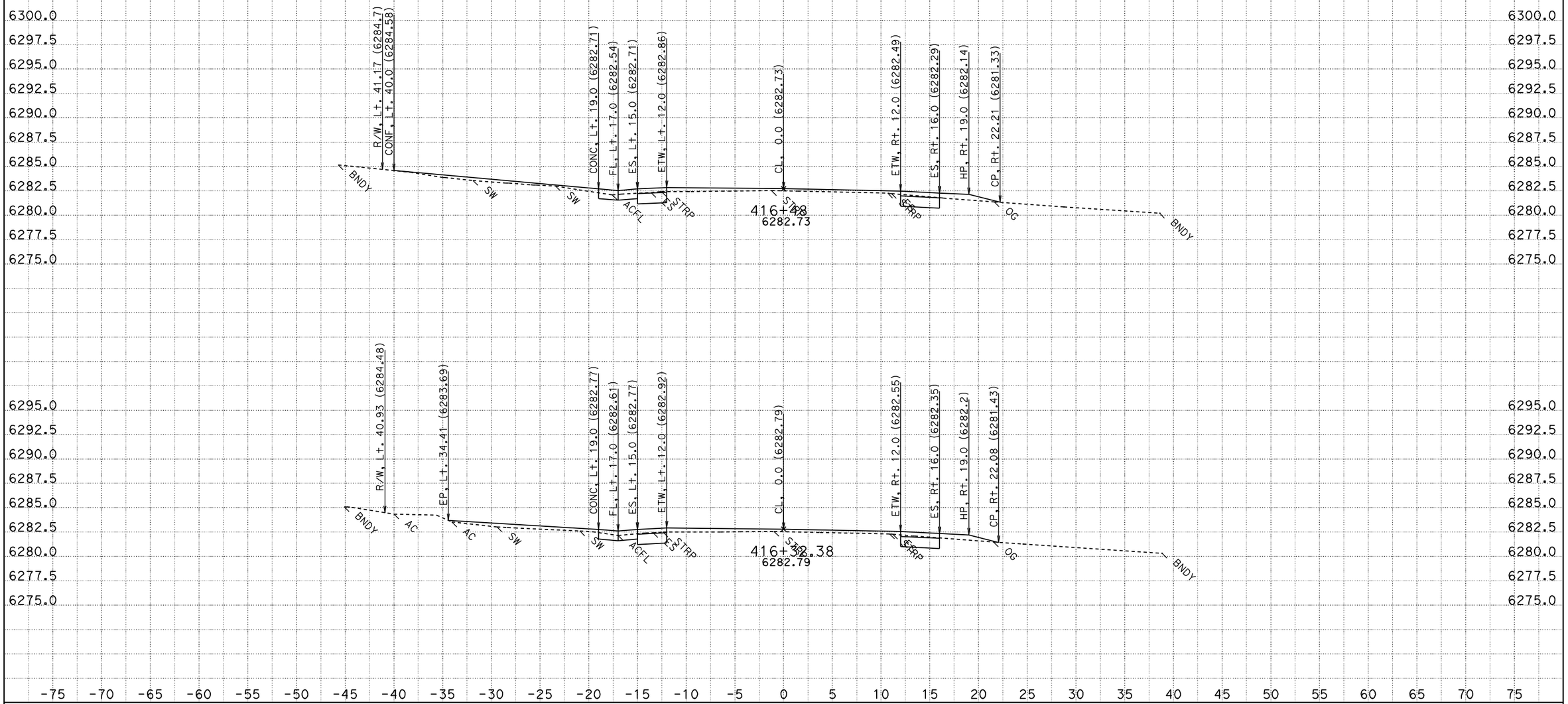

DATE: 8/12/2011

KC Project: 2A920FT

File: H:\Pla89\2A920FT\EAR\OUTPUT\40950_42035_a2.ear

CONTRACT: 2a920

DIST/CO/RTE/PM: 03-ED,Pla 89 PM27.2/27.4,0.0/T8.5

SCALE: 1" = 5' Horiz.
1" = 5' Vert.

All Dimensions are US Survey Feet

A2
CROSS SECTIONS

FOR EARTHWORK DEVELOPMENT ONLY

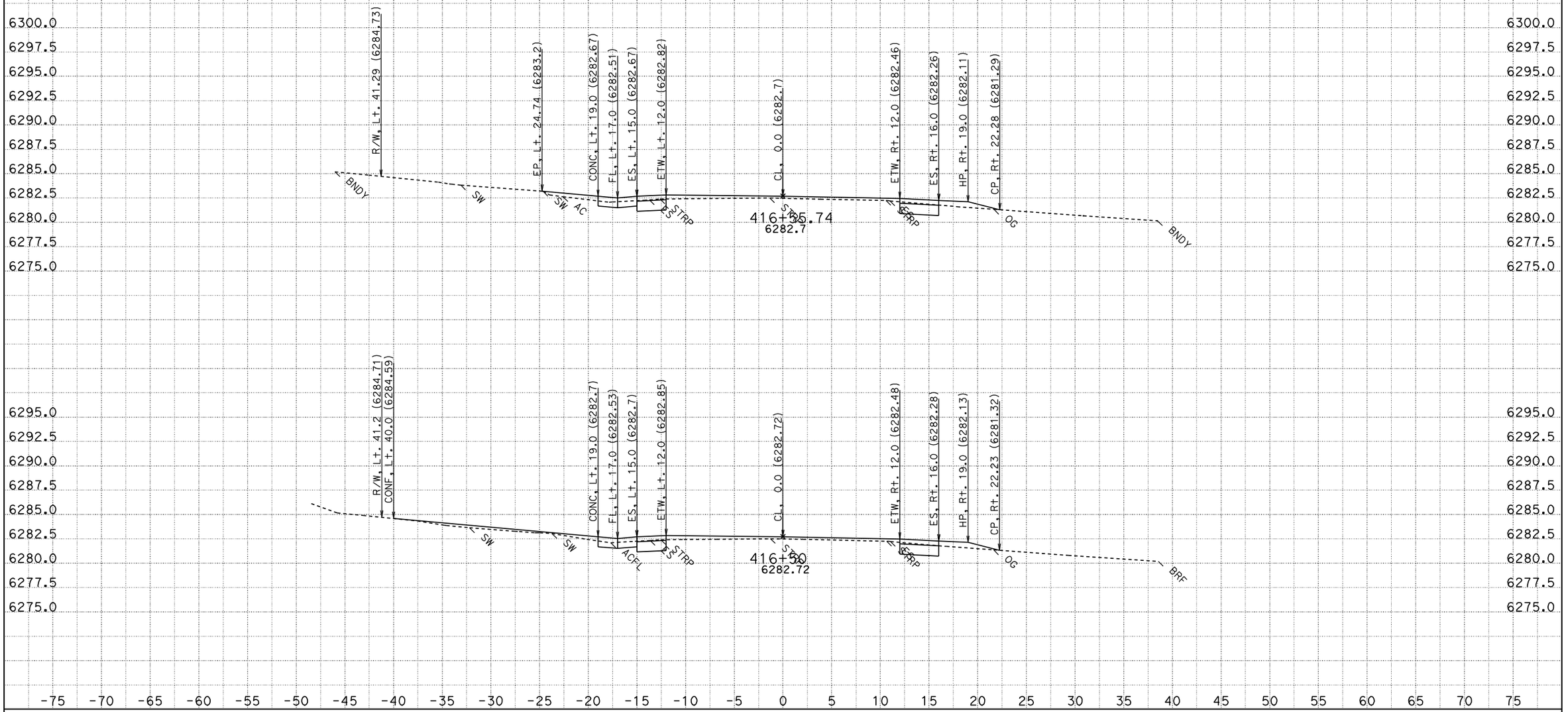

CONTRACT: 2a920

DATE: 8/12/2011

DIST/CO/RTE/PM: 03-ED,Pla 89 PM27.2/27.4,0.0/T8.5

KC Project: 2A920FT

File: H:\Pla89\2A920FT\EAR\OUTPUT\40950_42035_a2.ear

SCALE: 1" = 5' Horiz.
1" = 5' Vert.

All Dimensions are US Survey Feet

A2
CROSS SECTIONS

FOR EARTHWORK DEVELOPMENT ONLY

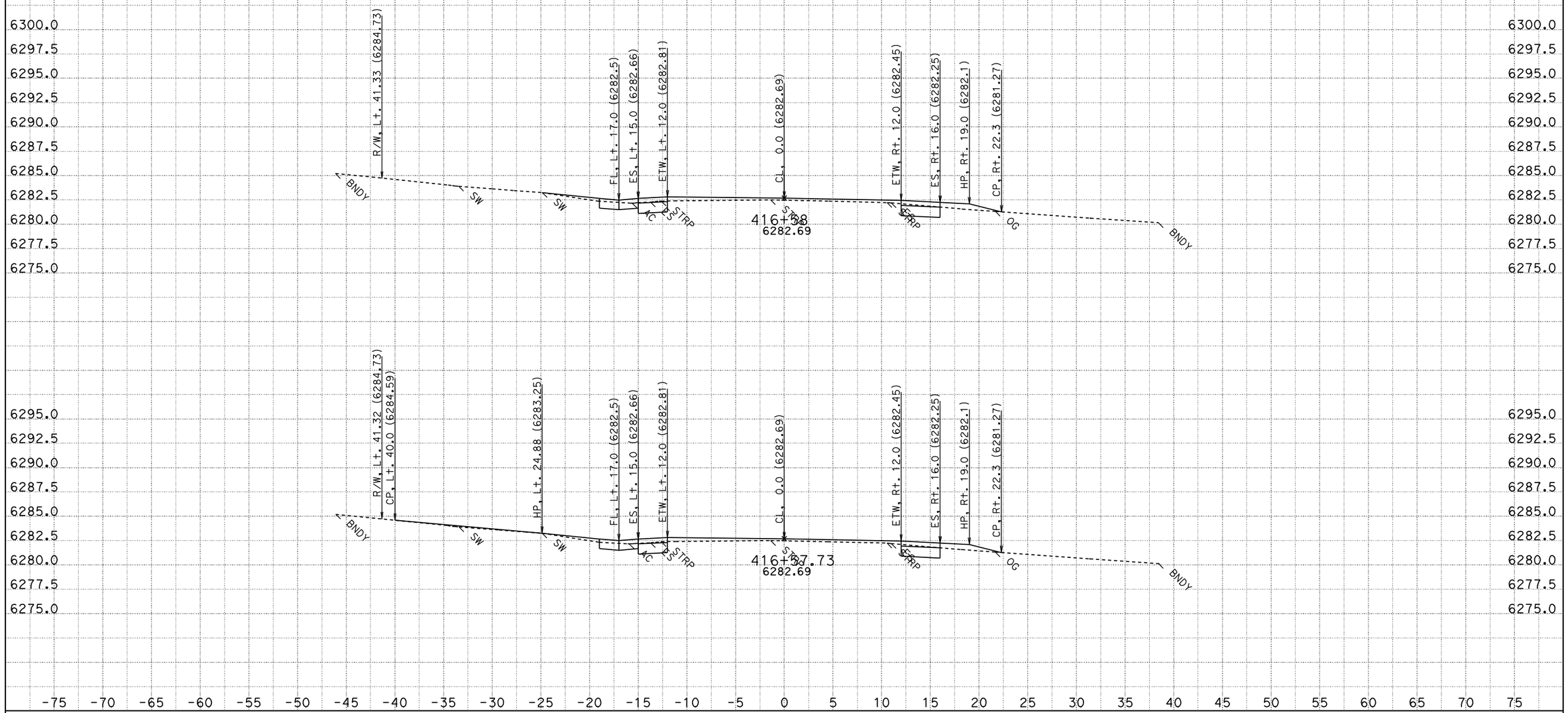

DATE: 8/12/2011

KC Project: 2A920FT

File: H:\Pla89\2A920FT\EAR\OUTPUT\40950_42035_a2.ear

CONTRACT: 2a920

DIST/CO/RTE/PM: 03-ED,Pla 89 PM27.2/27.4,0.0/T8.5

SCALE: 1" = 5' Horiz.
1" = 5' Vert.

All Dimensions are US Survey Feet

A2
CROSS SECTIONS

FOR EARTHWORK DEVELOPMENT ONLY

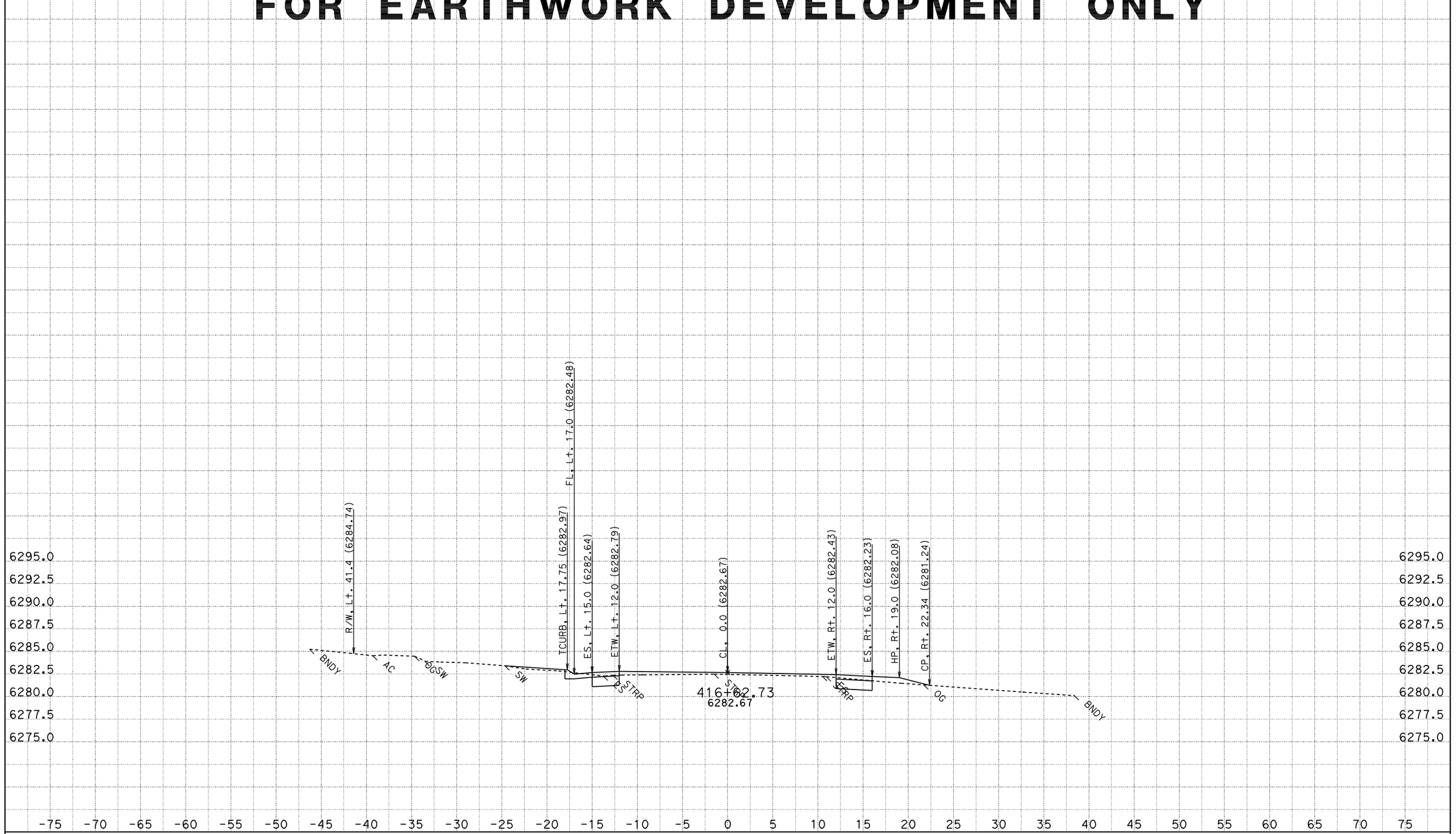

DATE: 8/12/2011
KC Project: 2A920FT File: H:\Pla89\2A920FT\EAR\OUTPUT\40950_42035_a2.ear

CONTRACT: 2a920
DIST/CO/RTE/PM: 03-ED,Pla 89 PM27.2/27.4,0.0/T8.5

SCALE: 1" = 5' Horiz.
1" = 5' Vert.
All Dimensions are US Survey Feet

A2
CROSS SECTIONS
SHEET 56 OF 111

FOR EARTHWORK DEVELOPMENT ONLY

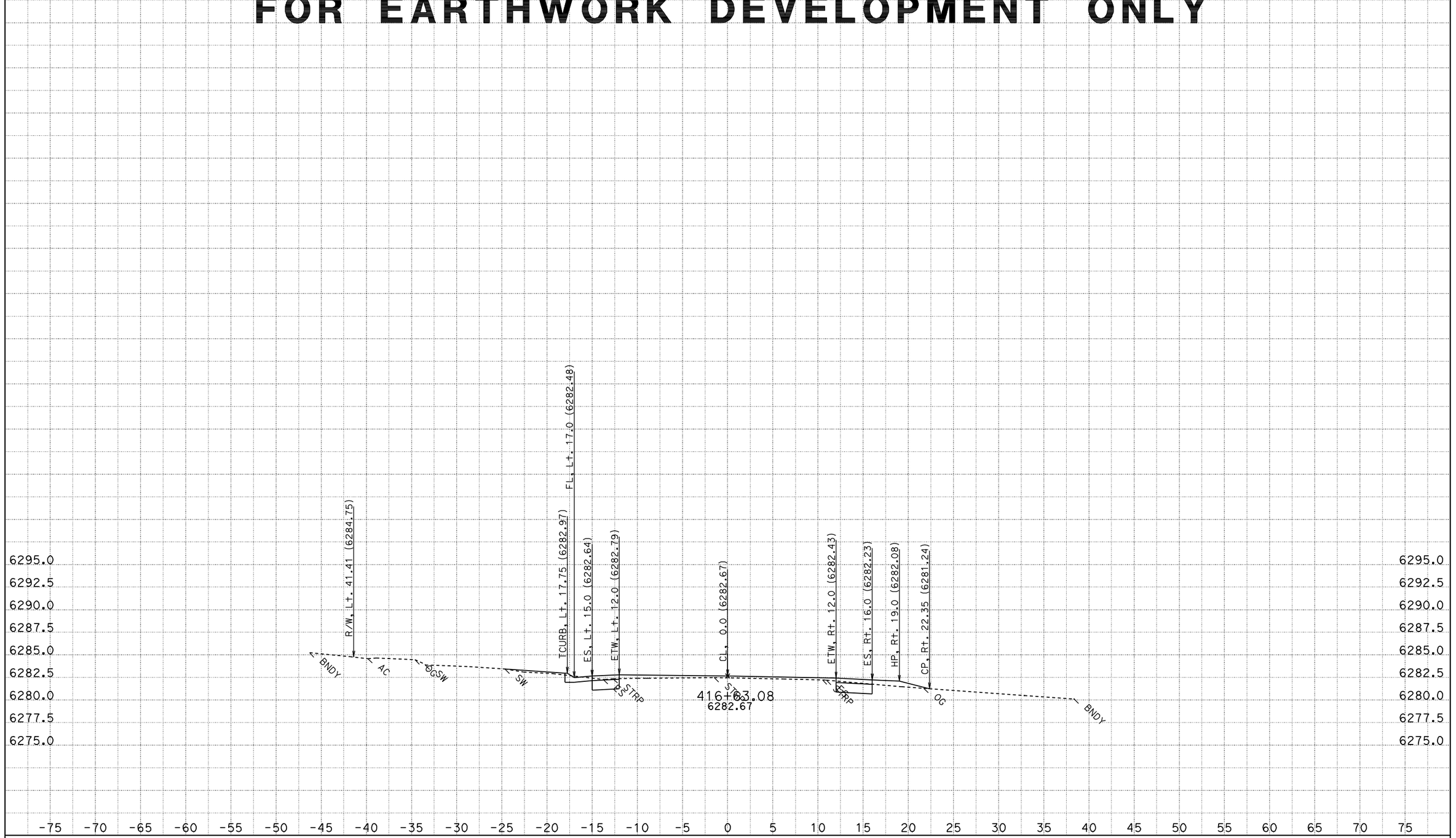

DATE: 8/12/2011
KC Project: 2A920FT File: H:\Pla89\2A920FT\EAR\OUTPUT\40950_42035_a2.ear

CONTRACT: 2a920
DIST/CO/RTE/PM: 03-ED,Pla 89 PM27.2/27.4,0.0/T8.5

SCALE: 1" = 5' Horiz.
1" = 5' Vert.
All Dimensions are US Survey Feet

A2
CROSS SECTIONS
SHEET 57 OF 111

FOR EARTHWORK DEVELOPMENT ONLY

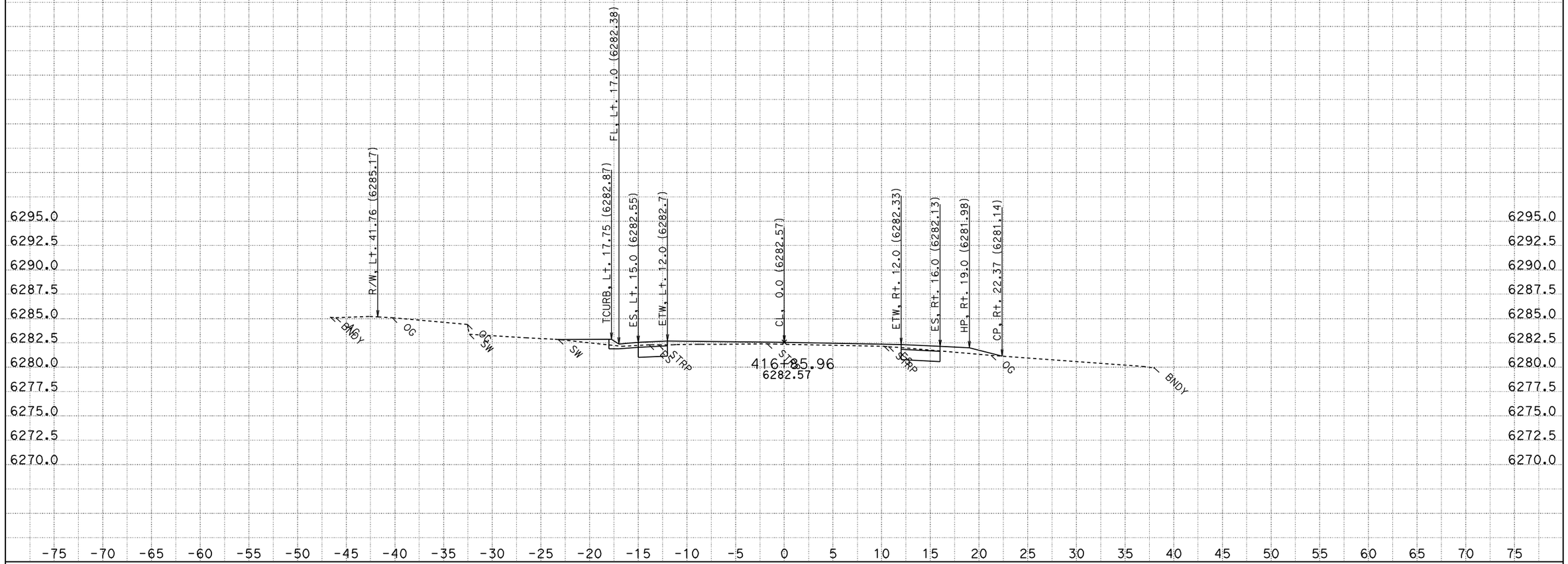

DATE: 8/12/2011
KC Project: 2A920FT File: H:\Pla89\2A920FT\EAR\OUTPUT\40950_42035_a2.ear

CONTRACT: 2a920
DIST/CO/RTE/PM: 03-ED,Pla 89 PM27.2/27.4,0.0/T8.5

SCALE: 1" = 5' Horiz.
1" = 5' Vert.
All Dimensions are US Survey Feet

A2
CROSS SECTIONS
SHEET 58 OF 111

FOR EARTHWORK DEVELOPMENT ONLY

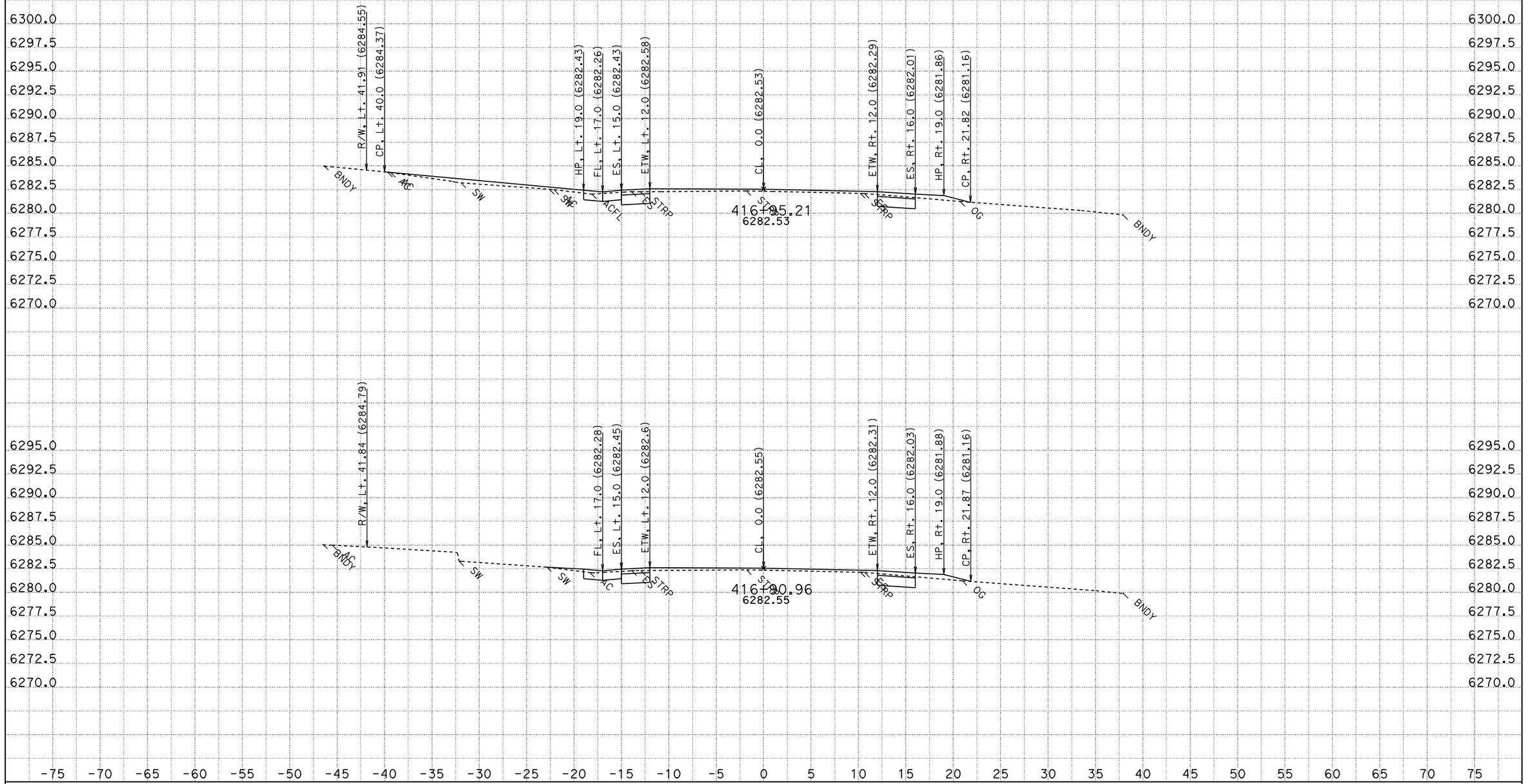

DATE: 8/12/2011

KC Project: 2A920FT File: H:\Pla89\2A920FT\EAR\OUTPUT\40950_42035_a2.ear

CONTRACT: 2a920

DIST/CO/RTE/PM: 03-ED,Pla 89 PM27.2/27.4,0.0/T8.5

SCALE: 1" = 5' Horiz.
1" = 5' Vert.

All Dimensions are US Survey Feet

A2
CROSS SECTIONS

FOR EARTHWORK DEVELOPMENT ONLY

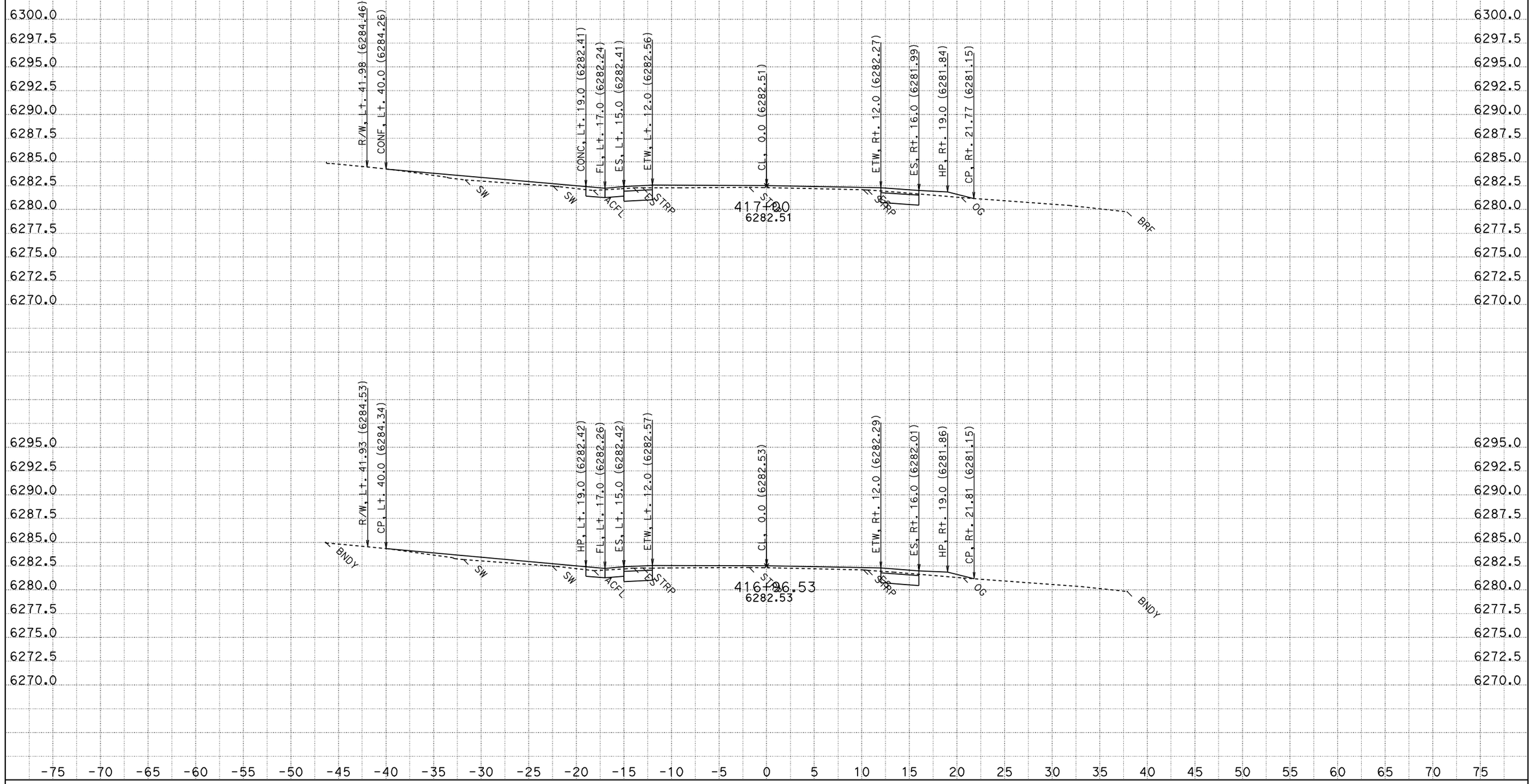

DATE: 8/12/2011

KC Project: 2A920FT

File: H:\Pla89\2A920FT\EAR\OUTPUT\40950_42035_a2.ear

CONTRACT: 2a920

DIST/CO/RTE/PM: 03-ED,Pla 89 PM27.2/27.4,0.0/T8.5

SCALE: 1" = 5' Horiz.
1" = 5' Vert.

All Dimensions are US Survey Feet

A2
CROSS SECTIONS

FOR EARTHWORK DEVELOPMENT ONLY

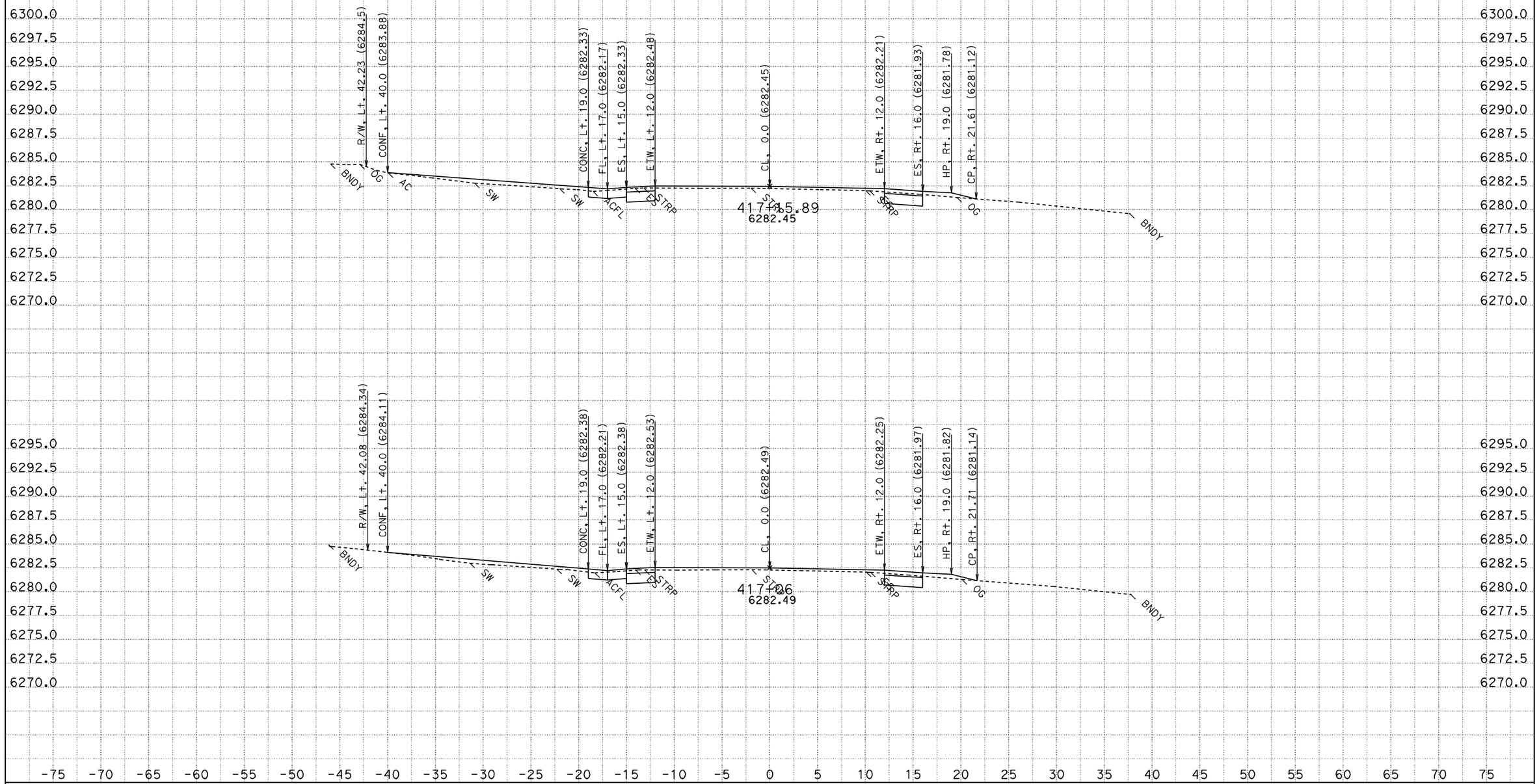

DATE: 8/12/2011

KC Project: 2A920FT

File: H:\Pla89\2A920FT\EAR\OUTPUT\40950_42035_a2.ear

CONTRACT: 2a920

DIST/CO/RTE/PM: 03-ED,Pla 89 PM27.2/27.4,0.0/T8.5

SCALE: 1" = 5' Horiz.
1" = 5' Vert.

All Dimensions are US Survey Feet

A2
CROSS SECTIONS

FOR EARTHWORK DEVELOPMENT ONLY

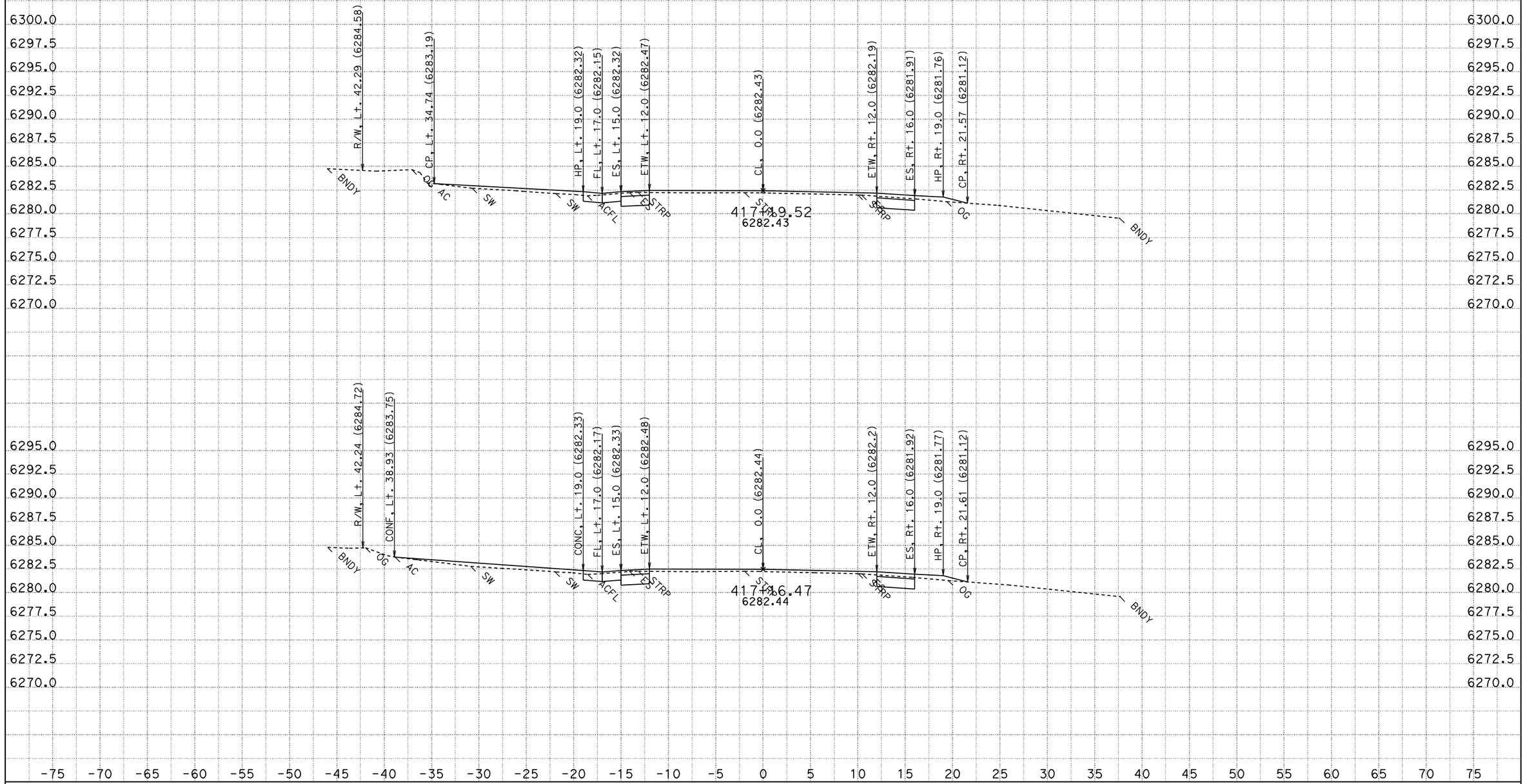

DATE: 8/12/2011

KC Project: 2A920FT File: H:\Pla89\2A920FT\EAR\OUTPUT\40950_42035_a2.ear

CONTRACT: 2a920

DIST/CO/RTE/PM: 03-ED,Pla 89 PM27.2/27.4,0.0/T8.5

SCALE: 1" = 5' Horiz.
1" = 5' Vert.

All Dimensions are US Survey Feet

A2
CROSS SECTIONS

FOR EARTHWORK DEVELOPMENT ONLY

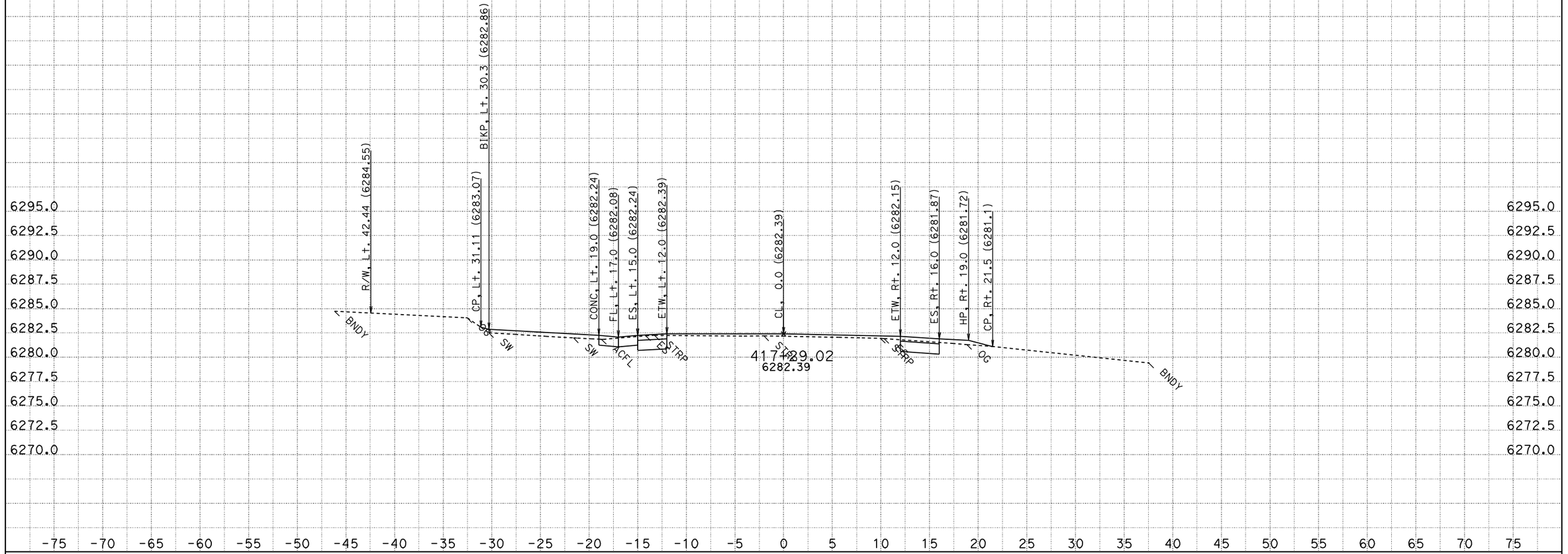

DATE: 8/12/2011
KC Project: 2A920FT
File: H:\Pla89\2A920FT\EAR\OUTPUT\40950_42035_a2.ear

CONTRACT: 2a920
DIST/CO/RTE/PM: 03-ED,Pla 89 PM27.2/27.4,0.0/T8.5

SCALE: 1" = 5' Horiz.
1" = 5' Vert.
All Dimensions are US Survey Feet

A2
CROSS SECTIONS
SHEET 63 OF 111

FOR EARTHWORK DEVELOPMENT ONLY

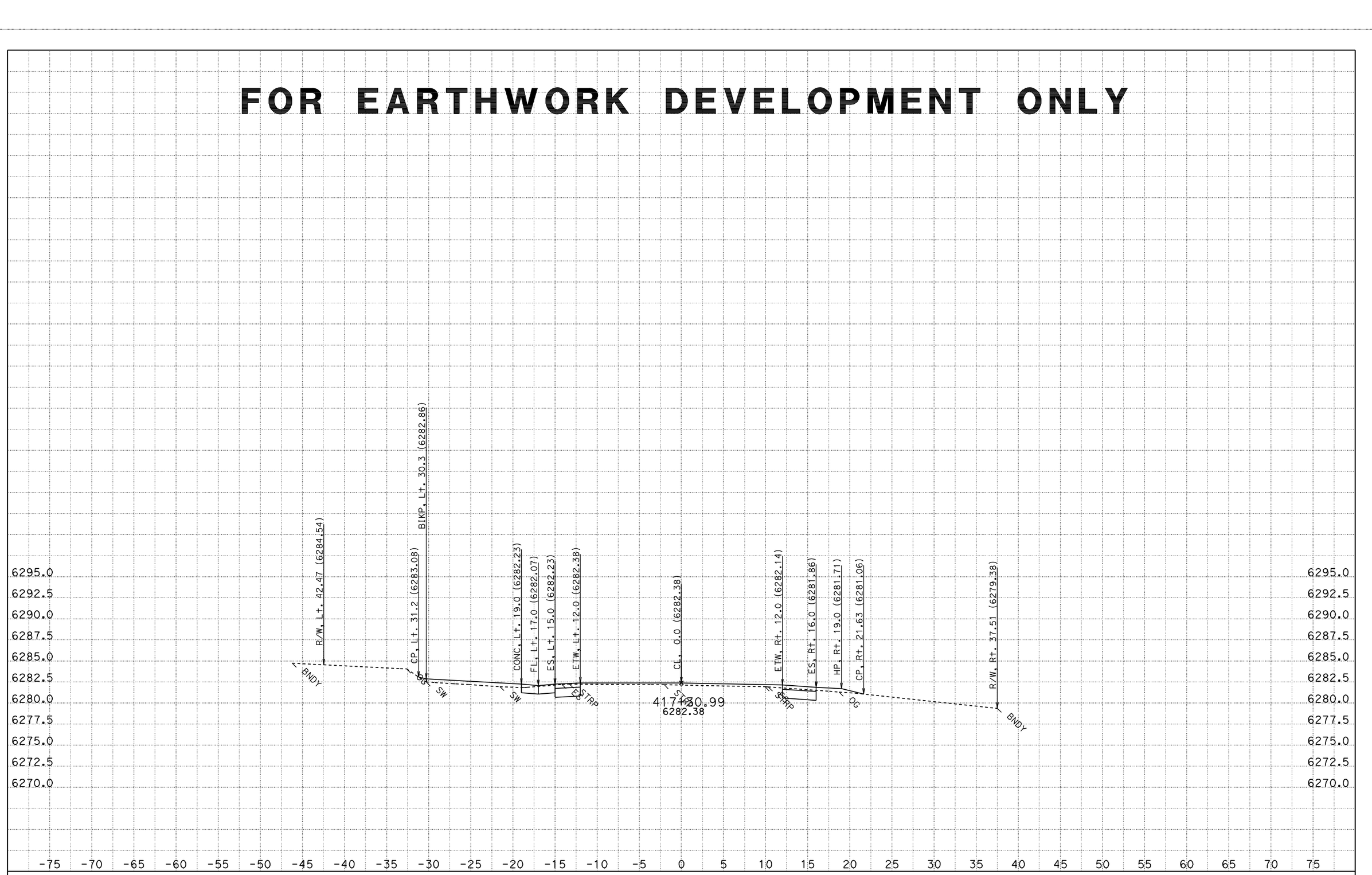

CONTRACT: 2a920

DATE: 8/12/2011

DIST/CO/RTE/PM: 03-ED,Pla 89 PM27.2/27.4,0.0/T8.5

KC Project: 2A920FT File: H:\Pla89\2A920FT\EAR\OUTPUT\40950_42035_a2.ear

SCALE: 1" = 5' Horiz.
1" = 5' Vert.

All Dimensions are US Survey Feet

A2
CROSS SECTIONS

FOR EARTHWORK DEVELOPMENT ONLY

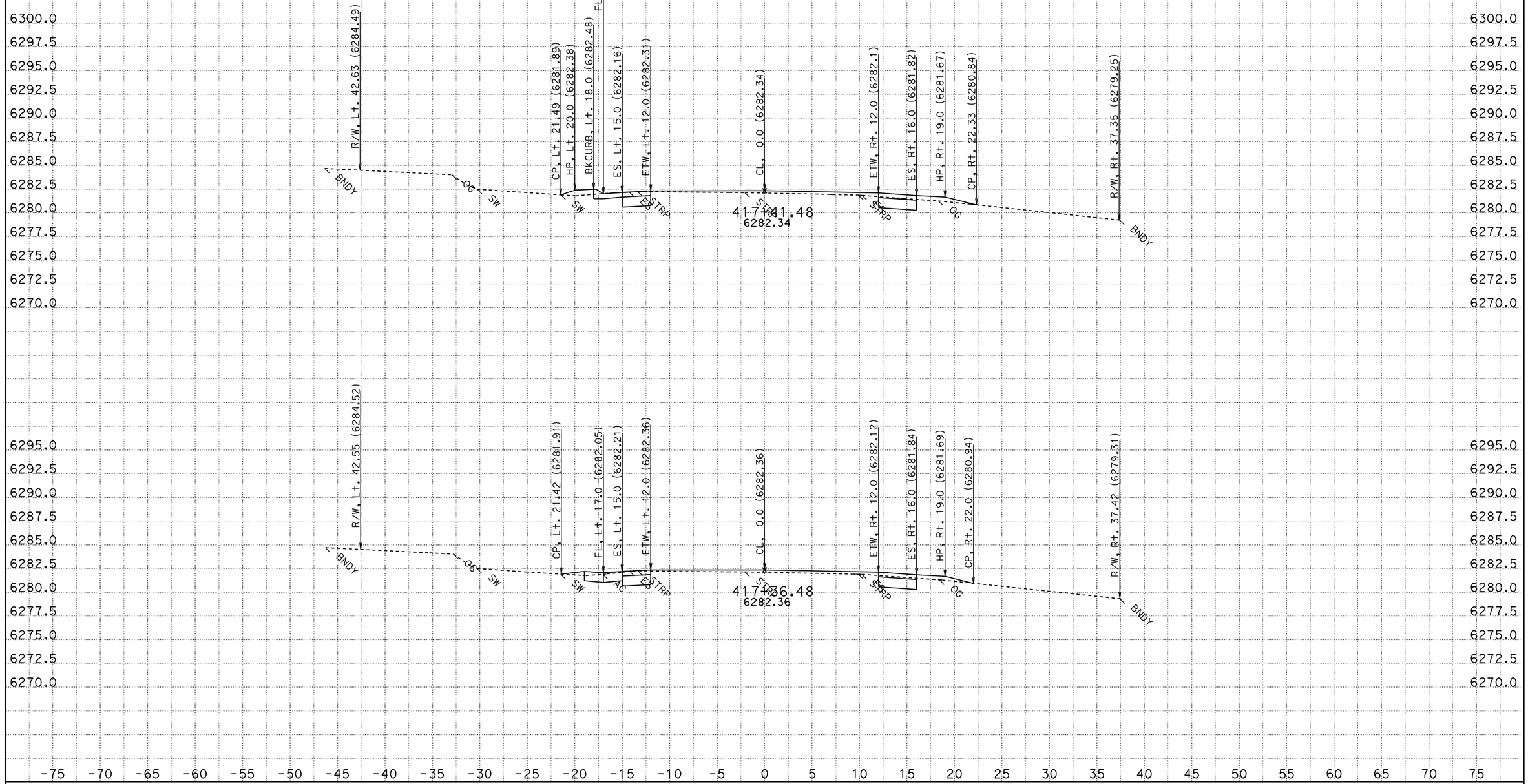

DATE: 8/12/2011

KC Project: 2A920FT

CONTRACT: 2a920

DIST/CO/RTE/PM: 03-ED,Pla 89 PM27.2/27.4,0.0/T8.5

File: H:\Pla89\2A920FT\EAR\OUTPUT\40950_42035_a2.ear

SCALE: 1" = 5' Horiz.
1" = 5' Vert.

All Dimensions are US Survey Feet

A2
CROSS SECTIONS

FOR EARTHWORK DEVELOPMENT ONLY

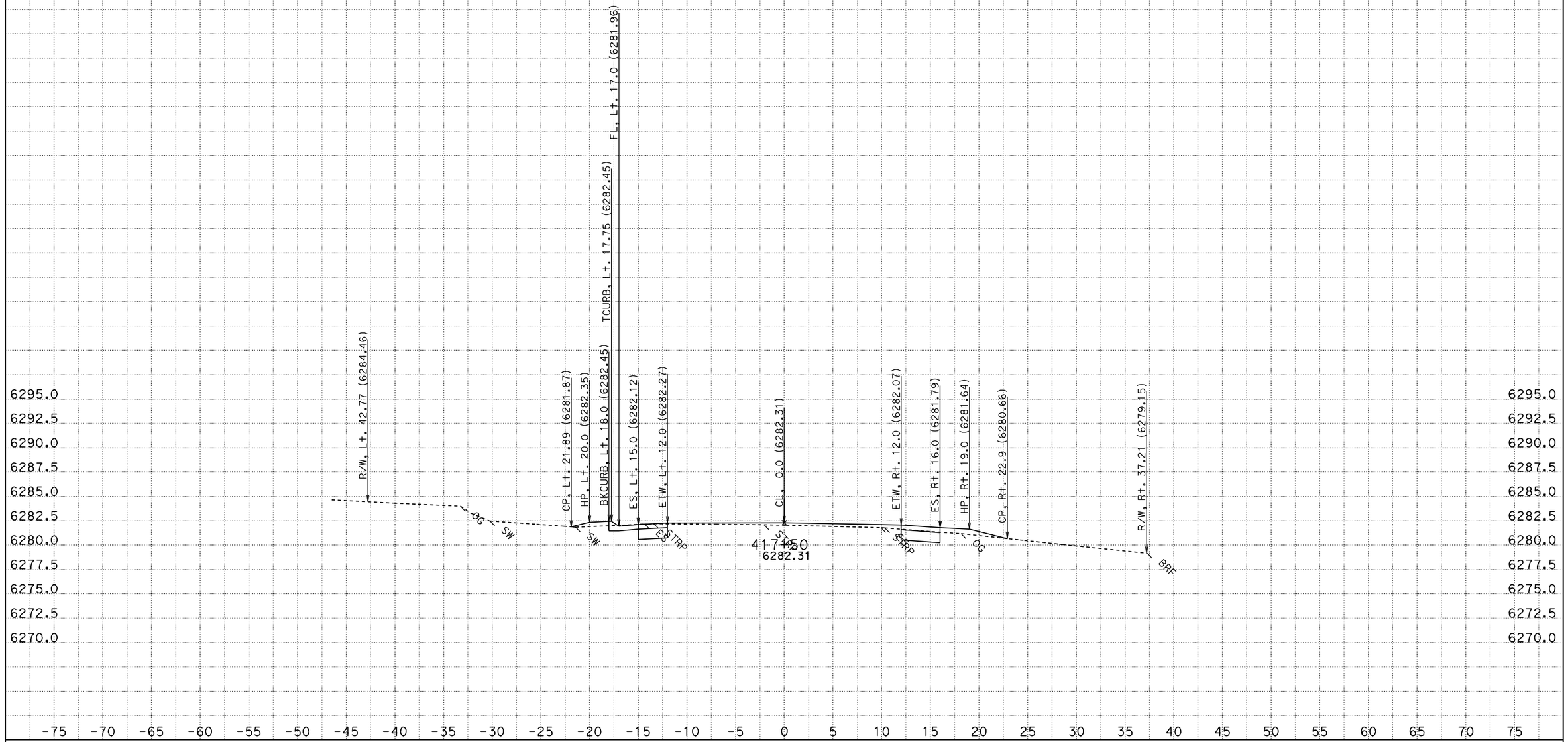

DATE: 8/12/2011

KC Project: 2A920FT

File: H:\Pla89\2A920FT\EAR\OUTPUT\40950_42035_a2.ear

CONTRACT: 2a920

DIST/CO/RTE/PM: 03-ED,Pla 89 PM27.2/27.4,0.0/T8.5

SCALE: 1" = 5' Horiz.
1" = 5' Vert.

All Dimensions are US Survey Feet

A2
CROSS SECTIONS

FOR EARTHWORK DEVELOPMENT ONLY

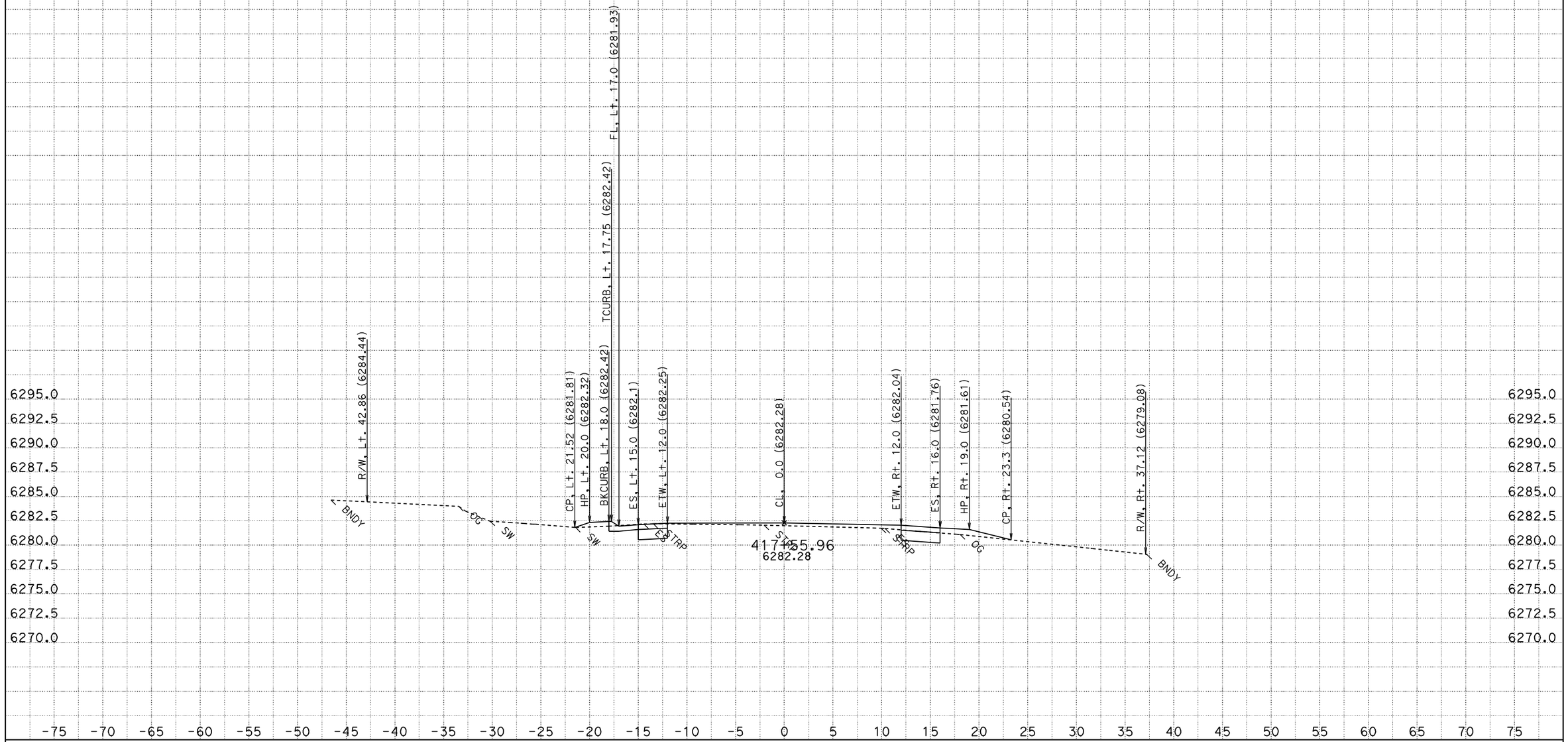

CONTRACT: 2a920

DATE: 8/12/2011

DIST/CO/RTE/PM: 03-ED,Pla 89 PM27.2/27.4,0.0/T8.5

KC Project: 2A920FT File: H:\Pla89\2A920FT\EAR\OUTPUT\40950_42035_a2.ear

SCALE: 1" = 5' Horiz.
1" = 5' Vert.

All Dimensions are US Survey Feet

A2
CROSS SECTIONS

SHEET 67 OF 111

FOR EARTHWORK DEVELOPMENT ONLY

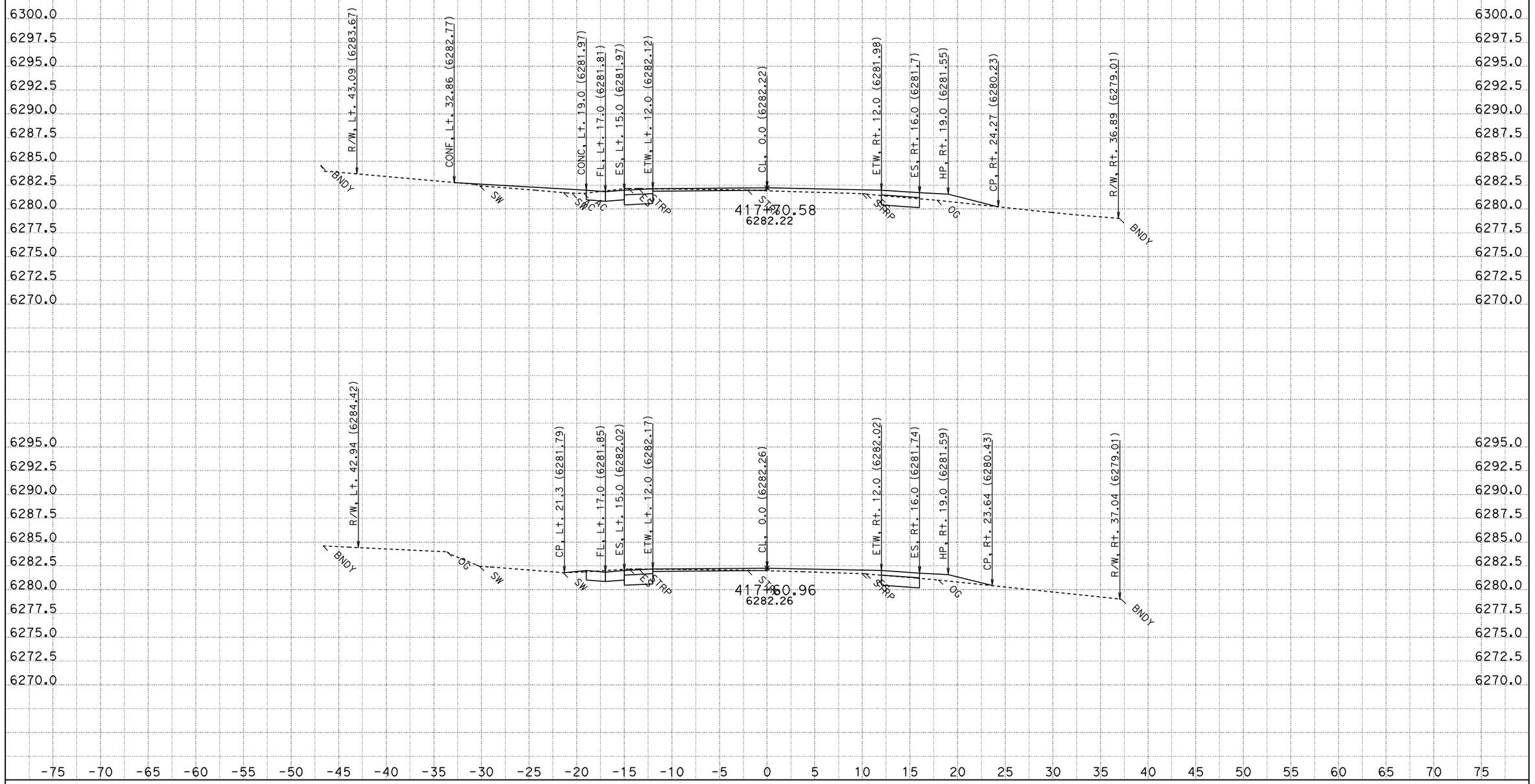

DATE: 8/12/2011

KC Project: 2A920FT

File: H:\Pla89\2A920FT\EAR\OUTPUT\40950_42035_a2.ear

CONTRACT: 2a920

DIST/CO/RTE/PM: 03-ED,Pla 89 PM27.2/27.4,0.0/T8.5

SCALE: 1" = 5' Horiz.
1" = 5' Vert.

All Dimensions are US Survey Feet

A2
CROSS SECTIONS

FOR EARTHWORK DEVELOPMENT ONLY

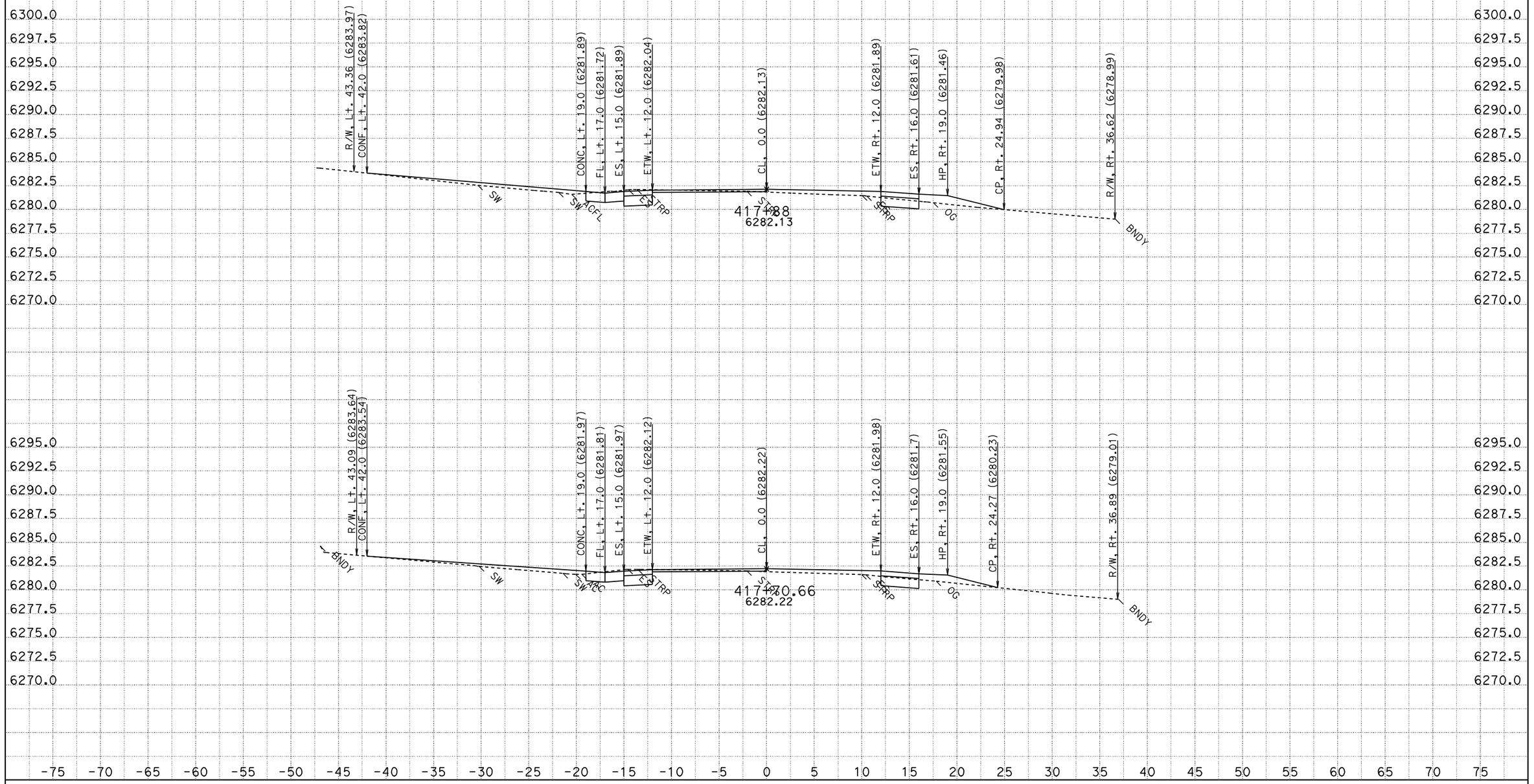

DATE: 8/12/2011

KC Project: 2A920FT

File: H:\Pla89\2A920FT\EAR\OUTPUT\40950_42035_a2.ear

CONTRACT: 2a920

DIST/CO/RTE/PM: 03-ED,Pla 89 PM27.2/27.4,0.0/T8.5

SCALE: 1" = 5' Horiz.
1" = 5' Vert.

All Dimensions are US Survey Feet

A2
CROSS SECTIONS

FOR EARTHWORK DEVELOPMENT ONLY

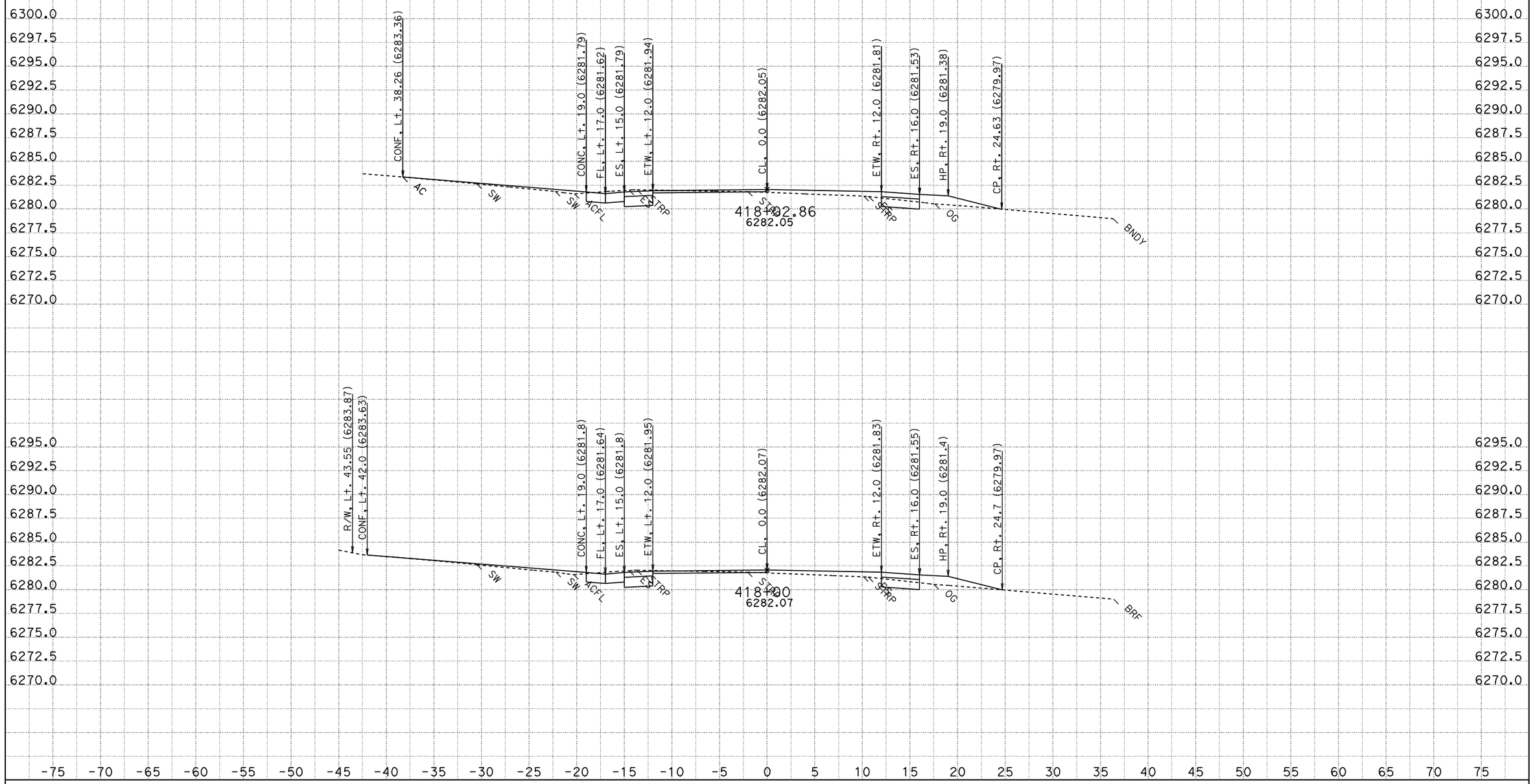

DATE: 8/12/2011

KC Project: 2A920FT

File: H:\Pla89\2A920FT\EAR\OUTPUT\40950_42035_a2.ear

CONTRACT: 2a920

DIST/CO/RTE/PM: 03-ED,Pla 89 PM27.2/27.4,0.0/T8.5

SCALE: 1" = 5' Horiz.
1" = 5' Vert.

All Dimensions are US Survey Feet

A2
CROSS SECTIONS

FOR EARTHWORK DEVELOPMENT ONLY

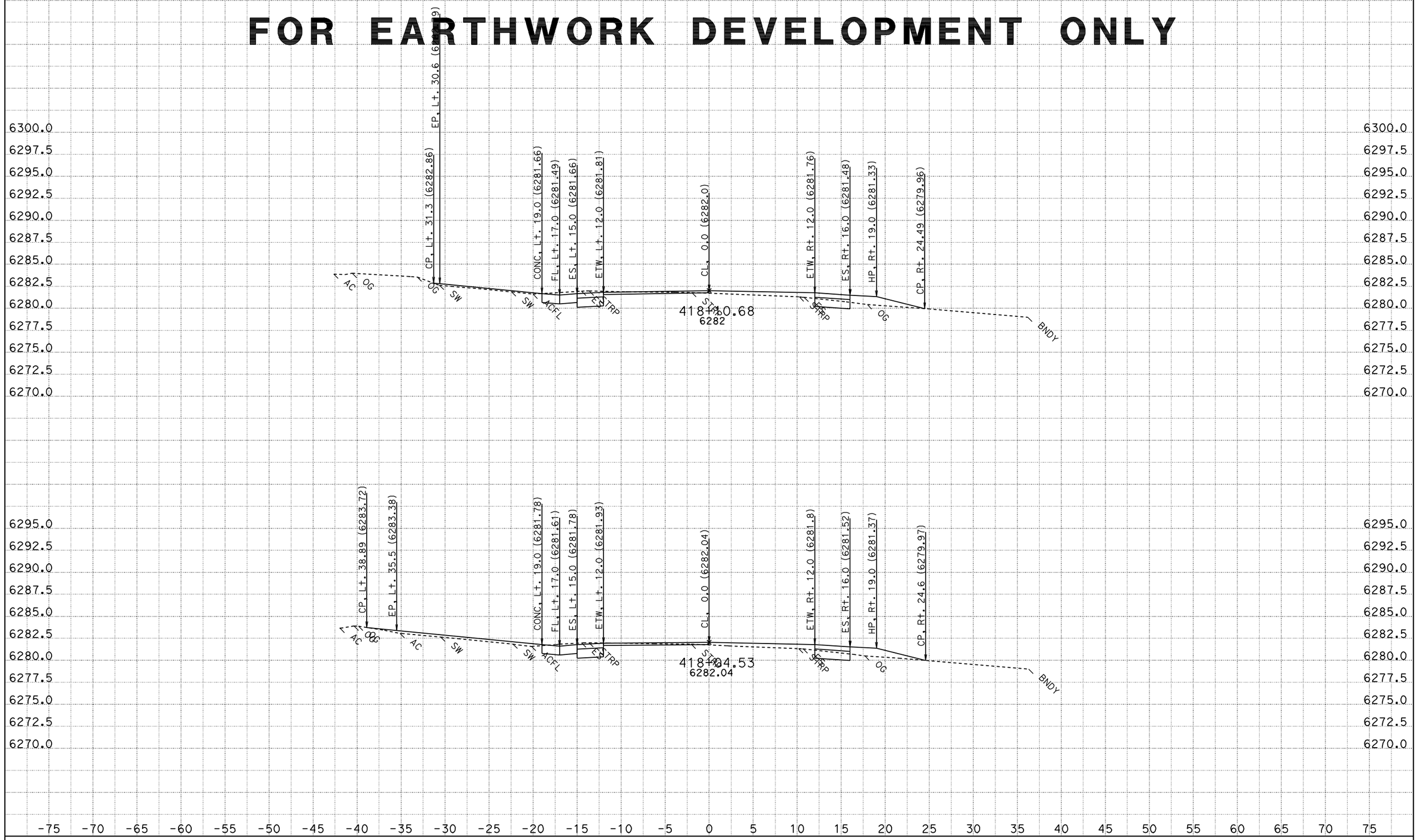

DATE: 8/12/2011

KC Project: 2A920FT

File: H:\Pla89\2A920FT\EAR\OUTPUT\40950_42035_a2.ear

CONTRACT: 2a920

DIST/CO/RTE/PM: 03-ED,Pla 89 PM27.2/27.4,0.0/T8.5

SCALE: 1" = 5' Horiz.
1" = 5' Vert.

All Dimensions are US Survey Feet

A2
CROSS SECTIONS

FOR EARTHWORK DEVELOPMENT ONLY

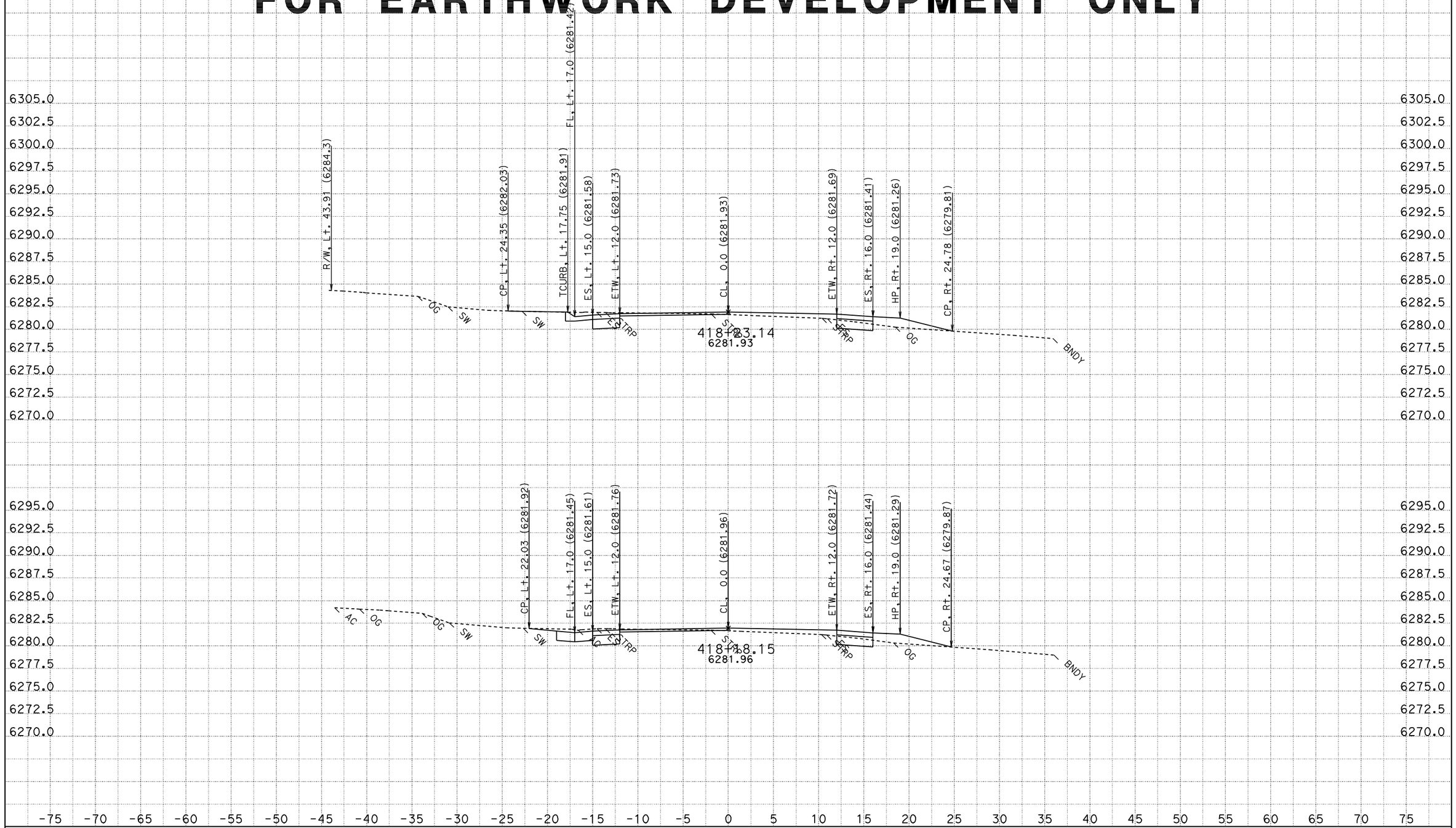

DATE: 8/12/2011

KC Project: 2A920FT

File: H:\Pla89\2A920FT\EAR\OUTPUT\40950_42035_a2.ear

CONTRACT: 2a920

DIST/CO/RTE/PM: 03-ED,Pla 89 PM27.2/27.4,0.0/T8.5

SCALE: 1" = 5' Horiz.
1" = 5' Vert.

All Dimensions are US Survey Feet

A2
CROSS SECTIONS

FOR EARTHWORK DEVELOPMENT ONLY

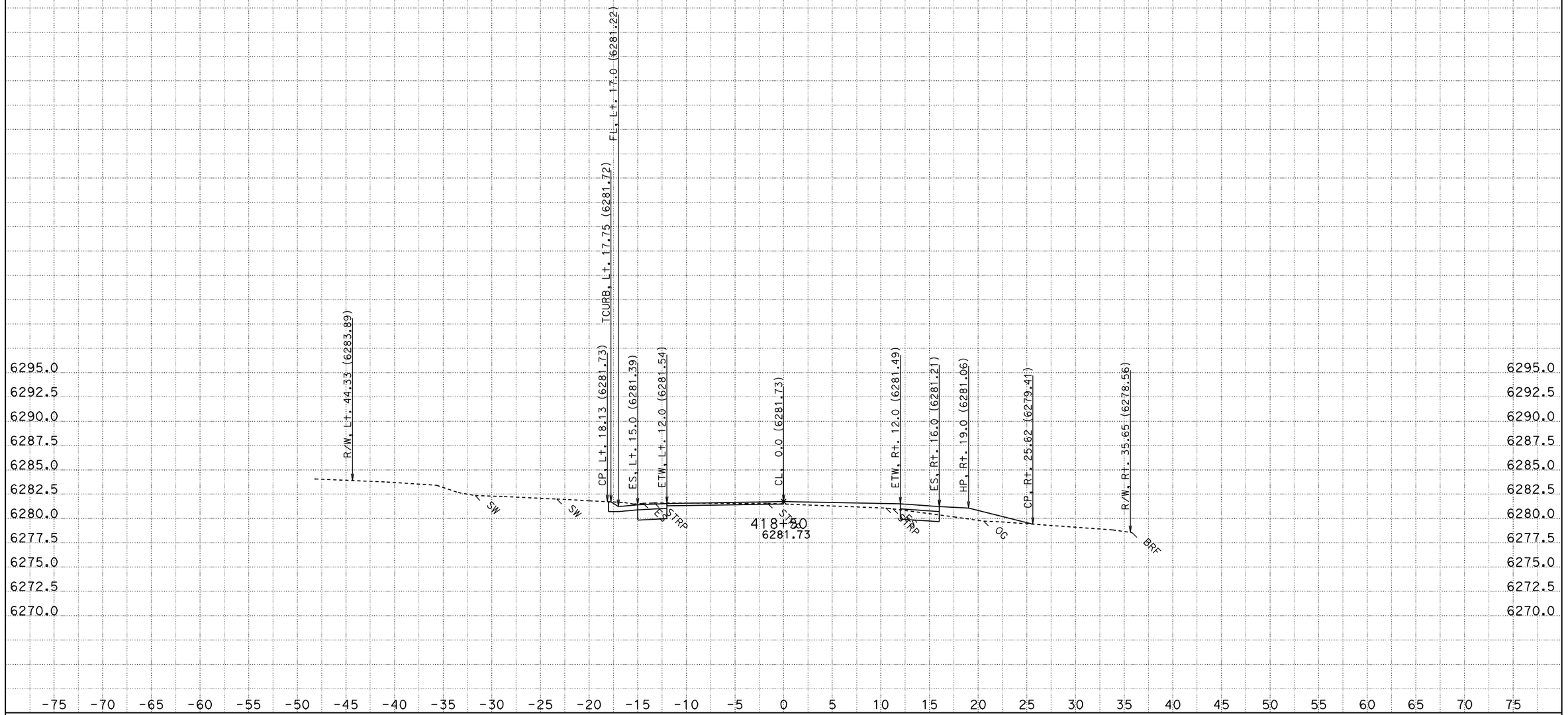

CONTRACT: 2a920

DATE: 8/12/2011

DIST/CO/RTE/PM: 03-ED,Pla 89 PM27.2/27.4,0.0/T8.5

SCALE: 1" = 5' Horiz.
1" = 5' Vert.

A2
CROSS SECTIONS

KC Project: 2A920FT

File: H:\Pla89\2A920FT\EAR\OUTPUT\40950_42035_a2.ear

All Dimensions are US Survey Feet

FOR EARTHWORK DEVELOPMENT ONLY

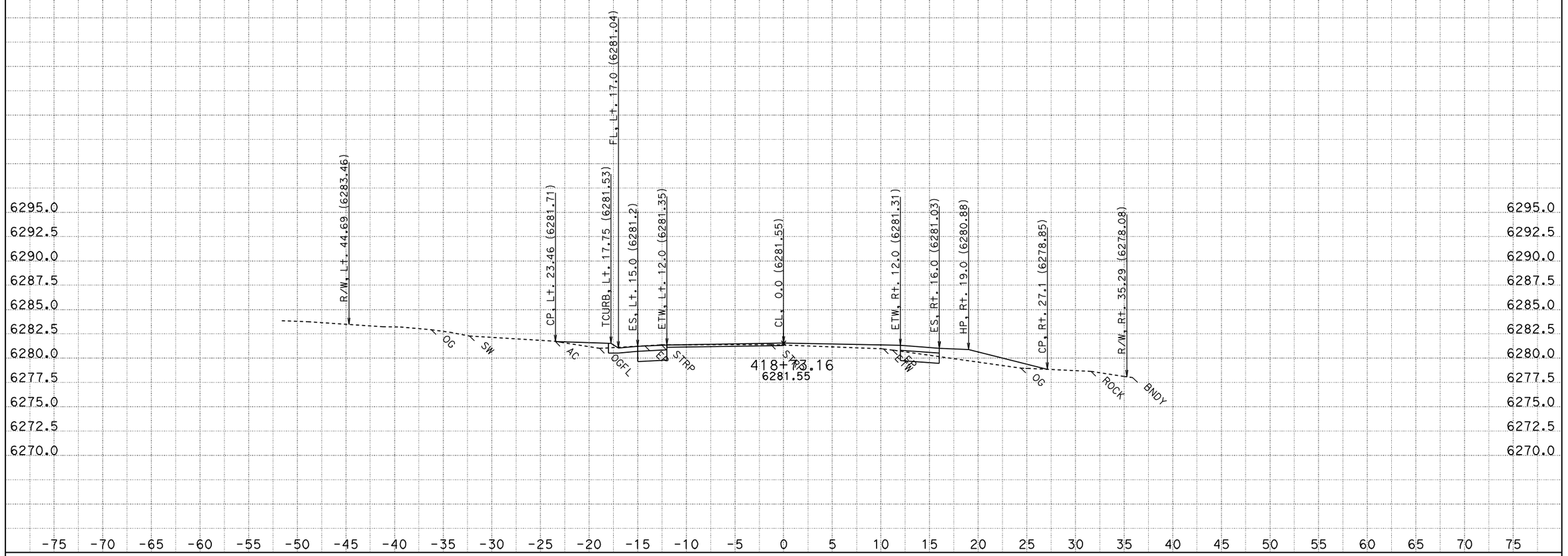

CONTRACT: 2a920

DATE: 8/12/2011

DIST/CO/RTE/PM: 03-ED,Pla 89 PM27.2/27.4,0.0/T8.5

SCALE: 1" = 5' Horiz.
1" = 5' Vert.

A2

CROSS SECTIONS

KC Project: 2A920FT File: H:\Pla89\2A920FT\EAR\OUTPUT\40950_42035_a2.ear

All Dimensions are US Survey Feet

FOR EARTHWORK DEVELOPMENT ONLY

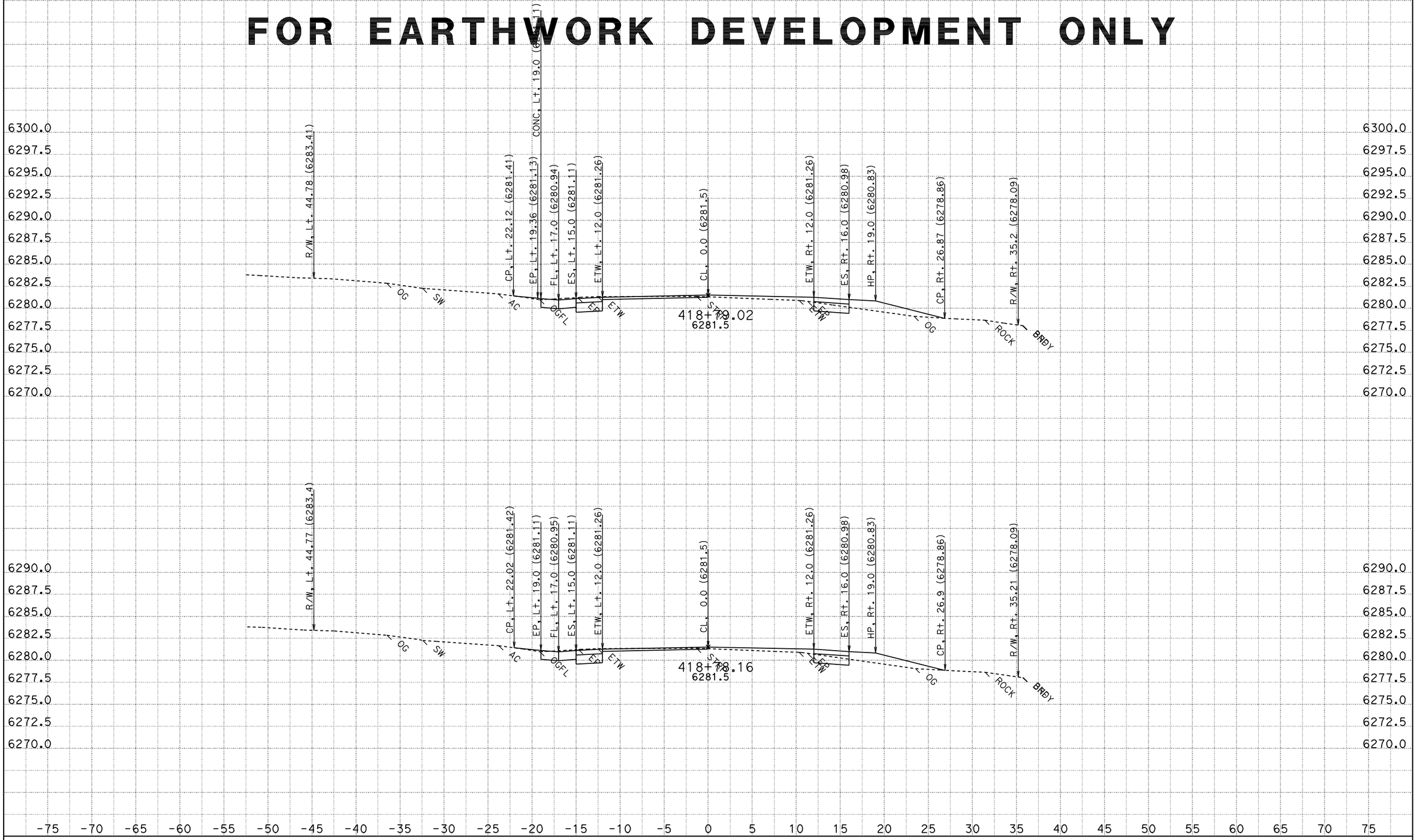

DATE: 8/12/2011

KC Project: 2A920FT

File: H:\Pla89\2A920FT\EAR\OUTPUT\40950_42035_a2.ear

CONTRACT: 2a920

DIST/CO/RTE/PM: 03-ED,Pla 89 PM27.2/27.4,0.0/T8.5

SCALE: 1" = 5' Horiz.
1" = 5' Vert.

All Dimensions are US Survey Feet

A2
CROSS SECTIONS

FOR EARTHWORK DEVELOPMENT ONLY

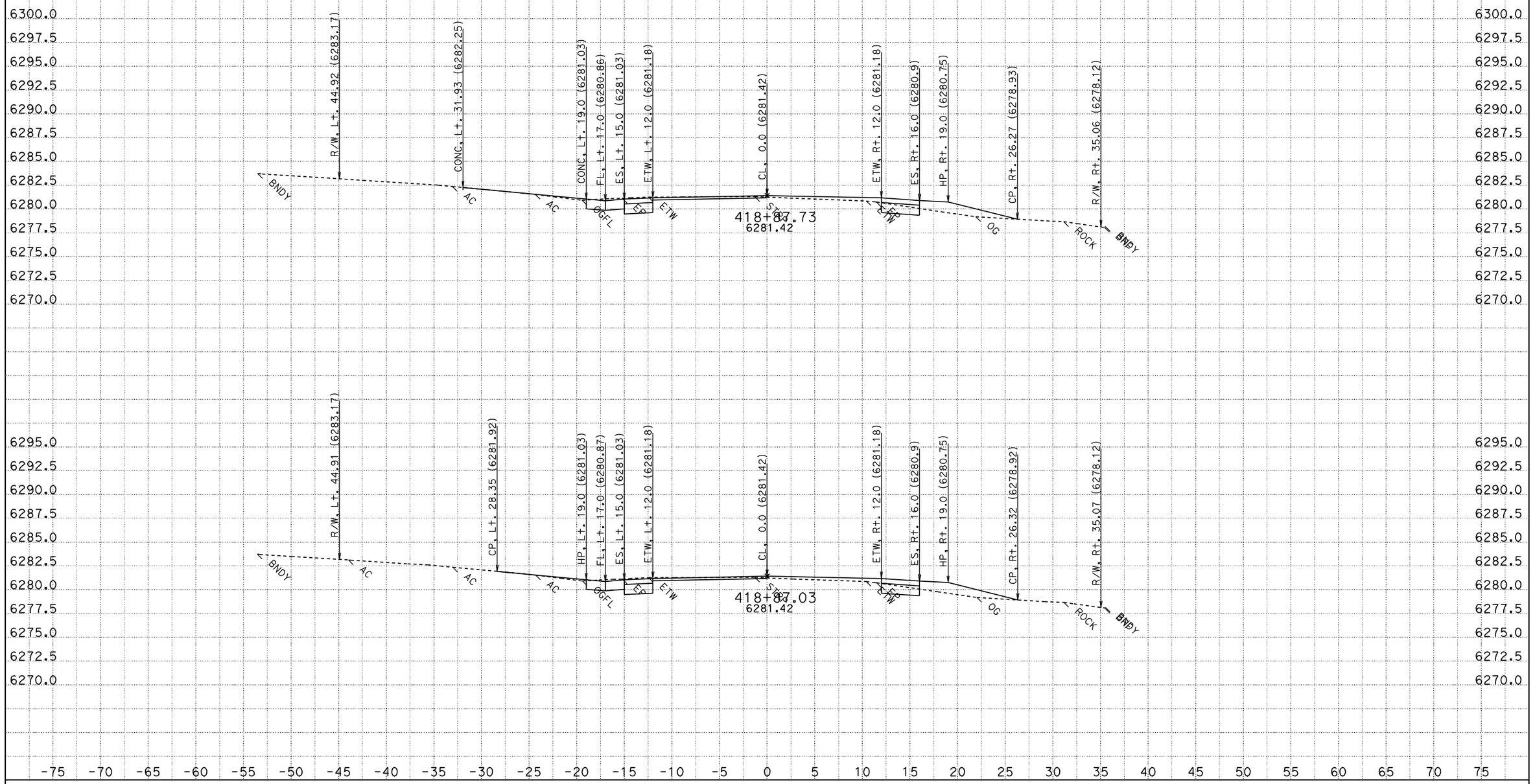

DATE: 8/12/2011

KC Project: 2A920FT

CONTRACT: 2a920

DIST/CO/RTE/PM: 03-ED,Pla 89 PM27.2/27.4,0.0/T8.5

File: H:\Pla89\2A920FT\EAR\OUTPUT\40950_42035_a2.ear

SCALE: 1" = 5' Horiz.
1" = 5' Vert.

All Dimensions are US Survey Feet

A2
CROSS SECTIONS

FOR EARTHWORK DEVELOPMENT ONLY

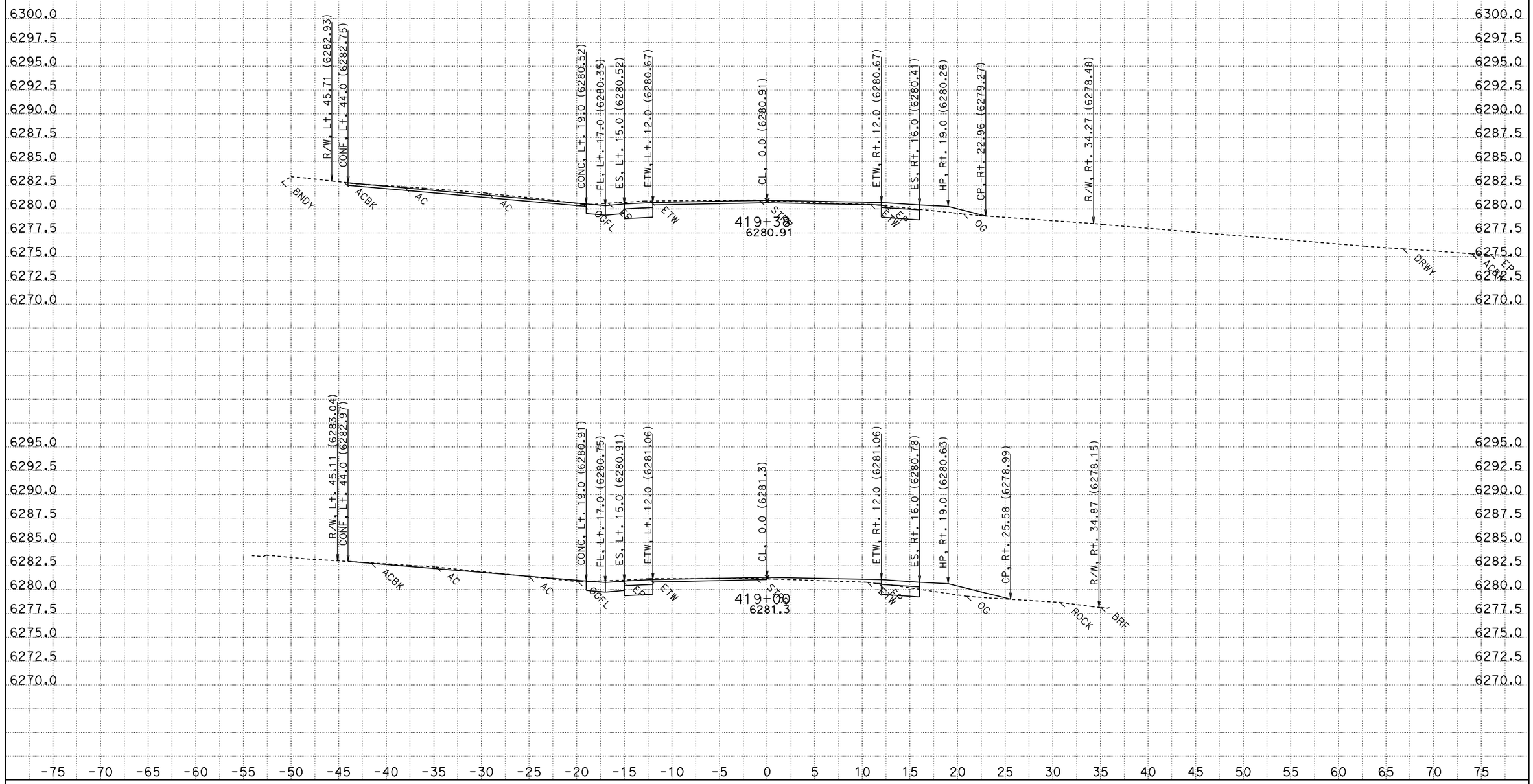

DATE: 8/12/2011

KC Project: 2A920FT

CONTRACT: 2a920

DIST/CO/RTE/PM: 03-ED,Pla 89 PM27.2/27.4,0.0/T8.5

File: H:\Pla89\2A920FT\EAR\OUTPUT\40950_42035_a2.ear

SCALE: 1" = 5' Horiz.
1" = 5' Vert.

All Dimensions are US Survey Feet

A2
CROSS SECTIONS

FOR EARTHWORK DEVELOPMENT ONLY

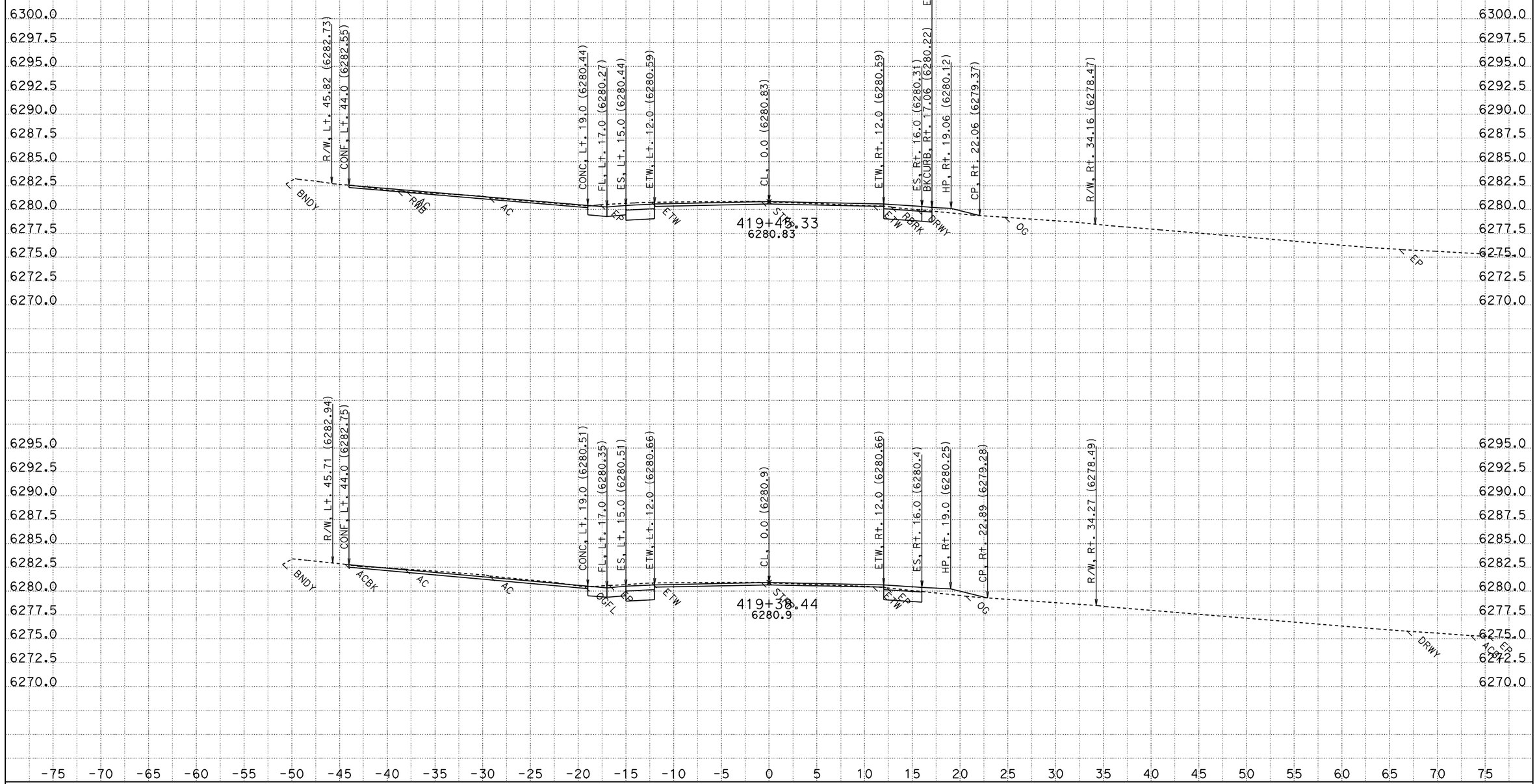

CONTRACT: 2a920

DATE: 8/12/2011

DIST/CO/RTE/PM: 03-ED,Pla 89 PM27.2/27.4,0.0/T8.5

KC Project: 2A920FT File: H:\Pla89\2A920FT\EAR\OUTPUT\40950_42035_a2.ear

SCALE: 1" = 5' Horiz.
1" = 5' Vert.

All Dimensions are US Survey Feet

A2
CROSS SECTIONS

FOR EARTHWORK DEVELOPMENT ONLY

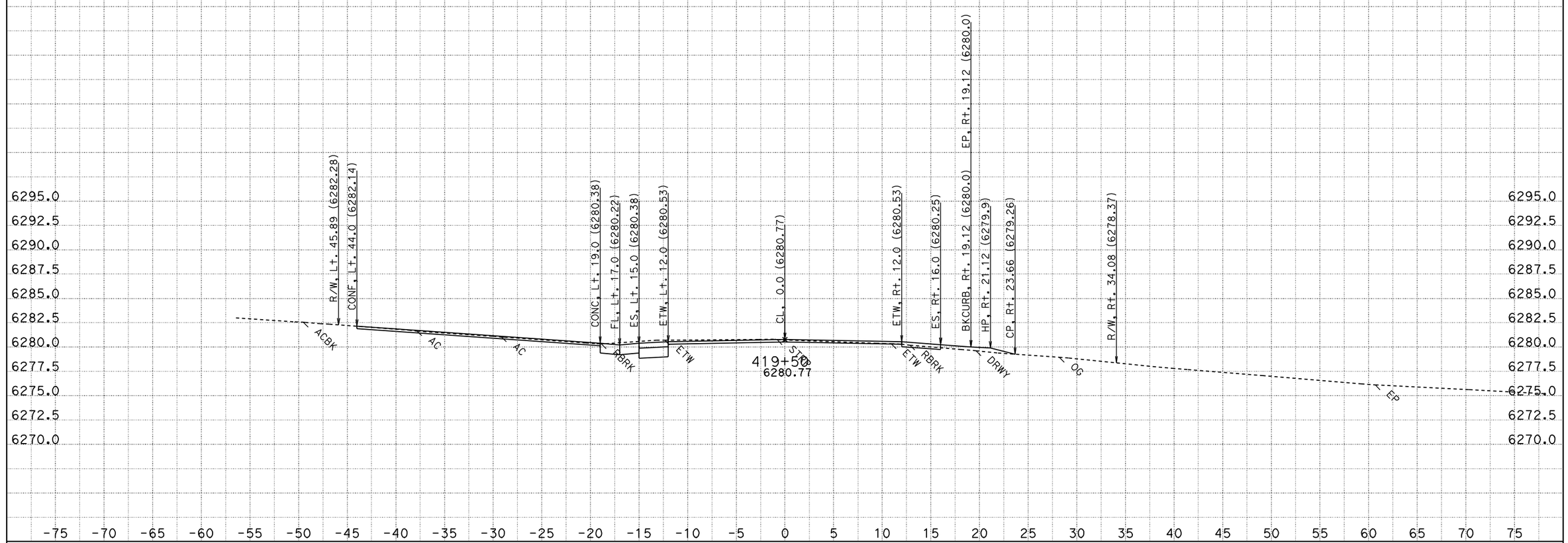

DATE: 8/12/2011
KC Project: 2A920FT

CONTRACT: 2a920
DIST/CO/RTE/PM: 03-ED,Pla 89 PM27.2/27.4,0.0/T8.5
File: H:\Pla89\2A920FT\EAR\OUTPUT\40950_42035_a2.ear

SCALE: 1" = 5' Horiz.
1" = 5' Vert.
All Dimensions are US Survey Feet

A2
CROSS SECTIONS
SHEET 79 OF 111

FOR EARTHWORK DEVELOPMENT ONLY

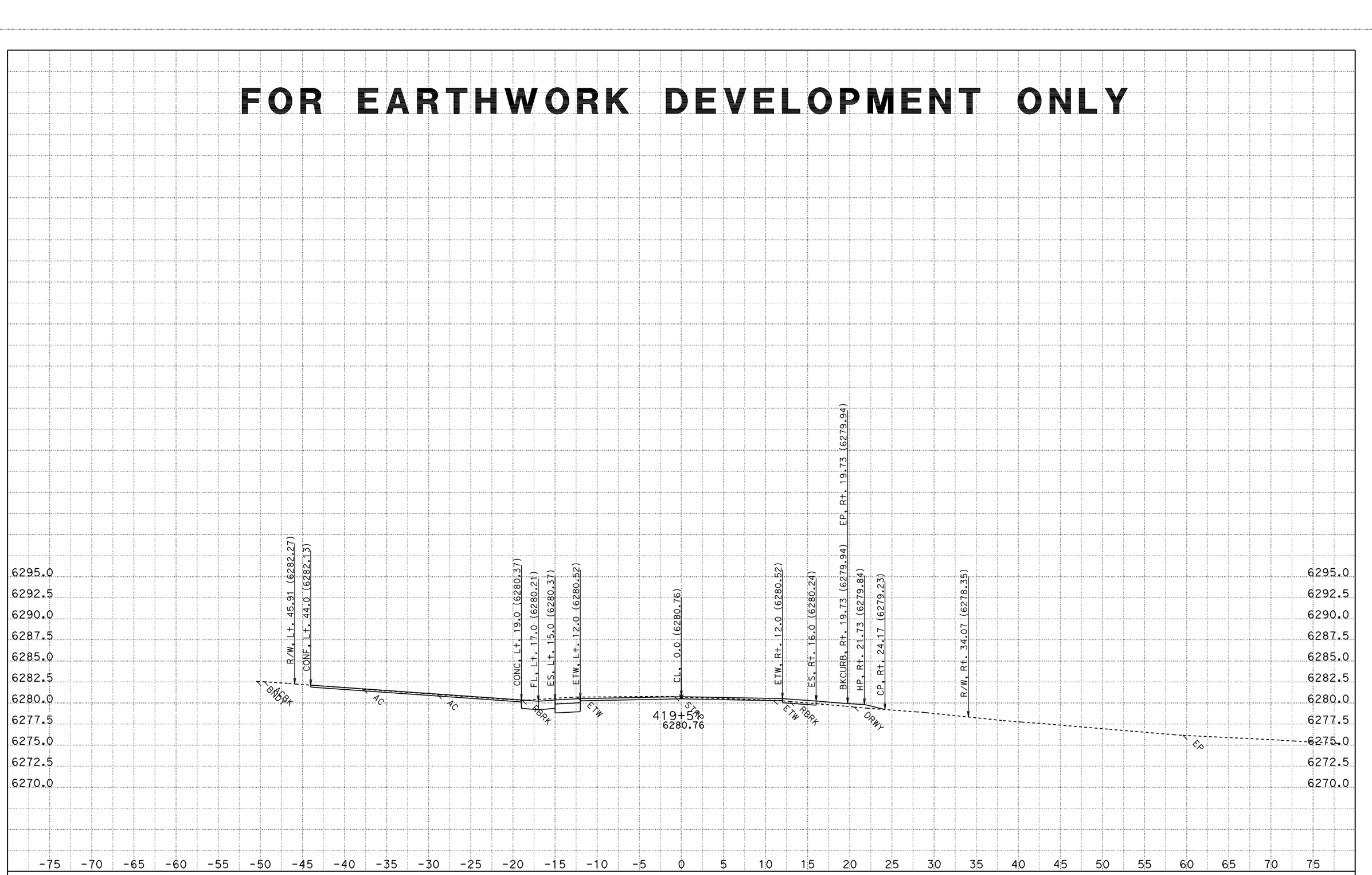

CONTRACT: 2a920

DATE: 8/12/2011

DIST/CO/RTE/PM: 03-ED,Pla 89 PM27.2/27.4,0.0/T8.5

KC Project: 2A920FT File: H:\Pla89\2A920FT\EAR\OUTPUT\40950_42035_a2.ear

SCALE: 1" = 5' Horiz.
1" = 5' Vert.

All Dimensions are US Survey Feet

A2
CROSS SECTIONS
SHEET 80 OF 111

FOR EARTHWORK DEVELOPMENT ONLY

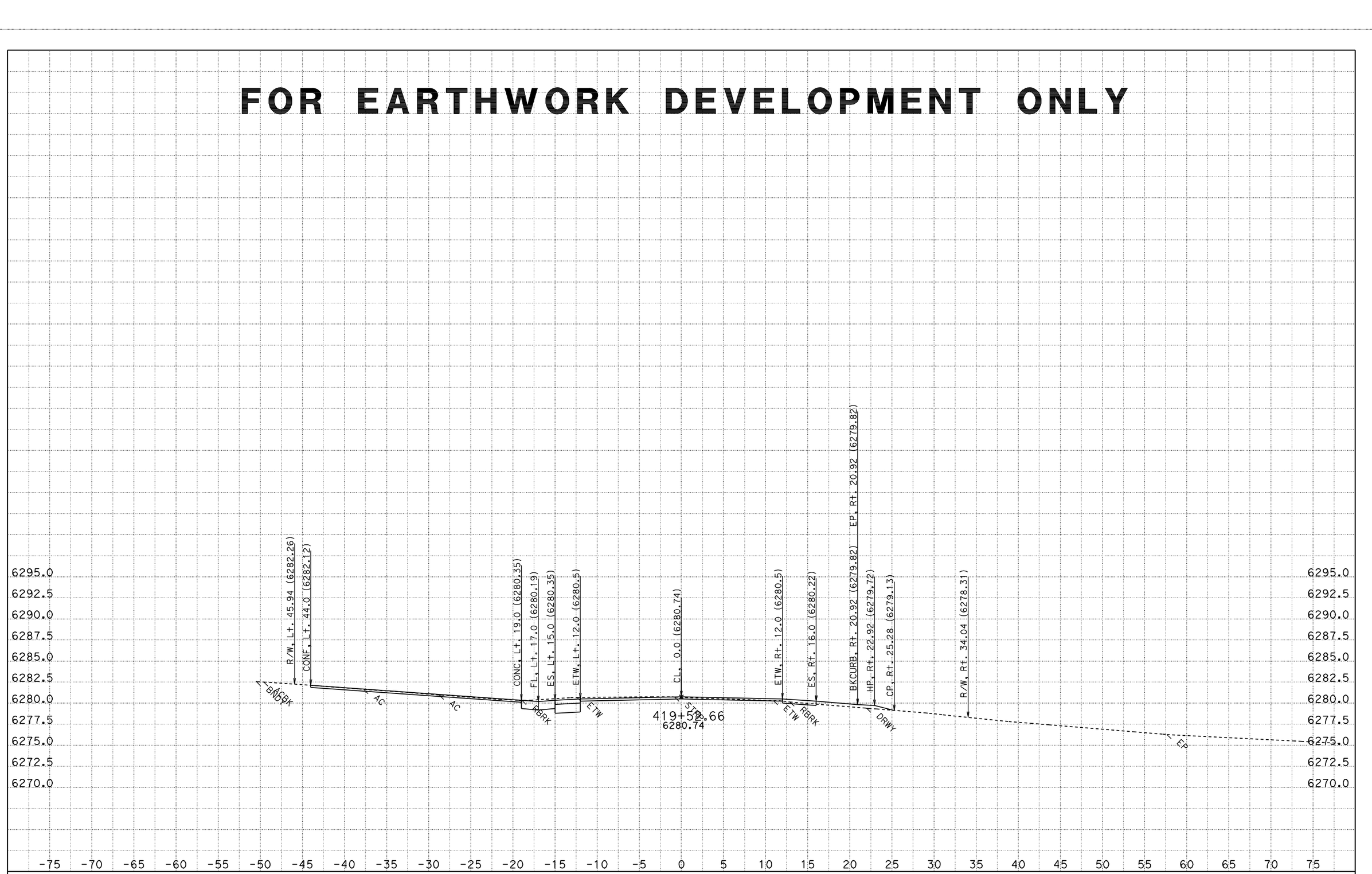

CONTRACT: 2a920

DATE: 8/12/2011

DIST/CO/RTE/PM: 03-ED,Pla 89 PM27.2/27.4,0.0/T8.5

KC Project: 2A920FT File: H:\Pla89\2A920FT\EAR\OUTPUT\40950_42035_a2.ear

SCALE: 1" = 5' Horiz.
1" = 5' Vert.

All Dimensions are US Survey Feet

A2
CROSS SECTIONS

FOR EARTHWORK DEVELOPMENT ONLY

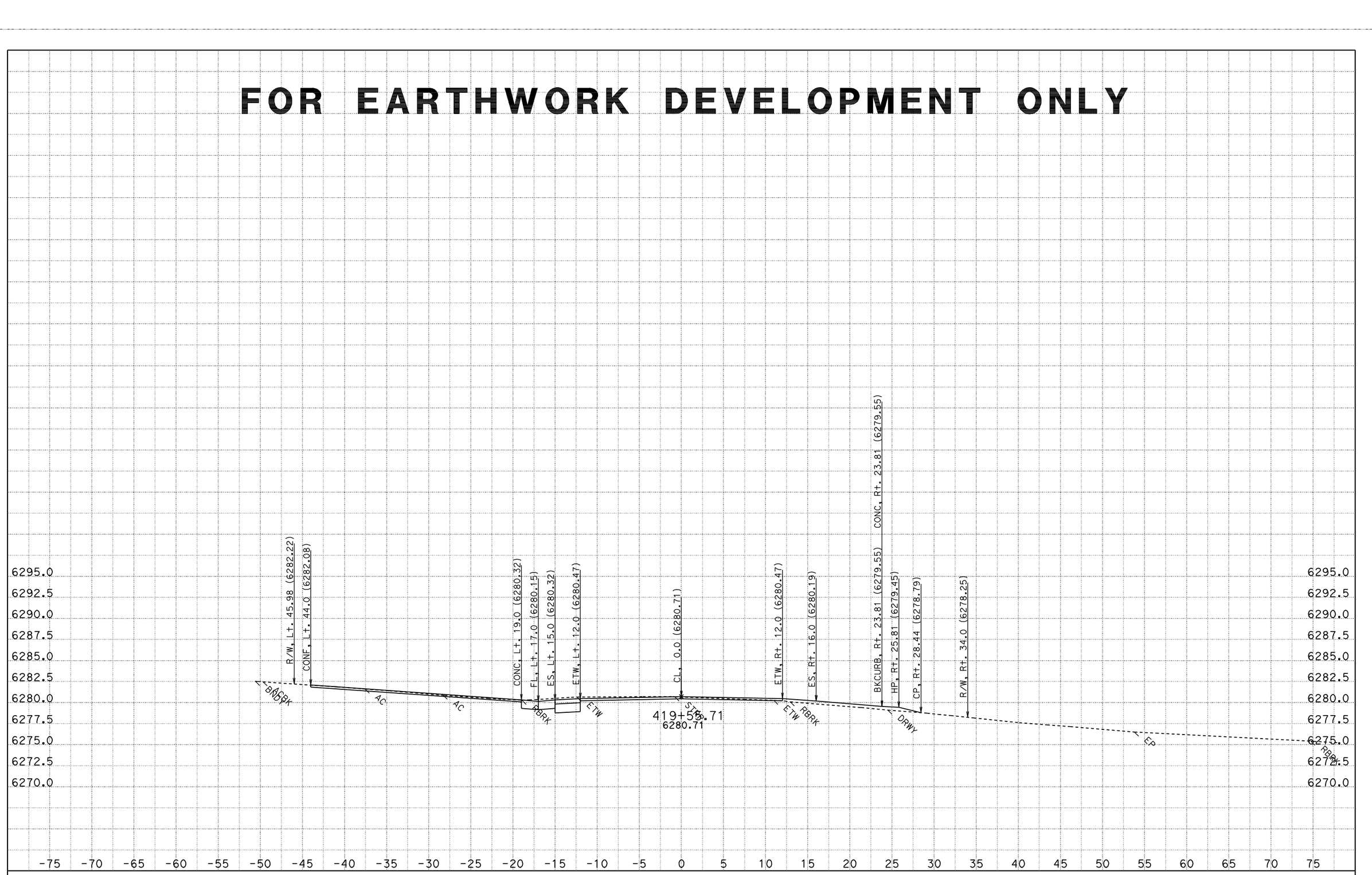

CONTRACT: 2a920

DATE: 8/12/2011

DIST/CO/RTE/PM: 03-ED,Pla 89 PM27.2/27.4,0.0/T8.5

SCALE: 1" = 5' Horiz.
1" = 5' Vert.

A2

CROSS SECTIONS

KC Project: 2A920FT File: H:\Pla89\2A920FT\EAR\OUTPUT\40950_42035_a2.ear

All Dimensions are US Survey Feet

FOR EARTHWORK DEVELOPMENT ONLY

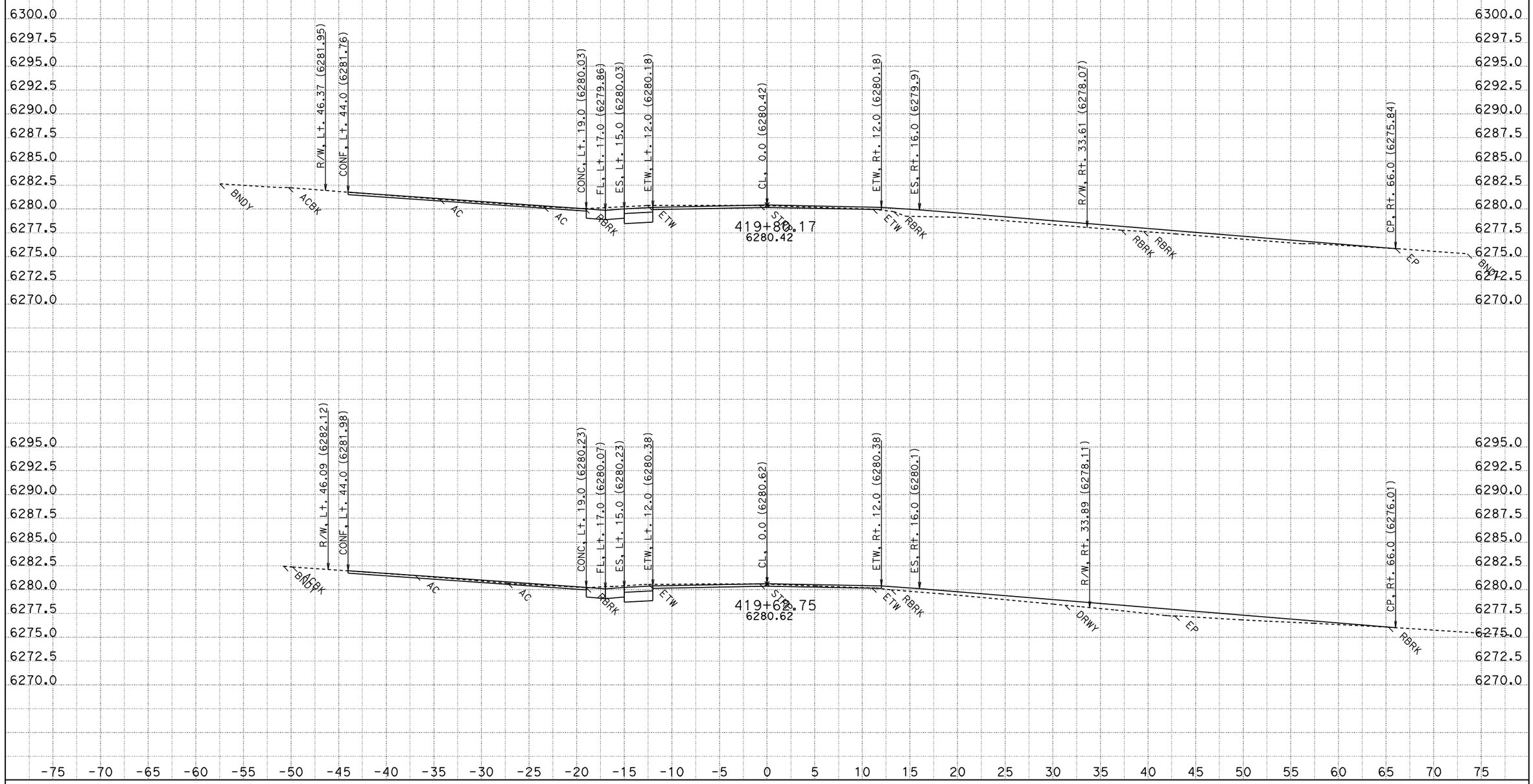

DATE: 8/12/2011

KC Project: 2A920FT

CONTRACT: 2a920

DIST/CO/RTE/PM: 03-ED,Pla 89 PM27.2/27.4,0.0/T8.5

File: H:\Pla89\2A920FT\EAR\OUTPUT\40950_42035_a2.ear

SCALE: 1" = 5' Horiz.
1" = 5' Vert.

All Dimensions are US Survey Feet

A2
CROSS SECTIONS

FOR EARTHWORK DEVELOPMENT ONLY

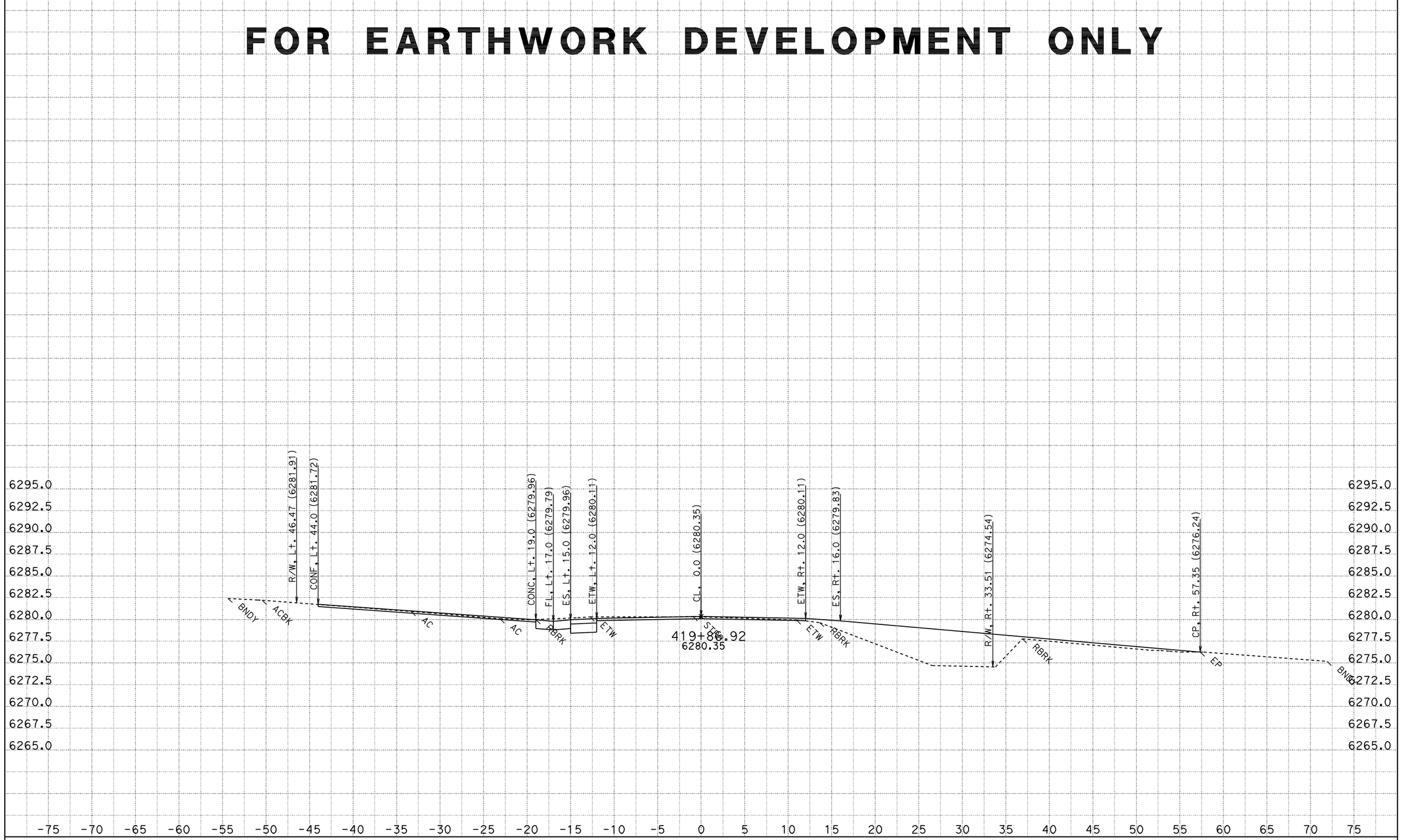

CONTRACT: 2a920

DATE: 8/12/2011

DIST/CO/RTE/PM: 03-ED,Pla 89 PM27.2/27.4,0.0/T8.5

SCALE: 1" = 5' Horiz.
1" = 5' Vert.

A2

CROSS SECTIONS

KC Project: 2A920FT File: H:\Pla89\2A920FT\EAR\OUTPUT\40950_42035_a2.ear

All Dimensions are US Survey Feet

FOR EARTHWORK DEVELOPMENT ONLY

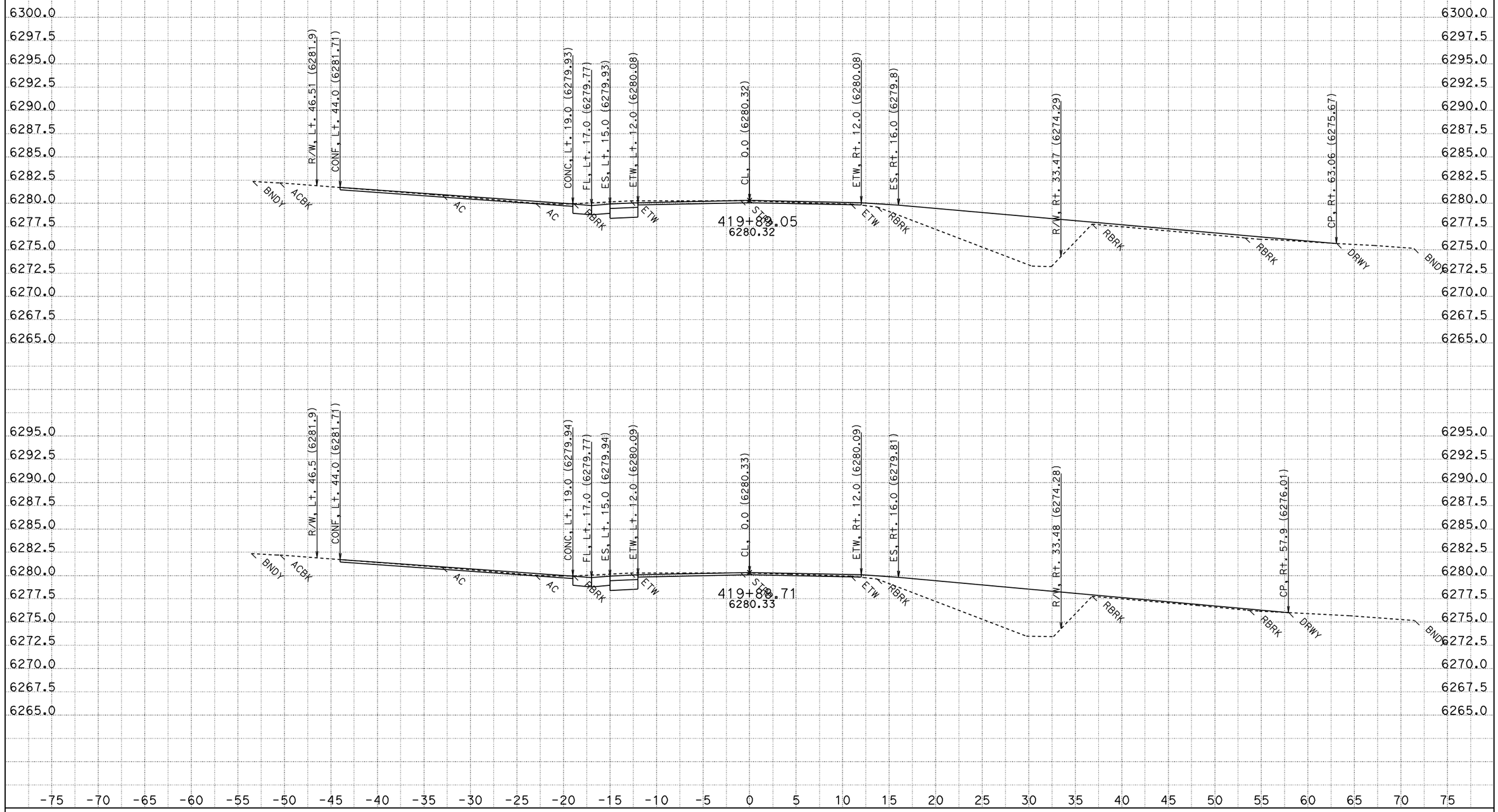

CONTRACT: 2a920

DATE: 8/12/2011

DIST/CO/RTE/PM: 03-ED,Pla 89 PM27.2/27.4,0.0/T8.5

KC Project: 2A920FT File: H:\Pla89\2A920FT\EAR\OUTPUT\40950_42035_a2.ear

SCALE: 1" = 5' Horiz.
1" = 5' Vert.

All Dimensions are US Survey Feet

A2
CROSS SECTIONS

FOR EARTHWORK DEVELOPMENT ONLY

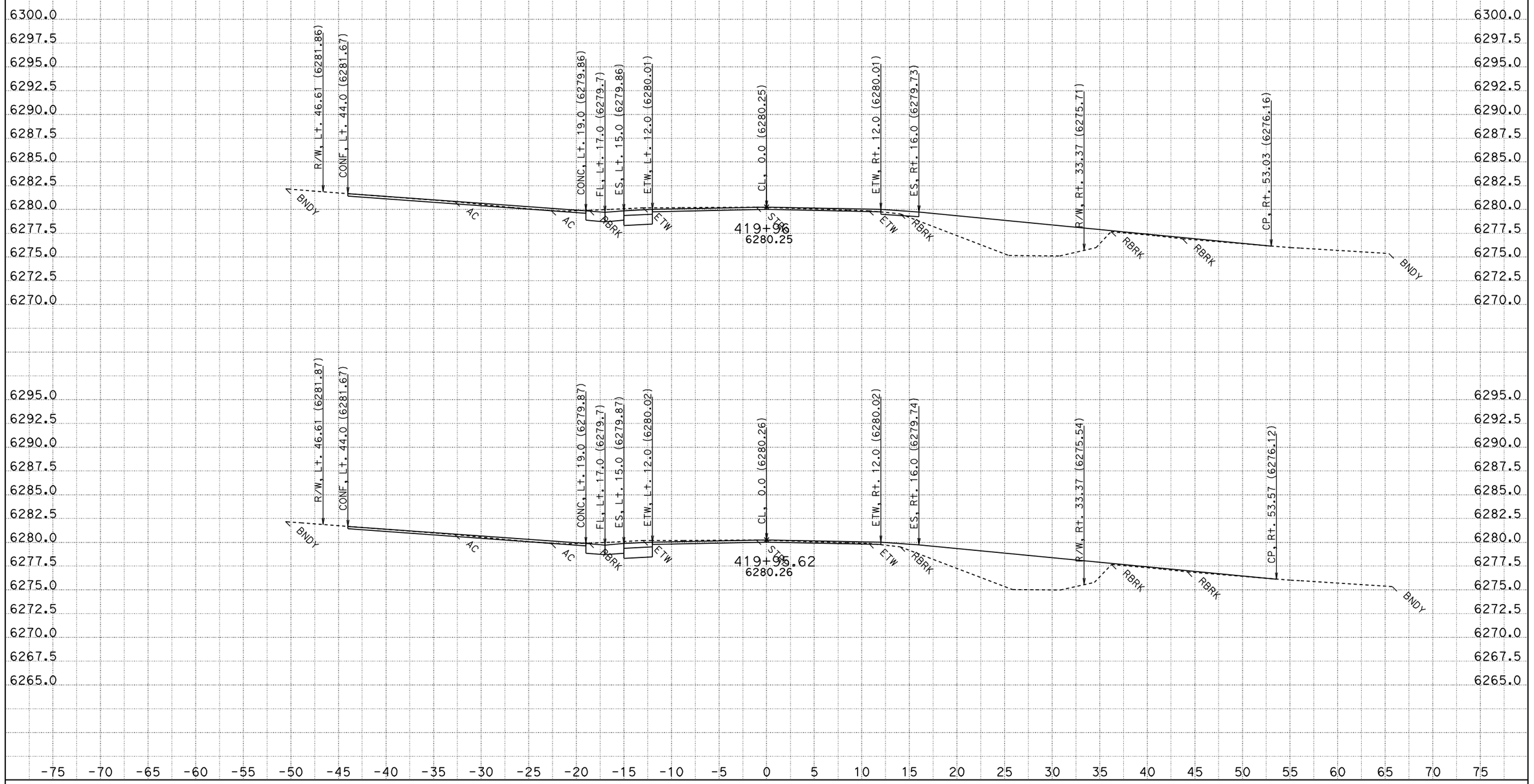

CONTRACT: 2a920

DATE: 8/12/2011

DIST/CO/RTE/PM: 03-ED,Pla 89 PM27.2/27.4,0.0/T8.5

KC Project: 2A920FT File: H:\Pla89\2A920FT\EAR\OUTPUT\40950_42035_a2.ear

SCALE: 1" = 5' Horiz.
1" = 5' Vert.

All Dimensions are US Survey Feet

A2
CROSS SECTIONS

FOR EARTHWORK DEVELOPMENT ONLY

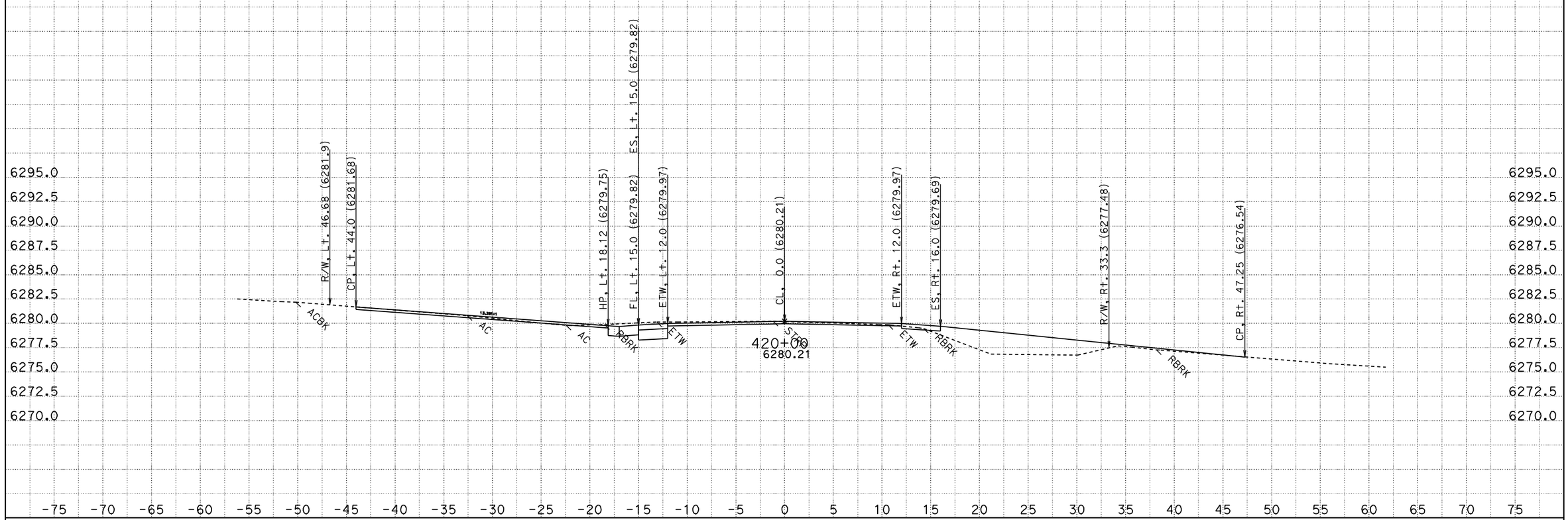

CONTRACT: 2a920

DATE: 8/12/2011

DIST/CO/RTE/PM: 03-ED,Pla 89 PM27.2/27.4,0.0/T8.5

KC Project: 2A920FT File: H:\Pla89\2A920FT\EAR\OUTPUT\40950_42035_a2.ear

SCALE: 1" = 5' Horiz.
1" = 5' Vert.

All Dimensions are US Survey Feet

A2
CROSS SECTIONS

FOR EARTHWORK DEVELOPMENT ONLY

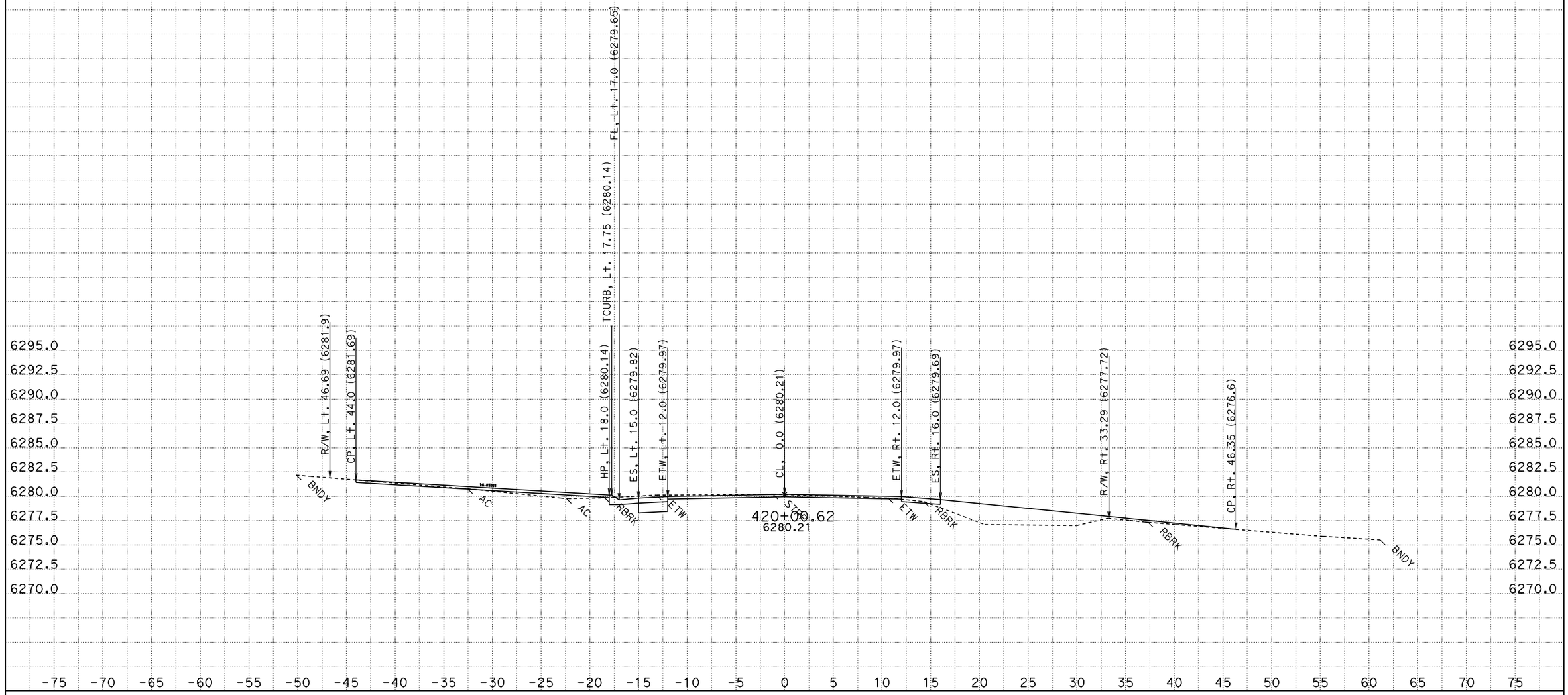

DATE: 8/12/2011

KC Project: 2A920FT

File: H:\Pla89\2A920FT\EAR\OUTPUT\40950_42035_a2.ear

CONTRACT: 2a920

DIST/CO/RTE/PM: 03-ED,Pla 89 PM27.2/27.4,0.0/T8.5

SCALE: 1" = 5' Horiz.
1" = 5' Vert.

All Dimensions are US Survey Feet

A2
CROSS SECTIONS

FOR EARTHWORK DEVELOPMENT ONLY

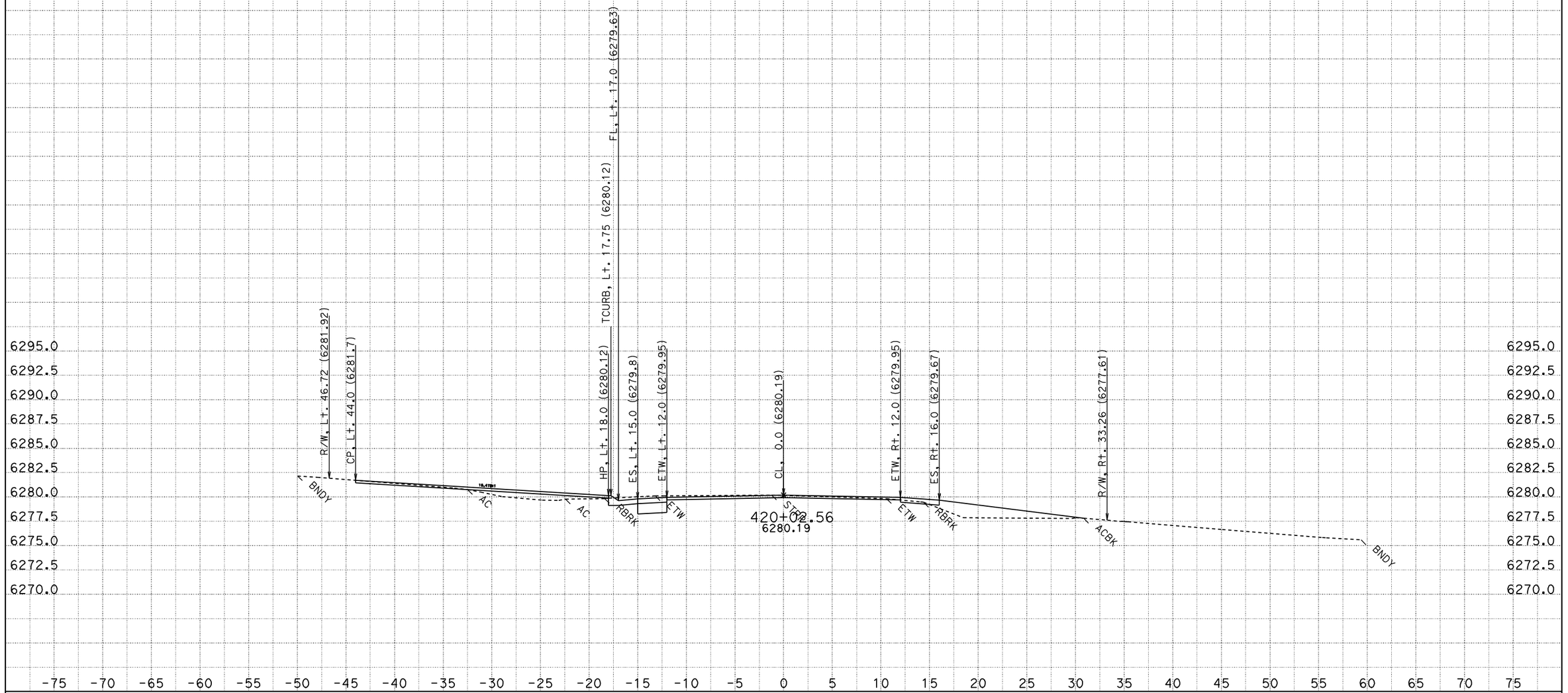

DATE: 8/12/2011
KC Project: 2A920FT

CONTRACT: 2a920
DIST/CO/RTE/PM: 03-ED,Pla 89 PM27.2/27.4,0.0/T8.5
File: H:\Pla89\2A920FT\EAR\OUTPUT\40950_42035_a2.ear

SCALE: 1" = 5' Horiz.
1" = 5' Vert.
All Dimensions are US Survey Feet

A2
CROSS SECTIONS
SHEET 89 OF 111

FOR EARTHWORK DEVELOPMENT ONLY

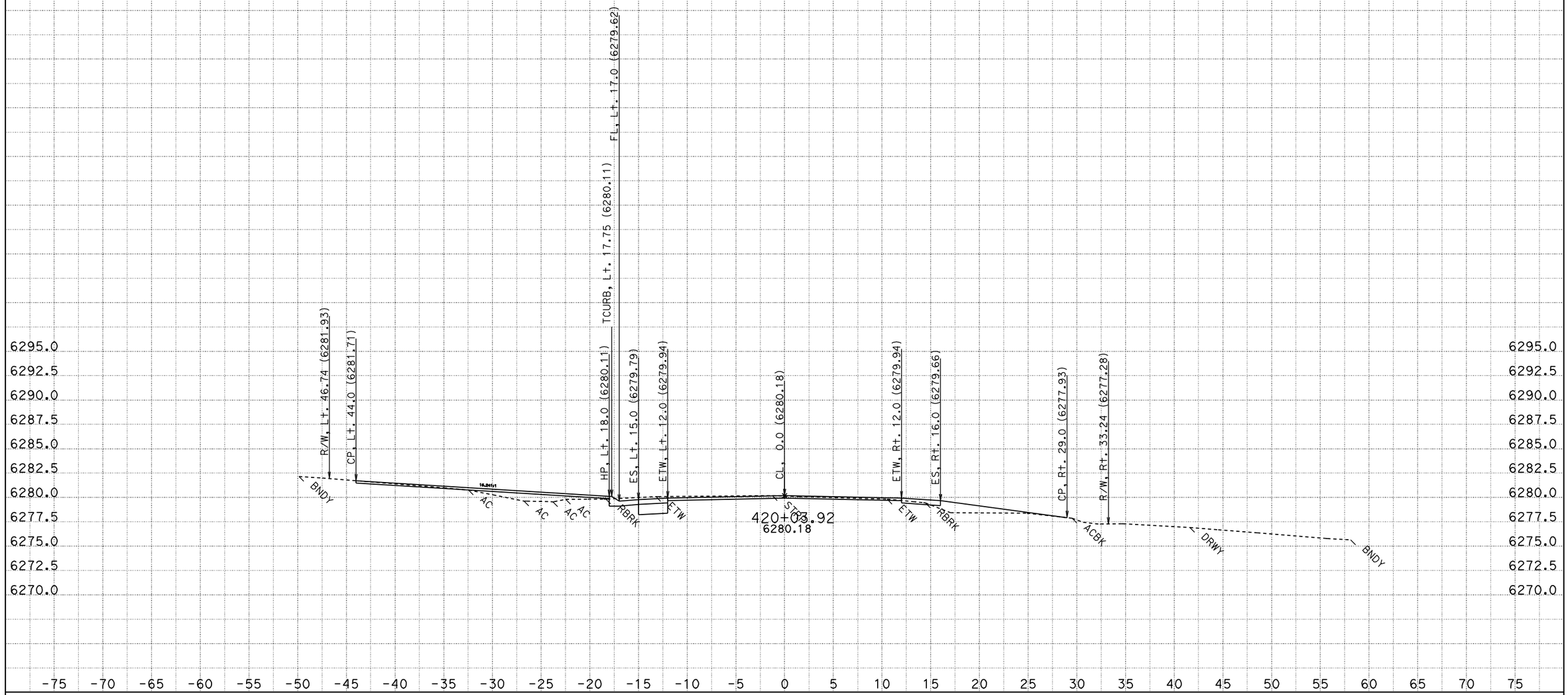

DATE: 8/12/2011

KC Project: 2A920FT

CONTRACT: 2a920

DIST/CO/RTE/PM: 03-ED,Pla 89 PM27.2/27.4,0.0/T8.5

File: H:\Pla89\2A920FT\EAR\OUTPUT\40950_42035_a2.ear

SCALE: 1" = 5' Horiz.
1" = 5' Vert.

All Dimensions are US Survey Feet

A2
CROSS SECTIONS

FOR EARTHWORK DEVELOPMENT ONLY

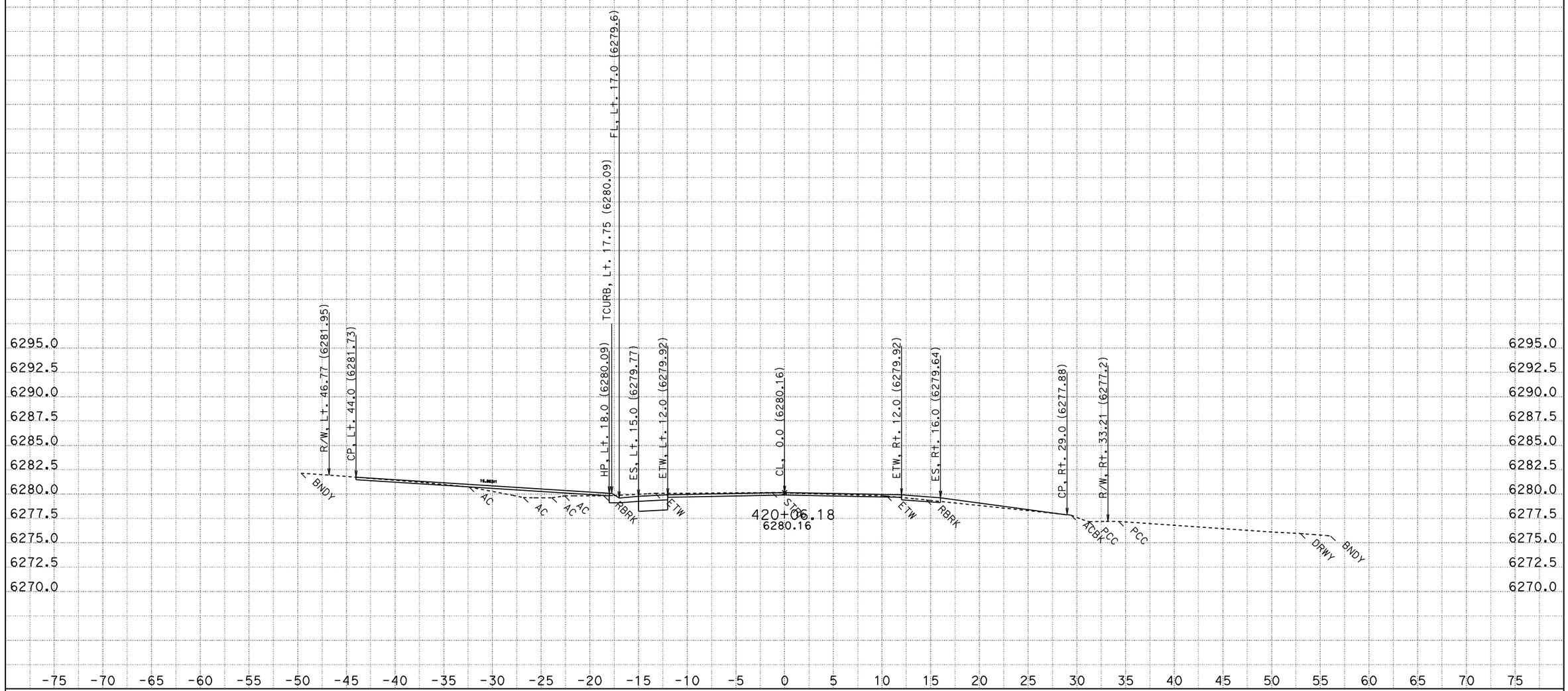

DATE: 8/12/2011

KC Project: 2A920FT

File: H:\Pla89\2A920FT\EAR\OUTPUT\40950_42035_a2.ear

CONTRACT: 2a920

DIST/CO/RTE/PM: 03-ED,Pla 89 PM27.2/27.4,0.0/T8.5

SCALE: 1" = 5' Horiz.
1" = 5' Vert.

All Dimensions are US Survey Feet

A2
CROSS SECTIONS

FOR EARTHWORK DEVELOPMENT ONLY

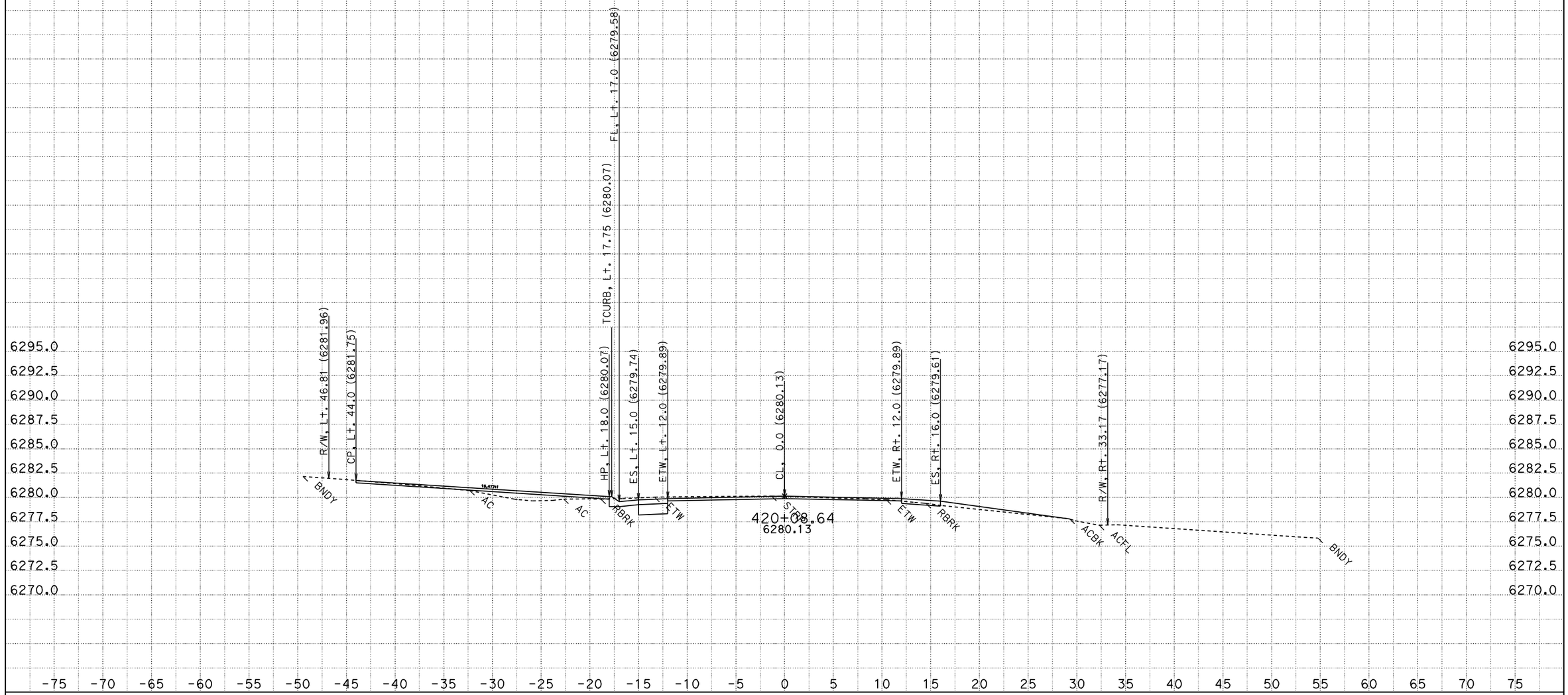

DATE: 8/12/2011

KC Project: 2A920FT

File: H:\Pla89\2A920FT\EAR\OUTPUT\40950_42035_a2.ear

CONTRACT: 2a920

DIST/CO/RTE/PM: 03-ED,Pla 89 PM27.2/27.4,0.0/T8.5

SCALE: 1" = 5' Horiz.
1" = 5' Vert.

All Dimensions are US Survey Feet

A2
CROSS SECTIONS

FOR EARTHWORK DEVELOPMENT ONLY

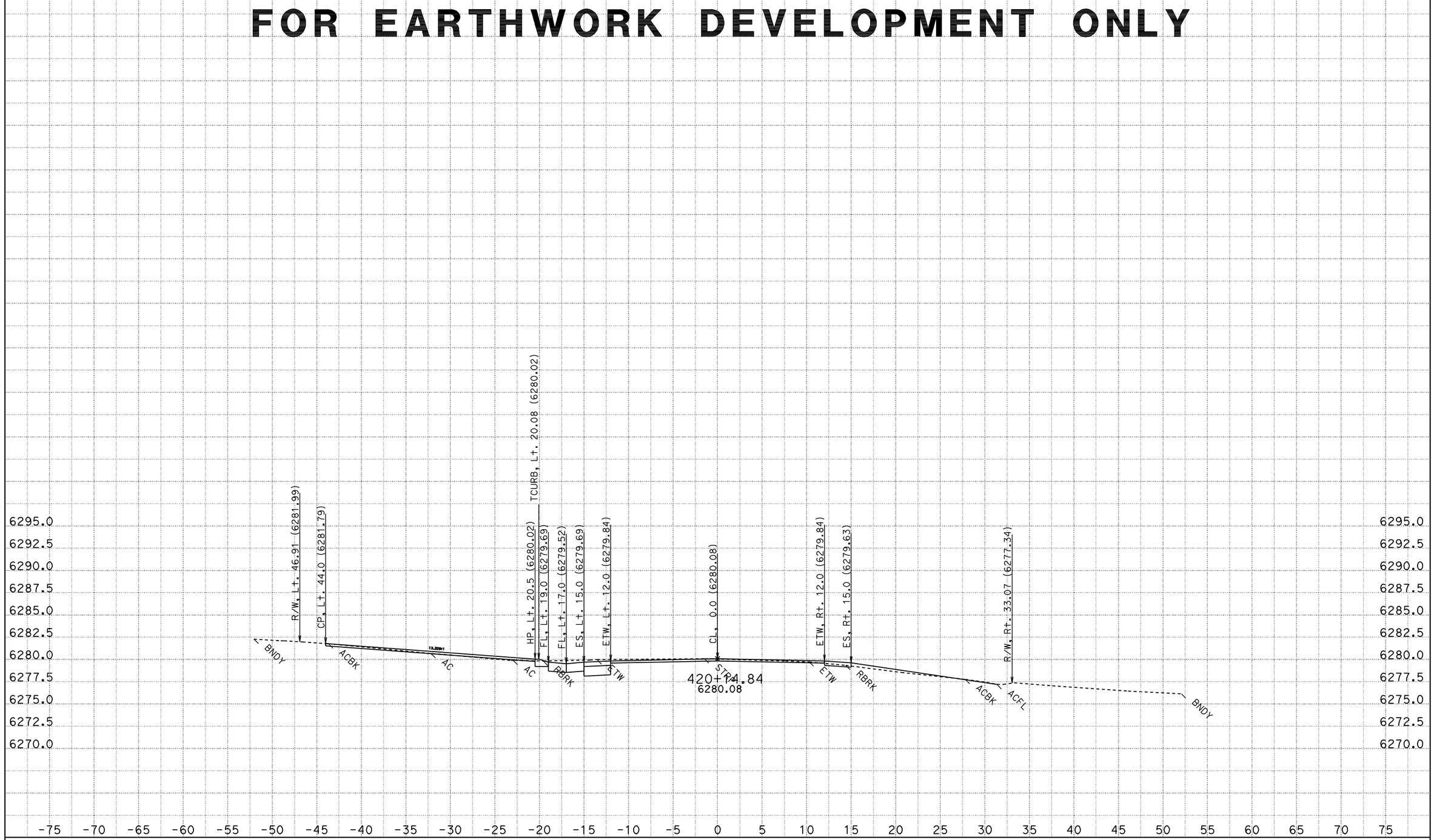

CONTRACT: 2a920

DATE: 8/12/2011

DIST/CO/RTE/PM: 03-ED,Pla 89 PM27.2/27.4,0.0/T8.5

SCALE: 1" = 5' Horiz.
1" = 5' Vert.

A2
CROSS SECTIONS

KC Project: 2A920FT File: H:\Pla89\2A920FT\EAR\OUTPUT\40950_42035_a2.ear

All Dimensions are US Survey Feet

FOR EARTHWORK DEVELOPMENT ONLY

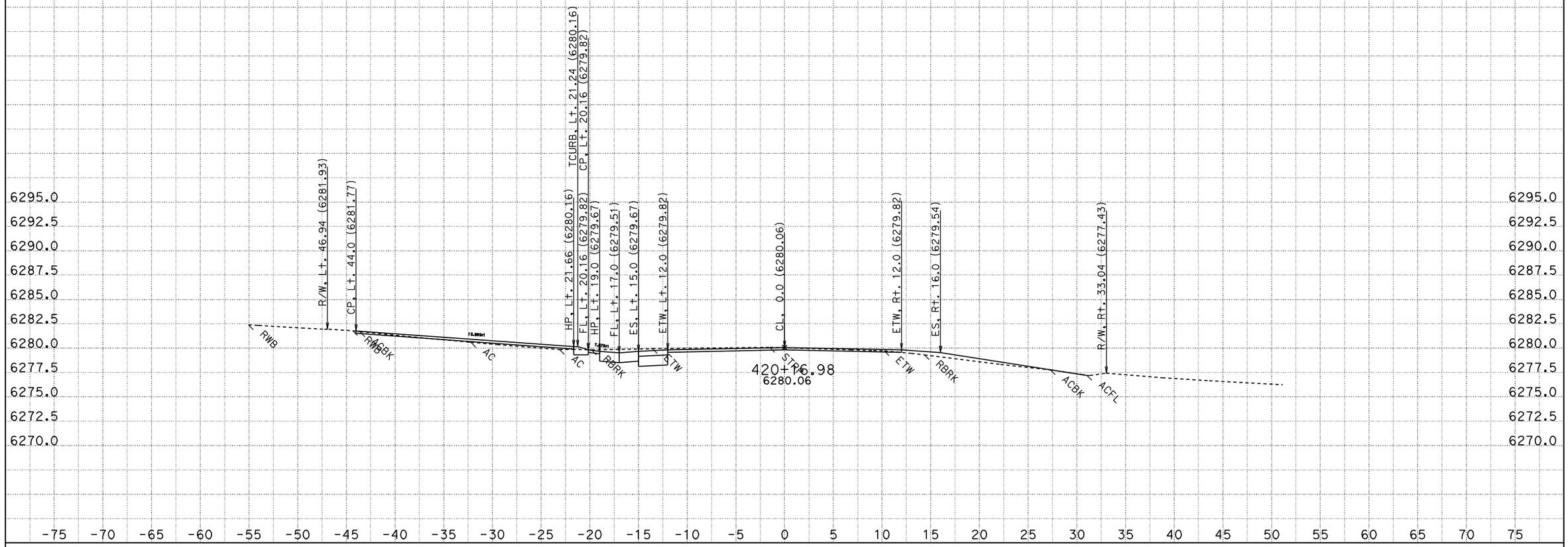

CONTRACT: 2a920

DATE: 8/12/2011

DIST/CO/RTE/PM: 03-ED,Pla 89 PM27.2/27.4,0.0/T8.5

KC Project: 2A920FT File: H:\Pla89\2A920FT\EAR\OUTPUT\40950_42035_a2.ear

SCALE: 1" = 5' Horiz.
1" = 5' Vert.

All Dimensions are US Survey Feet

A2
CROSS SECTIONS

FOR EARTHWORK DEVELOPMENT ONLY

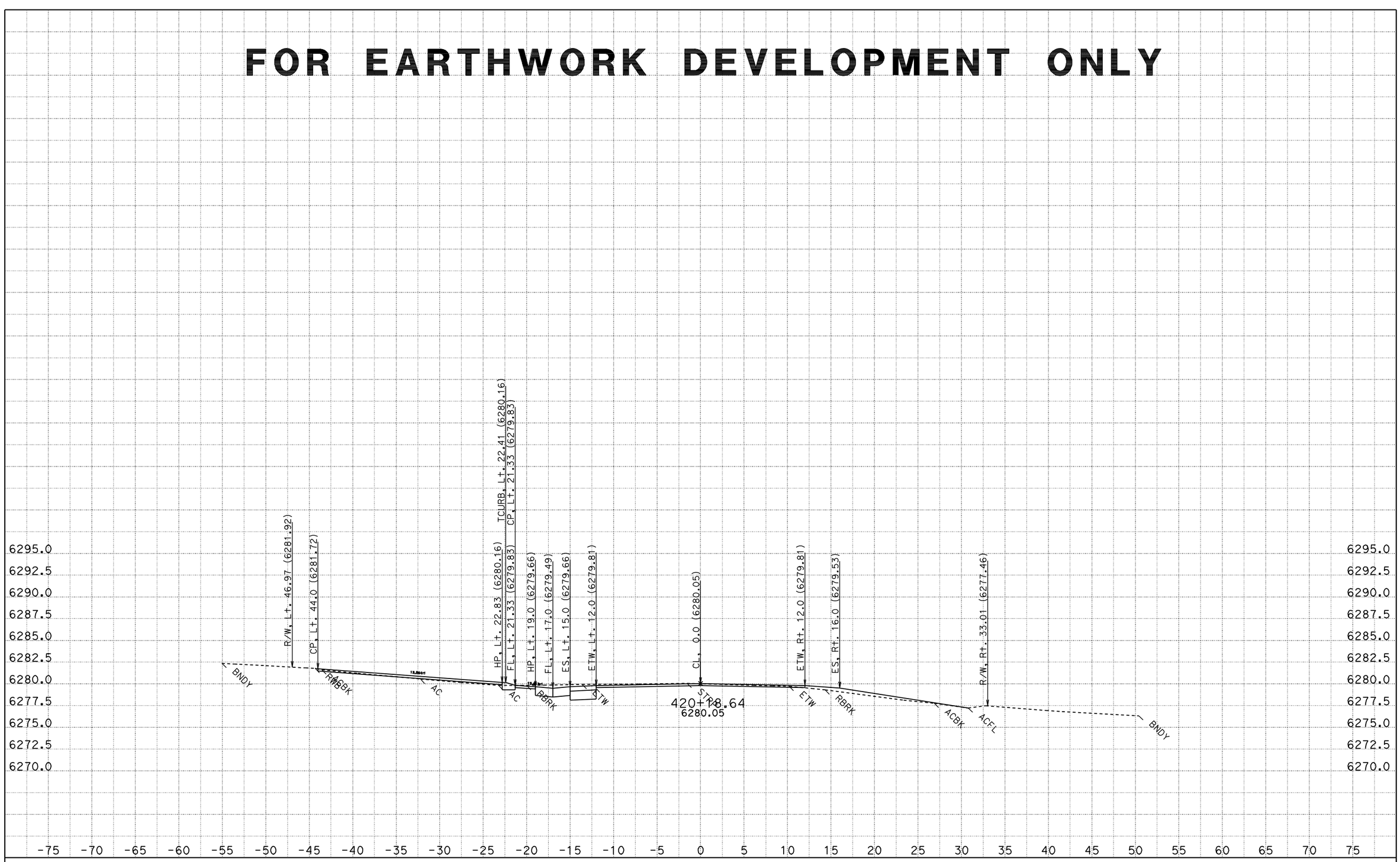

DATE: 8/12/2011
KC Project: 2A920FT
File: H:\Pla89\2A920FT\EAR\OUTPUT\40950_42035_a2.ear

CONTRACT: 2a920
DIST/CO/RTE/PM: 03-ED,Pla 89 PM27.2/27.4,0.0/T8.5

SCALE: 1" = 5' Horiz.
1" = 5' Vert.
All Dimensions are US Survey Feet

A2
CROSS SECTIONS
SHEET 95 OF 111

FOR EARTHWORK DEVELOPMENT ONLY

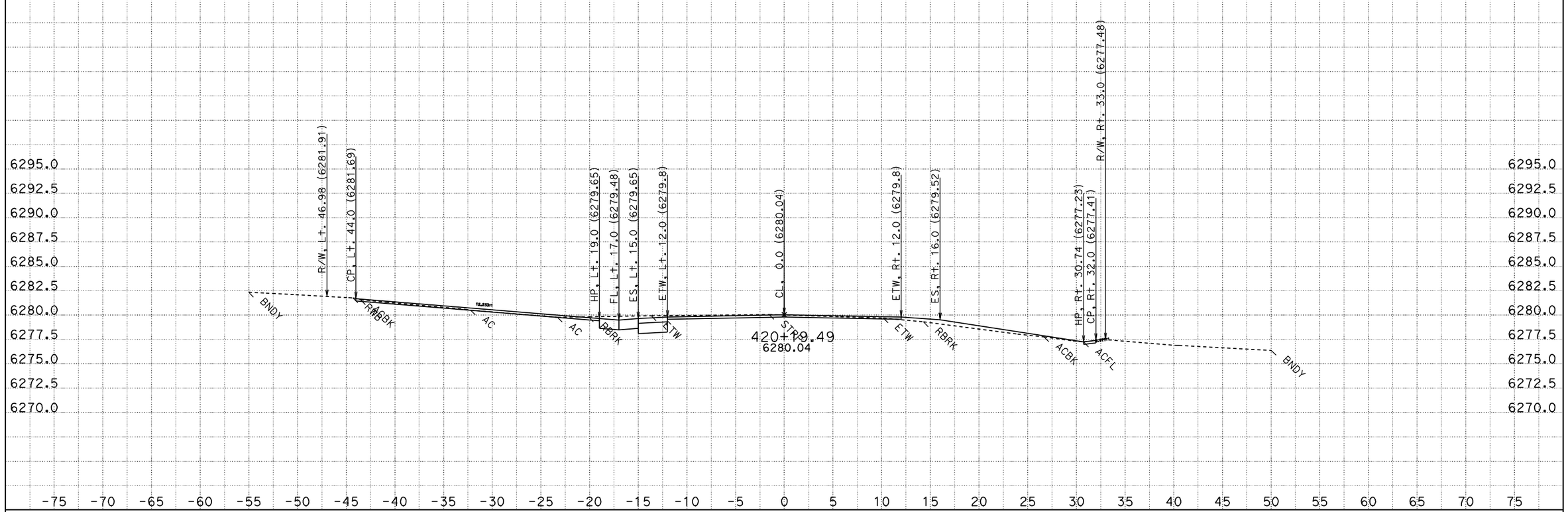

CONTRACT: 2a920

DATE: 8/12/2011

DIST/CO/RTE/PM: 03-ED,Pla 89 PM27.2/27.4,0.0/T8.5

SCALE: 1" = 5' Horiz.
1" = 5' Vert.

A2

CROSS SECTIONS

KC Project: 2A920FT File: H:\Pla89\2A920FT\EAR\OUTPUT\40950_42035_a2.ear

All Dimensions are US Survey Feet

SHEET 96 OF 111

FOR EARTHWORK DEVELOPMENT ONLY

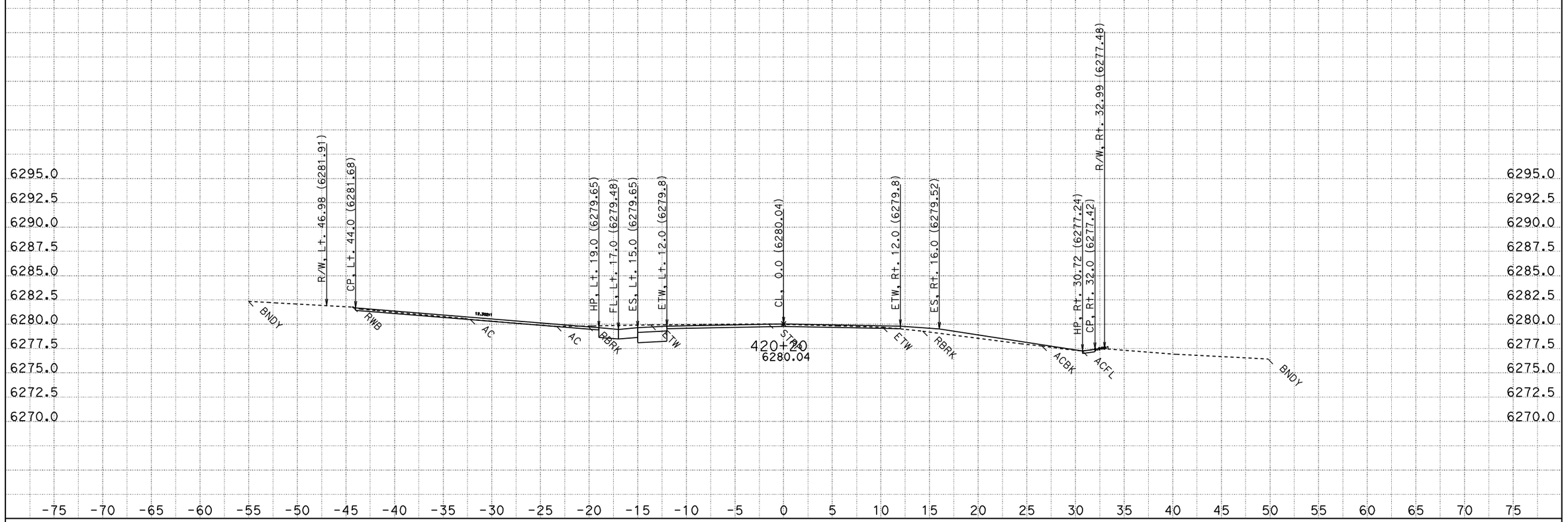

CONTRACT: 2a920

DATE: 8/12/2011

DIST/CO/RTE/PM: 03-ED,Pla 89 PM27.2/27.4,0.0/T8.5

KC Project: 2A920FT File: H:\Pla89\2A920FT\EAR\OUTPUT\40950_42035_a2.ear

SCALE: 1" = 5' Horiz.
1" = 5' Vert.

All Dimensions are US Survey Feet

A2
CROSS SECTIONS
SHEET 97 OF 111

FOR EARTHWORK DEVELOPMENT ONLY

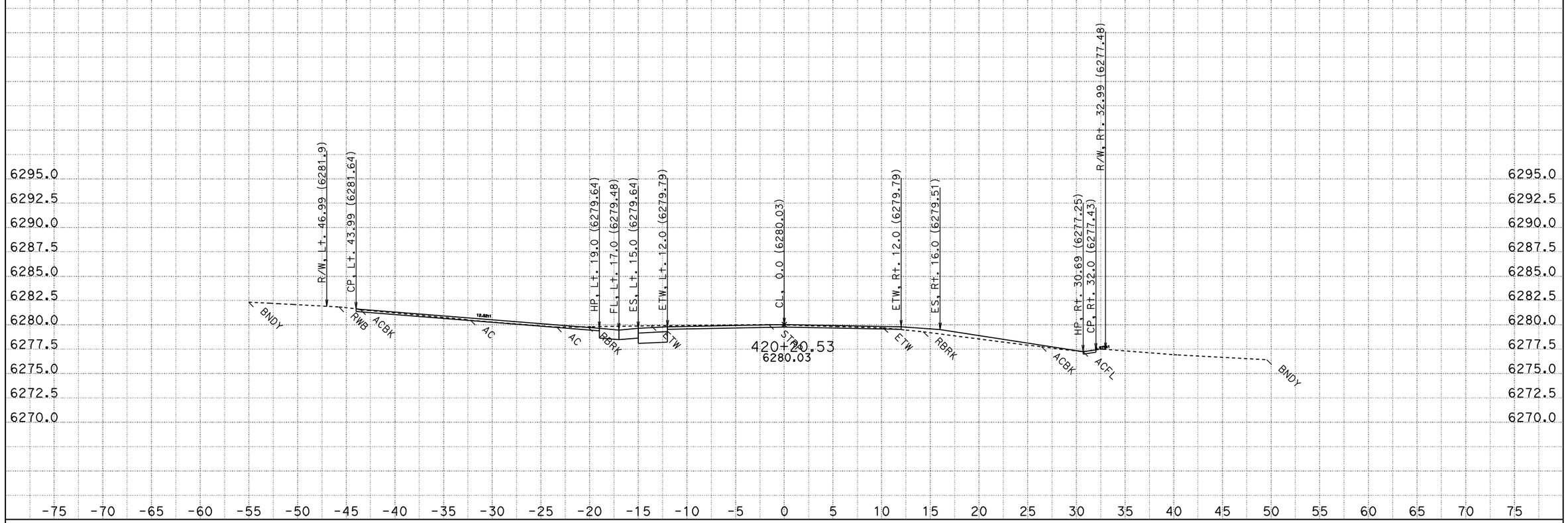

CONTRACT: 2a920

DATE: 8/12/2011

DIST/CO/RTE/PM: 03-ED,Pla 89 PM27.2/27.4,0.0/T8.5

KC Project: 2A920FT File: H:\Pla89\2A920FT\EAR\OUTPUT\40950_42035_a2.ear

SCALE: 1" = 5' Horiz.
1" = 5' Vert.

All Dimensions are US Survey Feet

A2
CROSS SECTIONS

FOR EARTHWORK DEVELOPMENT ONLY

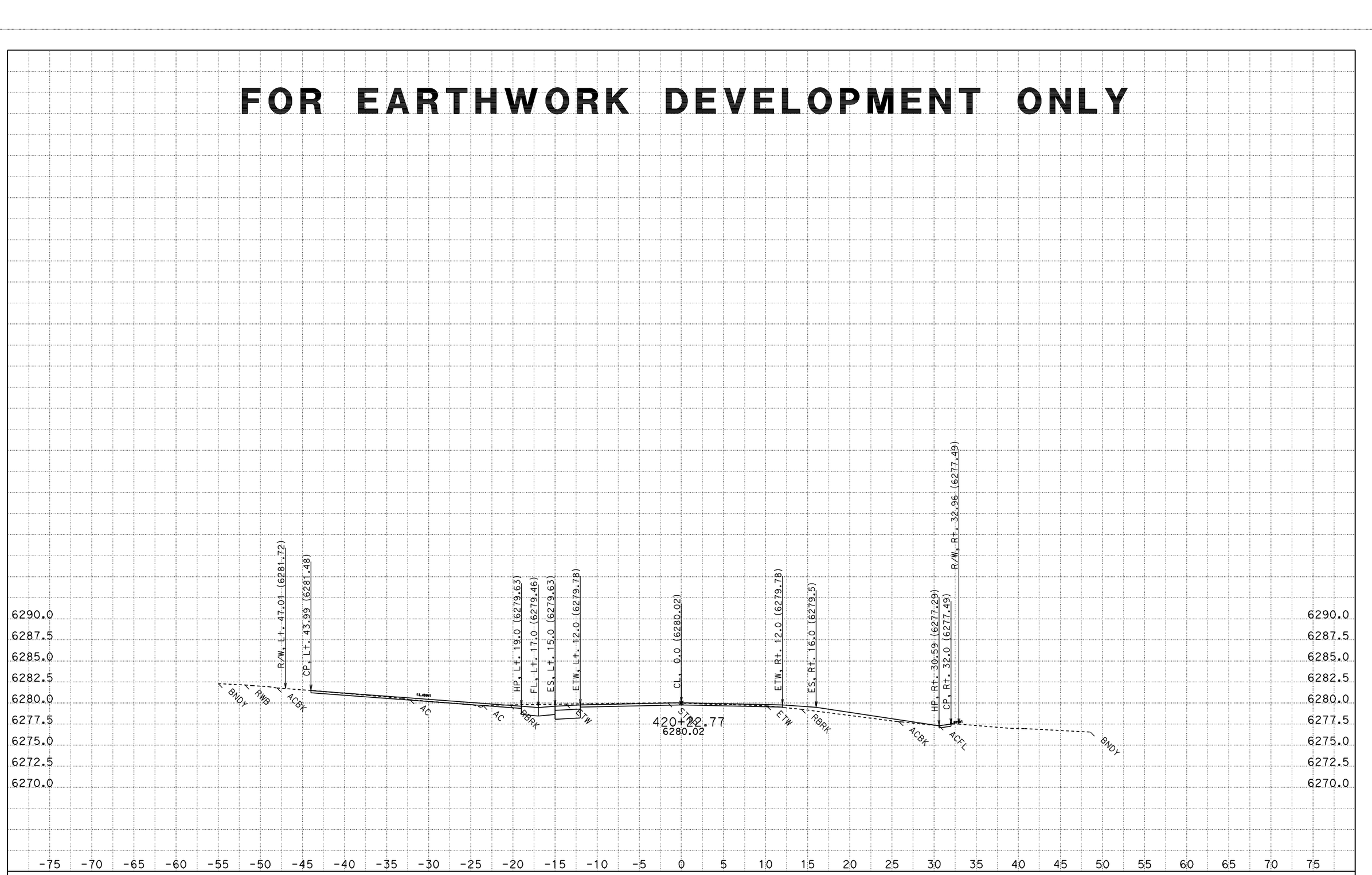

DATE: 8/12/2011
KC Project: 2A920FT

CONTRACT: 2a920
DIST/CO/RTE/PM: 03-ED,Pla 89 PM27.2/27.4,0.0/T8.5
File: H:\Pla89\2A920FT\EAR\OUTPUT\40950_42035_a2.ear

SCALE: 1" = 5' Horiz.
1" = 5' Vert.
All Dimensions are US Survey Feet

A2
CROSS SECTIONS
SHEET 99 OF 111

FOR EARTHWORK DEVELOPMENT ONLY

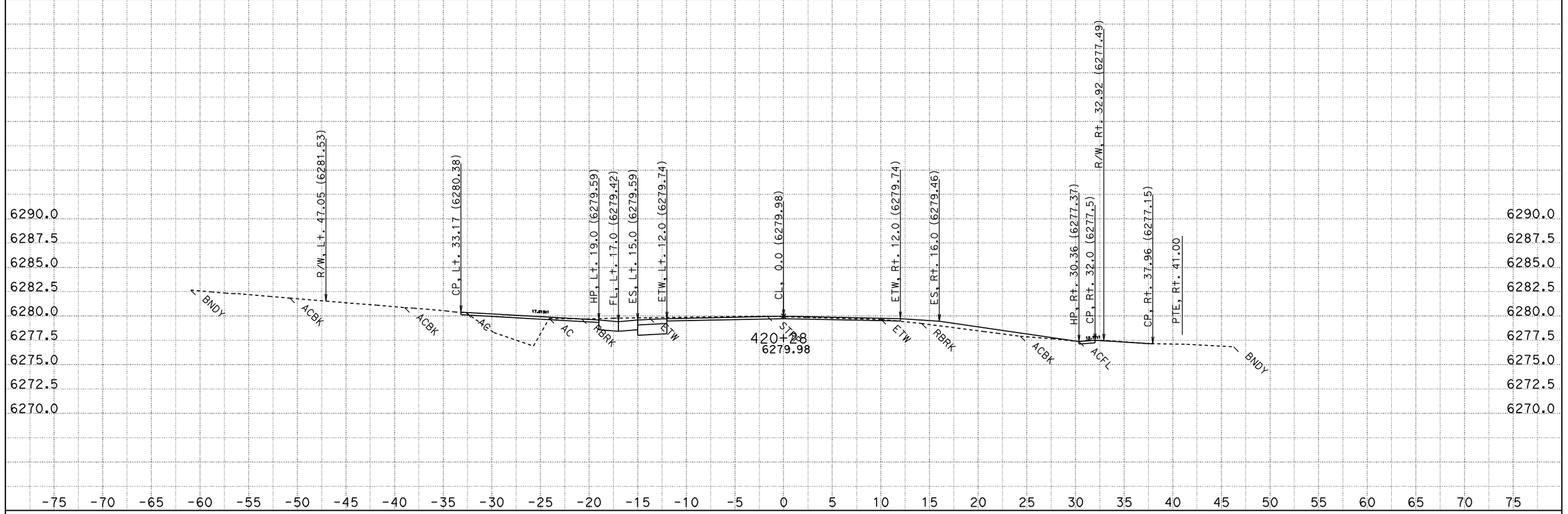

CONTRACT: 2a920

DATE: 8/12/2011

DIST/CO/RTE/PM: 03-ED,Pla 89 PM27.2/27.4,0.0/T8.5

KC Project: 2A920FT File: H:\Pla89\2A920FT\EAR\OUTPUT\40950_42035_a2.ear

SCALE: 1" = 5' Horiz.
1" = 5' Vert.

All Dimensions are US Survey Feet

A2
CROSS SECTIONS
SHEET 100 OF 111

FOR EARTHWORK DEVELOPMENT ONLY

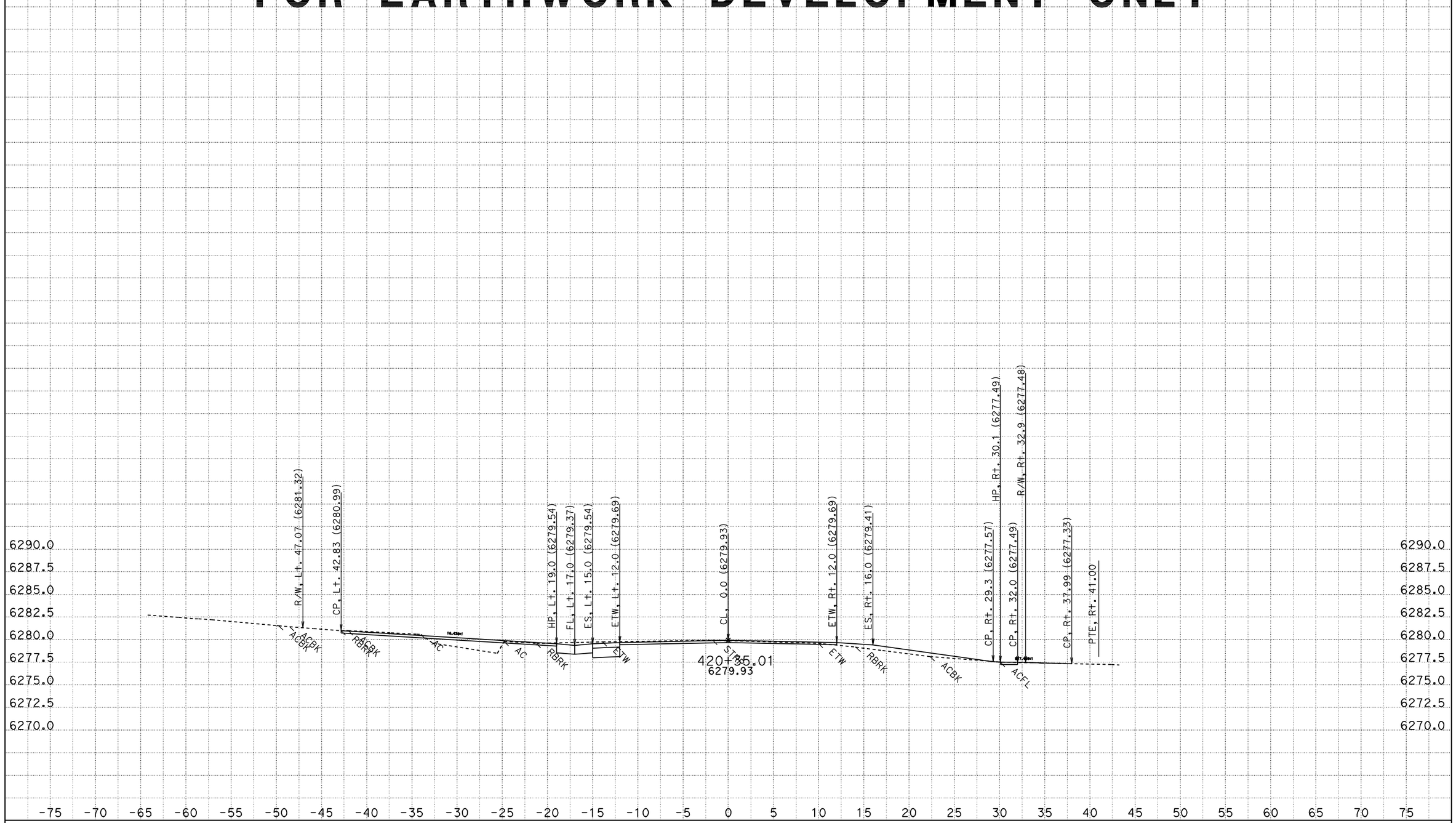

CONTRACT: 2a920

DATE: 8/12/2011

DIST/CO/RTE/PM: 03-ED,Pla 89 PM27.2/27.4,0.0/T8.5

KC Project: 2A920FT File: H:\Pla89\2A920FT\EAR\OUTPUT\40950_42035_a2.ear

SCALE: 1" = 5' Horiz.
1" = 5' Vert.

All Dimensions are US Survey Feet

A2
CROSS SECTIONS
SHEET 101 OF 111

FOR EARTHWORK DEVELOPMENT ONLY

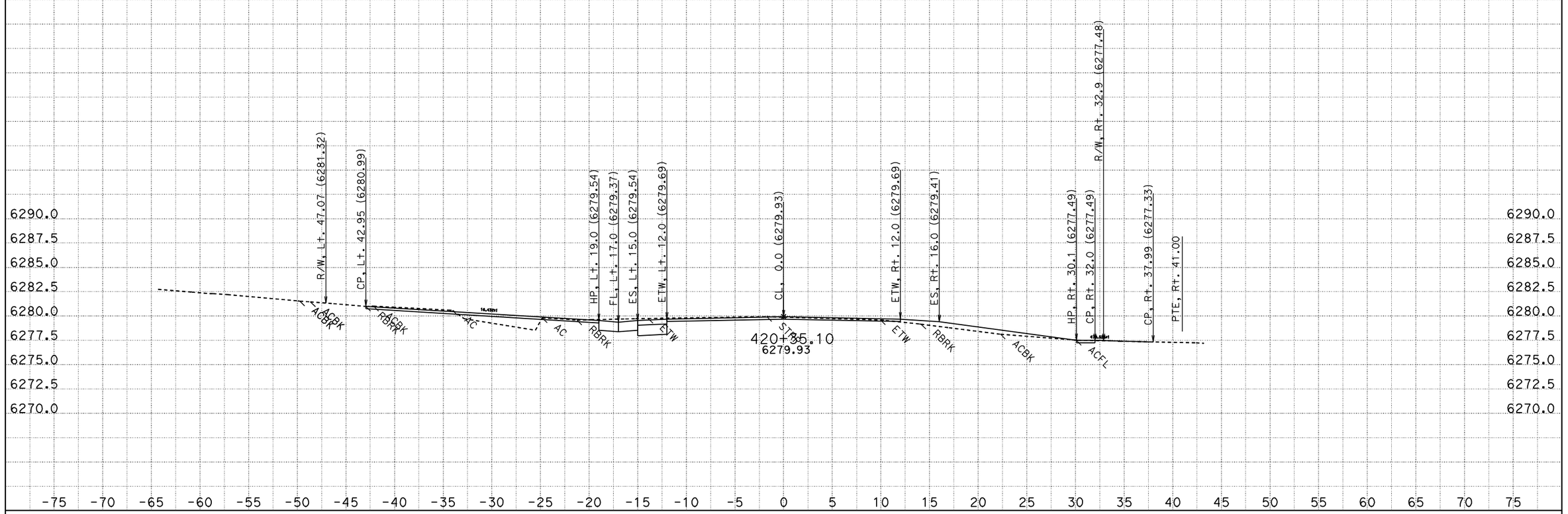

CONTRACT: 2a920

DATE: 8/12/2011

DIST/CO/RTE/PM: 03-ED,Pla 89 PM27.2/27.4,0.0/T8.5

KC Project: 2A920FT File: H:\Pla89\2A920FT\EAR\OUTPUT\40950_42035_a2.ear

SCALE: 1" = 5' Horiz.
1" = 5' Vert.

All Dimensions are US Survey Feet

A2
CROSS SECTIONS
SHEET 102 OF 111

FOR EARTHWORK DEVELOPMENT ONLY

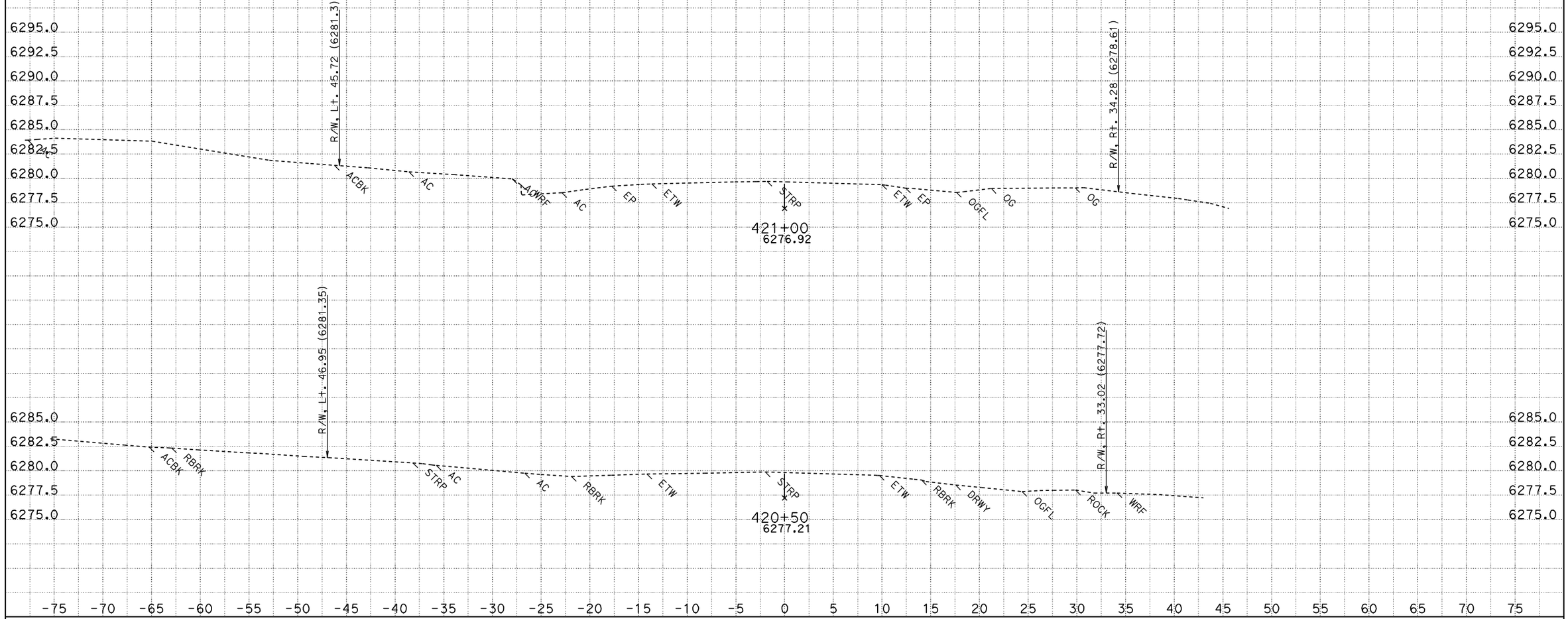

CONTRACT: 2a920

DATE: 8/12/2011

DIST/CO/RTE/PM: 03-ED,Pla 89 PM27.2/27.4,0.0/T8.5

SCALE: 1" = 5' Horiz.
1" = 5' Vert.

A2
CROSS SECTIONS

KC Project: 2A920FT File: H:\Pla89\2A920FT\EAR\OUTPUT\40950_42035_a2.ear

All Dimensions are US Survey Feet

SHEET 103 OF 111

FOR EARTHWORK DEVELOPMENT ONLY

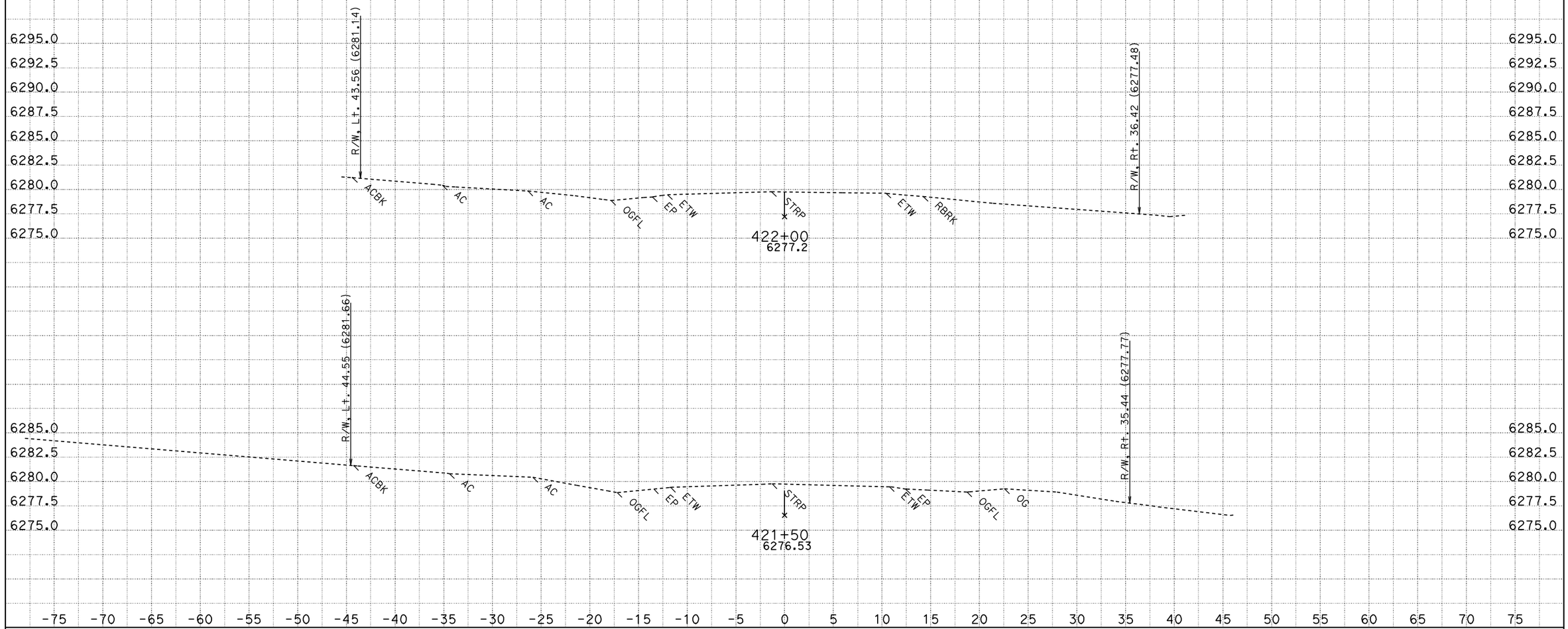

CONTRACT: 2a920

DATE: 8/12/2011

DIST/CO/RTE/PM: 03-ED,Pla 89 PM27.2/27.4,0.0/T8.5

SCALE: 1" = 5' Horiz.
1" = 5' Vert.

A2

CROSS SECTIONS

KC Project: 2A920FT File: H:\Pla89\2A920FT\EAR\OUTPUT\40950_42035_a2.ear

All Dimensions are US Survey Feet

FOR EARTHWORK DEVELOPMENT ONLY

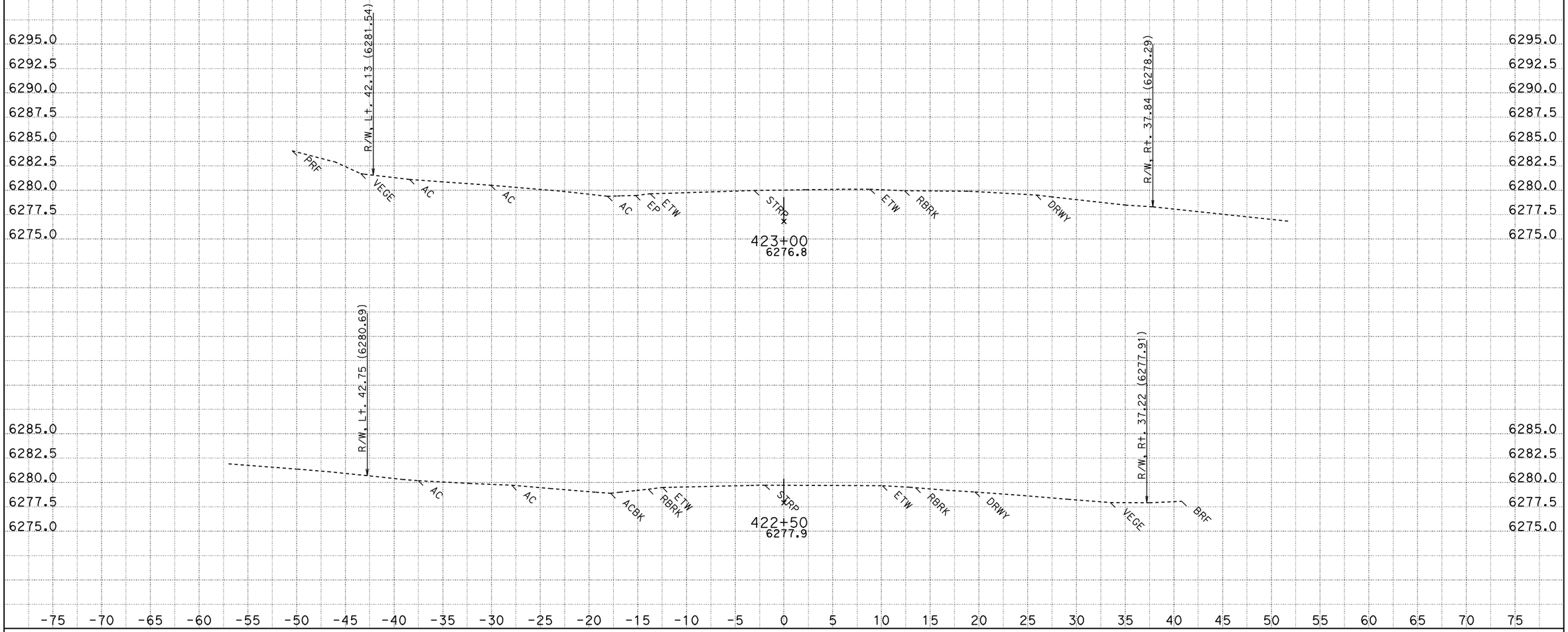

CONTRACT: 2a920

DATE: 8/12/2011

DIST/CO/RTE/PM: 03-ED,Pla 89 PM27.2/27.4,0.0/T8.5

KC Project: 2A920FT File: H:\Pla89\2A920FT\EAR\OUTPUT\40950_42035_a2.ear

SCALE: 1" = 5' Horiz.
1" = 5' Vert.

All Dimensions are US Survey Feet

A2
CROSS SECTIONS
SHEET 105 OF 111

FOR EARTHWORK DEVELOPMENT ONLY

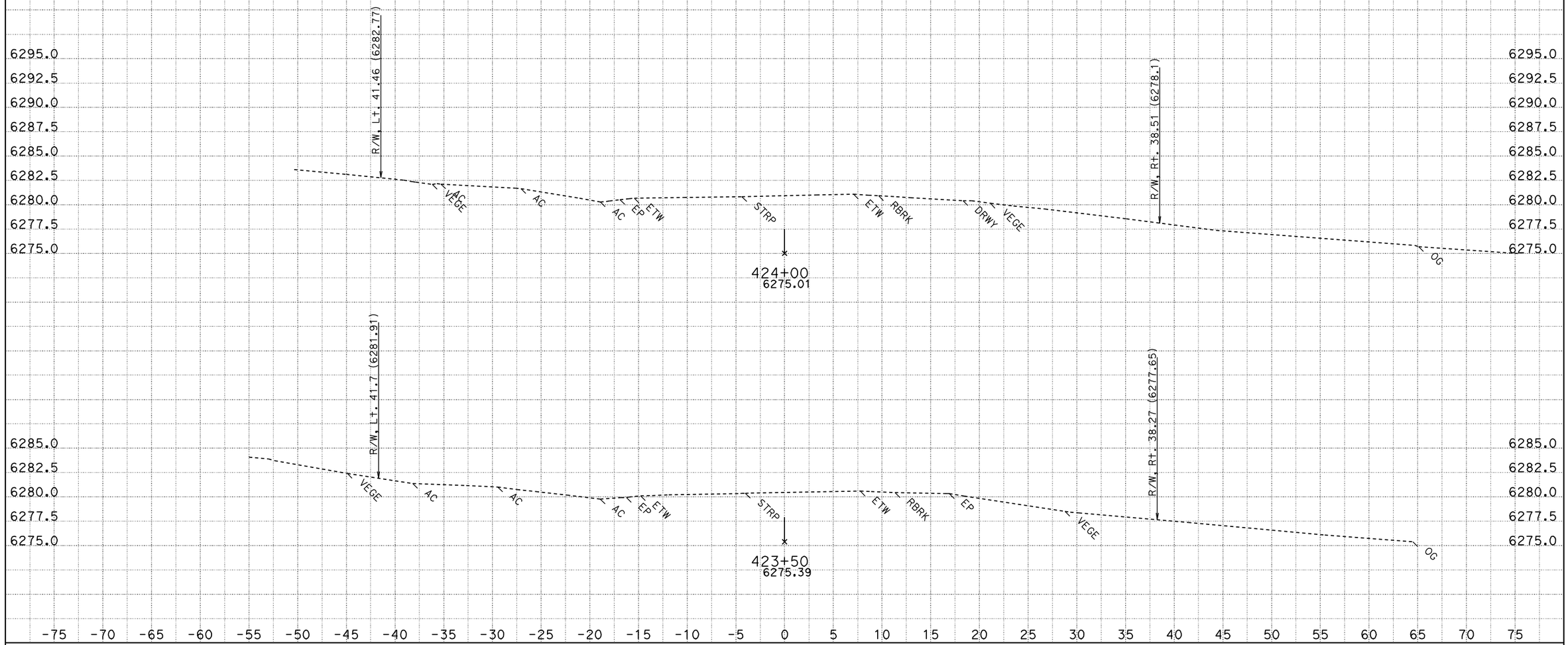

CONTRACT: 2a920

DATE: 8/12/2011

DIST/CO/RTE/PM: 03-ED,Pla 89 PM27.2/27.4,0.0/T8.5

SCALE: 1" = 5' Horiz.
1" = 5' Vert.

A2
CROSS SECTIONS

KC Project: 2A920FT

File: H:\Pla89\2A920FT\EAR\OUTPUT\40950_42035_a2.ear

All Dimensions are US Survey Feet

FOR EARTHWORK DEVELOPMENT ONLY

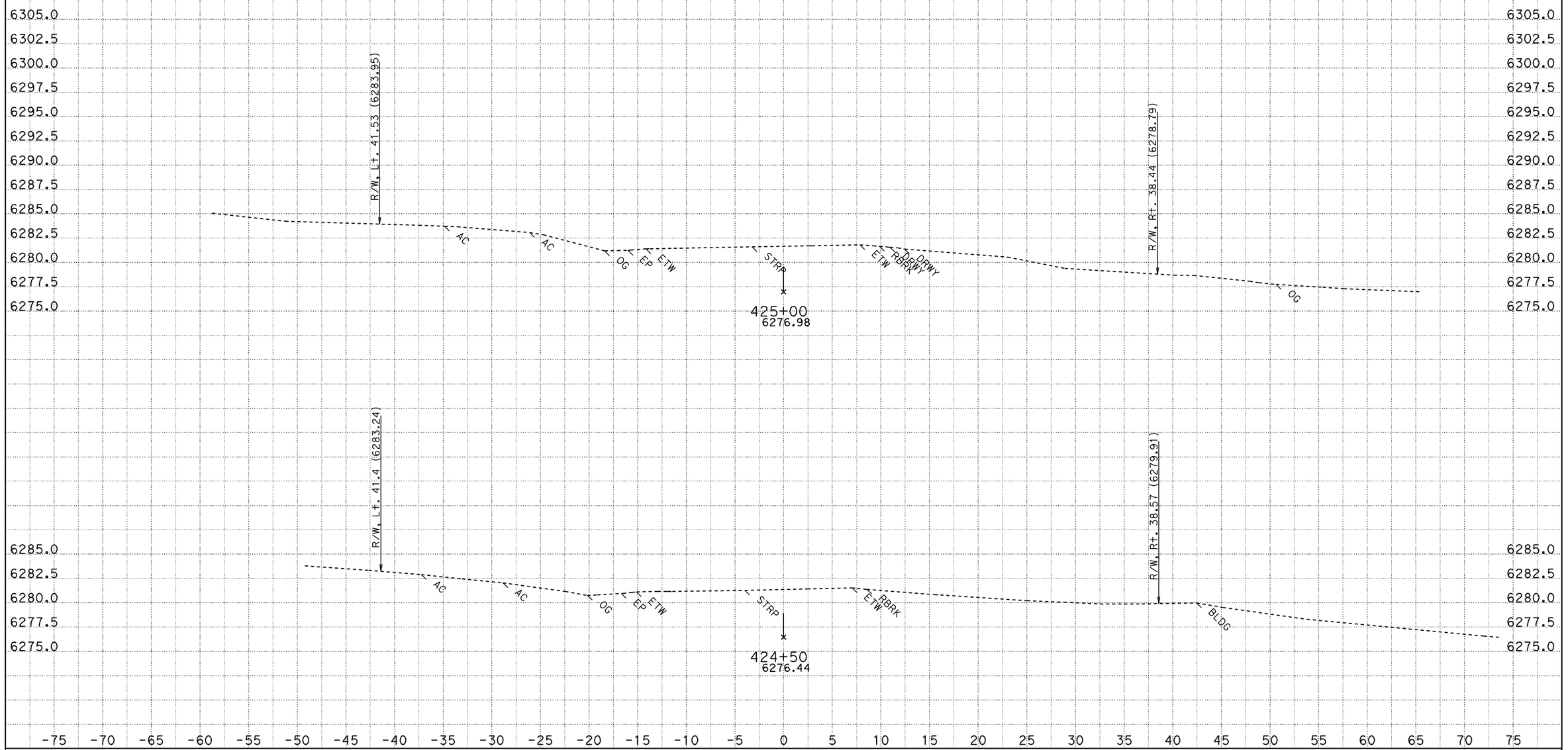

DATE: 8/12/2011
KC Project: 2A920FT
File: H:\Pla89\2A920FT\EAR\OUTPUT\40950_42035_a2.ear

CONTRACT: 2a920
DIST/CO/RTE/PM: 03-ED,Pla 89 PM27.2/27.4,0.0/T8.5

SCALE: 1" = 5' Horiz.
1" = 5' Vert.

All Dimensions are US Survey Feet

A2
CROSS SECTIONS
SHEET 107 OF 111

FOR EARTHWORK DEVELOPMENT ONLY

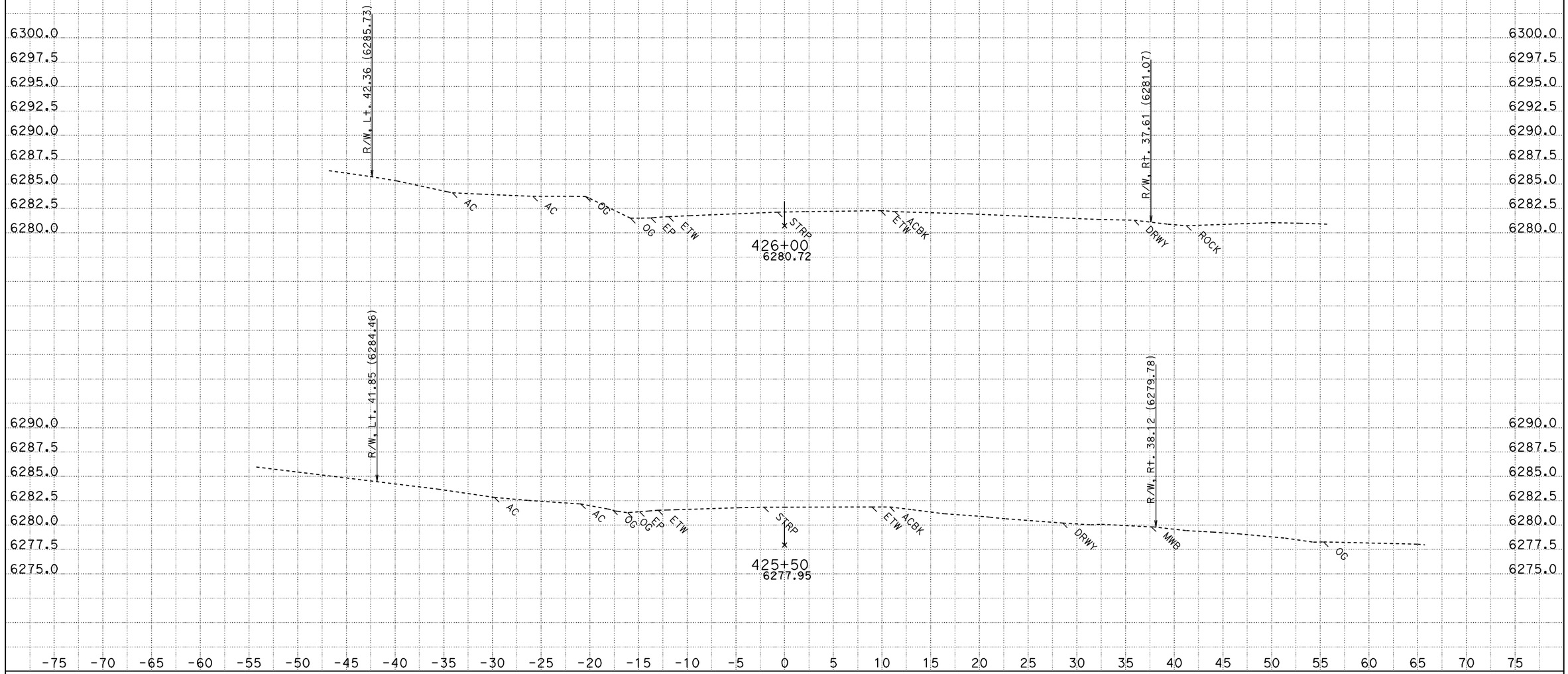

CONTRACT: 2a920

DATE: 8/12/2011

DIST/CO/RTE/PM: 03-ED,Pla 89 PM27.2/27.4,0.0/T8.5

SCALE: 1" = 5' Horiz.
1" = 5' Vert.

A2

CROSS SECTIONS

KC Project: 2A920FT File: H:\Pla89\2A920FT\EAR\OUTPUT\40950_42035_a2.ear

All Dimensions are US Survey Feet

SHEET 108 OF 111

FOR EARTHWORK DEVELOPMENT ONLY

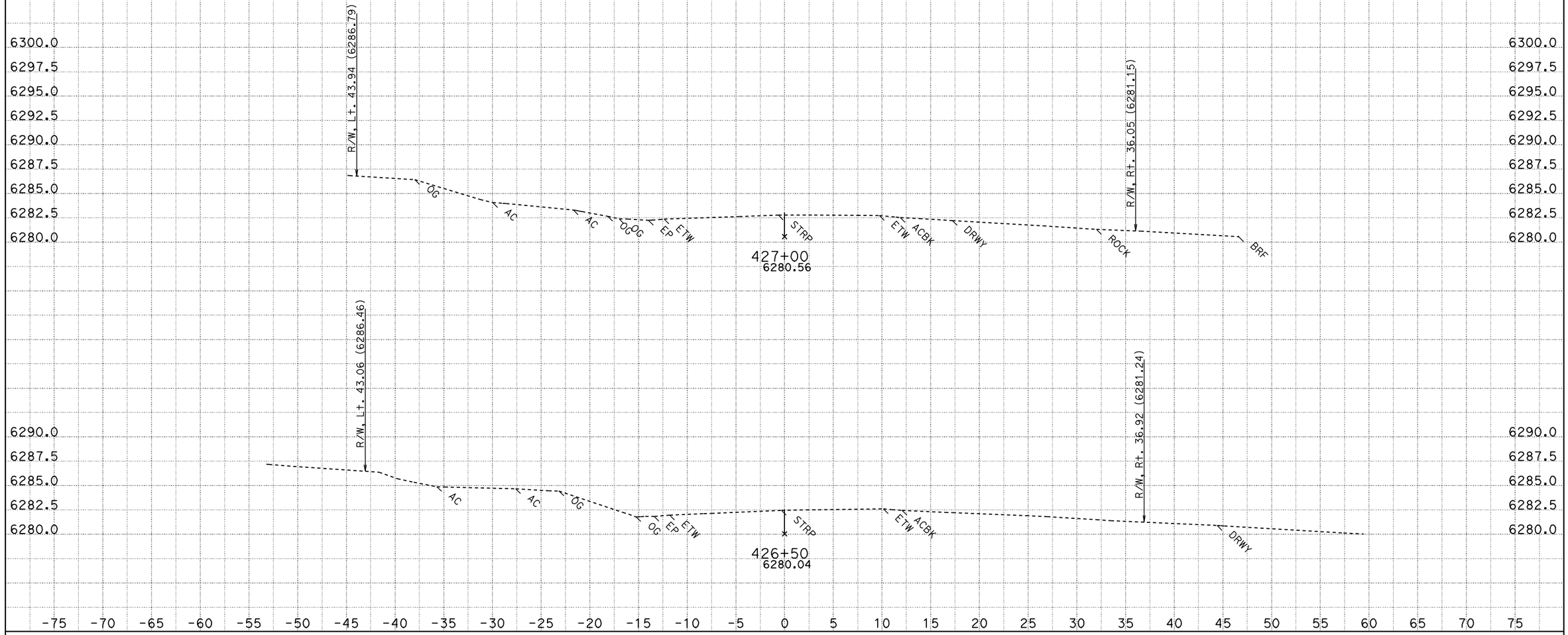

DATE: 8/12/2011
KC Project: 2A920FT

CONTRACT: 2a920
DIST/CO/RTE/PM: 03-ED,Pla 89 PM27.2/27.4,0.0/T8.5
File: H:\Pla89\2A920FT\EAR\OUTPUT\40950_42035_a2.ear

SCALE: 1" = 5' Horiz.
1" = 5' Vert.

All Dimensions are US Survey Feet

A2
CROSS SECTIONS
SHEET 109 OF 111

FOR EARTHWORK DEVELOPMENT ONLY

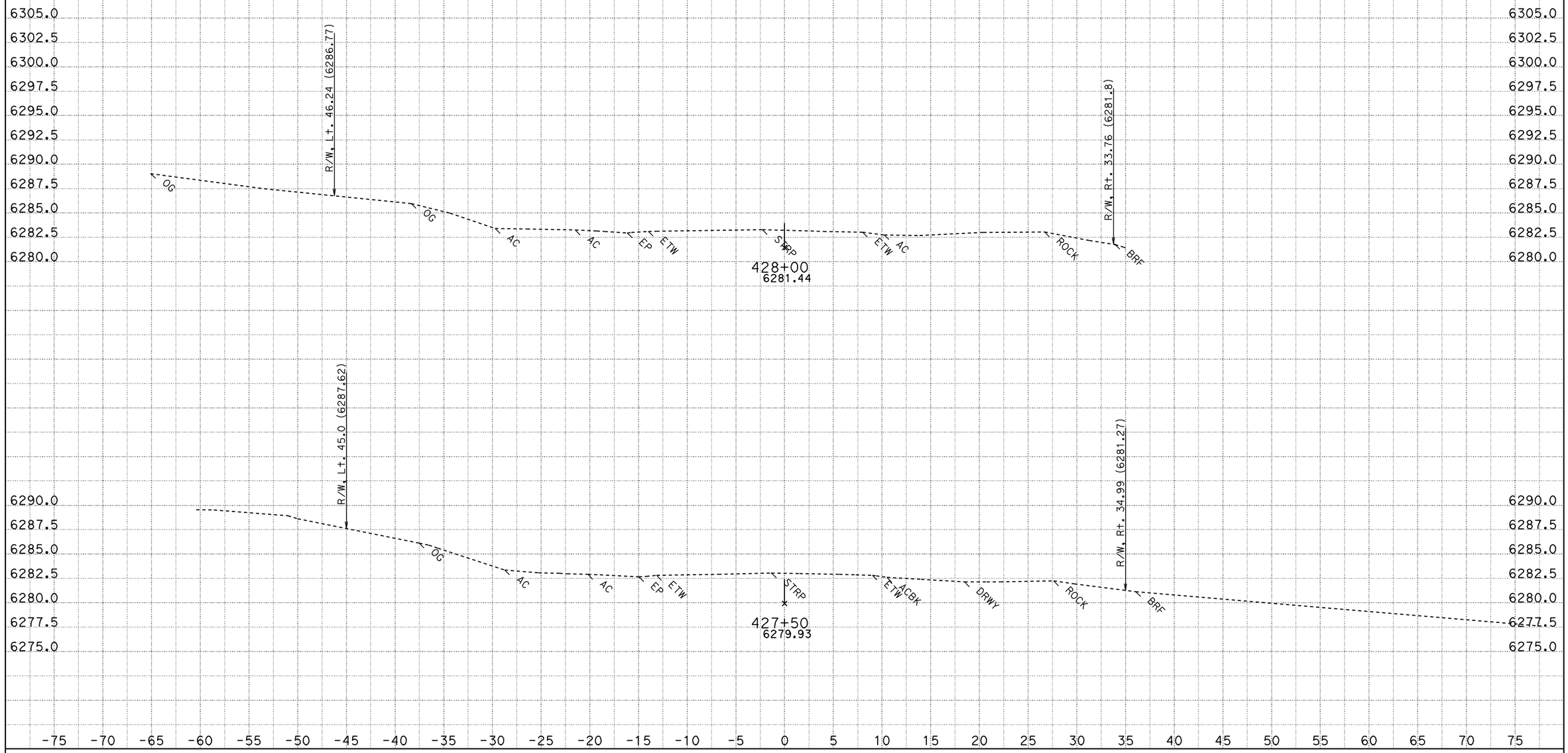

CONTRACT: 2a920

DATE: 8/12/2011

DIST/CO/RTE/PM: 03-ED,Pla 89 PM27.2/27.4,0.0/T8.5

KC Project: 2A920FT File: H:\Pla89\2A920FT\EAR\OUTPUT\40950_42035_a2.ear

SCALE: 1" = 5' Horiz.
1" = 5' Vert.

All Dimensions are US Survey Feet

A2
CROSS SECTIONS

FOR EARTHWORK DEVELOPMENT ONLY

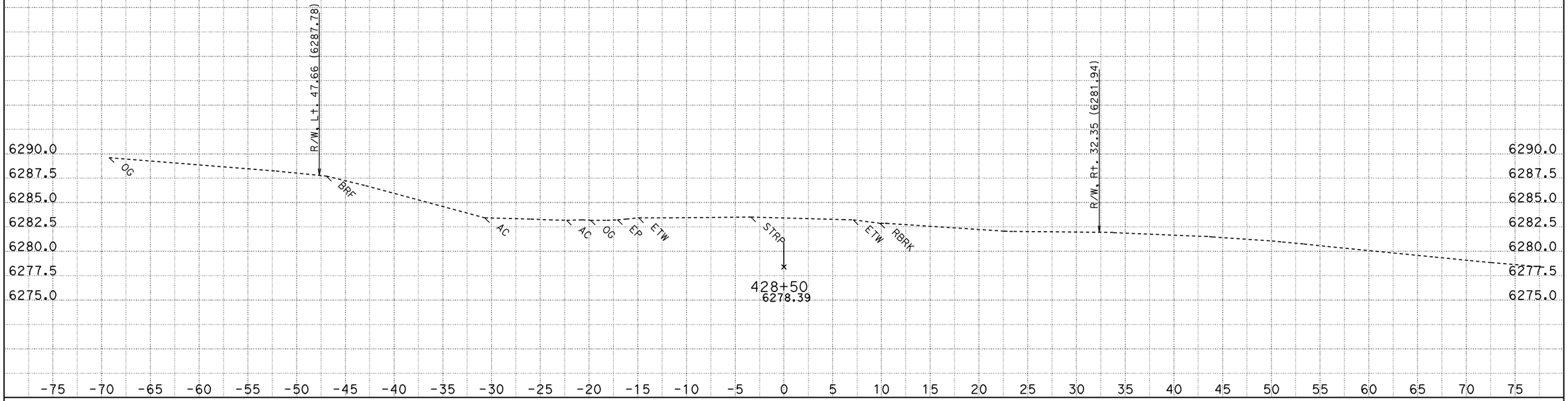

CONTRACT: 2a920

DATE: 8/12/2011

DIST/CO/RTE/PM: 03-ED,Pla 89 PM27.2/27.4,0.0/T8.5

KC Project: 2A920FT File: H:\Pla89\2A920FT\EAR\OUTPUT\40950_42035_a2.ear

SCALE: 1" = 5' Horiz.
1" = 5' Vert.

All Dimensions are US Survey Feet

A2
CROSS SECTIONS
SHEET 111 OF 111

FOR EARTHWORK DEVELOPMENT ONLY

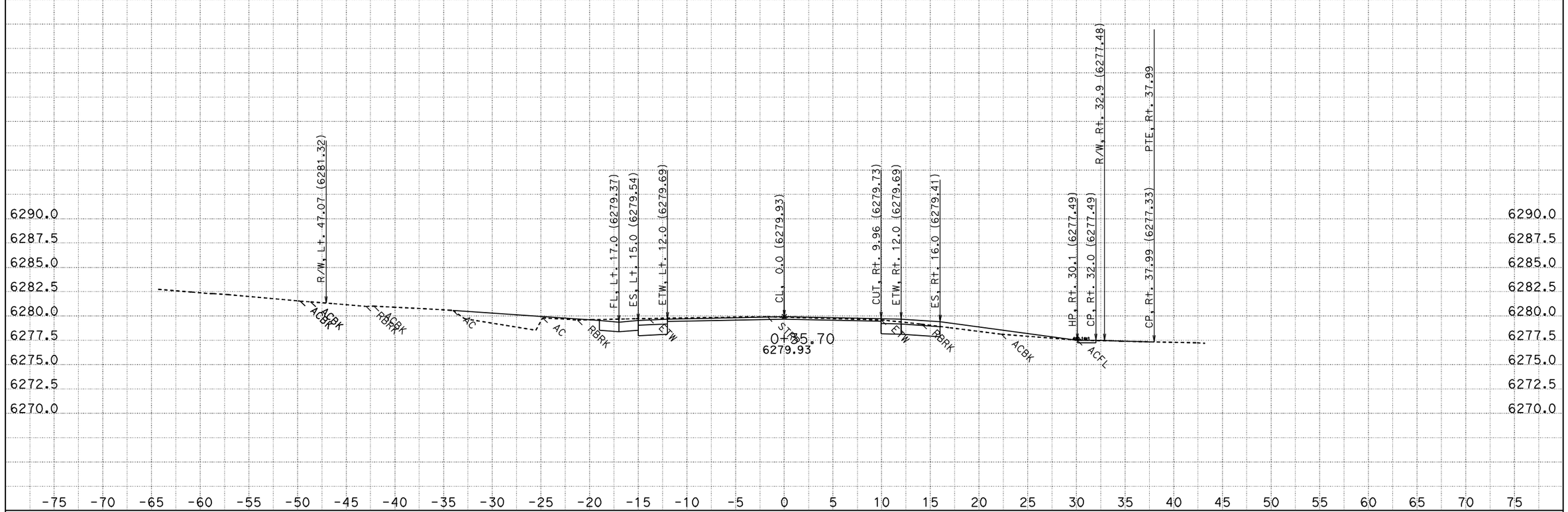

CONTRACT: 2a920

DATE: 8/12/2011

DIST/CO/RTE/PM: 03-ED,Pla 89 PM 27.2/27.4, 0.0/T8.5

SCALE: 1" = 5' Horiz.
1" = 5' Vert.

A1

CROSS SECTIONS

KC Project: 2A920FT File: H:\Pla89\2A920FT\EAR\OUTPUT\0035_11200.ear

All Dimensions are US Survey Feet

SHEET 1 OF 976

FOR EARTHWORK DEVELOPMENT ONLY

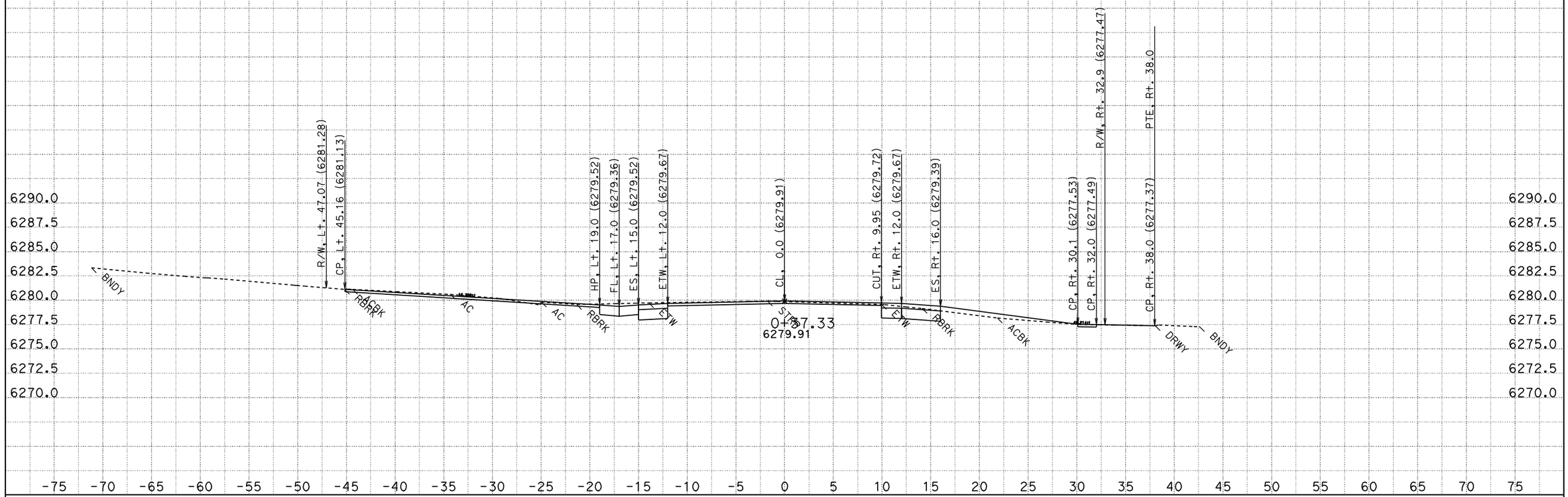

CONTRACT: 2a920

DATE: 8/12/2011

DIST/CO/RTE/PM: 03-ED,Pla 89 PM 27.2/27.4, 0.0/T8.5

SCALE: 1" = 5' Horiz.
1" = 5' Vert.

A1

CROSS SECTIONS

KC Project: 2A920FT File: H:\Pla89\2A920FT\EAR\OUTPUT\0035_11200.ear

All Dimensions are US Survey Feet

FOR EARTHWORK DEVELOPMENT ONLY

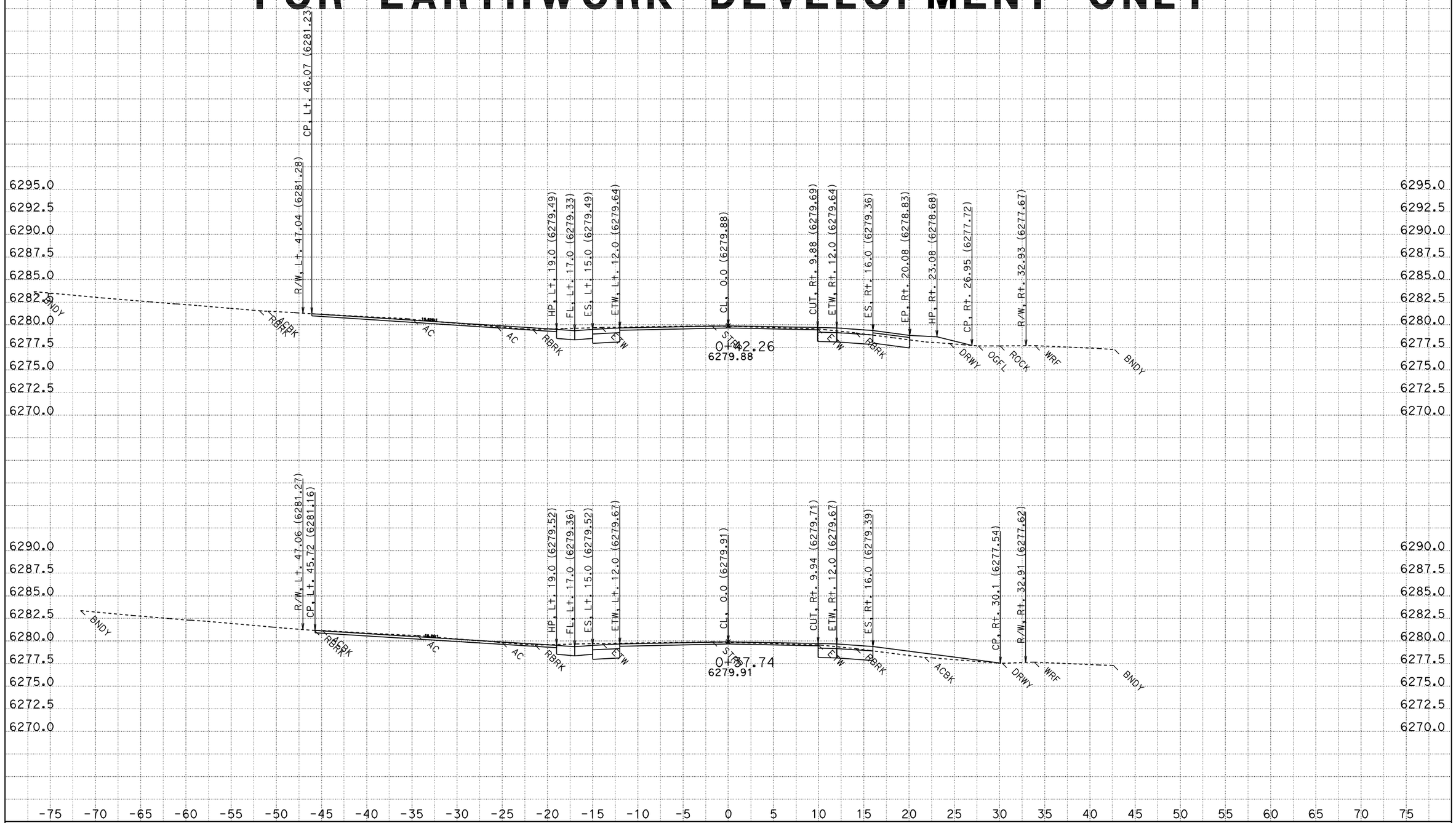

DATE: 8/12/2011

KC Project: 2A920FT

File: H:\Pla89\2A920FT\EAR\OUTPUT\0035_11200.ear

CONTRACT: 2a920

DIST/CO/RTE/PM: 03-ED,Pla 89 PM 27.2/27.4, 0.0/T8.5

SCALE: 1" = 5' Horiz.
1" = 5' Vert.

All Dimensions are US Survey Feet

A1

CROSS SECTIONS

SHEET 3 OF 976

FOR EARTHWORK DEVELOPMENT ONLY

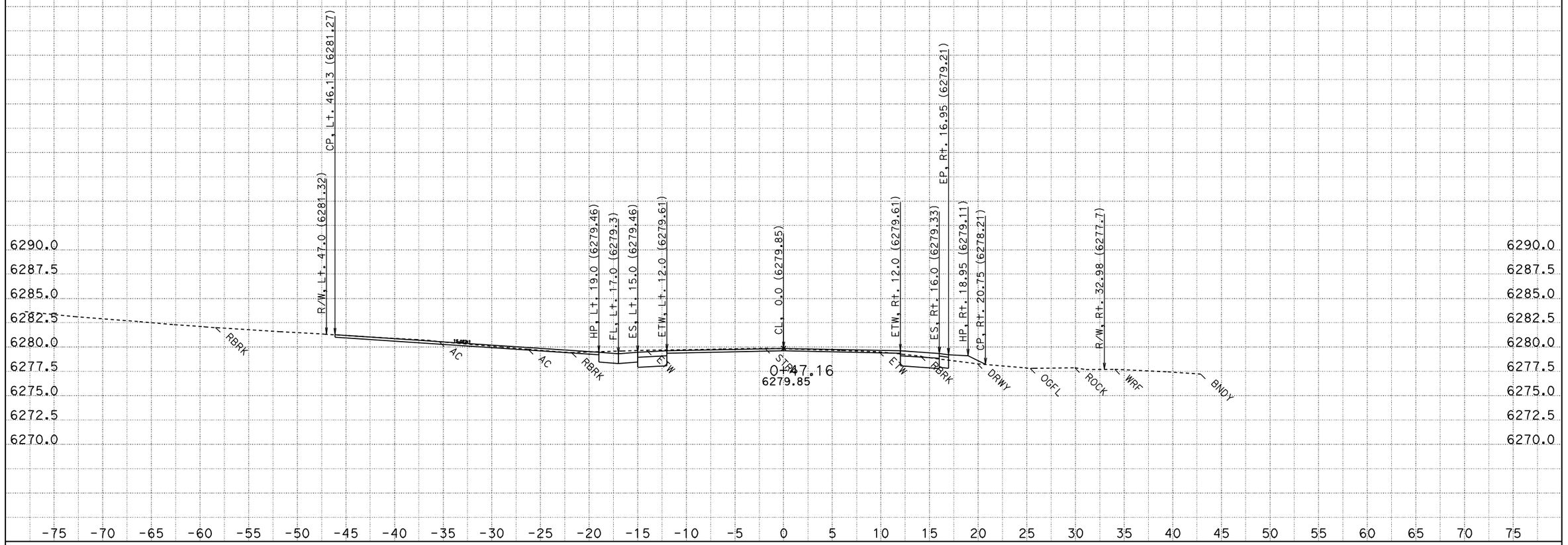

CONTRACT: 2a920

DATE: 8/12/2011

DIST/CO/RTE/PM: 03-ED,Pla 89 PM 27.2/27.4, 0.0/T8.5

SCALE: 1" = 5' Horiz.
1" = 5' Vert.

A1

CROSS SECTIONS

KC Project: 2A920FT File: H:\Pla89\2A920FT\EAR\OUTPUT\0035_11200.ear

All Dimensions are US Survey Feet

FOR EARTHWORK DEVELOPMENT ONLY

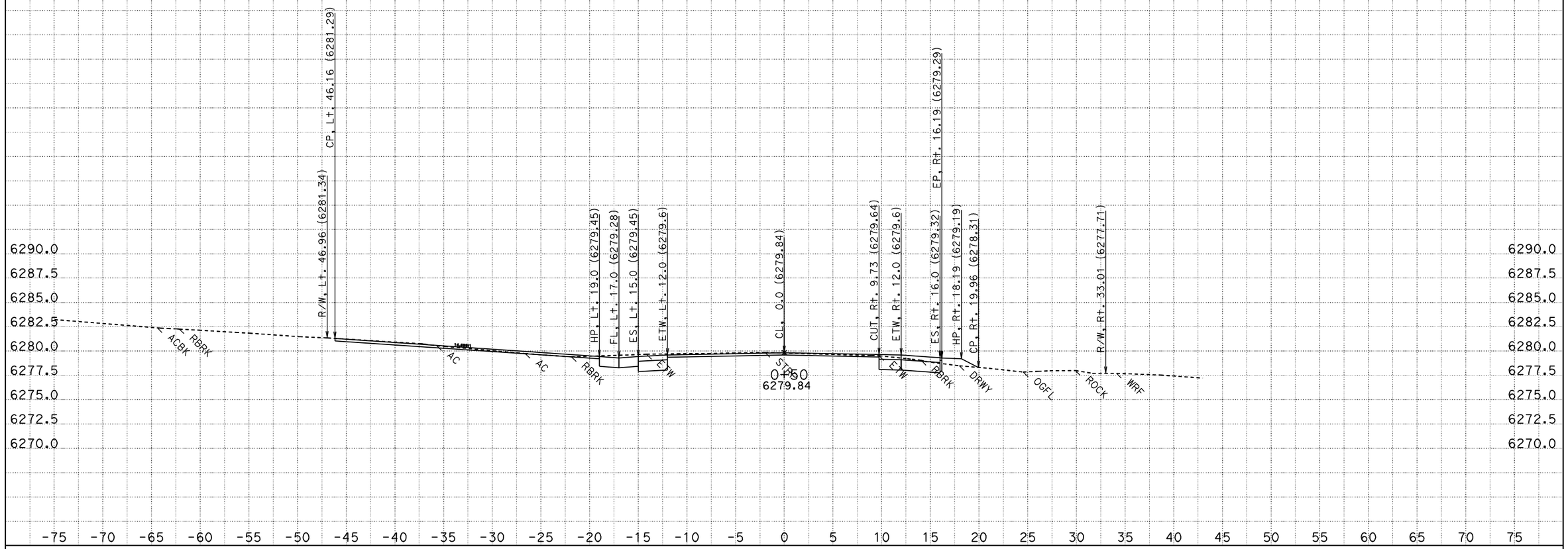

CONTRACT: 2a920

DATE: 8/12/2011

DIST/CO/RTE/PM: 03-ED,Pla 89 PM 27.2/27.4, 0.0/T8.5

KC Project: 2A920FT File: H:\Pla89\2A920FT\EAR\OUTPUT\0035_11200.ear

SCALE: 1" = 5' Horiz.
1" = 5' Vert.

All Dimensions are US Survey Feet

A1

CROSS SECTIONS

SHEET 5 OF 976

FOR EARTHWORK DEVELOPMENT ONLY

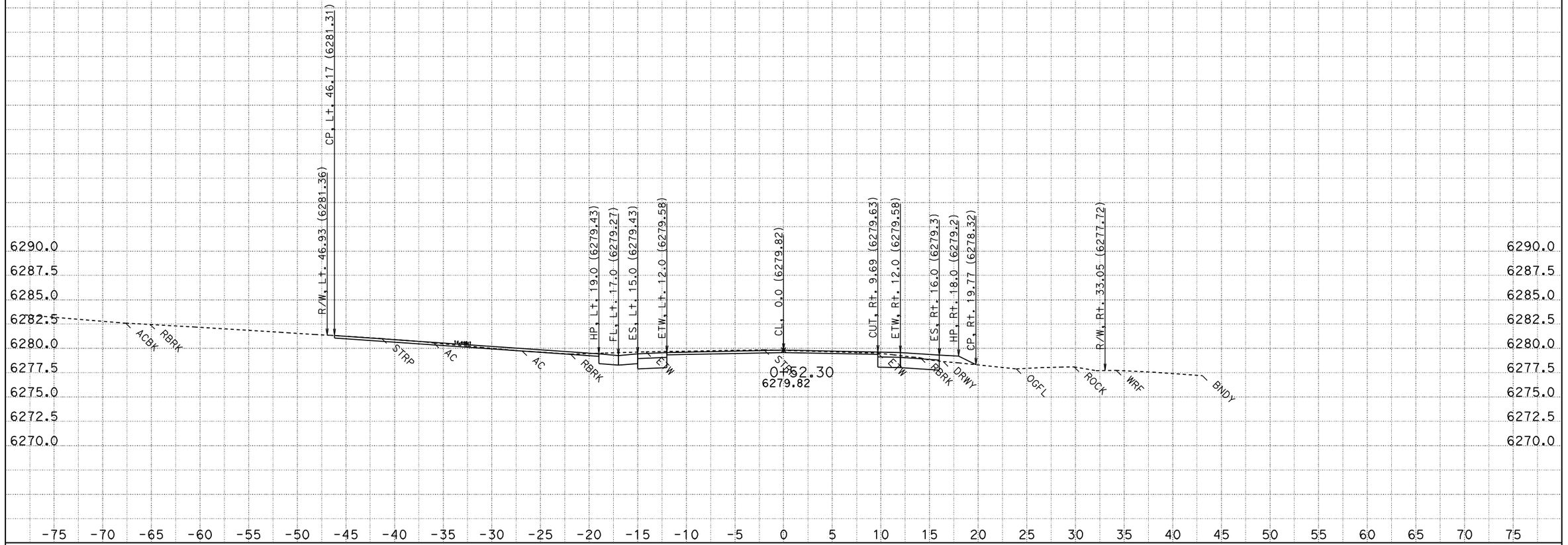

DATE: 8/12/2011

KC Project: 2A920FT File: H:\Pla89\2A920FT\EAR\OUTPUT\0035_11200.ear

CONTRACT: 2a920

DIST/CO/RTE/PM: 03-ED,Pla 89 PM 27.2/27.4, 0.0/T8.5

SCALE: 1" = 5' Horiz.
1" = 5' Vert.

All Dimensions are US Survey Feet

A1
CROSS SECTIONS
SHEET 6 OF 976

FOR EARTHWORK DEVELOPMENT ONLY

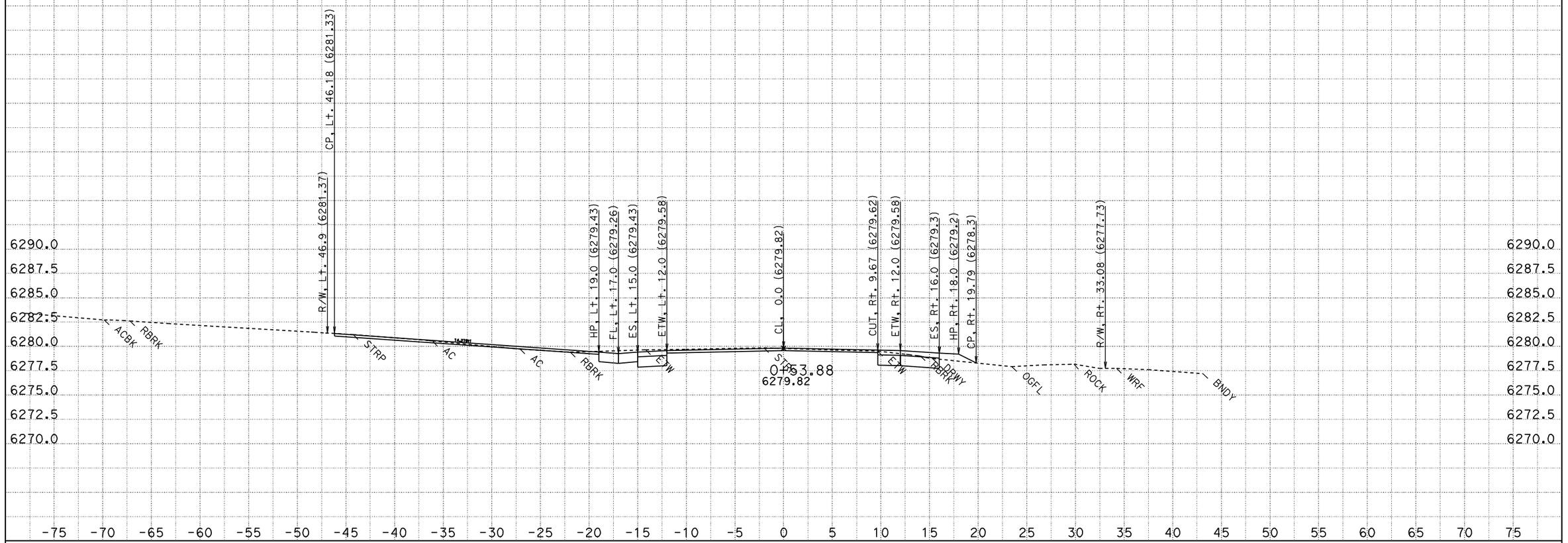

CONTRACT: 2a920

DATE: 8/12/2011

DIST/CO/RTE/PM: 03-ED,Pla 89 PM 27.2/27.4, 0.0/T8.5

KC Project: 2A920FT File: H:\Pla89\2A920FT\EAR\OUTPUT\0035_11200.ear

SCALE: 1" = 5' Horiz.
1" = 5' Vert.

All Dimensions are US Survey Feet

A1
CROSS SECTIONS
SHEET 7 OF 976

FOR EARTHWORK DEVELOPMENT ONLY

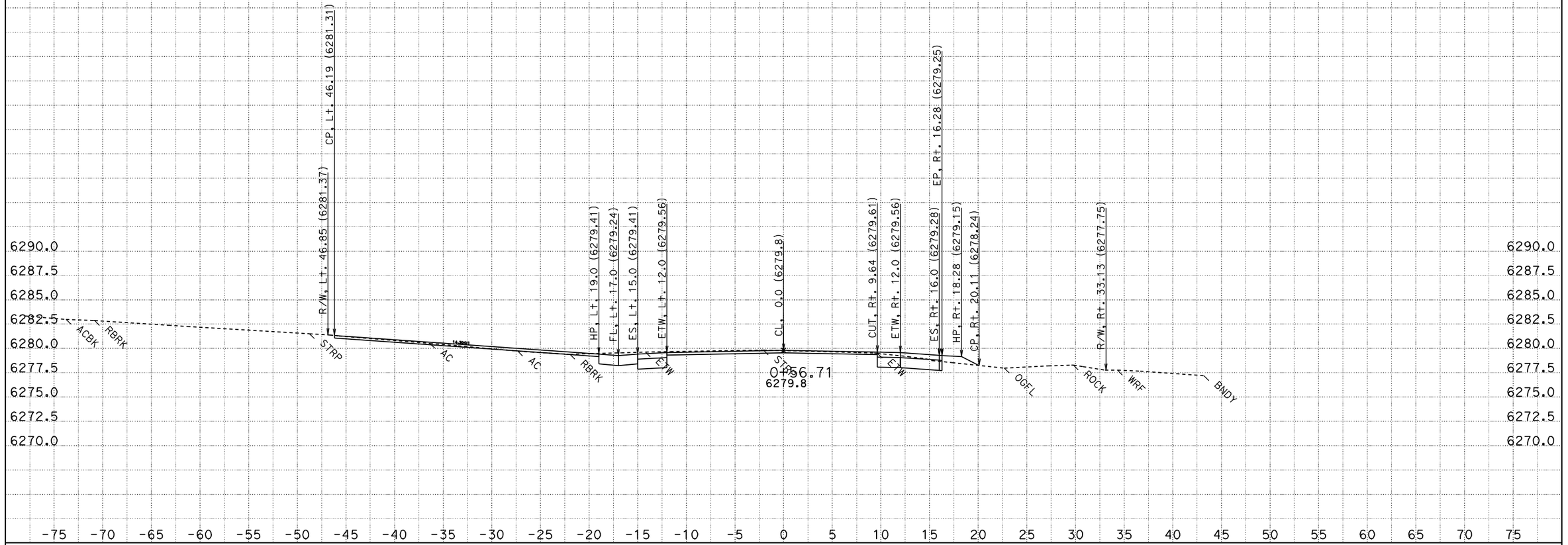

CONTRACT: 2a920

DATE: 8/12/2011

DIST/CO/RTE/PM: 03-ED,Pla 89 PM 27.2/27.4, 0.0/T8.5

SCALE: 1" = 5' Horiz.
1" = 5' Vert.

A1

CROSS SECTIONS

KC Project: 2A920FT

File: H:\Pla89\2A920FT\EAR\OUTPUT\0035_11200.ear

All Dimensions are US Survey Feet

FOR EARTHWORK DEVELOPMENT ONLY

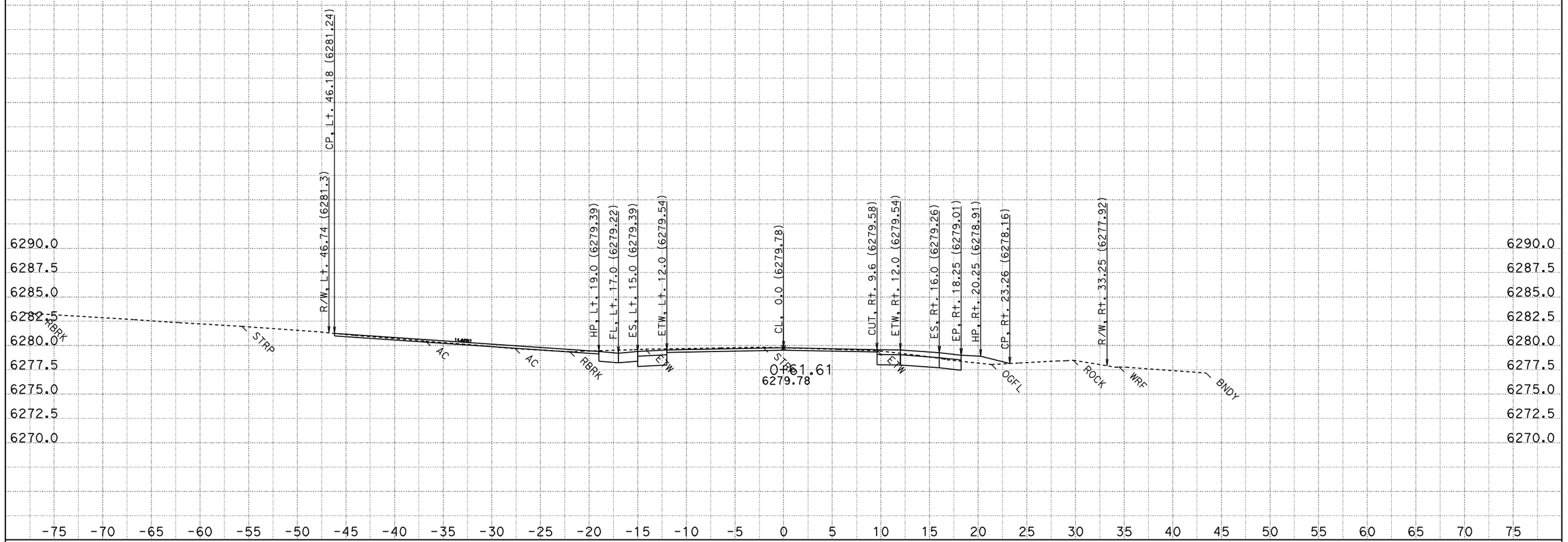

DATE: 8/12/2011

KC Project: 2A920FT

File: H:\Pla89\2A920FT\EAR\OUTPUT\0035_11200.ear

CONTRACT: 2a920

DIST/CO/RTE/PM: 03-ED,Pla 89 PM 27.2/27.4, 0.0/T8.5

SCALE: 1" = 5' Horiz.
1" = 5' Vert.

All Dimensions are US Survey Feet

A1

CROSS SECTIONS

SHEET 9 OF 976

FOR EARTHWORK DEVELOPMENT ONLY

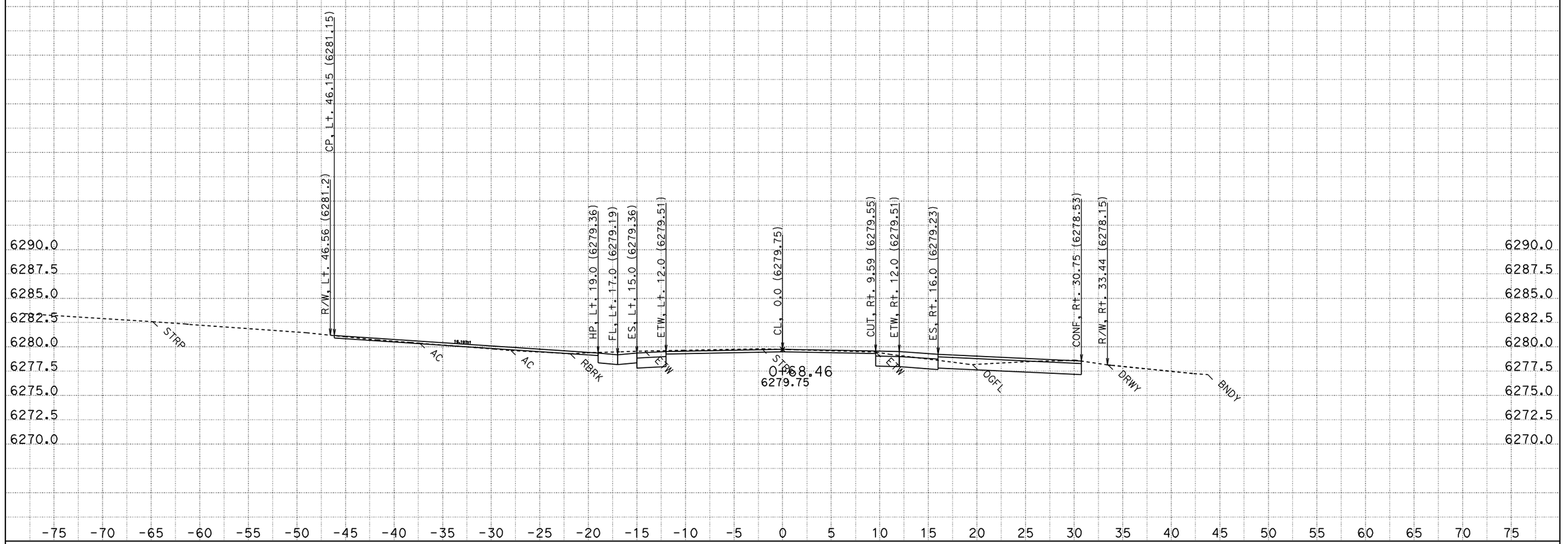

CONTRACT: 2a920

DATE: 8/12/2011

DIST/CO/RTE/PM: 03-ED,Pla 89 PM 27.2/27.4, 0.0/T8.5

SCALE: 1" = 5' Horiz.
1" = 5' Vert.

A1

CROSS SECTIONS

KC Project: 2A920FT File: H:\Pla89\2A920FT\EAR\OUTPUT\0035_11200.ear

All Dimensions are US Survey Feet

FOR EARTHWORK DEVELOPMENT ONLY

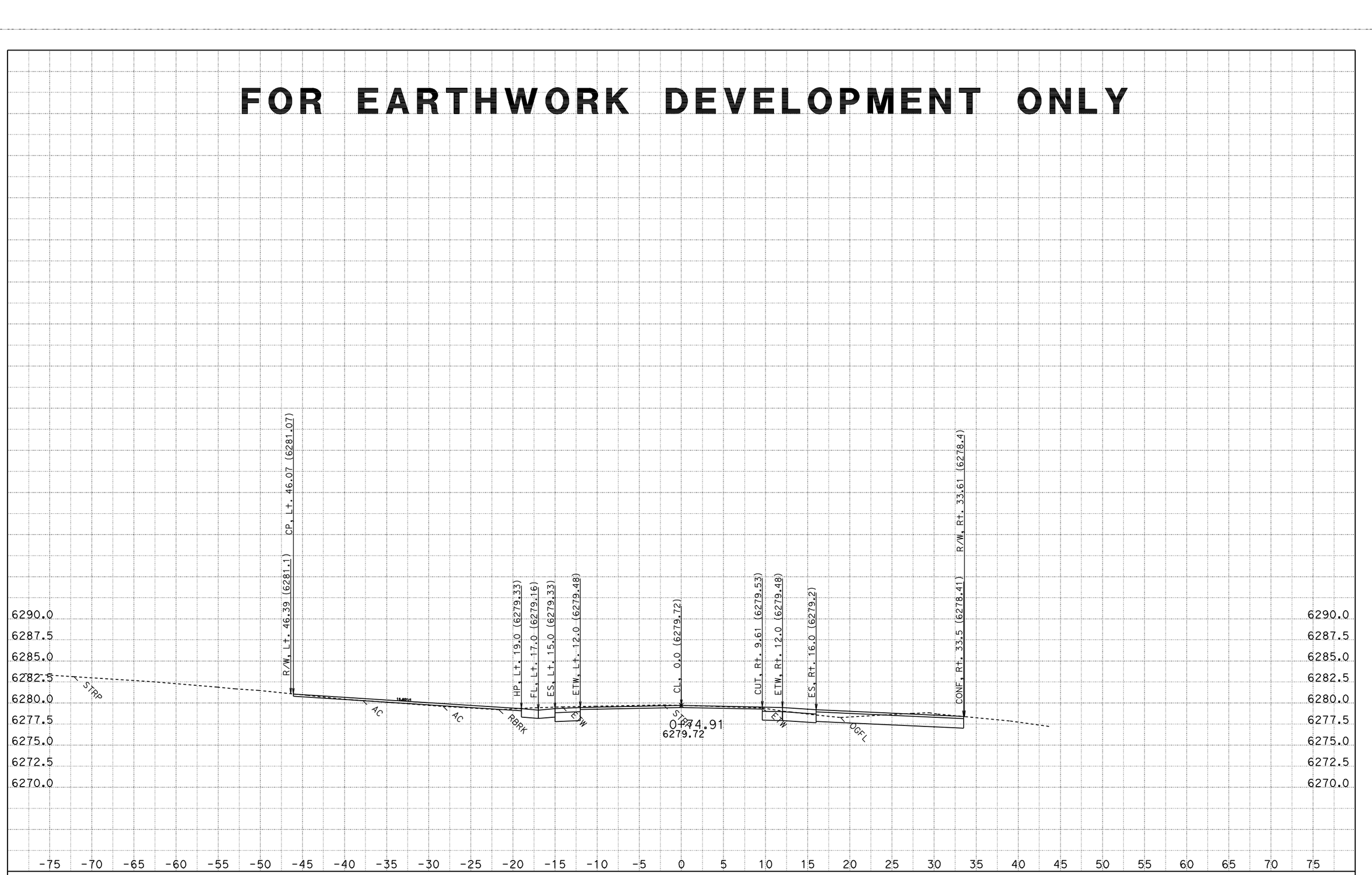

CONTRACT: 2a920

DATE: 8/12/2011

DIST/CO/RTE/PM: 03-ED,Pla 89 PM 27.2/27.4, 0.0/T8.5

KC Project: 2A920FT File: H:\Pla89\2A920FT\EAR\OUTPUT\0035_11200.ear

SCALE: 1" = 5' Horiz.
1" = 5' Vert.

All Dimensions are US Survey Feet

A1
CROSS SECTIONS
SHEET 11 OF 976

FOR EARTHWORK DEVELOPMENT ONLY

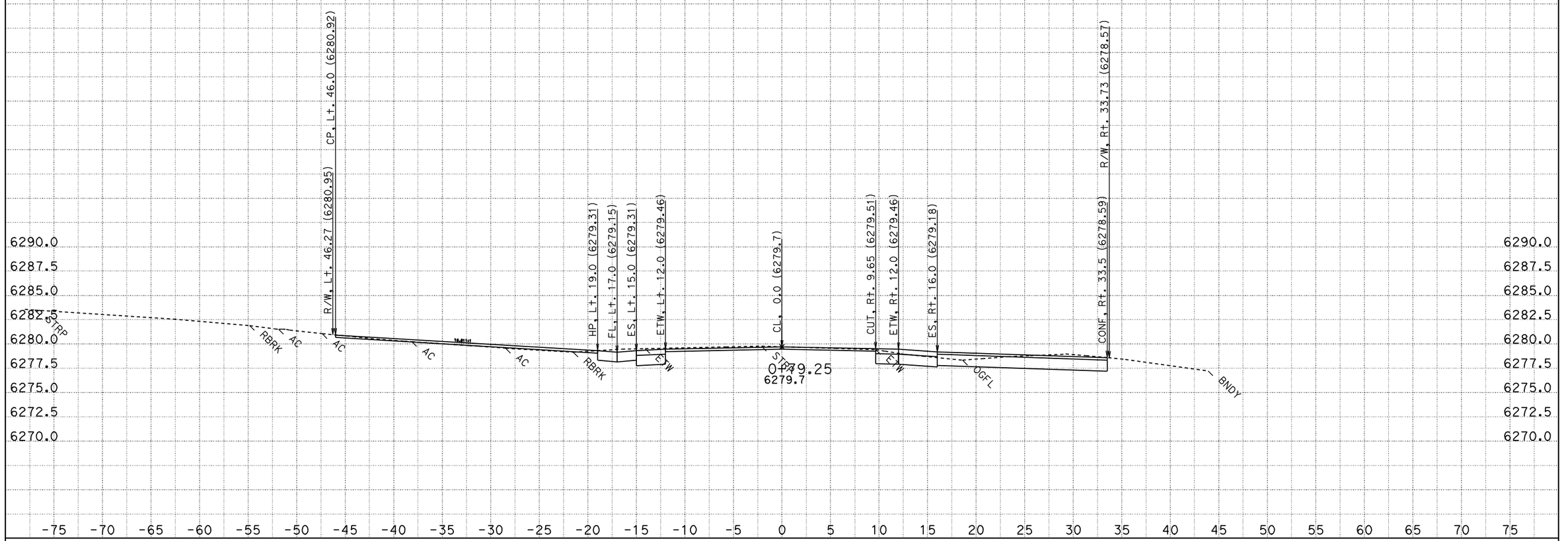

CONTRACT: 2a920

DATE: 8/12/2011

DIST/CO/RTE/PM: 03-ED,Pla 89 PM 27.2/27.4, 0.0/T8.5

KC Project: 2A920FT File: H:\Pla89\2A920FT\EAR\OUTPUT\0035_11200.ear

SCALE: 1" = 5' Horiz.
1" = 5' Vert.

All Dimensions are US Survey Feet

A1
CROSS SECTIONS

FOR EARTHWORK DEVELOPMENT ONLY

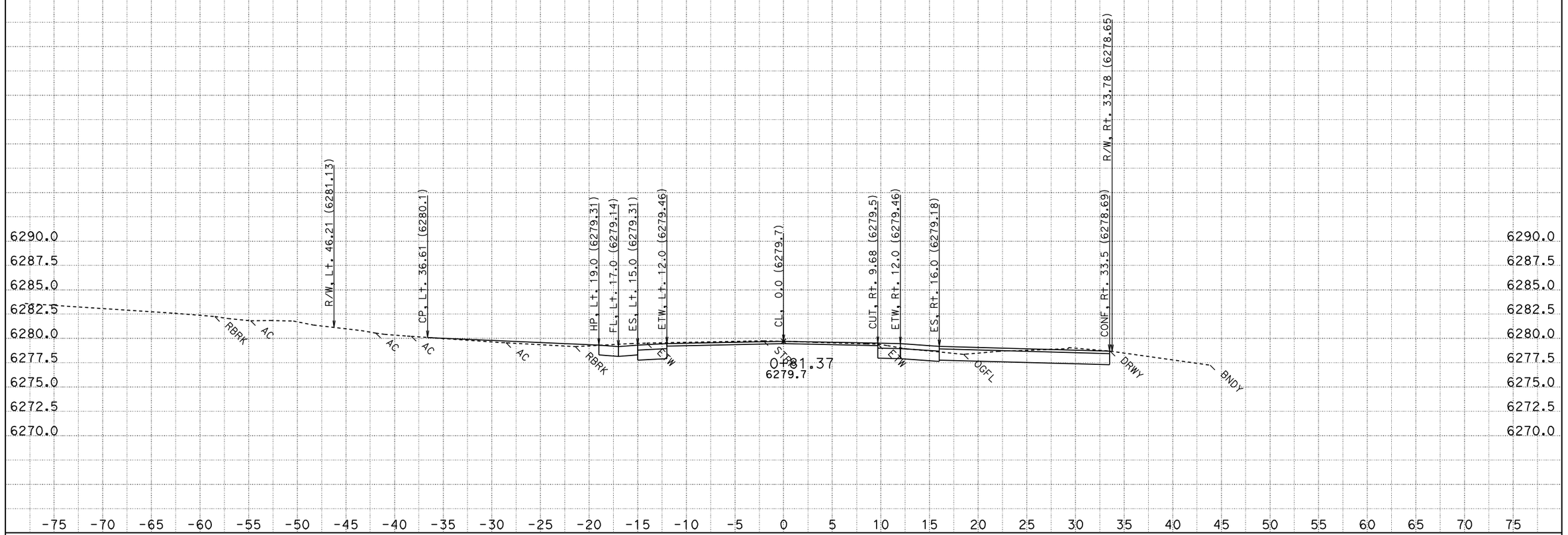

DATE: 8/12/2011
KC Project: 2A920FT File: H:\Pla89\2A920FT\EAR\OUTPUT\0035_11200.ear

CONTRACT: 2a920
DIST/CO/RTE/PM: 03-ED,Pla 89 PM 27.2/27.4, 0.0/T8.5

SCALE: 1" = 5' Horiz.
1" = 5' Vert.
All Dimensions are US Survey Feet

A1
CROSS SECTIONS
SHEET 13 OF 976

FOR EARTHWORK DEVELOPMENT ONLY

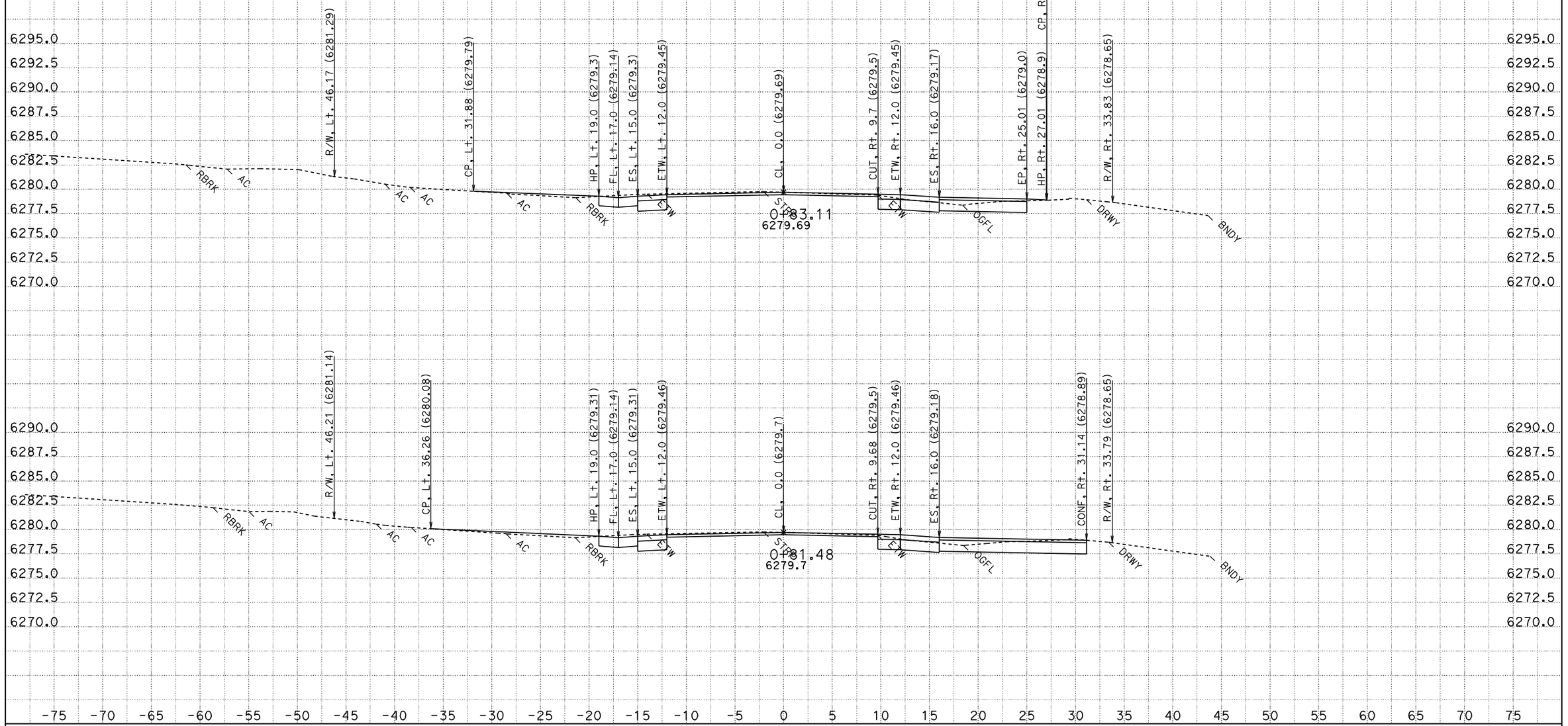

DATE: 8/12/2011
KC Project: 2A920FT

CONTRACT: 2a920
DIST/CO/RTE/PM: 03-ED,Pla 89 PM 27.2/27.4, 0.0/T8.5
File: H:\Pla89\2A920FT\EAR\OUTPUT\0035_11200.ear

SCALE: 1" = 5' Horiz.
1" = 5' Vert.

All Dimensions are US Survey Feet

A1
CROSS SECTIONS
SHEET 14 OF 976

FOR EARTHWORK DEVELOPMENT ONLY

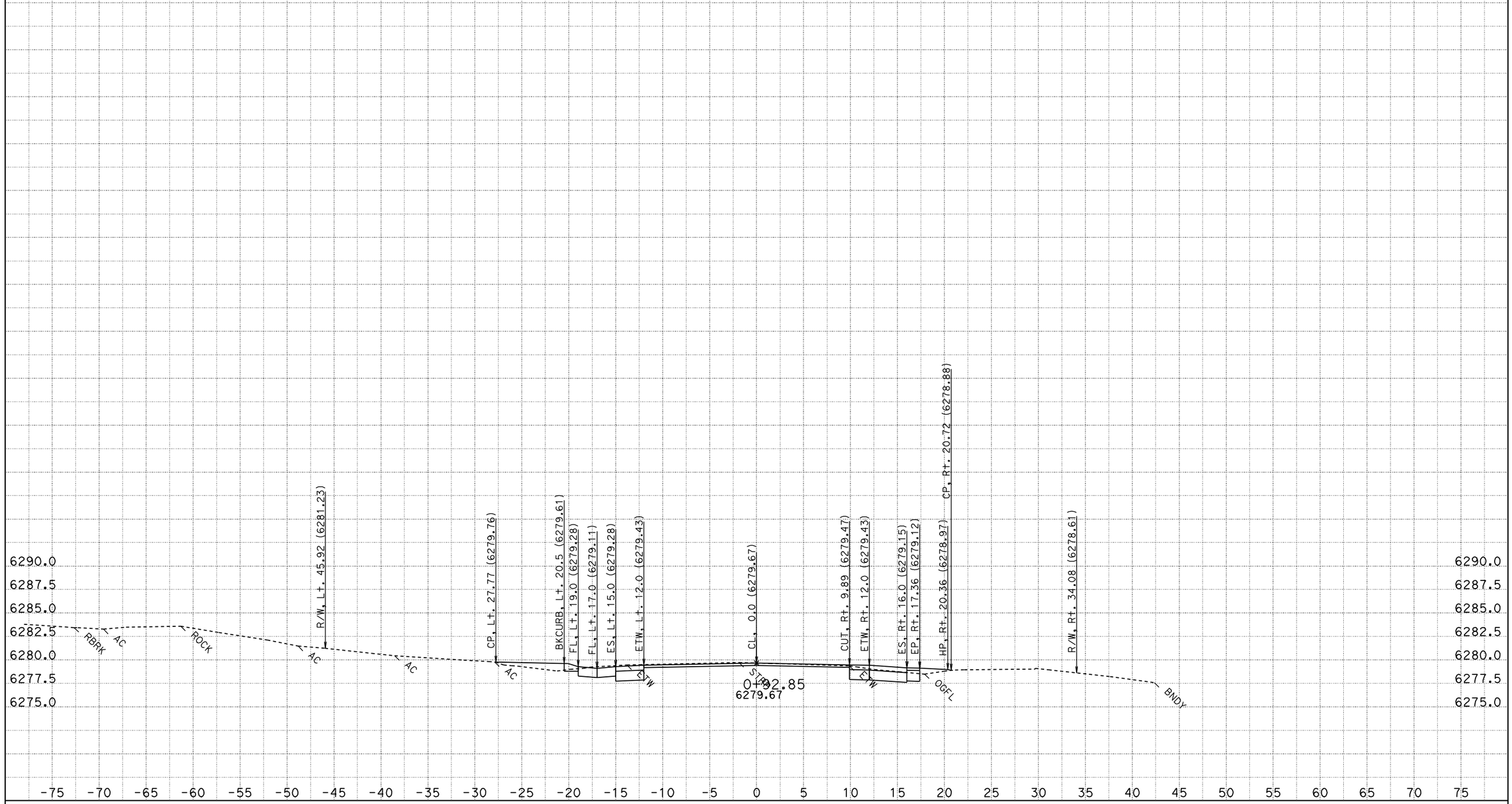

CONTRACT: 2a920

DATE: 8/12/2011

DIST/CO/RTE/PM: 03-ED,Pla 89 PM 27.2/27.4, 0.0/T8.5

SCALE: 1" = 5' Horiz.
1" = 5' Vert.

A1

CROSS SECTIONS

KC Project: 2A920FT File: H:\Pla89\2A920FT\EAR\OUTPUT\0035_11200.ear

All Dimensions are US Survey Feet

FOR EARTHWORK DEVELOPMENT ONLY

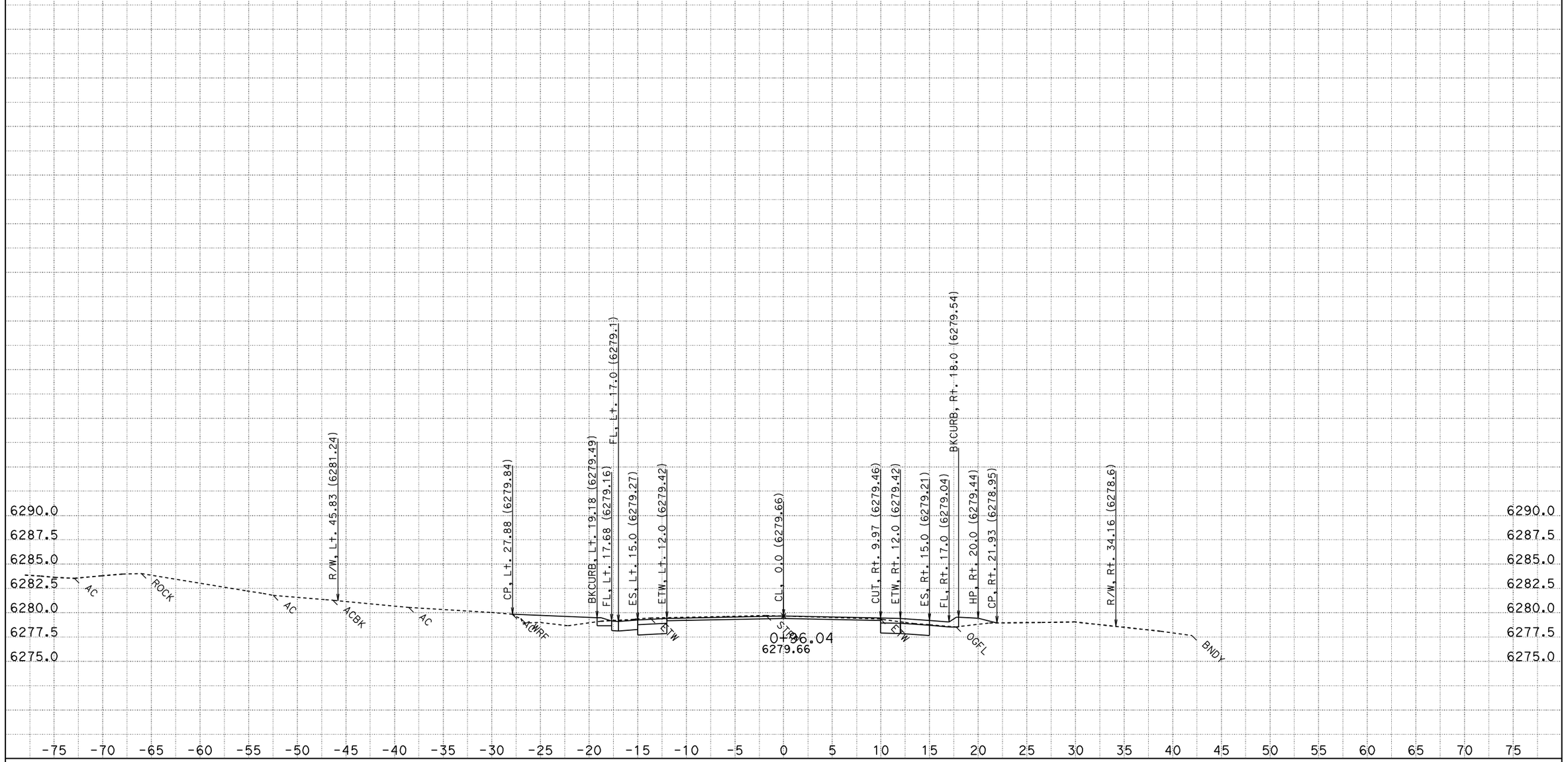

CONTRACT: 2a920

DATE: 8/12/2011

DIST/CO/RTE/PM: 03-ED,Pla 89 PM 27.2/27.4, 0.0/T8.5

SCALE: 1" = 5' Horiz.
1" = 5' Vert.

A1

CROSS SECTIONS

KC Project: 2A920FT File: H:\Pla89\2A920FT\EAR\OUTPUT\0035_11200.ear

All Dimensions are US Survey Feet

FOR EARTHWORK DEVELOPMENT ONLY

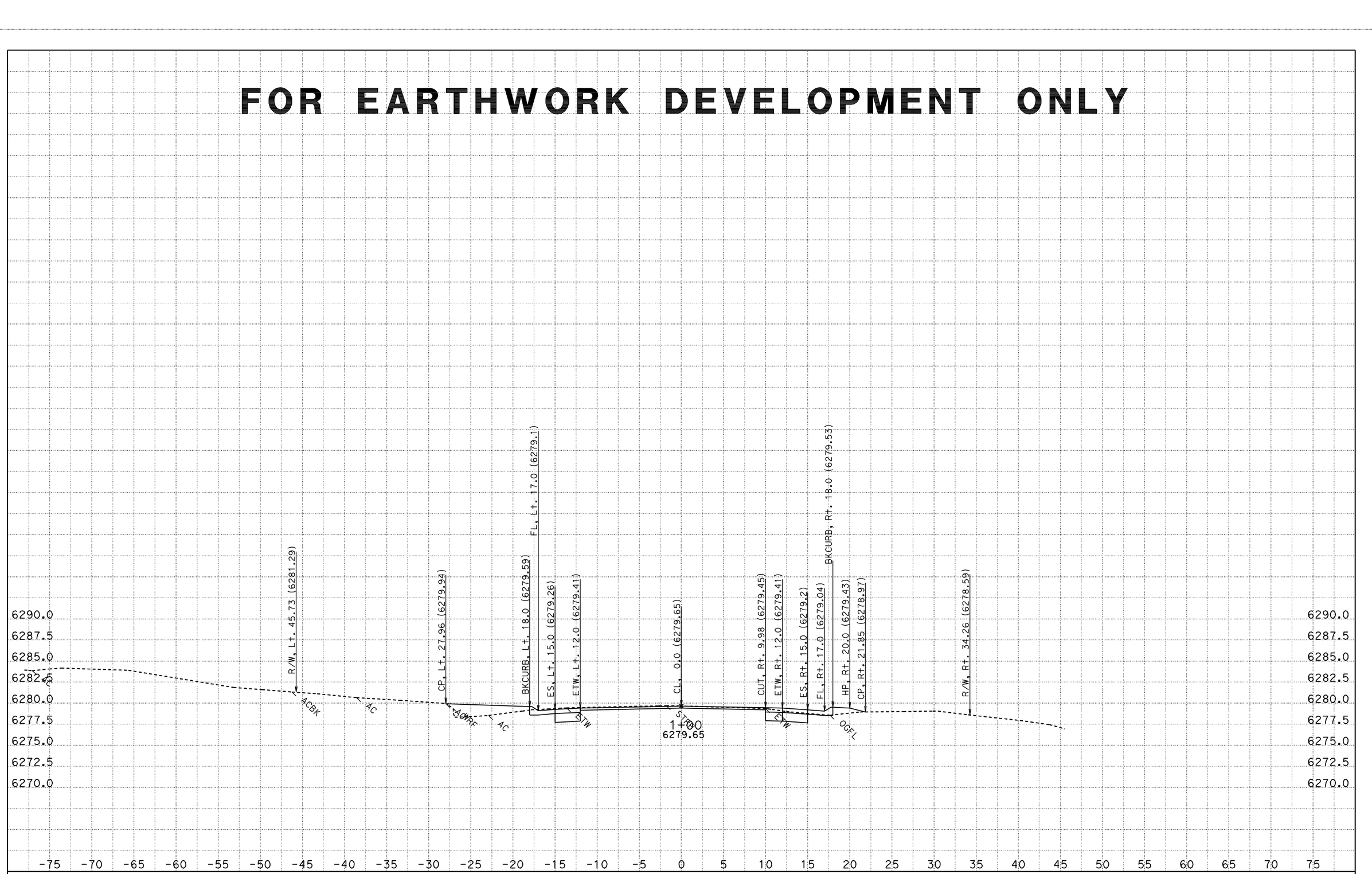

DATE: 8/12/2011
KC Project: 2A920FT
File: H:\Pla89\2A920FT\EAR\OUTPUT\0035_11200.ear

CONTRACT: 2a920
DIST/CO/RTE/PM: 03-ED,Pla 89 PM 27.2/27.4, 0.0/T8.5

SCALE: 1" = 5' Horiz.
1" = 5' Vert.
All Dimensions are US Survey Feet

A1
CROSS SECTIONS
SHEET 17 OF 976

FOR EARTHWORK DEVELOPMENT ONLY

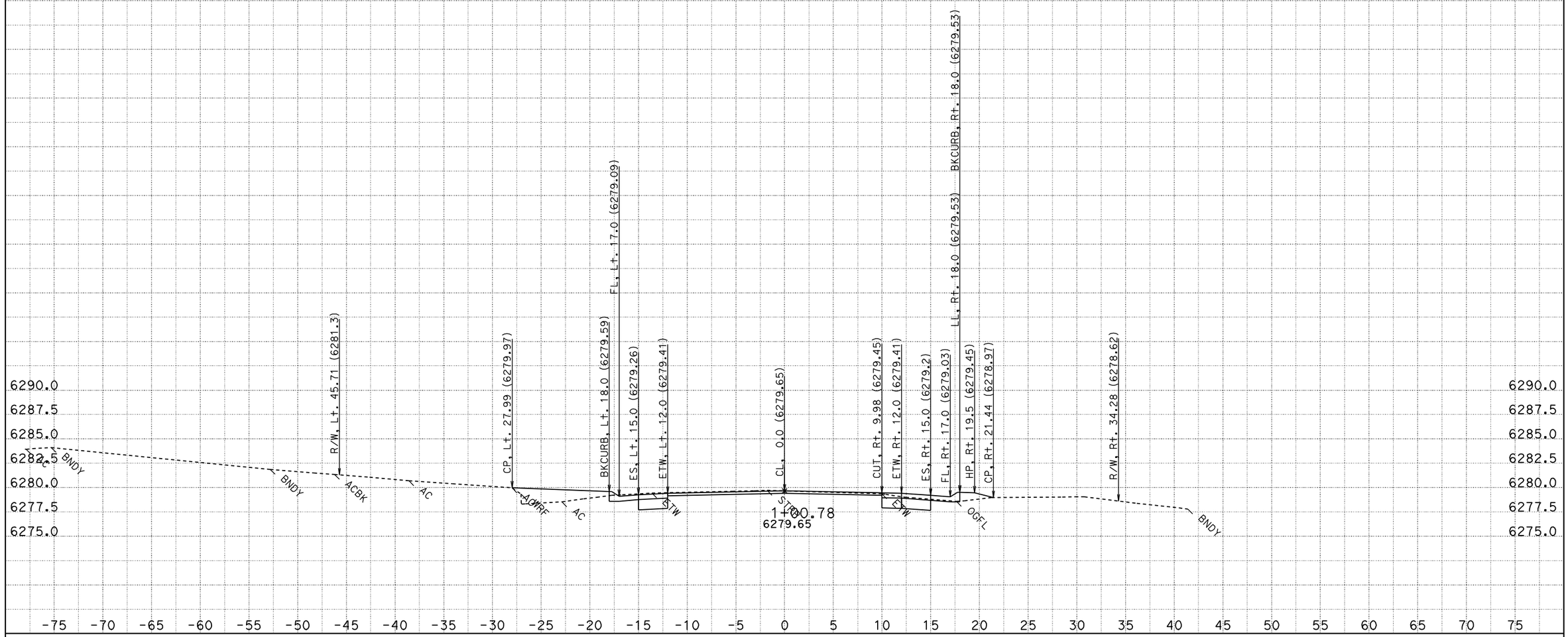

DATE: 8/12/2011
KC Project: 2A920FT

CONTRACT: 2a920
DIST/CO/RTE/PM: 03-ED,Pla 89 PM 27.2/27.4, 0.0/T8.5
File: H:\Pla89\2A920FT\EAR\OUTPUT\0035_11200.ear

SCALE: 1" = 5' Horiz.
1" = 5' Vert.
All Dimensions are US Survey Feet

A1
CROSS SECTIONS
SHEET 18 OF 976

FOR EARTHWORK DEVELOPMENT ONLY

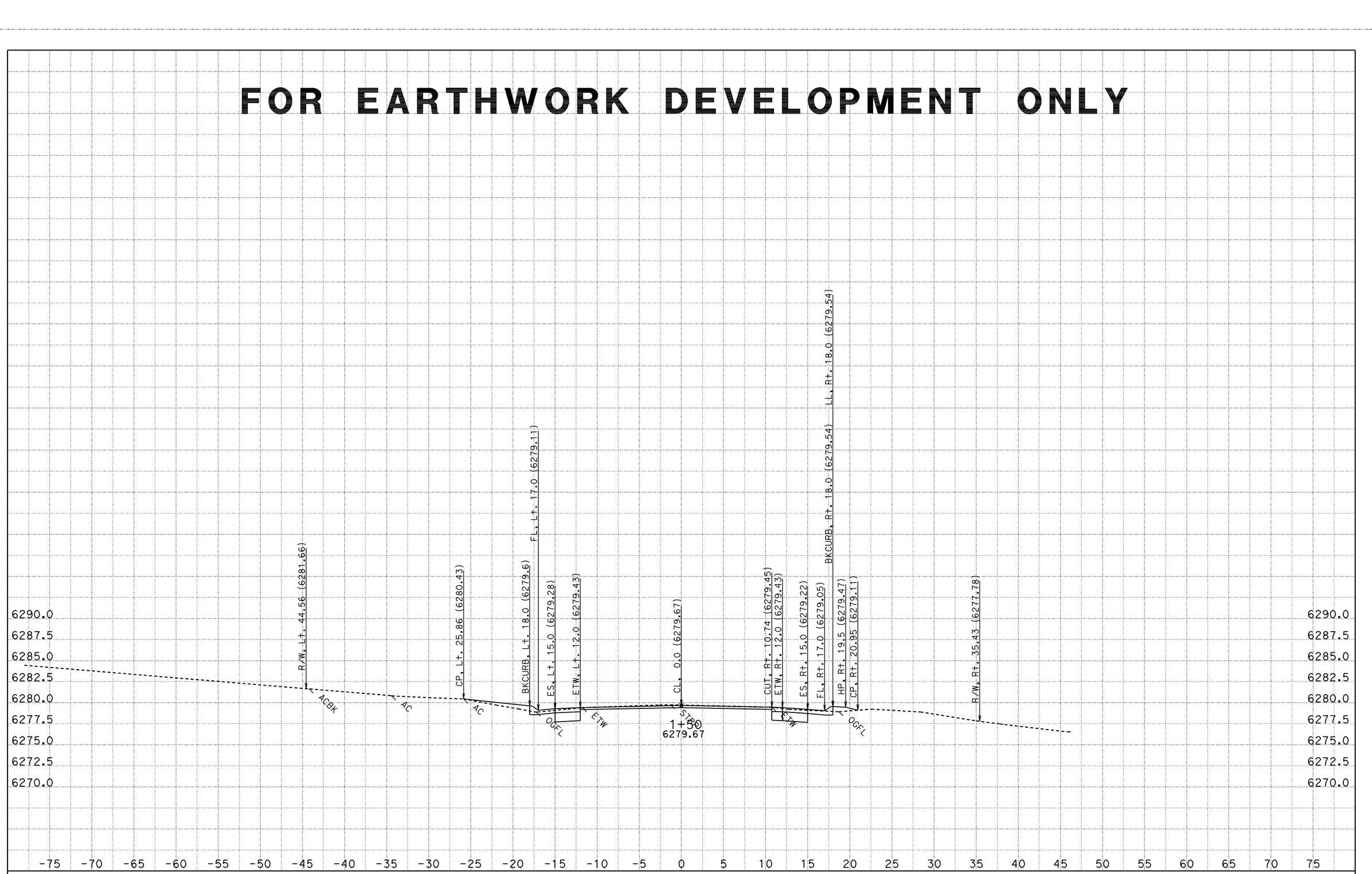

DATE: 8/12/2011
KC Project: 2A920FT

CONTRACT: 2a920
DIST/CO/RTE/PM: 03-ED,Pla 89 PM 27.2/27.4, 0.0/T8.5
File: H:\Pla89\2A920FT\EAR\OUTPUT\0035_11200.ear

SCALE: 1" = 5' Horiz.
1" = 5' Vert.
All Dimensions are US Survey Feet

A1
CROSS SECTIONS
SHEET 19 OF 976

FOR EARTHWORK DEVELOPMENT ONLY

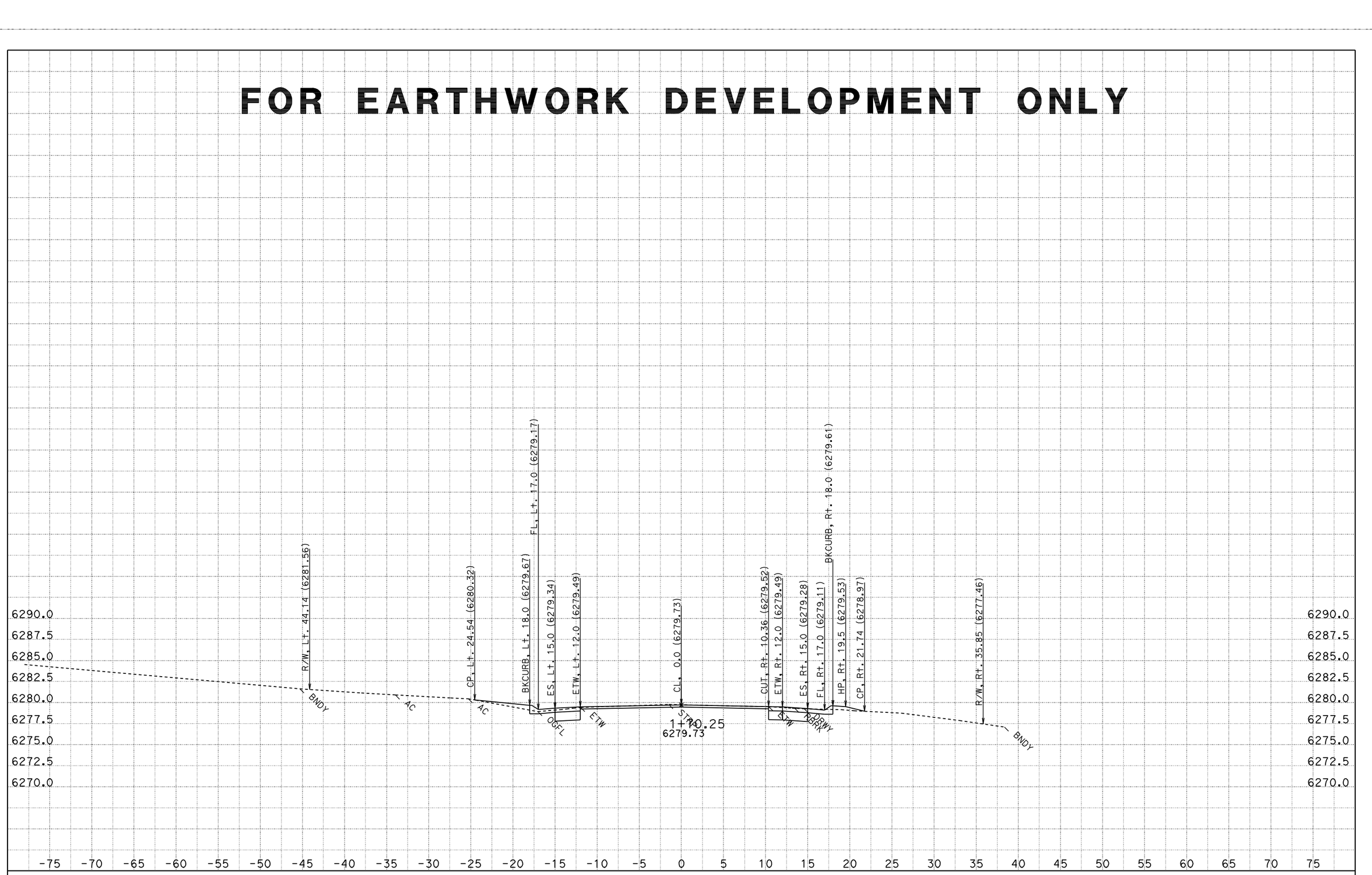

CONTRACT: 2a920

DATE: 8/12/2011

DIST/CO/RTE/PM: 03-ED,Pla 89 PM 27.2/27.4, 0.0/T8.5

SCALE: 1" = 5' Horiz.
1" = 5' Vert.

A1

CROSS SECTIONS

KC Project: 2A920FT File: H:\Pla89\2A920FT\EAR\OUTPUT\0035_11200.ear

All Dimensions are US Survey Feet

FOR EARTHWORK DEVELOPMENT ONLY

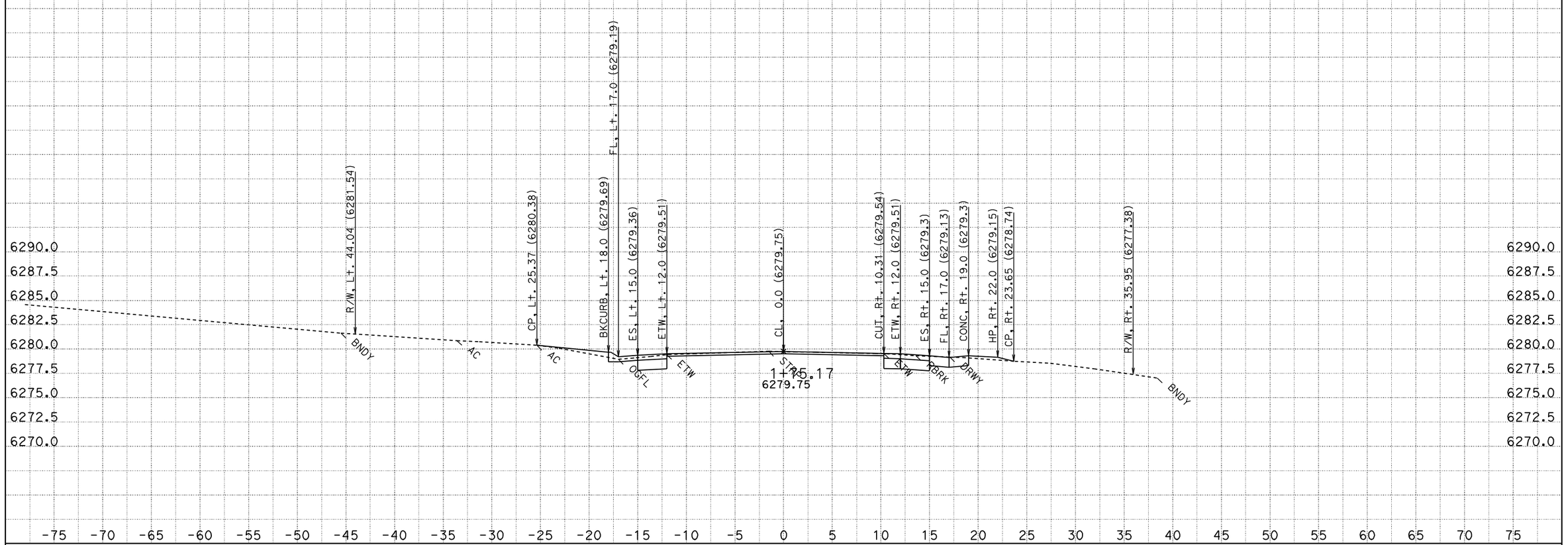

CONTRACT: 2a920

DATE: 8/12/2011

DIST/CO/RTE/PM: 03-ED,Pla 89 PM 27.2/27.4, 0.0/T8.5

SCALE: 1" = 5' Horiz.
1" = 5' Vert.

A1

CROSS SECTIONS

KC Project: 2A920FT File: H:\Pla89\2A920FT\EAR\OUTPUT\0035_11200.ear

All Dimensions are US Survey Feet

SHEET 21 OF 976

FOR EARTHWORK DEVELOPMENT ONLY

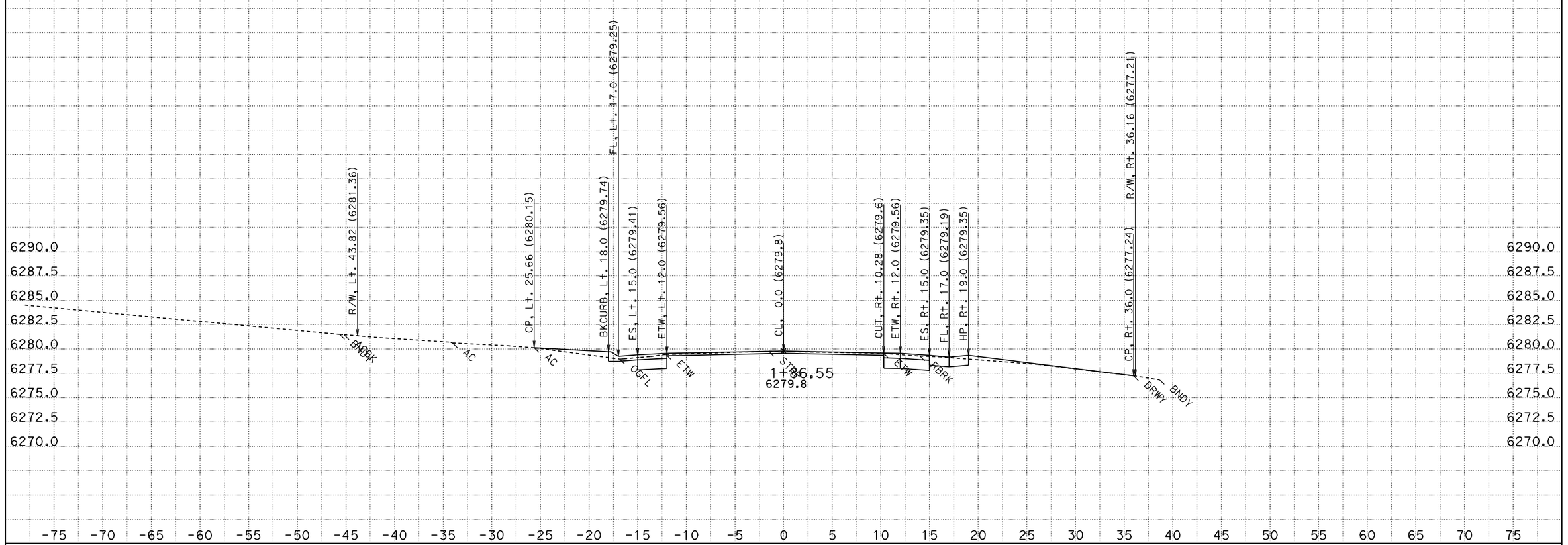

CONTRACT: 2a920

DATE: 8/12/2011

DIST/CO/RTE/PM: 03-ED,Pla 89 PM 27.2/27.4, 0.0/T8.5

KC Project: 2A920FT File: H:\Pla89\2A920FT\EAR\OUTPUT\0035_11200.ear

SCALE: 1" = 5' Horiz.
1" = 5' Vert.

All Dimensions are US Survey Feet

A1
CROSS SECTIONS
SHEET 22 OF 976

FOR EARTHWORK DEVELOPMENT ONLY

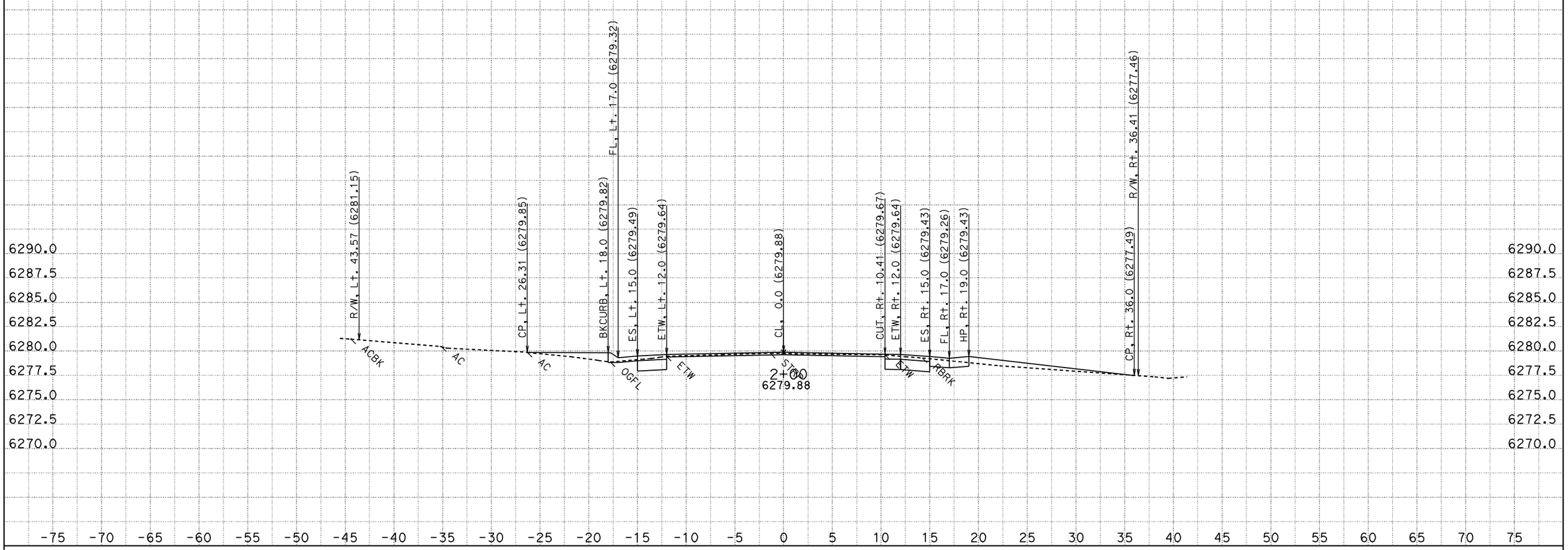

CONTRACT: 2a920

DATE: 8/12/2011

DIST/CO/RTE/PM: 03-ED,Pla 89 PM 27.2/27.4, 0.0/T8.5

SCALE: 1" = 5' Horiz.
1" = 5' Vert.

A1

CROSS SECTIONS

KC Project: 2A920FT File: H:\Pla89\2A920FT\EAR\OUTPUT\0035_11200.ear

All Dimensions are US Survey Feet

FOR EARTHWORK DEVELOPMENT ONLY

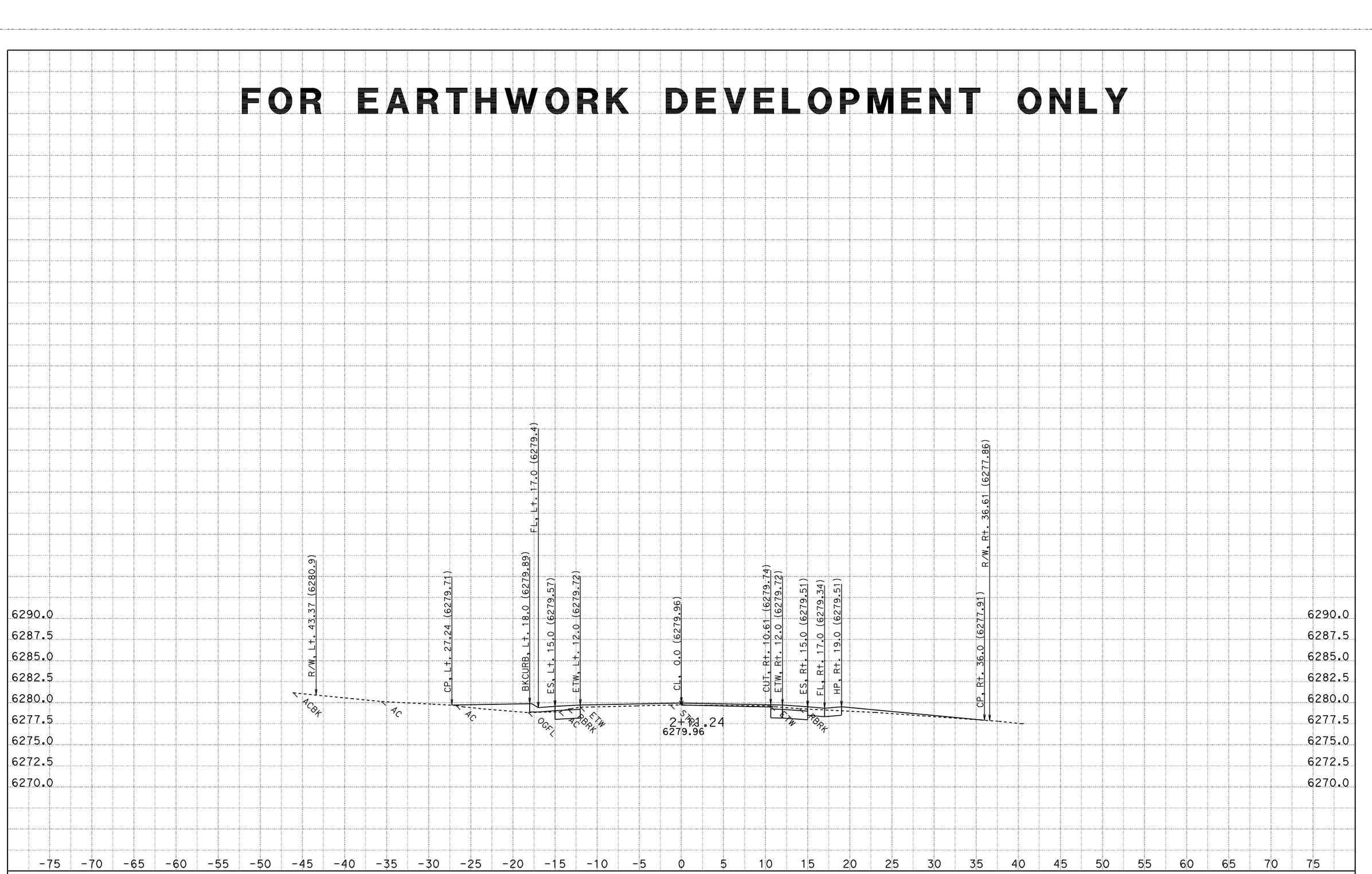

CONTRACT: 2a920

DATE: 8/12/2011

DIST/CO/RTE/PM: 03-ED,Pla 89 PM 27.2/27.4, 0.0/T8.5

SCALE: 1" = 5' Horiz.
1" = 5' Vert.

A1

CROSS SECTIONS

KC Project: 2A920FT File: H:\Pla89\2A920FT\EAR\OUTPUT\0035_11200.ear

All Dimensions are US Survey Feet

FOR EARTHWORK DEVELOPMENT ONLY

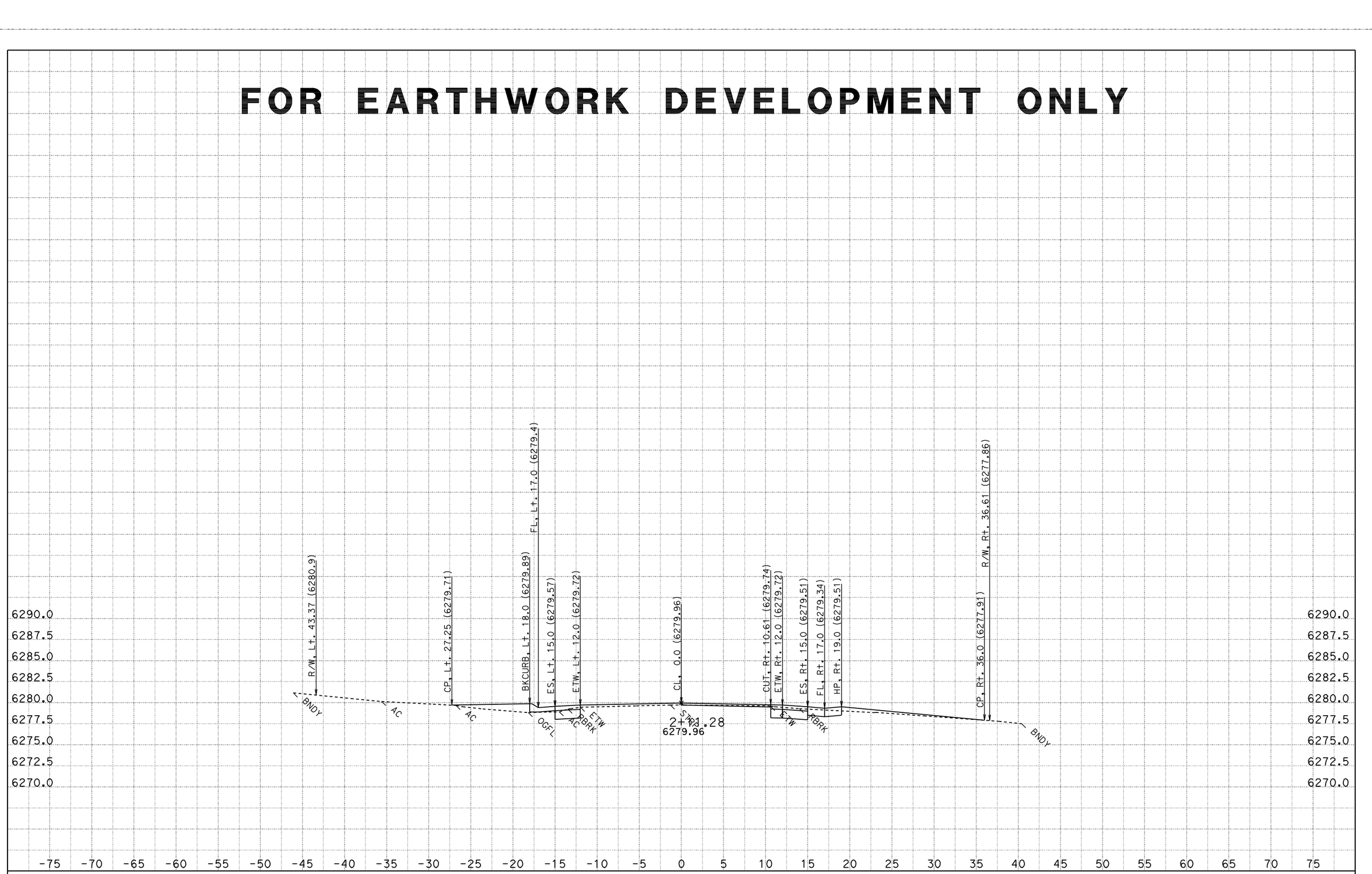

CONTRACT: 2a920

DATE: 8/12/2011

DIST/CO/RTE/PM: 03-ED,Pla 89 PM 27.2/27.4, 0.0/T8.5

SCALE: 1" = 5' Horiz.
1" = 5' Vert.

A1

CROSS SECTIONS

KC Project: 2A920FT File: H:\Pla89\2A920FT\EAR\OUTPUT\0035_11200.ear

All Dimensions are US Survey Feet

FOR EARTHWORK DEVELOPMENT ONLY

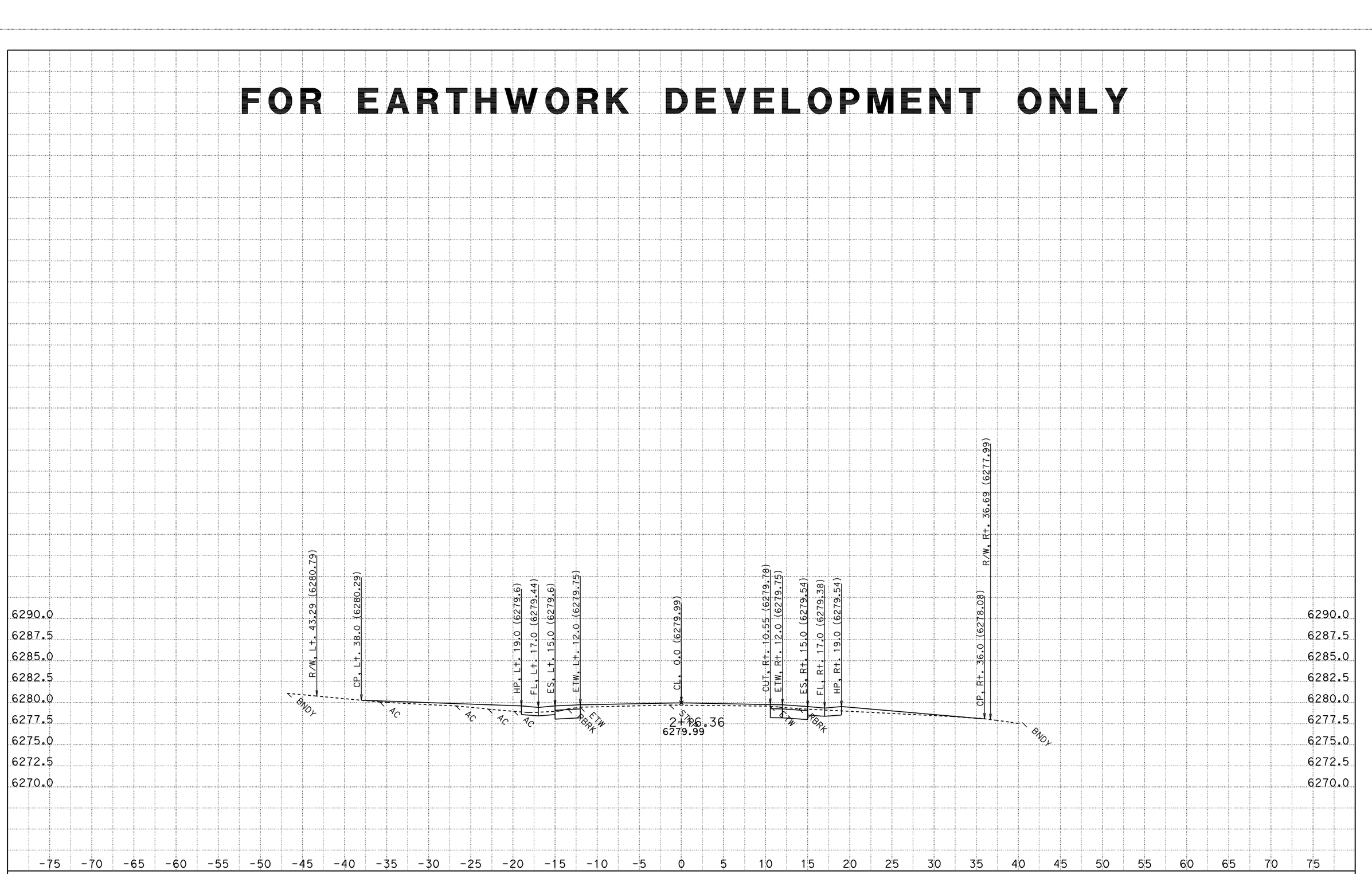

CONTRACT: 2a920

DATE: 8/12/2011

DIST/CO/RTE/PM: 03-ED,Pla 89 PM 27.2/27.4, 0.0/T8.5

SCALE: 1" = 5' Horiz.
1" = 5' Vert.

A1

CROSS SECTIONS

KC Project: 2A920FT File: H:\Pla89\2A920FT\EAR\OUTPUT\0035_11200.ear

All Dimensions are US Survey Feet

FOR EARTHWORK DEVELOPMENT ONLY

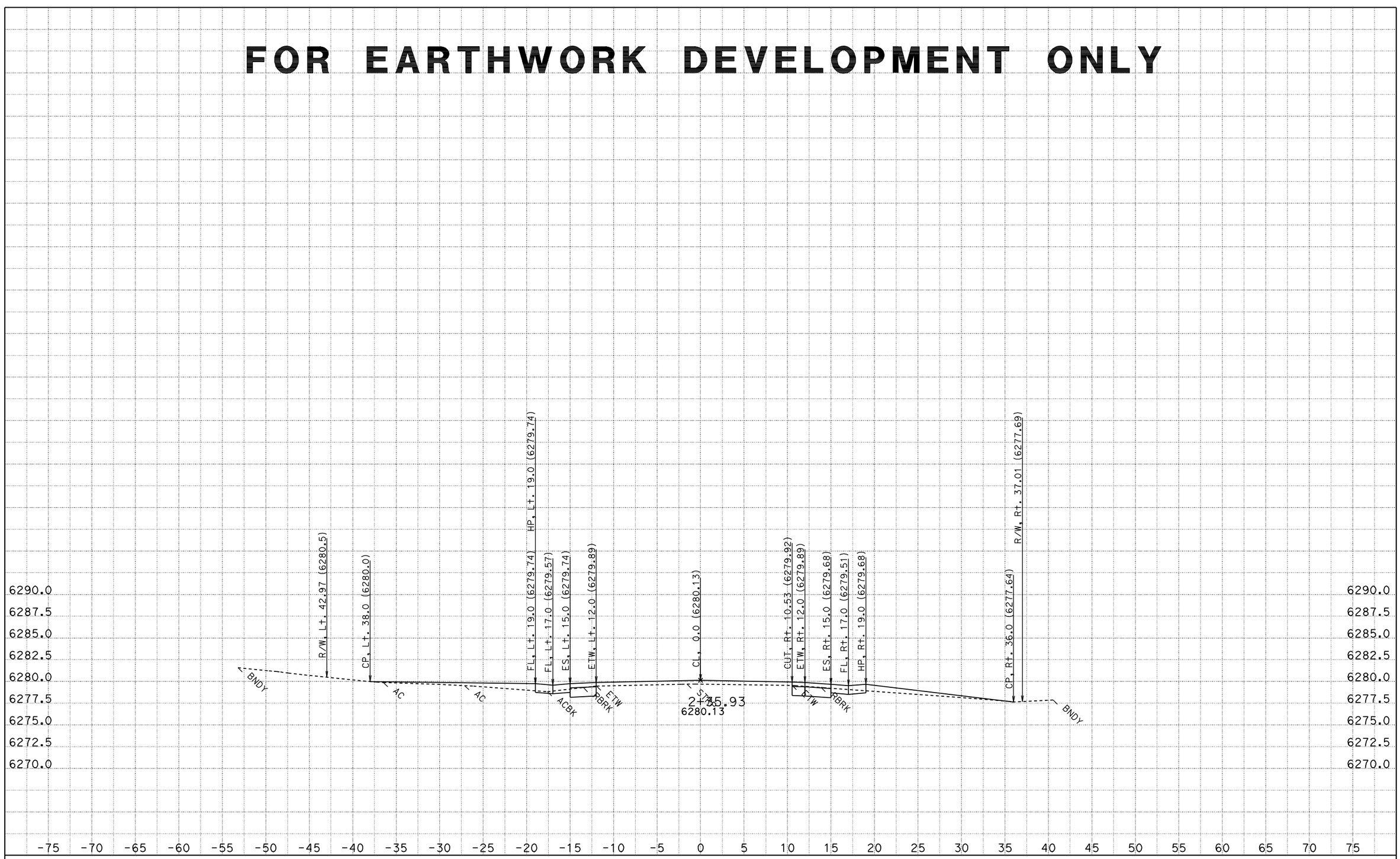

DATE: 8/12/2011
KC Project: 2A920FT File: H:\Pla89\2A920FT\EAR\OUTPUT\0035_11200.ear

CONTRACT: 2a920
DIST/CO/RTE/PM: 03-ED,Pla 89 PM 27.2/27.4, 0.0/T8.5

SCALE: 1" = 5' Horiz.
1" = 5' Vert.

All Dimensions are US Survey Feet

A1
CROSS SECTIONS
SHEET 27 OF 976

FOR EARTHWORK DEVELOPMENT ONLY

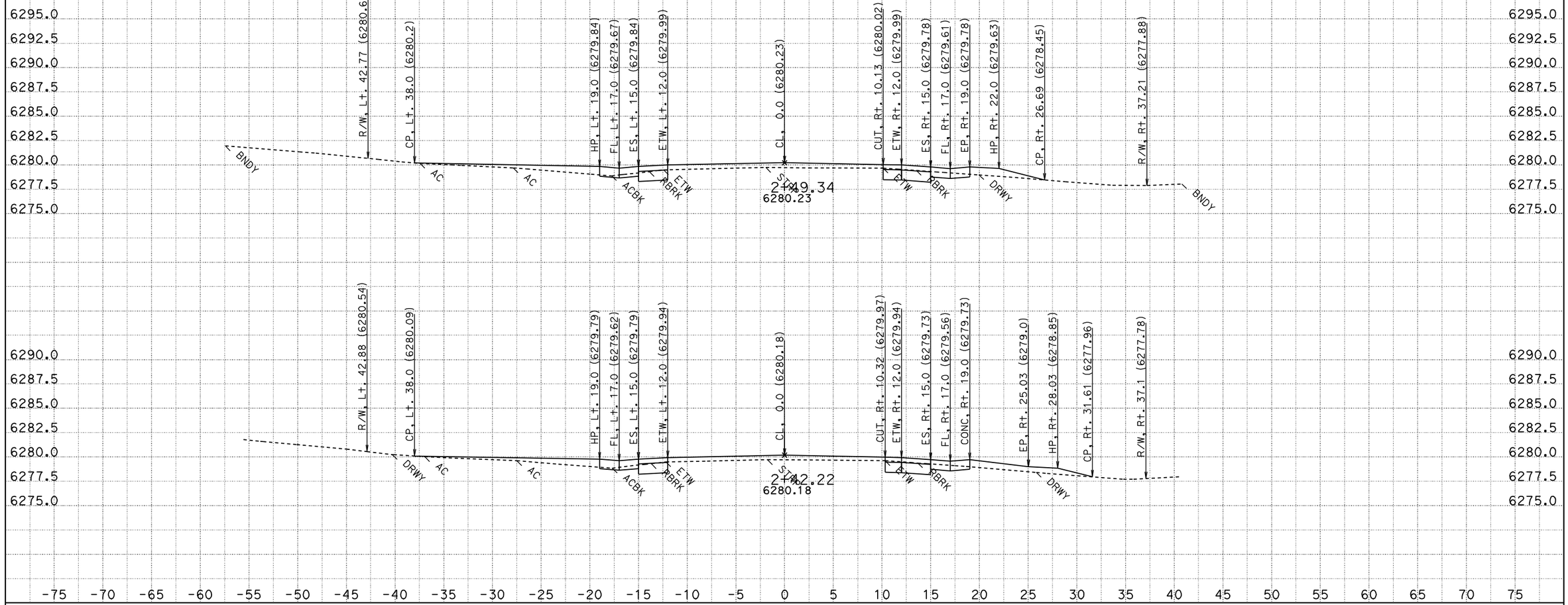

CONTRACT: 2a920

DATE: 8/12/2011

DIST/CO/RTE/PM: 03-ED,Pla 89 PM 27.2/27.4, 0.0/T8.5

SCALE: 1" = 5' Horiz.
1" = 5' Vert.

A1

CROSS SECTIONS

KC Project: 2A920FT File: H:\Pla89\2A920FT\EAR\OUTPUT\0035_11200.ear

All Dimensions are US Survey Feet

FOR EARTHWORK DEVELOPMENT ONLY

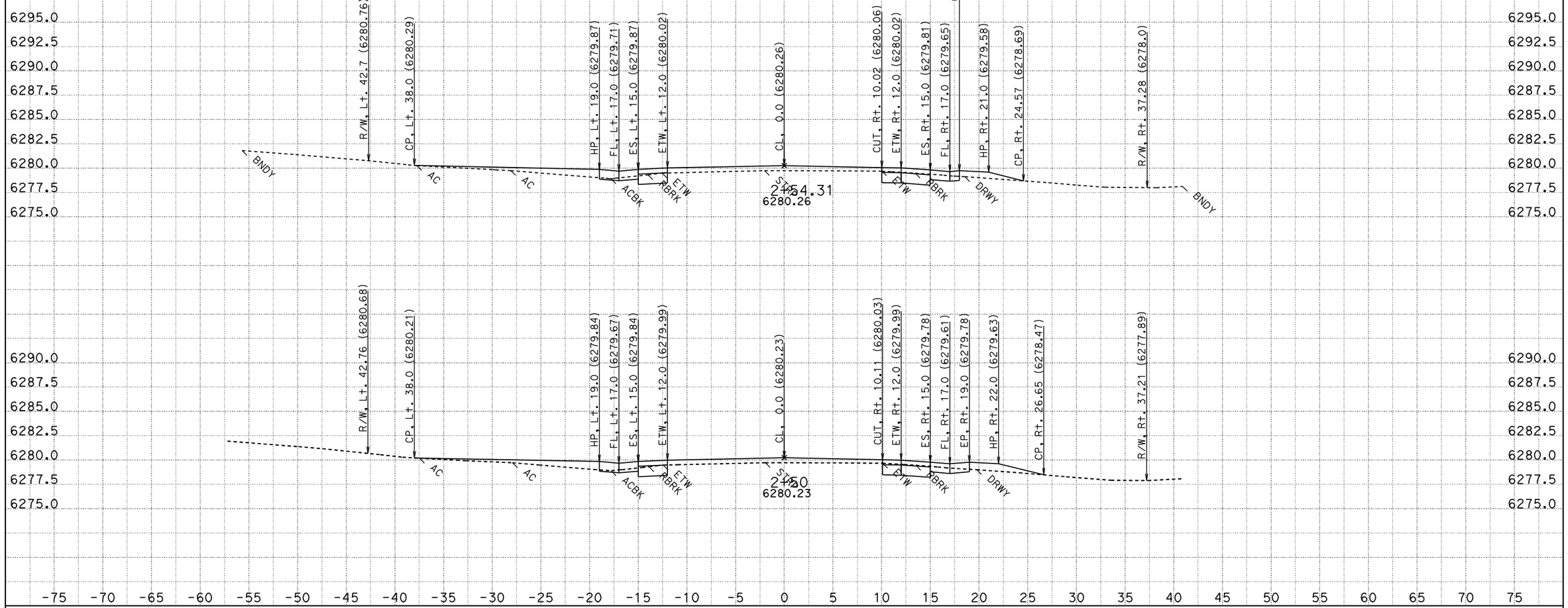

CONTRACT: 2a920

DATE: 8/12/2011 DIST/CO/RTE/PM: 03-ED,Pla 89 PM 27.2/27.4, 0.0/T8.5

KC Project: 2A920FT File: H:\Pla89\2A920FT\EAR\OUTPUT\0035_11200.ear

SCALE: 1" = 5' Horiz.
1" = 5' Vert.

All Dimensions are US Survey Feet

A1
CROSS SECTIONS
SHEET 29 OF 976

FOR EARTHWORK DEVELOPMENT ONLY

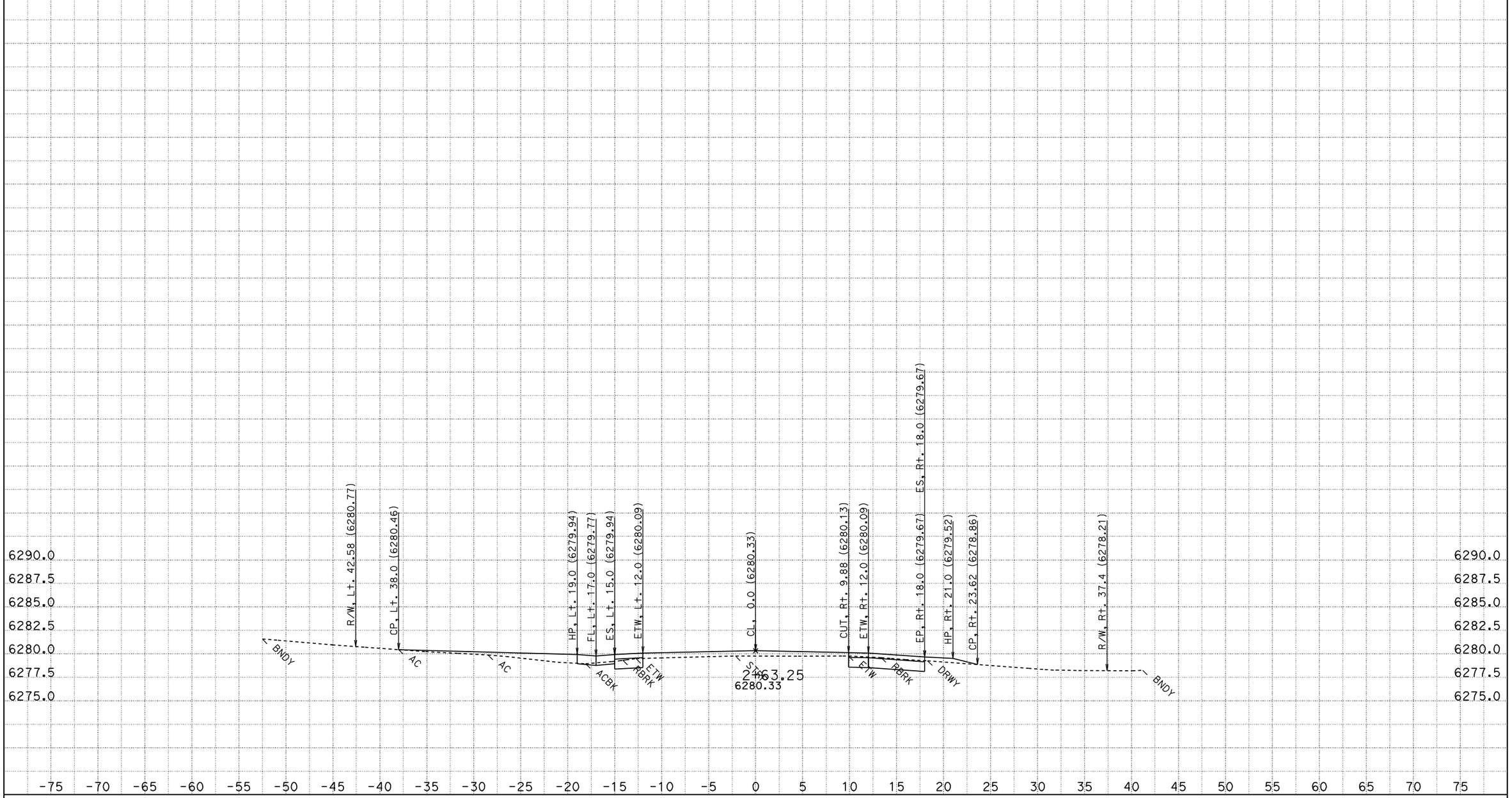

CONTRACT: 2a920

DATE: 8/12/2011

DIST/CO/RTE/PM: 03-ED,Pla 89 PM 27.2/27.4, 0.0/T8.5

SCALE: 1" = 5' Horiz.
1" = 5' Vert.

A1

CROSS SECTIONS

KC Project: 2A920FT File: H:\Pla89\2A920FT\EAR\OUTPUT\0035_11200.ear

All Dimensions are US Survey Feet

FOR EARTHWORK DEVELOPMENT ONLY

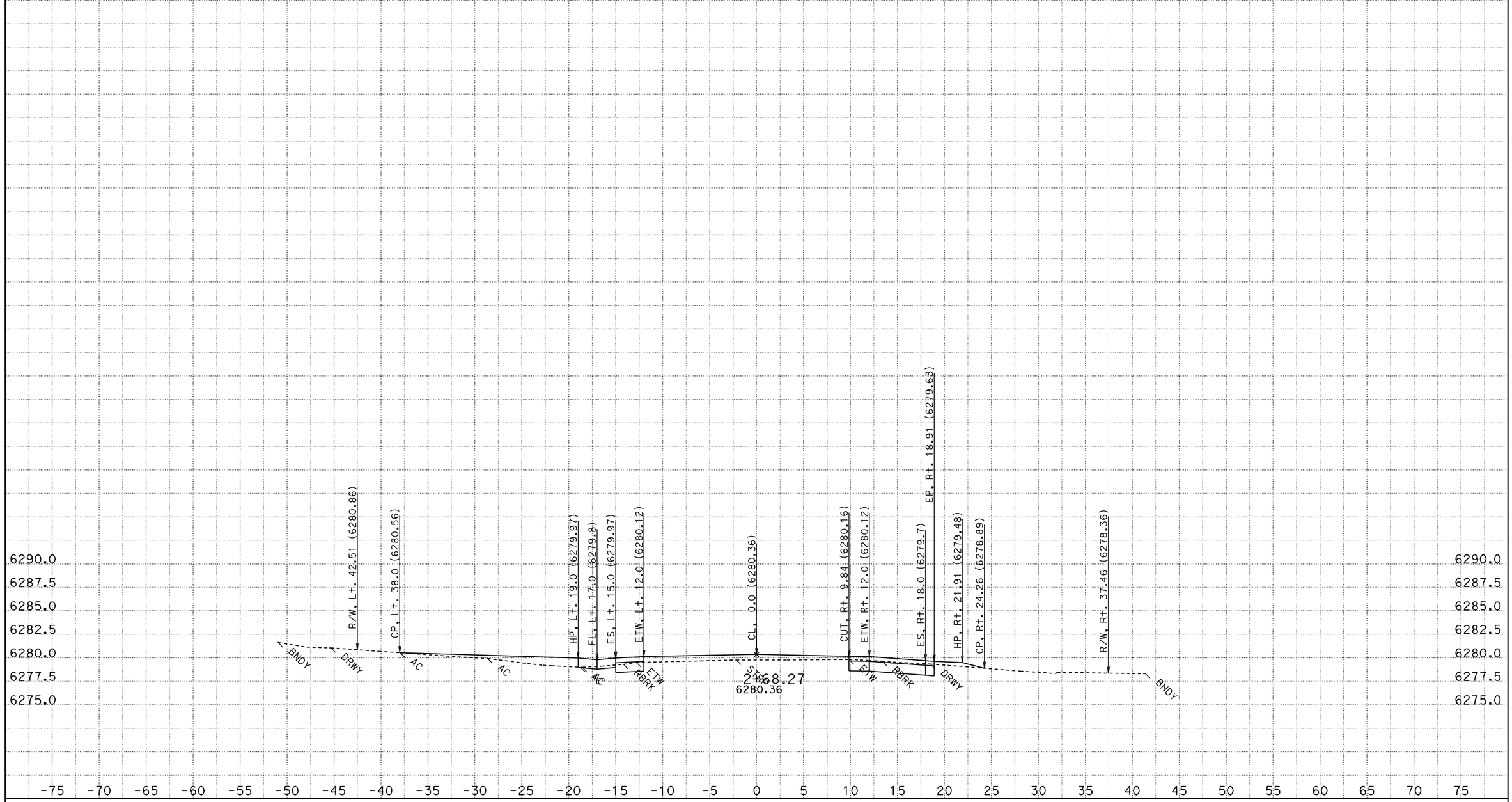

CONTRACT: 2a920

DATE: 8/12/2011

DIST/CO/RTE/PM: 03-ED,Pla 89 PM 27.2/27.4, 0.0/T8.5

SCALE: 1" = 5' Horiz.
1" = 5' Vert.

A1

CROSS SECTIONS

KC Project: 2A920FT File: H:\Pla89\2A920FT\EAR\OUTPUT\0035_11200.ear

All Dimensions are US Survey Feet

FOR EARTHWORK DEVELOPMENT ONLY

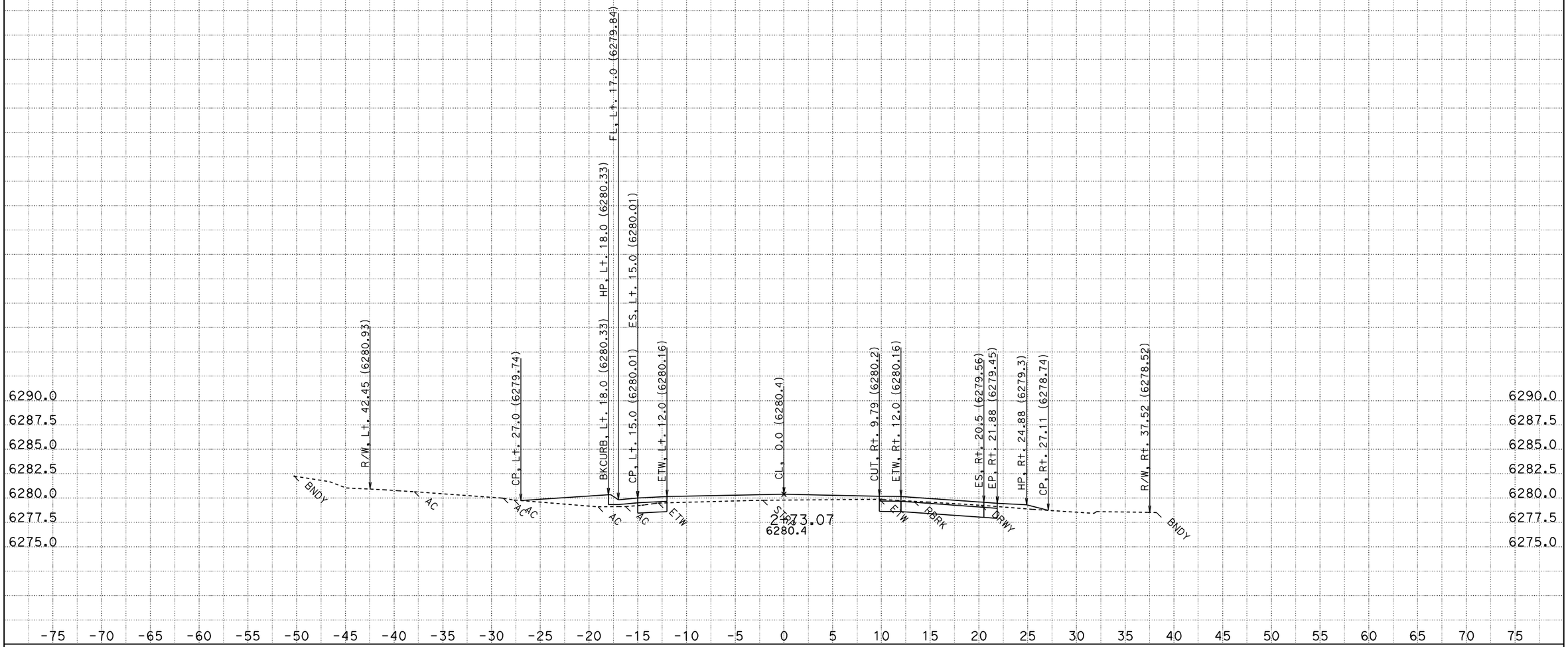

CONTRACT: 2a920

DATE: 8/12/2011

DIST/CO/RTE/PM: 03-ED,Pla 89 PM 27.2/27.4, 0.0/T8.5

SCALE: 1" = 5' Horiz.
1" = 5' Vert.

A1

CROSS SECTIONS

KC Project: 2A920FT File: H:\Pla89\2A920FT\EAR\OUTPUT\0035_11200.ear

All Dimensions are US Survey Feet

SHEET 32 OF 976

FOR EARTHWORK DEVELOPMENT ONLY

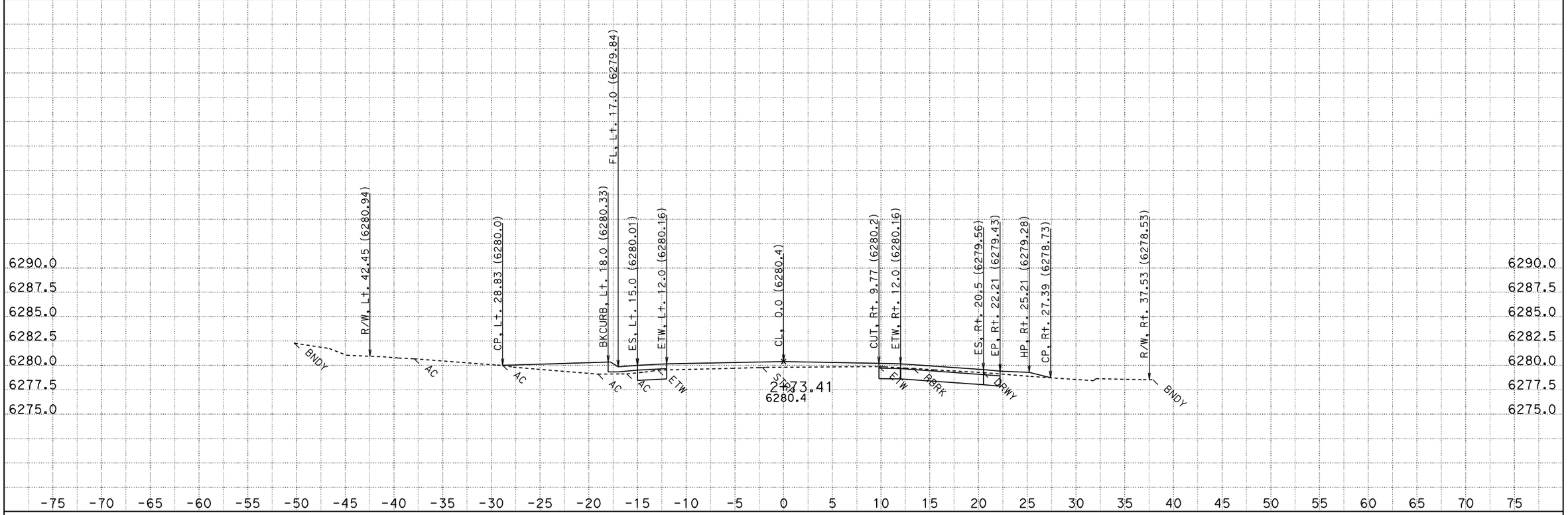

CONTRACT: 2a920

DATE: 8/12/2011

DIST/CO/RTE/PM: 03-ED,Pla 89 PM 27.2/27.4, 0.0/T8.5

SCALE: 1" = 5' Horiz.
1" = 5' Vert.

A1

CROSS SECTIONS

KC Project: 2A920FT File: H:\Pla89\2A920FT\EAR\OUTPUT\0035_11200.ear

All Dimensions are US Survey Feet

FOR EARTHWORK DEVELOPMENT ONLY

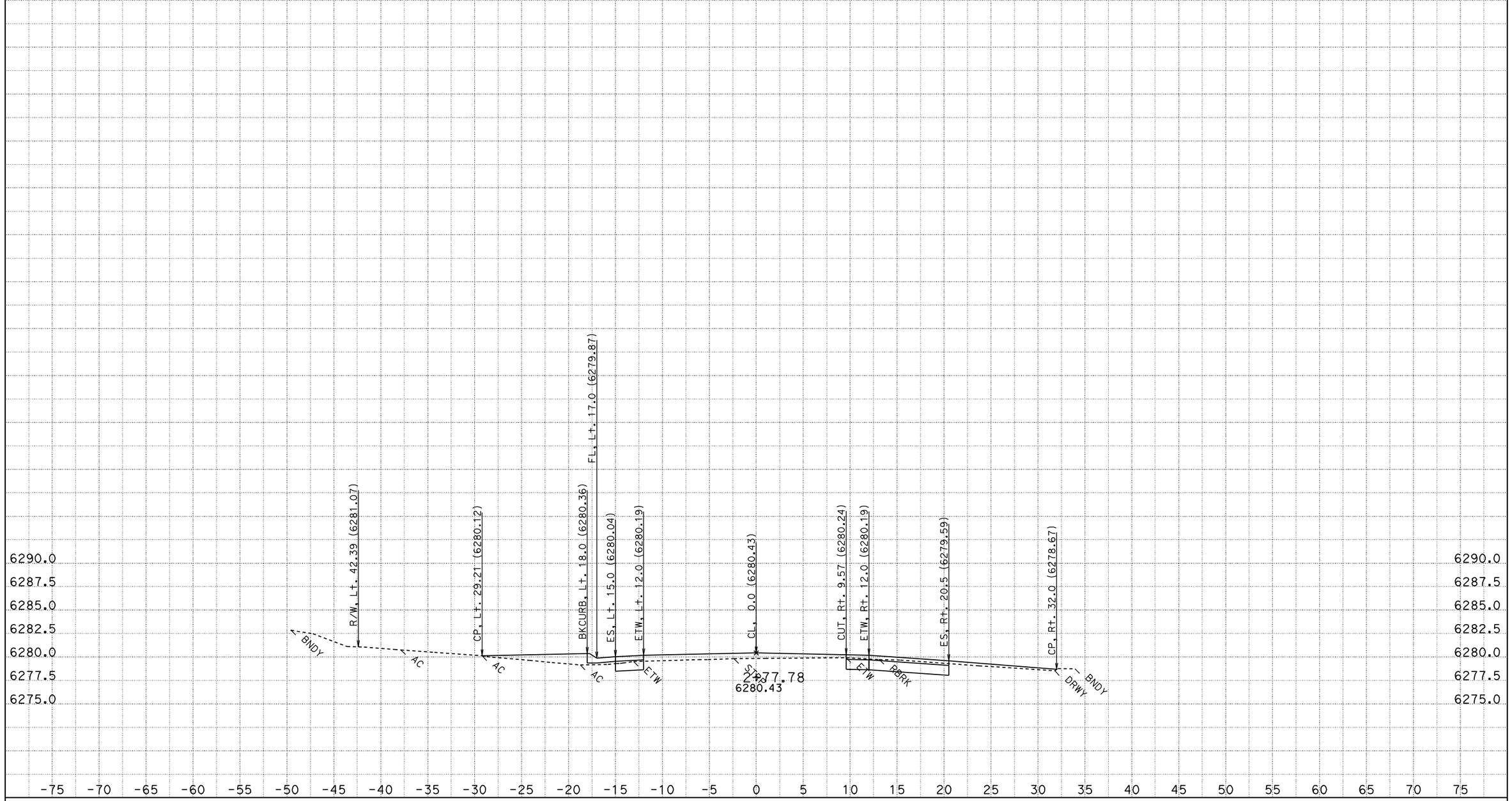

CONTRACT: 2a920

DATE: 8/12/2011

DIST/CO/RTE/PM: 03-ED,Pla 89 PM 27.2/27.4, 0.0/T8.5

SCALE: 1" = 5' Horiz.
1" = 5' Vert.

A1

CROSS SECTIONS

KC Project: 2A920FT File: H:\Pla89\2A920FT\EAR\OUTPUT\0035_11200.ear

All Dimensions are US Survey Feet

FOR EARTHWORK DEVELOPMENT ONLY

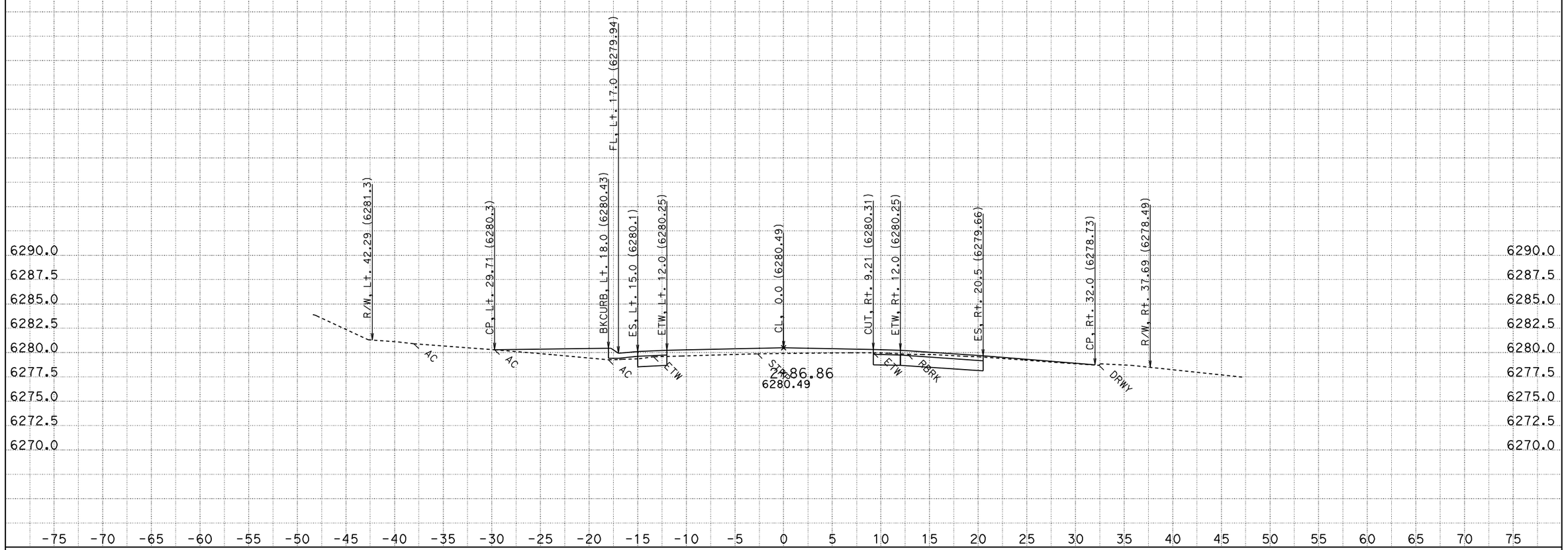

CONTRACT: 2a920

DATE: 8/12/2011

DIST/CO/RTE/PM: 03-ED,Pla 89 PM 27.2/27.4, 0.0/T8.5

SCALE: 1" = 5' Horiz.
1" = 5' Vert.

A1

CROSS SECTIONS

KC Project: 2A920FT File: H:\Pla89\2A920FT\EAR\OUTPUT\0035_11200.ear

All Dimensions are US Survey Feet

FOR EARTHWORK DEVELOPMENT ONLY

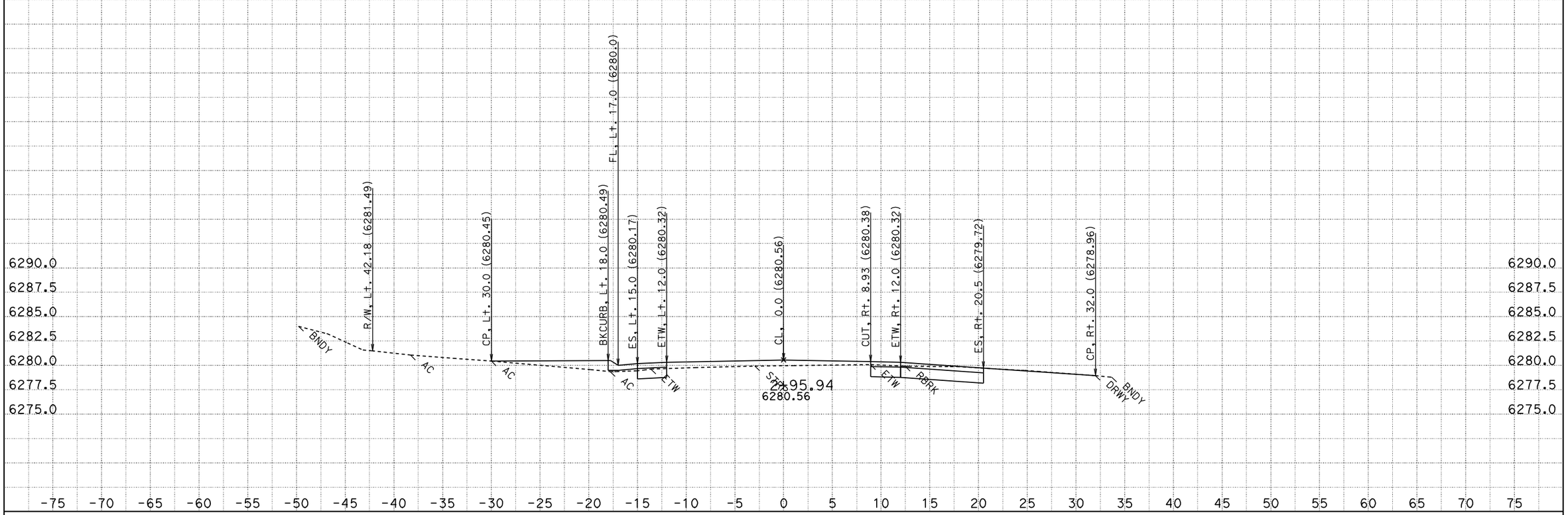

CONTRACT: 2a920

DATE: 8/12/2011

DIST/CO/RTE/PM: 03-ED,Pla 89 PM 27.2/27.4, 0.0/T8.5

SCALE: 1" = 5' Horiz.
1" = 5' Vert.

A1

CROSS SECTIONS

KC Project: 2A920FT File: H:\Pla89\2A920FT\EAR\OUTPUT\0035_11200.ear

All Dimensions are US Survey Feet

FOR EARTHWORK DEVELOPMENT ONLY

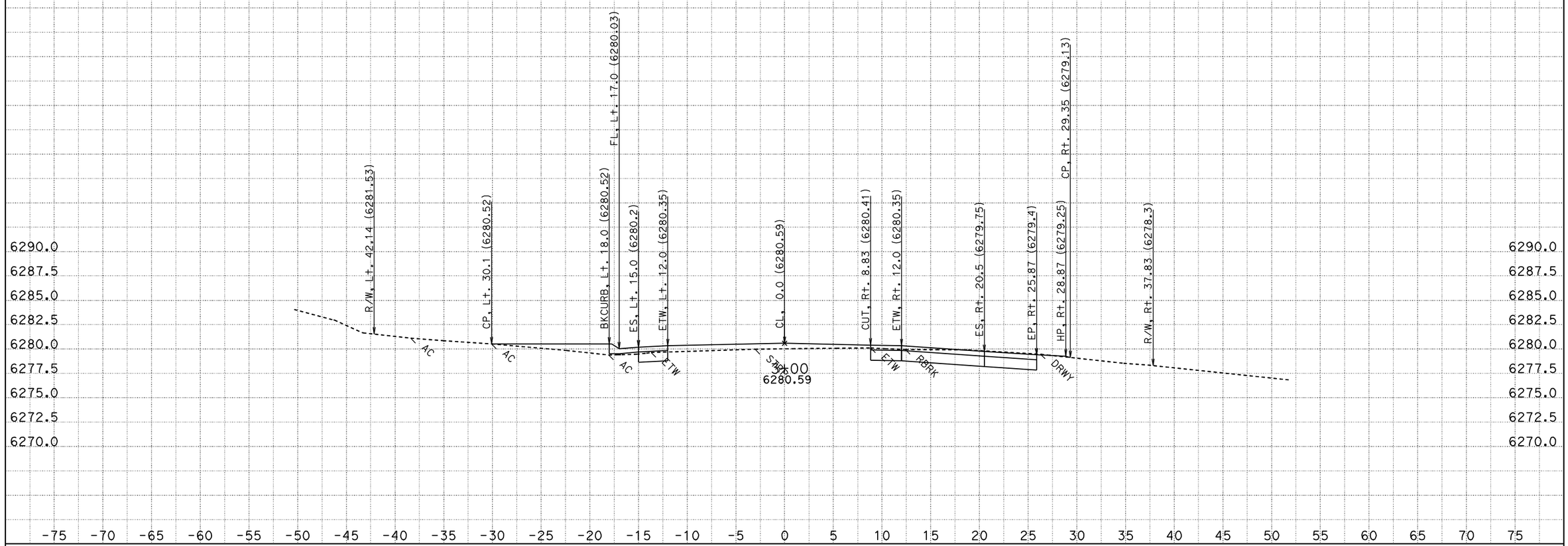

DATE: 8/12/2011
KC Project: 2A920FT
File: H:\Pla89\2A920FT\EAR\OUTPUT\0035_11200.ear

CONTRACT: 2a920
DIST/CO/RTE/PM: 03-ED,Pla 89 PM 27.2/27.4, 0.0/T8.5

SCALE: 1" = 5' Horiz.
1" = 5' Vert.

All Dimensions are US Survey Feet

A1
CROSS SECTIONS
SHEET 37 OF 976

FOR EARTHWORK DEVELOPMENT ONLY

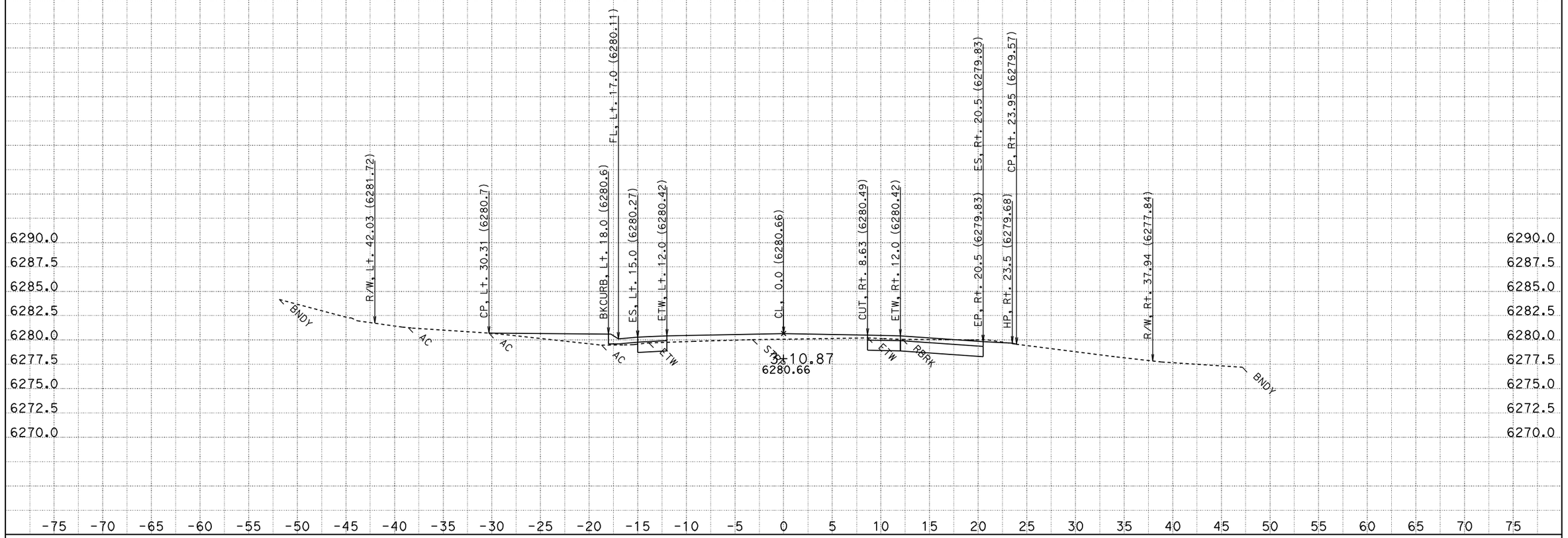

DATE: 8/12/2011
KC Project: 2A920FT File: H:\Pla89\2A920FT\EAR\OUTPUT\0035_11200.ear

CONTRACT: 2a920
DIST/CO/RTE/PM: 03-ED,Pla 89 PM 27.2/27.4, 0.0/T8.5

SCALE: 1" = 5' Horiz.
1" = 5' Vert.
All Dimensions are US Survey Feet

A1
CROSS SECTIONS
SHEET 38 OF 976

FOR EARTHWORK DEVELOPMENT ONLY

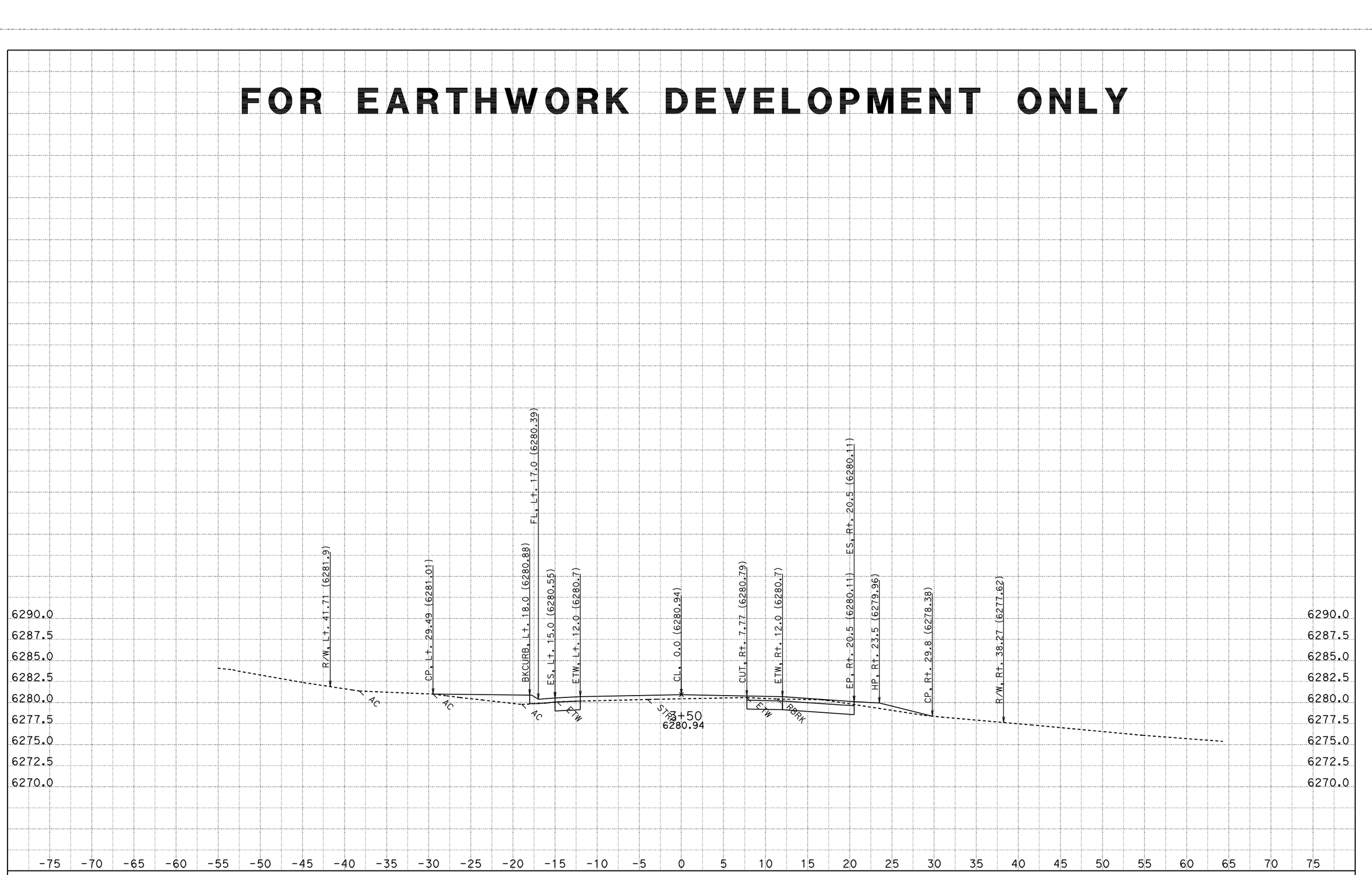

DATE: 8/12/2011
KC Project: 2A920FT File: H:\Pla89\2A920FT\EAR\OUTPUT\0035_11200.ear

CONTRACT: 2a920
DIST/CO/RTE/PM: 03-ED,Pla 89 PM 27.2/27.4, 0.0/T8.5

SCALE: 1" = 5' Horiz.
1" = 5' Vert.

All Dimensions are US Survey Feet

A1
CROSS SECTIONS
SHEET 39 OF 976

FOR EARTHWORK DEVELOPMENT ONLY

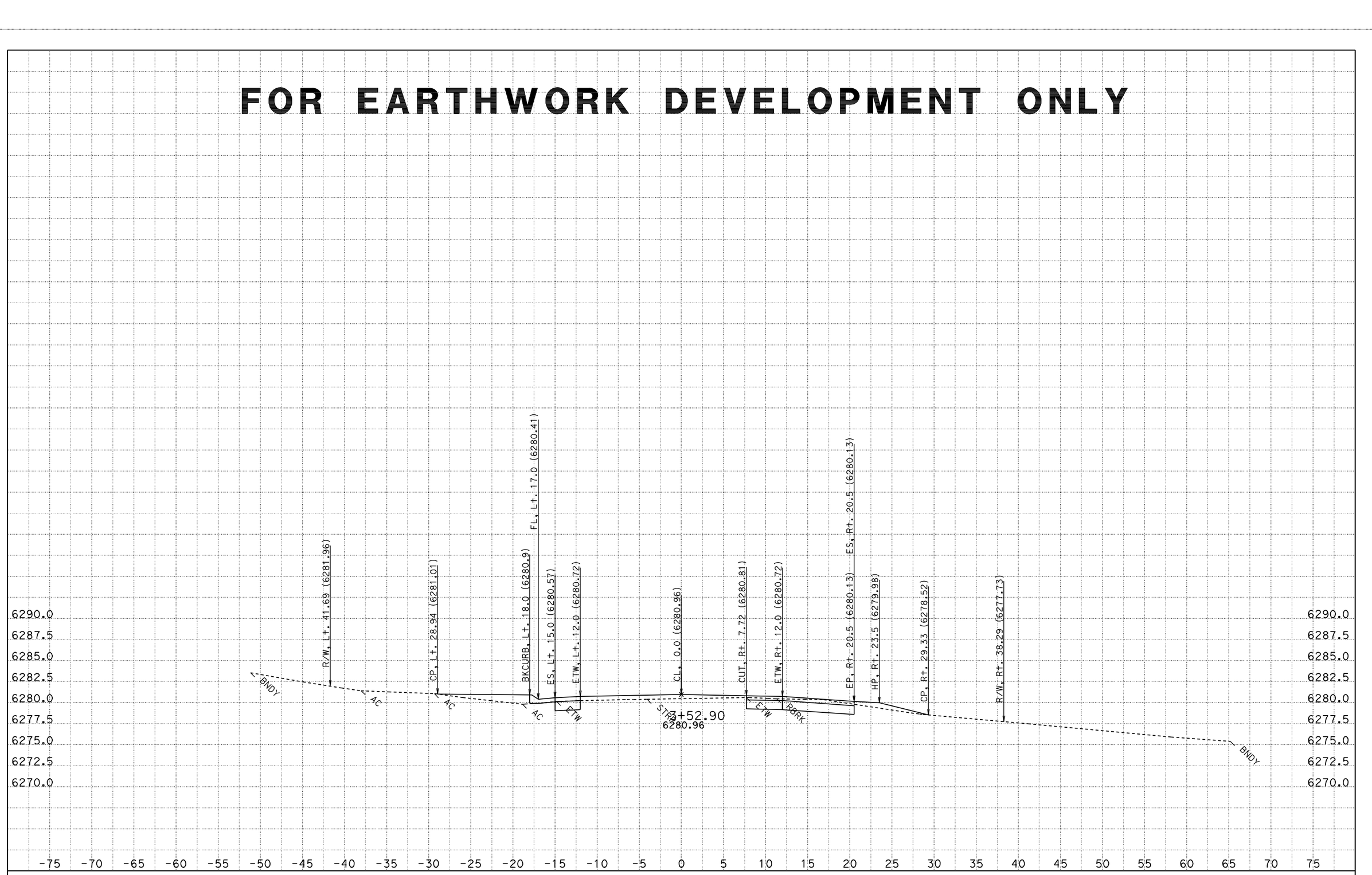

DATE: 8/12/2011
KC Project: 2A920FT File: H:\Pla89\2A920FT\EAR\OUTPUT\0035_11200.ear

CONTRACT: 2a920
DIST/CO/RTE/PM: 03-ED,Pla 89 PM 27.2/27.4, 0.0/T8.5

SCALE: 1" = 5' Horiz.
1" = 5' Vert.

All Dimensions are US Survey Feet

A1
CROSS SECTIONS
SHEET 40 OF 976

FOR EARTHWORK DEVELOPMENT ONLY

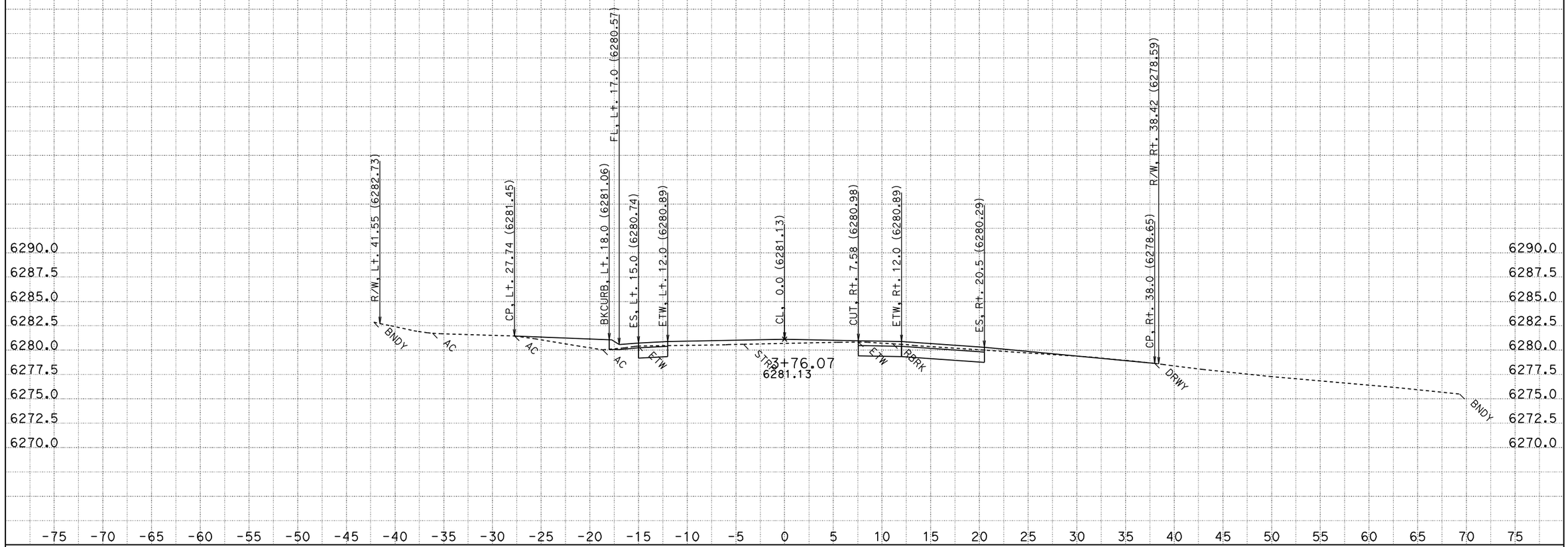

CONTRACT: 2a920

DATE: 8/12/2011

DIST/CO/RTE/PM: 03-ED,Pla 89 PM 27.2/27.4, 0.0/T8.5

KC Project: 2A920FT File: H:\Pla89\2A920FT\EAR\OUTPUT\0035_11200.ear

SCALE: 1" = 5' Horiz.
1" = 5' Vert.

All Dimensions are US Survey Feet

A1
CROSS SECTIONS
SHEET 41 OF 976

FOR EARTHWORK DEVELOPMENT ONLY

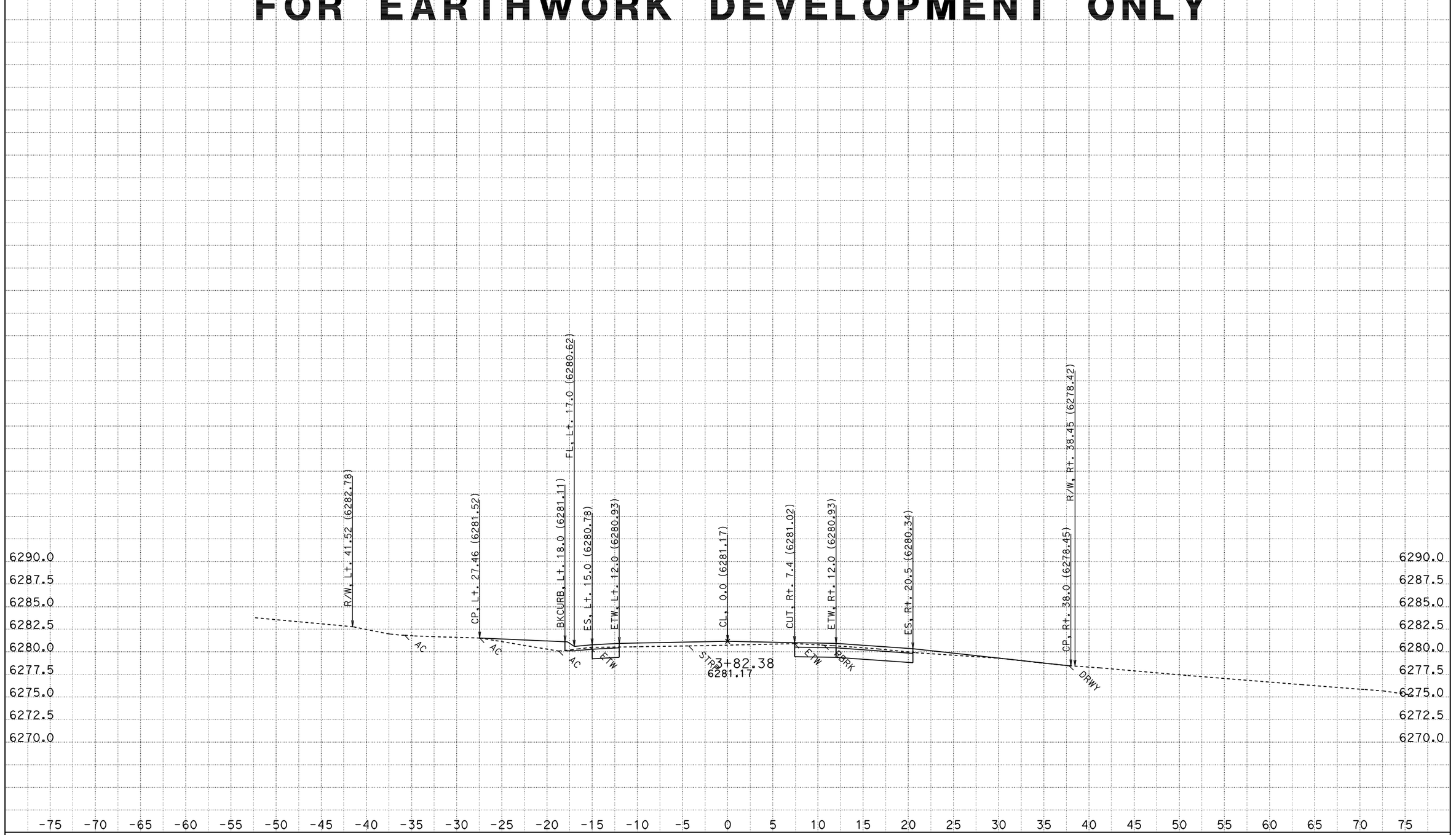

CONTRACT: 2a920

DATE: 8/12/2011

DIST/CO/RTE/PM: 03-ED,Pla 89 PM 27.2/27.4, 0.0/T8.5

SCALE: 1" = 5' Horiz.
1" = 5' Vert.

A1

CROSS SECTIONS

KC Project: 2A920FT File: H:\Pla89\2A920FT\EAR\OUTPUT\0035_11200.ear

All Dimensions are US Survey Feet

FOR EARTHWORK DEVELOPMENT ONLY

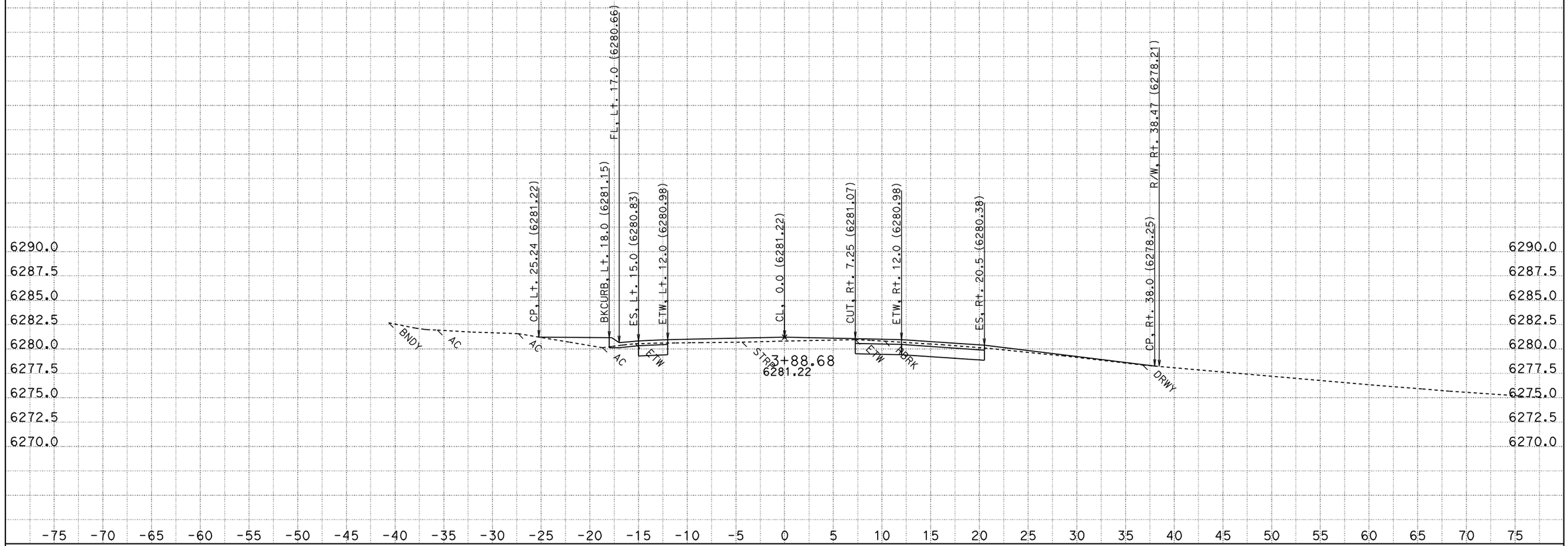

DATE: 8/12/2011
KC Project: 2A920FT
File: H:\Pla89\2A920FT\EAR\OUTPUT\0035_11200.ear

CONTRACT: 2a920
DIST/CO/RTE/PM: 03-ED,Pla 89 PM 27.2/27.4, 0.0/T8.5

SCALE: 1" = 5' Horiz.
1" = 5' Vert.

All Dimensions are US Survey Feet

A1
CROSS SECTIONS
SHEET 43 OF 976

FOR EARTHWORK DEVELOPMENT ONLY

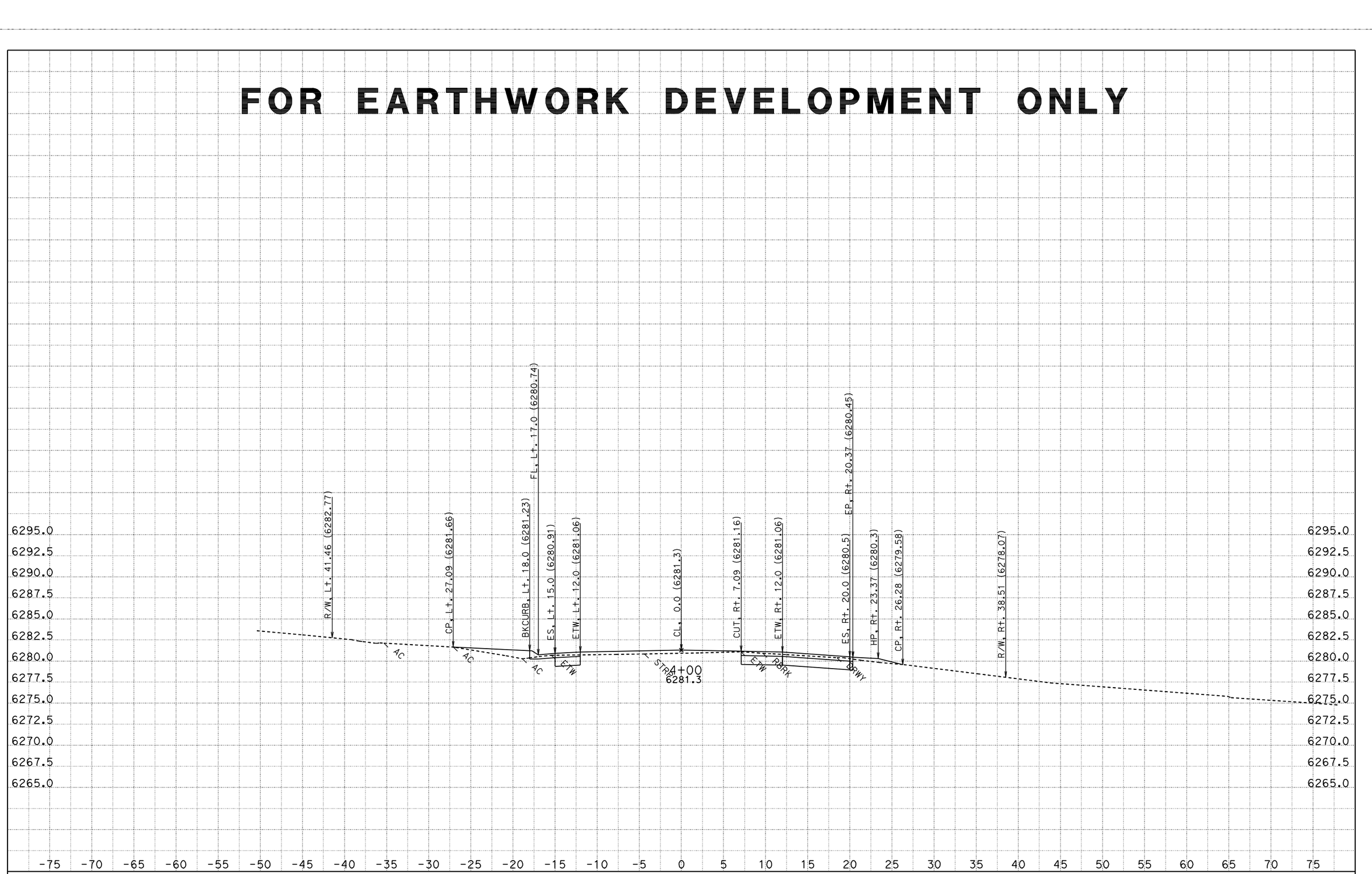

CONTRACT: 2a920

DATE: 8/12/2011

DIST/CO/RTE/PM: 03-ED,Pla 89 PM 27.2/27.4, 0.0/T8.5

KC Project: 2A920FT File: H:\Pla89\2A920FT\EAR\OUTPUT\0035_11200.ear

SCALE: 1" = 5' Horiz.
1" = 5' Vert.

All Dimensions are US Survey Feet

A1
CROSS SECTIONS
SHEET 44 OF 976

FOR EARTHWORK DEVELOPMENT ONLY

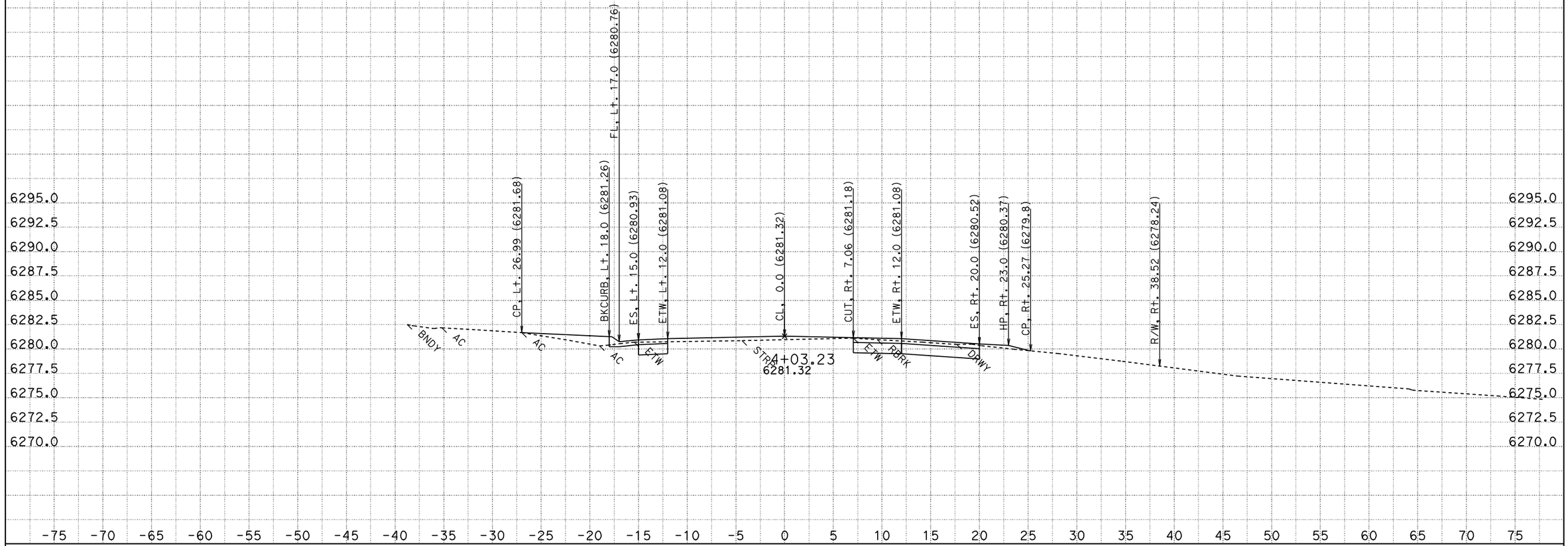

DATE: 8/12/2011

KC Project: 2A920FT File: H:\Pla89\2A920FT\EAR\OUTPUT\0035_11200.ear

CONTRACT: 2a920

DIST/CO/RTE/PM: 03-ED,Pla 89 PM 27.2/27.4, 0.0/T8.5

SCALE: 1" = 5' Horiz.
1" = 5' Vert.

All Dimensions are US Survey Feet

A1
CROSS SECTIONS
SHEET 45 OF 976

FOR EARTHWORK DEVELOPMENT ONLY

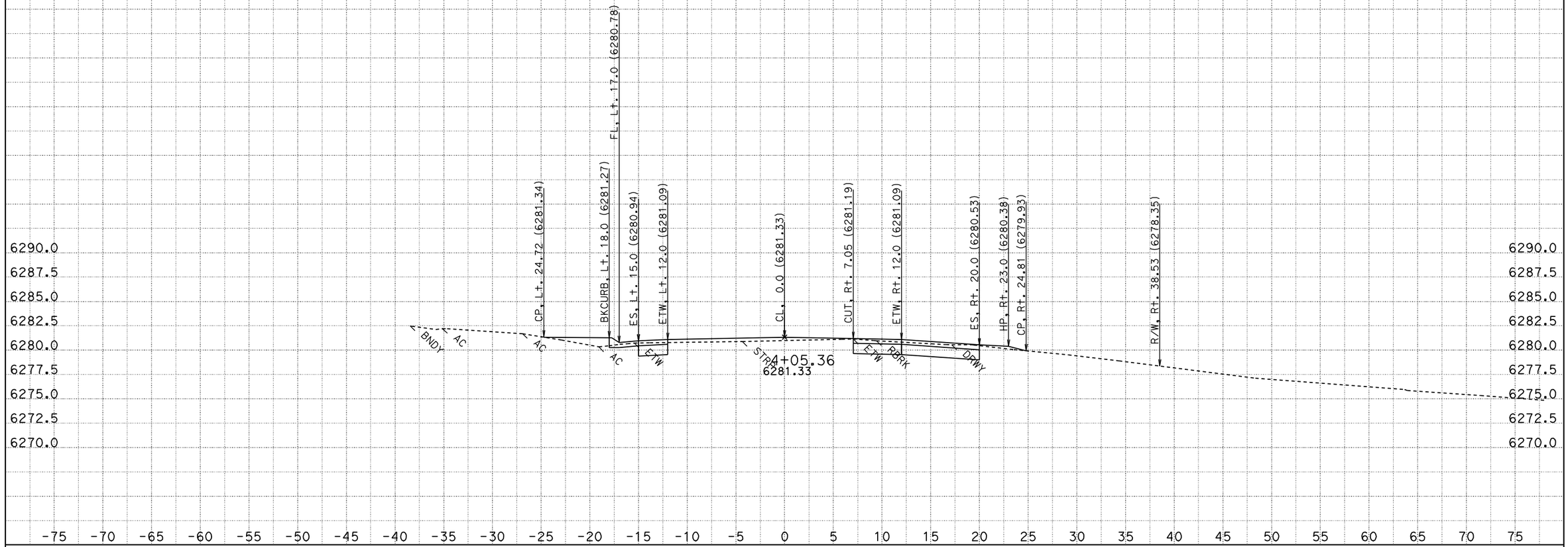

DATE: 8/12/2011
KC Project: 2A920FT File: H:\Pla89\2A920FT\EAR\OUTPUT\0035_11200.ear

CONTRACT: 2a920
DIST/CO/RTE/PM: 03-ED,Pla 89 PM 27.2/27.4, 0.0/T8.5

SCALE: 1" = 5' Horiz.
1" = 5' Vert.

All Dimensions are US Survey Feet

A1
CROSS SECTIONS
SHEET 46 OF 976

FOR EARTHWORK DEVELOPMENT ONLY

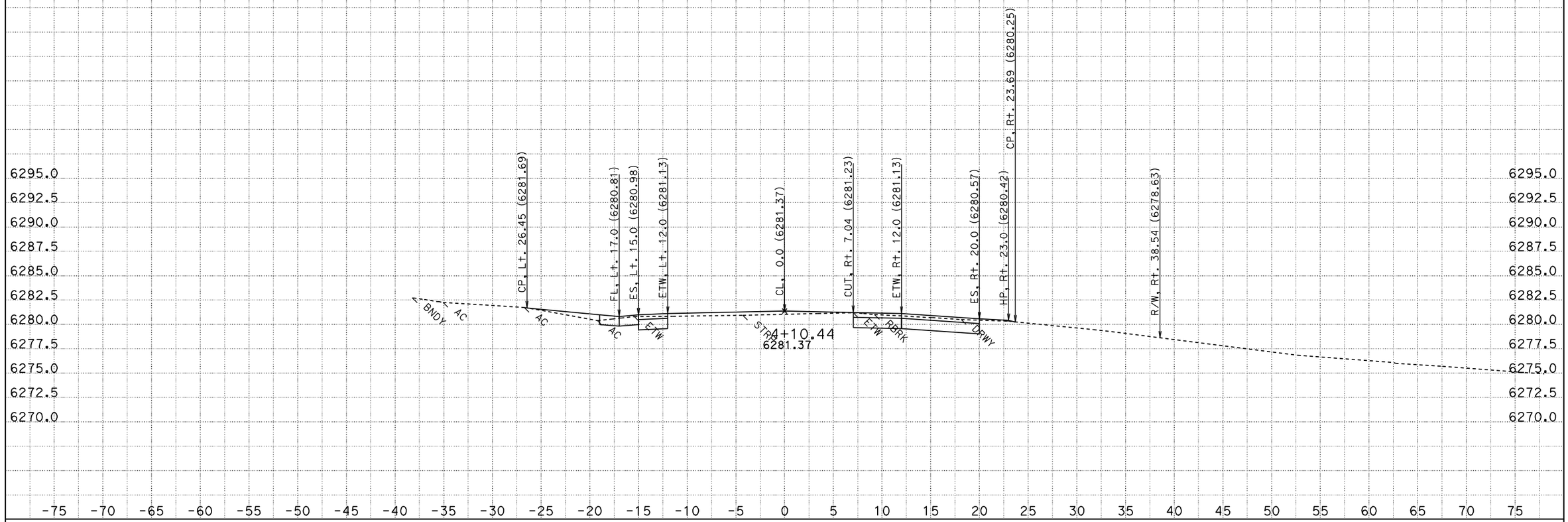

DATE: 8/12/2011
KC Project: 2A920FT

CONTRACT: 2a920
DIST/CO/RTE/PM: 03-ED,Pla 89 PM 27.2/27.4, 0.0/T8.5
File: H:\Pla89\2A920FT\EAR\OUTPUT\0035_11200.ear

SCALE: 1" = 5' Horiz.
1" = 5' Vert.

All Dimensions are US Survey Feet

A1
CROSS SECTIONS
SHEET 47 OF 976

FOR EARTHWORK DEVELOPMENT ONLY

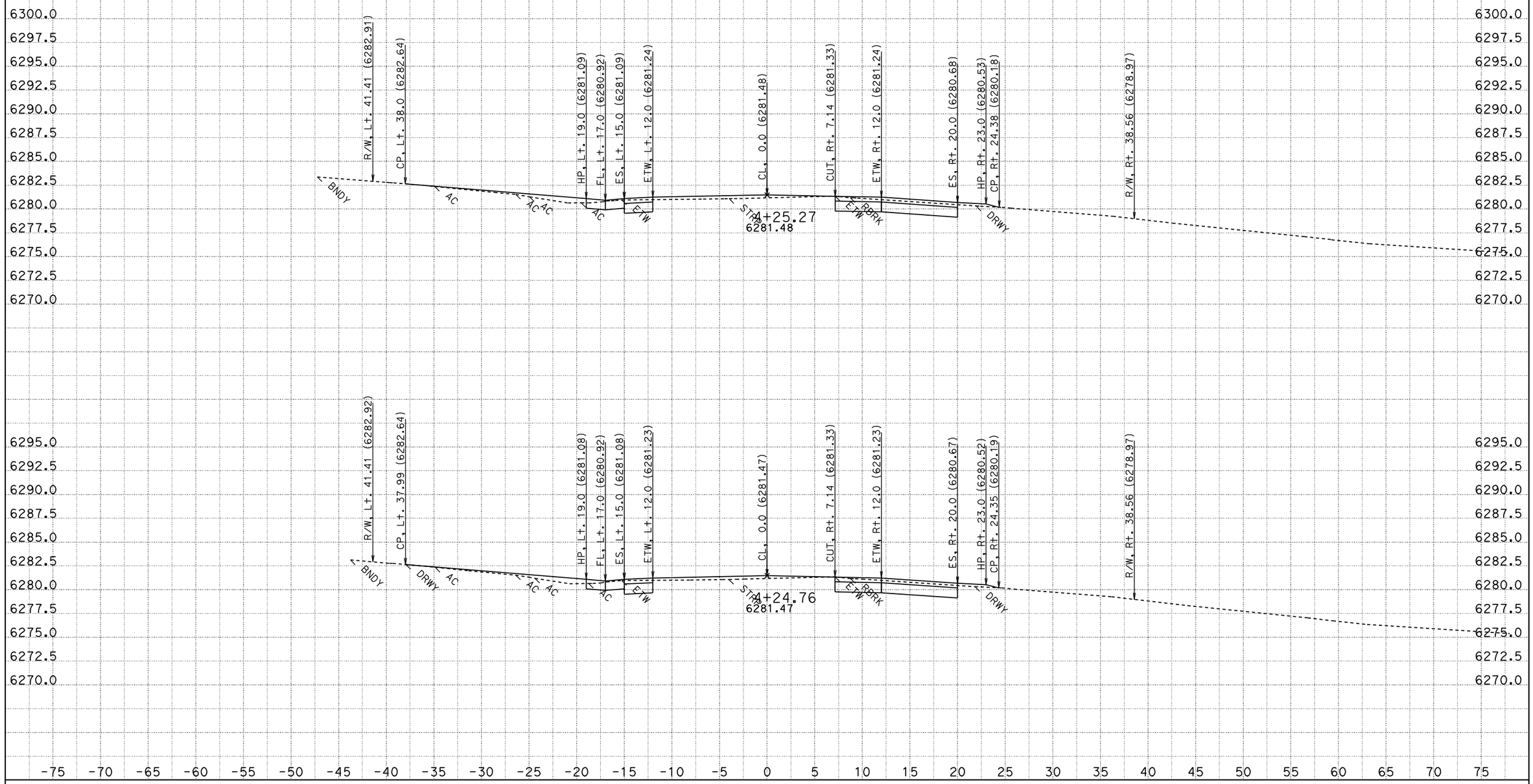

DATE: 8/12/2011

KC Project: 2A920FT

File: H:\Pla89\2A920FT\EAR\OUTPUT\0035_11200.ear

CONTRACT: 2a920

DIST/CO/RTE/PM: 03-ED,Pla 89 PM 27.2/27.4, 0.0/T8.5

SCALE: 1" = 5' Horiz.
1" = 5' Vert.

All Dimensions are US Survey Feet

A1

CROSS SECTIONS

SHEET 48 OF 976

FOR EARTHWORK DEVELOPMENT ONLY

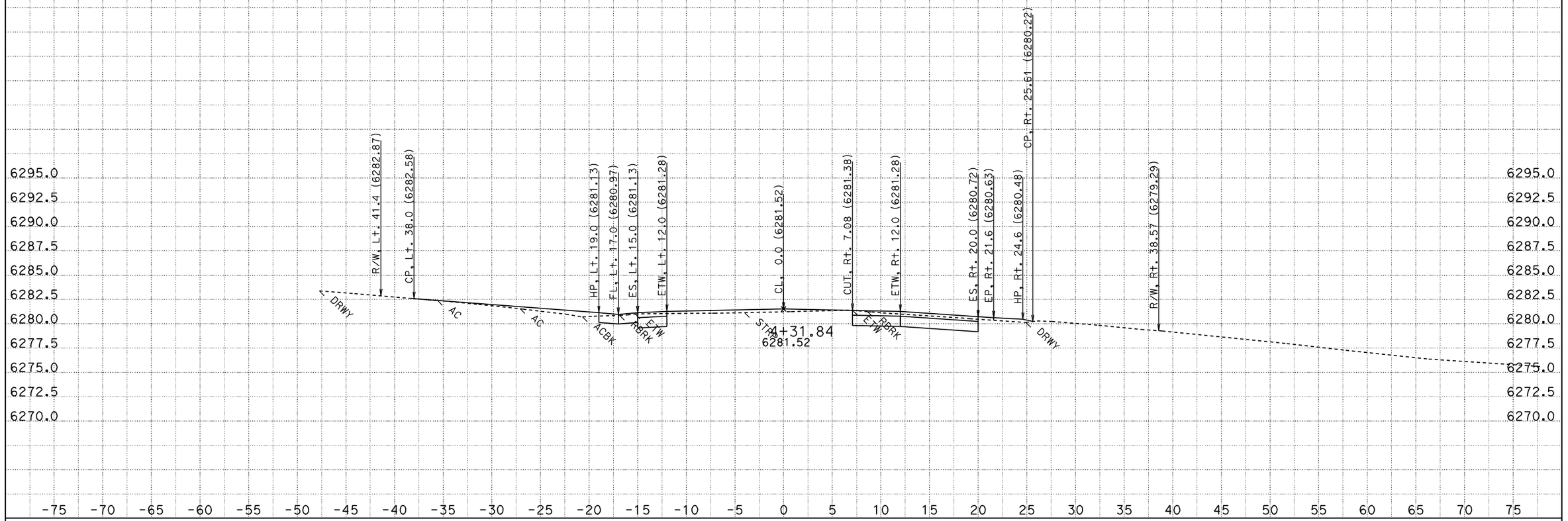

DATE: 8/12/2011
KC Project: 2A920FT

CONTRACT: 2a920
DIST/CO/RTE/PM: 03-ED,Pla 89 PM 27.2/27.4, 0.0/T8.5
File: H:\Pla89\2A920FT\EAR\OUTPUT\0035_11200.ear

SCALE: 1" = 5' Horiz.
1" = 5' Vert.

All Dimensions are US Survey Feet

A1
CROSS SECTIONS
SHEET 49 OF 976

FOR EARTHWORK DEVELOPMENT ONLY

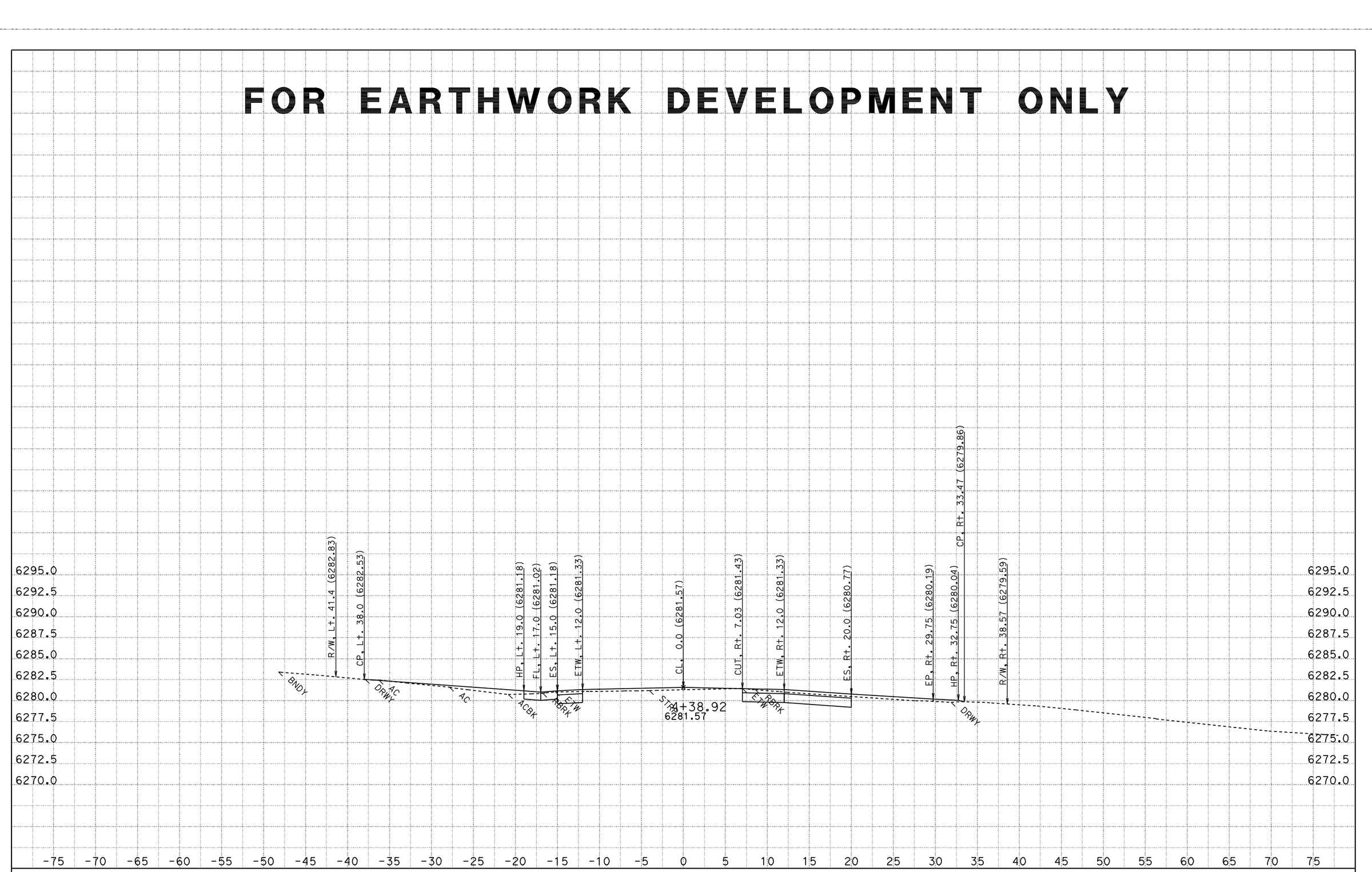

DATE: 8/12/2011
KC Project: 2A920FT

CONTRACT: 2a920
DIST/CO/RTE/PM: 03-ED,Pla 89 PM 27.2/27.4, 0.0/T8.5
File: H:\Pla89\2A920FT\EAR\OUTPUT\0035_11200.ear

SCALE: 1" = 5' Horiz.
1" = 5' Vert.
All Dimensions are US Survey Feet

A1
CROSS SECTIONS
SHEET 50 OF 976

FOR EARTHWORK DEVELOPMENT ONLY

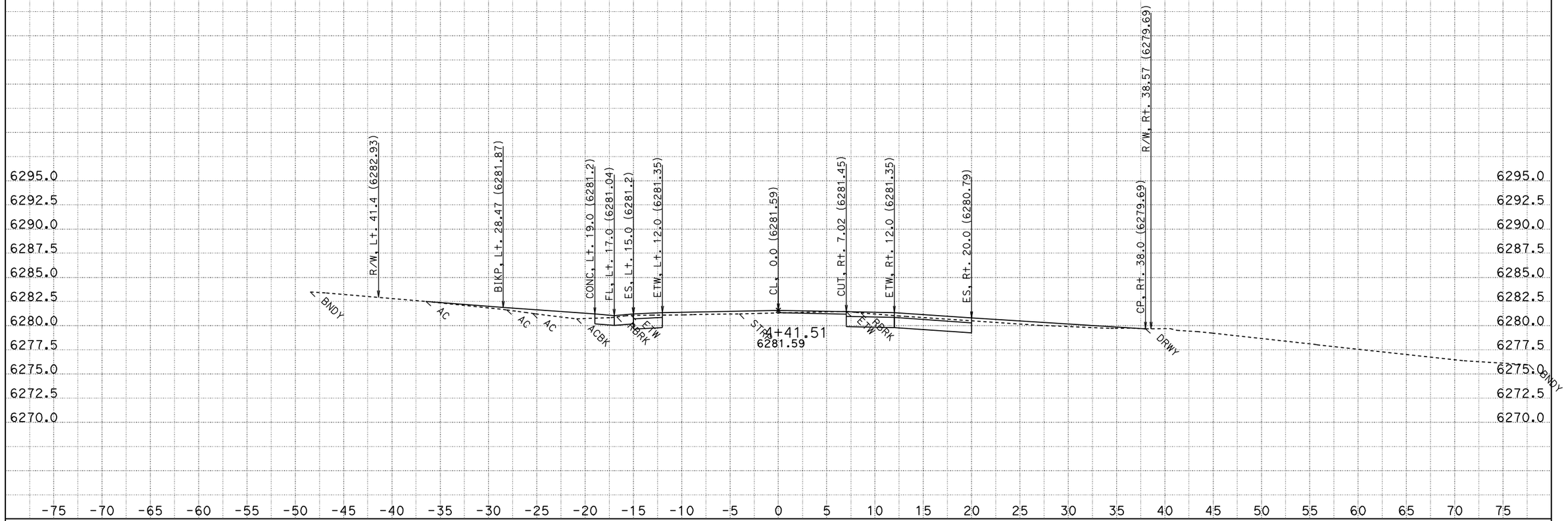

CONTRACT: 2a920

DATE: 8/12/2011

DIST/CO/RTE/PM: 03-ED,Pla 89 PM 27.2/27.4, 0.0/T8.5

SCALE: 1" = 5' Horiz.
1" = 5' Vert.

KC Project: 2A920FT File: H:\Pla89\2A920FT\EAR\OUTPUT\0035_11200.ear

All Dimensions are US Survey Feet

A1
CROSS SECTIONS
SHEET 51 OF 976

FOR EARTHWORK DEVELOPMENT ONLY

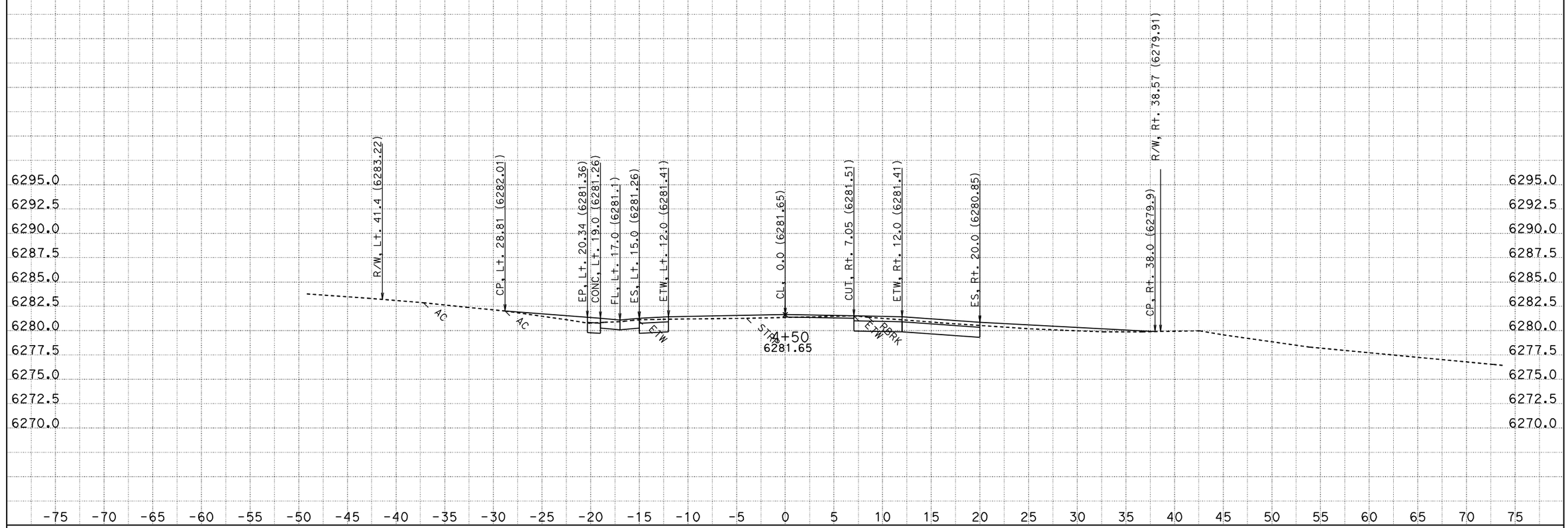

CONTRACT: 2a920

DATE: 8/12/2011

DIST/CO/RTE/PM: 03-ED,Pla 89 PM 27.2/27.4, 0.0/T8.5

KC Project: 2A920FT File: H:\Pla89\2A920FT\EAR\OUTPUT\0035_11200.ear

SCALE: 1" = 5' Horiz.
1" = 5' Vert.

All Dimensions are US Survey Feet

A1
CROSS SECTIONS
SHEET 52 OF 976

FOR EARTHWORK DEVELOPMENT ONLY

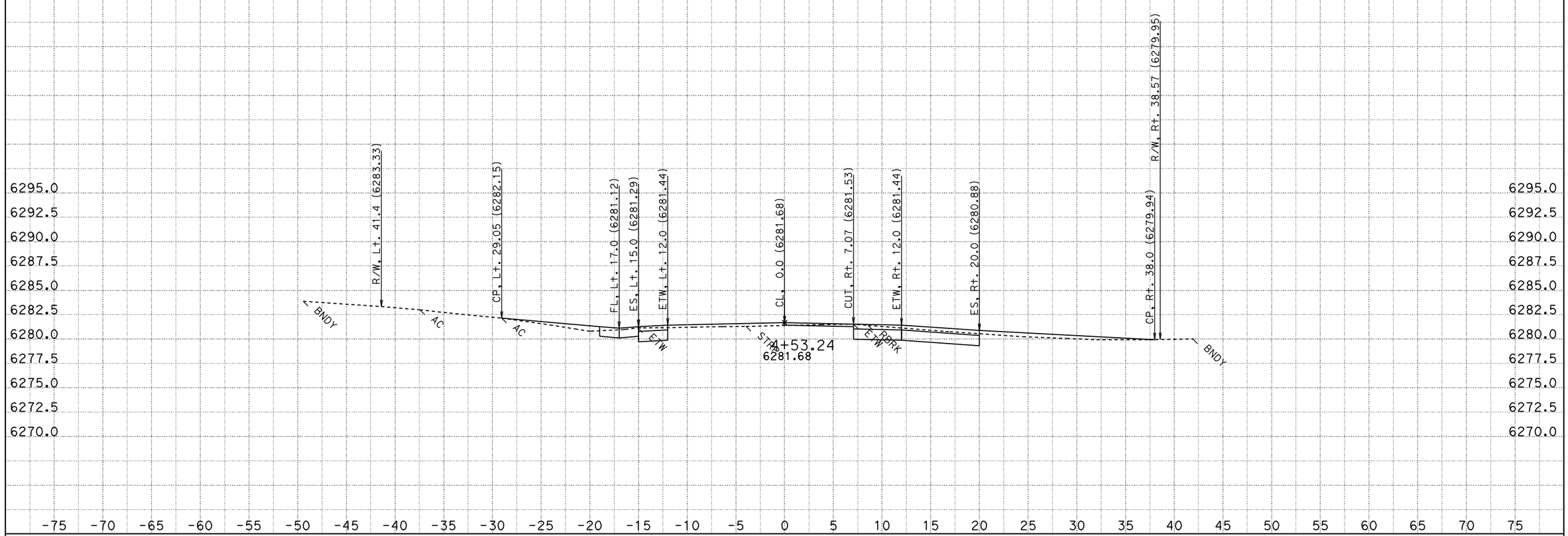

DATE: 8/12/2011

KC Project: 2A920FT File: H:\Pla89\2A920FT\EAR\OUTPUT\0035_11200.ear

CONTRACT: 2a920

DIST/CO/RTE/PM: 03-ED,Pla 89 PM 27.2/27.4, 0.0/T8.5

SCALE: 1" = 5' Horiz.
1" = 5' Vert.

All Dimensions are US Survey Feet

A1
CROSS SECTIONS
SHEET 53 OF 976

FOR EARTHWORK DEVELOPMENT ONLY

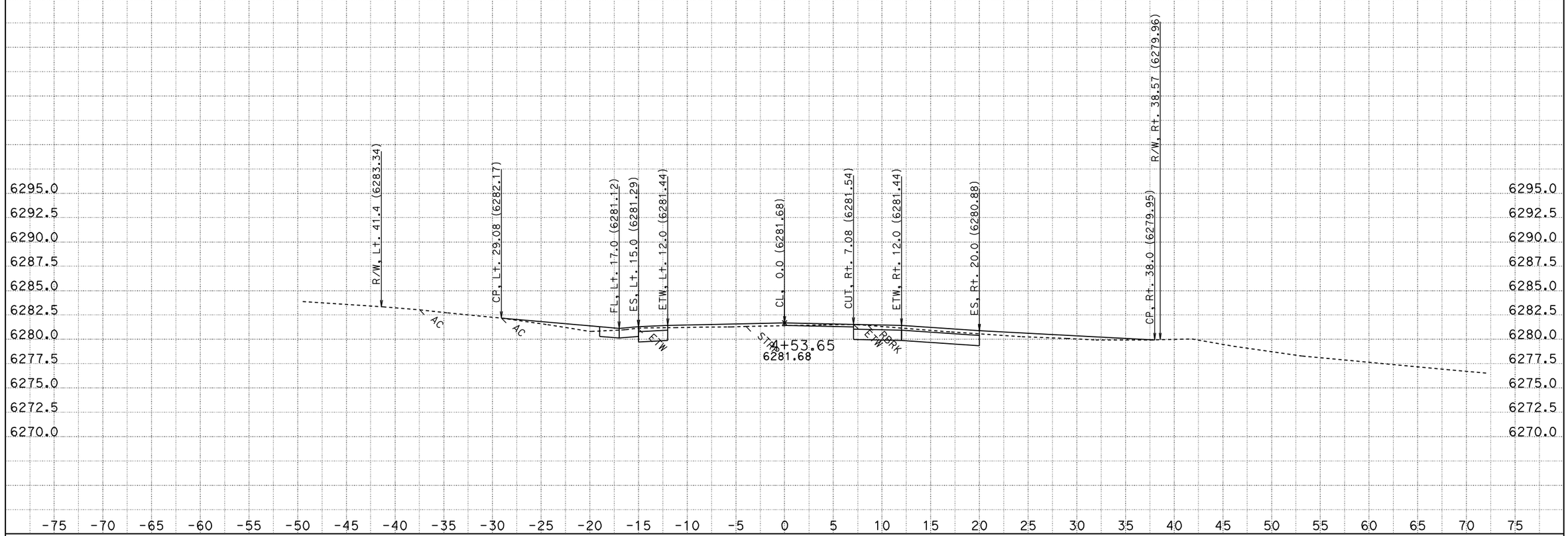

DATE: 8/12/2011
KC Project: 2A920FT File: H:\Pla89\2A920FT\EAR\OUTPUT\0035_11200.ear

CONTRACT: 2a920
DIST/CO/RTE/PM: 03-ED,Pla 89 PM 27.2/27.4, 0.0/T8.5

SCALE: 1" = 5' Horiz.
1" = 5' Vert.
All Dimensions are US Survey Feet

A1
CROSS SECTIONS
SHEET 54 OF 976

FOR EARTHWORK DEVELOPMENT ONLY

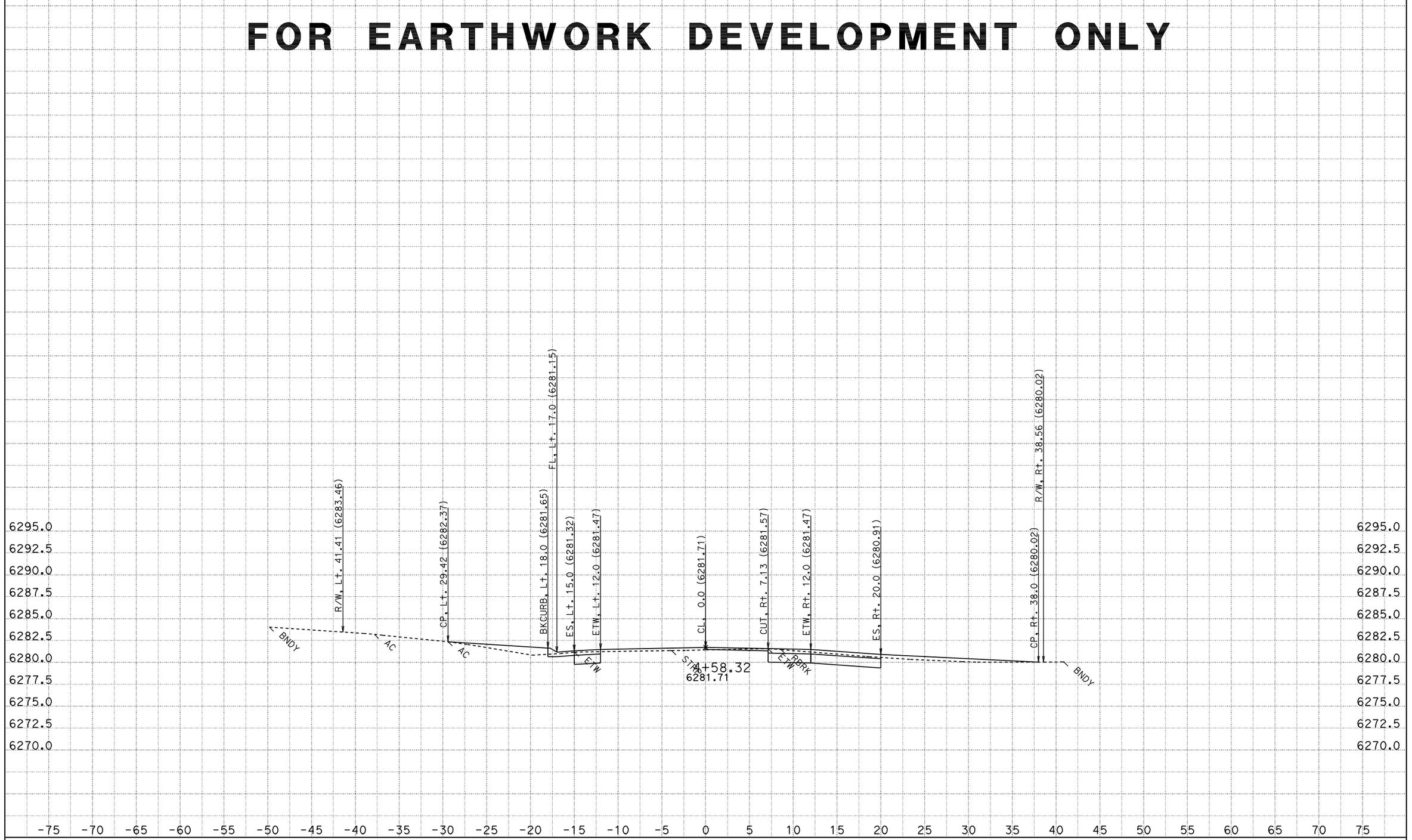

CONTRACT: 2a920

DATE: 8/12/2011

DIST/CO/RTE/PM: 03-ED,Pla 89 PM 27.2/27.4, 0.0/T8.5

SCALE: 1" = 5' Horiz.
1" = 5' Vert.

A1

CROSS SECTIONS

KC Project: 2A920FT File: H:\Pla89\2A920FT\EAR\OUTPUT\0035_11200.ear

All Dimensions are US Survey Feet

FOR EARTHWORK DEVELOPMENT ONLY

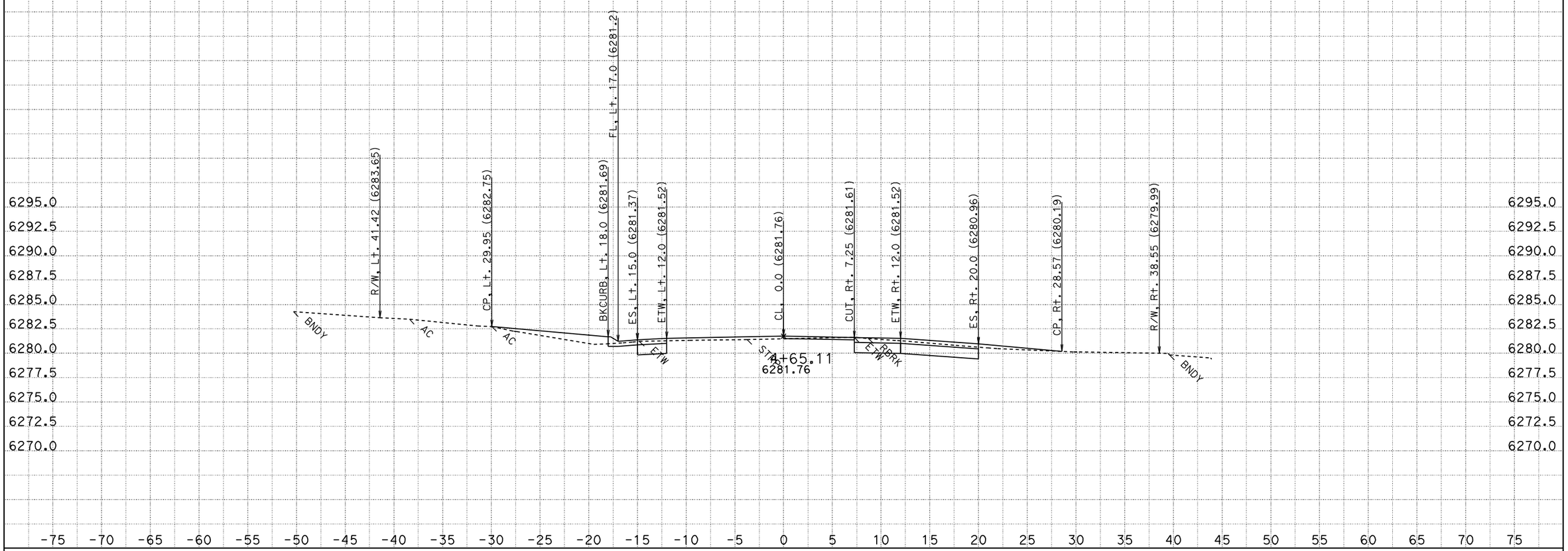

CONTRACT: 2a920

DATE: 8/12/2011

DIST/CO/RTE/PM: 03-ED,Pla 89 PM 27.2/27.4, 0.0/T8.5

KC Project: 2A920FT File: H:\Pla89\2A920FT\EAR\OUTPUT\0035_11200.ear

SCALE: 1" = 5' Horiz.
1" = 5' Vert.

All Dimensions are US Survey Feet

A1
CROSS SECTIONS
SHEET 56 OF 976

FOR EARTHWORK DEVELOPMENT ONLY

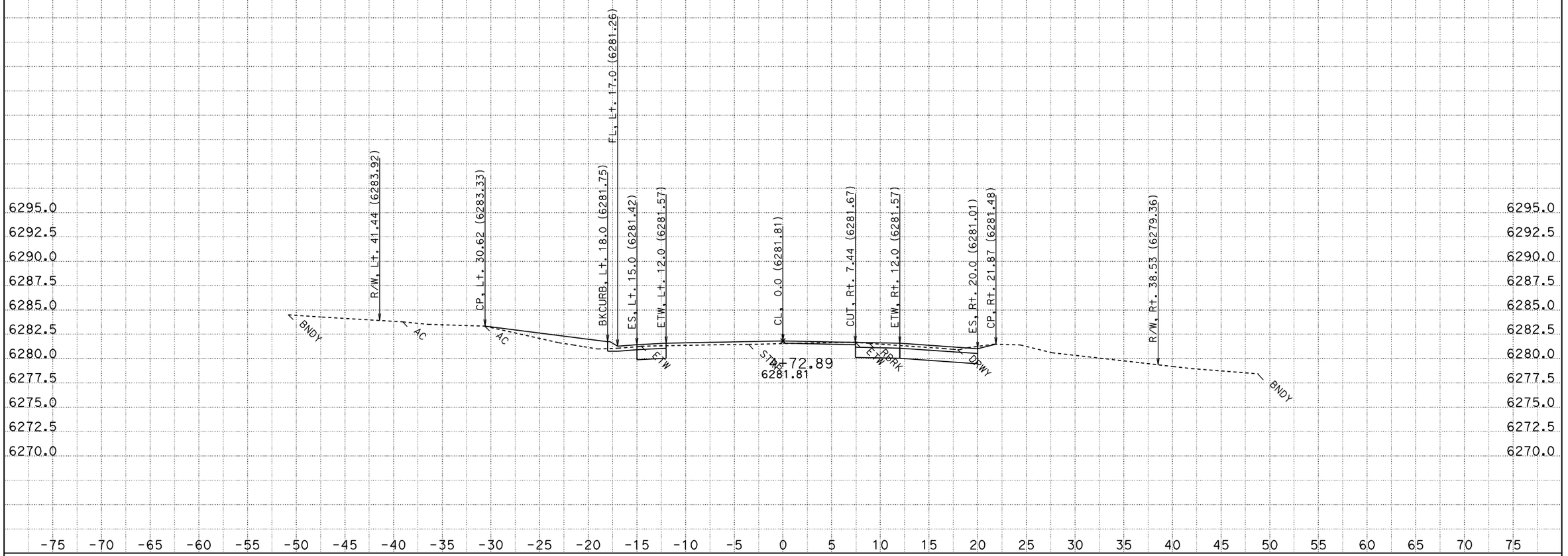

CONTRACT: 2a920

DATE: 8/12/2011

DIST/CO/RTE/PM: 03-ED,Pla 89 PM 27.2/27.4, 0.0/T8.5

SCALE: 1" = 5' Horiz.
1" = 5' Vert.

A1

CROSS SECTIONS

KC Project: 2A920FT File: H:\Pla89\2A920FT\EAR\OUTPUT\0035_11200.ear

All Dimensions are US Survey Feet

SHEET 57 OF 976

FOR EARTHWORK DEVELOPMENT ONLY

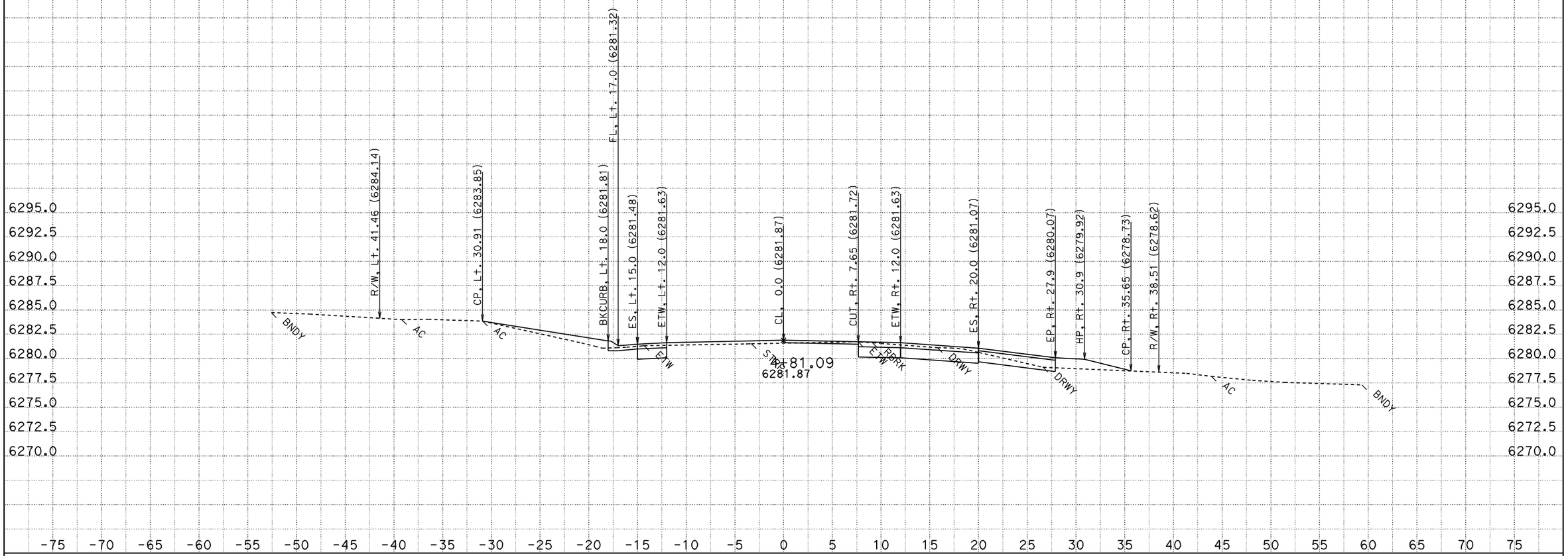

CONTRACT: 2a920

DATE: 8/12/2011

DIST/CO/RTE/PM: 03-ED,Pla 89 PM 27.2/27.4, 0.0/T8.5

SCALE: 1" = 5' Horiz.
1" = 5' Vert.

A1

CROSS SECTIONS

KC Project: 2A920FT File: H:\Pla89\2A920FT\EAR\OUTPUT\0035_11200.ear

All Dimensions are US Survey Feet

FOR EARTHWORK DEVELOPMENT ONLY

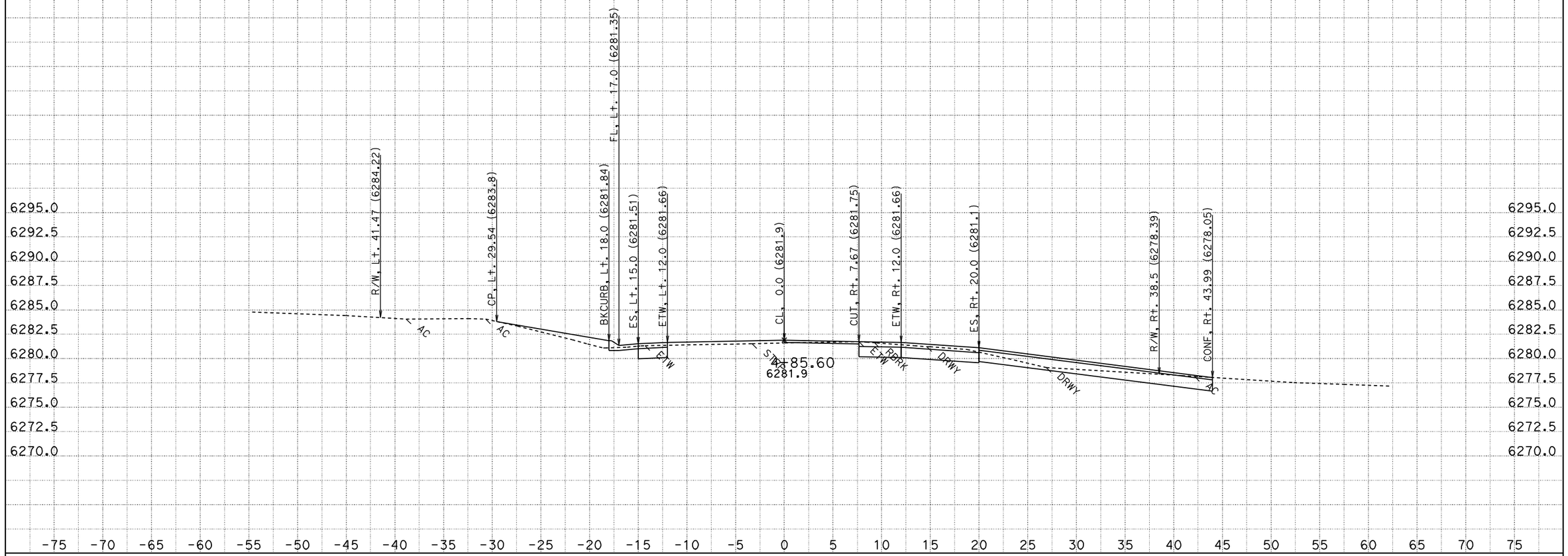

CONTRACT: 2a920

DATE: 8/12/2011

DIST/CO/RTE/PM: 03-ED,Pla 89 PM 27.2/27.4, 0.0/T8.5

SCALE: 1" = 5' Horiz.
1" = 5' Vert.

A1

CROSS SECTIONS

KC Project: 2A920FT File: H:\Pla89\2A920FT\EAR\OUTPUT\0035_11200.ear

All Dimensions are US Survey Feet

FOR EARTHWORK DEVELOPMENT ONLY

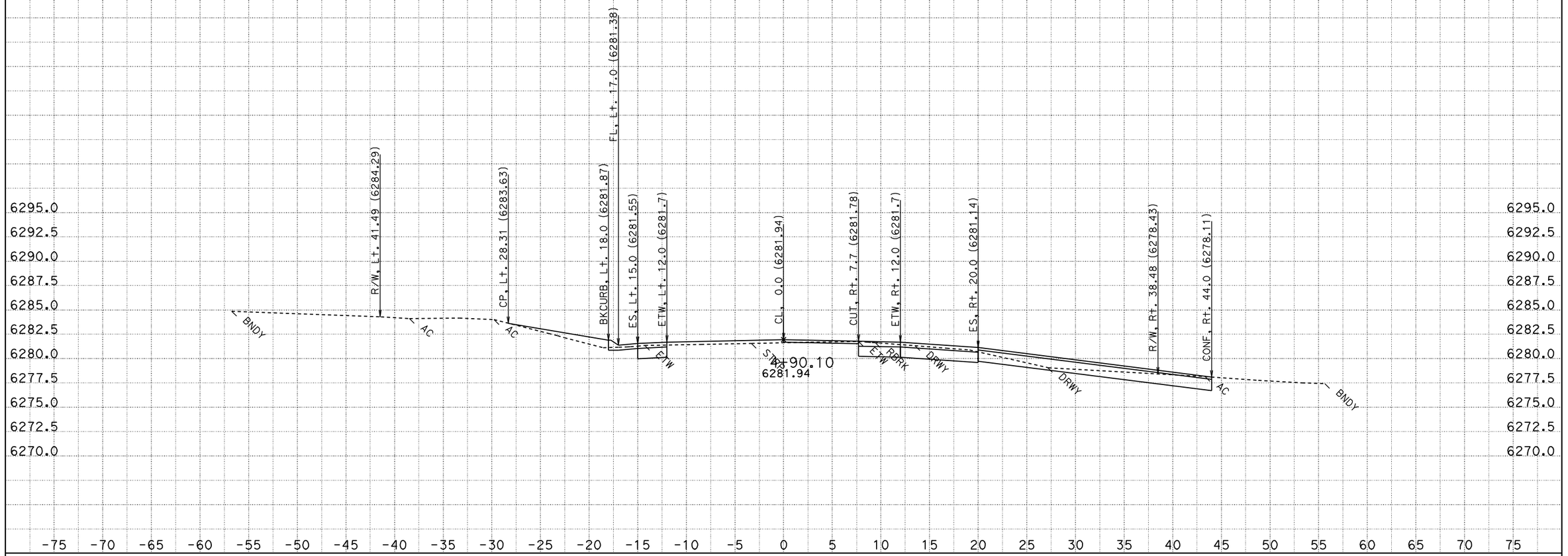

CONTRACT: 2a920

DATE: 8/12/2011

DIST/CO/RTE/PM: 03-ED,Pla 89 PM 27.2/27.4, 0.0/T8.5

KC Project: 2A920FT File: H:\Pla89\2A920FT\EAR\OUTPUT\0035_11200.ear

SCALE: 1" = 5' Horiz.
1" = 5' Vert.

All Dimensions are US Survey Feet

A1
CROSS SECTIONS
SHEET 60 OF 976

FOR EARTHWORK DEVELOPMENT ONLY

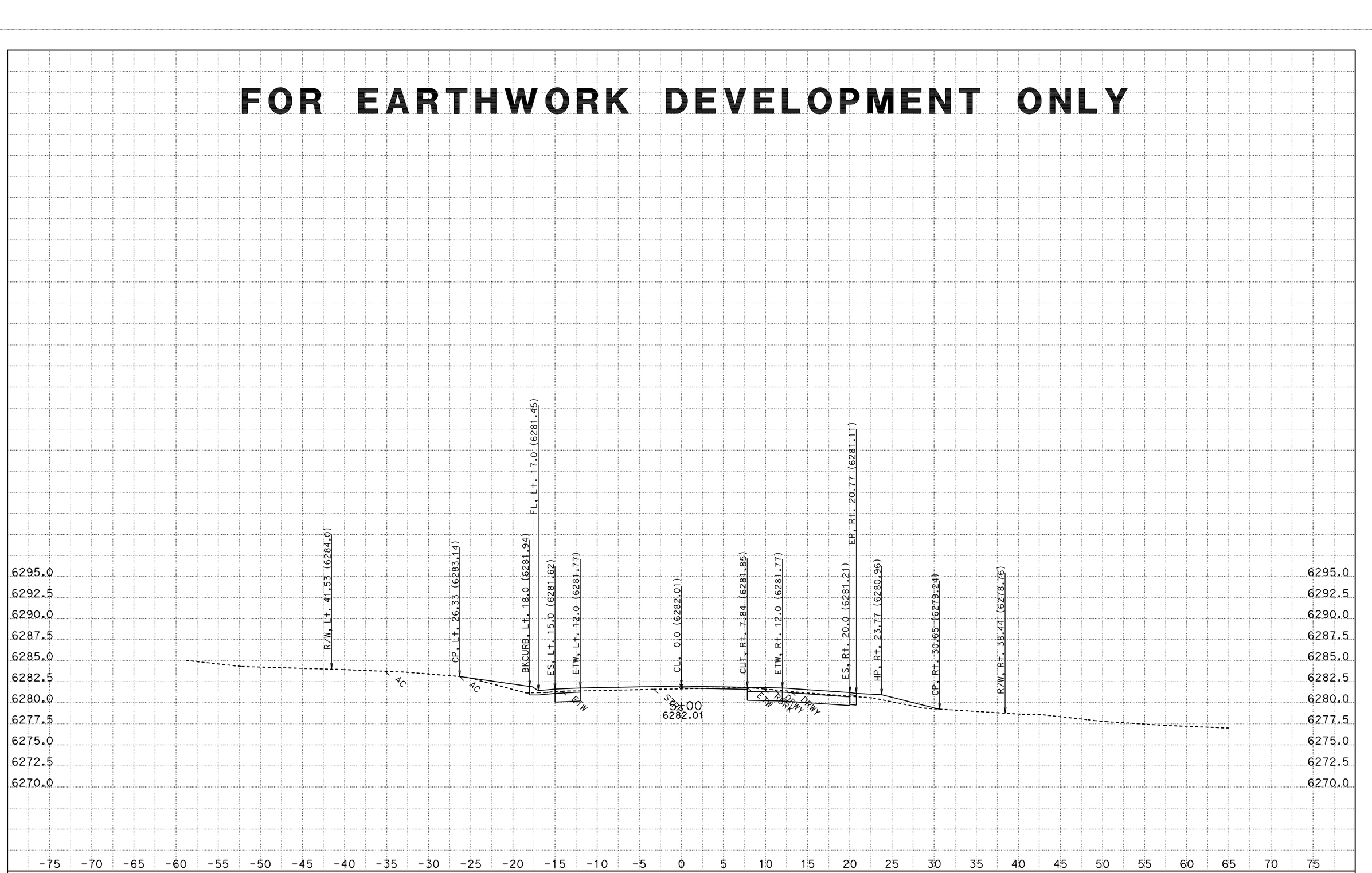

CONTRACT: 2a920

DATE: 8/12/2011

DIST/CO/RTE/PM: 03-ED,Pla 89 PM 27.2/27.4, 0.0/T8.5

SCALE: 1" = 5' Horiz.
1" = 5' Vert.

A1

CROSS SECTIONS

KC Project: 2A920FT

File: H:\Pla89\2A920FT\EAR\OUTPUT\0035_11200.ear

All Dimensions are US Survey Feet

FOR EARTHWORK DEVELOPMENT ONLY

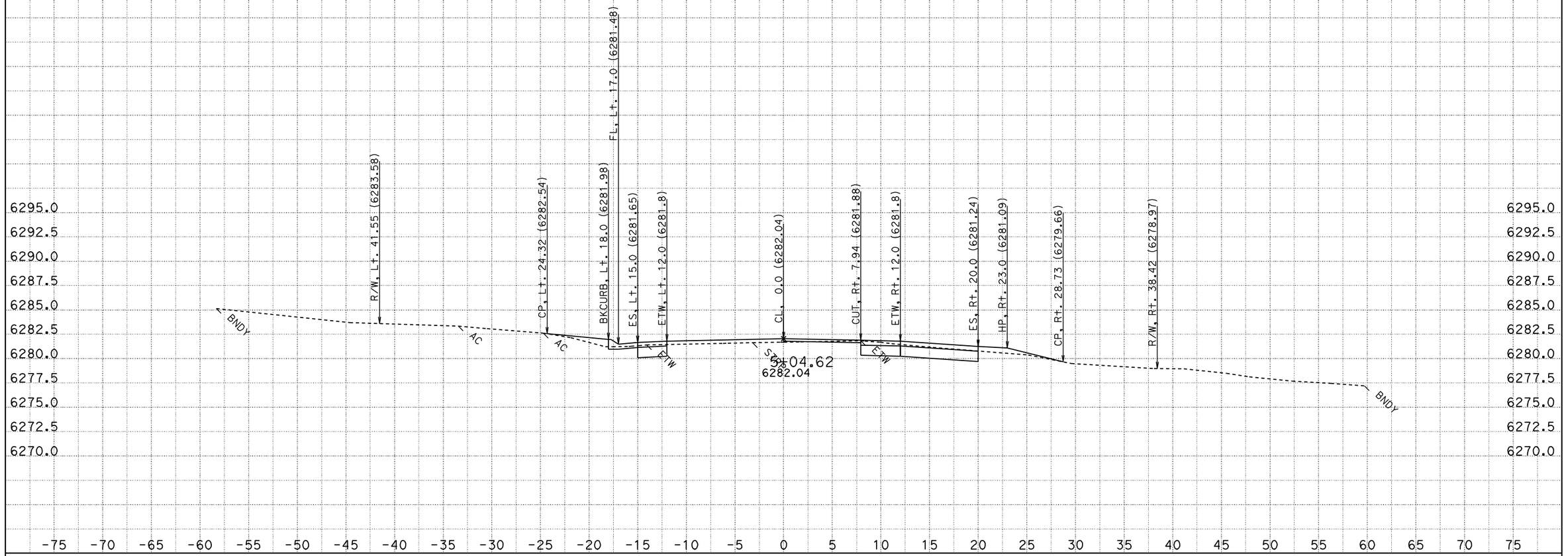

CONTRACT: 2a920

DATE: 8/12/2011

DIST/CO/RTE/PM: 03-ED,Pla 89 PM 27.2/27.4, 0.0/T8.5

SCALE: 1" = 5' Horiz.
1" = 5' Vert.

A1

CROSS SECTIONS

KC Project: 2A920FT File: H:\Pla89\2A920FT\EAR\OUTPUT\0035_11200.ear

All Dimensions are US Survey Feet

SHEET 62 OF 976

FOR EARTHWORK DEVELOPMENT ONLY

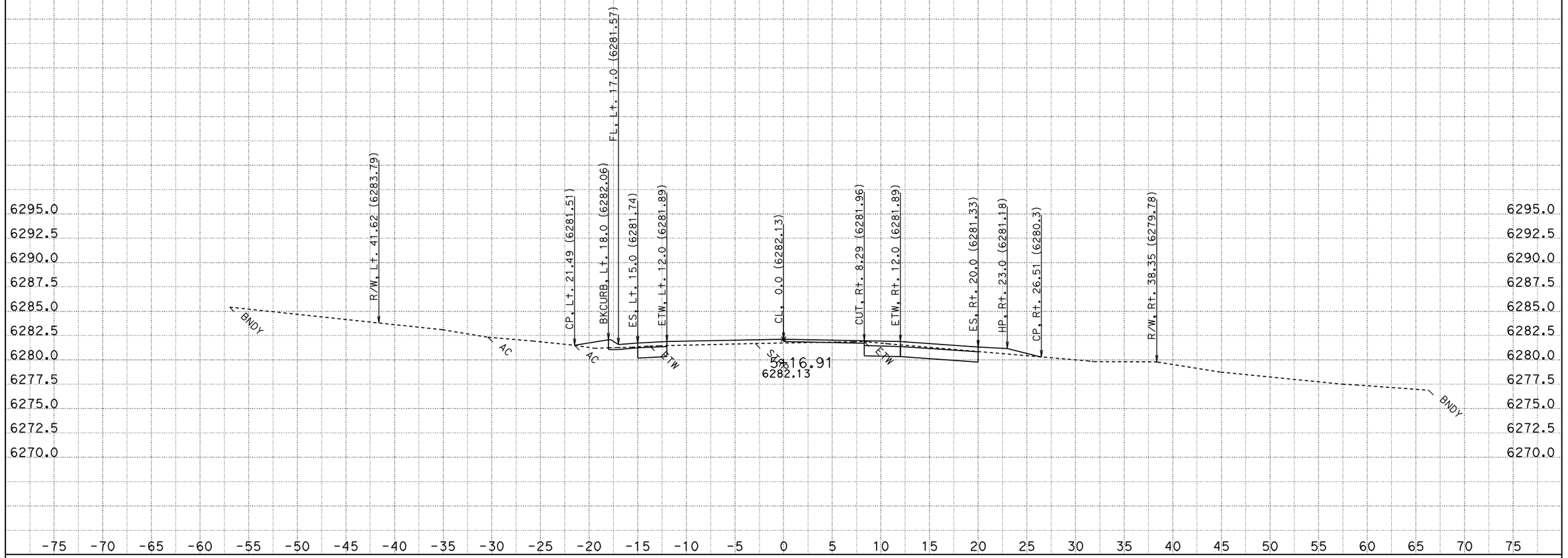

CONTRACT: 2a920

DATE: 8/12/2011

DIST/CO/RTE/PM: 03-ED,Pla 89 PM 27.2/27.4, 0.0/T8.5

SCALE: 1" = 5' Horiz.
1" = 5' Vert.

A1

CROSS SECTIONS

KC Project: 2A920FT File: H:\Pla89\2A920FT\EAR\OUTPUT\0035_11200.ear

All Dimensions are US Survey Feet

SHEET 63 OF 976

FOR EARTHWORK DEVELOPMENT ONLY

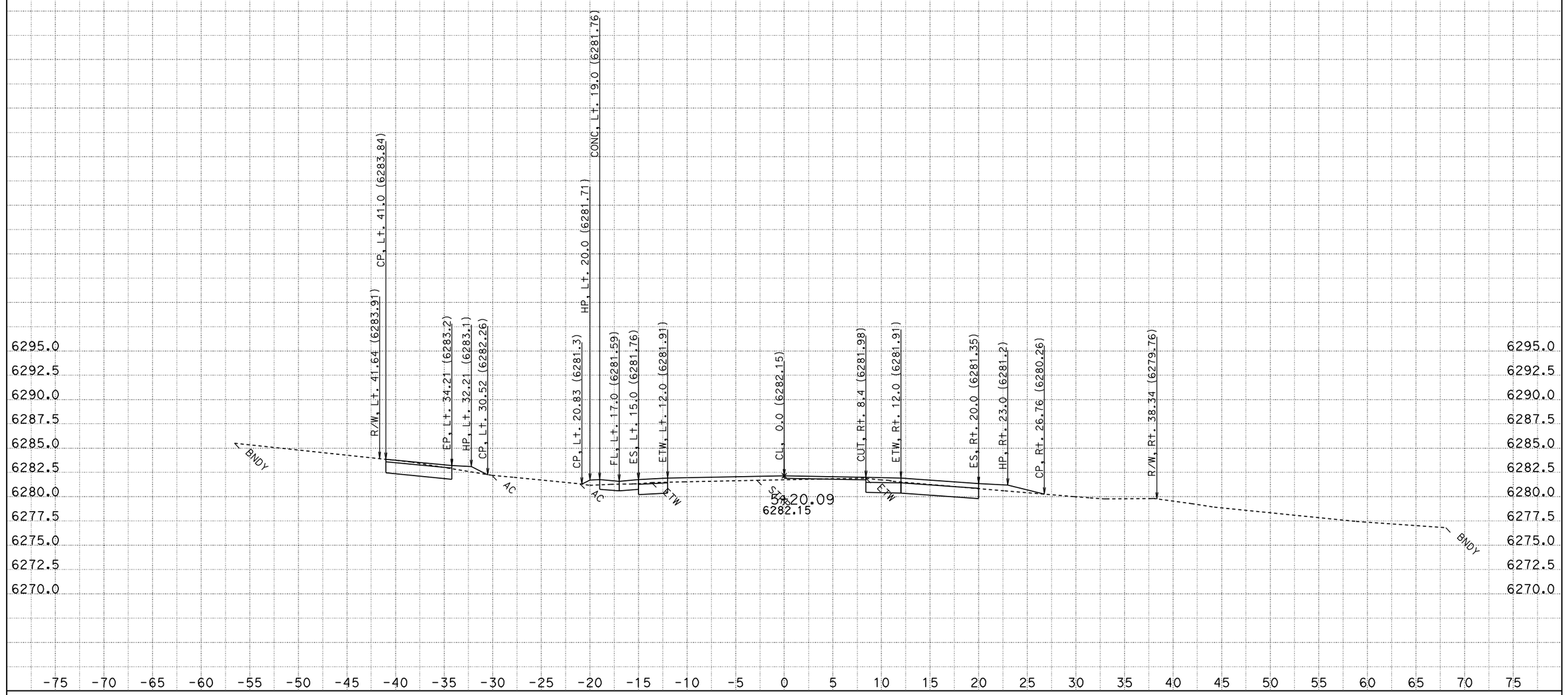

DATE: 8/12/2011
KC Project: 2A920FT

CONTRACT: 2a920
DIST/CO/RTE/PM: 03-ED,Pla 89 PM 27.2/27.4, 0.0/T8.5
File: H:\Pla89\2A920FT\EAR\OUTPUT\0035_11200.ear

SCALE: 1" = 5' Horiz.
1" = 5' Vert.

All Dimensions are US Survey Feet

A1
CROSS SECTIONS
SHEET 64 OF 976

FOR EARTHWORK DEVELOPMENT ONLY

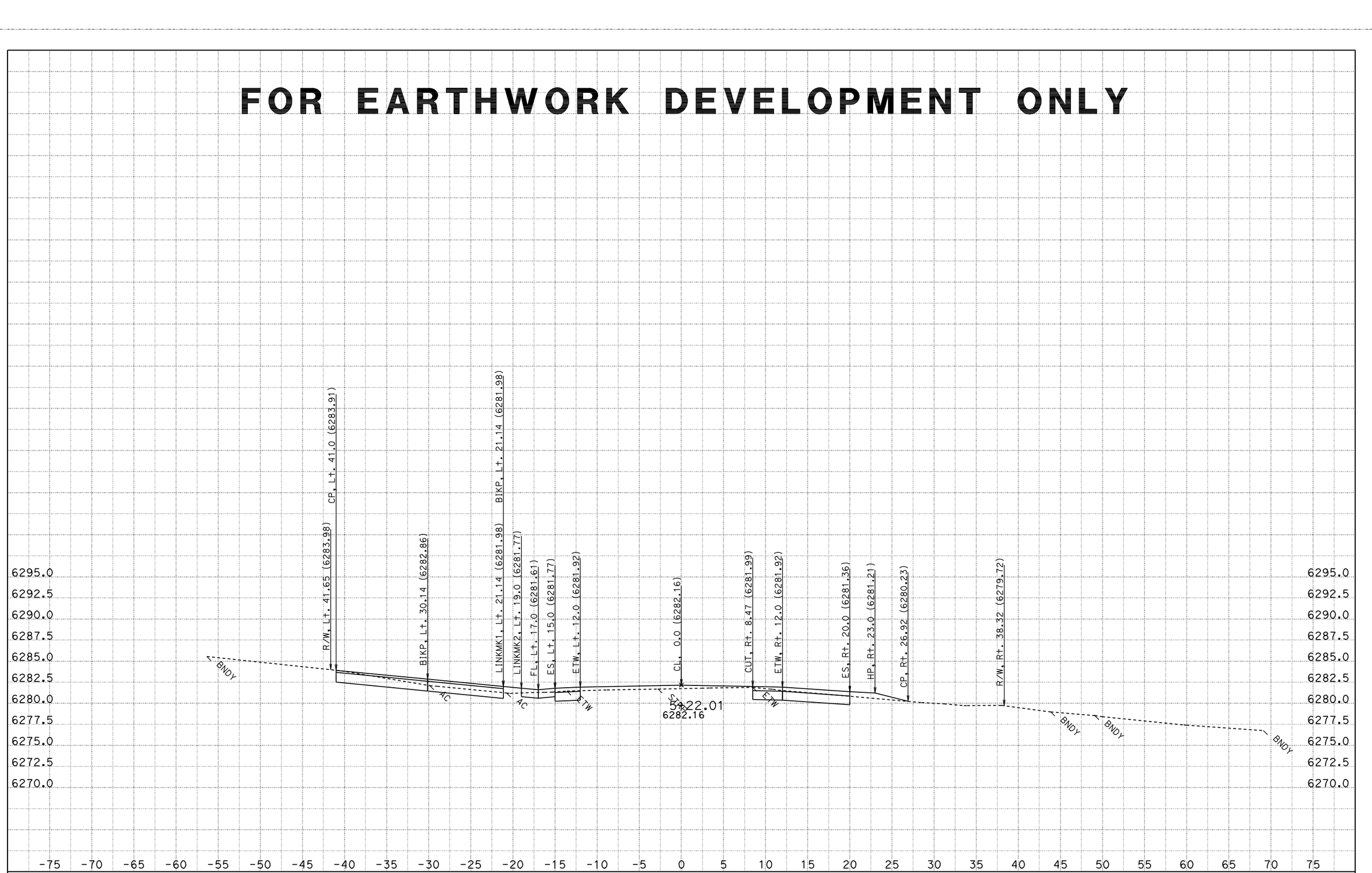

CONTRACT: 2a920

DATE: 8/12/2011

DIST/CO/RTE/PM: 03-ED,Pla 89 PM 27.2/27.4, 0.0/T8.5

KC Project: 2A920FT File: H:\Pla89\2A920FT\EAR\OUTPUT\0035_11200.ear

SCALE: 1" = 5' Horiz.
1" = 5' Vert.

All Dimensions are US Survey Feet

A1
CROSS SECTIONS
SHEET 65 OF 976

FOR EARTHWORK DEVELOPMENT ONLY

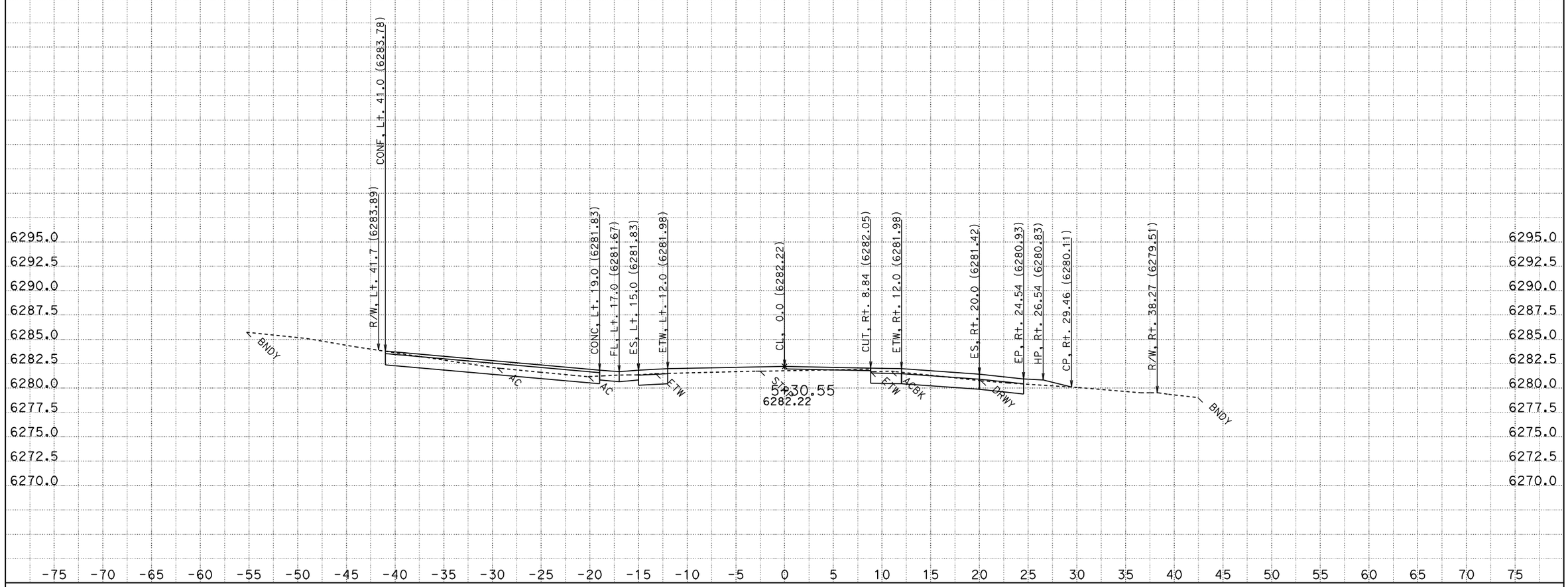

DATE: 8/12/2011

KC Project: 2A920FT

File: H:\Pla89\2A920FT\EAR\OUTPUT\0035_11200.ear

CONTRACT: 2a920

DIST/CO/RTE/PM: 03-ED,Pla 89 PM 27.2/27.4, 0.0/T8.5

SCALE: 1" = 5' Horiz.
1" = 5' Vert.

All Dimensions are US Survey Feet

A1

CROSS SECTIONS

SHEET 66 OF 976

FOR EARTHWORK DEVELOPMENT ONLY

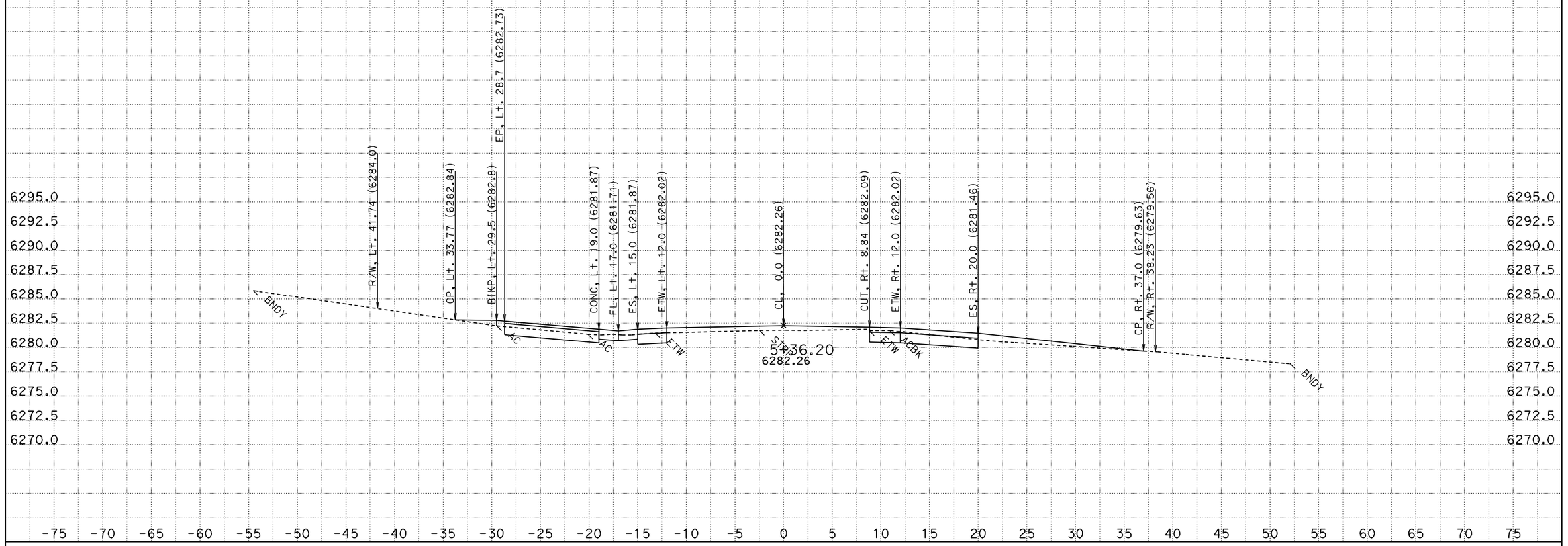

DATE: 8/12/2011
KC Project: 2A920FT

CONTRACT: 2a920
DIST/CO/RTE/PM: 03-ED,Pla 89 PM 27.2/27.4, 0.0/T8.5
File: H:\Pla89\2A920FT\EAR\OUTPUT\0035_11200.ear

SCALE: 1" = 5' Horiz.
1" = 5' Vert.
All Dimensions are US Survey Feet

A1
CROSS SECTIONS
SHEET 67 OF 976

FOR EARTHWORK DEVELOPMENT ONLY

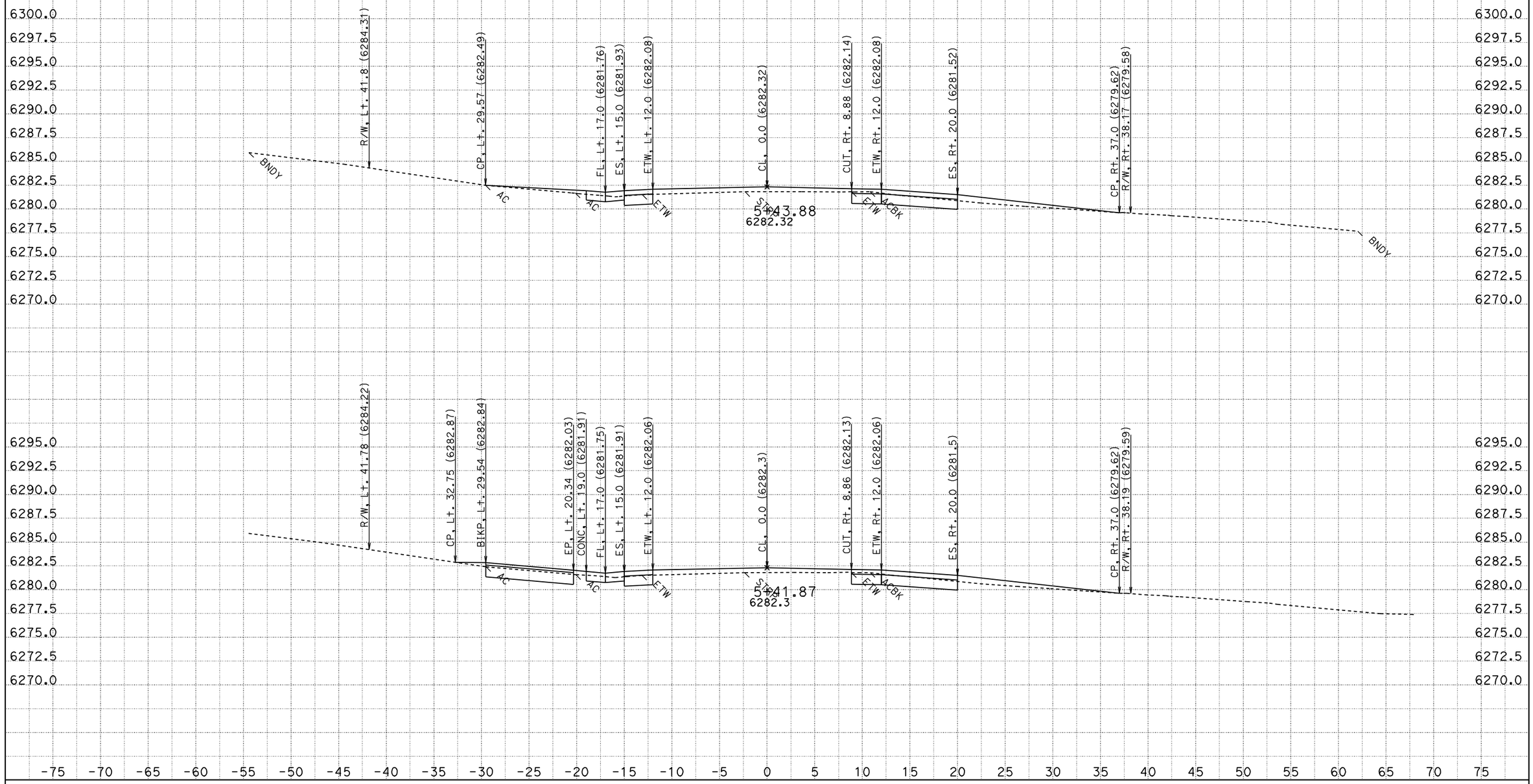

DATE: 8/12/2011

KC Project: 2A920FT File: H:\Pla89\2A920FT\EAR\OUTPUT\0035_11200.ear

CONTRACT: 2a920

DIST/CO/RTE/PM: 03-ED,Pla 89 PM 27.2/27.4, 0.0/T8.5

SCALE: 1" = 5' Horiz.
1" = 5' Vert.

All Dimensions are US Survey Feet

A1
CROSS SECTIONS
SHEET 68 OF 976

FOR EARTHWORK DEVELOPMENT ONLY

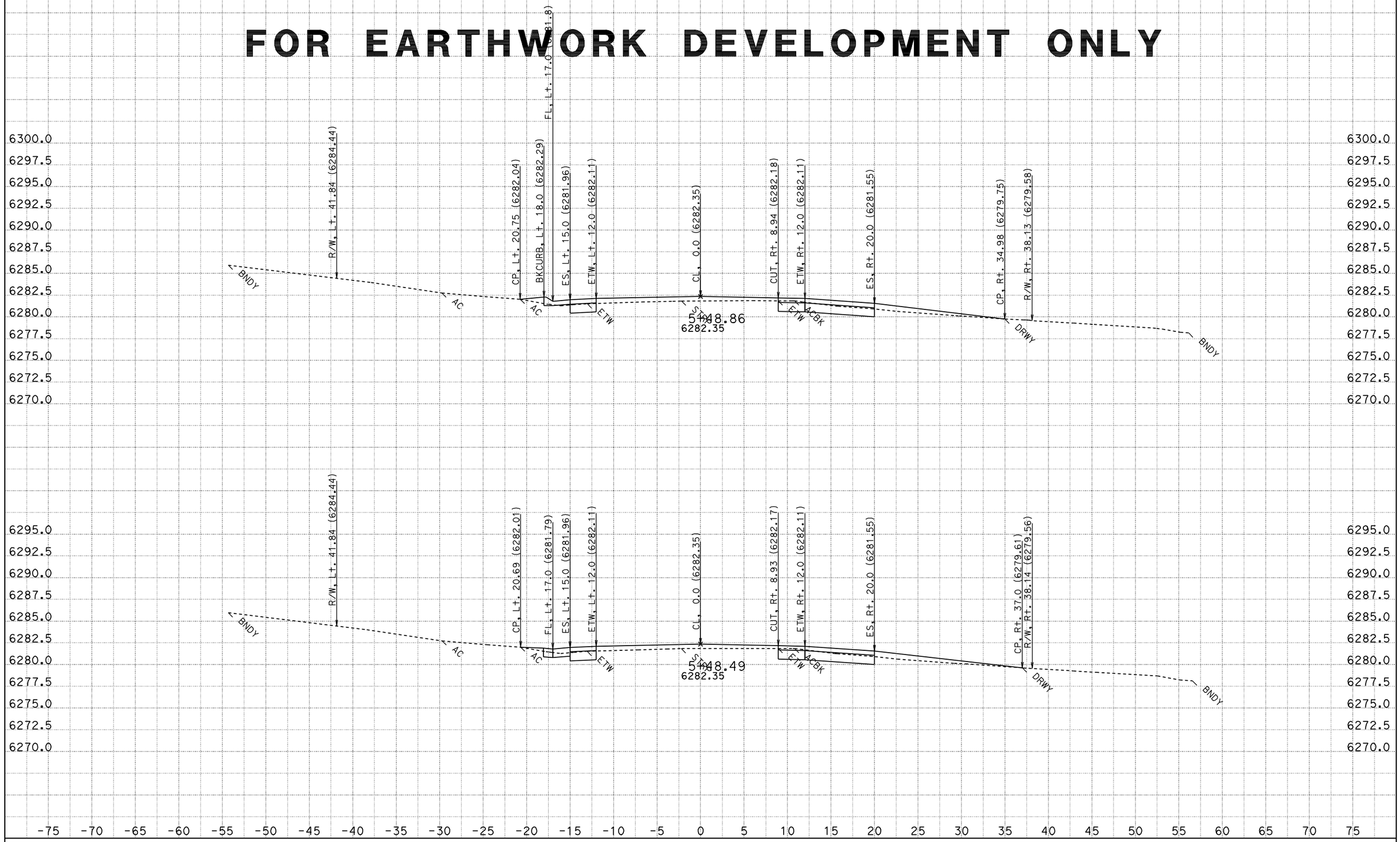

DATE: 8/12/2011

KC Project: 2A920FT

File: H:\Pla89\2A920FT\EAR\OUTPUT\0035_11200.ear

CONTRACT: 2a920

DIST/CO/RTE/PM: 03-ED,Pla 89 PM 27.2/27.4, 0.0/T8.5

SCALE: 1" = 5' Horiz.
1" = 5' Vert.

All Dimensions are US Survey Feet

A1

CROSS SECTIONS

SHEET 69 OF 976

FOR EARTHWORK DEVELOPMENT ONLY

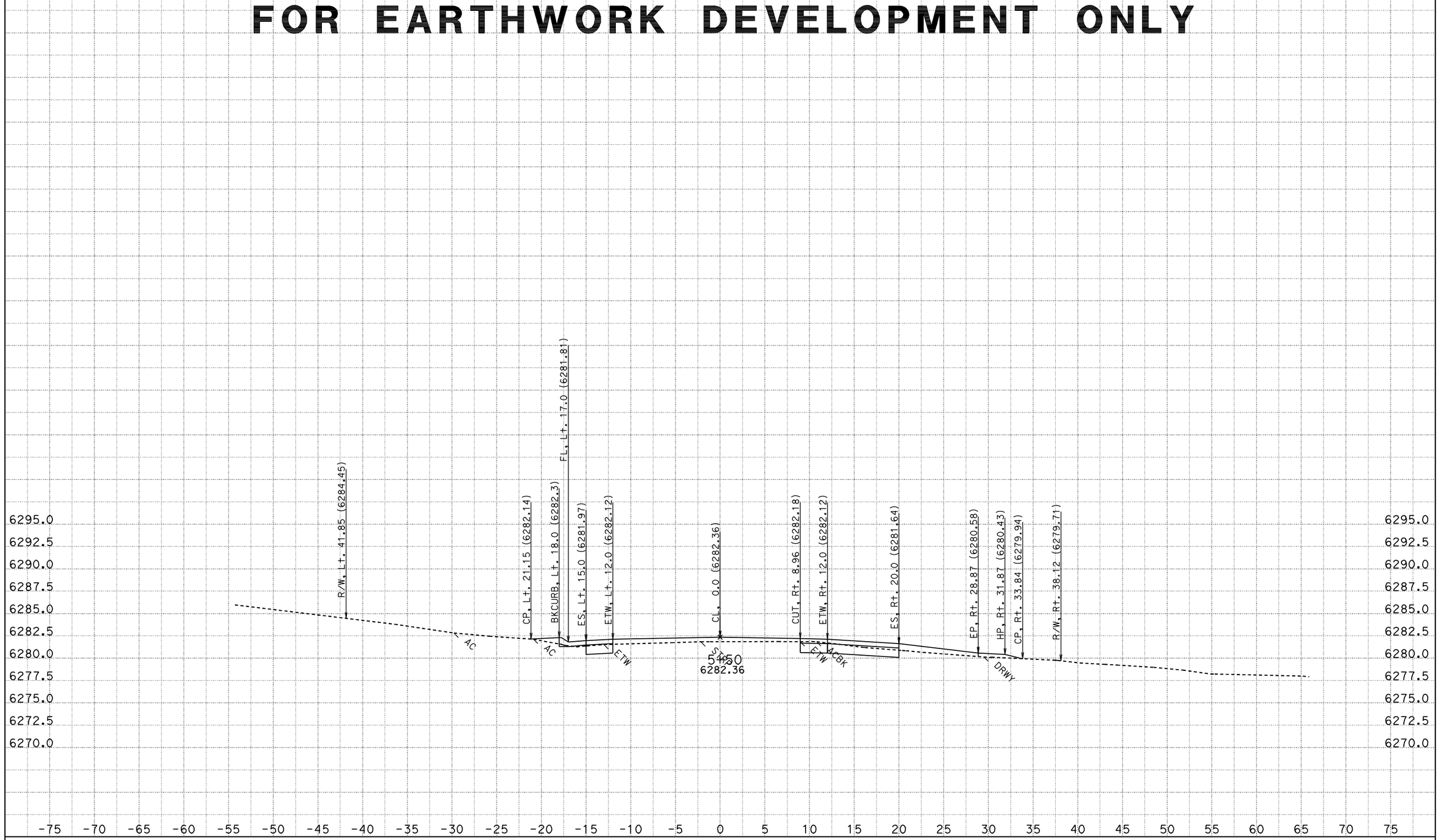

CONTRACT: 2a920

DATE: 8/12/2011

DIST/CO/RTE/PM: 03-ED,Pla 89 PM 27.2/27.4, 0.0/T8.5

SCALE: 1" = 5' Horiz.
1" = 5' Vert.

A1

CROSS SECTIONS

KC Project: 2A920FT File: H:\Pla89\2A920FT\EAR\OUTPUT\0035_11200.ear

All Dimensions are US Survey Feet

FOR EARTHWORK DEVELOPMENT ONLY

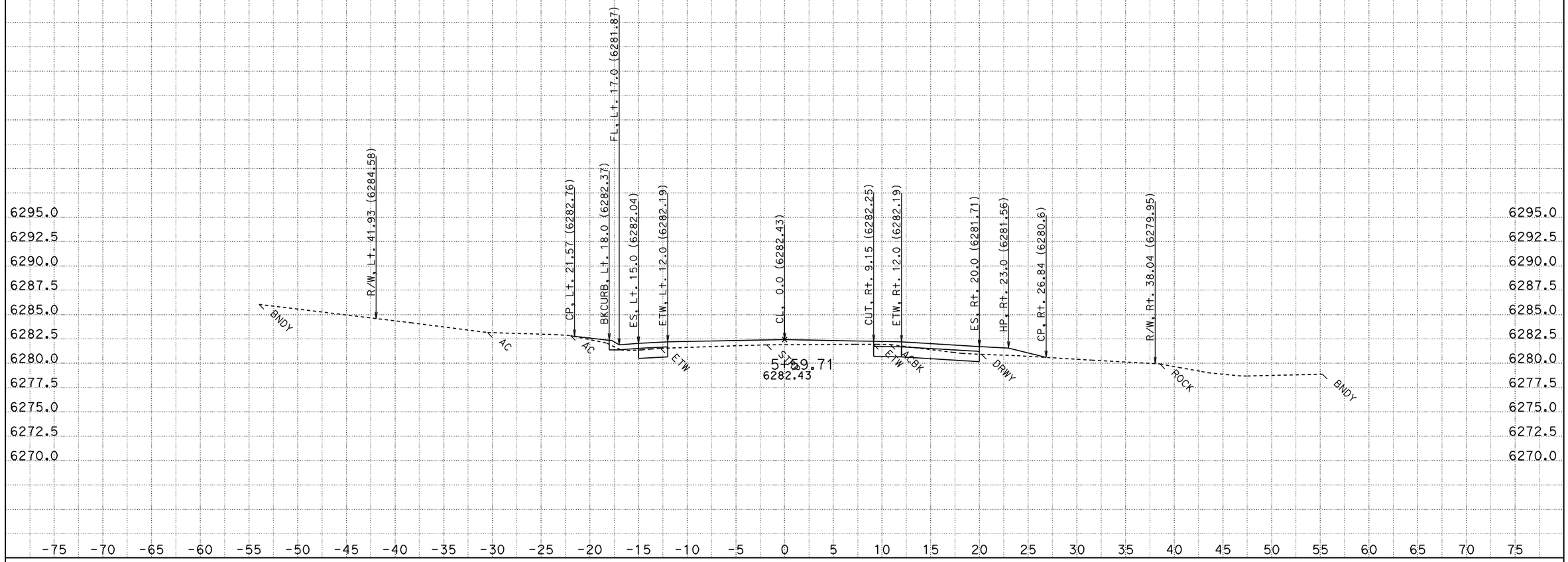

DATE: 8/12/2011
KC Project: 2A920FT
File: H:\Pla89\2A920FT\EAR\OUTPUT\0035_11200.ear

CONTRACT: 2a920
DIST/CO/RTE/PM: 03-ED,Pla 89 PM 27.2/27.4, 0.0/T8.5

SCALE: 1" = 5' Horiz.
1" = 5' Vert.

All Dimensions are US Survey Feet

A1
CROSS SECTIONS
SHEET 71 OF 976

FOR EARTHWORK DEVELOPMENT ONLY

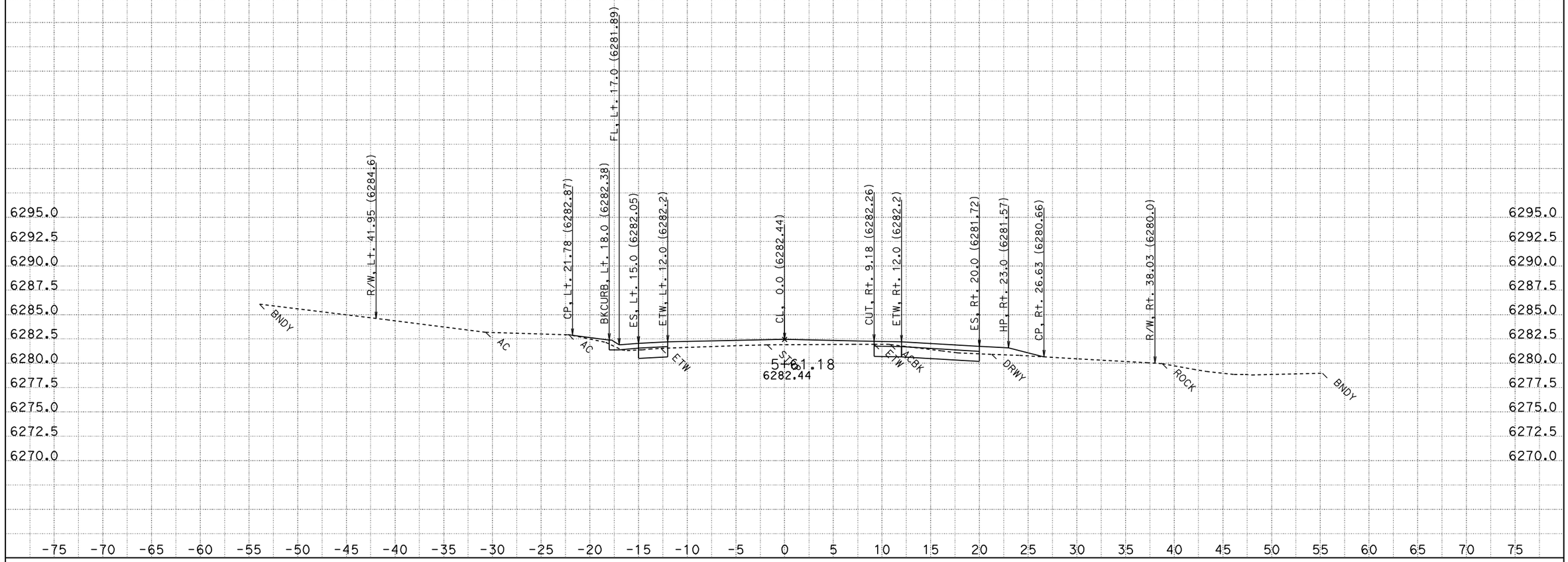

DATE: 8/12/2011
KC Project: 2A920FT
File: H:\Pla89\2A920FT\EAR\OUTPUT\0035_11200.ear

CONTRACT: 2a920
DIST/CO/RTE/PM: 03-ED,Pla 89 PM 27.2/27.4, 0.0/T8.5

SCALE: 1" = 5' Horiz.
1" = 5' Vert.

All Dimensions are US Survey Feet

A1
CROSS SECTIONS
SHEET 72 OF 976

FOR EARTHWORK DEVELOPMENT ONLY

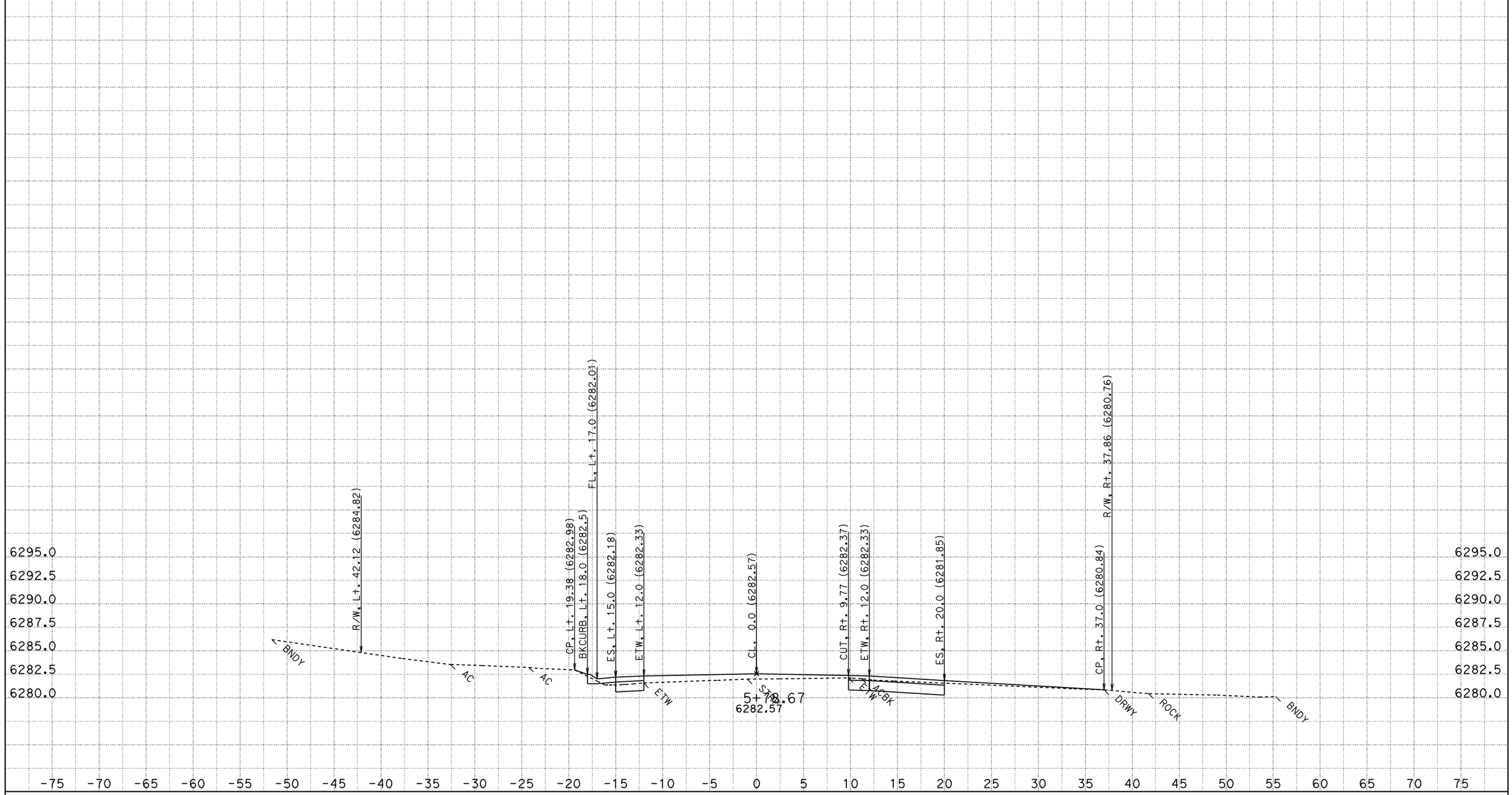

CONTRACT: 2a920

DATE: 8/12/2011

DIST/CO/RTE/PM: 03-ED,Pla 89 PM 27.2/27.4, 0.0/T8.5

SCALE: 1" = 5' Horiz.
1" = 5' Vert.

A1

CROSS SECTIONS

KC Project: 2A920FT File: H:\Pla89\2A920FT\EAR\OUTPUT\0035_11200.ear

All Dimensions are US Survey Feet

FOR EARTHWORK DEVELOPMENT ONLY

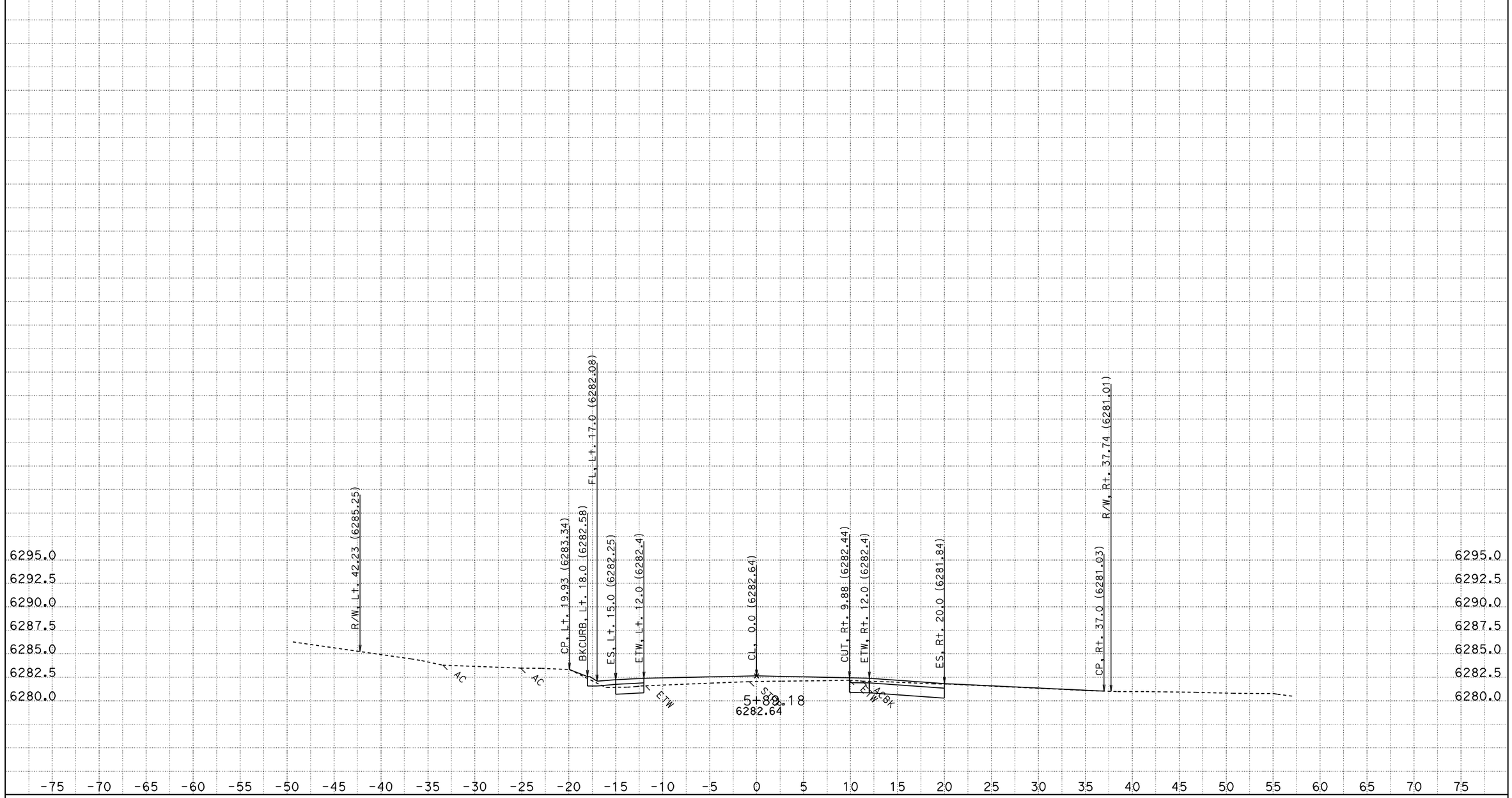

CONTRACT: 2a920

DATE: 8/12/2011

DIST/CO/RTE/PM: 03-ED,Pla 89 PM 27.2/27.4, 0.0/T8.5

SCALE: 1" = 5' Horiz.
1" = 5' Vert.

A1

CROSS SECTIONS

KC Project: 2A920FT File: H:\Pla89\2A920FT\EAR\OUTPUT\0035_11200.ear

All Dimensions are US Survey Feet

FOR EARTHWORK DEVELOPMENT ONLY

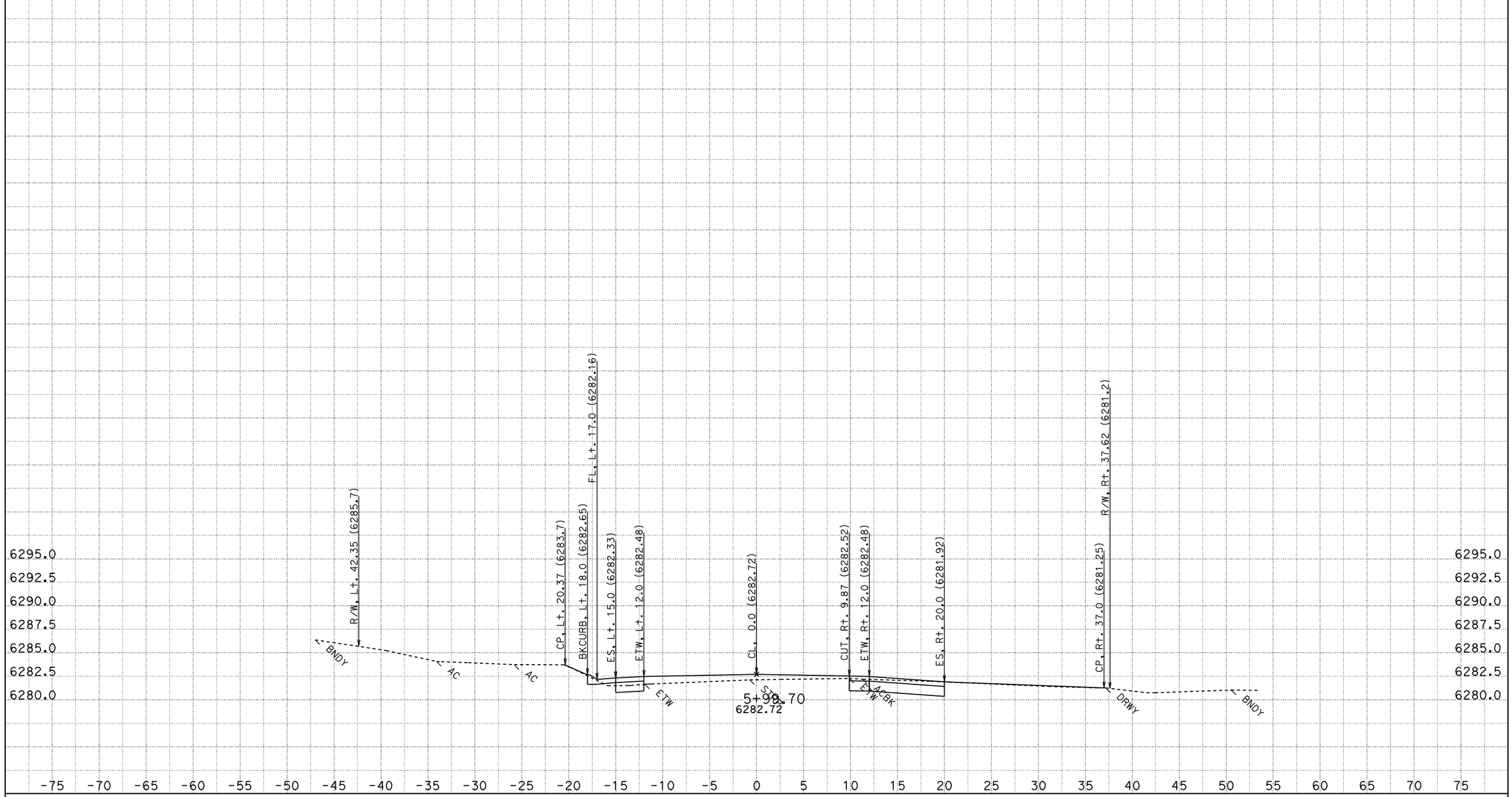

CONTRACT: 2a920

DATE: 8/12/2011

DIST/CO/RTE/PM: 03-ED,Pla 89 PM 27.2/27.4, 0.0/T8.5

KC Project: 2A920FT File: H:\Pla89\2A920FT\EAR\OUTPUT\0035_11200.ear

SCALE: 1" = 5' Horiz.
1" = 5' Vert.

All Dimensions are US Survey Feet

A1
CROSS SECTIONS
SHEET 75 OF 976

FOR EARTHWORK DEVELOPMENT ONLY

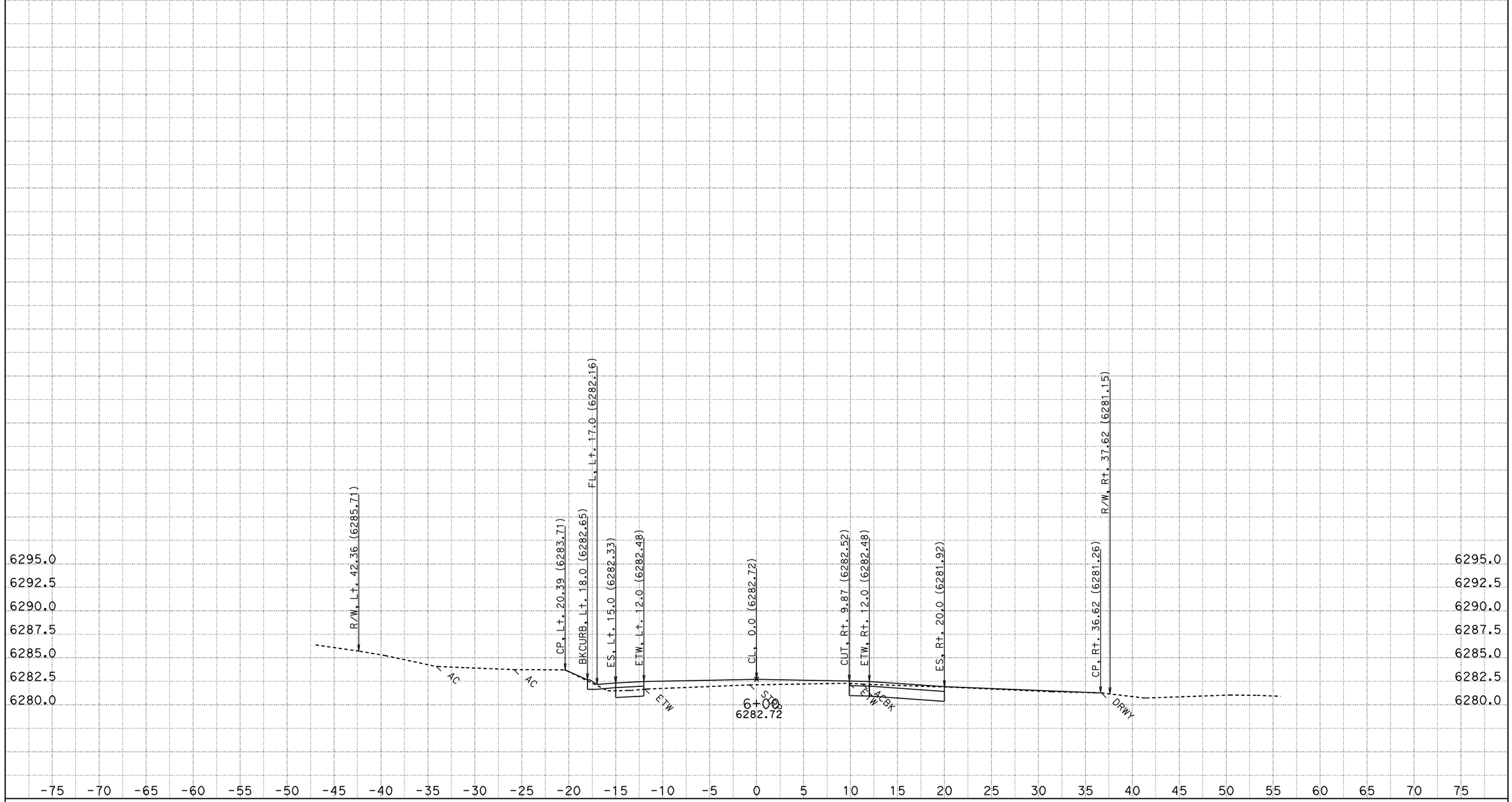

CONTRACT: 2a920

DATE: 8/12/2011

DIST/CO/RTE/PM: 03-ED,Pla 89 PM 27.2/27.4, 0.0/T8.5

SCALE: 1" = 5' Horiz.
1" = 5' Vert.

A1

CROSS SECTIONS

KC Project: 2A920FT File: H:\Pla89\2A920FT\EAR\OUTPUT\0035_11200.ear

All Dimensions are US Survey Feet

FOR EARTHWORK DEVELOPMENT ONLY

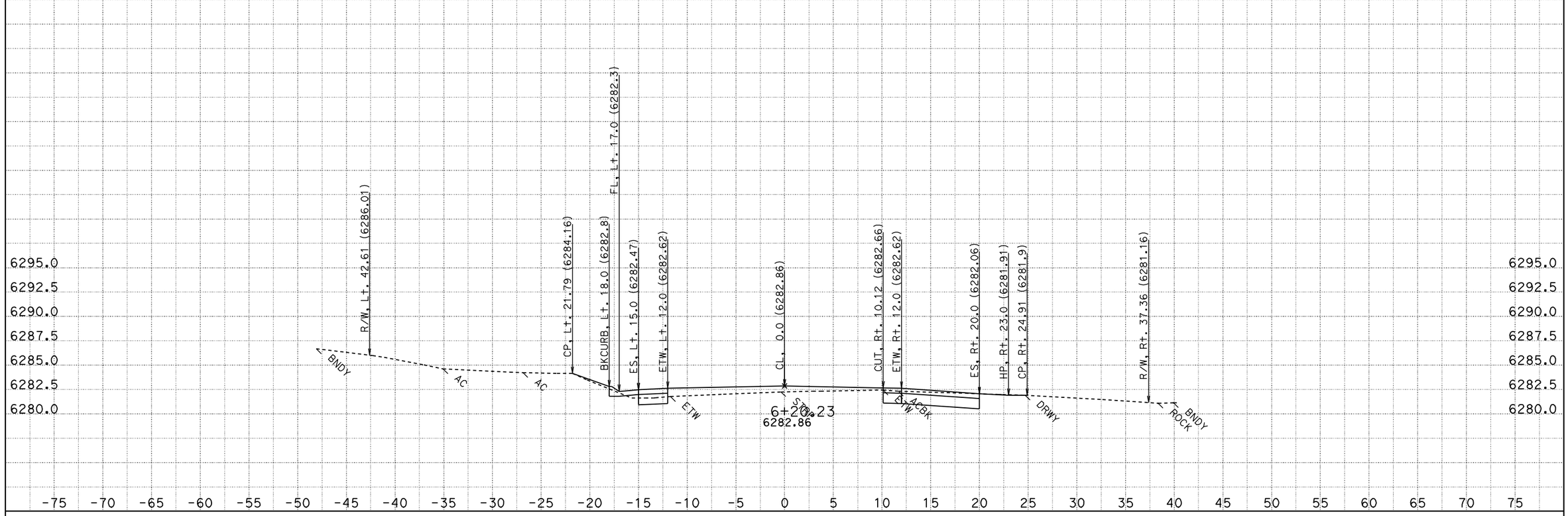

CONTRACT: 2a920

DATE: 8/12/2011

DIST/CO/RTE/PM: 03-ED,Pla 89 PM 27.2/27.4, 0.0/T8.5

SCALE: 1" = 5' Horiz.
1" = 5' Vert.

A1

CROSS SECTIONS

KC Project: 2A920FT File: H:\Pla89\2A920FT\EAR\OUTPUT\0035_11200.ear

All Dimensions are US Survey Feet

FOR EARTHWORK DEVELOPMENT ONLY

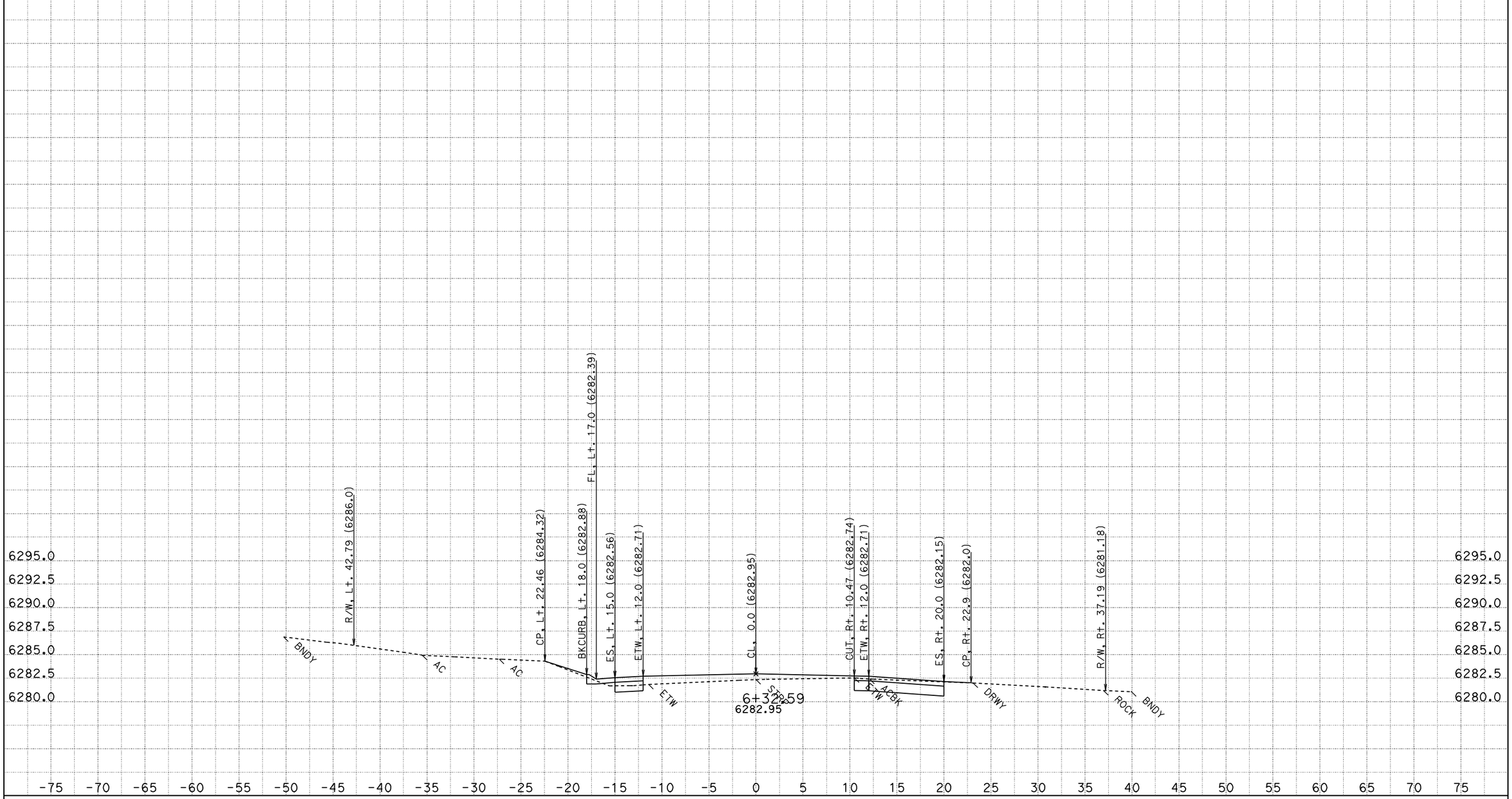

CONTRACT: 2a920

DATE: 8/12/2011

DIST/CO/RTE/PM: 03-ED,Pla 89 PM 27.2/27.4, 0.0/T8.5

SCALE: 1" = 5' Horiz.
1" = 5' Vert.

A1

CROSS SECTIONS

KC Project: 2A920FT File: H:\Pla89\2A920FT\EAR\OUTPUT\0035_11200.ear

All Dimensions are US Survey Feet

FOR EARTHWORK DEVELOPMENT ONLY

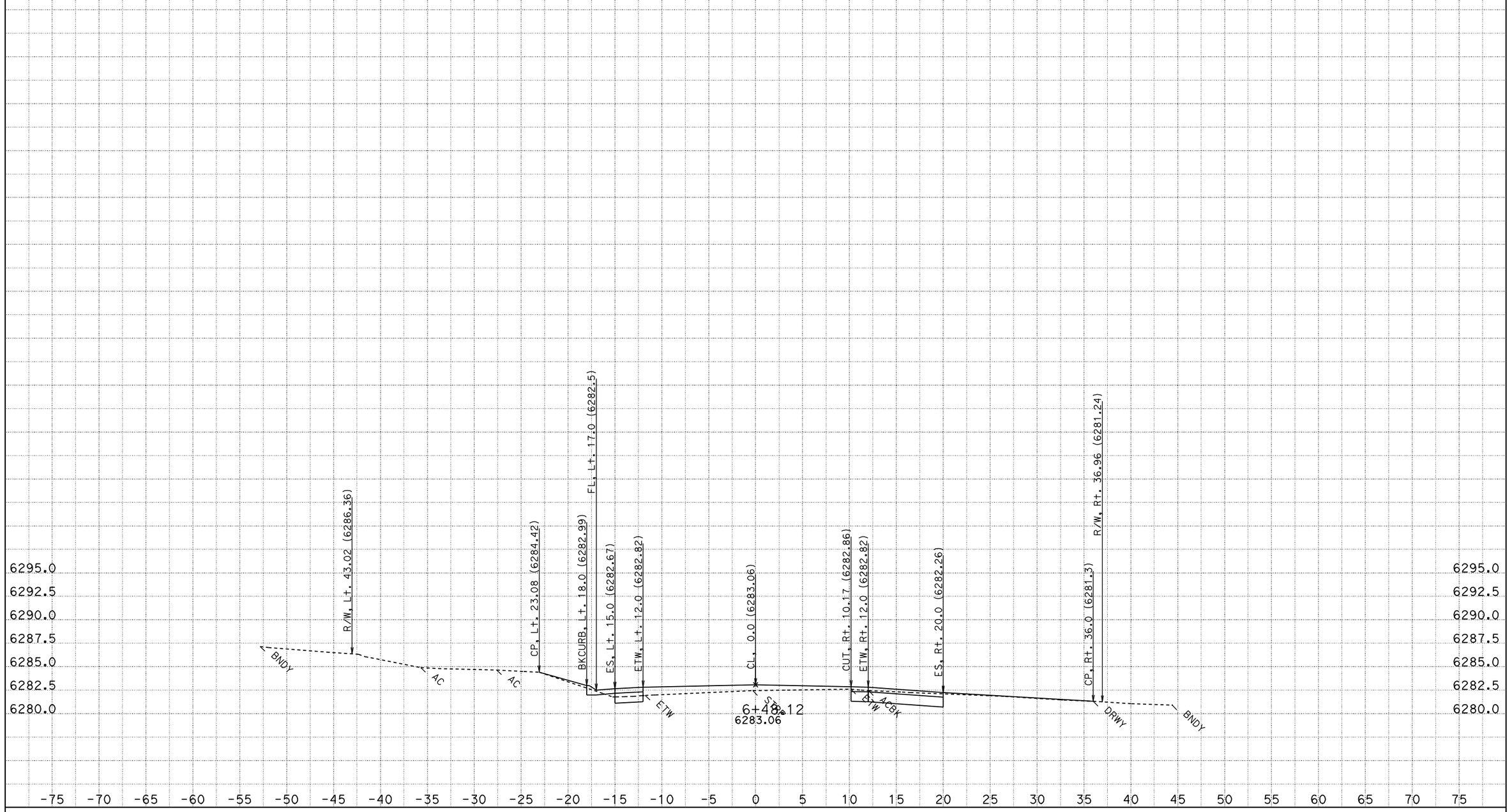

CONTRACT: 2a920

DATE: 8/12/2011

DIST/CO/RTE/PM: 03-ED,Pla 89 PM 27.2/27.4, 0.0/T8.5

SCALE: 1" = 5' Horiz.
1" = 5' Vert.

A1

CROSS SECTIONS

KC Project: 2A920FT File: H:\Pla89\2A920FT\EAR\OUTPUT\0035_11200.ear

All Dimensions are US Survey Feet

FOR EARTHWORK DEVELOPMENT ONLY

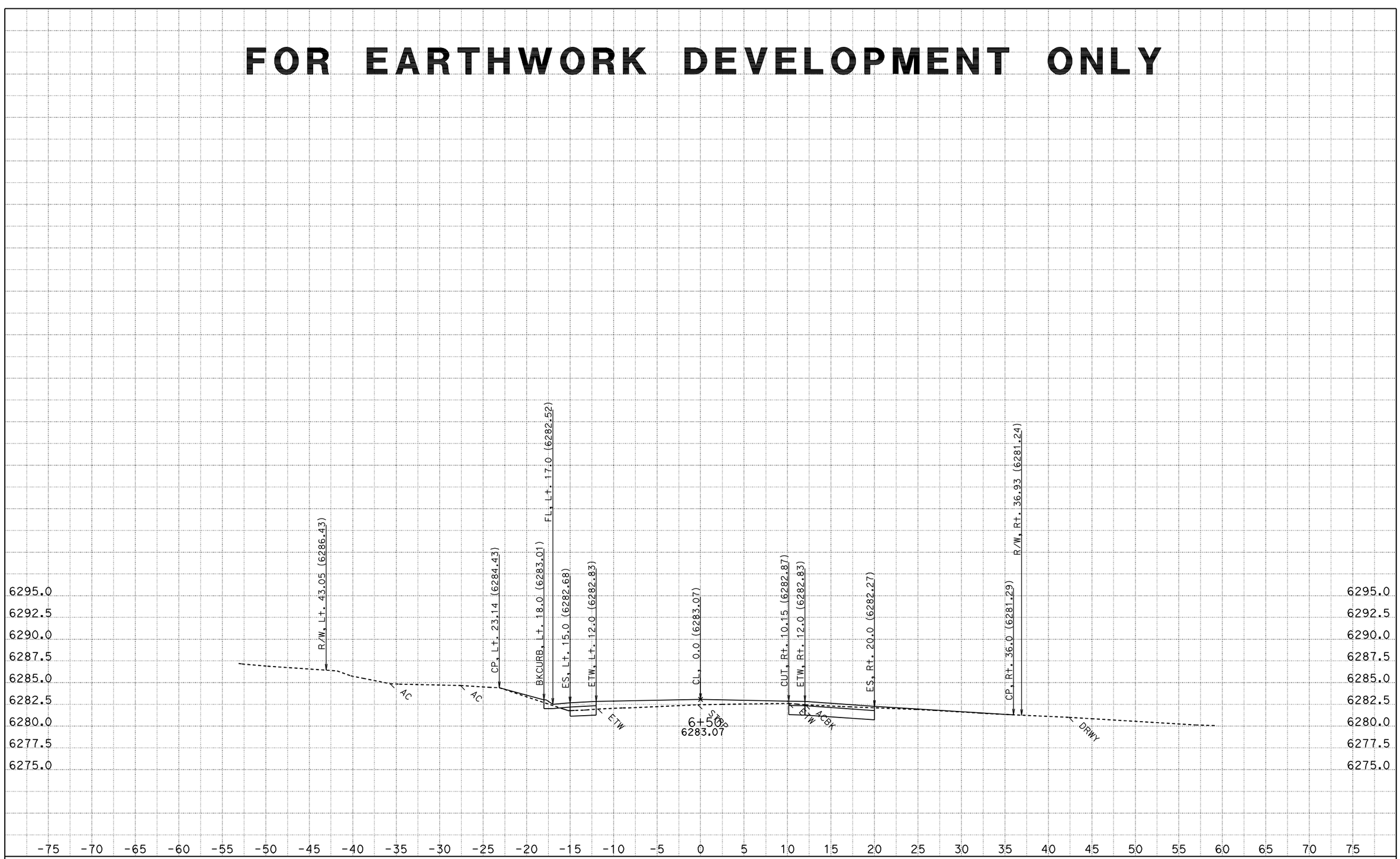

CONTRACT: 2a920

DATE: 8/12/2011

DIST/CO/RTE/PM: 03-ED,Pla 89 PM 27.2/27.4, 0.0/T8.5

SCALE: 1" = 5' Horiz.
1" = 5' Vert.

A1

CROSS SECTIONS

KC Project: 2A920FT File: H:\Pla89\2A920FT\EAR\OUTPUT\0035_11200.ear

All Dimensions are US Survey Feet

FOR EARTHWORK DEVELOPMENT ONLY

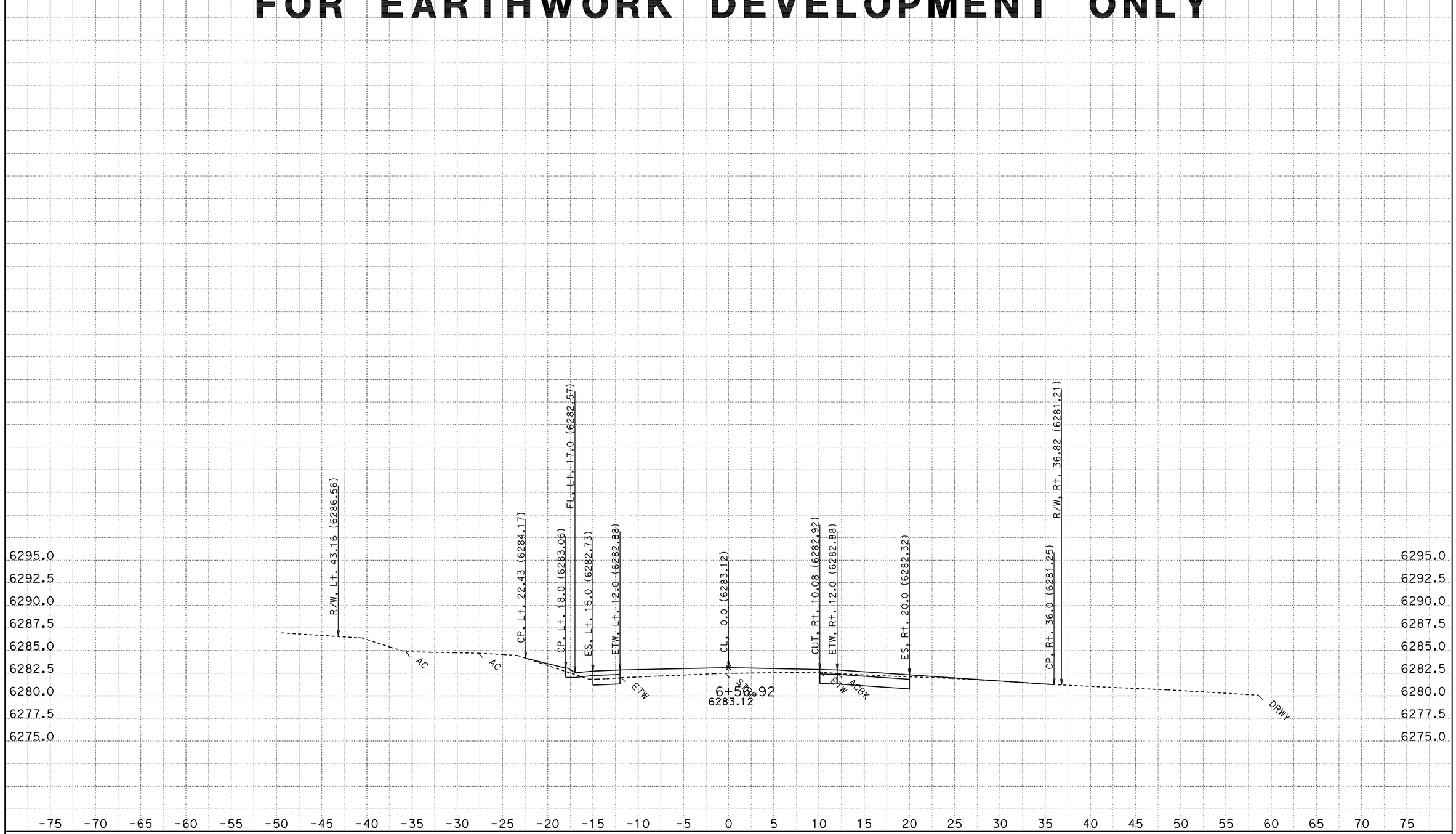

CONTRACT: 2a920

DATE: 8/12/2011

DIST/CO/RTE/PM: 03-ED,Pla 89 PM 27.2/27.4, 0.0/T8.5

SCALE: 1" = 5' Horiz.
1" = 5' Vert.

A1

CROSS SECTIONS

KC Project: 2A920FT File: H:\Pla89\2A920FT\EAR\OUTPUT\0035_11200.ear

All Dimensions are US Survey Feet

FOR EARTHWORK DEVELOPMENT ONLY

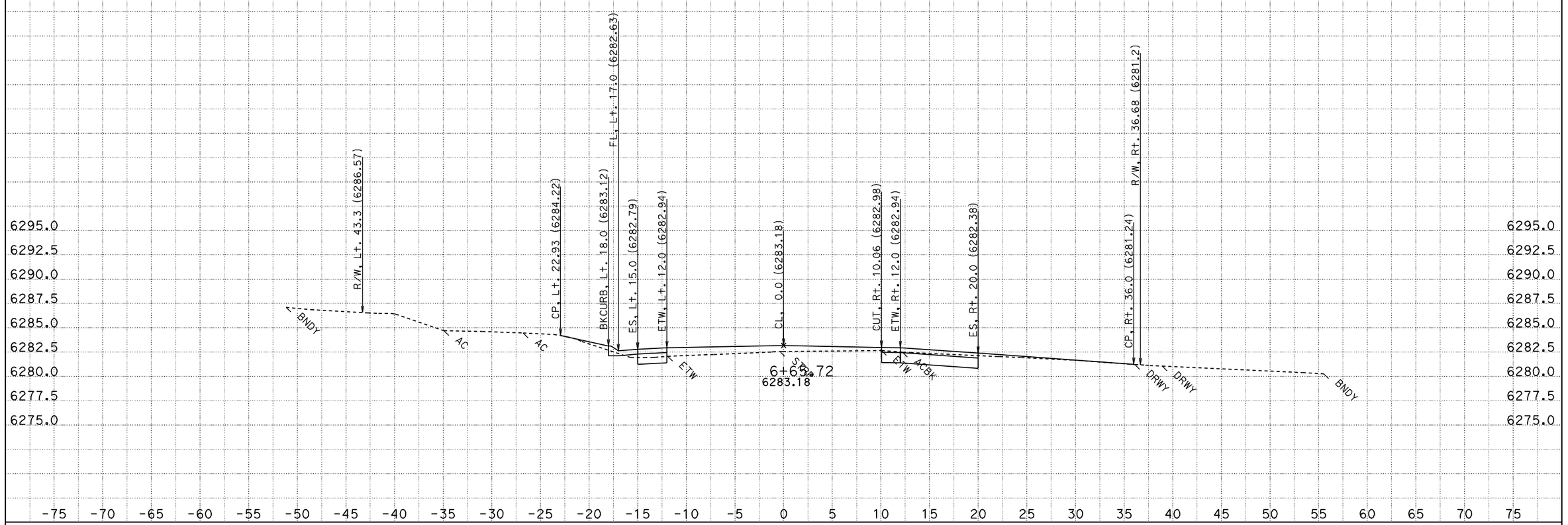

CONTRACT: 2a920

DATE: 8/12/2011

DIST/CO/RTE/PM: 03-ED,Pla 89 PM 27.2/27.4, 0.0/T8.5

SCALE: 1" = 5' Horiz.
1" = 5' Vert.

A1

CROSS SECTIONS

KC Project: 2A920FT File: H:\Pla89\2A920FT\EAR\OUTPUT\0035_11200.ear

All Dimensions are US Survey Feet

FOR EARTHWORK DEVELOPMENT ONLY

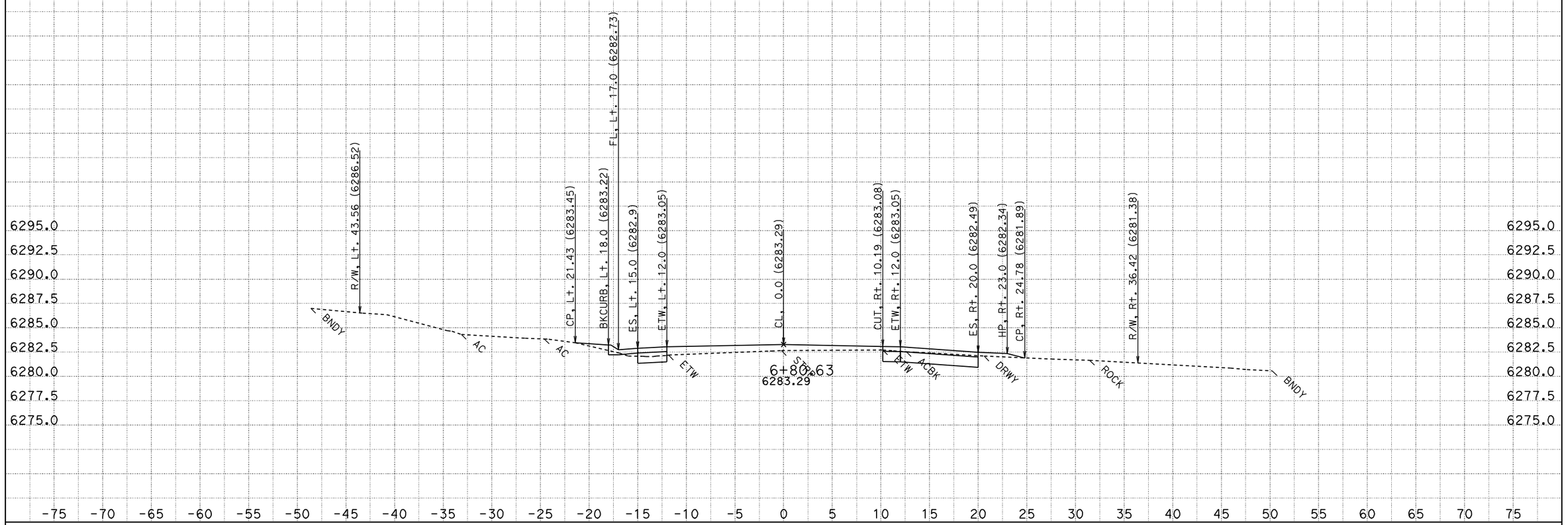

DATE: 8/12/2011
KC Project: 2A920FT File: H:\Pla89\2A920FT\EAR\OUTPUT\0035_11200.ear

CONTRACT: 2a920
DIST/CO/RTE/PM: 03-ED,Pla 89 PM 27.2/27.4, 0.0/T8.5

SCALE: 1" = 5' Horiz.
1" = 5' Vert.

All Dimensions are US Survey Feet

A1
CROSS SECTIONS
SHEET 83 OF 976

FOR EARTHWORK DEVELOPMENT ONLY

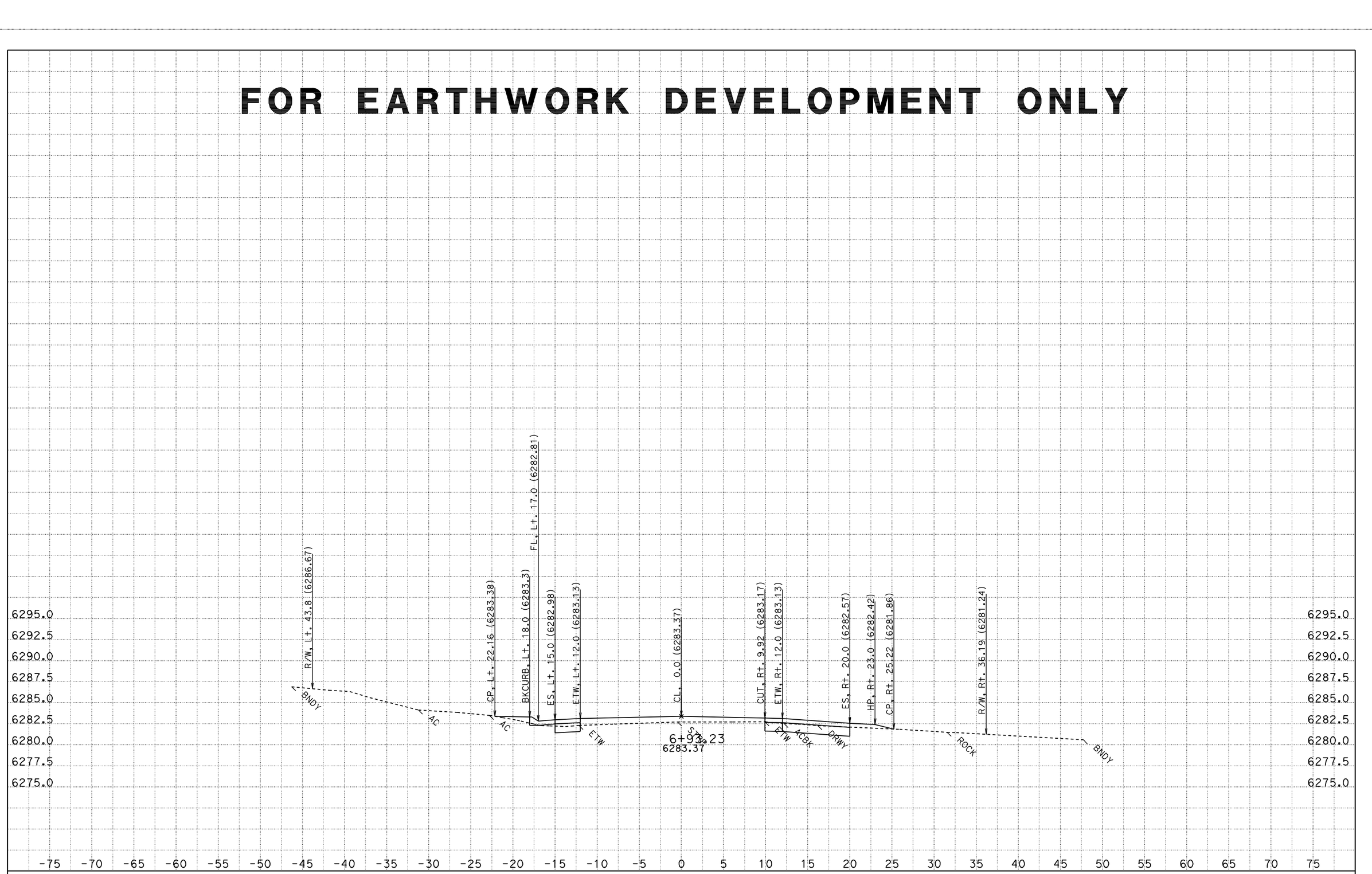

CONTRACT: 2a920

DATE: 8/12/2011

DIST/CO/RTE/PM: 03-ED,Pla 89 PM 27.2/27.4, 0.0/T8.5

KC Project: 2A920FT File: H:\Pla89\2A920FT\EAR\OUTPUT\0035_11200.ear

SCALE: 1" = 5' Horiz.
1" = 5' Vert.

All Dimensions are US Survey Feet

A1
CROSS SECTIONS
SHEET 84 OF 976

FOR EARTHWORK DEVELOPMENT ONLY

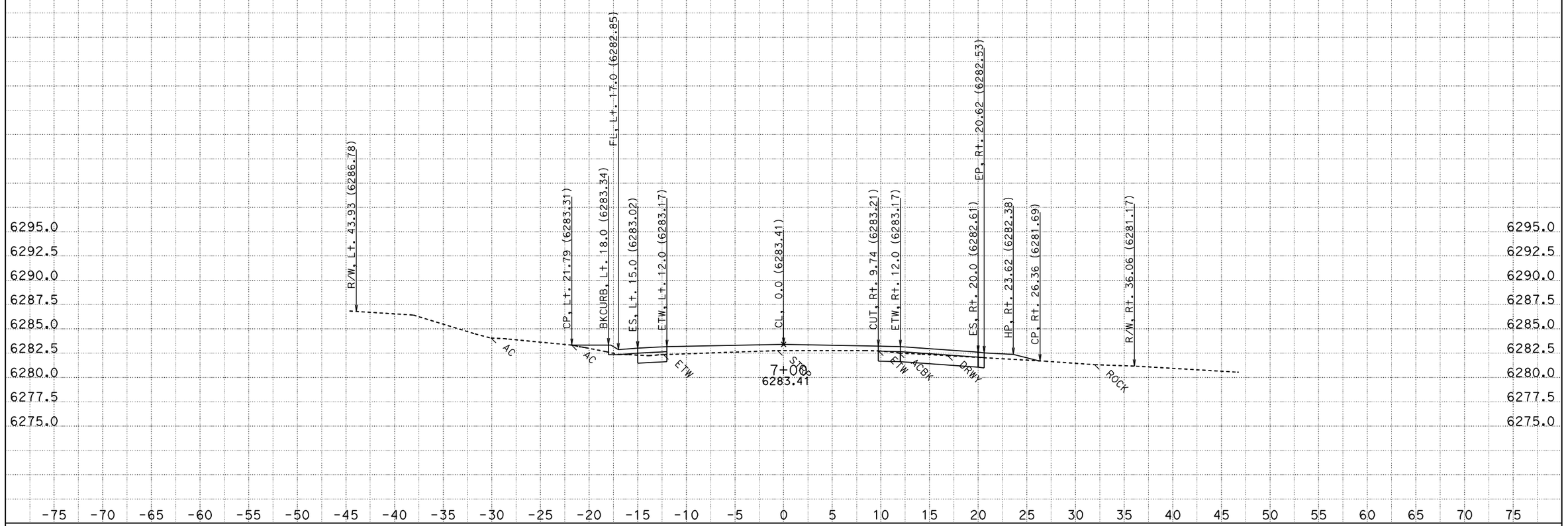

DATE: 8/12/2011
KC Project: 2A920FT File: H:\Pla89\2A920FT\EAR\OUTPUT\0035_11200.ear

CONTRACT: 2a920
DIST/CO/RTE/PM: 03-ED,Pla 89 PM 27.2/27.4, 0.0/T8.5

SCALE: 1" = 5' Horiz.
1" = 5' Vert.
All Dimensions are US Survey Feet

A1
CROSS SECTIONS
SHEET 85 OF 976

FOR EARTHWORK DEVELOPMENT ONLY

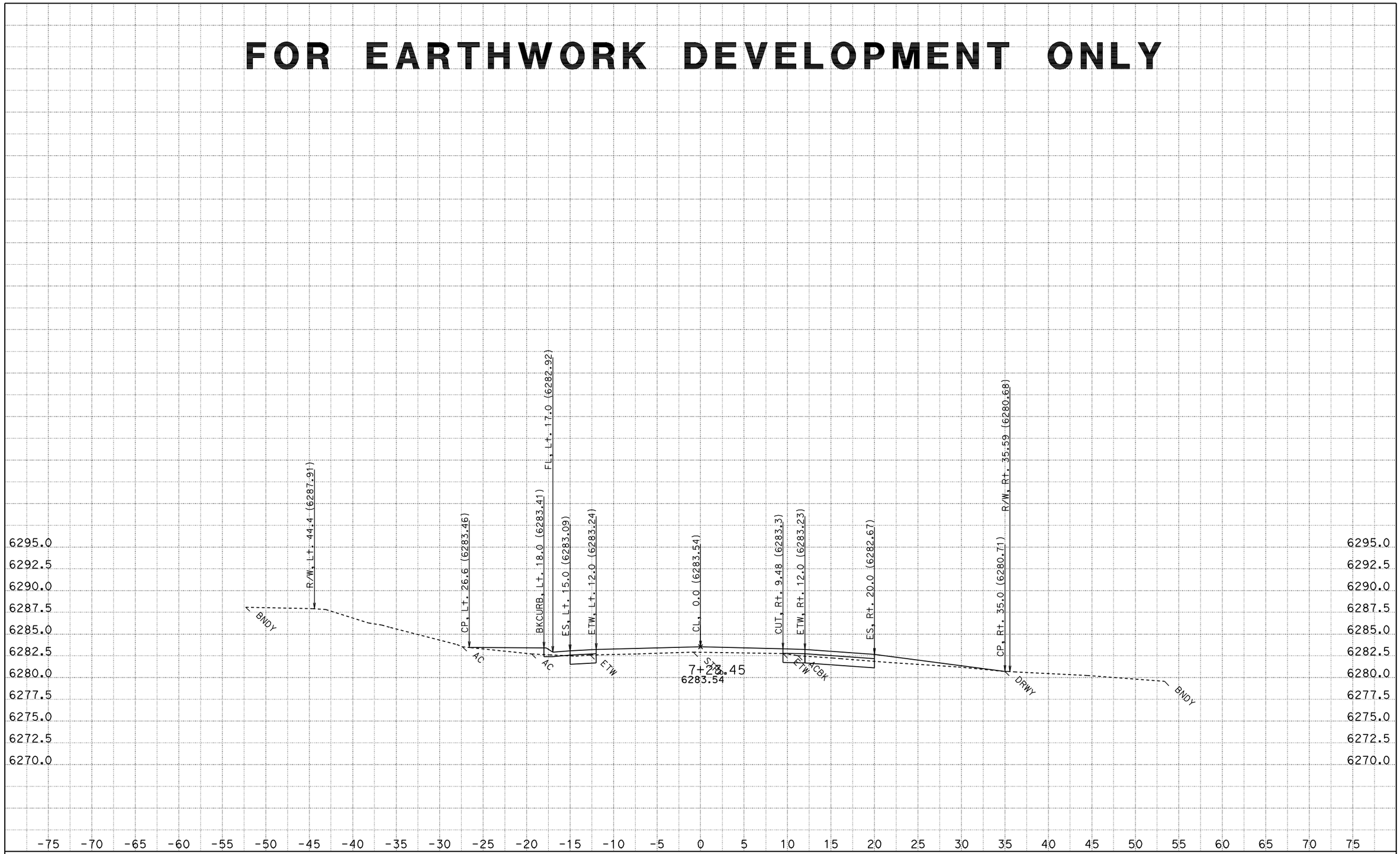

CONTRACT: 2a920

DATE: 8/12/2011

DIST/CO/RTE/PM: 03-ED,Pla 89 PM 27.2/27.4, 0.0/T8.5

SCALE: 1" = 5' Horiz.
1" = 5' Vert.

A1

CROSS SECTIONS

KC Project: 2A920FT

File: H:\Pla89\2A920FT\EAR\OUTPUT\0035_11200.ear

All Dimensions are US Survey Feet

FOR EARTHWORK DEVELOPMENT ONLY

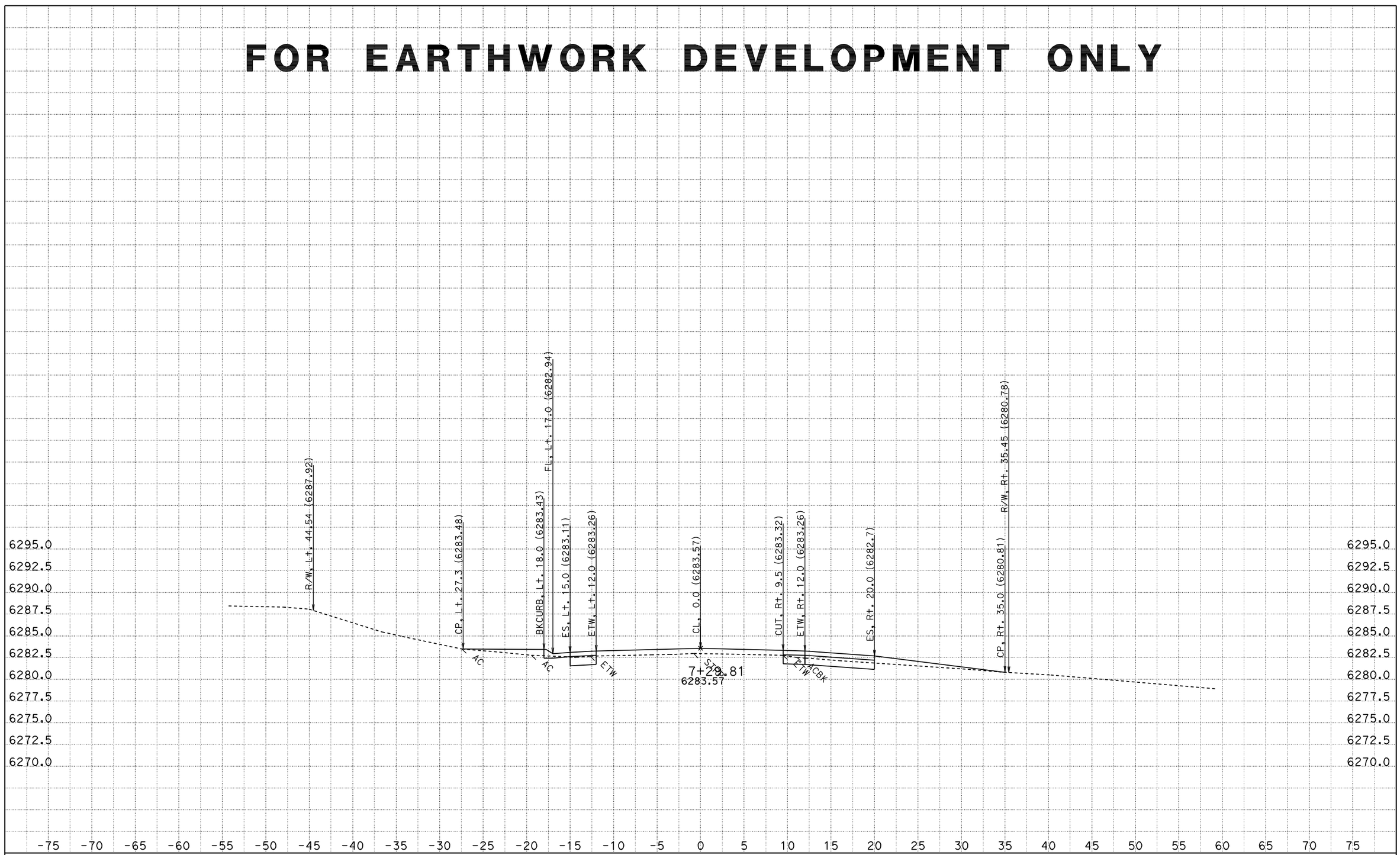

CONTRACT: 2a920

DATE: 8/12/2011

DIST/CO/RTE/PM: 03-ED,Pla 89 PM 27.2/27.4, 0.0/T8.5

KC Project: 2A920FT File: H:\Pla89\2A920FT\EAR\OUTPUT\0035_11200.ear

SCALE: 1" = 5' Horiz.
1" = 5' Vert.

All Dimensions are US Survey Feet

A1
CROSS SECTIONS
SHEET 87 OF 976

FOR EARTHWORK DEVELOPMENT ONLY

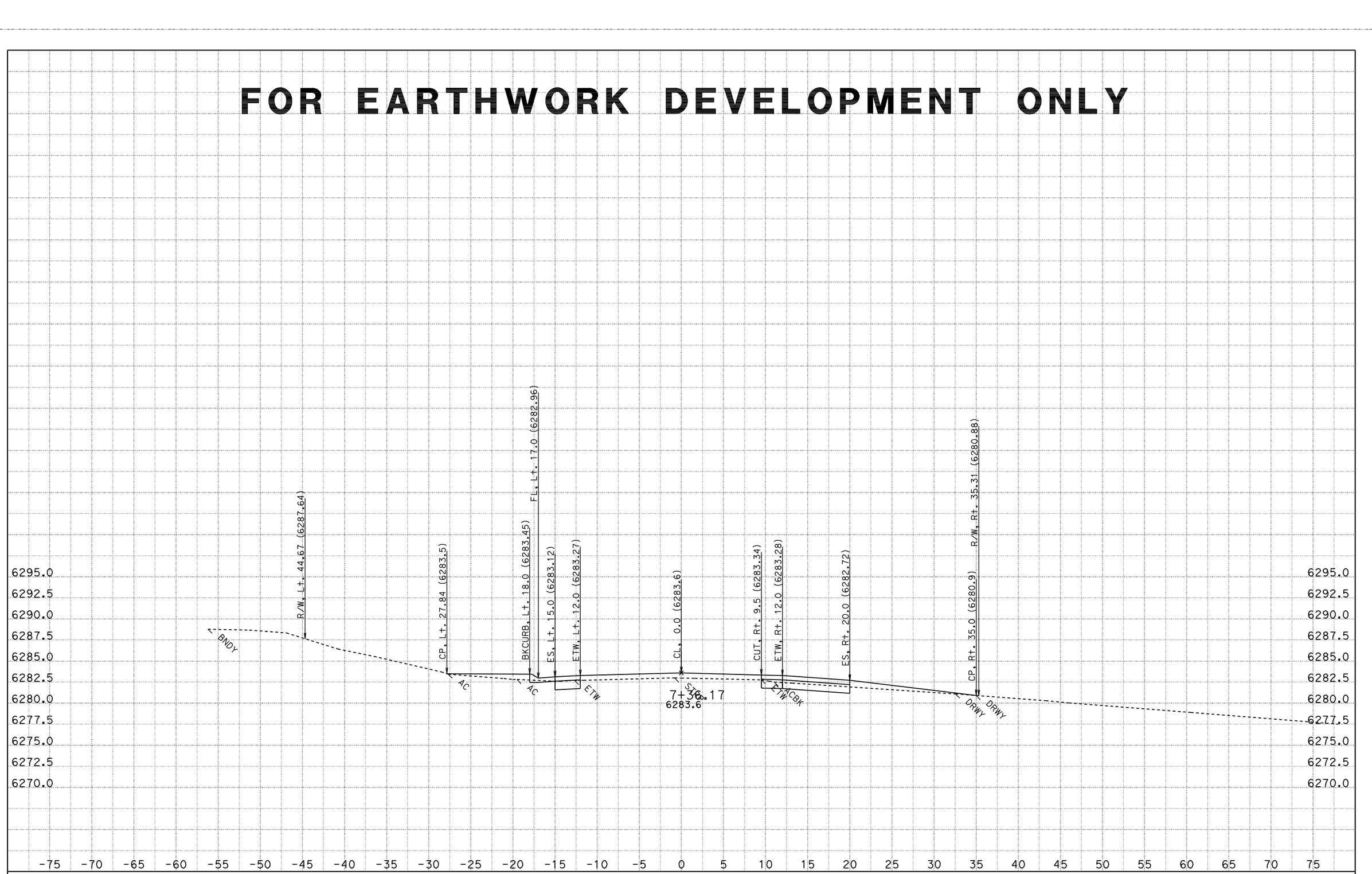

CONTRACT: 2a920

DATE: 8/12/2011

DIST/CO/RTE/PM: 03-ED,Pla 89 PM 27.2/27.4, 0.0/T8.5

SCALE: 1" = 5' Horiz.
1" = 5' Vert.

A1

CROSS SECTIONS

KC Project: 2A920FT File: H:\Pla89\2A920FT\EAR\OUTPUT\0035_11200.ear

All Dimensions are US Survey Feet

FOR EARTHWORK DEVELOPMENT ONLY

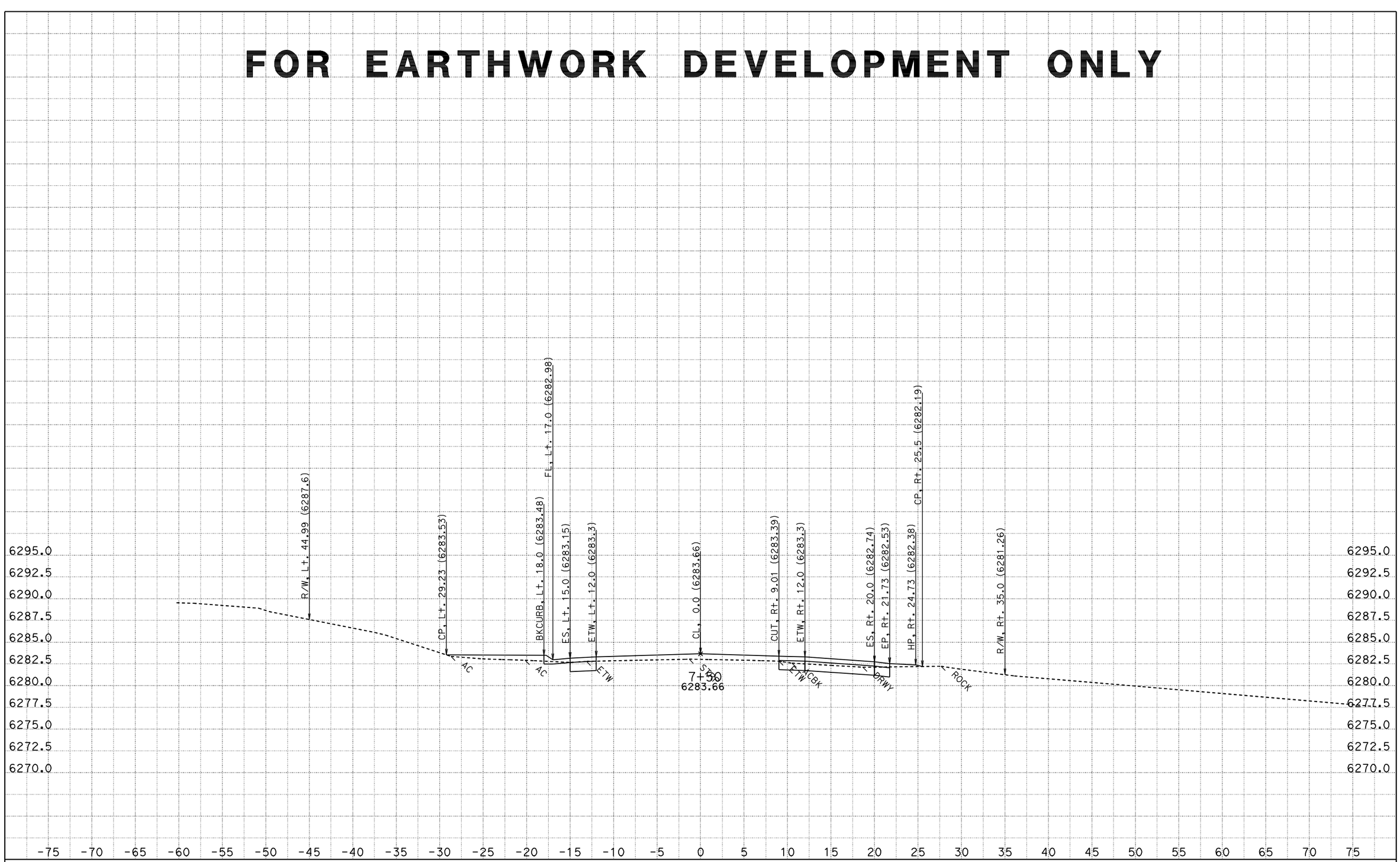

CONTRACT: 2a920

DATE: 8/12/2011

DIST/CO/RTE/PM: 03-ED,Pla 89 PM 27.2/27.4, 0.0/T8.5

SCALE: 1" = 5' Horiz.
1" = 5' Vert.

A1

CROSS SECTIONS

KC Project: 2A920FT File: H:\Pla89\2A920FT\EAR\OUTPUT\0035_11200.ear

All Dimensions are US Survey Feet

FOR EARTHWORK DEVELOPMENT ONLY

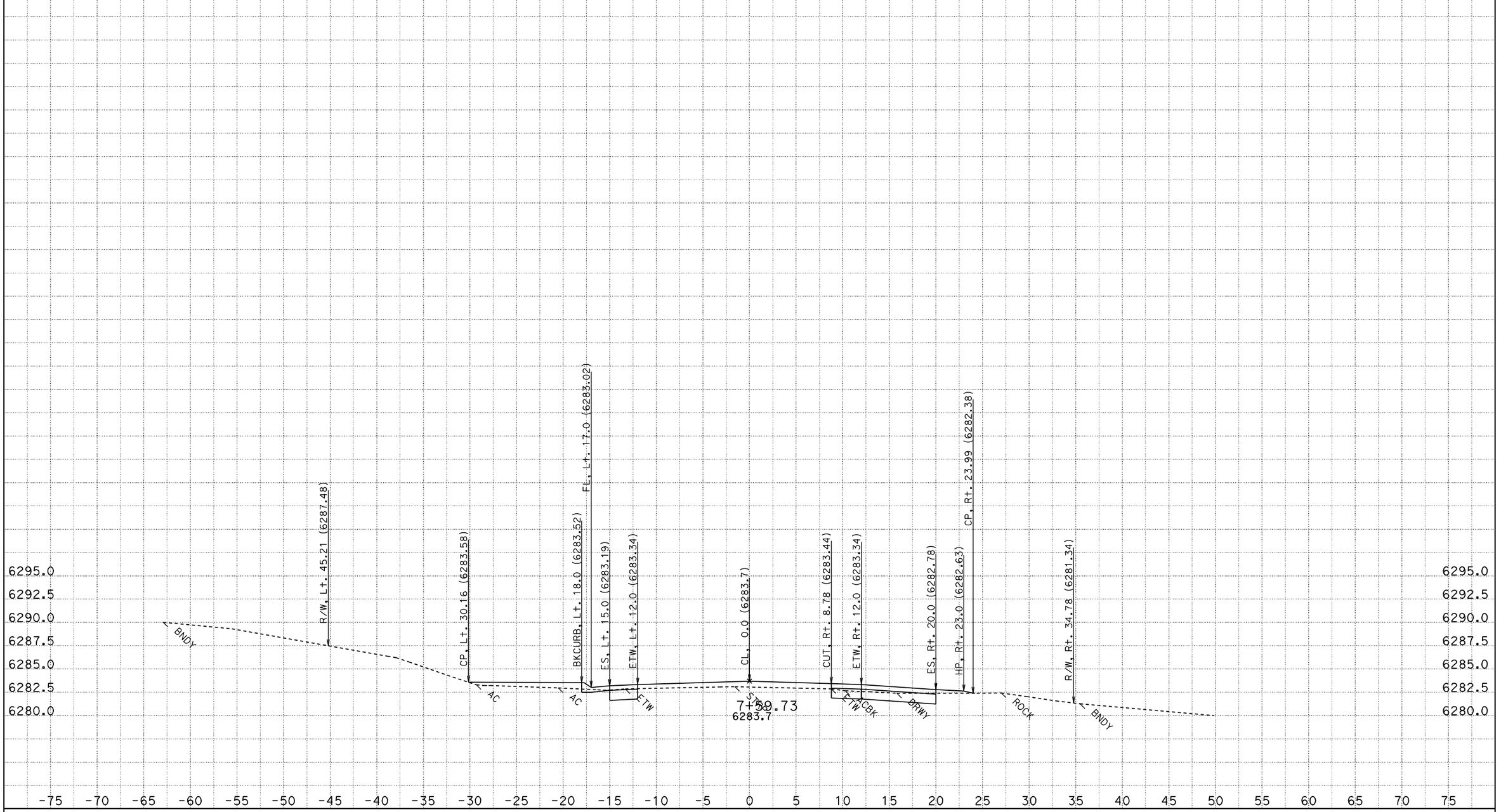

CONTRACT: 2a920

DATE: 8/12/2011

DIST/CO/RTE/PM: 03-ED,Pla 89 PM 27.2/27.4, 0.0/T8.5

KC Project: 2A920FT File: H:\Pla89\2A920FT\EAR\OUTPUT\0035_11200.ear

SCALE: 1" = 5' Horiz.
1" = 5' Vert.

All Dimensions are US Survey Feet

A1
CROSS SECTIONS
SHEET 90 OF 976

FOR EARTHWORK DEVELOPMENT ONLY

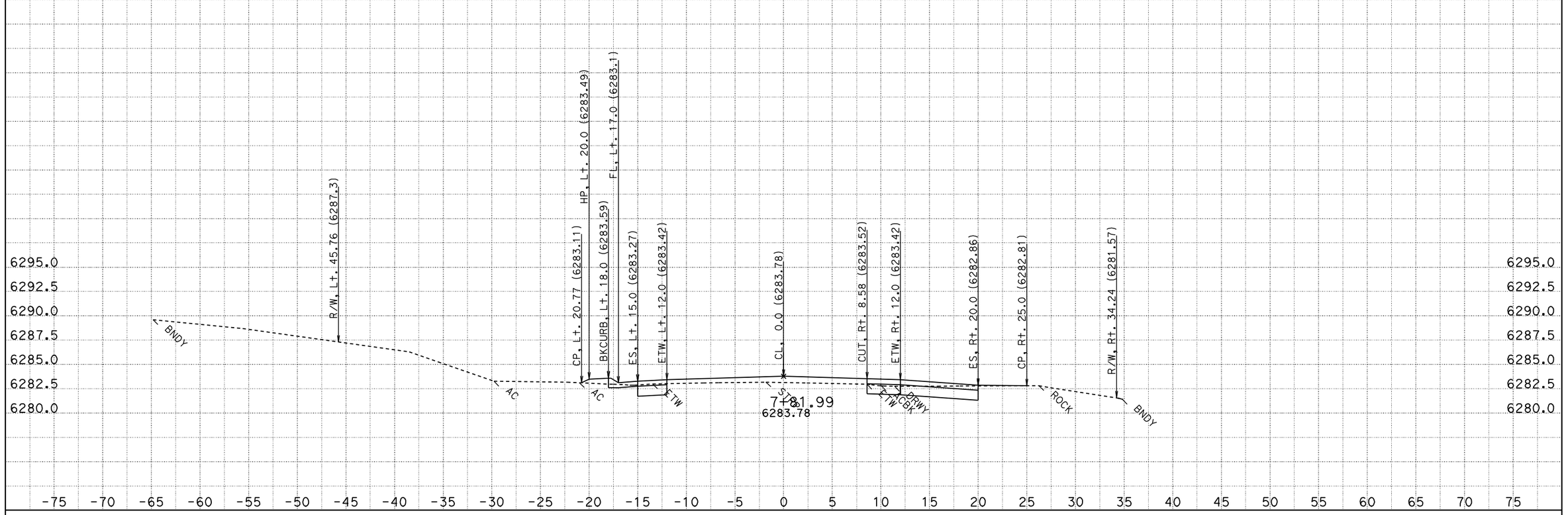

CONTRACT: 2a920

DATE: 8/12/2011

DIST/CO/RTE/PM: 03-ED,Pla 89 PM 27.2/27.4, 0.0/T8.5

SCALE: 1" = 5' Horiz.
1" = 5' Vert.

A1

CROSS SECTIONS

KC Project: 2A920FT File: H:\Pla89\2A920FT\EAR\OUTPUT\0035_11200.ear

All Dimensions are US Survey Feet

FOR EARTHWORK DEVELOPMENT ONLY

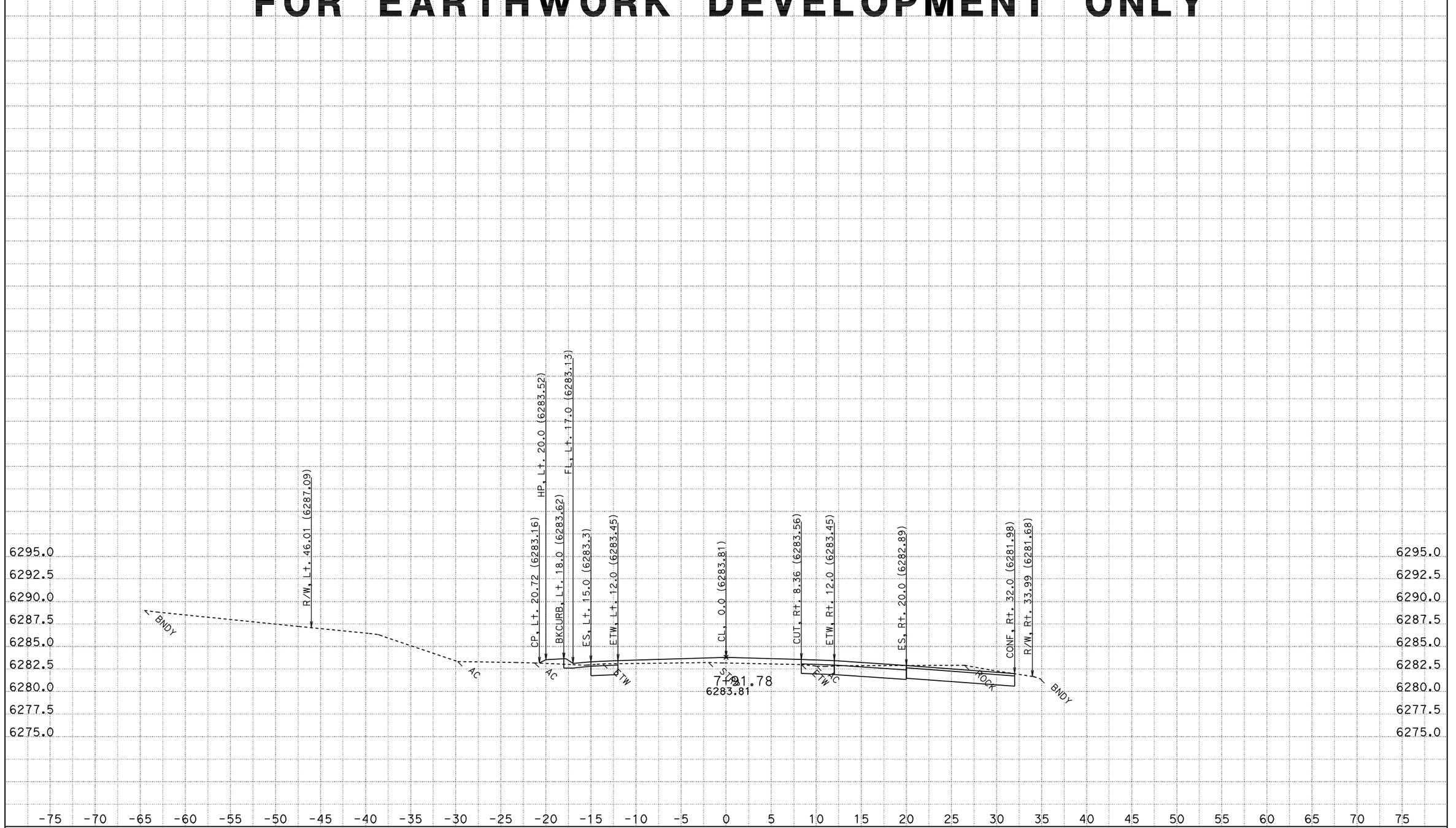

CONTRACT: 2a920

DATE: 8/12/2011

DIST/CO/RTE/PM: 03-ED,Pla 89 PM 27.2/27.4, 0.0/T8.5

SCALE: 1" = 5' Horiz.
1" = 5' Vert.

A1

CROSS SECTIONS

KC Project: 2A920FT File: H:\Pla89\2A920FT\EAR\OUTPUT\0035_11200.ear

All Dimensions are US Survey Feet

FOR EARTHWORK DEVELOPMENT ONLY

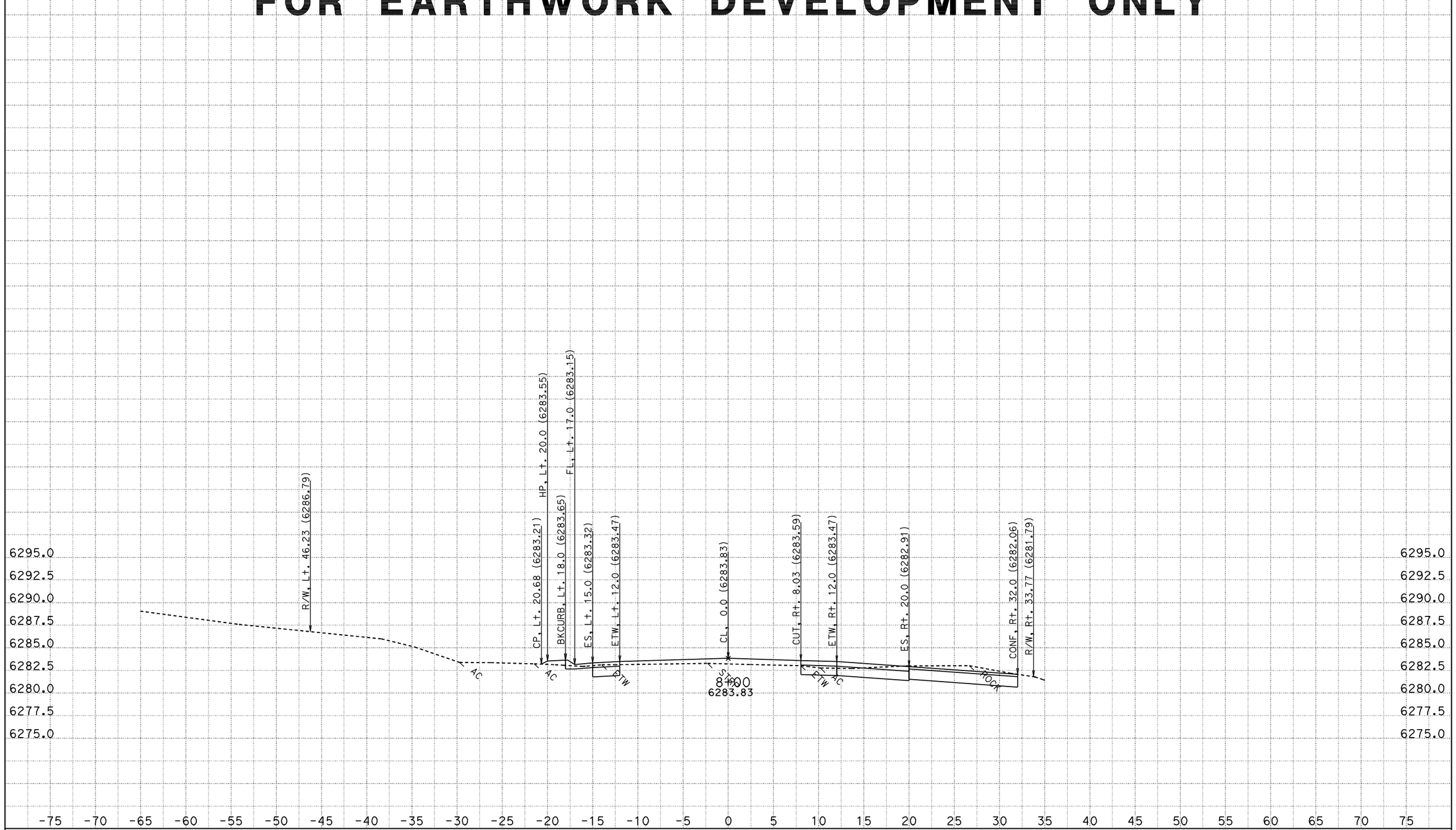

CONTRACT: 2a920

DATE: 8/12/2011

DIST/CO/RTE/PM: 03-ED,Pla 89 PM 27.2/27.4, 0.0/T8.5

SCALE: 1" = 5' Horiz.
1" = 5' Vert.

A1

CROSS SECTIONS

KC Project: 2A920FT File: H:\Pla89\2A920FT\EAR\OUTPUT\0035_11200.ear

All Dimensions are US Survey Feet

SHEET 93 OF 976

FOR EARTHWORK DEVELOPMENT ONLY

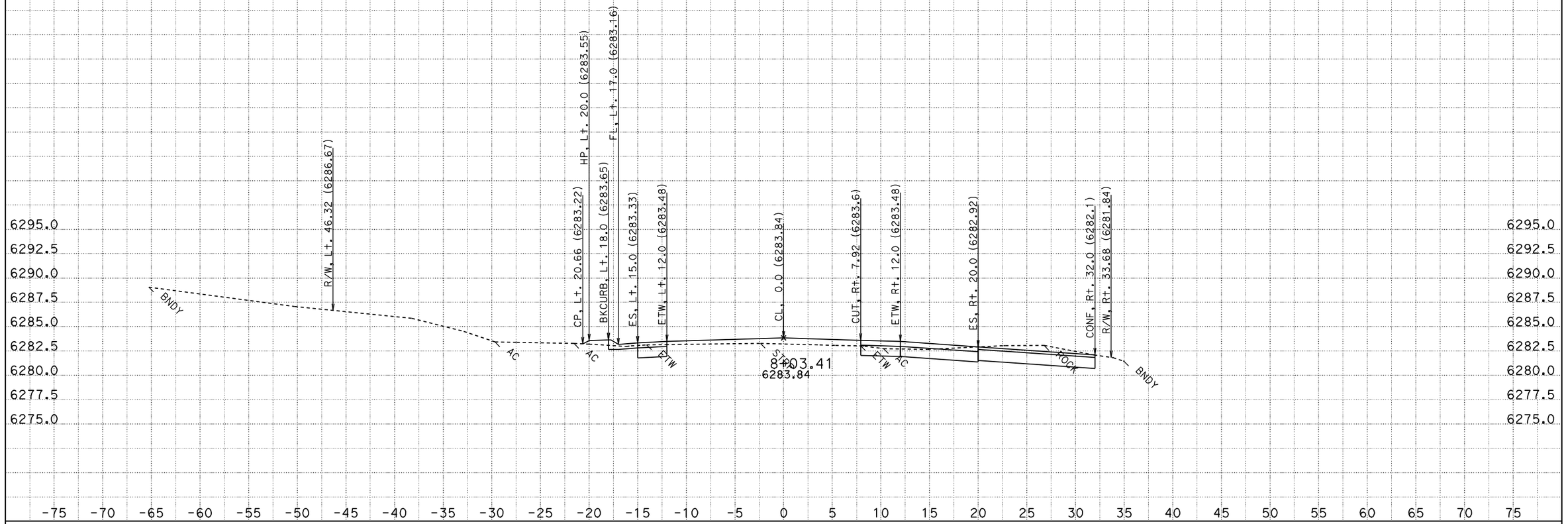

DATE: 8/12/2011
KC Project: 2A920FT
File: H:\Pla89\2A920FT\EAR\OUTPUT\0035_11200.ear

CONTRACT: 2a920
DIST/CO/RTE/PM: 03-ED,Pla 89 PM 27.2/27.4, 0.0/T8.5

SCALE: 1" = 5' Horiz.
1" = 5' Vert.
All Dimensions are US Survey Feet

A1
CROSS SECTIONS
SHEET 94 OF 976

FOR EARTHWORK DEVELOPMENT ONLY

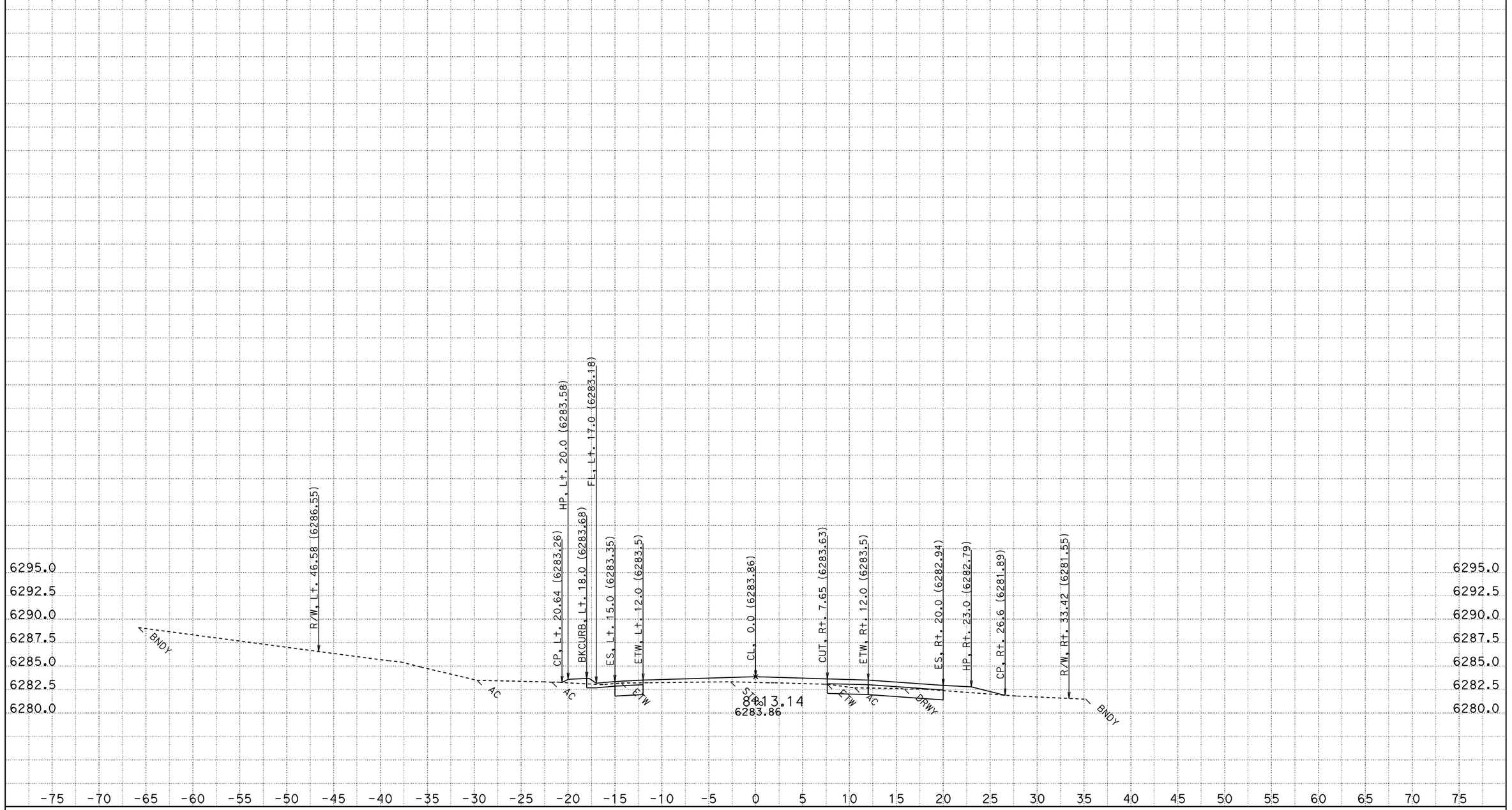

CONTRACT: 2a920

DATE: 8/12/2011

DIST/CO/RTE/PM: 03-ED,Pla 89 PM 27.2/27.4, 0.0/T8.5

SCALE: 1" = 5' Horiz.
1" = 5' Vert.

A1

CROSS SECTIONS

KC Project: 2A920FT File: H:\Pla89\2A920FT\EAR\OUTPUT\0035_11200.ear

All Dimensions are US Survey Feet

SHEET 95 OF 976

FOR EARTHWORK DEVELOPMENT ONLY

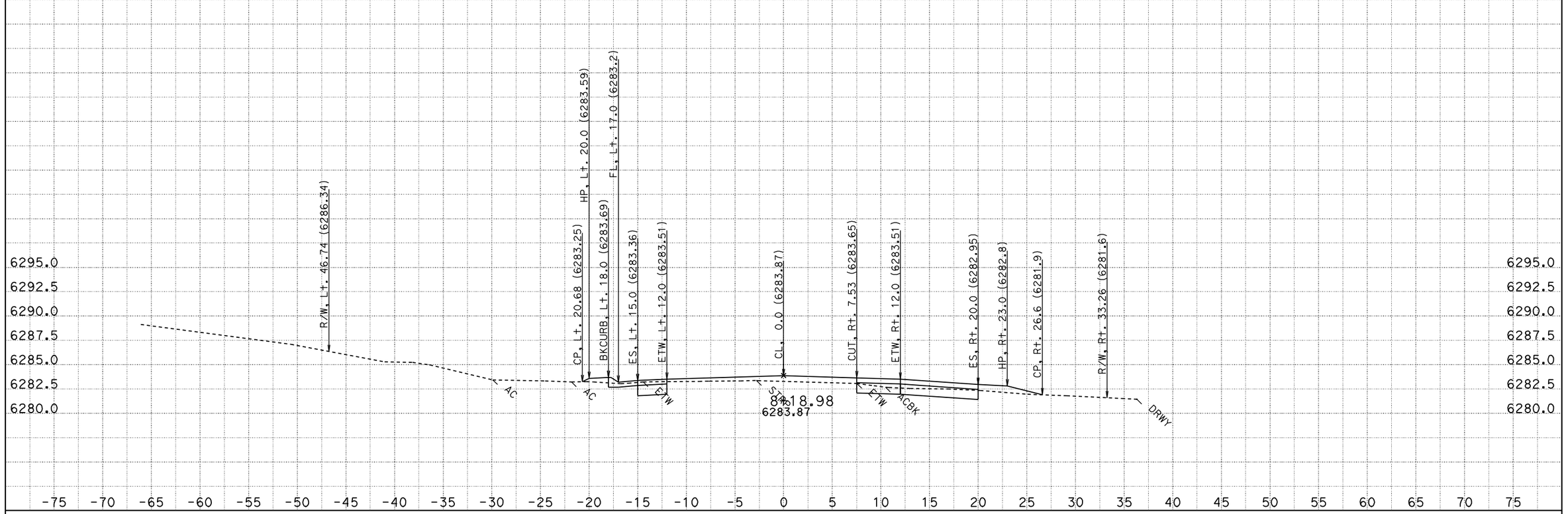

CONTRACT: 2a920

DATE: 8/12/2011

DIST/CO/RTE/PM: 03-ED,Pla 89 PM 27.2/27.4, 0.0/T8.5

SCALE: 1" = 5' Horiz.
1" = 5' Vert.

A1

CROSS SECTIONS

KC Project: 2A920FT File: H:\Pla89\2A920FT\EAR\OUTPUT\0035_11200.ear

All Dimensions are US Survey Feet

FOR EARTHWORK DEVELOPMENT ONLY

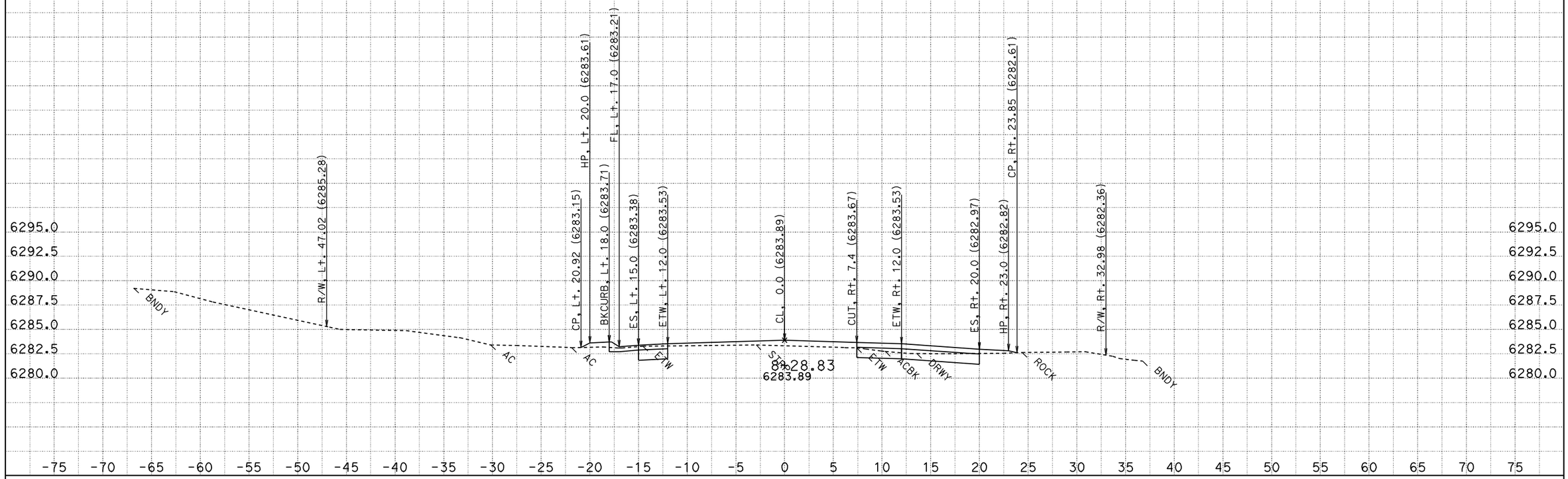

CONTRACT: 2a920

DATE: 8/12/2011

DIST/CO/RTE/PM: 03-ED,Pla 89 PM 27.2/27.4, 0.0/T8.5

SCALE: 1" = 5' Horiz.
1" = 5' Vert.

A1

CROSS SECTIONS

KC Project: 2A920FT File: H:\Pla89\2A920FT\EAR\OUTPUT\0035_11200.ear

All Dimensions are US Survey Feet

FOR EARTHWORK DEVELOPMENT ONLY

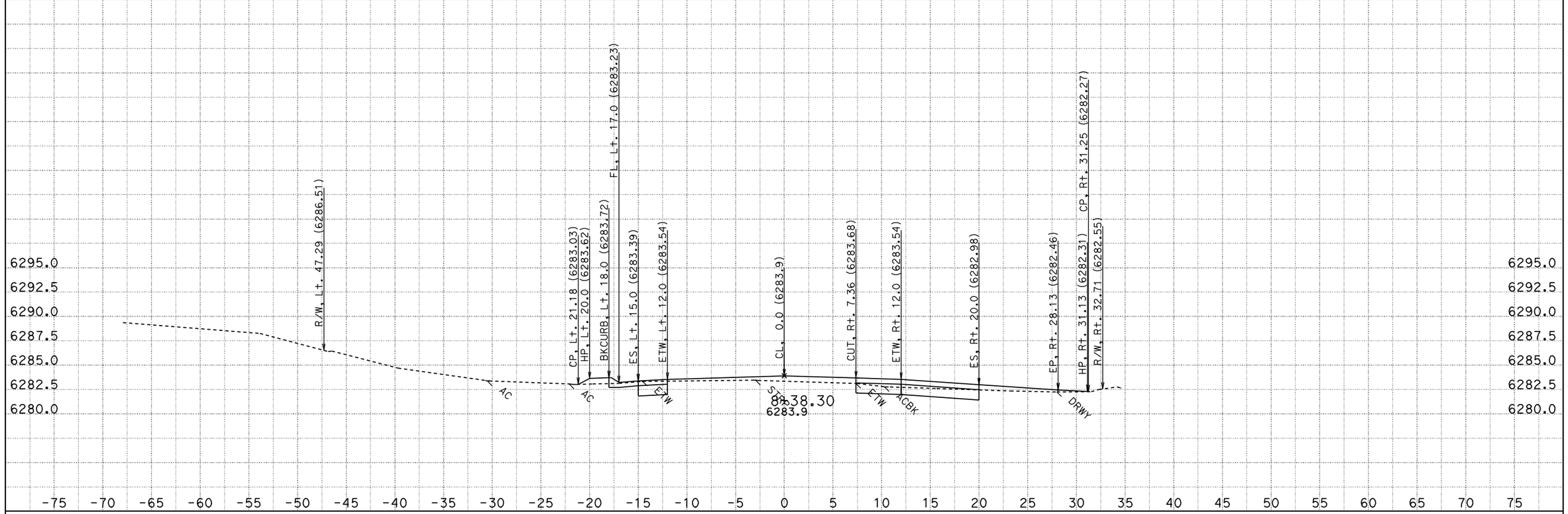

CONTRACT: 2a920

DATE: 8/12/2011

DIST/CO/RTE/PM: 03-ED,Pla 89 PM 27.2/27.4, 0.0/T8.5

SCALE: 1" = 5' Horiz.
1" = 5' Vert.

A1

CROSS SECTIONS

KC Project: 2A920FT File: H:\Pla89\2A920FT\EAR\OUTPUT\0035_11200.ear

All Dimensions are US Survey Feet

FOR EARTHWORK DEVELOPMENT ONLY

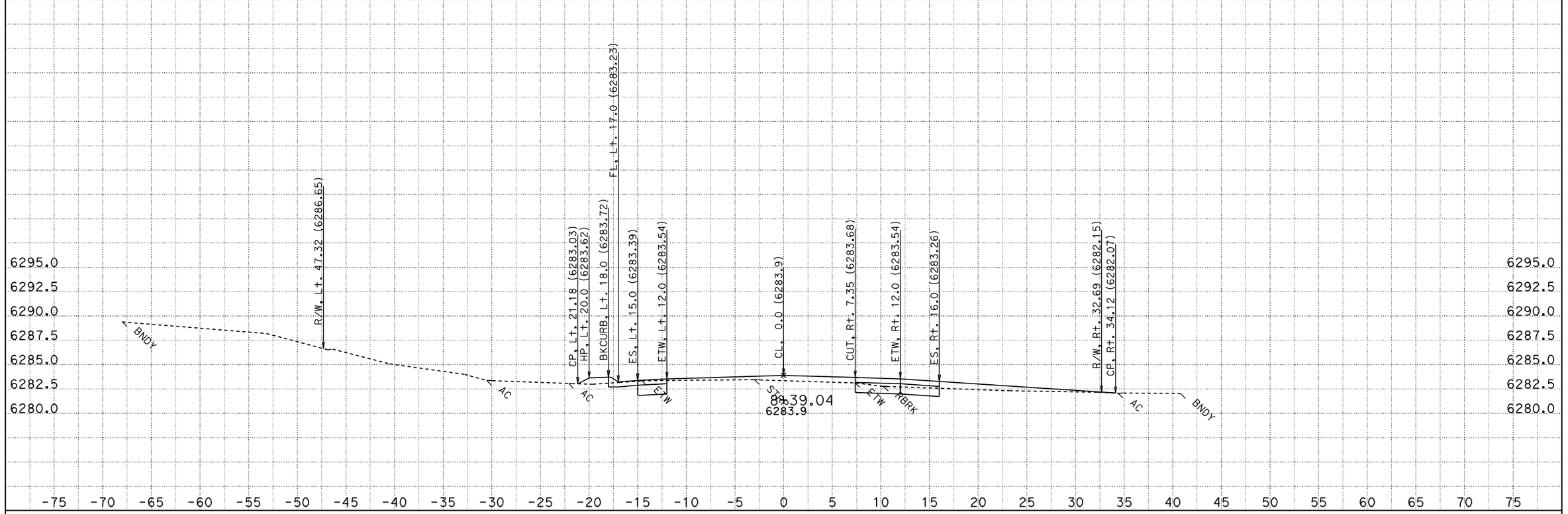

CONTRACT: 2a920

DATE: 8/12/2011

DIST/CO/RTE/PM: 03-ED,Pla 89 PM 27.2/27.4, 0.0/T8.5

SCALE: 1" = 5' Horiz.
1" = 5' Vert.

A1

CROSS SECTIONS

KC Project: 2A920FT File: H:\Pla89\2A920FT\EAR\OUTPUT\0035_11200.ear

All Dimensions are US Survey Feet

FOR EARTHWORK DEVELOPMENT ONLY

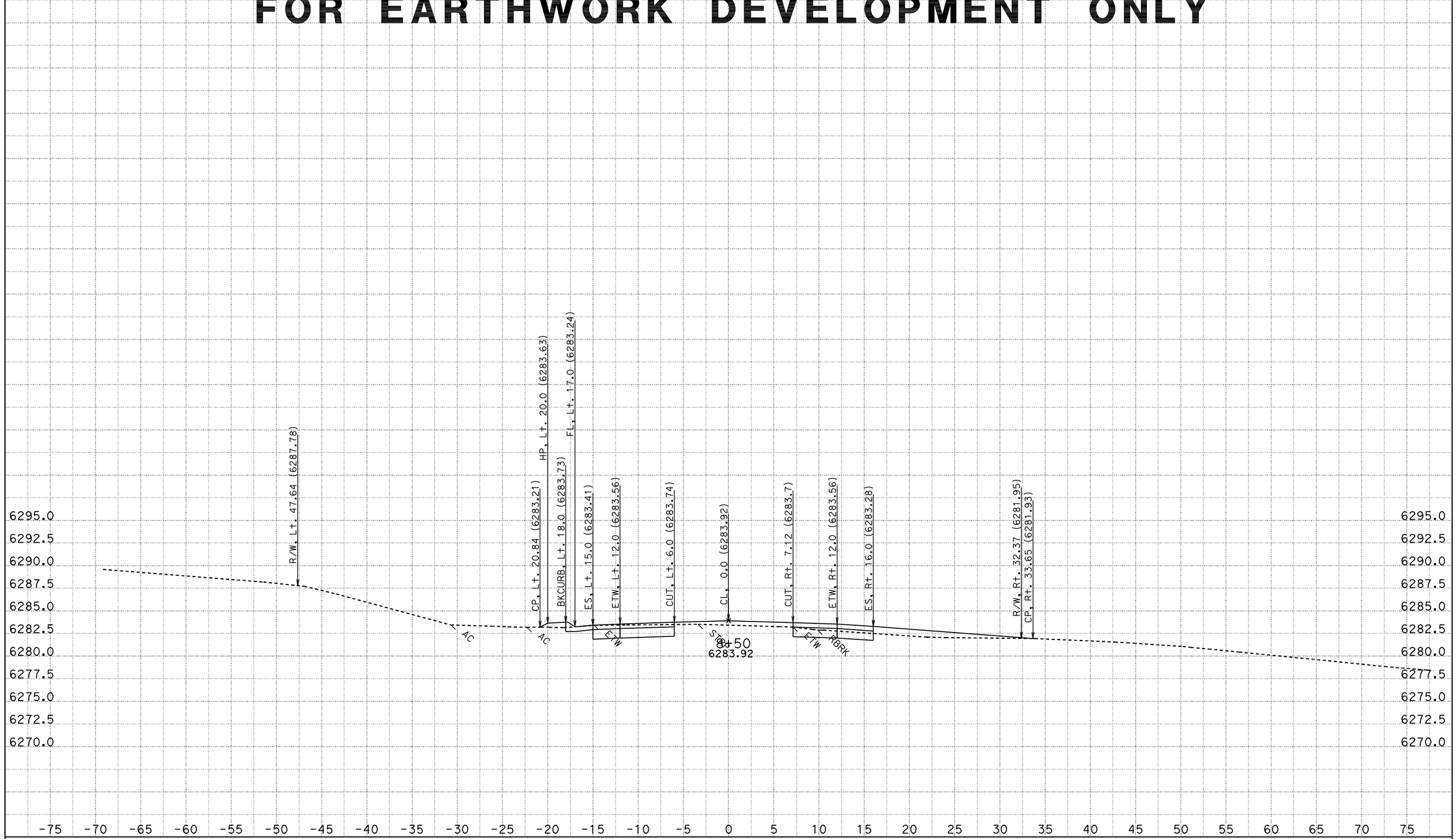

DATE: 8/12/2011

KC Project: 2A920FT File: H:\Pla89\2A920FT\EAR\OUTPUT\0035_11200.ear

CONTRACT: 2a920

DIST/CO/RTE/PM: 03-ED,Pla 89 PM 27.2/27.4, 0.0/T8.5

SCALE: 1" = 5' Horiz.
1" = 5' Vert.

All Dimensions are US Survey Feet

A1
CROSS SECTIONS
SHEET 100 OF 976

FOR EARTHWORK DEVELOPMENT ONLY

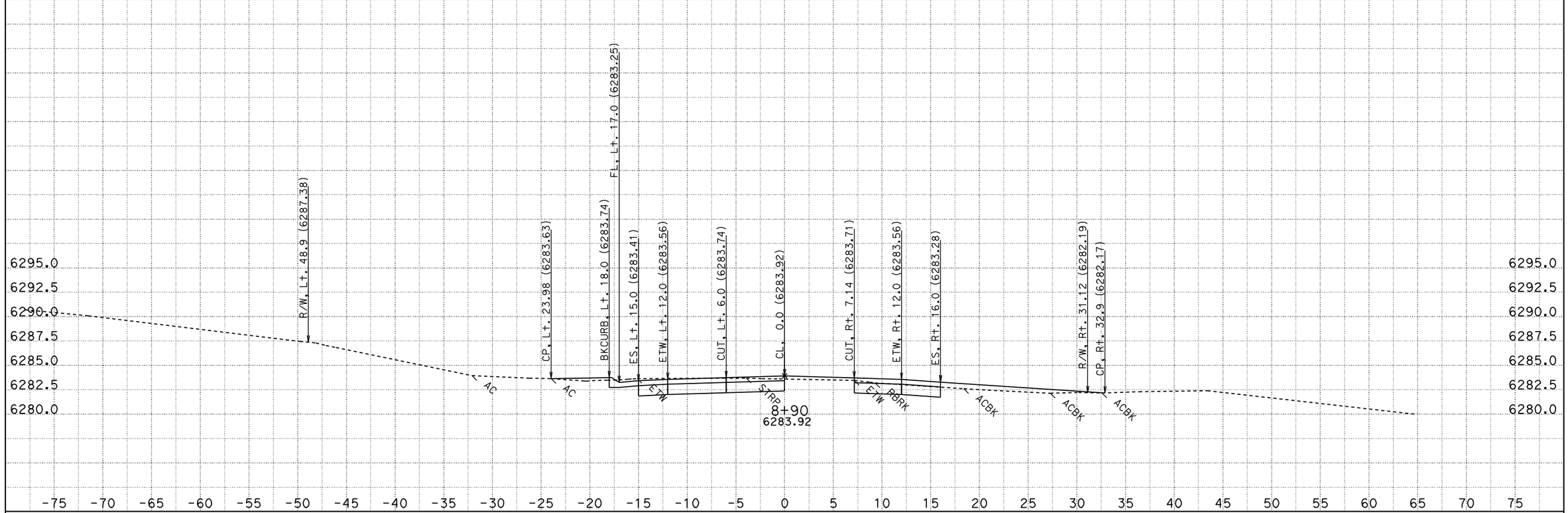

CONTRACT: 2a920

DATE: 8/12/2011

DIST/CO/RTE/PM: 03-ED,Pla 89 PM 27.2/27.4, 0.0/T8.5

SCALE: 1" = 5' Horiz.
1" = 5' Vert.

A1

CROSS SECTIONS

KC Project: 2A920FT File: H:\Pla89\2A920FT\EAR\OUTPUT\0035_11200.ear

All Dimensions are US Survey Feet

FOR EARTHWORK DEVELOPMENT ONLY

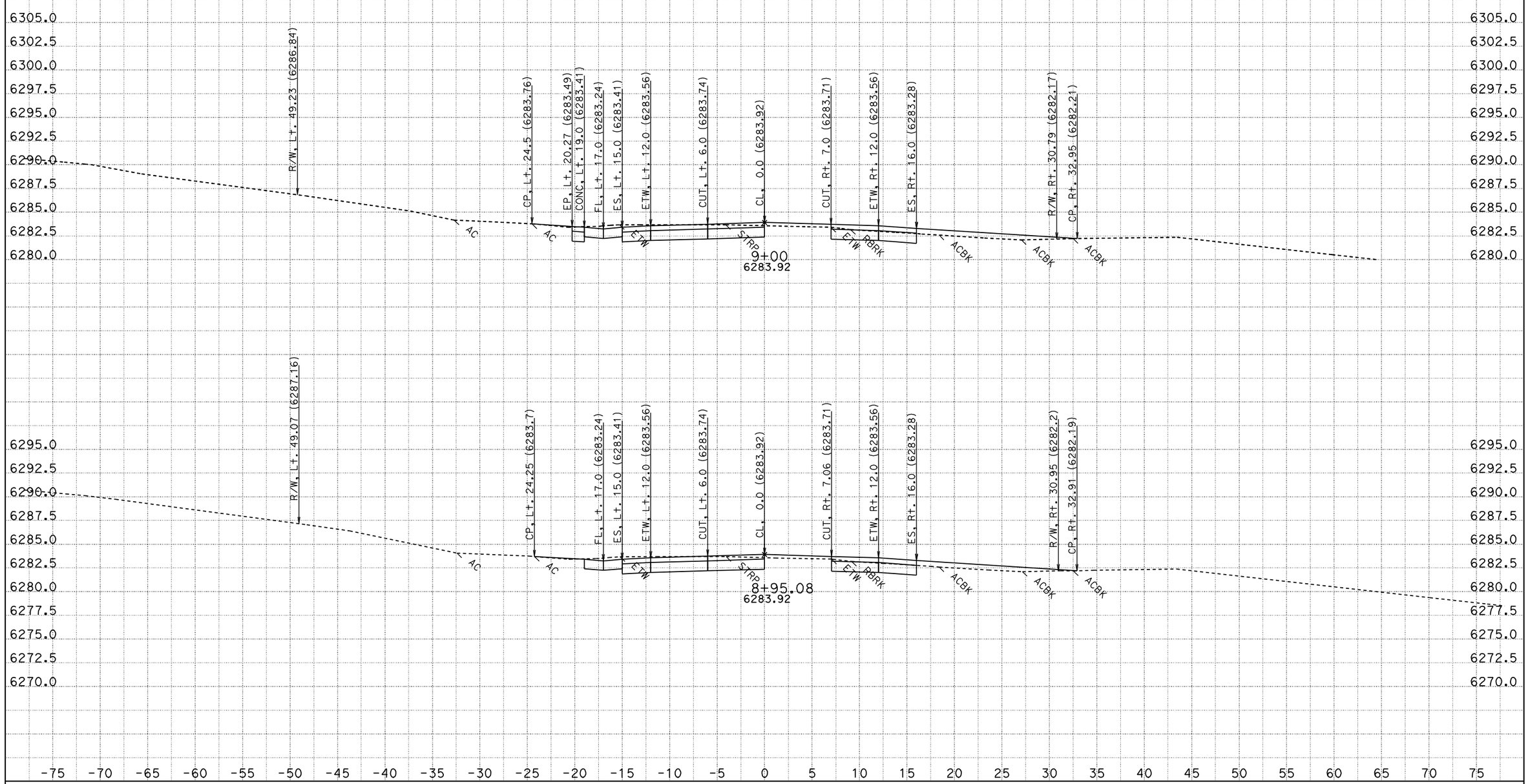

CONTRACT: 2a920

DATE: 8/12/2011

DIST/CO/RTE/PM: 03-ED,Pla 89 PM 27.2/27.4, 0.0/T8.5

SCALE: 1" = 5' Horiz.
1" = 5' Vert.

A1

CROSS SECTIONS

KC Project: 2A920FT File: H:\Pla89\2A920FT\EAR\OUTPUT\0035_11200.ear

All Dimensions are US Survey Feet

SHEET 102 OF 976

FOR EARTHWORK DEVELOPMENT ONLY

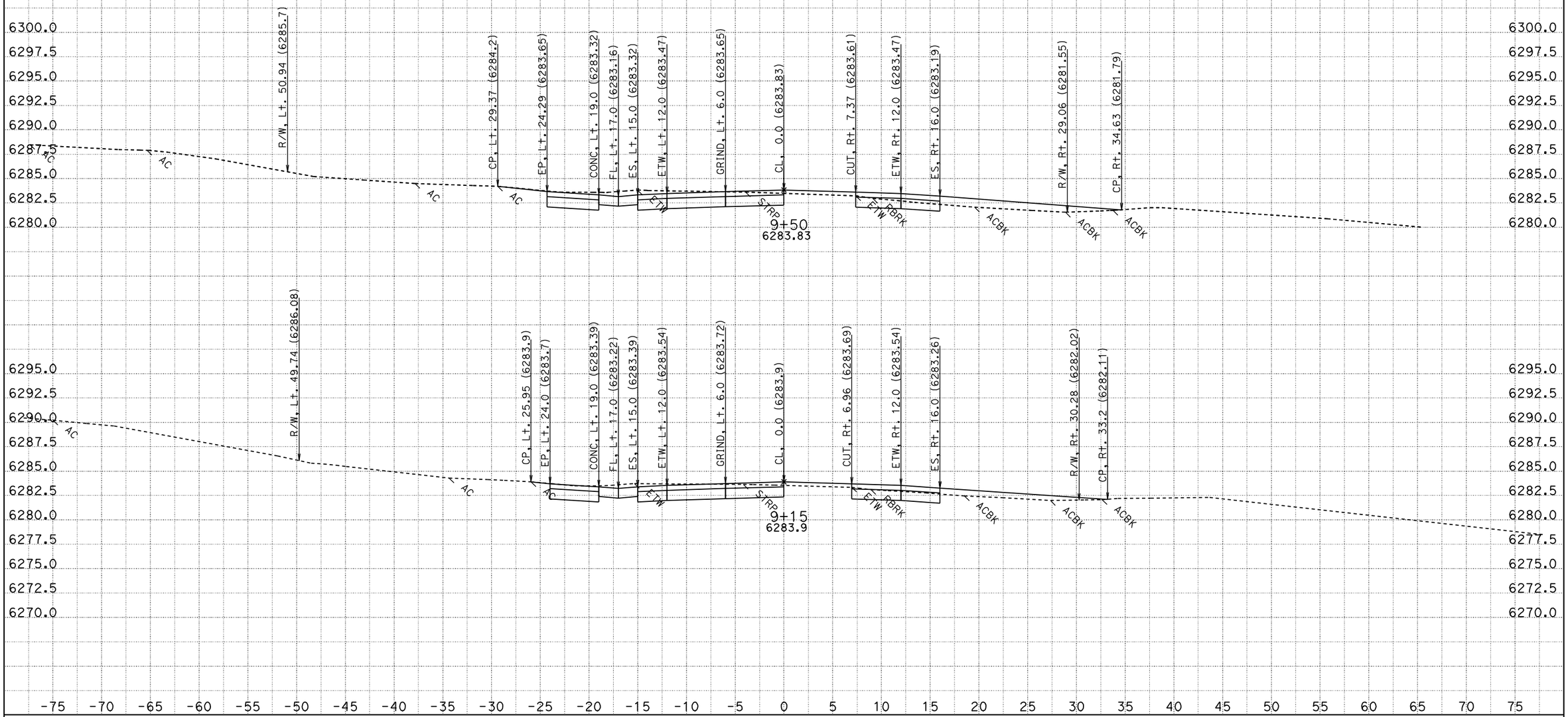

DATE: 8/12/2011

KC Project: 2A920FT

File: H:\Pla89\2A920FT\EAR\OUTPUT\0035_11200.ear

CONTRACT: 2a920

DIST/CO/RTE/PM: 03-ED,Pla 89 PM 27.2/27.4, 0.0/T8.5

SCALE: 1" = 5' Horiz.
1" = 5' Vert.

All Dimensions are US Survey Feet

A1

CROSS SECTIONS

SHEET 103 OF 976

FOR EARTHWORK DEVELOPMENT ONLY

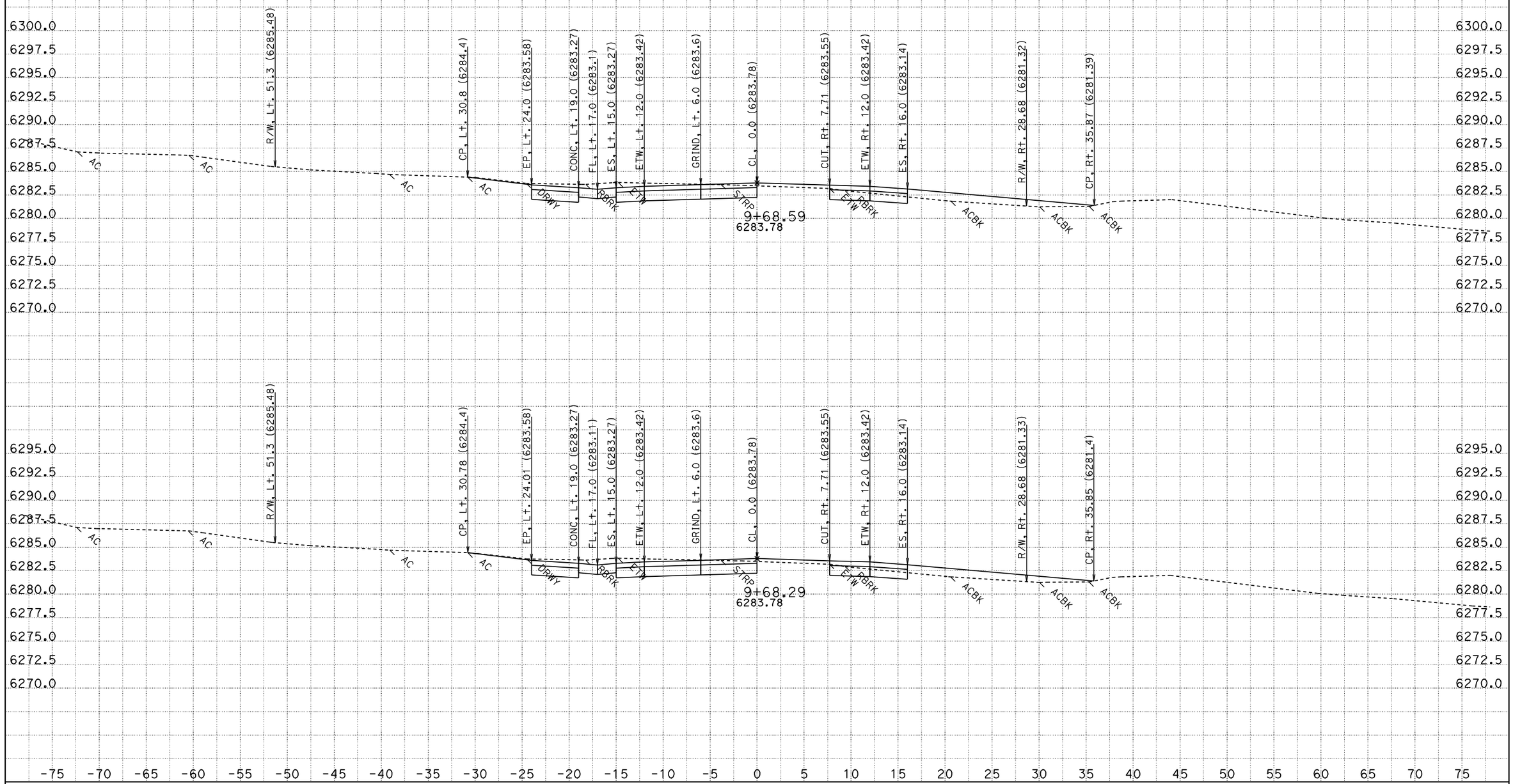

DATE: 8/12/2011

KC Project: 2A920FT

File: H:\Pla89\2A920FT\EAR\OUTPUT\0035_11200.ear

CONTRACT: 2a920

DIST/CO/RTE/PM: 03-ED,Pla 89 PM 27.2/27.4, 0.0/T8.5

SCALE: 1" = 5' Horiz.
1" = 5' Vert.

All Dimensions are US Survey Feet

A1

CROSS SECTIONS

SHEET 104 OF 976

FOR EARTHWORK DEVELOPMENT ONLY

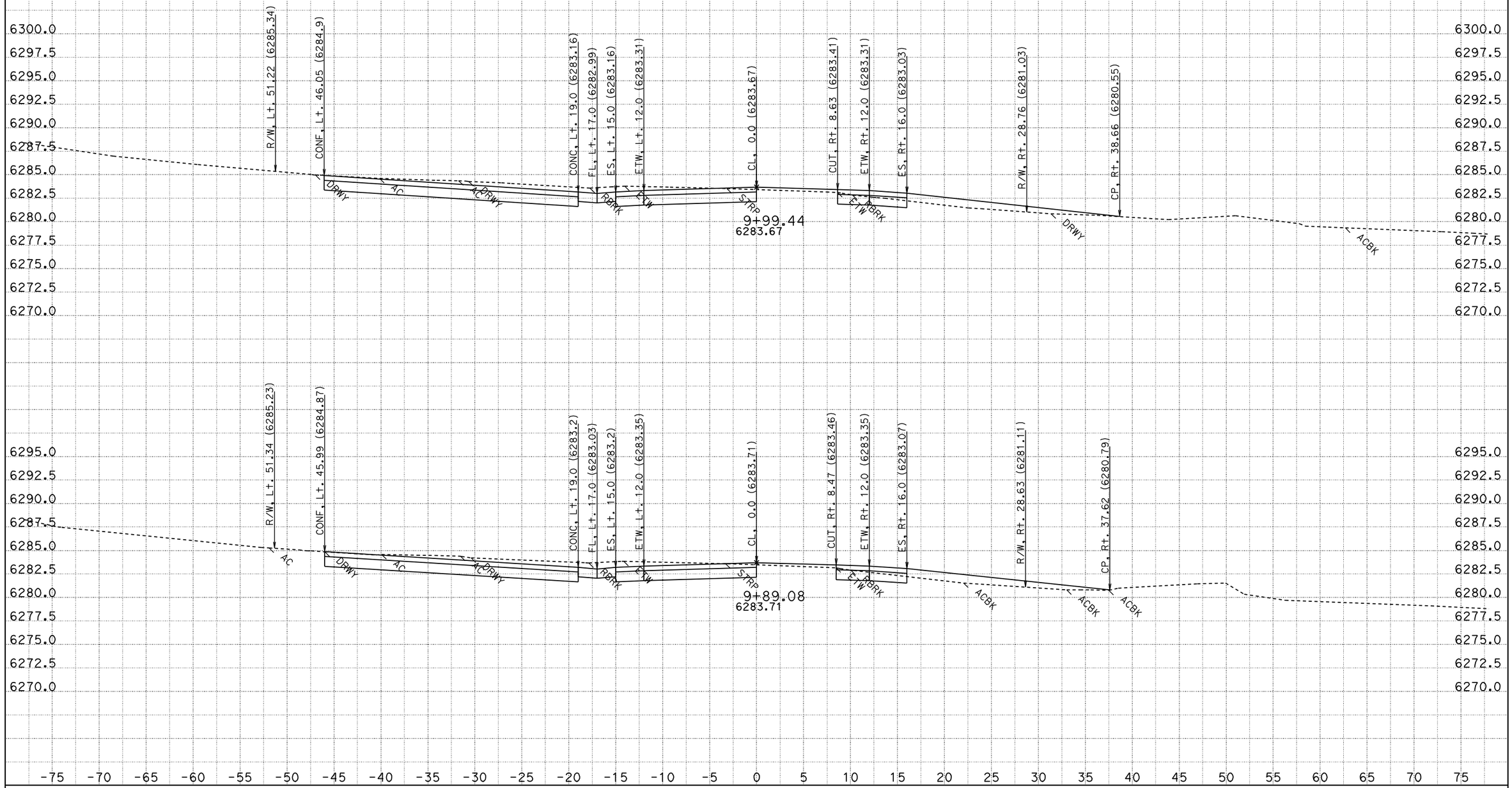

DATE: 8/12/2011

KC Project: 2A920FT

File: H:\Pla89\2A920FT\EAR\OUTPUT\0035_11200.ear

CONTRACT: 2a920

DIST/CO/RTE/PM: 03-ED,Pla 89 PM 27.2/27.4, 0.0/T8.5

SCALE: 1" = 5' Horiz.
1" = 5' Vert.

All Dimensions are US Survey Feet

A1

CROSS SECTIONS

SHEET 105 OF 976

FOR EARTHWORK DEVELOPMENT ONLY

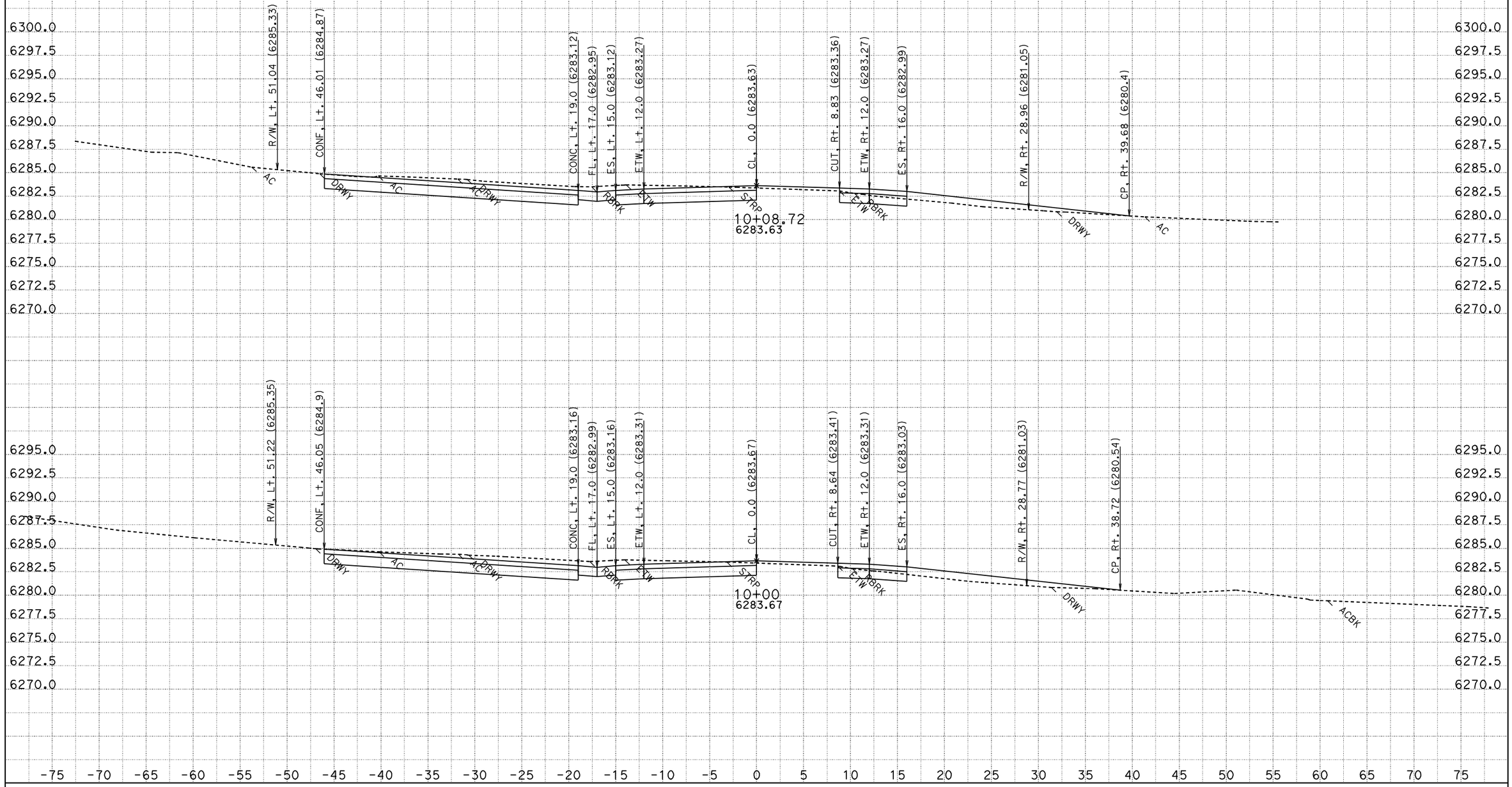

DATE: 8/12/2011

KC Project: 2A920FT

File: H:\Pla89\2A920FT\EAR\OUTPUT\0035_11200.ear

CONTRACT: 2a920

DIST/CO/RTE/PM: 03-ED,Pla 89 PM 27.2/27.4, 0.0/T8.5

SCALE: 1" = 5' Horiz.
1" = 5' Vert.

All Dimensions are US Survey Feet

A1

CROSS SECTIONS

SHEET 106 OF 976

FOR EARTHWORK DEVELOPMENT ONLY

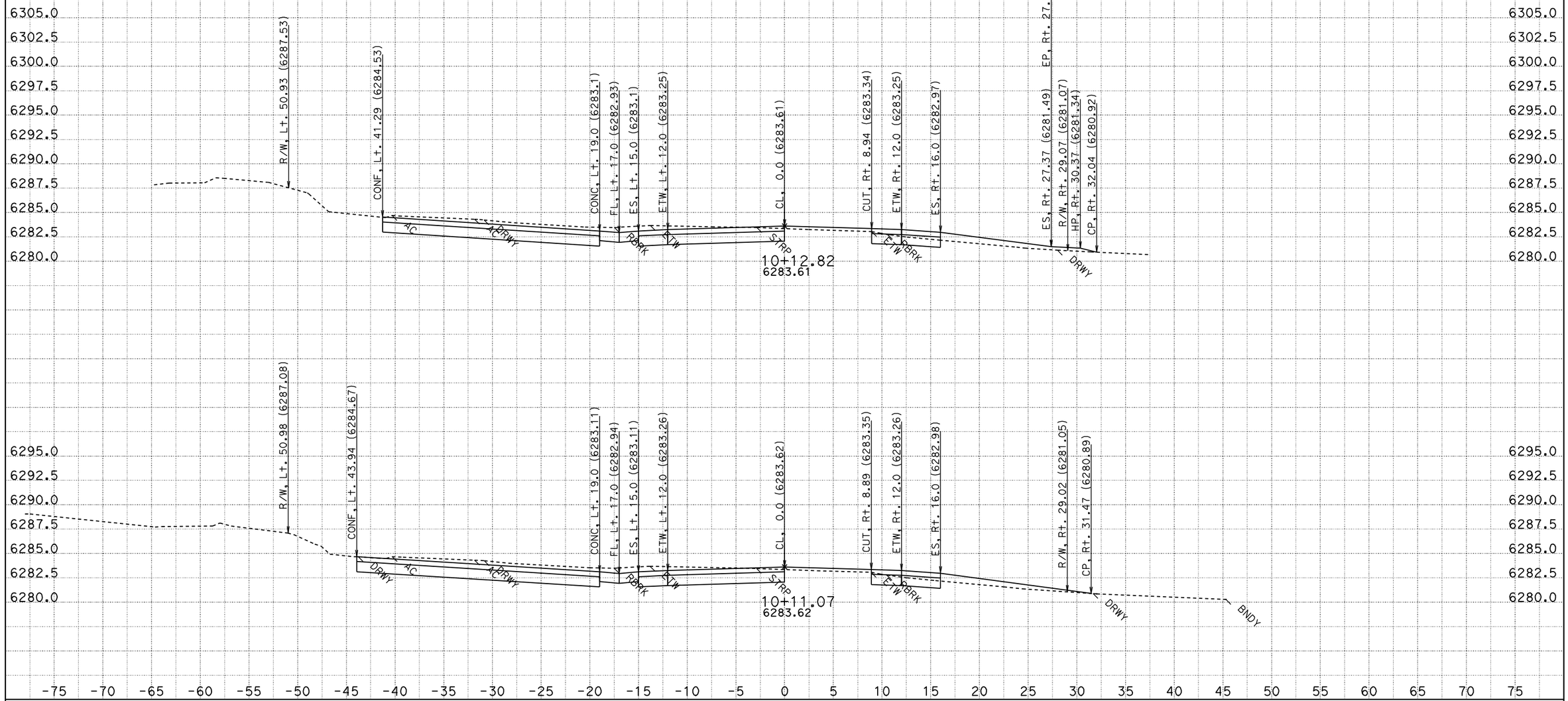

DATE: 8/12/2011

KC Project: 2A920FT

File: H:\Pla89\2A920FT\EAR\OUTPUT\0035_11200.ear

CONTRACT: 2a920

DIST/CO/RTE/PM: 03-ED,Pla 89 PM 27.2/27.4, 0.0/T8.5

SCALE: 1" = 5' Horiz.
1" = 5' Vert.

All Dimensions are US Survey Feet

A1

CROSS SECTIONS

SHEET 107 OF 976

FOR EARTHWORK DEVELOPMENT ONLY

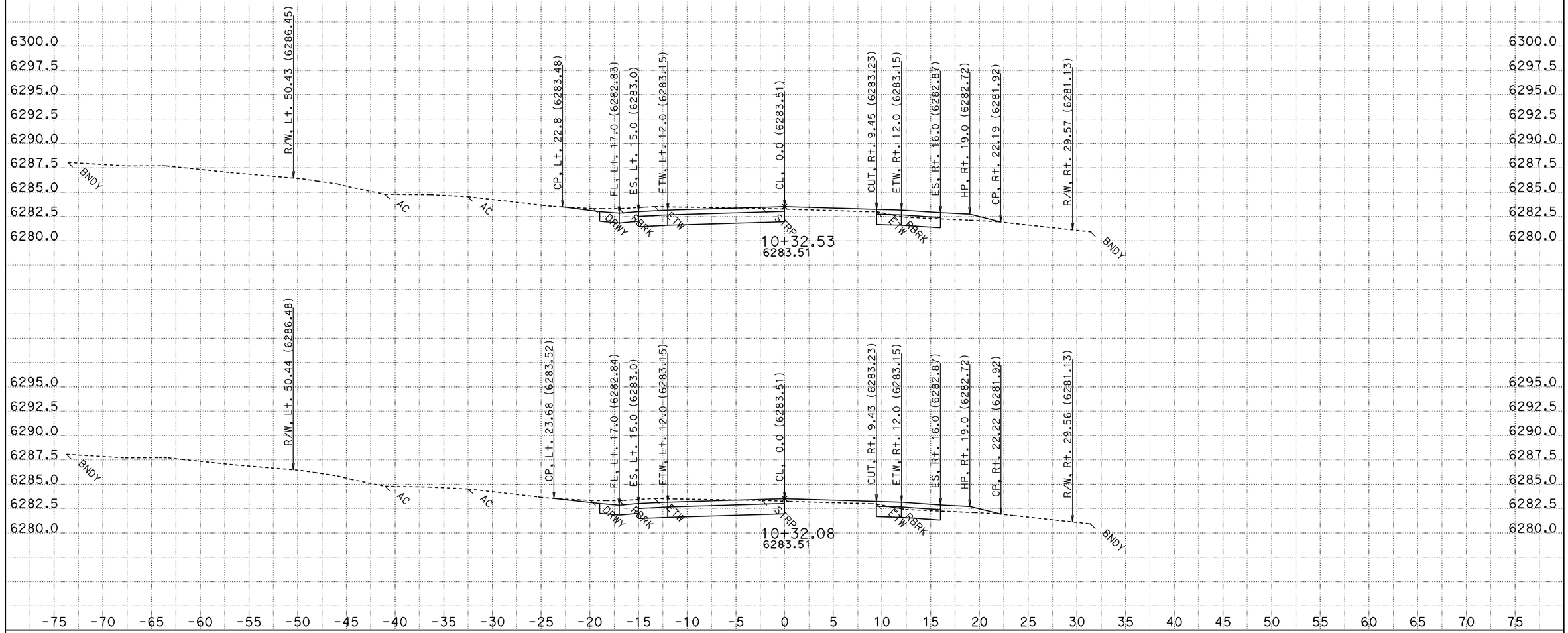

DATE: 8/12/2011

KC Project: 2A920FT File: H:\Pla89\2A920FT\EAR\OUTPUT\0035_11200.ear

CONTRACT: 2a920

DIST/CO/RTE/PM: 03-ED,Pla 89 PM 27.2/27.4, 0.0/T8.5

SCALE: 1" = 5' Horiz.
1" = 5' Vert.

All Dimensions are US Survey Feet

A1

CROSS SECTIONS

SHEET 108 OF 976

FOR EARTHWORK DEVELOPMENT ONLY

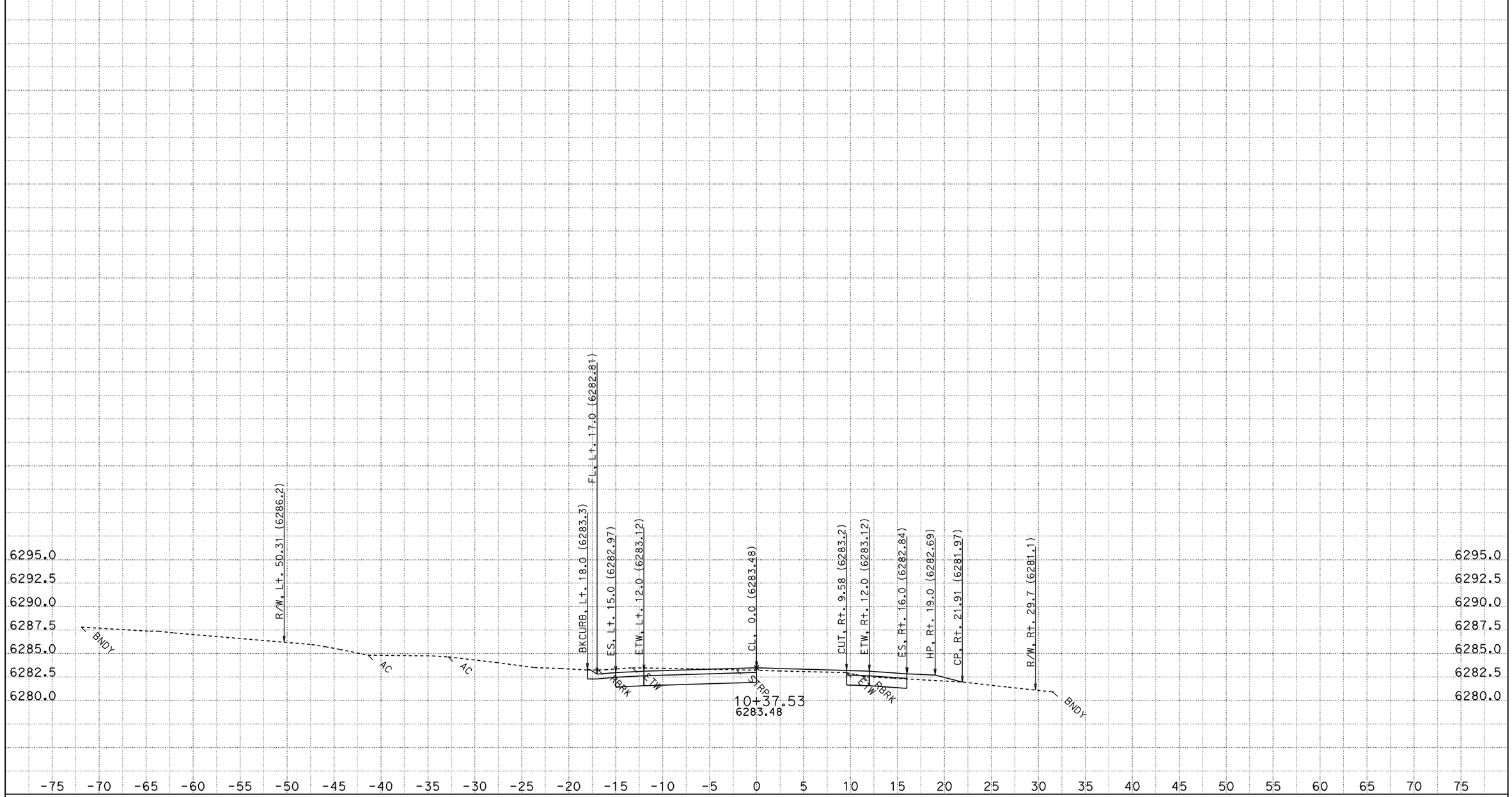

CONTRACT: 2a920

DATE: 8/12/2011

DIST/CO/RTE/PM: 03-ED,Pla 89 PM 27.2/27.4, 0.0/T8.5

SCALE: 1" = 5' Horiz.
1" = 5' Vert.

A1

CROSS SECTIONS

KC Project: 2A920FT File: H:\Pla89\2A920FT\EAR\OUTPUT\0035_11200.ear

All Dimensions are US Survey Feet

FOR EARTHWORK DEVELOPMENT ONLY

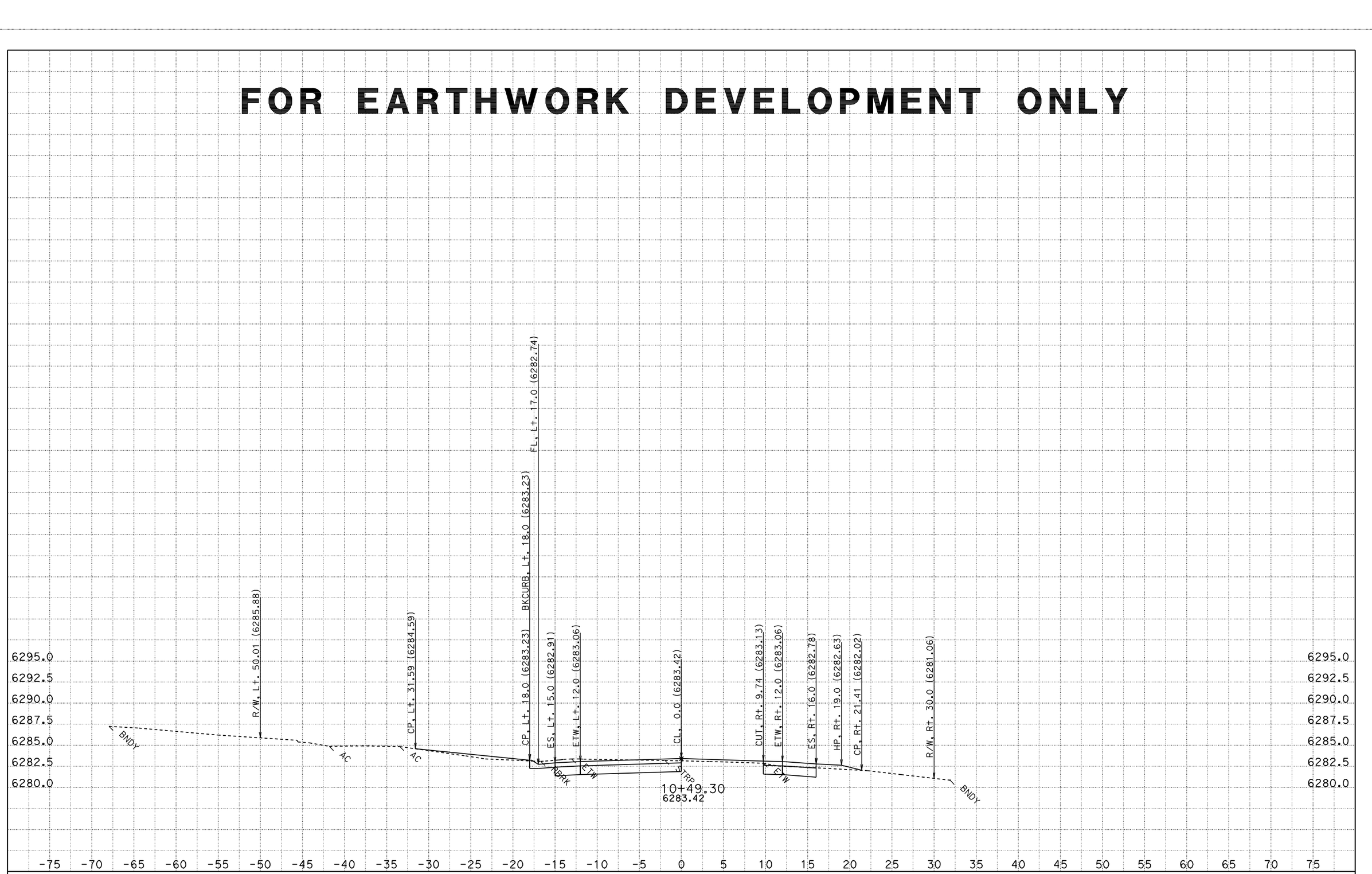

CONTRACT: 2a920

DATE: 8/12/2011

DIST/CO/RTE/PM: 03-ED,Pla 89 PM 27.2/27.4, 0.0/T8.5

SCALE: 1" = 5' Horiz.
1" = 5' Vert.

A1

CROSS SECTIONS

KC Project: 2A920FT File: H:\Pla89\2A920FT\EAR\OUTPUT\0035_11200.ear

All Dimensions are US Survey Feet

SHEET 110 OF 976

FOR EARTHWORK DEVELOPMENT ONLY

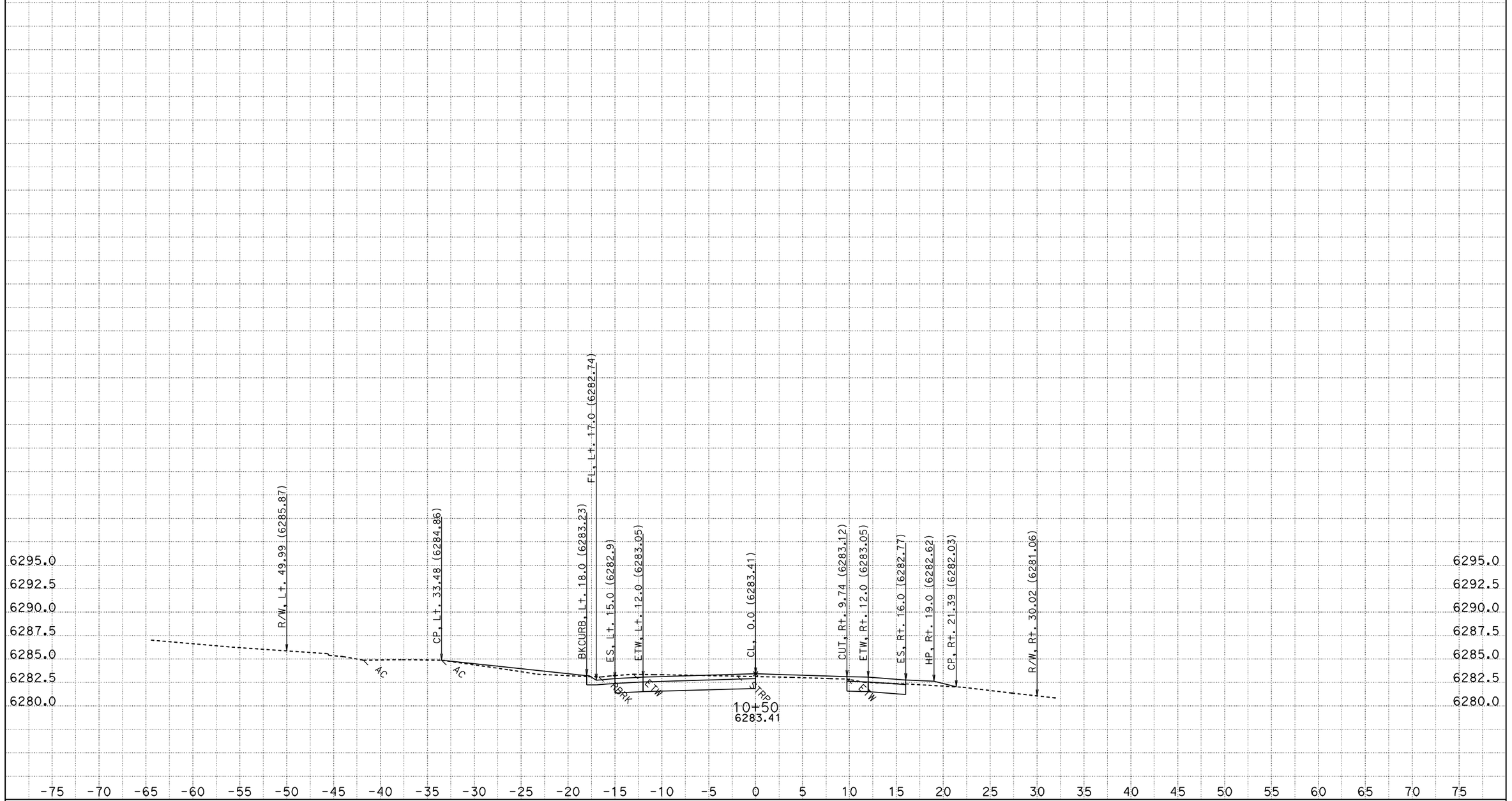

CONTRACT: 2a920

DATE: 8/12/2011

DIST/CO/RTE/PM: 03-ED,Pla 89 PM 27.2/27.4, 0.0/T8.5

SCALE: 1" = 5' Horiz.
1" = 5' Vert.

A1

CROSS SECTIONS

KC Project: 2A920FT File: H:\Pla89\2A920FT\EAR\OUTPUT\0035_11200.ear

All Dimensions are US Survey Feet

FOR EARTHWORK DEVELOPMENT ONLY

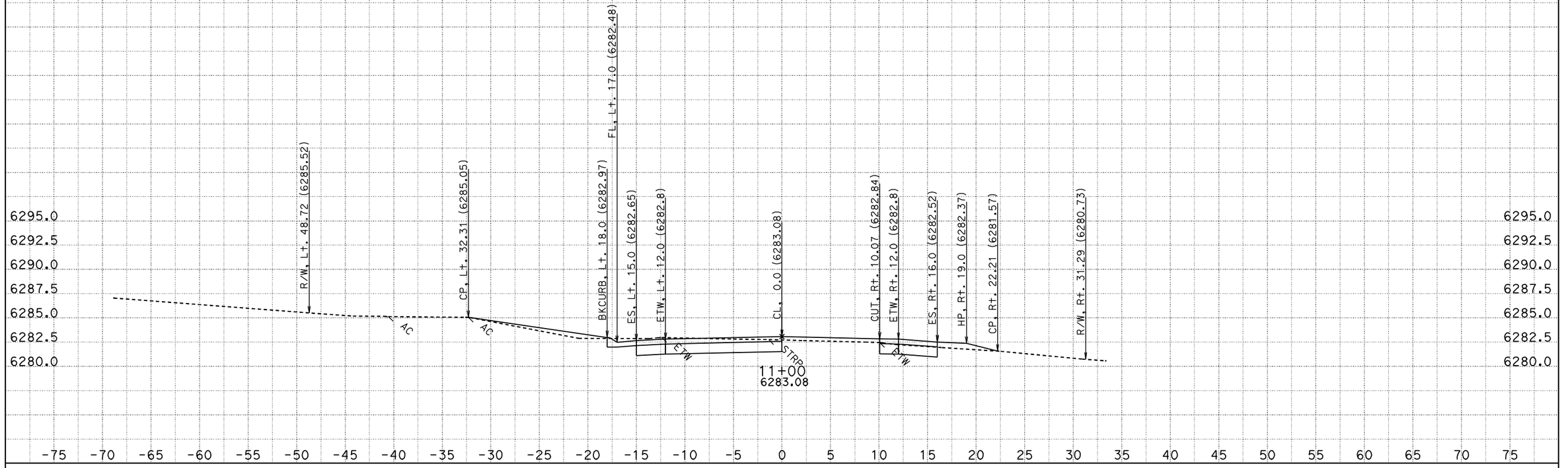

DATE: 8/12/2011
KC Project: 2A920FT File: H:\Pla89\2A920FT\EAR\OUTPUT\0035_11200.ear

CONTRACT: 2a920
DIST/CO/RTE/PM: 03-ED,Pla 89 PM 27.2/27.4, 0.0/T8.5

SCALE: 1" = 5' Horiz.
1" = 5' Vert.

All Dimensions are US Survey Feet

A1
CROSS SECTIONS
SHEET 112 OF 976

FOR EARTHWORK DEVELOPMENT ONLY

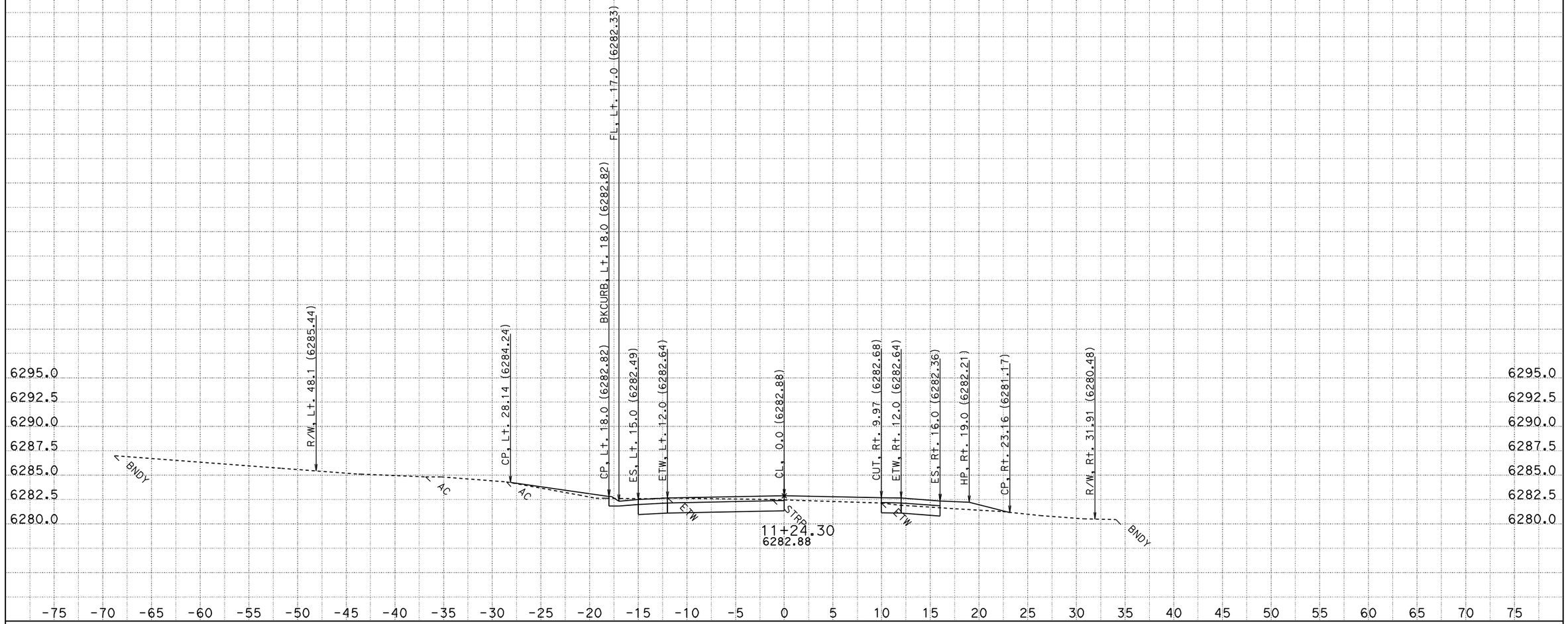

CONTRACT: 2a920

DATE: 8/12/2011

DIST/CO/RTE/PM: 03-ED,Pla 89 PM 27.2/27.4, 0.0/T8.5

KC Project: 2A920FT File: H:\Pla89\2A920FT\EAR\OUTPUT\0035_11200.ear

SCALE: 1" = 5' Horiz.
1" = 5' Vert.

All Dimensions are US Survey Feet

A1
CROSS SECTIONS
SHEET 113 OF 976

FOR EARTHWORK DEVELOPMENT ONLY

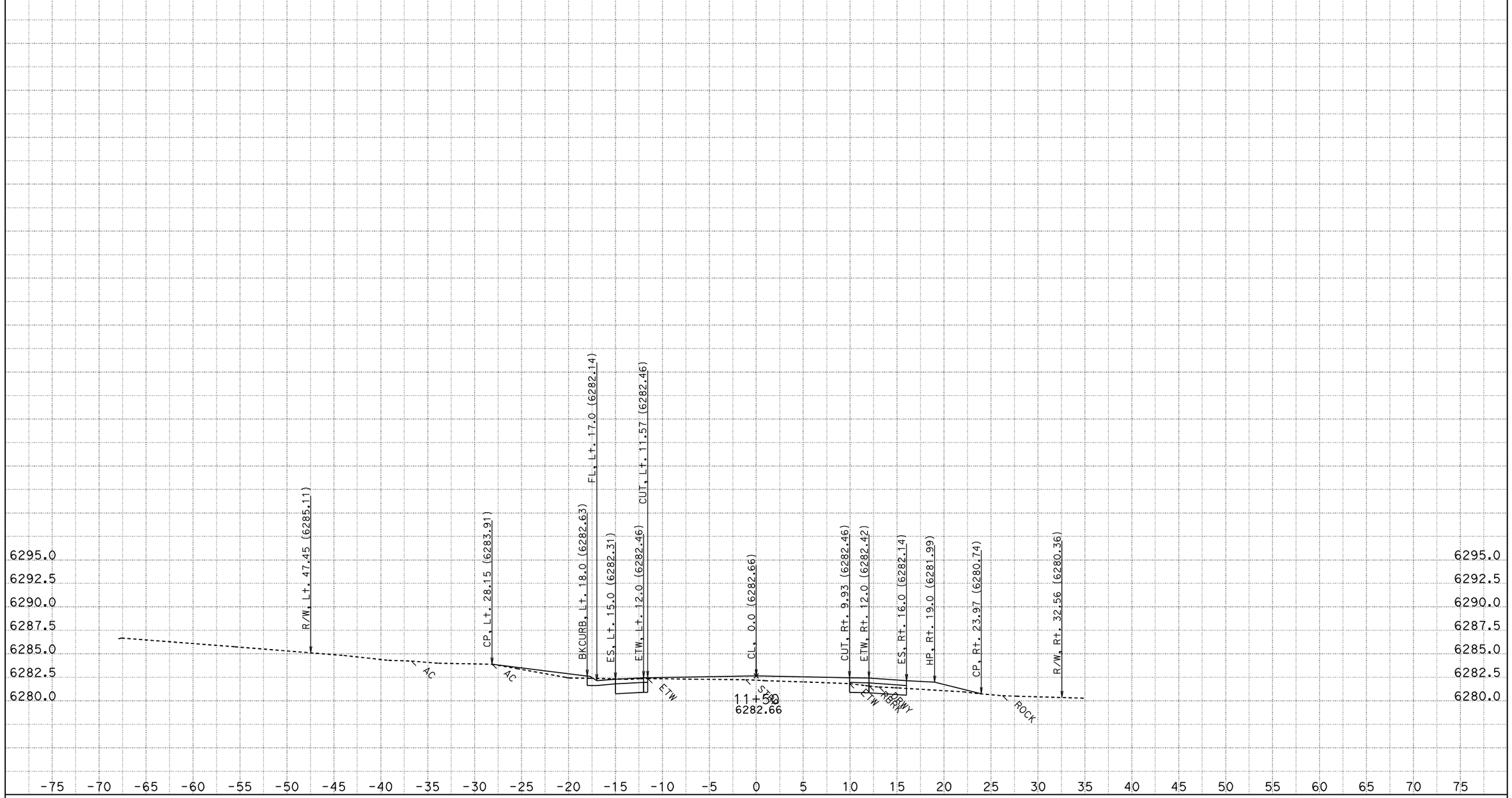

CONTRACT: 2a920

DATE: 8/12/2011

DIST/CO/RTE/PM: 03-ED,Pla 89 PM 27.2/27.4, 0.0/T8.5

SCALE: 1" = 5' Horiz.
1" = 5' Vert.

A1

CROSS SECTIONS

KC Project: 2A920FT File: H:\Pla89\2A920FT\EAR\OUTPUT\0035_11200.ear

All Dimensions are US Survey Feet

FOR EARTHWORK DEVELOPMENT ONLY

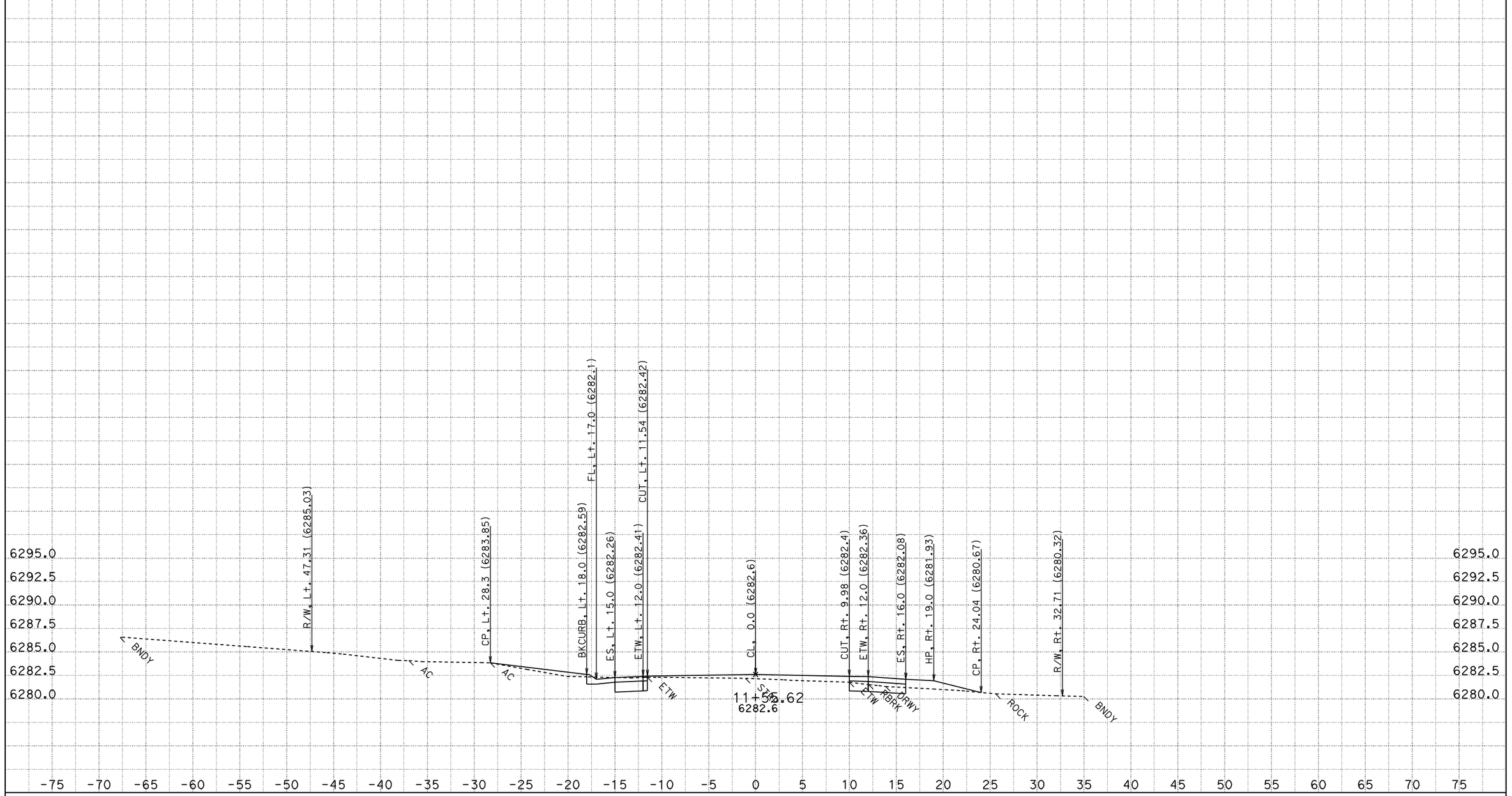

CONTRACT: 2a920

DATE: 8/12/2011

DIST/CO/RTE/PM: 03-ED,Pla 89 PM 27.2/27.4, 0.0/T8.5

SCALE: 1" = 5' Horiz.
1" = 5' Vert.

A1

CROSS SECTIONS

KC Project: 2A920FT File: H:\Pla89\2A920FT\EAR\OUTPUT\0035_11200.ear

All Dimensions are US Survey Feet

FOR EARTHWORK DEVELOPMENT ONLY

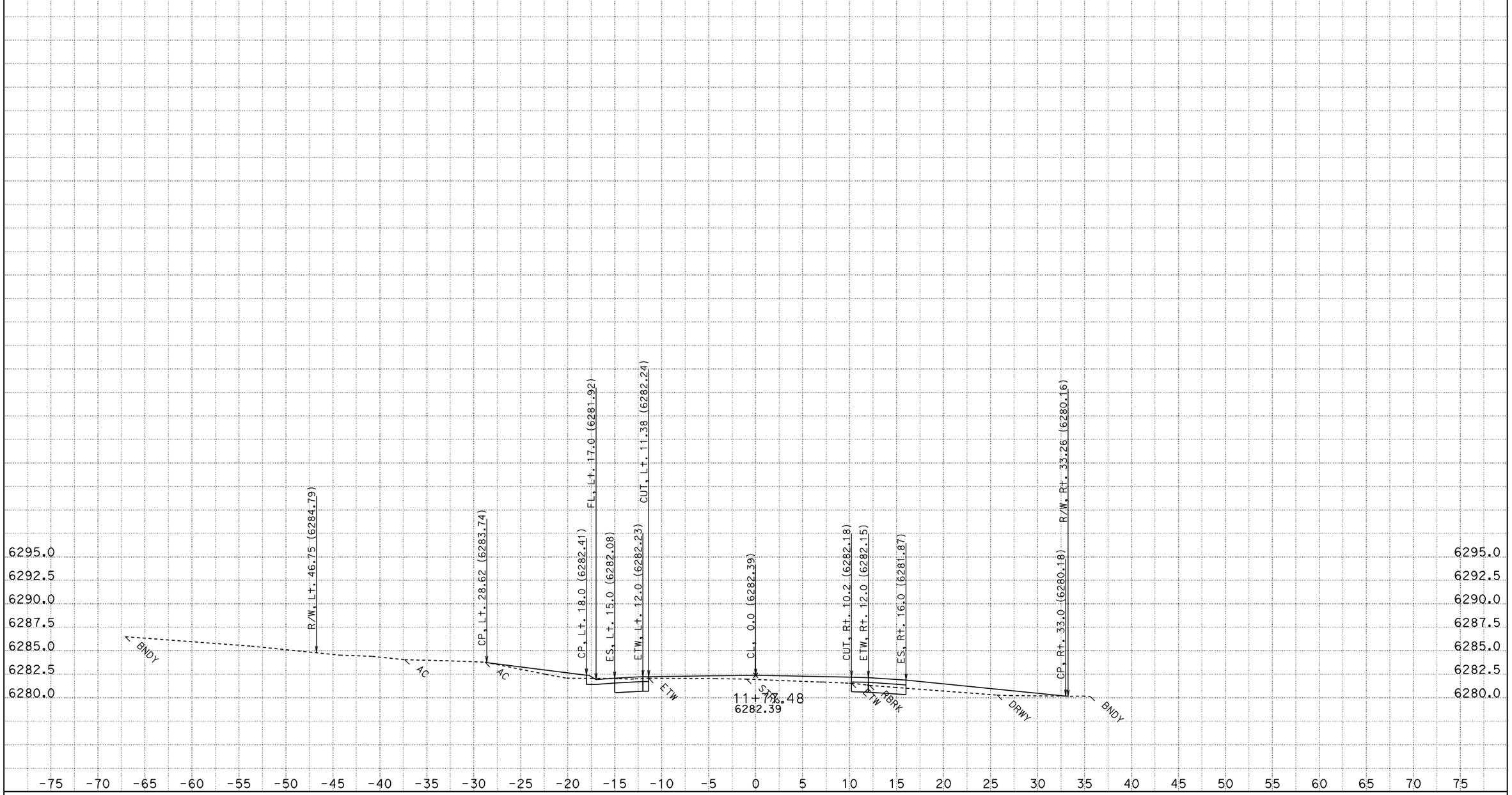

CONTRACT: 2a920

DATE: 8/12/2011

DIST/CO/RTE/PM: 03-ED,Pla 89 PM 27.2/27.4, 0.0/T8.5

SCALE: 1" = 5' Horiz.
1" = 5' Vert.

A1

CROSS SECTIONS

KC Project: 2A920FT File: H:\Pla89\2A920FT\EAR\OUTPUT\0035_11200.ear

All Dimensions are US Survey Feet

FOR EARTHWORK DEVELOPMENT ONLY

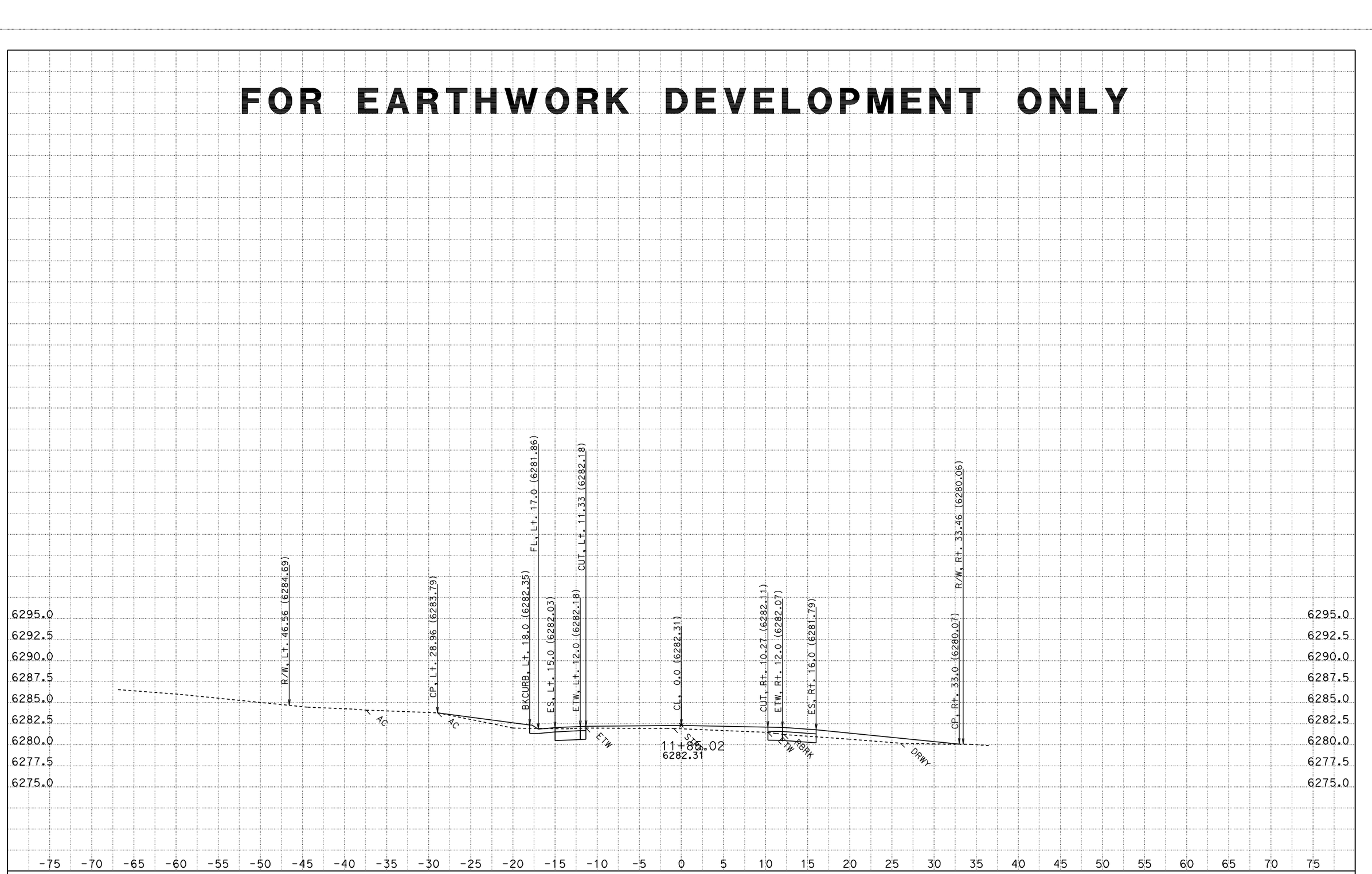

CONTRACT: 2a920

DATE: 8/12/2011

DIST/CO/RTE/PM: 03-ED,Pla 89 PM 27.2/27.4, 0.0/T8.5

KC Project: 2A920FT

File: H:\Pla89\2A920FT\EAR\OUTPUT\0035_11200.ear

SCALE: 1" = 5' Horiz.
1" = 5' Vert.

All Dimensions are US Survey Feet

A1

CROSS SECTIONS

SHEET 117 OF 976

FOR EARTHWORK DEVELOPMENT ONLY

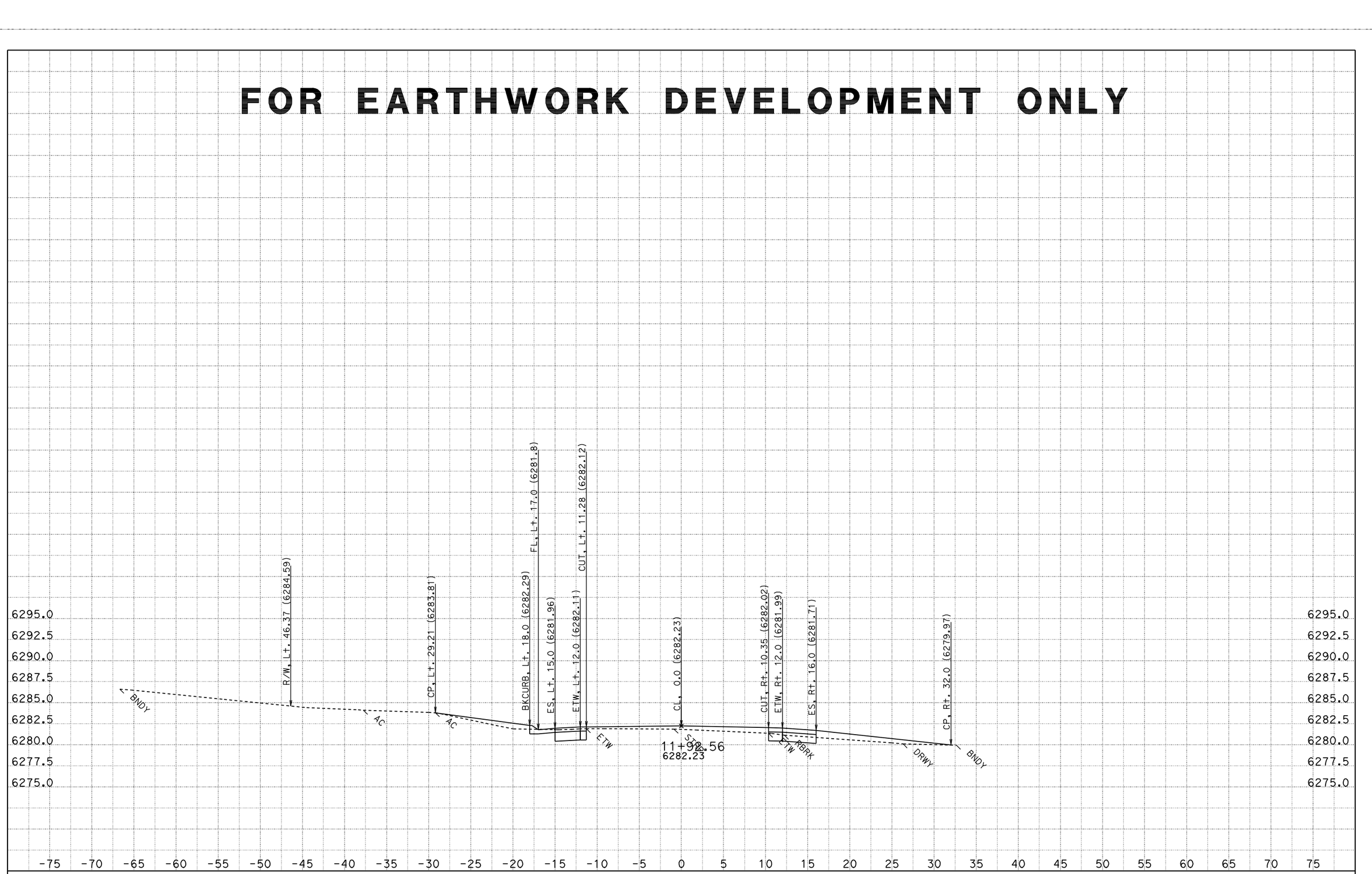

CONTRACT: 2a920

DATE: 8/12/2011

DIST/CO/RTE/PM: 03-ED,Pla 89 PM 27.2/27.4, 0.0/T8.5

SCALE: 1" = 5' Horiz.
1" = 5' Vert.

A1

CROSS SECTIONS

KC Project: 2A920FT File: H:\Pla89\2A920FT\EAR\OUTPUT\0035_11200.ear

All Dimensions are US Survey Feet

SHEET 118 OF 976

FOR EARTHWORK DEVELOPMENT ONLY

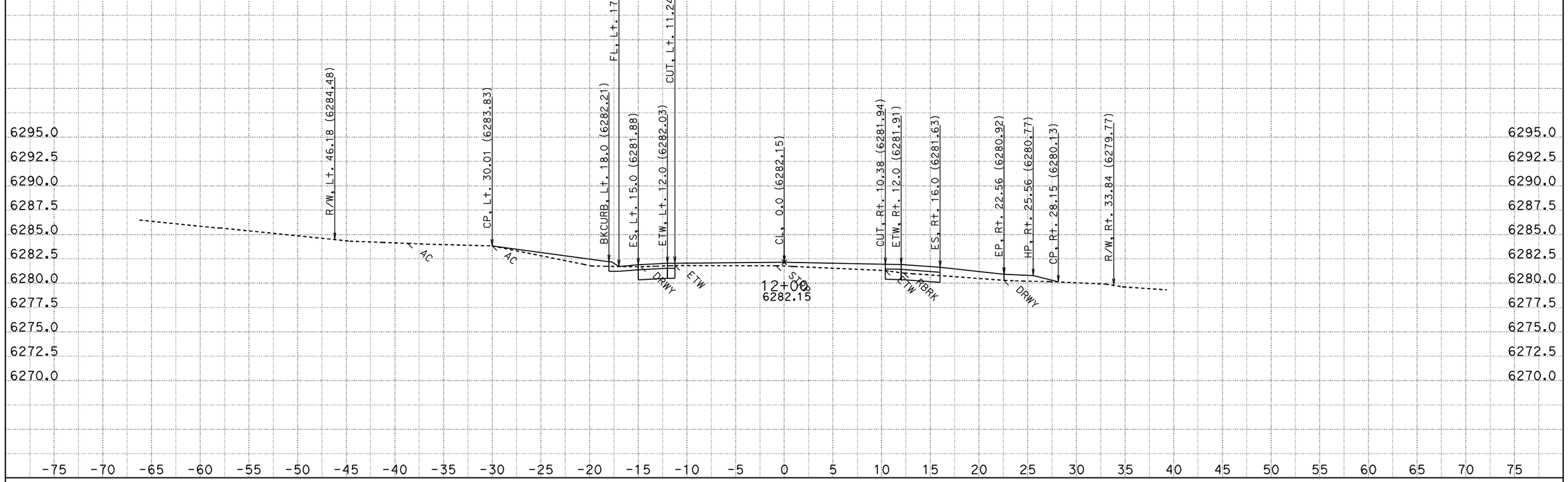

DATE: 8/12/2011
KC Project: 2A920FT

CONTRACT: 2a920
DIST/CO/RTE/PM: 03-ED,Pla 89 PM 27.2/27.4, 0.0/T8.5
File: H:\Pla89\2A920FT\EAR\OUTPUT\0035_11200.ear

SCALE: 1" = 5' Horiz.
1" = 5' Vert.
All Dimensions are US Survey Feet

A1
CROSS SECTIONS
SHEET 119 OF 976

FOR EARTHWORK DEVELOPMENT ONLY

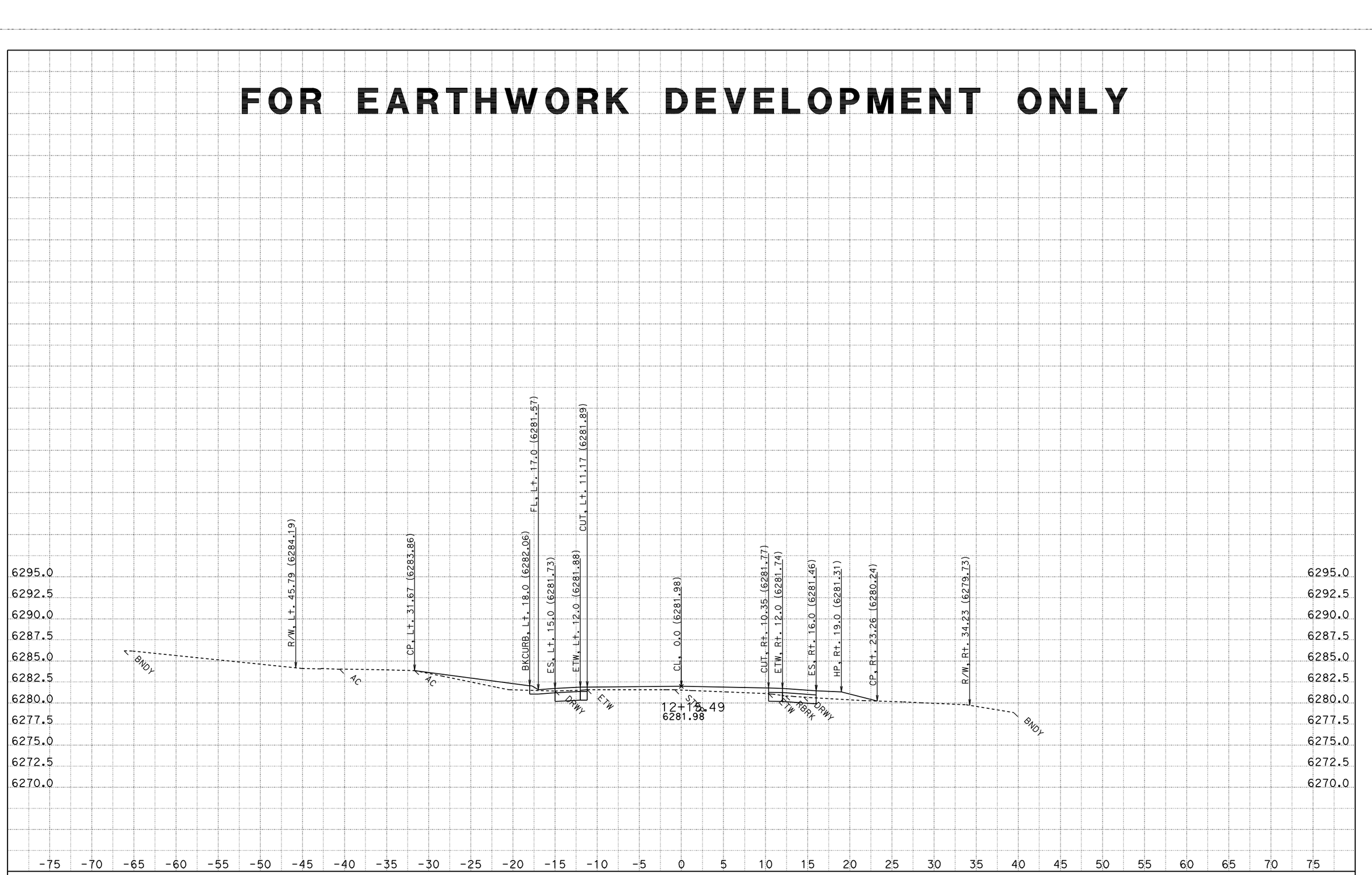

CONTRACT: 2a920

DATE: 8/12/2011

DIST/CO/RTE/PM: 03-ED,Pla 89 PM 27.2/27.4, 0.0/T8.5

KC Project: 2A920FT File: H:\Pla89\2A920FT\EAR\OUTPUT\0035_11200.ear

SCALE: 1" = 5' Horiz.
1" = 5' Vert.

All Dimensions are US Survey Feet

A1
CROSS SECTIONS
SHEET 120 OF 976

FOR EARTHWORK DEVELOPMENT ONLY

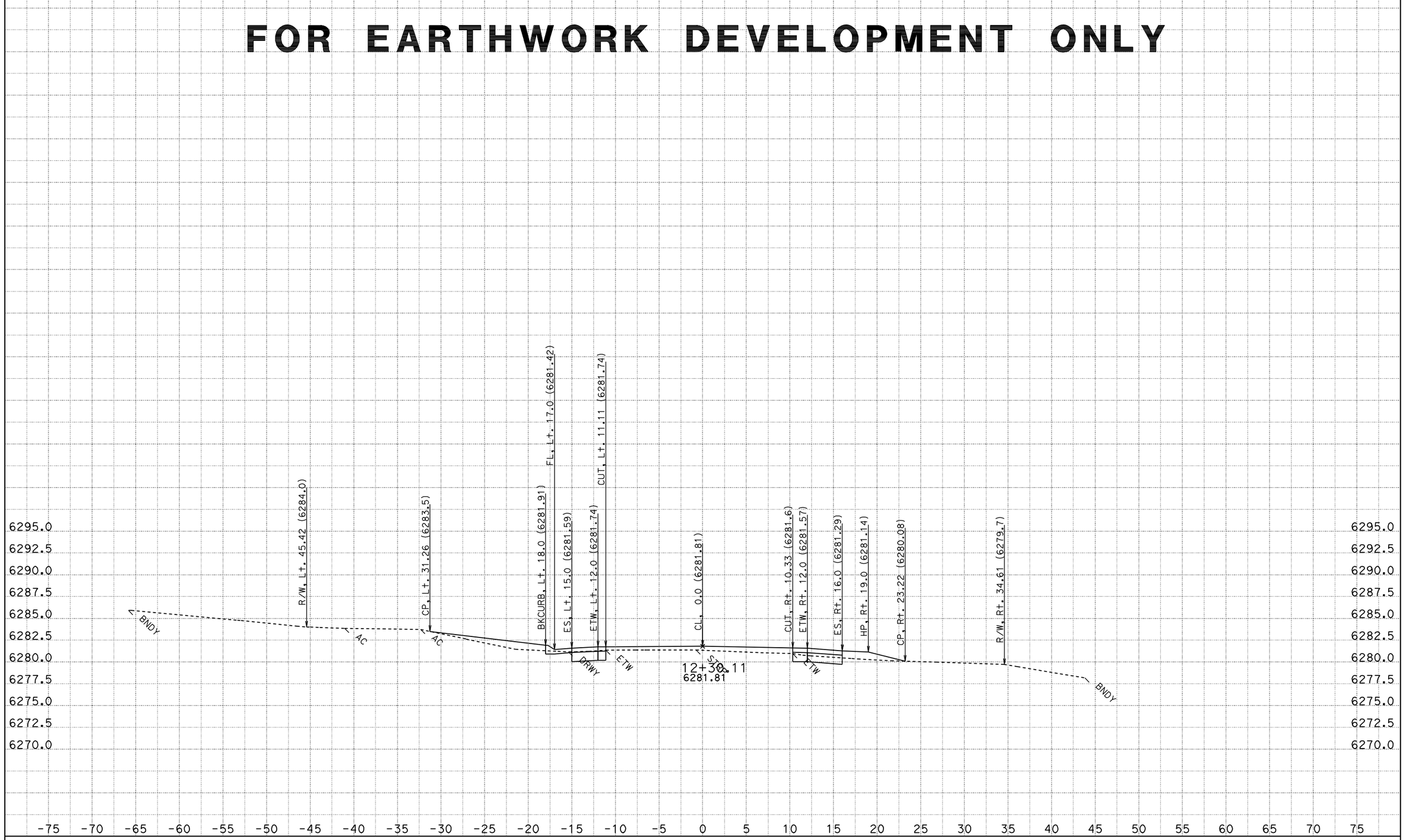

DATE: 8/12/2011
KC Project: 2A920FT
File: H:\Pla89\2A920FT\EAR\OUTPUT\0035_11200.ear

CONTRACT: 2a920
DIST/CO/RTE/PM: 03-ED,Pla 89 PM 27.2/27.4, 0.0/T8.5

SCALE: 1" = 5' Horiz.
1" = 5' Vert.

All Dimensions are US Survey Feet

A1
CROSS SECTIONS
SHEET 121 OF 976

FOR EARTHWORK DEVELOPMENT ONLY

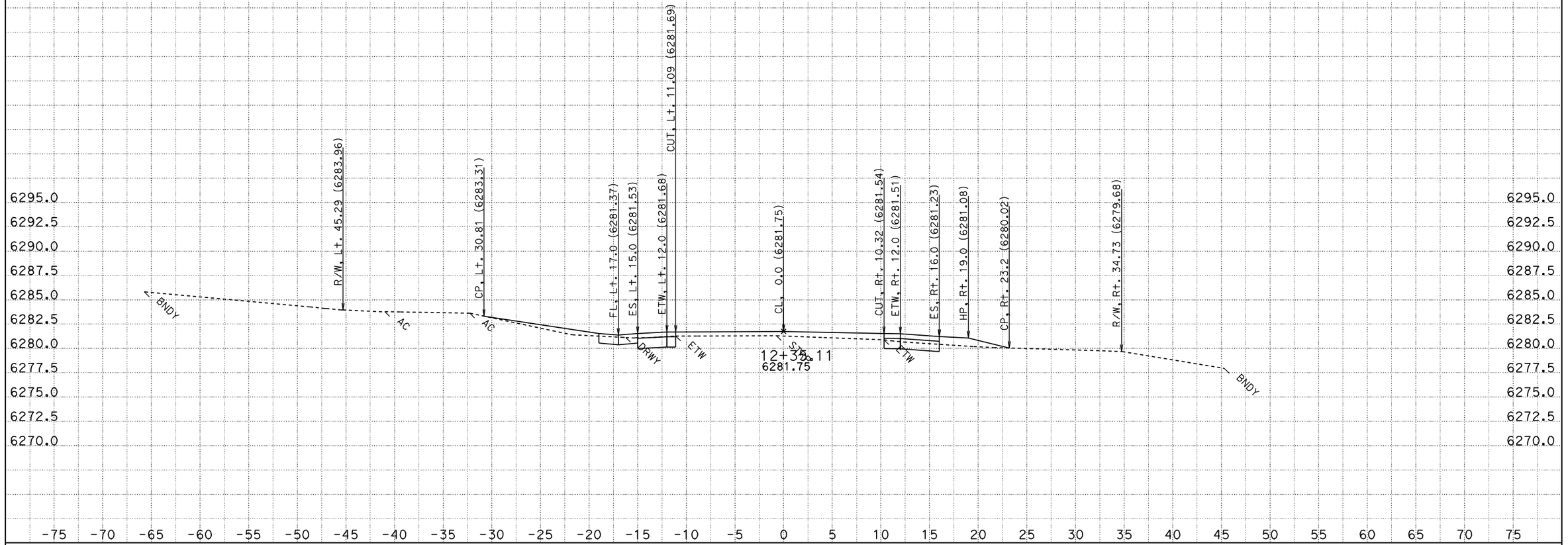

DATE: 8/12/2011
KC Project: 2A920FT
File: H:\Pla89\2A920FT\EAR\OUTPUT\0035_11200.ear

CONTRACT: 2a920
DIST/CO/RTE/PM: 03-ED,Pla 89 PM 27.2/27.4, 0.0/T8.5

SCALE: 1" = 5' Horiz.
1" = 5' Vert.

All Dimensions are US Survey Feet

A1
CROSS SECTIONS
SHEET 122 OF 976

FOR EARTHWORK DEVELOPMENT ONLY

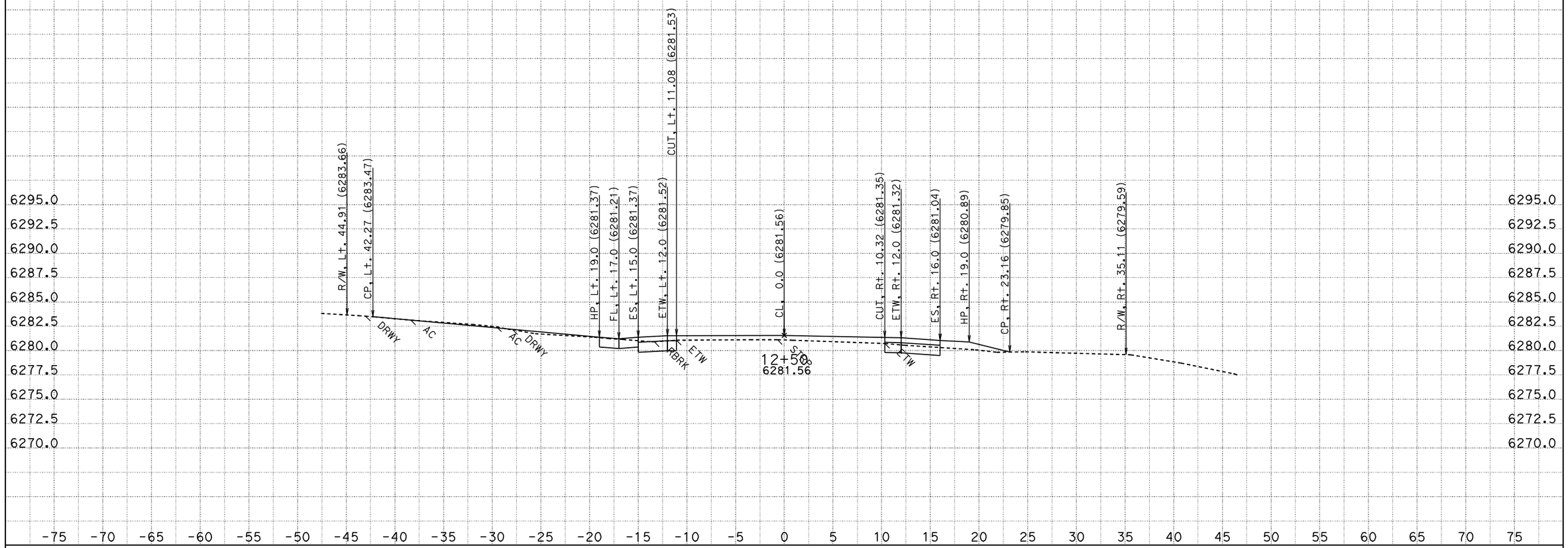

DATE: 8/12/2011
KC Project: 2A920FT
File: H:\Pla89\2A920FT\EAR\OUTPUT\0035_11200.ear

CONTRACT: 2a920
DIST/CO/RTE/PM: 03-ED,Pla 89 PM 27.2/27.4, 0.0/T8.5

SCALE: 1" = 5' Horiz.
1" = 5' Vert.

All Dimensions are US Survey Feet

A1
CROSS SECTIONS
SHEET 123 OF 976

FOR EARTHWORK DEVELOPMENT ONLY

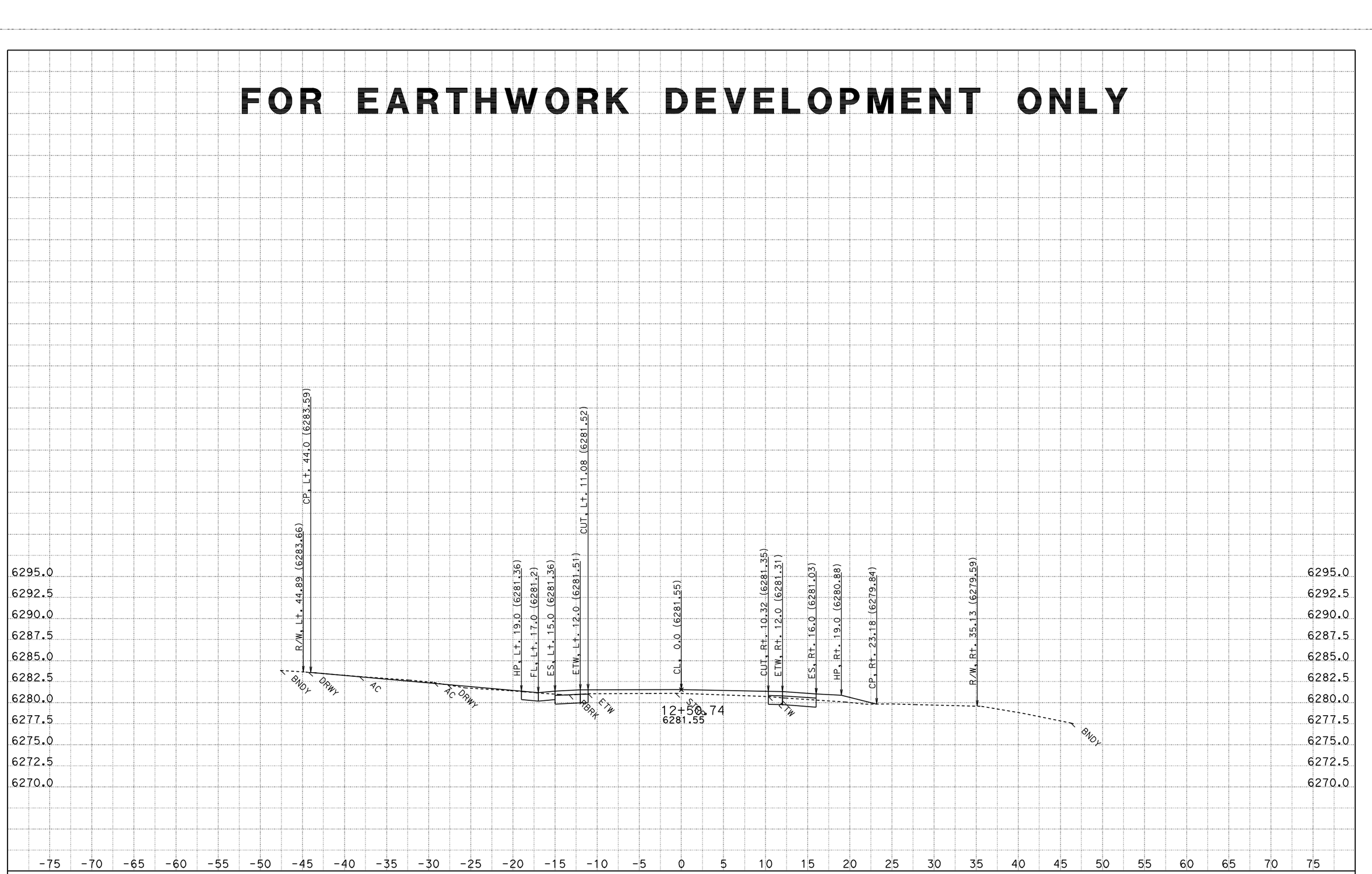

CONTRACT: 2a920

DATE: 8/12/2011

DIST/CO/RTE/PM: 03-ED,Pla 89 PM 27.2/27.4, 0.0/T8.5

KC Project: 2A920FT

File: H:\Pla89\2A920FT\EAR\OUTPUT\0035_11200.ear

SCALE: 1" = 5' Horiz.
1" = 5' Vert.

All Dimensions are US Survey Feet

A1
CROSS SECTIONS

FOR EARTHWORK DEVELOPMENT ONLY

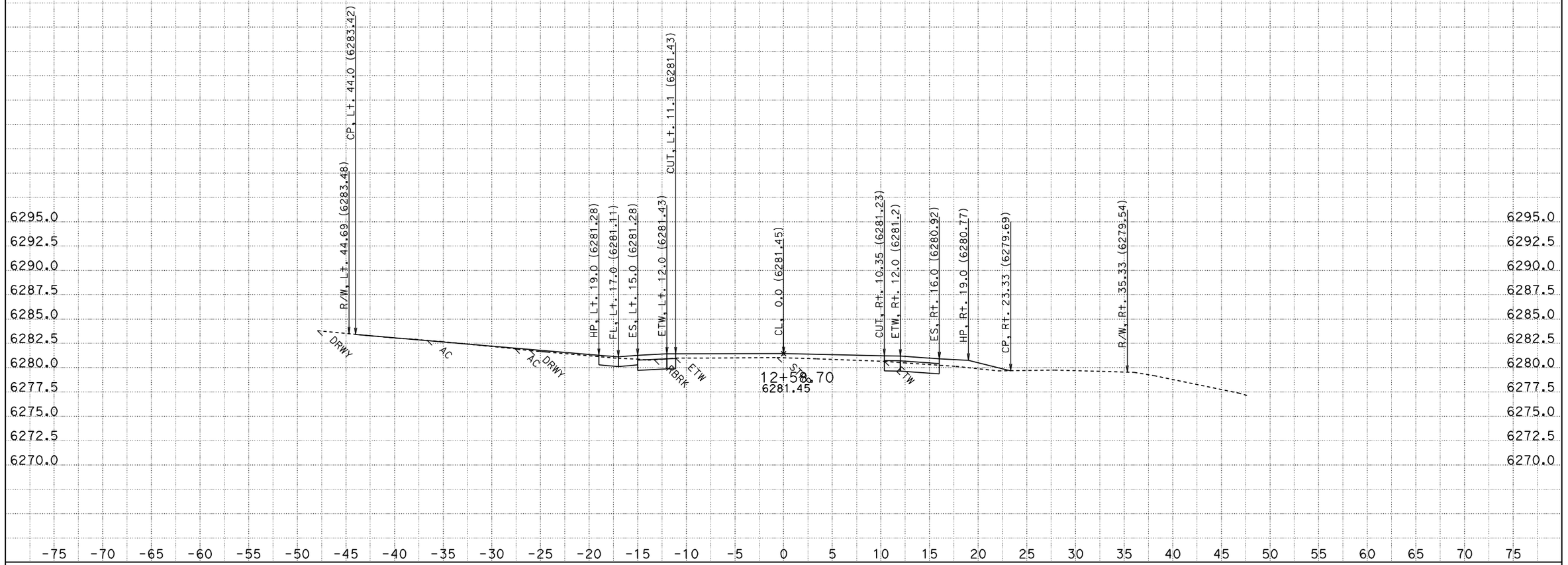

CONTRACT: 2a920

DATE: 8/12/2011

DIST/CO/RTE/PM: 03-ED,Pla 89 PM 27.2/27.4, 0.0/T8.5

SCALE: 1" = 5' Horiz.
1" = 5' Vert.

A1

CROSS SECTIONS

KC Project: 2A920FT File: H:\Pla89\2A920FT\EAR\OUTPUT\0035_11200.ear

All Dimensions are US Survey Feet

FOR EARTHWORK DEVELOPMENT ONLY

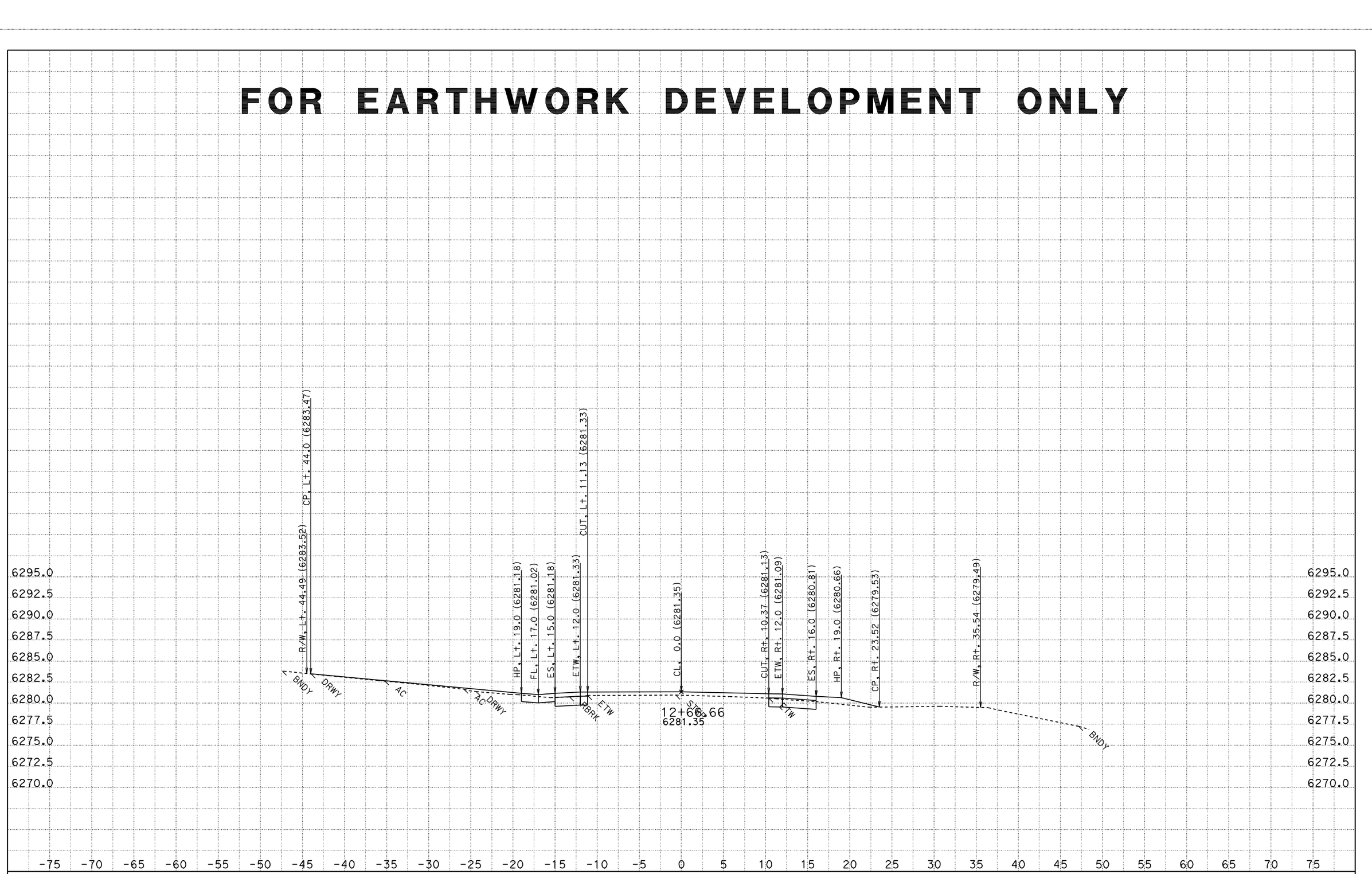

CONTRACT: 2a920

DATE: 8/12/2011

DIST/CO/RTE/PM: 03-ED,Pla 89 PM 27.2/27.4, 0.0/T8.5

SCALE: 1" = 5' Horiz.
1" = 5' Vert.

A1

CROSS SECTIONS

KC Project: 2A920FT File: H:\Pla89\2A920FT\EAR\OUTPUT\0035_11200.ear

All Dimensions are US Survey Feet

FOR EARTHWORK DEVELOPMENT ONLY

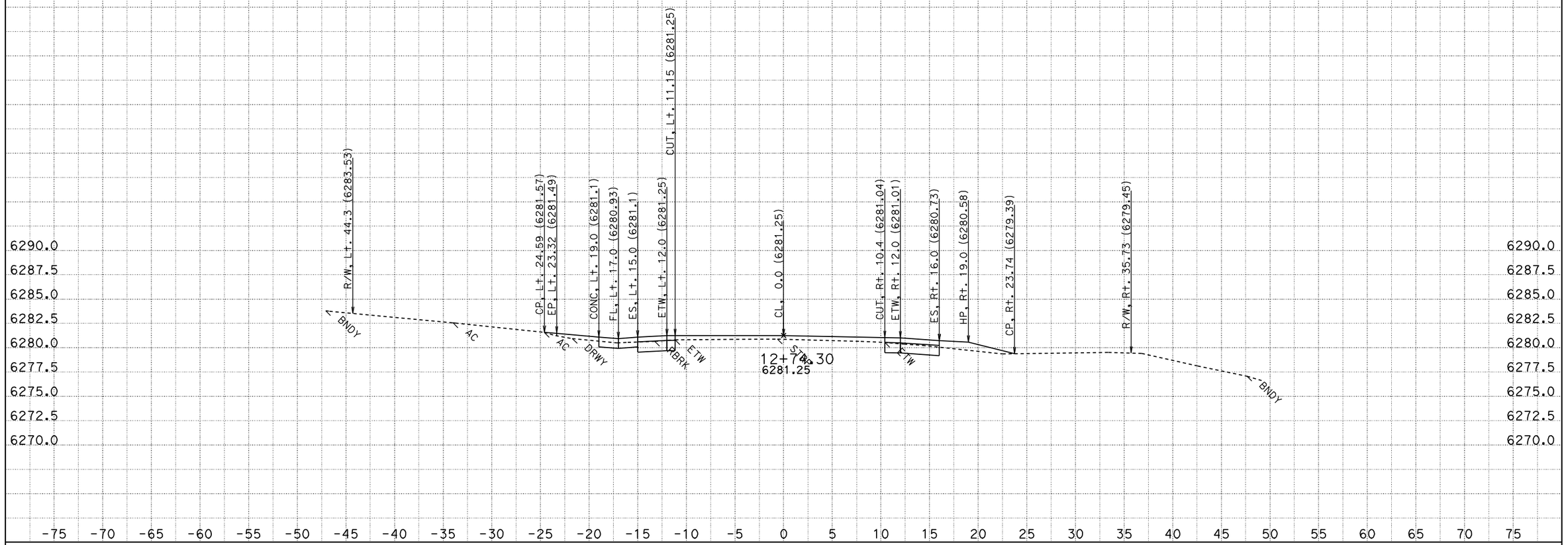

DATE: 8/12/2011

KC Project: 2A920FT

File: H:\Pla89\2A920FT\EAR\OUTPUT\0035_11200.ear

CONTRACT: 2a920

DIST/CO/RTE/PM: 03-ED,Pla 89 PM 27.2/27.4, 0.0/T8.5

SCALE: 1" = 5' Horiz.
1" = 5' Vert.

All Dimensions are US Survey Feet

A1

CROSS SECTIONS

SHEET 127 OF 976

FOR EARTHWORK DEVELOPMENT ONLY

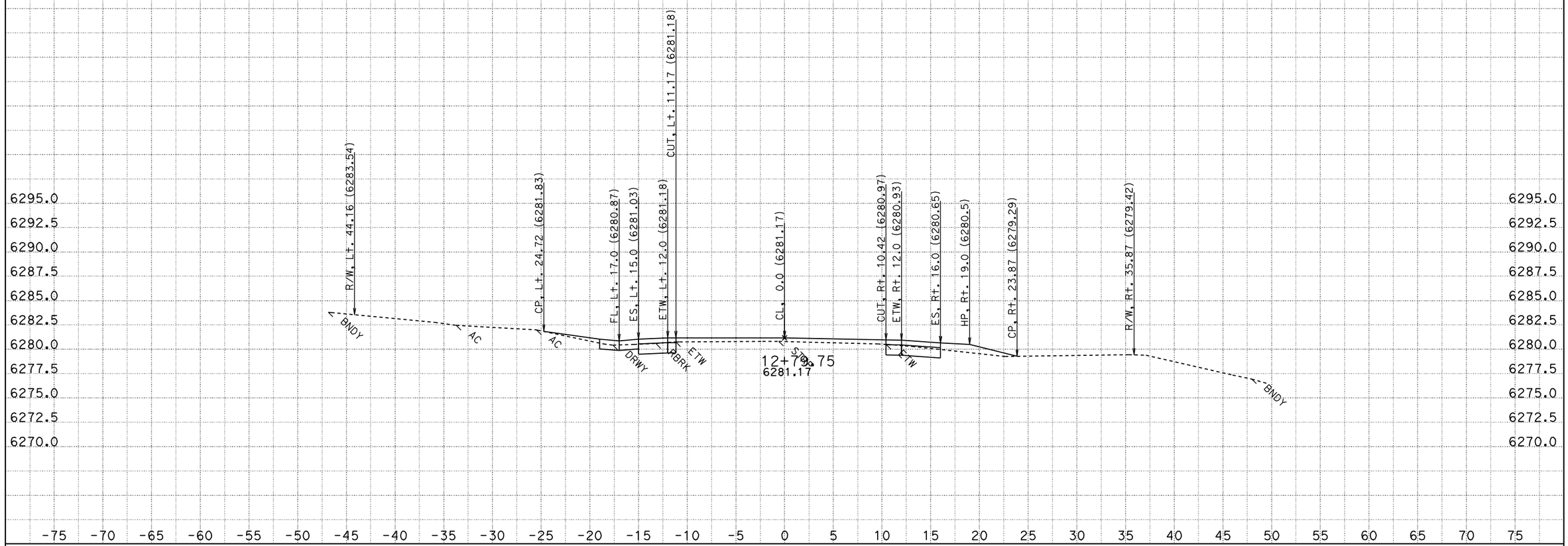

CONTRACT: 2a920

DATE: 8/12/2011

DIST/CO/RTE/PM: 03-ED,Pla 89 PM 27.2/27.4, 0.0/T8.5

SCALE: 1" = 5' Horiz.
1" = 5' Vert.

A1

CROSS SECTIONS

KC Project: 2A920FT

File: H:\Pla89\2A920FT\EAR\OUTPUT\0035_11200.ear

All Dimensions are US Survey Feet

SHEET 128 OF 976

FOR EARTHWORK DEVELOPMENT ONLY

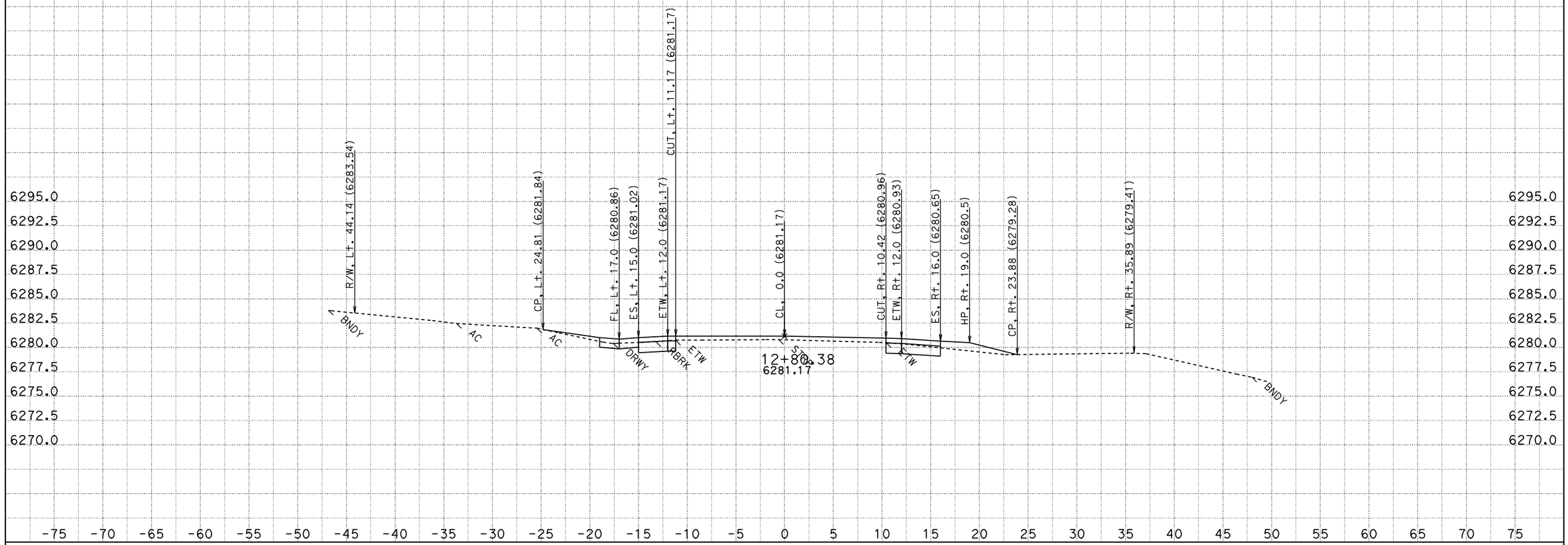

DATE: 8/12/2011
KC Project: 2A920FT

CONTRACT: 2a920
DIST/CO/RTE/PM: 03-ED,Pla 89 PM 27.2/27.4, 0.0/T8.5
File: H:\Pla89\2A920FT\EAR\OUTPUT\0035_11200.ear

SCALE: 1" = 5' Horiz.
1" = 5' Vert.
All Dimensions are US Survey Feet

A1
CROSS SECTIONS
SHEET 129 OF 976

FOR EARTHWORK DEVELOPMENT ONLY

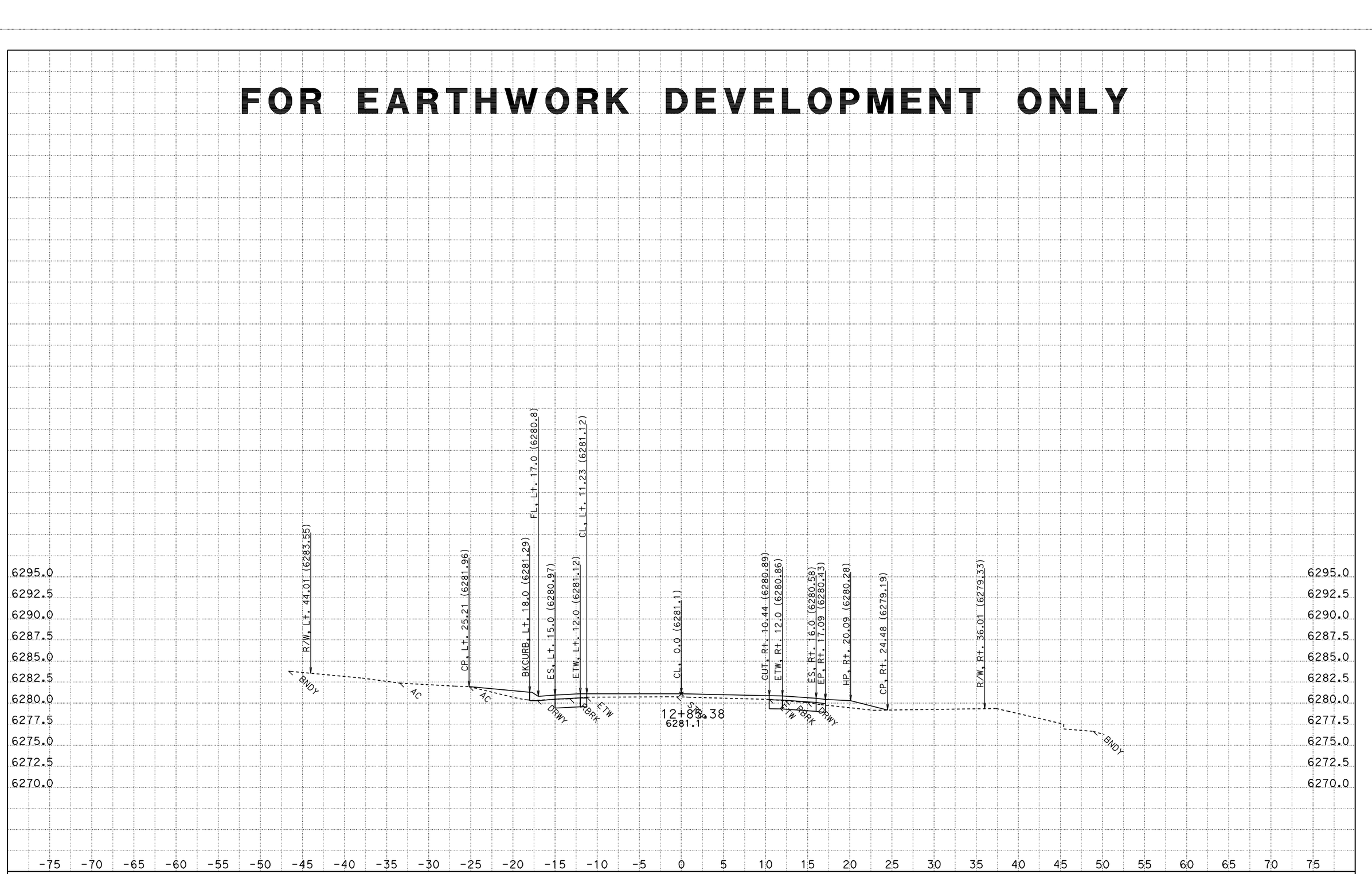

DATE: 8/12/2011

KC Project: 2A920FT File: H:\Pla89\2A920FT\EAR\OUTPUT\0035_11200.ear

CONTRACT: 2a920

DIST/CO/RTE/PM: 03-ED,Pla 89 PM 27.2/27.4, 0.0/T8.5

SCALE: 1" = 5' Horiz.
1" = 5' Vert.

All Dimensions are US Survey Feet

A1
CROSS SECTIONS
SHEET 130 OF 976

FOR EARTHWORK DEVELOPMENT ONLY

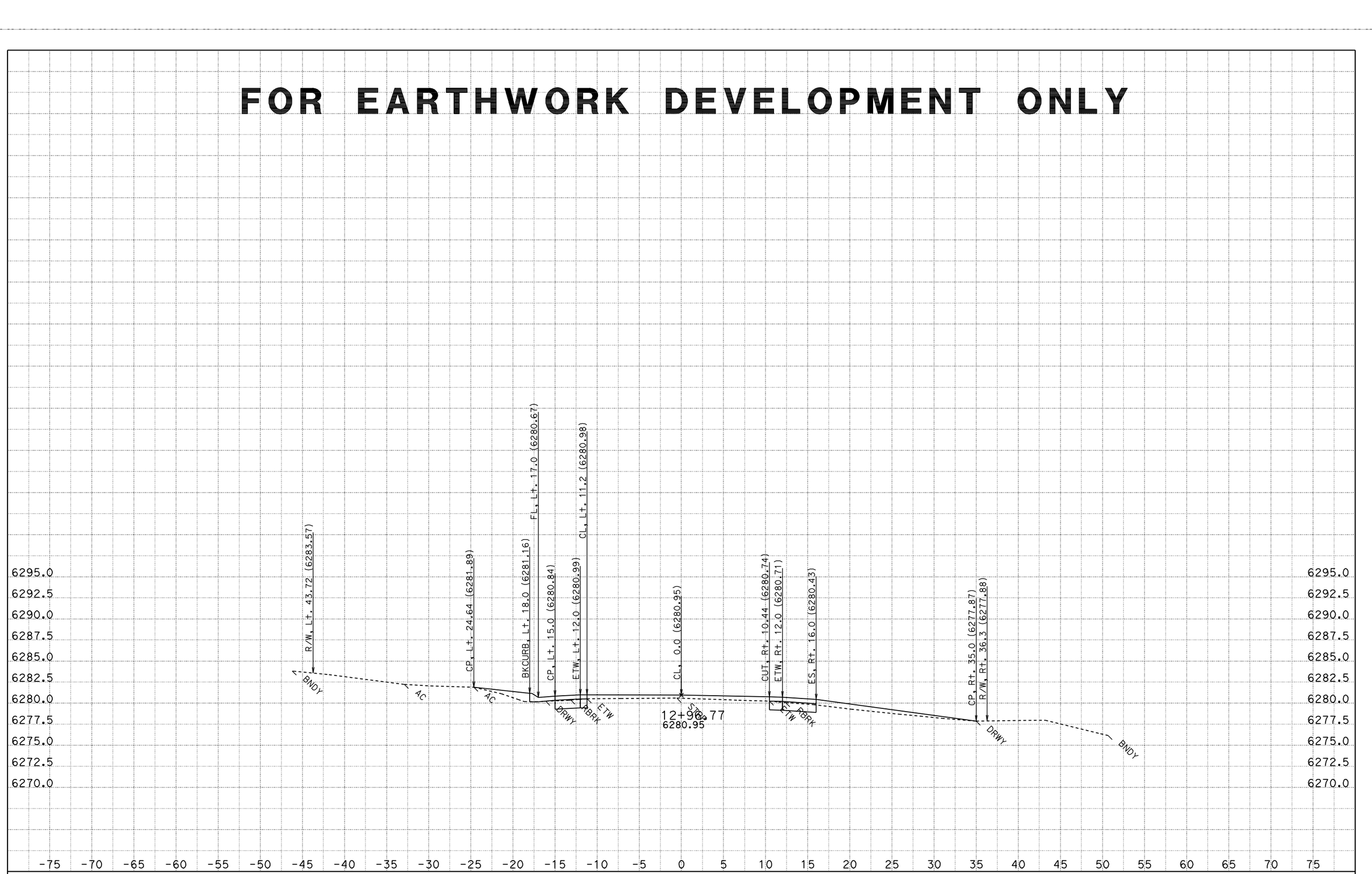

DATE: 8/12/2011

KC Project: 2A920FT File: H:\Pla89\2A920FT\EAR\OUTPUT\0035_11200.ear

CONTRACT: 2a920

DIST/CO/RTE/PM: 03-ED,Pla 89 PM 27.2/27.4, 0.0/T8.5

SCALE: 1" = 5' Horiz.
1" = 5' Vert.

All Dimensions are US Survey Feet

A1

CROSS SECTIONS

SHEET 131 OF 976

FOR EARTHWORK DEVELOPMENT ONLY

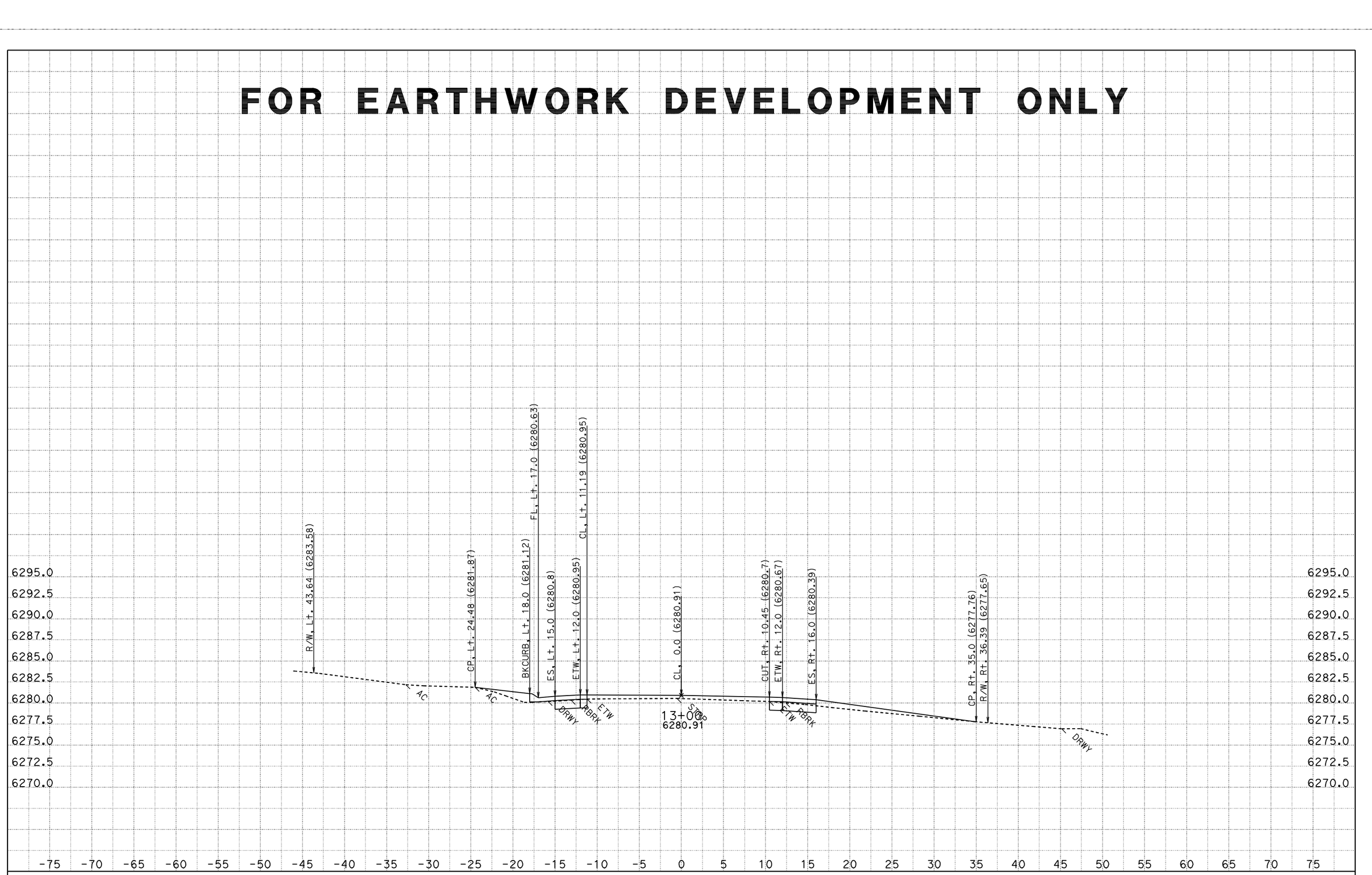

DATE: 8/12/2011
KC Project: 2A920FT
File: H:\Pla89\2A920FT\EAR\OUTPUT\0035_11200.ear

CONTRACT: 2a920
DIST/CO/RTE/PM: 03-ED,Pla 89 PM 27.2/27.4, 0.0/T8.5

SCALE: 1" = 5' Horiz.
1" = 5' Vert.
All Dimensions are US Survey Feet

A1
CROSS SECTIONS
SHEET 132 OF 976

FOR EARTHWORK DEVELOPMENT ONLY

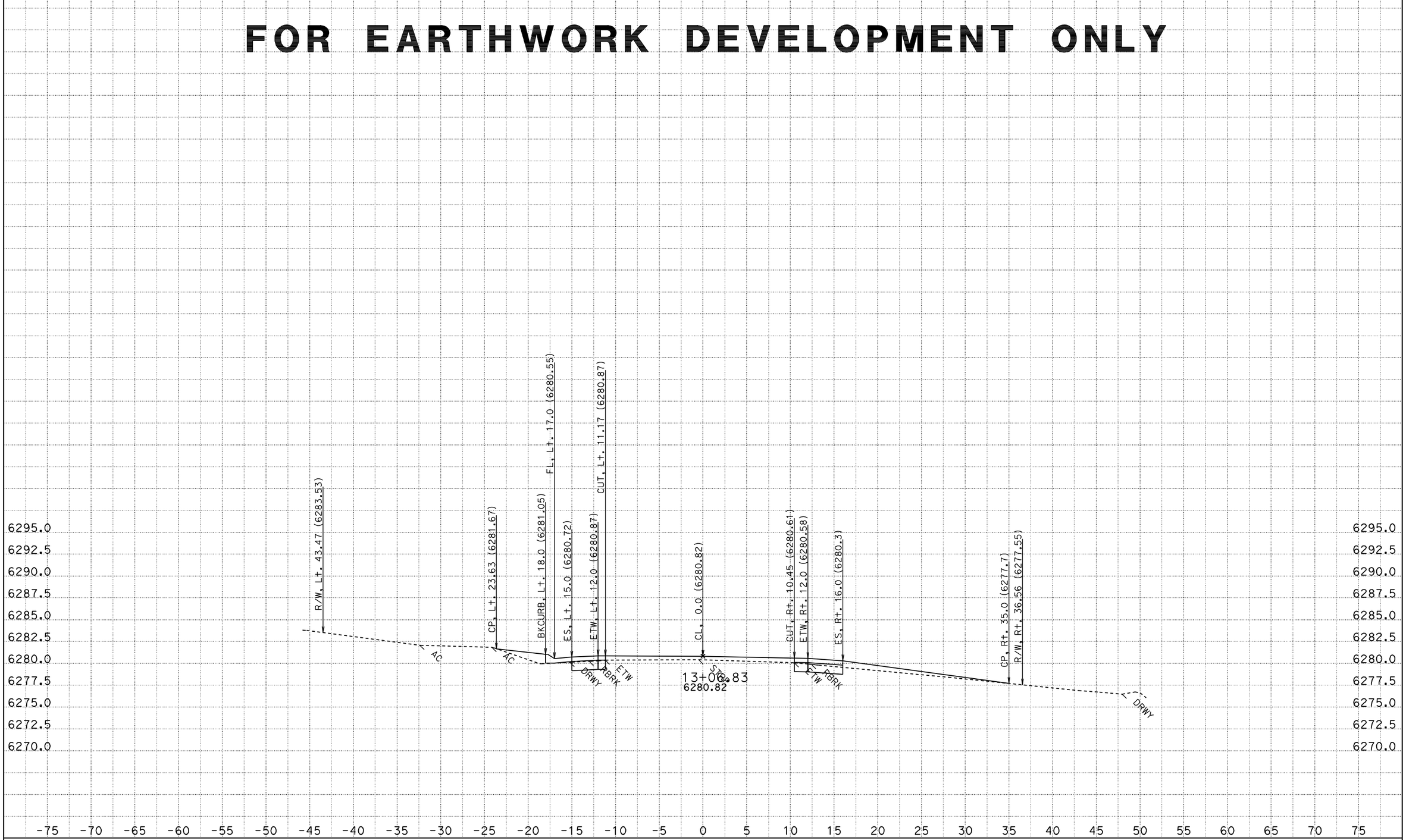

CONTRACT: 2a920

DATE: 8/12/2011

DIST/CO/RTE/PM: 03-ED,Pla 89 PM 27.2/27.4, 0.0/T8.5

KC Project: 2A920FT File: H:\Pla89\2A920FT\EAR\OUTPUT\0035_11200.ear

SCALE: 1" = 5' Horiz.
1" = 5' Vert.

All Dimensions are US Survey Feet

A1
CROSS SECTIONS
SHEET 133 OF 976

FOR EARTHWORK DEVELOPMENT ONLY

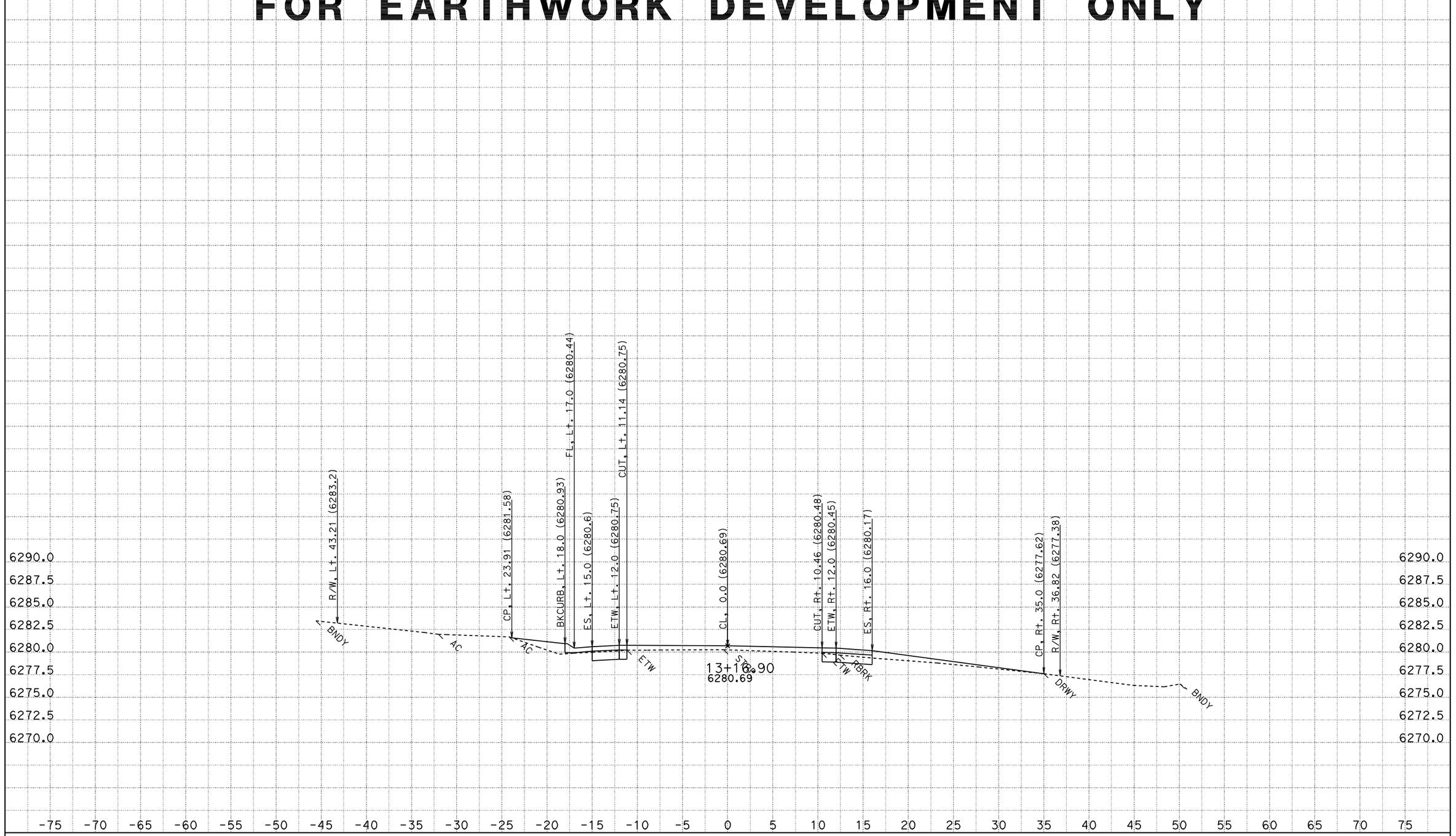

CONTRACT: 2a920

DATE: 8/12/2011

DIST/CO/RTE/PM: 03-ED,Pla 89 PM 27.2/27.4, 0.0/T8.5

SCALE: 1" = 5' Horiz.
1" = 5' Vert.

A1

CROSS SECTIONS

KC Project: 2A920FT File: H:\Pla89\2A920FT\EAR\OUTPUT\0035_11200.ear

All Dimensions are US Survey Feet

FOR EARTHWORK DEVELOPMENT ONLY

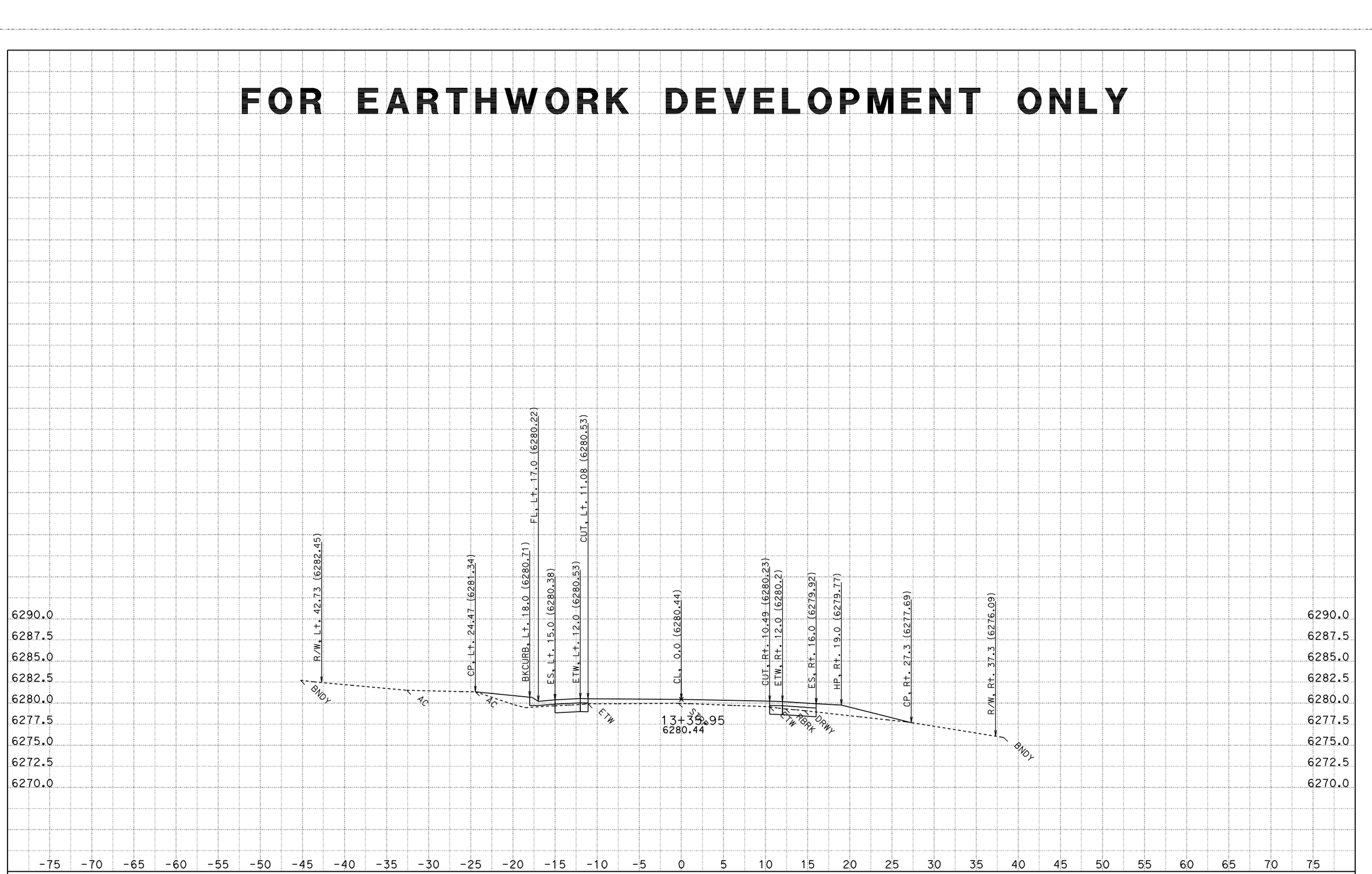

CONTRACT: 2a920

DATE: 8/12/2011

DIST/CO/RTE/PM: 03-ED,Pla 89 PM 27.2/27.4, 0.0/T8.5

SCALE: 1" = 5' Horiz.
1" = 5' Vert.

A1

CROSS SECTIONS

KC Project: 2A920FT File: H:\Pla89\2A920FT\EAR\OUTPUT\0035_11200.ear

All Dimensions are US Survey Feet

FOR EARTHWORK DEVELOPMENT ONLY

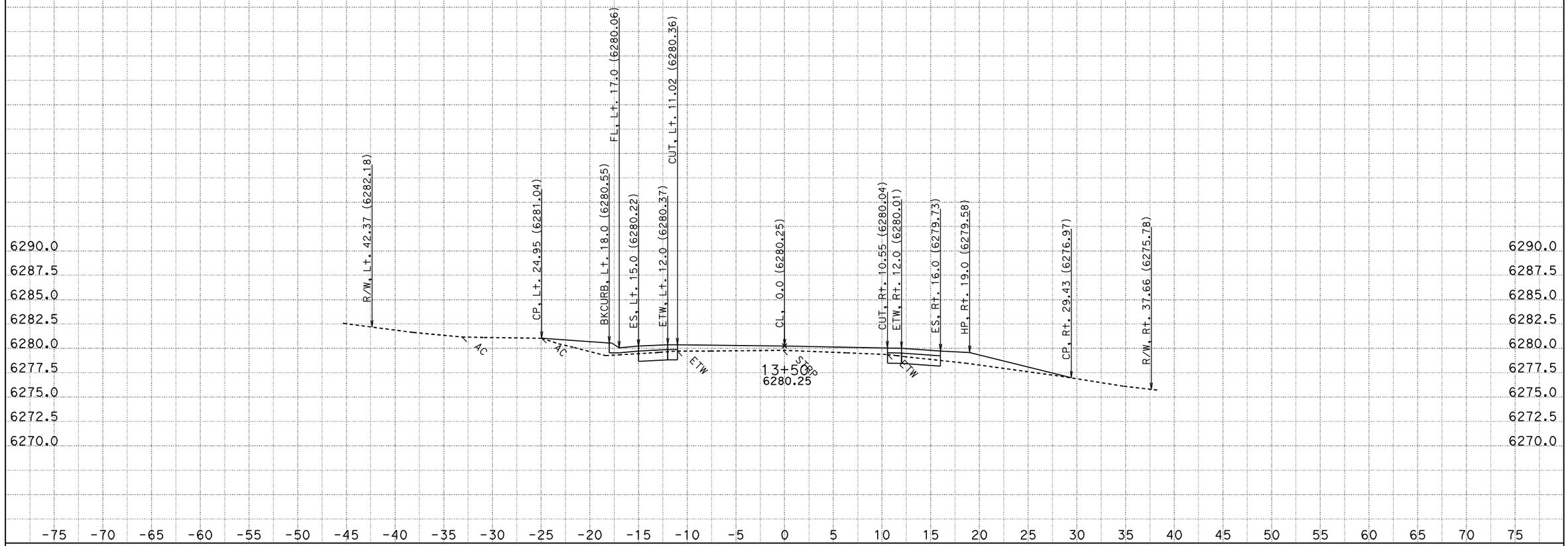

CONTRACT: 2a920

DATE: 8/12/2011
DIST/CO/RTE/PM: 03-ED,Pla 89 PM 27.2/27.4, 0.0/T8.5
KC Project: 2A920FT File: H:\Pla89\2A920FT\EAR\OUTPUT\0035_11200.ear

SCALE: 1" = 5' Horiz.
1" = 5' Vert.
All Dimensions are US Survey Feet

A1
CROSS SECTIONS
SHEET 136 OF 976

FOR EARTHWORK DEVELOPMENT ONLY

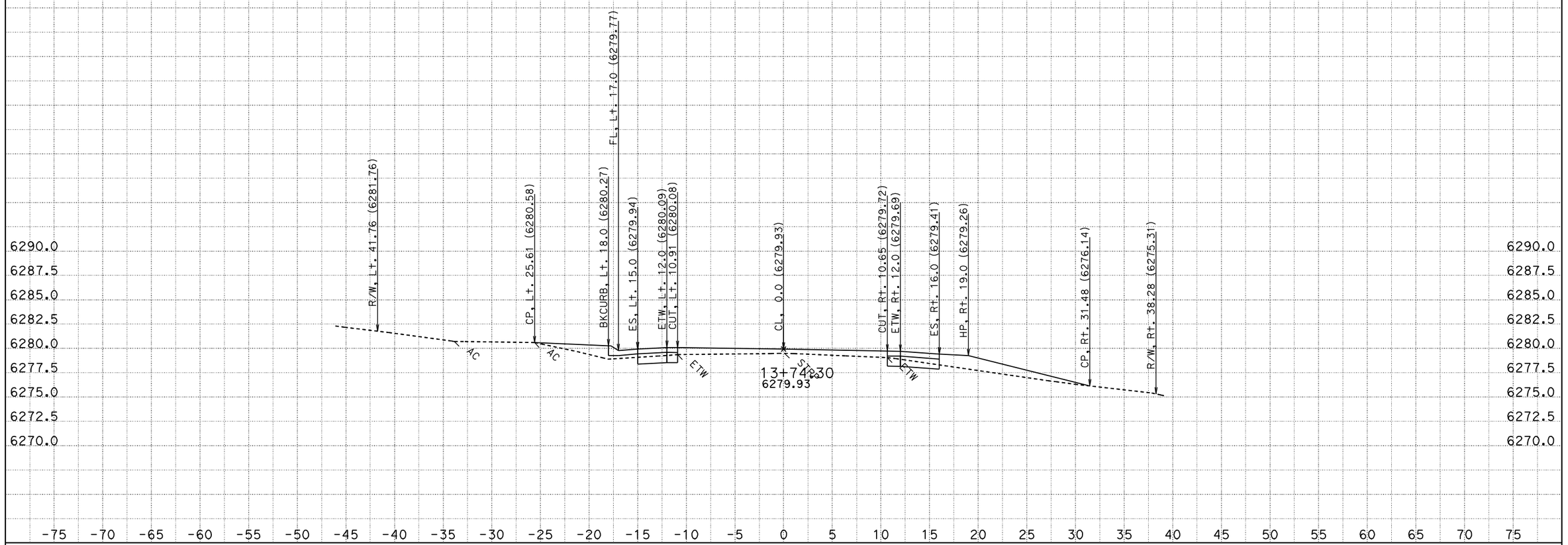

CONTRACT: 2a920

DATE: 8/12/2011

DIST/CO/RTE/PM: 03-ED,Pla 89 PM 27.2/27.4, 0.0/T8.5

KC Project: 2A920FT File: H:\Pla89\2A920FT\EAR\OUTPUT\0035_11200.ear

SCALE: 1" = 5' Horiz.
1" = 5' Vert.

All Dimensions are US Survey Feet

A1
CROSS SECTIONS
SHEET 137 OF 976

FOR EARTHWORK DEVELOPMENT ONLY

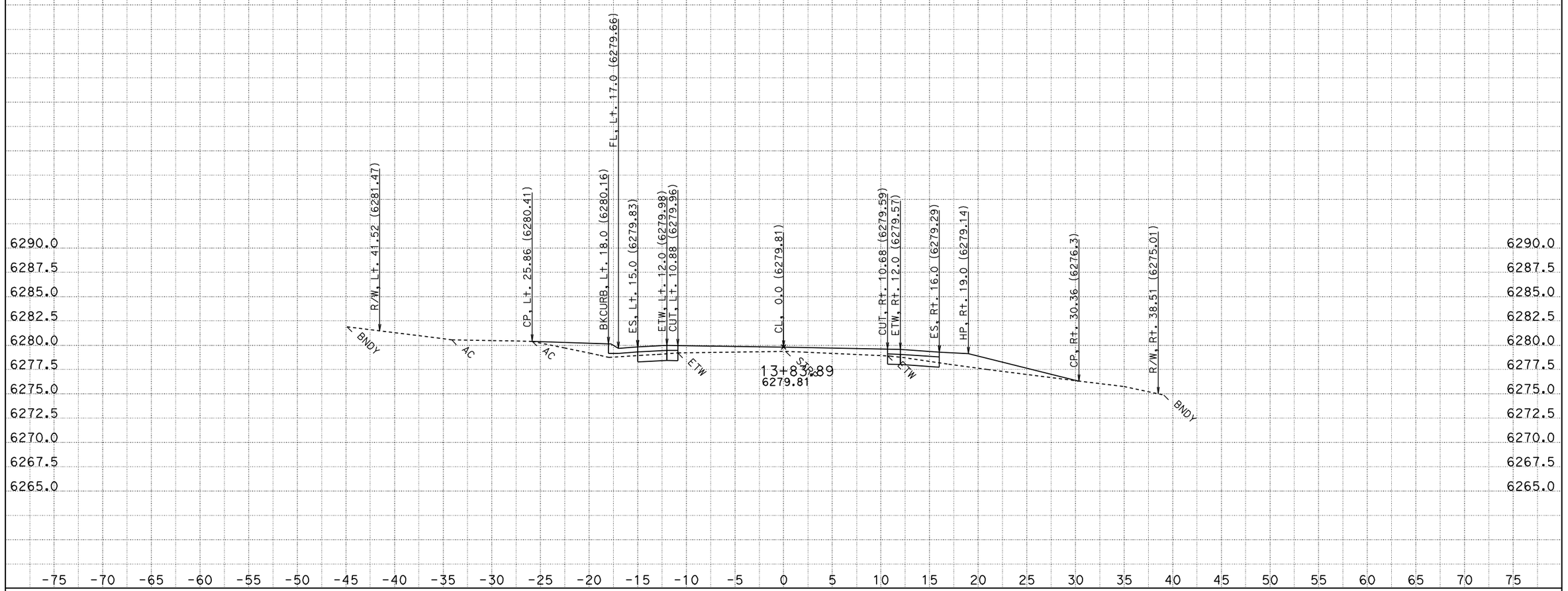

CONTRACT: 2a920

DATE: 8/12/2011

DIST/CO/RTE/PM: 03-ED,Pla 89 PM 27.2/27.4, 0.0/T8.5

SCALE: 1" = 5' Horiz.
1" = 5' Vert.

A1

CROSS SECTIONS

KC Project: 2A920FT File: H:\Pla89\2A920FT\EAR\OUTPUT\0035_11200.ear

All Dimensions are US Survey Feet

SHEET 138 OF 976

FOR EARTHWORK DEVELOPMENT ONLY

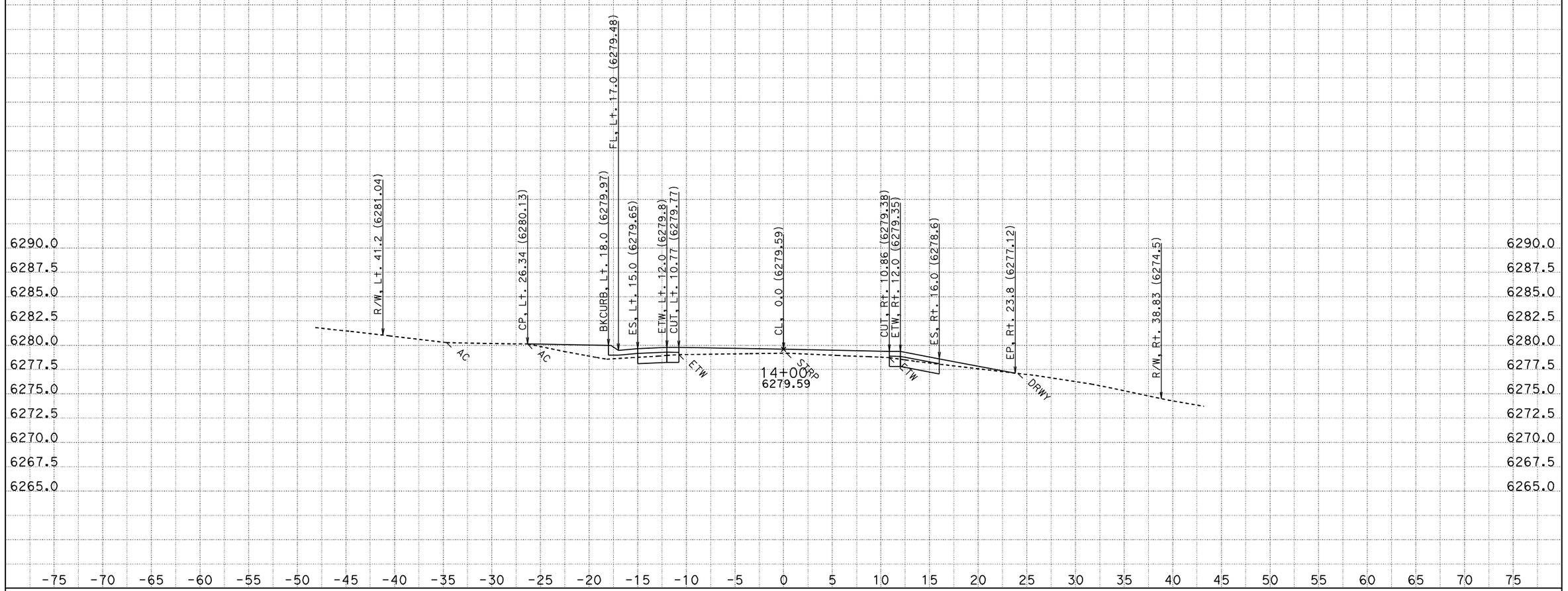

DATE: 8/12/2011
KC Project: 2A920FT
File: H:\Pla89\2A920FT\EAR\OUTPUT\0035_11200.ear

CONTRACT: 2a920
DIST/CO/RTE/PM: 03-ED,Pla 89 PM 27.2/27.4, 0.0/T8.5

SCALE: 1" = 5' Horiz.
1" = 5' Vert.

All Dimensions are US Survey Feet

A1
CROSS SECTIONS
SHEET 139 OF 976

FOR EARTHWORK DEVELOPMENT ONLY

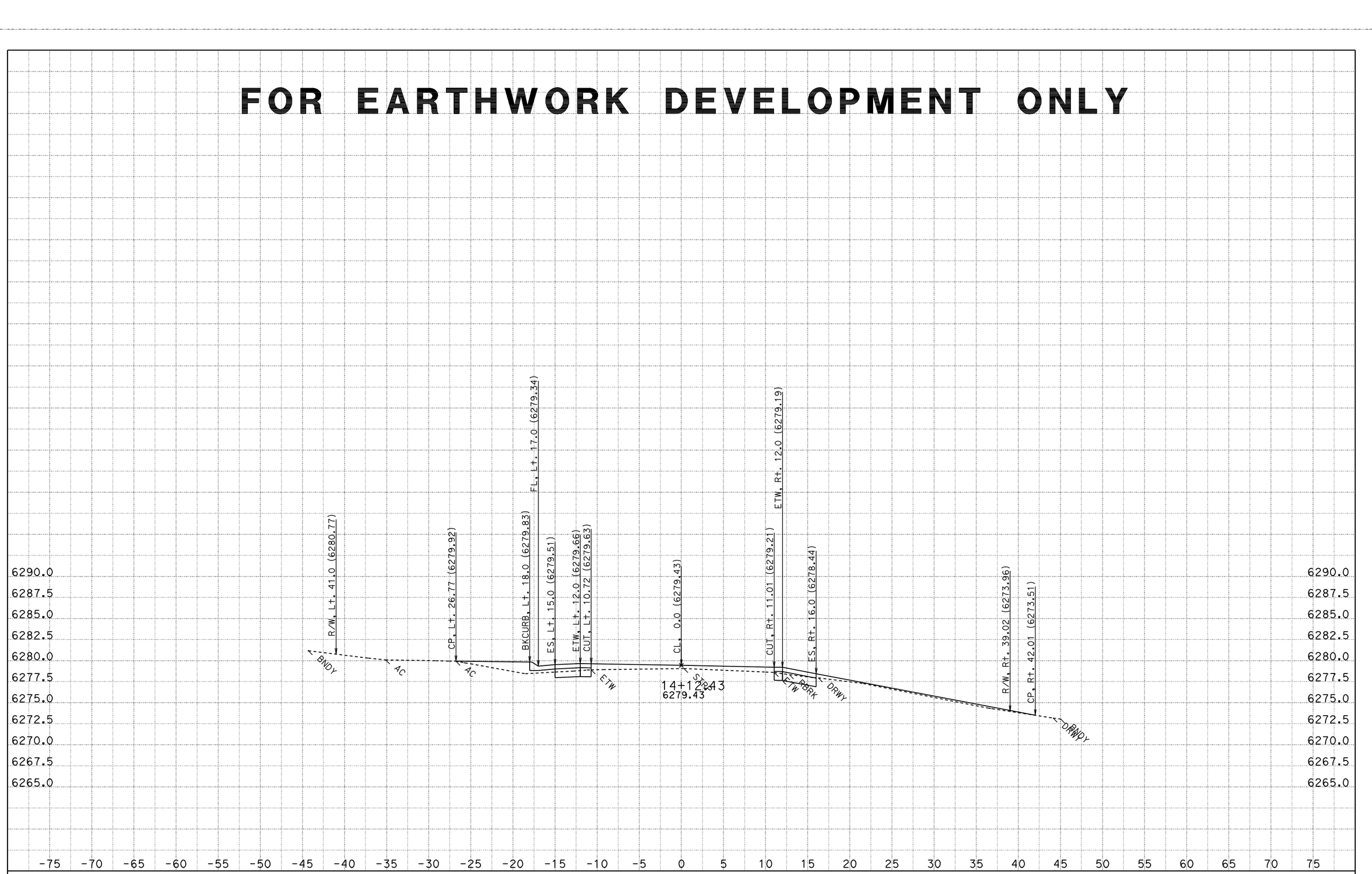

CONTRACT: 2a920

DATE: 8/12/2011

DIST/CO/RTE/PM: 03-ED,Pla 89 PM 27.2/27.4, 0.0/T8.5

SCALE: 1" = 5' Horiz.
1" = 5' Vert.

A1

CROSS SECTIONS

KC Project: 2A920FT File: H:\Pla89\2A920FT\EAR\OUTPUT\0035_11200.ear

All Dimensions are US Survey Feet

FOR EARTHWORK DEVELOPMENT ONLY

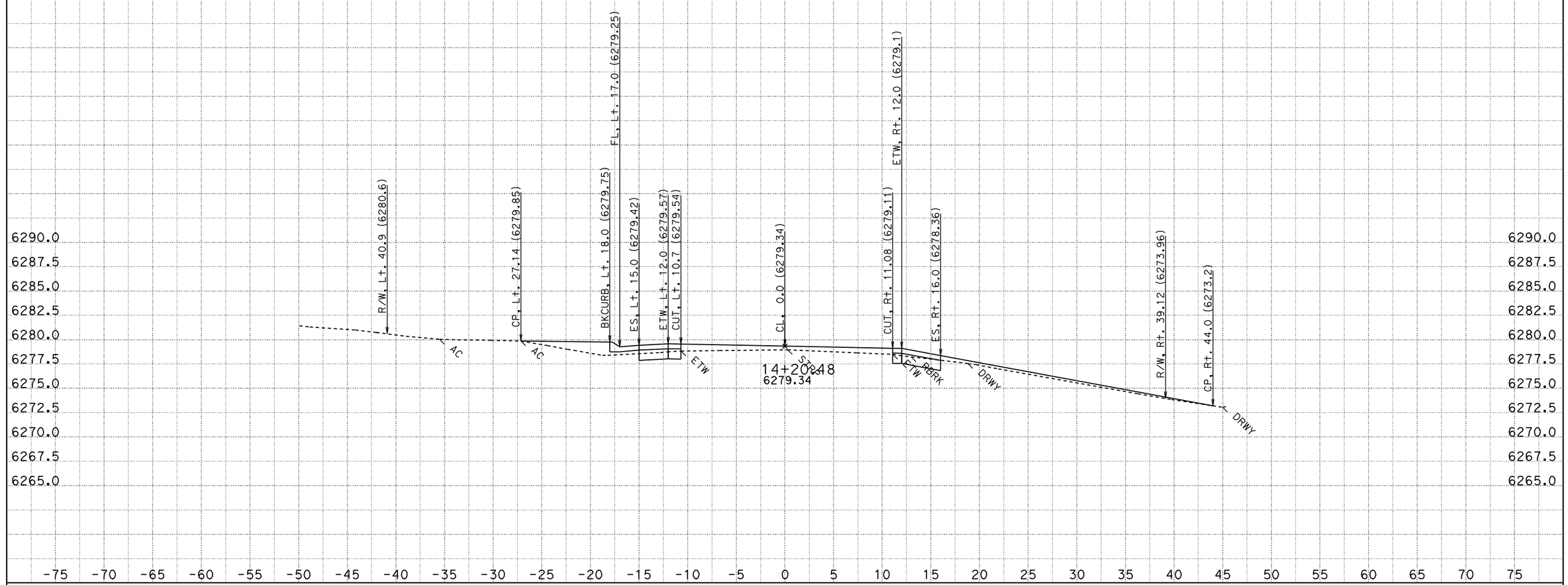

CONTRACT: 2a920

DATE: 8/12/2011

DIST/CO/RTE/PM: 03-ED,Pla 89 PM 27.2/27.4, 0.0/T8.5

KC Project: 2A920FT

File: H:\Pla89\2A920FT\EAR\OUTPUT\0035_11200.ear

SCALE: 1" = 5' Horiz.
1" = 5' Vert.

All Dimensions are US Survey Feet

A1

CROSS SECTIONS

SHEET 141 OF 976

FOR EARTHWORK DEVELOPMENT ONLY

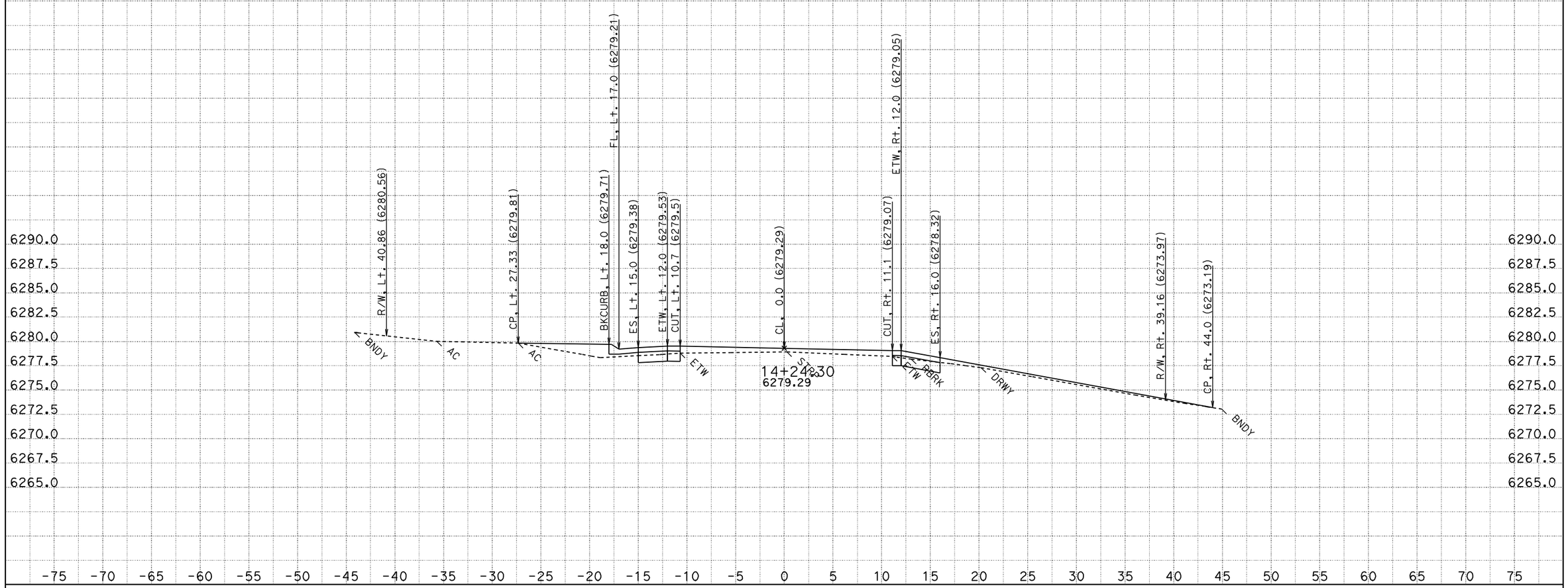

CONTRACT: 2a920

DATE: 8/12/2011

DIST/CO/RTE/PM: 03-ED,Pla 89 PM 27.2/27.4, 0.0/T8.5

KC Project: 2A920FT

File: H:\Pla89\2A920FT\EAR\OUTPUT\0035_11200.ear

SCALE: 1" = 5' Horiz.
1" = 5' Vert.

All Dimensions are US Survey Feet

A1
CROSS SECTIONS

FOR EARTHWORK DEVELOPMENT ONLY

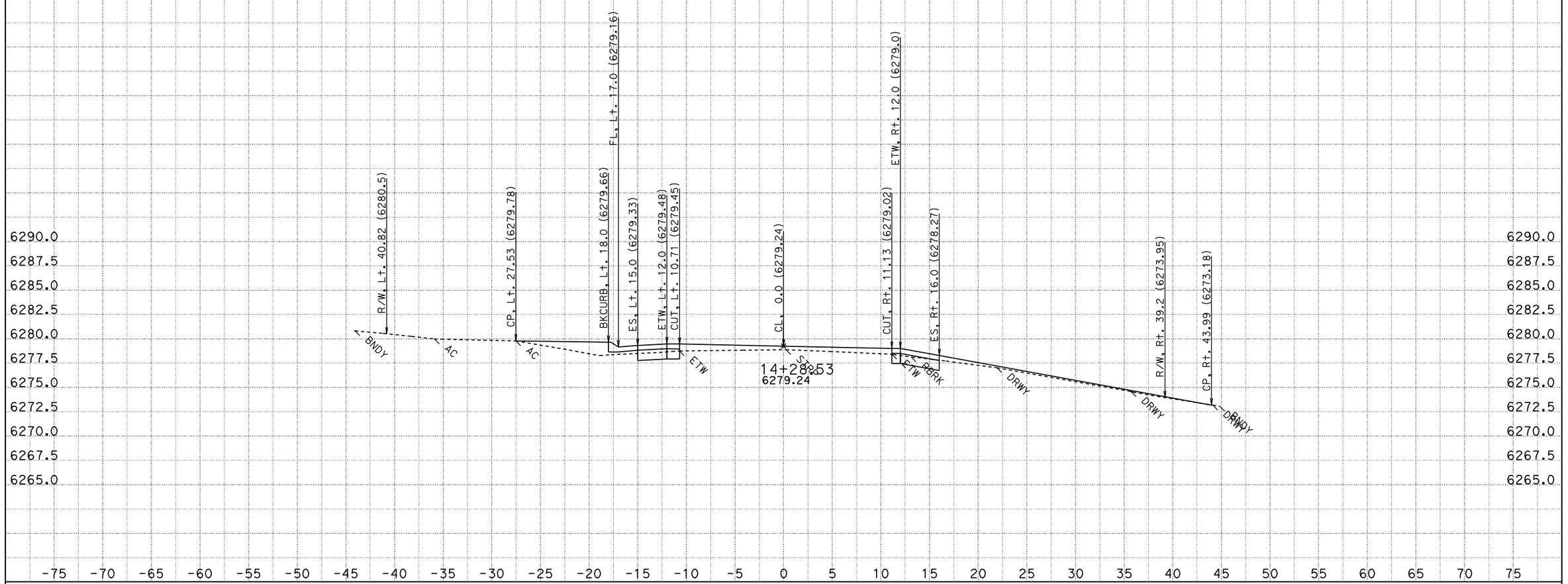

DATE: 8/12/2011
KC Project: 2A920FT

CONTRACT: 2a920
DIST/CO/RTE/PM: 03-ED,Pla 89 PM 27.2/27.4, 0.0/T8.5
File: H:\Pla89\2A920FT\EAR\OUTPUT\0035_11200.ear

SCALE: 1" = 5' Horiz.
1" = 5' Vert.
All Dimensions are US Survey Feet

A1
CROSS SECTIONS
SHEET 143 OF 976

FOR EARTHWORK DEVELOPMENT ONLY

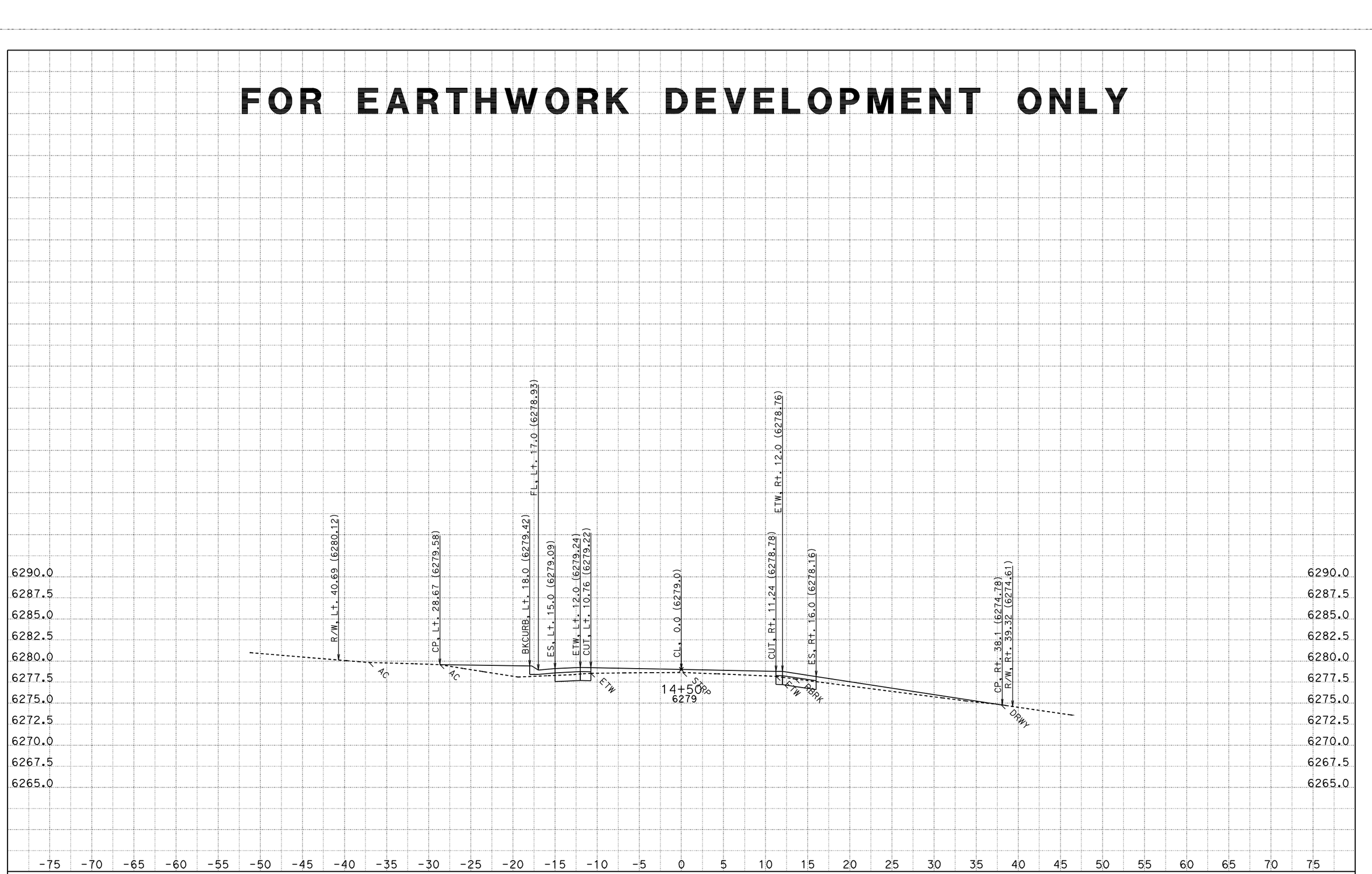

CONTRACT: 2a920

DATE: 8/12/2011

DIST/CO/RTE/PM: 03-ED,Pla 89 PM 27.2/27.4, 0.0/T8.5

SCALE: 1" = 5' Horiz.
1" = 5' Vert.

A1

CROSS SECTIONS

KC Project: 2A920FT File: H:\Pla89\2A920FT\EAR\OUTPUT\0035_11200.ear

All Dimensions are US Survey Feet

FOR EARTHWORK DEVELOPMENT ONLY

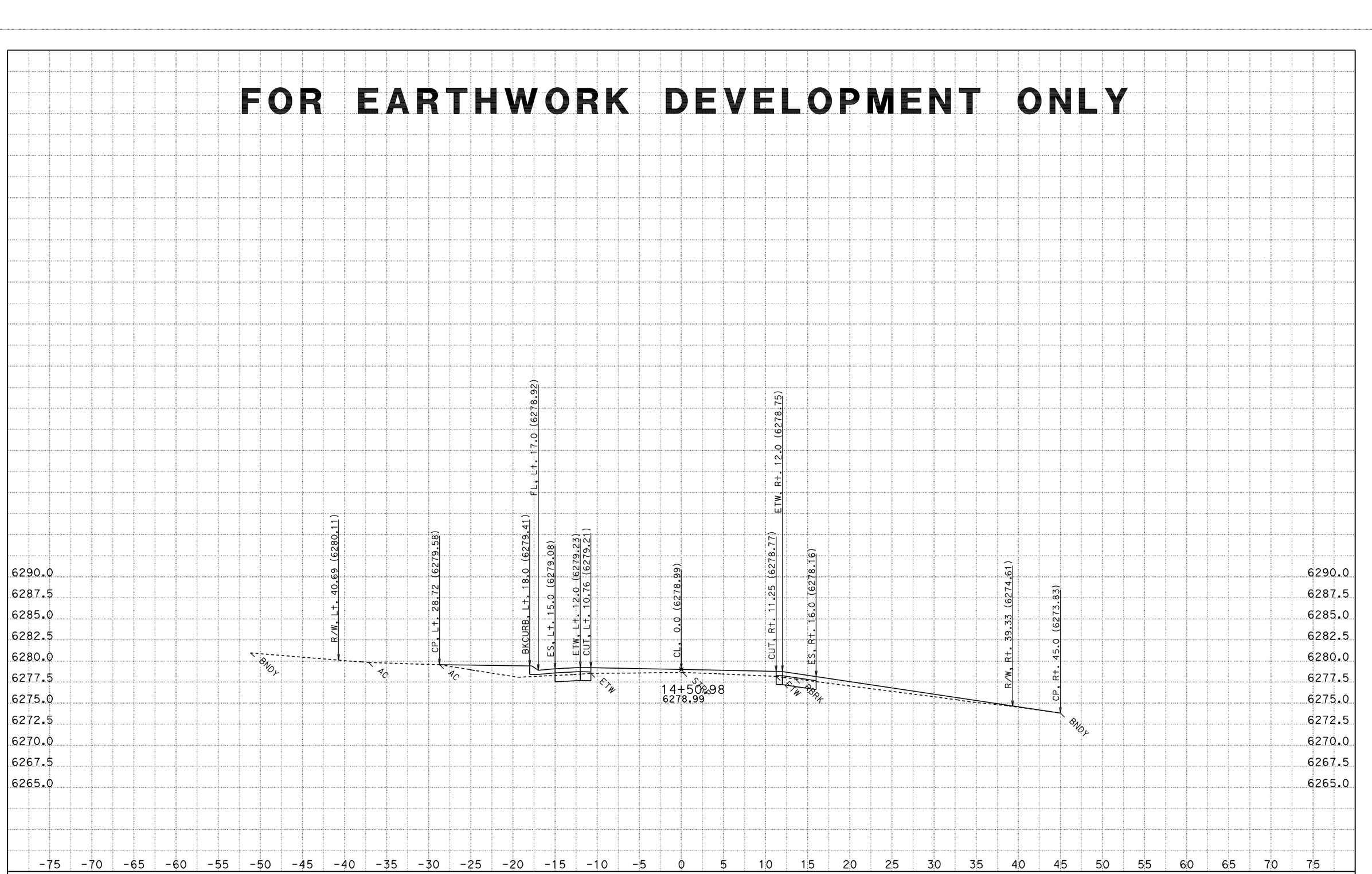

CONTRACT: 2a920

DATE: 8/12/2011

DIST/CO/RTE/PM: 03-ED,Pla 89 PM 27.2/27.4, 0.0/T8.5

SCALE: 1" = 5' Horiz.
1" = 5' Vert.

A1

CROSS SECTIONS

KC Project: 2A920FT File: H:\Pla89\2A920FT\EAR\OUTPUT\0035_11200.ear

All Dimensions are US Survey Feet

SHEET 145 OF 976

FOR EARTHWORK DEVELOPMENT ONLY

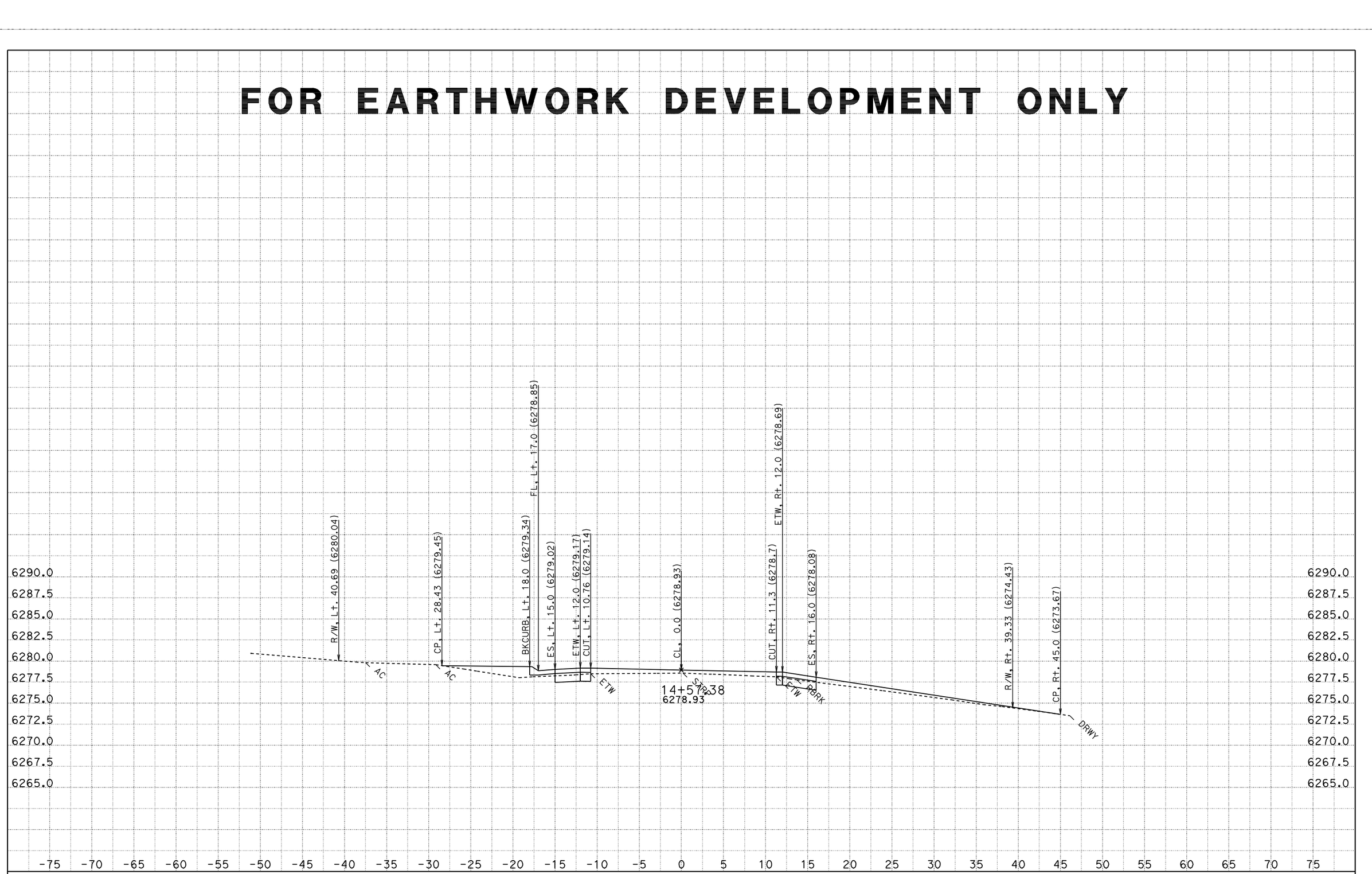

DATE: 8/12/2011
KC Project: 2A920FT
File: H:\Pla89\2A920FT\EAR\OUTPUT\0035_11200.ear

CONTRACT: 2a920
DIST/CO/RTE/PM: 03-ED,Pla 89 PM 27.2/27.4, 0.0/T8.5

SCALE: 1" = 5' Horiz.
1" = 5' Vert.

All Dimensions are US Survey Feet

A1
CROSS SECTIONS
SHEET 146 OF 976

FOR EARTHWORK DEVELOPMENT ONLY

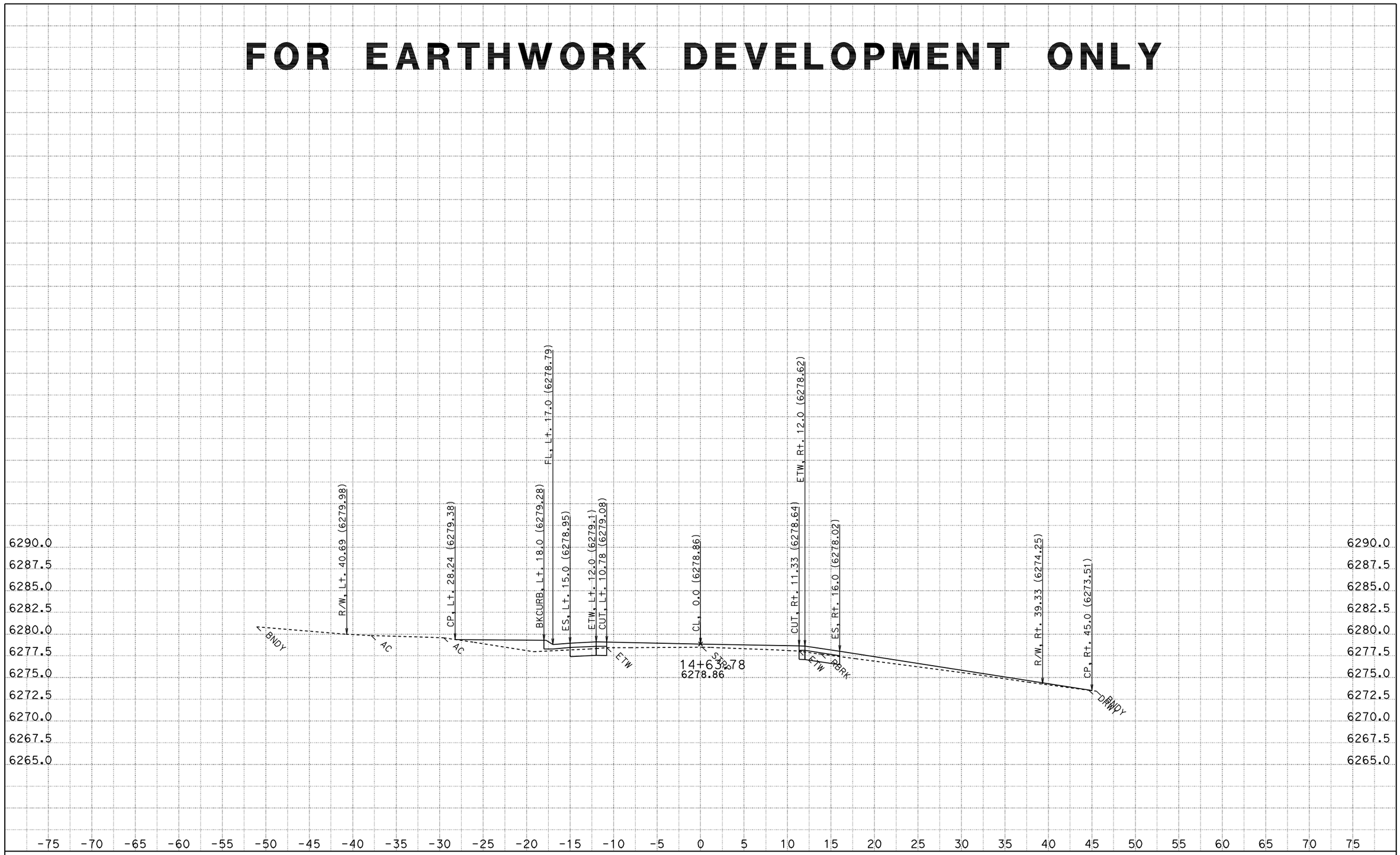

DATE: 8/12/2011
KC Project: 2A920FT
File: H:\Pla89\2A920FT\EAR\OUTPUT\0035_11200.ear

CONTRACT: 2a920
DIST/CO/RTE/PM: 03-ED,Pla 89 PM 27.2/27.4, 0.0/T8.5

SCALE: 1" = 5' Horiz.
1" = 5' Vert.
All Dimensions are US Survey Feet

A1
CROSS SECTIONS
SHEET 147 OF 976

FOR EARTHWORK DEVELOPMENT ONLY

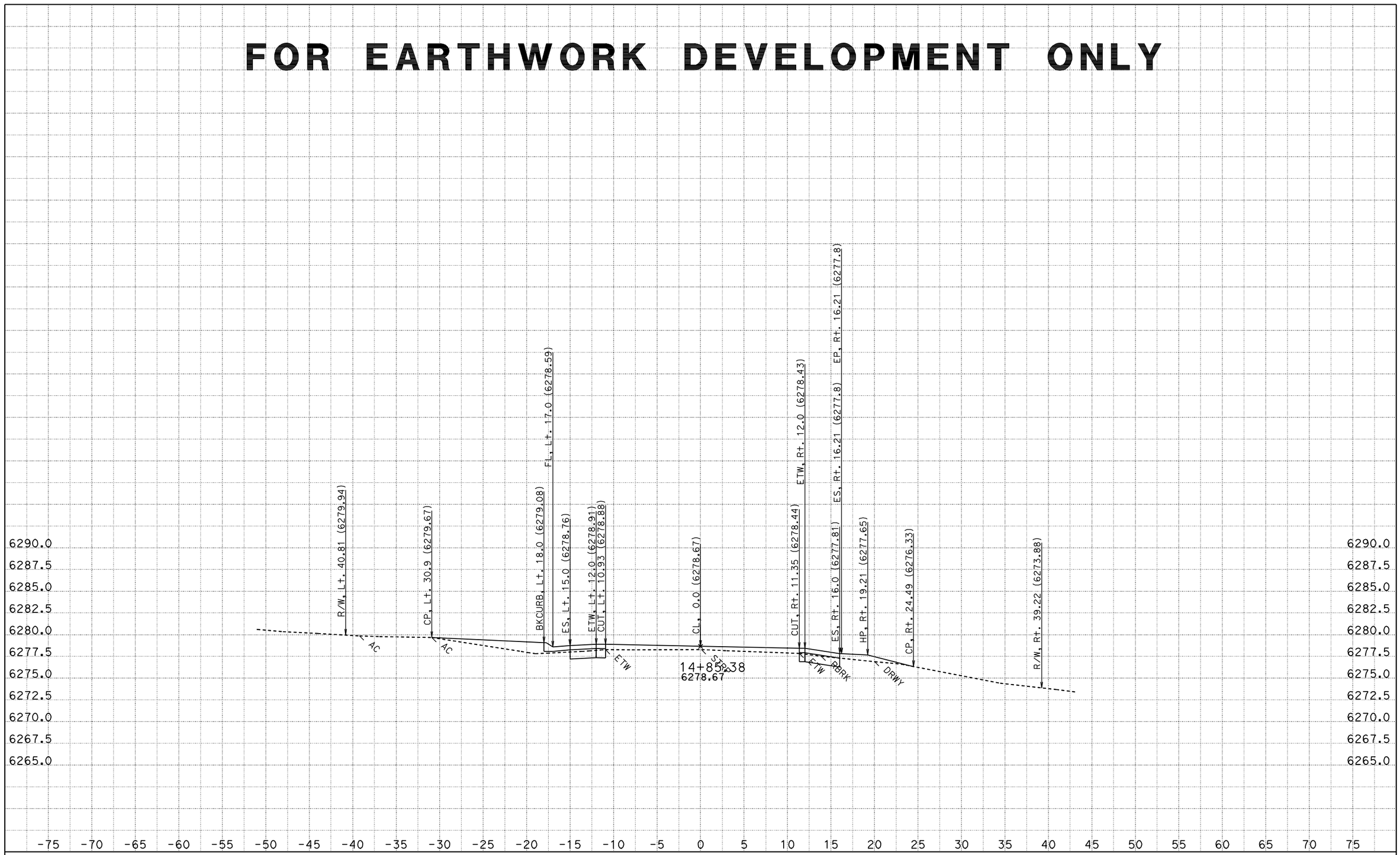

CONTRACT: 2a920

DATE: 8/12/2011

DIST/CO/RTE/PM: 03-ED,Pla 89 PM 27.2/27.4, 0.0/T8.5

KC Project: 2A920FT File: H:\Pla89\2A920FT\EAR\OUTPUT\0035_11200.ear

SCALE: 1" = 5' Horiz.
1" = 5' Vert.

All Dimensions are US Survey Feet

A1

CROSS SECTIONS

SHEET 148 OF 976

FOR EARTHWORK DEVELOPMENT ONLY

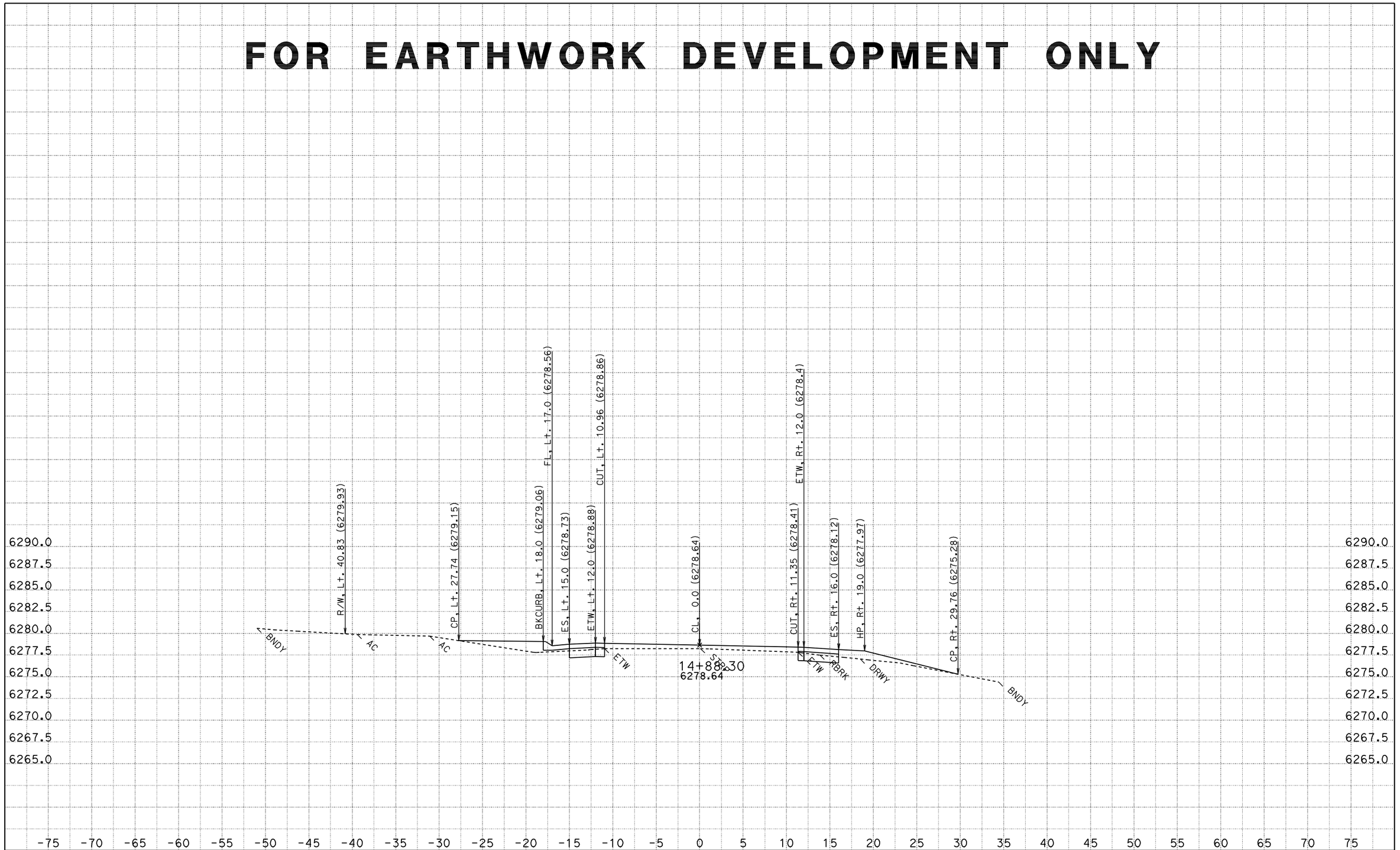

DATE: 8/12/2011
KC Project: 2A920FT
File: H:\Pla89\2A920FT\EAR\OUTPUT\0035_11200.ear

CONTRACT: 2a920
DIST/CO/RTE/PM: 03-ED,Pla 89 PM 27.2/27.4, 0.0/T8.5

SCALE: 1" = 5' Horiz.
1" = 5' Vert.
All Dimensions are US Survey Feet

A1
CROSS SECTIONS
SHEET 149 OF 976

FOR EARTHWORK DEVELOPMENT ONLY

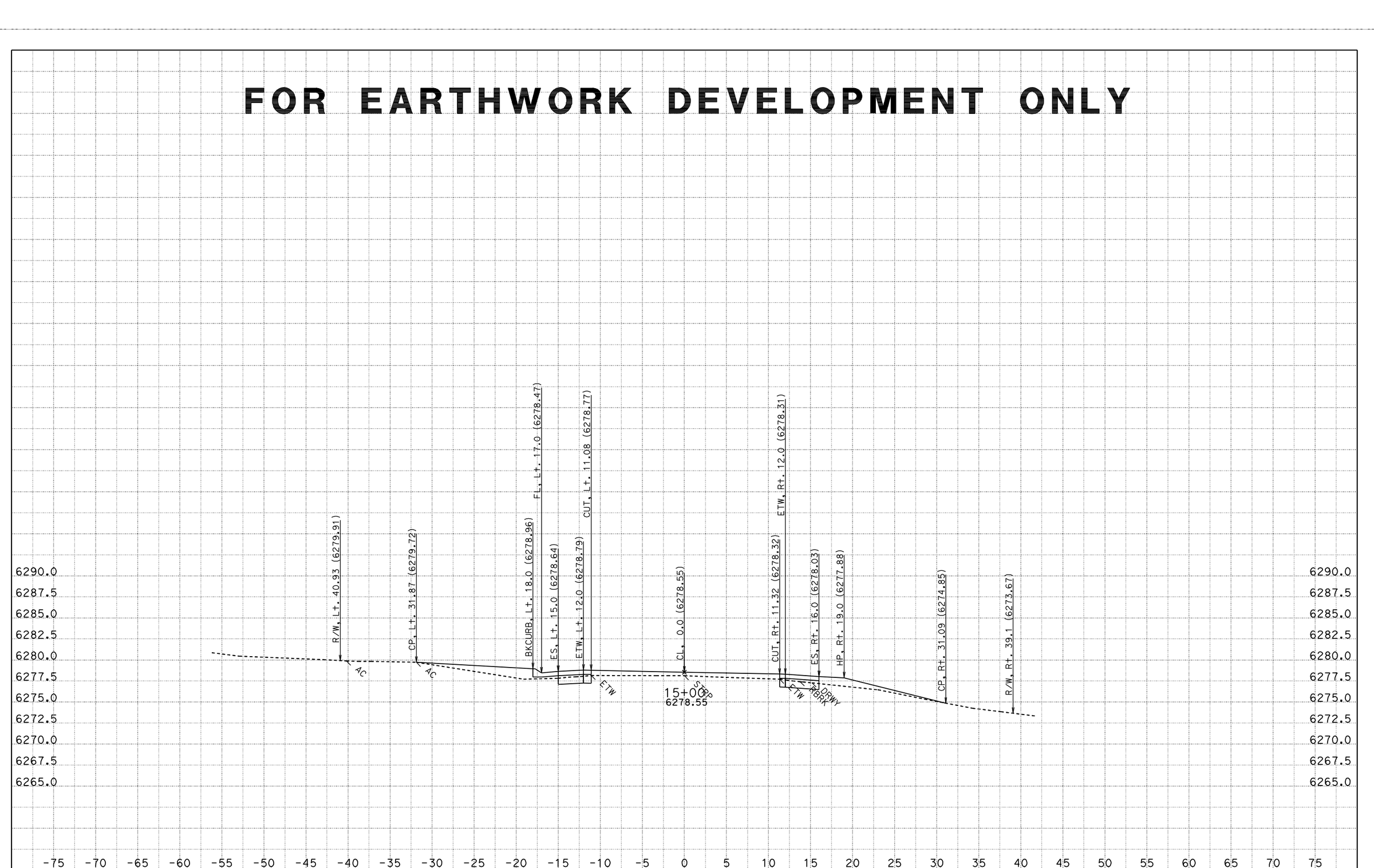

CONTRACT: 2a920

DATE: 8/12/2011

DIST/CO/RTE/PM: 03-ED,Pla 89 PM 27.2/27.4, 0.0/T8.5

KC Project: 2A920FT File: H:\Pla89\2A920FT\EAR\OUTPUT\0035_11200.ear

SCALE: 1" = 5' Horiz.
1" = 5' Vert.

All Dimensions are US Survey Feet

A1
CROSS SECTIONS
SHEET 150 OF 976

FOR EARTHWORK DEVELOPMENT ONLY

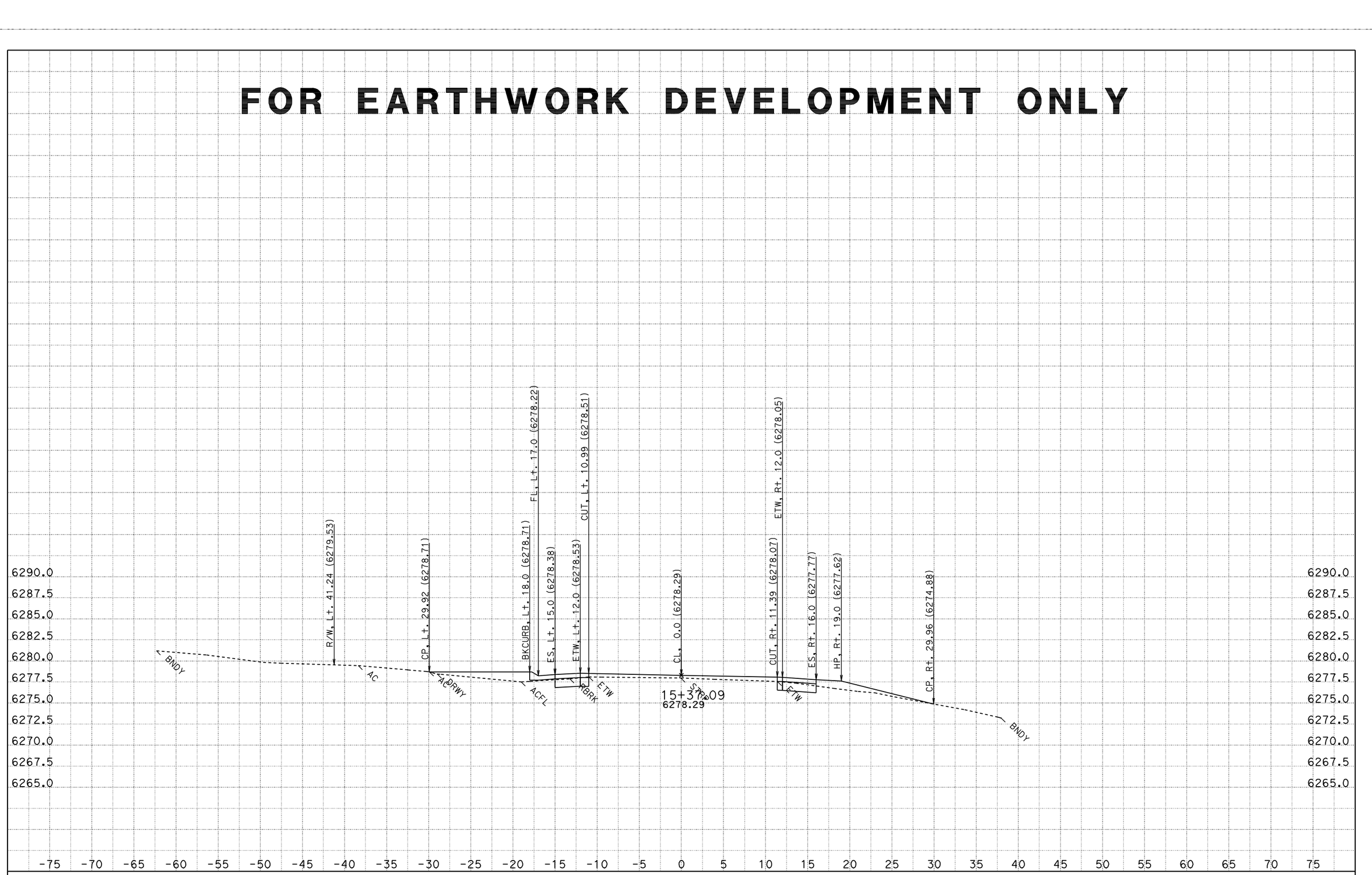

DATE: 8/12/2011
KC Project: 2A920FT
File: H:\Pla89\2A920FT\EAR\OUTPUT\0035_11200.ear

CONTRACT: 2a920
DIST/CO/RTE/PM: 03-ED,Pla 89 PM 27.2/27.4, 0.0/T8.5

SCALE: 1" = 5' Horiz.
1" = 5' Vert.

All Dimensions are US Survey Feet

A1
CROSS SECTIONS
SHEET 151 OF 976

FOR EARTHWORK DEVELOPMENT ONLY

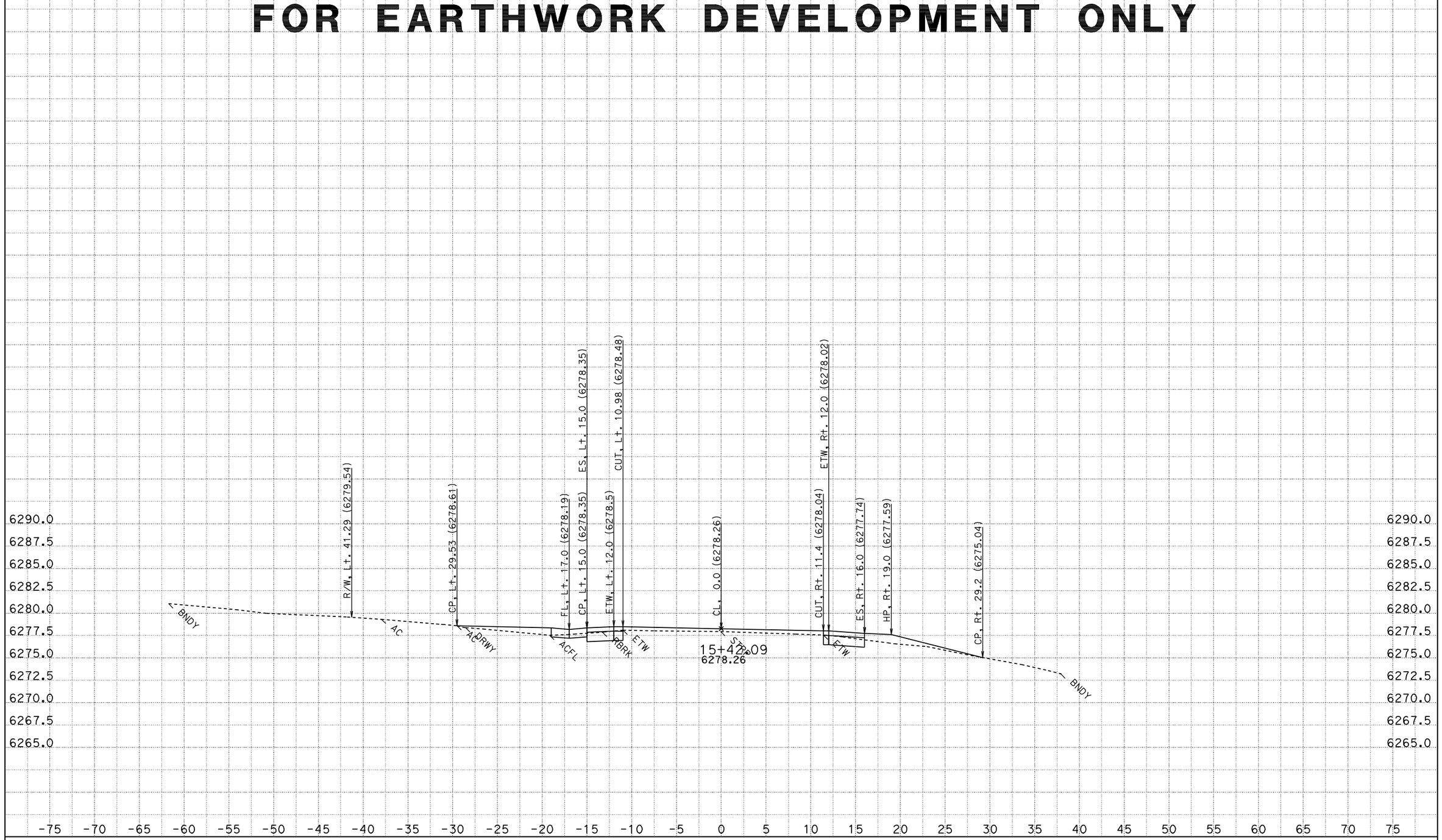

CONTRACT: 2a920

DATE: 8/12/2011

DIST/CO/RTE/PM: 03-ED,Pla 89 PM 27.2/27.4, 0.0/T8.5

SCALE: 1" = 5' Horiz.
1" = 5' Vert.

A1

CROSS SECTIONS

KC Project: 2A920FT File: H:\Pla89\2A920FT\EAR\OUTPUT\0035_11200.ear

All Dimensions are US Survey Feet

FOR EARTHWORK DEVELOPMENT ONLY

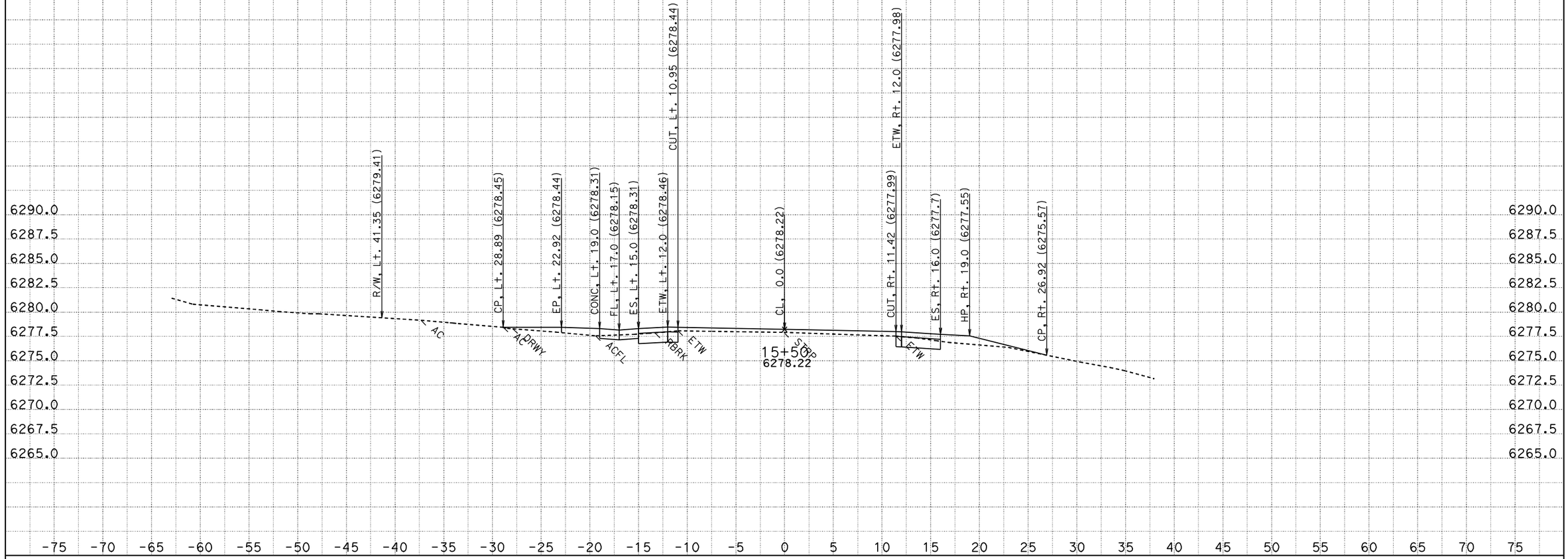

CONTRACT: 2a920

DATE: 8/12/2011

DIST/CO/RTE/PM: 03-ED,Pla 89 PM 27.2/27.4, 0.0/T8.5

KC Project: 2A920FT File: H:\Pla89\2A920FT\EAR\OUTPUT\0035_11200.ear

SCALE: 1" = 5' Horiz.
1" = 5' Vert.

All Dimensions are US Survey Feet

A1
CROSS SECTIONS
SHEET 153 OF 976

FOR EARTHWORK DEVELOPMENT ONLY

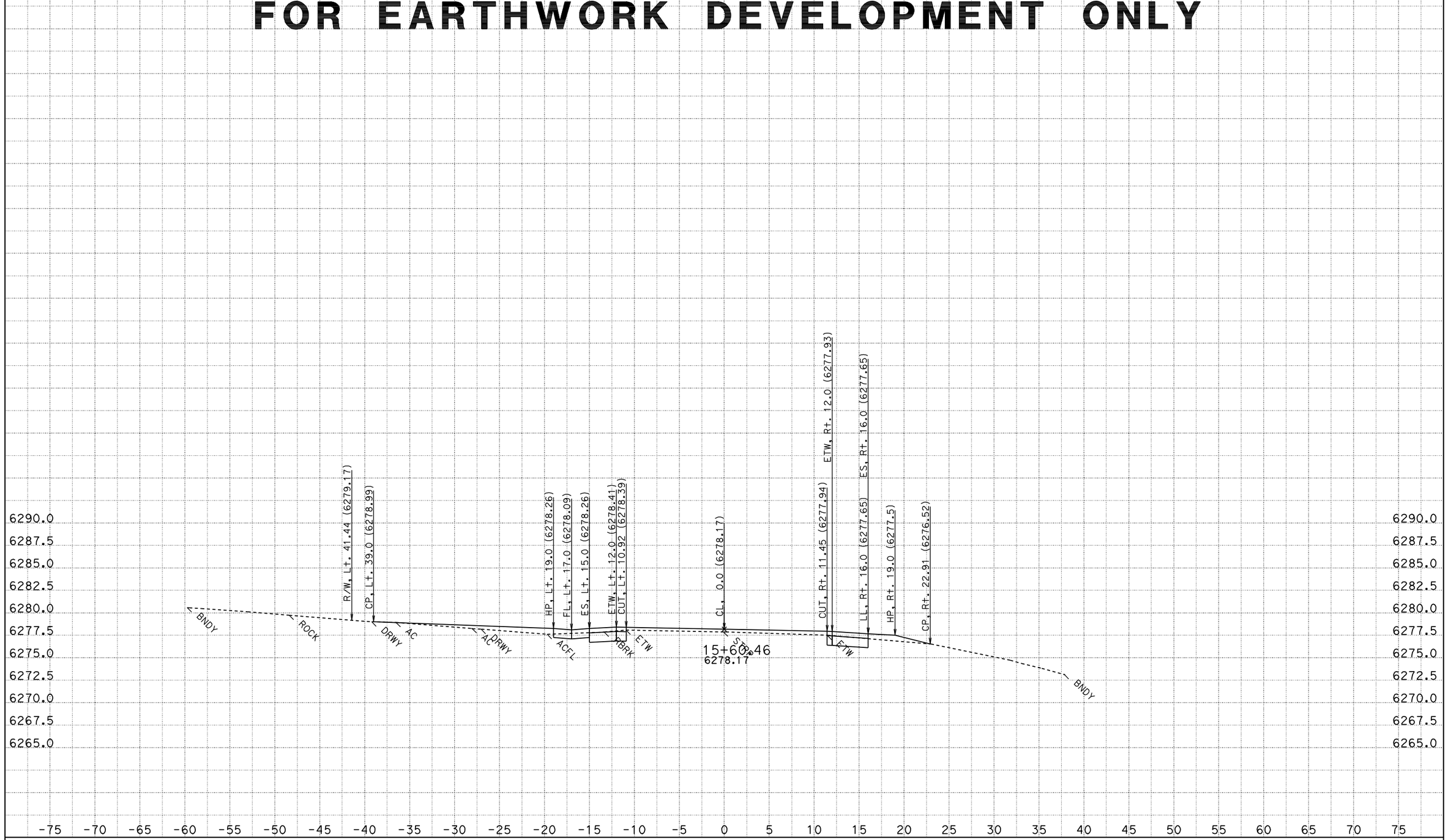

CONTRACT: 2a920

DATE: 8/12/2011

DIST/CO/RTE/PM: 03-ED,Pla 89 PM 27.2/27.4, 0.0/T8.5

SCALE: 1" = 5' Horiz.
1" = 5' Vert.

A1

CROSS SECTIONS

KC Project: 2A920FT File: H:\Pla89\2A920FT\EAR\OUTPUT\0035_11200.ear

All Dimensions are US Survey Feet

FOR EARTHWORK DEVELOPMENT ONLY

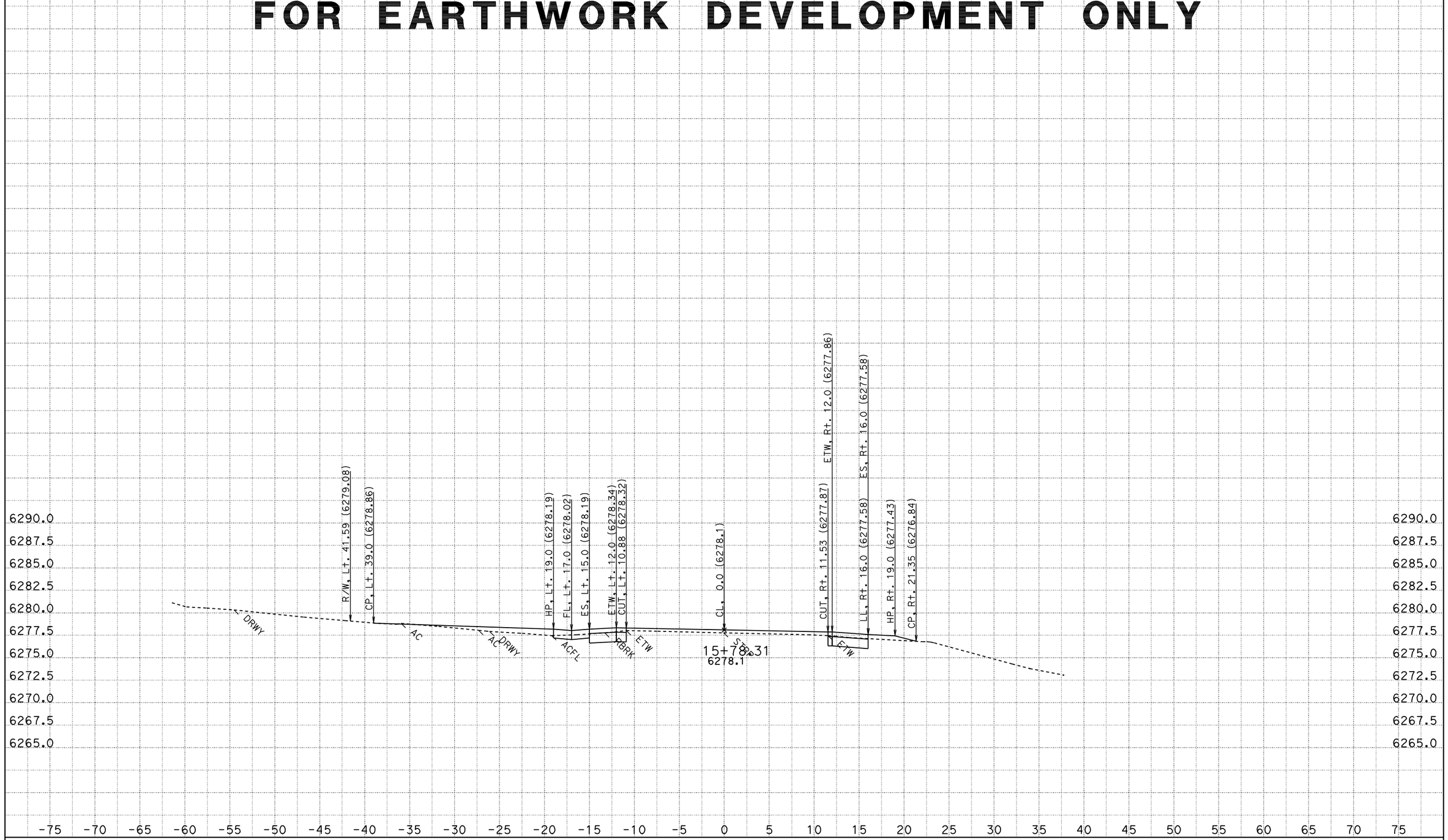

CONTRACT: 2a920

DATE: 8/12/2011

DIST/CO/RTE/PM: 03-ED,Pla 89 PM 27.2/27.4, 0.0/T8.5

SCALE: 1" = 5' Horiz.
1" = 5' Vert.

A1

CROSS SECTIONS

KC Project: 2A920FT File: H:\Pla89\2A920FT\EAR\OUTPUT\0035_11200.ear

All Dimensions are US Survey Feet

SHEET 155 OF 976

FOR EARTHWORK DEVELOPMENT ONLY

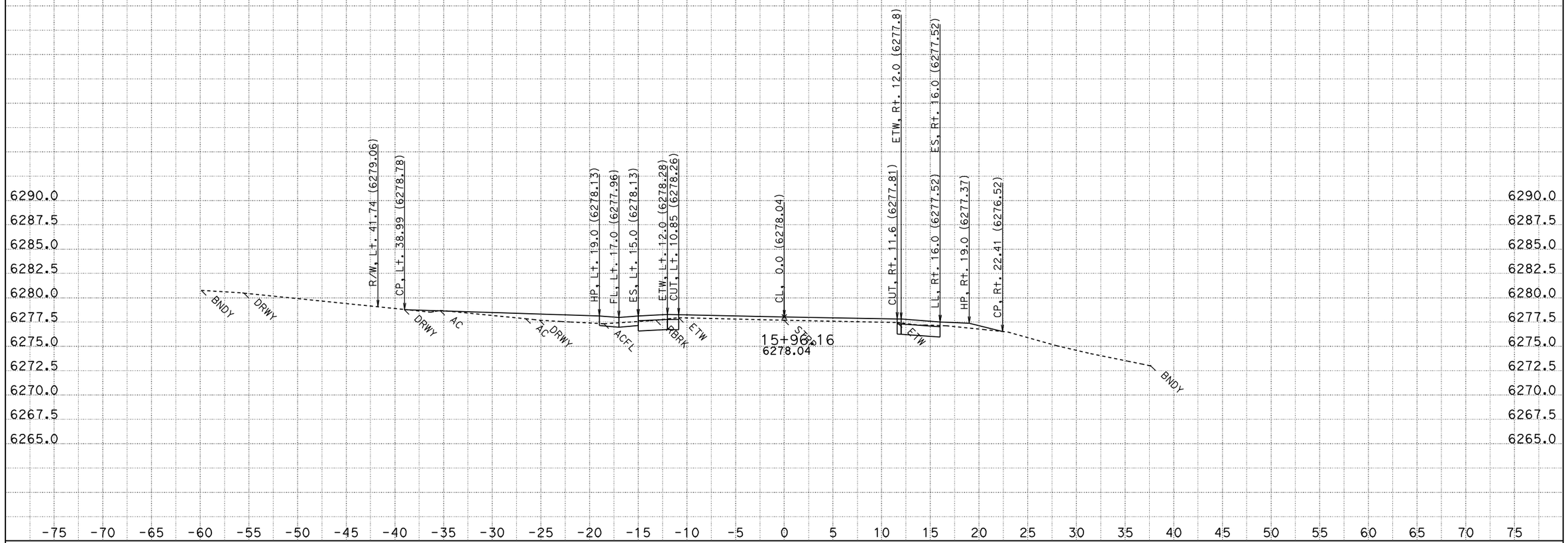

CONTRACT: 2a920

DATE: 8/12/2011

DIST/CO/RTE/PM: 03-ED,Pla 89 PM 27.2/27.4, 0.0/T8.5

KC Project: 2A920FT File: H:\Pla89\2A920FT\EAR\OUTPUT\0035_11200.ear

SCALE: 1" = 5' Horiz.
1" = 5' Vert.

All Dimensions are US Survey Feet

A1
CROSS SECTIONS
SHEET 156 OF 976

FOR EARTHWORK DEVELOPMENT ONLY

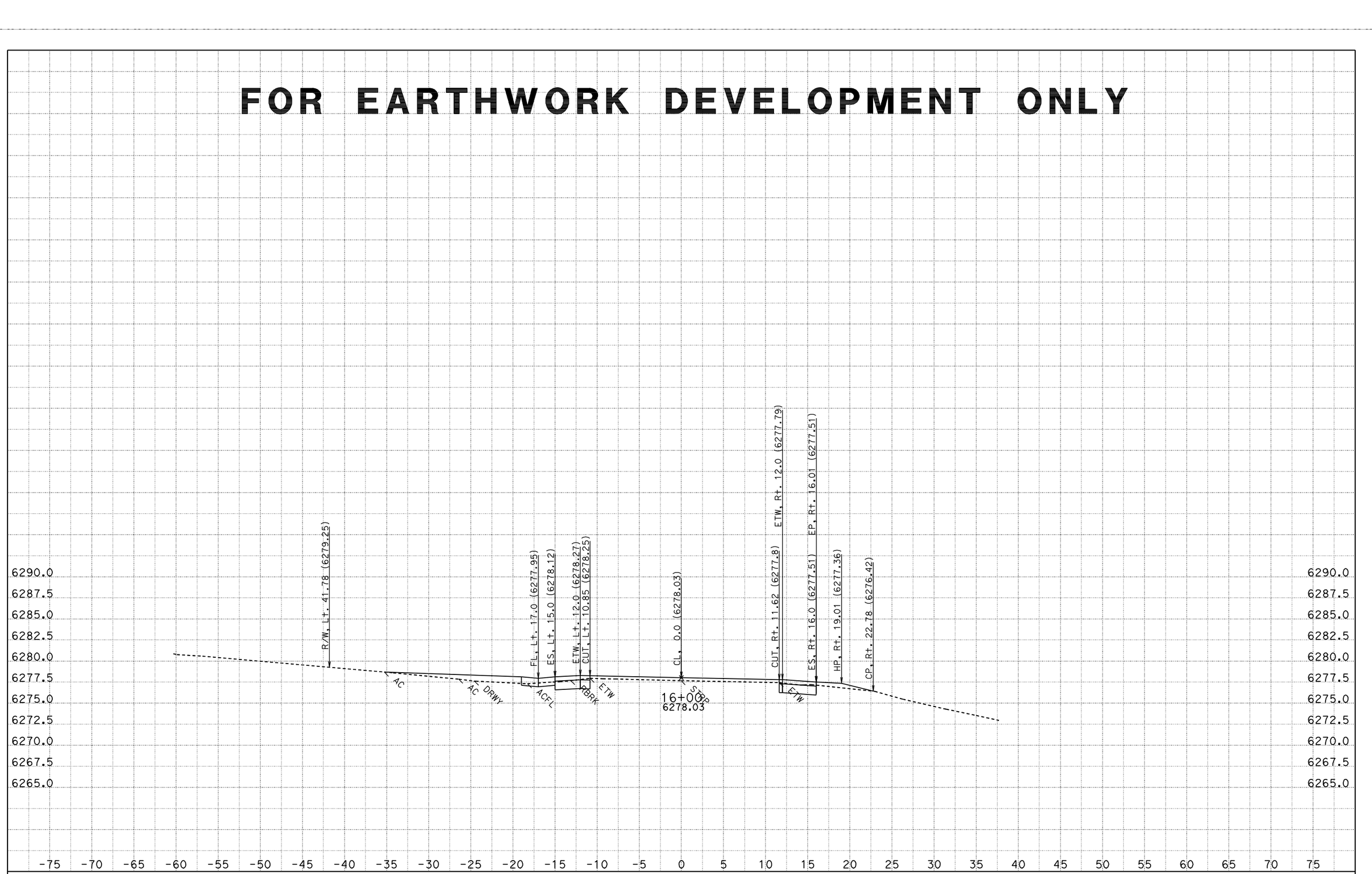

DATE: 8/12/2011

KC Project: 2A920FT File: H:\Pla89\2A920FT\EAR\OUTPUT\0035_11200.ear

CONTRACT: 2a920

DIST/CO/RTE/PM: 03-ED,Pla 89 PM 27.2/27.4, 0.0/T8.5

SCALE: 1" = 5' Horiz.
1" = 5' Vert.

All Dimensions are US Survey Feet

A1

CROSS SECTIONS

SHEET 157 OF 976

FOR EARTHWORK DEVELOPMENT ONLY

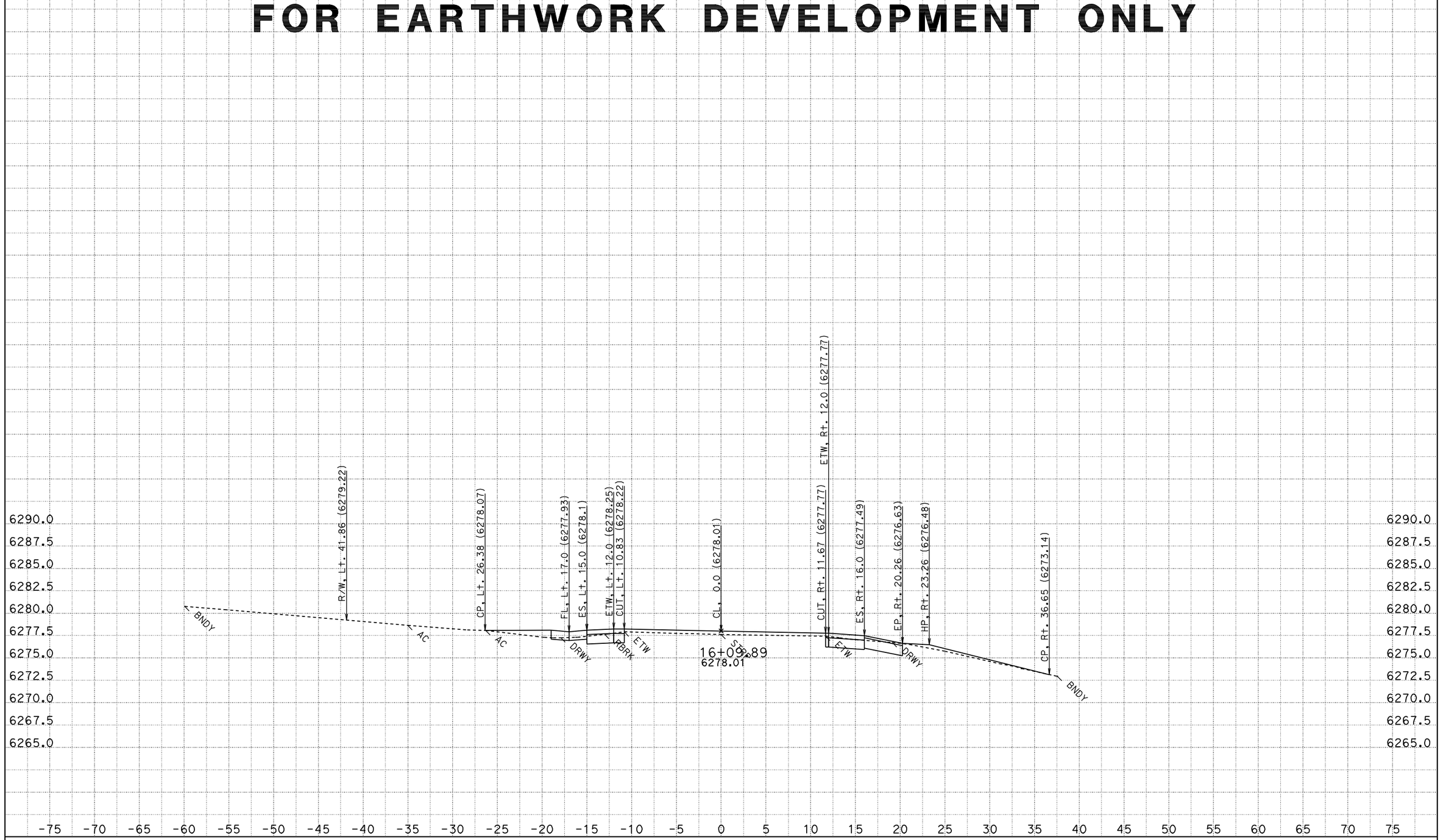

CONTRACT: 2a920

DATE: 8/12/2011

DIST/CO/RTE/PM: 03-ED,Pla 89 PM 27.2/27.4, 0.0/T8.5

SCALE: 1" = 5' Horiz.
1" = 5' Vert.

A1

CROSS SECTIONS

KC Project: 2A920FT File: H:\Pla89\2A920FT\EAR\OUTPUT\0035_11200.ear

All Dimensions are US Survey Feet

FOR EARTHWORK DEVELOPMENT ONLY

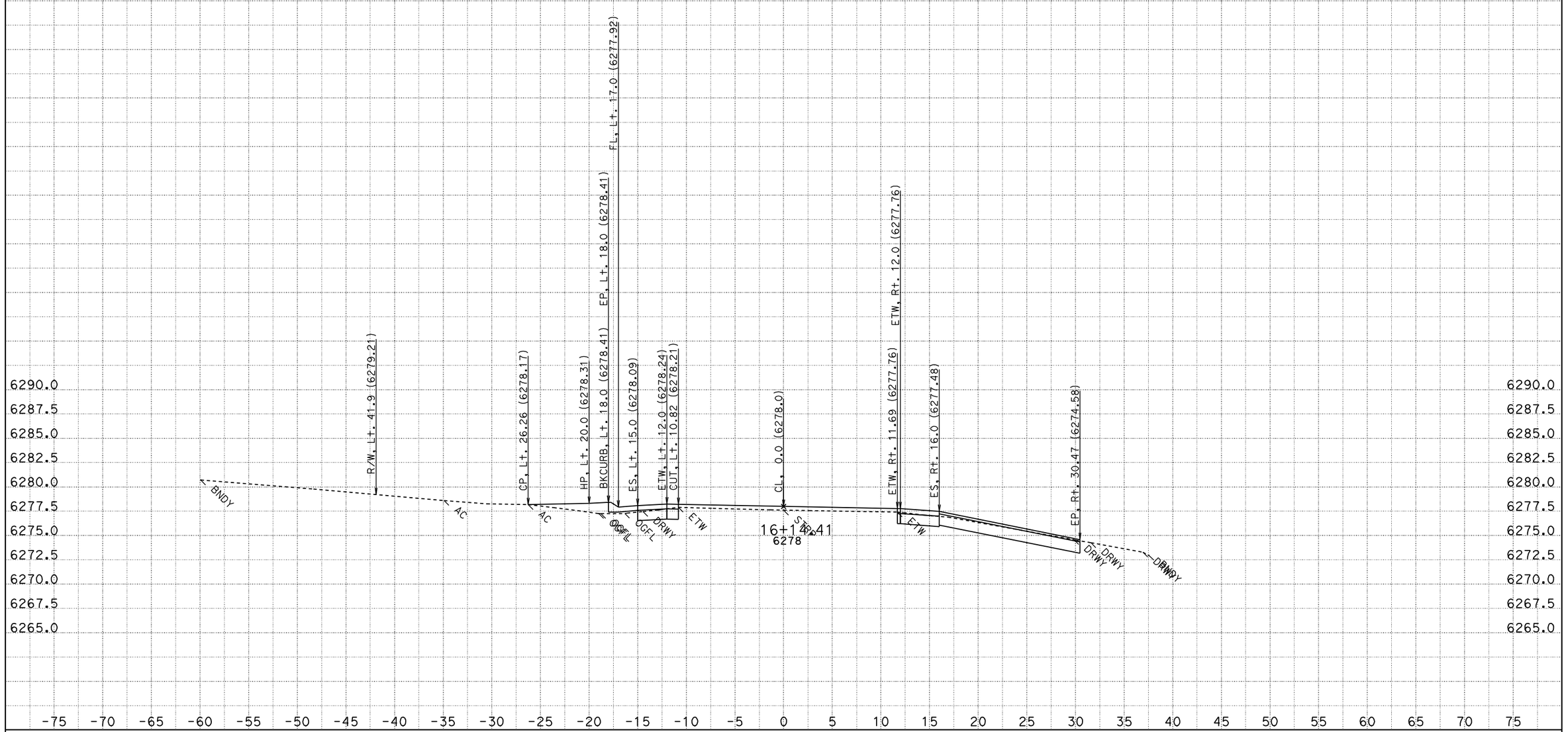

DATE: 8/12/2011
KC Project: 2A920FT

CONTRACT: 2a920
DIST/CO/RTE/PM: 03-ED,Pla 89 PM 27.2/27.4, 0.0/T8.5
File: H:\Pla89\2A920FT\EAR\OUTPUT\0035_11200.ear

SCALE: 1" = 5' Horiz.
1" = 5' Vert.

All Dimensions are US Survey Feet

A1
CROSS SECTIONS
SHEET 159 OF 976

FOR EARTHWORK DEVELOPMENT ONLY

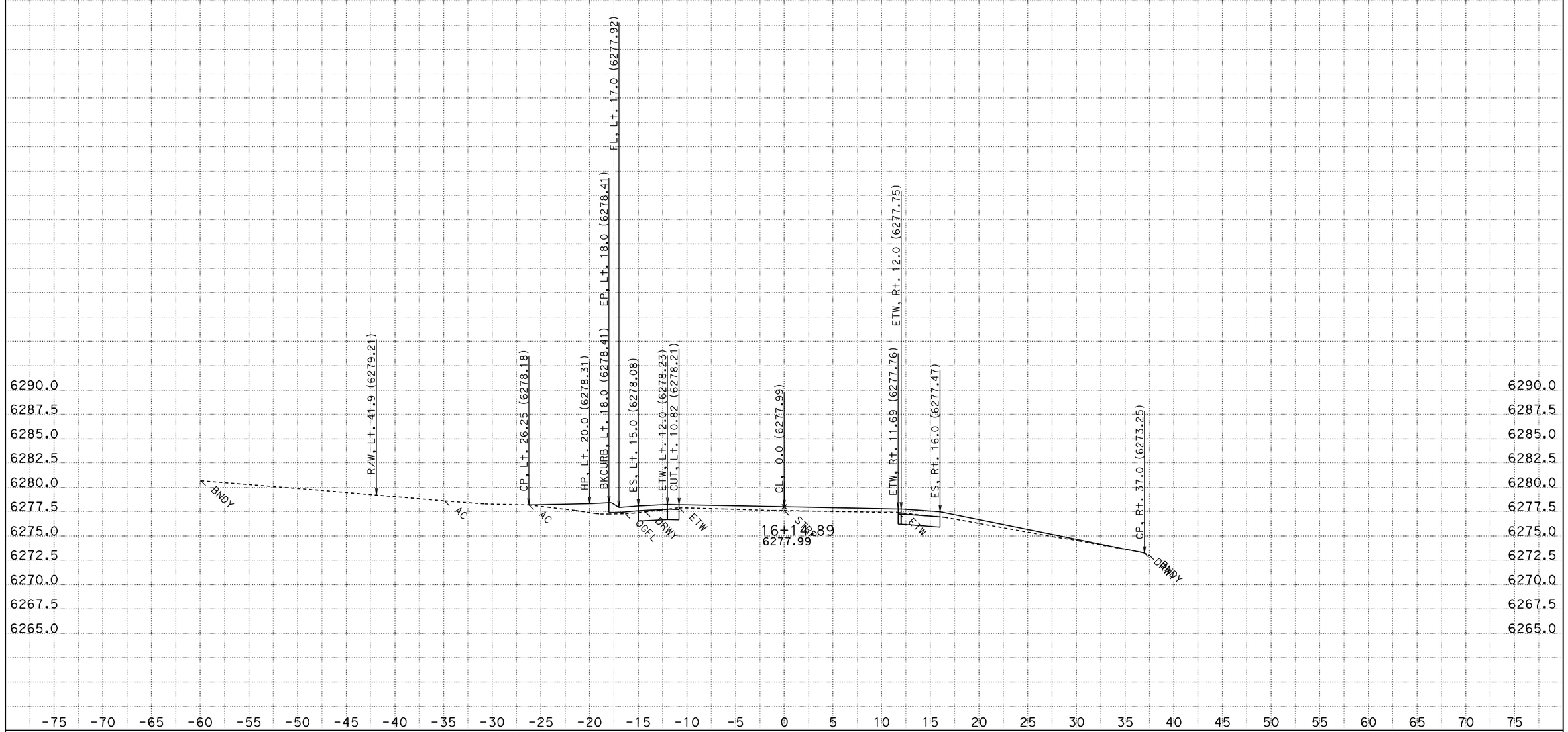

DATE: 8/12/2011
KC Project: 2A920FT

CONTRACT: 2a920
DIST/CO/RTE/PM: 03-ED,Pla 89 PM 27.2/27.4, 0.0/T8.5
File: H:\Pla89\2A920FT\EAR\OUTPUT\0035_11200.ear

SCALE: 1" = 5' Horiz.
1" = 5' Vert.

All Dimensions are US Survey Feet

A1
CROSS SECTIONS
SHEET 160 OF 976

FOR EARTHWORK DEVELOPMENT ONLY

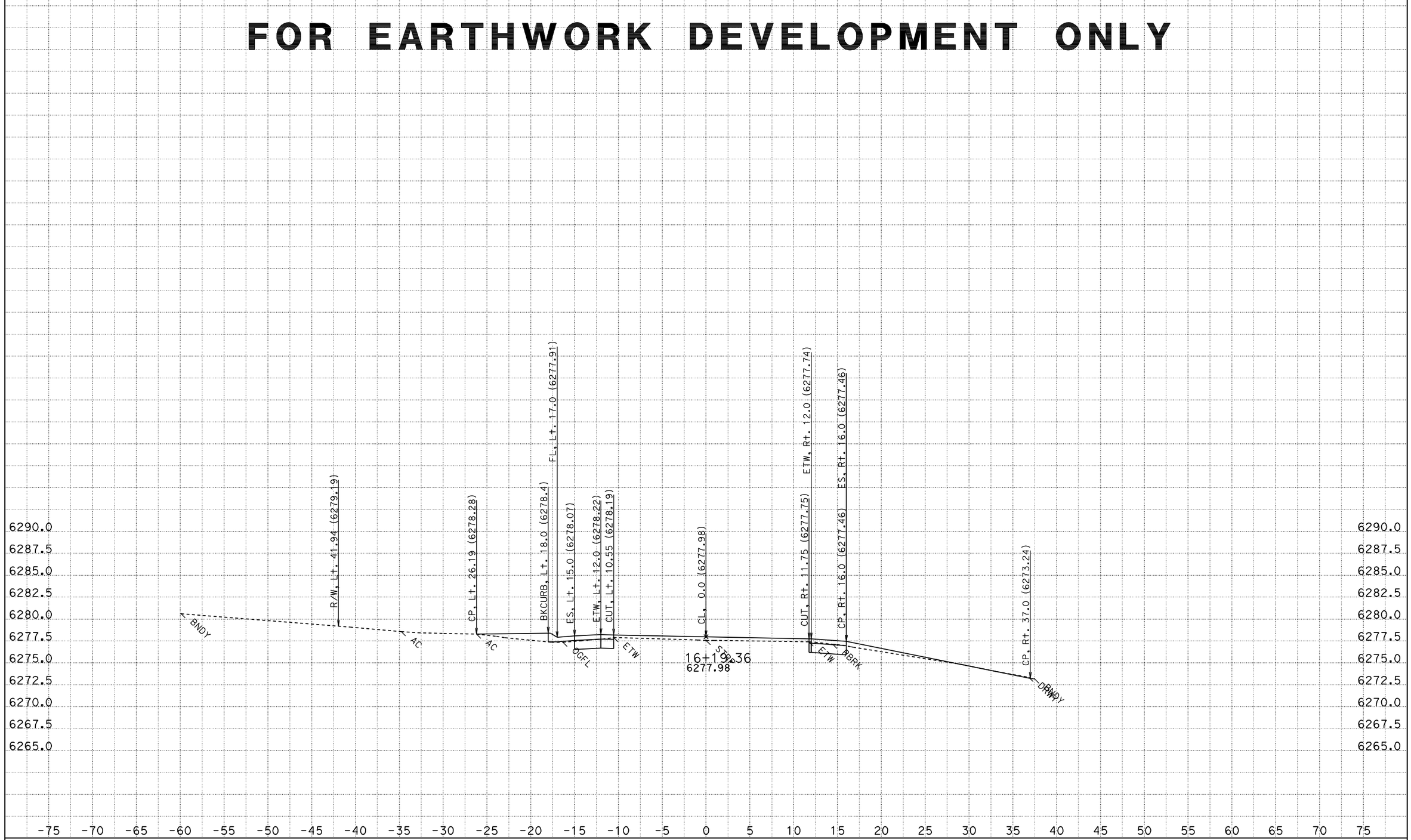

CONTRACT: 2a920

DATE: 8/12/2011

DIST/CO/RTE/PM: 03-ED,Pla 89 PM 27.2/27.4, 0.0/T8.5

KC Project: 2A920FT

File: H:\Pla89\2A920FT\EAR\OUTPUT\0035_11200.ear

SCALE: 1" = 5' Horiz.
1" = 5' Vert.

All Dimensions are US Survey Feet

A1

CROSS SECTIONS

SHEET 161 OF 976

FOR EARTHWORK DEVELOPMENT ONLY

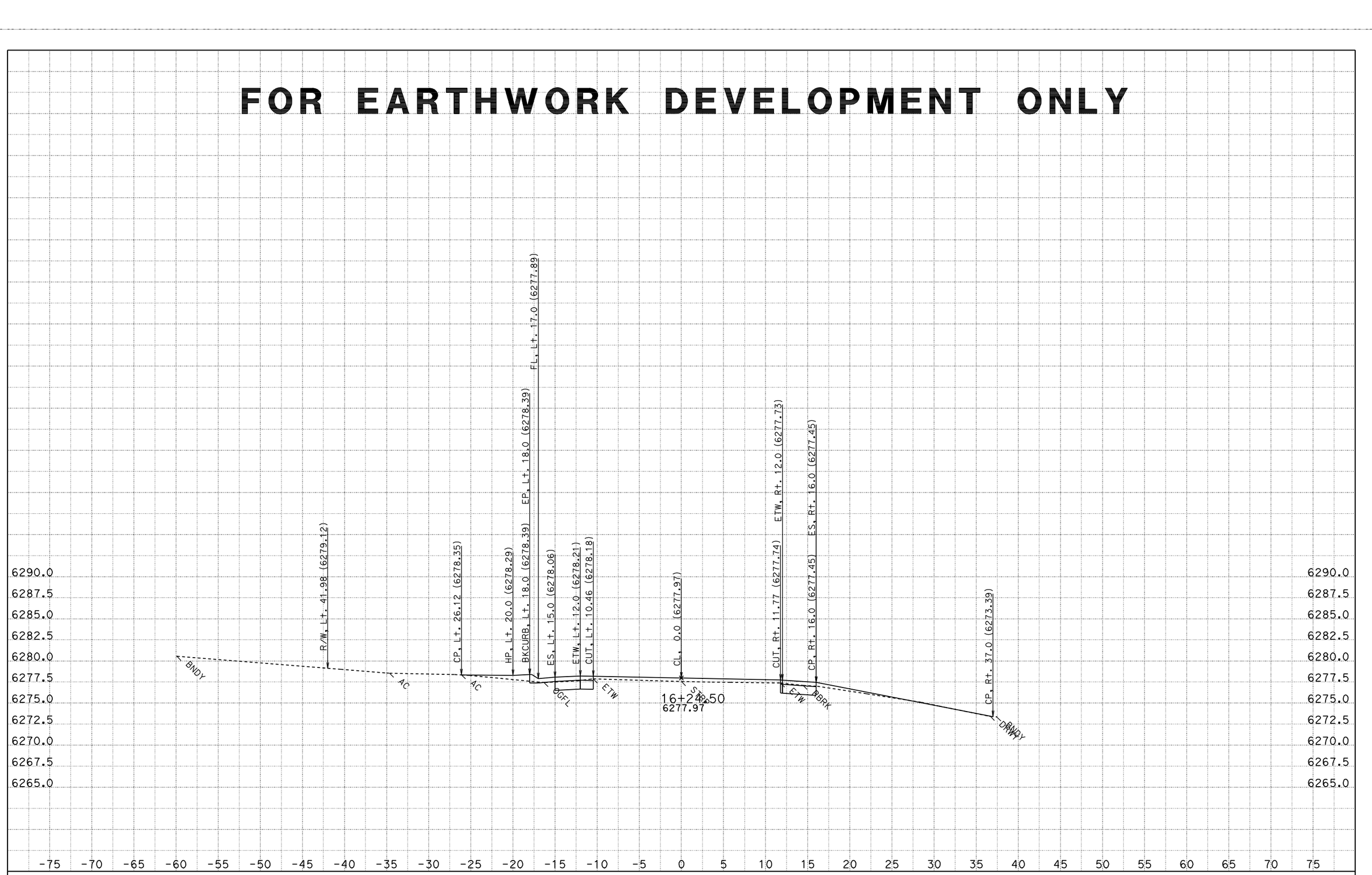

CONTRACT: 2a920

DATE: 8/12/2011

DIST/CO/RTE/PM: 03-ED,Pla 89 PM 27.2/27.4, 0.0/T8.5

KC Project: 2A920FT File: H:\Pla89\2A920FT\EAR\OUTPUT\0035_11200.ear

SCALE: 1" = 5' Horiz.
1" = 5' Vert.

All Dimensions are US Survey Feet

A1
CROSS SECTIONS
SHEET 162 OF 976

FOR EARTHWORK DEVELOPMENT ONLY

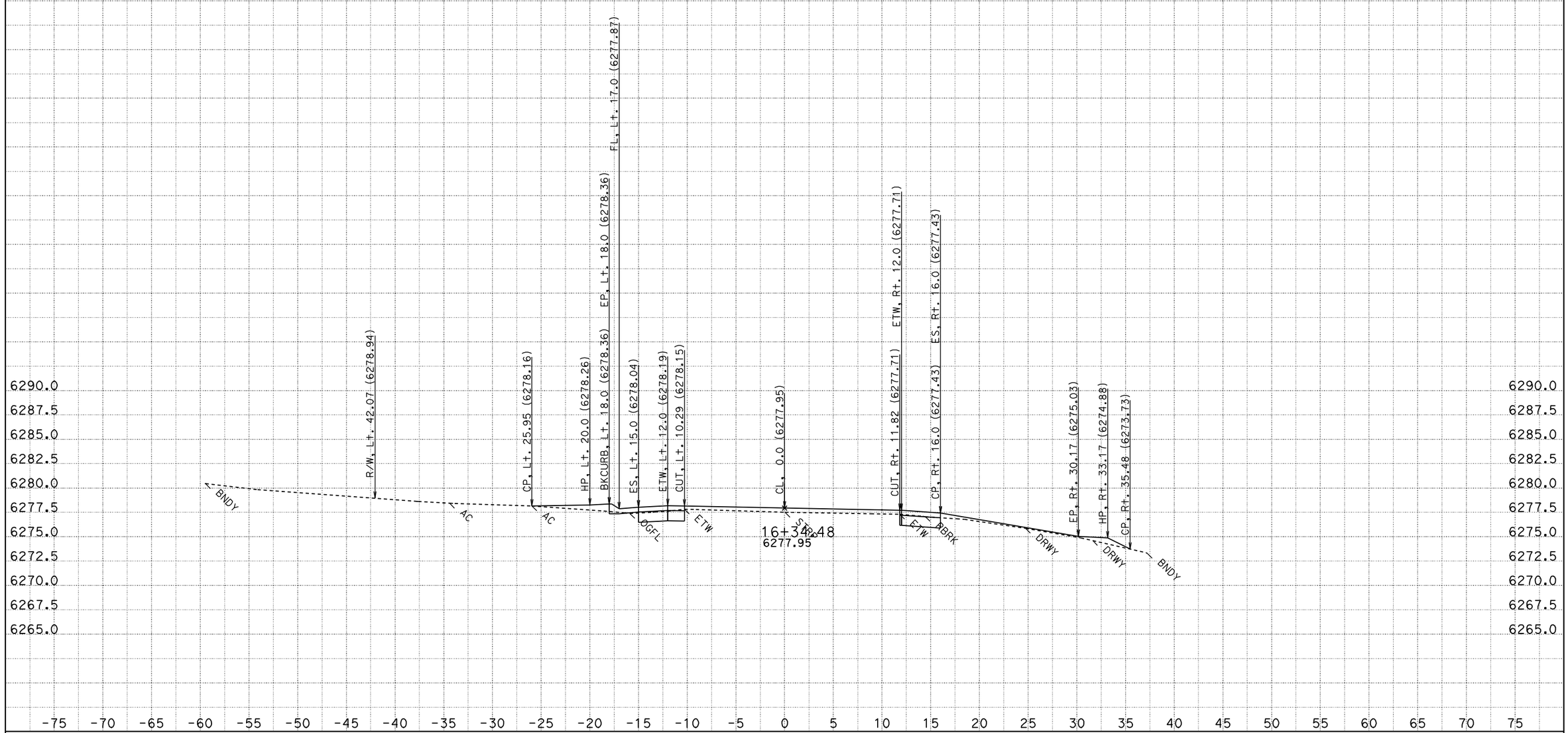

CONTRACT: 2a920

DATE: 8/12/2011

DIST/CO/RTE/PM: 03-ED,Pla 89 PM 27.2/27.4, 0.0/T8.5

SCALE: 1" = 5' Horiz.
1" = 5' Vert.

A1

CROSS SECTIONS

KC Project: 2A920FT File: H:\Pla89\2A920FT\EAR\OUTPUT\0035_11200.ear

All Dimensions are US Survey Feet

FOR EARTHWORK DEVELOPMENT ONLY

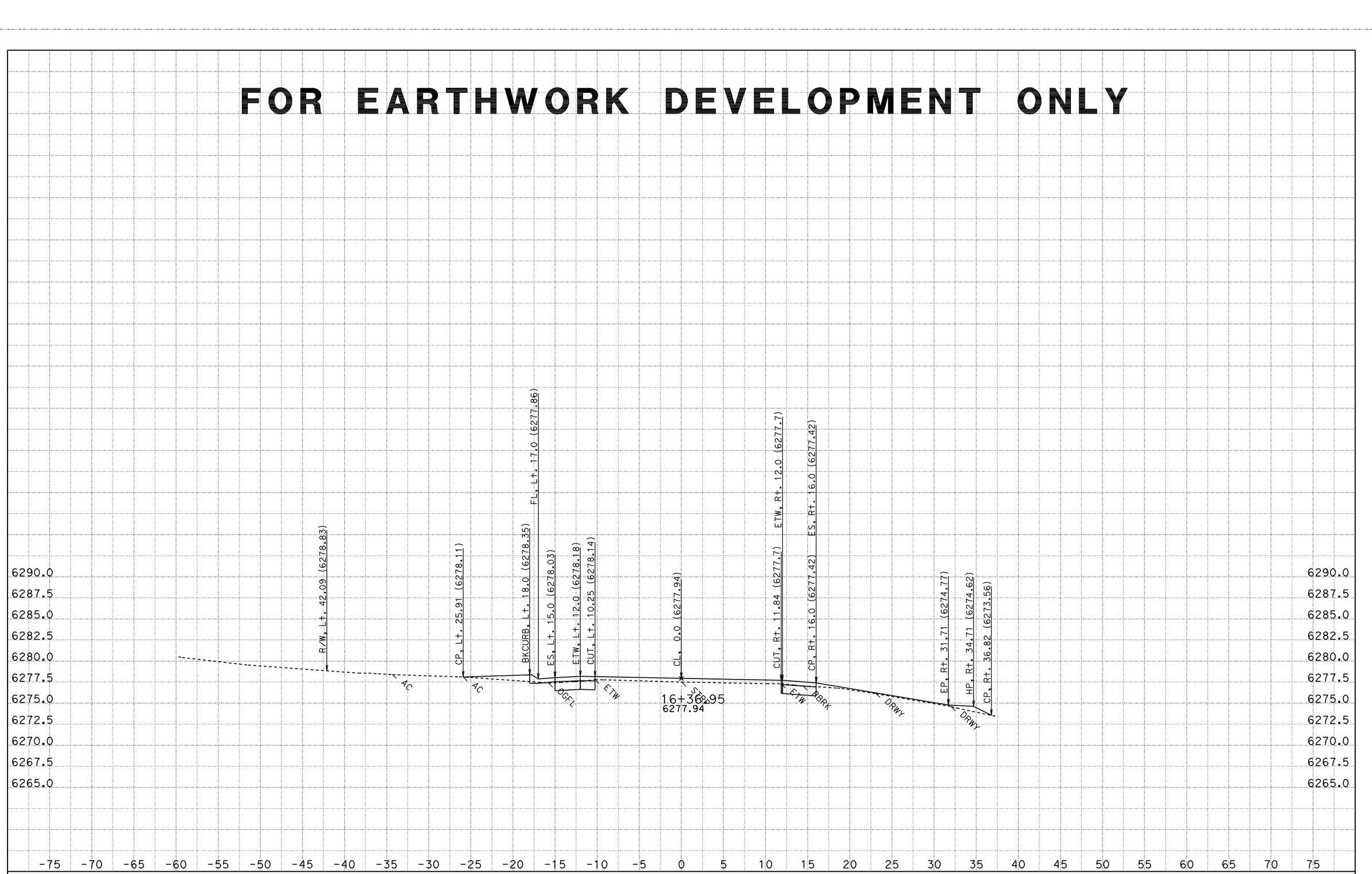

CONTRACT: 2a920

DATE: 8/12/2011

DIST/CO/RTE/PM: 03-ED,Pla 89 PM 27.2/27.4, 0.0/T8.5

SCALE: 1" = 5' Horiz.
1" = 5' Vert.

A1

CROSS SECTIONS

KC Project: 2A920FT File: H:\Pla89\2A920FT\EAR\OUTPUT\0035_11200.ear

All Dimensions are US Survey Feet

SHEET 164 OF 976

FOR EARTHWORK DEVELOPMENT ONLY

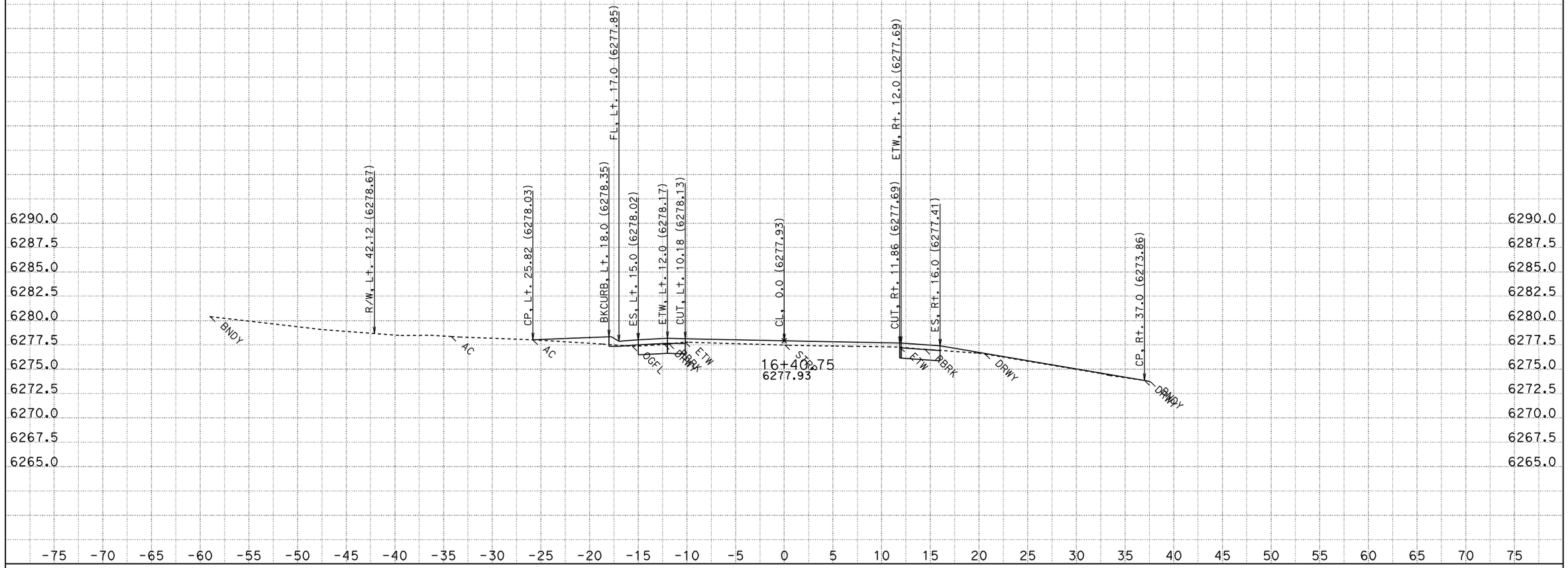

DATE: 8/12/2011
KC Project: 2A920FT

CONTRACT: 2a920
DIST/CO/RTE/PM: 03-ED,Pla 89 PM 27.2/27.4, 0.0/T8.5
File: H:\Pla89\2A920FT\EAR\OUTPUT\0035_11200.ear

SCALE: 1" = 5' Horiz.
1" = 5' Vert.

All Dimensions are US Survey Feet

A1
CROSS SECTIONS
SHEET 165 OF 976

FOR EARTHWORK DEVELOPMENT ONLY

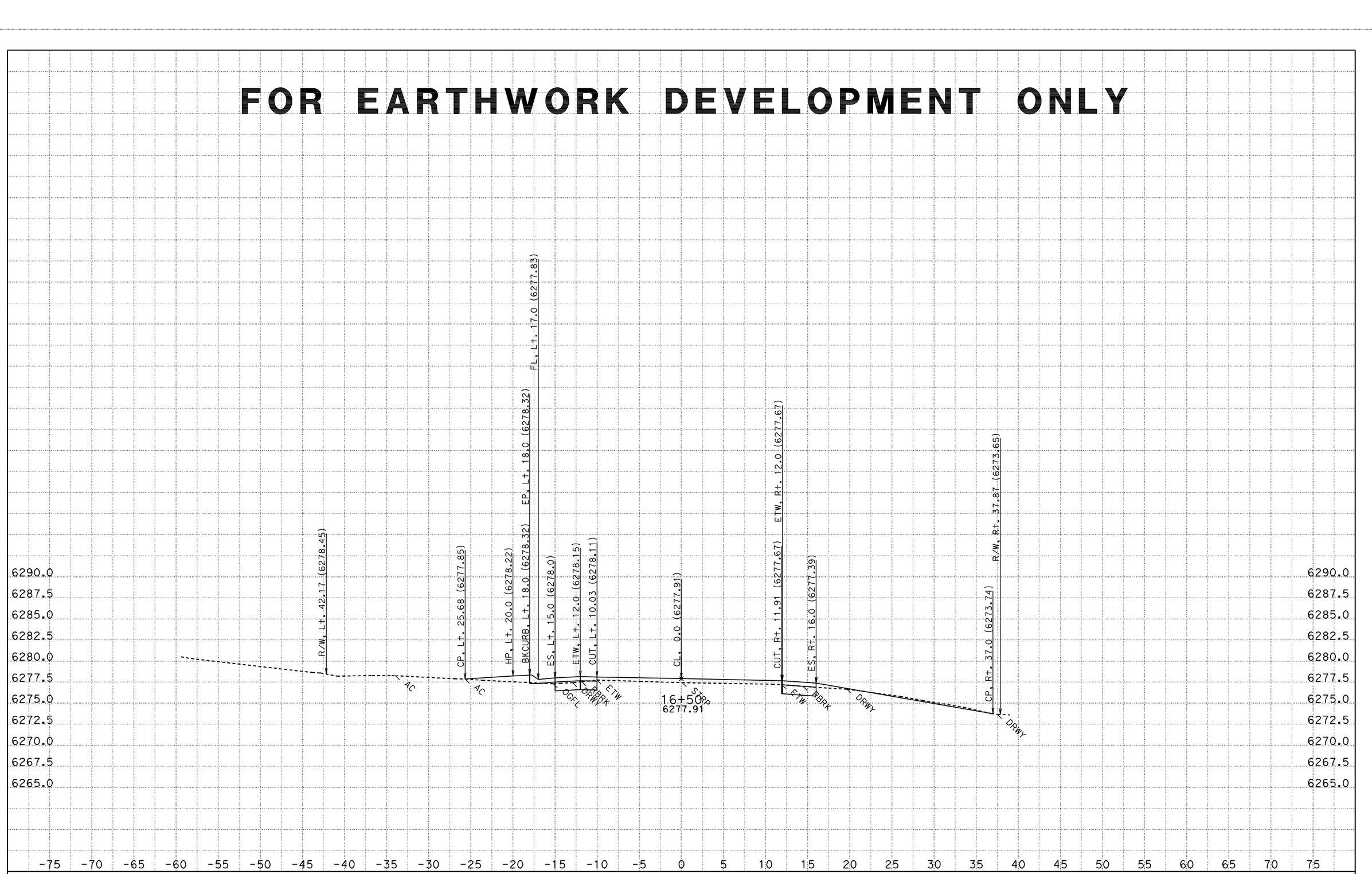

DATE: 8/12/2011
KC Project: 2A920FT
File: H:\Pla89\2A920FT\EAR\OUTPUT\0035_11200.ear

CONTRACT: 2a920
DIST/CO/RTE/PM: 03-ED,Pla 89 PM 27.2/27.4, 0.0/T8.5

SCALE: 1" = 5' Horiz.
1" = 5' Vert.

All Dimensions are US Survey Feet

A1
CROSS SECTIONS
SHEET 166 OF 976

FOR EARTHWORK DEVELOPMENT ONLY

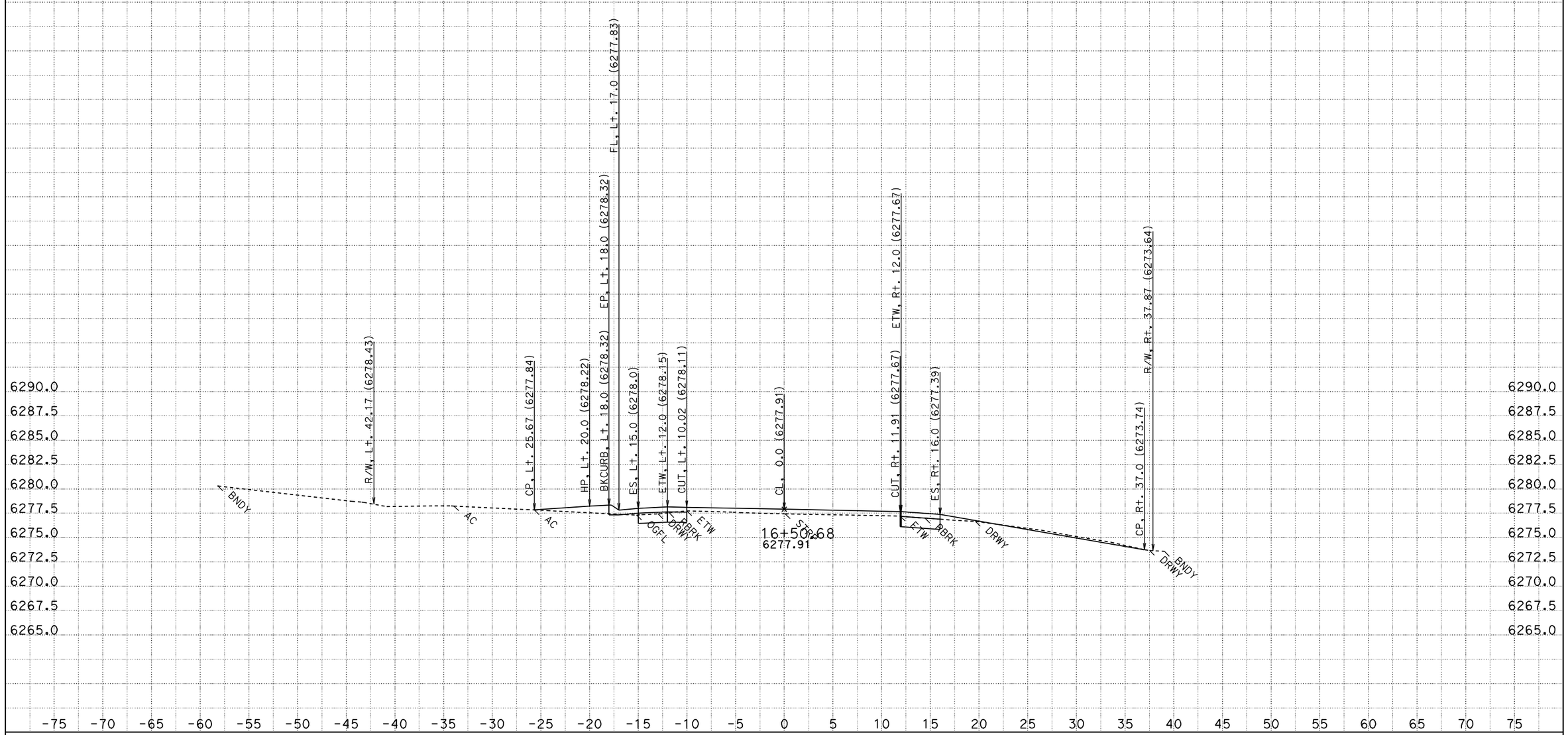

CONTRACT: 2a920

DATE: 8/12/2011

DIST/CO/RTE/PM: 03-ED,Pla 89 PM 27.2/27.4, 0.0/T8.5

SCALE: 1" = 5' Horiz.
1" = 5' Vert.

A1

CROSS SECTIONS

KC Project: 2A920FT File: H:\Pla89\2A920FT\EAR\OUTPUT\0035_11200.ear

All Dimensions are US Survey Feet

FOR EARTHWORK DEVELOPMENT ONLY

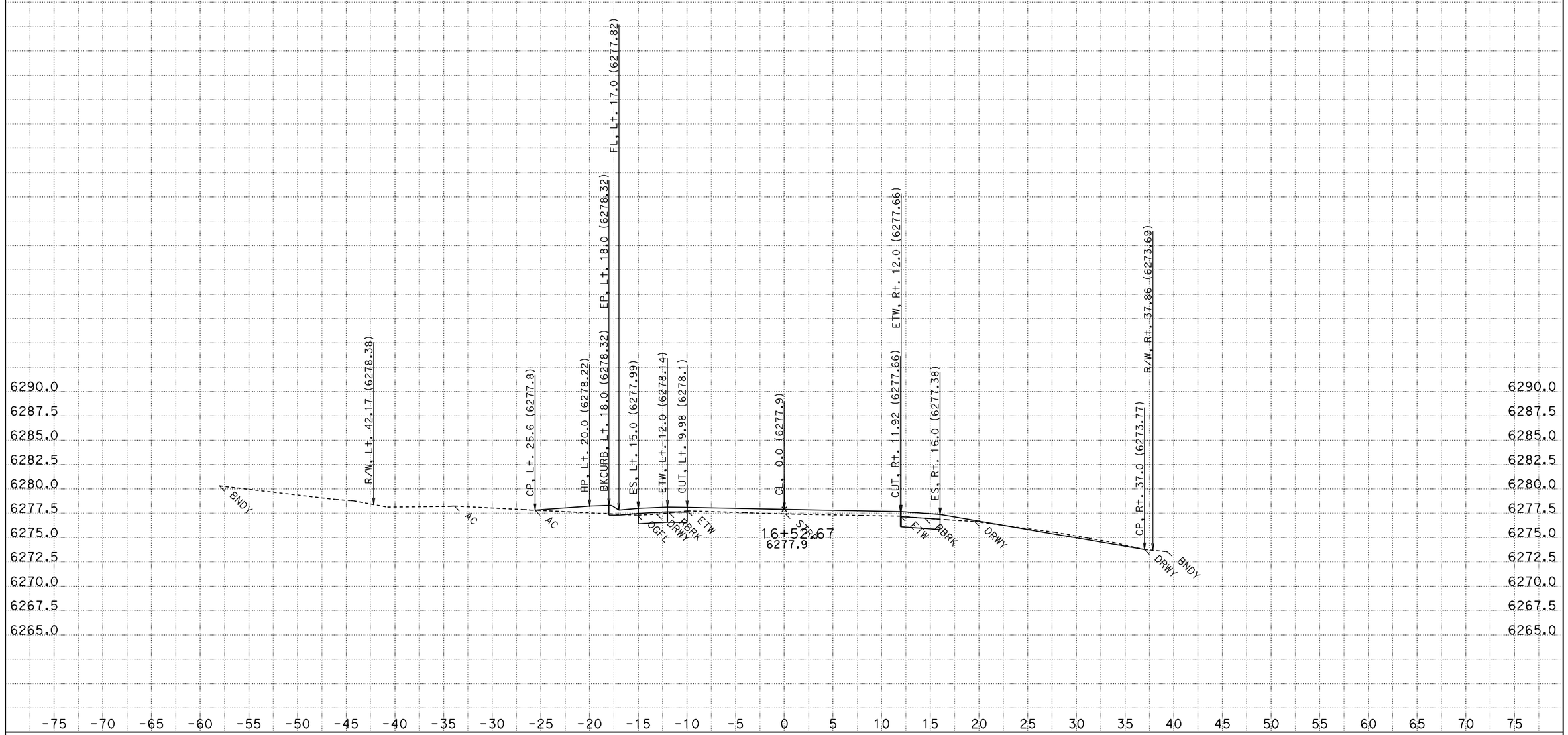

CONTRACT: 2a920

DATE: 8/12/2011
DIST/CO/RTE/PM: 03-ED,Pla 89 PM 27.2/27.4, 0.0/T8.5

SCALE: 1" = 5' Horiz.
1" = 5' Vert.

A1
CROSS SECTIONS

KC Project: 2A920FT File: H:\Pla89\2A920FT\EAR\OUTPUT\0035_11200.ear

All Dimensions are US Survey Feet

SHEET 168 OF 976

FOR EARTHWORK DEVELOPMENT ONLY

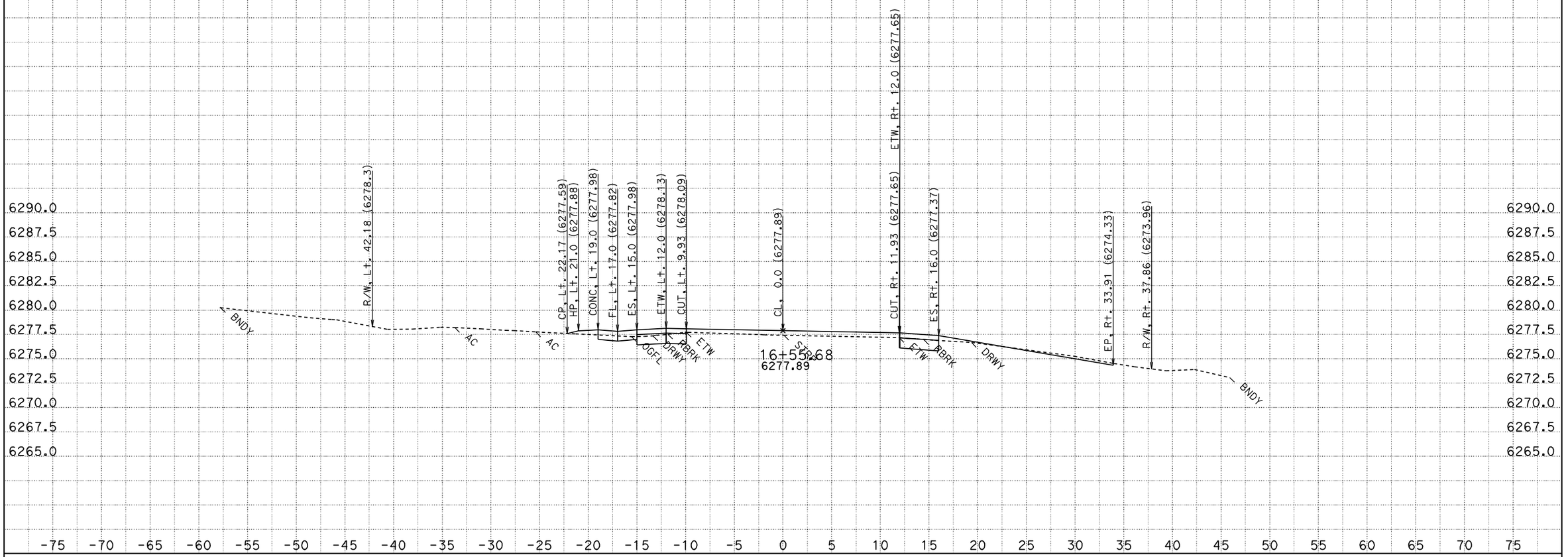

CONTRACT: 2a920

DATE: 8/12/2011

DIST/CO/RTE/PM: 03-ED,Pla 89 PM 27.2/27.4, 0.0/T8.5

SCALE: 1" = 5' Horiz.
1" = 5' Vert.

A1

CROSS SECTIONS

KC Project: 2A920FT File: H:\Pla89\2A920FT\EAR\OUTPUT\0035_11200.ear

All Dimensions are US Survey Feet

FOR EARTHWORK DEVELOPMENT ONLY

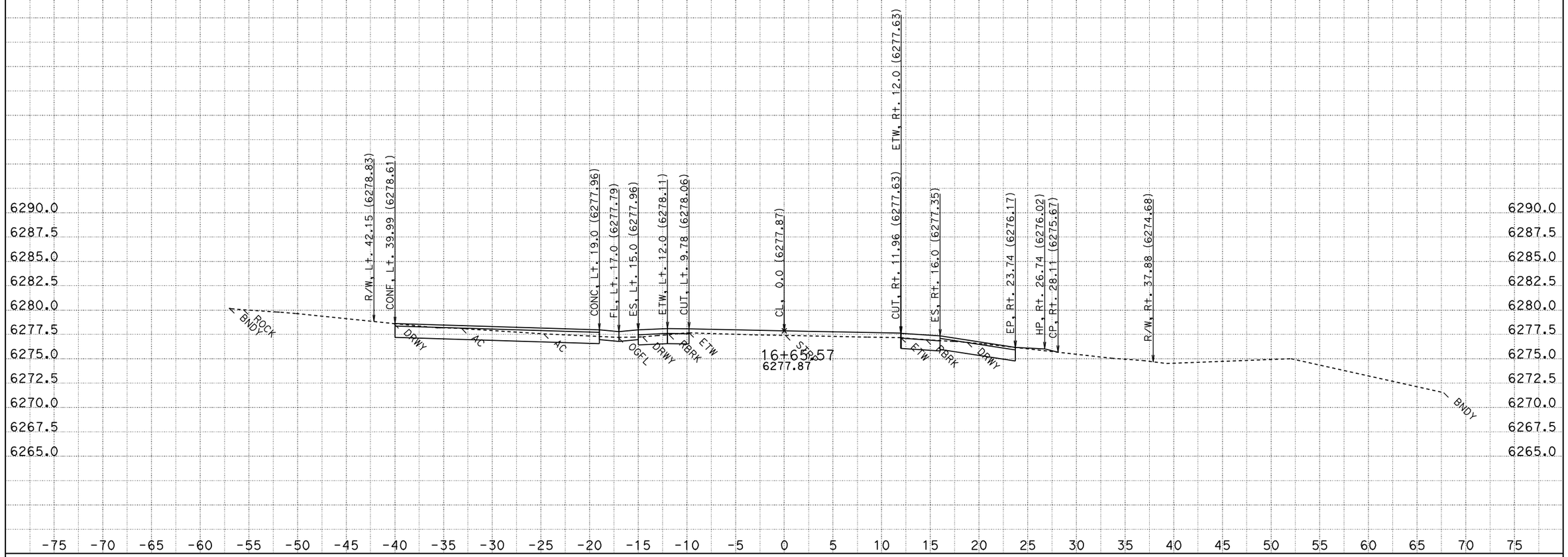

CONTRACT: 2a920

DATE: 8/12/2011

DIST/CO/RTE/PM: 03-ED,Pla 89 PM 27.2/27.4, 0.0/T8.5

SCALE: 1" = 5' Horiz.
1" = 5' Vert.

A1

CROSS SECTIONS

KC Project: 2A920FT File: H:\Pla89\2A920FT\EAR\OUTPUT\0035_11200.ear

All Dimensions are US Survey Feet

SHEET 170 OF 976

FOR EARTHWORK DEVELOPMENT ONLY

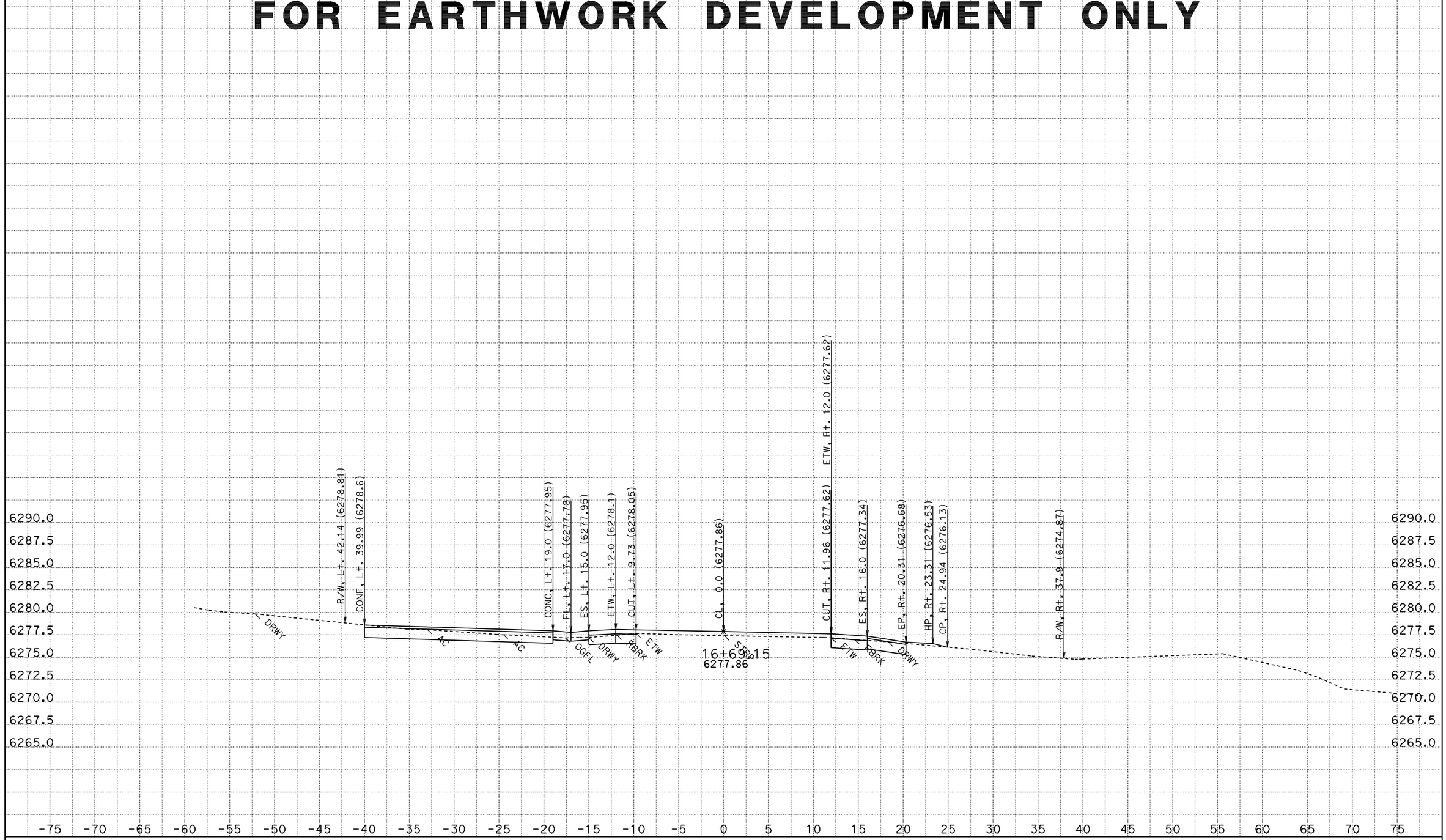

CONTRACT: 2a920

DATE: 8/12/2011

DIST/CO/RTE/PM: 03-ED,Pla 89 PM 27.2/27.4, 0.0/T8.5

SCALE: 1" = 5' Horiz.
1" = 5' Vert.

A1

CROSS SECTIONS

KC Project: 2A920FT File: H:\Pla89\2A920FT\EAR\OUTPUT\0035_11200.ear

All Dimensions are US Survey Feet

SHEET 171 OF 976

FOR EARTHWORK DEVELOPMENT ONLY

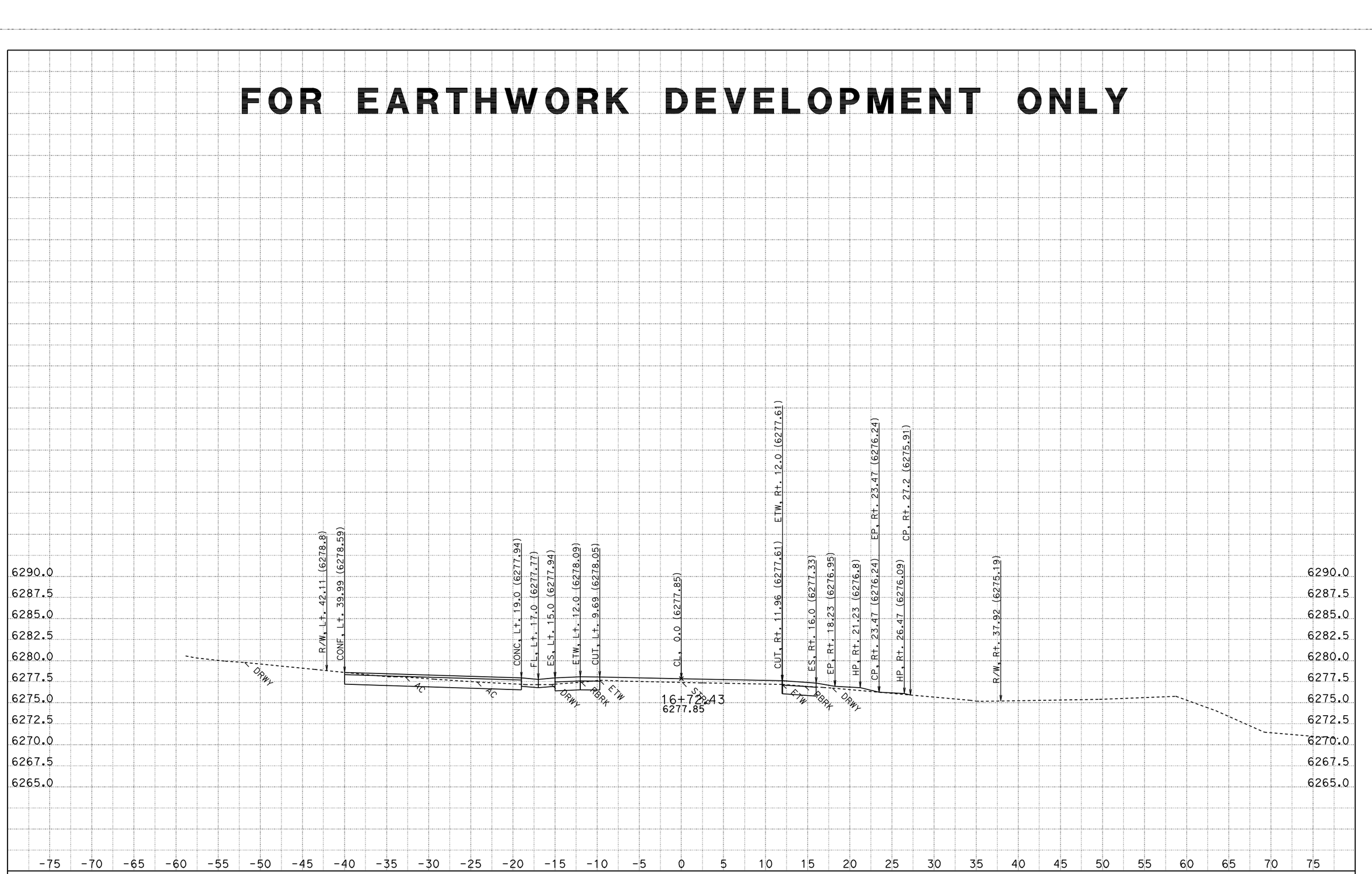

CONTRACT: 2a920

DATE: 8/12/2011

DIST/CO/RTE/PM: 03-ED,Pla 89 PM 27.2/27.4, 0.0/T8.5

KC Project: 2A920FT File: H:\Pla89\2A920FT\EAR\OUTPUT\0035_11200.ear

SCALE: 1" = 5' Horiz.
1" = 5' Vert.

All Dimensions are US Survey Feet

A1
CROSS SECTIONS
SHEET 172 OF 976

FOR EARTHWORK DEVELOPMENT ONLY

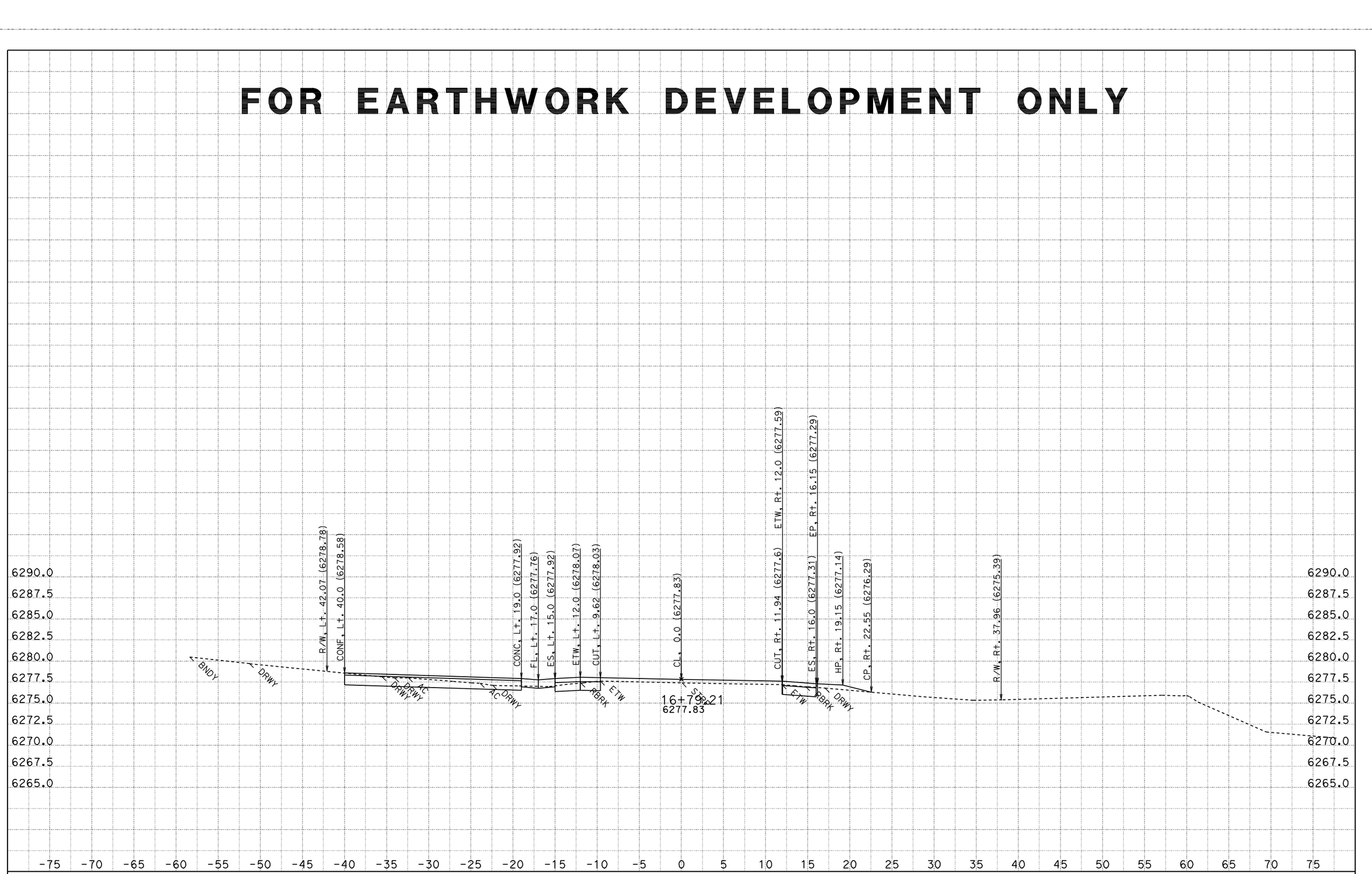

DATE: 8/12/2011
KC Project: 2A920FT
File: H:\Pla89\2A920FT\EAR\OUTPUT\0035_11200.ear

CONTRACT: 2a920
DIST/CO/RTE/PM: 03-ED,Pla 89 PM 27.2/27.4, 0.0/T8.5

SCALE: 1" = 5' Horiz.
1" = 5' Vert.

All Dimensions are US Survey Feet

A1
CROSS SECTIONS
SHEET 173 OF 976

FOR EARTHWORK DEVELOPMENT ONLY

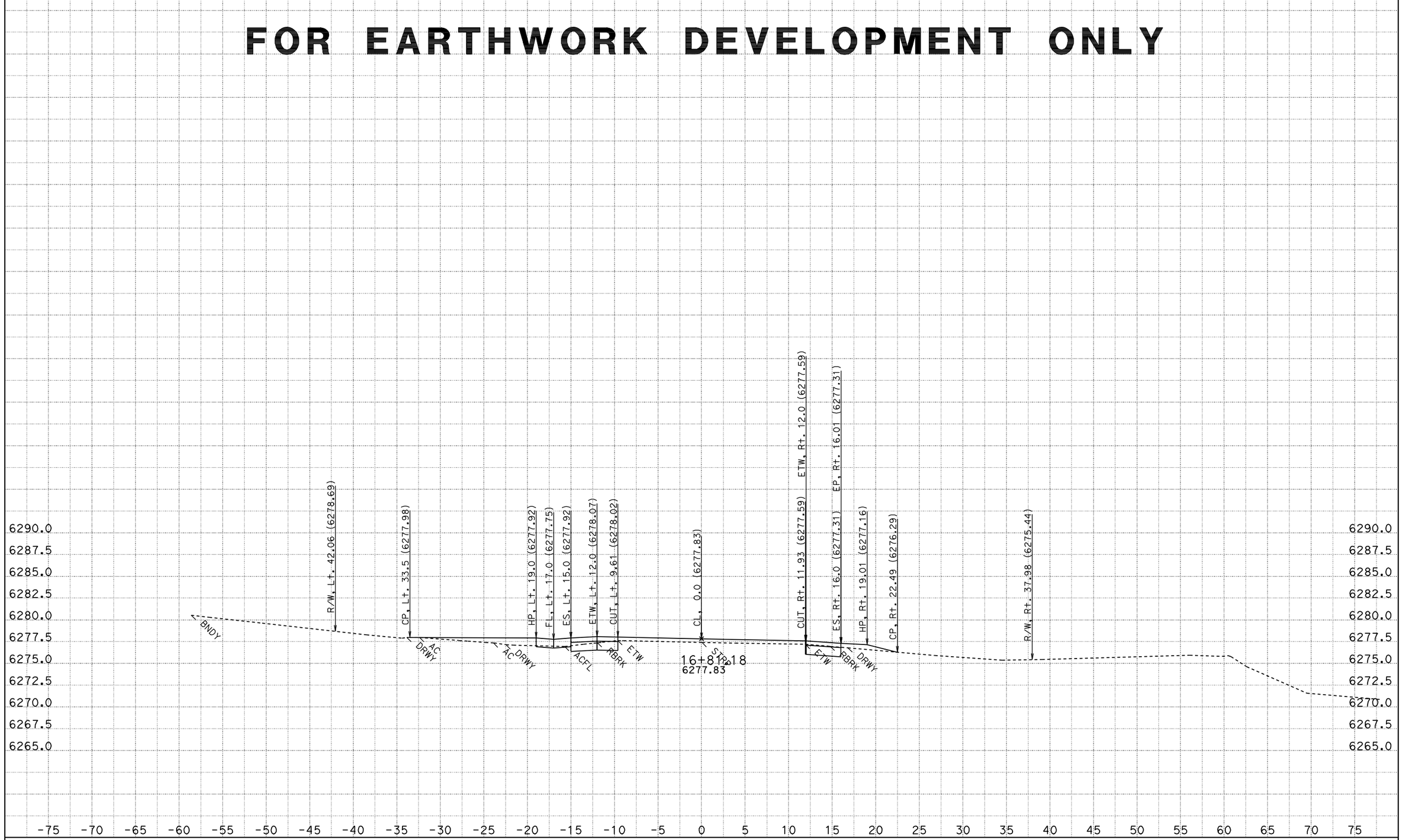

DATE: 8/12/2011
KC Project: 2A920FT File: H:\Pla89\2A920FT\EAR\OUTPUT\0035_11200.ear

CONTRACT: 2a920
DIST/CO/RTE/PM: 03-ED,Pla 89 PM 27.2/27.4, 0.0/T8.5

SCALE: 1" = 5' Horiz.
1" = 5' Vert.

All Dimensions are US Survey Feet

A1
CROSS SECTIONS
SHEET 174 OF 976

FOR EARTHWORK DEVELOPMENT ONLY

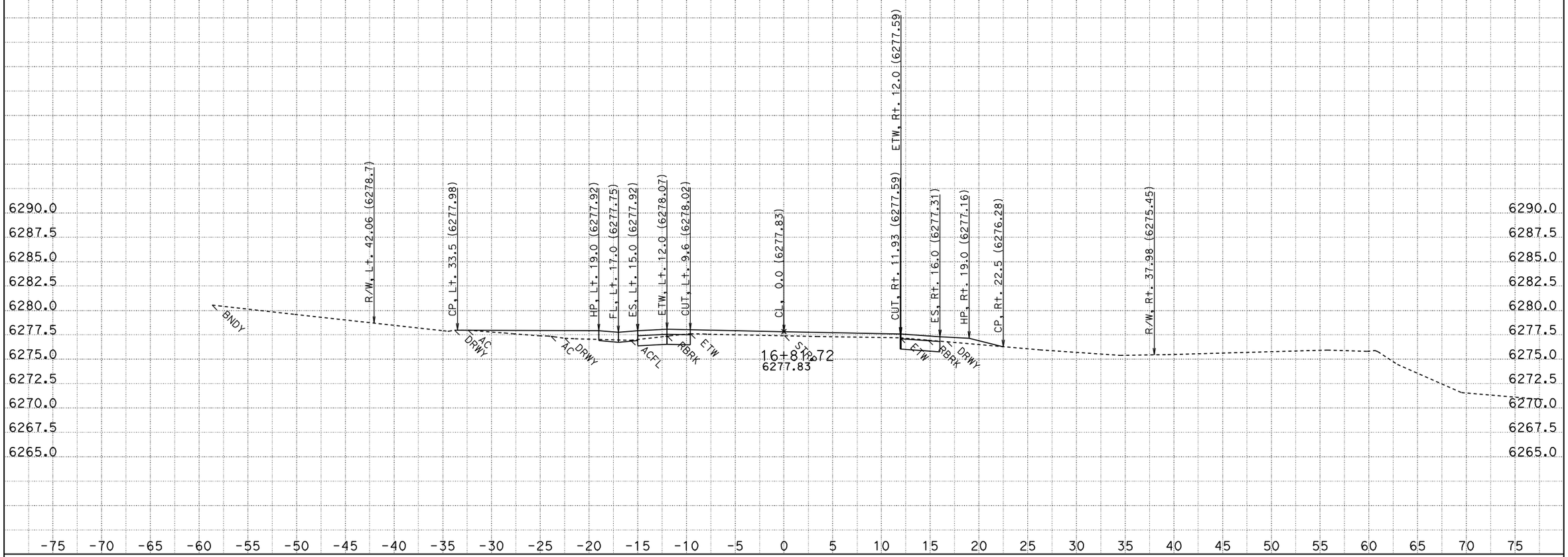

CONTRACT: 2a920

DATE: 8/12/2011

DIST/CO/RTE/PM: 03-ED,Pla 89 PM 27.2/27.4, 0.0/T8.5

SCALE: 1" = 5' Horiz.
1" = 5' Vert.

A1

CROSS SECTIONS

KC Project: 2A920FT File: H:\Pla89\2A920FT\EAR\OUTPUT\0035_11200.ear

All Dimensions are US Survey Feet

FOR EARTHWORK DEVELOPMENT ONLY

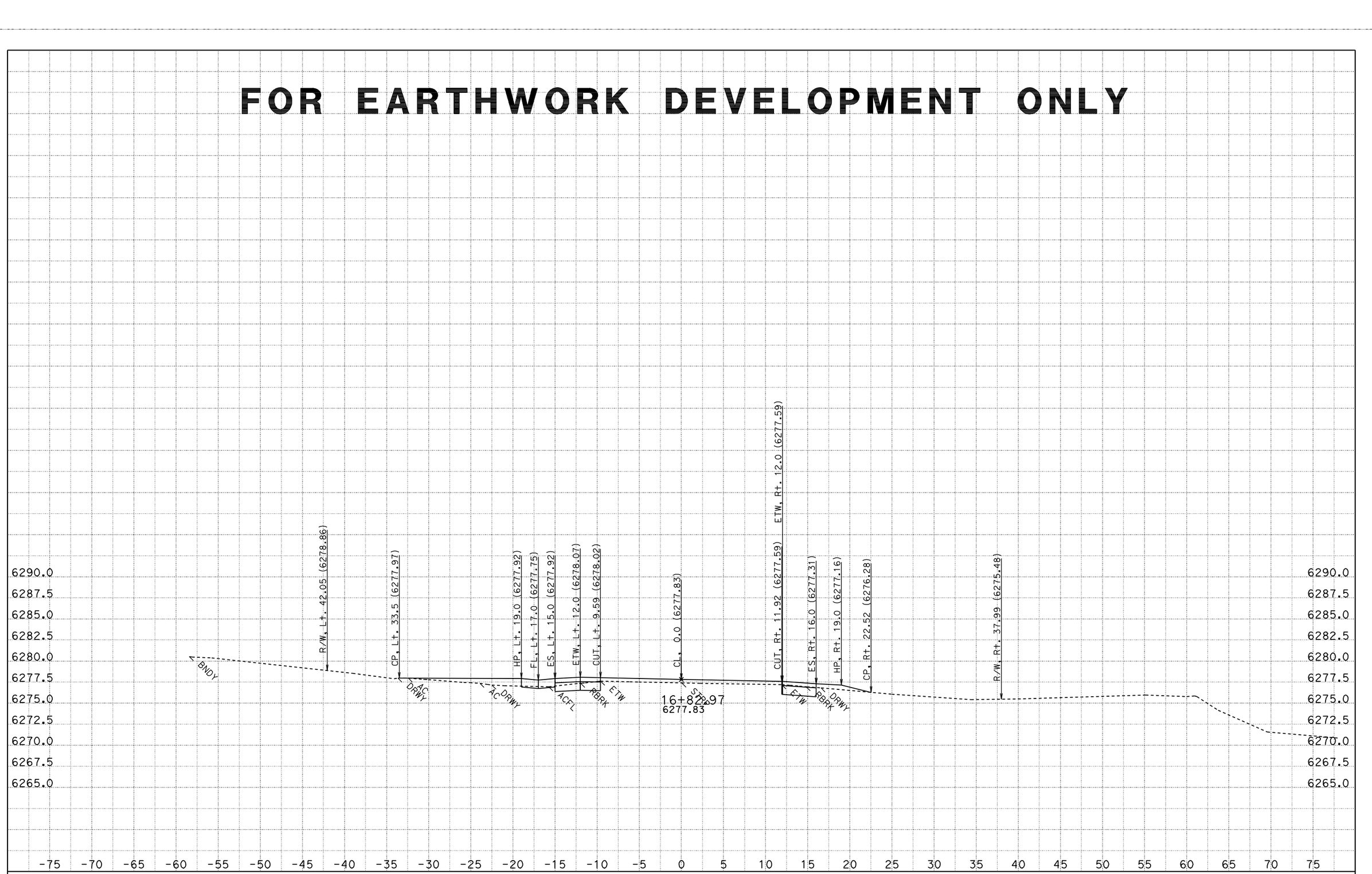

CONTRACT: 2a920

DATE: 8/12/2011

DIST/CO/RTE/PM: 03-ED,Pla 89 PM 27.2/27.4, 0.0/T8.5

SCALE: 1" = 5' Horiz.
1" = 5' Vert.

A1

CROSS SECTIONS

KC Project: 2A920FT File: H:\Pla89\2A920FT\EAR\OUTPUT\0035_11200.ear

All Dimensions are US Survey Feet

FOR EARTHWORK DEVELOPMENT ONLY

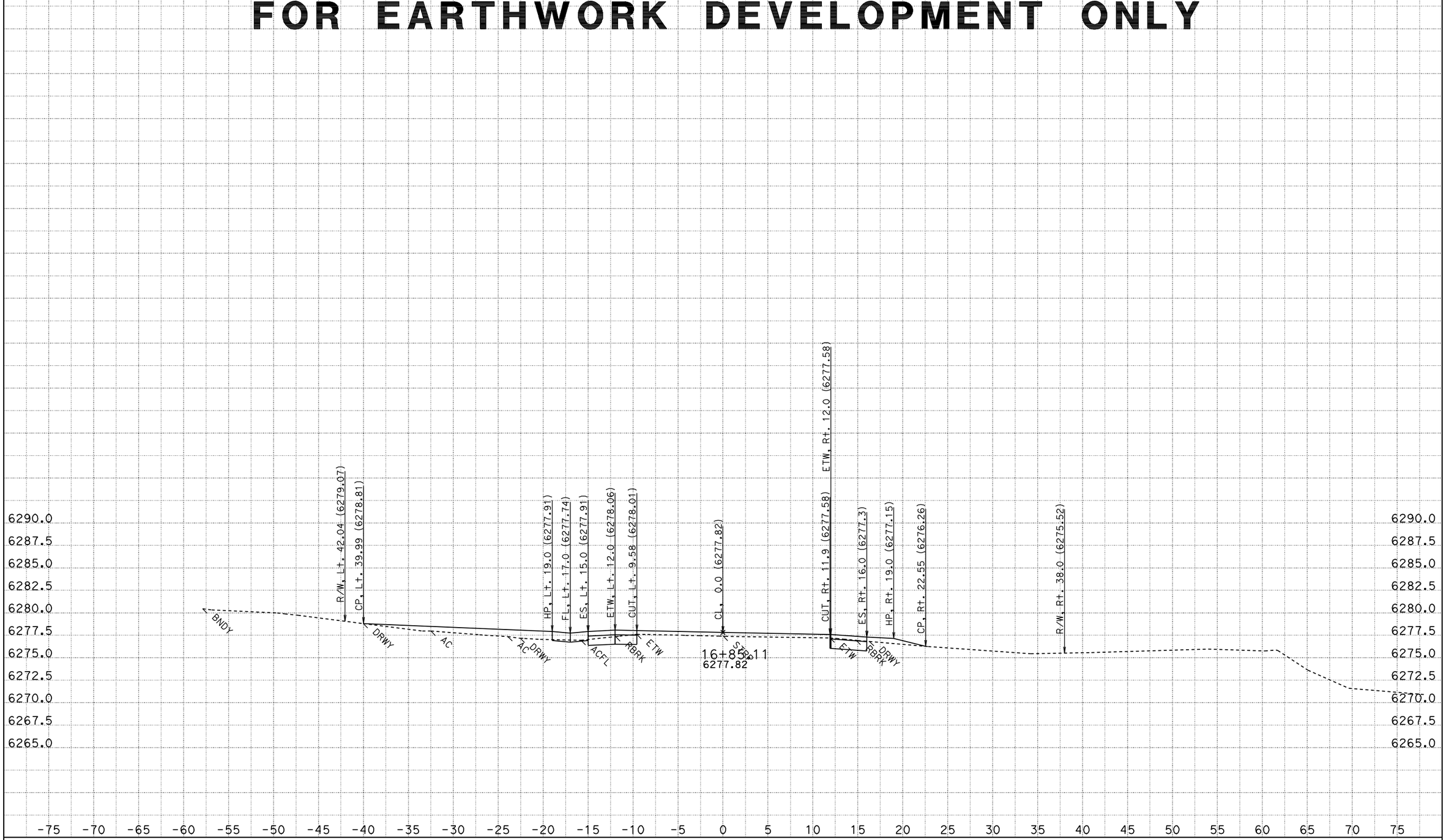

CONTRACT: 2a920

DATE: 8/12/2011

DIST/CO/RTE/PM: 03-ED,Pla 89 PM 27.2/27.4, 0.0/T8.5

SCALE: 1" = 5' Horiz.
1" = 5' Vert.

A1

CROSS SECTIONS

KC Project: 2A920FT File: H:\Pla89\2A920FT\EAR\OUTPUT\0035_11200.ear

All Dimensions are US Survey Feet

FOR EARTHWORK DEVELOPMENT ONLY

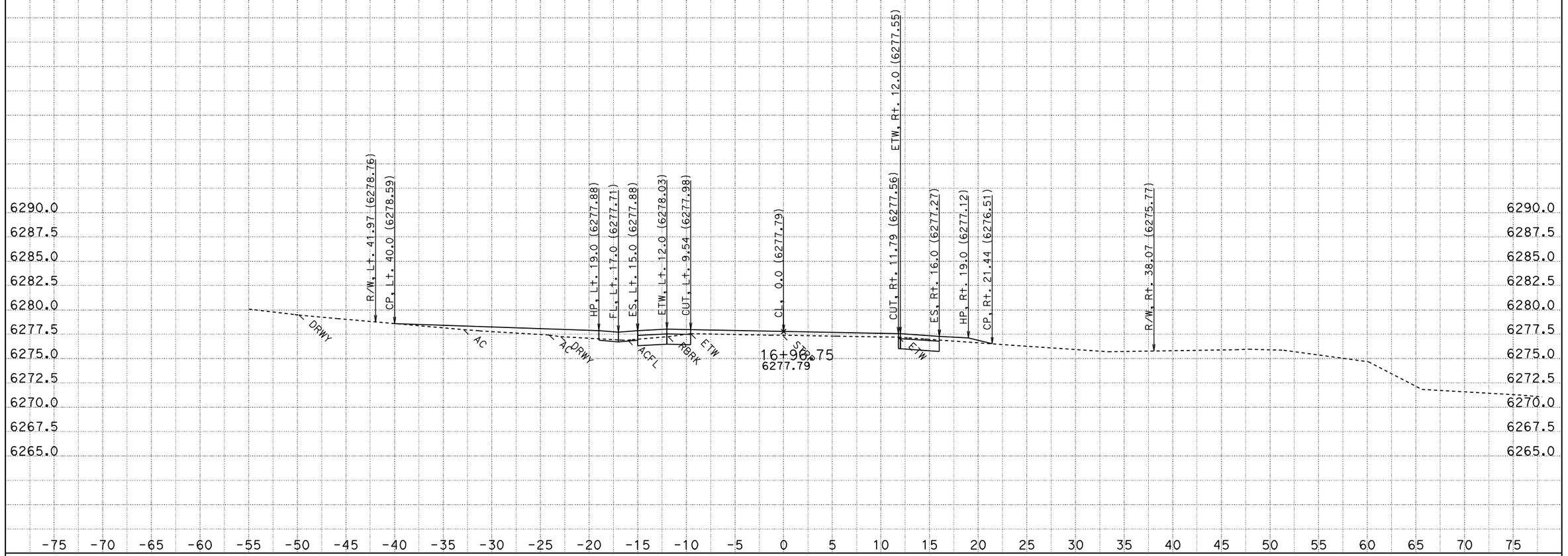

CONTRACT: 2a920

DATE: 8/12/2011

DIST/CO/RTE/PM: 03-ED,Pla 89 PM 27.2/27.4, 0.0/T8.5

SCALE: 1" = 5' Horiz.
1" = 5' Vert.

A1

CROSS SECTIONS

KC Project: 2A920FT File: H:\Pla89\2A920FT\EAR\OUTPUT\0035_11200.ear

All Dimensions are US Survey Feet

FOR EARTHWORK DEVELOPMENT ONLY

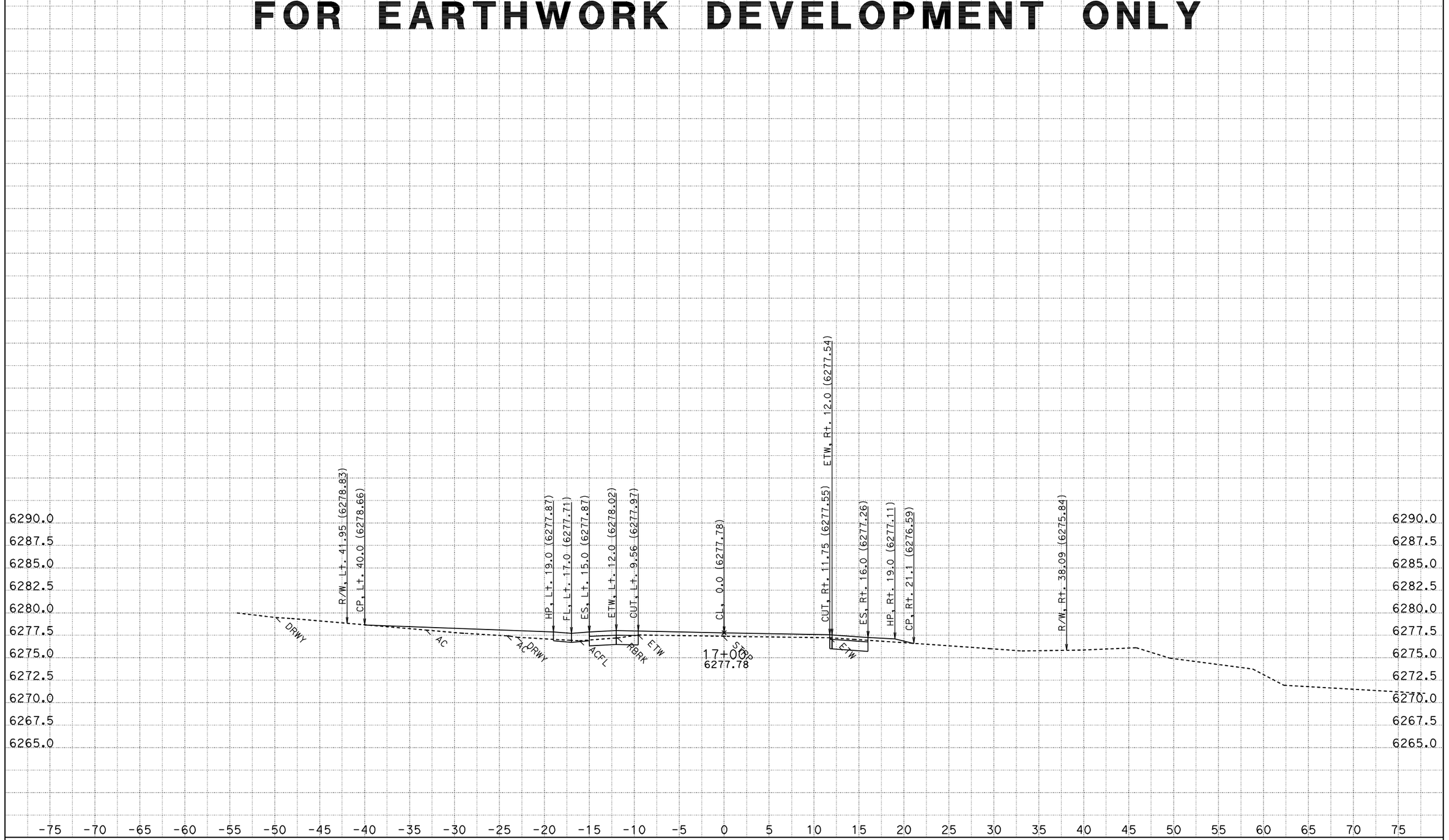

CONTRACT: 2a920

DATE: 8/12/2011

DIST/CO/RTE/PM: 03-ED,Pla 89 PM 27.2/27.4, 0.0/T8.5

SCALE: 1" = 5' Horiz.
1" = 5' Vert.

A1

CROSS SECTIONS

KC Project: 2A920FT File: H:\Pla89\2A920FT\EAR\OUTPUT\0035_11200.ear

All Dimensions are US Survey Feet

FOR EARTHWORK DEVELOPMENT ONLY

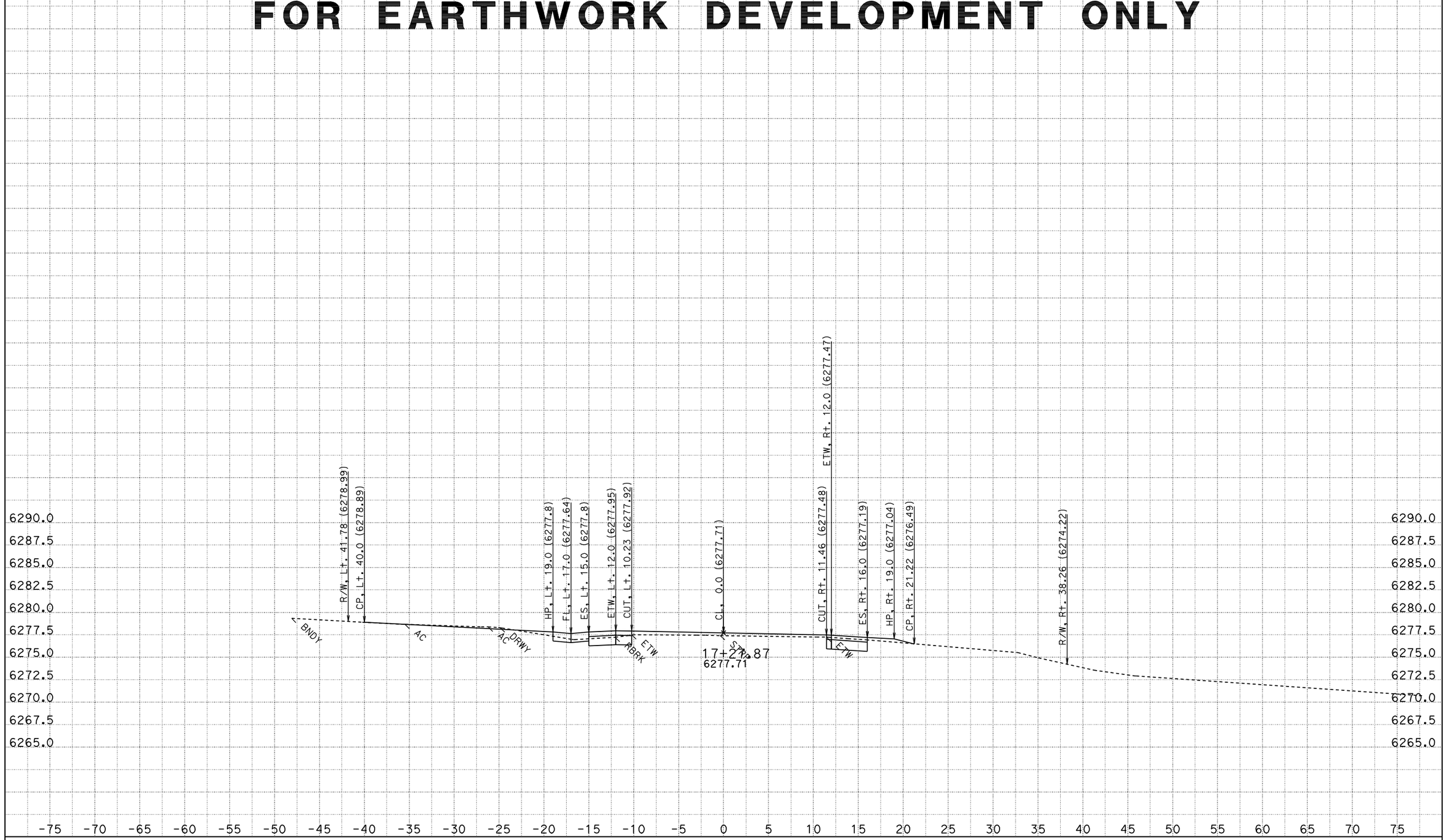

CONTRACT: 2a920

DATE: 8/12/2011

DIST/CO/RTE/PM: 03-ED,Pla 89 PM 27.2/27.4, 0.0/T8.5

SCALE: 1" = 5' Horiz.
1" = 5' Vert.

A1

CROSS SECTIONS

KC Project: 2A920FT File: H:\Pla89\2A920FT\EAR\OUTPUT\0035_11200.ear

All Dimensions are US Survey Feet

SHEET 180 OF 976

FOR EARTHWORK DEVELOPMENT ONLY

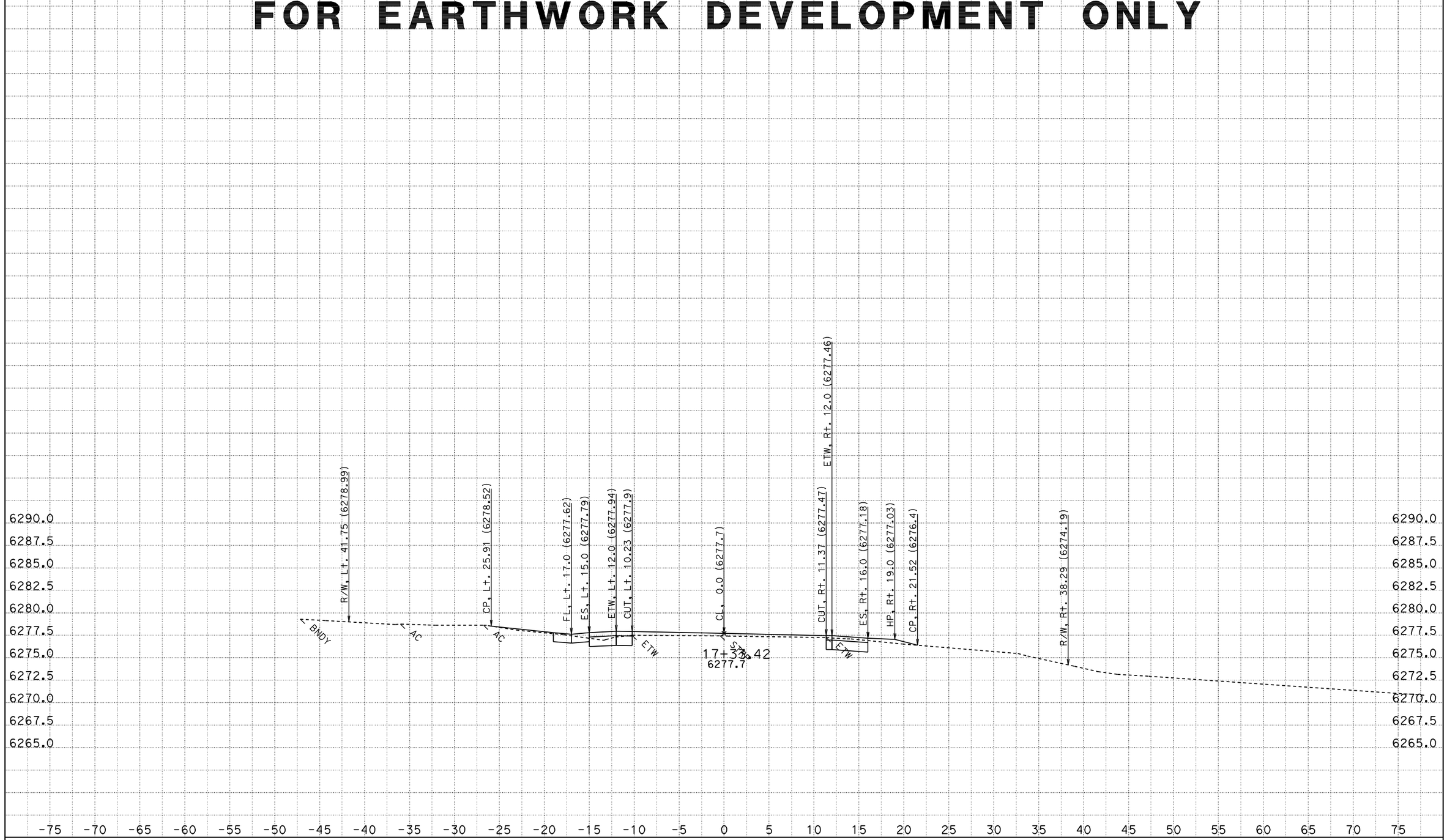

CONTRACT: 2a920

DATE: 8/12/2011

DIST/CO/RTE/PM: 03-ED,Pla 89 PM 27.2/27.4, 0.0/T8.5

SCALE: 1" = 5' Horiz.
1" = 5' Vert.

KC Project: 2A920FT File: H:\Pla89\2A920FT\EAR\OUTPUT\0035_11200.ear

All Dimensions are US Survey Feet

A1
CROSS SECTIONS
SHEET 181 OF 976

FOR EARTHWORK DEVELOPMENT ONLY

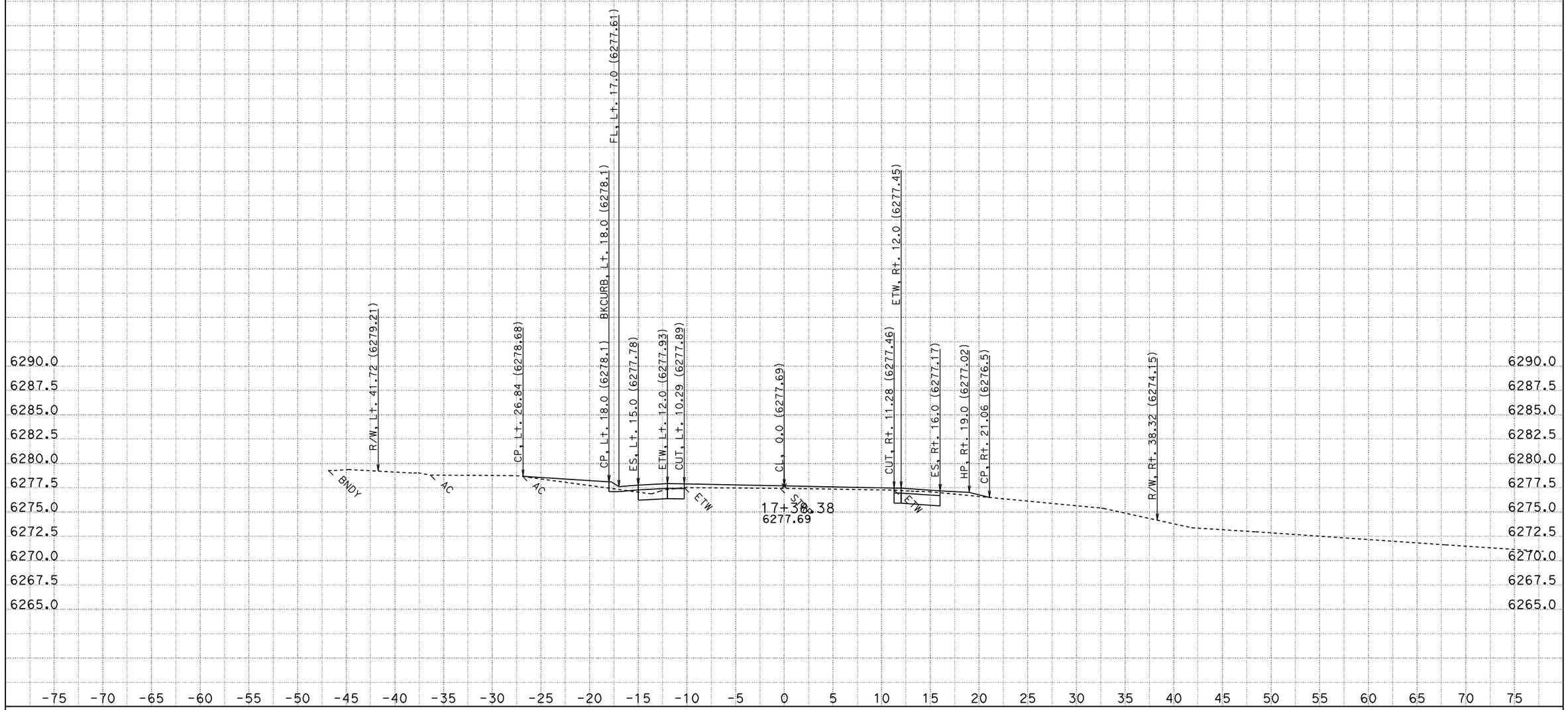

CONTRACT: 2a920

DATE: 8/12/2011

DIST/CO/RTE/PM: 03-ED,Pla 89 PM 27.2/27.4, 0.0/T8.5

SCALE: 1" = 5' Horiz.
1" = 5' Vert.

A1

CROSS SECTIONS

KC Project: 2A920FT File: H:\Pla89\2A920FT\EAR\OUTPUT\0035_11200.ear

All Dimensions are US Survey Feet

FOR EARTHWORK DEVELOPMENT ONLY

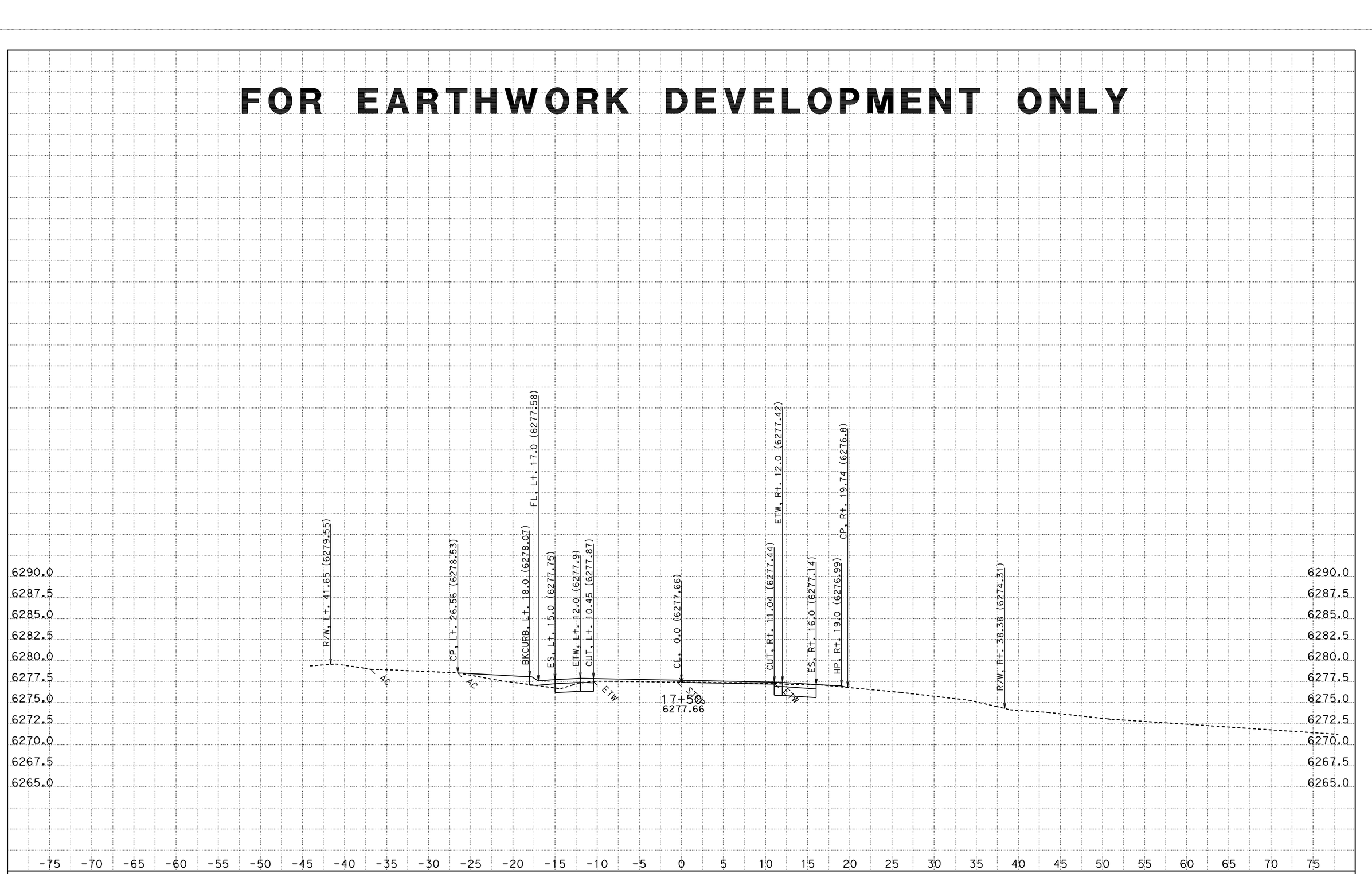

CONTRACT: 2a920

DATE: 8/12/2011

DIST/CO/RTE/PM: 03-ED,Pla 89 PM 27.2/27.4, 0.0/T8.5

SCALE: 1" = 5' Horiz.
1" = 5' Vert.

A1

CROSS SECTIONS

KC Project: 2A920FT File: H:\Pla89\2A920FT\EAR\OUTPUT\0035_11200.ear

All Dimensions are US Survey Feet

SHEET 183 OF 976

FOR EARTHWORK DEVELOPMENT ONLY

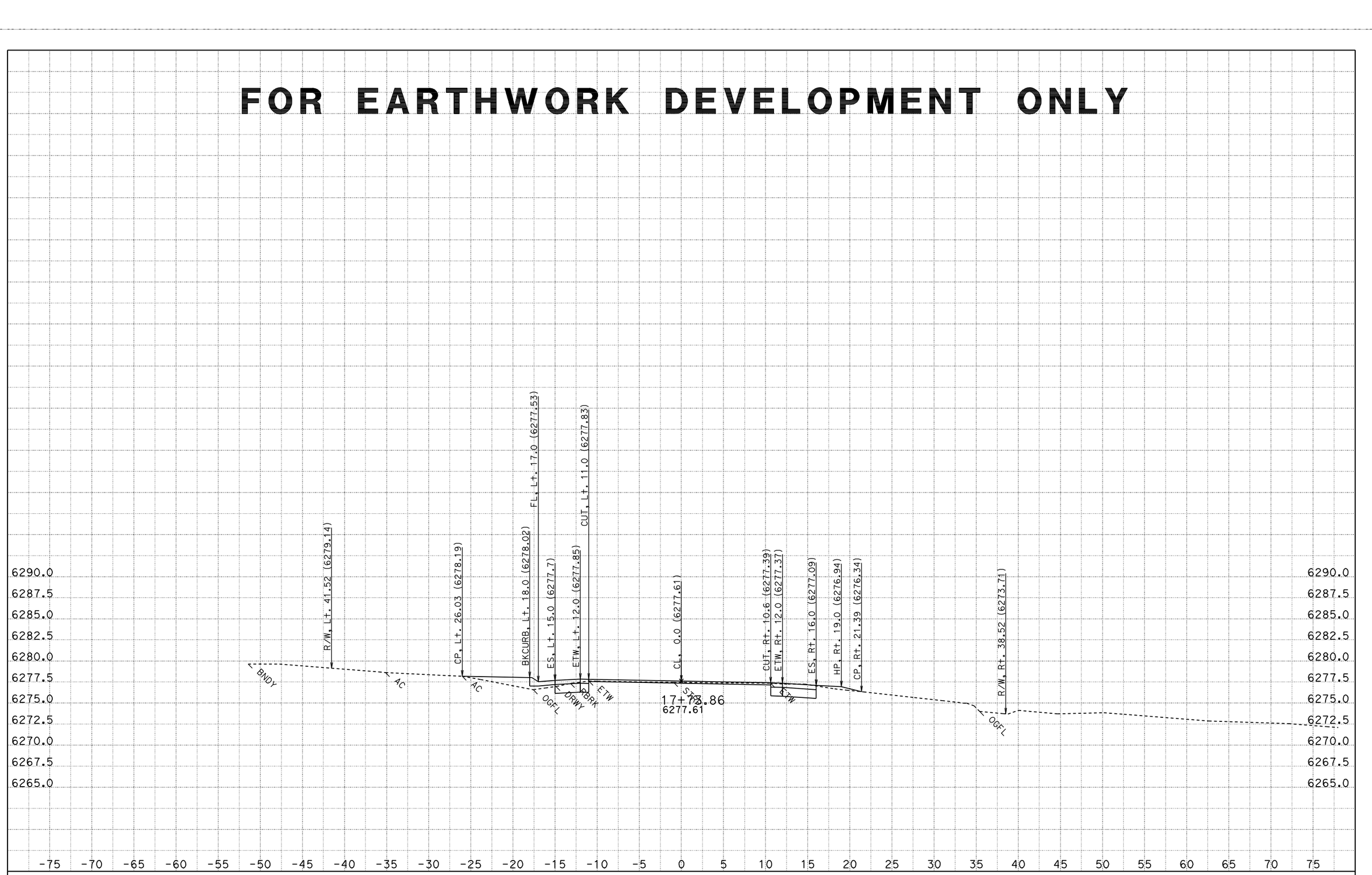

DATE: 8/12/2011
KC Project: 2A920FT File: H:\Pla89\2A920FT\EAR\OUTPUT\0035_11200.ear

CONTRACT: 2a920
DIST/CO/RTE/PM: 03-ED,Pla 89 PM 27.2/27.4, 0.0/T8.5

SCALE: 1" = 5' Horiz.
1" = 5' Vert.

All Dimensions are US Survey Feet

A1
CROSS SECTIONS
SHEET 184 OF 976

FOR EARTHWORK DEVELOPMENT ONLY

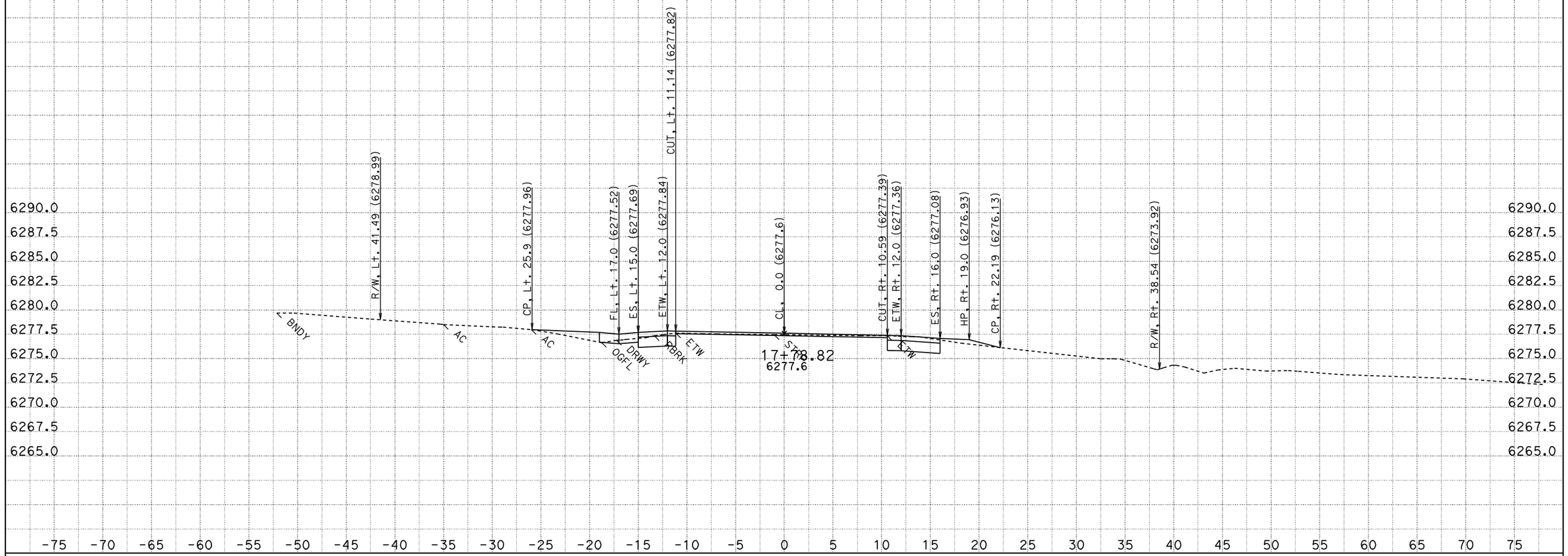

CONTRACT: 2a920

DATE: 8/12/2011

DIST/CO/RTE/PM: 03-ED,Pla 89 PM 27.2/27.4, 0.0/T8.5

SCALE: 1" = 5' Horiz.
1" = 5' Vert.

A1

CROSS SECTIONS

KC Project: 2A920FT File: H:\Pla89\2A920FT\EAR\OUTPUT\0035_11200.ear

All Dimensions are US Survey Feet

SHEET 185 OF 976

FOR EARTHWORK DEVELOPMENT ONLY

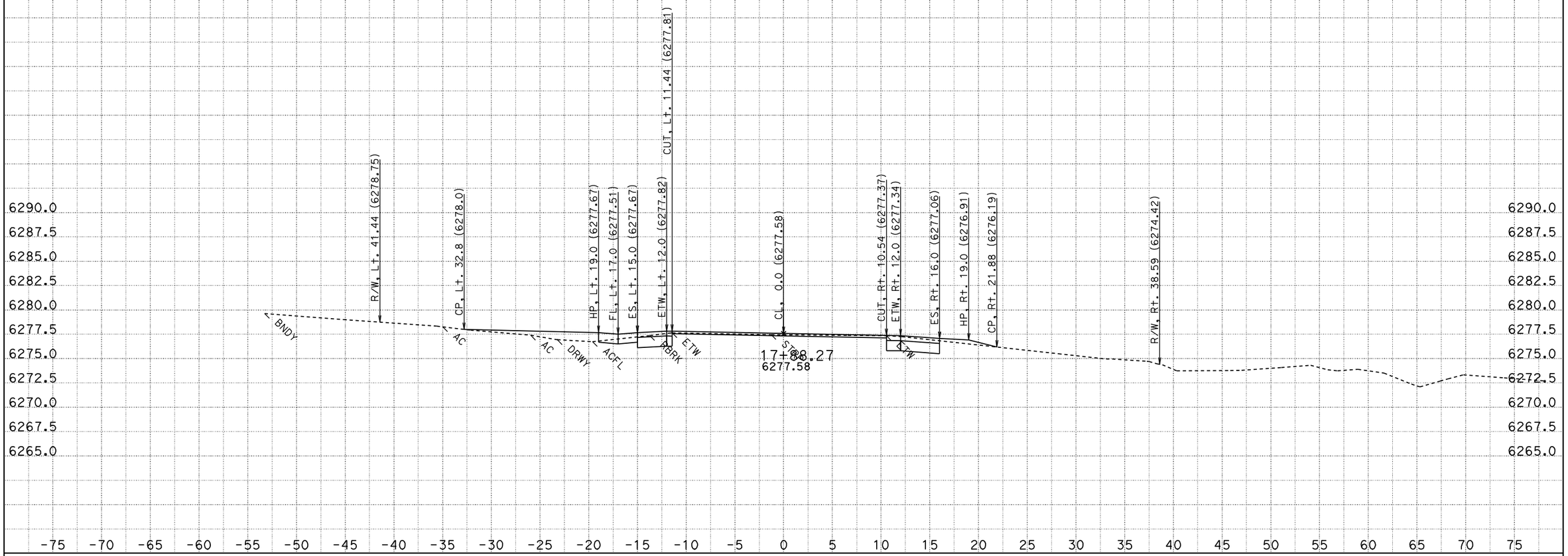

CONTRACT: 2a920

DATE: 8/12/2011

DIST/CO/RTE/PM: 03-ED,Pla 89 PM 27.2/27.4, 0.0/T8.5

SCALE: 1" = 5' Horiz.
1" = 5' Vert.

A1

CROSS SECTIONS

KC Project: 2A920FT File: H:\Pla89\2A920FT\EAR\OUTPUT\0035_11200.ear

All Dimensions are US Survey Feet

FOR EARTHWORK DEVELOPMENT ONLY

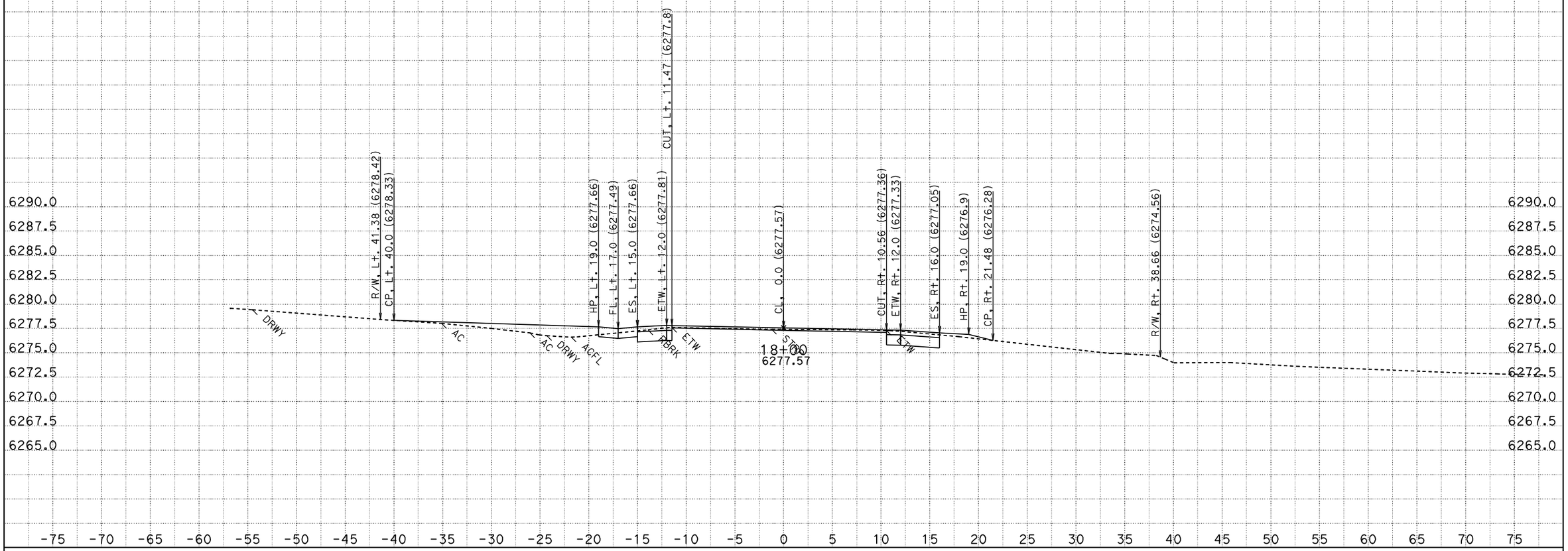

CONTRACT: 2a920

DATE: 8/12/2011

DIST/CO/RTE/PM: 03-ED,Pla 89 PM 27.2/27.4, 0.0/T8.5

SCALE: 1" = 5' Horiz.
1" = 5' Vert.

A1

CROSS SECTIONS

KC Project: 2A920FT File: H:\Pla89\2A920FT\EAR\OUTPUT\0035_11200.ear

All Dimensions are US Survey Feet

FOR EARTHWORK DEVELOPMENT ONLY

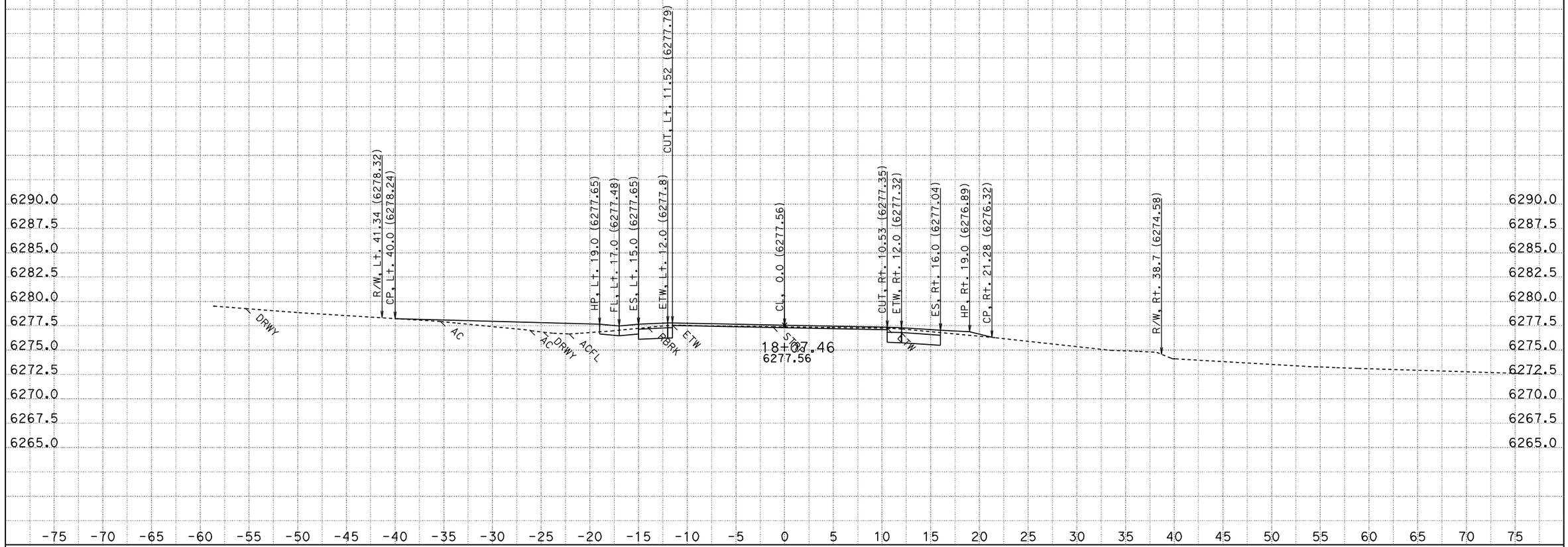

DATE: 8/12/2011
KC Project: 2A920FT File: H:\Pla89\2A920FT\EAR\OUTPUT\0035_11200.ear

CONTRACT: 2a920
DIST/CO/RTE/PM: 03-ED,Pla 89 PM 27.2/27.4, 0.0/T8.5

SCALE: 1" = 5' Horiz.
1" = 5' Vert.
All Dimensions are US Survey Feet

A1
CROSS SECTIONS
SHEET 188 OF 976

FOR EARTHWORK DEVELOPMENT ONLY

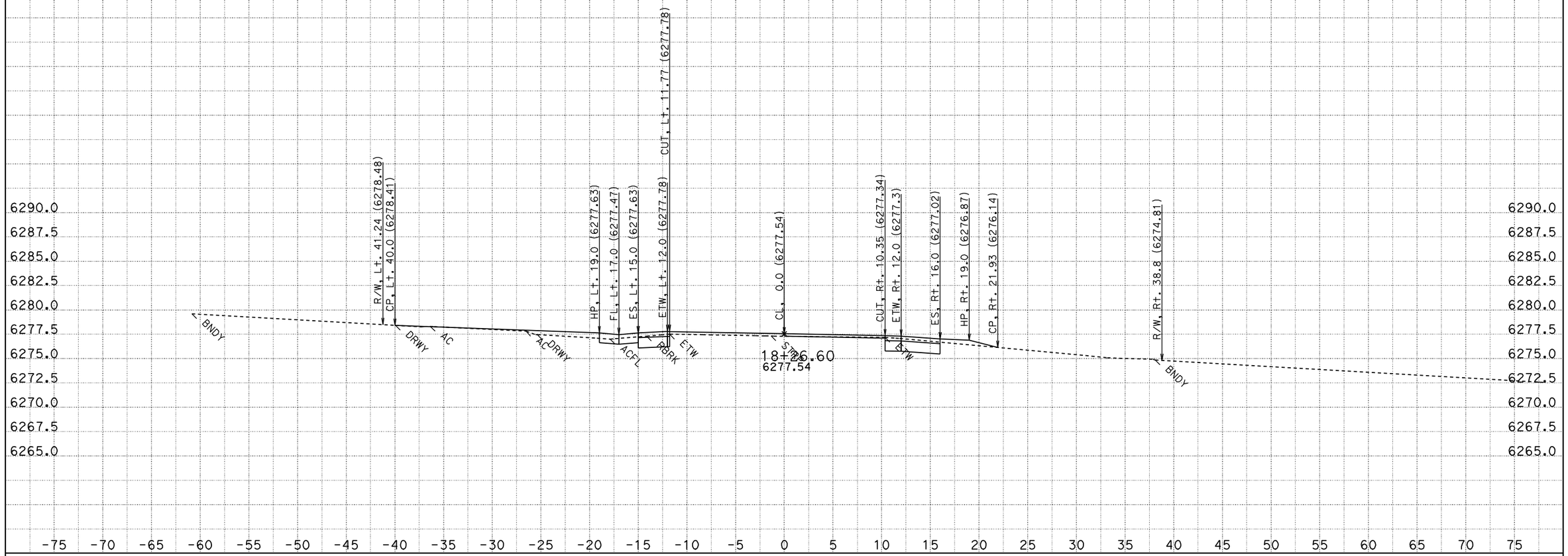

CONTRACT: 2a920

DATE: 8/12/2011

DIST/CO/RTE/PM: 03-ED,Pla 89 PM 27.2/27.4, 0.0/T8.5

SCALE: 1" = 5' Horiz.
1" = 5' Vert.

A1

CROSS SECTIONS

KC Project: 2A920FT File: H:\Pla89\2A920FT\EAR\OUTPUT\0035_11200.ear

All Dimensions are US Survey Feet

FOR EARTHWORK DEVELOPMENT ONLY

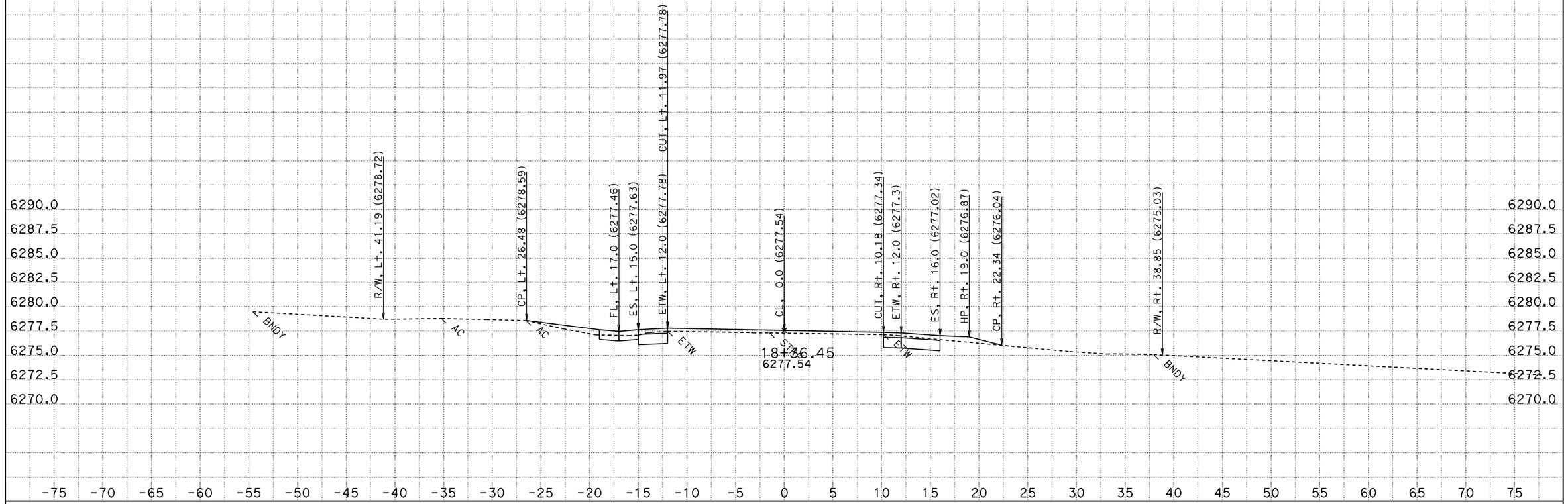

CONTRACT: 2a920

DATE: 8/12/2011

DIST/CO/RTE/PM: 03-ED,Pla 89 PM 27.2/27.4, 0.0/T8.5

KC Project: 2A920FT File: H:\Pla89\2A920FT\EAR\OUTPUT\0035_11200.ear

SCALE: 1" = 5' Horiz.
1" = 5' Vert.

All Dimensions are US Survey Feet

A1
CROSS SECTIONS
SHEET 190 OF 976

FOR EARTHWORK DEVELOPMENT ONLY

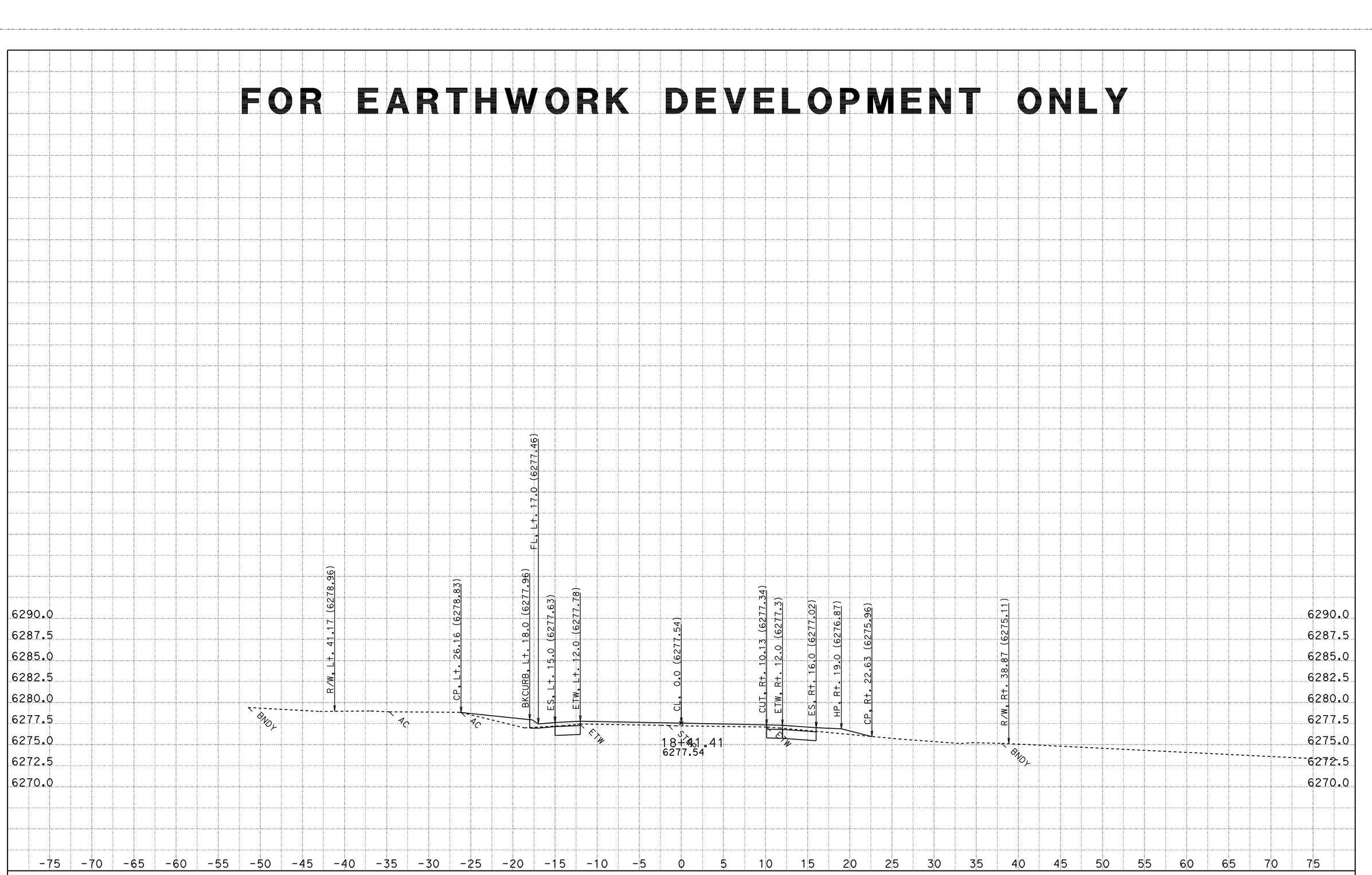

CONTRACT: 2a920

DATE: 8/12/2011

DIST/CO/RTE/PM: 03-ED,Pla 89 PM 27.2/27.4, 0.0/T8.5

KC Project: 2A920FT File: H:\Pla89\2A920FT\EAR\OUTPUT\0035_11200.ear

SCALE: 1" = 5' Horiz.
1" = 5' Vert.

All Dimensions are US Survey Feet

A1
CROSS SECTIONS
SHEET 191 OF 976

FOR EARTHWORK DEVELOPMENT ONLY

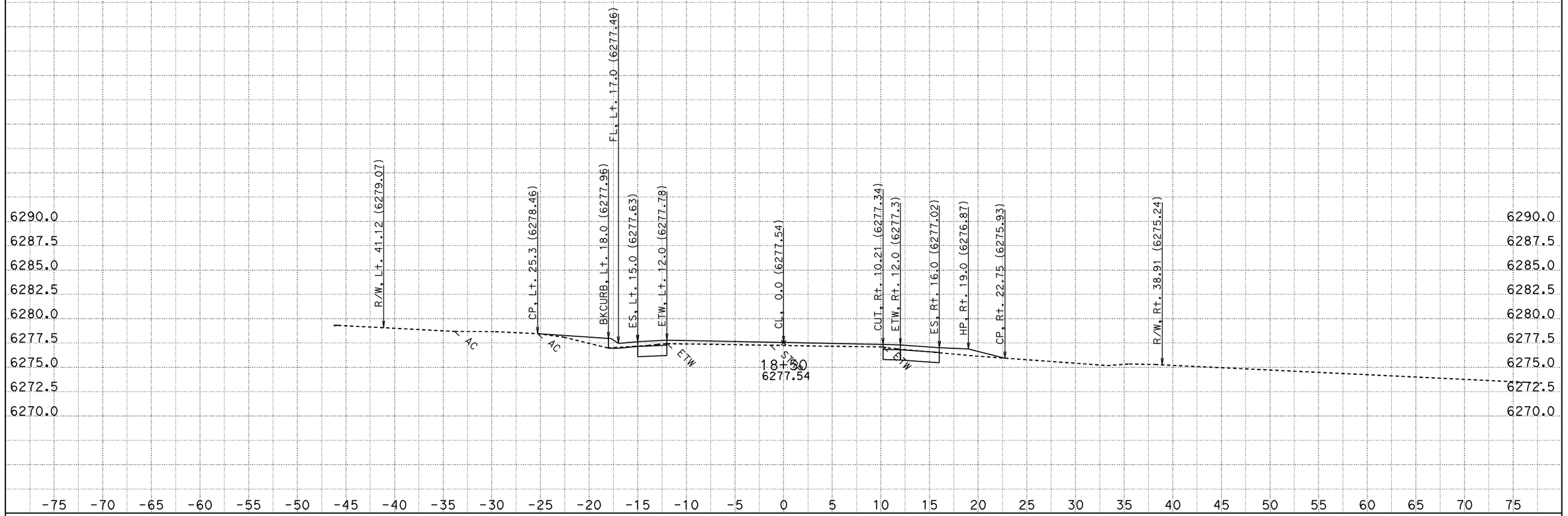

DATE: 8/12/2011
KC Project: 2A920FT
File: H:\Pla89\2A920FT\EAR\OUTPUT\0035_11200.ear

CONTRACT: 2a920
DIST/CO/RTE/PM: 03-ED,Pla 89 PM 27.2/27.4, 0.0/T8.5

SCALE: 1" = 5' Horiz.
1" = 5' Vert.

All Dimensions are US Survey Feet

A1
CROSS SECTIONS
SHEET 192 OF 976

FOR EARTHWORK DEVELOPMENT ONLY

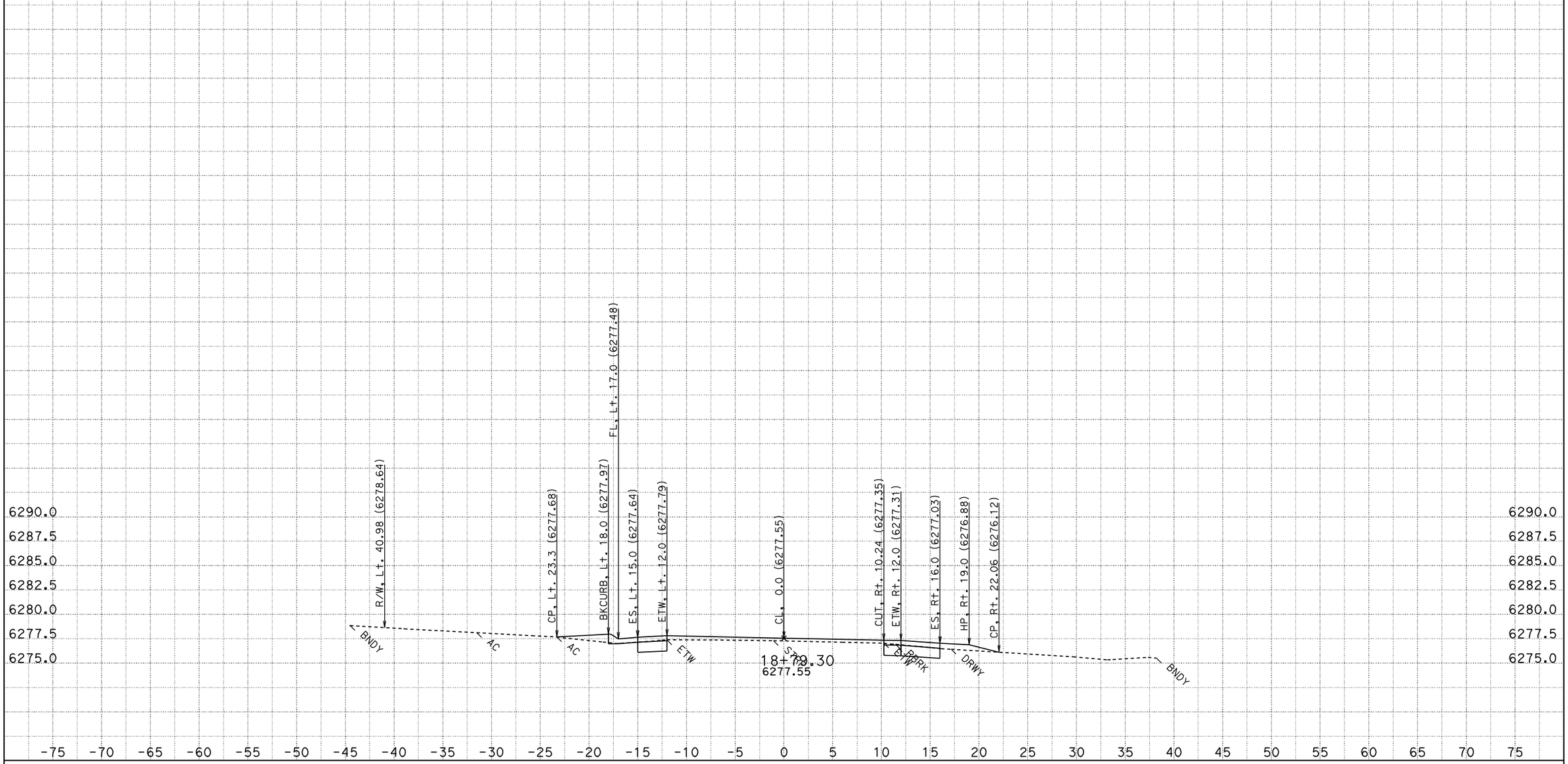

CONTRACT: 2a920

DATE: 8/12/2011

DIST/CO/RTE/PM: 03-ED,Pla 89 PM 27.2/27.4, 0.0/T8.5

SCALE: 1" = 5' Horiz.
1" = 5' Vert.

A1

CROSS SECTIONS

KC Project: 2A920FT File: H:\Pla89\2A920FT\EAR\OUTPUT\0035_11200.ear

All Dimensions are US Survey Feet

FOR EARTHWORK DEVELOPMENT ONLY

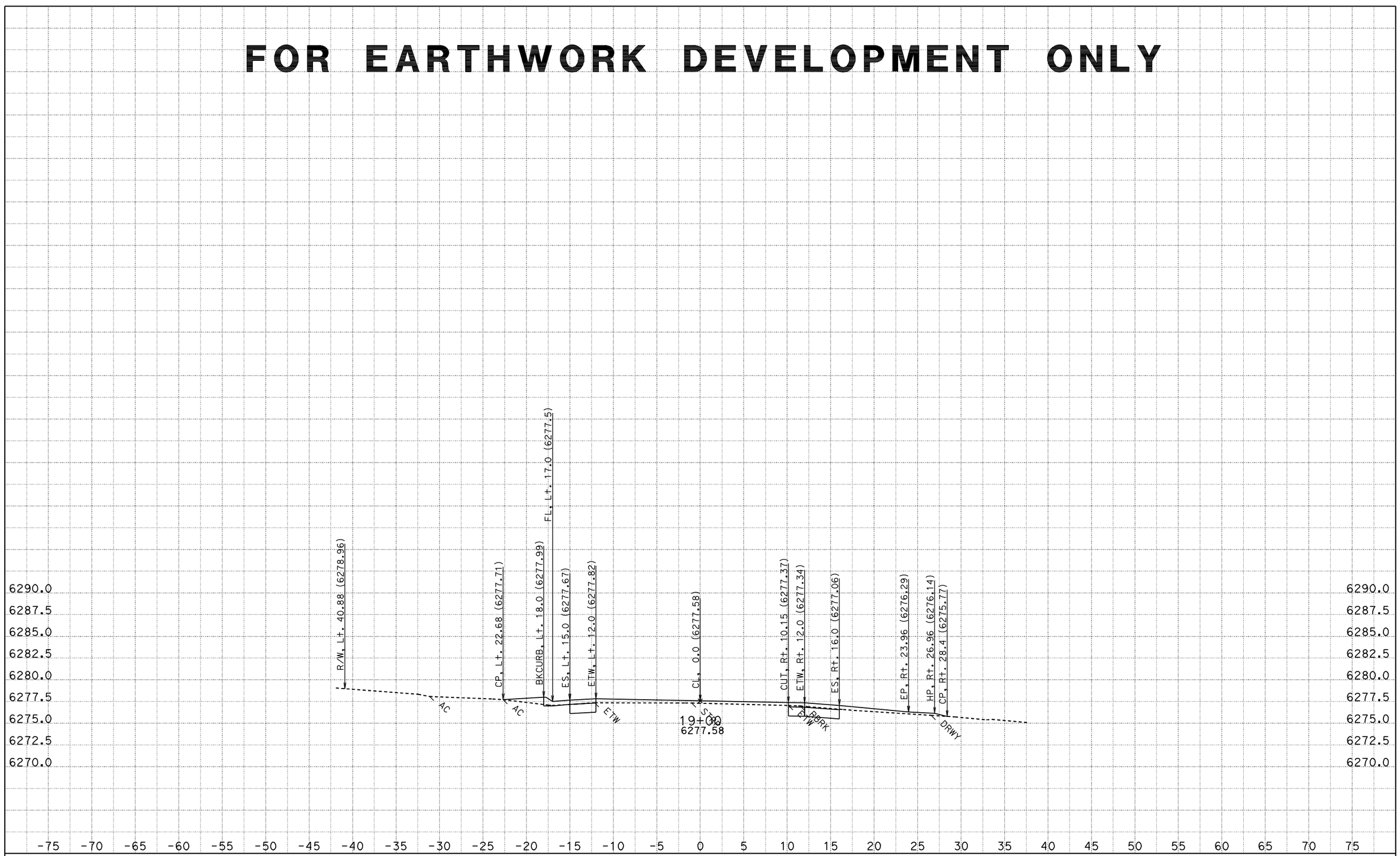

CONTRACT: 2a920

DATE: 8/12/2011

DIST/CO/RTE/PM: 03-ED,Pla 89 PM 27.2/27.4, 0.0/T8.5

SCALE: 1" = 5' Horiz.
1" = 5' Vert.

A1

CROSS SECTIONS

KC Project: 2A920FT File: H:\Pla89\2A920FT\EAR\OUTPUT\0035_11200.ear

All Dimensions are US Survey Feet

FOR EARTHWORK DEVELOPMENT ONLY

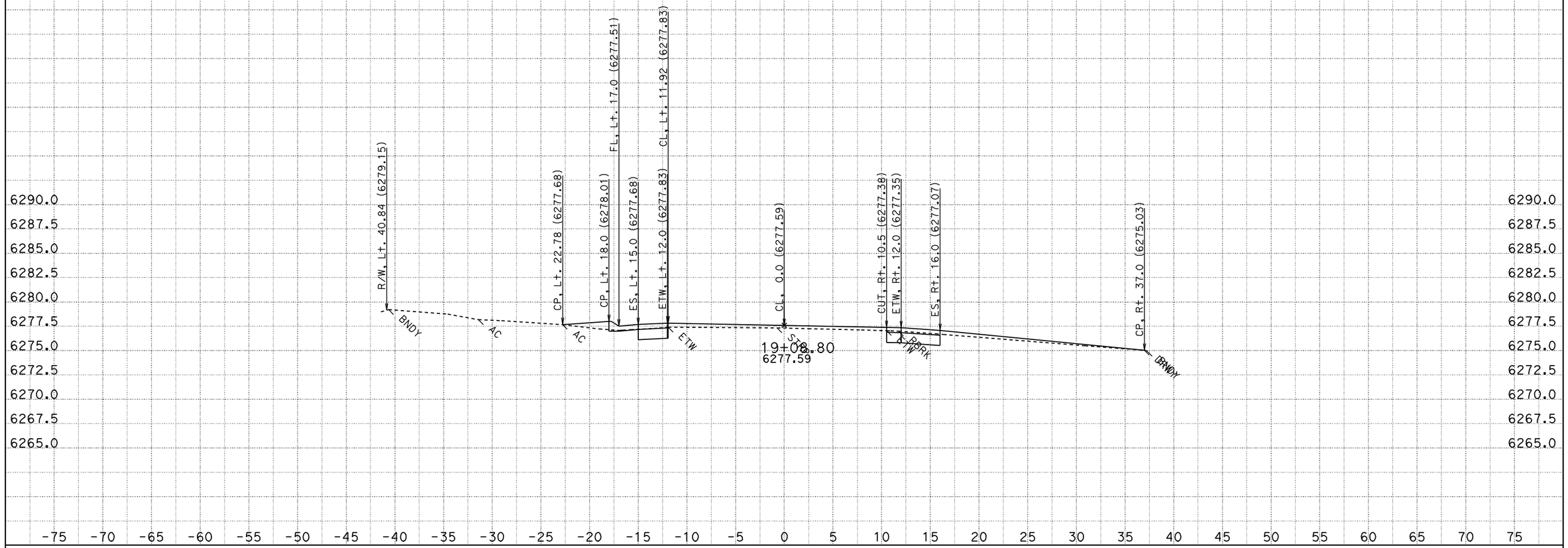

DATE: 8/12/2011
KC Project: 2A920FT File: H:\Pla89\2A920FT\EAR\OUTPUT\0035_11200.ear

CONTRACT: 2a920
DIST/CO/RTE/PM: 03-ED,Pla 89 PM 27.2/27.4, 0.0/T8.5

SCALE: 1" = 5' Horiz.
1" = 5' Vert.
All Dimensions are US Survey Feet

A1
CROSS SECTIONS
SHEET 195 OF 976

FOR EARTHWORK DEVELOPMENT ONLY

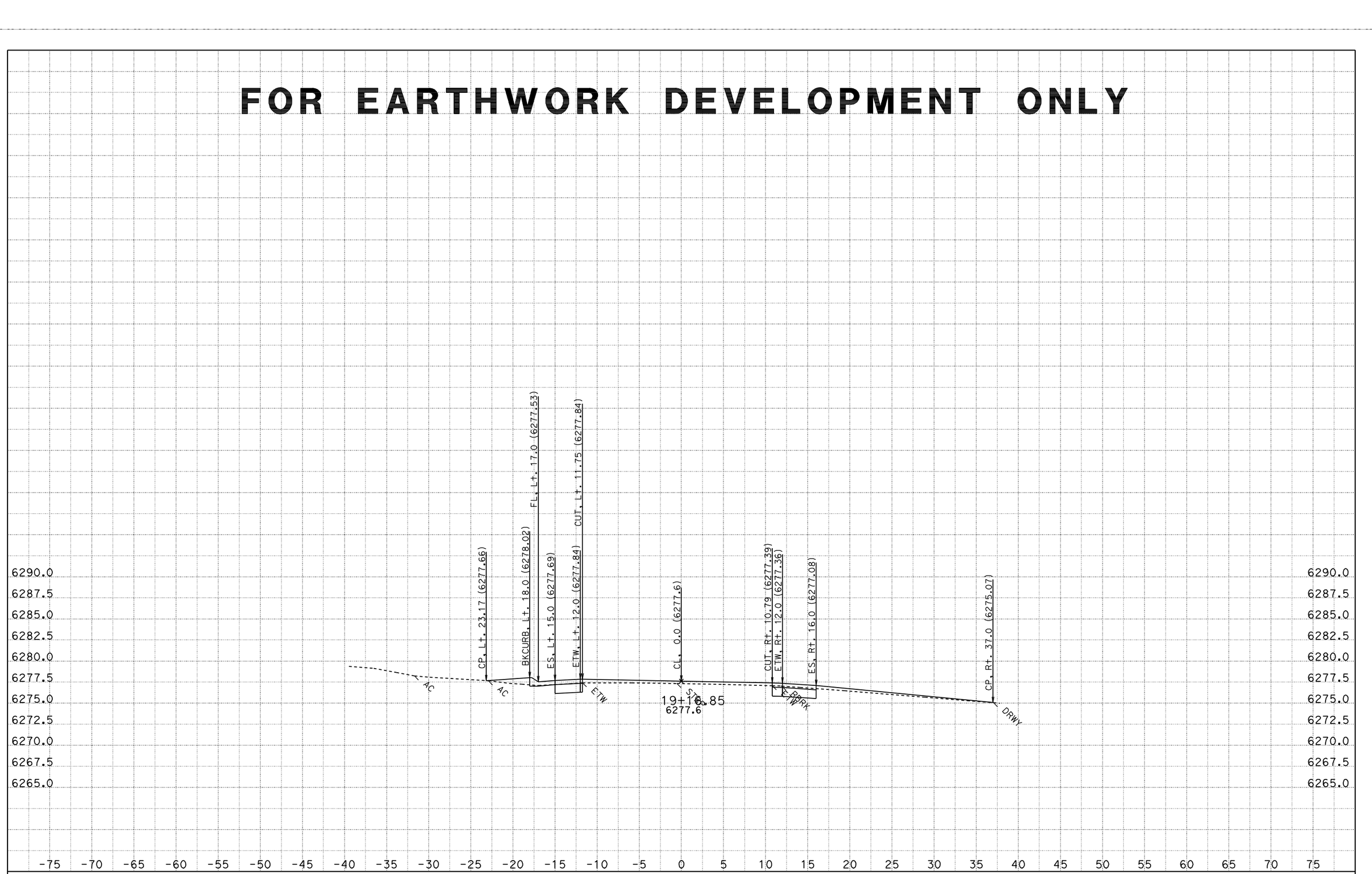

DATE: 8/12/2011

KC Project: 2A920FT File: H:\Pla89\2A920FT\EAR\OUTPUT\0035_11200.ear

CONTRACT: 2a920

DIST/CO/RTE/PM: 03-ED,Pla 89 PM 27.2/27.4, 0.0/T8.5

SCALE: 1" = 5' Horiz.
1" = 5' Vert.

All Dimensions are US Survey Feet

A1

CROSS SECTIONS

SHEET 196 OF 976

FOR EARTHWORK DEVELOPMENT ONLY

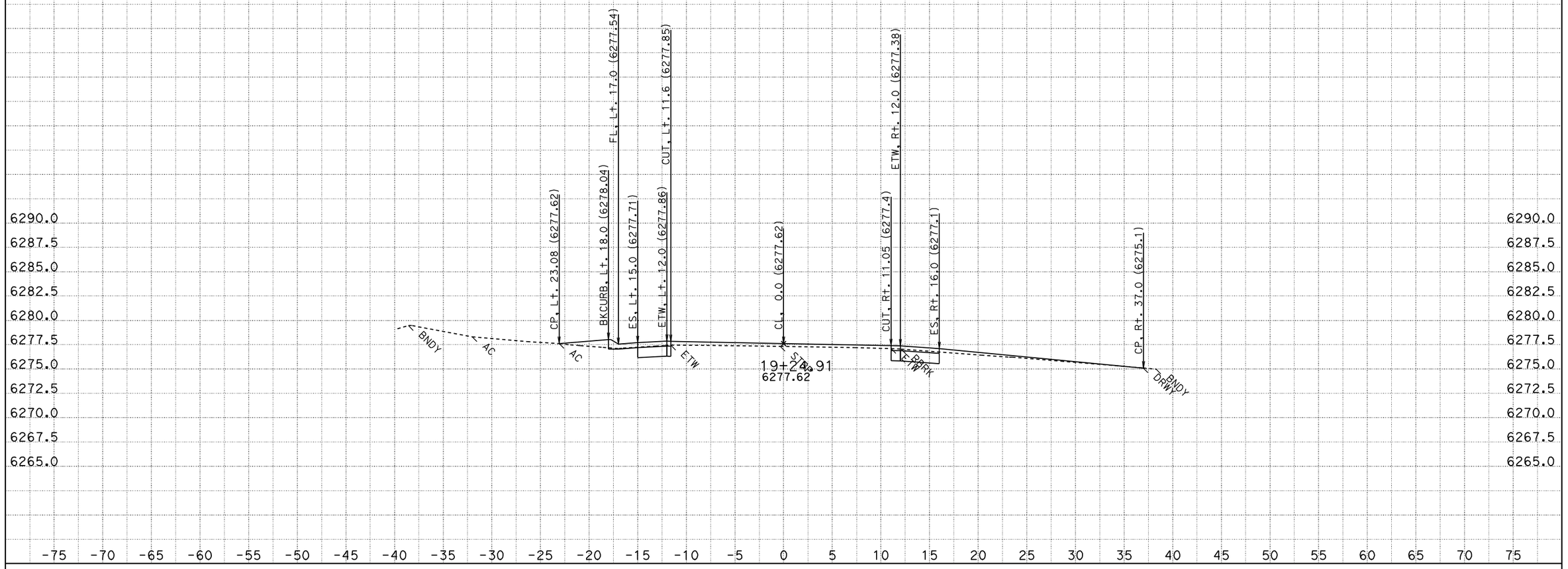

DATE: 8/12/2011
KC Project: 2A920FT
File: H:\Pla89\2A920FT\EAR\OUTPUT\0035_11200.ear

CONTRACT: 2a920
DIST/CO/RTE/PM: 03-ED,Pla 89 PM 27.2/27.4, 0.0/T8.5

SCALE: 1" = 5' Horiz.
1" = 5' Vert.
All Dimensions are US Survey Feet

A1
CROSS SECTIONS
SHEET 197 OF 976

FOR EARTHWORK DEVELOPMENT ONLY

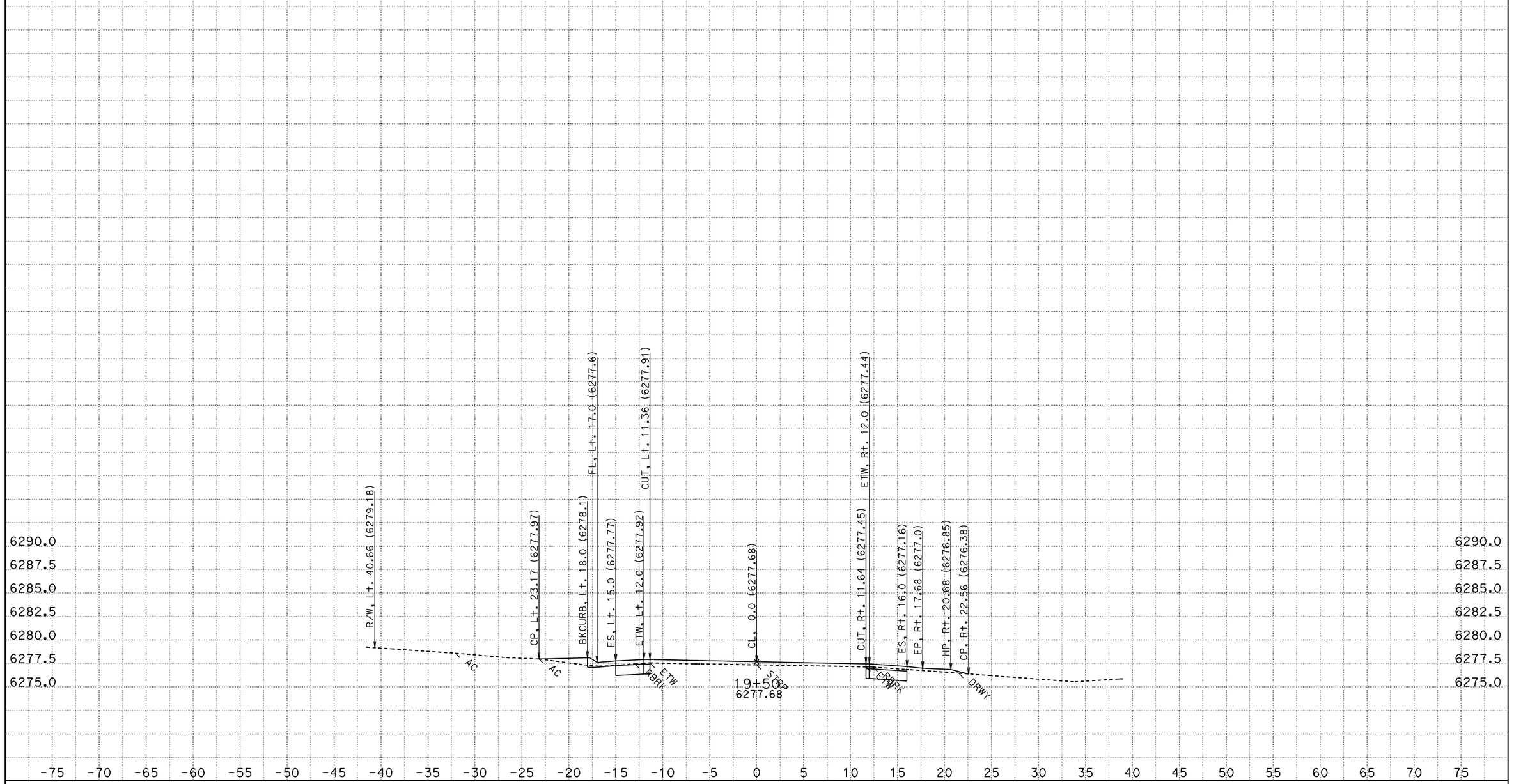

CONTRACT: 2a920

DATE: 8/12/2011

DIST/CO/RTE/PM: 03-ED,Pla 89 PM 27.2/27.4, 0.0/T8.5

SCALE: 1" = 5' Horiz.
1" = 5' Vert.

A1

CROSS SECTIONS

KC Project: 2A920FT File: H:\Pla89\2A920FT\EAR\OUTPUT\0035_11200.ear

All Dimensions are US Survey Feet

FOR EARTHWORK DEVELOPMENT ONLY

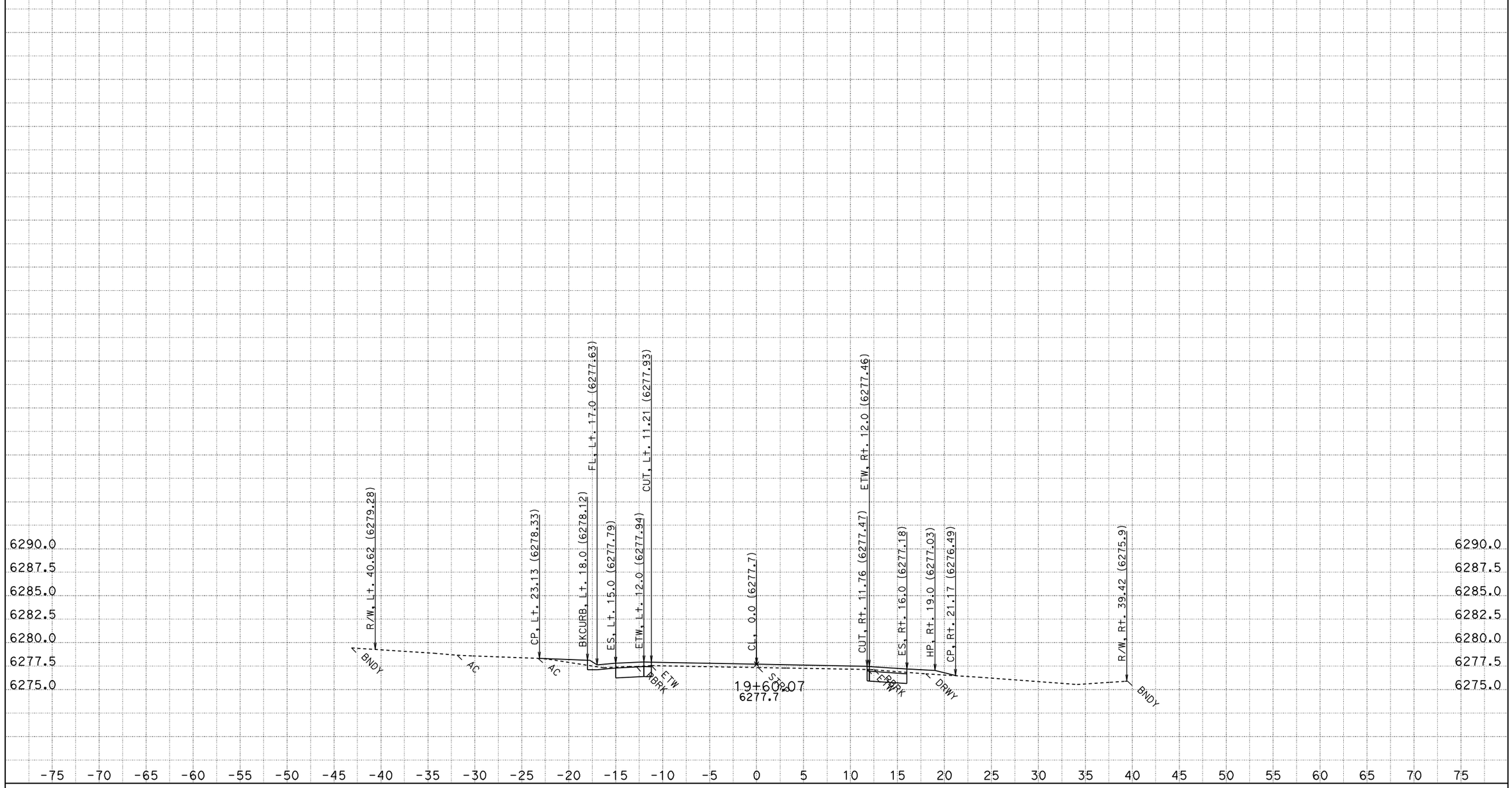

CONTRACT: 2a920

DATE: 8/12/2011

DIST/CO/RTE/PM: 03-ED,Pla 89 PM 27.2/27.4, 0.0/T8.5

SCALE: 1" = 5' Horiz.
1" = 5' Vert.

A1

CROSS SECTIONS

KC Project: 2A920FT File: H:\Pla89\2A920FT\EAR\OUTPUT\0035_11200.ear

All Dimensions are US Survey Feet

FOR EARTHWORK DEVELOPMENT ONLY

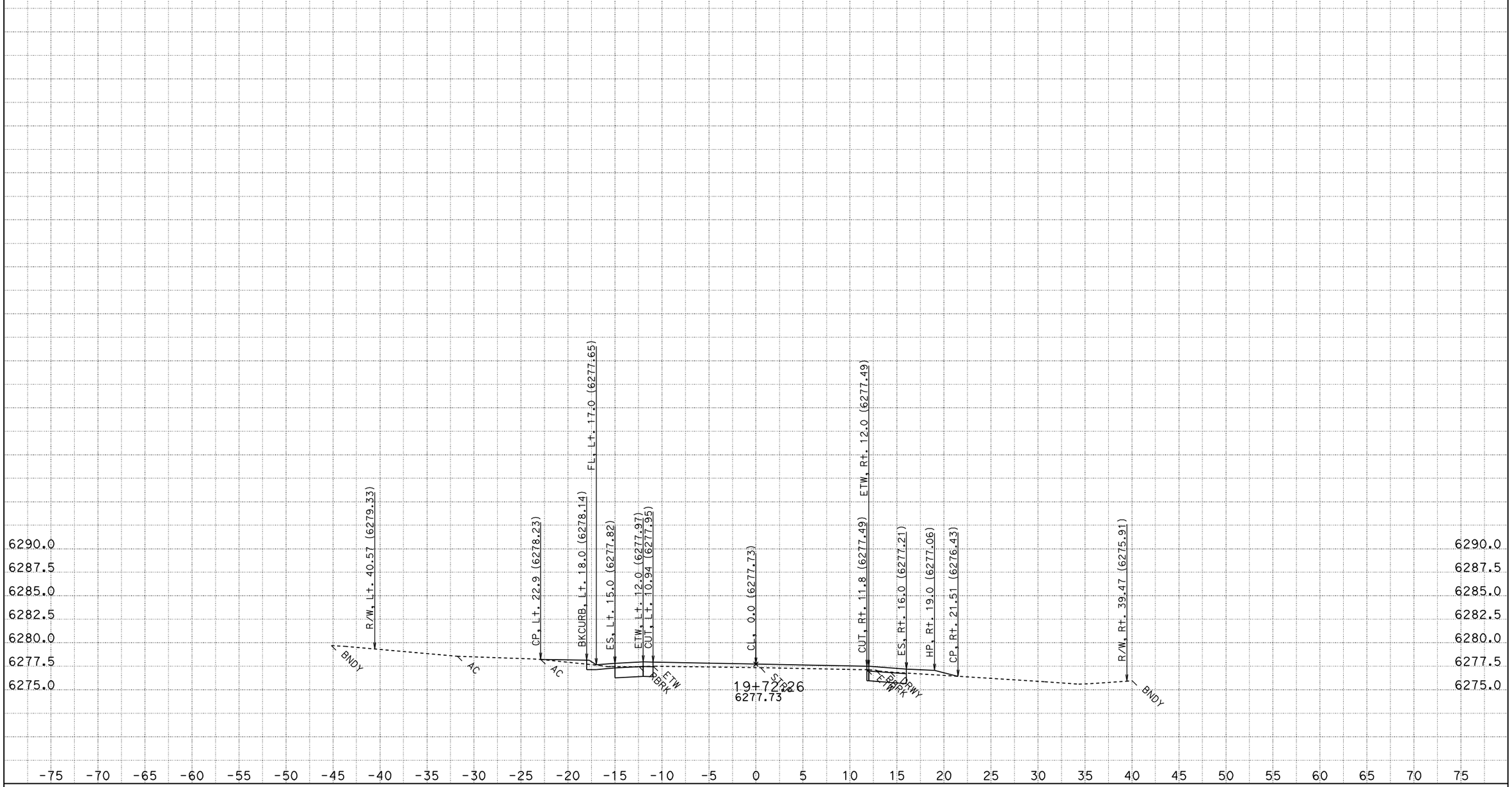

CONTRACT: 2a920

DATE: 8/12/2011

DIST/CO/RTE/PM: 03-ED,Pla 89 PM 27.2/27.4, 0.0/T8.5

SCALE: 1" = 5' Horiz.
1" = 5' Vert.

A1

CROSS SECTIONS

KC Project: 2A920FT File: H:\Pla89\2A920FT\EAR\OUTPUT\0035_11200.ear

All Dimensions are US Survey Feet

FOR EARTHWORK DEVELOPMENT ONLY

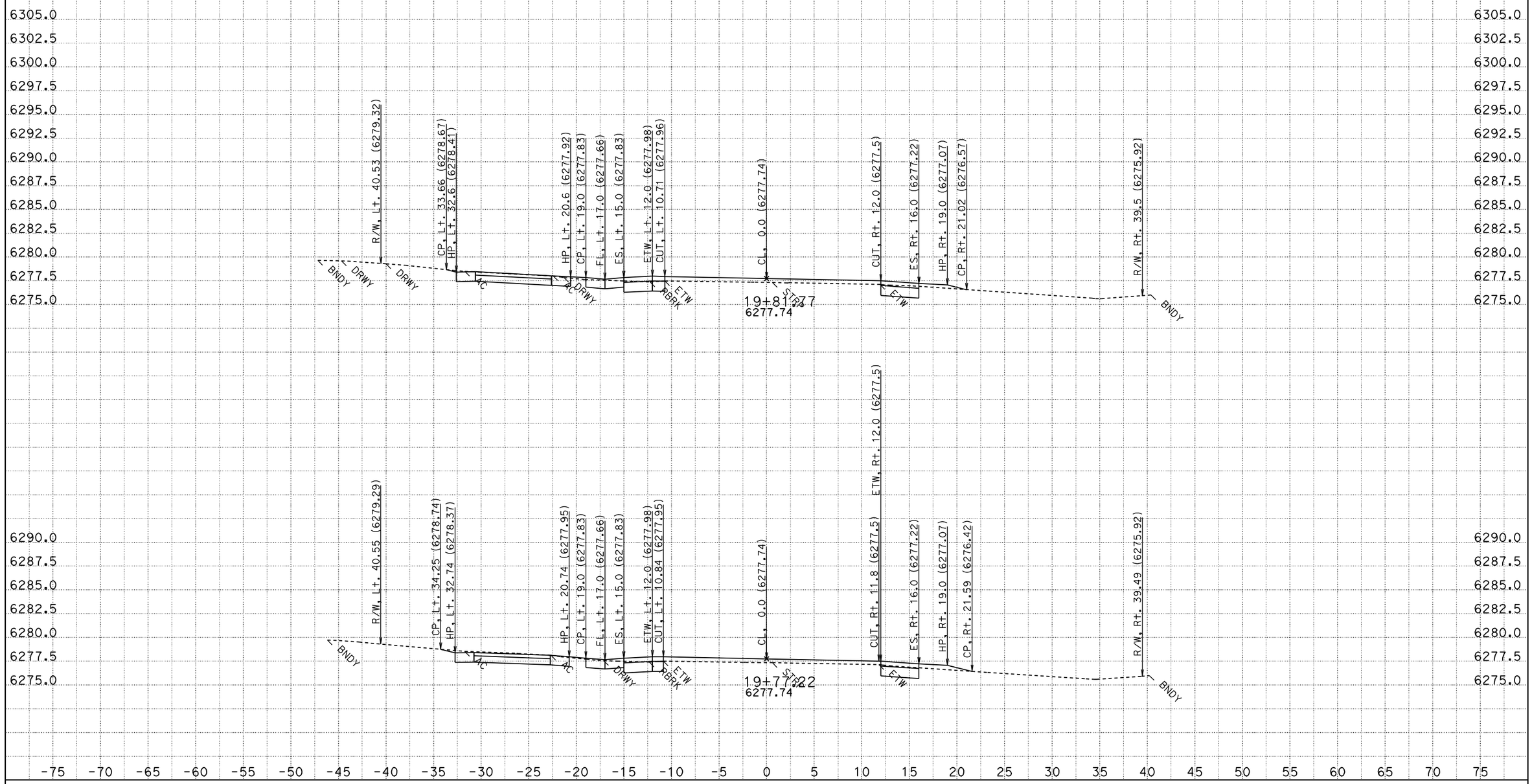

CONTRACT: 2a920

DATE: 8/12/2011

DIST/CO/RTE/PM: 03-ED,Pla 89 PM 27.2/27.4, 0.0/T8.5

KC Project: 2A920FT File: H:\Pla89\2A920FT\EAR\OUTPUT\0035_11200.ear

SCALE: 1" = 5' Horiz.
1" = 5' Vert.

All Dimensions are US Survey Feet

A1
CROSS SECTIONS
SHEET 201 OF 976

FOR EARTHWORK DEVELOPMENT ONLY

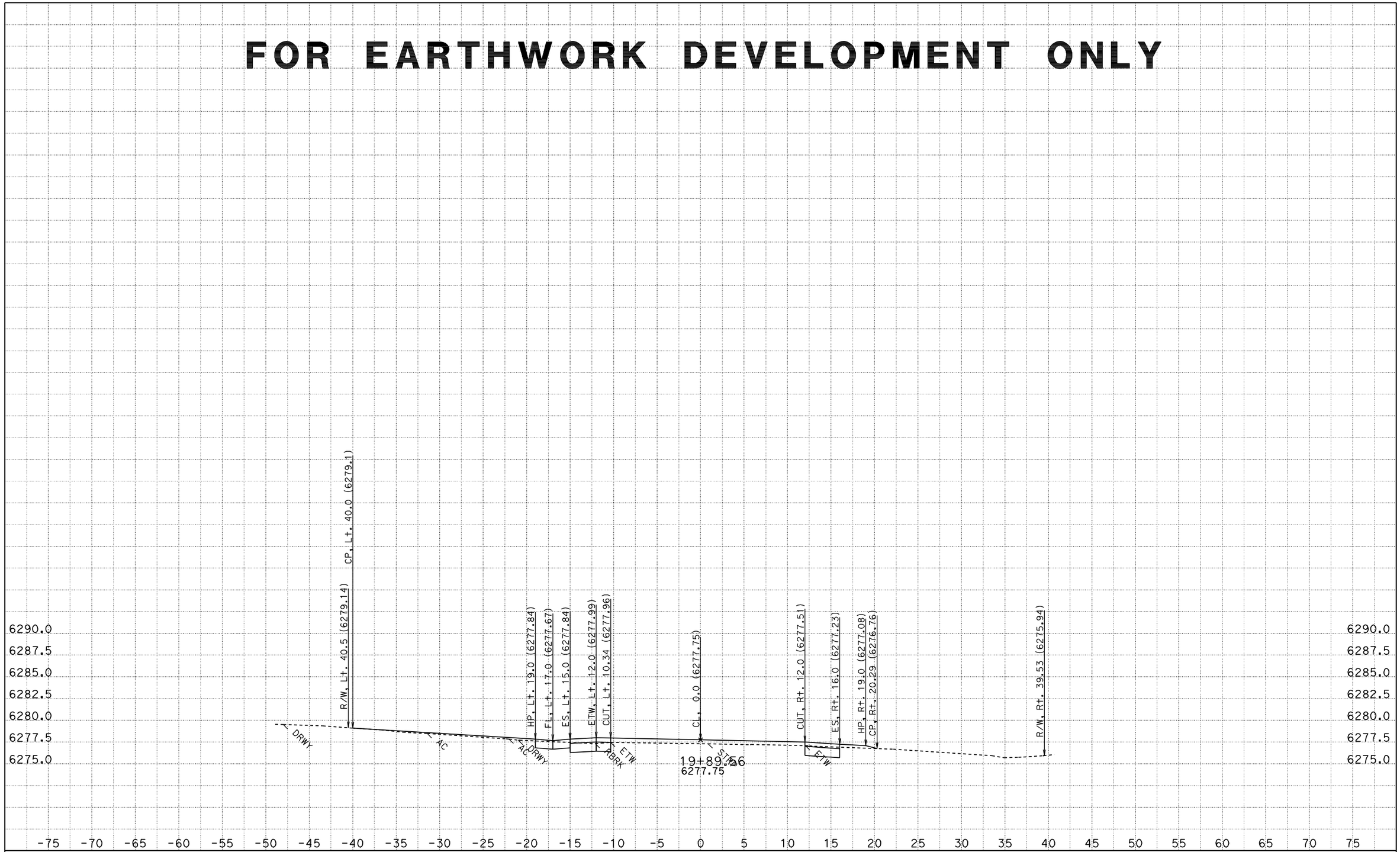

CONTRACT: 2a920

DATE: 8/12/2011

DIST/CO/RTE/PM: 03-ED,Pla 89 PM 27.2/27.4, 0.0/T8.5

SCALE: 1" = 5' Horiz.
1" = 5' Vert.

A1

CROSS SECTIONS

KC Project: 2A920FT File: H:\Pla89\2A920FT\EAR\OUTPUT\0035_11200.ear

All Dimensions are US Survey Feet

FOR EARTHWORK DEVELOPMENT ONLY

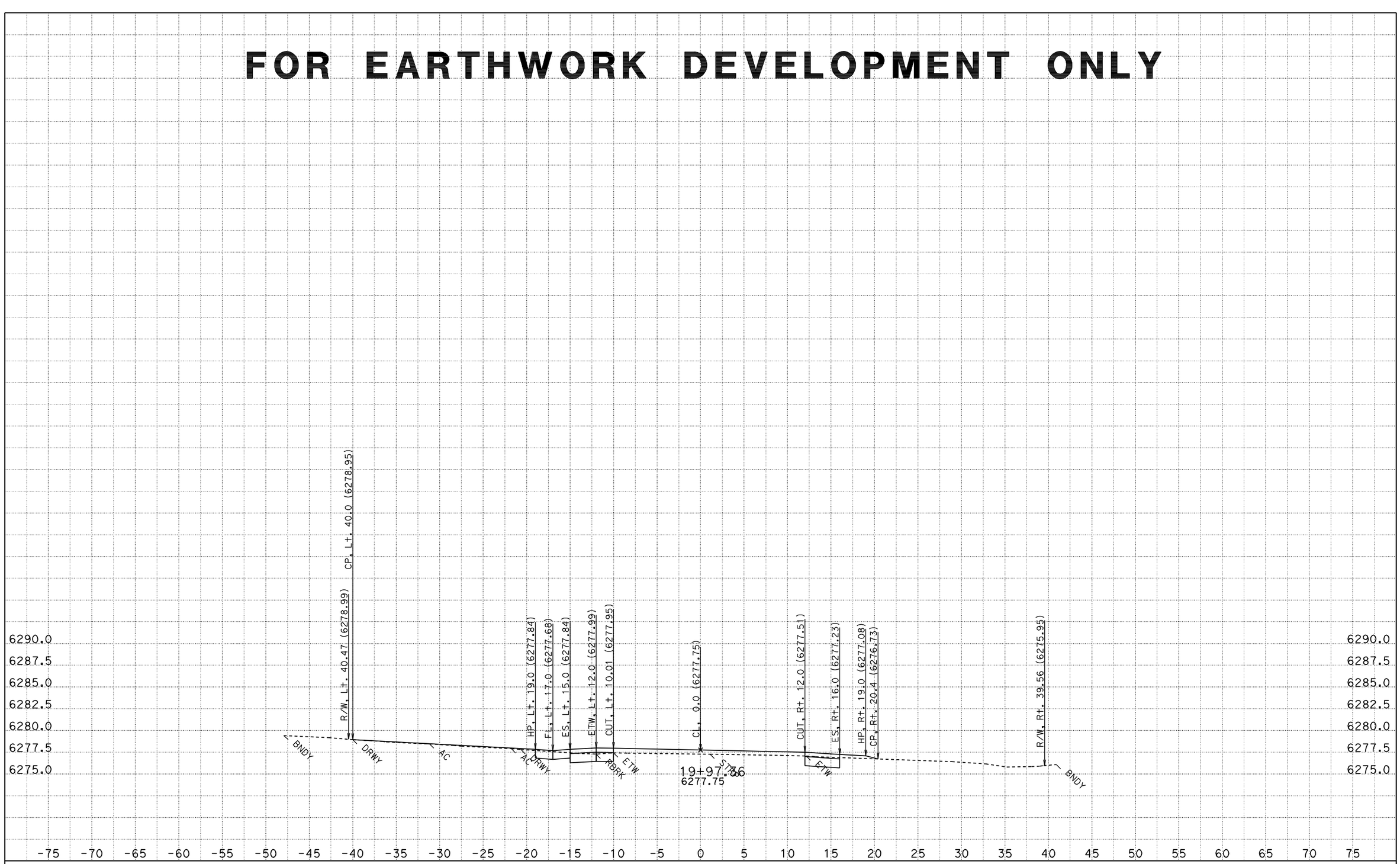

CONTRACT: 2a920

DATE: 8/12/2011

DIST/CO/RTE/PM: 03-ED,Pla 89 PM 27.2/27.4, 0.0/T8.5

SCALE: 1" = 5' Horiz.
1" = 5' Vert.

A1

CROSS SECTIONS

KC Project: 2A920FT File: H:\Pla89\2A920FT\EAR\OUTPUT\0035_11200.ear

All Dimensions are US Survey Feet

FOR EARTHWORK DEVELOPMENT ONLY

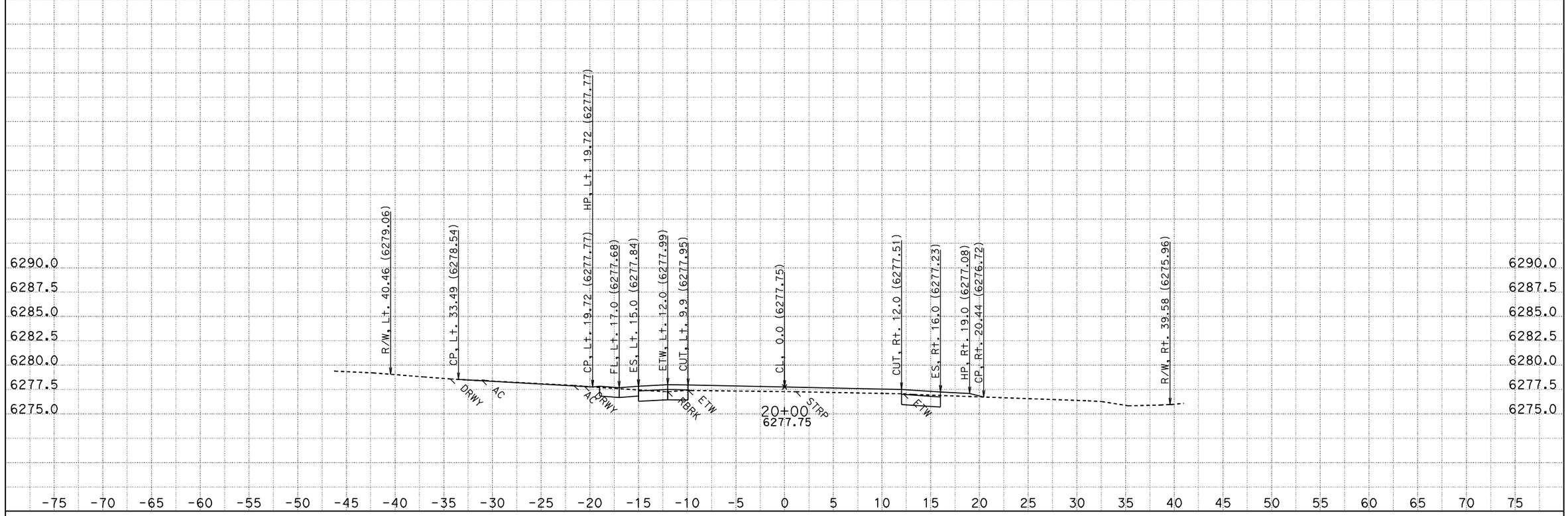

CONTRACT: 2a920

DATE: 8/12/2011

DIST/CO/RTE/PM: 03-ED,Pla 89 PM 27.2/27.4, 0.0/T8.5

SCALE: 1" = 5' Horiz.
1" = 5' Vert.

A1

CROSS SECTIONS

KC Project: 2A920FT File: H:\Pla89\2A920FT\EAR\OUTPUT\0035_11200.ear

All Dimensions are US Survey Feet

FOR EARTHWORK DEVELOPMENT ONLY

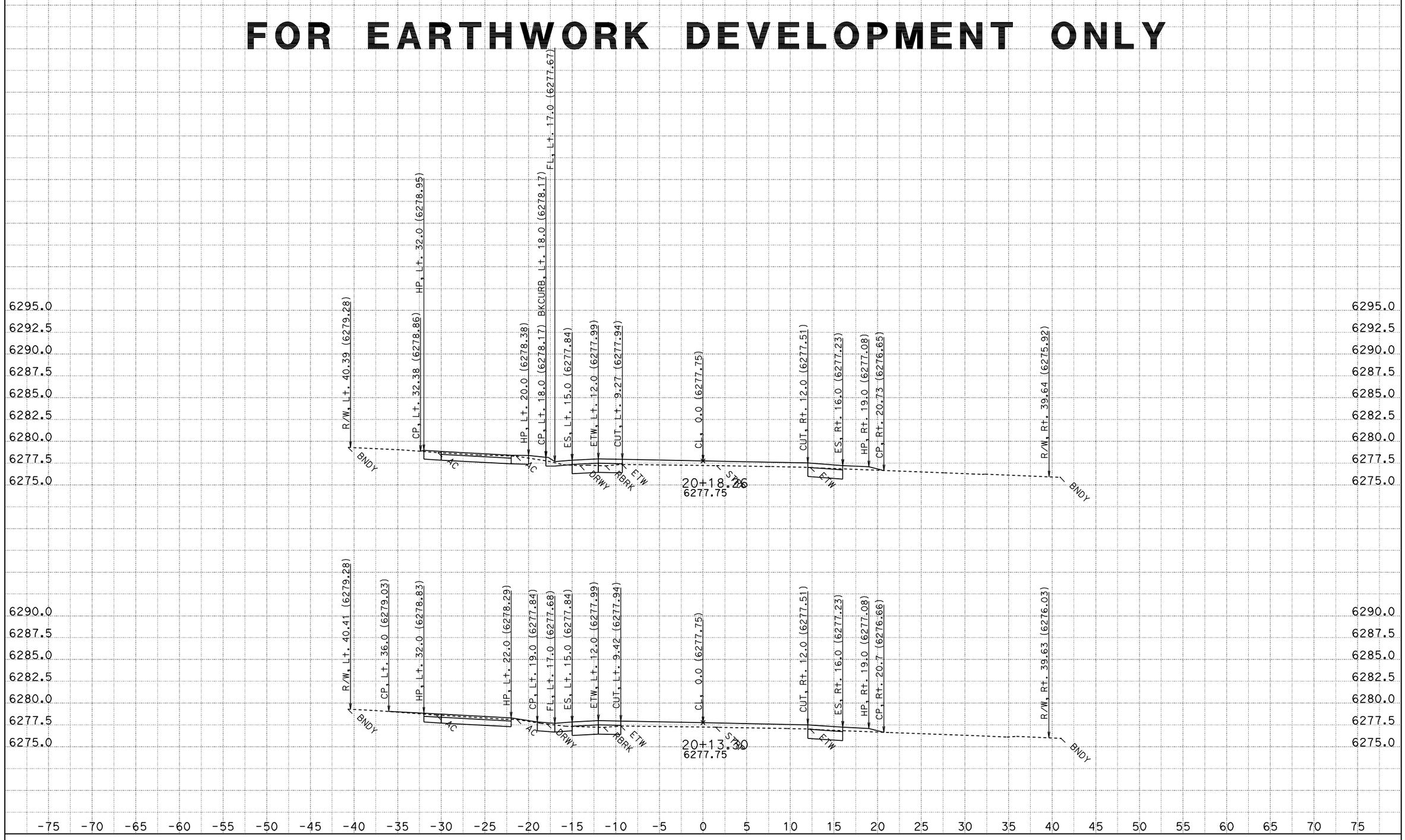

CONTRACT: 2a920

DATE: 8/12/2011

DIST/CO/RTE/PM: 03-ED,Pla 89 PM 27.2/27.4, 0.0/T8.5

KC Project: 2A920FT File: H:\Pla89\2A920FT\EAR\OUTPUT\0035_11200.ear

SCALE: 1" = 5' Horiz.
1" = 5' Vert.

All Dimensions are US Survey Feet

A1
CROSS SECTIONS
SHEET 205 OF 976

FOR EARTHWORK DEVELOPMENT ONLY

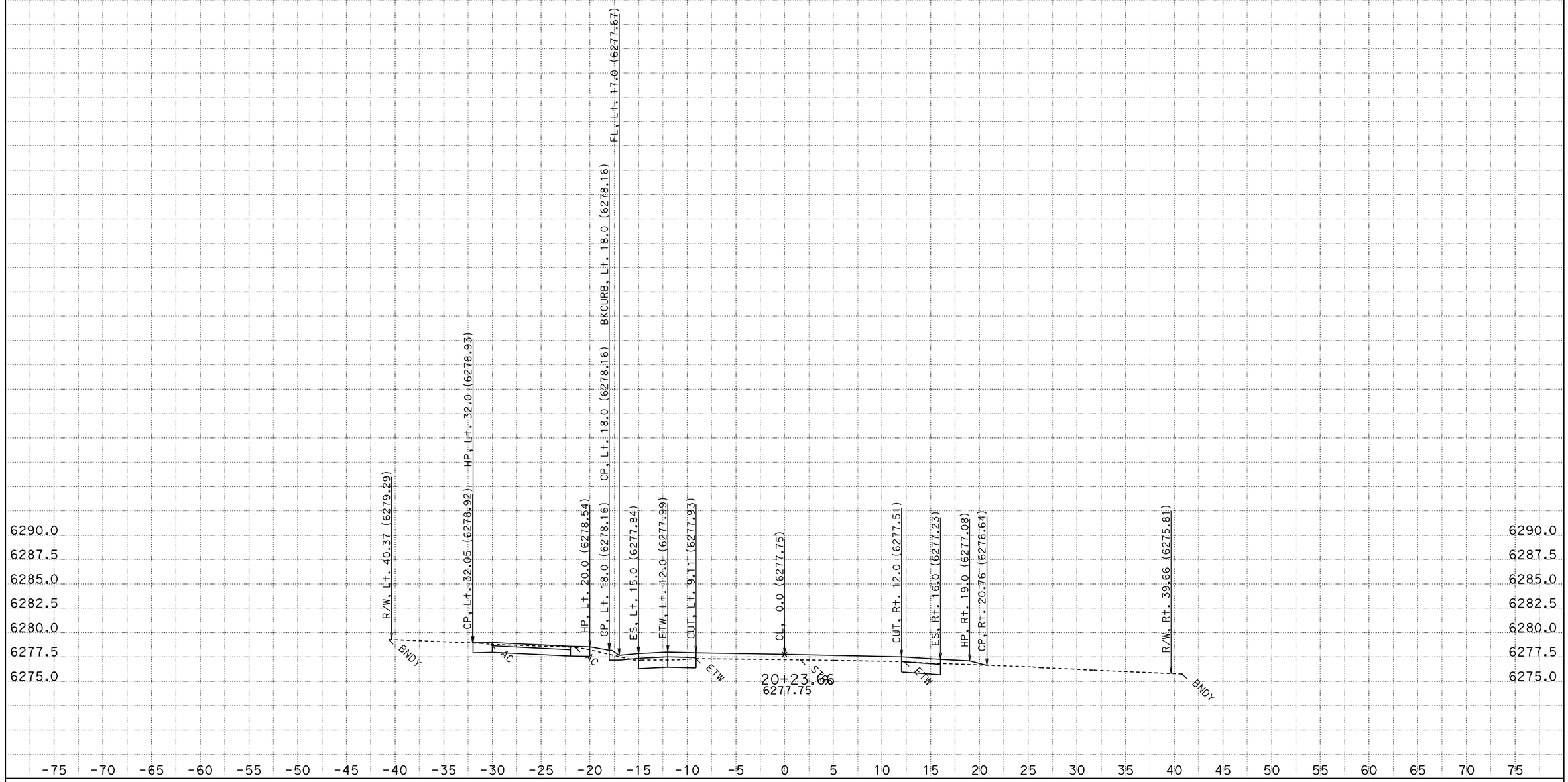

CONTRACT: 2a920

DATE: 8/12/2011

DIST/CO/RTE/PM: 03-ED,Pla 89 PM 27.2/27.4, 0.0/T8.5

SCALE: 1" = 5' Horiz.
1" = 5' Vert.

A1

CROSS SECTIONS

KC Project: 2A920FT File: H:\Pla89\2A920FT\EAR\OUTPUT\0035_11200.ear

All Dimensions are US Survey Feet

SHEET 206 OF 976

FOR EARTHWORK DEVELOPMENT ONLY

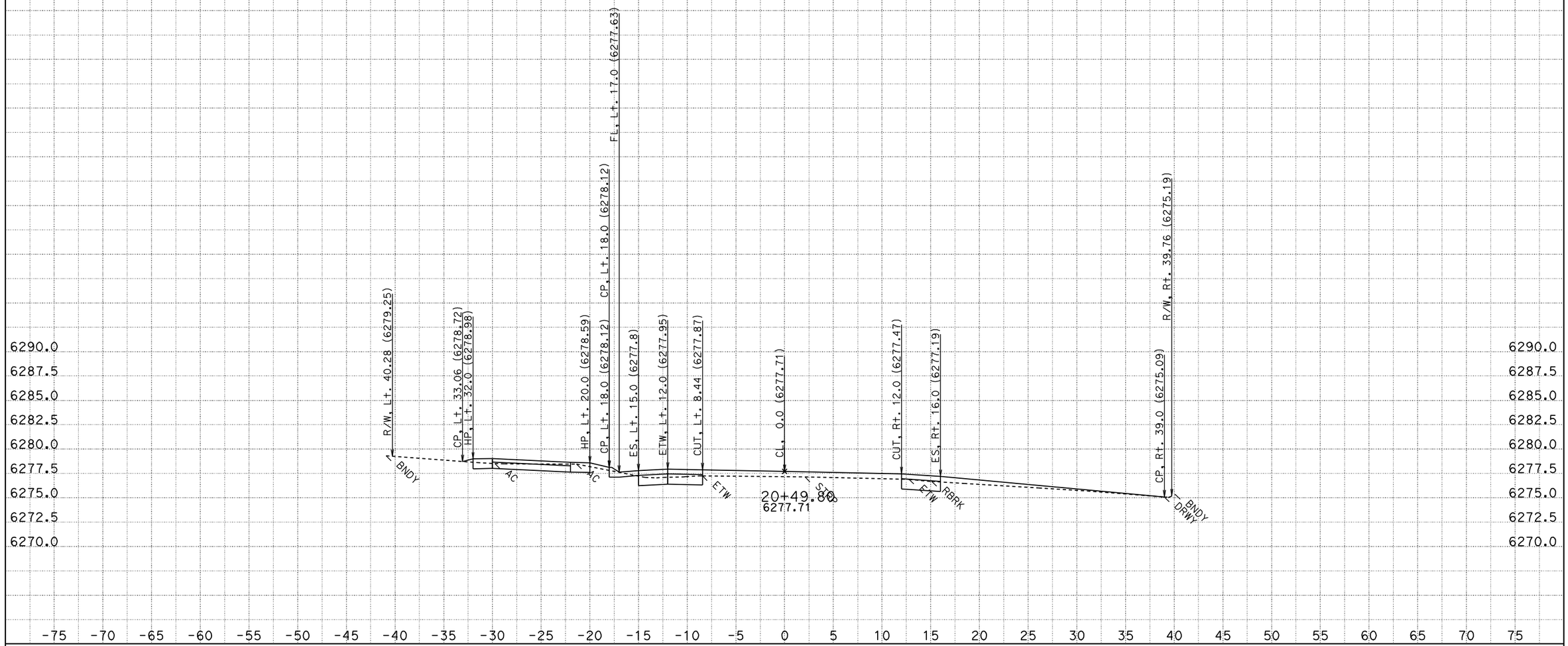

CONTRACT: 2a920

DATE: 8/12/2011

DIST/CO/RTE/PM: 03-ED,Pla 89 PM 27.2/27.4, 0.0/T8.5

SCALE: 1" = 5' Horiz.
1" = 5' Vert.

A1

CROSS SECTIONS

KC Project: 2A920FT File: H:\Pla89\2A920FT\EAR\OUTPUT\0035_11200.ear

All Dimensions are US Survey Feet

SHEET 207 OF 976

FOR EARTHWORK DEVELOPMENT ONLY

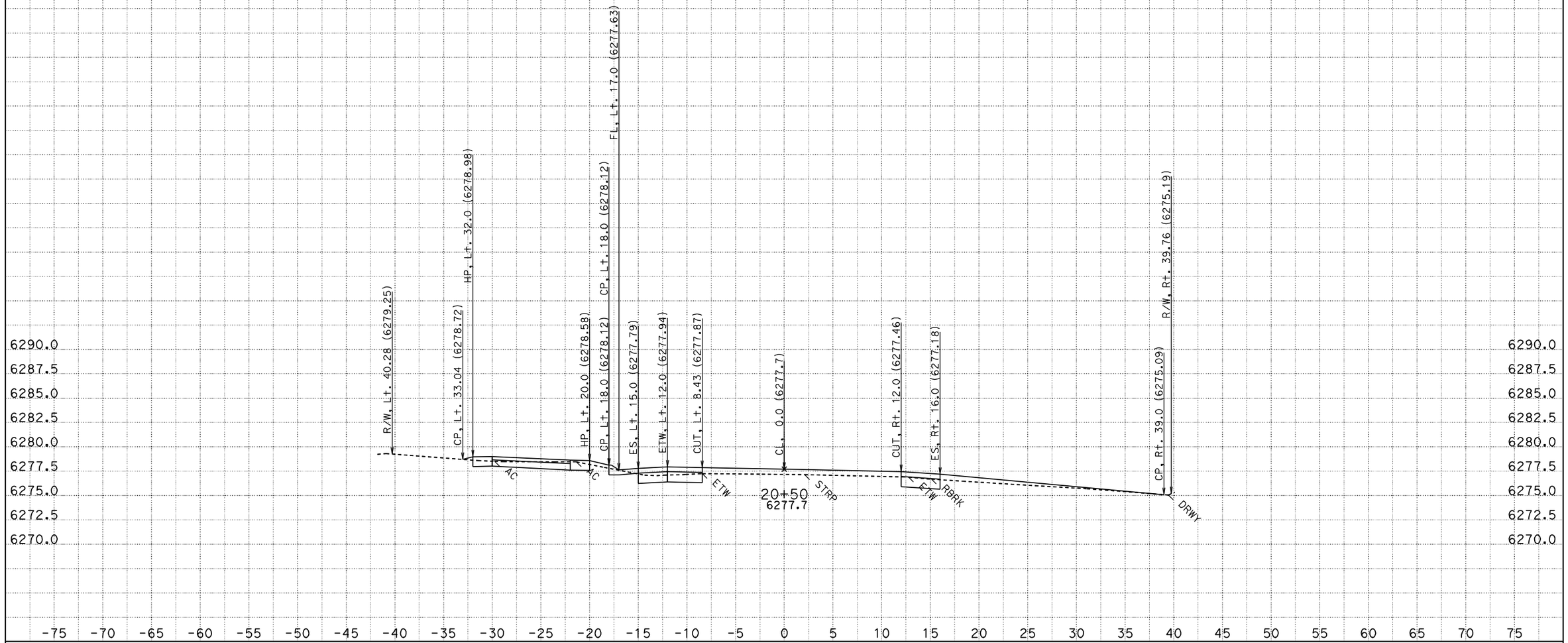

CONTRACT: 2a920

DATE: 8/12/2011

DIST/CO/RTE/PM: 03-ED,Pla 89 PM 27.2/27.4, 0.0/T8.5

KC Project: 2A920FT File: H:\Pla89\2A920FT\EAR\OUTPUT\0035_11200.ear

SCALE: 1" = 5' Horiz.
1" = 5' Vert.

All Dimensions are US Survey Feet

A1

CROSS SECTIONS

SHEET 208 OF 976

FOR EARTHWORK DEVELOPMENT ONLY

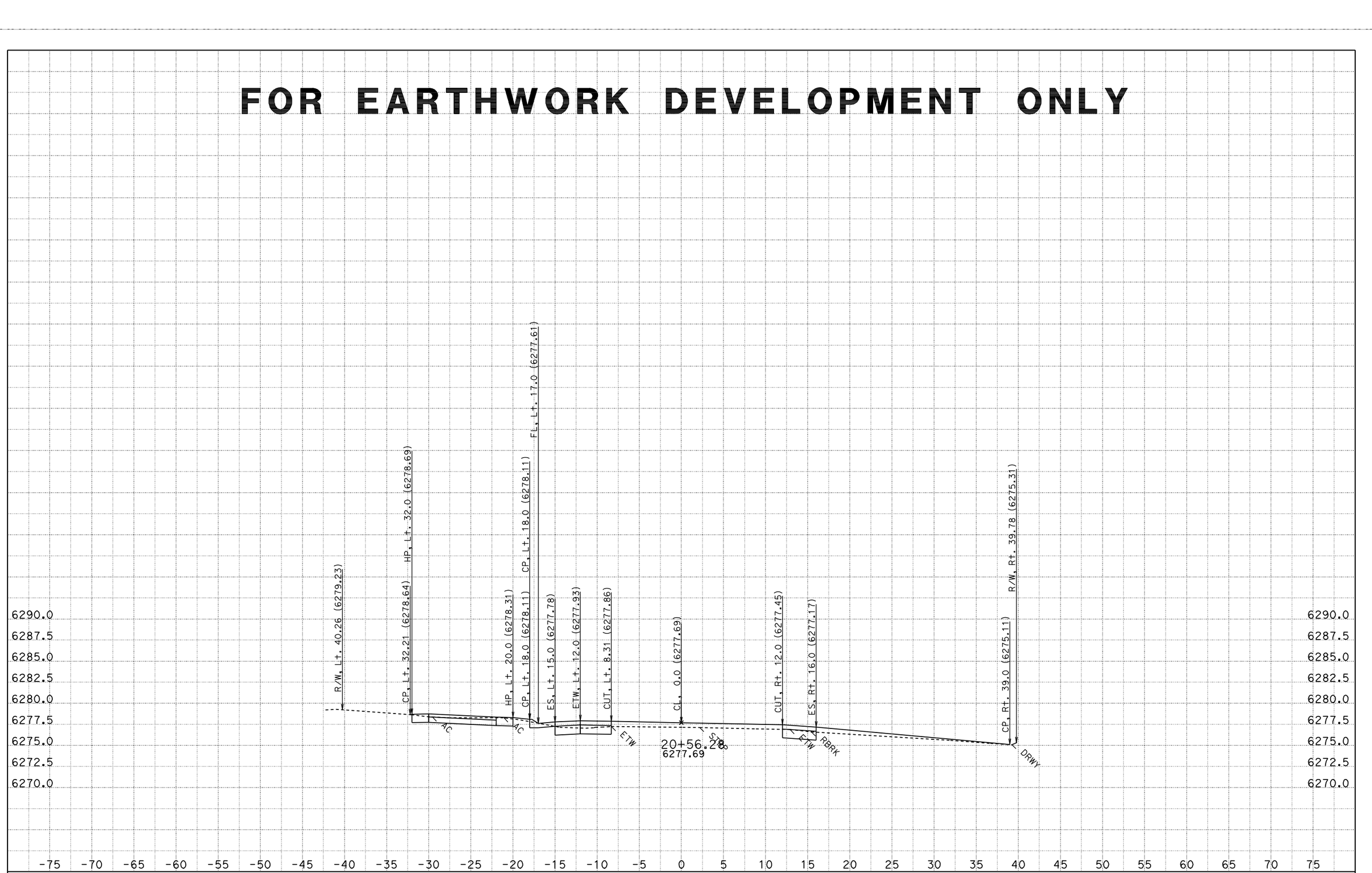

CONTRACT: 2a920

DATE: 8/12/2011

DIST/CO/RTE/PM: 03-ED,Pla 89 PM 27.2/27.4, 0.0/T8.5

SCALE: 1" = 5' Horiz.
1" = 5' Vert.

A1

CROSS SECTIONS

KC Project: 2A920FT File: H:\Pla89\2A920FT\EAR\OUTPUT\0035_11200.ear

All Dimensions are US Survey Feet

SHEET 209 OF 976

FOR EARTHWORK DEVELOPMENT ONLY

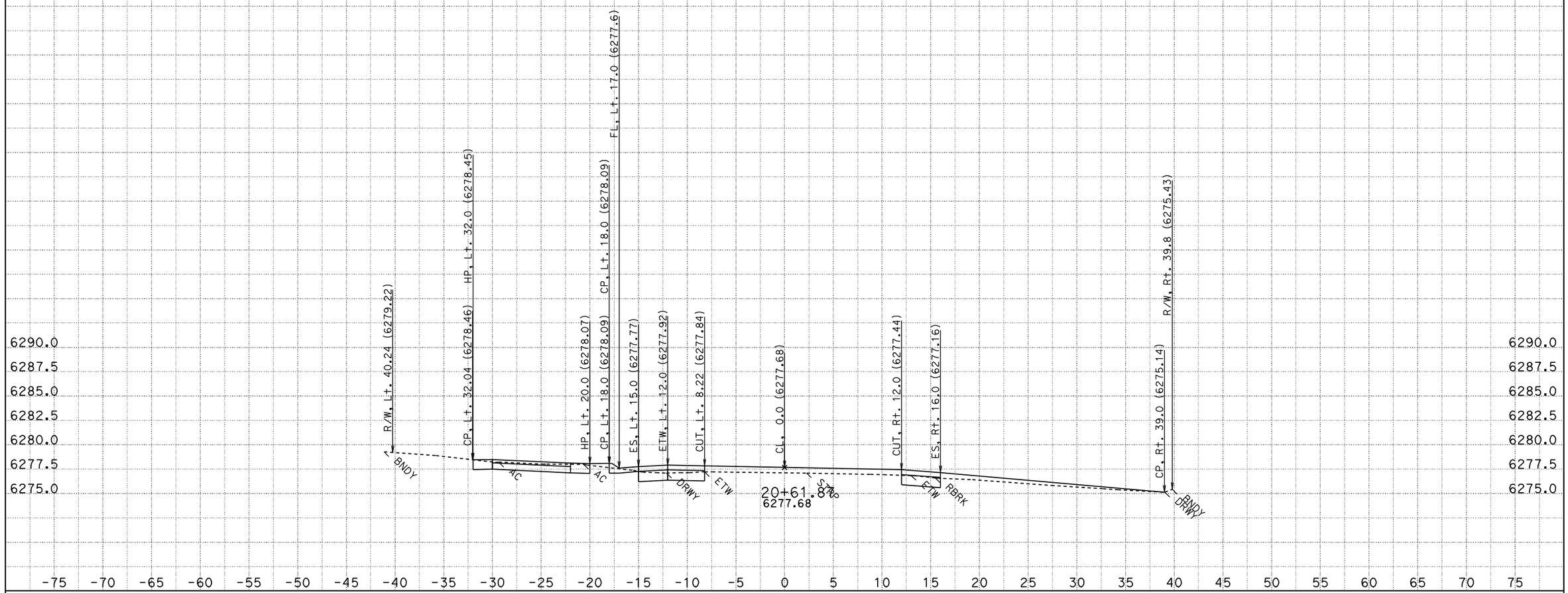

DATE: 8/12/2011
KC Project: 2A920FT File: H:\Pla89\2A920FT\EAR\OUTPUT\0035_11200.ear

CONTRACT: 2a920
DIST/CO/RTE/PM: 03-ED,Pla 89 PM 27.2/27.4, 0.0/T8.5

SCALE: 1" = 5' Horiz.
1" = 5' Vert.

All Dimensions are US Survey Feet

A1
CROSS SECTIONS
SHEET 210 OF 976

FOR EARTHWORK DEVELOPMENT ONLY

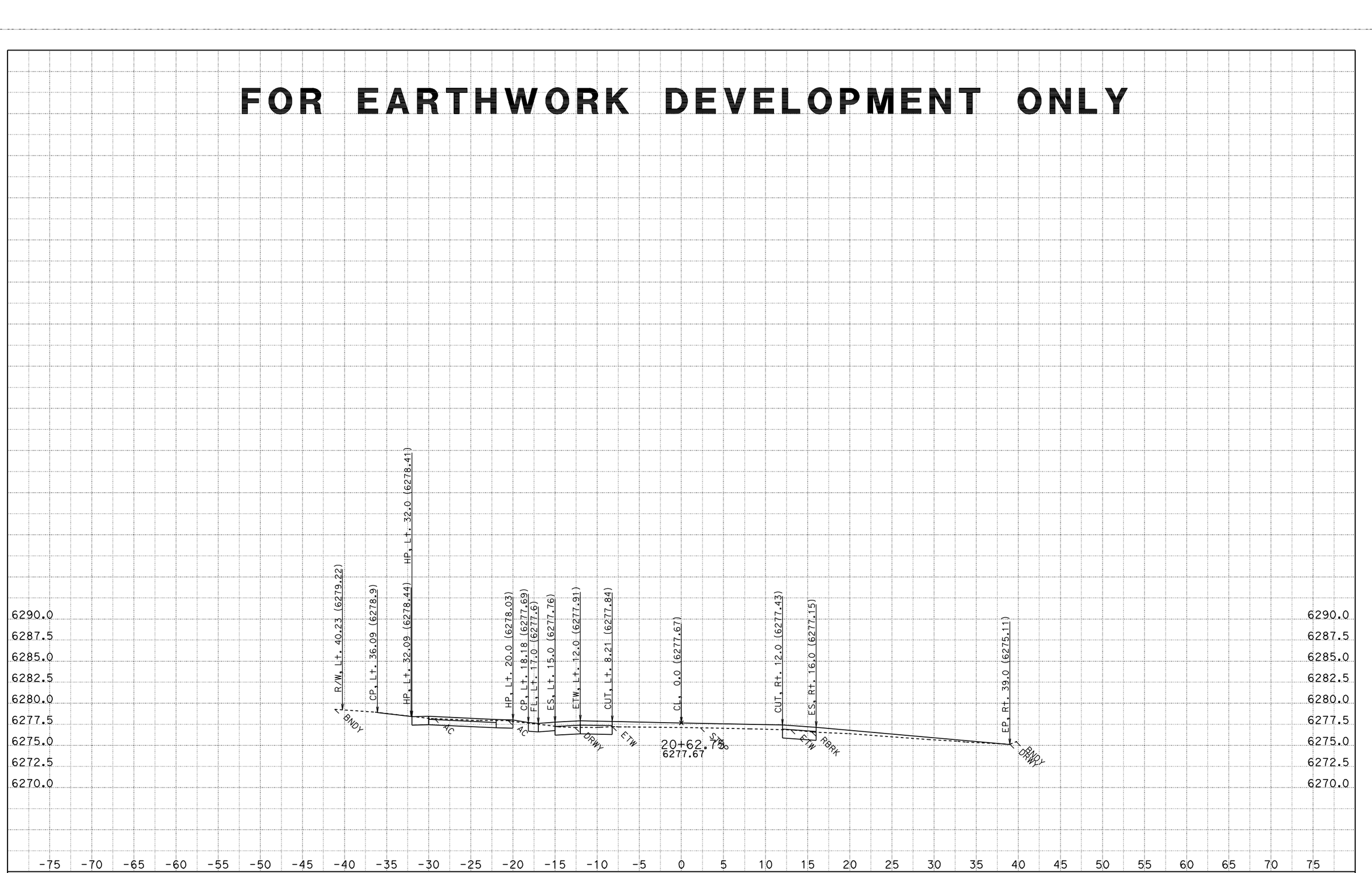

CONTRACT: 2a920

DATE: 8/12/2011

DIST/CO/RTE/PM: 03-ED,Pla 89 PM 27.2/27.4, 0.0/T8.5

SCALE: 1" = 5' Horiz.
1" = 5' Vert.

A1

CROSS SECTIONS

KC Project: 2A920FT File: H:\Pla89\2A920FT\EAR\OUTPUT\0035_11200.ear

All Dimensions are US Survey Feet

SHEET 211 OF 976

FOR EARTHWORK DEVELOPMENT ONLY

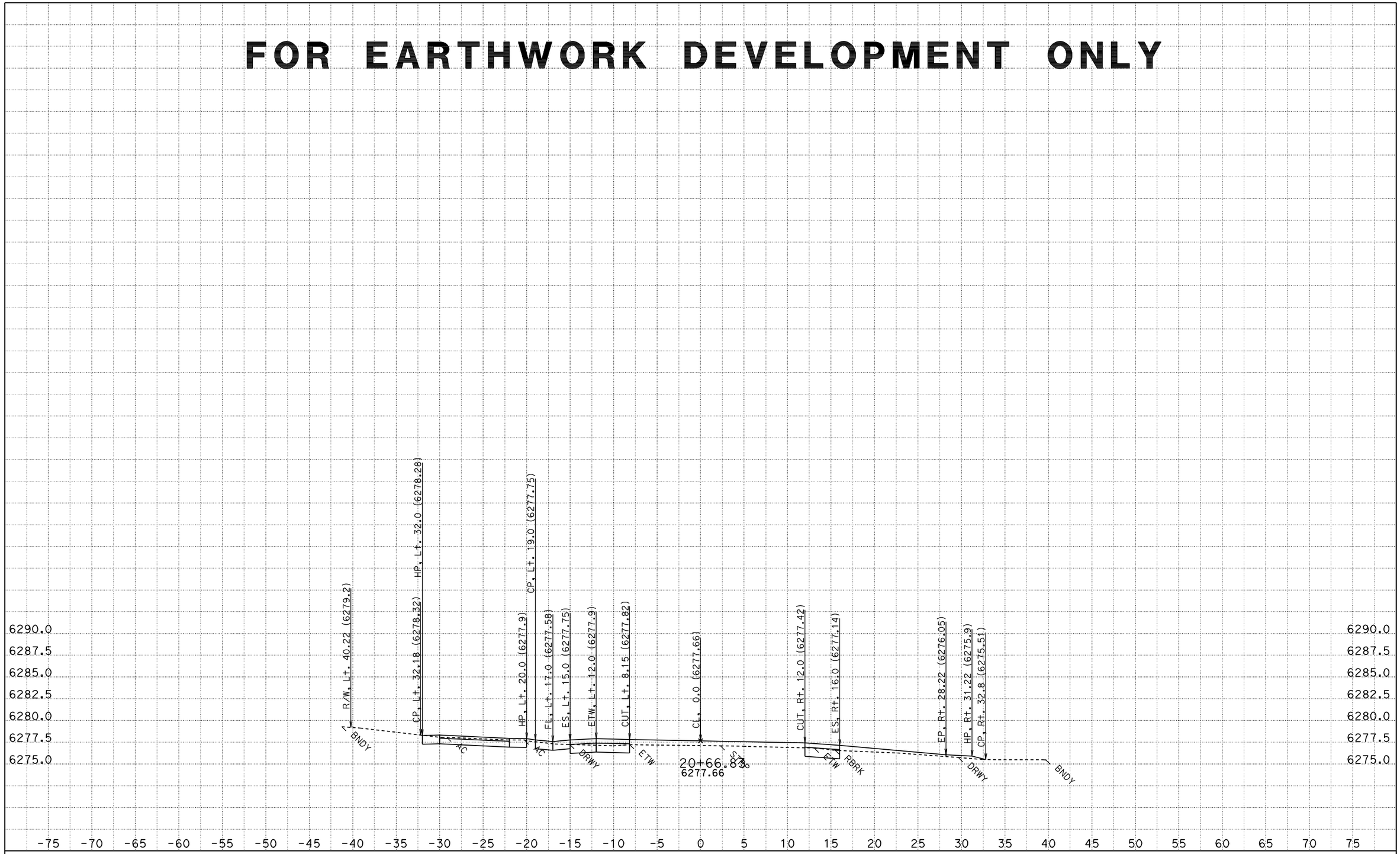

CONTRACT: 2a920

DATE: 8/12/2011

DIST/CO/RTE/PM: 03-ED,Pla 89 PM 27.2/27.4, 0.0/T8.5

SCALE: 1" = 5' Horiz.
1" = 5' Vert.

A1

CROSS SECTIONS

KC Project: 2A920FT File: H:\Pla89\2A920FT\EAR\OUTPUT\0035_11200.ear

All Dimensions are US Survey Feet

FOR EARTHWORK DEVELOPMENT ONLY

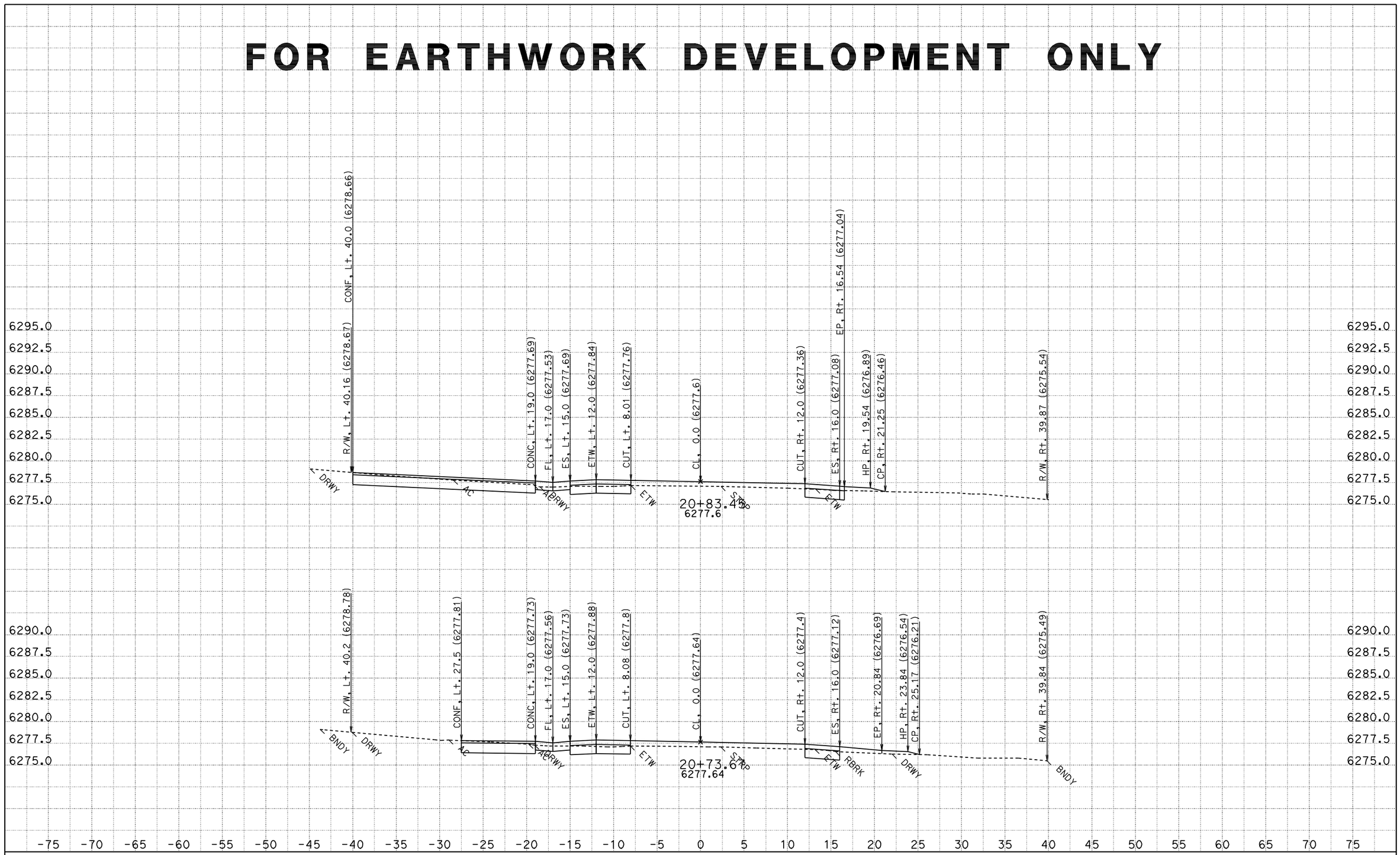

DATE: 8/12/2011

KC Project: 2A920FT

File: H:\Pla89\2A920FT\EAR\OUTPUT\0035_11200.ear

CONTRACT: 2a920

DIST/CO/RTE/PM: 03-ED,Pla 89 PM 27.2/27.4, 0.0/T8.5

SCALE: 1" = 5' Horiz.
1" = 5' Vert.

All Dimensions are US Survey Feet

A1

CROSS SECTIONS

SHEET 213 OF 976

FOR EARTHWORK DEVELOPMENT ONLY

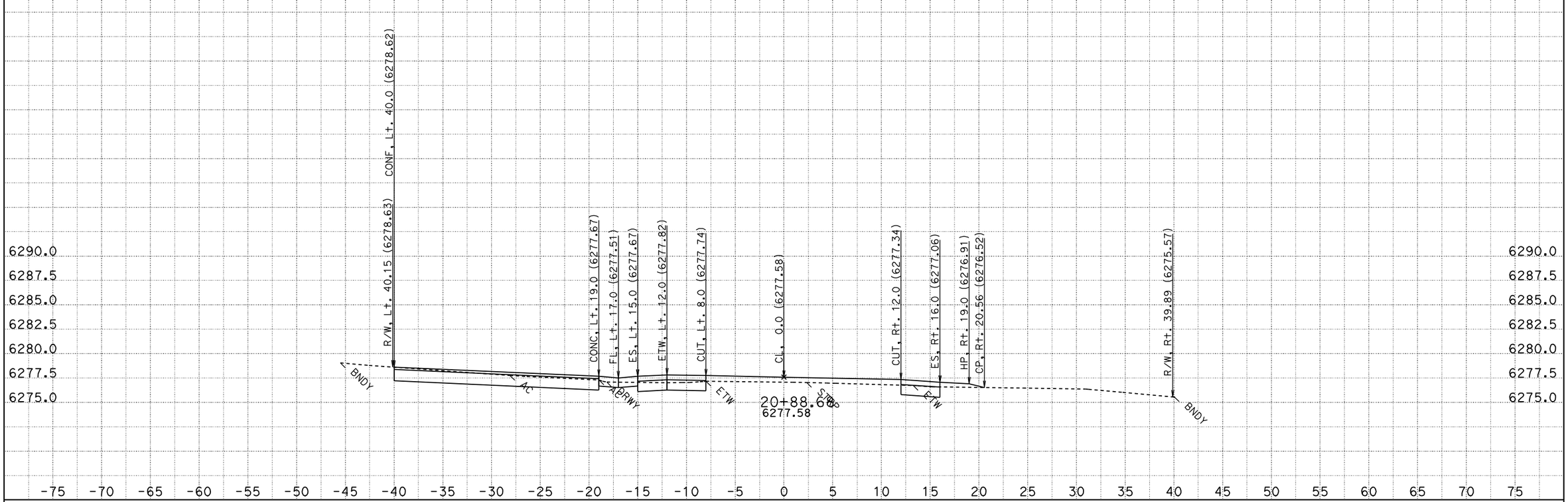

CONTRACT: 2a920

DATE: 8/12/2011

DIST/CO/RTE/PM: 03-ED,Pla 89 PM 27.2/27.4, 0.0/T8.5

SCALE: 1" = 5' Horiz.
1" = 5' Vert.

A1

CROSS SECTIONS

KC Project: 2A920FT File: H:\Pla89\2A920FT\EAR\OUTPUT\0035_11200.ear

All Dimensions are US Survey Feet

FOR EARTHWORK DEVELOPMENT ONLY

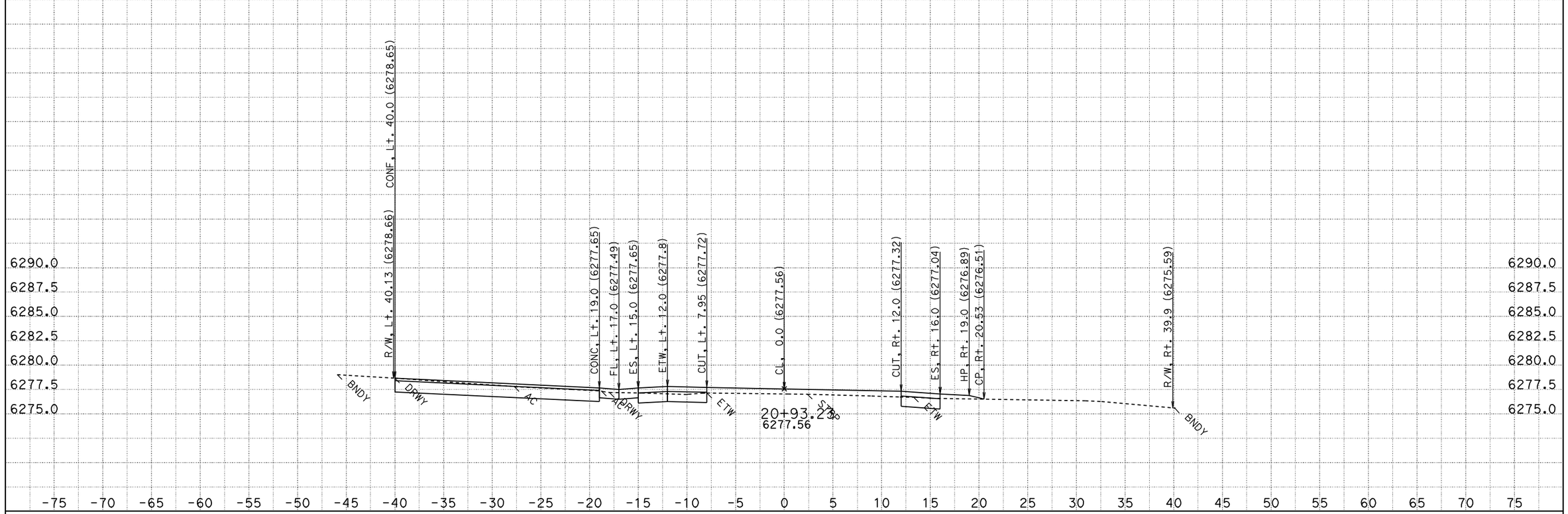

CONTRACT: 2a920

DATE: 8/12/2011

DIST/CO/RTE/PM: 03-ED,Pla 89 PM 27.2/27.4, 0.0/T8.5

SCALE: 1" = 5' Horiz.
1" = 5' Vert.

A1

CROSS SECTIONS

KC Project: 2A920FT File: H:\Pla89\2A920FT\EAR\OUTPUT\0035_11200.ear

All Dimensions are US Survey Feet

FOR EARTHWORK DEVELOPMENT ONLY

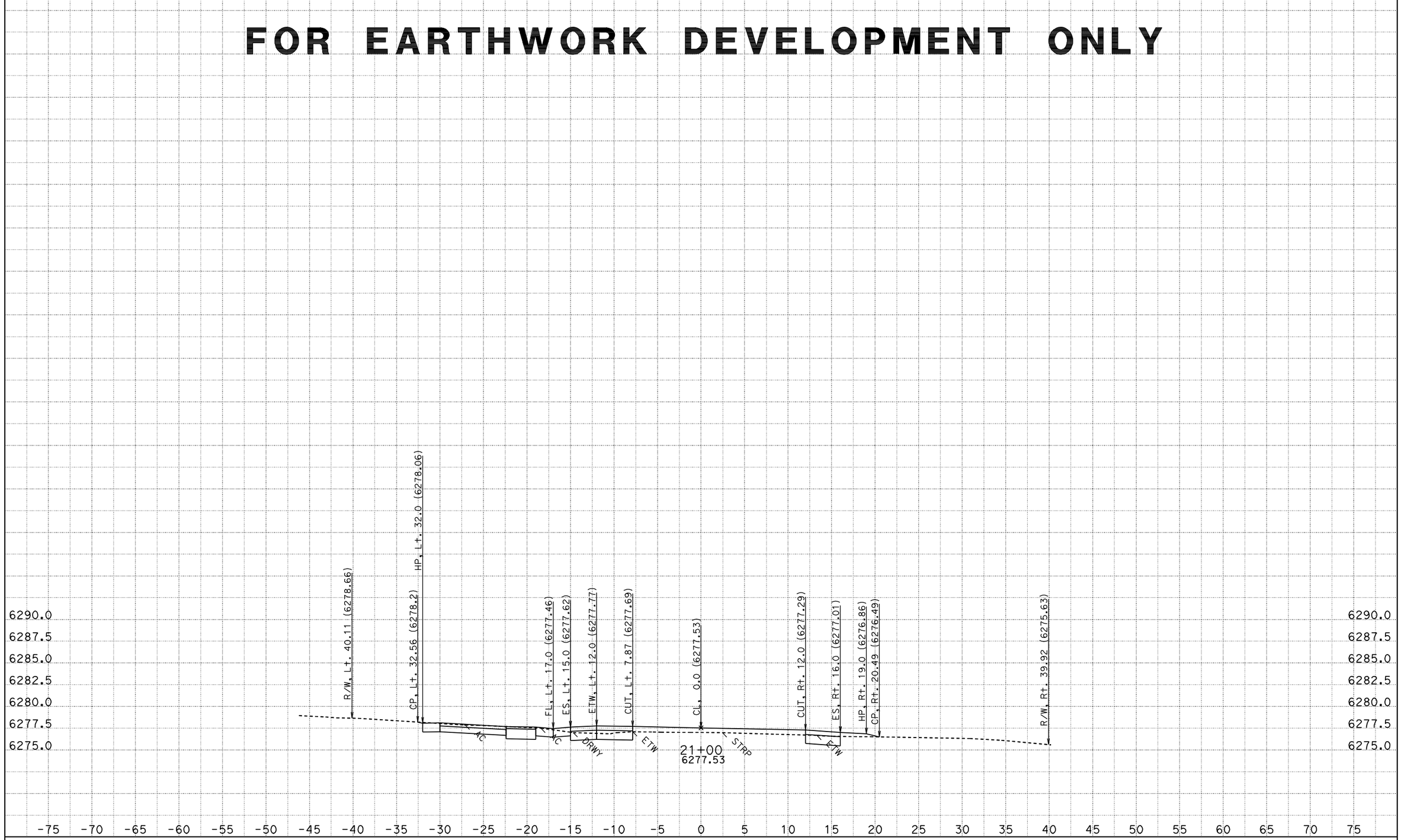

CONTRACT: 2a920

DATE: 8/12/2011

DIST/CO/RTE/PM: 03-ED,Pla 89 PM 27.2/27.4, 0.0/T8.5

SCALE: 1" = 5' Horiz.
1" = 5' Vert.

A1

CROSS SECTIONS

KC Project: 2A920FT File: H:\Pla89\2A920FT\EAR\OUTPUT\0035_11200.ear

All Dimensions are US Survey Feet

FOR EARTHWORK DEVELOPMENT ONLY

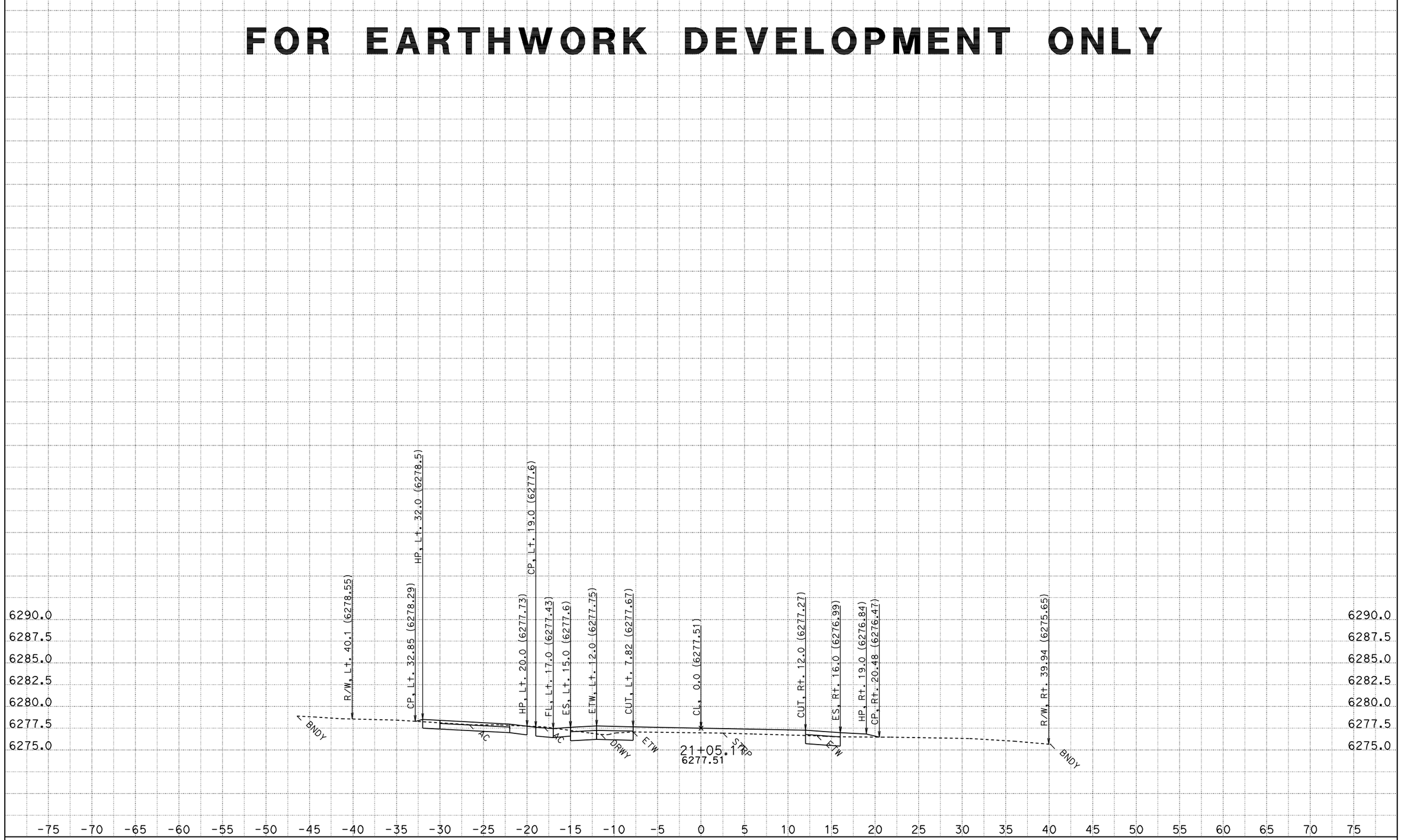

CONTRACT: 2a920

DATE: 8/12/2011

DIST/CO/RTE/PM: 03-ED,Pla 89 PM 27.2/27.4, 0.0/T8.5

SCALE: 1" = 5' Horiz.
1" = 5' Vert.

A1

CROSS SECTIONS

KC Project: 2A920FT File: H:\Pla89\2A920FT\EAR\OUTPUT\0035_11200.ear

All Dimensions are US Survey Feet

FOR EARTHWORK DEVELOPMENT ONLY

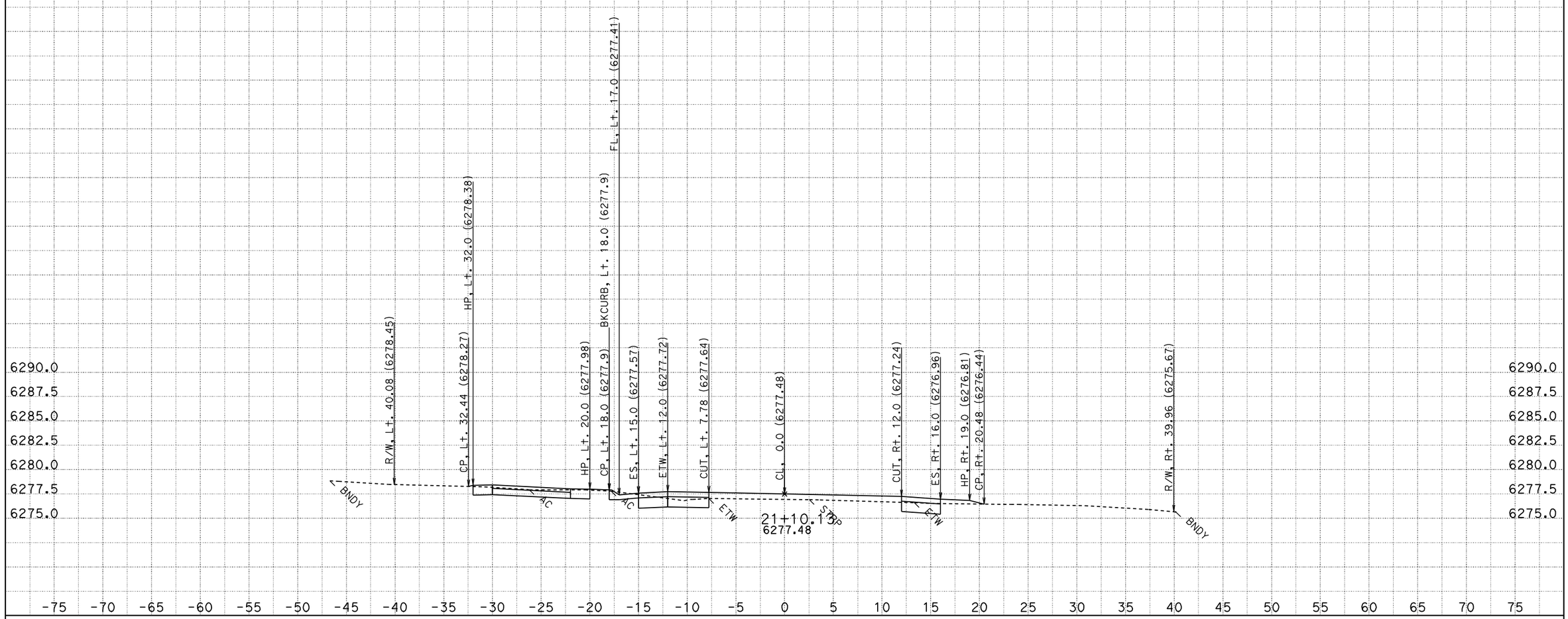

CONTRACT: 2a920

DATE: 8/12/2011

DIST/CO/RTE/PM: 03-ED,Pla 89 PM 27.2/27.4, 0.0/T8.5

SCALE: 1" = 5' Horiz.
1" = 5' Vert.

A1

CROSS SECTIONS

KC Project: 2A920FT File: H:\Pla89\2A920FT\EAR\OUTPUT\0035_11200.ear

All Dimensions are US Survey Feet

FOR EARTHWORK DEVELOPMENT ONLY

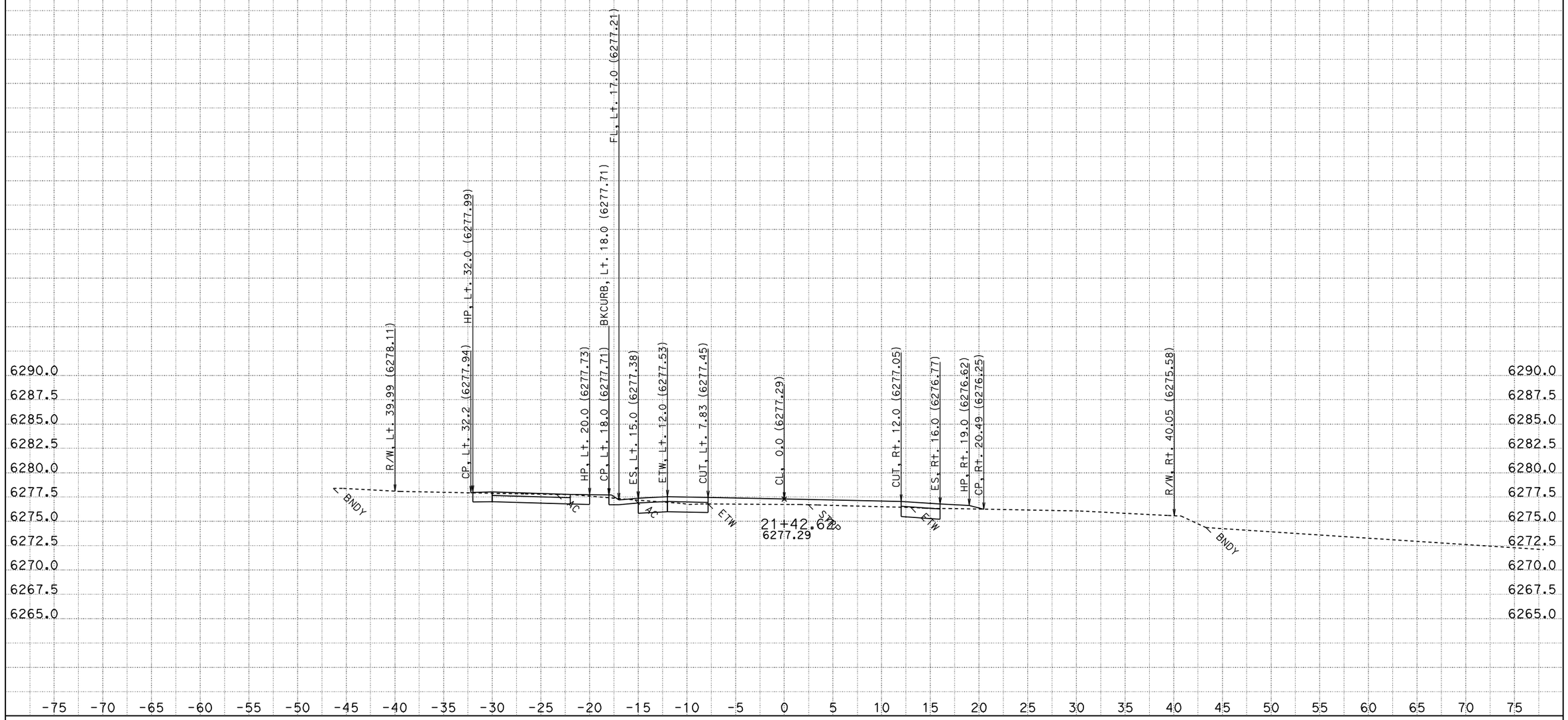

DATE: 8/12/2011
KC Project: 2A920FT

CONTRACT: 2a920
DIST/CO/RTE/PM: 03-ED,Pla 89 PM 27.2/27.4, 0.0/T8.5
File: H:\Pla89\2A920FT\EAR\OUTPUT\0035_11200.ear

SCALE: 1" = 5' Horiz.
1" = 5' Vert.

All Dimensions are US Survey Feet

A1
CROSS SECTIONS
SHEET 219 OF 976

FOR EARTHWORK DEVELOPMENT ONLY

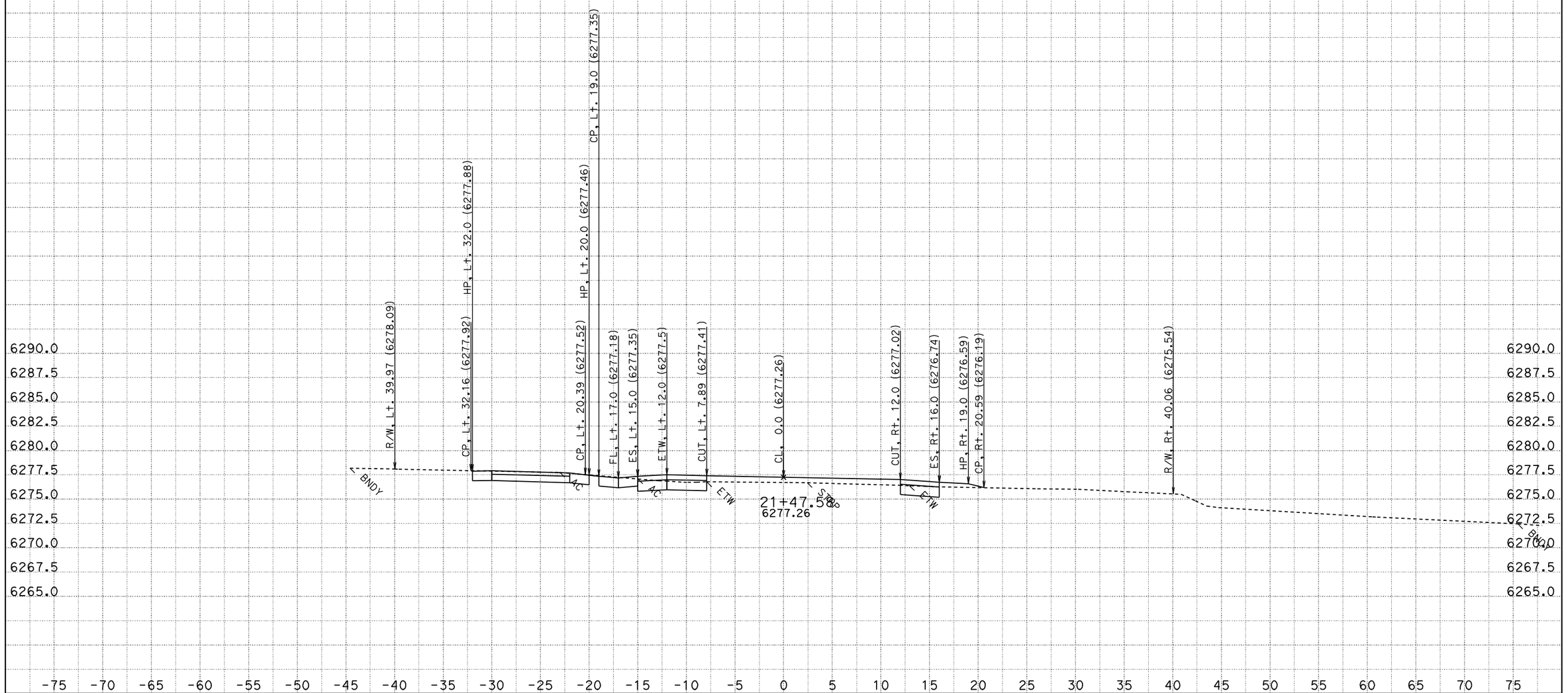

DATE: 8/12/2011
KC Project: 2A920FT
File: H:\Pla89\2A920FT\EAR\OUTPUT\0035_11200.ear

CONTRACT: 2a920
DIST/CO/RTE/PM: 03-ED,Pla 89 PM 27.2/27.4, 0.0/T8.5

SCALE: 1" = 5' Horiz.
1" = 5' Vert.
All Dimensions are US Survey Feet

A1
CROSS SECTIONS
SHEET 220 OF 976

FOR EARTHWORK DEVELOPMENT ONLY

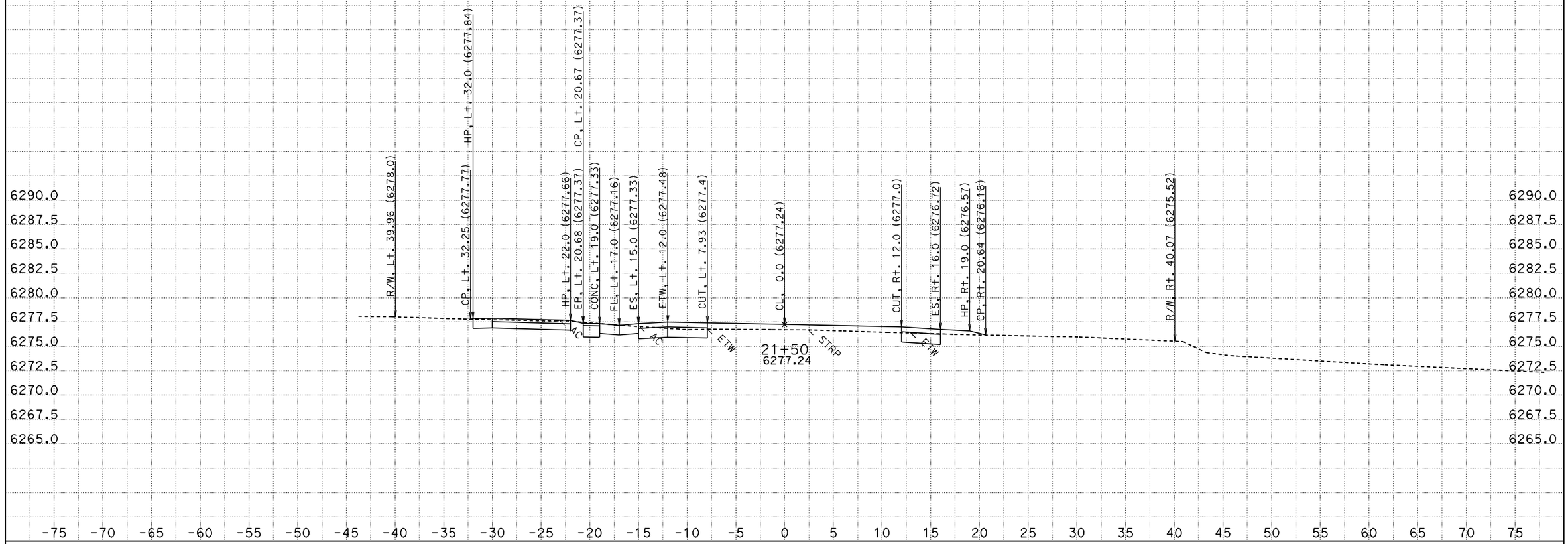

DATE: 8/12/2011
KC Project: 2A920FT File: H:\Pla89\2A920FT\EAR\OUTPUT\0035_11200.ear

CONTRACT: 2a920
DIST/CO/RTE/PM: 03-ED,Pla 89 PM 27.2/27.4, 0.0/T8.5

SCALE: 1" = 5' Horiz.
1" = 5' Vert.
All Dimensions are US Survey Feet

A1
CROSS SECTIONS
SHEET 221 OF 976

FOR EARTHWORK DEVELOPMENT ONLY

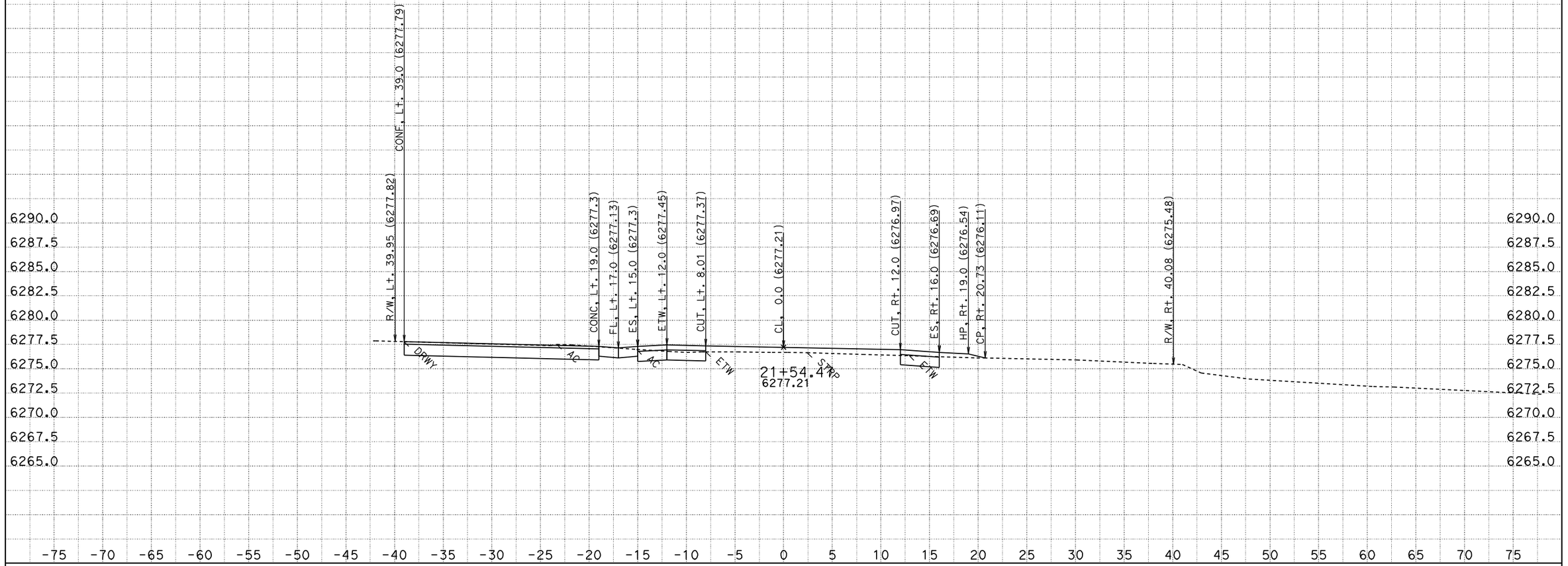

CONTRACT: 2a920

DATE: 8/12/2011

DIST/CO/RTE/PM: 03-ED,Pla 89 PM 27.2/27.4, 0.0/T8.5

SCALE: 1" = 5' Horiz.
1" = 5' Vert.

A1

CROSS SECTIONS

KC Project: 2A920FT File: H:\Pla89\2A920FT\EAR\OUTPUT\0035_11200.ear

All Dimensions are US Survey Feet

FOR EARTHWORK DEVELOPMENT ONLY

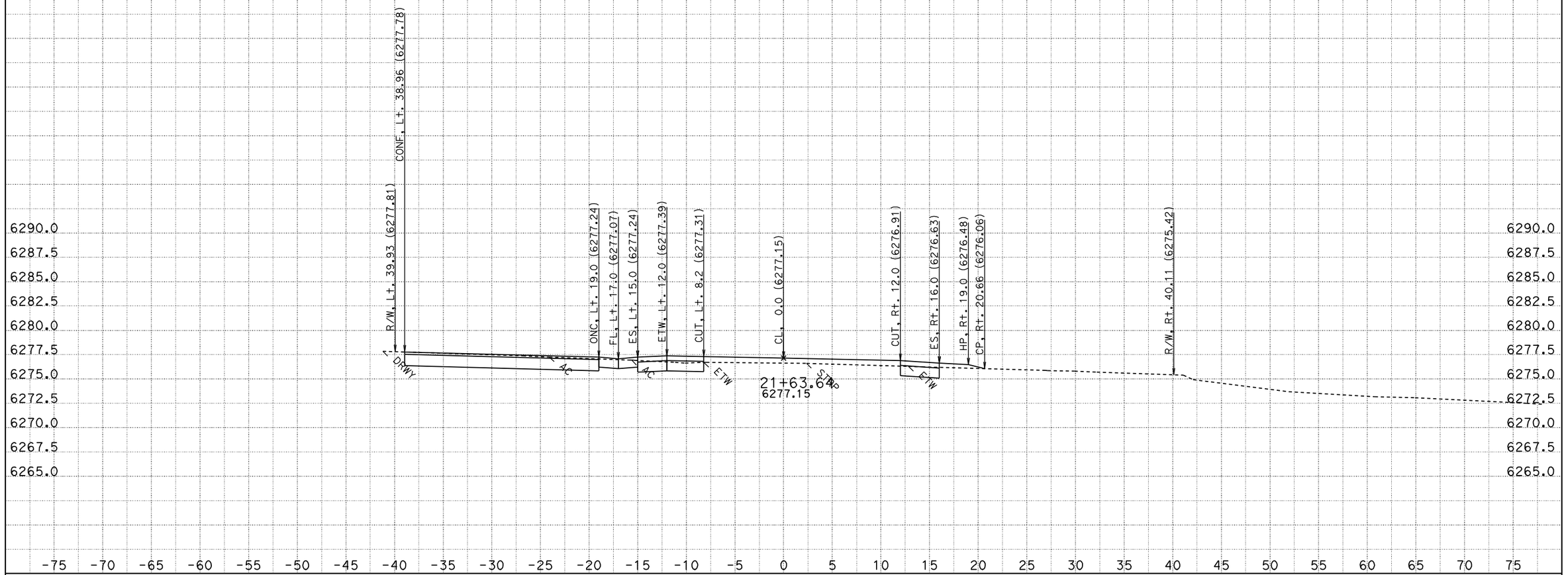

CONTRACT: 2a920

DATE: 8/12/2011

DIST/CO/RTE/PM: 03-ED,Pla 89 PM 27.2/27.4, 0.0/T8.5

SCALE: 1" = 5' Horiz.
1" = 5' Vert.

KC Project: 2A920FT File: H:\Pla89\2A920FT\EAR\OUTPUT\0035_11200.ear

All Dimensions are US Survey Feet

A1
CROSS SECTIONS
SHEET 223 OF 976

FOR EARTHWORK DEVELOPMENT ONLY

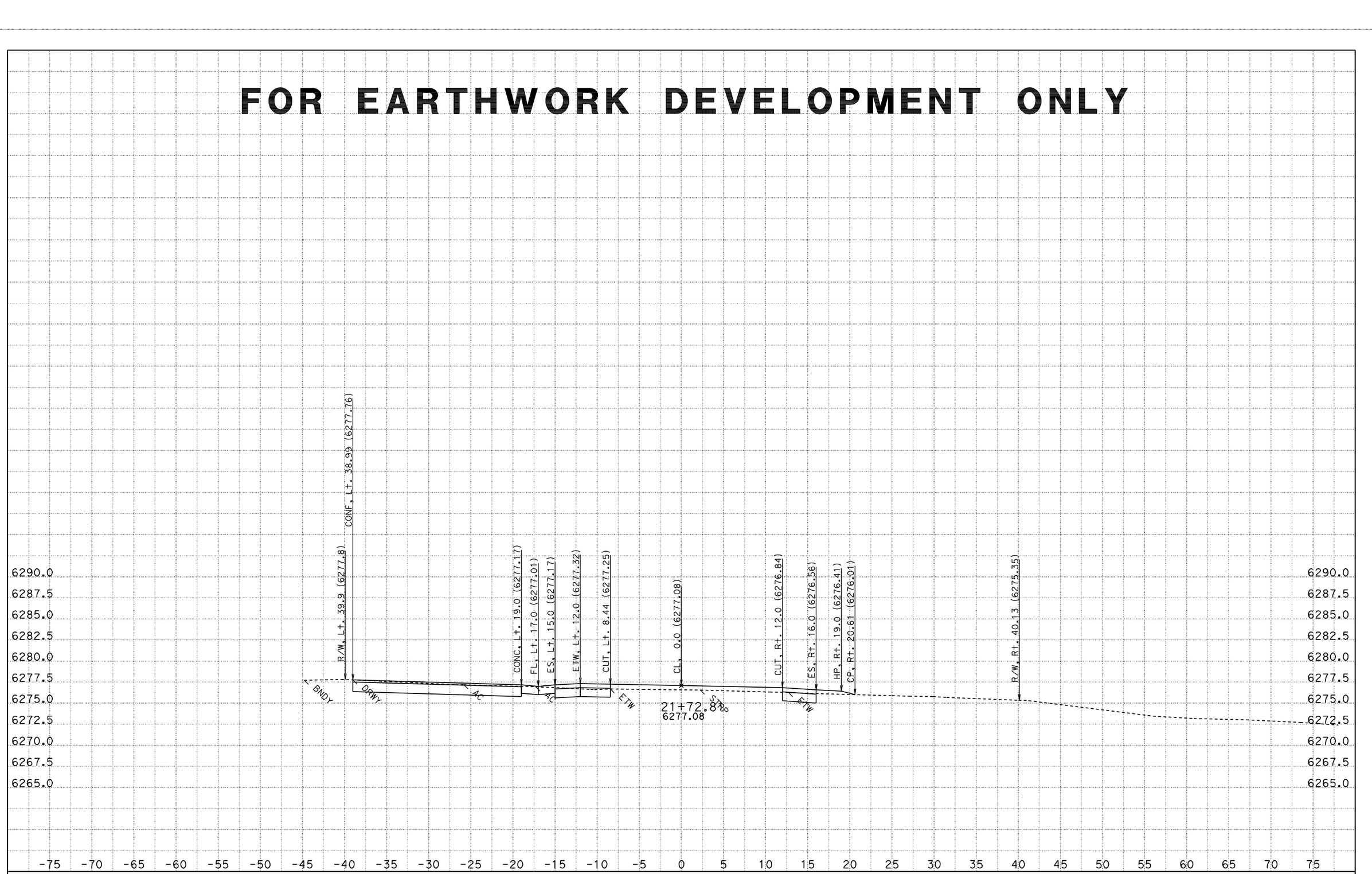

CONTRACT: 2a920

DATE: 8/12/2011

DIST/CO/RTE/PM: 03-ED,Pla 89 PM 27.2/27.4, 0.0/T8.5

SCALE: 1" = 5' Horiz.
1" = 5' Vert.

A1

CROSS SECTIONS

KC Project: 2A920FT File: H:\Pla89\2A920FT\EAR\OUTPUT\0035_11200.ear

All Dimensions are US Survey Feet

FOR EARTHWORK DEVELOPMENT ONLY

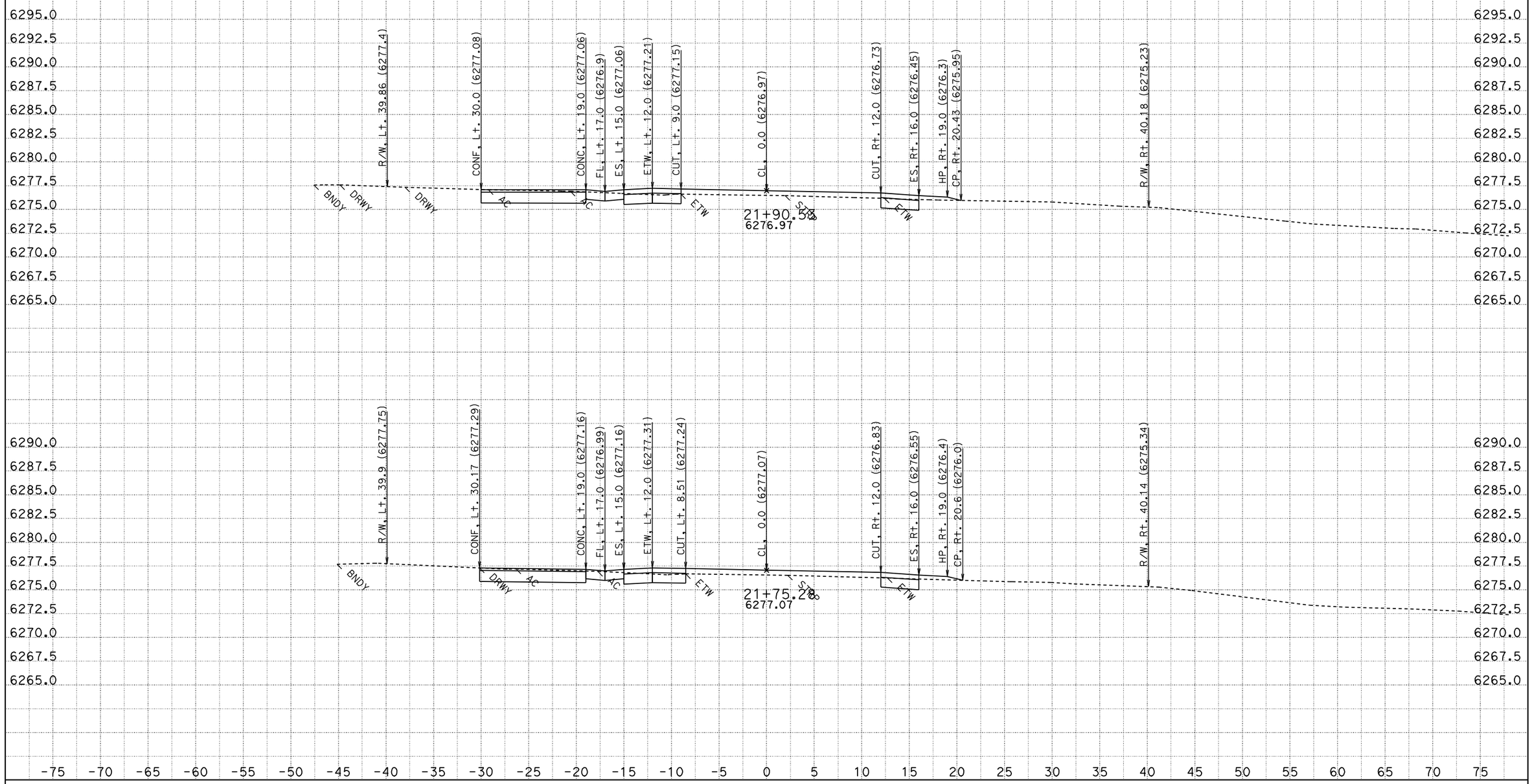

DATE: 8/12/2011

KC Project: 2A920FT

File: H:\Pla89\2A920FT\EAR\OUTPUT\0035_11200.ear

CONTRACT: 2a920

DIST/CO/RTE/PM: 03-ED,Pla 89 PM 27.2/27.4, 0.0/T8.5

SCALE: 1" = 5' Horiz.
1" = 5' Vert.

All Dimensions are US Survey Feet

A1

CROSS SECTIONS

SHEET 225 OF 976

FOR EARTHWORK DEVELOPMENT ONLY

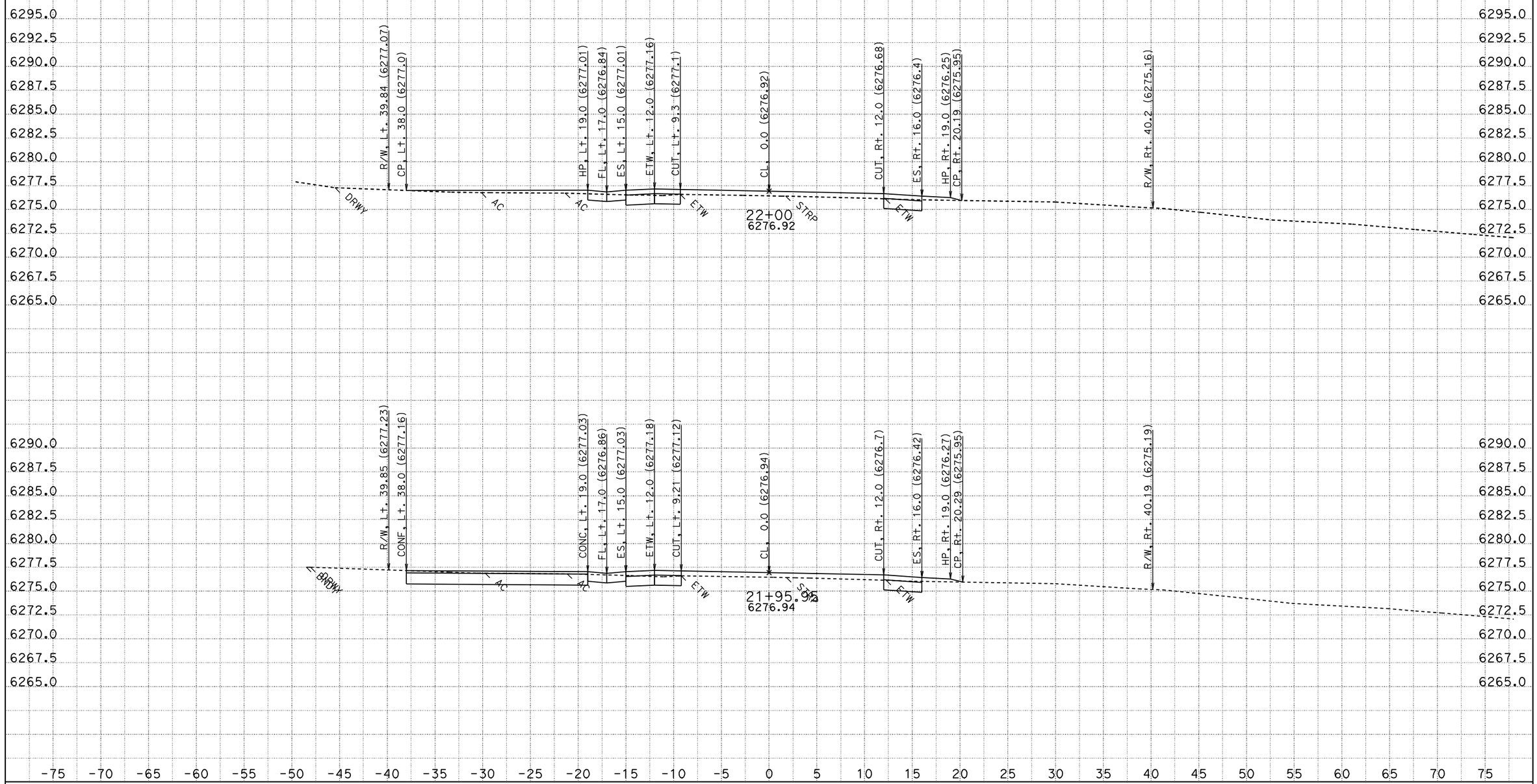

CONTRACT: 2a920

DATE: 8/12/2011

DIST/CO/RTE/PM: 03-ED,Pla 89 PM 27.2/27.4, 0.0/T8.5

KC Project: 2A920FT File: H:\Pla89\2A920FT\EAR\OUTPUT\0035_11200.ear

SCALE: 1" = 5' Horiz.
1" = 5' Vert.

All Dimensions are US Survey Feet

A1
CROSS SECTIONS
SHEET 226 OF 976

FOR EARTHWORK DEVELOPMENT ONLY

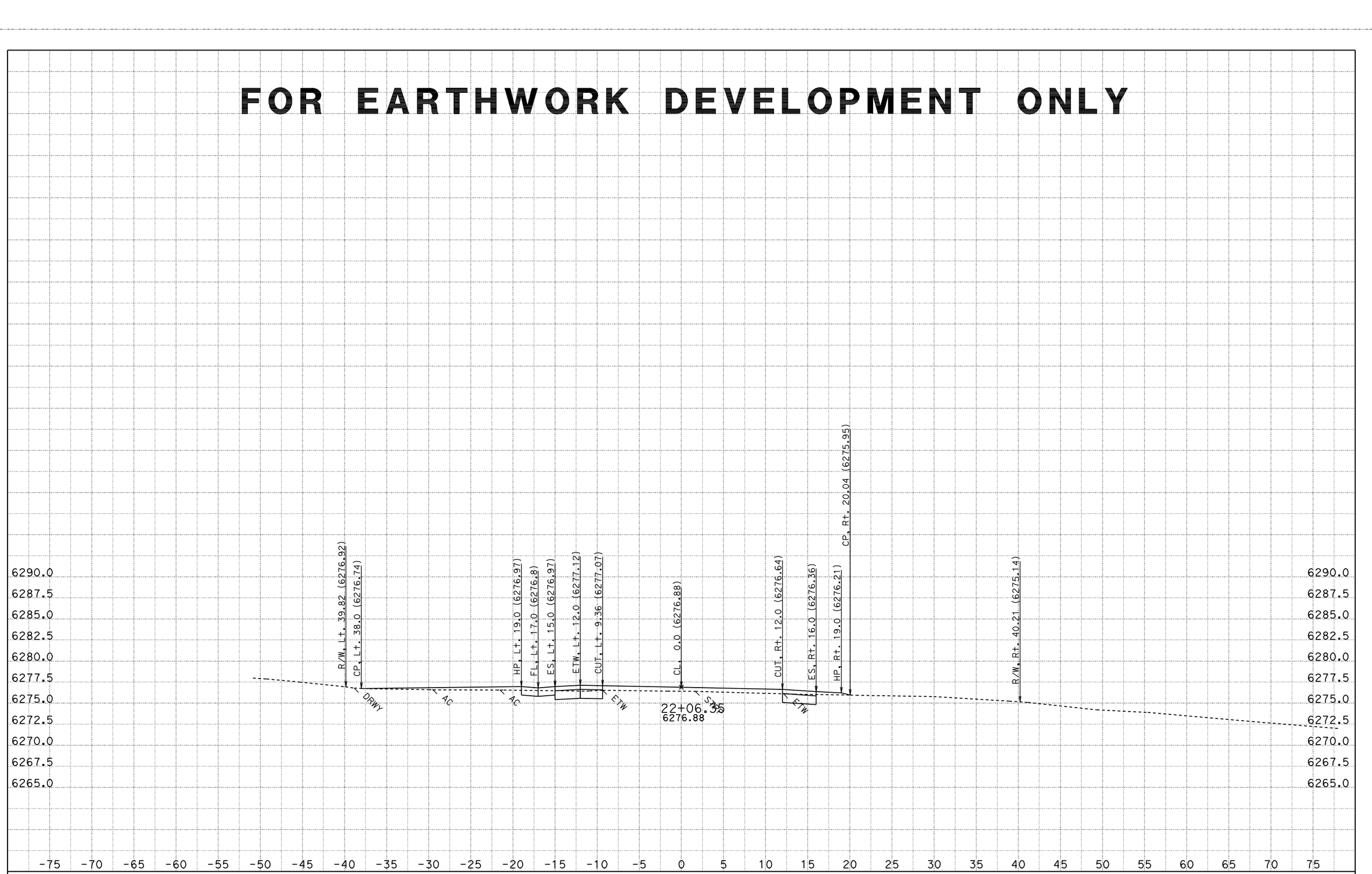

CONTRACT: 2a920

DATE: 8/12/2011

DIST/CO/RTE/PM: 03-ED,Pla 89 PM 27.2/27.4, 0.0/T8.5

SCALE: 1" = 5' Horiz.
1" = 5' Vert.

A1

CROSS SECTIONS

KC Project: 2A920FT File: H:\Pla89\2A920FT\EAR\OUTPUT\0035_11200.ear

All Dimensions are US Survey Feet

FOR EARTHWORK DEVELOPMENT ONLY

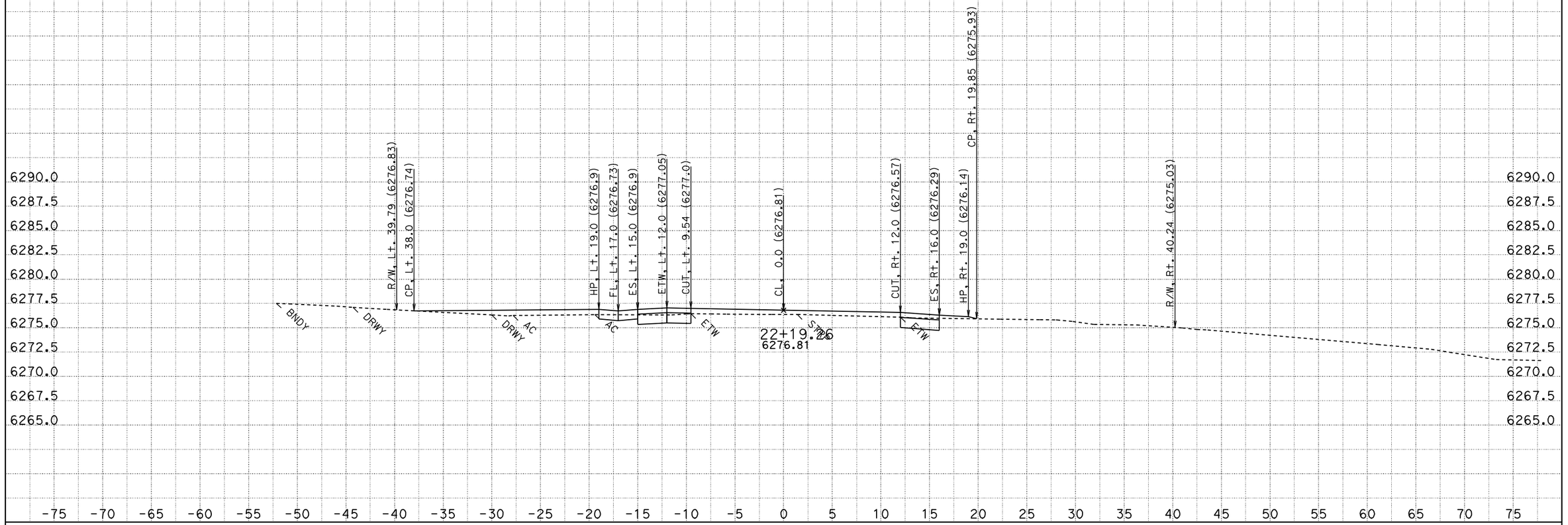

CONTRACT: 2a920

DATE: 8/12/2011

DIST/CO/RTE/PM: 03-ED,Pla 89 PM 27.2/27.4, 0.0/T8.5

SCALE: 1" = 5' Horiz.
1" = 5' Vert.

A1

CROSS SECTIONS

KC Project: 2A920FT File: H:\Pla89\2A920FT\EAR\OUTPUT\0035_11200.ear

All Dimensions are US Survey Feet

FOR EARTHWORK DEVELOPMENT ONLY

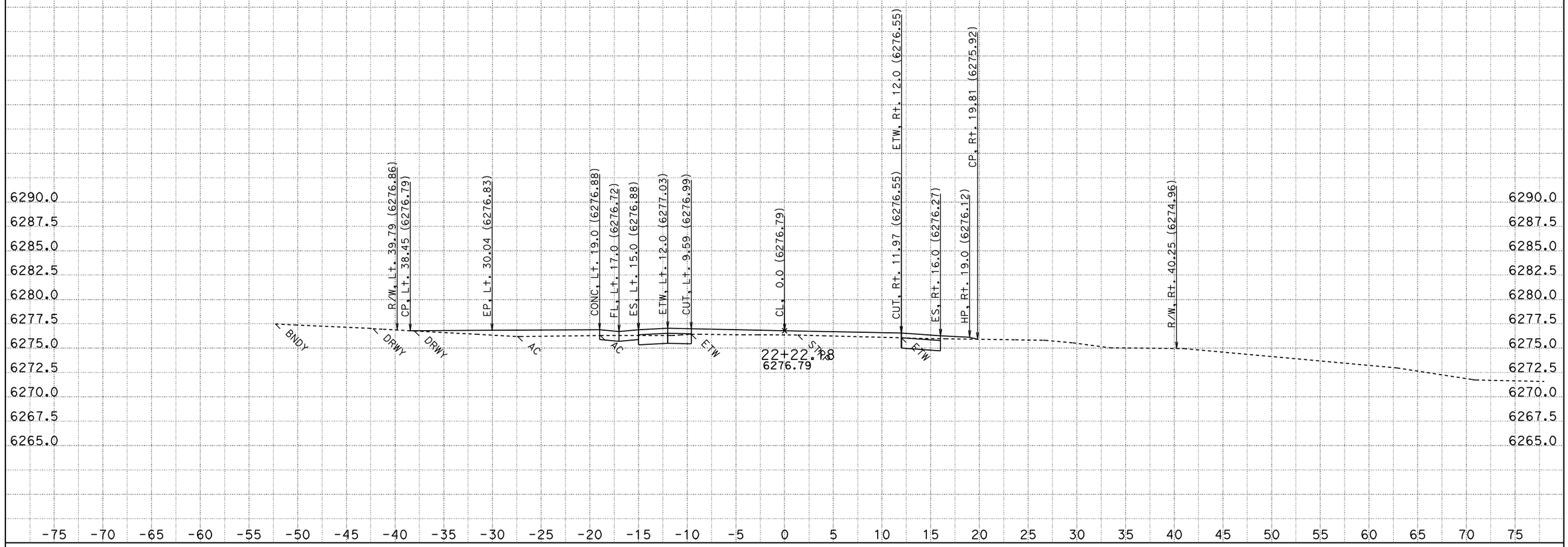

DATE: 8/12/2011
KC Project: 2A920FT

CONTRACT: 2a920
DIST/CO/RTE/PM: 03-ED,Pla 89 PM 27.2/27.4, 0.0/T8.5
File: H:\Pla89\2A920FT\EAR\OUTPUT\0035_11200.ear

SCALE: 1" = 5' Horiz.
1" = 5' Vert.

All Dimensions are US Survey Feet

A1
CROSS SECTIONS
SHEET 229 OF 976

FOR EARTHWORK DEVELOPMENT ONLY

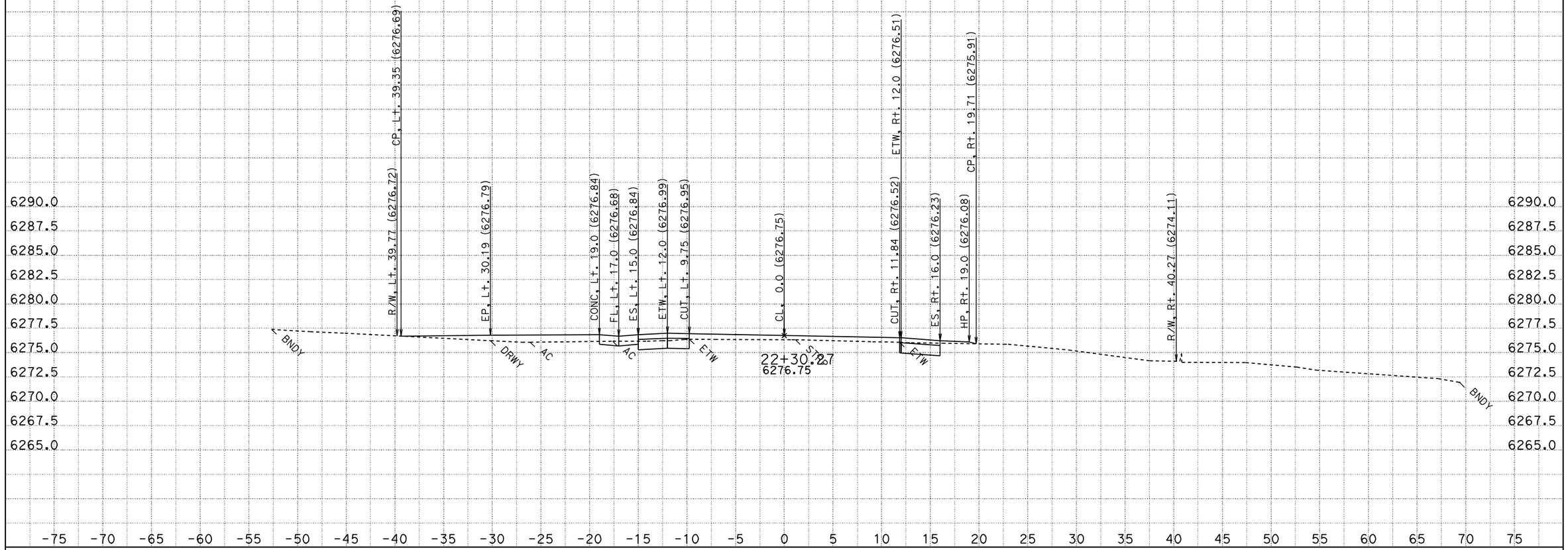

CONTRACT: 2a920

DATE: 8/12/2011

DIST/CO/RTE/PM: 03-ED,Pla 89 PM 27.2/27.4, 0.0/T8.5

SCALE: 1" = 5' Horiz.
1" = 5' Vert.

A1

CROSS SECTIONS

KC Project: 2A920FT File: H:\Pla89\2A920FT\EAR\OUTPUT\0035_11200.ear

All Dimensions are US Survey Feet

FOR EARTHWORK DEVELOPMENT ONLY

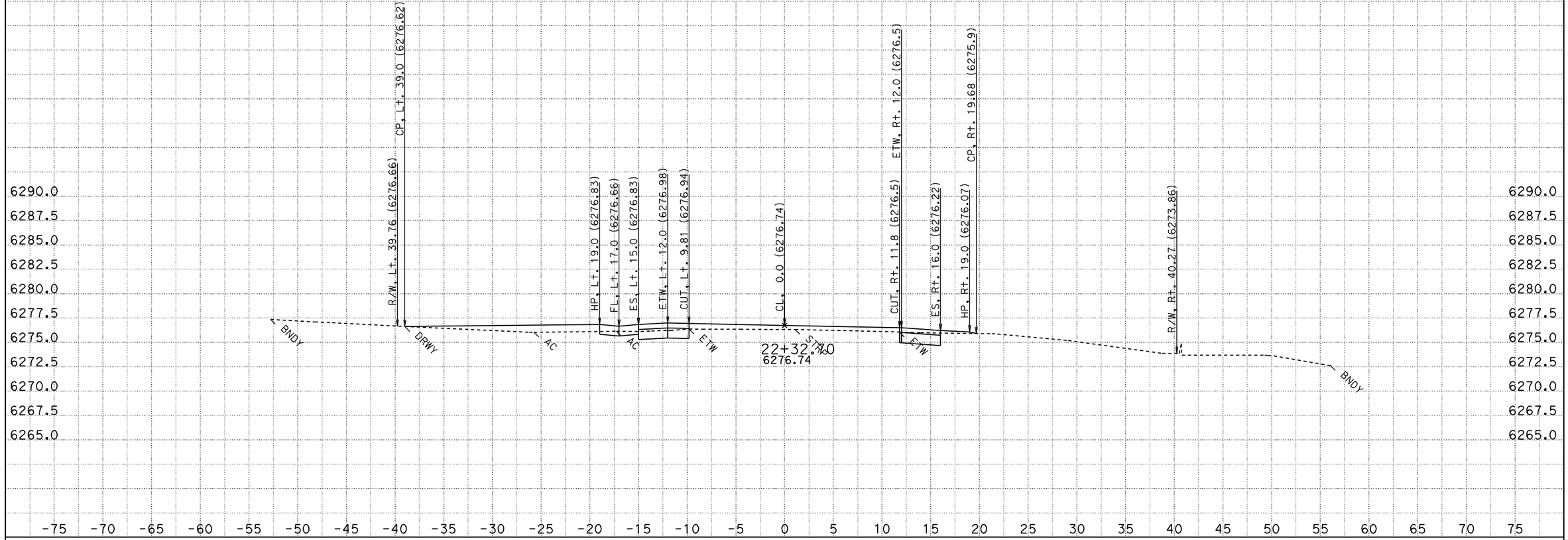

CONTRACT: 2a920

DATE: 8/12/2011

DIST/CO/RTE/PM: 03-ED,Pla 89 PM 27.2/27.4, 0.0/T8.5

SCALE: 1" = 5' Horiz.
1" = 5' Vert.

A1

CROSS SECTIONS

KC Project: 2A920FT File: H:\Pla89\2A920FT\EAR\OUTPUT\0035_11200.ear

All Dimensions are US Survey Feet

FOR EARTHWORK DEVELOPMENT ONLY

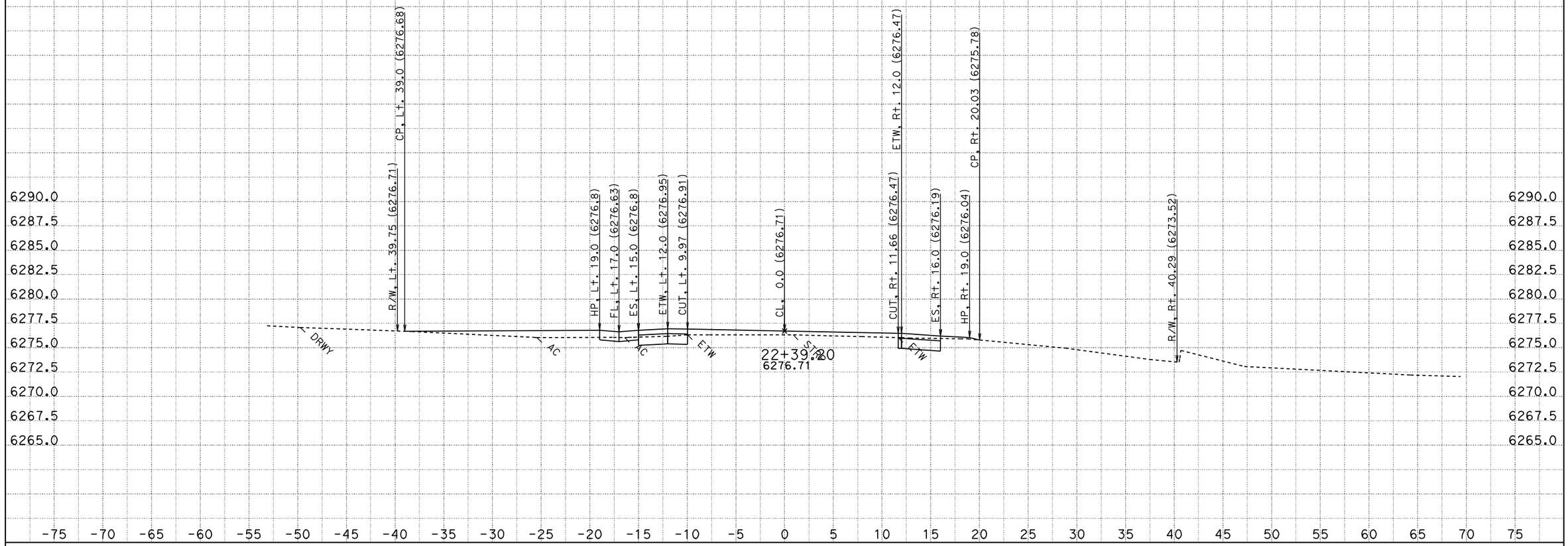

CONTRACT: 2a920

DATE: 8/12/2011

DIST/CO/RTE/PM: 03-ED,Pla 89 PM 27.2/27.4, 0.0/T8.5

SCALE: 1" = 5' Horiz.
1" = 5' Vert.

A1

CROSS SECTIONS

KC Project: 2A920FT File: H:\Pla89\2A920FT\EAR\OUTPUT\0035_11200.ear

All Dimensions are US Survey Feet

FOR EARTHWORK DEVELOPMENT ONLY

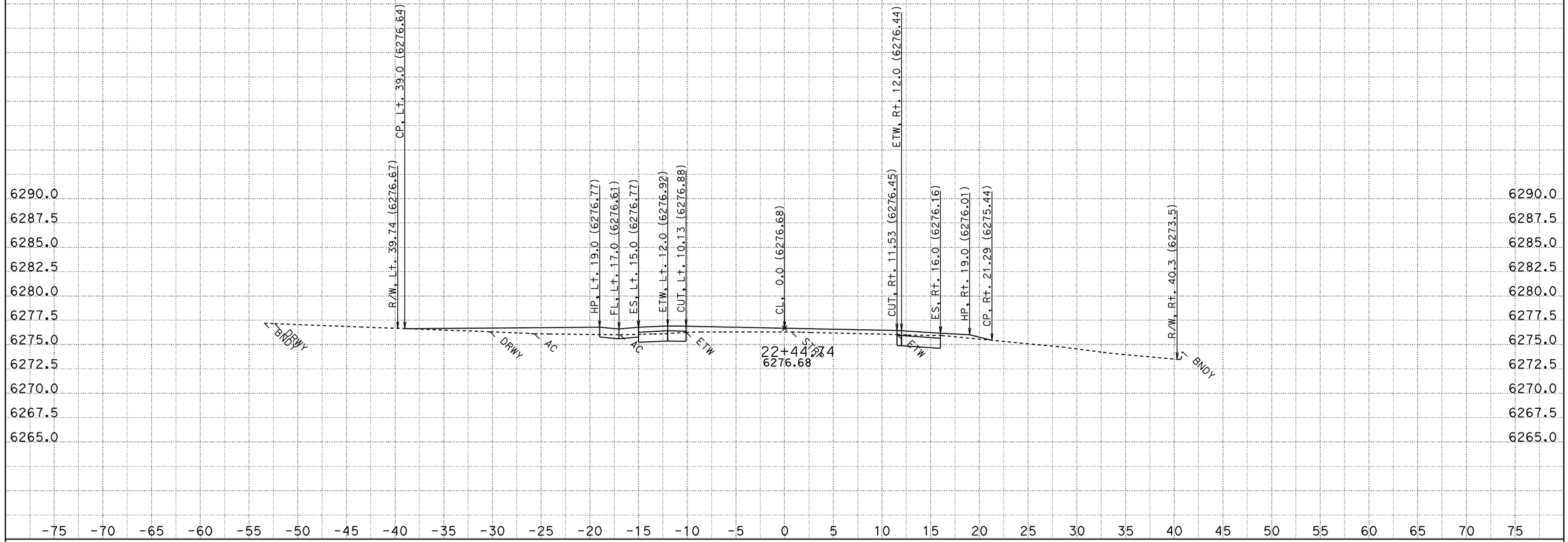

CONTRACT: 2a920

DATE: 8/12/2011

DIST/CO/RTE/PM: 03-ED,Pla 89 PM 27.2/27.4, 0.0/T8.5

SCALE: 1" = 5' Horiz.
1" = 5' Vert.

A1

CROSS SECTIONS

KC Project: 2A920FT File: H:\Pla89\2A920FT\EAR\OUTPUT\0035_11200.ear

All Dimensions are US Survey Feet

FOR EARTHWORK DEVELOPMENT ONLY

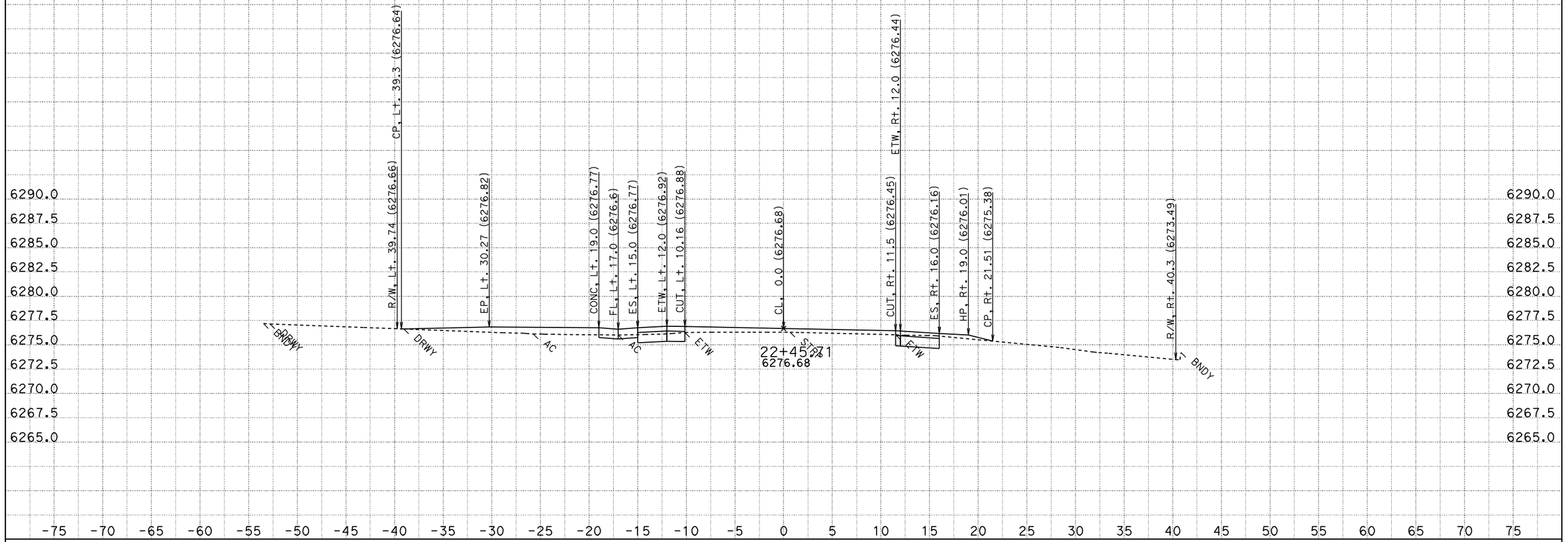

CONTRACT: 2a920

DATE: 8/12/2011

DIST/CO/RTE/PM: 03-ED,Pla 89 PM 27.2/27.4, 0.0/T8.5

SCALE: 1" = 5' Horiz.
1" = 5' Vert.

A1

CROSS SECTIONS

KC Project: 2A920FT File: H:\Pla89\2A920FT\EAR\OUTPUT\0035_11200.ear

All Dimensions are US Survey Feet

FOR EARTHWORK DEVELOPMENT ONLY

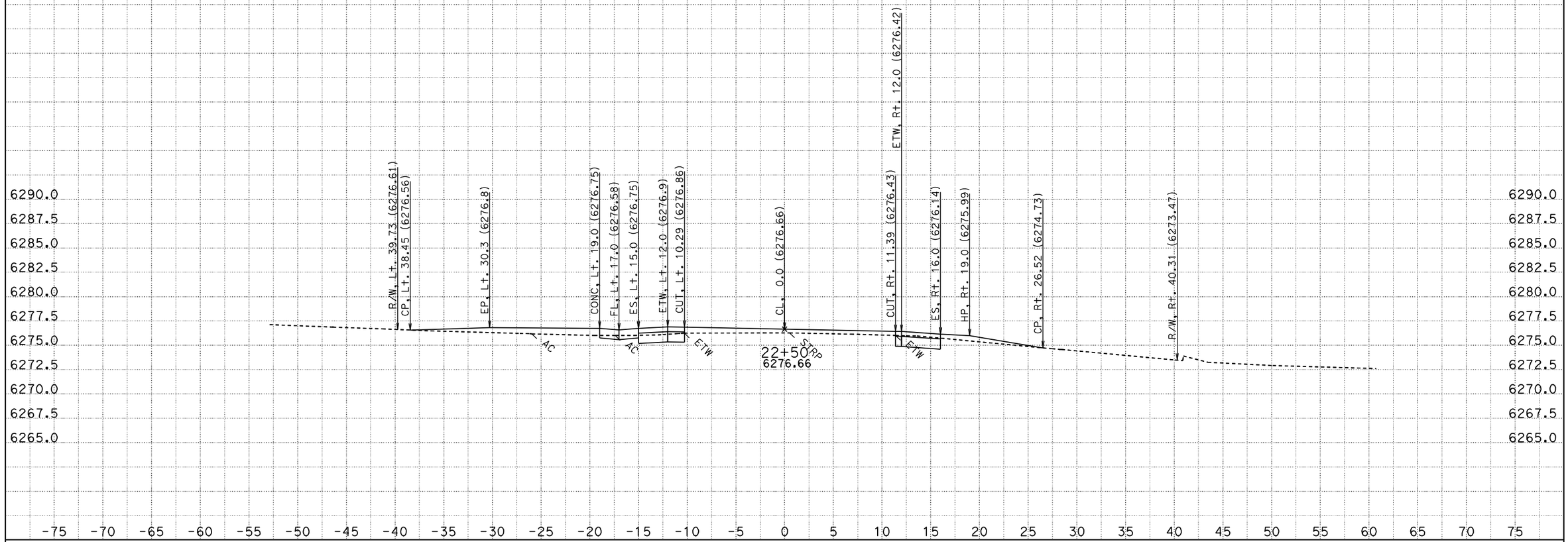

DATE: 8/12/2011

KC Project: 2A920FT

File: H:\Pla89\2A920FT\EAR\OUTPUT\0035_11200.ear

CONTRACT: 2a920

DIST/CO/RTE/PM: 03-ED,Pla 89 PM 27.2/27.4, 0.0/T8.5

SCALE: 1" = 5' Horiz.
1" = 5' Vert.

All Dimensions are US Survey Feet

A1

CROSS SECTIONS

SHEET 235 OF 976

FOR EARTHWORK DEVELOPMENT ONLY

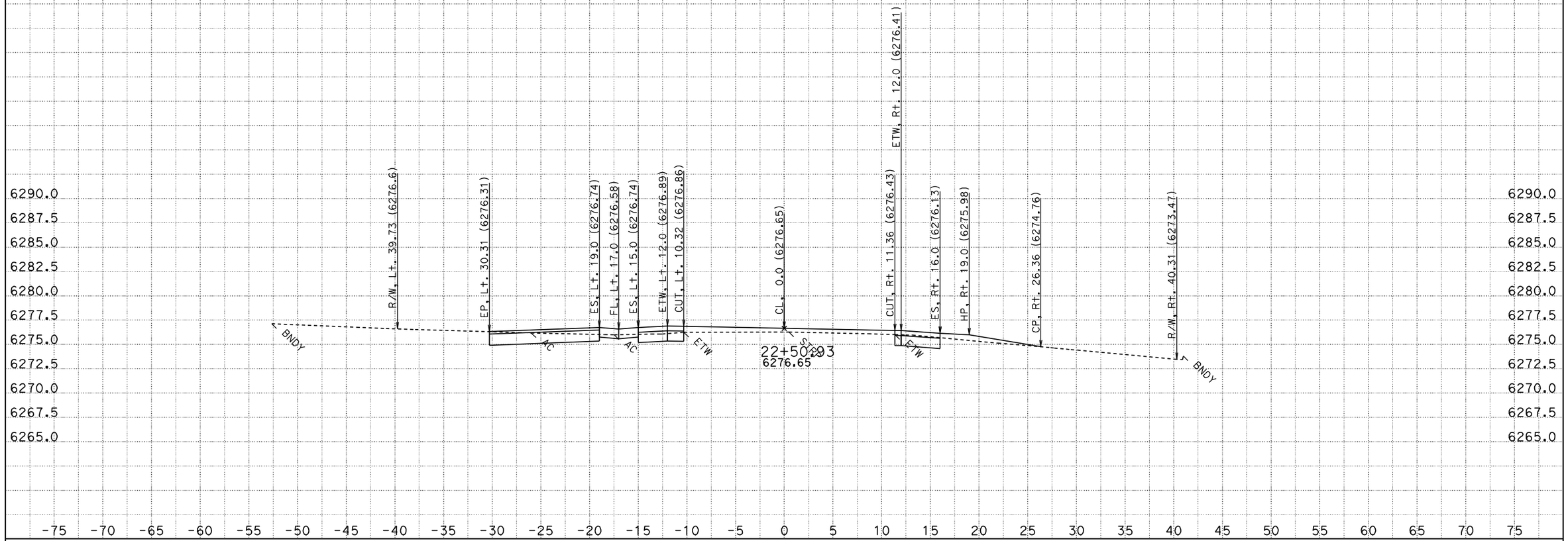

CONTRACT: 2a920

DATE: 8/12/2011

DIST/CO/RTE/PM: 03-ED,Pla 89 PM 27.2/27.4, 0.0/T8.5

KC Project: 2A920FT File: H:\Pla89\2A920FT\EAR\OUTPUT\0035_11200.ear

SCALE: 1" = 5' Horiz.
1" = 5' Vert.

All Dimensions are US Survey Feet

A1
CROSS SECTIONS
SHEET 236 OF 976

FOR EARTHWORK DEVELOPMENT ONLY

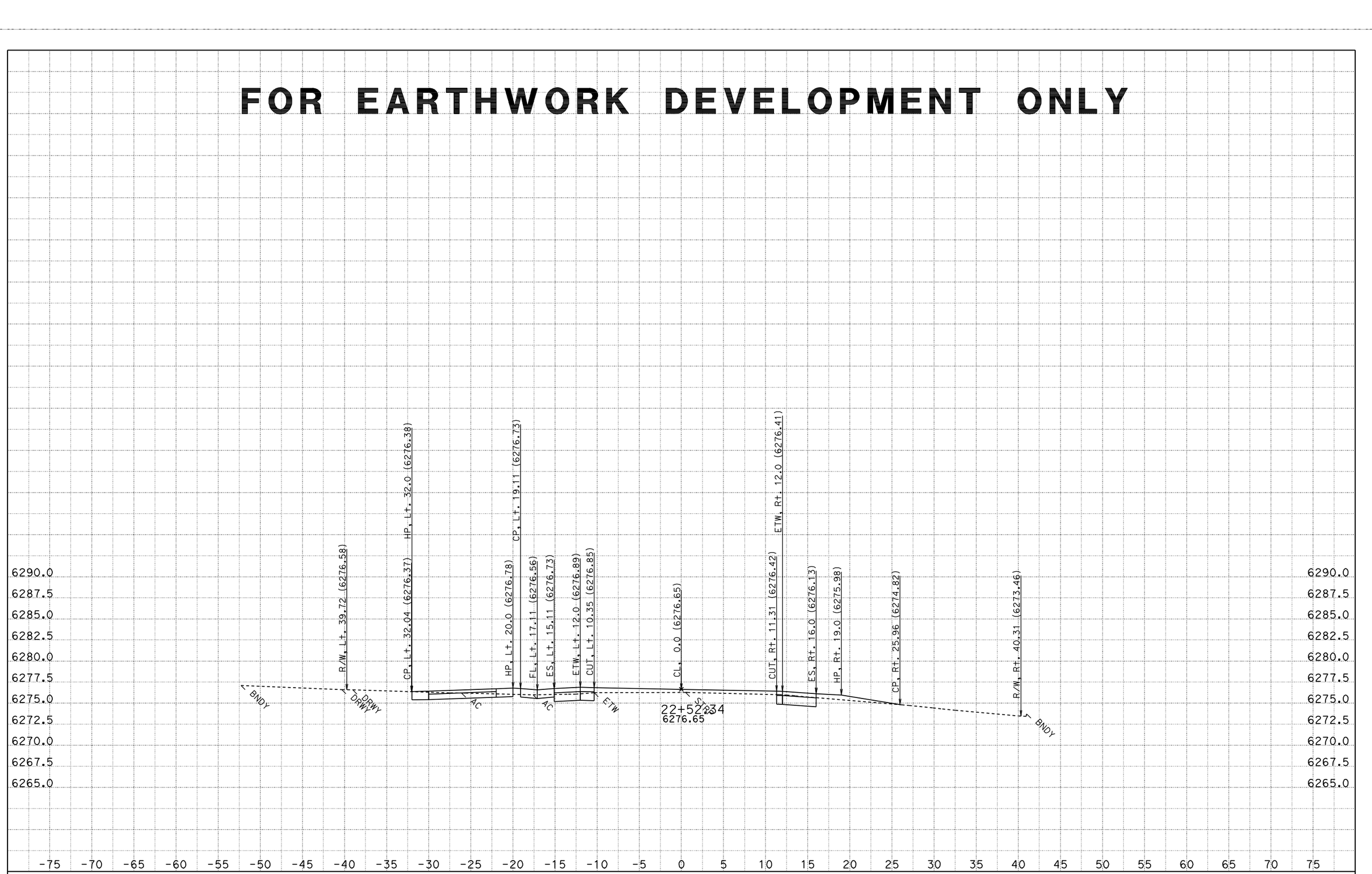

CONTRACT: 2a920

DATE: 8/12/2011

DIST/CO/RTE/PM: 03-ED,Pla 89 PM 27.2/27.4, 0.0/T8.5

KC Project: 2A920FT File: H:\Pla89\2A920FT\EAR\OUTPUT\0035_11200.ear

SCALE: 1" = 5' Horiz.
1" = 5' Vert.

All Dimensions are US Survey Feet

A1
CROSS SECTIONS
SHEET 237 OF 976

FOR EARTHWORK DEVELOPMENT ONLY

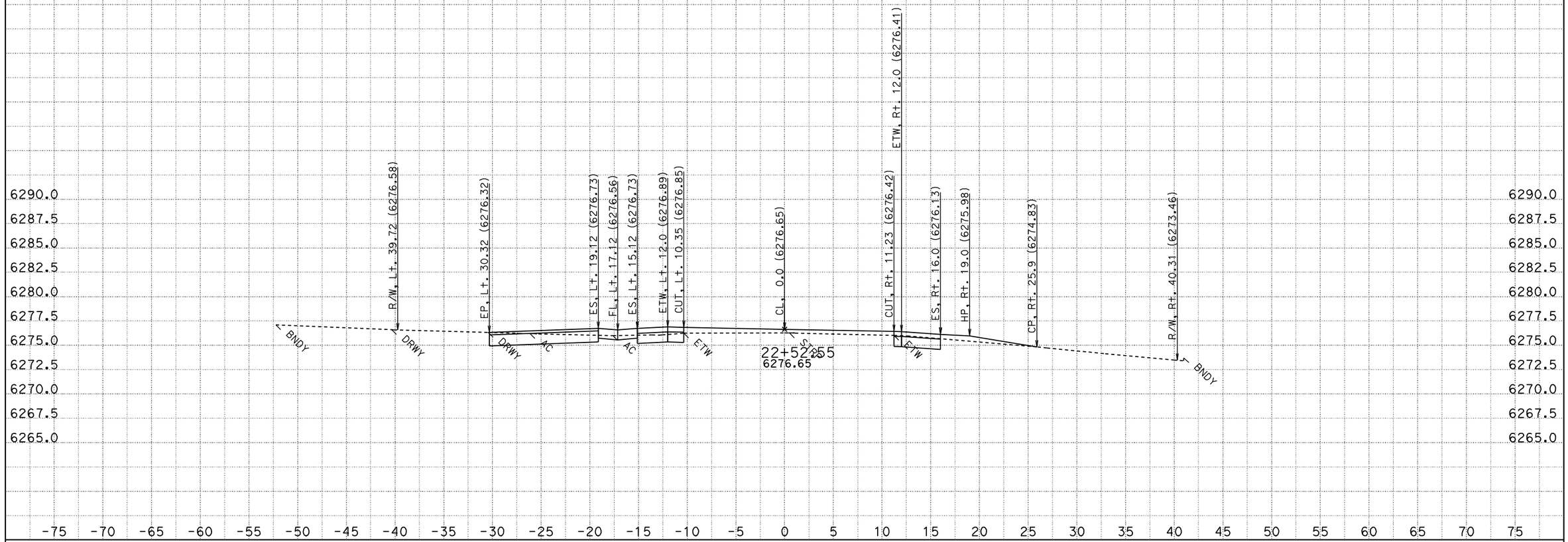

DATE: 8/12/2011

KC Project: 2A920FT

File: H:\Pla89\2A920FT\EAR\OUTPUT\0035_11200.ear

CONTRACT: 2a920

DIST/CO/RTE/PM: 03-ED,Pla 89 PM 27.2/27.4, 0.0/T8.5

SCALE: 1" = 5' Horiz.
1" = 5' Vert.

All Dimensions are US Survey Feet

A1

CROSS SECTIONS

SHEET 238 OF 976

FOR EARTHWORK DEVELOPMENT ONLY

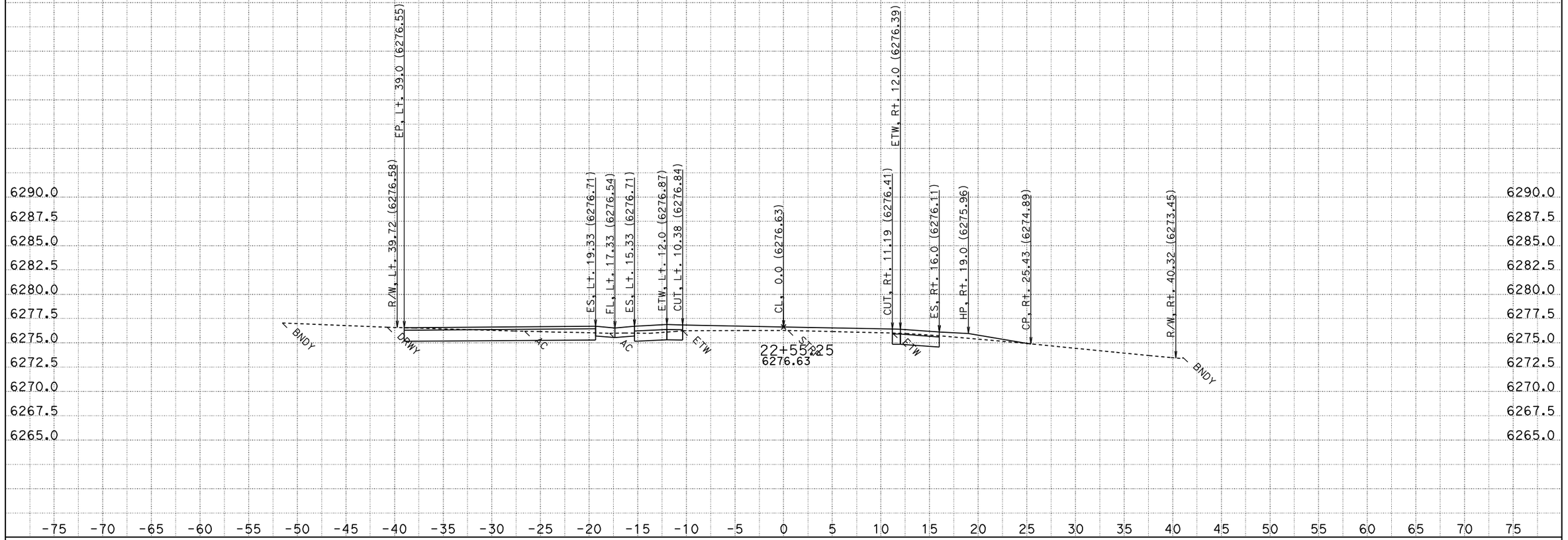

CONTRACT: 2a920

DATE: 8/12/2011

DIST/CO/RTE/PM: 03-ED,Pla 89 PM 27.2/27.4, 0.0/T8.5

SCALE: 1" = 5' Horiz.
1" = 5' Vert.

A1

CROSS SECTIONS

KC Project: 2A920FT

File: H:\Pla89\2A920FT\EAR\OUTPUT\0035_11200.ear

All Dimensions are US Survey Feet

FOR EARTHWORK DEVELOPMENT ONLY

CONTRACT: 2a920

DATE: 8/12/2011

DIST/CO/RTE/PM: 03-ED,Pla 89 PM 27.2/27.4, 0.0/T8.5

KC Project: 2A920FT File: H:\Pla89\2A920FT\EAR\OUTPUT\0035_11200.ear

SCALE: 1" = 5' Horiz.
1" = 5' Vert.

All Dimensions are US Survey Feet

A1
CROSS SECTIONS
SHEET 240 OF 976

FOR EARTHWORK DEVELOPMENT ONLY

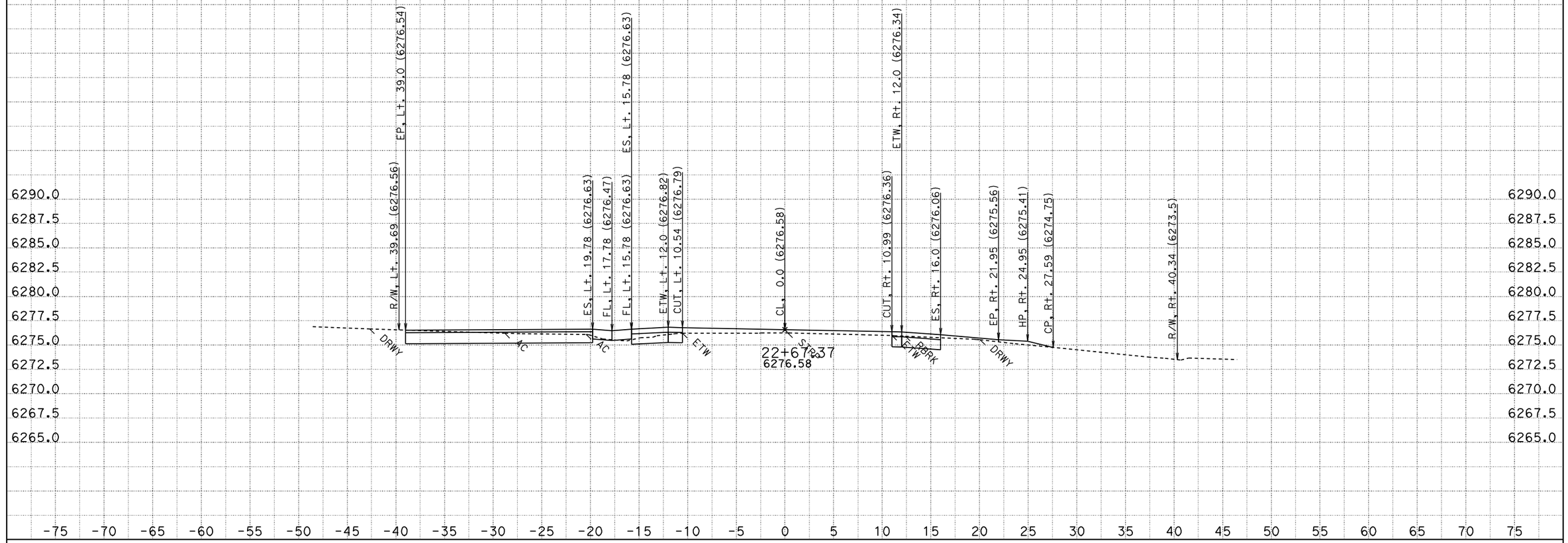

CONTRACT: 2a920

DATE: 8/12/2011

DIST/CO/RTE/PM: 03-ED,Pla 89 PM 27.2/27.4, 0.0/T8.5

KC Project: 2A920FT File: H:\Pla89\2A920FT\EAR\OUTPUT\0035_11200.ear

SCALE: 1" = 5' Horiz.
1" = 5' Vert.

All Dimensions are US Survey Feet

A1
CROSS SECTIONS
SHEET 241 OF 976

FOR EARTHWORK DEVELOPMENT ONLY

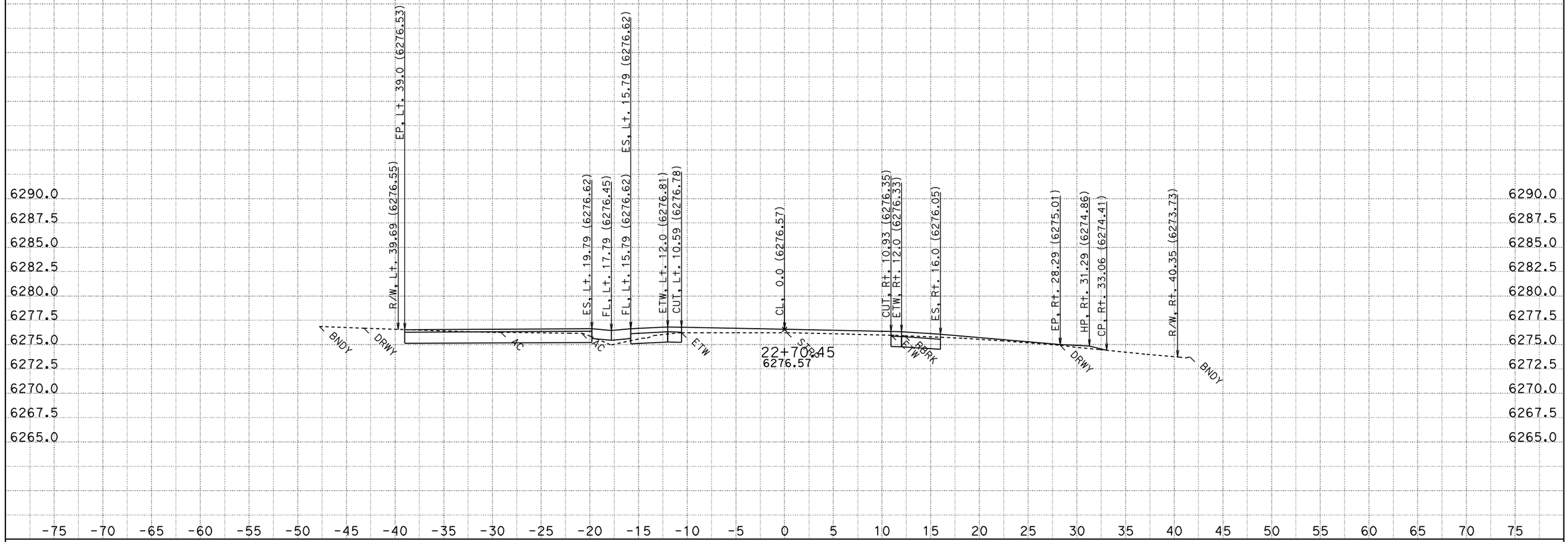

DATE: 8/12/2011
KC Project: 2A920FT
File: H:\Pla89\2A920FT\EAR\OUTPUT\0035_11200.ear

CONTRACT: 2a920
DIST/CO/RTE/PM: 03-ED,Pla 89 PM 27.2/27.4, 0.0/T8.5

SCALE: 1" = 5' Horiz.
1" = 5' Vert.

All Dimensions are US Survey Feet

A1
CROSS SECTIONS
SHEET 242 OF 976

FOR EARTHWORK DEVELOPMENT ONLY

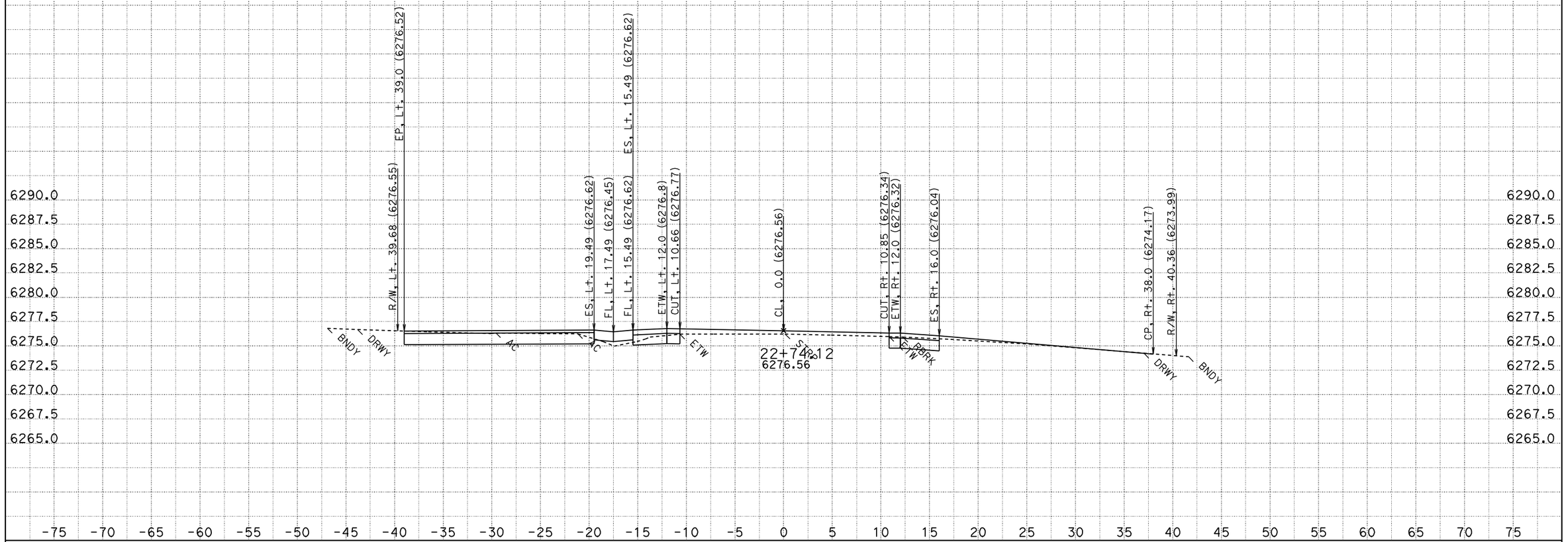

CONTRACT: 2a920

DATE: 8/12/2011

DIST/CO/RTE/PM: 03-ED,Pla 89 PM 27.2/27.4, 0.0/T8.5

KC Project: 2A920FT File: H:\Pla89\2A920FT\EAR\OUTPUT\0035_11200.ear

SCALE: 1" = 5' Horiz.
1" = 5' Vert.

All Dimensions are US Survey Feet

A1

CROSS SECTIONS

SHEET 243 OF 976

FOR EARTHWORK DEVELOPMENT ONLY

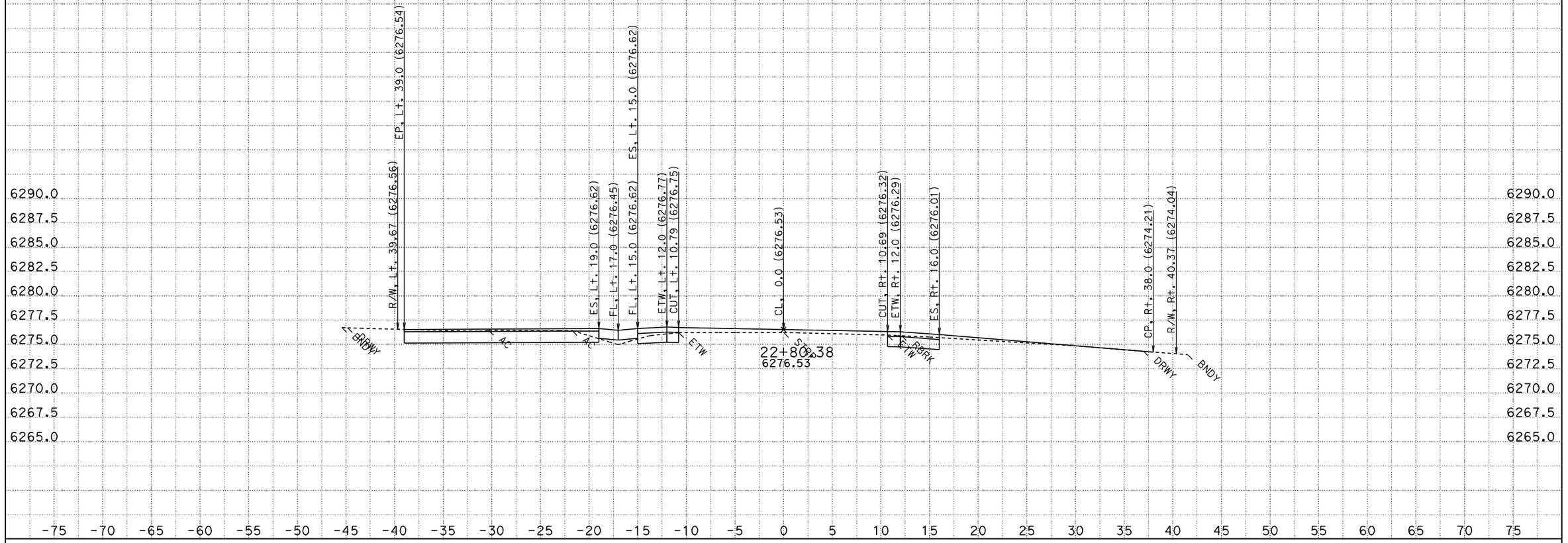

CONTRACT: 2a920

DATE: 8/12/2011

DIST/CO/RTE/PM: 03-ED,Pla 89 PM 27.2/27.4, 0.0/T8.5

KC Project: 2A920FT File: H:\Pla89\2A920FT\EAR\OUTPUT\0035_11200.ear

SCALE: 1" = 5' Horiz.
1" = 5' Vert.

All Dimensions are US Survey Feet

A1
CROSS SECTIONS
SHEET 244 OF 976

FOR EARTHWORK DEVELOPMENT ONLY

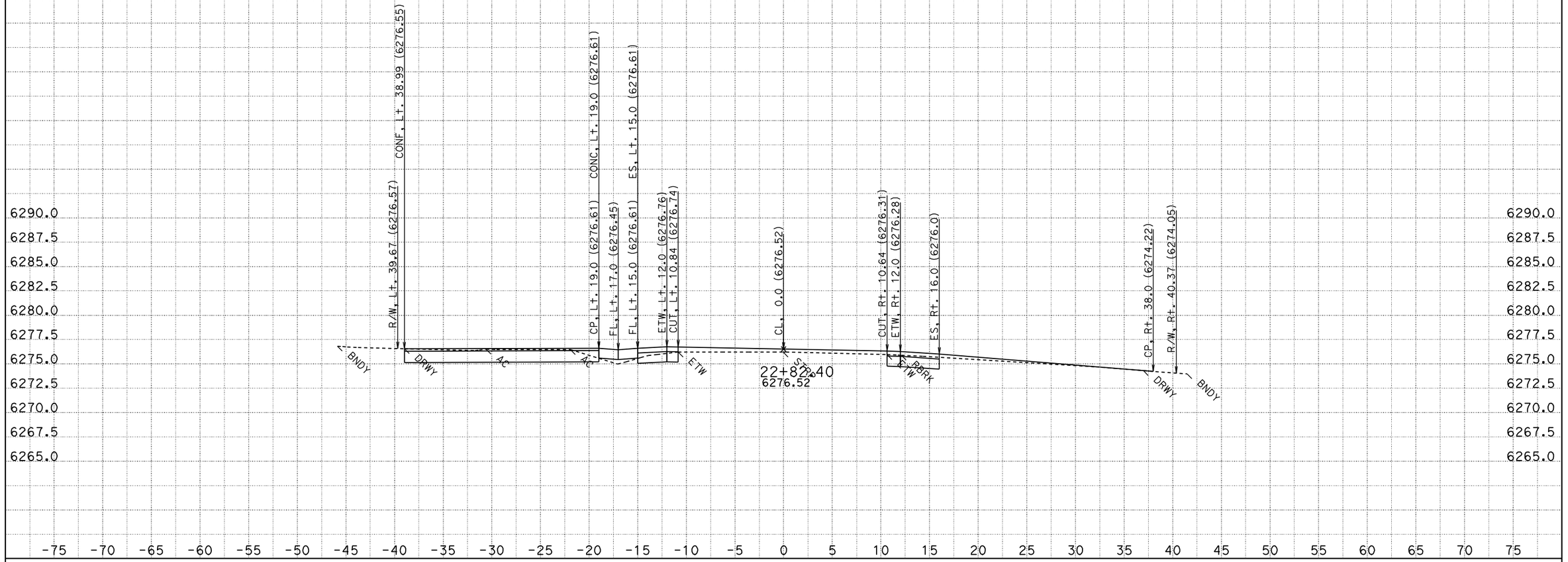

CONTRACT: 2a920

DATE: 8/12/2011

DIST/CO/RTE/PM: 03-ED,Pla 89 PM 27.2/27.4, 0.0/T8.5

KC Project: 2A920FT File: H:\Pla89\2A920FT\EAR\OUTPUT\0035_11200.ear

SCALE: 1" = 5' Horiz.
1" = 5' Vert.

All Dimensions are US Survey Feet

A1
CROSS SECTIONS

FOR EARTHWORK DEVELOPMENT ONLY

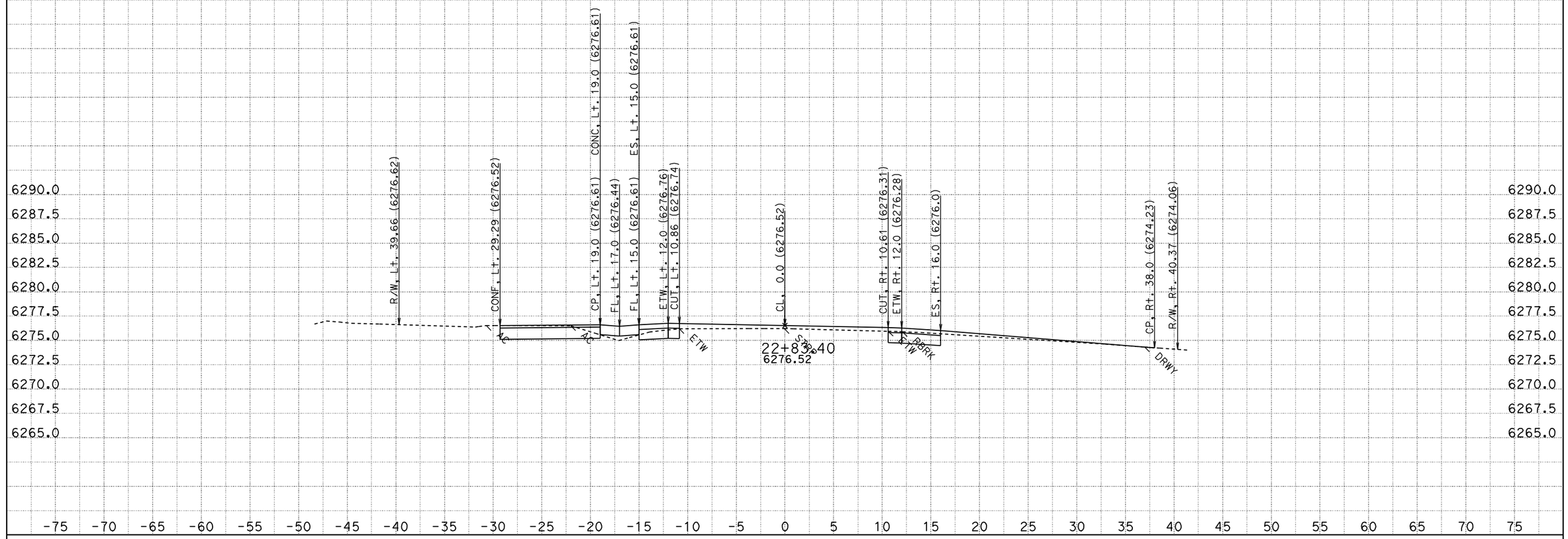

DATE: 8/12/2011
KC Project: 2A920FT File: H:\Pla89\2A920FT\EAR\OUTPUT\0035_11200.ear

CONTRACT: 2a920
DIST/CO/RTE/PM: 03-ED,Pla 89 PM 27.2/27.4, 0.0/T8.5

SCALE: 1" = 5' Horiz.
1" = 5' Vert.

All Dimensions are US Survey Feet

A1
CROSS SECTIONS
SHEET 246 OF 976

FOR EARTHWORK DEVELOPMENT ONLY

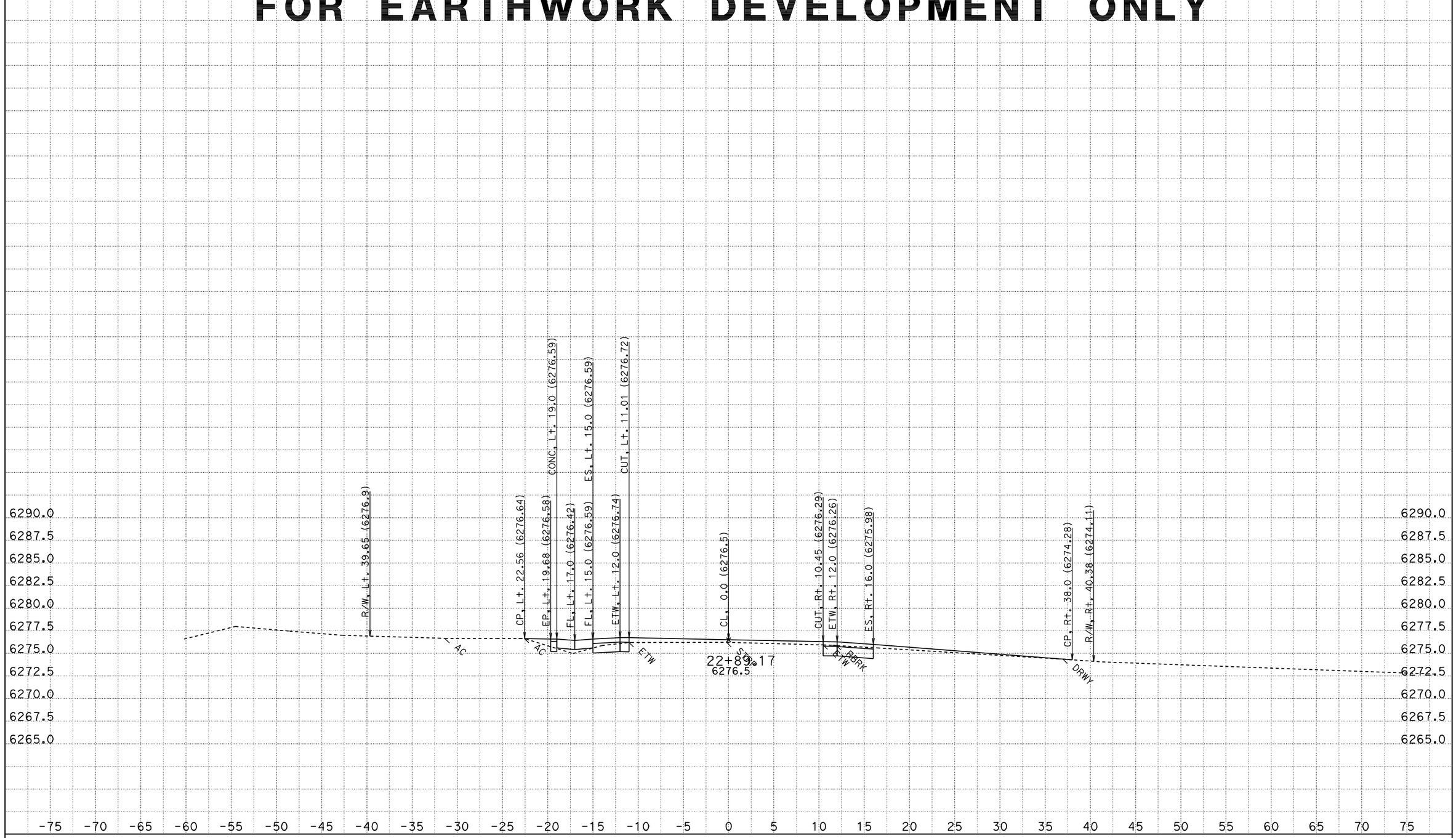

DATE: 8/12/2011
KC Project: 2A920FT
File: H:\Pla89\2A920FT\EAR\OUTPUT\0035_11200.ear

CONTRACT: 2a920
DIST/CO/RTE/PM: 03-ED,Pla 89 PM 27.2/27.4, 0.0/T8.5

SCALE: 1" = 5' Horiz.
1" = 5' Vert.
All Dimensions are US Survey Feet

A1
CROSS SECTIONS
SHEET 247 OF 976

FOR EARTHWORK DEVELOPMENT ONLY

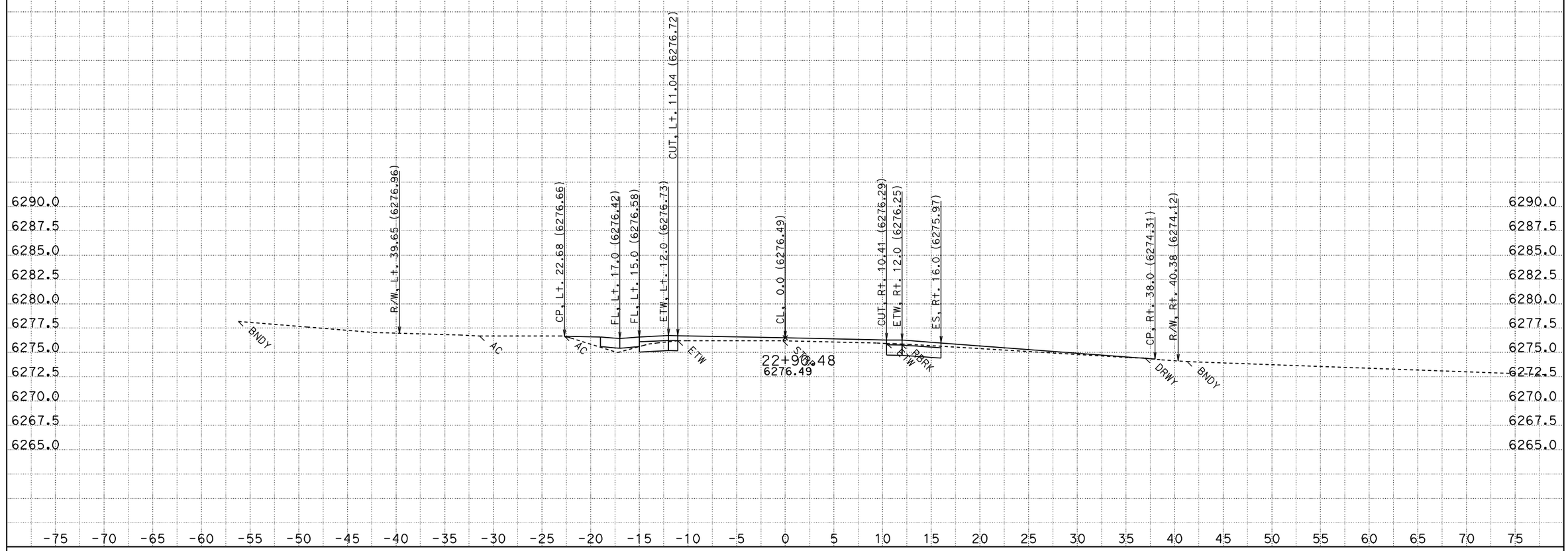

DATE: 8/12/2011
KC Project: 2A920FT

CONTRACT: 2a920
DIST/CO/RTE/PM: 03-ED,Pla 89 PM 27.2/27.4, 0.0/T8.5
File: H:\Pla89\2A920FT\EAR\OUTPUT\0035_11200.ear

SCALE: 1" = 5' Horiz.
1" = 5' Vert.

All Dimensions are US Survey Feet

A1
CROSS SECTIONS
SHEET 248 OF 976

FOR EARTHWORK DEVELOPMENT ONLY

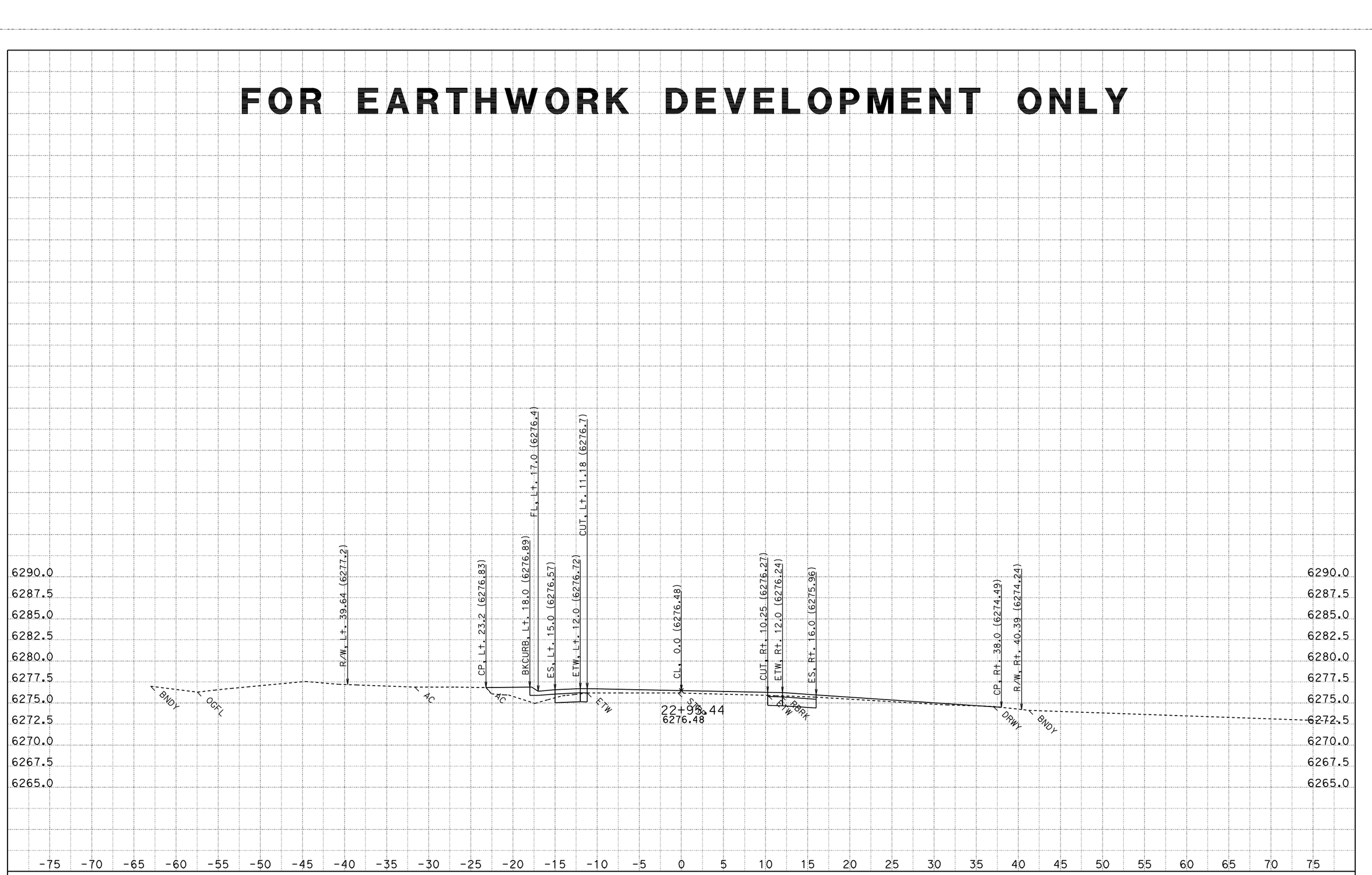

DATE: 8/12/2011

KC Project: 2A920FT

File: H:\Pla89\2A920FT\EAR\OUTPUT\0035_11200.ear

CONTRACT: 2a920

DIST/CO/RTE/PM: 03-ED,Pla 89 PM 27.2/27.4, 0.0/T8.5

SCALE: 1" = 5' Horiz.
1" = 5' Vert.

All Dimensions are US Survey Feet

A1

CROSS SECTIONS

SHEET 249 OF 976

FOR EARTHWORK DEVELOPMENT ONLY

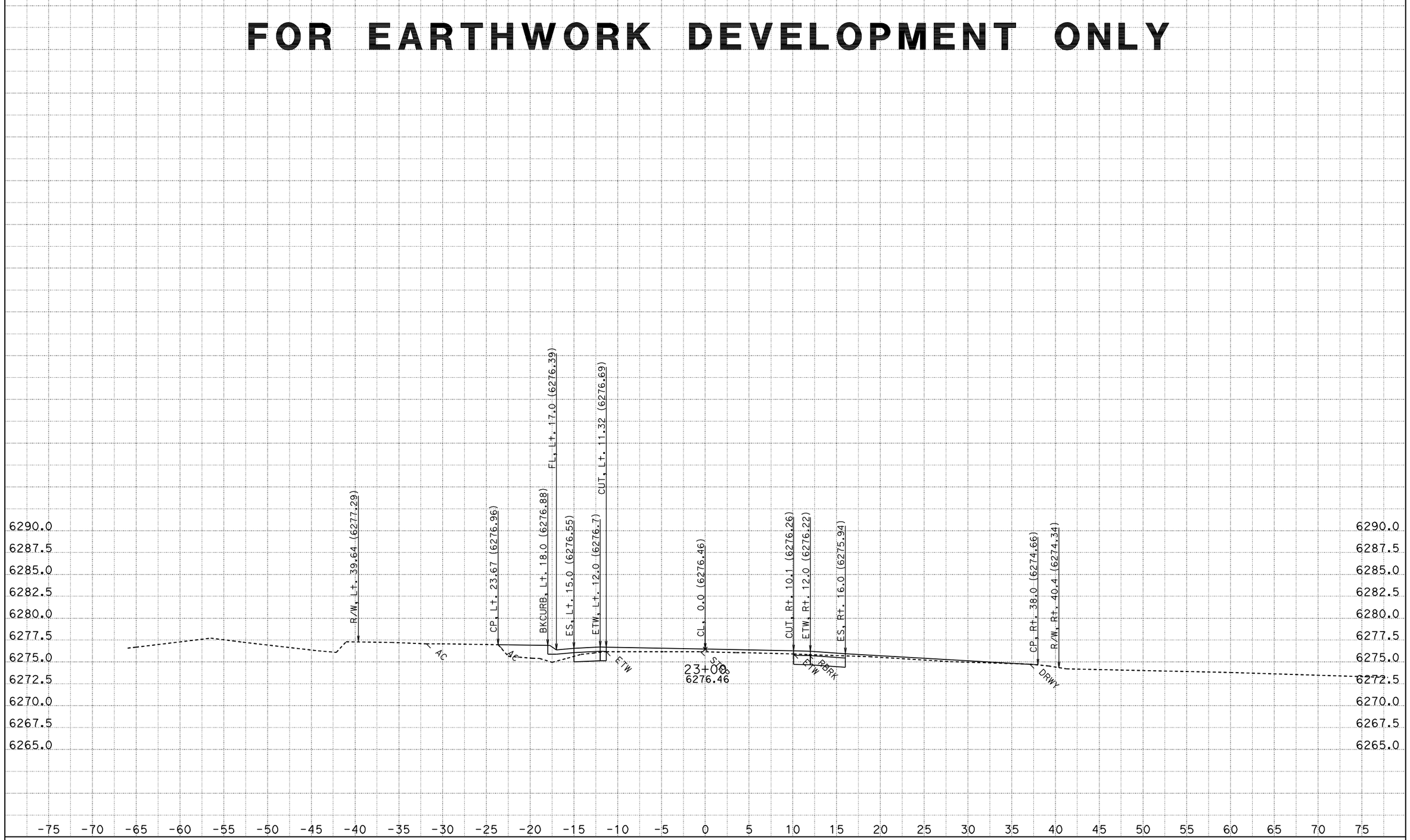

CONTRACT: 2a920

DATE: 8/12/2011

DIST/CO/RTE/PM: 03-ED,Pla 89 PM 27.2/27.4, 0.0/T8.5

SCALE: 1" = 5' Horiz.
1" = 5' Vert.

A1

CROSS SECTIONS

KC Project: 2A920FT File: H:\Pla89\2A920FT\EAR\OUTPUT\0035_11200.ear

All Dimensions are US Survey Feet

FOR EARTHWORK DEVELOPMENT ONLY

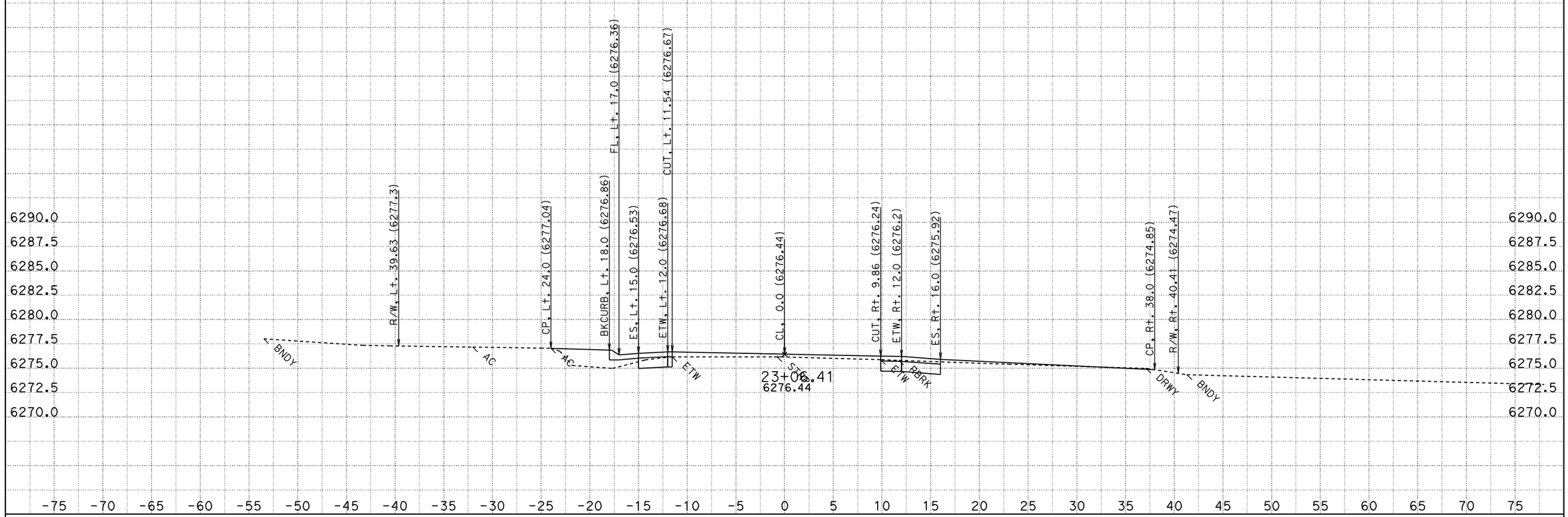

CONTRACT: 2a920

DATE: 8/12/2011

DIST/CO/RTE/PM: 03-ED,Pla 89 PM 27.2/27.4, 0.0/T8.5

KC Project: 2A920FT File: H:\Pla89\2A920FT\EAR\OUTPUT\0035_11200.ear

SCALE: 1" = 5' Horiz.
1" = 5' Vert.

All Dimensions are US Survey Feet

A1

CROSS SECTIONS

SHEET 251 OF 976

FOR EARTHWORK DEVELOPMENT ONLY

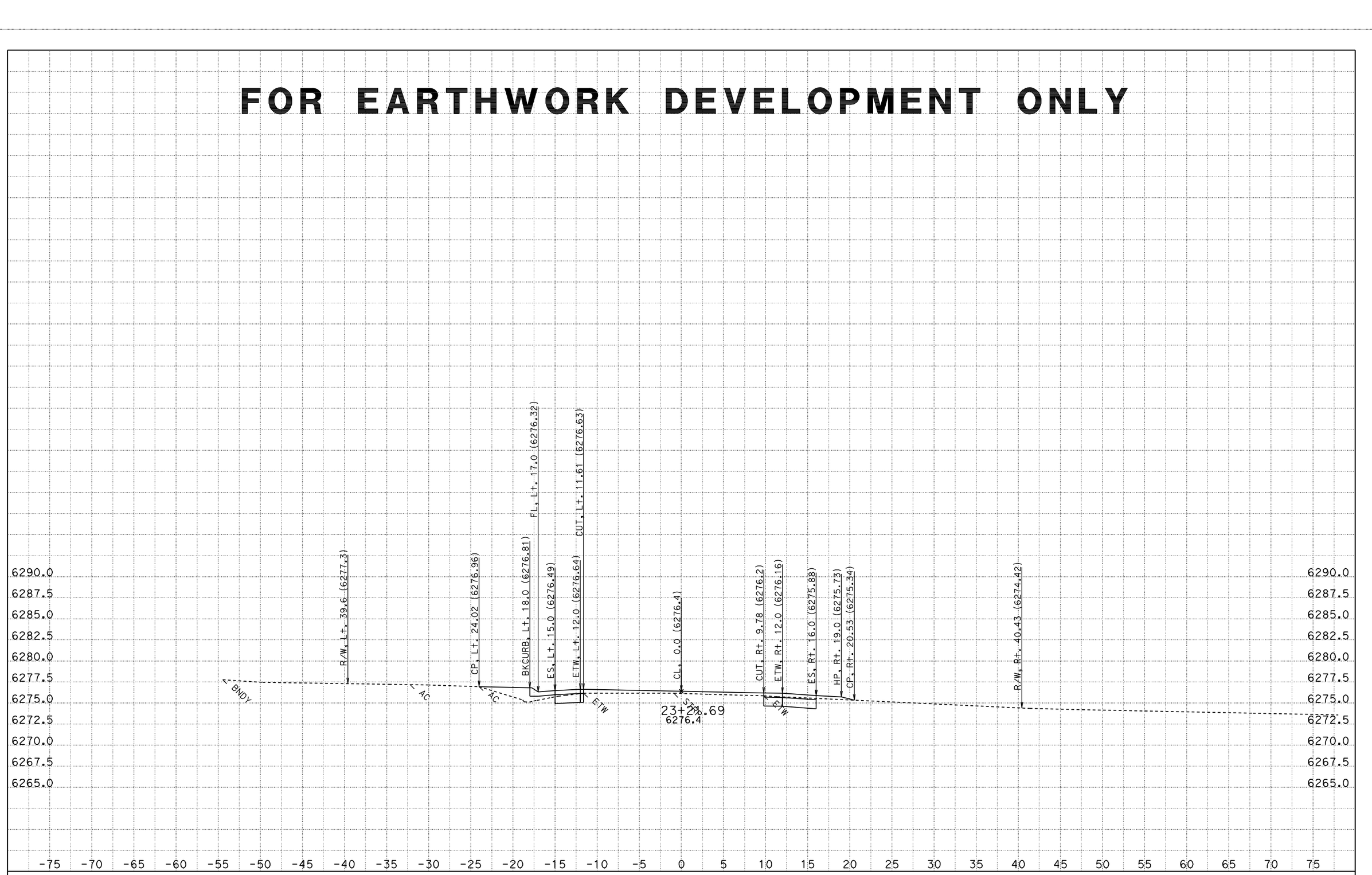

CONTRACT: 2a920

DATE: 8/12/2011

DIST/CO/RTE/PM: 03-ED,Pla 89 PM 27.2/27.4, 0.0/T8.5

KC Project: 2A920FT File: H:\Pla89\2A920FT\EAR\OUTPUT\0035_11200.ear

SCALE: 1" = 5' Horiz.
1" = 5' Vert.

All Dimensions are US Survey Feet

A1
CROSS SECTIONS
SHEET 252 OF 976

FOR EARTHWORK DEVELOPMENT ONLY

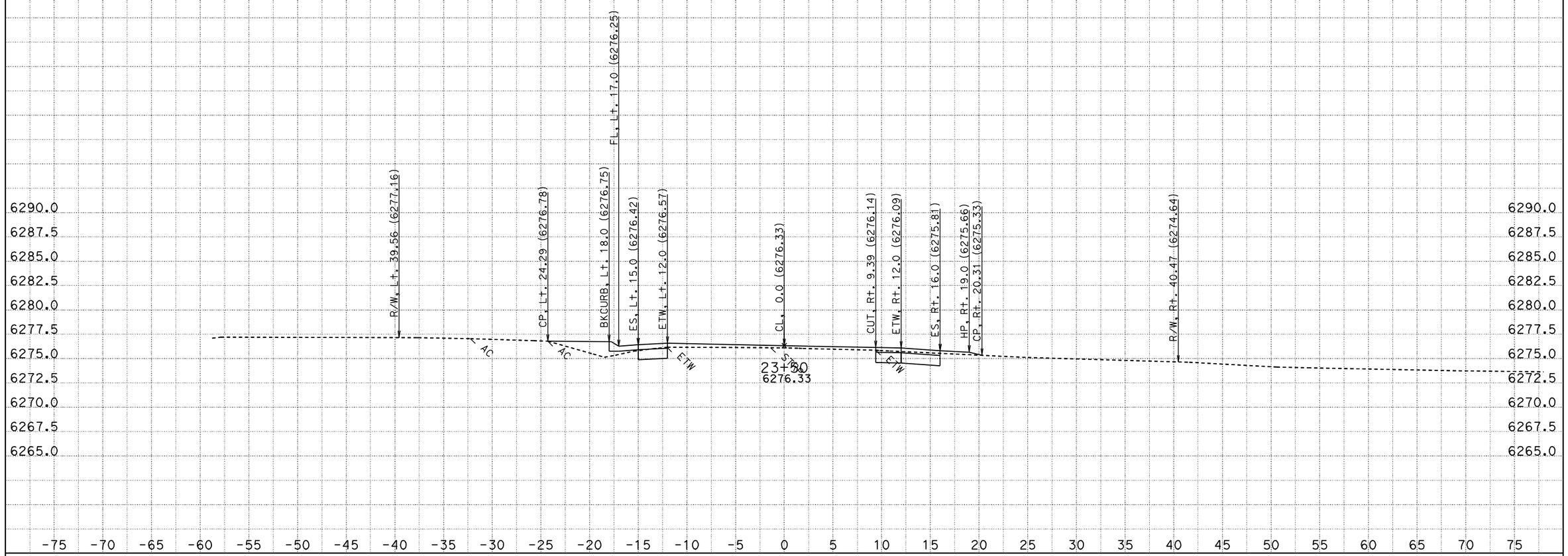

DATE: 8/12/2011
KC Project: 2A920FT
File: H:\Pla89\2A920FT\EAR\OUTPUT\0035_11200.ear

CONTRACT: 2a920
DIST/CO/RTE/PM: 03-ED,Pla 89 PM 27.2/27.4, 0.0/T8.5

SCALE: 1" = 5' Horiz.
1" = 5' Vert.
All Dimensions are US Survey Feet

A1
CROSS SECTIONS
SHEET 253 OF 976

FOR EARTHWORK DEVELOPMENT ONLY

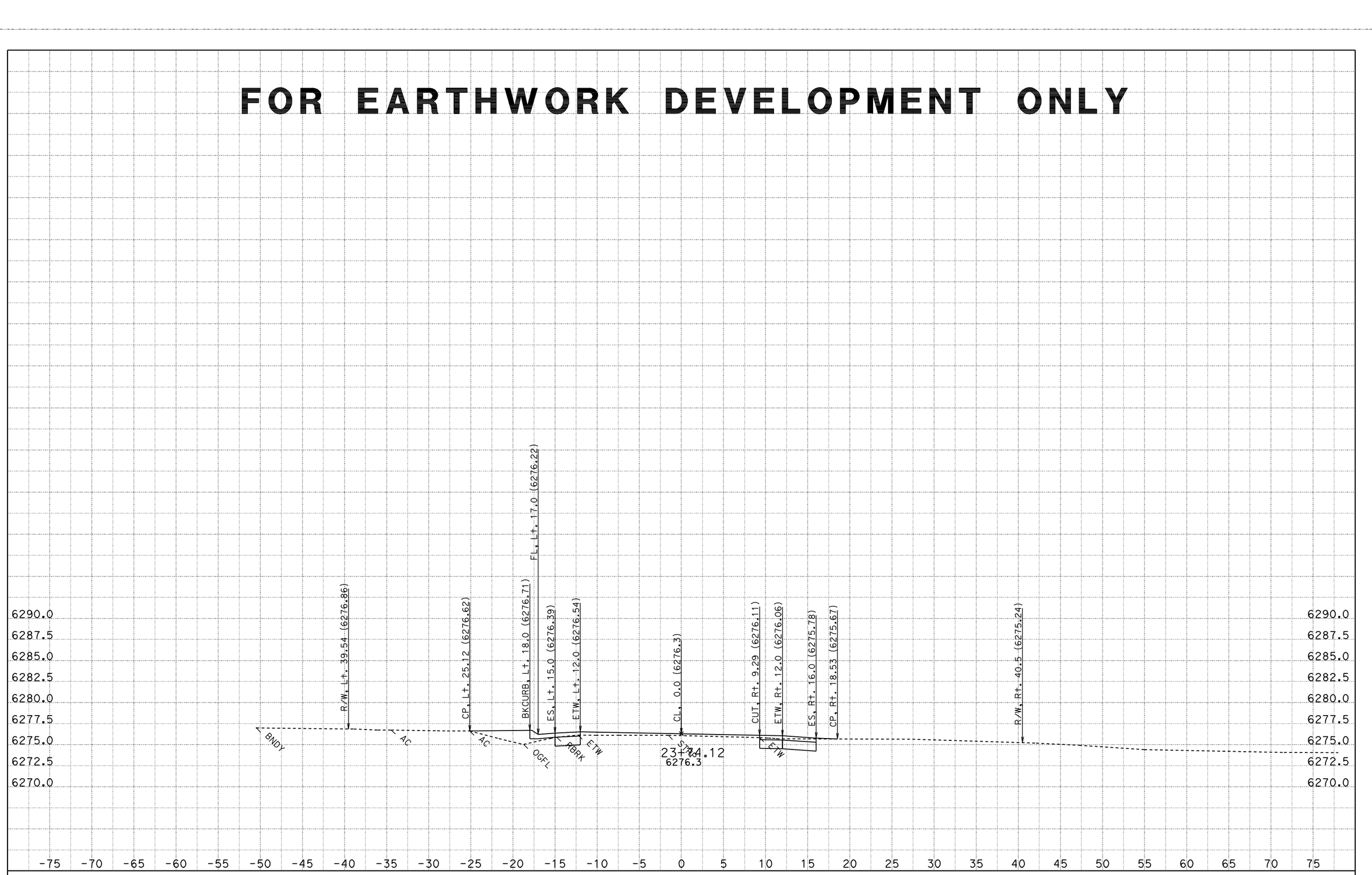

CONTRACT: 2a920

DATE: 8/12/2011

DIST/CO/RTE/PM: 03-ED,Pla 89 PM 27.2/27.4, 0.0/T8.5

SCALE: 1" = 5' Horiz.
1" = 5' Vert.

A1

CROSS SECTIONS

KC Project: 2A920FT File: H:\Pla89\2A920FT\EAR\OUTPUT\0035_11200.ear

All Dimensions are US Survey Feet

SHEET 254 OF 976

FOR EARTHWORK DEVELOPMENT ONLY

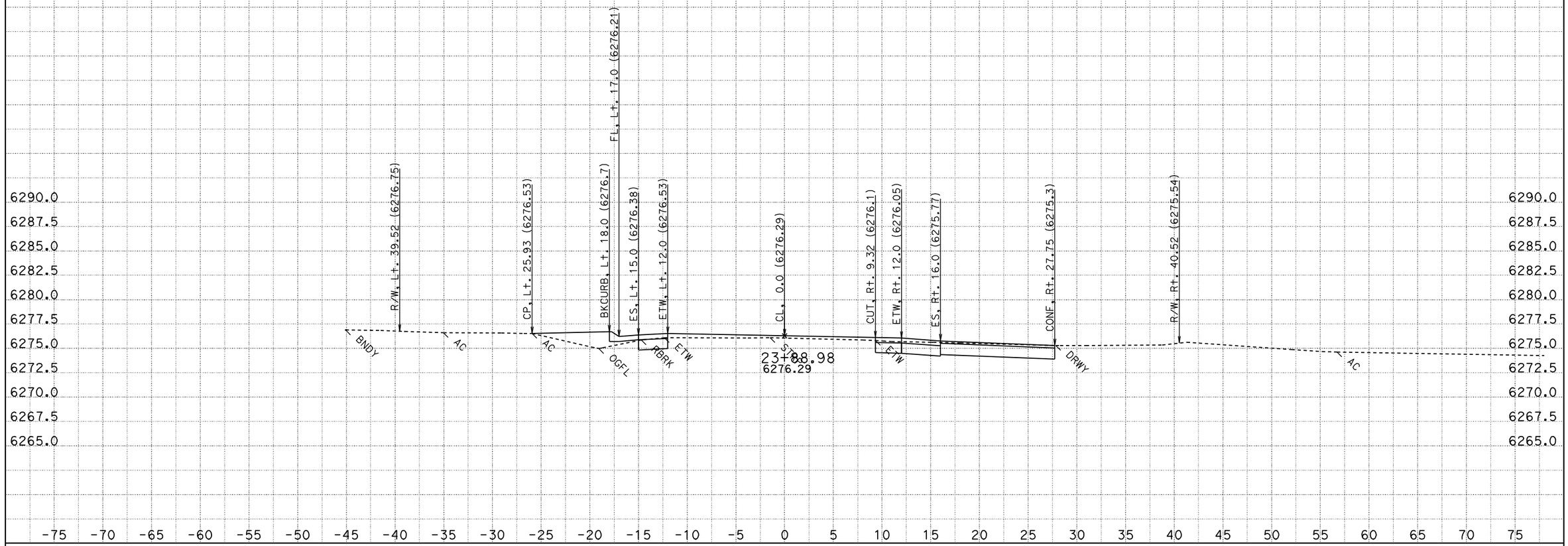

CONTRACT: 2a920

DATE: 8/12/2011

DIST/CO/RTE/PM: 03-ED,Pla 89 PM 27.2/27.4, 0.0/T8.5

KC Project: 2A920FT

File: H:\Pla89\2A920FT\EAR\OUTPUT\0035_11200.ear

SCALE: 1" = 5' Horiz.
1" = 5' Vert.

All Dimensions are US Survey Feet

A1

CROSS SECTIONS

SHEET 255 OF 976

FOR EARTHWORK DEVELOPMENT ONLY

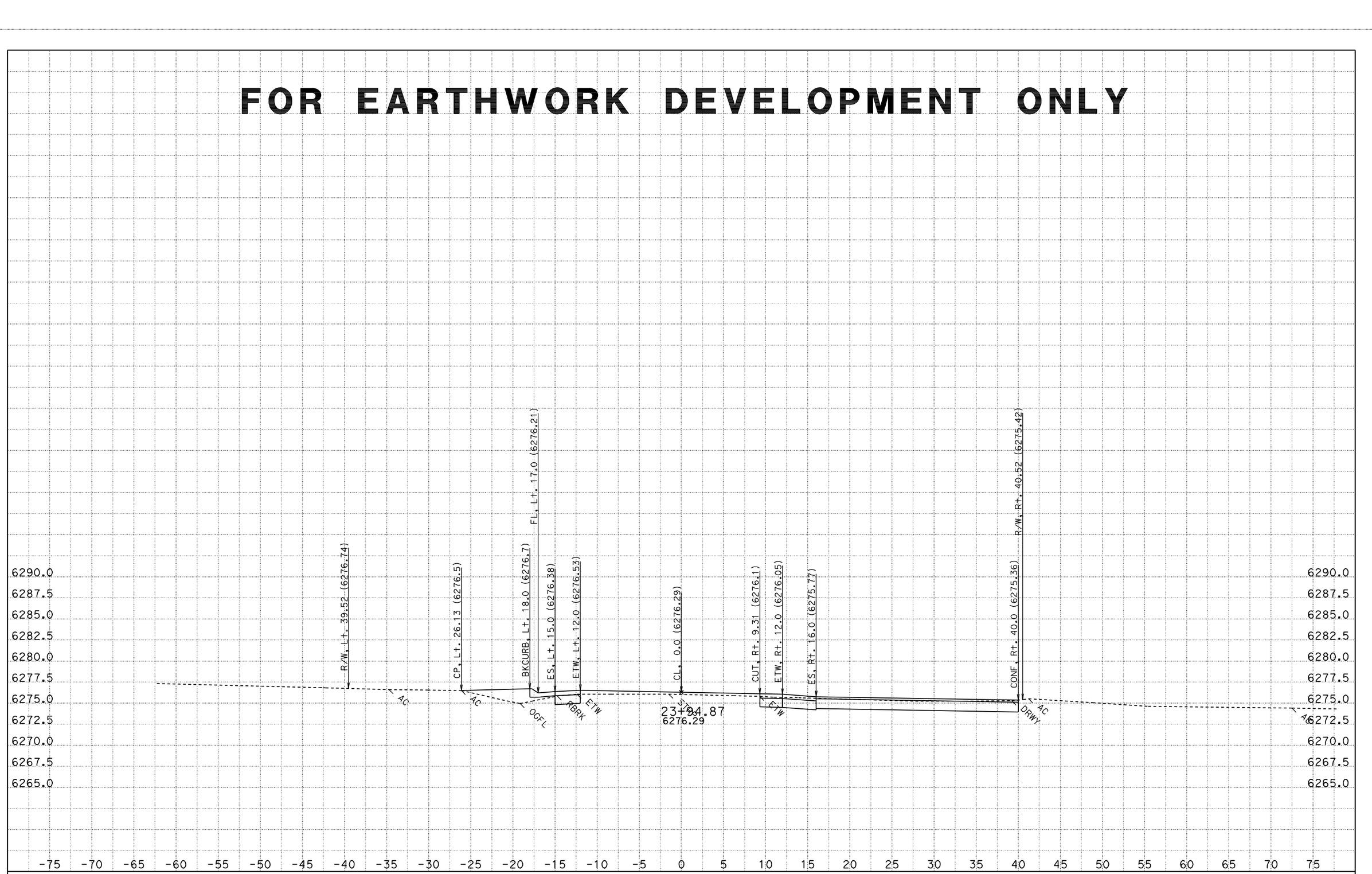

CONTRACT: 2a920

DATE: 8/12/2011

DIST/CO/RTE/PM: 03-ED,Pla 89 PM 27.2/27.4, 0.0/T8.5

KC Project: 2A920FT File: H:\Pla89\2A920FT\EAR\OUTPUT\0035_11200.ear

SCALE: 1" = 5' Horiz.
1" = 5' Vert.

All Dimensions are US Survey Feet

A1

CROSS SECTIONS

SHEET 256 OF 976

FOR EARTHWORK DEVELOPMENT ONLY

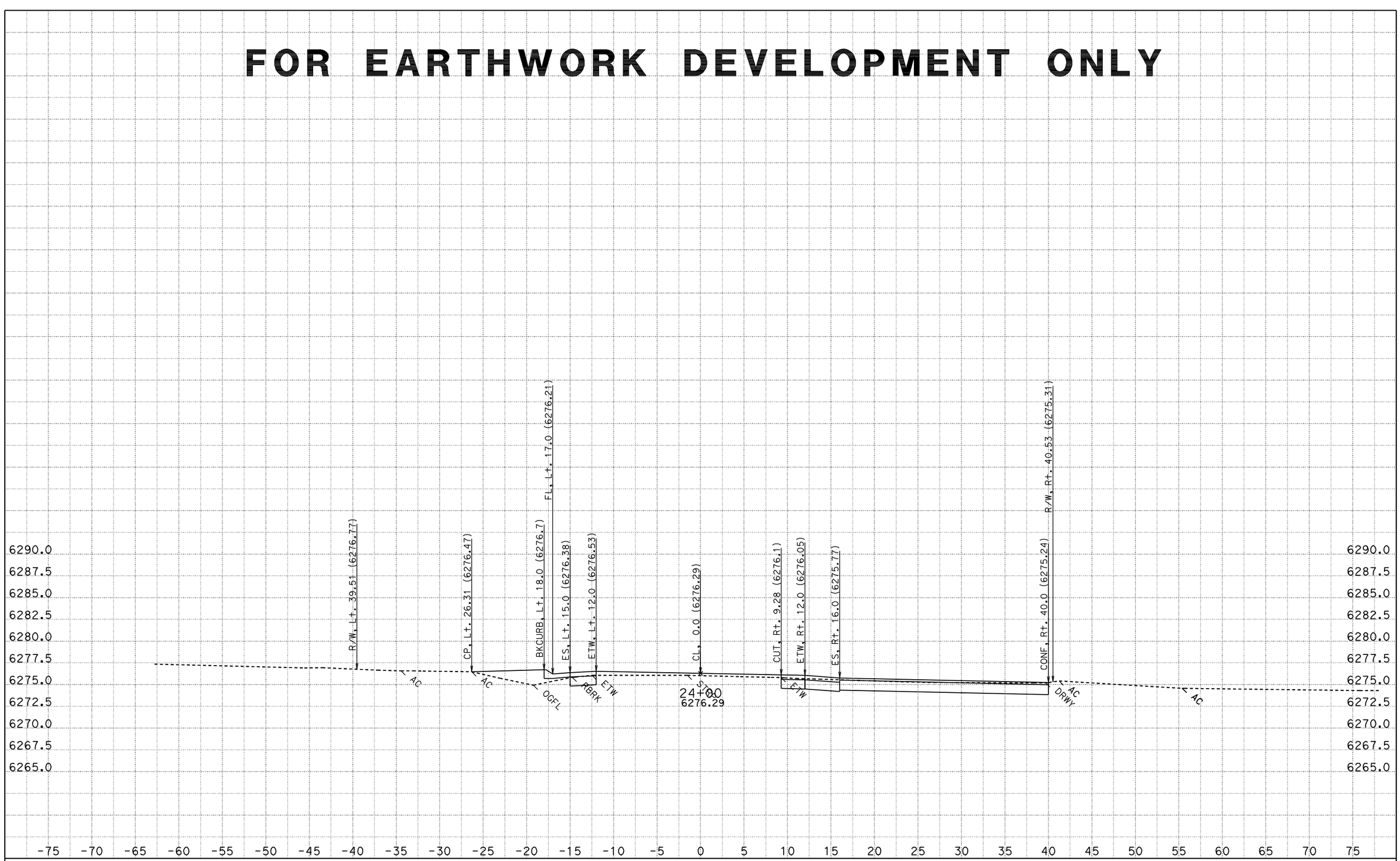

CONTRACT: 2a920

DATE: 8/12/2011

DIST/CO/RTE/PM: 03-ED,Pla 89 PM 27.2/27.4, 0.0/T8.5

SCALE: 1" = 5' Horiz.
1" = 5' Vert.

A1

CROSS SECTIONS

KC Project: 2A920FT File: H:\Pla89\2A920FT\EAR\OUTPUT\0035_11200.ear

All Dimensions are US Survey Feet

FOR EARTHWORK DEVELOPMENT ONLY

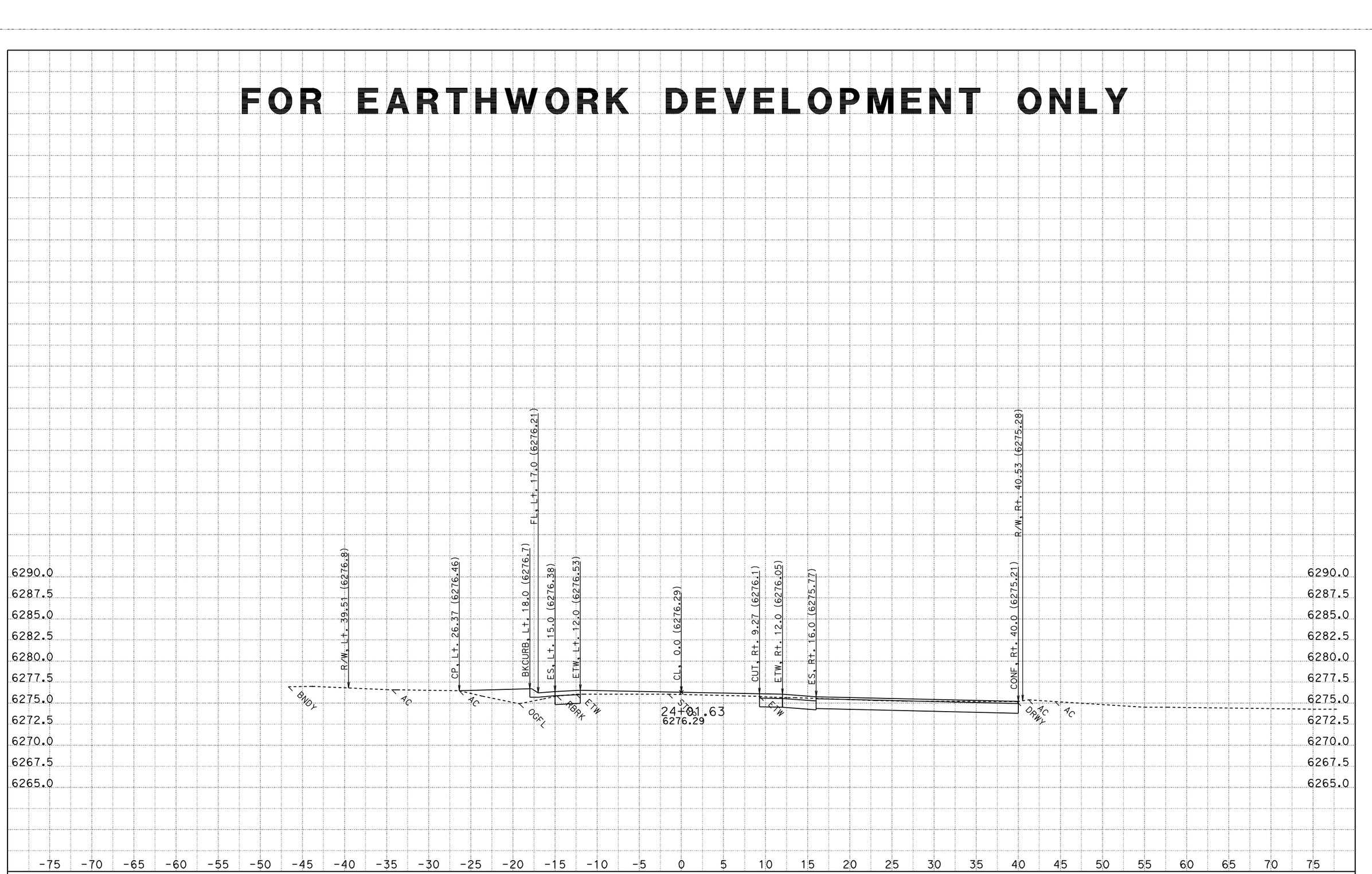

CONTRACT: 2a920

DATE: 8/12/2011

DIST/CO/RTE/PM: 03-ED,Pla 89 PM 27.2/27.4, 0.0/T8.5

KC Project: 2A920FT File: H:\Pla89\2A920FT\EAR\OUTPUT\0035_11200.ear

SCALE: 1" = 5' Horiz.
1" = 5' Vert.

All Dimensions are US Survey Feet

A1

CROSS SECTIONS

SHEET 258 OF 976

FOR EARTHWORK DEVELOPMENT ONLY

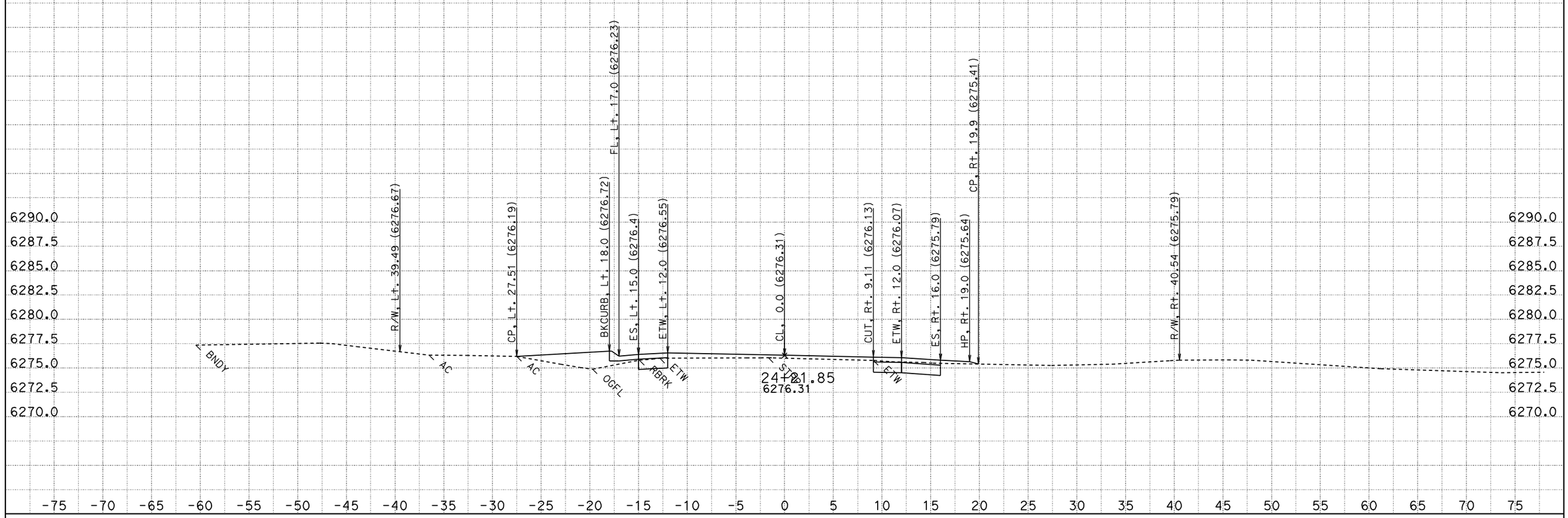

DATE: 8/12/2011

KC Project: 2A920FT

File: H:\Pla89\2A920FT\EAR\OUTPUT\0035_11200.ear

CONTRACT: 2a920

DIST/CO/RTE/PM: 03-ED,Pla 89 PM 27.2/27.4, 0.0/T8.5

SCALE: 1" = 5' Horiz.
1" = 5' Vert.

All Dimensions are US Survey Feet

A1

CROSS SECTIONS

SHEET 259 OF 976

FOR EARTHWORK DEVELOPMENT ONLY

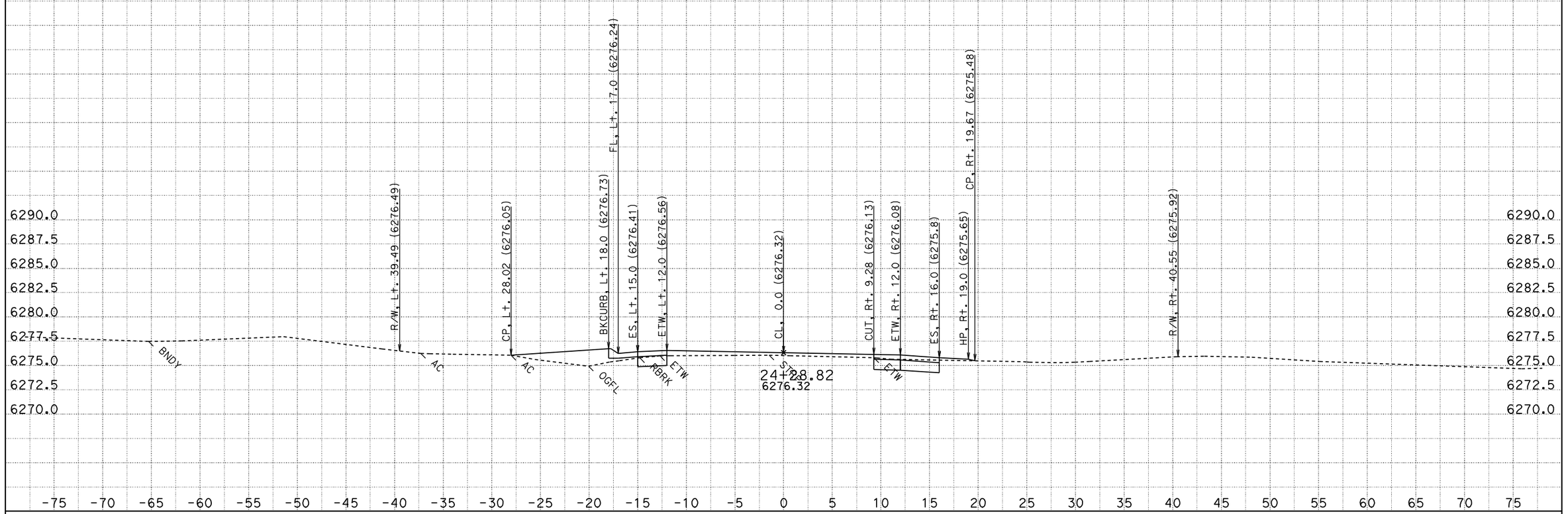

DATE: 8/12/2011
KC Project: 2A920FT
File: H:\Pla89\2A920FT\EAR\OUTPUT\0035_11200.ear

CONTRACT: 2a920
DIST/CO/RTE/PM: 03-ED,Pla 89 PM 27.2/27.4, 0.0/T8.5

SCALE: 1" = 5' Horiz.
1" = 5' Vert.
All Dimensions are US Survey Feet

A1
CROSS SECTIONS
SHEET 260 OF 976

FOR EARTHWORK DEVELOPMENT ONLY

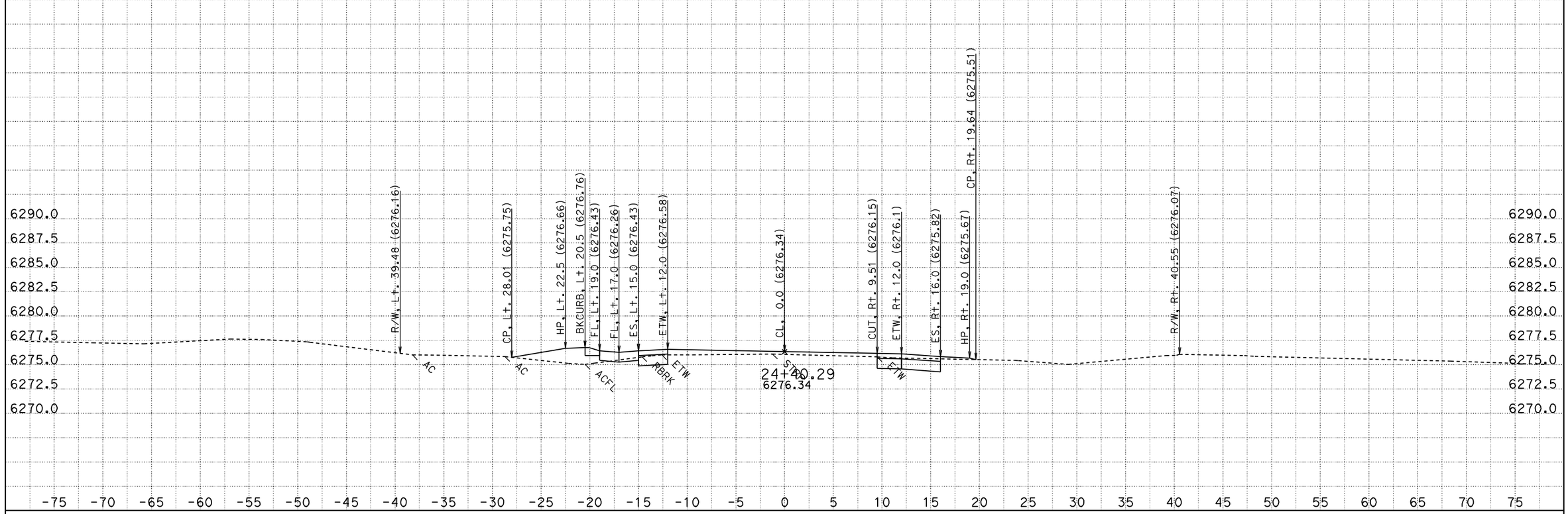

CONTRACT: 2a920

DATE: 8/12/2011

DIST/CO/RTE/PM: 03-ED,Pla 89 PM 27.2/27.4, 0.0/T8.5

SCALE: 1" = 5' Horiz.
1" = 5' Vert.

A1

CROSS SECTIONS

KC Project: 2A920FT File: H:\Pla89\2A920FT\EAR\OUTPUT\0035_11200.ear

All Dimensions are US Survey Feet

FOR EARTHWORK DEVELOPMENT ONLY

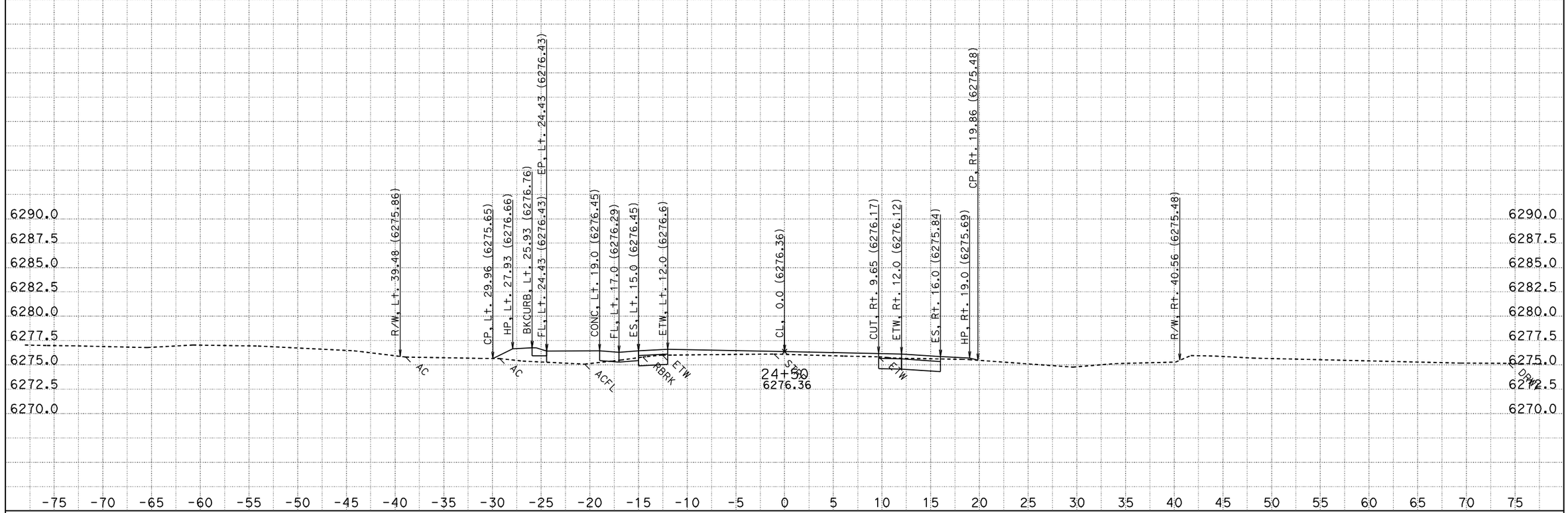

CONTRACT: 2a920

DATE: 8/12/2011

DIST/CO/RTE/PM: 03-ED,Pla 89 PM 27.2/27.4, 0.0/T8.5

SCALE: 1" = 5' Horiz.
1" = 5' Vert.

A1

CROSS SECTIONS

KC Project: 2A920FT File: H:\Pla89\2A920FT\EAR\OUTPUT\0035_11200.ear

All Dimensions are US Survey Feet

FOR EARTHWORK DEVELOPMENT ONLY

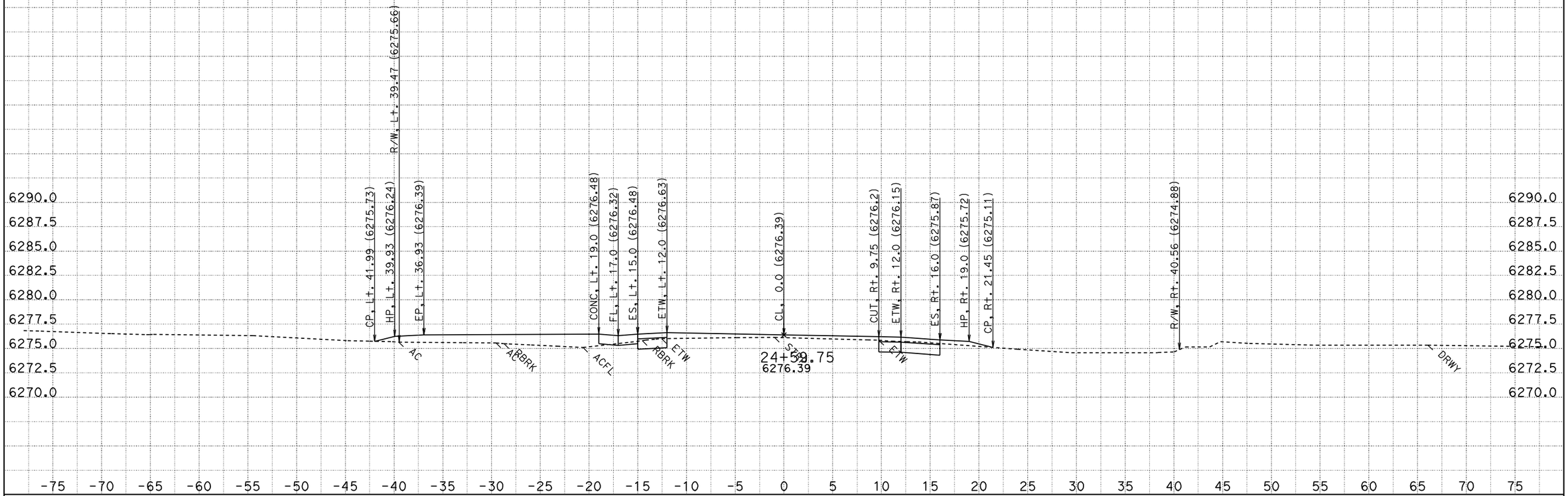

CONTRACT: 2a920

DATE: 8/12/2011

DIST/CO/RTE/PM: 03-ED,Pla 89 PM 27.2/27.4, 0.0/T8.5

SCALE: 1" = 5' Horiz.
1" = 5' Vert.

A1

CROSS SECTIONS

KC Project: 2A920FT File: H:\Pla89\2A920FT\EAR\OUTPUT\0035_11200.ear

All Dimensions are US Survey Feet

FOR EARTHWORK DEVELOPMENT ONLY

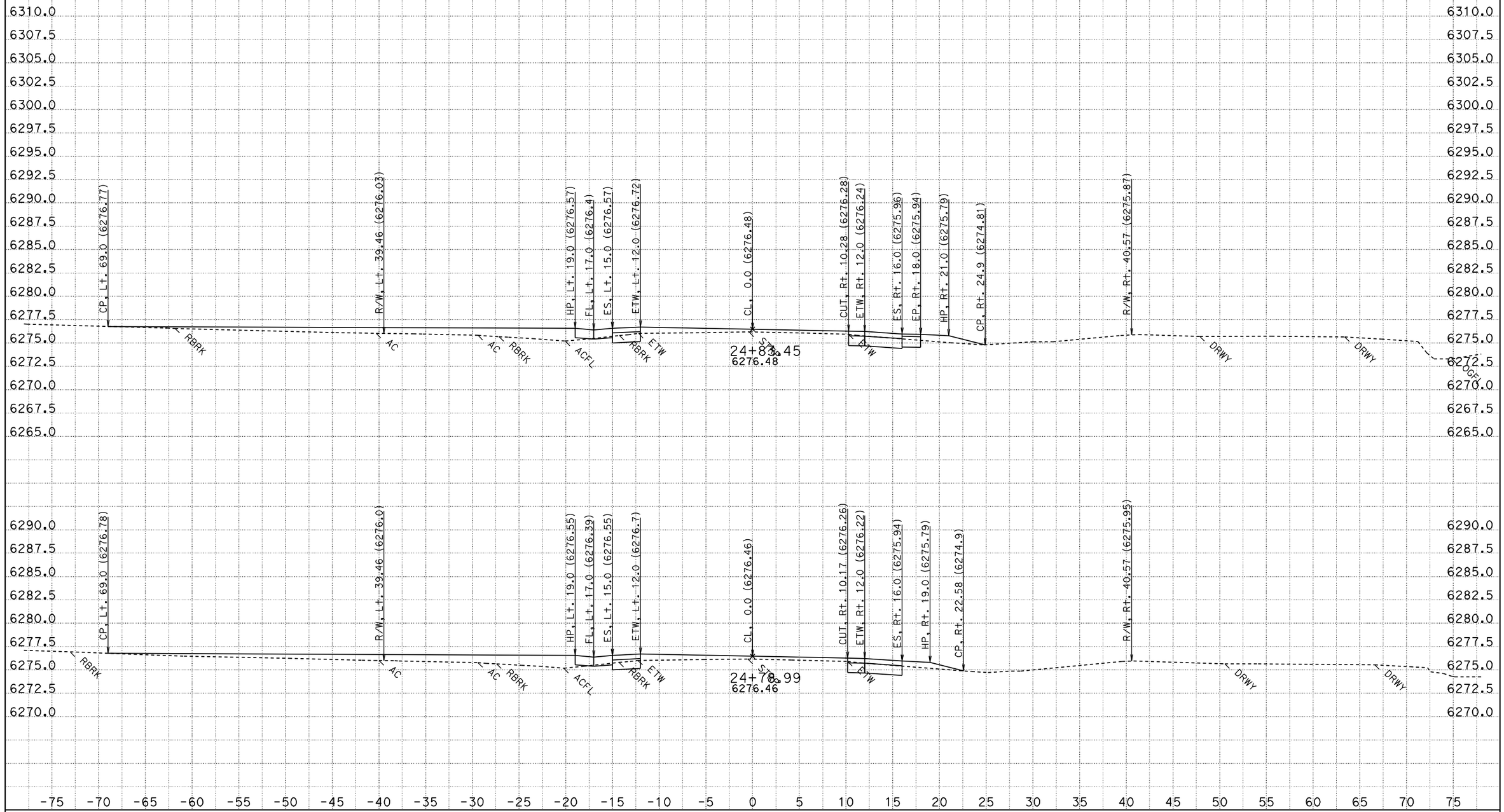

DATE: 8/12/2011
KC Project: 2A920FT
File: H:\Pla89\2A920FT\EAR\OUTPUT\0035_11200.ear

CONTRACT: 2a920
DIST/CO/RTE/PM: 03-ED,Pla 89 PM 27.2/27.4, 0.0/T8.5

SCALE: 1" = 5' Horiz.
1" = 5' Vert.

All Dimensions are US Survey Feet

A1
CROSS SECTIONS
SHEET 264 OF 976

FOR EARTHWORK DEVELOPMENT ONLY

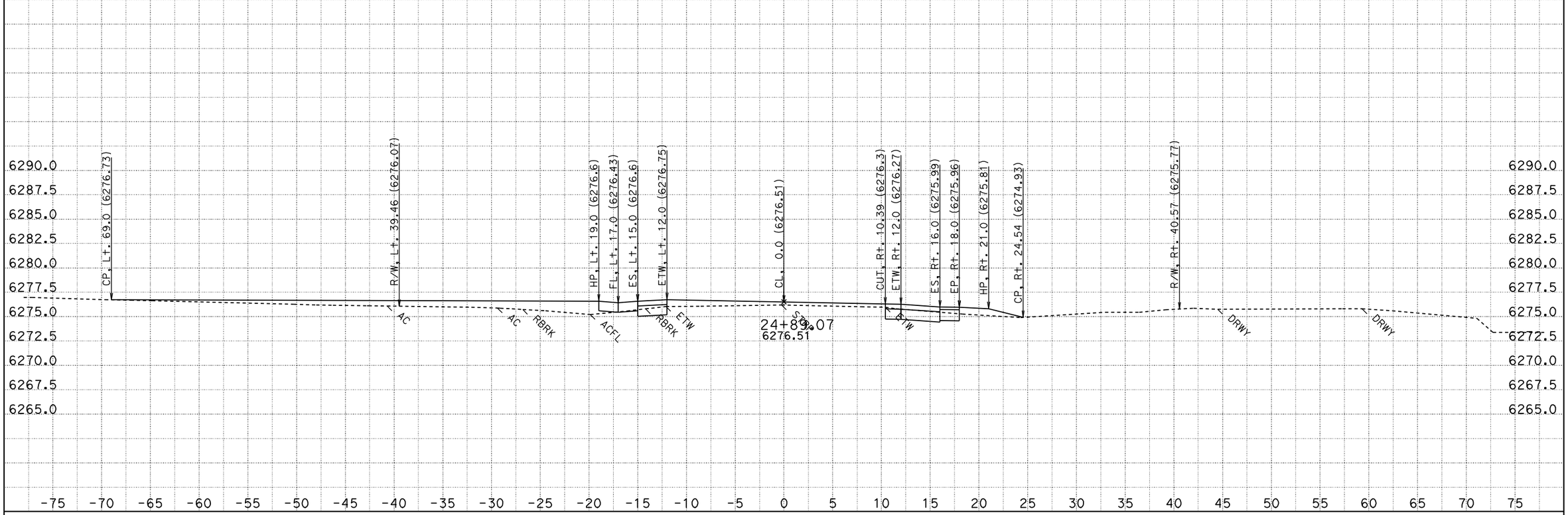

CONTRACT: 2a920

DATE: 8/12/2011

DIST/CO/RTE/PM: 03-ED,Pla 89 PM 27.2/27.4, 0.0/T8.5

SCALE: 1" = 5' Horiz.
1" = 5' Vert.

A1

CROSS SECTIONS

KC Project: 2A920FT File: H:\Pla89\2A920FT\EAR\OUTPUT\0035_11200.ear

All Dimensions are US Survey Feet

FOR EARTHWORK DEVELOPMENT ONLY

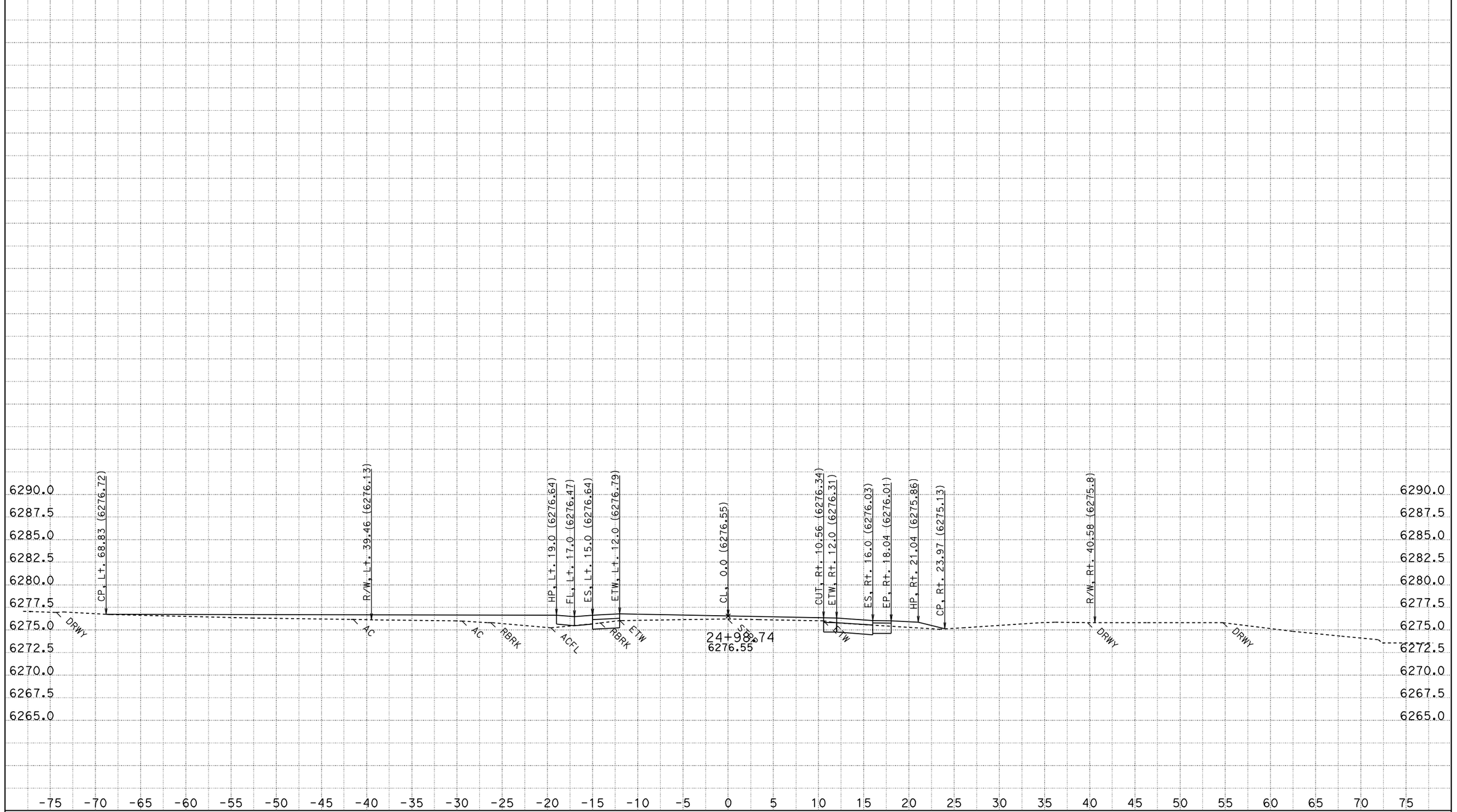

CONTRACT: 2a920

DATE: 8/12/2011

DIST/CO/RTE/PM: 03-ED,Pla 89 PM 27.2/27.4, 0.0/T8.5

KC Project: 2A920FT File: H:\Pla89\2A920FT\EAR\OUTPUT\0035_11200.ear

SCALE: 1" = 5' Horiz.
1" = 5' Vert.

All Dimensions are US Survey Feet

A1
CROSS SECTIONS
SHEET 266 OF 976

FOR EARTHWORK DEVELOPMENT ONLY

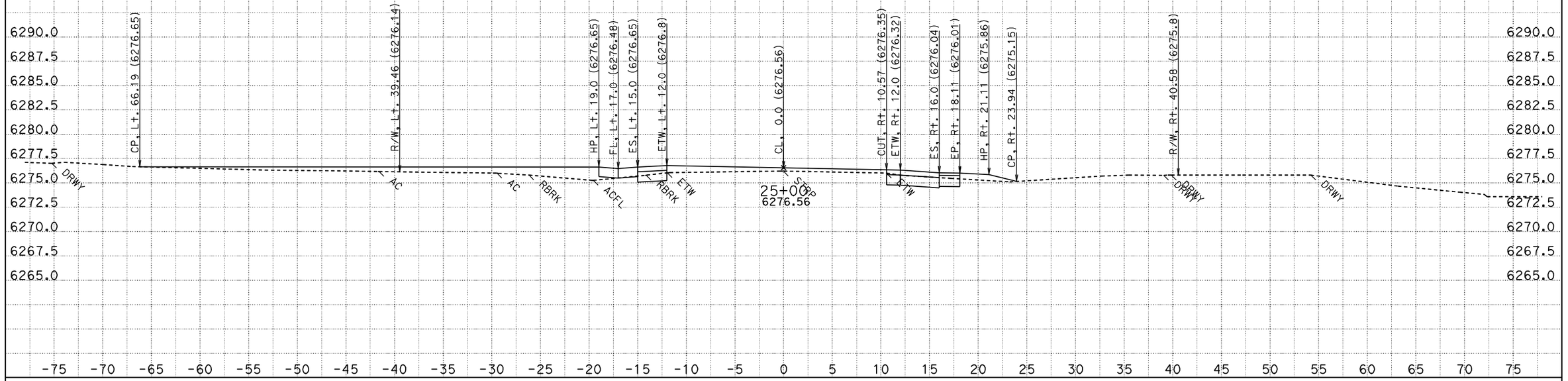

CONTRACT: 2a920

DATE: 8/12/2011

DIST/CO/RTE/PM: 03-ED,Pla 89 PM 27.2/27.4, 0.0/T8.5

SCALE: 1" = 5' Horiz.
1" = 5' Vert.

A1

CROSS SECTIONS

KC Project: 2A920FT File: H:\Pla89\2A920FT\EAR\OUTPUT\0035_11200.ear

All Dimensions are US Survey Feet

FOR EARTHWORK DEVELOPMENT ONLY

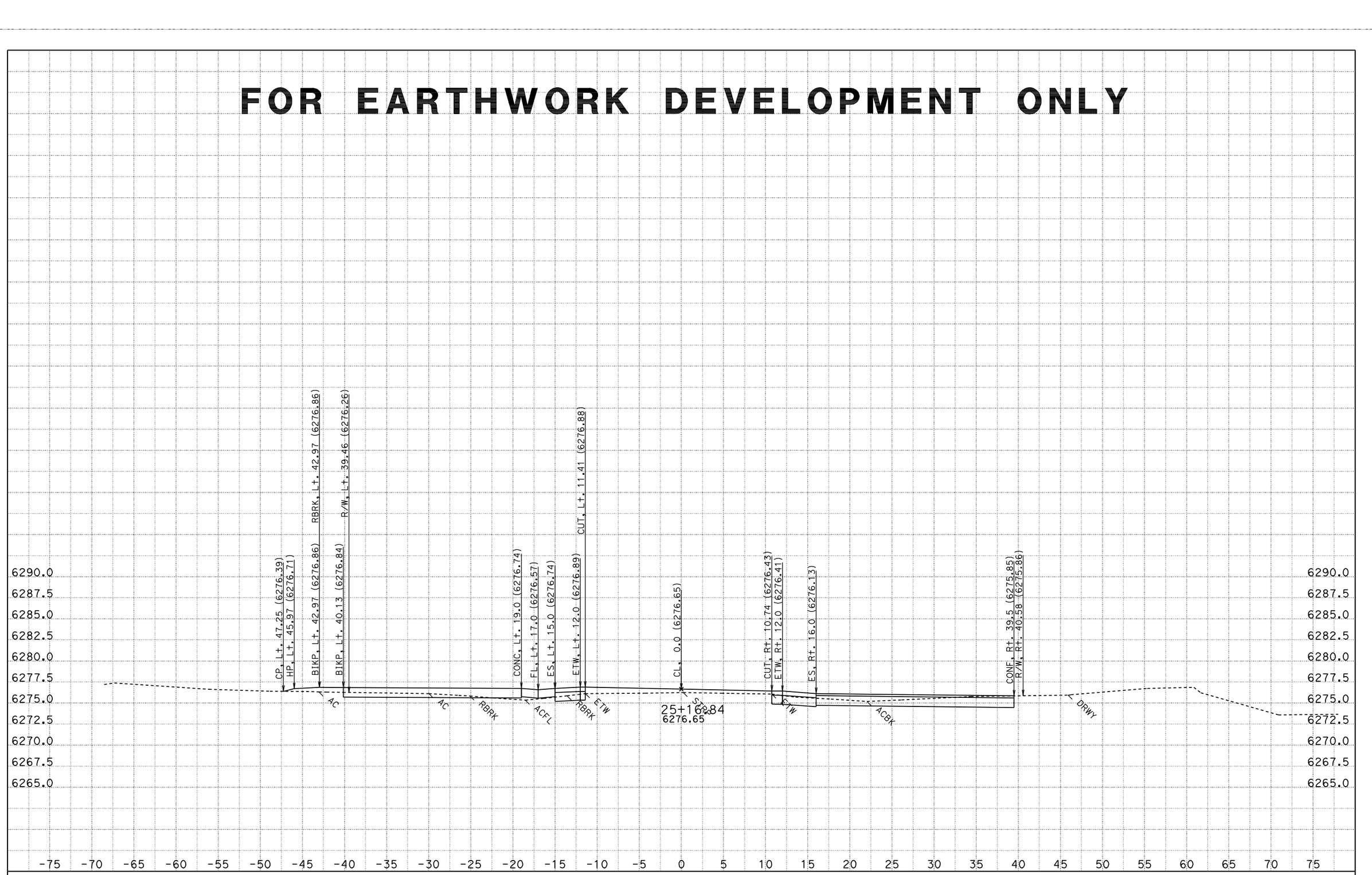

DATE: 8/12/2011

KC Project: 2A920FT

File: H:\Pla89\2A920FT\EAR\OUTPUT\0035_11200.ear

CONTRACT: 2a920

DIST/CO/RTE/PM: 03-ED,Pla 89 PM 27.2/27.4, 0.0/T8.5

SCALE: 1" = 5' Horiz.
1" = 5' Vert.

All Dimensions are US Survey Feet

A1

CROSS SECTIONS

SHEET 268 OF 976

FOR EARTHWORK DEVELOPMENT ONLY

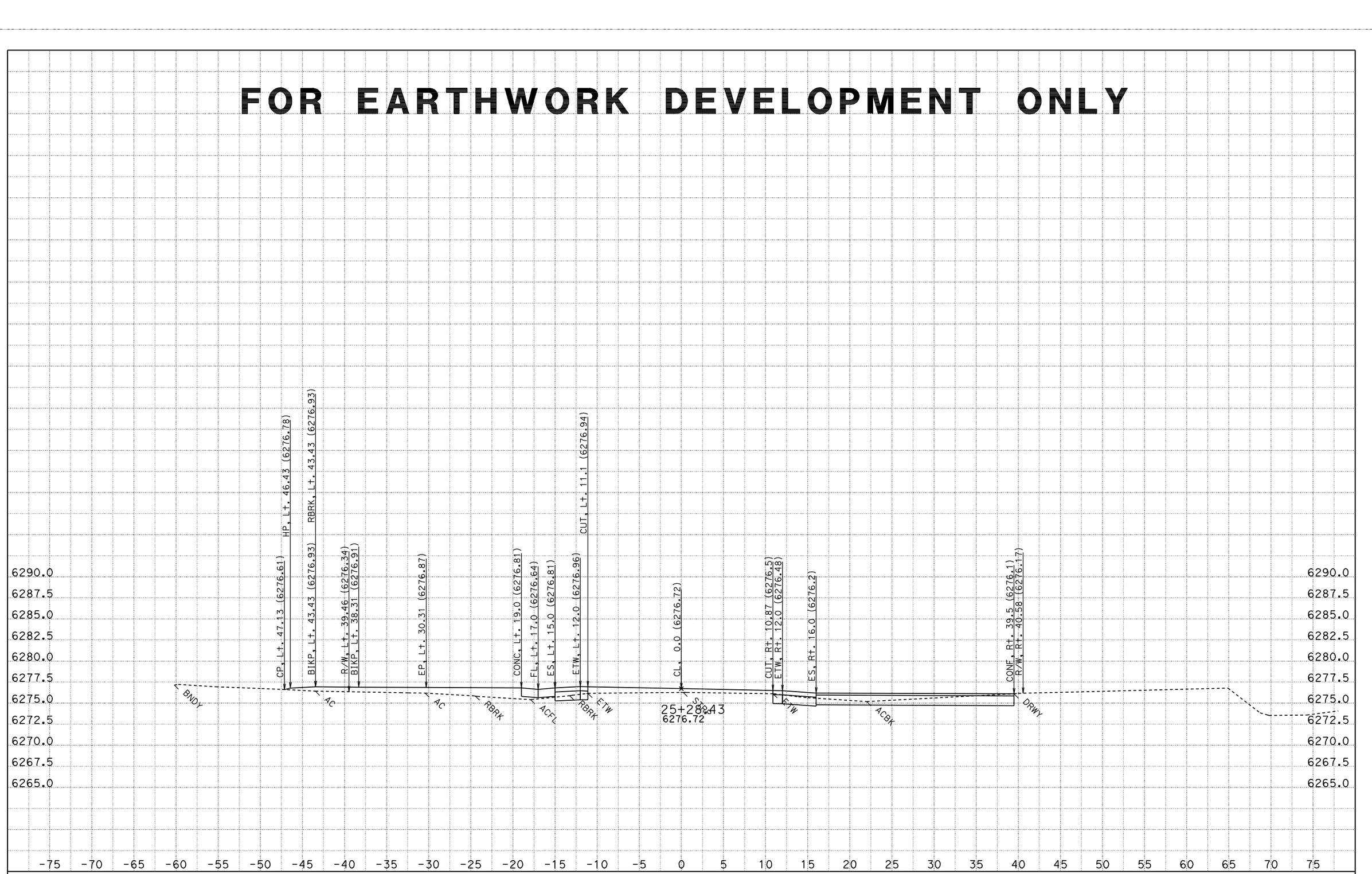

CONTRACT: 2a920

DATE: 8/12/2011

DIST/CO/RTE/PM: 03-ED,Pla 89 PM 27.2/27.4, 0.0/T8.5

SCALE: 1" = 5' Horiz.
1" = 5' Vert.

A1

CROSS SECTIONS

KC Project: 2A920FT File: H:\Pla89\2A920FT\EAR\OUTPUT\0035_11200.ear

All Dimensions are US Survey Feet

SHEET 269 OF 976

FOR EARTHWORK DEVELOPMENT ONLY

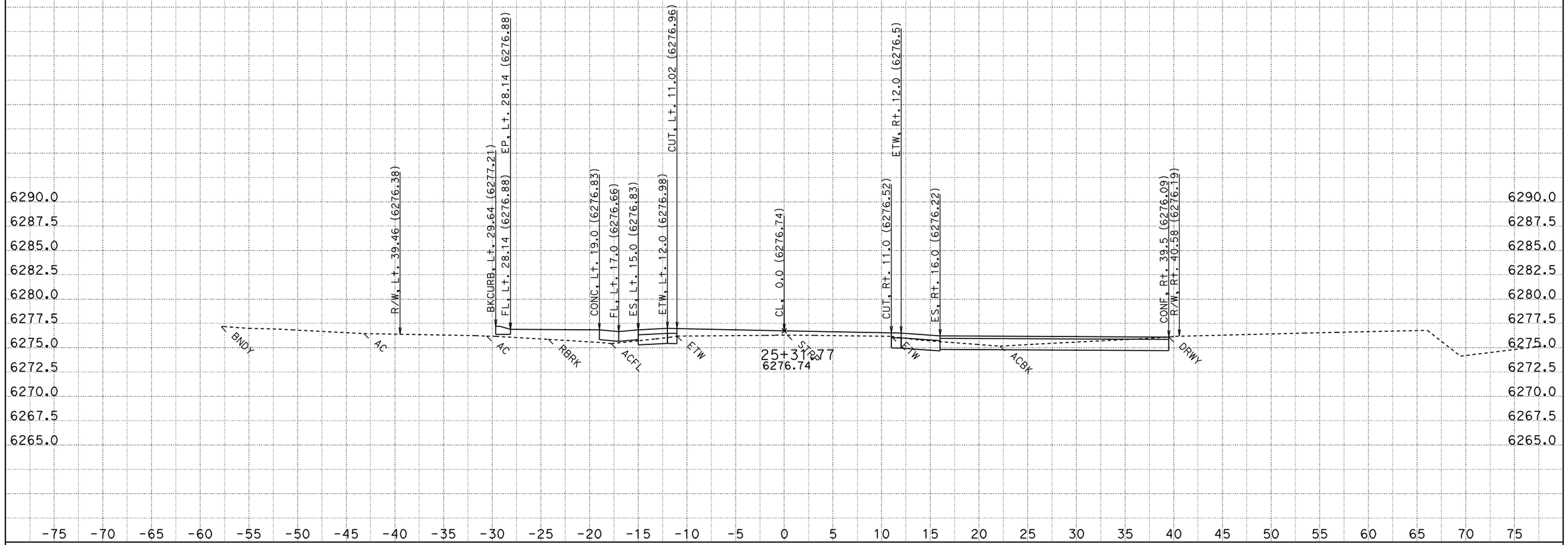

DATE: 8/12/2011
KC Project: 2A920FT
File: H:\Pla89\2A920FT\EAR\OUTPUT\0035_11200.ear

CONTRACT: 2a920
DIST/CO/RTE/PM: 03-ED,Pla 89 PM 27.2/27.4, 0.0/T8.5

SCALE: 1" = 5' Horiz.
1" = 5' Vert.

All Dimensions are US Survey Feet

A1
CROSS SECTIONS
SHEET 270 OF 976

FOR EARTHWORK DEVELOPMENT ONLY

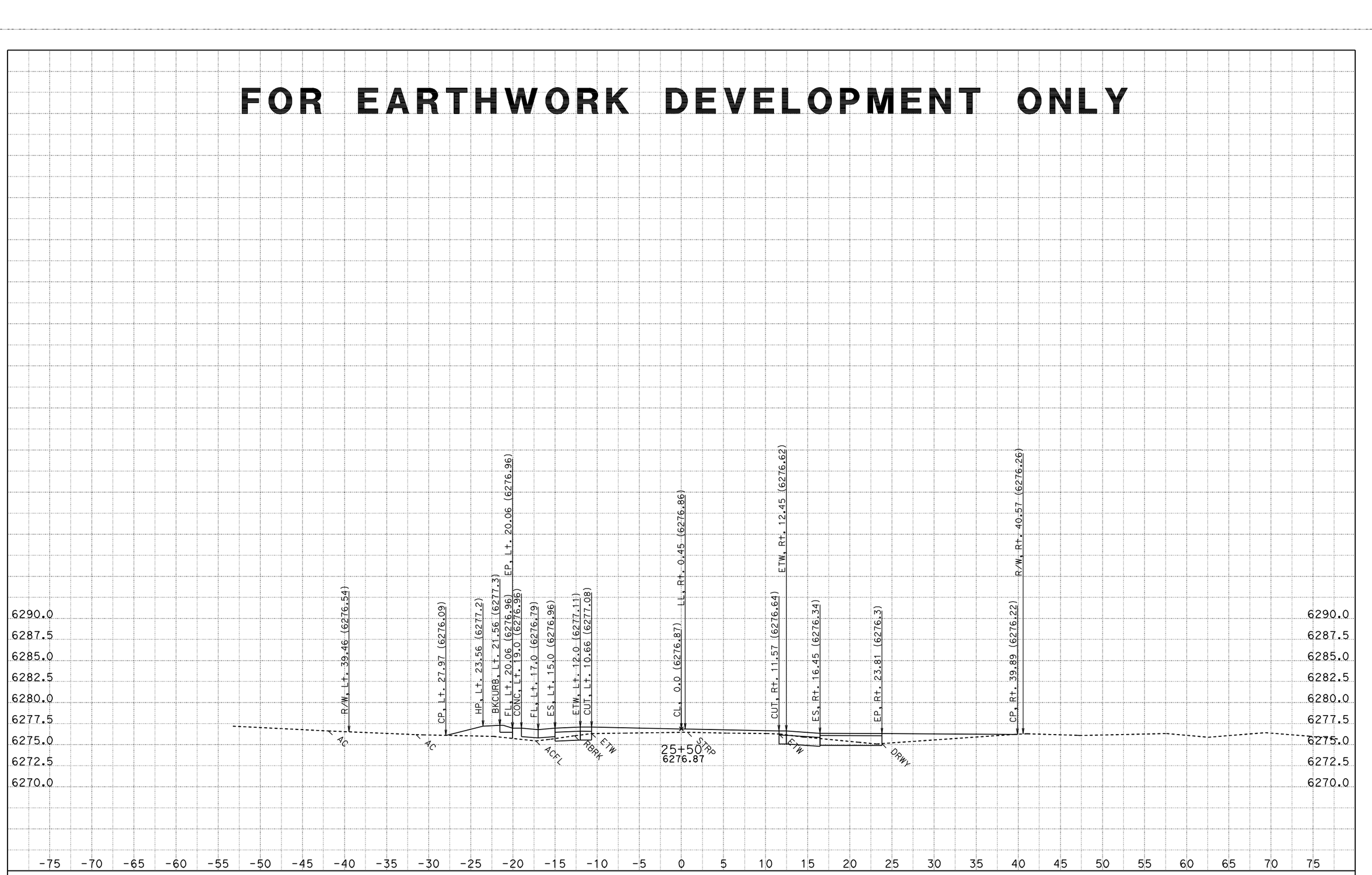

DATE: 8/12/2011

KC Project: 2A920FT

File: H:\Pla89\2A920FT\EAR\OUTPUT\0035_11200.ear

CONTRACT: 2a920

DIST/CO/RTE/PM: 03-ED,Pla 89 PM 27.2/27.4, 0.0/T8.5

SCALE: 1" = 5' Horiz.
1" = 5' Vert.

All Dimensions are US Survey Feet

A1

CROSS SECTIONS

SHEET 271 OF 976

FOR EARTHWORK DEVELOPMENT ONLY

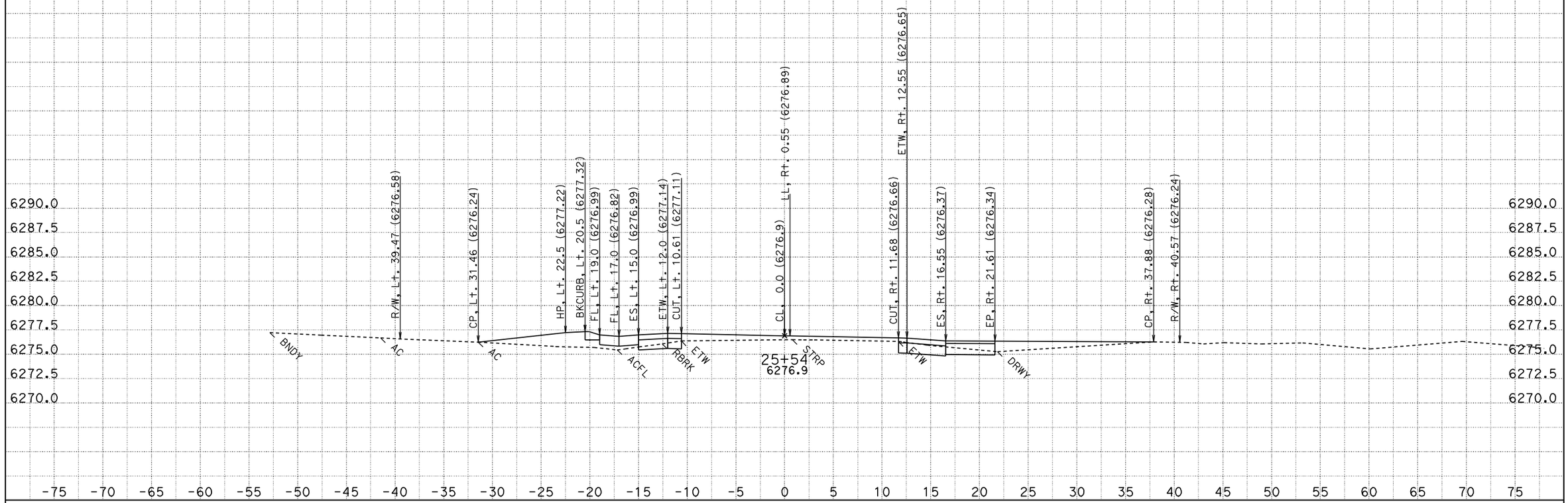

CONTRACT: 2a920

DATE: 8/12/2011

DIST/CO/RTE/PM: 03-ED,Pla 89 PM 27.2/27.4, 0.0/T8.5

SCALE: 1" = 5' Horiz.
1" = 5' Vert.

A1

CROSS SECTIONS

KC Project: 2A920FT File: H:\Pla89\2A920FT\EAR\OUTPUT\0035_11200.ear

All Dimensions are US Survey Feet

FOR EARTHWORK DEVELOPMENT ONLY

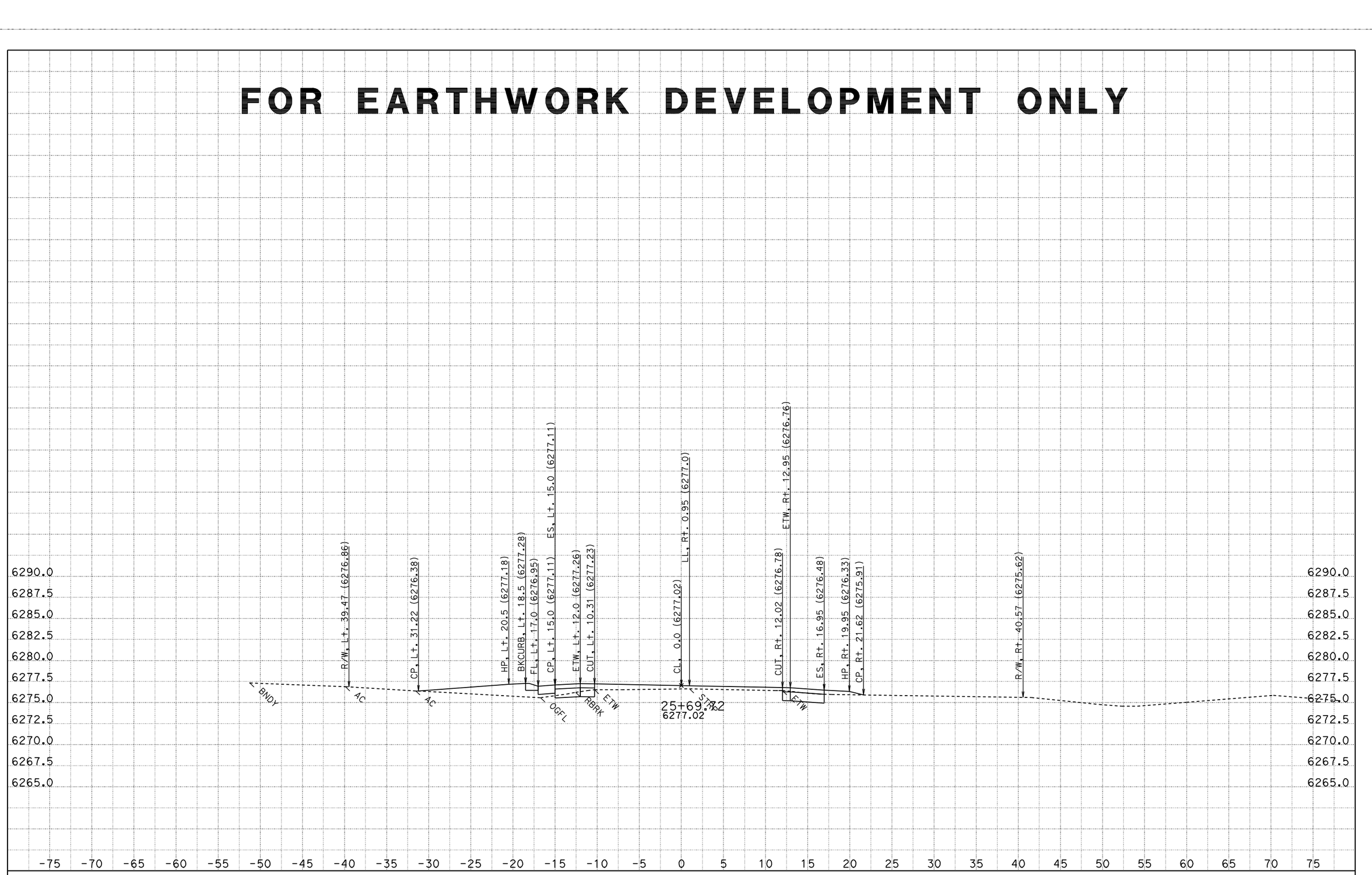

DATE: 8/12/2011
KC Project: 2A920FT
File: H:\Pla89\2A920FT\EAR\OUTPUT\0035_11200.ear

CONTRACT: 2a920
DIST/CO/RTE/PM: 03-ED,Pla 89 PM 27.2/27.4, 0.0/T8.5

SCALE: 1" = 5' Horiz.
1" = 5' Vert.

All Dimensions are US Survey Feet

A1
CROSS SECTIONS
SHEET 273 OF 976

FOR EARTHWORK DEVELOPMENT ONLY

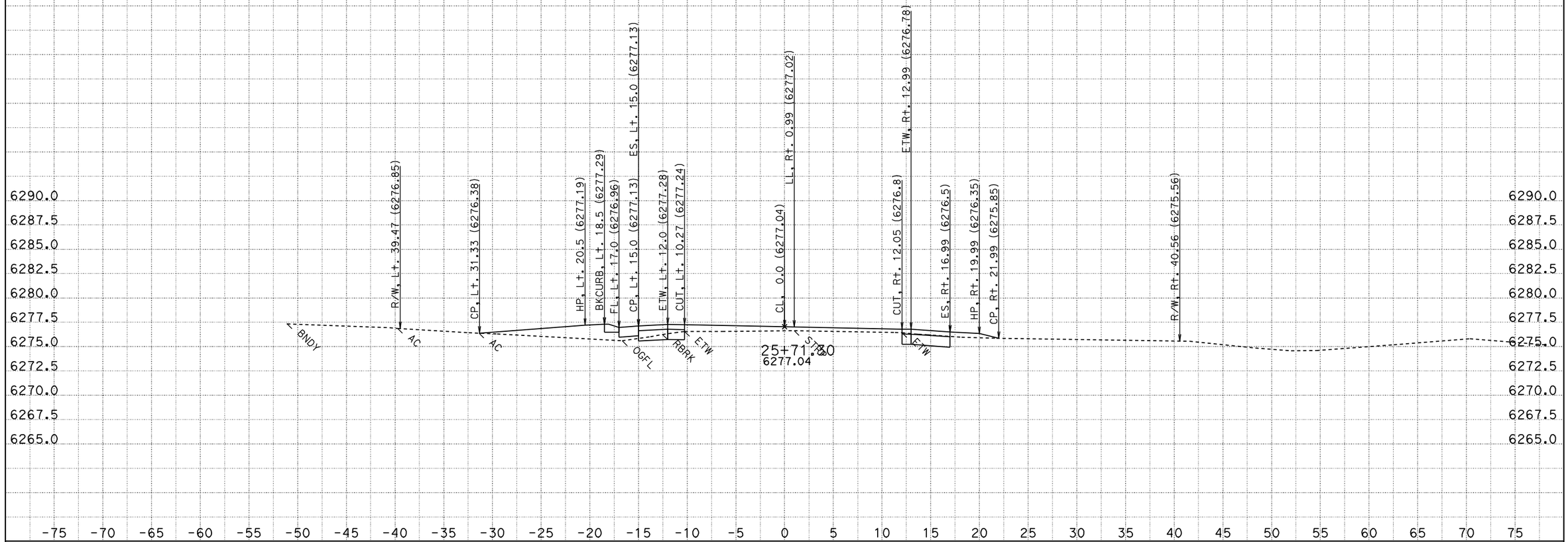

DATE: 8/12/2011
KC Project: 2A920FT
File: H:\Pla89\2A920FT\EAR\OUTPUT\0035_11200.ear

CONTRACT: 2a920
DIST/CO/RTE/PM: 03-ED,Pla 89 PM 27.2/27.4, 0.0/T8.5

SCALE: 1" = 5' Horiz.
1" = 5' Vert.
All Dimensions are US Survey Feet

A1
CROSS SECTIONS
SHEET 274 OF 976

FOR EARTHWORK DEVELOPMENT ONLY

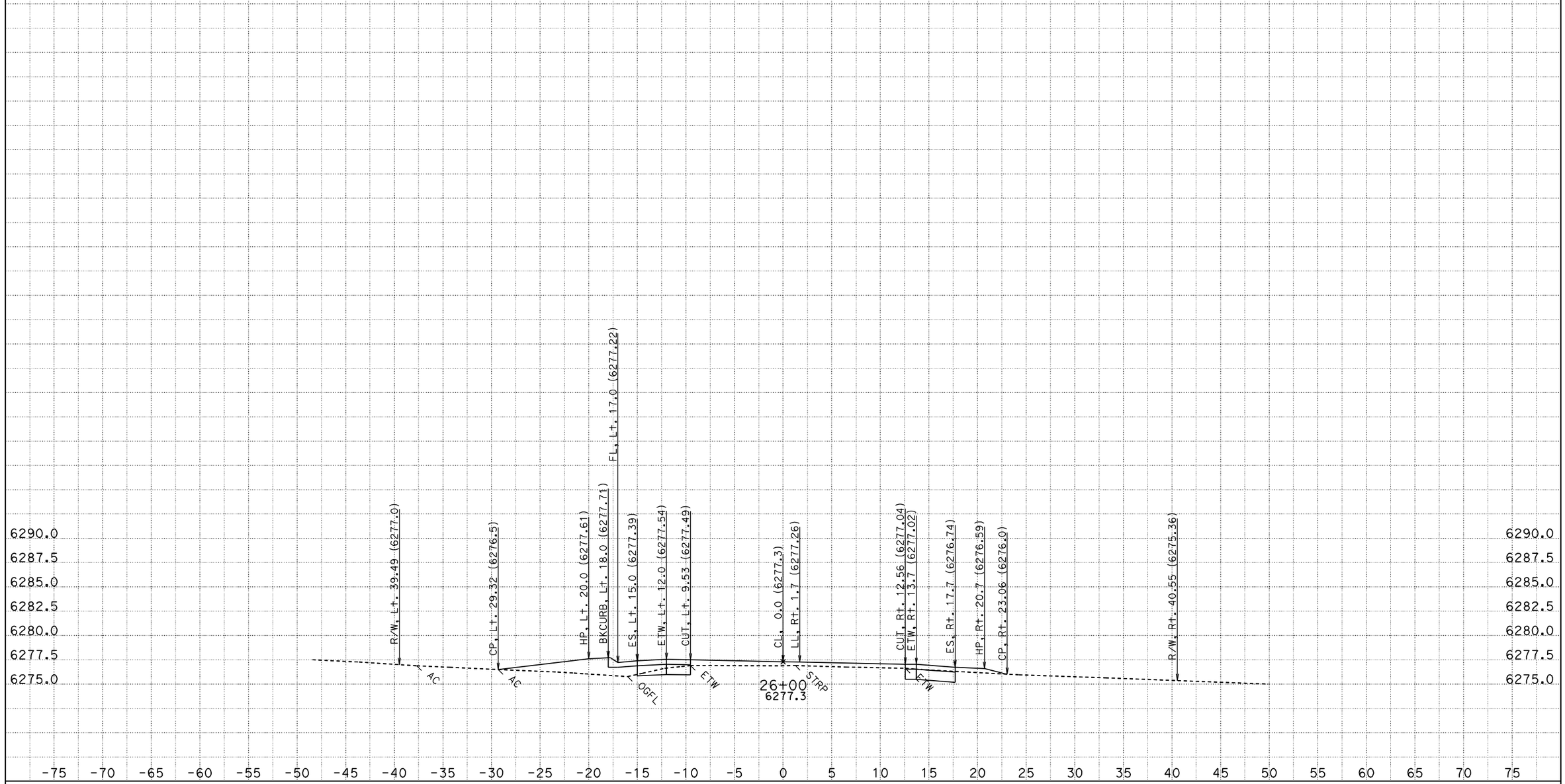

CONTRACT: 2a920

DATE: 8/12/2011

DIST/CO/RTE/PM: 03-ED,Pla 89 PM 27.2/27.4, 0.0/T8.5

SCALE: 1" = 5' Horiz.
1" = 5' Vert.

A1

CROSS SECTIONS

KC Project: 2A920FT File: H:\Pla89\2A920FT\EAR\OUTPUT\0035_11200.ear

All Dimensions are US Survey Feet

FOR EARTHWORK DEVELOPMENT ONLY

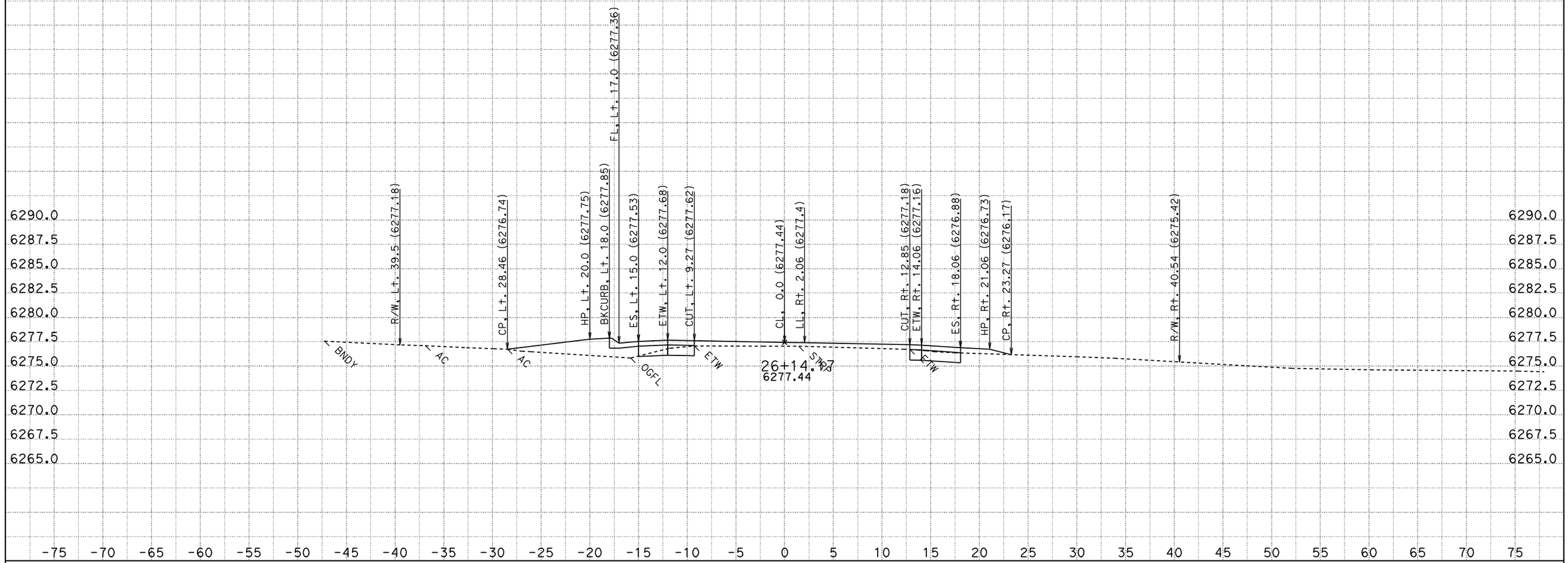

CONTRACT: 2a920

DATE: 8/12/2011

DIST/CO/RTE/PM: 03-ED,Pla 89 PM 27.2/27.4, 0.0/T8.5

SCALE: 1" = 5' Horiz.
1" = 5' Vert.

A1

CROSS SECTIONS

KC Project: 2A920FT

File: H:\Pla89\2A920FT\EAR\OUTPUT\0035_11200.ear

All Dimensions are US Survey Feet

FOR EARTHWORK DEVELOPMENT ONLY

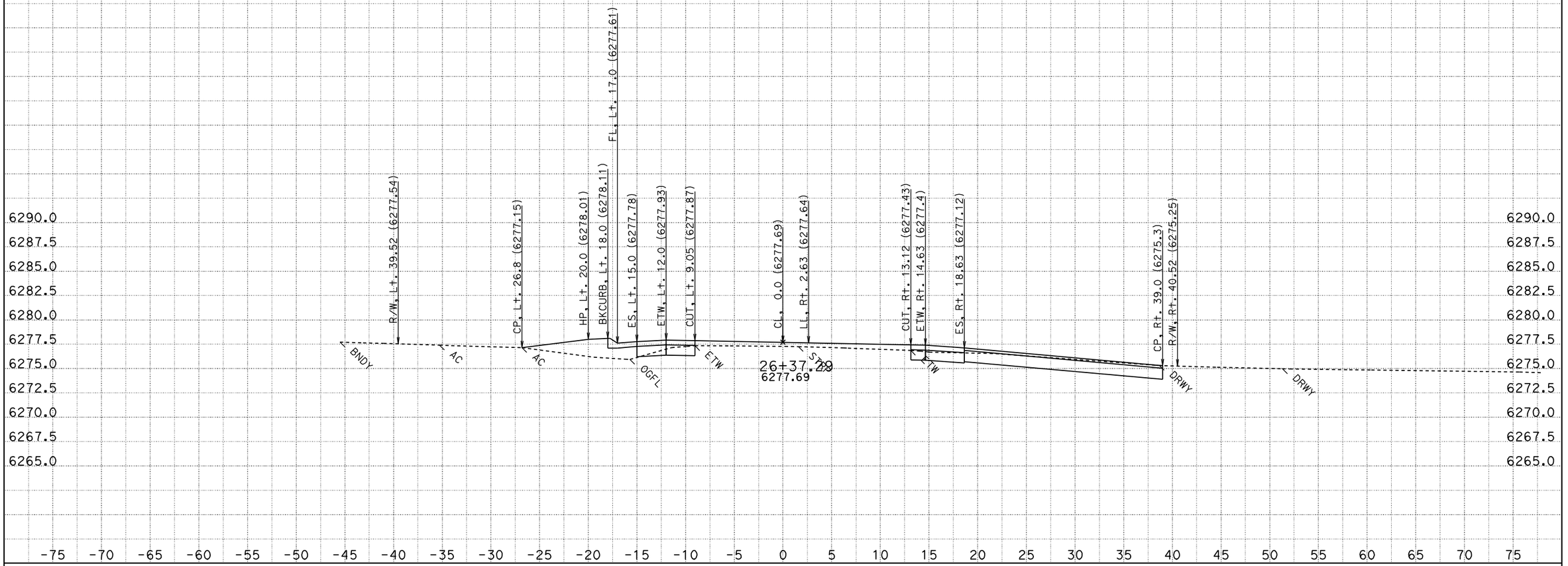

CONTRACT: 2a920

DATE: 8/12/2011

DIST/CO/RTE/PM: 03-ED,Pla 89 PM 27.2/27.4, 0.0/T8.5

SCALE: 1" = 5' Horiz.
1" = 5' Vert.

A1

CROSS SECTIONS

KC Project: 2A920FT File: H:\Pla89\2A920FT\EAR\OUTPUT\0035_11200.ear

All Dimensions are US Survey Feet

SHEET 277 OF 976

FOR EARTHWORK DEVELOPMENT ONLY

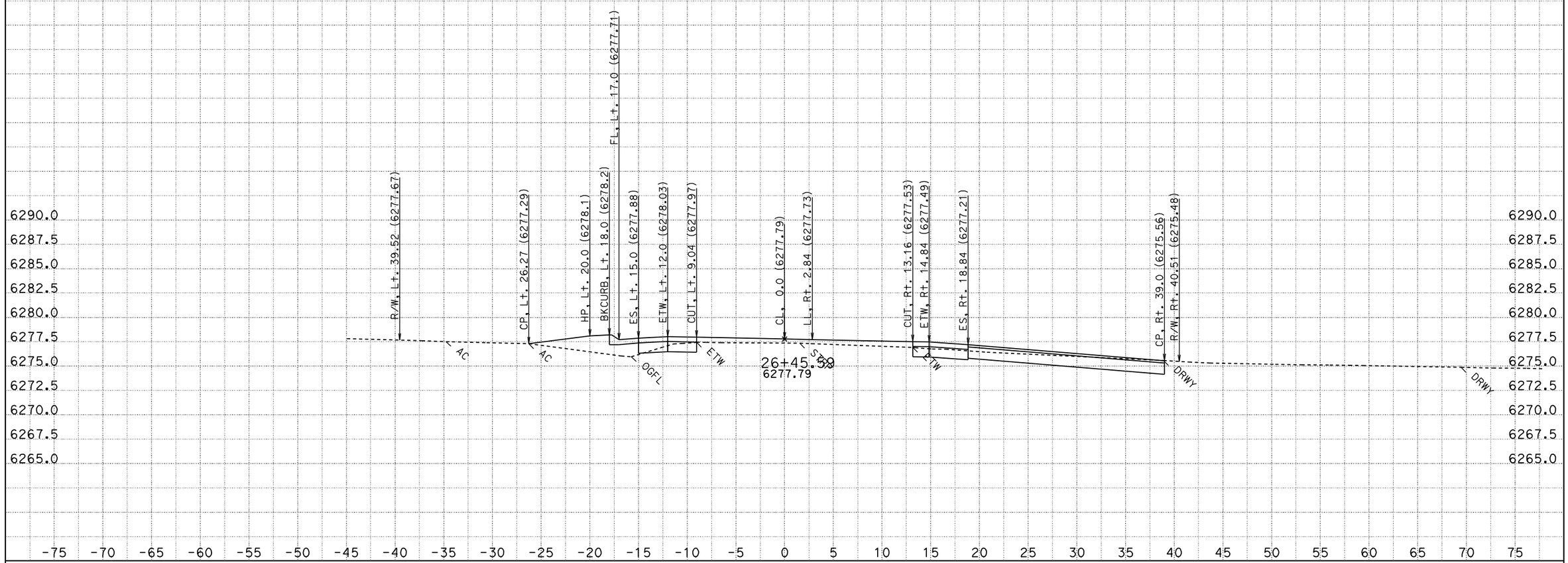

CONTRACT: 2a920

DATE: 8/12/2011

DIST/CO/RTE/PM: 03-ED,Pla 89 PM 27.2/27.4, 0.0/T8.5

SCALE: 1" = 5' Horiz.
1" = 5' Vert.

A1

CROSS SECTIONS

KC Project: 2A920FT

File: H:\Pla89\2A920FT\EAR\OUTPUT\0035_11200.ear

All Dimensions are US Survey Feet

SHEET 278 OF 976

FOR EARTHWORK DEVELOPMENT ONLY

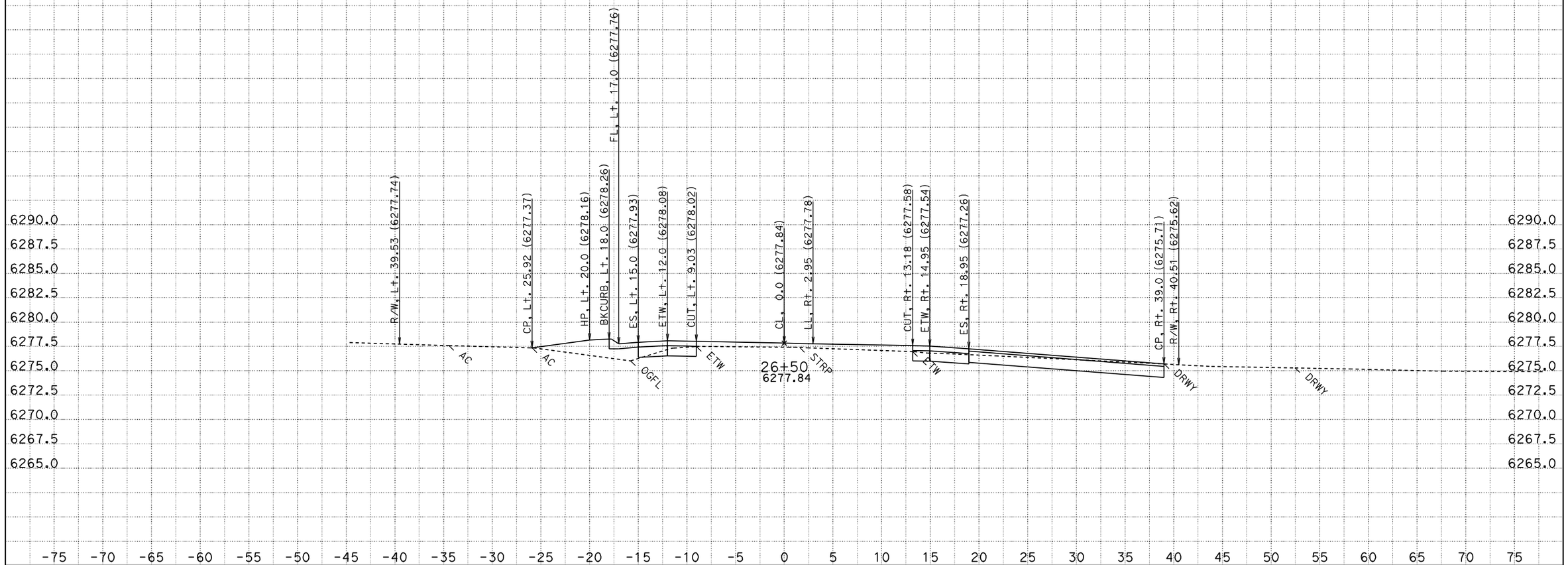

DATE: 8/12/2011
KC Project: 2A920FT
File: H:\Pla89\2A920FT\EAR\OUTPUT\0035_11200.ear

CONTRACT: 2a920
DIST/CO/RTE/PM: 03-ED,Pla 89 PM 27.2/27.4, 0.0/T8.5

SCALE: 1" = 5' Horiz.
1" = 5' Vert.
All Dimensions are US Survey Feet

A1
CROSS SECTIONS
SHEET 279 OF 976

FOR EARTHWORK DEVELOPMENT ONLY

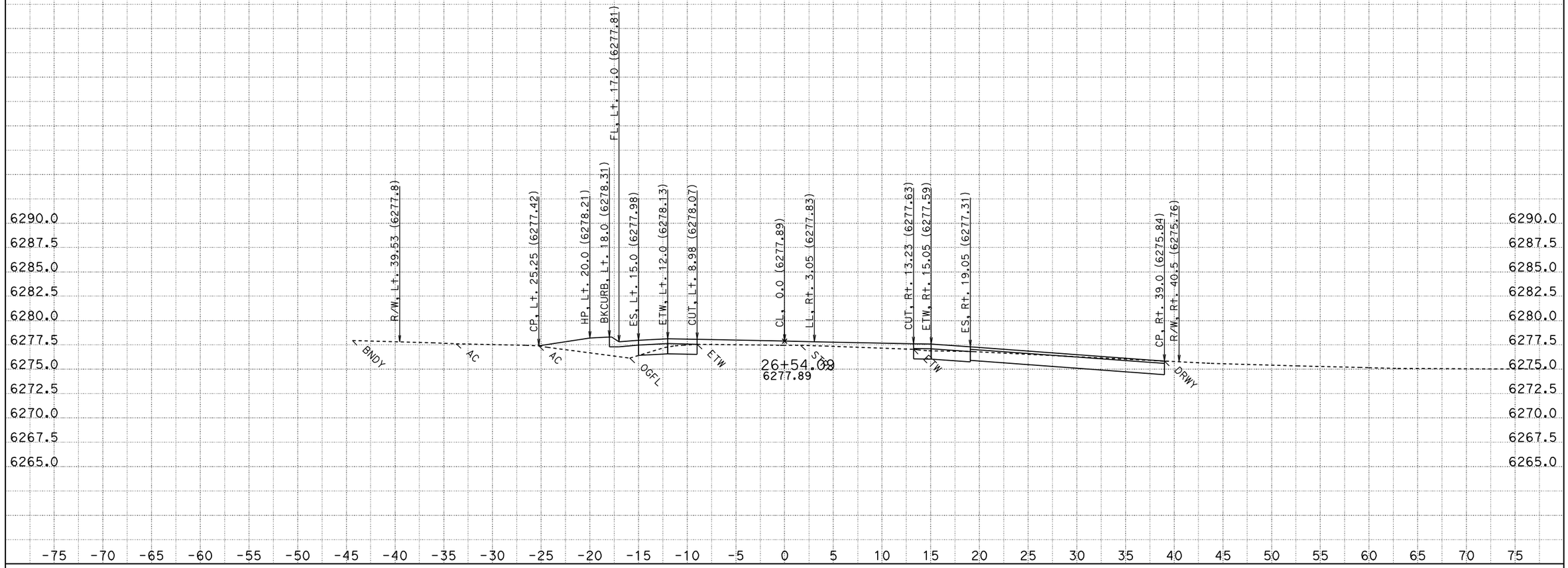

CONTRACT: 2a920

DATE: 8/12/2011

DIST/CO/RTE/PM: 03-ED,Pla 89 PM 27.2/27.4, 0.0/T8.5

KC Project: 2A920FT File: H:\Pla89\2A920FT\EAR\OUTPUT\0035_11200.ear

SCALE: 1" = 5' Horiz.
1" = 5' Vert.

All Dimensions are US Survey Feet

A1
CROSS SECTIONS
SHEET 280 OF 976

FOR EARTHWORK DEVELOPMENT ONLY

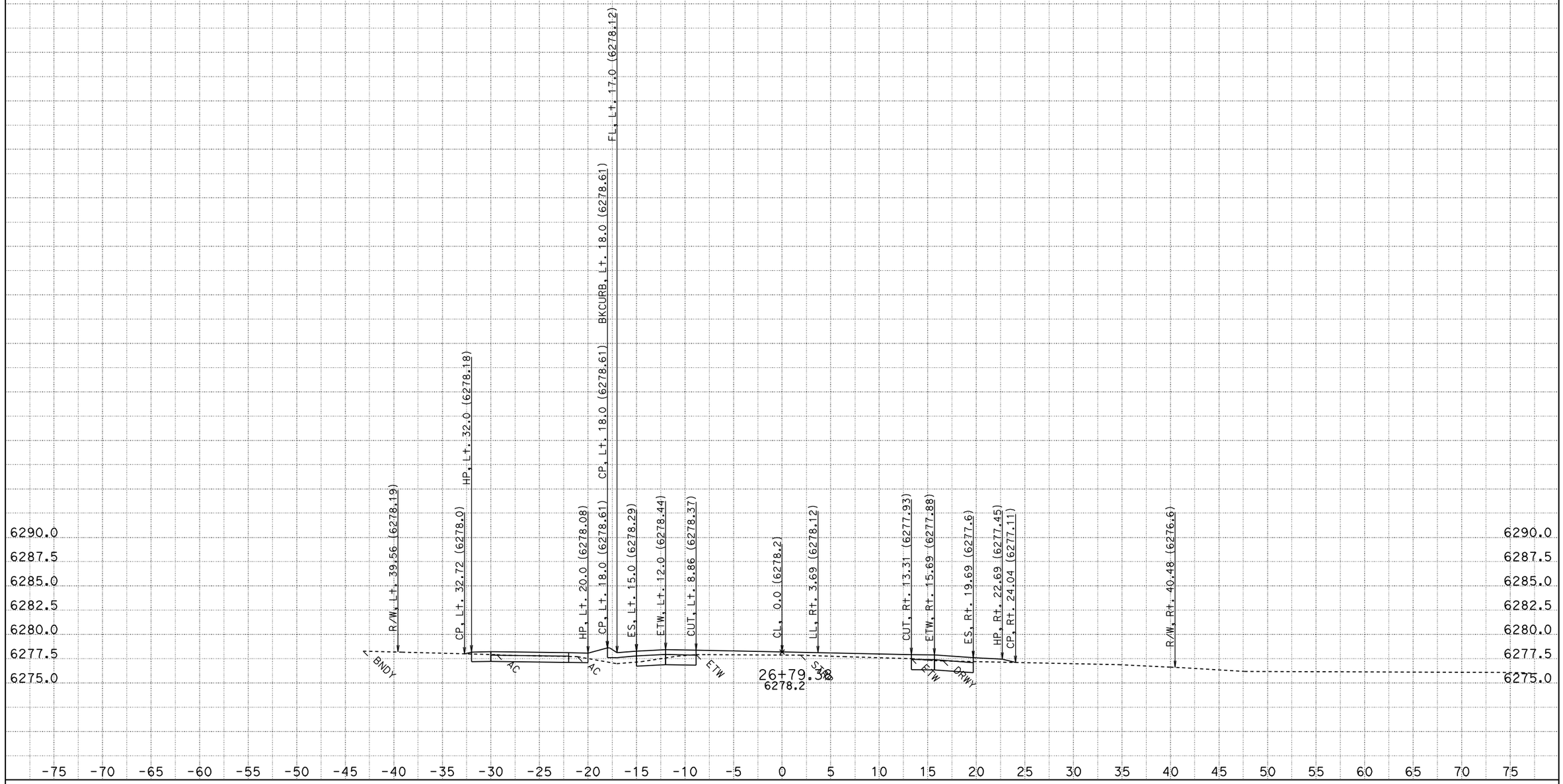

DATE: 8/12/2011
KC Project: 2A920FT

CONTRACT: 2a920
DIST/CO/RTE/PM: 03-ED,Pla 89 PM 27.2/27.4, 0.0/T8.5
File: H:\Pla89\2A920FT\EAR\OUTPUT\0035_11200.ear

SCALE: 1" = 5' Horiz.
1" = 5' Vert.
All Dimensions are US Survey Feet

A1
CROSS SECTIONS
SHEET 281 OF 976

FOR EARTHWORK DEVELOPMENT ONLY

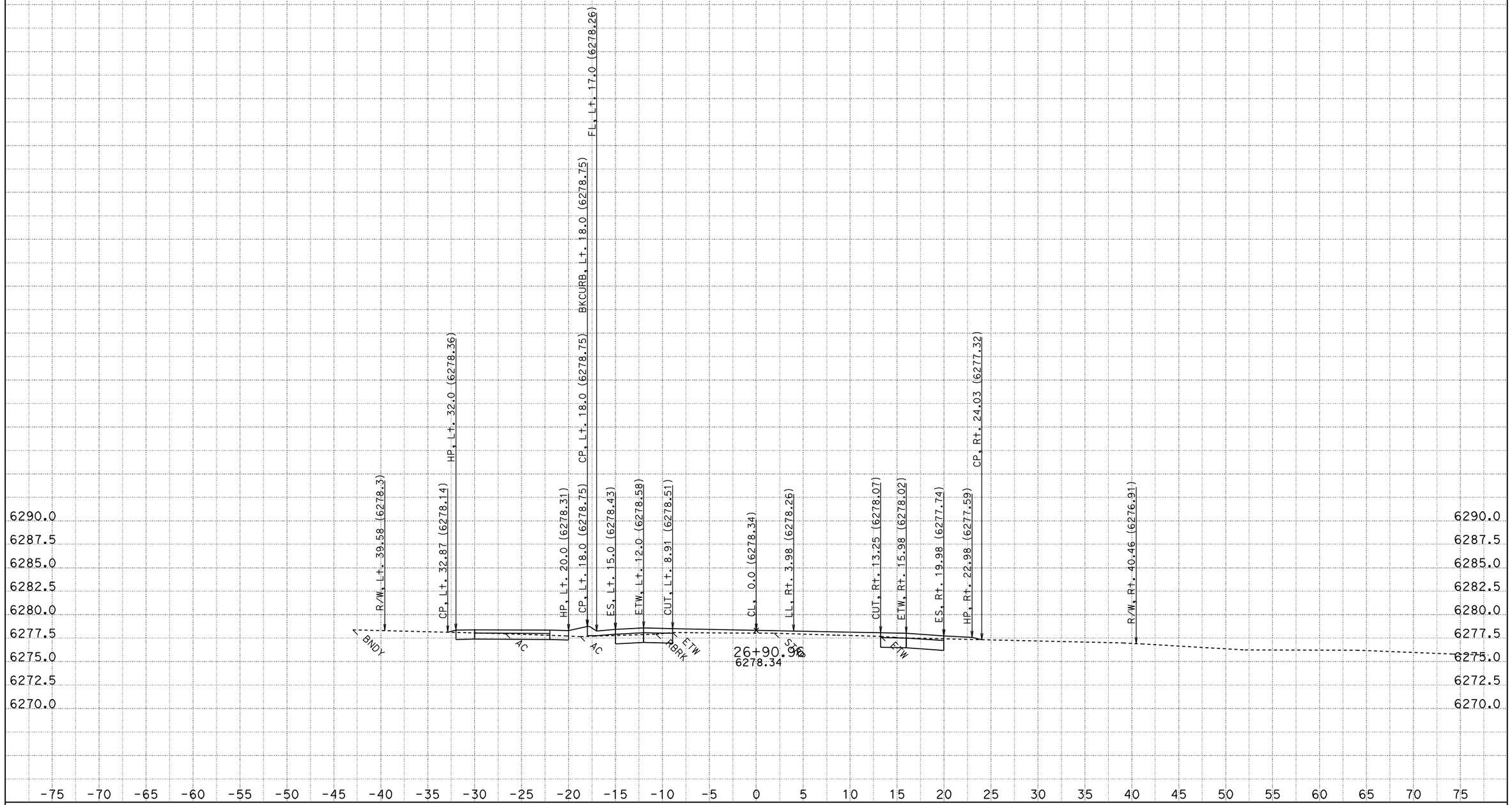

CONTRACT: 2a920

DATE: 8/12/2011

DIST/CO/RTE/PM: 03-ED,Pla 89 PM 27.2/27.4, 0.0/T8.5

SCALE: 1" = 5' Horiz.
1" = 5' Vert.

A1

CROSS SECTIONS

KC Project: 2A920FT File: H:\Pla89\2A920FT\EAR\OUTPUT\0035_11200.ear

All Dimensions are US Survey Feet

SHEET 282 OF 976

FOR EARTHWORK DEVELOPMENT ONLY

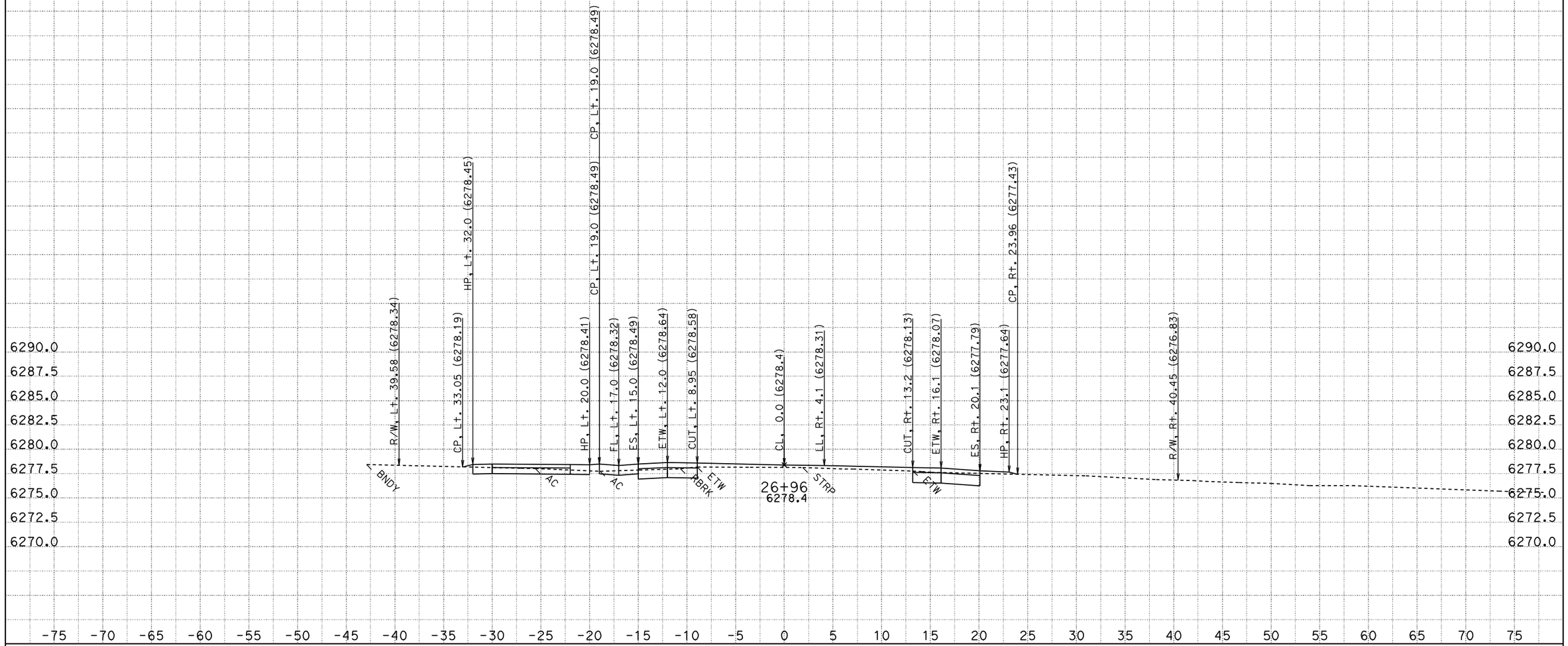

CONTRACT: 2a920

DATE: 8/12/2011

DIST/CO/RTE/PM: 03-ED,Pla 89 PM 27.2/27.4, 0.0/T8.5

SCALE: 1" = 5' Horiz.
1" = 5' Vert.

A1

CROSS SECTIONS

KC Project: 2A920FT File: H:\Pla89\2A920FT\EAR\OUTPUT\0035_11200.ear

All Dimensions are US Survey Feet

SHEET 283 OF 976

FOR EARTHWORK DEVELOPMENT ONLY

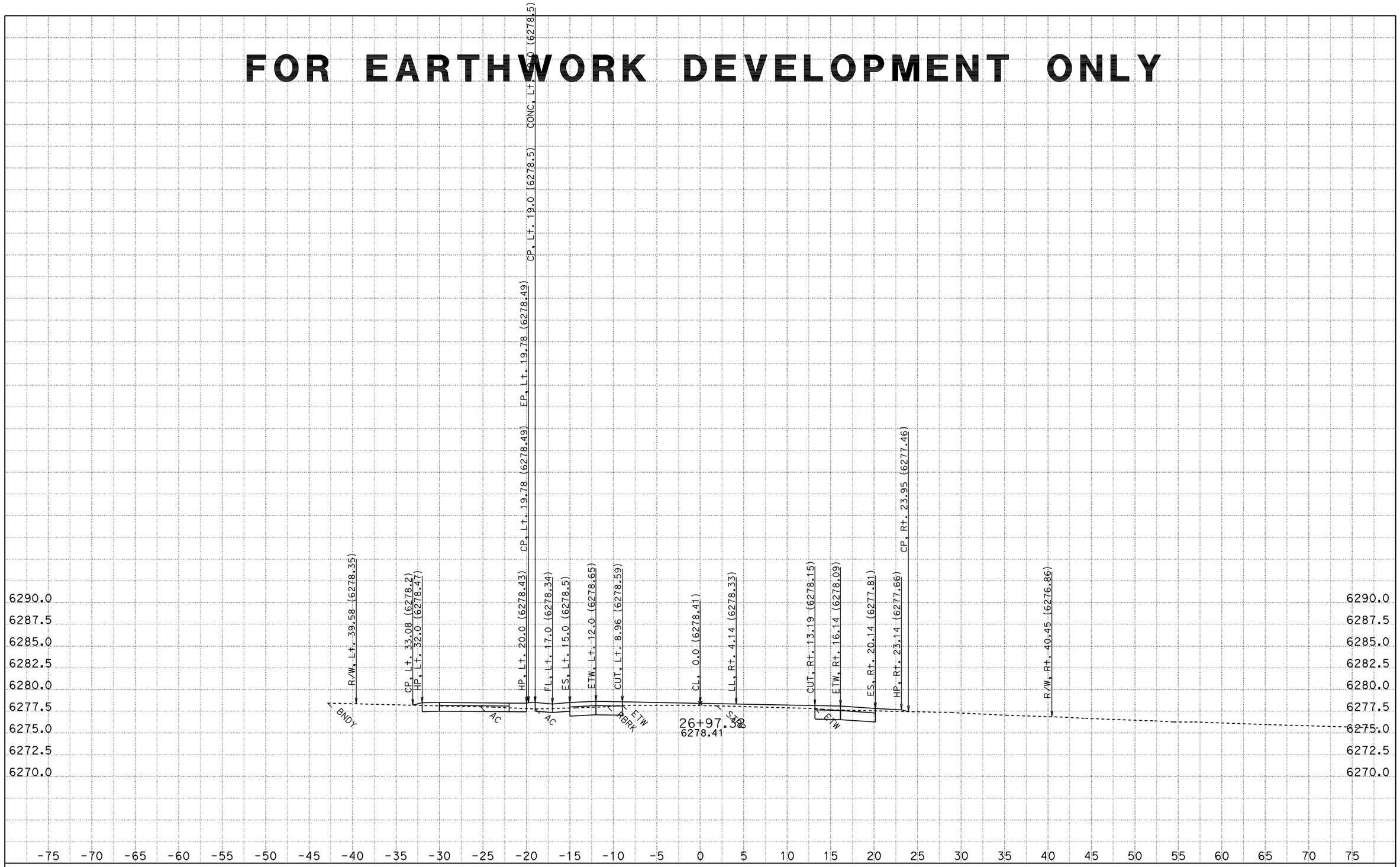

DATE: 8/12/2011
KC Project: 2A920FT
File: H:\Pla89\2A920FT\EAR\OUTPUT\0035_11200.ear

CONTRACT: 2a920
DIST/CO/RTE/PM: 03-ED,Pla 89 PM 27.2/27.4, 0.0/T8.5

SCALE: 1" = 5' Horiz.
1" = 5' Vert.
All Dimensions are US Survey Feet

A1
CROSS SECTIONS
SHEET 284 OF 976

FOR EARTHWORK DEVELOPMENT ONLY

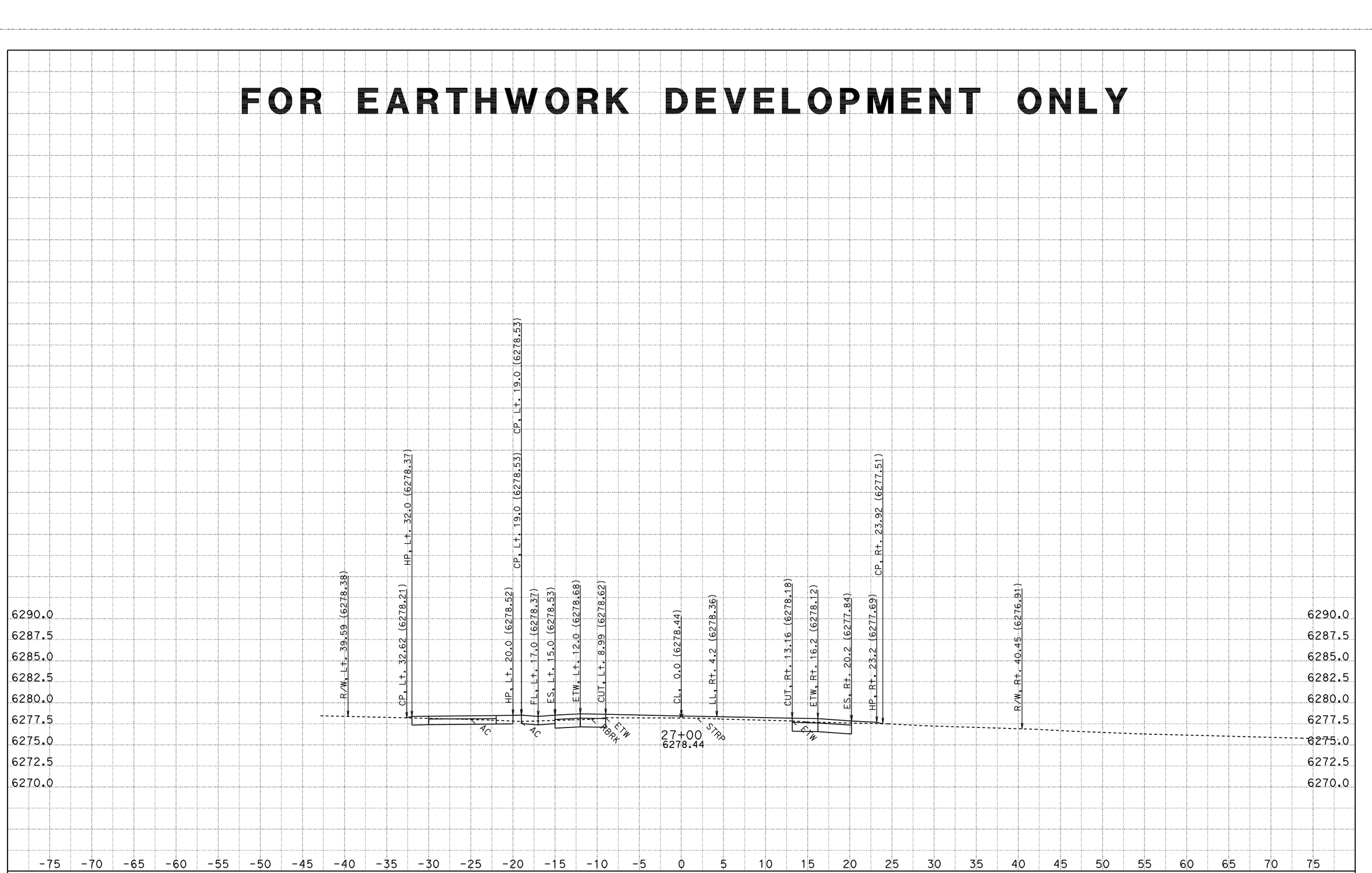

CONTRACT: 2a920

DATE: 8/12/2011

DIST/CO/RTE/PM: 03-ED,Pla 89 PM 27.2/27.4, 0.0/T8.5

SCALE: 1" = 5' Horiz.
1" = 5' Vert.

A1

CROSS SECTIONS

KC Project: 2A920FT File: H:\Pla89\2A920FT\EAR\OUTPUT\0035_11200.ear

All Dimensions are US Survey Feet

FOR EARTHWORK DEVELOPMENT ONLY

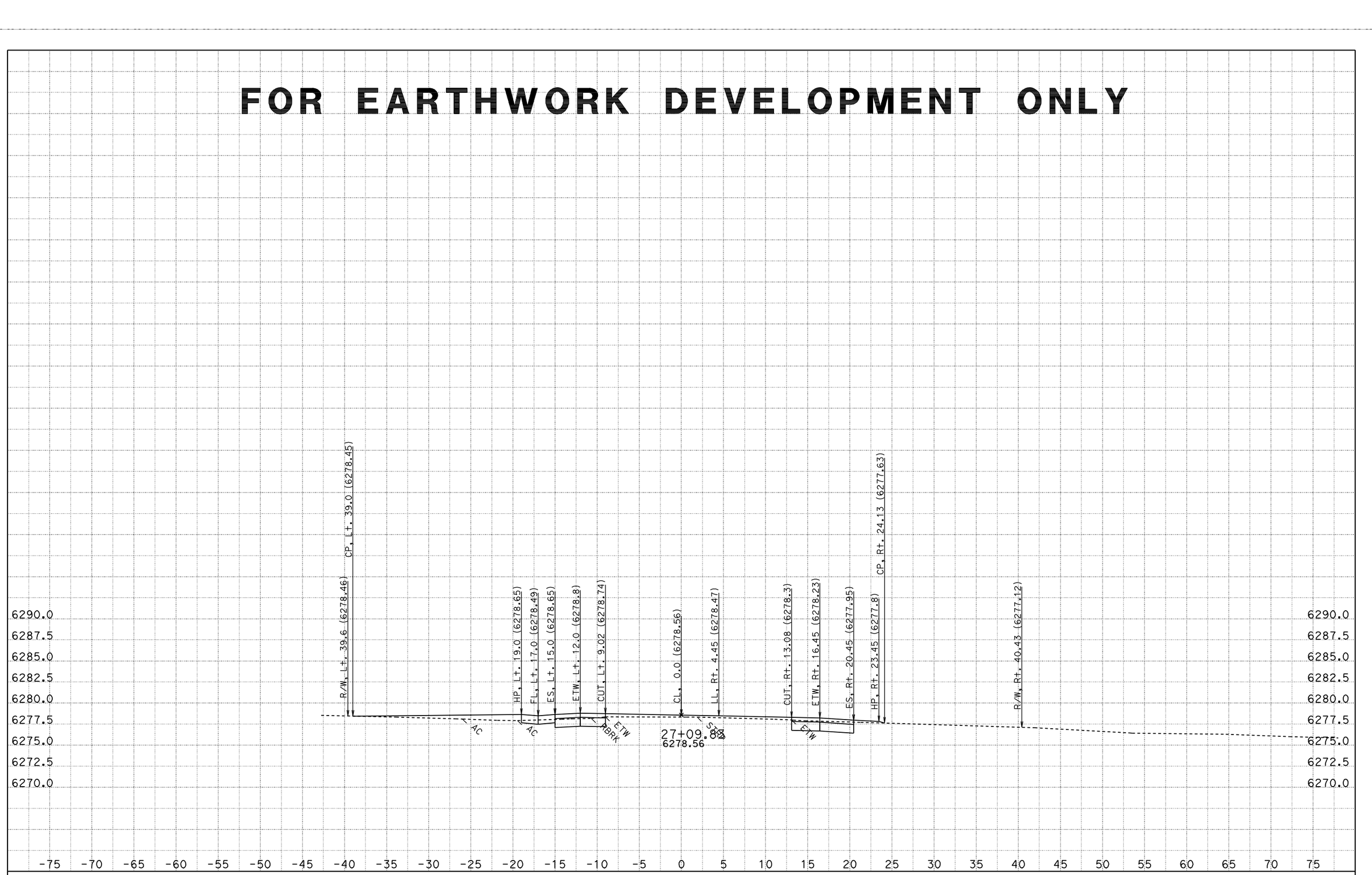

DATE: 8/12/2011
KC Project: 2A920FT
File: H:\Pla89\2A920FT\EAR\OUTPUT\0035_11200.ear

CONTRACT: 2a920
DIST/CO/RTE/PM: 03-ED,Pla 89 PM 27.2/27.4, 0.0/T8.5

SCALE: 1" = 5' Horiz.
1" = 5' Vert.
All Dimensions are US Survey Feet

A1
CROSS SECTIONS
SHEET 286 OF 976

FOR EARTHWORK DEVELOPMENT ONLY

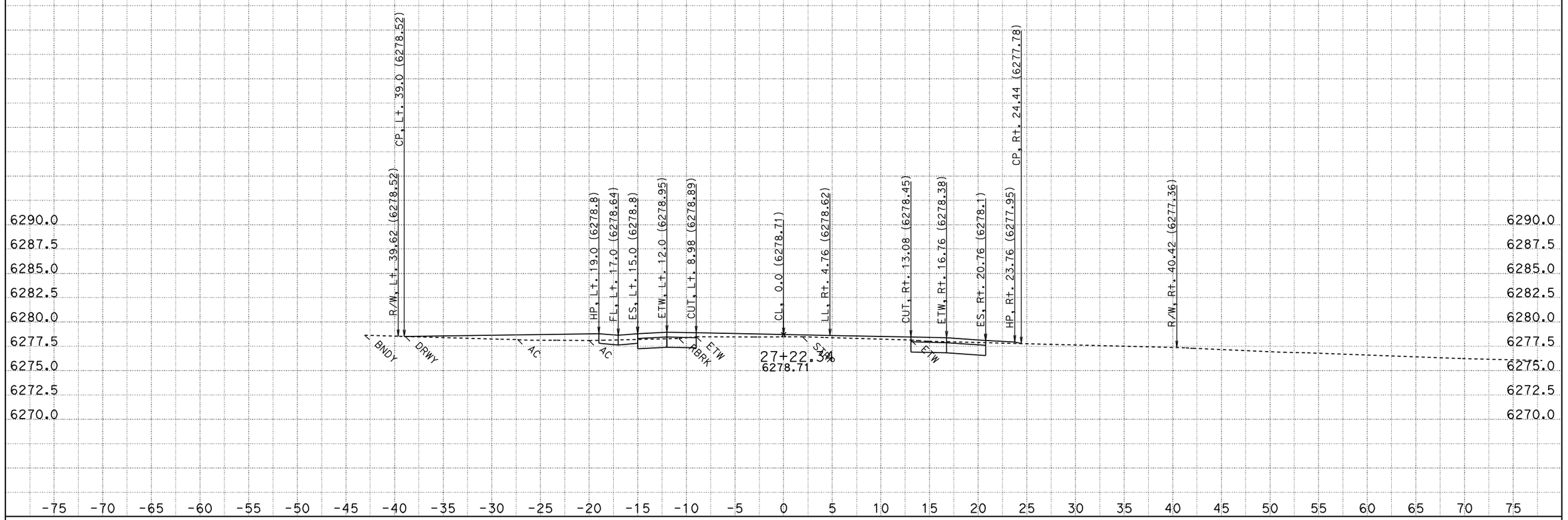

CONTRACT: 2a920

DATE: 8/12/2011

DIST/CO/RTE/PM: 03-ED,Pla 89 PM 27.2/27.4, 0.0/T8.5

SCALE: 1" = 5' Horiz.
1" = 5' Vert.

A1

CROSS SECTIONS

KC Project: 2A920FT File: H:\Pla89\2A920FT\EAR\OUTPUT\0035_11200.ear

All Dimensions are US Survey Feet

FOR EARTHWORK DEVELOPMENT ONLY

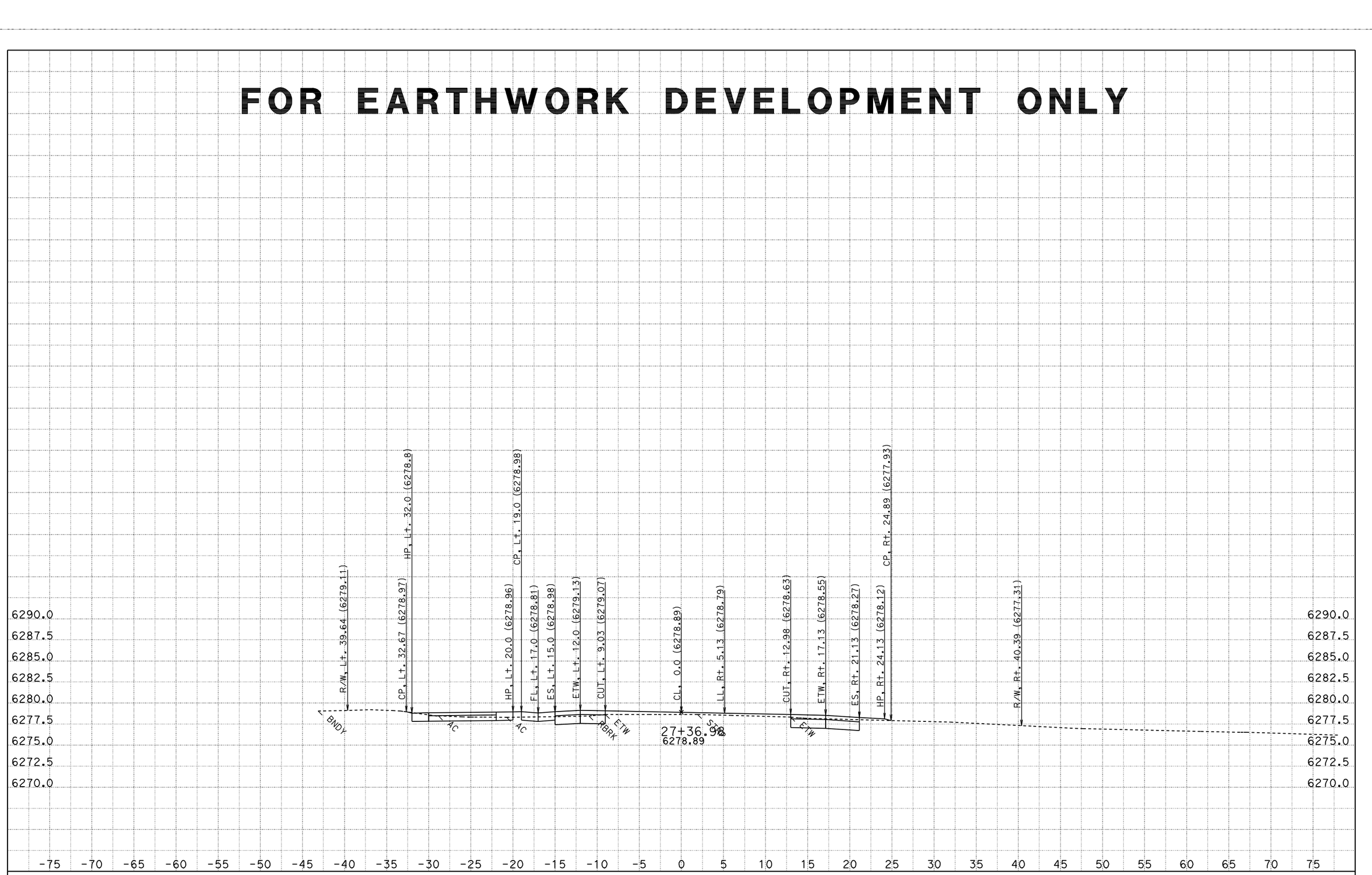

DATE: 8/12/2011
KC Project: 2A920FT
File: H:\Pla89\2A920FT\EAR\OUTPUT\0035_11200.ear

CONTRACT: 2a920
DIST/CO/RTE/PM: 03-ED,Pla 89 PM 27.2/27.4, 0.0/T8.5

SCALE: 1" = 5' Horiz.
1" = 5' Vert.

All Dimensions are US Survey Feet

A1
CROSS SECTIONS
SHEET 288 OF 976

FOR EARTHWORK DEVELOPMENT ONLY

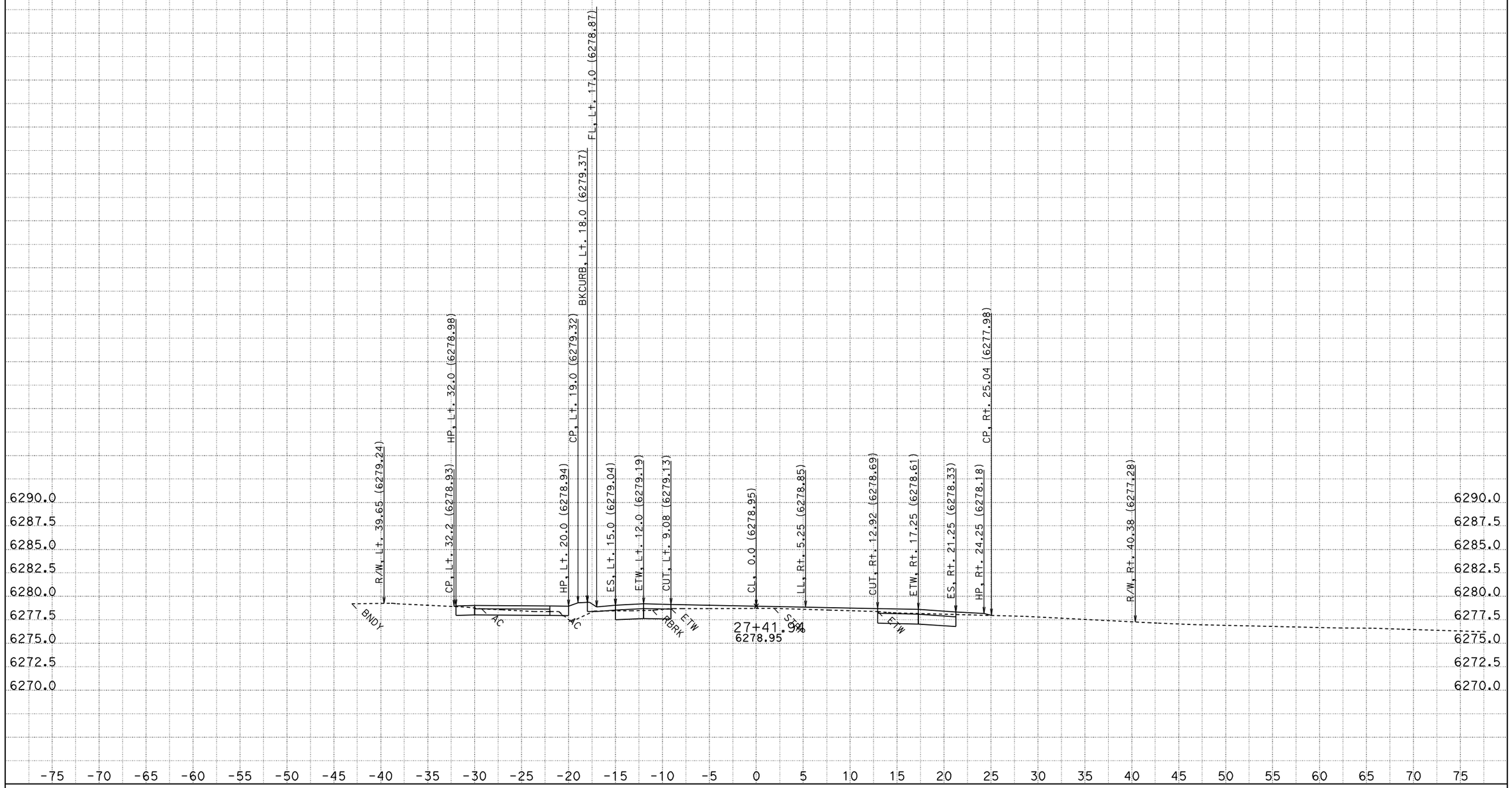

DATE: 8/12/2011
KC Project: 2A920FT
File: H:\Pla89\2A920FT\EAR\OUTPUT\0035_11200.ear

CONTRACT: 2a920
DIST/CO/RTE/PM: 03-ED,Pla 89 PM 27.2/27.4, 0.0/T8.5

SCALE: 1" = 5' Horiz.
1" = 5' Vert.

All Dimensions are US Survey Feet

A1
CROSS SECTIONS
SHEET 289 OF 976

FOR EARTHWORK DEVELOPMENT ONLY

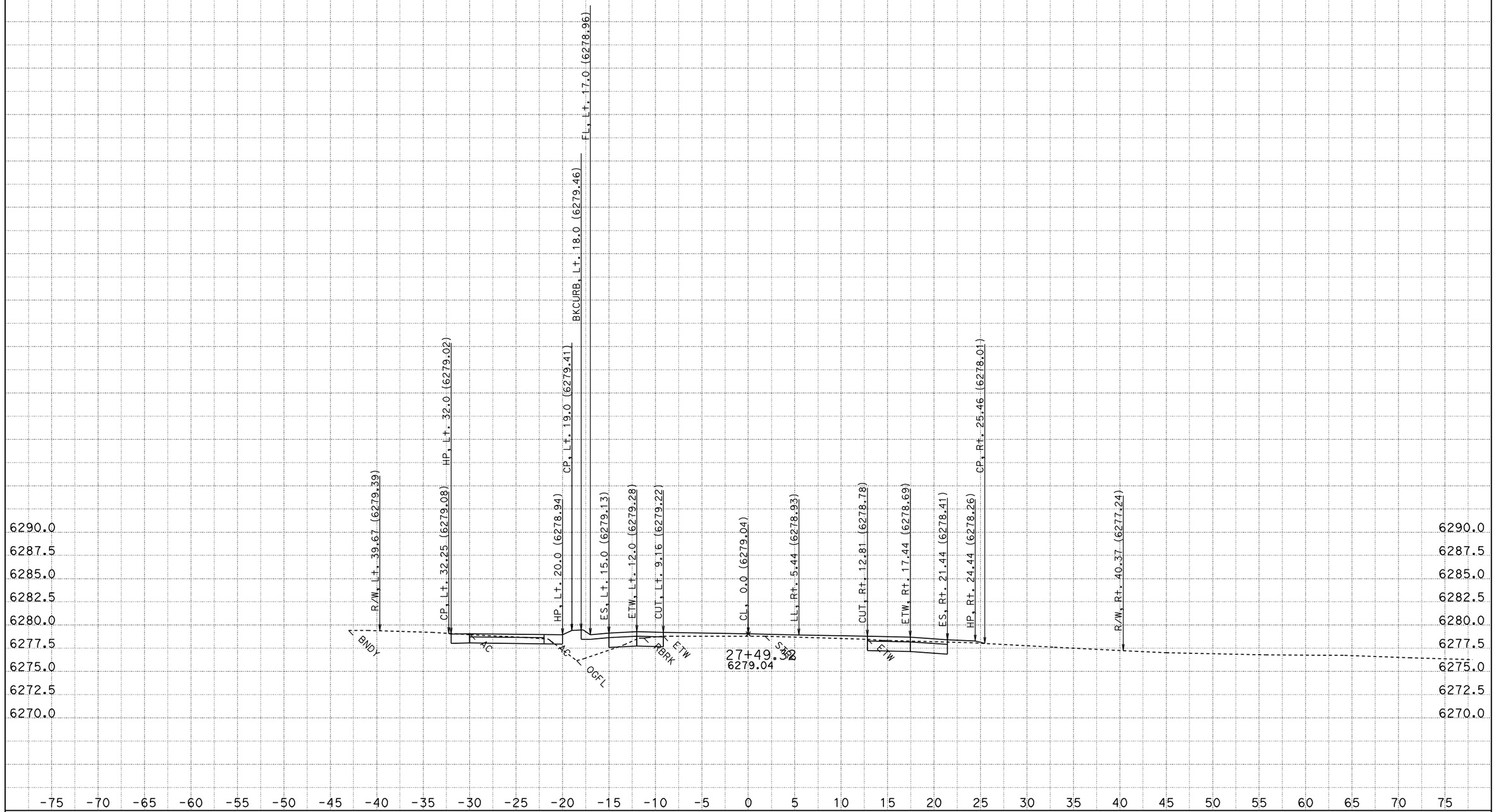

DATE: 8/12/2011
KC Project: 2A920FT
File: H:\Pla89\2A920FT\EAR\OUTPUT\0035_11200.ear

CONTRACT: 2a920
DIST/CO/RTE/PM: 03-ED,Pla 89 PM 27.2/27.4, 0.0/T8.5

SCALE: 1" = 5' Horiz.
1" = 5' Vert.
All Dimensions are US Survey Feet

A1
CROSS SECTIONS
SHEET 290 OF 976

FOR EARTHWORK DEVELOPMENT ONLY

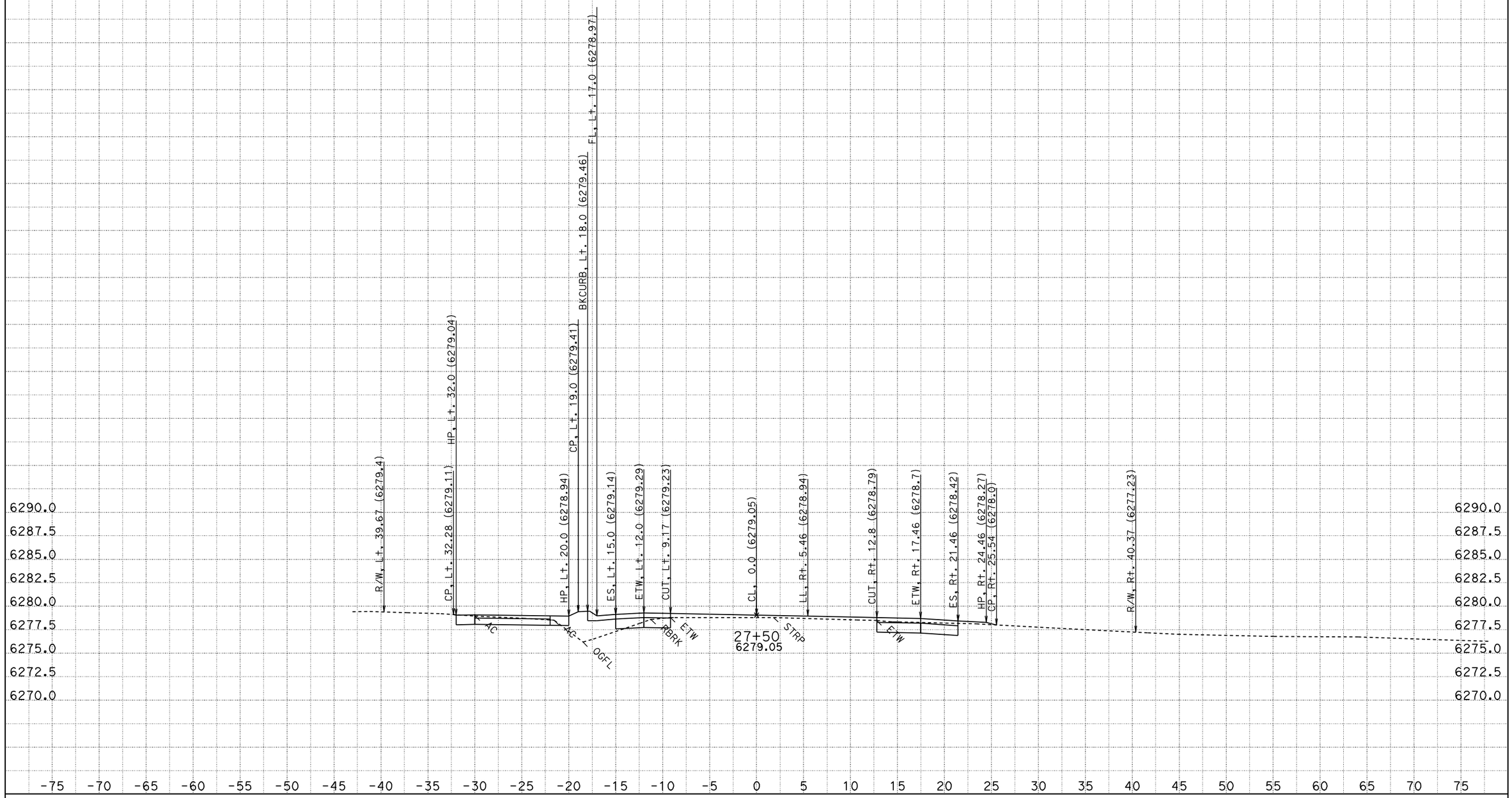

DATE: 8/12/2011
KC Project: 2A920FT
File: H:\Pla89\2A920FT\EAR\OUTPUT\0035_11200.ear

CONTRACT: 2a920
DIST/CO/RTE/PM: 03-ED,Pla 89 PM 27.2/27.4, 0.0/T8.5

SCALE: 1" = 5' Horiz.
1" = 5' Vert.

All Dimensions are US Survey Feet

A1
CROSS SECTIONS
SHEET 291 OF 976

FOR EARTHWORK DEVELOPMENT ONLY

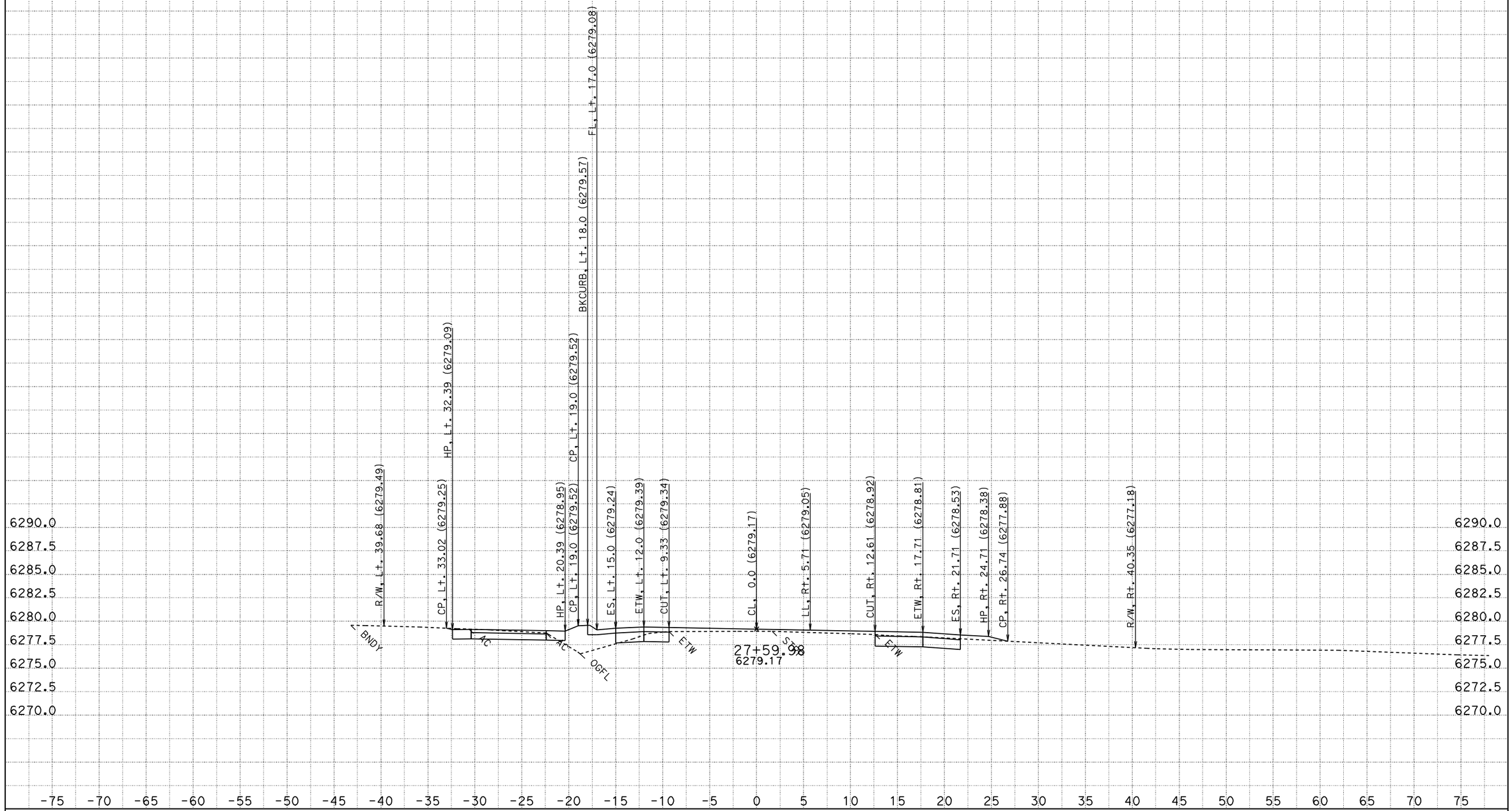

CONTRACT: 2a920

DATE: 8/12/2011

DIST/CO/RTE/PM: 03-ED,Pla 89 PM 27.2/27.4, 0.0/T8.5

SCALE: 1" = 5' Horiz.
1" = 5' Vert.

A1

CROSS SECTIONS

KC Project: 2A920FT File: H:\Pla89\2A920FT\EAR\OUTPUT\0035_11200.ear

All Dimensions are US Survey Feet

SHEET 292 OF 976

FOR EARTHWORK DEVELOPMENT ONLY

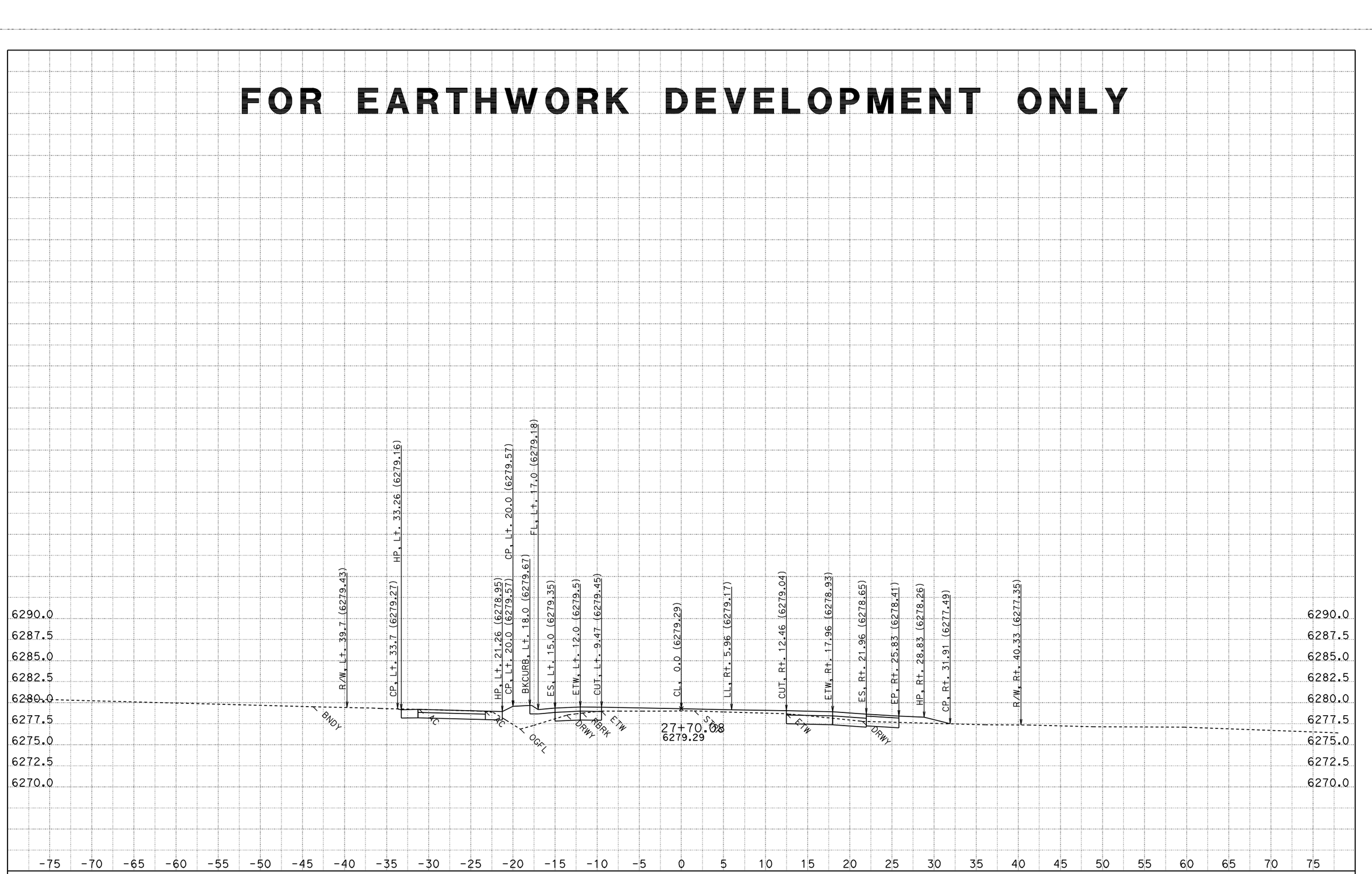

DATE: 8/12/2011
KC Project: 2A920FT
File: H:\Pla89\2A920FT\EAR\OUTPUT\0035_11200.ear

CONTRACT: 2a920
DIST/CO/RTE/PM: 03-ED,Pla 89 PM 27.2/27.4, 0.0/T8.5

SCALE: 1" = 5' Horiz.
1" = 5' Vert.

All Dimensions are US Survey Feet

A1
CROSS SECTIONS
SHEET 293 OF 976

FOR EARTHWORK DEVELOPMENT ONLY

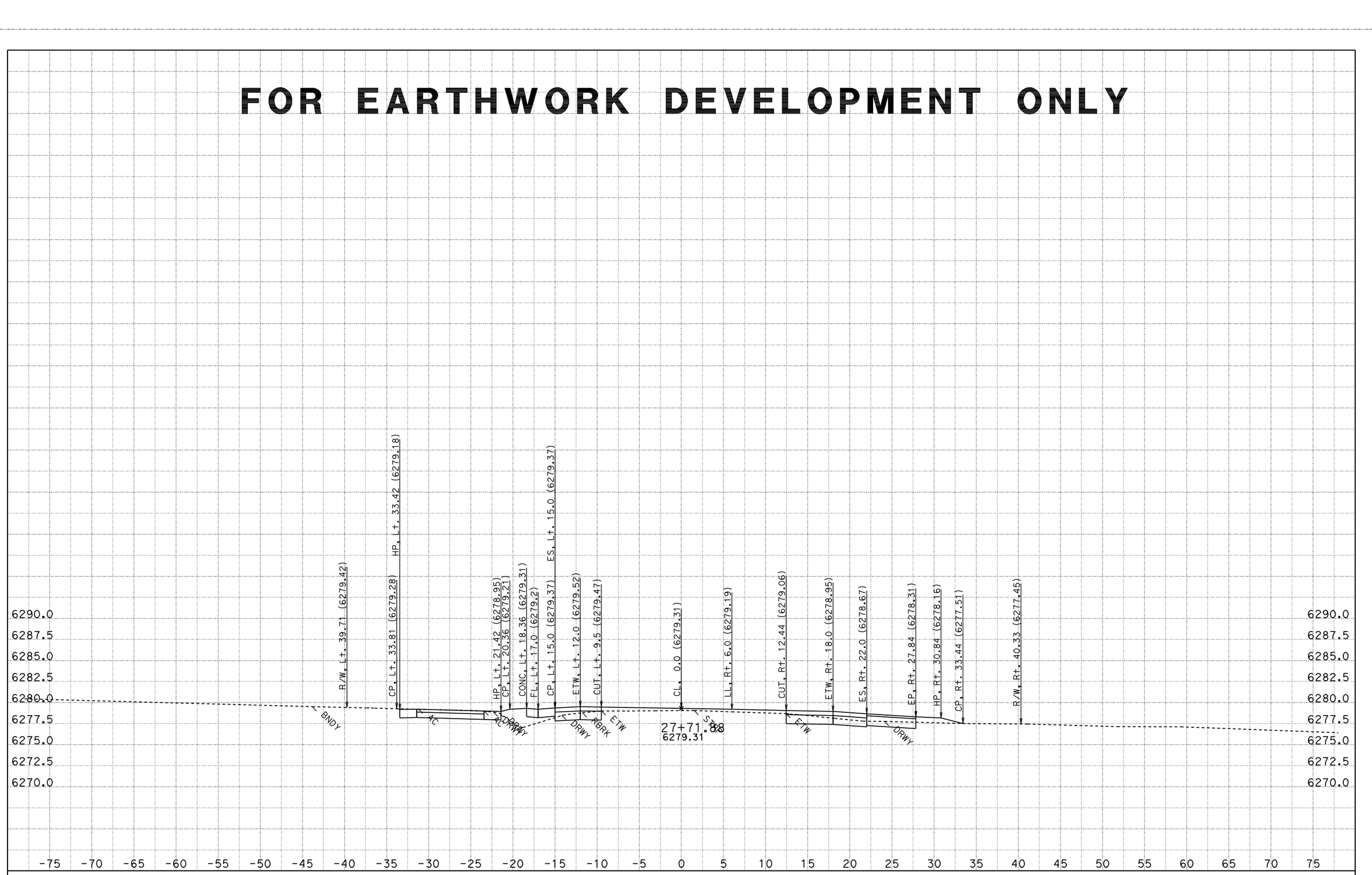

CONTRACT: 2a920

DATE: 8/12/2011

DIST/CO/RTE/PM: 03-ED,Pla 89 PM 27.2/27.4, 0.0/T8.5

SCALE: 1" = 5' Horiz.
1" = 5' Vert.

A1

CROSS SECTIONS

KC Project: 2A920FT File: H:\Pla89\2A920FT\EAR\OUTPUT\0035_11200.ear

All Dimensions are US Survey Feet

SHEET 294 OF 976

FOR EARTHWORK DEVELOPMENT ONLY

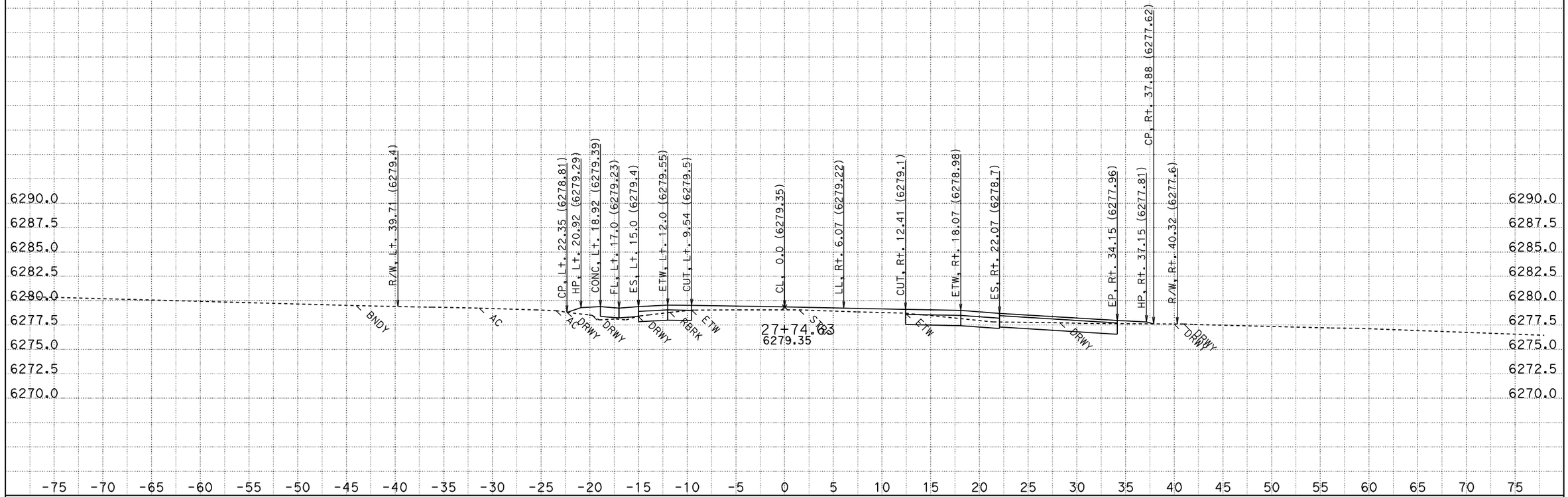

CONTRACT: 2a920

DATE: 8/12/2011

DIST/CO/RTE/PM: 03-ED,Pla 89 PM 27.2/27.4, 0.0/T8.5

KC Project: 2A920FT File: H:\Pla89\2A920FT\EAR\OUTPUT\0035_11200.ear

SCALE: 1" = 5' Horiz.
1" = 5' Vert.

All Dimensions are US Survey Feet

A1
CROSS SECTIONS
SHEET 295 OF 976

FOR EARTHWORK DEVELOPMENT ONLY



DATE: 8/12/2011

KC Project: 2A920FT File: H:\Pla89\2A920FT\EAR\OUTPUT\0035_11200.ear

CONTRACT: 2a920

DIST/CO/RTE/PM: 03-ED,Pla 89 PM 27.2/27.4, 0.0/T8.5

SCALE: 1" = 5' Horiz.
1" = 5' Vert.

All Dimensions are US Survey Feet

A1

CROSS SECTIONS

SHEET 296 OF 976

FOR EARTHWORK DEVELOPMENT ONLY

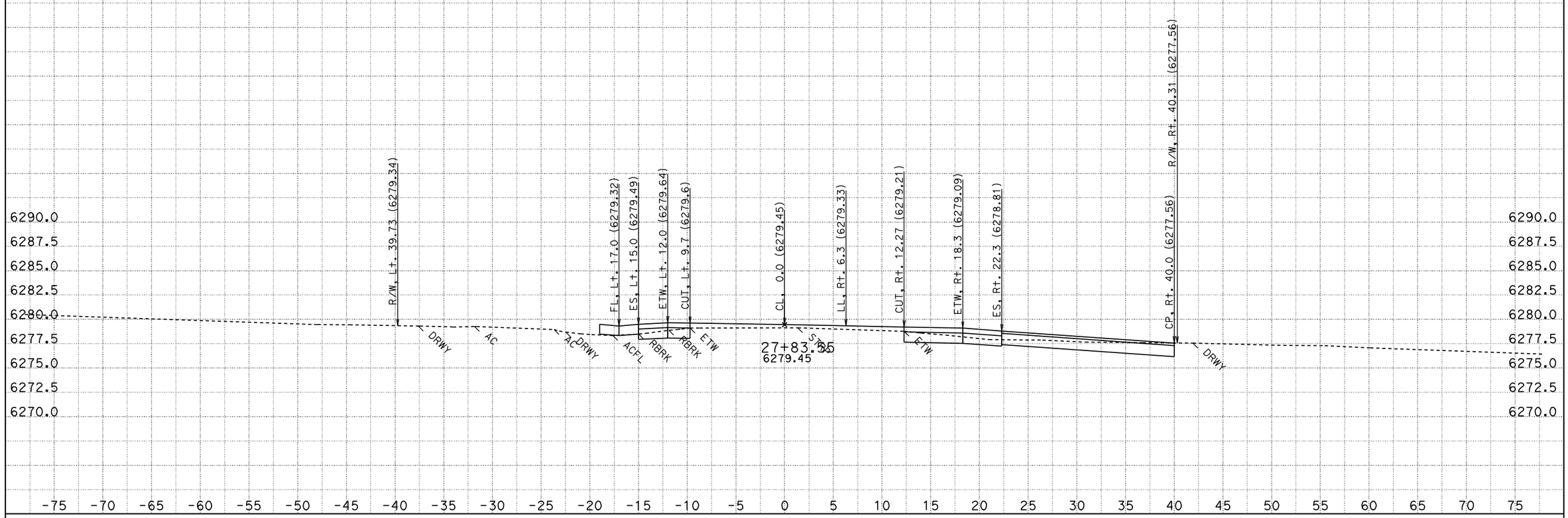

DATE: 8/12/2011
KC Project: 2A920FT
File: H:\Pla89\2A920FT\EAR\OUTPUT\0035_11200.ear

CONTRACT: 2a920
DIST/CO/RTE/PM: 03-ED,Pla 89 PM 27.2/27.4, 0.0/T8.5

SCALE: 1" = 5' Horiz.
1" = 5' Vert.

All Dimensions are US Survey Feet

A1
CROSS SECTIONS
SHEET 297 OF 976

FOR EARTHWORK DEVELOPMENT ONLY

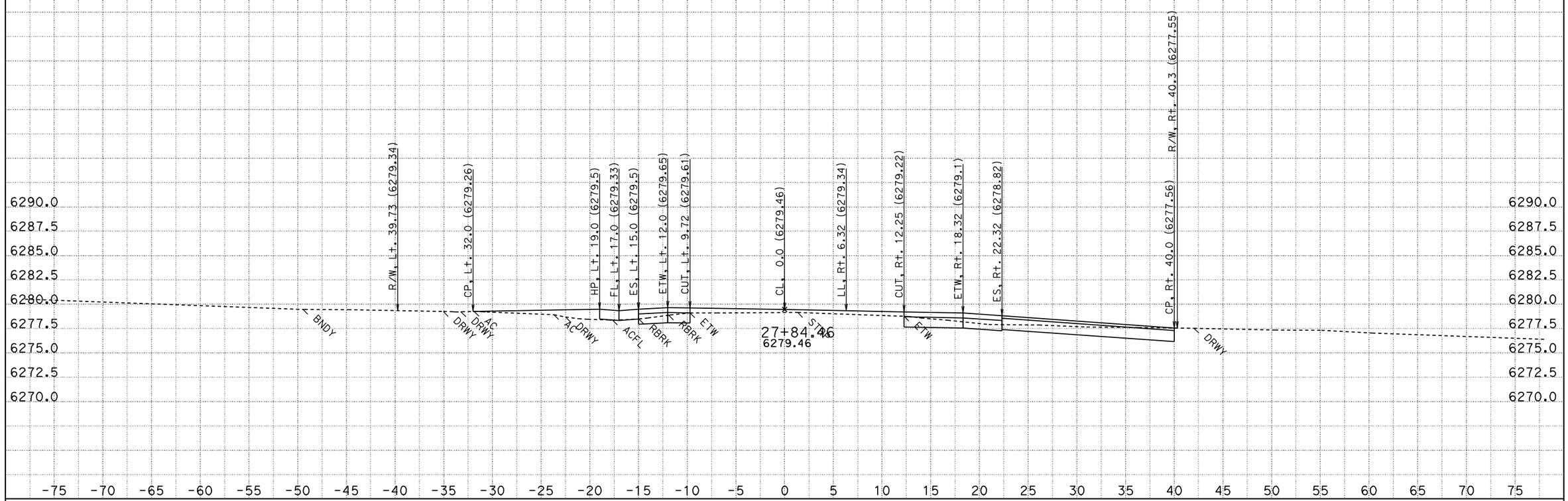

CONTRACT: 2a920

DATE: 8/12/2011

DIST/CO/RTE/PM: 03-ED,Pla 89 PM 27.2/27.4, 0.0/T8.5

SCALE: 1" = 5' Horiz.
1" = 5' Vert.

A1

CROSS SECTIONS

KC Project: 2A920FT File: H:\Pla89\2A920FT\EAR\OUTPUT\0035_11200.ear

All Dimensions are US Survey Feet

SHEET 298 OF 976

FOR EARTHWORK DEVELOPMENT ONLY



DATE: 8/12/2011
KC Project: 2A920FT
File: H:\Pla89\2A920FT\EAR\OUTPUT\0035_11200.ear

CONTRACT: 2a920
DIST/CO/RTE/PM: 03-ED,Pla 89 PM 27.2/27.4, 0.0/T8.5

SCALE: 1" = 5' Horiz.
1" = 5' Vert.
All Dimensions are US Survey Feet

A1
CROSS SECTIONS
SHEET 299 OF 976

FOR EARTHWORK DEVELOPMENT ONLY

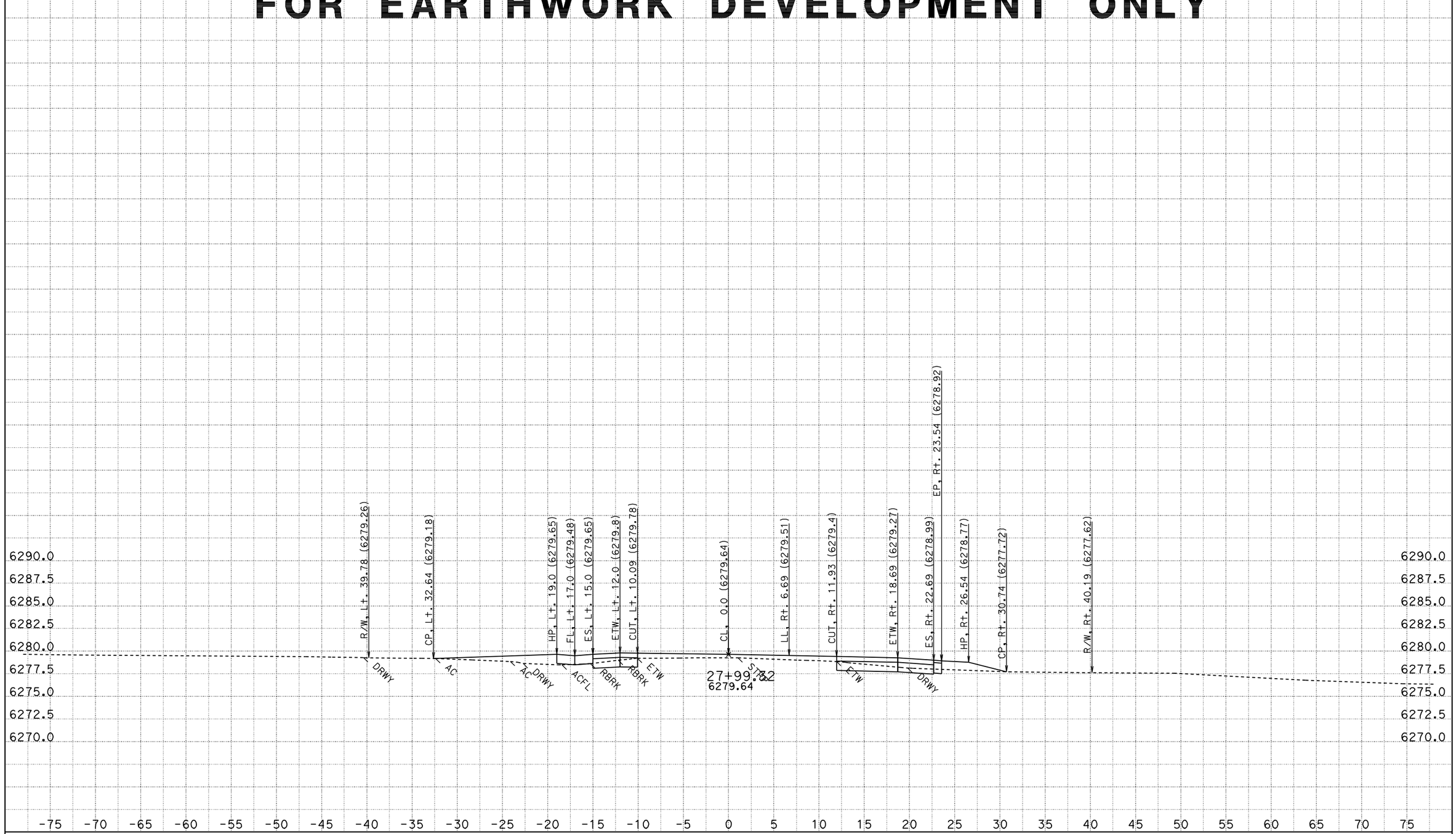

DATE: 8/12/2011

KC Project: 2A920FT File: H:\Pla89\2A920FT\EAR\OUTPUT\0035_11200.ear

CONTRACT: 2a920

DIST/CO/RTE/PM: 03-ED,Pla 89 PM 27.2/27.4, 0.0/T8.5

SCALE: 1" = 5' Horiz.
1" = 5' Vert.

All Dimensions are US Survey Feet

A1
CROSS SECTIONS
SHEET 300 OF 976

FOR EARTHWORK DEVELOPMENT ONLY

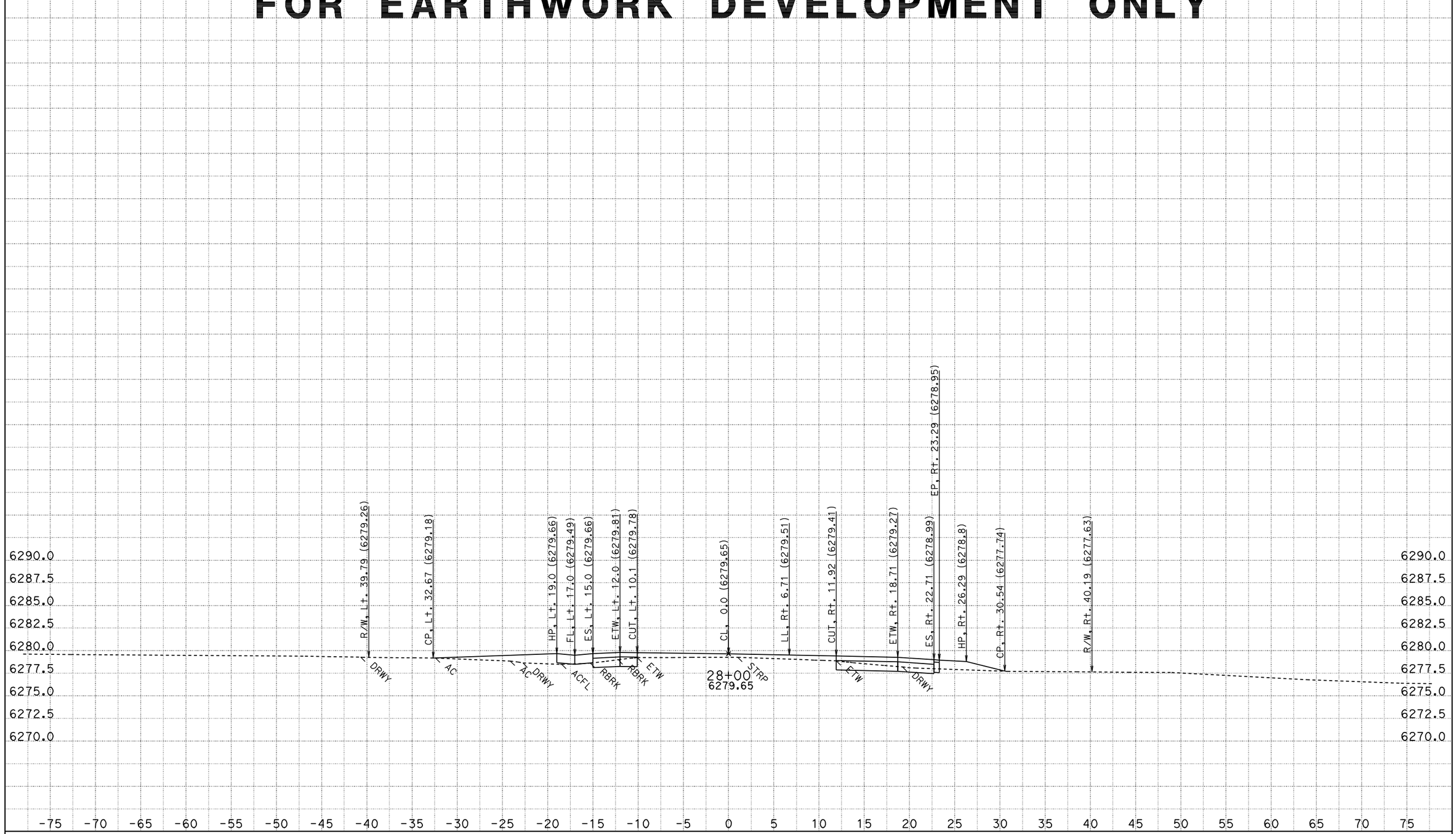

DATE: 8/12/2011

KC Project: 2A920FT File: H:\Pla89\2A920FT\EAR\OUTPUT\0035_11200.ear

CONTRACT: 2a920

DIST/CO/RTE/PM: 03-ED,Pla 89 PM 27.2/27.4, 0.0/T8.5

SCALE: 1" = 5' Horiz.
1" = 5' Vert.

All Dimensions are US Survey Feet

A1
CROSS SECTIONS
SHEET 301 OF 976

FOR EARTHWORK DEVELOPMENT ONLY

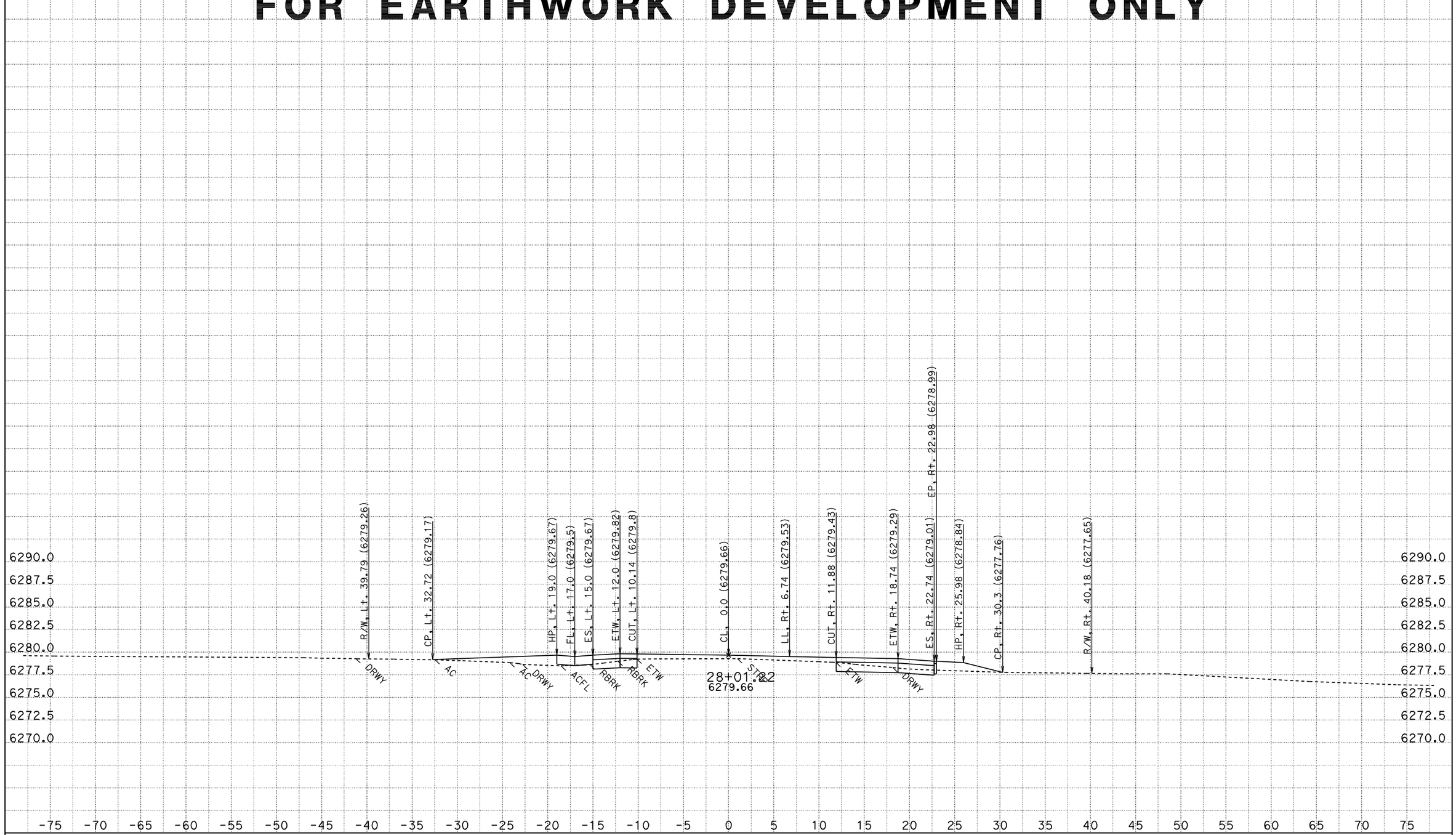

DATE: 8/12/2011
KC Project: 2A920FT
File: H:\Pla89\2A920FT\EAR\OUTPUT\0035_11200.ear

CONTRACT: 2a920
DIST/CO/RTE/PM: 03-ED,Pla 89 PM 27.2/27.4, 0.0/T8.5

SCALE: 1" = 5' Horiz.
1" = 5' Vert.

All Dimensions are US Survey Feet

A1
CROSS SECTIONS
SHEET 302 OF 976

FOR EARTHWORK DEVELOPMENT ONLY

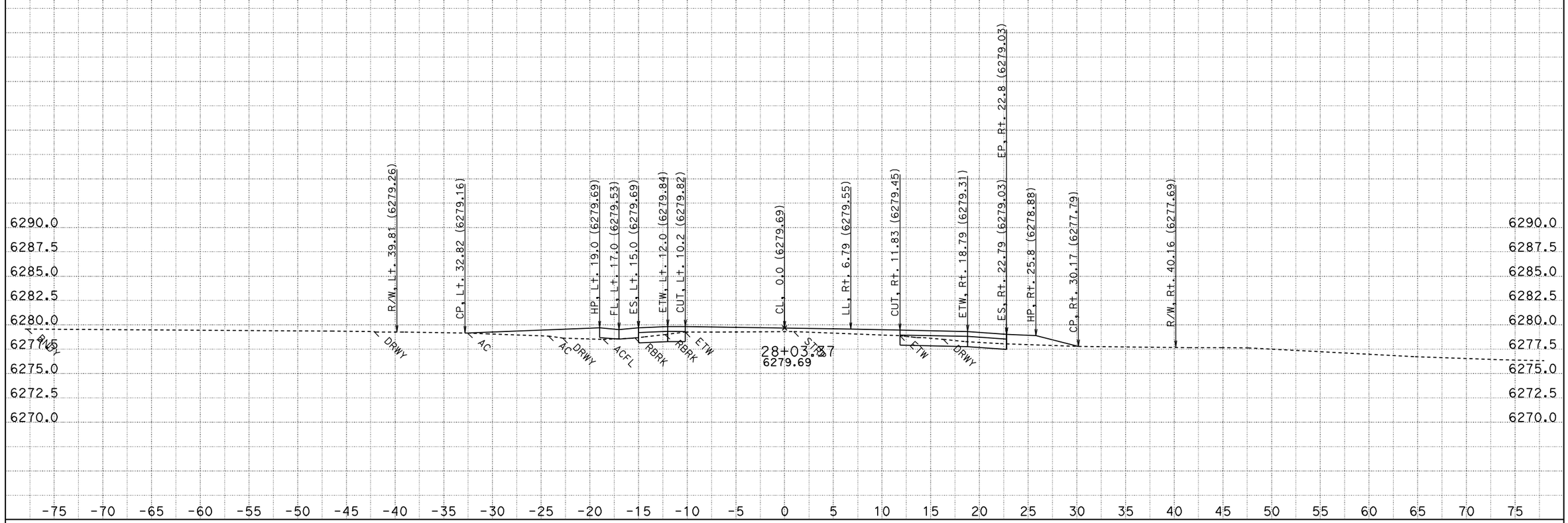

DATE: 8/12/2011
KC Project: 2A920FT
File: H:\Pla89\2A920FT\EAR\OUTPUT\0035_11200.ear

CONTRACT: 2a920
DIST/CO/RTE/PM: 03-ED,Pla 89 PM 27.2/27.4, 0.0/T8.5

SCALE: 1" = 5' Horiz.
1" = 5' Vert.

All Dimensions are US Survey Feet

A1
CROSS SECTIONS
SHEET 303 OF 976

FOR EARTHWORK DEVELOPMENT ONLY

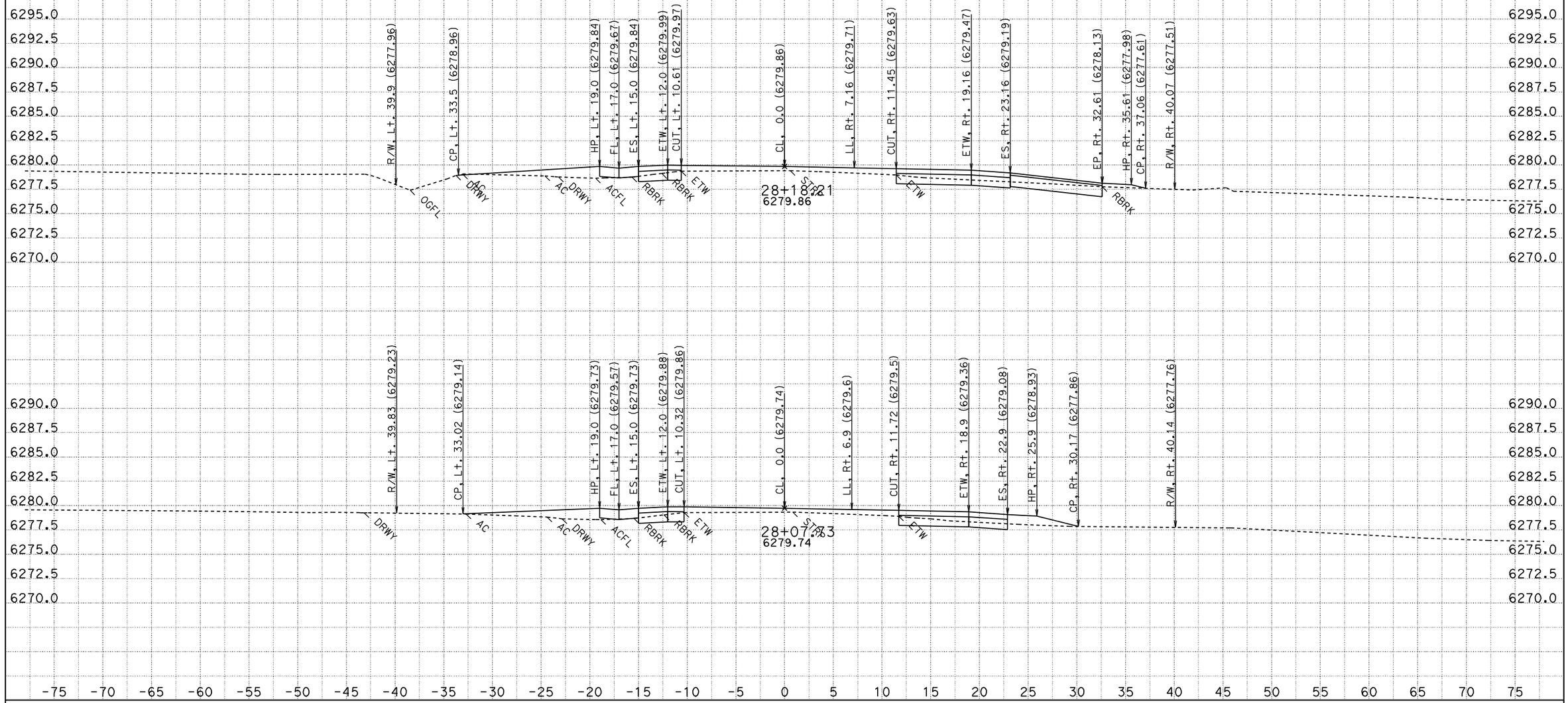

DATE: 8/12/2011

KC Project: 2A920FT File: H:\Pla89\2A920FT\EAR\OUTPUT\0035_11200.ear

CONTRACT: 2a920

DIST/CO/RTE/PM: 03-ED,Pla 89 PM 27.2/27.4, 0.0/T8.5

SCALE: 1" = 5' Horiz.
1" = 5' Vert.

All Dimensions are US Survey Feet

A1
CROSS SECTIONS
SHEET 304 OF 976

FOR EARTHWORK DEVELOPMENT ONLY

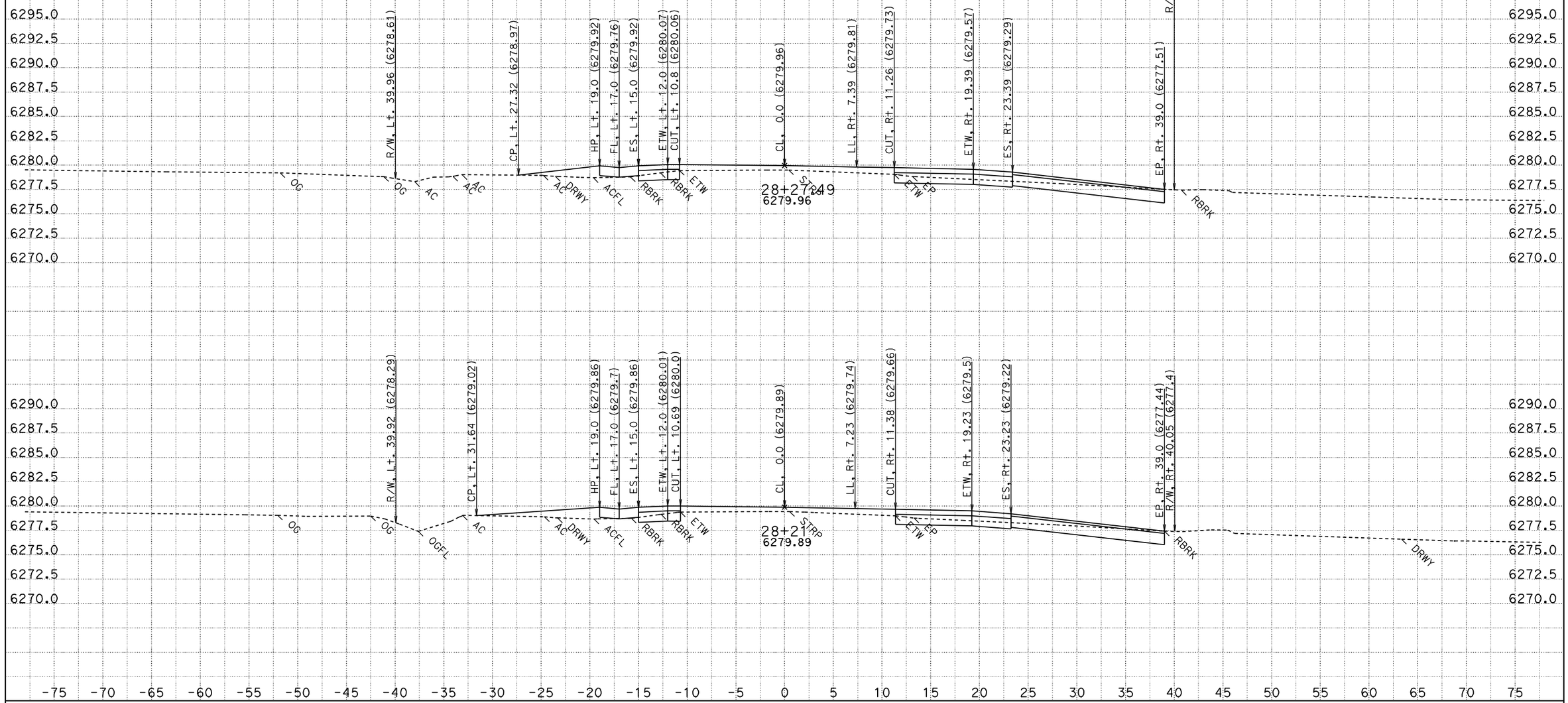

DATE: 8/12/2011

KC Project: 2A920FT

File: H:\Pla89\2A920FT\EAR\OUTPUT\0035_11200.ear

CONTRACT: 2a920

DIST/CO/RTE/PM: 03-ED,Pla 89 PM 27.2/27.4,0.0/T8.5

SCALE: 1" = 5' Horiz.
1" = 5' Vert.

All Dimensions are US Survey Feet

A1

CROSS SECTIONS

SHEET 305 OF 976

FOR EARTHWORK DEVELOPMENT ONLY

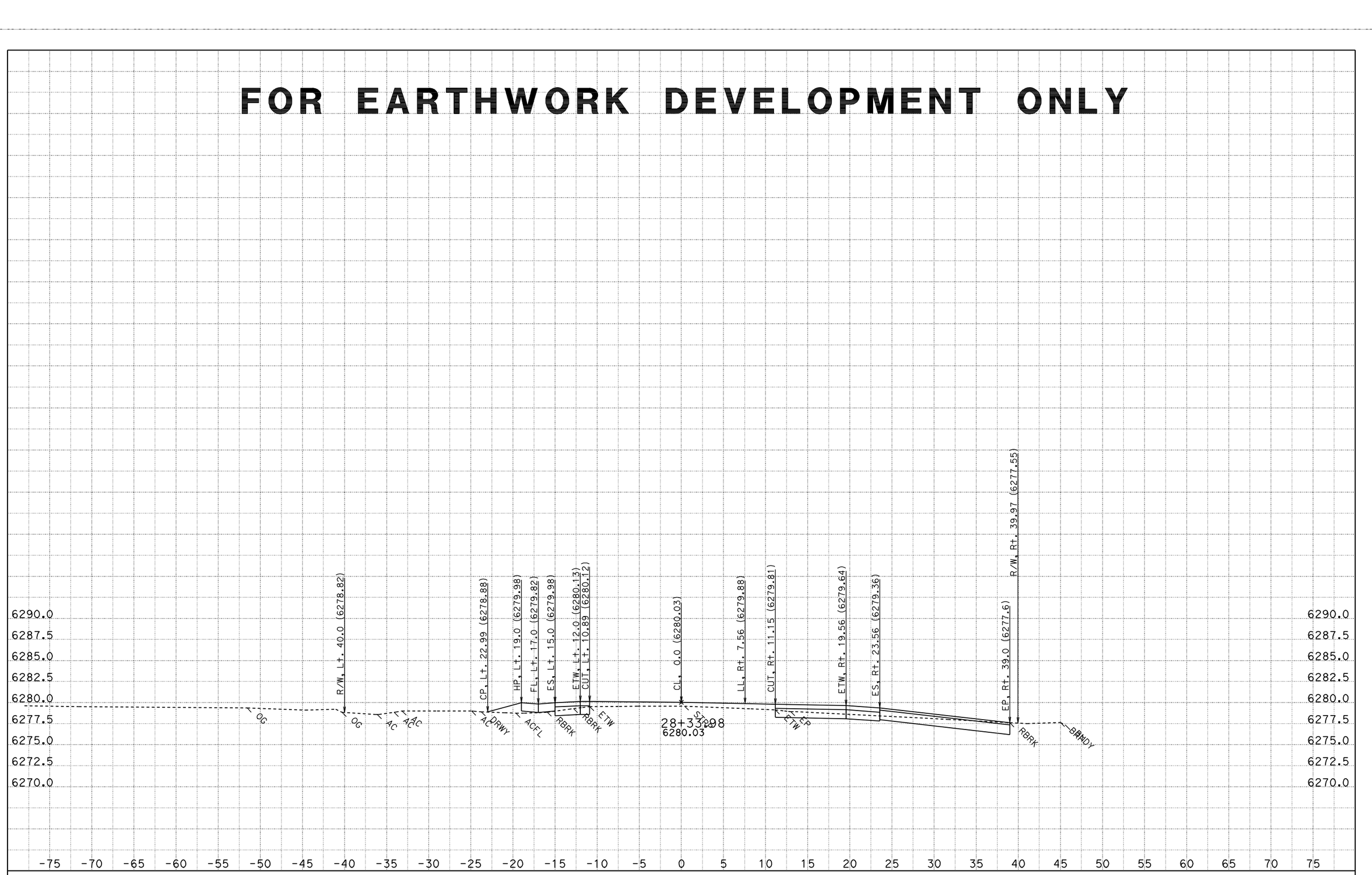

DATE: 8/12/2011

KC Project: 2A920FT File: H:\Pla89\2A920FT\EAR\OUTPUT\0035_11200.ear

CONTRACT: 2a920

DIST/CO/RTE/PM: 03-ED,Pla 89 PM 27.2/27.4,0.0/T8.5

SCALE: 1" = 5' Horiz.
1" = 5' Vert.

All Dimensions are US Survey Feet

A1

CROSS SECTIONS

SHEET 306 OF 976

FOR EARTHWORK DEVELOPMENT ONLY

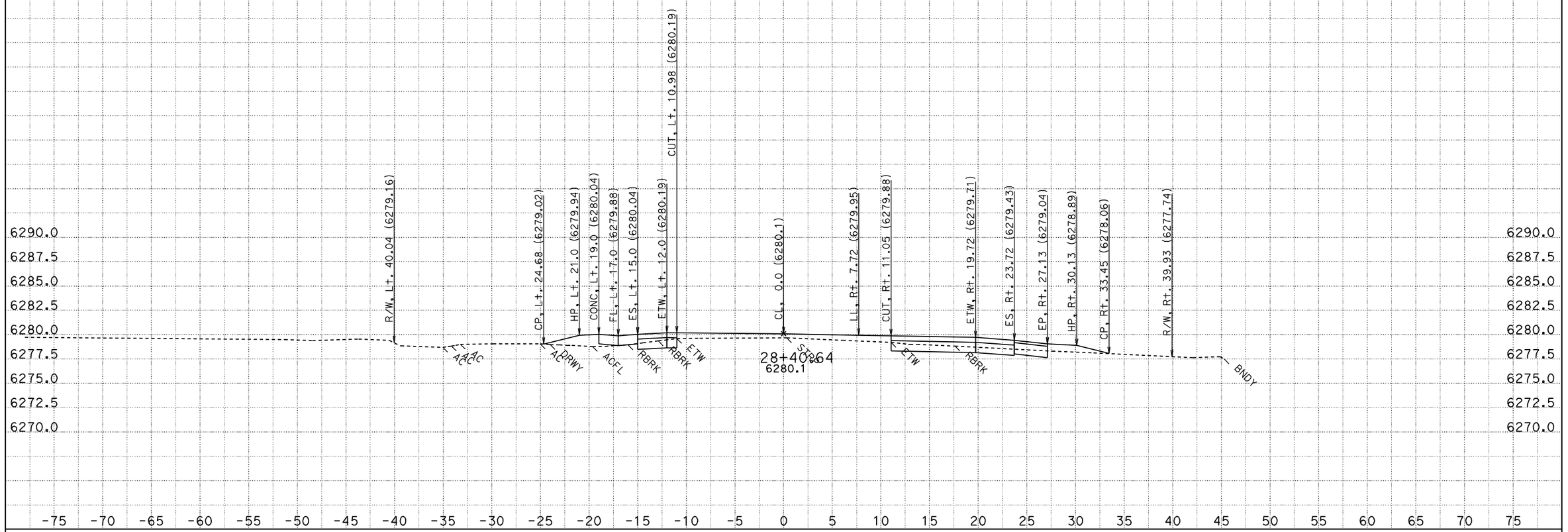

CONTRACT: 2a920

DATE: 8/12/2011

DIST/CO/RTE/PM: 03-ED,Pla 89 PM 27.2/27.4, 0.0/T8.5

SCALE: 1" = 5' Horiz.
1" = 5' Vert.

A1

CROSS SECTIONS

KC Project: 2A920FT File: H:\Pla89\2A920FT\EAR\OUTPUT\0035_11200.ear

All Dimensions are US Survey Feet

SHEET 307 OF 976

FOR EARTHWORK DEVELOPMENT ONLY

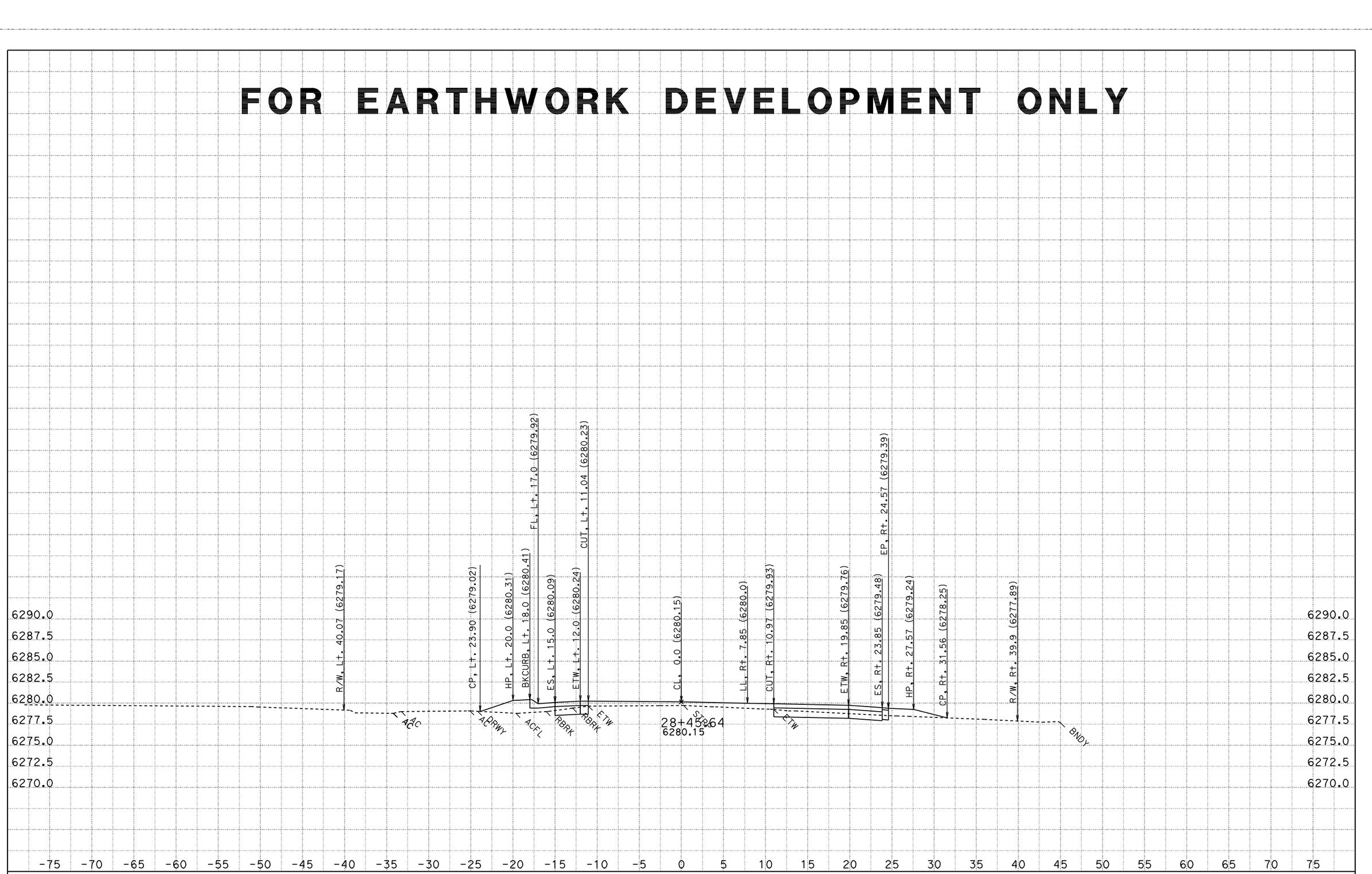

CONTRACT: 2a920

DATE: 8/12/2011

DIST/CO/RTE/PM: 03-ED,Pla 89 PM 27.2/27.4, 0.0/T8.5

KC Project: 2A920FT File: H:\Pla89\2A920FT\EAR\OUTPUT\0035_11200.ear

SCALE: 1" = 5' Horiz.
1" = 5' Vert.

All Dimensions are US Survey Feet

A1
CROSS SECTIONS
SHEET 308 OF 976

FOR EARTHWORK DEVELOPMENT ONLY

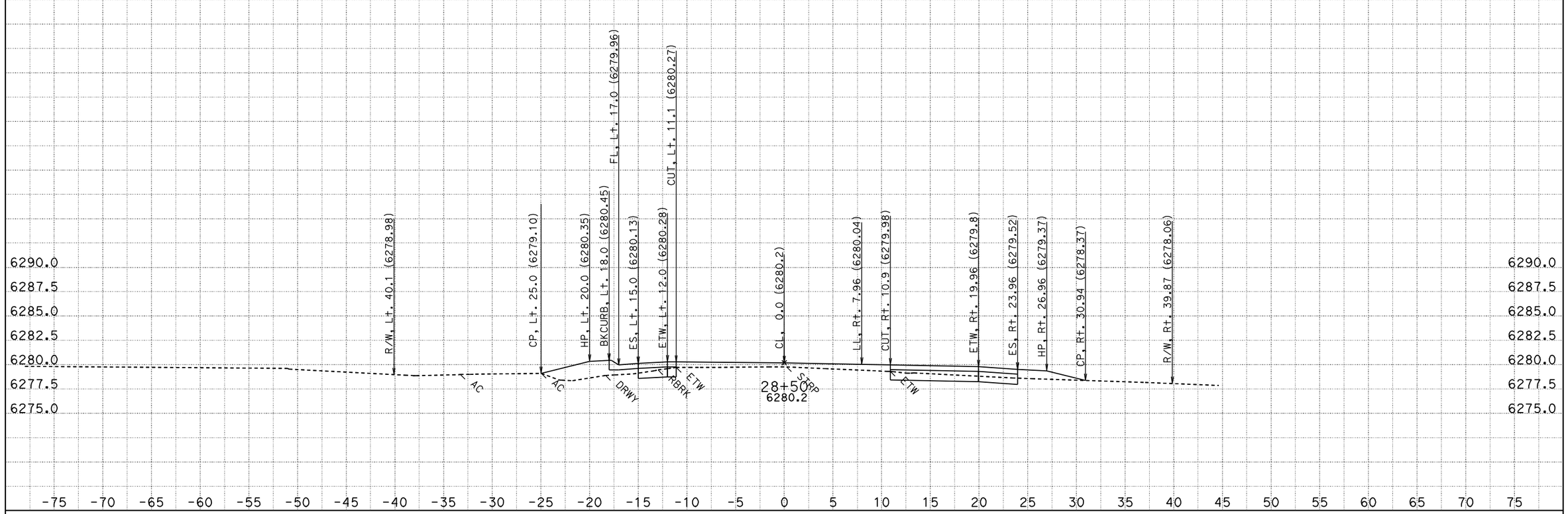

CONTRACT: 2a920

DATE: 8/12/2011

DIST/CO/RTE/PM: 03-ED,Pla 89 PM 27.2/27.4, 0.0/T8.5

SCALE: 1" = 5' Horiz.
1" = 5' Vert.

A1

CROSS SECTIONS

KC Project: 2A920FT File: H:\Pla89\2A920FT\EAR\OUTPUT\0035_11200.ear

All Dimensions are US Survey Feet

FOR EARTHWORK DEVELOPMENT ONLY

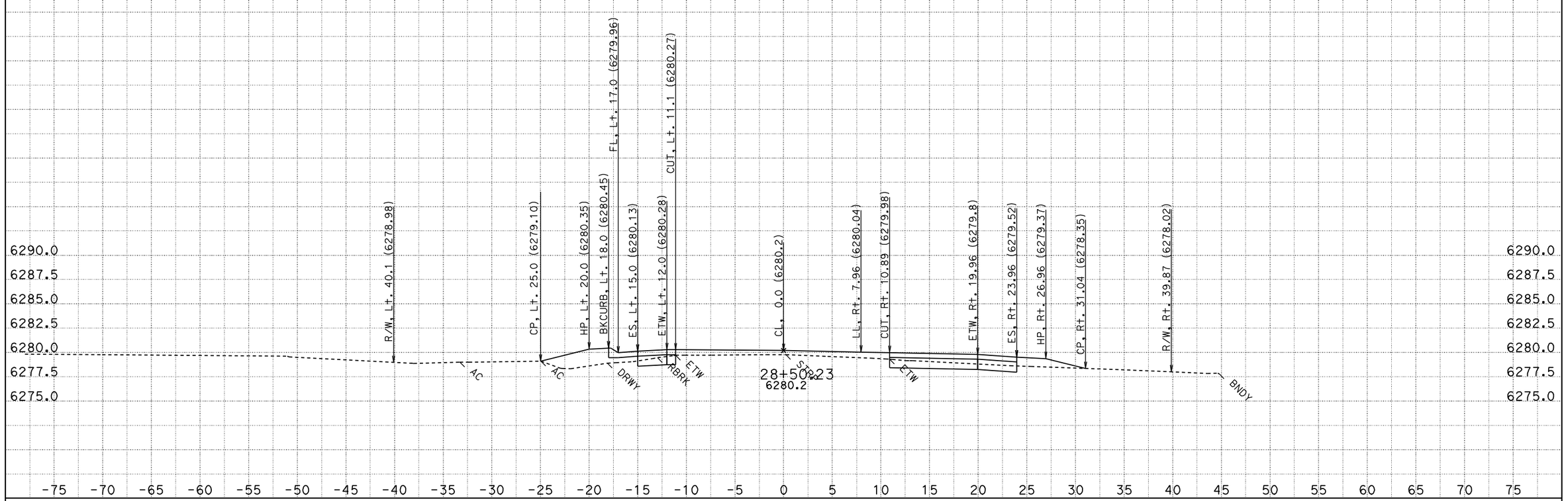

CONTRACT: 2a920

DATE: 8/12/2011

DIST/CO/RTE/PM: 03-ED,Pla 89 PM 27.2/27.4, 0.0/T8.5

SCALE: 1" = 5' Horiz.
1" = 5' Vert.

A1

CROSS SECTIONS

KC Project: 2A920FT File: H:\Pla89\2A920FT\EAR\OUTPUT\0035_11200.ear

All Dimensions are US Survey Feet

FOR EARTHWORK DEVELOPMENT ONLY

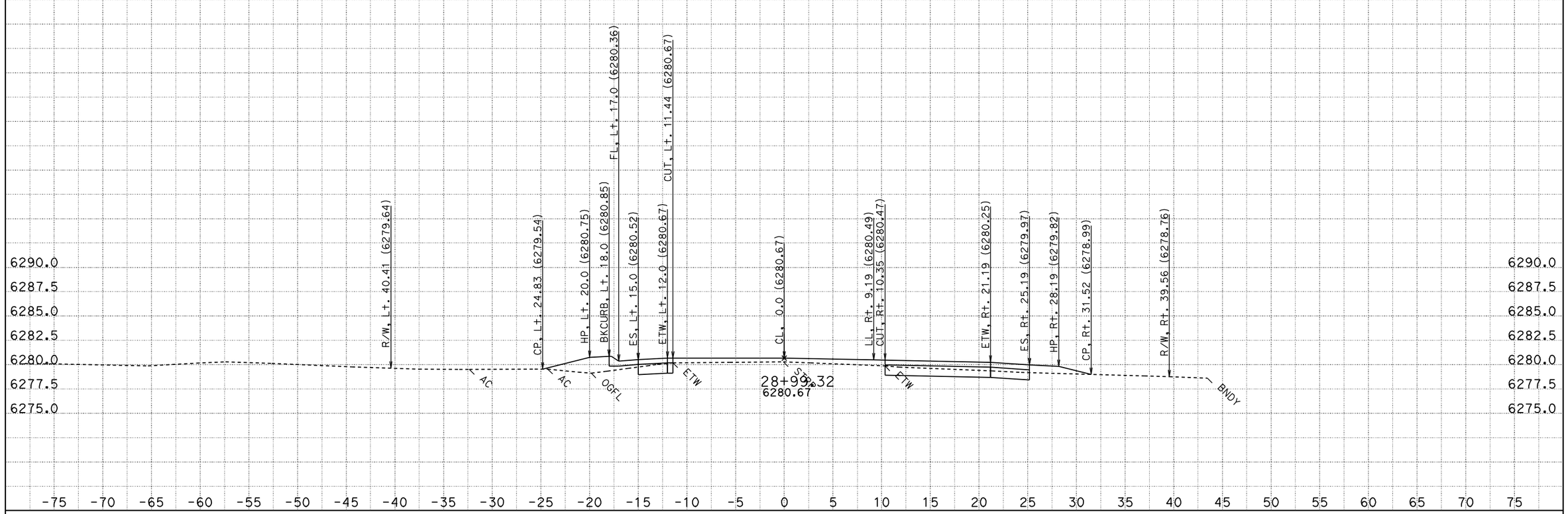

CONTRACT: 2a920

DATE: 8/12/2011

DIST/CO/RTE/PM: 03-ED,Pla 89 PM 27.2/27.4, 0.0/T8.5

SCALE: 1" = 5' Horiz.
1" = 5' Vert.

A1

CROSS SECTIONS

KC Project: 2A920FT File: H:\Pla89\2A920FT\EAR\OUTPUT\0035_11200.ear

All Dimensions are US Survey Feet

SHEET 311 OF 976

FOR EARTHWORK DEVELOPMENT ONLY

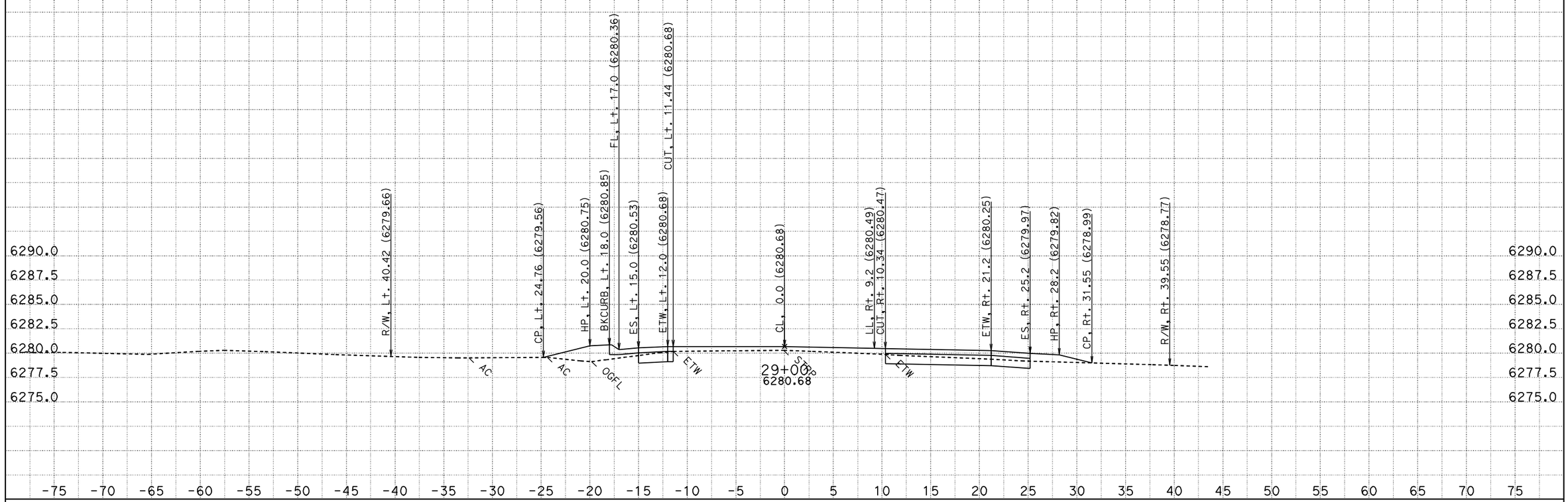

CONTRACT: 2a920

DATE: 8/12/2011

DIST/CO/RTE/PM: 03-ED,Pla 89 PM 27.2/27.4, 0.0/T8.5

SCALE: 1" = 5' Horiz.
1" = 5' Vert.

A1

CROSS SECTIONS

KC Project: 2A920FT File: H:\Pla89\2A920FT\EAR\OUTPUT\0035_11200.ear

All Dimensions are US Survey Feet

SHEET 312 OF 976

FOR EARTHWORK DEVELOPMENT ONLY

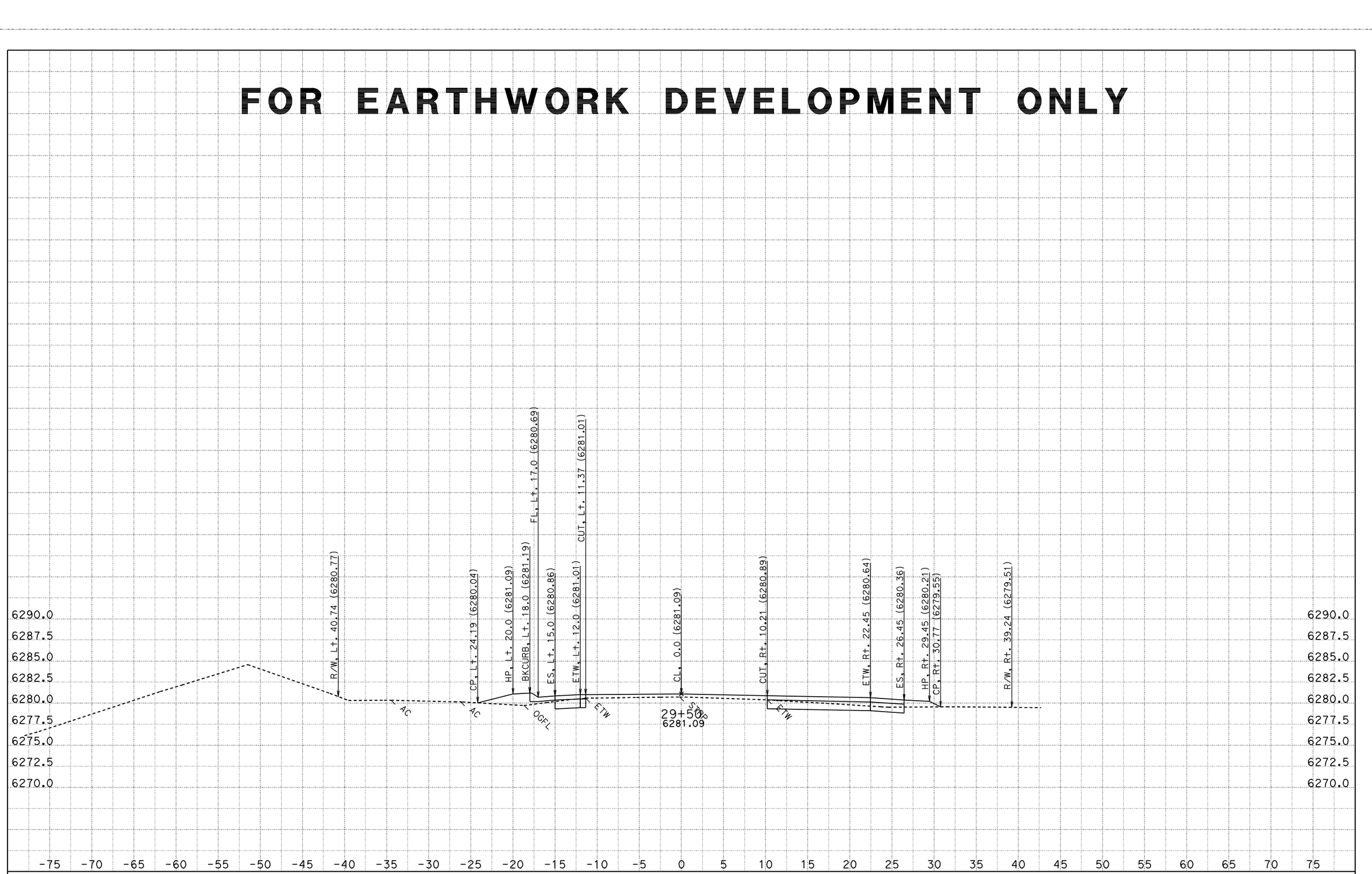

CONTRACT: 2a920

DATE: 8/12/2011

DIST/CO/RTE/PM: 03-ED,Pla 89 PM 27.2/27.4, 0.0/T8.5

SCALE: 1" = 5' Horiz.
1" = 5' Vert.

A1

CROSS SECTIONS

KC Project: 2A920FT

File: H:\Pla89\2A920FT\EAR\OUTPUT\0035_11200.ear

All Dimensions are US Survey Feet

FOR EARTHWORK DEVELOPMENT ONLY

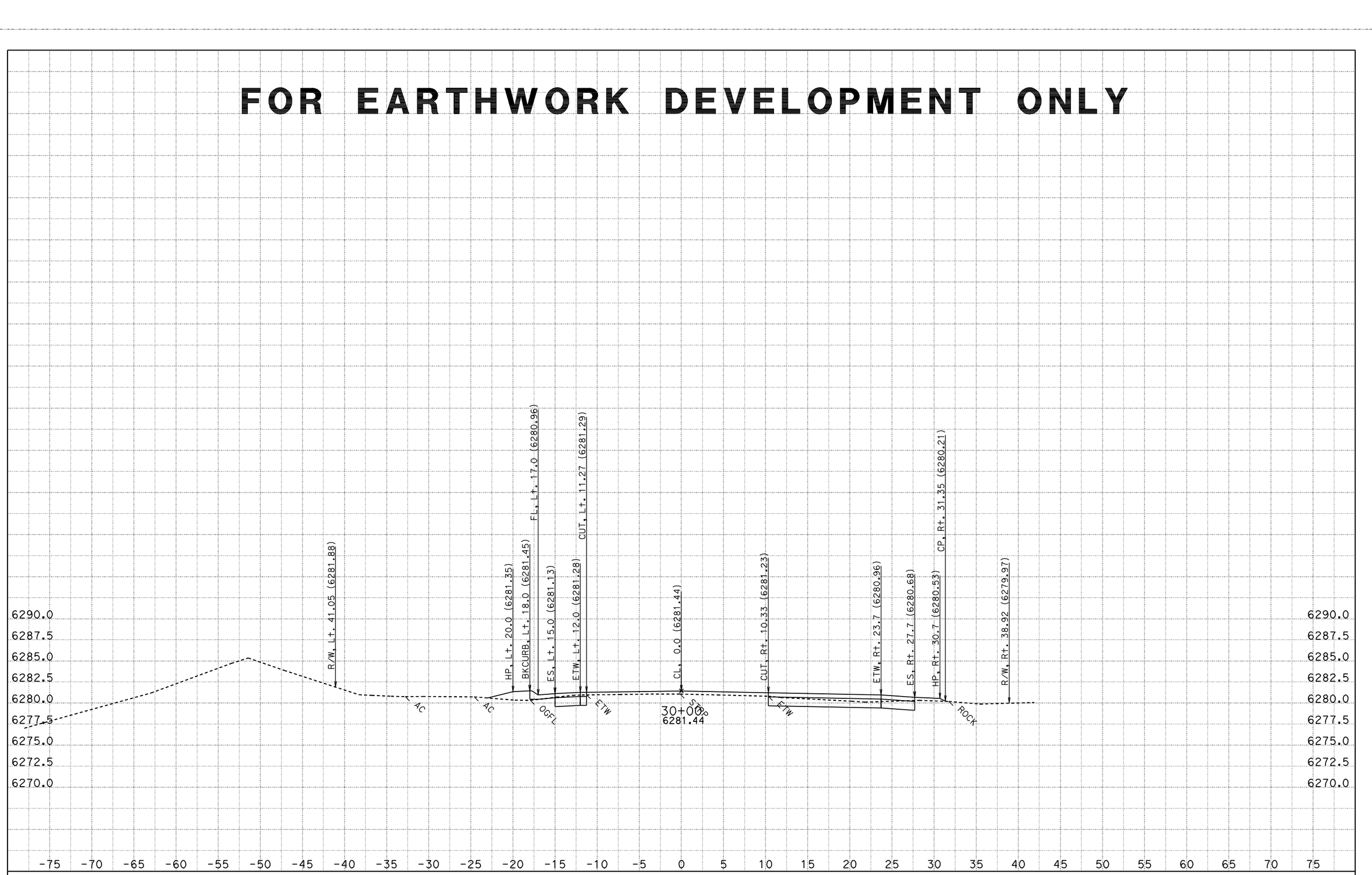

CONTRACT: 2a920

DATE: 8/12/2011

DIST/CO/RTE/PM: 03-ED,Pla 89 PM 27.2/27.4, 0.0/T8.5

KC Project: 2A920FT File: H:\Pla89\2A920FT\EAR\OUTPUT\0035_11200.ear

SCALE: 1" = 5' Horiz.
1" = 5' Vert.

All Dimensions are US Survey Feet

A1
CROSS SECTIONS
SHEET 314 OF 976

FOR EARTHWORK DEVELOPMENT ONLY

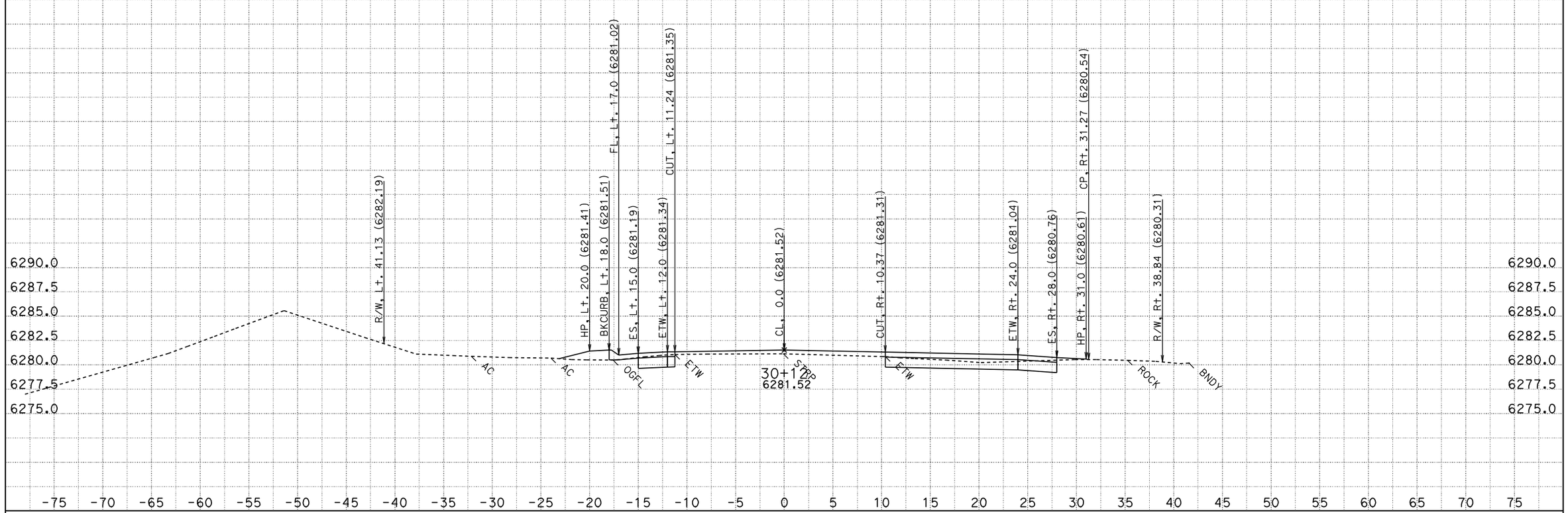

CONTRACT: 2a920

DATE: 8/12/2011

DIST/CO/RTE/PM: 03-ED,Pla 89 PM 27.2/27.4, 0.0/T8.5

SCALE: 1" = 5' Horiz.
1" = 5' Vert.

A1

CROSS SECTIONS

KC Project: 2A920FT File: H:\Pla89\2A920FT\EAR\OUTPUT\0035_11200.ear

All Dimensions are US Survey Feet

FOR EARTHWORK DEVELOPMENT ONLY

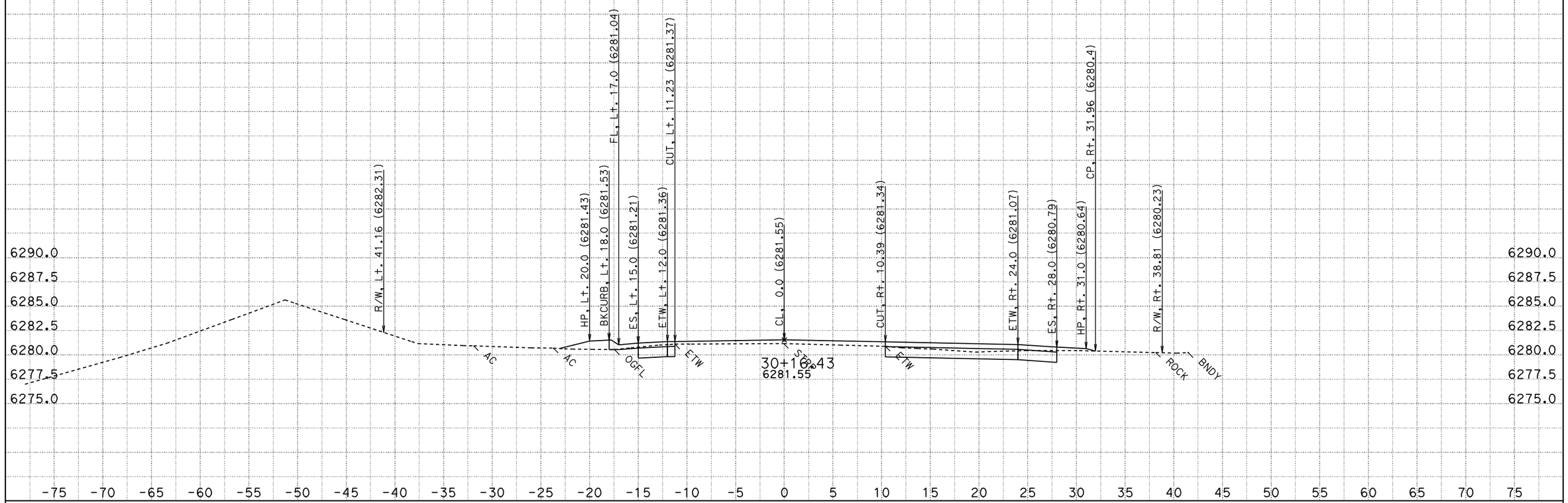

CONTRACT: 2a920

DATE: 8/12/2011

DIST/CO/RTE/PM: 03-ED,Pla 89 PM 27.2/27.4, 0.0/T8.5

SCALE: 1" = 5' Horiz.
1" = 5' Vert.

A1

CROSS SECTIONS

KC Project: 2A920FT File: H:\Pla89\2A920FT\EAR\OUTPUT\0035_11200.ear

All Dimensions are US Survey Feet

SHEET 316 OF 976

FOR EARTHWORK DEVELOPMENT ONLY

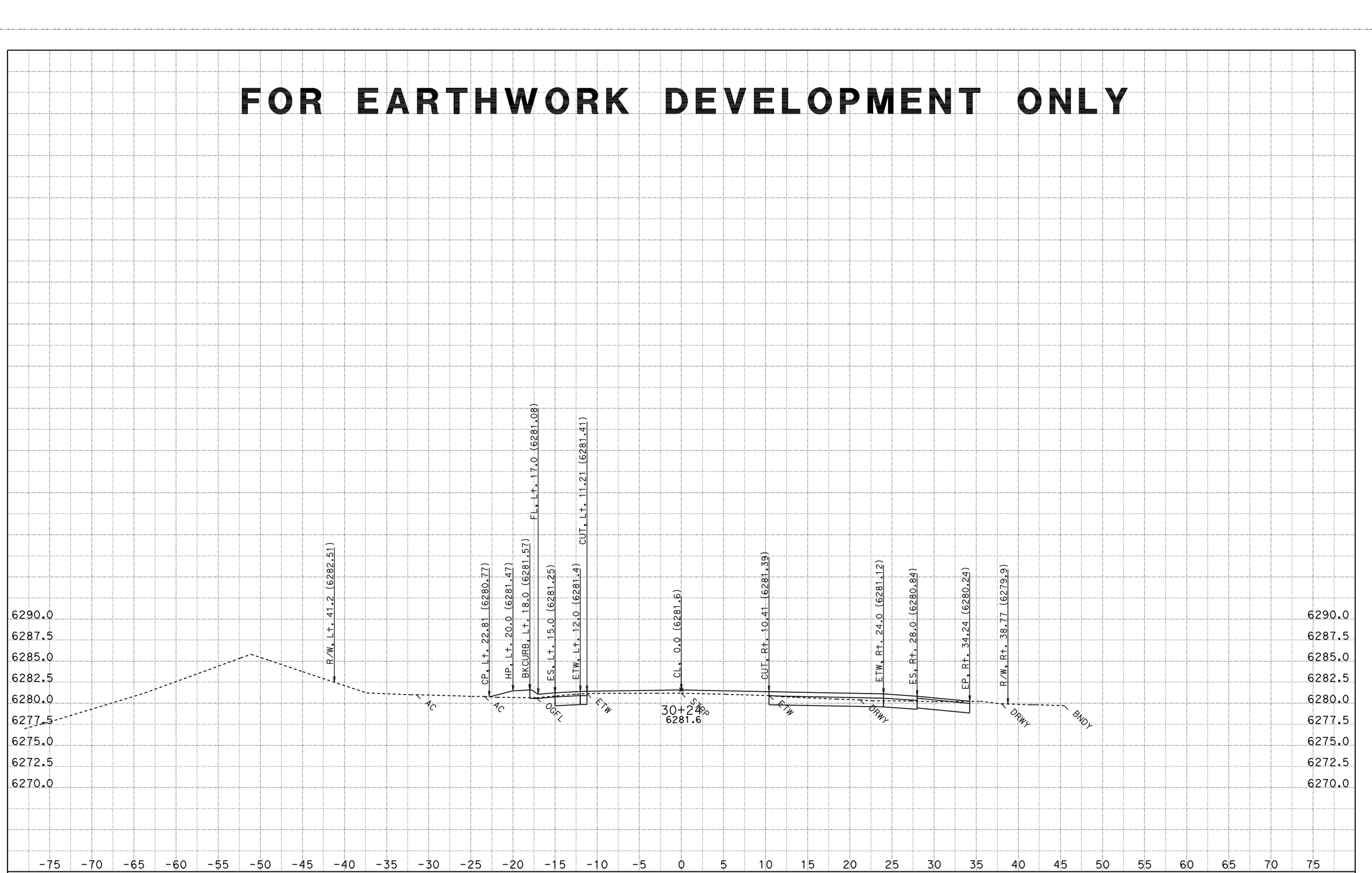

CONTRACT: 2a920

DATE: 8/12/2011

DIST/CO/RTE/PM: 03-ED,Pla 89 PM 27.2/27.4, 0.0/T8.5

SCALE: 1" = 5' Horiz.
1" = 5' Vert.

A1

CROSS SECTIONS

KC Project: 2A920FT File: H:\Pla89\2A920FT\EAR\OUTPUT\0035_11200.ear

All Dimensions are US Survey Feet

SHEET 317 OF 976

FOR EARTHWORK DEVELOPMENT ONLY

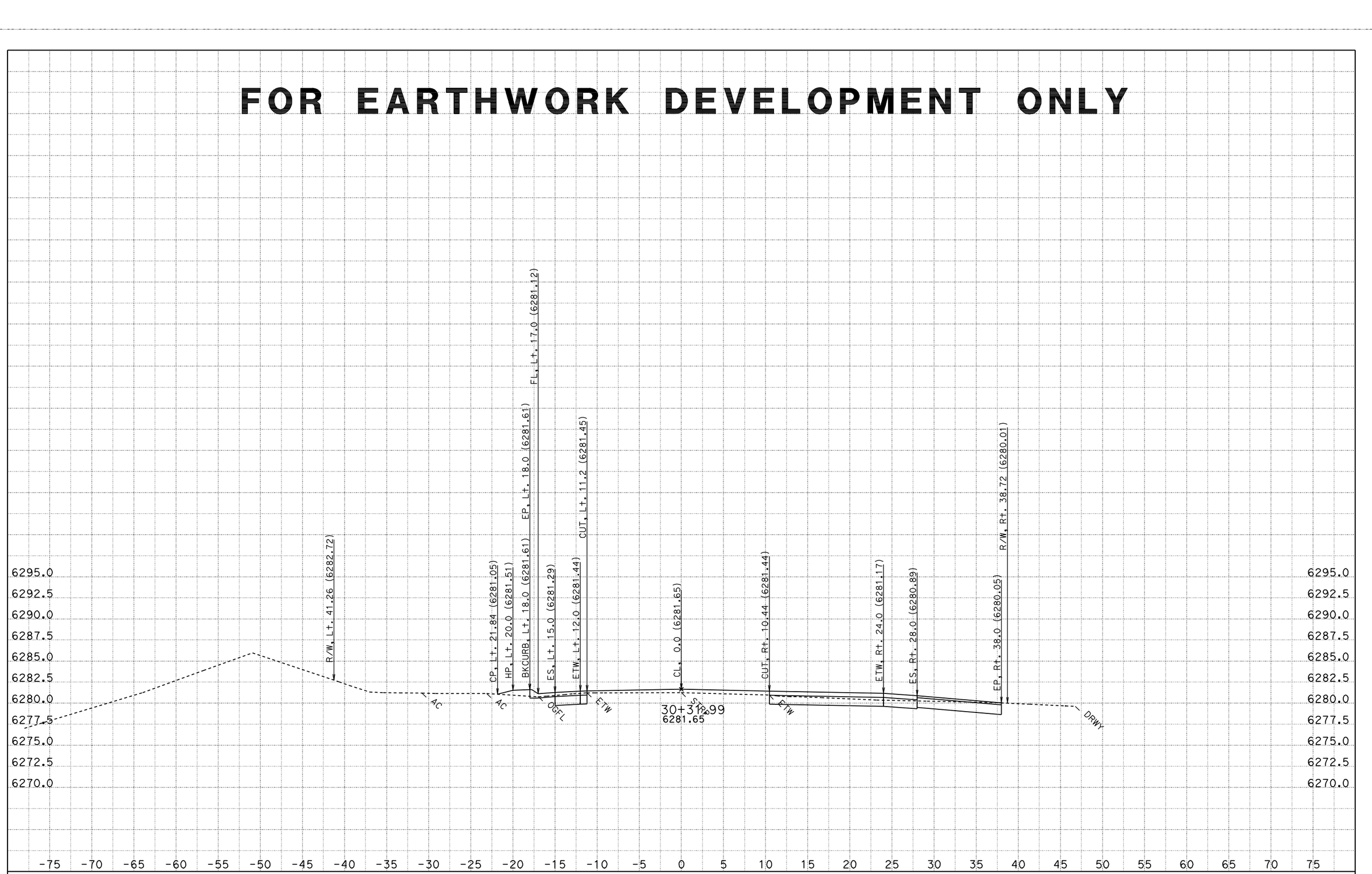

DATE: 8/12/2011
KC Project: 2A920FT File: H:\Pla89\2A920FT\EAR\OUTPUT\0035_11200.ear

CONTRACT: 2a920
DIST/CO/RTE/PM: 03-ED,Pla 89 PM 27.2/27.4, 0.0/T8.5

SCALE: 1" = 5' Horiz.
1" = 5' Vert.
All Dimensions are US Survey Feet

A1
CROSS SECTIONS
SHEET 318 OF 976

FOR EARTHWORK DEVELOPMENT ONLY

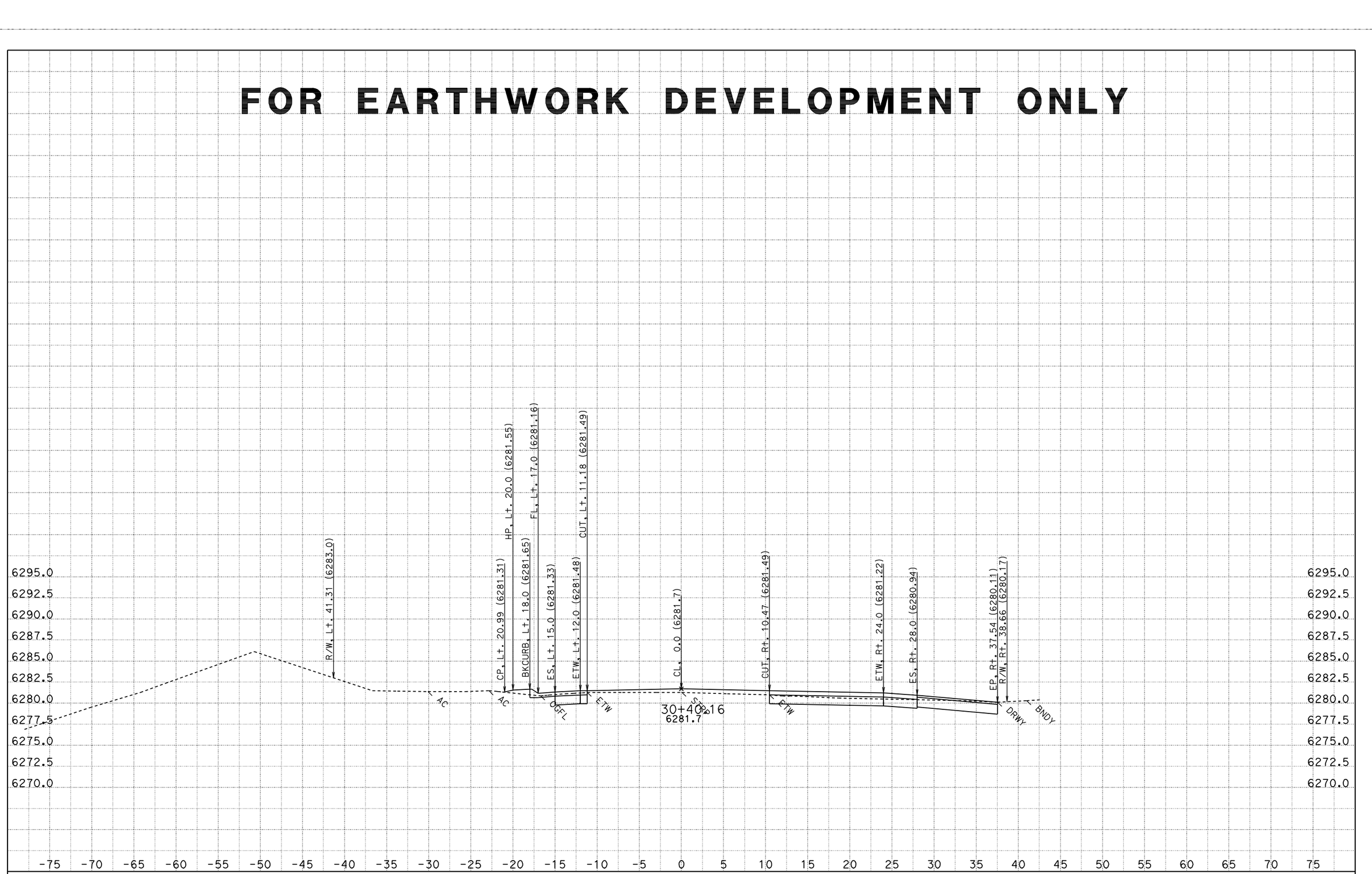

CONTRACT: 2a920

DATE: 8/12/2011

DIST/CO/RTE/PM: 03-ED,Pla 89 PM 27.2/27.4, 0.0/T8.5

SCALE: 1" = 5' Horiz.
1" = 5' Vert.

A1

CROSS SECTIONS

KC Project: 2A920FT File: H:\Pla89\2A920FT\EAR\OUTPUT\0035_11200.ear

All Dimensions are US Survey Feet

SHEET 319 OF 976

FOR EARTHWORK DEVELOPMENT ONLY

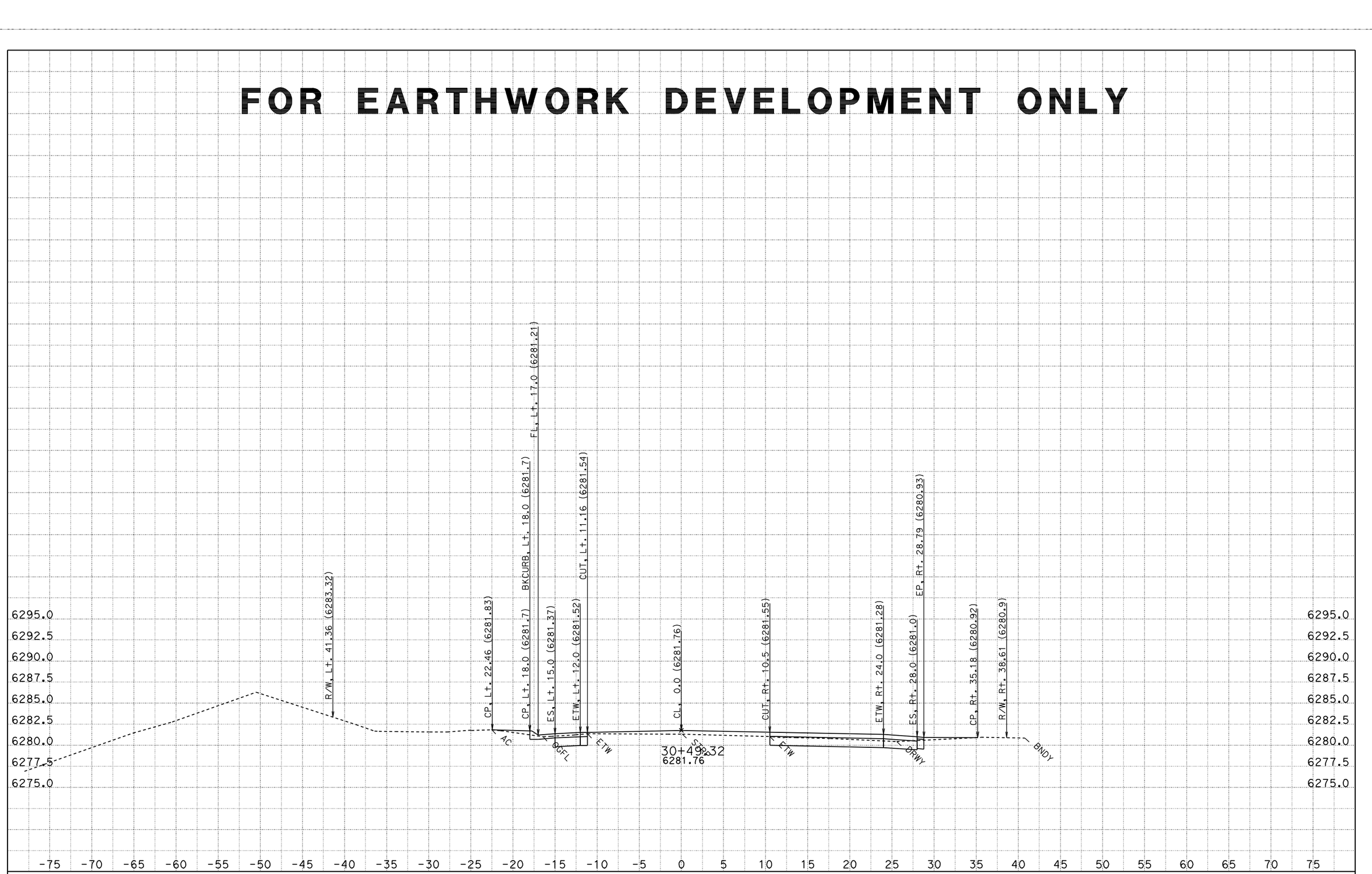

CONTRACT: 2a920

DATE: 8/12/2011

DIST/CO/RTE/PM: 03-ED,Pla 89 PM 27.2/27.4, 0.0/T8.5

SCALE: 1" = 5' Horiz.
1" = 5' Vert.

A1

CROSS SECTIONS

KC Project: 2A920FT File: H:\Pla89\2A920FT\EAR\OUTPUT\0035_11200.ear

All Dimensions are US Survey Feet

SHEET 320 OF 976

FOR EARTHWORK DEVELOPMENT ONLY

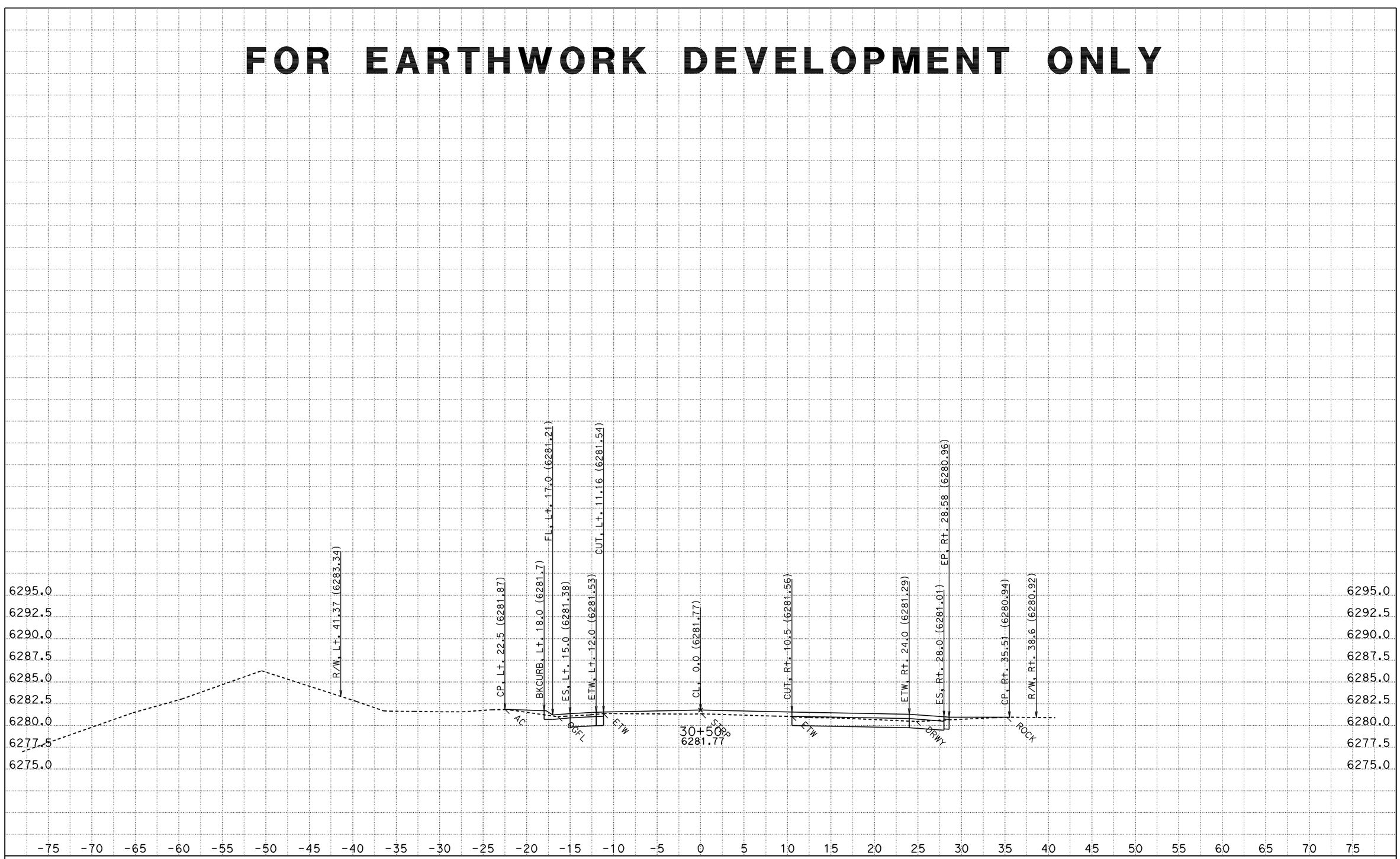

CONTRACT: 2a920

DATE: 8/12/2011

DIST/CO/RTE/PM: 03-ED,Pla 89 PM 27.2/27.4, 0.0/T8.5

SCALE: 1" = 5' Horiz.
1" = 5' Vert.

A1

CROSS SECTIONS

KC Project: 2A920FT File: H:\Pla89\2A920FT\EAR\OUTPUT\0035_11200.ear

All Dimensions are US Survey Feet

FOR EARTHWORK DEVELOPMENT ONLY

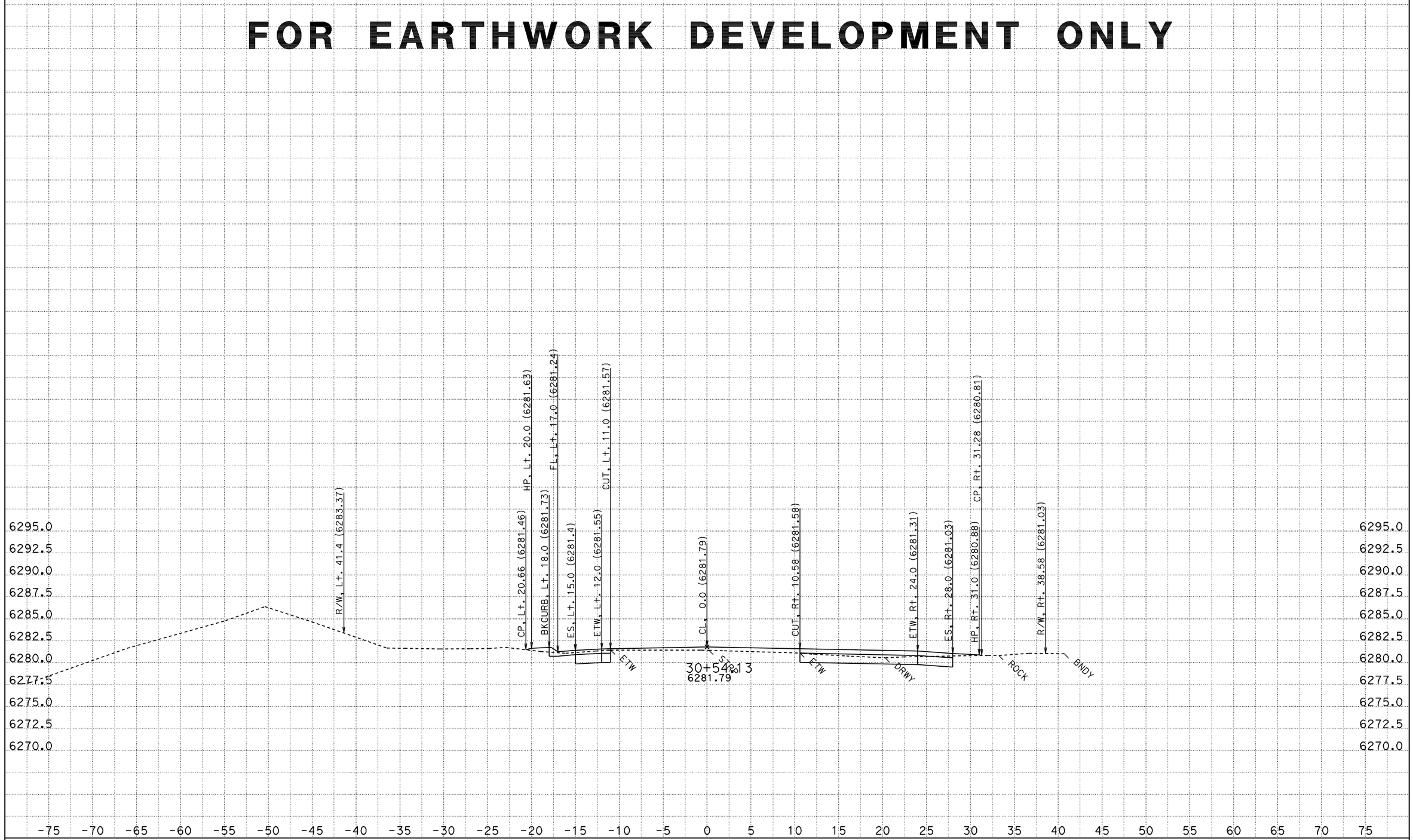

DATE: 8/12/2011
KC Project: 2A920FT
File: H:\Pla89\2A920FT\EAR\OUTPUT\0035_11200.ear

CONTRACT: 2a920
DIST/CO/RTE/PM: 03-ED,Pla 89 PM 27.2/27.4, 0.0/T8.5

SCALE: 1" = 5' Horiz.
1" = 5' Vert.
All Dimensions are US Survey Feet

A1
CROSS SECTIONS
SHEET 322 OF 976

FOR EARTHWORK DEVELOPMENT ONLY

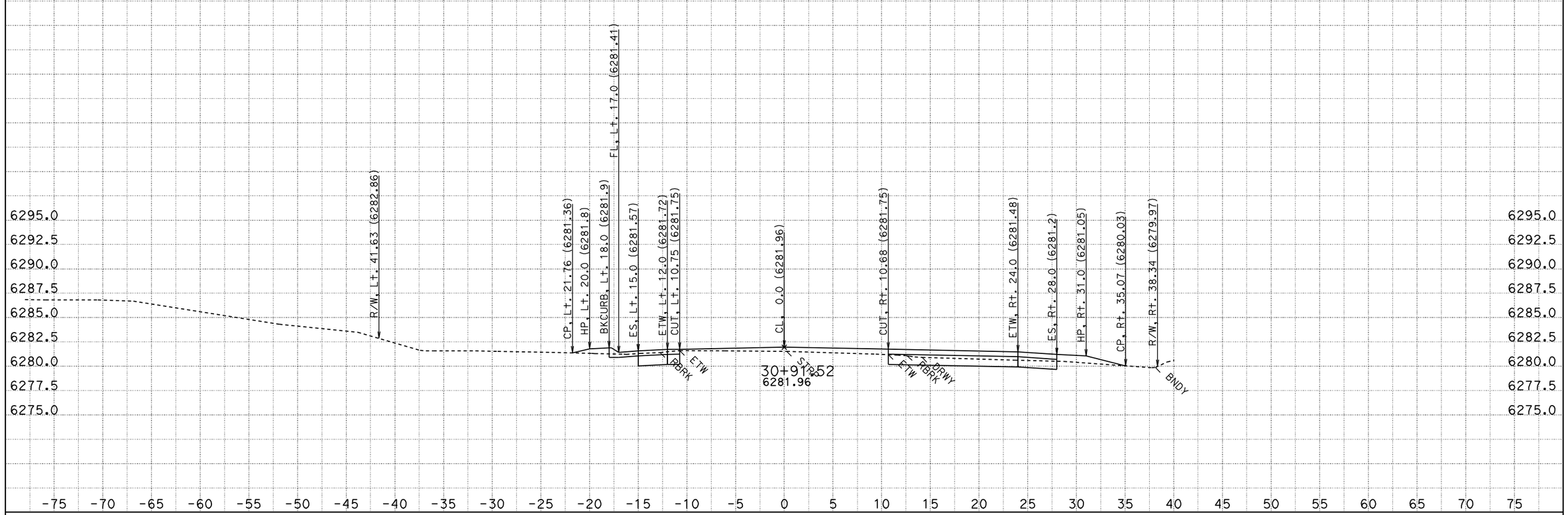

DATE: 8/12/2011

KC Project: 2A920FT File: H:\Pla89\2A920FT\EAR\OUTPUT\0035_11200.ear

CONTRACT: 2a920

DIST/CO/RTE/PM: 03-ED,Pla 89 PM 27.2/27.4, 0.0/T8.5

SCALE: 1" = 5' Horiz.
1" = 5' Vert.

All Dimensions are US Survey Feet

A1

CROSS SECTIONS

SHEET 323 OF 976

FOR EARTHWORK DEVELOPMENT ONLY

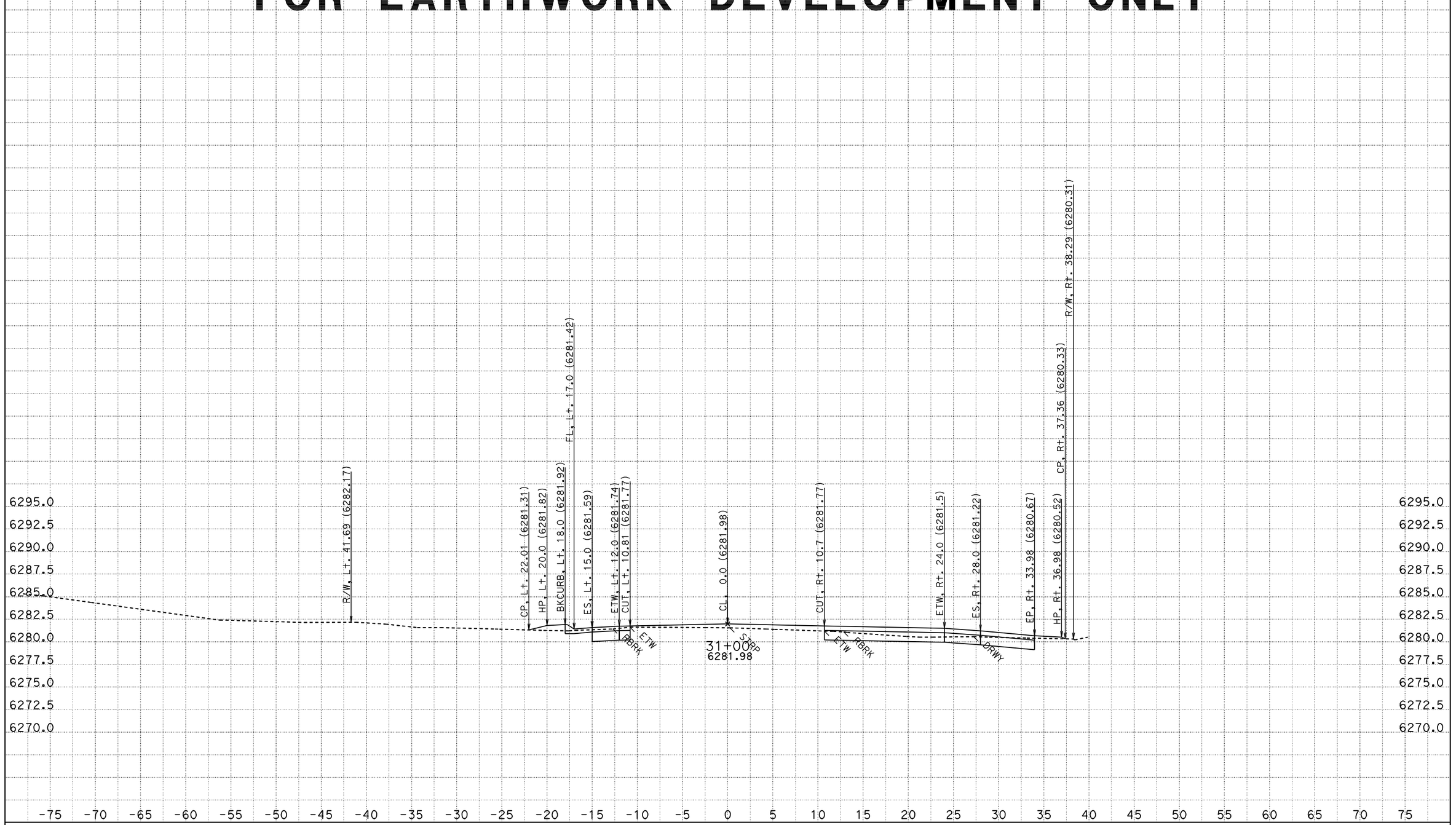

DATE: 8/12/2011
KC Project: 2A920FT File: H:\Pla89\2A920FT\EAR\OUTPUT\0035_11200.ear

CONTRACT: 2a920
DIST/CO/RTE/PM: 03-ED,Pla 89 PM 27.2/27.4, 0.0/T8.5

SCALE: 1" = 5' Horiz.
1" = 5' Vert.
All Dimensions are US Survey Feet

A1
CROSS SECTIONS
SHEET 324 OF 976

FOR EARTHWORK DEVELOPMENT ONLY

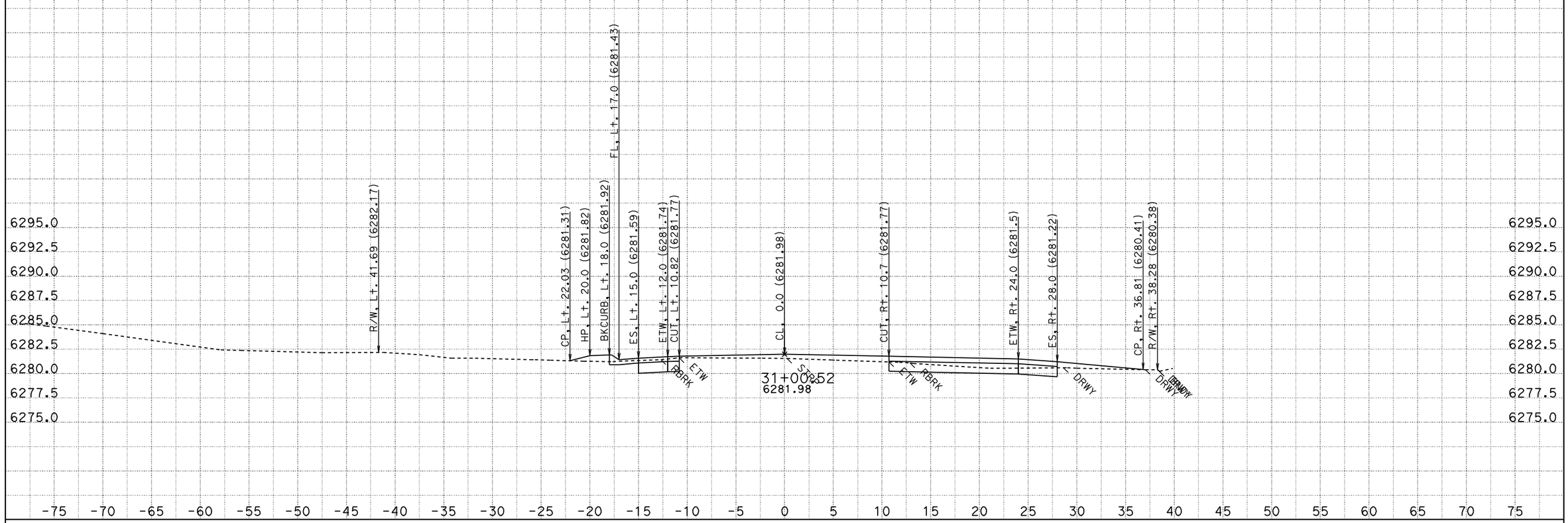

DATE: 8/12/2011
KC Project: 2A920FT
File: H:\Pla89\2A920FT\EAR\OUTPUT\0035_11200.ear

CONTRACT: 2a920
DIST/CO/RTE/PM: 03-ED,Pla 89 PM 27.2/27.4, 0.0/T8.5

SCALE: 1" = 5' Horiz.
1" = 5' Vert.
All Dimensions are US Survey Feet

A1
CROSS SECTIONS
SHEET 325 OF 976

FOR EARTHWORK DEVELOPMENT ONLY

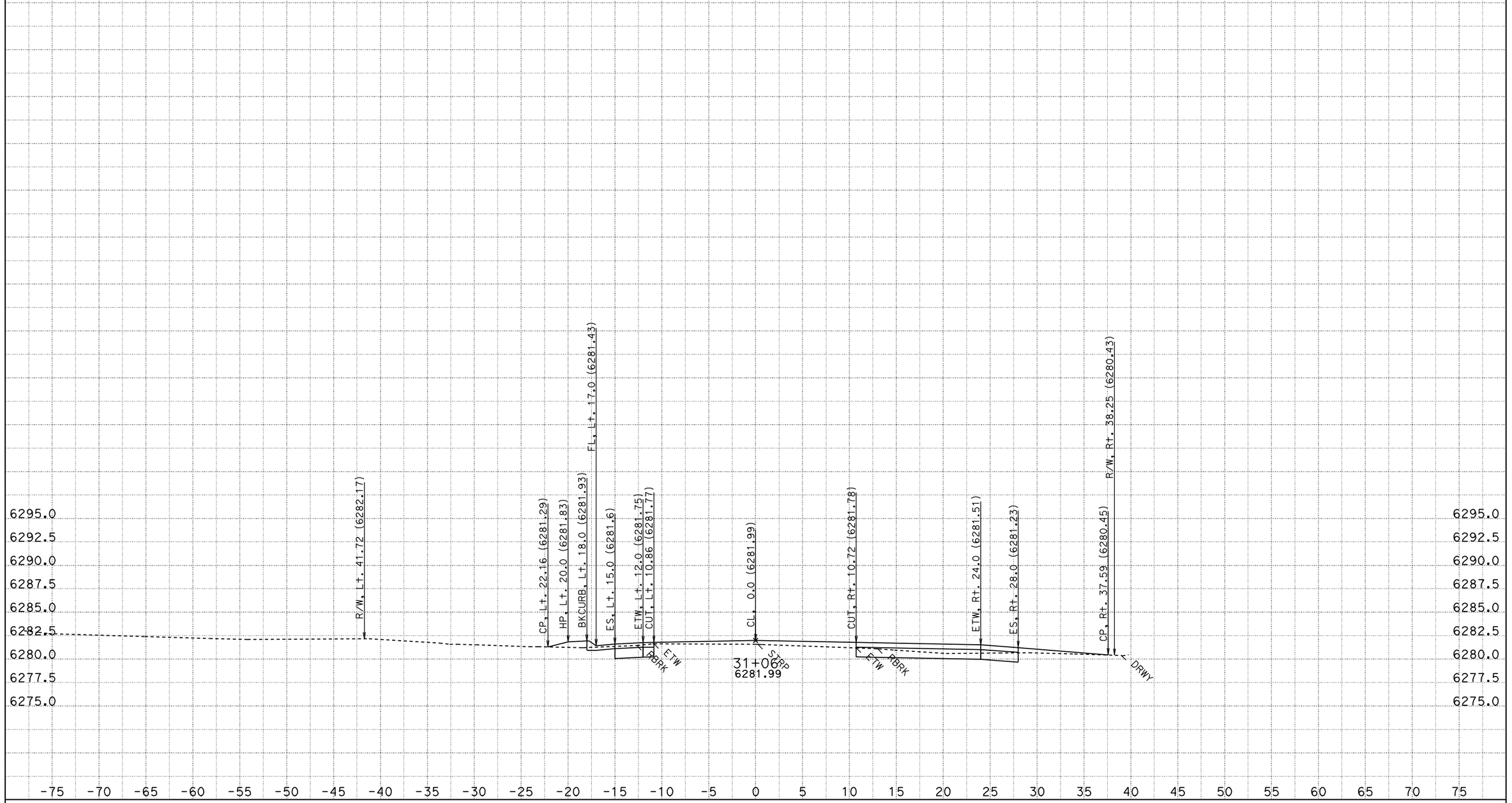

DATE: 8/12/2011
KC Project: 2A920FT File: H:\Pla89\2A920FT\EAR\OUTPUT\0035_11200.ear

CONTRACT: 2a920
DIST/CO/RTE/PM: 03-ED,Pla 89 PM 27.2/27.4, 0.0/T8.5

SCALE: 1" = 5' Horiz.
1" = 5' Vert.
All Dimensions are US Survey Feet

A1
CROSS SECTIONS
SHEET 326 OF 976

FOR EARTHWORK DEVELOPMENT ONLY

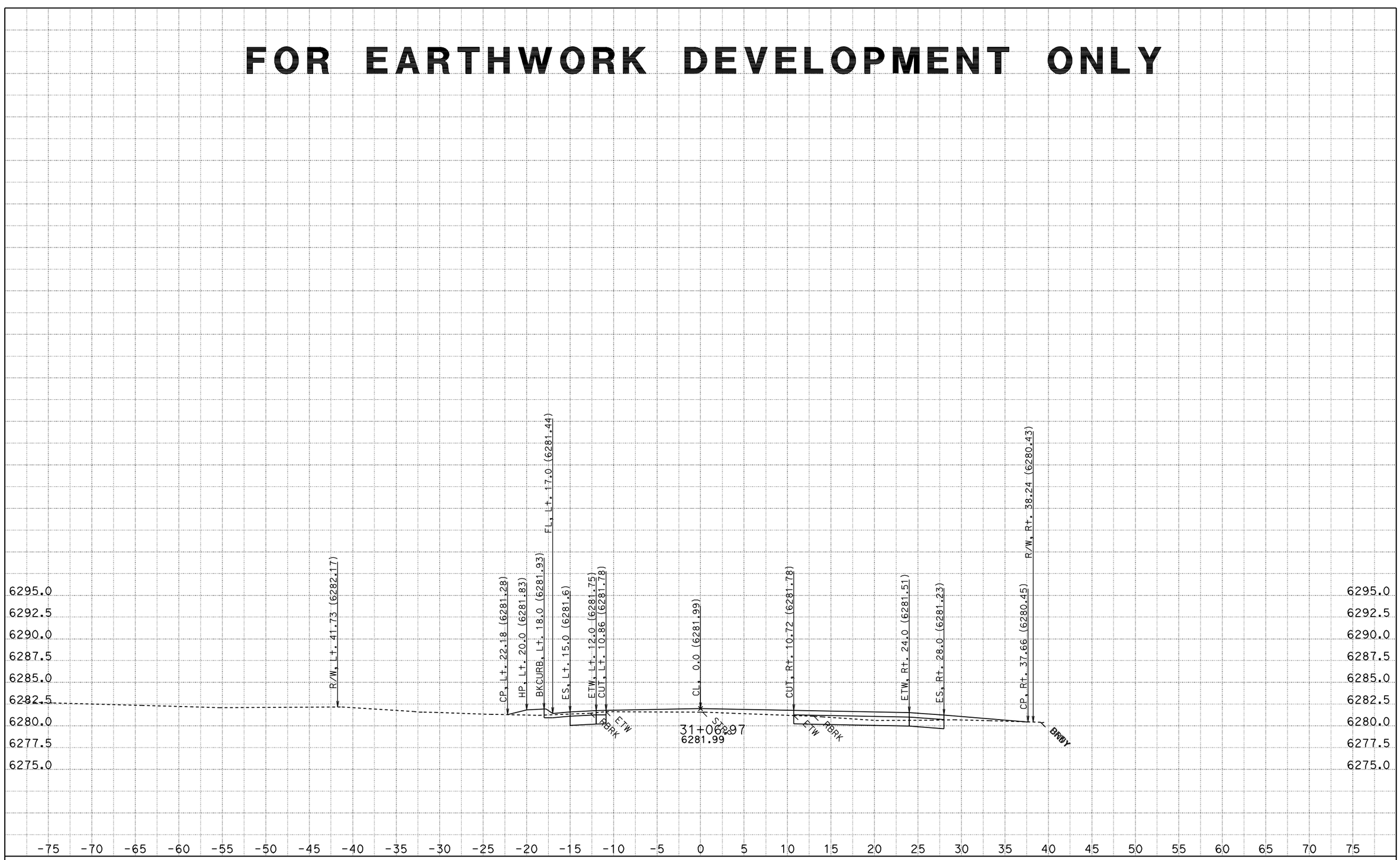

DATE: 8/12/2011

KC Project: 2A920FT

File: H:\Pla89\2A920FT\EAR\OUTPUT\0035_11200.ear

CONTRACT: 2a920

DIST/CO/RTE/PM: 03-ED,Pla 89 PM 27.2/27.4, 0.0/T8.5

SCALE: 1" = 5' Horiz.
1" = 5' Vert.

All Dimensions are US Survey Feet

A1

CROSS SECTIONS

SHEET 327 OF 976

FOR EARTHWORK DEVELOPMENT ONLY

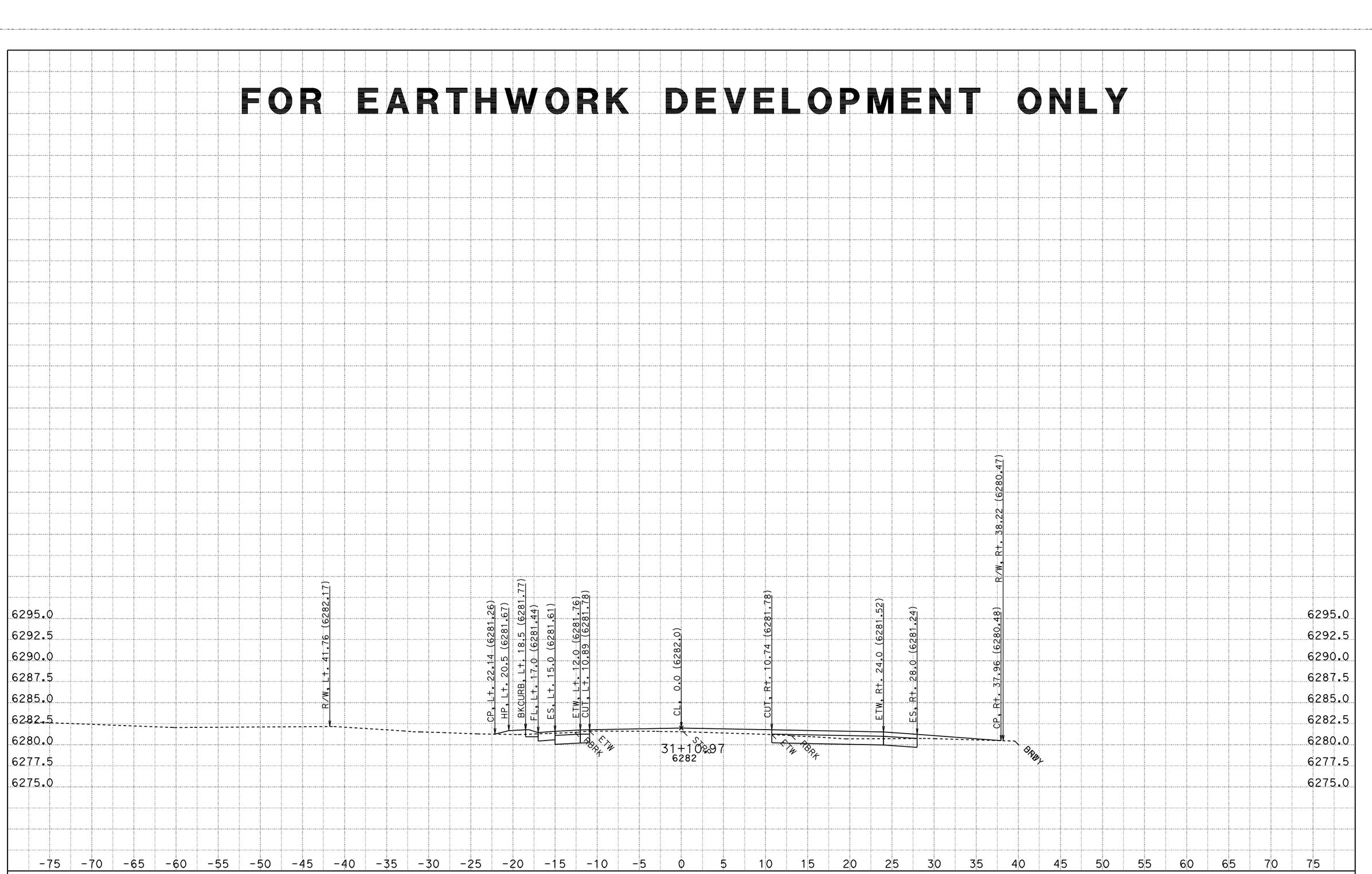

CONTRACT: 2a920

DATE: 8/12/2011

DIST/CO/RTE/PM: 03-ED,Pla 89 PM 27.2/27.4, 0.0/T8.5

SCALE: 1" = 5' Horiz.
1" = 5' Vert.

A1

CROSS SECTIONS

KC Project: 2A920FT File: H:\Pla89\2A920FT\EAR\OUTPUT\0035_11200.ear

All Dimensions are US Survey Feet

FOR EARTHWORK DEVELOPMENT ONLY

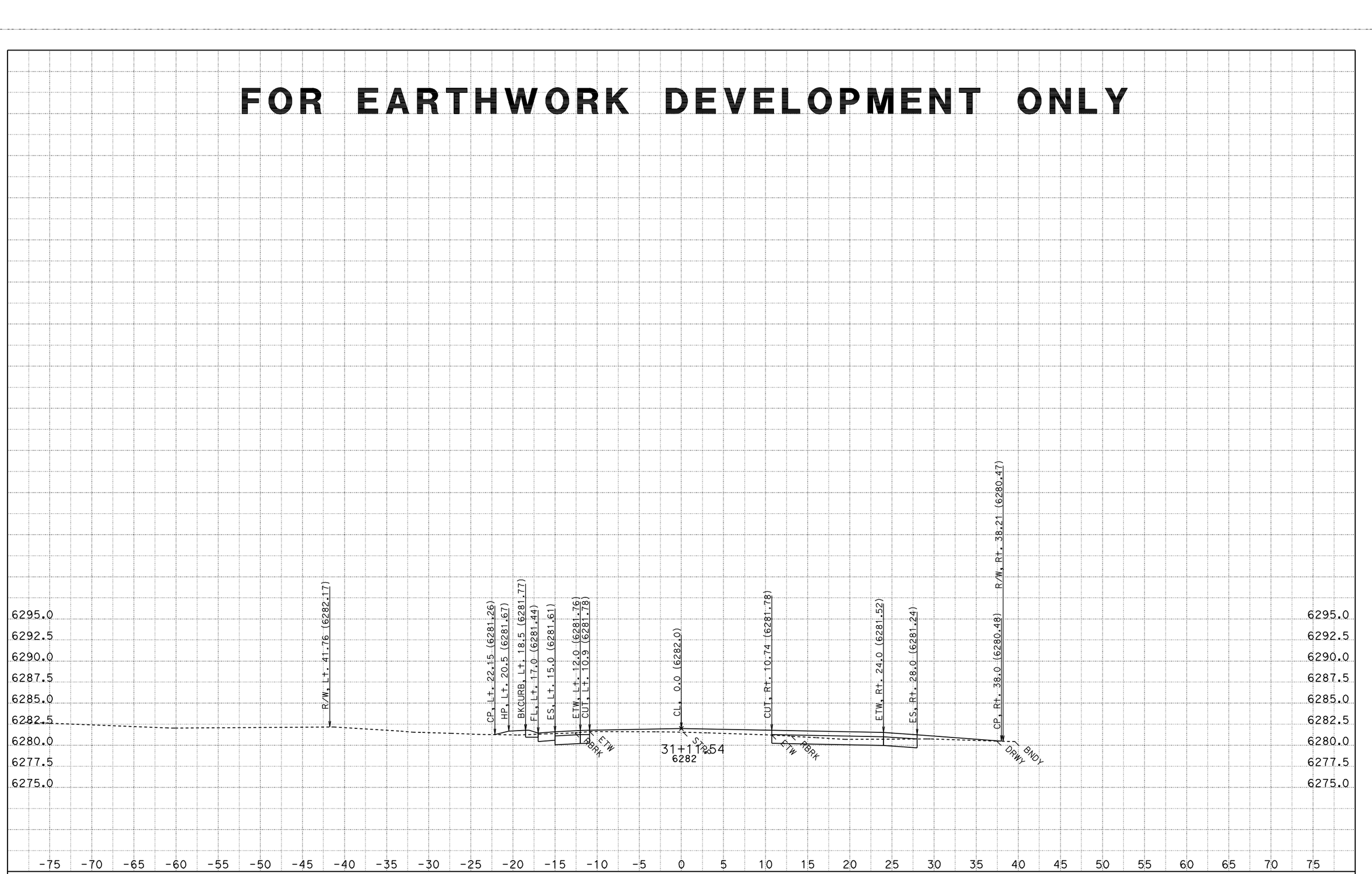

CONTRACT: 2a920

DATE: 8/12/2011

DIST/CO/RTE/PM: 03-ED,Pla 89 PM 27.2/27.4, 0.0/T8.5

SCALE: 1" = 5' Horiz.
1" = 5' Vert.

A1

CROSS SECTIONS

KC Project: 2A920FT File: H:\Pla89\2A920FT\EAR\OUTPUT\0035_11200.ear

All Dimensions are US Survey Feet

FOR EARTHWORK DEVELOPMENT ONLY

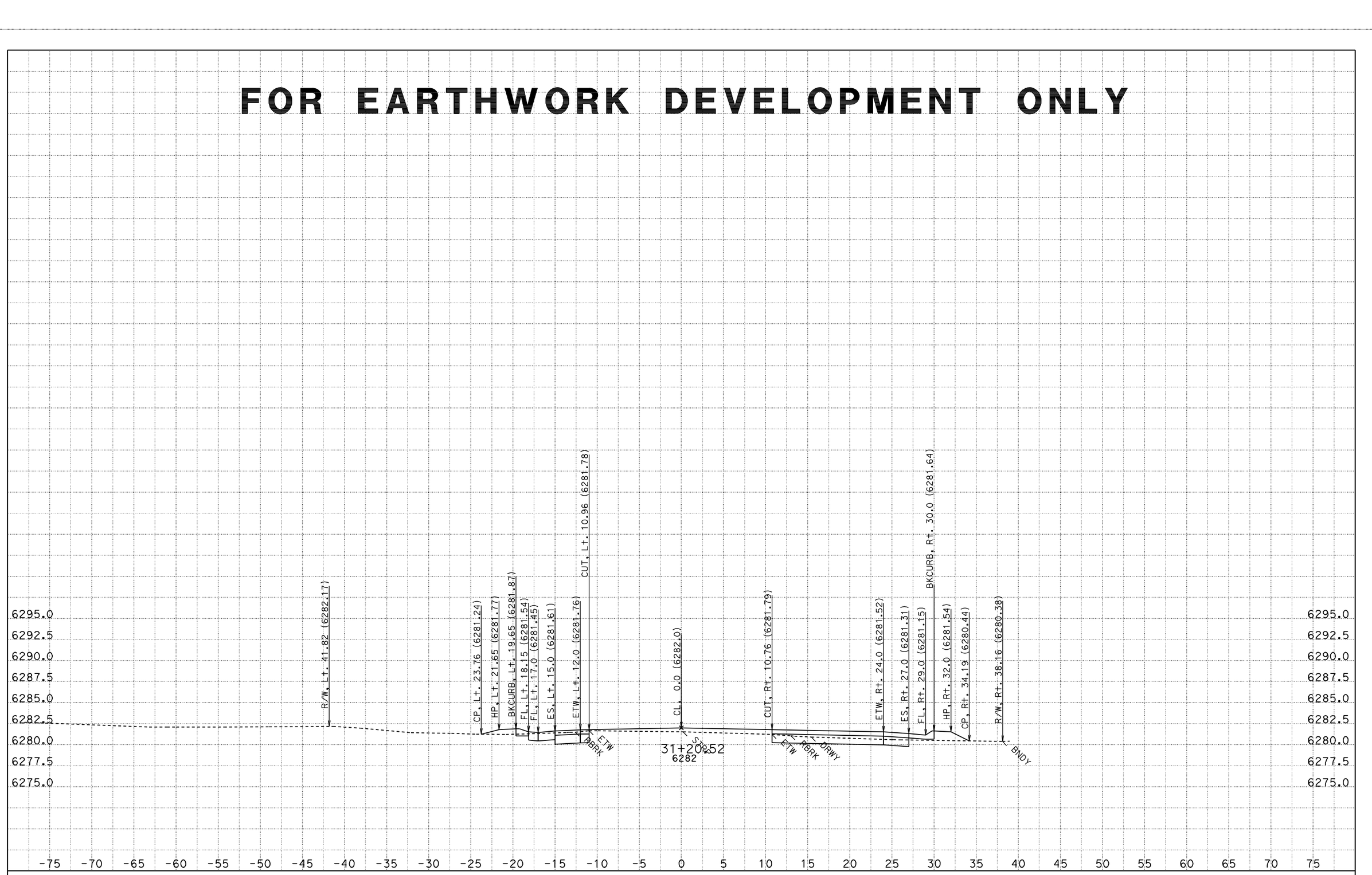

CONTRACT: 2a920

DATE: 8/12/2011

DIST/CO/RTE/PM: 03-ED,Pla 89 PM 27.2/27.4, 0.0/T8.5

SCALE: 1" = 5' Horiz.
1" = 5' Vert.

A1

CROSS SECTIONS

KC Project: 2A920FT File: H:\Pla89\2A920FT\EAR\OUTPUT\0035_11200.ear

All Dimensions are US Survey Feet

FOR EARTHWORK DEVELOPMENT ONLY

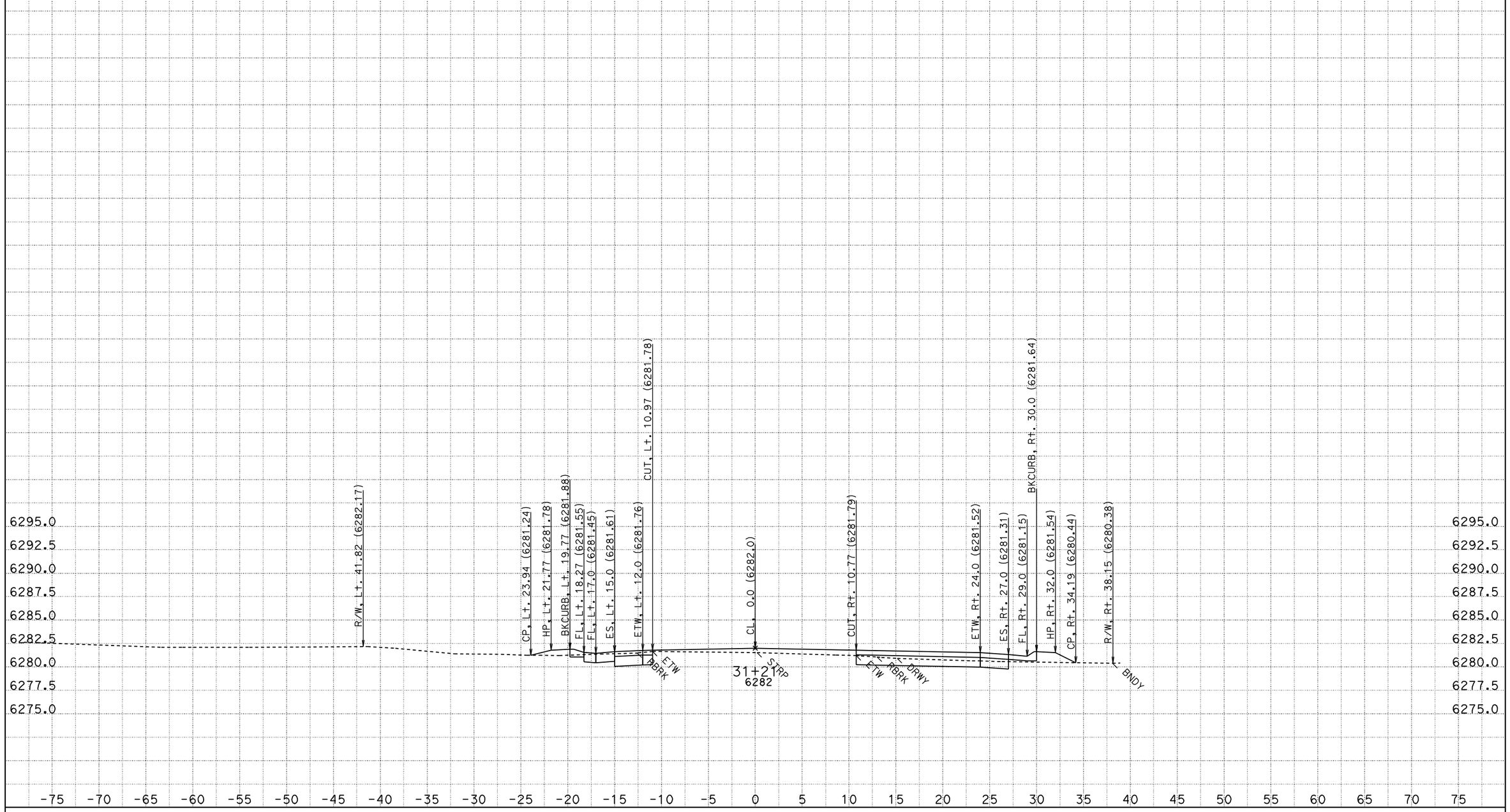

CONTRACT: 2a920

DATE: 8/12/2011

DIST/CO/RTE/PM: 03-ED,Pla 89 PM 27.2/27.4, 0.0/T8.5

SCALE: 1" = 5' Horiz.
1" = 5' Vert.

A1

CROSS SECTIONS

KC Project: 2A920FT File: H:\Pla89\2A920FT\EAR\OUTPUT\0035_11200.ear

All Dimensions are US Survey Feet

SHEET 331 OF 976

FOR EARTHWORK DEVELOPMENT ONLY

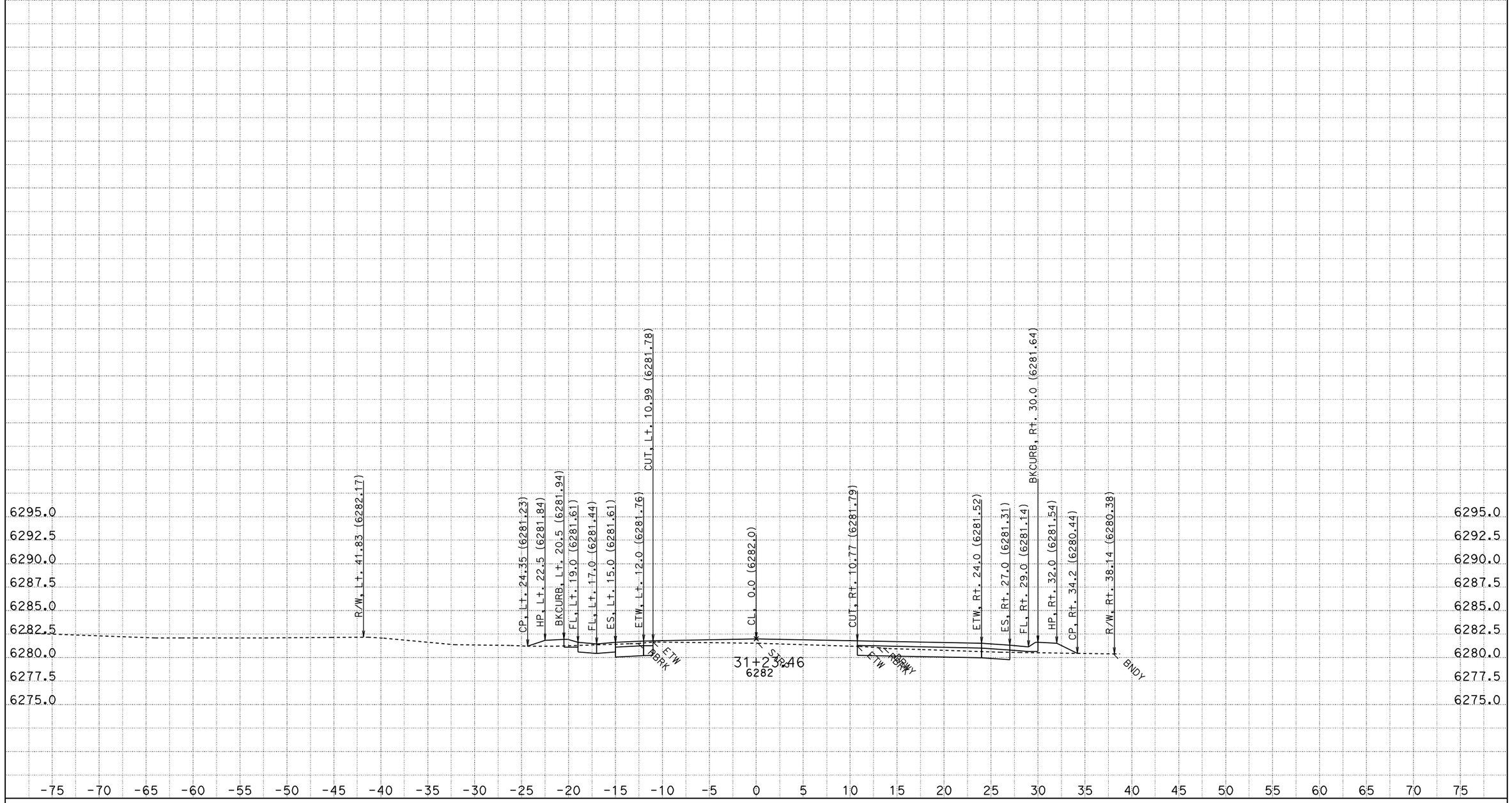

CONTRACT: 2a920

DATE: 8/12/2011

DIST/CO/RTE/PM: 03-ED,Pla 89 PM 27.2/27.4, 0.0/T8.5

SCALE: 1" = 5' Horiz.
1" = 5' Vert.

A1

CROSS SECTIONS

KC Project: 2A920FT File: H:\Pla89\2A920FT\EAR\OUTPUT\0035_11200.ear

All Dimensions are US Survey Feet

FOR EARTHWORK DEVELOPMENT ONLY

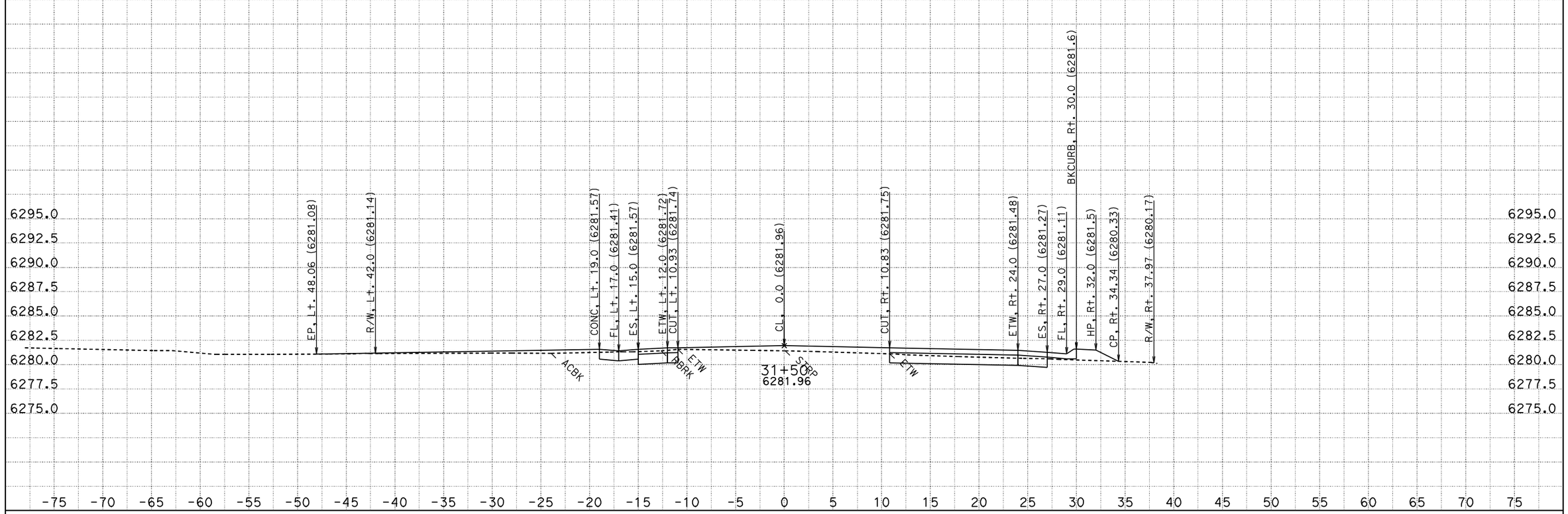

DATE: 8/12/2011
KC Project: 2A920FT
File: H:\Pla89\2A920FT\EAR\OUTPUT\0035_11200.ear

CONTRACT: 2a920
DIST/CO/RTE/PM: 03-ED,Pla 89 PM 27.2/27.4, 0.0/T8.5

SCALE: 1" = 5' Horiz.
1" = 5' Vert.
All Dimensions are US Survey Feet

A1
CROSS SECTIONS
SHEET 333 OF 976

FOR EARTHWORK DEVELOPMENT ONLY

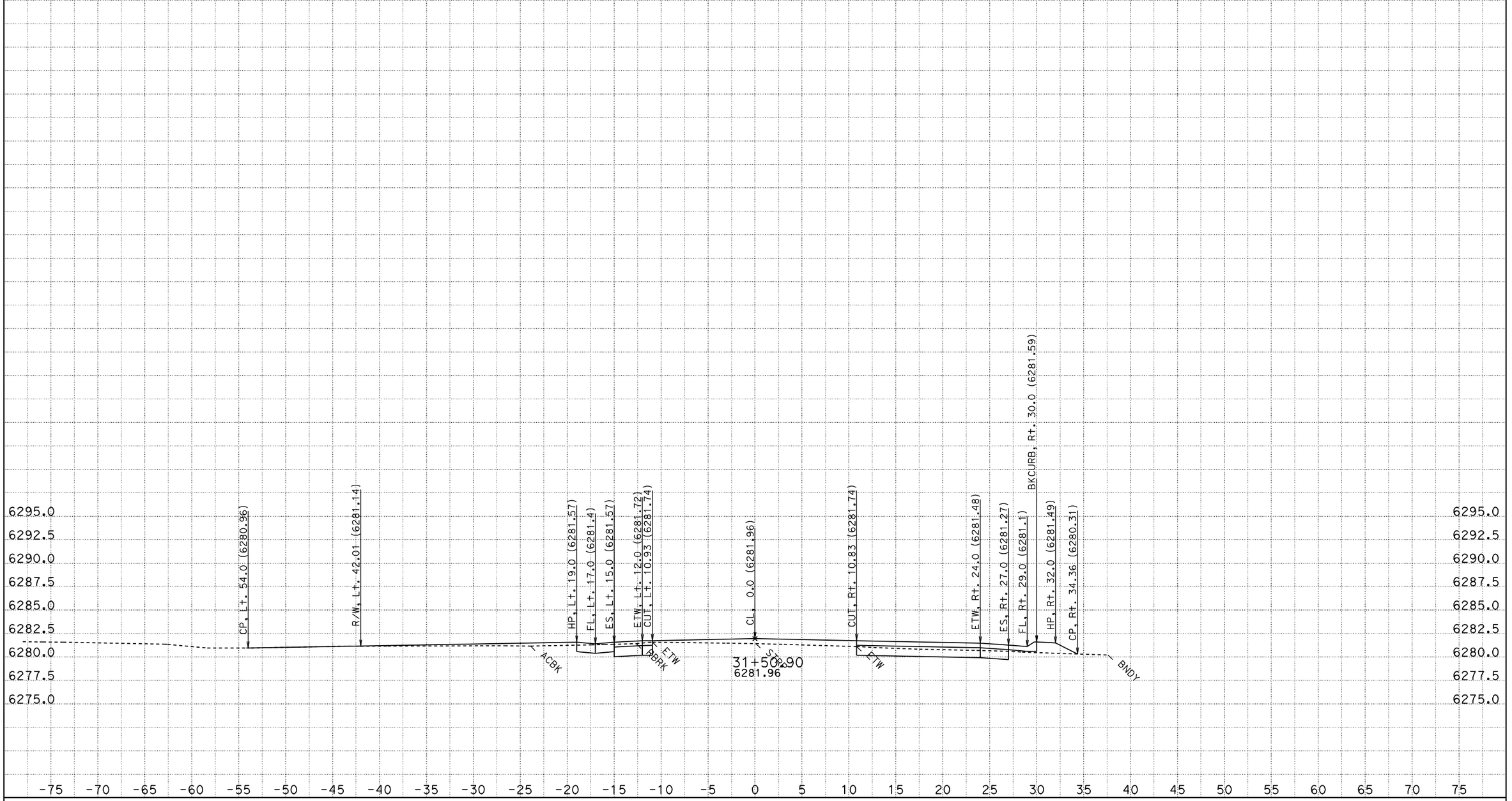

CONTRACT: 2a920

DATE: 8/12/2011

DIST/CO/RTE/PM: 03-ED,Pla 89 PM 27.2/27.4, 0.0/T8.5

SCALE: 1" = 5' Horiz.
1" = 5' Vert.

A1

CROSS SECTIONS

KC Project: 2A920FT File: H:\Pla89\2A920FT\EAR\OUTPUT\0035_11200.ear

All Dimensions are US Survey Feet

FOR EARTHWORK DEVELOPMENT ONLY

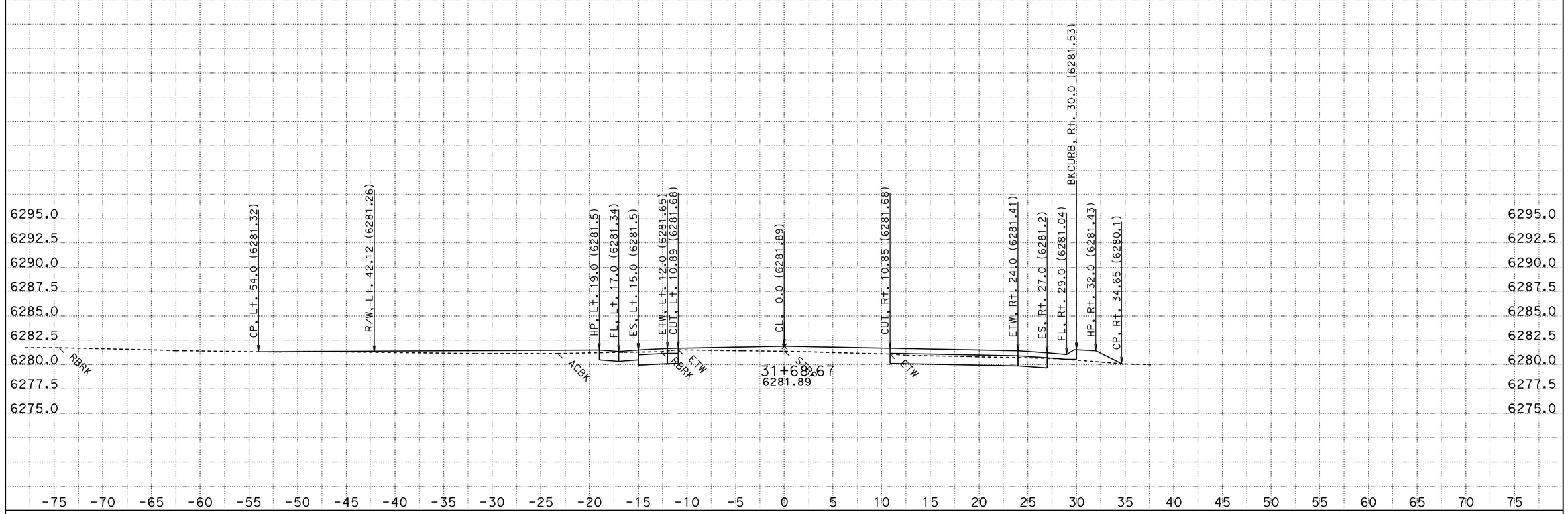

CONTRACT: 2a920

DATE: 8/12/2011

DIST/CO/RTE/PM: 03-ED,Pla 89 PM 27.2/27.4, 0.0/T8.5

SCALE: 1" = 5' Horiz.
1" = 5' Vert.

A1

CROSS SECTIONS

KC Project: 2A920FT File: H:\Pla89\2A920FT\EAR\OUTPUT\0035_11200.ear

All Dimensions are US Survey Feet

FOR EARTHWORK DEVELOPMENT ONLY

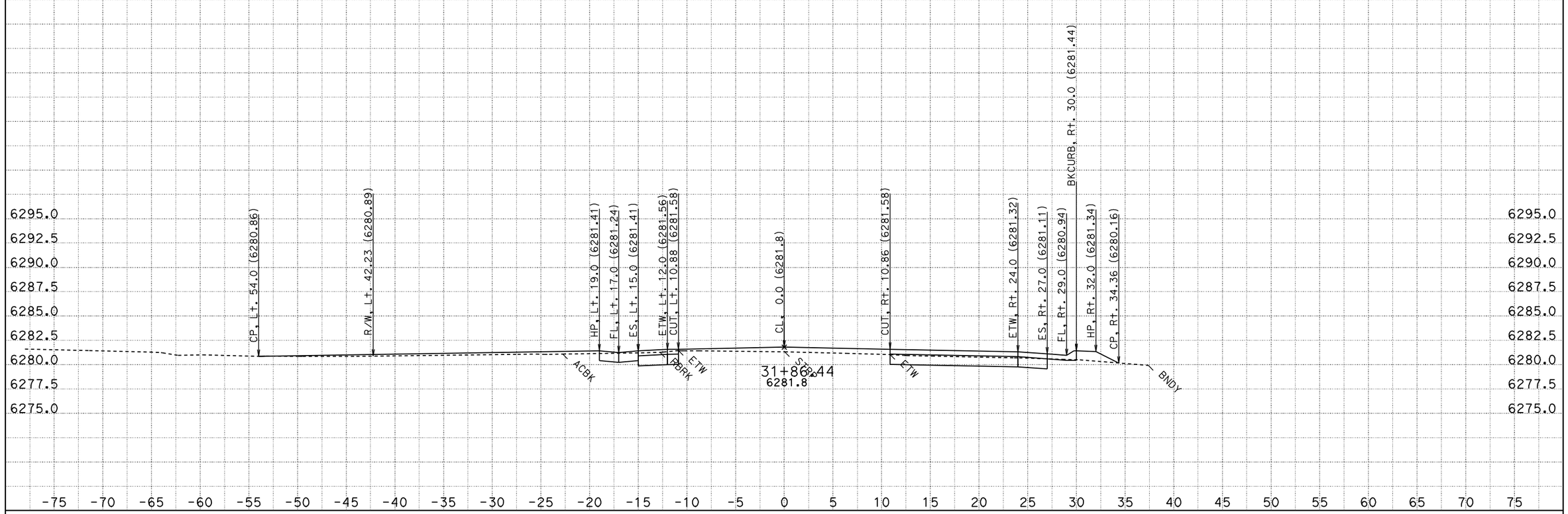

CONTRACT: 2a920

DATE: 8/12/2011

DIST/CO/RTE/PM: 03-ED,Pla 89 PM 27.2/27.4, 0.0/T8.5

SCALE: 1" = 5' Horiz.
1" = 5' Vert.

A1

CROSS SECTIONS

KC Project: 2A920FT File: H:\Pla89\2A920FT\EAR\OUTPUT\0035_11200.ear

All Dimensions are US Survey Feet

FOR EARTHWORK DEVELOPMENT ONLY

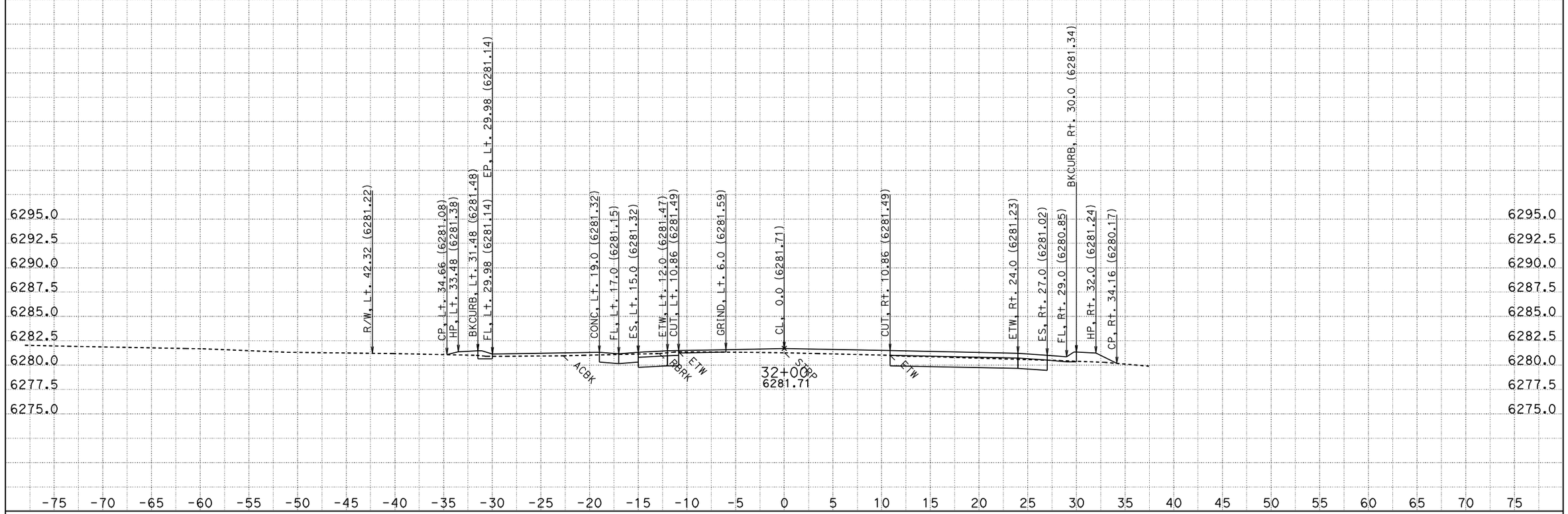

CONTRACT: 2a920

DATE: 8/12/2011

DIST/CO/RTE/PM: 03-ED,Pla 89 PM 27.2/27.4, 0.0/T8.5

SCALE: 1" = 5' Horiz.
1" = 5' Vert.

A1

CROSS SECTIONS

KC Project: 2A920FT File: H:\Pla89\2A920FT\EAR\OUTPUT\0035_11200.ear

All Dimensions are US Survey Feet

FOR EARTHWORK DEVELOPMENT ONLY

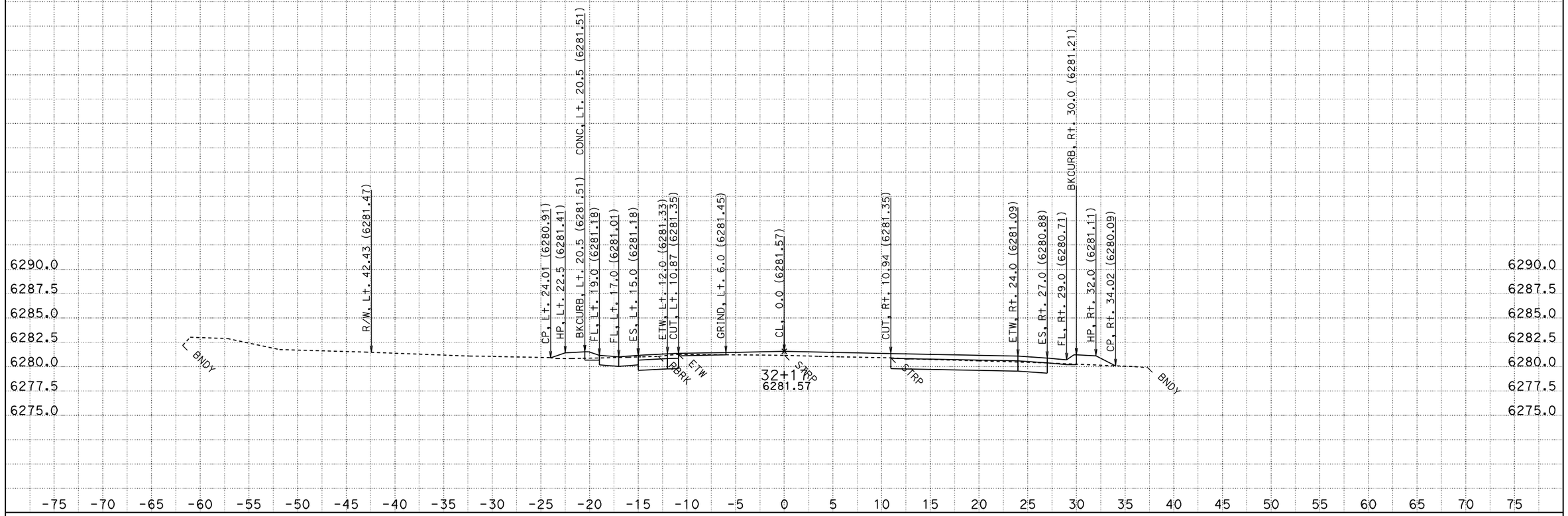

CONTRACT: 2a920

DATE: 8/12/2011

DIST/CO/RTE/PM: 03-ED,Pla 89 PM 27.2/27.4, 0.0/T8.5

SCALE: 1" = 5' Horiz.
1" = 5' Vert.

A1

CROSS SECTIONS

KC Project: 2A920FT File: H:\Pla89\2A920FT\EAR\OUTPUT\0035_11200.ear

All Dimensions are US Survey Feet

FOR EARTHWORK DEVELOPMENT ONLY

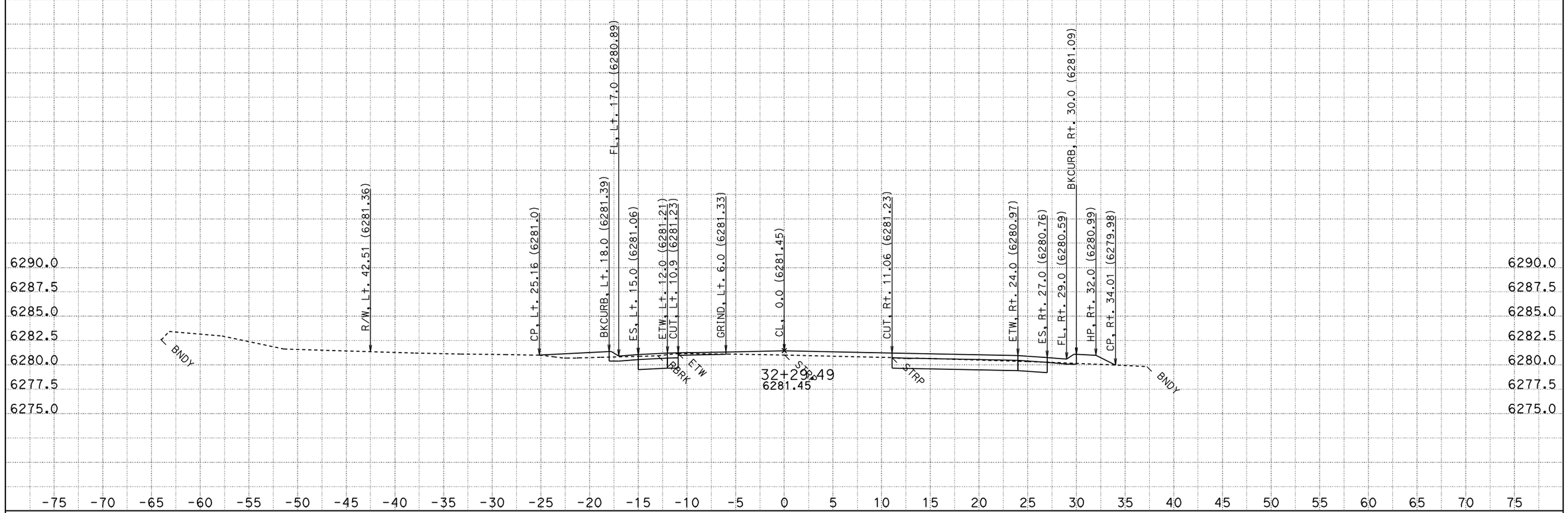

CONTRACT: 2a920

DATE: 8/12/2011

DIST/CO/RTE/PM: 03-ED,Pla 89 PM 27.2/27.4, 0.0/T8.5

SCALE: 1" = 5' Horiz.
1" = 5' Vert.

A1

CROSS SECTIONS

KC Project: 2A920FT File: H:\Pla89\2A920FT\EAR\OUTPUT\0035_11200.ear

All Dimensions are US Survey Feet

FOR EARTHWORK DEVELOPMENT ONLY

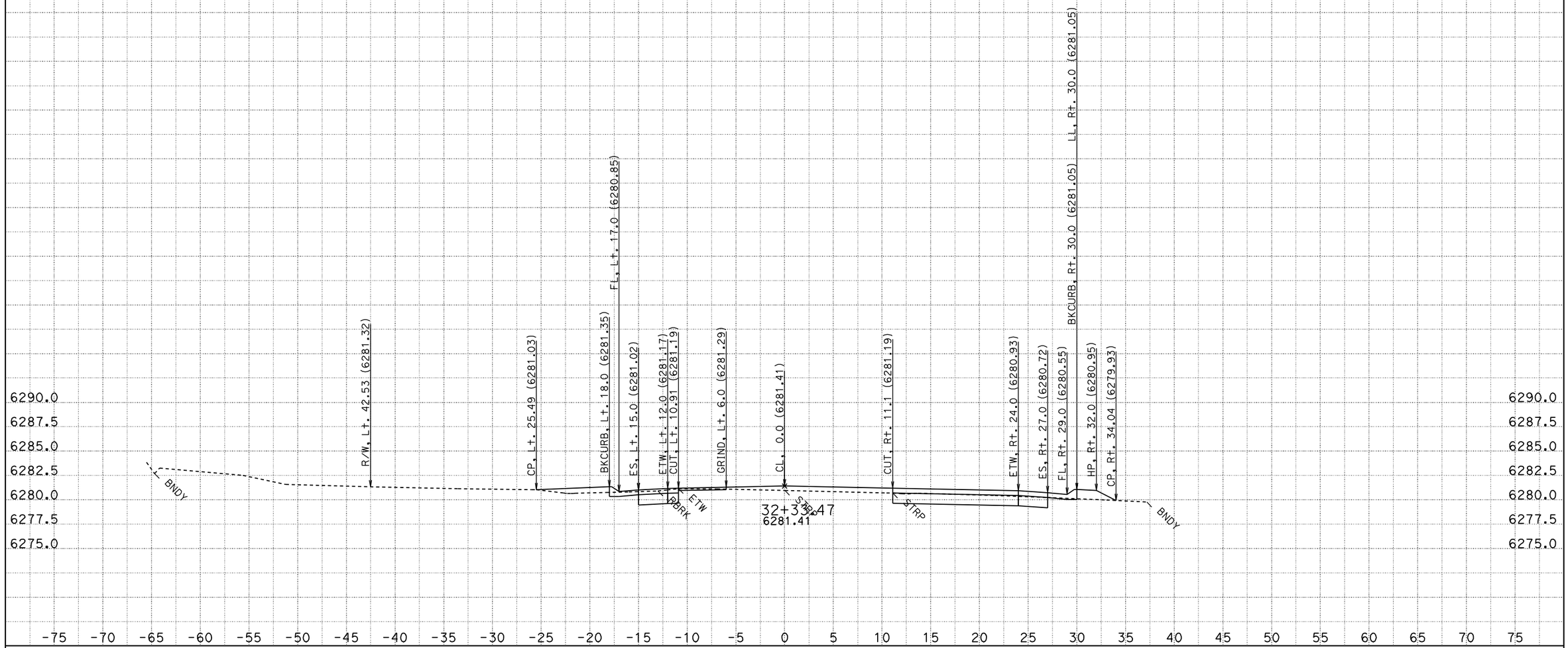

CONTRACT: 2a920

DATE: 8/12/2011

DIST/CO/RTE/PM: 03-ED,Pla 89 PM 27.2/27.4, 0.0/T8.5

SCALE: 1" = 5' Horiz.
1" = 5' Vert.

A1

CROSS SECTIONS

KC Project: 2A920FT File: H:\Pla89\2A920FT\EAR\OUTPUT\0035_11200.ear

All Dimensions are US Survey Feet

FOR EARTHWORK DEVELOPMENT ONLY

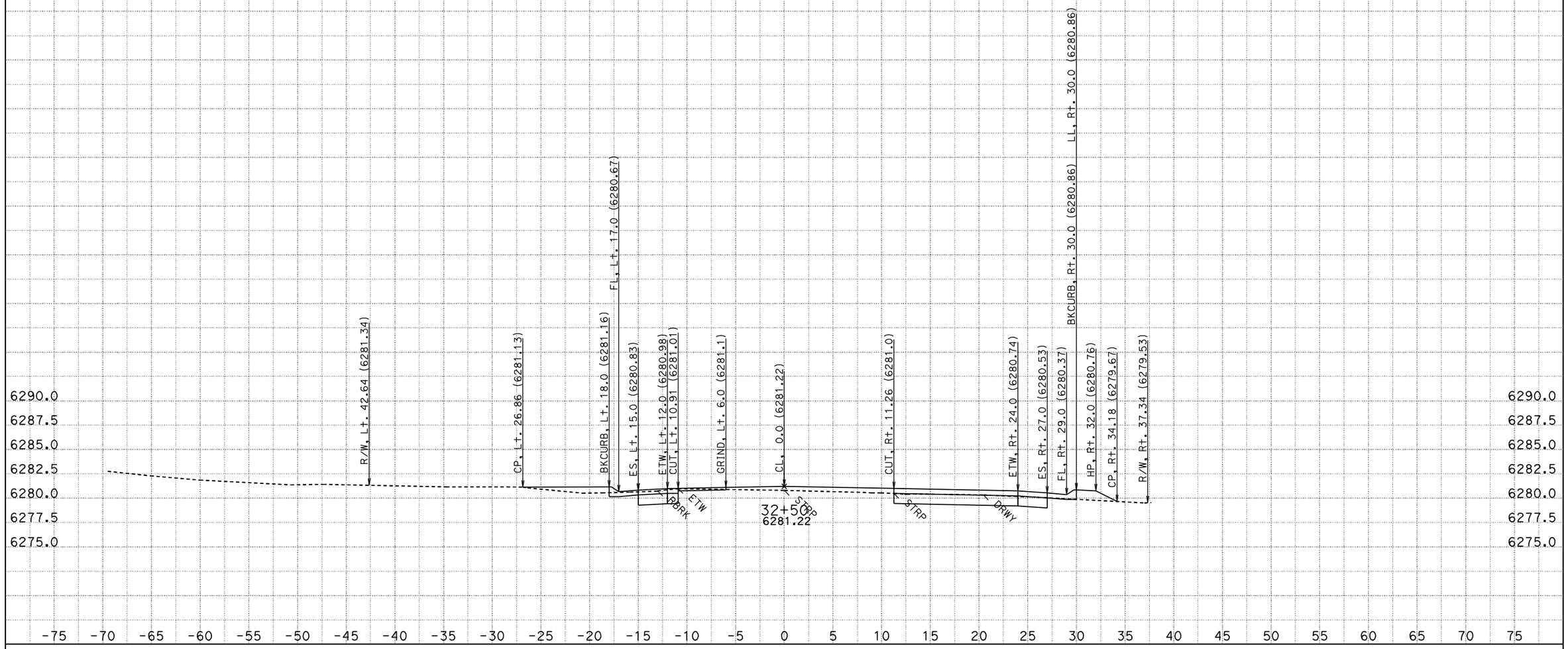

CONTRACT: 2a920

DATE: 8/12/2011

DIST/CO/RTE/PM: 03-ED,Pla 89 PM 27.2/27.4, 0.0/T8.5

SCALE: 1" = 5' Horiz.
1" = 5' Vert.

A1

CROSS SECTIONS

KC Project: 2A920FT File: H:\Pla89\2A920FT\EAR\OUTPUT\0035_11200.ear

All Dimensions are US Survey Feet

SHEET 341 OF 976

FOR EARTHWORK DEVELOPMENT ONLY

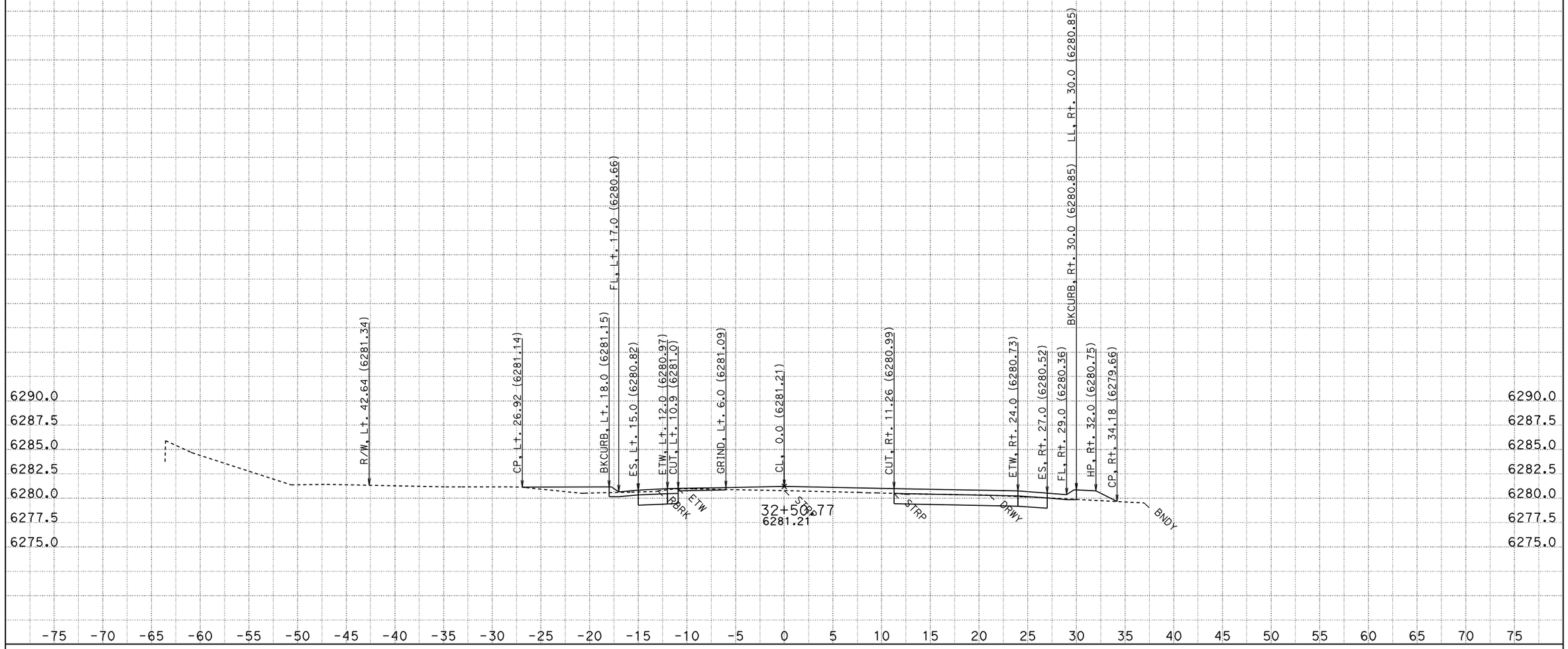

CONTRACT: 2a920

DATE: 8/12/2011

DIST/CO/RTE/PM: 03-ED,Pla 89 PM 27.2/27.4, 0.0/T8.5

SCALE: 1" = 5' Horiz.
1" = 5' Vert.

A1

CROSS SECTIONS

KC Project: 2A920FT File: H:\Pla89\2A920FT\EAR\OUTPUT\0035_11200.ear

All Dimensions are US Survey Feet

SHEET 342 OF 976

FOR EARTHWORK DEVELOPMENT ONLY

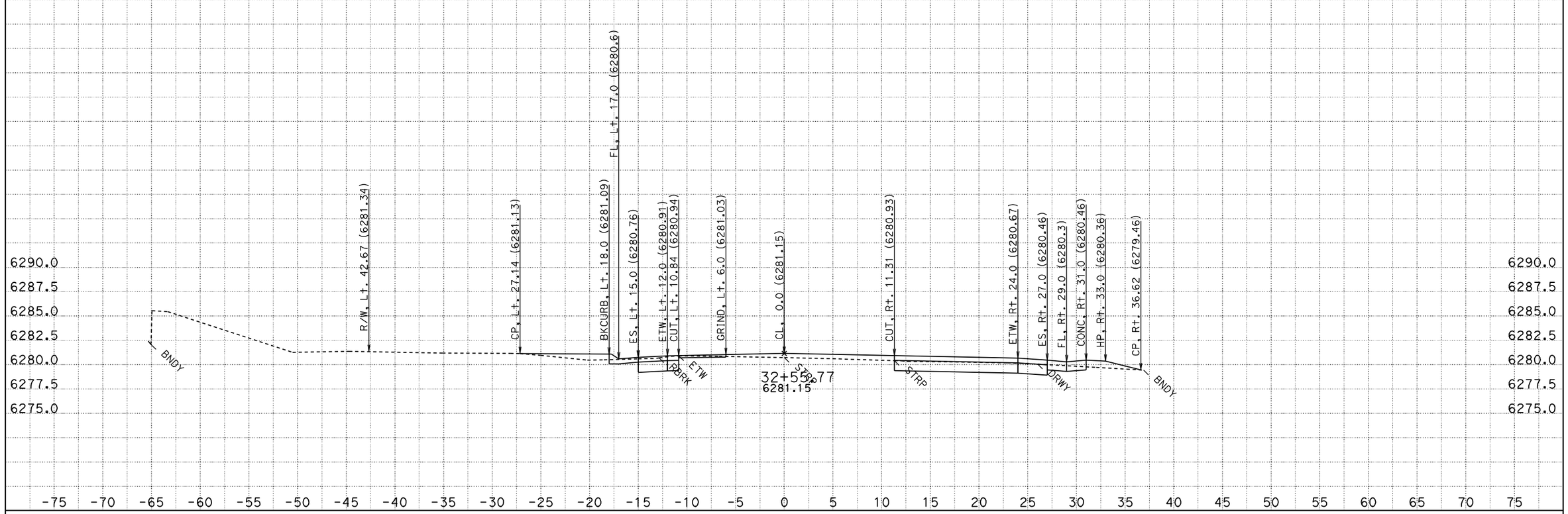

CONTRACT: 2a920

DATE: 8/12/2011

DIST/CO/RTE/PM: 03-ED,Pla 89 PM 27.2/27.4, 0.0/T8.5

SCALE: 1" = 5' Horiz.
1" = 5' Vert.

A1

CROSS SECTIONS

KC Project: 2A920FT File: H:\Pla89\2A920FT\EAR\OUTPUT\0035_11200.ear

All Dimensions are US Survey Feet

FOR EARTHWORK DEVELOPMENT ONLY

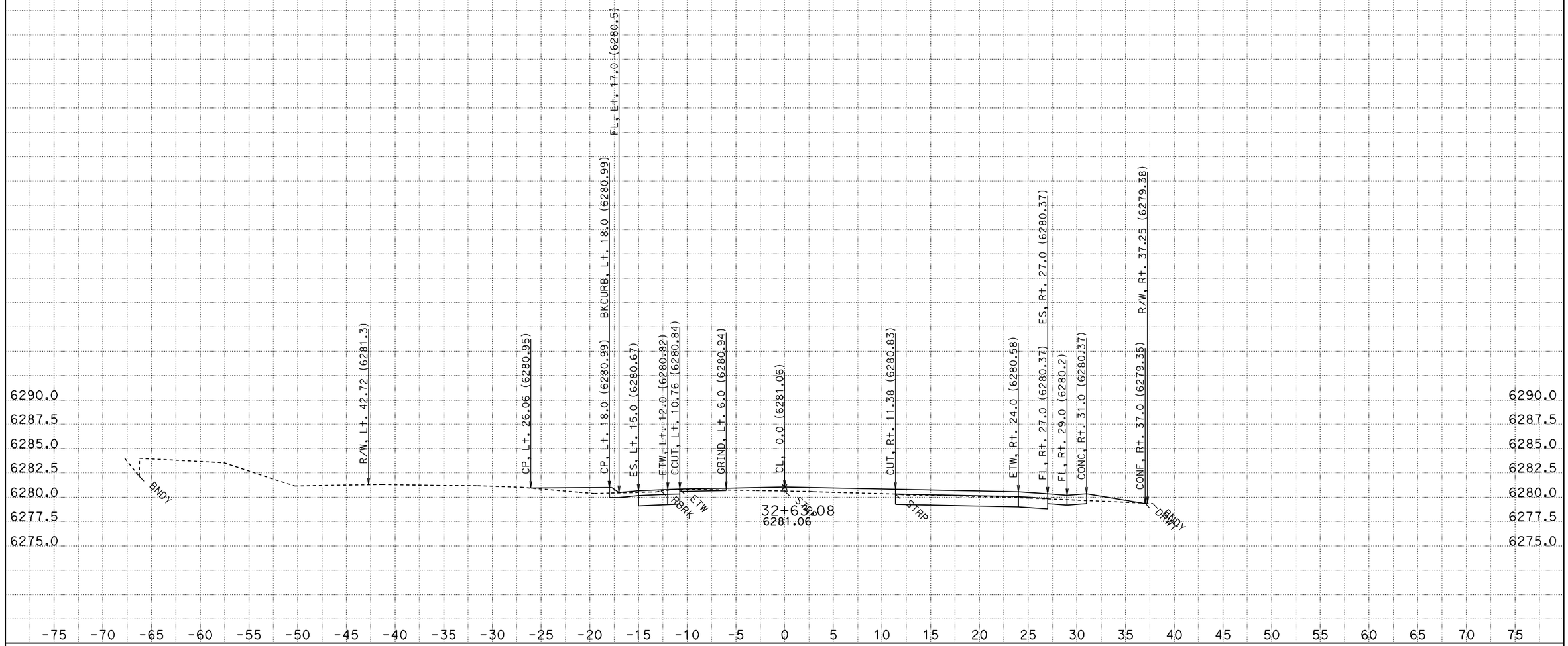

CONTRACT: 2a920

DATE: 8/12/2011

DIST/CO/RTE/PM: 03-ED,Pla 89 PM 27.2/27.4, 0.0/T8.5

SCALE: 1" = 5' Horiz.
1" = 5' Vert.

KC Project: 2A920FT File: H:\Pla89\2A920FT\EAR\OUTPUT\0035_11200.ear

All Dimensions are US Survey Feet

A1
CROSS SECTIONS
SHEET 344 OF 976

FOR EARTHWORK DEVELOPMENT ONLY

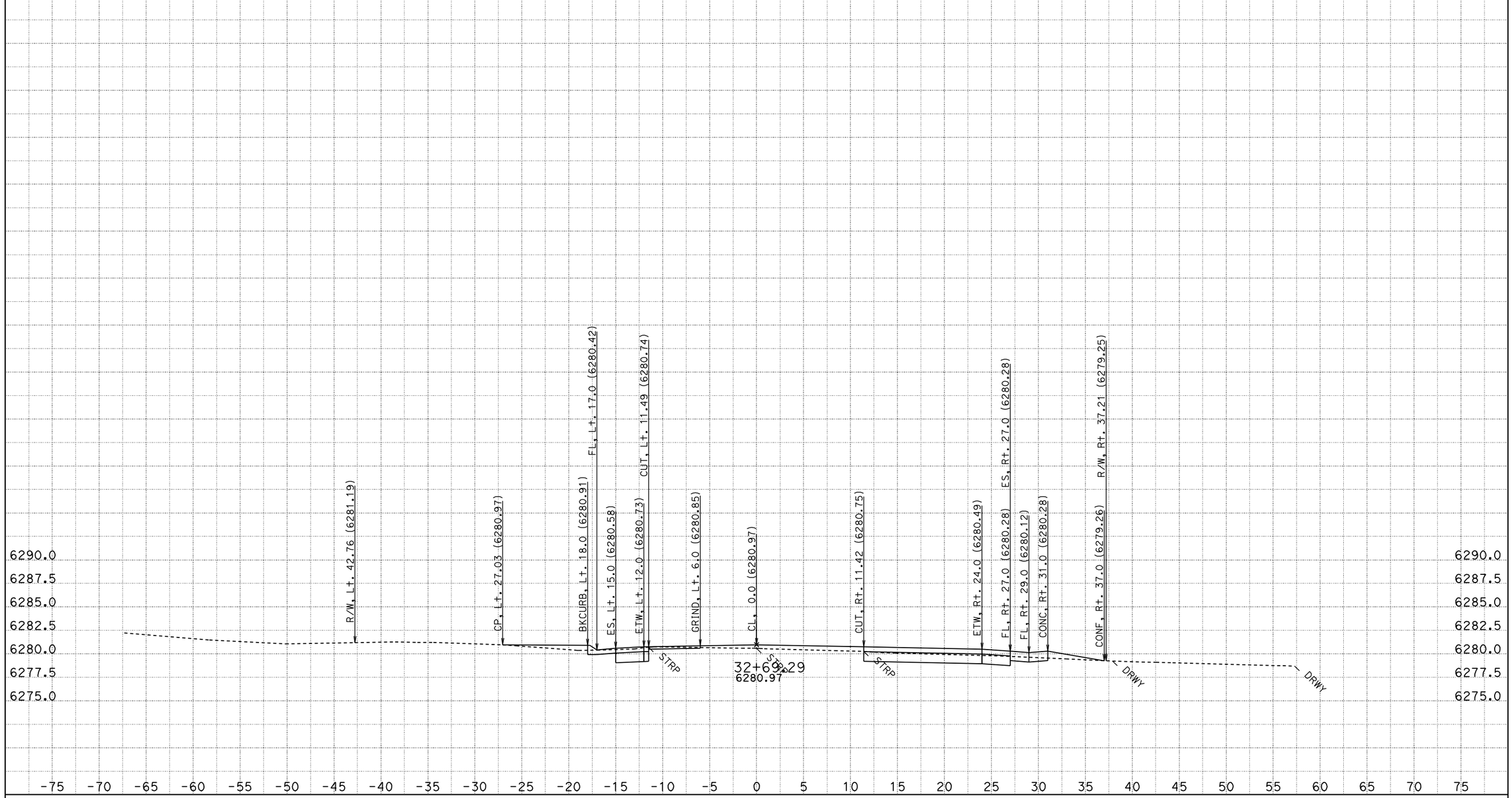

CONTRACT: 2a920

DATE: 8/12/2011

DIST/CO/RTE/PM: 03-ED,Pla 89 PM 27.2/27.4, 0.0/T8.5

KC Project: 2A920FT File: H:\Pla89\2A920FT\EAR\OUTPUT\0035_11200.ear

SCALE: 1" = 5' Horiz.
1" = 5' Vert.

All Dimensions are US Survey Feet

A1
CROSS SECTIONS
SHEET 345 OF 976

FOR EARTHWORK DEVELOPMENT ONLY

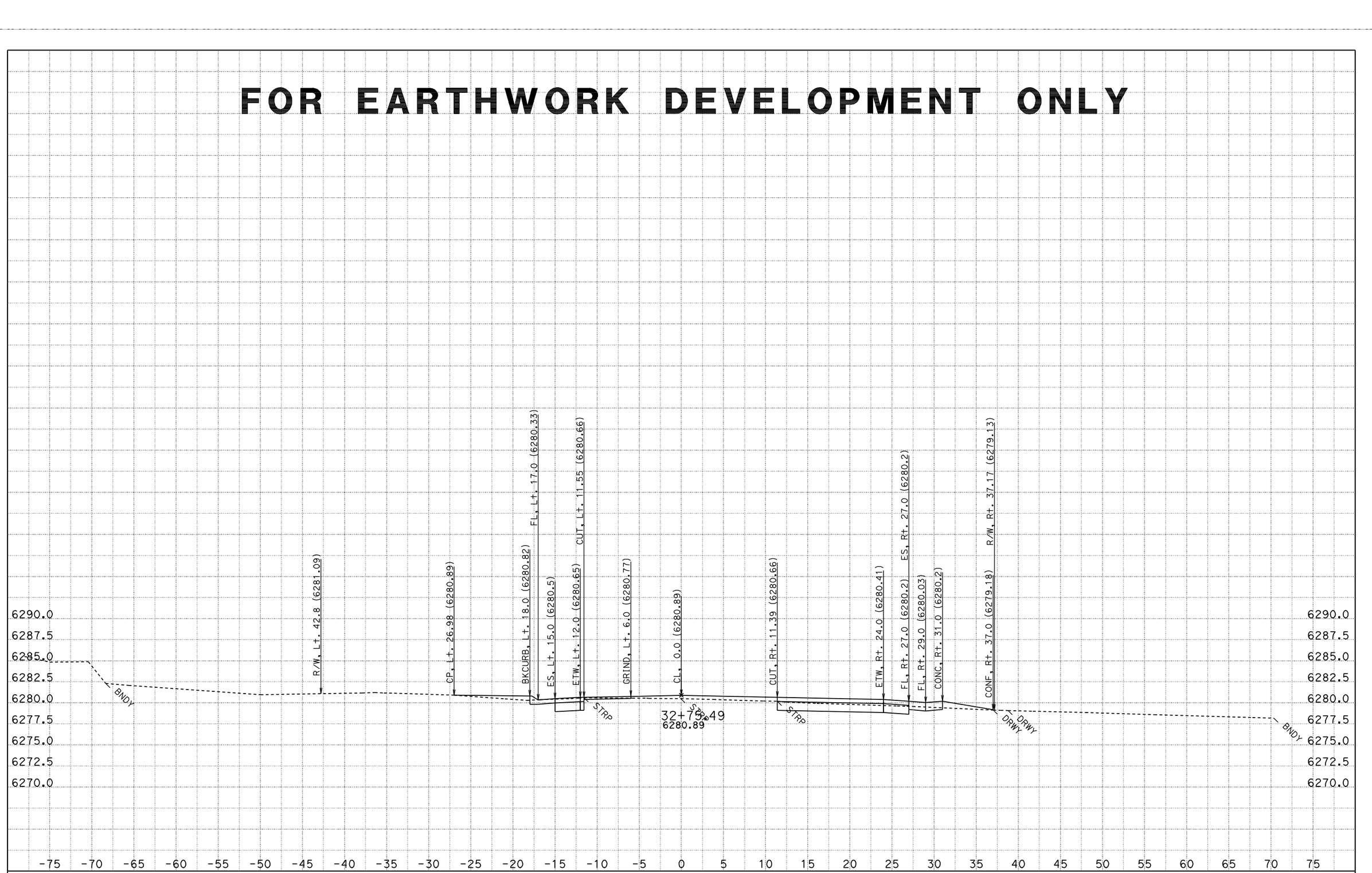

CONTRACT: 2a920

DATE: 8/12/2011

DIST/CO/RTE/PM: 03-ED,Pla 89 PM 27.2/27.4, 0.0/T8.5

SCALE: 1" = 5' Horiz.
1" = 5' Vert.

A1

CROSS SECTIONS

KC Project: 2A920FT

File: H:\Pla89\2A920FT\EAR\OUTPUT\0035_11200.ear

All Dimensions are US Survey Feet

FOR EARTHWORK DEVELOPMENT ONLY

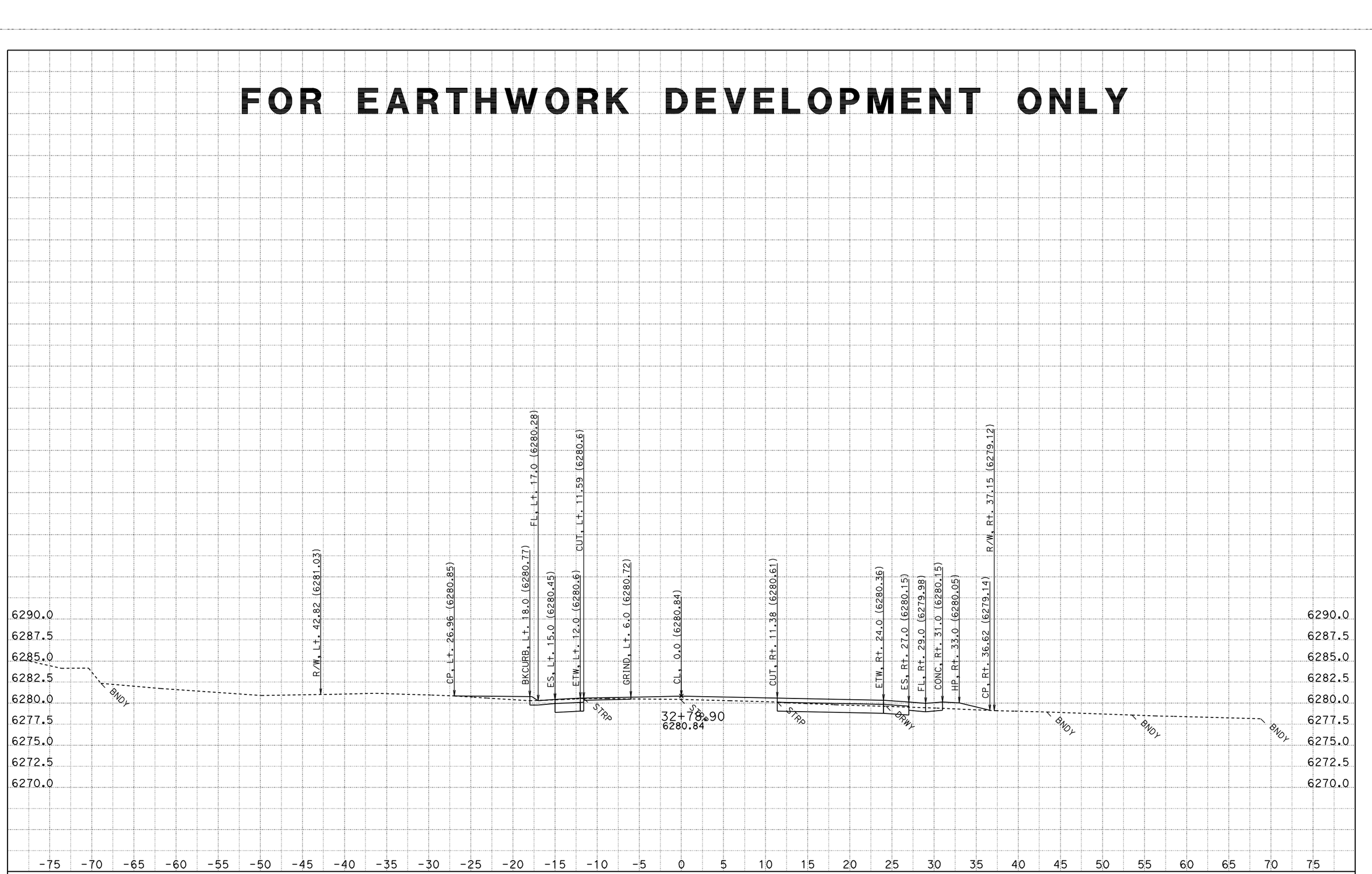

CONTRACT: 2a920

DATE: 8/12/2011

DIST/CO/RTE/PM: 03-ED,Pla 89 PM 27.2/27.4, 0.0/T8.5

KC Project: 2A920FT File: H:\Pla89\2A920FT\EAR\OUTPUT\0035_11200.ear

SCALE: 1" = 5' Horiz.
1" = 5' Vert.

All Dimensions are US Survey Feet

A1
CROSS SECTIONS
SHEET 347 OF 976

FOR EARTHWORK DEVELOPMENT ONLY

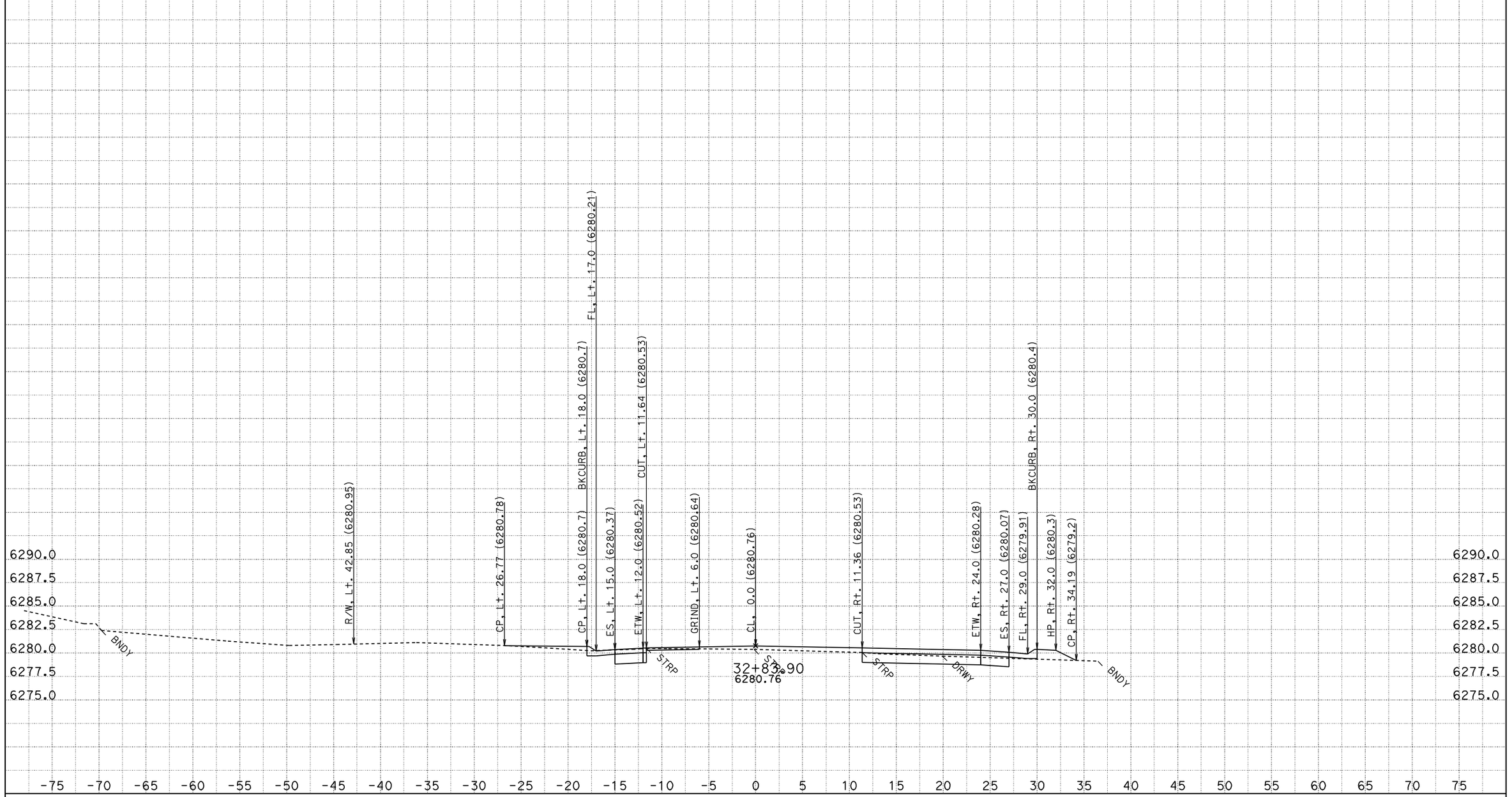

CONTRACT: 2a920

DATE: 8/12/2011

DIST/CO/RTE/PM: 03-ED,Pla 89 PM 27.2/27.4, 0.0/T8.5

KC Project: 2A920FT File: H:\Pla89\2A920FT\EAR\OUTPUT\0035_11200.ear

SCALE: 1" = 5' Horiz.
1" = 5' Vert.

All Dimensions are US Survey Feet

A1
CROSS SECTIONS
SHEET 348 OF 976

FOR EARTHWORK DEVELOPMENT ONLY

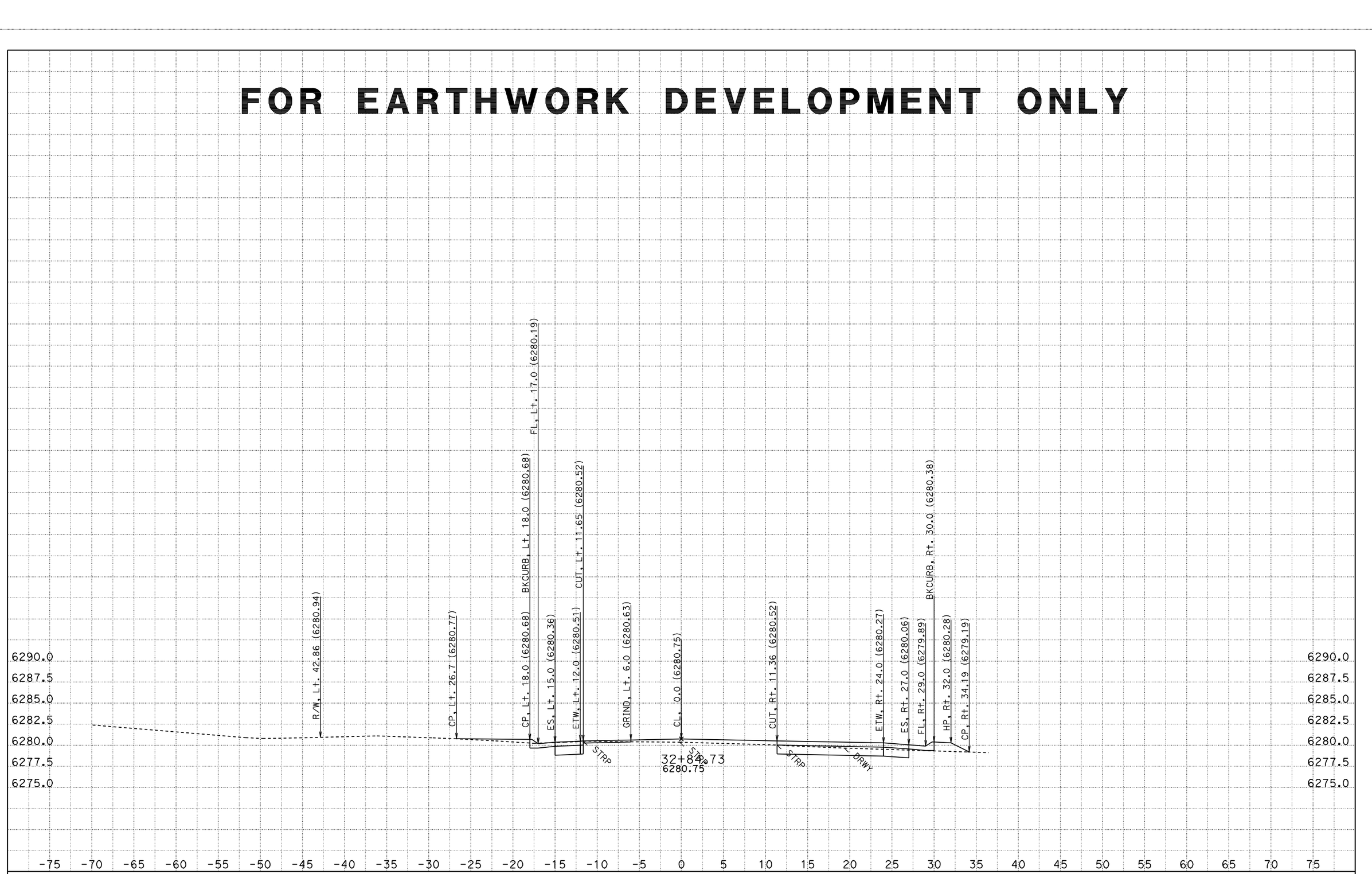

CONTRACT: 2a920

DATE: 8/12/2011

DIST/CO/RTE/PM: 03-ED,Pla 89 PM 27.2/27.4, 0.0/T8.5

KC Project: 2A920FT File: H:\Pla89\2A920FT\EAR\OUTPUT\0035_11200.ear

SCALE: 1" = 5' Horiz.
1" = 5' Vert.

All Dimensions are US Survey Feet

A1
CROSS SECTIONS
SHEET 349 OF 976

FOR EARTHWORK DEVELOPMENT ONLY

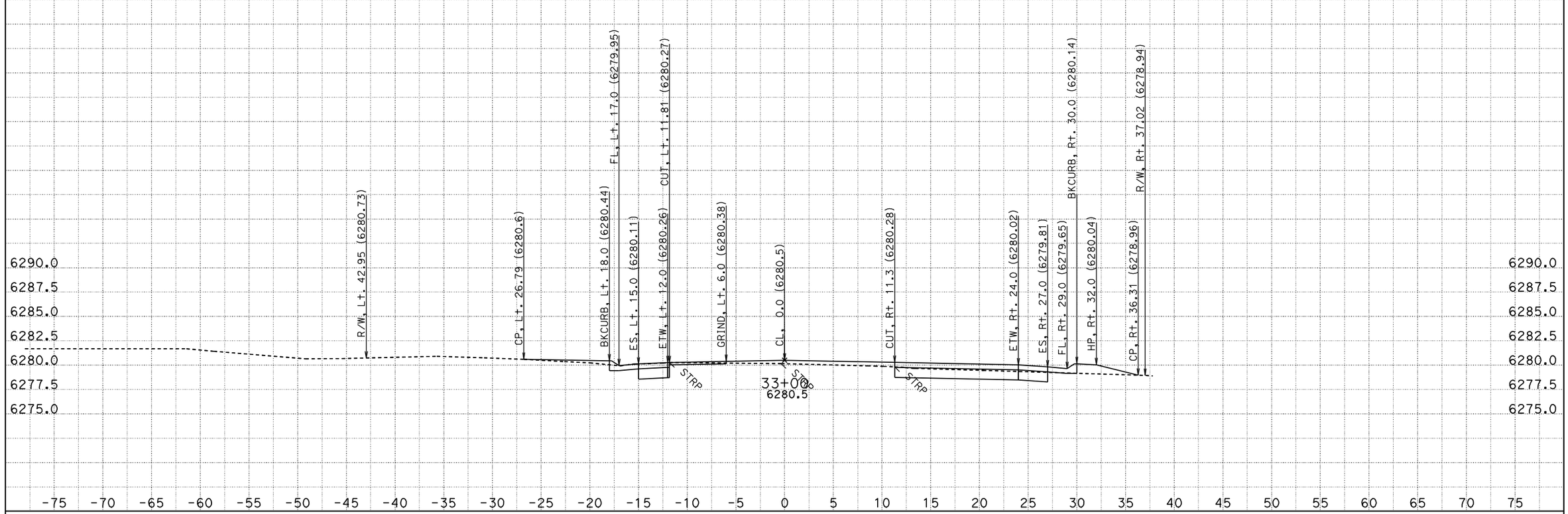

CONTRACT: 2a920

DATE: 8/12/2011

DIST/CO/RTE/PM: 03-ED,Pla 89 PM 27.2/27.4, 0.0/T8.5

KC Project: 2A920FT File: H:\Pla89\2A920FT\EAR\OUTPUT\0035_11200.ear

SCALE: 1" = 5' Horiz.
1" = 5' Vert.

All Dimensions are US Survey Feet

A1

CROSS SECTIONS

SHEET 350 OF 976

FOR EARTHWORK DEVELOPMENT ONLY

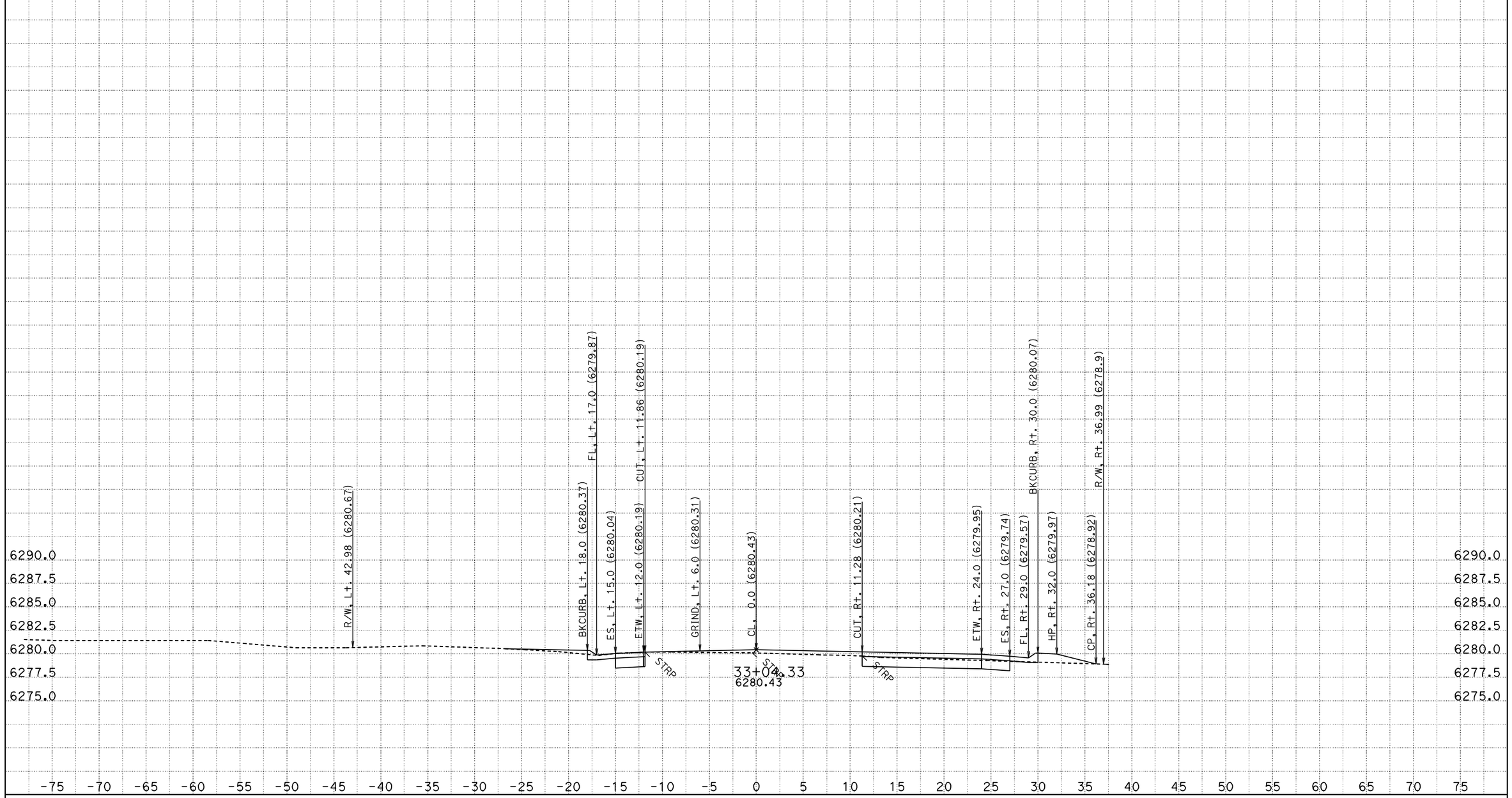

CONTRACT: 2a920

DATE: 8/12/2011

DIST/CO/RTE/PM: 03-ED,Pla 89 PM 27.2/27.4, 0.0/T8.5

KC Project: 2A920FT File: H:\Pla89\2A920FT\EAR\OUTPUT\0035_11200.ear

SCALE: 1" = 5' Horiz.
1" = 5' Vert.

All Dimensions are US Survey Feet

A1
CROSS SECTIONS
SHEET 351 OF 976

FOR EARTHWORK DEVELOPMENT ONLY

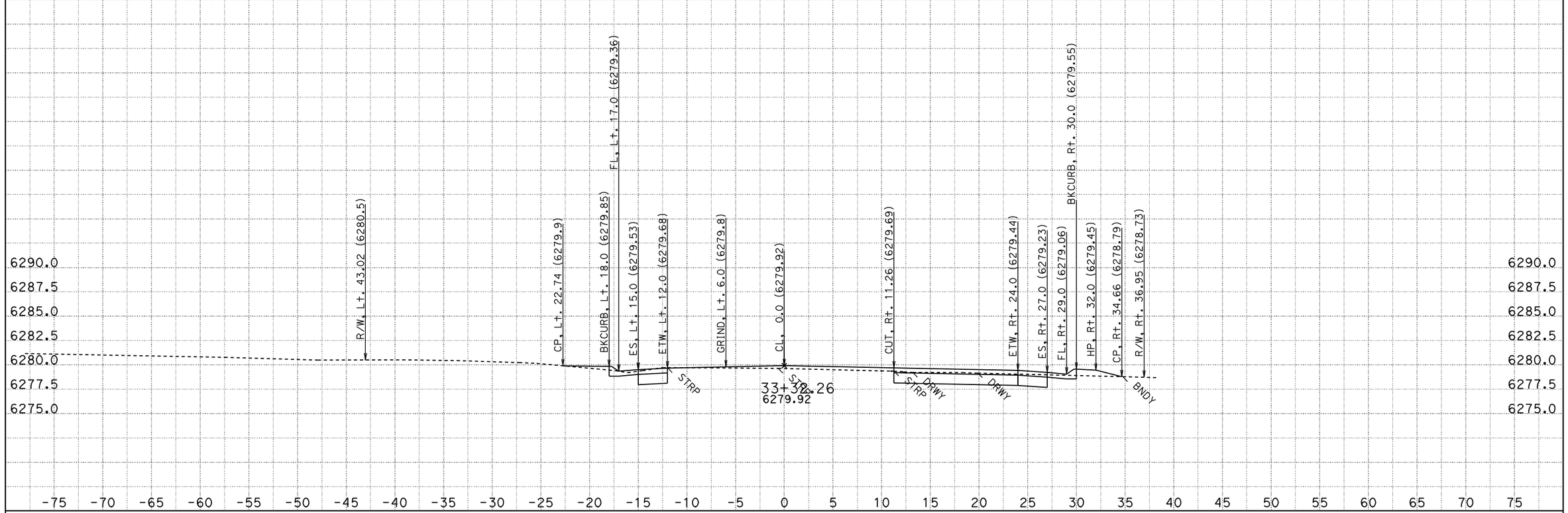

CONTRACT: 2a920

DATE: 8/12/2011

DIST/CO/RTE/PM: 03-ED,Pla 89 PM 27.2/27.4, 0.0/T8.5

SCALE: 1" = 5' Horiz.
1" = 5' Vert.

A1

CROSS SECTIONS

KC Project: 2A920FT File: H:\Pla89\2A920FT\EAR\OUTPUT\0035_11200.ear

All Dimensions are US Survey Feet

FOR EARTHWORK DEVELOPMENT ONLY

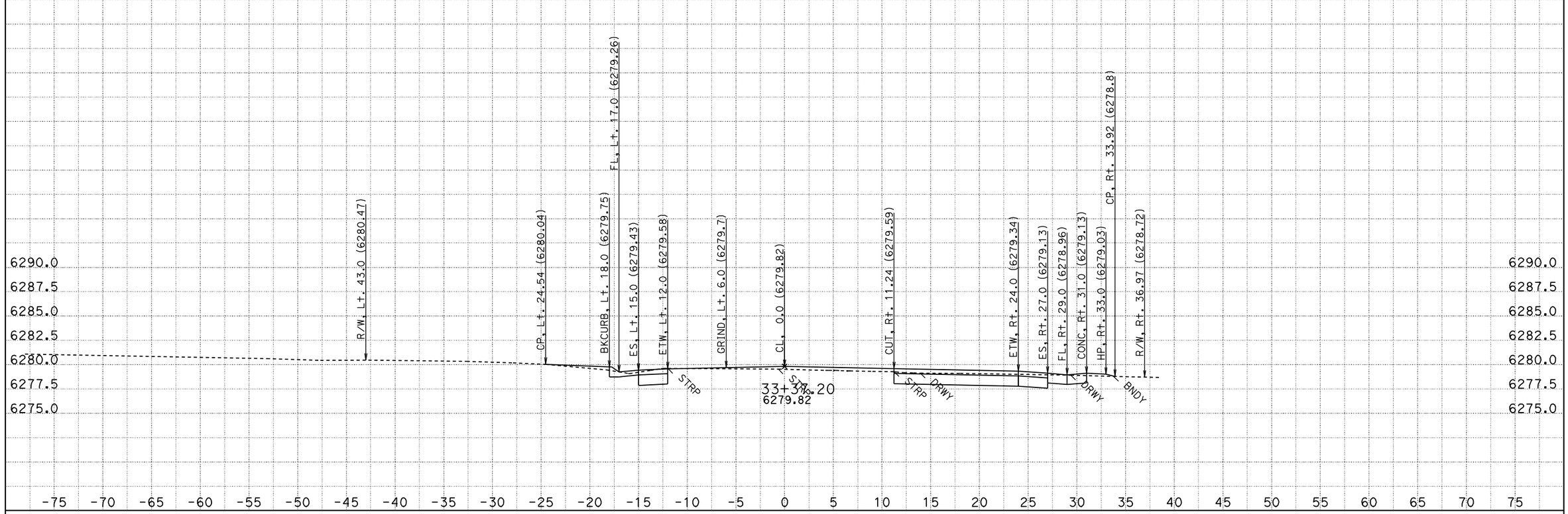

CONTRACT: 2a920

DATE: 8/12/2011

DIST/CO/RTE/PM: 03-ED,Pla 89 PM 27.2/27.4, 0.0/T8.5

SCALE: 1" = 5' Horiz.
1" = 5' Vert.

A1

CROSS SECTIONS

KC Project: 2A920FT File: H:\Pla89\2A920FT\EAR\OUTPUT\0035_11200.ear

All Dimensions are US Survey Feet

FOR EARTHWORK DEVELOPMENT ONLY

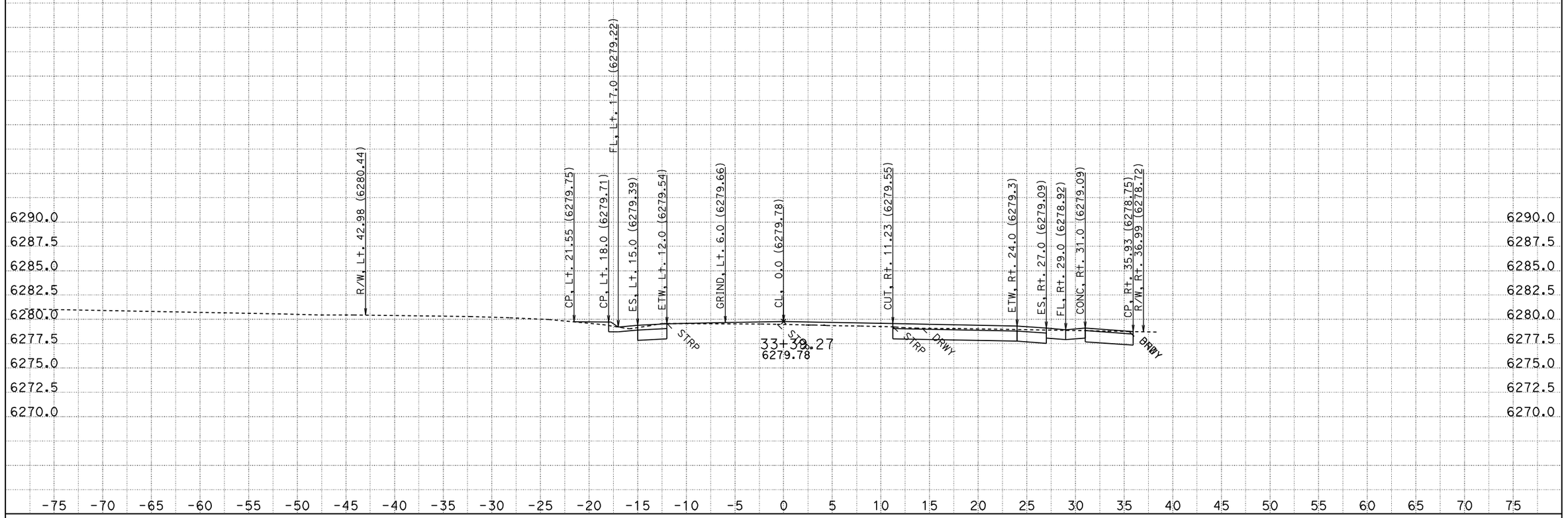

CONTRACT: 2a920

DATE: 8/12/2011

DIST/CO/RTE/PM: 03-ED,Pla 89 PM 27.2/27.4, 0.0/T8.5

SCALE: 1" = 5' Horiz.
1" = 5' Vert.

A1

CROSS SECTIONS

KC Project: 2A920FT File: H:\Pla89\2A920FT\EAR\OUTPUT\0035_11200.ear

All Dimensions are US Survey Feet

FOR EARTHWORK DEVELOPMENT ONLY

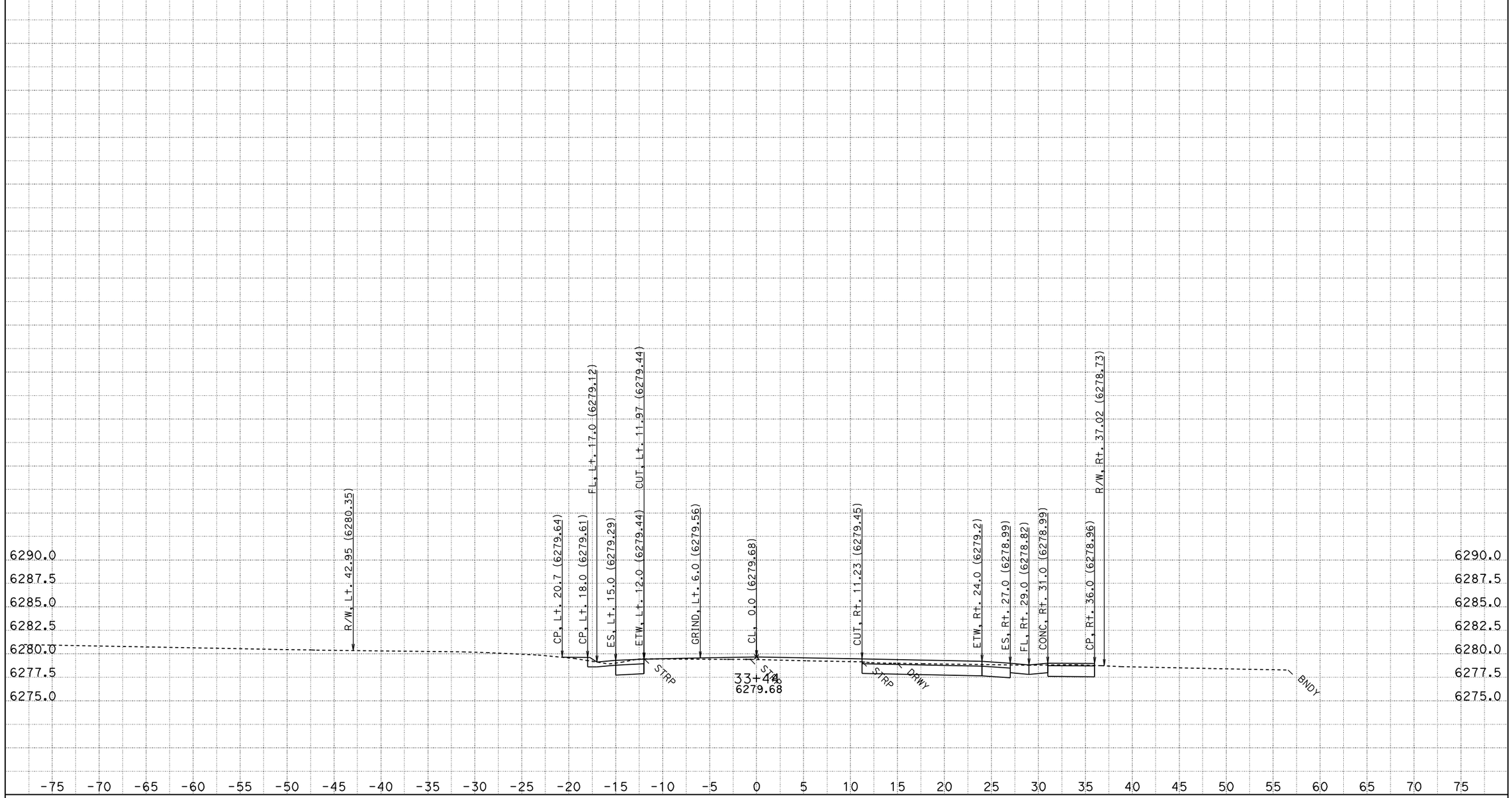

CONTRACT: 2a920

DATE: 8/12/2011

DIST/CO/RTE/PM: 03-ED,Pla 89 PM 27.2/27.4, 0.0/T8.5

SCALE: 1" = 5' Horiz.
1" = 5' Vert.

A1

CROSS SECTIONS

KC Project: 2A920FT File: H:\Pla89\2A920FT\EAR\OUTPUT\0035_11200.ear

All Dimensions are US Survey Feet

FOR EARTHWORK DEVELOPMENT ONLY

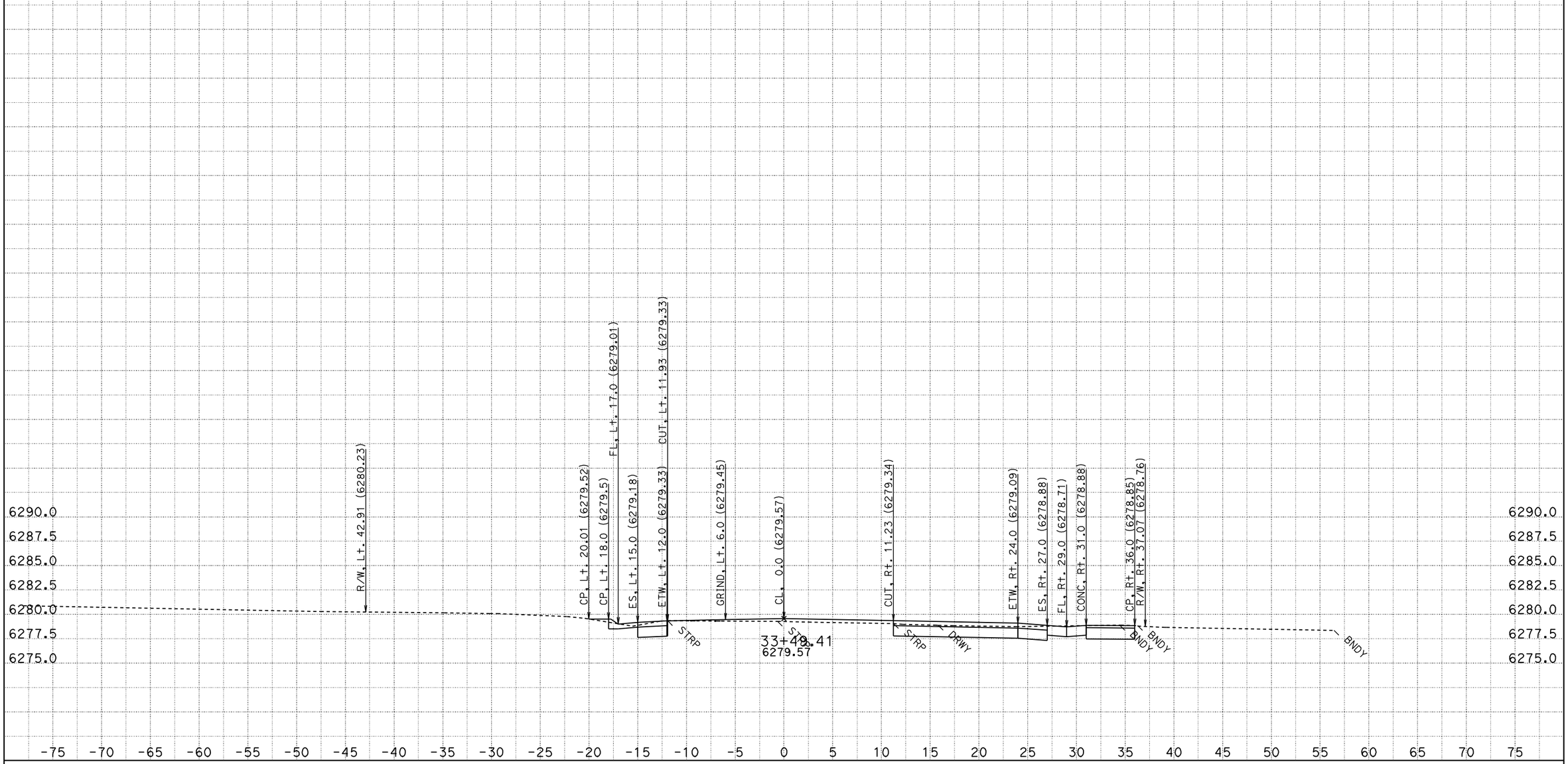

CONTRACT: 2a920

DATE: 8/12/2011

DIST/CO/RTE/PM: 03-ED,Pla 89 PM 27.2/27.4, 0.0/T8.5

SCALE: 1" = 5' Horiz.
1" = 5' Vert.

A1

CROSS SECTIONS

KC Project: 2A920FT File: H:\Pla89\2A920FT\EAR\OUTPUT\0035_11200.ear

All Dimensions are US Survey Feet

FOR EARTHWORK DEVELOPMENT ONLY

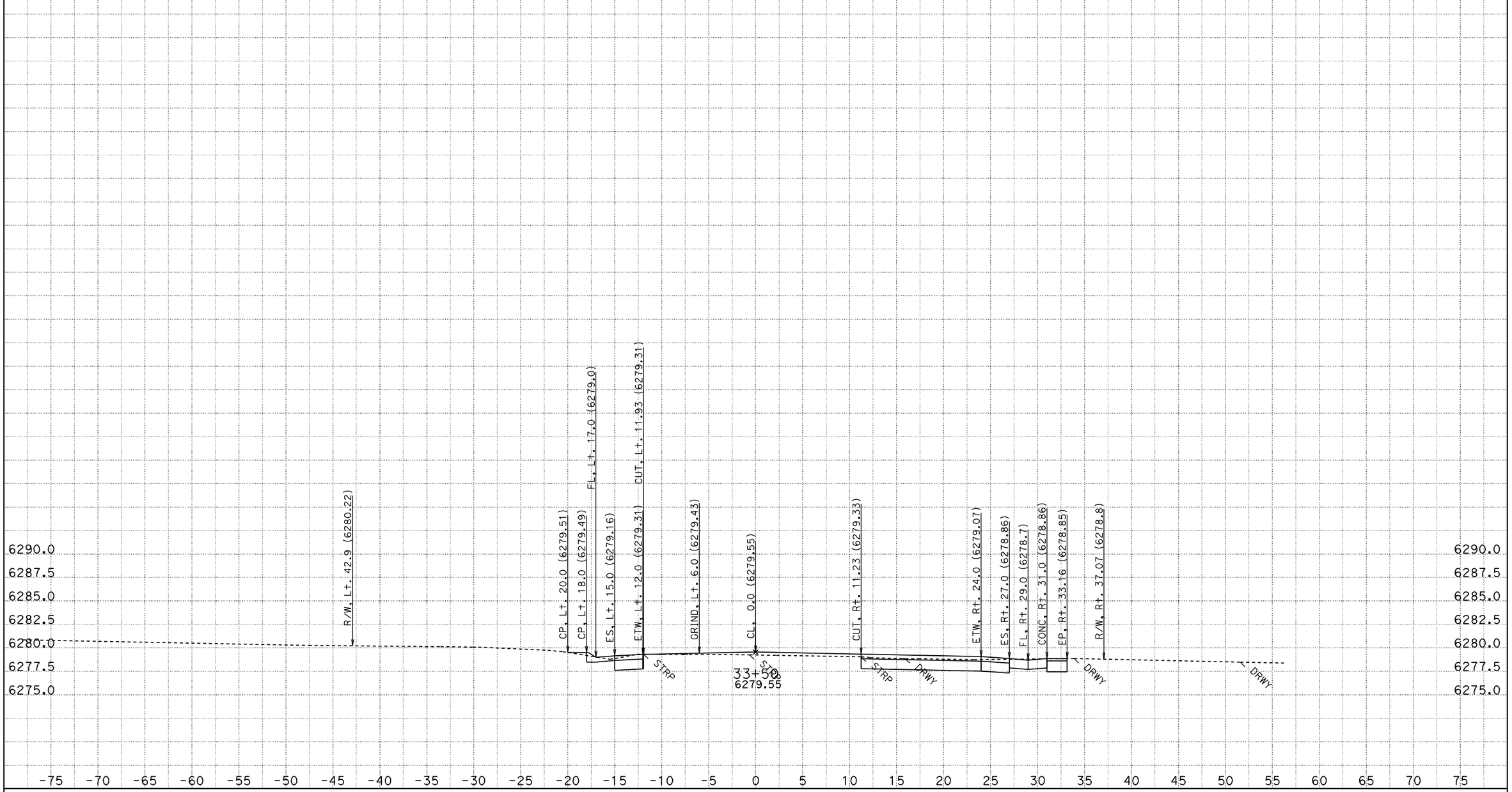

CONTRACT: 2a920

DATE: 8/12/2011

DIST/CO/RTE/PM: 03-ED,Pla 89 PM 27.2/27.4, 0.0/T8.5

KC Project: 2A920FT File: H:\Pla89\2A920FT\EAR\OUTPUT\0035_11200.ear

SCALE: 1" = 5' Horiz.
1" = 5' Vert.

All Dimensions are US Survey Feet

A1
CROSS SECTIONS
SHEET 357 OF 976

FOR EARTHWORK DEVELOPMENT ONLY

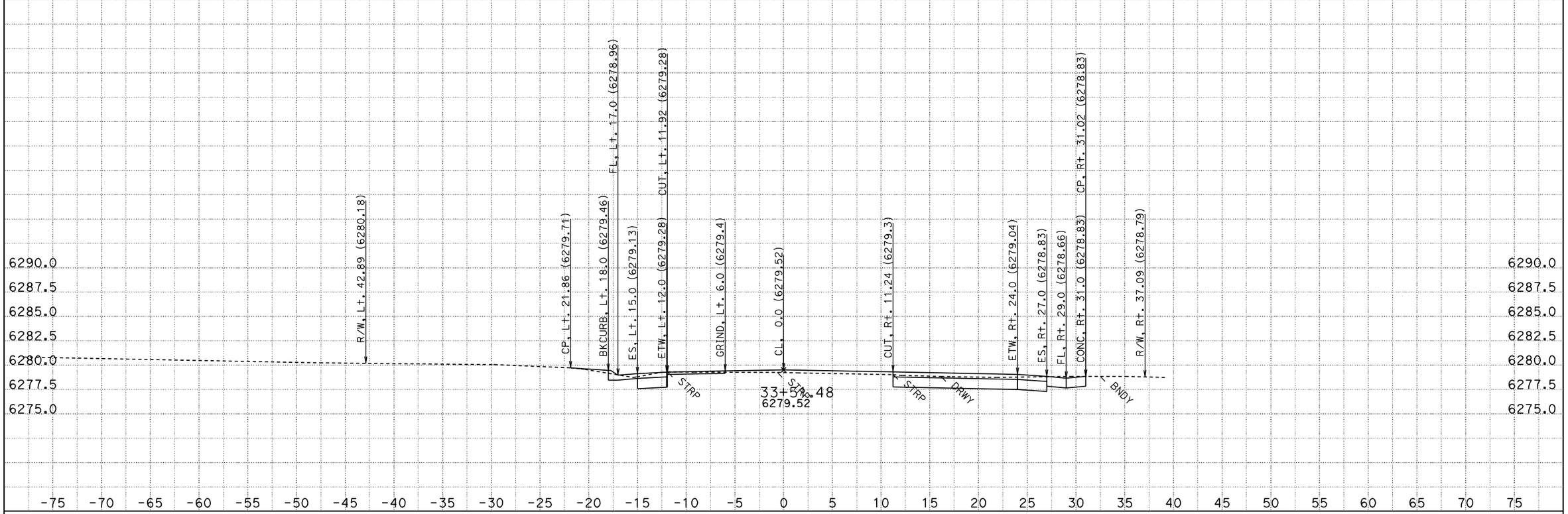

CONTRACT: 2a920

DATE: 8/12/2011

DIST/CO/RTE/PM: 03-ED,Pla 89 PM 27.2/27.4, 0.0/T8.5

KC Project: 2A920FT File: H:\Pla89\2A920FT\EAR\OUTPUT\0035_11200.ear

SCALE: 1" = 5' Horiz.
1" = 5' Vert.

All Dimensions are US Survey Feet

A1
CROSS SECTIONS
SHEET 358 OF 976

FOR EARTHWORK DEVELOPMENT ONLY

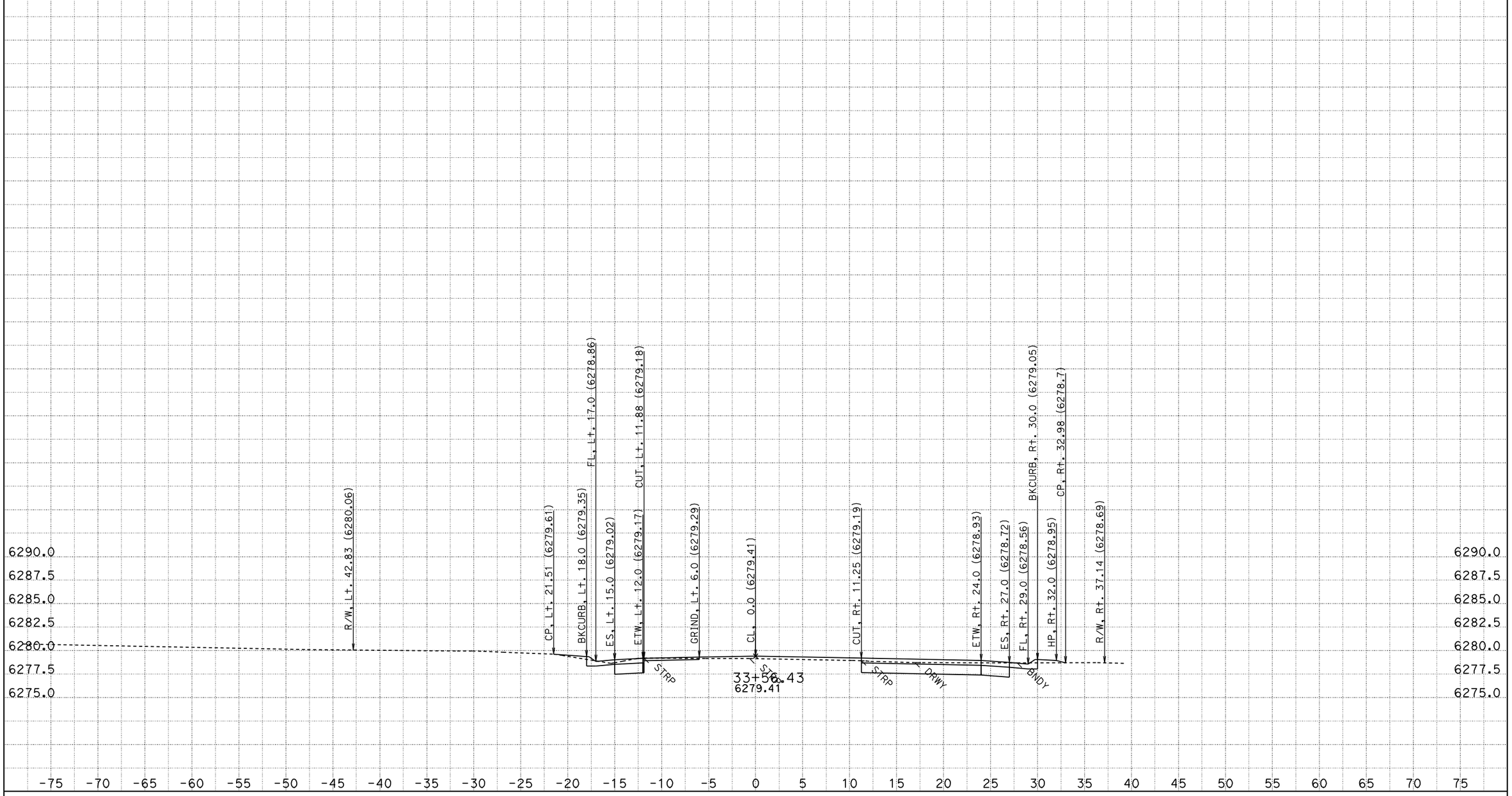

CONTRACT: 2a920

DATE: 8/12/2011

DIST/CO/RTE/PM: 03-ED,Pla 89 PM 27.2/27.4, 0.0/T8.5

SCALE: 1" = 5' Horiz.
1" = 5' Vert.

A1

CROSS SECTIONS

KC Project: 2A920FT File: H:\Pla89\2A920FT\EAR\OUTPUT\0035_11200.ear

All Dimensions are US Survey Feet

FOR EARTHWORK DEVELOPMENT ONLY

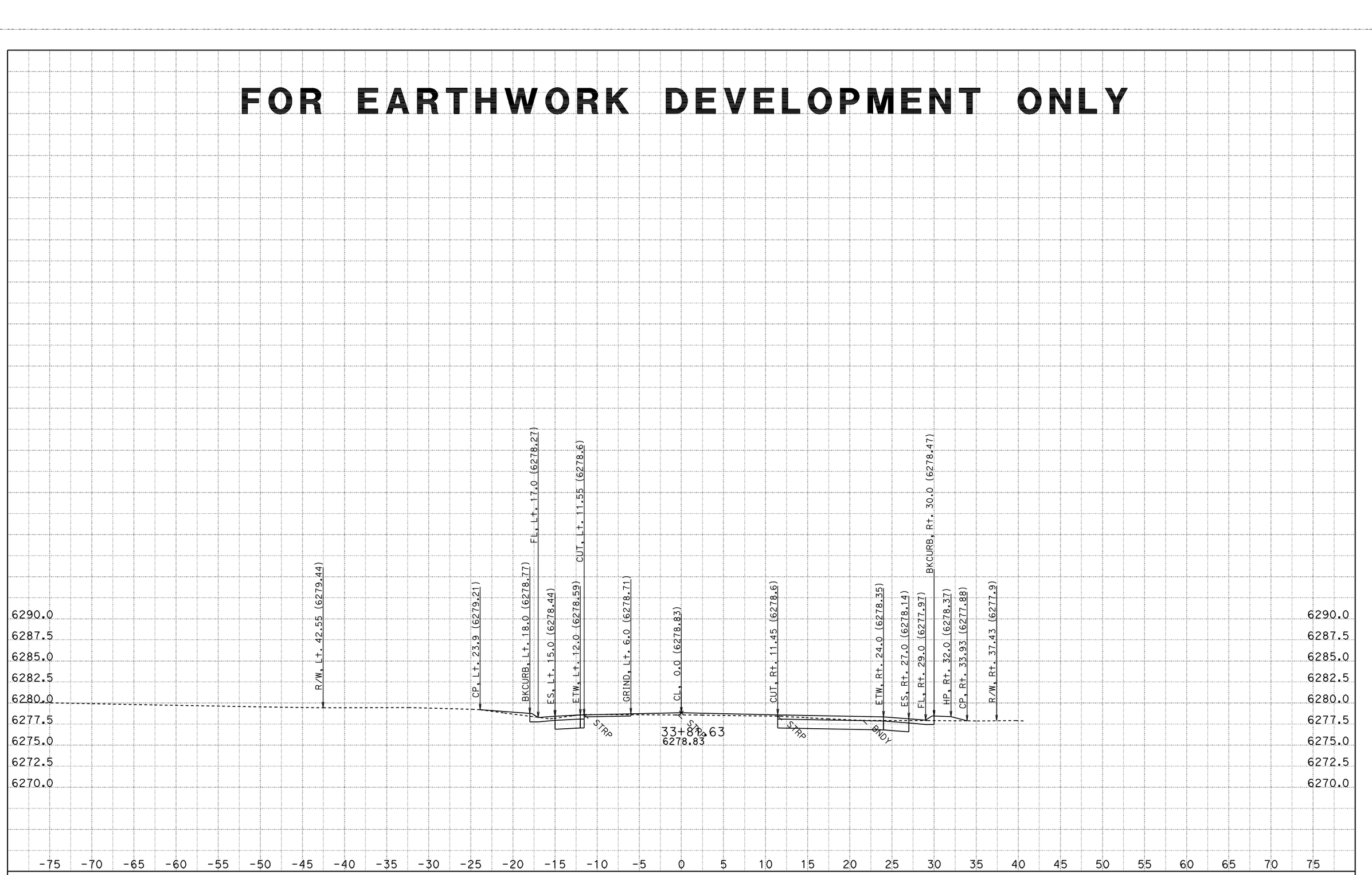

CONTRACT: 2a920

DATE: 8/12/2011

DIST/CO/RTE/PM: 03-ED,Pla 89 PM 27.2/27.4, 0.0/T8.5

SCALE: 1" = 5' Horiz.
1" = 5' Vert.

A1

CROSS SECTIONS

KC Project: 2A920FT File: H:\Pla89\2A920FT\EAR\OUTPUT\0035_11200.ear

All Dimensions are US Survey Feet

FOR EARTHWORK DEVELOPMENT ONLY

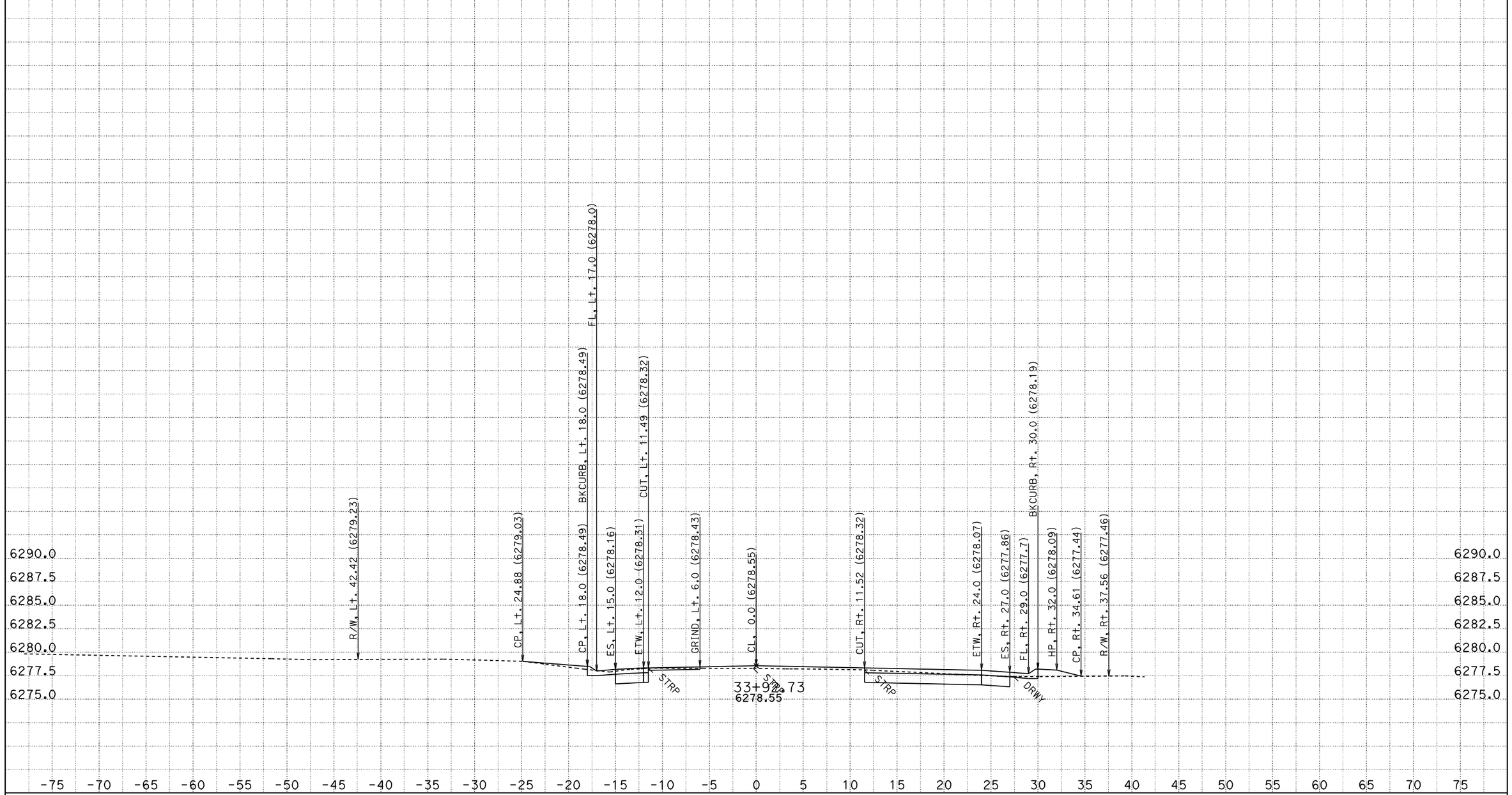

CONTRACT: 2a920

DATE: 8/12/2011

DIST/CO/RTE/PM: 03-ED,Pla 89 PM 27.2/27.4, 0.0/T8.5

KC Project: 2A920FT

File: H:\Pla89\2A920FT\EAR\OUTPUT\0035_11200.ear

SCALE: 1" = 5' Horiz.
1" = 5' Vert.

All Dimensions are US Survey Feet

A1

CROSS SECTIONS

SHEET 361 OF 976

FOR EARTHWORK DEVELOPMENT ONLY

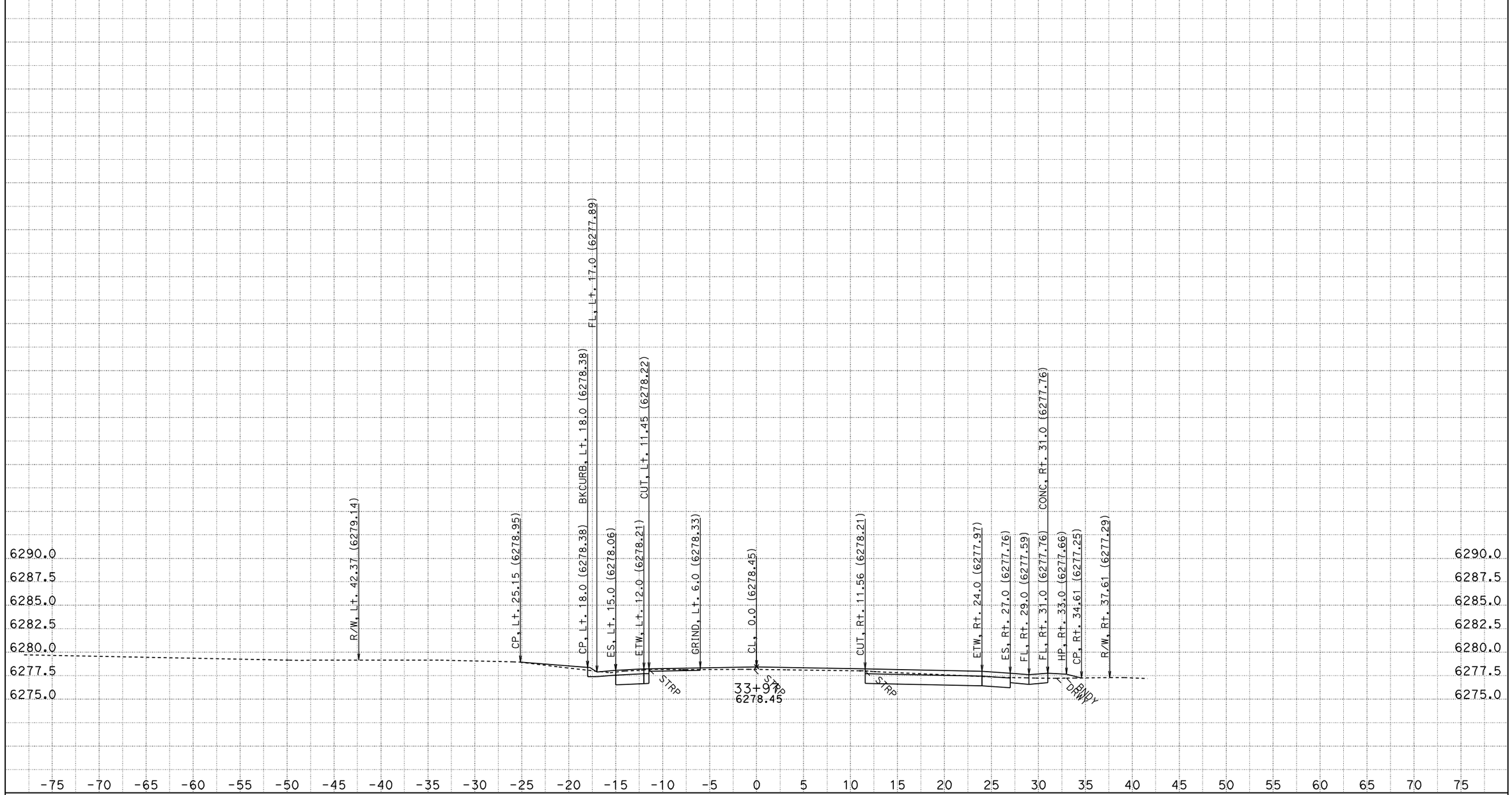

CONTRACT: 2a920

DATE: 8/12/2011

DIST/CO/RTE/PM: 03-ED,Pla 89 PM 27.2/27.4, 0.0/T8.5

SCALE: 1" = 5' Horiz.
1" = 5' Vert.

A1

CROSS SECTIONS

KC Project: 2A920FT File: H:\Pla89\2A920FT\EAR\OUTPUT\0035_11200.ear

All Dimensions are US Survey Feet

SHEET 362 OF 976

FOR EARTHWORK DEVELOPMENT ONLY

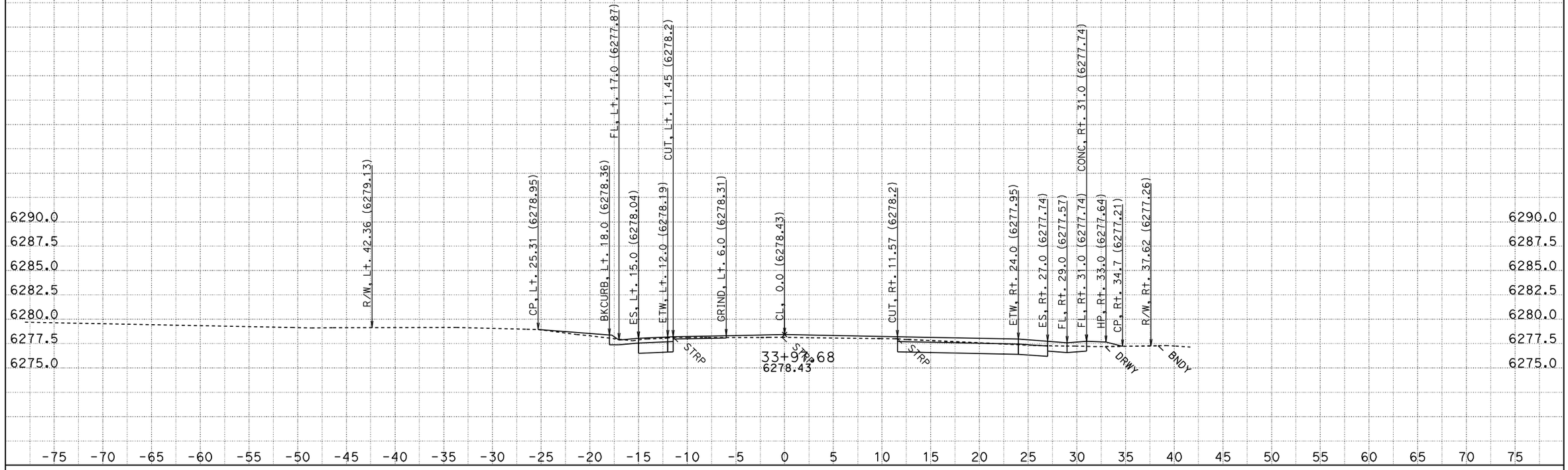

CONTRACT: 2a920

DATE: 8/12/2011

DIST/CO/RTE/PM: 03-ED,Pla 89 PM 27.2/27.4, 0.0/T8.5

KC Project: 2A920FT File: H:\Pla89\2A920FT\EAR\OUTPUT\0035_11200.ear

SCALE: 1" = 5' Horiz.
1" = 5' Vert.

All Dimensions are US Survey Feet

A1
CROSS SECTIONS
SHEET 363 OF 976

FOR EARTHWORK DEVELOPMENT ONLY

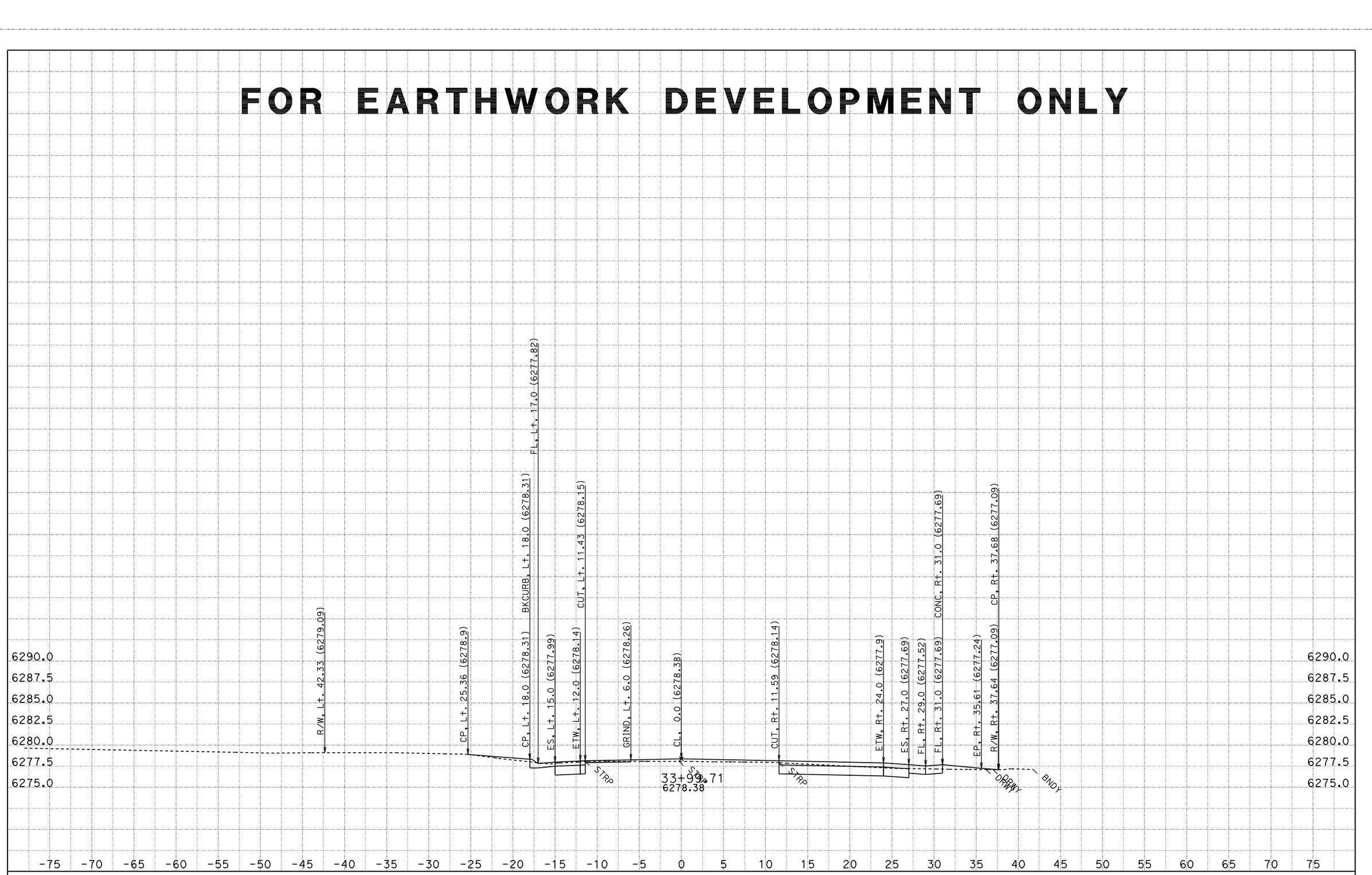

CONTRACT: 2a920

DATE: 8/12/2011

DIST/CO/RTE/PM: 03-ED,Pla 89 PM 27.2/27.4, 0.0/T8.5

SCALE: 1" = 5' Horiz.
1" = 5' Vert.

A1

CROSS SECTIONS

KC Project: 2A920FT

File: H:\Pla89\2A920FT\EAR\OUTPUT\0035_11200.ear

All Dimensions are US Survey Feet

SHEET 364 OF 976

FOR EARTHWORK DEVELOPMENT ONLY

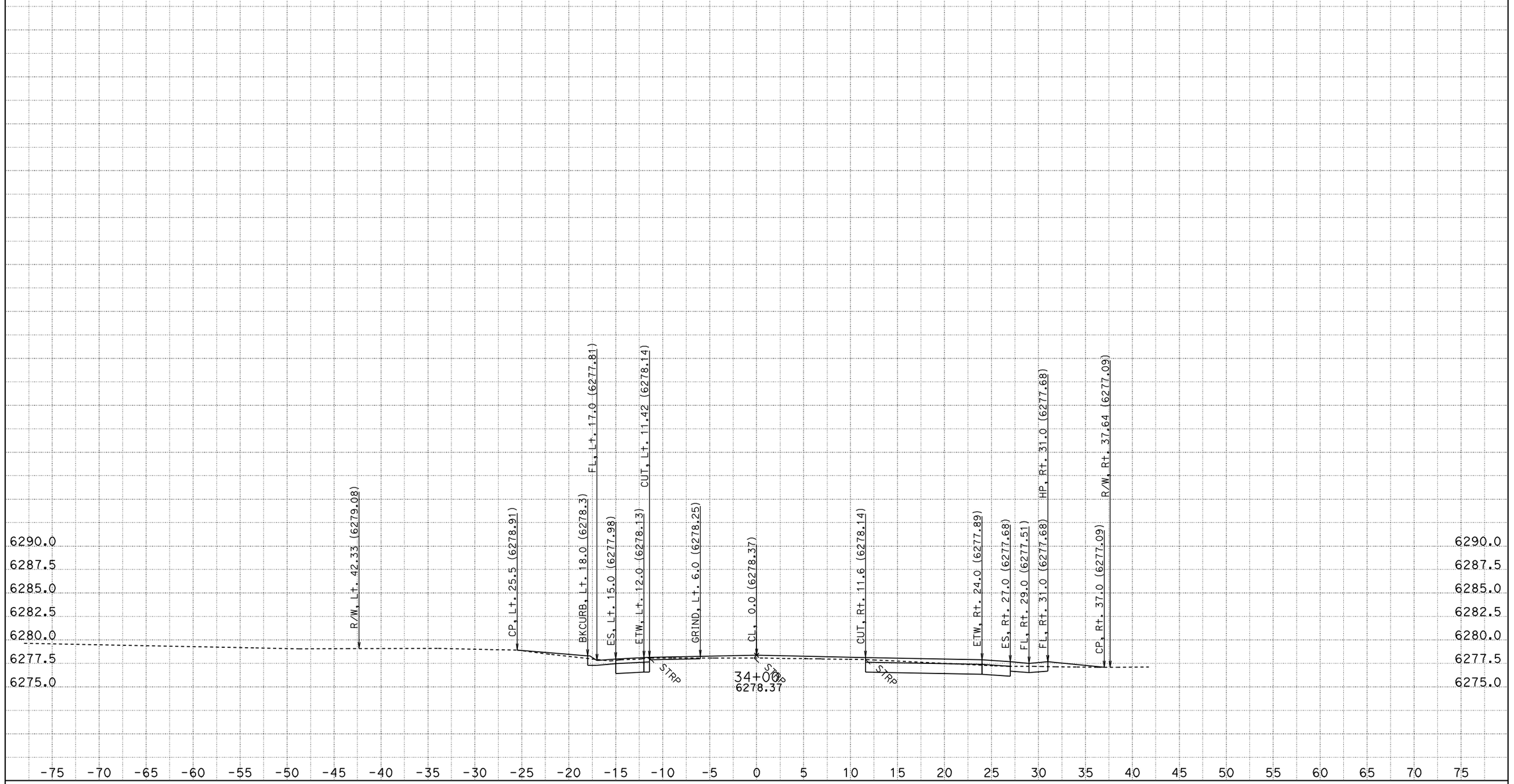

CONTRACT: 2a920

DATE: 8/12/2011

DIST/CO/RTE/PM: 03-ED,Pla 89 PM 27.2/27.4, 0.0/T8.5

KC Project: 2A920FT File: H:\Pla89\2A920FT\EAR\OUTPUT\0035_11200.ear

SCALE: 1" = 5' Horiz.
1" = 5' Vert.

All Dimensions are US Survey Feet

A1

CROSS SECTIONS

SHEET 365 OF 976

FOR EARTHWORK DEVELOPMENT ONLY

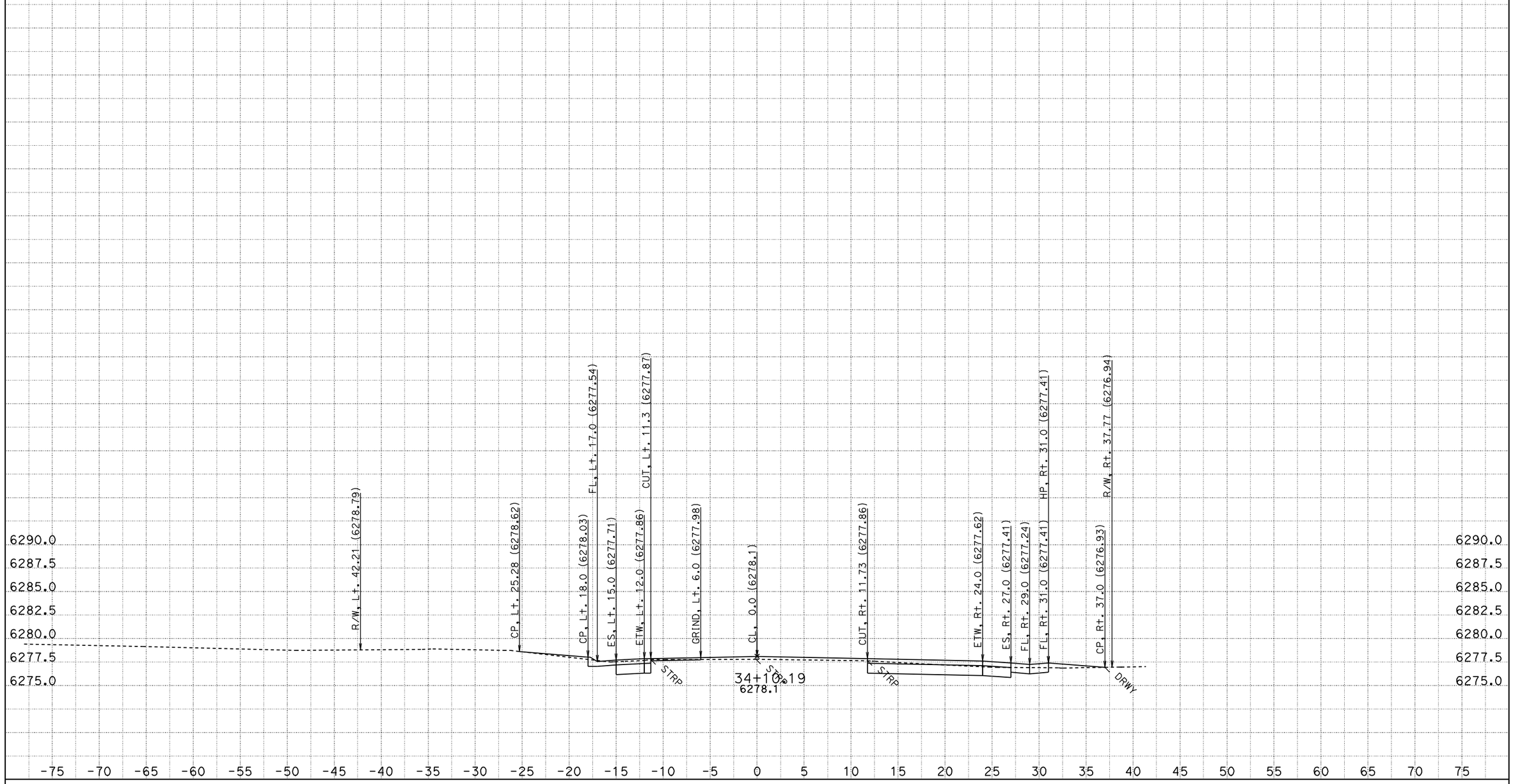

CONTRACT: 2a920

DATE: 8/12/2011

DIST/CO/RTE/PM: 03-ED,Pla 89 PM 27.2/27.4, 0.0/T8.5

KC Project: 2A920FT File: H:\Pla89\2A920FT\EAR\OUTPUT\0035_11200.ear

SCALE: 1" = 5' Horiz.
1" = 5' Vert.

All Dimensions are US Survey Feet

A1

CROSS SECTIONS

SHEET 366 OF 976

FOR EARTHWORK DEVELOPMENT ONLY

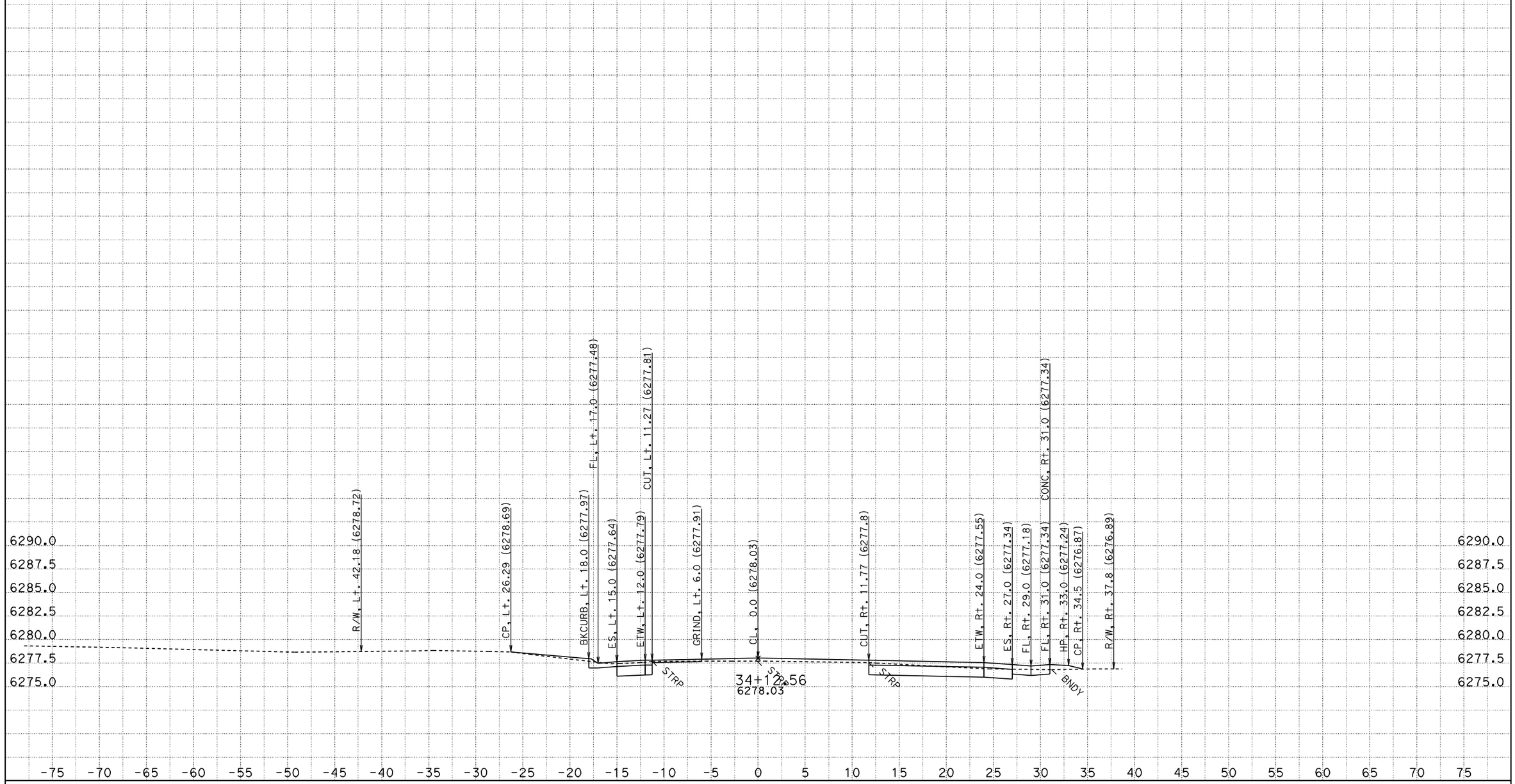

CONTRACT: 2a920

DATE: 8/12/2011

DIST/CO/RTE/PM: 03-ED,Pla 89 PM 27.2/27.4, 0.0/T8.5

SCALE: 1" = 5' Horiz.
1" = 5' Vert.

A1

CROSS SECTIONS

KC Project: 2A920FT File: H:\Pla89\2A920FT\EAR\OUTPUT\0035_11200.ear

All Dimensions are US Survey Feet

FOR EARTHWORK DEVELOPMENT ONLY

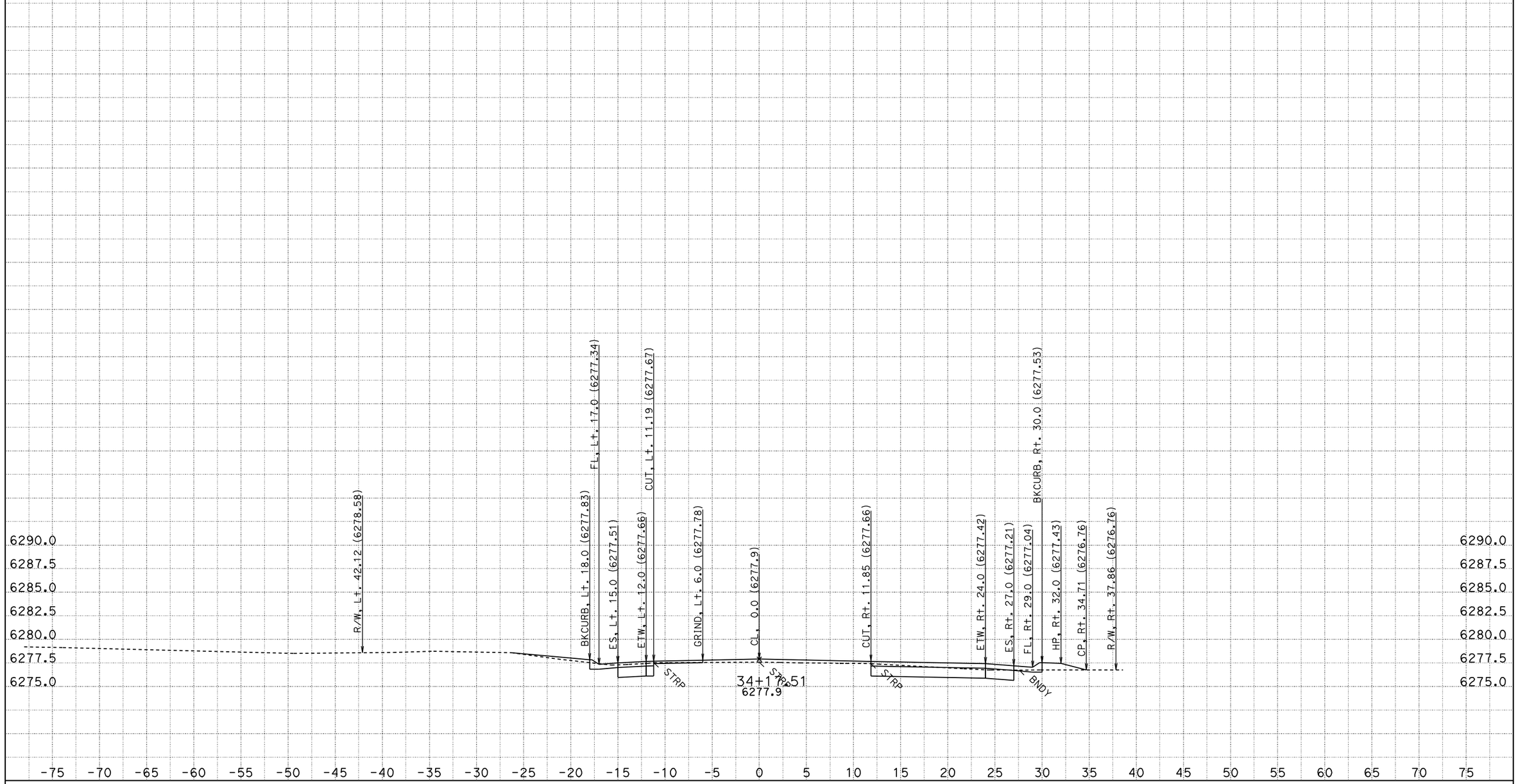

CONTRACT: 2a920

DATE: 8/12/2011

DIST/CO/RTE/PM: 03-ED,Pla 89 PM 27.2/27.4, 0.0/T8.5

SCALE: 1" = 5' Horiz.
1" = 5' Vert.

A1

CROSS SECTIONS

KC Project: 2A920FT File: H:\Pla89\2A920FT\EAR\OUTPUT\0035_11200.ear

All Dimensions are US Survey Feet

FOR EARTHWORK DEVELOPMENT ONLY

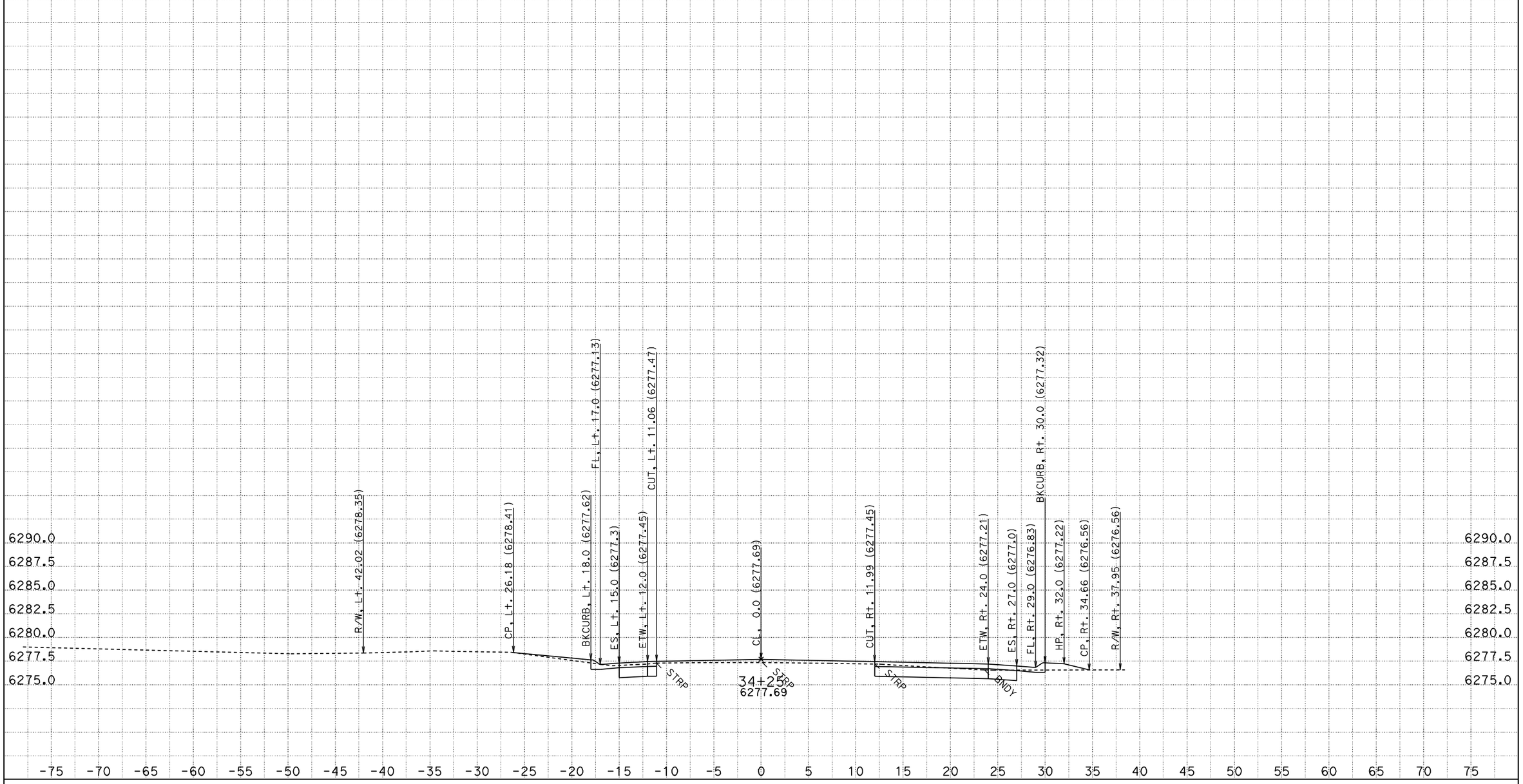

CONTRACT: 2a920

DATE: 8/12/2011

DIST/CO/RTE/PM: 03-ED,Pla 89 PM 27.2/27.4, 0.0/T8.5

SCALE: 1" = 5' Horiz.
1" = 5' Vert.

A1

CROSS SECTIONS

KC Project: 2A920FT File: H:\Pla89\2A920FT\EAR\OUTPUT\0035_11200.ear

All Dimensions are US Survey Feet

FOR EARTHWORK DEVELOPMENT ONLY

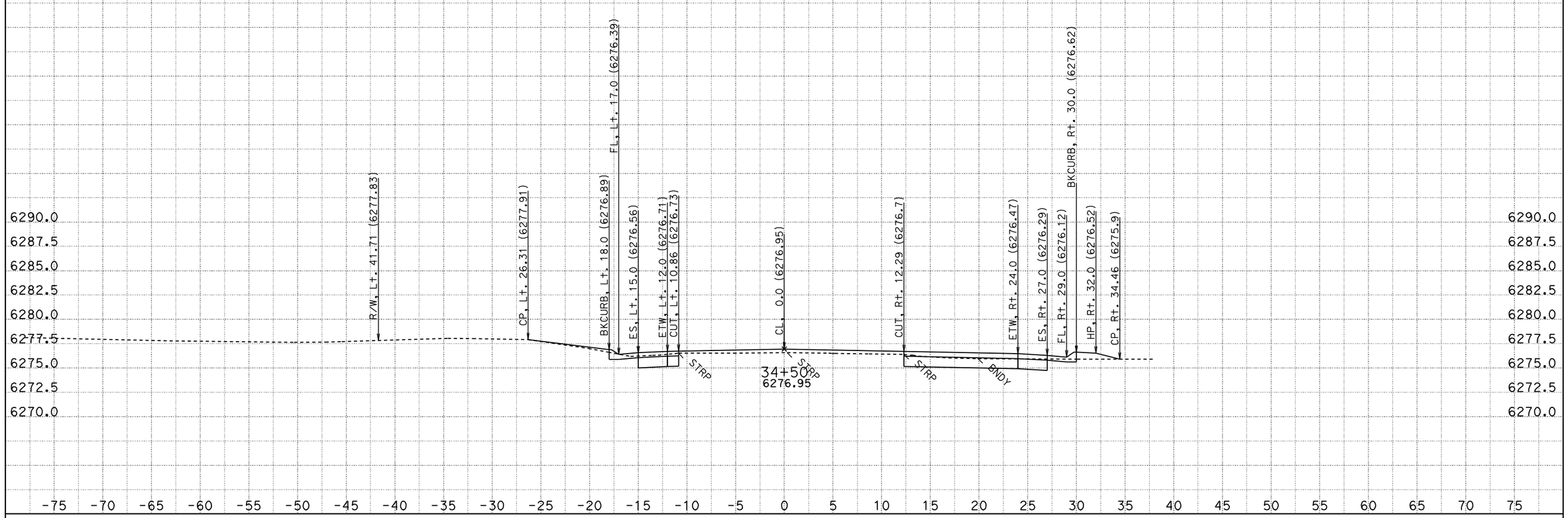

DATE: 8/12/2011
KC Project: 2A920FT
File: H:\Pla89\2A920FT\EAR\OUTPUT\0035_11200.ear

CONTRACT: 2a920
DIST/CO/RTE/PM: 03-ED,Pla 89 PM 27.2/27.4, 0.0/T8.5

SCALE: 1" = 5' Horiz.
1" = 5' Vert.
All Dimensions are US Survey Feet

A1
CROSS SECTIONS
SHEET 370 OF 976

FOR EARTHWORK DEVELOPMENT ONLY

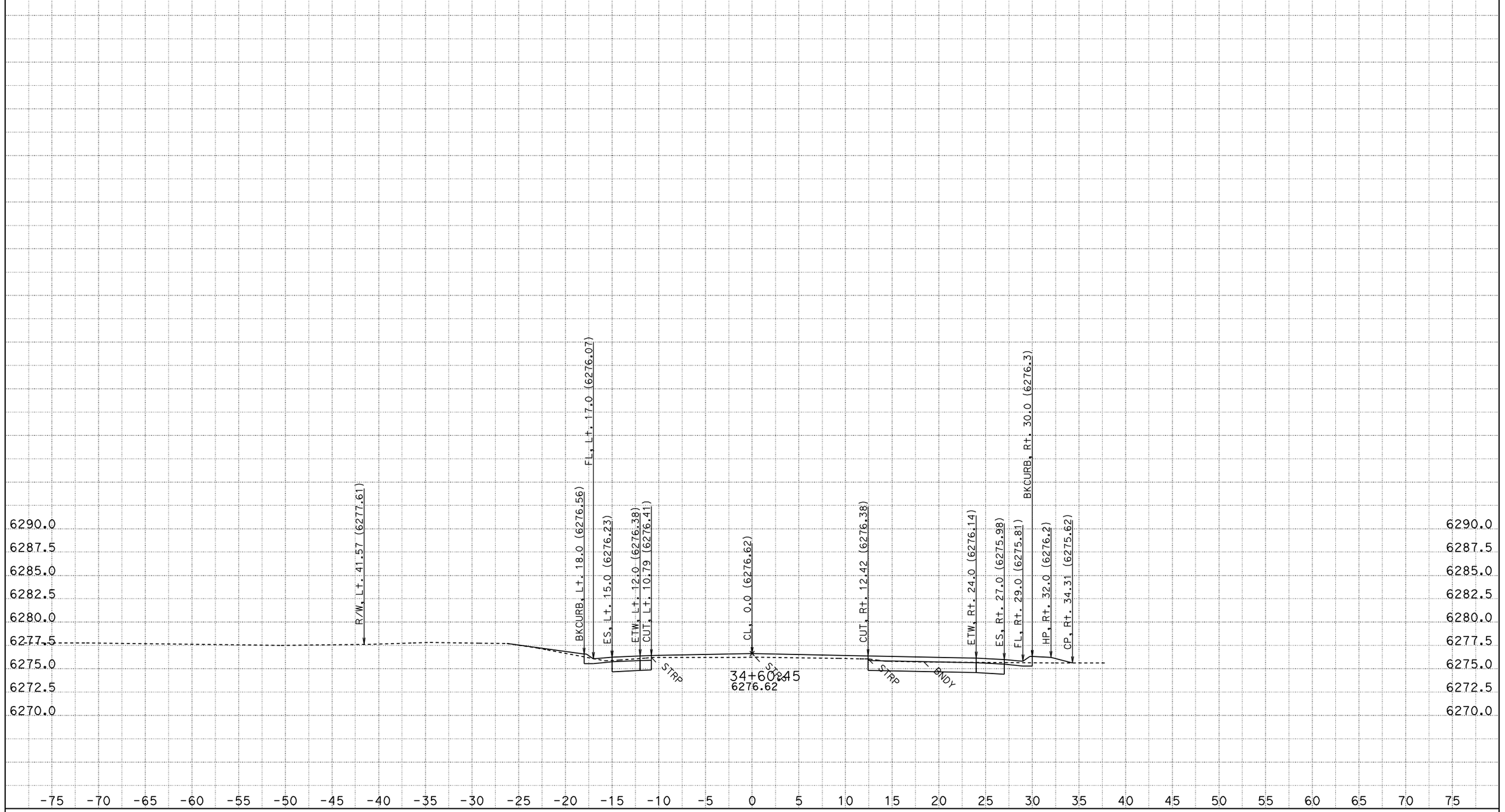

CONTRACT: 2a920

DATE: 8/12/2011

DIST/CO/RTE/PM: 03-ED,Pla 89 PM 27.2/27.4, 0.0/T8.5

KC Project: 2A920FT File: H:\Pla89\2A920FT\EAR\OUTPUT\0035_11200.ear

SCALE: 1" = 5' Horiz.
1" = 5' Vert.

All Dimensions are US Survey Feet

A1
CROSS SECTIONS
SHEET 371 OF 976

FOR EARTHWORK DEVELOPMENT ONLY

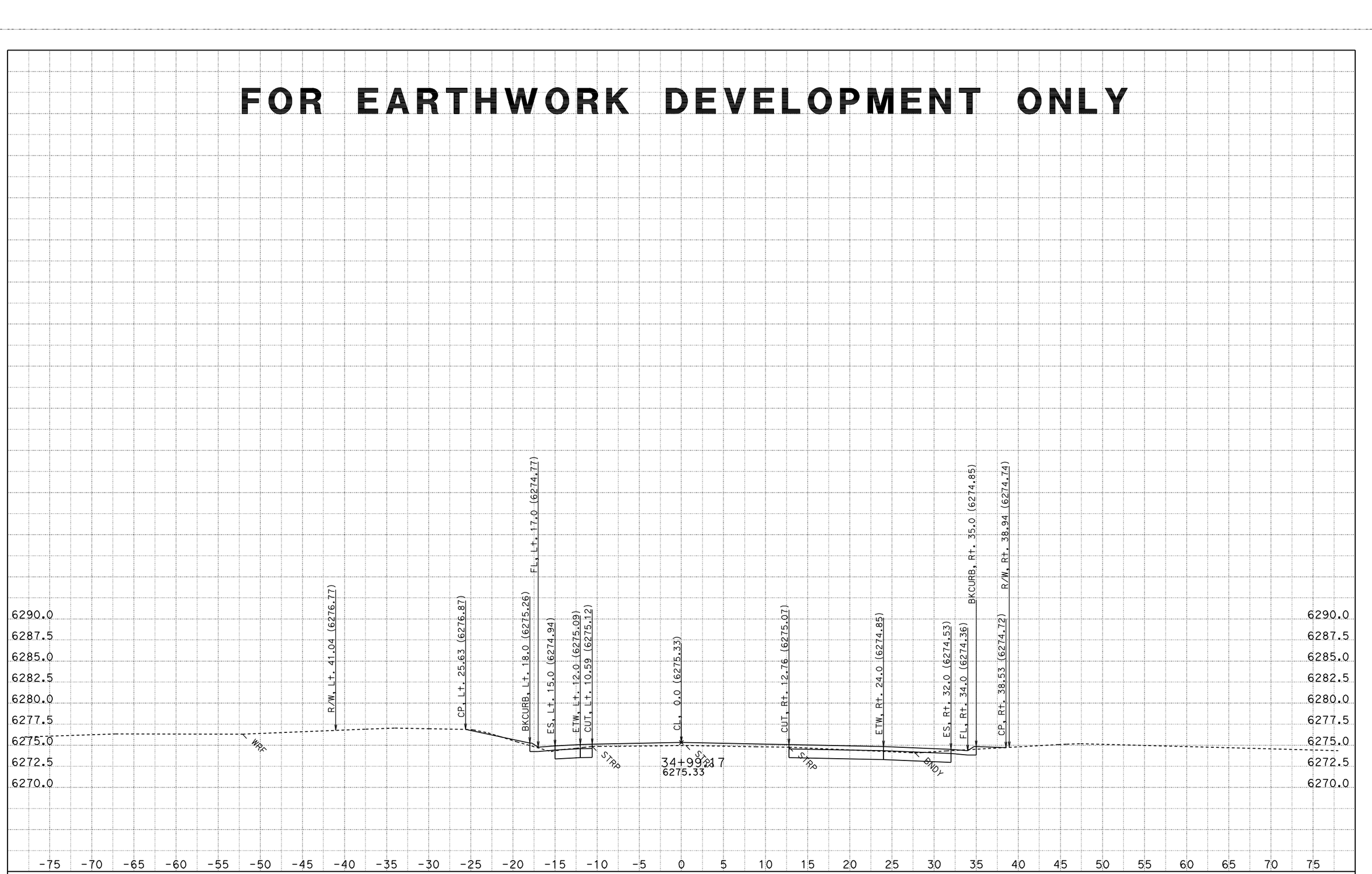

CONTRACT: 2a920

DATE: 8/12/2011

DIST/CO/RTE/PM: 03-ED,Pla 89 PM 27.2/27.4, 0.0/T8.5

KC Project: 2A920FT File: H:\Pla89\2A920FT\EAR\OUTPUT\0035_11200.ear

SCALE: 1" = 5' Horiz.
1" = 5' Vert.

All Dimensions are US Survey Feet

A1
CROSS SECTIONS
SHEET 372 OF 976

FOR EARTHWORK DEVELOPMENT ONLY

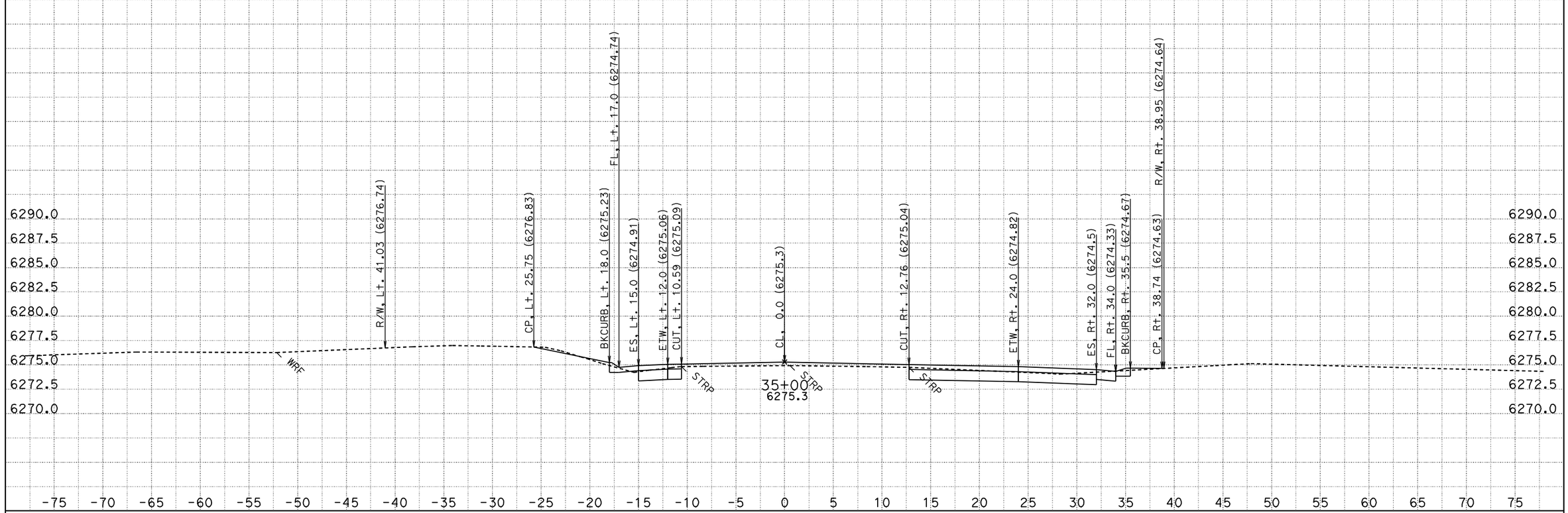

CONTRACT: 2a920

DATE: 8/12/2011

DIST/CO/RTE/PM: 03-ED,Pla 89 PM 27.2/27.4, 0.0/T8.5

KC Project: 2A920FT File: H:\Pla89\2A920FT\EAR\OUTPUT\0035_11200.ear

SCALE: 1" = 5' Horiz.
1" = 5' Vert.

All Dimensions are US Survey Feet

A1
CROSS SECTIONS
SHEET 373 OF 976

FOR EARTHWORK DEVELOPMENT ONLY

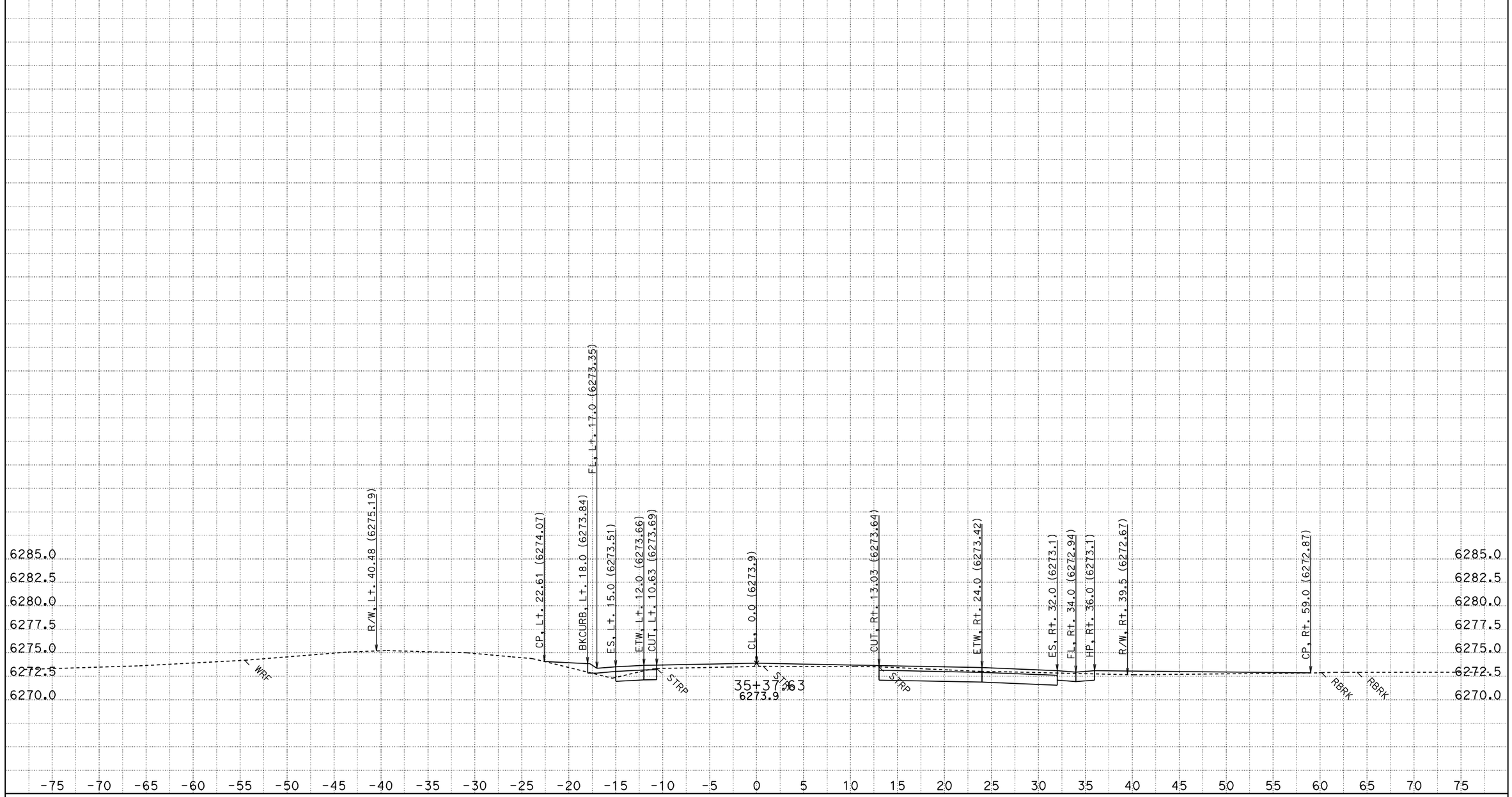

CONTRACT: 2a920

DATE: 8/12/2011

DIST/CO/RTE/PM: 03-ED,Pla 89 PM 27.2/27.4, 0.0/T8.5

SCALE: 1" = 5' Horiz.
1" = 5' Vert.

A1

CROSS SECTIONS

KC Project: 2A920FT File: H:\Pla89\2A920FT\EAR\OUTPUT\0035_11200.ear

All Dimensions are US Survey Feet

FOR EARTHWORK DEVELOPMENT ONLY

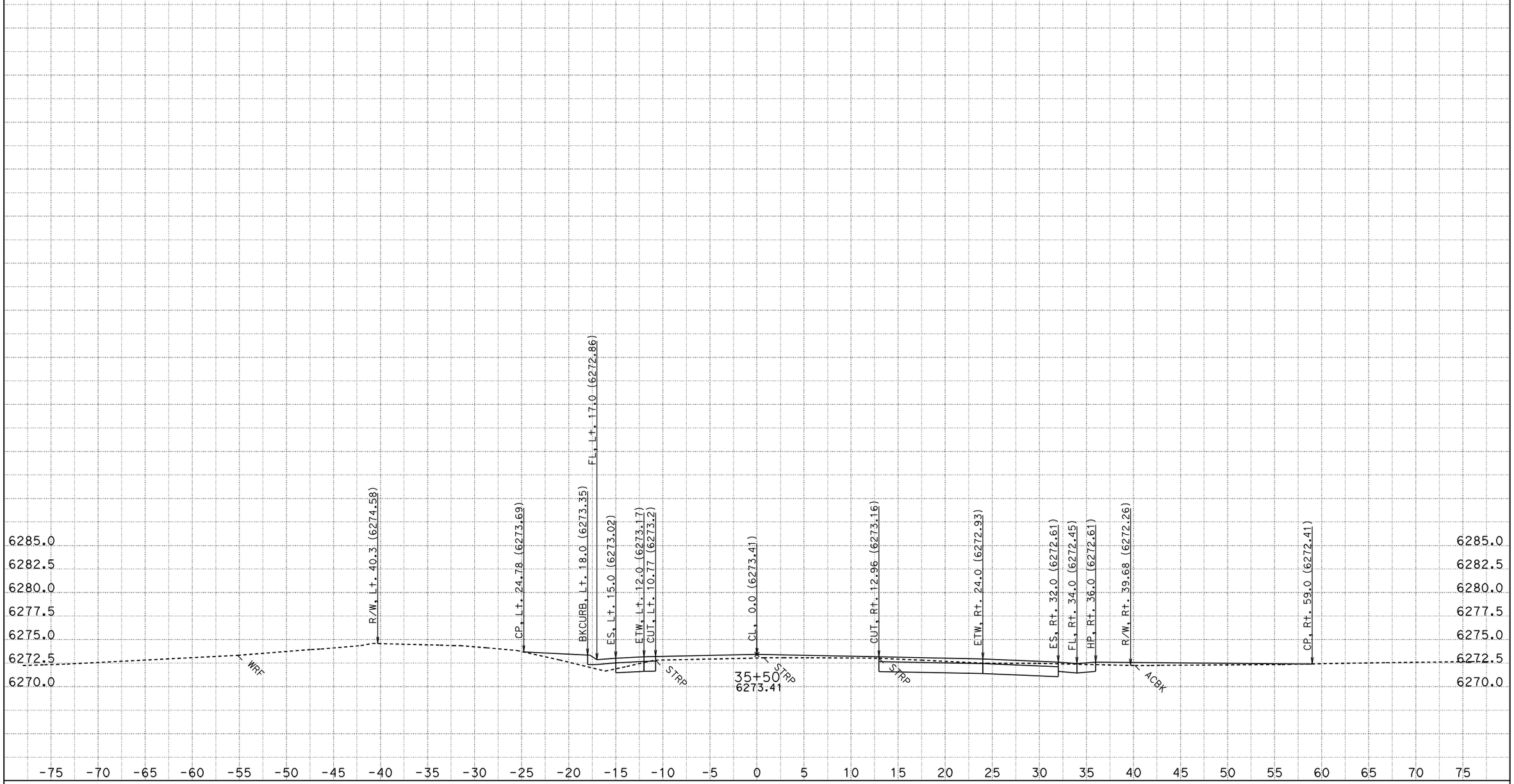

CONTRACT: 2a920

DATE: 8/12/2011

DIST/CO/RTE/PM: 03-ED,Pla 89 PM 27.2/27.4, 0.0/T8.5

SCALE: 1" = 5' Horiz.
1" = 5' Vert.

A1

CROSS SECTIONS

KC Project: 2A920FT File: H:\Pla89\2A920FT\EAR\OUTPUT\0035_11200.ear

All Dimensions are US Survey Feet

FOR EARTHWORK DEVELOPMENT ONLY

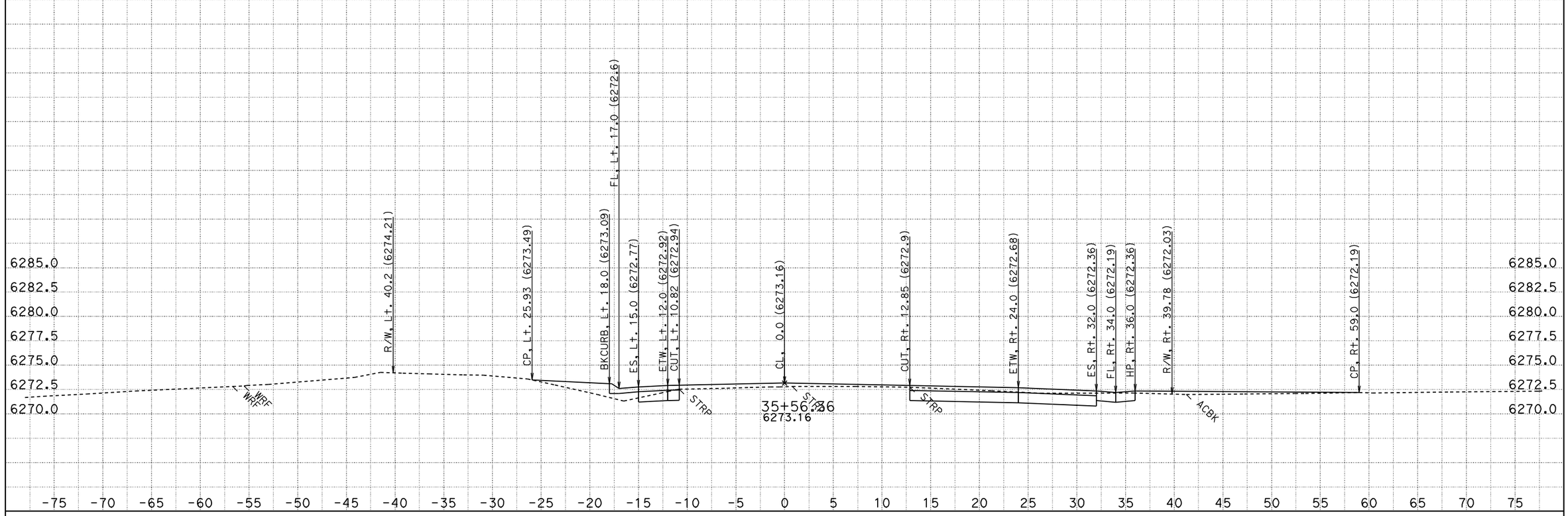

CONTRACT: 2a920

DATE: 8/12/2011

DIST/CO/RTE/PM: 03-ED,Pla 89 PM 27.2/27.4, 0.0/T8.5

SCALE: 1" = 5' Horiz.
1" = 5' Vert.

A1

CROSS SECTIONS

KC Project: 2A920FT File: H:\Pla89\2A920FT\EAR\OUTPUT\0035_11200.ear

All Dimensions are US Survey Feet

FOR EARTHWORK DEVELOPMENT ONLY

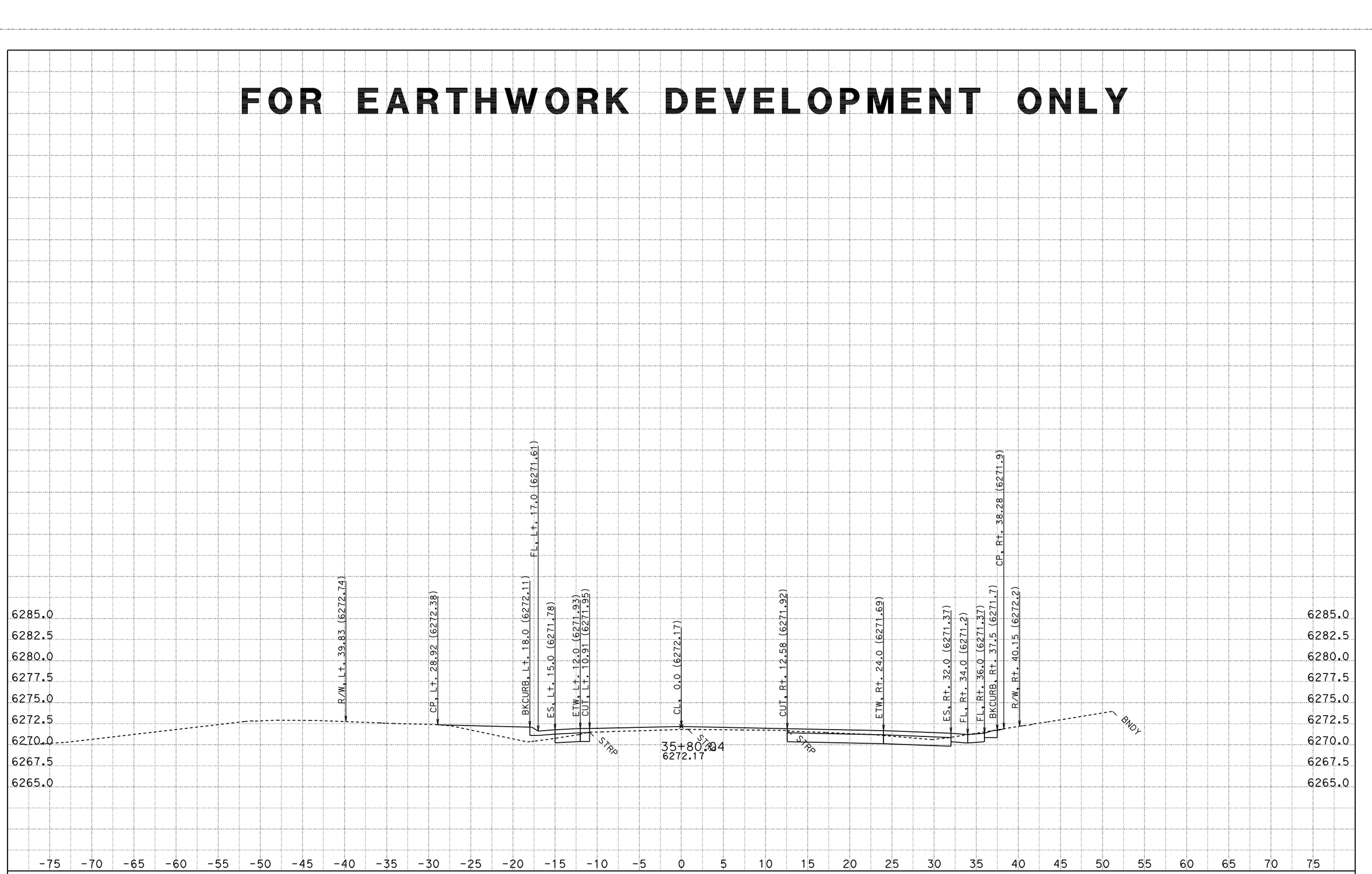

CONTRACT: 2a920

DATE: 8/12/2011

DIST/CO/RTE/PM: 03-ED,Pla 89 PM 27.2/27.4, 0.0/T8.5

SCALE: 1" = 5' Horiz.
1" = 5' Vert.

A1

CROSS SECTIONS

KC Project: 2A920FT File: H:\Pla89\2A920FT\EAR\OUTPUT\0035_11200.ear

All Dimensions are US Survey Feet

FOR EARTHWORK DEVELOPMENT ONLY

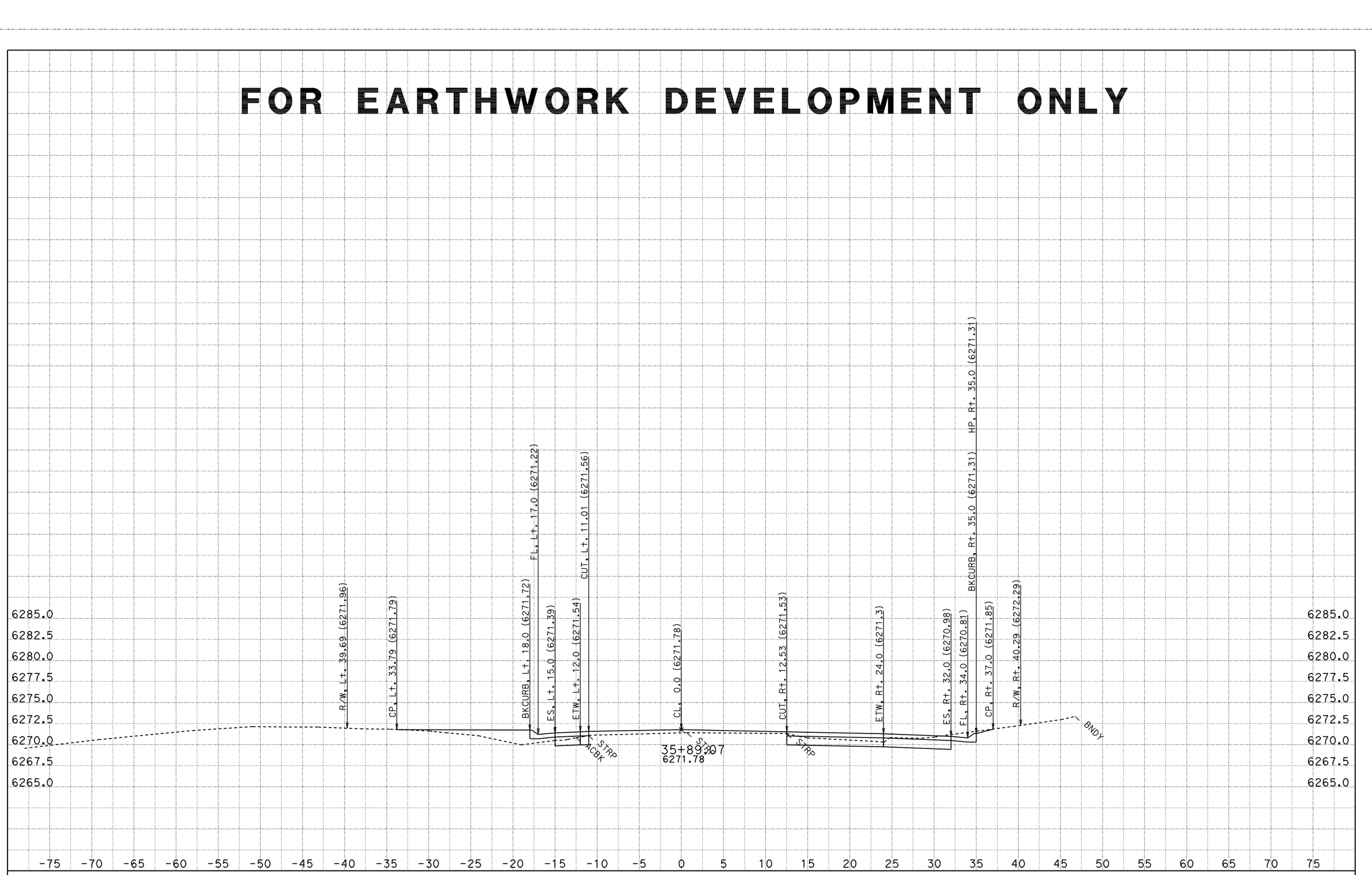

DATE: 8/12/2011
KC Project: 2A920FT File: H:\Pla89\2A920FT\EAR\OUTPUT\0035_11200.ear

CONTRACT: 2a920
DIST/CO/RTE/PM: 03-ED,Pla 89 PM 27.2/27.4, 0.0/T8.5

SCALE: 1" = 5' Horiz.
1" = 5' Vert.

All Dimensions are US Survey Feet

A1
CROSS SECTIONS
SHEET 378 OF 976

FOR EARTHWORK DEVELOPMENT ONLY

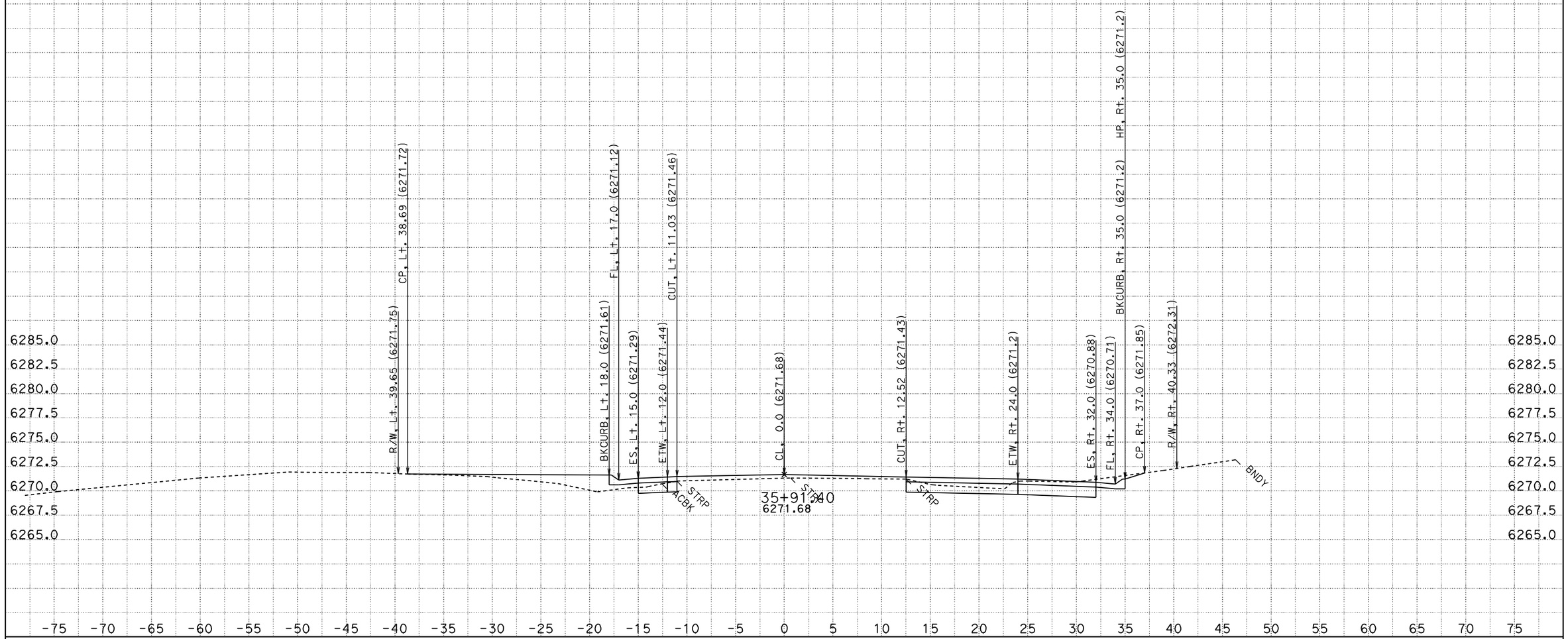

DATE: 8/12/2011
KC Project: 2A920FT
File: H:\Pla89\2A920FT\EAR\OUTPUT\0035_11200.ear

CONTRACT: 2a920
DIST/CO/RTE/PM: 03-ED,Pla 89 PM 27.2/27.4, 0.0/T8.5

SCALE: 1" = 5' Horiz.
1" = 5' Vert.

All Dimensions are US Survey Feet

A1
CROSS SECTIONS
SHEET 379 OF 976

FOR EARTHWORK DEVELOPMENT ONLY

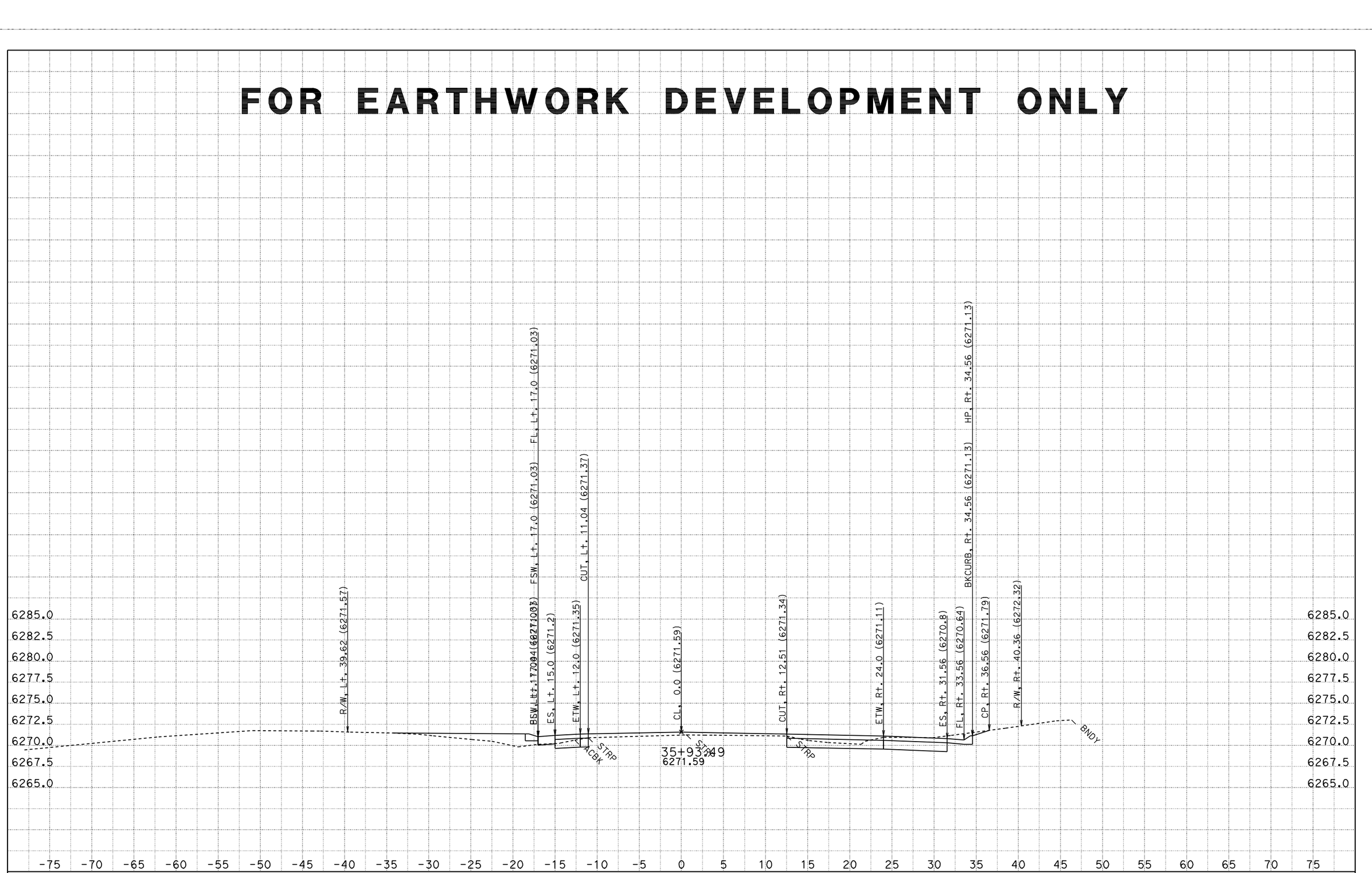

CONTRACT: 2a920

DATE: 8/12/2011

DIST/CO/RTE/PM: 03-ED,Pla 89 PM 27.2/27.4, 0.0/T8.5

SCALE: 1" = 5' Horiz.
1" = 5' Vert.

A1

CROSS SECTIONS

KC Project: 2A920FT File: H:\Pla89\2A920FT\EAR\OUTPUT\0035_11200.ear

All Dimensions are US Survey Feet

SHEET 380 OF 976

FOR EARTHWORK DEVELOPMENT ONLY

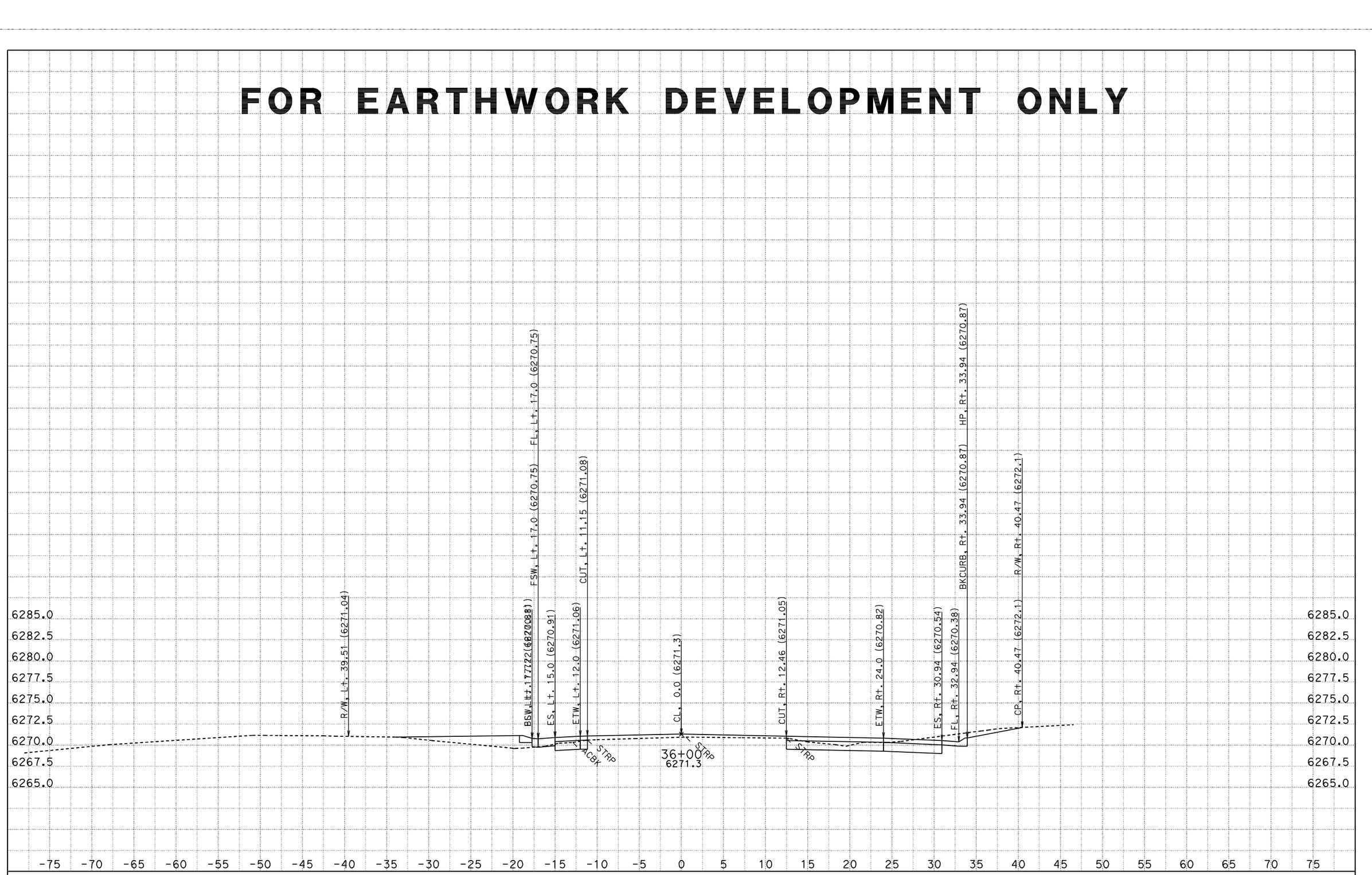

DATE: 8/12/2011
KC Project: 2A920FT
File: H:\Pla89\2A920FT\EAR\OUTPUT\0035_11200.ear

CONTRACT: 2a920
DIST/CO/RTE/PM: 03-ED,Pla 89 PM 27.2/27.4, 0.0/T8.5

SCALE: 1" = 5' Horiz.
1" = 5' Vert.
All Dimensions are US Survey Feet

A1
CROSS SECTIONS
SHEET 381 OF 976

FOR EARTHWORK DEVELOPMENT ONLY

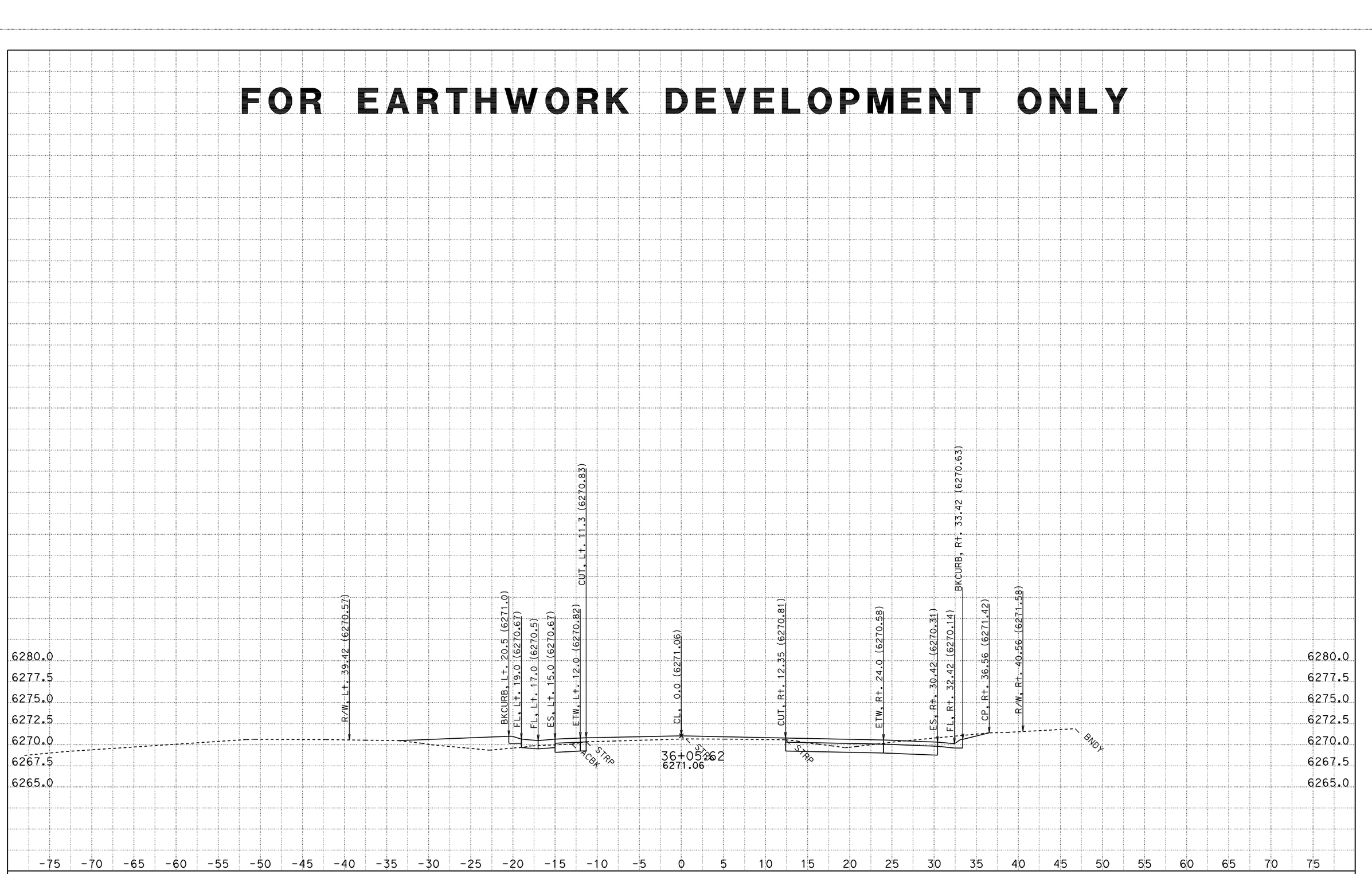

CONTRACT: 2a920

DATE: 8/12/2011

DIST/CO/RTE/PM: 03-ED,Pla 89 PM 27.2/27.4, 0.0/T8.5

SCALE: 1" = 5' Horiz.
1" = 5' Vert.

A1

CROSS SECTIONS

KC Project: 2A920FT File: H:\Pla89\2A920FT\EAR\OUTPUT\0035_11200.ear

All Dimensions are US Survey Feet

FOR EARTHWORK DEVELOPMENT ONLY

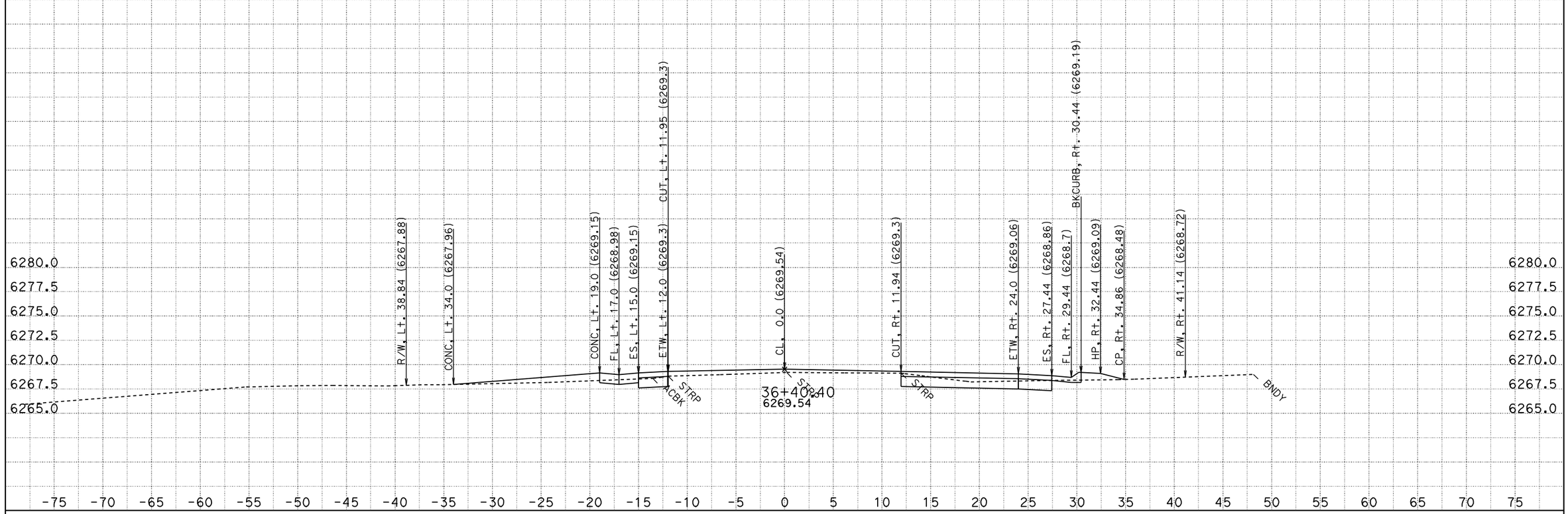

CONTRACT: 2a920

DATE: 8/12/2011

DIST/CO/RTE/PM: 03-ED,Pla 89 PM 27.2/27.4, 0.0/T8.5

SCALE: 1" = 5' Horiz.
1" = 5' Vert.

A1

CROSS SECTIONS

KC Project: 2A920FT File: H:\Pla89\2A920FT\EAR\OUTPUT\0035_11200.ear

All Dimensions are US Survey Feet

FOR EARTHWORK DEVELOPMENT ONLY

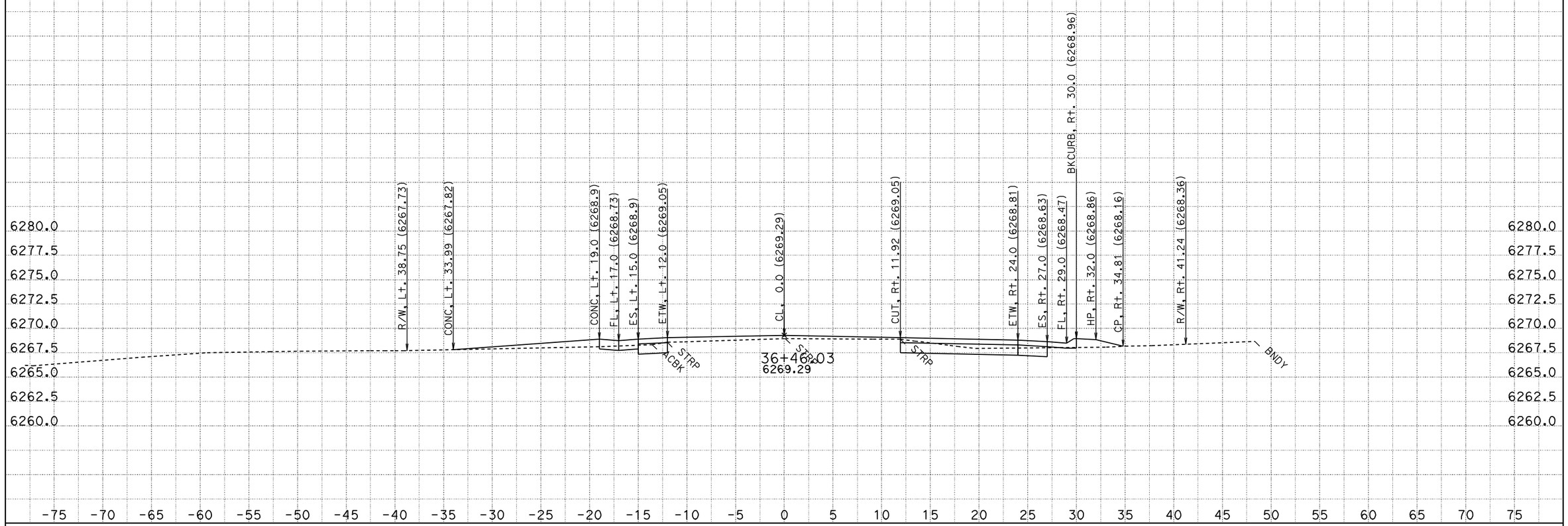

CONTRACT: 2a920

DATE: 8/12/2011

DIST/CO/RTE/PM: 03-ED,Pla 89 PM 27.2/27.4, 0.0/T8.5

SCALE: 1" = 5' Horiz.
1" = 5' Vert.

A1

CROSS SECTIONS

KC Project: 2A920FT File: H:\Pla89\2A920FT\EAR\OUTPUT\0035_11200.ear

All Dimensions are US Survey Feet

FOR EARTHWORK DEVELOPMENT ONLY

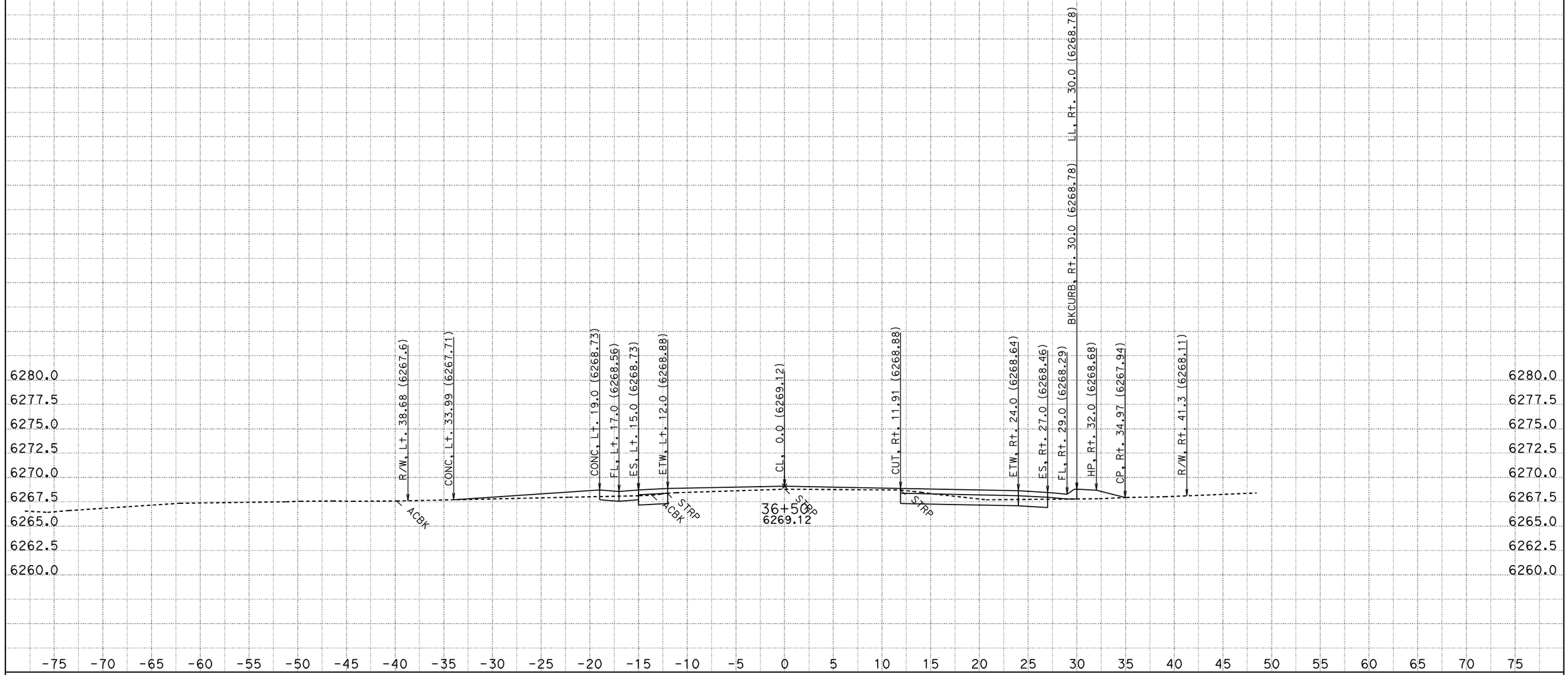

CONTRACT: 2a920

DATE: 8/12/2011

DIST/CO/RTE/PM: 03-ED,Pla 89 PM 27.2/27.4, 0.0/T8.5

KC Project: 2A920FT File: H:\Pla89\2A920FT\EAR\OUTPUT\0035_11200.ear

SCALE: 1" = 5' Horiz.
1" = 5' Vert.

All Dimensions are US Survey Feet

A1
CROSS SECTIONS
SHEET 385 OF 976

FOR EARTHWORK DEVELOPMENT ONLY

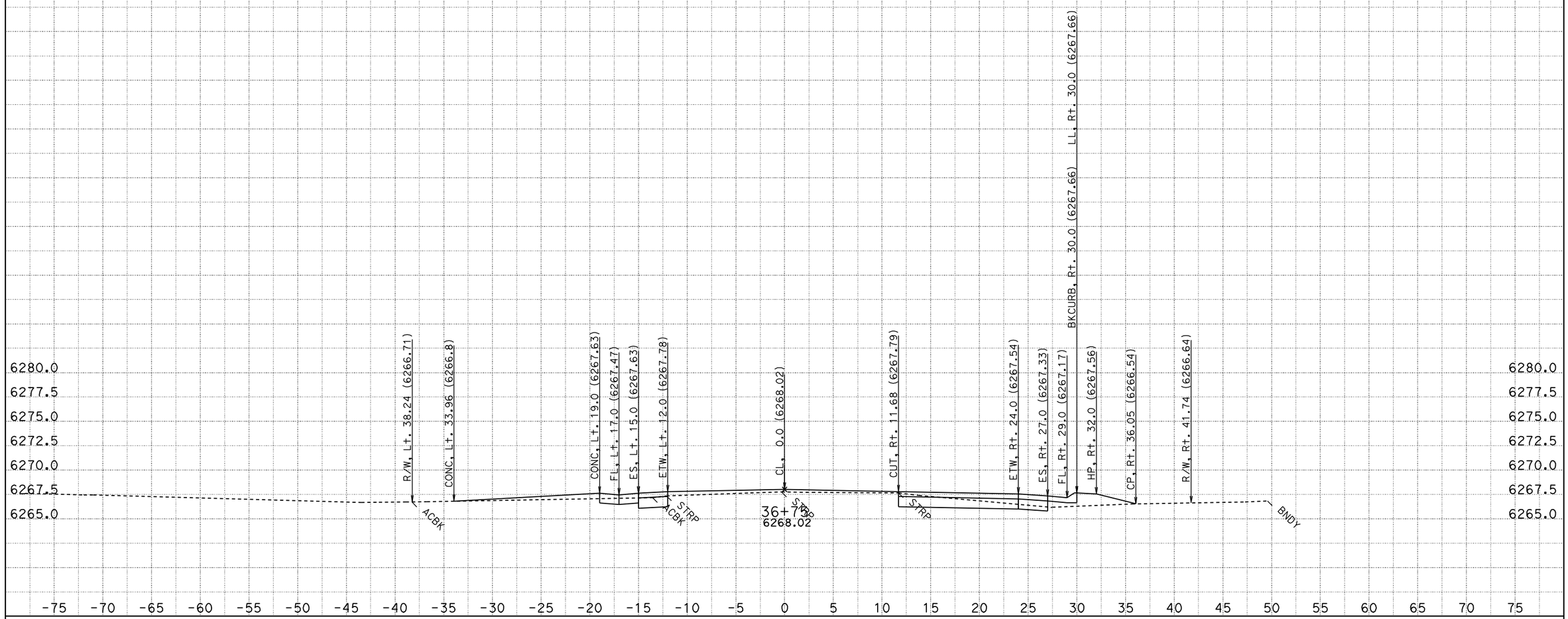

CONTRACT: 2a920

DATE: 8/12/2011

DIST/CO/RTE/PM: 03-ED,Pla 89 PM 27.2/27.4, 0.0/T8.5

KC Project: 2A920FT File: H:\Pla89\2A920FT\EAR\OUTPUT\0035_11200.ear

SCALE: 1" = 5' Horiz.
1" = 5' Vert.

All Dimensions are US Survey Feet

A1

CROSS SECTIONS

SHEET 386 OF 976

FOR EARTHWORK DEVELOPMENT ONLY

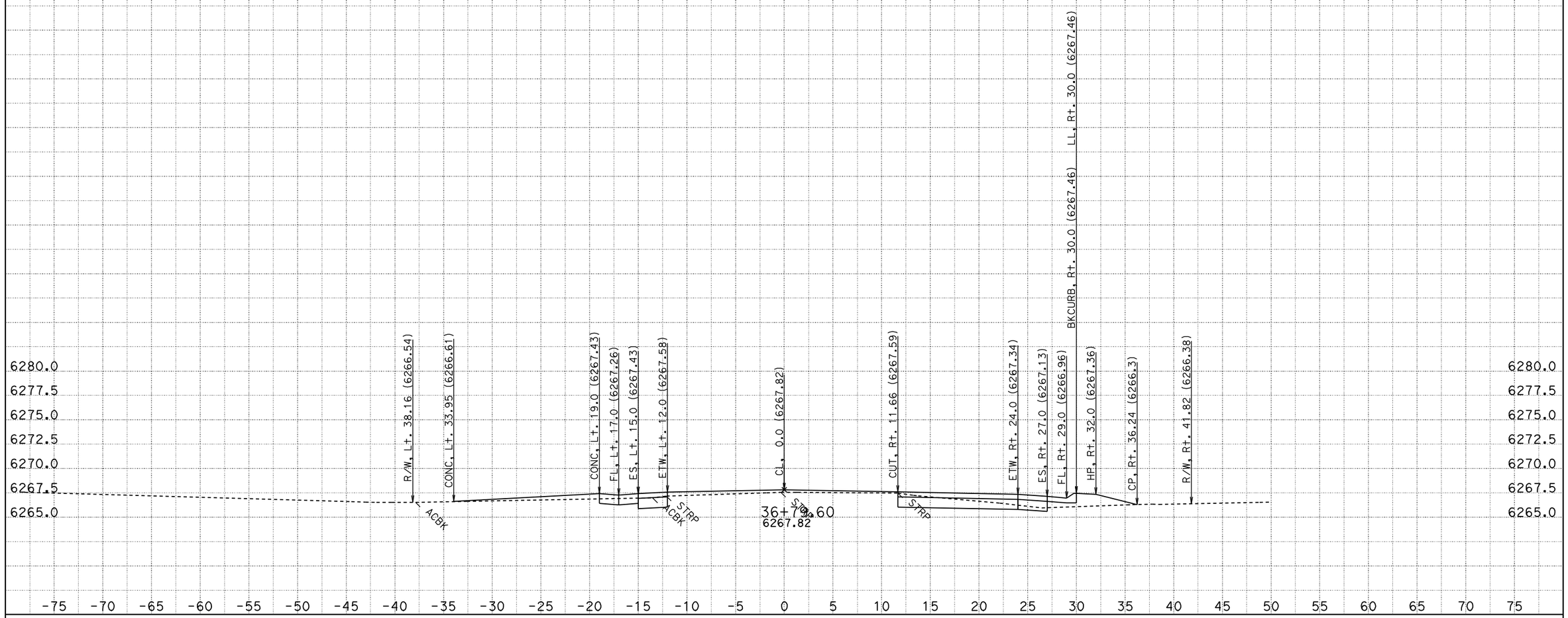

CONTRACT: 2a920

DATE: 8/12/2011

DIST/CO/RTE/PM: 03-ED,Pla 89 PM 27.2/27.4, 0.0/T8.5

SCALE: 1" = 5' Horiz.
1" = 5' Vert.

A1

CROSS SECTIONS

KC Project: 2A920FT File: H:\Pla89\2A920FT\EAR\OUTPUT\0035_11200.ear

All Dimensions are US Survey Feet

FOR EARTHWORK DEVELOPMENT ONLY

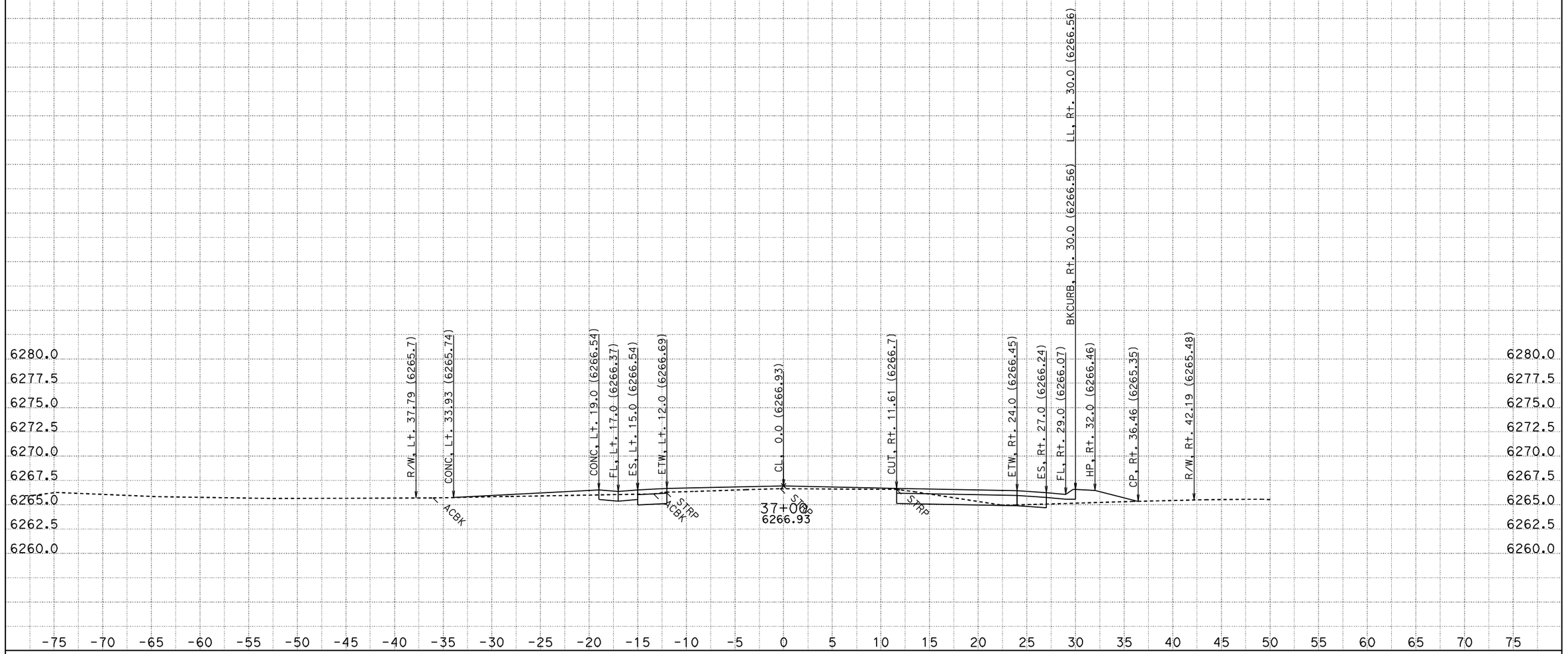

CONTRACT: 2a920

DATE: 8/12/2011

DIST/CO/RTE/PM: 03-ED,Pla 89 PM 27.2/27.4, 0.0/T8.5

SCALE: 1" = 5' Horiz.
1" = 5' Vert.

A1

CROSS SECTIONS

KC Project: 2A920FT File: H:\Pla89\2A920FT\EAR\OUTPUT\0035_11200.ear

All Dimensions are US Survey Feet

FOR EARTHWORK DEVELOPMENT ONLY

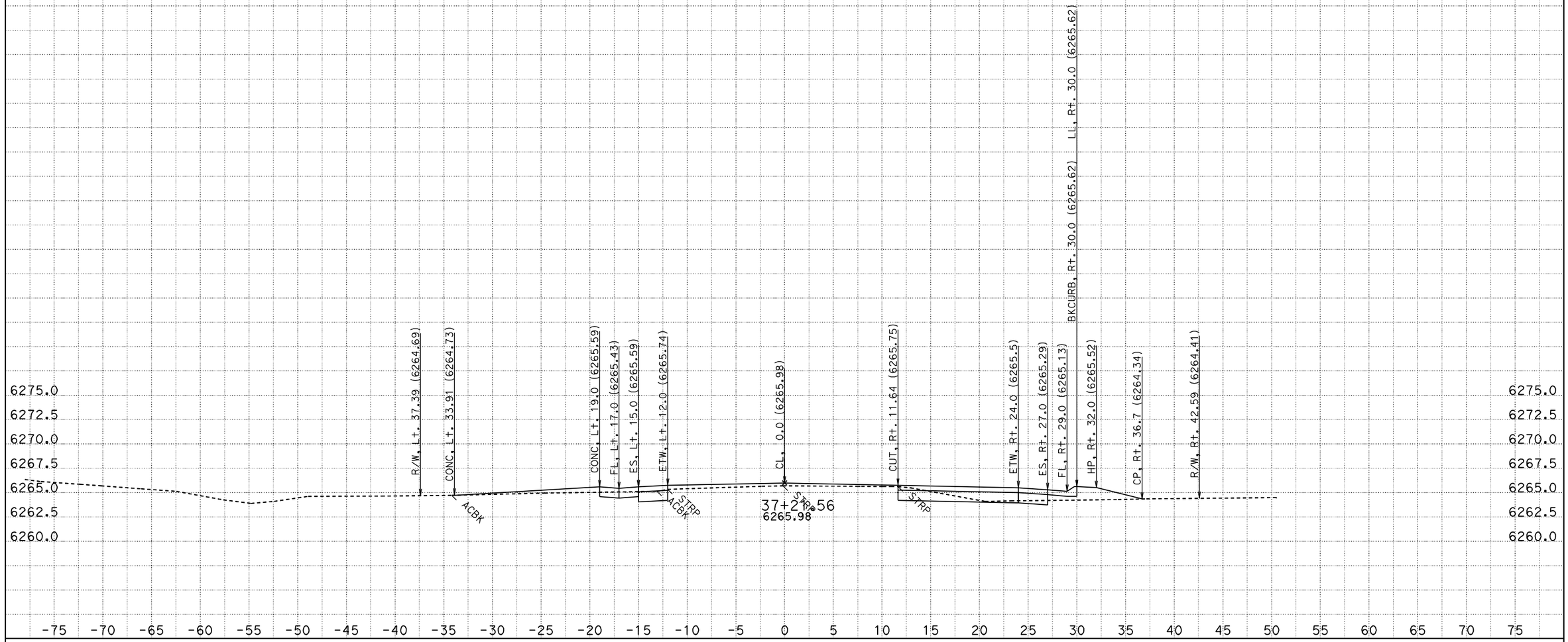

CONTRACT: 2a920

DATE: 8/12/2011

DIST/CO/RTE/PM: 03-ED,Pla 89 PM 27.2/27.4, 0.0/T8.5

SCALE: 1" = 5' Horiz.
1" = 5' Vert.

A1

CROSS SECTIONS

KC Project: 2A920FT File: H:\Pla89\2A920FT\EAR\OUTPUT\0035_11200.ear

All Dimensions are US Survey Feet

FOR EARTHWORK DEVELOPMENT ONLY

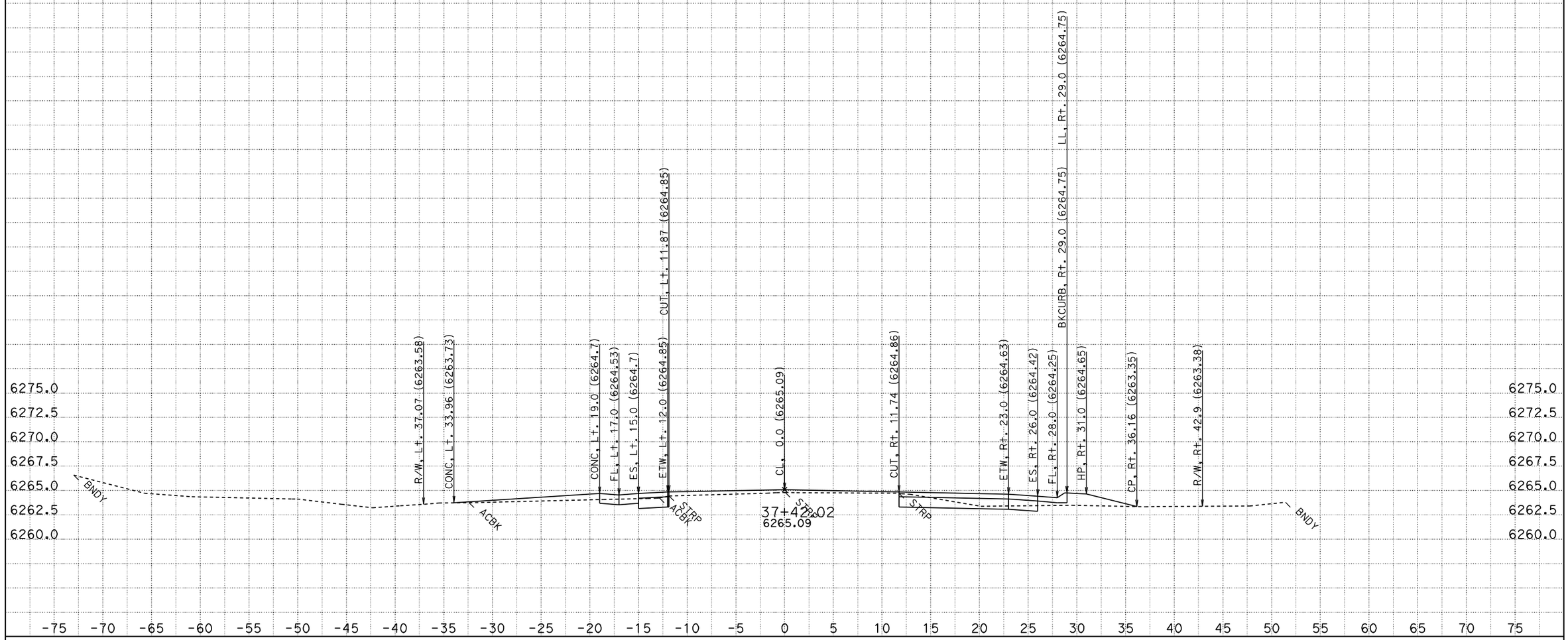

CONTRACT: 2a920

DATE: 8/12/2011

DIST/CO/RTE/PM: 03-ED,Pla 89 PM 27.2/27.4, 0.0/T8.5

SCALE: 1" = 5' Horiz.
1" = 5' Vert.

A1

CROSS SECTIONS

KC Project: 2A920FT File: H:\Pla89\2A920FT\EAR\OUTPUT\0035_11200.ear

All Dimensions are US Survey Feet

FOR EARTHWORK DEVELOPMENT ONLY

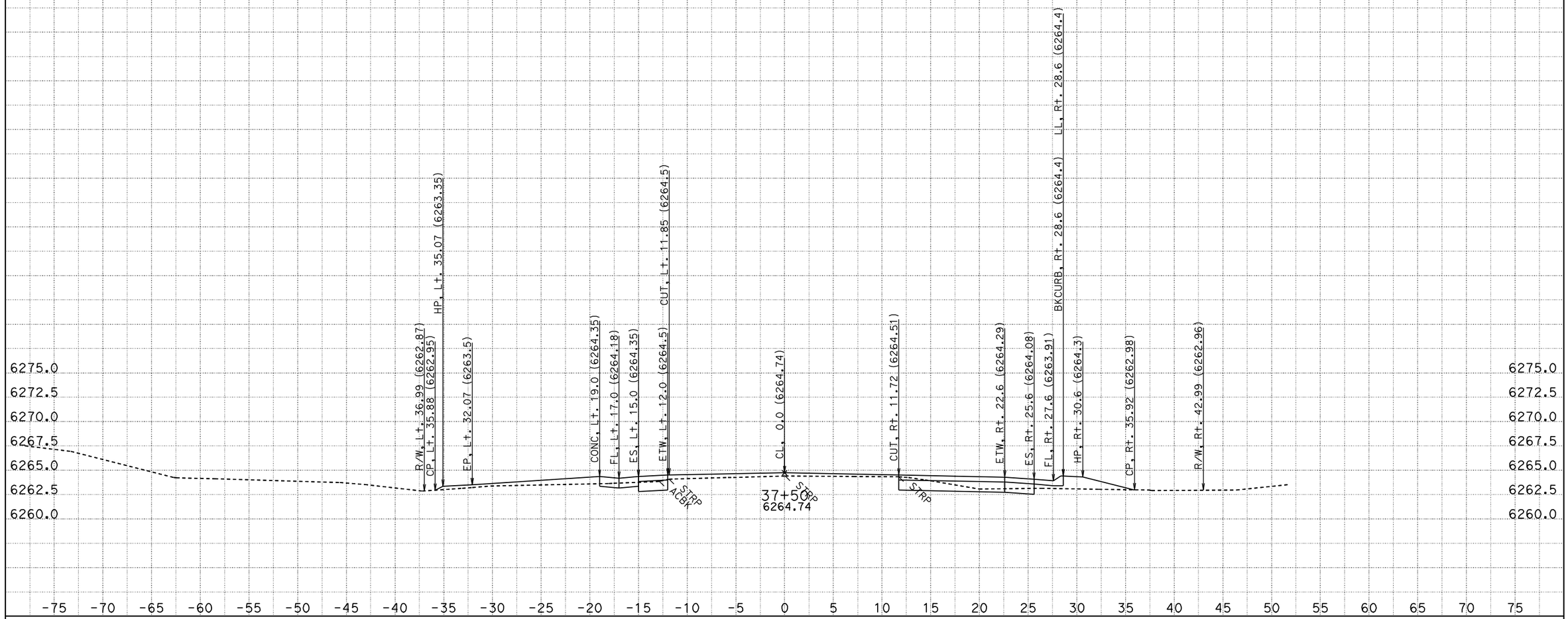

CONTRACT: 2a920

DATE: 8/12/2011

DIST/CO/RTE/PM: 03-ED,Pla 89 PM 27.2/27.4, 0.0/T8.5

SCALE: 1" = 5' Horiz.
1" = 5' Vert.

A1

CROSS SECTIONS

KC Project: 2A920FT File: H:\Pla89\2A920FT\EAR\OUTPUT\0035_11200.ear

All Dimensions are US Survey Feet

FOR EARTHWORK DEVELOPMENT ONLY

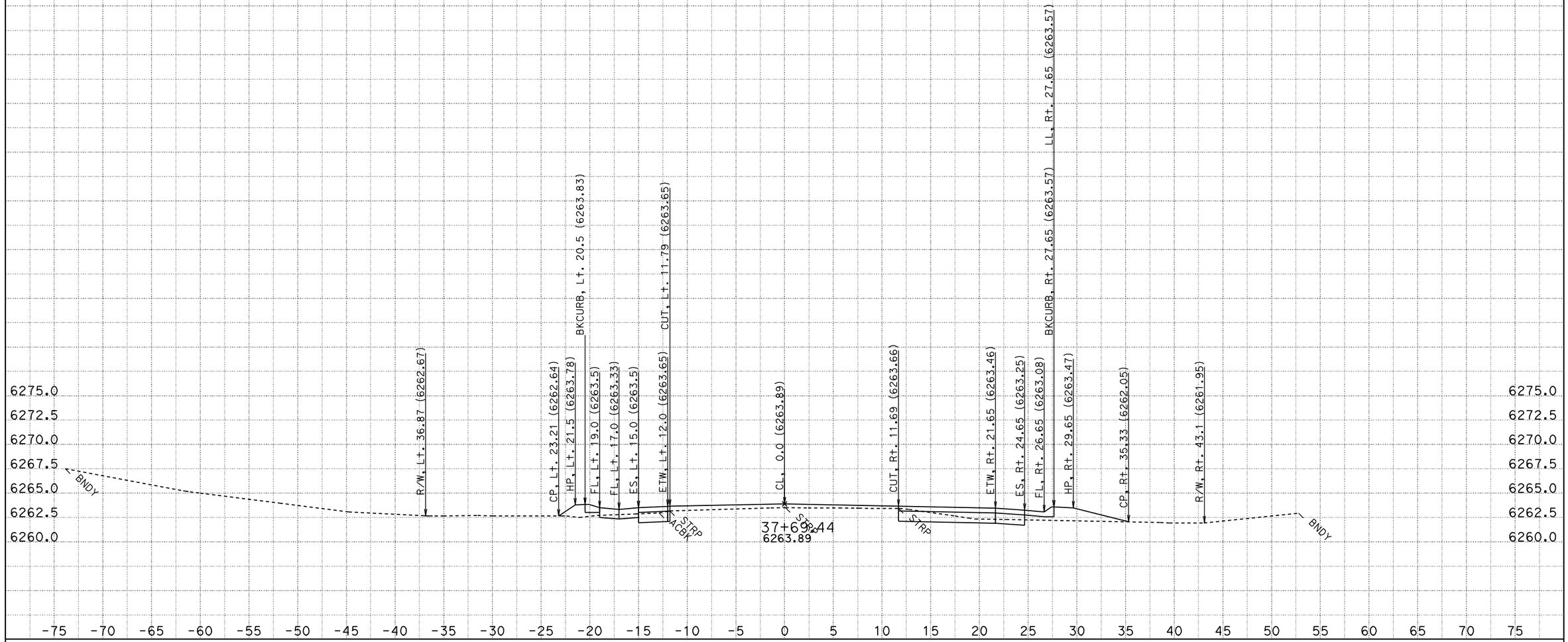

CONTRACT: 2a920

DATE: 8/12/2011

DIST/CO/RTE/PM: 03-ED,Pla 89 PM 27.2/27.4, 0.0/T8.5

SCALE: 1" = 5' Horiz.
1" = 5' Vert.

A1

CROSS SECTIONS

KC Project: 2A920FT File: H:\Pla89\2A920FT\EAR\OUTPUT\0035_11200.ear

All Dimensions are US Survey Feet

FOR EARTHWORK DEVELOPMENT ONLY

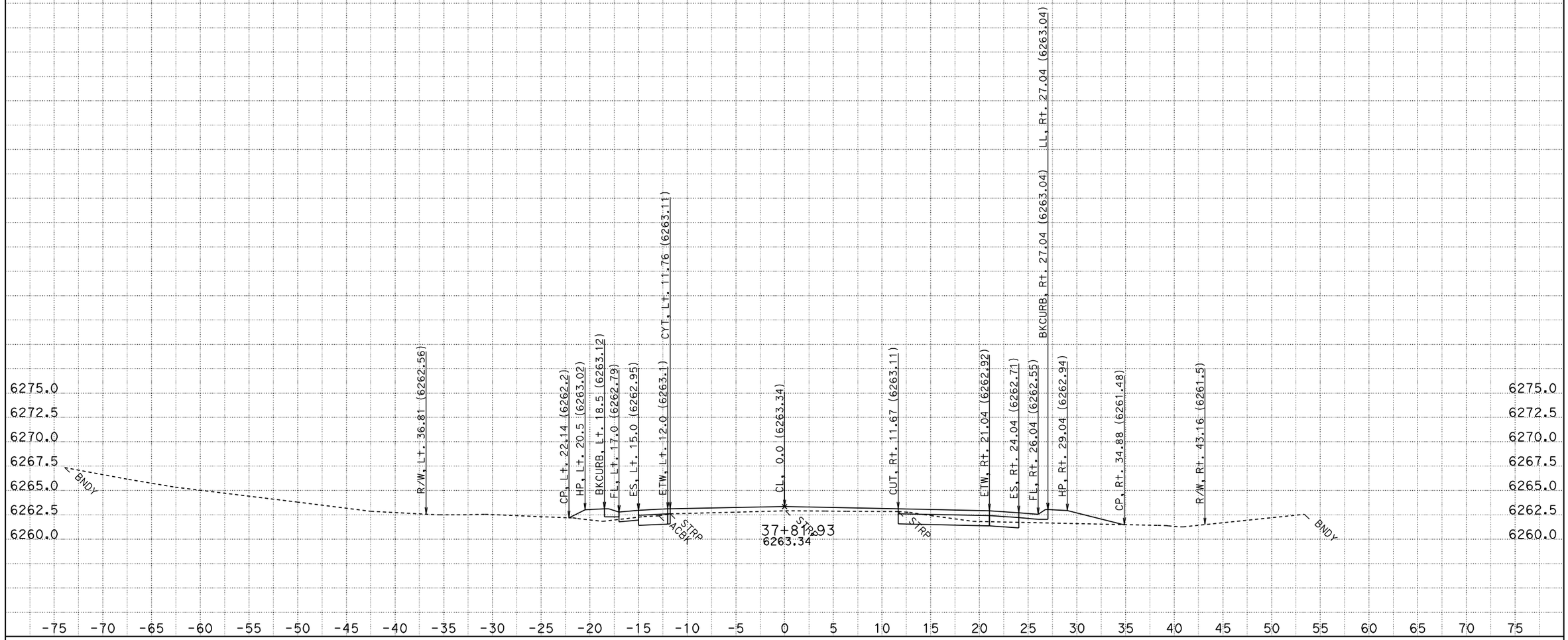

CONTRACT: 2a920

DATE: 8/12/2011

DIST/CO/RTE/PM: 03-ED,Pla 89 PM 27.2/27.4, 0.0/T8.5

SCALE: 1" = 5' Horiz.
1" = 5' Vert.

A1

CROSS SECTIONS

KC Project: 2A920FT File: H:\Pla89\2A920FT\EAR\OUTPUT\0035_11200.ear

All Dimensions are US Survey Feet

FOR EARTHWORK DEVELOPMENT ONLY

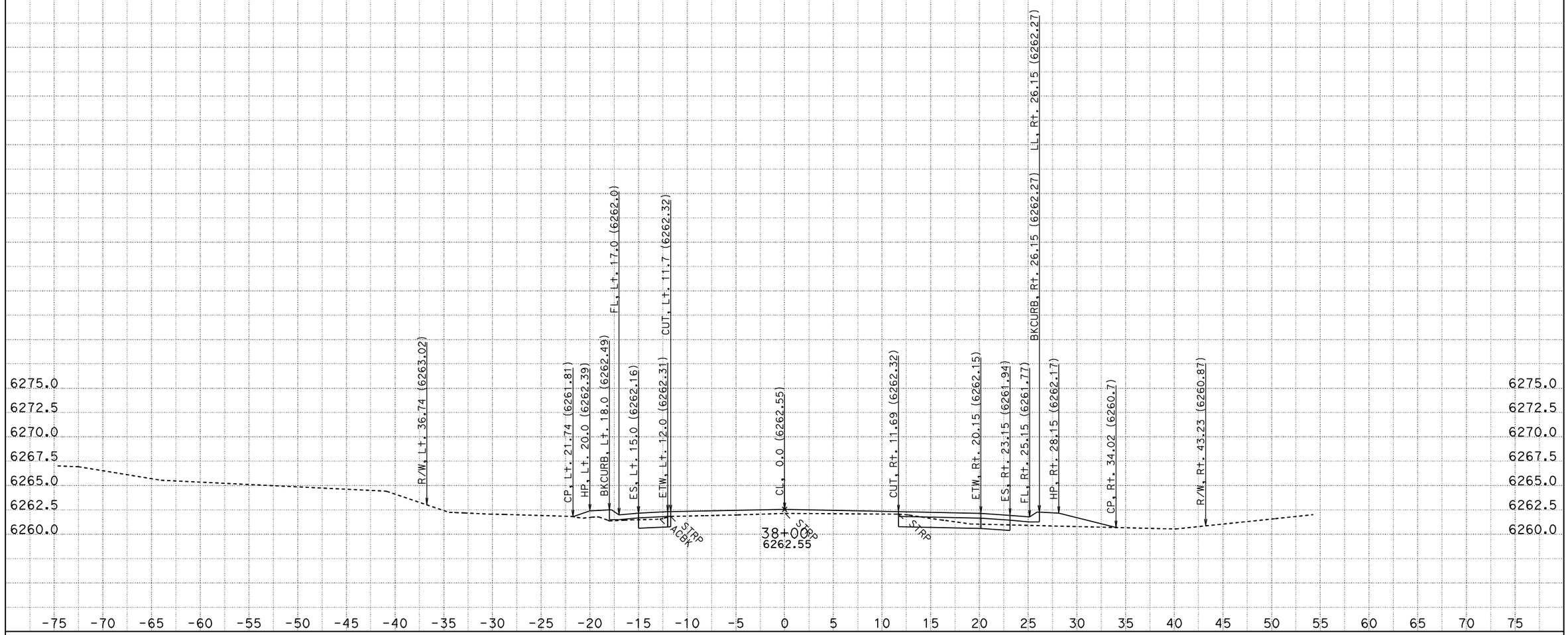

CONTRACT: 2a920

DATE: 8/12/2011

DIST/CO/RTE/PM: 03-ED,Pla 89 PM 27.2/27.4, 0.0/T8.5

SCALE: 1" = 5' Horiz.
1" = 5' Vert.

A1

CROSS SECTIONS

KC Project: 2A920FT File: H:\Pla89\2A920FT\EAR\OUTPUT\0035_11200.ear

All Dimensions are US Survey Feet

FOR EARTHWORK DEVELOPMENT ONLY

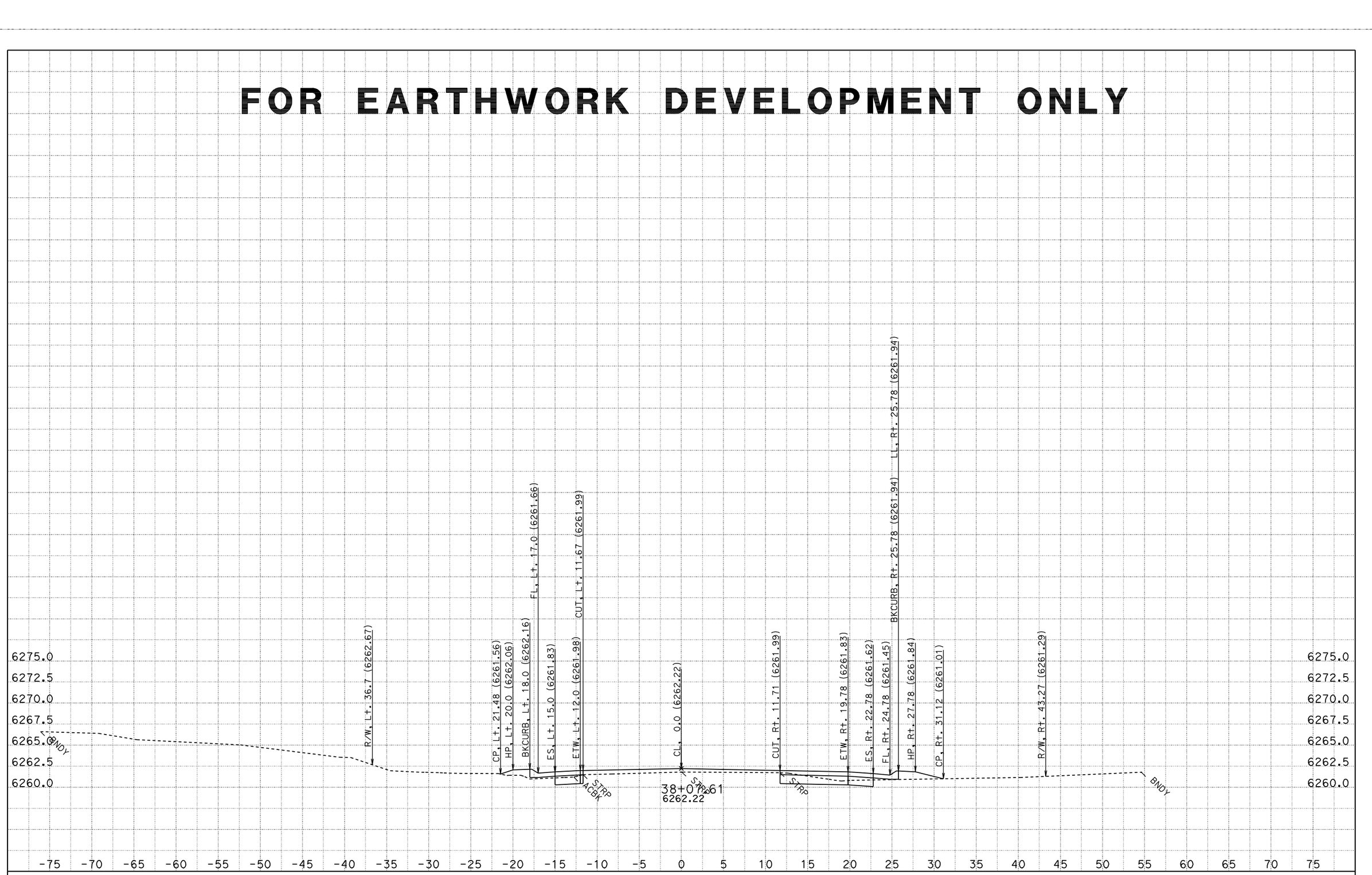

CONTRACT: 2a920

DATE: 8/12/2011

DIST/CO/RTE/PM: 03-ED,Pla 89 PM 27.2/27.4, 0.0/T8.5

KC Project: 2A920FT File: H:\Pla89\2A920FT\EAR\OUTPUT\0035_11200.ear

SCALE: 1" = 5' Horiz.
1" = 5' Vert.

All Dimensions are US Survey Feet

A1
CROSS SECTIONS
SHEET 395 OF 976

FOR EARTHWORK DEVELOPMENT ONLY

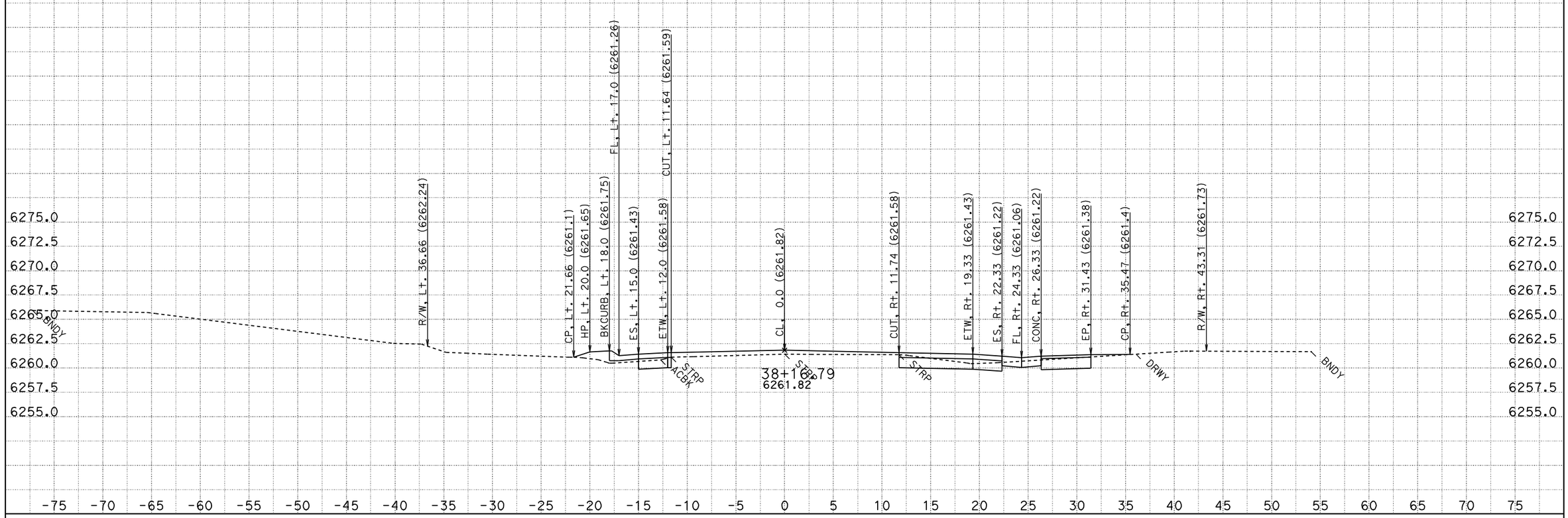

CONTRACT: 2a920

DATE: 8/12/2011

DIST/CO/RTE/PM: 03-ED,Pla 89 PM 27.2/27.4, 0.0/T8.5

KC Project: 2A920FT File: H:\Pla89\2A920FT\EAR\OUTPUT\0035_11200.ear

SCALE: 1" = 5' Horiz.
1" = 5' Vert.

All Dimensions are US Survey Feet

A1
CROSS SECTIONS
SHEET 396 OF 976

FOR EARTHWORK DEVELOPMENT ONLY

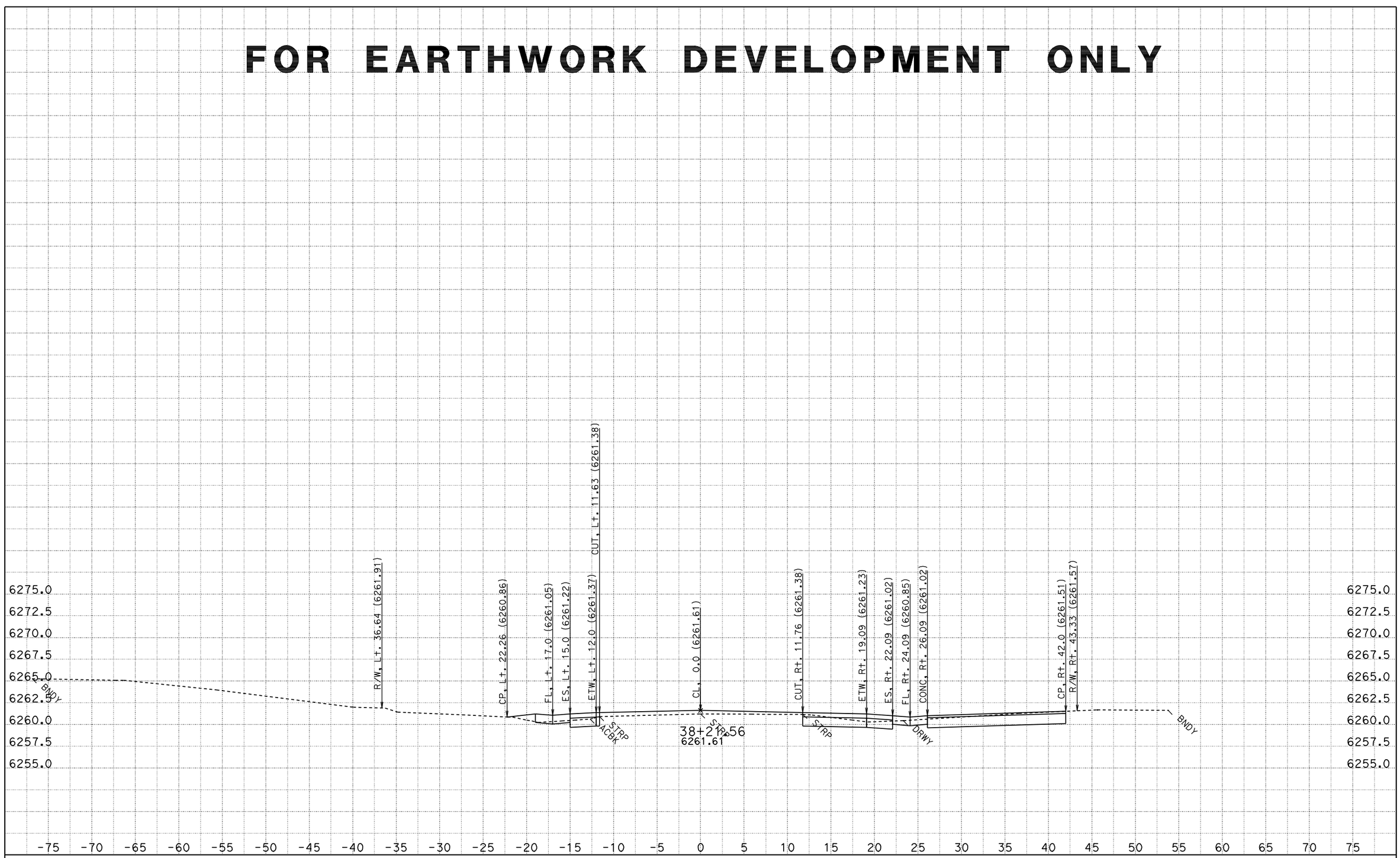

CONTRACT: 2a920

DATE: 8/12/2011

DIST/CO/RTE/PM: 03-ED,Pla 89 PM 27.2/27.4, 0.0/T8.5

SCALE: 1" = 5' Horiz.
1" = 5' Vert.

A1

CROSS SECTIONS

KC Project: 2A920FT File: H:\Pla89\2A920FT\EAR\OUTPUT\0035_11200.ear

All Dimensions are US Survey Feet

FOR EARTHWORK DEVELOPMENT ONLY

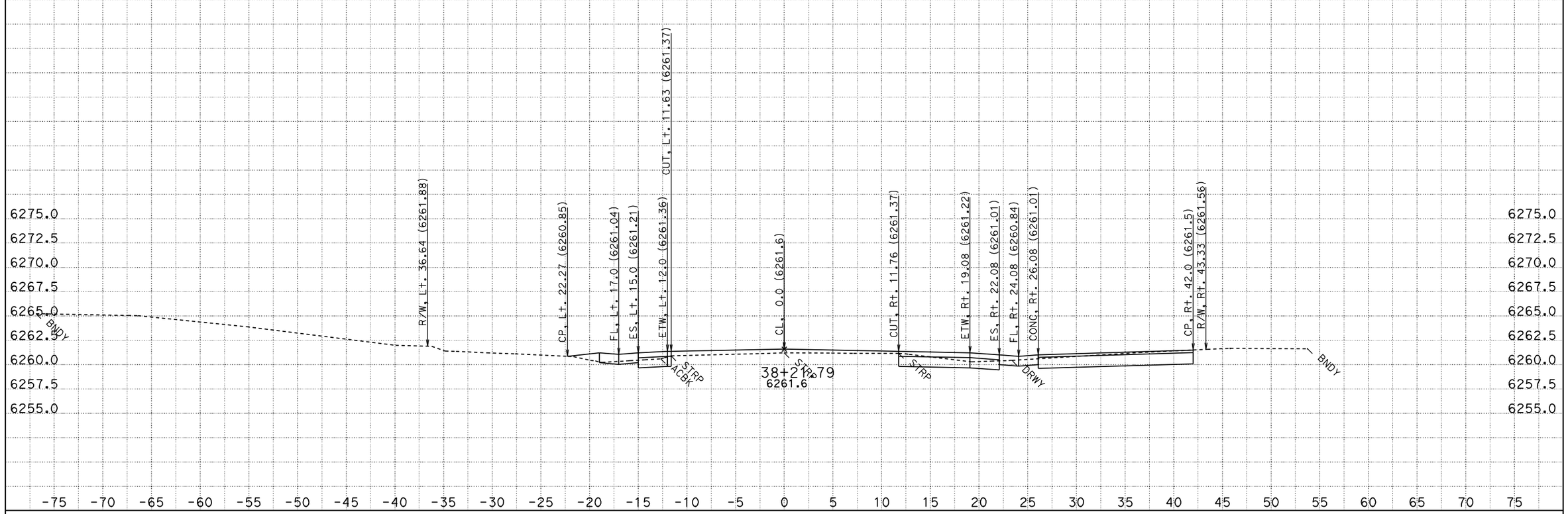

CONTRACT: 2a920

DATE: 8/12/2011

DIST/CO/RTE/PM: 03-ED,Pla 89 PM 27.2/27.4, 0.0/T8.5

SCALE: 1" = 5' Horiz.
1" = 5' Vert.

A1

CROSS SECTIONS

KC Project: 2A920FT File: H:\Pla89\2A920FT\EAR\OUTPUT\0035_11200.ear

All Dimensions are US Survey Feet

FOR EARTHWORK DEVELOPMENT ONLY

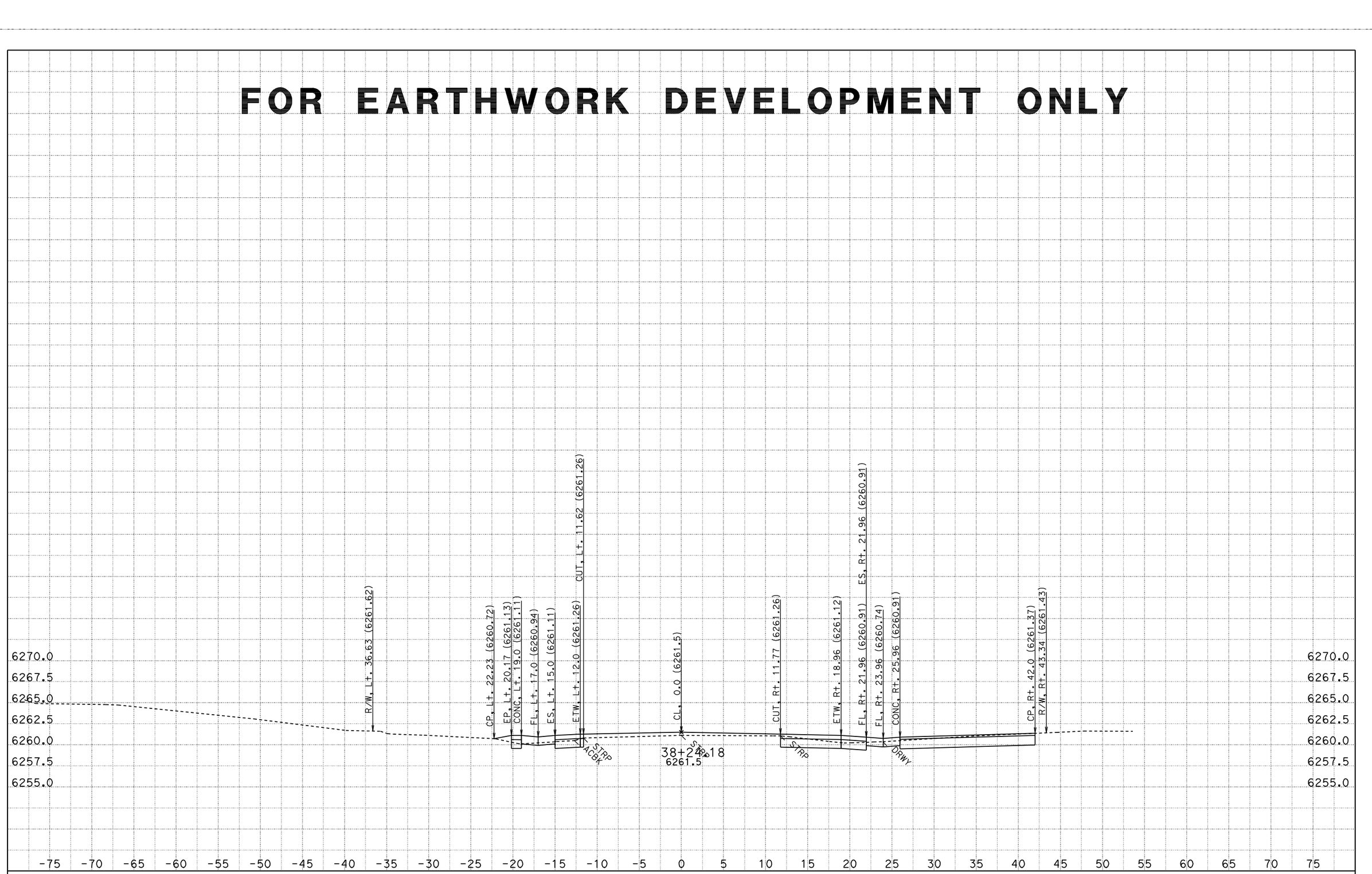

CONTRACT: 2a920

DATE: 8/12/2011

DIST/CO/RTE/PM: 03-ED,Pla 89 PM 27.2/27.4, 0.0/T8.5

SCALE: 1" = 5' Horiz.
1" = 5' Vert.

A1

CROSS SECTIONS

KC Project: 2A920FT File: H:\Pla89\2A920FT\EAR\OUTPUT\0035_11200.ear

All Dimensions are US Survey Feet

FOR EARTHWORK DEVELOPMENT ONLY

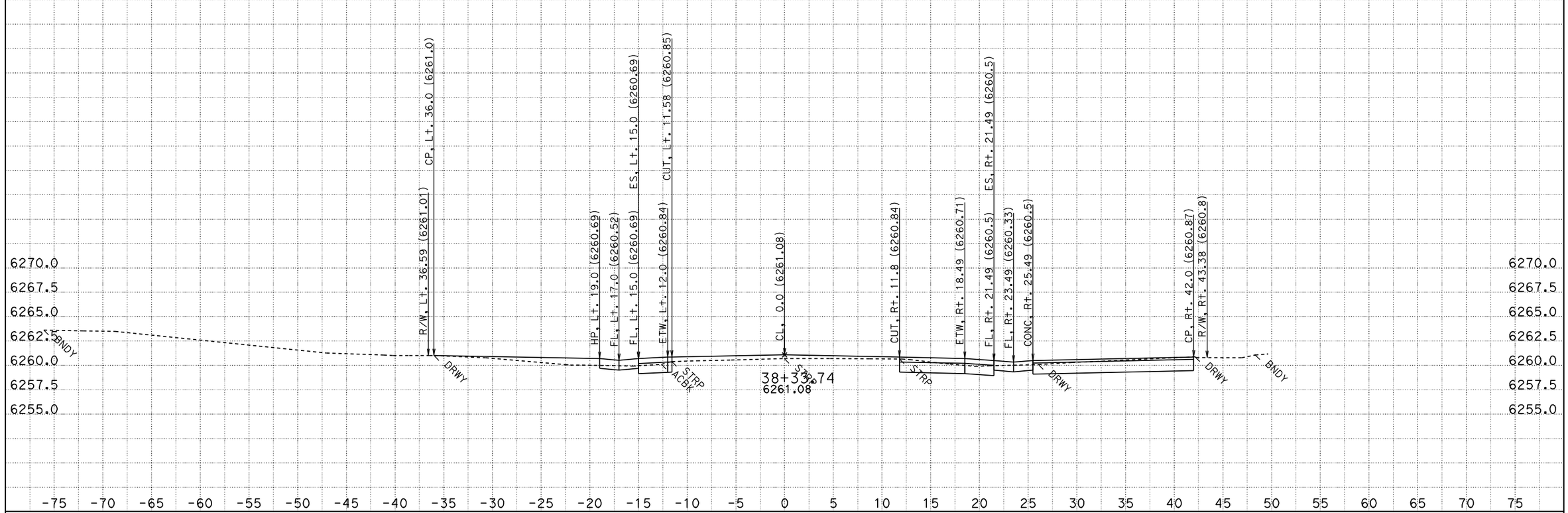

CONTRACT: 2a920

DATE: 8/12/2011

DIST/CO/RTE/PM: 03-ED,Pla 89 PM 27.2/27.4, 0.0/T8.5

KC Project: 2A920FT File: H:\Pla89\2A920FT\EAR\OUTPUT\0035_11200.ear

SCALE: 1" = 5' Horiz.
1" = 5' Vert.

All Dimensions are US Survey Feet

A1
CROSS SECTIONS
SHEET 400 OF 976

FOR EARTHWORK DEVELOPMENT ONLY

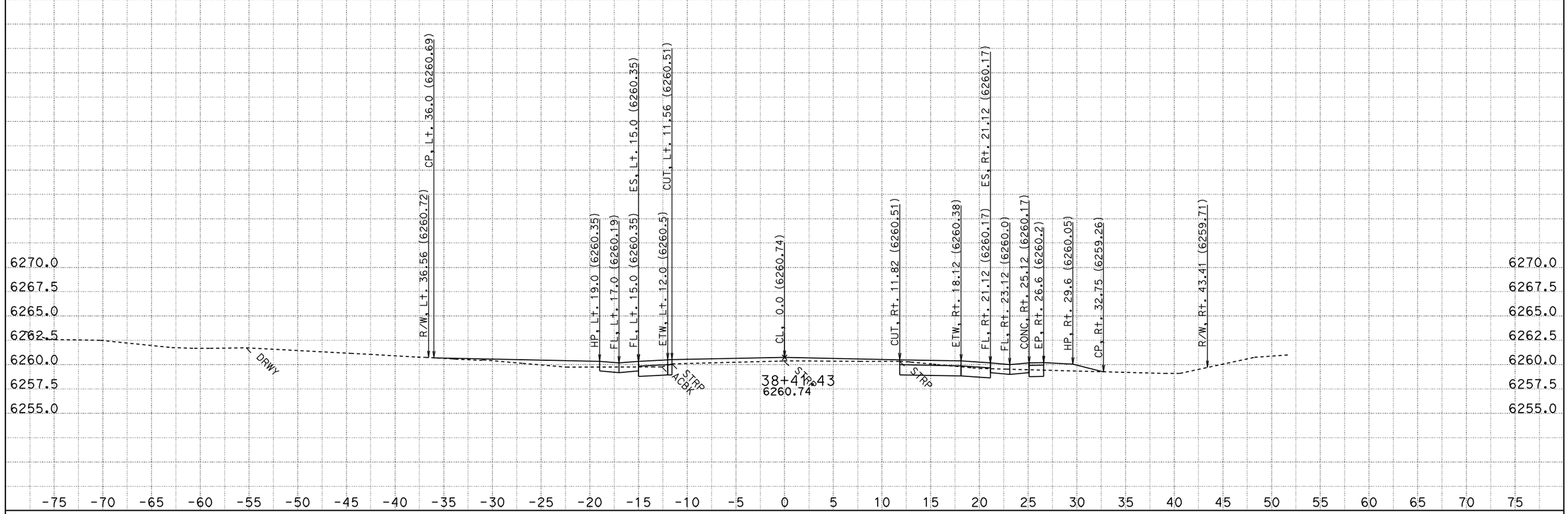

CONTRACT: 2a920

DATE: 8/12/2011

DIST/CO/RTE/PM: 03-ED,Pla 89 PM 27.2/27.4, 0.0/T8.5

SCALE: 1" = 5' Horiz.
1" = 5' Vert.

A1

CROSS SECTIONS

KC Project: 2A920FT File: H:\Pla89\2A920FT\EAR\OUTPUT\0035_11200.ear

All Dimensions are US Survey Feet

FOR EARTHWORK DEVELOPMENT ONLY

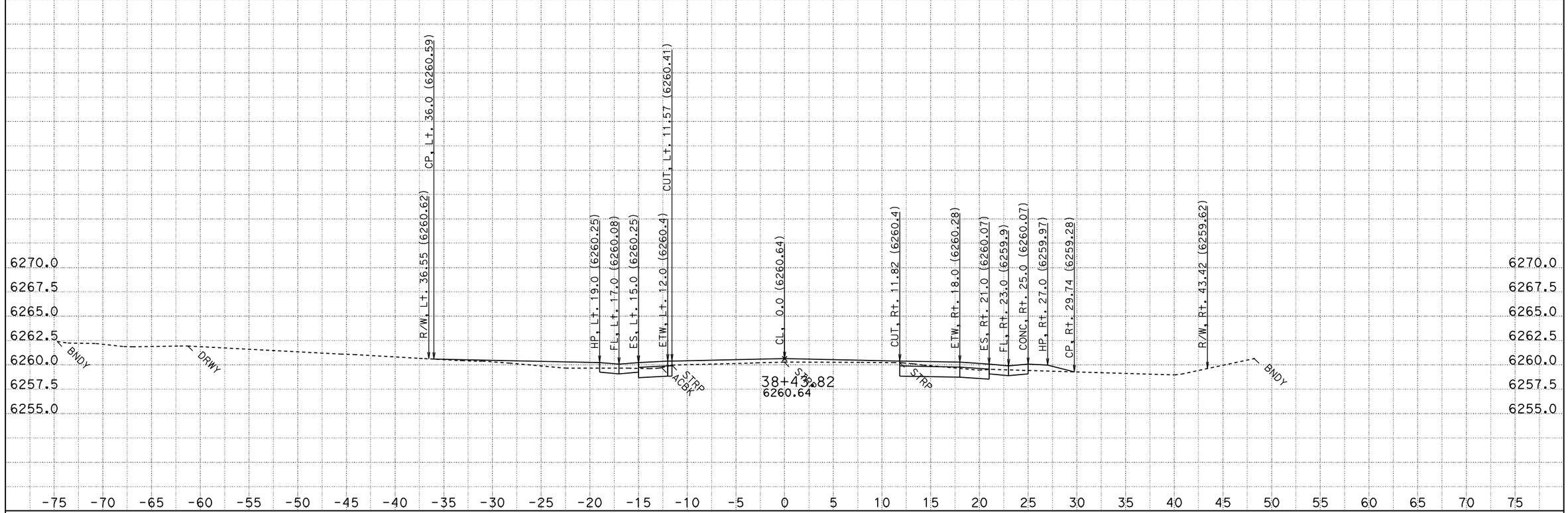

CONTRACT: 2a920

DATE: 8/12/2011

DIST/CO/RTE/PM: 03-ED,Pla 89 PM 27.2/27.4, 0.0/T8.5

SCALE: 1" = 5' Horiz.
1" = 5' Vert.

A1

CROSS SECTIONS

KC Project: 2A920FT File: H:\Pla89\2A920FT\EAR\OUTPUT\0035_11200.ear

All Dimensions are US Survey Feet

FOR EARTHWORK DEVELOPMENT ONLY

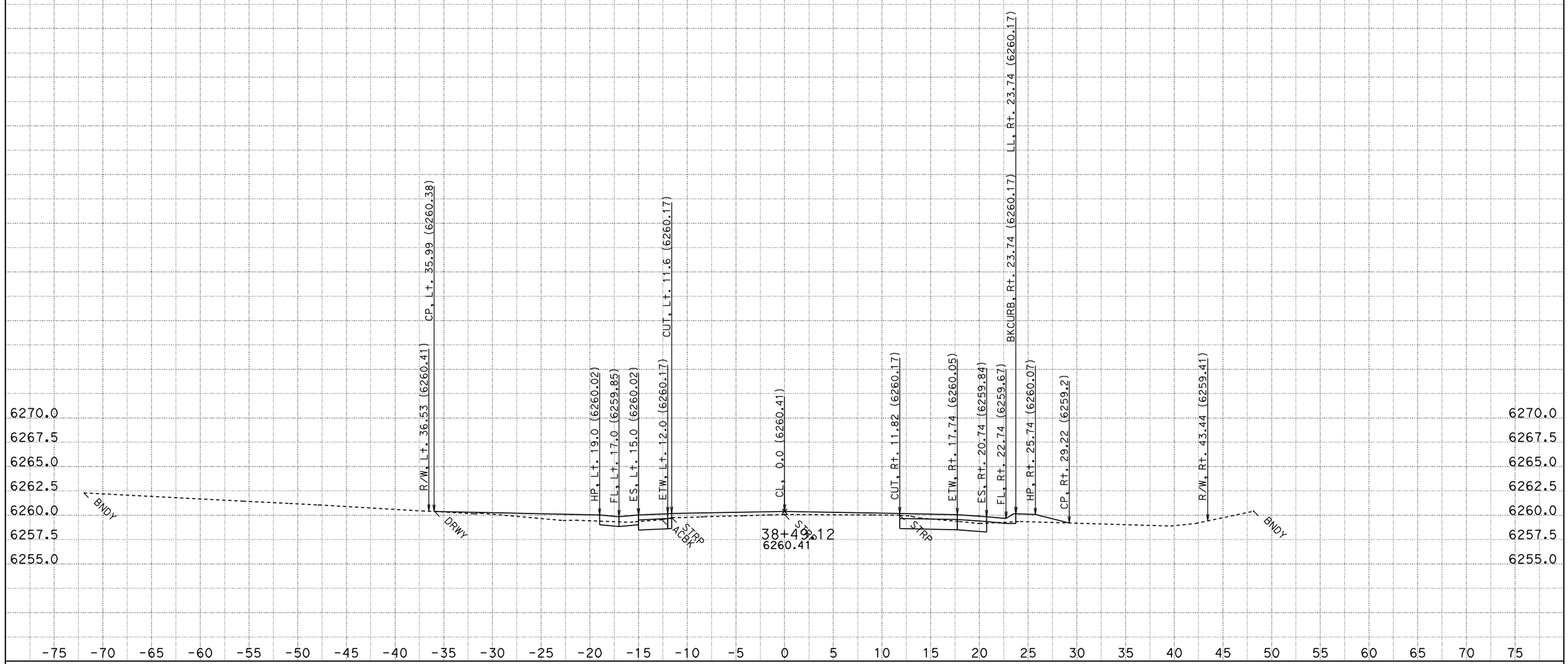

CONTRACT: 2a920

DATE: 8/12/2011

DIST/CO/RTE/PM: 03-ED,Pla 89 PM 27.2/27.4, 0.0/T8.5

SCALE: 1" = 5' Horiz.
1" = 5' Vert.

A1

CROSS SECTIONS

KC Project: 2A920FT File: H:\Pla89\2A920FT\EAR\OUTPUT\0035_11200.ear

All Dimensions are US Survey Feet

FOR EARTHWORK DEVELOPMENT ONLY

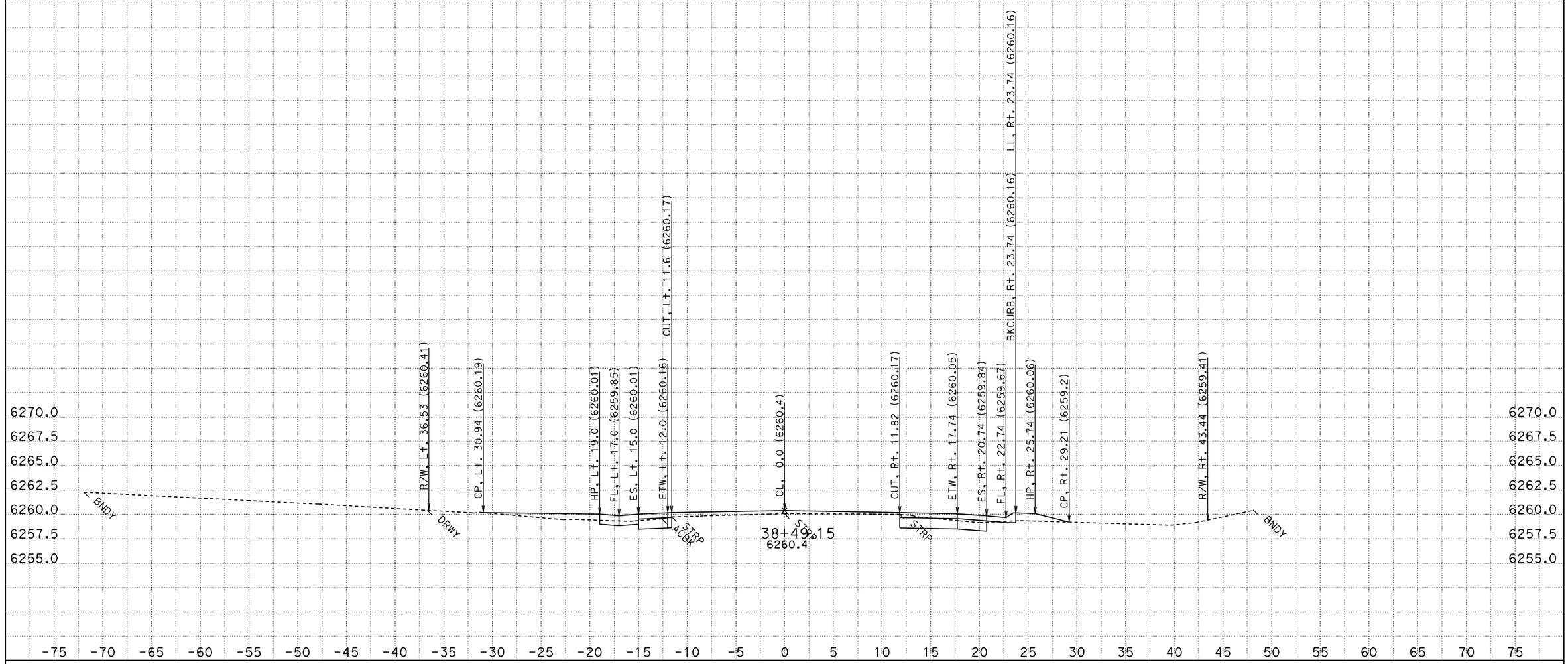

CONTRACT: 2a920

DATE: 8/12/2011

DIST/CO/RTE/PM: 03-ED,Pla 89 PM 27.2/27.4, 0.0/T8.5

SCALE: 1" = 5' Horiz.
1" = 5' Vert.

A1

CROSS SECTIONS

KC Project: 2A920FT File: H:\Pla89\2A920FT\EAR\OUTPUT\0035_11200.ear

All Dimensions are US Survey Feet

FOR EARTHWORK DEVELOPMENT ONLY

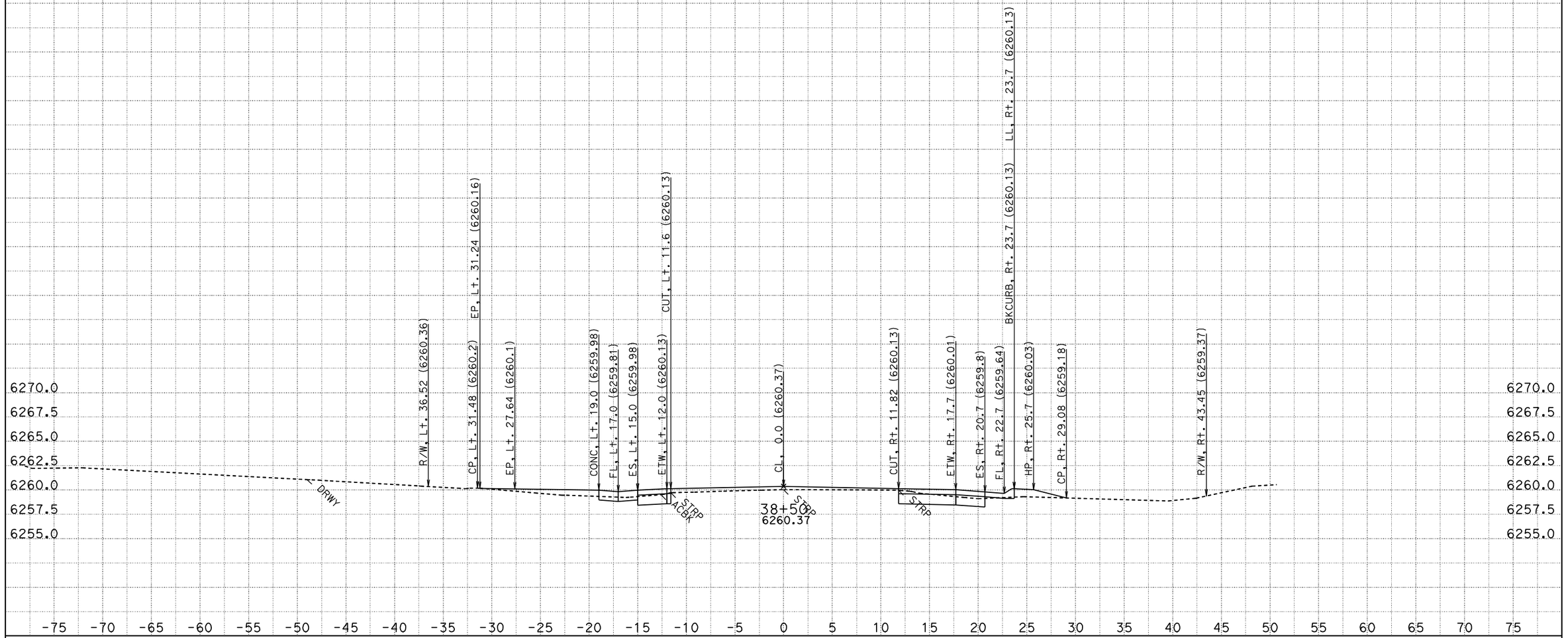

CONTRACT: 2a920

DATE: 8/12/2011

DIST/CO/RTE/PM: 03-ED,Pla 89 PM 27.2/27.4, 0.0/T8.5

SCALE: 1" = 5' Horiz.
1" = 5' Vert.

A1

CROSS SECTIONS

KC Project: 2A920FT File: H:\Pla89\2A920FT\EAR\OUTPUT\0035_11200.ear

All Dimensions are US Survey Feet

FOR EARTHWORK DEVELOPMENT ONLY

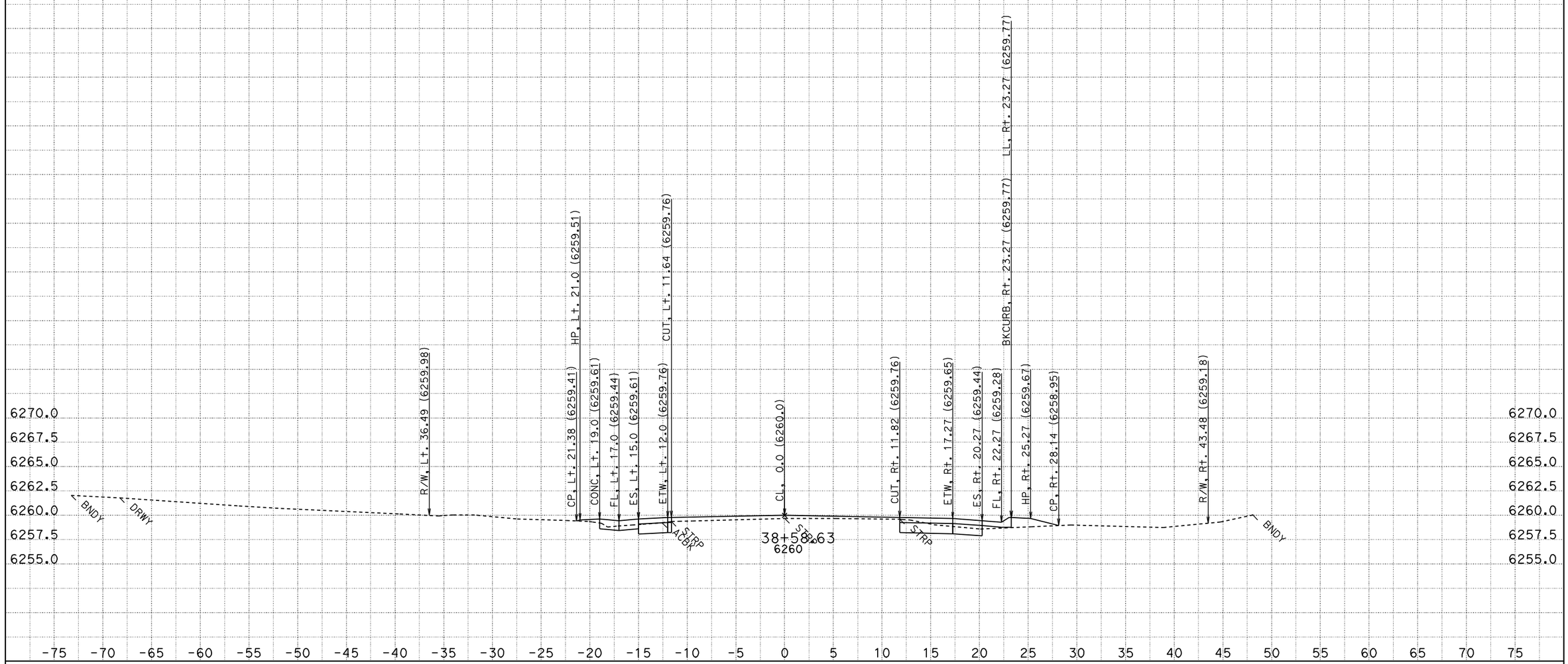

CONTRACT: 2a920

DATE: 8/12/2011

DIST/CO/RTE/PM: 03-ED,Pla 89 PM 27.2/27.4, 0.0/T8.5

SCALE: 1" = 5' Horiz.
1" = 5' Vert.

A1

CROSS SECTIONS

KC Project: 2A920FT File: H:\Pla89\2A920FT\EAR\OUTPUT\0035_11200.ear

All Dimensions are US Survey Feet

FOR EARTHWORK DEVELOPMENT ONLY

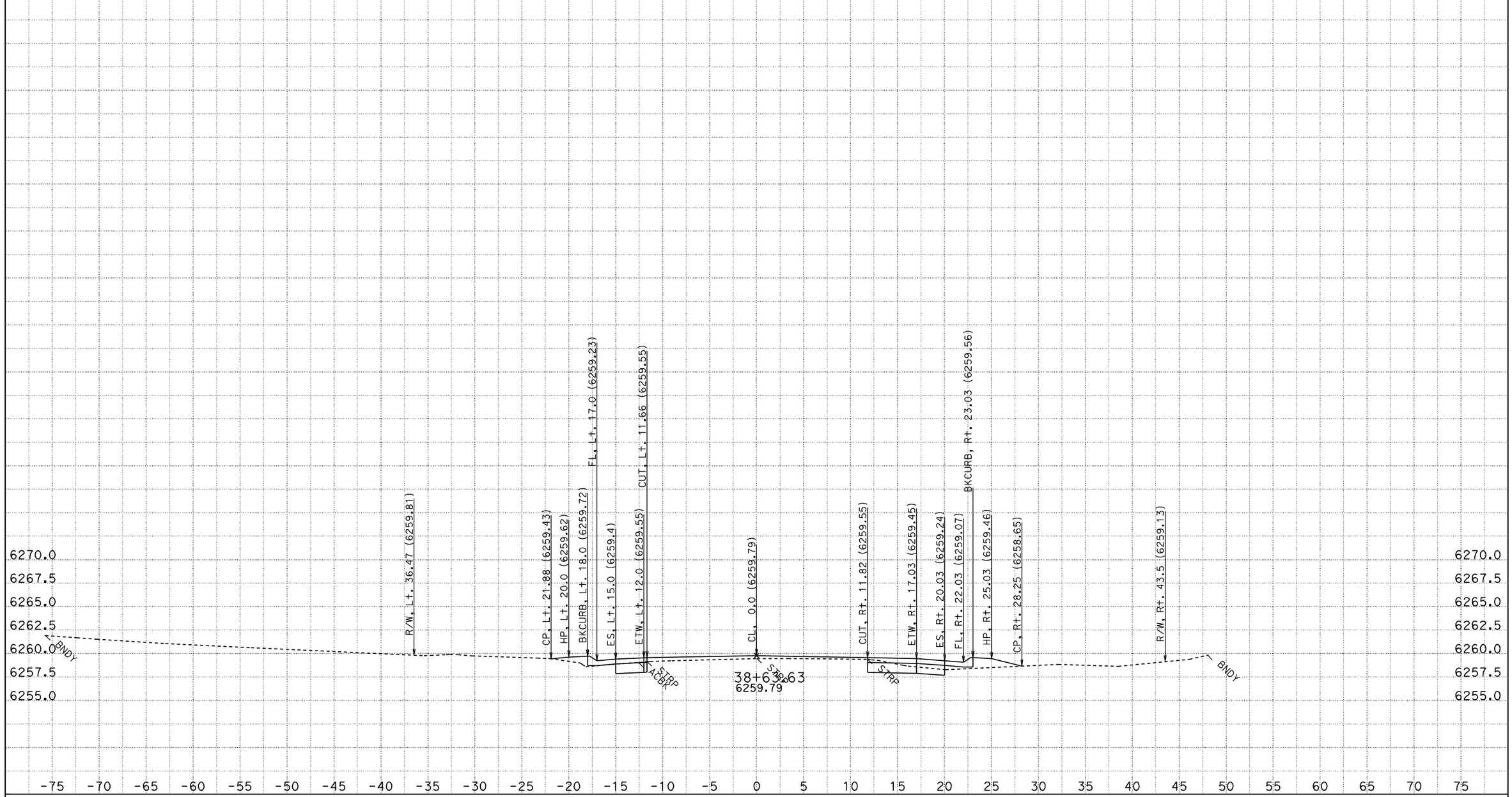

CONTRACT: 2a920

DATE: 8/12/2011

DIST/CO/RTE/PM: 03-ED,Pla 89 PM 27.2/27.4, 0.0/T8.5

KC Project: 2A920FT File: H:\Pla89\2A920FT\EAR\OUTPUT\0035_11200.ear

SCALE: 1" = 5' Horiz.
1" = 5' Vert.

All Dimensions are US Survey Feet

A1
CROSS SECTIONS
SHEET 407 OF 976

FOR EARTHWORK DEVELOPMENT ONLY

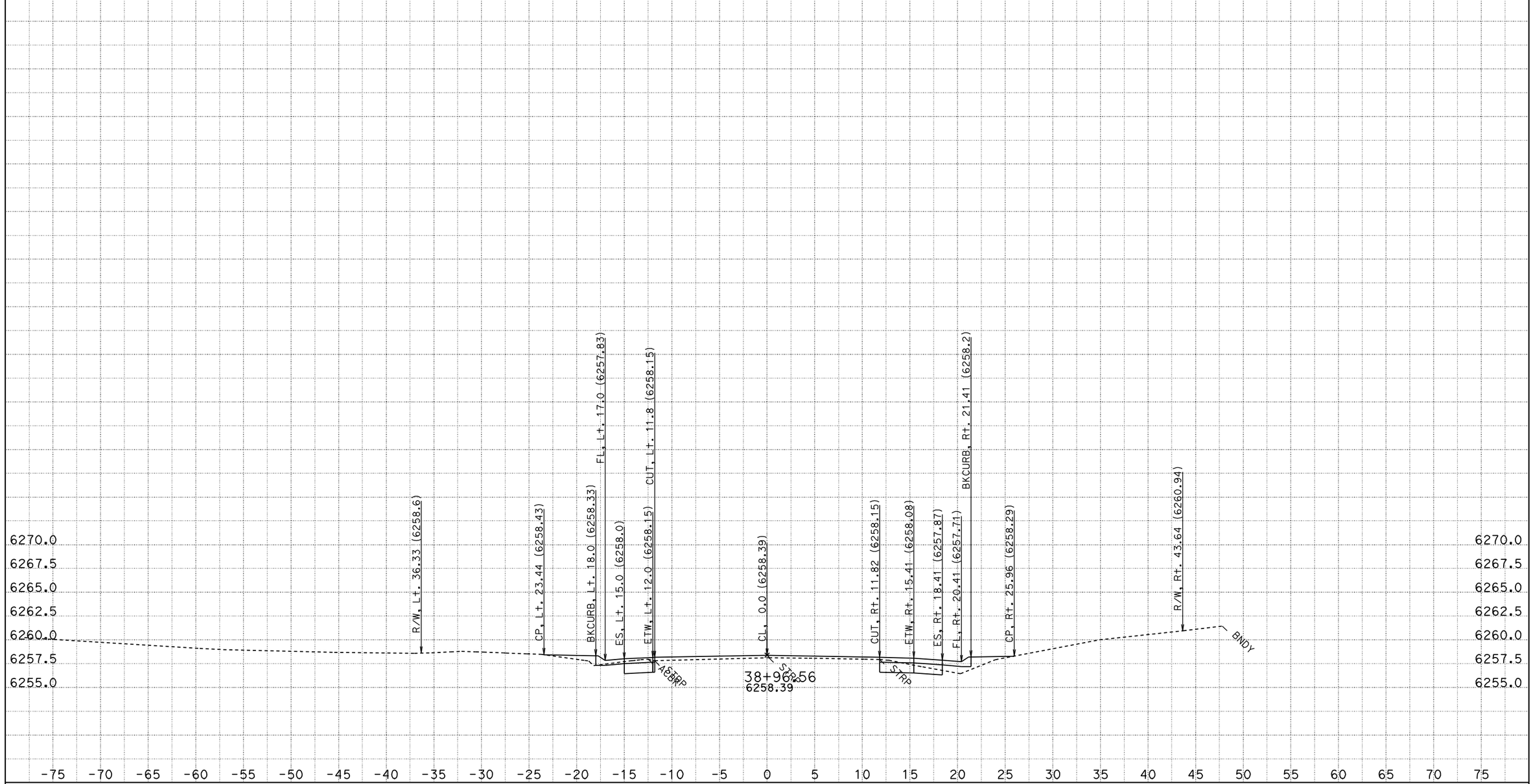

DATE: 8/12/2011
KC Project: 2A920FT
File: H:\Pla89\2A920FT\EAR\OUTPUT\0035_11200.ear

CONTRACT: 2a920
DIST/CO/RTE/PM: 03-ED,Pla 89 PM 27.2/27.4, 0.0/T8.5

SCALE: 1" = 5' Horiz.
1" = 5' Vert.

All Dimensions are US Survey Feet

A1
CROSS SECTIONS
SHEET 408 OF 976

FOR EARTHWORK DEVELOPMENT ONLY

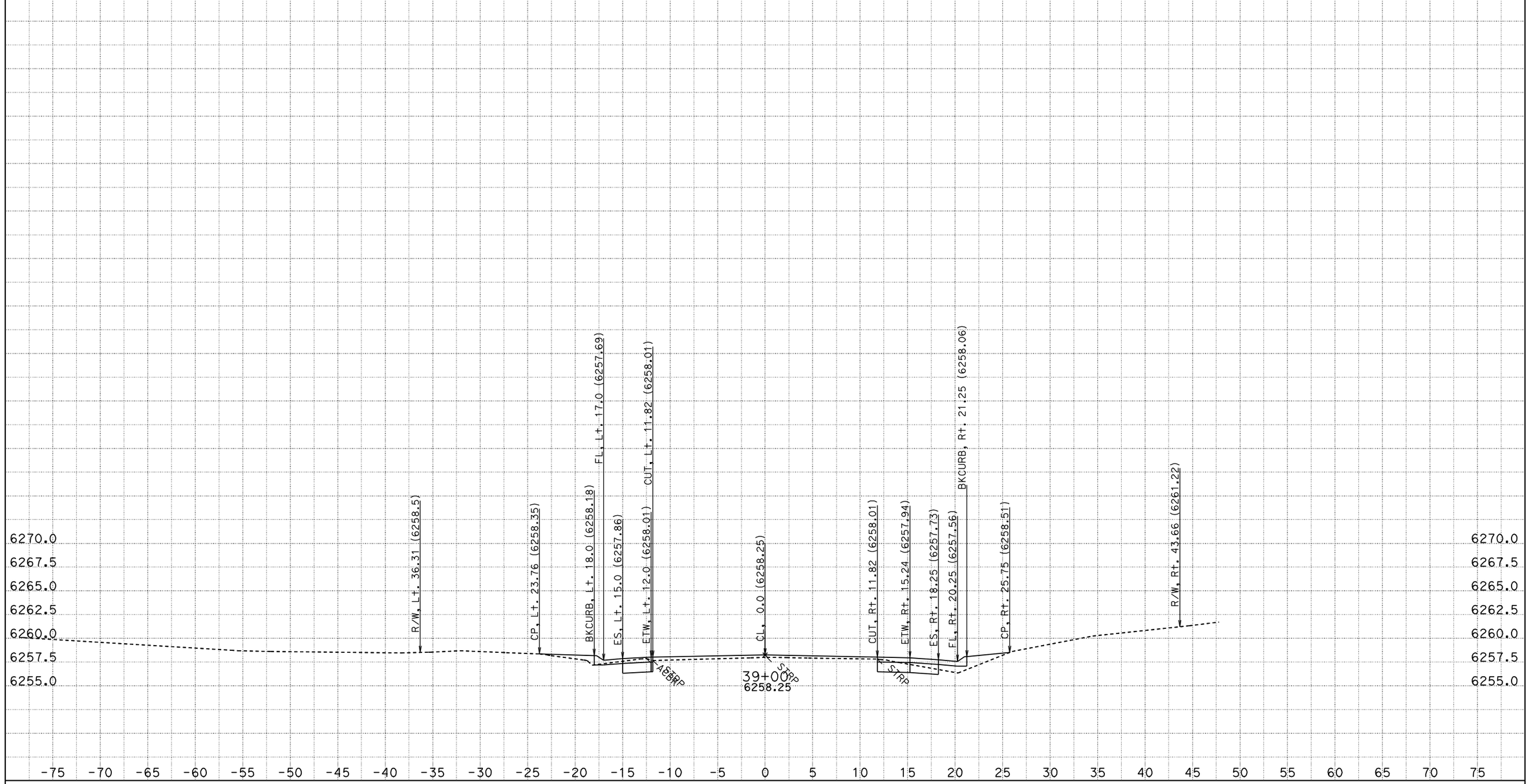

CONTRACT: 2a920

DATE: 8/12/2011

DIST/CO/RTE/PM: 03-ED,Pla 89 PM 27.2/27.4, 0.0/T8.5

SCALE: 1" = 5' Horiz.
1" = 5' Vert.

A1

CROSS SECTIONS

KC Project: 2A920FT File: H:\Pla89\2A920FT\EAR\OUTPUT\0035_11200.ear

All Dimensions are US Survey Feet

FOR EARTHWORK DEVELOPMENT ONLY

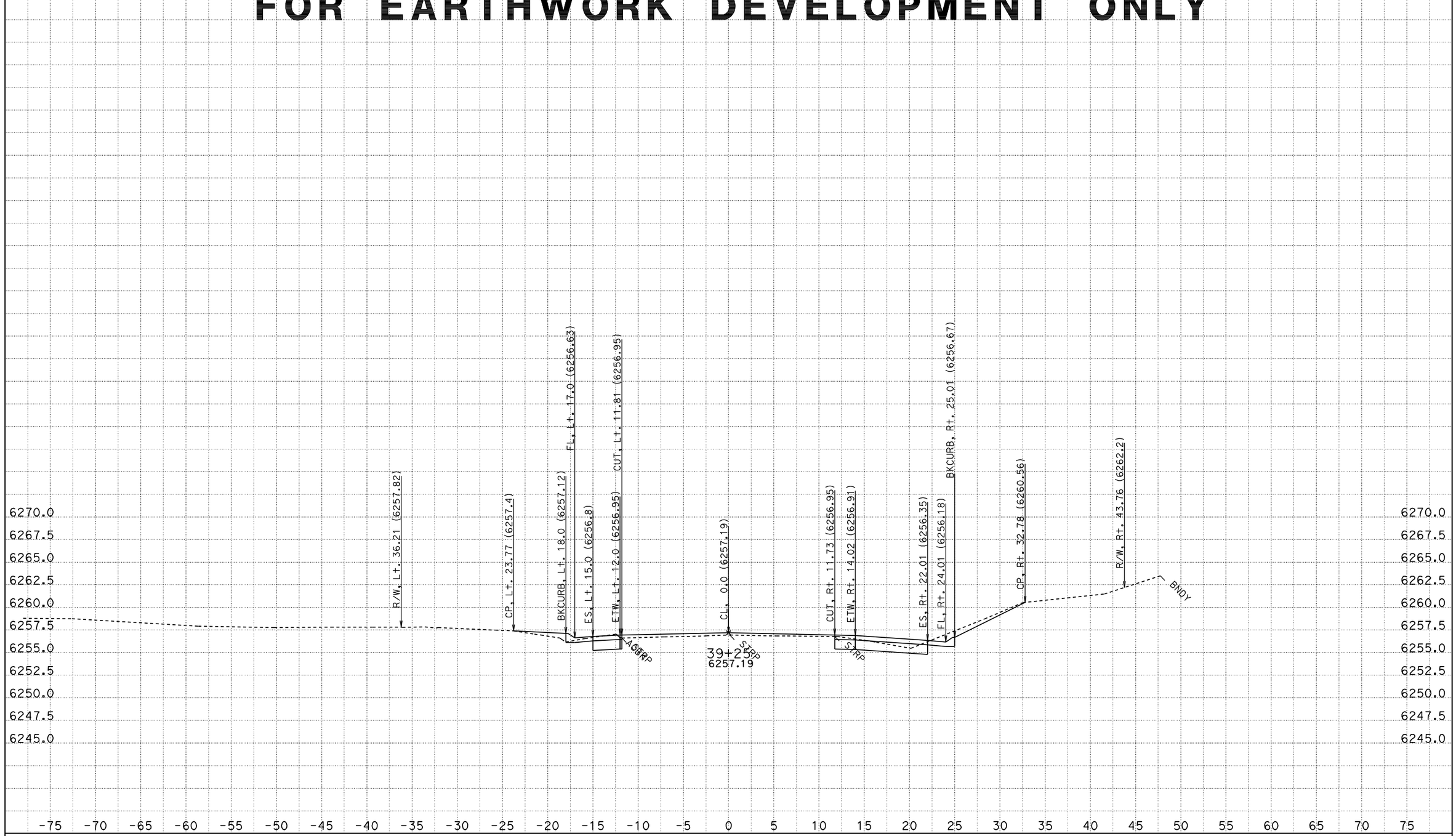

CONTRACT: 2a920

DATE: 8/12/2011

DIST/CO/RTE/PM: 03-ED,Pla 89 PM 27.2/27.4, 0.0/T8.5

KC Project: 2A920FT File: H:\Pla89\2A920FT\EAR\OUTPUT\0035_11200.ear

SCALE: 1" = 5' Horiz.
1" = 5' Vert.

All Dimensions are US Survey Feet

A1
CROSS SECTIONS
SHEET 410 OF 976

FOR EARTHWORK DEVELOPMENT ONLY

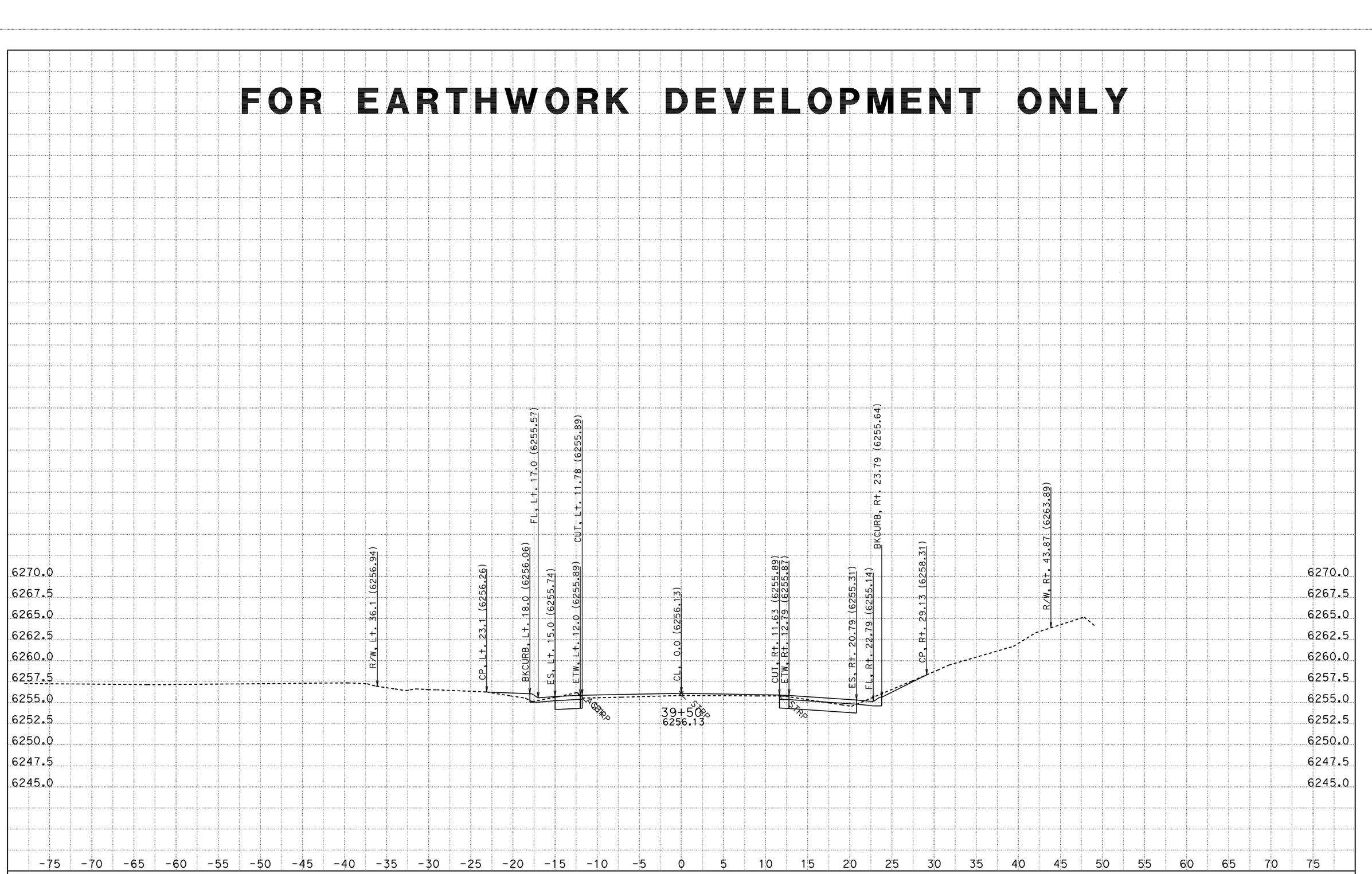

CONTRACT: 2a920

DATE: 8/12/2011

DIST/CO/RTE/PM: 03-ED,Pla 89 PM 27.2/27.4, 0.0/T8.5

SCALE: 1" = 5' Horiz.
1" = 5' Vert.

A1

CROSS SECTIONS

KC Project: 2A920FT File: H:\Pla89\2A920FT\EAR\OUTPUT\0035_11200.ear

All Dimensions are US Survey Feet

FOR EARTHWORK DEVELOPMENT ONLY

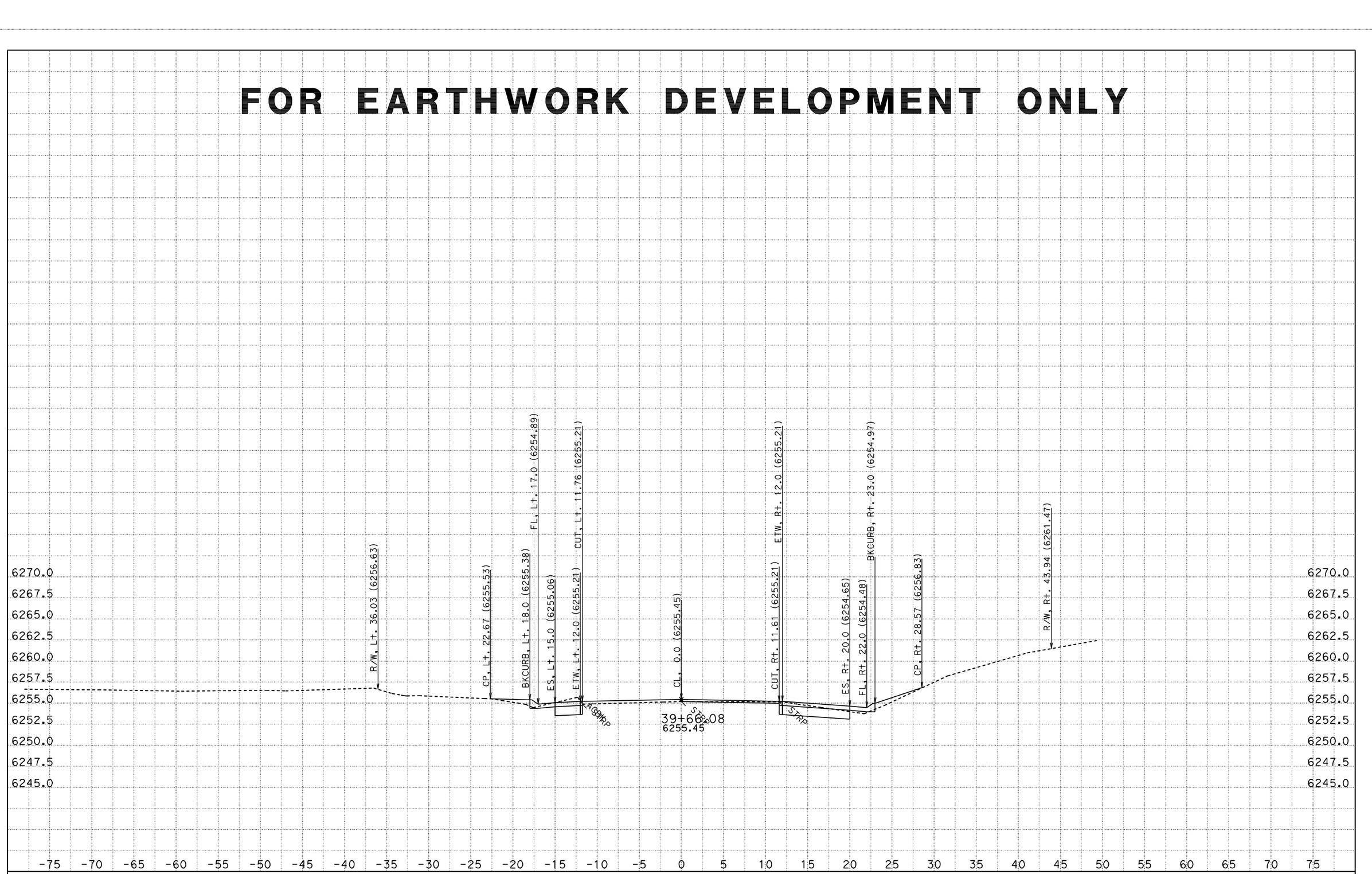

DATE: 8/12/2011
KC Project: 2A920FT
File: H:\Pla89\2A920FT\EAR\OUTPUT\0035_11200.ear

CONTRACT: 2a920
DIST/CO/RTE/PM: 03-ED,Pla 89 PM 27.2/27.4, 0.0/T8.5

SCALE: 1" = 5' Horiz.
1" = 5' Vert.
All Dimensions are US Survey Feet

A1
CROSS SECTIONS
SHEET 412 OF 976

FOR EARTHWORK DEVELOPMENT ONLY

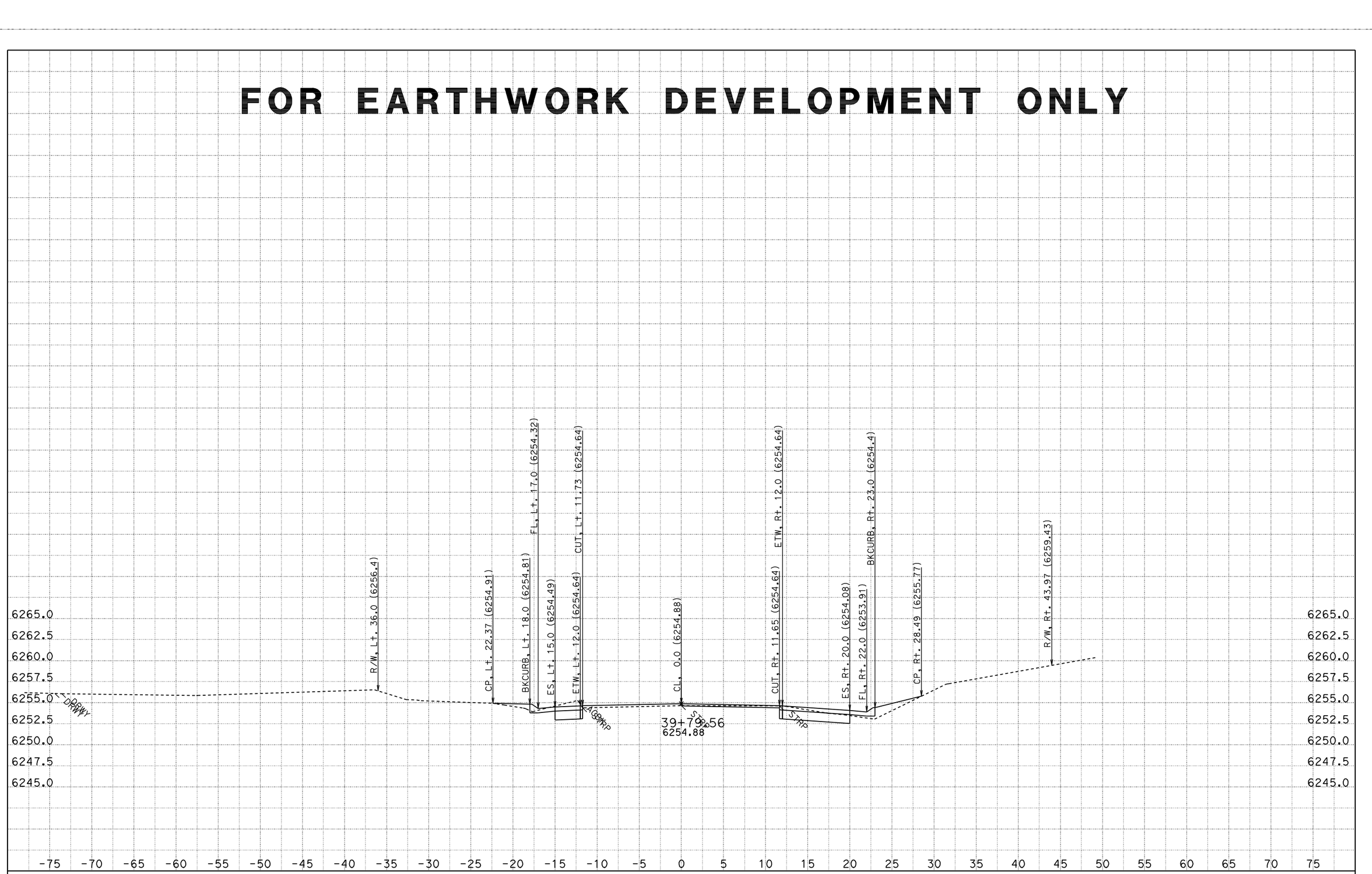

DATE: 8/12/2011
KC Project: 2A920FT

CONTRACT: 2a920
DIST/CO/RTE/PM: 03-ED,Pla 89 PM 27.2/27.4, 0.0/T8.5
File: H:\Pla89\2A920FT\EAR\OUTPUT\0035_11200.ear

SCALE: 1" = 5' Horiz.
1" = 5' Vert.
All Dimensions are US Survey Feet

A1
CROSS SECTIONS
SHEET 413 OF 976

FOR EARTHWORK DEVELOPMENT ONLY

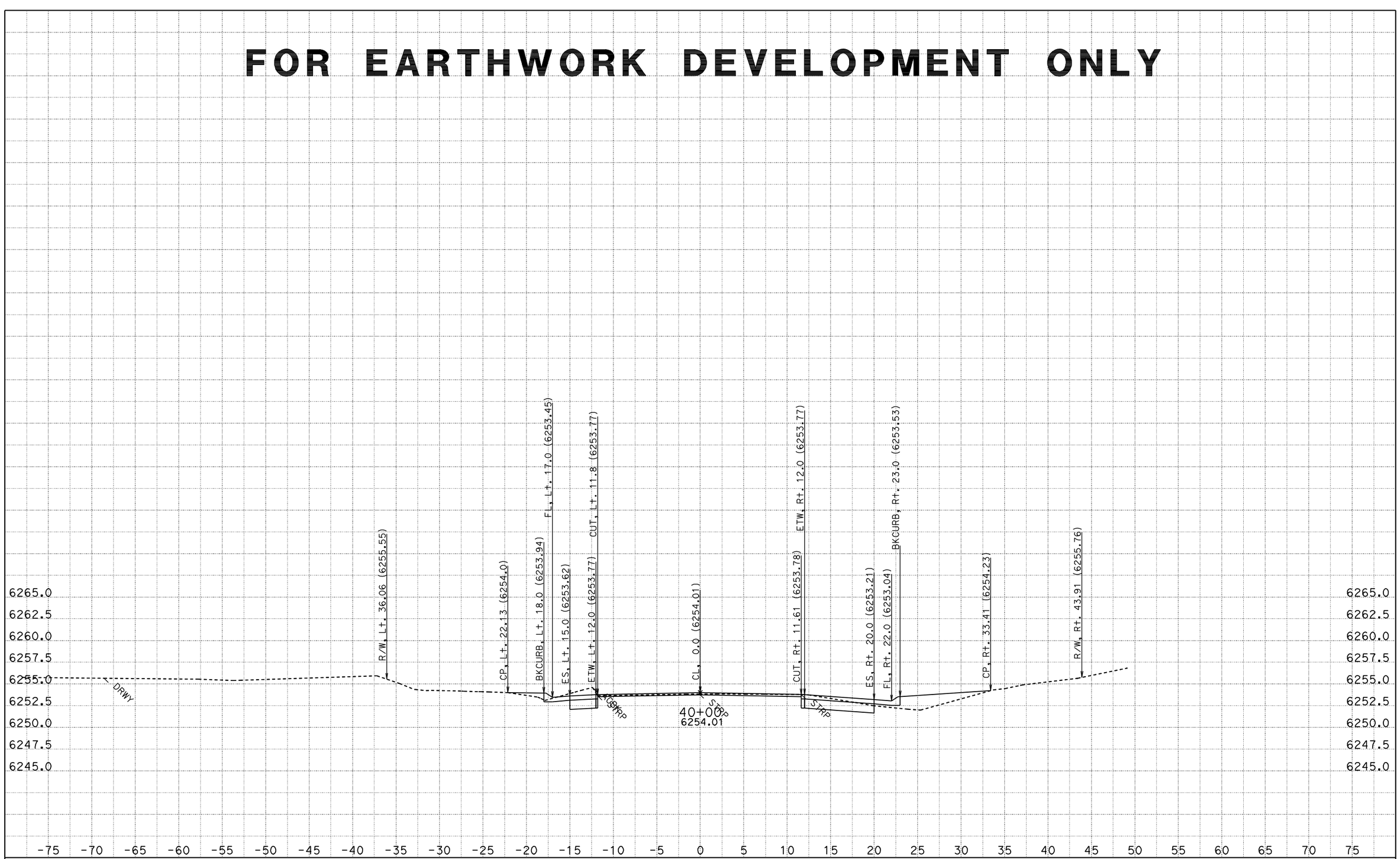

DATE: 8/12/2011
KC Project: 2A920FT

CONTRACT: 2a920
DIST/CO/RTE/PM: 03-ED,Pla 89 PM 27.2/27.4, 0.0/T8.5
File: H:\Pla89\2A920FT\EAR\OUTPUT\0035_11200.ear

SCALE: 1" = 5' Horiz.
1" = 5' Vert.
All Dimensions are US Survey Feet

A1
CROSS SECTIONS
SHEET 414 OF 976

FOR EARTHWORK DEVELOPMENT ONLY

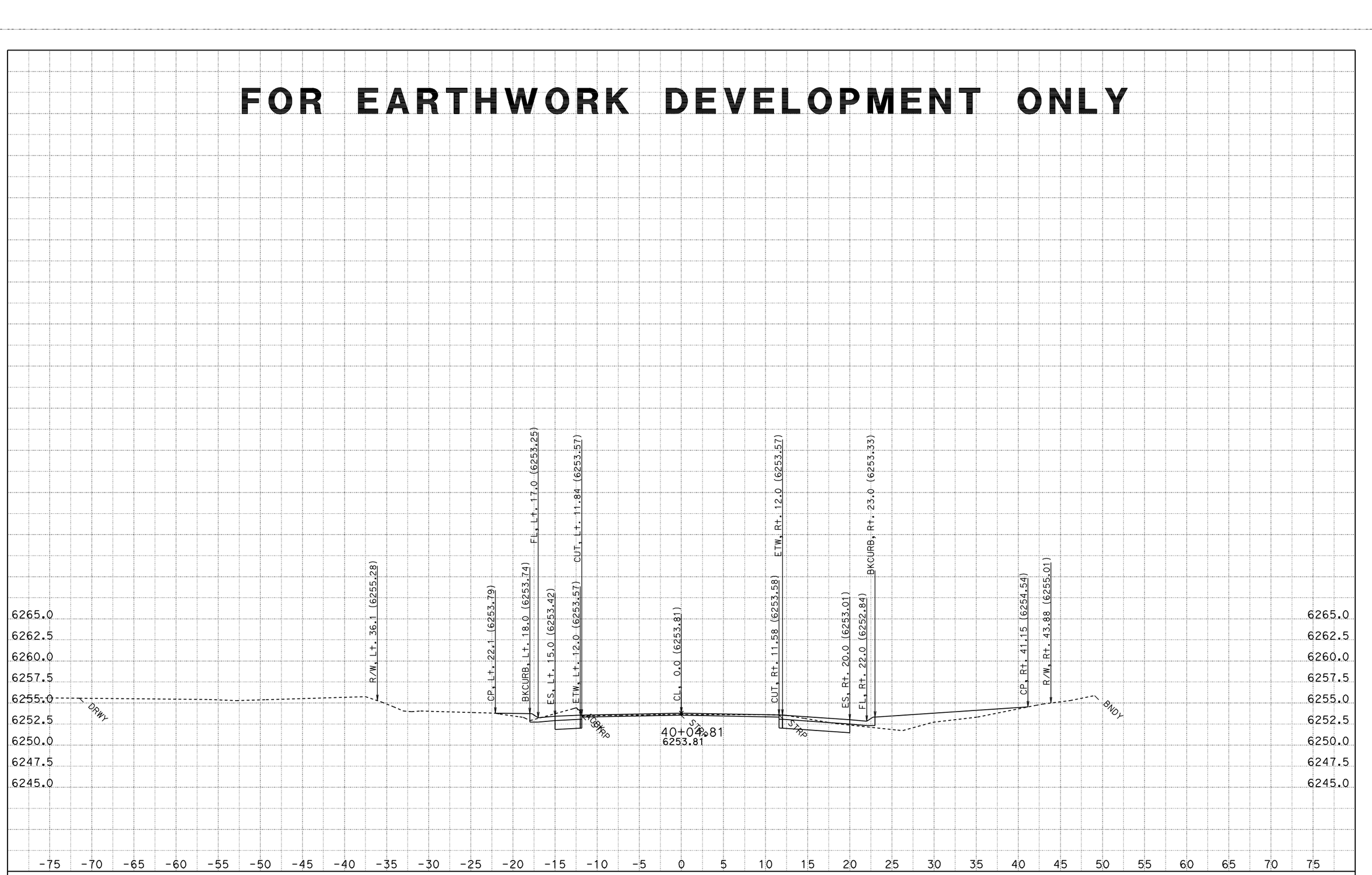

DATE: 8/12/2011
KC Project: 2A920FT
File: H:\Pla89\2A920FT\EAR\OUTPUT\0035_11200.ear

CONTRACT: 2a920
DIST/CO/RTE/PM: 03-ED,Pla 89 PM 27.2/27.4, 0.0/T8.5

SCALE: 1" = 5' Horiz.
1" = 5' Vert.

All Dimensions are US Survey Feet

A1
CROSS SECTIONS
SHEET 415 OF 976

FOR EARTHWORK DEVELOPMENT ONLY

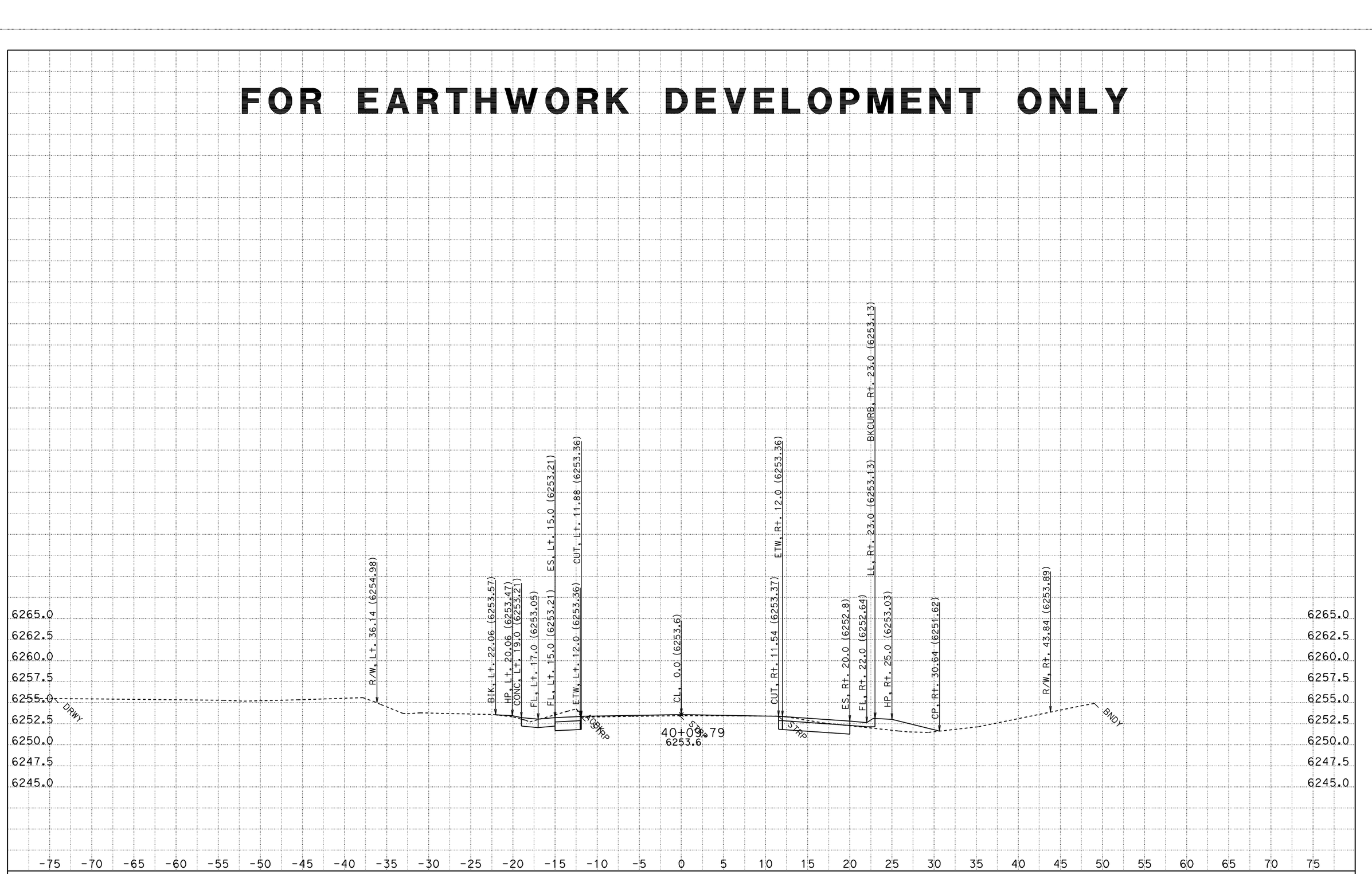

CONTRACT: 2a920

DATE: 8/12/2011

DIST/CO/RTE/PM: 03-ED,Pla 89 PM 27.2/27.4, 0.0/T8.5

SCALE: 1" = 5' Horiz.
1" = 5' Vert.

A1

CROSS SECTIONS

KC Project: 2A920FT

File: H:\Pla89\2A920FT\EAR\OUTPUT\0035_11200.ear

All Dimensions are US Survey Feet

FOR EARTHWORK DEVELOPMENT ONLY

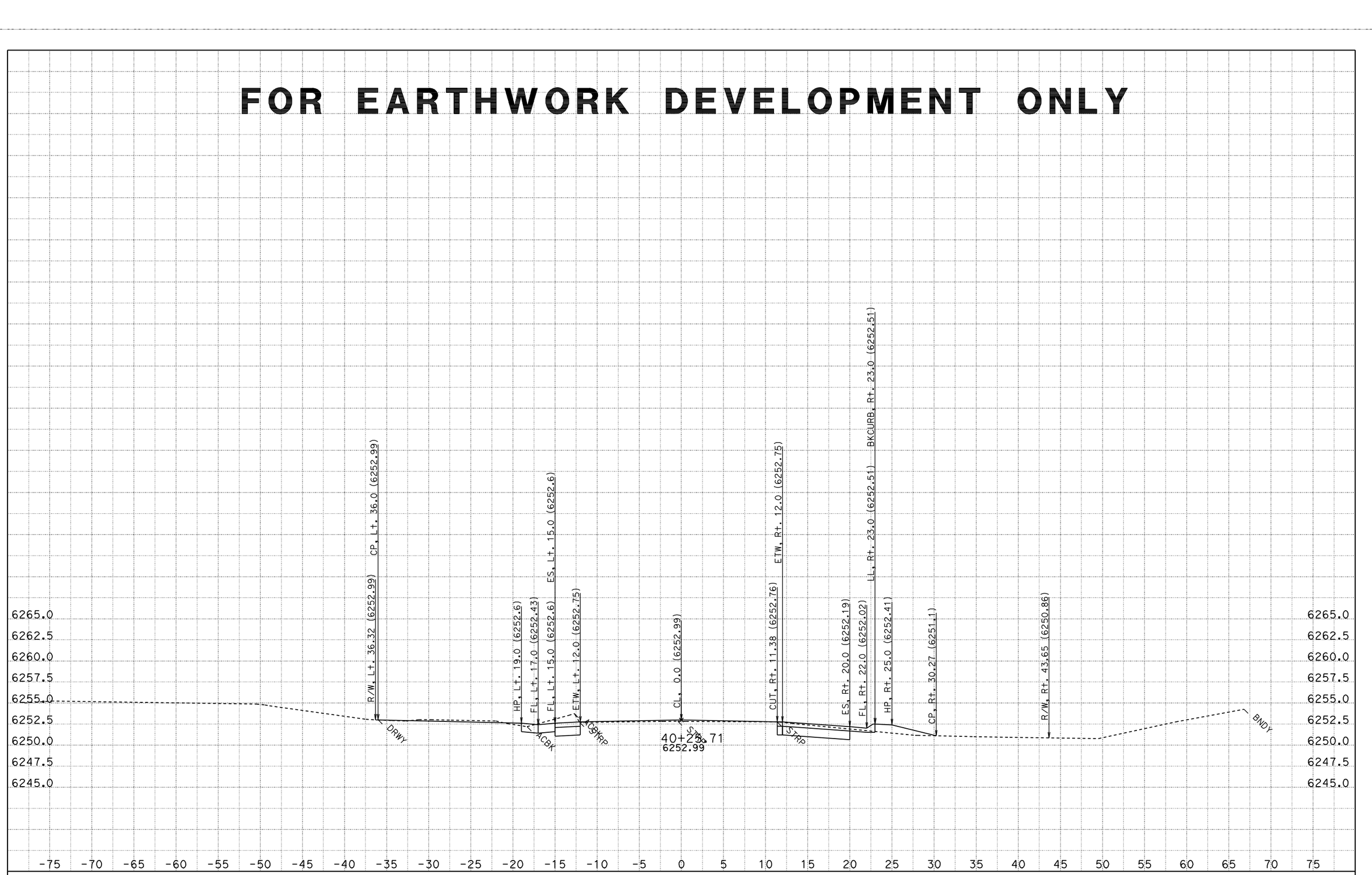

CONTRACT: 2a920

DATE: 8/12/2011

DIST/CO/RTE/PM: 03-ED,Pla 89 PM 27.2/27.4, 0.0/T8.5

SCALE: 1" = 5' Horiz.
1" = 5' Vert.

A1

CROSS SECTIONS

KC Project: 2A920FT

File: H:\Pla89\2A920FT\EAR\OUTPUT\0035_11200.ear

All Dimensions are US Survey Feet

SHEET 417 OF 976

FOR EARTHWORK DEVELOPMENT ONLY

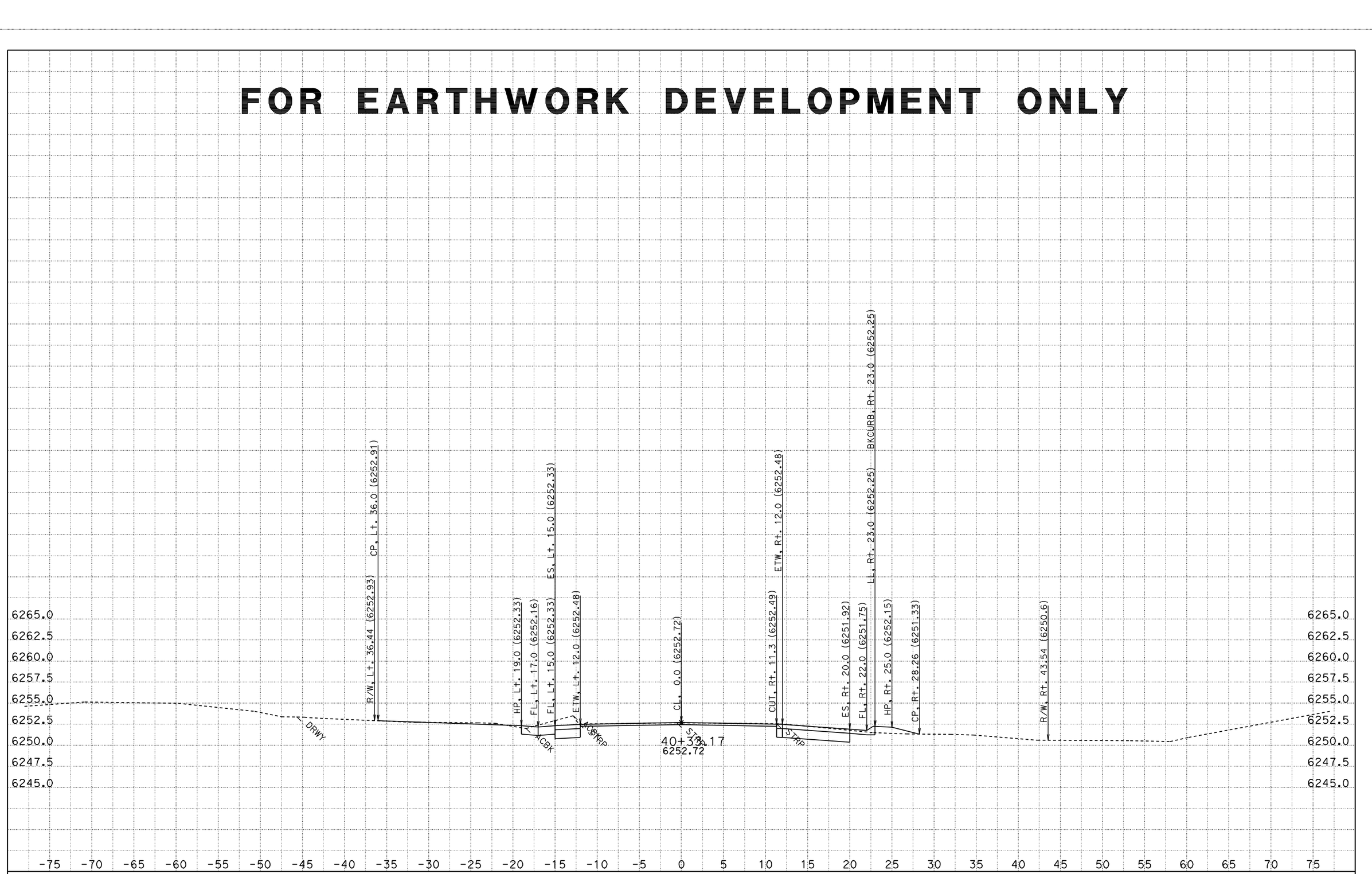

CONTRACT: 2a920

DATE: 8/12/2011

DIST/CO/RTE/PM: 03-ED,Pla 89 PM 27.2/27.4, 0.0/T8.5

SCALE: 1" = 5' Horiz.
1" = 5' Vert.

A1

CROSS SECTIONS

KC Project: 2A920FT File: H:\Pla89\2A920FT\EAR\OUTPUT\0035_11200.ear

All Dimensions are US Survey Feet

SHEET 418 OF 976

FOR EARTHWORK DEVELOPMENT ONLY

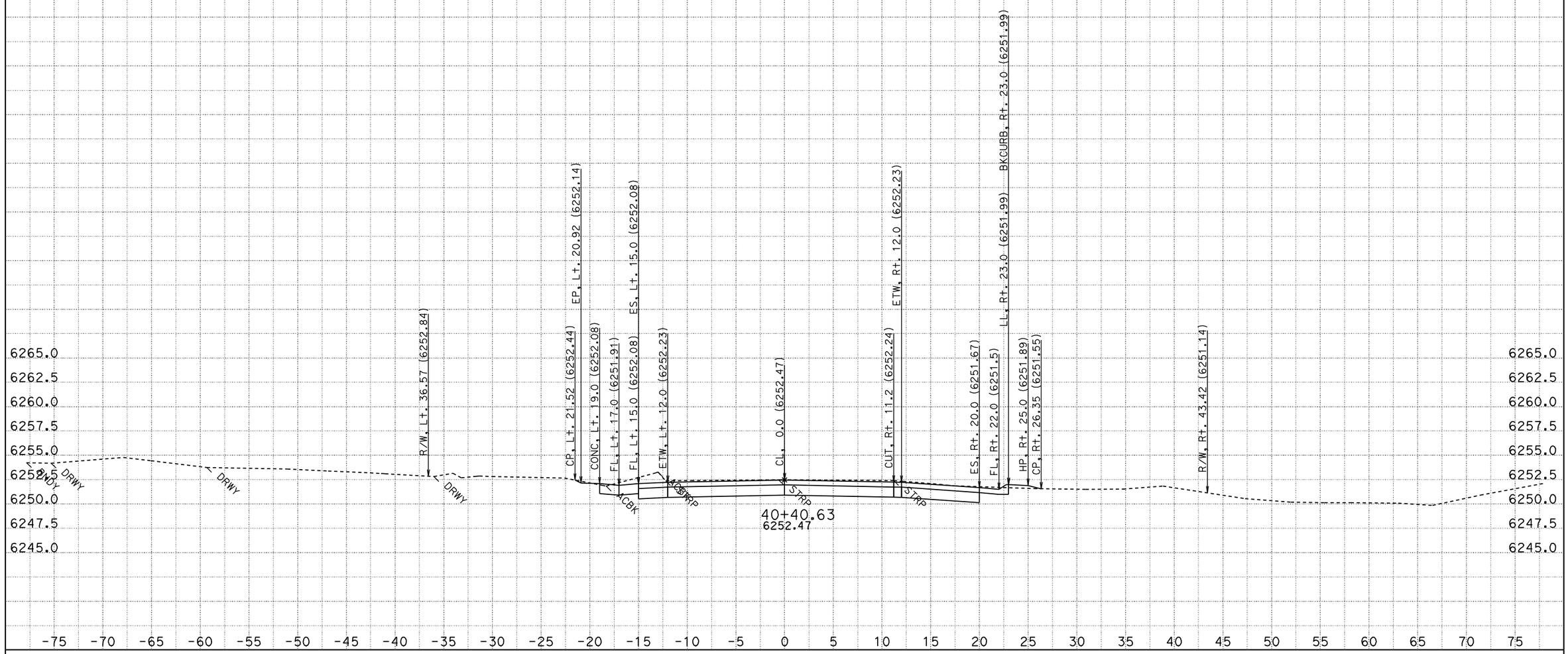

DATE: 8/12/2011
KC Project: 2A920FT File: H:\Pla89\2A920FT\EAR\OUTPUT\0035_11200.ear

CONTRACT: 2a920
DIST/CO/RTE/PM: 03-ED,Pla 89 PM 27.2/27.4, 0.0/T8.5

SCALE: 1" = 5' Horiz.
1" = 5' Vert.

All Dimensions are US Survey Feet

A1
CROSS SECTIONS
SHEET 419 OF 976

FOR EARTHWORK DEVELOPMENT ONLY

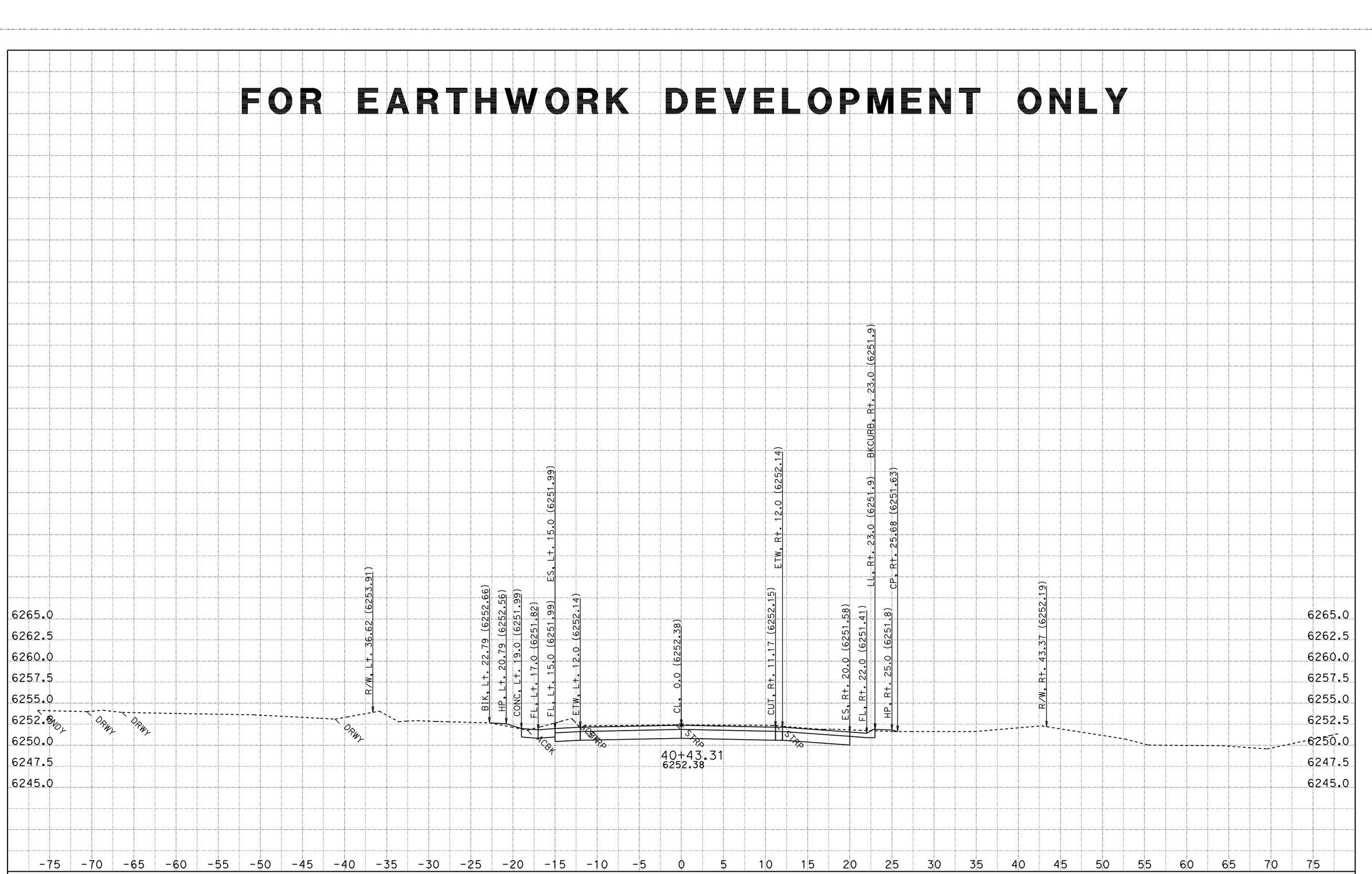

CONTRACT: 2a920

DATE: 8/12/2011

DIST/CO/RTE/PM: 03-ED,Pla 89 PM 27.2/27.4, 0.0/T8.5

SCALE: 1" = 5' Horiz.
1" = 5' Vert.

A1

CROSS SECTIONS

KC Project: 2A920FT File: H:\Pla89\2A920FT\EAR\OUTPUT\0035_11200.ear

All Dimensions are US Survey Feet

FOR EARTHWORK DEVELOPMENT ONLY

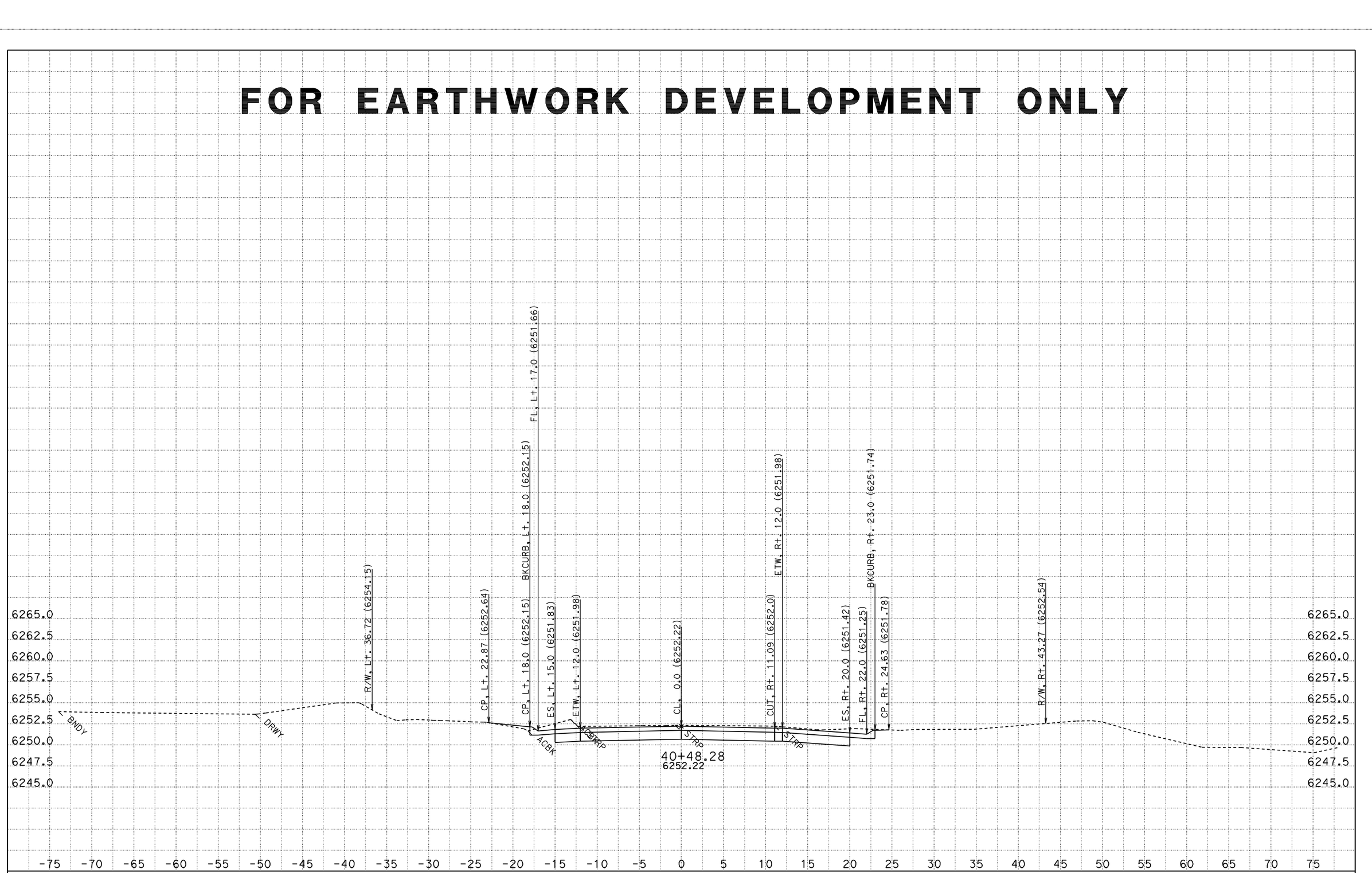

CONTRACT: 2a920

DATE: 8/12/2011
DIST/CO/RTE/PM: 03-ED,Pla 89 PM 27.2/27.4, 0.0/T8.5

SCALE: 1" = 5' Horiz.
1" = 5' Vert.

A1
CROSS SECTIONS

KC Project: 2A920FT File: H:\Pla89\2A920FT\EAR\OUTPUT\0035_11200.ear

All Dimensions are US Survey Feet

FOR EARTHWORK DEVELOPMENT ONLY

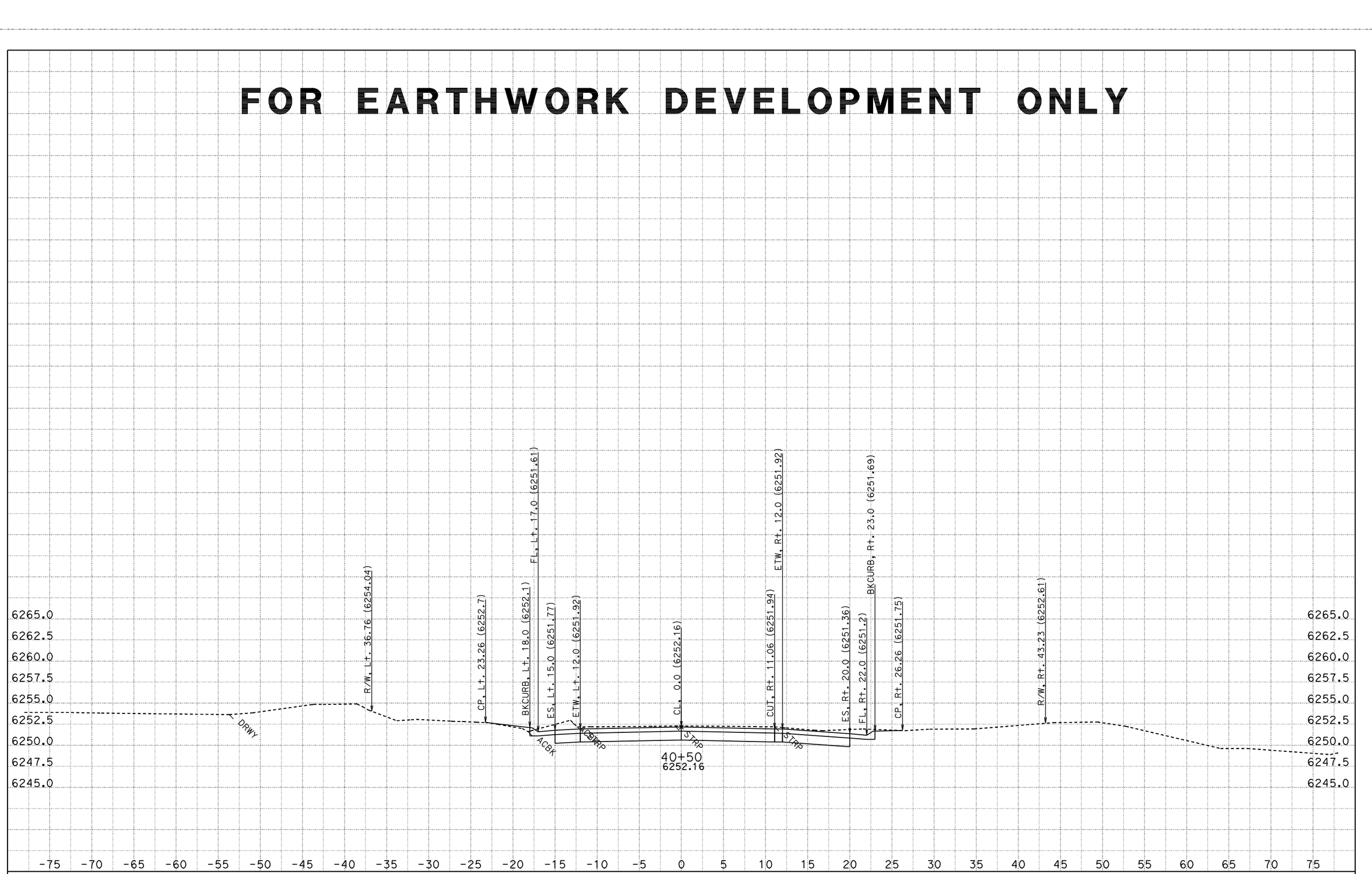

CONTRACT: 2a920

DATE: 8/12/2011

DIST/CO/RTE/PM: 03-ED,Pla 89 PM 27.2/27.4, 0.0/T8.5

SCALE: 1" = 5' Horiz.
1" = 5' Vert.

A1

CROSS SECTIONS

KC Project: 2A920FT File: H:\Pla89\2A920FT\EAR\OUTPUT\0035_11200.ear

All Dimensions are US Survey Feet

FOR EARTHWORK DEVELOPMENT ONLY



CONTRACT: 2a920

DATE: 8/12/2011

DIST/CO/RTE/PM: 03-ED,Pla 89 PM 27.2/27.4, 0.0/T8.5

SCALE: 1" = 5' Horiz.
1" = 5' Vert.

A1

CROSS SECTIONS

KC Project: 2A920FT File: H:\Pla89\2A920FT\EAR\OUTPUT\0035_11200.ear

All Dimensions are US Survey Feet

SHEET 423 OF 976

FOR EARTHWORK DEVELOPMENT ONLY

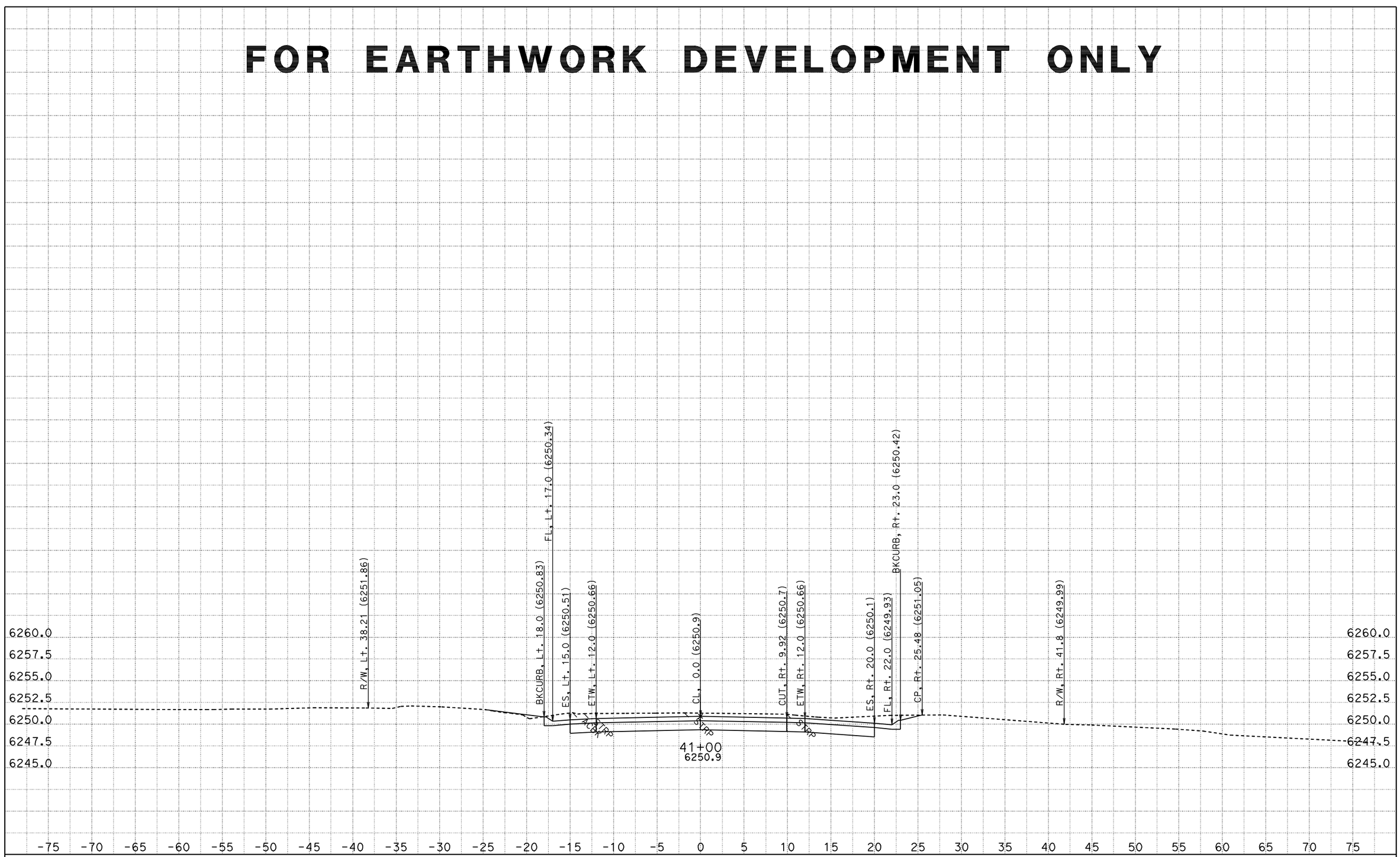

CONTRACT: 2a920

DATE: 8/12/2011

DIST/CO/RTE/PM: 03-ED,Pla 89 PM 27.2/27.4, 0.0/T8.5

KC Project: 2A920FT File: H:\Pla89\2A920FT\EAR\OUTPUT\0035_11200.ear

SCALE: 1" = 5' Horiz.
1" = 5' Vert.

All Dimensions are US Survey Feet

A1
CROSS SECTIONS
SHEET 424 OF 976

FOR EARTHWORK DEVELOPMENT ONLY

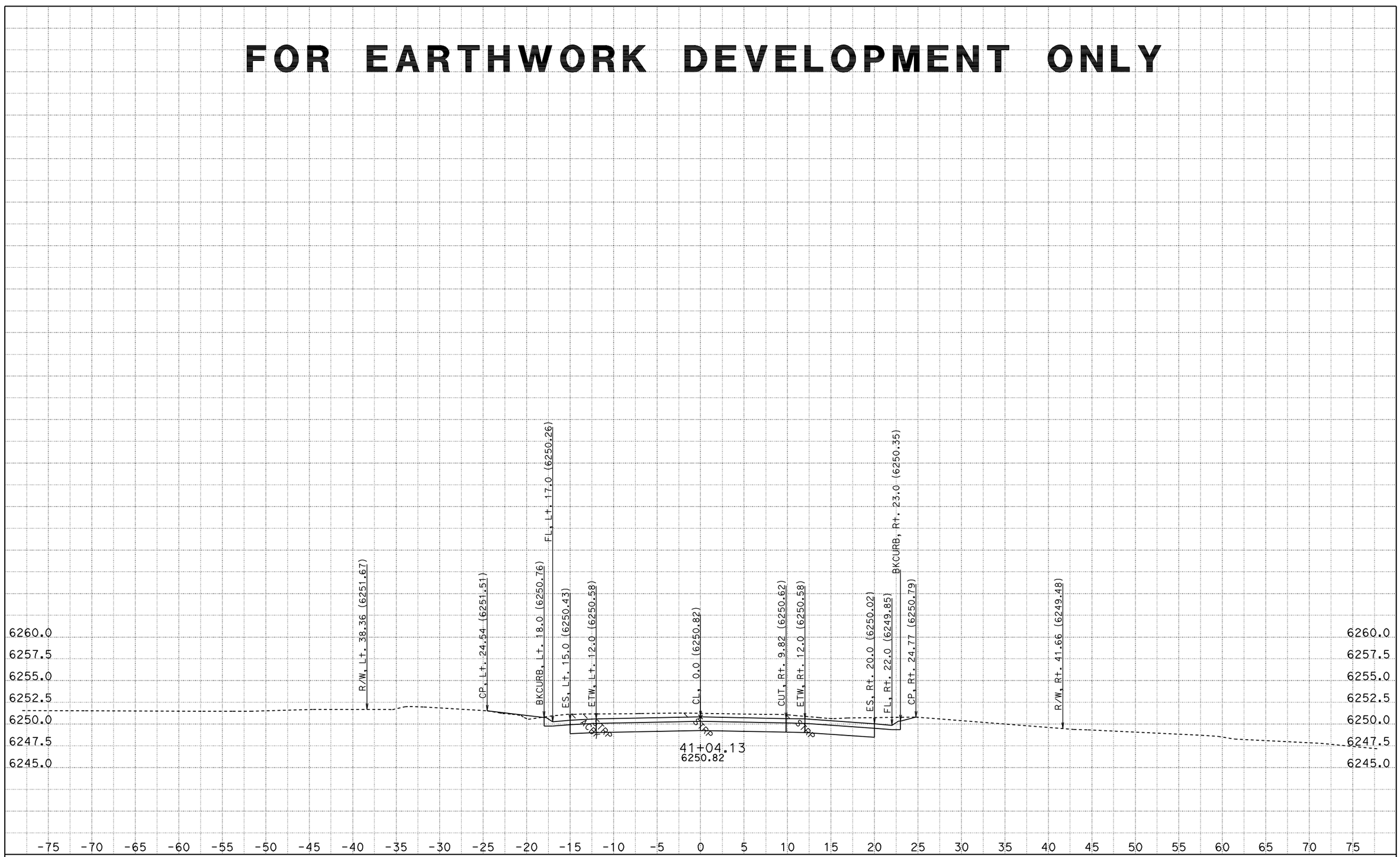

CONTRACT: 2a920

DATE: 8/12/2011

DIST/CO/RTE/PM: 03-ED,Pla 89 PM 27.2/27.4, 0.0/T8.5

SCALE: 1" = 5' Horiz.
1" = 5' Vert.

A1

CROSS SECTIONS

KC Project: 2A920FT File: H:\Pla89\2A920FT\EAR\OUTPUT\0035_11200.ear

All Dimensions are US Survey Feet

FOR EARTHWORK DEVELOPMENT ONLY

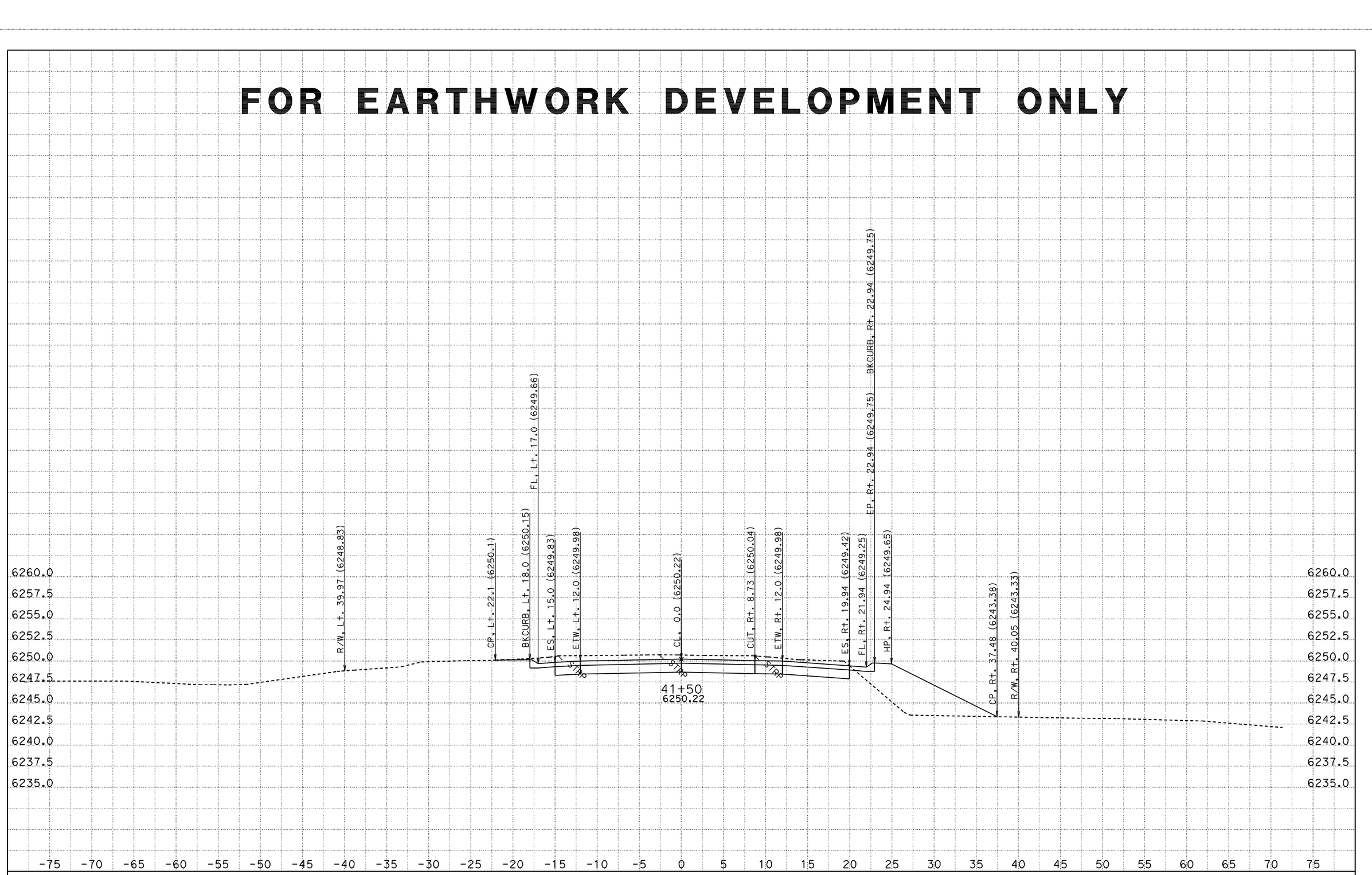

CONTRACT: 2a920

DATE: 8/12/2011

DIST/CO/RTE/PM: 03-ED,Pla 89 PM 27.2/27.4, 0.0/T8.5

KC Project: 2A920FT File: H:\Pla89\2A920FT\EAR\OUTPUT\0035_11200.ear

SCALE: 1" = 5' Horiz.
1" = 5' Vert.

All Dimensions are US Survey Feet

A1
CROSS SECTIONS
SHEET 426 OF 976

FOR EARTHWORK DEVELOPMENT ONLY



DATE: 8/12/2011
KC Project: 2A920FT File: H:\Pla89\2A920FT\EAR\OUTPUT\0035_11200.ear

CONTRACT: 2a920
DIST/CO/RTE/PM: 03-ED,Pla 89 PM 27.2/27.4, 0.0/T8.5

SCALE: 1" = 5' Horiz.
1" = 5' Vert.
All Dimensions are US Survey Feet

A1
CROSS SECTIONS
SHEET 427 OF 976

FOR EARTHWORK DEVELOPMENT ONLY

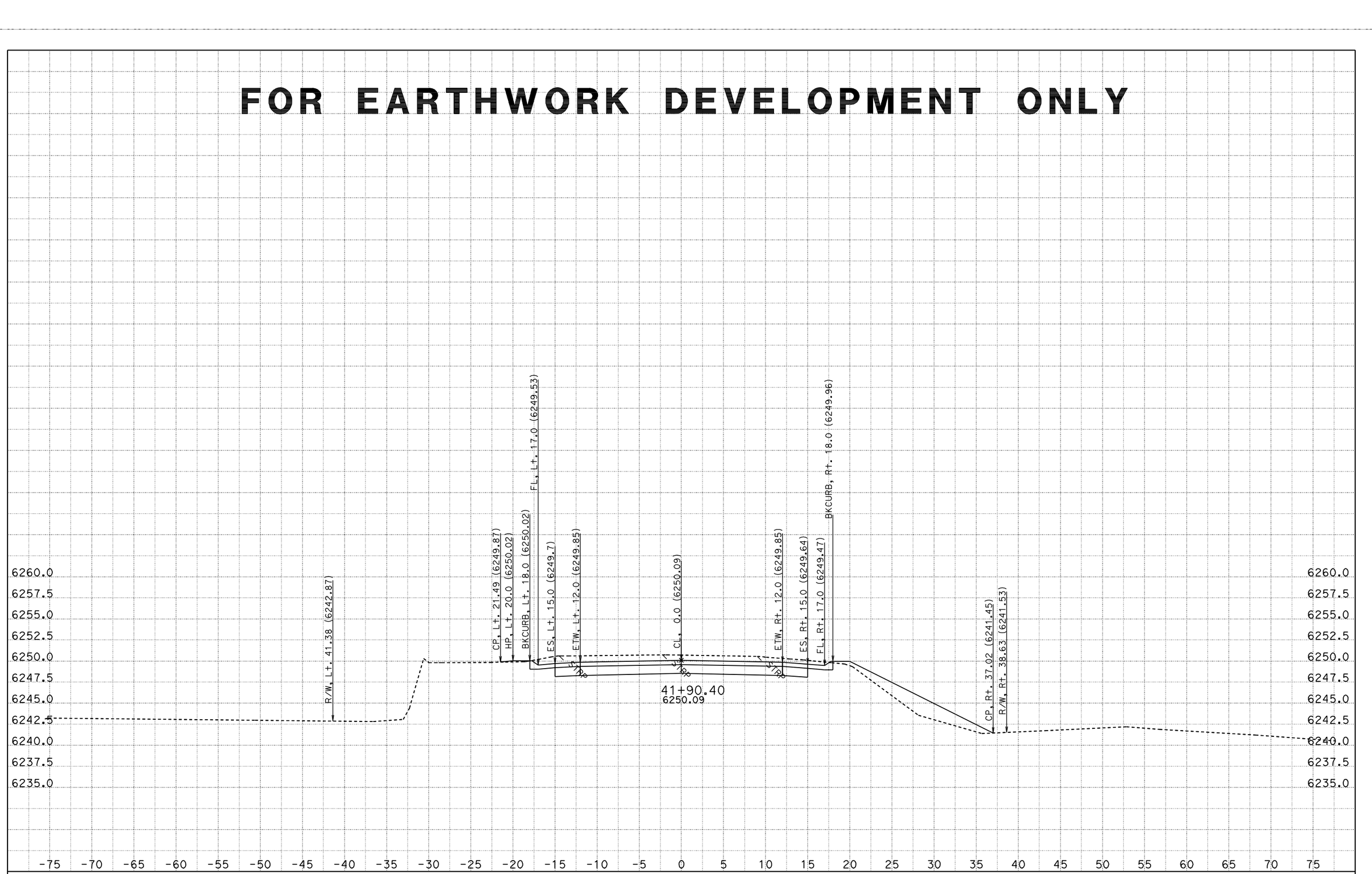

CONTRACT: 2a920

DATE: 8/12/2011

DIST/CO/RTE/PM: 03-ED,Pla 89 PM 27.2/27.4, 0.0/T8.5

SCALE: 1" = 5' Horiz.
1" = 5' Vert.

A1

CROSS SECTIONS

KC Project: 2A920FT File: H:\Pla89\2A920FT\EAR\OUTPUT\0035_11200.ear

All Dimensions are US Survey Feet

SHEET 428 OF 976

FOR EARTHWORK DEVELOPMENT ONLY

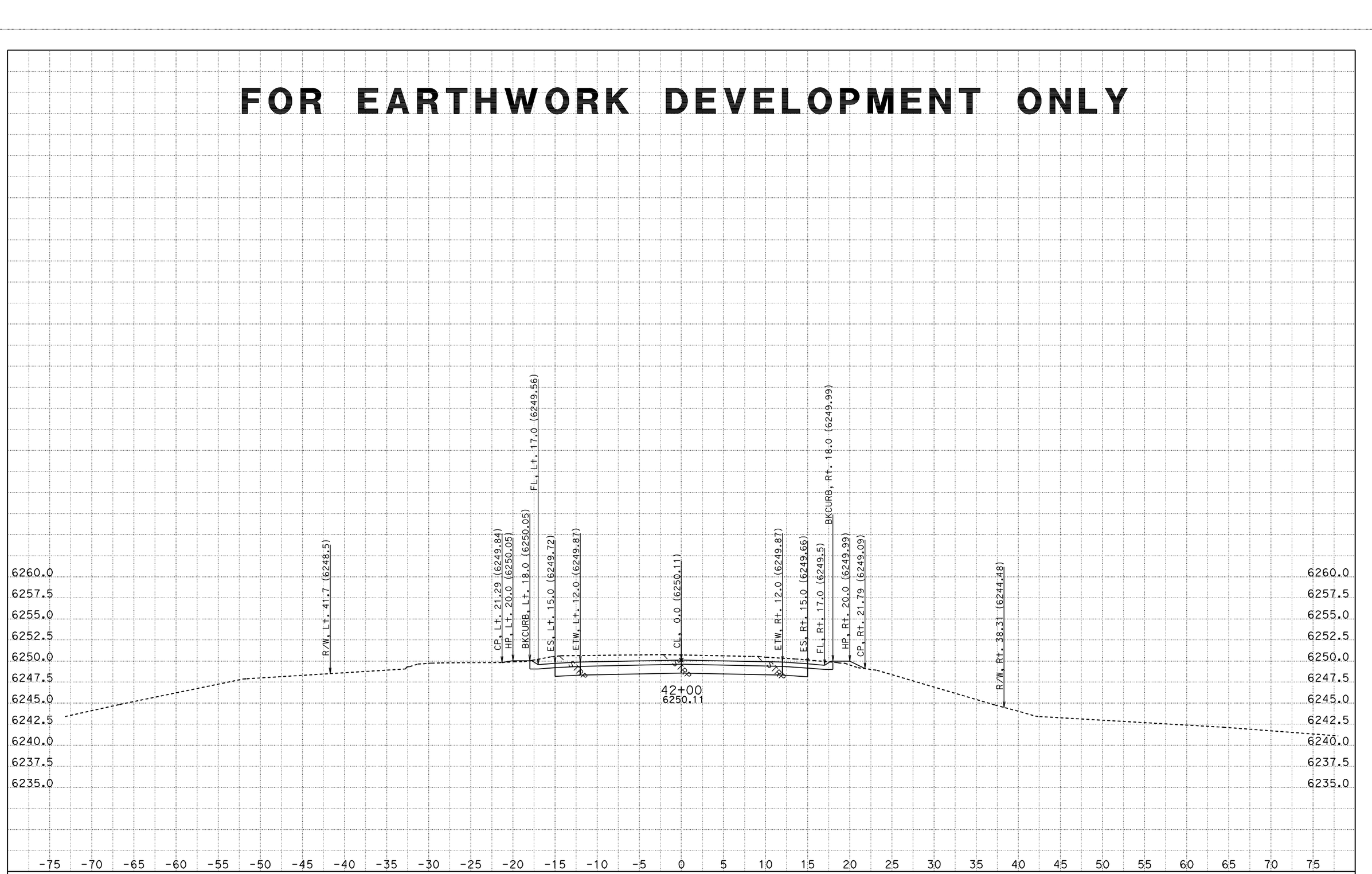

DATE: 8/12/2011
KC Project: 2A920FT File: H:\Pla89\2A920FT\EAR\OUTPUT\0035_11200.ear

CONTRACT: 2a920
DIST/CO/RTE/PM: 03-ED,Pla 89 PM 27.2/27.4, 0.0/T8.5

SCALE: 1" = 5' Horiz.
1" = 5' Vert.
All Dimensions are US Survey Feet

A1
CROSS SECTIONS
SHEET 429 OF 976

FOR EARTHWORK DEVELOPMENT ONLY

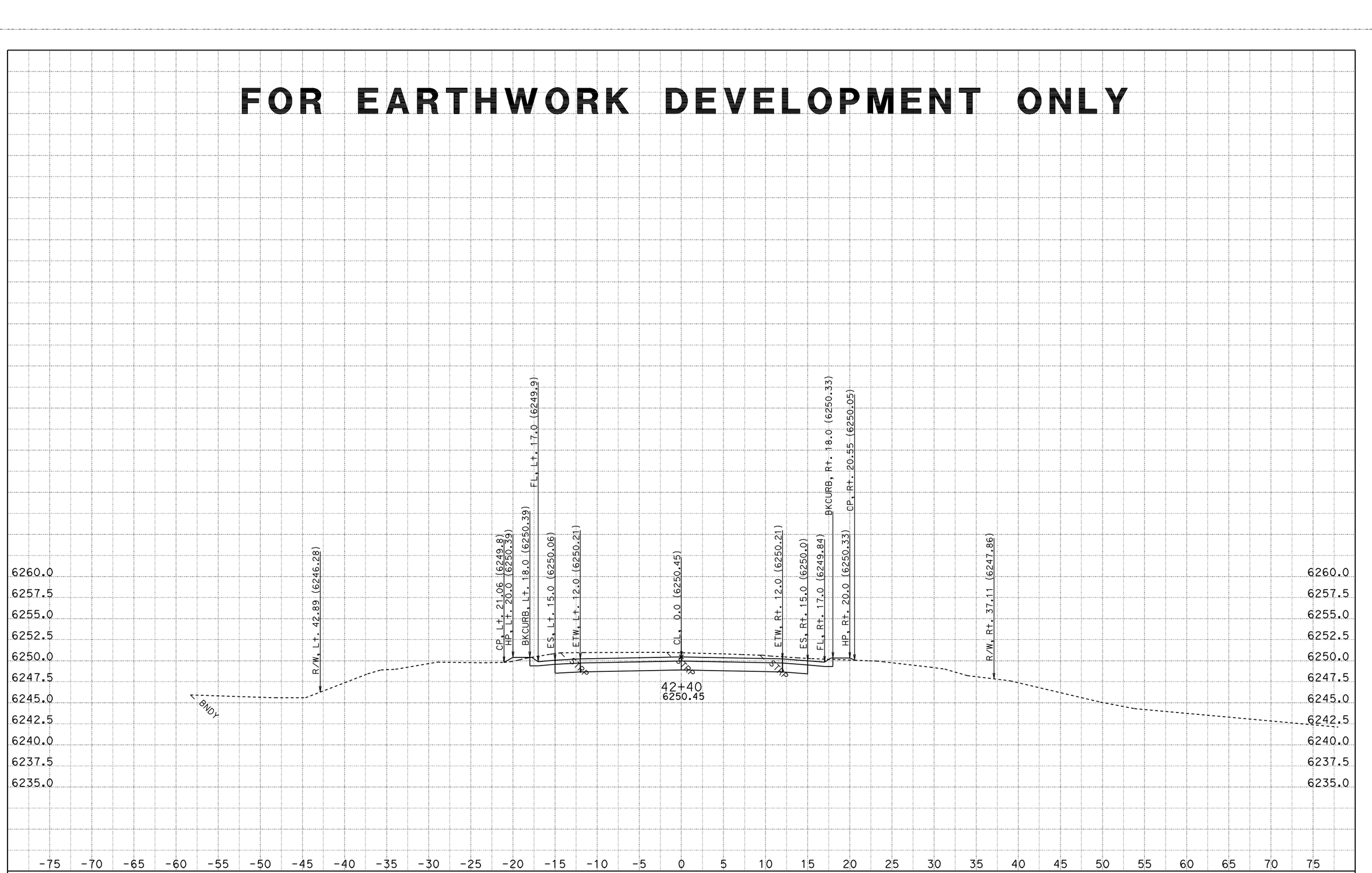

CONTRACT: 2a920

DATE: 8/12/2011

DIST/CO/RTE/PM: 03-ED,Pla 89 PM 27.2/27.4, 0.0/T8.5

SCALE: 1" = 5' Horiz.
1" = 5' Vert.

A1

CROSS SECTIONS

KC Project: 2A920FT

File: H:\Pla89\2A920FT\EAR\OUTPUT\0035_11200.ear

All Dimensions are US Survey Feet

FOR EARTHWORK DEVELOPMENT ONLY

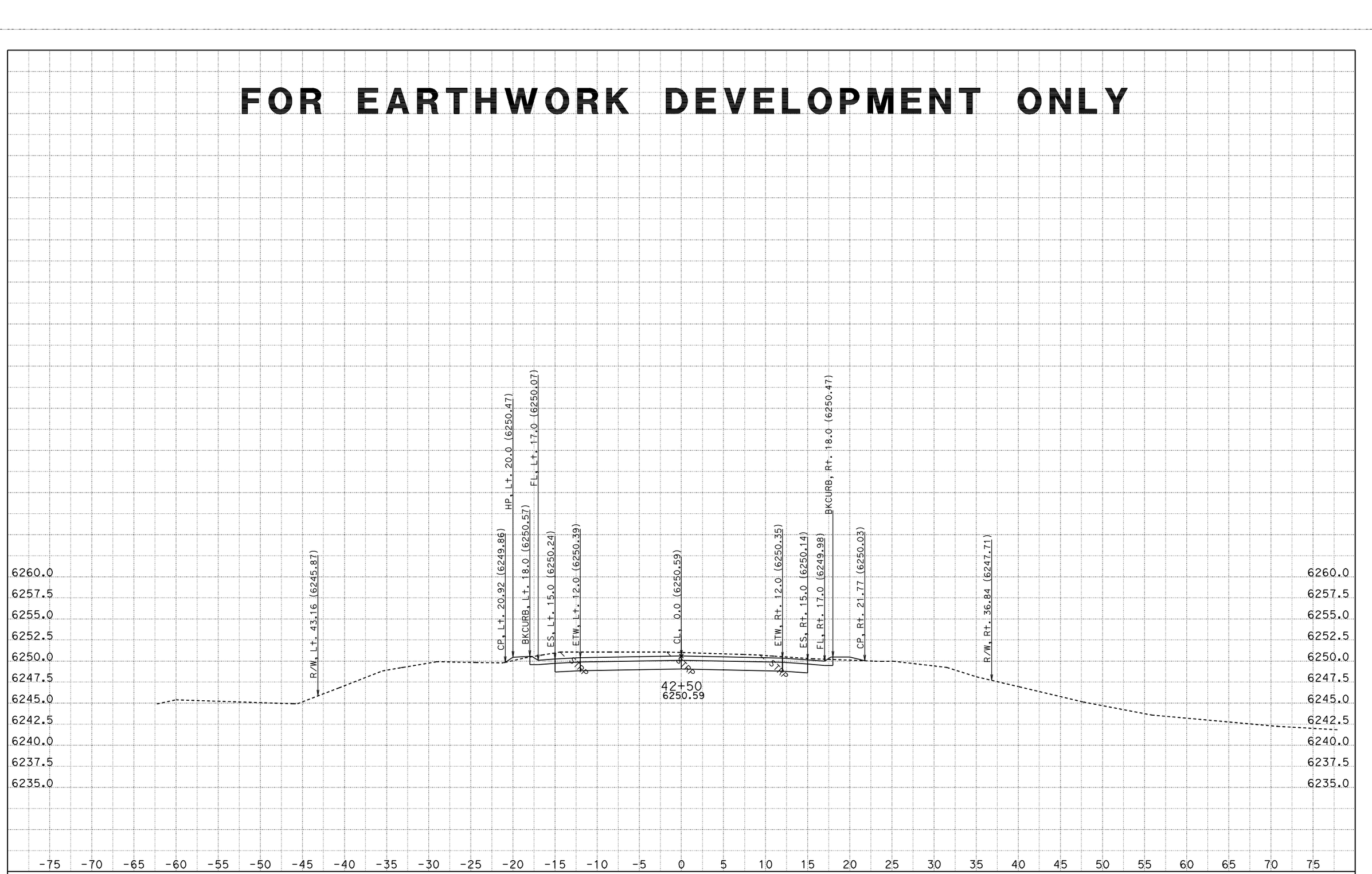

DATE: 8/12/2011

KC Project: 2A920FT File: H:\Pla89\2A920FT\EAR\OUTPUT\0035_11200.ear

CONTRACT: 2a920

DIST/CO/RTE/PM: 03-ED,Pla 89 PM 27.2/27.4, 0.0/T8.5

SCALE: 1" = 5' Horiz.
1" = 5' Vert.

All Dimensions are US Survey Feet

A1

CROSS SECTIONS

SHEET 431 OF 976

FOR EARTHWORK DEVELOPMENT ONLY

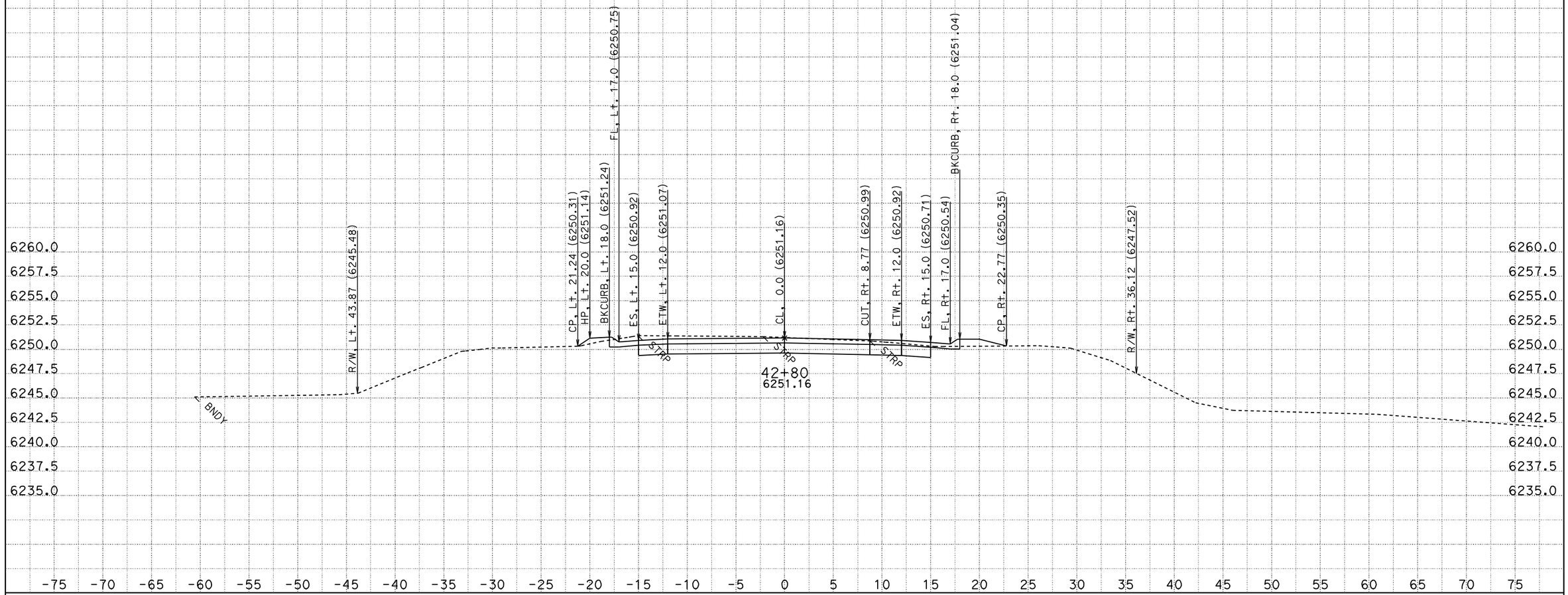

DATE: 8/12/2011
KC Project: 2A920FT File: H:\Pla89\2A920FT\EAR\OUTPUT\0035_11200.ear

CONTRACT: 2a920
DIST/CO/RTE/PM: 03-ED,Pla 89 PM 27.2/27.4, 0.0/T8.5

SCALE: 1" = 5' Horiz.
1" = 5' Vert.
All Dimensions are US Survey Feet

A1
CROSS SECTIONS
SHEET 432 OF 976

FOR EARTHWORK DEVELOPMENT ONLY

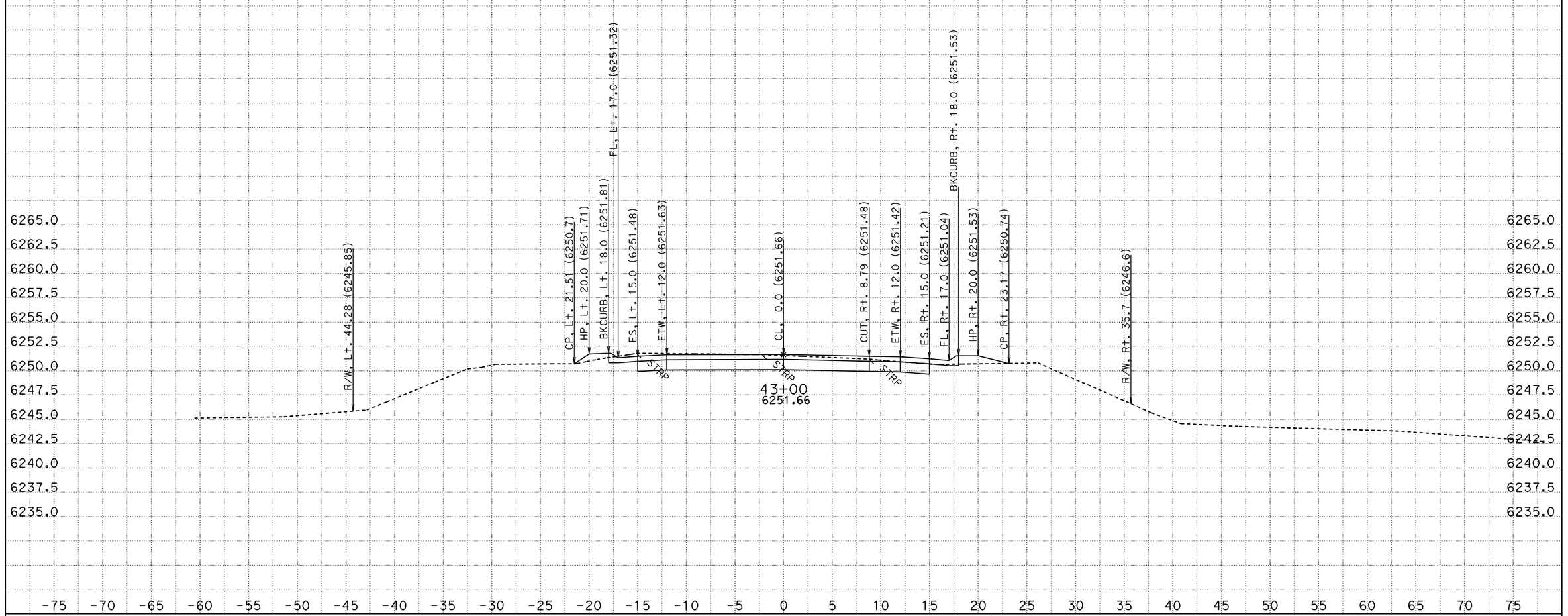

CONTRACT: 2a920

DATE: 8/12/2011

DIST/CO/RTE/PM: 03-ED,Pla 89 PM 27.2/27.4, 0.0/T8.5

SCALE: 1" = 5' Horiz.
1" = 5' Vert.

A1

CROSS SECTIONS

KC Project: 2A920FT File: H:\Pla89\2A920FT\EAR\OUTPUT\0035_11200.ear

All Dimensions are US Survey Feet

SHEET 433 OF 976

FOR EARTHWORK DEVELOPMENT ONLY

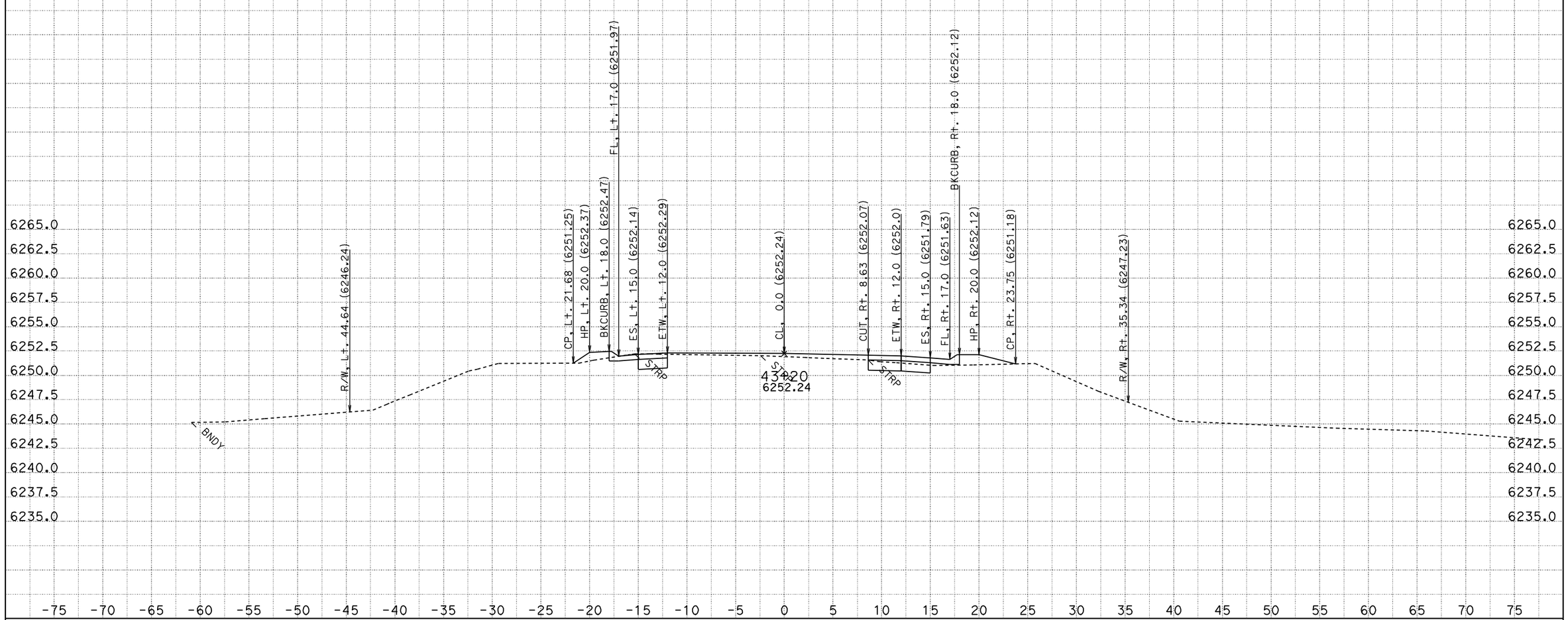

DATE: 8/12/2011

KC Project: 2A920FT File: H:\Pla89\2A920FT\EAR\OUTPUT\0035_11200.ear

CONTRACT: 2a920

DIST/CO/RTE/PM: 03-ED,Pla 89 PM 27.2/27.4, 0.0/T8.5

SCALE: 1" = 5' Horiz.
1" = 5' Vert.

All Dimensions are US Survey Feet

A1

CROSS SECTIONS

SHEET 434 OF 976

FOR EARTHWORK DEVELOPMENT ONLY

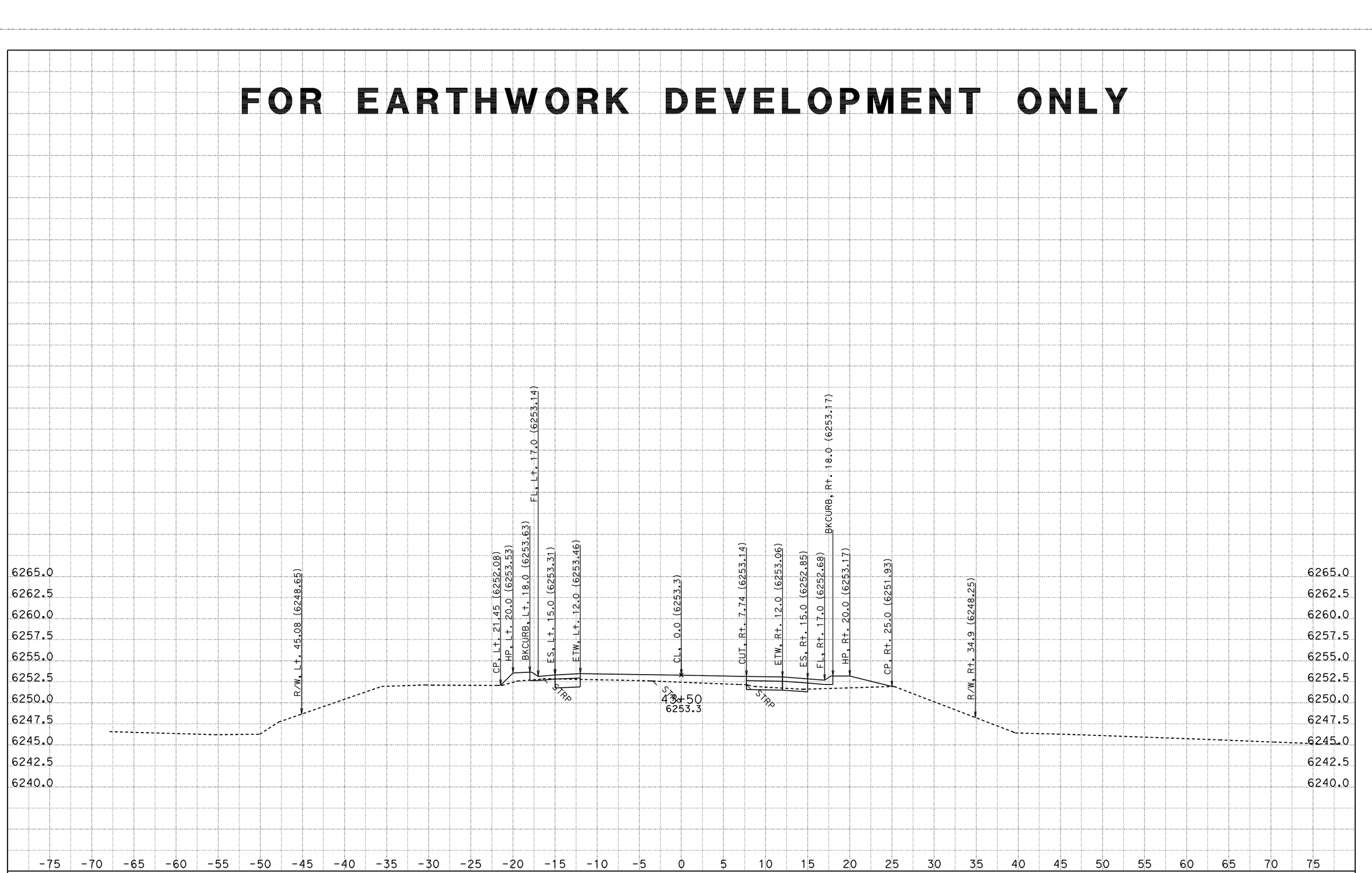

CONTRACT: 2a920

DATE: 8/12/2011

DIST/CO/RTE/PM: 03-ED,Pla 89 PM 27.2/27.4, 0.0/T8.5

SCALE: 1" = 5' Horiz.
1" = 5' Vert.

A1

CROSS SECTIONS

KC Project: 2A920FT

File: H:\Pla89\2A920FT\EAR\OUTPUT\0035_11200.ear

All Dimensions are US Survey Feet

SHEET 435 OF 976

FOR EARTHWORK DEVELOPMENT ONLY

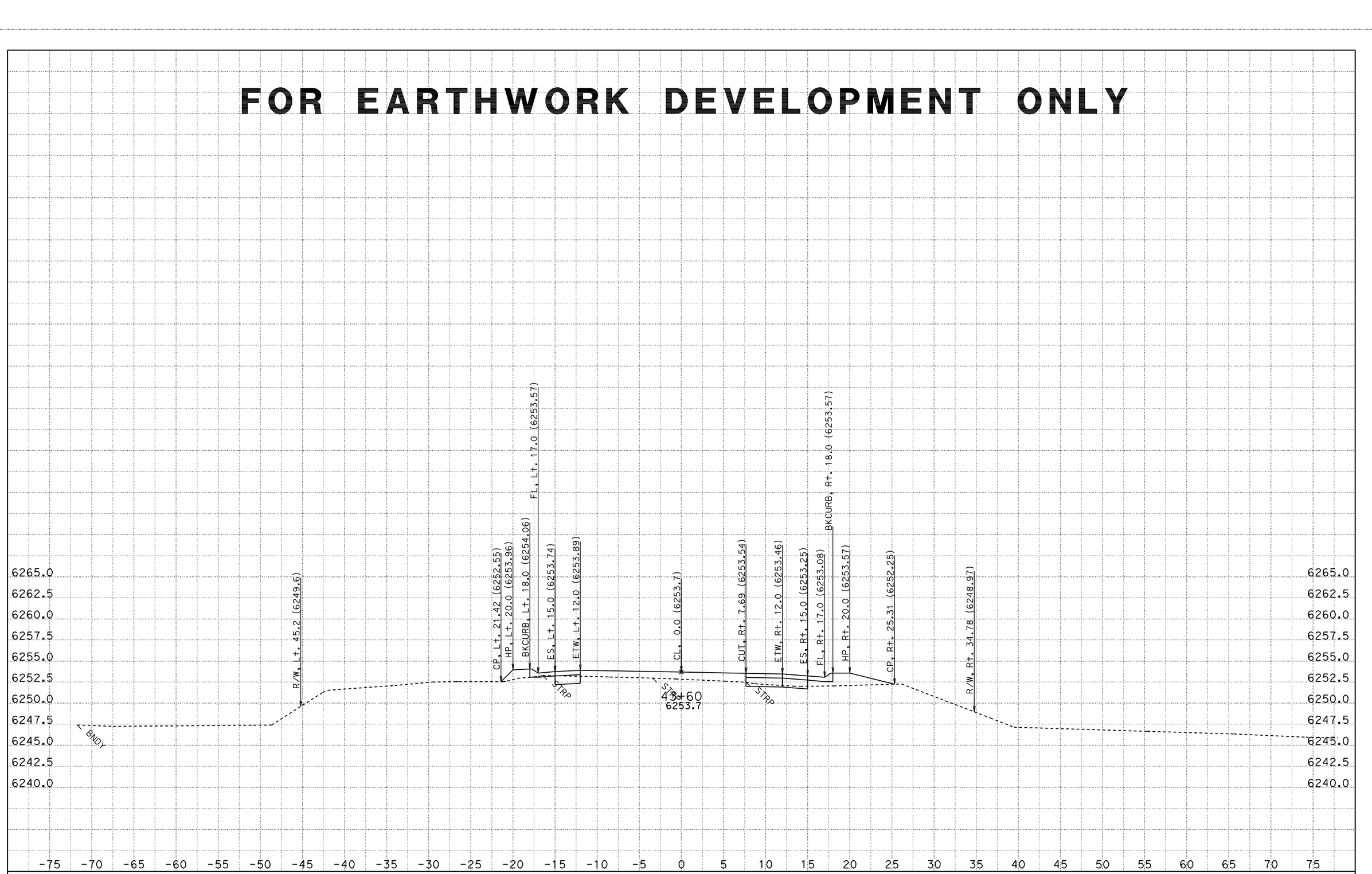

DATE: 8/12/2011

KC Project: 2A920FT File: H:\Pla89\2A920FT\EAR\OUTPUT\0035_11200.ear

CONTRACT: 2a920

DIST/CO/RTE/PM: 03-ED,Pla 89 PM 27.2/27.4, 0.0/T8.5

SCALE: 1" = 5' Horiz.
1" = 5' Vert.

All Dimensions are US Survey Feet

A1

CROSS SECTIONS

SHEET 436 OF 976

FOR EARTHWORK DEVELOPMENT ONLY

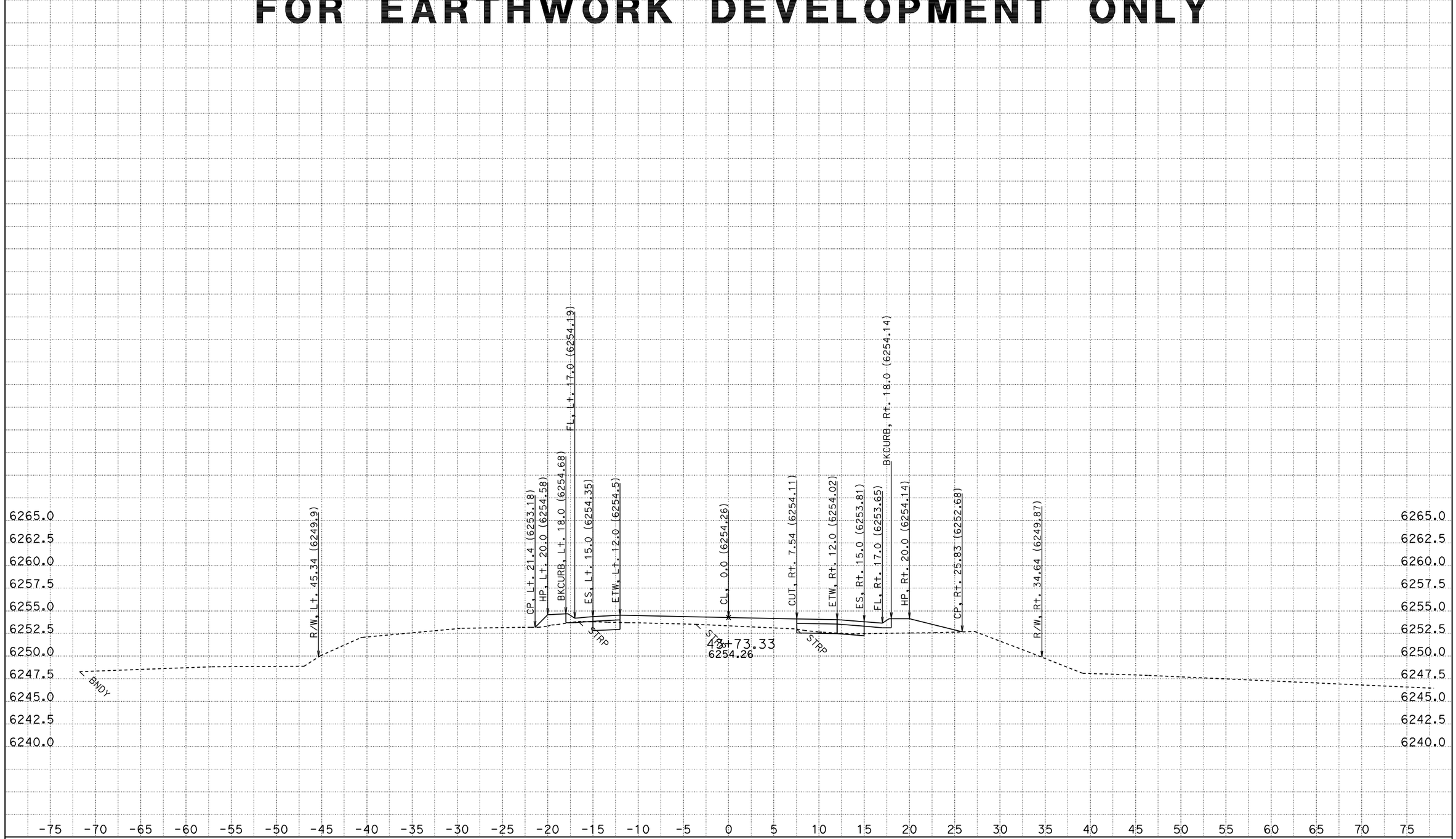

DATE: 8/12/2011
KC Project: 2A920FT File: H:\Pla89\2A920FT\EAR\OUTPUT\0035_11200.ear

CONTRACT: 2a920
DIST/CO/RTE/PM: 03-ED,Pla 89 PM 27.2/27.4, 0.0/T8.5

SCALE: 1" = 5' Horiz.
1" = 5' Vert.

All Dimensions are US Survey Feet

A1
CROSS SECTIONS
SHEET 437 OF 976

FOR EARTHWORK DEVELOPMENT ONLY

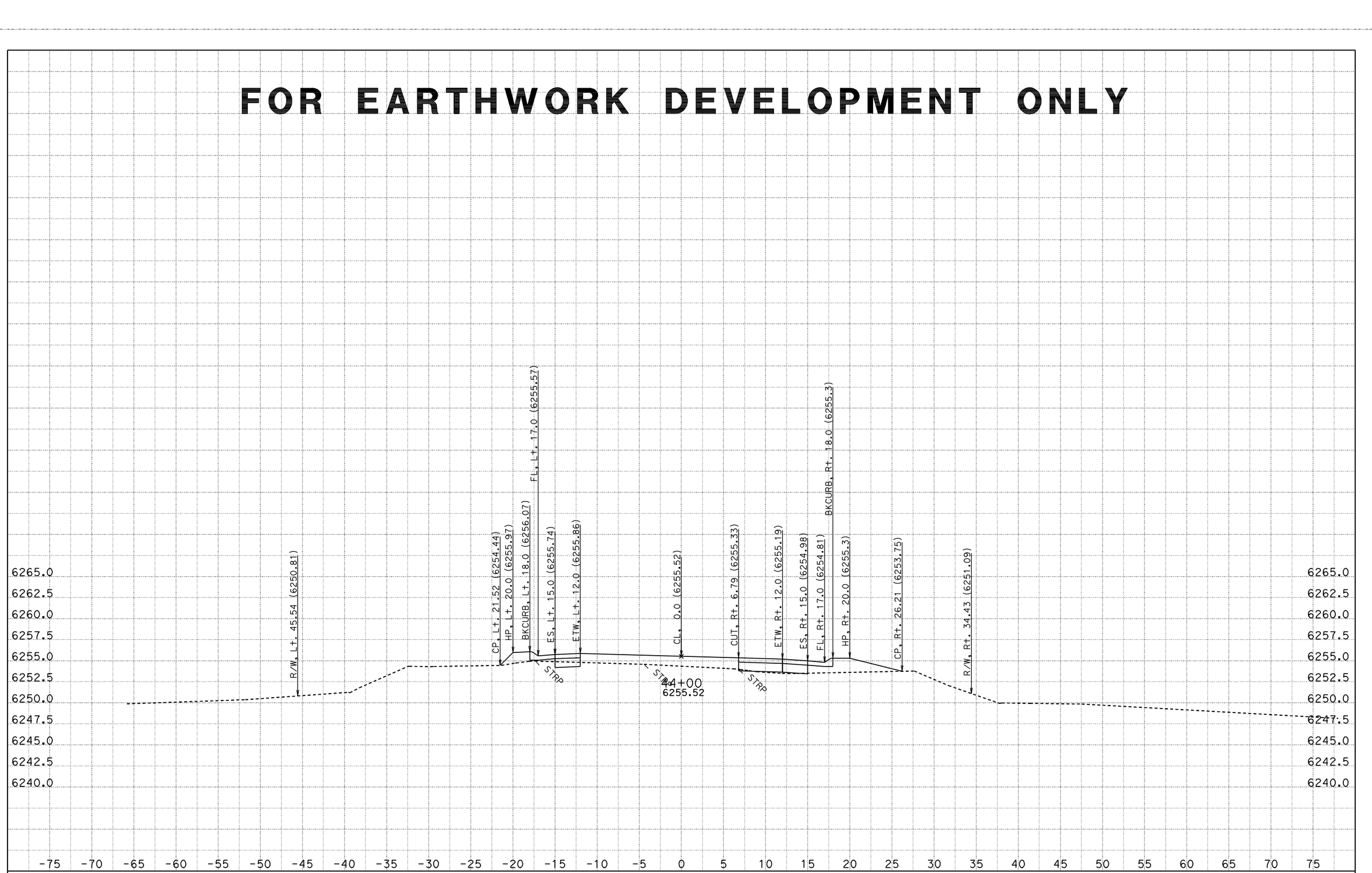

CONTRACT: 2a920

DATE: 8/12/2011

DIST/CO/RTE/PM: 03-ED,Pla 89 PM 27.2/27.4, 0.0/T8.5

KC Project: 2A920FT

File: H:\Pla89\2A920FT\EAR\OUTPUT\0035_11200.ear

SCALE: 1" = 5' Horiz.
1" = 5' Vert.

All Dimensions are US Survey Feet

A1

CROSS SECTIONS

SHEET 438 OF 976

FOR EARTHWORK DEVELOPMENT ONLY

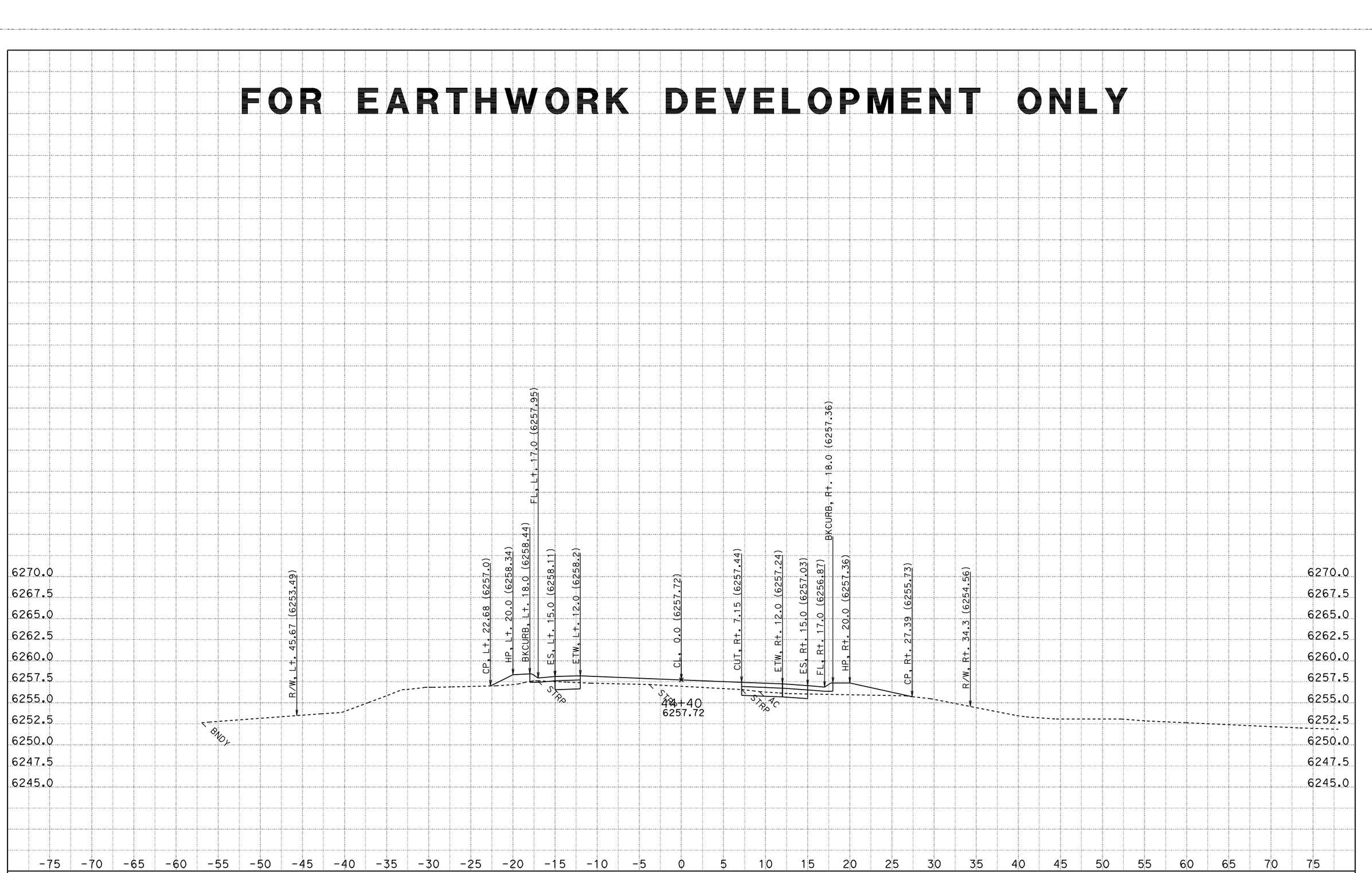

CONTRACT: 2a920

DATE: 8/12/2011

DIST/CO/RTE/PM: 03-ED,Pla 89 PM 27.2/27.4, 0.0/T8.5

SCALE: 1" = 5' Horiz.
1" = 5' Vert.

A1

CROSS SECTIONS

KC Project: 2A920FT

File: H:\Pla89\2A920FT\EAR\OUTPUT\0035_11200.ear

All Dimensions are US Survey Feet

SHEET 439 OF 976

FOR EARTHWORK DEVELOPMENT ONLY

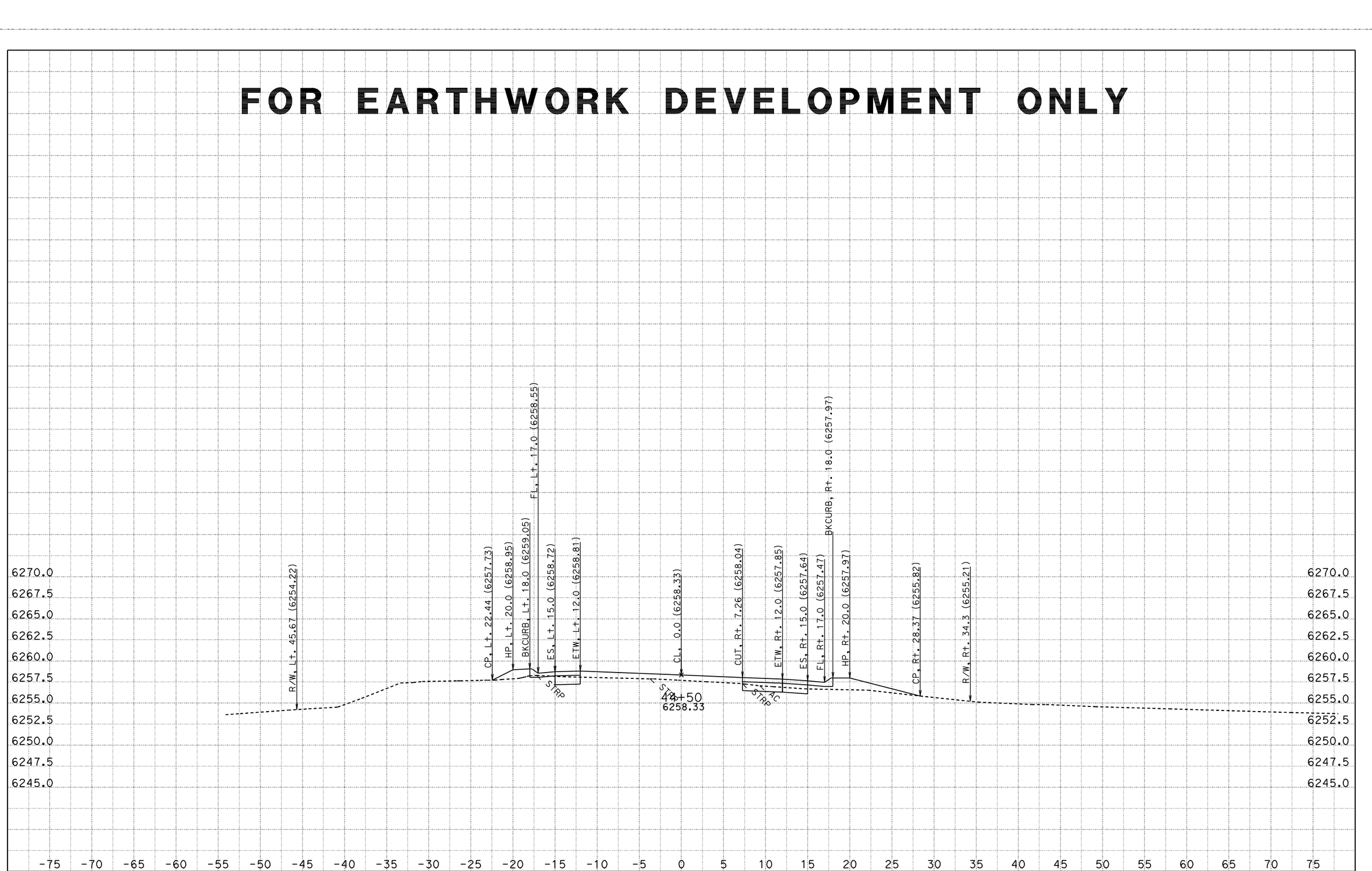

CONTRACT: 2a920

DATE: 8/12/2011

DIST/CO/RTE/PM: 03-ED,Pla 89 PM 27.2/27.4, 0.0/T8.5

SCALE: 1" = 5' Horiz.
1" = 5' Vert.

A1

CROSS SECTIONS

KC Project: 2A920FT

File: H:\Pla89\2A920FT\EAR\OUTPUT\0035_11200.ear

All Dimensions are US Survey Feet

FOR EARTHWORK DEVELOPMENT ONLY

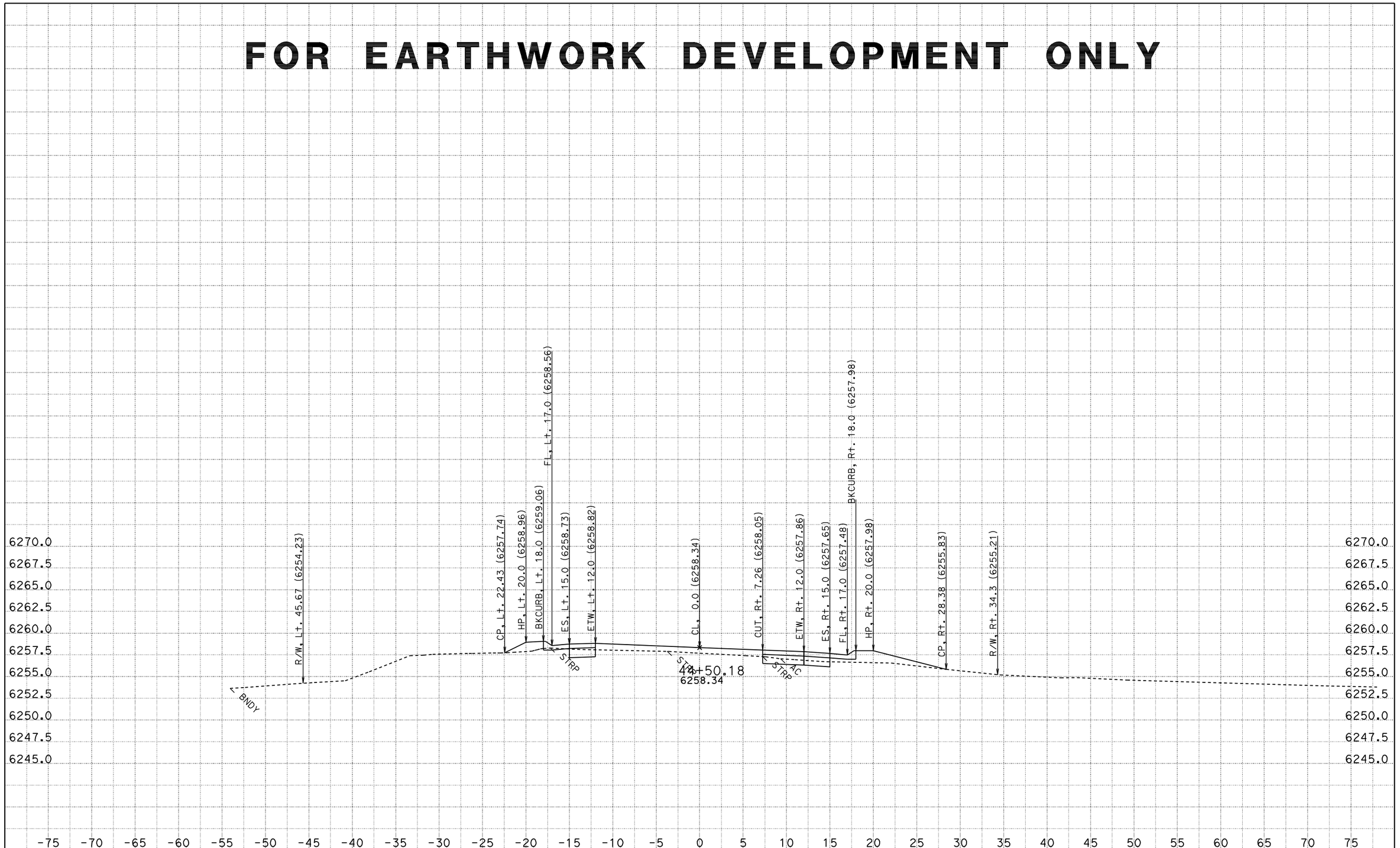

DATE: 8/12/2011
KC Project: 2A920FT
File: H:\Pla89\2A920FT\EAR\OUTPUT\0035_11200.ear

CONTRACT: 2a920
DIST/CO/RTE/PM: 03-ED,Pla 89 PM 27.2/27.4, 0.0/T8.5

SCALE: 1" = 5' Horiz.
1" = 5' Vert.
All Dimensions are US Survey Feet

A1
CROSS SECTIONS
SHEET 441 OF 976

FOR EARTHWORK DEVELOPMENT ONLY

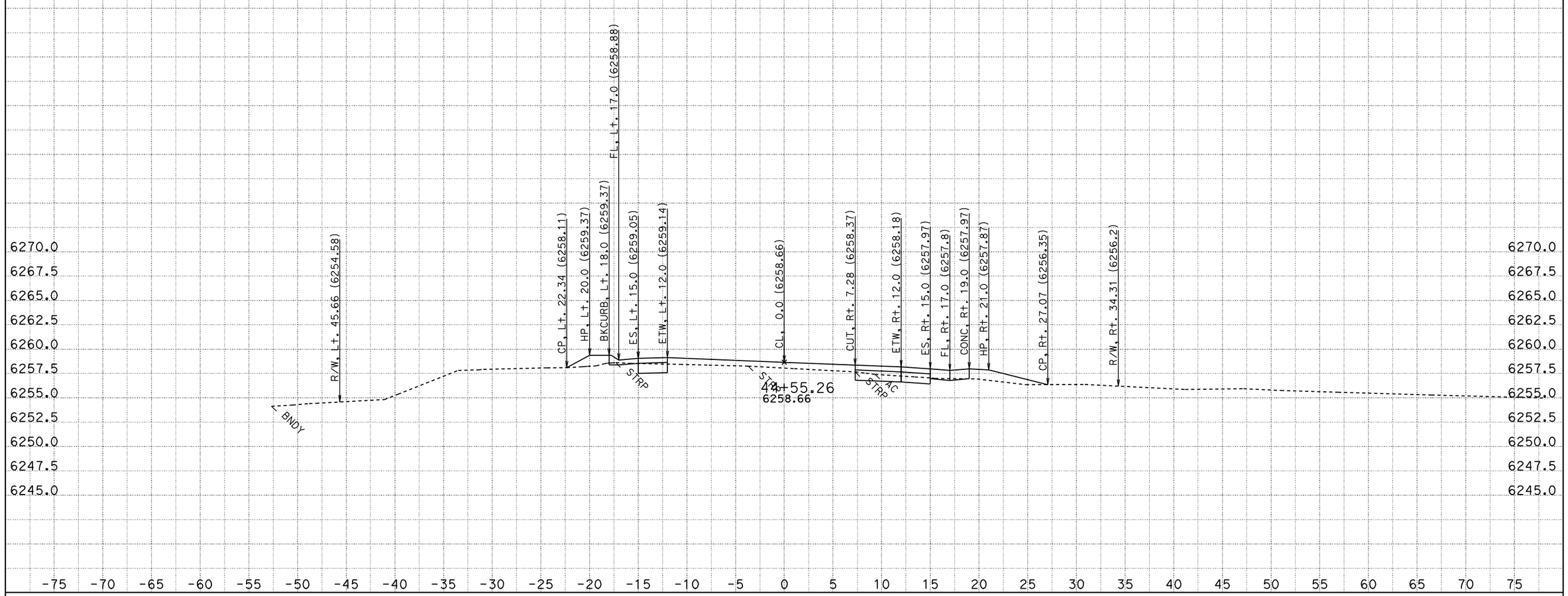

CONTRACT: 2a920

DATE: 8/12/2011

DIST/CO/RTE/PM: 03-ED,Pla 89 PM 27.2/27.4, 0.0/T8.5

SCALE: 1" = 5' Horiz.
1" = 5' Vert.

A1

CROSS SECTIONS

KC Project: 2A920FT File: H:\Pla89\2A920FT\EAR\OUTPUT\0035_11200.ear

All Dimensions are US Survey Feet

FOR EARTHWORK DEVELOPMENT ONLY

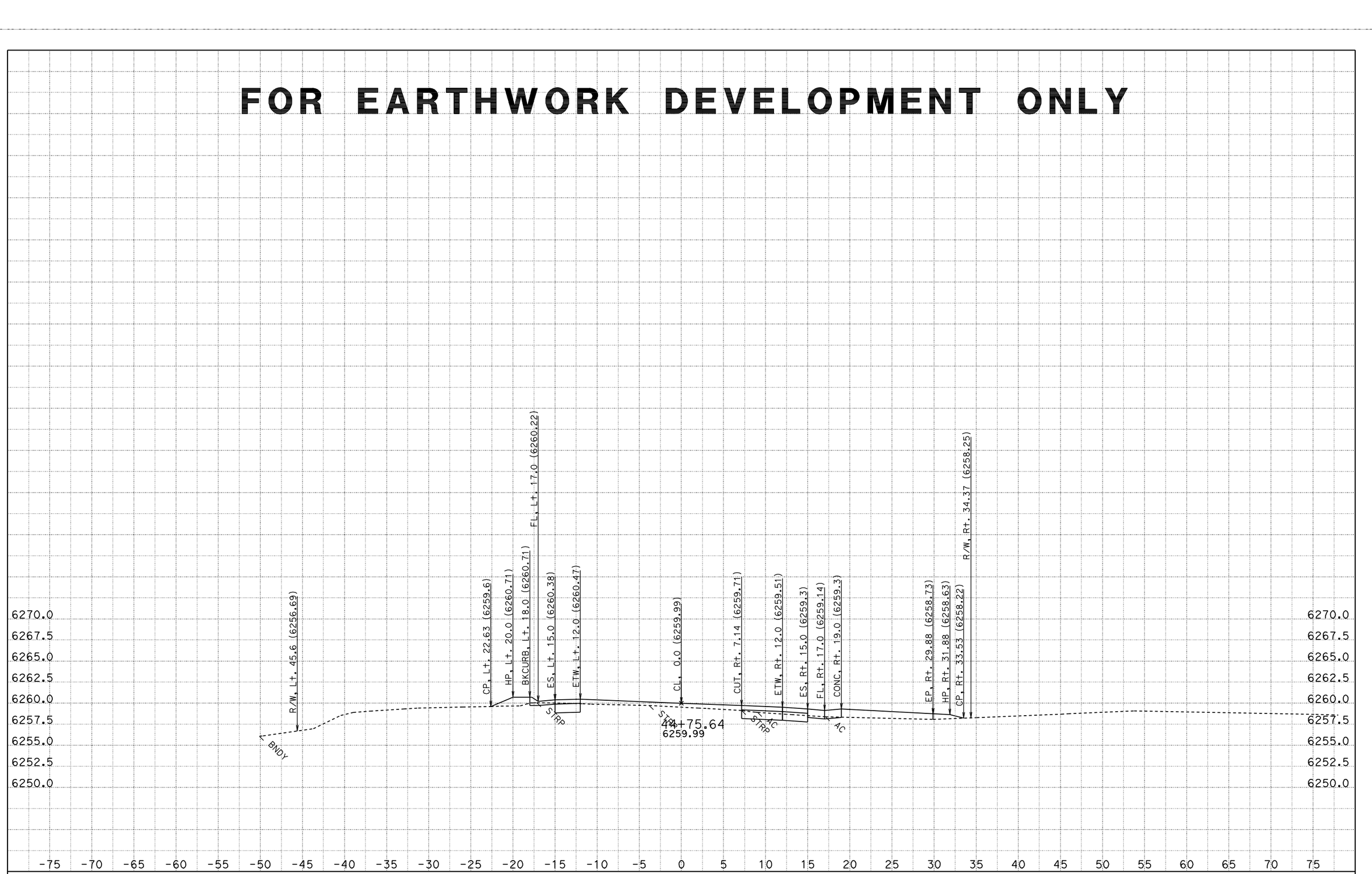

DATE: 8/12/2011
KC Project: 2A920FT File: H:\Pla89\2A920FT\EAR\OUTPUT\0035_11200.ear

CONTRACT: 2a920
DIST/CO/RTE/PM: 03-ED,Pla 89 PM 27.2/27.4, 0.0/T8.5

SCALE: 1" = 5' Horiz.
1" = 5' Vert.

All Dimensions are US Survey Feet

A1
CROSS SECTIONS
SHEET 443 OF 976

FOR EARTHWORK DEVELOPMENT ONLY

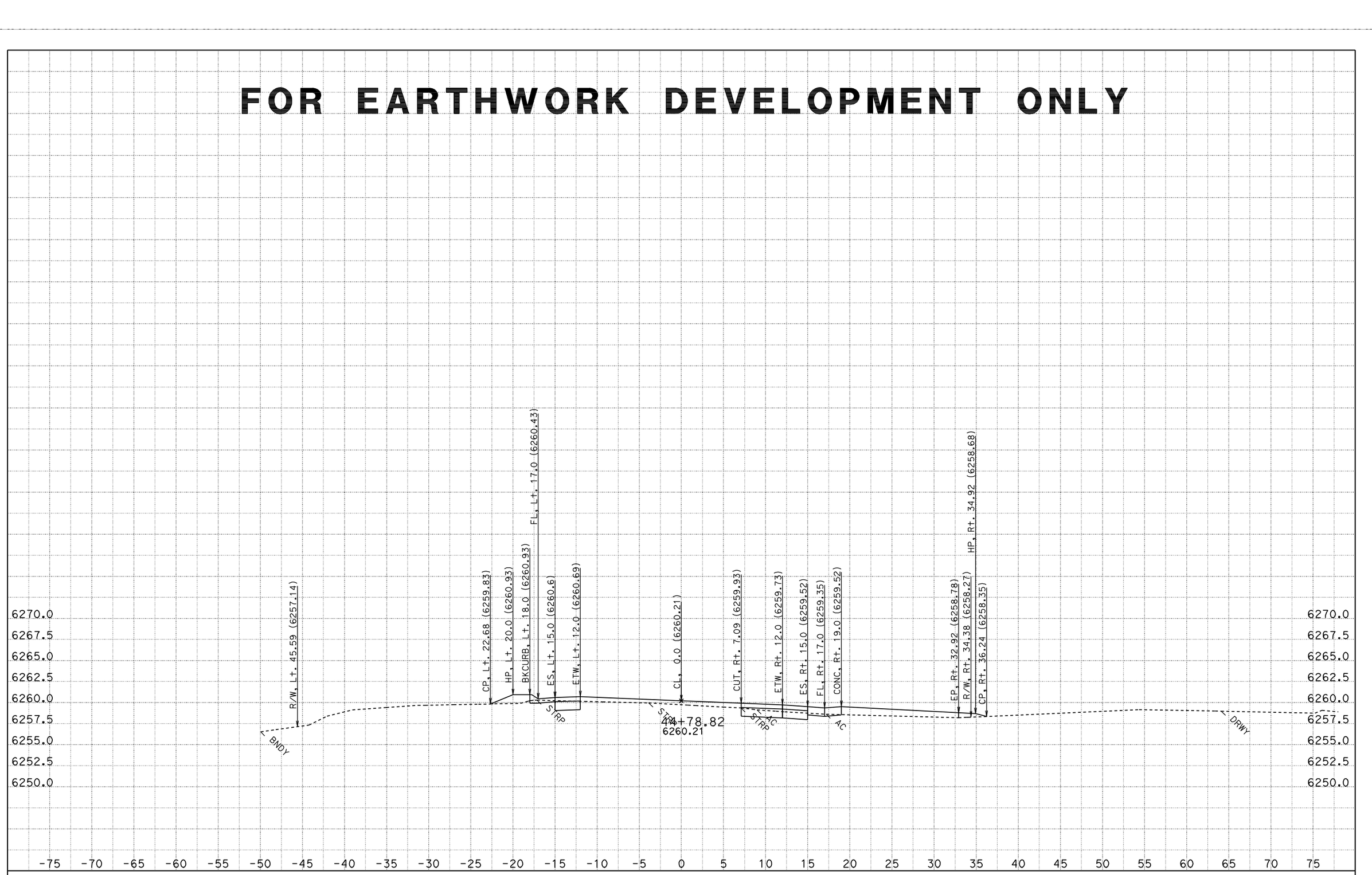

CONTRACT: 2a920

DATE: 8/12/2011

DIST/CO/RTE/PM: 03-ED,Pla 89 PM 27.2/27.4, 0.0/T8.5

SCALE: 1" = 5' Horiz.
1" = 5' Vert.

A1

CROSS SECTIONS

KC Project: 2A920FT File: H:\Pla89\2A920FT\EAR\OUTPUT\0035_11200.ear

All Dimensions are US Survey Feet

FOR EARTHWORK DEVELOPMENT ONLY

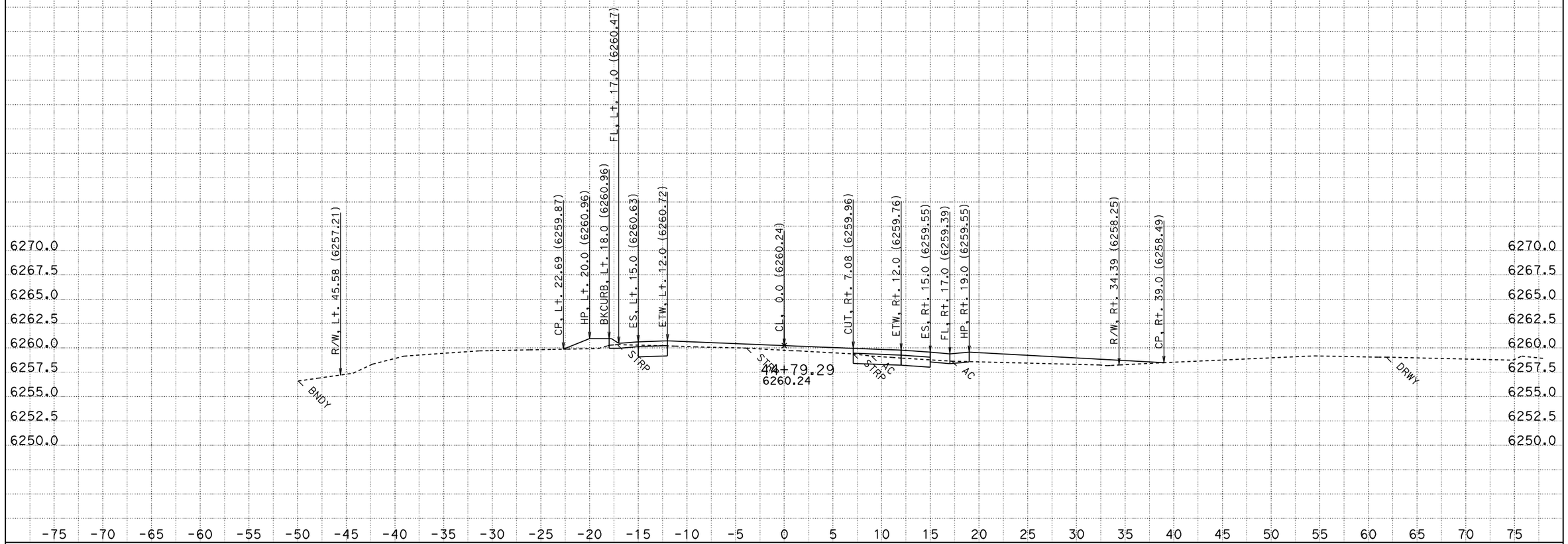

DATE: 8/12/2011
KC Project: 2A920FT File: H:\Pla89\2A920FT\EAR\OUTPUT\0035_11200.ear

CONTRACT: 2a920
DIST/CO/RTE/PM: 03-ED,Pla 89 PM 27.2/27.4, 0.0/T8.5

SCALE: 1" = 5' Horiz.
1" = 5' Vert.

All Dimensions are US Survey Feet

A1
CROSS SECTIONS
SHEET 445 OF 976

FOR EARTHWORK DEVELOPMENT ONLY

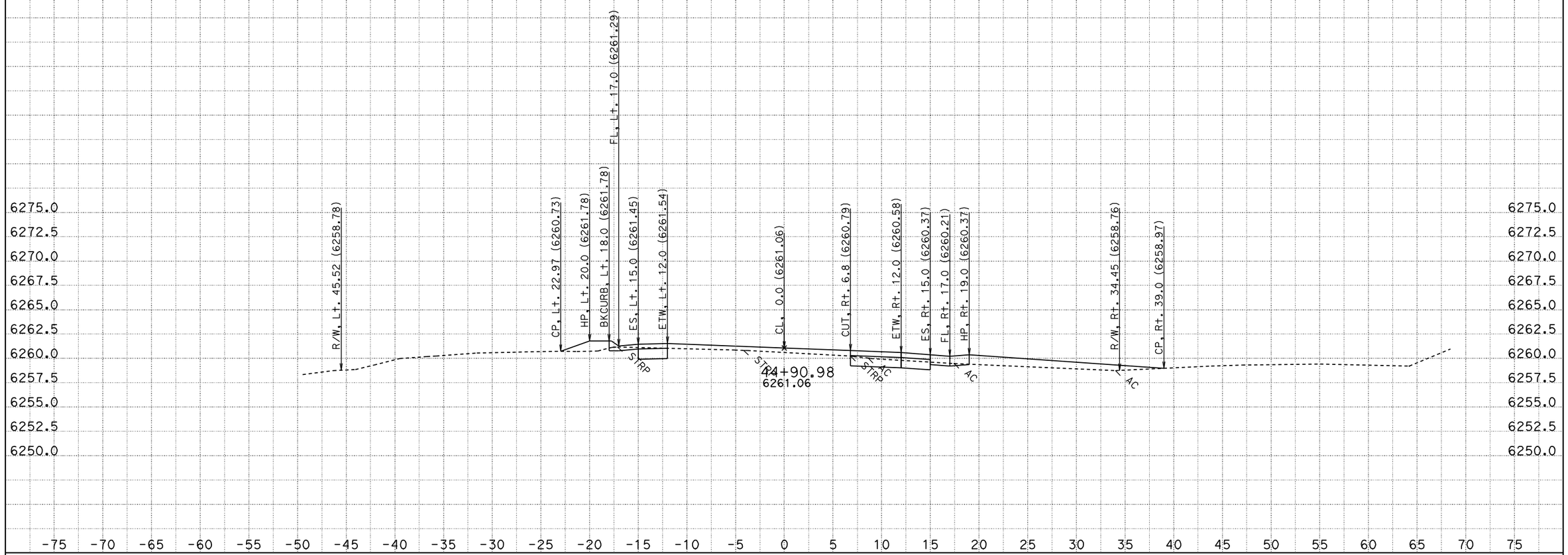

CONTRACT: 2a920

DATE: 8/12/2011

DIST/CO/RTE/PM: 03-ED,Pla 89 PM 27.2/27.4, 0.0/T8.5

SCALE: 1" = 5' Horiz.
1" = 5' Vert.

A1

CROSS SECTIONS

KC Project: 2A920FT File: H:\Pla89\2A920FT\EAR\OUTPUT\0035_11200.ear

All Dimensions are US Survey Feet

FOR EARTHWORK DEVELOPMENT ONLY

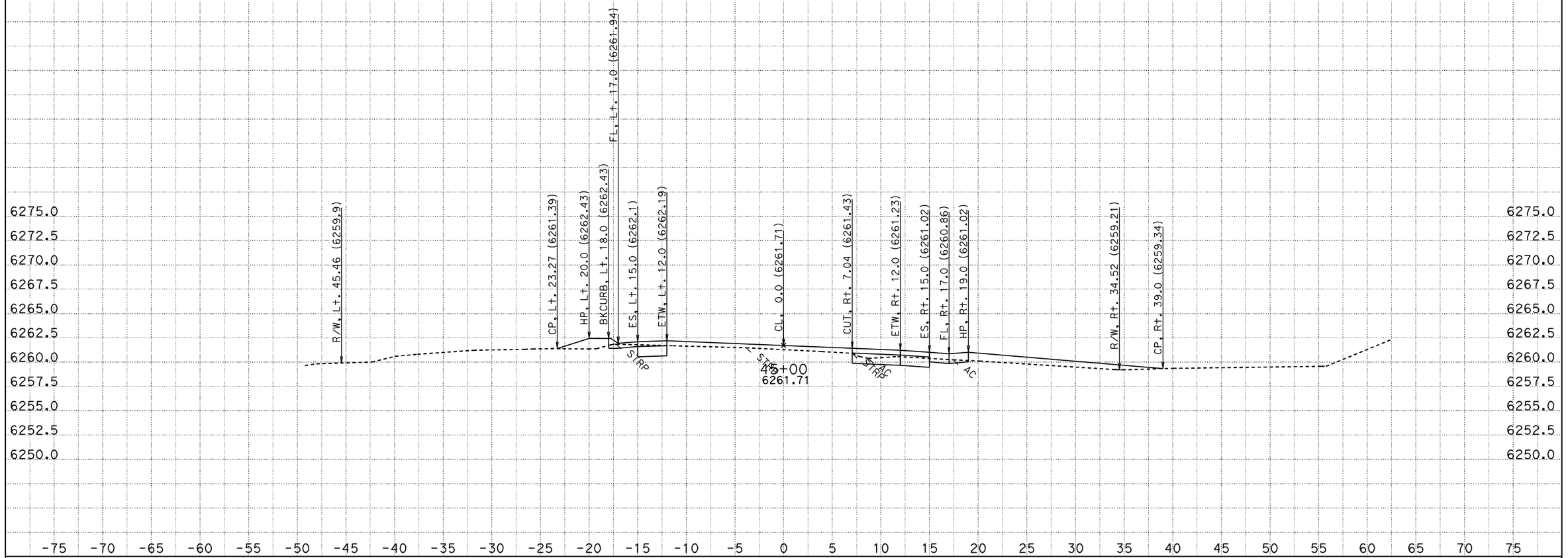

CONTRACT: 2a920

DATE: 8/12/2011

DIST/CO/RTE/PM: 03-ED,Pla 89 PM 27.2/27.4, 0.0/T8.5

SCALE: 1" = 5' Horiz.
1" = 5' Vert.

A1

CROSS SECTIONS

KC Project: 2A920FT File: H:\Pla89\2A920FT\EAR\OUTPUT\0035_11200.ear

All Dimensions are US Survey Feet

SHEET 447 OF 976

FOR EARTHWORK DEVELOPMENT ONLY

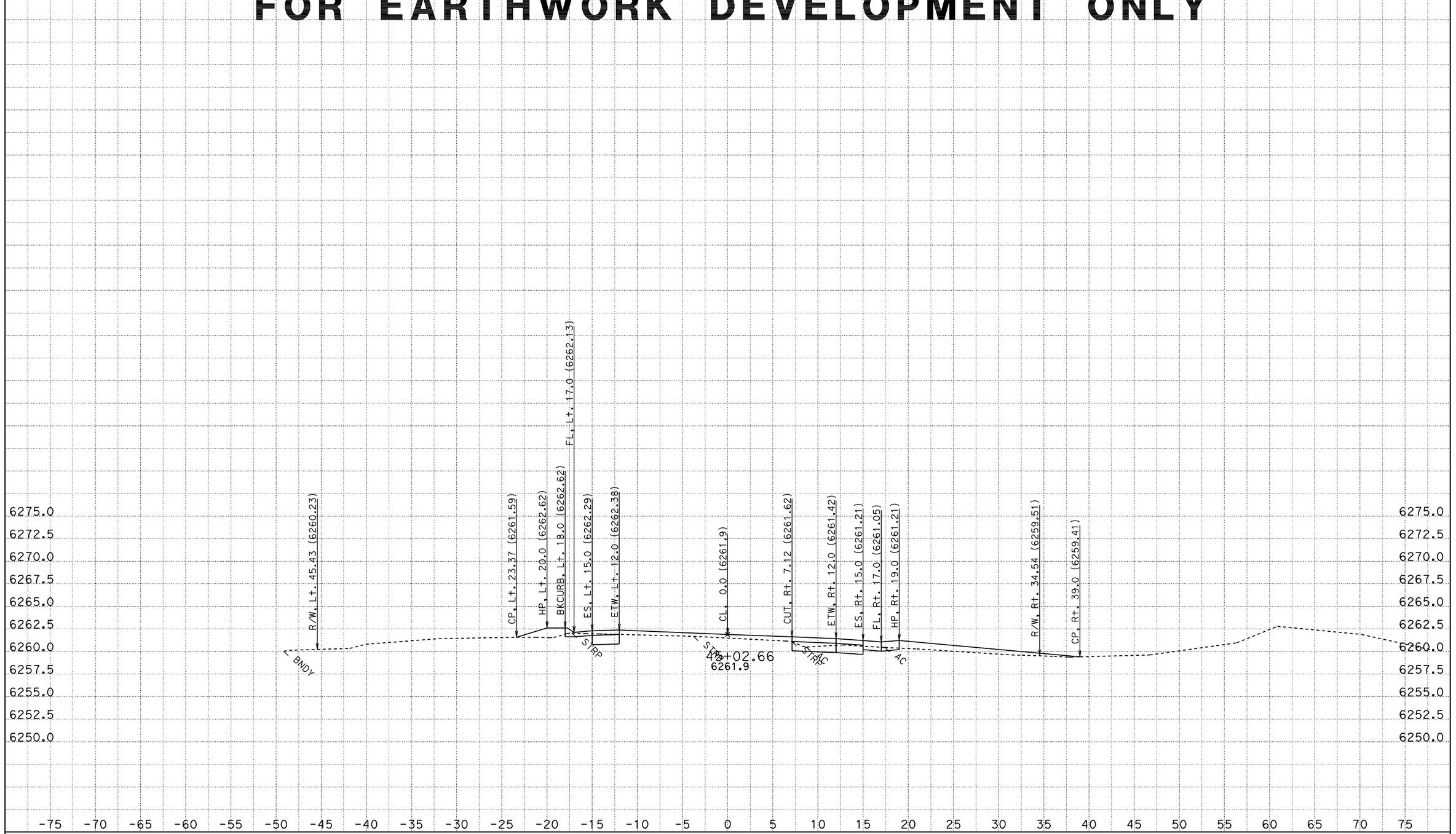

CONTRACT: 2a920

DATE: 8/12/2011

DIST/CO/RTE/PM: 03-ED,Pla 89 PM 27.2/27.4, 0.0/T8.5

SCALE: 1" = 5' Horiz.
1" = 5' Vert.

A1

CROSS SECTIONS

KC Project: 2A920FT

File: H:\Pla89\2A920FT\EAR\OUTPUT\0035_11200.ear

All Dimensions are US Survey Feet

FOR EARTHWORK DEVELOPMENT ONLY

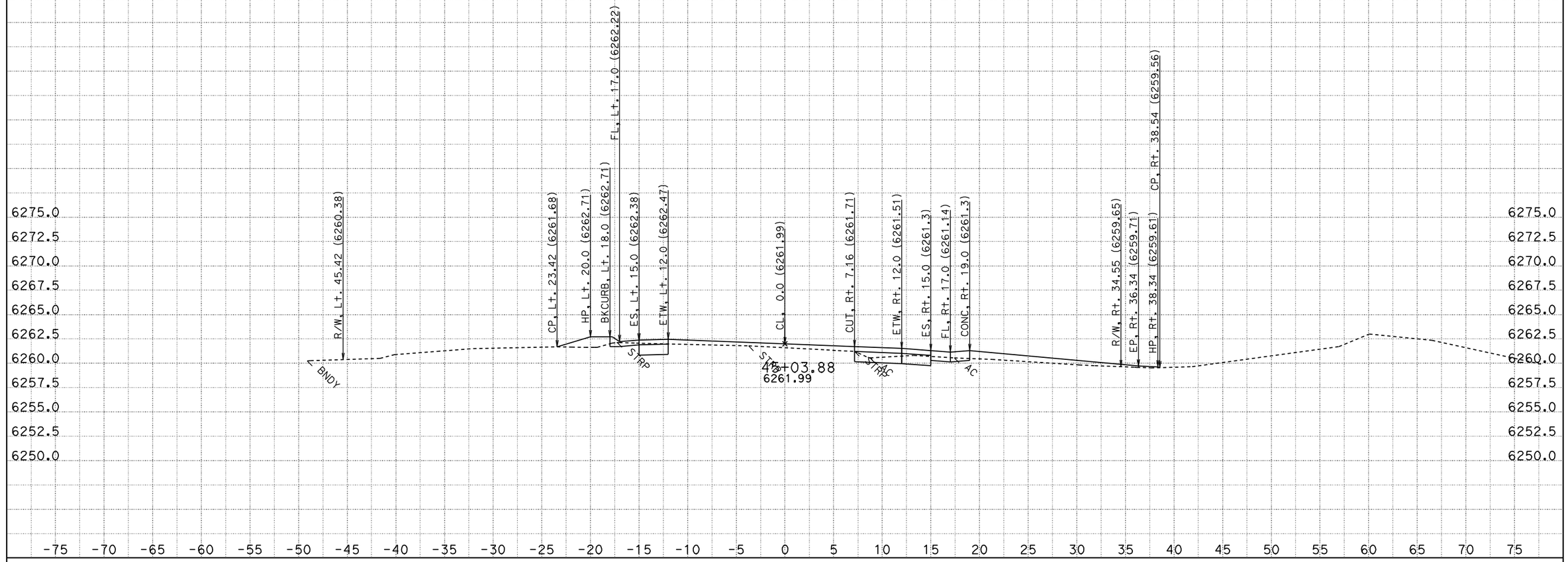

DATE: 8/12/2011

KC Project: 2A920FT

File: H:\Pla89\2A920FT\EAR\OUTPUT\0035_11200.ear

CONTRACT: 2a920

DIST/CO/RTE/PM: 03-ED,Pla 89 PM 27.2/27.4, 0.0/T8.5

SCALE: 1" = 5' Horiz.
1" = 5' Vert.

All Dimensions are US Survey Feet

A1

CROSS SECTIONS

SHEET 449 OF 976

FOR EARTHWORK DEVELOPMENT ONLY

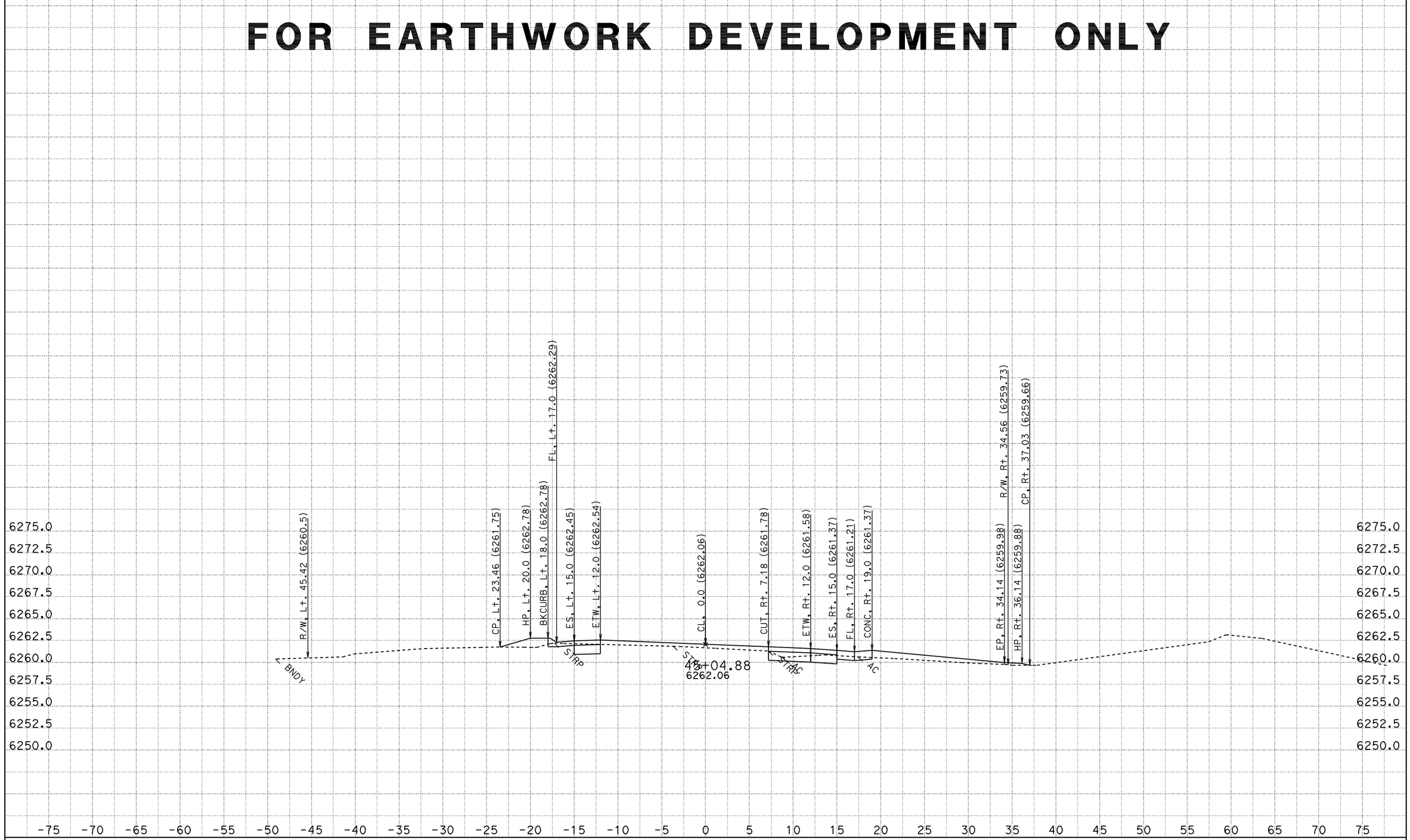

DATE: 8/12/2011
KC Project: 2A920FT File: H:\Pla89\2A920FT\EAR\OUTPUT\0035_11200.ear

CONTRACT: 2a920
DIST/CO/RTE/PM: 03-ED,Pla 89 PM 27.2/27.4, 0.0/T8.5

SCALE: 1" = 5' Horiz.
1" = 5' Vert.
All Dimensions are US Survey Feet

A1
CROSS SECTIONS
SHEET 450 OF 976

FOR EARTHWORK DEVELOPMENT ONLY

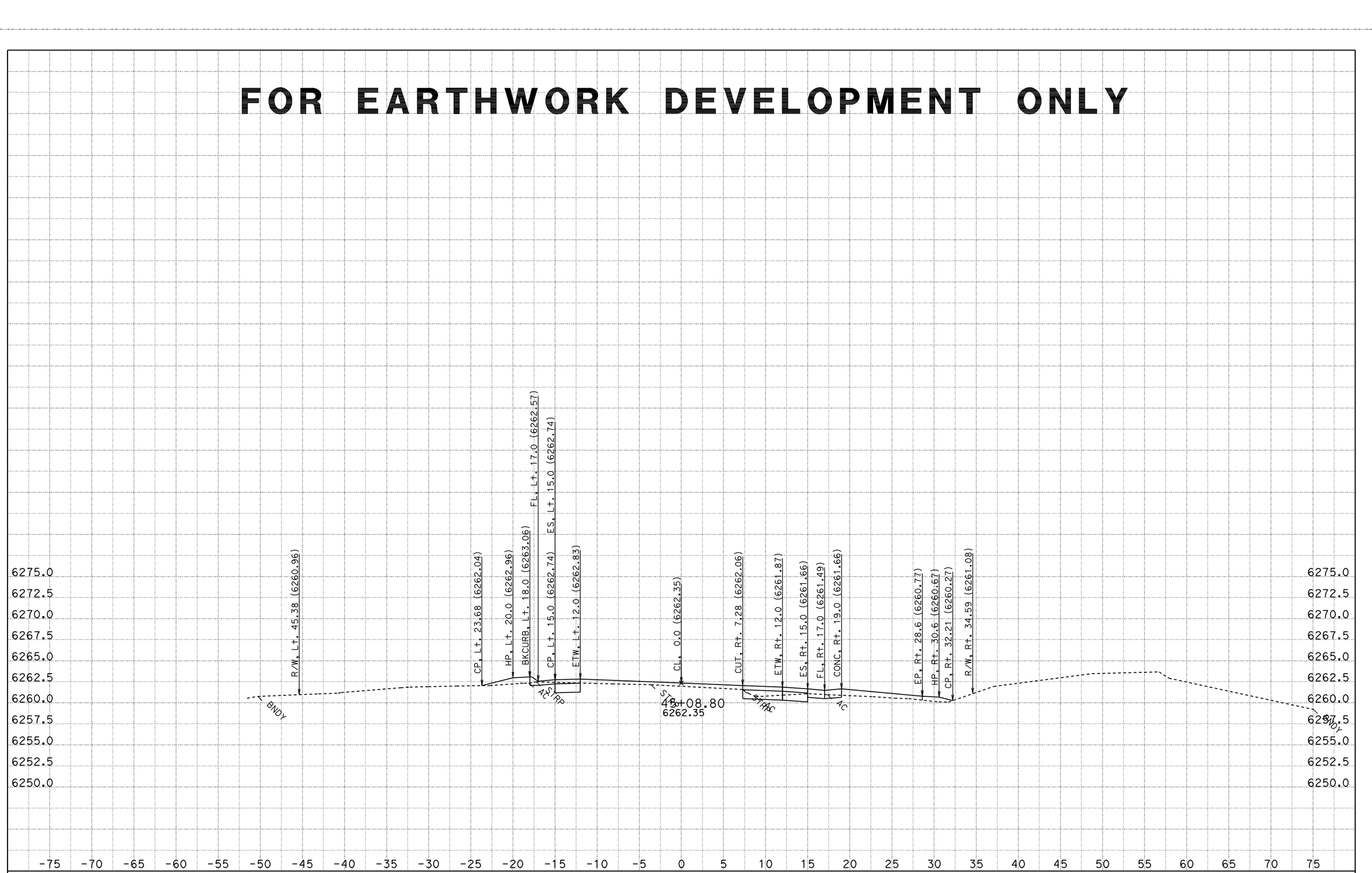

CONTRACT: 2a920

DATE: 8/12/2011

DIST/CO/RTE/PM: 03-ED,Pla 89 PM 27.2/27.4, 0.0/T8.5

SCALE: 1" = 5' Horiz.
1" = 5' Vert.

A1

CROSS SECTIONS

KC Project: 2A920FT

File: H:\Pla89\2A920FT\EAR\OUTPUT\0035_11200.ear

All Dimensions are US Survey Feet

FOR EARTHWORK DEVELOPMENT ONLY

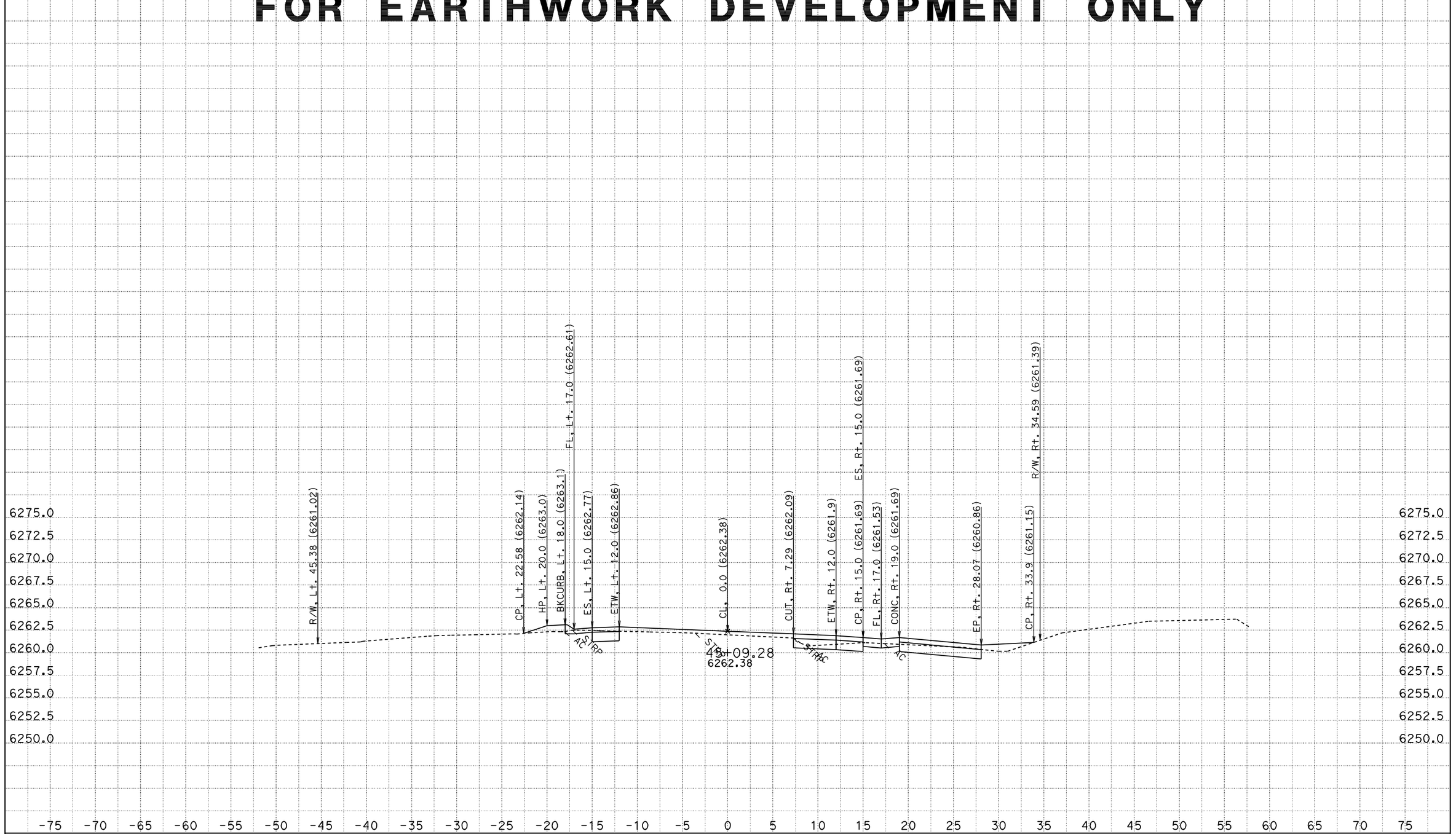

CONTRACT: 2a920

DATE: 8/12/2011

DIST/CO/RTE/PM: 03-ED,Pla 89 PM 27.2/27.4, 0.0/T8.5

SCALE: 1" = 5' Horiz.
1" = 5' Vert.

A1

CROSS SECTIONS

KC Project: 2A920FT File: H:\Pla89\2A920FT\EAR\OUTPUT\0035_11200.ear

All Dimensions are US Survey Feet

FOR EARTHWORK DEVELOPMENT ONLY

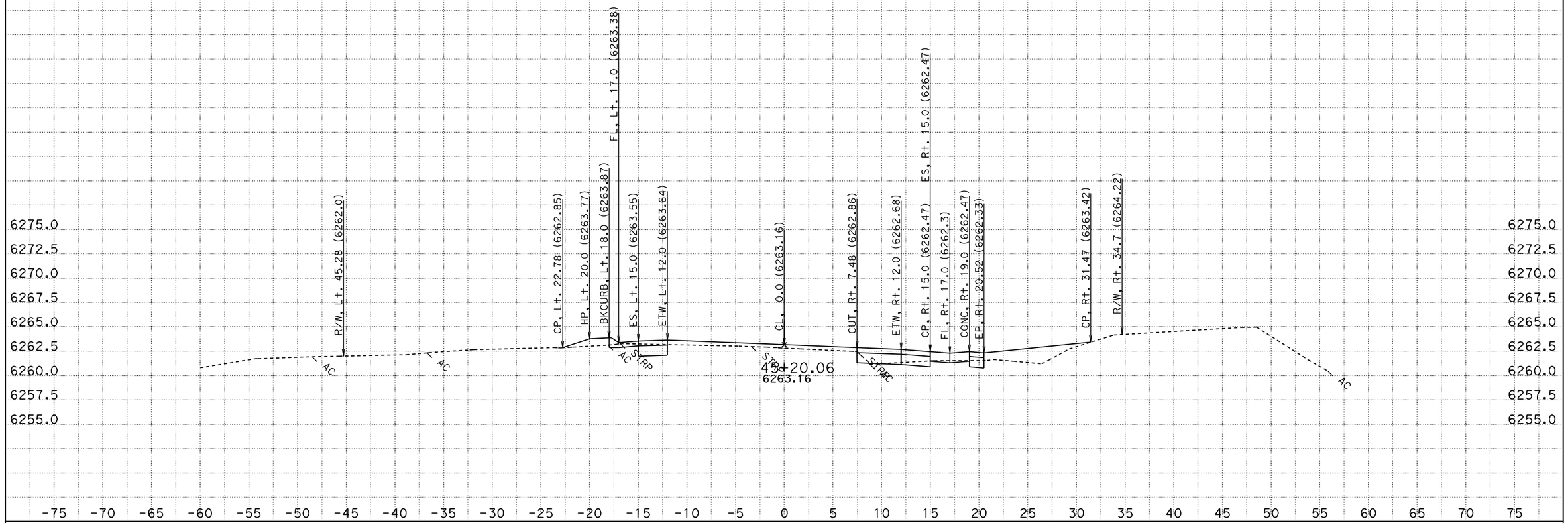

CONTRACT: 2a920

DATE: 8/12/2011

DIST/CO/RTE/PM: 03-ED,Pla 89 PM 27.2/27.4, 0.0/T8.5

SCALE: 1" = 5' Horiz.
1" = 5' Vert.

A1

CROSS SECTIONS

KC Project: 2A920FT File: H:\Pla89\2A920FT\EAR\OUTPUT\0035_11200.ear

All Dimensions are US Survey Feet

FOR EARTHWORK DEVELOPMENT ONLY

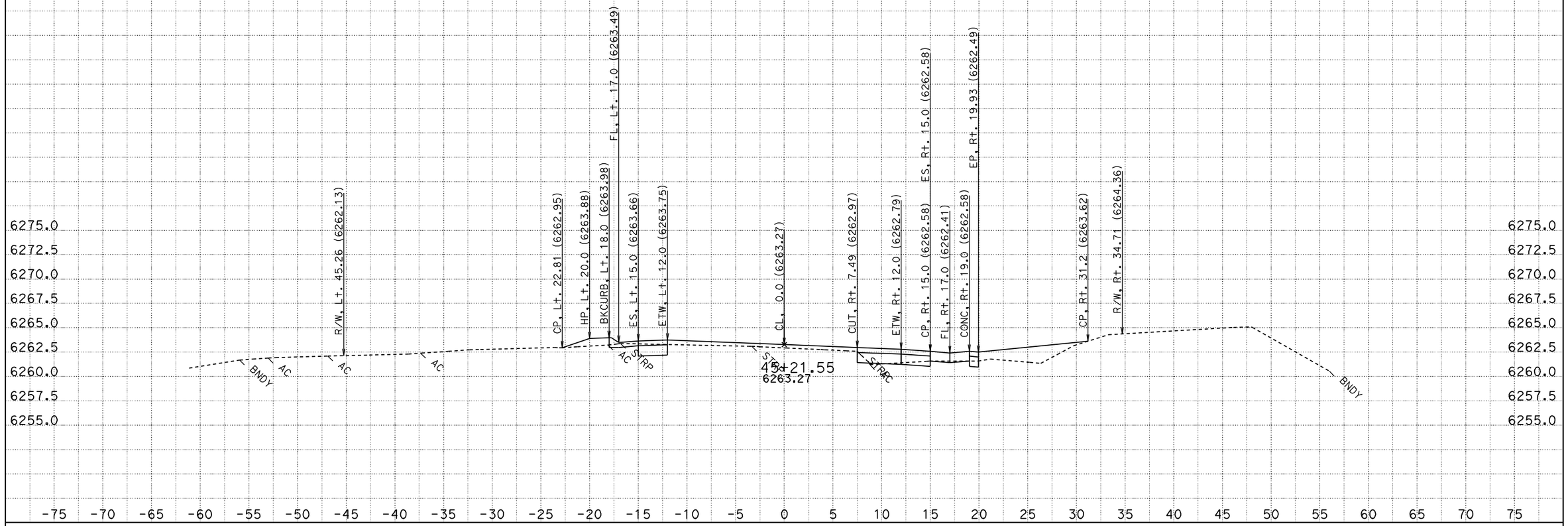

CONTRACT: 2a920

DATE: 8/12/2011

DIST/CO/RTE/PM: 03-ED,Pla 89 PM 27.2/27.4, 0.0/T8.5

SCALE: 1" = 5' Horiz.
1" = 5' Vert.

A1

CROSS SECTIONS

KC Project: 2A920FT File: H:\Pla89\2A920FT\EAR\OUTPUT\0035_11200.ear

All Dimensions are US Survey Feet

FOR EARTHWORK DEVELOPMENT ONLY

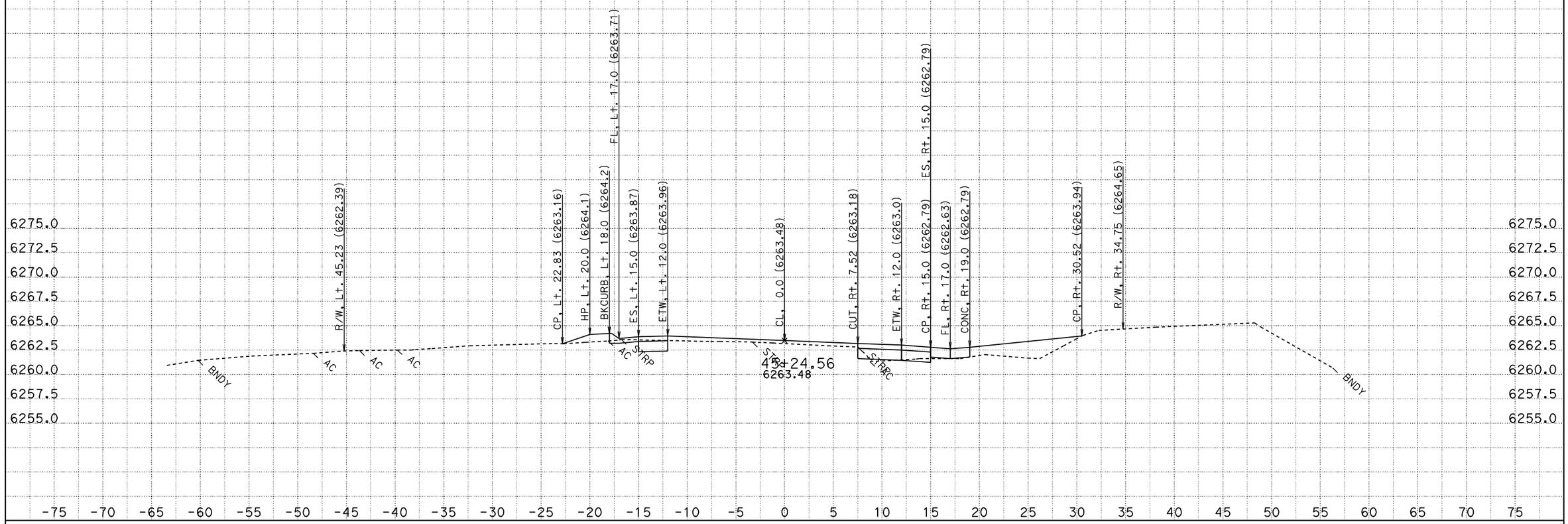

DATE: 8/12/2011

KC Project: 2A920FT

File: H:\Pla89\2A920FT\EAR\OUTPUT\0035_11200.ear

CONTRACT: 2a920

DIST/CO/RTE/PM: 03-ED,Pla 89 PM 27.2/27.4, 0.0/T8.5

SCALE: 1" = 5' Horiz.
1" = 5' Vert.

All Dimensions are US Survey Feet

A1

CROSS SECTIONS

SHEET 455 OF 976

FOR EARTHWORK DEVELOPMENT ONLY

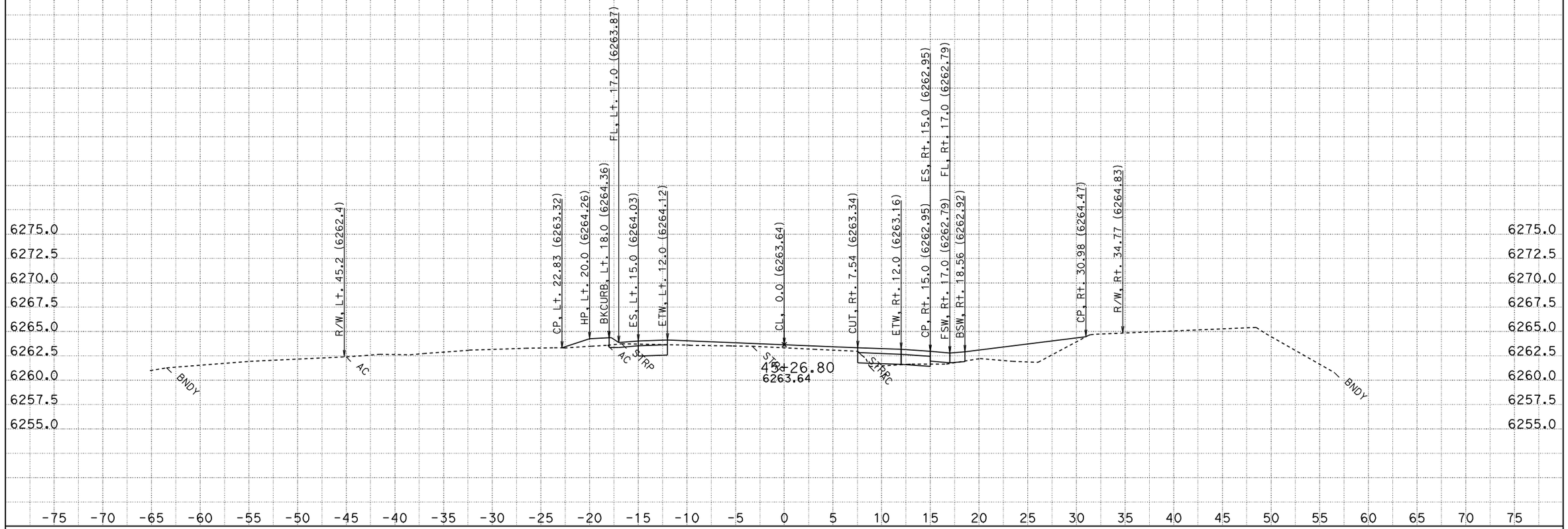

CONTRACT: 2a920

DATE: 8/12/2011

DIST/CO/RTE/PM: 03-ED,Pla 89 PM 27.2/27.4, 0.0/T8.5

KC Project: 2A920FT File: H:\Pla89\2A920FT\EAR\OUTPUT\0035_11200.ear

SCALE: 1" = 5' Horiz.
1" = 5' Vert.

All Dimensions are US Survey Feet

A1

CROSS SECTIONS

FOR EARTHWORK DEVELOPMENT ONLY

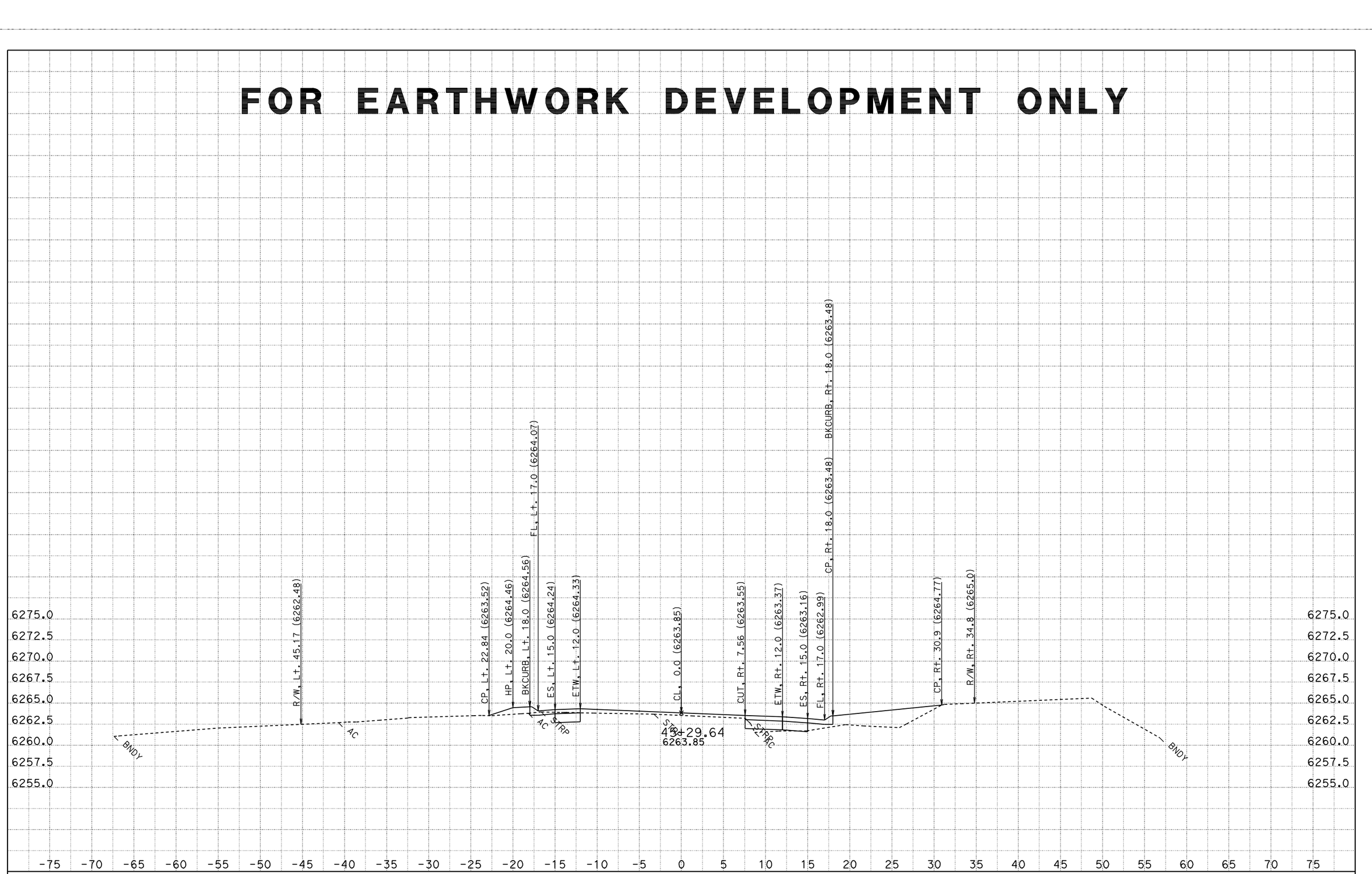

CONTRACT: 2a920

DATE: 8/12/2011

DIST/CO/RTE/PM: 03-ED,Pla 89 PM 27.2/27.4, 0.0/T8.5

KC Project: 2A920FT File: H:\Pla89\2A920FT\EAR\OUTPUT\0035_11200.ear

SCALE: 1" = 5' Horiz.
1" = 5' Vert.

All Dimensions are US Survey Feet

A1

CROSS SECTIONS

SHEET 457 OF 976

FOR EARTHWORK DEVELOPMENT ONLY

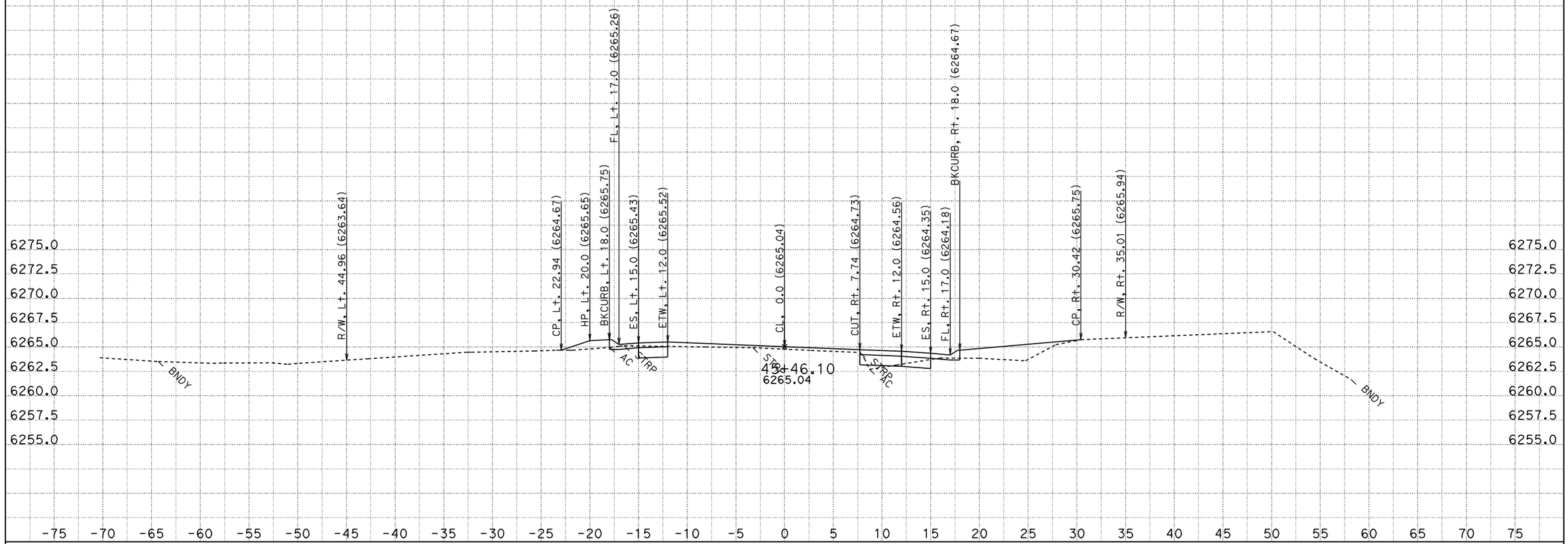

CONTRACT: 2a920

DATE: 8/12/2011

DIST/CO/RTE/PM: 03-ED,Pla 89 PM 27.2/27.4, 0.0/T8.5

SCALE: 1" = 5' Horiz.
1" = 5' Vert.

A1

CROSS SECTIONS

KC Project: 2A920FT File: H:\Pla89\2A920FT\EAR\OUTPUT\0035_11200.ear

All Dimensions are US Survey Feet

FOR EARTHWORK DEVELOPMENT ONLY

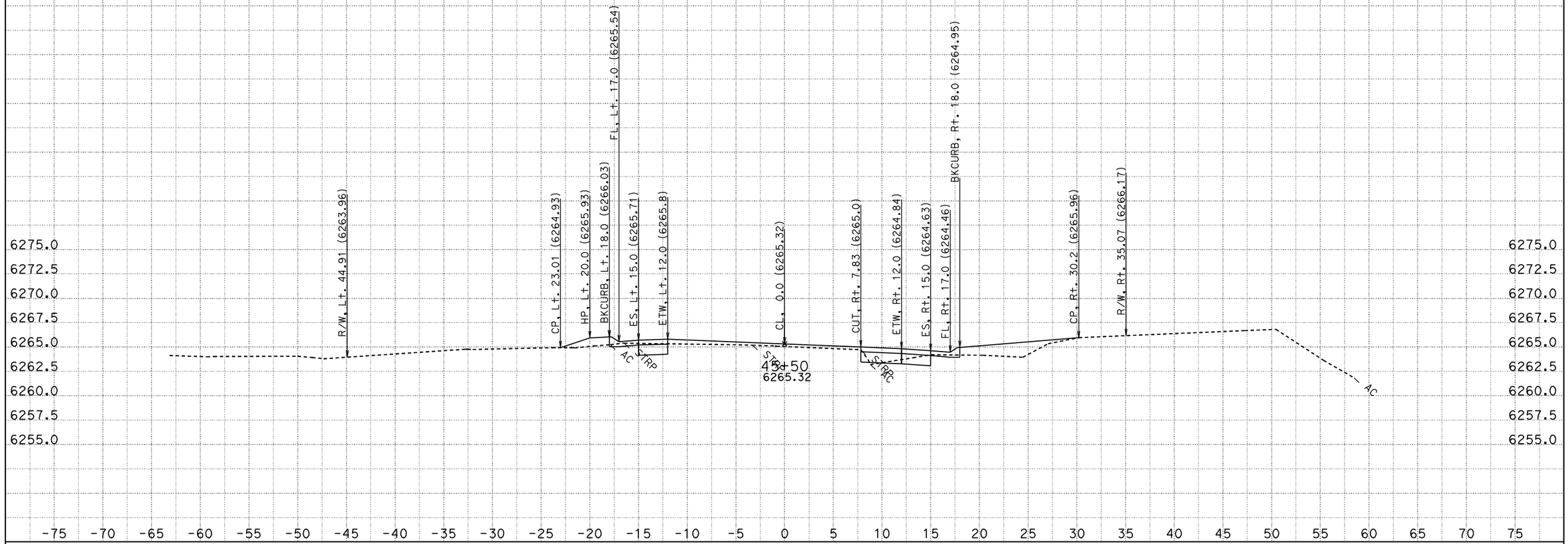

CONTRACT: 2a920

DATE: 8/12/2011

DIST/CO/RTE/PM: 03-ED,Pla 89 PM 27.2/27.4, 0.0/T8.5

SCALE: 1" = 5' Horiz.
1" = 5' Vert.

A1

CROSS SECTIONS

KC Project: 2A920FT

File: H:\Pla89\2A920FT\EAR\OUTPUT\0035_11200.ear

All Dimensions are US Survey Feet

FOR EARTHWORK DEVELOPMENT ONLY

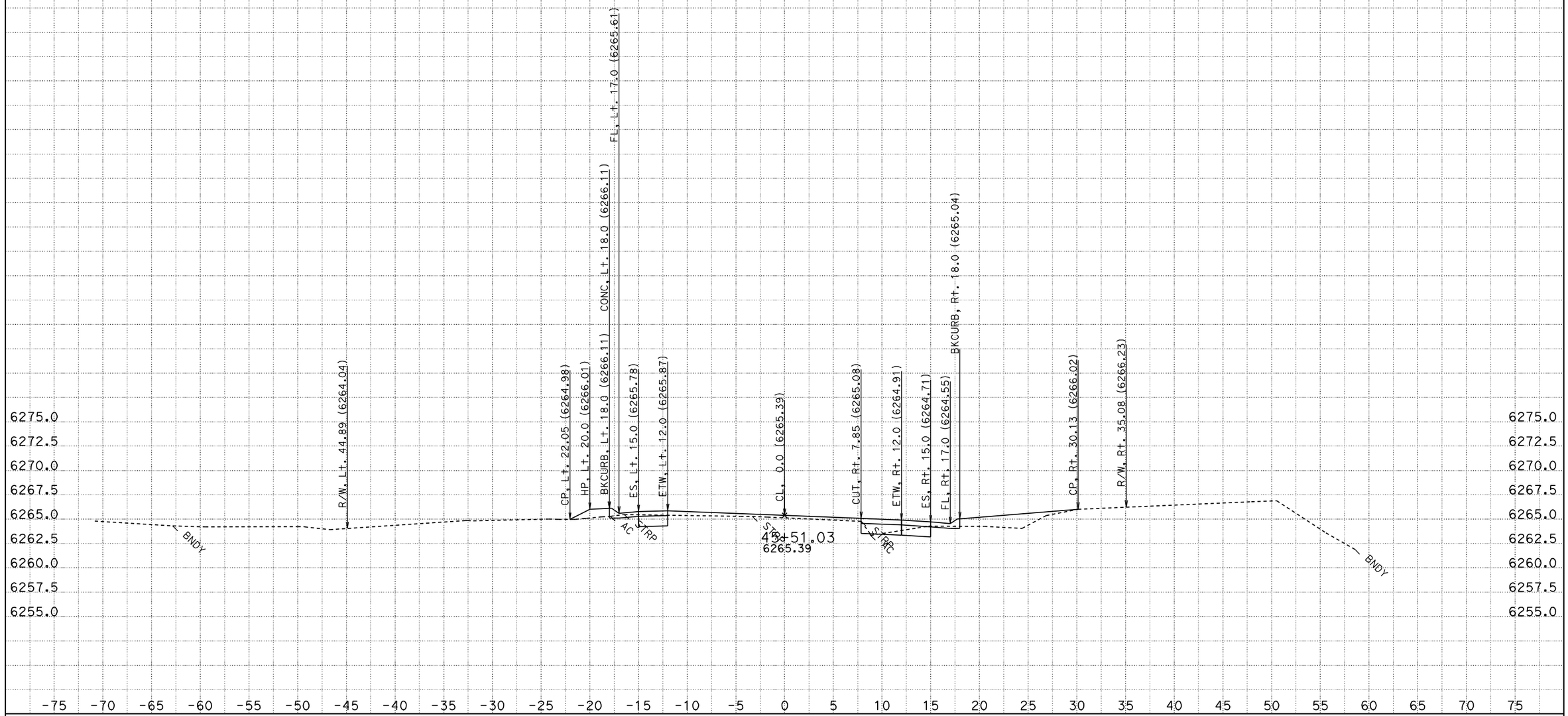

CONTRACT: 2a920

DATE: 8/12/2011

DIST/CO/RTE/PM: 03-ED,Pla 89 PM 27.2/27.4, 0.0/T8.5

SCALE: 1" = 5' Horiz.
1" = 5' Vert.

A1

CROSS SECTIONS

KC Project: 2A920FT File: H:\Pla89\2A920FT\EAR\OUTPUT\0035_11200.ear

All Dimensions are US Survey Feet

FOR EARTHWORK DEVELOPMENT ONLY

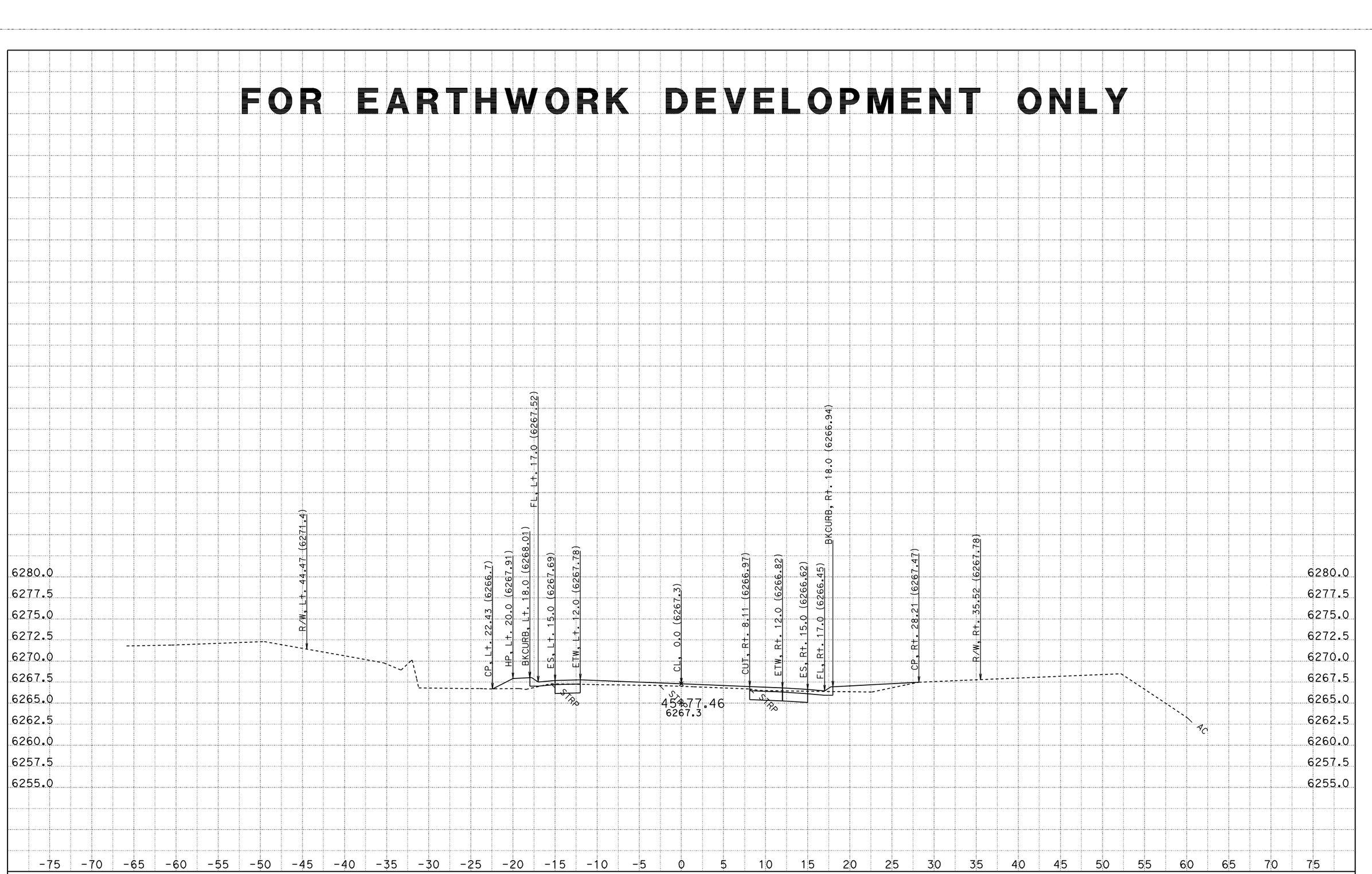

DATE: 8/12/2011

KC Project: 2A920FT File: H:\Pla89\2A920FT\EAR\OUTPUT\0035_11200.ear

CONTRACT: 2a920

DIST/CO/RTE/PM: 03-ED,Pla 89 PM 27.2/27.4, 0.0/T8.5

SCALE: 1" = 5' Horiz.
1" = 5' Vert.

All Dimensions are US Survey Feet

A1
CROSS SECTIONS
SHEET 461 OF 976

FOR EARTHWORK DEVELOPMENT ONLY

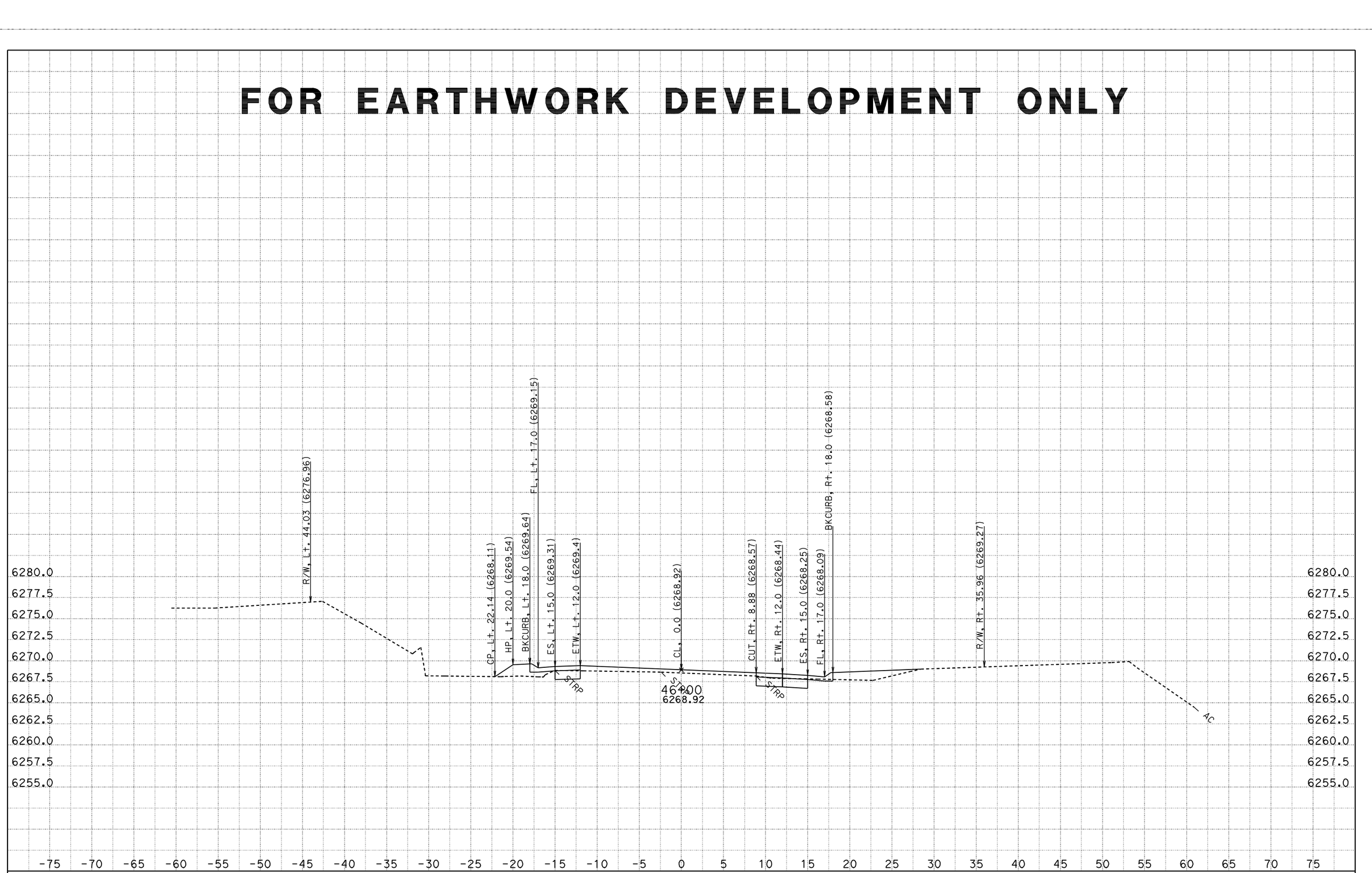

CONTRACT: 2a920

DATE: 8/12/2011

DIST/CO/RTE/PM: 03-ED,Pla 89 PM 27.2/27.4, 0.0/T8.5

SCALE: 1" = 5' Horiz.
1" = 5' Vert.

A1

CROSS SECTIONS

KC Project: 2A920FT

File: H:\Pla89\2A920FT\EAR\OUTPUT\0035_11200.ear

All Dimensions are US Survey Feet

FOR EARTHWORK DEVELOPMENT ONLY

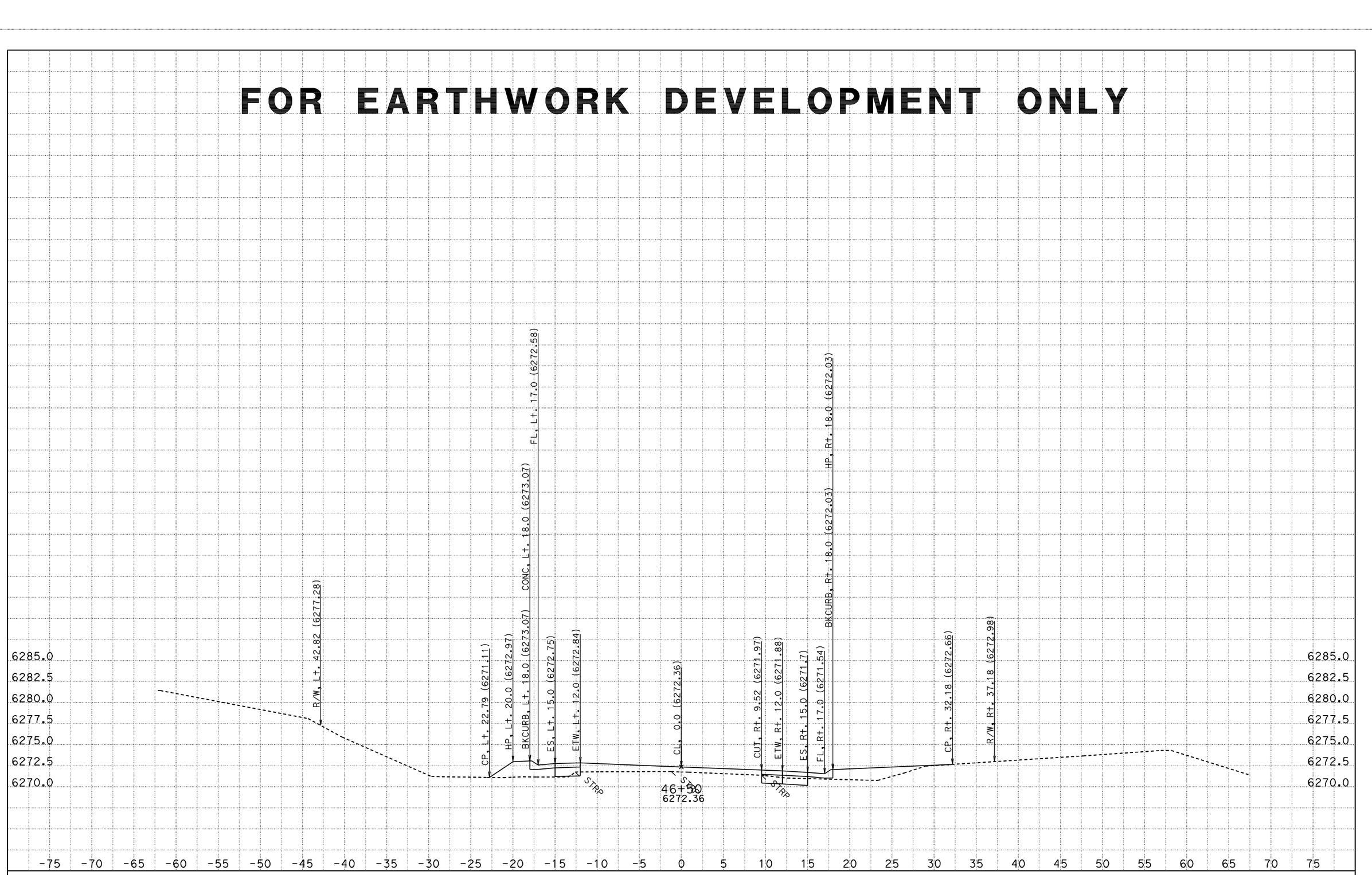

CONTRACT: 2a920

DATE: 8/12/2011

DIST/CO/RTE/PM: 03-ED,Pla 89 PM 27.2/27.4, 0.0/T8.5

SCALE: 1" = 5' Horiz.
1" = 5' Vert.

A1

CROSS SECTIONS

KC Project: 2A920FT File: H:\Pla89\2A920FT\EAR\OUTPUT\0035_11200.ear

All Dimensions are US Survey Feet

FOR EARTHWORK DEVELOPMENT ONLY

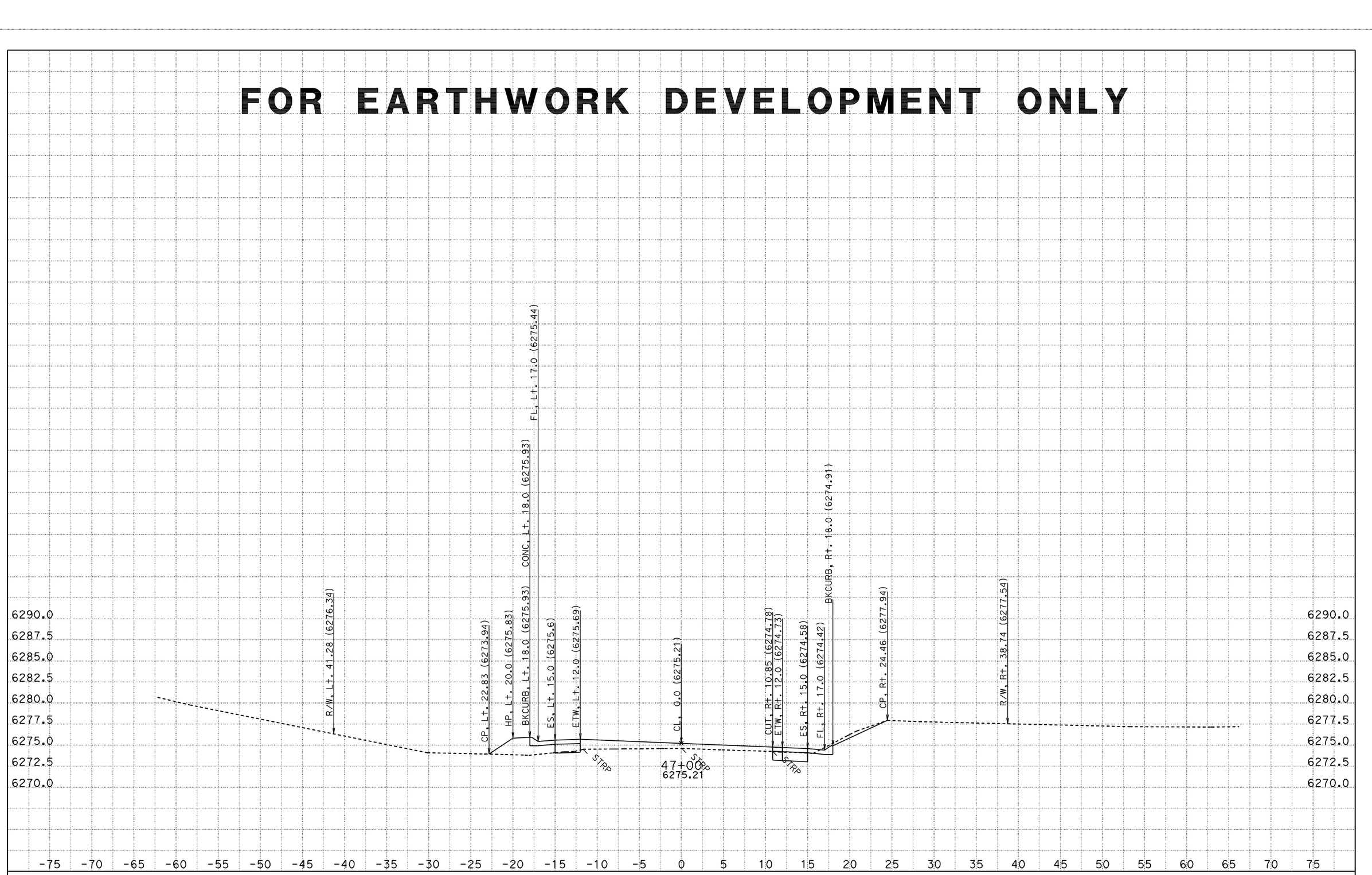

CONTRACT: 2a920

DATE: 8/12/2011

DIST/CO/RTE/PM: 03-ED,Pla 89 PM 27.2/27.4, 0.0/T8.5

SCALE: 1" = 5' Horiz.
1" = 5' Vert.

A1

CROSS SECTIONS

KC Project: 2A920FT File: H:\Pla89\2A920FT\EAR\OUTPUT\0035_11200.ear

All Dimensions are US Survey Feet

FOR EARTHWORK DEVELOPMENT ONLY

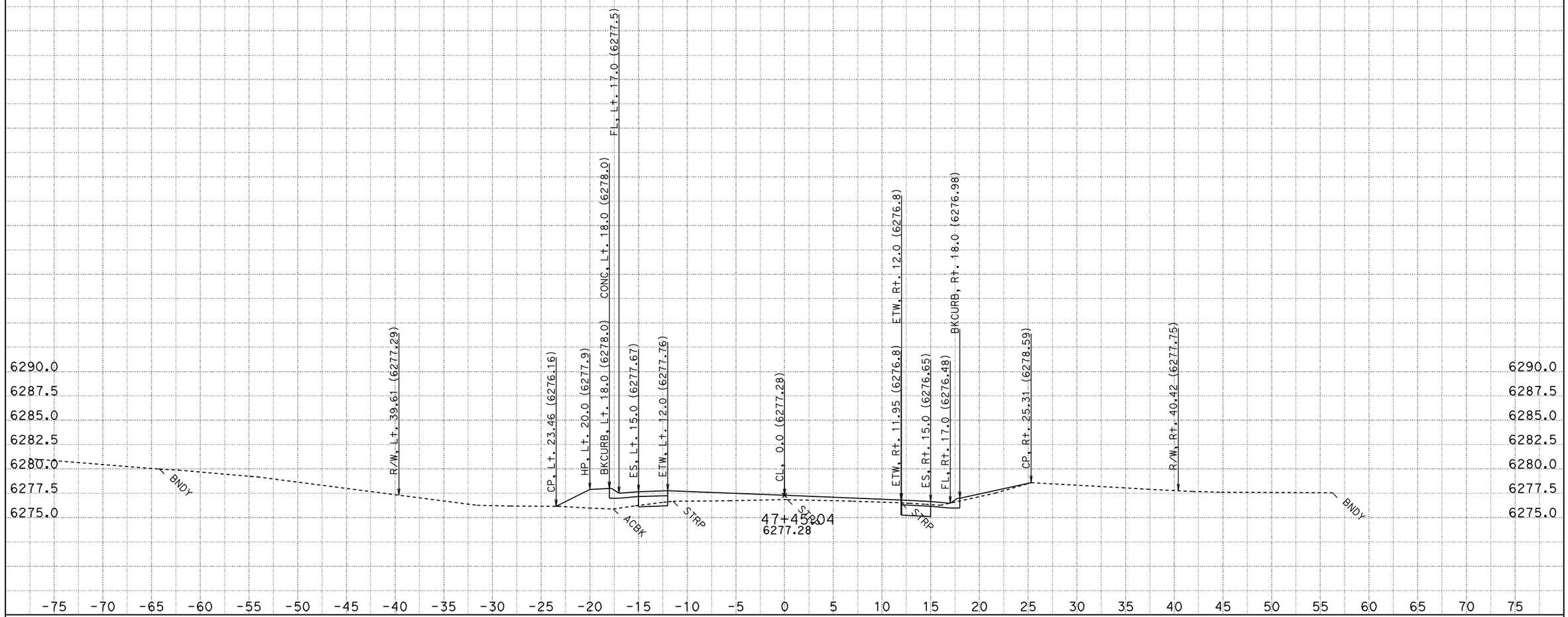

CONTRACT: 2a920

DATE: 8/12/2011

DIST/CO/RTE/PM: 03-ED,Pla 89 PM 27.2/27.4, 0.0/T8.5

KC Project: 2A920FT File: H:\Pla89\2A920FT\EAR\OUTPUT\0035_11200.ear

SCALE: 1" = 5' Horiz.
1" = 5' Vert.

All Dimensions are US Survey Feet

A1
CROSS SECTIONS
SHEET 465 OF 976

FOR EARTHWORK DEVELOPMENT ONLY

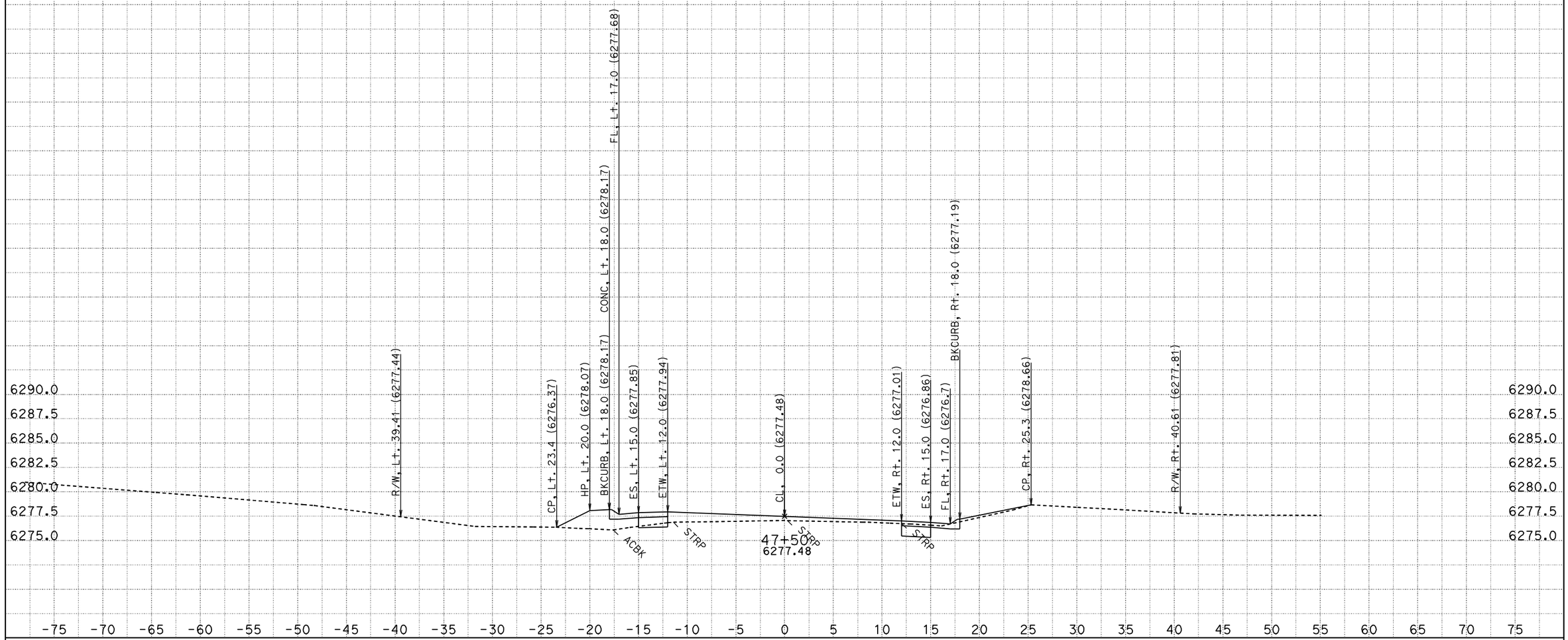

CONTRACT: 2a920

DATE: 8/12/2011

DIST/CO/RTE/PM: 03-ED,Pla 89 PM 27.2/27.4, 0.0/T8.5

SCALE: 1" = 5' Horiz.
1" = 5' Vert.

A1

CROSS SECTIONS

KC Project: 2A920FT File: H:\Pla89\2A920FT\EAR\OUTPUT\0035_11200.ear

All Dimensions are US Survey Feet

FOR EARTHWORK DEVELOPMENT ONLY

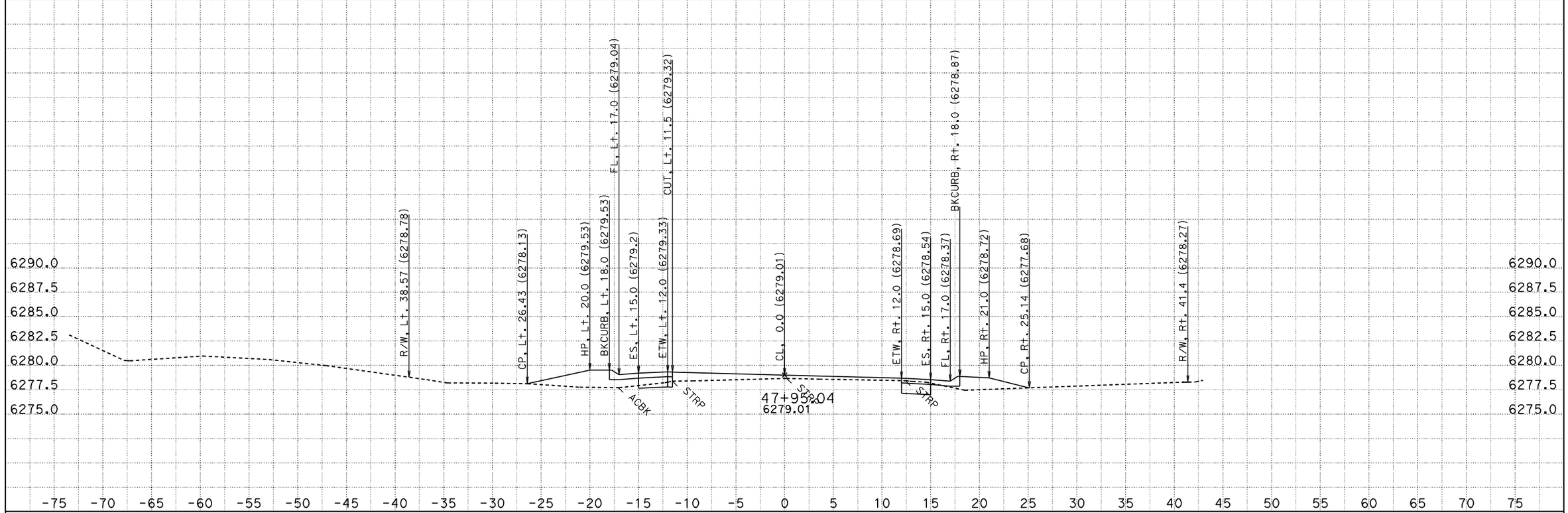

CONTRACT: 2a920

DATE: 8/12/2011

DIST/CO/RTE/PM: 03-ED,Pla 89 PM 27.2/27.4, 0.0/T8.5

KC Project: 2A920FT File: H:\Pla89\2A920FT\EAR\OUTPUT\0035_11200.ear

SCALE: 1" = 5' Horiz.
1" = 5' Vert.

All Dimensions are US Survey Feet

A1
CROSS SECTIONS
SHEET 467 OF 976

FOR EARTHWORK DEVELOPMENT ONLY

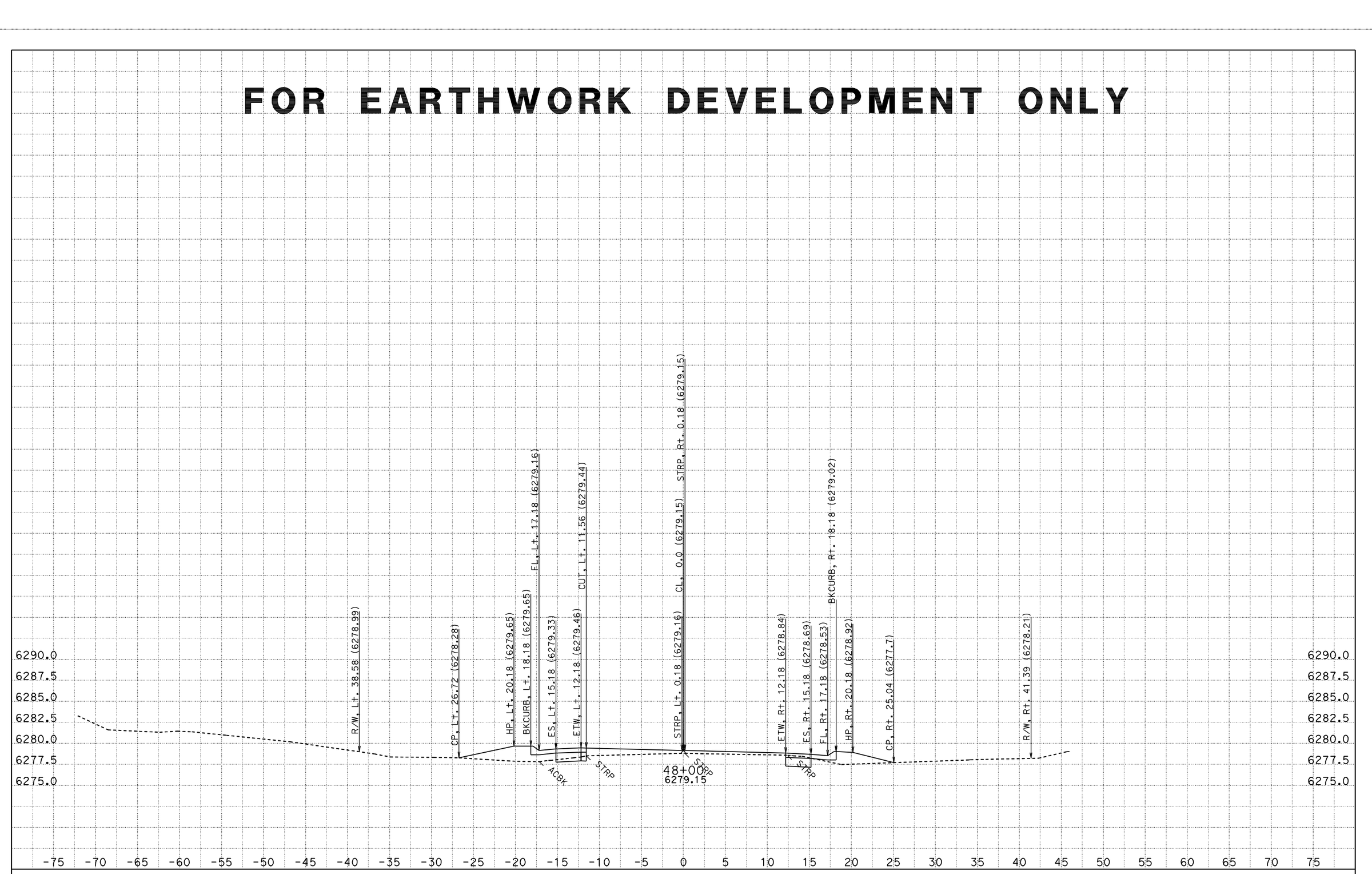

DATE: 8/12/2011
KC Project: 2A920FT File: H:\Pla89\2A920FT\EAR\OUTPUT\0035_11200.ear

CONTRACT: 2a920
DIST/CO/RTE/PM: 03-ED,Pla 89 PM 27.2/27.4, 0.0/T8.5

SCALE: 1" = 5' Horiz.
1" = 5' Vert.

All Dimensions are US Survey Feet

A1
CROSS SECTIONS
SHEET 468 OF 976

FOR EARTHWORK DEVELOPMENT ONLY

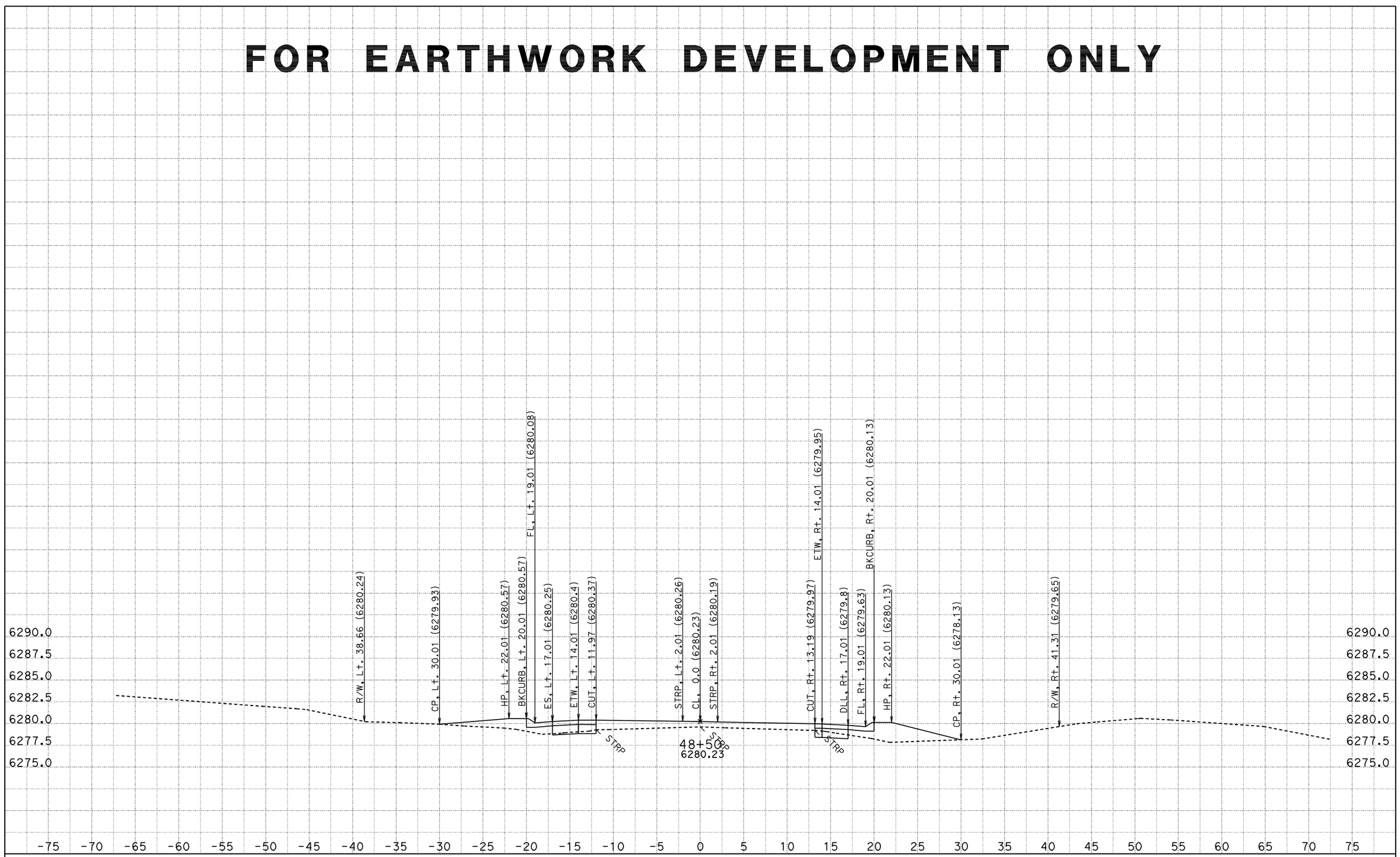

DATE: 8/12/2011
KC Project: 2A920FT
File: H:\Pla89\2A920FT\EAR\OUTPUT\0035_11200.ear

CONTRACT: 2a920
DIST/CO/RTE/PM: 03-ED,Pla 89 PM 27.2/27.4, 0.0/T8.5

SCALE: 1" = 5' Horiz.
1" = 5' Vert.
All Dimensions are US Survey Feet

A1
CROSS SECTIONS
SHEET 469 OF 976

FOR EARTHWORK DEVELOPMENT ONLY

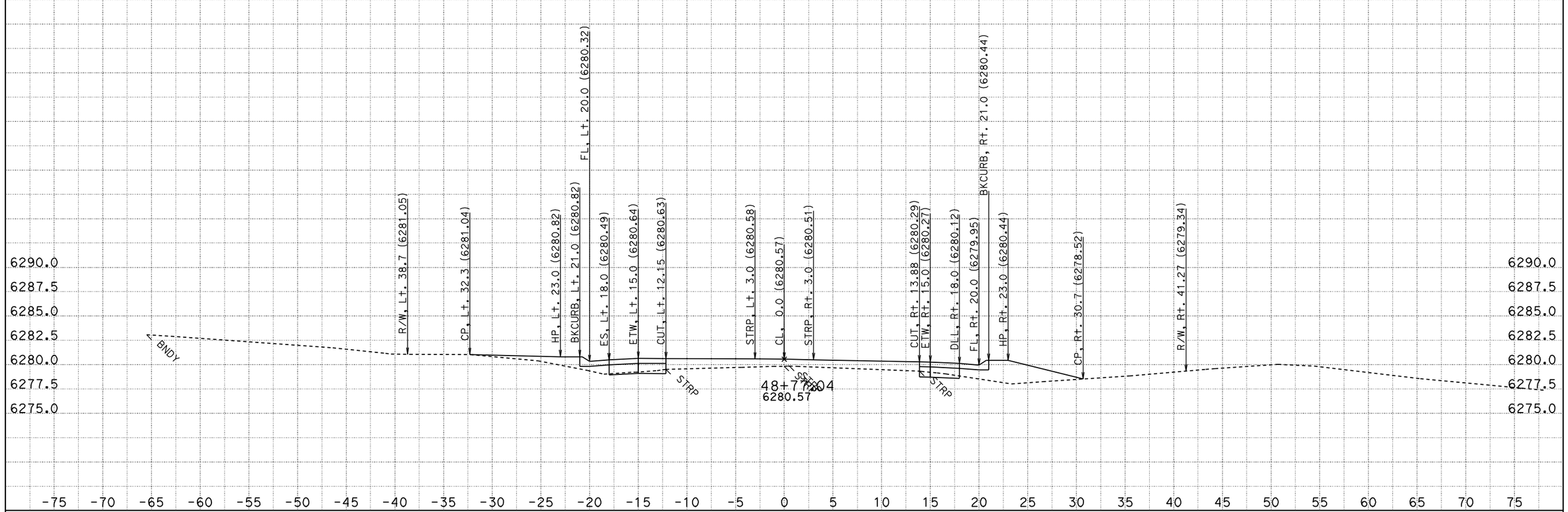

CONTRACT: 2a920

DATE: 8/12/2011

DIST/CO/RTE/PM: 03-ED,Pla 89 PM 27.2/27.4, 0.0/T8.5

SCALE: 1" = 5' Horiz.
1" = 5' Vert.

A1

CROSS SECTIONS

KC Project: 2A920FT File: H:\Pla89\2A920FT\EAR\OUTPUT\0035_11200.ear

All Dimensions are US Survey Feet

FOR EARTHWORK DEVELOPMENT ONLY

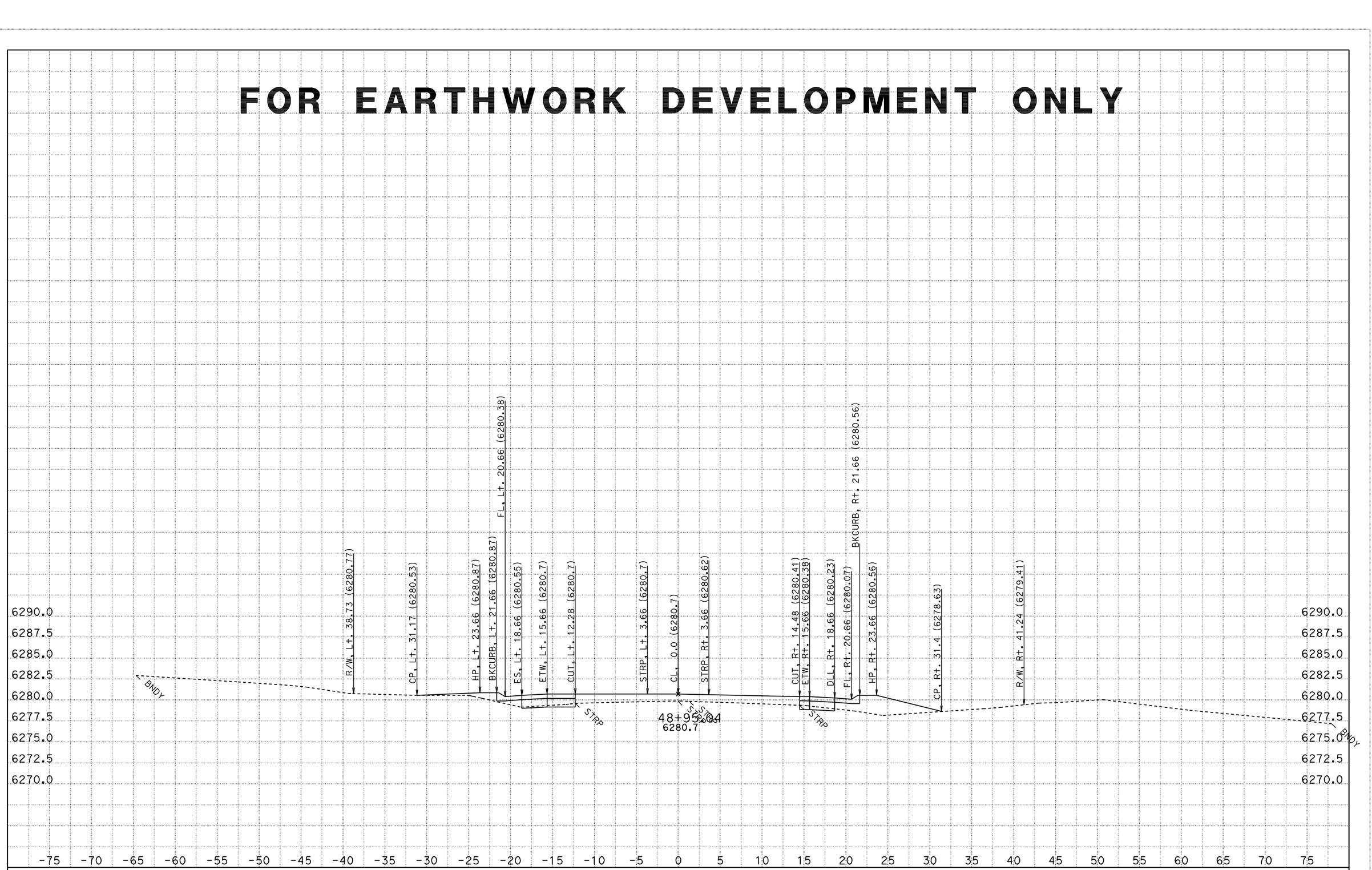

CONTRACT: 2a920

DATE: 8/12/2011

DIST/CO/RTE/PM: 03-ED,Pla 89 PM 27.2/27.4, 0.0/T8.5

KC Project: 2A920FT File: H:\Pla89\2A920FT\EAR\OUTPUT\0035_11200.ear

SCALE: 1" = 5' Horiz.
1" = 5' Vert.

All Dimensions are US Survey Feet

A1
CROSS SECTIONS
SHEET 471 OF 976

FOR EARTHWORK DEVELOPMENT ONLY

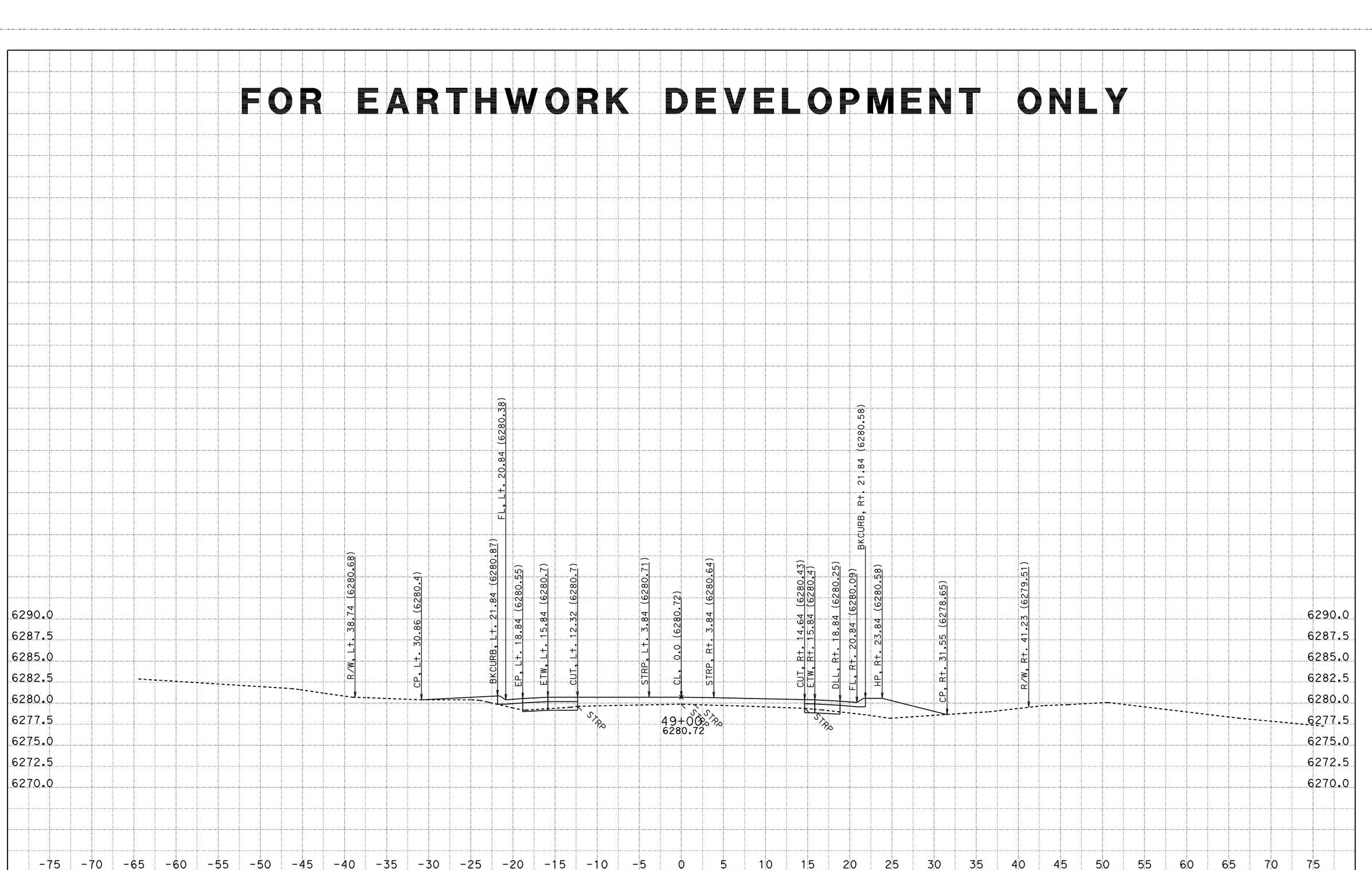

CONTRACT: 2a920

DATE: 8/12/2011

DIST/CO/RTE/PM: 03-ED,Pla 89 PM 27.2/27.4, 0.0/T8.5

KC Project: 2A920FT File: H:\Pla89\2A920FT\EAR\OUTPUT\0035_11200.ear

SCALE: 1" = 5' Horiz.
1" = 5' Vert.

All Dimensions are US Survey Feet

A1
CROSS SECTIONS
SHEET 472 OF 976

FOR EARTHWORK DEVELOPMENT ONLY



CONTRACT: 2a920

DATE: 8/12/2011

DIST/CO/RTE/PM: 03-ED,Pla 89 PM 27.2/27.4, 0.0/T8.5

KC Project: 2A920FT File: H:\Pla89\2A920FT\EAR\OUTPUT\0035_11200.ear

SCALE: 1" = 5' Horiz.
1" = 5' Vert.

All Dimensions are US Survey Feet

A1
CROSS SECTIONS
SHEET 473 OF 976

FOR EARTHWORK DEVELOPMENT ONLY



CONTRACT: 2a920

DATE: 8/12/2011

DIST/CO/RTE/PM: 03-ED,Pla 89 PM 27.2/27.4, 0.0/T8.5

KC Project: 2A920FT File: H:\Pla89\2A920FT\EAR\OUTPUT\0035_11200.ear

SCALE: 1" = 5' Horiz.
1" = 5' Vert.

All Dimensions are US Survey Feet

A1
CROSS SECTIONS
SHEET 474 OF 976

FOR EARTHWORK DEVELOPMENT ONLY

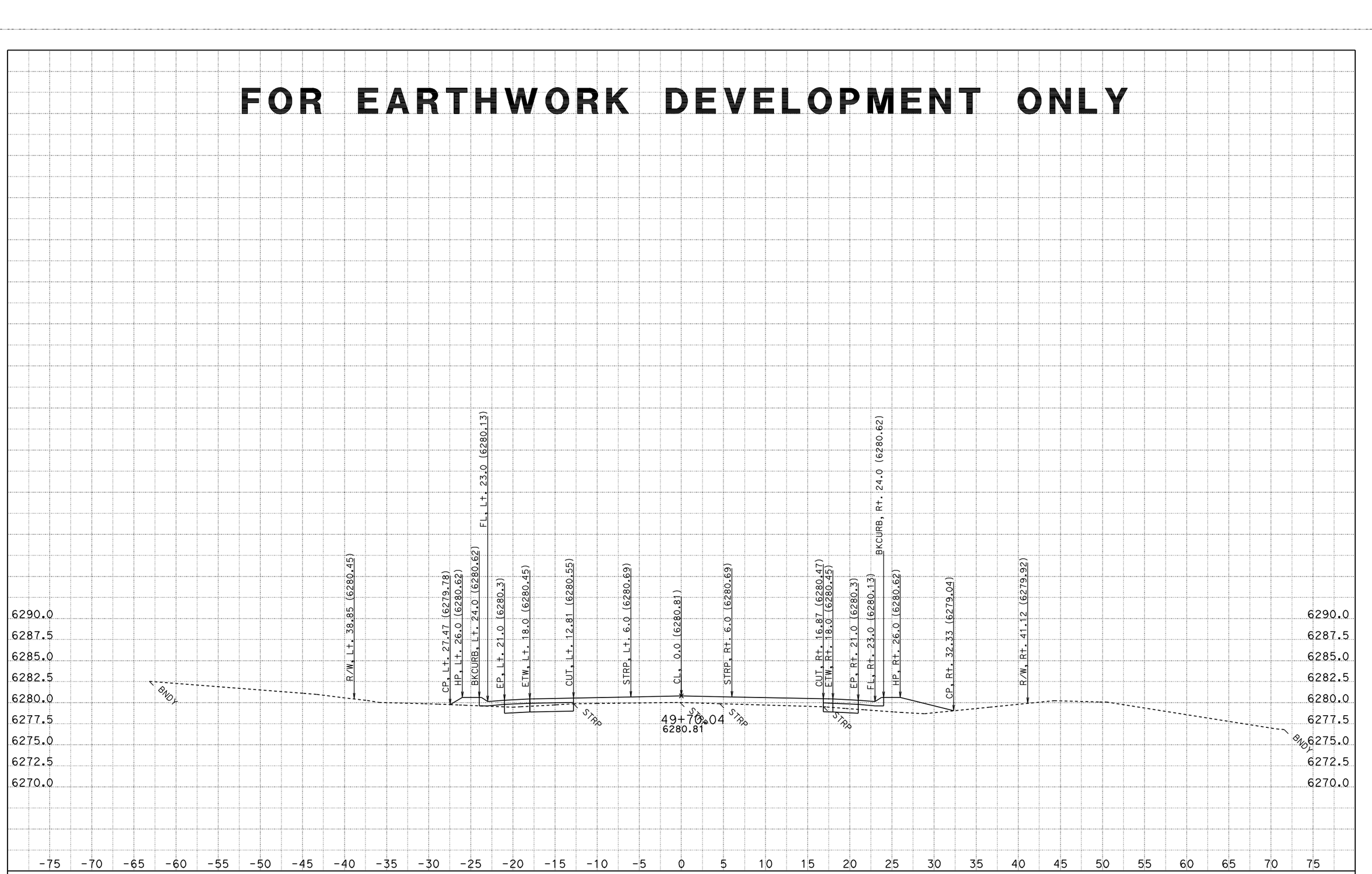

DATE: 8/12/2011
KC Project: 2A920FT
File: H:\Pla89\2A920FT\EAR\OUTPUT\0035_11200.ear

CONTRACT: 2a920
DIST/CO/RTE/PM: 03-ED,Pla 89 PM 27.2/27.4, 0.0/T8.5

SCALE: 1" = 5' Horiz.
1" = 5' Vert.

All Dimensions are US Survey Feet

A1
CROSS SECTIONS
SHEET 475 OF 976

FOR EARTHWORK DEVELOPMENT ONLY

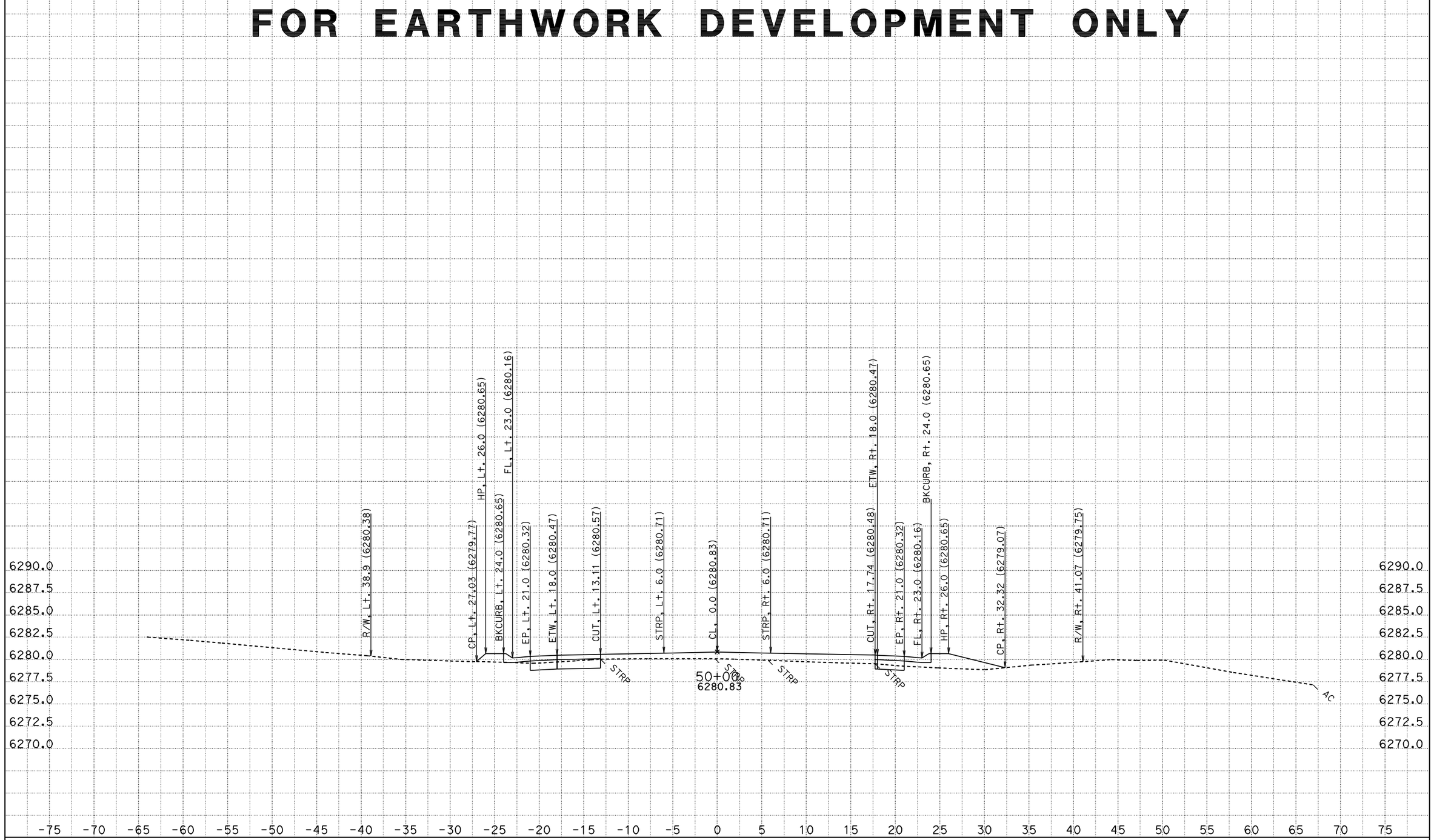

DATE: 8/12/2011

KC Project: 2A920FT

File: H:\Pla89\2A920FT\EAR\OUTPUT\0035_11200.ear

CONTRACT: 2a920

DIST/CO/RTE/PM: 03-ED,Pla 89 PM 27.2/27.4, 0.0/T8.5

SCALE: 1" = 5' Horiz.
1" = 5' Vert.

All Dimensions are US Survey Feet

A1

CROSS SECTIONS

SHEET 476 OF 976

FOR EARTHWORK DEVELOPMENT ONLY

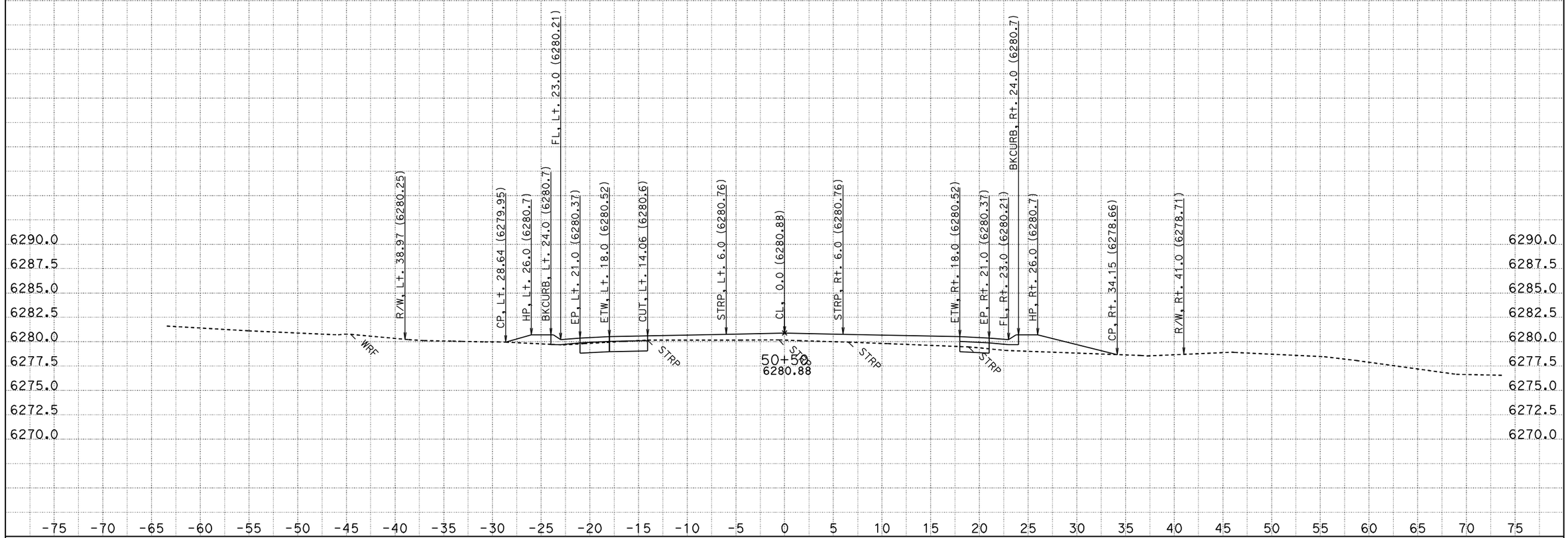

CONTRACT: 2a920

DATE: 8/12/2011

DIST/CO/RTE/PM: 03-ED,Pla 89 PM 27.2/27.4, 0.0/T8.5

SCALE: 1" = 5' Horiz.
1" = 5' Vert.

A1

CROSS SECTIONS

KC Project: 2A920FT File: H:\Pla89\2A920FT\EAR\OUTPUT\0035_11200.ear

All Dimensions are US Survey Feet

FOR EARTHWORK DEVELOPMENT ONLY

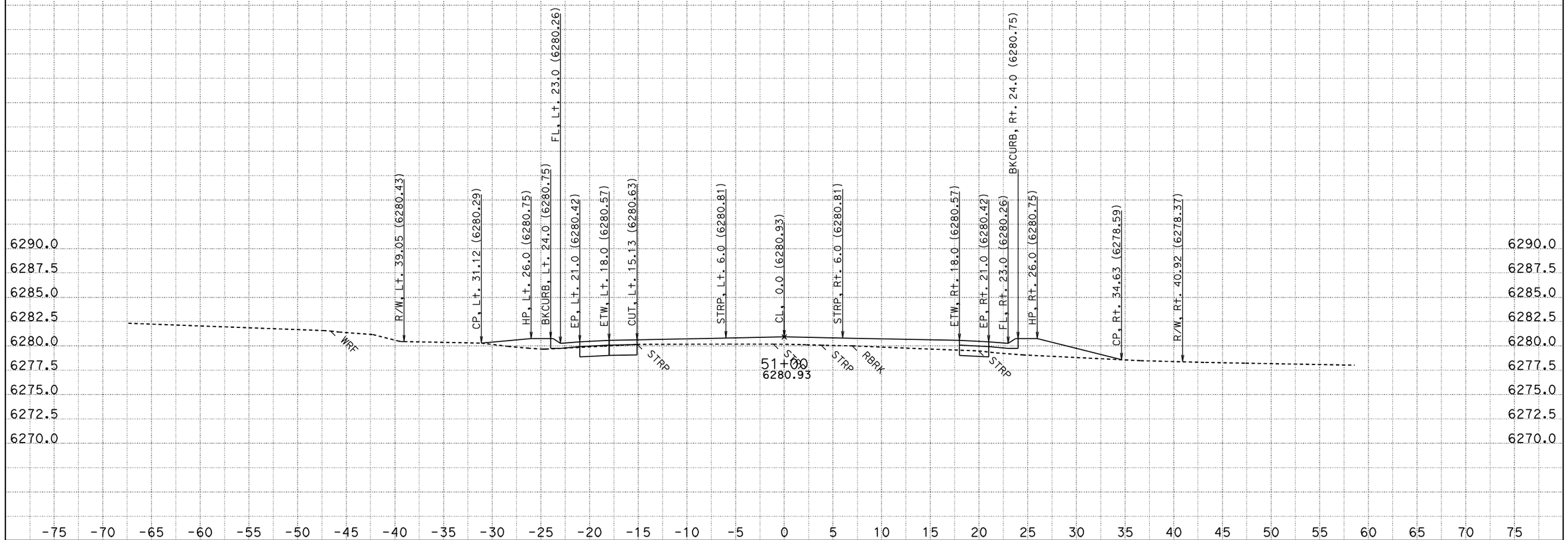

DATE: 8/12/2011
KC Project: 2A920FT File: H:\Pla89\2A920FT\EAR\OUTPUT\0035_11200.ear

CONTRACT: 2a920
DIST/CO/RTE/PM: 03-ED,Pla 89 PM 27.2/27.4, 0.0/T8.5

SCALE: 1" = 5' Horiz.
1" = 5' Vert.

All Dimensions are US Survey Feet

A1
CROSS SECTIONS
SHEET 478 OF 976

FOR EARTHWORK DEVELOPMENT ONLY

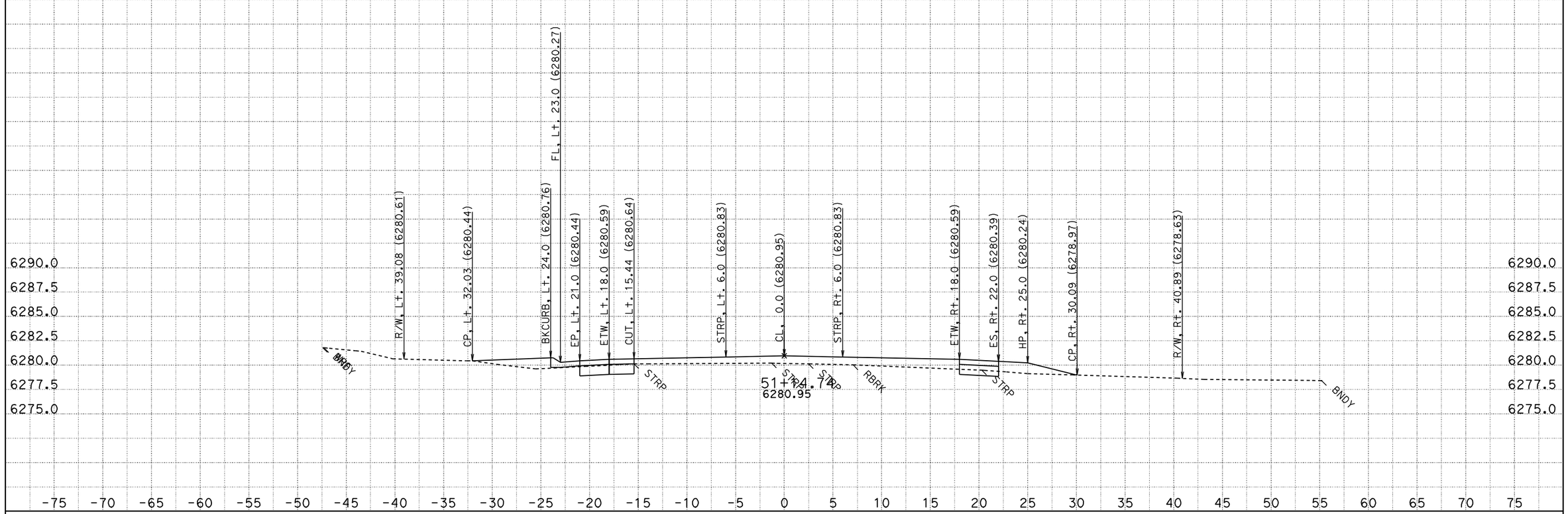

CONTRACT: 2a920

DATE: 8/12/2011

DIST/CO/RTE/PM: 03-ED,Pla 89 PM 27.2/27.4, 0.0/T8.5

SCALE: 1" = 5' Horiz.
1" = 5' Vert.

A1

CROSS SECTIONS

KC Project: 2A920FT File: H:\Pla89\2A920FT\EAR\OUTPUT\0035_11200.ear

All Dimensions are US Survey Feet

SHEET 479 OF 976

FOR EARTHWORK DEVELOPMENT ONLY

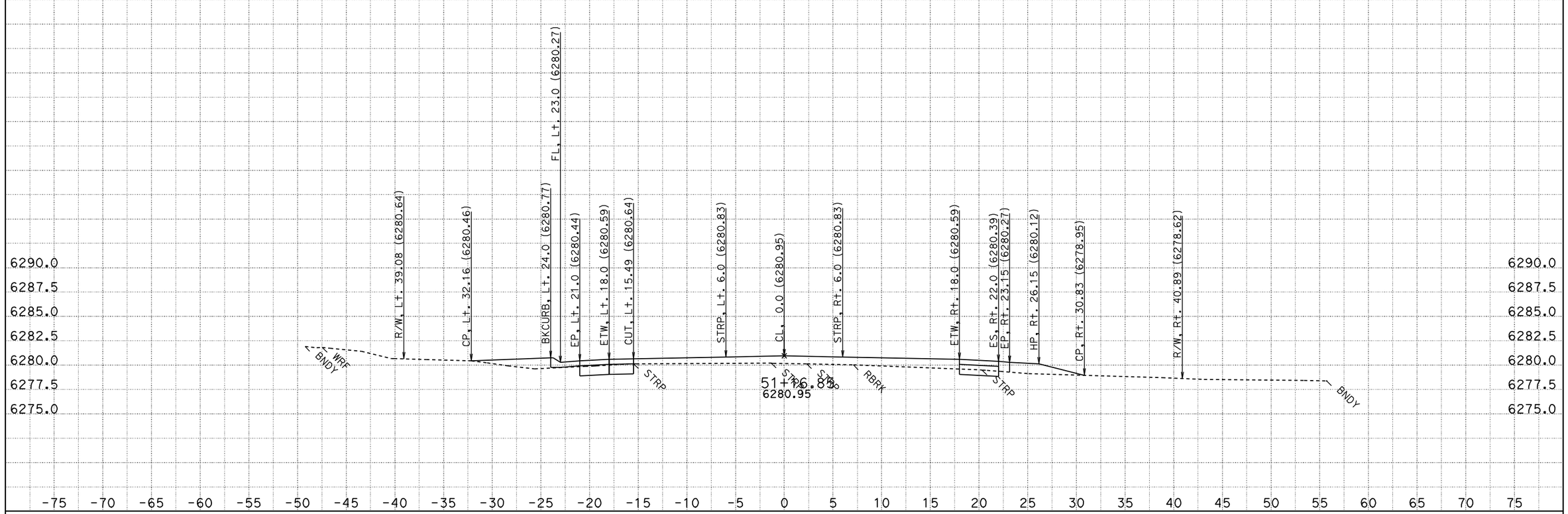

CONTRACT: 2a920

DATE: 8/12/2011

DIST/CO/RTE/PM: 03-ED,Pla 89 PM 27.2/27.4, 0.0/T8.5

SCALE: 1" = 5' Horiz.
1" = 5' Vert.

A1

CROSS SECTIONS

KC Project: 2A920FT File: H:\Pla89\2A920FT\EAR\OUTPUT\0035_11200.ear

All Dimensions are US Survey Feet

FOR EARTHWORK DEVELOPMENT ONLY

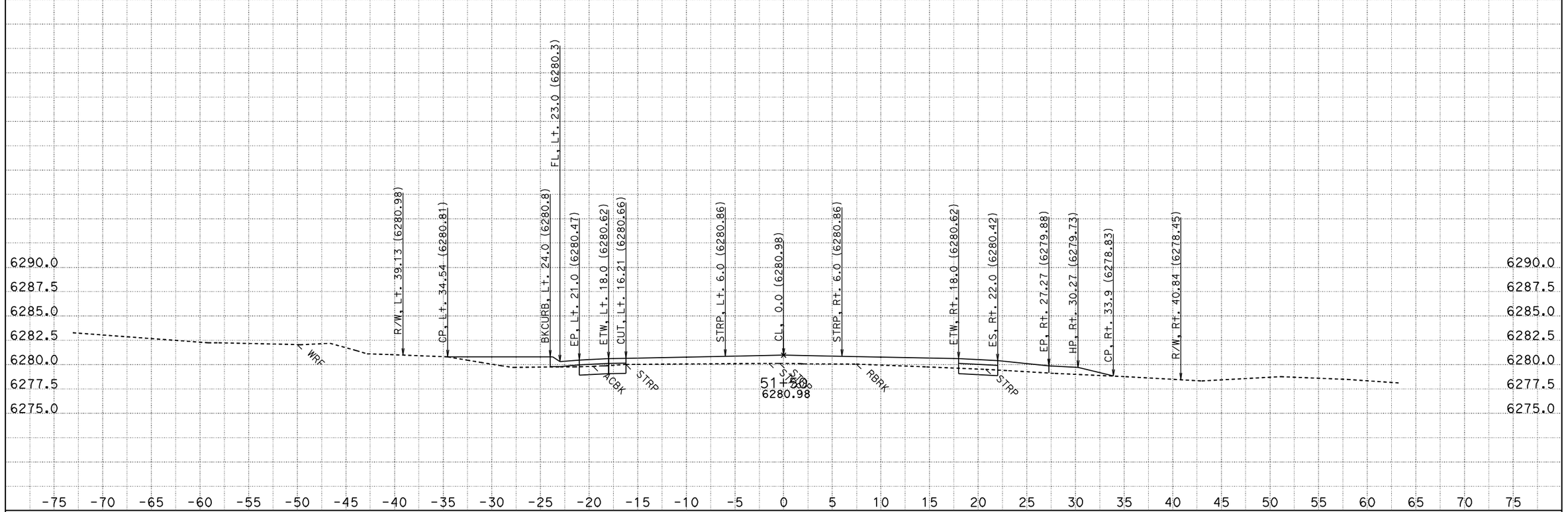

CONTRACT: 2a920

DATE: 8/12/2011

DIST/CO/RTE/PM: 03-ED,Pla 89 PM 27.2/27.4, 0.0/T8.5

SCALE: 1" = 5' Horiz.
1" = 5' Vert.

A1

CROSS SECTIONS

KC Project: 2A920FT File: H:\Pla89\2A920FT\EAR\OUTPUT\0035_11200.ear

All Dimensions are US Survey Feet

FOR EARTHWORK DEVELOPMENT ONLY

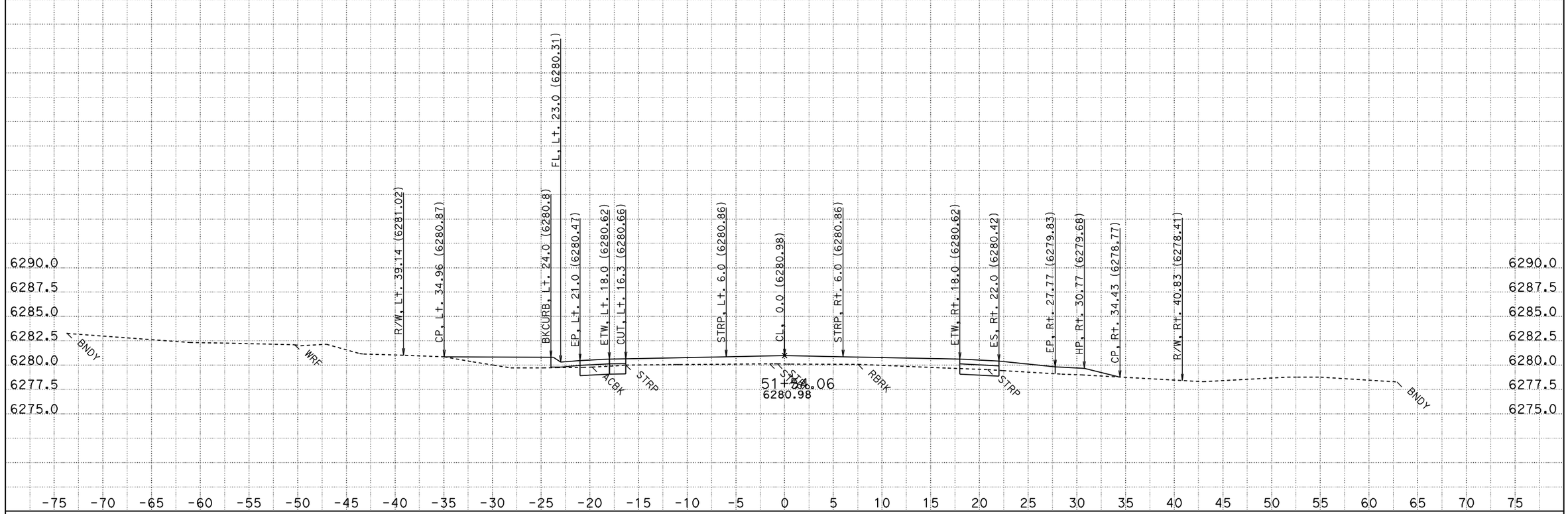

CONTRACT: 2a920

DATE: 8/12/2011

DIST/CO/RTE/PM: 03-ED,Pla 89 PM 27.2/27.4, 0.0/T8.5

SCALE: 1" = 5' Horiz.
1" = 5' Vert.

A1

CROSS SECTIONS

KC Project: 2A920FT File: H:\Pla89\2A920FT\EAR\OUTPUT\0035_11200.ear

All Dimensions are US Survey Feet

FOR EARTHWORK DEVELOPMENT ONLY

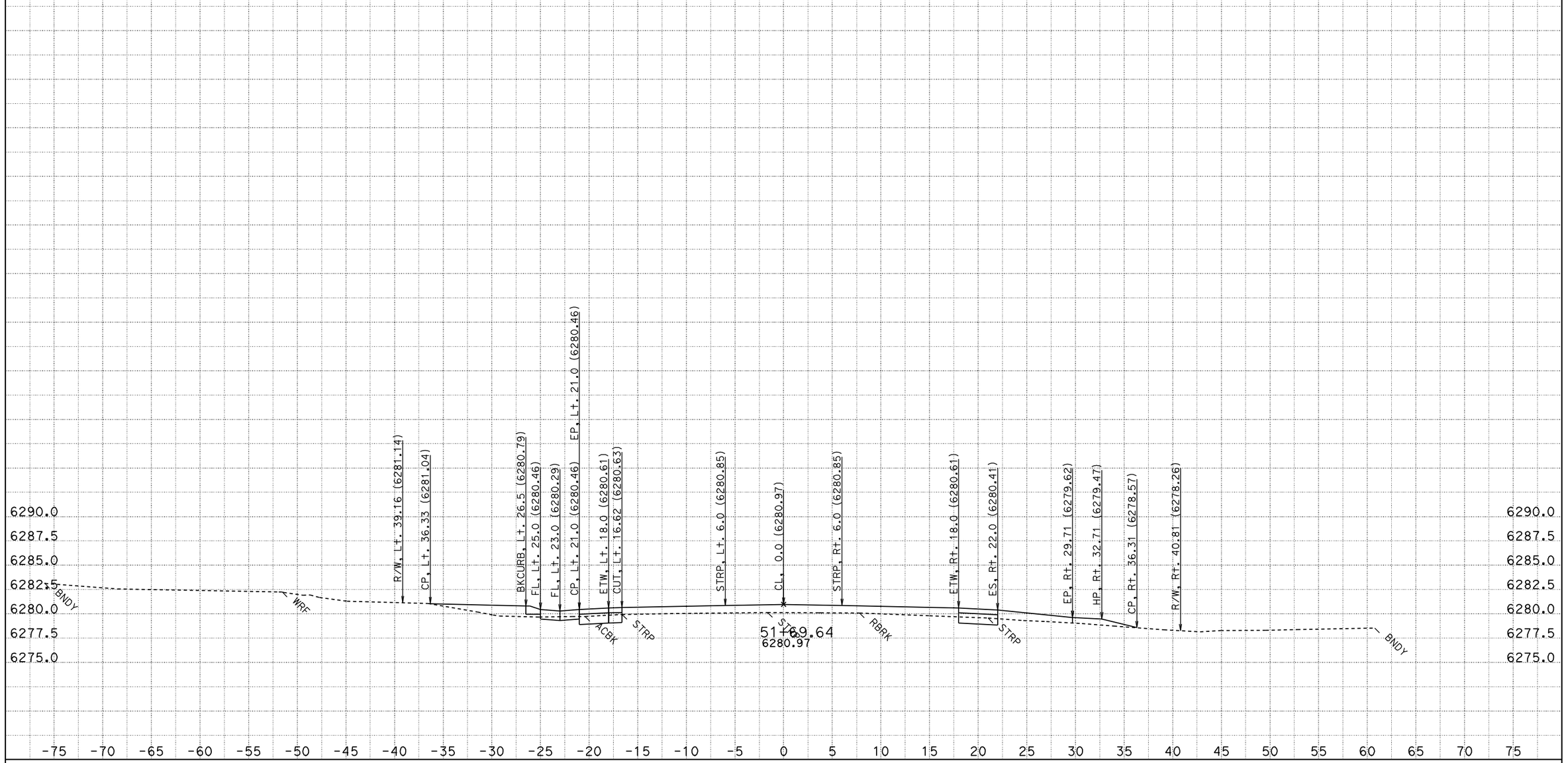

CONTRACT: 2a920

DATE: 8/12/2011

DIST/CO/RTE/PM: 03-ED,Pla 89 PM 27.2/27.4, 0.0/T8.5

SCALE: 1" = 5' Horiz.
1" = 5' Vert.

A1

CROSS SECTIONS

KC Project: 2A920FT File: H:\Pla89\2A920FT\EAR\OUTPUT\0035_11200.ear

All Dimensions are US Survey Feet

FOR EARTHWORK DEVELOPMENT ONLY

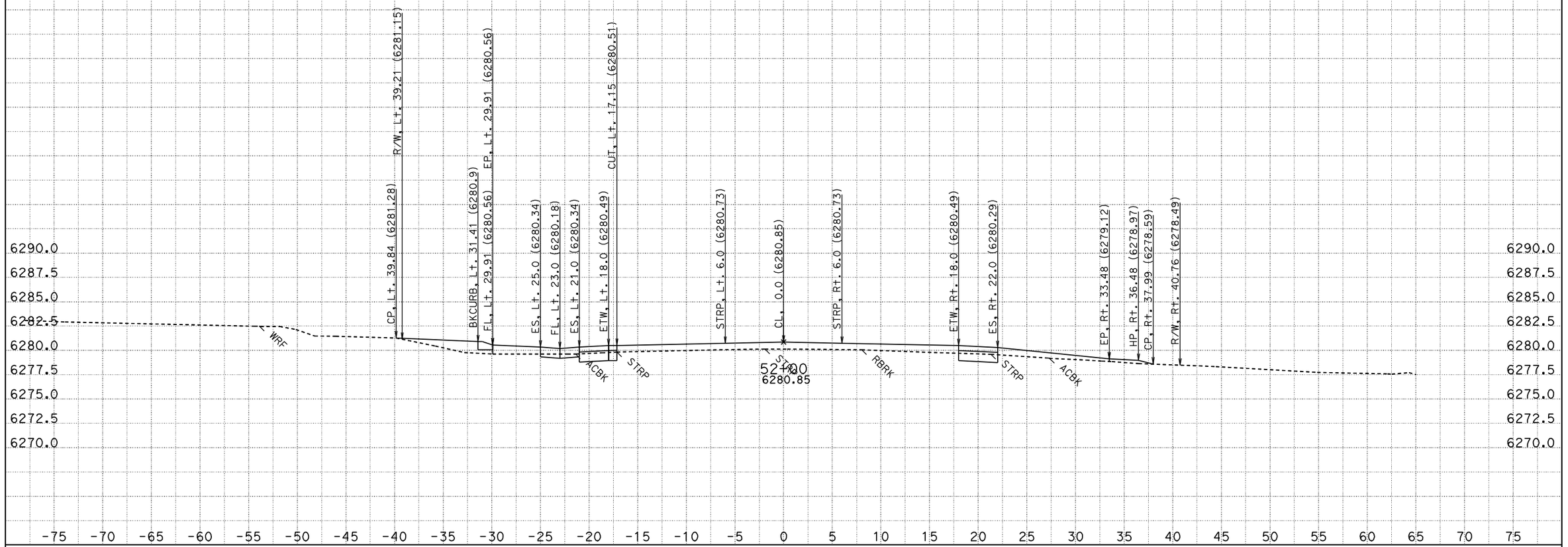

CONTRACT: 2a920

DATE: 8/12/2011

DIST/CO/RTE/PM: 03-ED,Pla 89 PM 27.2/27.4, 0.0/T8.5

SCALE: 1" = 5' Horiz.
1" = 5' Vert.

A1

CROSS SECTIONS

KC Project: 2A920FT File: H:\Pla89\2A920FT\EAR\OUTPUT\0035_11200.ear

All Dimensions are US Survey Feet

FOR EARTHWORK DEVELOPMENT ONLY

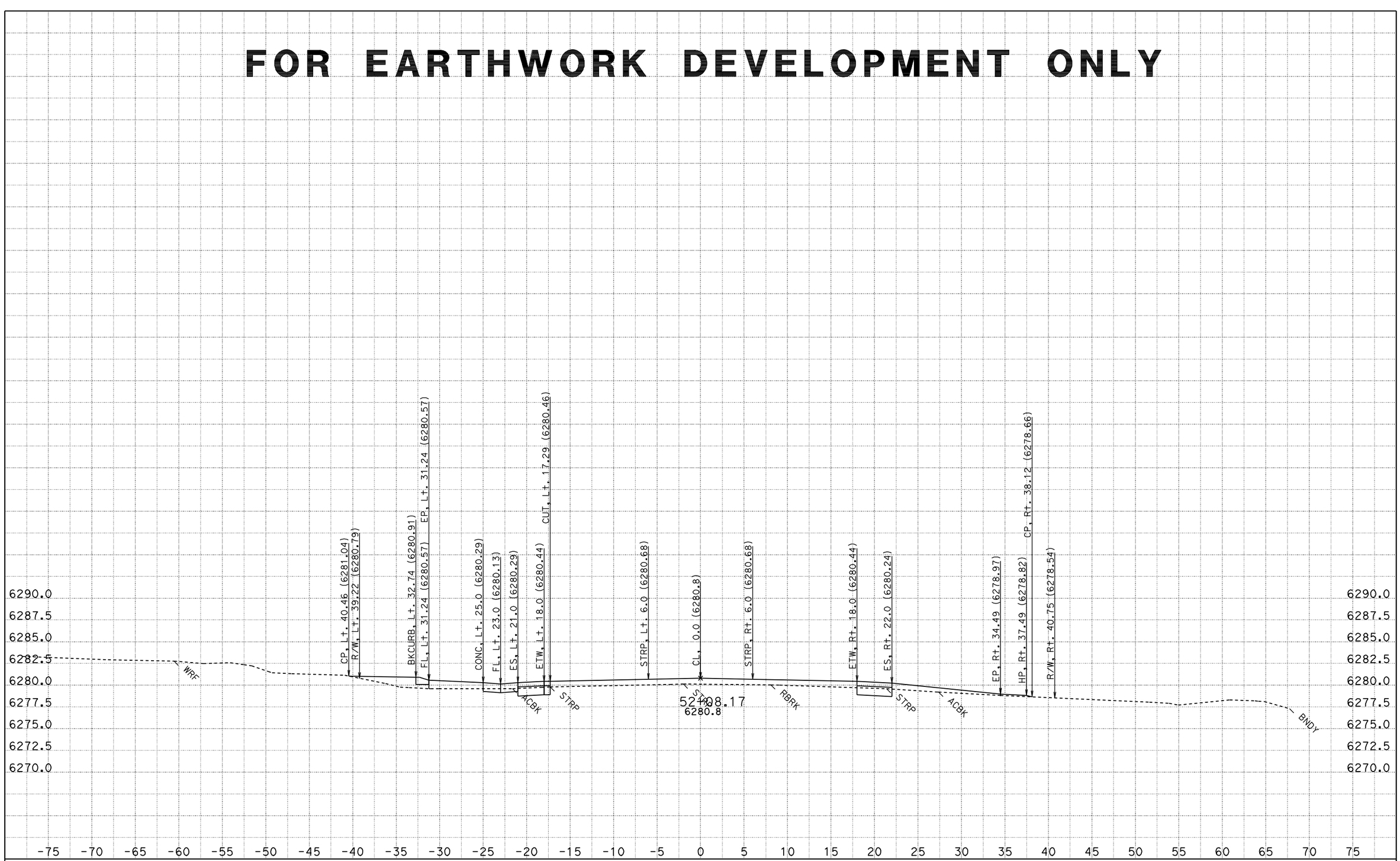

CONTRACT: 2a920

DATE: 8/12/2011

DIST/CO/RTE/PM: 03-ED,Pla 89 PM 27.2/27.4, 0.0/T8.5

KC Project: 2A920FT File: H:\Pla89\2A920FT\EAR\OUTPUT\0035_11200.ear

SCALE: 1" = 5' Horiz.
1" = 5' Vert.

All Dimensions are US Survey Feet

A1
CROSS SECTIONS

FOR EARTHWORK DEVELOPMENT ONLY

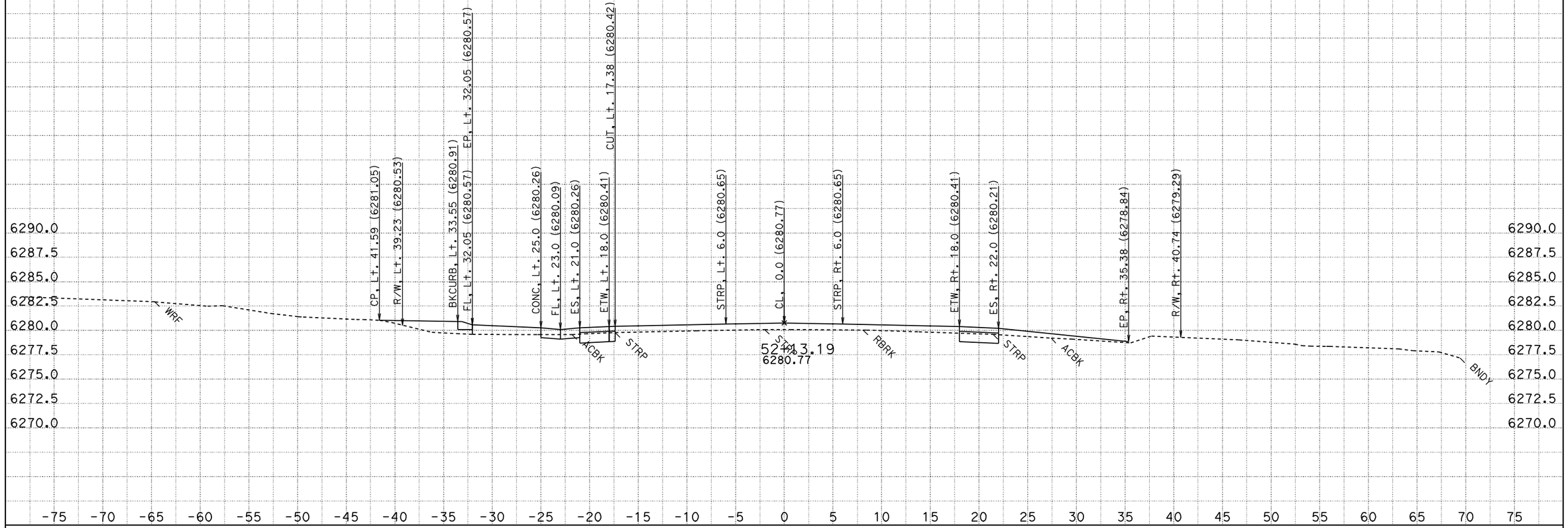

DATE: 8/12/2011
KC Project: 2A920FT
File: H:\Pla89\2A920FT\EAR\OUTPUT\0035_11200.ear

CONTRACT: 2a920
DIST/CO/RTE/PM: 03-ED,Pla 89 PM 27.2/27.4, 0.0/T8.5

SCALE: 1" = 5' Horiz.
1" = 5' Vert.
All Dimensions are US Survey Feet

A1
CROSS SECTIONS
SHEET 486 OF 976

FOR EARTHWORK DEVELOPMENT ONLY

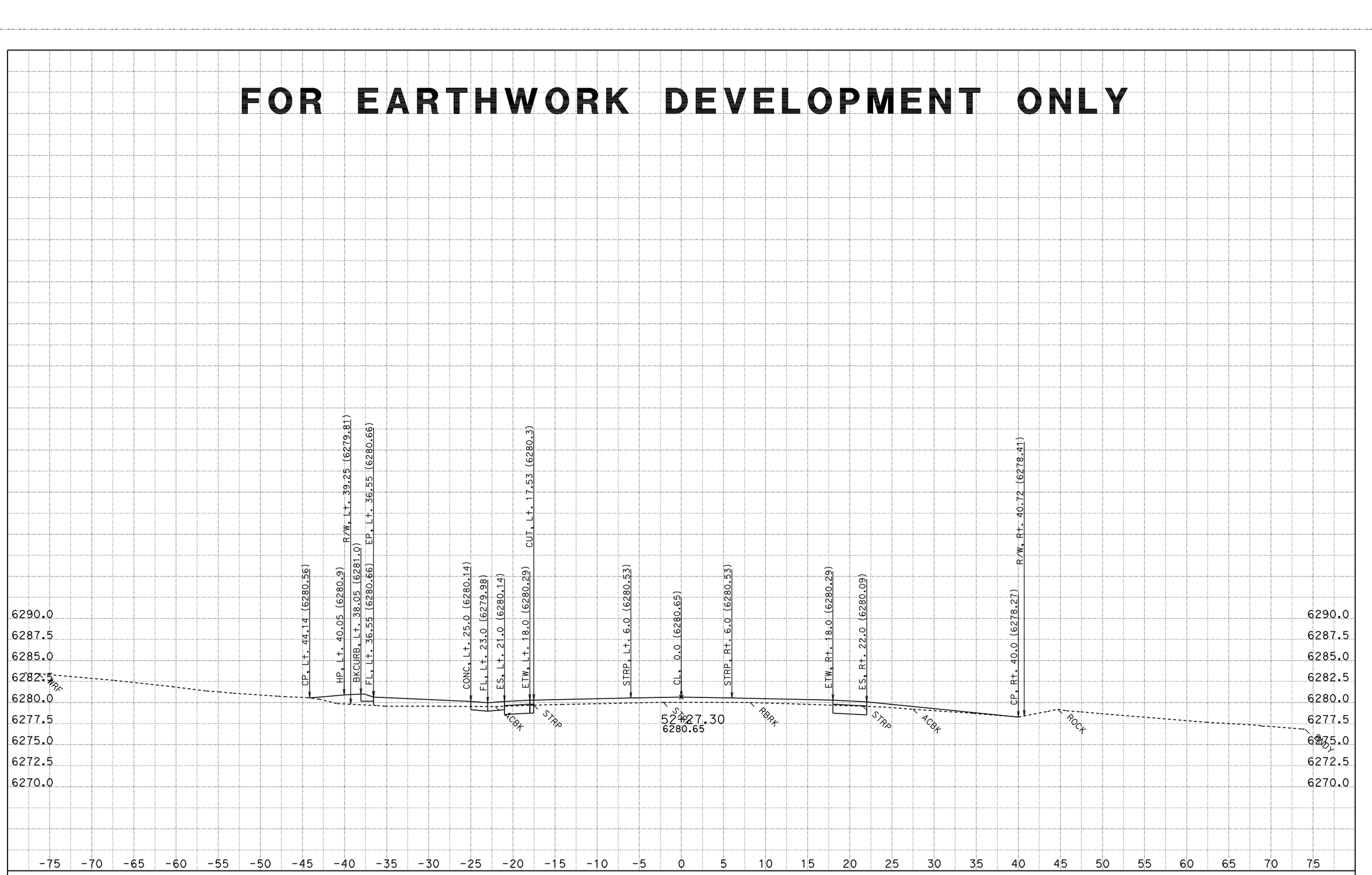

CONTRACT: 2a920

DATE: 8/12/2011

DIST/CO/RTE/PM: 03-ED,Pla 89 PM 27.2/27.4, 0.0/T8.5

KC Project: 2A920FT File: H:\Pla89\2A920FT\EAR\OUTPUT\0035_11200.ear

SCALE: 1" = 5' Horiz.
1" = 5' Vert.

All Dimensions are US Survey Feet

A1
CROSS SECTIONS
SHEET 487 OF 976

FOR EARTHWORK DEVELOPMENT ONLY

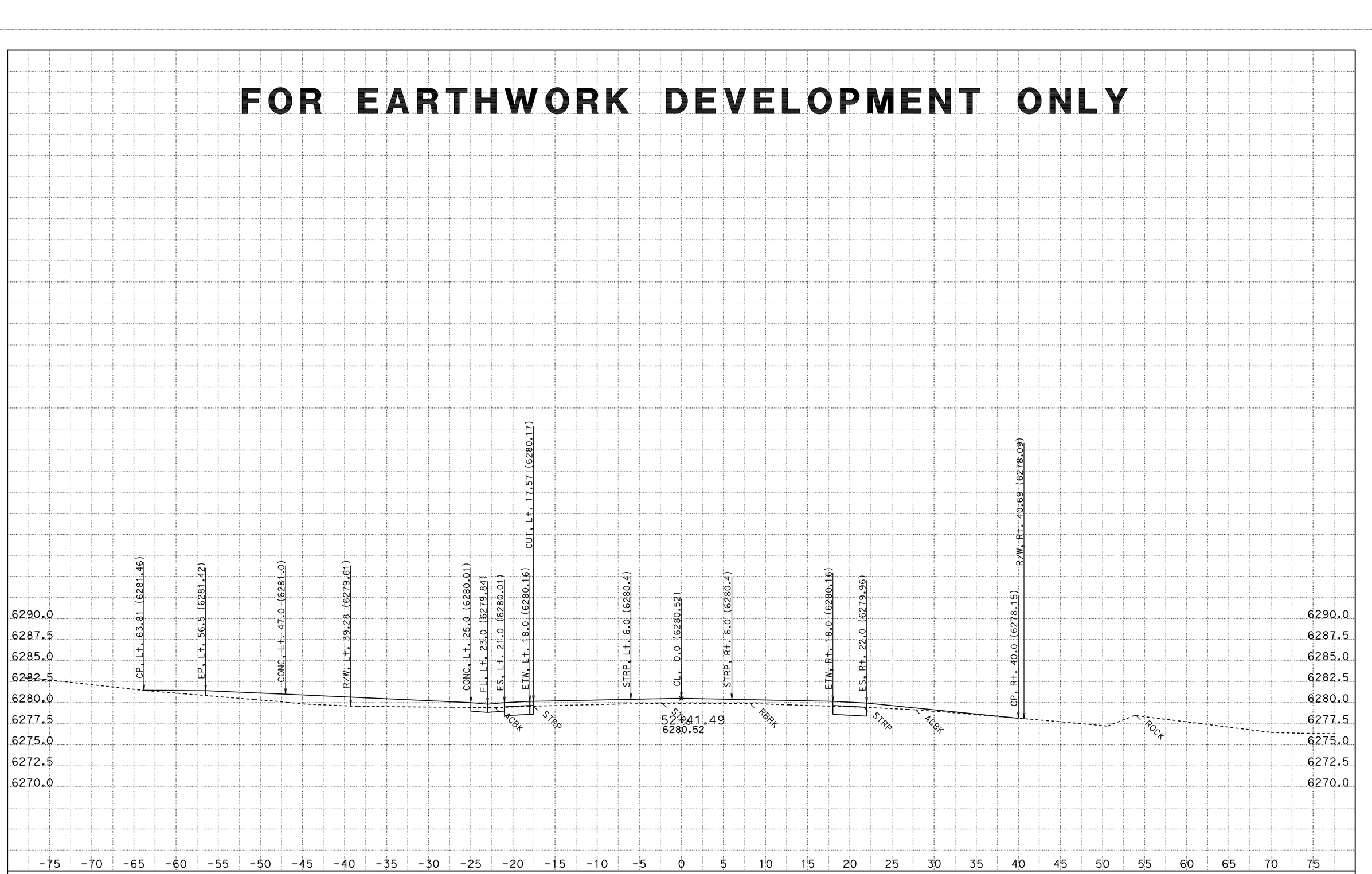

CONTRACT: 2a920

DATE: 8/12/2011

DIST/CO/RTE/PM: 03-ED,Pla 89 PM 27.2/27.4, 0.0/T8.5

SCALE: 1" = 5' Horiz.
1" = 5' Vert.

A1

CROSS SECTIONS

KC Project: 2A920FT File: H:\Pla89\2A920FT\EAR\OUTPUT\0035_11200.ear

All Dimensions are US Survey Feet

FOR EARTHWORK DEVELOPMENT ONLY

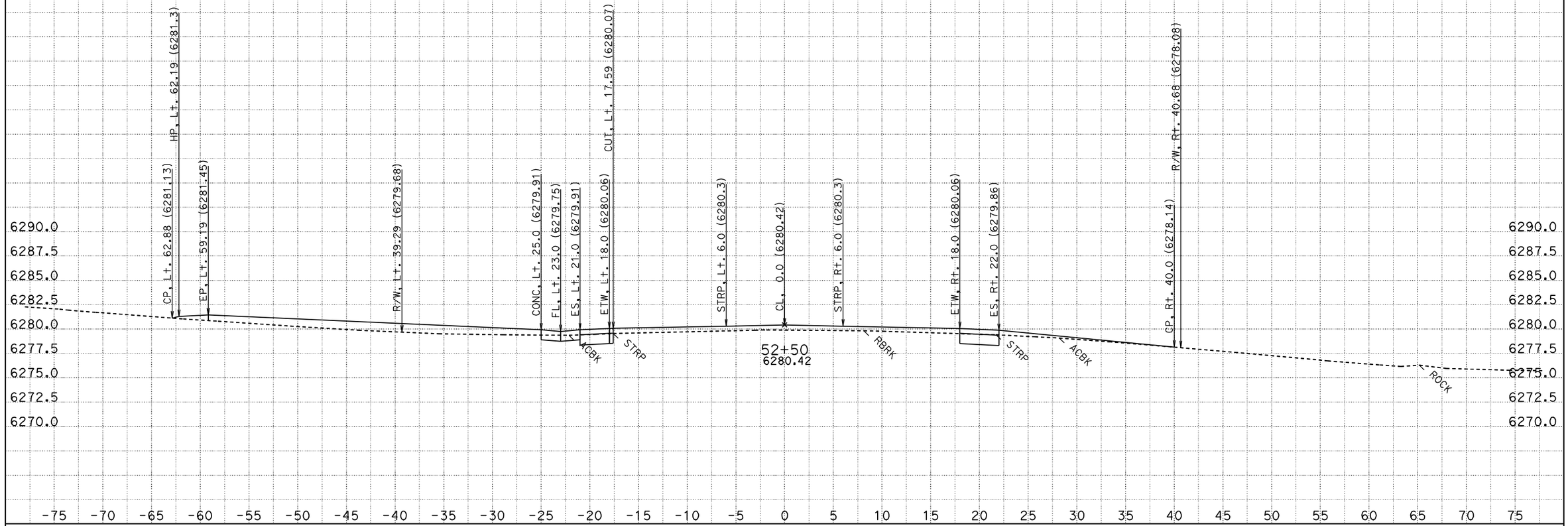

CONTRACT: 2a920

DATE: 8/12/2011

DIST/CO/RTE/PM: 03-ED,Pla 89 PM 27.2/27.4, 0.0/T8.5

SCALE: 1" = 5' Horiz.
1" = 5' Vert.

A1

CROSS SECTIONS

KC Project: 2A920FT

File: H:\Pla89\2A920FT\EAR\OUTPUT\0035_11200.ear

All Dimensions are US Survey Feet

FOR EARTHWORK DEVELOPMENT ONLY

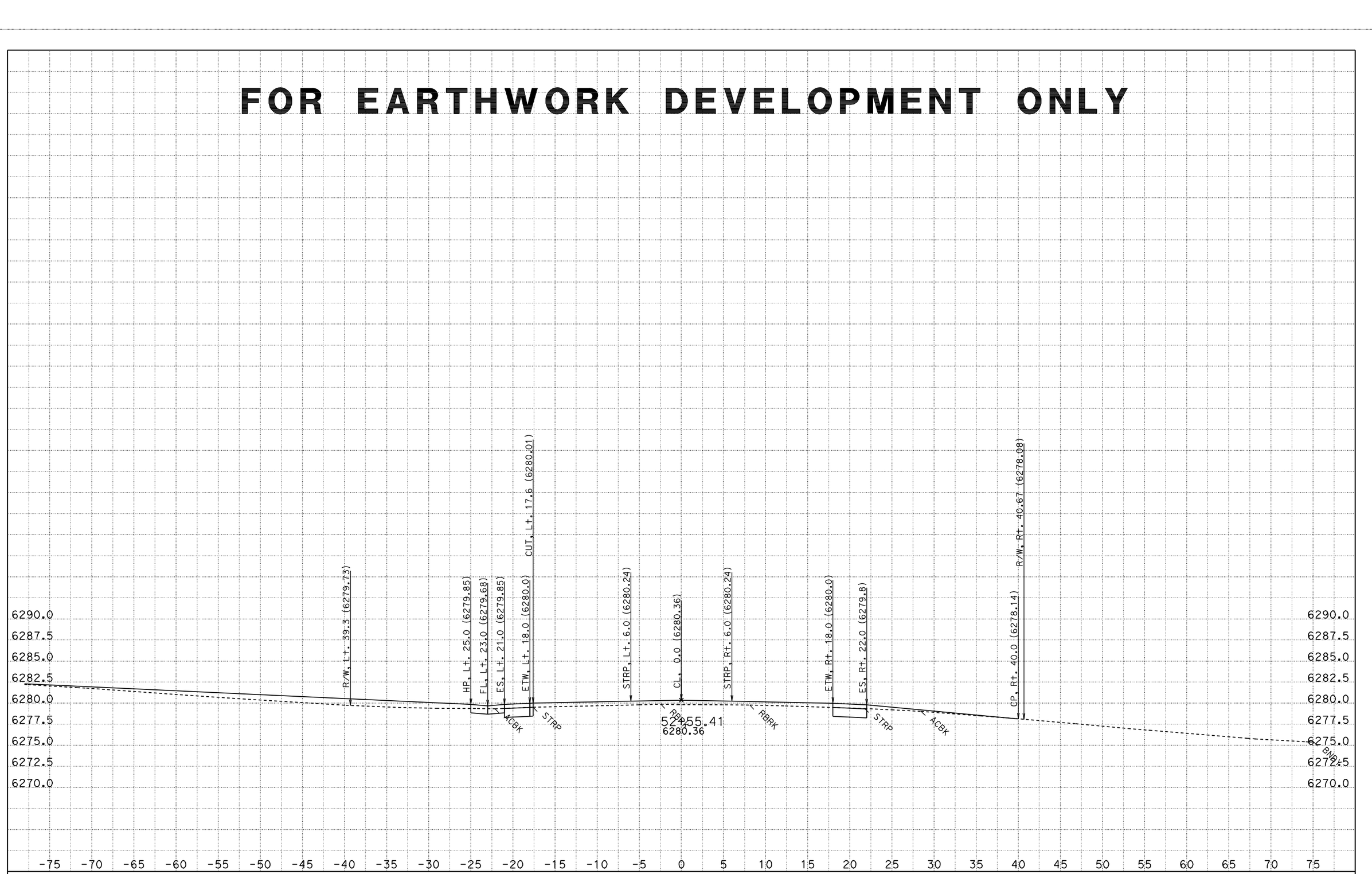

CONTRACT: 2a920

DATE: 8/12/2011

DIST/CO/RTE/PM: 03-ED,Pla 89 PM 27.2/27.4, 0.0/T8.5

KC Project: 2A920FT File: H:\Pla89\2A920FT\EAR\OUTPUT\0035_11200.ear

SCALE: 1" = 5' Horiz.
1" = 5' Vert.

All Dimensions are US Survey Feet

A1
CROSS SECTIONS

FOR EARTHWORK DEVELOPMENT ONLY

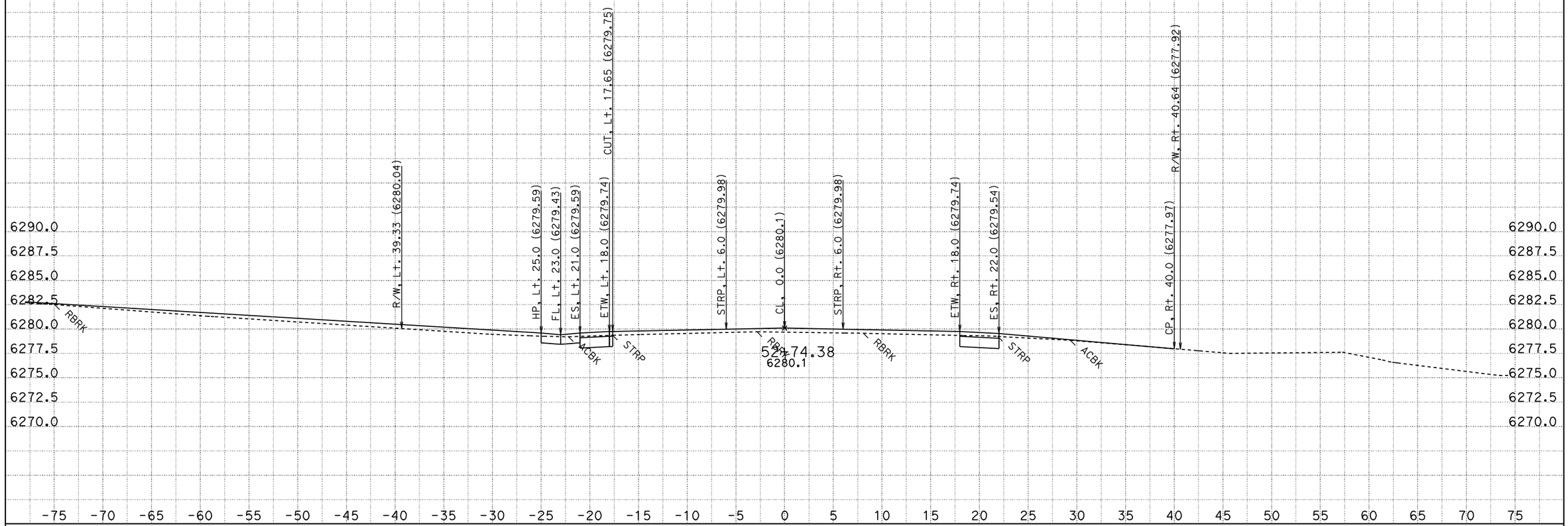

DATE: 8/12/2011
KC Project: 2A920FT
File: H:\Pla89\2A920FT\EAR\OUTPUT\0035_11200.ear

CONTRACT: 2a920
DIST/CO/RTE/PM: 03-ED,Pla 89 PM 27.2/27.4, 0.0/T8.5

SCALE: 1" = 5' Horiz.
1" = 5' Vert.
All Dimensions are US Survey Feet

A1
CROSS SECTIONS
SHEET 491 OF 976

FOR EARTHWORK DEVELOPMENT ONLY

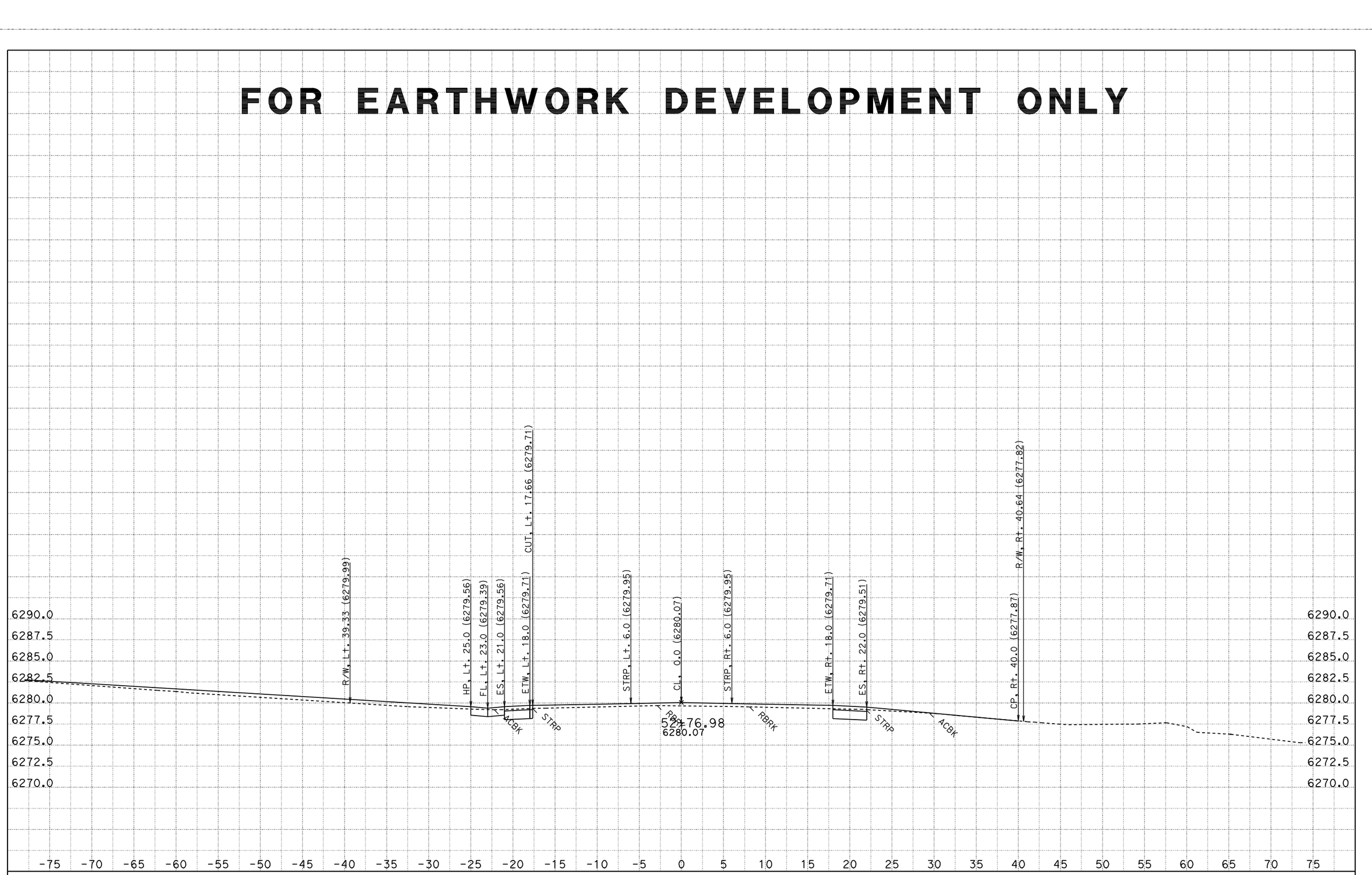

DATE: 8/12/2011
KC Project: 2A920FT
File: H:\Pla89\2A920FT\EAR\OUTPUT\0035_11200.ear

CONTRACT: 2a920
DIST/CO/RTE/PM: 03-ED,Pla 89 PM 27.2/27.4, 0.0/T8.5

SCALE: 1" = 5' Horiz.
1" = 5' Vert.
All Dimensions are US Survey Feet

A1
CROSS SECTIONS
SHEET 492 OF 976

FOR EARTHWORK DEVELOPMENT ONLY

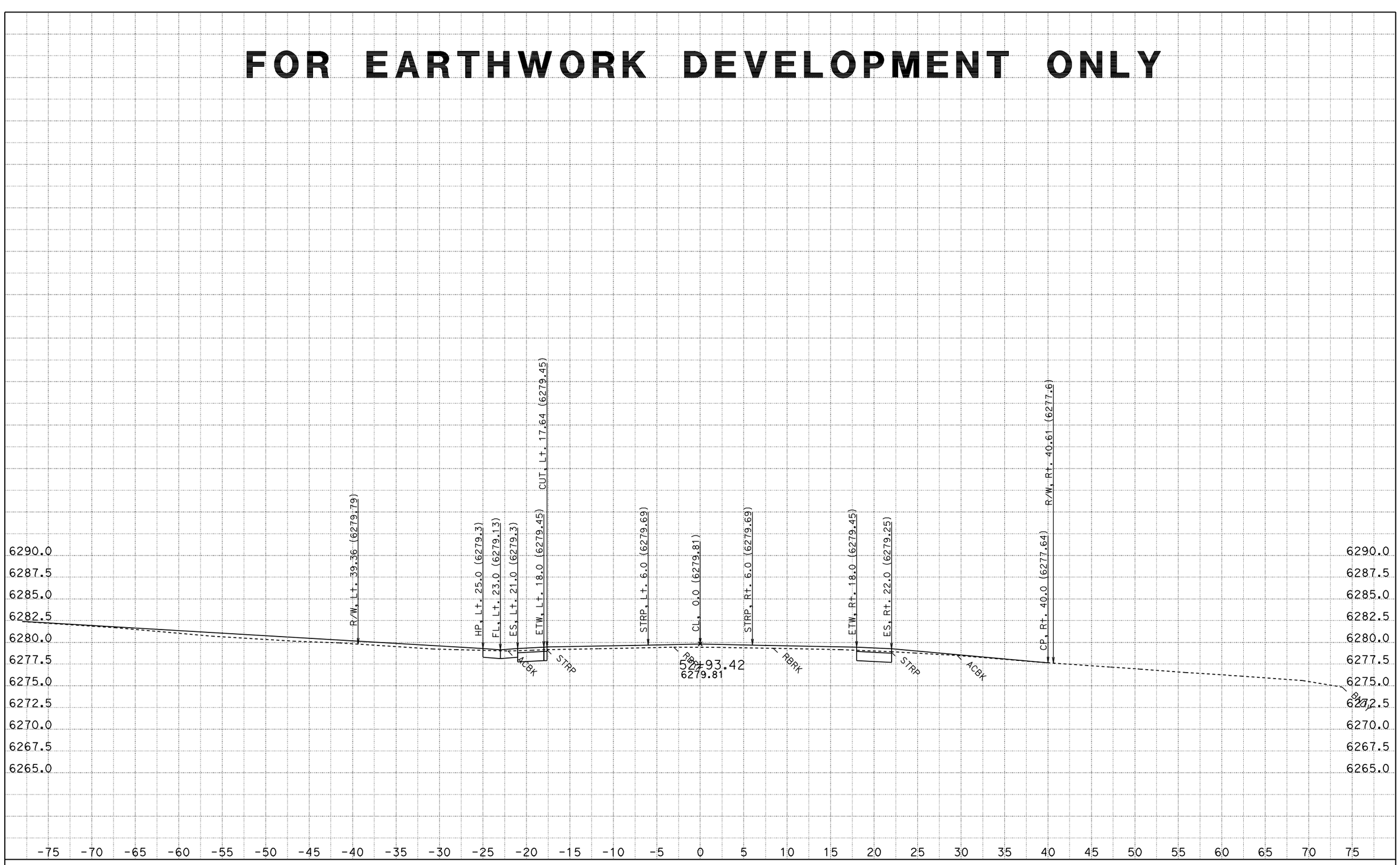

DATE: 8/12/2011
KC Project: 2A920FT
File: H:\Pla89\2A920FT\EAR\OUTPUT\0035_11200.ear

CONTRACT: 2a920
DIST/CO/RTE/PM: 03-ED,Pla 89 PM 27.2/27.4, 0.0/T8.5

SCALE: 1" = 5' Horiz.
1" = 5' Vert.
All Dimensions are US Survey Feet

A1
CROSS SECTIONS
SHEET 493 OF 976

FOR EARTHWORK DEVELOPMENT ONLY

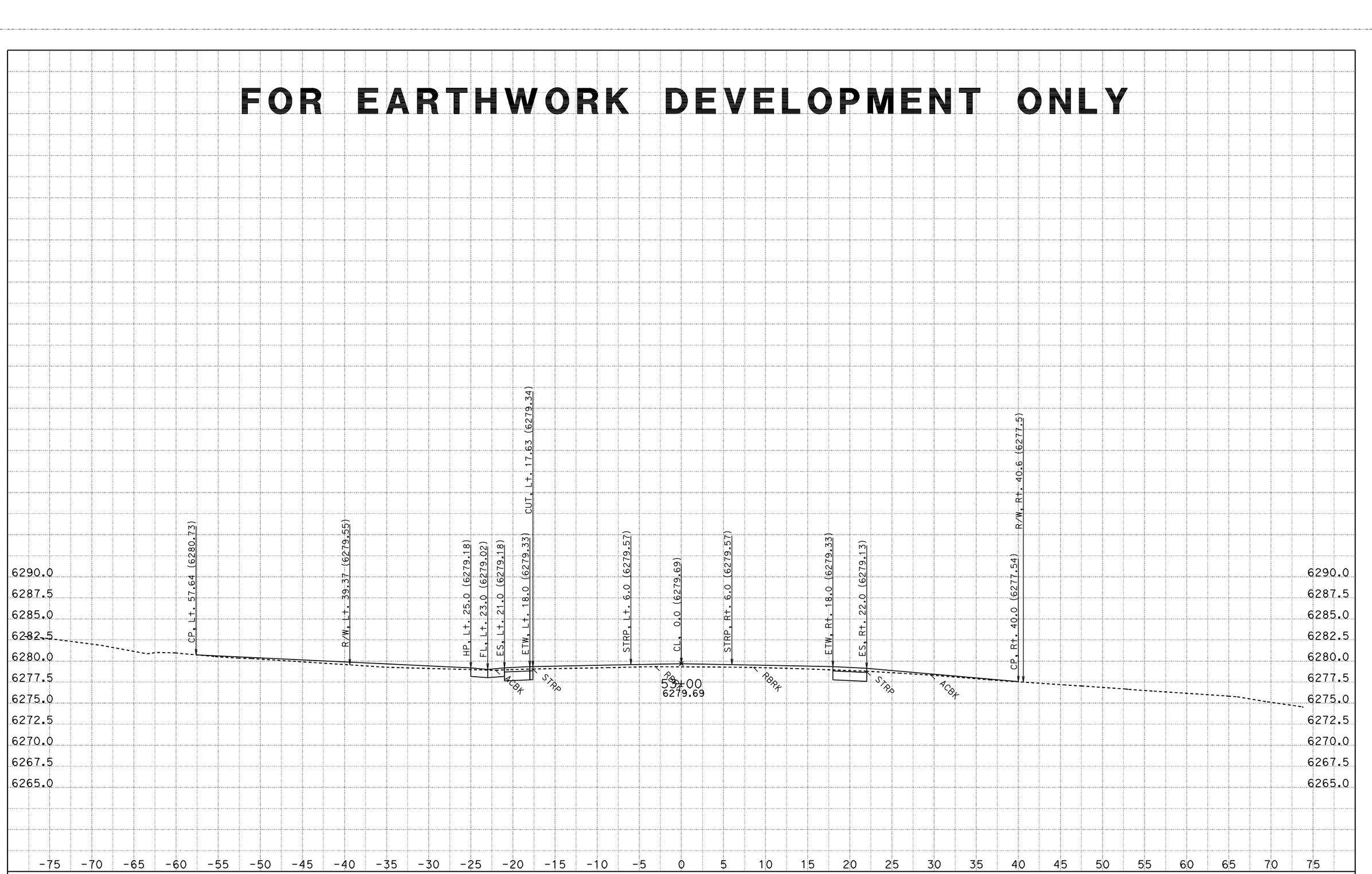

DATE: 8/12/2011

KC Project: 2A920FT File: H:\Pla89\2A920FT\EAR\OUTPUT\0035_11200.ear

CONTRACT: 2a920

DIST/CO/RTE/PM: 03-ED,Pla 89 PM 27.2/27.4, 0.0/T8.5

SCALE: 1" = 5' Horiz.
1" = 5' Vert.

All Dimensions are US Survey Feet

A1

CROSS SECTIONS

SHEET 494 OF 976

FOR EARTHWORK DEVELOPMENT ONLY

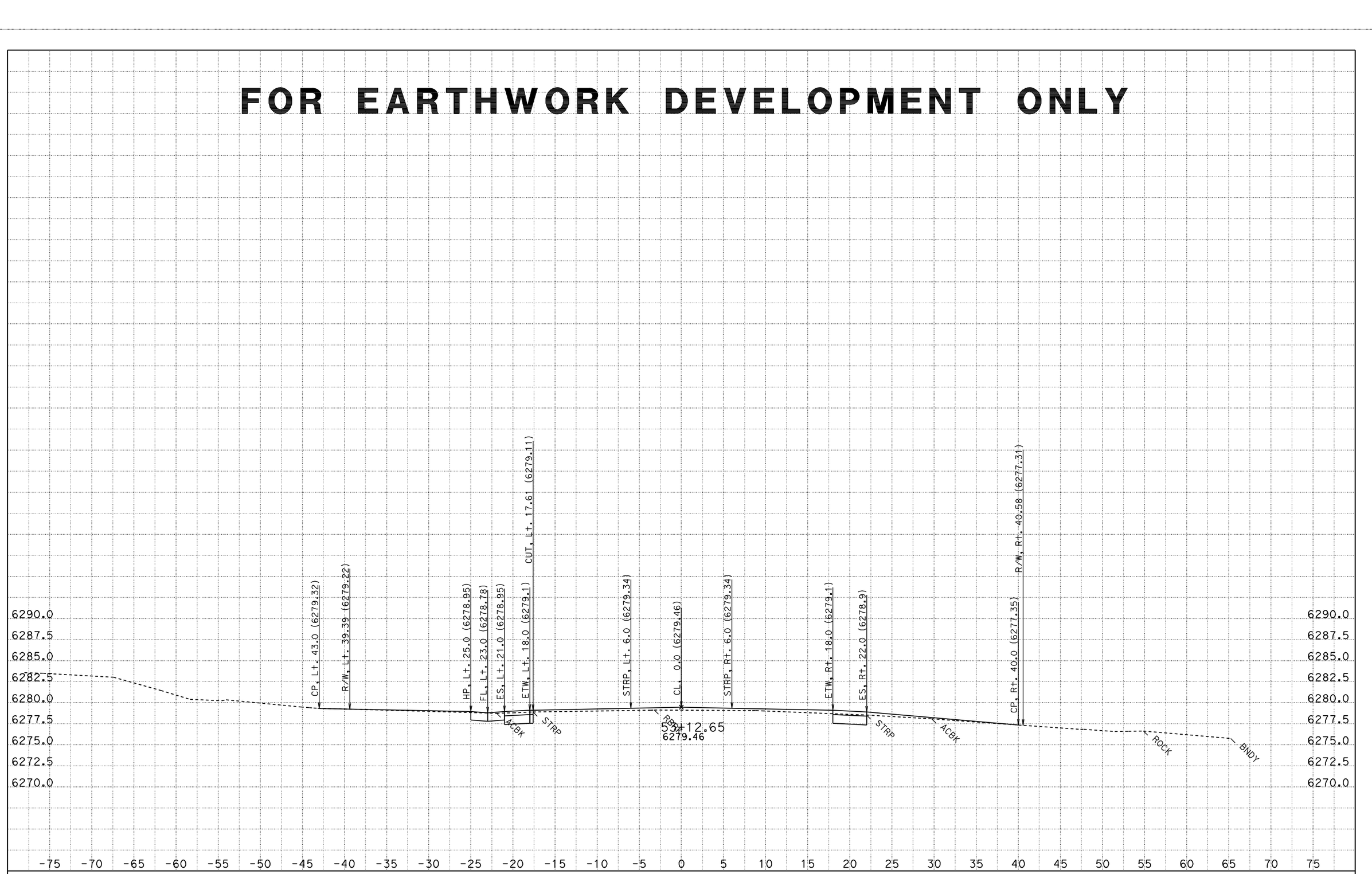

CONTRACT: 2a920

DATE: 8/12/2011

DIST/CO/RTE/PM: 03-ED,Pla 89 PM 27.2/27.4, 0.0/T8.5

KC Project: 2A920FT File: H:\Pla89\2A920FT\EAR\OUTPUT\0035_11200.ear

SCALE: 1" = 5' Horiz.
1" = 5' Vert.

All Dimensions are US Survey Feet

A1

CROSS SECTIONS

SHEET 495 OF 976

FOR EARTHWORK DEVELOPMENT ONLY

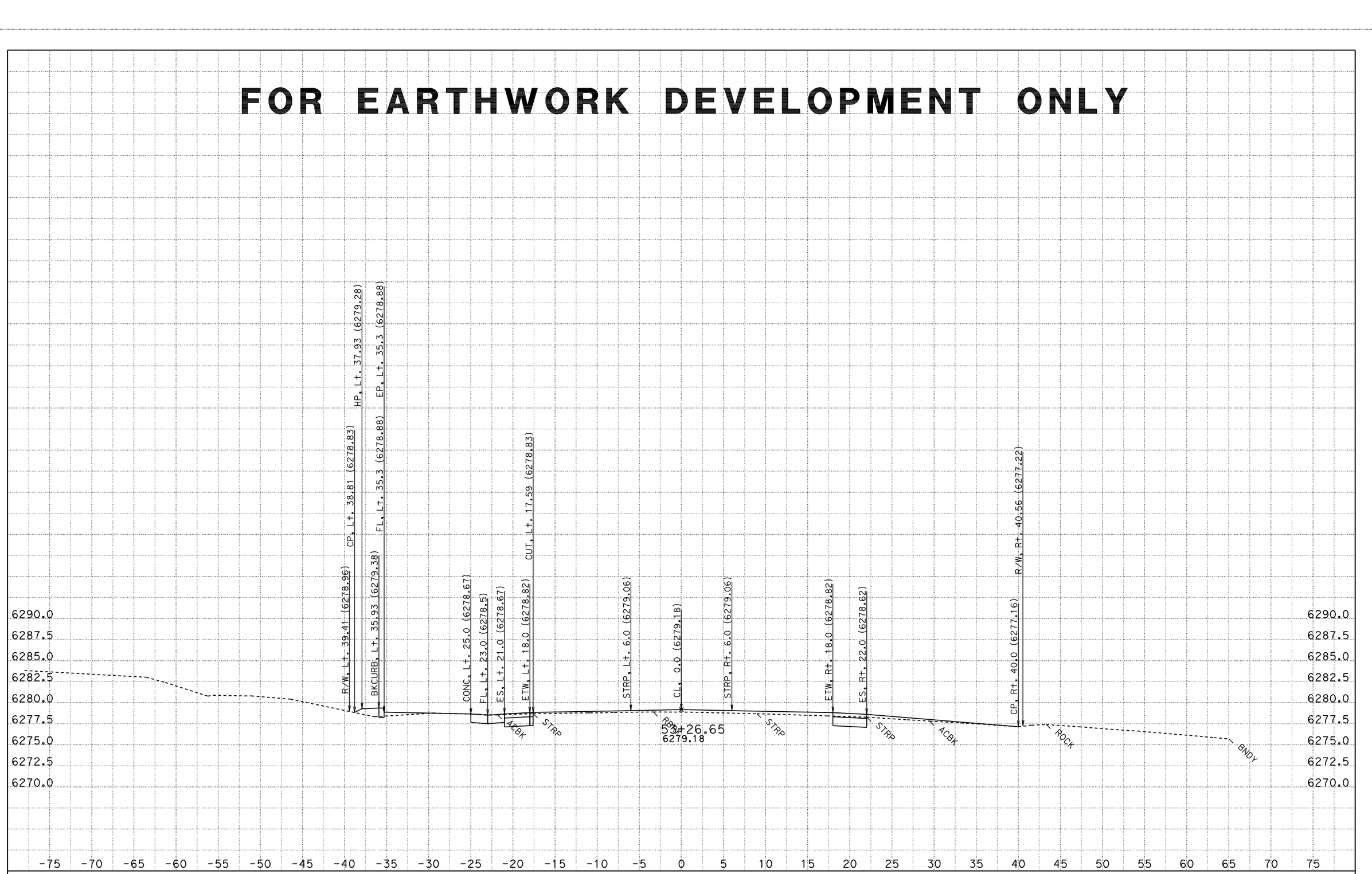

CONTRACT: 2a920

DATE: 8/12/2011

DIST/CO/RTE/PM: 03-ED,Pla 89 PM 27.2/27.4, 0.0/T8.5

SCALE: 1" = 5' Horiz.
1" = 5' Vert.

A1

CROSS SECTIONS

KC Project: 2A920FT File: H:\Pla89\2A920FT\EAR\OUTPUT\0035_11200.ear

All Dimensions are US Survey Feet

FOR EARTHWORK DEVELOPMENT ONLY

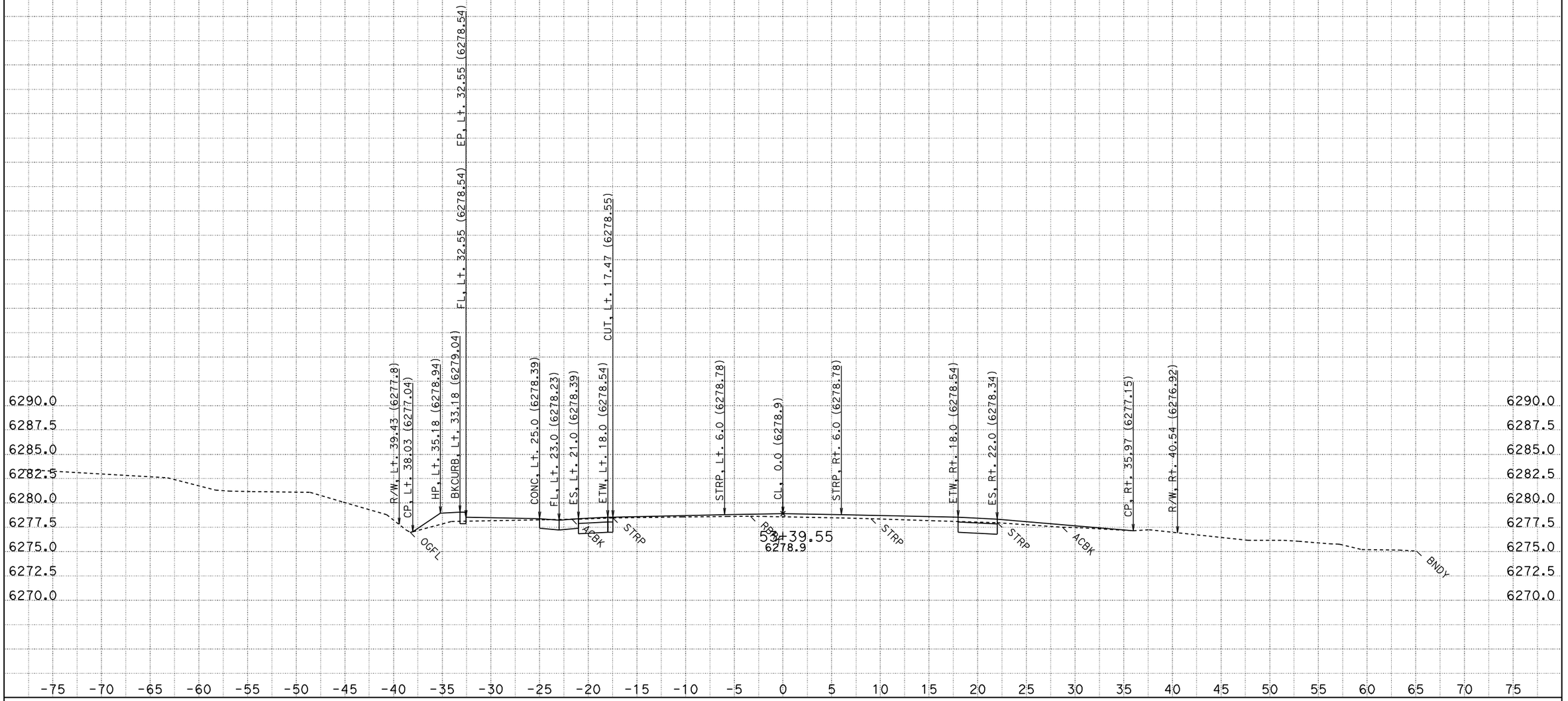

CONTRACT: 2a920

DATE: 8/12/2011

DIST/CO/RTE/PM: 03-ED,Pla 89 PM 27.2/27.4, 0.0/T8.5

SCALE: 1" = 5' Horiz.
1" = 5' Vert.

A1

CROSS SECTIONS

KC Project: 2A920FT File: H:\Pla89\2A920FT\EAR\OUTPUT\0035_11200.ear

All Dimensions are US Survey Feet

FOR EARTHWORK DEVELOPMENT ONLY

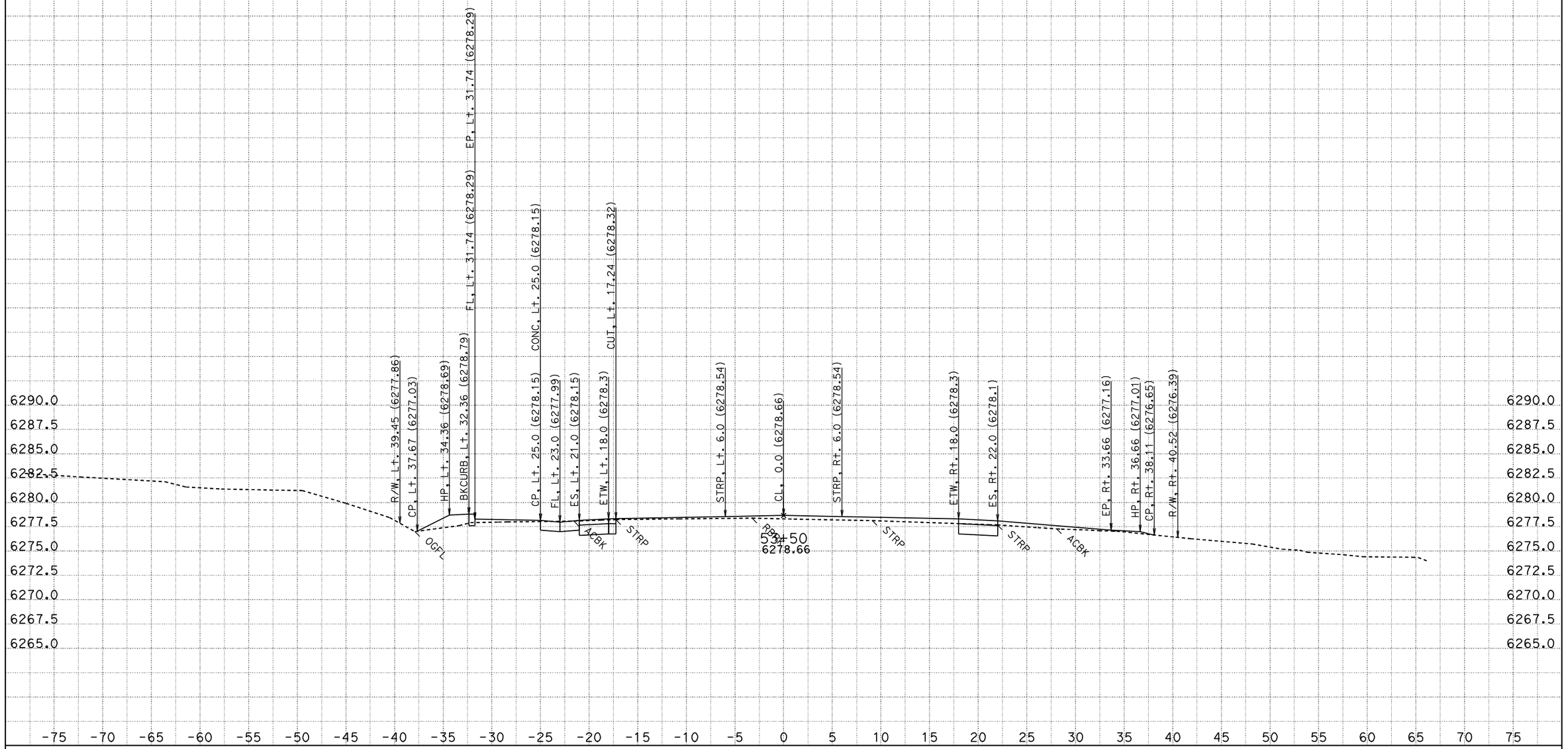

DATE: 8/12/2011
KC Project: 2A920FT

CONTRACT: 2a920
DIST/CO/RTE/PM: 03-ED,Pla 89 PM 27.2/27.4, 0.0/T8.5
File: H:\Pla89\2A920FT\EAR\OUTPUT\0035_11200.ear

SCALE: 1" = 5' Horiz.
1" = 5' Vert.
All Dimensions are US Survey Feet

A1
CROSS SECTIONS
SHEET 498 OF 976

FOR EARTHWORK DEVELOPMENT ONLY

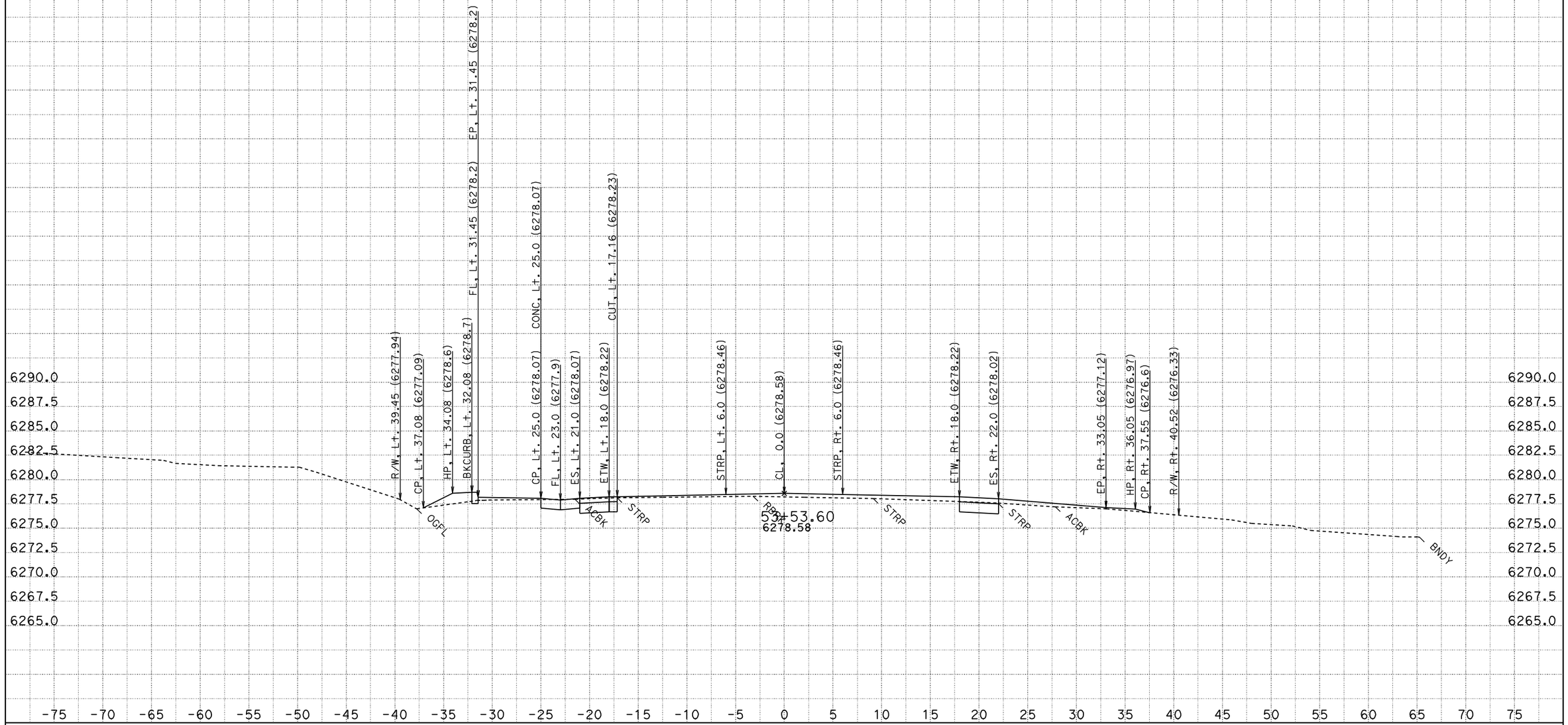

CONTRACT: 2a920

DATE: 8/12/2011

DIST/CO/RTE/PM: 03-ED,Pla 89 PM 27.2/27.4, 0.0/T8.5

KC Project: 2A920FT File: H:\Pla89\2A920FT\EAR\OUTPUT\0035_11200.ear

SCALE: 1" = 5' Horiz.
1" = 5' Vert.

All Dimensions are US Survey Feet

A1
CROSS SECTIONS
SHEET 499 OF 976

FOR EARTHWORK DEVELOPMENT ONLY

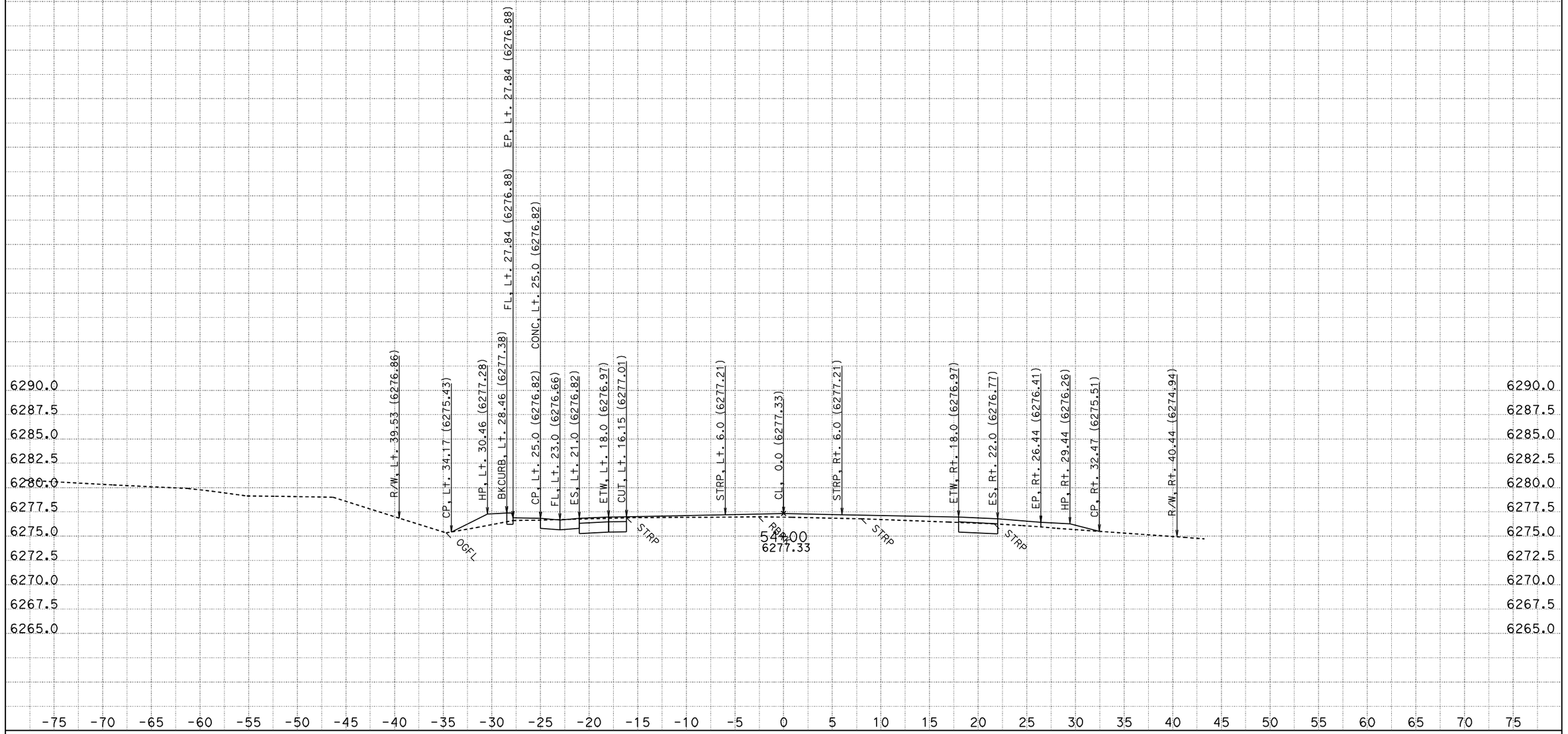

CONTRACT: 2a920

DATE: 8/12/2011

DIST/CO/RTE/PM: 03-ED,Pla 89 PM 27.2/27.4, 0.0/T8.5

SCALE: 1" = 5' Horiz.
1" = 5' Vert.

A1

CROSS SECTIONS

KC Project: 2A920FT File: H:\Pla89\2A920FT\EAR\OUTPUT\0035_11200.ear

All Dimensions are US Survey Feet

FOR EARTHWORK DEVELOPMENT ONLY

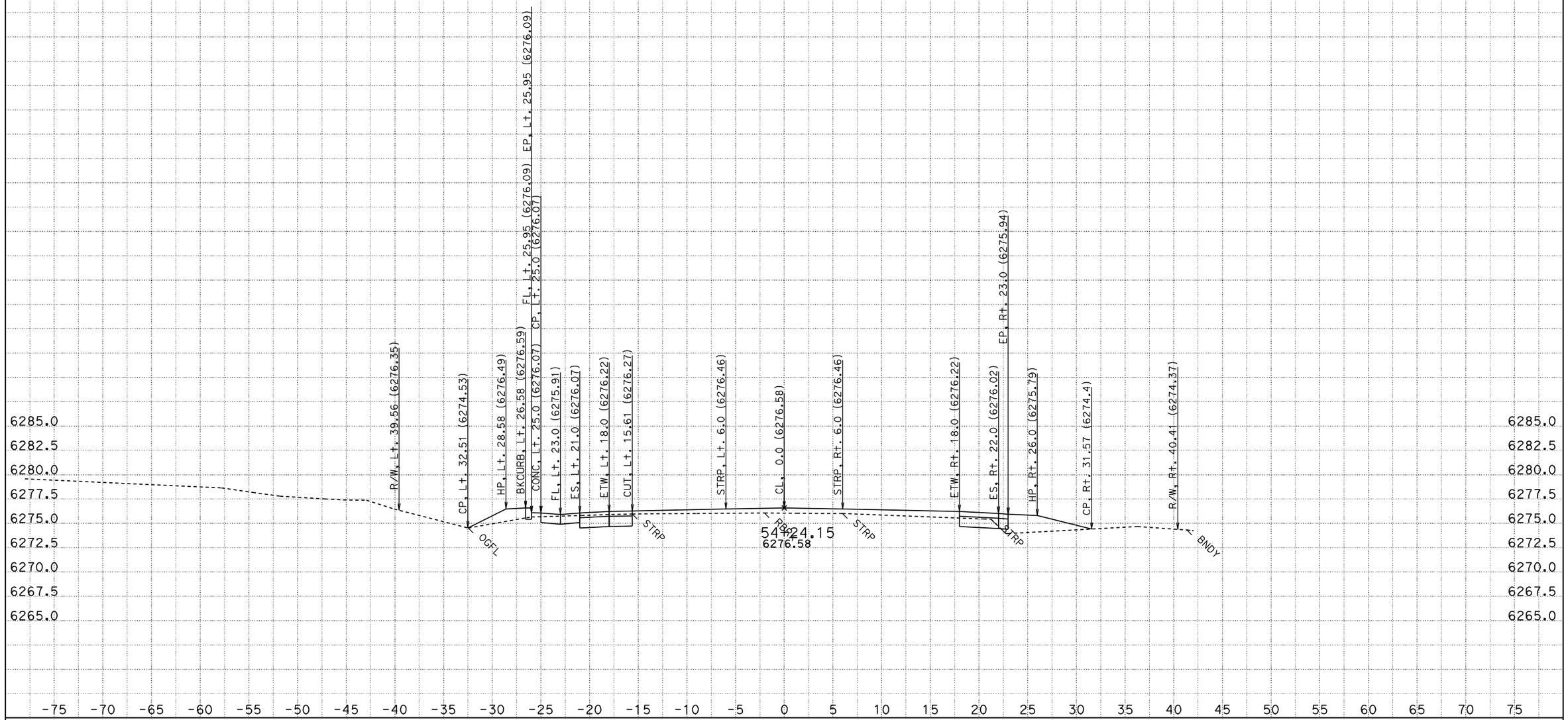

CONTRACT: 2a920

DATE: 8/12/2011

DIST/CO/RTE/PM: 03-ED,Pla 89 PM 27.2/27.4, 0.0/T8.5

SCALE: 1" = 5' Horiz.
1" = 5' Vert.

A1

CROSS SECTIONS

KC Project: 2A920FT File: H:\Pla89\2A920FT\EAR\OUTPUT\0035_11200.ear

All Dimensions are US Survey Feet

SHEET 501 OF 976

FOR EARTHWORK DEVELOPMENT ONLY

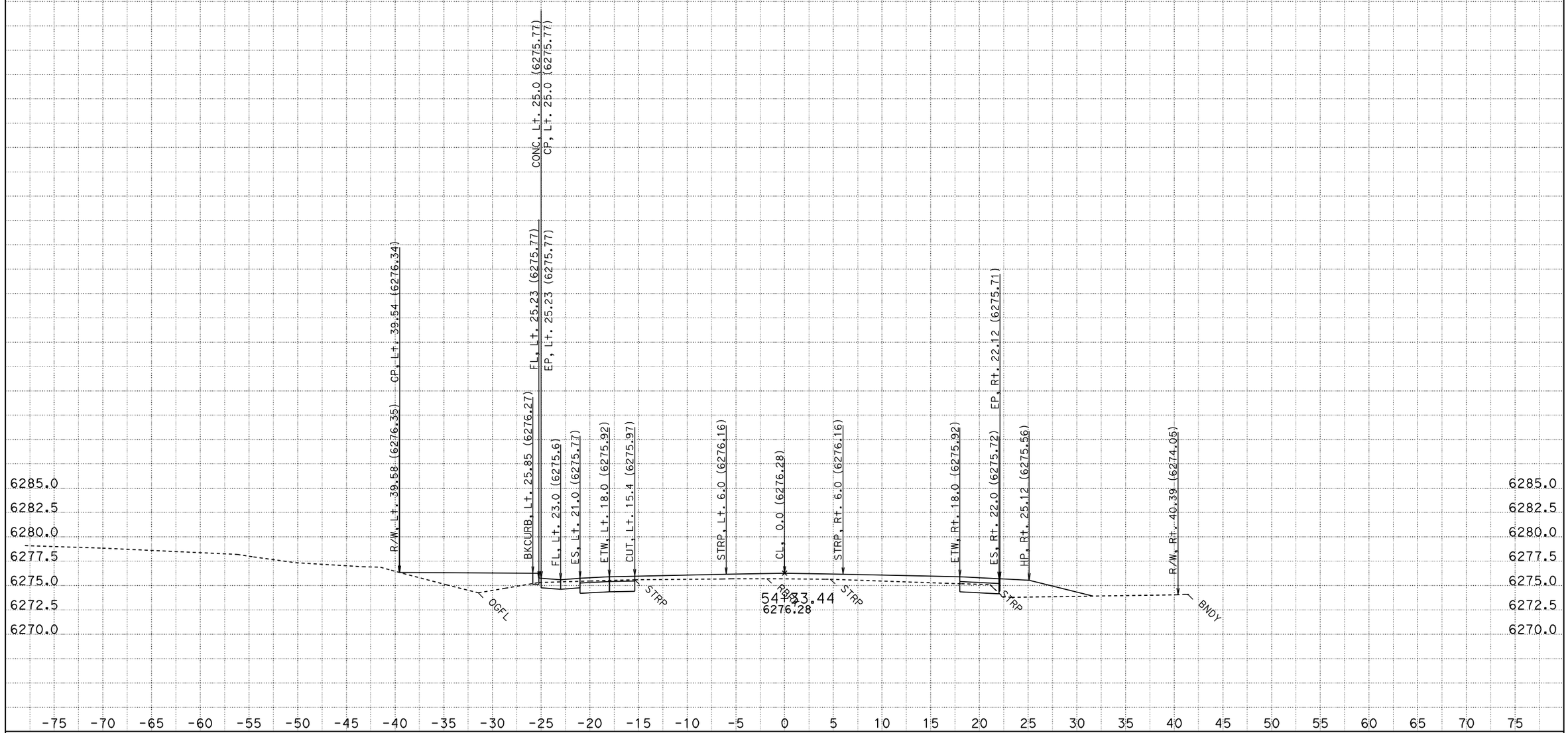

CONTRACT: 2a920

DATE: 8/12/2011

DIST/CO/RTE/PM: 03-ED,Pla 89 PM 27.2/27.4, 0.0/T8.5

SCALE: 1" = 5' Horiz.
1" = 5' Vert.

A1

CROSS SECTIONS

KC Project: 2A920FT File: H:\Pla89\2A920FT\EAR\OUTPUT\0035_11200.ear

All Dimensions are US Survey Feet

FOR EARTHWORK DEVELOPMENT ONLY

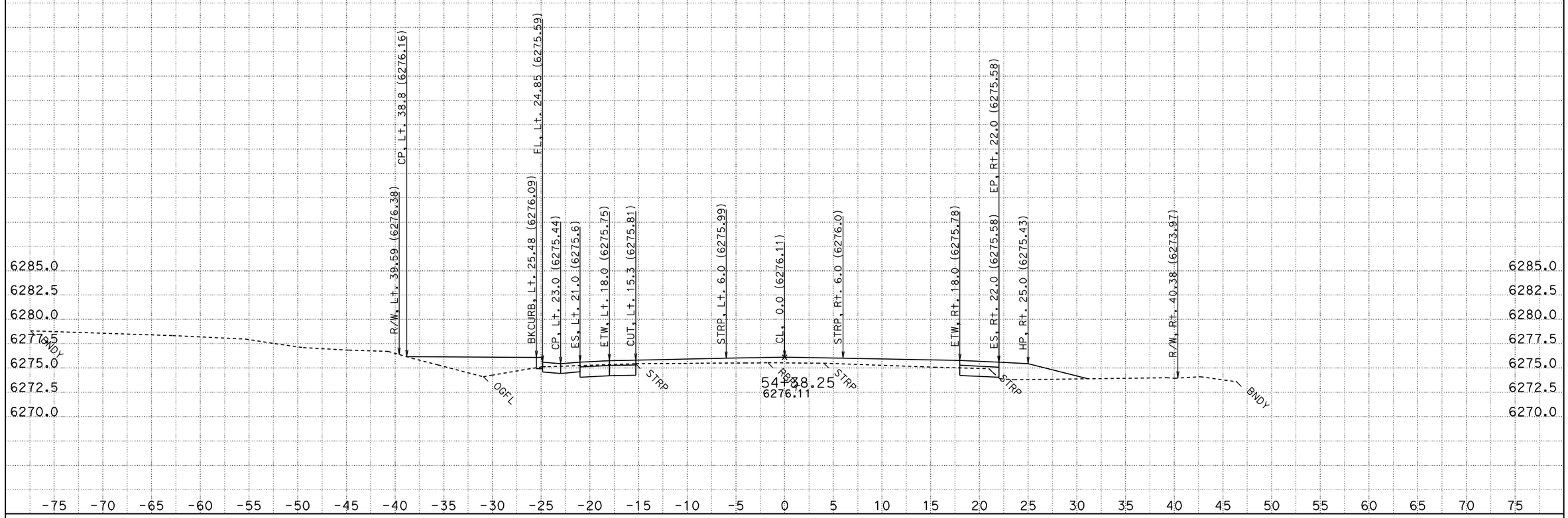

CONTRACT: 2a920

DATE: 8/12/2011

DIST/CO/RTE/PM: 03-ED,Pla 89 PM 27.2/27.4, 0.0/T8.5

KC Project: 2A920FT File: H:\Pla89\2A920FT\EAR\OUTPUT\0035_11200.ear

SCALE: 1" = 5' Horiz.
1" = 5' Vert.

All Dimensions are US Survey Feet

A1

CROSS SECTIONS

SHEET 503 OF 976

FOR EARTHWORK DEVELOPMENT ONLY

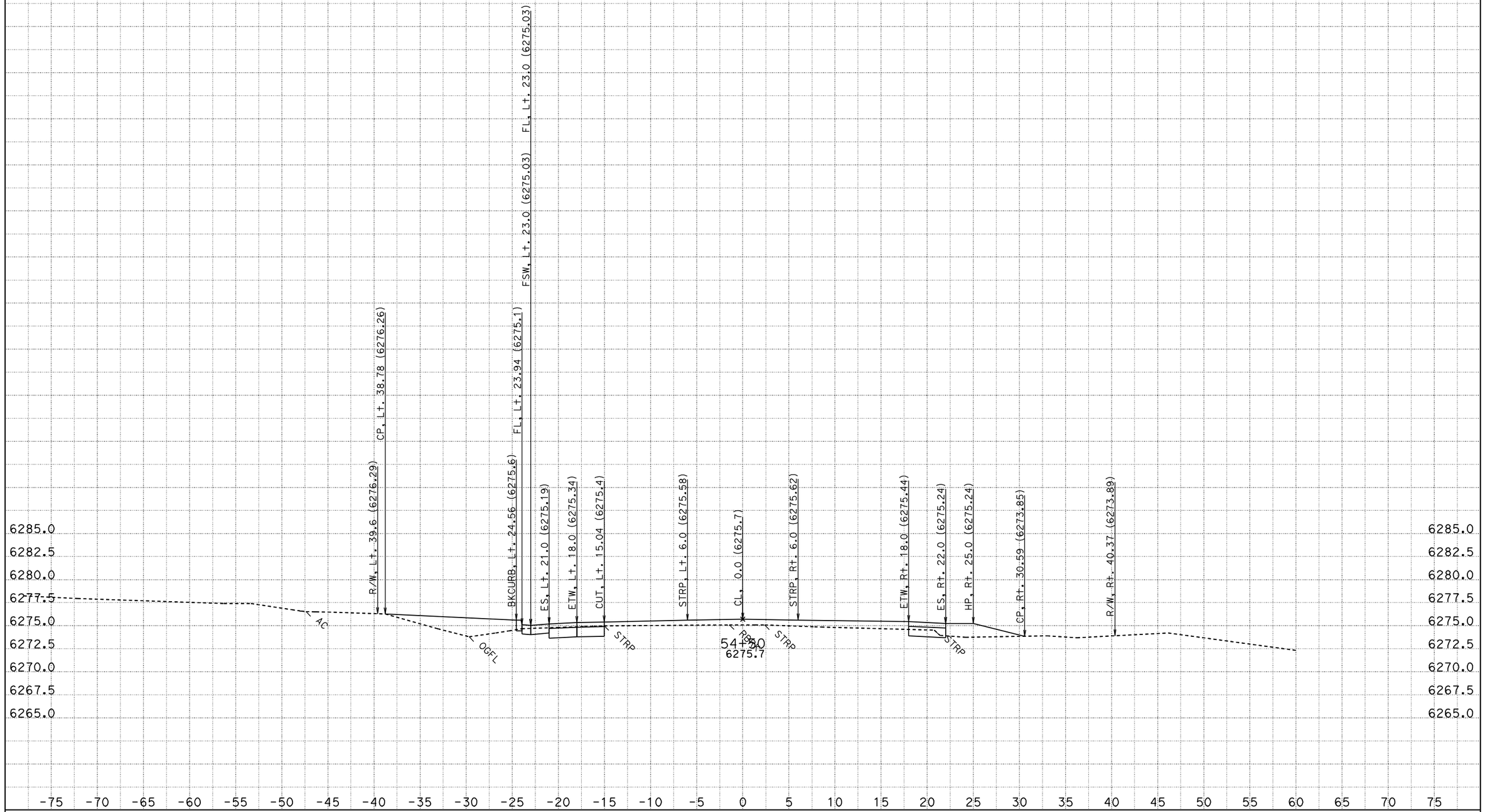

CONTRACT: 2a920

DATE: 8/12/2011

DIST/CO/RTE/PM: 03-ED,Pla 89 PM 27.2/27.4, 0.0/T8.5

KC Project: 2A920FT File: H:\Pla89\2A920FT\EAR\OUTPUT\0035_11200.ear

SCALE: 1" = 5' Horiz.
1" = 5' Vert.

All Dimensions are US Survey Feet

A1
CROSS SECTIONS
SHEET 504 OF 976

FOR EARTHWORK DEVELOPMENT ONLY

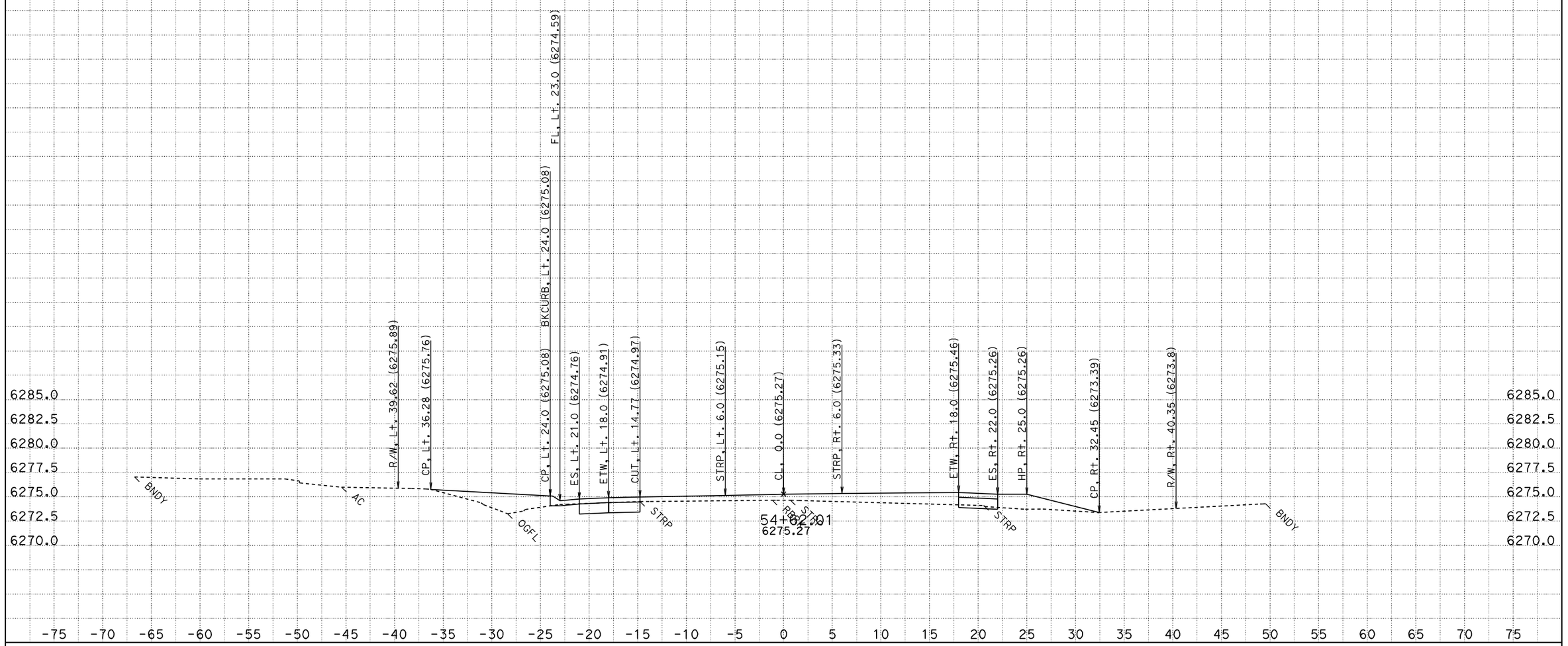

CONTRACT: 2a920

DATE: 8/12/2011

DIST/CO/RTE/PM: 03-ED,Pla 89 PM 27.2/27.4, 0.0/T8.5

SCALE: 1" = 5' Horiz.
1" = 5' Vert.

A1

CROSS SECTIONS

KC Project: 2A920FT File: H:\Pla89\2A920FT\EAR\OUTPUT\0035_11200.ear

All Dimensions are US Survey Feet

FOR EARTHWORK DEVELOPMENT ONLY

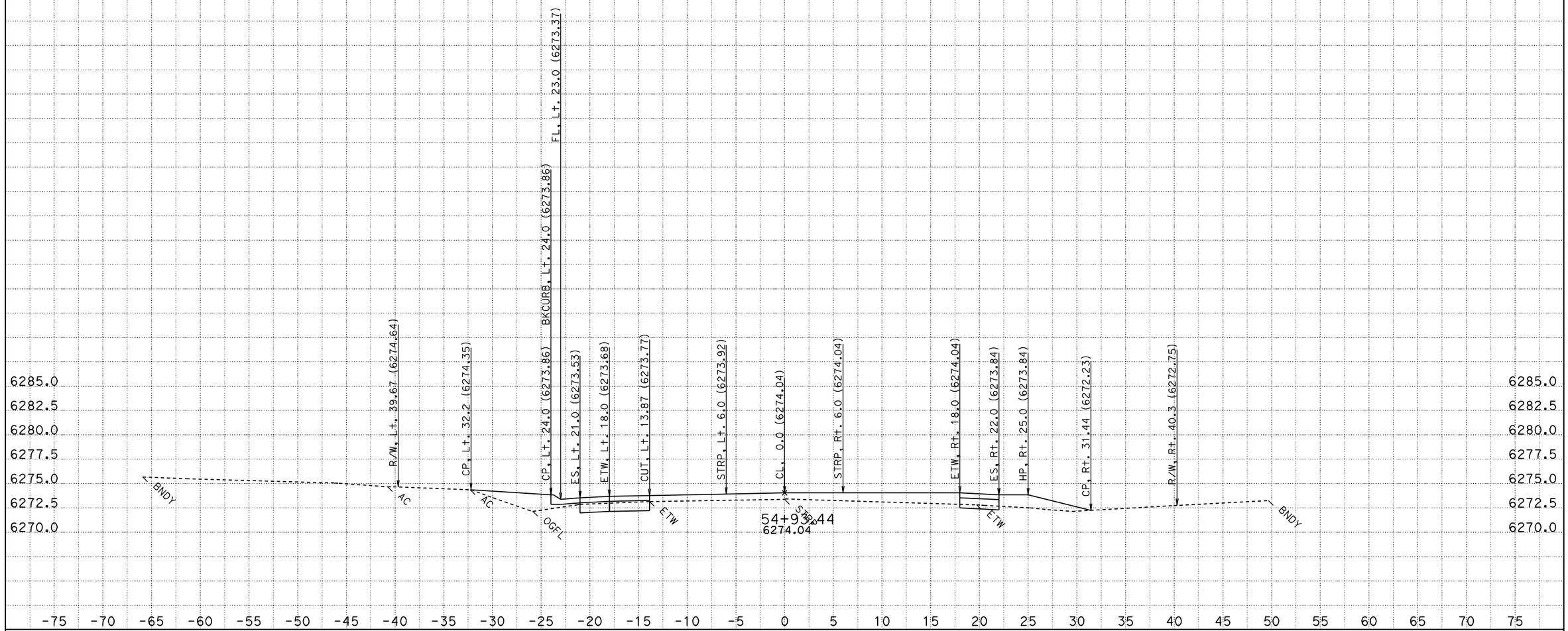

CONTRACT: 2a920

DATE: 8/12/2011

DIST/CO/RTE/PM: 03-ED,Pla 89 PM 27.2/27.4, 0.0/T8.5

SCALE: 1" = 5' Horiz.
1" = 5' Vert.

A1

CROSS SECTIONS

KC Project: 2A920FT File: H:\Pla89\2A920FT\EAR\OUTPUT\0035_11200.ear

All Dimensions are US Survey Feet

SHEET 506 OF 976

FOR EARTHWORK DEVELOPMENT ONLY

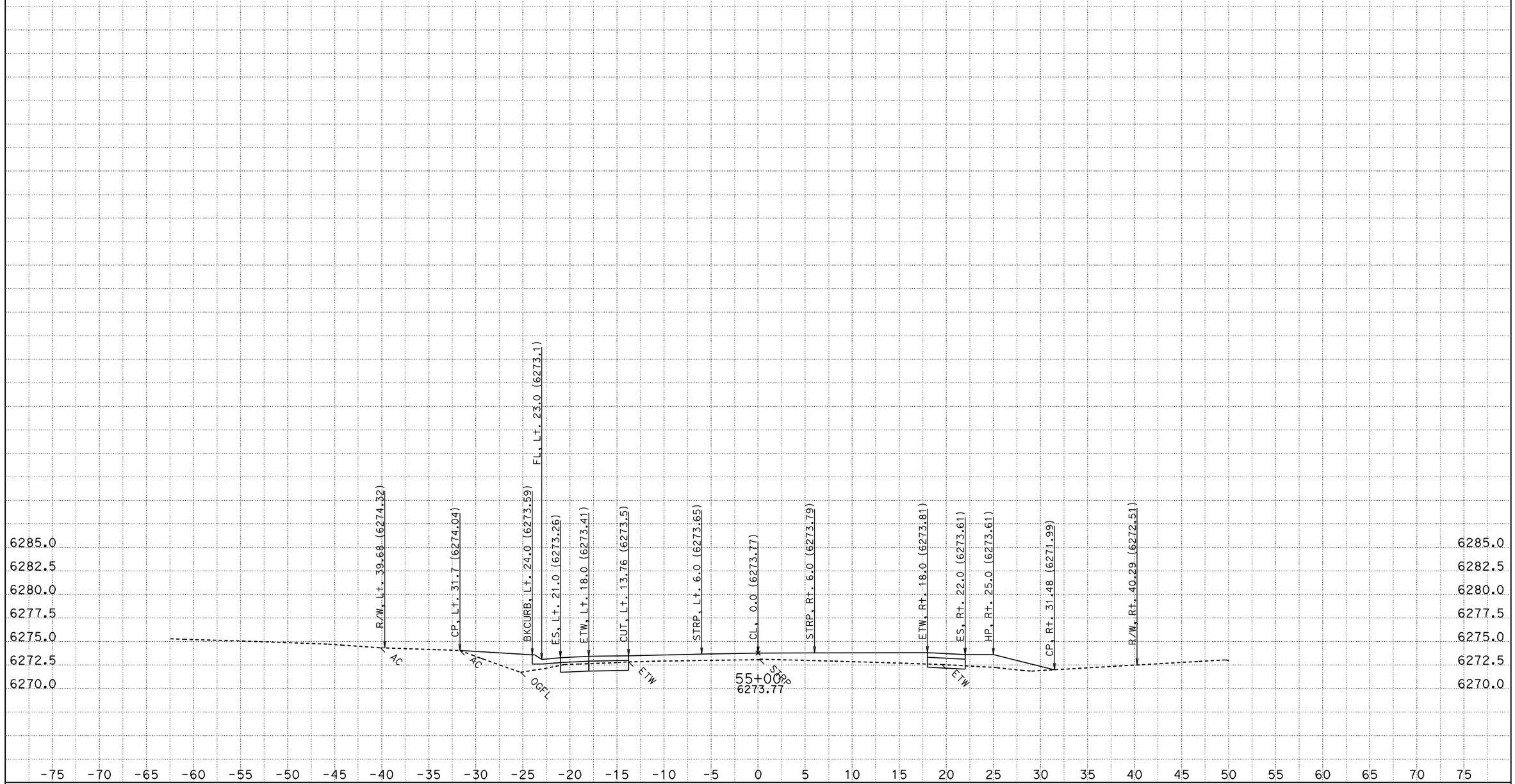

CONTRACT: 2a920

DATE: 8/12/2011

DIST/CO/RTE/PM: 03-ED,Pla 89 PM 27.2/27.4, 0.0/T8.5

SCALE: 1" = 5' Horiz.
1" = 5' Vert.

A1

CROSS SECTIONS

KC Project: 2A920FT File: H:\Pla89\2A920FT\EAR\OUTPUT\0035_11200.ear

All Dimensions are US Survey Feet

FOR EARTHWORK DEVELOPMENT ONLY

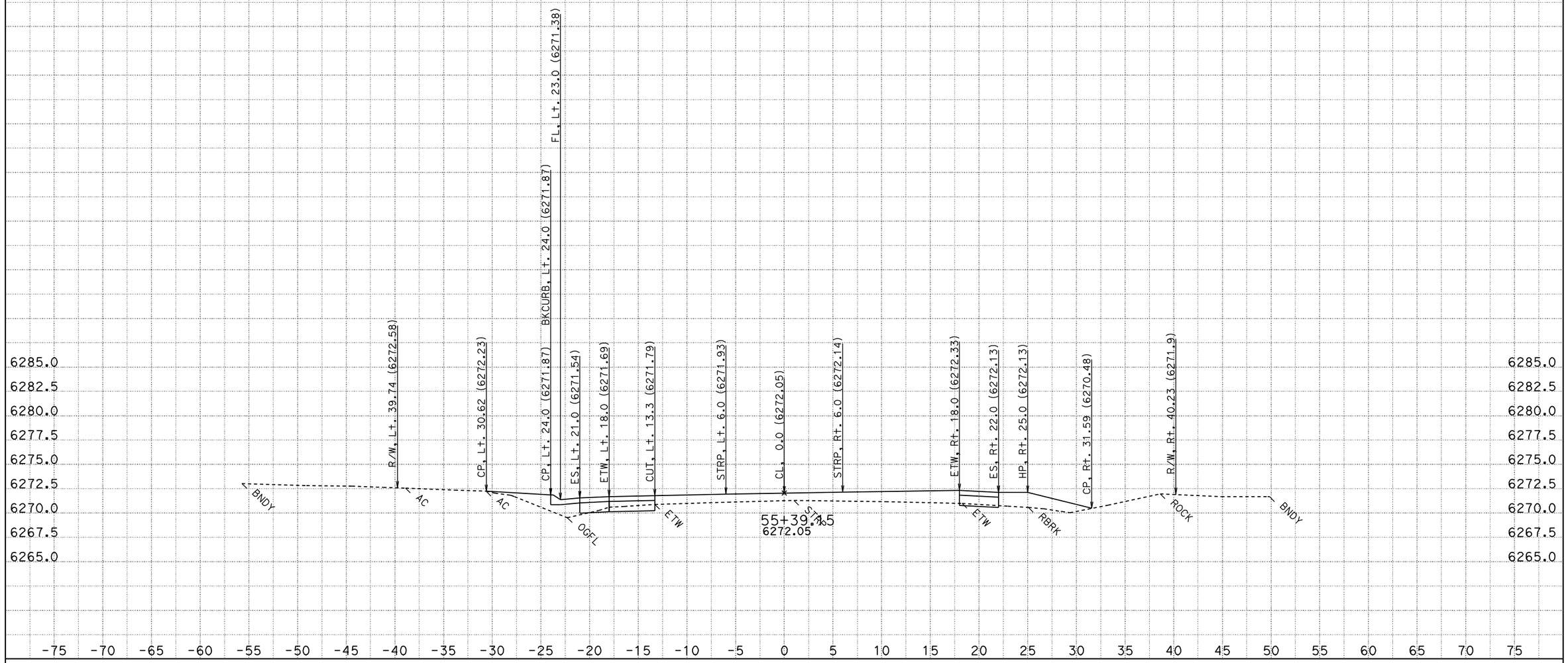

DATE: 8/12/2011

KC Project: 2A920FT

File: H:\Pla89\2A920FT\EAR\OUTPUT\0035_11200.ear

CONTRACT: 2a920

DIST/CO/RTE/PM: 03-ED,Pla 89 PM 27.2/27.4, 0.0/T8.5

SCALE: 1" = 5' Horiz.
1" = 5' Vert.

All Dimensions are US Survey Feet

A1

CROSS SECTIONS

SHEET 508 OF 976

FOR EARTHWORK DEVELOPMENT ONLY

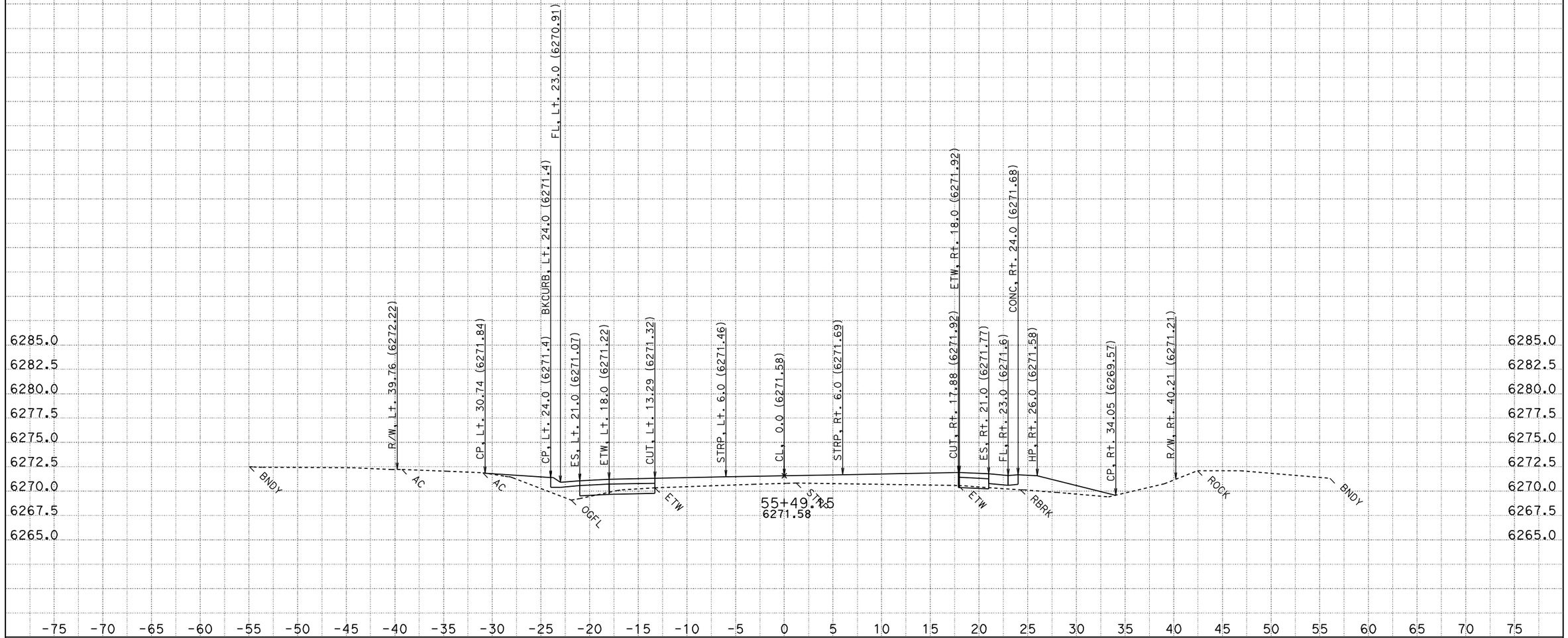

CONTRACT: 2a920

DATE: 8/12/2011

DIST/CO/RTE/PM: 03-ED,Pla 89 PM 27.2/27.4, 0.0/T8.5

KC Project: 2A920FT File: H:\Pla89\2A920FT\EAR\OUTPUT\0035_11200.ear

SCALE: 1" = 5' Horiz.
1" = 5' Vert.

All Dimensions are US Survey Feet

A1
CROSS SECTIONS
SHEET 509 OF 976

FOR EARTHWORK DEVELOPMENT ONLY

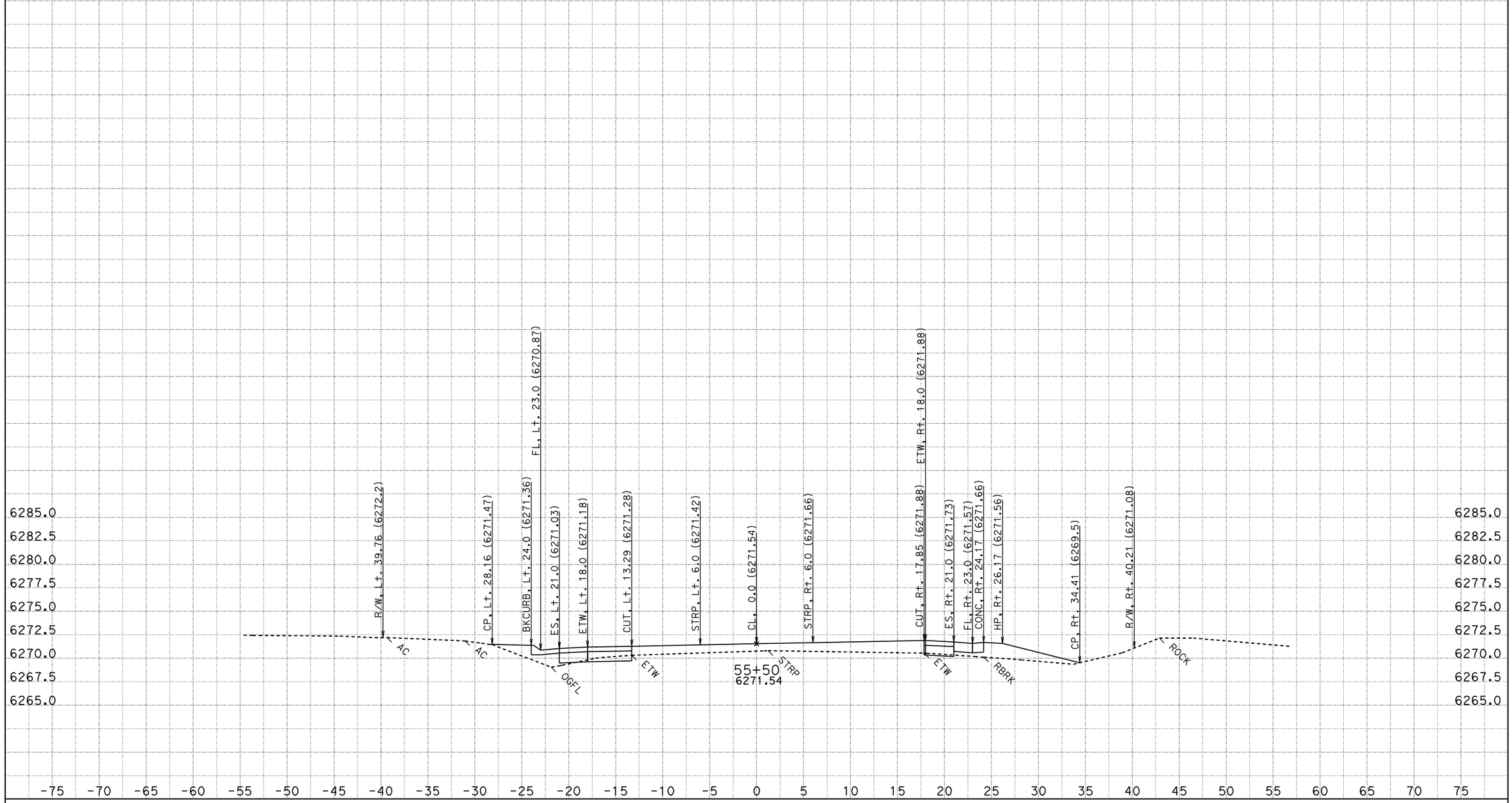

CONTRACT: 2a920

DATE: 8/12/2011

DIST/CO/RTE/PM: 03-ED,Pla 89 PM 27.2/27.4, 0.0/T8.5

KC Project: 2A920FT File: H:\Pla89\2A920FT\EAR\OUTPUT\0035_11200.ear

SCALE: 1" = 5' Horiz.
1" = 5' Vert.

All Dimensions are US Survey Feet

A1
CROSS SECTIONS
SHEET 510 OF 976

FOR EARTHWORK DEVELOPMENT ONLY

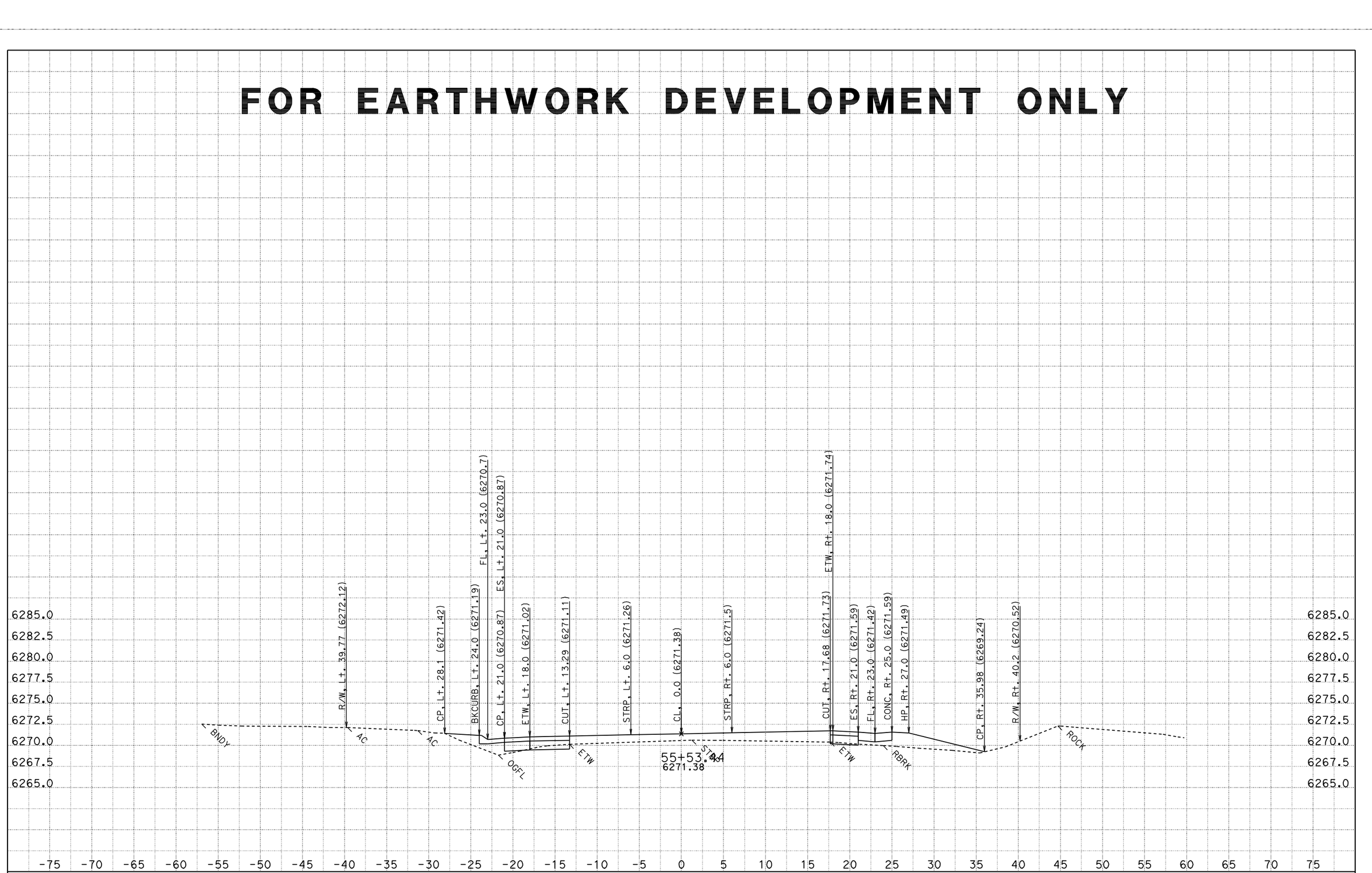

CONTRACT: 2a920

DATE: 8/12/2011

DIST/CO/RTE/PM: 03-ED,Pla 89 PM 27.2/27.4, 0.0/T8.5

SCALE: 1" = 5' Horiz.
1" = 5' Vert.

KC Project: 2A920FT File: H:\Pla89\2A920FT\EAR\OUTPUT\0035_11200.ear

All Dimensions are US Survey Feet

A1
CROSS SECTIONS
SHEET 511 OF 976

FOR EARTHWORK DEVELOPMENT ONLY

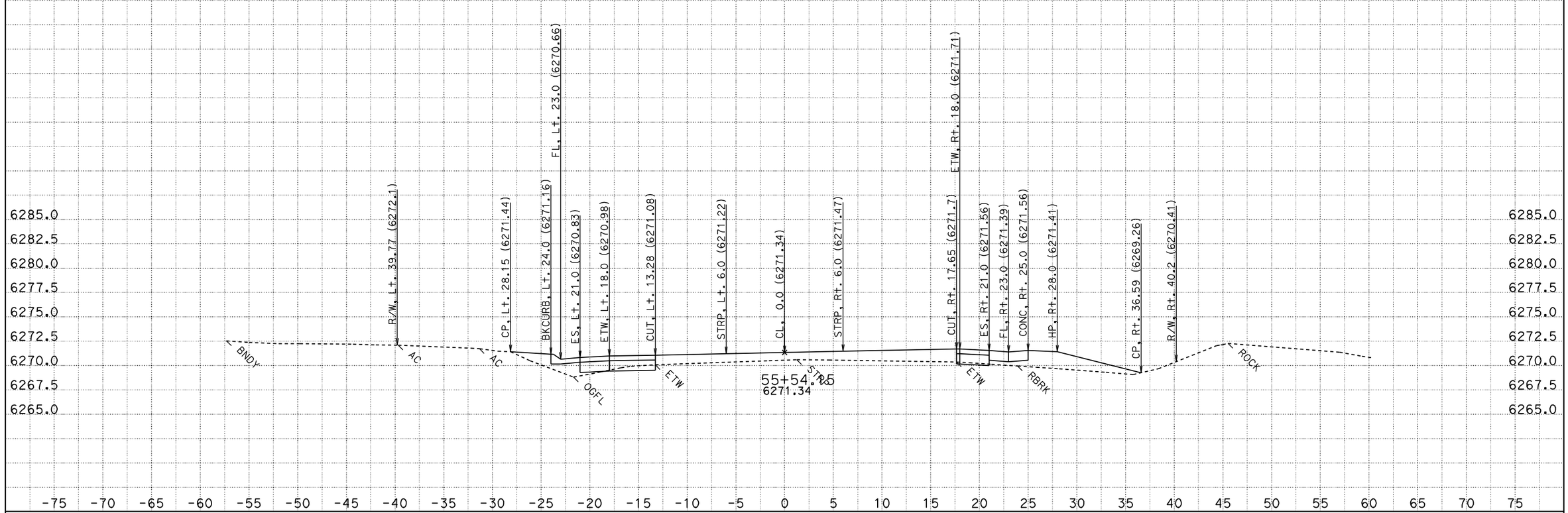

CONTRACT: 2a920

DATE: 8/12/2011

DIST/CO/RTE/PM: 03-ED,Pla 89 PM 27.2/27.4, 0.0/T8.5

SCALE: 1" = 5' Horiz.
1" = 5' Vert.

A1

CROSS SECTIONS

KC Project: 2A920FT File: H:\Pla89\2A920FT\EAR\OUTPUT\0035_11200.ear

All Dimensions are US Survey Feet

SHEET 512 OF 976

FOR EARTHWORK DEVELOPMENT ONLY

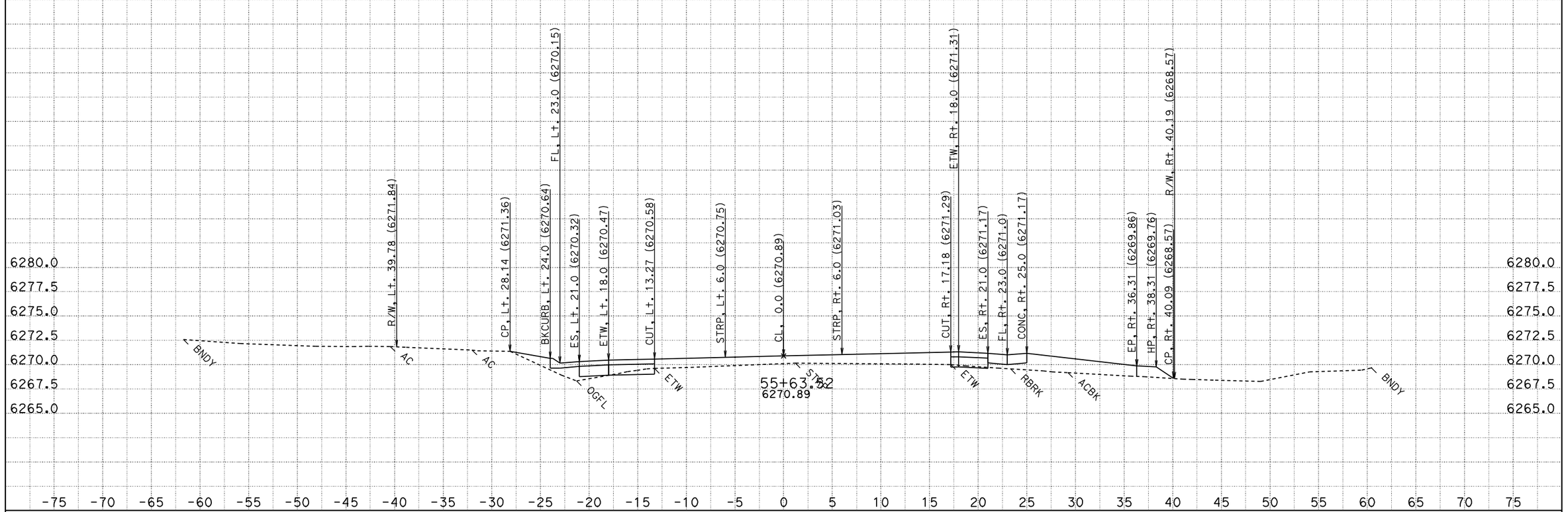

CONTRACT: 2a920

DATE: 8/12/2011

DIST/CO/RTE/PM: 03-ED,Pla 89 PM 27.2/27.4, 0.0/T8.5

KC Project: 2A920FT File: H:\Pla89\2A920FT\EAR\OUTPUT\0035_11200.ear

SCALE: 1" = 5' Horiz.
1" = 5' Vert.

All Dimensions are US Survey Feet

A1
CROSS SECTIONS
SHEET 513 OF 976

FOR EARTHWORK DEVELOPMENT ONLY

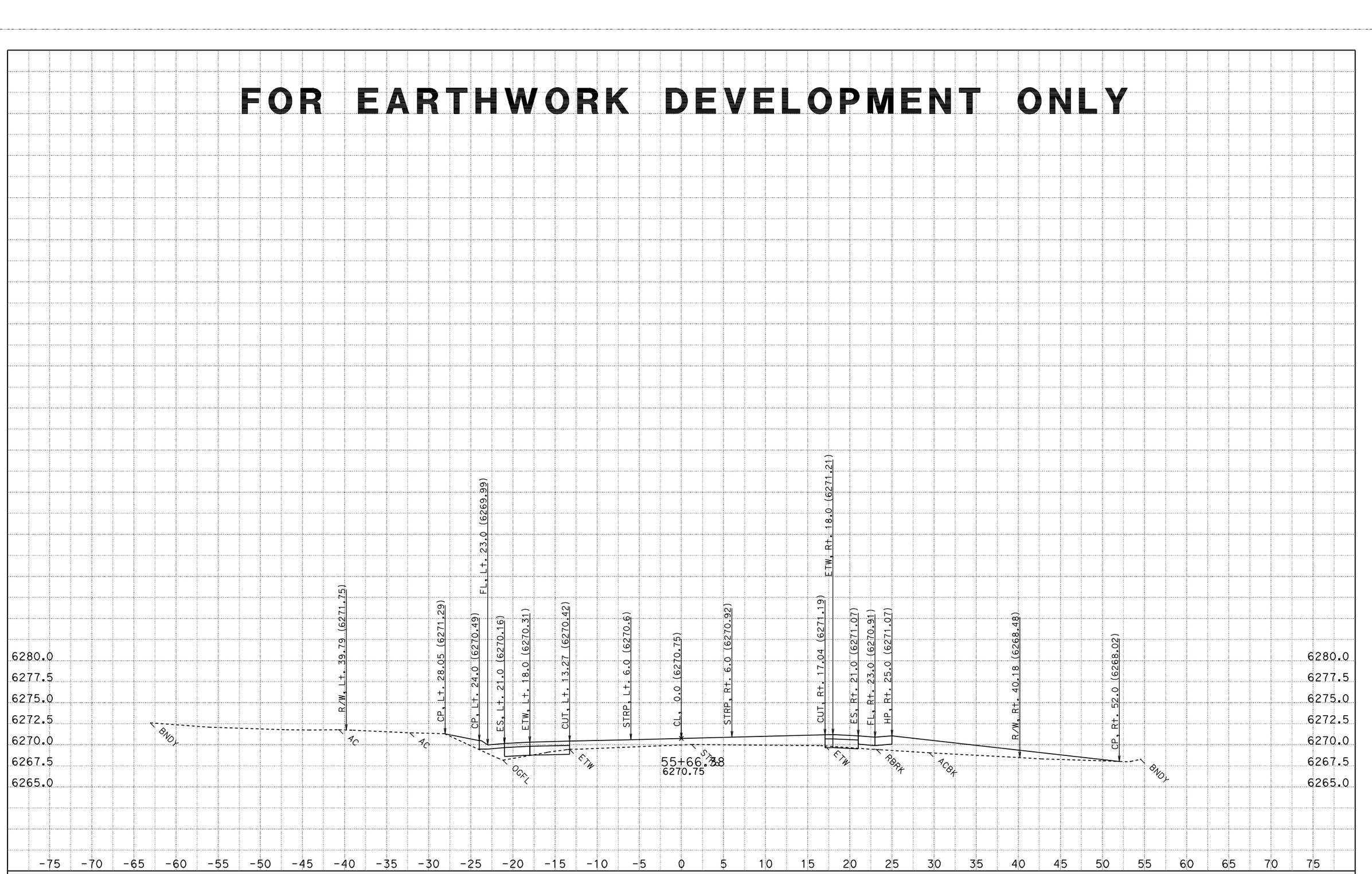

CONTRACT: 2a920

DATE: 8/12/2011

DIST/CO/RTE/PM: 03-ED,Pla 89 PM 27.2/27.4, 0.0/T8.5

KC Project: 2A920FT File: H:\Pla89\2A920FT\EAR\OUTPUT\0035_11200.ear

SCALE: 1" = 5' Horiz.
1" = 5' Vert.

All Dimensions are US Survey Feet

A1
CROSS SECTIONS
SHEET 514 OF 976

FOR EARTHWORK DEVELOPMENT ONLY

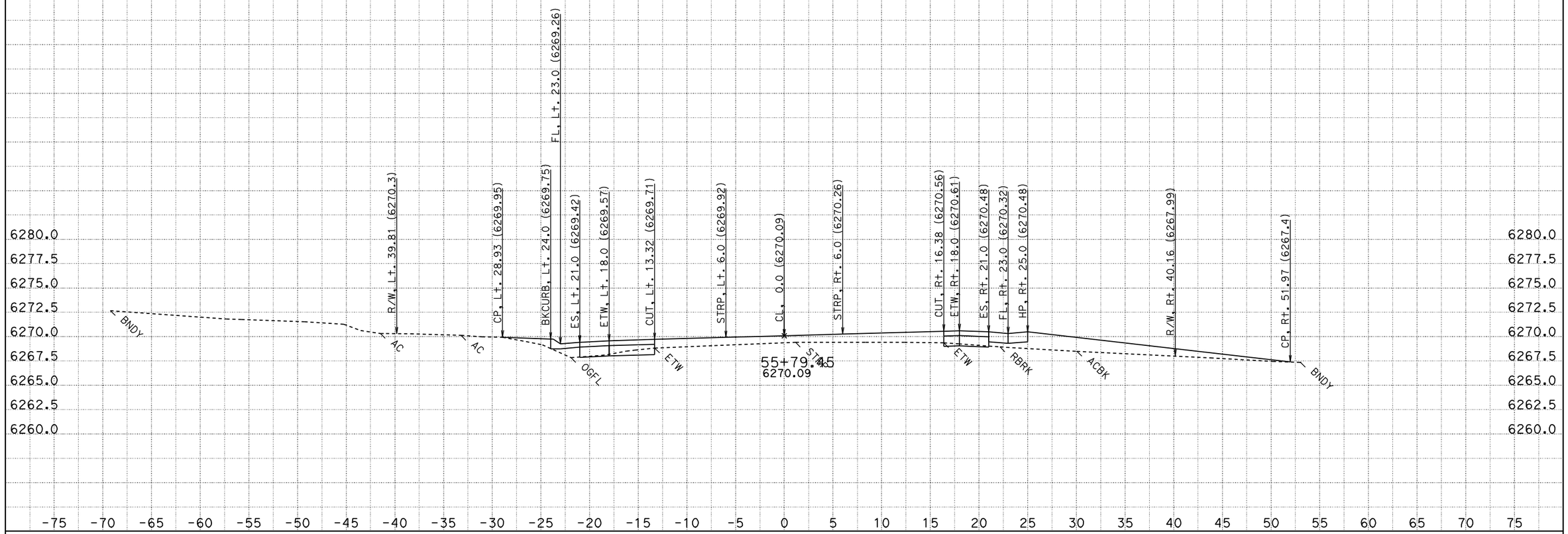

CONTRACT: 2a920

DATE: 8/12/2011

DIST/CO/RTE/PM: 03-ED,Pla 89 PM 27.2/27.4, 0.0/T8.5

SCALE: 1" = 5' Horiz.
1" = 5' Vert.

A1

CROSS SECTIONS

KC Project: 2A920FT File: H:\Pla89\2A920FT\EAR\OUTPUT\0035_11200.ear

All Dimensions are US Survey Feet

SHEET 515 OF 976

FOR EARTHWORK DEVELOPMENT ONLY

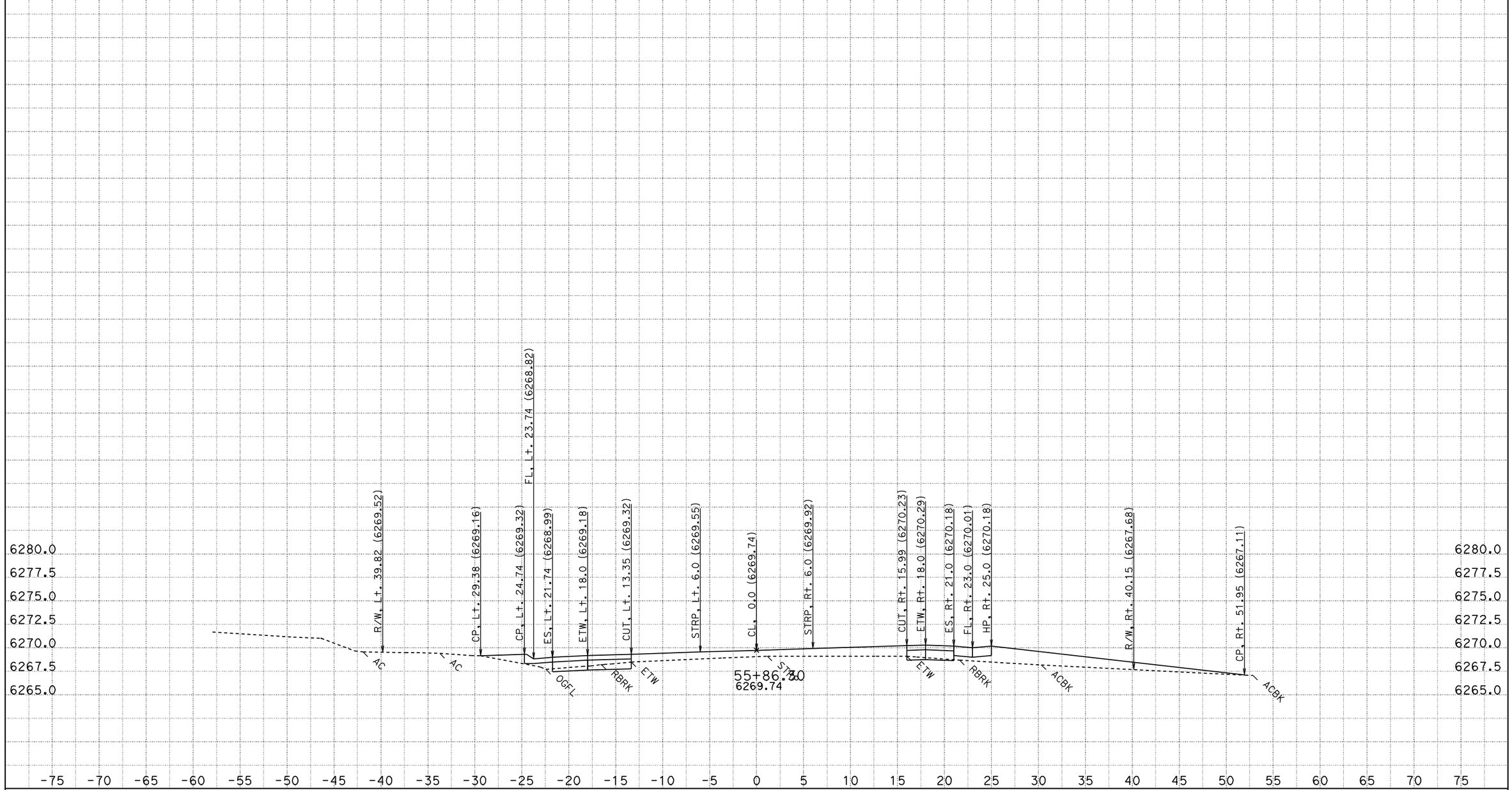

CONTRACT: 2a920

DATE: 8/12/2011

DIST/CO/RTE/PM: 03-ED,Pla 89 PM 27.2/27.4, 0.0/T8.5

SCALE: 1" = 5' Horiz.
1" = 5' Vert.

A1

CROSS SECTIONS

KC Project: 2A920FT File: H:\Pla89\2A920FT\EAR\OUTPUT\0035_11200.ear

All Dimensions are US Survey Feet

FOR EARTHWORK DEVELOPMENT ONLY

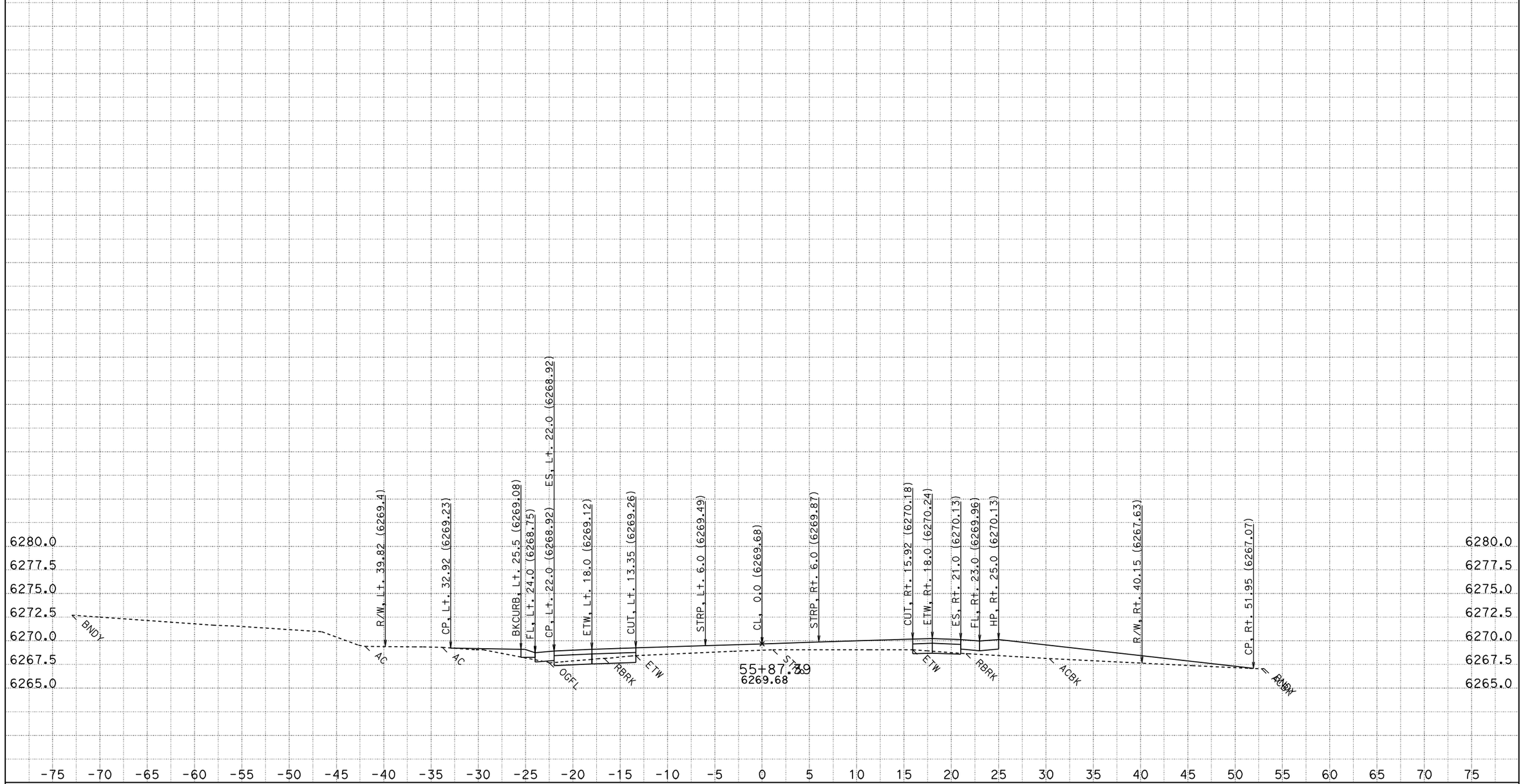

CONTRACT: 2a920

DATE: 8/12/2011

DIST/CO/RTE/PM: 03-ED,Pla 89 PM 27.2/27.4, 0.0/T8.5

SCALE: 1" = 5' Horiz.
1" = 5' Vert.

A1

CROSS SECTIONS

KC Project: 2A920FT File: H:\Pla89\2A920FT\EAR\OUTPUT\0035_11200.ear

All Dimensions are US Survey Feet

SHEET 517 OF 976

FOR EARTHWORK DEVELOPMENT ONLY

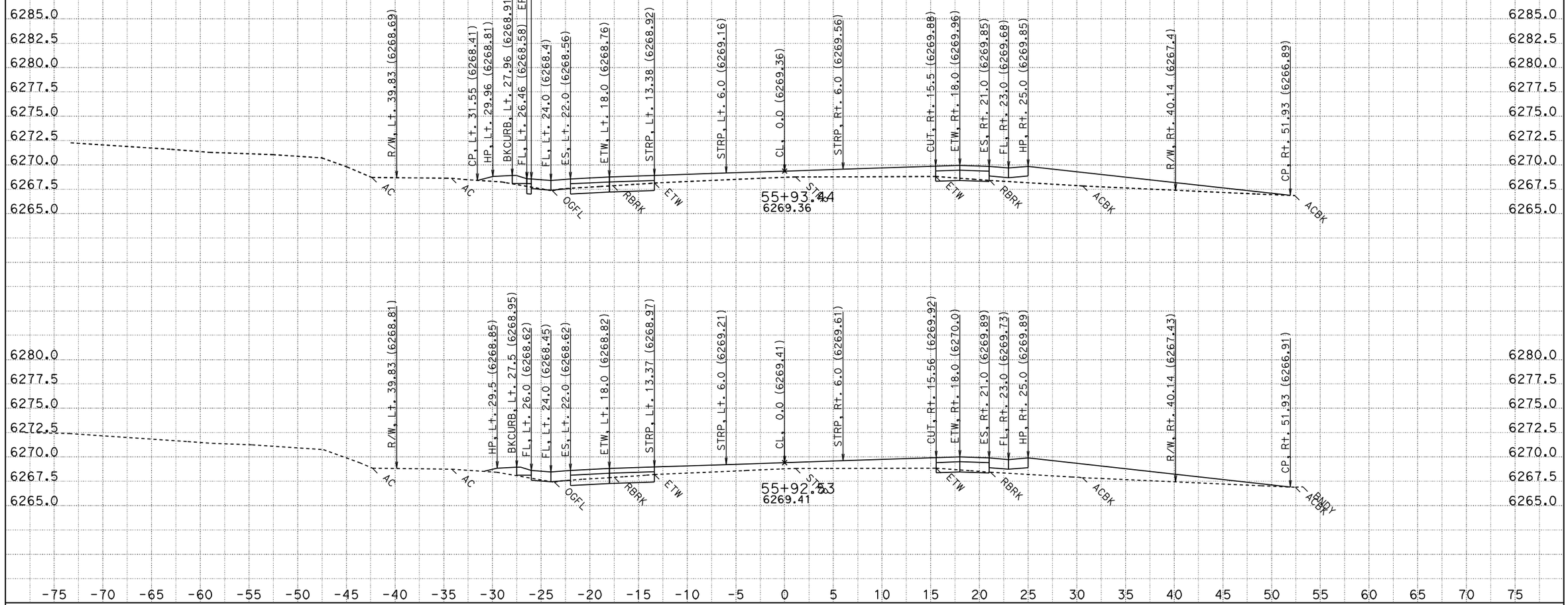

CONTRACT: 2a920

DATE: 8/12/2011

DIST/CO/RTE/PM: 03-ED,Pla 89 PM 27.2/27.4, 0.0/T8.5

KC Project: 2A920FT

File: H:\Pla89\2A920FT\EAR\OUTPUT\0035_11200.ear

SCALE: 1" = 5' Horiz.
1" = 5' Vert.

All Dimensions are US Survey Feet

A1

CROSS SECTIONS

SHEET 518 OF 976

FOR EARTHWORK DEVELOPMENT ONLY

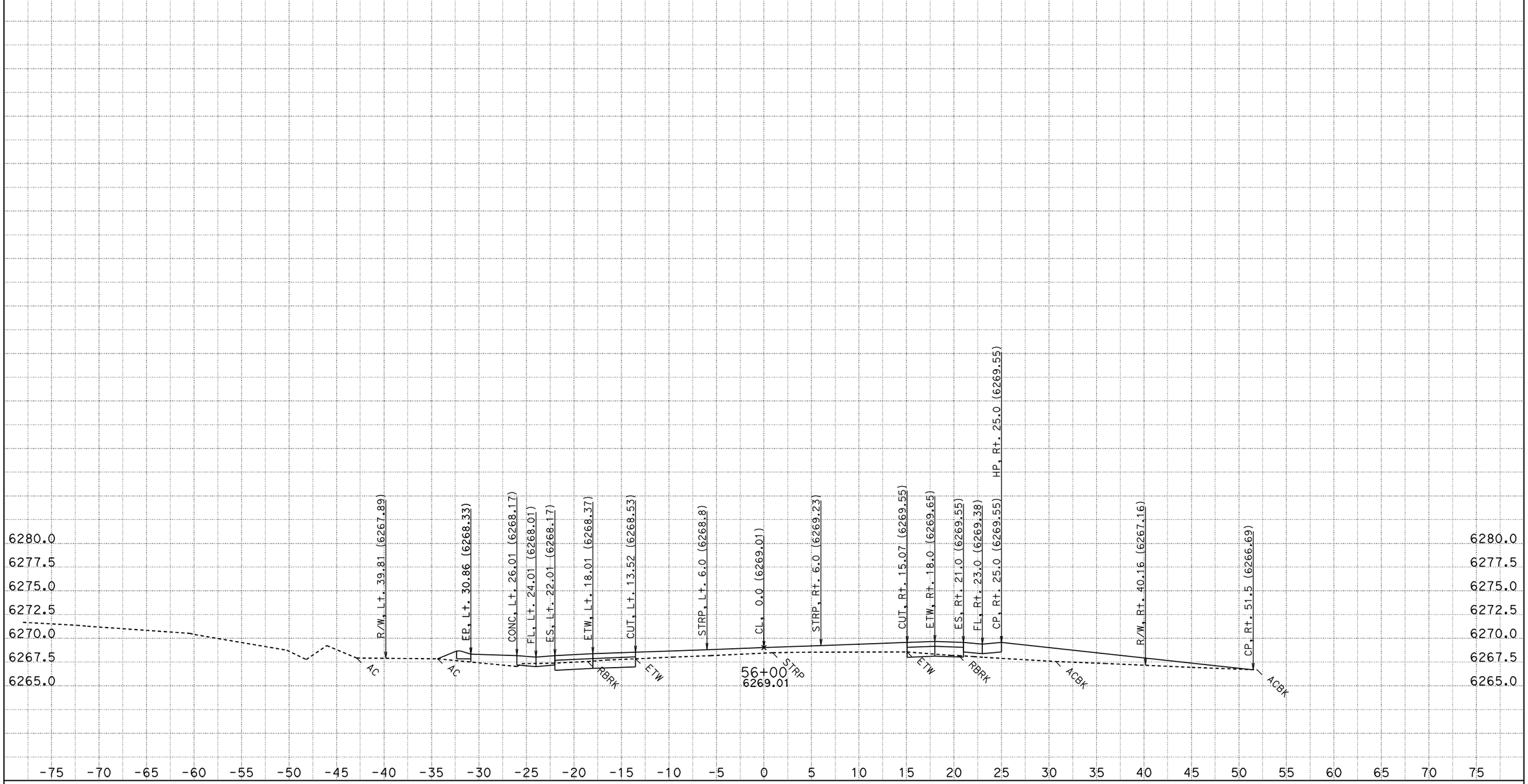

CONTRACT: 2a920

DATE: 8/12/2011

DIST/CO/RTE/PM: 03-ED,Pla 89 PM 27.2/27.4, 0.0/T8.5

SCALE: 1" = 5' Horiz.
1" = 5' Vert.

A1

CROSS SECTIONS

KC Project: 2A920FT File: H:\Pla89\2A920FT\EAR\OUTPUT\0035_11200.ear

All Dimensions are US Survey Feet

FOR EARTHWORK DEVELOPMENT ONLY

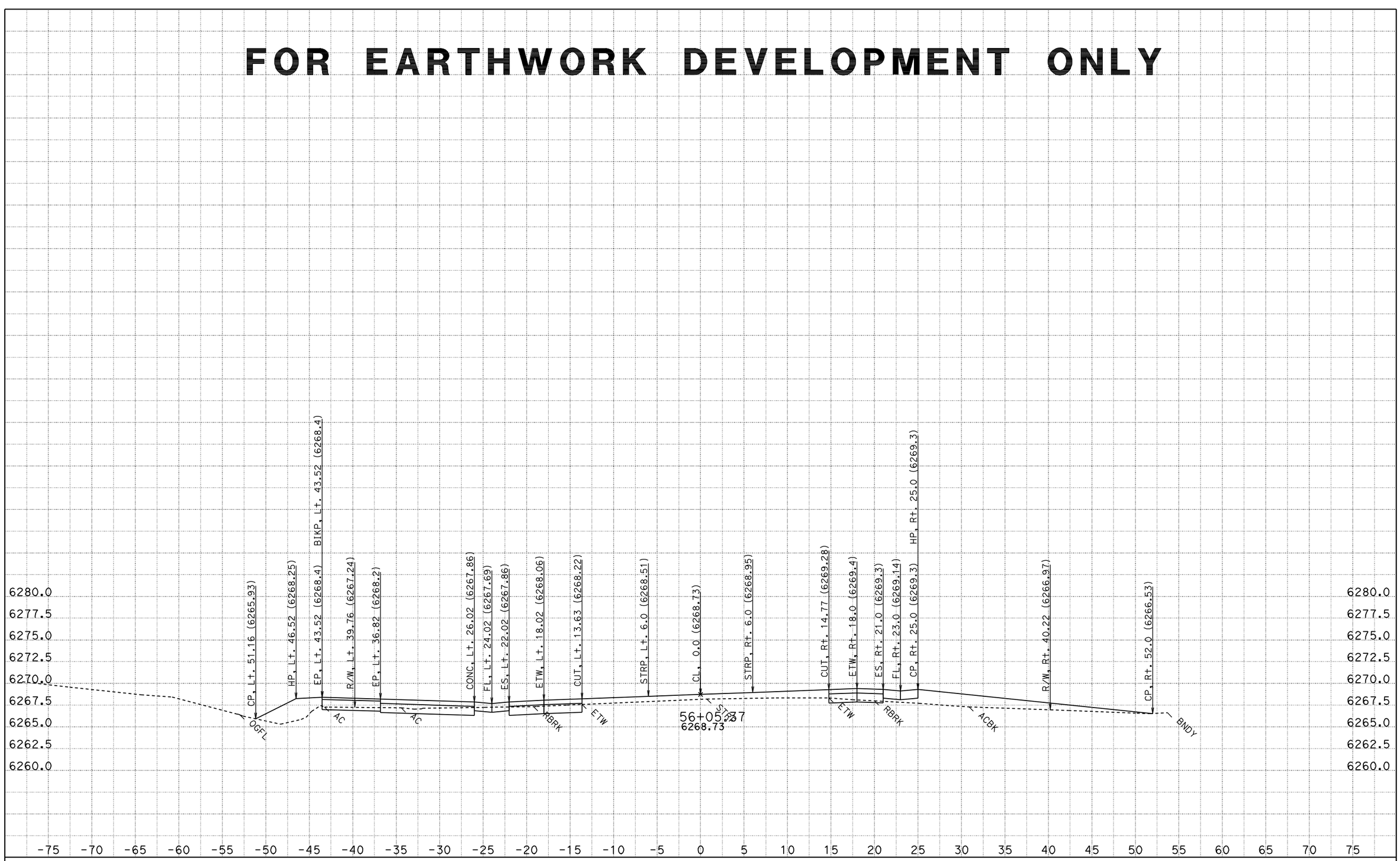

CONTRACT: 2a920

DATE: 8/12/2011

DIST/CO/RTE/PM: 03-ED,Pla 89 PM 27.2/27.4, 0.0/T8.5

SCALE: 1" = 5' Horiz.
1" = 5' Vert.

A1

CROSS SECTIONS

KC Project: 2A920FT File: H:\Pla89\2A920FT\EAR\OUTPUT\0035_11200.ear

All Dimensions are US Survey Feet

FOR EARTHWORK DEVELOPMENT ONLY

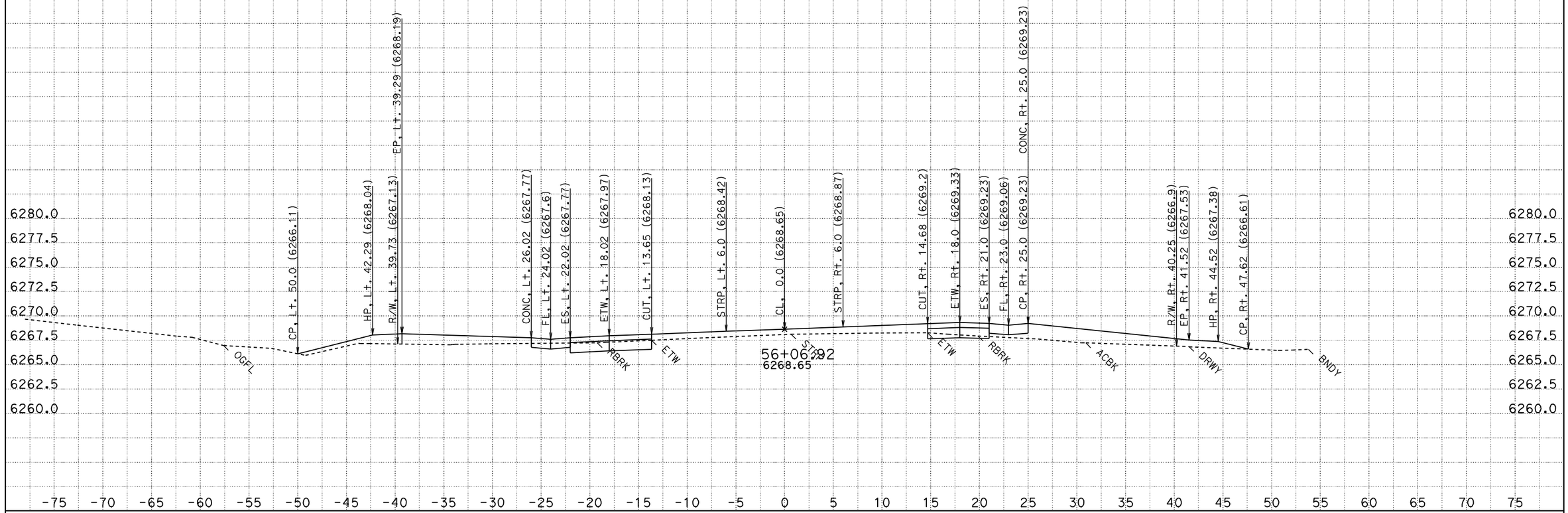

DATE: 8/12/2011
KC Project: 2A920FT
File: H:\Pla89\2A920FT\EAR\OUTPUT\0035_11200.ear

CONTRACT: 2a920
DIST/CO/RTE/PM: 03-ED,Pla 89 PM 27.2/27.4, 0.0/T8.5

SCALE: 1" = 5' Horiz.
1" = 5' Vert.

All Dimensions are US Survey Feet

A1
CROSS SECTIONS
SHEET 521 OF 976

FOR EARTHWORK DEVELOPMENT ONLY

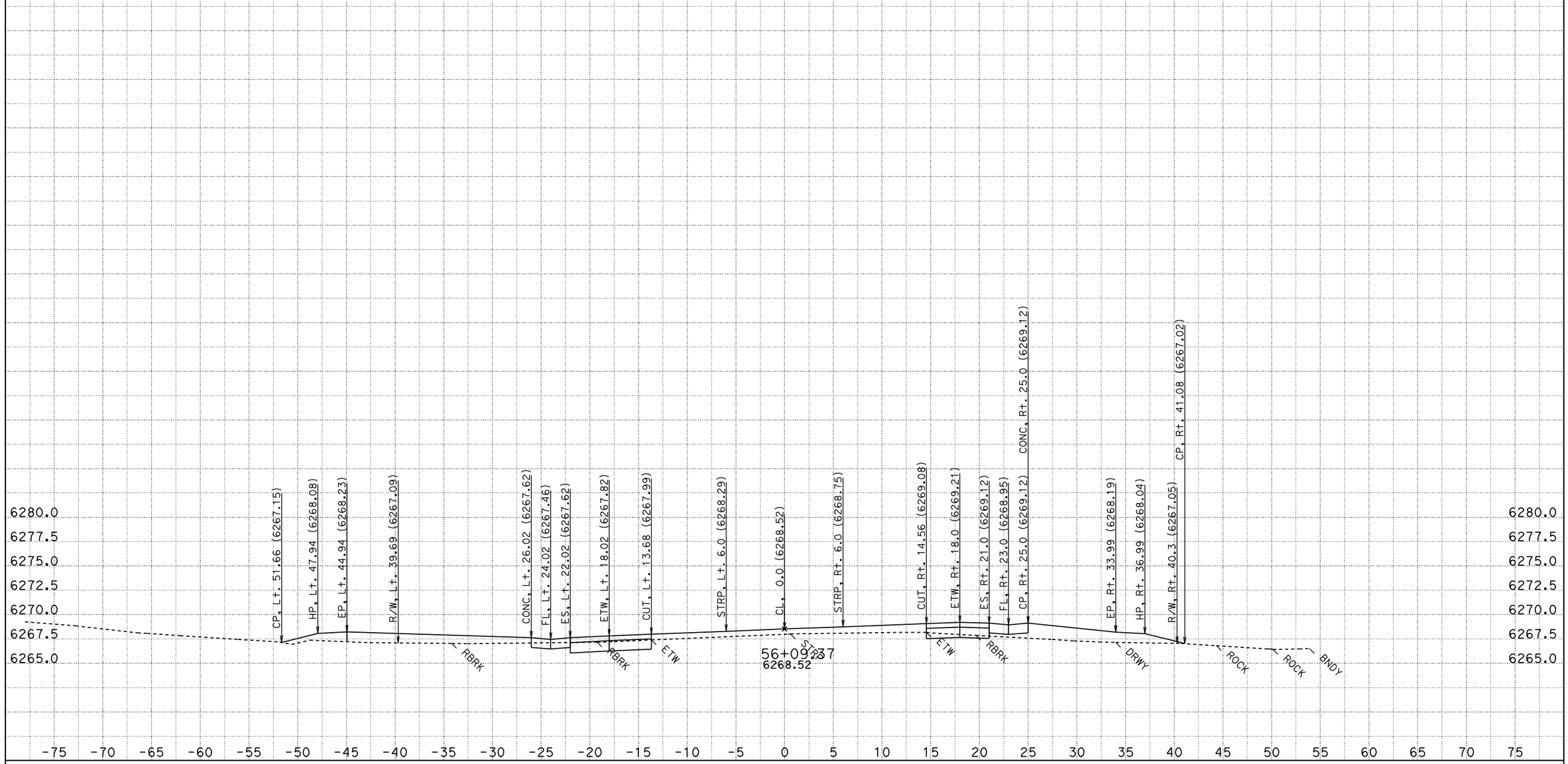

CONTRACT: 2a920

DATE: 8/12/2011

DIST/CO/RTE/PM: 03-ED,Pla 89 PM 27.2/27.4, 0.0/T8.5

KC Project: 2A920FT File: H:\Pla89\2A920FT\EAR\OUTPUT\0035_11200.ear

SCALE: 1" = 5' Horiz.
1" = 5' Vert.

All Dimensions are US Survey Feet

A1

CROSS SECTIONS

SHEET 522 OF 976

FOR EARTHWORK DEVELOPMENT ONLY

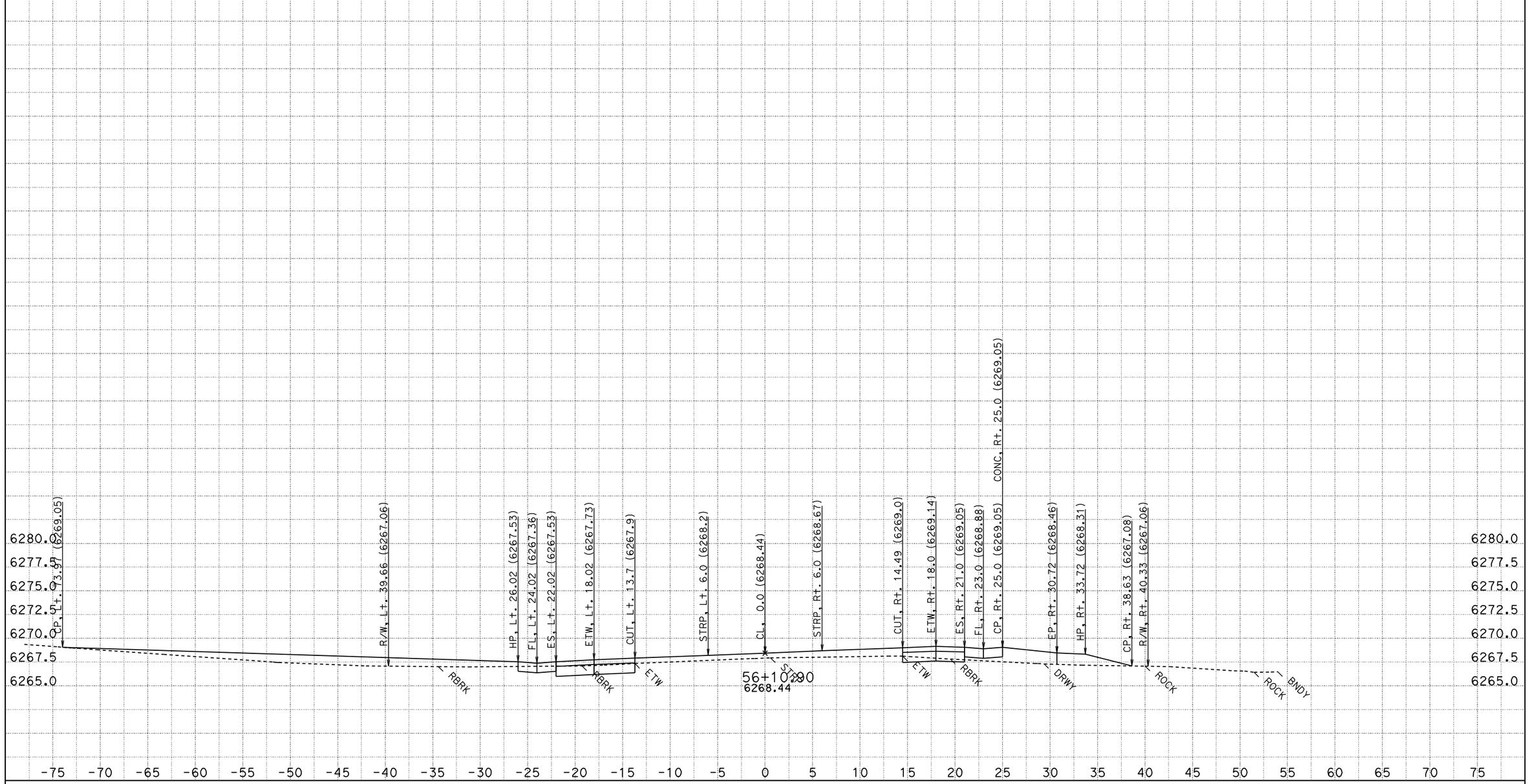

CONTRACT: 2a920

DATE: 8/12/2011

DIST/CO/RTE/PM: 03-ED,Pla 89 PM 27.2/27.4, 0.0/T8.5

SCALE: 1" = 5' Horiz.
1" = 5' Vert.

A1

CROSS SECTIONS

KC Project: 2A920FT File: H:\Pla89\2A920FT\EAR\OUTPUT\0035_11200.ear

All Dimensions are US Survey Feet

FOR EARTHWORK DEVELOPMENT ONLY

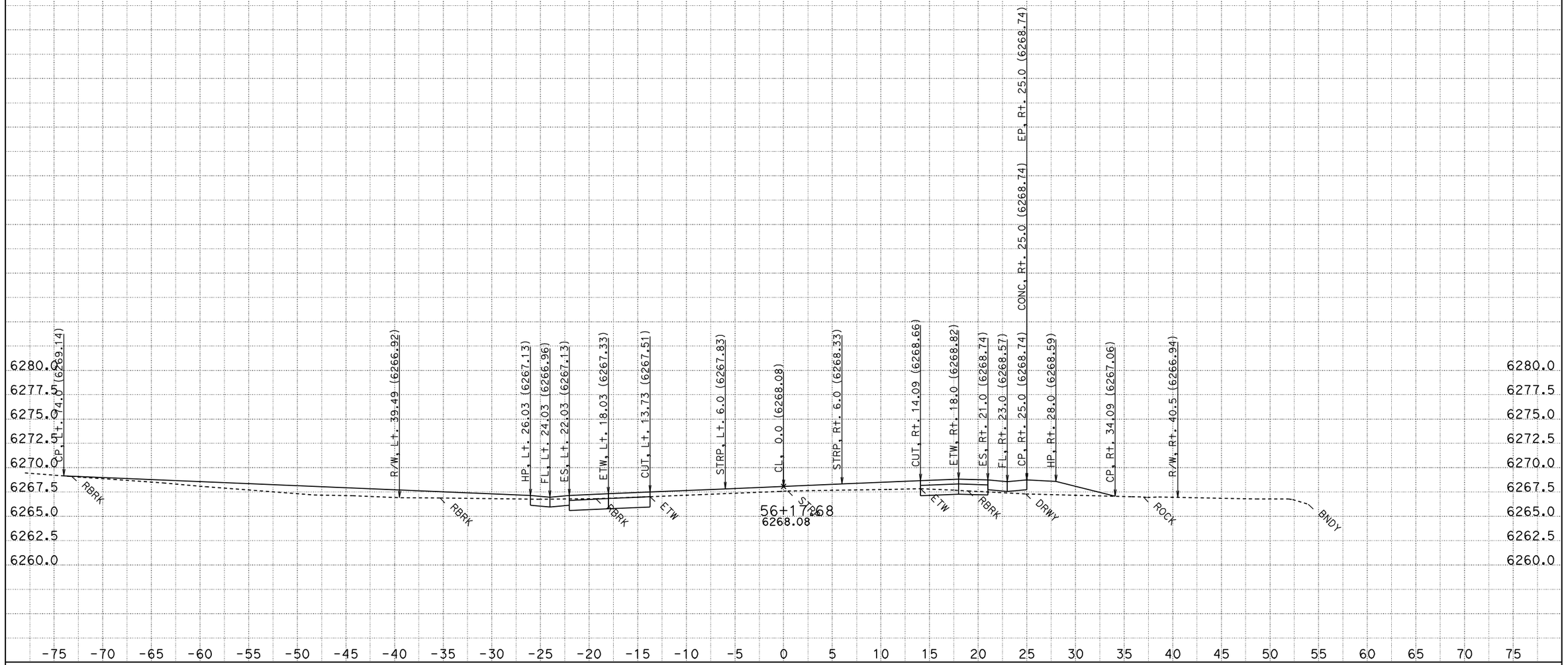

CONTRACT: 2a920

DATE: 8/12/2011

DIST/CO/RTE/PM: 03-ED,Pla 89 PM 27.2/27.4, 0.0/T8.5

KC Project: 2A920FT File: H:\Pla89\2A920FT\EAR\OUTPUT\0035_11200.ear

SCALE: 1" = 5' Horiz.
1" = 5' Vert.

All Dimensions are US Survey Feet

A1
CROSS SECTIONS
SHEET 524 OF 976

FOR EARTHWORK DEVELOPMENT ONLY

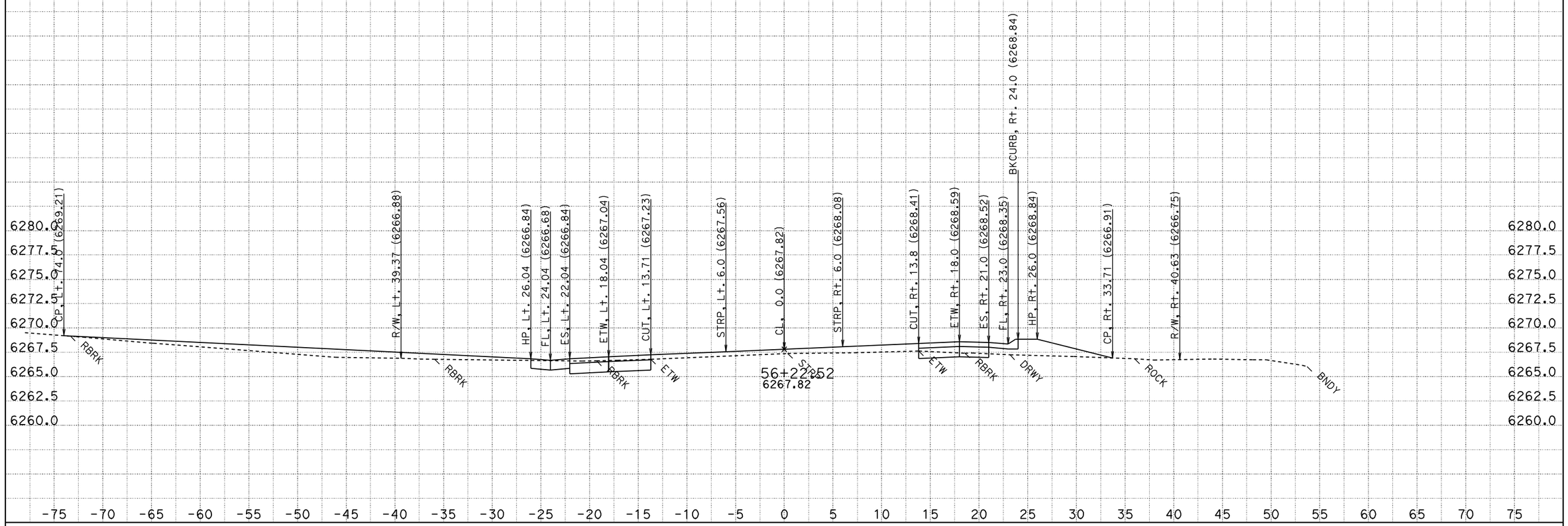

CONTRACT: 2a920

DATE: 8/12/2011

DIST/CO/RTE/PM: 03-ED,Pla 89 PM 27.2/27.4, 0.0/T8.5

SCALE: 1" = 5' Horiz.
1" = 5' Vert.

A1

CROSS SECTIONS

KC Project: 2A920FT File: H:\Pla89\2A920FT\EAR\OUTPUT\0035_11200.ear

All Dimensions are US Survey Feet

FOR EARTHWORK DEVELOPMENT ONLY

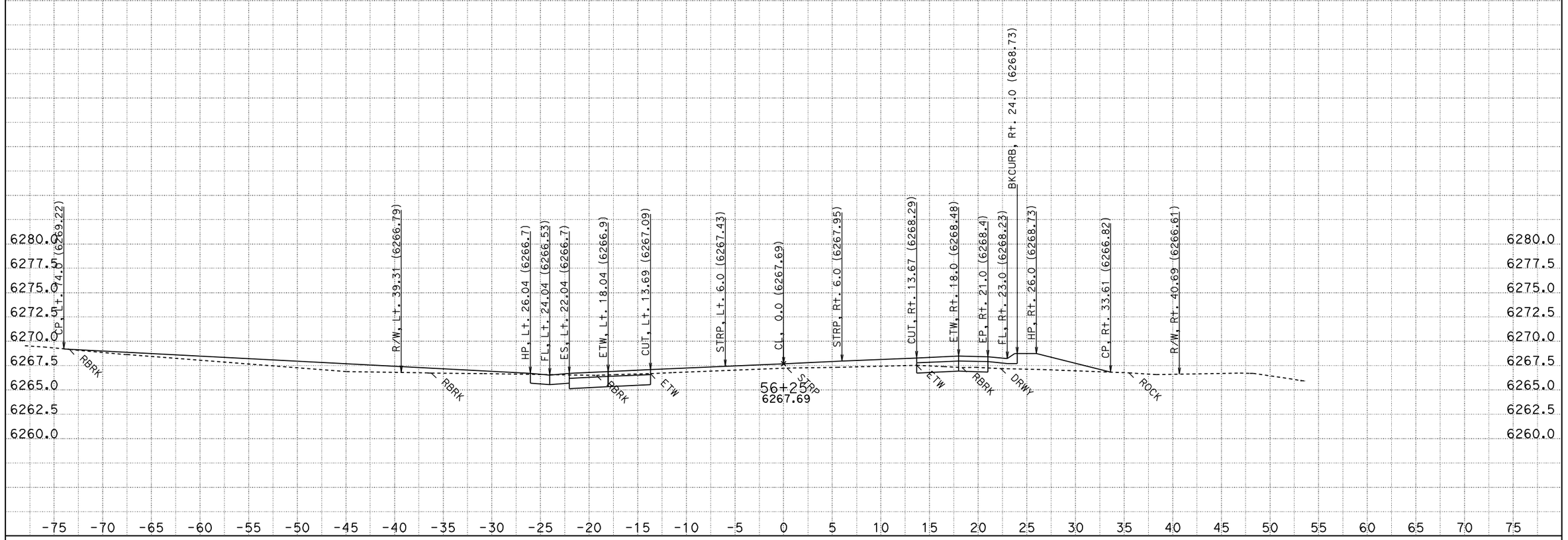

DATE: 8/12/2011

KC Project: 2A920FT

CONTRACT: 2a920

DIST/CO/RTE/PM: 03-ED,Pla 89 PM 27.2/27.4, 0.0/T8.5

File: H:\Pla89\2A920FT\EAR\OUTPUT\0035_11200.ear

SCALE: 1" = 5' Horiz.
1" = 5' Vert.

All Dimensions are US Survey Feet

A1

CROSS SECTIONS

SHEET 526 OF 976

FOR EARTHWORK DEVELOPMENT ONLY

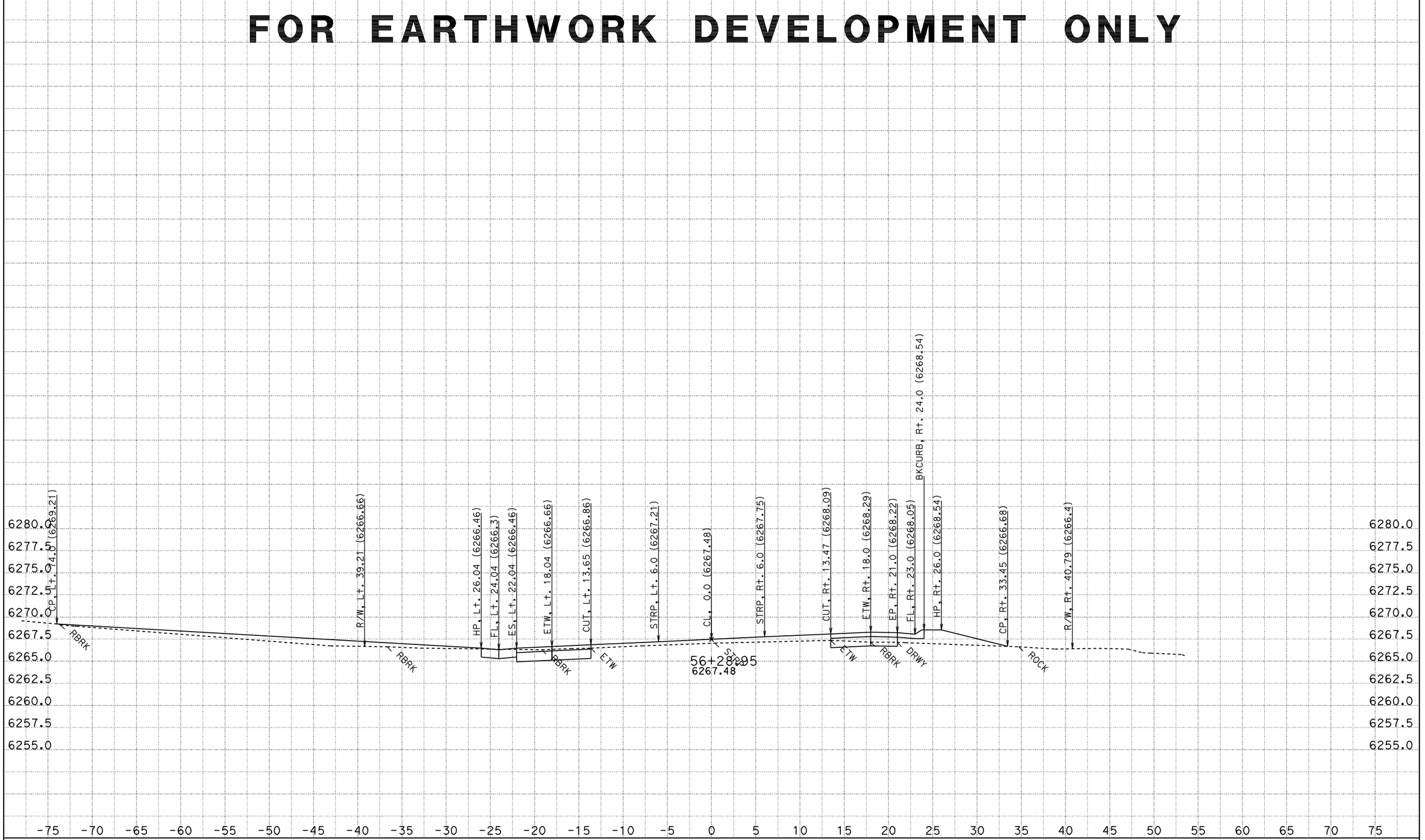

DATE: 8/12/2011
KC Project: 2A920FT File: H:\Pla89\2A920FT\EAR\OUTPUT\0035_11200.ear

CONTRACT: 2a920
DIST/CO/RTE/PM: 03-ED,Pla 89 PM 27.2/27.4, 0.0/T8.5

SCALE: 1" = 5' Horiz.
1" = 5' Vert.
All Dimensions are US Survey Feet

A1
CROSS SECTIONS
SHEET 527 OF 976

FOR EARTHWORK DEVELOPMENT ONLY

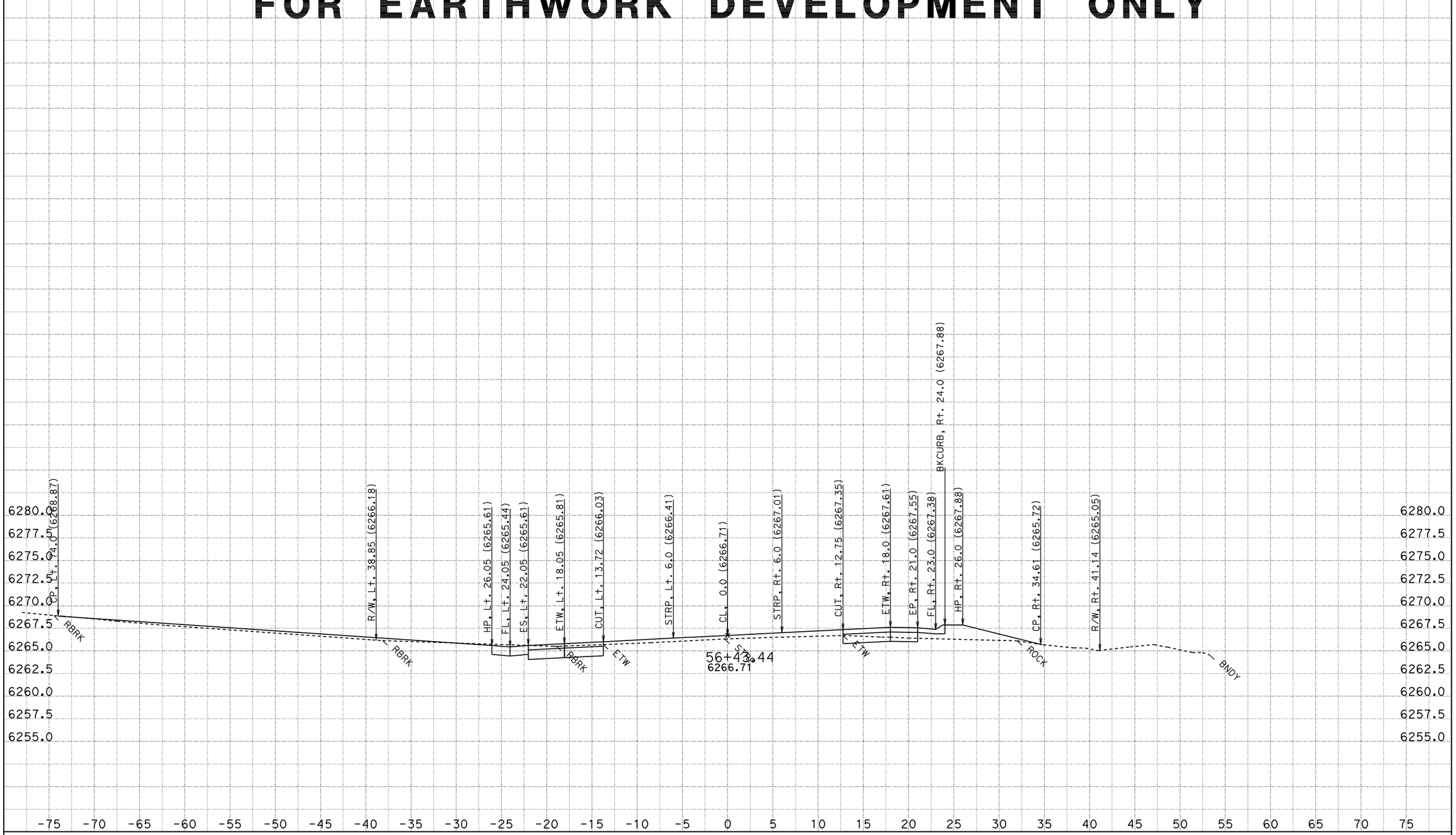

CONTRACT: 2a920

DATE: 8/12/2011

DIST/CO/RTE/PM: 03-ED,Pla 89 PM 27.2/27.4, 0.0/T8.5

SCALE: 1" = 5' Horiz.
1" = 5' Vert.

A1

CROSS SECTIONS

KC Project: 2A920FT File: H:\Pla89\2A920FT\EAR\OUTPUT\0035_11200.ear

All Dimensions are US Survey Feet

FOR EARTHWORK DEVELOPMENT ONLY

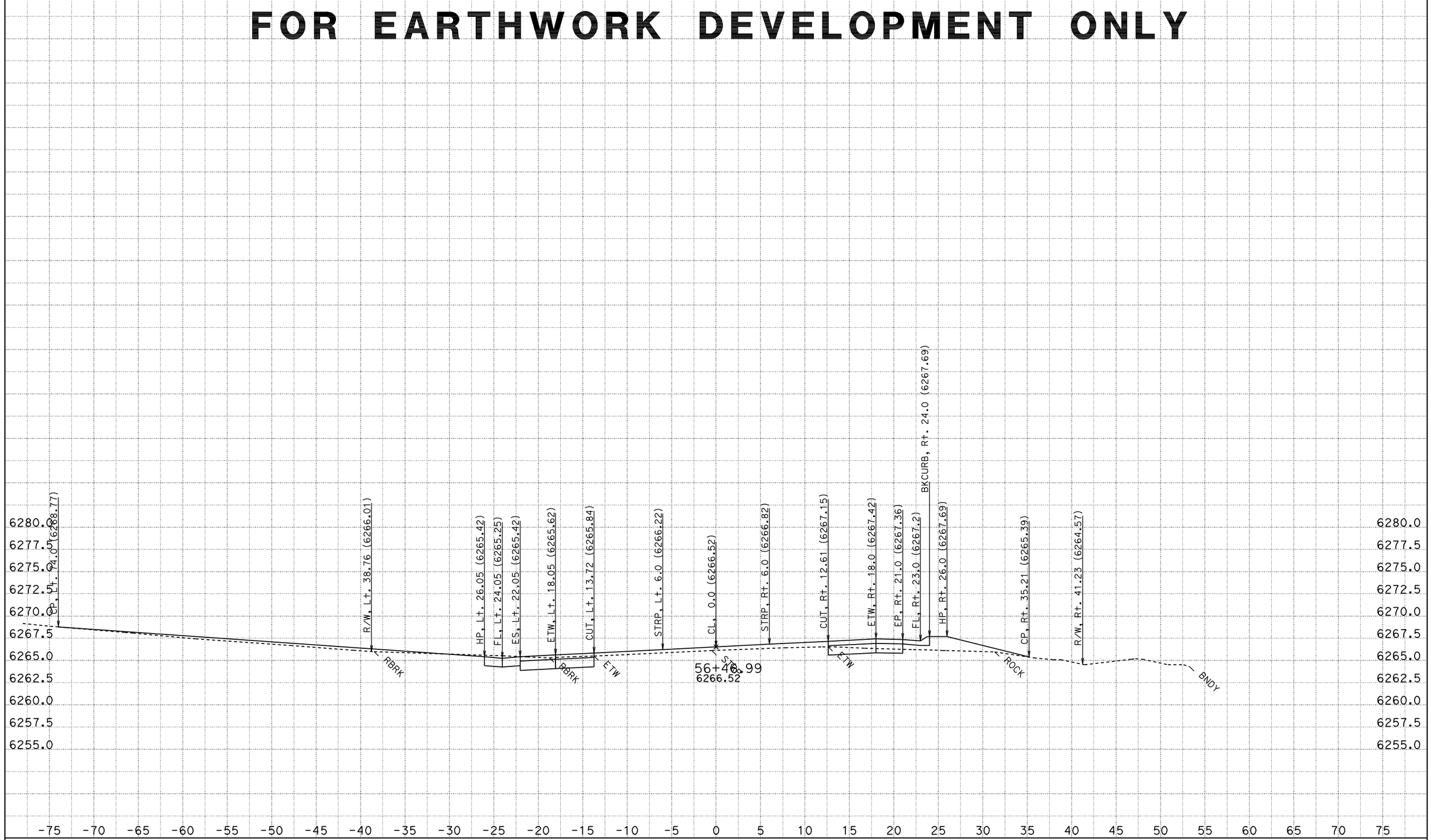

DATE: 8/12/2011

KC Project: 2A920FT

File: H:\Pla89\2A920FT\EAR\OUTPUT\0035_11200.ear

CONTRACT: 2a920

DIST/CO/RTE/PM: 03-ED,Pla 89 PM 27.2/27.4, 0.0/T8.5

SCALE: 1" = 5' Horiz.
1" = 5' Vert.

All Dimensions are US Survey Feet

A1

CROSS SECTIONS

SHEET 529 OF 976

FOR EARTHWORK DEVELOPMENT ONLY

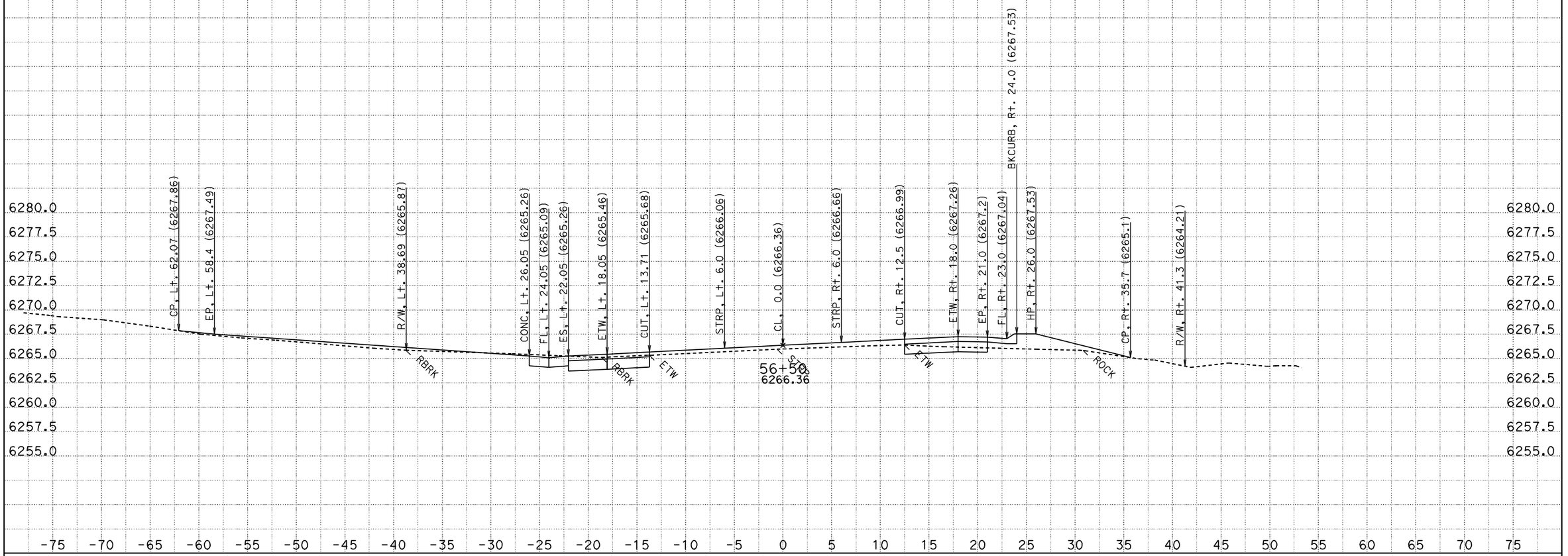

CONTRACT: 2a920

DATE: 8/12/2011

DIST/CO/RTE/PM: 03-ED,Pla 89 PM 27.2/27.4, 0.0/T8.5

SCALE: 1" = 5' Horiz.
1" = 5' Vert.

A1

CROSS SECTIONS

KC Project: 2A920FT File: H:\Pla89\2A920FT\EAR\OUTPUT\0035_11200.ear

All Dimensions are US Survey Feet

SHEET 530 OF 976

FOR EARTHWORK DEVELOPMENT ONLY

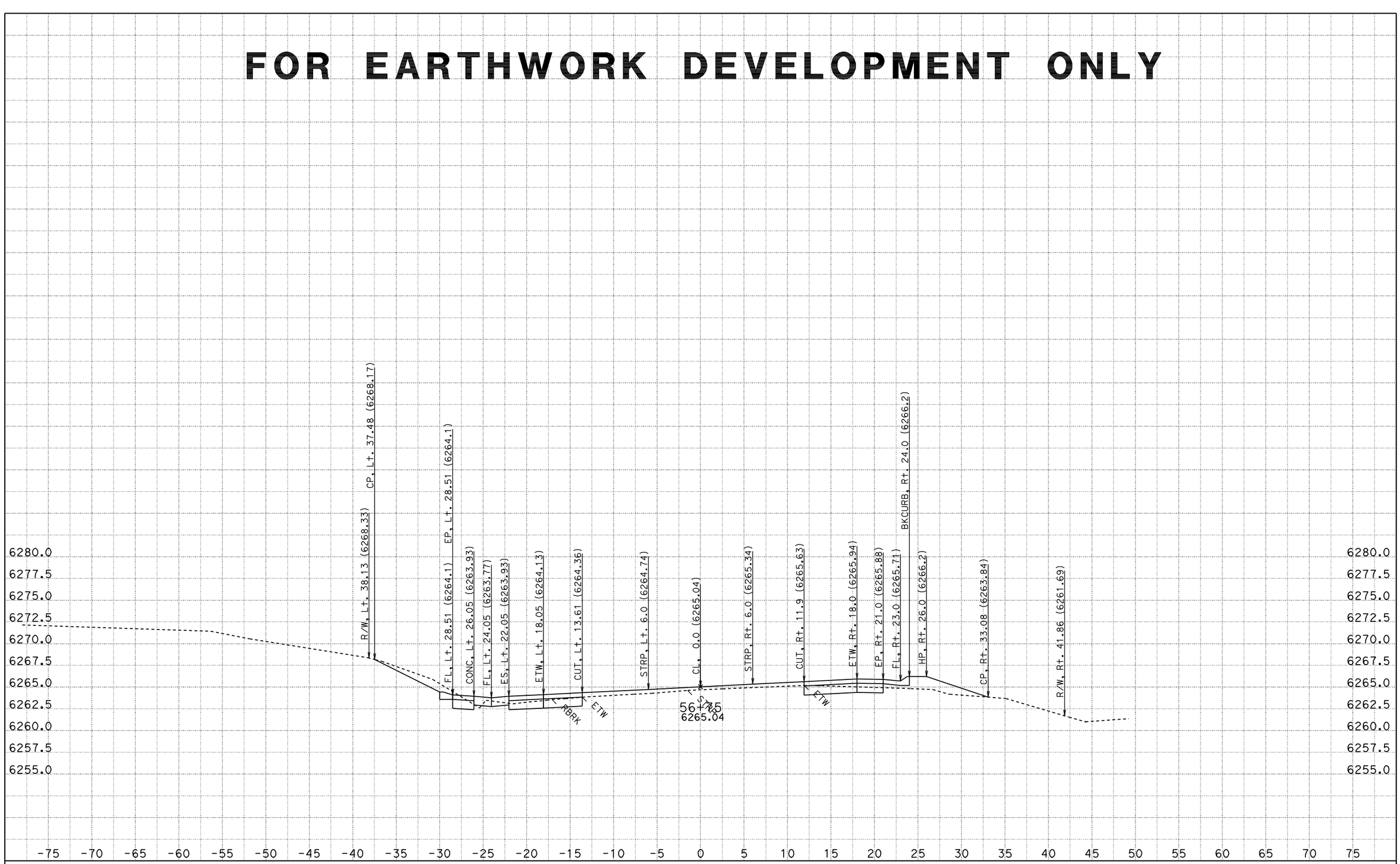

DATE: 8/12/2011
KC Project: 2A920FT
File: H:\Pla89\2A920FT\EAR\OUTPUT\0035_11200.ear

CONTRACT: 2a920
DIST/CO/RTE/PM: 03-ED,Pla 89 PM 27.2/27.4, 0.0/T8.5

SCALE: 1" = 5' Horiz.
1" = 5' Vert.
All Dimensions are US Survey Feet

A1
CROSS SECTIONS
SHEET 531 OF 976

FOR EARTHWORK DEVELOPMENT ONLY

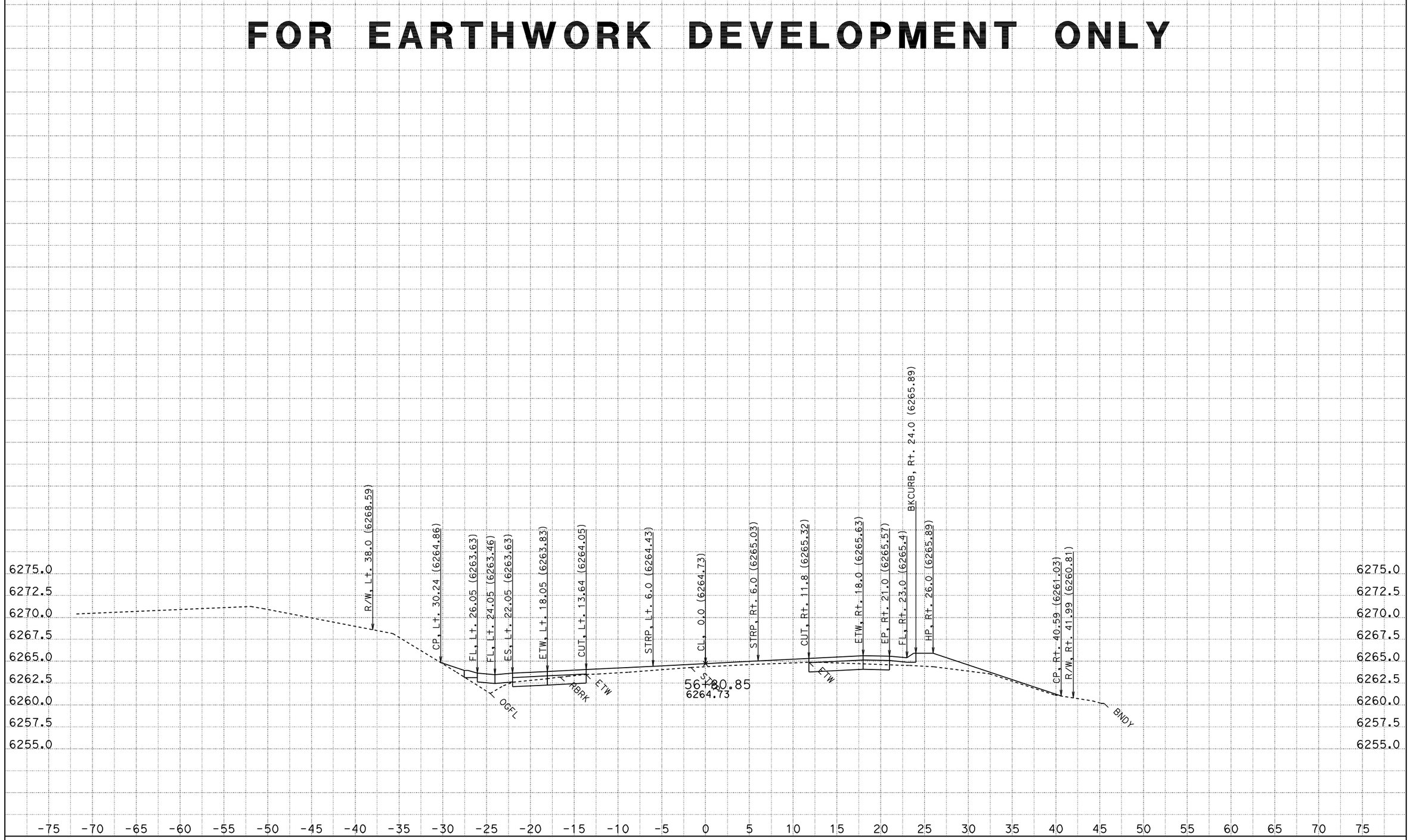

DATE: 8/12/2011

KC Project: 2A920FT

File: H:\Pla89\2A920FT\EAR\OUTPUT\0035_11200.ear

CONTRACT: 2a920

DIST/CO/RTE/PM: 03-ED,Pla 89 PM 27.2/27.4, 0.0/T8.5

SCALE: 1" = 5' Horiz.
1" = 5' Vert.

All Dimensions are US Survey Feet

A1

CROSS SECTIONS

SHEET 532 OF 976

FOR EARTHWORK DEVELOPMENT ONLY

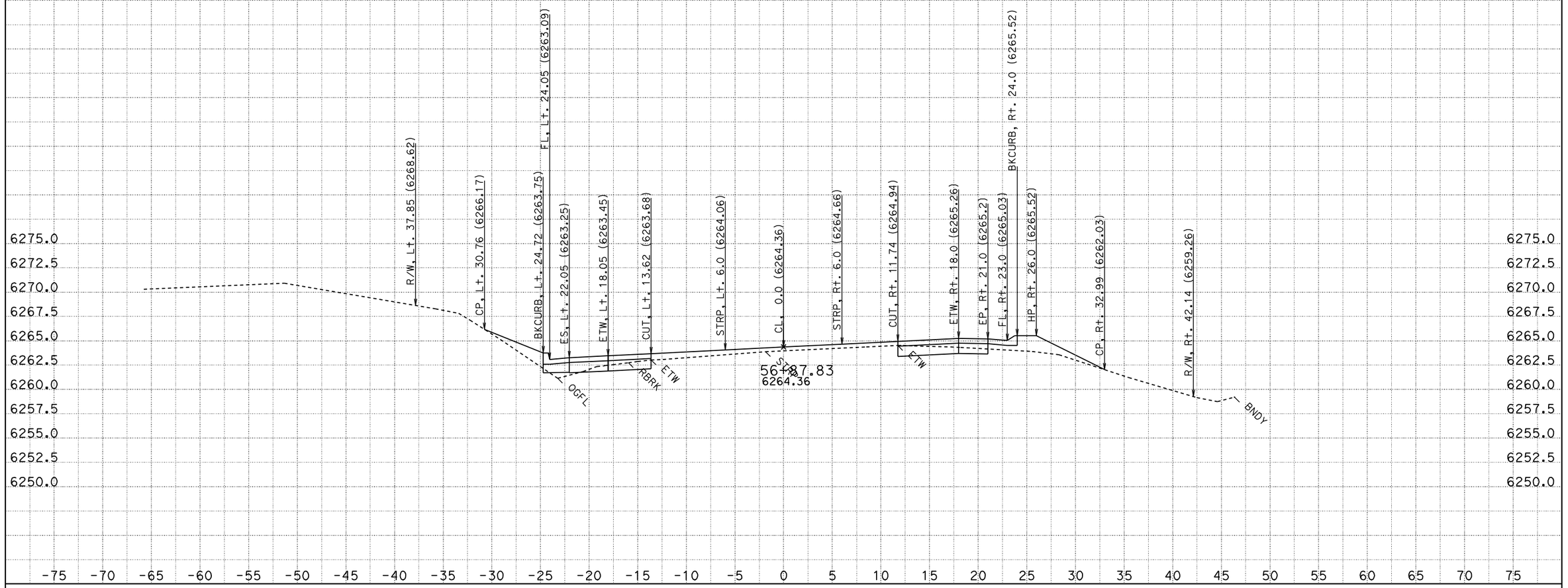

DATE: 8/12/2011
KC Project: 2A920FT
File: H:\Pla89\2A920FT\EAR\OUTPUT\0035_11200.ear

CONTRACT: 2a920
DIST/CO/RTE/PM: 03-ED,Pla 89 PM 27.2/27.4, 0.0/T8.5

SCALE: 1" = 5' Horiz.
1" = 5' Vert.

All Dimensions are US Survey Feet

A1
CROSS SECTIONS
SHEET 533 OF 976

FOR EARTHWORK DEVELOPMENT ONLY

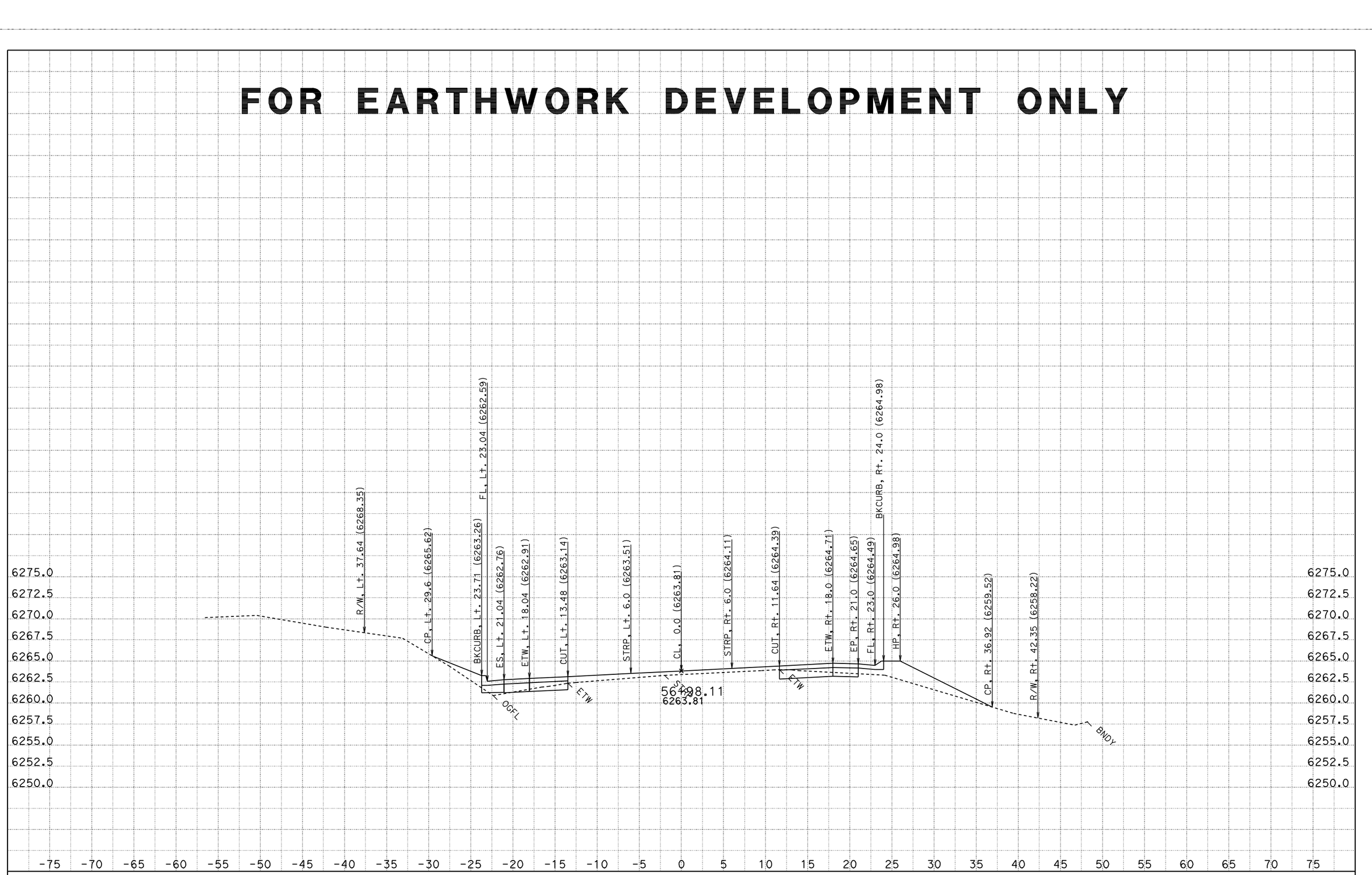

DATE: 8/12/2011

KC Project: 2A920FT

CONTRACT: 2a920

DIST/CO/RTE/PM: 03-ED,Pla 89 PM 27.2/27.4, 0.0/T8.5

File: H:\Pla89\2A920FT\EAR\OUTPUT\0035_11200.ear

SCALE: 1" = 5' Horiz.
1" = 5' Vert.

All Dimensions are US Survey Feet

A1
CROSS SECTIONS
SHEET 534 OF 976

FOR EARTHWORK DEVELOPMENT ONLY

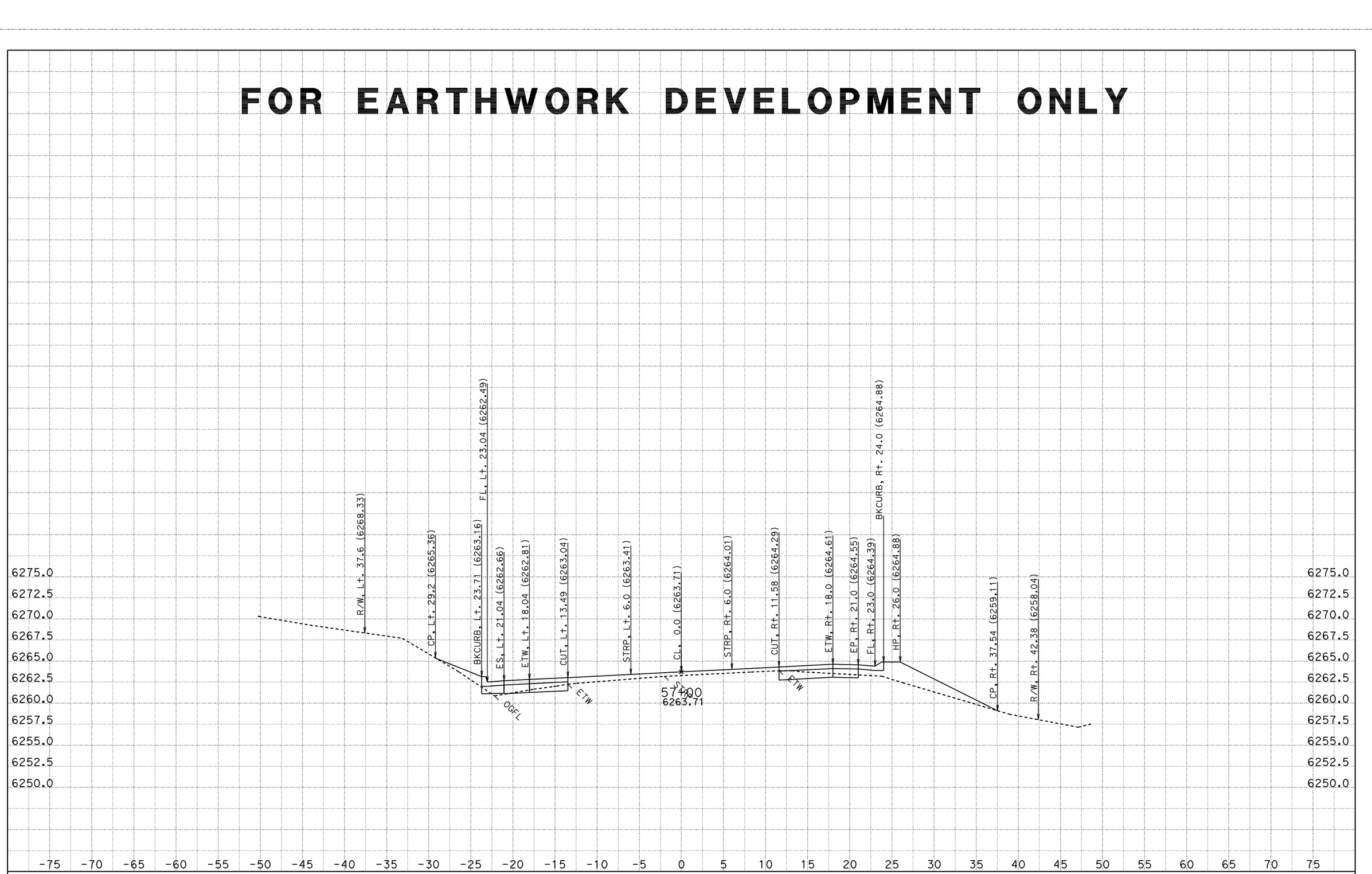

DATE: 8/12/2011

KC Project: 2A920FT

File: H:\Pla89\2A920FT\EAR\OUTPUT\0035_11200.ear

CONTRACT: 2a920

DIST/CO/RTE/PM: 03-ED,Pla 89 PM 27.2/27.4, 0.0/T8.5

SCALE: 1" = 5' Horiz.
1" = 5' Vert.

All Dimensions are US Survey Feet

A1

CROSS SECTIONS

SHEET 535 OF 976

FOR EARTHWORK DEVELOPMENT ONLY

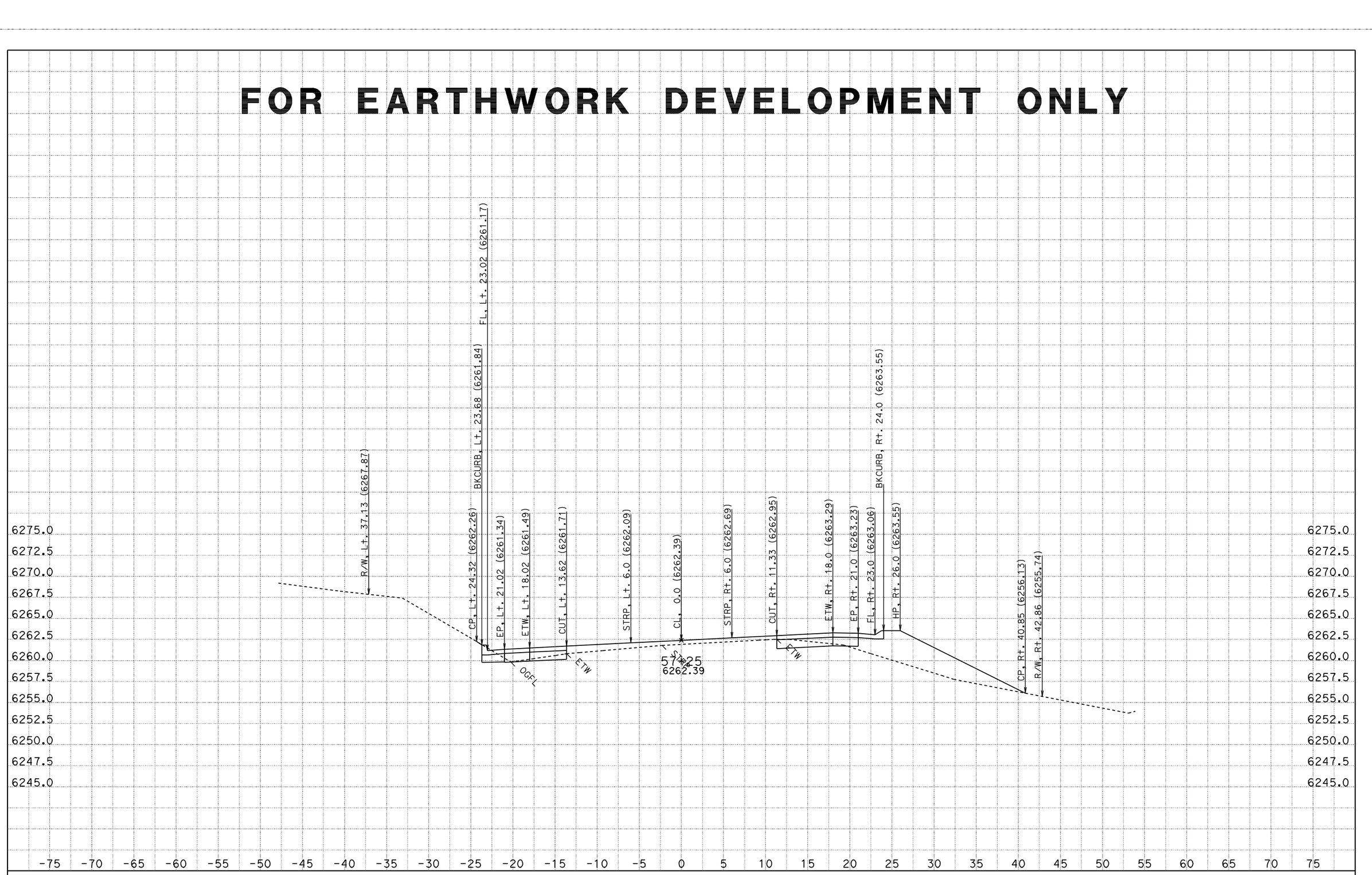

DATE: 8/12/2011
KC Project: 2A920FT
File: H:\Pla89\2A920FT\EAR\OUTPUT\0035_11200.ear

CONTRACT: 2a920
DIST/CO/RTE/PM: 03-ED,Pla 89 PM 27.2/27.4, 0.0/T8.5

SCALE: 1" = 5' Horiz.
1" = 5' Vert.
All Dimensions are US Survey Feet

A1
CROSS SECTIONS
SHEET 536 OF 976

FOR EARTHWORK DEVELOPMENT ONLY

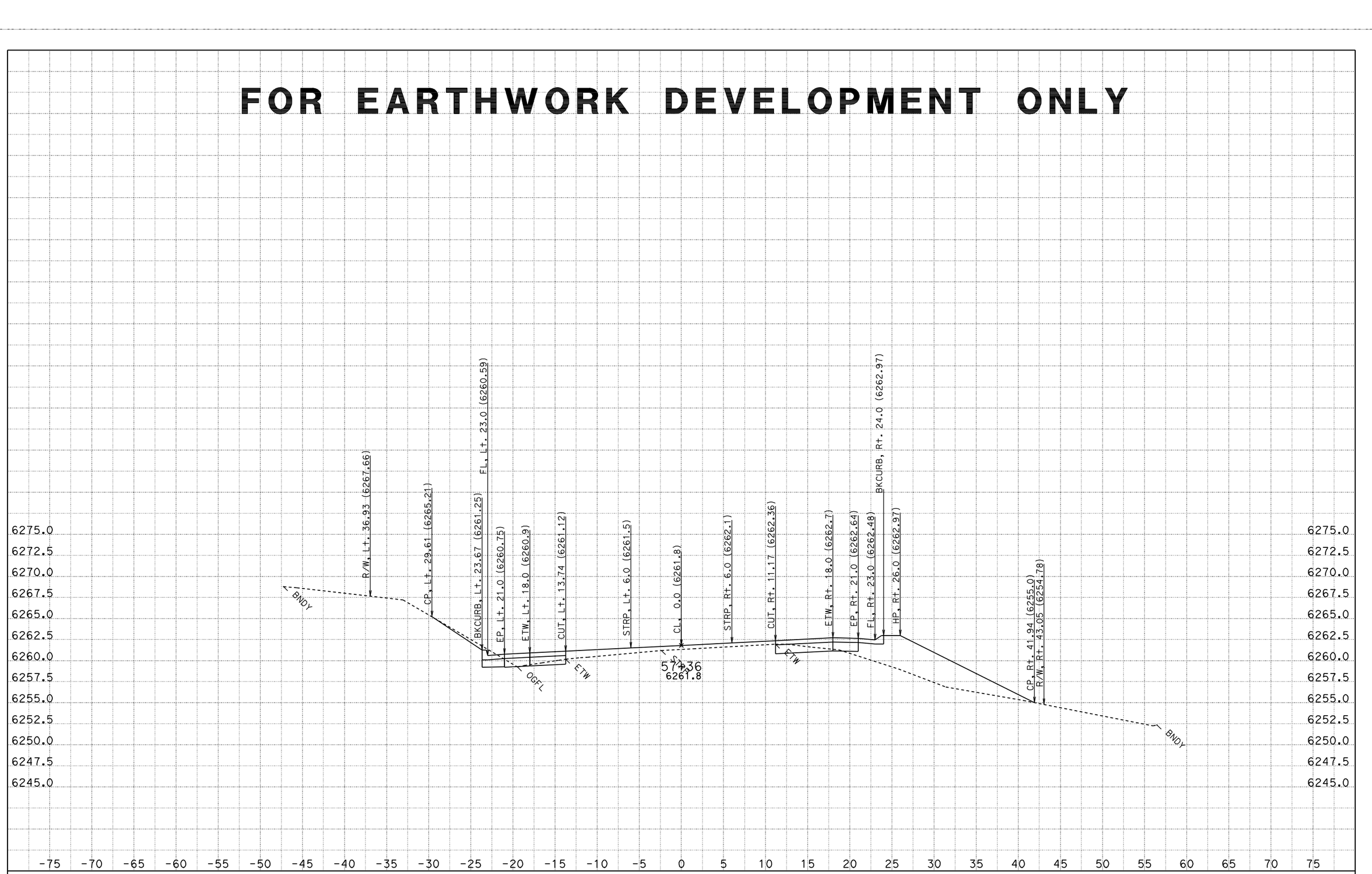

CONTRACT: 2a920

DATE: 8/12/2011

DIST/CO/RTE/PM: 03-ED,Pla 89 PM 27.2/27.4, 0.0/T8.5

SCALE: 1" = 5' Horiz.
1" = 5' Vert.

A1

CROSS SECTIONS

KC Project: 2A920FT File: H:\Pla89\2A920FT\EAR\OUTPUT\0035_11200.ear

All Dimensions are US Survey Feet

SHEET 537 OF 976

FOR EARTHWORK DEVELOPMENT ONLY

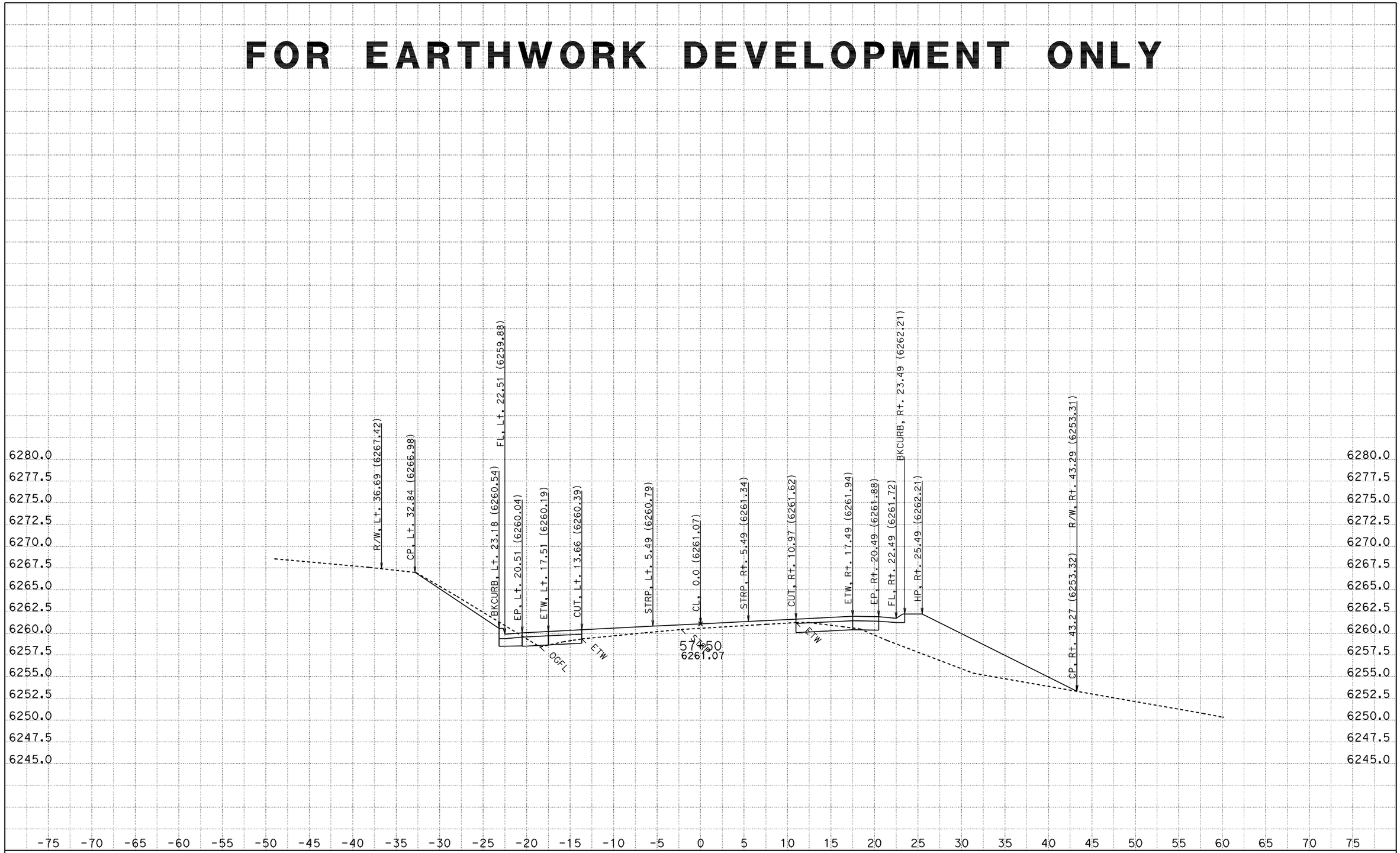

CONTRACT: 2a920

DATE: 8/12/2011

DIST/CO/RTE/PM: 03-ED,Pla 89 PM 27.2/27.4, 0.0/T8.5

SCALE: 1" = 5' Horiz.
1" = 5' Vert.

A1

CROSS SECTIONS

KC Project: 2A920FT File: H:\Pla89\2A920FT\EAR\OUTPUT\0035_11200.ear

All Dimensions are US Survey Feet

FOR EARTHWORK DEVELOPMENT ONLY

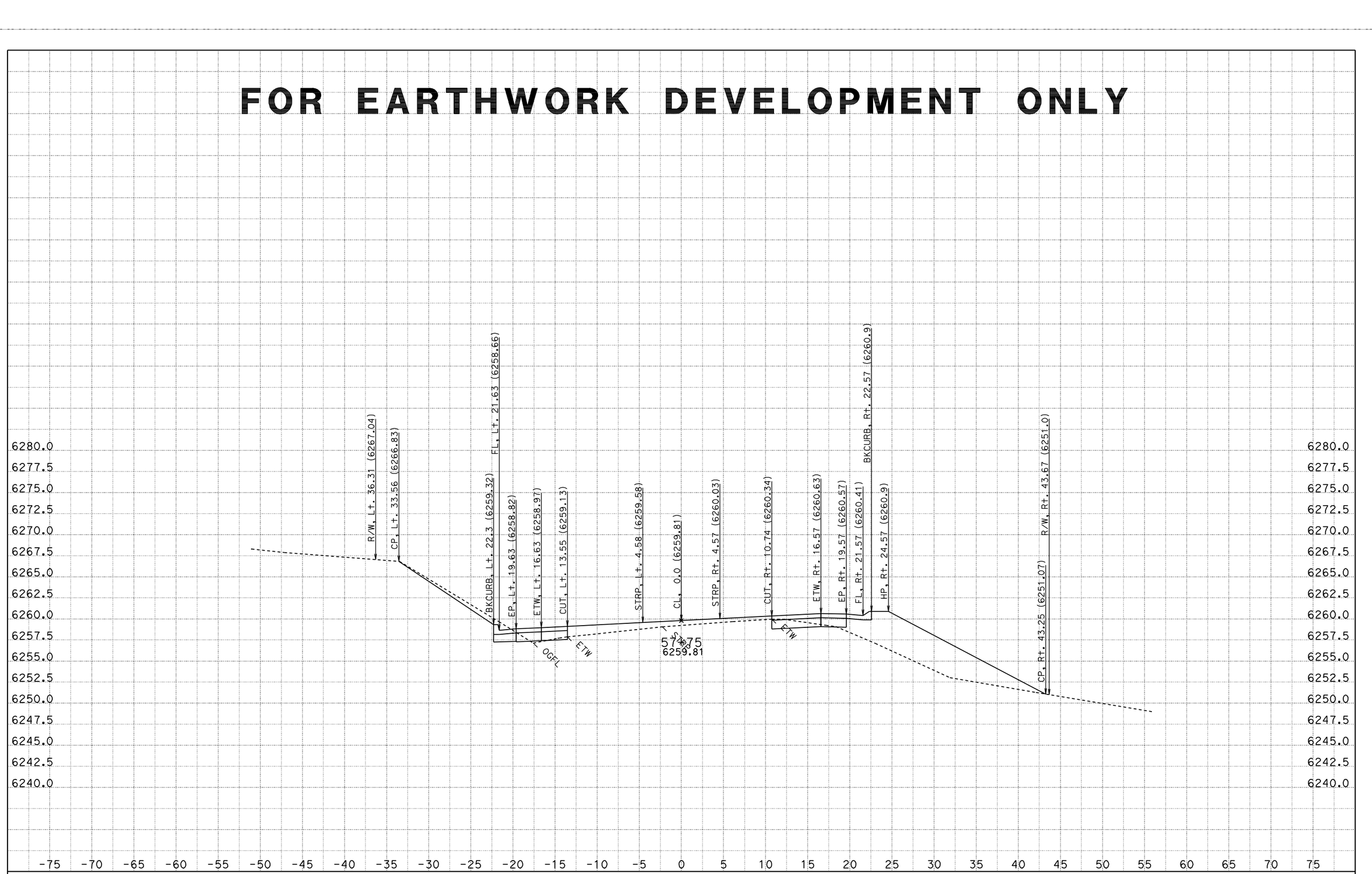

CONTRACT: 2a920

DATE: 8/12/2011

DIST/CO/RTE/PM: 03-ED,Pla 89 PM 27.2/27.4, 0.0/T8.5

SCALE: 1" = 5' Horiz.
1" = 5' Vert.

A1

CROSS SECTIONS

KC Project: 2A920FT File: H:\Pla89\2A920FT\EAR\OUTPUT\0035_11200.ear

All Dimensions are US Survey Feet

FOR EARTHWORK DEVELOPMENT ONLY

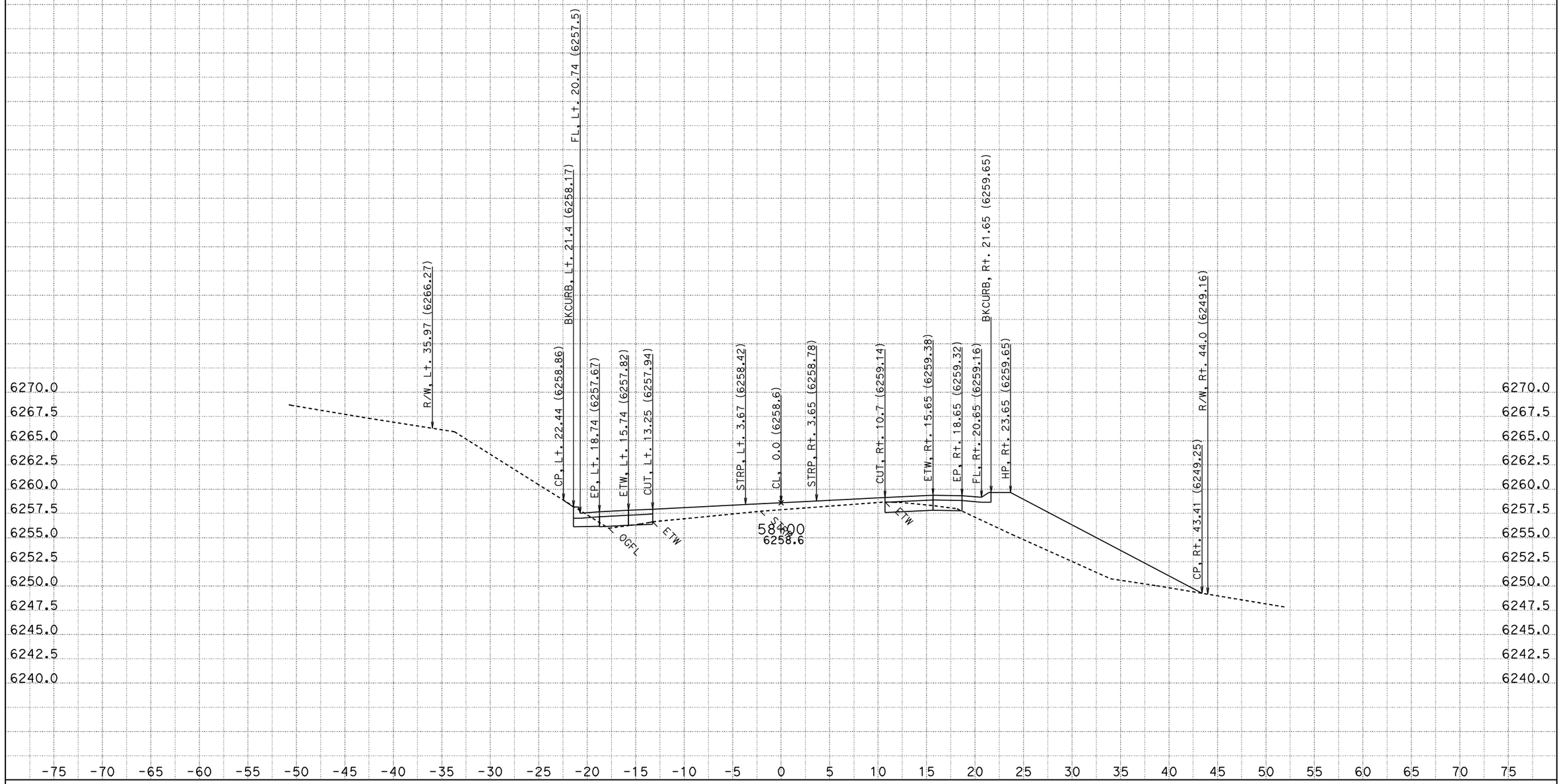

DATE: 8/12/2011

KC Project: 2A920FT File: H:\Pla89\2A920FT\EAR\OUTPUT\0035_11200.ear

CONTRACT: 2a920

DIST/CO/RTE/PM: 03-ED,Pla 89 PM 27.2/27.4, 0.0/T8.5

SCALE: 1" = 5' Horiz.
1" = 5' Vert.

All Dimensions are US Survey Feet

A1

CROSS SECTIONS

SHEET 540 OF 976

FOR EARTHWORK DEVELOPMENT ONLY

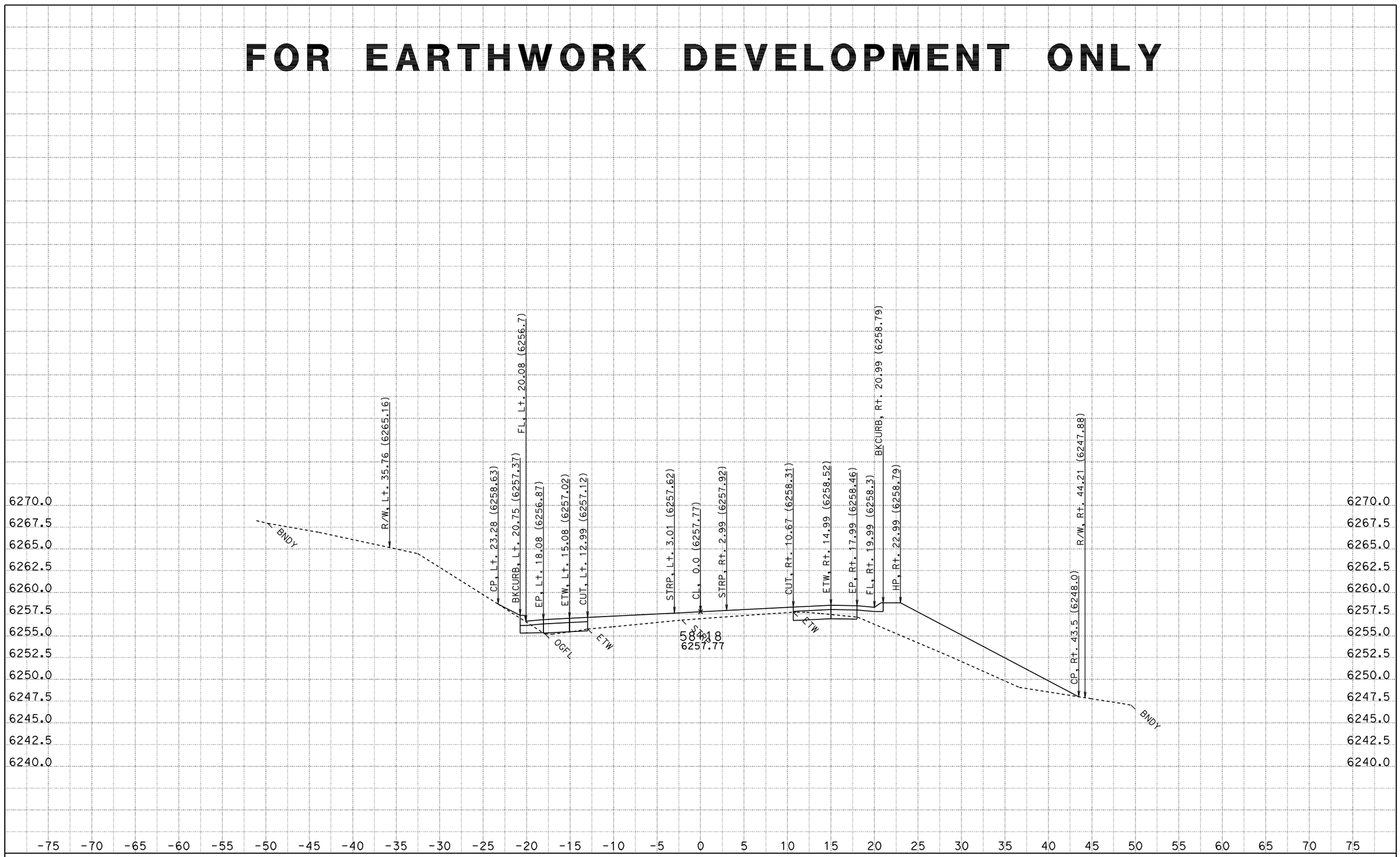

DATE: 8/12/2011
KC Project: 2A920FT

CONTRACT: 2a920
DIST/CO/RTE/PM: 03-ED,Pla 89 PM 27.2/27.4, 0.0/T8.5
File: H:\Pla89\2A920FT\EAR\OUTPUT\0035_11200.ear

SCALE: 1" = 5' Horiz.
1" = 5' Vert.
All Dimensions are US Survey Feet

A1
CROSS SECTIONS
SHEET 541 OF 976

FOR EARTHWORK DEVELOPMENT ONLY

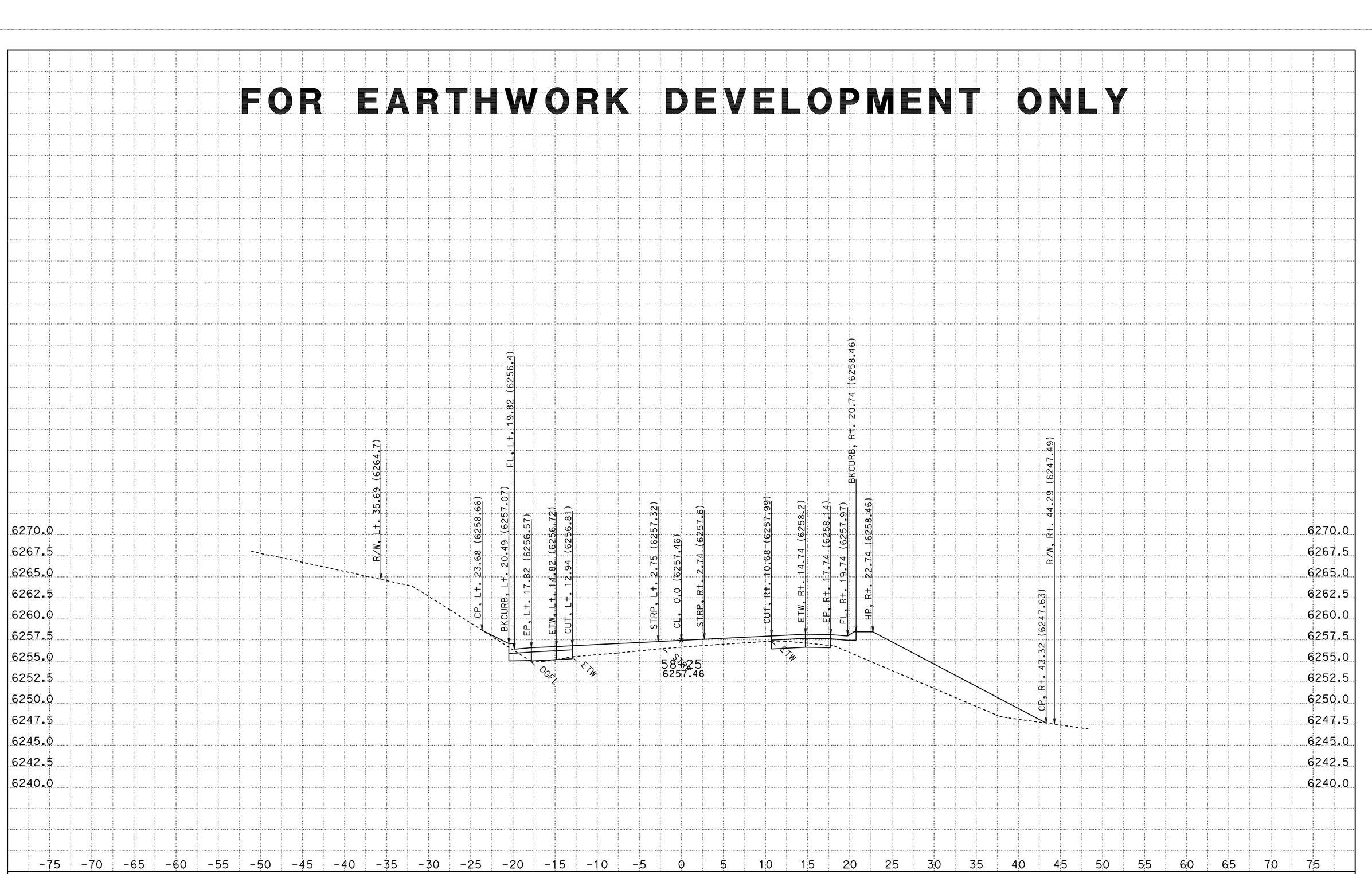

CONTRACT: 2a920

DATE: 8/12/2011
DIST/CO/RTE/PM: 03-ED,Pla 89 PM 27.2/27.4, 0.0/T8.5

SCALE: 1" = 5' Horiz.
1" = 5' Vert.

A1
CROSS SECTIONS

KC Project: 2A920FT File: H:\Pla89\2A920FT\EAR\OUTPUT\0035_11200.ear

All Dimensions are US Survey Feet

FOR EARTHWORK DEVELOPMENT ONLY

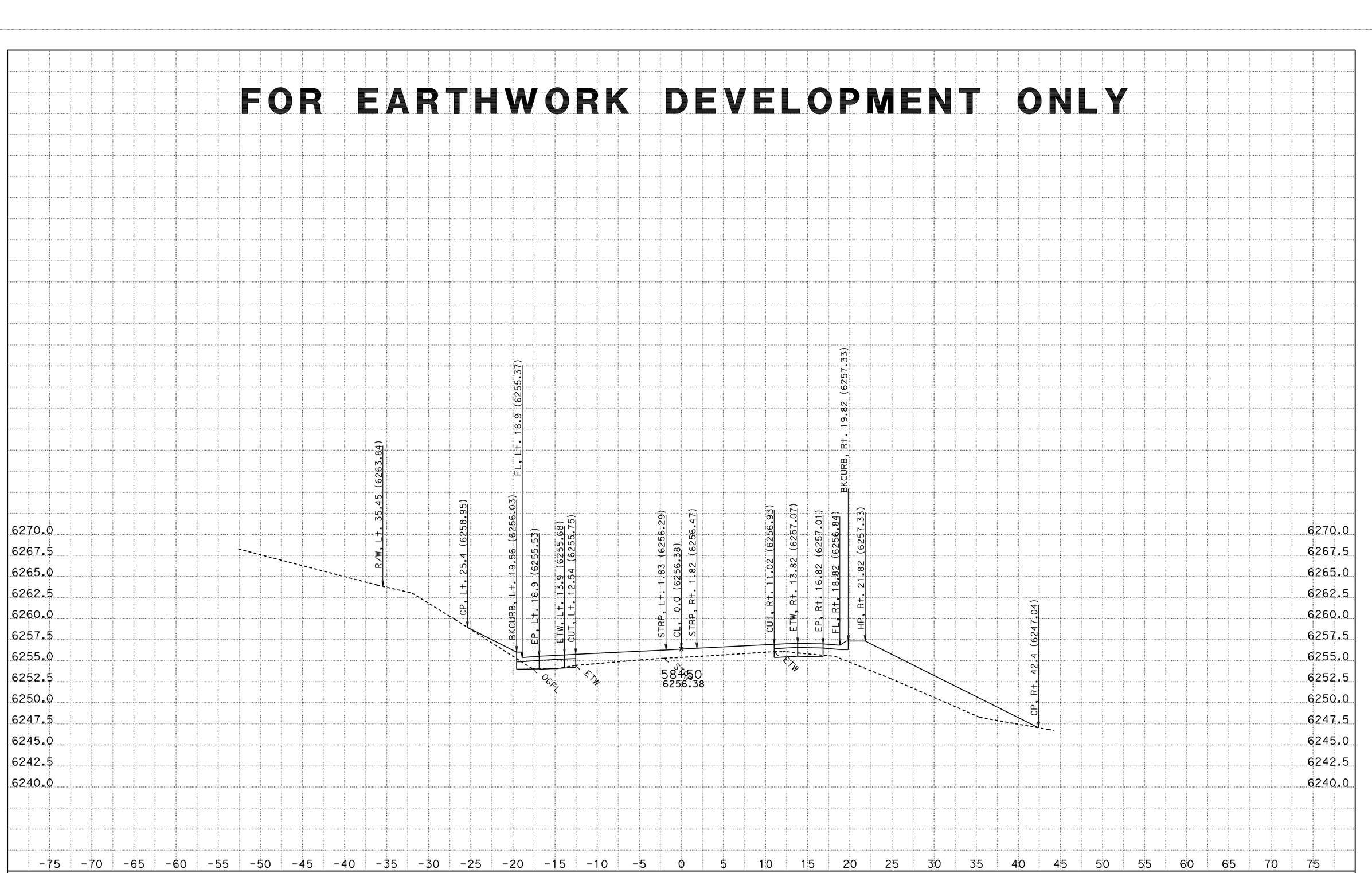

CONTRACT: 2a920

DATE: 8/12/2011

DIST/CO/RTE/PM: 03-ED,Pla 89 PM 27.2/27.4, 0.0/T8.5

KC Project: 2A920FT File: H:\Pla89\2A920FT\EAR\OUTPUT\0035_11200.ear

SCALE: 1" = 5' Horiz.
1" = 5' Vert.

All Dimensions are US Survey Feet

A1
CROSS SECTIONS
SHEET 543 OF 976

FOR EARTHWORK DEVELOPMENT ONLY

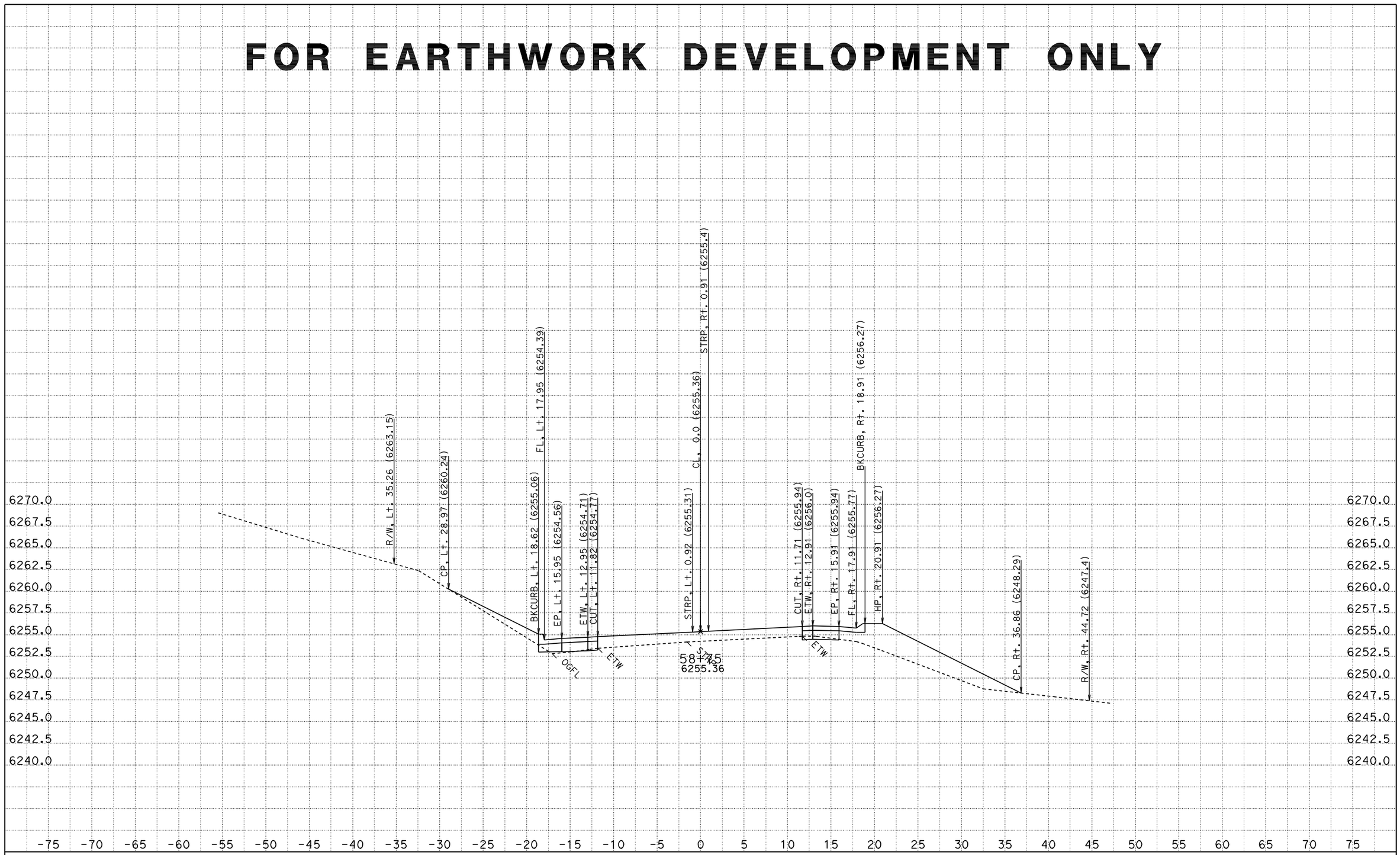

DATE: 8/12/2011
KC Project: 2A920FT File: H:\Pla89\2A920FT\EAR\OUTPUT\0035_11200.ear

CONTRACT: 2a920
DIST/CO/RTE/PM: 03-ED,Pla 89 PM 27.2/27.4, 0.0/T8.5

SCALE: 1" = 5' Horiz.
1" = 5' Vert.
All Dimensions are US Survey Feet

A1
CROSS SECTIONS
SHEET 544 OF 976

FOR EARTHWORK DEVELOPMENT ONLY

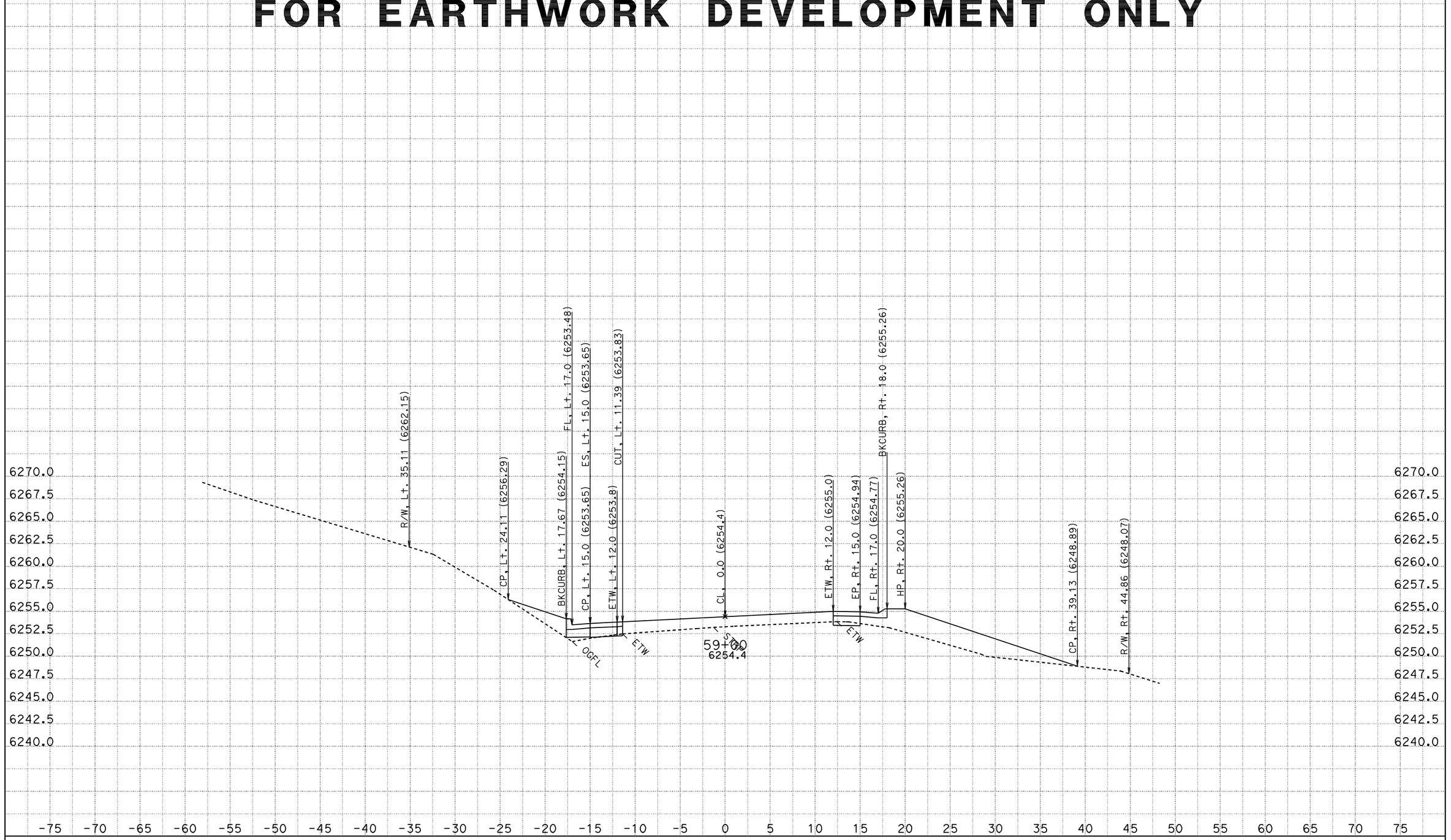

CONTRACT: 2a920

DATE: 8/12/2011

DIST/CO/RTE/PM: 03-ED,Pla 89 PM 27.2/27.4, 0.0/T8.5

KC Project: 2A920FT File: H:\Pla89\2A920FT\EAR\OUTPUT\0035_11200.ear

SCALE: 1" = 5' Horiz.
1" = 5' Vert.

All Dimensions are US Survey Feet

A1

CROSS SECTIONS

SHEET 545 OF 976

FOR EARTHWORK DEVELOPMENT ONLY

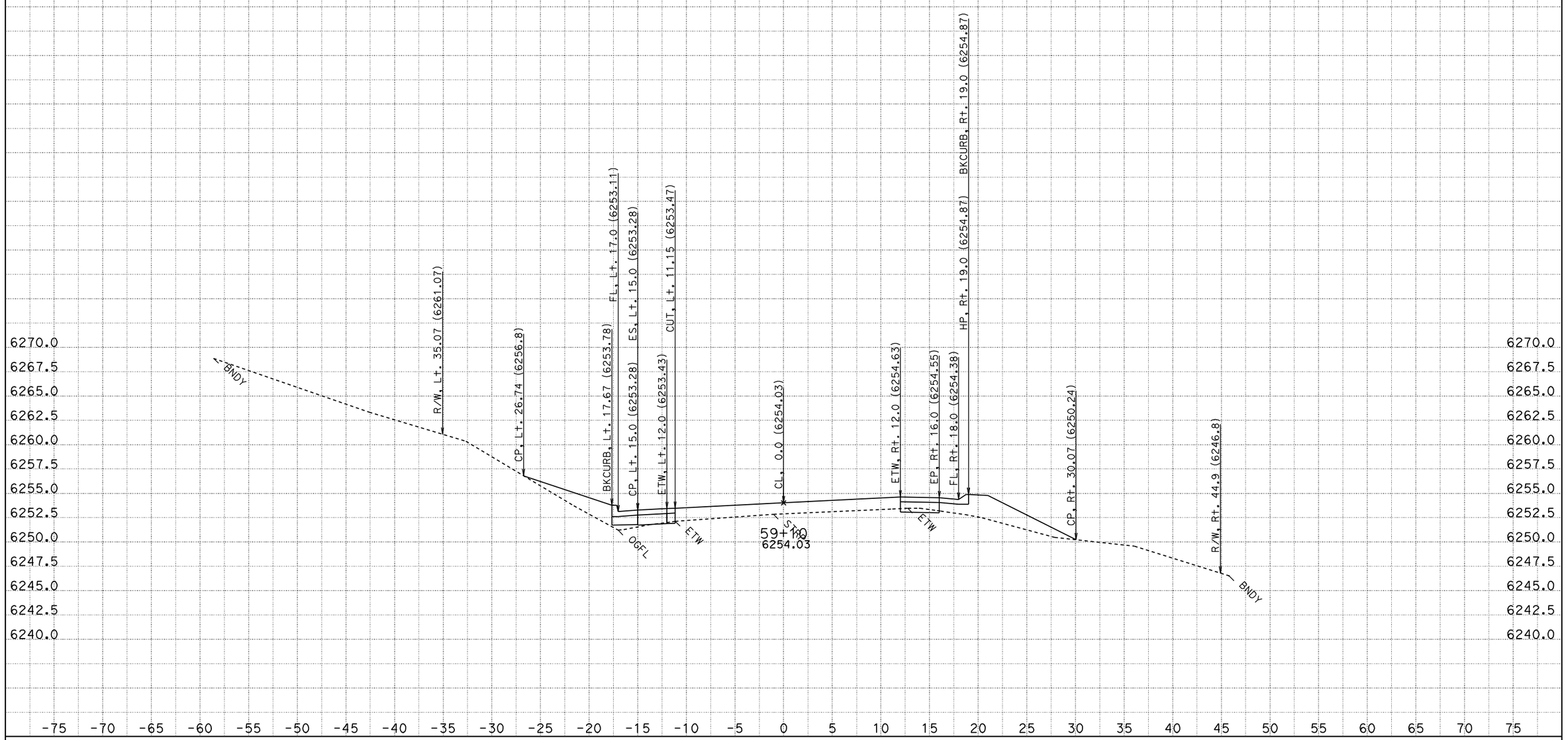

DATE: 8/12/2011
KC Project: 2A920FT
File: H:\Pla89\2A920FT\EAR\OUTPUT\0035_11200.ear

CONTRACT: 2a920
DIST/CO/RTE/PM: 03-ED,Pla 89 PM 27.2/27.4, 0.0/T8.5

SCALE: 1" = 5' Horiz.
1" = 5' Vert.

All Dimensions are US Survey Feet

A1
CROSS SECTIONS
SHEET 546 OF 976

FOR EARTHWORK DEVELOPMENT ONLY

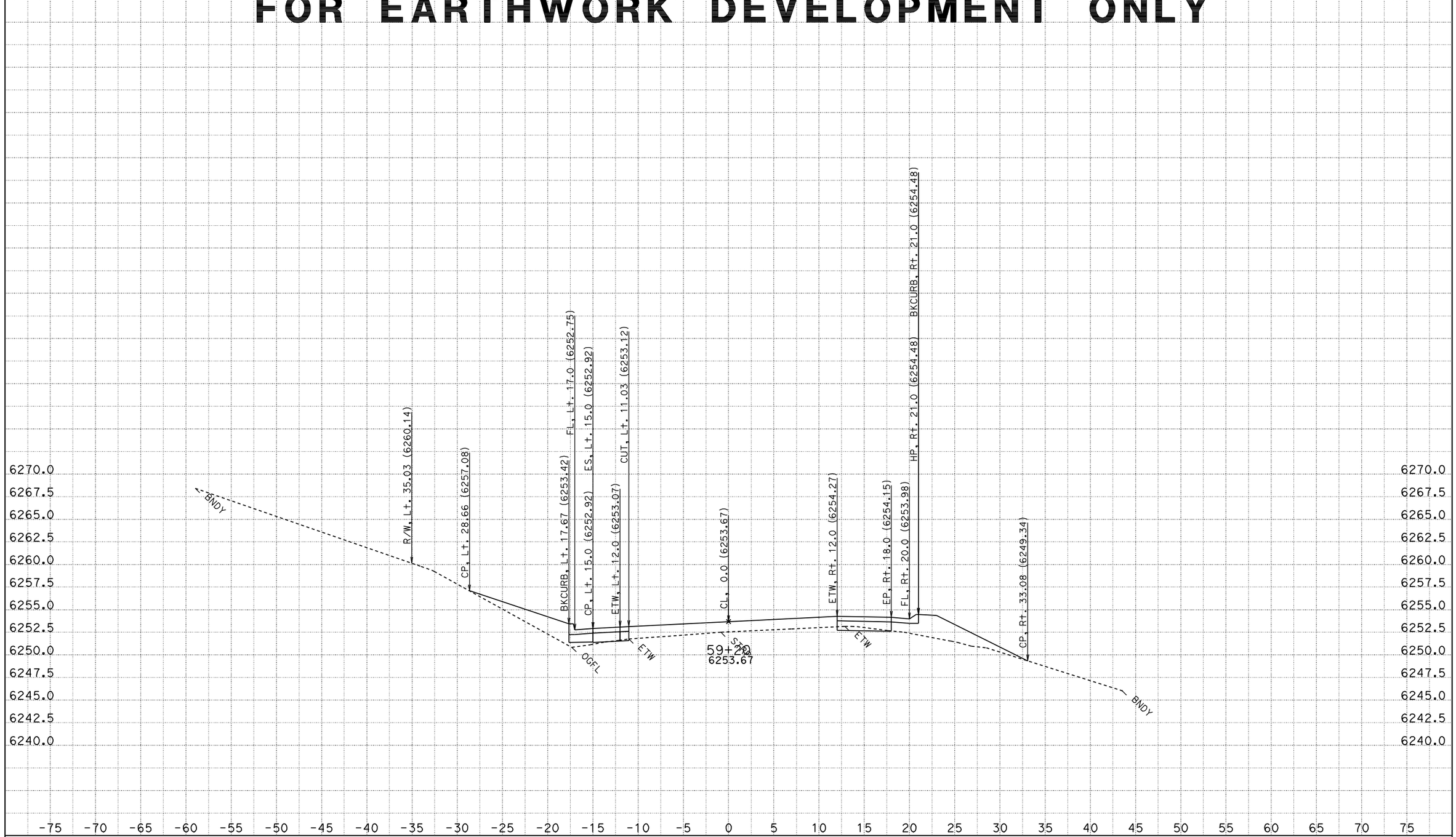

CONTRACT: 2a920

DATE: 8/12/2011

DIST/CO/RTE/PM: 03-ED,Pla 89 PM 27.2/27.4, 0.0/T8.5

KC Project: 2A920FT File: H:\Pla89\2A920FT\EAR\OUTPUT\0035_11200.ear

SCALE: 1" = 5' Horiz.
1" = 5' Vert.

All Dimensions are US Survey Feet

A1
CROSS SECTIONS
SHEET 547 OF 976

FOR EARTHWORK DEVELOPMENT ONLY

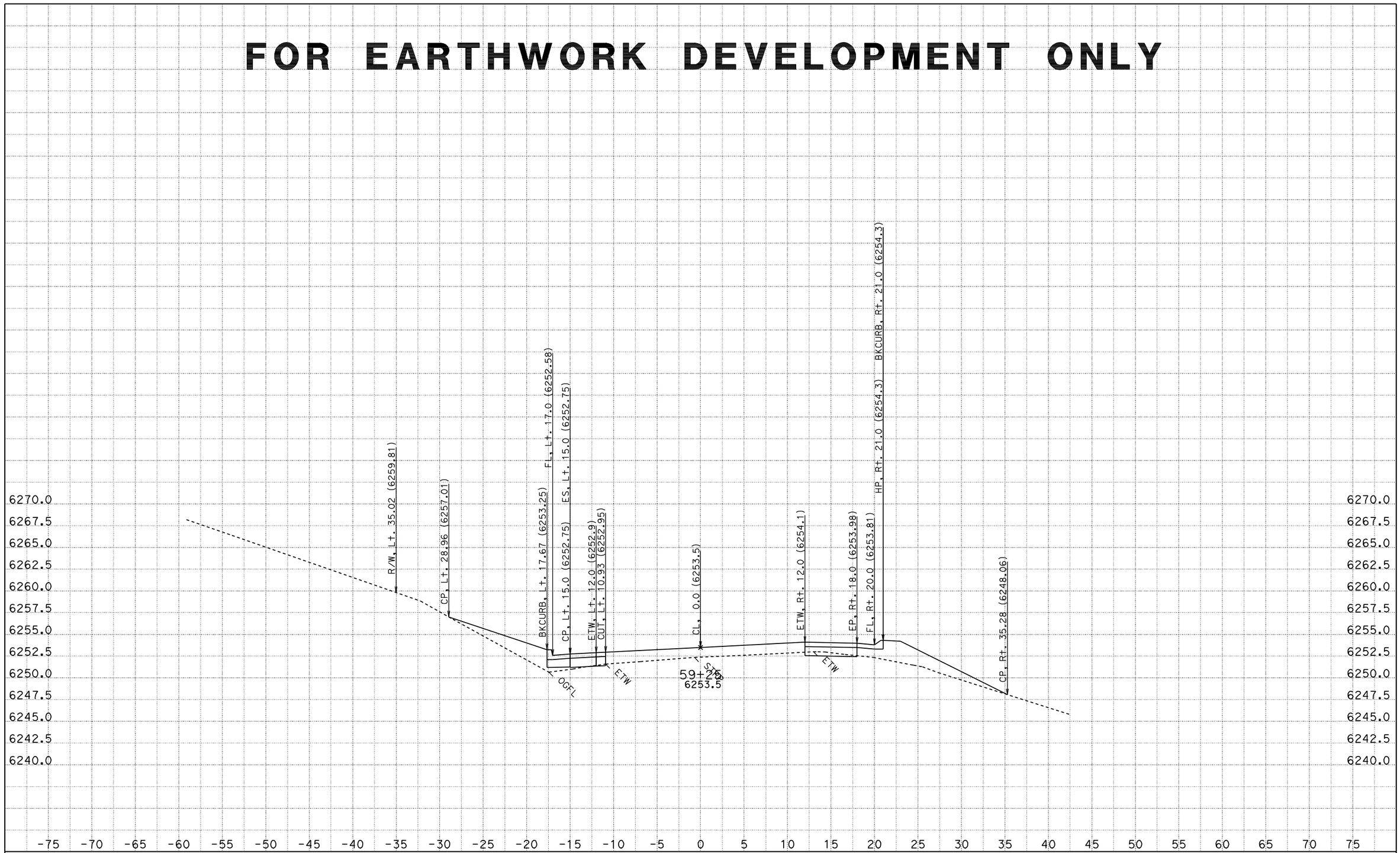

CONTRACT: 2a920

DATE: 8/12/2011

DIST/CO/RTE/PM: 03-ED,Pla 89 PM 27.2/27.4, 0.0/T8.5

SCALE: 1" = 5' Horiz.
1" = 5' Vert.

A1

CROSS SECTIONS

KC Project: 2A920FT File: H:\Pla89\2A920FT\EAR\OUTPUT\0035_11200.ear

All Dimensions are US Survey Feet

FOR EARTHWORK DEVELOPMENT ONLY

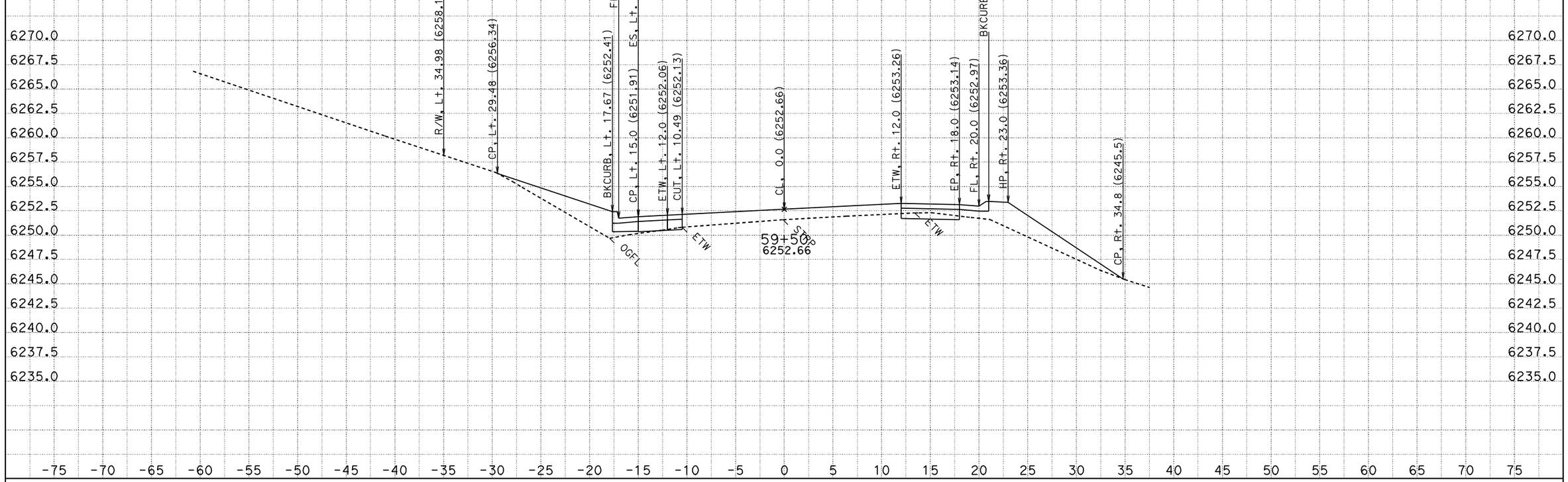

CONTRACT: 2a920

DATE: 8/12/2011

DIST/CO/RTE/PM: 03-ED,Pla 89 PM 27.2/27.4, 0.0/T8.5

KC Project: 2A920FT File: H:\Pla89\2A920FT\EAR\OUTPUT\0035_11200.ear

SCALE: 1" = 5' Horiz.
1" = 5' Vert.

All Dimensions are US Survey Feet

A1
CROSS SECTIONS
SHEET 549 OF 976

FOR EARTHWORK DEVELOPMENT ONLY

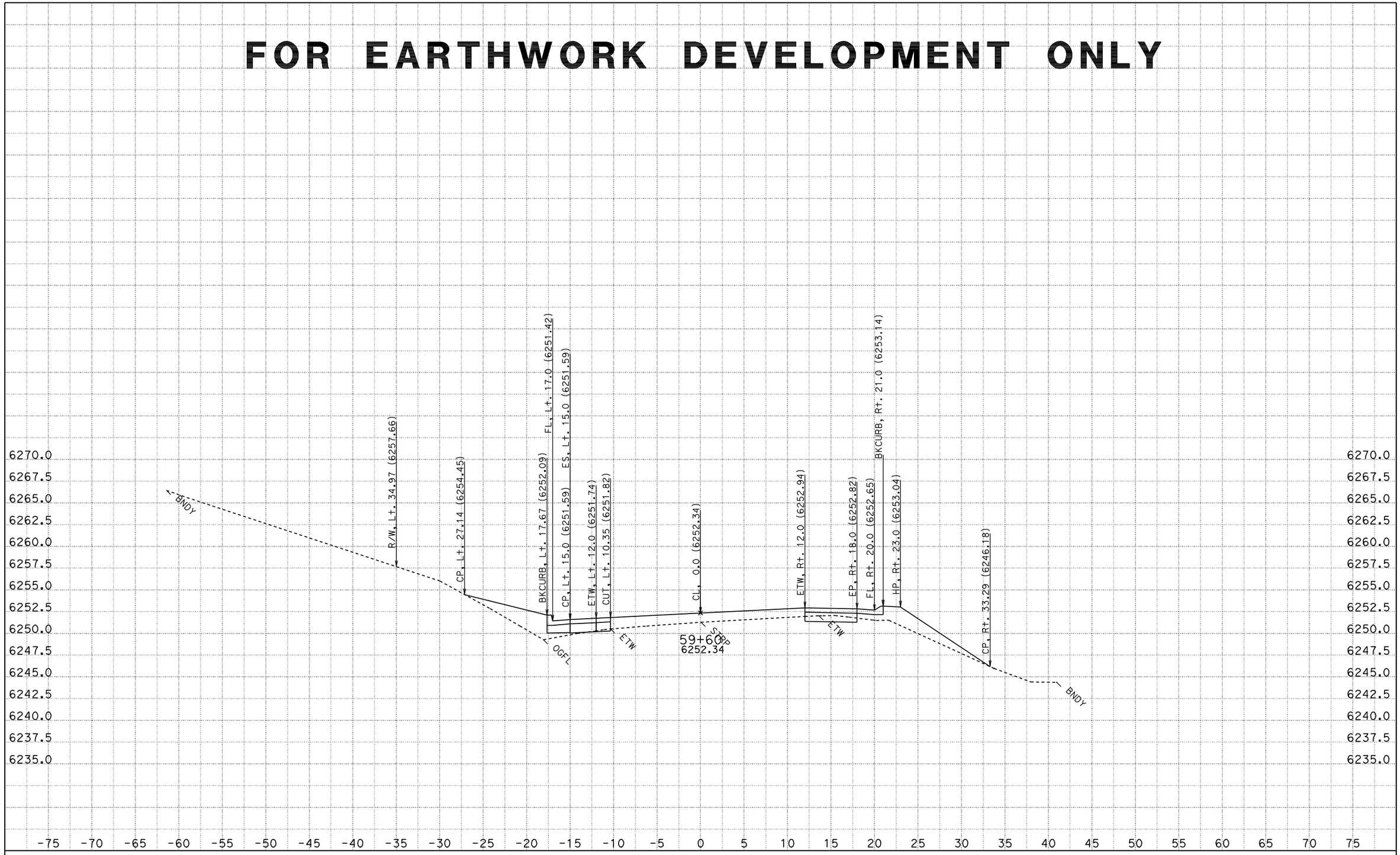

DATE: 8/12/2011
KC Project: 2A920FT
File: H:\Pla89\2A920FT\EAR\OUTPUT\0035_11200.ear

CONTRACT: 2a920
DIST/CO/RTE/PM: 03-ED,Pla 89 PM 27.2/27.4, 0.0/T8.5

SCALE: 1" = 5' Horiz.
1" = 5' Vert.
All Dimensions are US Survey Feet

A1
CROSS SECTIONS
SHEET 550 OF 976

FOR EARTHWORK DEVELOPMENT ONLY

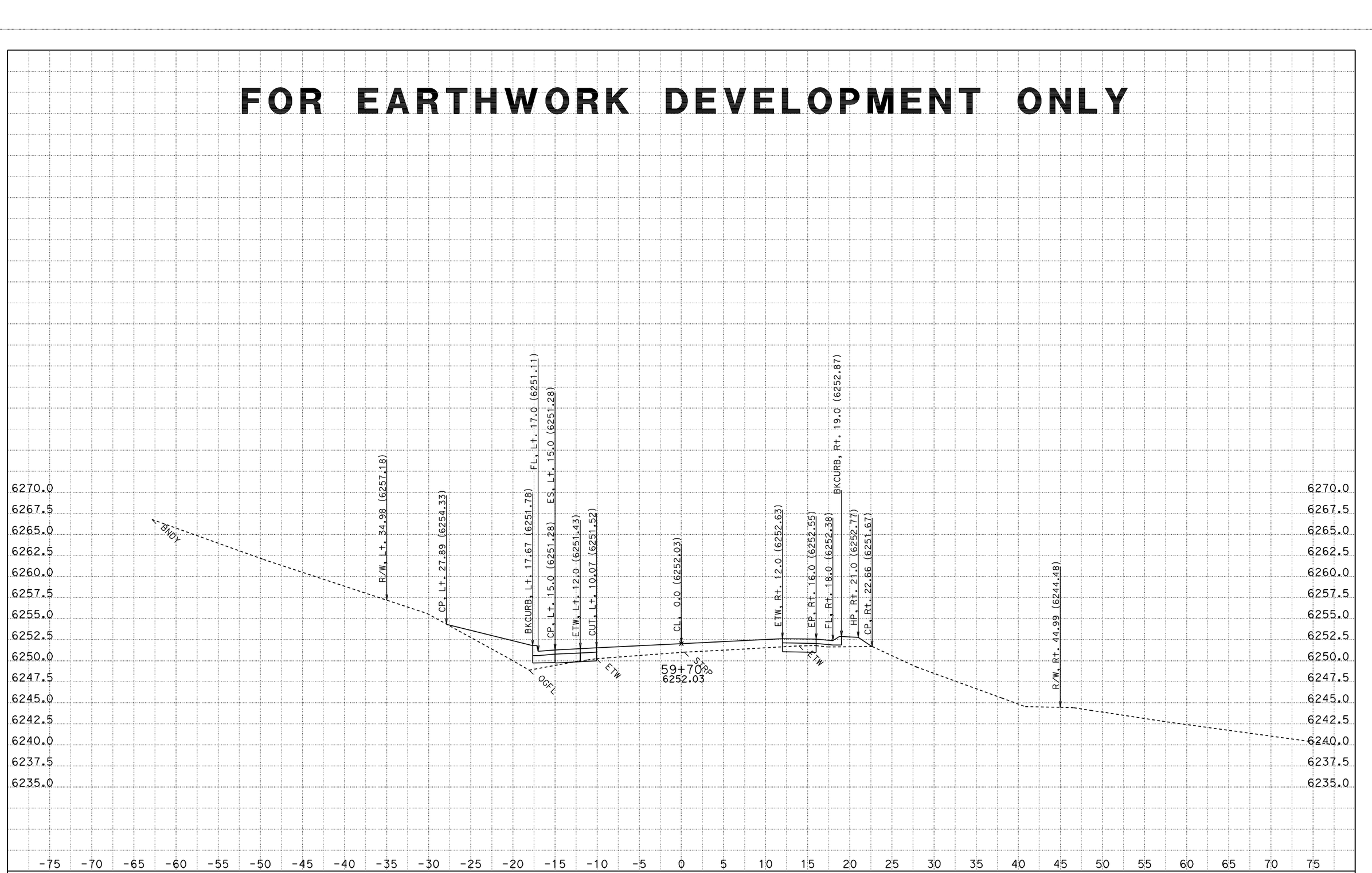

CONTRACT: 2a920

DATE: 8/12/2011

DIST/CO/RTE/PM: 03-ED,Pla 89 PM 27.2/27.4, 0.0/T8.5

SCALE: 1" = 5' Horiz.
1" = 5' Vert.

A1

CROSS SECTIONS

KC Project: 2A920FT

File: H:\Pla89\2A920FT\EAR\OUTPUT\0035_11200.ear

All Dimensions are US Survey Feet

FOR EARTHWORK DEVELOPMENT ONLY

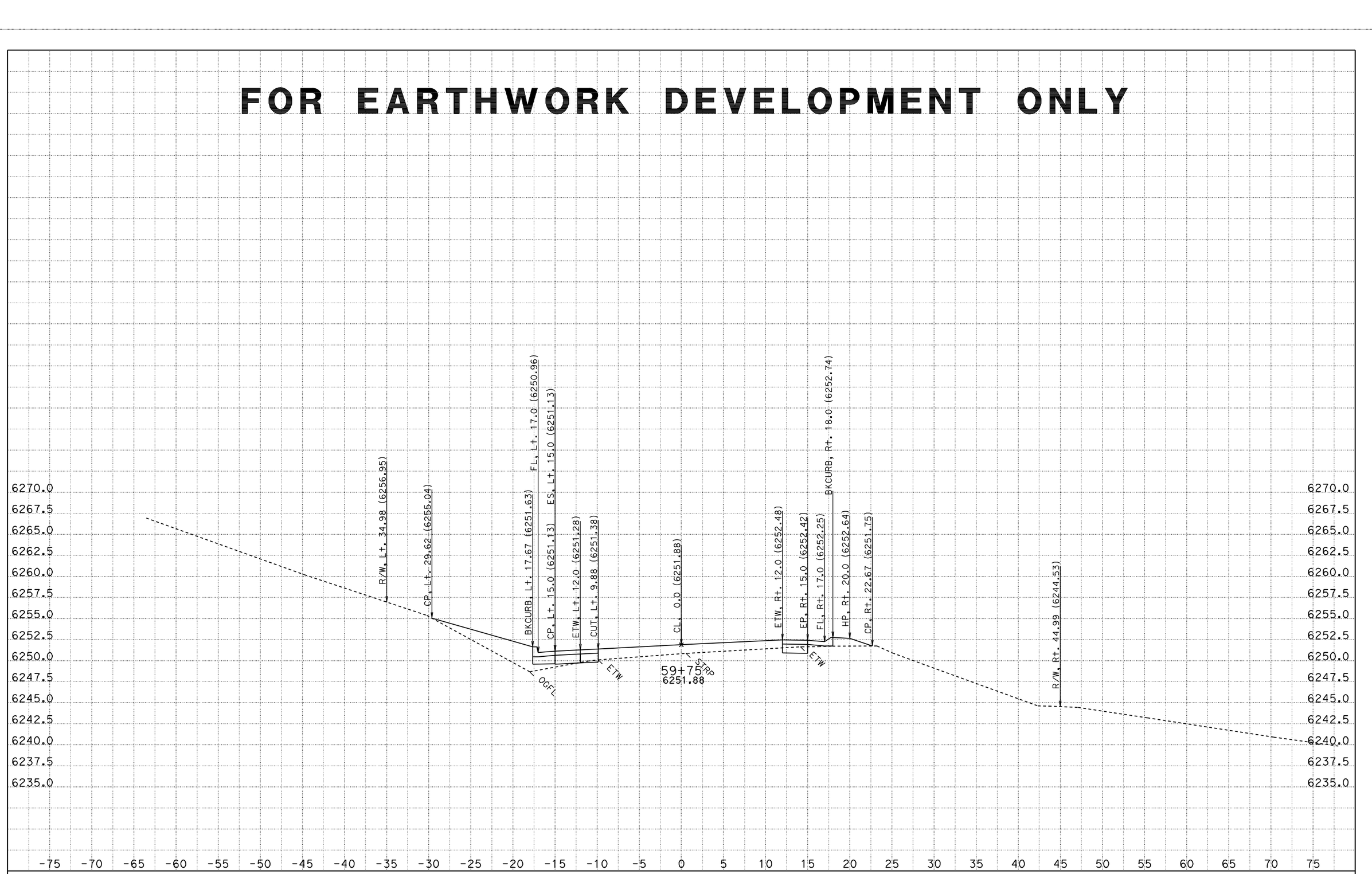

DATE: 8/12/2011
KC Project: 2A920FT
File: H:\Pla89\2A920FT\EAR\OUTPUT\0035_11200.ear

CONTRACT: 2a920
DIST/CO/RTE/PM: 03-ED,Pla 89 PM 27.2/27.4, 0.0/T8.5

SCALE: 1" = 5' Horiz.
1" = 5' Vert.

All Dimensions are US Survey Feet

A1
CROSS SECTIONS
SHEET 552 OF 976

FOR EARTHWORK DEVELOPMENT ONLY

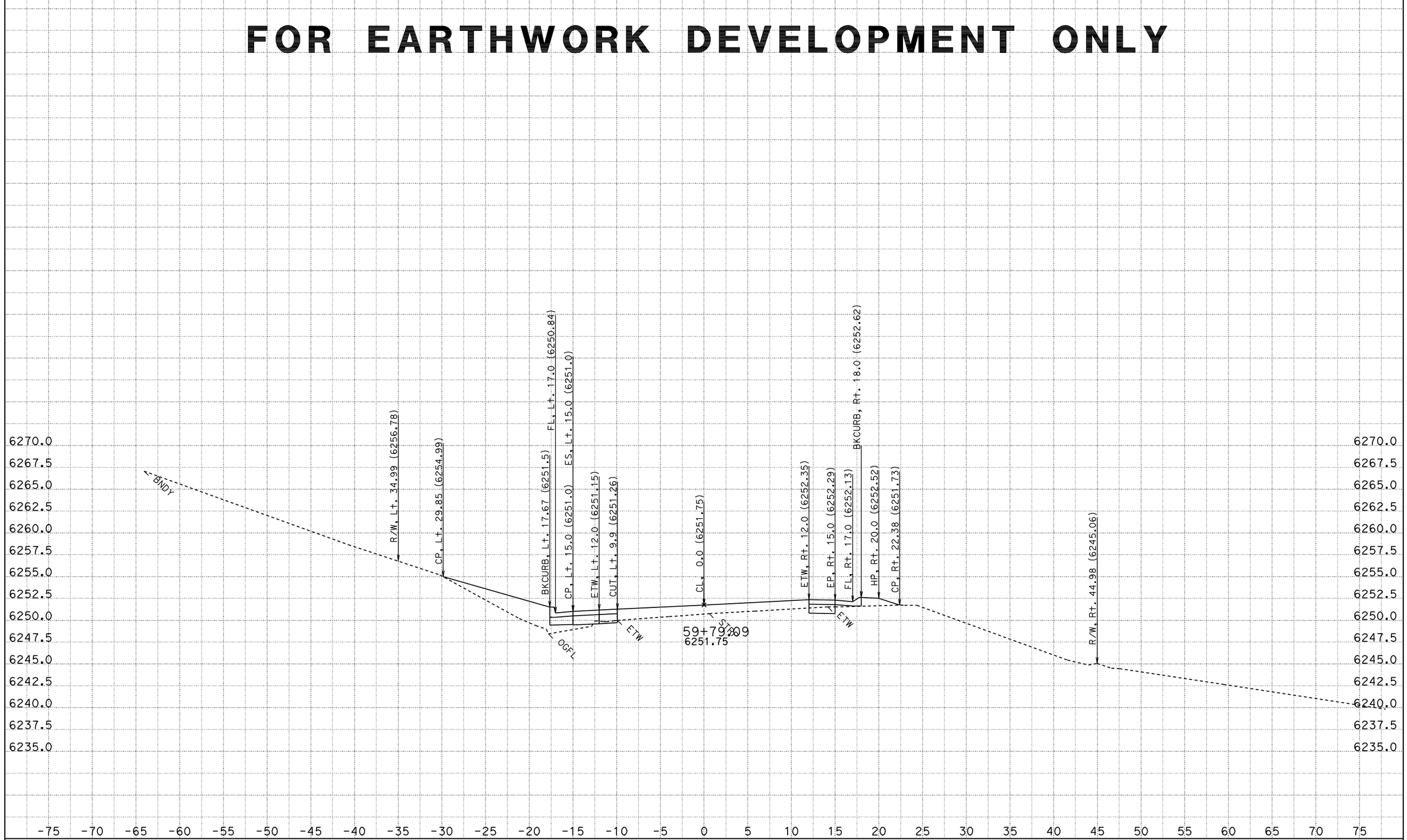

CONTRACT: 2a920

DATE: 8/12/2011
DIST/CO/RTE/PM: 03-ED,Pla 89 PM 27.2/27.4, 0.0/T8.5

SCALE: 1" = 5' Horiz.
1" = 5' Vert.

A1
CROSS SECTIONS

KC Project: 2A920FT File: H:\Pla89\2A920FT\EAR\OUTPUT\0035_11200.ear

All Dimensions are US Survey Feet

FOR EARTHWORK DEVELOPMENT ONLY

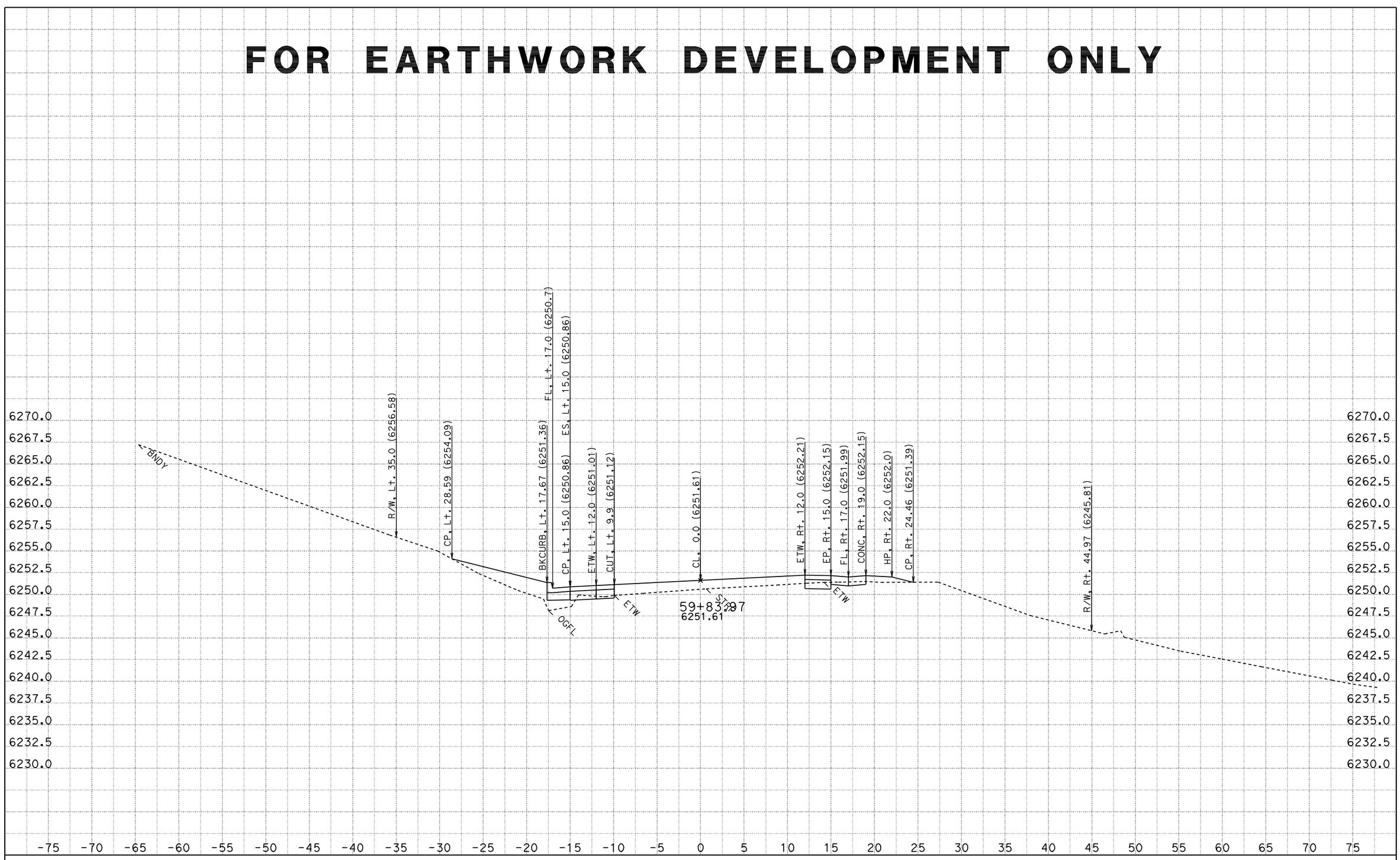

CONTRACT: 2a920

DATE: 8/12/2011

DIST/CO/RTE/PM: 03-ED,Pla 89 PM 27.2/27.4, 0.0/T8.5

SCALE: 1" = 5' Horiz.
1" = 5' Vert.

A1

CROSS SECTIONS

KC Project: 2A920FT File: H:\Pla89\2A920FT\EAR\OUTPUT\0035_11200.ear

All Dimensions are US Survey Feet

FOR EARTHWORK DEVELOPMENT ONLY

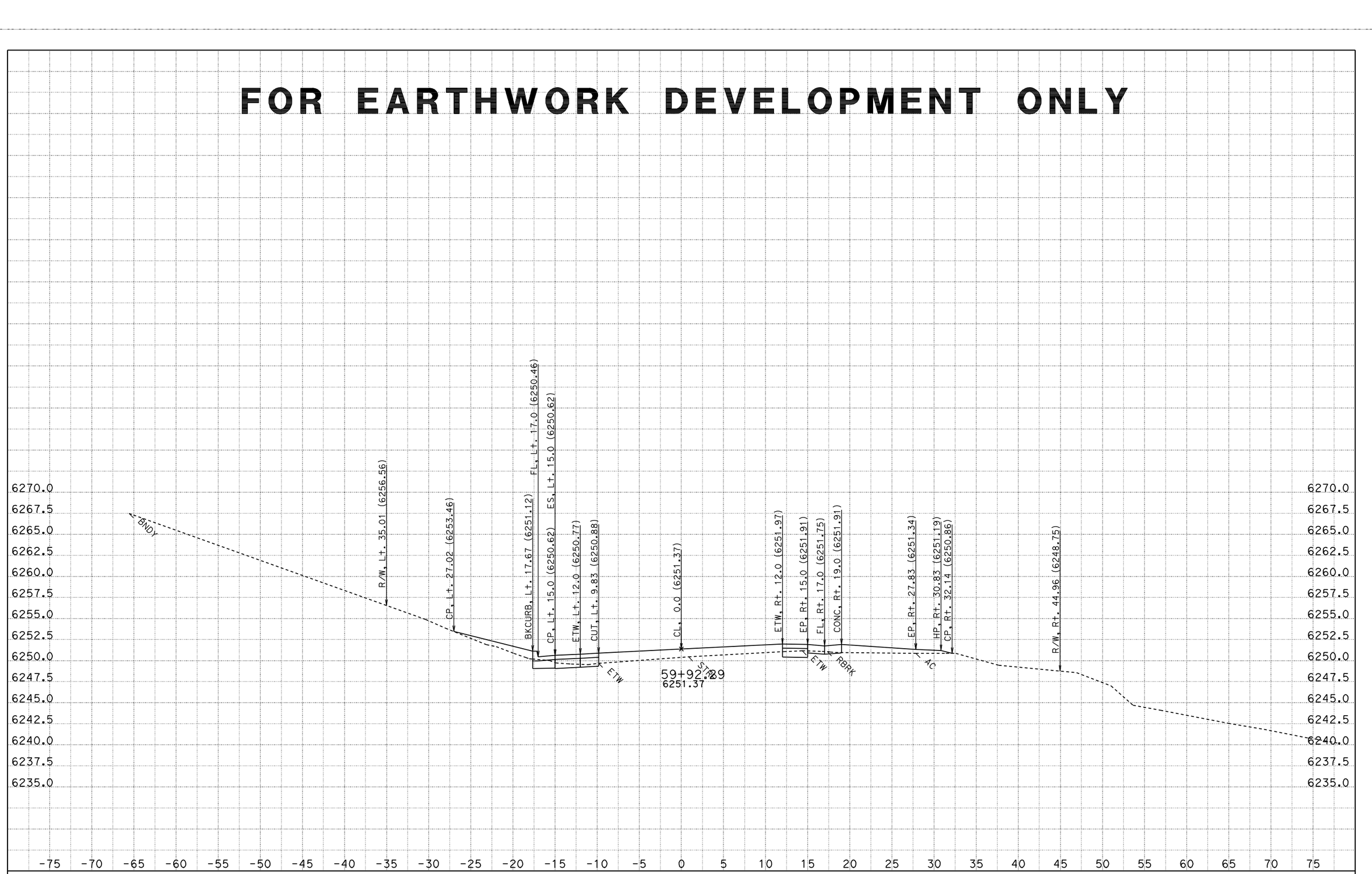

CONTRACT: 2a920

DATE: 8/12/2011

DIST/CO/RTE/PM: 03-ED,Pla 89 PM 27.2/27.4, 0.0/T8.5

KC Project: 2A920FT File: H:\Pla89\2A920FT\EAR\OUTPUT\0035_11200.ear

SCALE: 1" = 5' Horiz.
1" = 5' Vert.

All Dimensions are US Survey Feet

A1
CROSS SECTIONS
SHEET 555 OF 976

FOR EARTHWORK DEVELOPMENT ONLY

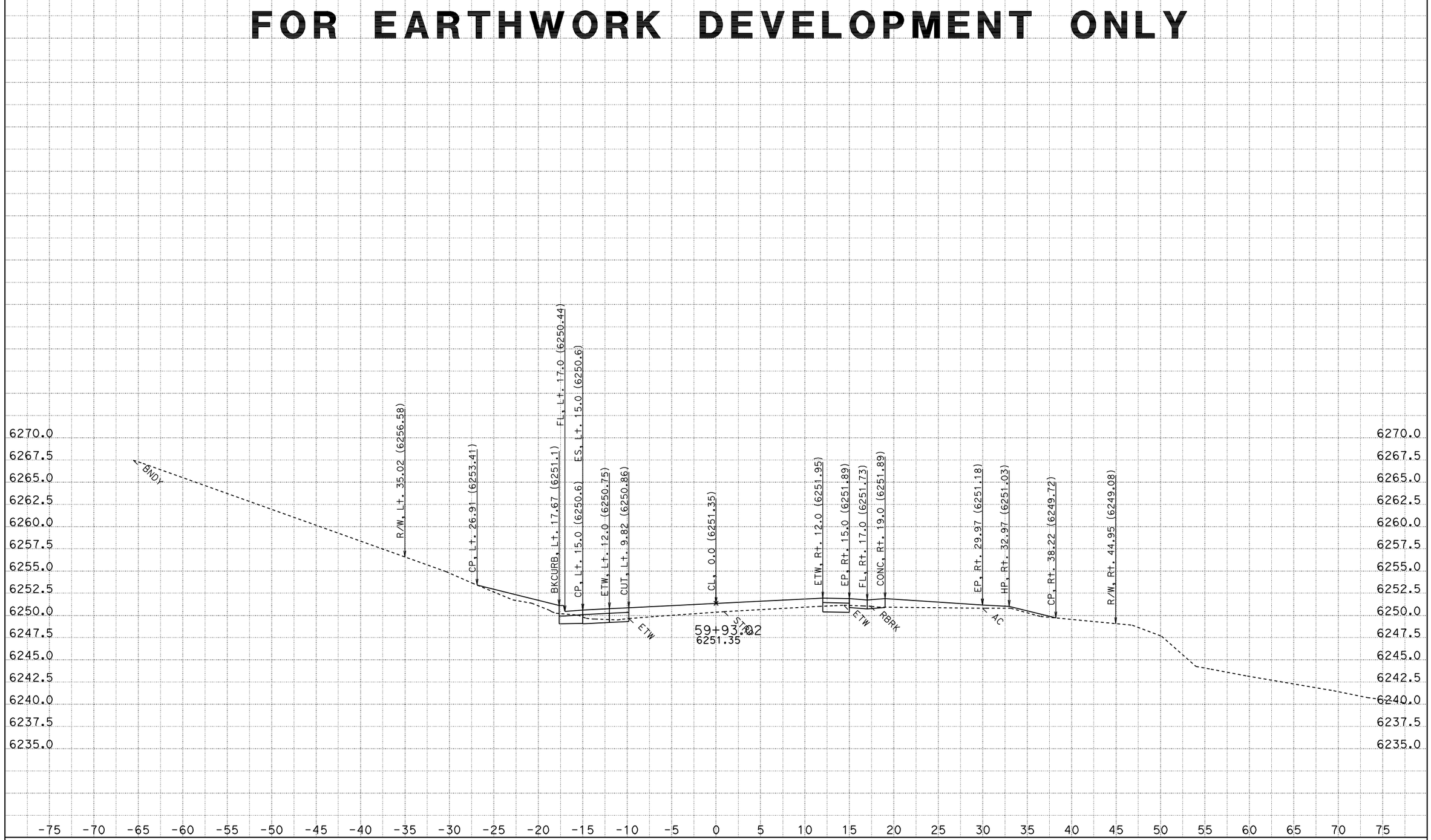

CONTRACT: 2a920

DATE: 8/12/2011

DIST/CO/RTE/PM: 03-ED,Pla 89 PM 27.2/27.4, 0.0/T8.5

SCALE: 1" = 5' Horiz.
1" = 5' Vert.

A1

CROSS SECTIONS

KC Project: 2A920FT File: H:\Pla89\2A920FT\EAR\OUTPUT\0035_11200.ear

All Dimensions are US Survey Feet

FOR EARTHWORK DEVELOPMENT ONLY

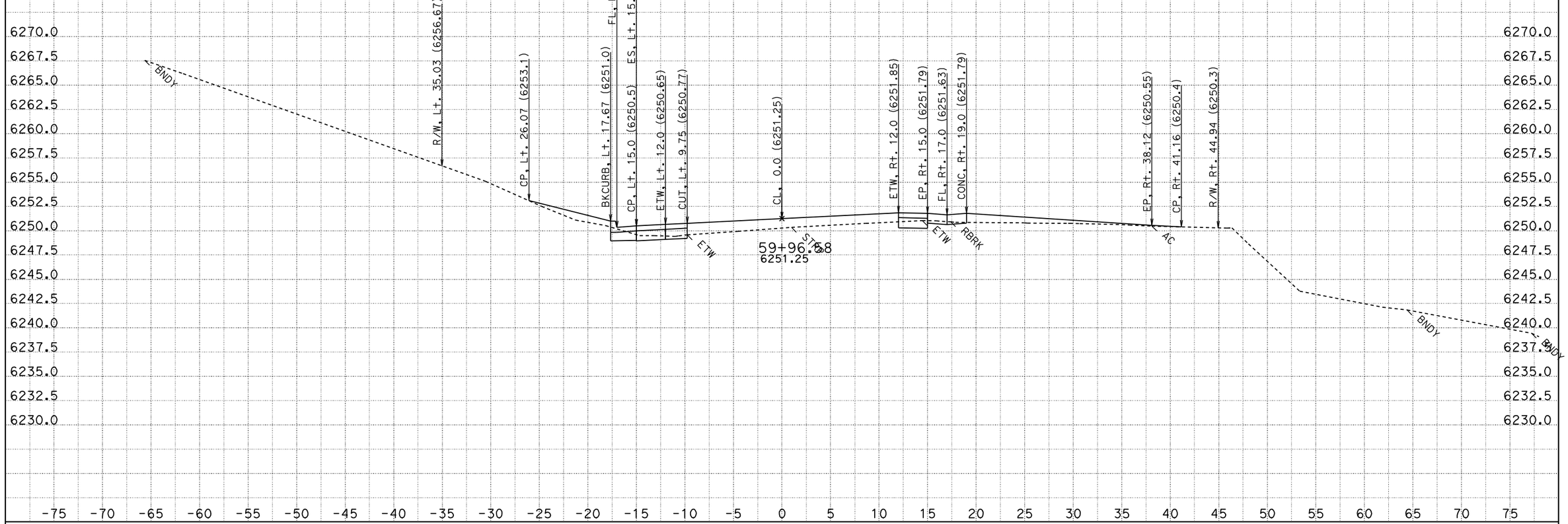

CONTRACT: 2a920

DATE: 8/12/2011

DIST/CO/RTE/PM: 03-ED,Pla 89 PM 27.2/27.4, 0.0/T8.5

SCALE: 1" = 5' Horiz.
1" = 5' Vert.

A1

CROSS SECTIONS

KC Project: 2A920FT File: H:\Pla89\2A920FT\EAR\OUTPUT\0035_11200.ear

All Dimensions are US Survey Feet

FOR EARTHWORK DEVELOPMENT ONLY

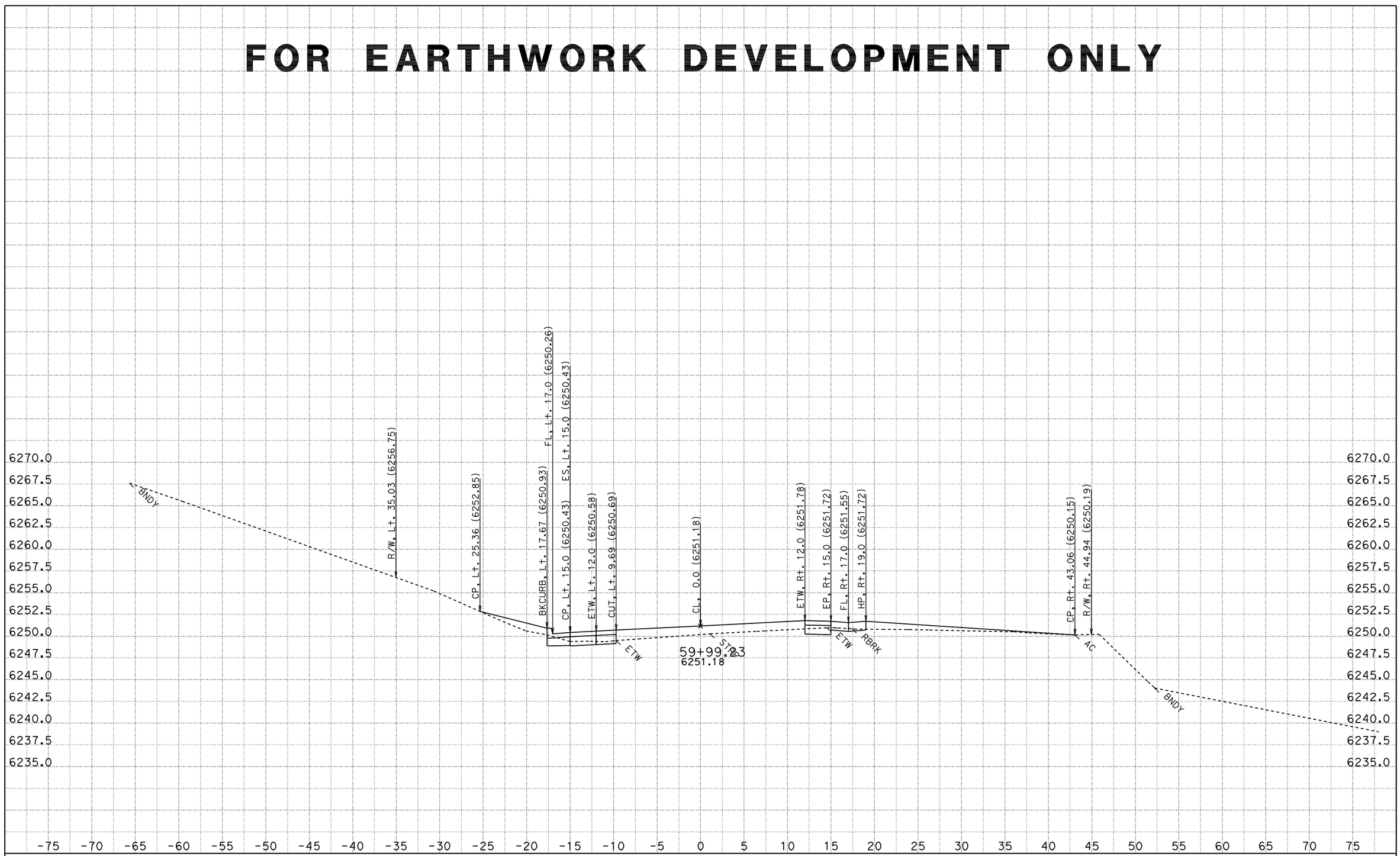

CONTRACT: 2a920

DATE: 8/12/2011

DIST/CO/RTE/PM: 03-ED,Pla 89 PM 27.2/27.4, 0.0/T8.5

SCALE: 1" = 5' Horiz.
1" = 5' Vert.

A1

CROSS SECTIONS

KC Project: 2A920FT File: H:\Pla89\2A920FT\EAR\OUTPUT\0035_11200.ear

All Dimensions are US Survey Feet

FOR EARTHWORK DEVELOPMENT ONLY

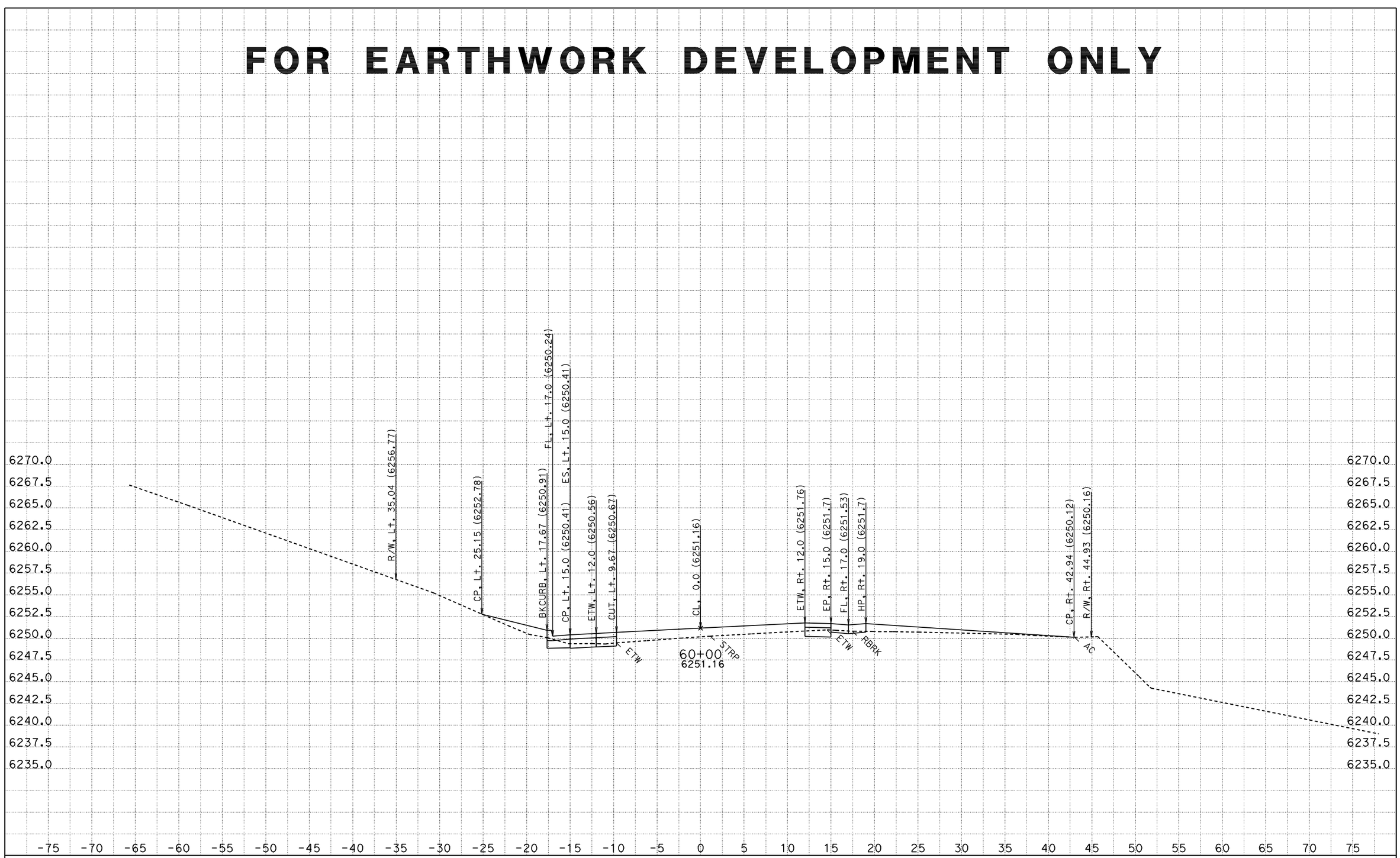

CONTRACT: 2a920

DATE: 8/12/2011

DIST/CO/RTE/PM: 03-ED,Pla 89 PM 27.2/27.4, 0.0/T8.5

SCALE: 1" = 5' Horiz.
1" = 5' Vert.

A1

CROSS SECTIONS

KC Project: 2A920FT File: H:\Pla89\2A920FT\EAR\OUTPUT\0035_11200.ear

All Dimensions are US Survey Feet

FOR EARTHWORK DEVELOPMENT ONLY

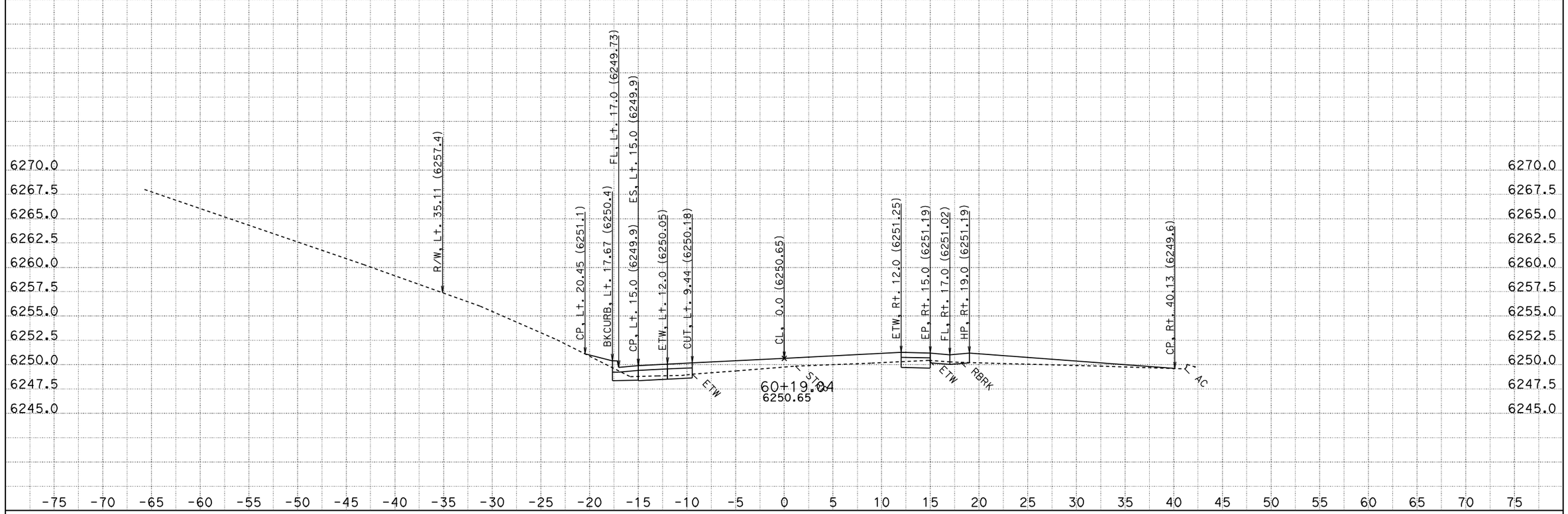

CONTRACT: 2a920

DATE: 8/12/2011

DIST/CO/RTE/PM: 03-ED,Pla 89 PM 27.2/27.4, 0.0/T8.5

SCALE: 1" = 5' Horiz.
1" = 5' Vert.

A1

CROSS SECTIONS

KC Project: 2A920FT File: H:\Pla89\2A920FT\EAR\OUTPUT\0035_11200.ear

All Dimensions are US Survey Feet

FOR EARTHWORK DEVELOPMENT ONLY

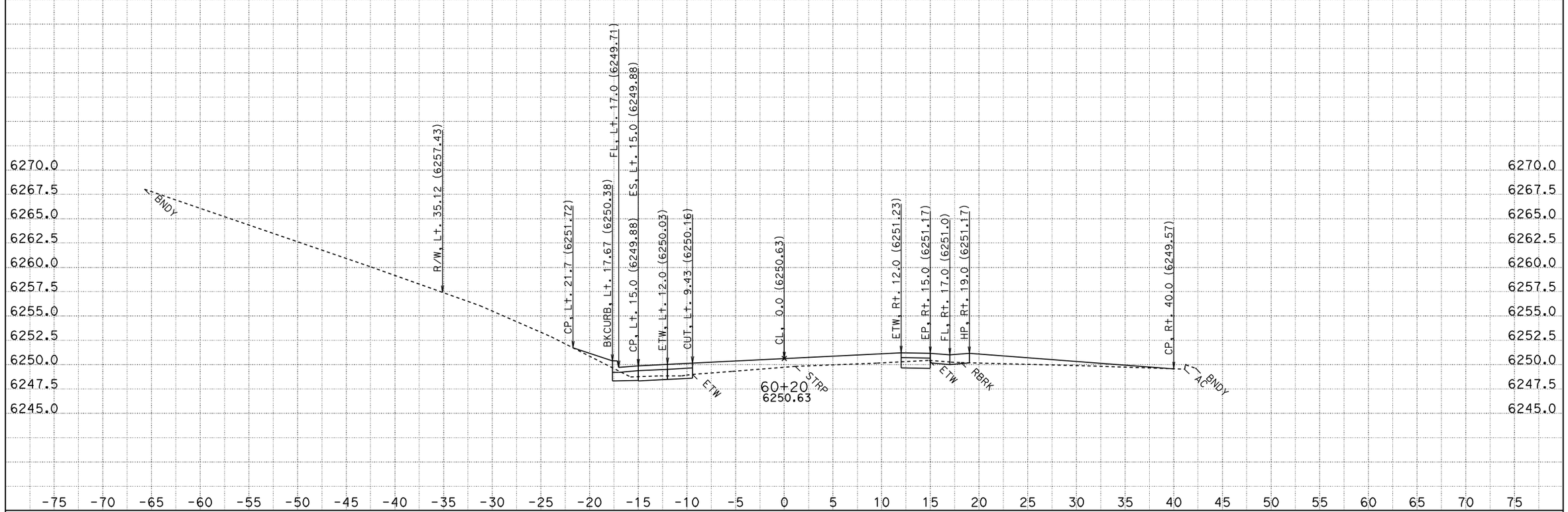

CONTRACT: 2a920

DATE: 8/12/2011

DIST/CO/RTE/PM: 03-ED,Pla 89 PM 27.2/27.4, 0.0/T8.5

SCALE: 1" = 5' Horiz.
1" = 5' Vert.

A1

CROSS SECTIONS

KC Project: 2A920FT File: H:\Pla89\2A920FT\EAR\OUTPUT\0035_11200.ear

All Dimensions are US Survey Feet

FOR EARTHWORK DEVELOPMENT ONLY

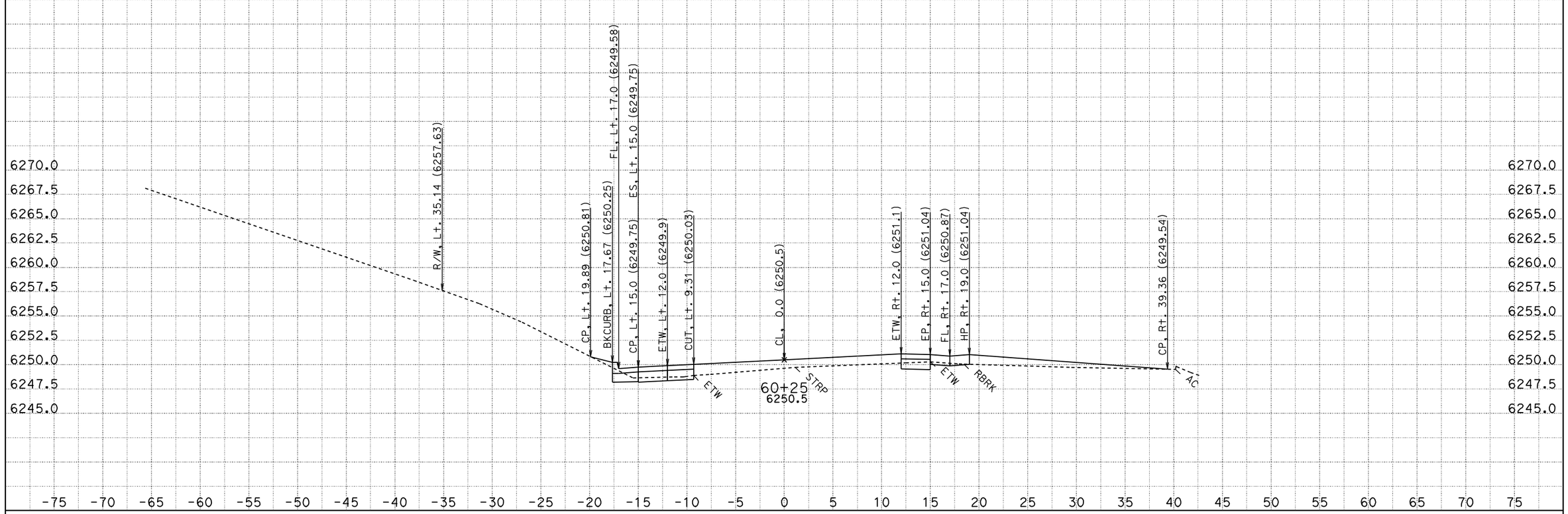

CONTRACT: 2a920

DATE: 8/12/2011

DIST/CO/RTE/PM: 03-ED,Pla 89 PM 27.2/27.4, 0.0/T8.5

SCALE: 1" = 5' Horiz.
1" = 5' Vert.

A1

CROSS SECTIONS

KC Project: 2A920FT File: H:\Pla89\2A920FT\EAR\OUTPUT\0035_11200.ear

All Dimensions are US Survey Feet

FOR EARTHWORK DEVELOPMENT ONLY

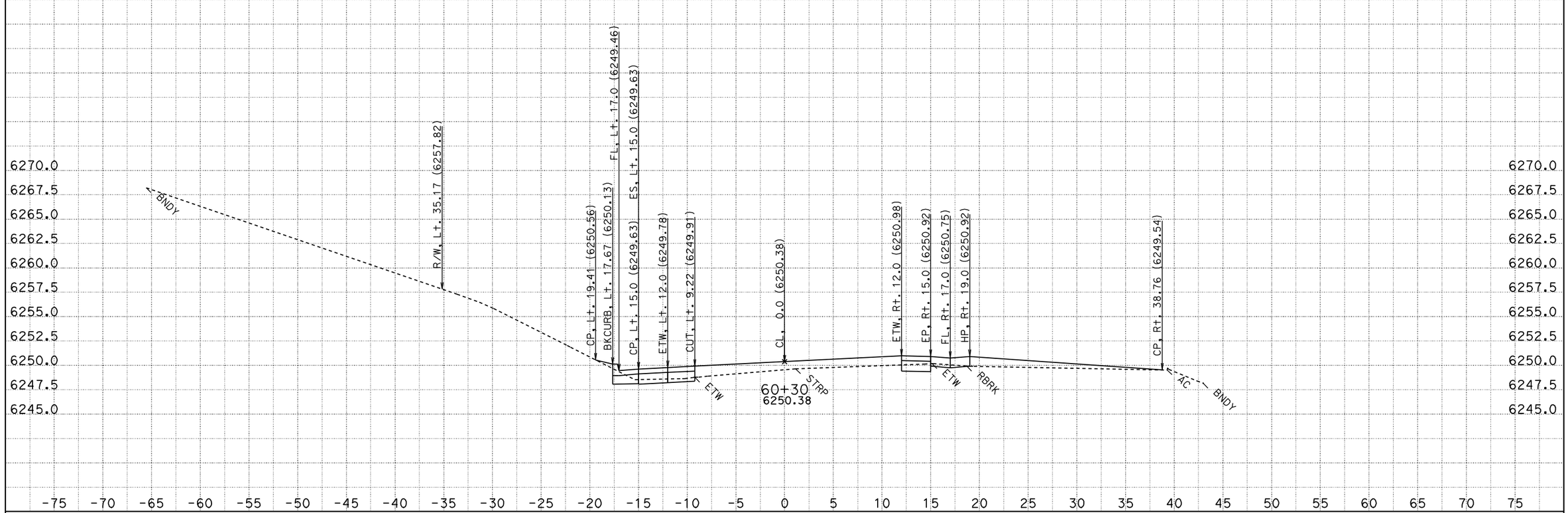

CONTRACT: 2a920

DATE: 8/12/2011

DIST/CO/RTE/PM: 03-ED,Pla 89 PM 27.2/27.4, 0.0/T8.5

SCALE: 1" = 5' Horiz.
1" = 5' Vert.

A1

CROSS SECTIONS

KC Project: 2A920FT File: H:\Pla89\2A920FT\EAR\OUTPUT\0035_11200.ear

All Dimensions are US Survey Feet

FOR EARTHWORK DEVELOPMENT ONLY

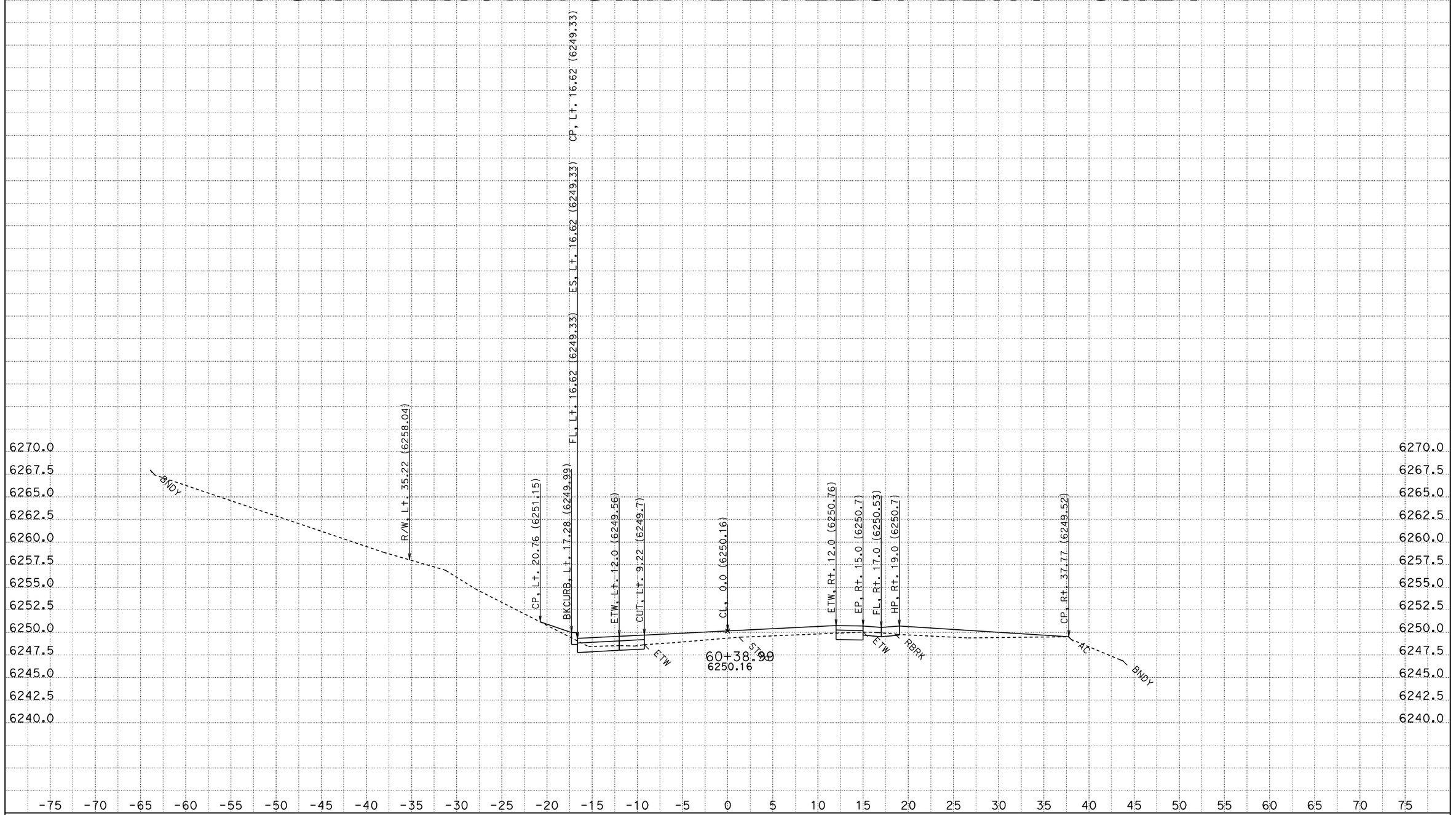

DATE: 8/12/2011
KC Project: 2A920FT
File: H:\Pla89\2A920FT\EAR\OUTPUT\0035_11200.ear

CONTRACT: 2a920
DIST/CO/RTE/PM: 03-ED,Pla 89 PM 27.2/27.4, 0.0/T8.5

SCALE: 1" = 5' Horiz.
1" = 5' Vert.

All Dimensions are US Survey Feet

A1
CROSS SECTIONS
SHEET 564 OF 976

FOR EARTHWORK DEVELOPMENT ONLY

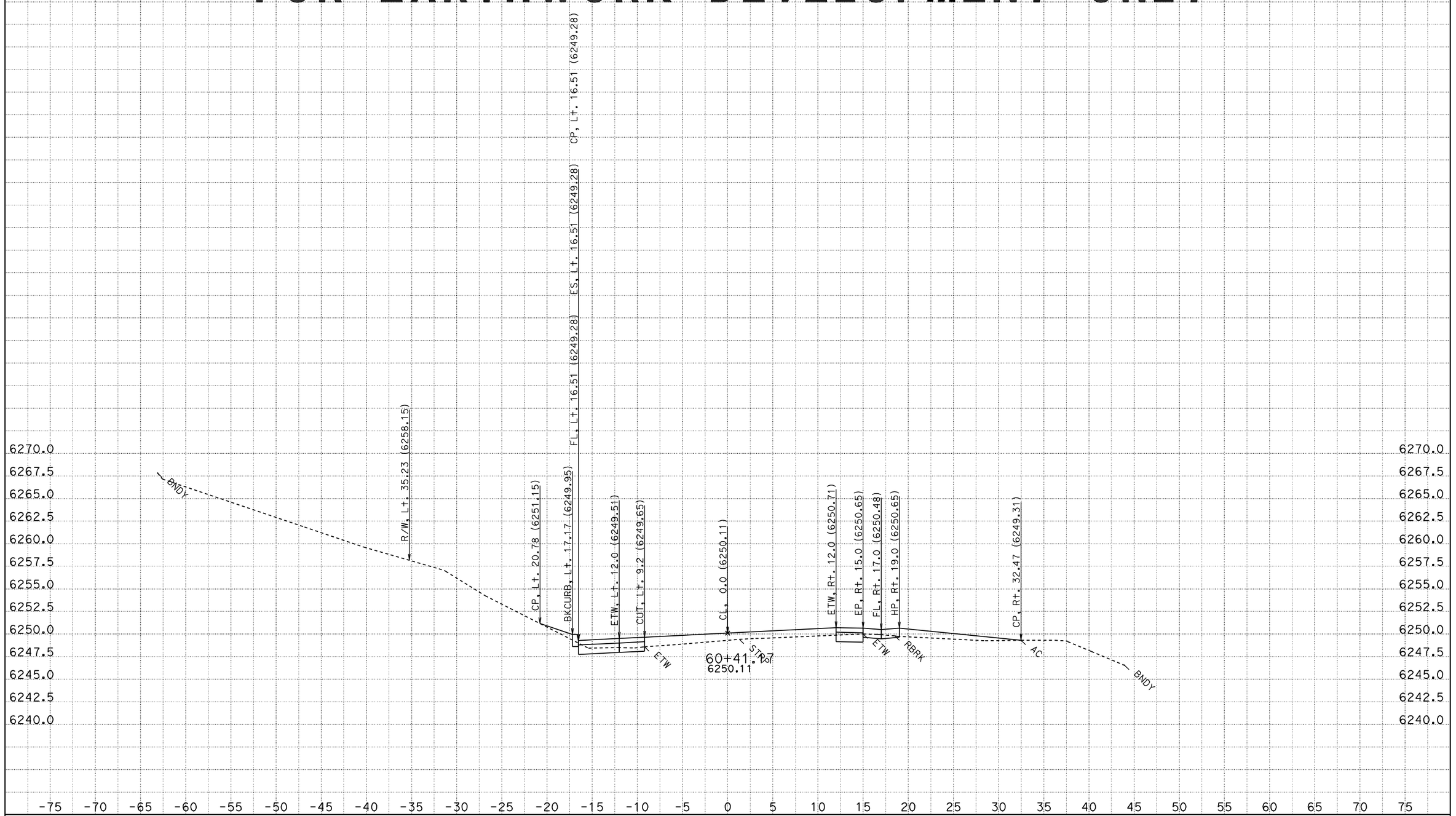

CONTRACT: 2a920

DATE: 8/12/2011

DIST/CO/RTE/PM: 03-ED,Pla 89 PM 27.2/27.4, 0.0/T8.5

SCALE: 1" = 5' Horiz.
1" = 5' Vert.

A1

CROSS SECTIONS

KC Project: 2A920FT File: H:\Pla89\2A920FT\EAR\OUTPUT\0035_11200.ear

All Dimensions are US Survey Feet

FOR EARTHWORK DEVELOPMENT ONLY

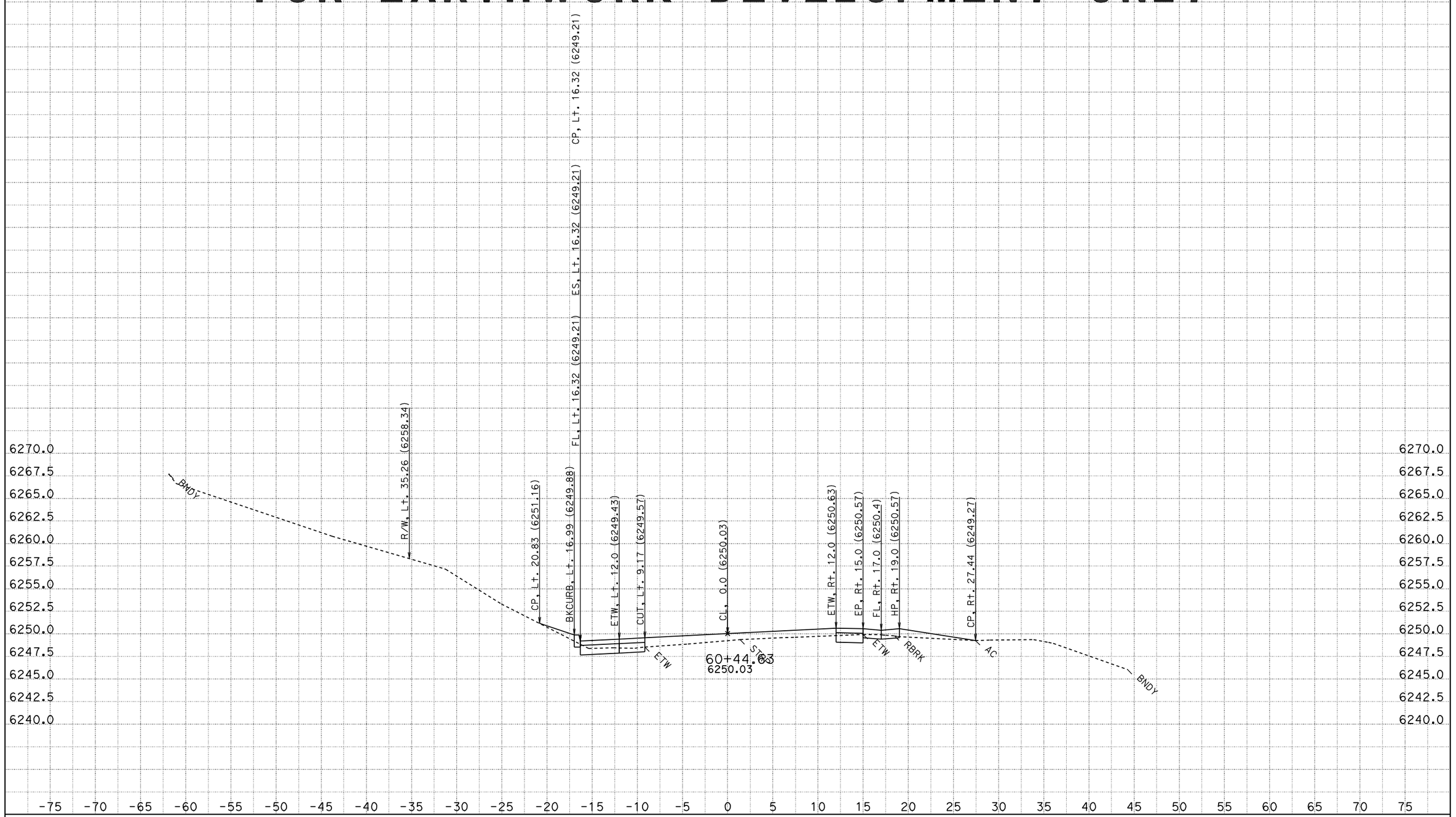

CONTRACT: 2a920

DATE: 8/12/2011

DIST/CO/RTE/PM: 03-ED,Pla 89 PM 27.2/27.4, 0.0/T8.5

SCALE: 1" = 5' Horiz.
1" = 5' Vert.

A1

CROSS SECTIONS

KC Project: 2A920FT File: H:\Pla89\2A920FT\EAR\OUTPUT\0035_11200.ear

All Dimensions are US Survey Feet

FOR EARTHWORK DEVELOPMENT ONLY



CONTRACT: 2a920

DATE: 8/12/2011

DIST/CO/RTE/PM: 03-ED,Pla 89 PM 27.2/27.4, 0.0/T8.5

SCALE: 1" = 5' Horiz.
1" = 5' Vert.

A1

CROSS SECTIONS

KC Project: 2A920FT File: H:\Pla89\2A920FT\EAR\OUTPUT\0035_11200.ear

All Dimensions are US Survey Feet

FOR EARTHWORK DEVELOPMENT ONLY

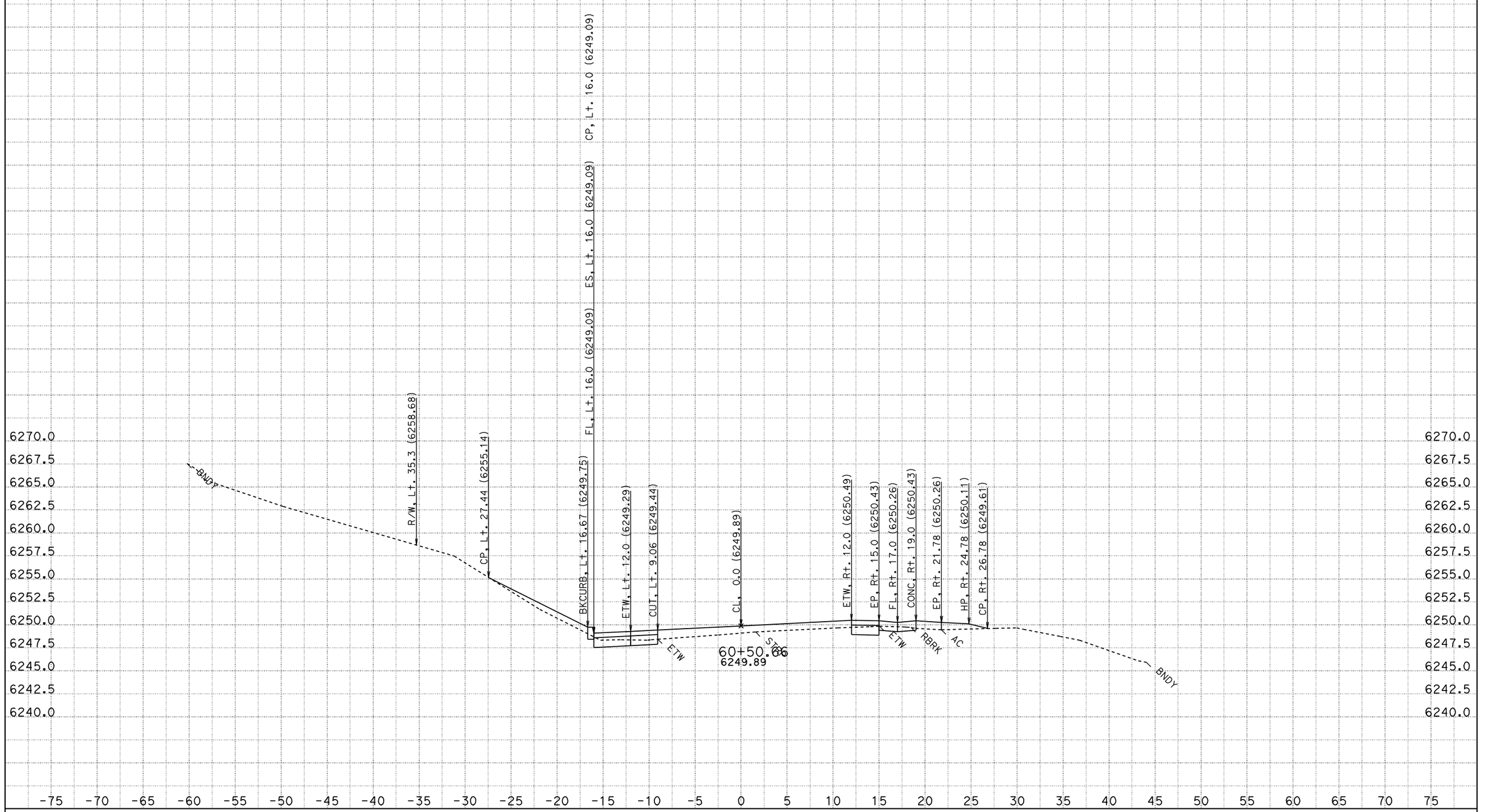

CONTRACT: 2a920

DATE: 8/12/2011

DIST/CO/RTE/PM: 03-ED,Pla 89 PM 27.2/27.4, 0.0/T8.5

SCALE: 1" = 5' Horiz.
1" = 5' Vert.

A1

CROSS SECTIONS

KC Project: 2A920FT File: H:\Pla89\2A920FT\EAR\OUTPUT\0035_11200.ear

All Dimensions are US Survey Feet

FOR EARTHWORK DEVELOPMENT ONLY

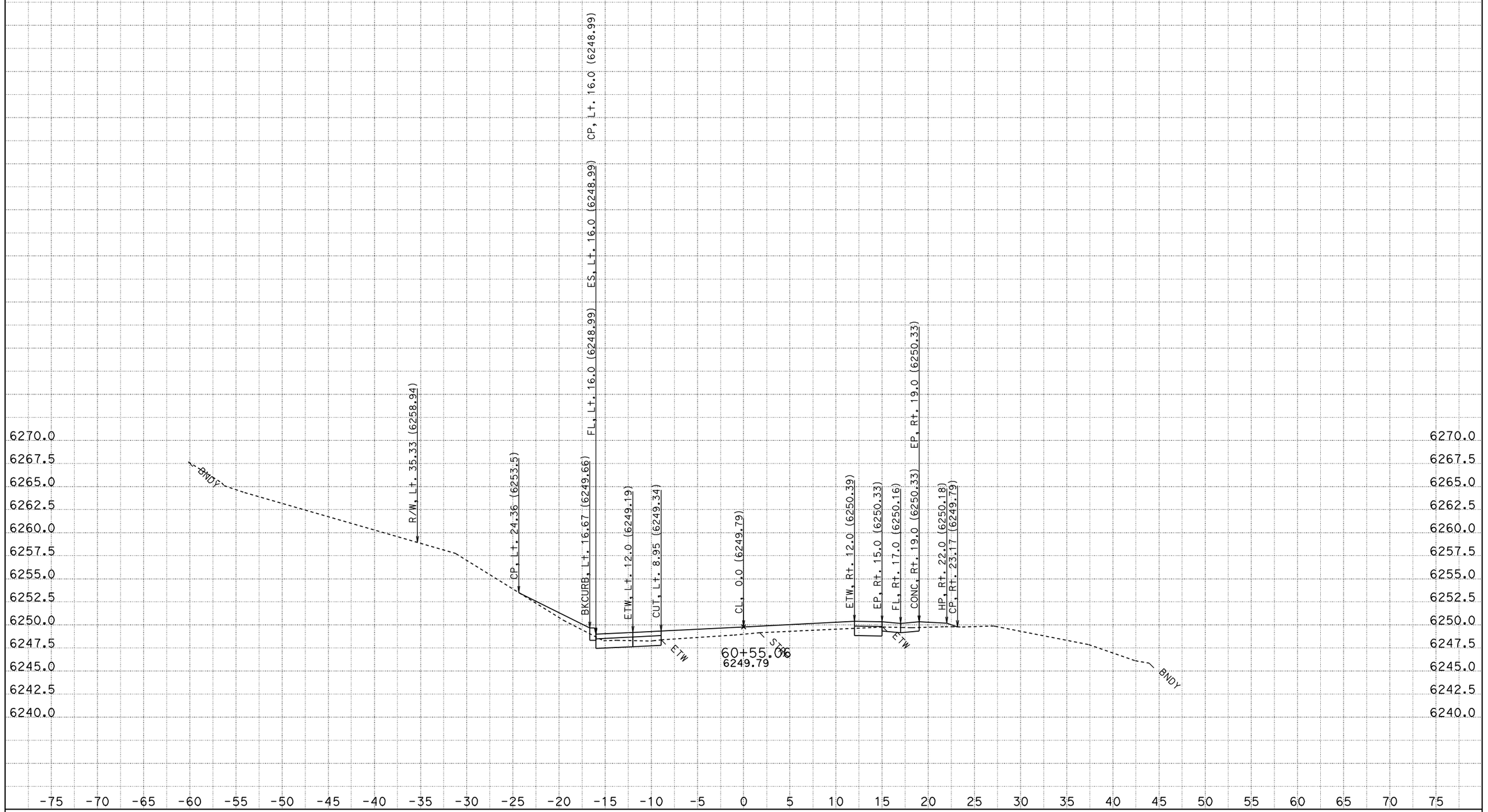

CONTRACT: 2a920

DATE: 8/12/2011

DIST/CO/RTE/PM: 03-ED,Pla 89 PM 27.2/27.4, 0.0/T8.5

KC Project: 2A920FT File: H:\Pla89\2A920FT\EAR\OUTPUT\0035_11200.ear

SCALE: 1" = 5' Horiz.
1" = 5' Vert.

All Dimensions are US Survey Feet

A1
CROSS SECTIONS
SHEET 569 OF 976

FOR EARTHWORK DEVELOPMENT ONLY

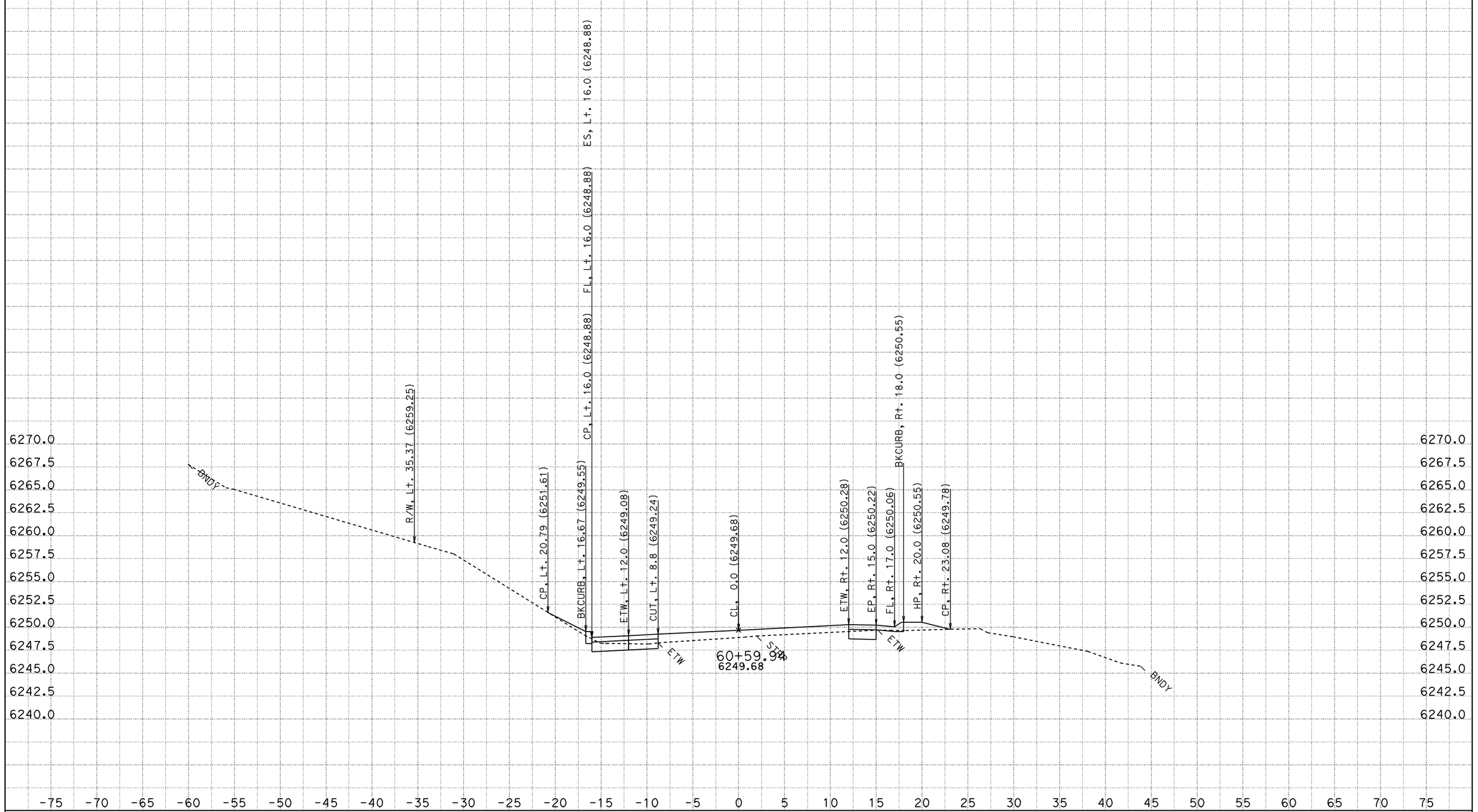

CONTRACT: 2a920

DATE: 8/12/2011

DIST/CO/RTE/PM: 03-ED,Pla 89 PM 27.2/27.4, 0.0/T8.5

SCALE: 1" = 5' Horiz.
1" = 5' Vert.

A1

CROSS SECTIONS

KC Project: 2A920FT File: H:\Pla89\2A920FT\EAR\OUTPUT\0035_11200.ear

All Dimensions are US Survey Feet

FOR EARTHWORK DEVELOPMENT ONLY



CONTRACT: 2a920

DATE: 8/12/2011

DIST/CO/RTE/PM: 03-ED,Pla 89 PM 27.2/27.4, 0.0/T8.5

SCALE: 1" = 5' Horiz.
1" = 5' Vert.

A1

CROSS SECTIONS

KC Project: 2A920FT

File: H:\Pla89\2A920FT\EAR\OUTPUT\0035_11200.ear

All Dimensions are US Survey Feet

FOR EARTHWORK DEVELOPMENT ONLY

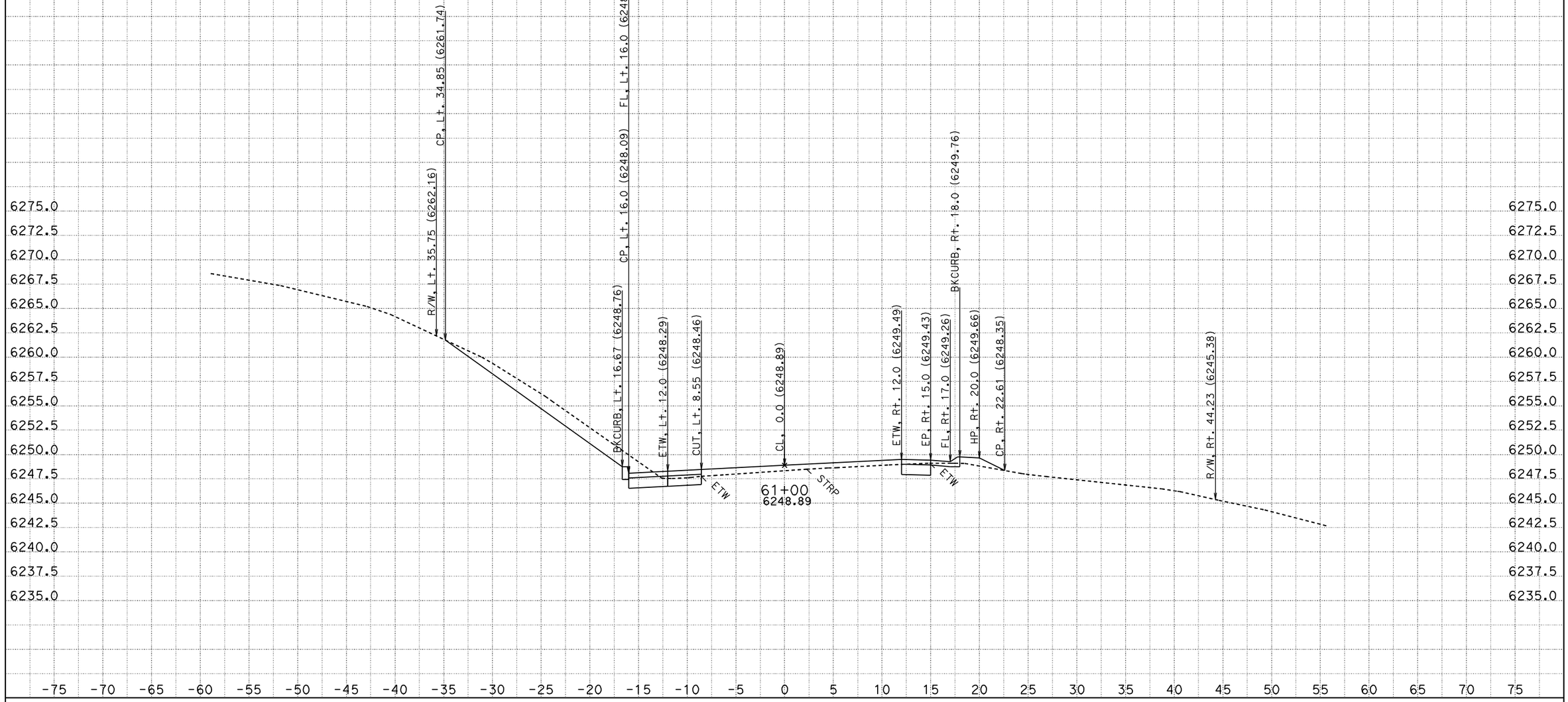

CONTRACT: 2a920

DATE: 8/12/2011

DIST/CO/RTE/PM: 03-ED,Pla 89 PM 27.2/27.4, 0.0/T8.5

KC Project: 2A920FT

File: H:\Pla89\2A920FT\EAR\OUTPUT\0035_11200.ear

SCALE: 1" = 5' Horiz.
1" = 5' Vert.

All Dimensions are US Survey Feet

A1
CROSS SECTIONS
SHEET 572 OF 976

FOR EARTHWORK DEVELOPMENT ONLY

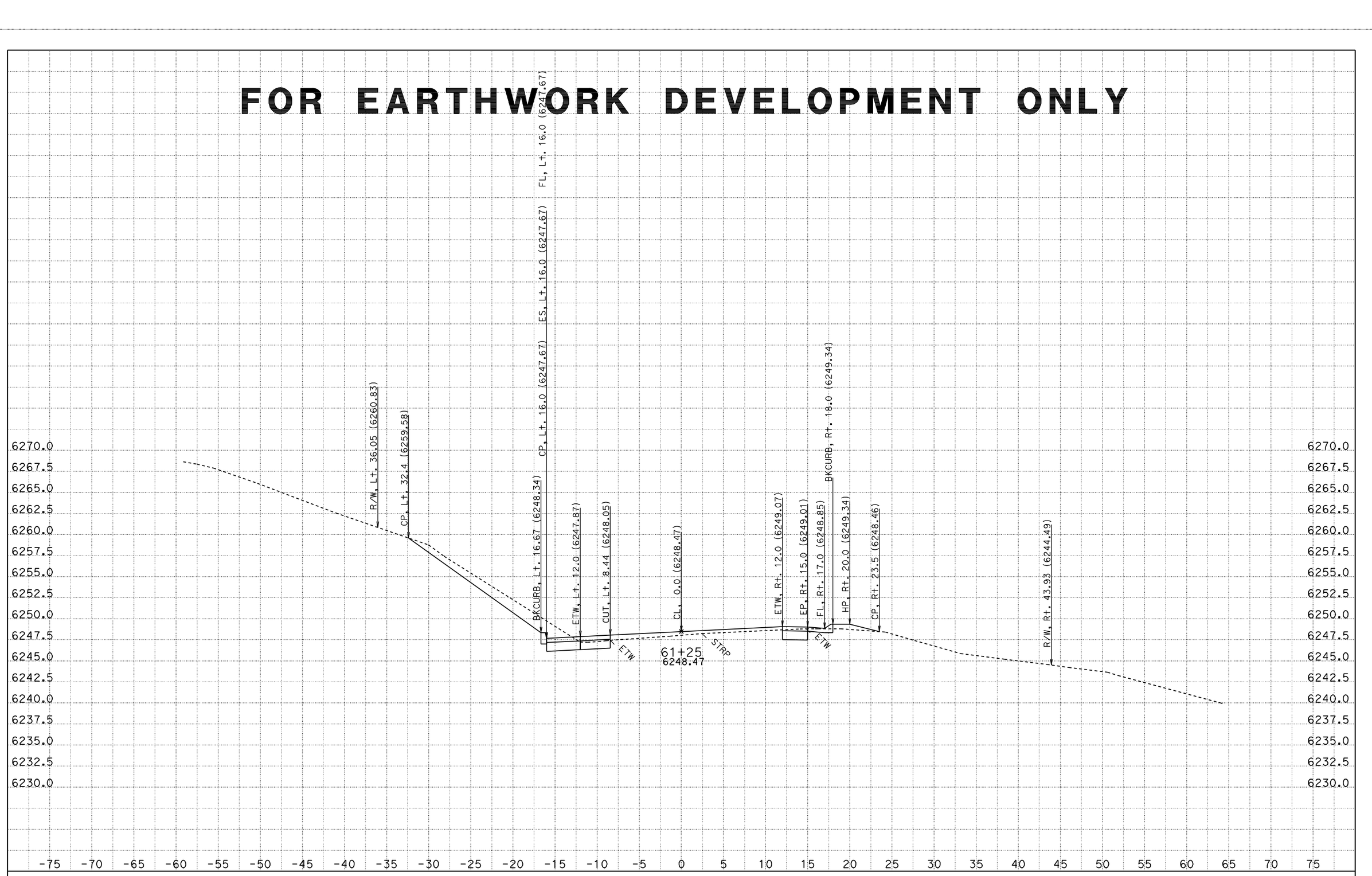

DATE: 8/12/2011
KC Project: 2A920FT File: H:\Pla89\2A920FT\EAR\OUTPUT\0035_11200.ear

CONTRACT: 2a920
DIST/CO/RTE/PM: 03-ED,Pla 89 PM 27.2/27.4, 0.0/T8.5

SCALE: 1" = 5' Horiz.
1" = 5' Vert.
All Dimensions are US Survey Feet

A1
CROSS SECTIONS
SHEET 573 OF 976

FOR EARTHWORK DEVELOPMENT ONLY

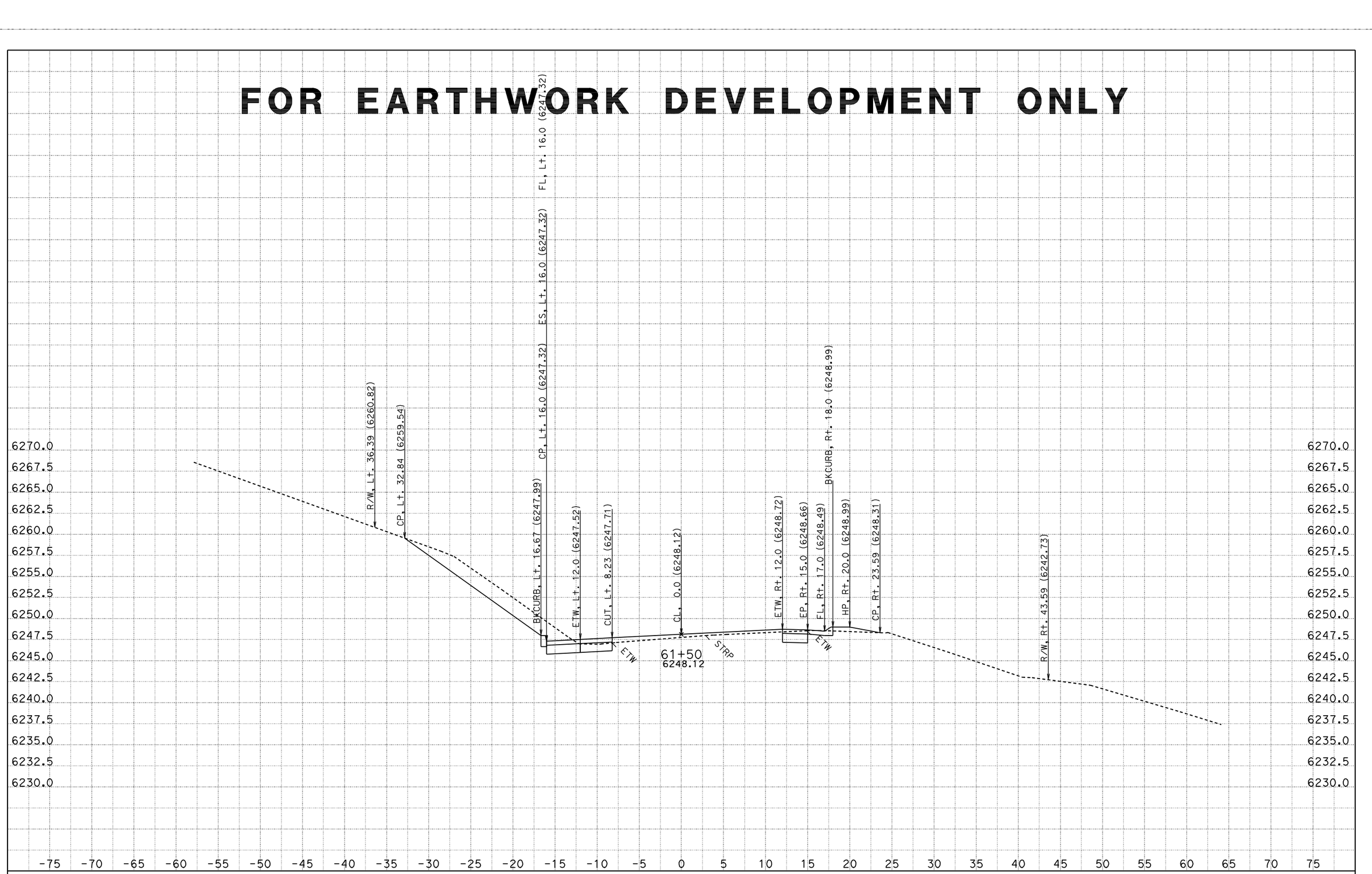

CONTRACT: 2a920

DATE: 8/12/2011

DIST/CO/RTE/PM: 03-ED,Pla 89 PM 27.2/27.4, 0.0/T8.5

KC Project: 2A920FT File: H:\Pla89\2A920FT\EAR\OUTPUT\0035_11200.ear

SCALE: 1" = 5' Horiz.
1" = 5' Vert.

All Dimensions are US Survey Feet

A1
CROSS SECTIONS
SHEET 574 OF 976

FOR EARTHWORK DEVELOPMENT ONLY

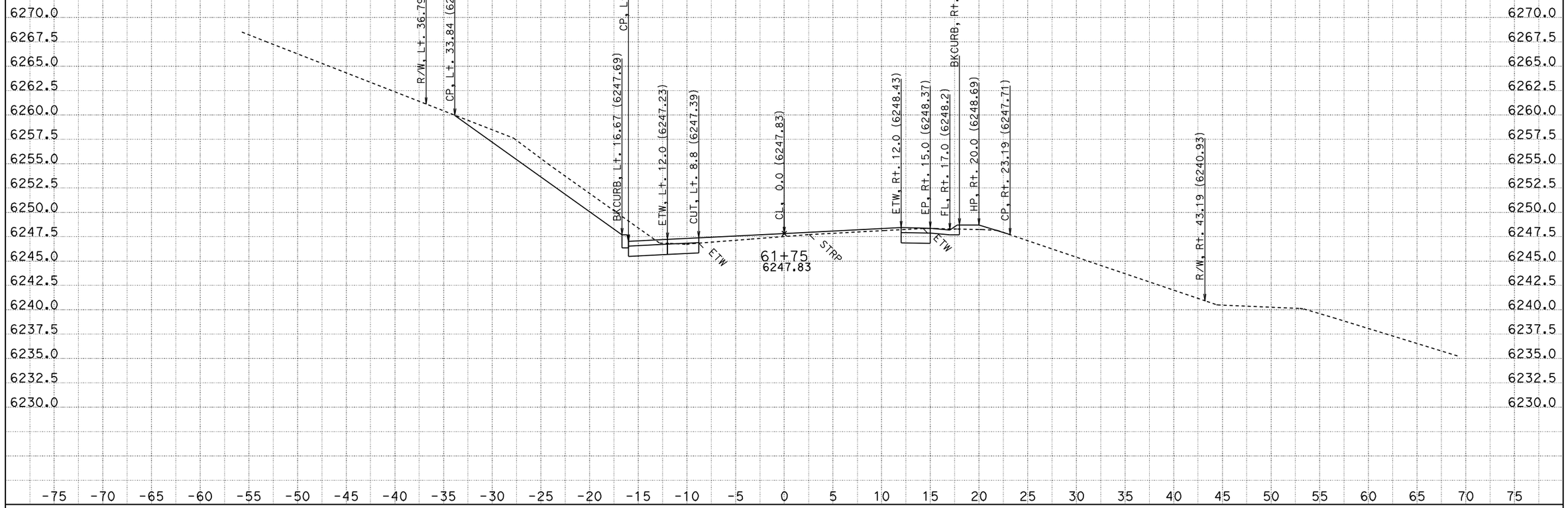

DATE: 8/12/2011
KC Project: 2A920FT

CONTRACT: 2a920
DIST/CO/RTE/PM: 03-ED,Pla 89 PM 27.2/27.4, 0.0/T8.5
File: H:\Pla89\2A920FT\EAR\OUTPUT\0035_11200.ear

SCALE: 1" = 5' Horiz.
1" = 5' Vert.
All Dimensions are US Survey Feet

A1
CROSS SECTIONS
SHEET 575 OF 976

FOR EARTHWORK DEVELOPMENT ONLY

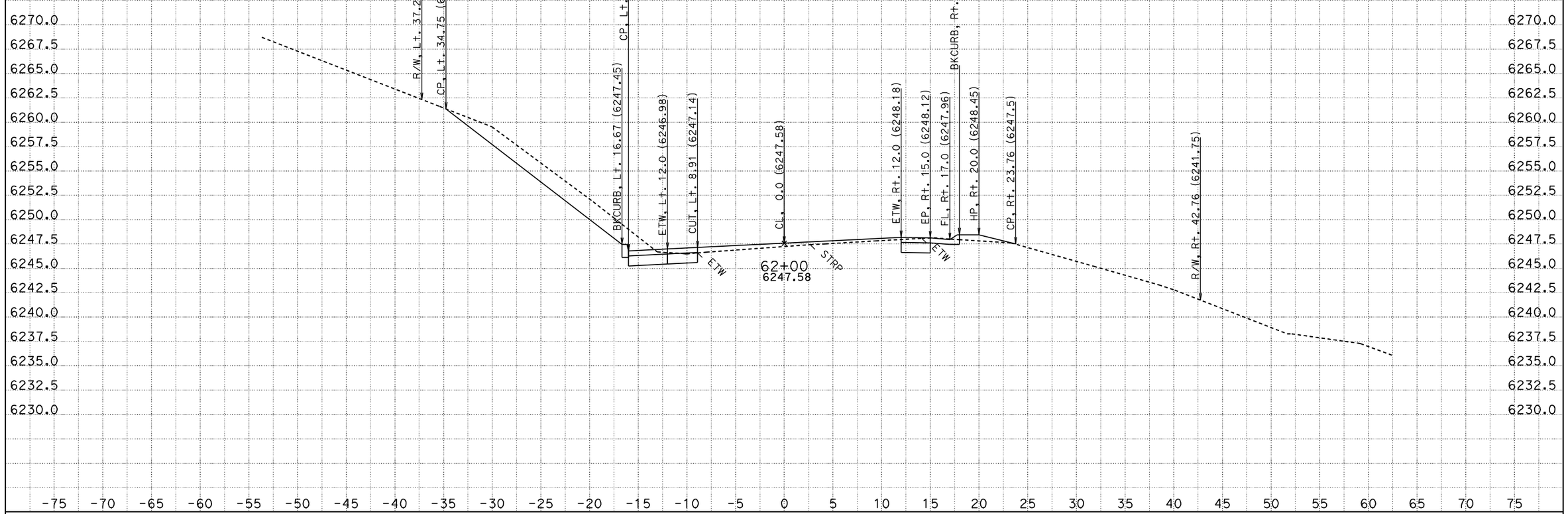

CONTRACT: 2a920

DATE: 8/12/2011

DIST/CO/RTE/PM: 03-ED,Pla 89 PM 27.2/27.4, 0.0/T8.5

SCALE: 1" = 5' Horiz.
1" = 5' Vert.

A1

CROSS SECTIONS

KC Project: 2A920FT

File: H:\Pla89\2A920FT\EAR\OUTPUT\0035_11200.ear

All Dimensions are US Survey Feet

FOR EARTHWORK DEVELOPMENT ONLY

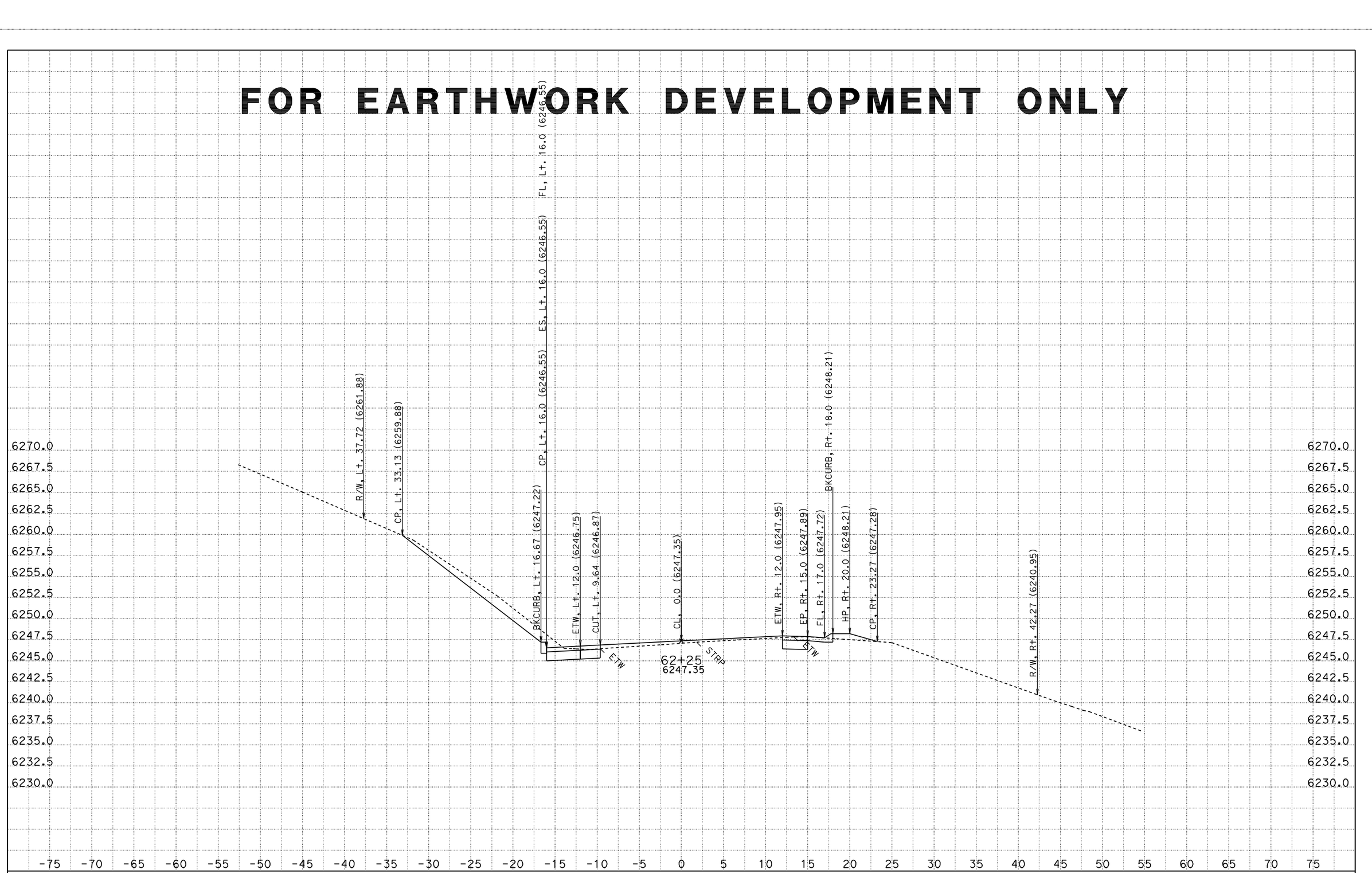

CONTRACT: 2a920

DATE: 8/12/2011

DIST/CO/RTE/PM: 03-ED,Pla 89 PM 27.2/27.4, 0.0/T8.5

KC Project: 2A920FT

File: H:\Pla89\2A920FT\EAR\OUTPUT\0035_11200.ear

SCALE: 1" = 5' Horiz.
1" = 5' Vert.

All Dimensions are US Survey Feet

A1

CROSS SECTIONS

SHEET 577 OF 976

FOR EARTHWORK DEVELOPMENT ONLY

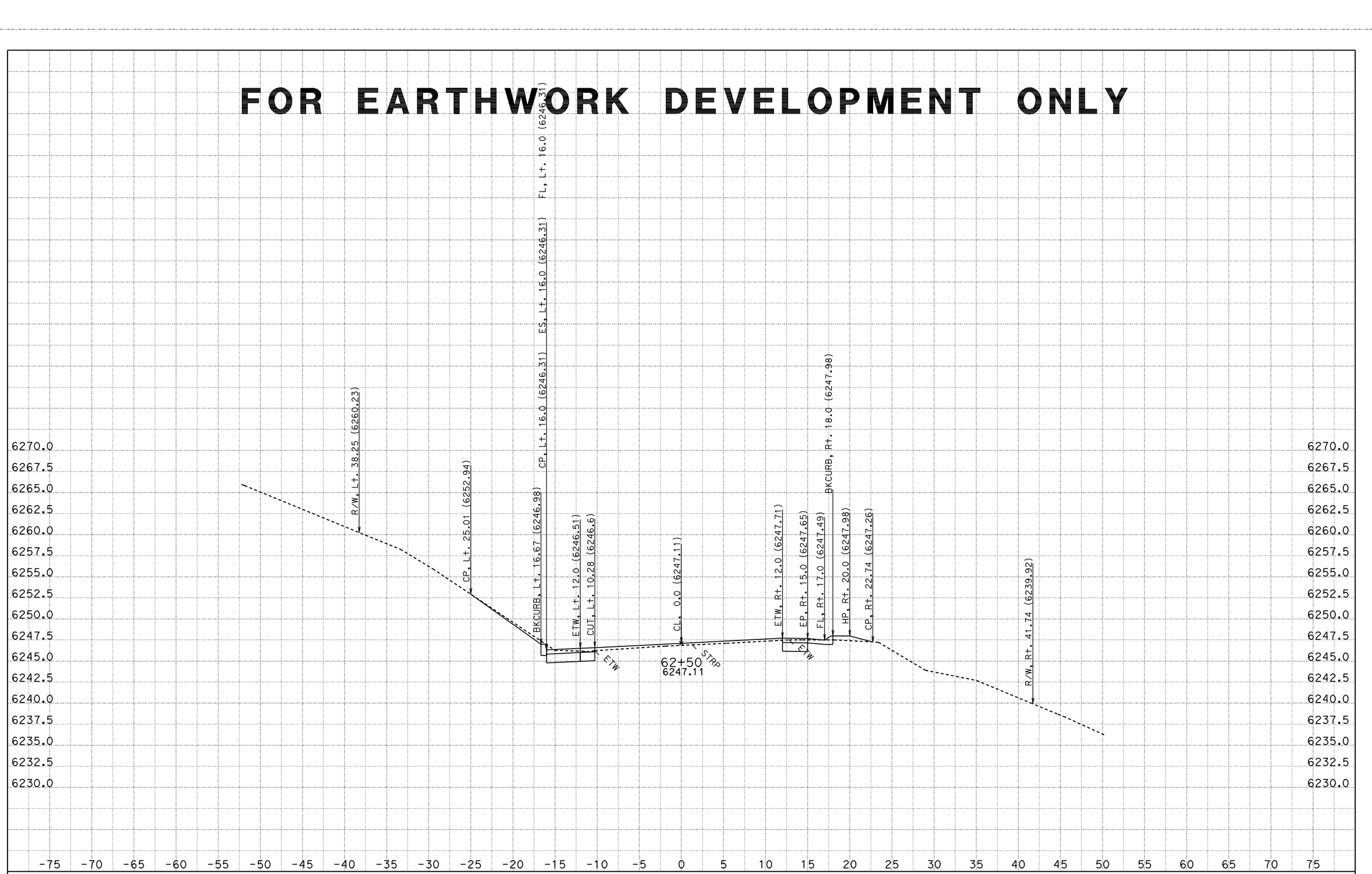

DATE: 8/12/2011
KC Project: 2A920FT File: H:\Pla89\2A920FT\EAR\OUTPUT\0035_11200.ear

CONTRACT: 2a920
DIST/CO/RTE/PM: 03-ED,Pla 89 PM 27.2/27.4, 0.0/T8.5

SCALE: 1" = 5' Horiz.
1" = 5' Vert.

All Dimensions are US Survey Feet

A1
CROSS SECTIONS
SHEET 578 OF 976

FOR EARTHWORK DEVELOPMENT ONLY

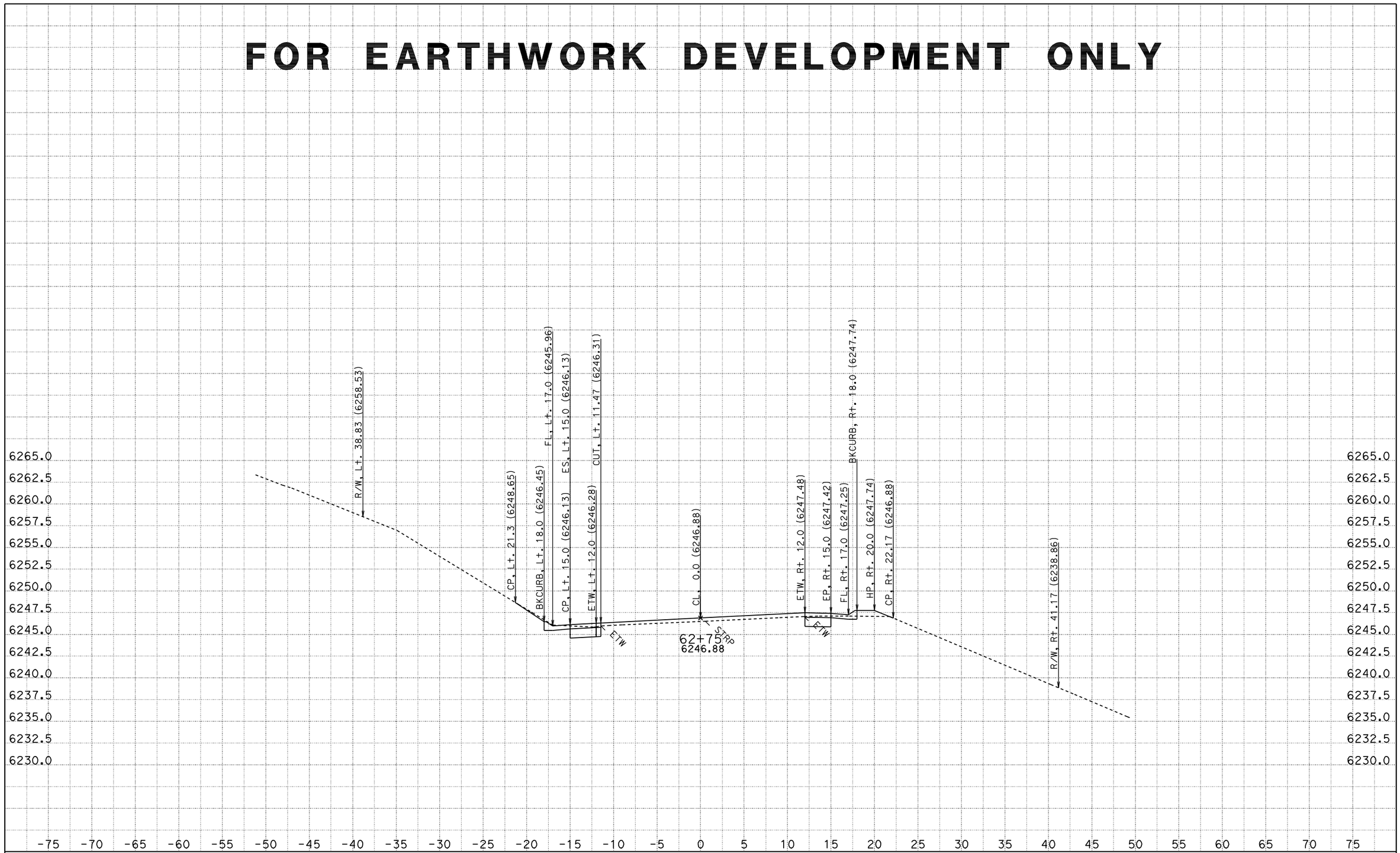

CONTRACT: 2a920

DATE: 8/12/2011

DIST/CO/RTE/PM: 03-ED,Pla 89 PM 27.2/27.4, 0.0/T8.5

SCALE: 1" = 5' Horiz.
1" = 5' Vert.

A1

CROSS SECTIONS

KC Project: 2A920FT File: H:\Pla89\2A920FT\EAR\OUTPUT\0035_11200.ear

All Dimensions are US Survey Feet

SHEET 579 OF 976

FOR EARTHWORK DEVELOPMENT ONLY

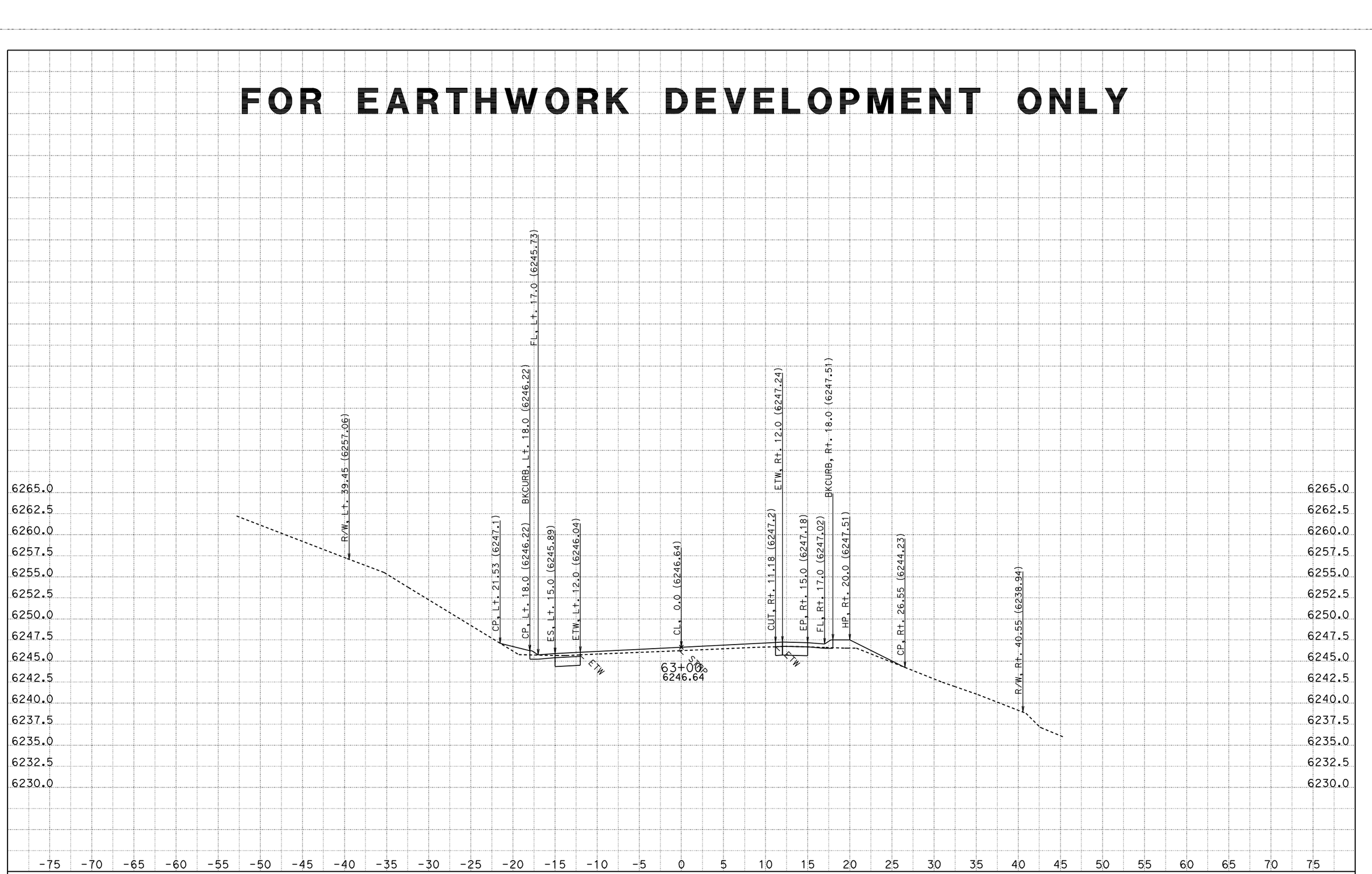

DATE: 8/12/2011
KC Project: 2A920FT
File: H:\Pla89\2A920FT\EAR\OUTPUT\0035_11200.ear

CONTRACT: 2a920
DIST/CO/RTE/PM: 03-ED,Pla 89 PM 27.2/27.4, 0.0/T8.5

SCALE: 1" = 5' Horiz.
1" = 5' Vert.
All Dimensions are US Survey Feet

A1
CROSS SECTIONS
SHEET 580 OF 976

FOR EARTHWORK DEVELOPMENT ONLY

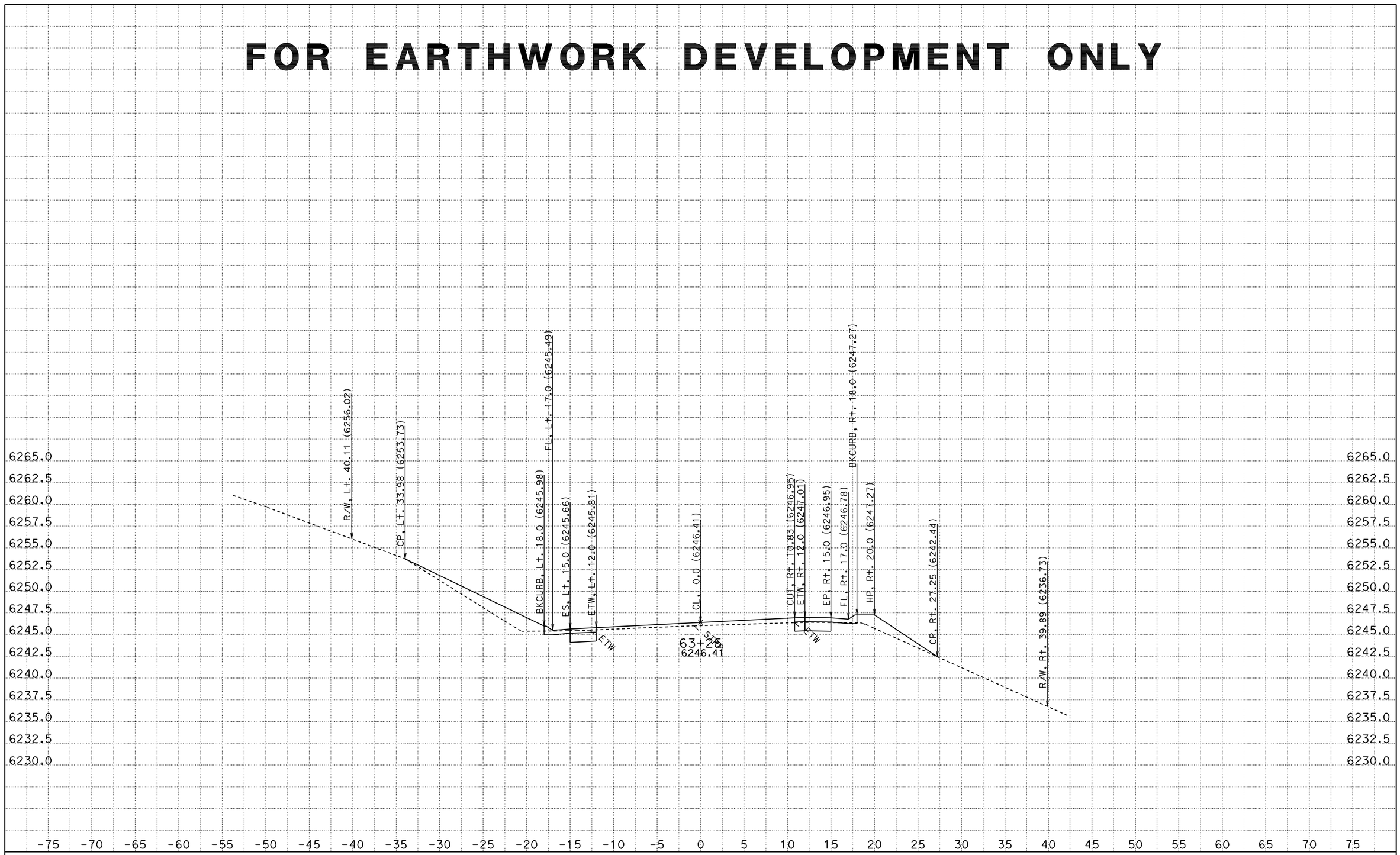

DATE: 8/12/2011
KC Project: 2A920FT
File: H:\Pla89\2A920FT\EAR\OUTPUT\0035_11200.ear

CONTRACT: 2a920
DIST/CO/RTE/PM: 03-ED,Pla 89 PM 27.2/27.4, 0.0/T8.5

SCALE: 1" = 5' Horiz.
1" = 5' Vert.
All Dimensions are US Survey Feet

A1
CROSS SECTIONS
SHEET 581 OF 976

FOR EARTHWORK DEVELOPMENT ONLY

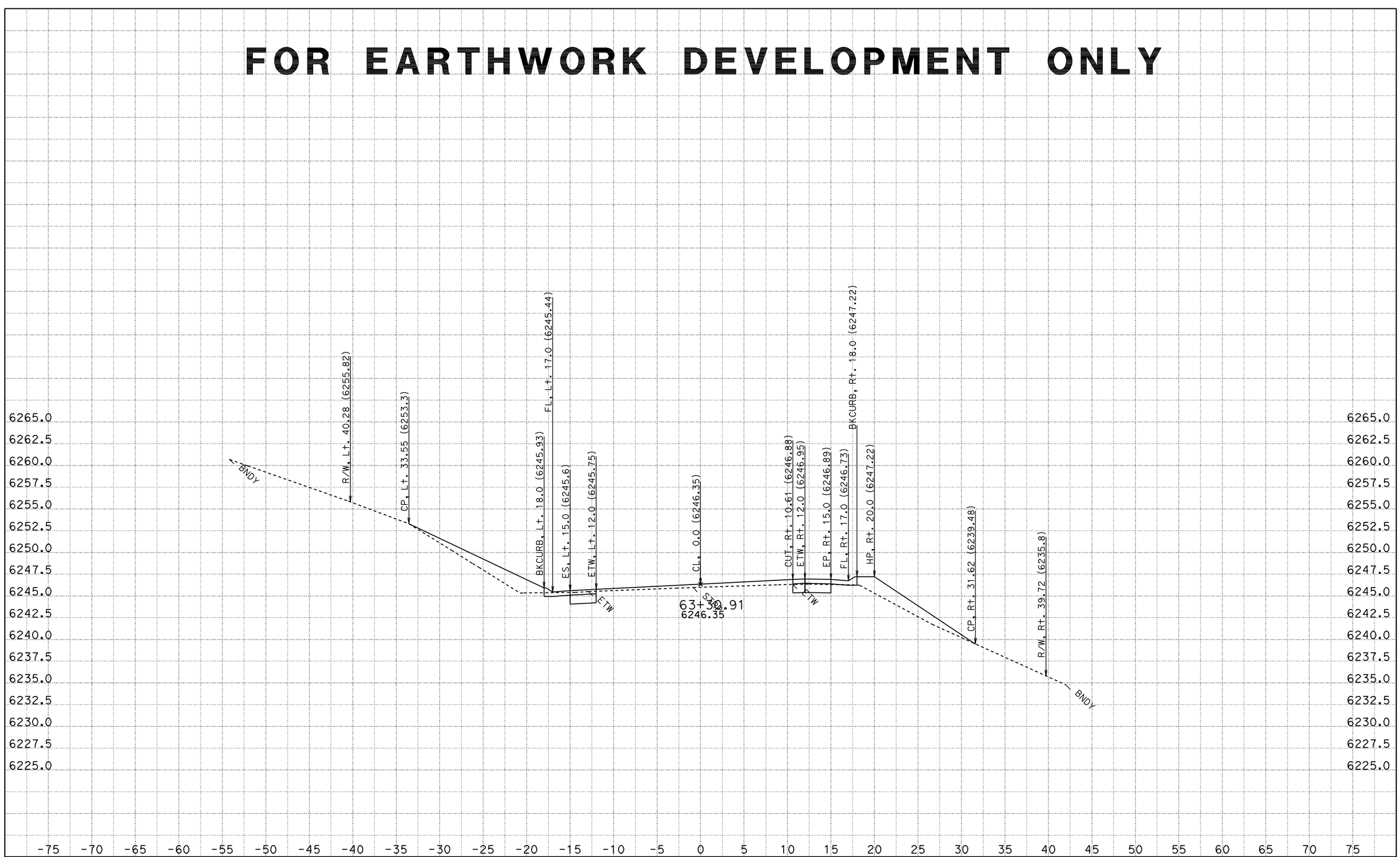

DATE: 8/12/2011
KC Project: 2A920FT
File: H:\Pla89\2A920FT\EAR\OUTPUT\0035_11200.ear

CONTRACT: 2a920
DIST/CO/RTE/PM: 03-ED,Pla 89 PM 27.2/27.4, 0.0/T8.5

SCALE: 1" = 5' Horiz.
1" = 5' Vert.
All Dimensions are US Survey Feet

A1
CROSS SECTIONS
SHEET 582 OF 976

FOR EARTHWORK DEVELOPMENT ONLY

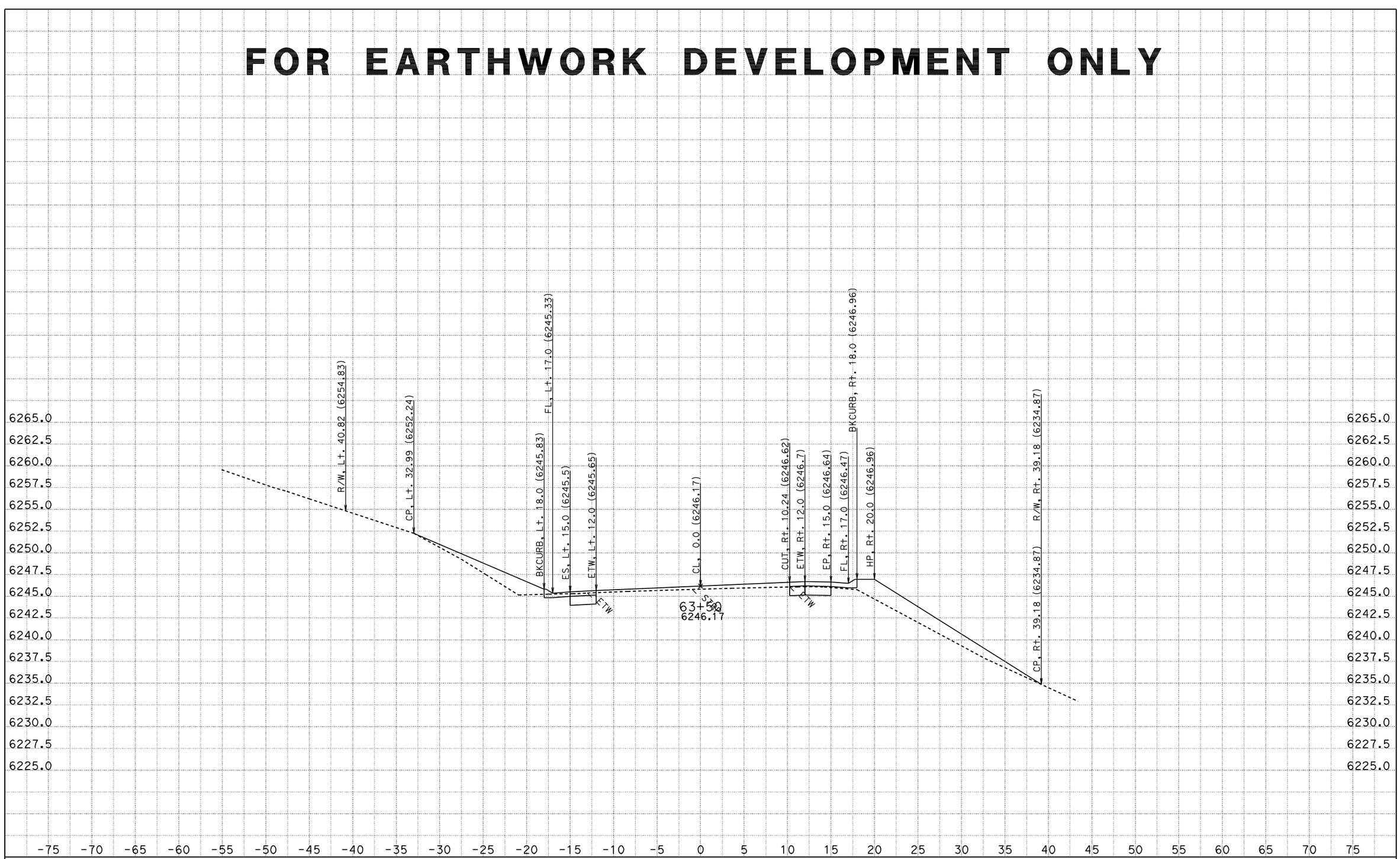

CONTRACT: 2a920

DATE: 8/12/2011

DIST/CO/RTE/PM: 03-ED,Pla 89 PM 27.2/27.4, 0.0/T8.5

SCALE: 1" = 5' Horiz.
1" = 5' Vert.

A1

CROSS SECTIONS

KC Project: 2A920FT File: H:\Pla89\2A920FT\EAR\OUTPUT\0035_11200.ear

All Dimensions are US Survey Feet

FOR EARTHWORK DEVELOPMENT ONLY

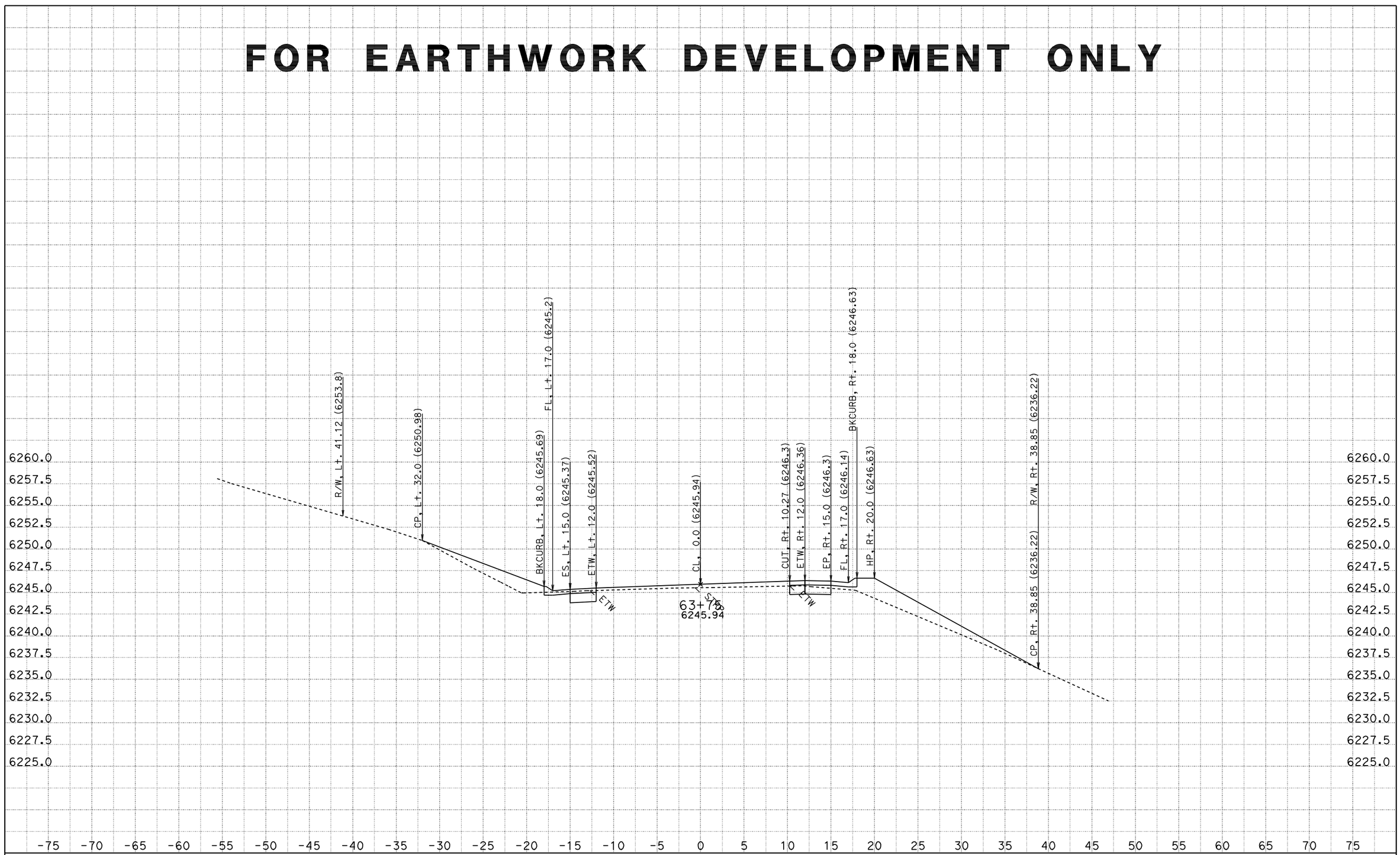

DATE: 8/12/2011
KC Project: 2A920FT File: H:\Pla89\2A920FT\EAR\OUTPUT\0035_11200.ear

CONTRACT: 2a920
DIST/CO/RTE/PM: 03-ED,Pla 89 PM 27.2/27.4, 0.0/T8.5

SCALE: 1" = 5' Horiz.
1" = 5' Vert.
All Dimensions are US Survey Feet

A1
CROSS SECTIONS
SHEET 584 OF 976

FOR EARTHWORK DEVELOPMENT ONLY

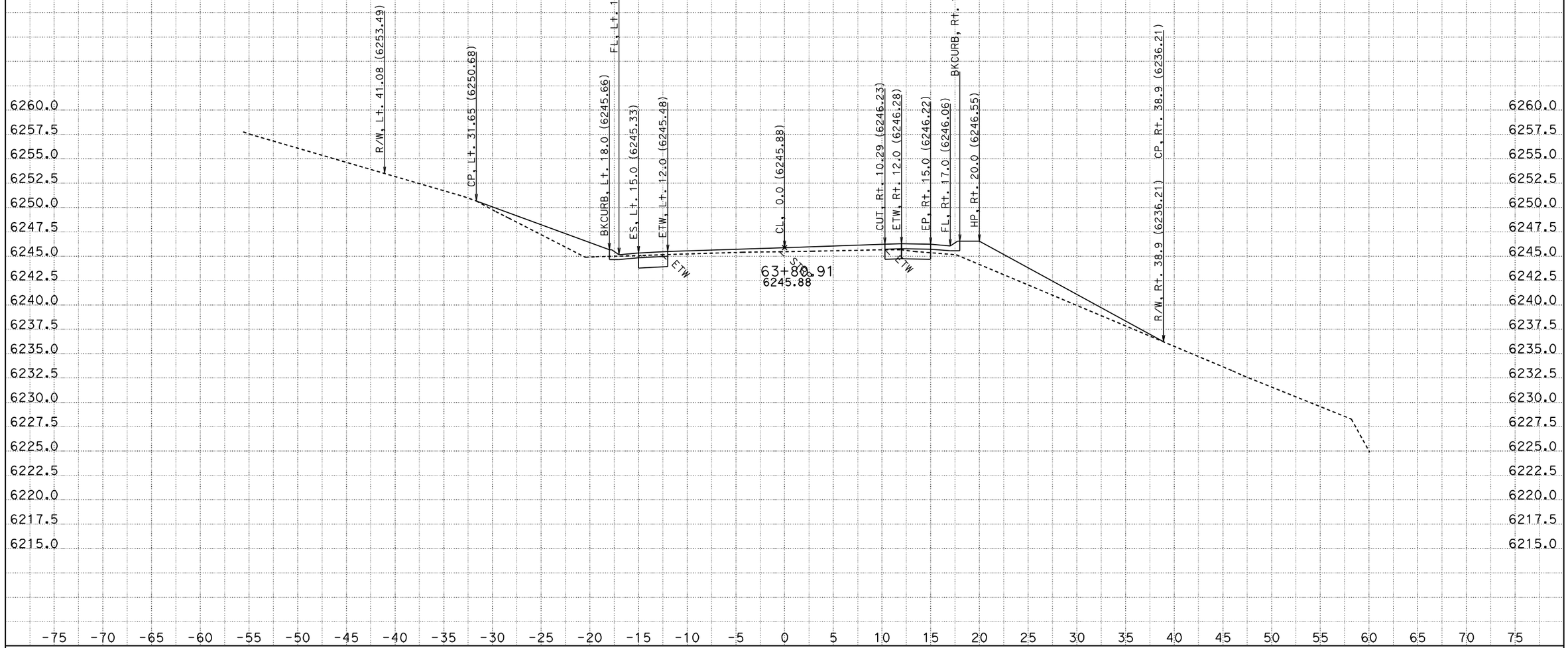

CONTRACT: 2a920

DATE: 8/12/2011

DIST/CO/RTE/PM: 03-ED,Pla 89 PM 27.2/27.4, 0.0/T8.5

KC Project: 2A920FT File: H:\Pla89\2A920FT\EAR\OUTPUT\0035_11200.ear

SCALE: 1" = 5' Horiz.
1" = 5' Vert.

All Dimensions are US Survey Feet

A1
CROSS SECTIONS
SHEET 585 OF 976

FOR EARTHWORK DEVELOPMENT ONLY

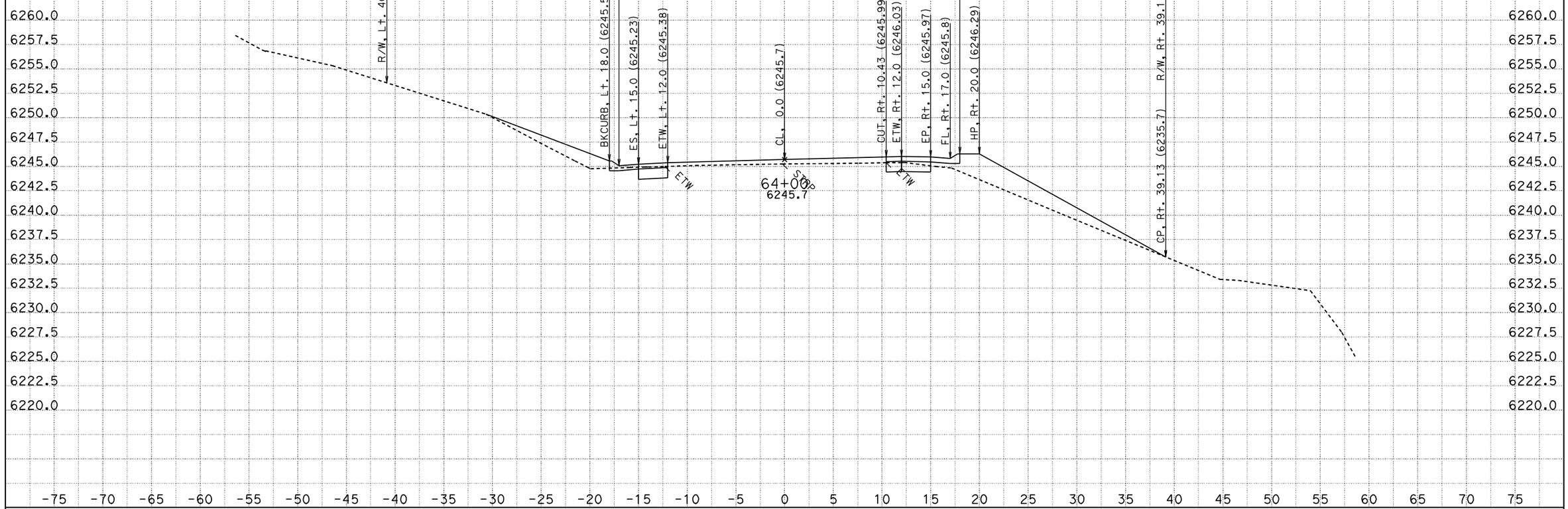

CONTRACT: 2a920

DATE: 8/12/2011

DIST/CO/RTE/PM: 03-ED,Pla 89 PM 27.2/27.4, 0.0/T8.5

SCALE: 1" = 5' Horiz.
1" = 5' Vert.

A1

CROSS SECTIONS

KC Project: 2A920FT File: H:\Pla89\2A920FT\EAR\OUTPUT\0035_11200.ear

All Dimensions are US Survey Feet

FOR EARTHWORK DEVELOPMENT ONLY

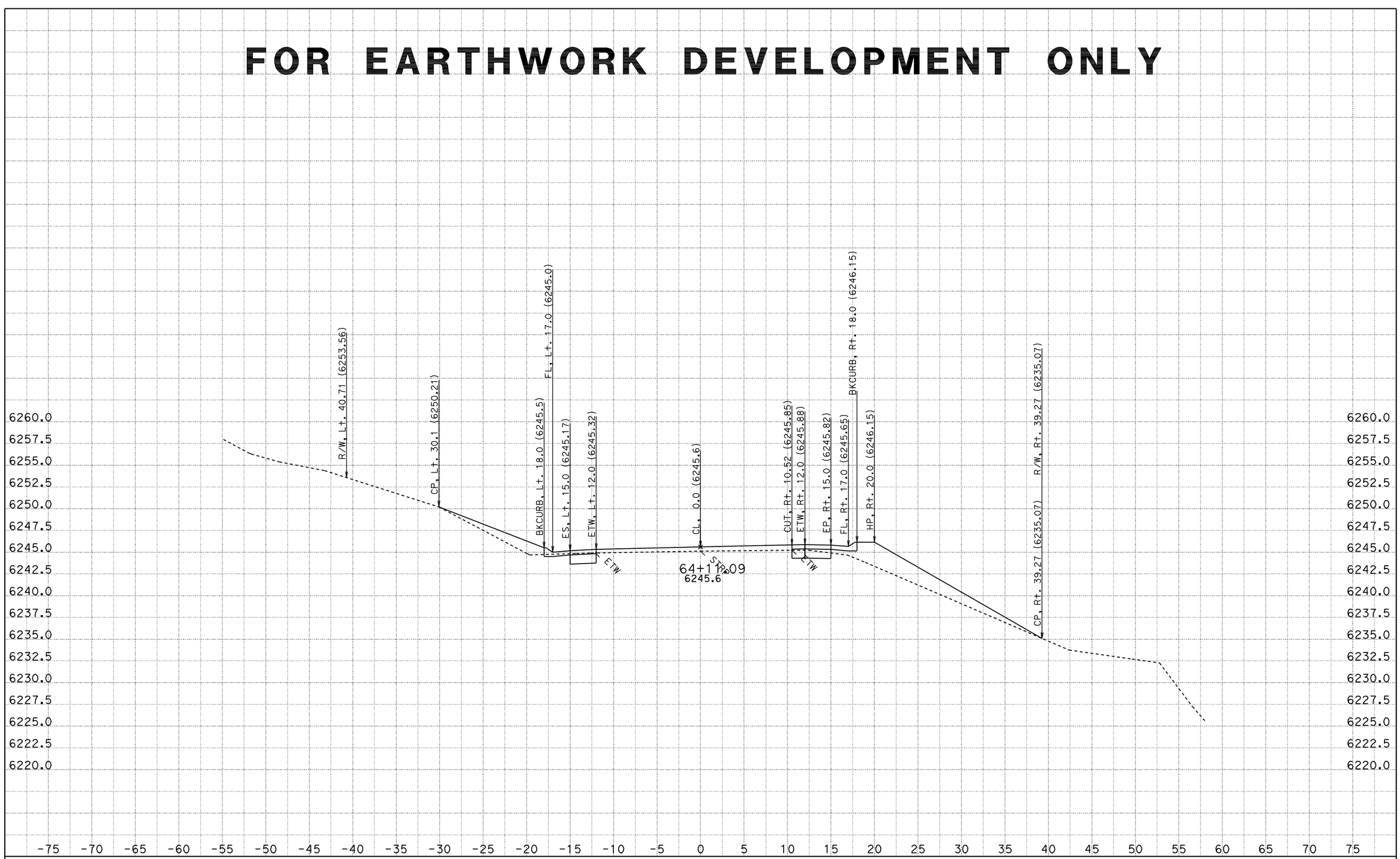

CONTRACT: 2a920

DATE: 8/12/2011

DIST/CO/RTE/PM: 03-ED,Pla 89 PM 27.2/27.4, 0.0/T8.5

KC Project: 2A920FT File: H:\Pla89\2A920FT\EAR\OUTPUT\0035_11200.ear

SCALE: 1" = 5' Horiz.
1" = 5' Vert.

All Dimensions are US Survey Feet

A1

CROSS SECTIONS

SHEET 587 OF 976

FOR EARTHWORK DEVELOPMENT ONLY

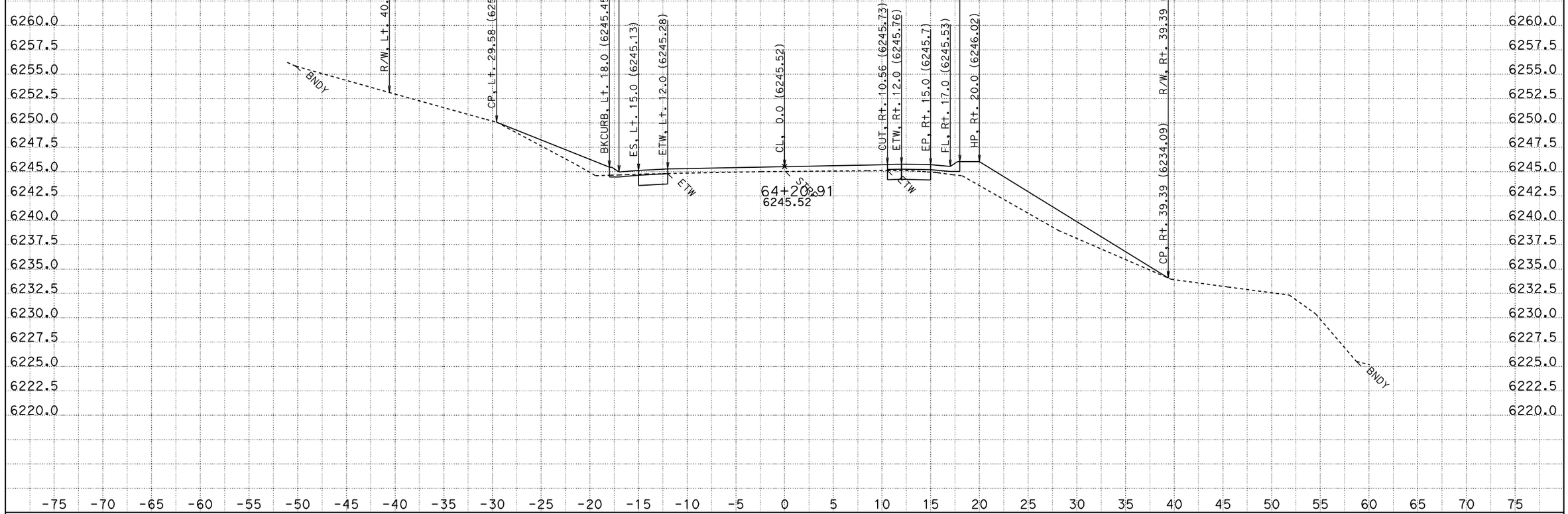

CONTRACT: 2a920

DATE: 8/12/2011

DIST/CO/RTE/PM: 03-ED,Pla 89 PM 27.2/27.4, 0.0/T8.5

SCALE: 1" = 5' Horiz.
1" = 5' Vert.

A1

CROSS SECTIONS

KC Project: 2A920FT File: H:\Pla89\2A920FT\EAR\OUTPUT\0035_11200.ear

All Dimensions are US Survey Feet

FOR EARTHWORK DEVELOPMENT ONLY

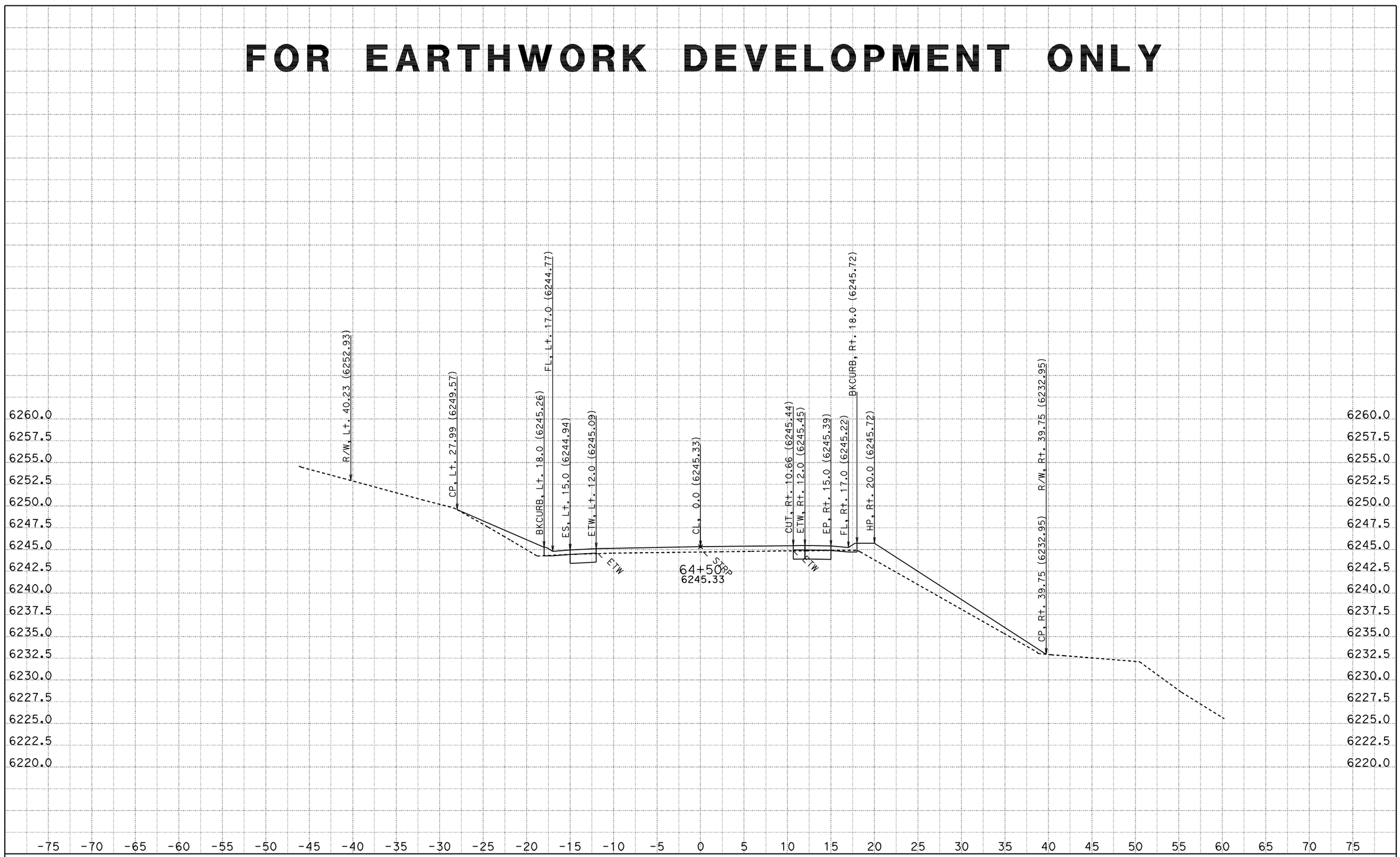

CONTRACT: 2a920

DATE: 8/12/2011

DIST/CO/RTE/PM: 03-ED,Pla 89 PM 27.2/27.4, 0.0/T8.5

KC Project: 2A920FT File: H:\Pla89\2A920FT\EAR\OUTPUT\0035_11200.ear

SCALE: 1" = 5' Horiz.
1" = 5' Vert.

All Dimensions are US Survey Feet

A1

CROSS SECTIONS

SHEET 589 OF 976

FOR EARTHWORK DEVELOPMENT ONLY

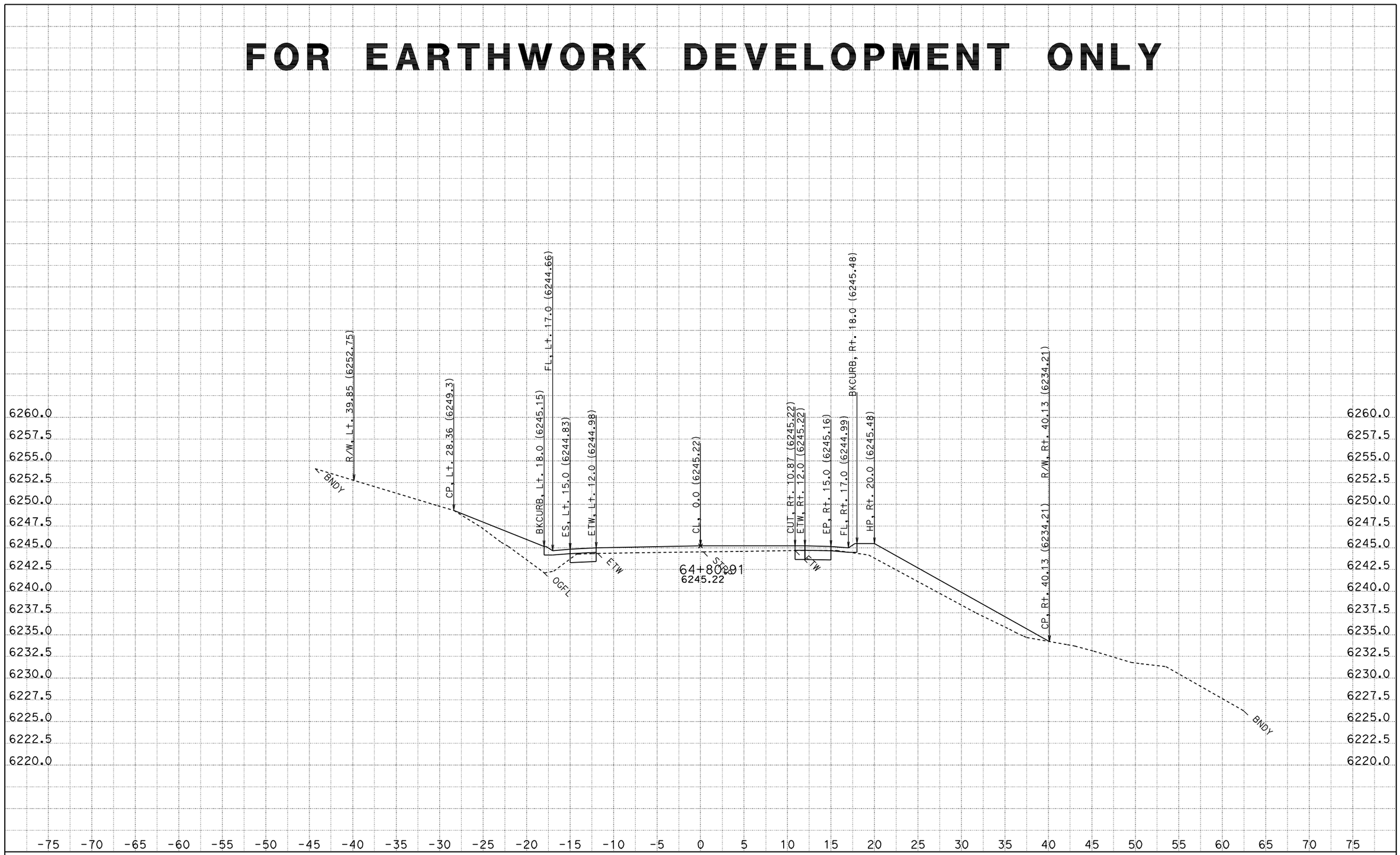

CONTRACT: 2a920

DATE: 8/12/2011

DIST/CO/RTE/PM: 03-ED,Pla 89 PM 27.2/27.4, 0.0/T8.5

SCALE: 1" = 5' Horiz.
1" = 5' Vert.

A1

CROSS SECTIONS

KC Project: 2A920FT File: H:\Pla89\2A920FT\EAR\OUTPUT\0035_11200.ear

All Dimensions are US Survey Feet

FOR EARTHWORK DEVELOPMENT ONLY

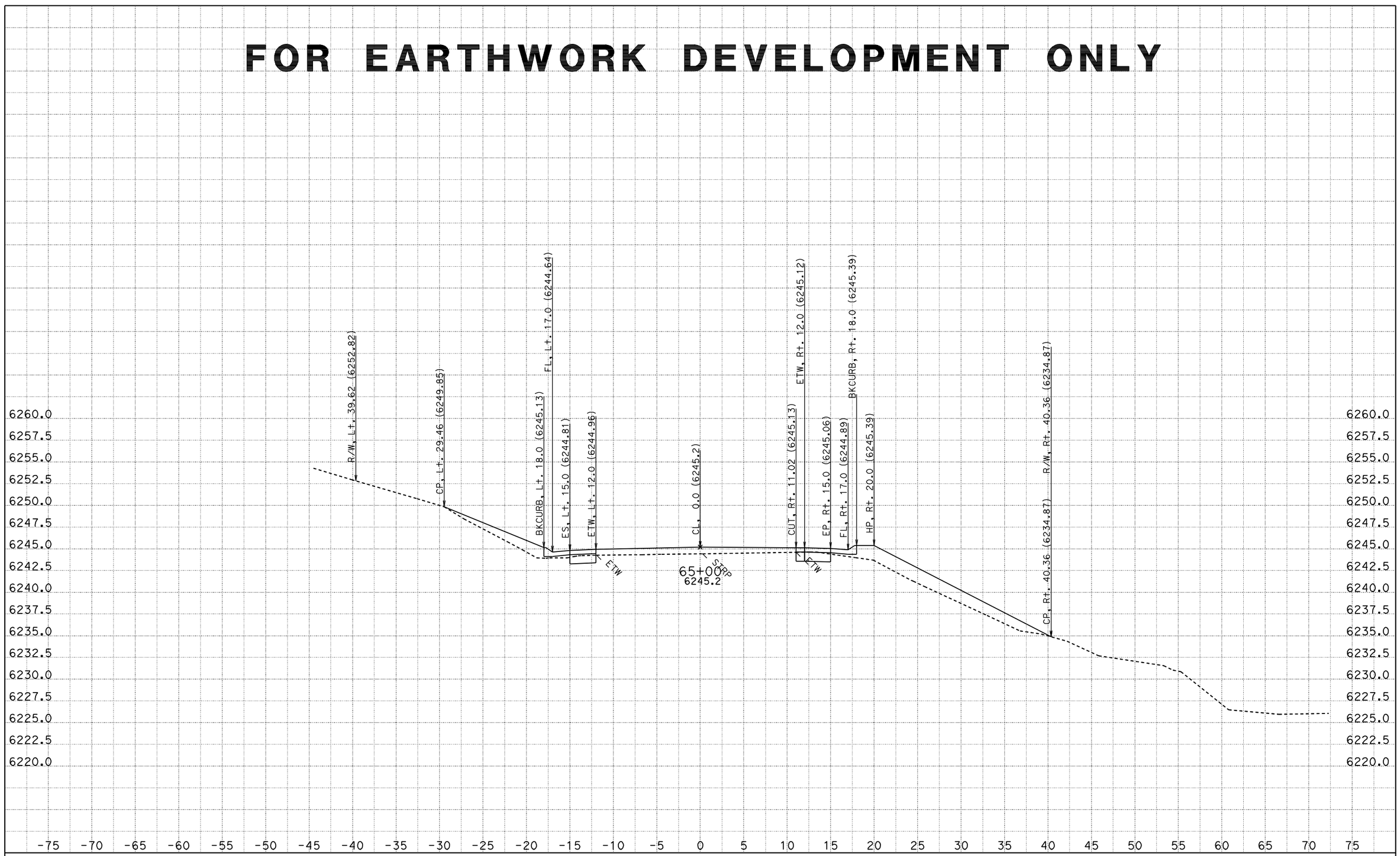

CONTRACT: 2a920

DATE: 8/12/2011

DIST/CO/RTE/PM: 03-ED,Pla 89 PM 27.2/27.4, 0.0/T8.5

SCALE: 1" = 5' Horiz.
1" = 5' Vert.

A1

CROSS SECTIONS

KC Project: 2A920FT File: H:\Pla89\2A920FT\EAR\OUTPUT\0035_11200.ear

All Dimensions are US Survey Feet

FOR EARTHWORK DEVELOPMENT ONLY

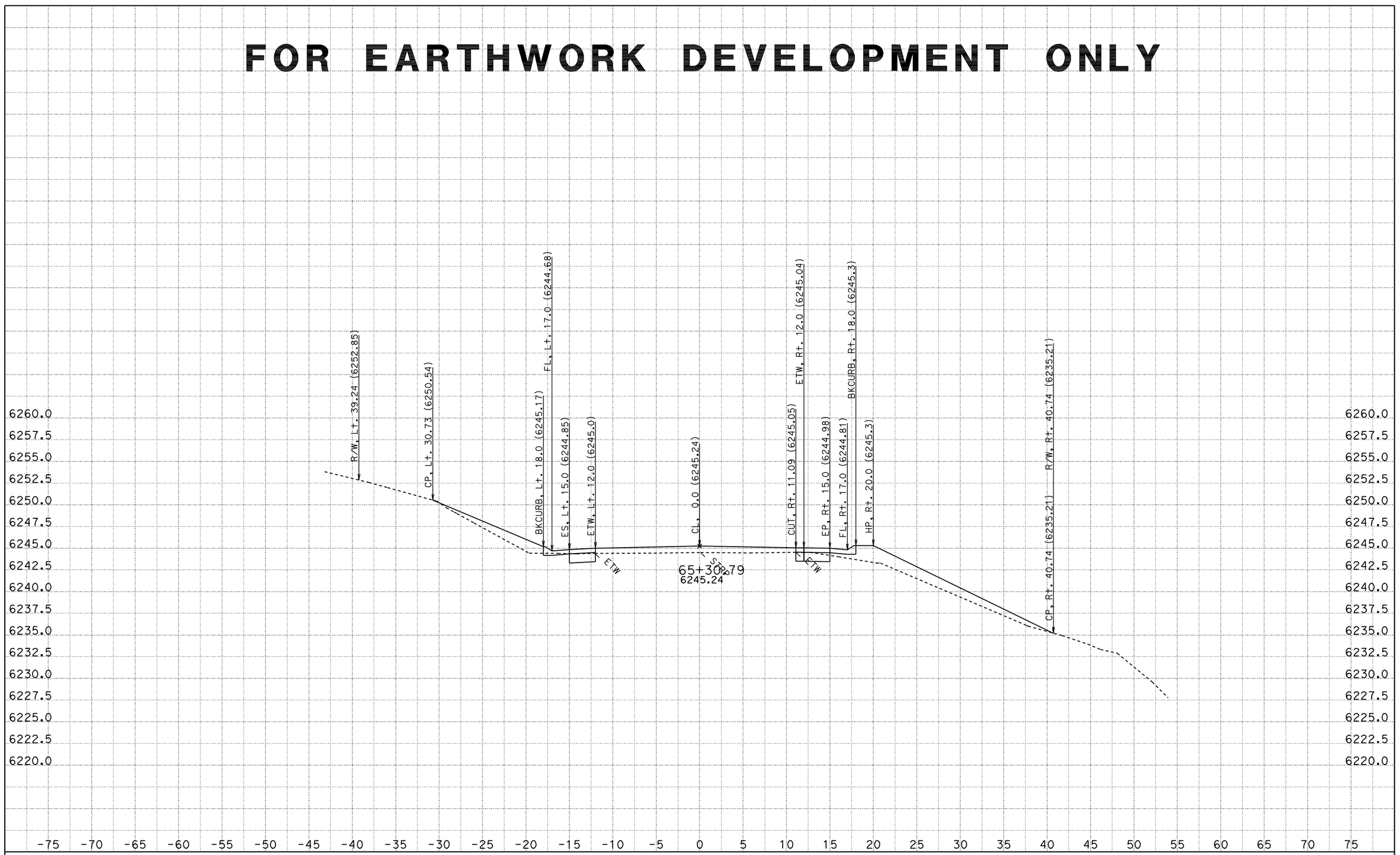

CONTRACT: 2a920

DATE: 8/12/2011

DIST/CO/RTE/PM: 03-ED,Pla 89 PM 27.2/27.4, 0.0/T8.5

KC Project: 2A920FT File: H:\Pla89\2A920FT\EAR\OUTPUT\0035_11200.ear

SCALE: 1" = 5' Horiz.
1" = 5' Vert.

All Dimensions are US Survey Feet

A1

CROSS SECTIONS

SHEET 592 OF 976

FOR EARTHWORK DEVELOPMENT ONLY

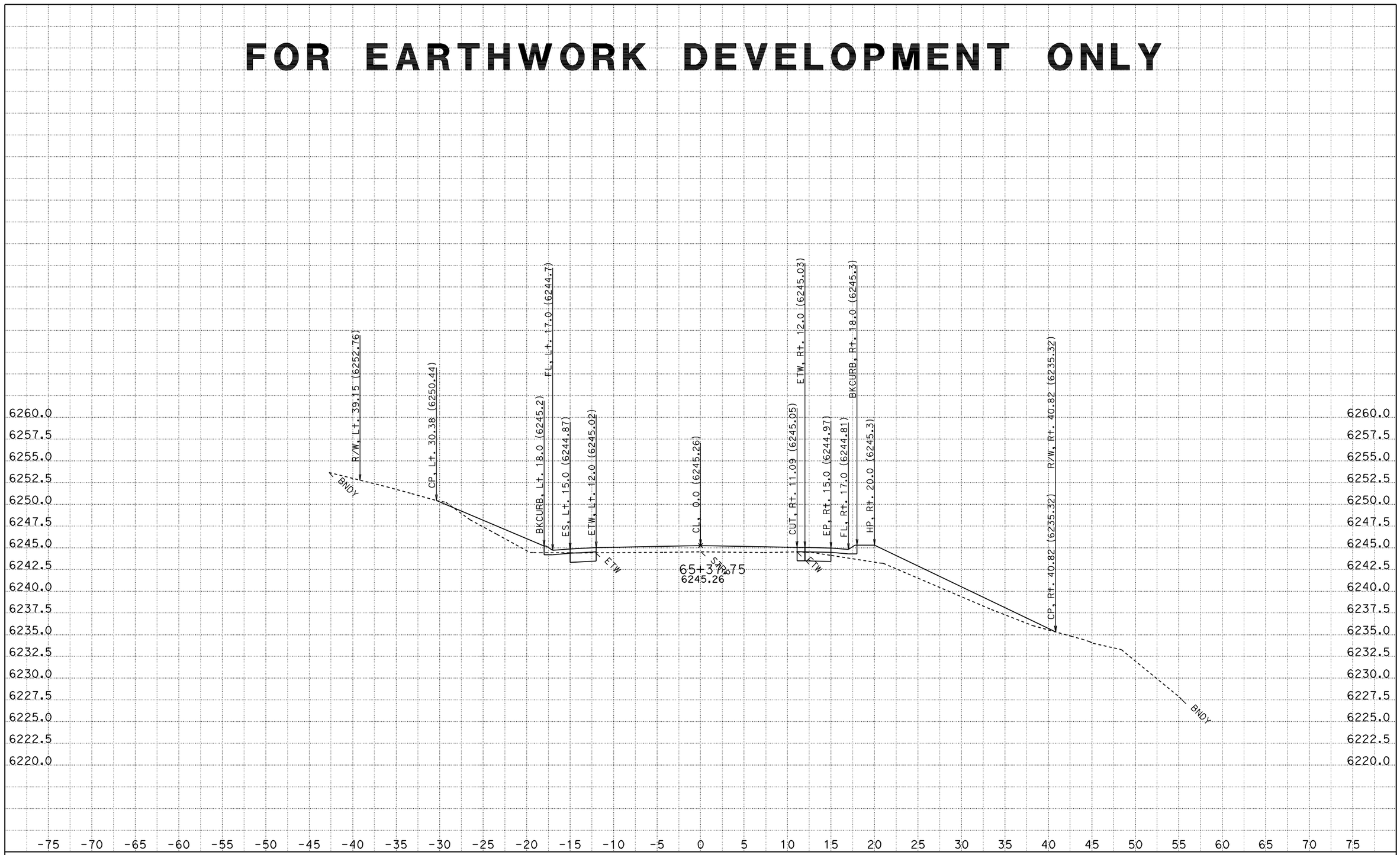

DATE: 8/12/2011
KC Project: 2A920FT
File: H:\Pla89\2A920FT\EAR\OUTPUT\0035_11200.ear

CONTRACT: 2a920
DIST/CO/RTE/PM: 03-ED,Pla 89 PM 27.2/27.4, 0.0/T8.5

SCALE: 1" = 5' Horiz.
1" = 5' Vert.
All Dimensions are US Survey Feet

A1
CROSS SECTIONS
SHEET 593 OF 976

FOR EARTHWORK DEVELOPMENT ONLY

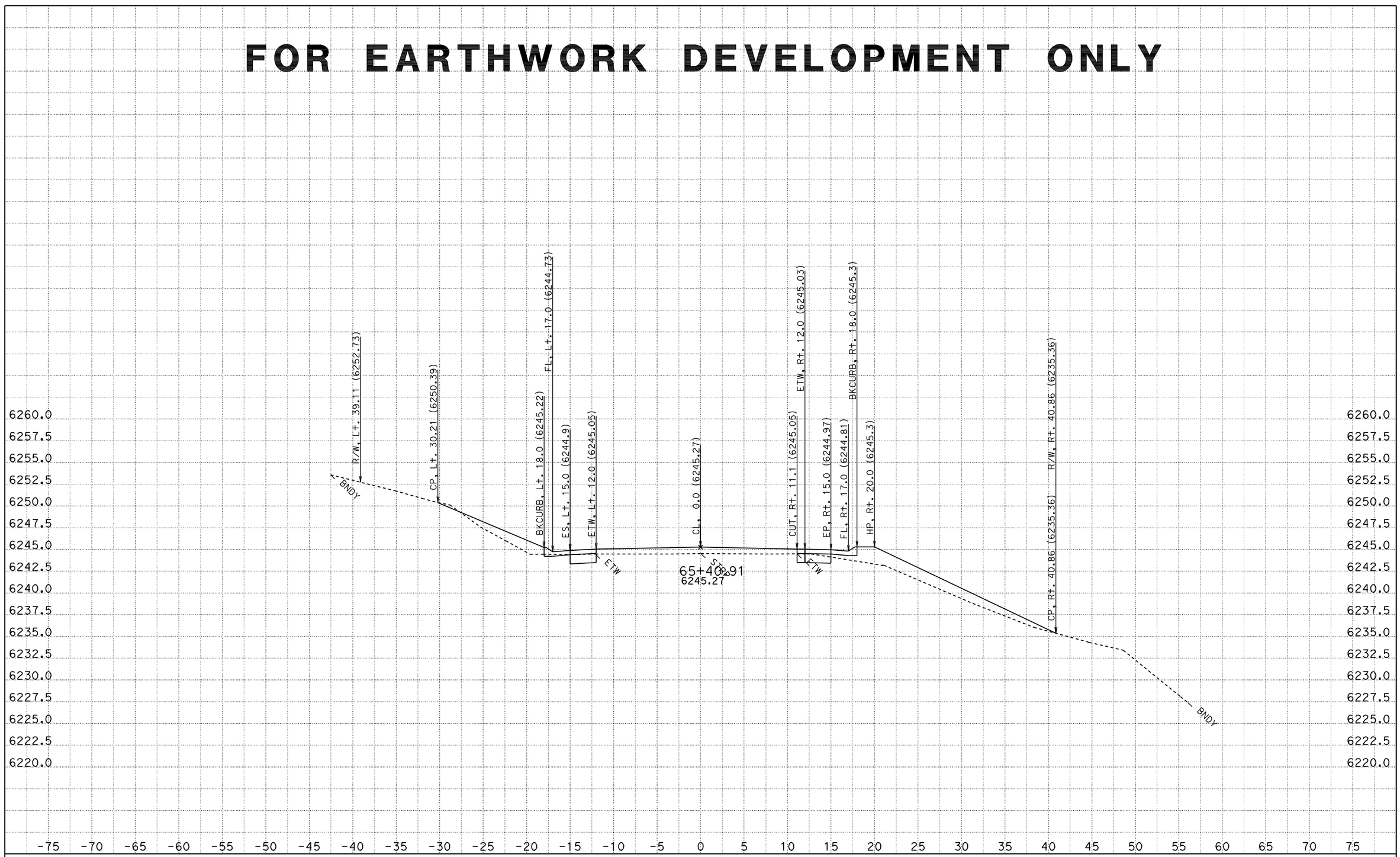

CONTRACT: 2a920

DATE: 8/12/2011

DIST/CO/RTE/PM: 03-ED,Pla 89 PM 27.2/27.4, 0.0/T8.5

KC Project: 2A920FT File: H:\Pla89\2A920FT\EAR\OUTPUT\0035_11200.ear

SCALE: 1" = 5' Horiz.
1" = 5' Vert.

All Dimensions are US Survey Feet

A1

CROSS SECTIONS

SHEET 594 OF 976

FOR EARTHWORK DEVELOPMENT ONLY

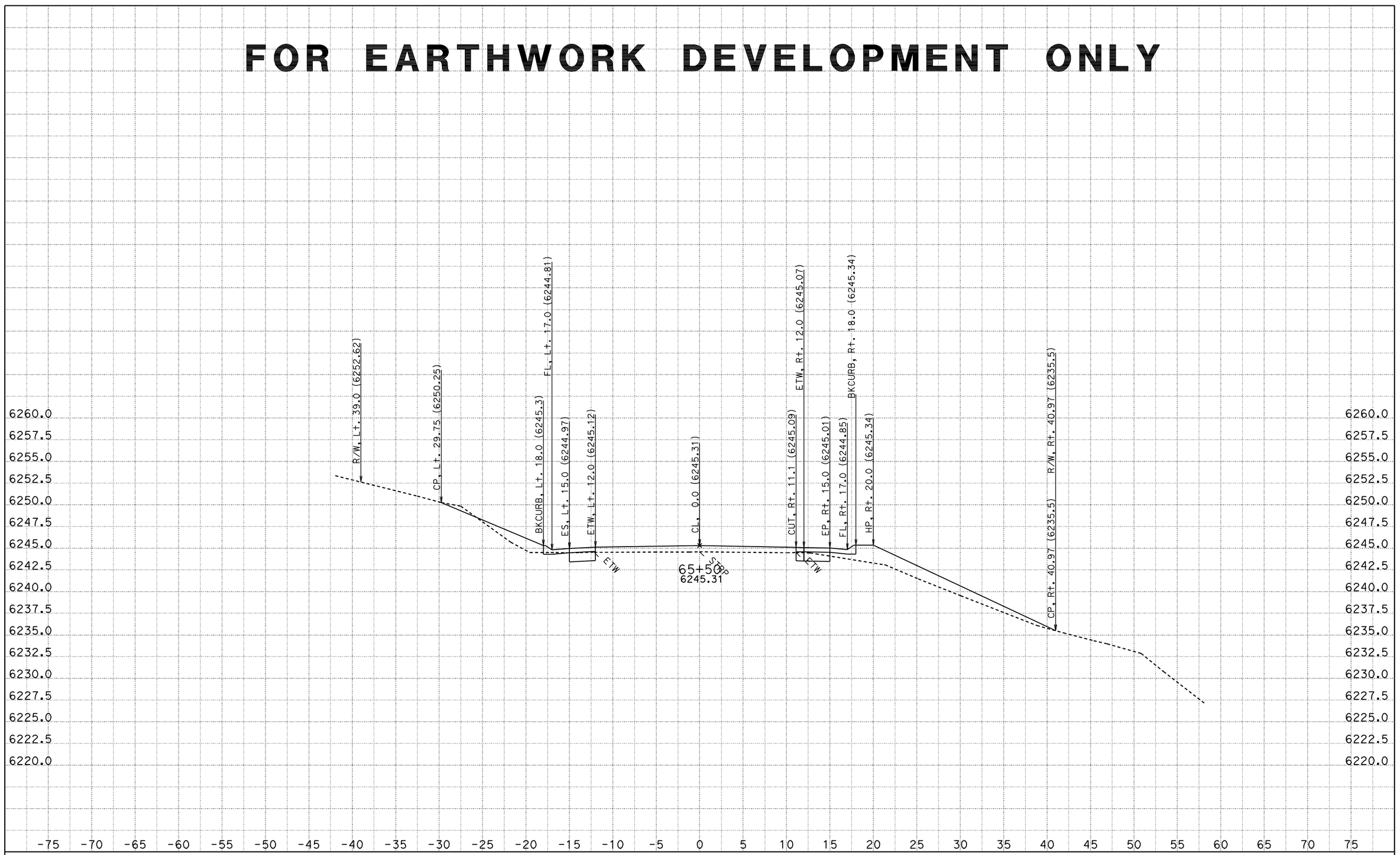

DATE: 8/12/2011
KC Project: 2A920FT
File: H:\Pla89\2A920FT\EAR\OUTPUT\0035_11200.ear

CONTRACT: 2a920
DIST/CO/RTE/PM: 03-ED,Pla 89 PM 27.2/27.4, 0.0/T8.5

SCALE: 1" = 5' Horiz.
1" = 5' Vert.

All Dimensions are US Survey Feet

A1
CROSS SECTIONS
SHEET 595 OF 976

FOR EARTHWORK DEVELOPMENT ONLY

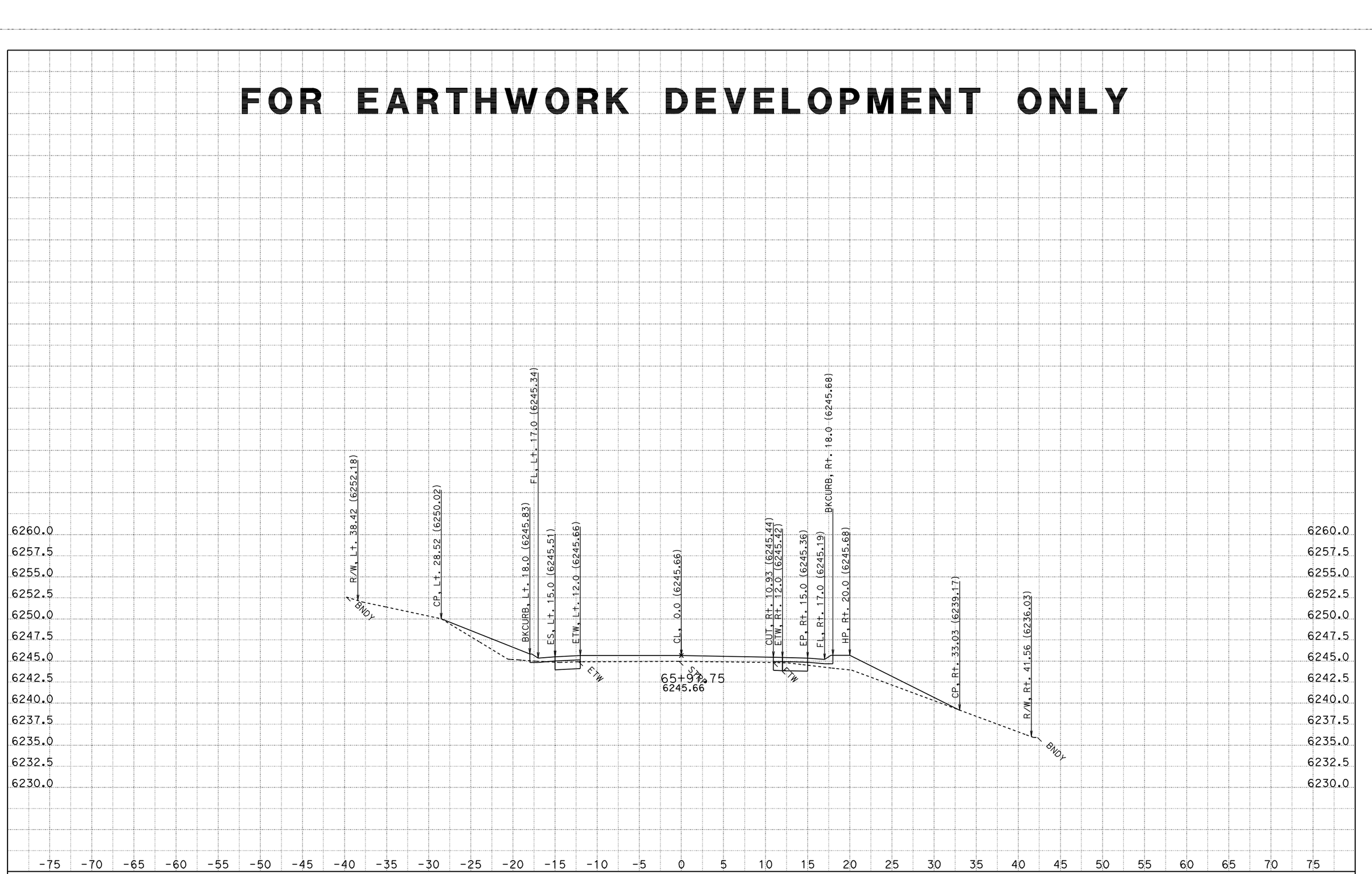

CONTRACT: 2a920

DATE: 8/12/2011

DIST/CO/RTE/PM: 03-ED,Pla 89 PM 27.2/27.4, 0.0/T8.5

SCALE: 1" = 5' Horiz.
1" = 5' Vert.

A1

CROSS SECTIONS

KC Project: 2A920FT File: H:\Pla89\2A920FT\EAR\OUTPUT\0035_11200.ear

All Dimensions are US Survey Feet

SHEET 596 OF 976

FOR EARTHWORK DEVELOPMENT ONLY

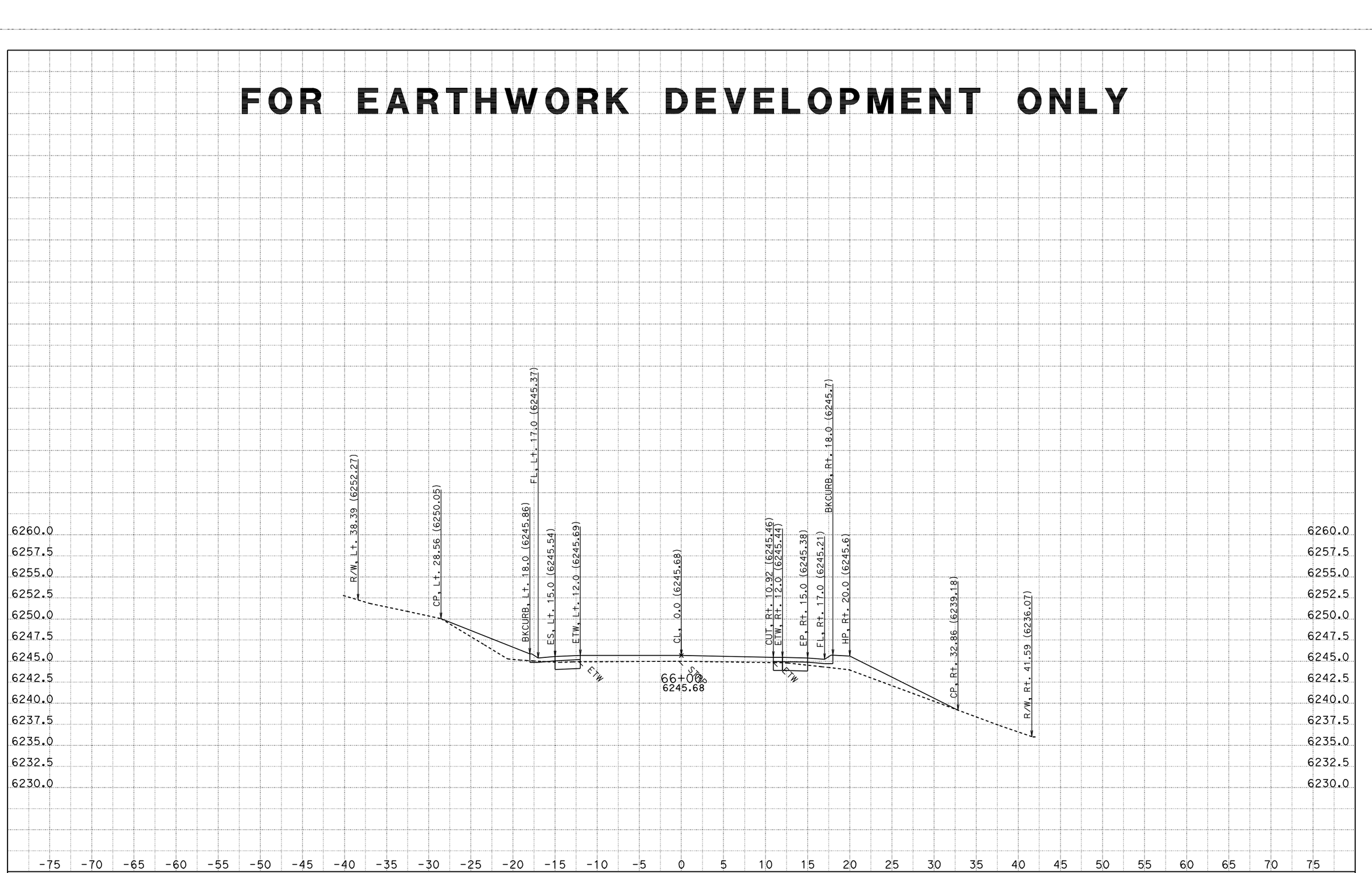

CONTRACT: 2a920

DATE: 8/12/2011

DIST/CO/RTE/PM: 03-ED,Pla 89 PM 27.2/27.4, 0.0/T8.5

SCALE: 1" = 5' Horiz.
1" = 5' Vert.

A1

CROSS SECTIONS

KC Project: 2A920FT File: H:\Pla89\2A920FT\EAR\OUTPUT\0035_11200.ear

All Dimensions are US Survey Feet

FOR EARTHWORK DEVELOPMENT ONLY

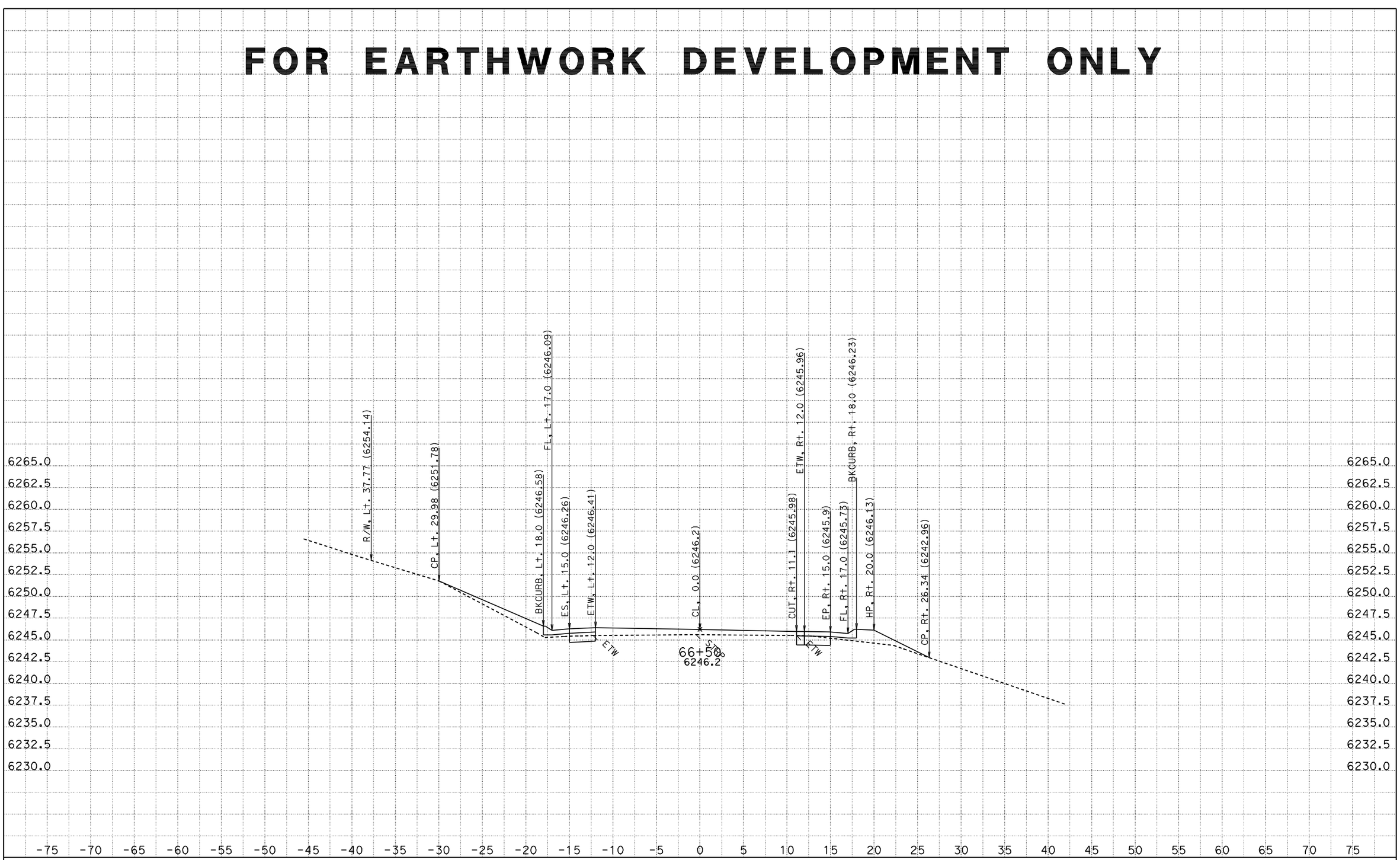

DATE: 8/12/2011
KC Project: 2A920FT
File: H:\Pla89\2A920FT\EAR\OUTPUT\0035_11200.ear

CONTRACT: 2a920
DIST/CO/RTE/PM: 03-ED,Pla 89 PM 27.2/27.4, 0.0/T8.5

SCALE: 1" = 5' Horiz.
1" = 5' Vert.
All Dimensions are US Survey Feet

A1
CROSS SECTIONS
SHEET 598 OF 976

FOR EARTHWORK DEVELOPMENT ONLY

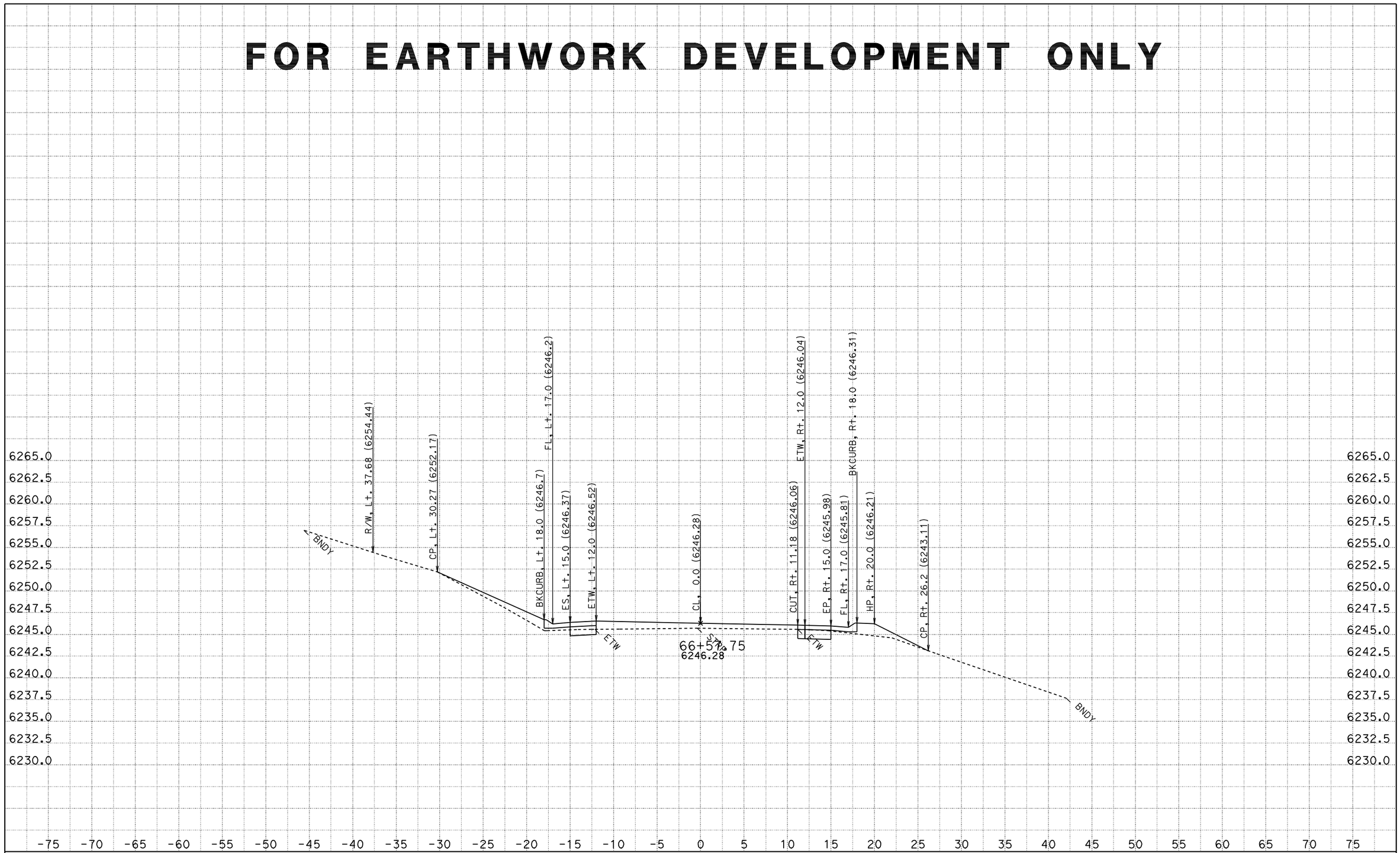

CONTRACT: 2a920

DATE: 8/12/2011
DIST/CO/RTE/PM: 03-ED,Pla 89 PM 27.2/27.4, 0.0/T8.5
SCALE: 1" = 5' Horiz.
1" = 5' Vert.

KC Project: 2A920FT File: H:\Pla89\2A920FT\EAR\OUTPUT\0035_11200.ear

All Dimensions are US Survey Feet

A1
CROSS SECTIONS
SHEET 599 OF 976

FOR EARTHWORK DEVELOPMENT ONLY

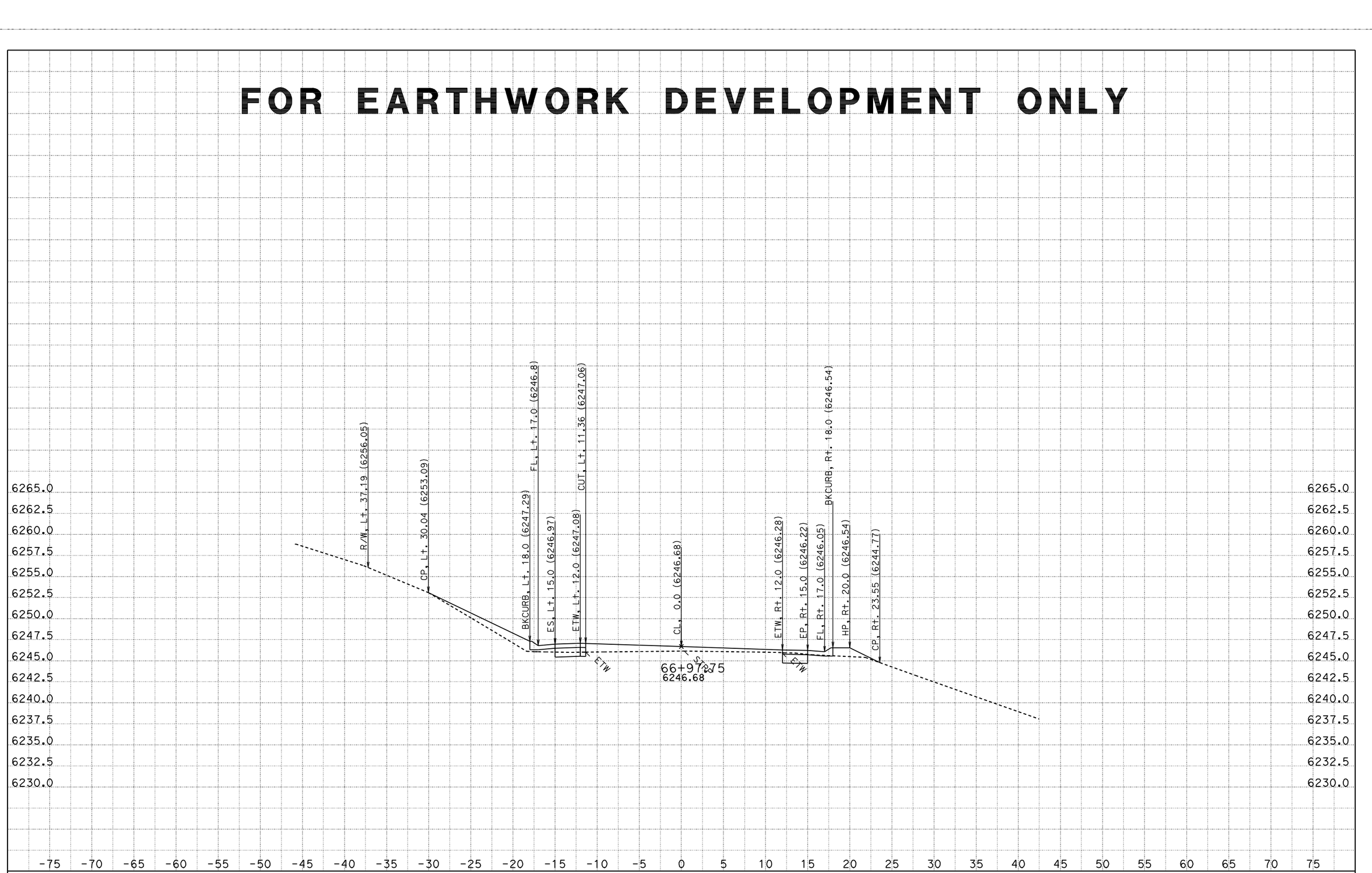

CONTRACT: 2a920

DATE: 8/12/2011

DIST/CO/RTE/PM: 03-ED,Pla 89 PM 27.2/27.4, 0.0/T8.5

KC Project: 2A920FT File: H:\Pla89\2A920FT\EAR\OUTPUT\0035_11200.ear

SCALE: 1" = 5' Horiz.
1" = 5' Vert.

All Dimensions are US Survey Feet

A1
CROSS SECTIONS
SHEET 600 OF 976

FOR EARTHWORK DEVELOPMENT ONLY

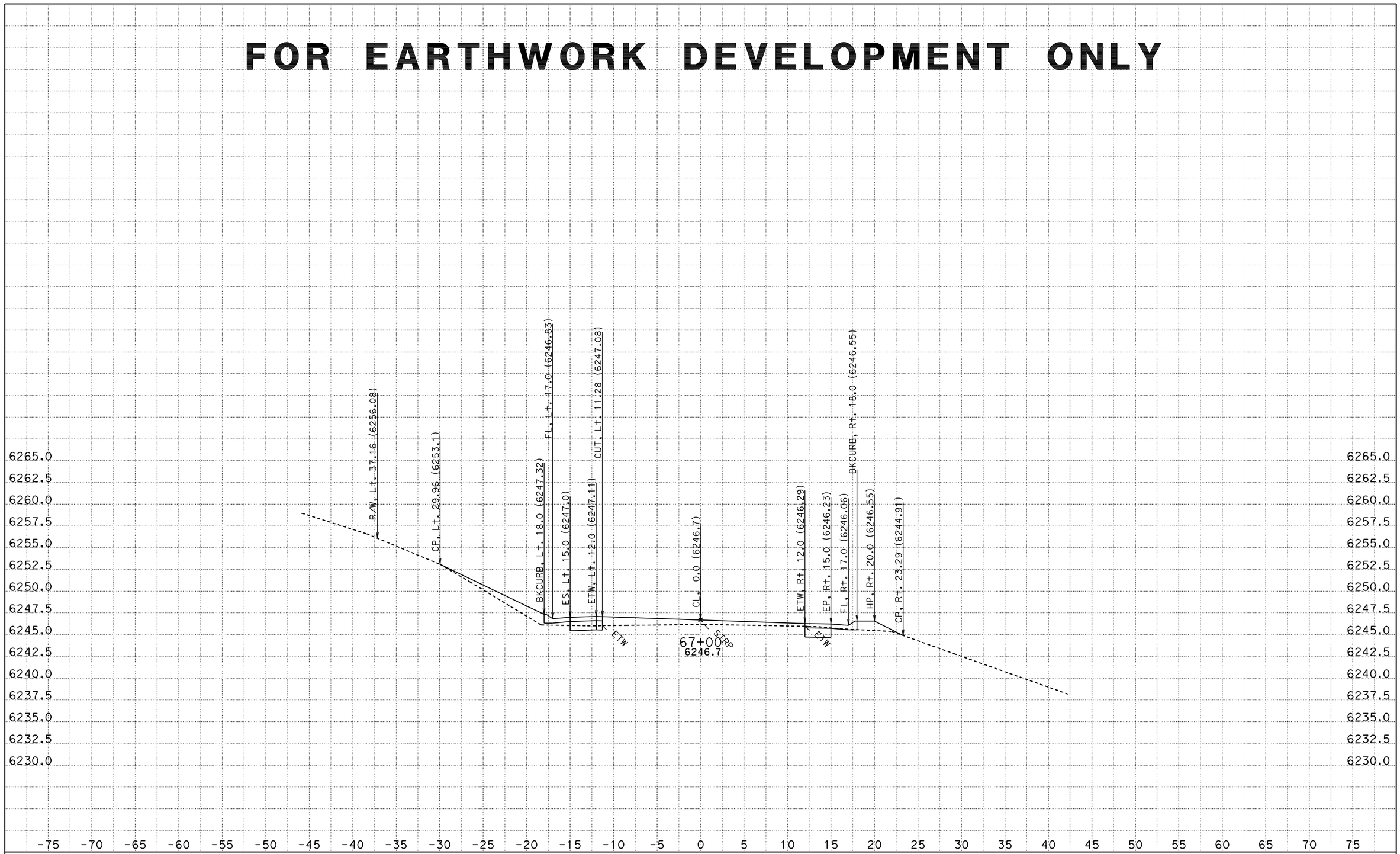

DATE: 8/12/2011
KC Project: 2A920FT

CONTRACT: 2a920
DIST/CO/RTE/PM: 03-ED,Pla 89 PM 27.2/27.4, 0.0/T8.5
File: H:\Pla89\2A920FT\EAR\OUTPUT\0035_11200.ear

SCALE: 1" = 5' Horiz.
1" = 5' Vert.
All Dimensions are US Survey Feet

A1
CROSS SECTIONS
SHEET 601 OF 976

FOR EARTHWORK DEVELOPMENT ONLY

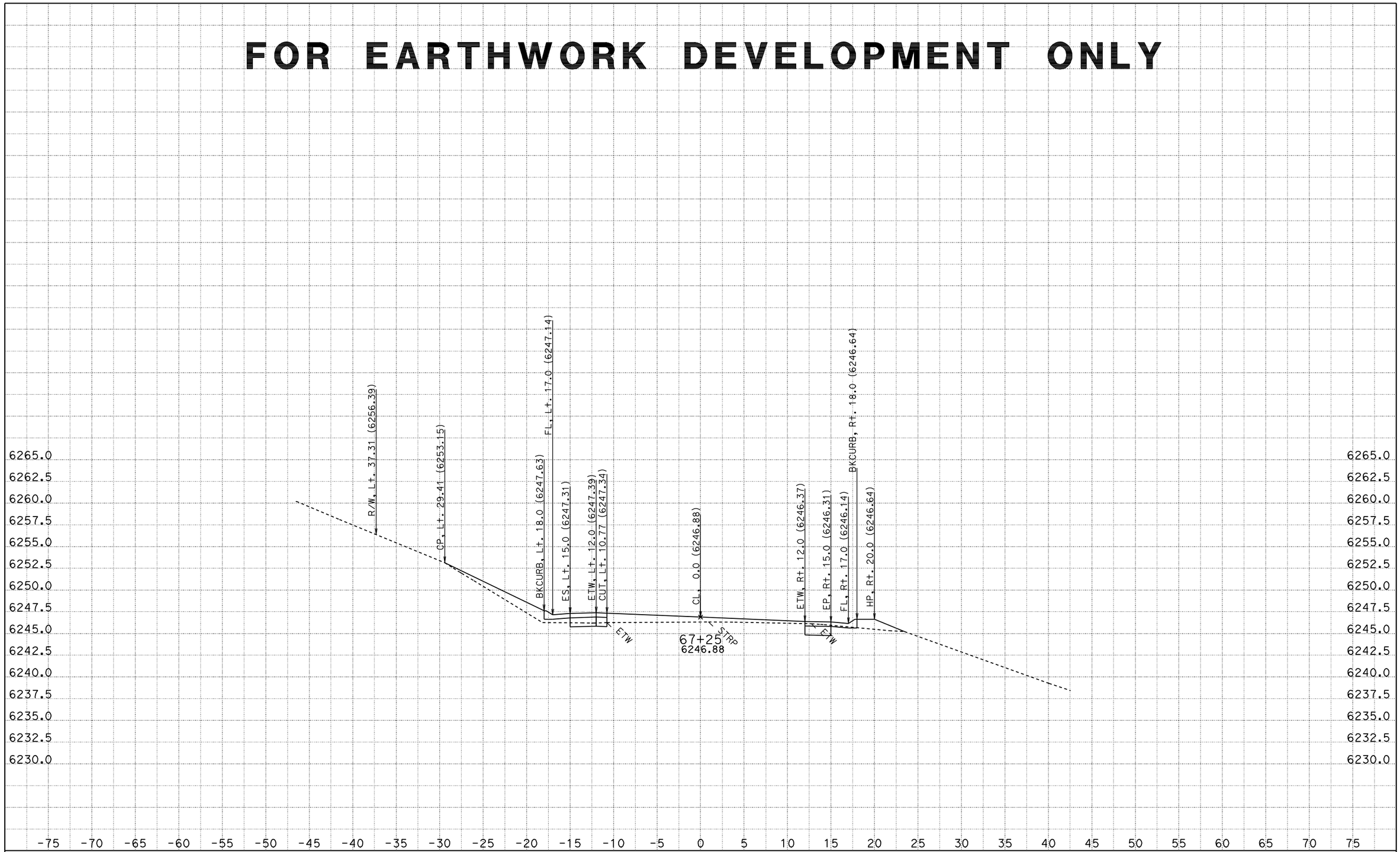

CONTRACT: 2a920

DATE: 8/12/2011

DIST/CO/RTE/PM: 03-ED,Pla 89 PM 27.2/27.4, 0.0/T8.5

SCALE: 1" = 5' Horiz.
1" = 5' Vert.

A1

CROSS SECTIONS

KC Project: 2A920FT File: H:\Pla89\2A920FT\EAR\OUTPUT\0035_11200.ear

All Dimensions are US Survey Feet

FOR EARTHWORK DEVELOPMENT ONLY

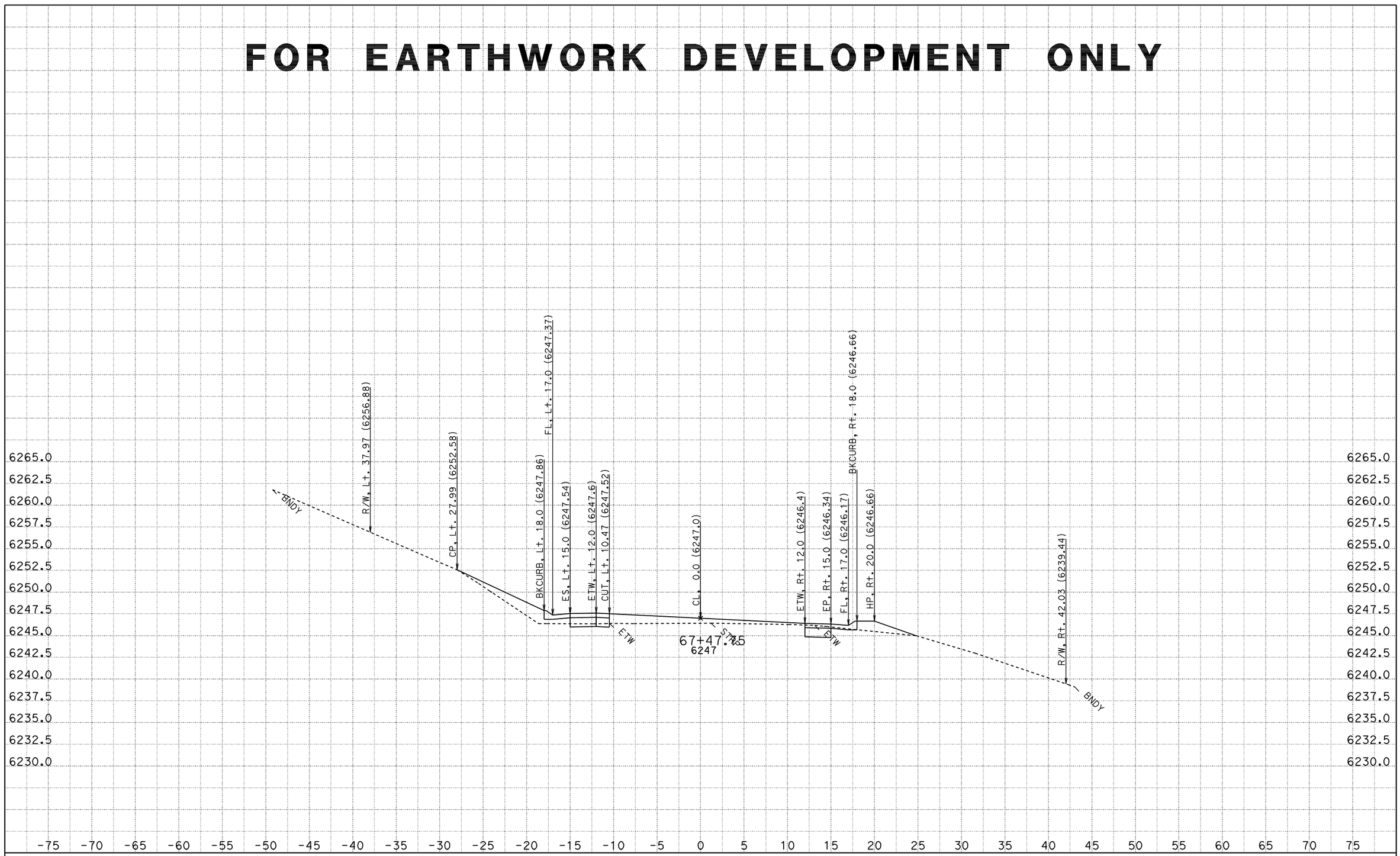

DATE: 8/12/2011
KC Project: 2A920FT
File: H:\Pla89\2A920FT\EAR\OUTPUT\0035_11200.ear

CONTRACT: 2a920
DIST/CO/RTE/PM: 03-ED,Pla 89 PM 27.2/27.4, 0.0/T8.5

SCALE: 1" = 5' Horiz.
1" = 5' Vert.
All Dimensions are US Survey Feet

A1
CROSS SECTIONS
SHEET 603 OF 976

FOR EARTHWORK DEVELOPMENT ONLY

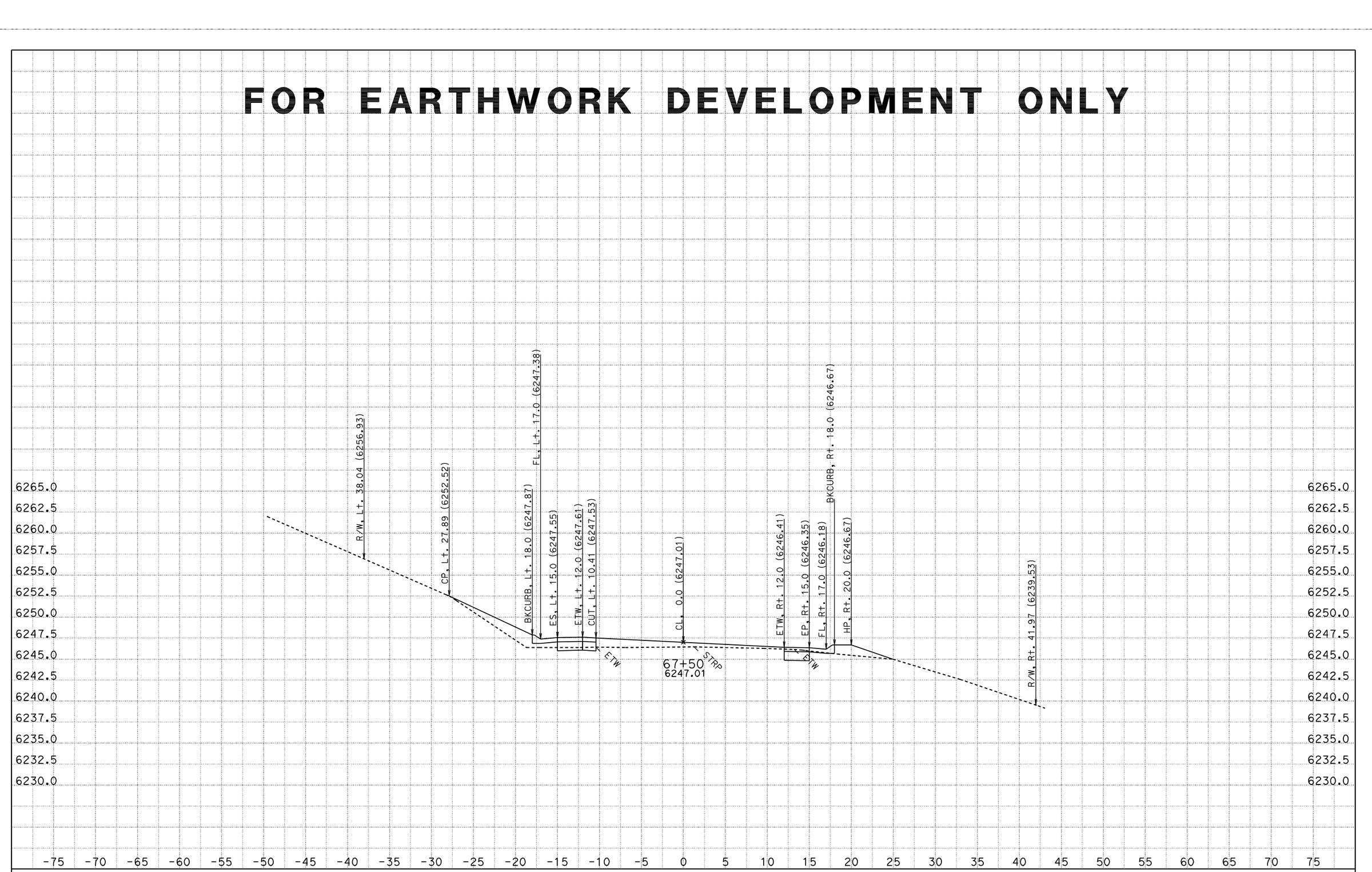

DATE: 8/12/2011
KC Project: 2A920FT

CONTRACT: 2a920
DIST/CO/RTE/PM: 03-ED,Pla 89 PM 27.2/27.4, 0.0/T8.5
File: H:\Pla89\2A920FT\EAR\OUTPUT\0035_11200.ear

SCALE: 1" = 5' Horiz.
1" = 5' Vert.
All Dimensions are US Survey Feet

A1
CROSS SECTIONS
SHEET 604 OF 976

FOR EARTHWORK DEVELOPMENT ONLY

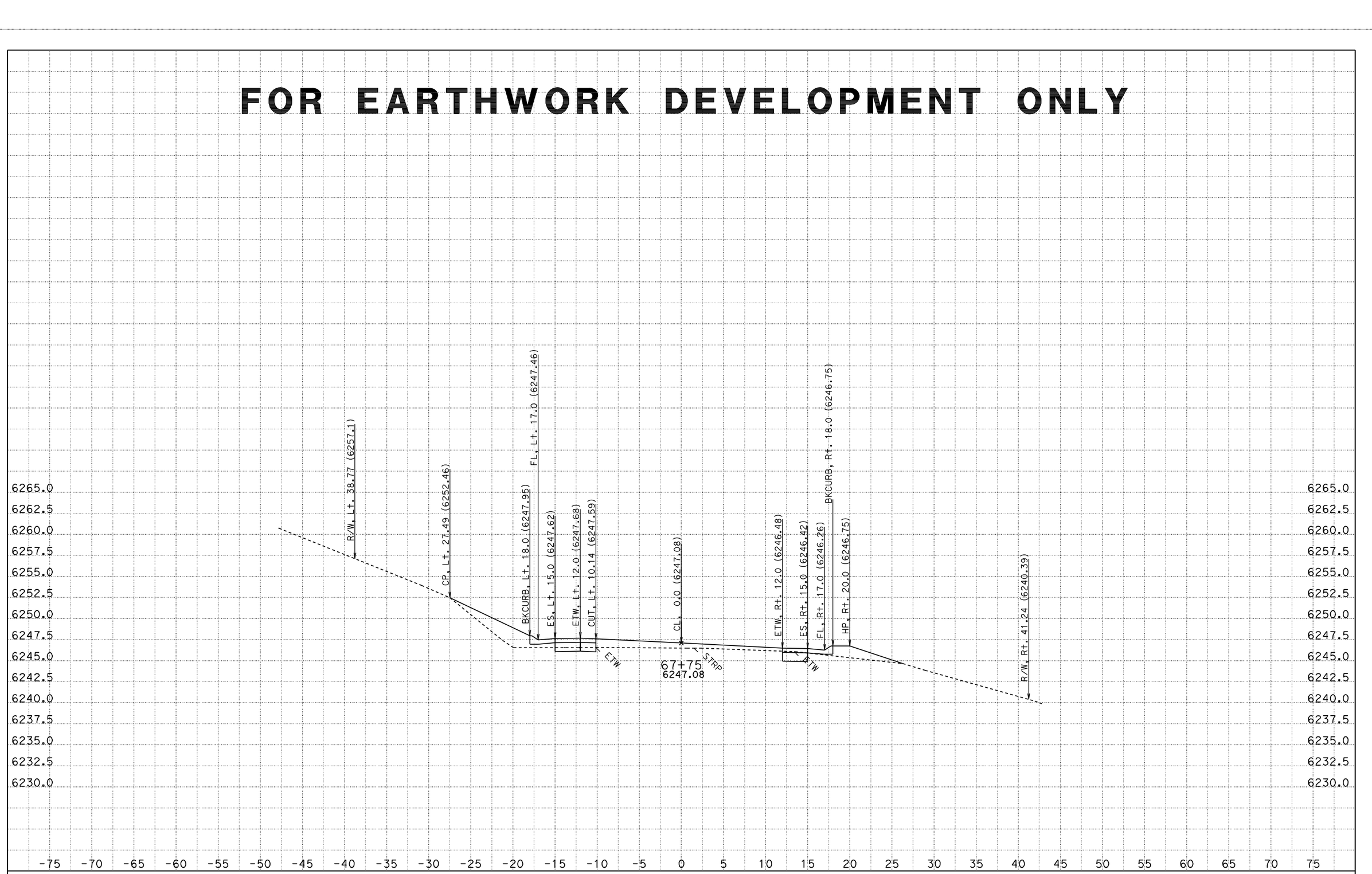

DATE: 8/12/2011
KC Project: 2A920FT
File: H:\Pla89\2A920FT\EAR\OUTPUT\0035_11200.ear

CONTRACT: 2a920
DIST/CO/RTE/PM: 03-ED,Pla 89 PM 27.2/27.4, 0.0/T8.5

SCALE: 1" = 5' Horiz.
1" = 5' Vert.
All Dimensions are US Survey Feet

A1
CROSS SECTIONS
SHEET 605 OF 976

FOR EARTHWORK DEVELOPMENT ONLY

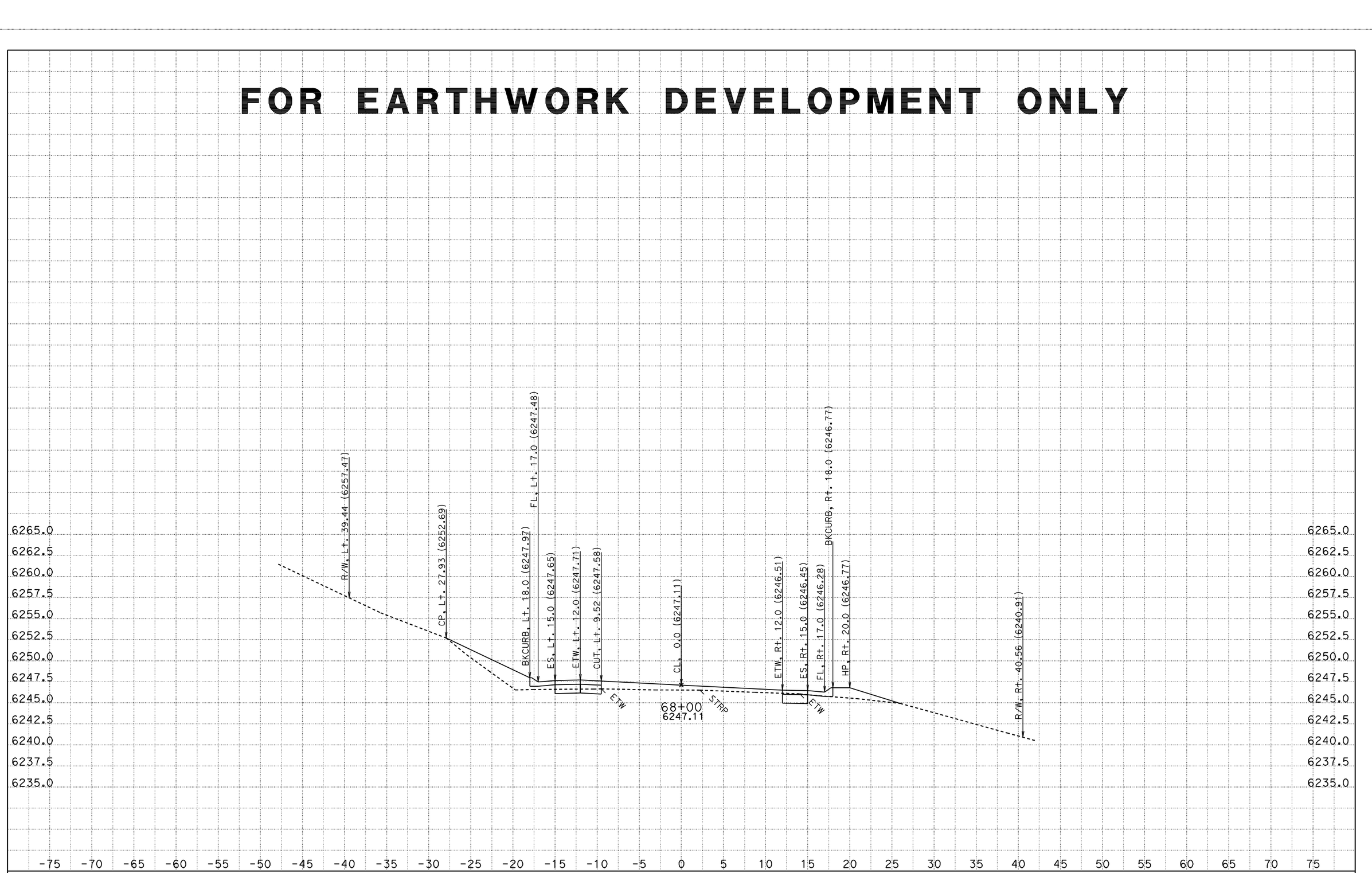

CONTRACT: 2a920

DATE: 8/12/2011

DIST/CO/RTE/PM: 03-ED,Pla 89 PM 27.2/27.4, 0.0/T8.5

KC Project: 2A920FT

File: H:\Pla89\2A920FT\EAR\OUTPUT\0035_11200.ear

SCALE: 1" = 5' Horiz.
1" = 5' Vert.

All Dimensions are US Survey Feet

A1

CROSS SECTIONS

SHEET 606 OF 976

FOR EARTHWORK DEVELOPMENT ONLY

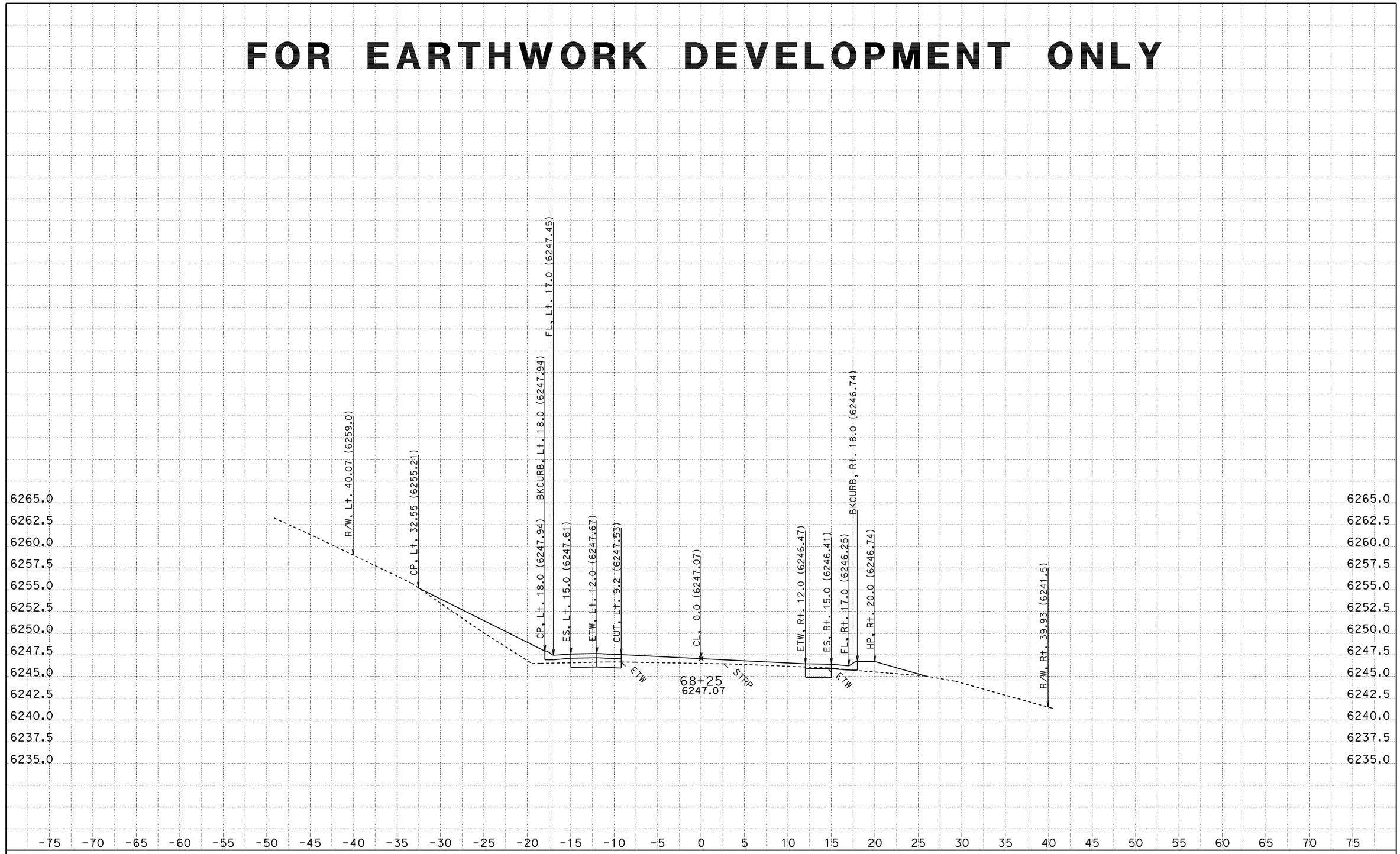

CONTRACT: 2a920

DATE: 8/12/2011

DIST/CO/RTE/PM: 03-ED,Pla 89 PM 27.2/27.4, 0.0/T8.5

KC Project: 2A920FT File: H:\Pla89\2A920FT\EAR\OUTPUT\0035_11200.ear

SCALE: 1" = 5' Horiz.
1" = 5' Vert.

All Dimensions are US Survey Feet

A1
CROSS SECTIONS
SHEET 607 OF 976

FOR EARTHWORK DEVELOPMENT ONLY

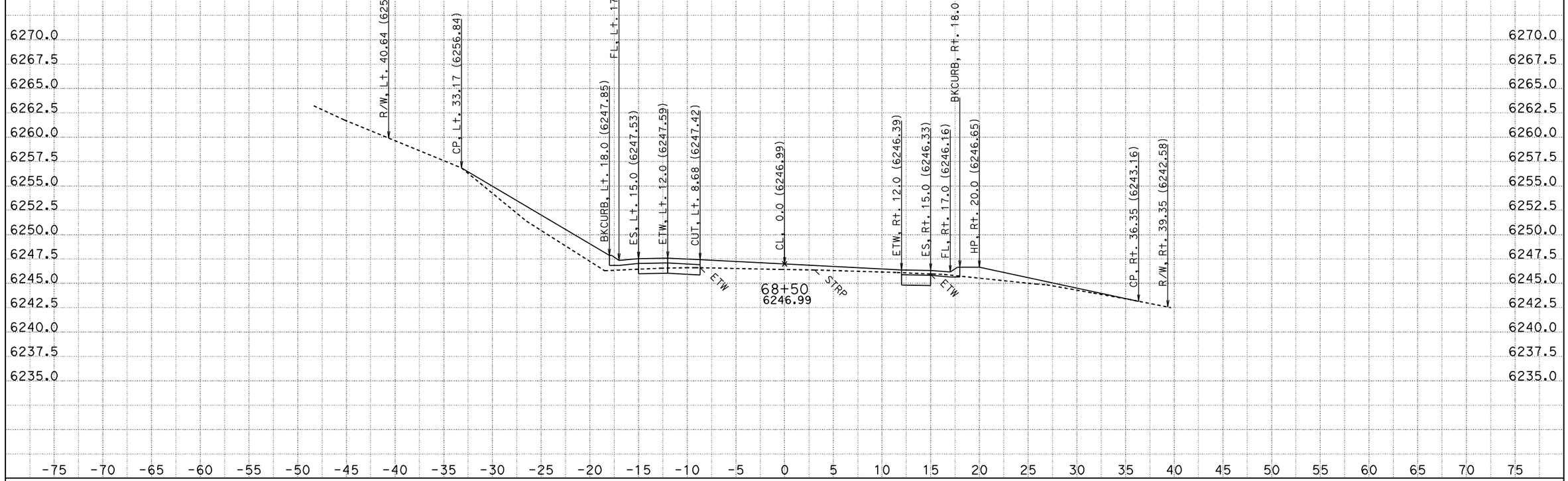

CONTRACT: 2a920

DATE: 8/12/2011

DIST/CO/RTE/PM: 03-ED,Pla 89 PM 27.2/27.4, 0.0/T8.5

KC Project: 2A920FT File: H:\Pla89\2A920FT\EAR\OUTPUT\0035_11200.ear

SCALE: 1" = 5' Horiz.
1" = 5' Vert.

All Dimensions are US Survey Feet

A1
CROSS SECTIONS
SHEET 608 OF 976

FOR EARTHWORK DEVELOPMENT ONLY

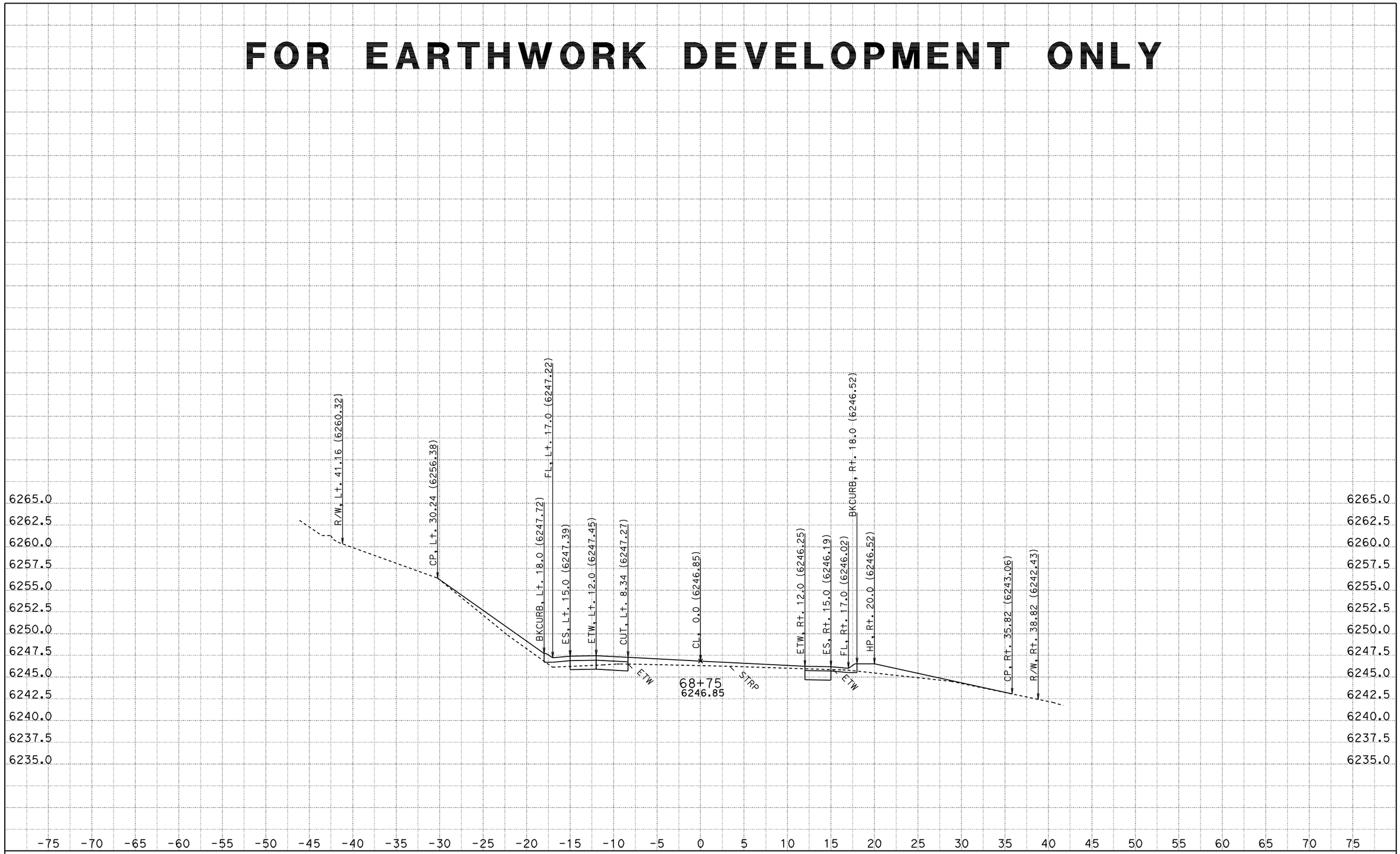

CONTRACT: 2a920

DATE: 8/12/2011

DIST/CO/RTE/PM: 03-ED,Pla 89 PM 27.2/27.4, 0.0/T8.5

KC Project: 2A920FT

File: H:\Pla89\2A920FT\EAR\OUTPUT\0035_11200.ear

SCALE: 1" = 5' Horiz.
1" = 5' Vert.

All Dimensions are US Survey Feet

A1
CROSS SECTIONS
SHEET 609 OF 976

FOR EARTHWORK DEVELOPMENT ONLY

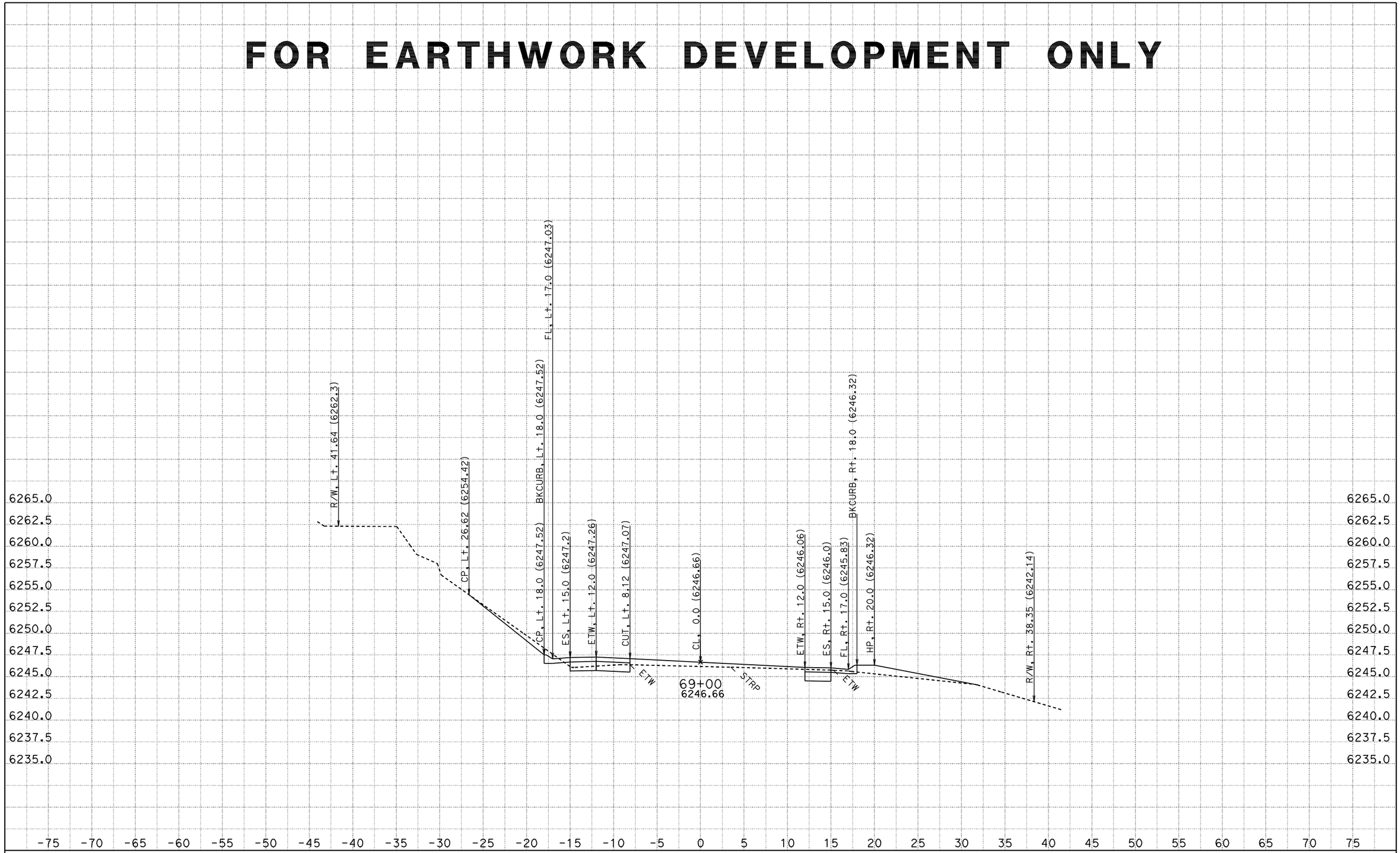

CONTRACT: 2a920

DATE: 8/12/2011

DIST/CO/RTE/PM: 03-ED,Pla 89 PM 27.2/27.4, 0.0/T8.5

SCALE: 1" = 5' Horiz.
1" = 5' Vert.

A1

CROSS SECTIONS

KC Project: 2A920FT File: H:\Pla89\2A920FT\EAR\OUTPUT\0035_11200.ear

All Dimensions are US Survey Feet

FOR EARTHWORK DEVELOPMENT ONLY

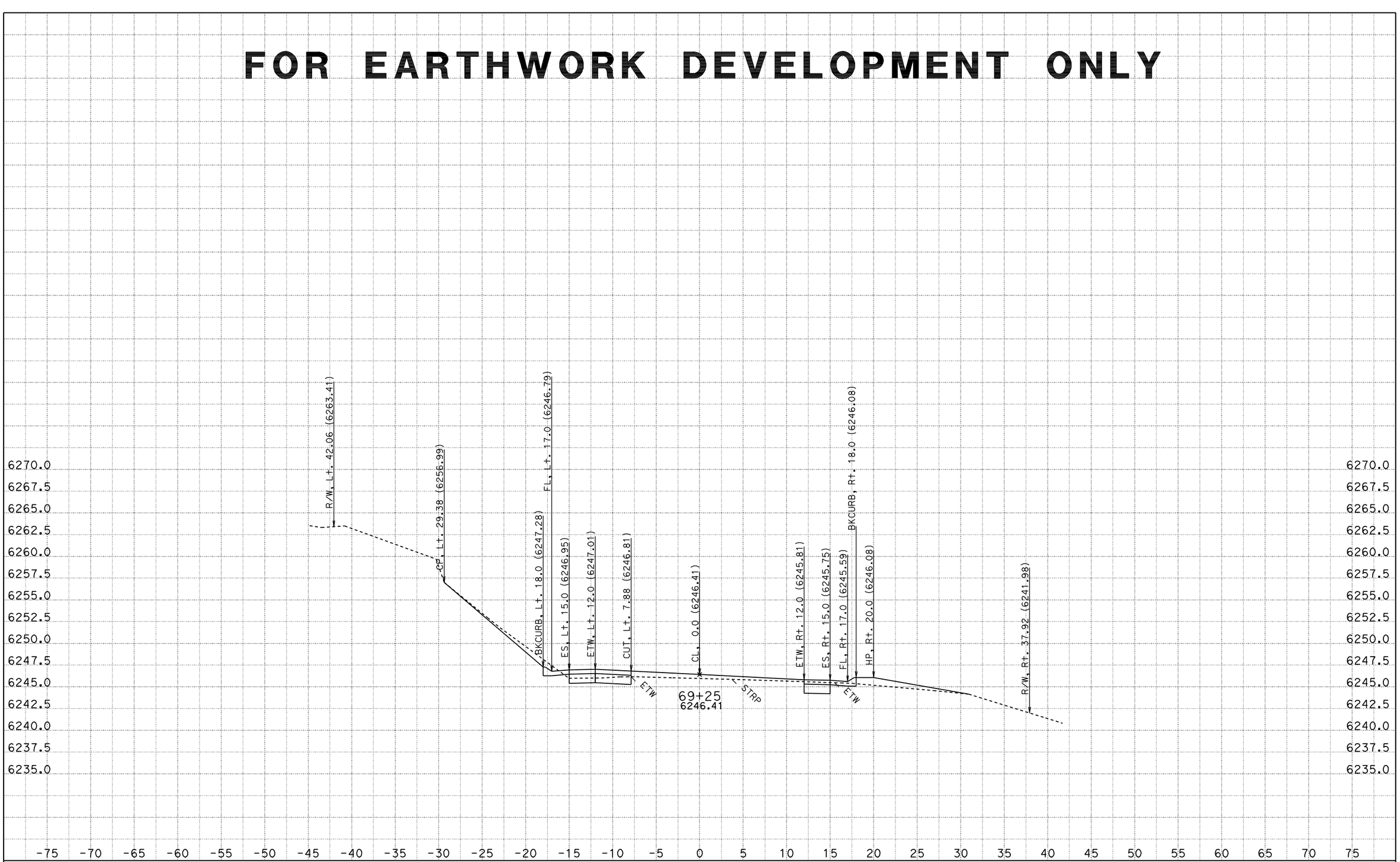

DATE: 8/12/2011
KC Project: 2A920FT
File: H:\Pla89\2A920FT\EAR\OUTPUT\0035_11200.ear

CONTRACT: 2a920
DIST/CO/RTE/PM: 03-ED,Pla 89 PM 27.2/27.4, 0.0/T8.5

SCALE: 1" = 5' Horiz.
1" = 5' Vert.

All Dimensions are US Survey Feet

A1
CROSS SECTIONS
SHEET 611 OF 976

FOR EARTHWORK DEVELOPMENT ONLY

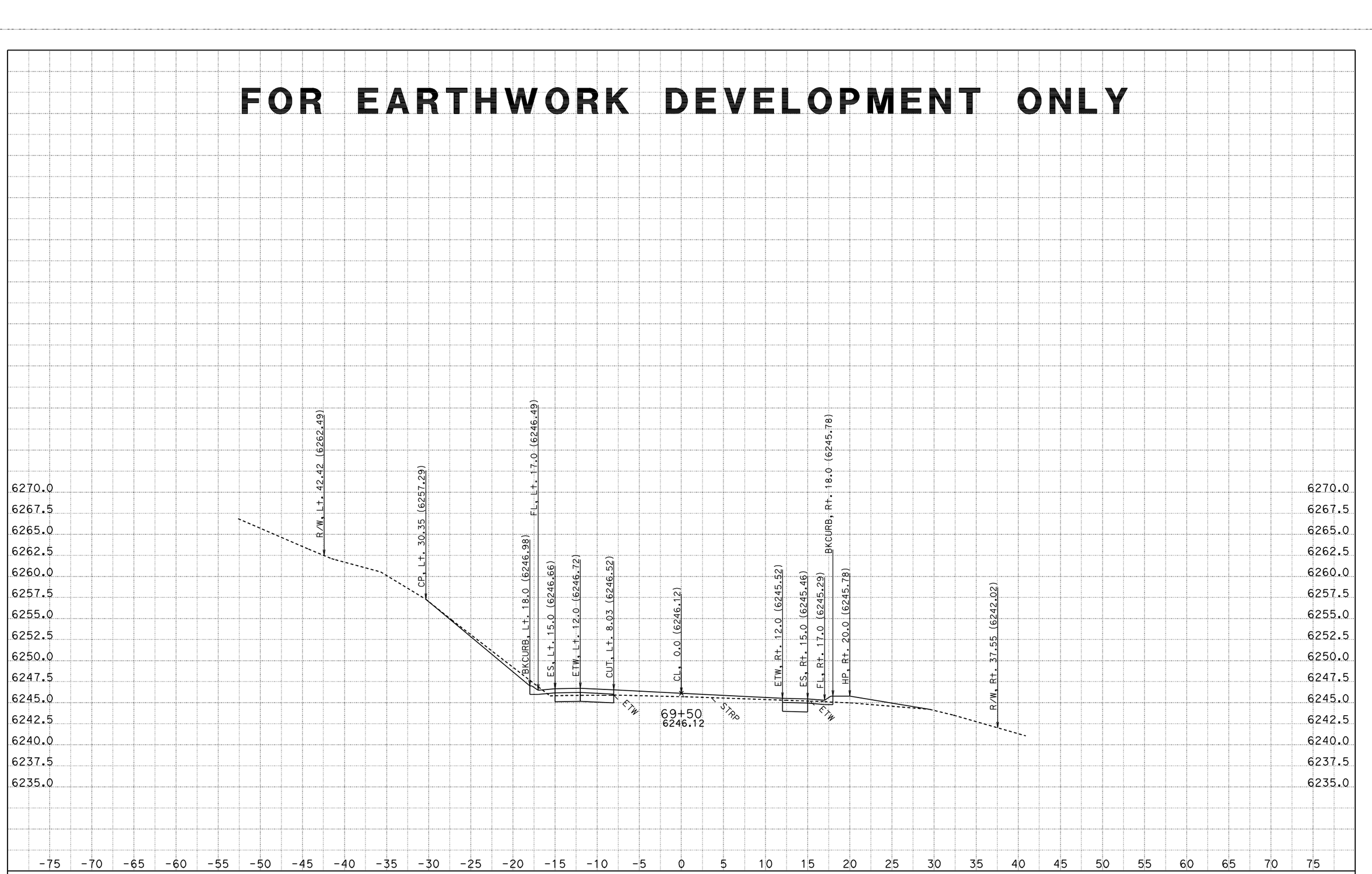

CONTRACT: 2a920

DATE: 8/12/2011

DIST/CO/RTE/PM: 03-ED,Pla 89 PM 27.2/27.4, 0.0/T8.5

KC Project: 2A920FT File: H:\Pla89\2A920FT\EAR\OUTPUT\0035_11200.ear

SCALE: 1" = 5' Horiz.
1" = 5' Vert.

All Dimensions are US Survey Feet

A1
CROSS SECTIONS
SHEET 612 OF 976

FOR EARTHWORK DEVELOPMENT ONLY

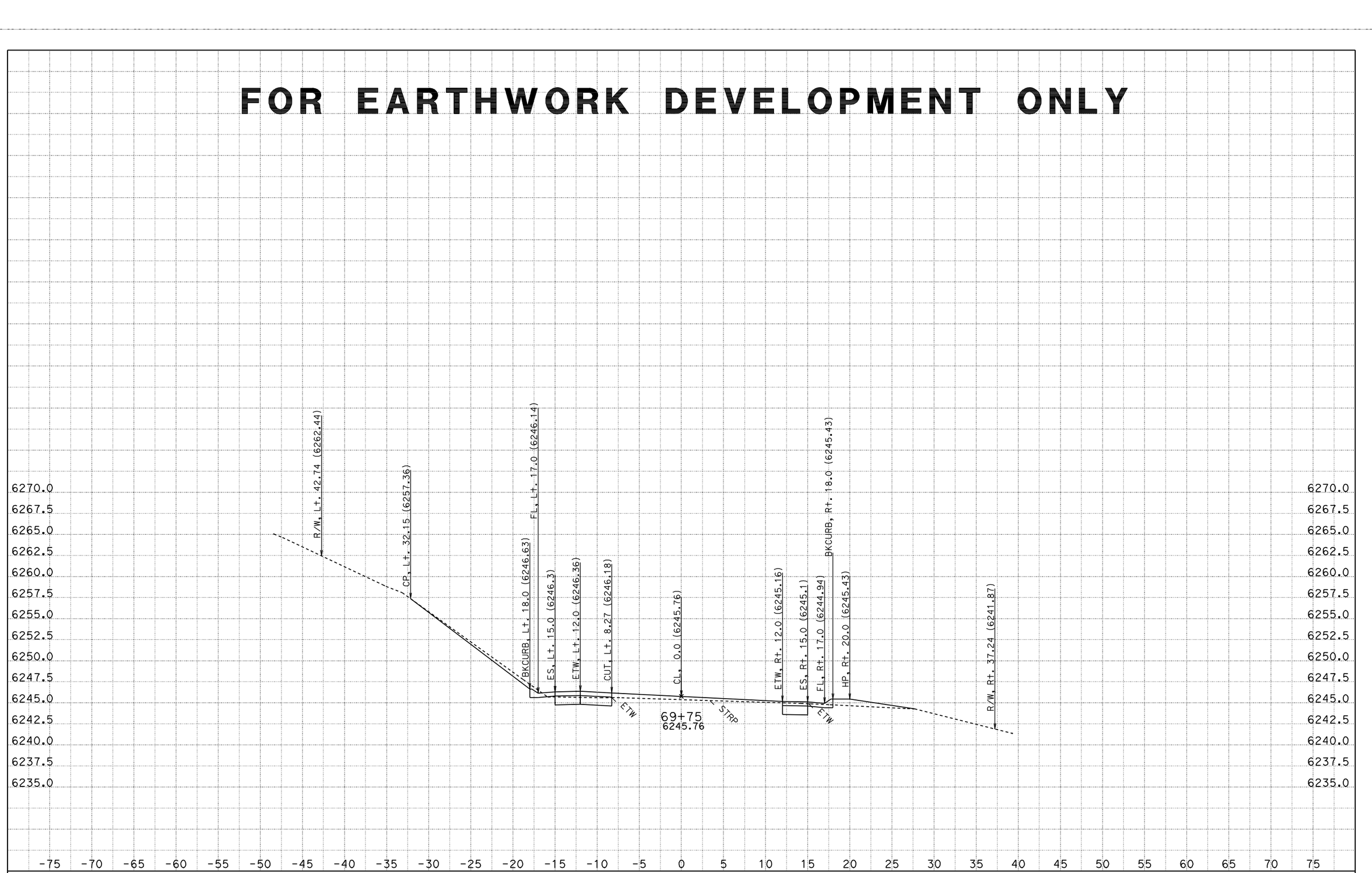

CONTRACT: 2a920

DATE: 8/12/2011

DIST/CO/RTE/PM: 03-ED,Pla 89 PM 27.2/27.4, 0.0/T8.5

SCALE: 1" = 5' Horiz.
1" = 5' Vert.

A1

CROSS SECTIONS

KC Project: 2A920FT

File: H:\Pla89\2A920FT\EAR\OUTPUT\0035_11200.ear

All Dimensions are US Survey Feet

SHEET 613 OF 976

FOR EARTHWORK DEVELOPMENT ONLY

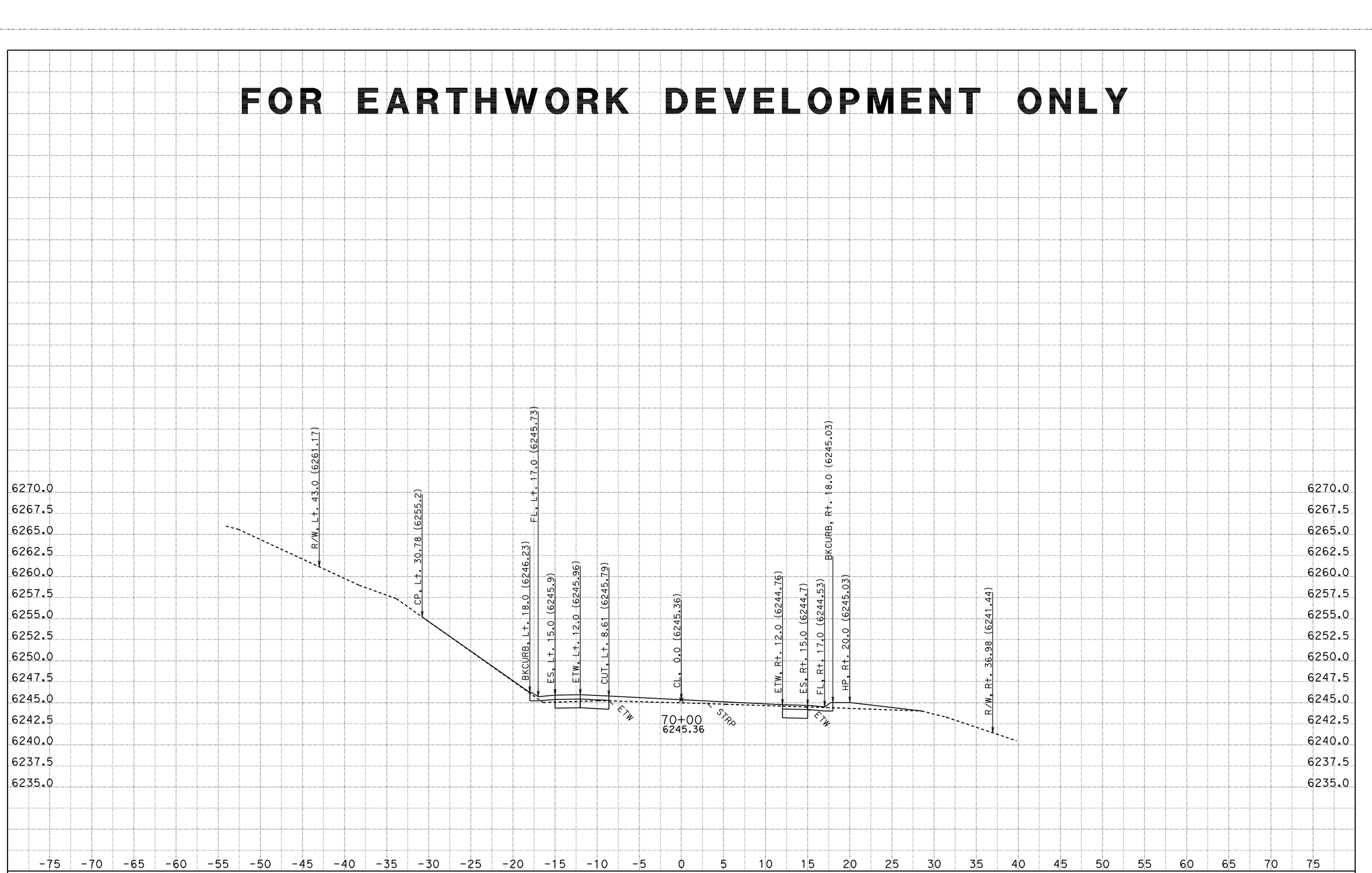

CONTRACT: 2a920

DATE: 8/12/2011

DIST/CO/RTE/PM: 03-ED,Pla 89 PM 27.2/27.4, 0.0/T8.5

SCALE: 1" = 5' Horiz.
1" = 5' Vert.

A1

CROSS SECTIONS

KC Project: 2A920FT

File: H:\Pla89\2A920FT\EAR\OUTPUT\0035_11200.ear

All Dimensions are US Survey Feet

FOR EARTHWORK DEVELOPMENT ONLY

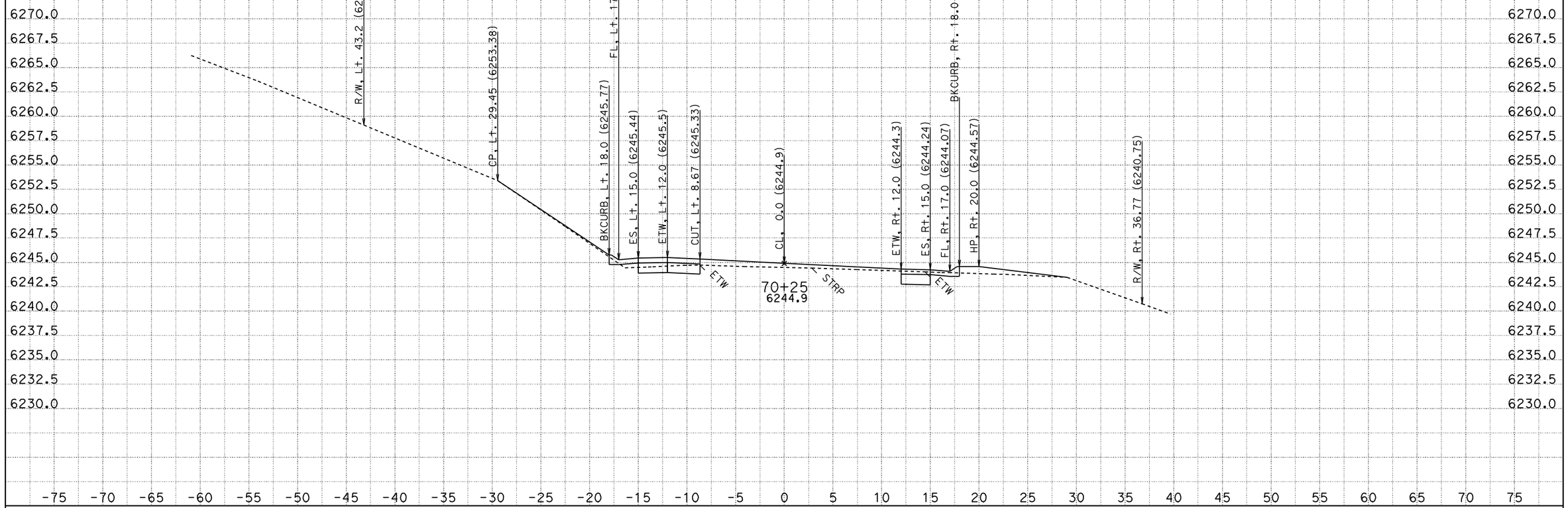

CONTRACT: 2a920

DATE: 8/12/2011

DIST/CO/RTE/PM: 03-ED,Pla 89 PM 27.2/27.4, 0.0/T8.5

SCALE: 1" = 5' Horiz.
1" = 5' Vert.

A1

CROSS SECTIONS

KC Project: 2A920FT

File: H:\Pla89\2A920FT\EAR\OUTPUT\0035_11200.ear

All Dimensions are US Survey Feet

FOR EARTHWORK DEVELOPMENT ONLY

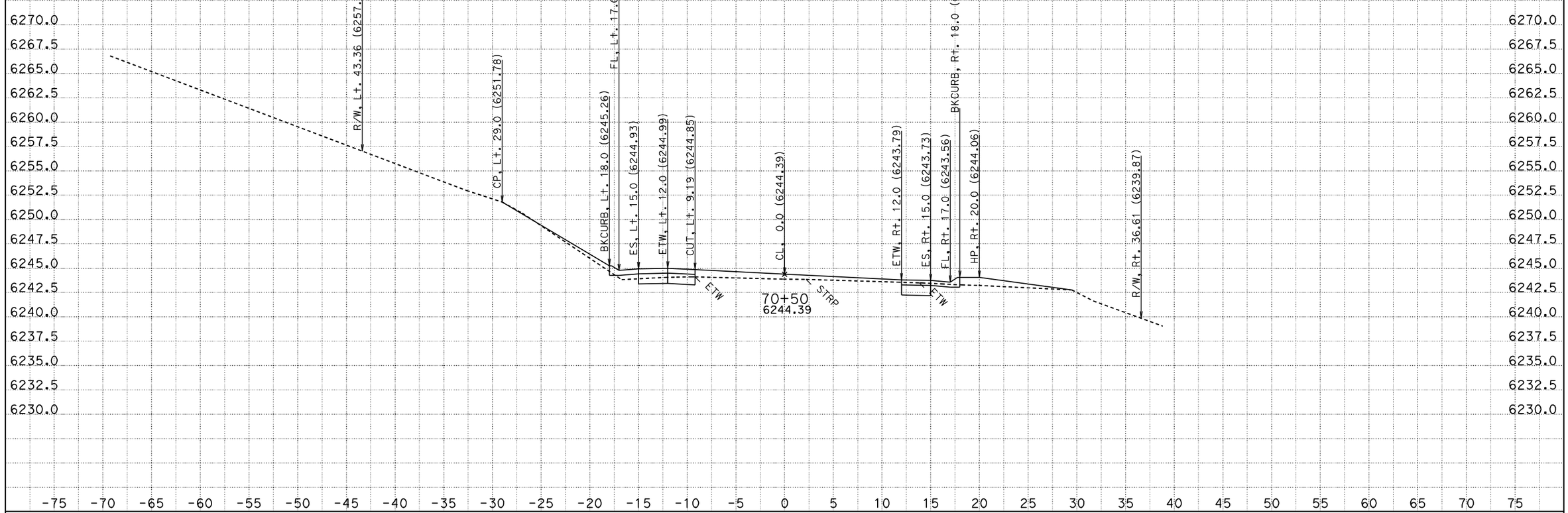

CONTRACT: 2a920

DATE: 8/12/2011

DIST/CO/RTE/PM: 03-ED,Pla 89 PM 27.2/27.4, 0.0/T8.5

SCALE: 1" = 5' Horiz.
1" = 5' Vert.

A1

CROSS SECTIONS

KC Project: 2A920FT File: H:\Pla89\2A920FT\EAR\OUTPUT\0035_11200.ear

All Dimensions are US Survey Feet

FOR EARTHWORK DEVELOPMENT ONLY

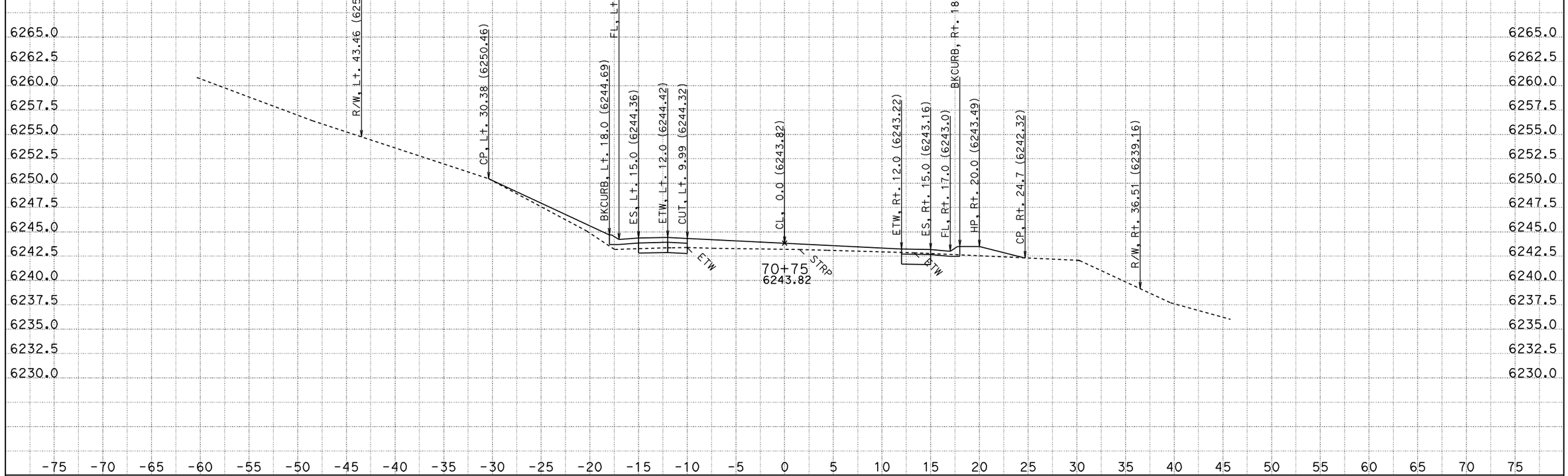

DATE: 8/12/2011

KC Project: 2A920FT

File: H:\Pla89\2A920FT\EAR\OUTPUT\0035_11200.ear

CONTRACT: 2a920

DIST/CO/RTE/PM: 03-ED,Pla 89 PM 27.2/27.4, 0.0/T8.5

SCALE: 1" = 5' Horiz.
1" = 5' Vert.

All Dimensions are US Survey Feet

A1

CROSS SECTIONS

SHEET 617 OF 976

FOR EARTHWORK DEVELOPMENT ONLY

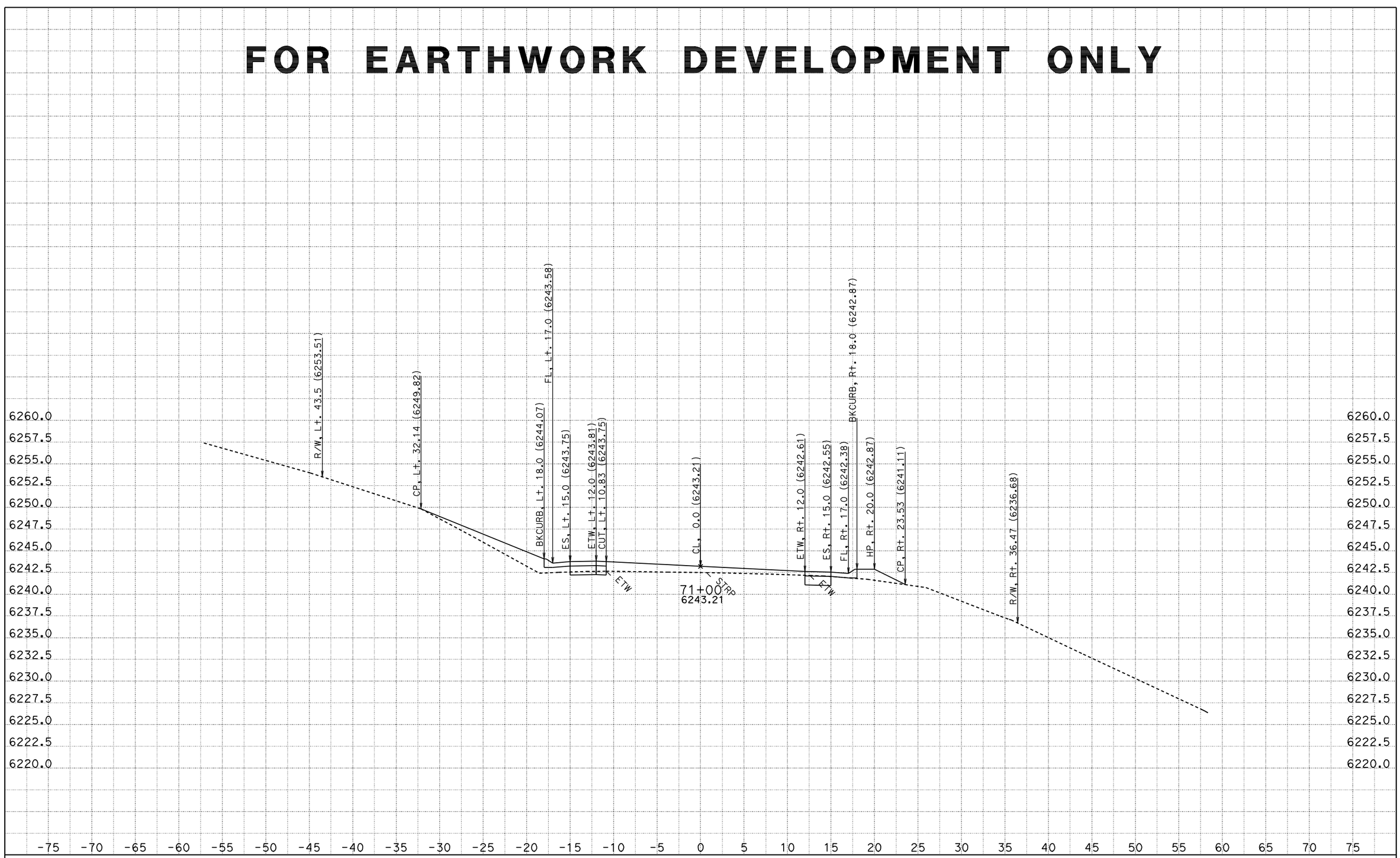

CONTRACT: 2a920

DATE: 8/12/2011

DIST/CO/RTE/PM: 03-ED,Pla 89 PM 27.2/27.4, 0.0/T8.5

KC Project: 2A920FT File: H:\Pla89\2A920FT\EAR\OUTPUT\0035_11200.ear

SCALE: 1" = 5' Horiz.
1" = 5' Vert.

All Dimensions are US Survey Feet

A1
CROSS SECTIONS
SHEET 618 OF 976

FOR EARTHWORK DEVELOPMENT ONLY

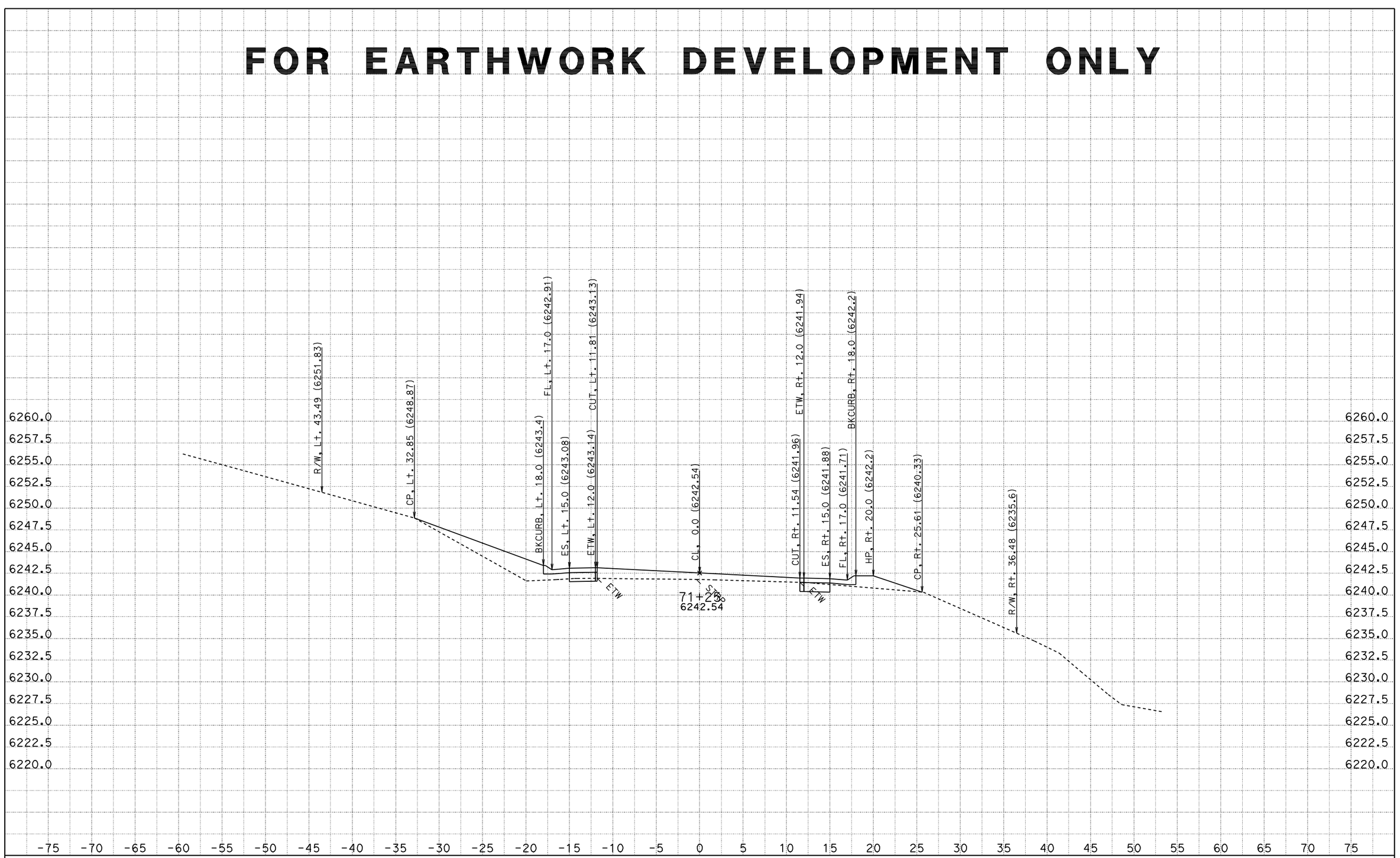

DATE: 8/12/2011
KC Project: 2A920FT

CONTRACT: 2a920
DIST/CO/RTE/PM: 03-ED,Pla 89 PM 27.2/27.4, 0.0/T8.5
File: H:\Pla89\2A920FT\EAR\OUTPUT\0035_11200.ear

SCALE: 1" = 5' Horiz.
1" = 5' Vert.
All Dimensions are US Survey Feet

A1
CROSS SECTIONS
SHEET 619 OF 976

FOR EARTHWORK DEVELOPMENT ONLY

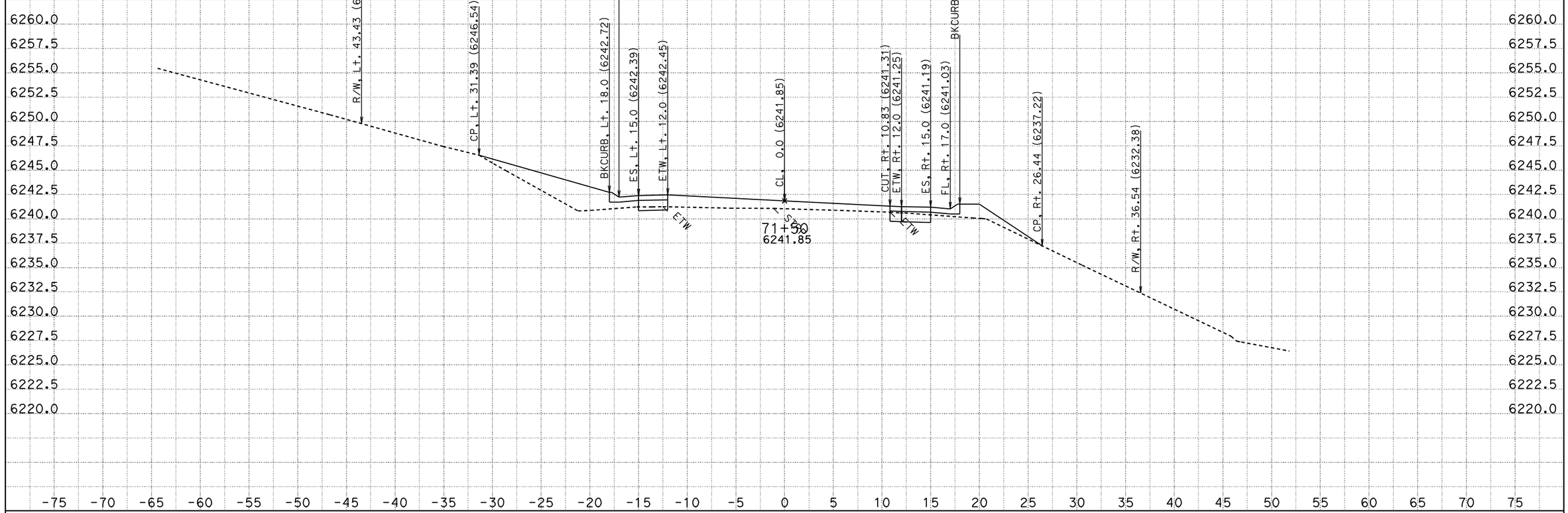

CONTRACT: 2a920

DATE: 8/12/2011

DIST/CO/RTE/PM: 03-ED,Pla 89 PM 27.2/27.4, 0.0/T8.5

KC Project: 2A920FT

File: H:\Pla89\2A920FT\EAR\OUTPUT\0035_11200.ear

SCALE: 1" = 5' Horiz.
1" = 5' Vert.

All Dimensions are US Survey Feet

A1

CROSS SECTIONS

SHEET 620 OF 976

FOR EARTHWORK DEVELOPMENT ONLY

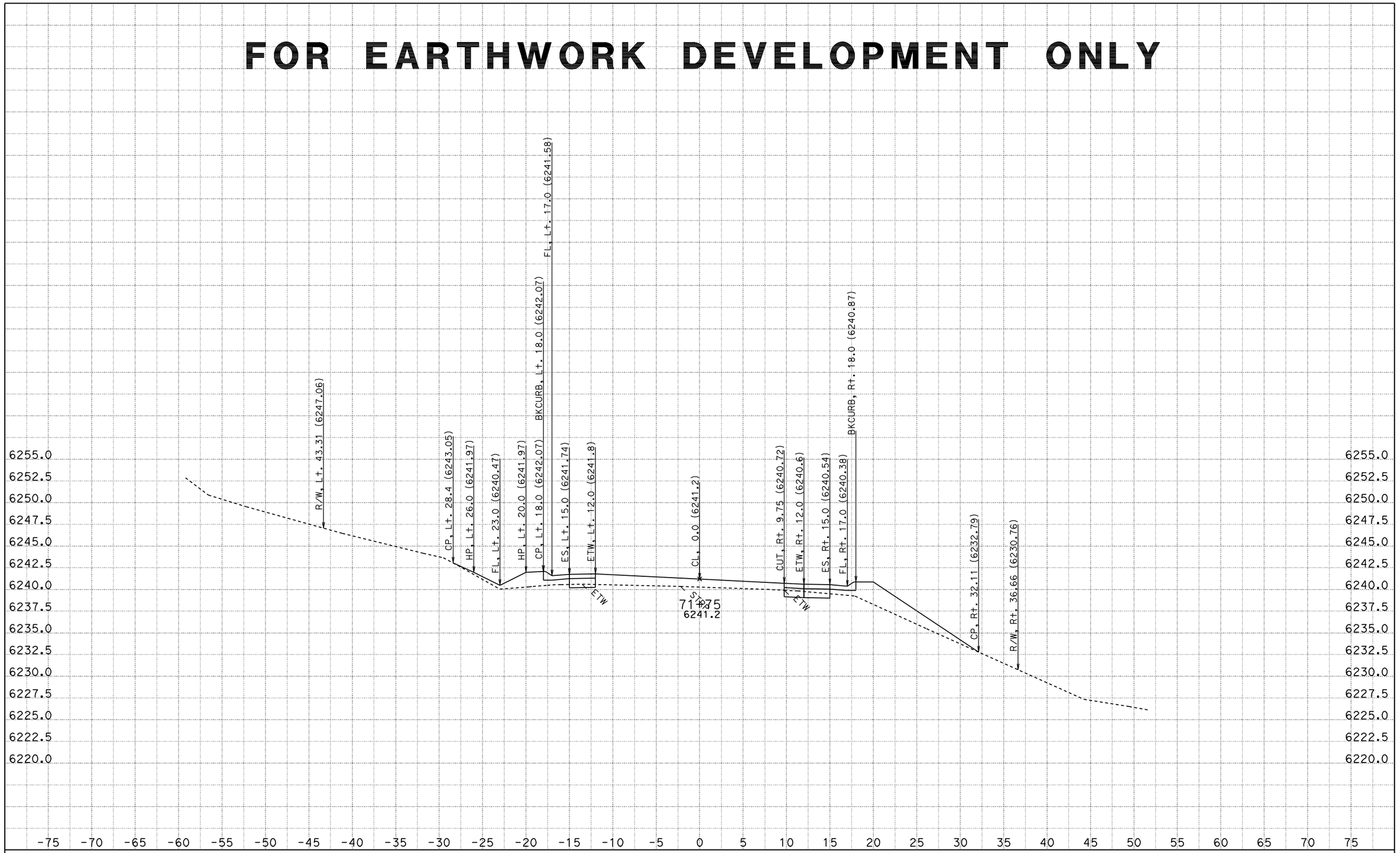

CONTRACT: 2a920

DATE: 8/12/2011

DIST/CO/RTE/PM: 03-ED,Pla 89 PM 27.2/27.4, 0.0/T8.5

KC Project: 2A920FT

File: H:\Pla89\2A920FT\EAR\OUTPUT\0035_11200.ear

SCALE: 1" = 5' Horiz.
1" = 5' Vert.

All Dimensions are US Survey Feet

A1

CROSS SECTIONS

SHEET 621 OF 976

FOR EARTHWORK DEVELOPMENT ONLY

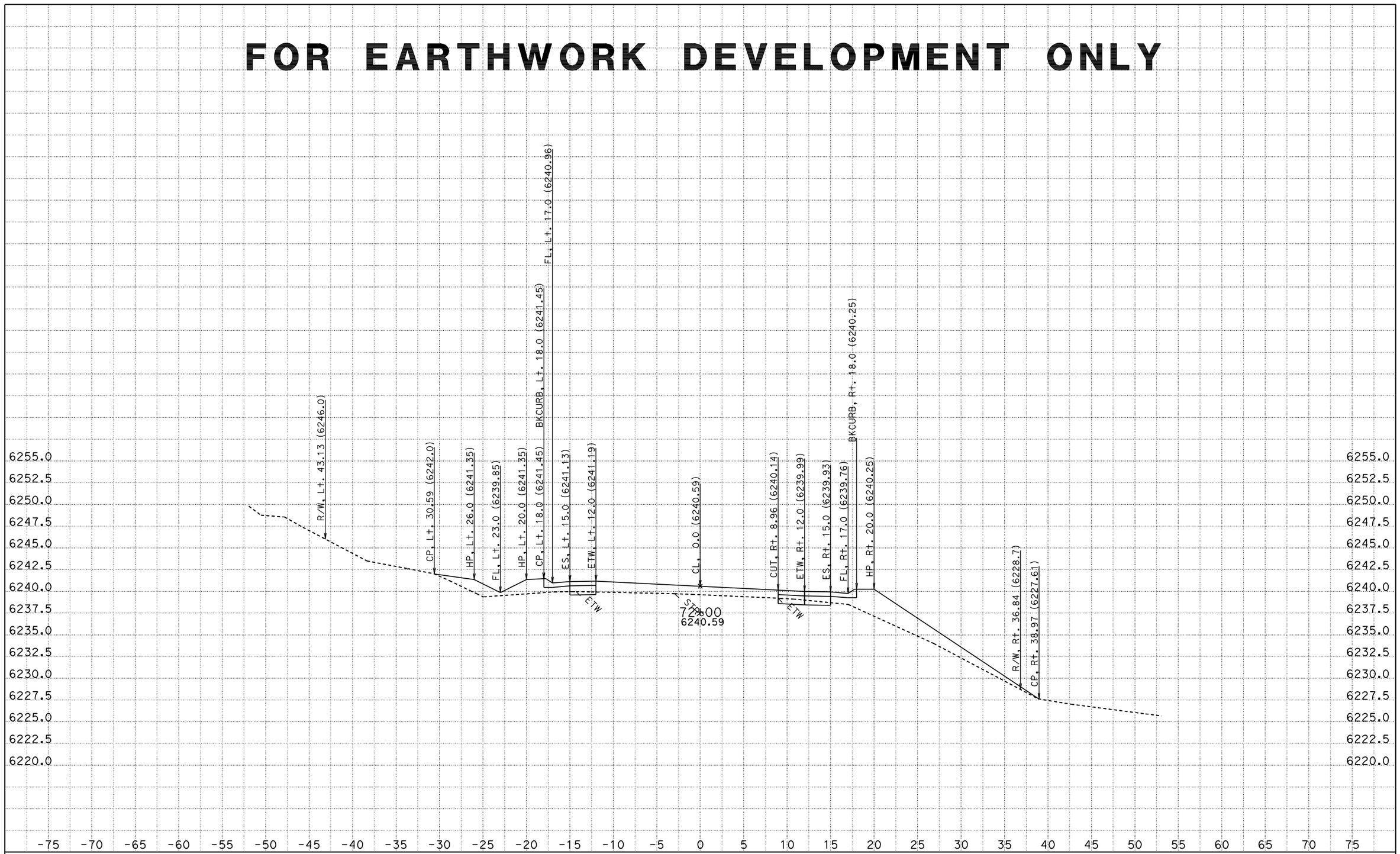

CONTRACT: 2a920

DATE: 8/12/2011

DIST/CO/RTE/PM: 03-ED,Pla 89 PM 27.2/27.4, 0.0/T8.5

SCALE: 1" = 5' Horiz.
1" = 5' Vert.

A1

CROSS SECTIONS

KC Project: 2A920FT

File: H:\Pla89\2A920FT\EAR\OUTPUT\0035_11200.ear

All Dimensions are US Survey Feet

SHEET 622 OF 976

FOR EARTHWORK DEVELOPMENT ONLY

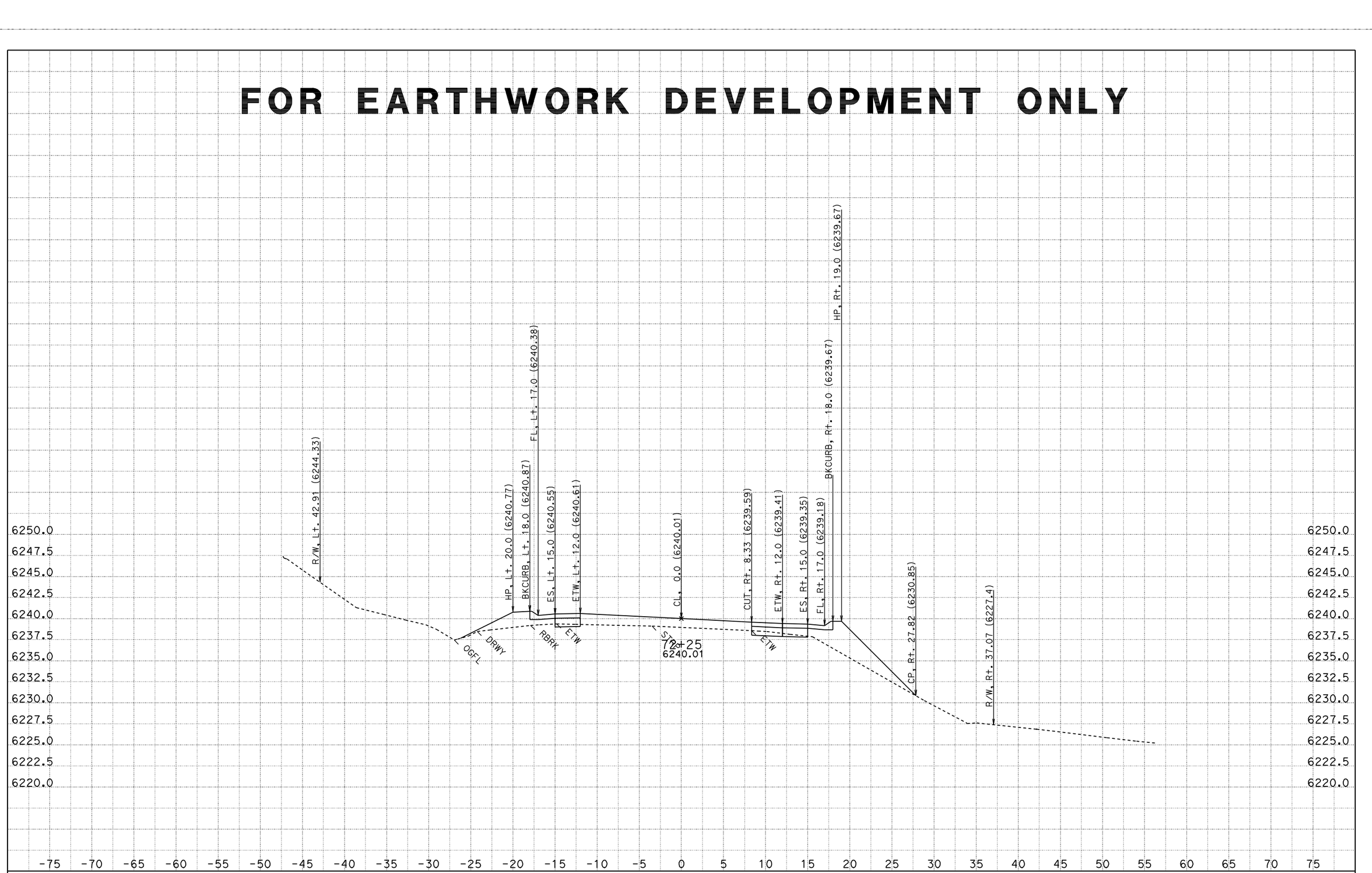

CONTRACT: 2a920

DATE: 8/12/2011

DIST/CO/RTE/PM: 03-ED,Pla 89 PM 27.2/27.4, 0.0/T8.5

SCALE: 1" = 5' Horiz.
1" = 5' Vert.

A1

CROSS SECTIONS

KC Project: 2A920FT File: H:\Pla89\2A920FT\EAR\OUTPUT\0035_11200.ear

All Dimensions are US Survey Feet

SHEET 623 OF 976

FOR EARTHWORK DEVELOPMENT ONLY

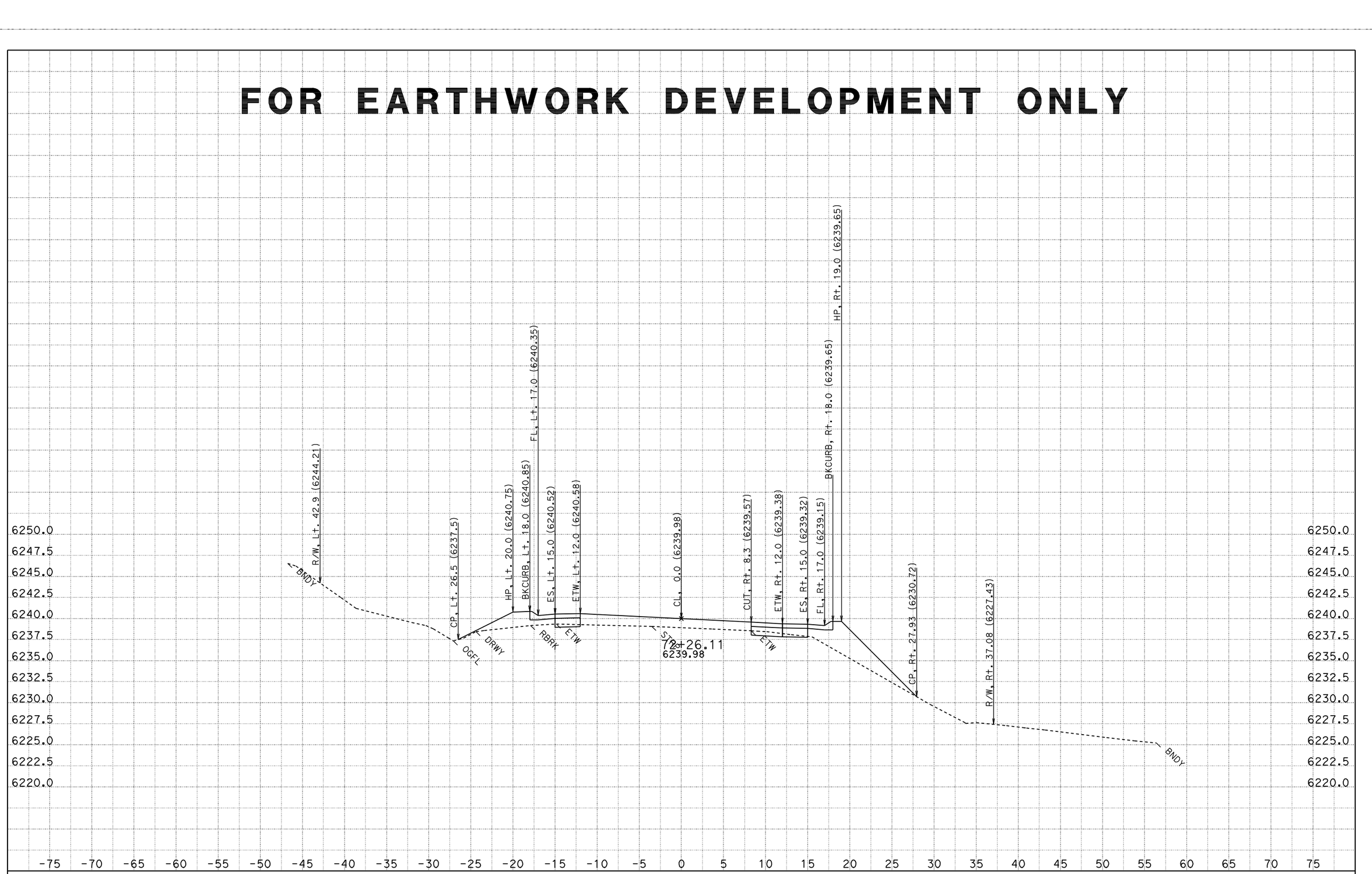

DATE: 8/12/2011
KC Project: 2A920FT File: H:\Pla89\2A920FT\EAR\OUTPUT\0035_11200.ear

CONTRACT: 2a920
DIST/CO/RTE/PM: 03-ED,Pla 89 PM 27.2/27.4, 0.0/T8.5

SCALE: 1" = 5' Horiz.
1" = 5' Vert.

All Dimensions are US Survey Feet

A1
CROSS SECTIONS
SHEET 624 OF 976

FOR EARTHWORK DEVELOPMENT ONLY

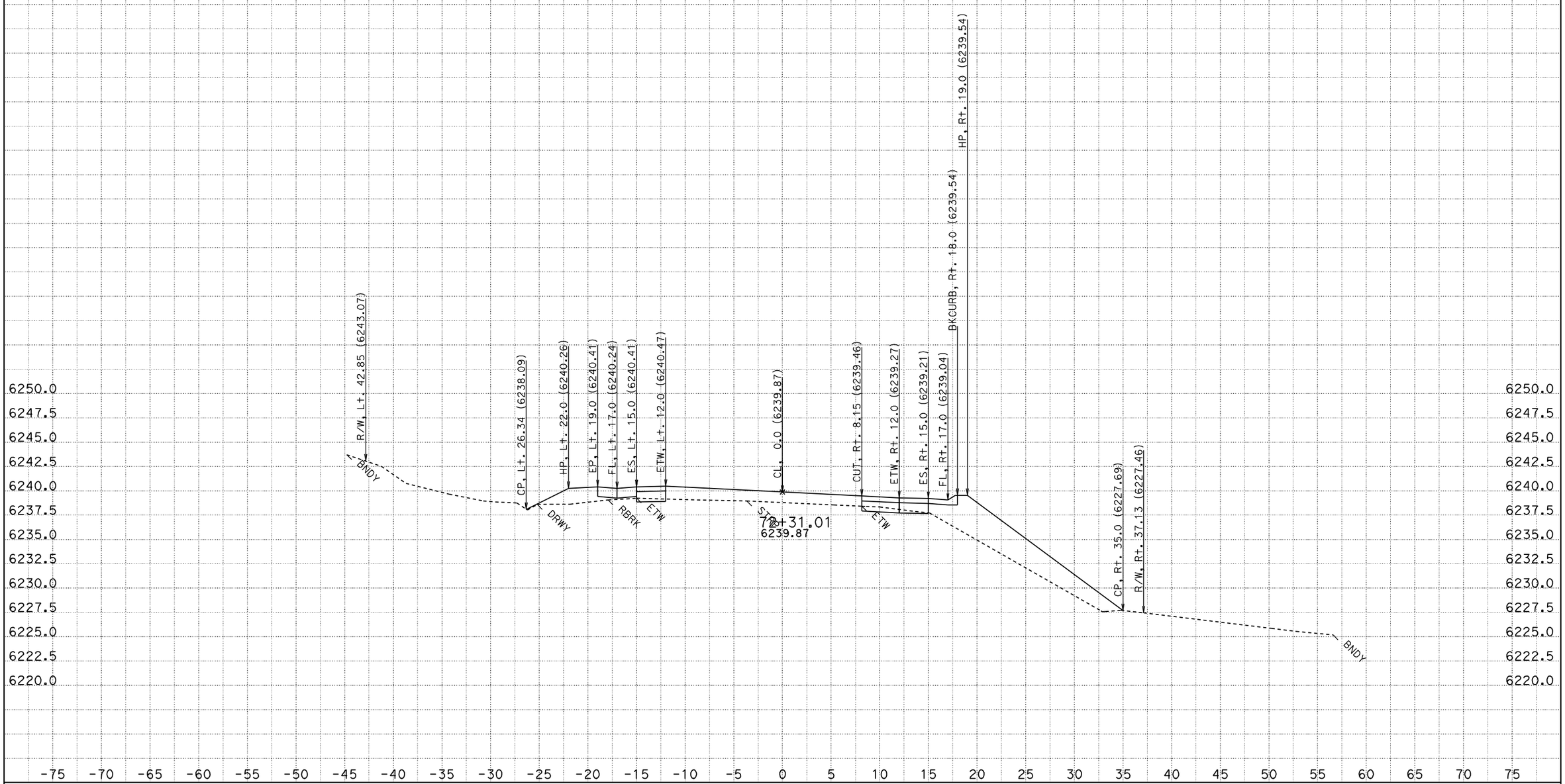

CONTRACT: 2a920

DATE: 8/12/2011

DIST/CO/RTE/PM: 03-ED,Pla 89 PM 27.2/27.4, 0.0/T8.5

SCALE: 1" = 5' Horiz.
1" = 5' Vert.

A1

CROSS SECTIONS

KC Project: 2A920FT File: H:\Pla89\2A920FT\EAR\OUTPUT\0035_11200.ear

All Dimensions are US Survey Feet

FOR EARTHWORK DEVELOPMENT ONLY

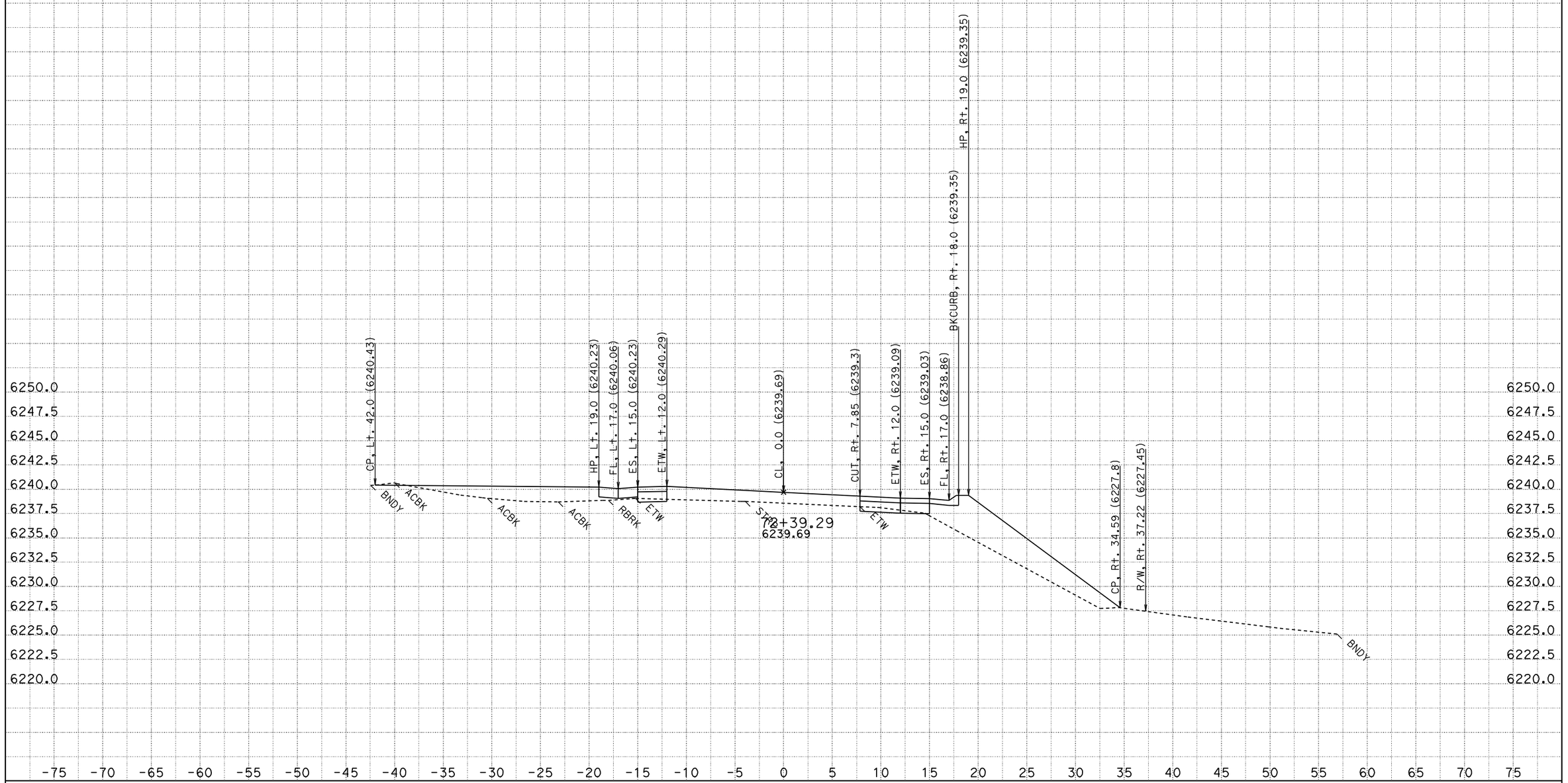

CONTRACT: 2a920

DATE: 8/12/2011

DIST/CO/RTE/PM: 03-ED,Pla 89 PM 27.2/27.4, 0.0/T8.5

SCALE: 1" = 5' Horiz.
1" = 5' Vert.

A1

CROSS SECTIONS

KC Project: 2A920FT

File: H:\Pla89\2A920FT\EAR\OUTPUT\0035_11200.ear

All Dimensions are US Survey Feet

SHEET 626 OF 976

FOR EARTHWORK DEVELOPMENT ONLY

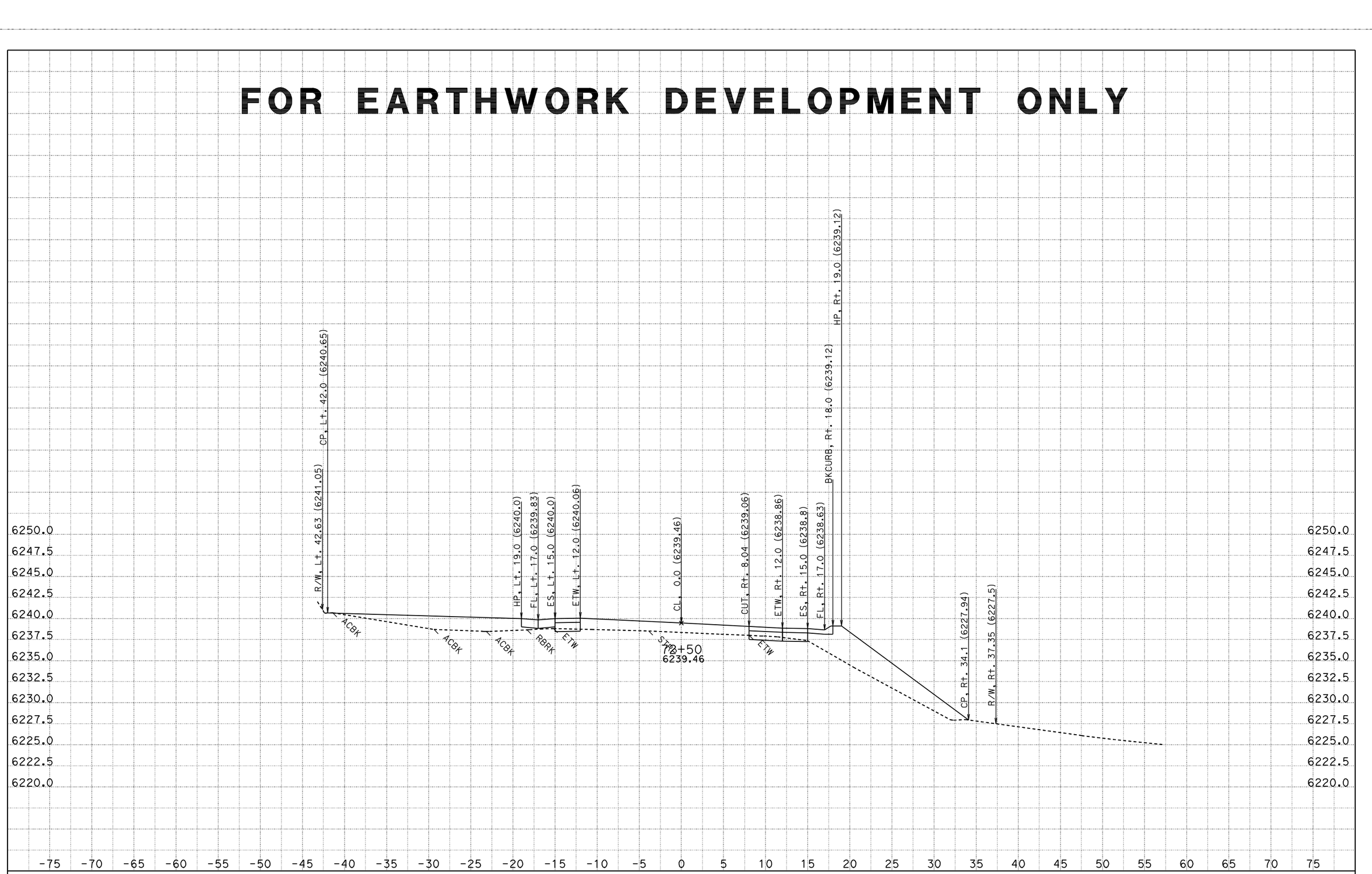

DATE: 8/12/2011
KC Project: 2A920FT
File: H:\Pla89\2A920FT\EAR\OUTPUT\0035_11200.ear

CONTRACT: 2a920
DIST/CO/RTE/PM: 03-ED,Pla 89 PM 27.2/27.4, 0.0/T8.5

SCALE: 1" = 5' Horiz.
1" = 5' Vert.
All Dimensions are US Survey Feet

A1
CROSS SECTIONS
SHEET 627 OF 976

FOR EARTHWORK DEVELOPMENT ONLY

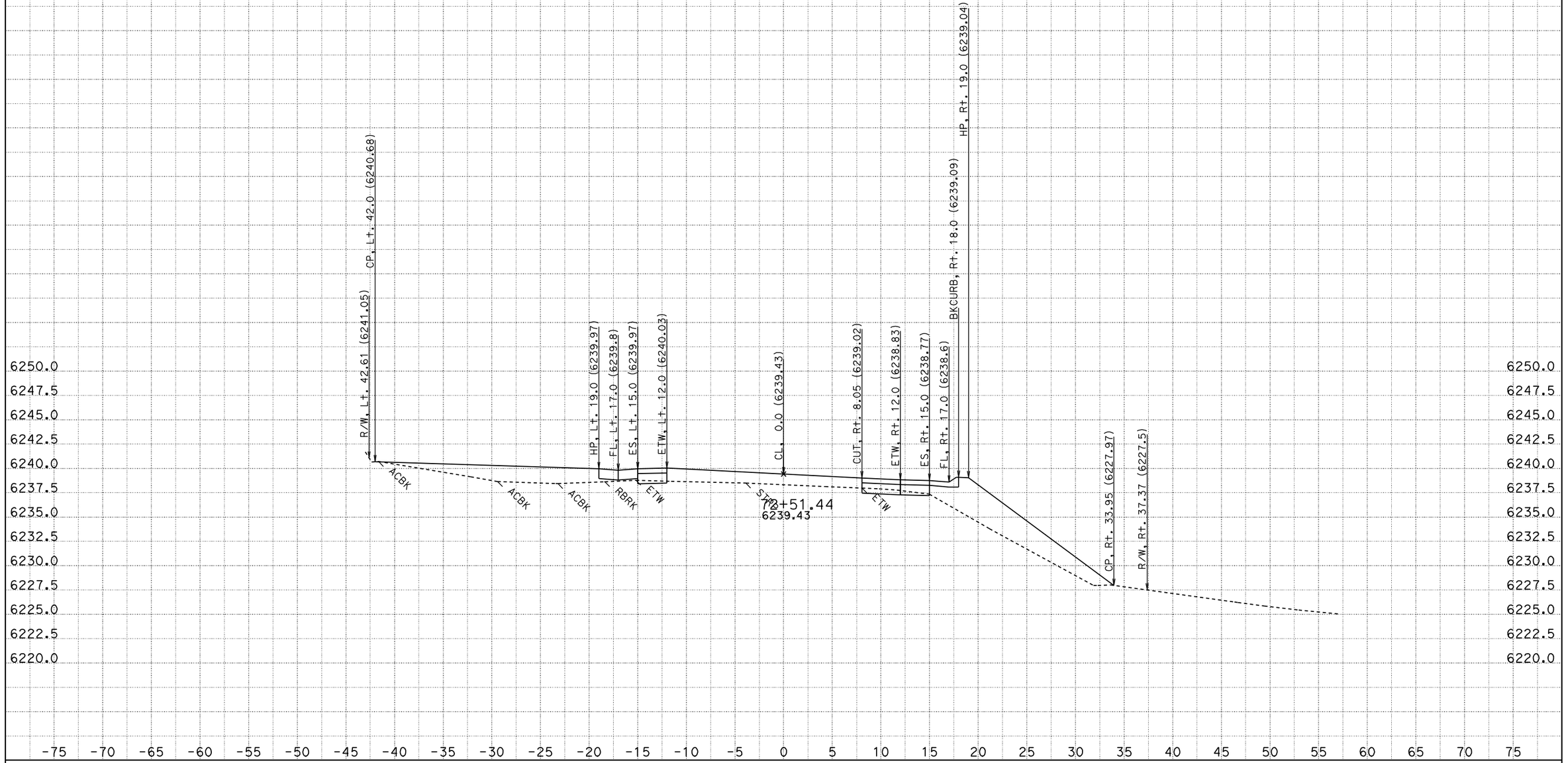

CONTRACT: 2a920

DATE: 8/12/2011

DIST/CO/RTE/PM: 03-ED,Pla 89 PM 27.2/27.4, 0.0/T8.5

KC Project: 2A920FT File: H:\Pla89\2A920FT\EAR\OUTPUT\0035_11200.ear

SCALE: 1" = 5' Horiz.
1" = 5' Vert.

All Dimensions are US Survey Feet

A1
CROSS SECTIONS
SHEET 628 OF 976

FOR EARTHWORK DEVELOPMENT ONLY

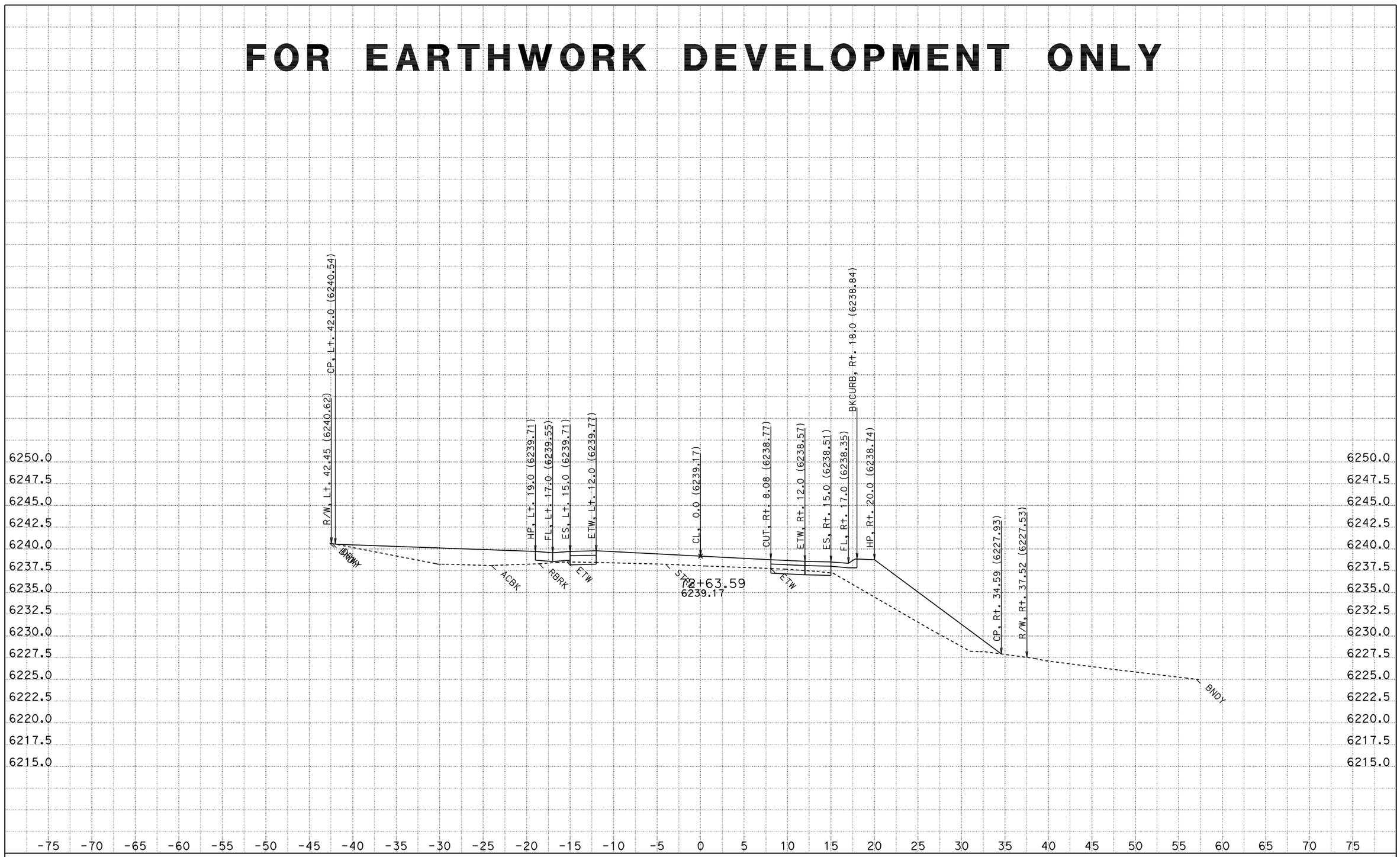

DATE: 8/12/2011
KC Project: 2A920FT
File: H:\Pla89\2A920FT\EAR\OUTPUT\0035_11200.ear

CONTRACT: 2a920
DIST/CO/RTE/PM: 03-ED,Pla 89 PM 27.2/27.4, 0.0/T8.5

SCALE: 1" = 5' Horiz.
1" = 5' Vert.

All Dimensions are US Survey Feet

A1
CROSS SECTIONS
SHEET 629 OF 976

FOR EARTHWORK DEVELOPMENT ONLY

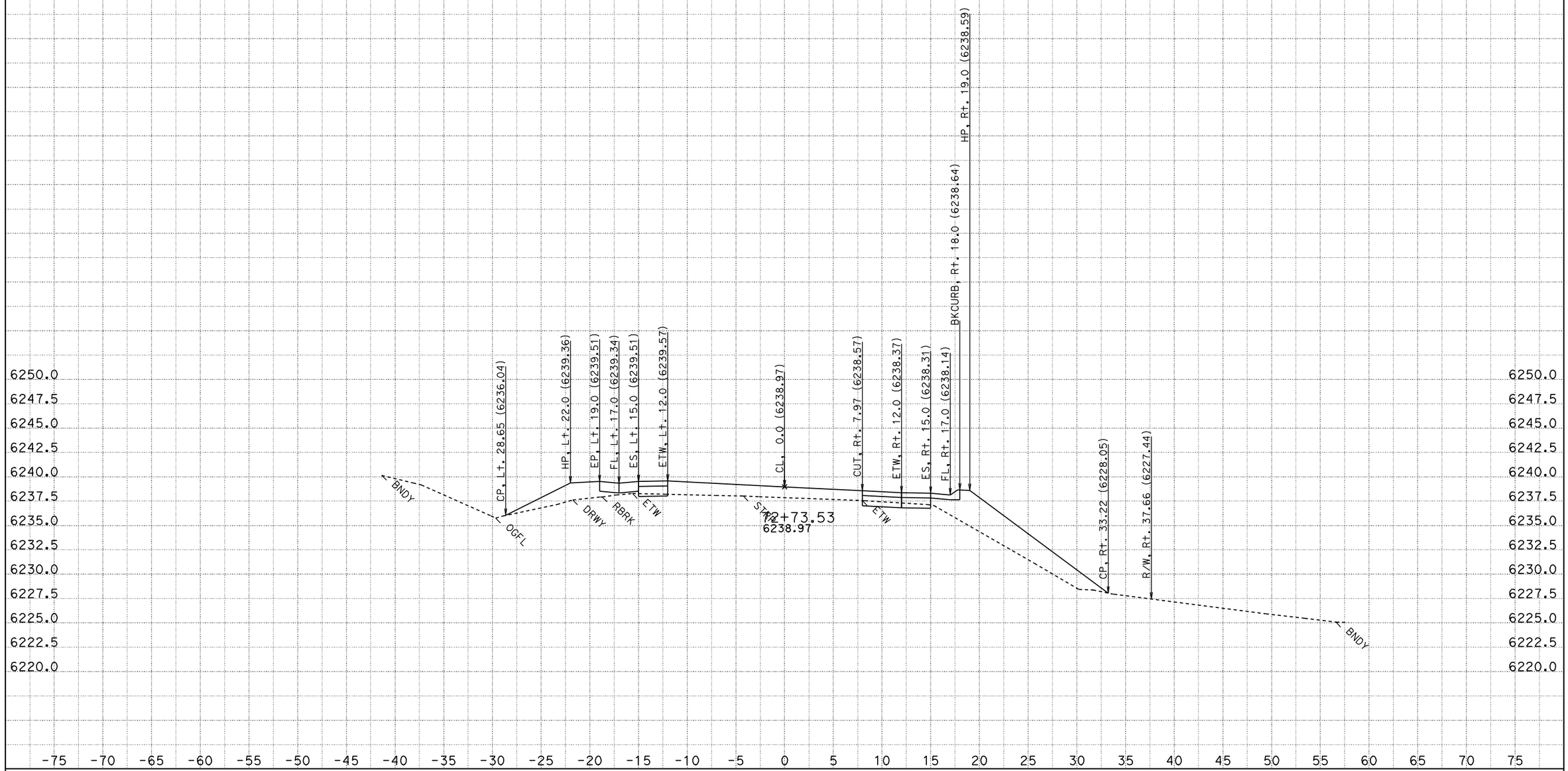

CONTRACT: 2a920

DATE: 8/12/2011

DIST/CO/RTE/PM: 03-ED,Pla 89 PM 27.2/27.4, 0.0/T8.5

KC Project: 2A920FT File: H:\Pla89\2A920FT\EAR\OUTPUT\0035_11200.ear

SCALE: 1" = 5' Horiz.
1" = 5' Vert.

All Dimensions are US Survey Feet

A1

CROSS SECTIONS

SHEET 630 OF 976

FOR EARTHWORK DEVELOPMENT ONLY

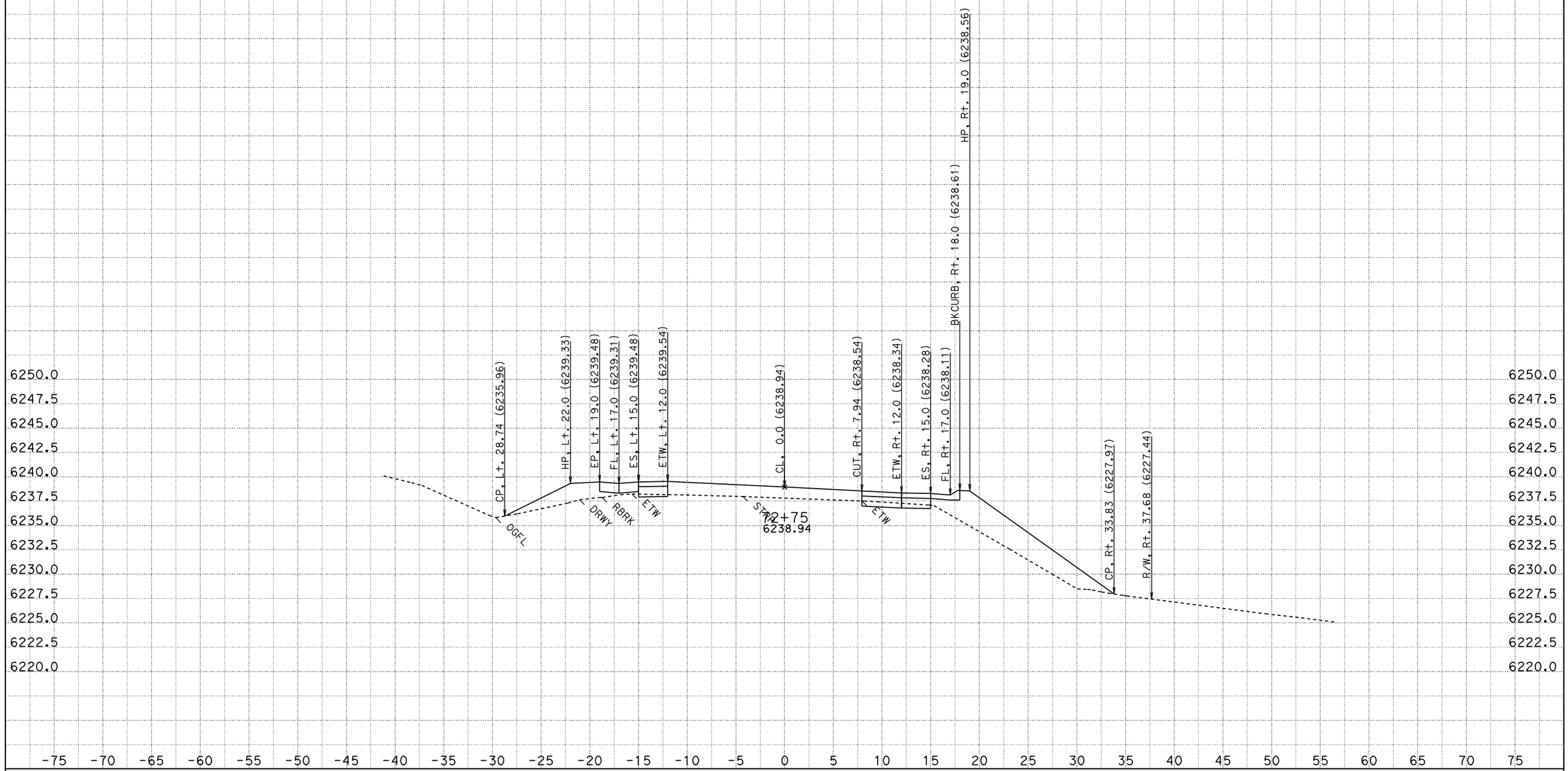

DATE: 8/12/2011

KC Project: 2A920FT File: H:\Pla89\2A920FT\EAR\OUTPUT\0035_11200.ear

CONTRACT: 2a920

DIST/CO/RTE/PM: 03-ED,Pla 89 PM 27.2/27.4, 0.0/T8.5

SCALE: 1" = 5' Horiz.
1" = 5' Vert.

All Dimensions are US Survey Feet

A1

CROSS SECTIONS

SHEET 631 OF 976

FOR EARTHWORK DEVELOPMENT ONLY

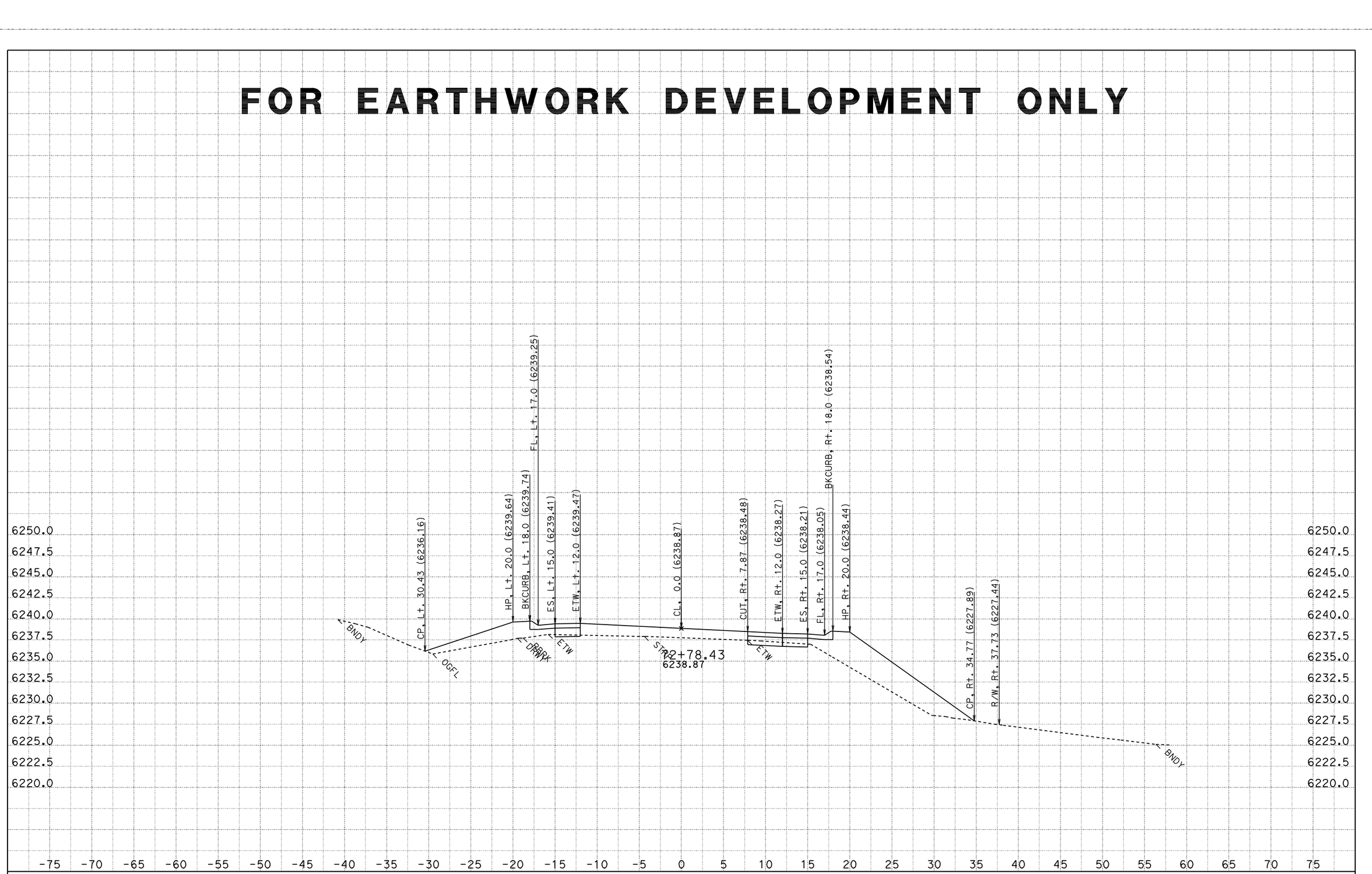

DATE: 8/12/2011
KC Project: 2A920FT File: H:\Pla89\2A920FT\EAR\OUTPUT\0035_11200.ear

CONTRACT: 2a920
DIST/CO/RTE/PM: 03-ED,Pla 89 PM 27.2/27.4, 0.0/T8.5

SCALE: 1" = 5' Horiz.
1" = 5' Vert.

All Dimensions are US Survey Feet

A1
CROSS SECTIONS
SHEET 632 OF 976

FOR EARTHWORK DEVELOPMENT ONLY

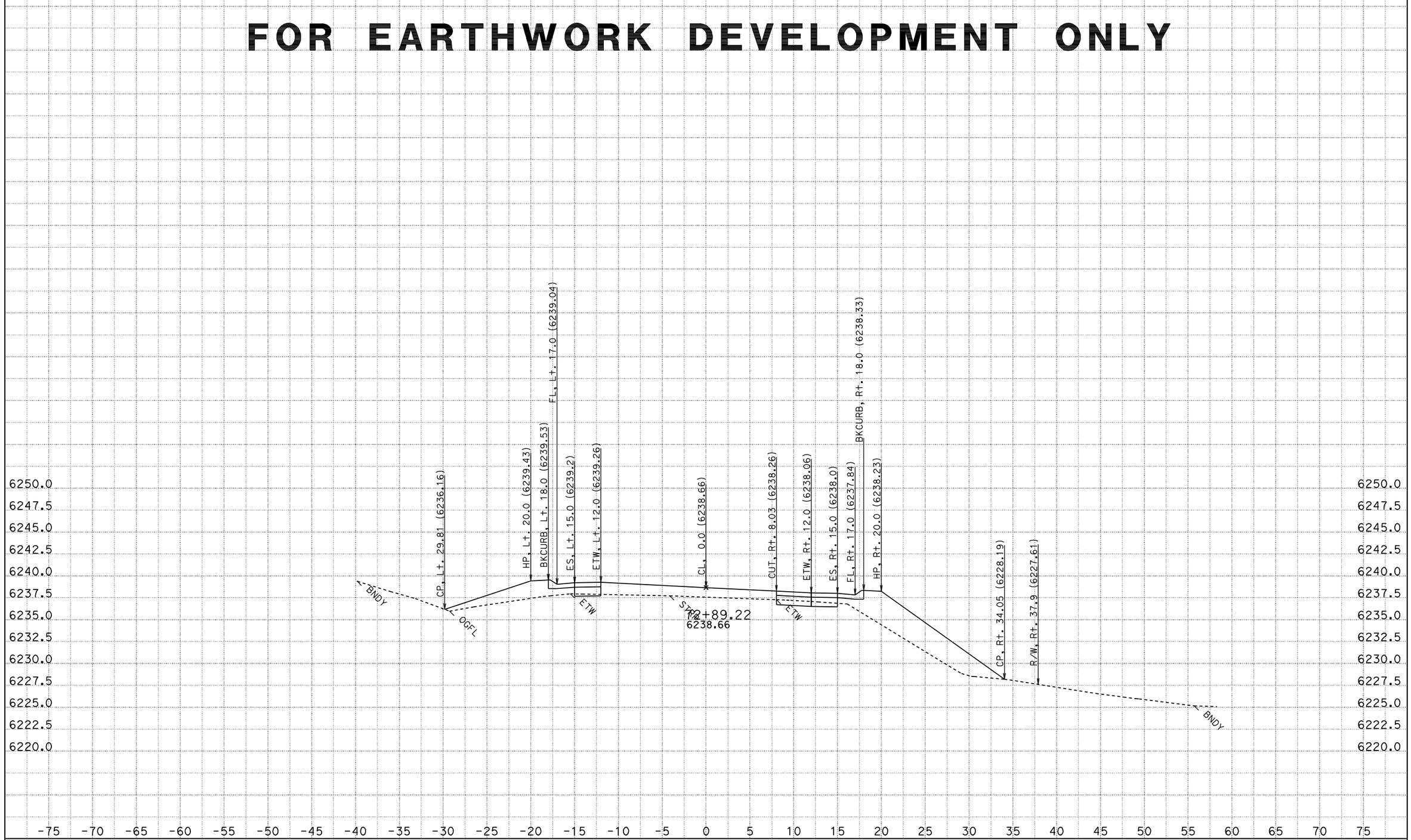

CONTRACT: 2a920

DATE: 8/12/2011
DIST/CO/RTE/PM: 03-ED,Pla 89 PM 27.2/27.4, 0.0/T8.5

SCALE: 1" = 5' Horiz.
1" = 5' Vert.

A1
CROSS SECTIONS

KC Project: 2A920FT File: H:\Pla89\2A920FT\EAR\OUTPUT\0035_11200.ear

All Dimensions are US Survey Feet

FOR EARTHWORK DEVELOPMENT ONLY

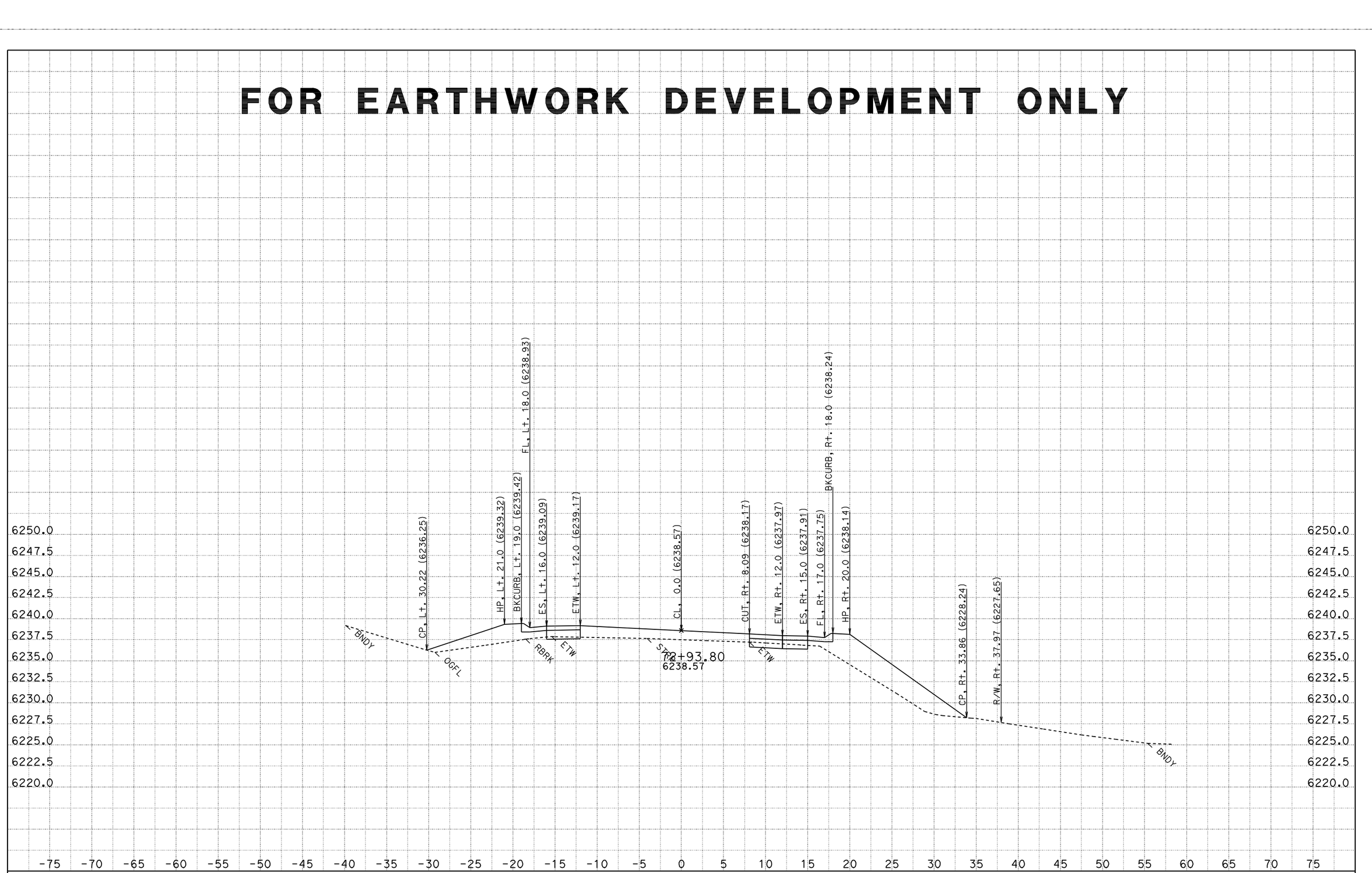

DATE: 8/12/2011
KC Project: 2A920FT
File: H:\Pla89\2A920FT\EAR\OUTPUT\0035_11200.ear

CONTRACT: 2a920
DIST/CO/RTE/PM: 03-ED,Pla 89 PM 27.2/27.4, 0.0/T8.5

SCALE: 1" = 5' Horiz.
1" = 5' Vert.
All Dimensions are US Survey Feet

A1
CROSS SECTIONS
SHEET 634 OF 976

FOR EARTHWORK DEVELOPMENT ONLY

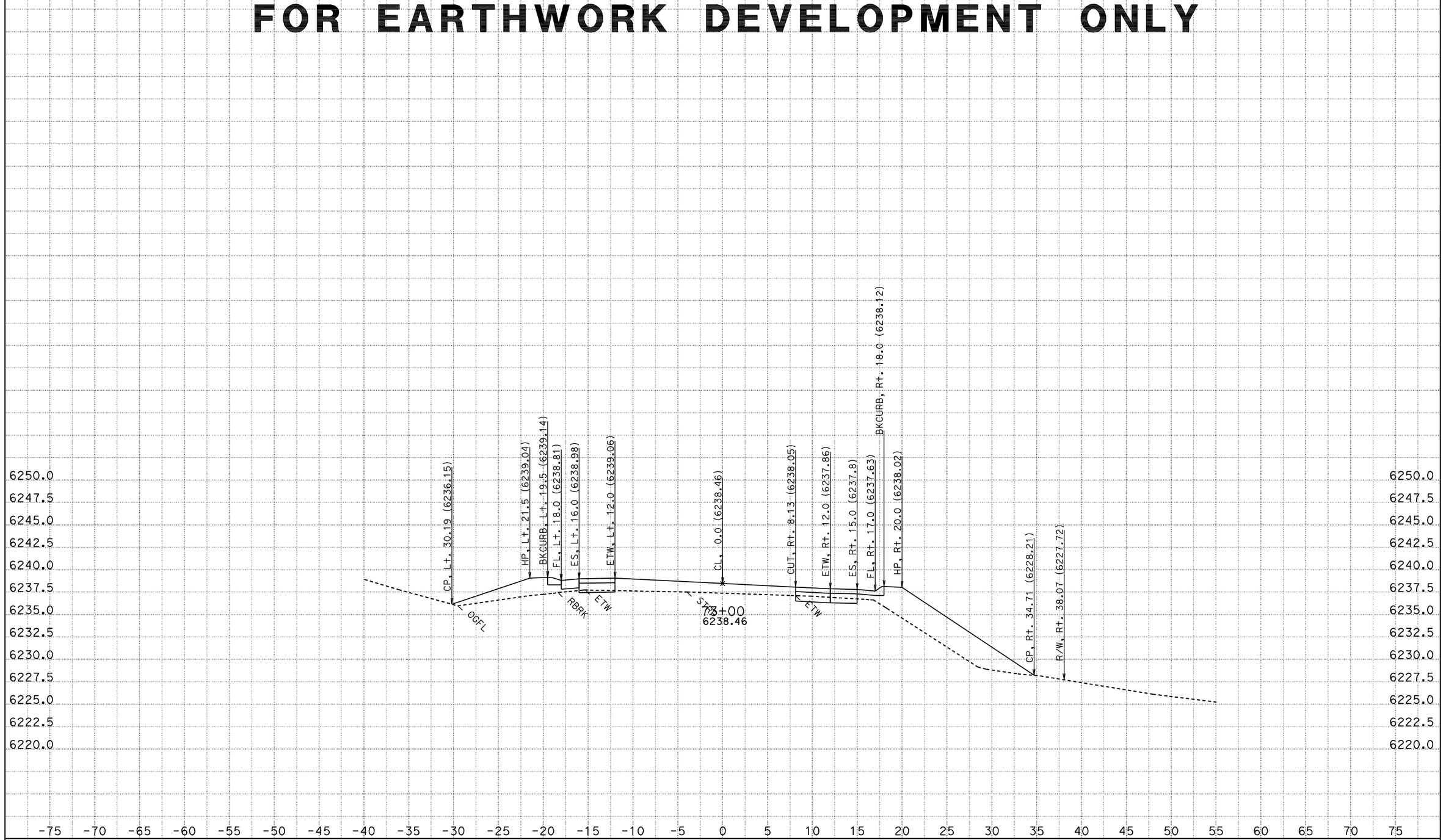

CONTRACT: 2a920

DATE: 8/12/2011

DIST/CO/RTE/PM: 03-ED,Pla 89 PM 27.2/27.4, 0.0/T8.5

SCALE: 1" = 5' Horiz.
1" = 5' Vert.

A1

CROSS SECTIONS

KC Project: 2A920FT File: H:\Pla89\2A920FT\EAR\OUTPUT\0035_11200.ear

All Dimensions are US Survey Feet

FOR EARTHWORK DEVELOPMENT ONLY

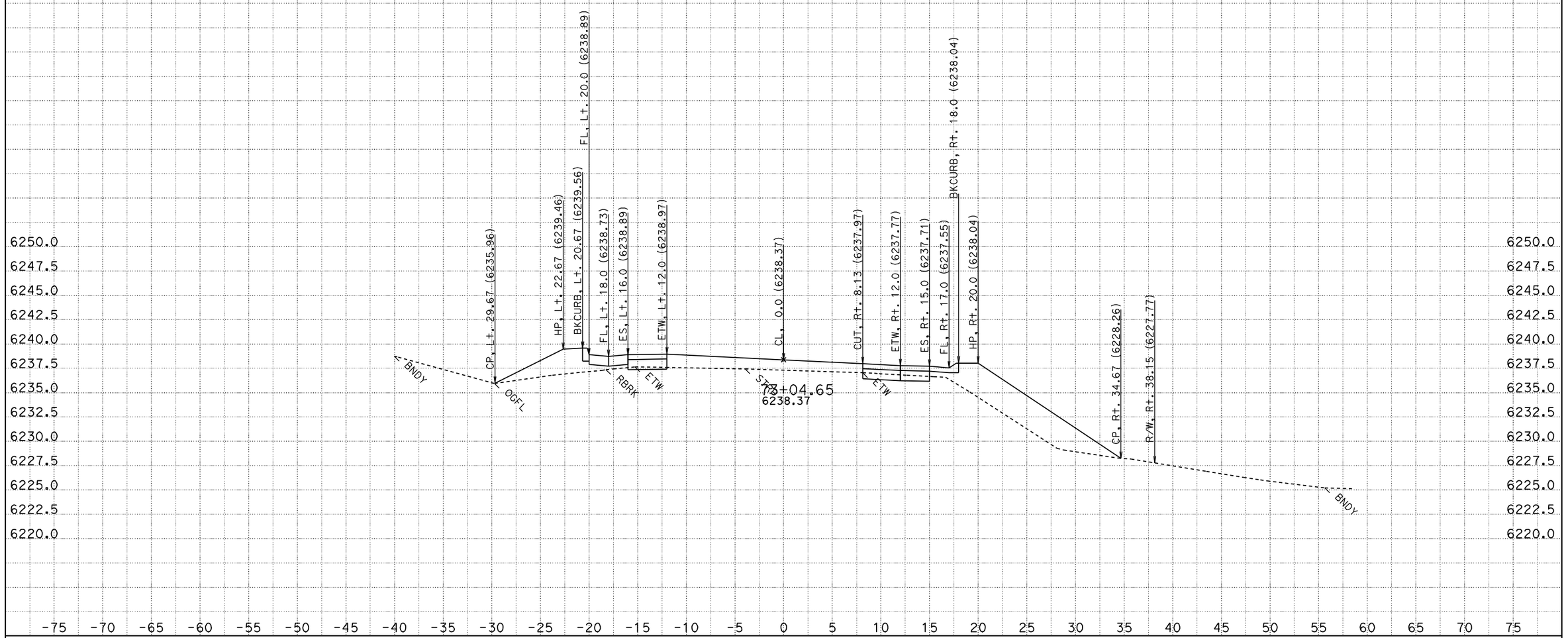

CONTRACT: 2a920

DATE: 8/12/2011

DIST/CO/RTE/PM: 03-ED,Pla 89 PM 27.2/27.4, 0.0/T8.5

SCALE: 1" = 5' Horiz.
1" = 5' Vert.

A1

CROSS SECTIONS

KC Project: 2A920FT File: H:\Pla89\2A920FT\EAR\OUTPUT\0035_11200.ear

All Dimensions are US Survey Feet

SHEET 636 OF 976

FOR EARTHWORK DEVELOPMENT ONLY

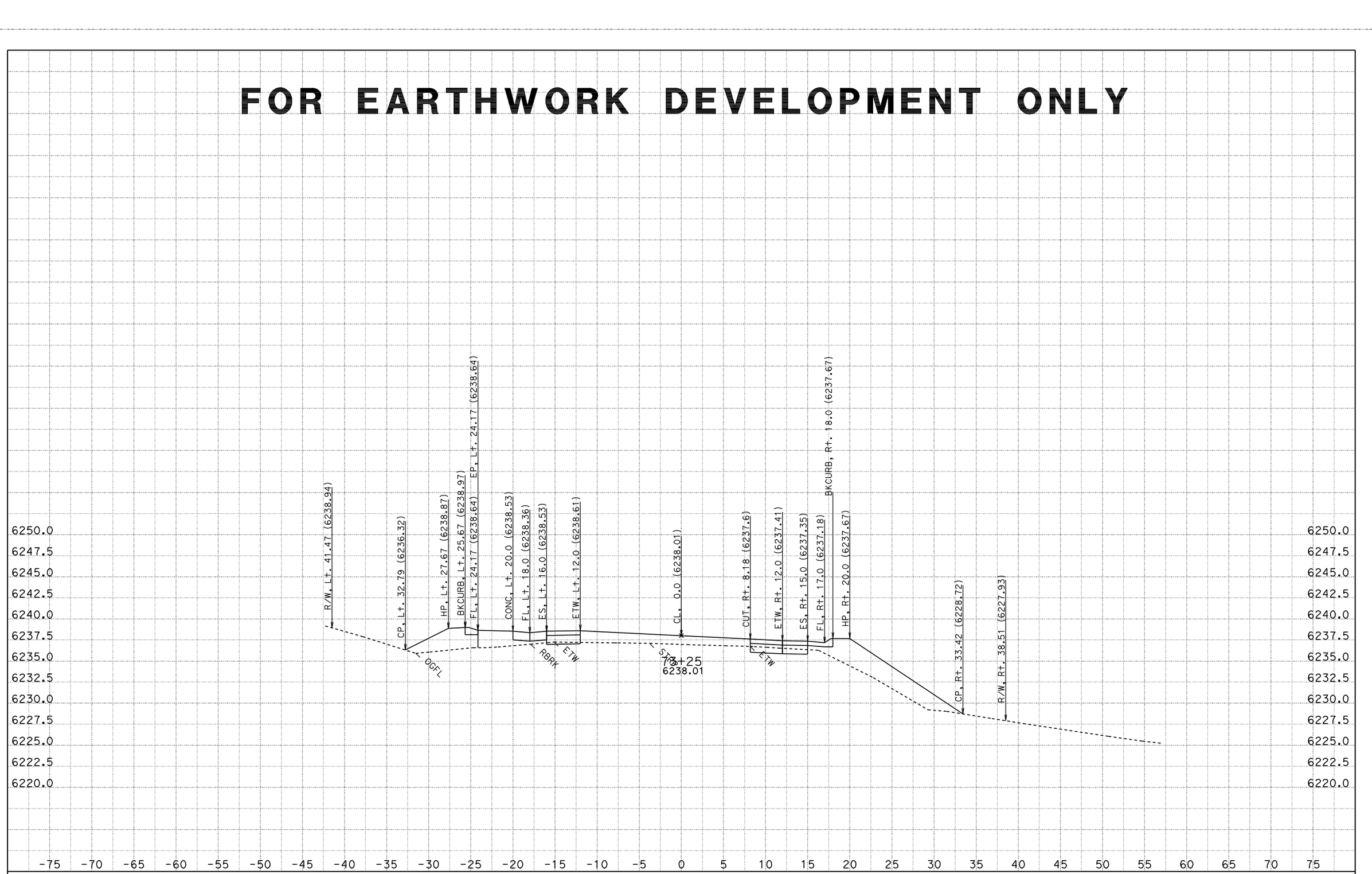

DATE: 8/12/2011
KC Project: 2A920FT

CONTRACT: 2a920
DIST/CO/RTE/PM: 03-ED,Pla 89 PM 27.2/27.4, 0.0/T8.5
File: H:\Pla89\2A920FT\EAR\OUTPUT\0035_11200.ear

SCALE: 1" = 5' Horiz.
1" = 5' Vert.
All Dimensions are US Survey Feet

A1
CROSS SECTIONS
SHEET 637 OF 976

FOR EARTHWORK DEVELOPMENT ONLY

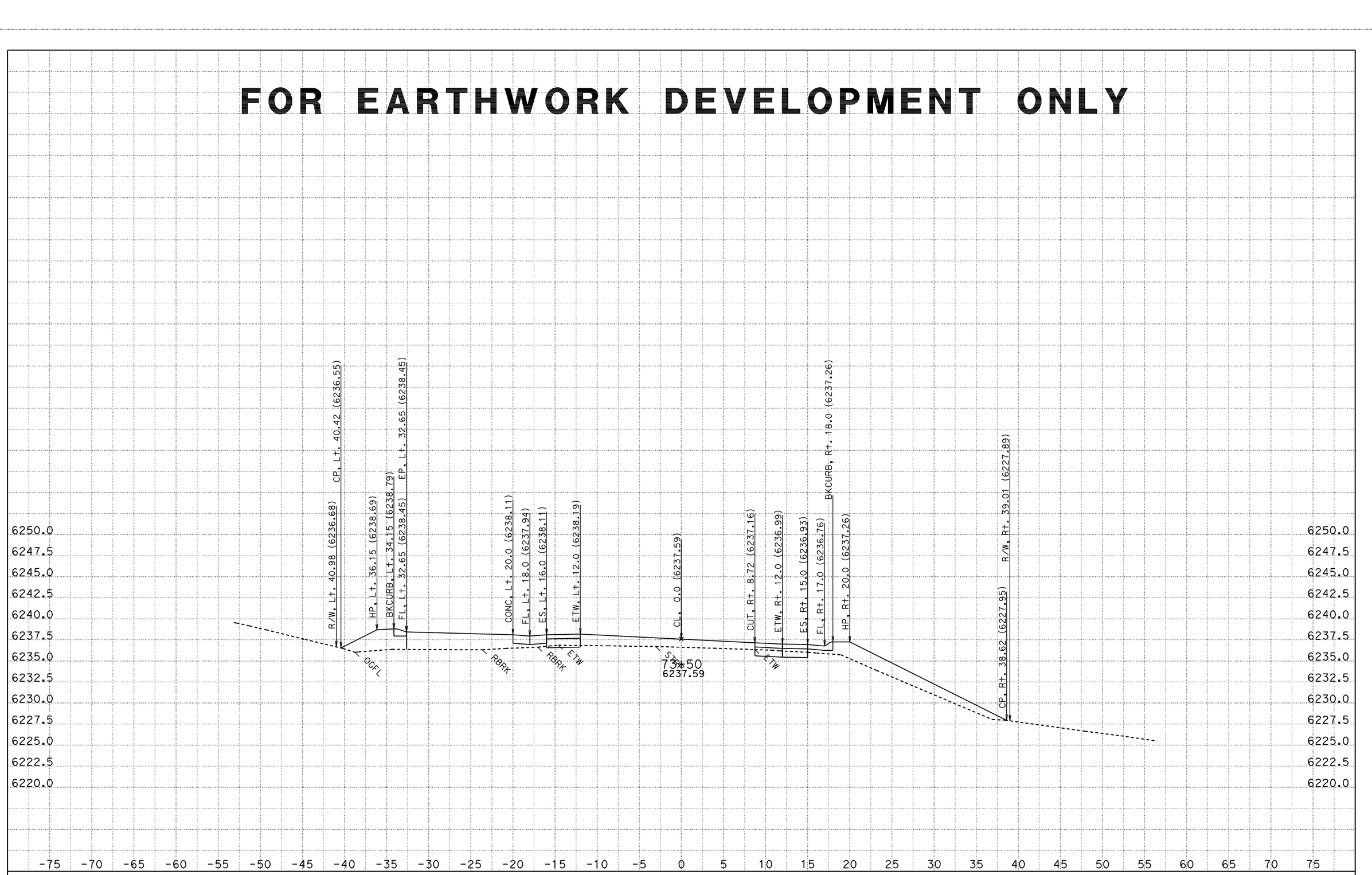

DATE: 8/12/2011
KC Project: 2A920FT
File: H:\Pla89\2A920FT\EAR\OUTPUT\0035_11200.ear

CONTRACT: 2a920
DIST/CO/RTE/PM: 03-ED,Pla 89 PM 27.2/27.4, 0.0/T8.5

SCALE: 1" = 5' Horiz.
1" = 5' Vert.
All Dimensions are US Survey Feet

A1
CROSS SECTIONS
SHEET 638 OF 976

FOR EARTHWORK DEVELOPMENT ONLY

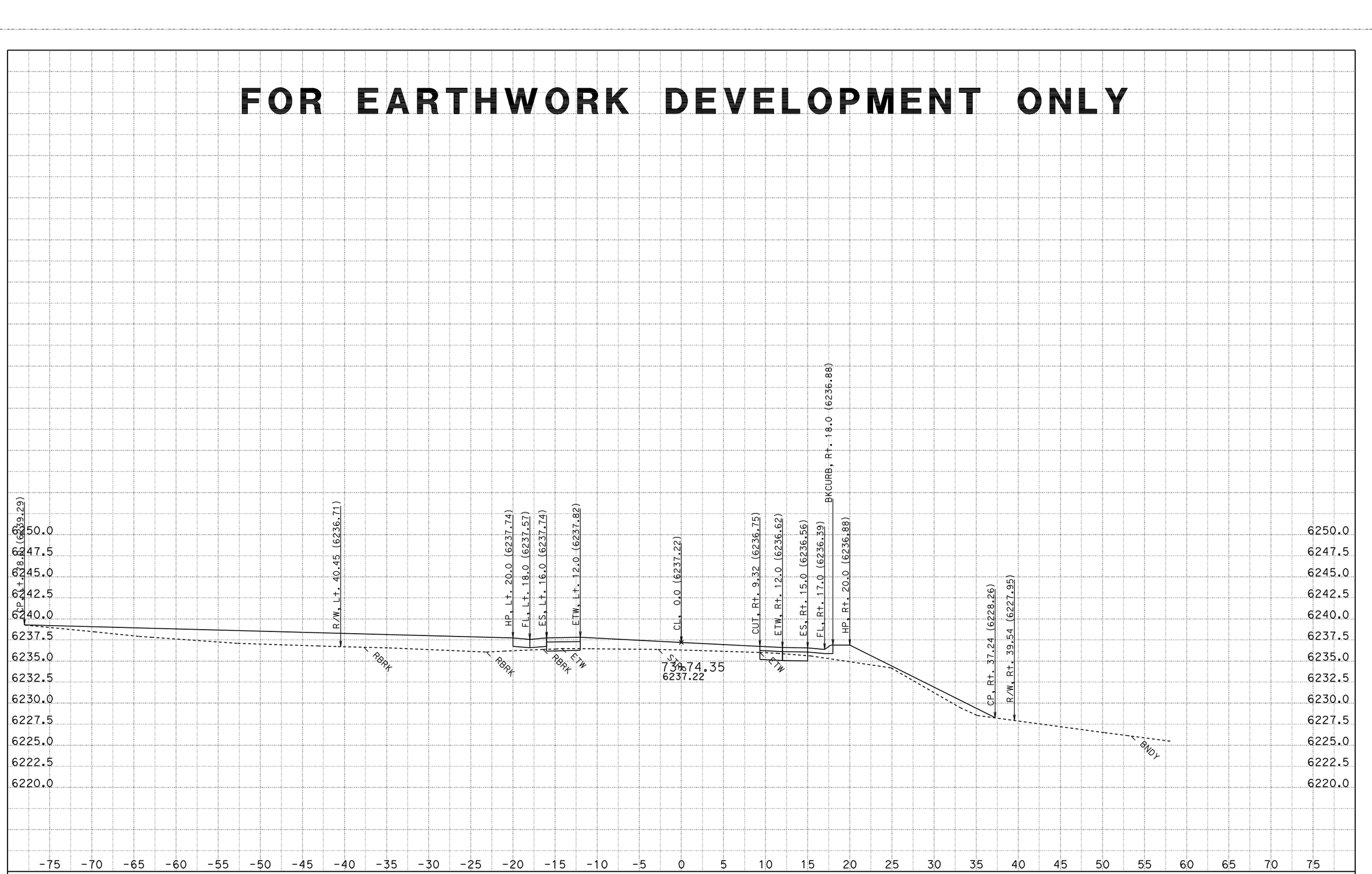

CONTRACT: 2a920

DATE: 8/12/2011

DIST/CO/RTE/PM: 03-ED,Pla 89 PM 27.2/27.4, 0.0/T8.5

SCALE: 1" = 5' Horiz.
1" = 5' Vert.

A1

CROSS SECTIONS

KC Project: 2A920FT File: H:\Pla89\2A920FT\EAR\OUTPUT\0035_11200.ear

All Dimensions are US Survey Feet

FOR EARTHWORK DEVELOPMENT ONLY

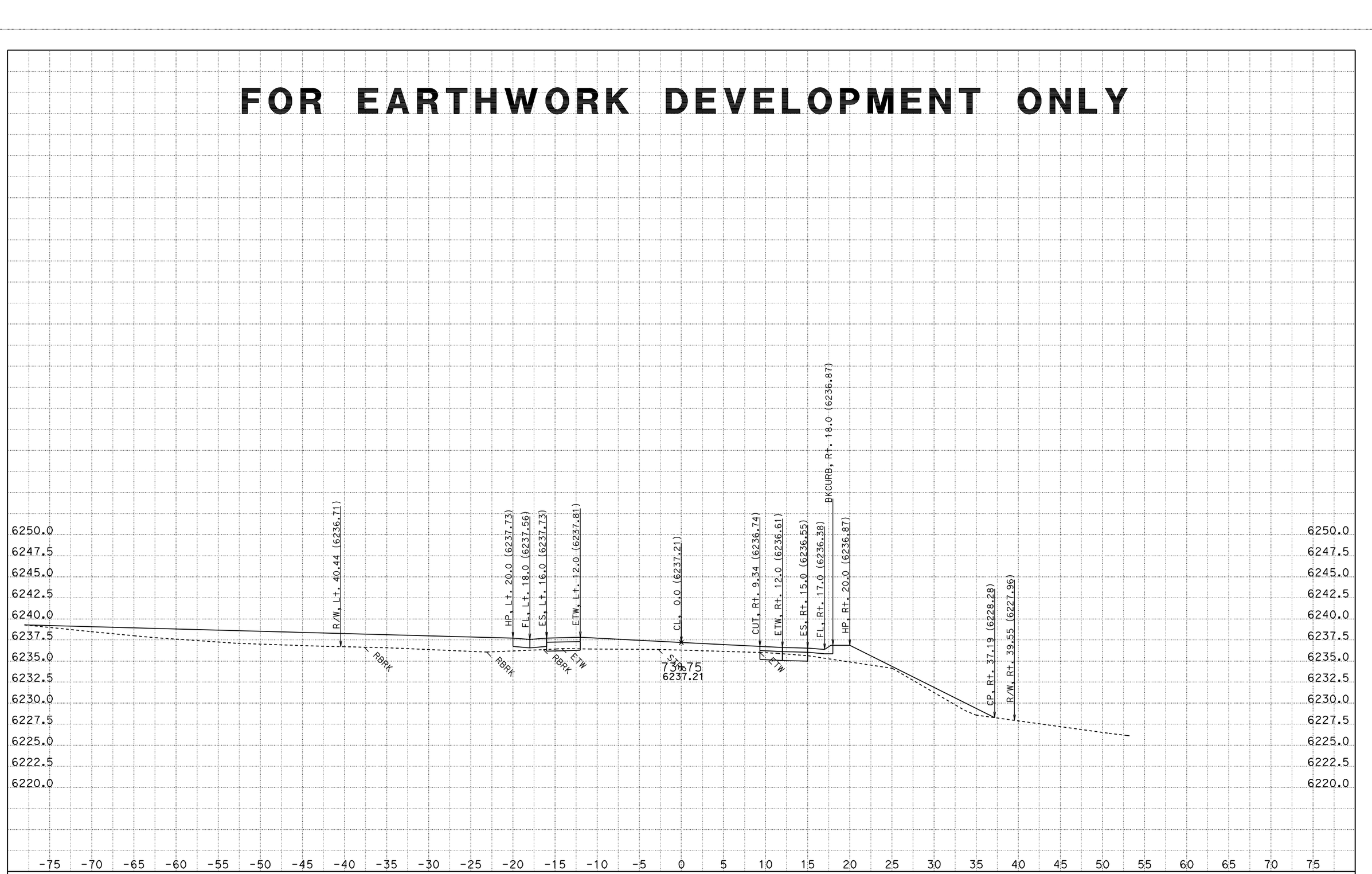

CONTRACT: 2a920

DATE: 8/12/2011

DIST/CO/RTE/PM: 03-ED,Pla 89 PM 27.2/27.4, 0.0/T8.5

KC Project: 2A920FT File: H:\Pla89\2A920FT\EAR\OUTPUT\0035_11200.ear

SCALE: 1" = 5' Horiz.
1" = 5' Vert.

All Dimensions are US Survey Feet

A1

CROSS SECTIONS

SHEET 640 OF 976

FOR EARTHWORK DEVELOPMENT ONLY

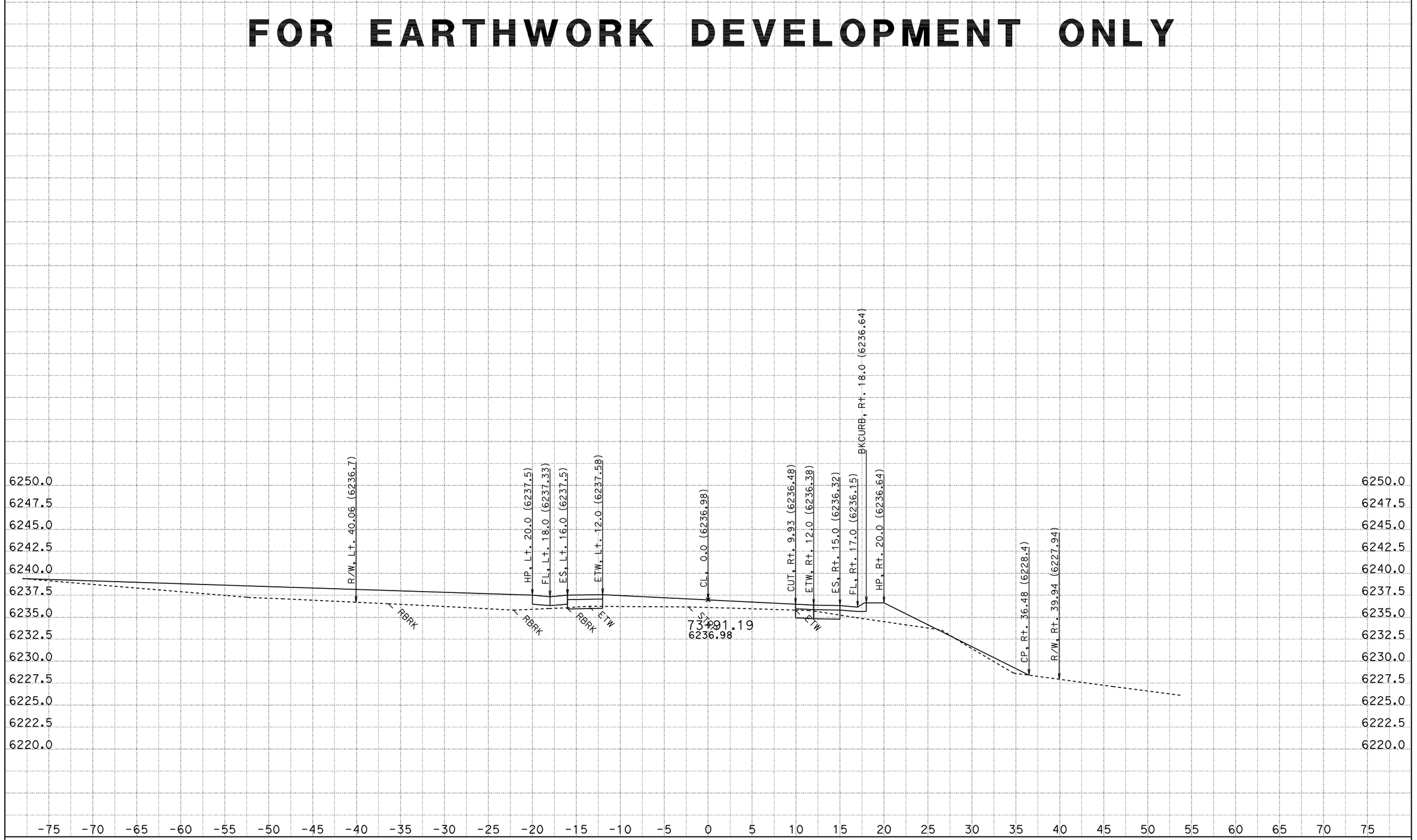

DATE: 8/12/2011
KC Project: 2A920FT
File: H:\Pla89\2A920FT\EAR\OUTPUT\0035_11200.ear

CONTRACT: 2a920
DIST/CO/RTE/PM: 03-ED,Pla 89 PM 27.2/27.4, 0.0/T8.5

SCALE: 1" = 5' Horiz.
1" = 5' Vert.

All Dimensions are US Survey Feet

A1
CROSS SECTIONS
SHEET 641 OF 976

FOR EARTHWORK DEVELOPMENT ONLY

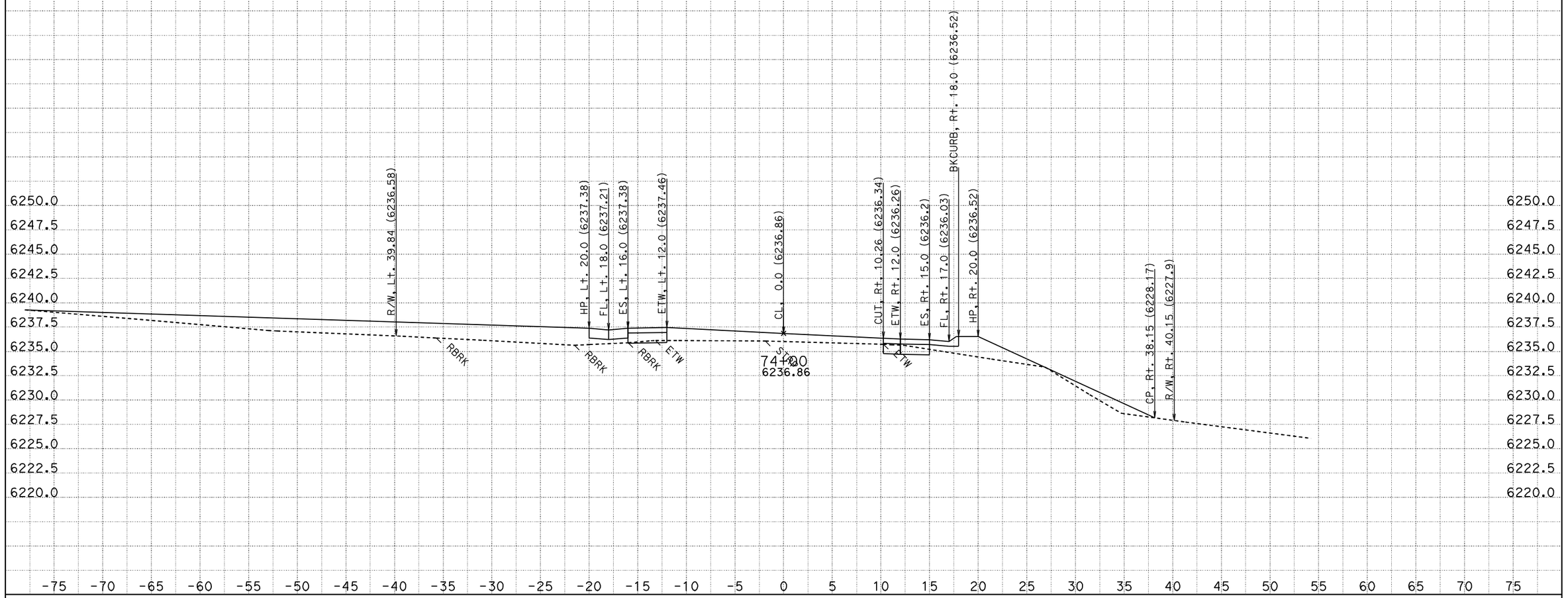

CONTRACT: 2a920

DATE: 8/12/2011

DIST/CO/RTE/PM: 03-ED,Pla 89 PM 27.2/27.4, 0.0/T8.5

SCALE: 1" = 5' Horiz.
1" = 5' Vert.

A1

CROSS SECTIONS

KC Project: 2A920FT File: H:\Pla89\2A920FT\EAR\OUTPUT\0035_11200.ear

All Dimensions are US Survey Feet

FOR EARTHWORK DEVELOPMENT ONLY

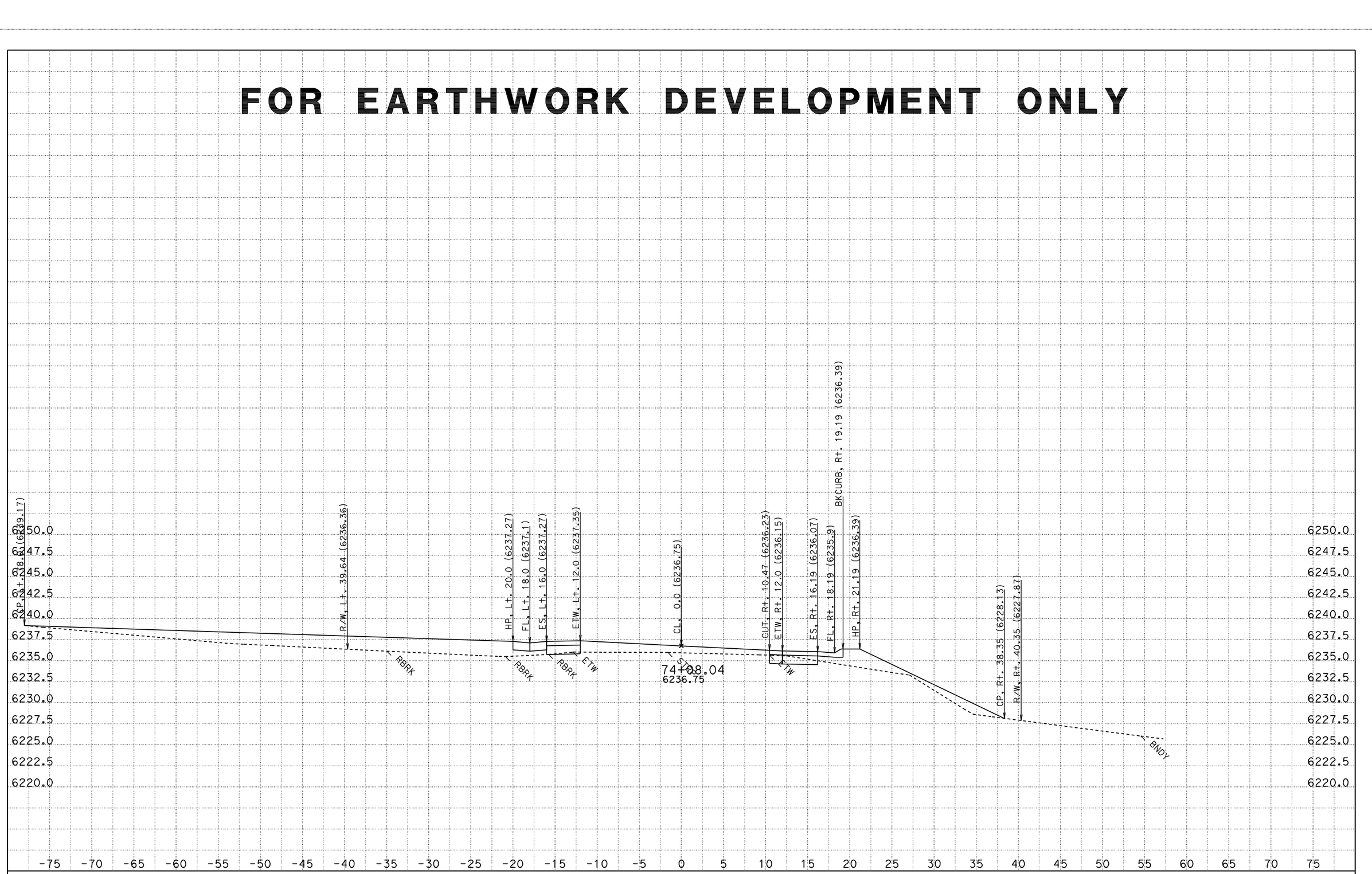

DATE: 8/12/2011
KC Project: 2A920FT

CONTRACT: 2a920
DIST/CO/RTE/PM: 03-ED,Pla 89 PM 27.2/27.4, 0.0/T8.5
File: H:\Pla89\2A920FT\EAR\OUTPUT\0035_11200.ear

SCALE: 1" = 5' Horiz.
1" = 5' Vert.

All Dimensions are US Survey Feet

A1
CROSS SECTIONS
SHEET 643 OF 976

FOR EARTHWORK DEVELOPMENT ONLY

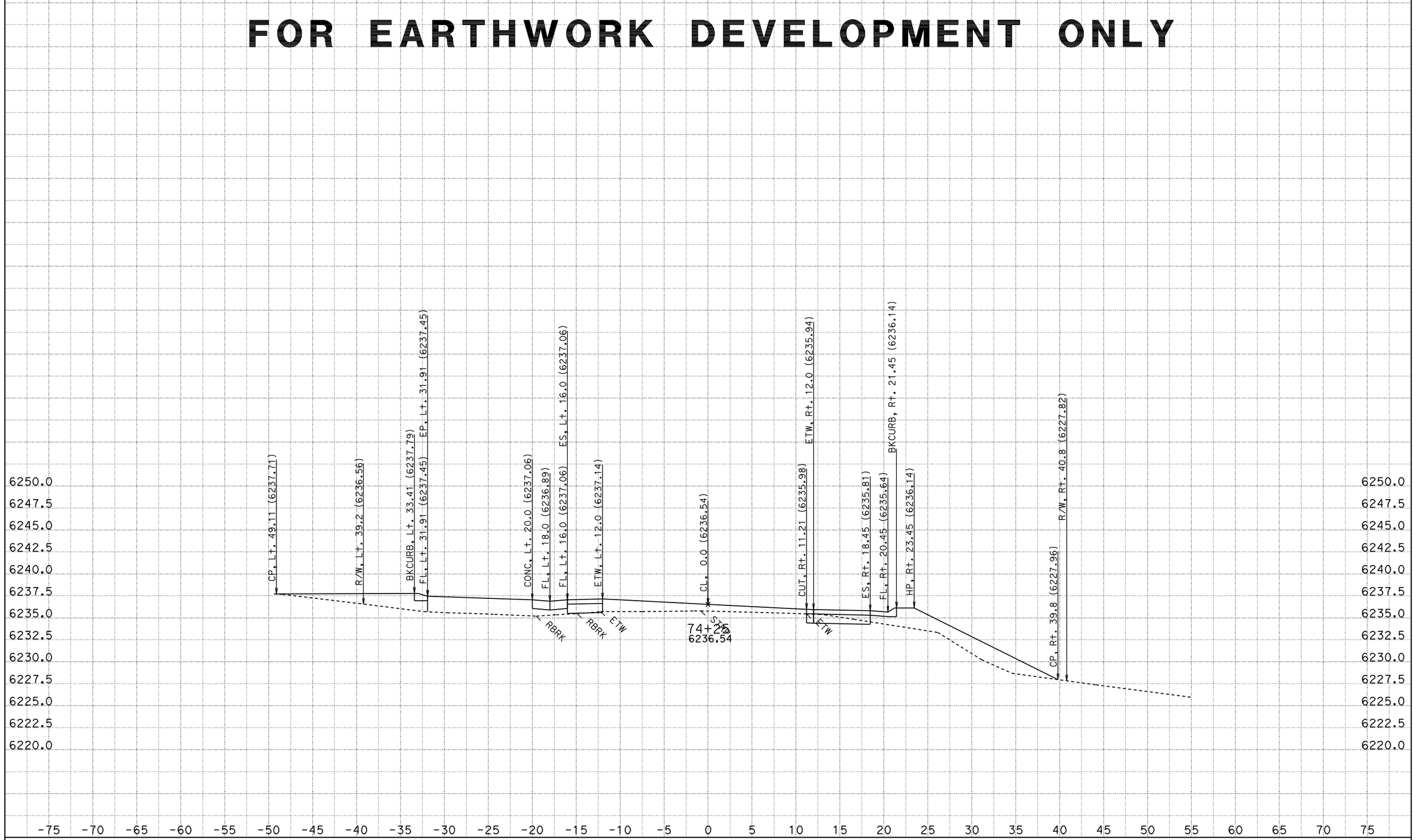

DATE: 8/12/2011

KC Project: 2A920FT File: H:\Pla89\2A920FT\EAR\OUTPUT\0035_11200.ear

CONTRACT: 2a920

DIST/CO/RTE/PM: 03-ED,Pla 89 PM 27.2/27.4, 0.0/T8.5

SCALE: 1" = 5' Horiz.
1" = 5' Vert.

All Dimensions are US Survey Feet

A1

CROSS SECTIONS

SHEET 644 OF 976

FOR EARTHWORK DEVELOPMENT ONLY

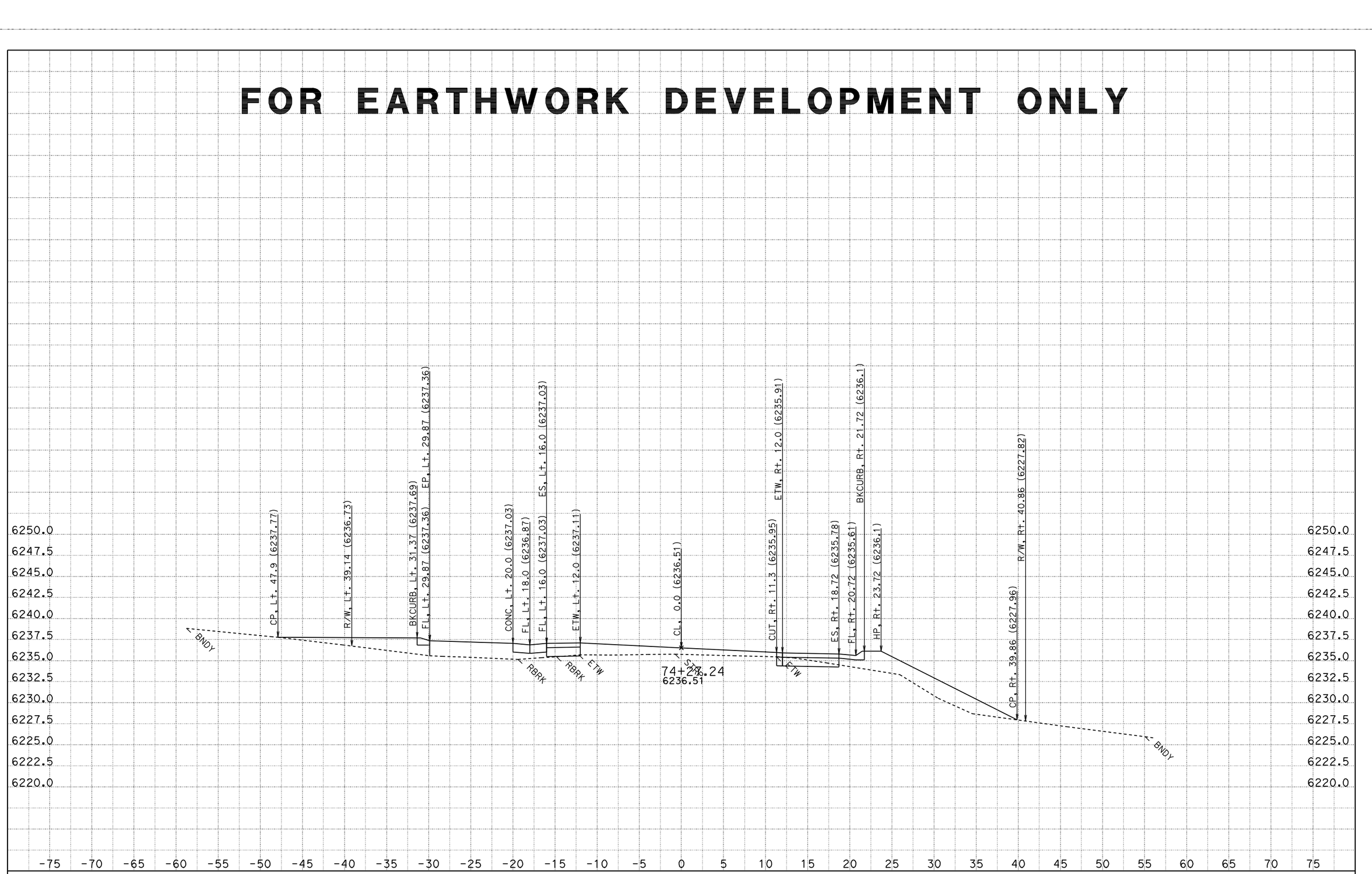

CONTRACT: 2a920

DATE: 8/12/2011

DIST/CO/RTE/PM: 03-ED,Pla 89 PM 27.2/27.4, 0.0/T8.5

KC Project: 2A920FT File: H:\Pla89\2A920FT\EAR\OUTPUT\0035_11200.ear

SCALE: 1" = 5' Horiz.
1" = 5' Vert.

All Dimensions are US Survey Feet

A1
CROSS SECTIONS
SHEET 645 OF 976

FOR EARTHWORK DEVELOPMENT ONLY

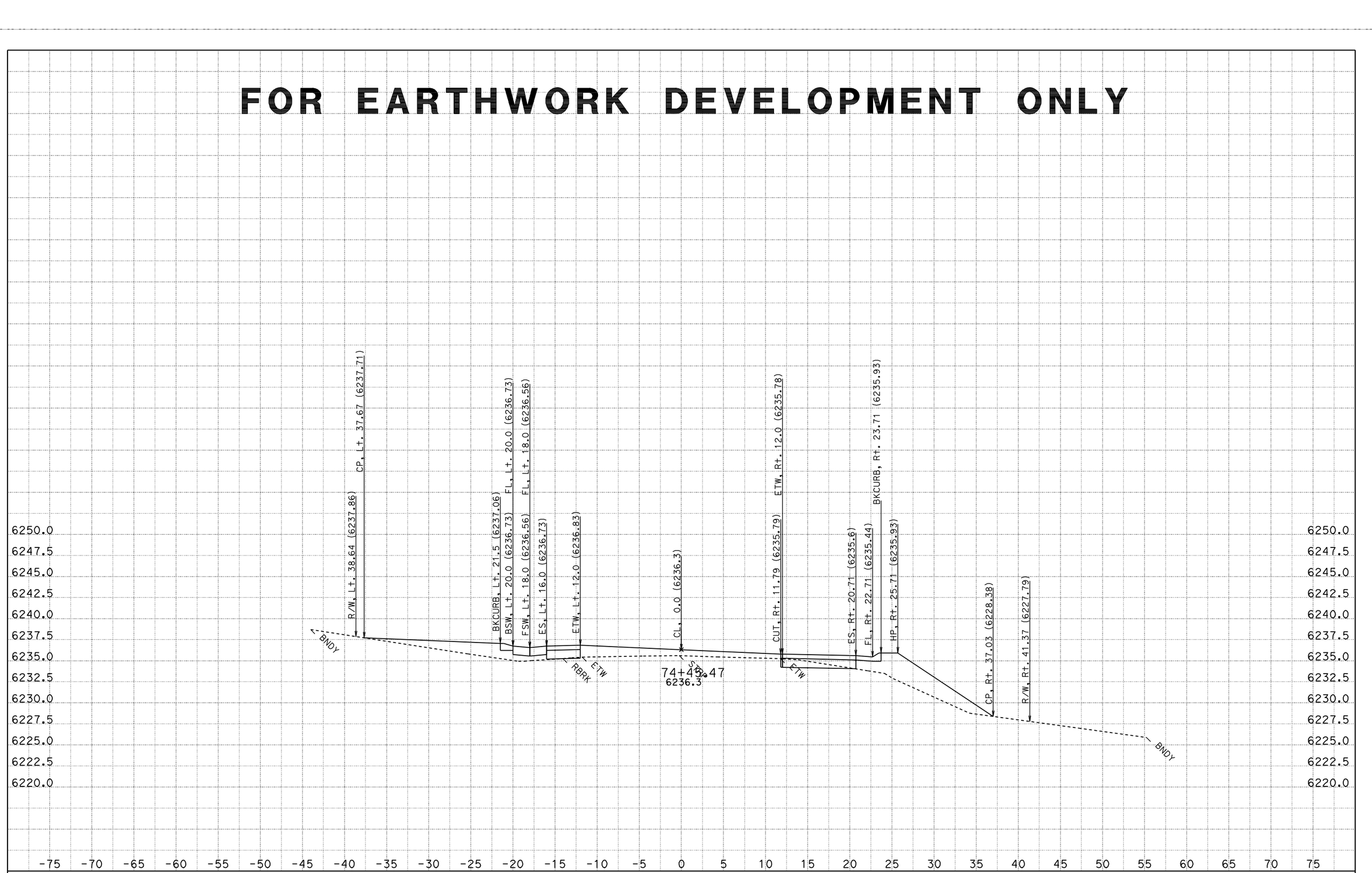

CONTRACT: 2a920

DATE: 8/12/2011

DIST/CO/RTE/PM: 03-ED,Pla 89 PM 27.2/27.4, 0.0/T8.5

SCALE: 1" = 5' Horiz.
1" = 5' Vert.

A1

CROSS SECTIONS

KC Project: 2A920FT File: H:\Pla89\2A920FT\EAR\OUTPUT\0035_11200.ear

All Dimensions are US Survey Feet

SHEET 646 OF 976

FOR EARTHWORK DEVELOPMENT ONLY

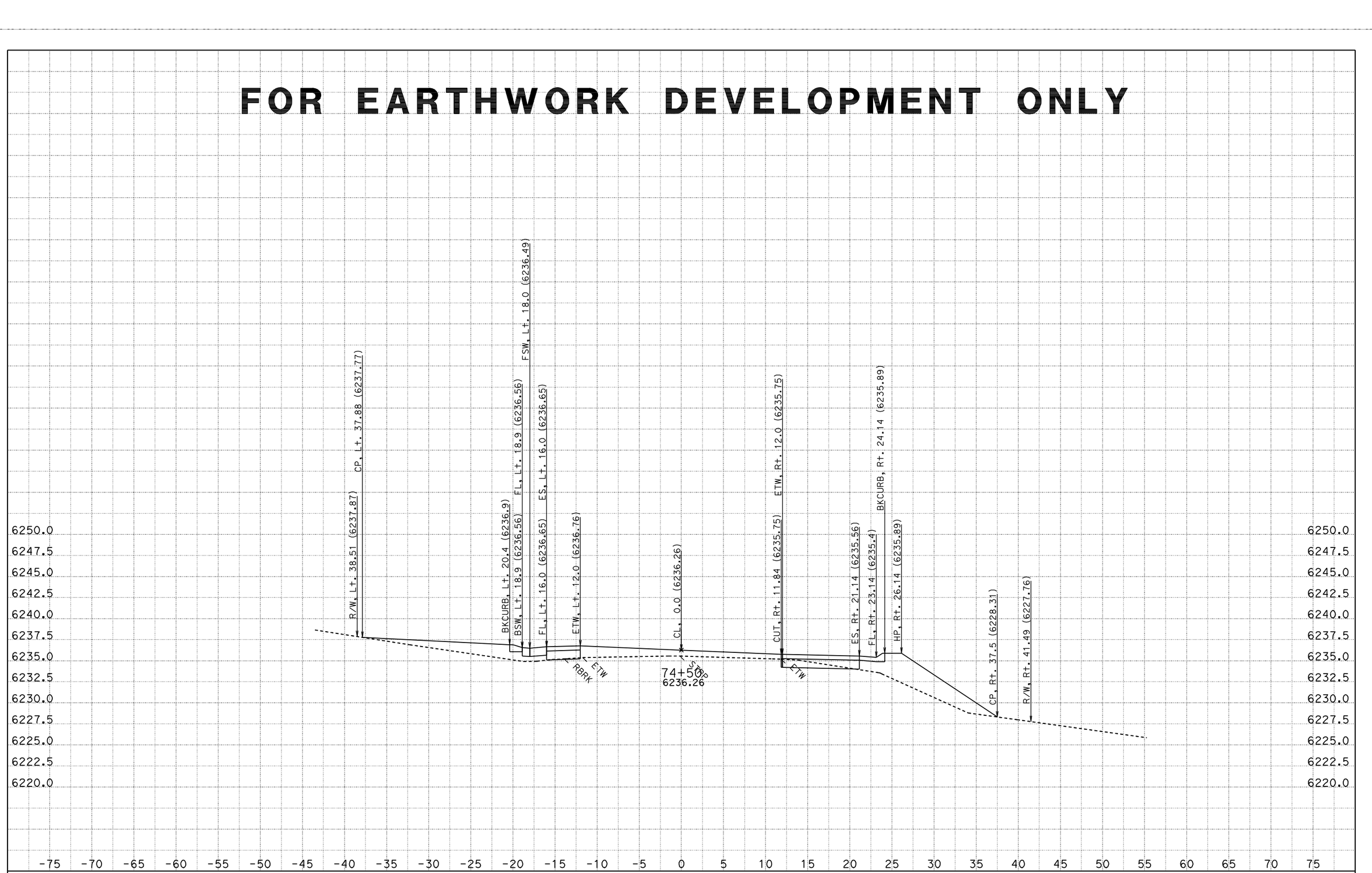

CONTRACT: 2a920

DATE: 8/12/2011

DIST/CO/RTE/PM: 03-ED,Pla 89 PM 27.2/27.4, 0.0/T8.5

SCALE: 1" = 5' Horiz.
1" = 5' Vert.

A1

CROSS SECTIONS

KC Project: 2A920FT File: H:\Pla89\2A920FT\EAR\OUTPUT\0035_11200.ear

All Dimensions are US Survey Feet

FOR EARTHWORK DEVELOPMENT ONLY

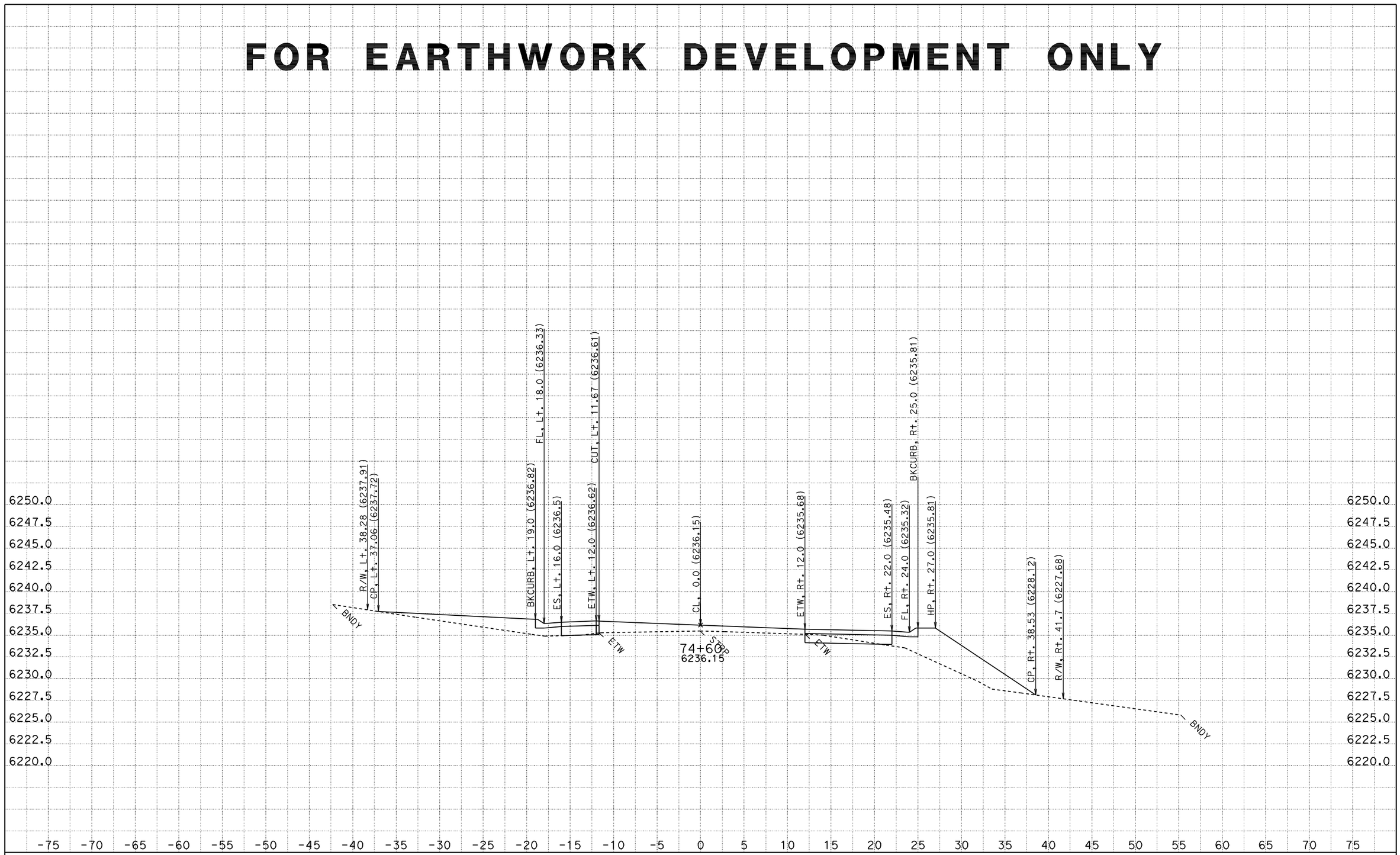

CONTRACT: 2a920

DATE: 8/12/2011

DIST/CO/RTE/PM: 03-ED,Pla 89 PM 27.2/27.4, 0.0/T8.5

SCALE: 1" = 5' Horiz.
1" = 5' Vert.

A1

CROSS SECTIONS

KC Project: 2A920FT File: H:\Pla89\2A920FT\EAR\OUTPUT\0035_11200.ear

All Dimensions are US Survey Feet

SHEET 648 OF 976

FOR EARTHWORK DEVELOPMENT ONLY

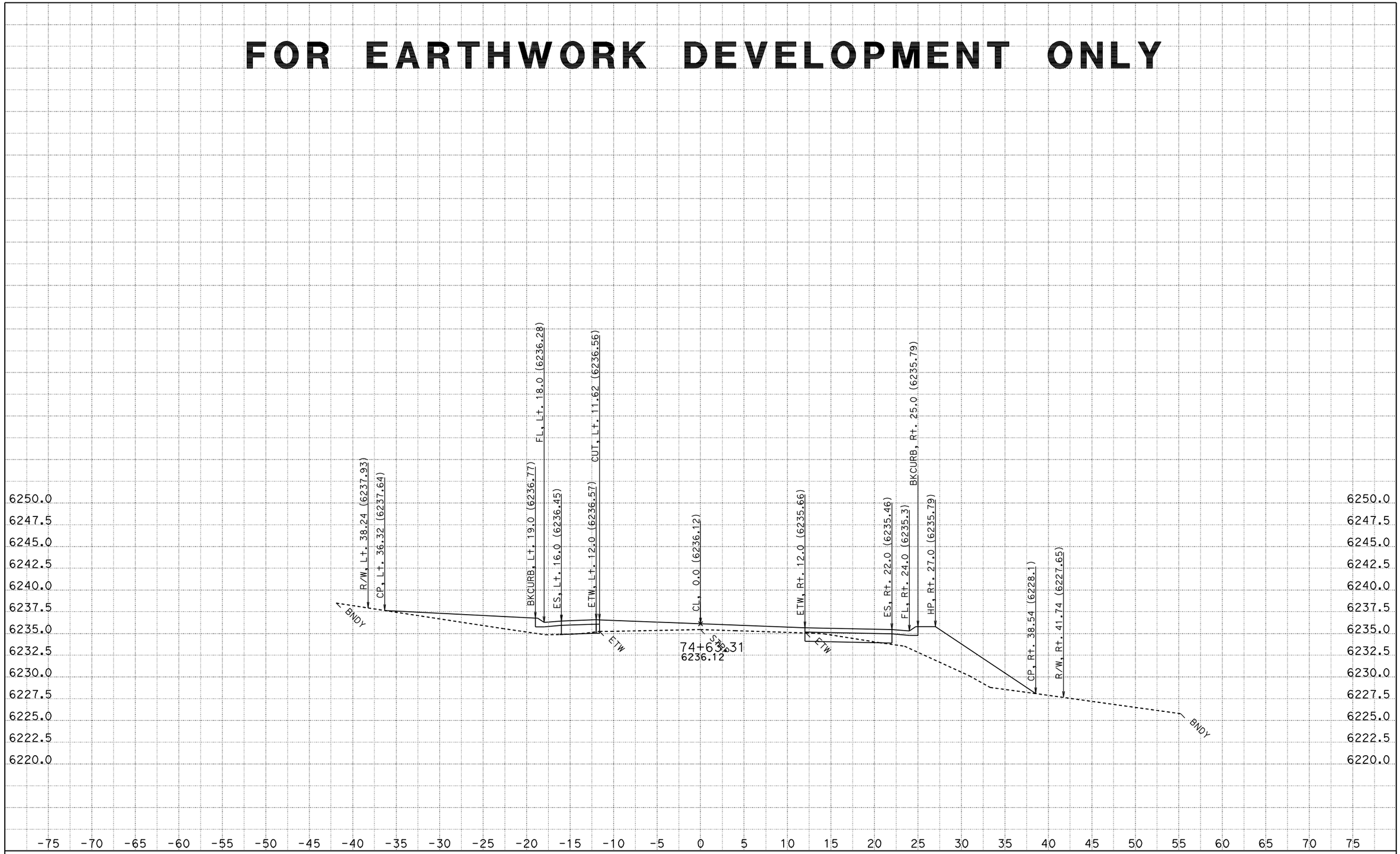

DATE: 8/12/2011
KC Project: 2A920FT

CONTRACT: 2a920
DIST/CO/RTE/PM: 03-ED,Pla 89 PM 27.2/27.4, 0.0/T8.5
File: H:\Pla89\2A920FT\EAR\OUTPUT\0035_11200.ear

SCALE: 1" = 5' Horiz.
1" = 5' Vert.
All Dimensions are US Survey Feet

A1
CROSS SECTIONS
SHEET 649 OF 976

FOR EARTHWORK DEVELOPMENT ONLY

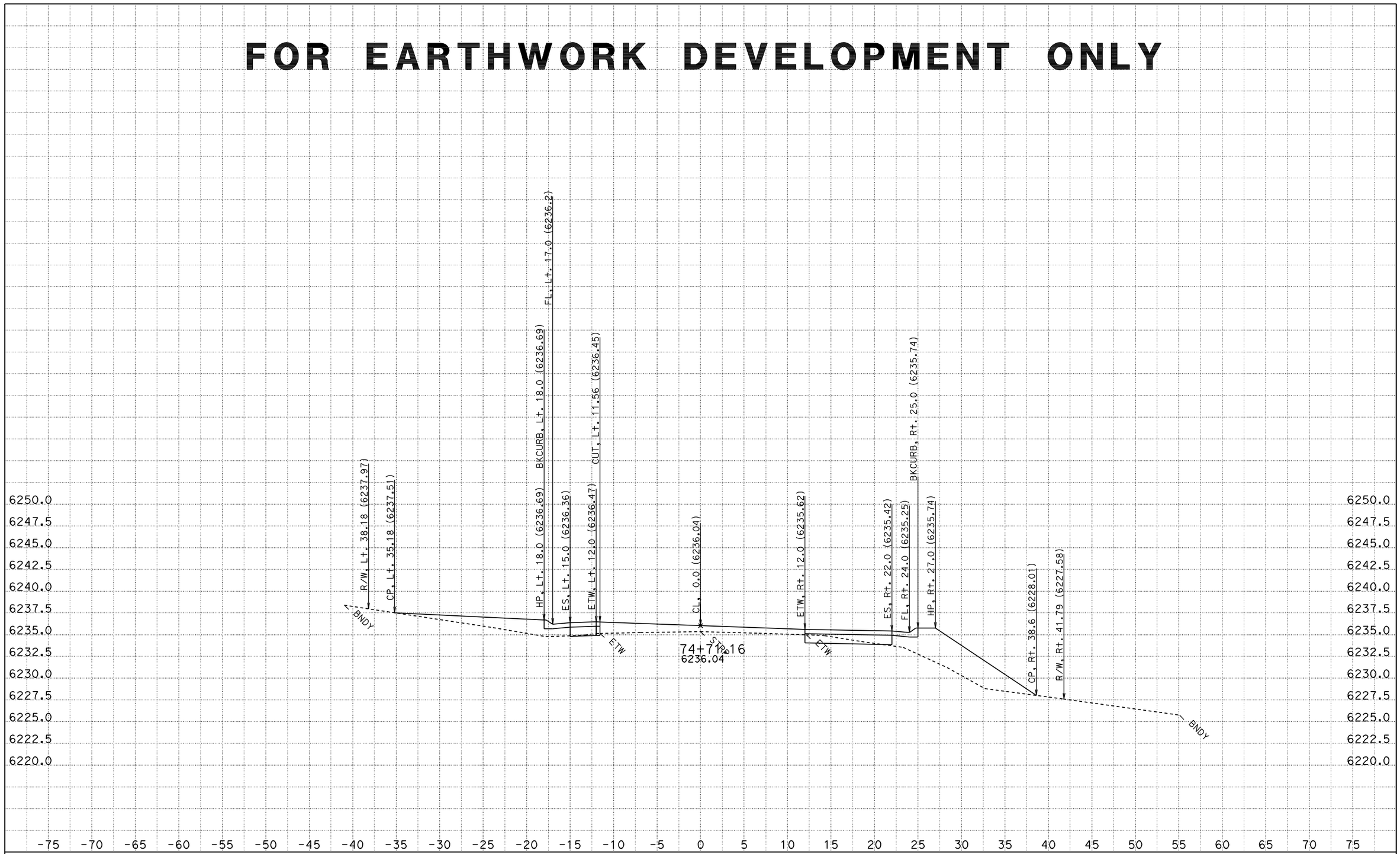

CONTRACT: 2a920

DATE: 8/12/2011

DIST/CO/RTE/PM: 03-ED,Pla 89 PM 27.2/27.4, 0.0/T8.5

SCALE: 1" = 5' Horiz.
1" = 5' Vert.

A1

CROSS SECTIONS

KC Project: 2A920FT

File: H:\Pla89\2A920FT\EAR\OUTPUT\0035_11200.ear

All Dimensions are US Survey Feet

FOR EARTHWORK DEVELOPMENT ONLY

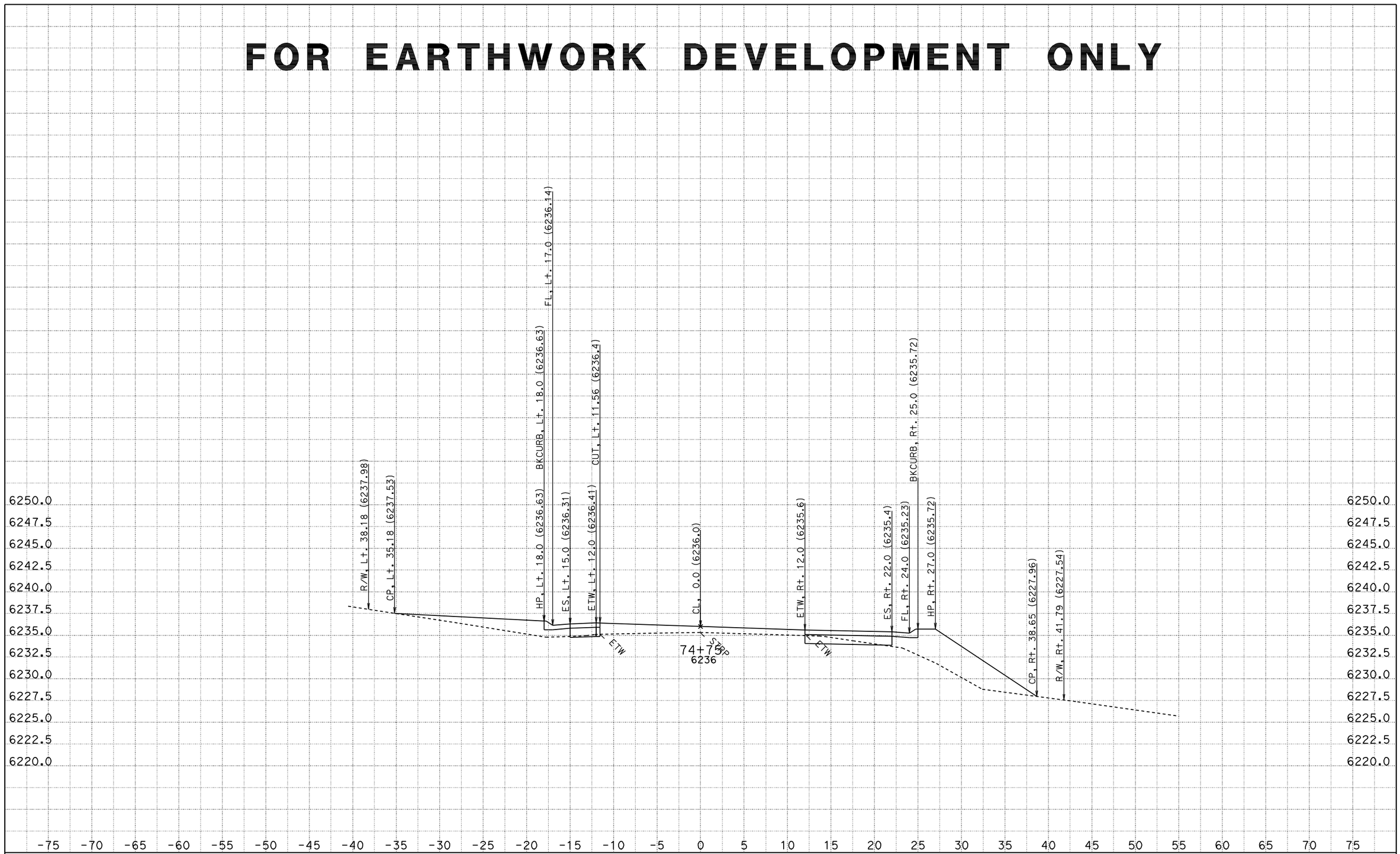

CONTRACT: 2a920

DATE: 8/12/2011

DIST/CO/RTE/PM: 03-ED,Pla 89 PM 27.2/27.4, 0.0/T8.5

SCALE: 1" = 5' Horiz.
1" = 5' Vert.

A1

CROSS SECTIONS

KC Project: 2A920FT File: H:\Pla89\2A920FT\EAR\OUTPUT\0035_11200.ear

All Dimensions are US Survey Feet

FOR EARTHWORK DEVELOPMENT ONLY

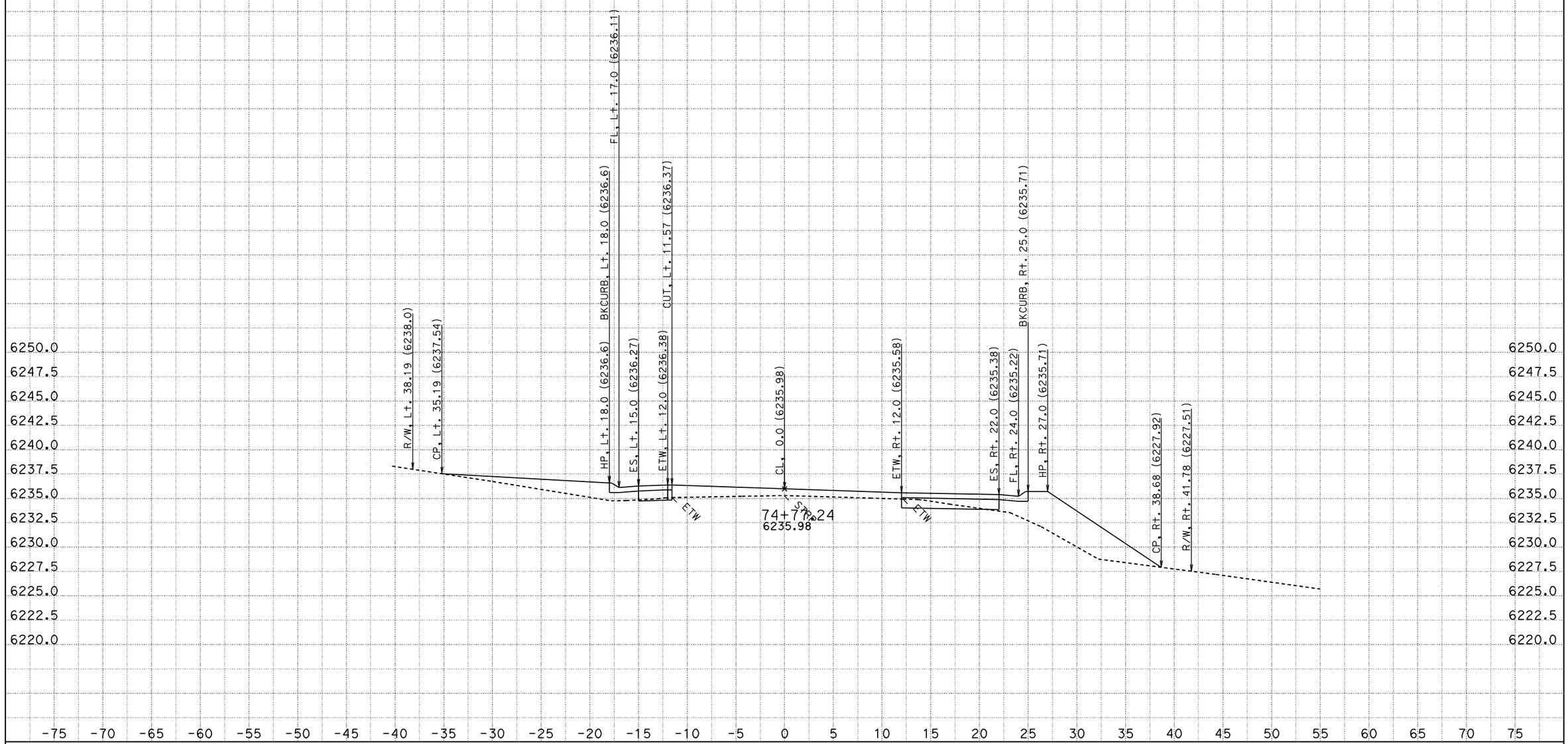

CONTRACT: 2a920

DATE: 8/12/2011

DIST/CO/RTE/PM: 03-ED,Pla 89 PM 27.2/27.4, 0.0/T8.5

KC Project: 2A920FT File: H:\Pla89\2A920FT\EAR\OUTPUT\0035_11200.ear

SCALE: 1" = 5' Horiz.
1" = 5' Vert.

All Dimensions are US Survey Feet

A1
CROSS SECTIONS
SHEET 652 OF 976

FOR EARTHWORK DEVELOPMENT ONLY

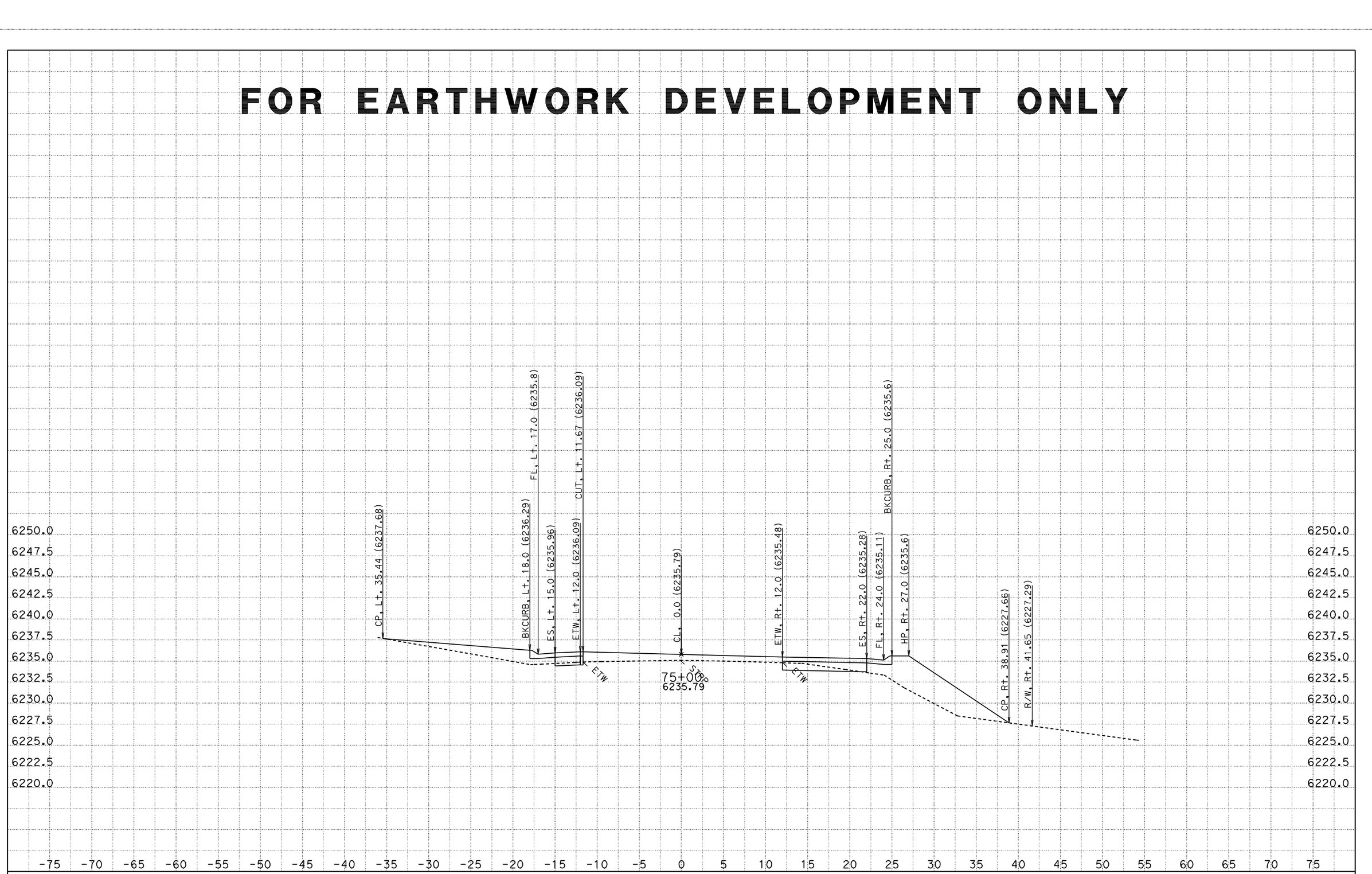

CONTRACT: 2a920

DATE: 8/12/2011

DIST/CO/RTE/PM: 03-ED,Pla 89 PM 27.2/27.4, 0.0/T8.5

SCALE: 1" = 5' Horiz.
1" = 5' Vert.

A1

CROSS SECTIONS

KC Project: 2A920FT File: H:\Pla89\2A920FT\EAR\OUTPUT\0035_11200.ear

All Dimensions are US Survey Feet

FOR EARTHWORK DEVELOPMENT ONLY

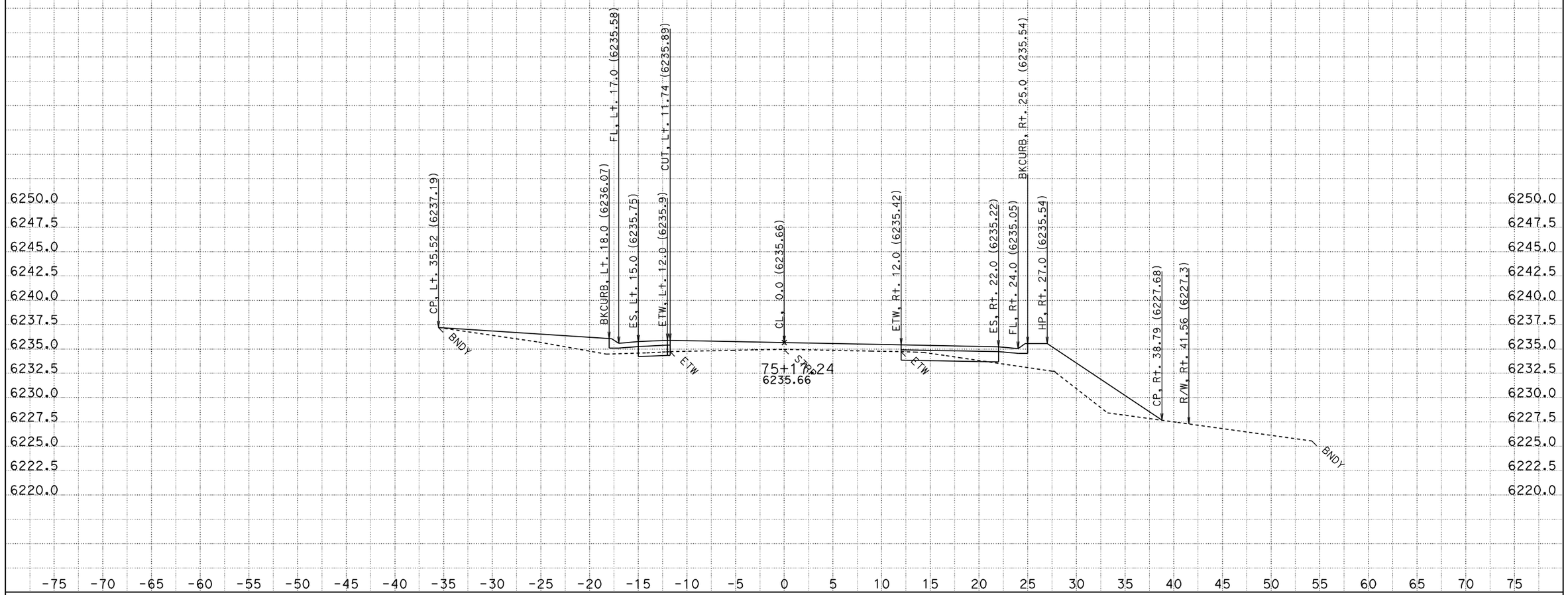

CONTRACT: 2a920

DATE: 8/12/2011

DIST/CO/RTE/PM: 03-ED,Pla 89 PM 27.2/27.4, 0.0/T8.5

KC Project: 2A920FT File: H:\Pla89\2A920FT\EAR\OUTPUT\0035_11200.ear

SCALE: 1" = 5' Horiz.
1" = 5' Vert.

All Dimensions are US Survey Feet

A1

CROSS SECTIONS

SHEET 654 OF 976

FOR EARTHWORK DEVELOPMENT ONLY

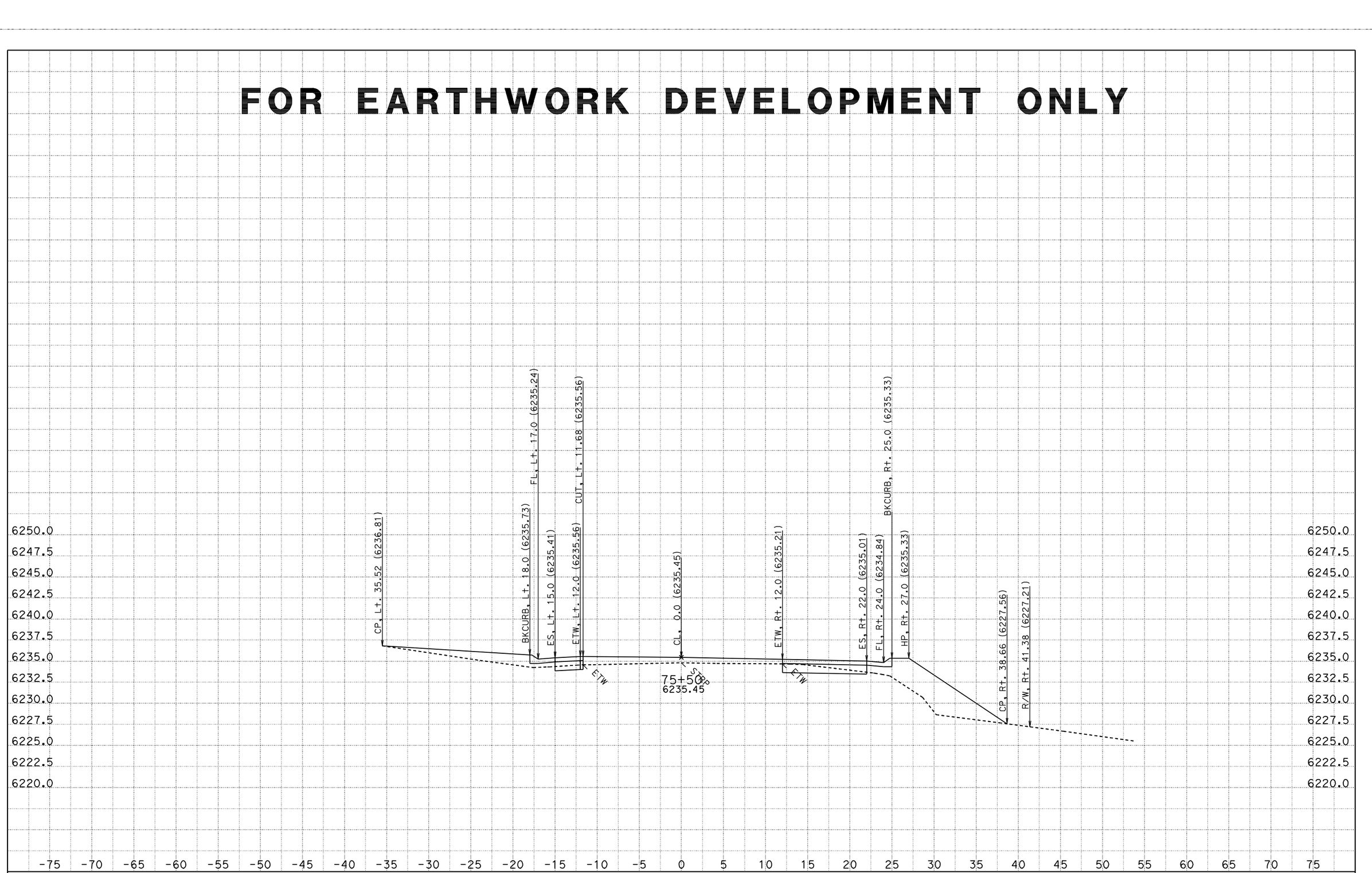

CONTRACT: 2a920

DATE: 8/12/2011

DIST/CO/RTE/PM: 03-ED,Pla 89 PM 27.2/27.4, 0.0/T8.5

SCALE: 1" = 5' Horiz.
1" = 5' Vert.

A1

CROSS SECTIONS

KC Project: 2A920FT File: H:\Pla89\2A920FT\EAR\OUTPUT\0035_11200.ear

All Dimensions are US Survey Feet

FOR EARTHWORK DEVELOPMENT ONLY

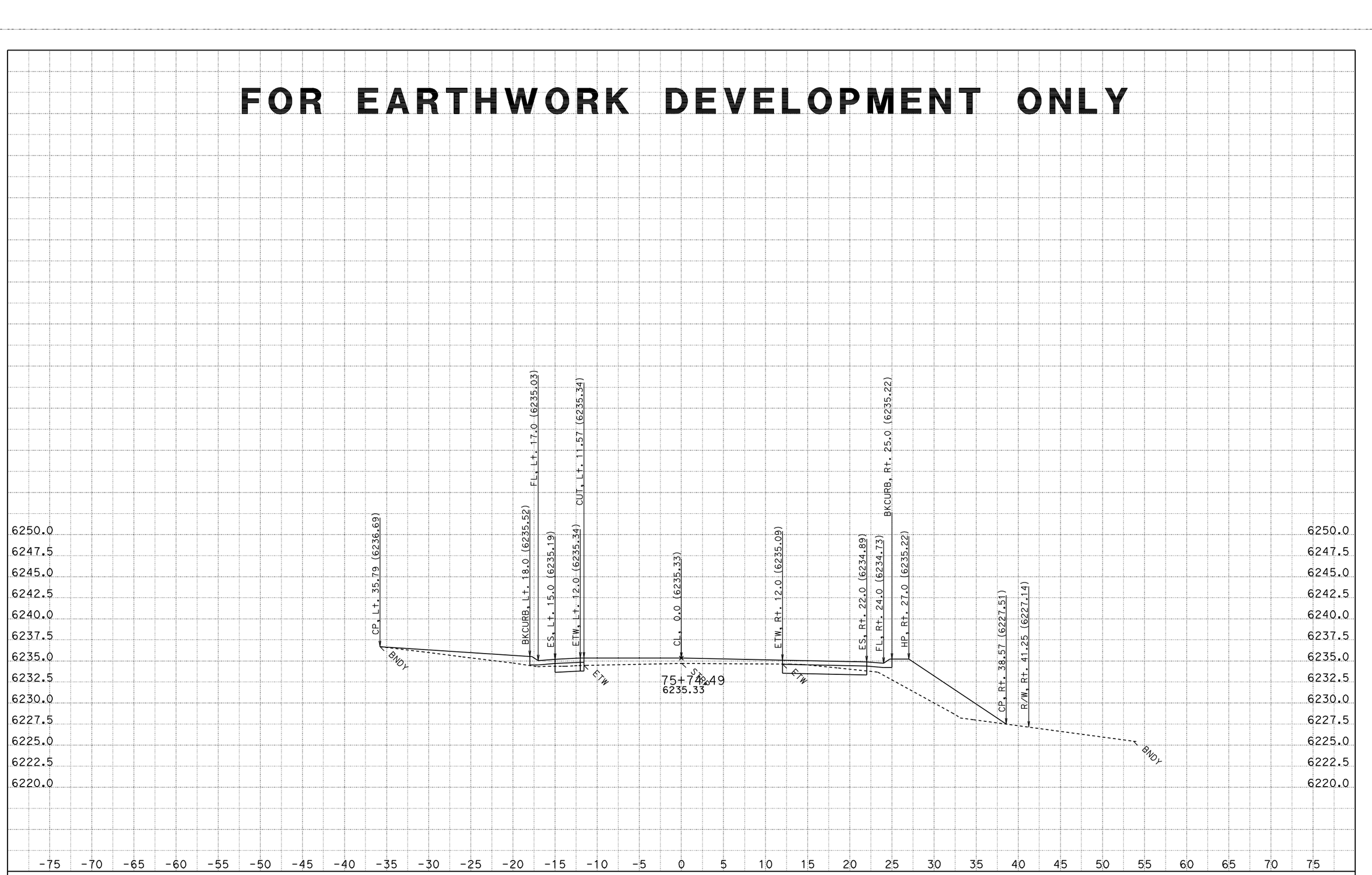

DATE: 8/12/2011
KC Project: 2A920FT File: H:\Pla89\2A920FT\EAR\OUTPUT\0035_11200.ear

CONTRACT: 2a920
DIST/CO/RTE/PM: 03-ED,Pla 89 PM 27.2/27.4, 0.0/T8.5

SCALE: 1" = 5' Horiz.
1" = 5' Vert.

All Dimensions are US Survey Feet

A1
CROSS SECTIONS
SHEET 656 OF 976

FOR EARTHWORK DEVELOPMENT ONLY

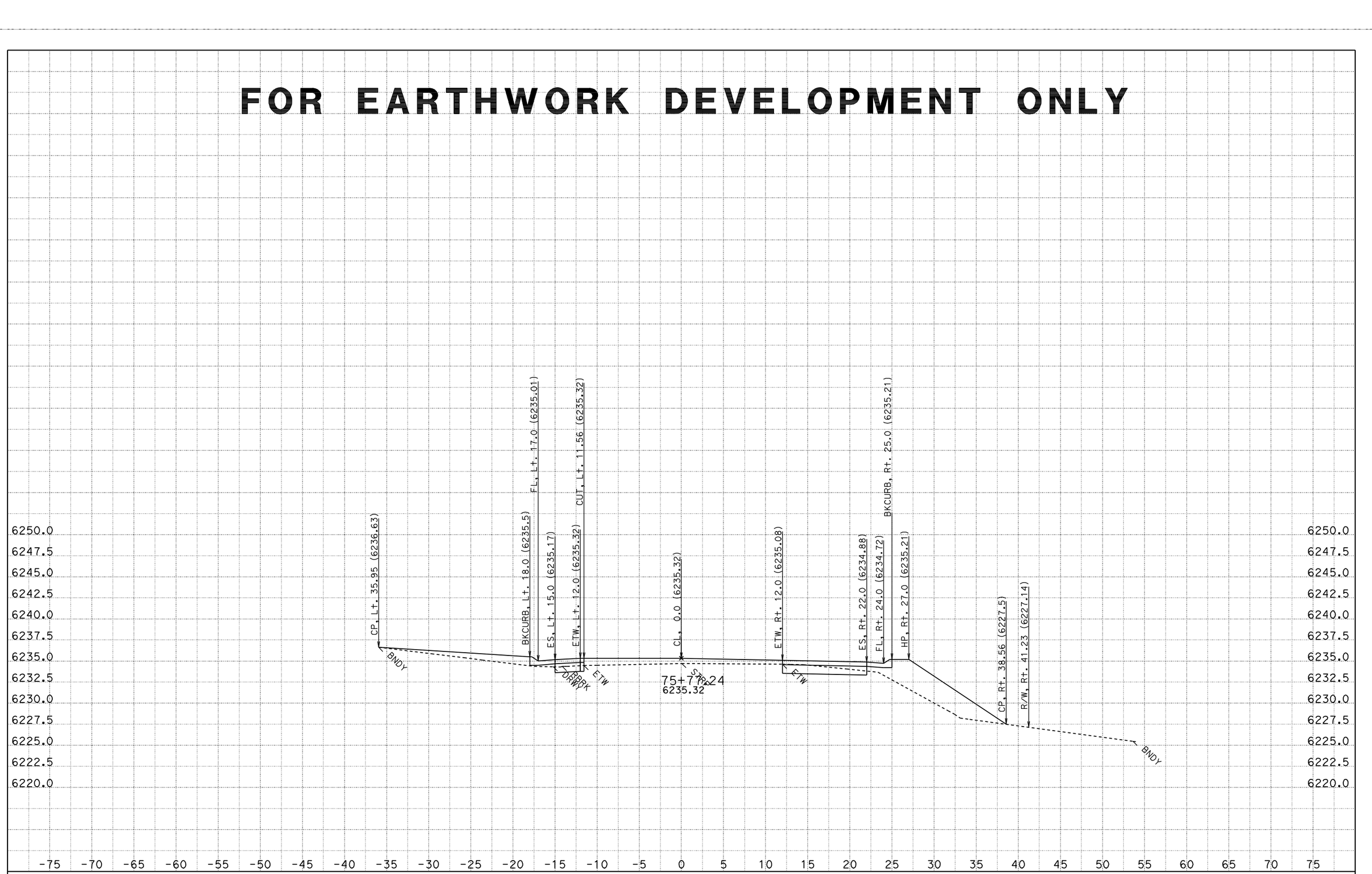

CONTRACT: 2a920

DATE: 8/12/2011

DIST/CO/RTE/PM: 03-ED,Pla 89 PM 27.2/27.4, 0.0/T8.5

KC Project: 2A920FT File: H:\Pla89\2A920FT\EAR\OUTPUT\0035_11200.ear

SCALE: 1" = 5' Horiz.
1" = 5' Vert.

All Dimensions are US Survey Feet

A1
CROSS SECTIONS
SHEET 657 OF 976

FOR EARTHWORK DEVELOPMENT ONLY

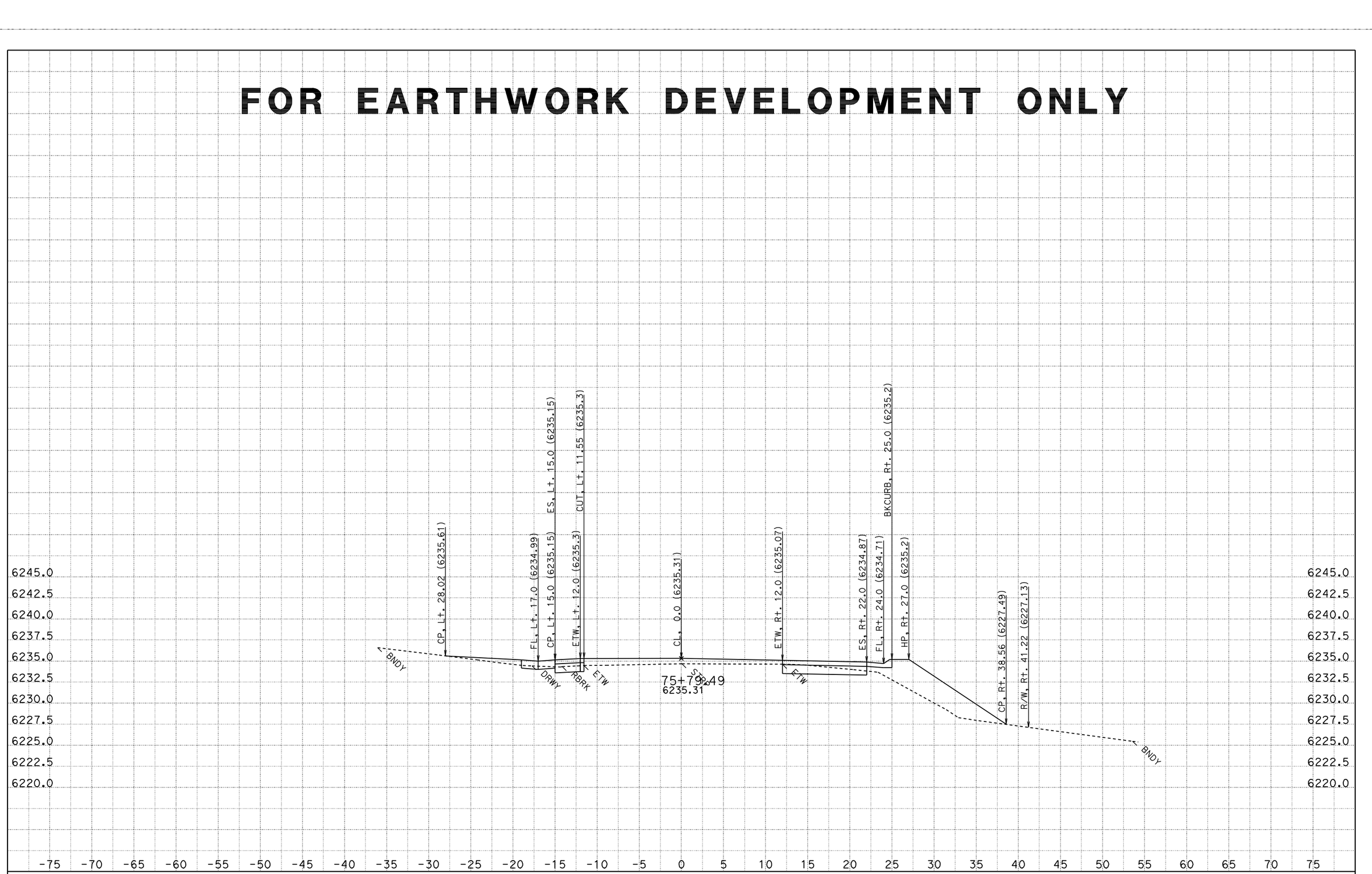

CONTRACT: 2a920

DATE: 8/12/2011

DIST/CO/RTE/PM: 03-ED,Pla 89 PM 27.2/27.4, 0.0/T8.5

SCALE: 1" = 5' Horiz.
1" = 5' Vert.

A1

CROSS SECTIONS

KC Project: 2A920FT File: H:\Pla89\2A920FT\EAR\OUTPUT\0035_11200.ear

All Dimensions are US Survey Feet

FOR EARTHWORK DEVELOPMENT ONLY

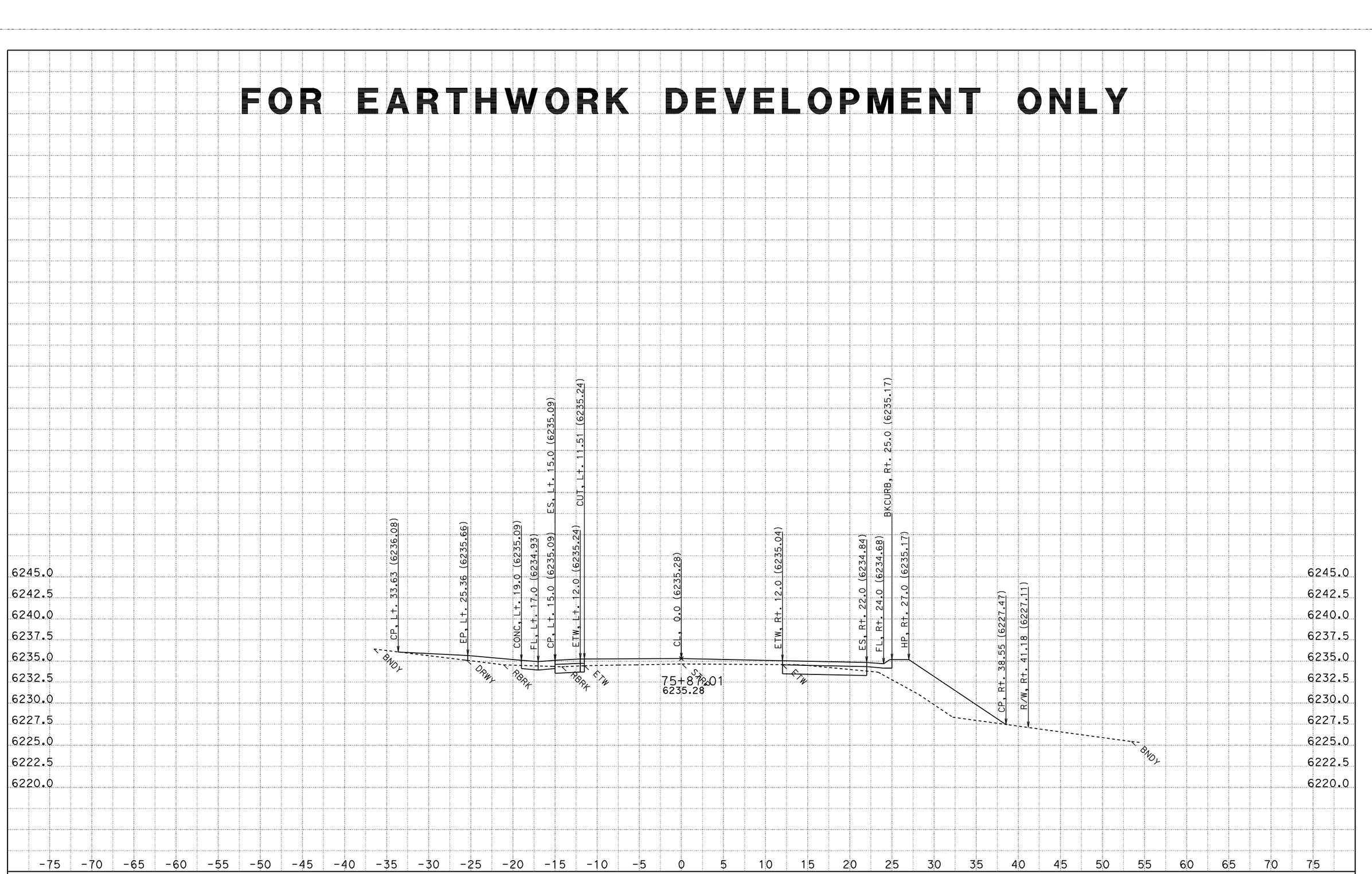

CONTRACT: 2a920

DATE: 8/12/2011

DIST/CO/RTE/PM: 03-ED,Pla 89 PM 27.2/27.4, 0.0/T8.5

KC Project: 2A920FT File: H:\Pla89\2A920FT\EAR\OUTPUT\0035_11200.ear

SCALE: 1" = 5' Horiz.
1" = 5' Vert.

All Dimensions are US Survey Feet

A1
CROSS SECTIONS
SHEET 659 OF 976

FOR EARTHWORK DEVELOPMENT ONLY

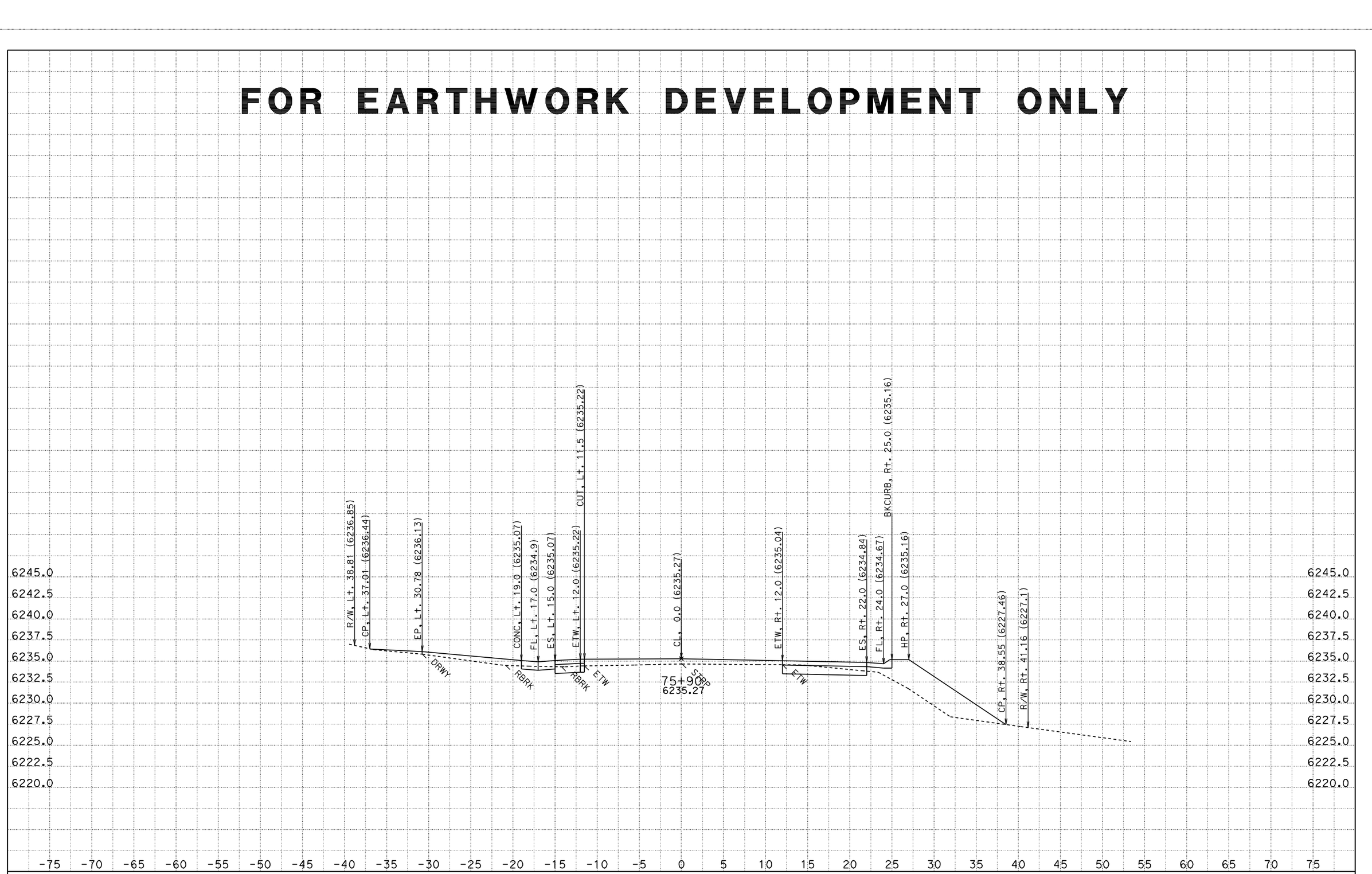

CONTRACT: 2a920

DATE: 8/12/2011

DIST/CO/RTE/PM: 03-ED,Pla 89 PM 27.2/27.4, 0.0/T8.5

KC Project: 2A920FT File: H:\Pla89\2A920FT\EAR\OUTPUT\0035_11200.ear

SCALE: 1" = 5' Horiz.
1" = 5' Vert.

All Dimensions are US Survey Feet

A1
CROSS SECTIONS
SHEET 660 OF 976

FOR EARTHWORK DEVELOPMENT ONLY

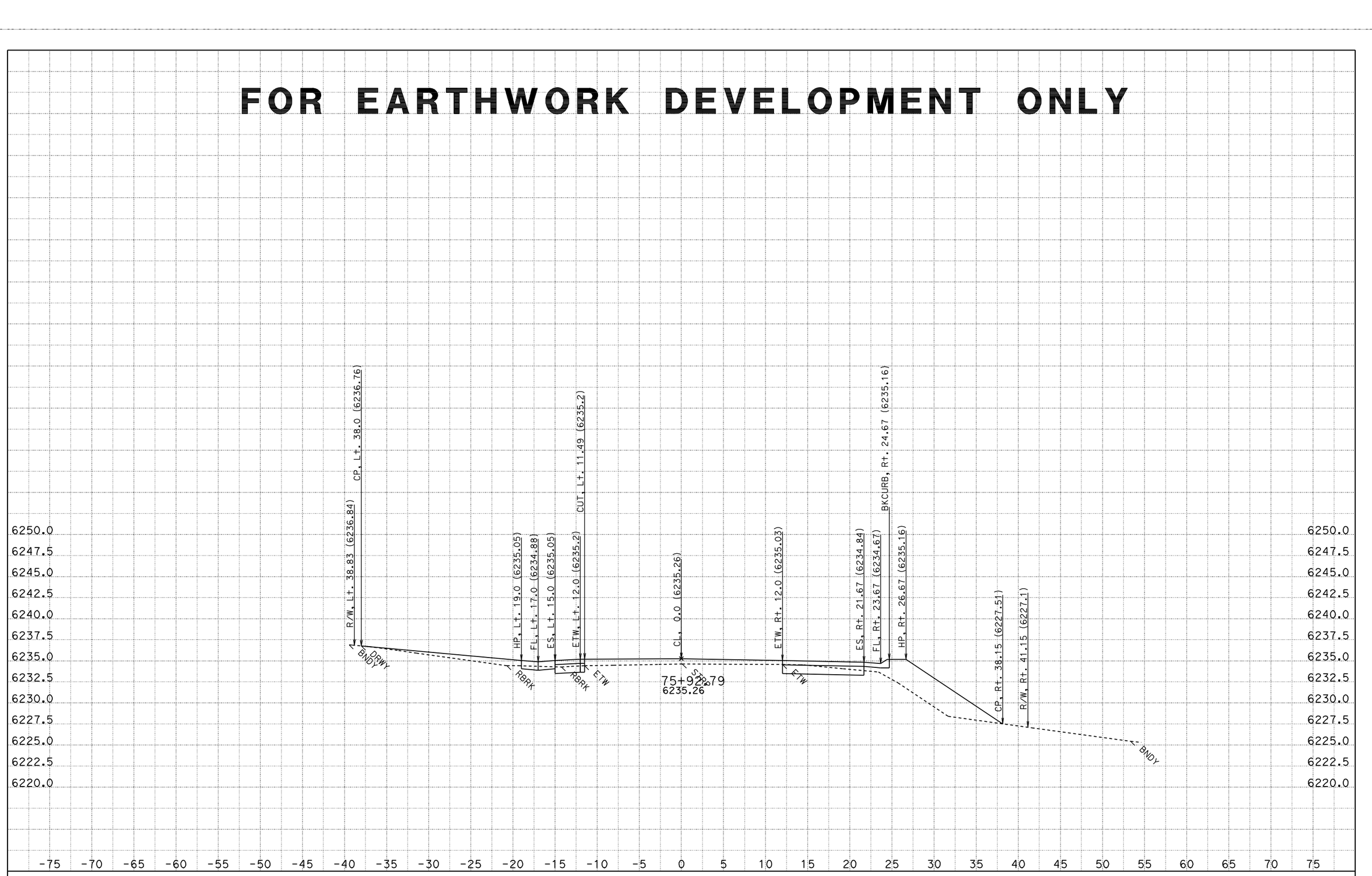

CONTRACT: 2a920

DATE: 8/12/2011 DIST/CO/RTE/PM: 03-ED,Pla 89 PM 27.2/27.4, 0.0/T8.5

KC Project: 2A920FT File: H:\Pla89\2A920FT\EAR\OUTPUT\0035_11200.ear

SCALE: 1" = 5' Horiz.
1" = 5' Vert.

All Dimensions are US Survey Feet

A1
CROSS SECTIONS
SHEET 661 OF 976

FOR EARTHWORK DEVELOPMENT ONLY

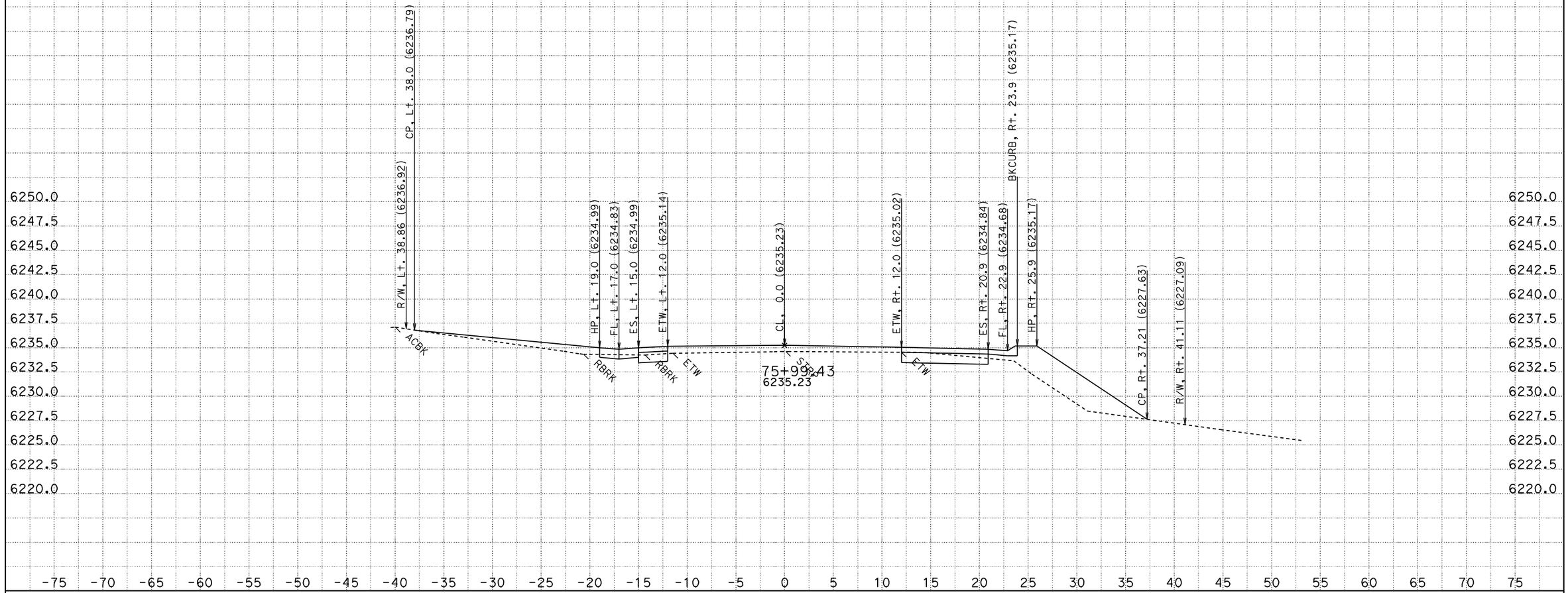

DATE: 8/12/2011
KC Project: 2A920FT File: H:\Pla89\2A920FT\EAR\OUTPUT\0035_11200.ear

CONTRACT: 2a920
DIST/CO/RTE/PM: 03-ED,Pla 89 PM 27.2/27.4, 0.0/T8.5

SCALE: 1" = 5' Horiz.
1" = 5' Vert.

All Dimensions are US Survey Feet

A1
CROSS SECTIONS
SHEET 662 OF 976

FOR EARTHWORK DEVELOPMENT ONLY

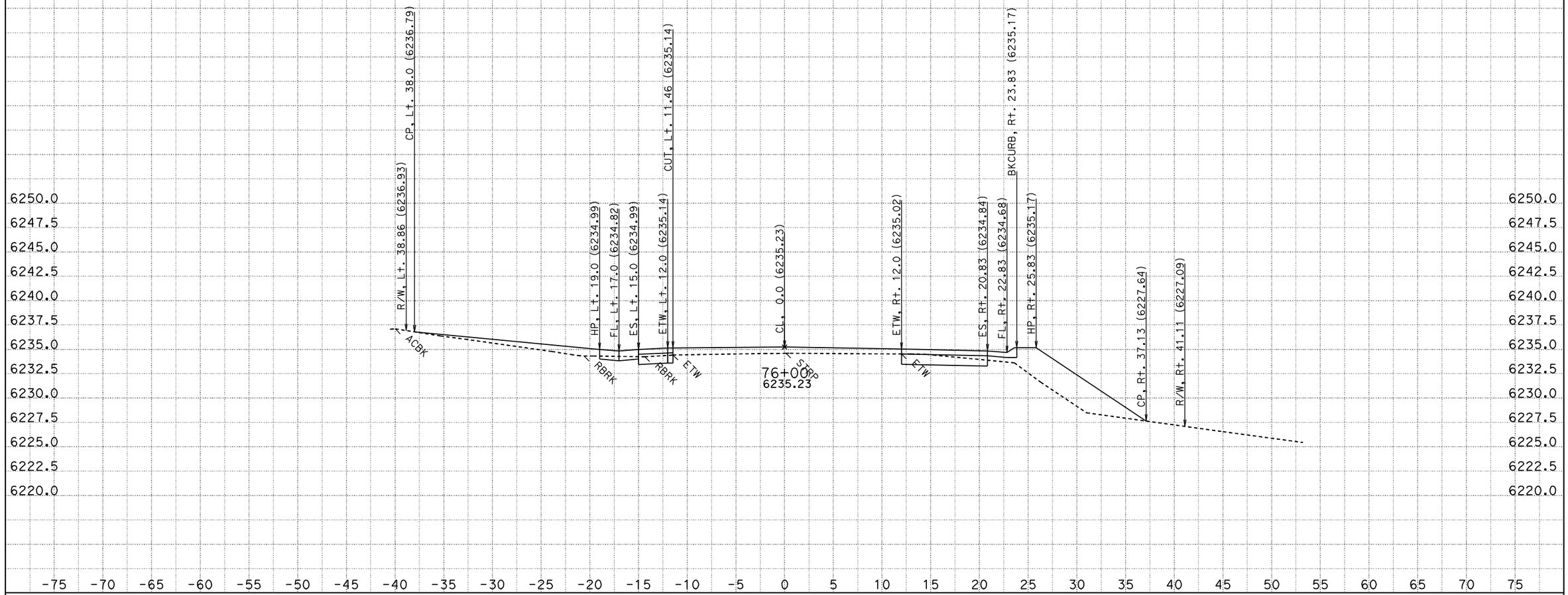

CONTRACT: 2a920

DATE: 8/12/2011

DIST/CO/RTE/PM: 03-ED,Pla 89 PM 27.2/27.4, 0.0/T8.5

KC Project: 2A920FT File: H:\Pla89\2A920FT\EAR\OUTPUT\0035_11200.ear

SCALE: 1" = 5' Horiz.
1" = 5' Vert.

All Dimensions are US Survey Feet

A1
CROSS SECTIONS
SHEET 663 OF 976

FOR EARTHWORK DEVELOPMENT ONLY

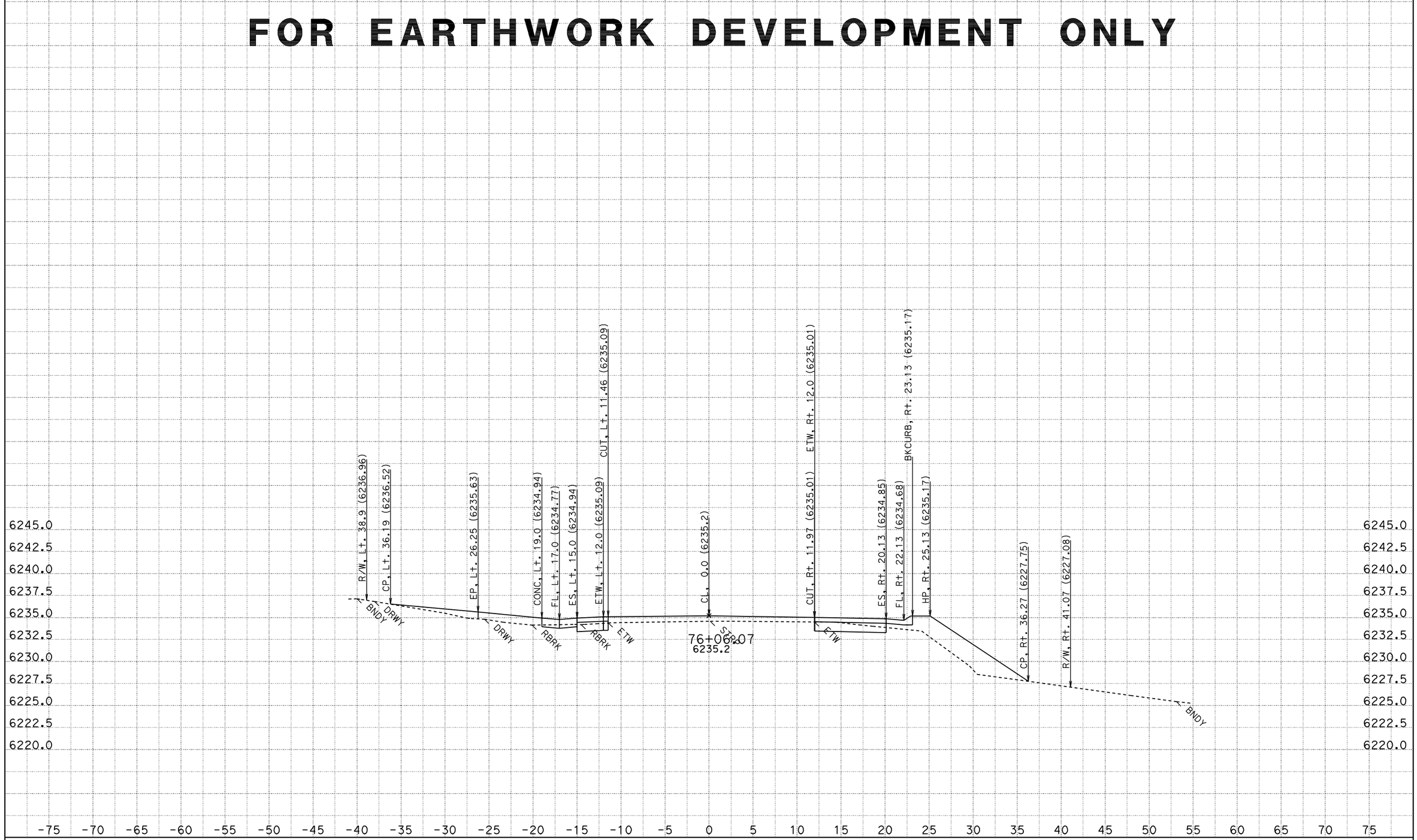

CONTRACT: 2a920

DATE: 8/12/2011

DIST/CO/RTE/PM: 03-ED,Pla 89 PM 27.2/27.4, 0.0/T8.5

SCALE: 1" = 5' Horiz.
1" = 5' Vert.

A1

CROSS SECTIONS

KC Project: 2A920FT File: H:\Pla89\2A920FT\EAR\OUTPUT\0035_11200.ear

All Dimensions are US Survey Feet

FOR EARTHWORK DEVELOPMENT ONLY

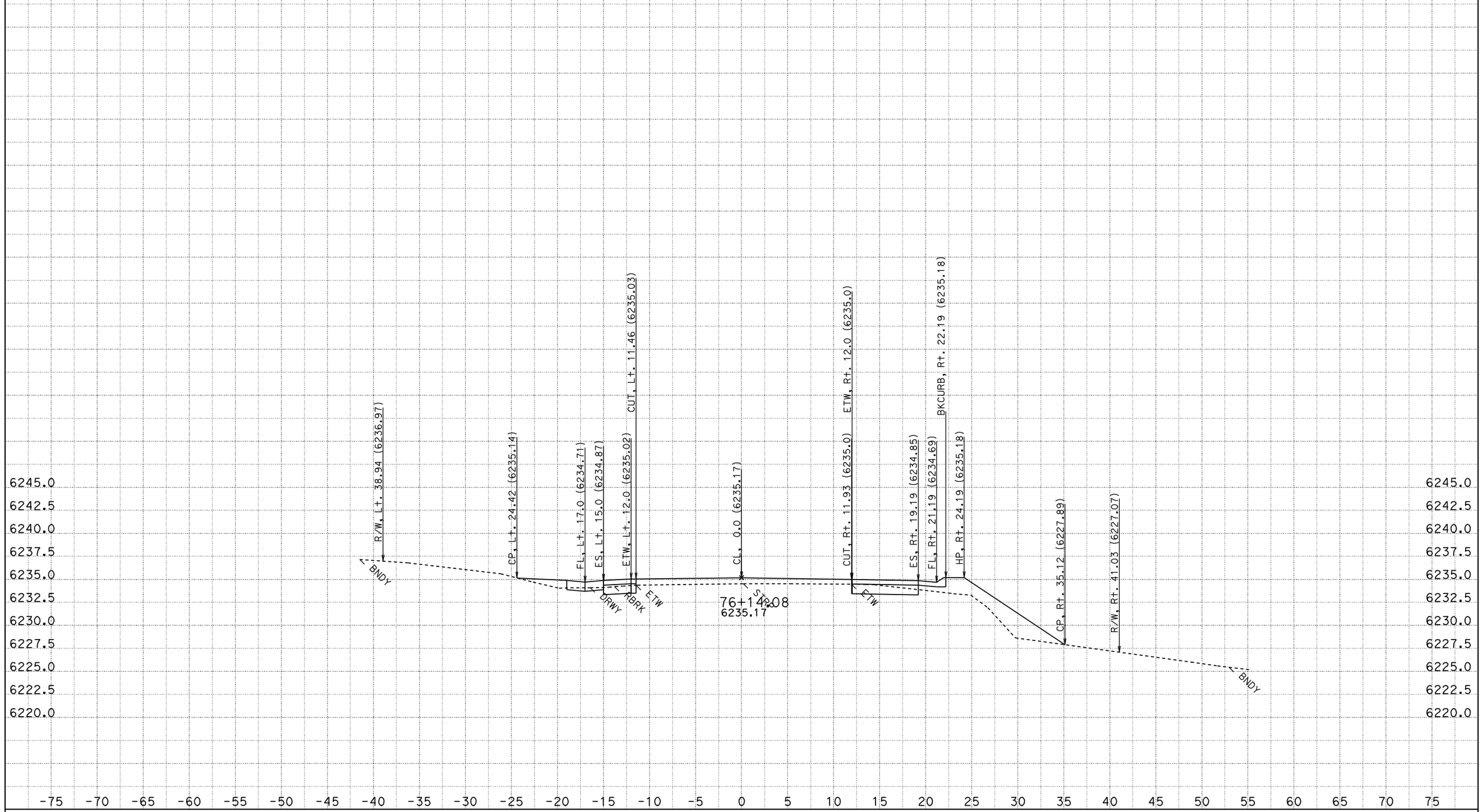

CONTRACT: 2a920

DATE: 8/12/2011

DIST/CO/RTE/PM: 03-ED,Pla 89 PM 27.2/27.4, 0.0/T8.5

KC Project: 2A920FT File: H:\Pla89\2A920FT\EAR\OUTPUT\0035_11200.ear

SCALE: 1" = 5' Horiz.
1" = 5' Vert.

All Dimensions are US Survey Feet

A1
CROSS SECTIONS
SHEET 665 OF 976

FOR EARTHWORK DEVELOPMENT ONLY

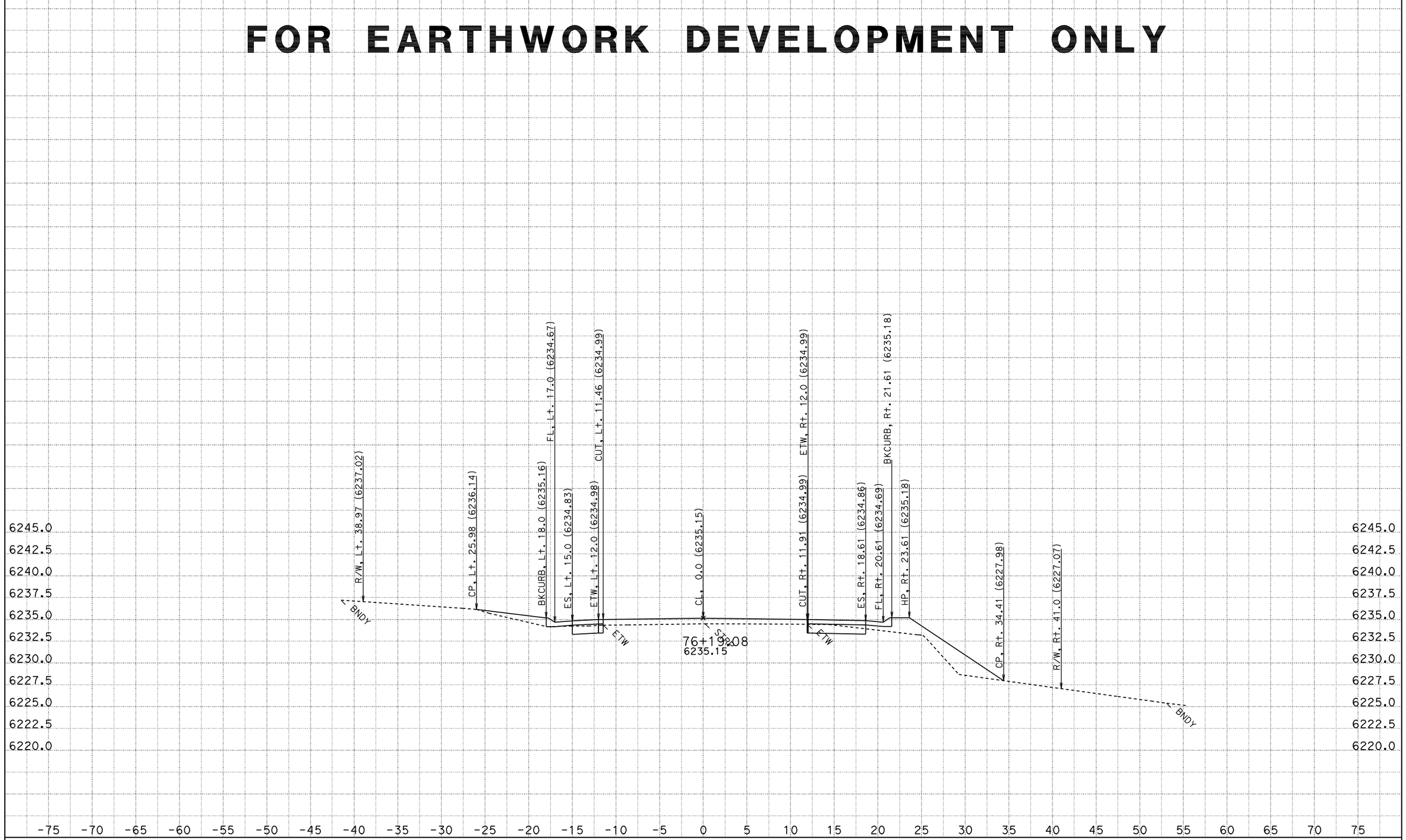

CONTRACT: 2a920

DATE: 8/12/2011

DIST/CO/RTE/PM: 03-ED,Pla 89 PM 27.2/27.4, 0.0/T8.5

KC Project: 2A920FT File: H:\Pla89\2A920FT\EAR\OUTPUT\0035_11200.ear

SCALE: 1" = 5' Horiz.
1" = 5' Vert.

All Dimensions are US Survey Feet

A1
CROSS SECTIONS
SHEET 666 OF 976

FOR EARTHWORK DEVELOPMENT ONLY

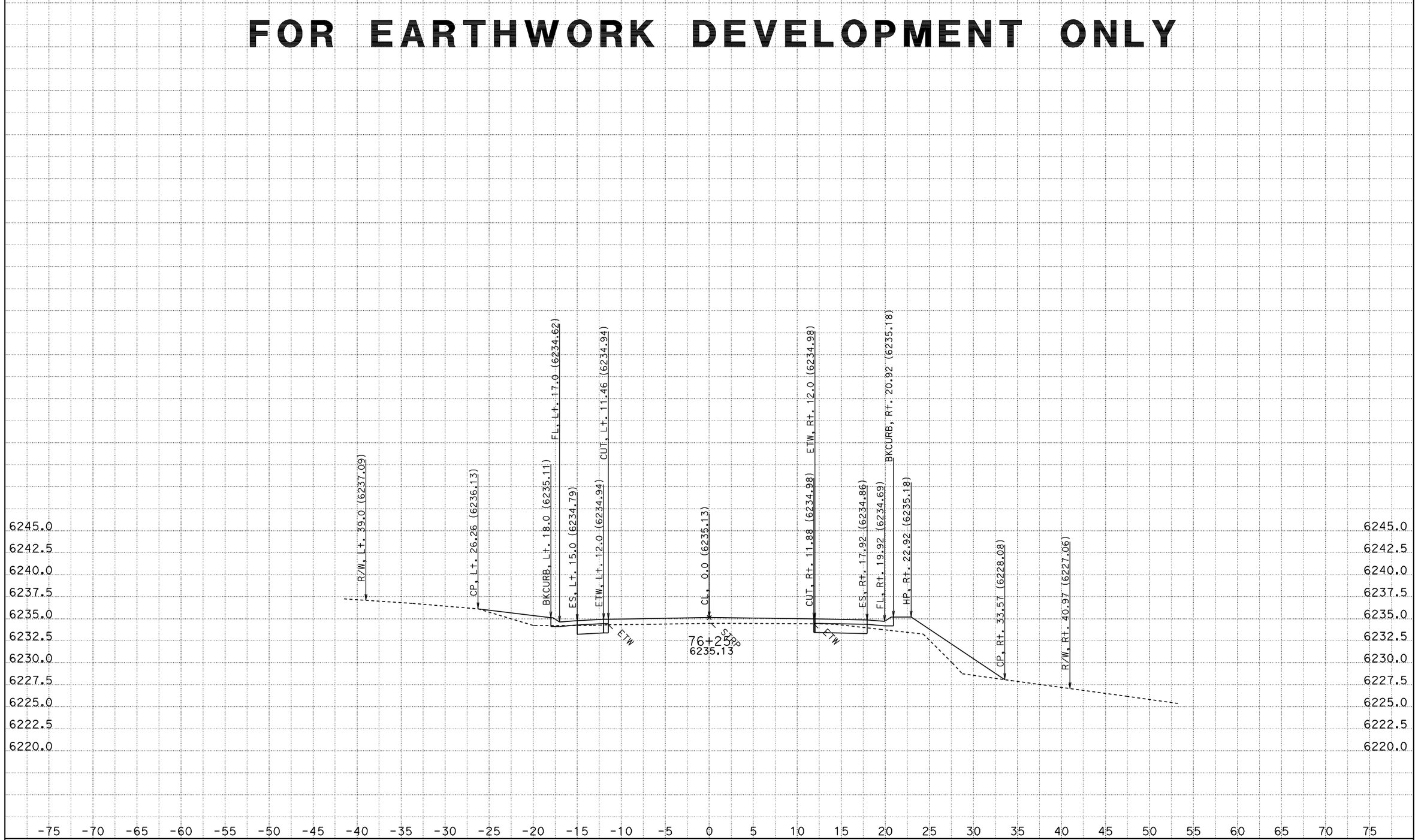

CONTRACT: 2a920

DATE: 8/12/2011

DIST/CO/RTE/PM: 03-ED,Pla 89 PM 27.2/27.4, 0.0/T8.5

KC Project: 2A920FT File: H:\Pla89\2A920FT\EAR\OUTPUT\0035_11200.ear

SCALE: 1" = 5' Horiz.
1" = 5' Vert.

All Dimensions are US Survey Feet

A1
CROSS SECTIONS
SHEET 667 OF 976

FOR EARTHWORK DEVELOPMENT ONLY

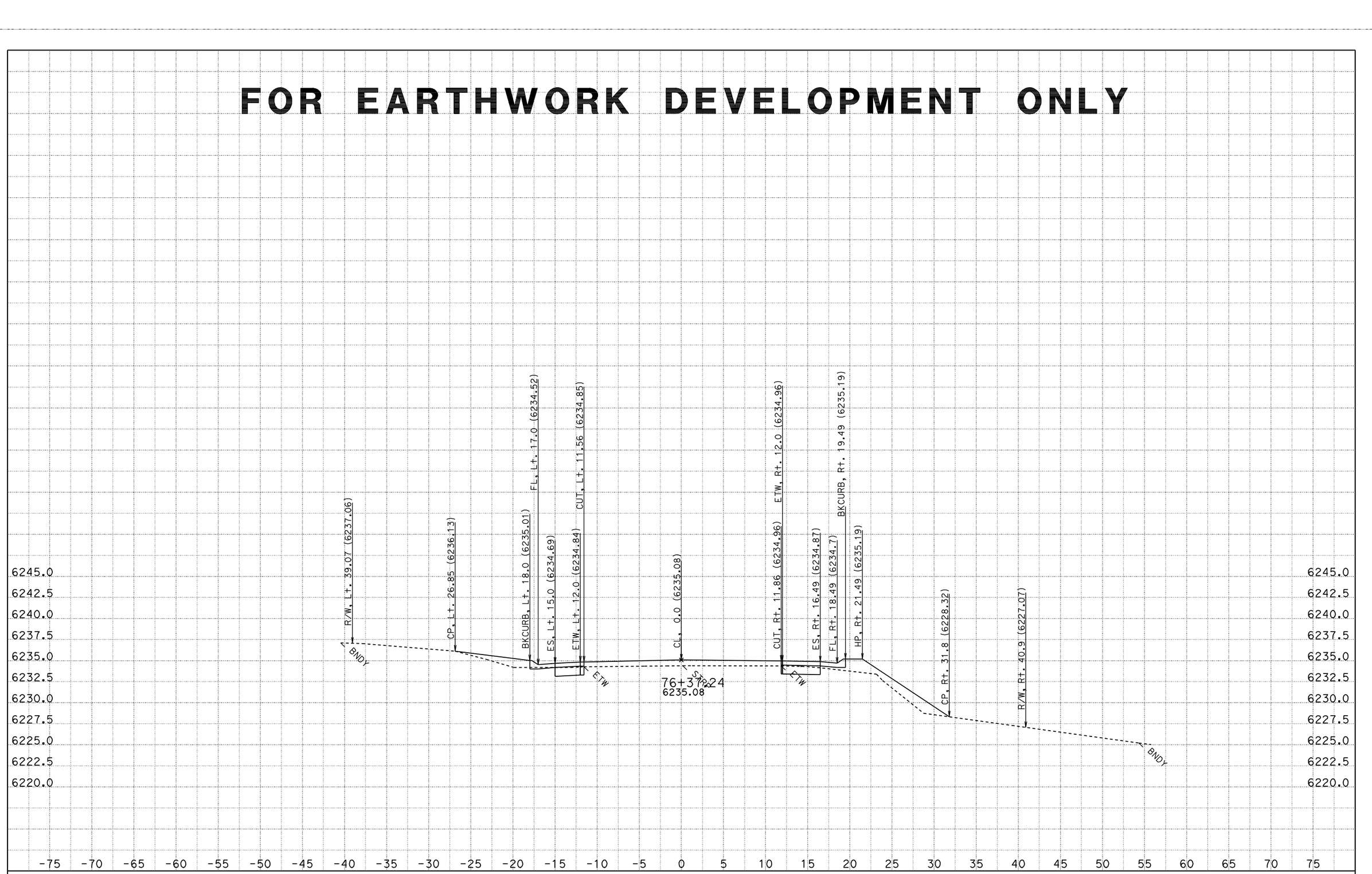

DATE: 8/12/2011
KC Project: 2A920FT

CONTRACT: 2a920
DIST/CO/RTE/PM: 03-ED,Pla 89 PM 27.2/27.4, 0.0/T8.5
File: H:\Pla89\2A920FT\EAR\OUTPUT\0035_11200.ear

SCALE: 1" = 5' Horiz.
1" = 5' Vert.

All Dimensions are US Survey Feet

A1
CROSS SECTIONS
SHEET 668 OF 976

FOR EARTHWORK DEVELOPMENT ONLY

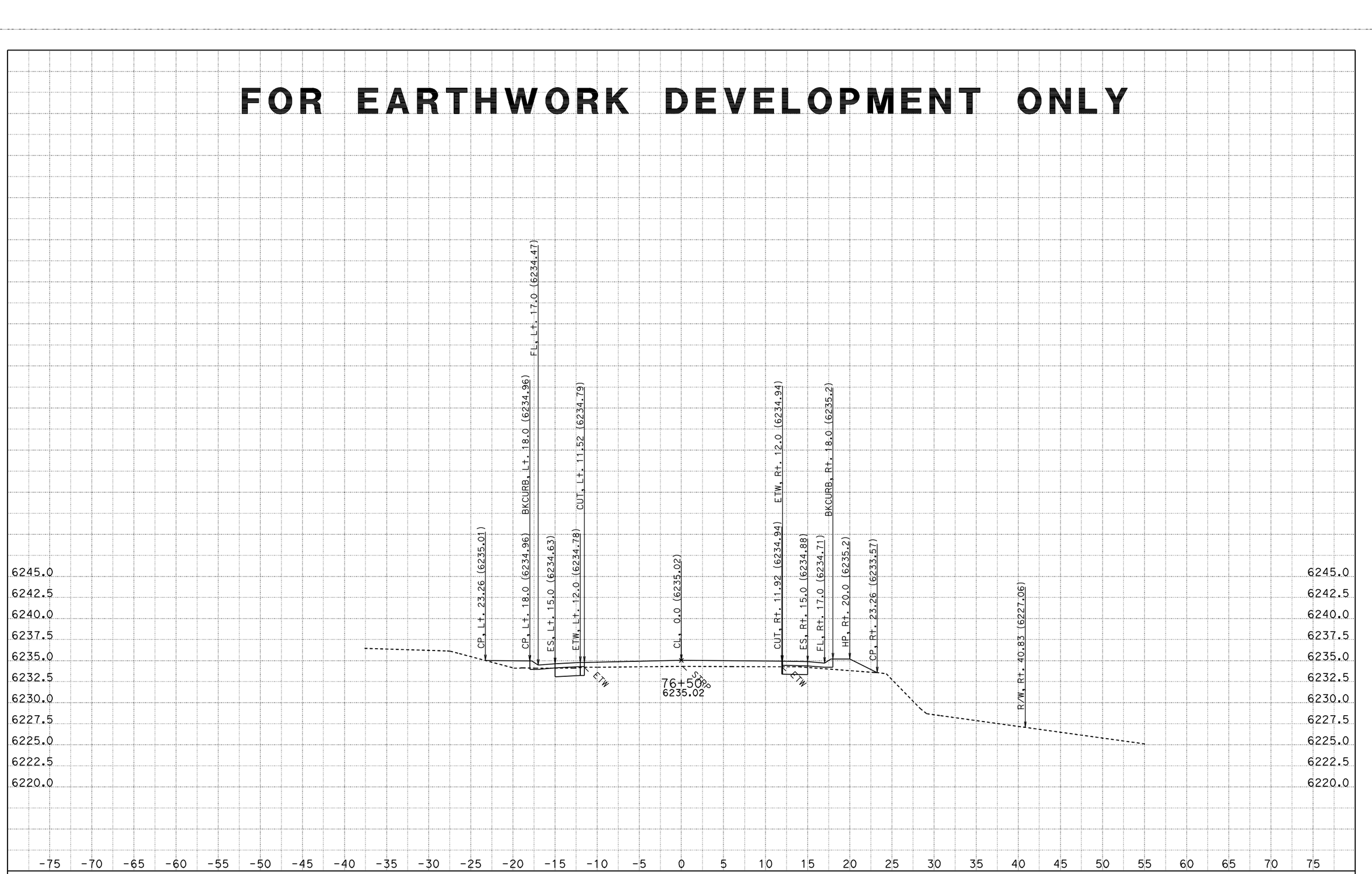

DATE: 8/12/2011
KC Project: 2A920FT
File: H:\Pla89\2A920FT\EAR\OUTPUT\0035_11200.ear

CONTRACT: 2a920
DIST/CO/RTE/PM: 03-ED,Pla 89 PM 27.2/27.4, 0.0/T8.5

SCALE: 1" = 5' Horiz.
1" = 5' Vert.
All Dimensions are US Survey Feet

A1
CROSS SECTIONS
SHEET 669 OF 976

FOR EARTHWORK DEVELOPMENT ONLY

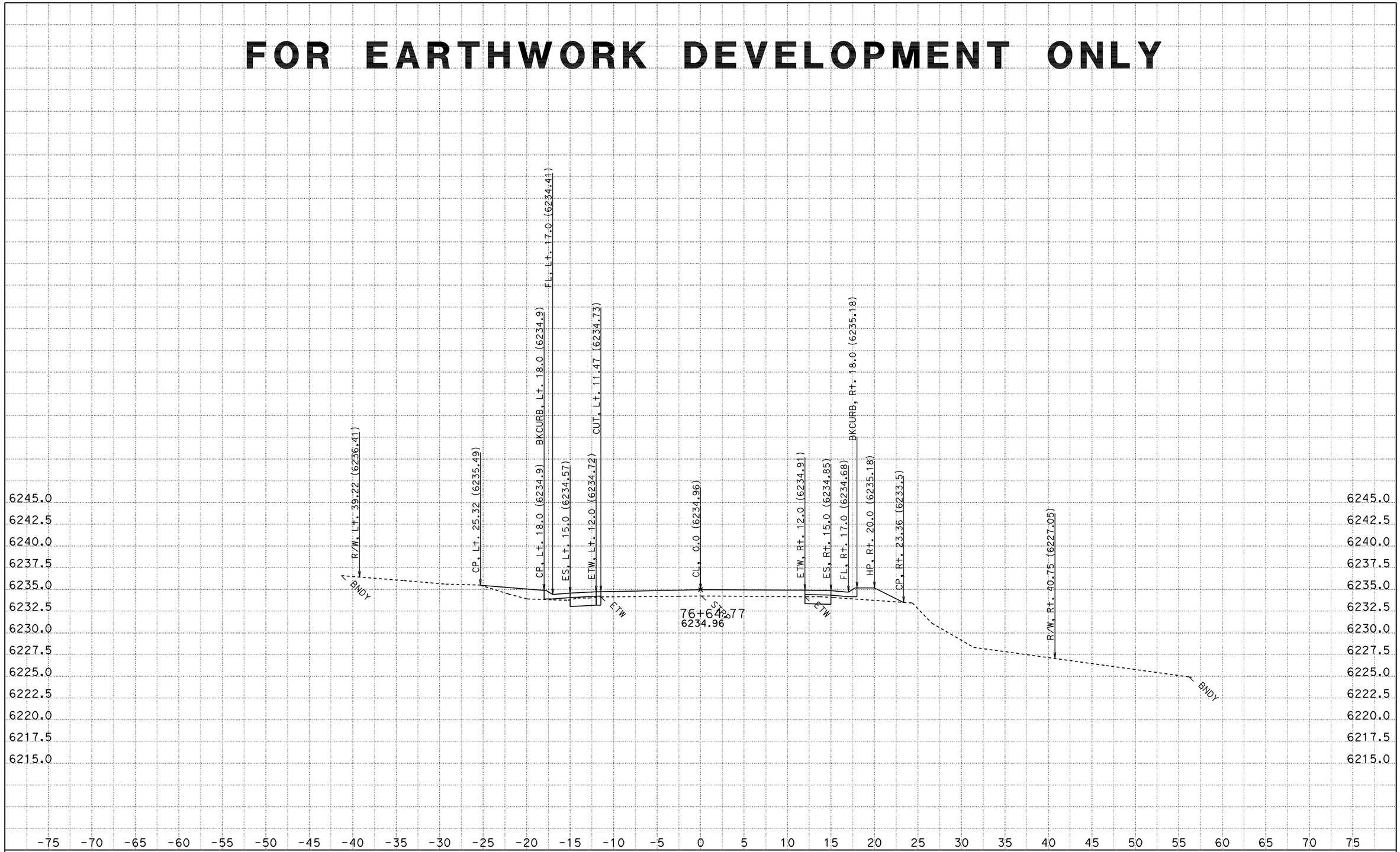

DATE: 8/12/2011

KC Project: 2A920FT

File: H:\Pla89\2A920FT\EAR\OUTPUT\0035_11200.ear

CONTRACT: 2a920

DIST/CO/RTE/PM: 03-ED,Pla 89 PM 27.2/27.4, 0.0/T8.5

SCALE: 1" = 5' Horiz.
1" = 5' Vert.

All Dimensions are US Survey Feet

A1

CROSS SECTIONS

SHEET 670 OF 976

FOR EARTHWORK DEVELOPMENT ONLY

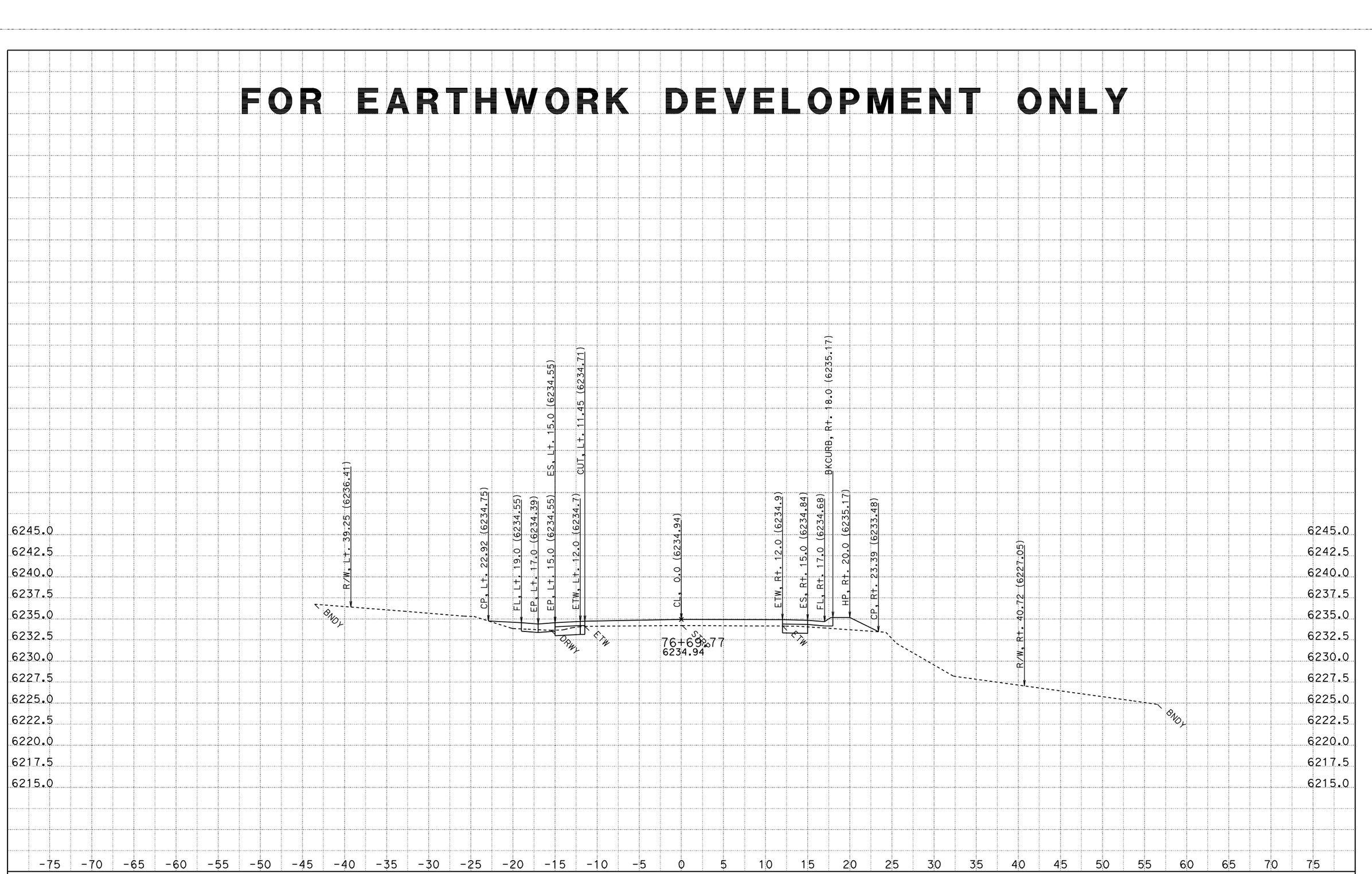

DATE: 8/12/2011
KC Project: 2A920FT
File: H:\Pla89\2A920FT\EAR\OUTPUT\0035_11200.ear

CONTRACT: 2a920
DIST/CO/RTE/PM: 03-ED,Pla 89 PM 27.2/27.4, 0.0/T8.5

SCALE: 1" = 5' Horiz.
1" = 5' Vert.
All Dimensions are US Survey Feet

A1
CROSS SECTIONS
SHEET 671 OF 976

FOR EARTHWORK DEVELOPMENT ONLY

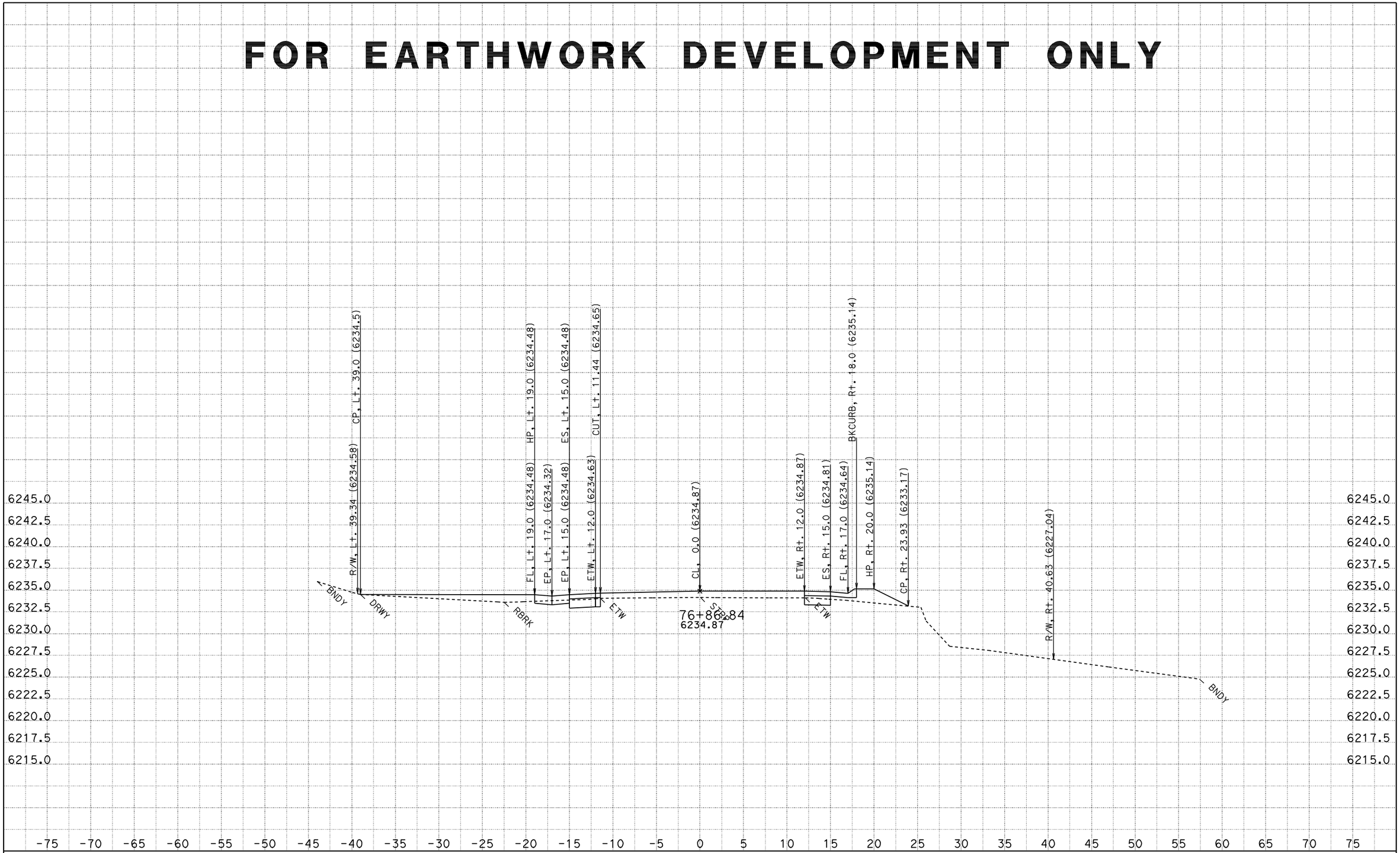

DATE: 8/12/2011

KC Project: 2A920FT File: H:\Pla89\2A920FT\EAR\OUTPUT\0035_11200.ear

CONTRACT: 2a920

DIST/CO/RTE/PM: 03-ED,Pla 89 PM 27.2/27.4, 0.0/T8.5

SCALE: 1" = 5' Horiz.
1" = 5' Vert.

All Dimensions are US Survey Feet

A1

CROSS SECTIONS

SHEET 672 OF 976

FOR EARTHWORK DEVELOPMENT ONLY

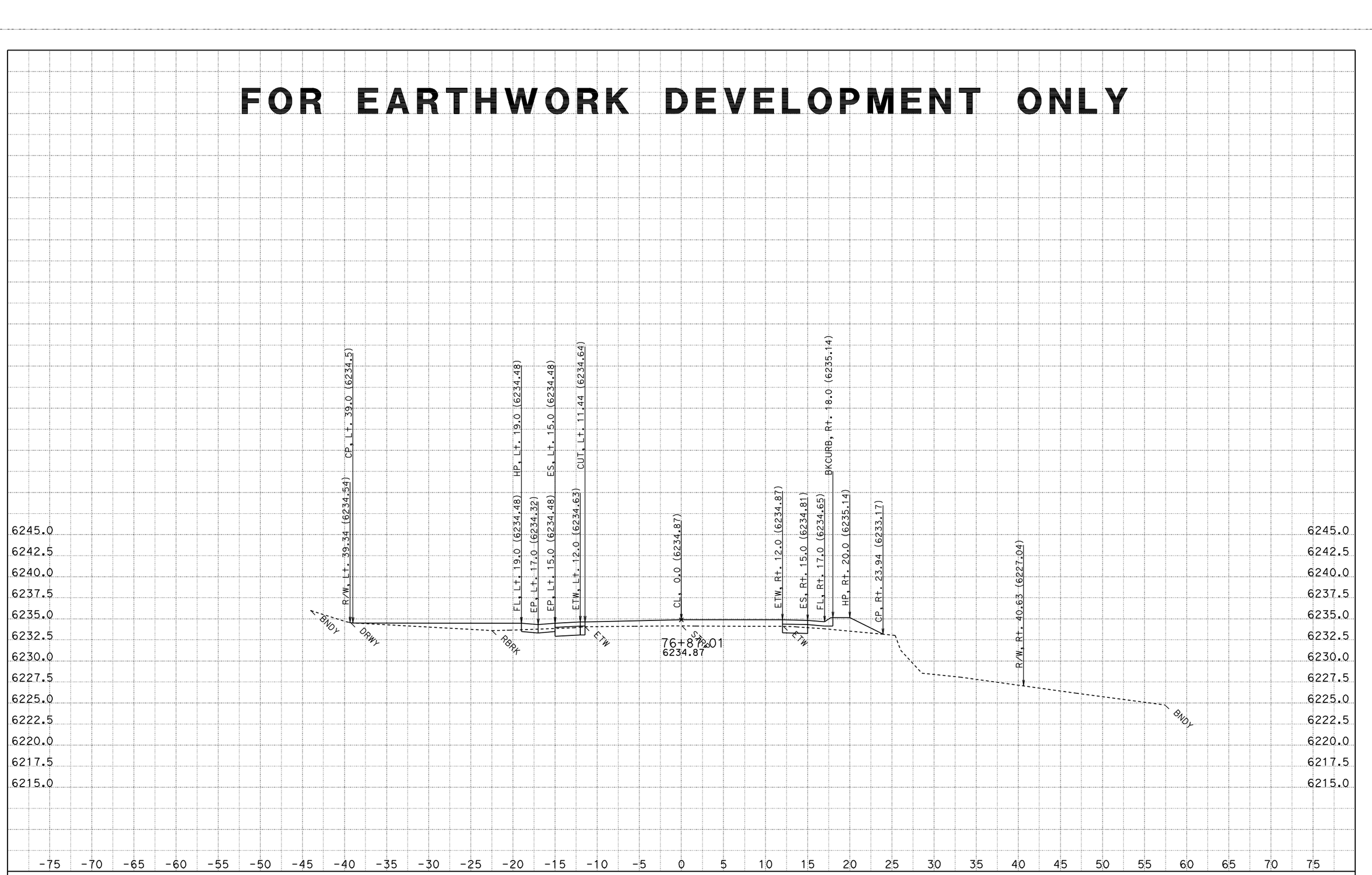

DATE: 8/12/2011

KC Project: 2A920FT File: H:\Pla89\2A920FT\EAR\OUTPUT\0035_11200.ear

CONTRACT: 2a920

DIST/CO/RTE/PM: 03-ED,Pla 89 PM 27.2/27.4, 0.0/T8.5

SCALE: 1" = 5' Horiz.
1" = 5' Vert.

All Dimensions are US Survey Feet

A1
CROSS SECTIONS
SHEET 673 OF 976

FOR EARTHWORK DEVELOPMENT ONLY

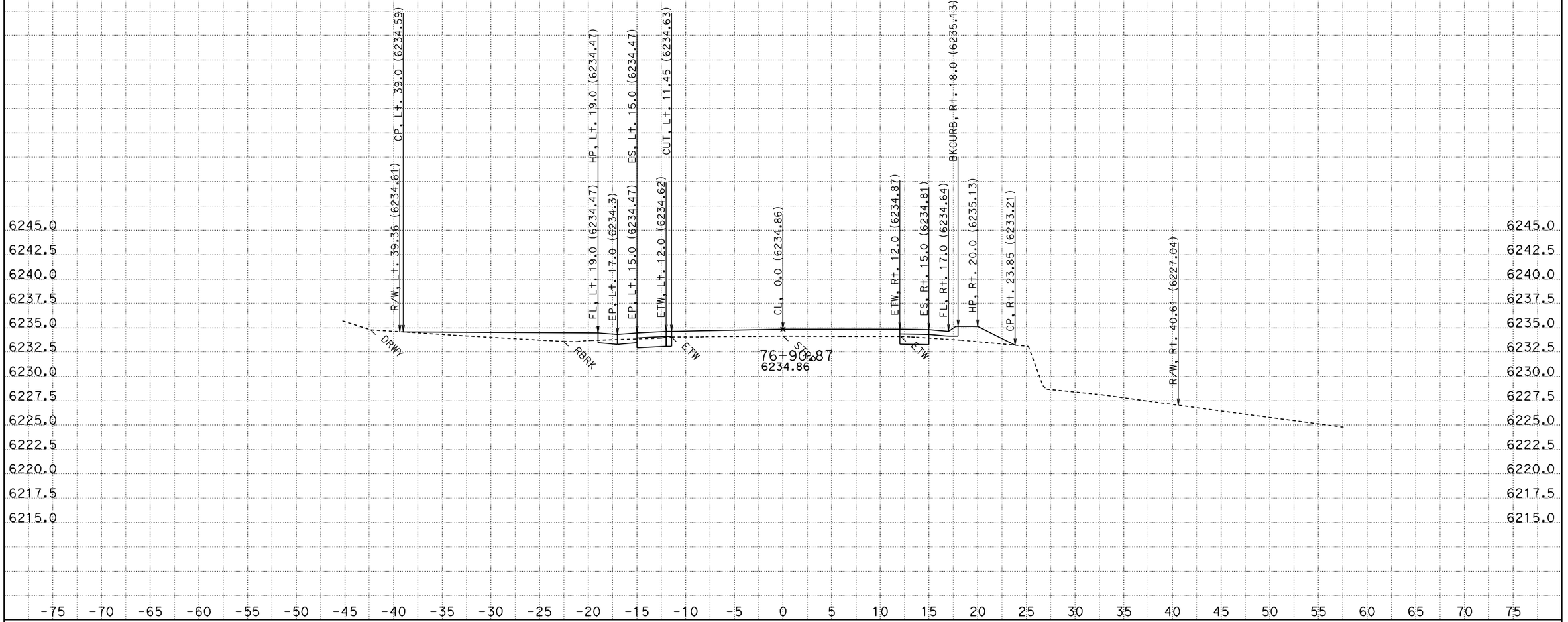

DATE: 8/12/2011

KC Project: 2A920FT File: H:\Pla89\2A920FT\EAR\OUTPUT\0035_11200.ear

CONTRACT: 2a920

DIST/CO/RTE/PM: 03-ED,Pla 89 PM 27.2/27.4, 0.0/T8.5

SCALE: 1" = 5' Horiz.
1" = 5' Vert.

All Dimensions are US Survey Feet

A1

CROSS SECTIONS

SHEET 674 OF 976

FOR EARTHWORK DEVELOPMENT ONLY

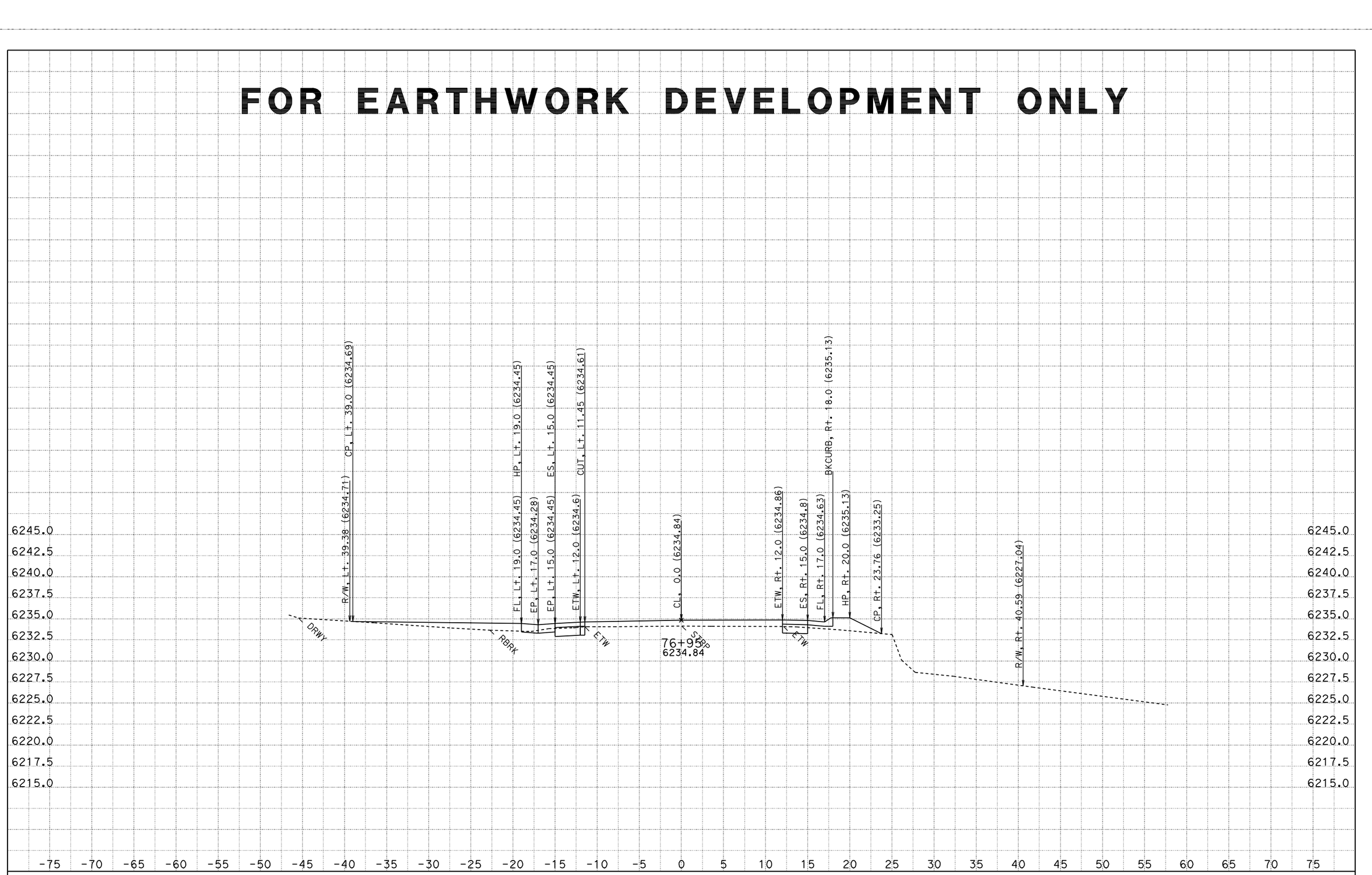

DATE: 8/12/2011
KC Project: 2A920FT

CONTRACT: 2a920
DIST/CO/RTE/PM: 03-ED,Pla 89 PM 27.2/27.4, 0.0/T8.5
File: H:\Pla89\2A920FT\EAR\OUTPUT\0035_11200.ear

SCALE: 1" = 5' Horiz.
1" = 5' Vert.

All Dimensions are US Survey Feet

A1
CROSS SECTIONS
SHEET 675 OF 976

FOR EARTHWORK DEVELOPMENT ONLY

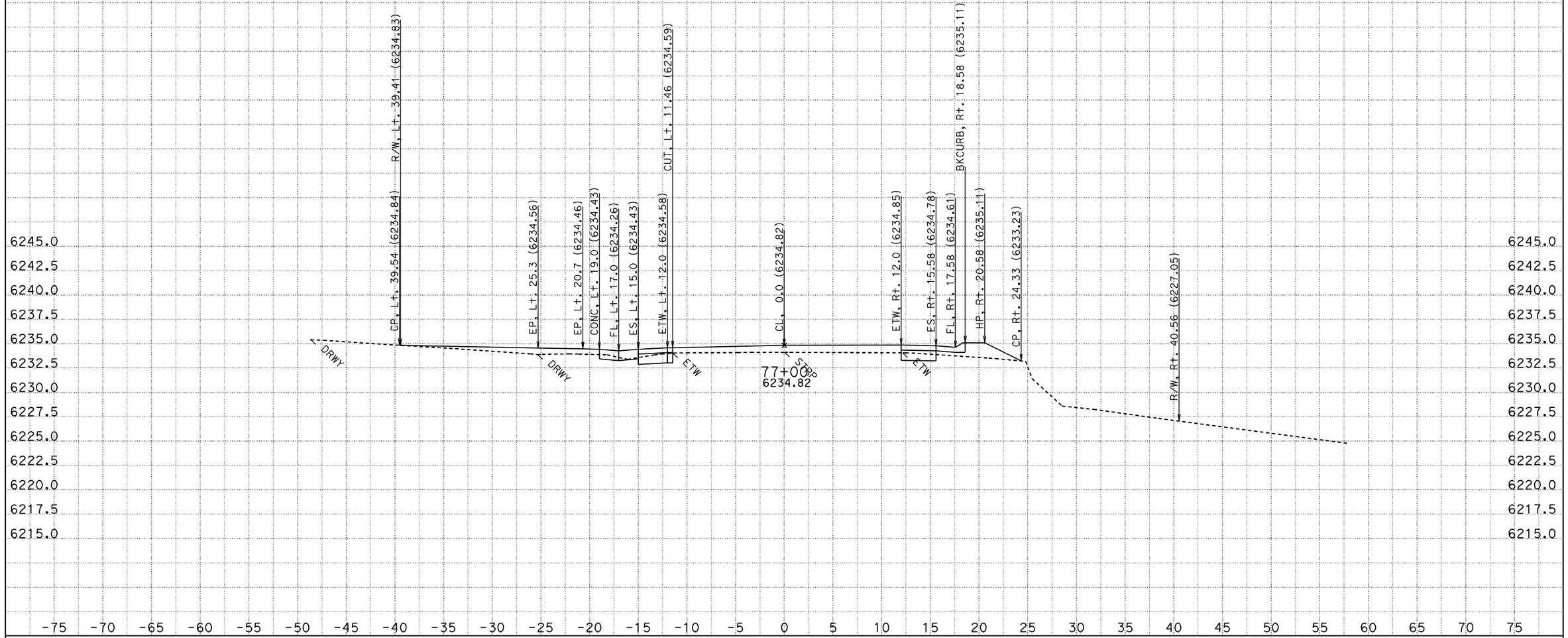

CONTRACT: 2a920

DATE: 8/12/2011

DIST/CO/RTE/PM: 03-ED,Pla 89 PM 27.2/27.4, 0.0/T8.5

SCALE: 1" = 5' Horiz.
1" = 5' Vert.

A1

CROSS SECTIONS

KC Project: 2A920FT

File: H:\Pla89\2A920FT\EAR\OUTPUT\0035_11200.ear

All Dimensions are US Survey Feet

SHEET 676 OF 976

FOR EARTHWORK DEVELOPMENT ONLY

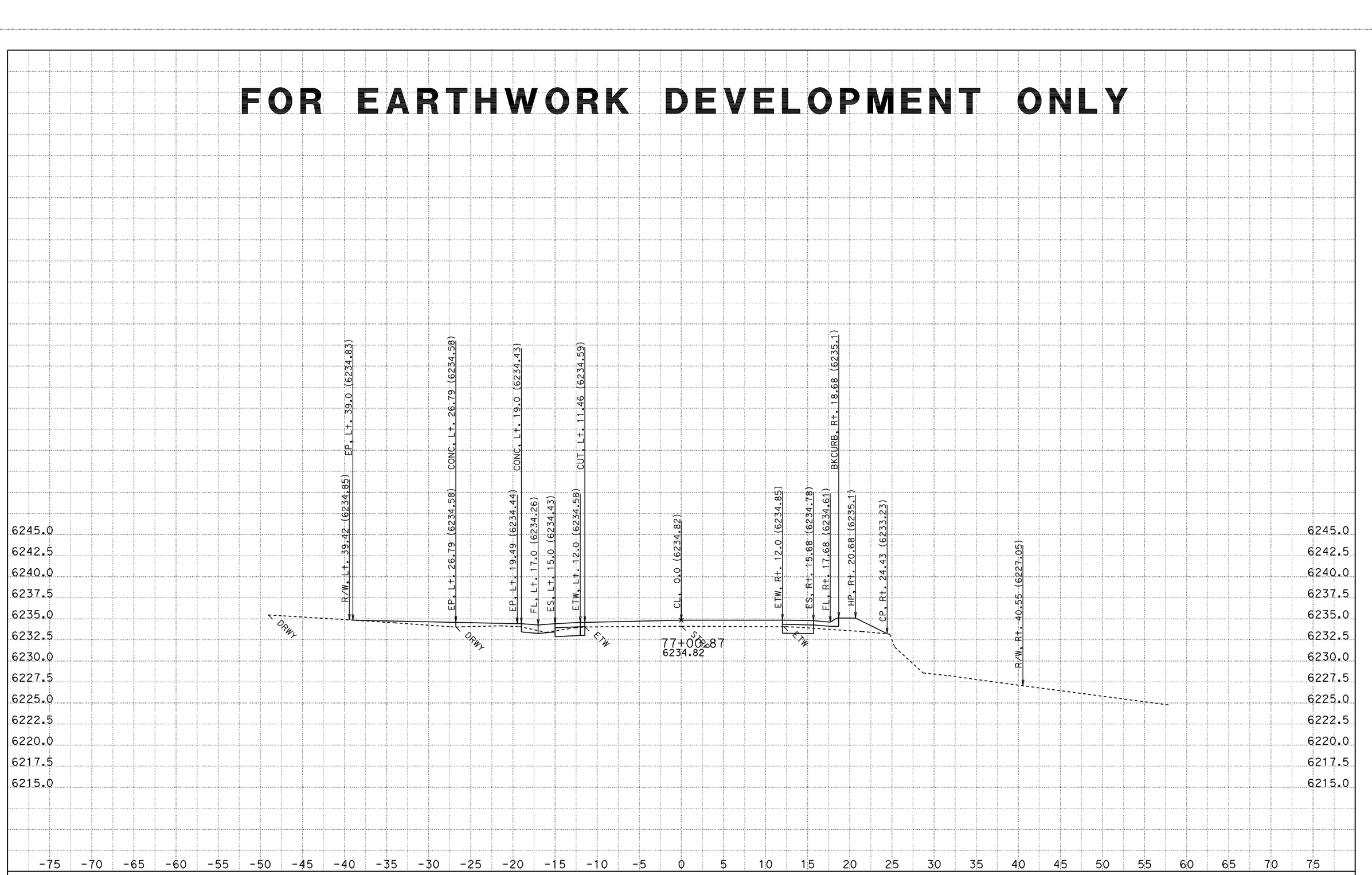

DATE: 8/12/2011
KC Project: 2A920FT

CONTRACT: 2a920
DIST/CO/RTE/PM: 03-ED,Pla 89 PM 27.2/27.4, 0.0/T8.5
File: H:\Pla89\2A920FT\EAR\OUTPUT\0035_11200.ear

SCALE: 1" = 5' Horiz.
1" = 5' Vert.
All Dimensions are US Survey Feet

A1
CROSS SECTIONS
SHEET 677 OF 976

FOR EARTHWORK DEVELOPMENT ONLY

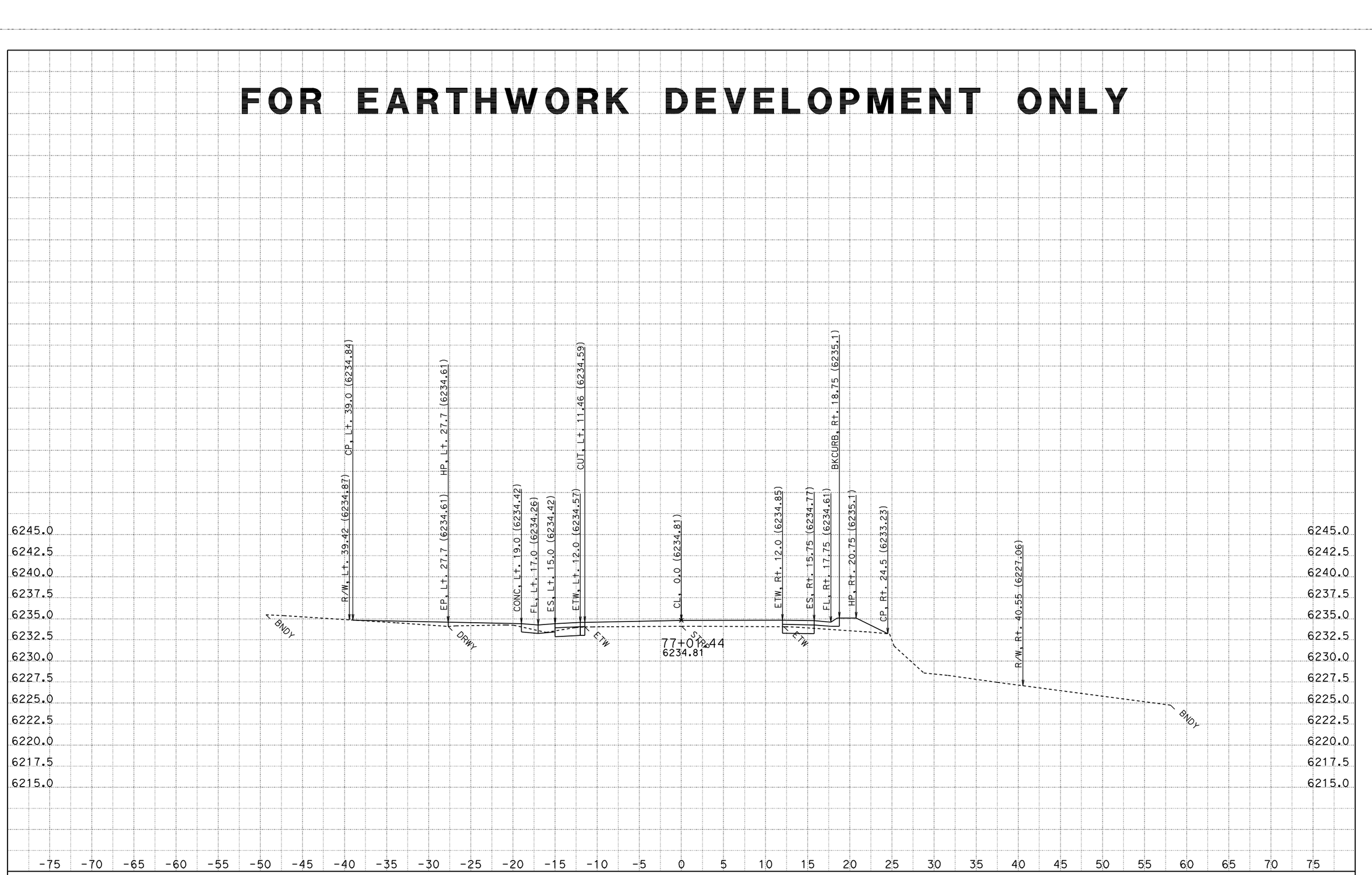

DATE: 8/12/2011
KC Project: 2A920FT
File: H:\Pla89\2A920FT\EAR\OUTPUT\0035_11200.ear

CONTRACT: 2a920
DIST/CO/RTE/PM: 03-ED,Pla 89 PM 27.2/27.4, 0.0/T8.5

SCALE: 1" = 5' Horiz.
1" = 5' Vert.
All Dimensions are US Survey Feet

A1
CROSS SECTIONS
SHEET 678 OF 976

FOR EARTHWORK DEVELOPMENT ONLY

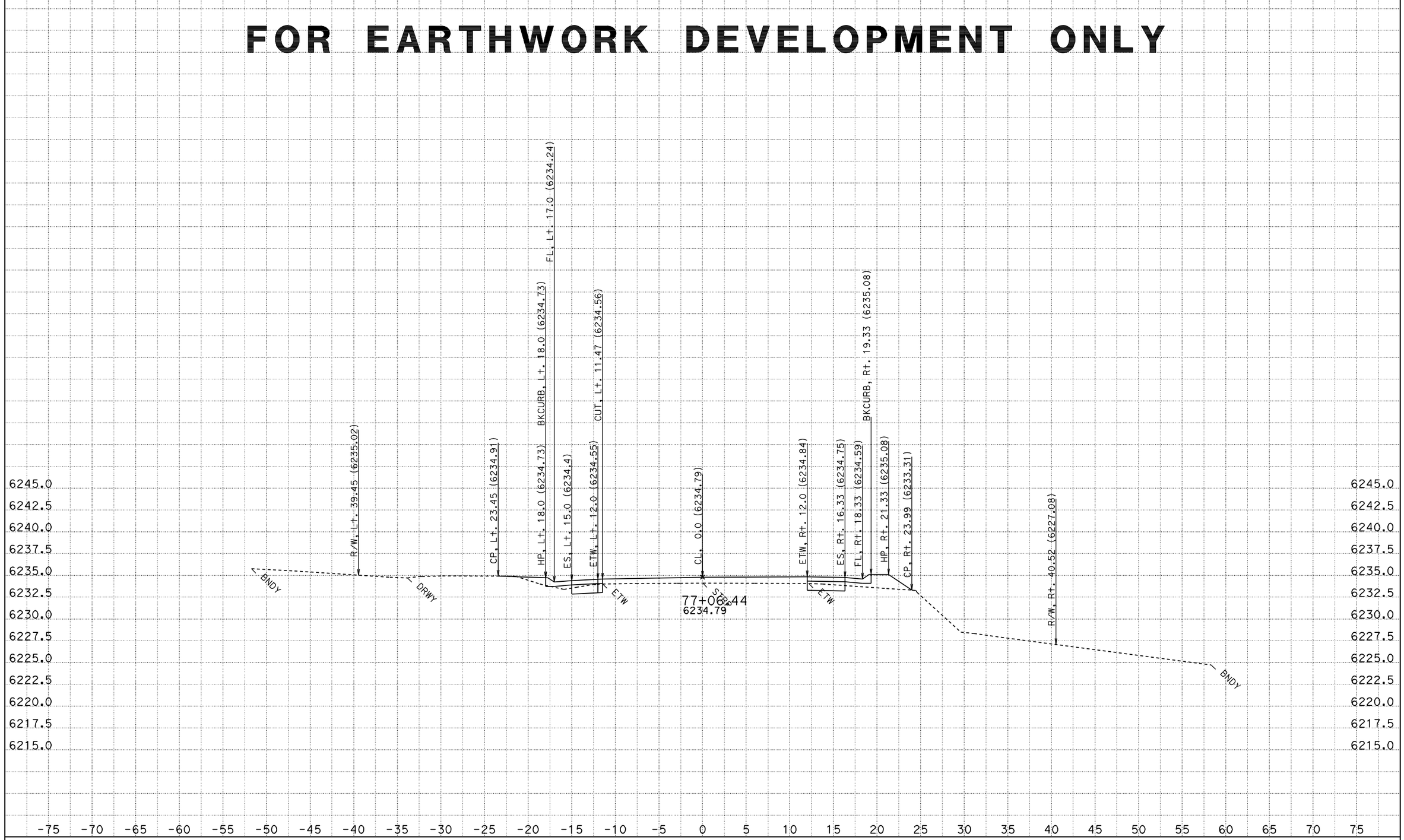

DATE: 8/12/2011
KC Project: 2A920FT
File: H:\Pla89\2A920FT\EAR\OUTPUT\0035_11200.ear

CONTRACT: 2a920
DIST/CO/RTE/PM: 03-ED,Pla 89 PM 27.2/27.4, 0.0/T8.5

SCALE: 1" = 5' Horiz.
1" = 5' Vert.

All Dimensions are US Survey Feet

A1
CROSS SECTIONS
SHEET 679 OF 976

FOR EARTHWORK DEVELOPMENT ONLY

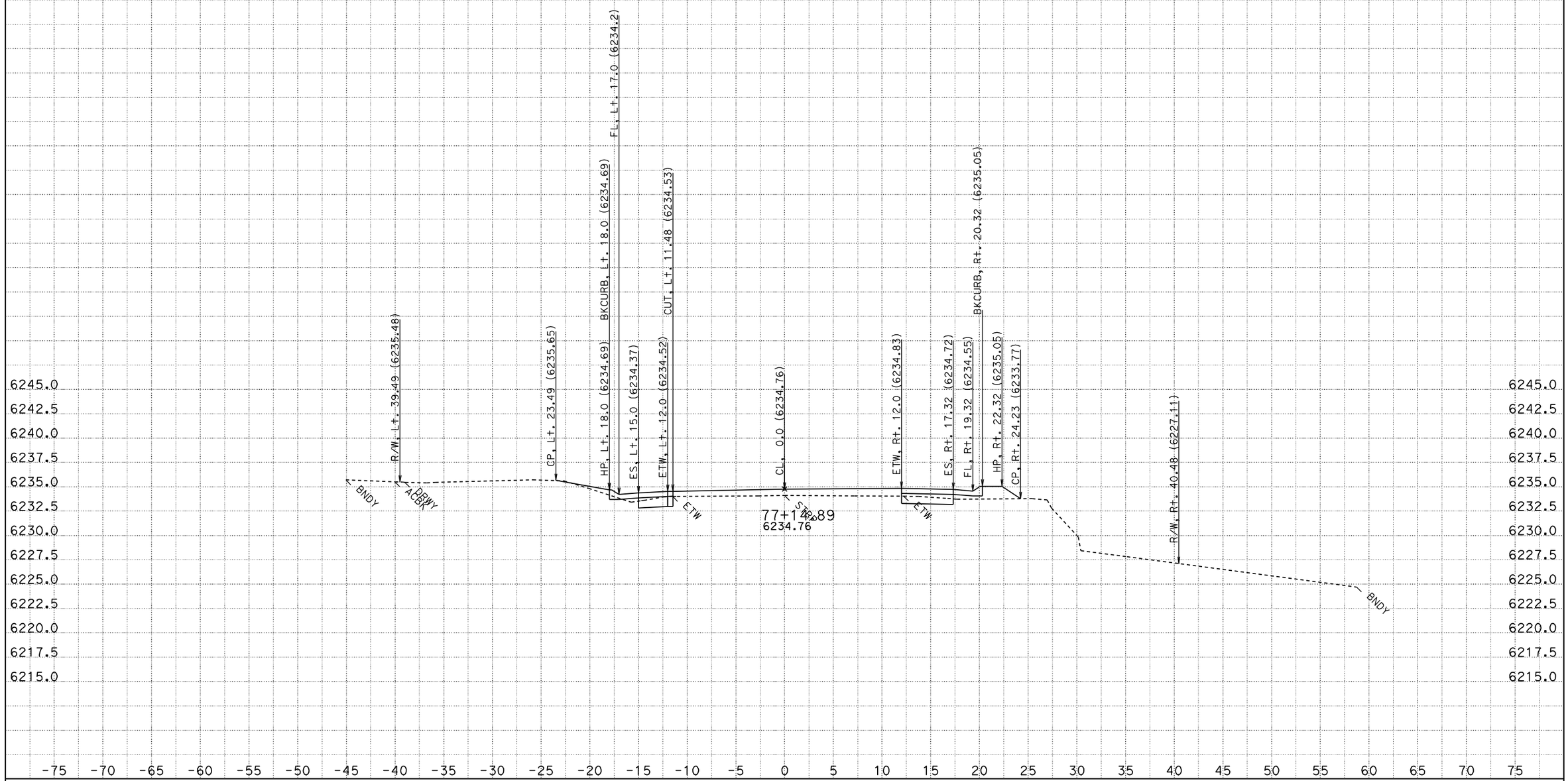

CONTRACT: 2a920

DATE: 8/12/2011

DIST/CO/RTE/PM: 03-ED,Pla 89 PM 27.2/27.4, 0.0/T8.5

KC Project: 2A920FT File: H:\Pla89\2A920FT\EAR\OUTPUT\0035_11200.ear

SCALE: 1" = 5' Horiz.
1" = 5' Vert.

All Dimensions are US Survey Feet

A1
CROSS SECTIONS
SHEET 680 OF 976

FOR EARTHWORK DEVELOPMENT ONLY

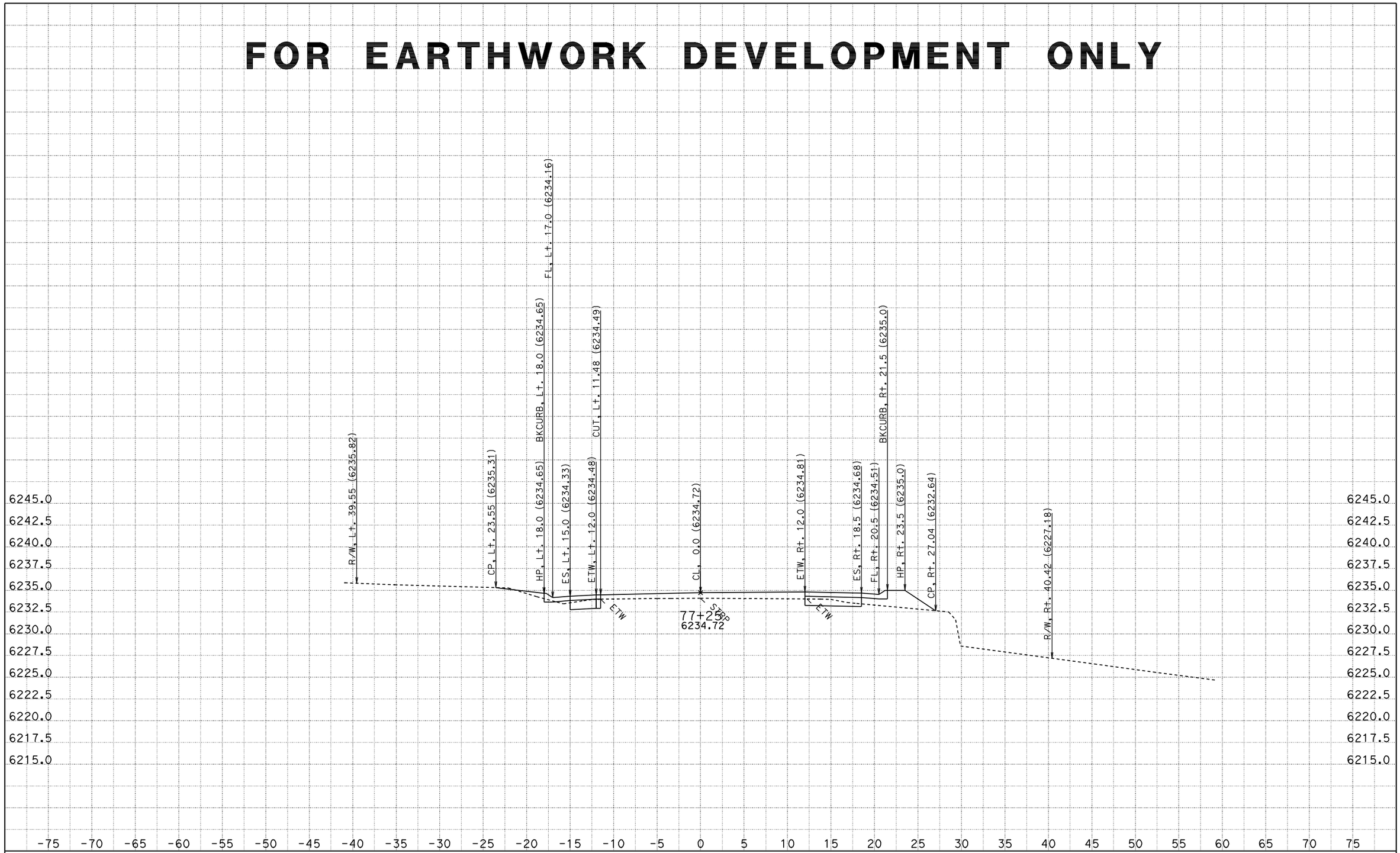

CONTRACT: 2a920

DATE: 8/12/2011

DIST/CO/RTE/PM: 03-ED,Pla 89 PM 27.2/27.4, 0.0/T8.5

KC Project: 2A920FT File: H:\Pla89\2A920FT\EAR\OUTPUT\0035_11200.ear

SCALE: 1" = 5' Horiz.
1" = 5' Vert.

All Dimensions are US Survey Feet

A1
CROSS SECTIONS
SHEET 681 OF 976

FOR EARTHWORK DEVELOPMENT ONLY

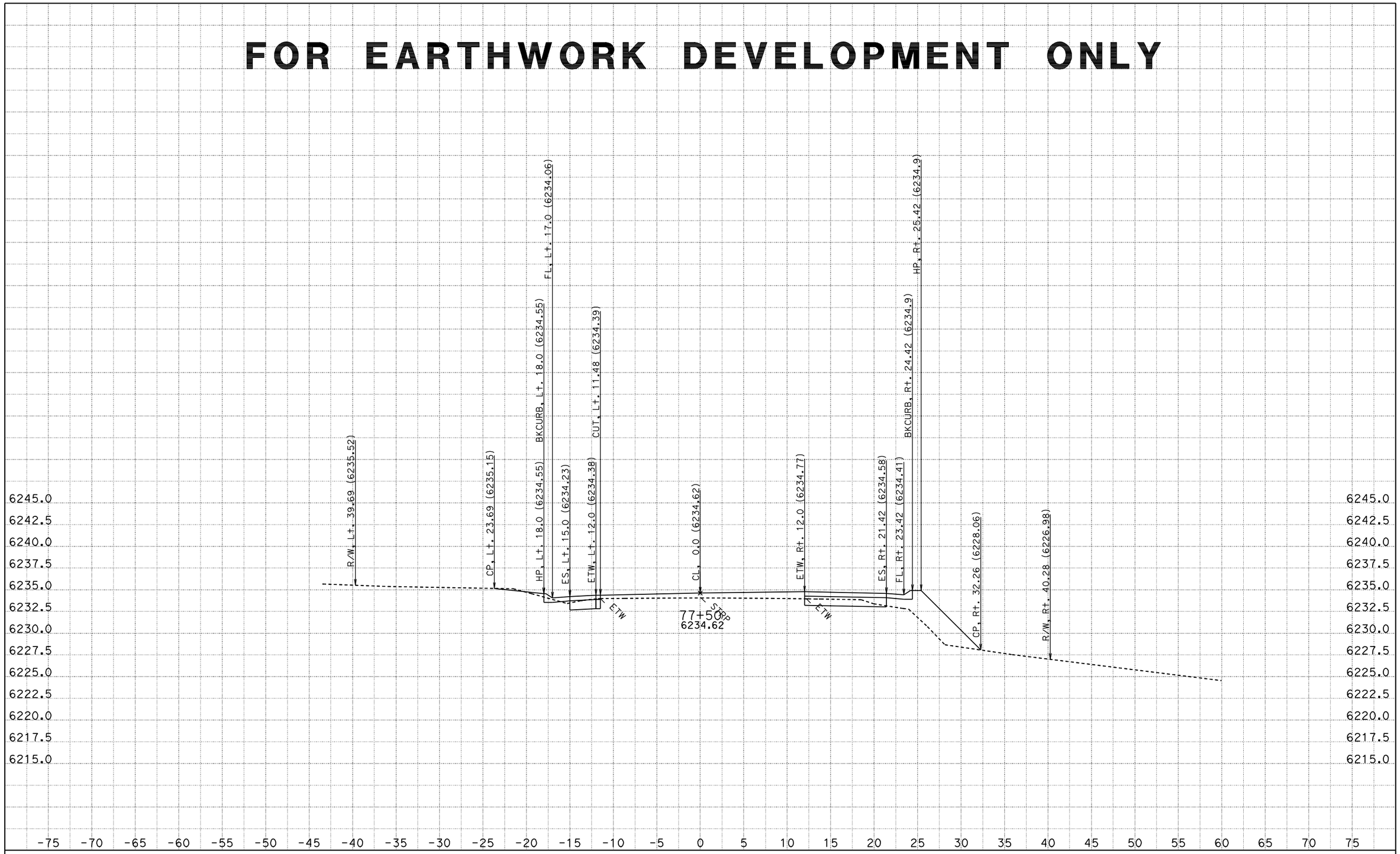

CONTRACT: 2a920

DATE: 8/12/2011

DIST/CO/RTE/PM: 03-ED,Pla 89 PM 27.2/27.4, 0.0/T8.5

KC Project: 2A920FT File: H:\Pla89\2A920FT\EAR\OUTPUT\0035_11200.ear

SCALE: 1" = 5' Horiz.
1" = 5' Vert.

All Dimensions are US Survey Feet

A1
CROSS SECTIONS
SHEET 682 OF 976

FOR EARTHWORK DEVELOPMENT ONLY

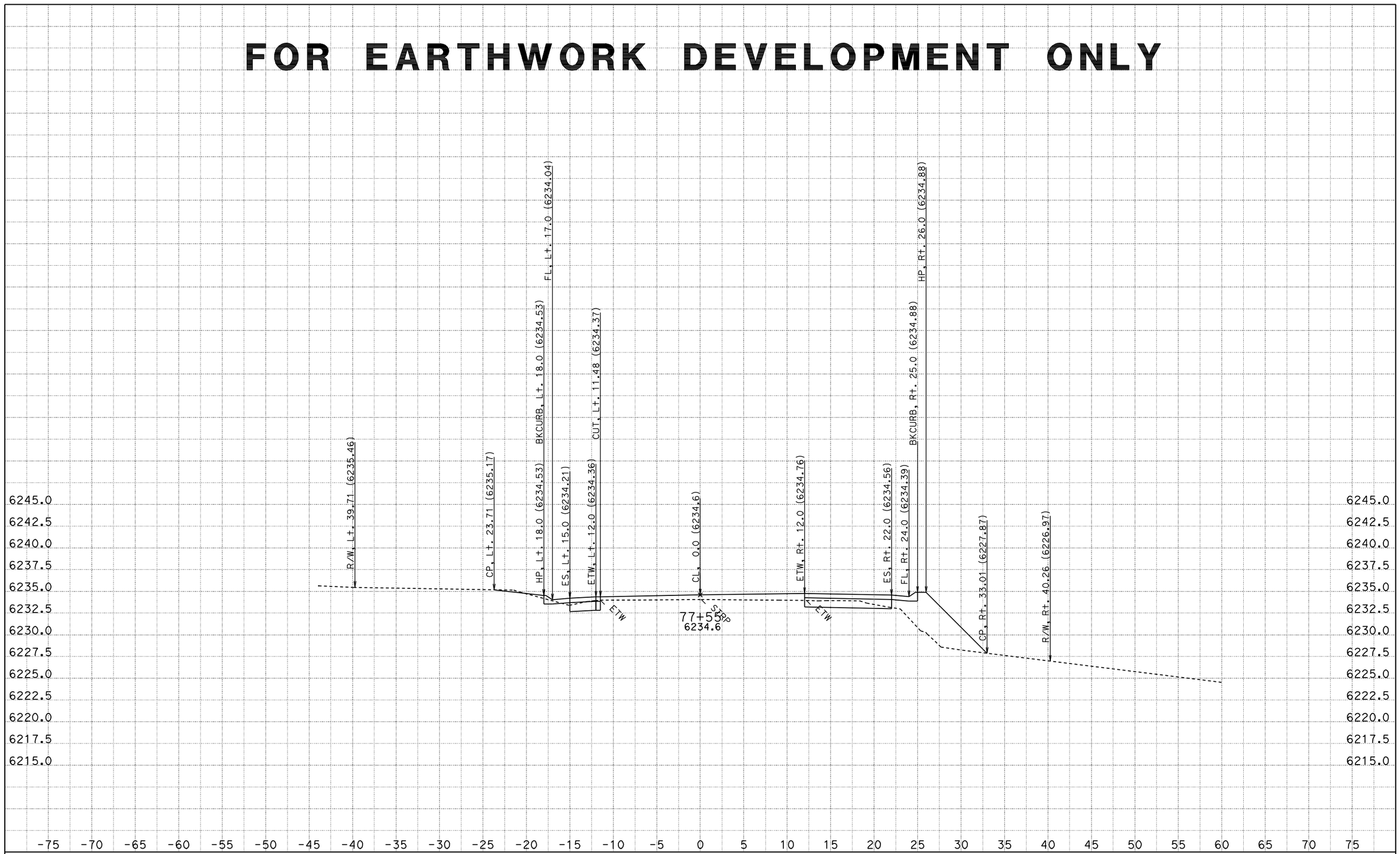

CONTRACT: 2a920

DATE: 8/12/2011

DIST/CO/RTE/PM: 03-ED,Pla 89 PM 27.2/27.4, 0.0/T8.5

SCALE: 1" = 5' Horiz.
1" = 5' Vert.

A1

CROSS SECTIONS

KC Project: 2A920FT

File: H:\Pla89\2A920FT\EAR\OUTPUT\0035_11200.ear

All Dimensions are US Survey Feet

SHEET 683 OF 976

FOR EARTHWORK DEVELOPMENT ONLY

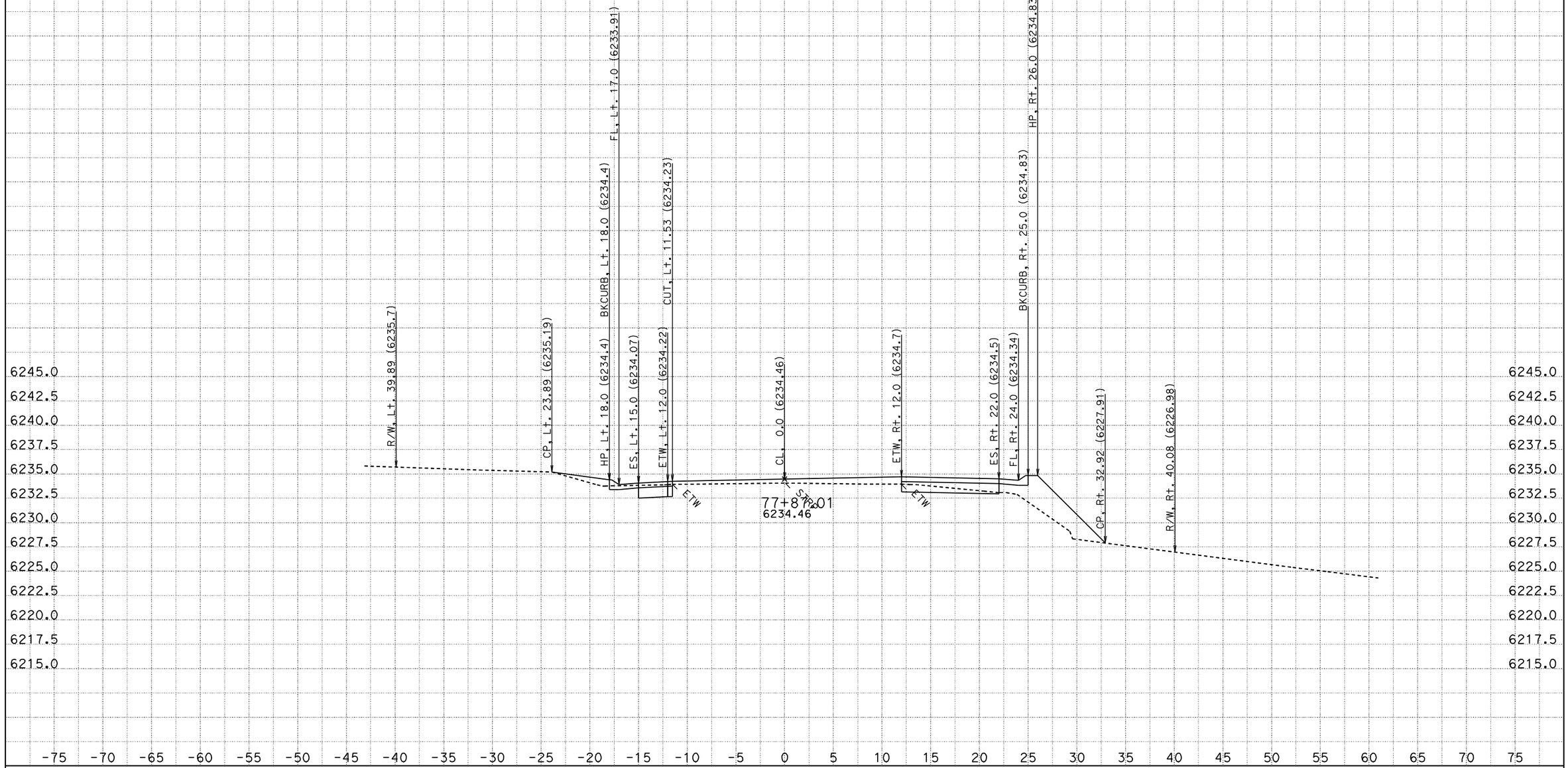

CONTRACT: 2a920

DATE: 8/12/2011

DIST/CO/RTE/PM: 03-ED,Pla 89 PM 27.2/27.4, 0.0/T8.5

SCALE: 1" = 5' Horiz.
1" = 5' Vert.

A1

CROSS SECTIONS

KC Project: 2A920FT

File: H:\Pla89\2A920FT\EAR\OUTPUT\0035_11200.ear

All Dimensions are US Survey Feet

SHEET 684 OF 976

FOR EARTHWORK DEVELOPMENT ONLY

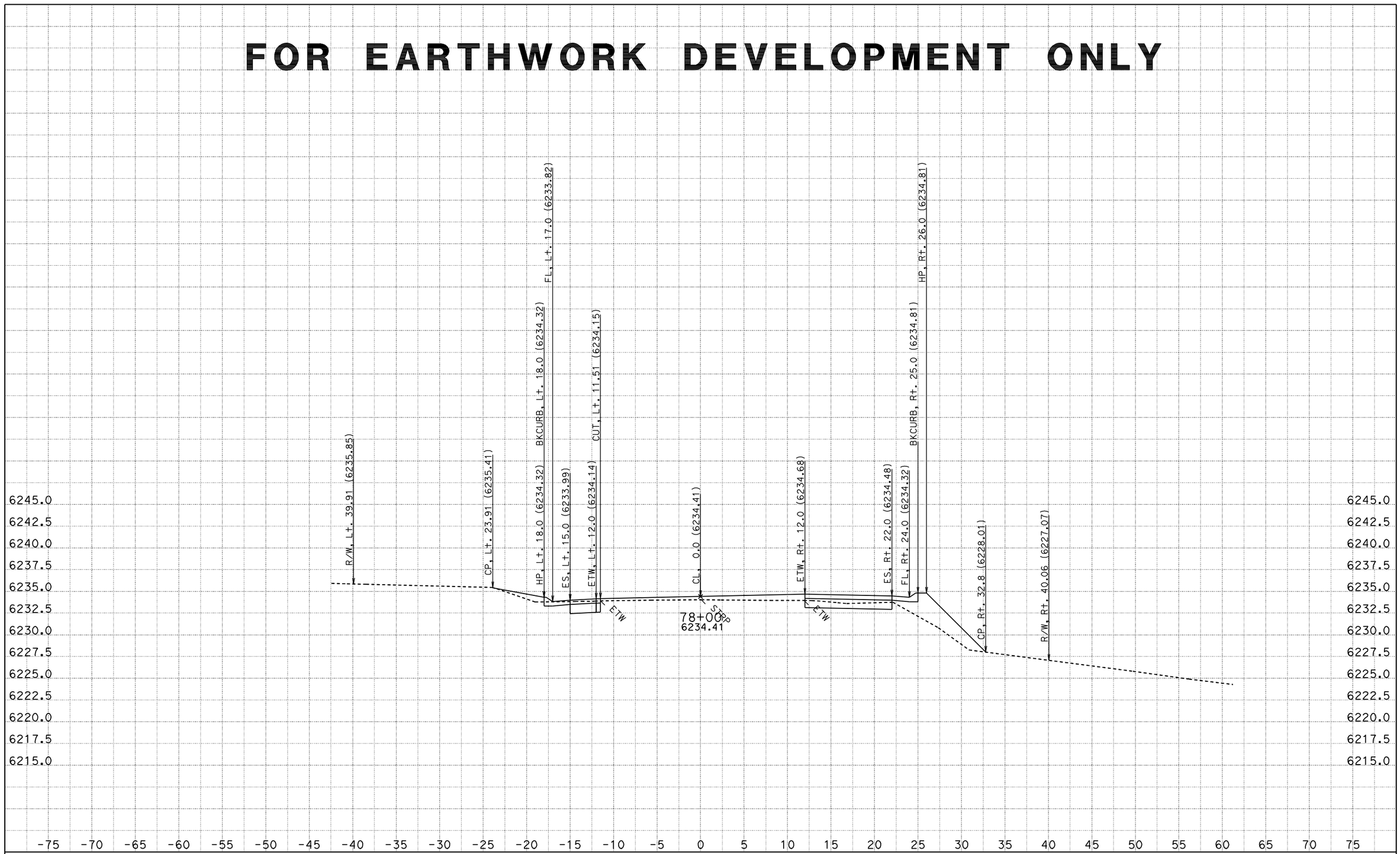

DATE: 8/12/2011
KC Project: 2A920FT
File: H:\Pla89\2A920FT\EAR\OUTPUT\0035_11200.ear

CONTRACT: 2a920
DIST/CO/RTE/PM: 03-ED,Pla 89 PM 27.2/27.4, 0.0/T8.5

SCALE: 1" = 5' Horiz.
1" = 5' Vert.
All Dimensions are US Survey Feet

A1
CROSS SECTIONS
SHEET 685 OF 976

FOR EARTHWORK DEVELOPMENT ONLY

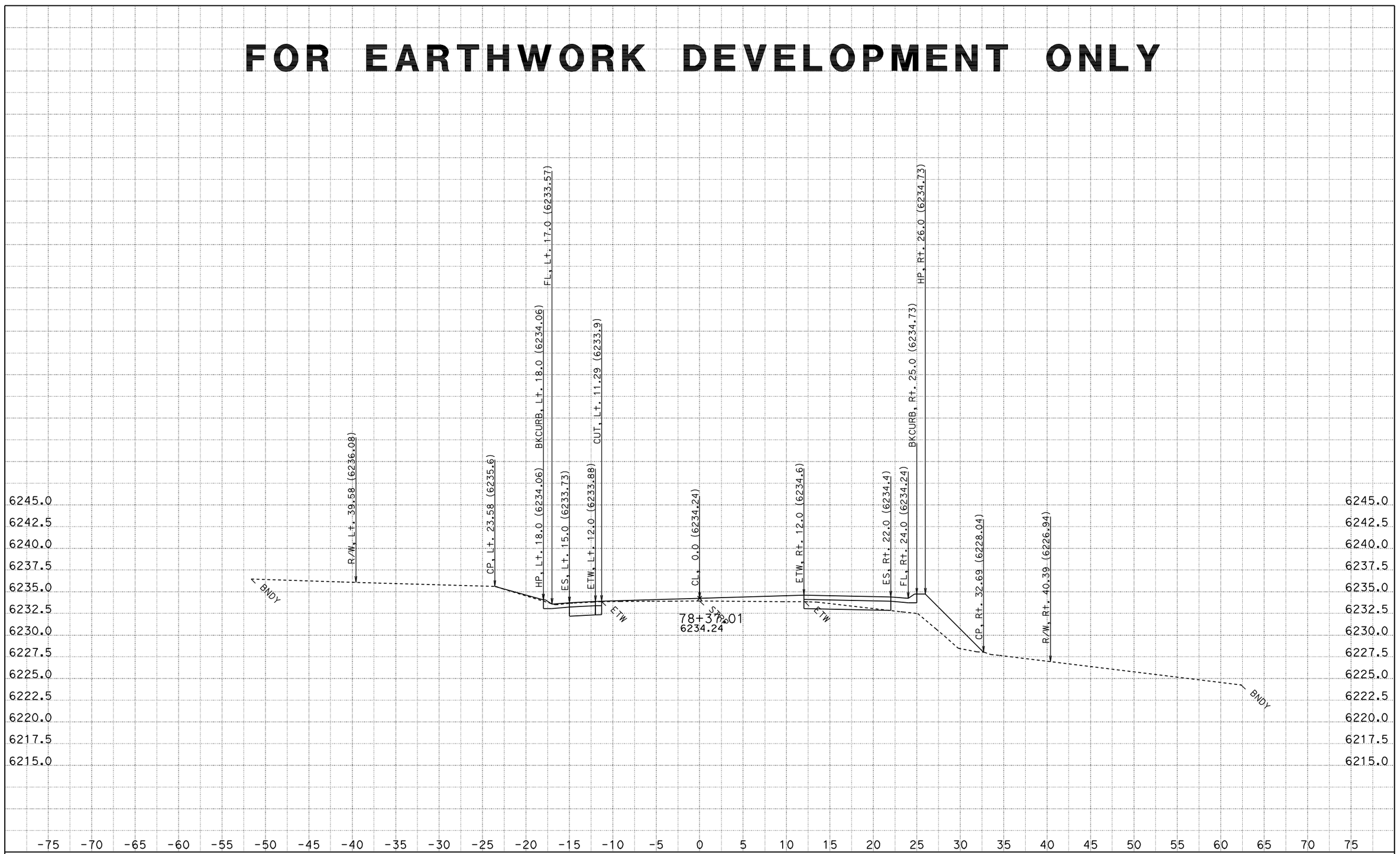

DATE: 8/12/2011
KC Project: 2A920FT
File: H:\Pla89\2A920FT\EAR\OUTPUT\0035_11200.ear

CONTRACT: 2a920
DIST/CO/RTE/PM: 03-ED,Pla 89 PM 27.2/27.4, 0.0/T8.5

SCALE: 1" = 5' Horiz.
1" = 5' Vert.
All Dimensions are US Survey Feet

A1
CROSS SECTIONS
SHEET 686 OF 976

FOR EARTHWORK DEVELOPMENT ONLY

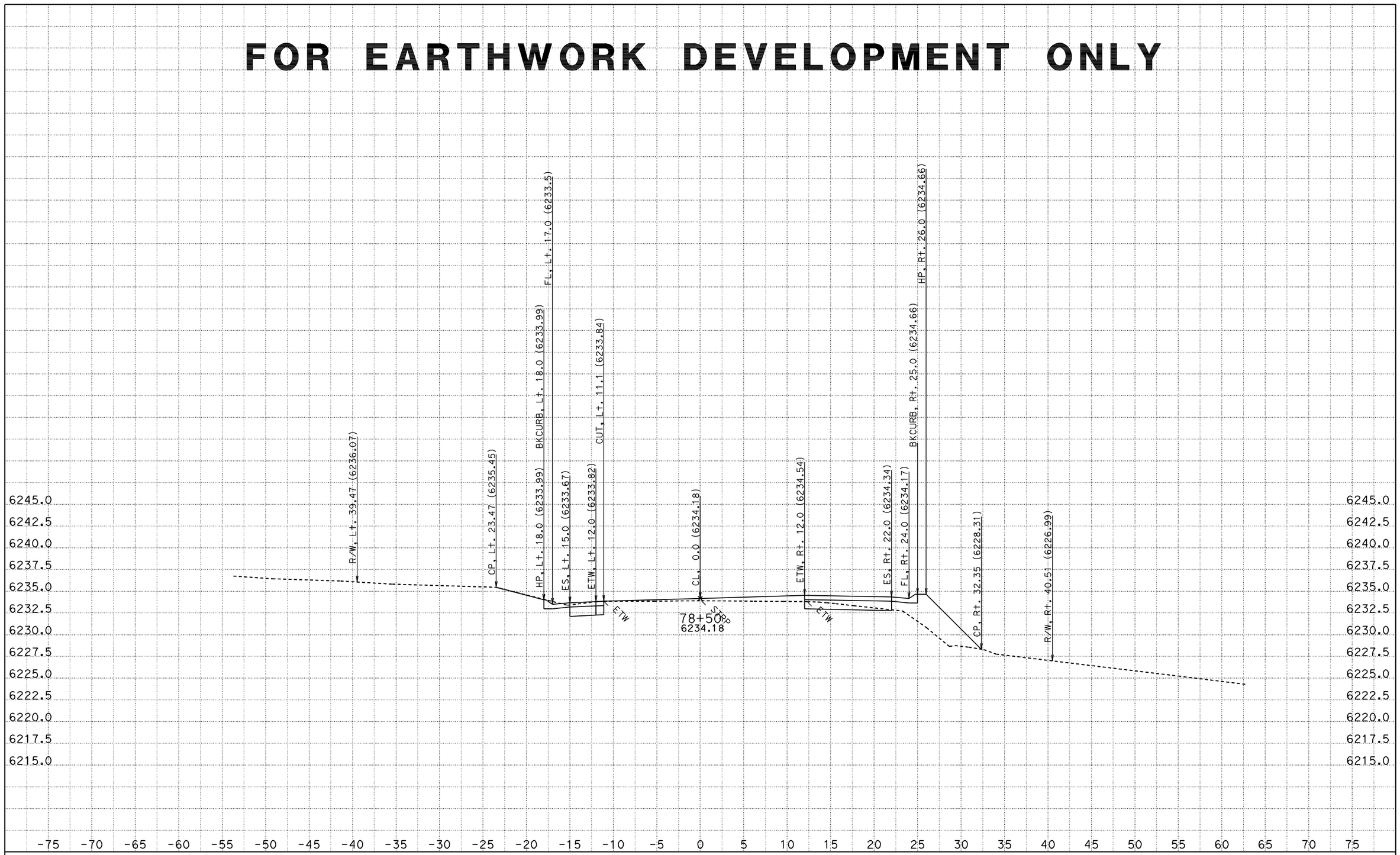

DATE: 8/12/2011
KC Project: 2A920FT

CONTRACT: 2a920
DIST/CO/RTE/PM: 03-ED,Pla 89 PM 27.2/27.4, 0.0/T8.5
File: H:\Pla89\2A920FT\EAR\OUTPUT\0035_11200.ear

SCALE: 1" = 5' Horiz.
1" = 5' Vert.
All Dimensions are US Survey Feet

A1
CROSS SECTIONS
SHEET 687 OF 976

FOR EARTHWORK DEVELOPMENT ONLY

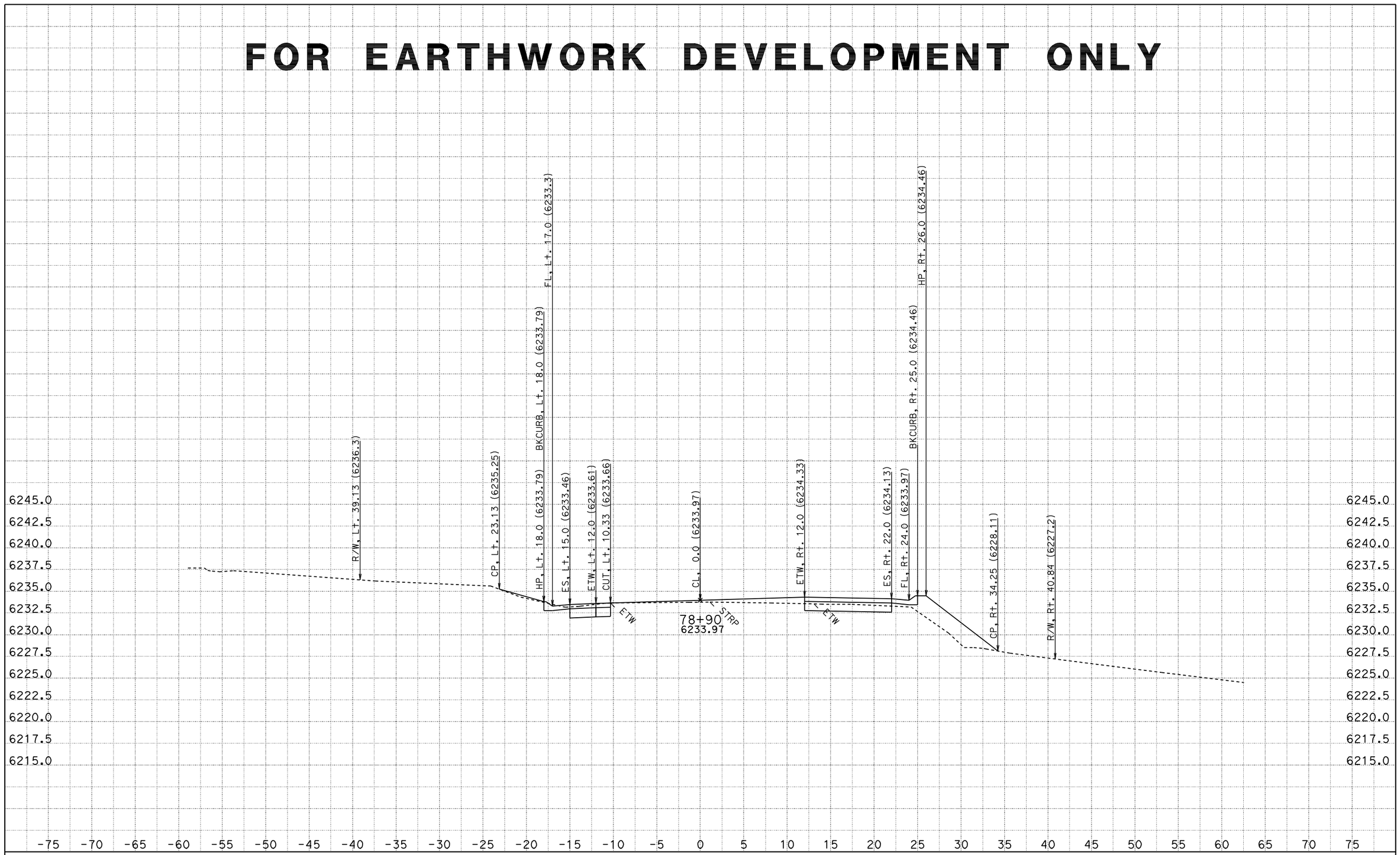

DATE: 8/12/2011
KC Project: 2A920FT
File: H:\Pla89\2A920FT\EAR\OUTPUT\0035_11200.ear

CONTRACT: 2a920
DIST/CO/RTE/PM: 03-ED,Pla 89 PM 27.2/27.4, 0.0/T8.5

SCALE: 1" = 5' Horiz.
1" = 5' Vert.
All Dimensions are US Survey Feet

A1
CROSS SECTIONS
SHEET 688 OF 976

FOR EARTHWORK DEVELOPMENT ONLY

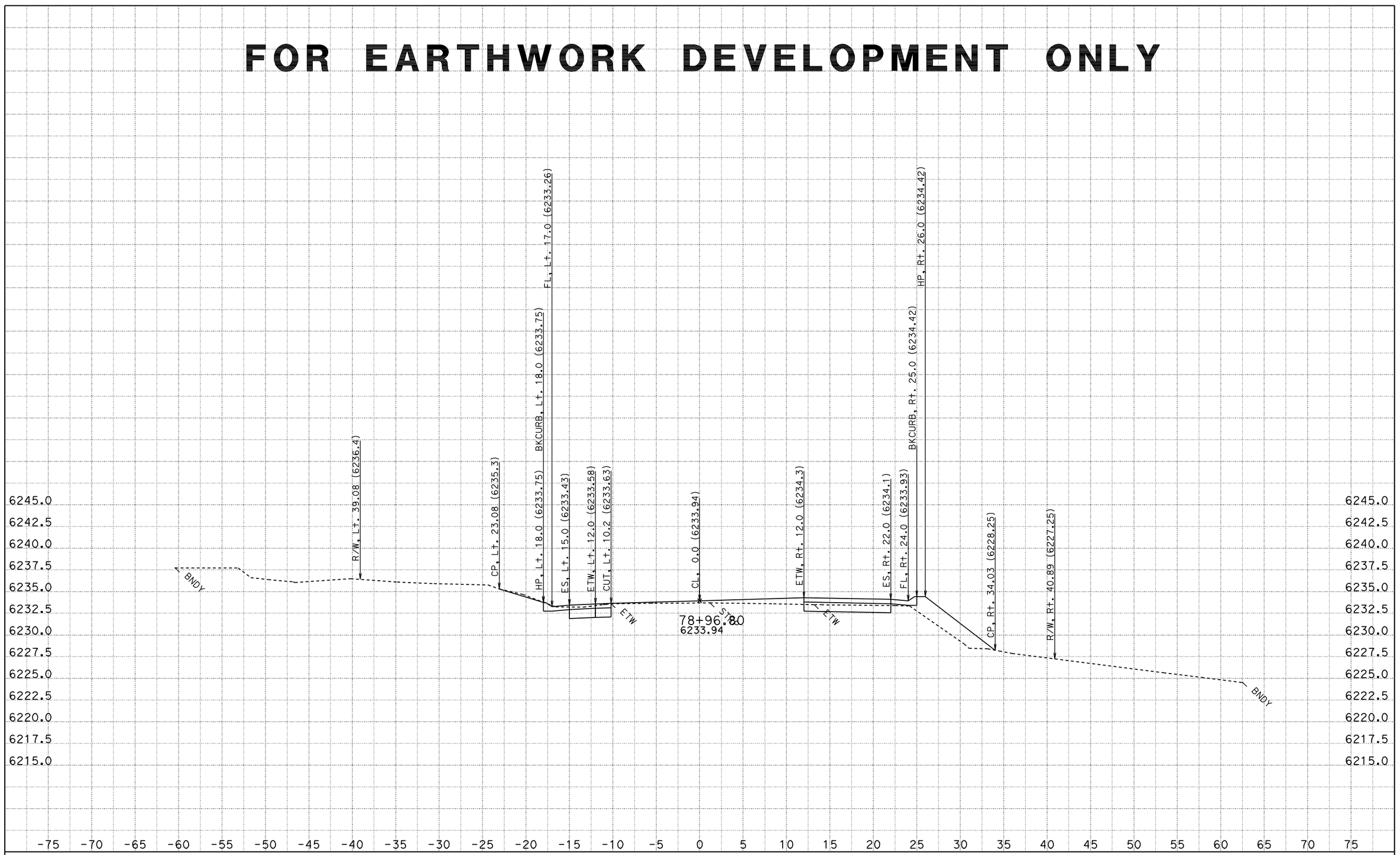

DATE: 8/12/2011
KC Project: 2A920FT

CONTRACT: 2a920
DIST/CO/RTE/PM: 03-ED,Pla 89 PM 27.2/27.4, 0.0/T8.5
File: H:\Pla89\2A920FT\EAR\OUTPUT\0035_11200.ear

SCALE: 1" = 5' Horiz.
1" = 5' Vert.
All Dimensions are US Survey Feet

A1
CROSS SECTIONS
SHEET 689 OF 976

FOR EARTHWORK DEVELOPMENT ONLY

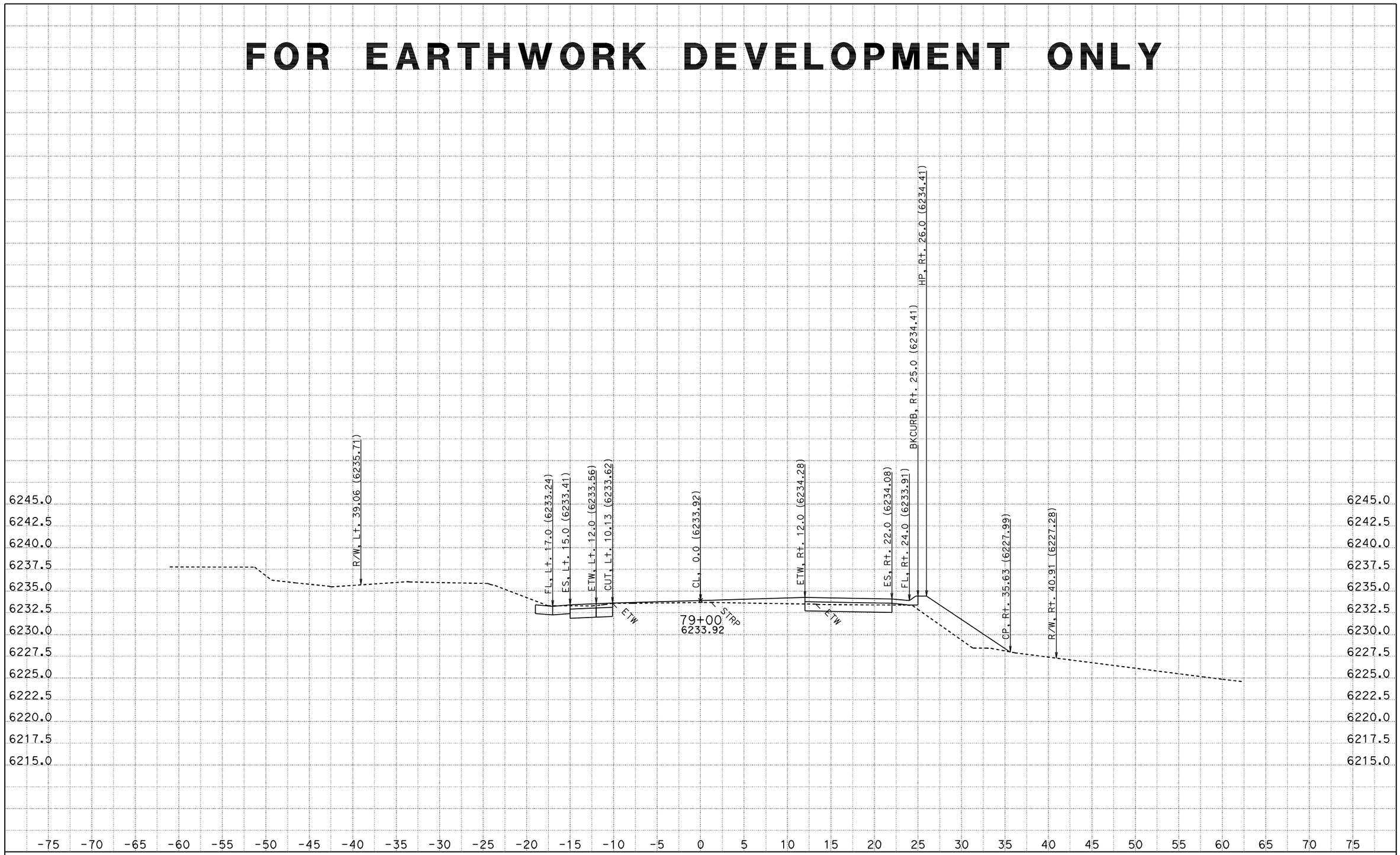

DATE: 8/12/2011
KC Project: 2A920FT
File: H:\Pla89\2A920FT\EAR\OUTPUT\0035_11200.ear

CONTRACT: 2a920
DIST/CO/RTE/PM: 03-ED,Pla 89 PM 27.2/27.4, 0.0/T8.5

SCALE: 1" = 5' Horiz.
1" = 5' Vert.
All Dimensions are US Survey Feet

A1
CROSS SECTIONS
SHEET 690 OF 976

FOR EARTHWORK DEVELOPMENT ONLY

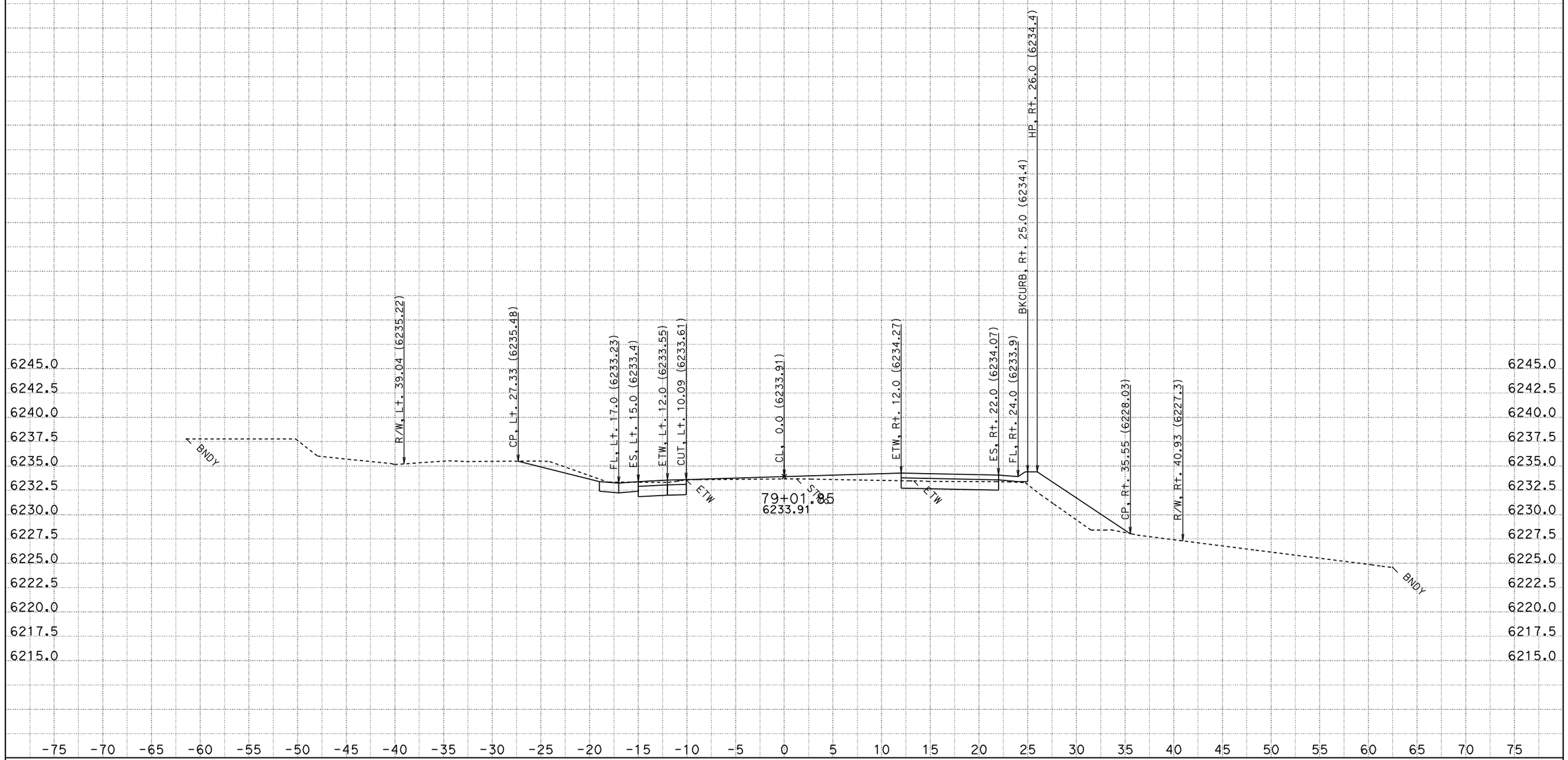

CONTRACT: 2a920

DATE: 8/12/2011

DIST/CO/RTE/PM: 03-ED,Pla 89 PM 27.2/27.4, 0.0/T8.5

SCALE: 1" = 5' Horiz.
1" = 5' Vert.

A1

CROSS SECTIONS

KC Project: 2A920FT

File: H:\Pla89\2A920FT\EAR\OUTPUT\0035_11200.ear

All Dimensions are US Survey Feet

SHEET 691 OF 976

FOR EARTHWORK DEVELOPMENT ONLY

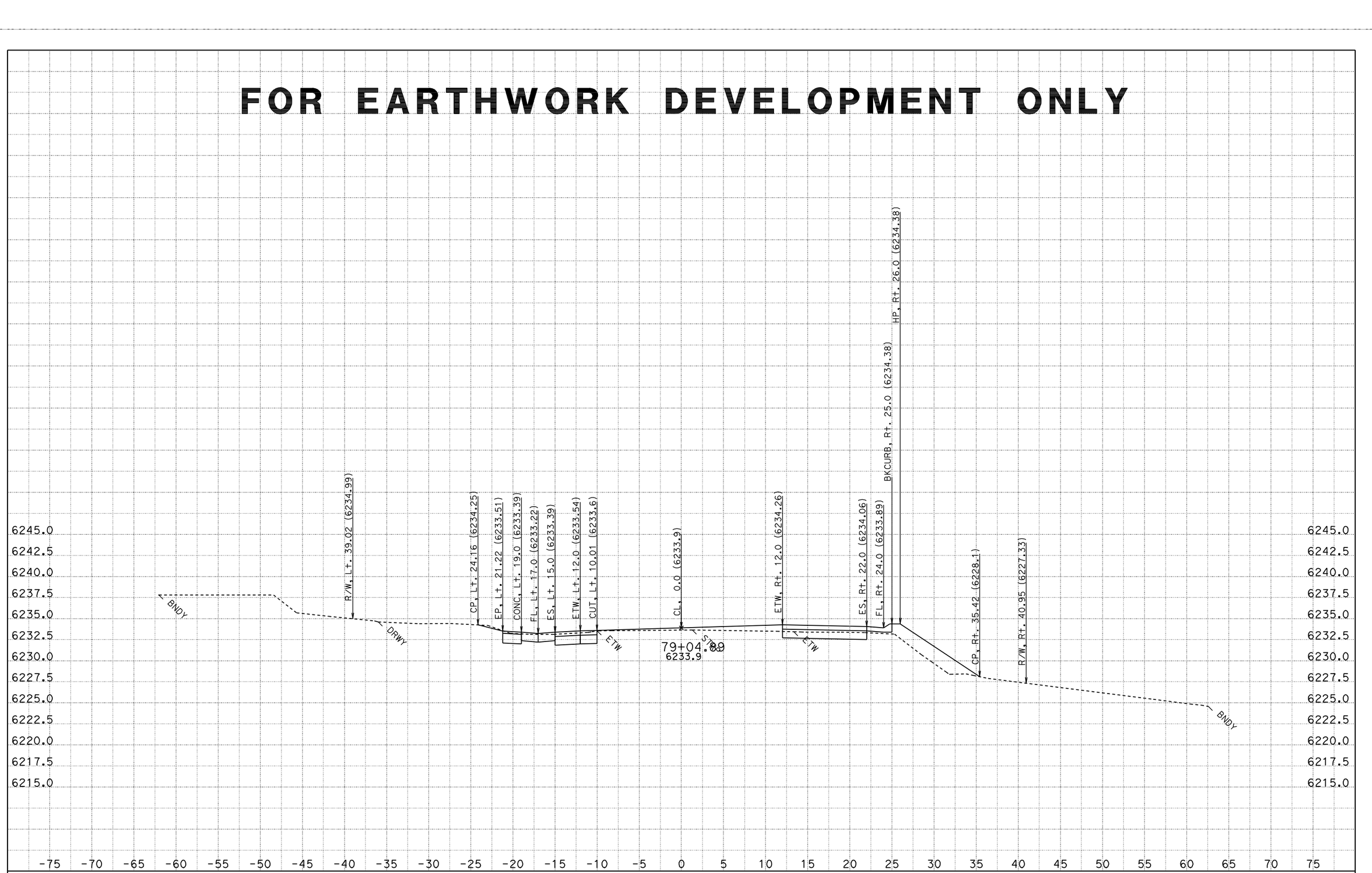

CONTRACT: 2a920

DATE: 8/12/2011

DIST/CO/RTE/PM: 03-ED,Pla 89 PM 27.2/27.4, 0.0/T8.5

SCALE: 1" = 5' Horiz.
1" = 5' Vert.

A1

CROSS SECTIONS

KC Project: 2A920FT

File: H:\Pla89\2A920FT\EAR\OUTPUT\0035_11200.ear

All Dimensions are US Survey Feet

FOR EARTHWORK DEVELOPMENT ONLY

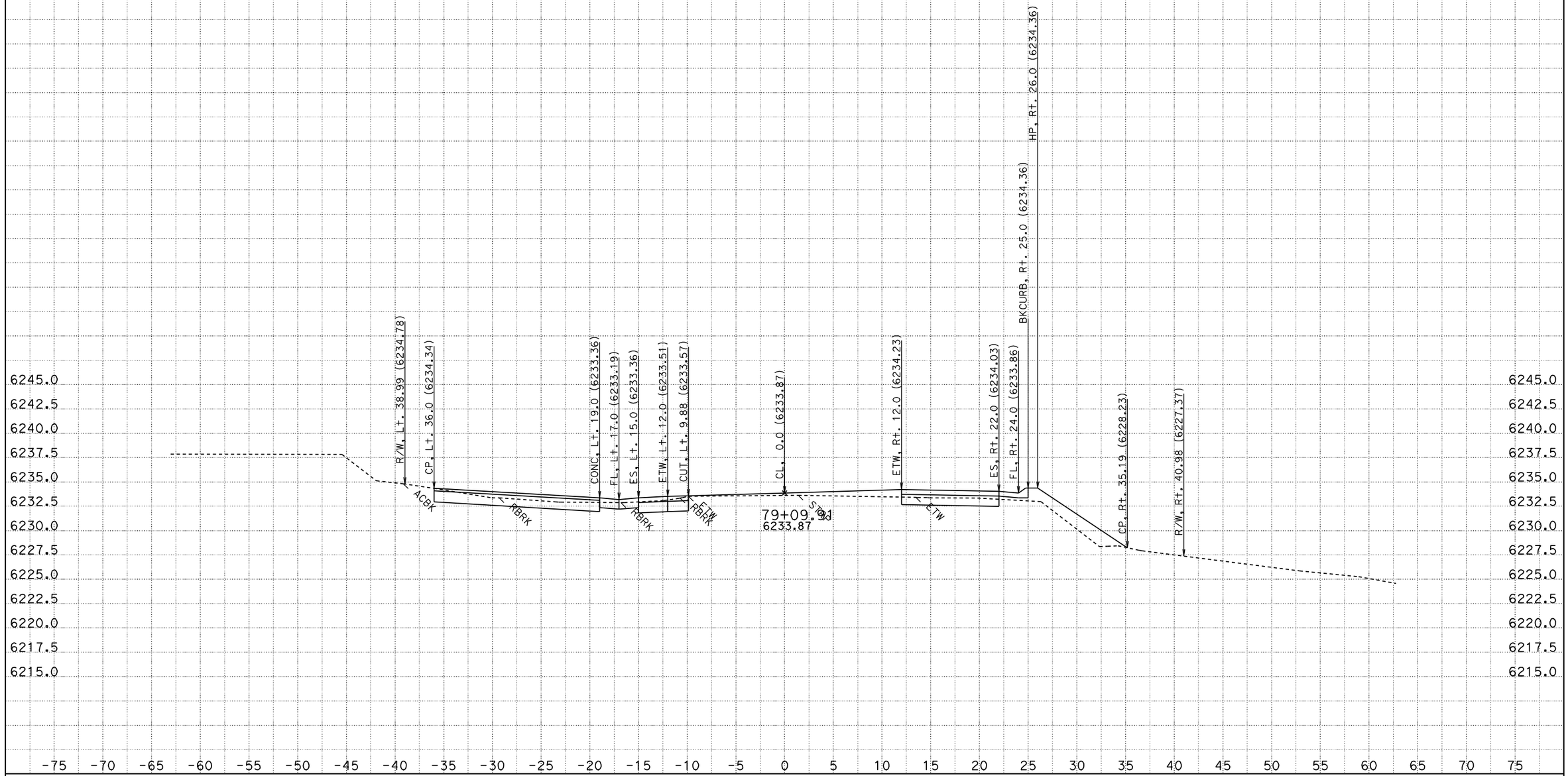

CONTRACT: 2a920

DATE: 8/12/2011

DIST/CO/RTE/PM: 03-ED,Pla 89 PM 27.2/27.4, 0.0/T8.5

KC Project: 2A920FT

File: H:\Pla89\2A920FT\EAR\OUTPUT\0035_11200.ear

SCALE: 1" = 5' Horiz.
1" = 5' Vert.

All Dimensions are US Survey Feet

A1
CROSS SECTIONS

FOR EARTHWORK DEVELOPMENT ONLY

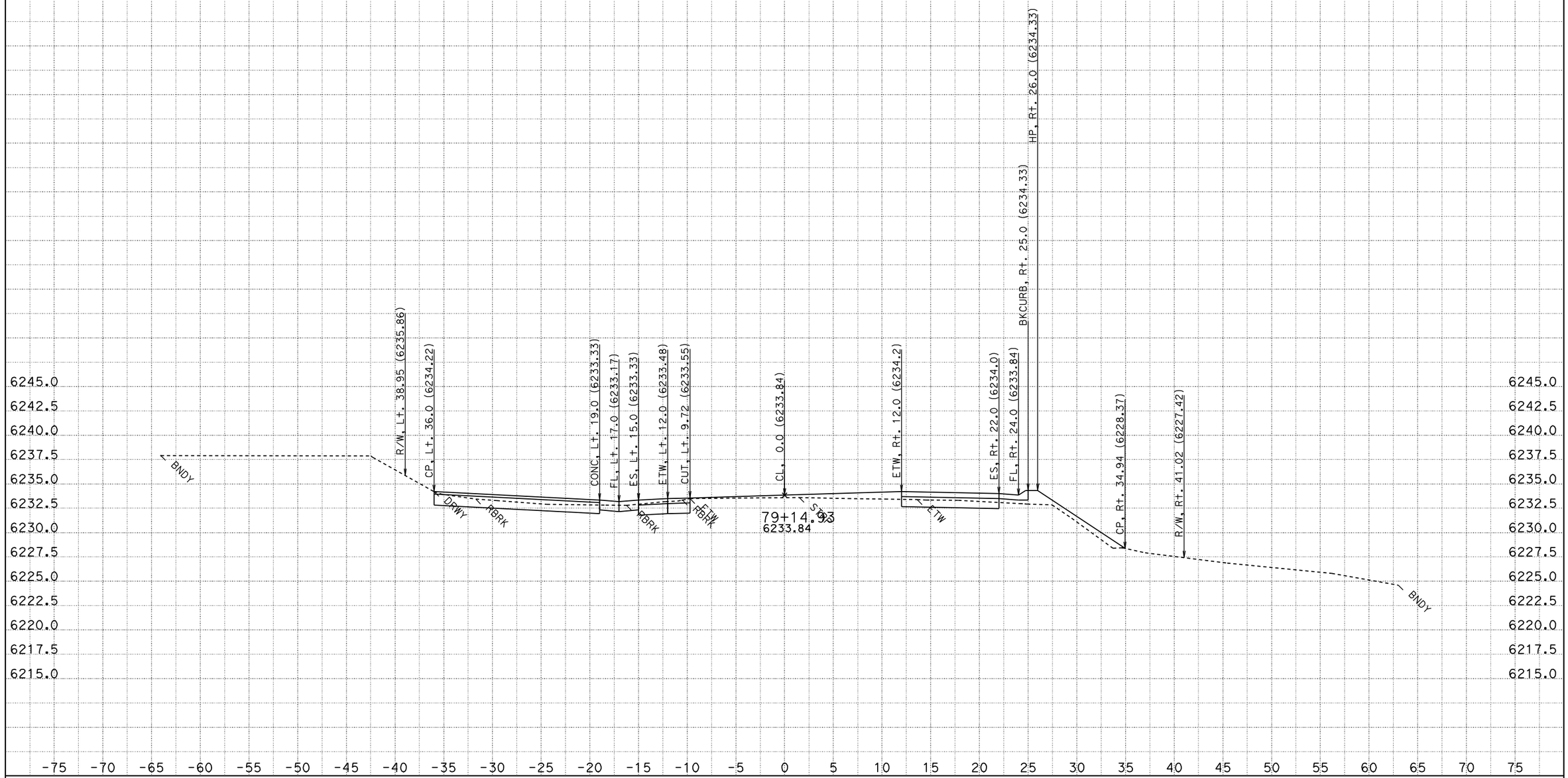

DATE: 8/12/2011
KC Project: 2A920FT

CONTRACT: 2a920
DIST/CO/RTE/PM: 03-ED,Pla 89 PM 27.2/27.4, 0.0/T8.5
File: H:\Pla89\2A920FT\EAR\OUTPUT\0035_11200.ear

SCALE: 1" = 5' Horiz.
1" = 5' Vert.
All Dimensions are US Survey Feet

A1
CROSS SECTIONS
SHEET 694 OF 976

FOR EARTHWORK DEVELOPMENT ONLY

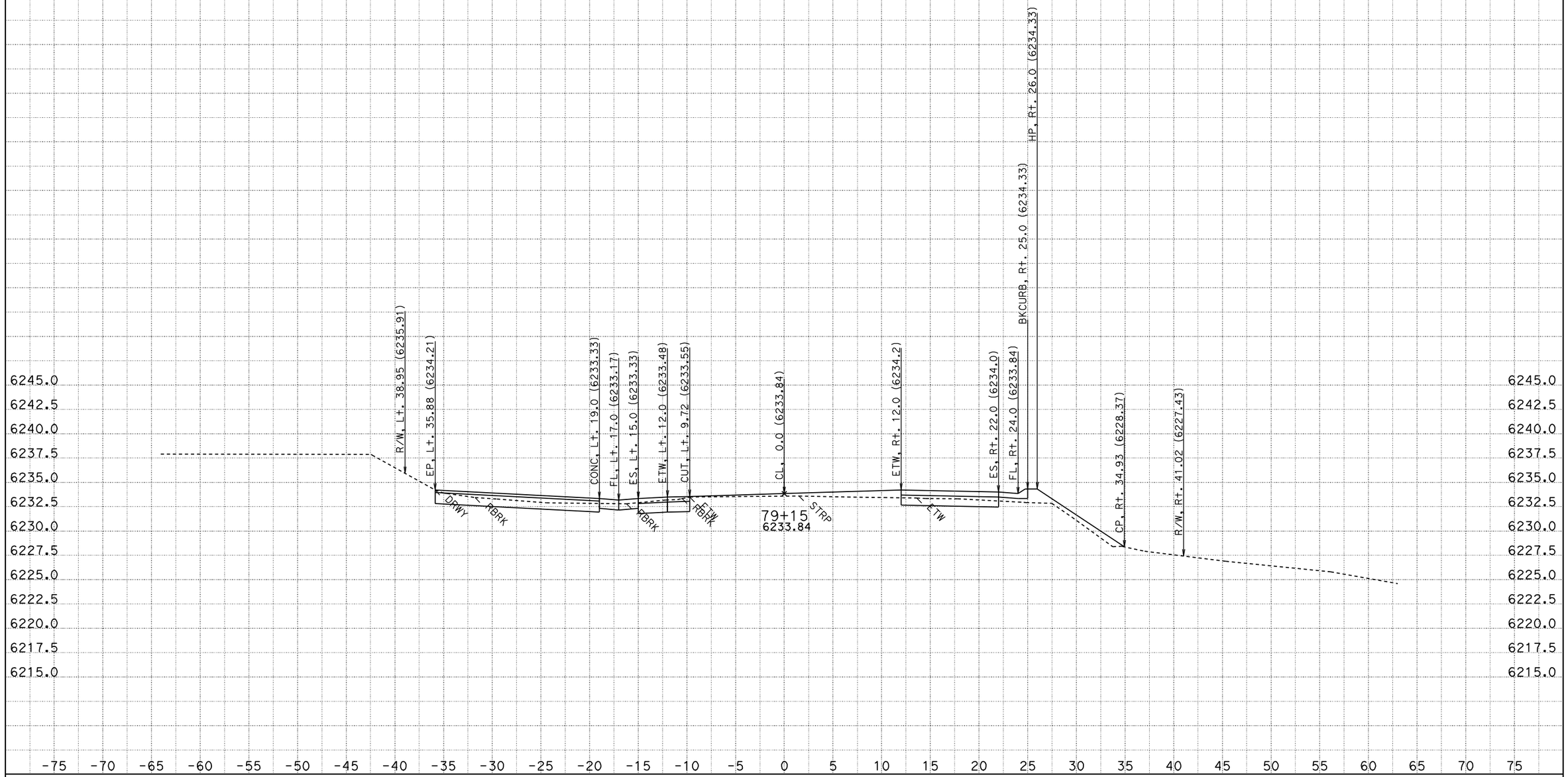

CONTRACT: 2a920

DATE: 8/12/2011

DIST/CO/RTE/PM: 03-ED,Pla 89 PM 27.2/27.4, 0.0/T8.5

SCALE: 1" = 5' Horiz.
1" = 5' Vert.

A1

CROSS SECTIONS

KC Project: 2A920FT File: H:\Pla89\2A920FT\EAR\OUTPUT\0035_11200.ear

All Dimensions are US Survey Feet

FOR EARTHWORK DEVELOPMENT ONLY

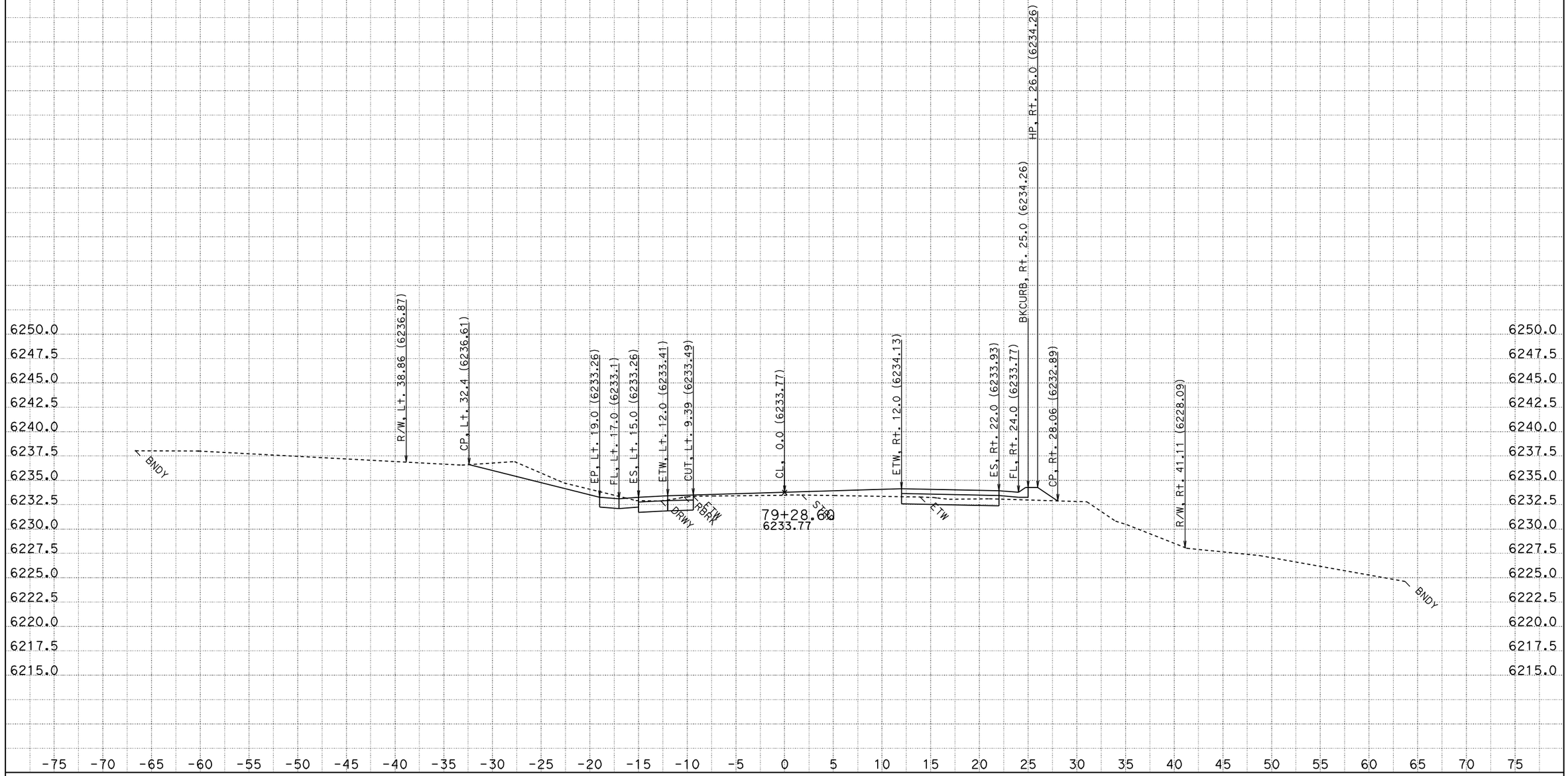

DATE: 8/12/2011
KC Project: 2A920FT
File: H:\Pla89\2A920FT\EAR\OUTPUT\0035_11200.ear

CONTRACT: 2a920
DIST/CO/RTE/PM: 03-ED,Pla 89 PM 27.2/27.4, 0.0/T8.5

SCALE: 1" = 5' Horiz.
1" = 5' Vert.
All Dimensions are US Survey Feet

A1
CROSS SECTIONS
SHEET 696 OF 976

FOR EARTHWORK DEVELOPMENT ONLY

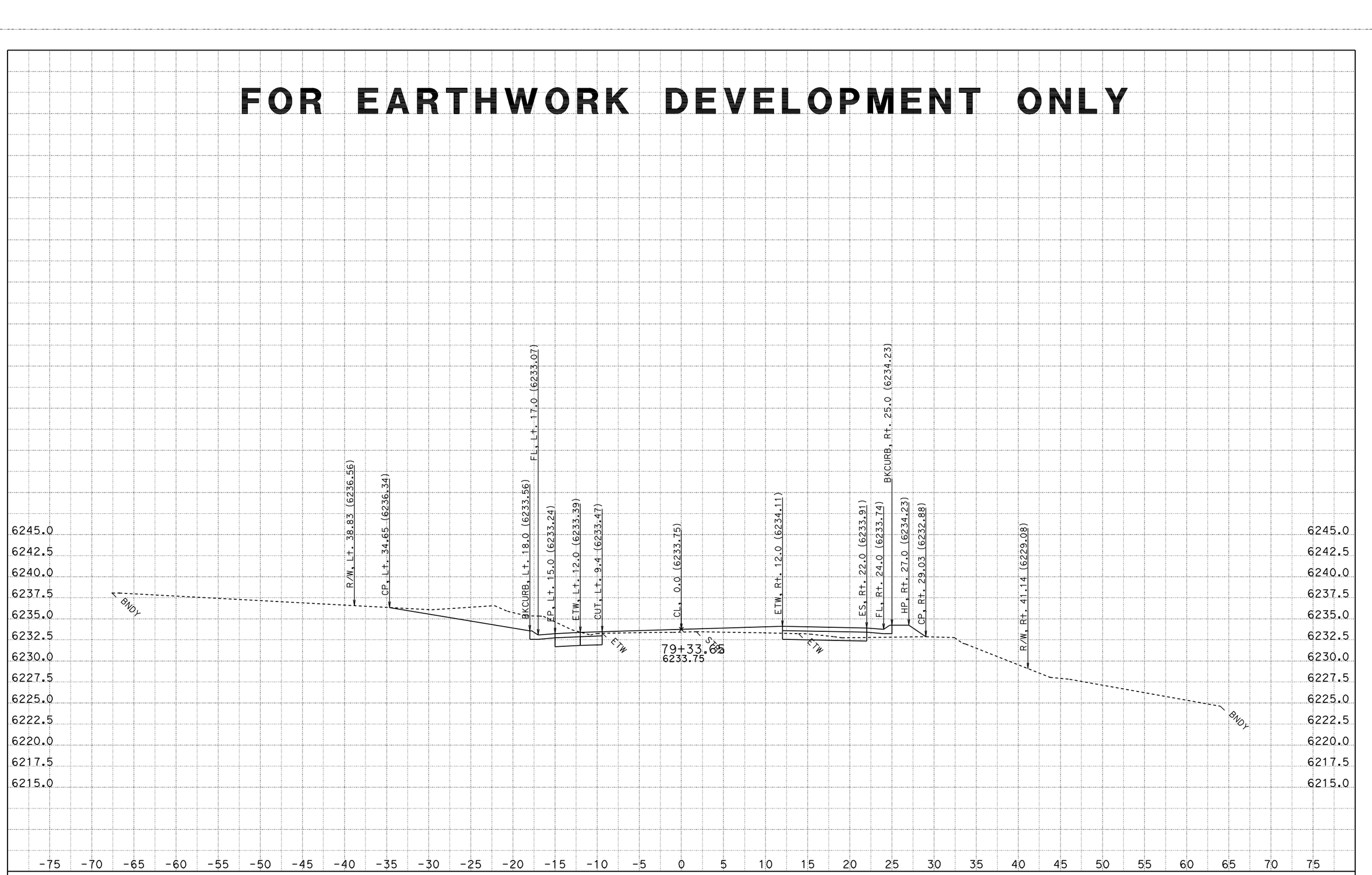

DATE: 8/12/2011
KC Project: 2A920FT

CONTRACT: 2a920
DIST/CO/RTE/PM: 03-ED,Pla 89 PM 27.2/27.4, 0.0/T8.5
File: H:\Pla89\2A920FT\EAR\OUTPUT\0035_11200.ear

SCALE: 1" = 5' Horiz.
1" = 5' Vert.
All Dimensions are US Survey Feet

A1
CROSS SECTIONS
SHEET 697 OF 976

FOR EARTHWORK DEVELOPMENT ONLY

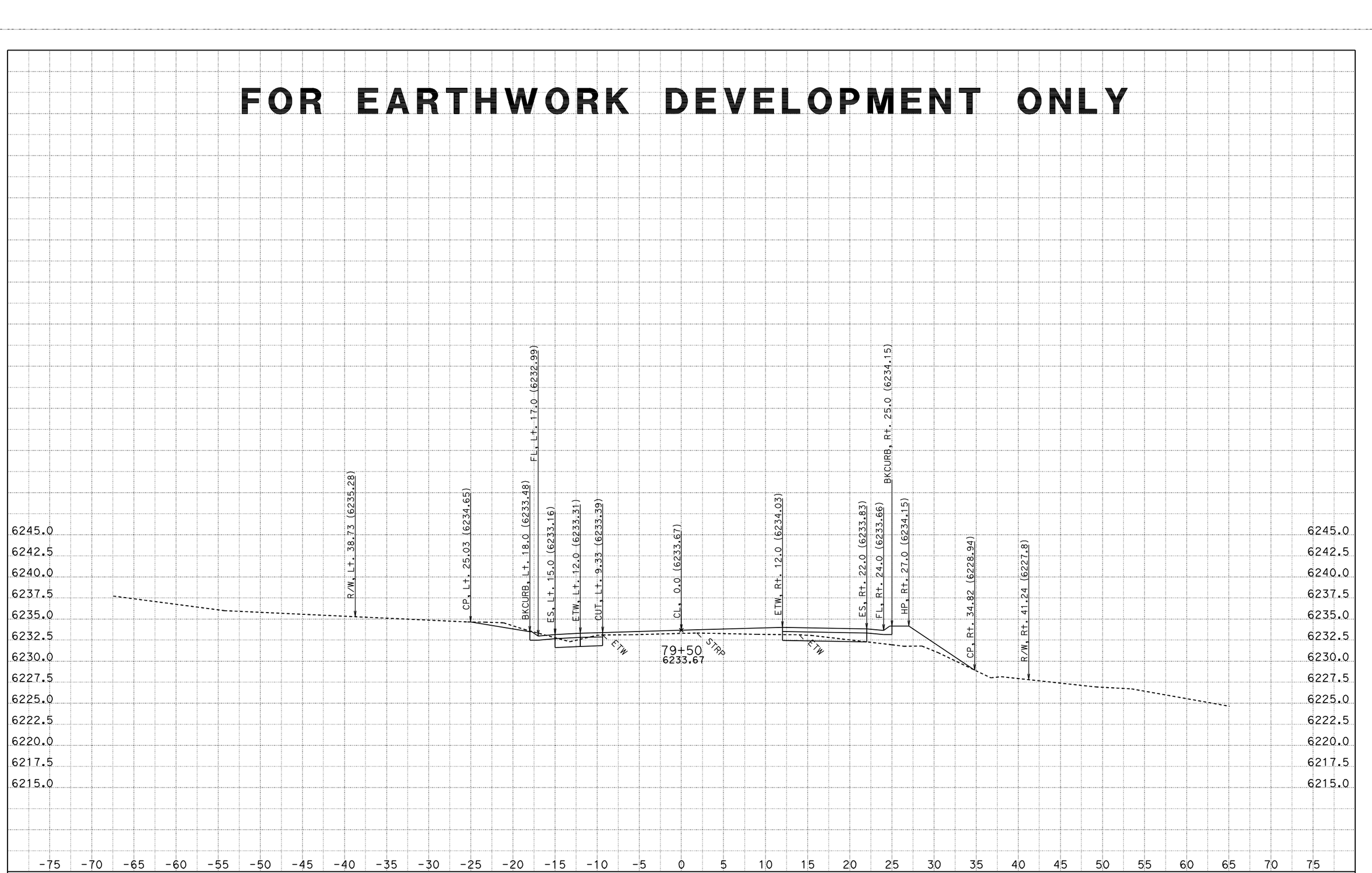

CONTRACT: 2a920

DATE: 8/12/2011

DIST/CO/RTE/PM: 03-ED,Pla 89 PM 27.2/27.4, 0.0/T8.5

SCALE: 1" = 5' Horiz.
1" = 5' Vert.

A1

CROSS SECTIONS

KC Project: 2A920FT File: H:\Pla89\2A920FT\EAR\OUTPUT\0035_11200.ear

All Dimensions are US Survey Feet

FOR EARTHWORK DEVELOPMENT ONLY

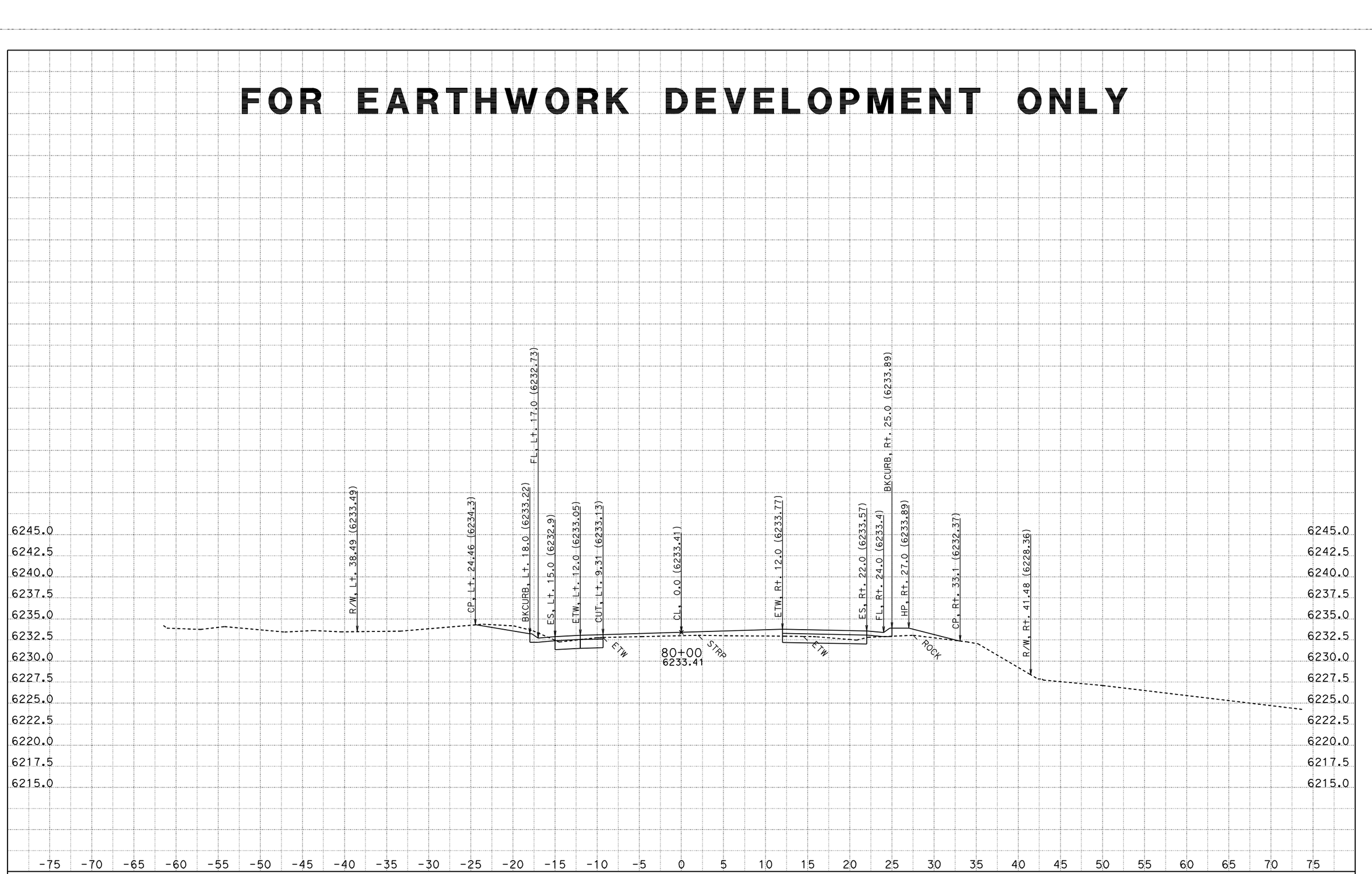

CONTRACT: 2a920

DATE: 8/12/2011

DIST/CO/RTE/PM: 03-ED,Pla 89 PM 27.2/27.4, 0.0/T8.5

SCALE: 1" = 5' Horiz.
1" = 5' Vert.

A1

CROSS SECTIONS

KC Project: 2A920FT File: H:\Pla89\2A920FT\EAR\OUTPUT\0035_11200.ear

All Dimensions are US Survey Feet

FOR EARTHWORK DEVELOPMENT ONLY

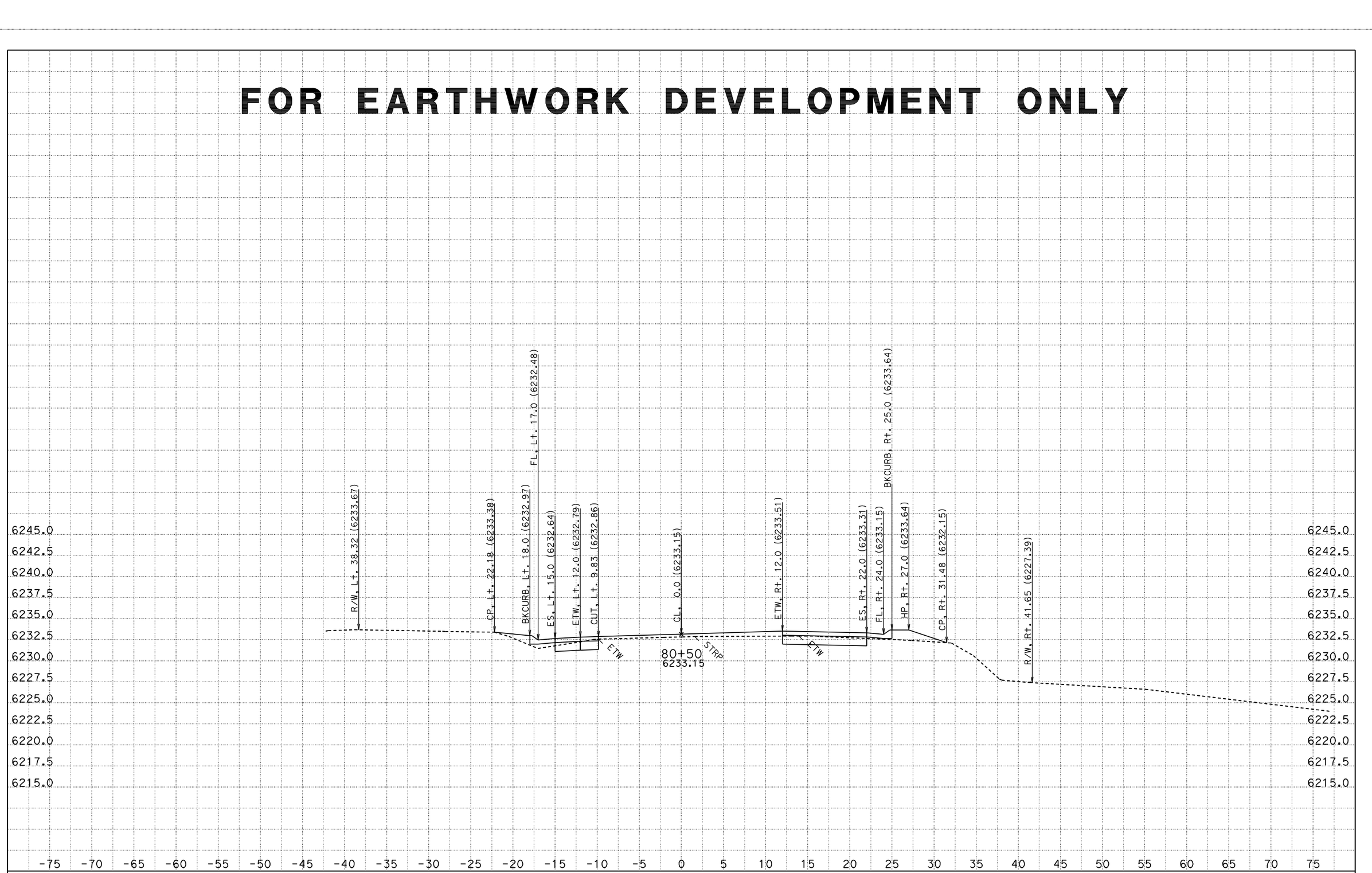

CONTRACT: 2a920

DATE: 8/12/2011

DIST/CO/RTE/PM: 03-ED,Pla 89 PM 27.2/27.4, 0.0/T8.5

SCALE: 1" = 5' Horiz.
1" = 5' Vert.

A1

CROSS SECTIONS

KC Project: 2A920FT

File: H:\Pla89\2A920FT\EAR\OUTPUT\0035_11200.ear

All Dimensions are US Survey Feet

SHEET 700 OF 976

FOR EARTHWORK DEVELOPMENT ONLY

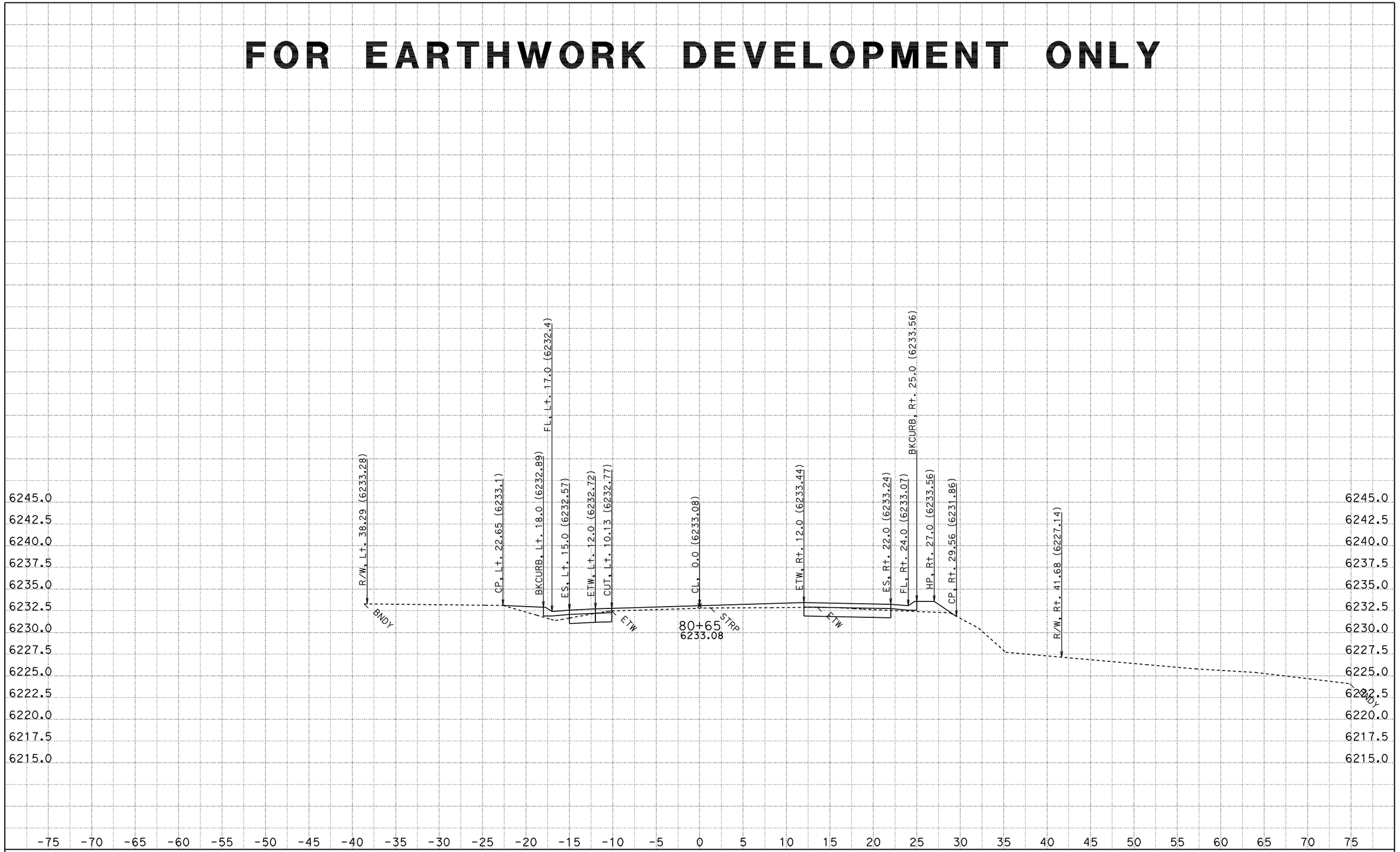

CONTRACT: 2a920

DATE: 8/12/2011

DIST/CO/RTE/PM: 03-ED,Pla 89 PM 27.2/27.4, 0.0/T8.5

SCALE: 1" = 5' Horiz.
1" = 5' Vert.

A1

CROSS SECTIONS

KC Project: 2A920FT File: H:\Pla89\2A920FT\EAR\OUTPUT\0035_11200.ear

All Dimensions are US Survey Feet

SHEET 701 OF 976

FOR EARTHWORK DEVELOPMENT ONLY

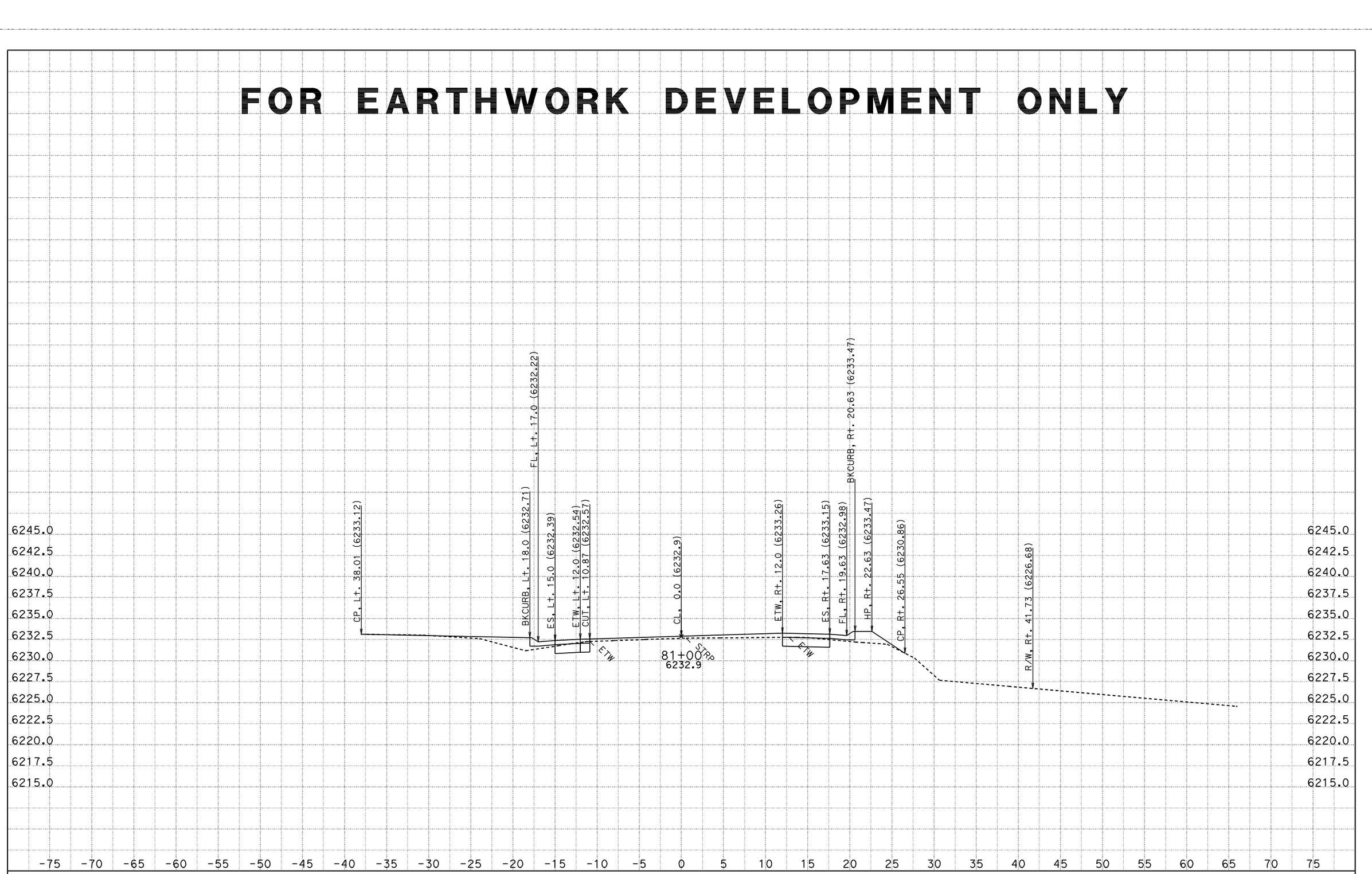

DATE: 8/12/2011
KC Project: 2A920FT

CONTRACT: 2a920
DIST/CO/RTE/PM: 03-ED,Pla 89 PM 27.2/27.4, 0.0/T8.5
File: H:\Pla89\2A920FT\EAR\OUTPUT\0035_11200.ear

SCALE: 1" = 5' Horiz.
1" = 5' Vert.
All Dimensions are US Survey Feet

A1
CROSS SECTIONS
SHEET 702 OF 976

FOR EARTHWORK DEVELOPMENT ONLY

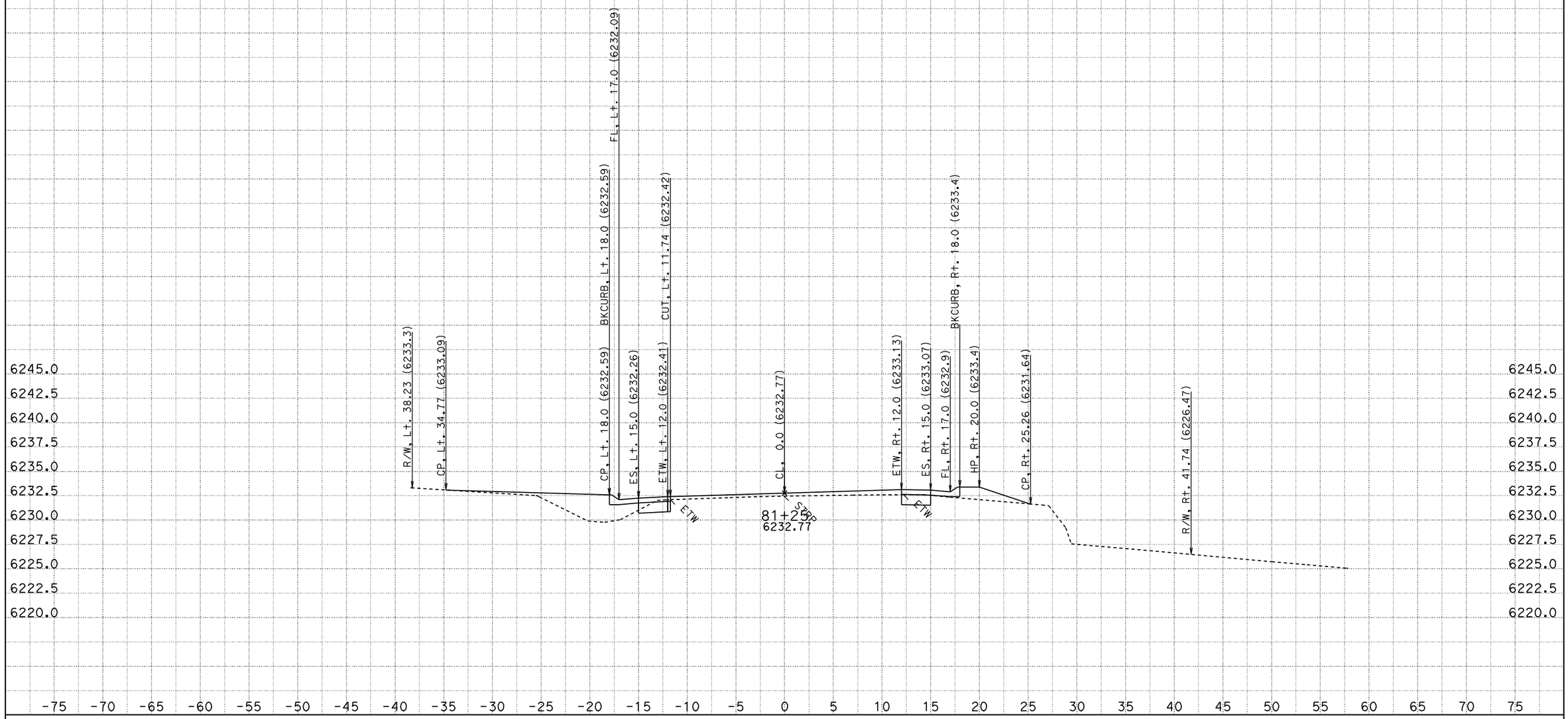

DATE: 8/12/2011
KC Project: 2A920FT

CONTRACT: 2a920
DIST/CO/RTE/PM: 03-ED,Pla 89 PM 27.2/27.4, 0.0/T8.5
File: H:\Pla89\2A920FT\EAR\OUTPUT\0035_11200.ear

SCALE: 1" = 5' Horiz.
1" = 5' Vert.
All Dimensions are US Survey Feet

A1
CROSS SECTIONS
SHEET 703 OF 976

FOR EARTHWORK DEVELOPMENT ONLY

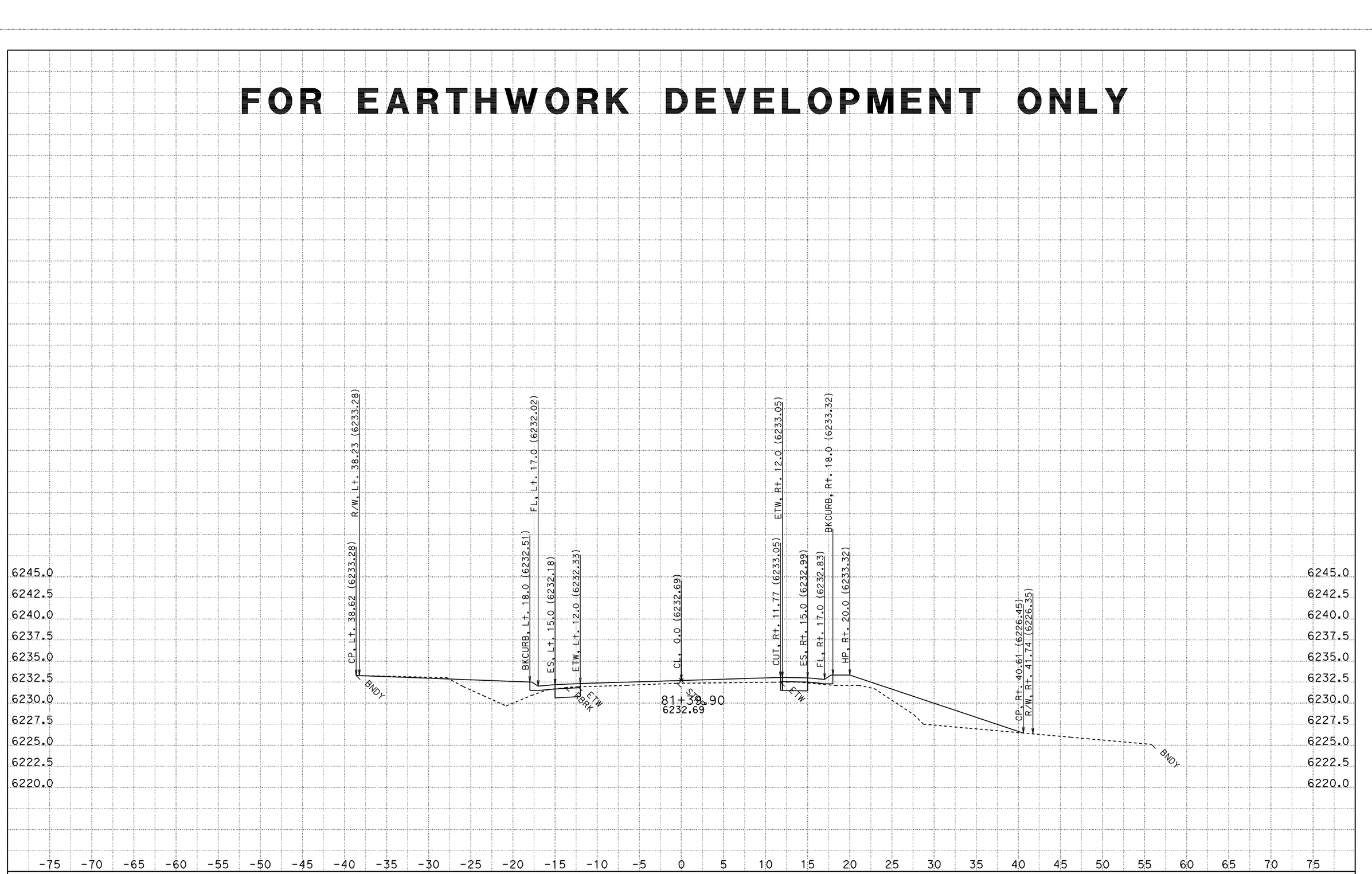

DATE: 8/12/2011

KC Project: 2A920FT

CONTRACT: 2a920

DIST/CO/RTE/PM: 03-ED,Pla 89 PM 27.2/27.4, 0.0/T8.5

File: H:\Pla89\2A920FT\EAR\OUTPUT\0035_11200.ear

SCALE: 1" = 5' Horiz.
1" = 5' Vert.

All Dimensions are US Survey Feet

A1

CROSS SECTIONS

SHEET 704 OF 976

FOR EARTHWORK DEVELOPMENT ONLY

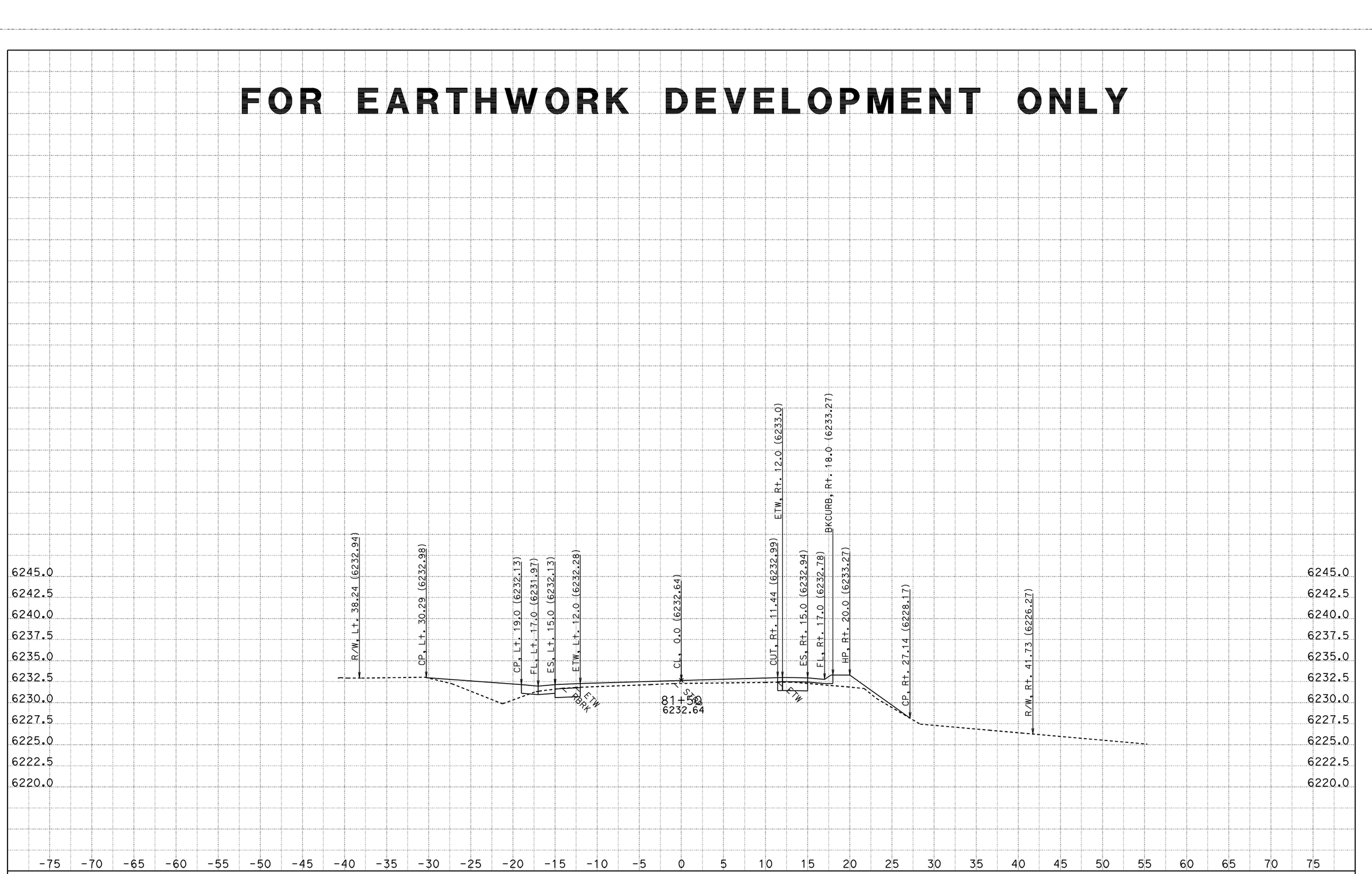

DATE: 8/12/2011
KC Project: 2A920FT

CONTRACT: 2a920
DIST/CO/RTE/PM: 03-ED,Pla 89 PM 27.2/27.4, 0.0/T8.5
File: H:\Pla89\2A920FT\EAR\OUTPUT\0035_11200.ear

SCALE: 1" = 5' Horiz.
1" = 5' Vert.
All Dimensions are US Survey Feet

A1
CROSS SECTIONS
SHEET 705 OF 976

FOR EARTHWORK DEVELOPMENT ONLY

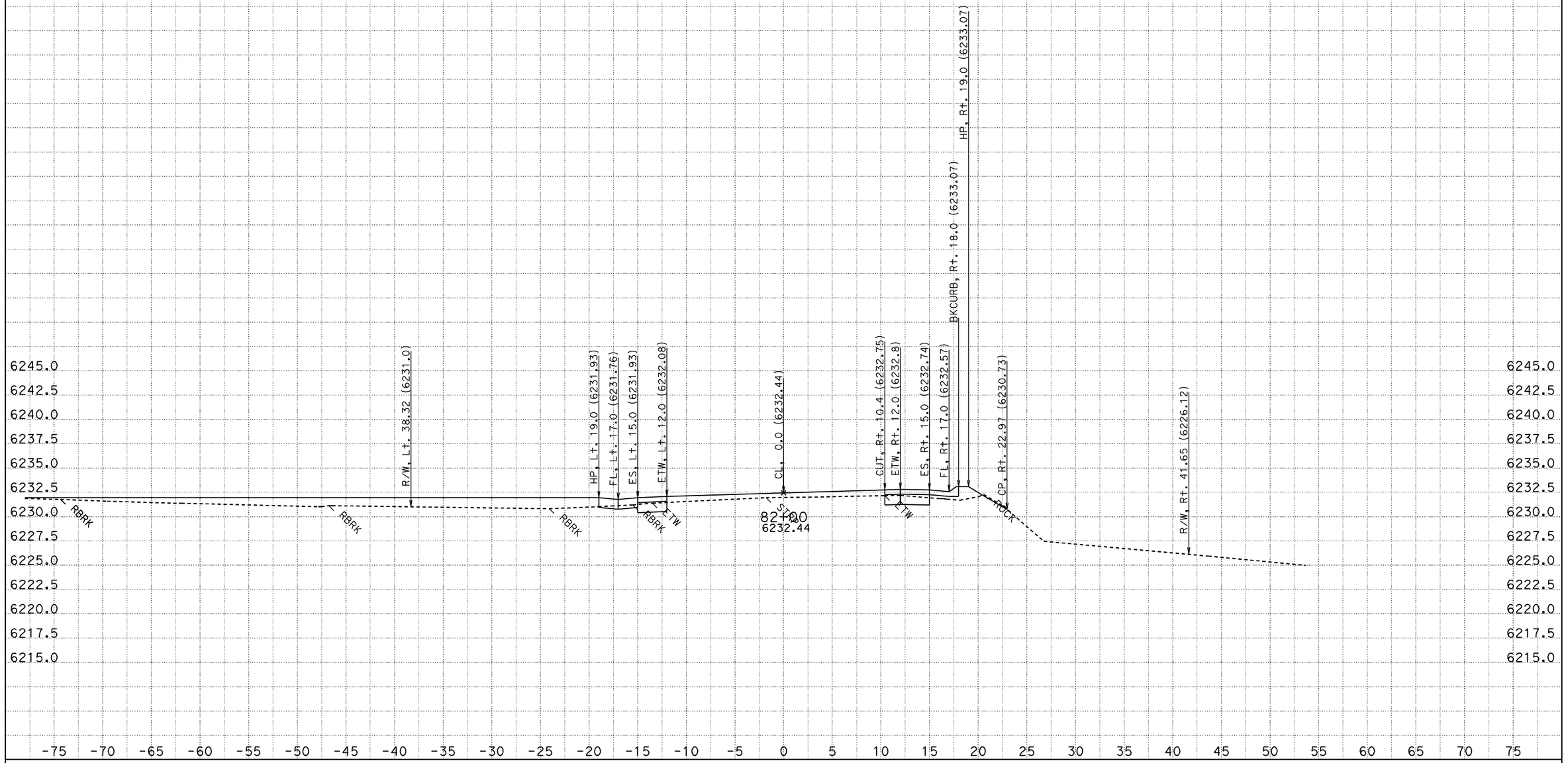

CONTRACT: 2a920

DATE: 8/12/2011

DIST/CO/RTE/PM: 03-ED,Pla 89 PM 27.2/27.4, 0.0/T8.5

SCALE: 1" = 5' Horiz.
1" = 5' Vert.

A1

CROSS SECTIONS

KC Project: 2A920FT File: H:\Pla89\2A920FT\EAR\OUTPUT\0035_11200.ear

All Dimensions are US Survey Feet

FOR EARTHWORK DEVELOPMENT ONLY

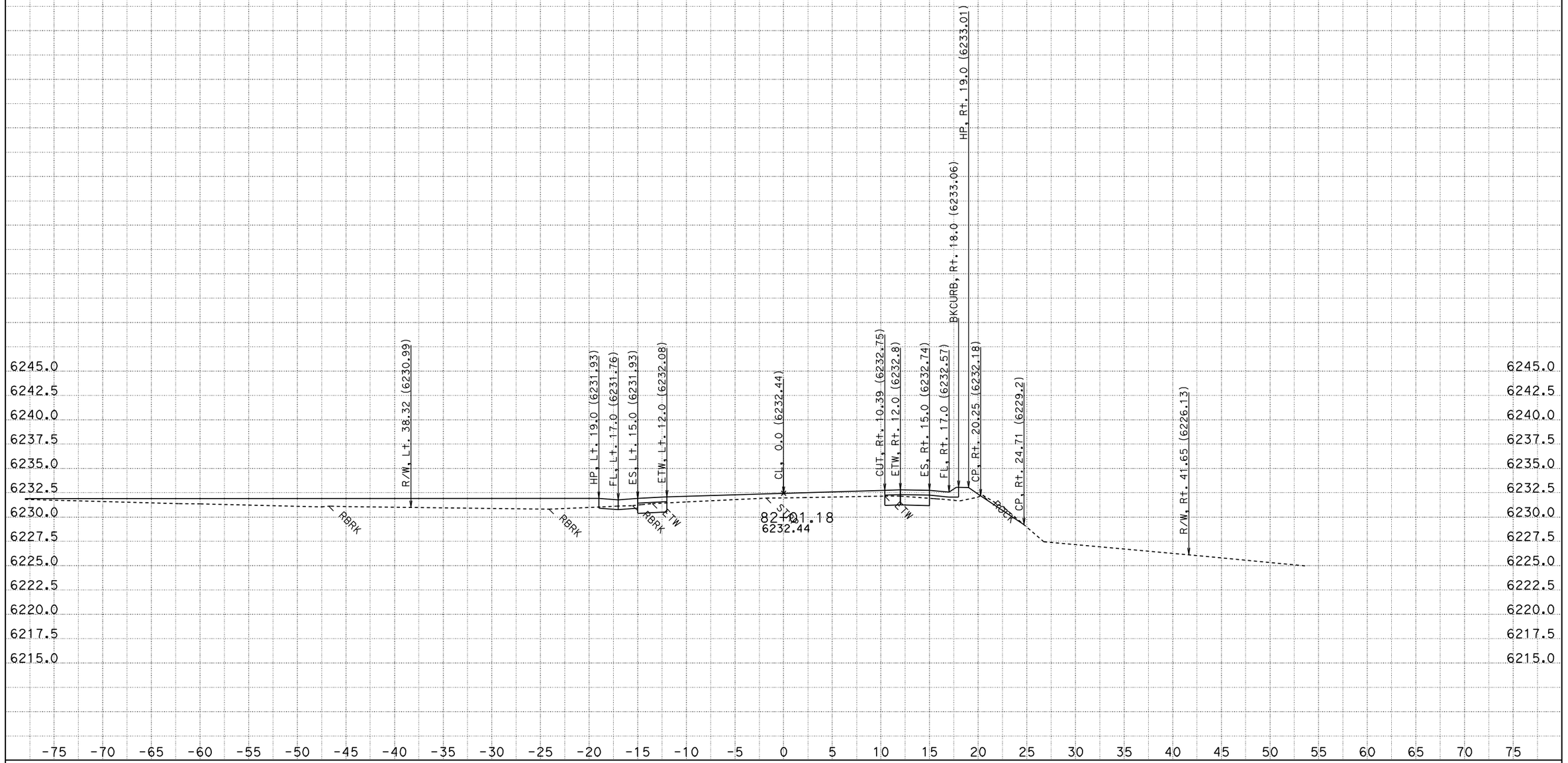

CONTRACT: 2a920

DATE: 8/12/2011

DIST/CO/RTE/PM: 03-ED,Pla 89 PM 27.2/27.4, 0.0/T8.5

SCALE: 1" = 5' Horiz.
1" = 5' Vert.

A1

CROSS SECTIONS

KC Project: 2A920FT File: H:\Pla89\2A920FT\EAR\OUTPUT\0035_11200.ear

All Dimensions are US Survey Feet

FOR EARTHWORK DEVELOPMENT ONLY

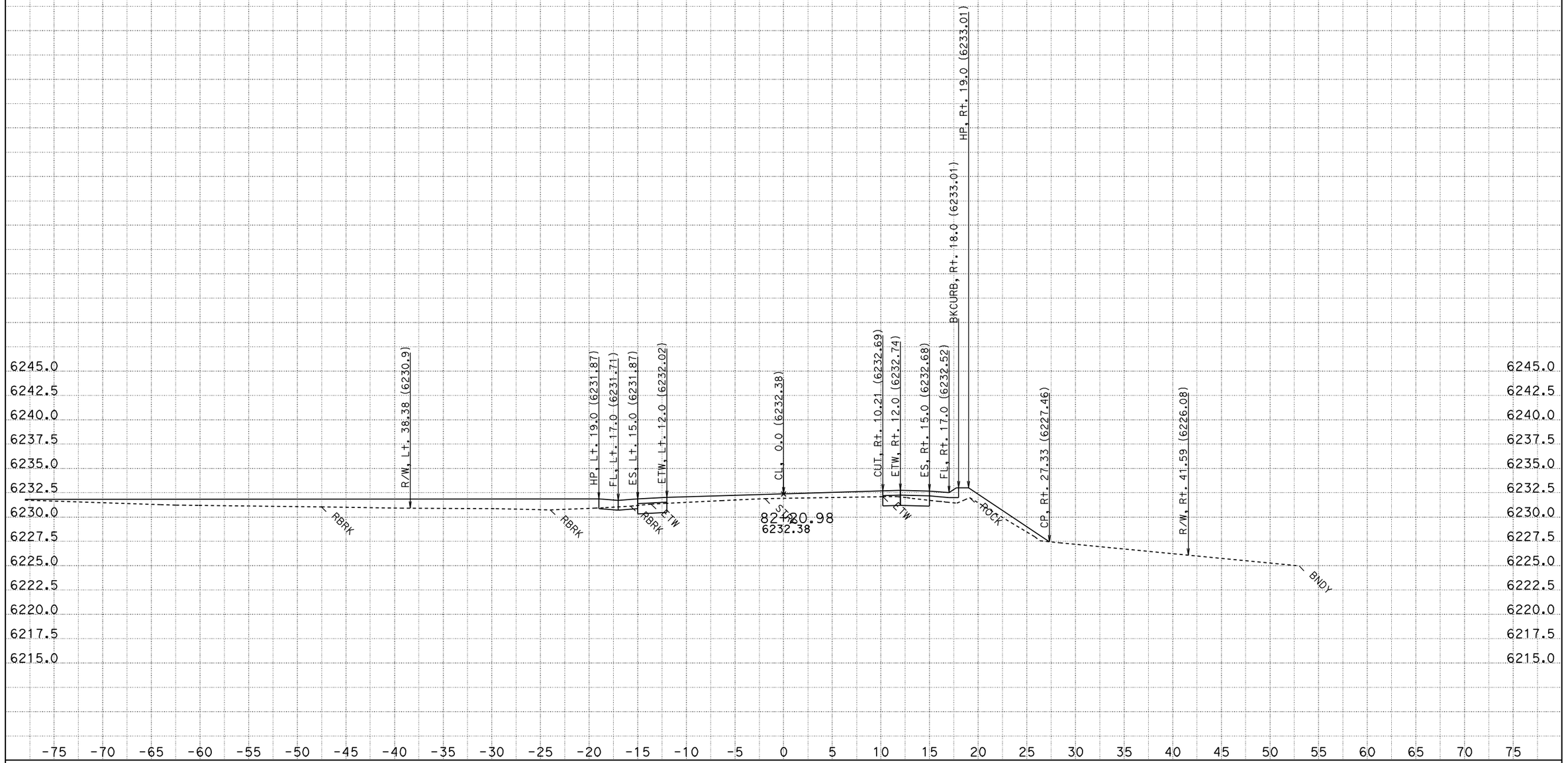

CONTRACT: 2a920

DATE: 8/12/2011

DIST/CO/RTE/PM: 03-ED,Pla 89 PM 27.2/27.4, 0.0/T8.5

SCALE: 1" = 5' Horiz.
1" = 5' Vert.

A1

CROSS SECTIONS

KC Project: 2A920FT File: H:\Pla89\2A920FT\EAR\OUTPUT\0035_11200.ear

All Dimensions are US Survey Feet

FOR EARTHWORK DEVELOPMENT ONLY

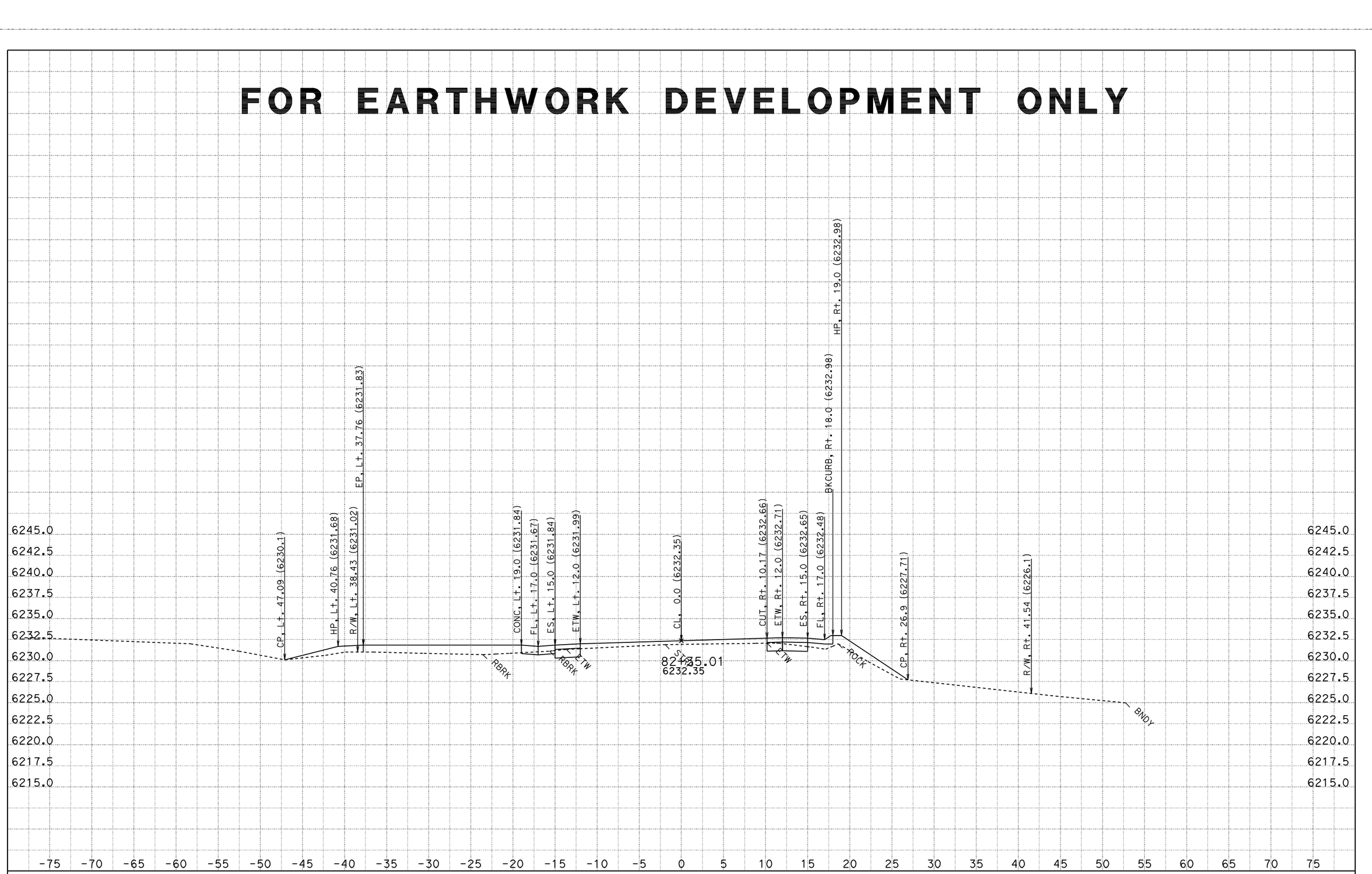

CONTRACT: 2a920

DATE: 8/12/2011

DIST/CO/RTE/PM: 03-ED,Pla 89 PM 27.2/27.4, 0.0/T8.5

SCALE: 1" = 5' Horiz.
1" = 5' Vert.

A1

CROSS SECTIONS

KC Project: 2A920FT File: H:\Pla89\2A920FT\EAR\OUTPUT\0035_11200.ear

All Dimensions are US Survey Feet

FOR EARTHWORK DEVELOPMENT ONLY

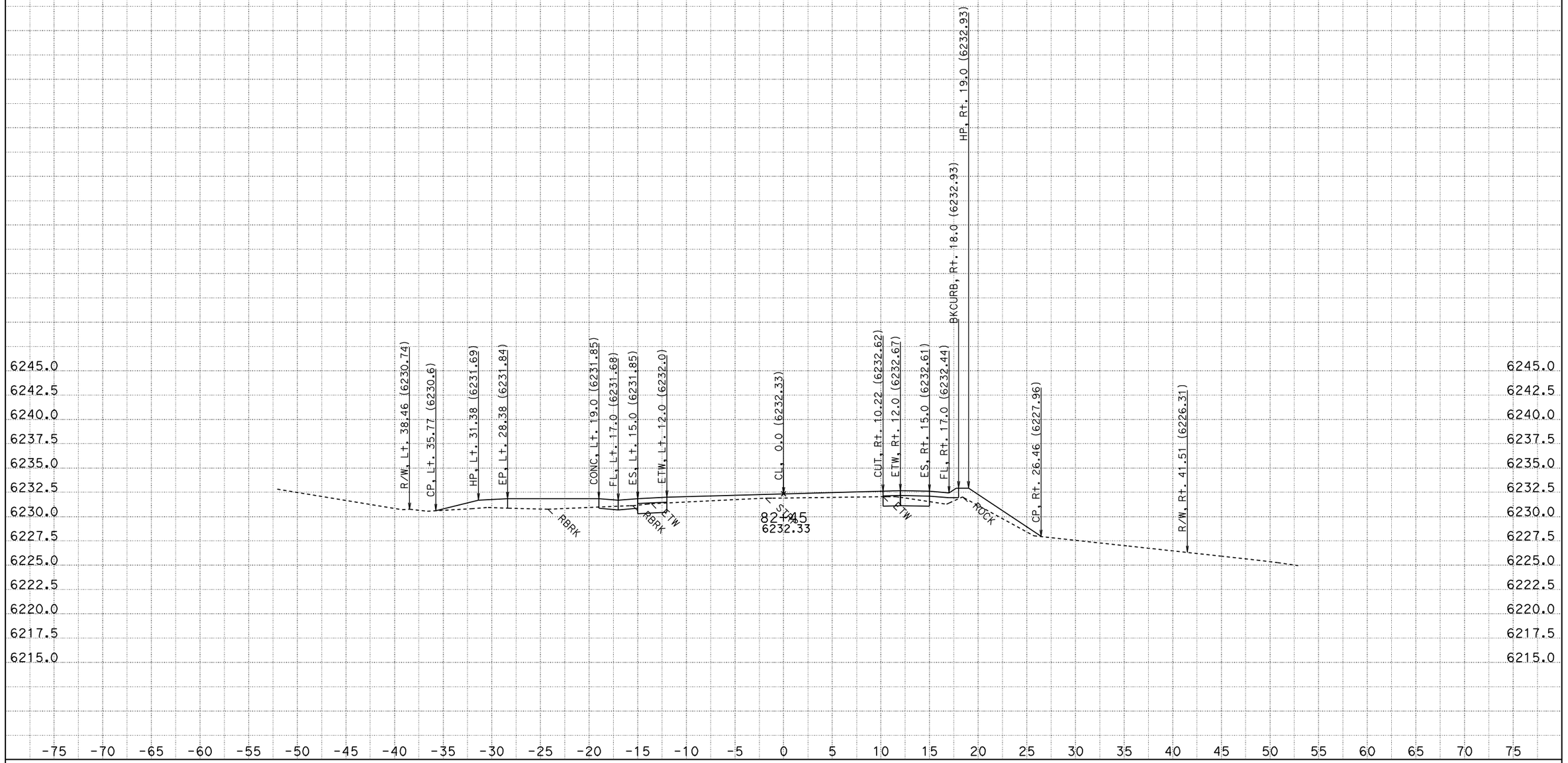

DATE: 8/12/2011
KC Project: 2A920FT
File: H:\Pla89\2A920FT\EAR\OUTPUT\0035_11200.ear

CONTRACT: 2a920
DIST/CO/RTE/PM: 03-ED,Pla 89 PM 27.2/27.4, 0.0/T8.5

SCALE: 1" = 5' Horiz.
1" = 5' Vert.

All Dimensions are US Survey Feet

A1
CROSS SECTIONS
SHEET 710 OF 976

FOR EARTHWORK DEVELOPMENT ONLY

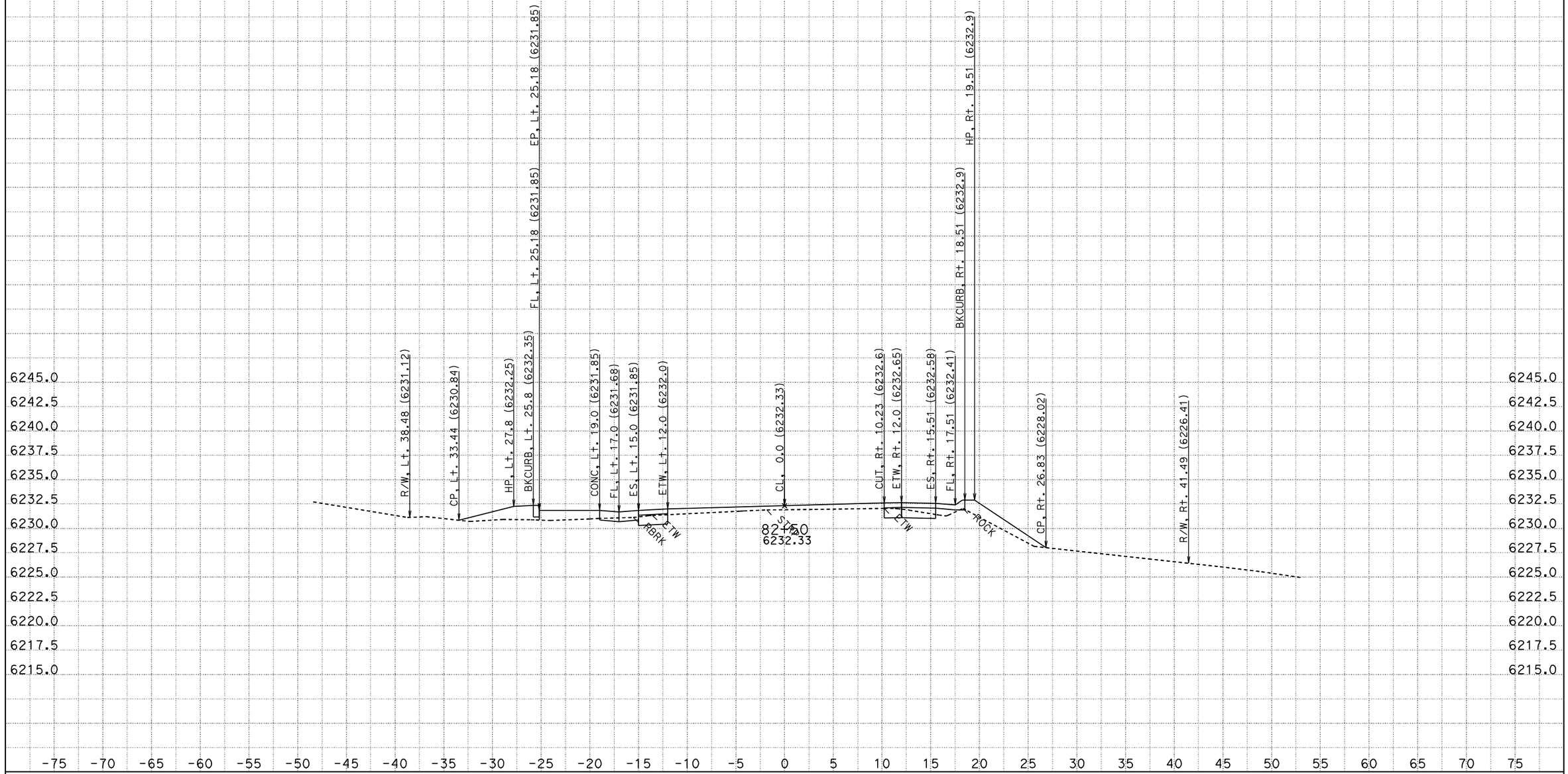

DATE: 8/12/2011

KC Project: 2A920FT File: H:\Pla89\2A920FT\EAR\OUTPUT\0035_11200.ear

CONTRACT: 2a920

DIST/CO/RTE/PM: 03-ED,Pla 89 PM 27.2/27.4, 0.0/T8.5

SCALE: 1" = 5' Horiz.
1" = 5' Vert.

All Dimensions are US Survey Feet

A1

CROSS SECTIONS

SHEET 711 OF 976

FOR EARTHWORK DEVELOPMENT ONLY

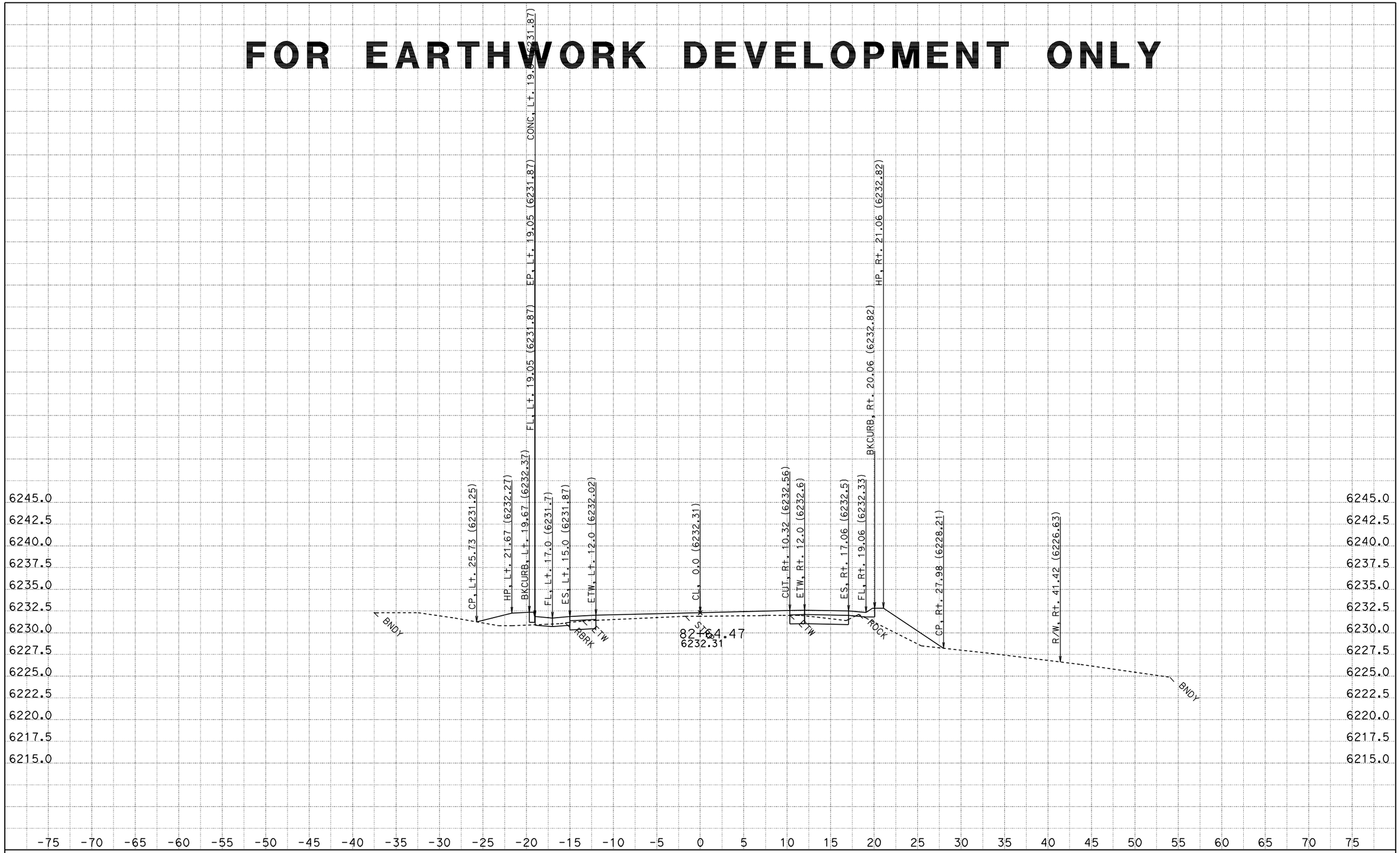

CONTRACT: 2a920

DATE: 8/12/2011

DIST/CO/RTE/PM: 03-ED,Pla 89 PM 27.2/27.4, 0.0/T8.5

SCALE: 1" = 5' Horiz.
1" = 5' Vert.

A1

CROSS SECTIONS

KC Project: 2A920FT File: H:\Pla89\2A920FT\EAR\OUTPUT\0035_11200.ear

All Dimensions are US Survey Feet

FOR EARTHWORK DEVELOPMENT ONLY

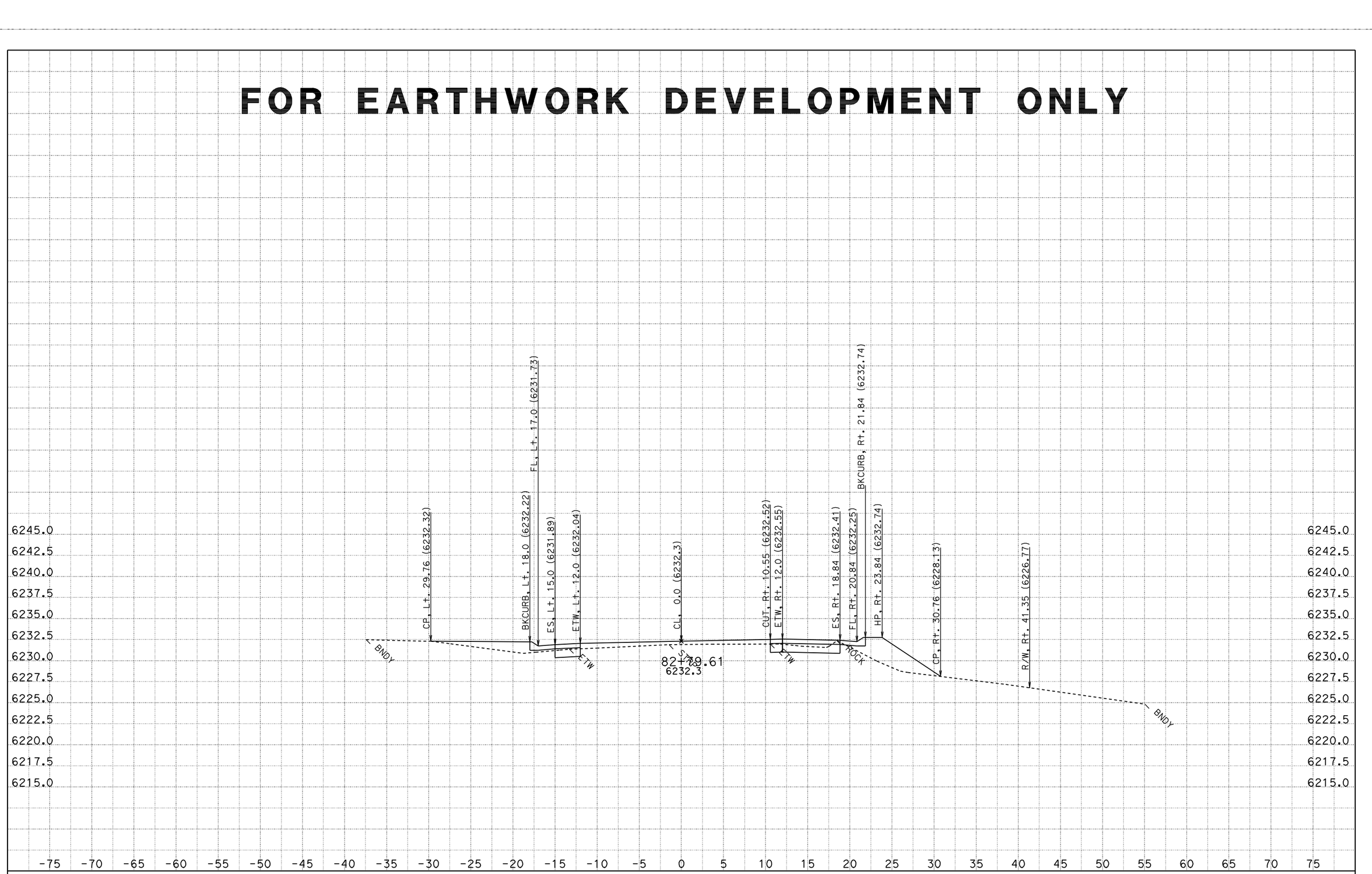

CONTRACT: 2a920

DATE: 8/12/2011

DIST/CO/RTE/PM: 03-ED,Pla 89 PM 27.2/27.4, 0.0/T8.5

KC Project: 2A920FT File: H:\Pla89\2A920FT\EAR\OUTPUT\0035_11200.ear

SCALE: 1" = 5' Horiz.
1" = 5' Vert.

All Dimensions are US Survey Feet

A1
CROSS SECTIONS
SHEET 713 OF 976

FOR EARTHWORK DEVELOPMENT ONLY

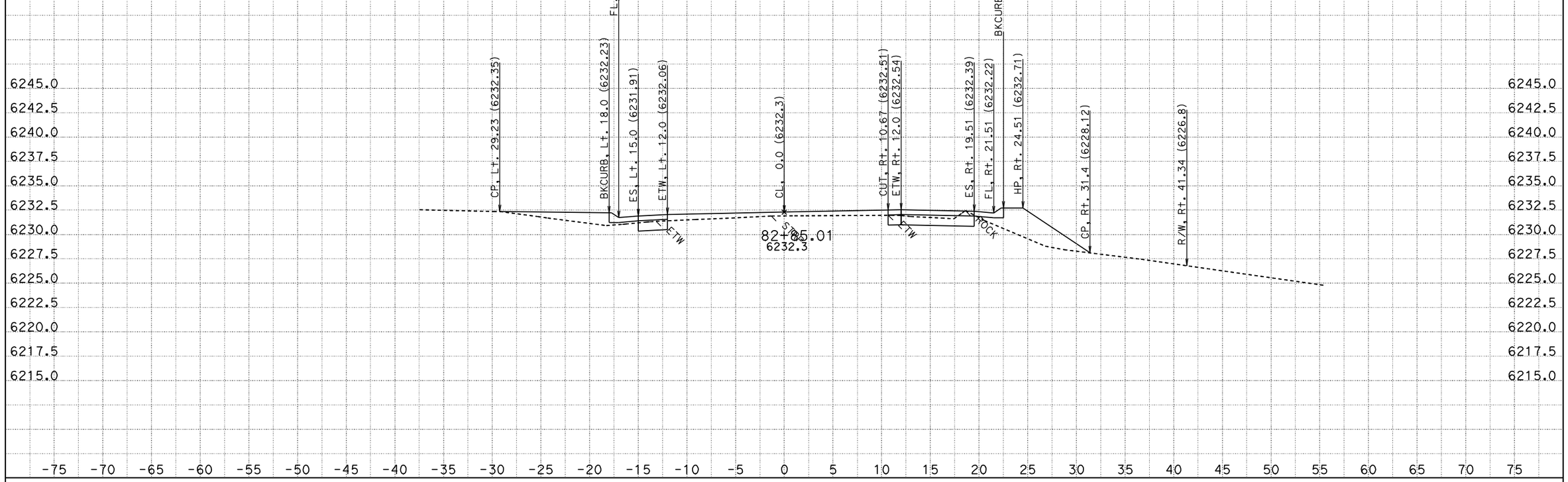

DATE: 8/12/2011
KC Project: 2A920FT

CONTRACT: 2a920
DIST/CO/RTE/PM: 03-ED,Pla 89 PM 27.2/27.4, 0.0/T8.5
File: H:\Pla89\2A920FT\EAR\OUTPUT\0035_11200.ear

SCALE: 1" = 5' Horiz.
1" = 5' Vert.
All Dimensions are US Survey Feet

A1
CROSS SECTIONS
SHEET 714 OF 976

FOR EARTHWORK DEVELOPMENT ONLY

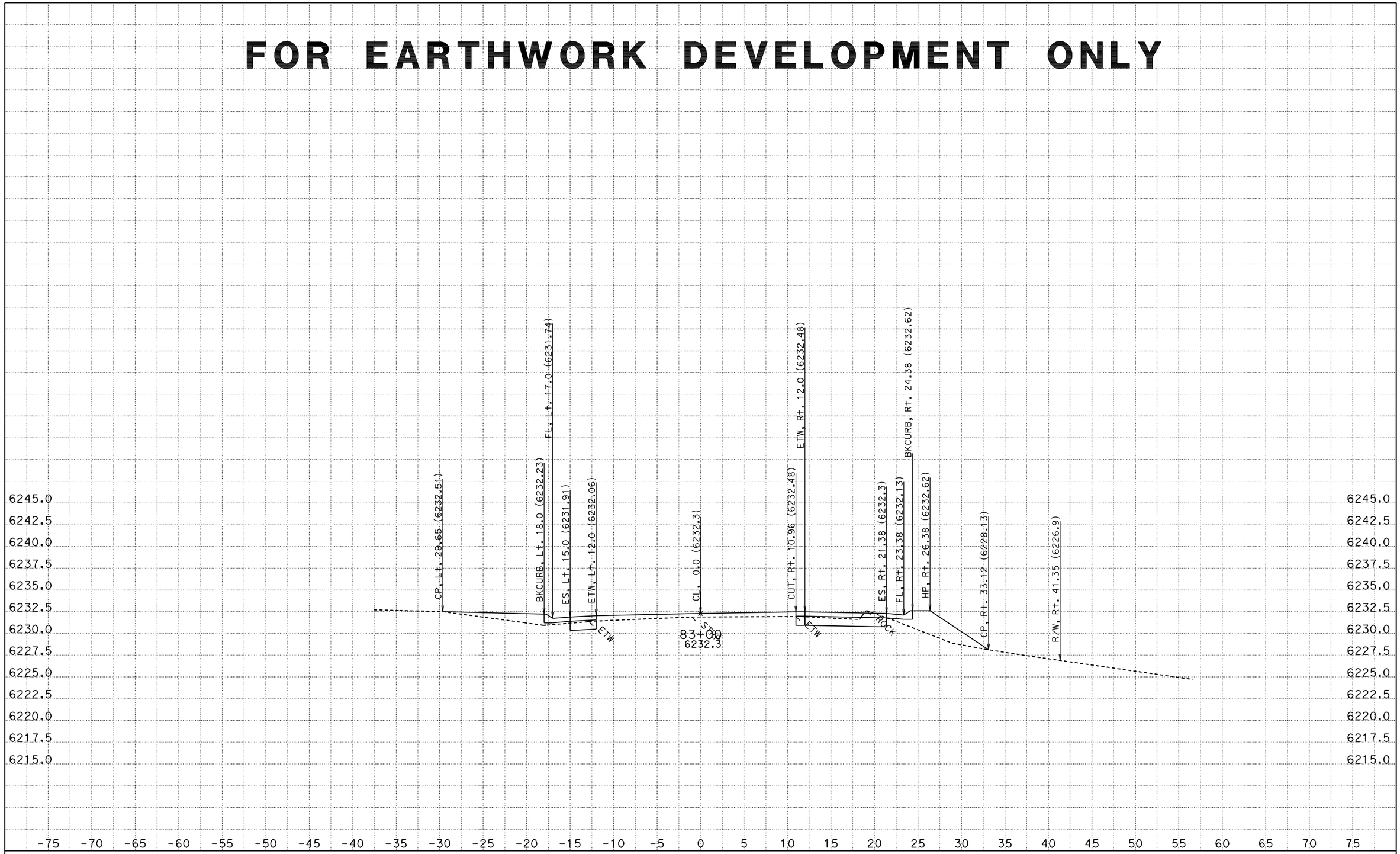

DATE: 8/12/2011
KC Project: 2A920FT
File: H:\Pla89\2A920FT\EAR\OUTPUT\0035_11200.ear

CONTRACT: 2a920
DIST/CO/RTE/PM: 03-ED,Pla 89 PM 27.2/27.4, 0.0/T8.5

SCALE: 1" = 5' Horiz.
1" = 5' Vert.

All Dimensions are US Survey Feet

A1
CROSS SECTIONS
SHEET 715 OF 976

FOR EARTHWORK DEVELOPMENT ONLY

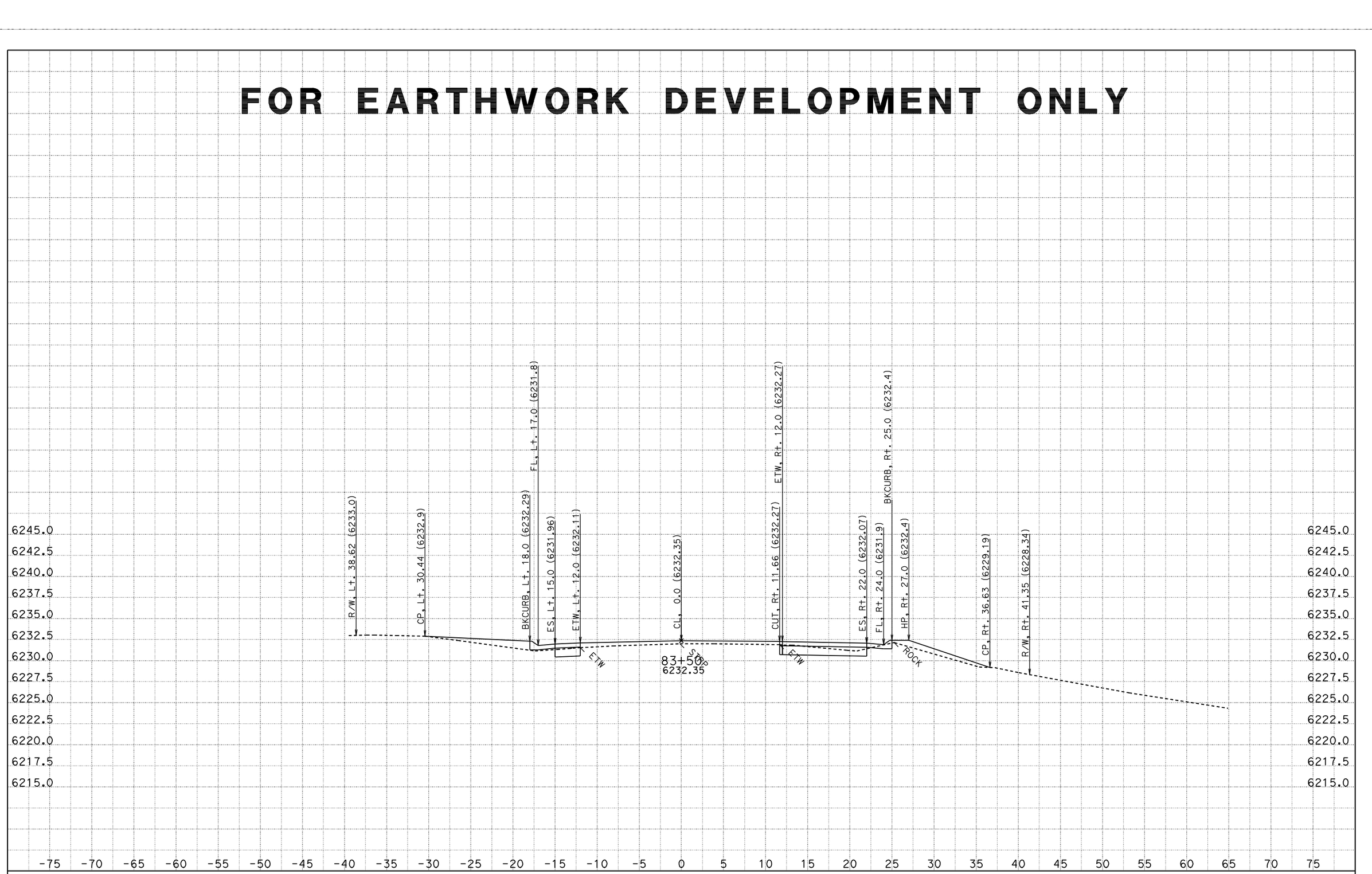

DATE: 8/12/2011
KC Project: 2A920FT
File: H:\Pla89\2A920FT\EAR\OUTPUT\0035_11200.ear

CONTRACT: 2a920
DIST/CO/RTE/PM: 03-ED,Pla 89 PM 27.2/27.4, 0.0/T8.5

SCALE: 1" = 5' Horiz.
1" = 5' Vert.
All Dimensions are US Survey Feet

A1
CROSS SECTIONS
SHEET 716 OF 976

FOR EARTHWORK DEVELOPMENT ONLY

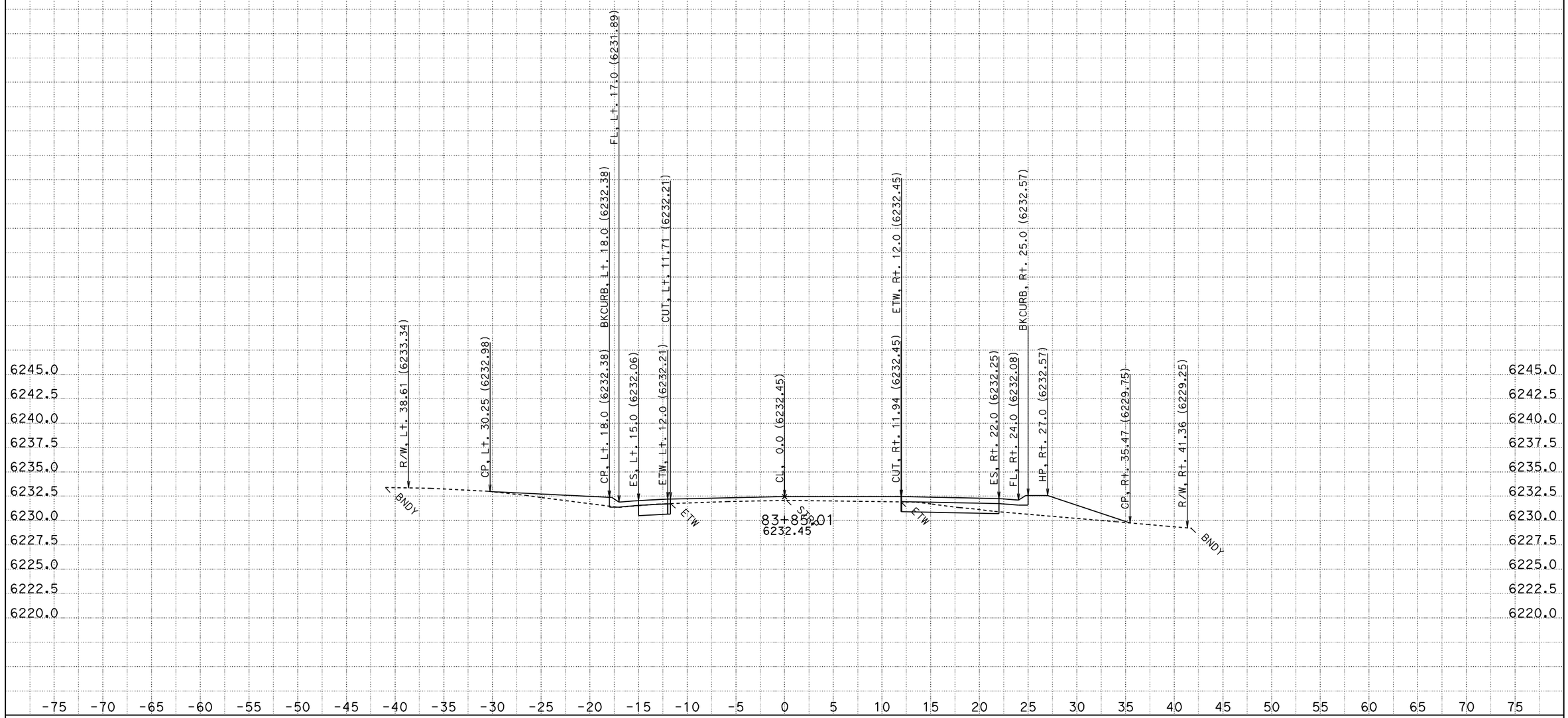

DATE: 8/12/2011
KC Project: 2A920FT File: H:\Pla89\2A920FT\EAR\OUTPUT\0035_11200.ear

CONTRACT: 2a920
DIST/CO/RTE/PM: 03-ED,Pla 89 PM 27.2/27.4, 0.0/T8.5

SCALE: 1" = 5' Horiz.
1" = 5' Vert.
All Dimensions are US Survey Feet

A1
CROSS SECTIONS
SHEET 717 OF 976

FOR EARTHWORK DEVELOPMENT ONLY

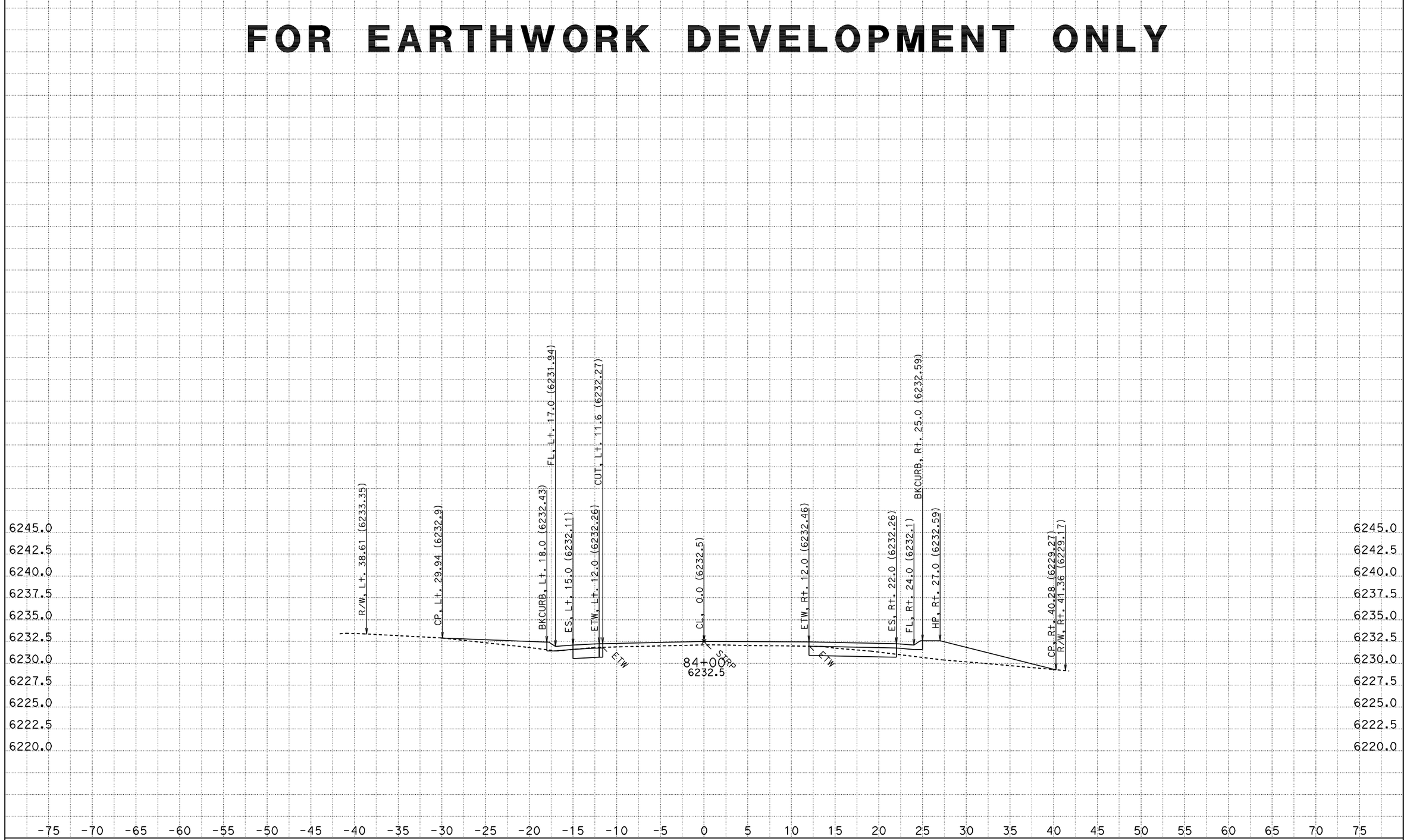

DATE: 8/12/2011
KC Project: 2A920FT

CONTRACT: 2a920
DIST/CO/RTE/PM: 03-ED,Pla 89 PM 27.2/27.4, 0.0/T8.5
File: H:\Pla89\2A920FT\EAR\OUTPUT\0035_11200.ear

SCALE: 1" = 5' Horiz.
1" = 5' Vert.

All Dimensions are US Survey Feet

A1
CROSS SECTIONS
SHEET 718 OF 976

FOR EARTHWORK DEVELOPMENT ONLY

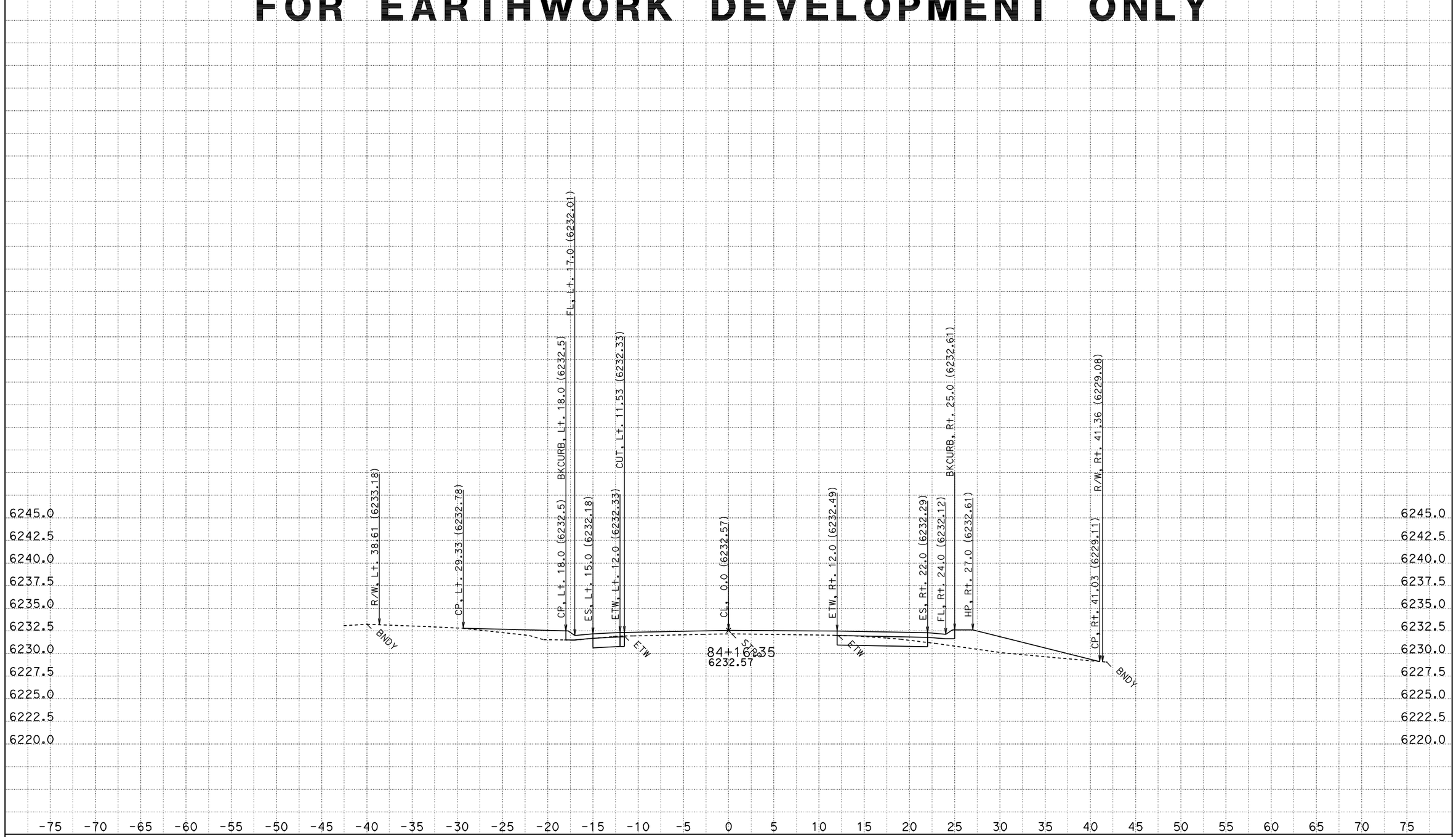

CONTRACT: 2a920

DATE: 8/12/2011

DIST/CO/RTE/PM: 03-ED,Pla 89 PM 27.2/27.4, 0.0/T8.5

KC Project: 2A920FT File: H:\Pla89\2A920FT\EAR\OUTPUT\0035_11200.ear

SCALE: 1" = 5' Horiz.
1" = 5' Vert.

All Dimensions are US Survey Feet

A1
CROSS SECTIONS
SHEET 719 OF 976

FOR EARTHWORK DEVELOPMENT ONLY

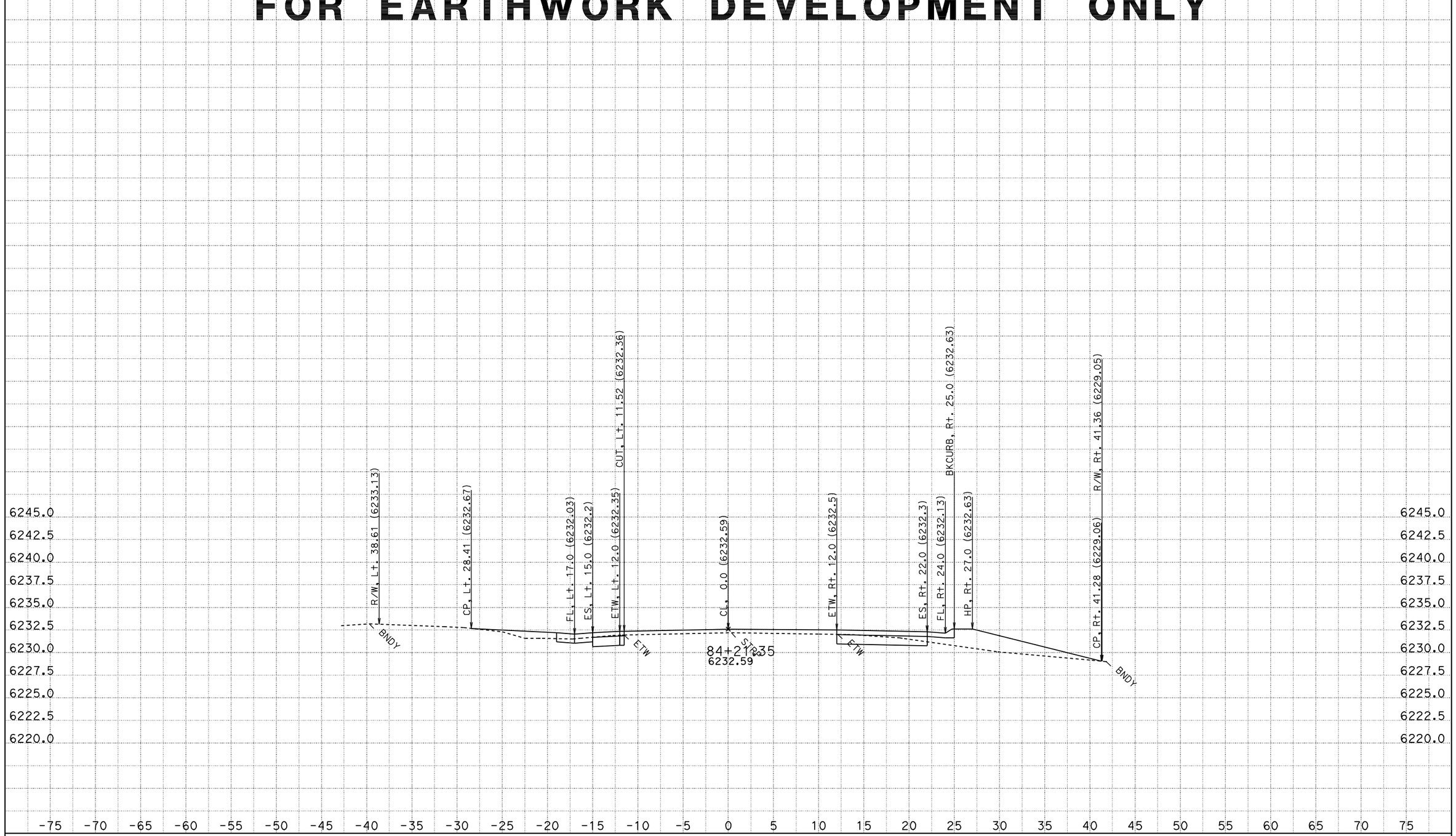

CONTRACT: 2a920

DATE: 8/12/2011

DIST/CO/RTE/PM: 03-ED,Pla 89 PM 27.2/27.4, 0.0/T8.5

KC Project: 2A920FT File: H:\Pla89\2A920FT\EAR\OUTPUT\0035_11200.ear

SCALE: 1" = 5' Horiz.
1" = 5' Vert.

All Dimensions are US Survey Feet

A1
CROSS SECTIONS
SHEET 720 OF 976

FOR EARTHWORK DEVELOPMENT ONLY

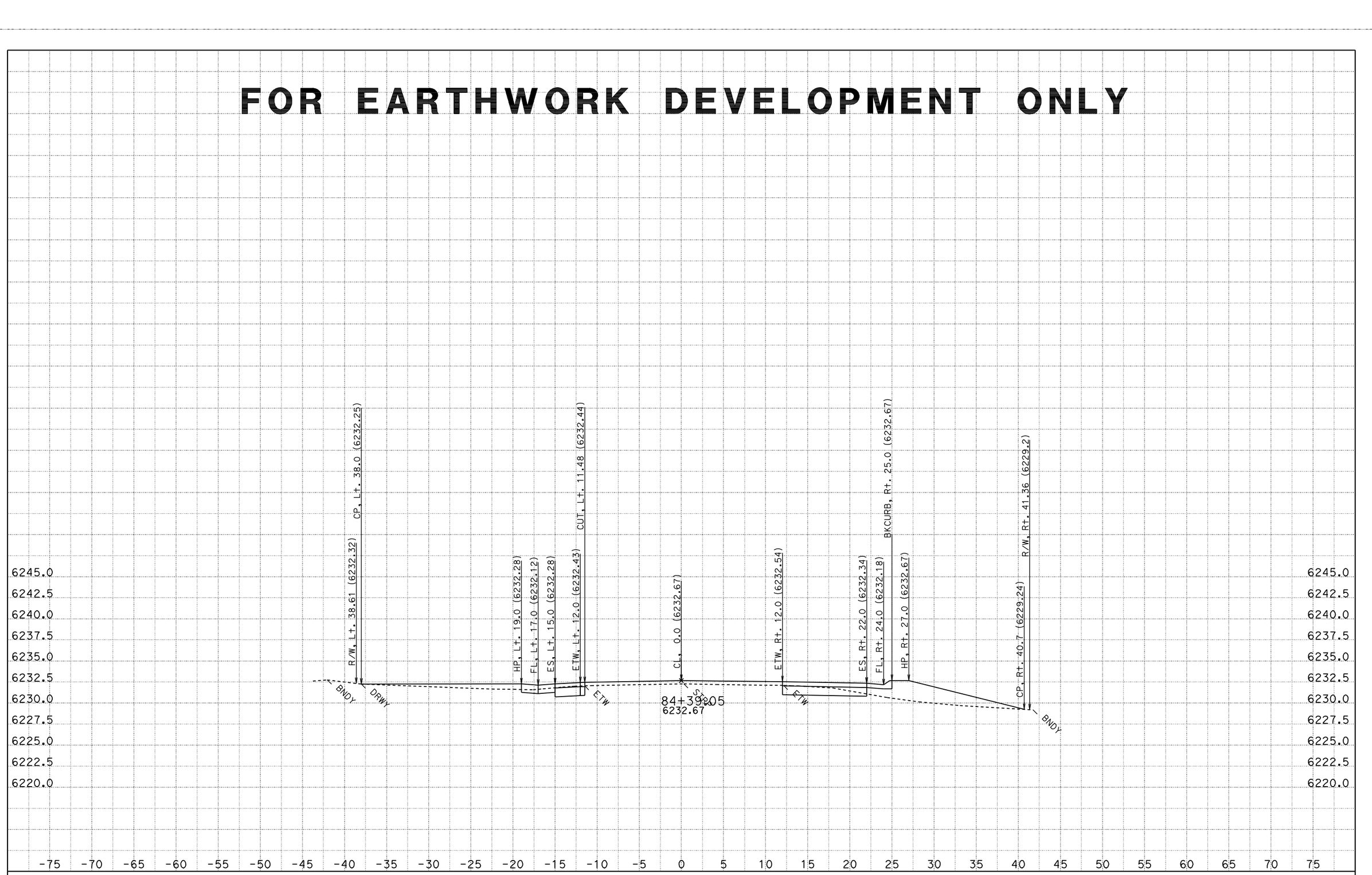

CONTRACT: 2a920

DATE: 8/12/2011

DIST/CO/RTE/PM: 03-ED,Pla 89 PM 27.2/27.4, 0.0/T8.5

KC Project: 2A920FT File: H:\Pla89\2A920FT\EAR\OUTPUT\0035_11200.ear

SCALE: 1" = 5' Horiz.
1" = 5' Vert.

All Dimensions are US Survey Feet

A1
CROSS SECTIONS
SHEET 721 OF 976

FOR EARTHWORK DEVELOPMENT ONLY

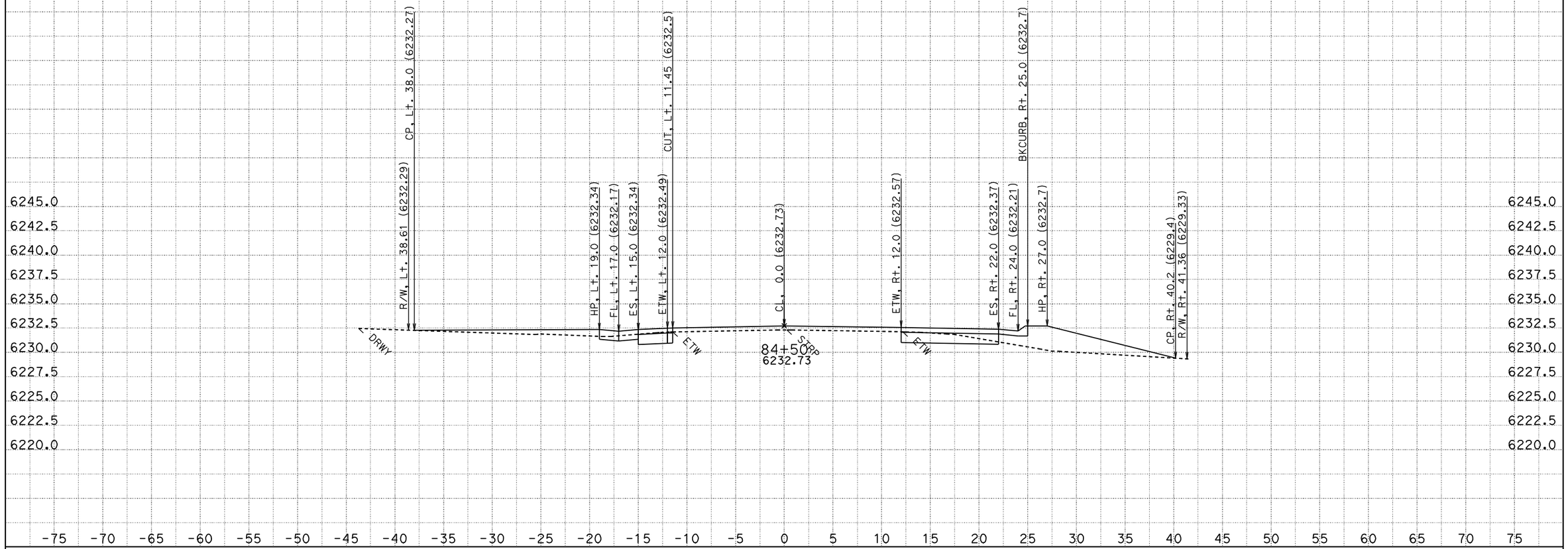

CONTRACT: 2a920

DATE: 8/12/2011

DIST/CO/RTE/PM: 03-ED,Pla 89 PM 27.2/27.4, 0.0/T8.5

KC Project: 2A920FT File: H:\Pla89\2A920FT\EAR\OUTPUT\0035_11200.ear

SCALE: 1" = 5' Horiz.
1" = 5' Vert.

All Dimensions are US Survey Feet

A1
CROSS SECTIONS
SHEET 722 OF 976

FOR EARTHWORK DEVELOPMENT ONLY

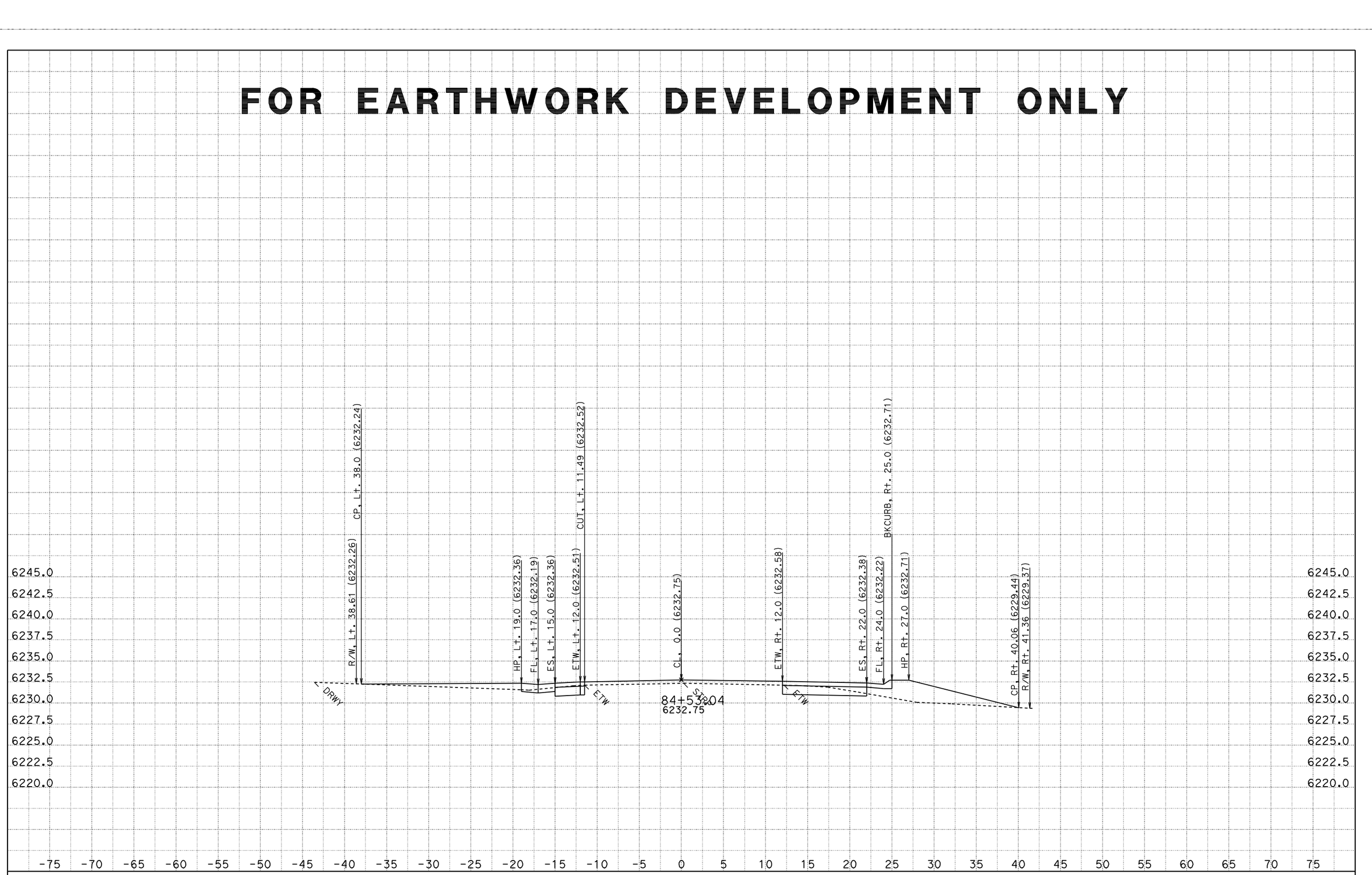

CONTRACT: 2a920

DATE: 8/12/2011

DIST/CO/RTE/PM: 03-ED,Pla 89 PM 27.2/27.4, 0.0/T8.5

KC Project: 2A920FT File: H:\Pla89\2A920FT\EAR\OUTPUT\0035_11200.ear

SCALE: 1" = 5' Horiz.
1" = 5' Vert.

All Dimensions are US Survey Feet

A1
CROSS SECTIONS
SHEET 723 OF 976

FOR EARTHWORK DEVELOPMENT ONLY

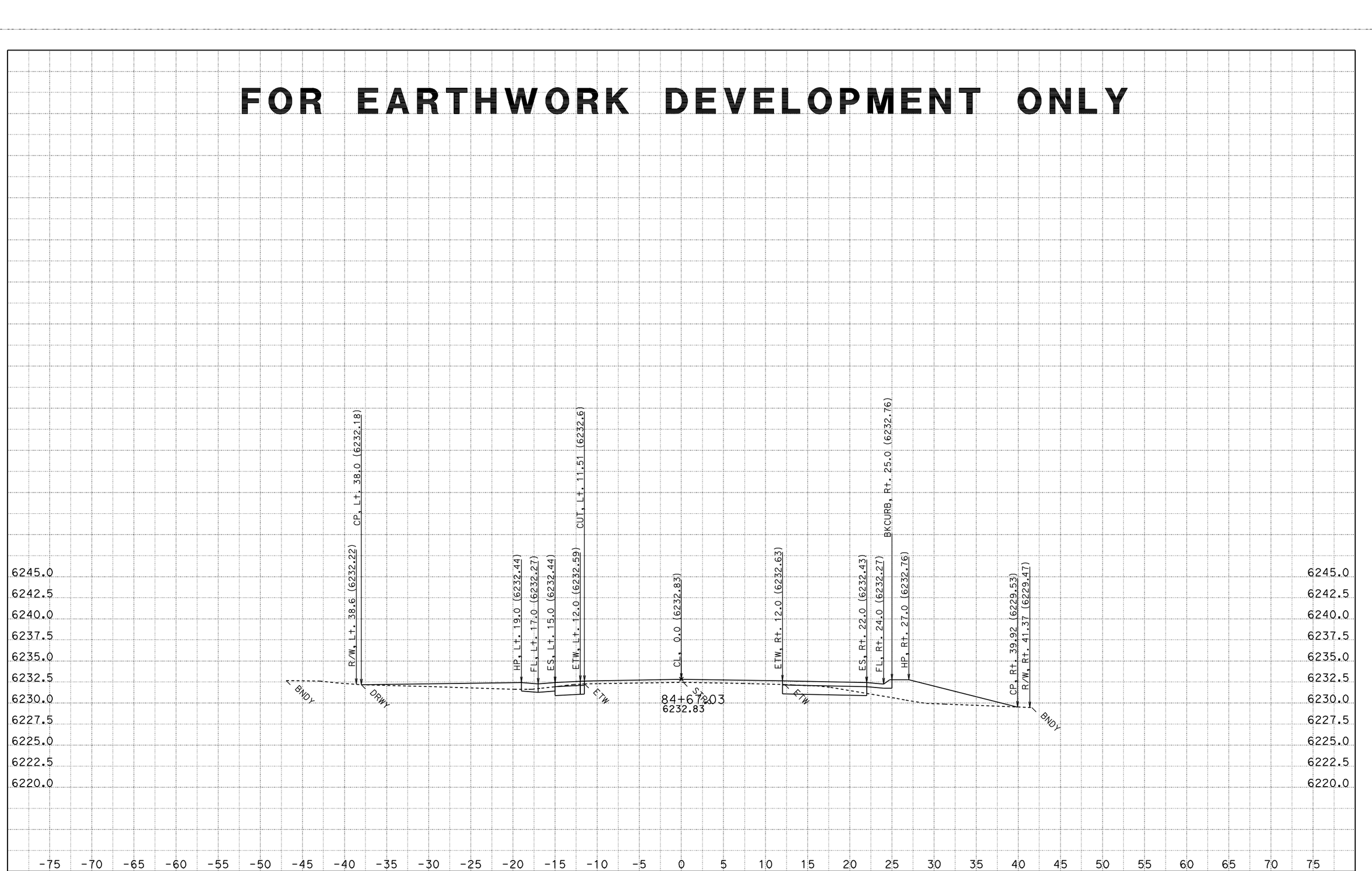

DATE: 8/12/2011
KC Project: 2A920FT
File: H:\Pla89\2A920FT\EAR\OUTPUT\0035_11200.ear

CONTRACT: 2a920
DIST/CO/RTE/PM: 03-ED,Pla 89 PM 27.2/27.4, 0.0/T8.5

SCALE: 1" = 5' Horiz.
1" = 5' Vert.
All Dimensions are US Survey Feet

A1
CROSS SECTIONS
SHEET 724 OF 976

FOR EARTHWORK DEVELOPMENT ONLY

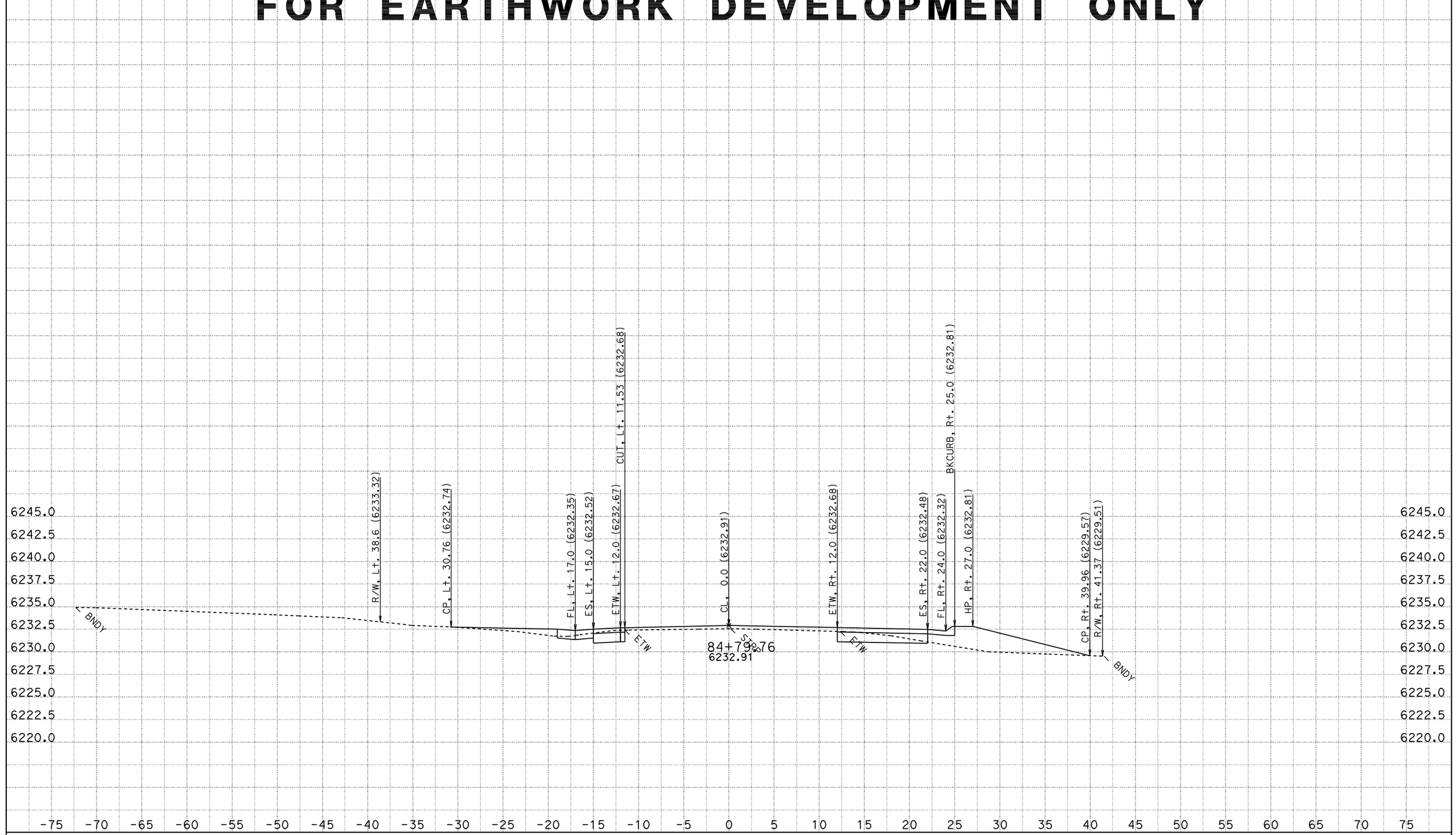

CONTRACT: 2a920

DATE: 8/12/2011

DIST/CO/RTE/PM: 03-ED,Pla 89 PM 27.2/27.4, 0.0/T8.5

SCALE: 1" = 5' Horiz.
1" = 5' Vert.

A1

CROSS SECTIONS

KC Project: 2A920FT File: H:\Pla89\2A920FT\EAR\OUTPUT\0035_11200.ear

All Dimensions are US Survey Feet

FOR EARTHWORK DEVELOPMENT ONLY

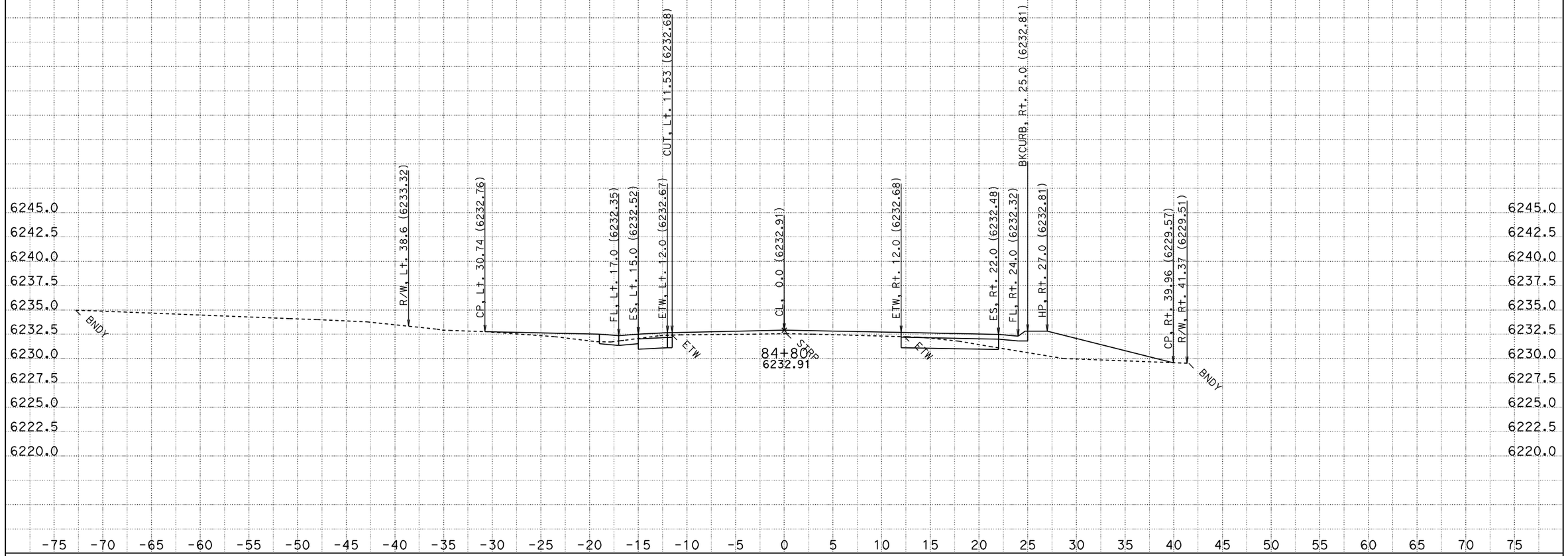

CONTRACT: 2a920

DATE: 8/12/2011

DIST/CO/RTE/PM: 03-ED,Pla 89 PM 27.2/27.4, 0.0/T8.5

SCALE: 1" = 5' Horiz.
1" = 5' Vert.

A1

CROSS SECTIONS

KC Project: 2A920FT File: H:\Pla89\2A920FT\EAR\OUTPUT\0035_11200.ear

All Dimensions are US Survey Feet

FOR EARTHWORK DEVELOPMENT ONLY

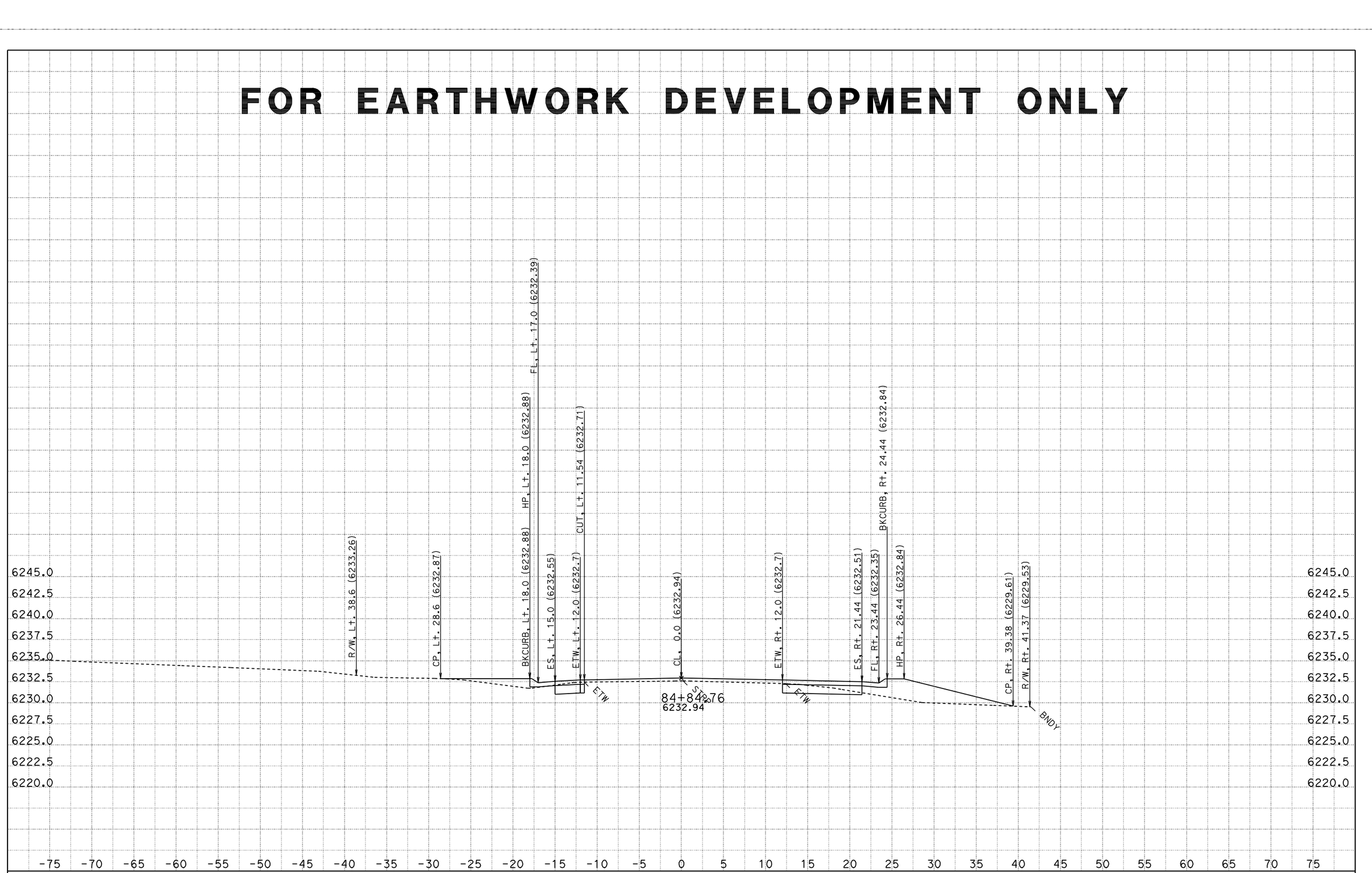

DATE: 8/12/2011
KC Project: 2A920FT

CONTRACT: 2a920
DIST/CO/RTE/PM: 03-ED,Pla 89 PM 27.2/27.4, 0.0/T8.5
File: H:\Pla89\2A920FT\EAR\OUTPUT\0035_11200.ear

SCALE: 1" = 5' Horiz.
1" = 5' Vert.
All Dimensions are US Survey Feet

A1
CROSS SECTIONS
SHEET 727 OF 976

FOR EARTHWORK DEVELOPMENT ONLY

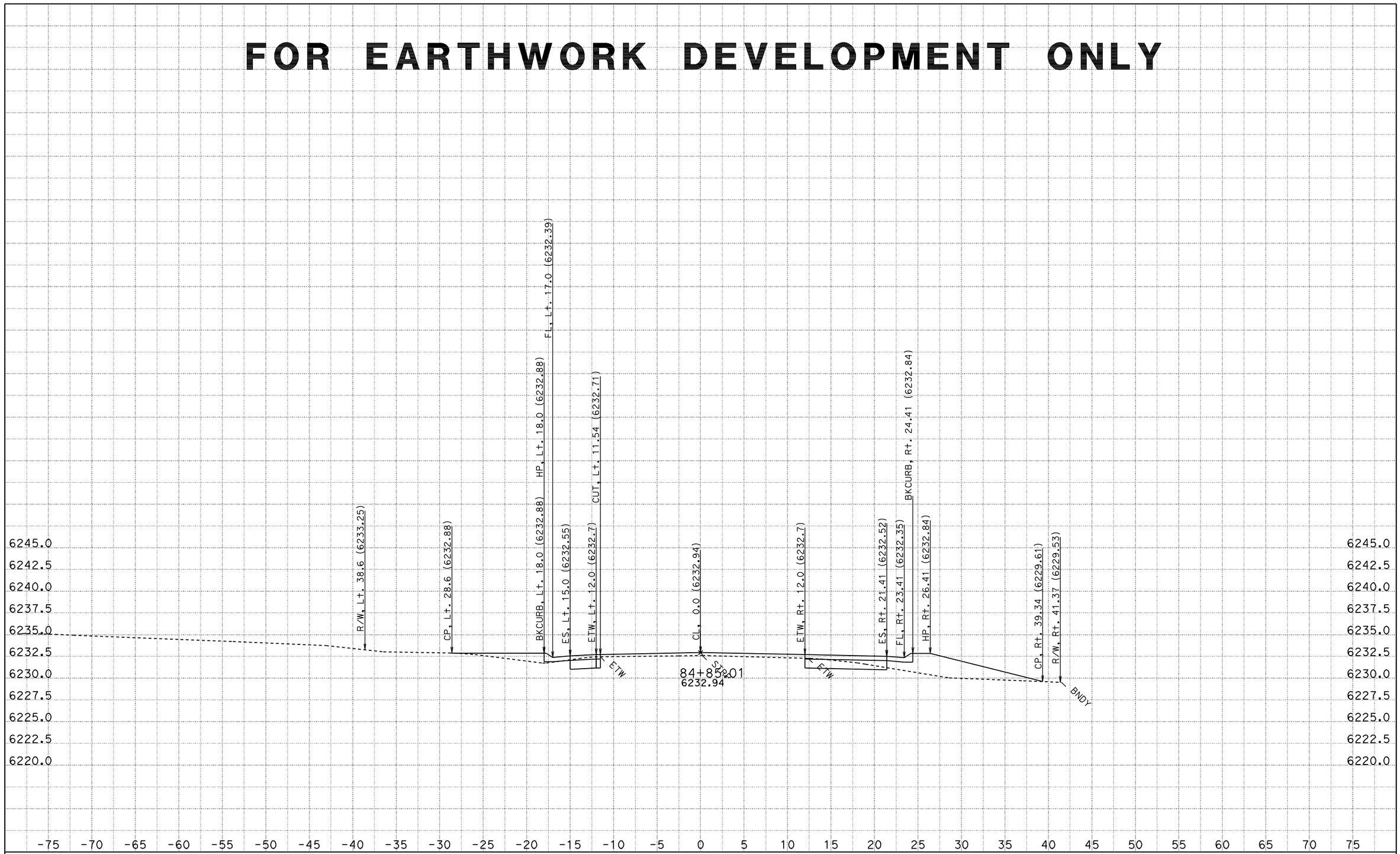

CONTRACT: 2a920

DATE: 8/12/2011

DIST/CO/RTE/PM: 03-ED,Pla 89 PM 27.2/27.4, 0.0/T8.5

KC Project: 2A920FT

File: H:\Pla89\2A920FT\EAR\OUTPUT\0035_11200.ear

SCALE: 1" = 5' Horiz.
1" = 5' Vert.

All Dimensions are US Survey Feet

A1

CROSS SECTIONS

SHEET 728 OF 976

FOR EARTHWORK DEVELOPMENT ONLY

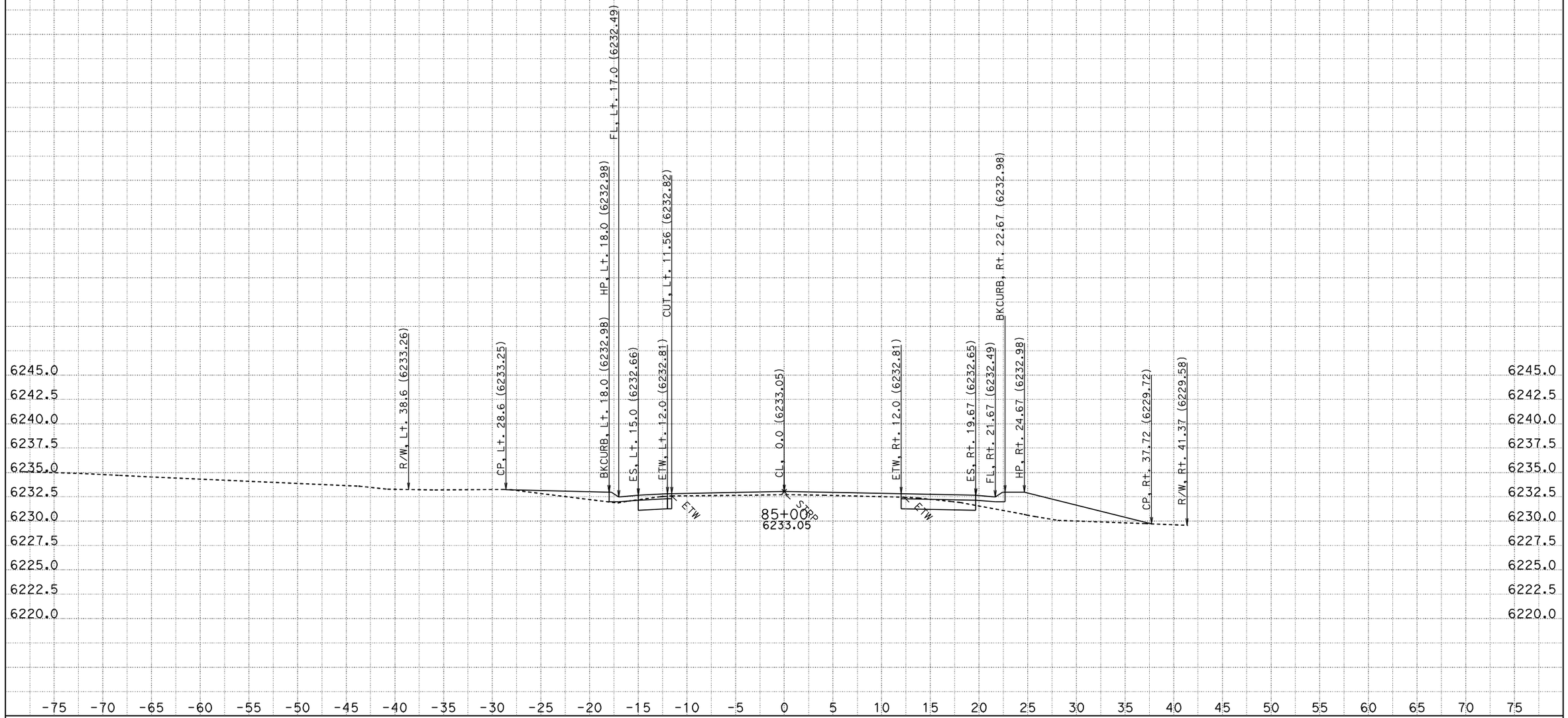

CONTRACT: 2a920

DATE: 8/12/2011

DIST/CO/RTE/PM: 03-ED,Pla 89 PM 27.2/27.4, 0.0/T8.5

KC Project: 2A920FT

File: H:\Pla89\2A920FT\EAR\OUTPUT\0035_11200.ear

SCALE: 1" = 5' Horiz.
1" = 5' Vert.

All Dimensions are US Survey Feet

A1

CROSS SECTIONS

SHEET 729 OF 976

FOR EARTHWORK DEVELOPMENT ONLY

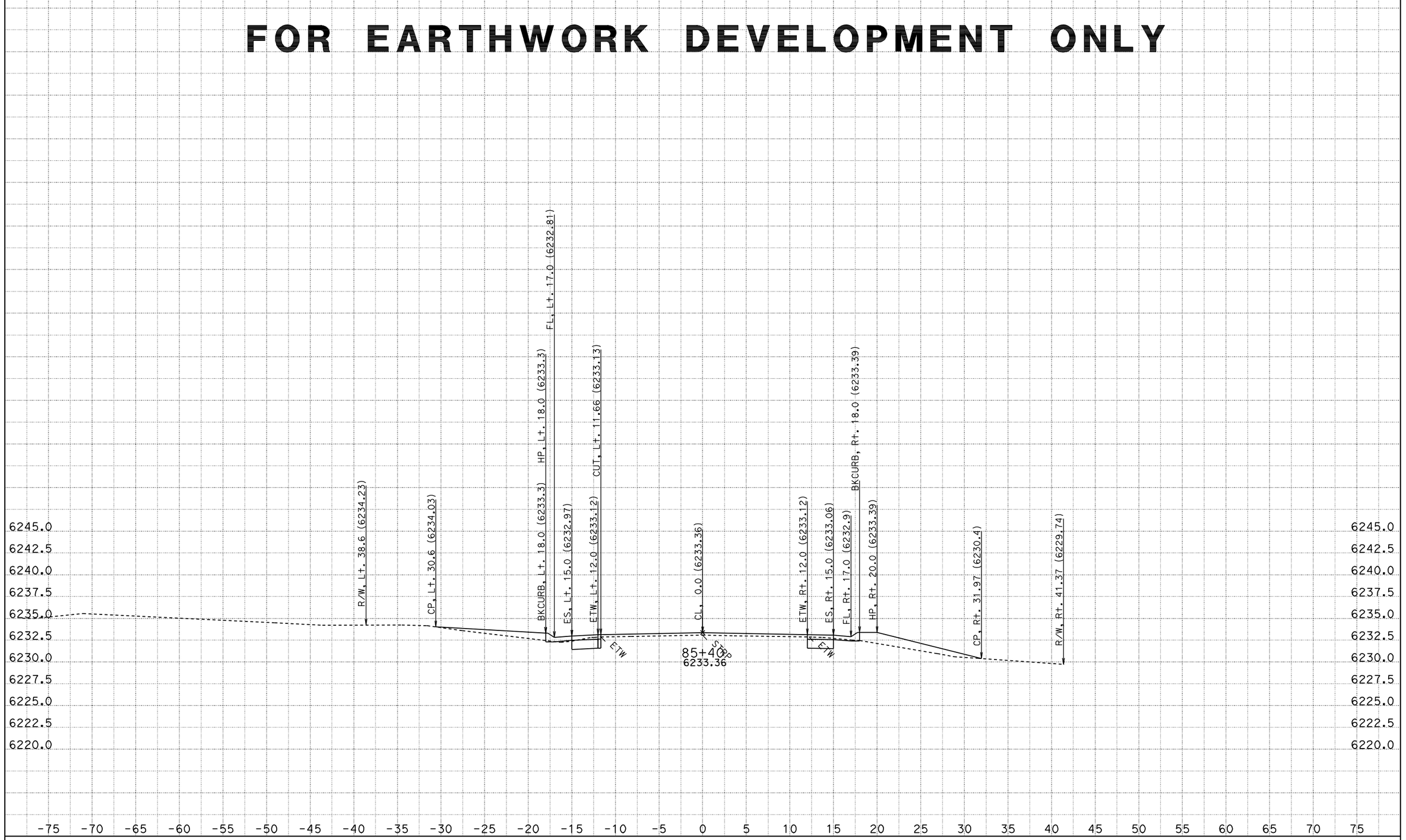

DATE: 8/12/2011
KC Project: 2A920FT

CONTRACT: 2a920
DIST/CO/RTE/PM: 03-ED,Pla 89 PM 27.2/27.4, 0.0/T8.5
File: H:\Pla89\2A920FT\EAR\OUTPUT\0035_11200.ear

SCALE: 1" = 5' Horiz.
1" = 5' Vert.
All Dimensions are US Survey Feet

A1
CROSS SECTIONS
SHEET 730 OF 976

FOR EARTHWORK DEVELOPMENT ONLY

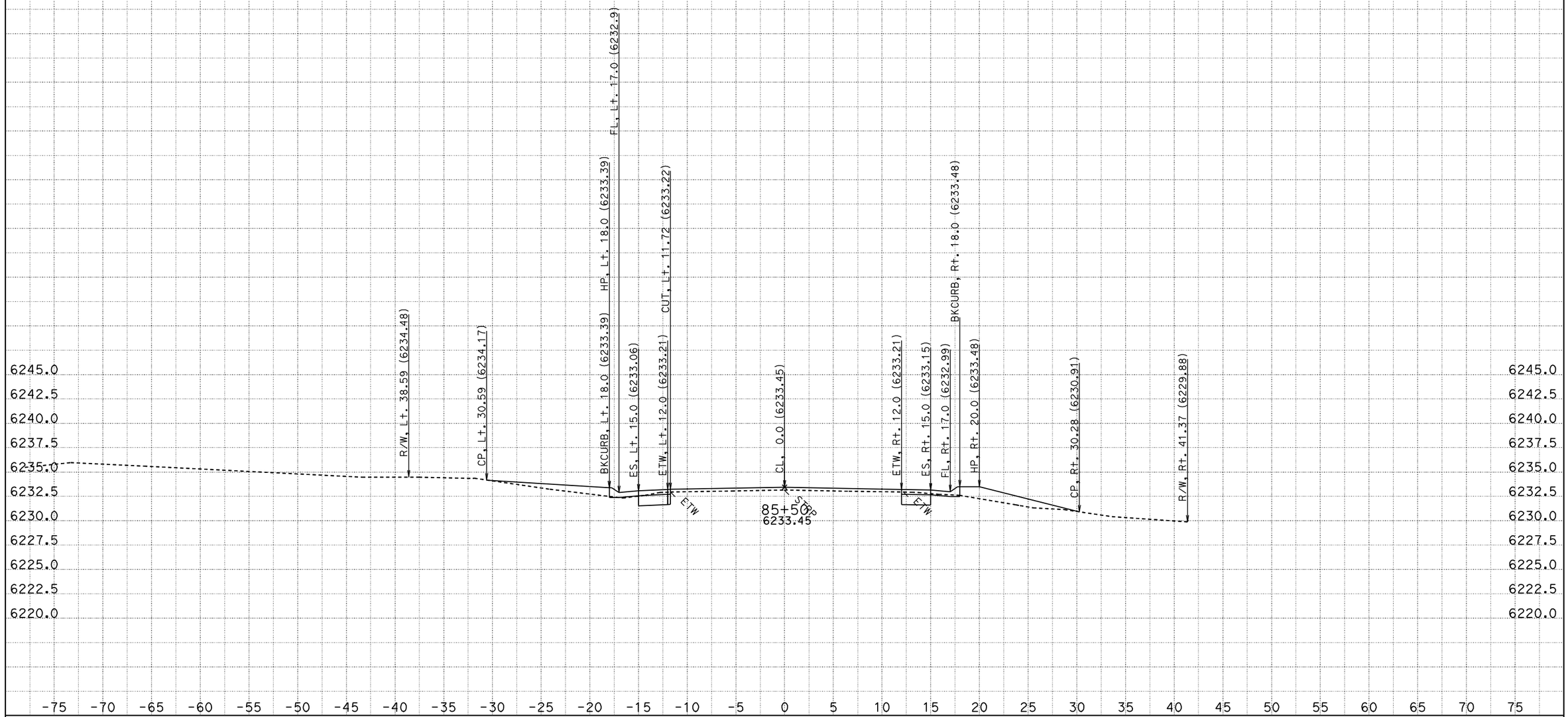

CONTRACT: 2a920

DATE: 8/12/2011
DIST/CO/RTE/PM: 03-ED,Pla 89 PM 27.2/27.4, 0.0/T8.5

SCALE: 1" = 5' Horiz.
1" = 5' Vert.

A1
CROSS SECTIONS

KC Project: 2A920FT File: H:\Pla89\2A920FT\EAR\OUTPUT\0035_11200.ear

All Dimensions are US Survey Feet

FOR EARTHWORK DEVELOPMENT ONLY

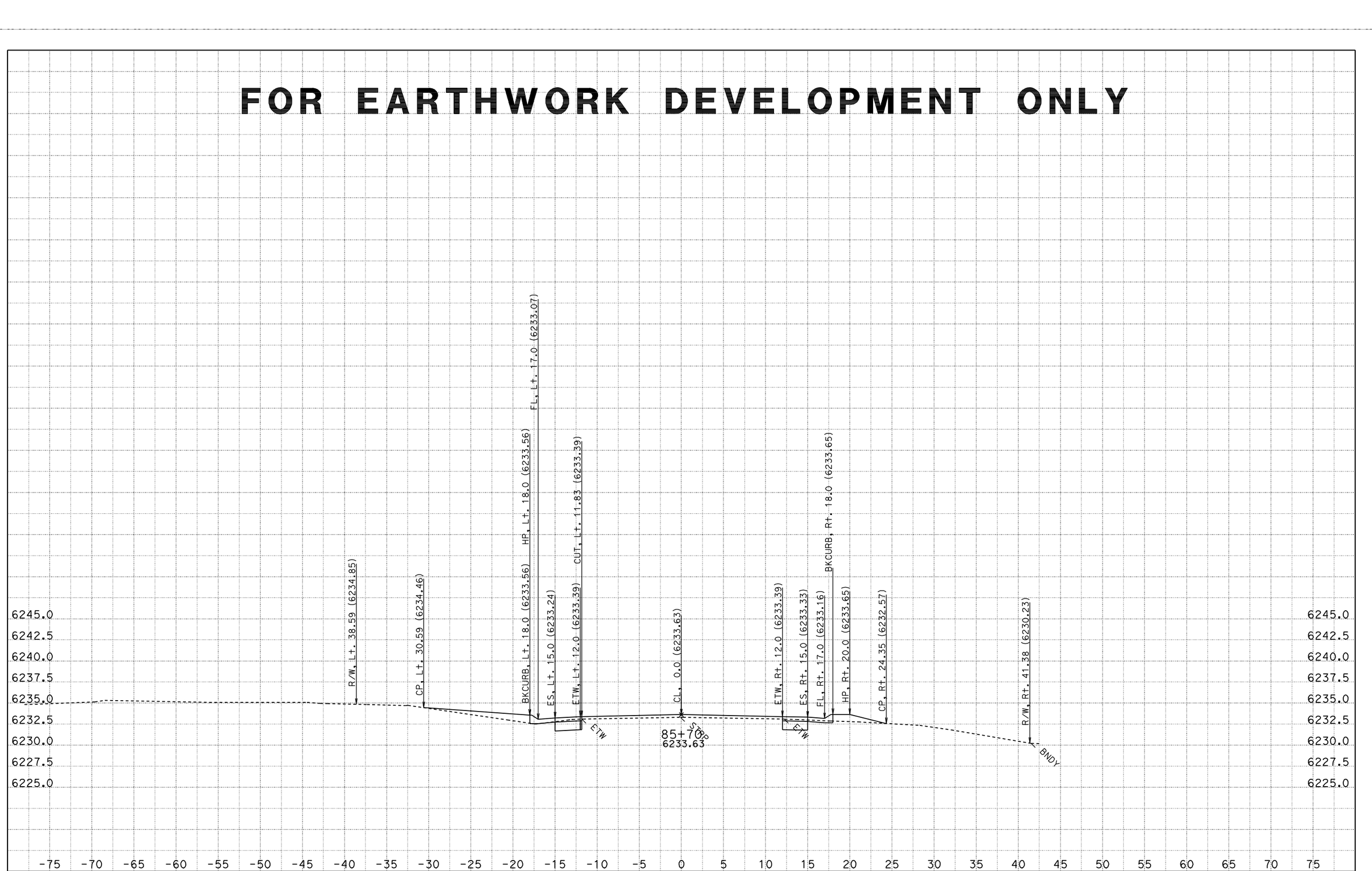

DATE: 8/12/2011
KC Project: 2A920FT
File: H:\Pla89\2A920FT\EAR\OUTPUT\0035_11200.ear

CONTRACT: 2a920
DIST/CO/RTE/PM: 03-ED,Pla 89 PM 27.2/27.4, 0.0/T8.5

SCALE: 1" = 5' Horiz.
1" = 5' Vert.
All Dimensions are US Survey Feet

A1
CROSS SECTIONS
SHEET 732 OF 976

FOR EARTHWORK DEVELOPMENT ONLY

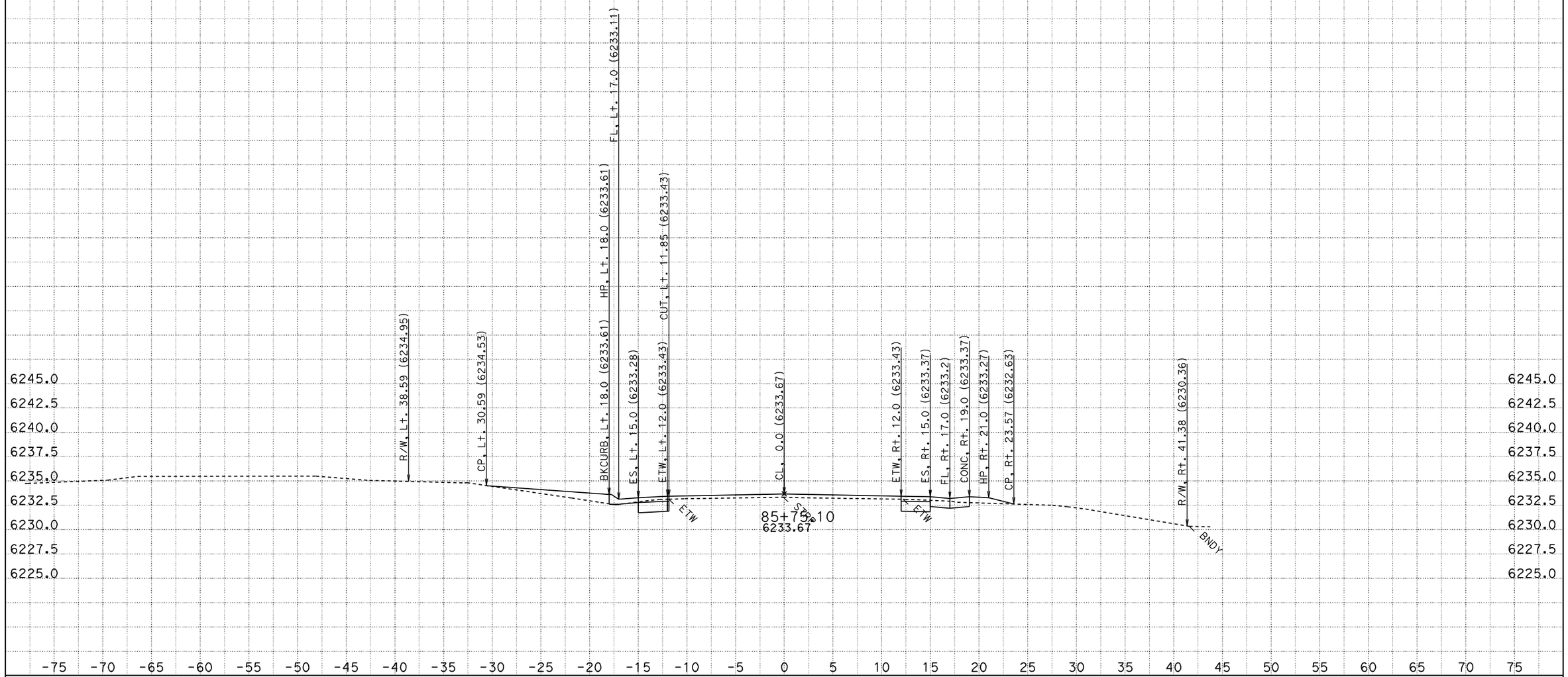

DATE: 8/12/2011
KC Project: 2A920FT
File: H:\Pla89\2A920FT\EAR\OUTPUT\0035_11200.ear

CONTRACT: 2a920
DIST/CO/RTE/PM: 03-ED,Pla 89 PM 27.2/27.4, 0.0/T8.5

SCALE: 1" = 5' Horiz.
1" = 5' Vert.
All Dimensions are US Survey Feet

A1
CROSS SECTIONS
SHEET 733 OF 976

FOR EARTHWORK DEVELOPMENT ONLY

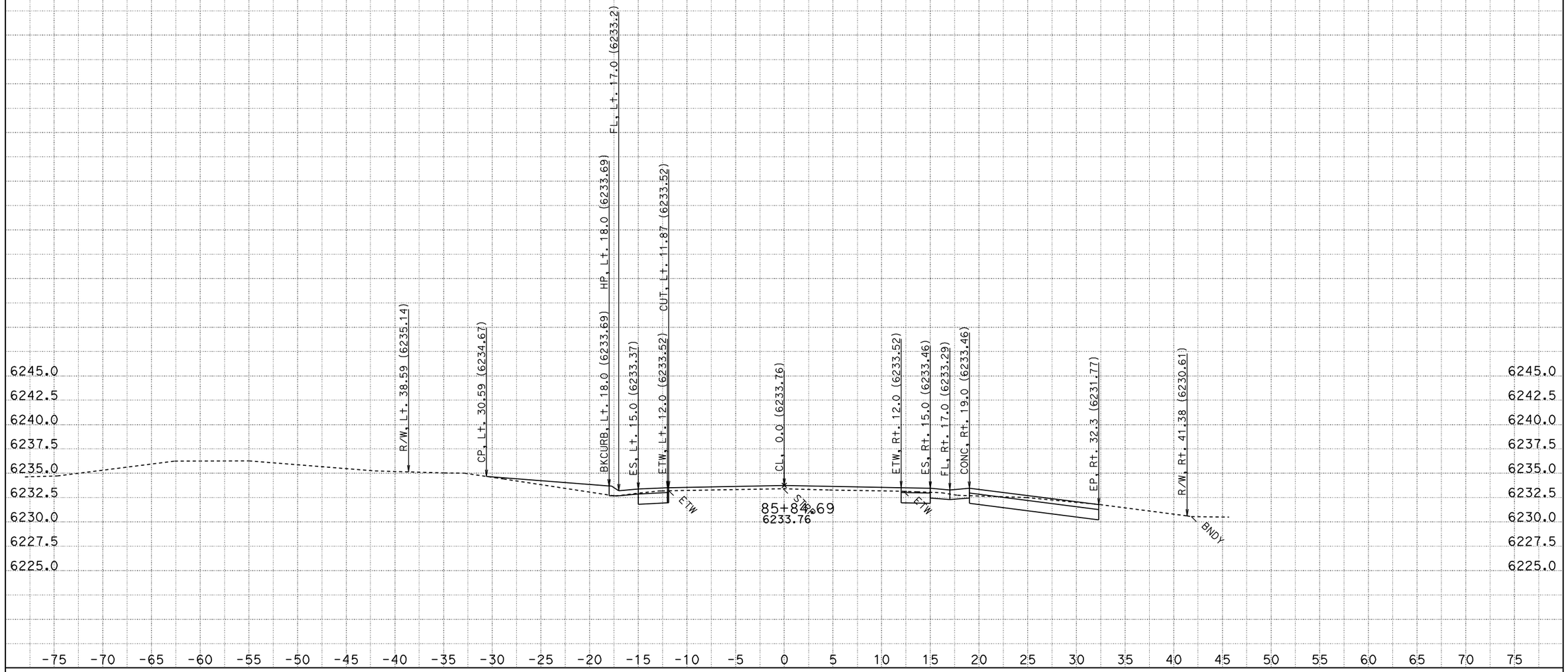

DATE: 8/12/2011
KC Project: 2A920FT

CONTRACT: 2a920
DIST/CO/RTE/PM: 03-ED,Pla 89 PM 27.2/27.4, 0.0/T8.5
File: H:\Pla89\2A920FT\EAR\OUTPUT\0035_11200.ear

SCALE: 1" = 5' Horiz.
1" = 5' Vert.
All Dimensions are US Survey Feet

A1
CROSS SECTIONS
SHEET 734 OF 976

FOR EARTHWORK DEVELOPMENT ONLY

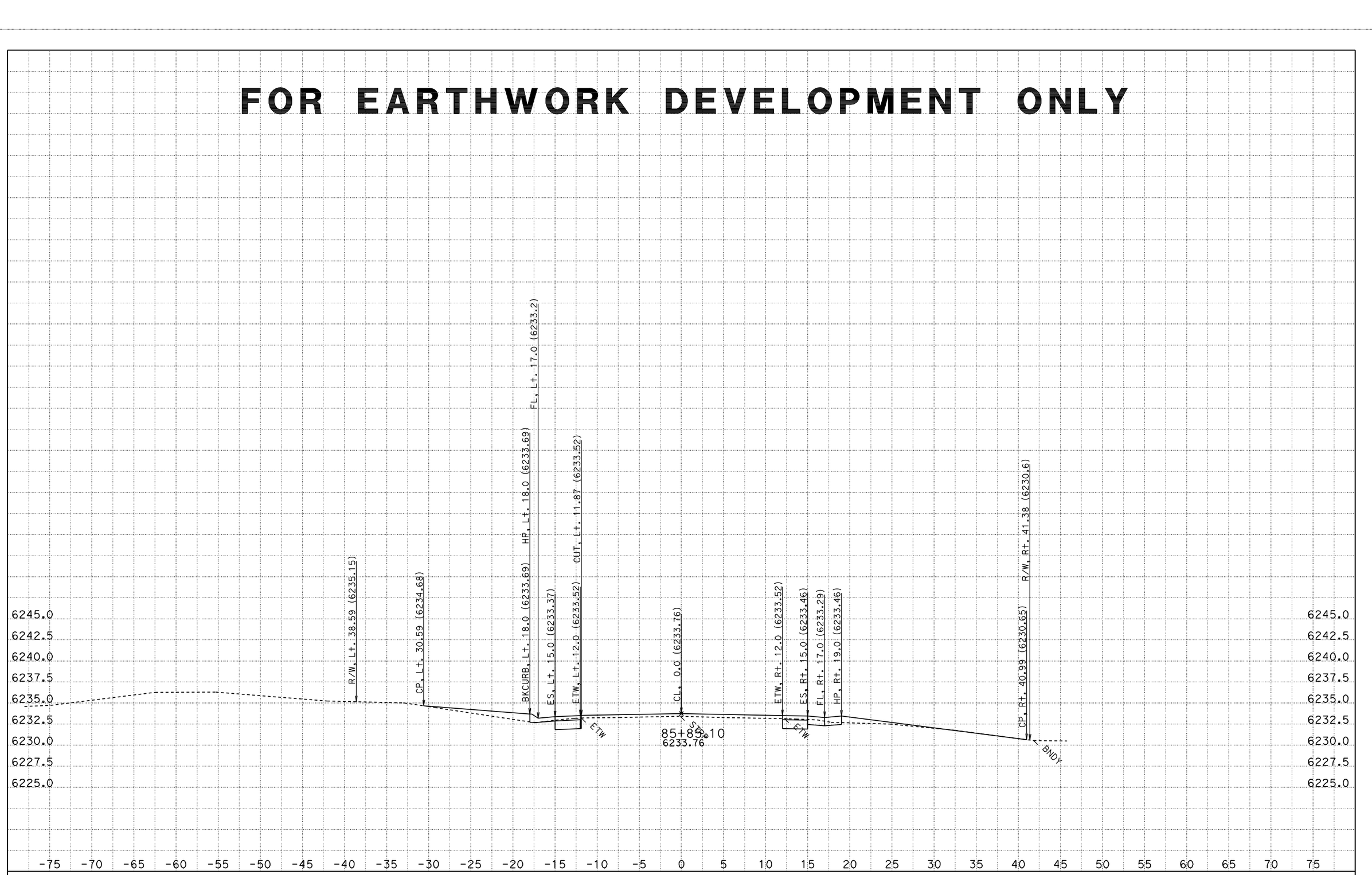

CONTRACT: 2a920

DATE: 8/12/2011

DIST/CO/RTE/PM: 03-ED,Pla 89 PM 27.2/27.4, 0.0/T8.5

SCALE: 1" = 5' Horiz.
1" = 5' Vert.

A1

CROSS SECTIONS

KC Project: 2A920FT File: H:\Pla89\2A920FT\EAR\OUTPUT\0035_11200.ear

All Dimensions are US Survey Feet

SHEET 735 OF 976

FOR EARTHWORK DEVELOPMENT ONLY

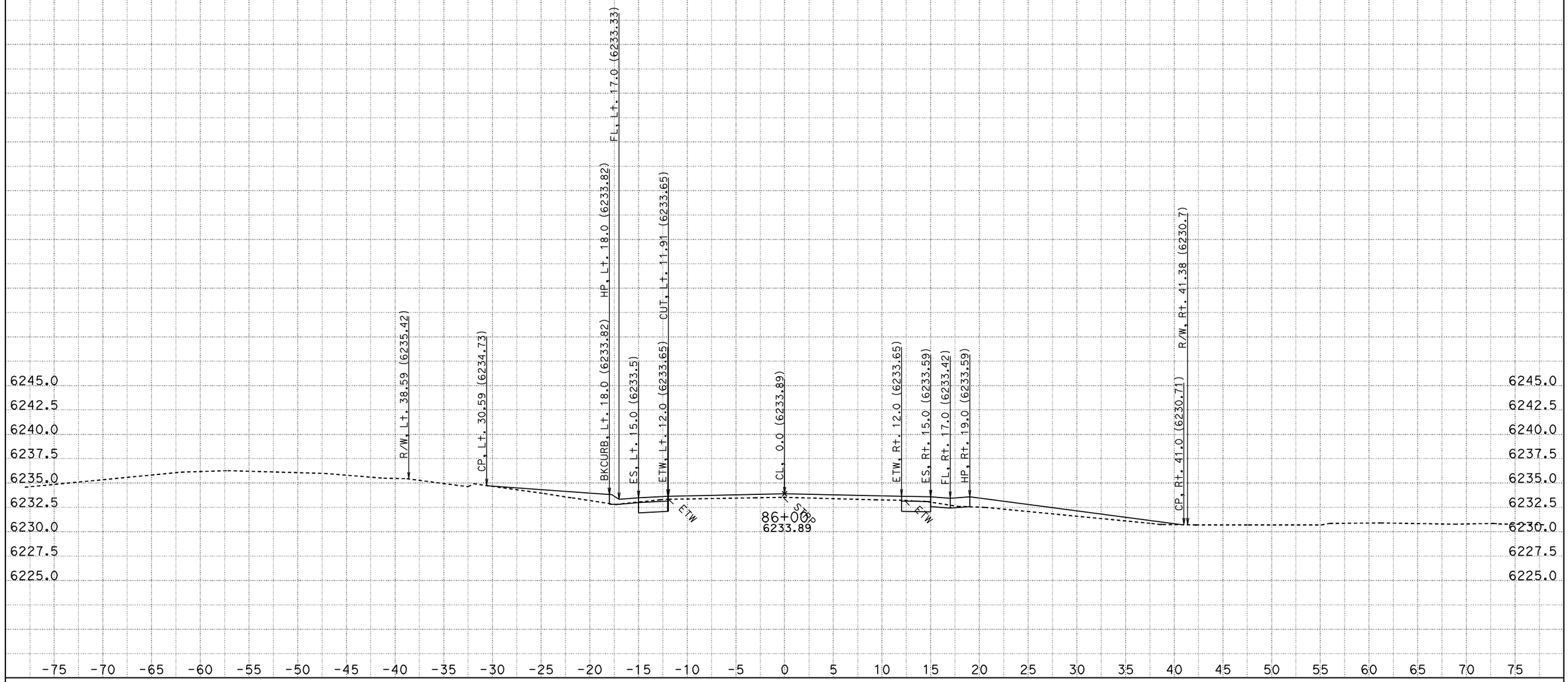

DATE: 8/12/2011
KC Project: 2A920FT

CONTRACT: 2a920
DIST/CO/RTE/PM: 03-ED,Pla 89 PM 27.2/27.4, 0.0/T8.5
File: H:\Pla89\2A920FT\EAR\OUTPUT\0035_11200.ear

SCALE: 1" = 5' Horiz.
1" = 5' Vert.
All Dimensions are US Survey Feet

A1
CROSS SECTIONS
SHEET 736 OF 976

FOR EARTHWORK DEVELOPMENT ONLY

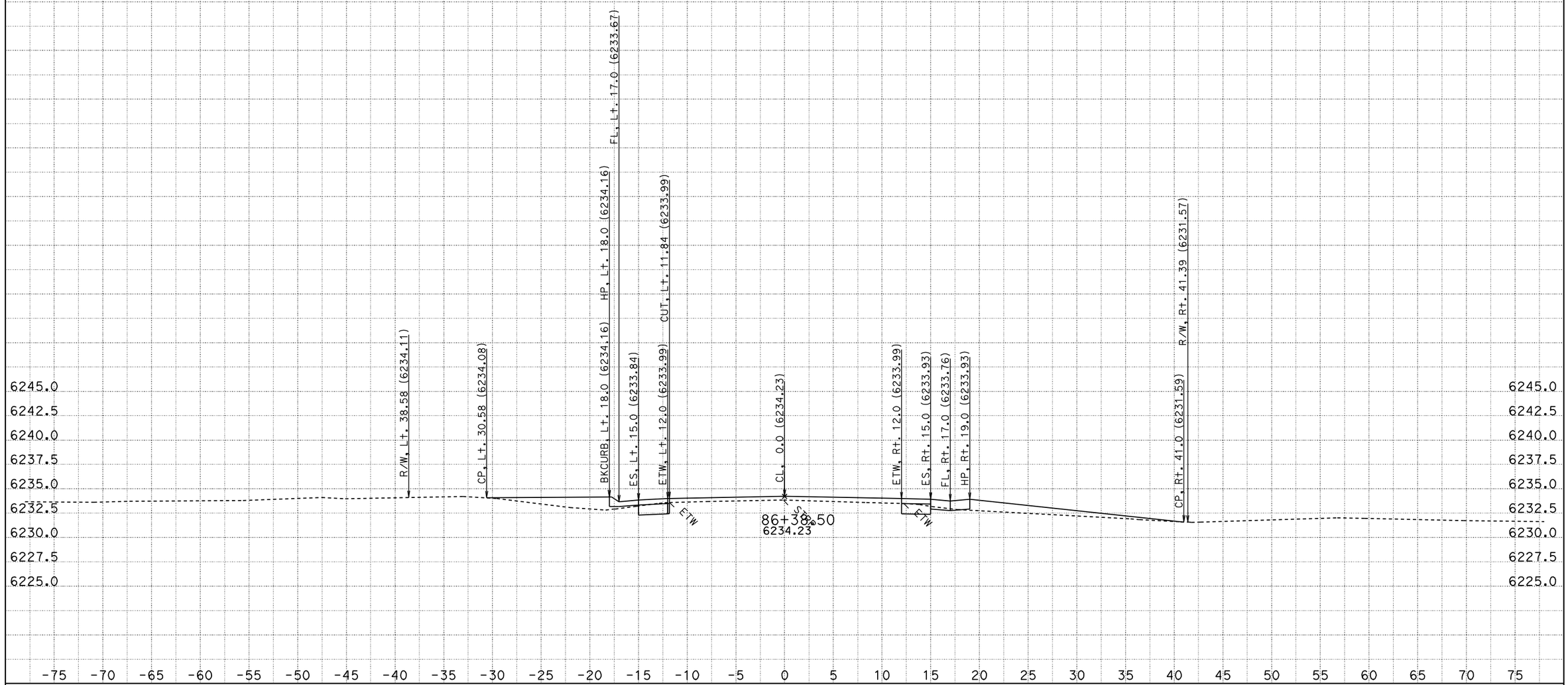

DATE: 8/12/2011
KC Project: 2A920FT

CONTRACT: 2a920
DIST/CO/RTE/PM: 03-ED,Pla 89 PM 27.2/27.4, 0.0/T8.5
File: H:\Pla89\2A920FT\EAR\OUTPUT\0035_11200.ear

SCALE: 1" = 5' Horiz.
1" = 5' Vert.
All Dimensions are US Survey Feet

A1
CROSS SECTIONS
SHEET 737 OF 976

FOR EARTHWORK DEVELOPMENT ONLY

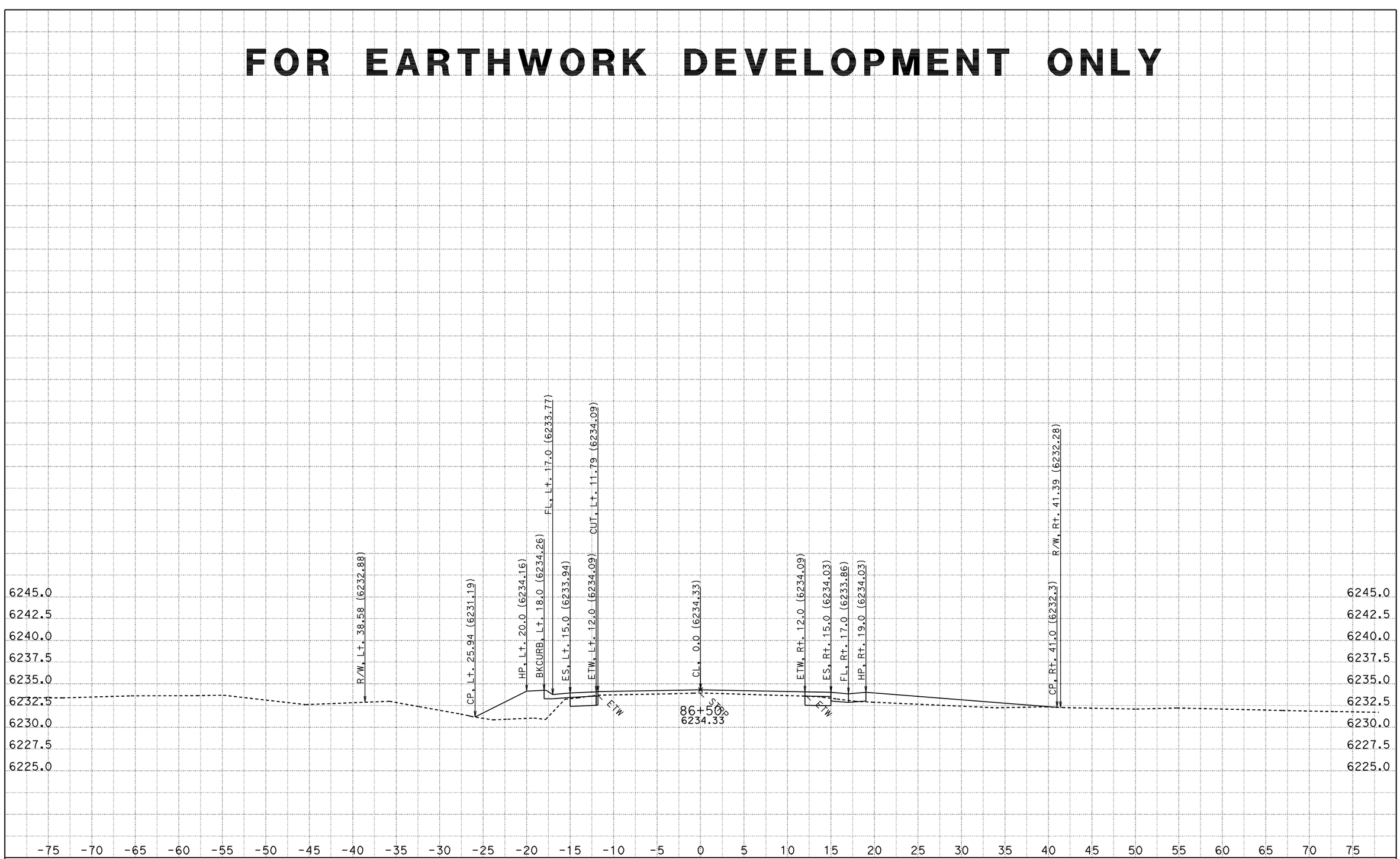

CONTRACT: 2a920

DATE: 8/12/2011
DIST/CO/RTE/PM: 03-ED,Pla 89 PM 27.2/27.4, 0.0/T8.5
SCALE: 1" = 5' Horiz.
1" = 5' Vert.

KC Project: 2A920FT File: H:\Pla89\2A920FT\EAR\OUTPUT\0035_11200.ear

All Dimensions are US Survey Feet

A1
CROSS SECTIONS
SHEET 738 OF 976

FOR EARTHWORK DEVELOPMENT ONLY

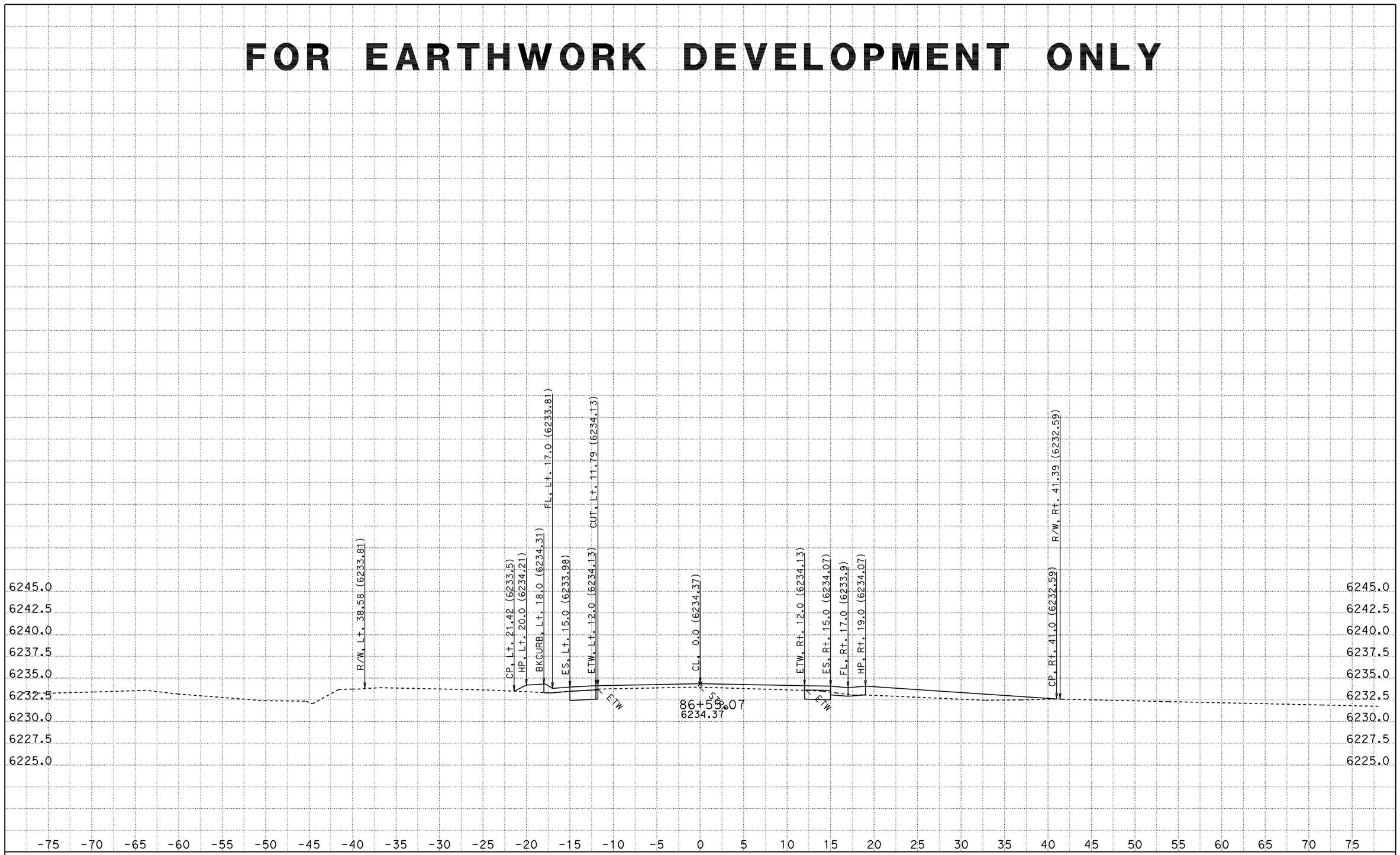

CONTRACT: 2a920

DATE: 8/12/2011

DIST/CO/RTE/PM: 03-ED,Pla 89 PM 27.2/27.4, 0.0/T8.5

SCALE: 1" = 5' Horiz.
1" = 5' Vert.

A1

CROSS SECTIONS

KC Project: 2A920FT File: H:\Pla89\2A920FT\EAR\OUTPUT\0035_11200.ear

All Dimensions are US Survey Feet

FOR EARTHWORK DEVELOPMENT ONLY

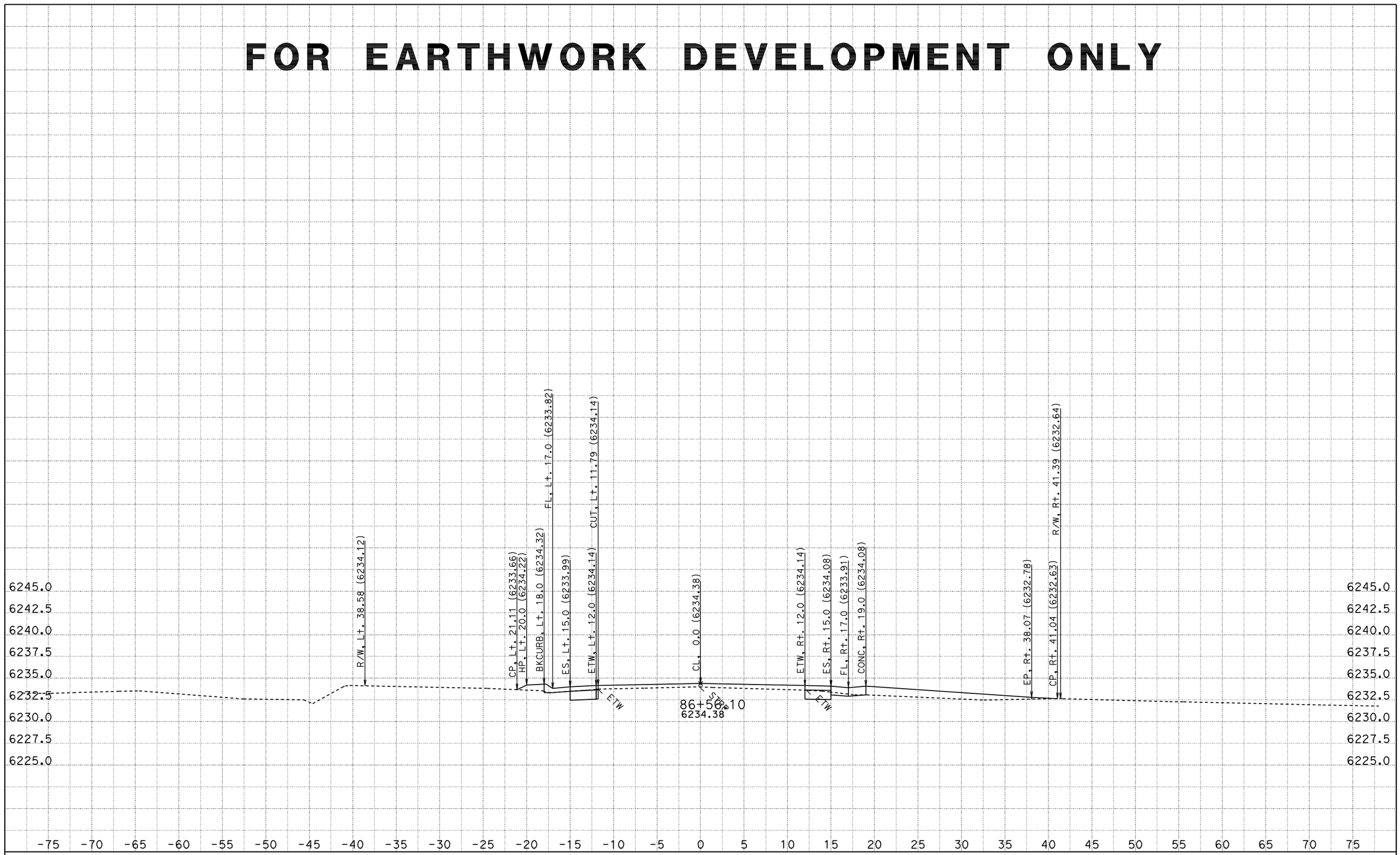

CONTRACT: 2a920

DATE: 8/12/2011

DIST/CO/RTE/PM: 03-ED,Pla 89 PM 27.2/27.4, 0.0/T8.5

SCALE: 1" = 5' Horiz.
1" = 5' Vert.

A1

CROSS SECTIONS

KC Project: 2A920FT File: H:\Pla89\2A920FT\EAR\OUTPUT\0035_11200.ear

All Dimensions are US Survey Feet

SHEET 740 OF 976

FOR EARTHWORK DEVELOPMENT ONLY

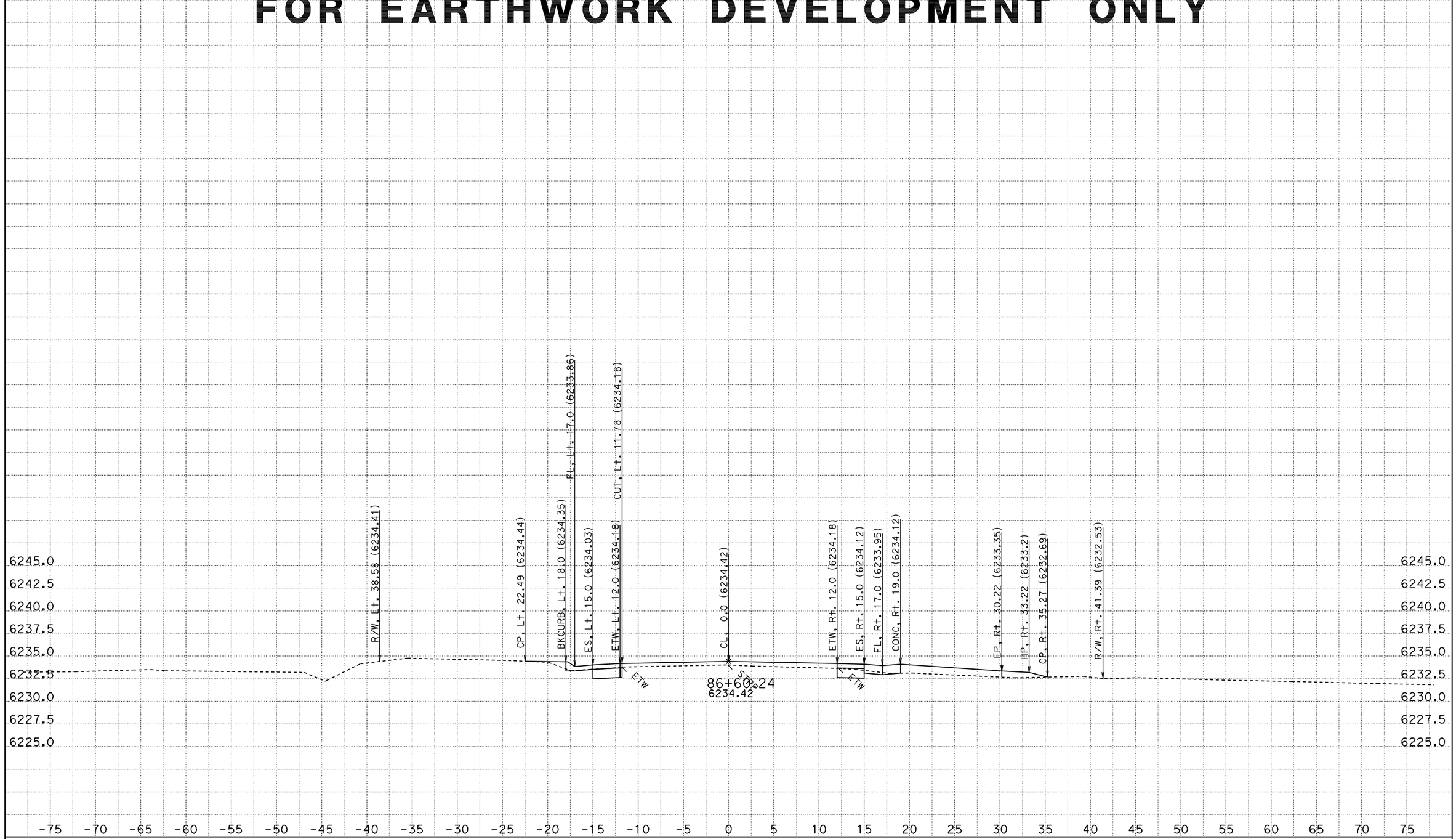

DATE: 8/12/2011
KC Project: 2A920FT File: H:\Pla89\2A920FT\EAR\OUTPUT\0035_11200.ear

CONTRACT: 2a920
DIST/CO/RTE/PM: 03-ED,Pla 89 PM 27.2/27.4, 0.0/T8.5

SCALE: 1" = 5' Horiz.
1" = 5' Vert.

All Dimensions are US Survey Feet

A1
CROSS SECTIONS
SHEET 741 OF 976

FOR EARTHWORK DEVELOPMENT ONLY

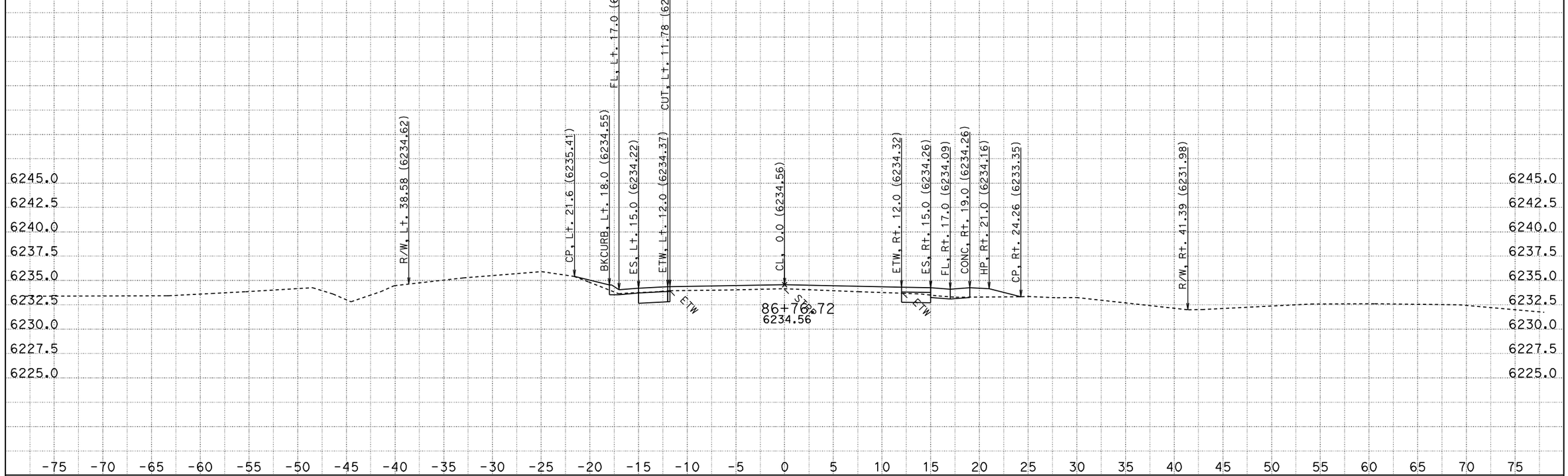

DATE: 8/12/2011
KC Project: 2A920FT File: H:\Pla89\2A920FT\EAR\OUTPUT\0035_11200.ear

CONTRACT: 2a920
DIST/CO/RTE/PM: 03-ED,Pla 89 PM 27.2/27.4, 0.0/T8.5

SCALE: 1" = 5' Horiz.
1" = 5' Vert.

All Dimensions are US Survey Feet

A1
CROSS SECTIONS
SHEET 742 OF 976

FOR EARTHWORK DEVELOPMENT ONLY

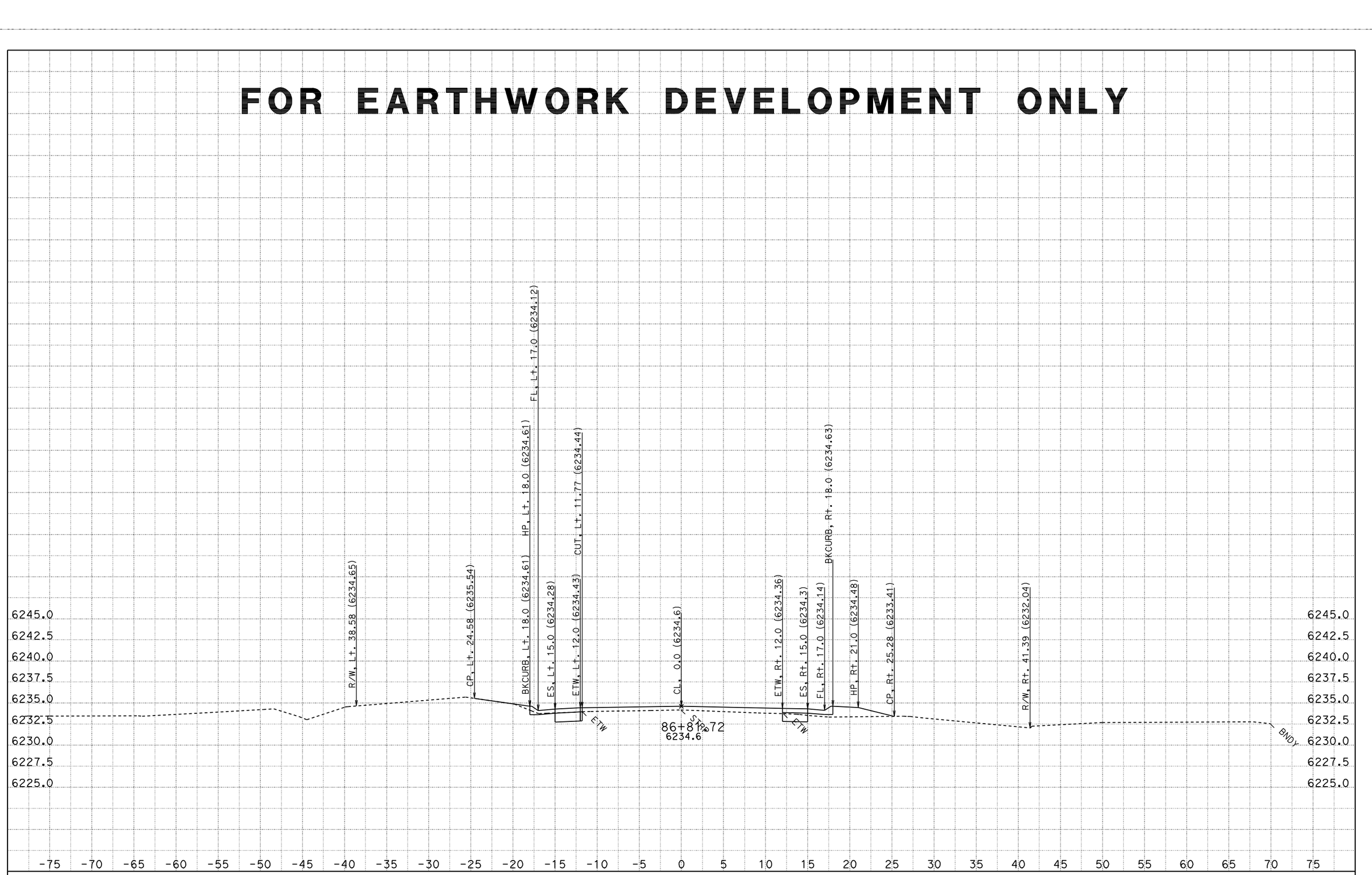

CONTRACT: 2a920

DATE: 8/12/2011

DIST/CO/RTE/PM: 03-ED,Pla 89 PM 27.2/27.4, 0.0/T8.5

KC Project: 2A920FT

File: H:\Pla89\2A920FT\EAR\OUTPUT\0035_11200.ear

SCALE: 1" = 5' Horiz.
1" = 5' Vert.

All Dimensions are US Survey Feet

A1

CROSS SECTIONS

SHEET 743 OF 976

FOR EARTHWORK DEVELOPMENT ONLY

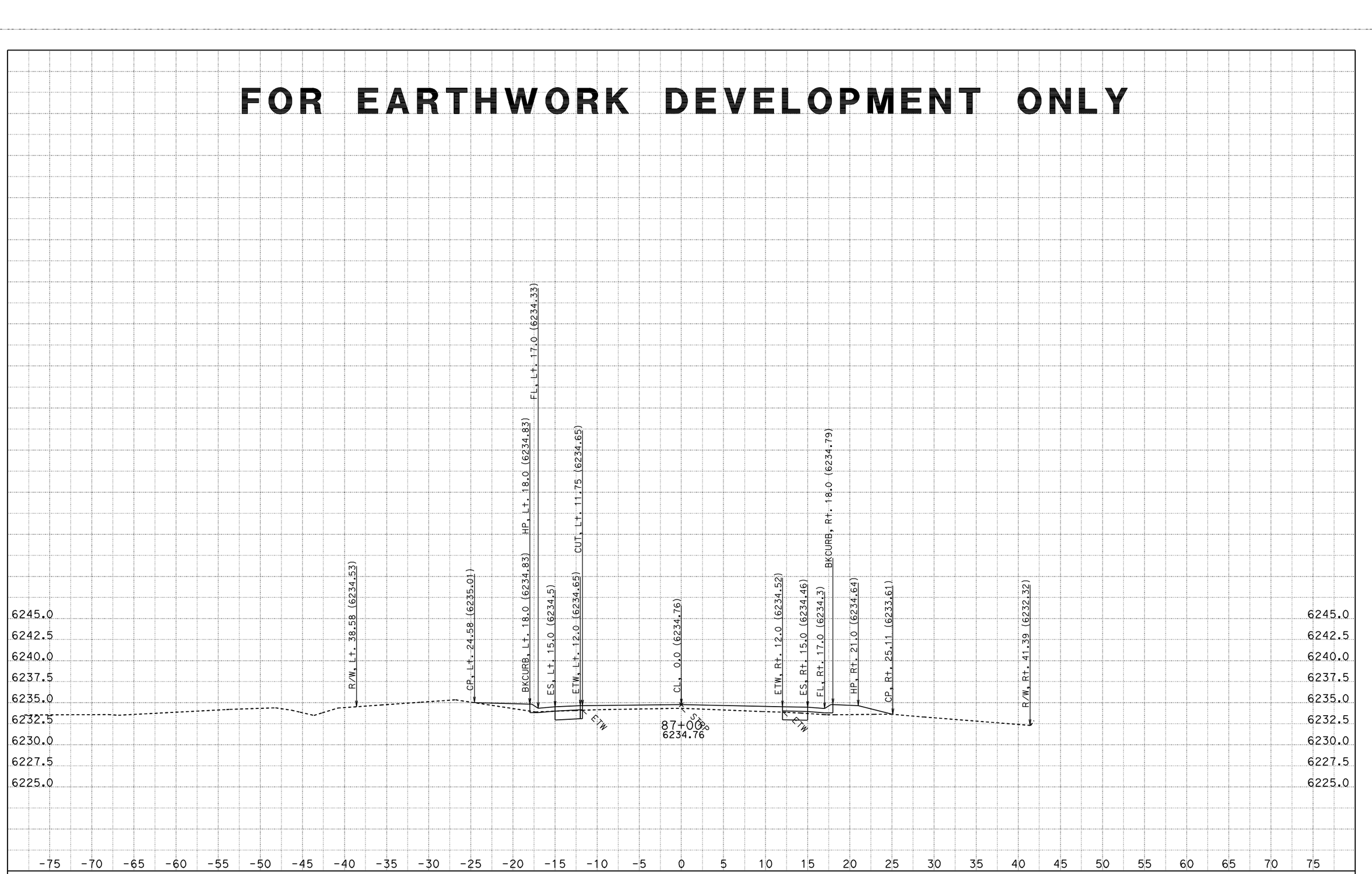

DATE: 8/12/2011
KC Project: 2A920FT

CONTRACT: 2a920
DIST/CO/RTE/PM: 03-ED,Pla 89 PM 27.2/27.4, 0.0/T8.5
File: H:\Pla89\2A920FT\EAR\OUTPUT\0035_11200.ear

SCALE: 1" = 5' Horiz.
1" = 5' Vert.
All Dimensions are US Survey Feet

A1
CROSS SECTIONS
SHEET 744 OF 976

FOR EARTHWORK DEVELOPMENT ONLY

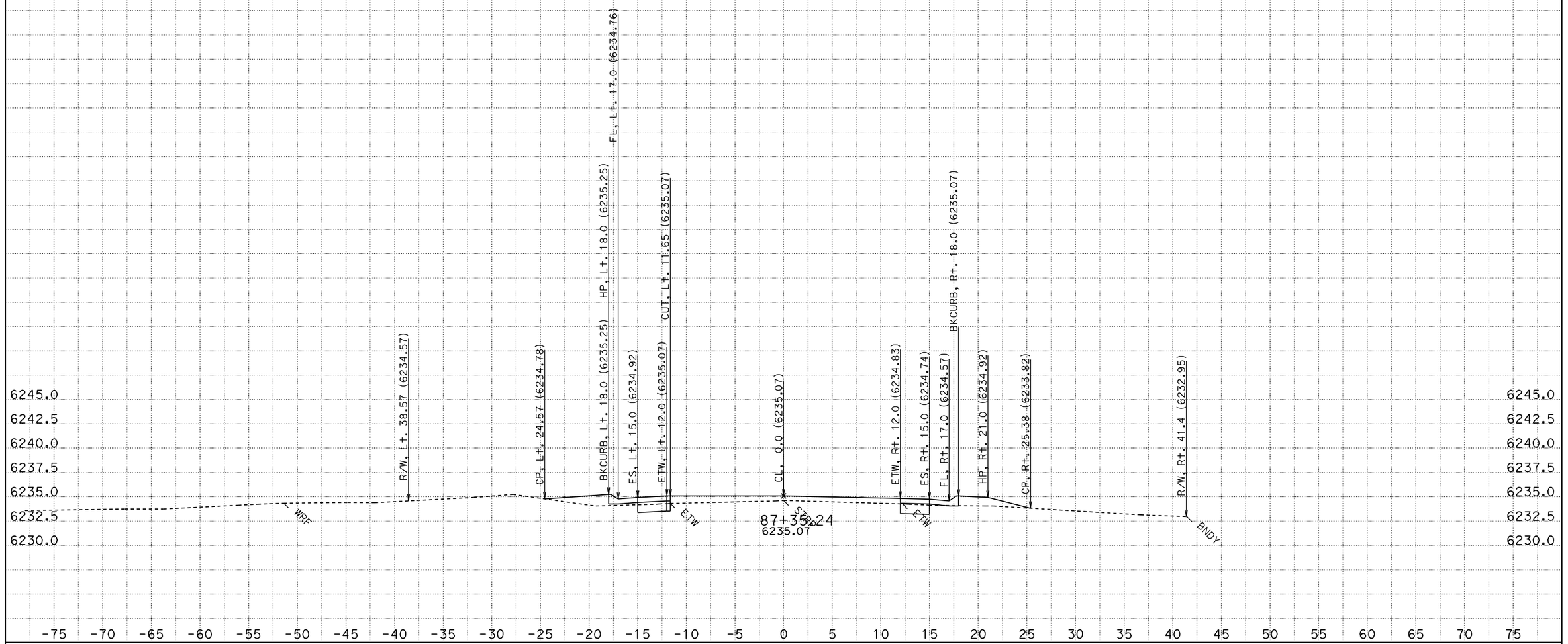

CONTRACT: 2a920

DATE: 8/12/2011

DIST/CO/RTE/PM: 03-ED,Pla 89 PM 27.2/27.4, 0.0/T8.5

KC Project: 2A920FT File: H:\Pla89\2A920FT\EAR\OUTPUT\0035_11200.ear

SCALE: 1" = 5' Horiz.
1" = 5' Vert.

All Dimensions are US Survey Feet

A1
CROSS SECTIONS
SHEET 745 OF 976

FOR EARTHWORK DEVELOPMENT ONLY

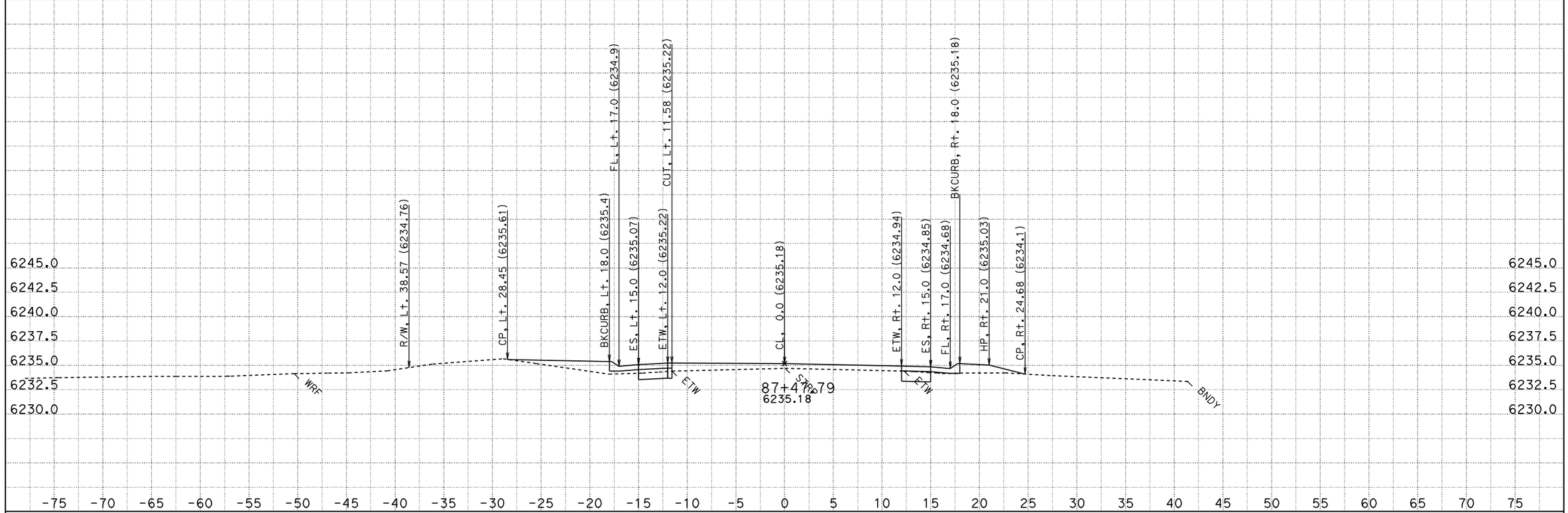

DATE: 8/12/2011

KC Project: 2A920FT File: H:\Pla89\2A920FT\EAR\OUTPUT\0035_11200.ear

CONTRACT: 2a920

DIST/CO/RTE/PM: 03-ED,Pla 89 PM 27.2/27.4, 0.0/T8.5

SCALE: 1" = 5' Horiz.
1" = 5' Vert.

All Dimensions are US Survey Feet

A1

CROSS SECTIONS

SHEET 746 OF 976

FOR EARTHWORK DEVELOPMENT ONLY

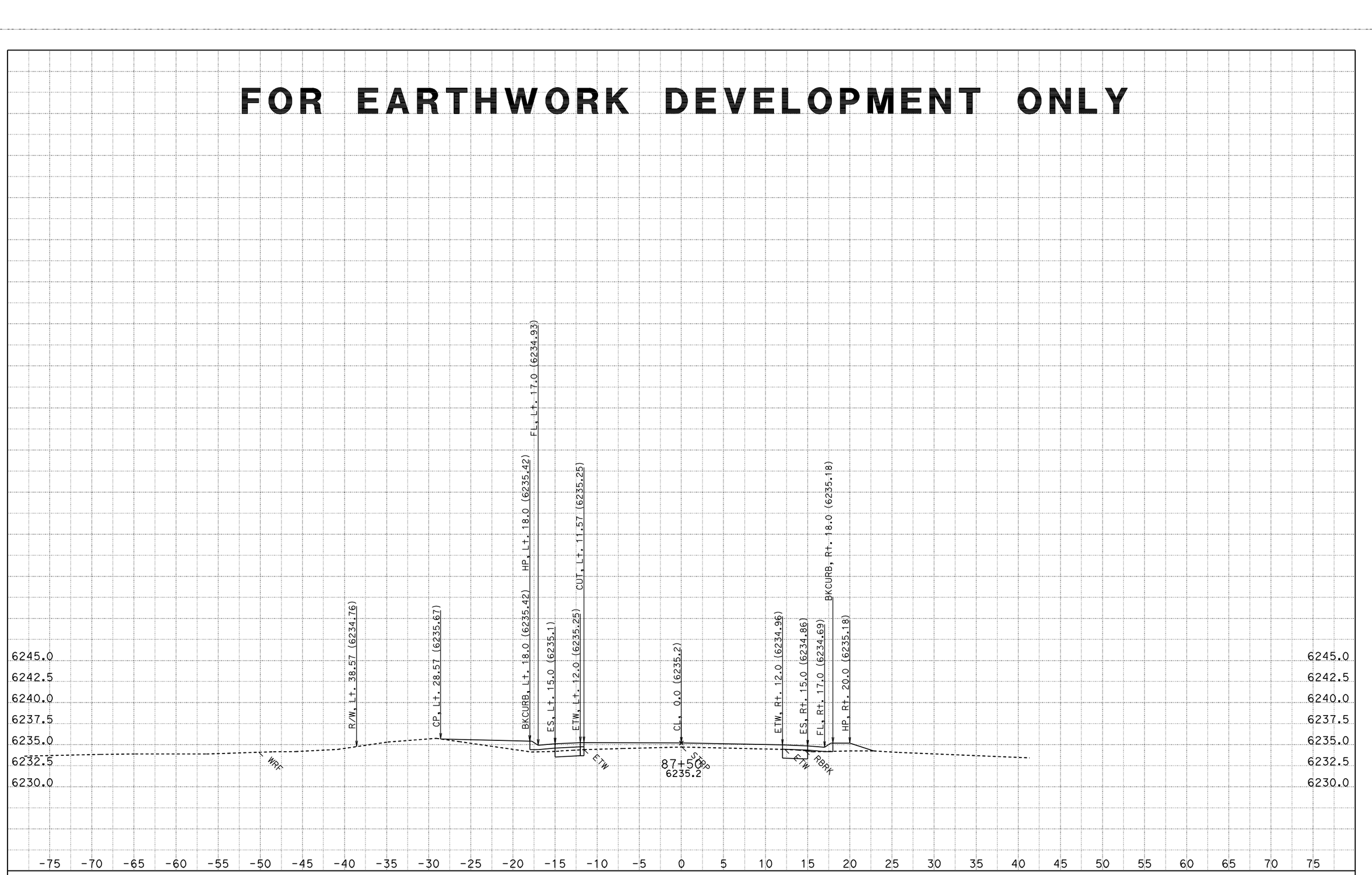

CONTRACT: 2a920

DATE: 8/12/2011

DIST/CO/RTE/PM: 03-ED,Pla 89 PM 27.2/27.4, 0.0/T8.5

KC Project: 2A920FT File: H:\Pla89\2A920FT\EAR\OUTPUT\0035_11200.ear

SCALE: 1" = 5' Horiz.
1" = 5' Vert.

All Dimensions are US Survey Feet

A1
CROSS SECTIONS
SHEET 747 OF 976

FOR EARTHWORK DEVELOPMENT ONLY

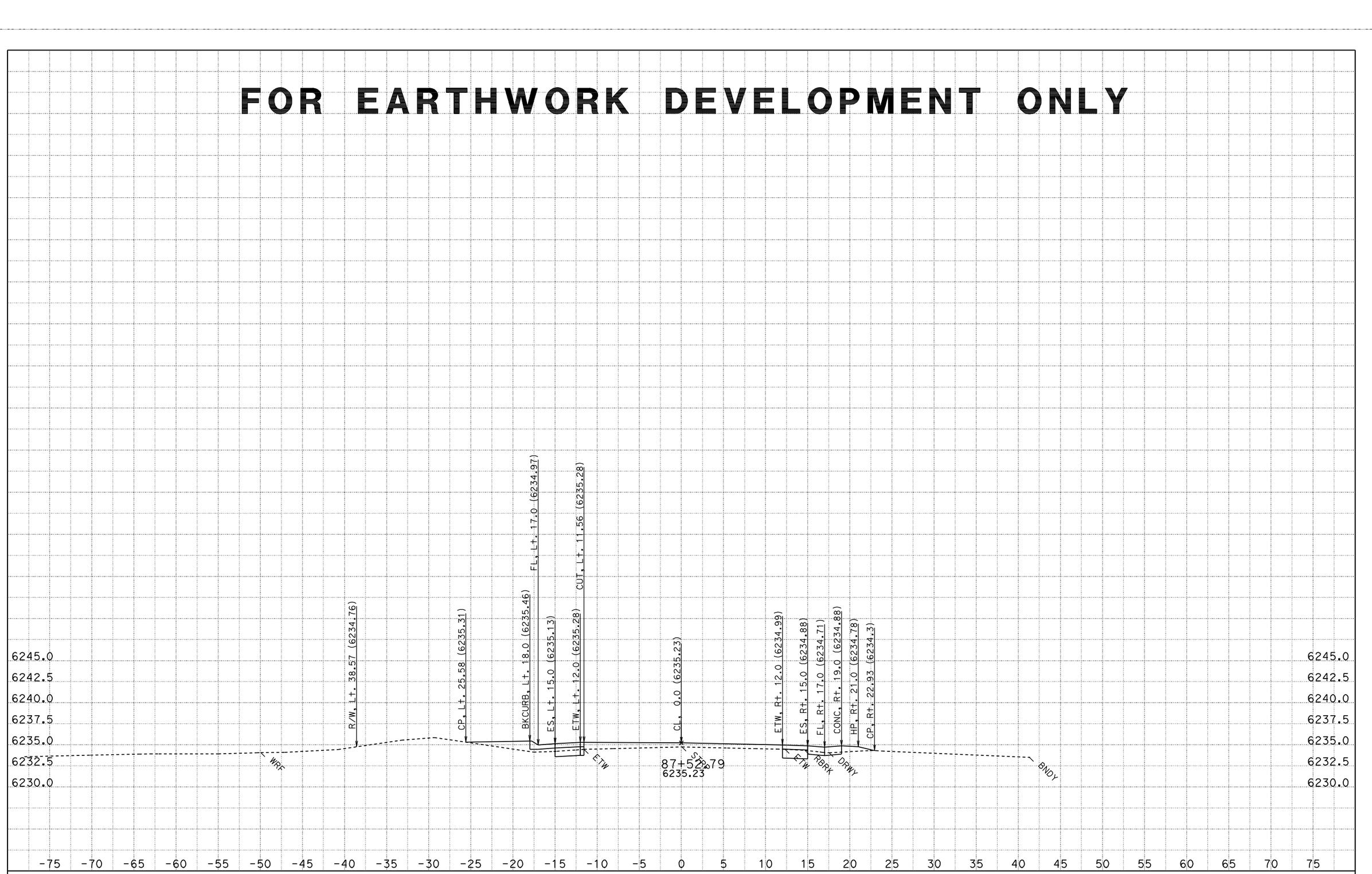

CONTRACT: 2a920

DATE: 8/12/2011

DIST/CO/RTE/PM: 03-ED,Pla 89 PM 27.2/27.4, 0.0/T8.5

SCALE: 1" = 5' Horiz.
1" = 5' Vert.

A1

CROSS SECTIONS

KC Project: 2A920FT File: H:\Pla89\2A920FT\EAR\OUTPUT\0035_11200.ear

All Dimensions are US Survey Feet

SHEET 748 OF 976

FOR EARTHWORK DEVELOPMENT ONLY

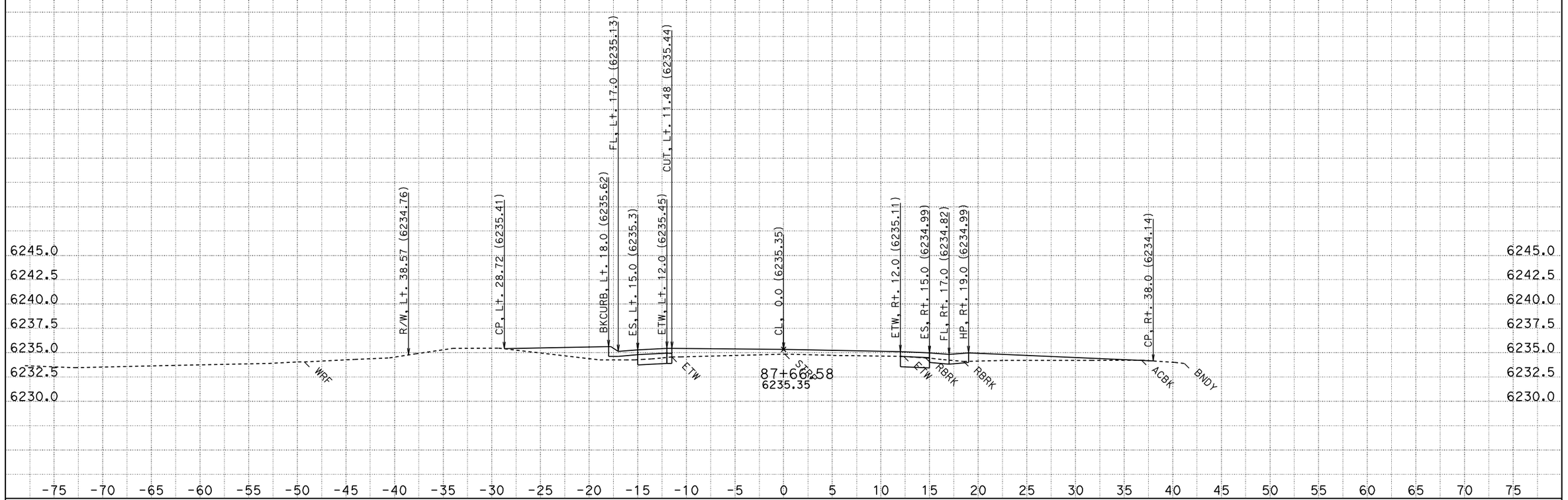

CONTRACT: 2a920

DATE: 8/12/2011

DIST/CO/RTE/PM: 03-ED,Pla 89 PM 27.2/27.4, 0.0/T8.5

SCALE: 1" = 5' Horiz.
1" = 5' Vert.

A1

CROSS SECTIONS

KC Project: 2A920FT File: H:\Pla89\2A920FT\EAR\OUTPUT\0035_11200.ear

All Dimensions are US Survey Feet

SHEET 749 OF 976

FOR EARTHWORK DEVELOPMENT ONLY

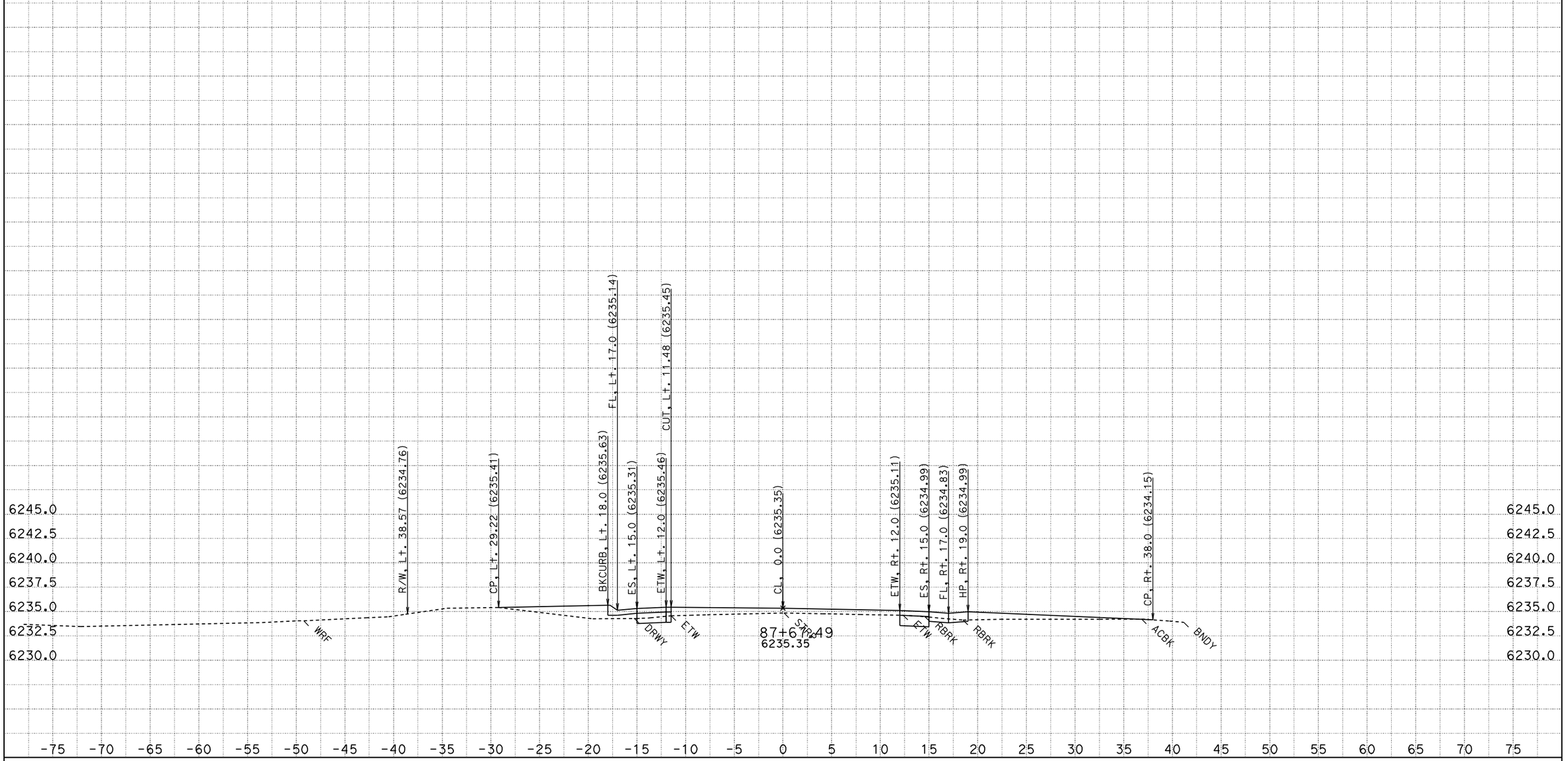

CONTRACT: 2a920

DATE: 8/12/2011

DIST/CO/RTE/PM: 03-ED,Pla 89 PM 27.2/27.4, 0.0/T8.5

SCALE: 1" = 5' Horiz.
1" = 5' Vert.

A1

CROSS SECTIONS

KC Project: 2A920FT File: H:\Pla89\2A920FT\EAR\OUTPUT\0035_11200.ear

All Dimensions are US Survey Feet

FOR EARTHWORK DEVELOPMENT ONLY

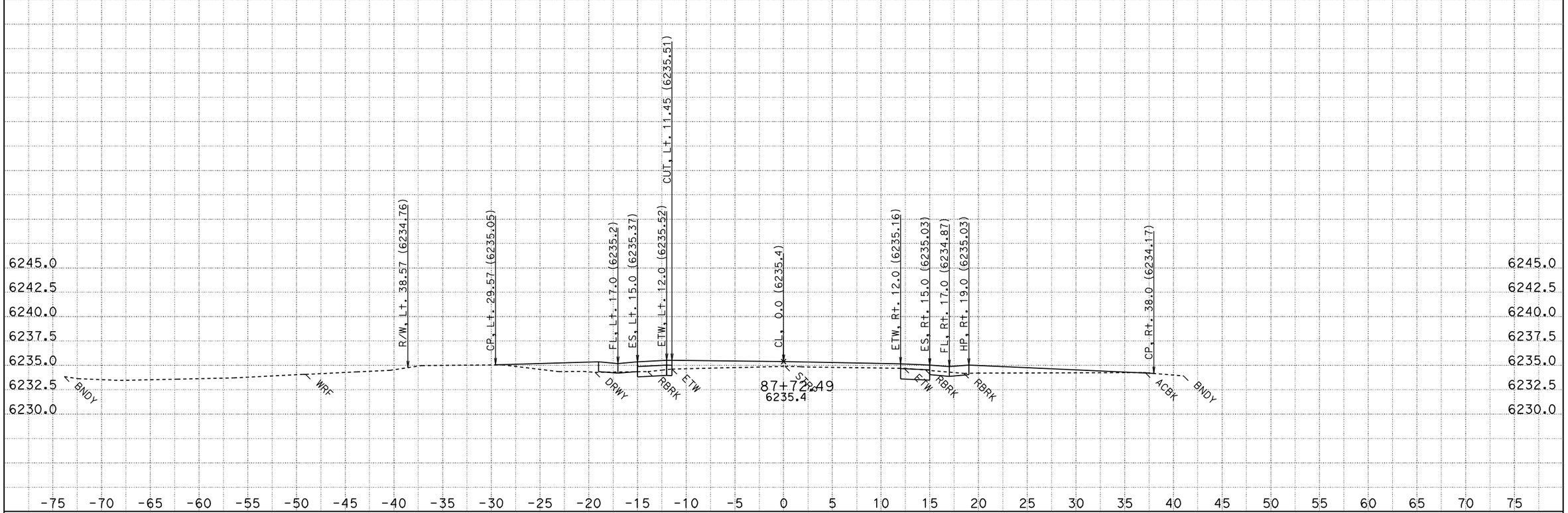

CONTRACT: 2a920

DATE: 8/12/2011

DIST/CO/RTE/PM: 03-ED,Pla 89 PM 27.2/27.4, 0.0/T8.5

SCALE: 1" = 5' Horiz.
1" = 5' Vert.

A1

CROSS SECTIONS

KC Project: 2A920FT File: H:\Pla89\2A920FT\EAR\OUTPUT\0035_11200.ear

All Dimensions are US Survey Feet

SHEET 751 OF 976

FOR EARTHWORK DEVELOPMENT ONLY

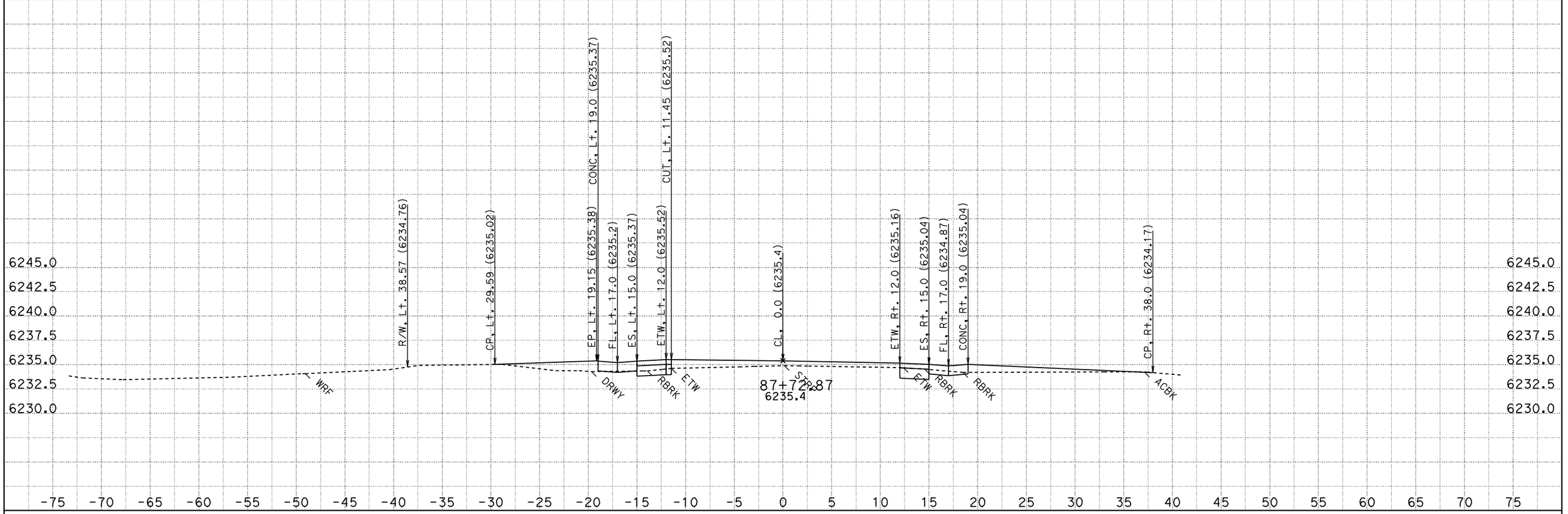

CONTRACT: 2a920

DATE: 8/12/2011

DIST/CO/RTE/PM: 03-ED,Pla 89 PM 27.2/27.4, 0.0/T8.5

SCALE: 1" = 5' Horiz.
1" = 5' Vert.

A1

CROSS SECTIONS

KC Project: 2A920FT File: H:\Pla89\2A920FT\EAR\OUTPUT\0035_11200.ear

All Dimensions are US Survey Feet

FOR EARTHWORK DEVELOPMENT ONLY

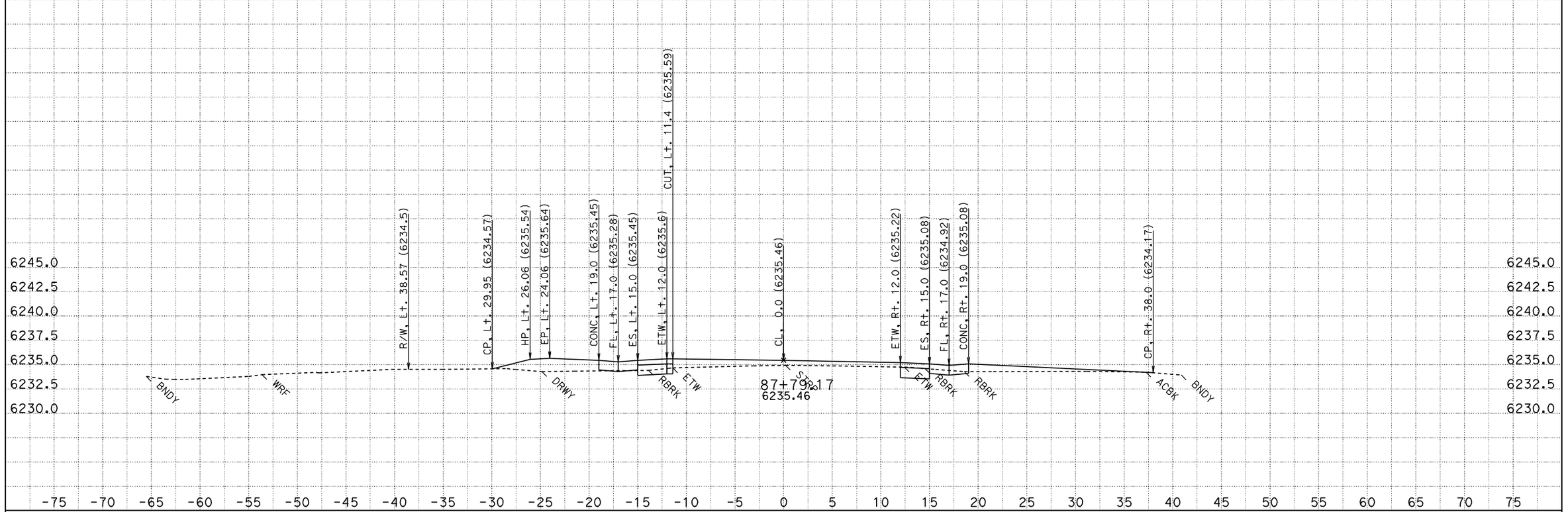

DATE: 8/12/2011
KC Project: 2A920FT File: H:\Pla89\2A920FT\EAR\OUTPUT\0035_11200.ear

CONTRACT: 2a920
DIST/CO/RTE/PM: 03-ED,Pla 89 PM 27.2/27.4, 0.0/T8.5

SCALE: 1" = 5' Horiz.
1" = 5' Vert.

All Dimensions are US Survey Feet

A1
CROSS SECTIONS
SHEET 753 OF 976

FOR EARTHWORK DEVELOPMENT ONLY

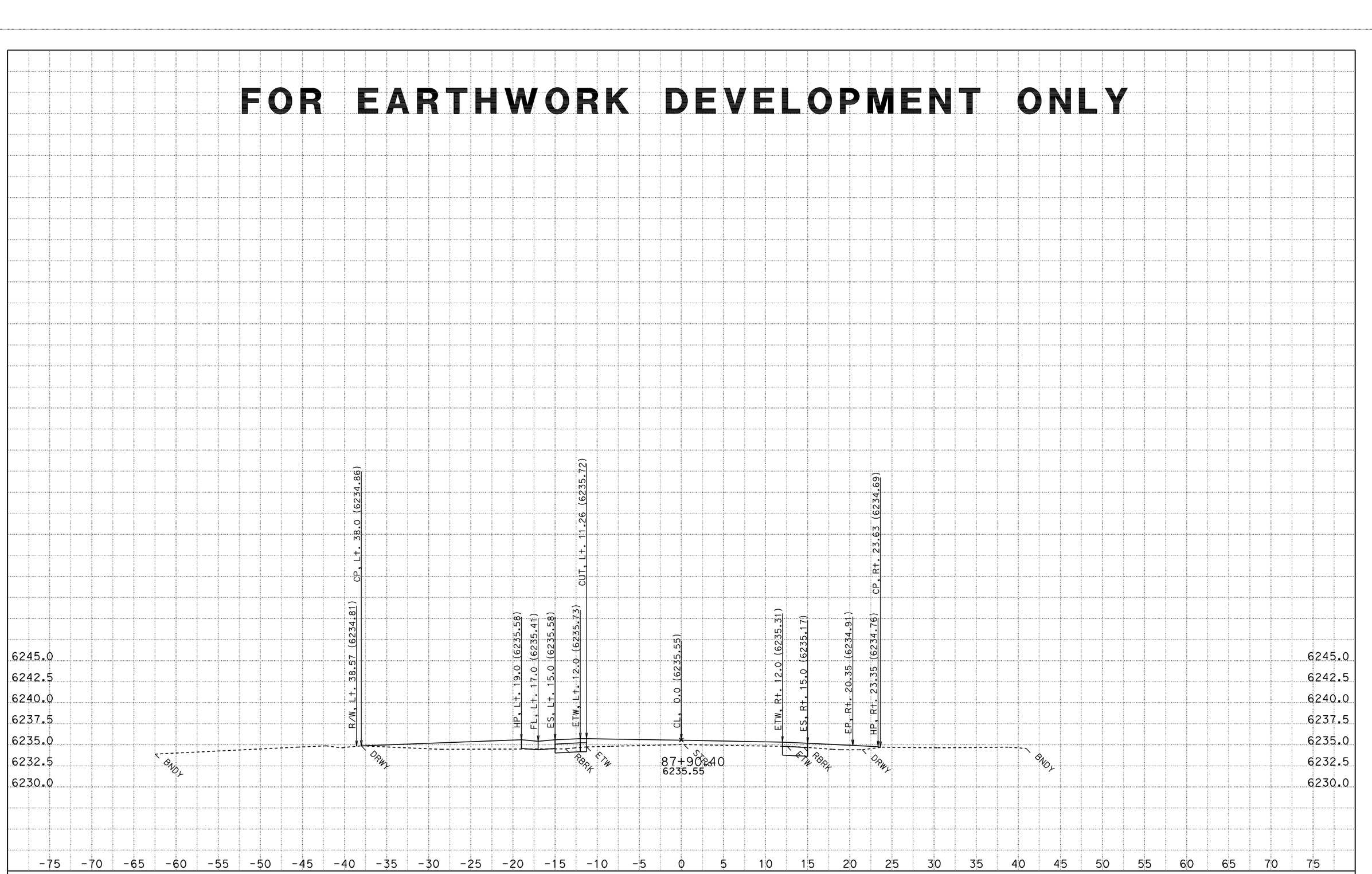

CONTRACT: 2a920

DATE: 8/12/2011

DIST/CO/RTE/PM: 03-ED,Pla 89 PM 27.2/27.4, 0.0/T8.5

KC Project: 2A920FT File: H:\Pla89\2A920FT\EAR\OUTPUT\0035_11200.ear

SCALE: 1" = 5' Horiz.
1" = 5' Vert.

All Dimensions are US Survey Feet

A1
CROSS SECTIONS
SHEET 754 OF 976

FOR EARTHWORK DEVELOPMENT ONLY

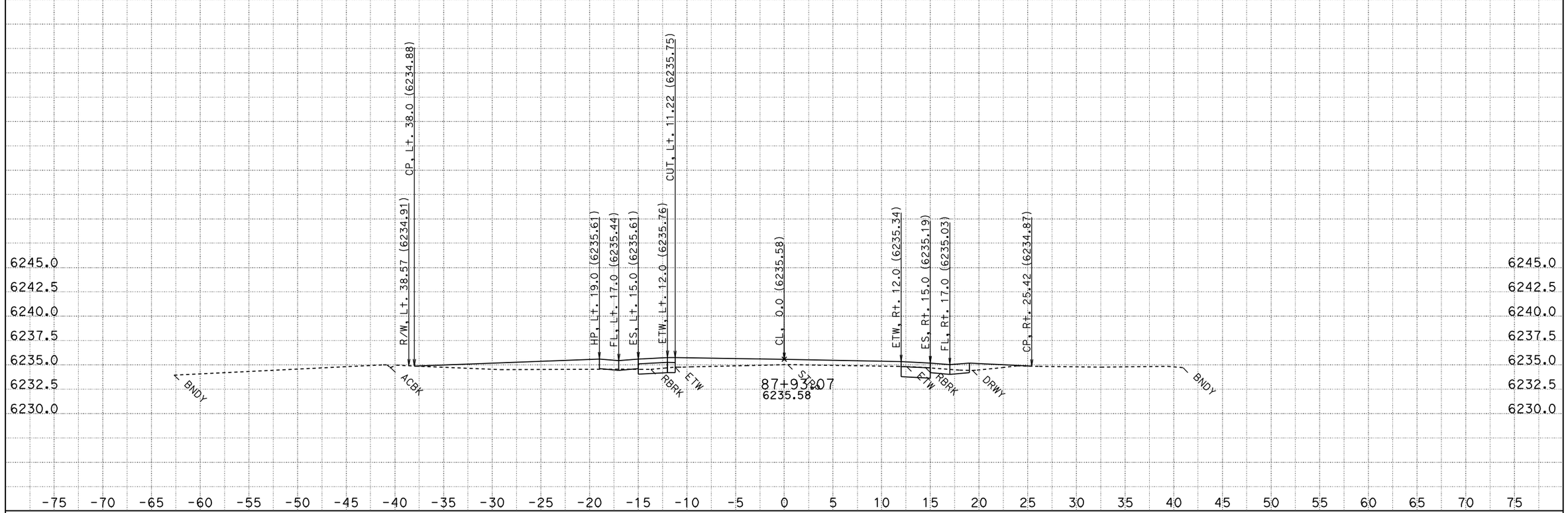

CONTRACT: 2a920

DATE: 8/12/2011

DIST/CO/RTE/PM: 03-ED,Pla 89 PM 27.2/27.4, 0.0/T8.5

SCALE: 1" = 5' Horiz.
1" = 5' Vert.

A1

CROSS SECTIONS

KC Project: 2A920FT File: H:\Pla89\2A920FT\EAR\OUTPUT\0035_11200.ear

All Dimensions are US Survey Feet

FOR EARTHWORK DEVELOPMENT ONLY

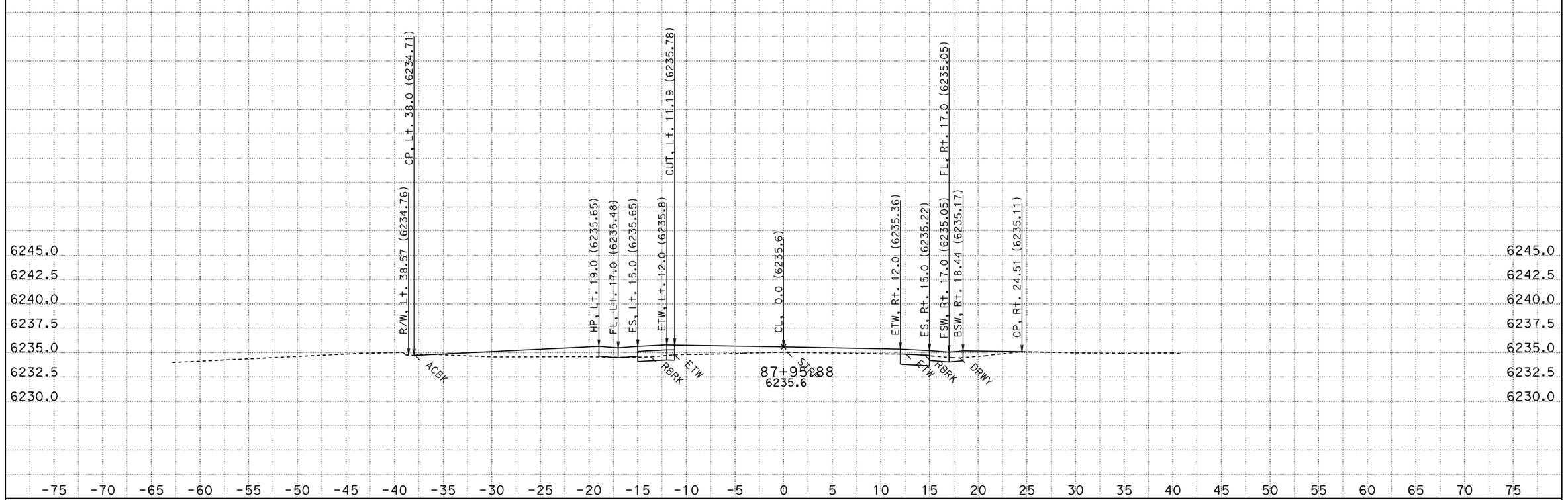

CONTRACT: 2a920

DATE: 8/12/2011

DIST/CO/RTE/PM: 03-ED,Pla 89 PM 27.2/27.4, 0.0/T8.5

SCALE: 1" = 5' Horiz.
1" = 5' Vert.

A1

CROSS SECTIONS

KC Project: 2A920FT File: H:\Pla89\2A920FT\EAR\OUTPUT\0035_11200.ear

All Dimensions are US Survey Feet

FOR EARTHWORK DEVELOPMENT ONLY

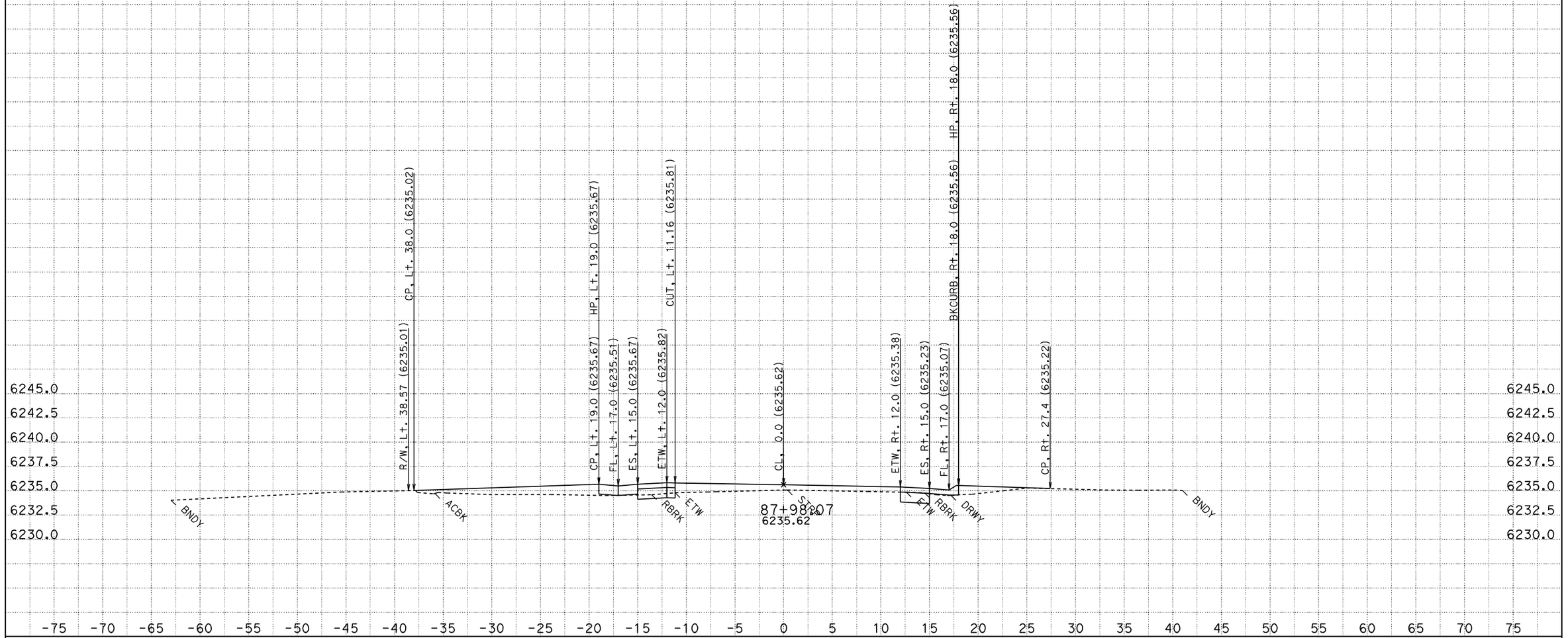

CONTRACT: 2a920

DATE: 8/12/2011

DIST/CO/RTE/PM: 03-ED,Pla 89 PM 27.2/27.4, 0.0/T8.5

SCALE: 1" = 5' Horiz.
1" = 5' Vert.

A1

CROSS SECTIONS

KC Project: 2A920FT File: H:\Pla89\2A920FT\EAR\OUTPUT\0035_11200.ear

All Dimensions are US Survey Feet

FOR EARTHWORK DEVELOPMENT ONLY

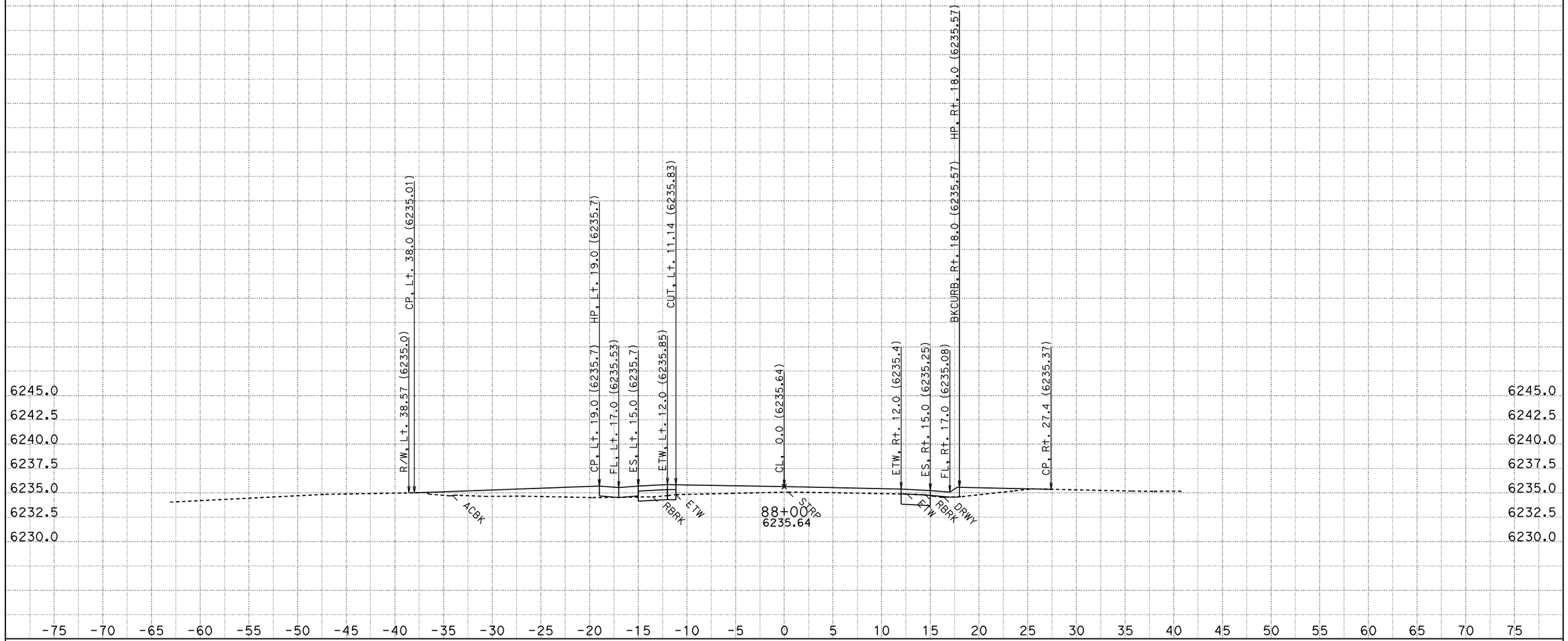

CONTRACT: 2a920

DATE: 8/12/2011

DIST/CO/RTE/PM: 03-ED,Pla 89 PM 27.2/27.4, 0.0/T8.5

SCALE: 1" = 5' Horiz.
1" = 5' Vert.

A1

CROSS SECTIONS

KC Project: 2A920FT File: H:\Pla89\2A920FT\EAR\OUTPUT\0035_11200.ear

All Dimensions are US Survey Feet

FOR EARTHWORK DEVELOPMENT ONLY

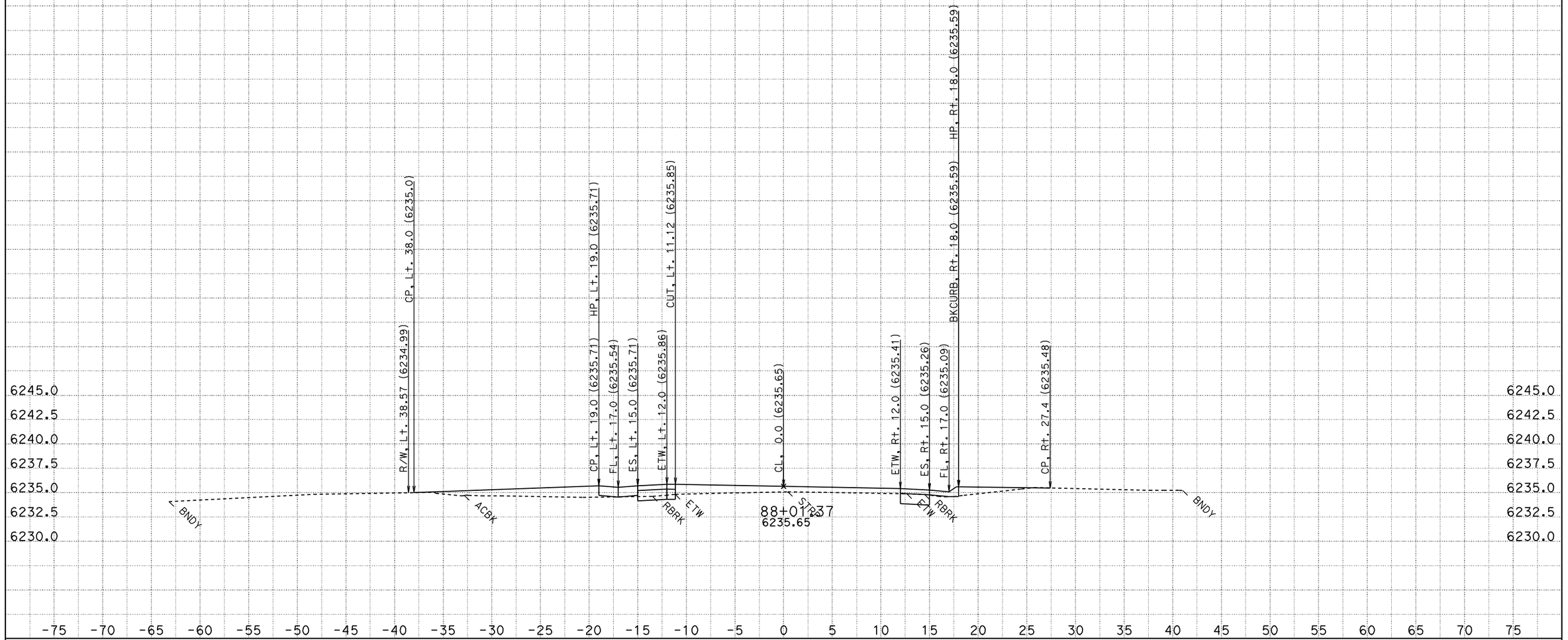

CONTRACT: 2a920

DATE: 8/12/2011

DIST/CO/RTE/PM: 03-ED,Pla 89 PM 27.2/27.4, 0.0/T8.5

SCALE: 1" = 5' Horiz.
1" = 5' Vert.

A1

CROSS SECTIONS

KC Project: 2A920FT File: H:\Pla89\2A920FT\EAR\OUTPUT\0035_11200.ear

All Dimensions are US Survey Feet

FOR EARTHWORK DEVELOPMENT ONLY

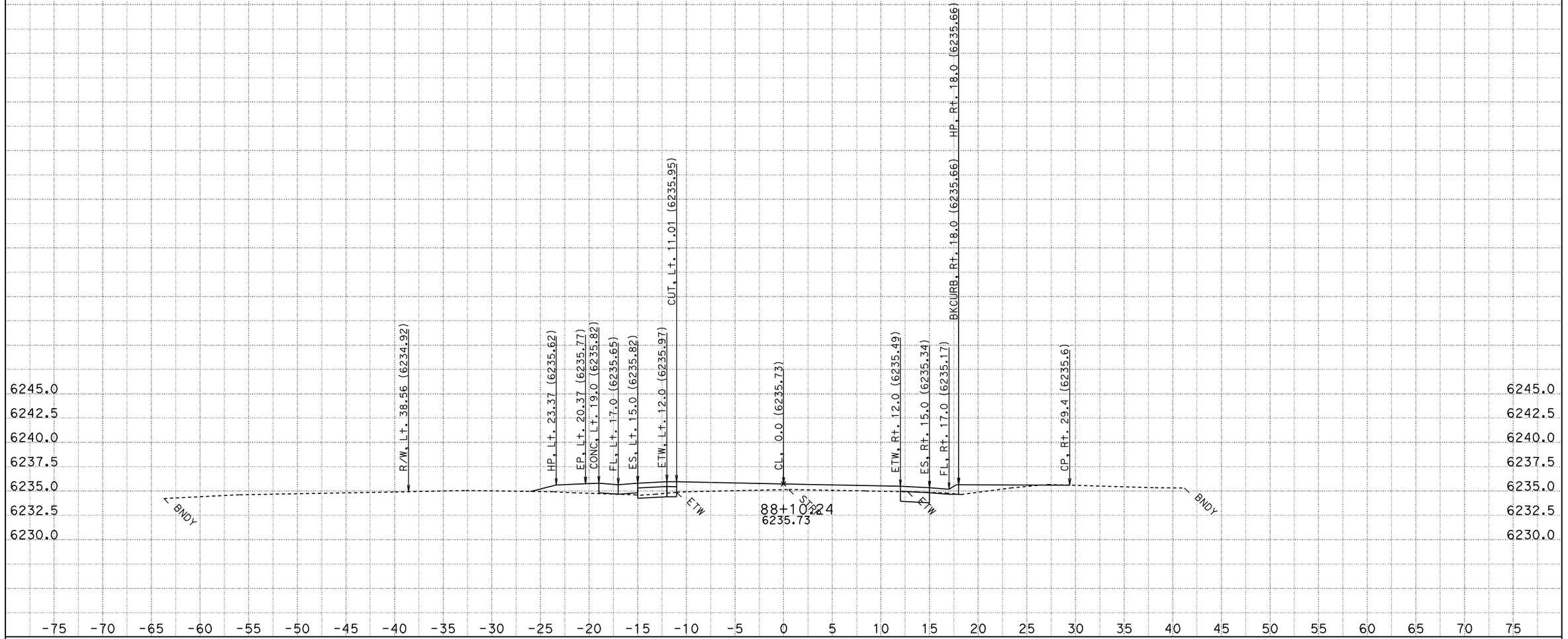

CONTRACT: 2a920

DATE: 8/12/2011

DIST/CO/RTE/PM: 03-ED,Pla 89 PM 27.2/27.4, 0.0/T8.5

KC Project: 2A920FT File: H:\Pla89\2A920FT\EAR\OUTPUT\0035_11200.ear

SCALE: 1" = 5' Horiz.
1" = 5' Vert.

All Dimensions are US Survey Feet

A1
CROSS SECTIONS
SHEET 760 OF 976

FOR EARTHWORK DEVELOPMENT ONLY

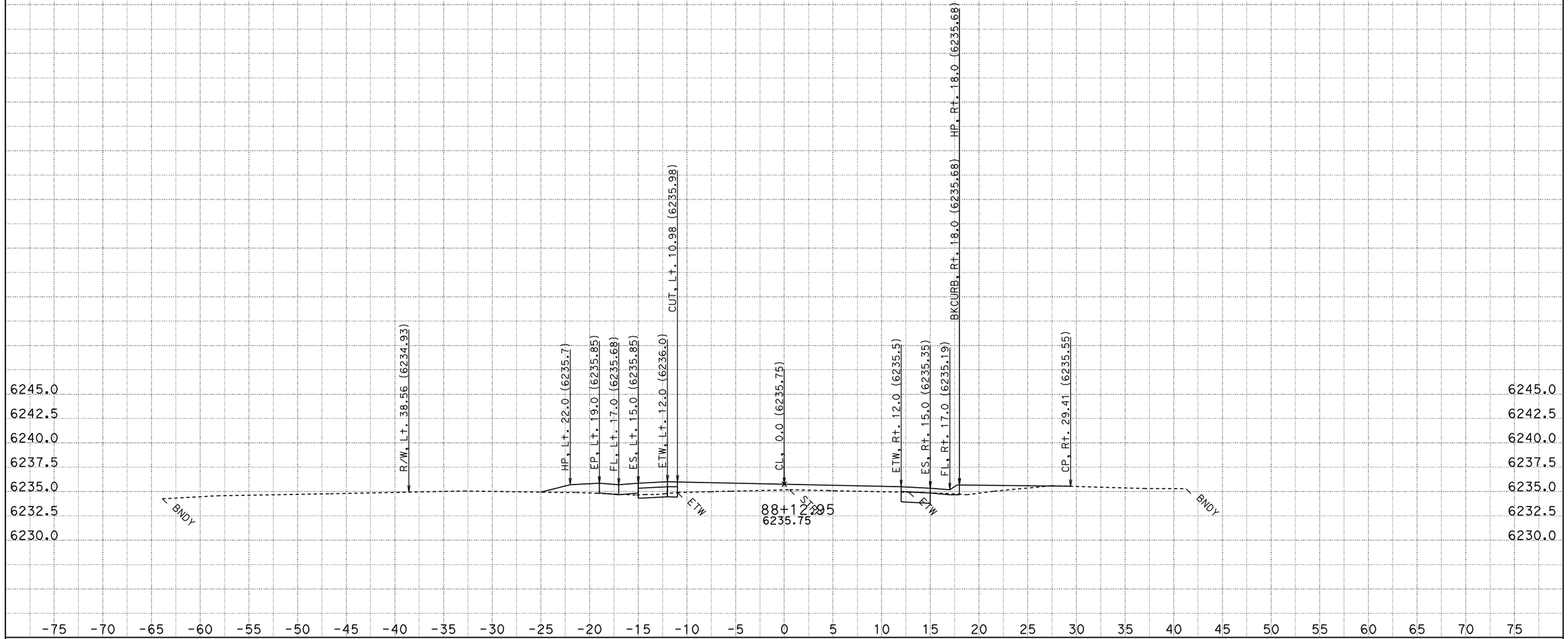

CONTRACT: 2a920

DATE: 8/12/2011

DIST/CO/RTE/PM: 03-ED,Pla 89 PM 27.2/27.4, 0.0/T8.5

KC Project: 2A920FT File: H:\Pla89\2A920FT\EAR\OUTPUT\0035_11200.ear

SCALE: 1" = 5' Horiz.
1" = 5' Vert.

All Dimensions are US Survey Feet

A1
CROSS SECTIONS
SHEET 761 OF 976

FOR EARTHWORK DEVELOPMENT ONLY

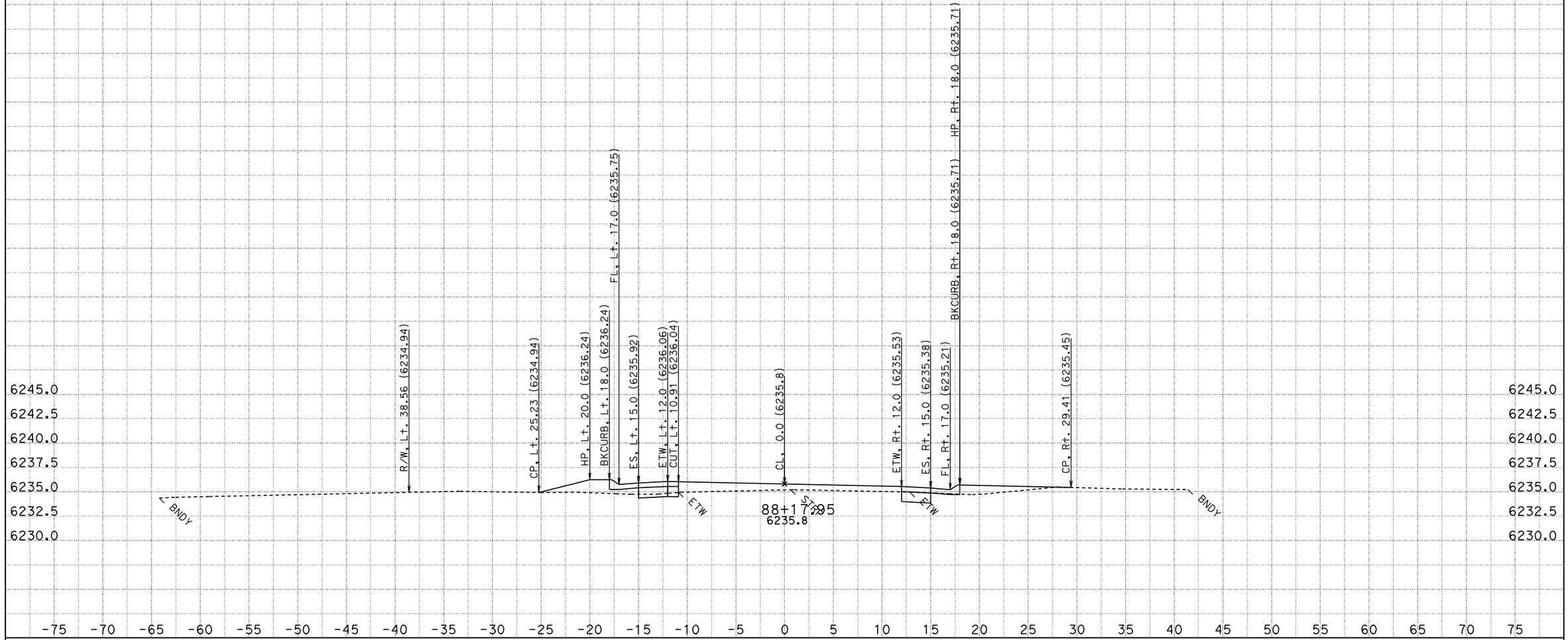

CONTRACT: 2a920

DATE: 8/12/2011

DIST/CO/RTE/PM: 03-ED,Pla 89 PM 27.2/27.4, 0.0/T8.5

SCALE: 1" = 5' Horiz.
1" = 5' Vert.

A1

CROSS SECTIONS

KC Project: 2A920FT File: H:\Pla89\2A920FT\EAR\OUTPUT\0035_11200.ear

All Dimensions are US Survey Feet

FOR EARTHWORK DEVELOPMENT ONLY

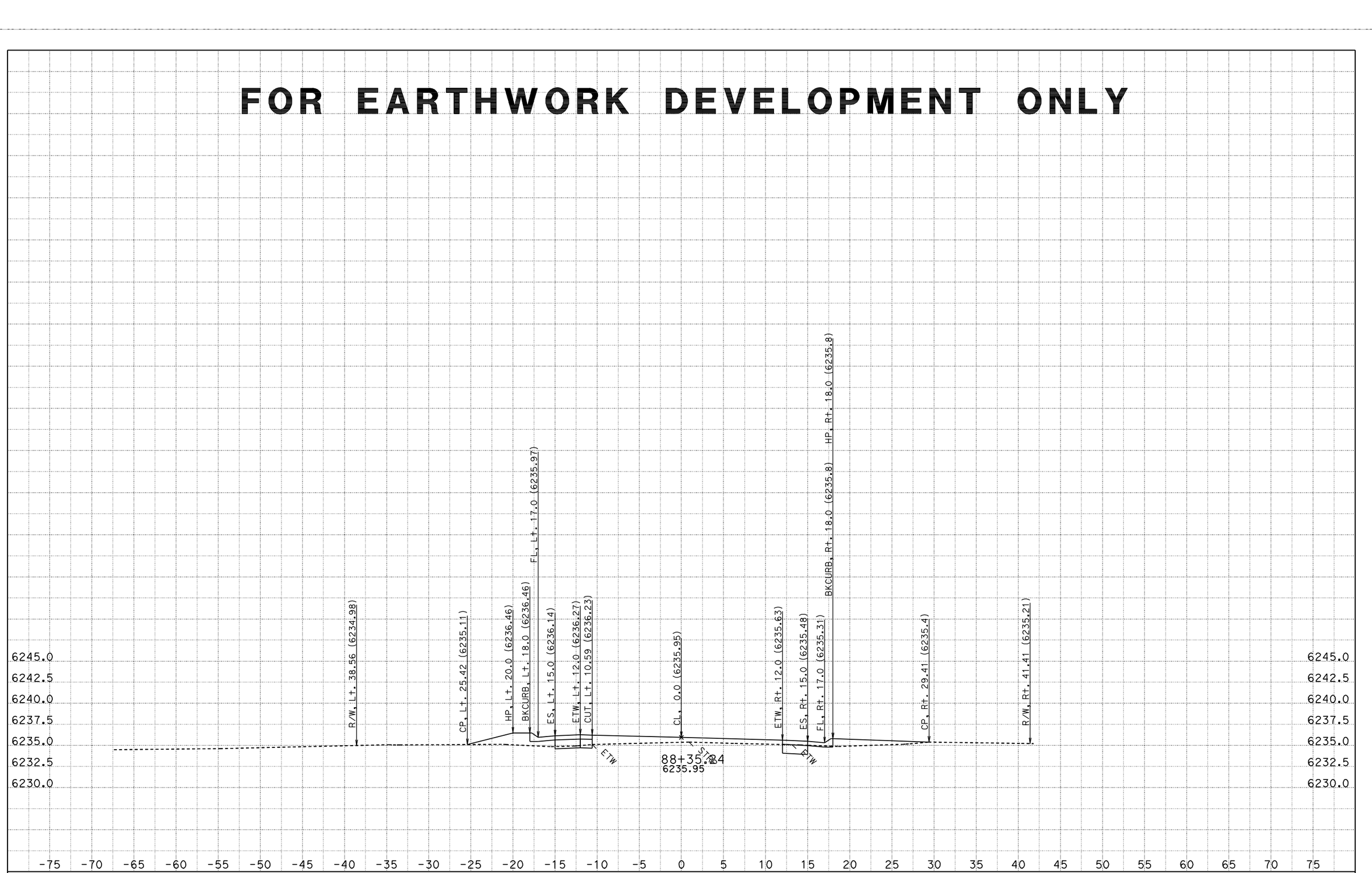

CONTRACT: 2a920

DATE: 8/12/2011

DIST/CO/RTE/PM: 03-ED,Pla 89 PM 27.2/27.4, 0.0/T8.5

KC Project: 2A920FT File: H:\Pla89\2A920FT\EAR\OUTPUT\0035_11200.ear

SCALE: 1" = 5' Horiz.
1" = 5' Vert.

All Dimensions are US Survey Feet

A1

CROSS SECTIONS

SHEET 763 OF 976

FOR EARTHWORK DEVELOPMENT ONLY

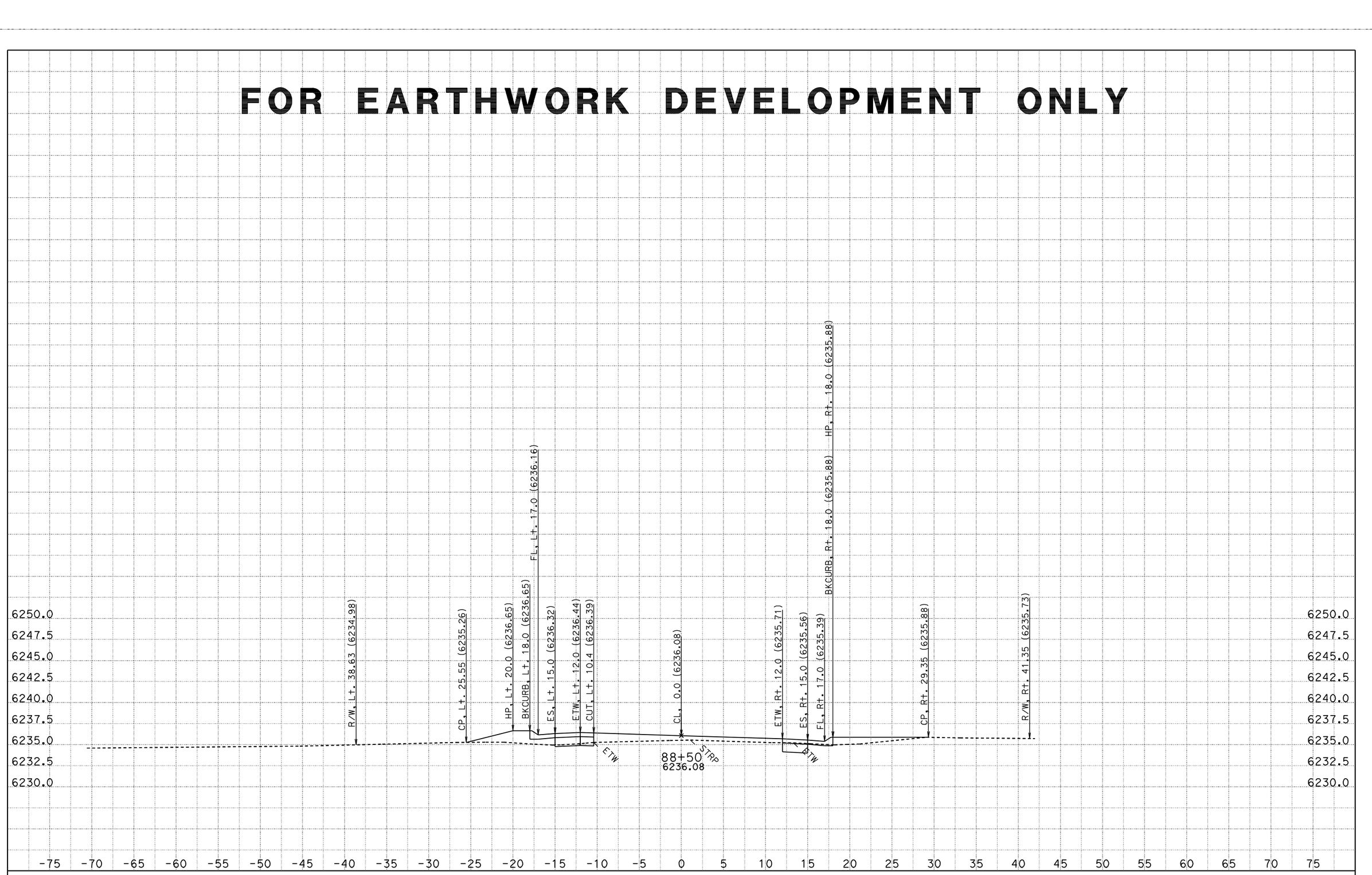

DATE: 8/12/2011

KC Project: 2A920FT

File: H:\Pla89\2A920FT\EAR\OUTPUT\0035_11200.ear

CONTRACT: 2a920

DIST/CO/RTE/PM: 03-ED,Pla 89 PM 27.2/27.4, 0.0/T8.5

SCALE: 1" = 5' Horiz.
1" = 5' Vert.

All Dimensions are US Survey Feet

A1

CROSS SECTIONS

SHEET 764 OF 976

FOR EARTHWORK DEVELOPMENT ONLY



CONTRACT: 2a920

DATE: 8/12/2011

DIST/CO/RTE/PM: 03-ED,Pla 89 PM 27.2/27.4, 0.0/T8.5

KC Project: 2A920FT File: H:\Pla89\2A920FT\EAR\OUTPUT\0035_11200.ear

SCALE: 1" = 5' Horiz.
1" = 5' Vert.

All Dimensions are US Survey Feet

A1

CROSS SECTIONS

SHEET 765 OF 976

FOR EARTHWORK DEVELOPMENT ONLY



CONTRACT: 2a920

DATE: 8/12/2011

DIST/CO/RTE/PM: 03-ED,Pla 89 PM 27.2/27.4, 0.0/T8.5

KC Project: 2A920FT File: H:\Pla89\2A920FT\EAR\OUTPUT\0035_11200.ear

SCALE: 1" = 5' Horiz.
1" = 5' Vert.

All Dimensions are US Survey Feet

A1

CROSS SECTIONS

SHEET 766 OF 976

FOR EARTHWORK DEVELOPMENT ONLY

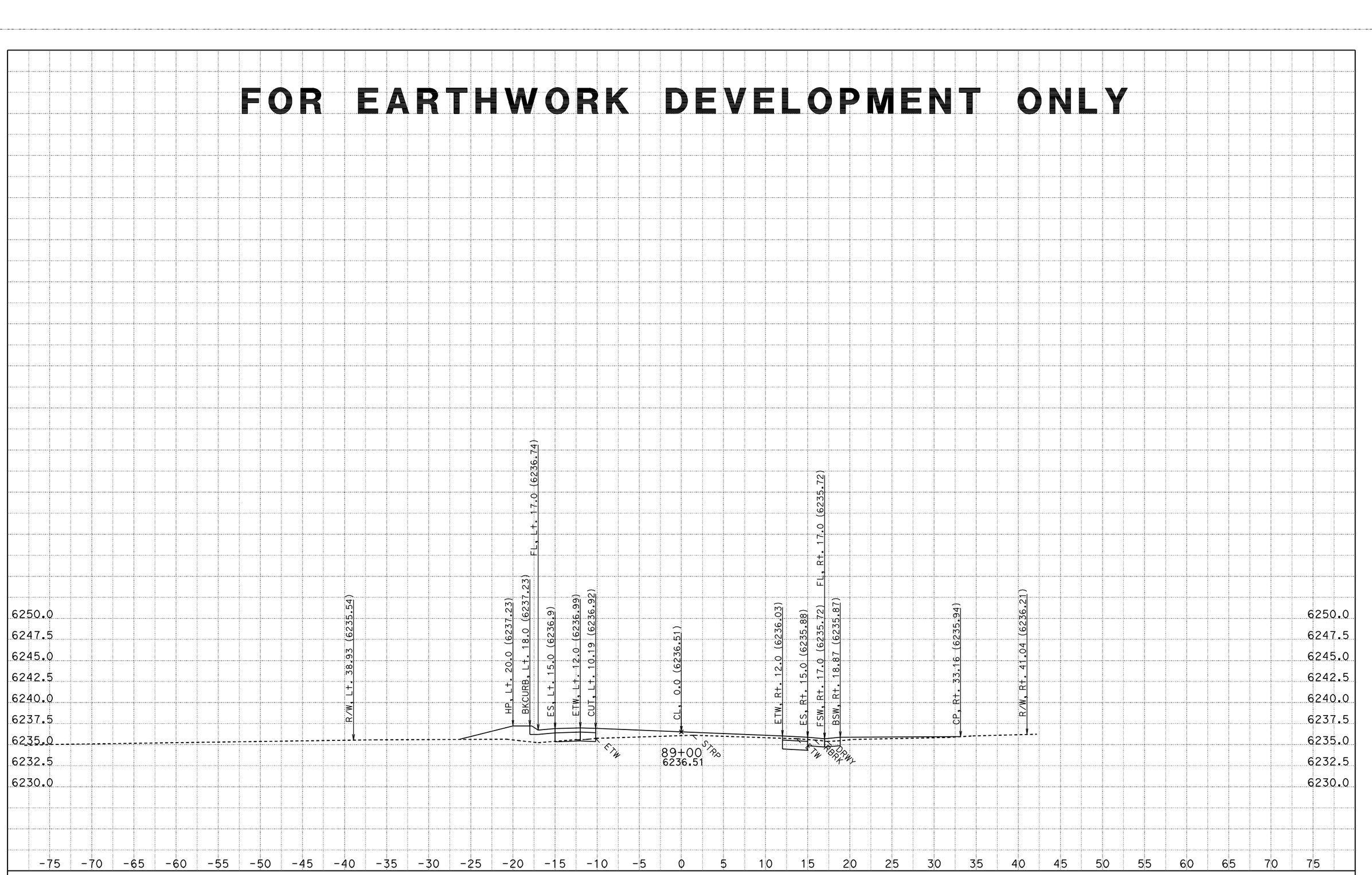

DATE: 8/12/2011
KC Project: 2A920FT File: H:\Pla89\2A920FT\EAR\OUTPUT\0035_11200.ear

CONTRACT: 2a920
DIST/CO/RTE/PM: 03-ED,Pla 89 PM 27.2/27.4, 0.0/T8.5

SCALE: 1" = 5' Horiz.
1" = 5' Vert.
All Dimensions are US Survey Feet

A1
CROSS SECTIONS
SHEET 767 OF 976

FOR EARTHWORK DEVELOPMENT ONLY

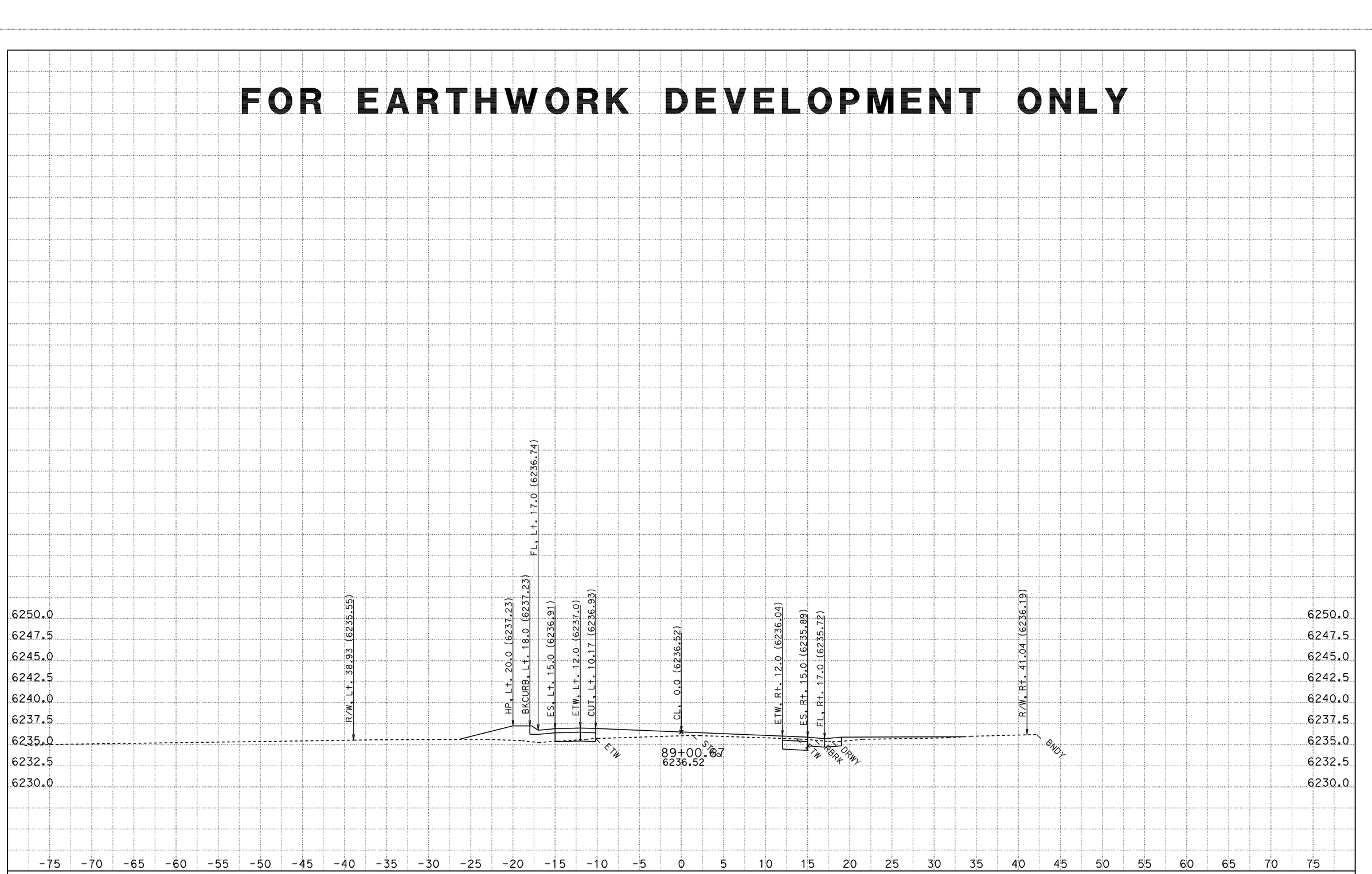

CONTRACT: 2a920

DATE: 8/12/2011

DIST/CO/RTE/PM: 03-ED,Pla 89 PM 27.2/27.4, 0.0/T8.5

SCALE: 1" = 5' Horiz.
1" = 5' Vert.

A1

CROSS SECTIONS

KC Project: 2A920FT File: H:\Pla89\2A920FT\EAR\OUTPUT\0035_11200.ear

All Dimensions are US Survey Feet

SHEET 768 OF 976

FOR EARTHWORK DEVELOPMENT ONLY

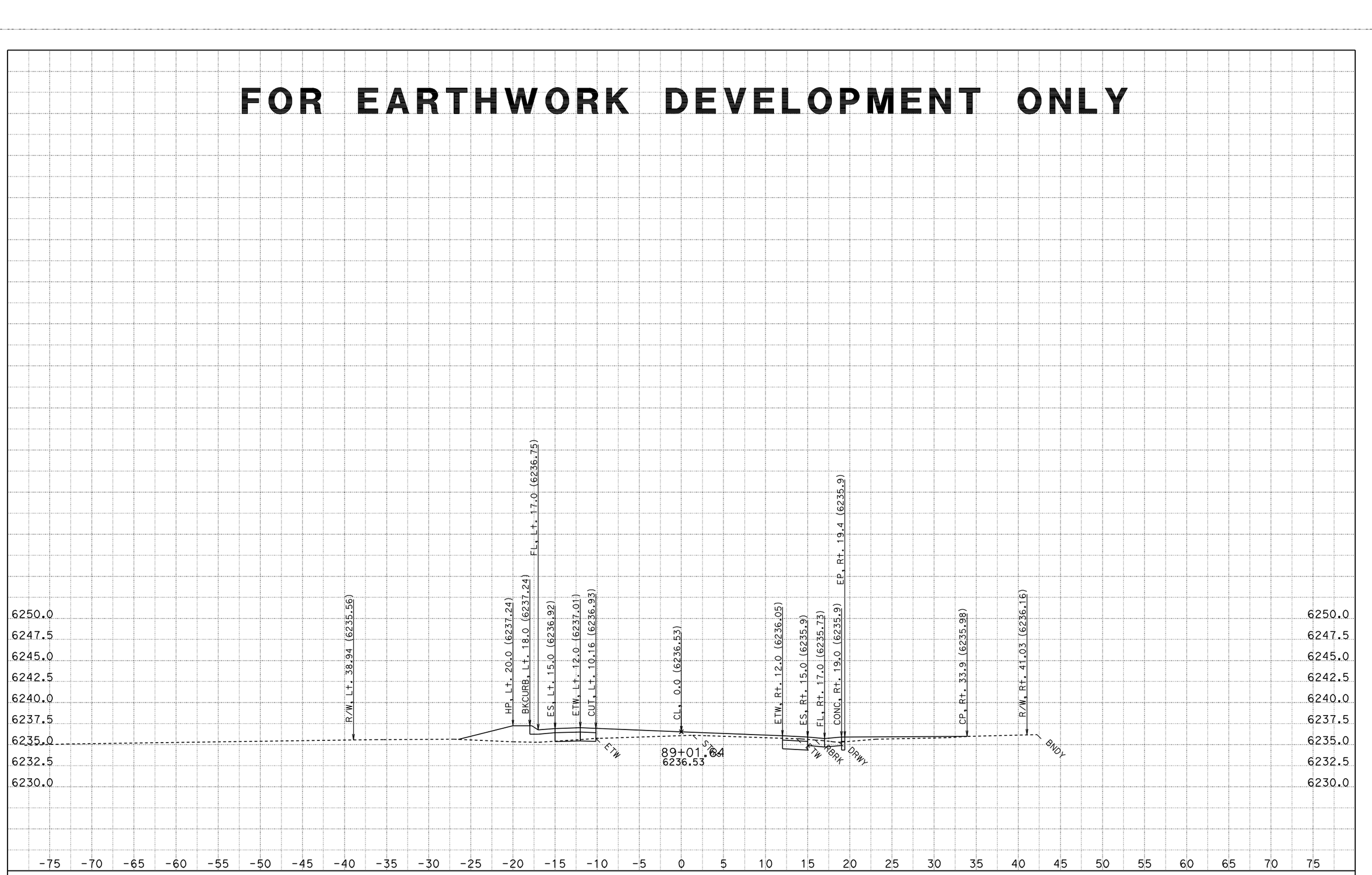

CONTRACT: 2a920

DATE: 8/12/2011

DIST/CO/RTE/PM: 03-ED,Pla 89 PM 27.2/27.4, 0.0/T8.5

SCALE: 1" = 5' Horiz.
1" = 5' Vert.

A1

CROSS SECTIONS

KC Project: 2A920FT File: H:\Pla89\2A920FT\EAR\OUTPUT\0035_11200.ear

All Dimensions are US Survey Feet

FOR EARTHWORK DEVELOPMENT ONLY

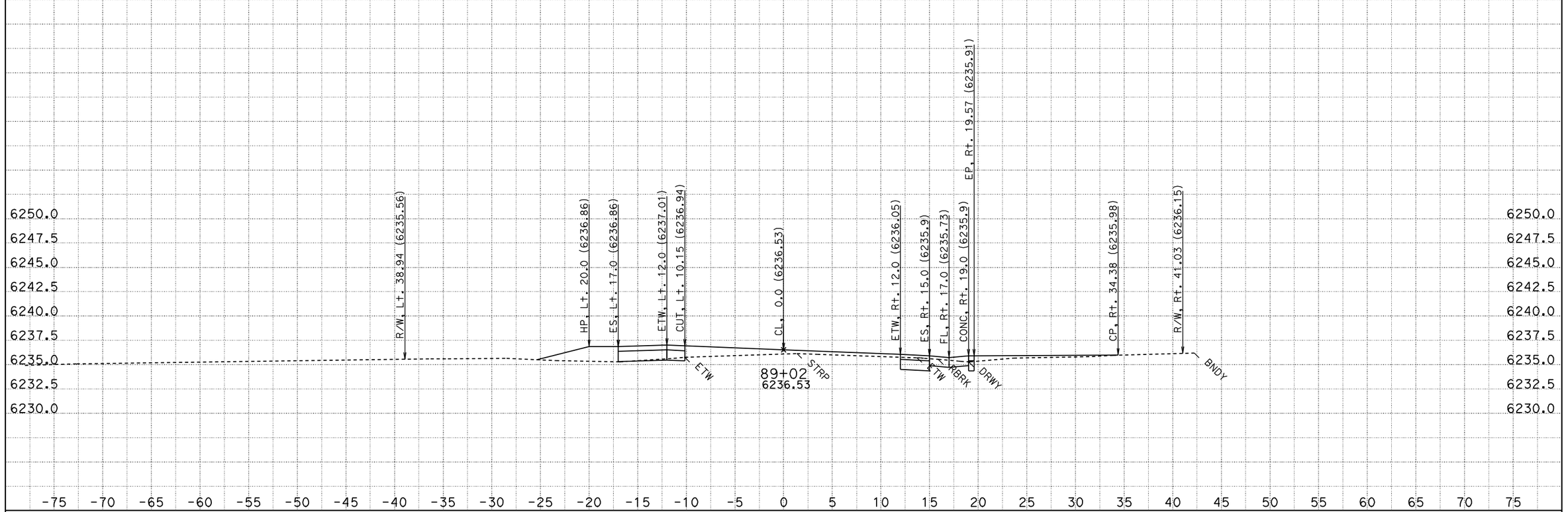

CONTRACT: 2a920

DATE: 8/12/2011

DIST/CO/RTE/PM: 03-ED,Pla 89 PM 27.2/27.4, 0.0/T8.5

SCALE: 1" = 5' Horiz.
1" = 5' Vert.

A1

CROSS SECTIONS

KC Project: 2A920FT File: H:\Pla89\2A920FT\EAR\OUTPUT\0035_11200.ear

All Dimensions are US Survey Feet

FOR EARTHWORK DEVELOPMENT ONLY

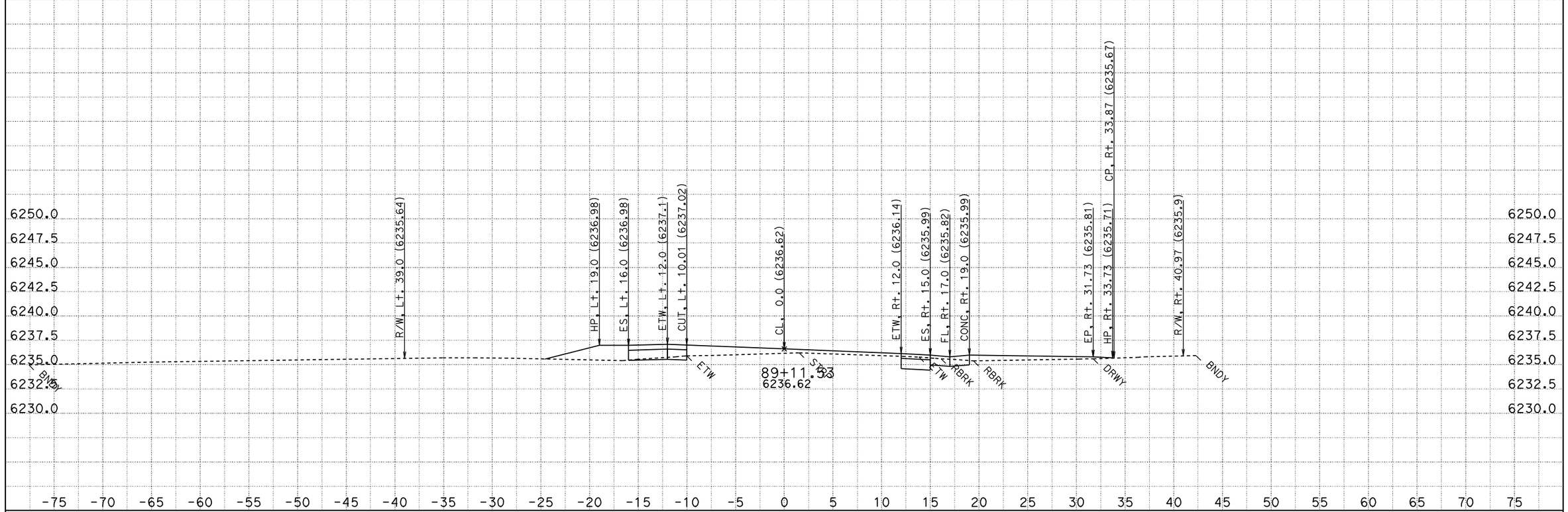

CONTRACT: 2a920

DATE: 8/12/2011

DIST/CO/RTE/PM: 03-ED,Pla 89 PM 27.2/27.4, 0.0/T8.5

SCALE: 1" = 5' Horiz.
1" = 5' Vert.

A1

CROSS SECTIONS

KC Project: 2A920FT File: H:\Pla89\2A920FT\EAR\OUTPUT\0035_11200.ear

All Dimensions are US Survey Feet

FOR EARTHWORK DEVELOPMENT ONLY

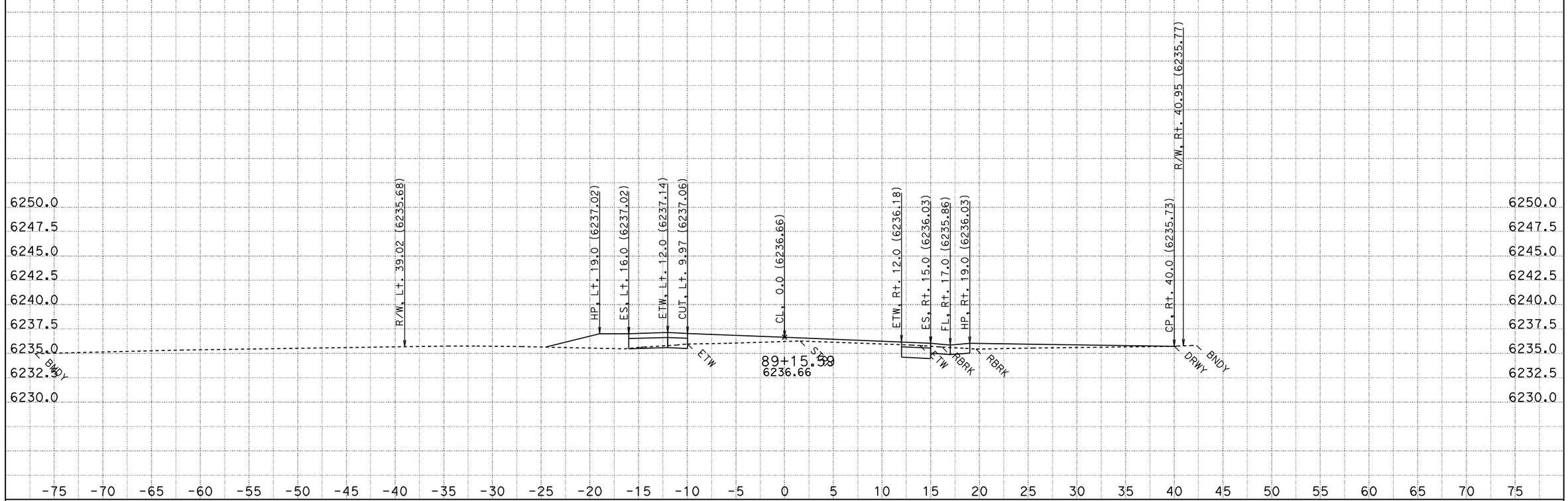

CONTRACT: 2a920

DATE: 8/12/2011

DIST/CO/RTE/PM: 03-ED,Pla 89 PM 27.2/27.4, 0.0/T8.5

SCALE: 1" = 5' Horiz.
1" = 5' Vert.

A1

CROSS SECTIONS

KC Project: 2A920FT File: H:\Pla89\2A920FT\EAR\OUTPUT\0035_11200.ear

All Dimensions are US Survey Feet

FOR EARTHWORK DEVELOPMENT ONLY

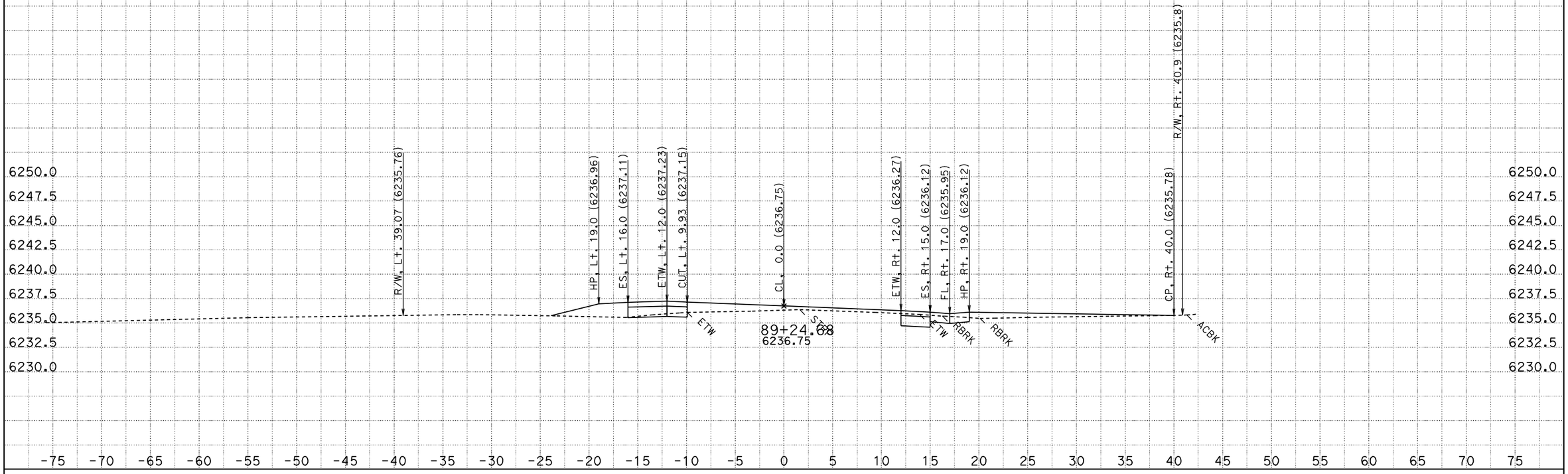

CONTRACT: 2a920

DATE: 8/12/2011

DIST/CO/RTE/PM: 03-ED,Pla 89 PM 27.2/27.4, 0.0/T8.5

SCALE: 1" = 5' Horiz.
1" = 5' Vert.

A1

CROSS SECTIONS

KC Project: 2A920FT File: H:\Pla89\2A920FT\EAR\OUTPUT\0035_11200.ear

All Dimensions are US Survey Feet

FOR EARTHWORK DEVELOPMENT ONLY

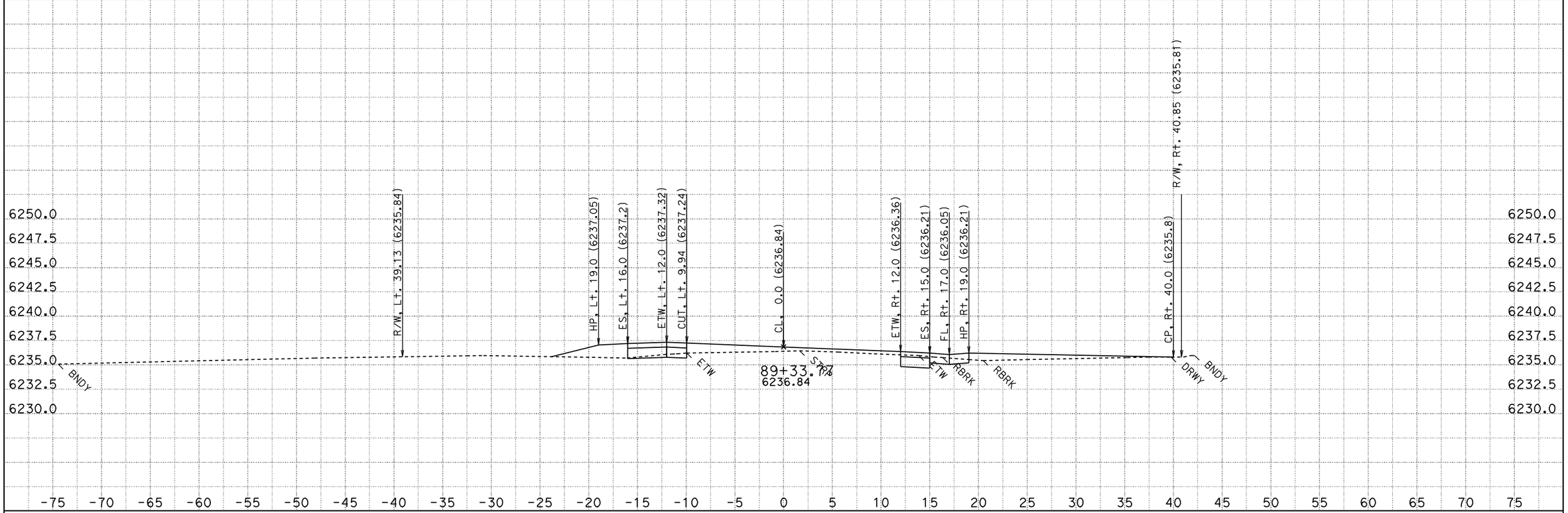

CONTRACT: 2a920

DATE: 8/12/2011

DIST/CO/RTE/PM: 03-ED,Pla 89 PM 27.2/27.4, 0.0/T8.5

SCALE: 1" = 5' Horiz.
1" = 5' Vert.

A1

CROSS SECTIONS

KC Project: 2A920FT File: H:\Pla89\2A920FT\EAR\OUTPUT\0035_11200.ear

All Dimensions are US Survey Feet

FOR EARTHWORK DEVELOPMENT ONLY

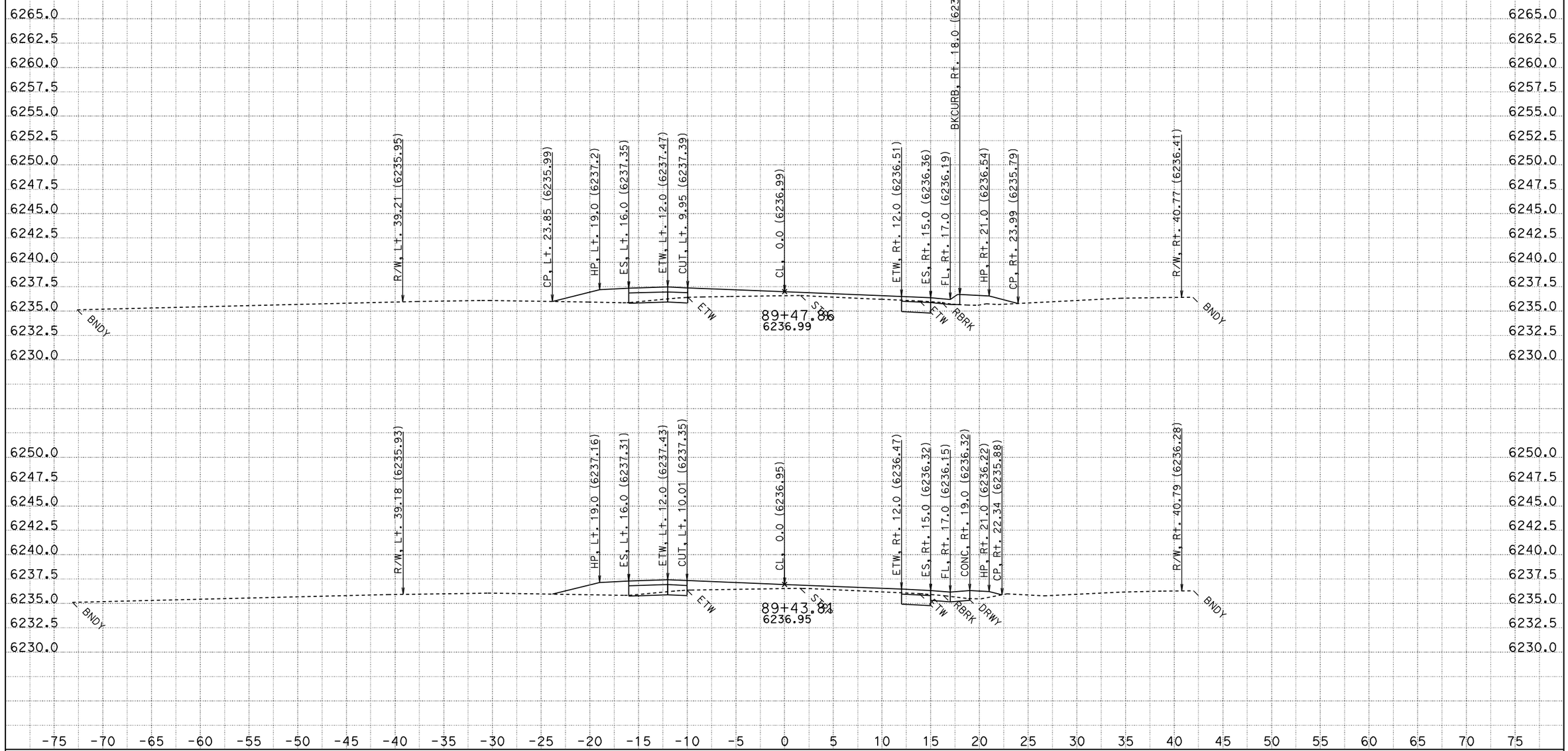

CONTRACT: 2a920

DATE: 8/12/2011

DIST/CO/RTE/PM: 03-ED,Pla 89 PM 27.2/27.4, 0.0/T8.5

SCALE: 1" = 5' Horiz.
1" = 5' Vert.

A1

CROSS SECTIONS

KC Project: 2A920FT File: H:\Pla89\2A920FT\EAR\OUTPUT\0035_11200.ear

All Dimensions are US Survey Feet

FOR EARTHWORK DEVELOPMENT ONLY

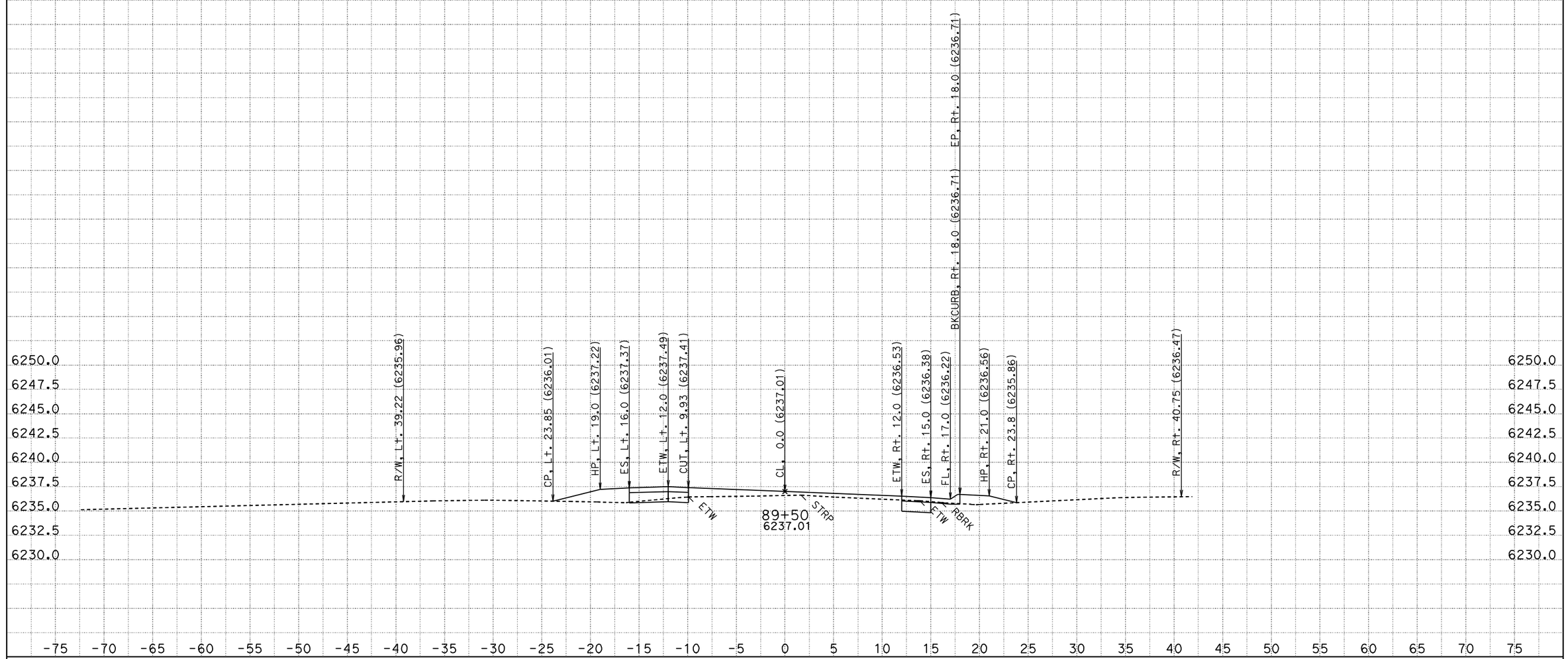

DATE: 8/12/2011
KC Project: 2A920FT File: H:\Pla89\2A920FT\EAR\OUTPUT\0035_11200.ear

CONTRACT: 2a920
DIST/CO/RTE/PM: 03-ED,Pla 89 PM 27.2/27.4, 0.0/T8.5

SCALE: 1" = 5' Horiz.
1" = 5' Vert.

All Dimensions are US Survey Feet

A1
CROSS SECTIONS
SHEET 776 OF 976

FOR EARTHWORK DEVELOPMENT ONLY

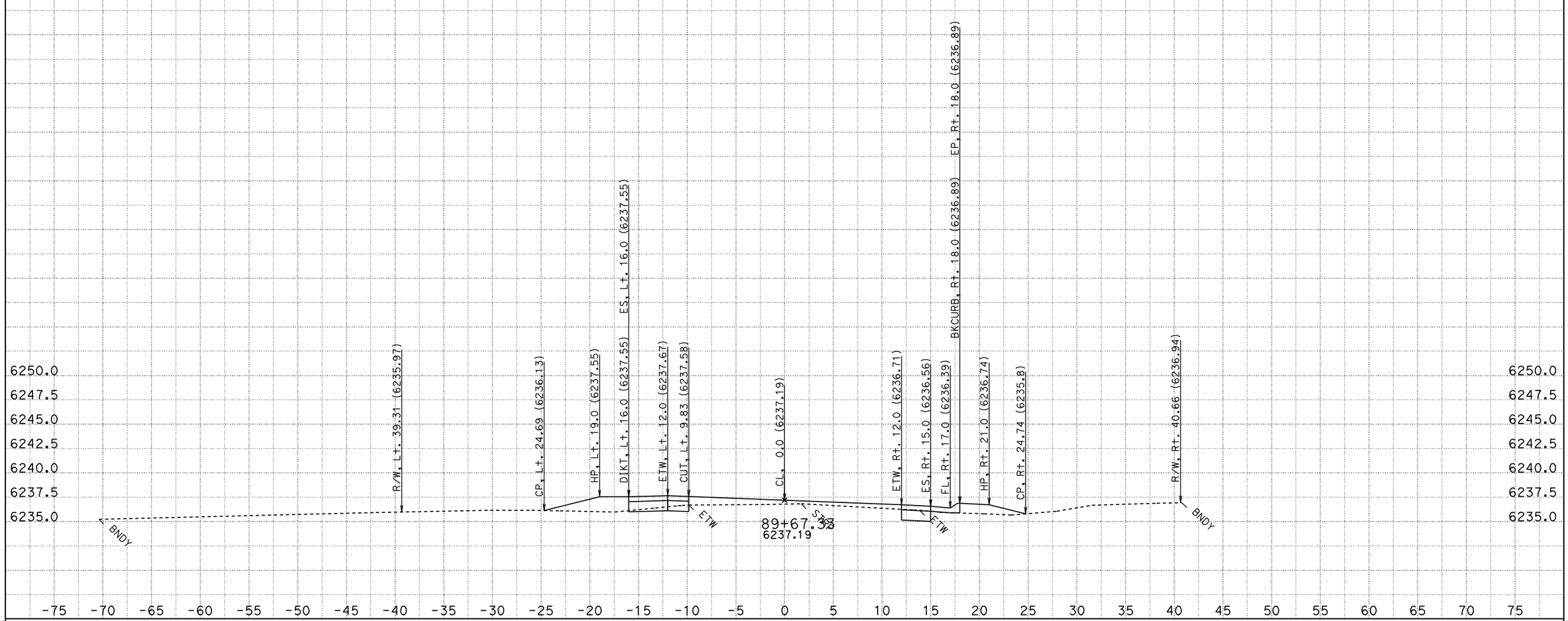

CONTRACT: 2a920

DATE: 8/12/2011

DIST/CO/RTE/PM: 03-ED,Pla 89 PM 27.2/27.4, 0.0/T8.5

SCALE: 1" = 5' Horiz.
1" = 5' Vert.

A1

CROSS SECTIONS

KC Project: 2A920FT File: H:\Pla89\2A920FT\EAR\OUTPUT\0035_11200.ear

All Dimensions are US Survey Feet

FOR EARTHWORK DEVELOPMENT ONLY

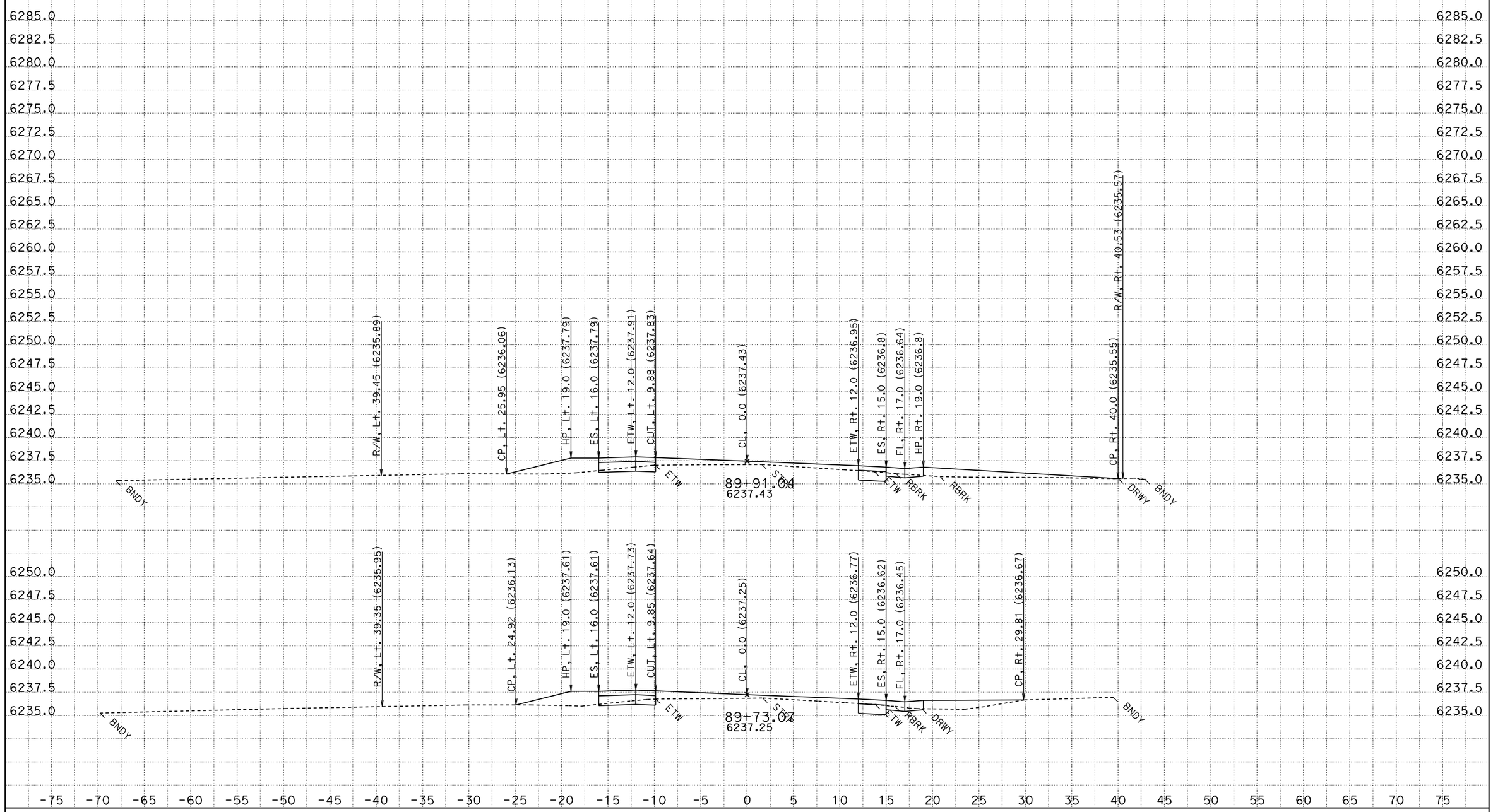

DATE: 8/12/2011
KC Project: 2A920FT
File: H:\Pla89\2A920FT\EAR\OUTPUT\0035_11200.ear

CONTRACT: 2a920
DIST/CO/RTE/PM: 03-ED,Pla 89 PM 27.2/27.4, 0.0/T8.5

SCALE: 1" = 5' Horiz.
1" = 5' Vert.
All Dimensions are US Survey Feet

A1
CROSS SECTIONS
SHEET 778 OF 976

FOR EARTHWORK DEVELOPMENT ONLY

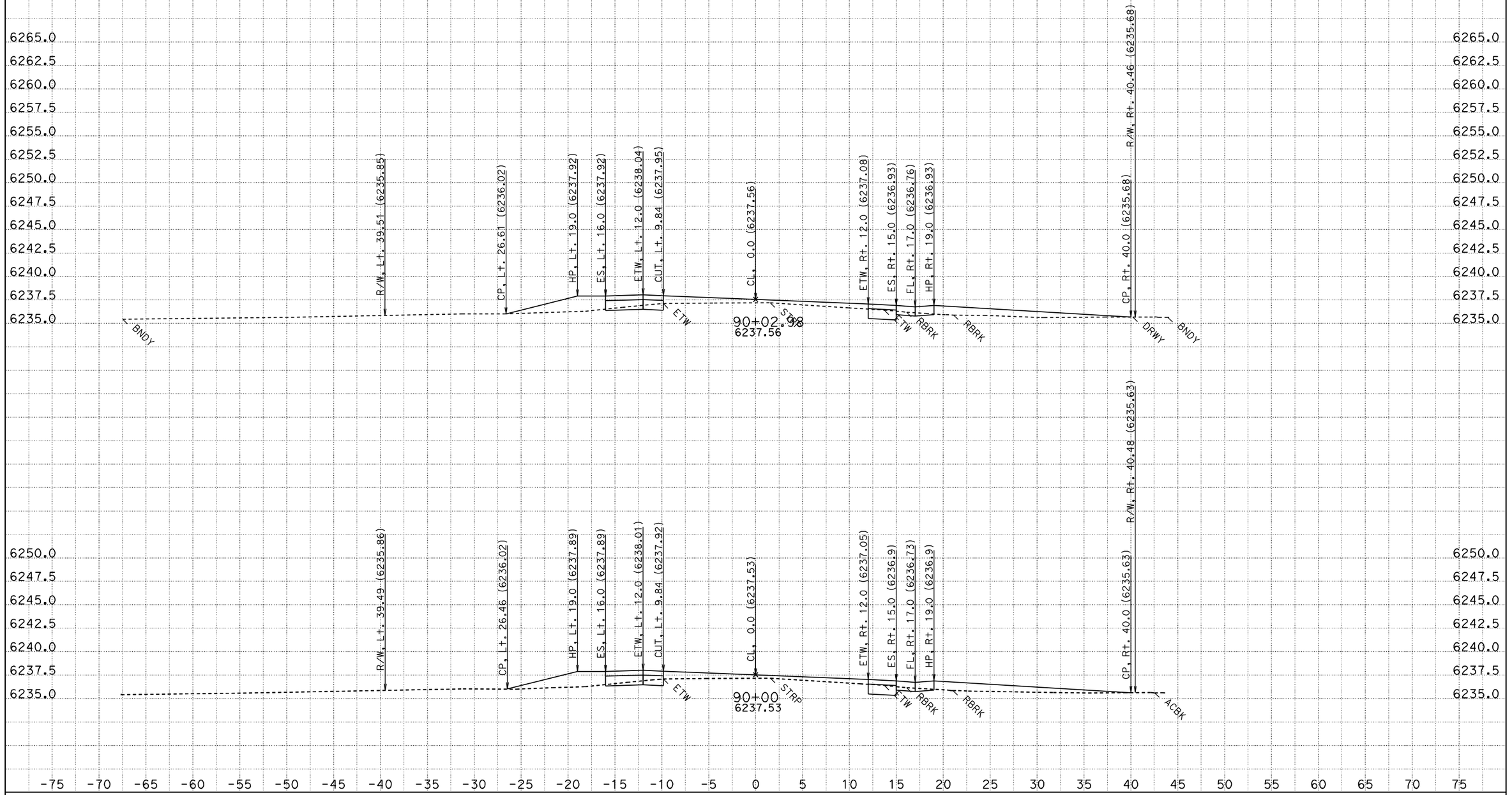

DATE: 8/12/2011

KC Project: 2A920FT

File: H:\Pla89\2A920FT\EAR\OUTPUT\0035_11200.ear

CONTRACT: 2a920

DIST/CO/RTE/PM: 03-ED,Pla 89 PM 27.2/27.4, 0.0/T8.5

SCALE: 1" = 5' Horiz.
1" = 5' Vert.

All Dimensions are US Survey Feet

A1

CROSS SECTIONS

FOR EARTHWORK DEVELOPMENT ONLY

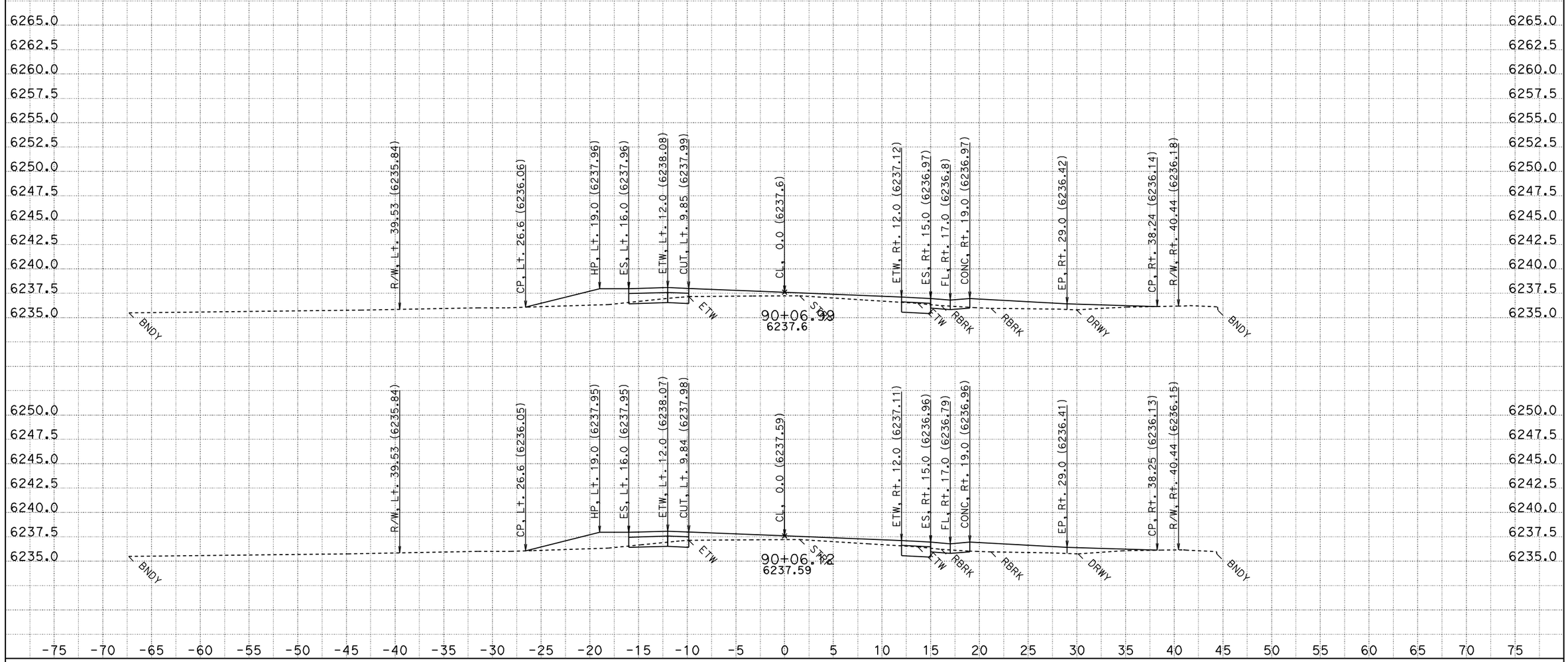

CONTRACT: 2a920

DATE: 8/12/2011

DIST/CO/RTE/PM: 03-ED,Pla 89 PM 27.2/27.4, 0.0/T8.5

SCALE: 1" = 5' Horiz.
1" = 5' Vert.

A1

CROSS SECTIONS

KC Project: 2A920FT

File: H:\Pla89\2A920FT\EAR\OUTPUT\0035_11200.ear

All Dimensions are US Survey Feet

SHEET 780 OF 976

FOR EARTHWORK DEVELOPMENT ONLY

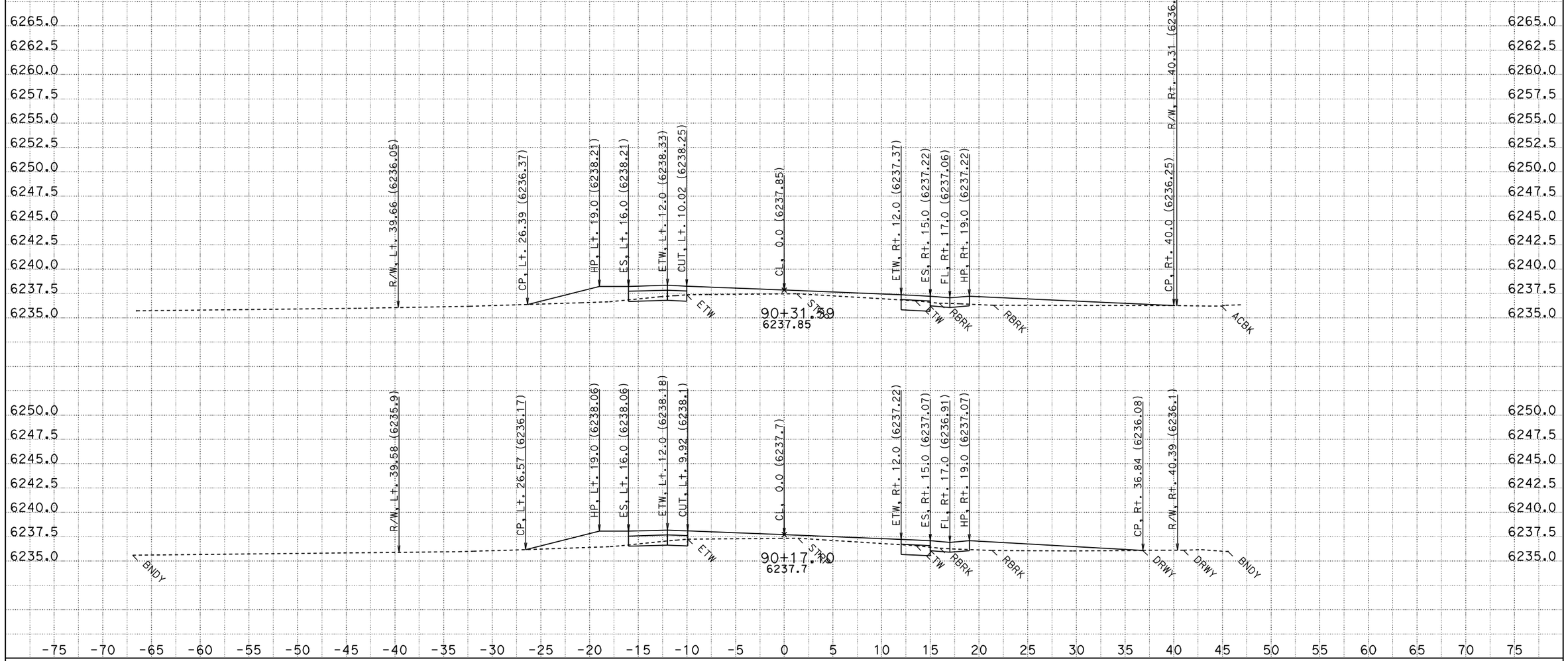

CONTRACT: 2a920

DATE: 8/12/2011

DIST/CO/RTE/PM: 03-ED,Pla 89 PM 27.2/27.4, 0.0/T8.5

SCALE: 1" = 5' Horiz.
1" = 5' Vert.

A1

CROSS SECTIONS

KC Project: 2A920FT File: H:\Pla89\2A920FT\EAR\OUTPUT\0035_11200.ear

All Dimensions are US Survey Feet

FOR EARTHWORK DEVELOPMENT ONLY

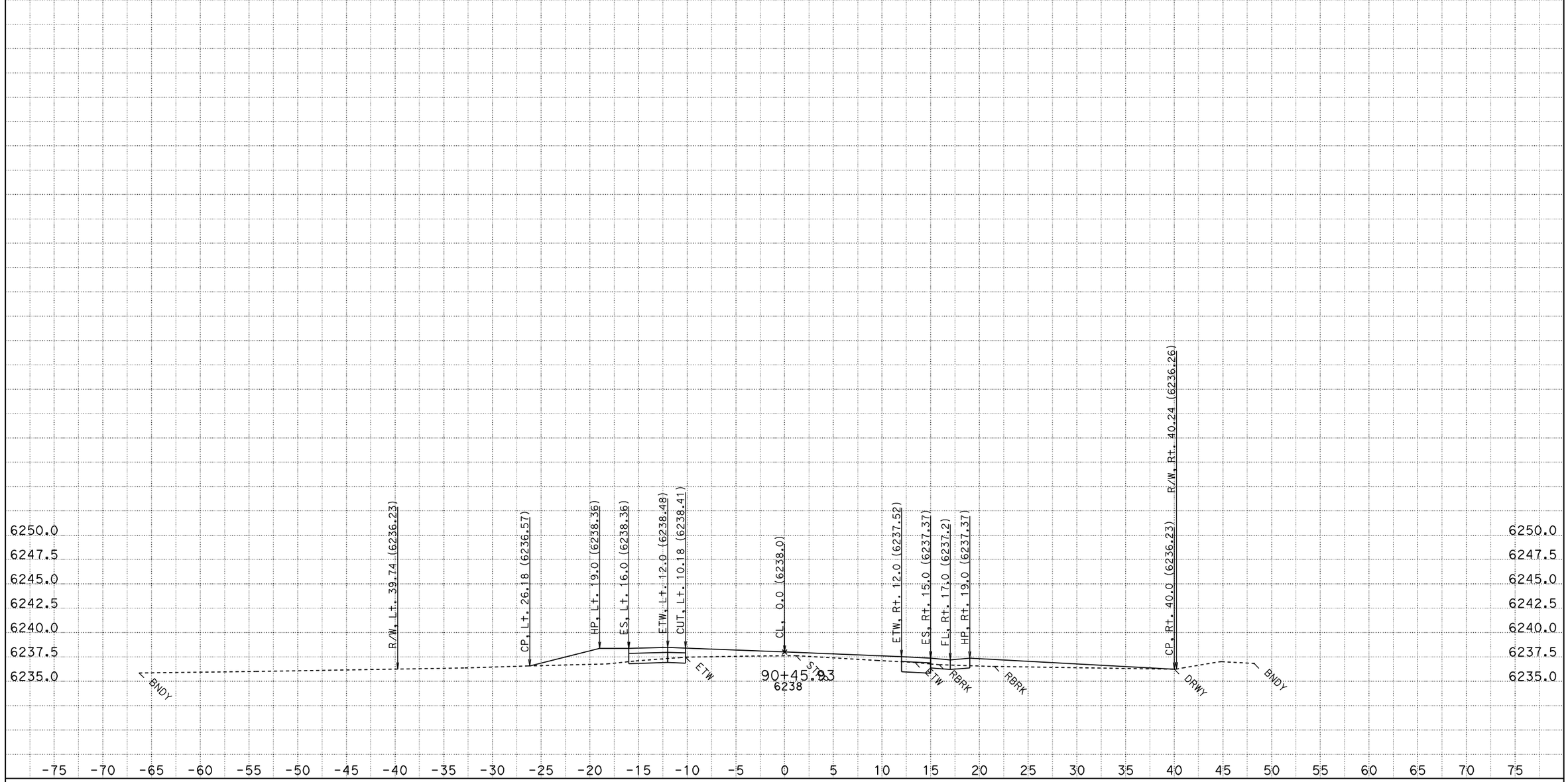

CONTRACT: 2a920

DATE: 8/12/2011

DIST/CO/RTE/PM: 03-ED,Pla 89 PM 27.2/27.4, 0.0/T8.5

SCALE: 1" = 5' Horiz.
1" = 5' Vert.

A1

CROSS SECTIONS

KC Project: 2A920FT File: H:\Pla89\2A920FT\EAR\OUTPUT\0035_11200.ear

All Dimensions are US Survey Feet

FOR EARTHWORK DEVELOPMENT ONLY

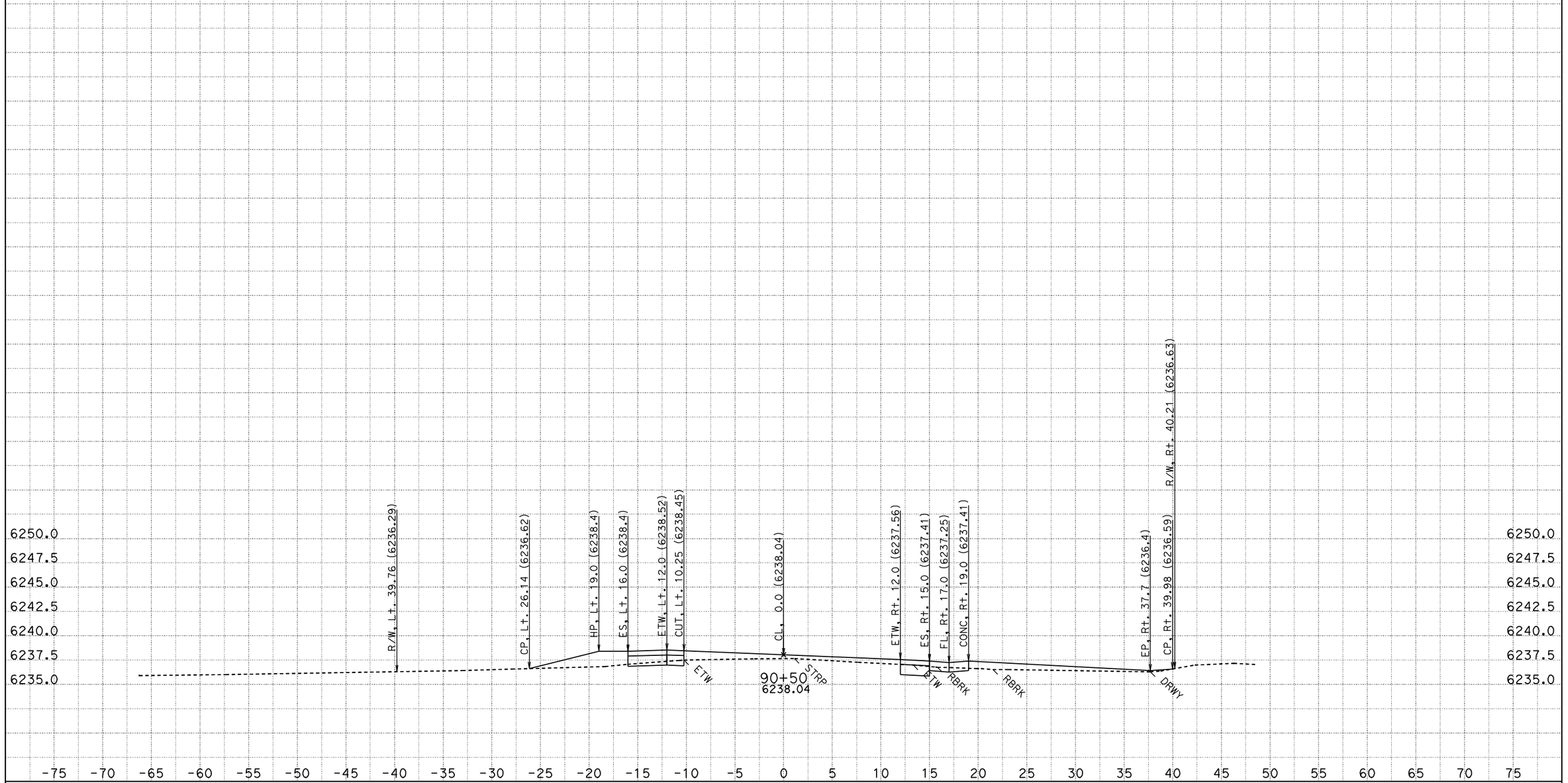

CONTRACT: 2a920

DATE: 8/12/2011

DIST/CO/RTE/PM: 03-ED,Pla 89 PM 27.2/27.4, 0.0/T8.5

SCALE: 1" = 5' Horiz.
1" = 5' Vert.

A1

CROSS SECTIONS

KC Project: 2A920FT File: H:\Pla89\2A920FT\EAR\OUTPUT\0035_11200.ear

All Dimensions are US Survey Feet

FOR EARTHWORK DEVELOPMENT ONLY

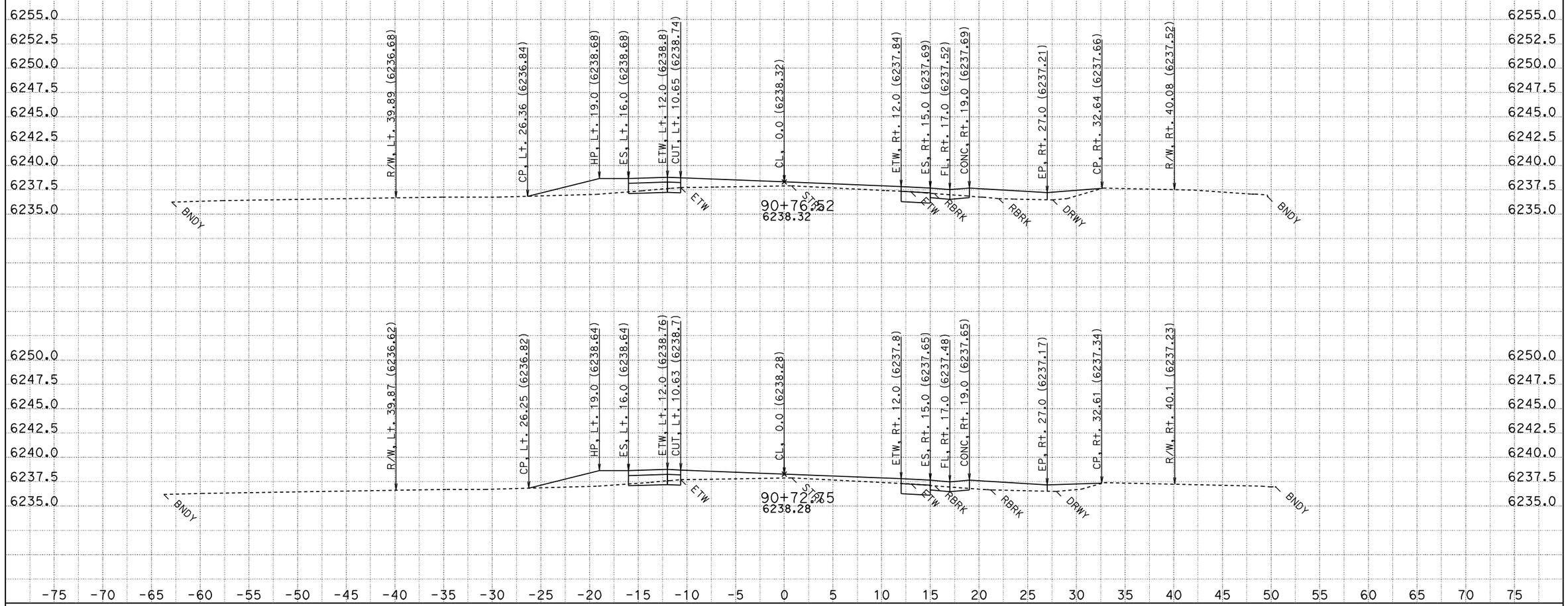

CONTRACT: 2a920

DATE: 8/12/2011

DIST/CO/RTE/PM: 03-ED,Pla 89 PM 27.2/27.4, 0.0/T8.5

KC Project: 2A920FT File: H:\Pla89\2A920FT\EAR\OUTPUT\0035_11200.ear

SCALE: 1" = 5' Horiz.
1" = 5' Vert.

All Dimensions are US Survey Feet

A1

CROSS SECTIONS

SHEET 784 OF 976

FOR EARTHWORK DEVELOPMENT ONLY

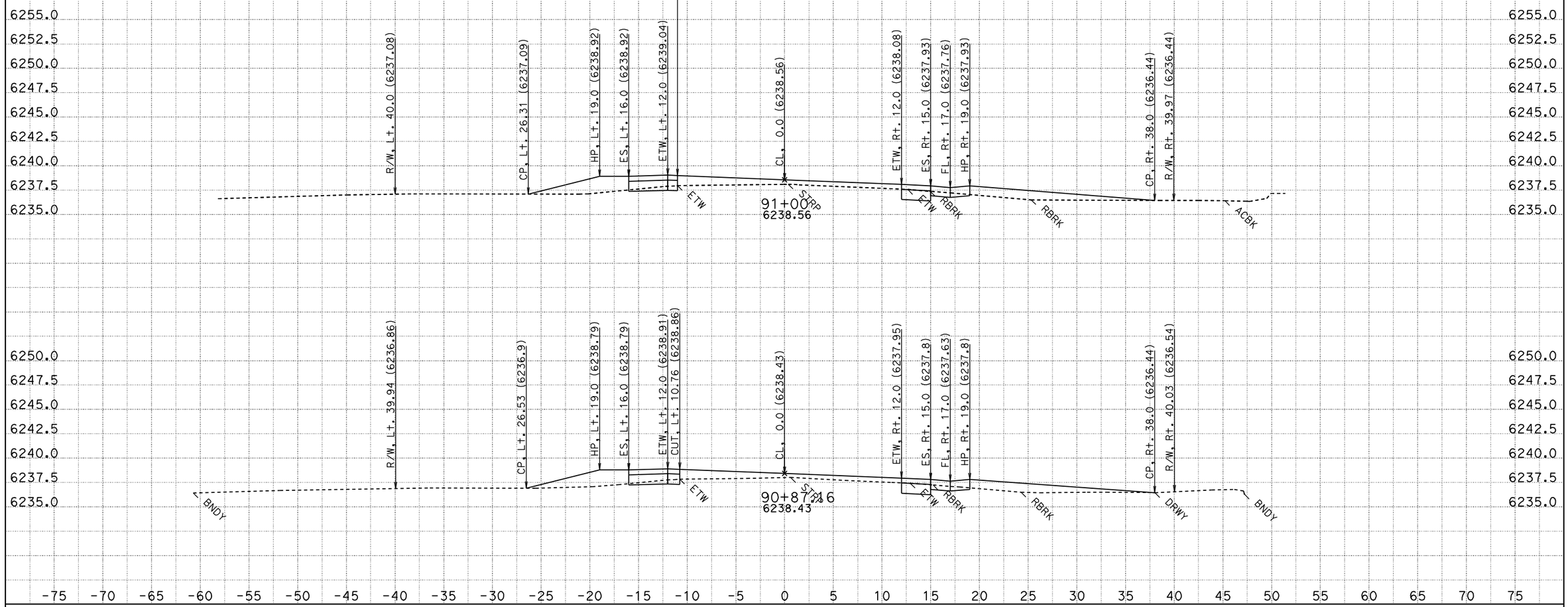

DATE: 8/12/2011
KC Project: 2A920FT
File: H:\Pla89\2A920FT\EAR\OUTPUT\0035_11200.ear

CONTRACT: 2a920
DIST/CO/RTE/PM: 03-ED,Pla 89 PM 27.2/27.4, 0.0/T8.5

SCALE: 1" = 5' Horiz.
1" = 5' Vert.
All Dimensions are US Survey Feet

A1
CROSS SECTIONS
SHEET 785 OF 976

FOR EARTHWORK DEVELOPMENT ONLY

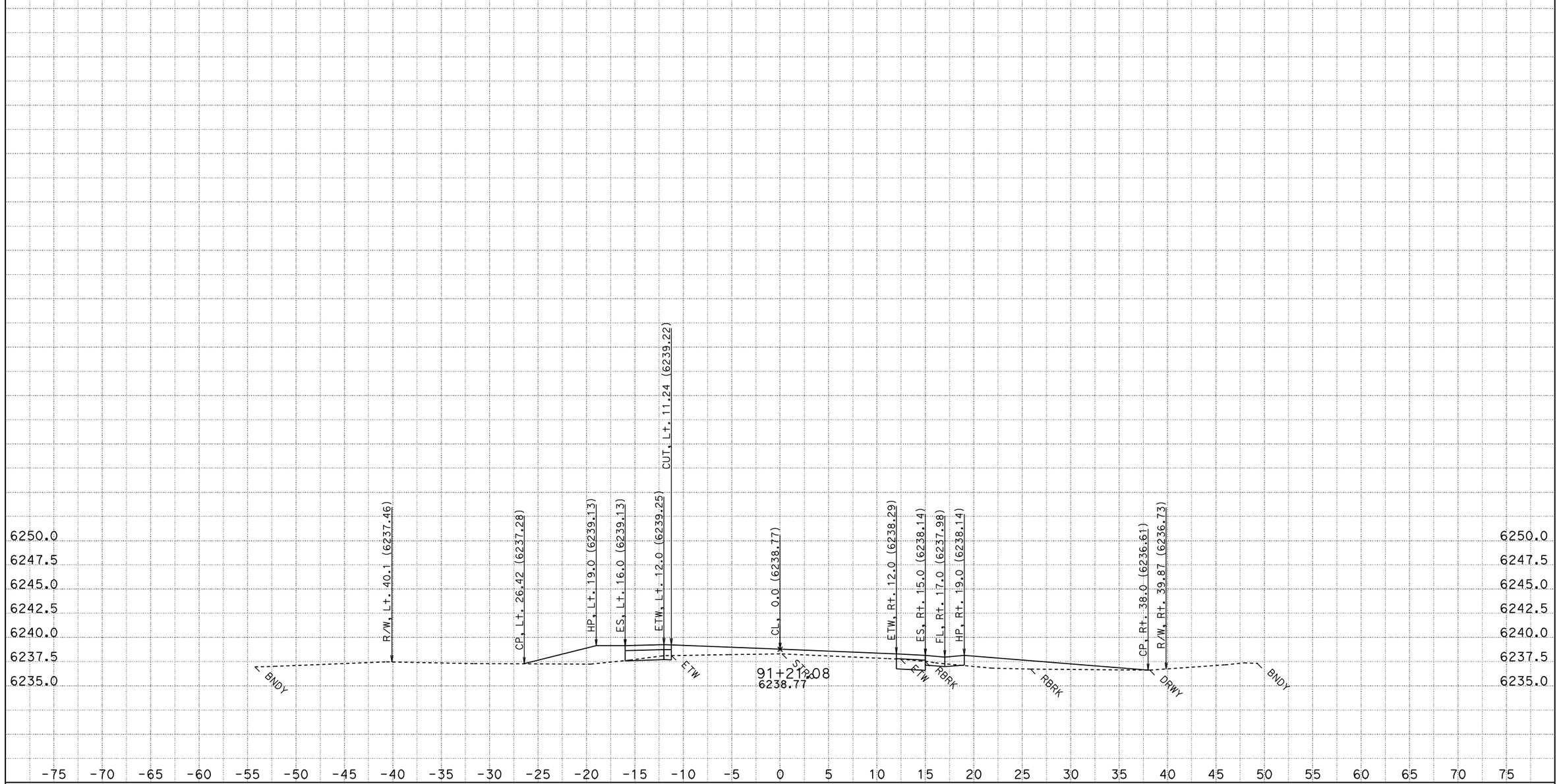

CONTRACT: 2a920

DATE: 8/12/2011

DIST/CO/RTE/PM: 03-ED,Pla 89 PM 27.2/27.4, 0.0/T8.5

SCALE: 1" = 5' Horiz.
1" = 5' Vert.

A1

CROSS SECTIONS

KC Project: 2A920FT File: H:\Pla89\2A920FT\EAR\OUTPUT\0035_11200.ear

All Dimensions are US Survey Feet

FOR EARTHWORK DEVELOPMENT ONLY

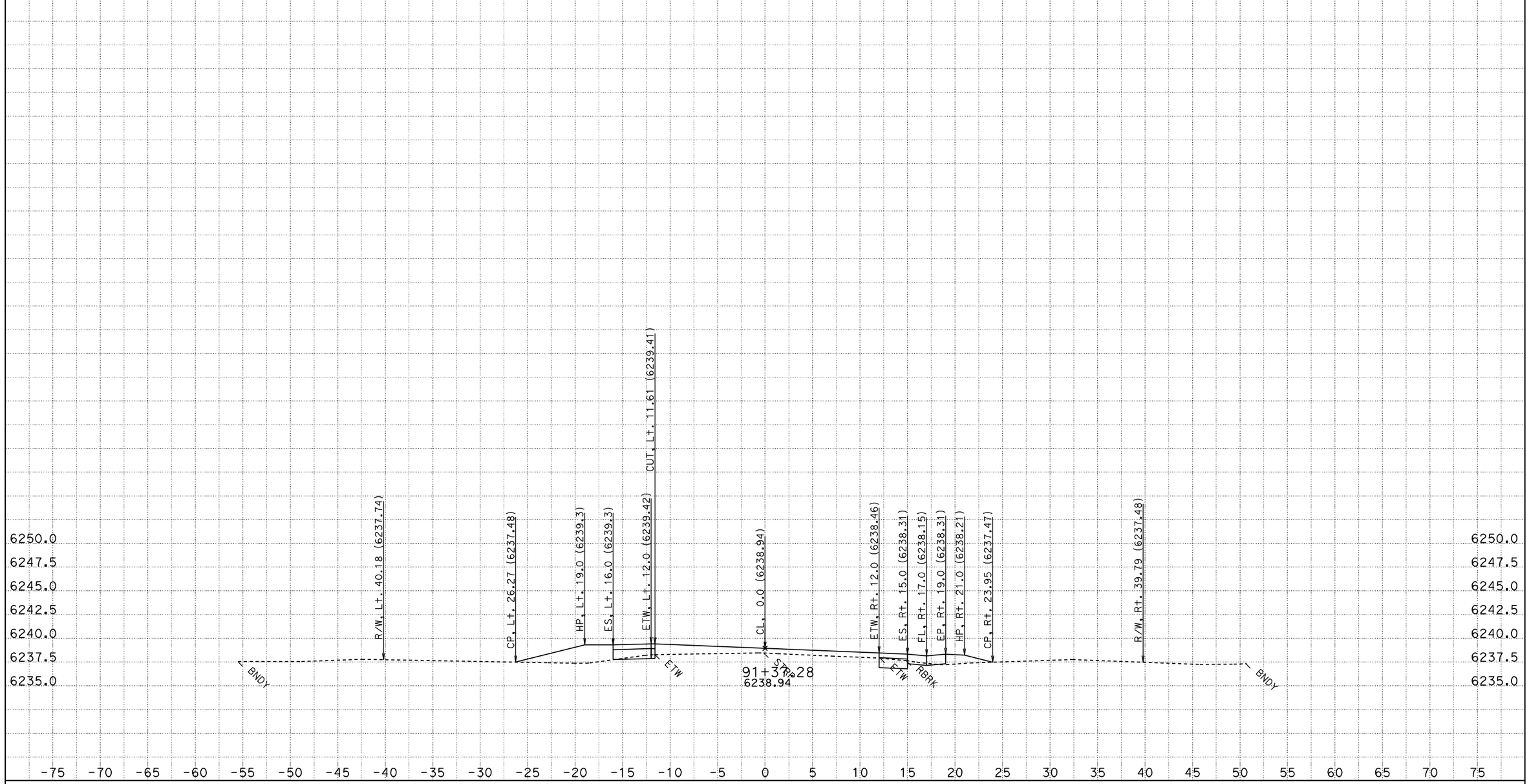

CONTRACT: 2a920

DATE: 8/12/2011

DIST/CO/RTE/PM: 03-ED,Pla 89 PM 27.2/27.4, 0.0/T8.5

KC Project: 2A920FT File: H:\Pla89\2A920FT\EAR\OUTPUT\0035_11200.ear

SCALE: 1" = 5' Horiz.
1" = 5' Vert.

All Dimensions are US Survey Feet

A1

CROSS SECTIONS

SHEET 787 OF 976

FOR EARTHWORK DEVELOPMENT ONLY

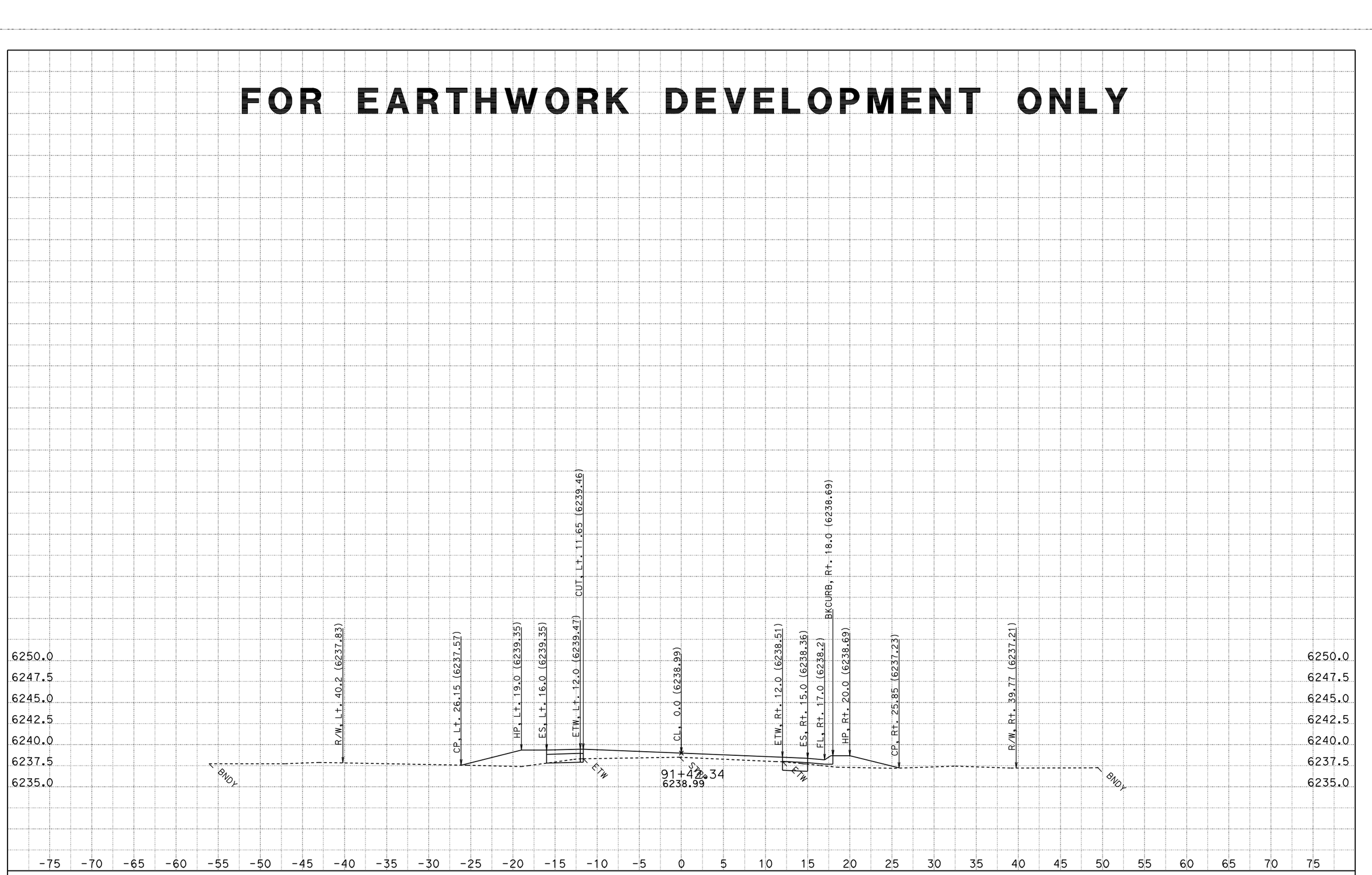

CONTRACT: 2a920

DATE: 8/12/2011

DIST/CO/RTE/PM: 03-ED,Pla 89 PM 27.2/27.4, 0.0/T8.5

KC Project: 2A920FT File: H:\Pla89\2A920FT\EAR\OUTPUT\0035_11200.ear

SCALE: 1" = 5' Horiz.
1" = 5' Vert.

All Dimensions are US Survey Feet

A1

CROSS SECTIONS

SHEET 788 OF 976

FOR EARTHWORK DEVELOPMENT ONLY

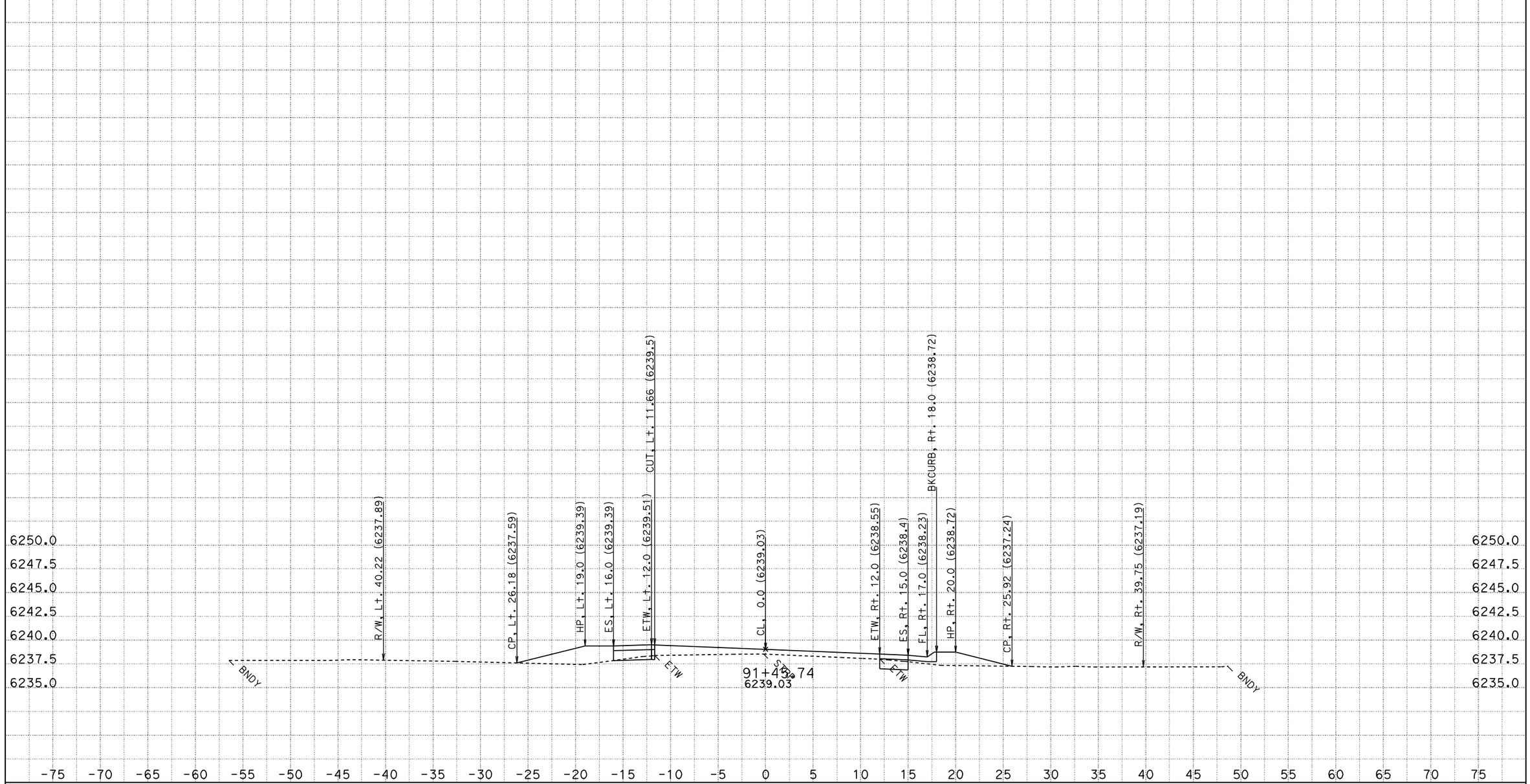

CONTRACT: 2a920

DATE: 8/12/2011

DIST/CO/RTE/PM: 03-ED,Pla 89 PM 27.2/27.4, 0.0/T8.5

KC Project: 2A920FT File: H:\Pla89\2A920FT\EAR\OUTPUT\0035_11200.ear

SCALE: 1" = 5' Horiz.
1" = 5' Vert.

All Dimensions are US Survey Feet

A1
CROSS SECTIONS
SHEET 789 OF 976

FOR EARTHWORK DEVELOPMENT ONLY

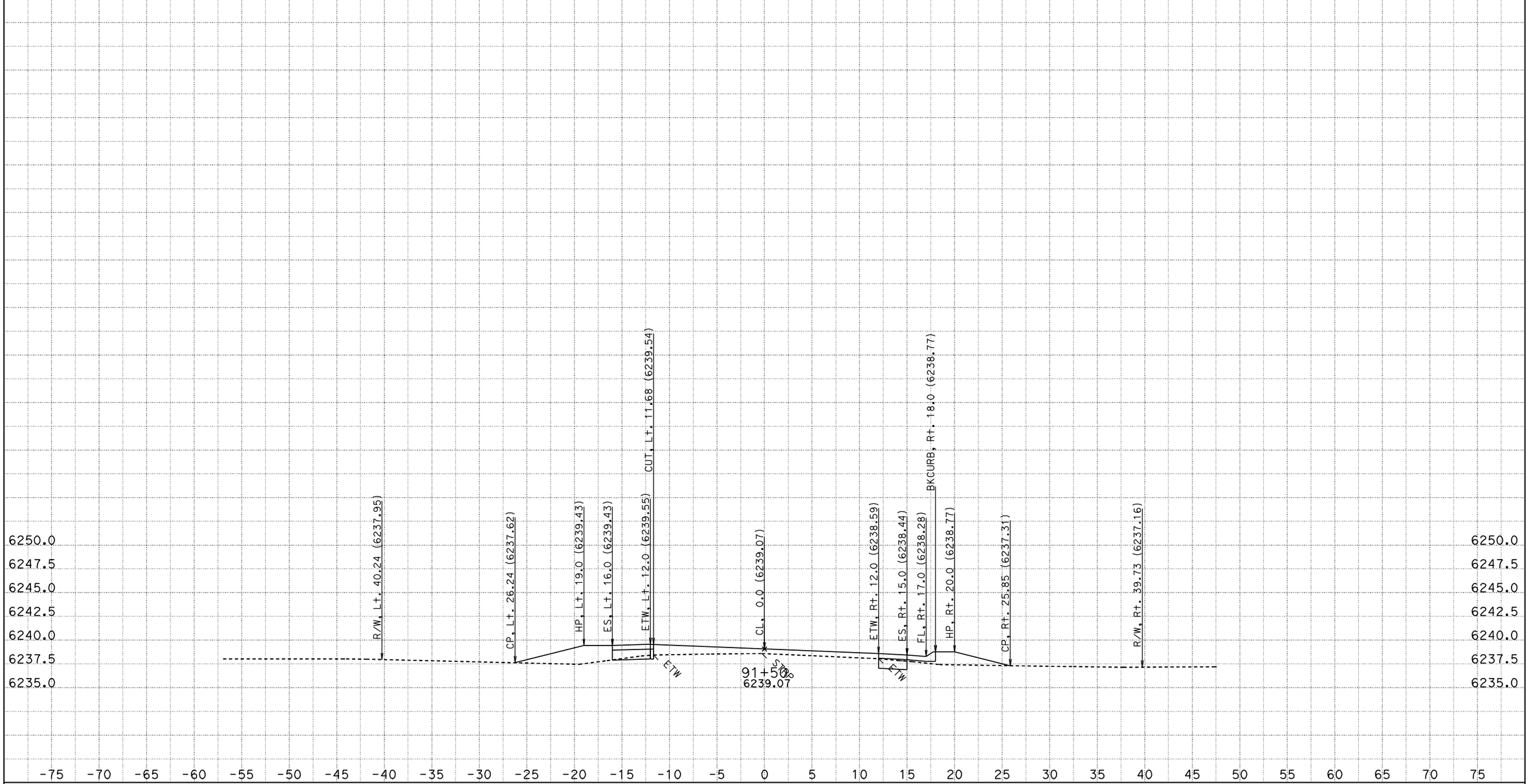

CONTRACT: 2a920

DATE: 8/12/2011

DIST/CO/RTE/PM: 03-ED,Pla 89 PM 27.2/27.4, 0.0/T8.5

SCALE: 1" = 5' Horiz.
1" = 5' Vert.

A1

CROSS SECTIONS

KC Project: 2A920FT File: H:\Pla89\2A920FT\EAR\OUTPUT\0035_11200.ear

All Dimensions are US Survey Feet

FOR EARTHWORK DEVELOPMENT ONLY

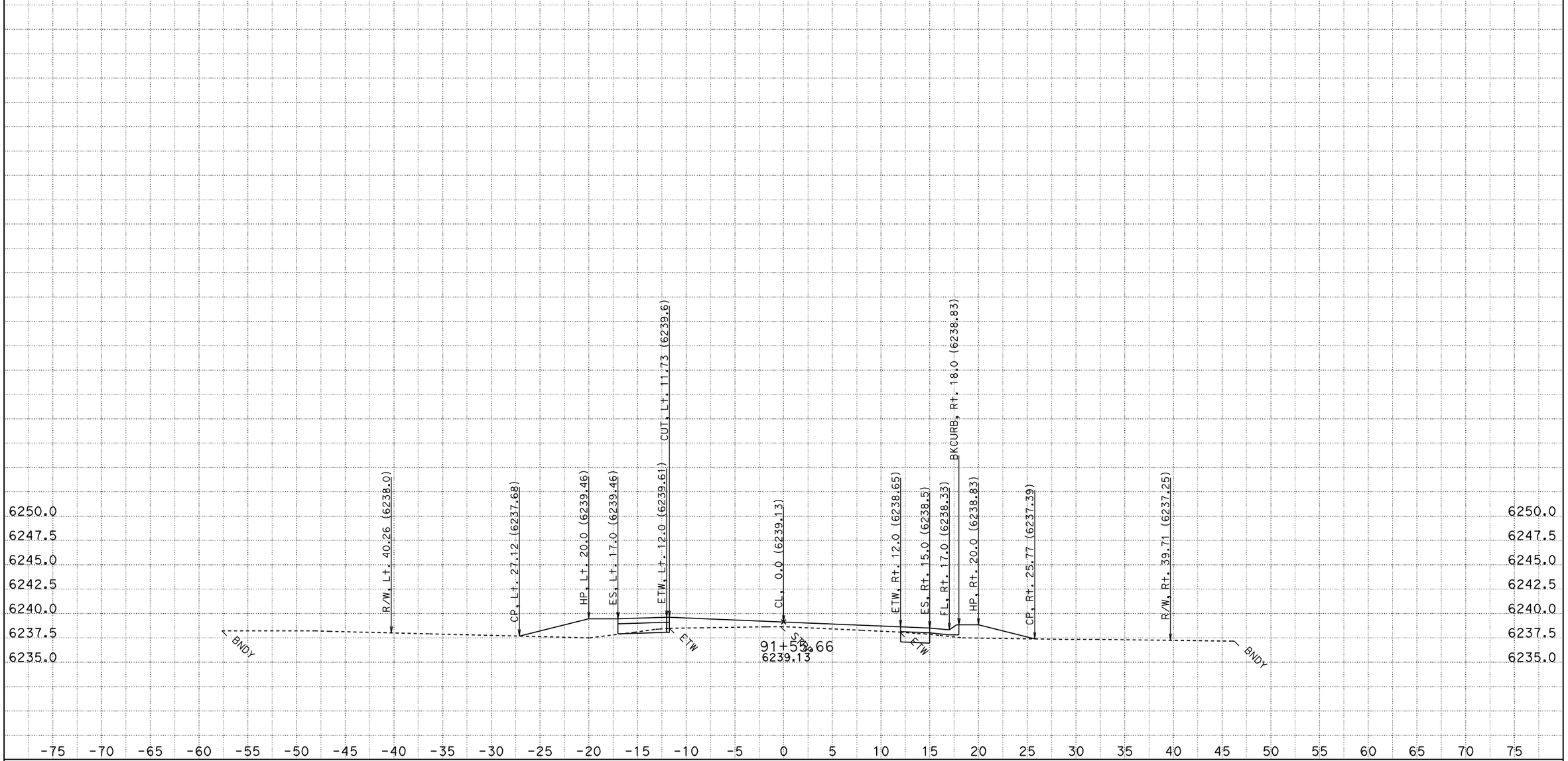

CONTRACT: 2a920

DATE: 8/12/2011

DIST/CO/RTE/PM: 03-ED,Pla 89 PM 27.2/27.4, 0.0/T8.5

SCALE: 1" = 5' Horiz.
1" = 5' Vert.

A1

CROSS SECTIONS

KC Project: 2A920FT File: H:\Pla89\2A920FT\EAR\OUTPUT\0035_11200.ear

All Dimensions are US Survey Feet

SHEET 791 OF 976

FOR EARTHWORK DEVELOPMENT ONLY

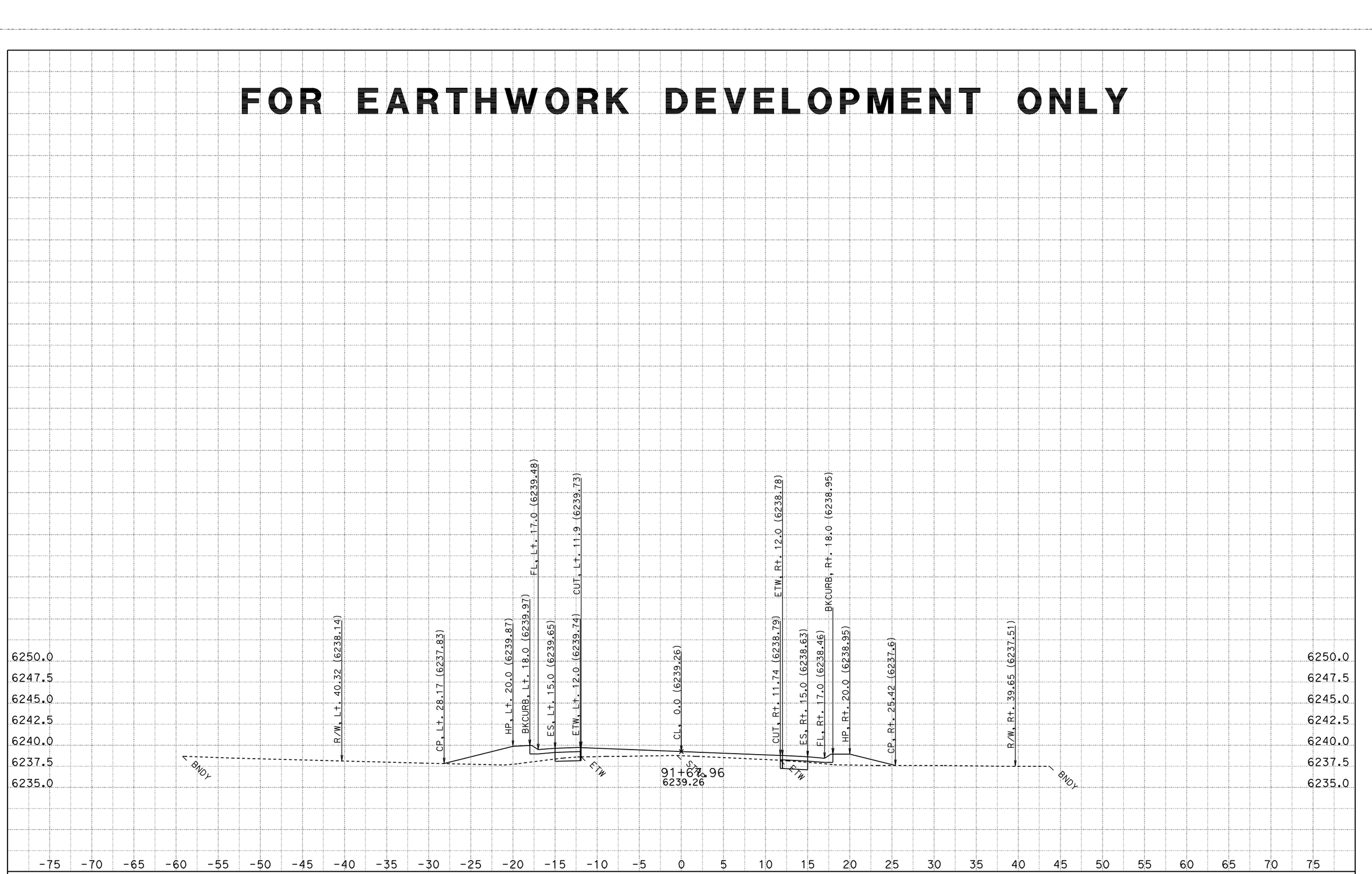

DATE: 8/12/2011
KC Project: 2A920FT File: H:\Pla89\2A920FT\EAR\OUTPUT\0035_11200.ear

CONTRACT: 2a920
DIST/CO/RTE/PM: 03-ED,Pla 89 PM 27.2/27.4, 0.0/T8.5

SCALE: 1" = 5' Horiz.
1" = 5' Vert.

All Dimensions are US Survey Feet

A1
CROSS SECTIONS
SHEET 792 OF 976

FOR EARTHWORK DEVELOPMENT ONLY

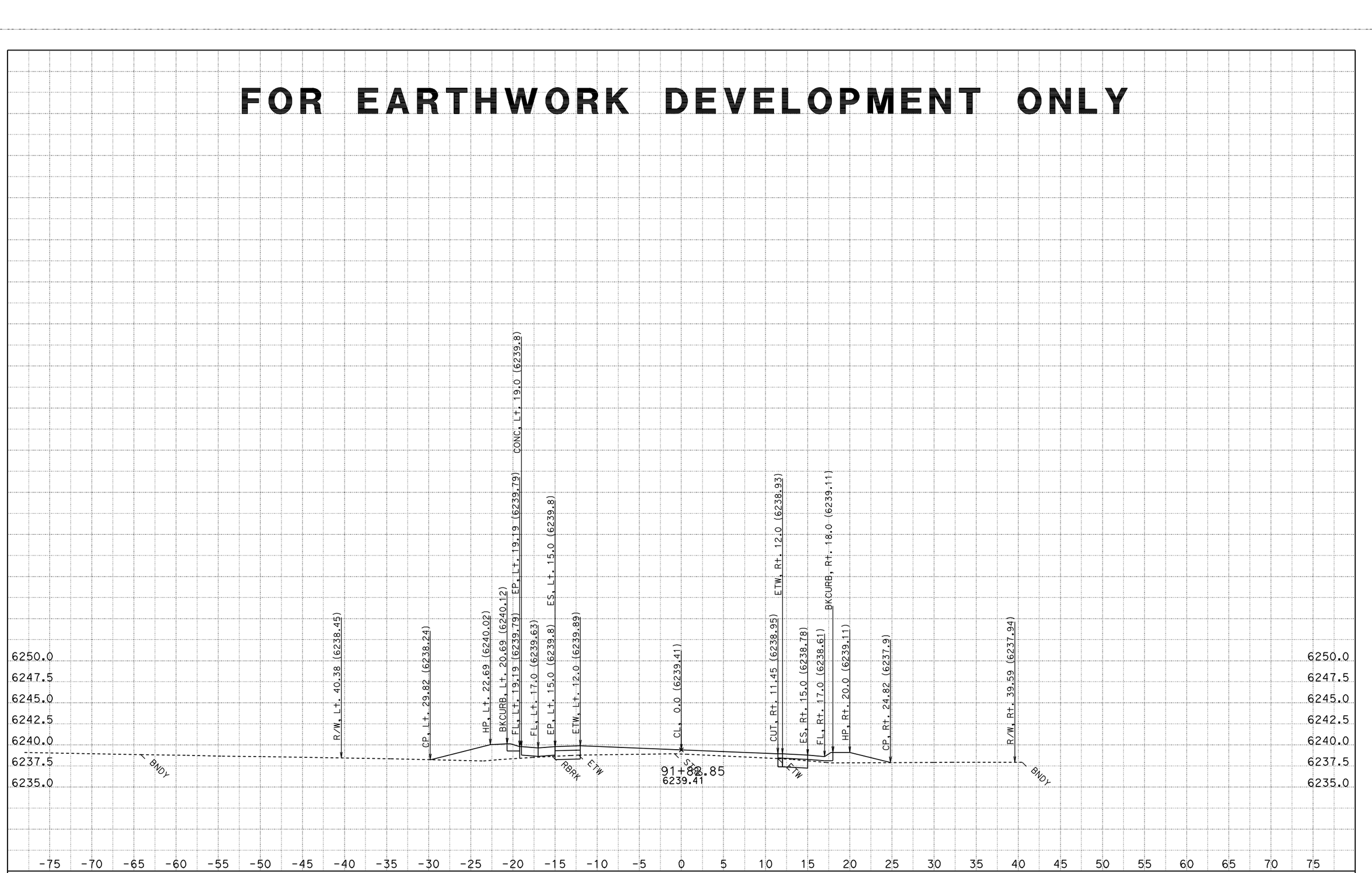

CONTRACT: 2a920

DATE: 8/12/2011

DIST/CO/RTE/PM: 03-ED,Pla 89 PM 27.2/27.4, 0.0/T8.5

SCALE: 1" = 5' Horiz.
1" = 5' Vert.

A1

CROSS SECTIONS

KC Project: 2A920FT File: H:\Pla89\2A920FT\EAR\OUTPUT\0035_11200.ear

All Dimensions are US Survey Feet

SHEET 793 OF 976

FOR EARTHWORK DEVELOPMENT ONLY

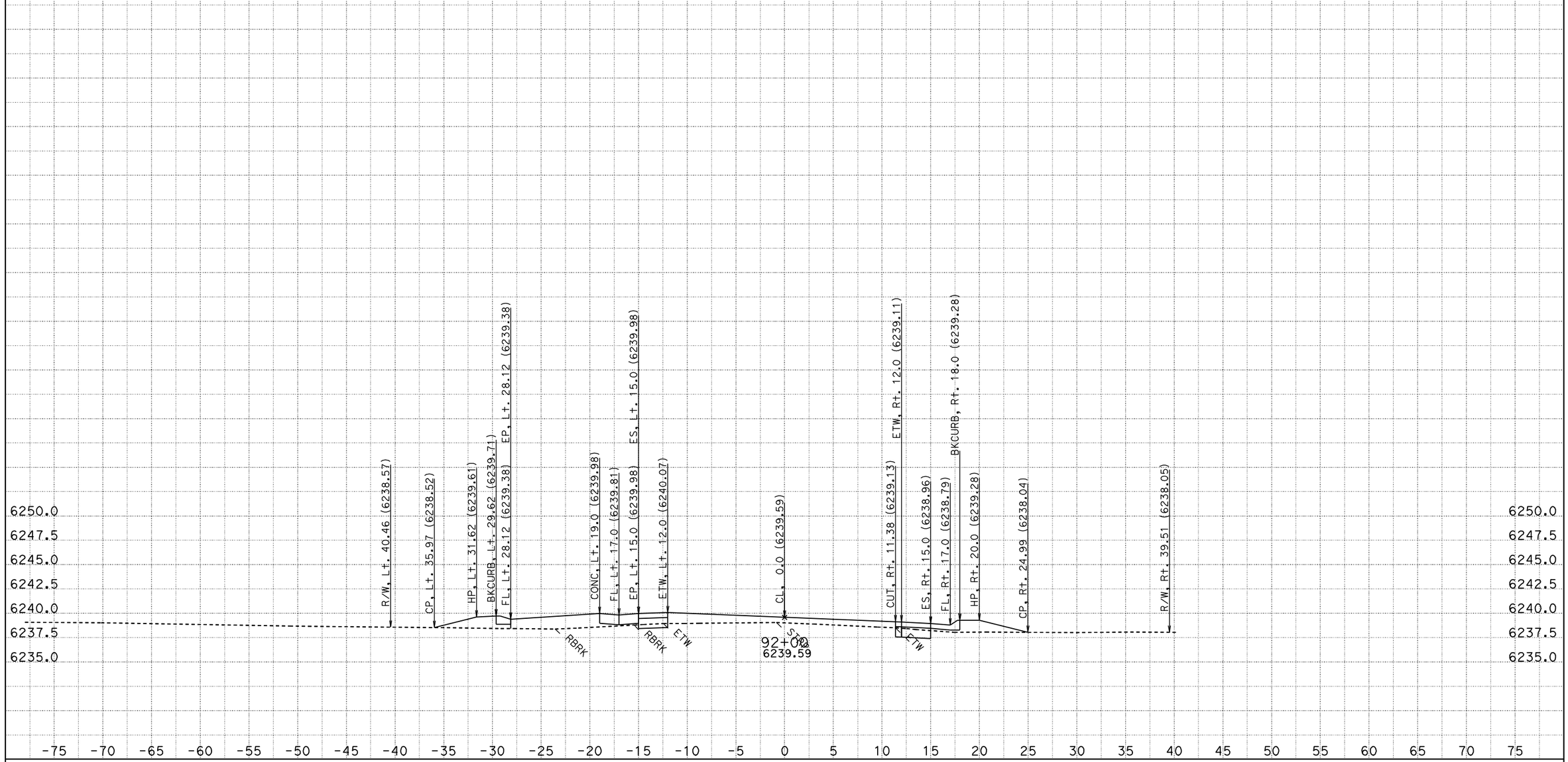

CONTRACT: 2a920

DATE: 8/12/2011

DIST/CO/RTE/PM: 03-ED,Pla 89 PM 27.2/27.4, 0.0/T8.5

KC Project: 2A920FT File: H:\Pla89\2A920FT\EAR\OUTPUT\0035_11200.ear

SCALE: 1" = 5' Horiz.
1" = 5' Vert.

All Dimensions are US Survey Feet

A1
CROSS SECTIONS
SHEET 794 OF 976

FOR EARTHWORK DEVELOPMENT ONLY

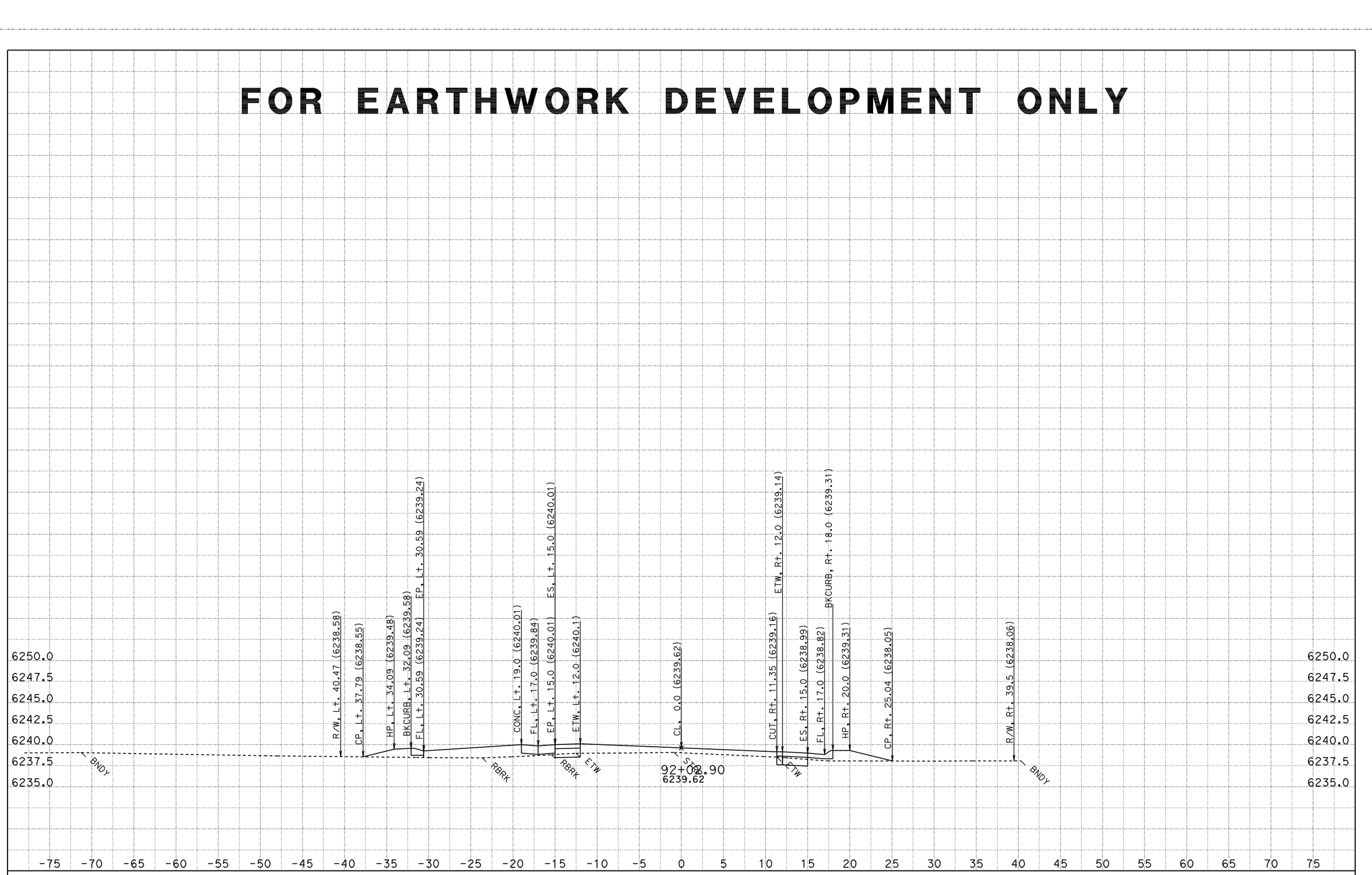

CONTRACT: 2a920

DATE: 8/12/2011

DIST/CO/RTE/PM: 03-ED,Pla 89 PM 27.2/27.4, 0.0/T8.5

SCALE: 1" = 5' Horiz.
1" = 5' Vert.

A1

CROSS SECTIONS

KC Project: 2A920FT File: H:\Pla89\2A920FT\EAR\OUTPUT\0035_11200.ear

All Dimensions are US Survey Feet

FOR EARTHWORK DEVELOPMENT ONLY

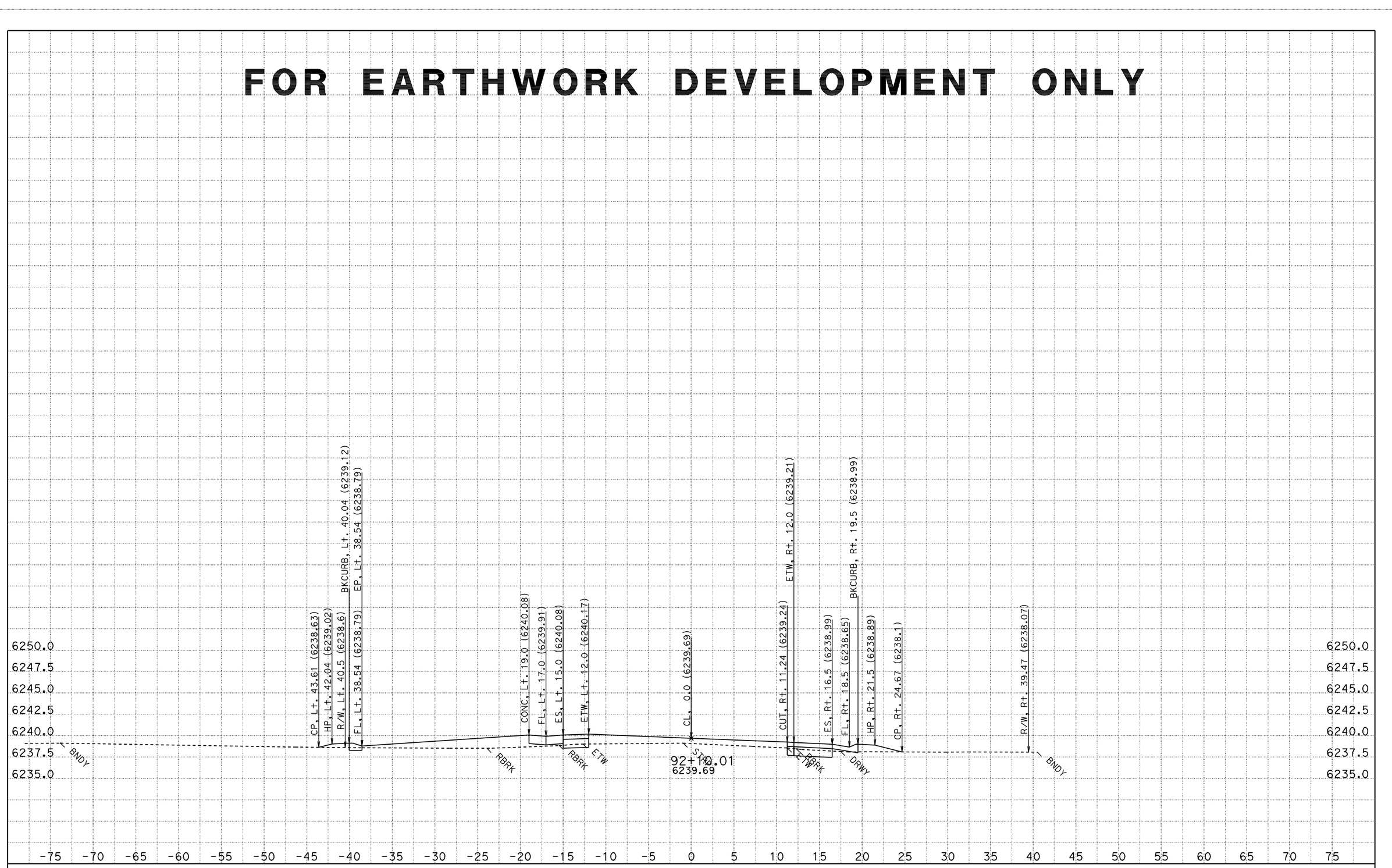

CONTRACT: 2a920

DATE: 8/12/2011

DIST/CO/RTE/PM: 03-ED,Pla 89 PM 27.2/27.4, 0.0/T8.5

SCALE: 1" = 5' Horiz.
1" = 5' Vert.

A1

CROSS SECTIONS

KC Project: 2A920FT File: H:\Pla89\2A920FT\EAR\OUTPUT\0035_11200.ear

All Dimensions are US Survey Feet

FOR EARTHWORK DEVELOPMENT ONLY

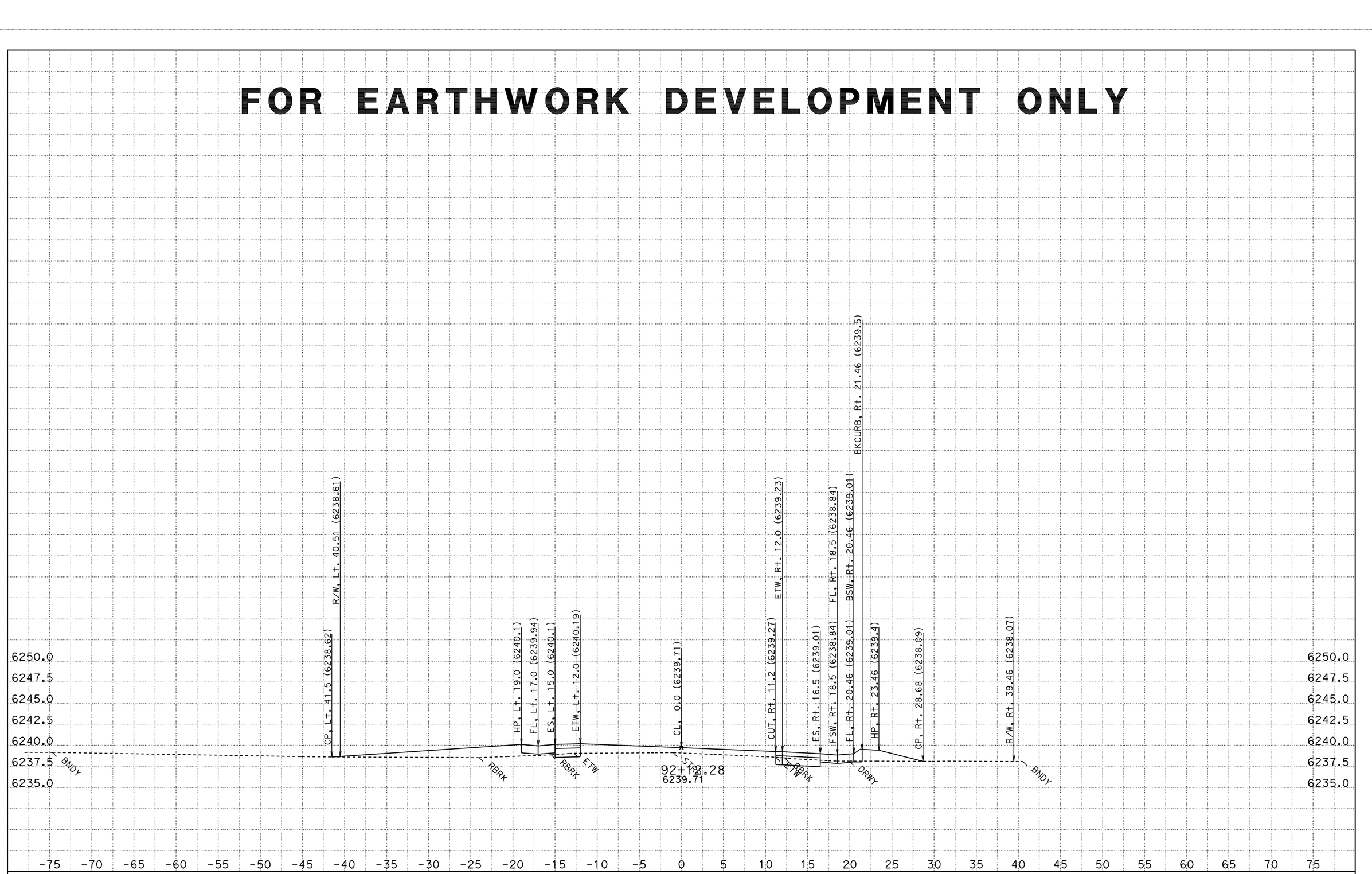

CONTRACT: 2a920

DATE: 8/12/2011

DIST/CO/RTE/PM: 03-ED,Pla 89 PM 27.2/27.4, 0.0/T8.5

SCALE: 1" = 5' Horiz.
1" = 5' Vert.

A1

CROSS SECTIONS

KC Project: 2A920FT File: H:\Pla89\2A920FT\EAR\OUTPUT\0035_11200.ear

All Dimensions are US Survey Feet

FOR EARTHWORK DEVELOPMENT ONLY

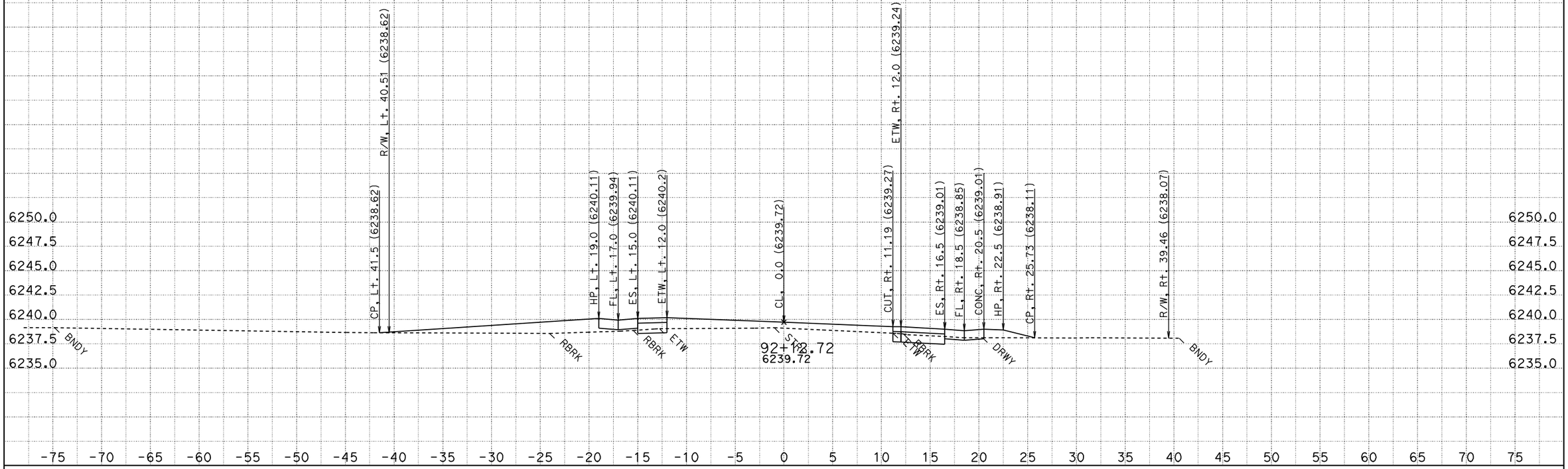

CONTRACT: 2a920

DATE: 8/12/2011

DIST/CO/RTE/PM: 03-ED,Pla 89 PM 27.2/27.4, 0.0/T8.5

SCALE: 1" = 5' Horiz.
1" = 5' Vert.

A1

CROSS SECTIONS

KC Project: 2A920FT File: H:\Pla89\2A920FT\EAR\OUTPUT\0035_11200.ear

All Dimensions are US Survey Feet

FOR EARTHWORK DEVELOPMENT ONLY

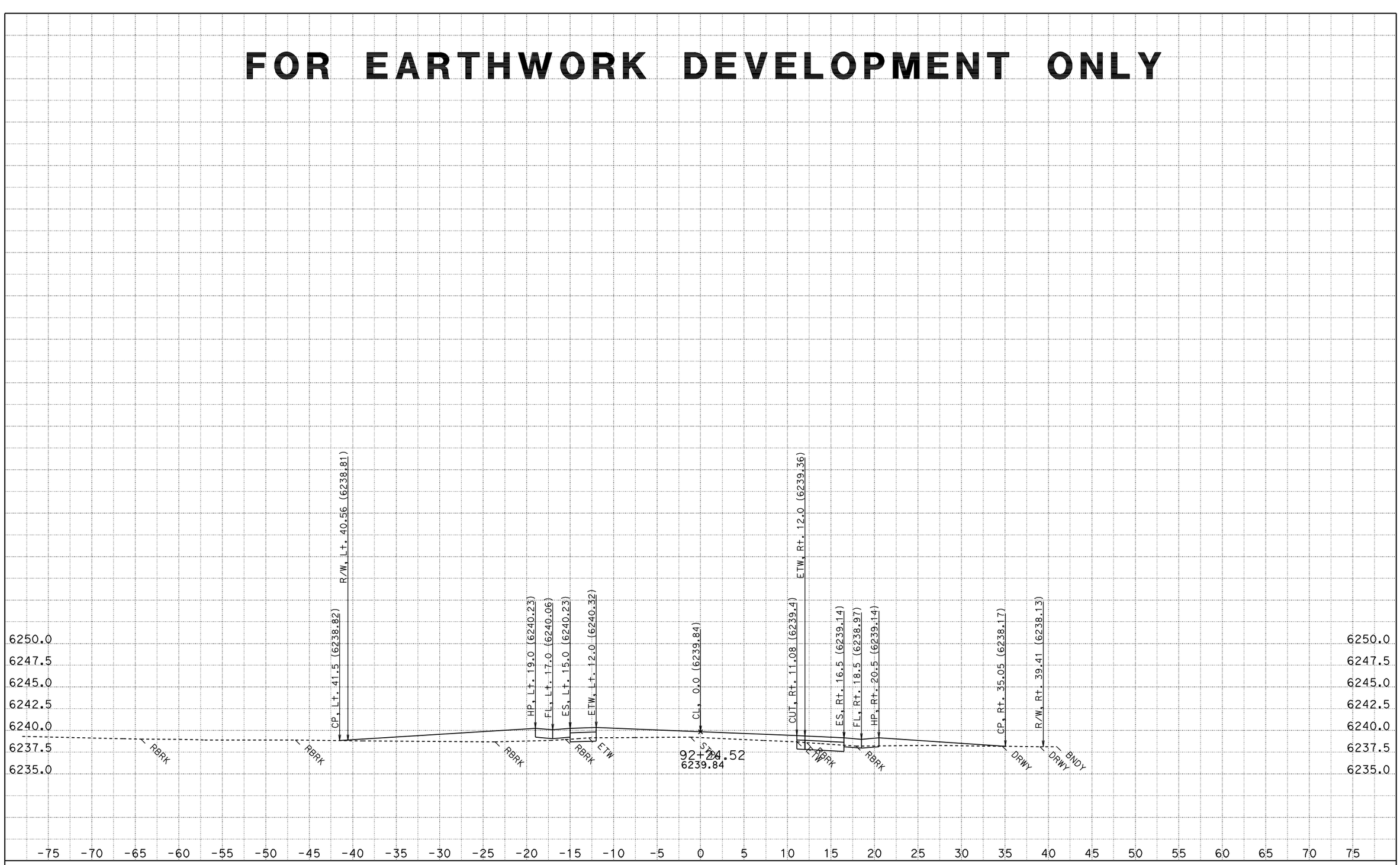

CONTRACT: 2a920

DATE: 8/12/2011

DIST/CO/RTE/PM: 03-ED,Pla 89 PM 27.2/27.4, 0.0/T8.5

SCALE: 1" = 5' Horiz.
1" = 5' Vert.

A1

CROSS SECTIONS

KC Project: 2A920FT File: H:\Pla89\2A920FT\EAR\OUTPUT\0035_11200.ear

All Dimensions are US Survey Feet

FOR EARTHWORK DEVELOPMENT ONLY

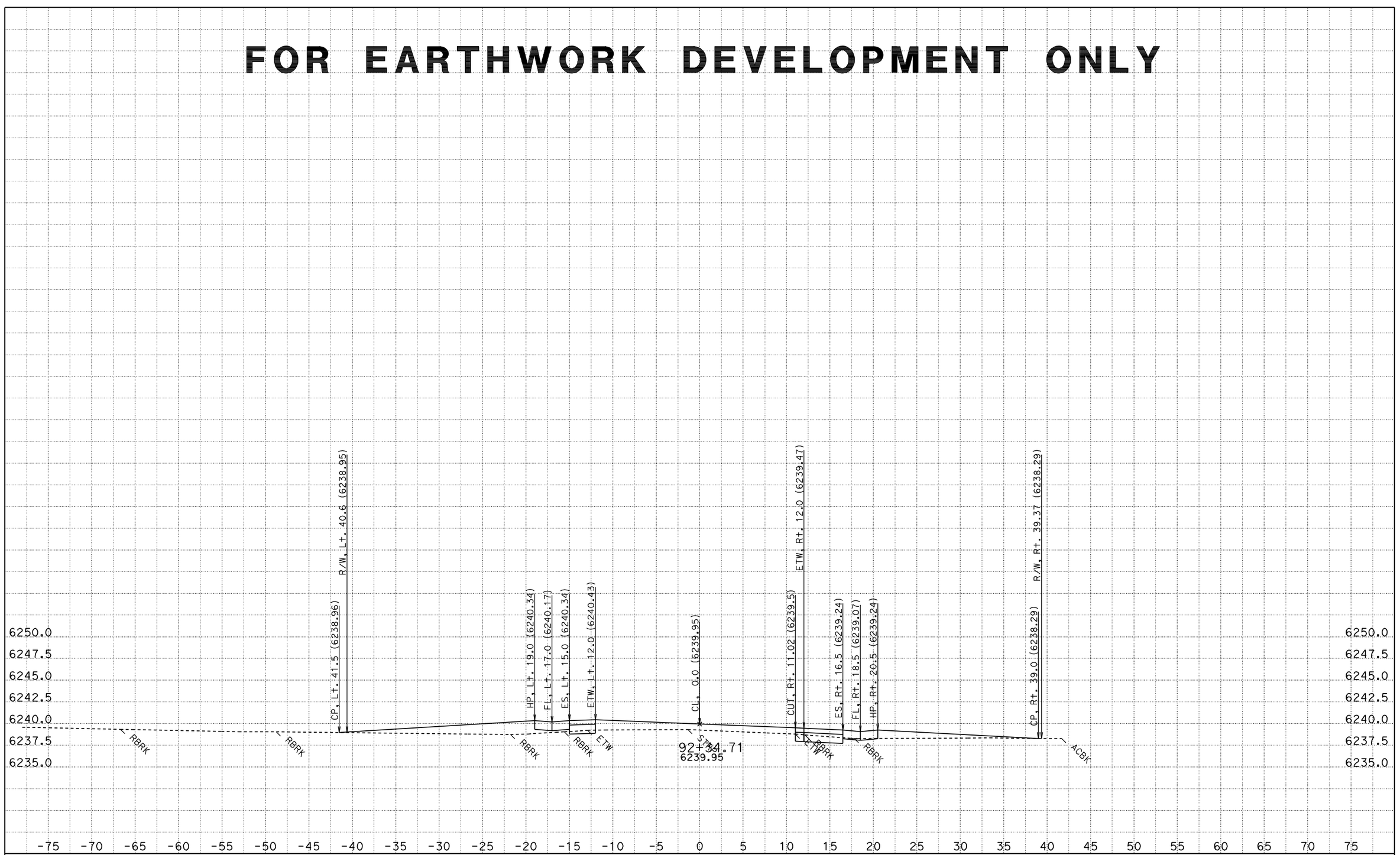

CONTRACT: 2a920

DATE: 8/12/2011

DIST/CO/RTE/PM: 03-ED,Pla 89 PM 27.2/27.4, 0.0/T8.5

SCALE: 1" = 5' Horiz.
1" = 5' Vert.

A1

CROSS SECTIONS

KC Project: 2A920FT File: H:\Pla89\2A920FT\EAR\OUTPUT\0035_11200.ear

All Dimensions are US Survey Feet

FOR EARTHWORK DEVELOPMENT ONLY

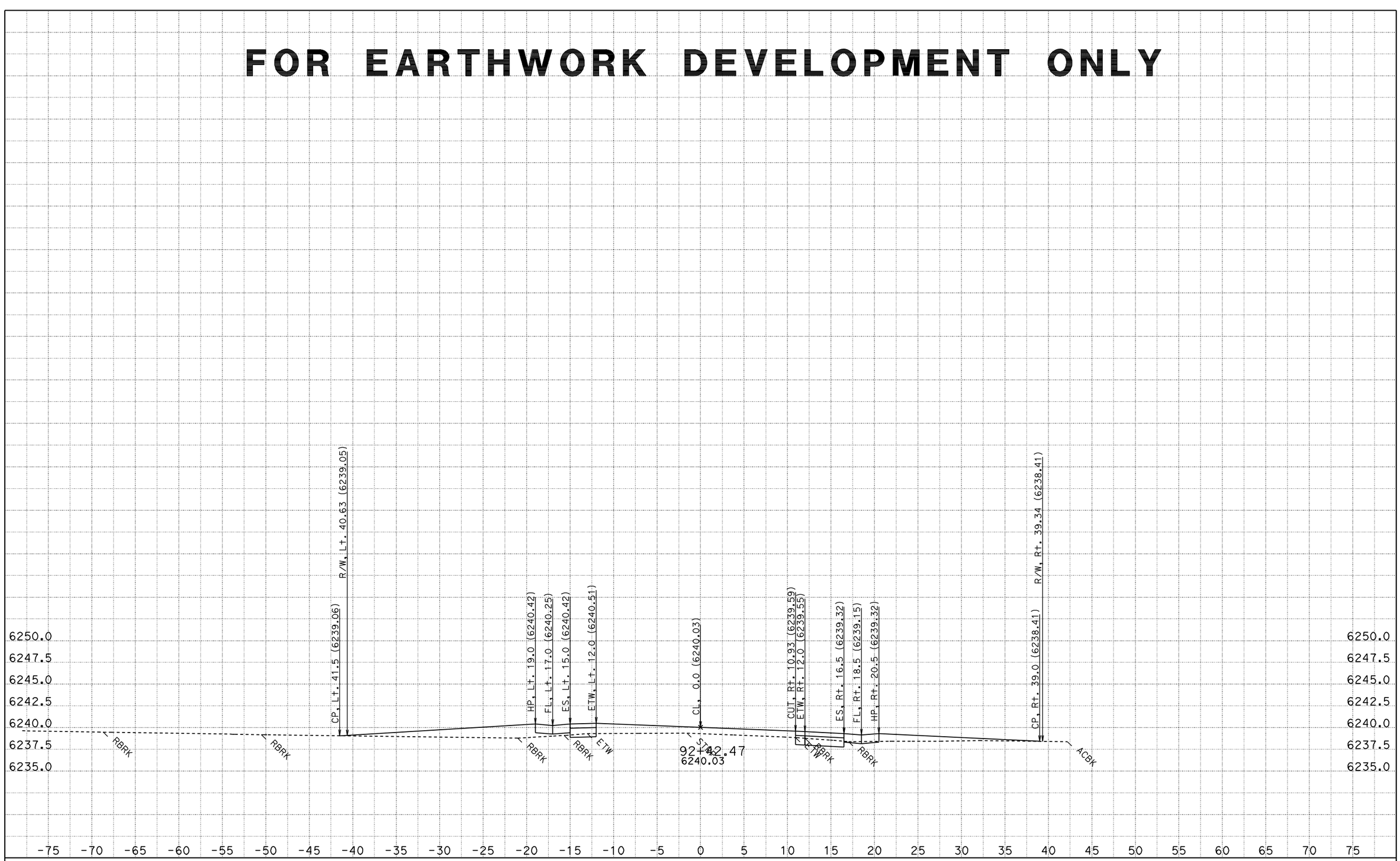

CONTRACT: 2a920

DATE: 8/12/2011

DIST/CO/RTE/PM: 03-ED,Pla 89 PM 27.2/27.4, 0.0/T8.5

KC Project: 2A920FT File: H:\Pla89\2A920FT\EAR\OUTPUT\0035_11200.ear

SCALE: 1" = 5' Horiz.
1" = 5' Vert.

All Dimensions are US Survey Feet

A1
CROSS SECTIONS
SHEET 801 OF 976

FOR EARTHWORK DEVELOPMENT ONLY

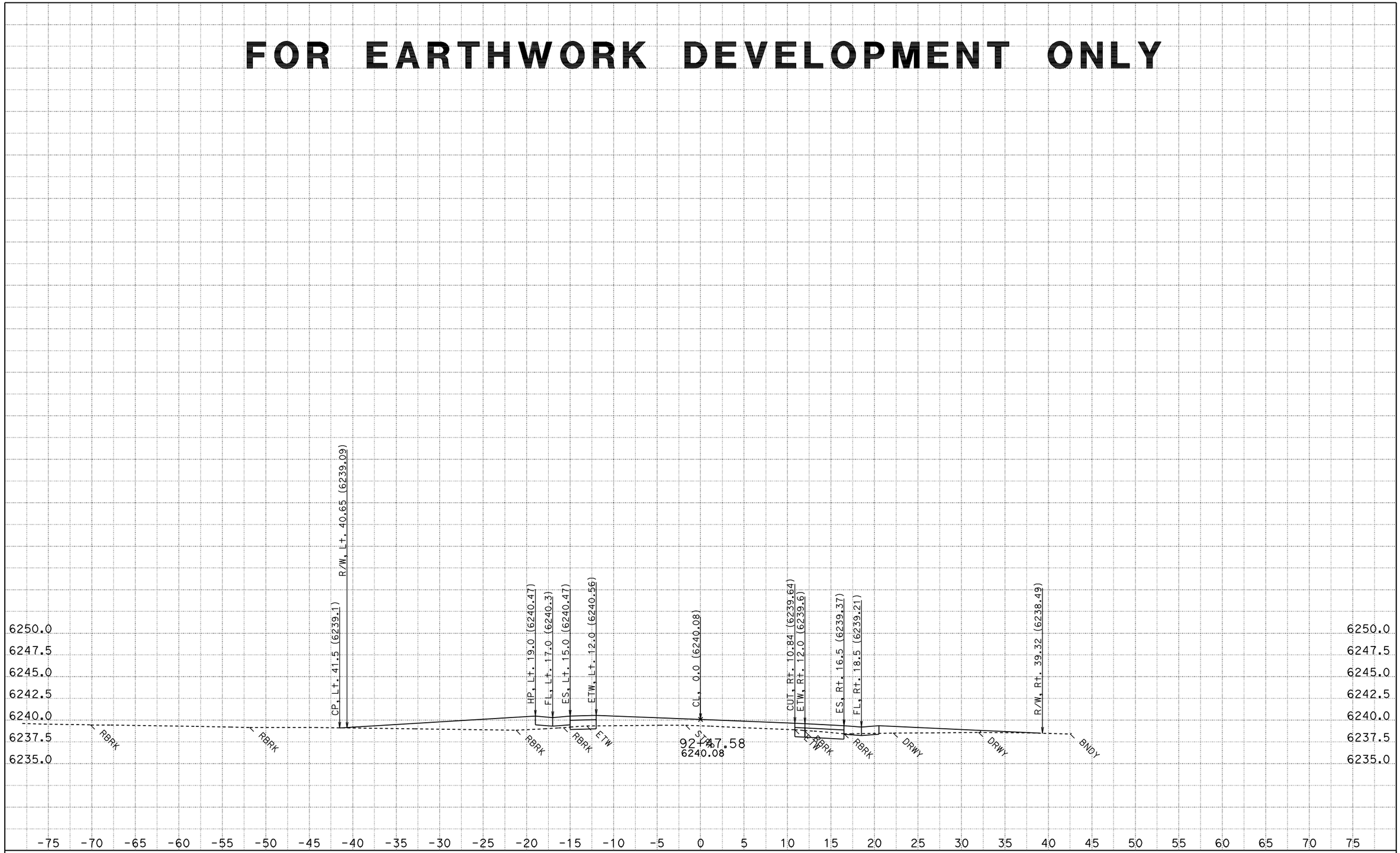

CONTRACT: 2a920

DATE: 8/12/2011

DIST/CO/RTE/PM: 03-ED,Pla 89 PM 27.2/27.4, 0.0/T8.5

SCALE: 1" = 5' Horiz.
1" = 5' Vert.

A1

CROSS SECTIONS

KC Project: 2A920FT File: H:\Pla89\2A920FT\EAR\OUTPUT\0035_11200.ear

All Dimensions are US Survey Feet

FOR EARTHWORK DEVELOPMENT ONLY

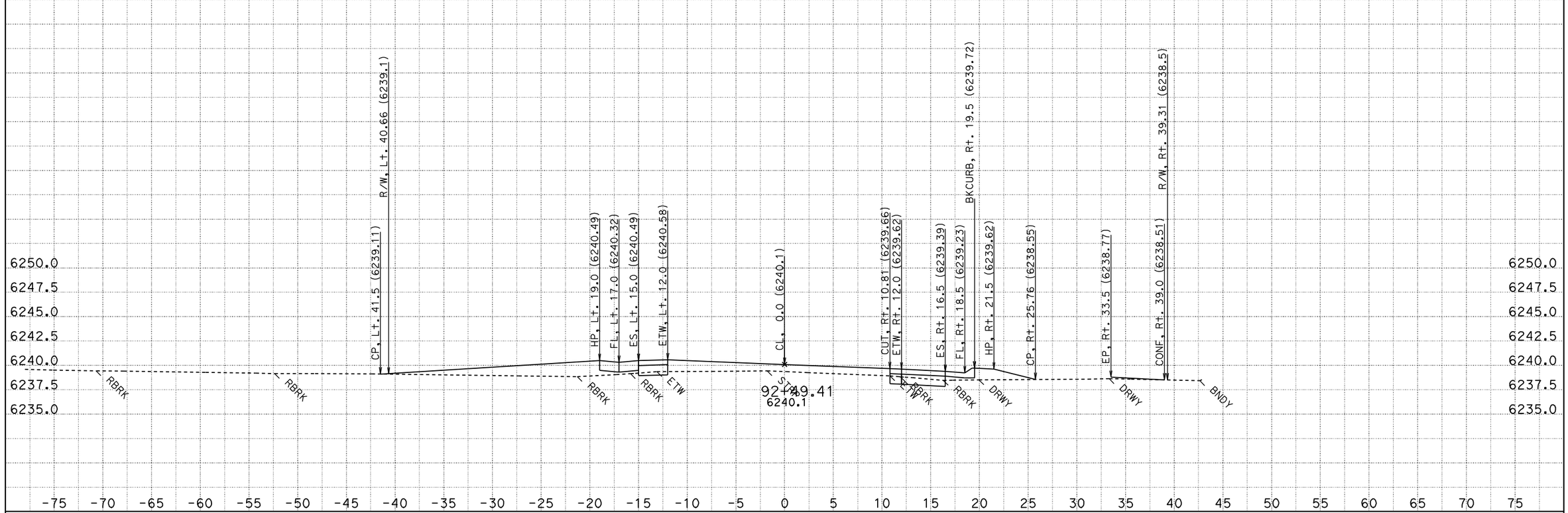

CONTRACT: 2a920

DATE: 8/12/2011

DIST/CO/RTE/PM: 03-ED,Pla 89 PM 27.2/27.4, 0.0/T8.5

SCALE: 1" = 5' Horiz.
1" = 5' Vert.

A1

CROSS SECTIONS

KC Project: 2A920FT File: H:\Pla89\2A920FT\EAR\OUTPUT\0035_11200.ear

All Dimensions are US Survey Feet

FOR EARTHWORK DEVELOPMENT ONLY

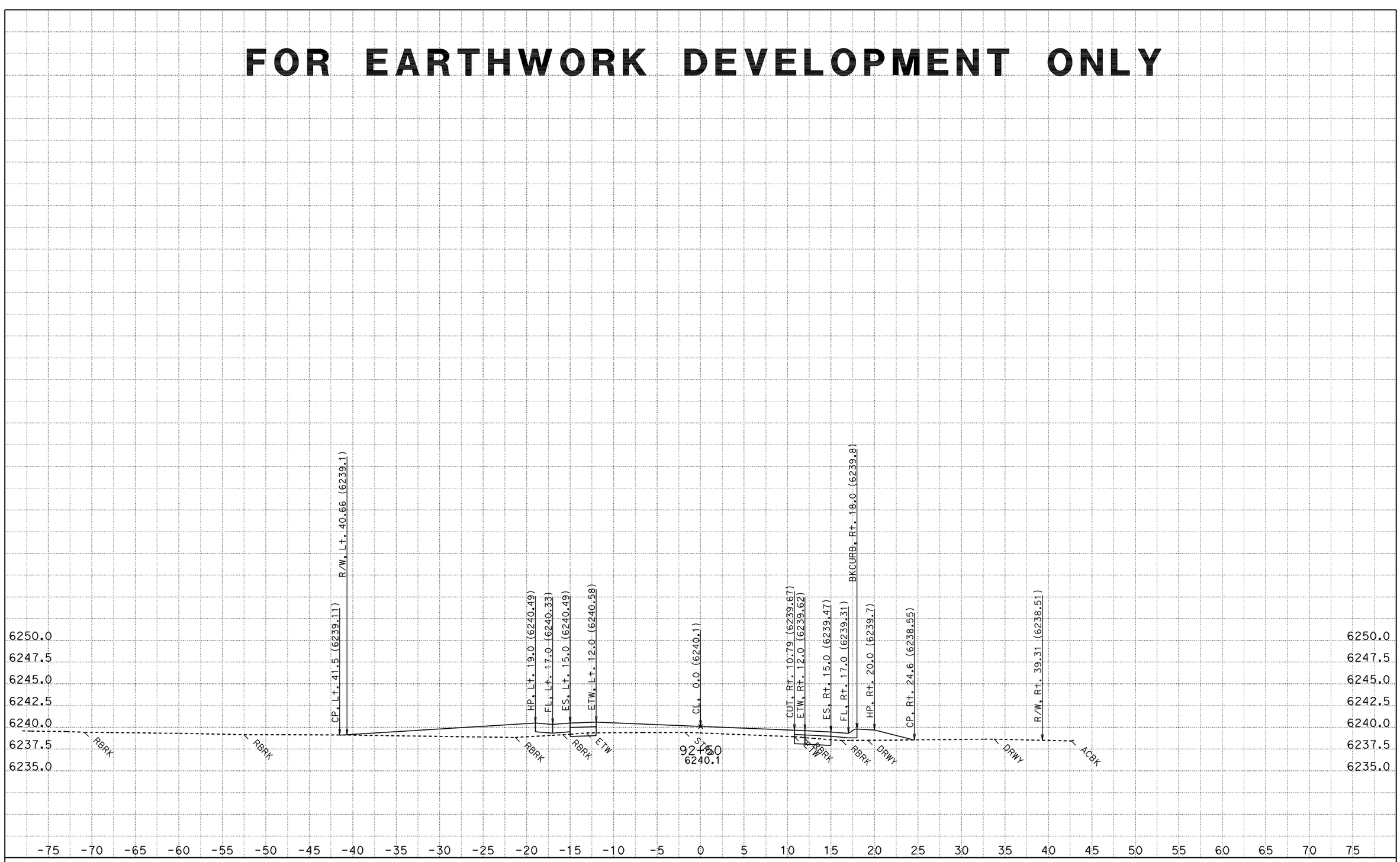

CONTRACT: 2a920

DATE: 8/12/2011

DIST/CO/RTE/PM: 03-ED,Pla 89 PM 27.2/27.4, 0.0/T8.5

SCALE: 1" = 5' Horiz.
1" = 5' Vert.

A1

CROSS SECTIONS

KC Project: 2A920FT File: H:\Pla89\2A920FT\EAR\OUTPUT\0035_11200.ear

All Dimensions are US Survey Feet

FOR EARTHWORK DEVELOPMENT ONLY

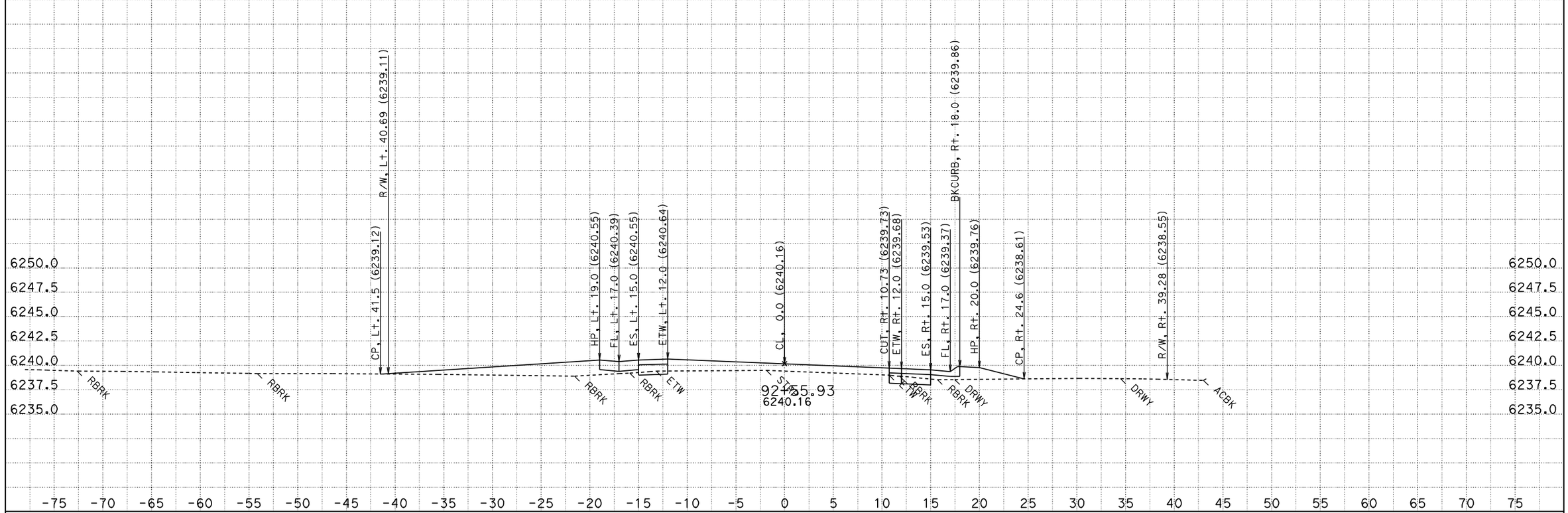

CONTRACT: 2a920

DATE: 8/12/2011

DIST/CO/RTE/PM: 03-ED,Pla 89 PM 27.2/27.4, 0.0/T8.5

SCALE: 1" = 5' Horiz.
1" = 5' Vert.

A1

CROSS SECTIONS

KC Project: 2A920FT File: H:\Pla89\2A920FT\EAR\OUTPUT\0035_11200.ear

All Dimensions are US Survey Feet

FOR EARTHWORK DEVELOPMENT ONLY

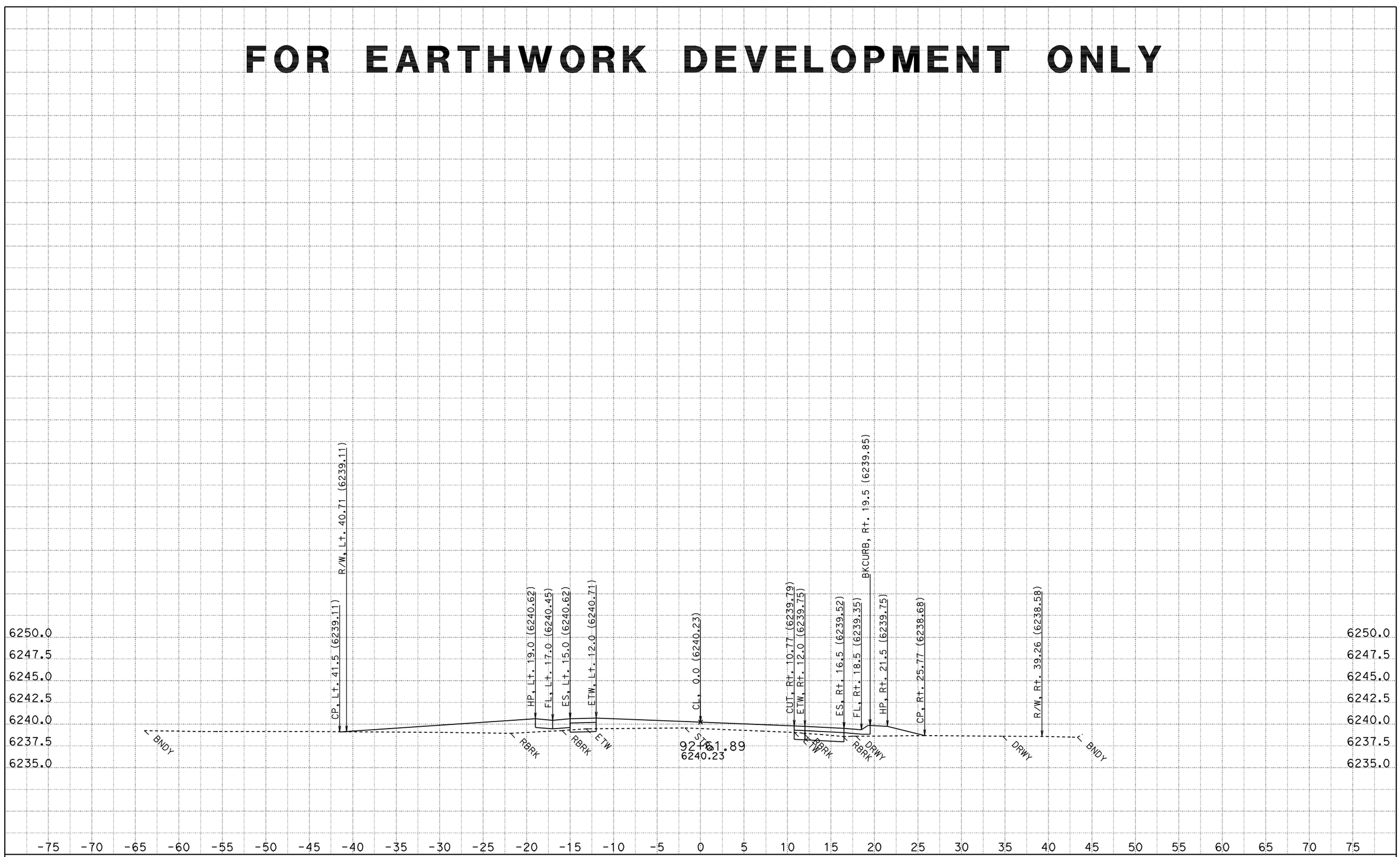

CONTRACT: 2a920

DATE: 8/12/2011

DIST/CO/RTE/PM: 03-ED,Pla 89 PM 27.2/27.4, 0.0/T8.5

SCALE: 1" = 5' Horiz.
1" = 5' Vert.

A1

CROSS SECTIONS

KC Project: 2A920FT File: H:\Pla89\2A920FT\EAR\OUTPUT\0035_11200.ear

All Dimensions are US Survey Feet

FOR EARTHWORK DEVELOPMENT ONLY

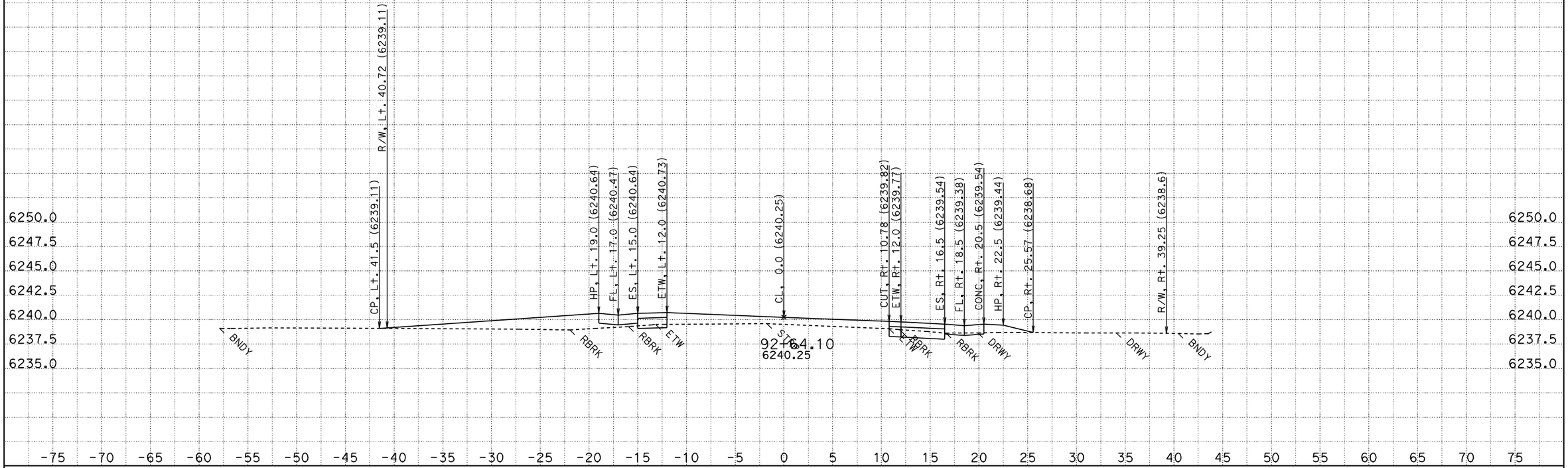

CONTRACT: 2a920

DATE: 8/12/2011

DIST/CO/RTE/PM: 03-ED,Pla 89 PM 27.2/27.4, 0.0/T8.5

SCALE: 1" = 5' Horiz.
1" = 5' Vert.

A1

CROSS SECTIONS

KC Project: 2A920FT File: H:\Pla89\2A920FT\EAR\OUTPUT\0035_11200.ear

All Dimensions are US Survey Feet

FOR EARTHWORK DEVELOPMENT ONLY

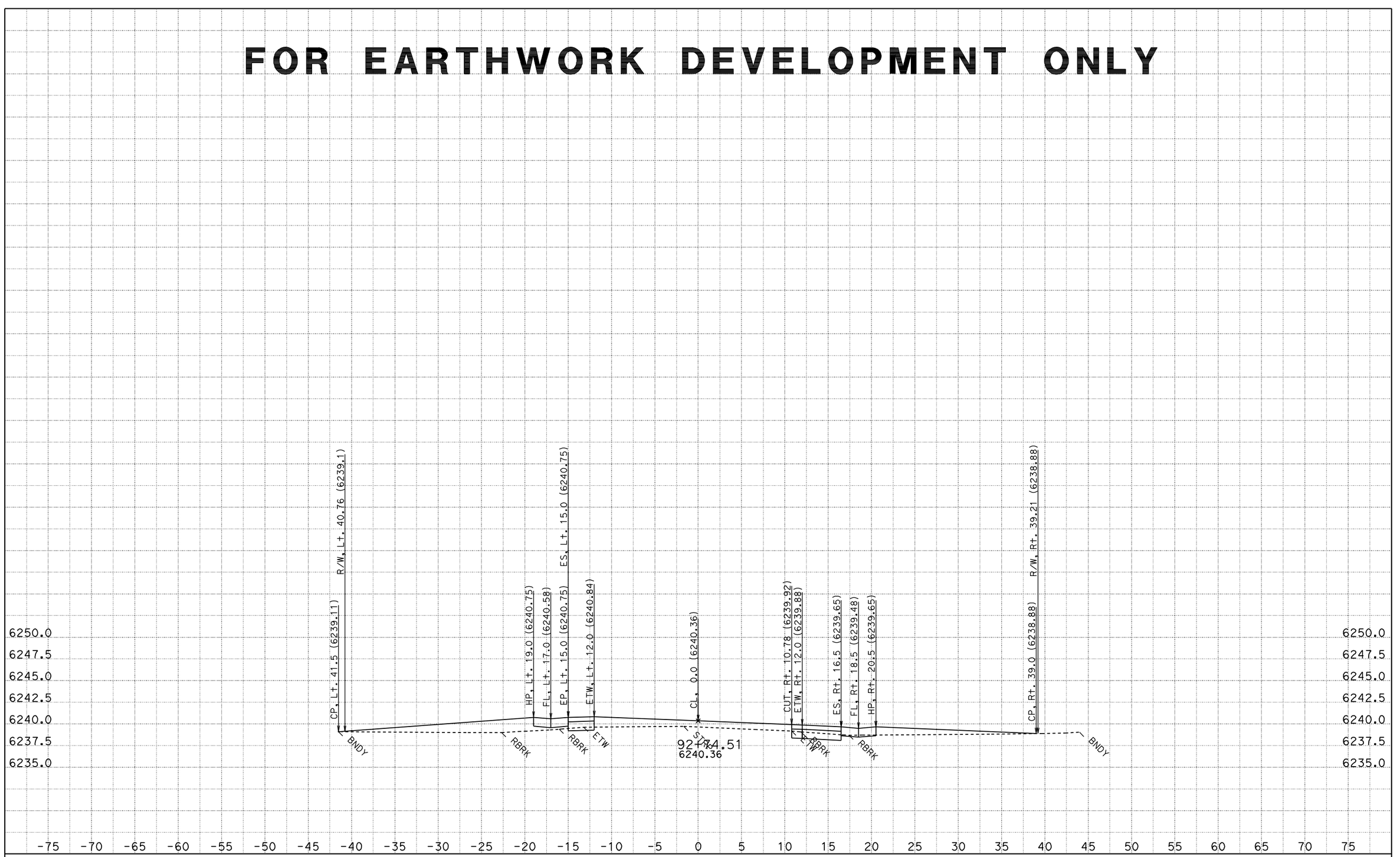

CONTRACT: 2a920

DATE: 8/12/2011

DIST/CO/RTE/PM: 03-ED,Pla 89 PM 27.2/27.4, 0.0/T8.5

SCALE: 1" = 5' Horiz.
1" = 5' Vert.

A1

CROSS SECTIONS

KC Project: 2A920FT File: H:\Pla89\2A920FT\EAR\OUTPUT\0035_11200.ear

All Dimensions are US Survey Feet

FOR EARTHWORK DEVELOPMENT ONLY

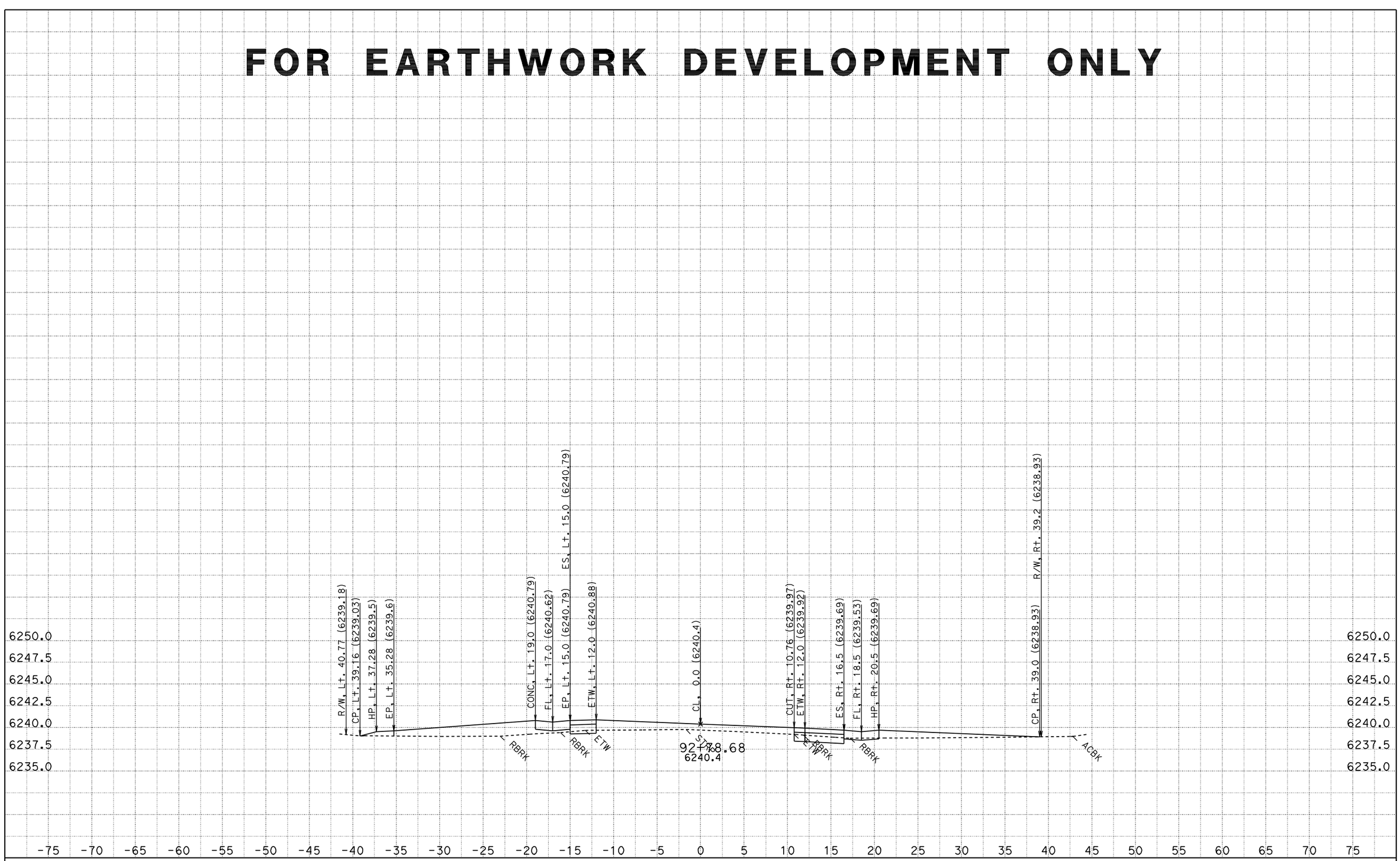

CONTRACT: 2a920

DATE: 8/12/2011

DIST/CO/RTE/PM: 03-ED,Pla 89 PM 27.2/27.4, 0.0/T8.5

SCALE: 1" = 5' Horiz.
1" = 5' Vert.

A1

CROSS SECTIONS

KC Project: 2A920FT File: H:\Pla89\2A920FT\EAR\OUTPUT\0035_11200.ear

All Dimensions are US Survey Feet

FOR EARTHWORK DEVELOPMENT ONLY

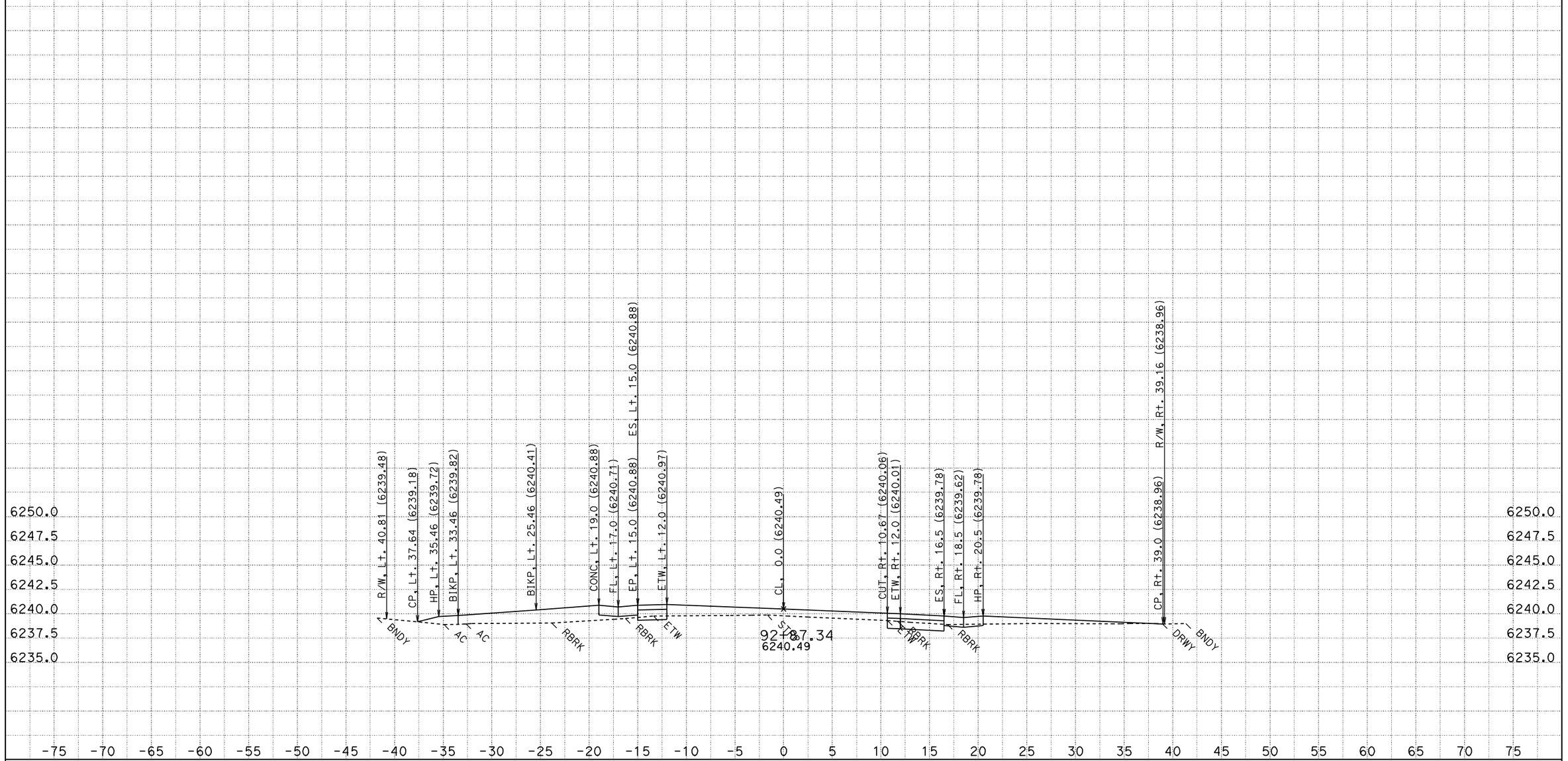

CONTRACT: 2a920

DATE: 8/12/2011

DIST/CO/RTE/PM: 03-ED,Pla 89 PM 27.2/27.4, 0.0/T8.5

SCALE: 1" = 5' Horiz.
1" = 5' Vert.

A1

CROSS SECTIONS

KC Project: 2A920FT File: H:\Pla89\2A920FT\EAR\OUTPUT\0035_11200.ear

All Dimensions are US Survey Feet

FOR EARTHWORK DEVELOPMENT ONLY

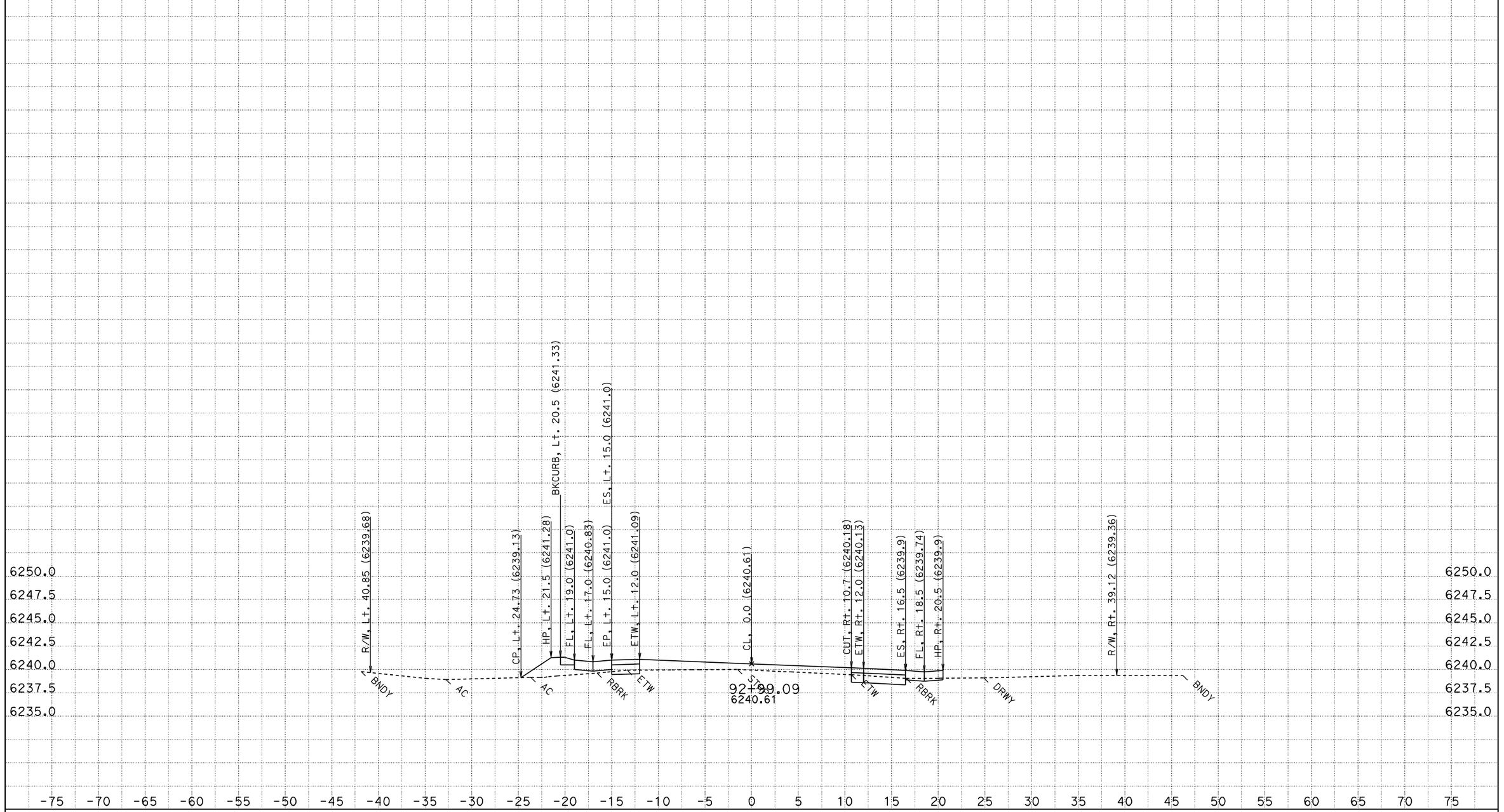

DATE: 8/12/2011
KC Project: 2A920FT File: H:\Pla89\2A920FT\EAR\OUTPUT\0035_11200.ear

CONTRACT: 2a920
DIST/CO/RTE/PM: 03-ED,Pla 89 PM 27.2/27.4, 0.0/T8.5

SCALE: 1" = 5' Horiz.
1" = 5' Vert.
All Dimensions are US Survey Feet

A1
CROSS SECTIONS
SHEET 811 OF 976

FOR EARTHWORK DEVELOPMENT ONLY

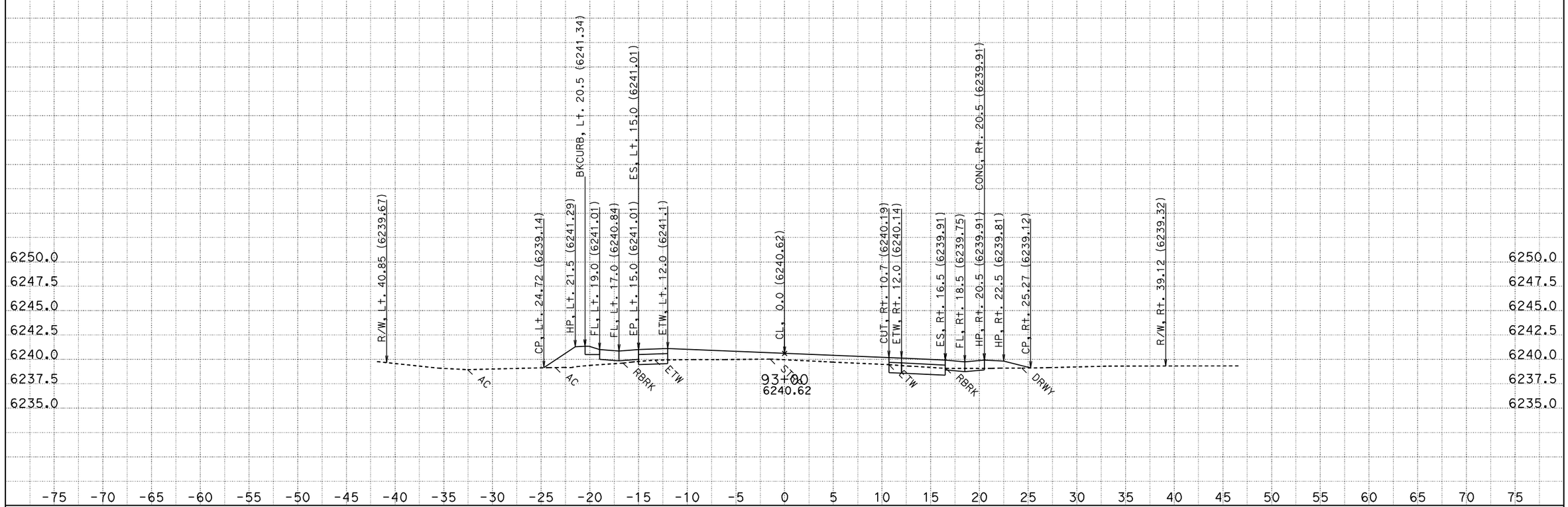

CONTRACT: 2a920

DATE: 8/12/2011
DIST/CO/RTE/PM: 03-ED,Pla 89 PM 27.2/27.4, 0.0/T8.5
KC Project: 2A920FT File: H:\Pla89\2A920FT\EAR\OUTPUT\0035_11200.ear

SCALE: 1" = 5' Horiz.
1" = 5' Vert.
All Dimensions are US Survey Feet

A1
CROSS SECTIONS
SHEET 812 OF 976

FOR EARTHWORK DEVELOPMENT ONLY

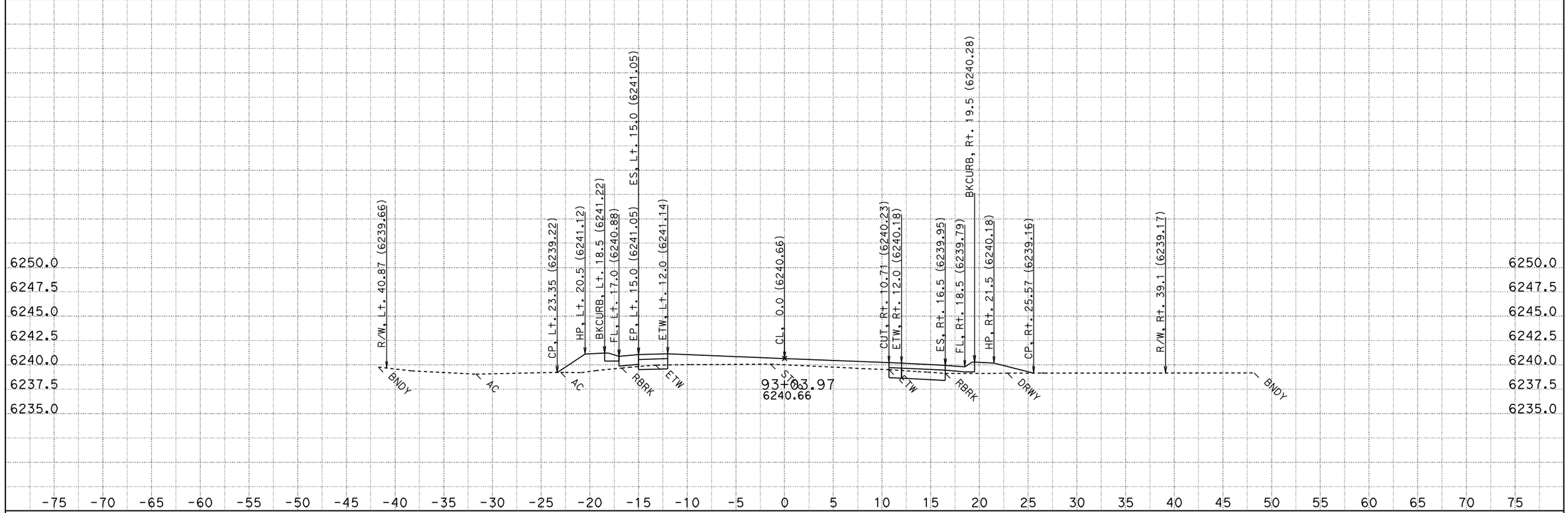

CONTRACT: 2a920

DATE: 8/12/2011

DIST/CO/RTE/PM: 03-ED,Pla 89 PM 27.2/27.4, 0.0/T8.5

SCALE: 1" = 5' Horiz.
1" = 5' Vert.

A1

CROSS SECTIONS

KC Project: 2A920FT File: H:\Pla89\2A920FT\EAR\OUTPUT\0035_11200.ear

All Dimensions are US Survey Feet

FOR EARTHWORK DEVELOPMENT ONLY

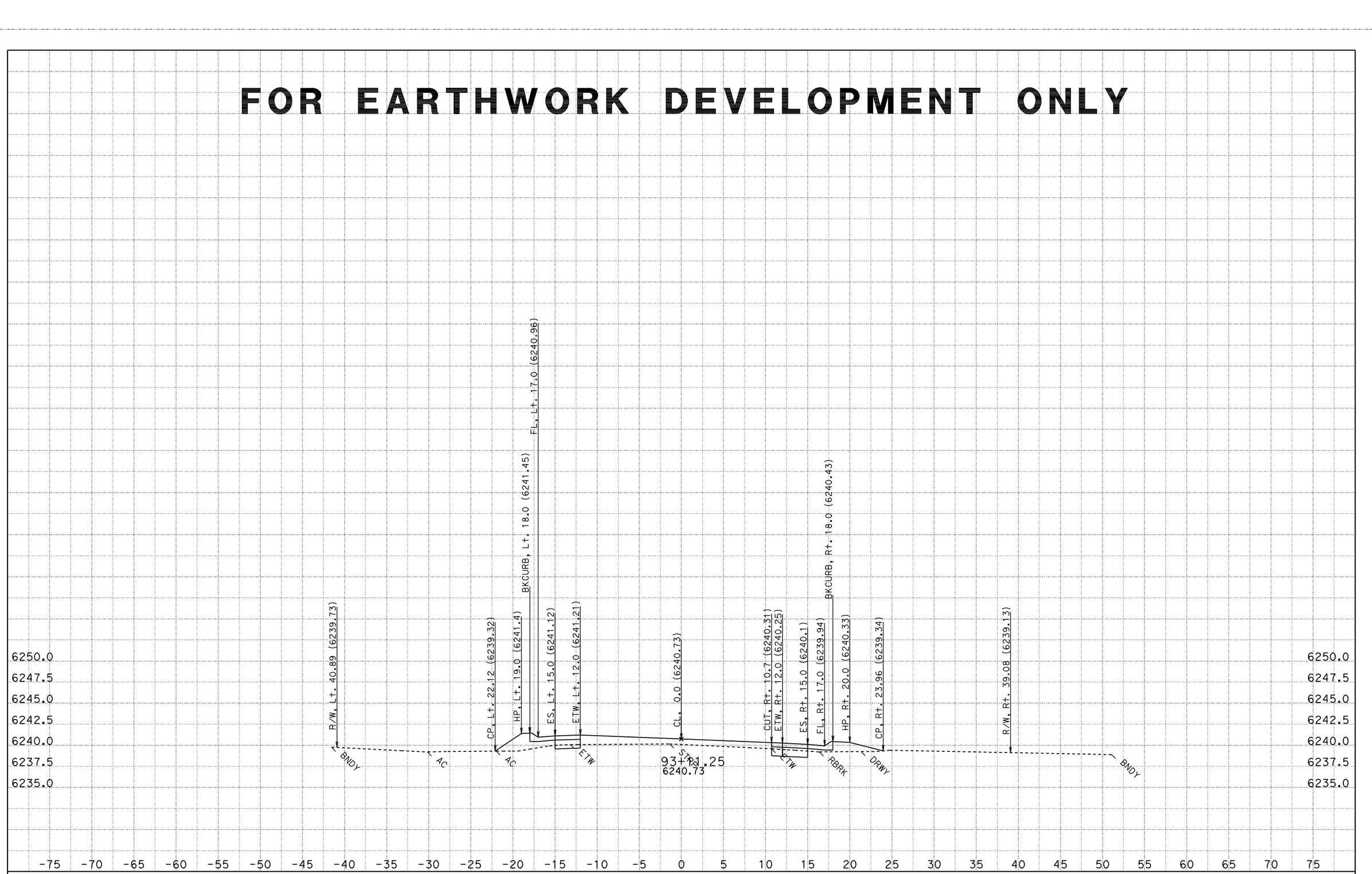

CONTRACT: 2a920

DATE: 8/12/2011

DIST/CO/RTE/PM: 03-ED,Pla 89 PM 27.2/27.4, 0.0/T8.5

SCALE: 1" = 5' Horiz.
1" = 5' Vert.

A1

CROSS SECTIONS

KC Project: 2A920FT File: H:\Pla89\2A920FT\EAR\OUTPUT\0035_11200.ear

All Dimensions are US Survey Feet

SHEET 814 OF 976

FOR EARTHWORK DEVELOPMENT ONLY

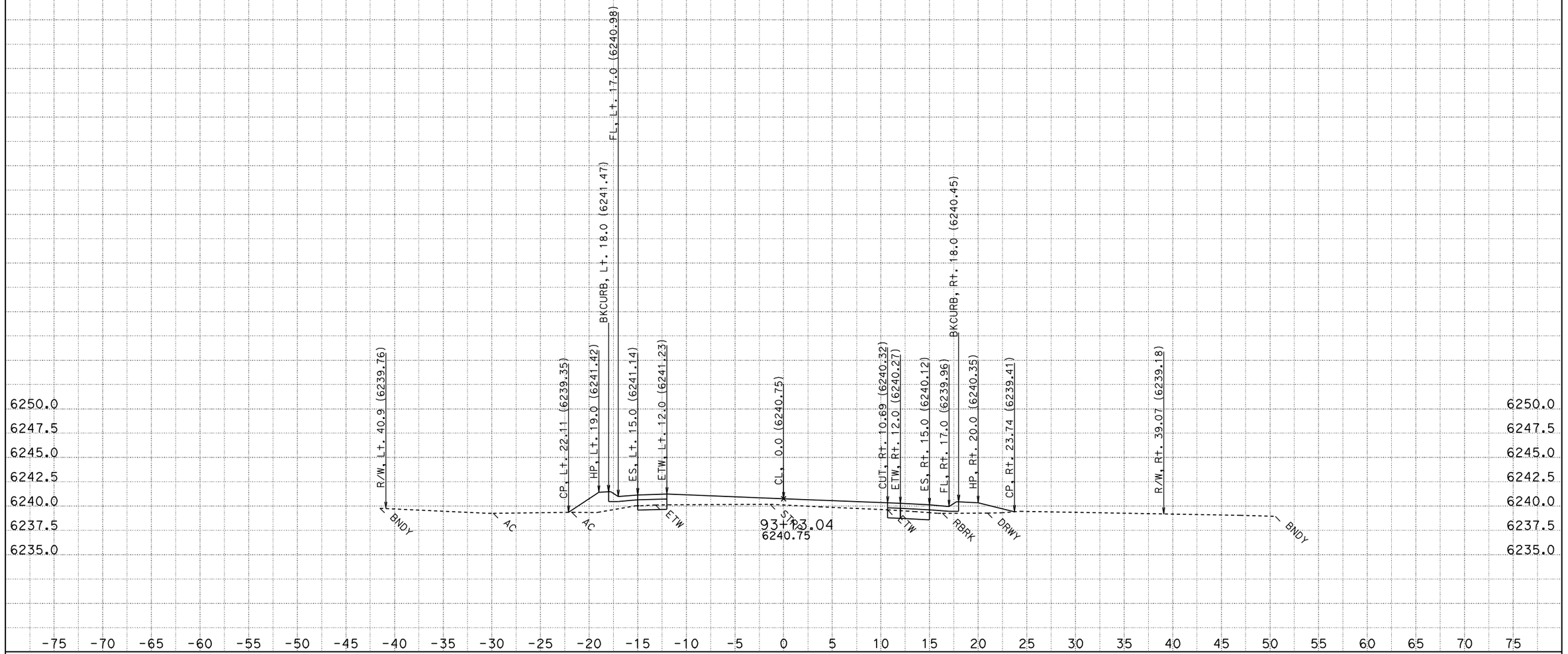

CONTRACT: 2a920

DATE: 8/12/2011

DIST/CO/RTE/PM: 03-ED,Pla 89 PM 27.2/27.4, 0.0/T8.5

KC Project: 2A920FT File: H:\Pla89\2A920FT\EAR\OUTPUT\0035_11200.ear

SCALE: 1" = 5' Horiz.
1" = 5' Vert.

All Dimensions are US Survey Feet

A1
CROSS SECTIONS
SHEET 815 OF 976

FOR EARTHWORK DEVELOPMENT ONLY

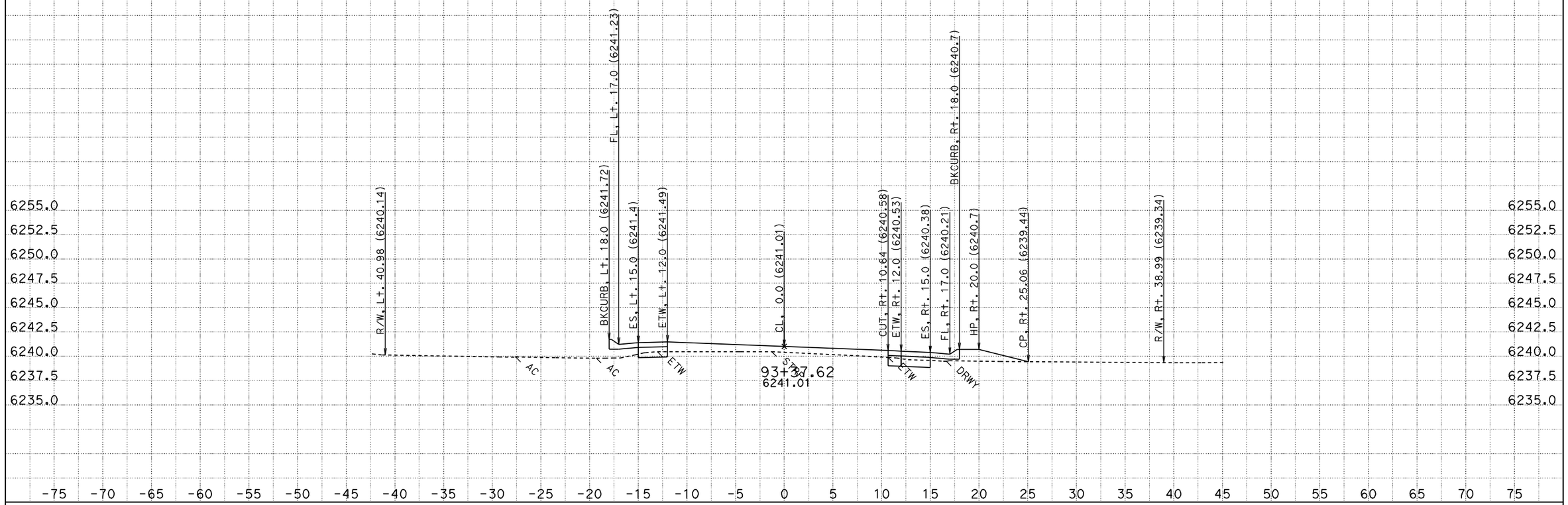

CONTRACT: 2a920

DATE: 8/12/2011

DIST/CO/RTE/PM: 03-ED,Pla 89 PM 27.2/27.4, 0.0/T8.5

KC Project: 2A920FT

File: H:\Pla89\2A920FT\EAR\OUTPUT\0035_11200.ear

SCALE: 1" = 5' Horiz.
1" = 5' Vert.

All Dimensions are US Survey Feet

A1

CROSS SECTIONS

SHEET 816 OF 976

FOR EARTHWORK DEVELOPMENT ONLY

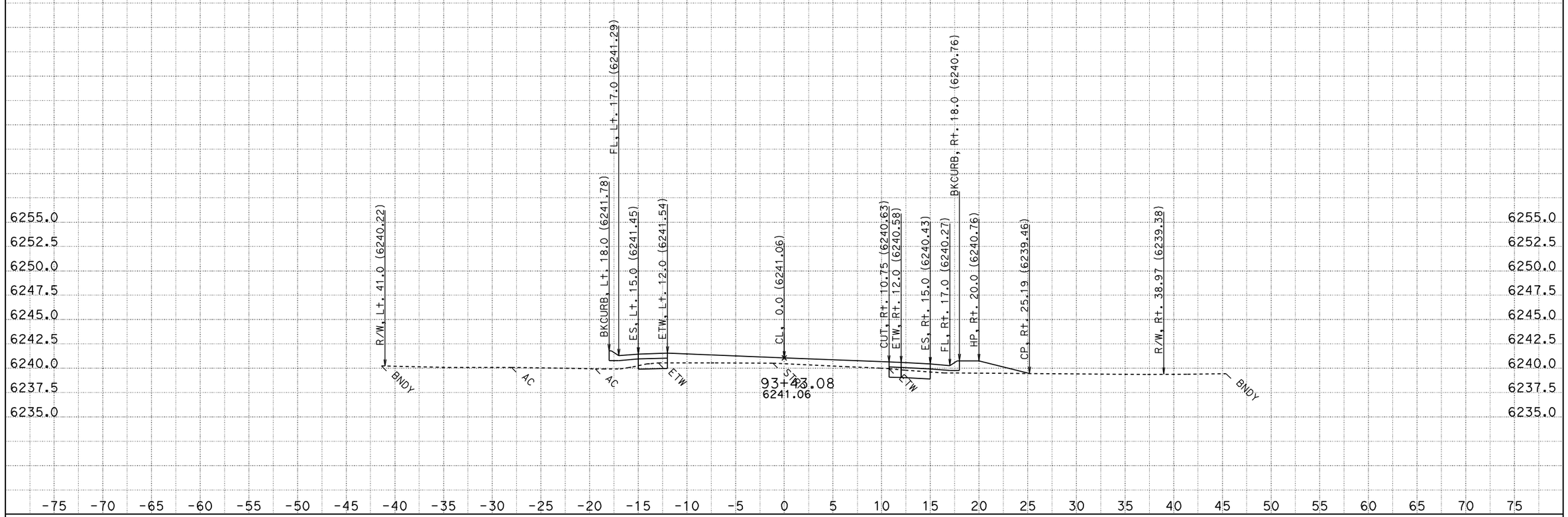

DATE: 8/12/2011

KC Project: 2A920FT

File: H:\Pla89\2A920FT\EAR\OUTPUT\0035_11200.ear

CONTRACT: 2a920

DIST/CO/RTE/PM: 03-ED,Pla 89 PM 27.2/27.4, 0.0/T8.5

SCALE: 1" = 5' Horiz.
1" = 5' Vert.

All Dimensions are US Survey Feet

A1

CROSS SECTIONS

SHEET 817 OF 976

FOR EARTHWORK DEVELOPMENT ONLY

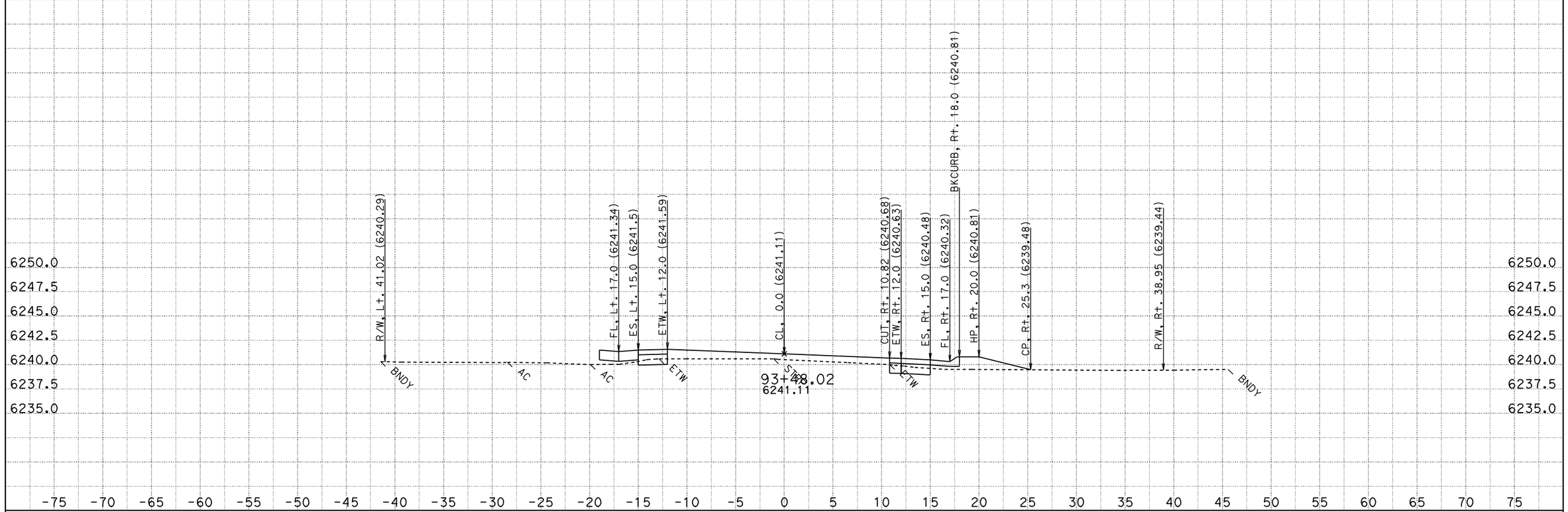

CONTRACT: 2a920

DATE: 8/12/2011

DIST/CO/RTE/PM: 03-ED,Pla 89 PM 27.2/27.4, 0.0/T8.5

SCALE: 1" = 5' Horiz.
1" = 5' Vert.

A1

CROSS SECTIONS

KC Project: 2A920FT File: H:\Pla89\2A920FT\EAR\OUTPUT\0035_11200.ear

All Dimensions are US Survey Feet

FOR EARTHWORK DEVELOPMENT ONLY

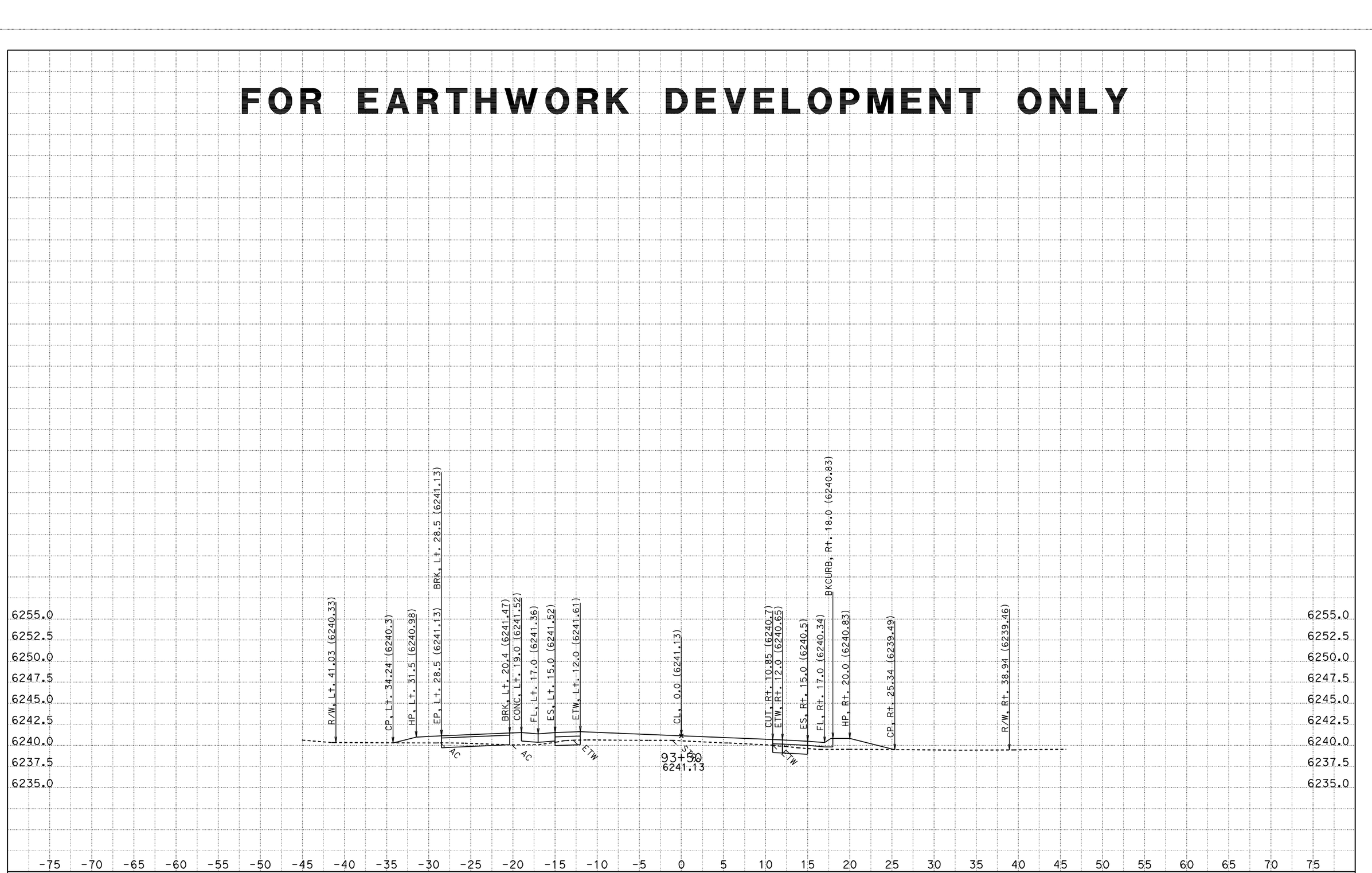

CONTRACT: 2a920

DATE: 8/12/2011

DIST/CO/RTE/PM: 03-ED,Pla 89 PM 27.2/27.4, 0.0/T8.5

SCALE: 1" = 5' Horiz.
1" = 5' Vert.

A1

CROSS SECTIONS

KC Project: 2A920FT File: H:\Pla89\2A920FT\EAR\OUTPUT\0035_11200.ear

All Dimensions are US Survey Feet

SHEET 819 OF 976

FOR EARTHWORK DEVELOPMENT ONLY

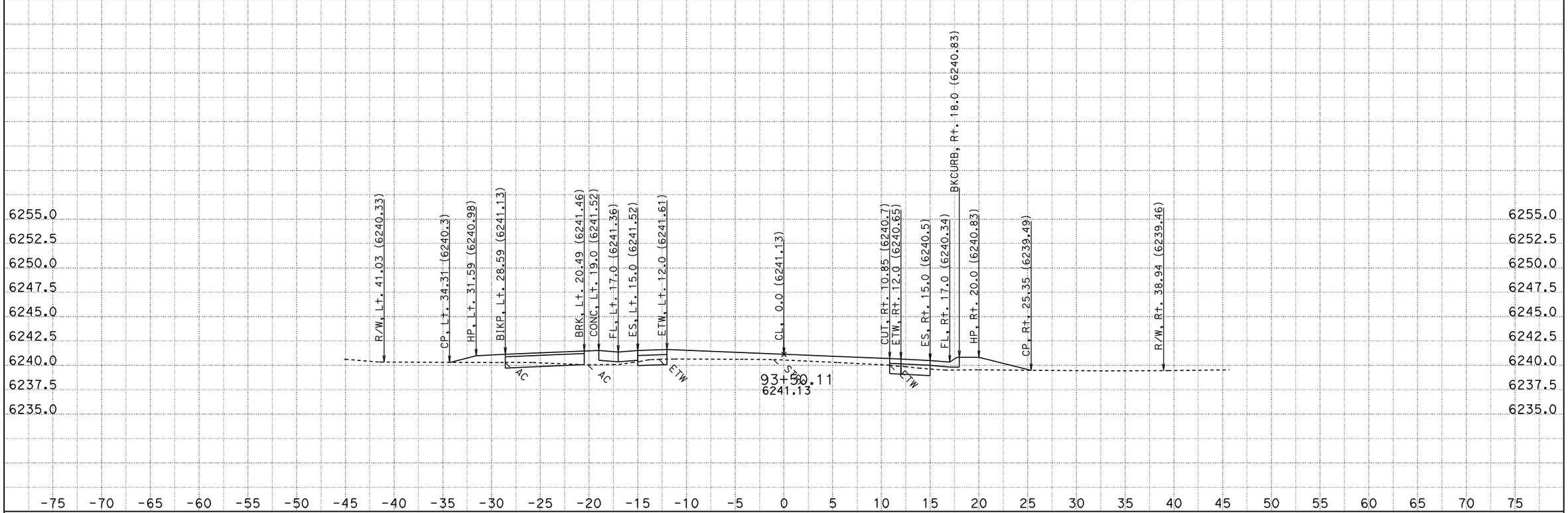

CONTRACT: 2a920

DATE: 8/12/2011

DIST/CO/RTE/PM: 03-ED,Pla 89 PM 27.2/27.4, 0.0/T8.5

SCALE: 1" = 5' Horiz.
1" = 5' Vert.

A1

CROSS SECTIONS

KC Project: 2A920FT File: H:\Pla89\2A920FT\EAR\OUTPUT\0035_11200.ear

All Dimensions are US Survey Feet

FOR EARTHWORK DEVELOPMENT ONLY

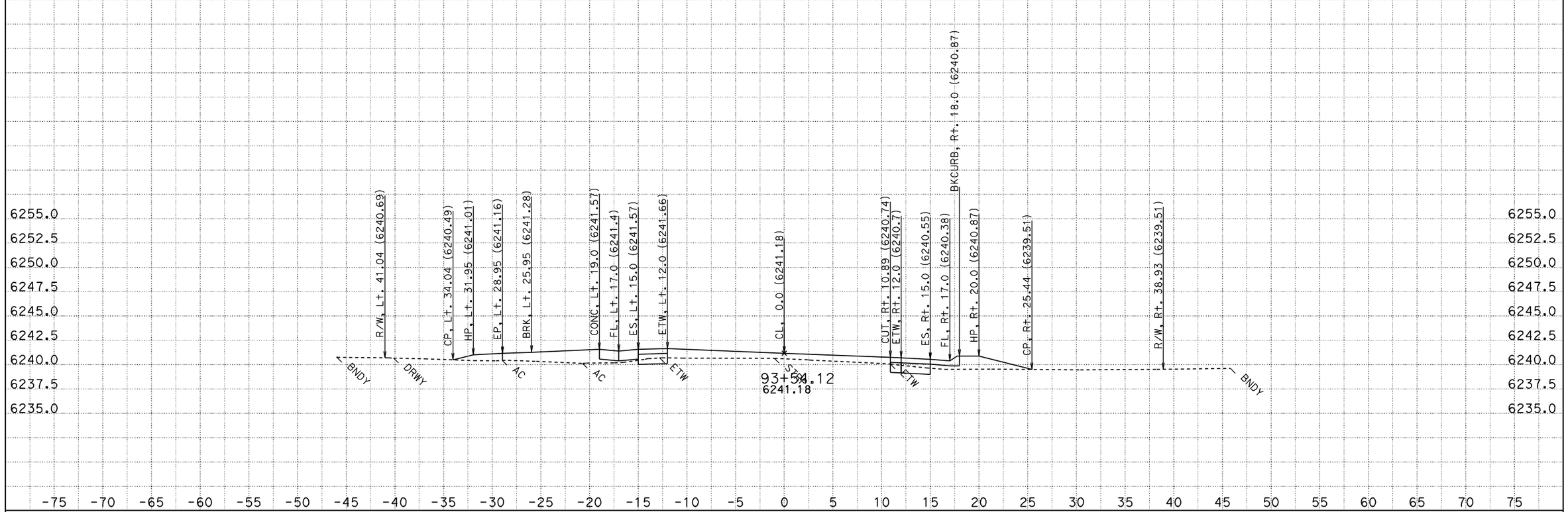

CONTRACT: 2a920

DATE: 8/12/2011

DIST/CO/RTE/PM: 03-ED,Pla 89 PM 27.2/27.4, 0.0/T8.5

SCALE: 1" = 5' Horiz.
1" = 5' Vert.

A1

CROSS SECTIONS

KC Project: 2A920FT File: H:\Pla89\2A920FT\EAR\OUTPUT\0035_11200.ear

All Dimensions are US Survey Feet

SHEET 821 OF 976

FOR EARTHWORK DEVELOPMENT ONLY

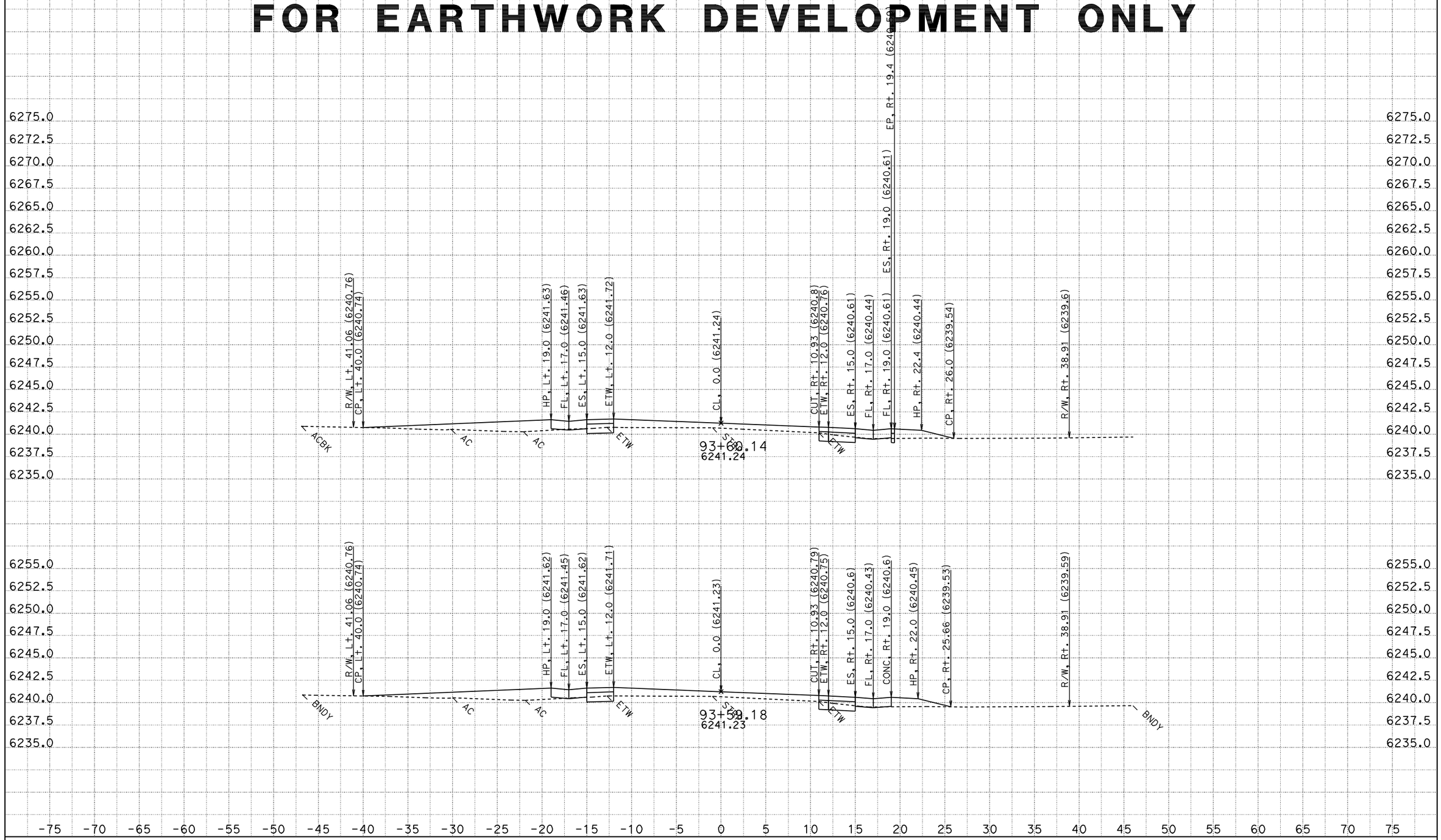

CONTRACT: 2a920

DATE: 8/12/2011

DIST/CO/RTE/PM: 03-ED,Pla 89 PM 27.2/27.4, 0.0/T8.5

SCALE: 1" = 5' Horiz.
1" = 5' Vert.

A1

CROSS SECTIONS

KC Project: 2A920FT

File: H:\Pla89\2A920FT\EAR\OUTPUT\0035_11200.ear

All Dimensions are US Survey Feet

FOR EARTHWORK DEVELOPMENT ONLY

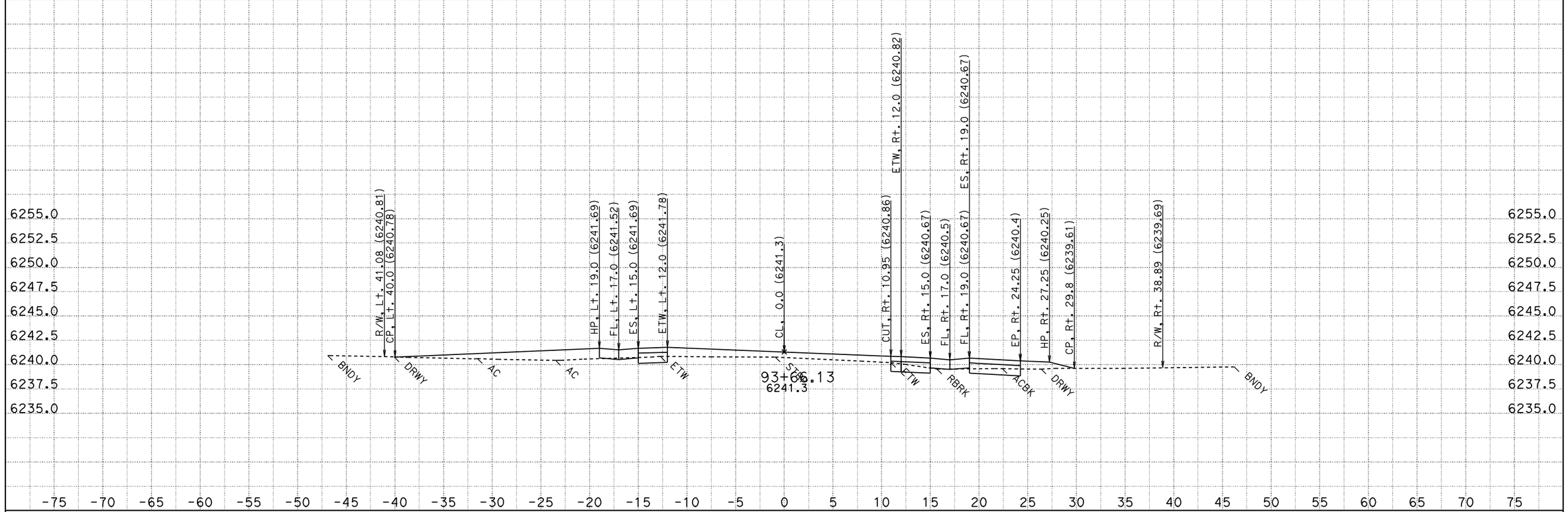

CONTRACT: 2a920

DATE: 8/12/2011

DIST/CO/RTE/PM: 03-ED,Pla 89 PM 27.2/27.4, 0.0/T8.5

KC Project: 2A920FT File: H:\Pla89\2A920FT\EAR\OUTPUT\0035_11200.ear

SCALE: 1" = 5' Horiz.
1" = 5' Vert.

All Dimensions are US Survey Feet

A1
CROSS SECTIONS
SHEET 823 OF 976

FOR EARTHWORK DEVELOPMENT ONLY

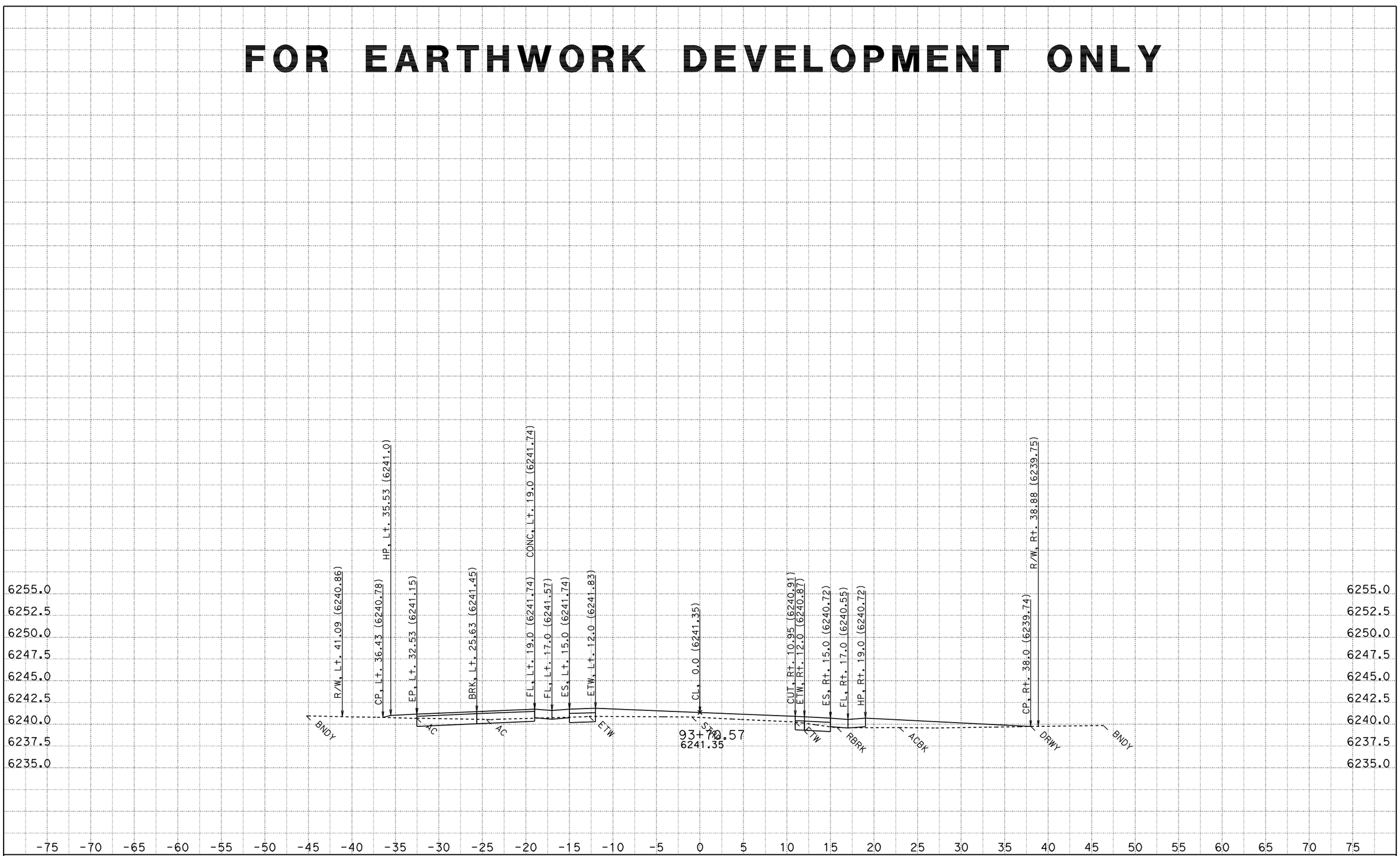

CONTRACT: 2a920

DATE: 8/12/2011

DIST/CO/RTE/PM: 03-ED,Pla 89 PM 27.2/27.4, 0.0/T8.5

KC Project: 2A920FT File: H:\Pla89\2A920FT\EAR\OUTPUT\0035_11200.ear

SCALE: 1" = 5' Horiz.
1" = 5' Vert.

All Dimensions are US Survey Feet

A1
CROSS SECTIONS
SHEET 824 OF 976

FOR EARTHWORK DEVELOPMENT ONLY

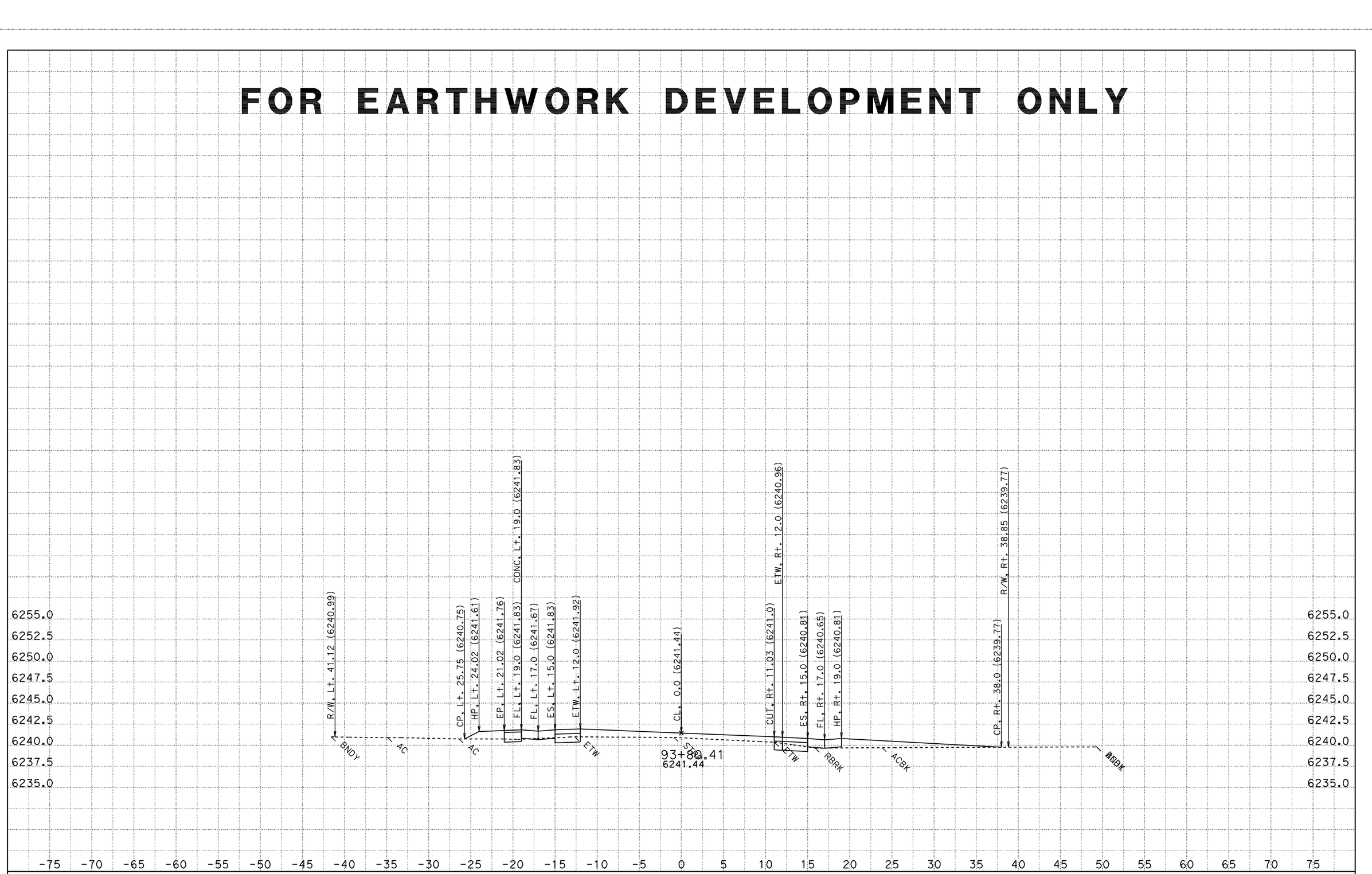

CONTRACT: 2a920

DATE: 8/12/2011

DIST/CO/RTE/PM: 03-ED,Pla 89 PM 27.2/27.4, 0.0/T8.5

KC Project: 2A920FT File: H:\Pla89\2A920FT\EAR\OUTPUT\0035_11200.ear

SCALE: 1" = 5' Horiz.
1" = 5' Vert.

All Dimensions are US Survey Feet

A1

CROSS SECTIONS

SHEET 825 OF 976

FOR EARTHWORK DEVELOPMENT ONLY

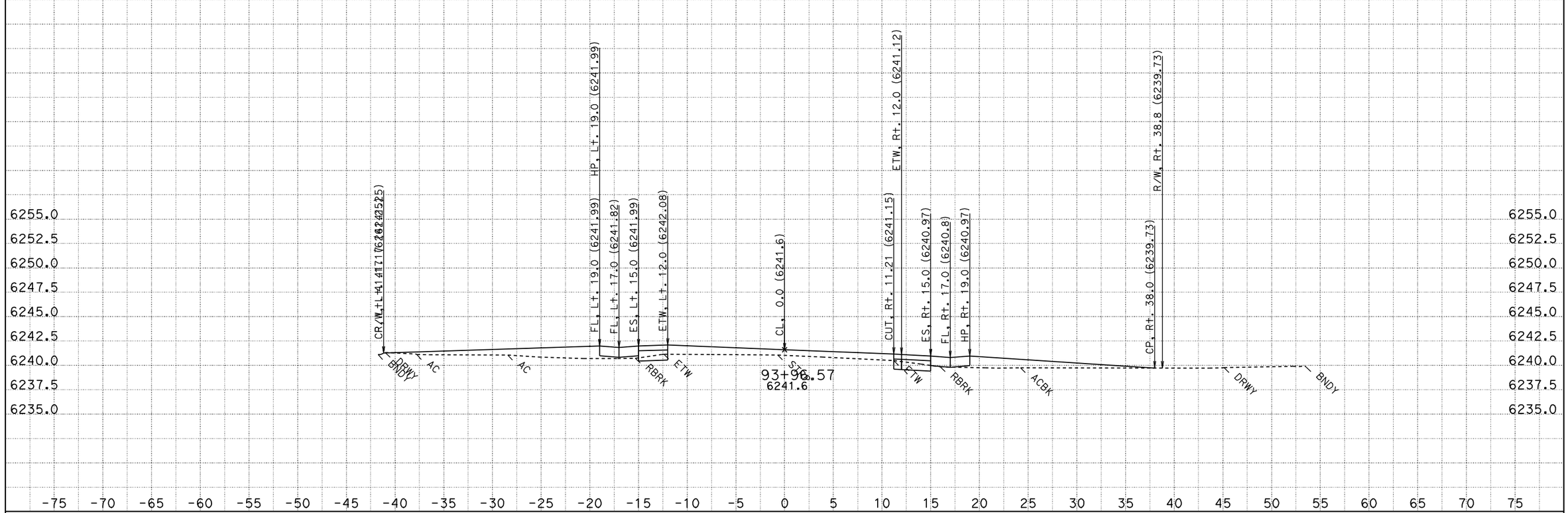

CONTRACT: 2a920

DATE: 8/12/2011

DIST/CO/RTE/PM: 03-ED,Pla 89 PM 27.2/27.4, 0.0/T8.5

SCALE: 1" = 5' Horiz.
1" = 5' Vert.

A1

CROSS SECTIONS

KC Project: 2A920FT File: H:\Pla89\2A920FT\EAR\OUTPUT\0035_11200.ear

All Dimensions are US Survey Feet

SHEET 826 OF 976

FOR EARTHWORK DEVELOPMENT ONLY

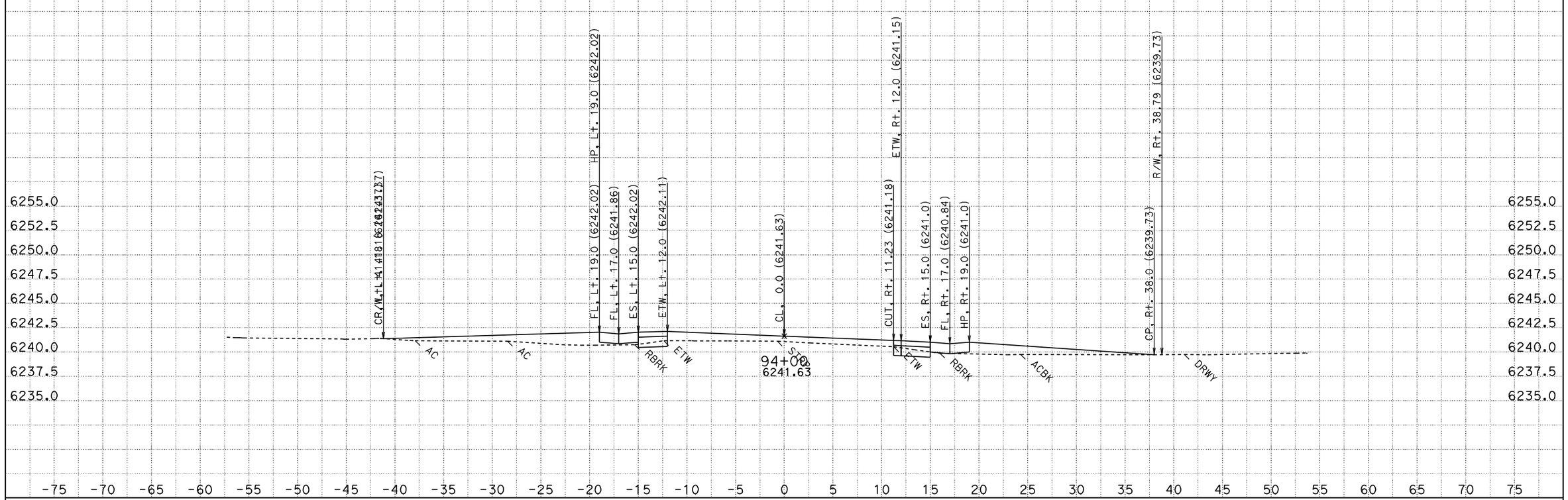

CONTRACT: 2a920

DATE: 8/12/2011

DIST/CO/RTE/PM: 03-ED,Pla 89 PM 27.2/27.4, 0.0/T8.5

SCALE: 1" = 5' Horiz.
1" = 5' Vert.

A1

CROSS SECTIONS

KC Project: 2A920FT File: H:\Pla89\2A920FT\EAR\OUTPUT\0035_11200.ear

All Dimensions are US Survey Feet

FOR EARTHWORK DEVELOPMENT ONLY

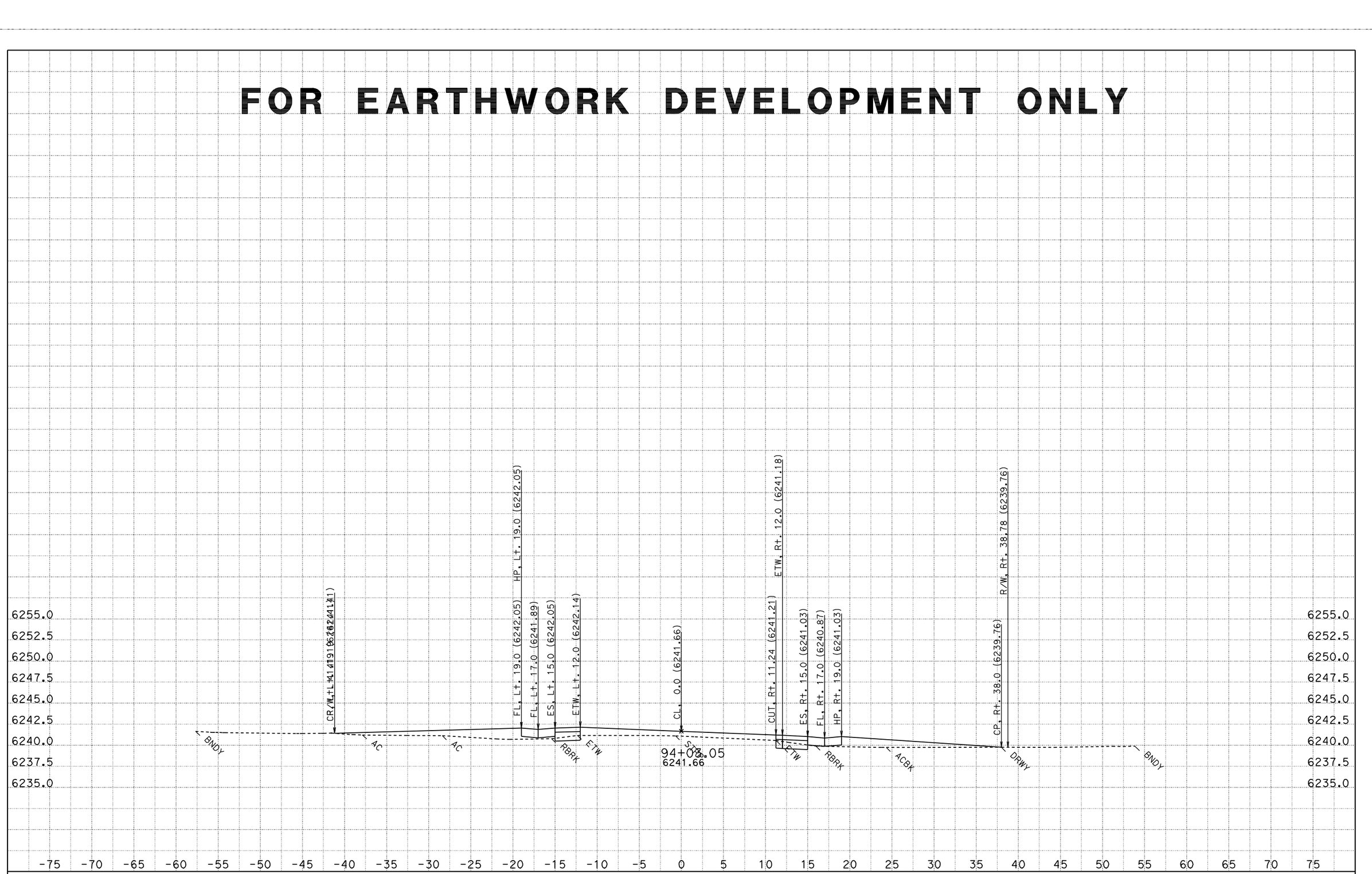

CONTRACT: 2a920

DATE: 8/12/2011

DIST/CO/RTE/PM: 03-ED,Pla 89 PM 27.2/27.4, 0.0/T8.5

KC Project: 2A920FT File: H:\Pla89\2A920FT\EAR\OUTPUT\0035_11200.ear

SCALE: 1" = 5' Horiz.
1" = 5' Vert.

All Dimensions are US Survey Feet

A1
CROSS SECTIONS
SHEET 828 OF 976

FOR EARTHWORK DEVELOPMENT ONLY

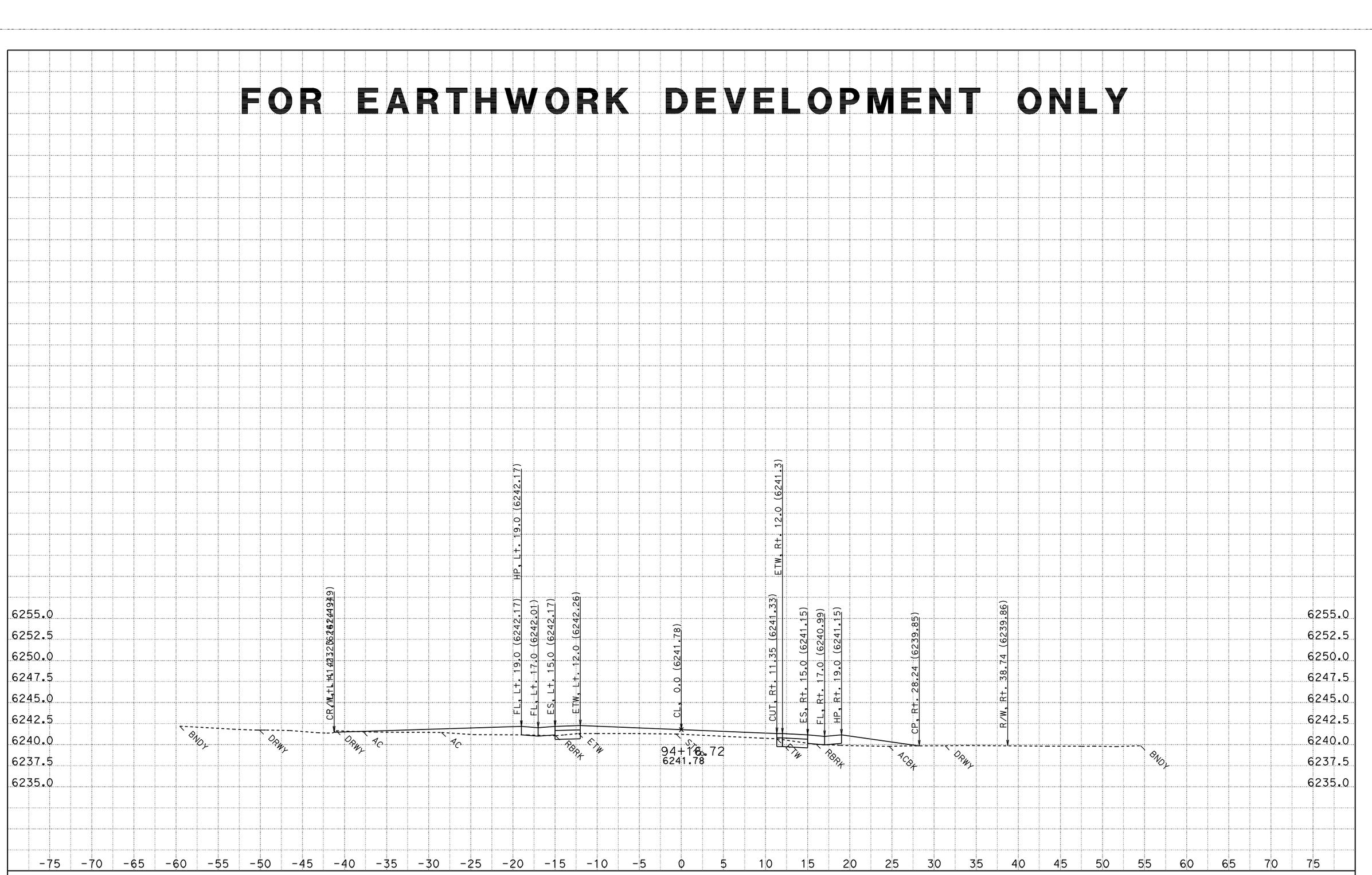

CONTRACT: 2a920

DATE: 8/12/2011

DIST/CO/RTE/PM: 03-ED,Pla 89 PM 27.2/27.4, 0.0/T8.5

SCALE: 1" = 5' Horiz.
1" = 5' Vert.

A1

CROSS SECTIONS

KC Project: 2A920FT File: H:\Pla89\2A920FT\EAR\OUTPUT\0035_11200.ear

All Dimensions are US Survey Feet

FOR EARTHWORK DEVELOPMENT ONLY

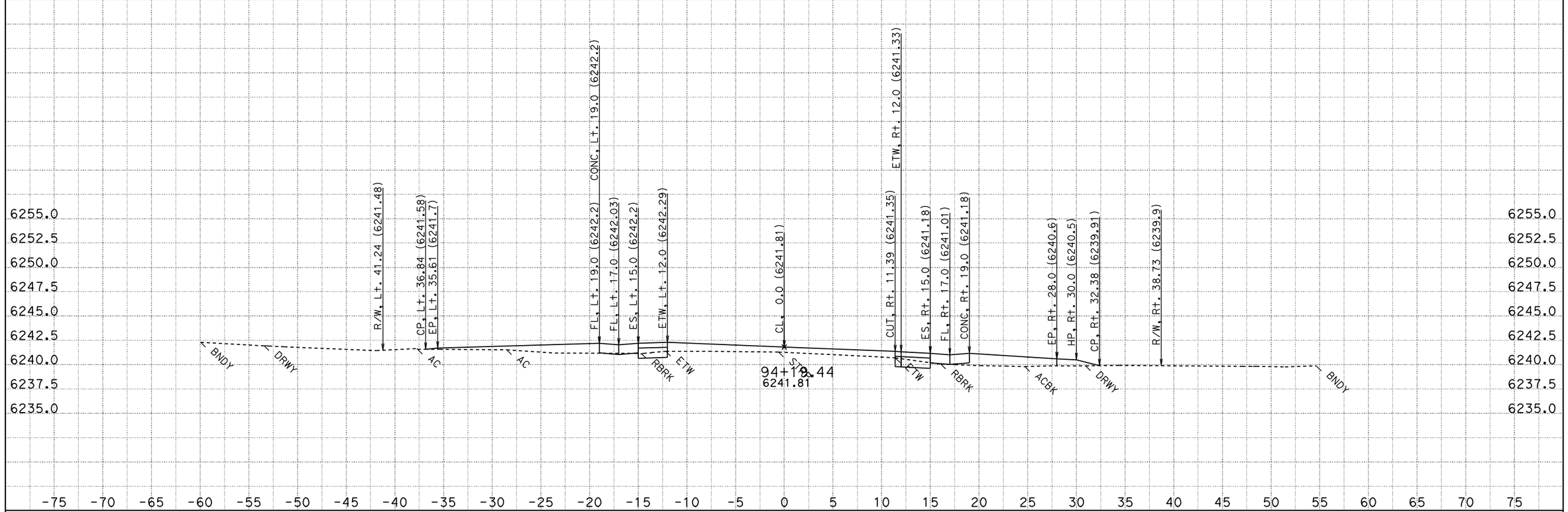

CONTRACT: 2a920

DATE: 8/12/2011

DIST/CO/RTE/PM: 03-ED,Pla 89 PM 27.2/27.4, 0.0/T8.5

SCALE: 1" = 5' Horiz.
1" = 5' Vert.

A1

CROSS SECTIONS

KC Project: 2A920FT File: H:\Pla89\2A920FT\EAR\OUTPUT\0035_11200.ear

All Dimensions are US Survey Feet

FOR EARTHWORK DEVELOPMENT ONLY

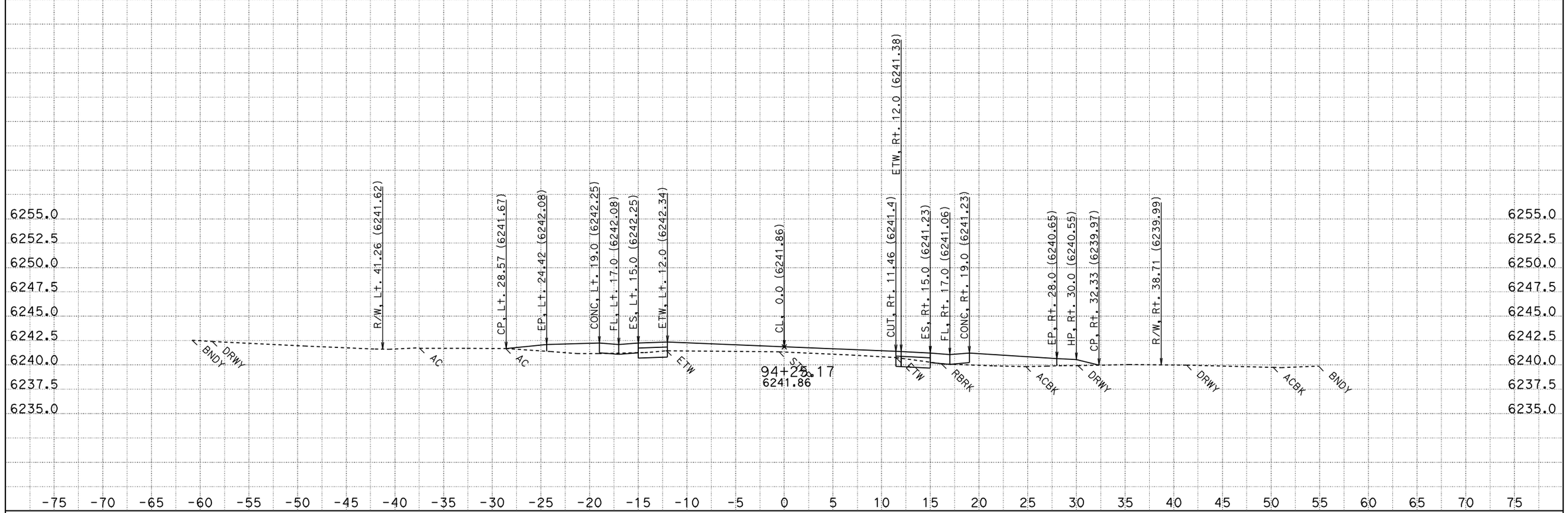

CONTRACT: 2a920

DATE: 8/12/2011

DIST/CO/RTE/PM: 03-ED,Pla 89 PM 27.2/27.4, 0.0/T8.5

SCALE: 1" = 5' Horiz.
1" = 5' Vert.

A1

CROSS SECTIONS

KC Project: 2A920FT File: H:\Pla89\2A920FT\EAR\OUTPUT\0035_11200.ear

All Dimensions are US Survey Feet

FOR EARTHWORK DEVELOPMENT ONLY

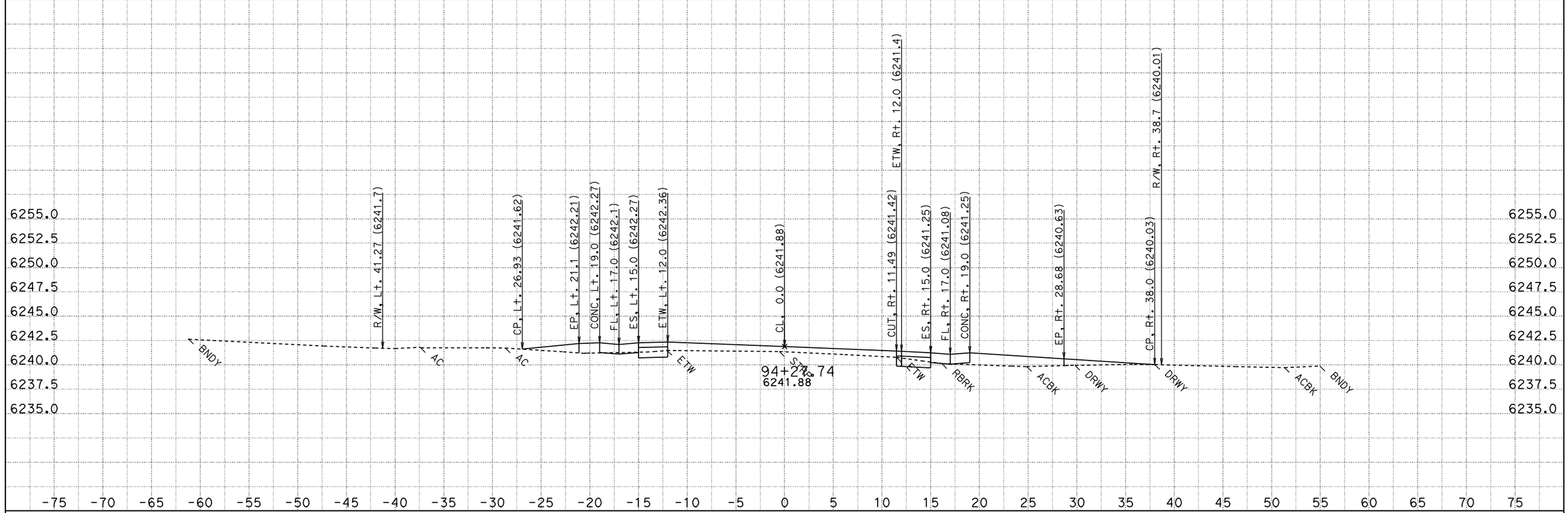

CONTRACT: 2a920

DATE: 8/12/2011

DIST/CO/RTE/PM: 03-ED,Pla 89 PM 27.2/27.4, 0.0/T8.5

SCALE: 1" = 5' Horiz.
1" = 5' Vert.

A1

CROSS SECTIONS

KC Project: 2A920FT File: H:\Pla89\2A920FT\EAR\OUTPUT\0035_11200.ear

All Dimensions are US Survey Feet

FOR EARTHWORK DEVELOPMENT ONLY

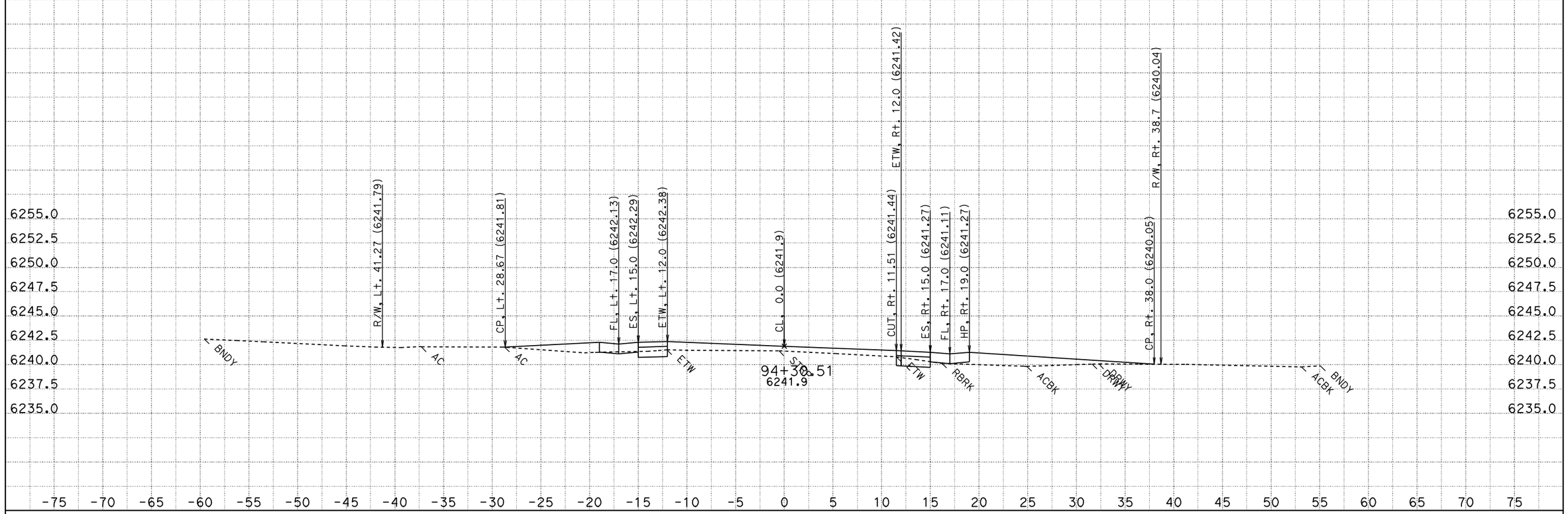

CONTRACT: 2a920

DATE: 8/12/2011

DIST/CO/RTE/PM: 03-ED,Pla 89 PM 27.2/27.4, 0.0/T8.5

SCALE: 1" = 5' Horiz.
1" = 5' Vert.

A1

CROSS SECTIONS

KC Project: 2A920FT File: H:\Pla89\2A920FT\EAR\OUTPUT\0035_11200.ear

All Dimensions are US Survey Feet

FOR EARTHWORK DEVELOPMENT ONLY

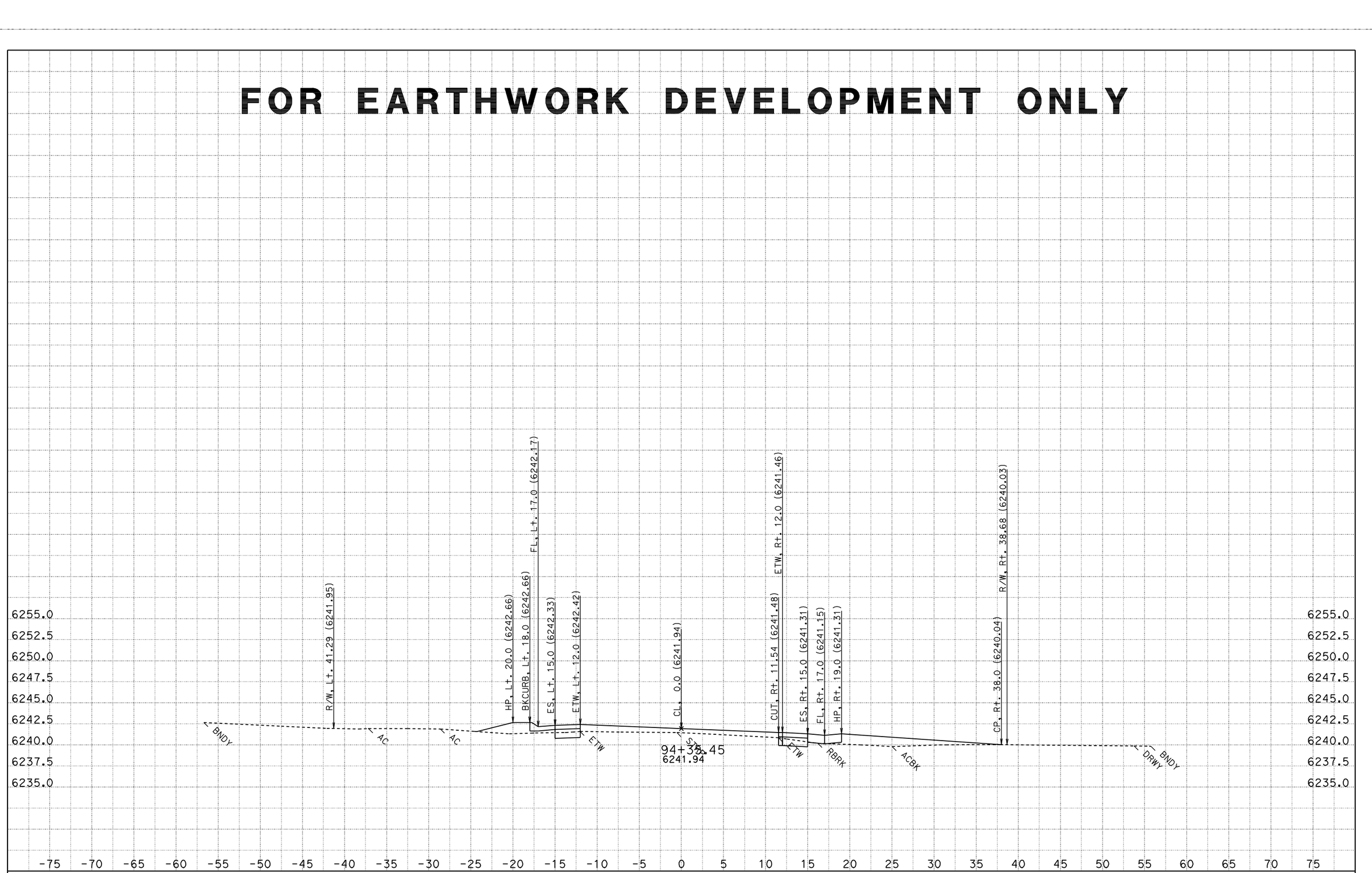

CONTRACT: 2a920

DATE: 8/12/2011

DIST/CO/RTE/PM: 03-ED,Pla 89 PM 27.2/27.4, 0.0/T8.5

SCALE: 1" = 5' Horiz.
1" = 5' Vert.

A1

CROSS SECTIONS

KC Project: 2A920FT File: H:\Pla89\2A920FT\EAR\OUTPUT\0035_11200.ear

All Dimensions are US Survey Feet

FOR EARTHWORK DEVELOPMENT ONLY

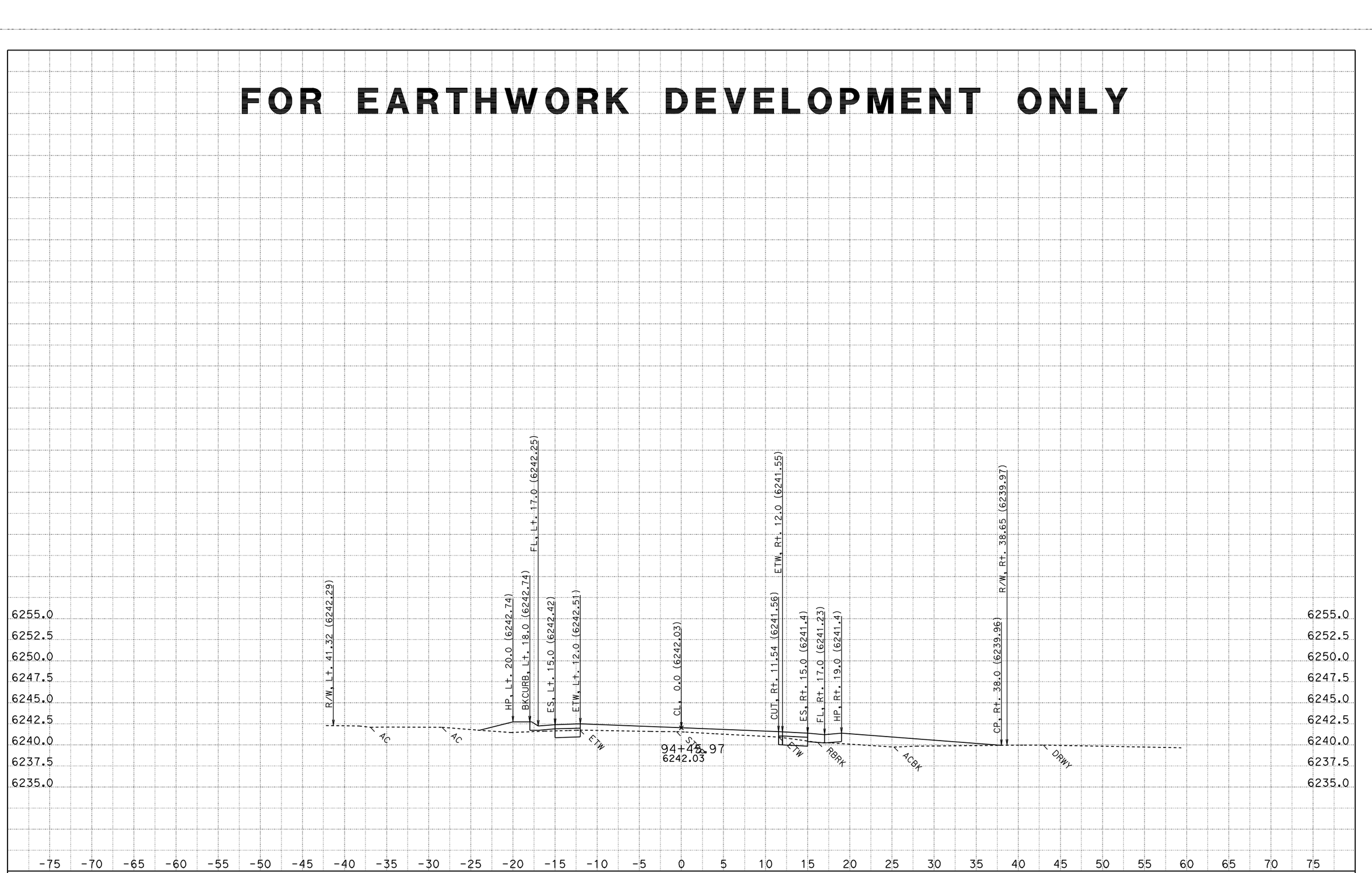

DATE: 8/12/2011
KC Project: 2A920FT
File: H:\Pla89\2A920FT\EAR\OUTPUT\0035_11200.ear

CONTRACT: 2a920
DIST/CO/RTE/PM: 03-ED,Pla 89 PM 27.2/27.4, 0.0/T8.5

SCALE: 1" = 5' Horiz.
1" = 5' Vert.
All Dimensions are US Survey Feet

A1
CROSS SECTIONS
SHEET 835 OF 976

FOR EARTHWORK DEVELOPMENT ONLY

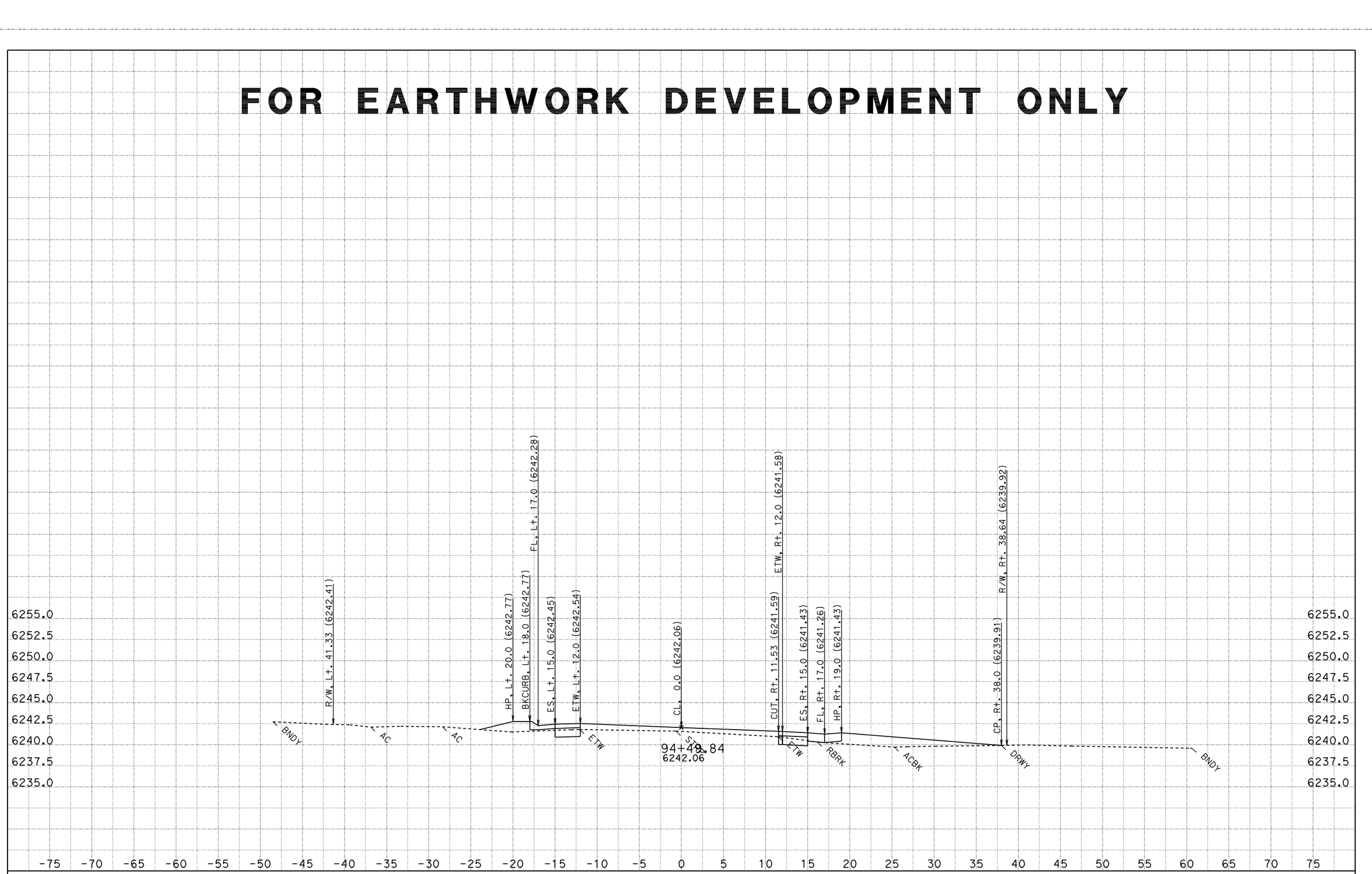

CONTRACT: 2a920

DATE: 8/12/2011

DIST/CO/RTE/PM: 03-ED,Pla 89 PM 27.2/27.4, 0.0/T8.5

KC Project: 2A920FT File: H:\Pla89\2A920FT\EAR\OUTPUT\0035_11200.ear

SCALE: 1" = 5' Horiz.
1" = 5' Vert.

All Dimensions are US Survey Feet

A1
CROSS SECTIONS
SHEET 836 OF 976

FOR EARTHWORK DEVELOPMENT ONLY

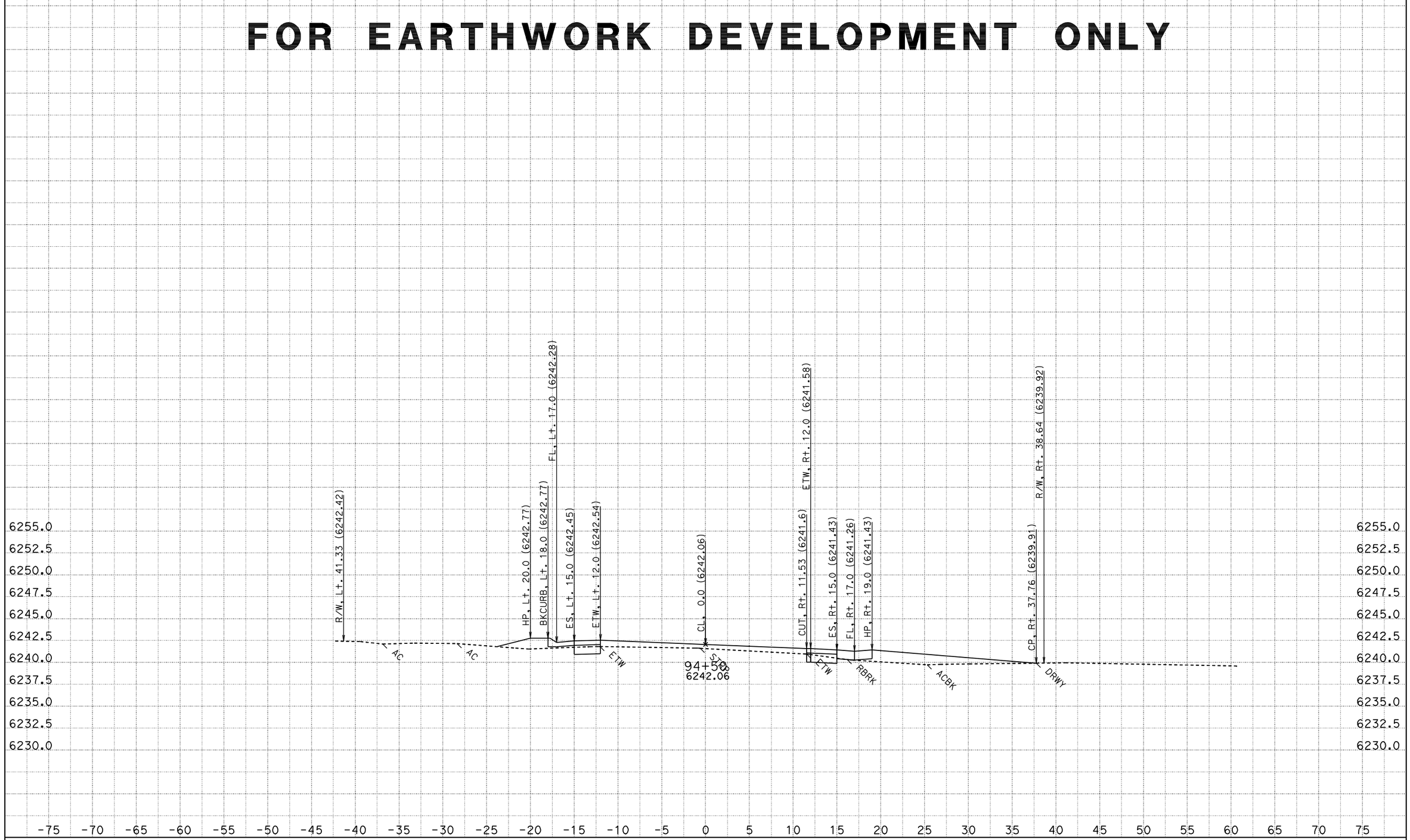

DATE: 8/12/2011

KC Project: 2A920FT

File: H:\Pla89\2A920FT\EAR\OUTPUT\0035_11200.ear

CONTRACT: 2a920

DIST/CO/RTE/PM: 03-ED,Pla 89 PM 27.2/27.4, 0.0/T8.5

SCALE: 1" = 5' Horiz.
1" = 5' Vert.

All Dimensions are US Survey Feet

A1

CROSS SECTIONS

SHEET 837 OF 976

FOR EARTHWORK DEVELOPMENT ONLY

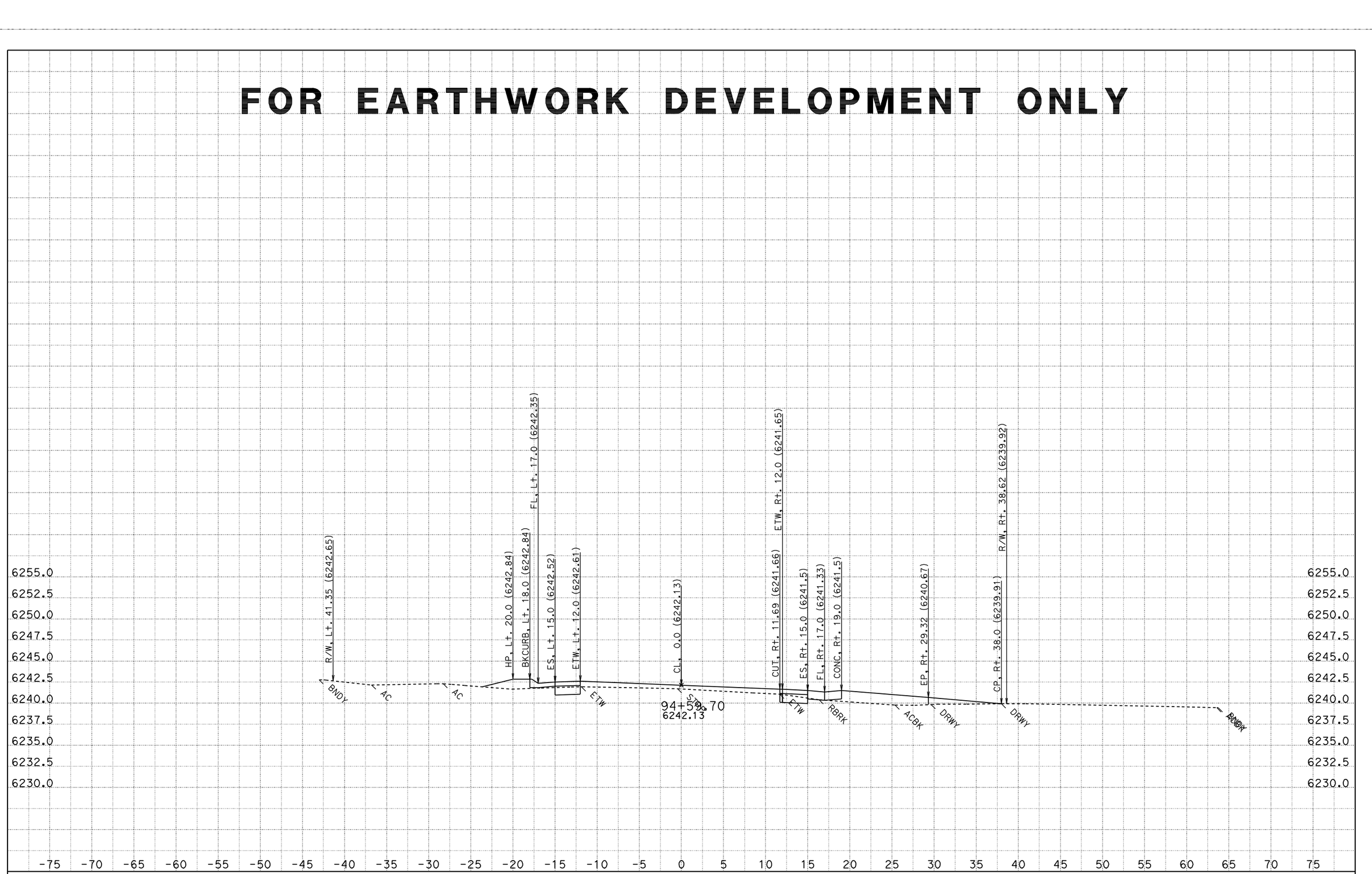

CONTRACT: 2a920

DATE: 8/12/2011

DIST/CO/RTE/PM: 03-ED,Pla 89 PM 27.2/27.4, 0.0/T8.5

SCALE: 1" = 5' Horiz.
1" = 5' Vert.

A1

CROSS SECTIONS

KC Project: 2A920FT

File: H:\Pla89\2A920FT\EAR\OUTPUT\0035_11200.ear

All Dimensions are US Survey Feet

SHEET 838 OF 976

FOR EARTHWORK DEVELOPMENT ONLY

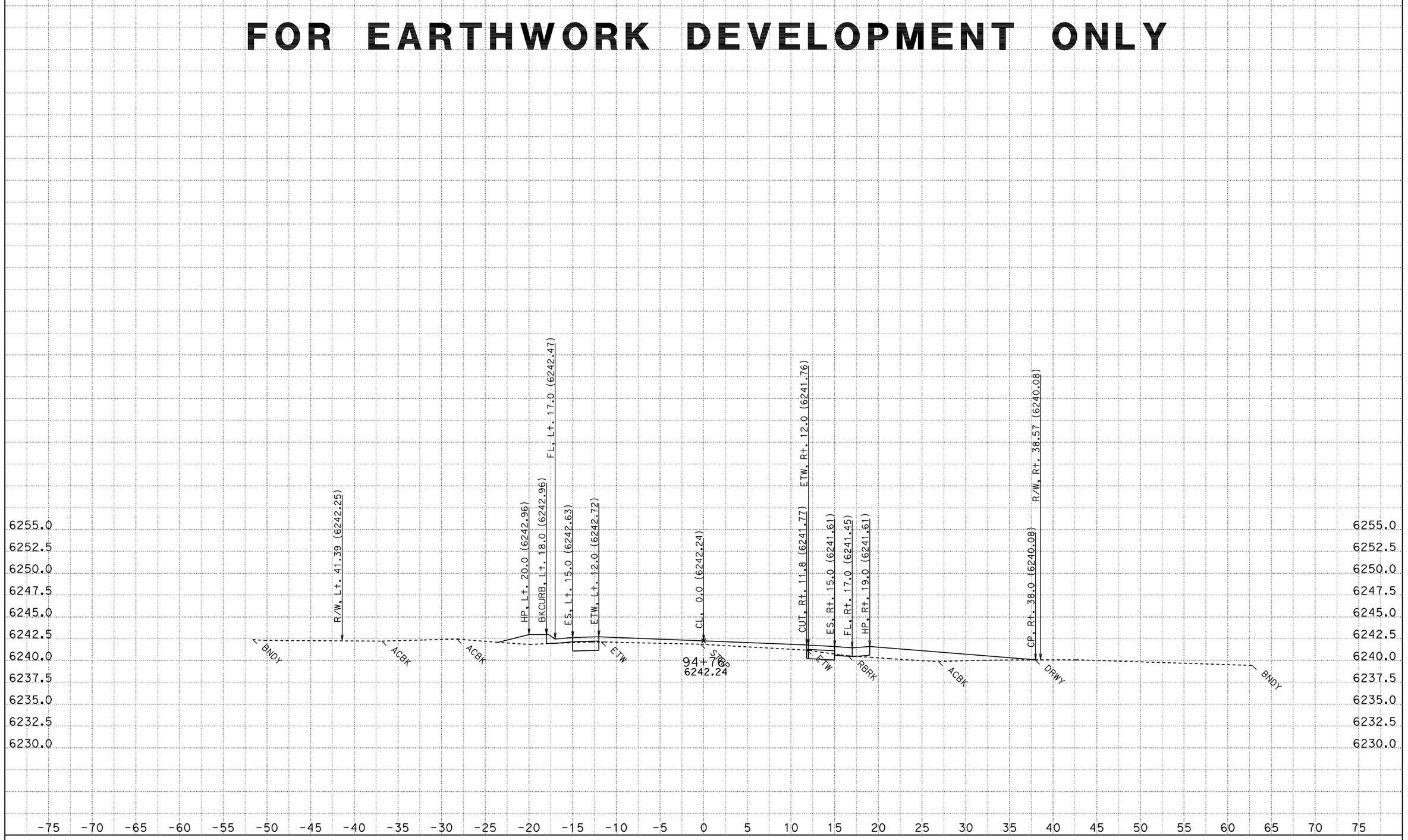

CONTRACT: 2a920

DATE: 8/12/2011

DIST/CO/RTE/PM: 03-ED,Pla 89 PM 27.2/27.4, 0.0/T8.5

KC Project: 2A920FT

File: H:\Pla89\2A920FT\EAR\OUTPUT\0035_11200.ear

SCALE: 1" = 5' Horiz.
1" = 5' Vert.

All Dimensions are US Survey Feet

A1

CROSS SECTIONS

SHEET 839 OF 976

FOR EARTHWORK DEVELOPMENT ONLY

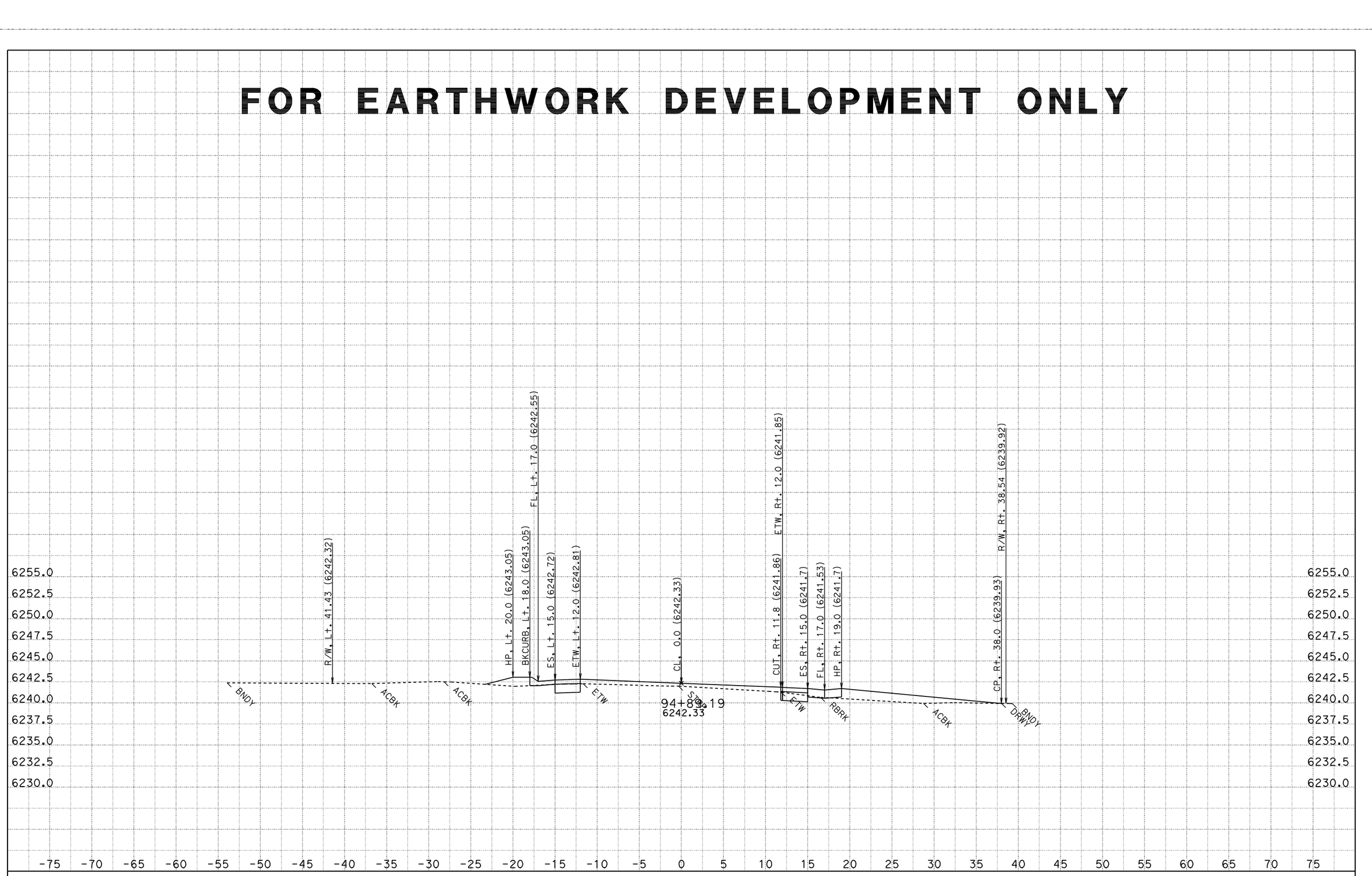

CONTRACT: 2a920

DATE: 8/12/2011

DIST/CO/RTE/PM: 03-ED,Pla 89 PM 27.2/27.4, 0.0/T8.5

KC Project: 2A920FT

File: H:\Pla89\2A920FT\EAR\OUTPUT\0035_11200.ear

SCALE: 1" = 5' Horiz.
1" = 5' Vert.

All Dimensions are US Survey Feet

A1

CROSS SECTIONS

SHEET 840 OF 976

FOR EARTHWORK DEVELOPMENT ONLY

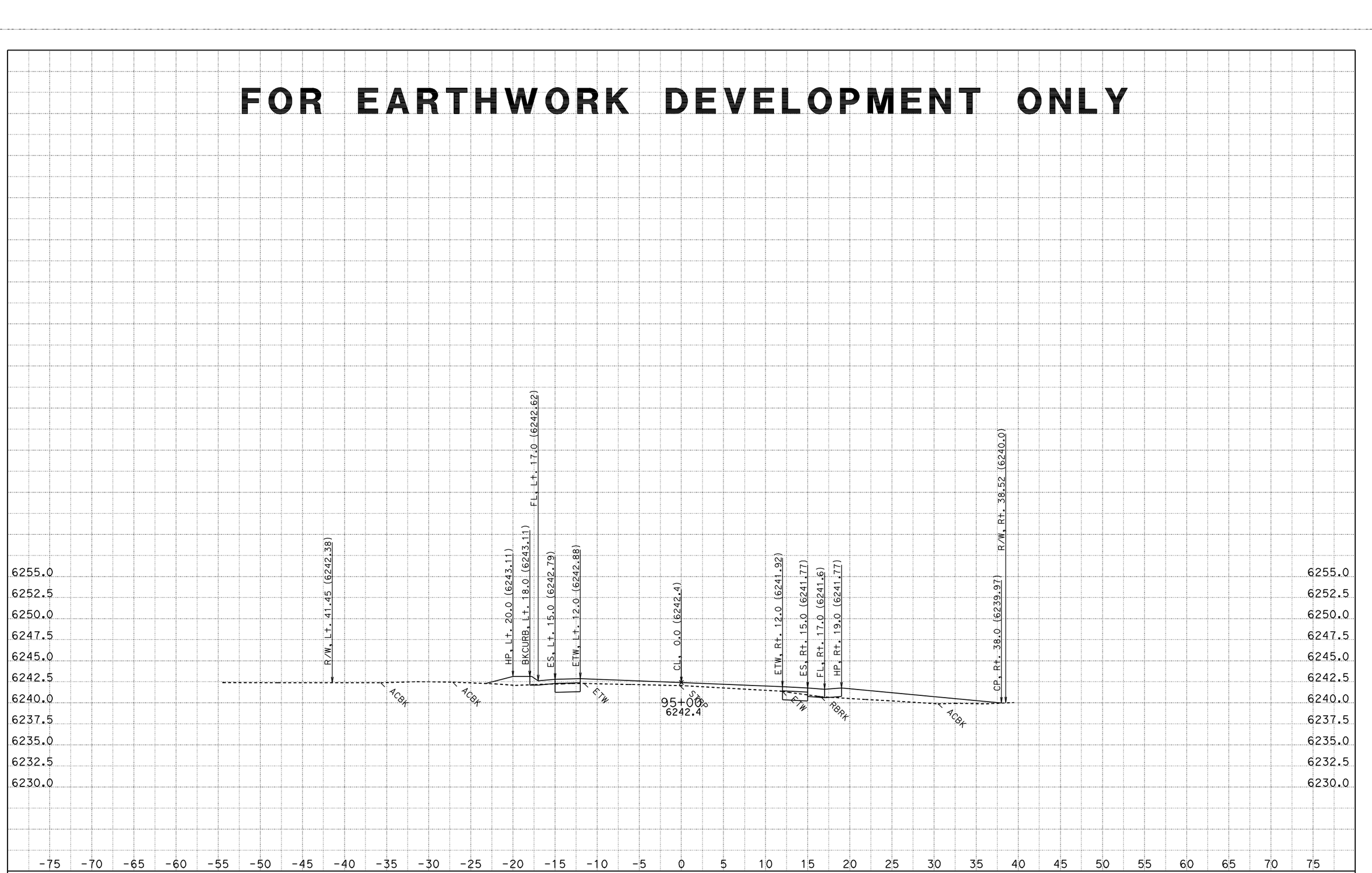

CONTRACT: 2a920

DATE: 8/12/2011

DIST/CO/RTE/PM: 03-ED,Pla 89 PM 27.2/27.4, 0.0/T8.5

SCALE: 1" = 5' Horiz.
1" = 5' Vert.

A1

CROSS SECTIONS

KC Project: 2A920FT File: H:\Pla89\2A920FT\EAR\OUTPUT\0035_11200.ear

All Dimensions are US Survey Feet

FOR EARTHWORK DEVELOPMENT ONLY

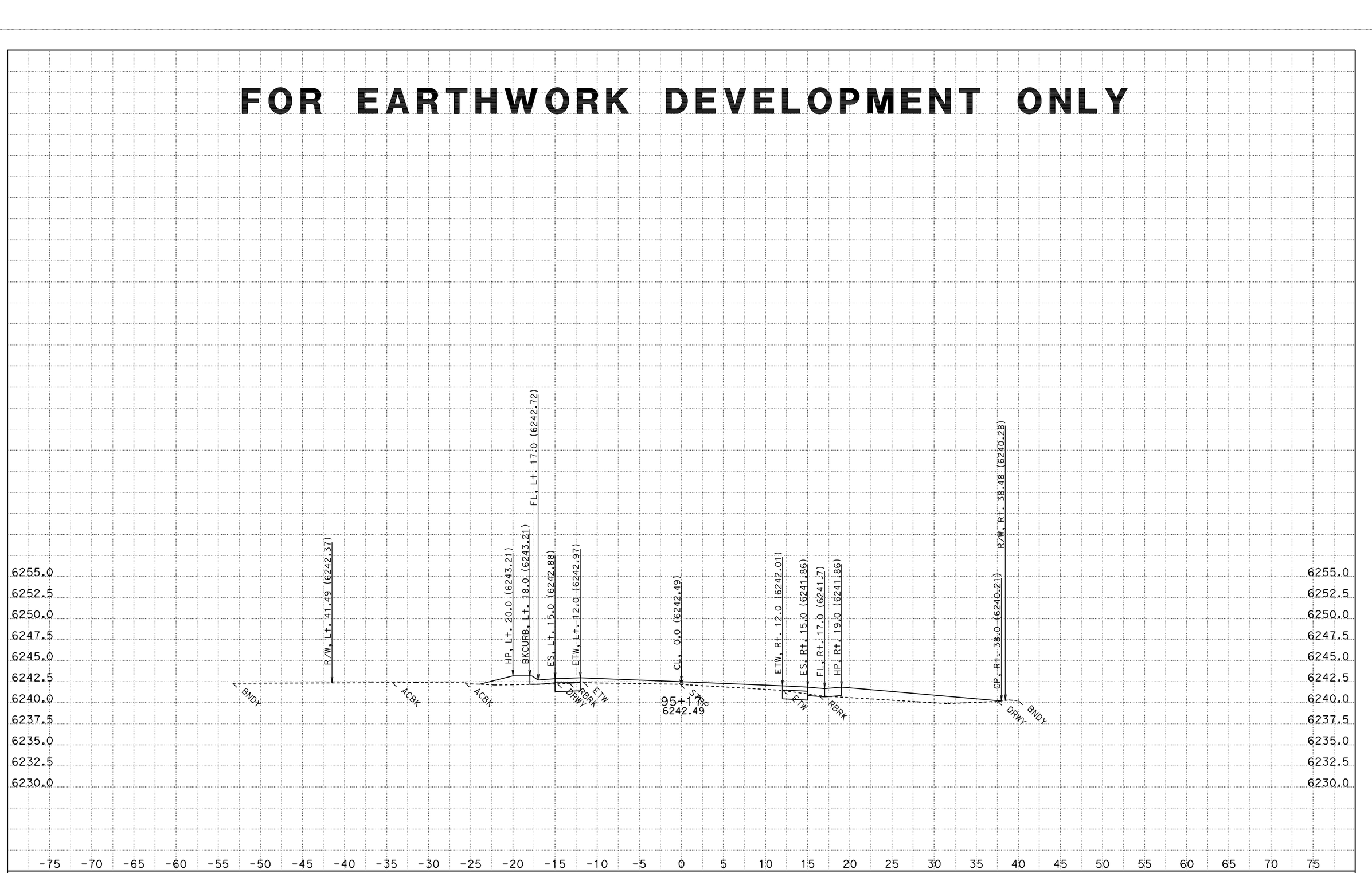

CONTRACT: 2a920

DATE: 8/12/2011

DIST/CO/RTE/PM: 03-ED,Pla 89 PM 27.2/27.4, 0.0/T8.5

KC Project: 2A920FT

File: H:\Pla89\2A920FT\EAR\OUTPUT\0035_11200.ear

SCALE: 1" = 5' Horiz.
1" = 5' Vert.

All Dimensions are US Survey Feet

A1

CROSS SECTIONS

SHEET 842 OF 976

FOR EARTHWORK DEVELOPMENT ONLY

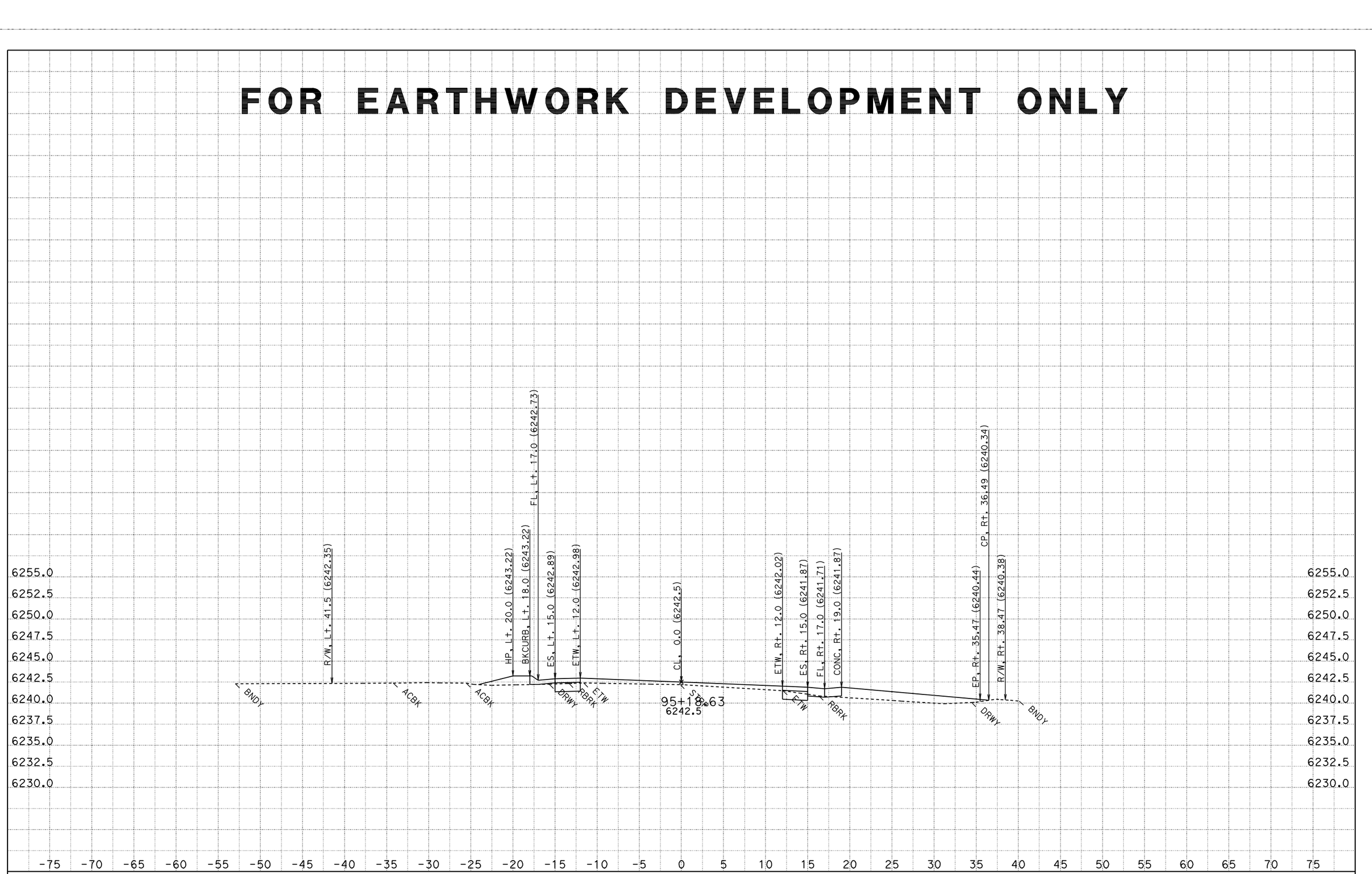

CONTRACT: 2a920

DATE: 8/12/2011

DIST/CO/RTE/PM: 03-ED,Pla 89 PM 27.2/27.4, 0.0/T8.5

KC Project: 2A920FT File: H:\Pla89\2A920FT\EAR\OUTPUT\0035_11200.ear

SCALE: 1" = 5' Horiz.
1" = 5' Vert.

All Dimensions are US Survey Feet

A1
CROSS SECTIONS
SHEET 843 OF 976

FOR EARTHWORK DEVELOPMENT ONLY

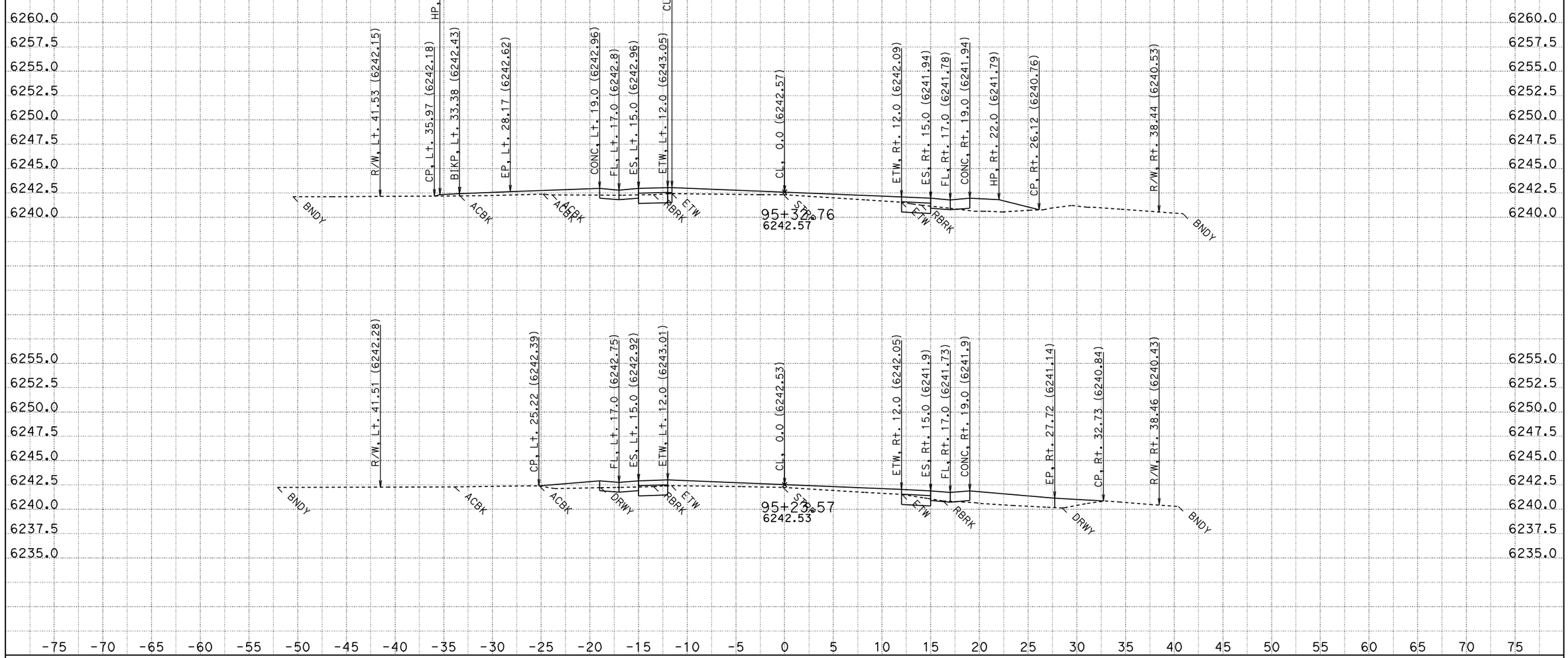

CONTRACT: 2a920

DATE: 8/12/2011

DIST/CO/RTE/PM: 03-ED,Pla 89 PM 27.2/27.4, 0.0/T8.5

SCALE: 1" = 5' Horiz.
1" = 5' Vert.

KC Project: 2A920FT File: H:\Pla89\2A920FT\EAR\OUTPUT\0035_11200.ear

All Dimensions are US Survey Feet

A1
CROSS SECTIONS
SHEET 844 OF 976

FOR EARTHWORK DEVELOPMENT ONLY

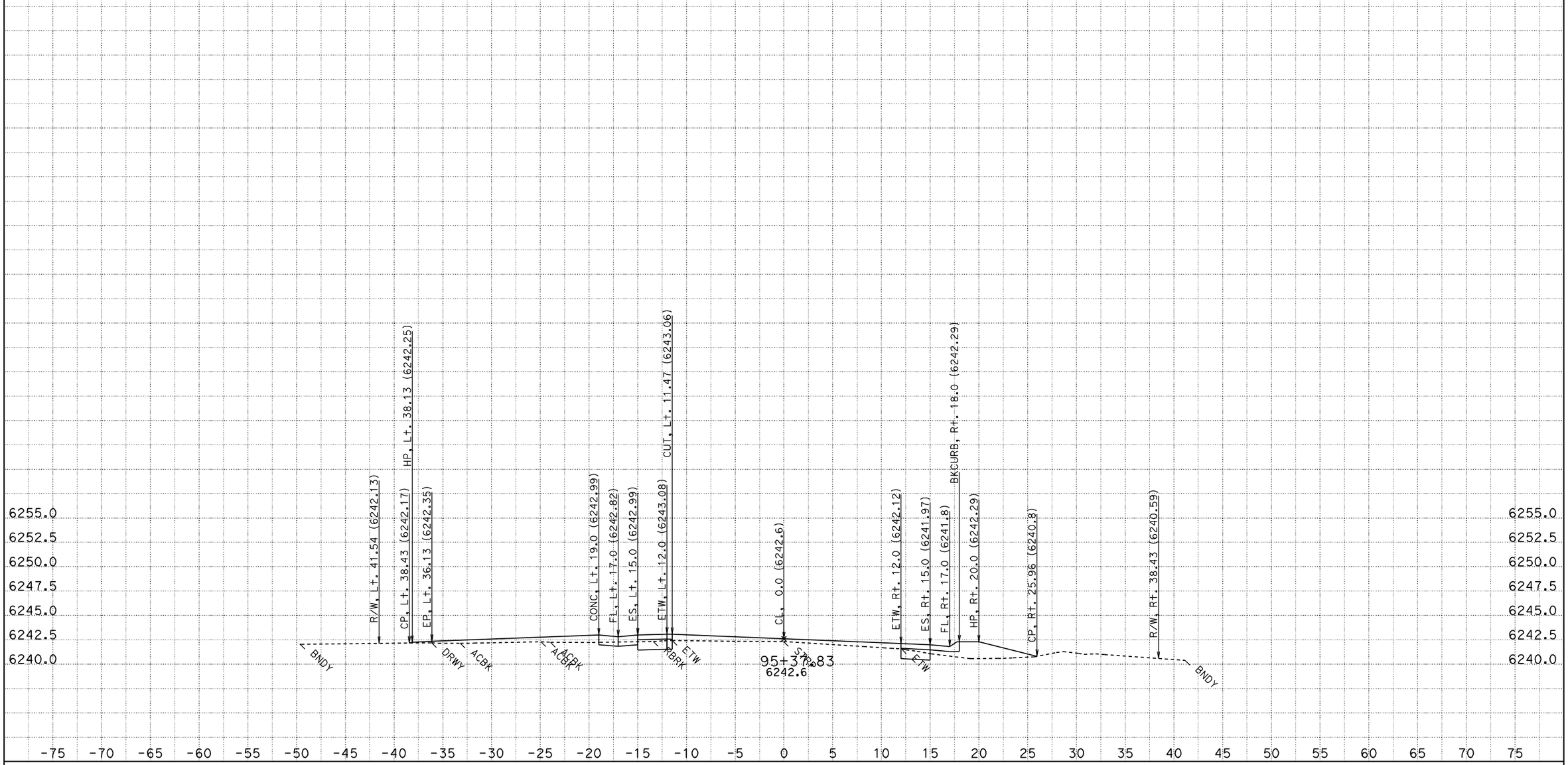

CONTRACT: 2a920

DATE: 8/12/2011

DIST/CO/RTE/PM: 03-ED,Pla 89 PM 27.2/27.4, 0.0/T8.5

KC Project: 2A920FT File: H:\Pla89\2A920FT\EAR\OUTPUT\0035_11200.ear

SCALE: 1" = 5' Horiz.
1" = 5' Vert.

All Dimensions are US Survey Feet

A1

CROSS SECTIONS

SHEET 845 OF 976

FOR EARTHWORK DEVELOPMENT ONLY

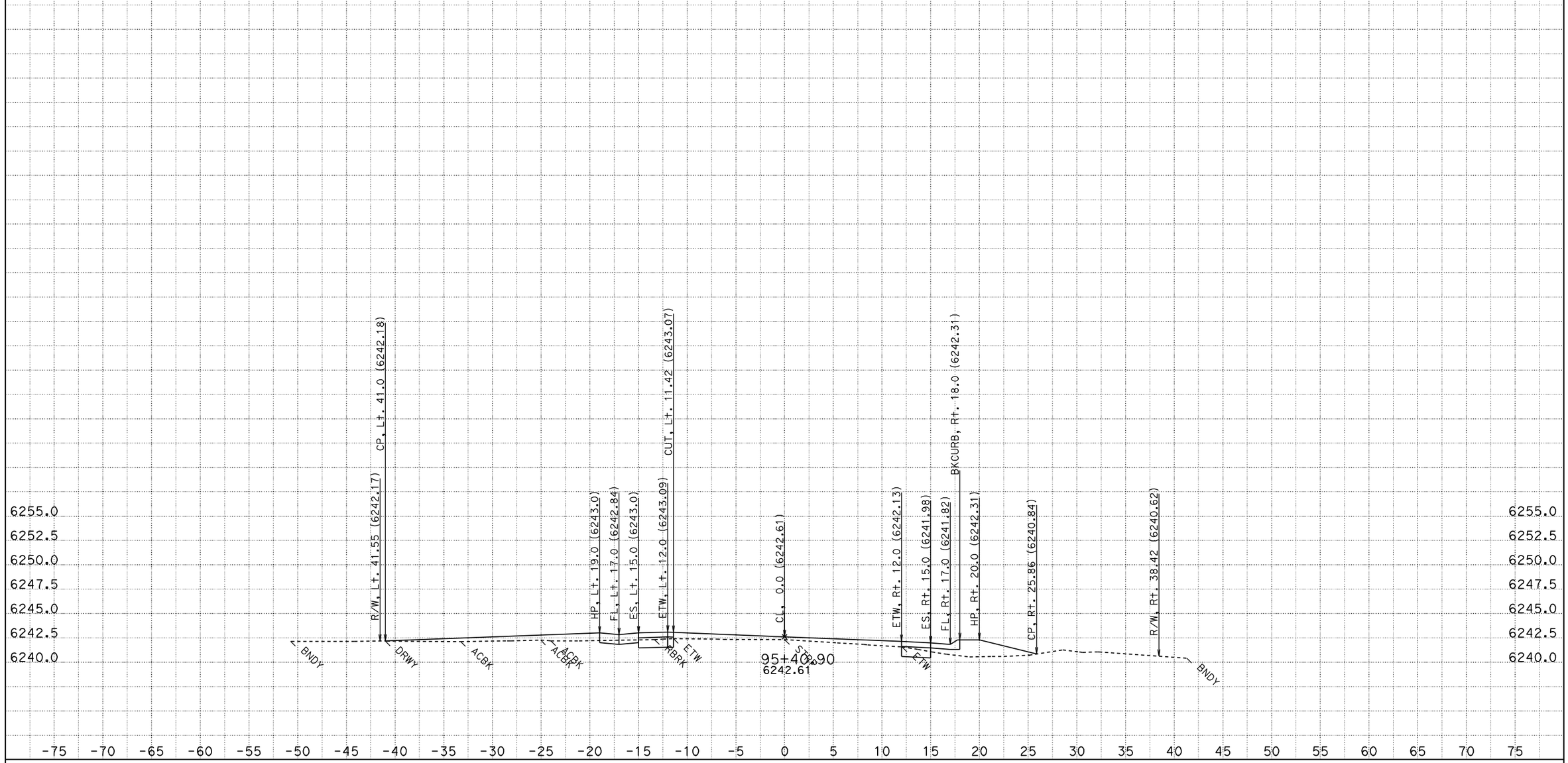

CONTRACT: 2a920

DATE: 8/12/2011

DIST/CO/RTE/PM: 03-ED,Pla 89 PM 27.2/27.4, 0.0/T8.5

KC Project: 2A920FT File: H:\Pla89\2A920FT\EAR\OUTPUT\0035_11200.ear

SCALE: 1" = 5' Horiz.
1" = 5' Vert.

All Dimensions are US Survey Feet

A1

CROSS SECTIONS

SHEET 846 OF 976

FOR EARTHWORK DEVELOPMENT ONLY

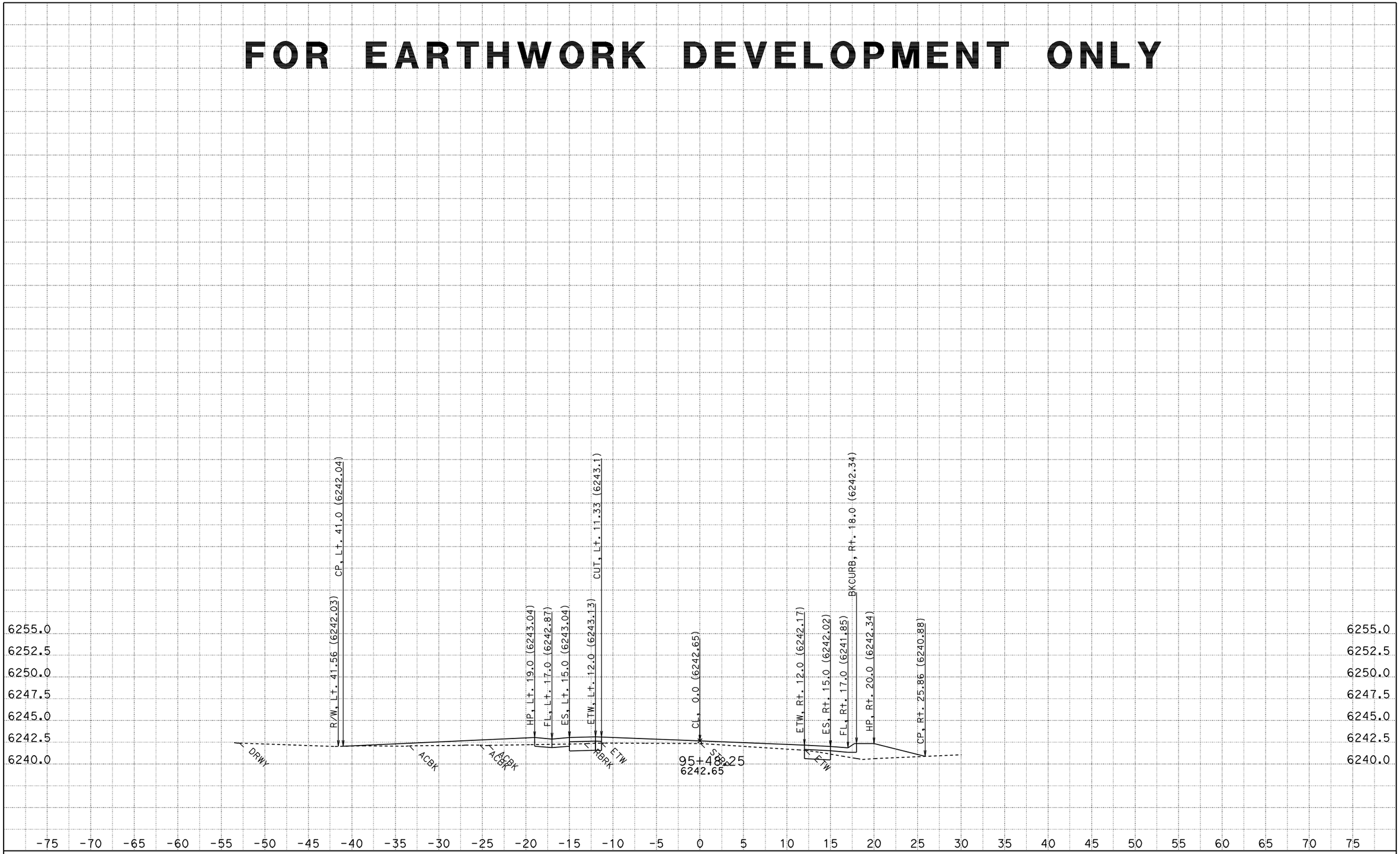

CONTRACT: 2a920

DATE: 8/12/2011

DIST/CO/RTE/PM: 03-ED,Pla 89 PM 27.2/27.4, 0.0/T8.5

SCALE: 1" = 5' Horiz.
1" = 5' Vert.

A1

CROSS SECTIONS

KC Project: 2A920FT File: H:\Pla89\2A920FT\EAR\OUTPUT\0035_11200.ear

All Dimensions are US Survey Feet

FOR EARTHWORK DEVELOPMENT ONLY

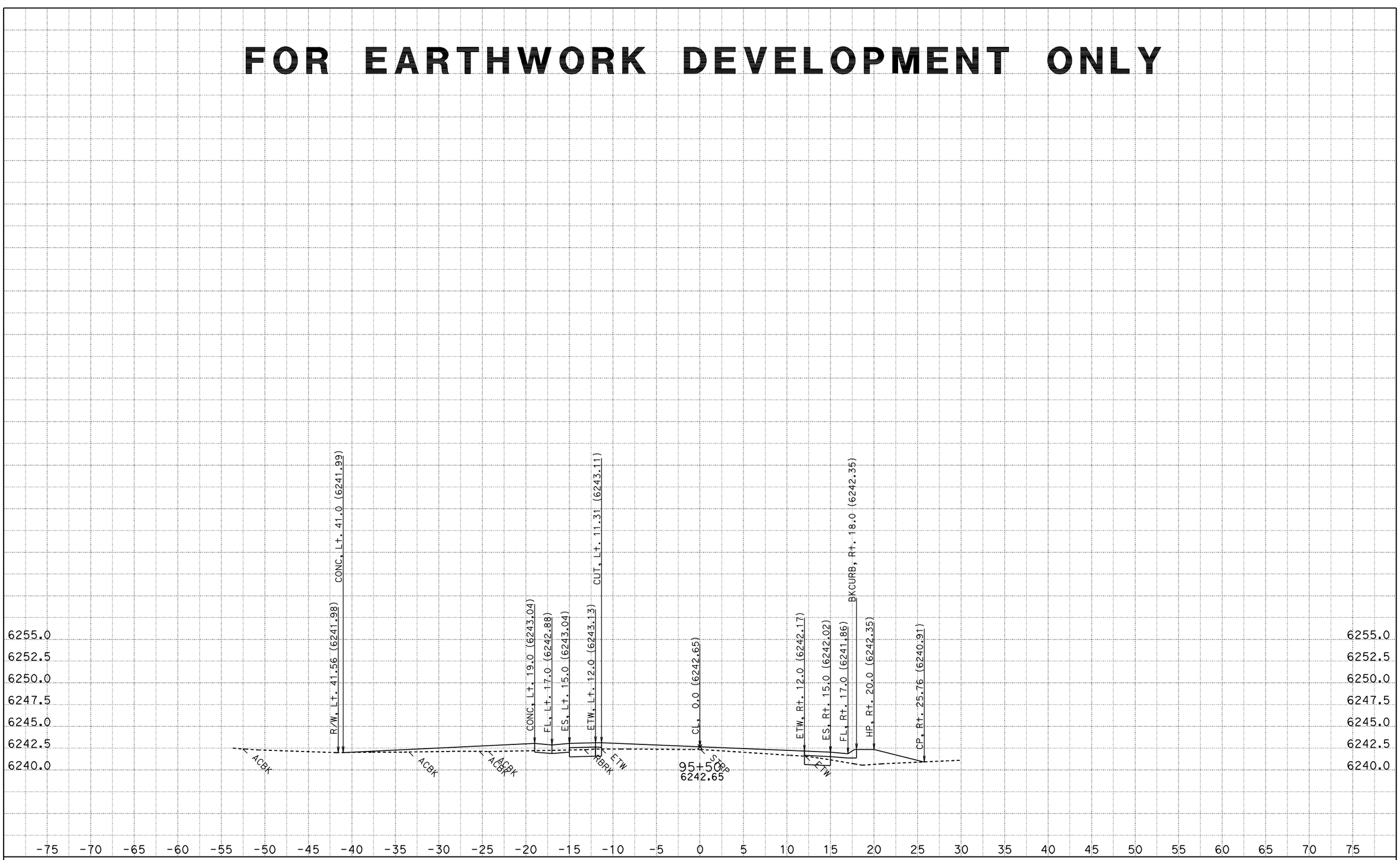

CONTRACT: 2a920

DATE: 8/12/2011

DIST/CO/RTE/PM: 03-ED,Pla 89 PM 27.2/27.4, 0.0/T8.5

SCALE: 1" = 5' Horiz.
1" = 5' Vert.

A1

CROSS SECTIONS

KC Project: 2A920FT File: H:\Pla89\2A920FT\EAR\OUTPUT\0035_11200.ear

All Dimensions are US Survey Feet

SHEET 848 OF 976

FOR EARTHWORK DEVELOPMENT ONLY

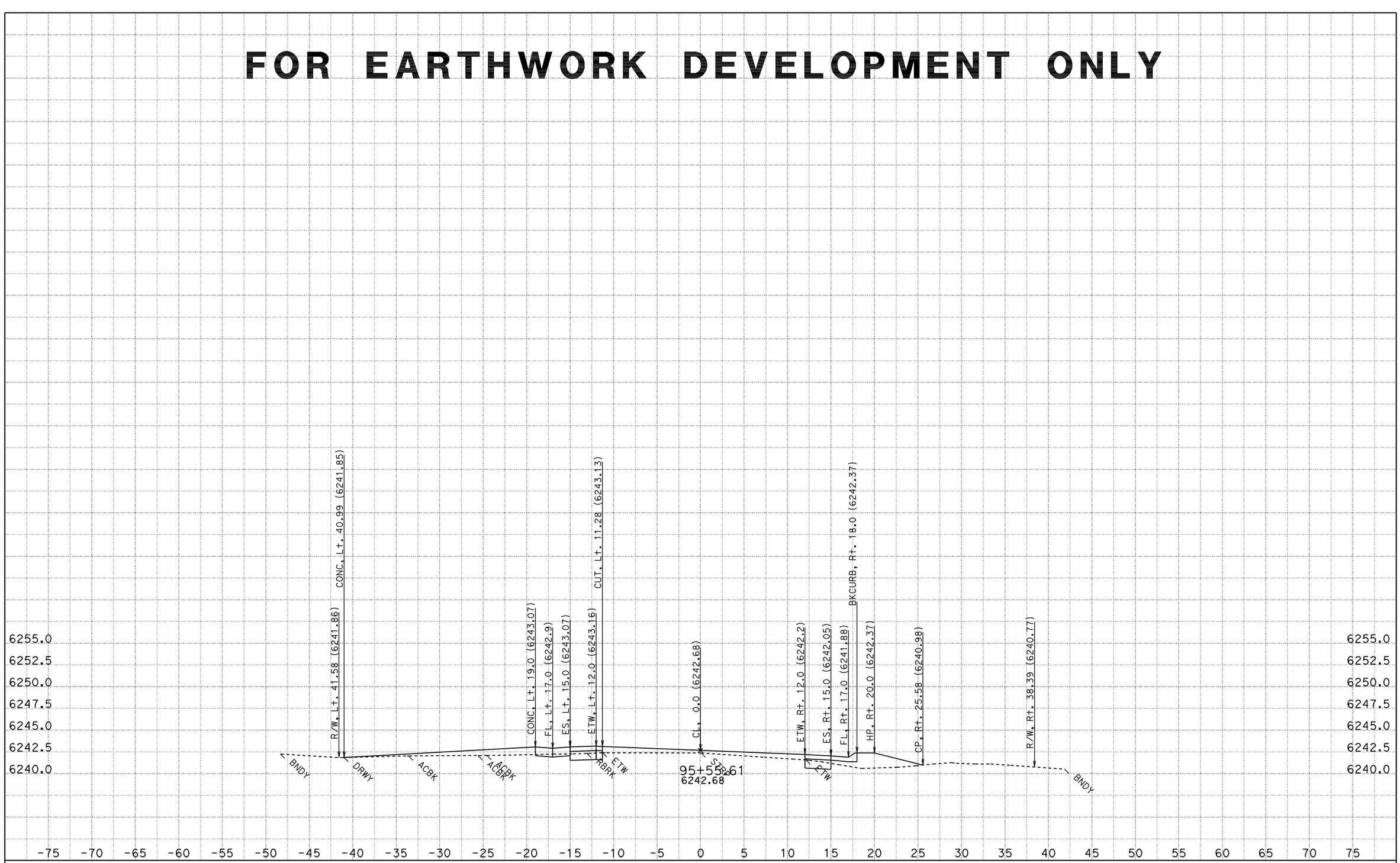

CONTRACT: 2a920

DATE: 8/12/2011

DIST/CO/RTE/PM: 03-ED,Pla 89 PM 27.2/27.4, 0.0/T8.5

SCALE: 1" = 5' Horiz.
1" = 5' Vert.

A1

CROSS SECTIONS

KC Project: 2A920FT File: H:\Pla89\2A920FT\EAR\OUTPUT\0035_11200.ear

All Dimensions are US Survey Feet

FOR EARTHWORK DEVELOPMENT ONLY

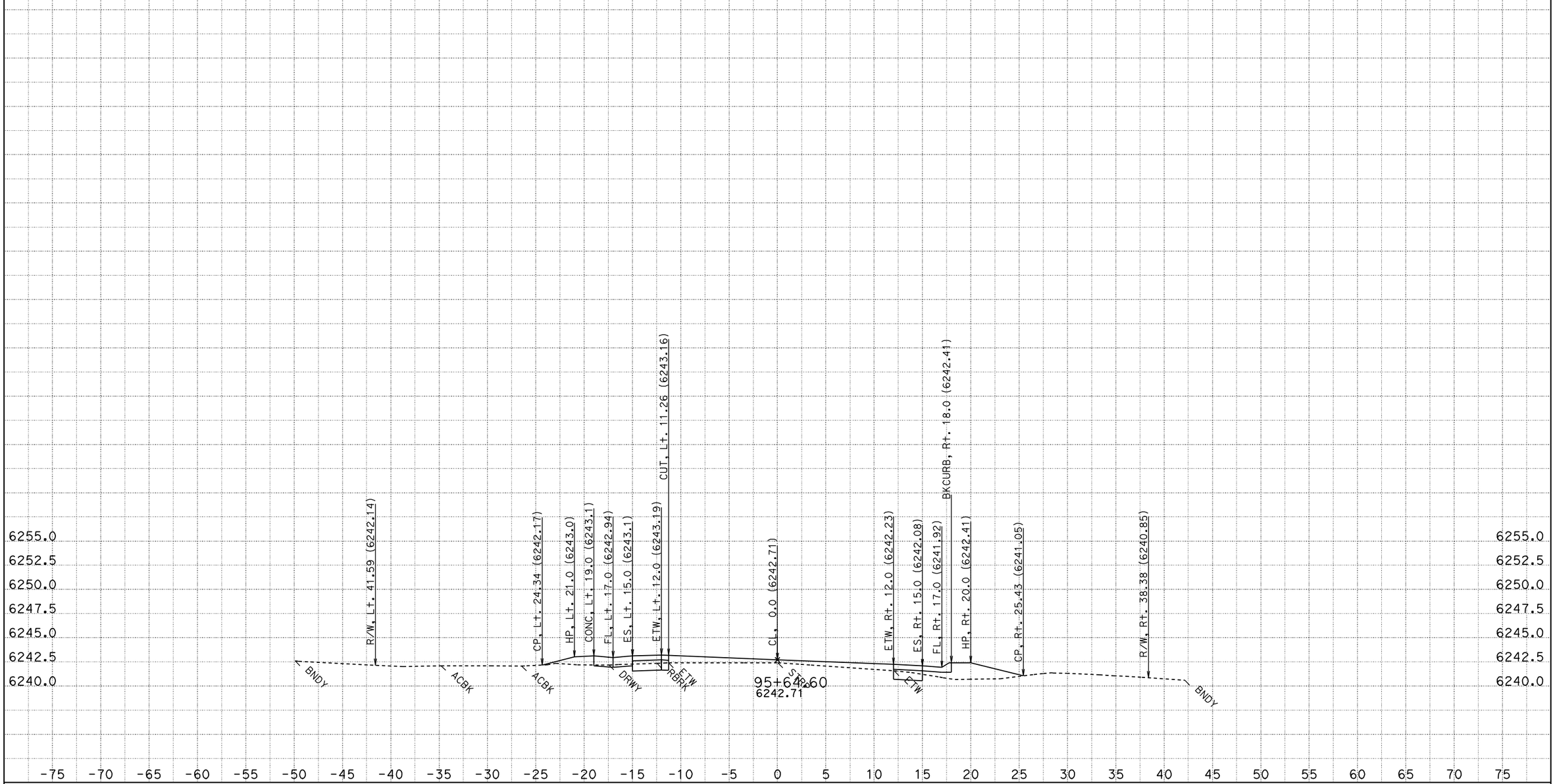

CONTRACT: 2a920

DATE: 8/12/2011

DIST/CO/RTE/PM: 03-ED,Pla 89 PM 27.2/27.4, 0.0/T8.5

SCALE: 1" = 5' Horiz.
1" = 5' Vert.

A1

CROSS SECTIONS

KC Project: 2A920FT File: H:\Pla89\2A920FT\EAR\OUTPUT\0035_11200.ear

All Dimensions are US Survey Feet

FOR EARTHWORK DEVELOPMENT ONLY

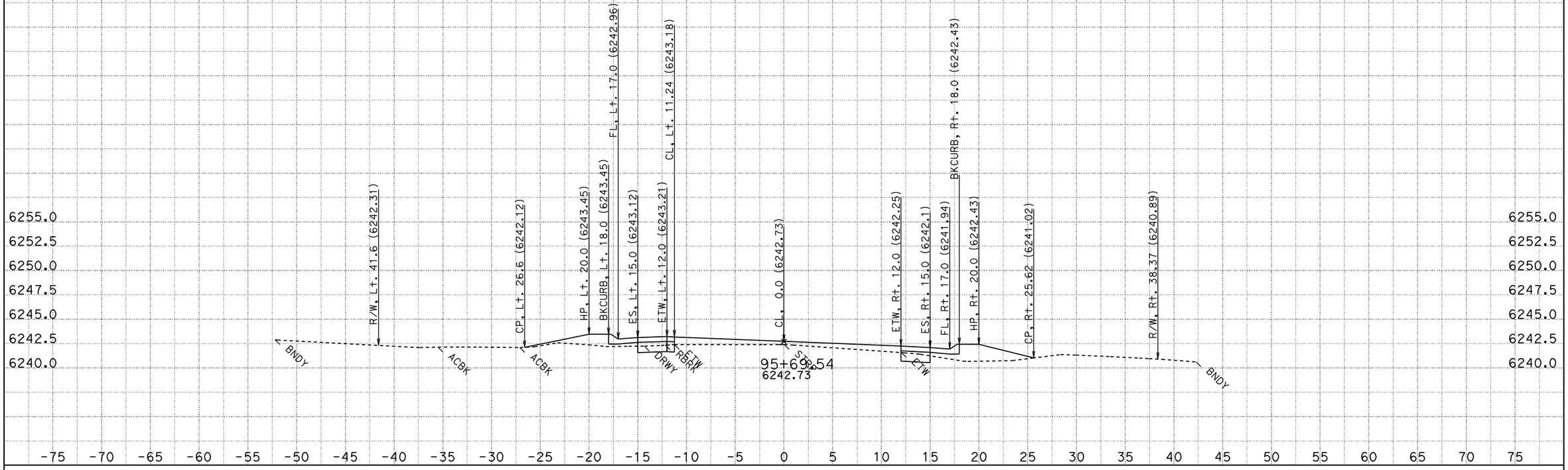

CONTRACT: 2a920

DATE: 8/12/2011

DIST/CO/RTE/PM: 03-ED,Pla 89 PM 27.2/27.4, 0.0/T8.5

SCALE: 1" = 5' Horiz.
1" = 5' Vert.

A1

CROSS SECTIONS

KC Project: 2A920FT File: H:\Pla89\2A920FT\EAR\OUTPUT\0035_11200.ear

All Dimensions are US Survey Feet

SHEET 851 OF 976

FOR EARTHWORK DEVELOPMENT ONLY

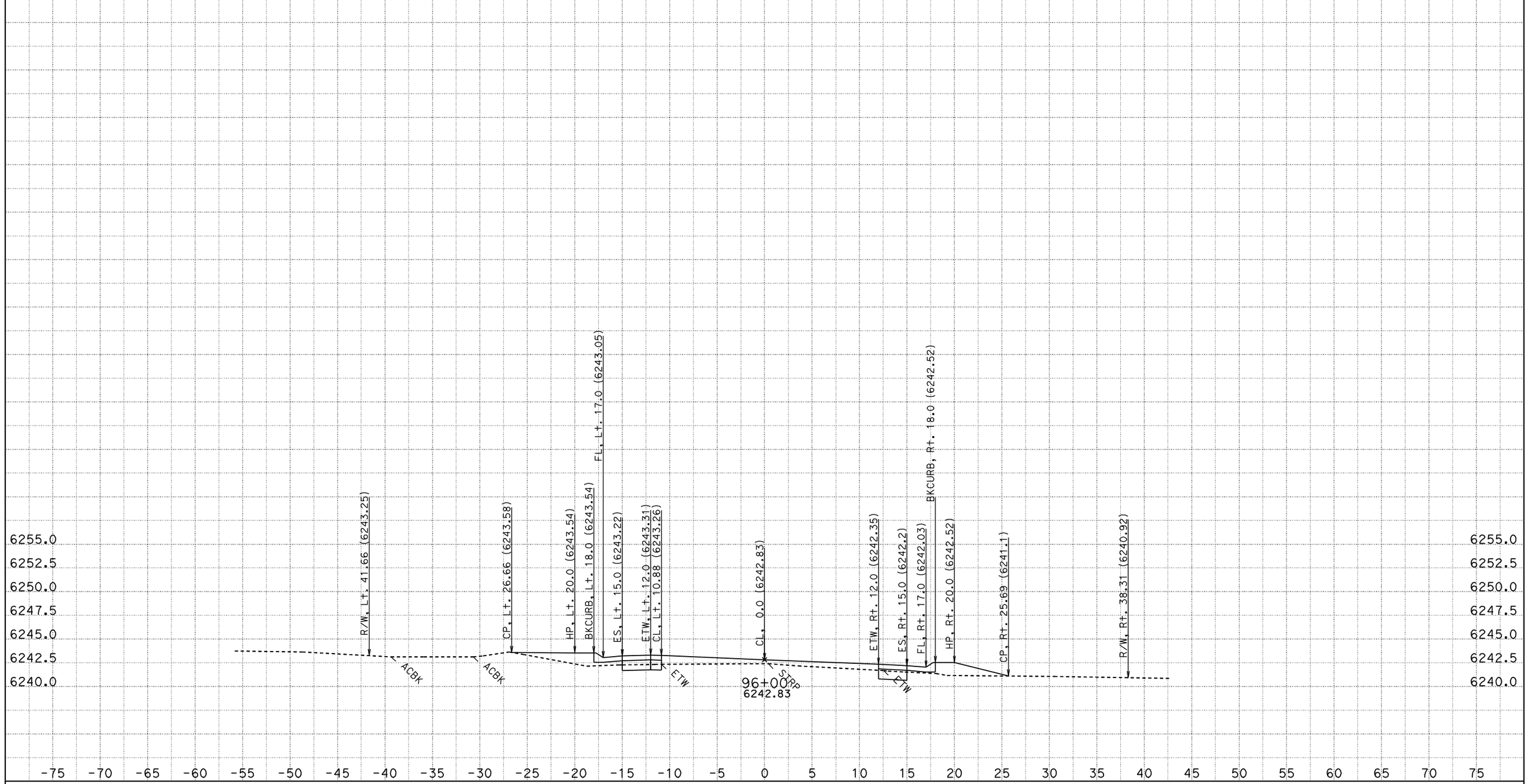

CONTRACT: 2a920

DATE: 8/12/2011

DIST/CO/RTE/PM: 03-ED,Pla 89 PM 27.2/27.4, 0.0/T8.5

SCALE: 1" = 5' Horiz.
1" = 5' Vert.

A1

CROSS SECTIONS

KC Project: 2A920FT File: H:\Pla89\2A920FT\EAR\OUTPUT\0035_11200.ear

All Dimensions are US Survey Feet

FOR EARTHWORK DEVELOPMENT ONLY

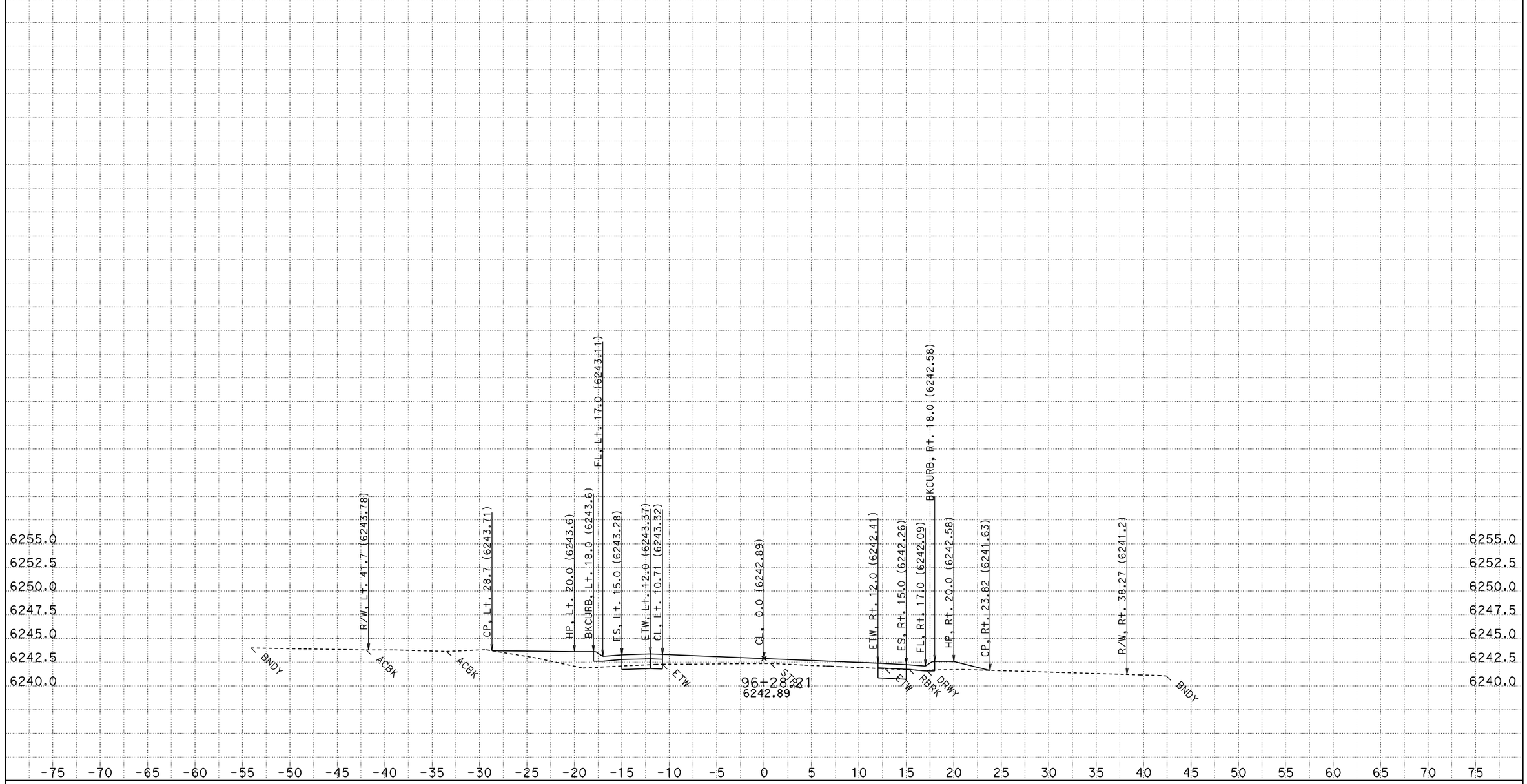

CONTRACT: 2a920

DATE: 8/12/2011

DIST/CO/RTE/PM: 03-ED,Pla 89 PM 27.2/27.4, 0.0/T8.5

SCALE: 1" = 5' Horiz.
1" = 5' Vert.

A1

CROSS SECTIONS

KC Project: 2A920FT File: H:\Pla89\2A920FT\EAR\OUTPUT\0035_11200.ear

All Dimensions are US Survey Feet

FOR EARTHWORK DEVELOPMENT ONLY

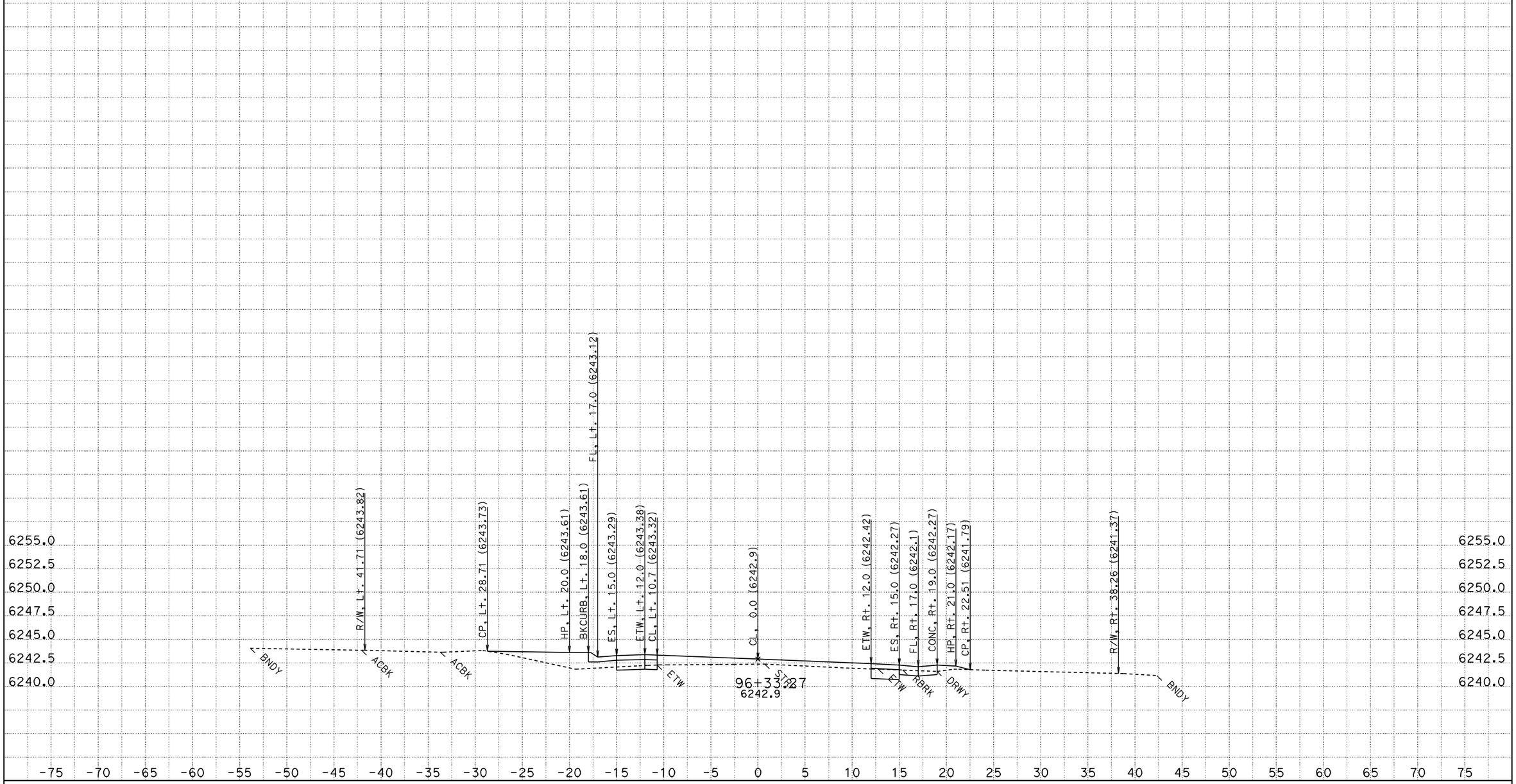

CONTRACT: 2a920

DATE: 8/12/2011

DIST/CO/RTE/PM: 03-ED,Pla 89 PM 27.2/27.4, 0.0/T8.5

SCALE: 1" = 5' Horiz.
1" = 5' Vert.

A1

CROSS SECTIONS

KC Project: 2A920FT File: H:\Pla89\2A920FT\EAR\OUTPUT\0035_11200.ear

All Dimensions are US Survey Feet

FOR EARTHWORK DEVELOPMENT ONLY

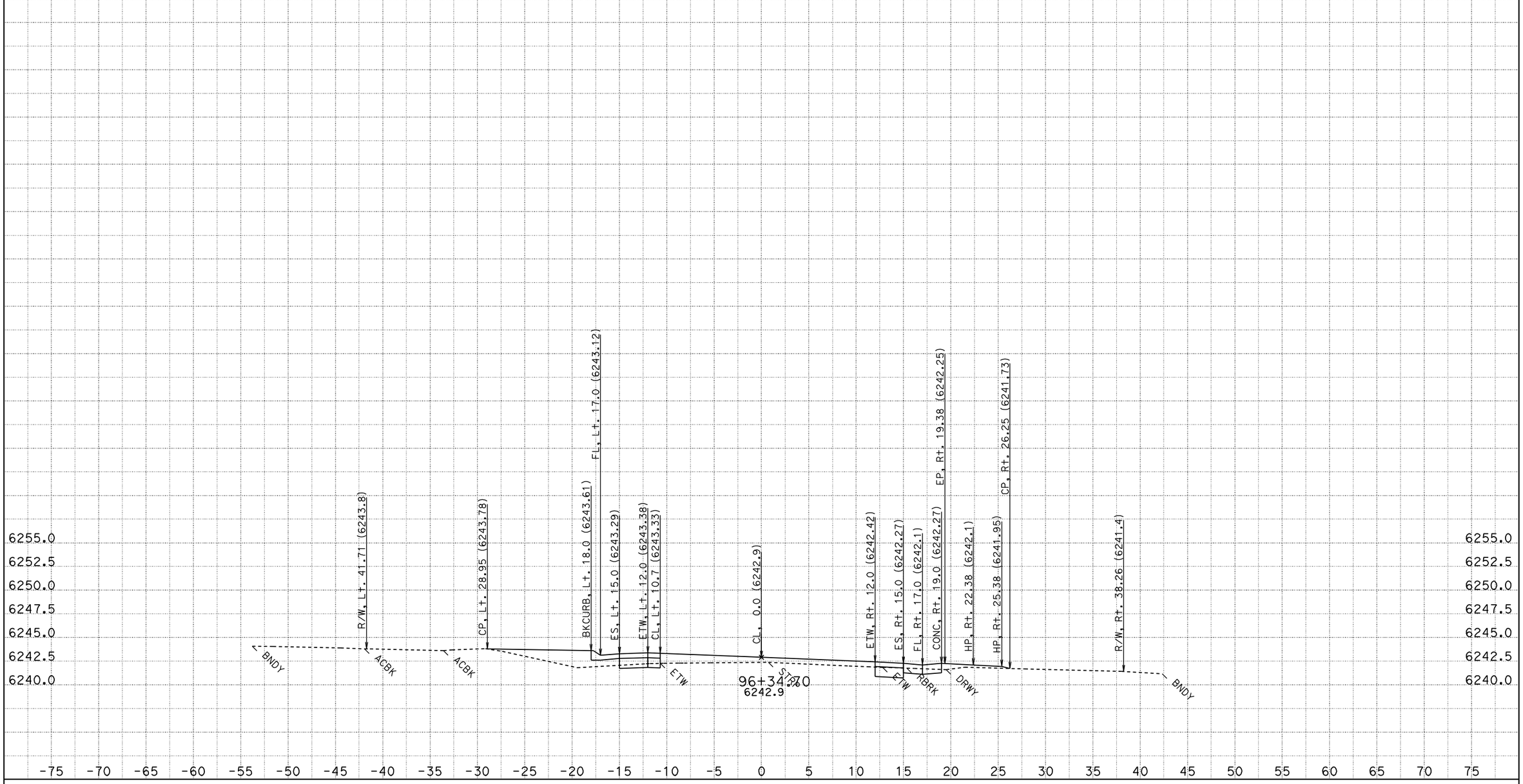

CONTRACT: 2a920

DATE: 8/12/2011

DIST/CO/RTE/PM: 03-ED,Pla 89 PM 27.2/27.4, 0.0/T8.5

SCALE: 1" = 5' Horiz.
1" = 5' Vert.

A1

CROSS SECTIONS

KC Project: 2A920FT File: H:\Pla89\2A920FT\EAR\OUTPUT\0035_11200.ear

All Dimensions are US Survey Feet

FOR EARTHWORK DEVELOPMENT ONLY

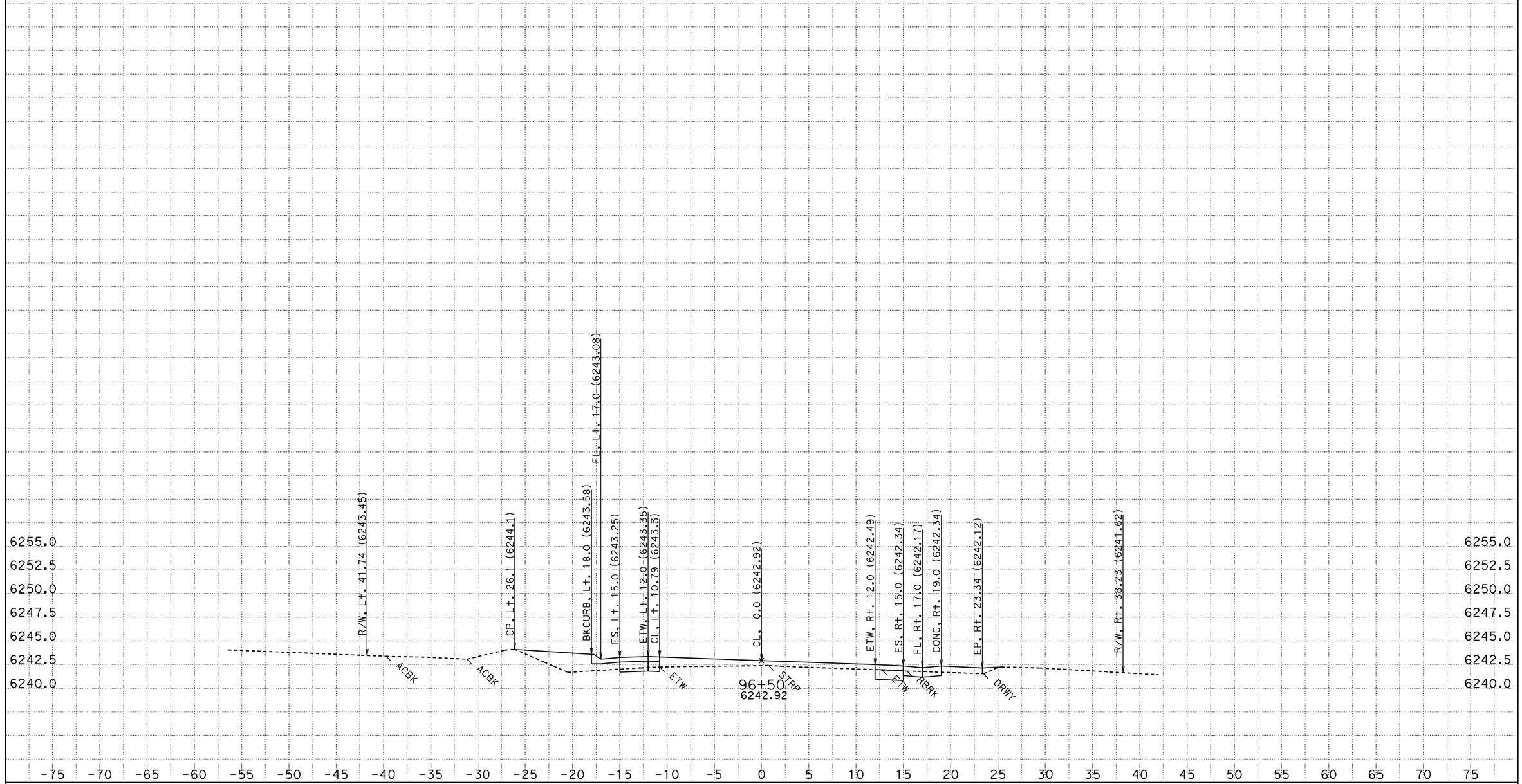

CONTRACT: 2a920

DATE: 8/12/2011

DIST/CO/RTE/PM: 03-ED,Pla 89 PM 27.2/27.4, 0.0/T8.5

SCALE: 1" = 5' Horiz.
1" = 5' Vert.

A1

CROSS SECTIONS

KC Project: 2A920FT File: H:\Pla89\2A920FT\EAR\OUTPUT\0035_11200.ear

All Dimensions are US Survey Feet

FOR EARTHWORK DEVELOPMENT ONLY

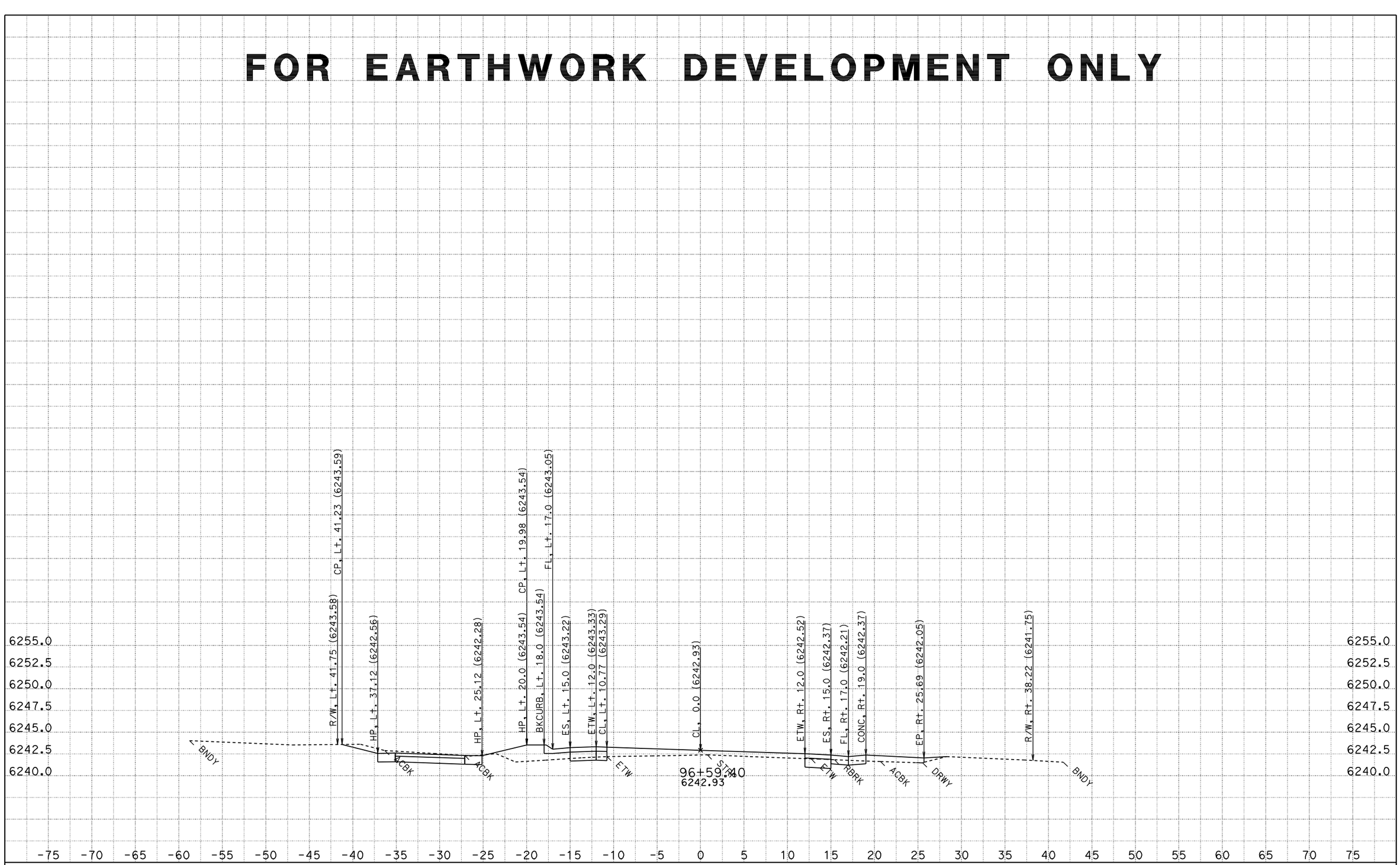

CONTRACT: 2a920

DATE: 8/12/2011

DIST/CO/RTE/PM: 03-ED,Pla 89 PM 27.2/27.4, 0.0/T8.5

SCALE: 1" = 5' Horiz.
1" = 5' Vert.

A1

CROSS SECTIONS

KC Project: 2A920FT File: H:\Pla89\2A920FT\EAR\OUTPUT\0035_11200.ear

All Dimensions are US Survey Feet

FOR EARTHWORK DEVELOPMENT ONLY

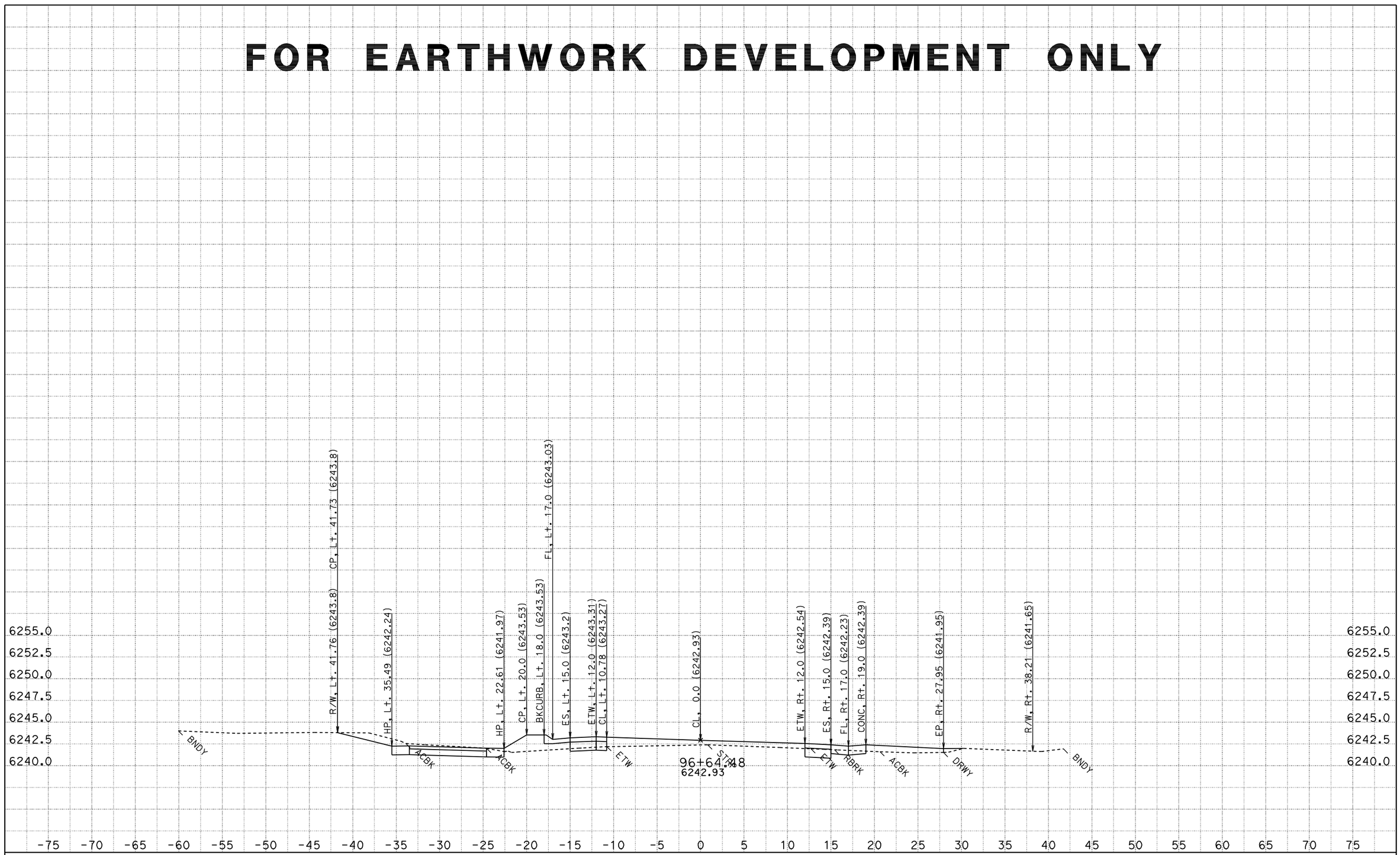

CONTRACT: 2a920

DATE: 8/12/2011

DIST/CO/RTE/PM: 03-ED,Pla 89 PM 27.2/27.4, 0.0/T8.5

SCALE: 1" = 5' Horiz.
1" = 5' Vert.

A1

CROSS SECTIONS

KC Project: 2A920FT File: H:\Pla89\2A920FT\EAR\OUTPUT\0035_11200.ear

All Dimensions are US Survey Feet

FOR EARTHWORK DEVELOPMENT ONLY

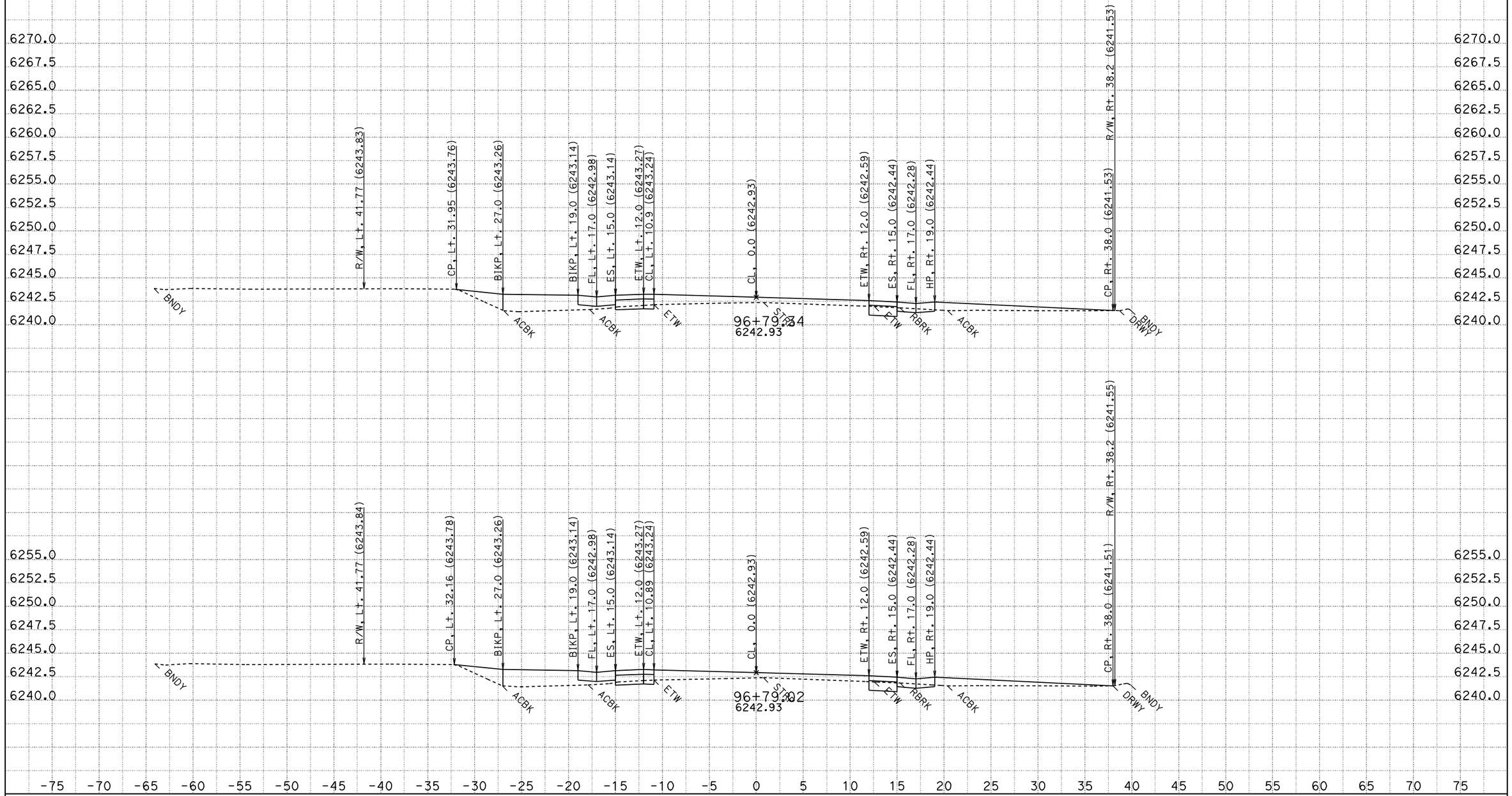

DATE: 8/12/2011

KC Project: 2A920FT

CONTRACT: 2a920

DIST/CO/RTE/PM: 03-ED,Pla 89 PM 27.2/27.4, 0.0/T8.5

File: H:\Pla89\2A920FT\EAR\OUTPUT\0035_11200.ear

SCALE: 1" = 5' Horiz.
1" = 5' Vert.

All Dimensions are US Survey Feet

A1
CROSS SECTIONS
SHEET 859 OF 976

FOR EARTHWORK DEVELOPMENT ONLY

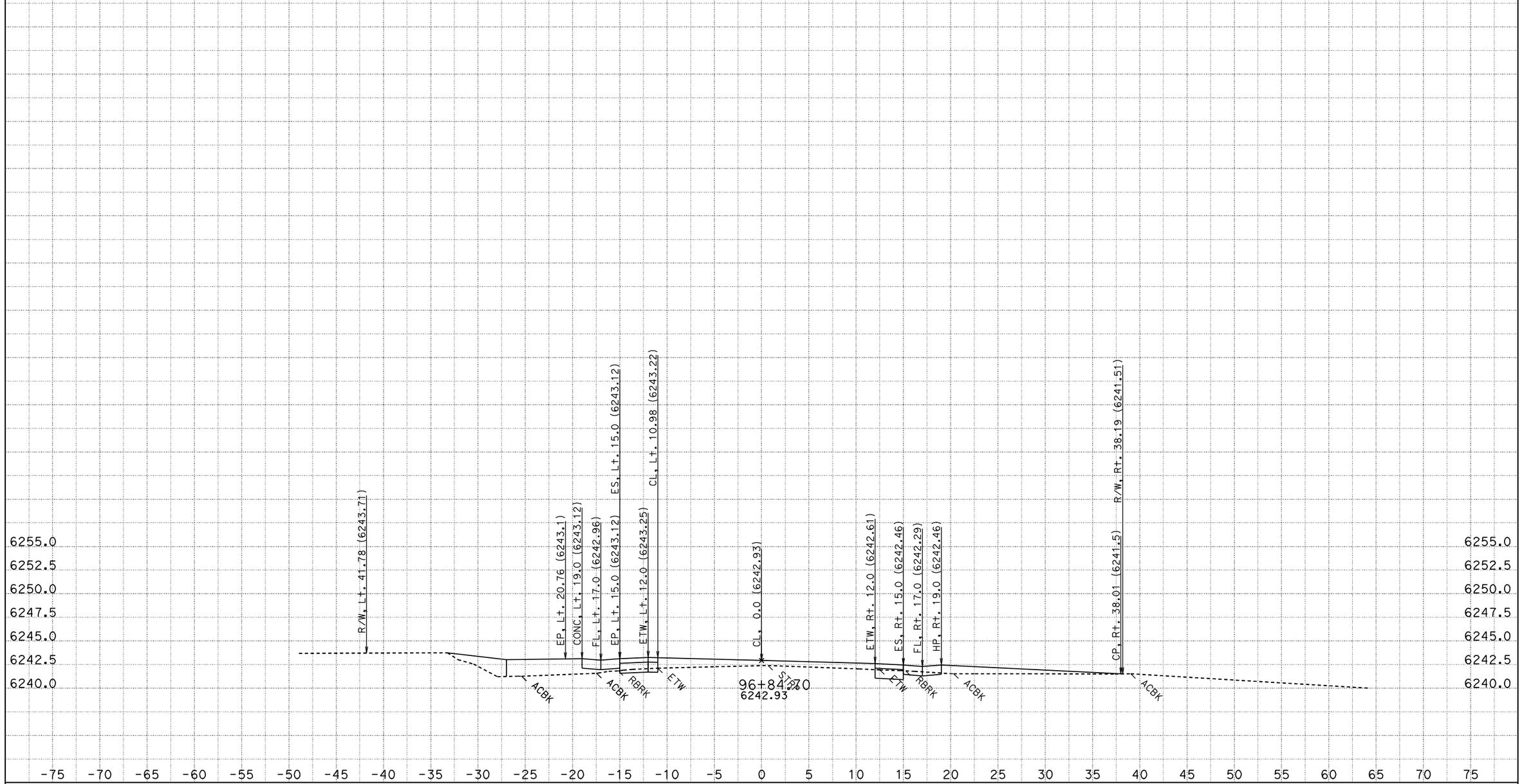

CONTRACT: 2a920

DATE: 8/12/2011

DIST/CO/RTE/PM: 03-ED,Pla 89 PM 27.2/27.4, 0.0/T8.5

SCALE: 1" = 5' Horiz.
1" = 5' Vert.

A1

CROSS SECTIONS

KC Project: 2A920FT File: H:\Pla89\2A920FT\EAR\OUTPUT\0035_11200.ear

All Dimensions are US Survey Feet

FOR EARTHWORK DEVELOPMENT ONLY

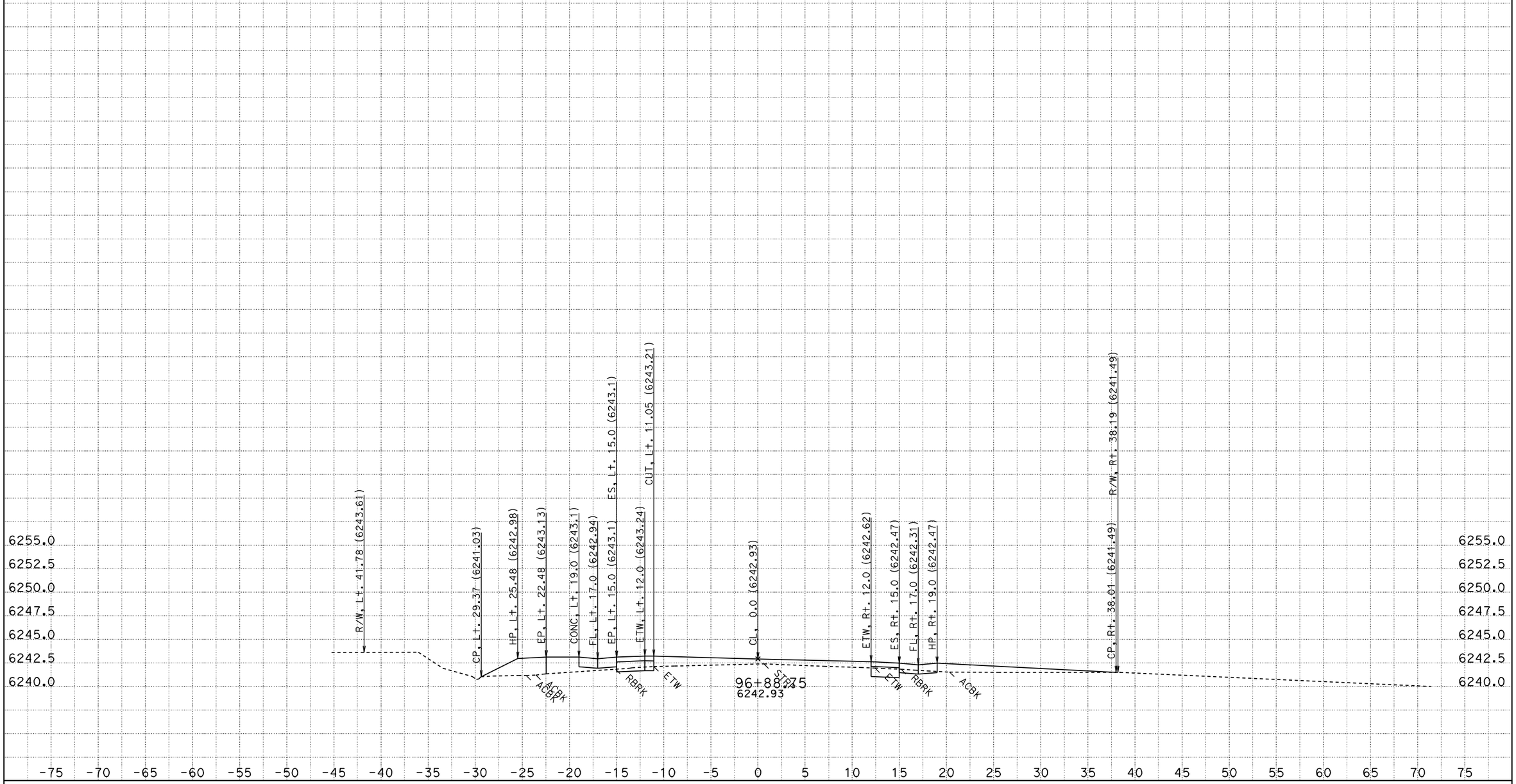

CONTRACT: 2a920

DATE: 8/12/2011

DIST/CO/RTE/PM: 03-ED,Pla 89 PM 27.2/27.4, 0.0/T8.5

SCALE: 1" = 5' Horiz.
1" = 5' Vert.

A1

CROSS SECTIONS

KC Project: 2A920FT File: H:\Pla89\2A920FT\EAR\OUTPUT\0035_11200.ear

All Dimensions are US Survey Feet

FOR EARTHWORK DEVELOPMENT ONLY

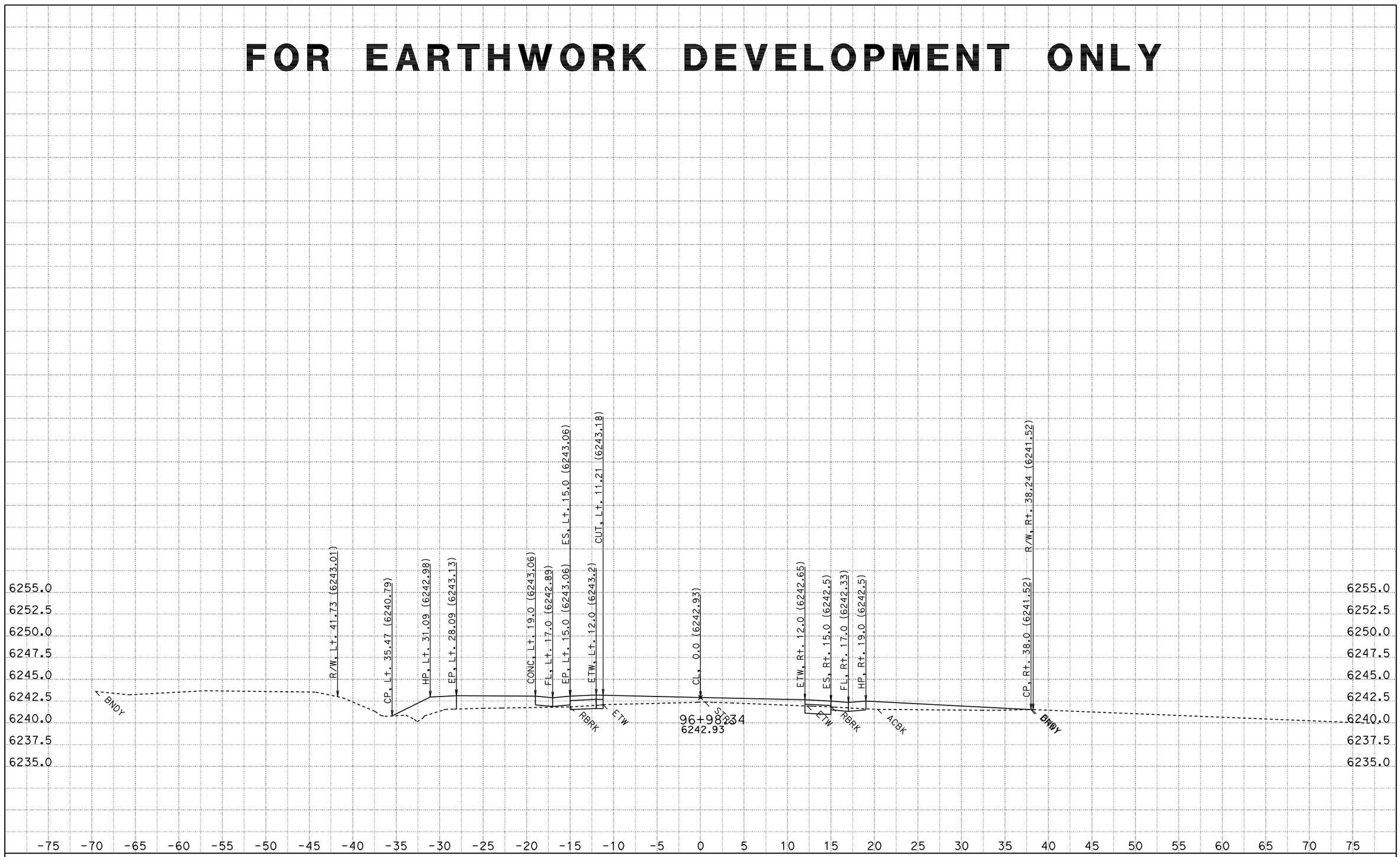

DATE: 8/12/2011

KC Project: 2A920FT

File: H:\Pla89\2A920FT\EAR\OUTPUT\0035_11200.ear

CONTRACT: 2a920

DIST/CO/RTE/PM: 03-ED,Pla 89 PM 27.2/27.4, 0.0/T8.5

SCALE: 1" = 5' Horiz.
1" = 5' Vert.

All Dimensions are US Survey Feet

A1

CROSS SECTIONS

SHEET 862 OF 976

FOR EARTHWORK DEVELOPMENT ONLY

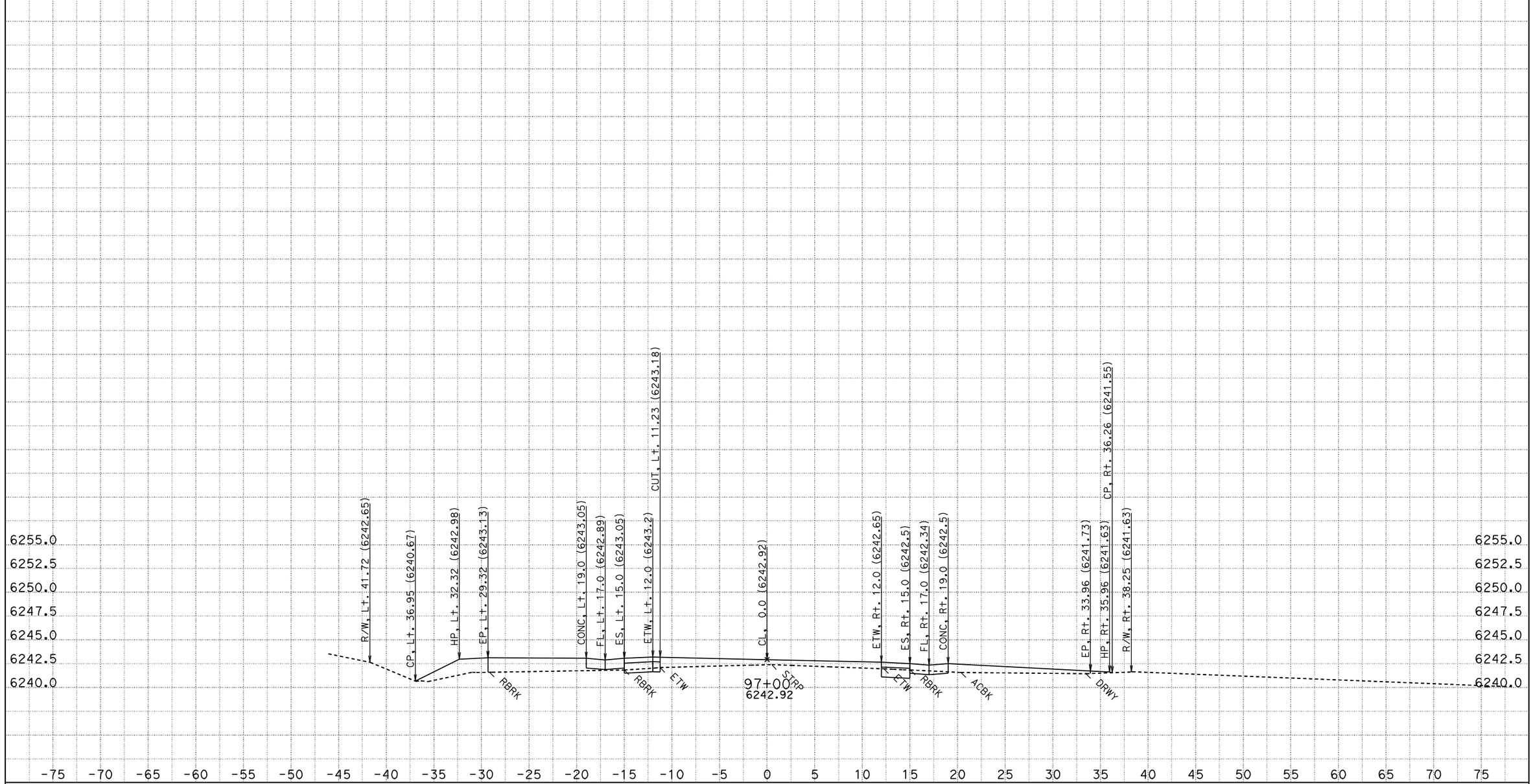

CONTRACT: 2a920

DATE: 8/12/2011

DIST/CO/RTE/PM: 03-ED,Pla 89 PM 27.2/27.4, 0.0/T8.5

SCALE: 1" = 5' Horiz.
1" = 5' Vert.

A1

CROSS SECTIONS

KC Project: 2A920FT File: H:\Pla89\2A920FT\EAR\OUTPUT\0035_11200.ear

All Dimensions are US Survey Feet

FOR EARTHWORK DEVELOPMENT ONLY

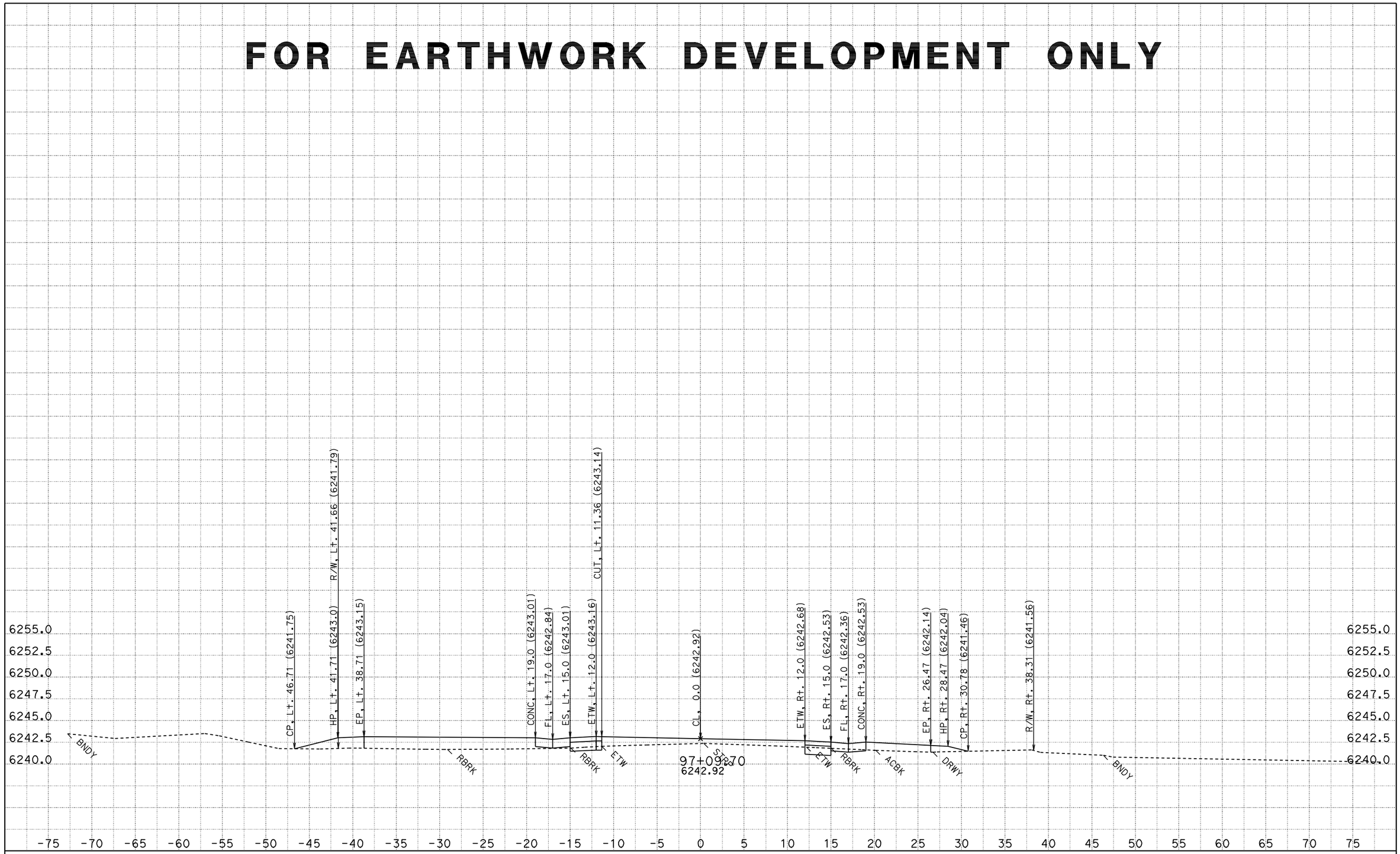

CONTRACT: 2a920

DATE: 8/12/2011

DIST/CO/RTE/PM: 03-ED,Pla 89 PM 27.2/27.4, 0.0/T8.5

SCALE: 1" = 5' Horiz.
1" = 5' Vert.

A1

CROSS SECTIONS

KC Project: 2A920FT File: H:\Pla89\2A920FT\EAR\OUTPUT\0035_11200.ear

All Dimensions are US Survey Feet

SHEET 864 OF 976

FOR EARTHWORK DEVELOPMENT ONLY

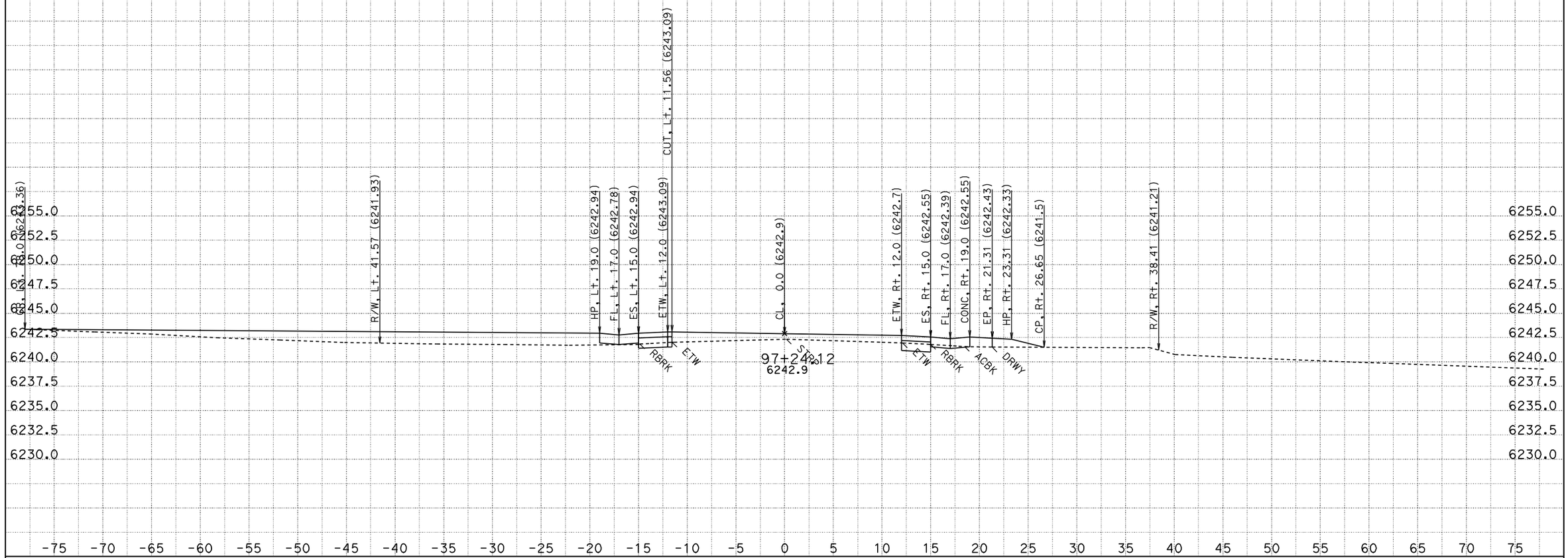

CONTRACT: 2a920

DATE: 8/12/2011

DIST/CO/RTE/PM: 03-ED,Pla 89 PM 27.2/27.4, 0.0/T8.5

KC Project: 2A920FT File: H:\Pla89\2A920FT\EAR\OUTPUT\0035_11200.ear

SCALE: 1" = 5' Horiz.
1" = 5' Vert.

All Dimensions are US Survey Feet

A1
CROSS SECTIONS
SHEET 865 OF 976

FOR EARTHWORK DEVELOPMENT ONLY

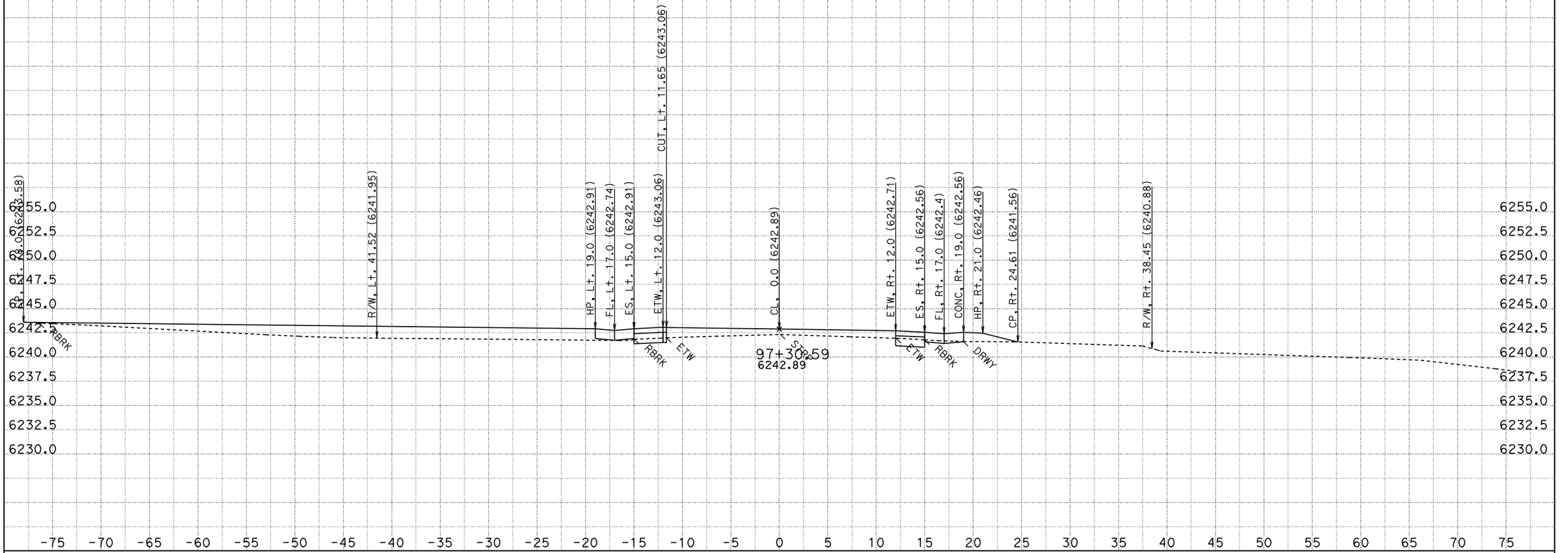

CONTRACT: 2a920

DATE: 8/12/2011

DIST/CO/RTE/PM: 03-ED,Pla 89 PM 27.2/27.4, 0.0/T8.5

SCALE: 1" = 5' Horiz.
1" = 5' Vert.

A1

CROSS SECTIONS

KC Project: 2A920FT File: H:\Pla89\2A920FT\EAR\OUTPUT\0035_11200.ear

All Dimensions are US Survey Feet

FOR EARTHWORK DEVELOPMENT ONLY

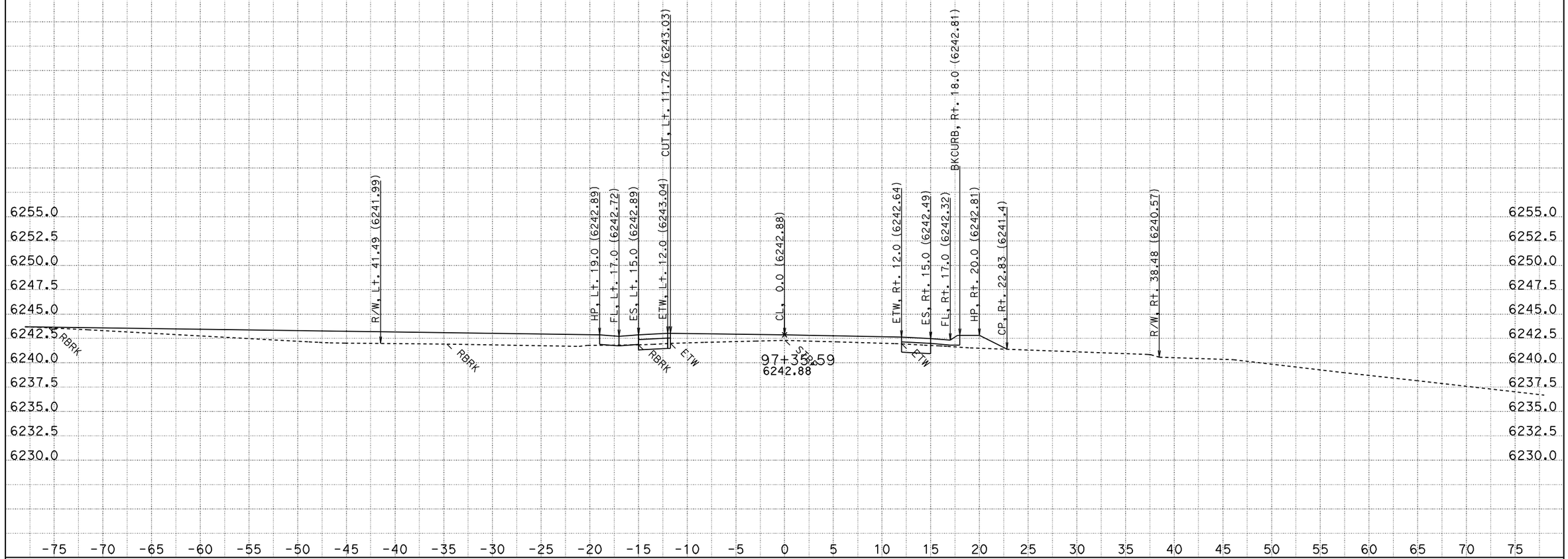

CONTRACT: 2a920

DATE: 8/12/2011

DIST/CO/RTE/PM: 03-ED,Pla 89 PM 27.2/27.4, 0.0/T8.5

SCALE: 1" = 5' Horiz.
1" = 5' Vert.

A1

CROSS SECTIONS

KC Project: 2A920FT File: H:\Pla89\2A920FT\EAR\OUTPUT\0035_11200.ear

All Dimensions are US Survey Feet

FOR EARTHWORK DEVELOPMENT ONLY

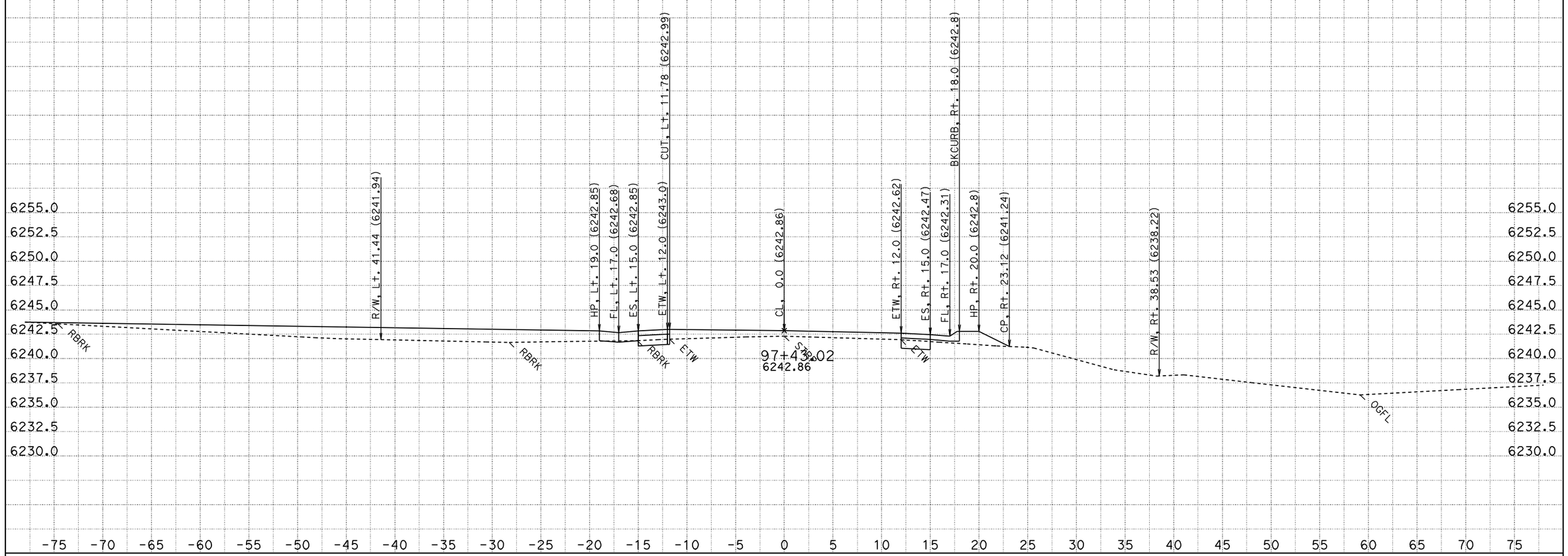

DATE: 8/12/2011
KC Project: 2A920FT
File: H:\Pla89\2A920FT\EAR\OUTPUT\0035_11200.ear

CONTRACT: 2a920
DIST/CO/RTE/PM: 03-ED,Pla 89 PM 27.2/27.4, 0.0/T8.5

SCALE: 1" = 5' Horiz.
1" = 5' Vert.

All Dimensions are US Survey Feet

A1
CROSS SECTIONS
SHEET 868 OF 976

FOR EARTHWORK DEVELOPMENT ONLY

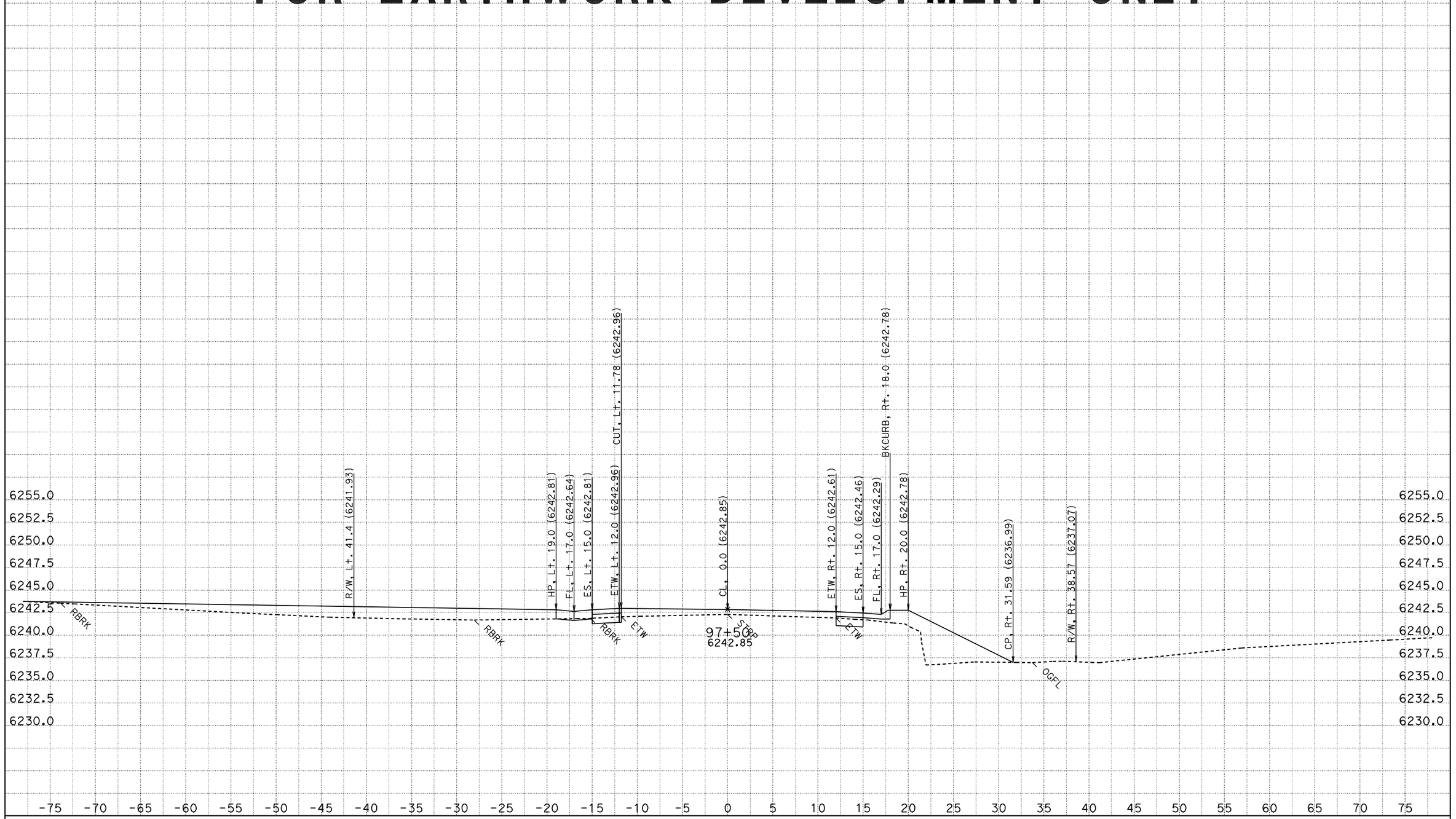

CONTRACT: 2a920

DATE: 8/12/2011

DIST/CO/RTE/PM: 03-ED,Pla 89 PM 27.2/27.4, 0.0/T8.5

SCALE: 1" = 5' Horiz.
1" = 5' Vert.

A1

CROSS SECTIONS

KC Project: 2A920FT File: H:\Pla89\2A920FT\EAR\OUTPUT\0035_11200.ear

All Dimensions are US Survey Feet

FOR EARTHWORK DEVELOPMENT ONLY

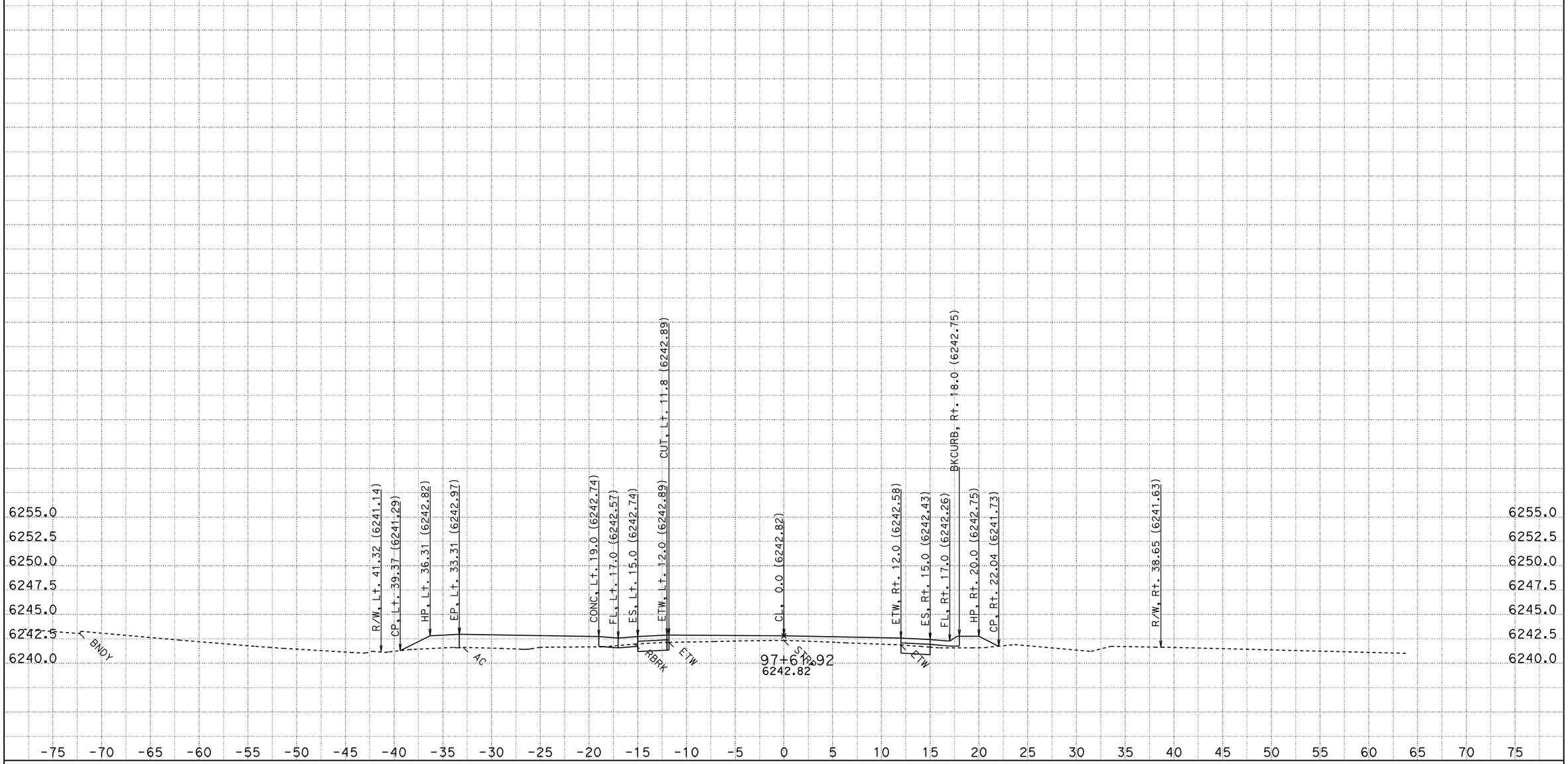

CONTRACT: 2a920

DATE: 8/12/2011

DIST/CO/RTE/PM: 03-ED,Pla 89 PM 27.2/27.4, 0.0/T8.5

SCALE: 1" = 5' Horiz.
1" = 5' Vert.

A1

CROSS SECTIONS

KC Project: 2A920FT File: H:\Pla89\2A920FT\EAR\OUTPUT\0035_11200.ear

All Dimensions are US Survey Feet

SHEET 870 OF 976

FOR EARTHWORK DEVELOPMENT ONLY

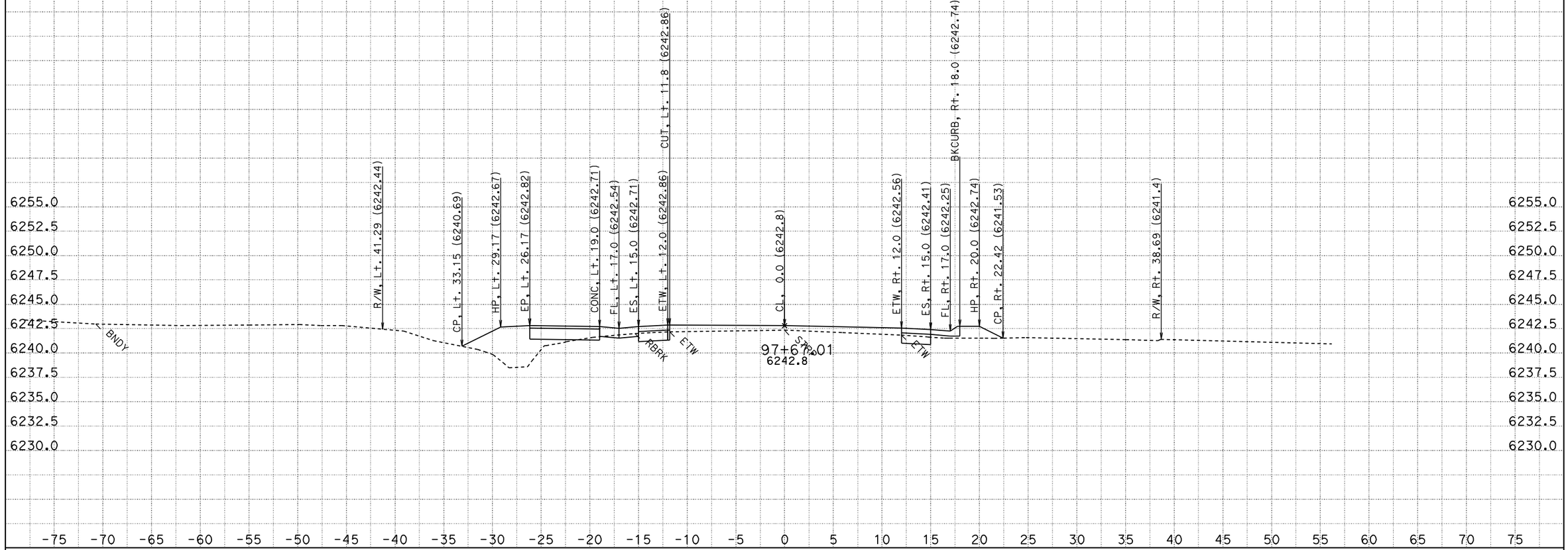

CONTRACT: 2a920

DATE: 8/12/2011

DIST/CO/RTE/PM: 03-ED,Pla 89 PM 27.2/27.4, 0.0/T8.5

KC Project: 2A920FT File: H:\Pla89\2A920FT\EAR\OUTPUT\0035_11200.ear

SCALE: 1" = 5' Horiz.
1" = 5' Vert.

All Dimensions are US Survey Feet

A1
CROSS SECTIONS
SHEET 871 OF 976

FOR EARTHWORK DEVELOPMENT ONLY

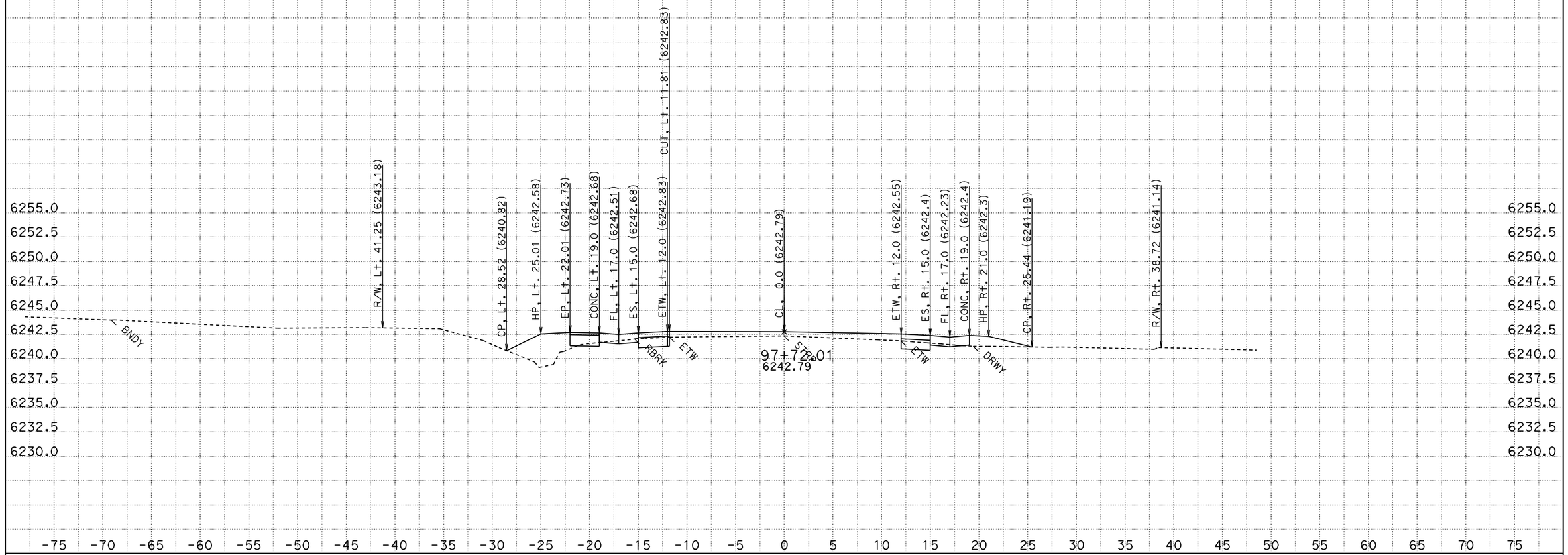

CONTRACT: 2a920

DATE: 8/12/2011

DIST/CO/RTE/PM: 03-ED,Pla 89 PM 27.2/27.4, 0.0/T8.5

SCALE: 1" = 5' Horiz.
1" = 5' Vert.

A1

CROSS SECTIONS

KC Project: 2A920FT File: H:\Pla89\2A920FT\EAR\OUTPUT\0035_11200.ear

All Dimensions are US Survey Feet

FOR EARTHWORK DEVELOPMENT ONLY

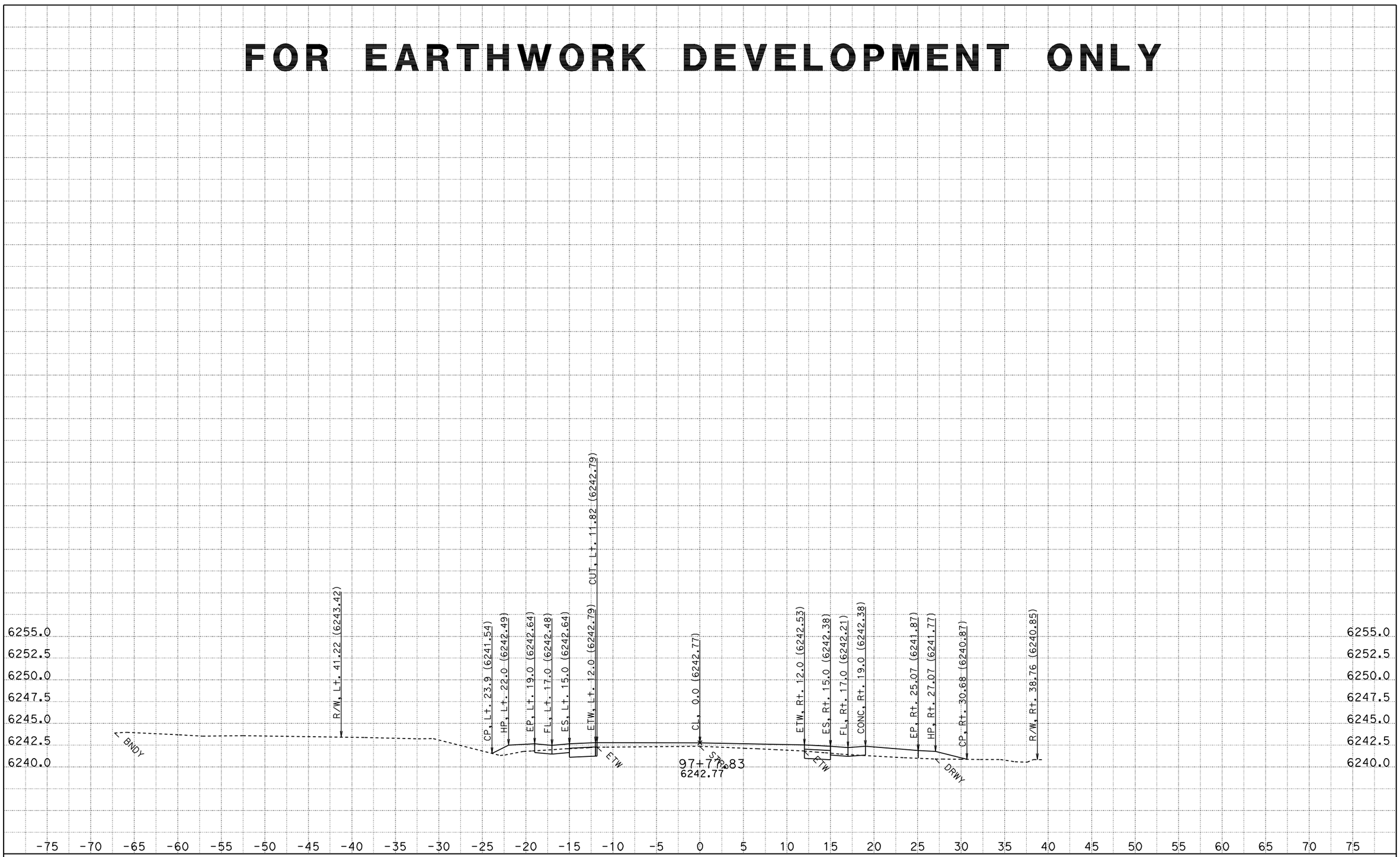

CONTRACT: 2a920

DATE: 8/12/2011

DIST/CO/RTE/PM: 03-ED,Pla 89 PM 27.2/27.4, 0.0/T8.5

SCALE: 1" = 5' Horiz.
1" = 5' Vert.

A1

CROSS SECTIONS

KC Project: 2A920FT File: H:\Pla89\2A920FT\EAR\OUTPUT\0035_11200.ear

All Dimensions are US Survey Feet

SHEET 873 OF 976

FOR EARTHWORK DEVELOPMENT ONLY

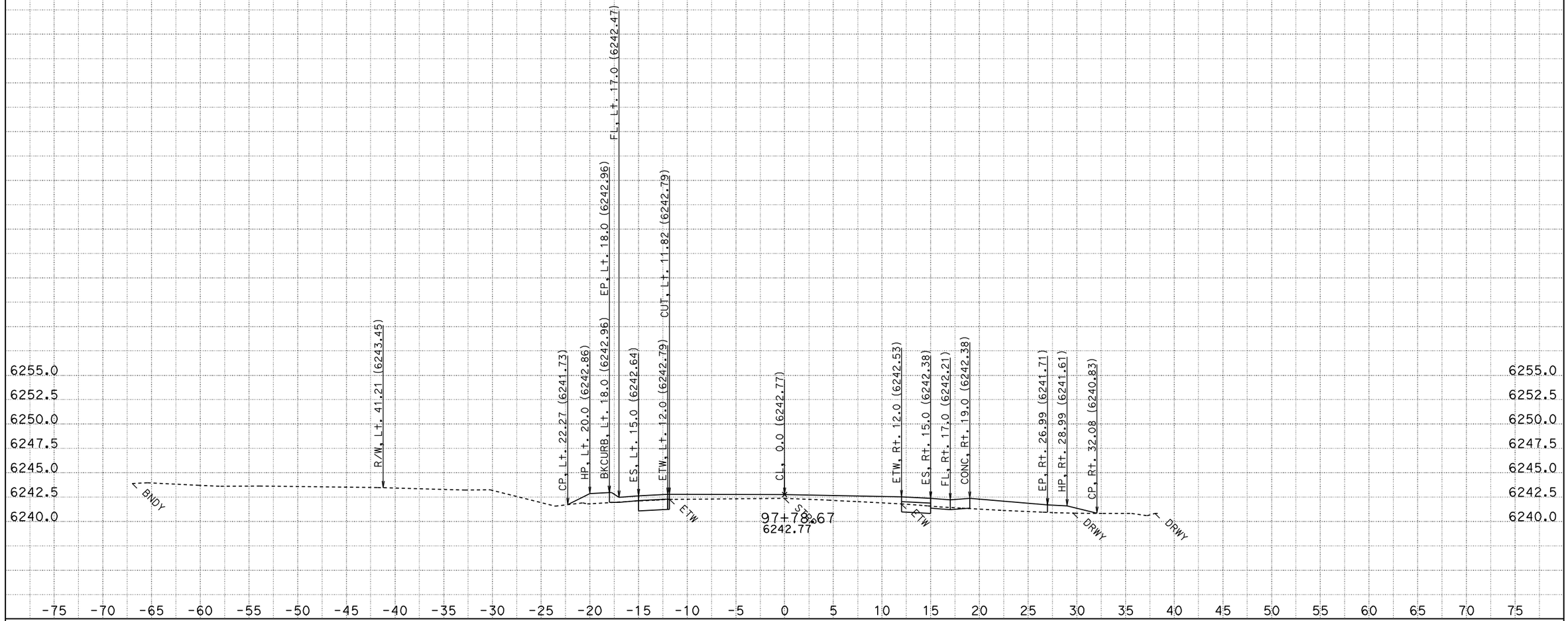

CONTRACT: 2a920

DATE: 8/12/2011

DIST/CO/RTE/PM: 03-ED,Pla 89 PM 27.2/27.4, 0.0/T8.5

SCALE: 1" = 5' Horiz.
1" = 5' Vert.

A1

CROSS SECTIONS

KC Project: 2A920FT

File: H:\Pla89\2A920FT\EAR\OUTPUT\0035_11200.ear

All Dimensions are US Survey Feet

SHEET 874 OF 976

FOR EARTHWORK DEVELOPMENT ONLY

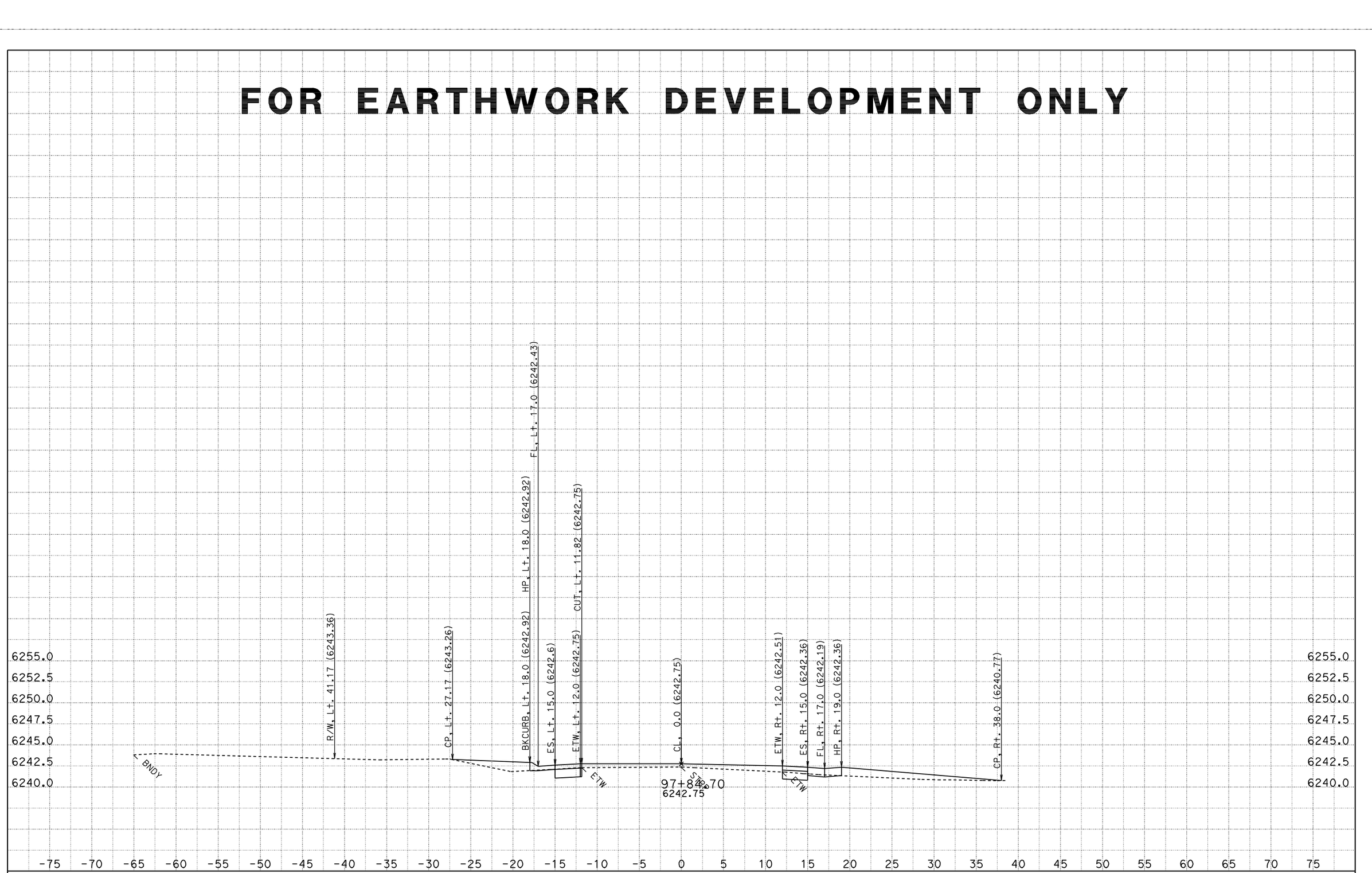

CONTRACT: 2a920

DATE: 8/12/2011

DIST/CO/RTE/PM: 03-ED,Pla 89 PM 27.2/27.4, 0.0/T8.5

SCALE: 1" = 5' Horiz.
1" = 5' Vert.

A1

CROSS SECTIONS

KC Project: 2A920FT File: H:\Pla89\2A920FT\EAR\OUTPUT\0035_11200.ear

All Dimensions are US Survey Feet

FOR EARTHWORK DEVELOPMENT ONLY

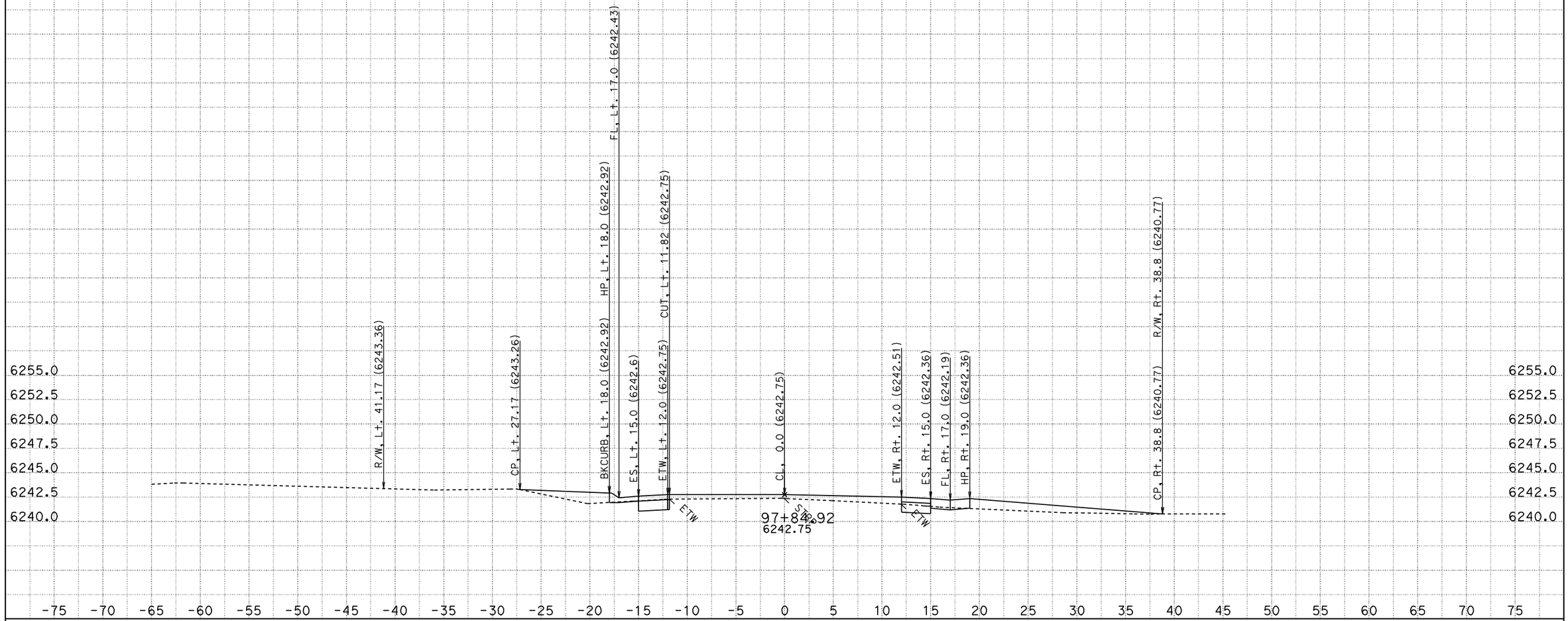

CONTRACT: 2a920

DATE: 8/12/2011

DIST/CO/RTE/PM: 03-ED,Pla 89 PM 27.2/27.4, 0.0/T8.5

SCALE: 1" = 5' Horiz.
1" = 5' Vert.

A1

CROSS SECTIONS

KC Project: 2A920FT

File: H:\Pla89\2A920FT\EAR\OUTPUT\0035_11200.ear

All Dimensions are US Survey Feet

FOR EARTHWORK DEVELOPMENT ONLY

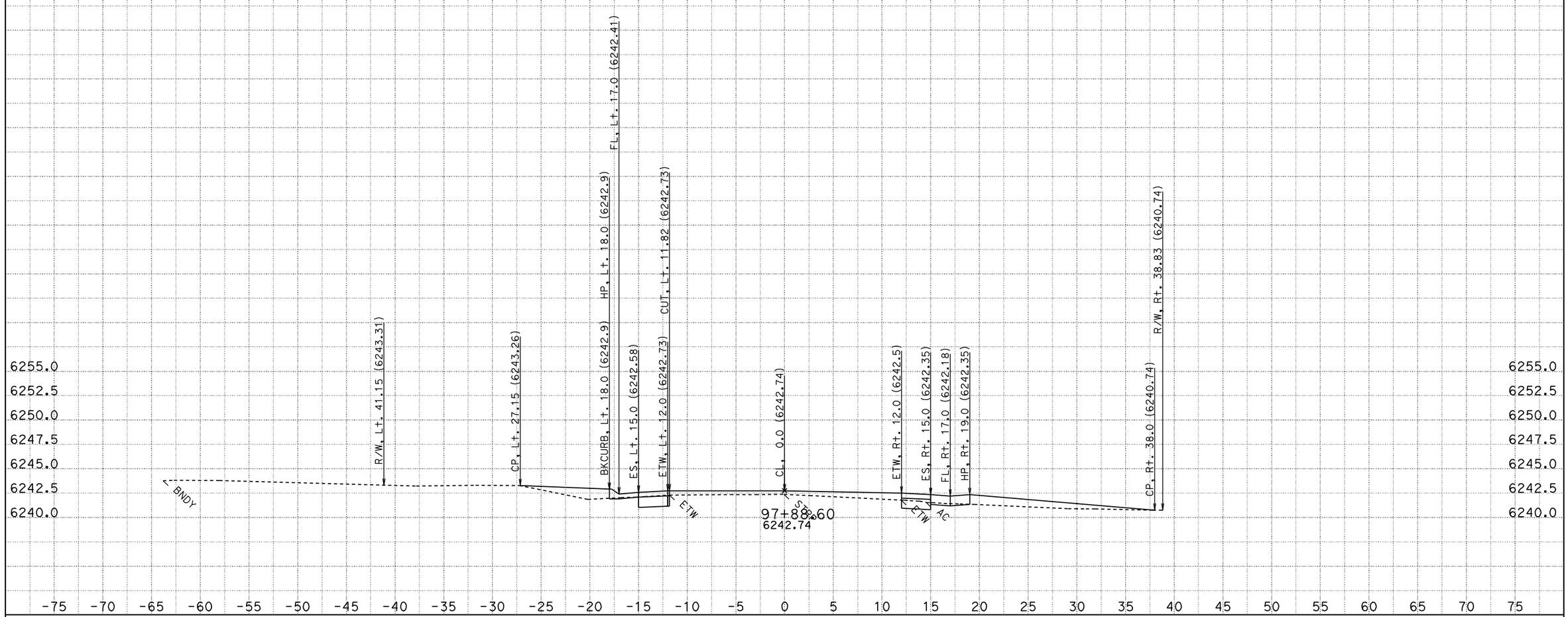

CONTRACT: 2a920

DATE: 8/12/2011

DIST/CO/RTE/PM: 03-ED,Pla 89 PM 27.2/27.4, 0.0/T8.5

SCALE: 1" = 5' Horiz.
1" = 5' Vert.

A1

CROSS SECTIONS

KC Project: 2A920FT File: H:\Pla89\2A920FT\EAR\OUTPUT\0035_11200.ear

All Dimensions are US Survey Feet

FOR EARTHWORK DEVELOPMENT ONLY

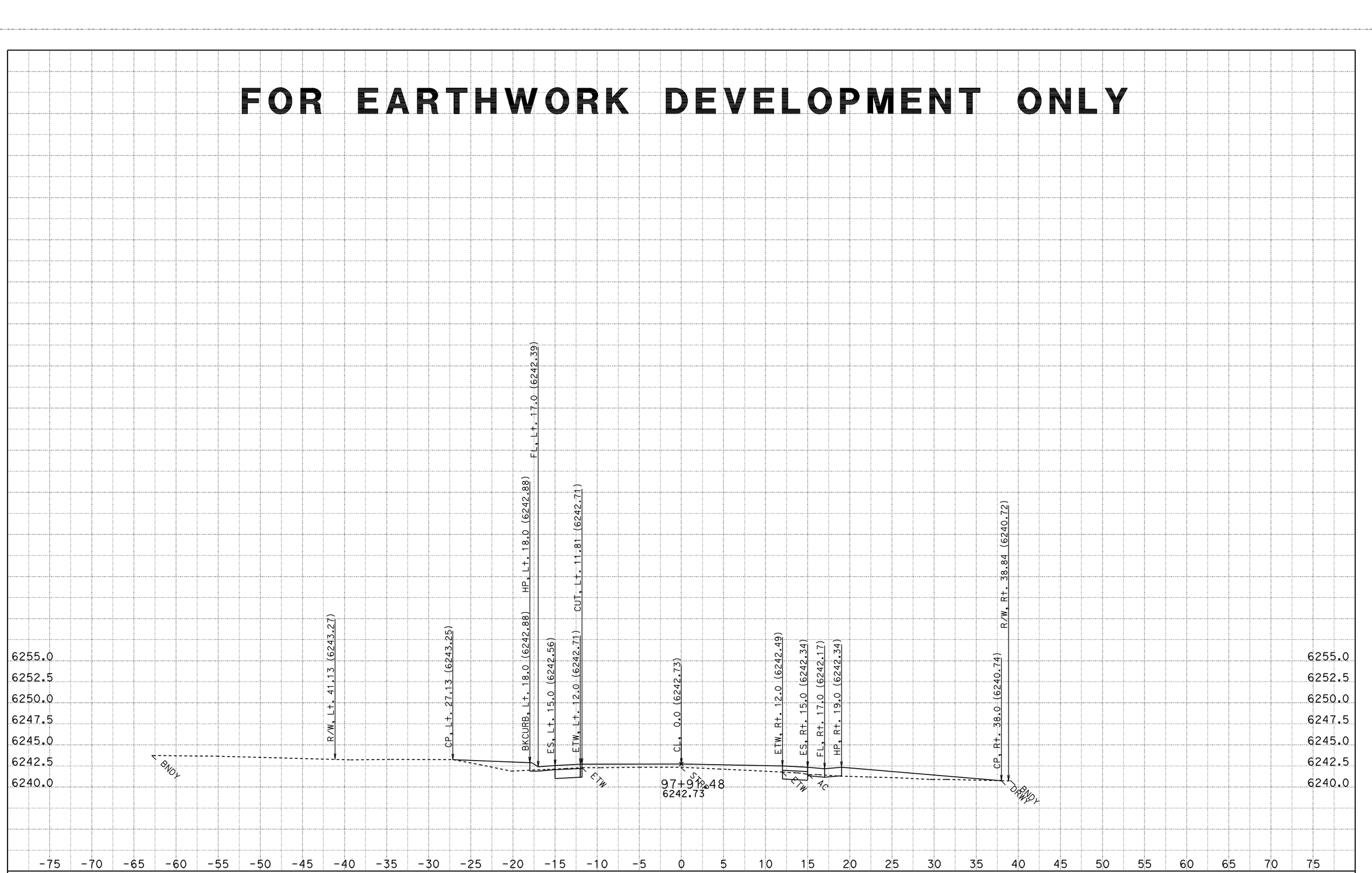

CONTRACT: 2a920

DATE: 8/12/2011

DIST/CO/RTE/PM: 03-ED,Pla 89 PM 27.2/27.4, 0.0/T8.5

SCALE: 1" = 5' Horiz.
1" = 5' Vert.

A1

CROSS SECTIONS

KC Project: 2A920FT File: H:\Pla89\2A920FT\EAR\OUTPUT\0035_11200.ear

All Dimensions are US Survey Feet

SHEET 878 OF 976

FOR EARTHWORK DEVELOPMENT ONLY

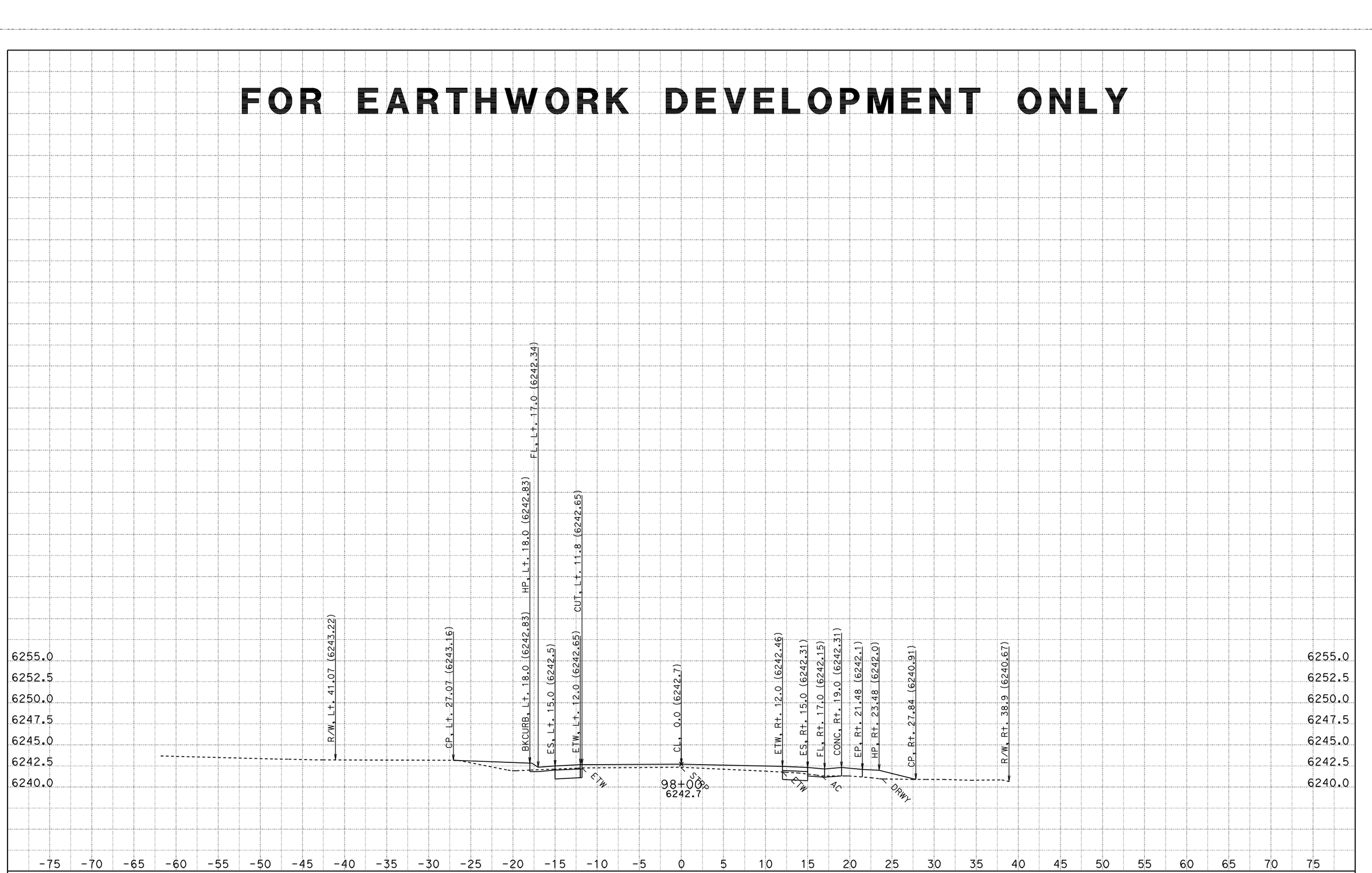

CONTRACT: 2a920

DATE: 8/12/2011

DIST/CO/RTE/PM: 03-ED,Pla 89 PM 27.2/27.4, 0.0/T8.5

SCALE: 1" = 5' Horiz.
1" = 5' Vert.

A1

CROSS SECTIONS

KC Project: 2A920FT

File: H:\Pla89\2A920FT\EAR\OUTPUT\0035_11200.ear

All Dimensions are US Survey Feet

FOR EARTHWORK DEVELOPMENT ONLY

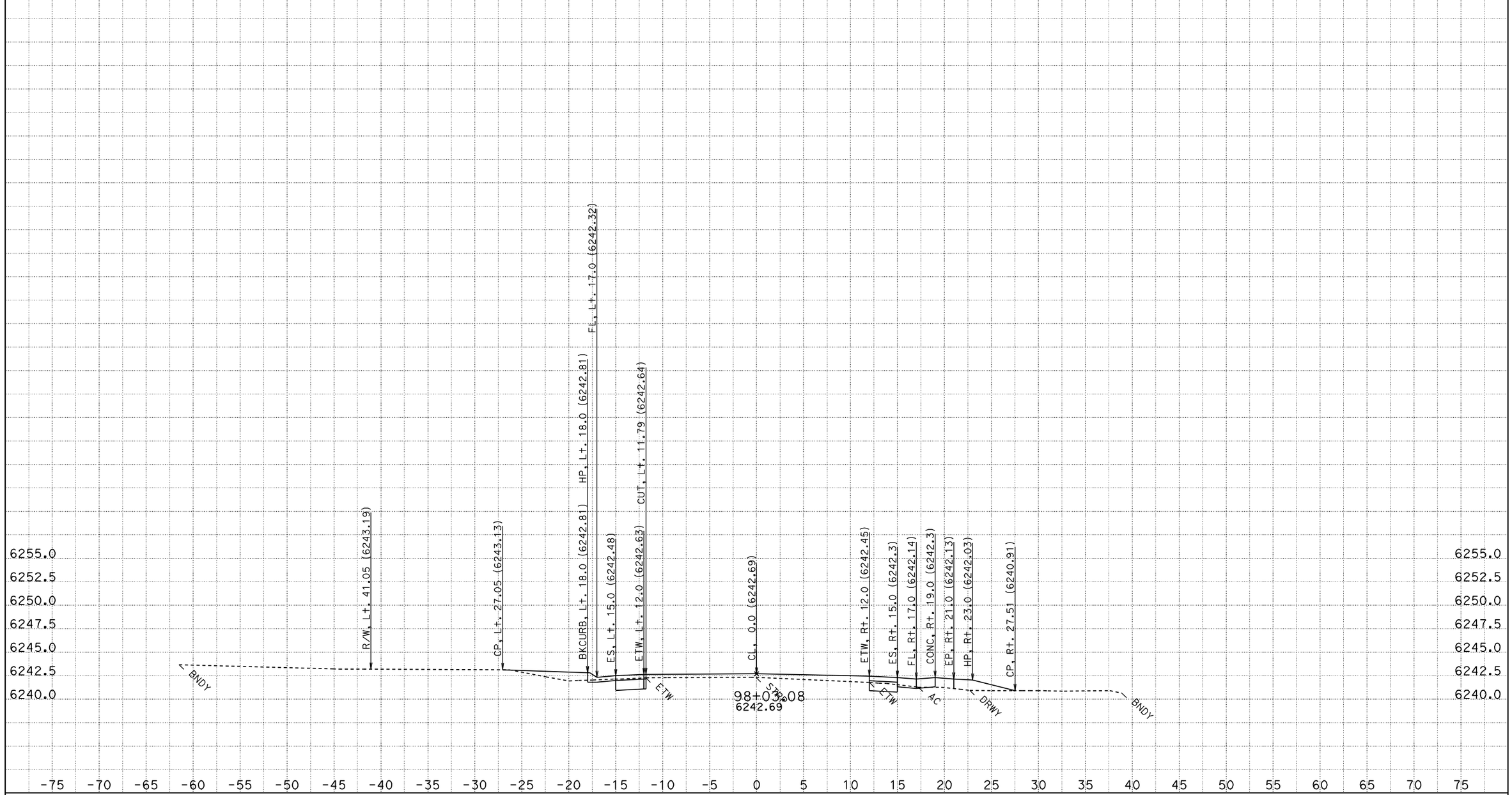

CONTRACT: 2a920

DATE: 8/12/2011

DIST/CO/RTE/PM: 03-ED,Pla 89 PM 27.2/27.4, 0.0/T8.5

SCALE: 1" = 5' Horiz.
1" = 5' Vert.

A1

CROSS SECTIONS

KC Project: 2A920FT File: H:\Pla89\2A920FT\EAR\OUTPUT\0035_11200.ear

All Dimensions are US Survey Feet

FOR EARTHWORK DEVELOPMENT ONLY

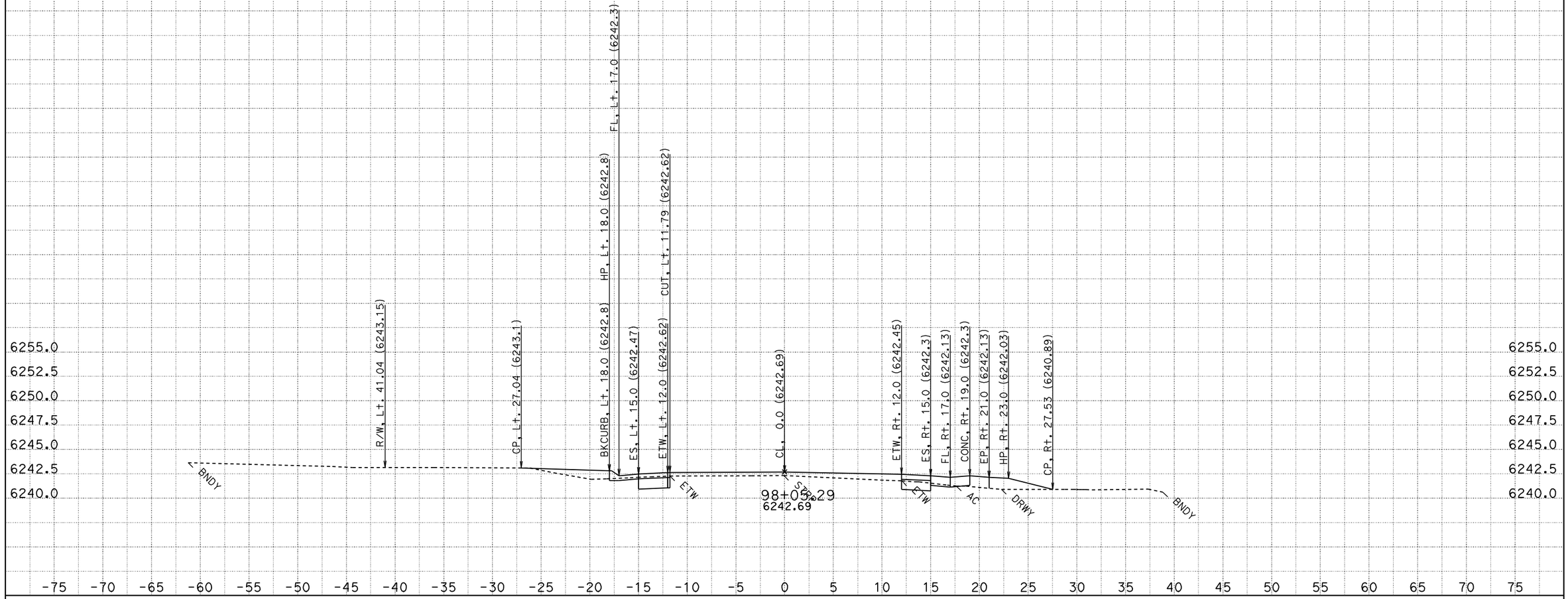

CONTRACT: 2a920

DATE: 8/12/2011

DIST/CO/RTE/PM: 03-ED,Pla 89 PM 27.2/27.4, 0.0/T8.5

SCALE: 1" = 5' Horiz.
1" = 5' Vert.

A1

CROSS SECTIONS

KC Project: 2A920FT File: H:\Pla89\2A920FT\EAR\OUTPUT\0035_11200.ear

All Dimensions are US Survey Feet

FOR EARTHWORK DEVELOPMENT ONLY

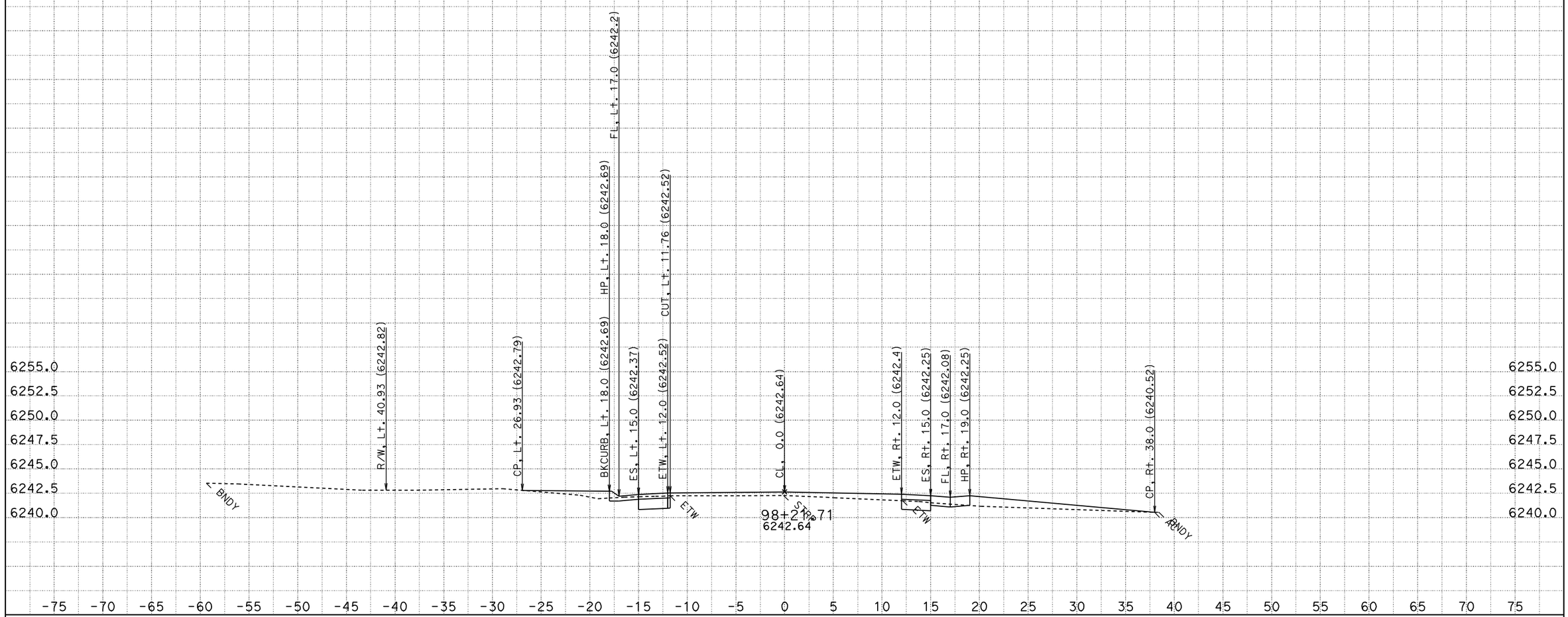

CONTRACT: 2a920

DATE: 8/12/2011

DIST/CO/RTE/PM: 03-ED,Pla 89 PM 27.2/27.4, 0.0/T8.5

SCALE: 1" = 5' Horiz.
1" = 5' Vert.

A1

CROSS SECTIONS

KC Project: 2A920FT

File: H:\Pla89\2A920FT\EAR\OUTPUT\0035_11200.ear

All Dimensions are US Survey Feet

FOR EARTHWORK DEVELOPMENT ONLY

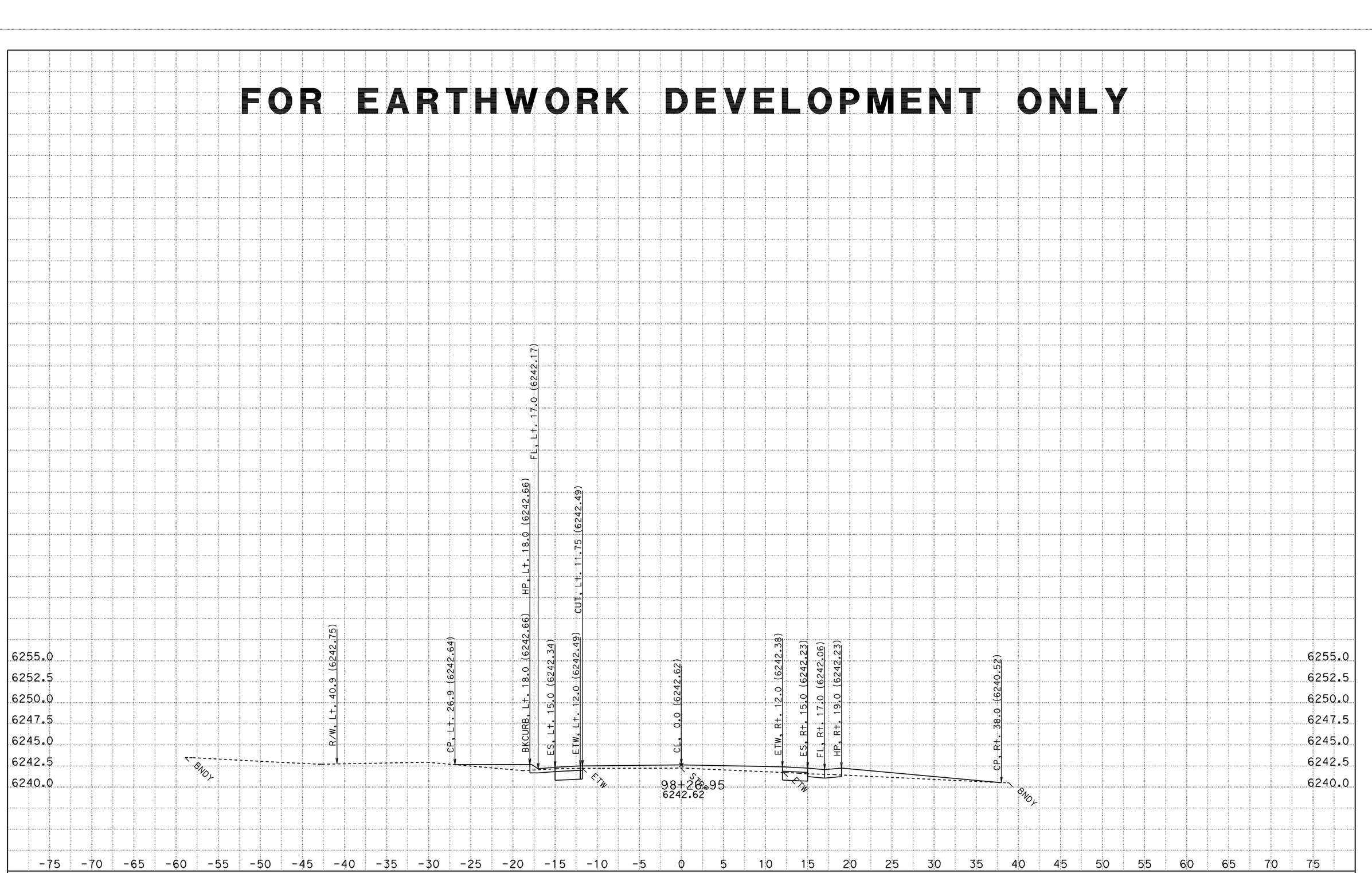

CONTRACT: 2a920

DATE: 8/12/2011

DIST/CO/RTE/PM: 03-ED,Pla 89 PM 27.2/27.4, 0.0/T8.5

SCALE: 1" = 5' Horiz.
1" = 5' Vert.

A1

CROSS SECTIONS

KC Project: 2A920FT

File: H:\Pla89\2A920FT\EAR\OUTPUT\0035_11200.ear

All Dimensions are US Survey Feet

FOR EARTHWORK DEVELOPMENT ONLY

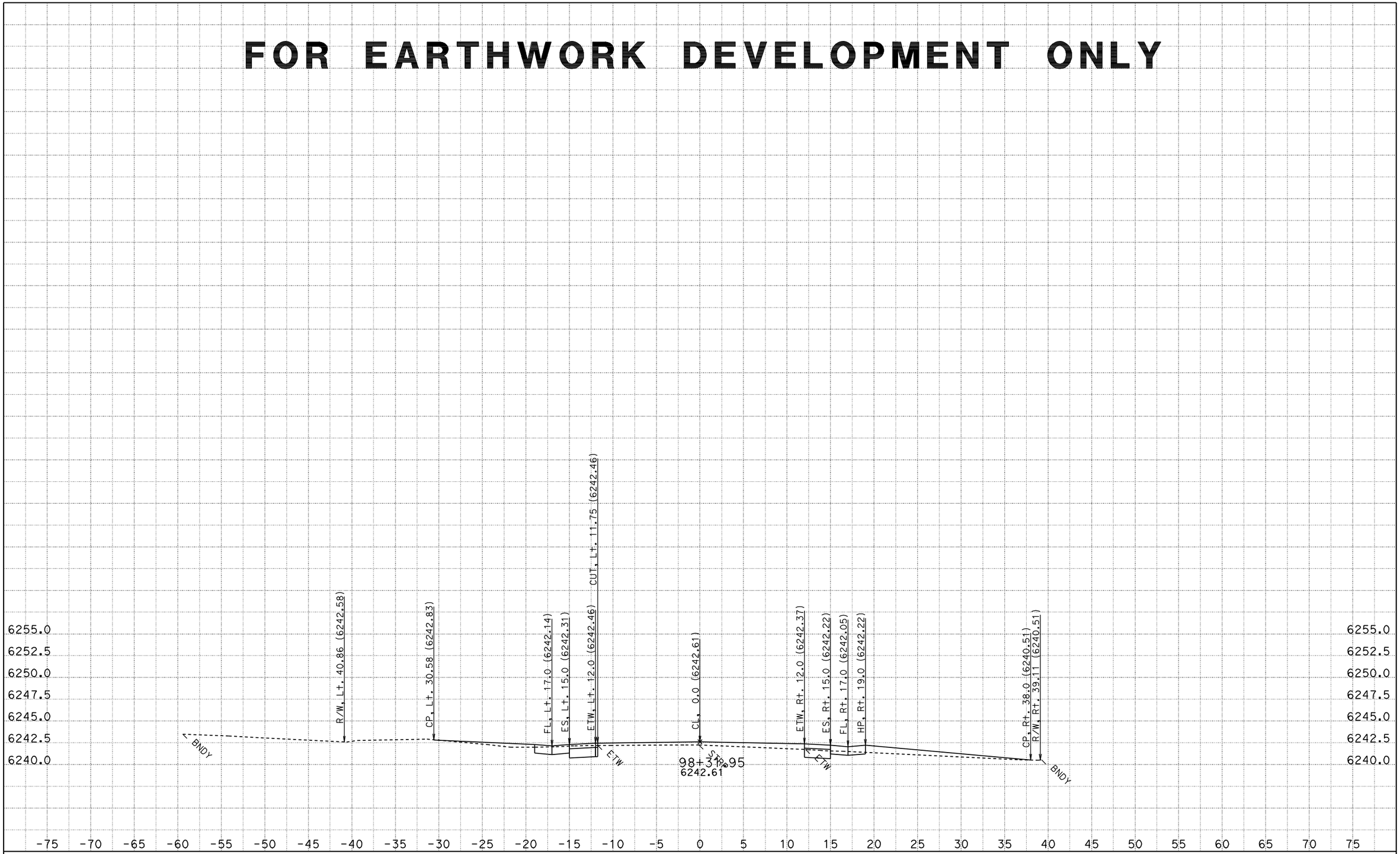

CONTRACT: 2a920

DATE: 8/12/2011

DIST/CO/RTE/PM: 03-ED,Pla 89 PM 27.2/27.4, 0.0/T8.5

SCALE: 1" = 5' Horiz.
1" = 5' Vert.

A1

CROSS SECTIONS

KC Project: 2A920FT File: H:\Pla89\2A920FT\EAR\OUTPUT\0035_11200.ear

All Dimensions are US Survey Feet

FOR EARTHWORK DEVELOPMENT ONLY

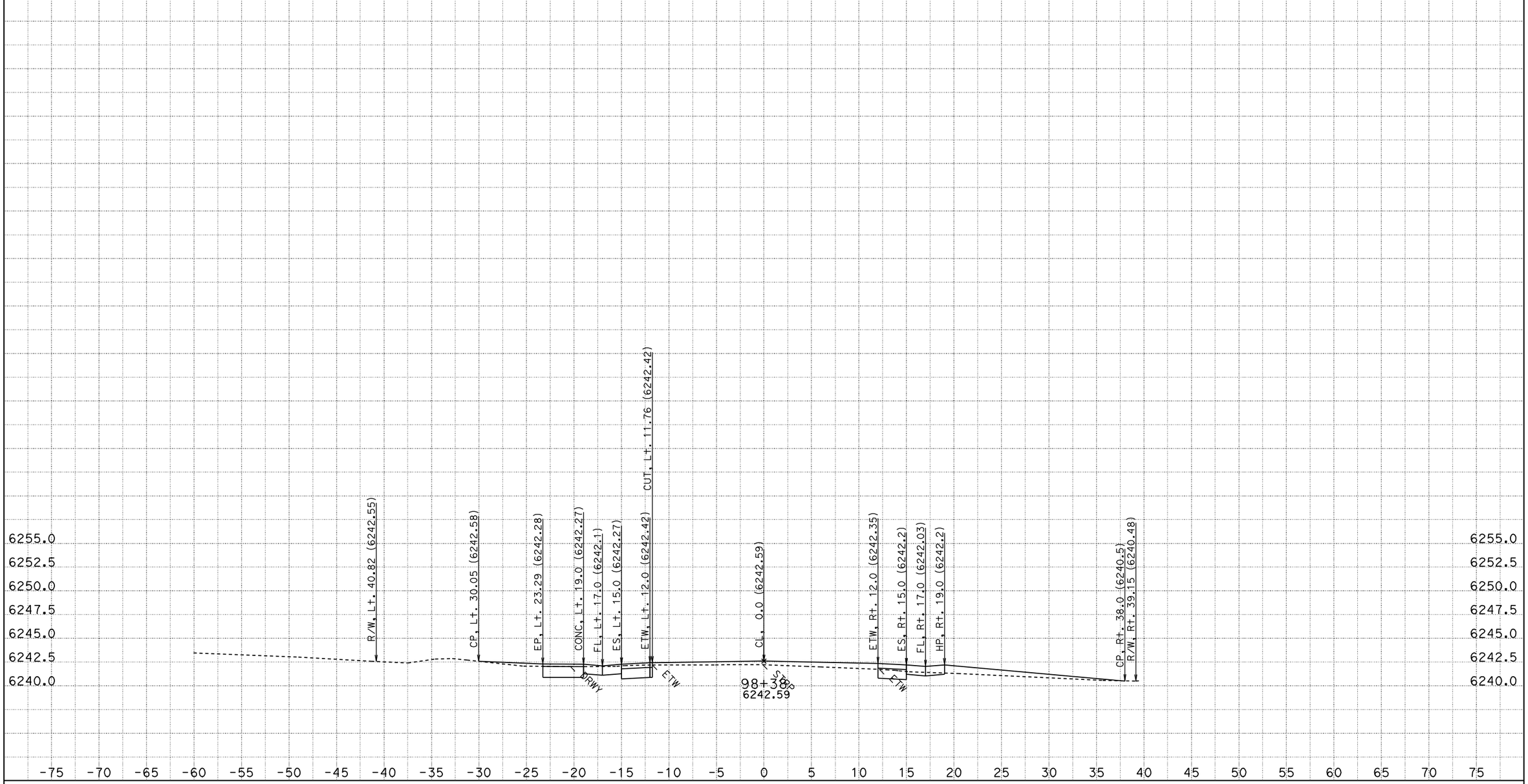

CONTRACT: 2a920

DATE: 8/12/2011

DIST/CO/RTE/PM: 03-ED,Pla 89 PM 27.2/27.4, 0.0/T8.5

SCALE: 1" = 5' Horiz.
1" = 5' Vert.

A1

CROSS SECTIONS

KC Project: 2A920FT File: H:\Pla89\2A920FT\EAR\OUTPUT\0035_11200.ear

All Dimensions are US Survey Feet

FOR EARTHWORK DEVELOPMENT ONLY

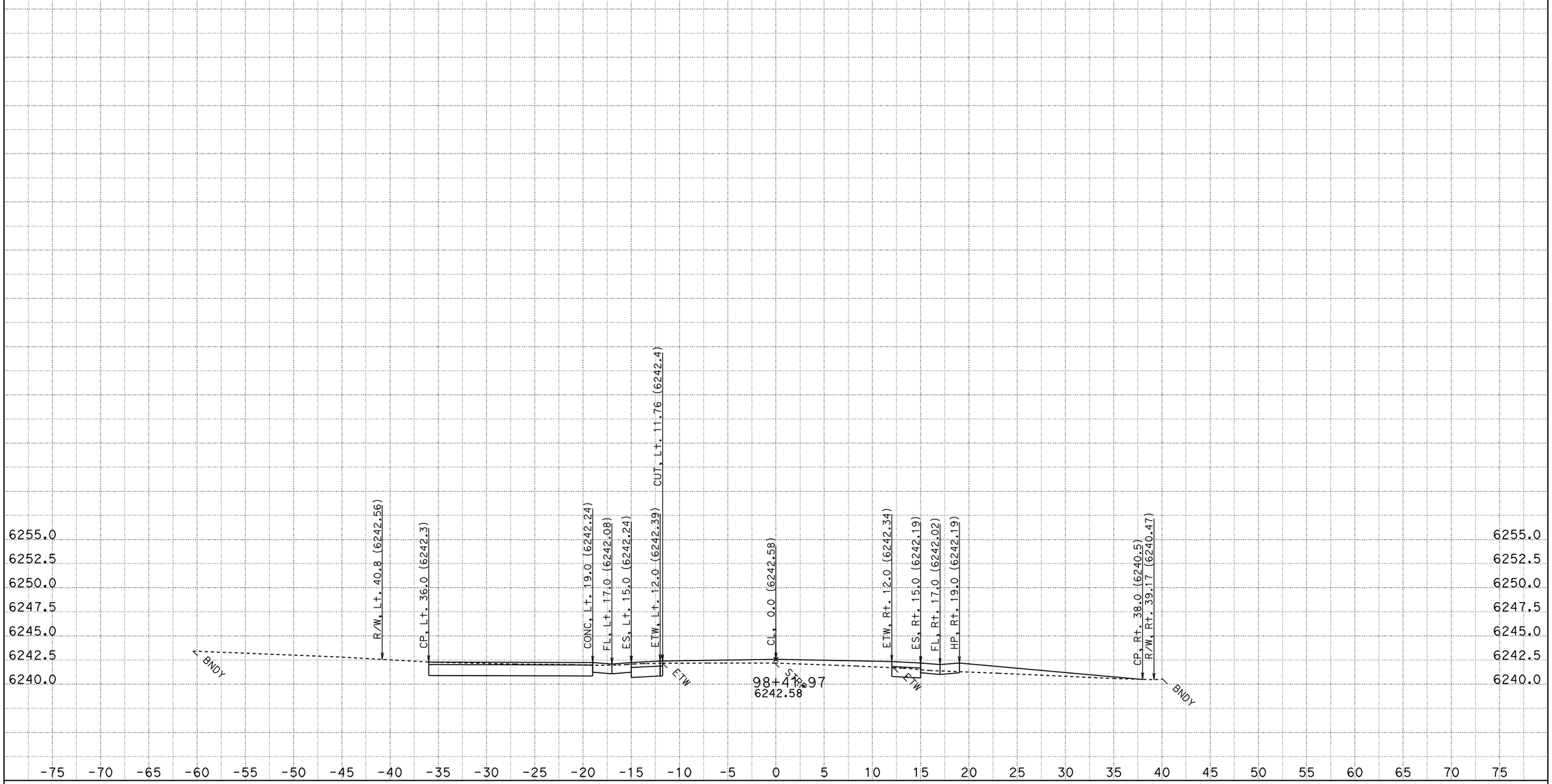

CONTRACT: 2a920

DATE: 8/12/2011

DIST/CO/RTE/PM: 03-ED,Pla 89 PM 27.2/27.4, 0.0/T8.5

SCALE: 1" = 5' Horiz.
1" = 5' Vert.

A1

CROSS SECTIONS

KC Project: 2A920FT File: H:\Pla89\2A920FT\EAR\OUTPUT\0035_11200.ear

All Dimensions are US Survey Feet

SHEET 886 OF 976

FOR EARTHWORK DEVELOPMENT ONLY

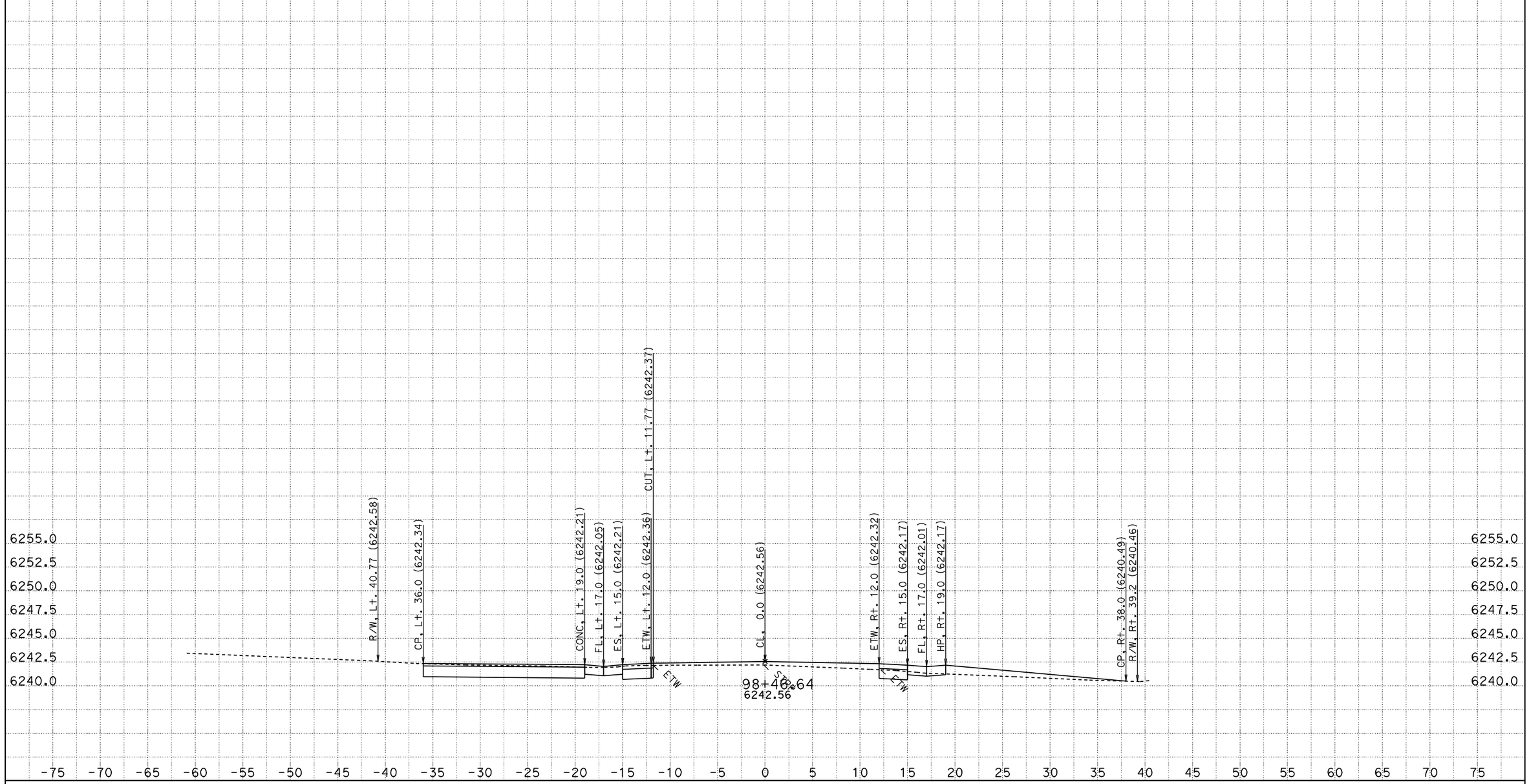

CONTRACT: 2a920

DATE: 8/12/2011

DIST/CO/RTE/PM: 03-ED,Pla 89 PM 27.2/27.4, 0.0/T8.5

SCALE: 1" = 5' Horiz.
1" = 5' Vert.

A1

CROSS SECTIONS

KC Project: 2A920FT File: H:\Pla89\2A920FT\EAR\OUTPUT\0035_11200.ear

All Dimensions are US Survey Feet

FOR EARTHWORK DEVELOPMENT ONLY

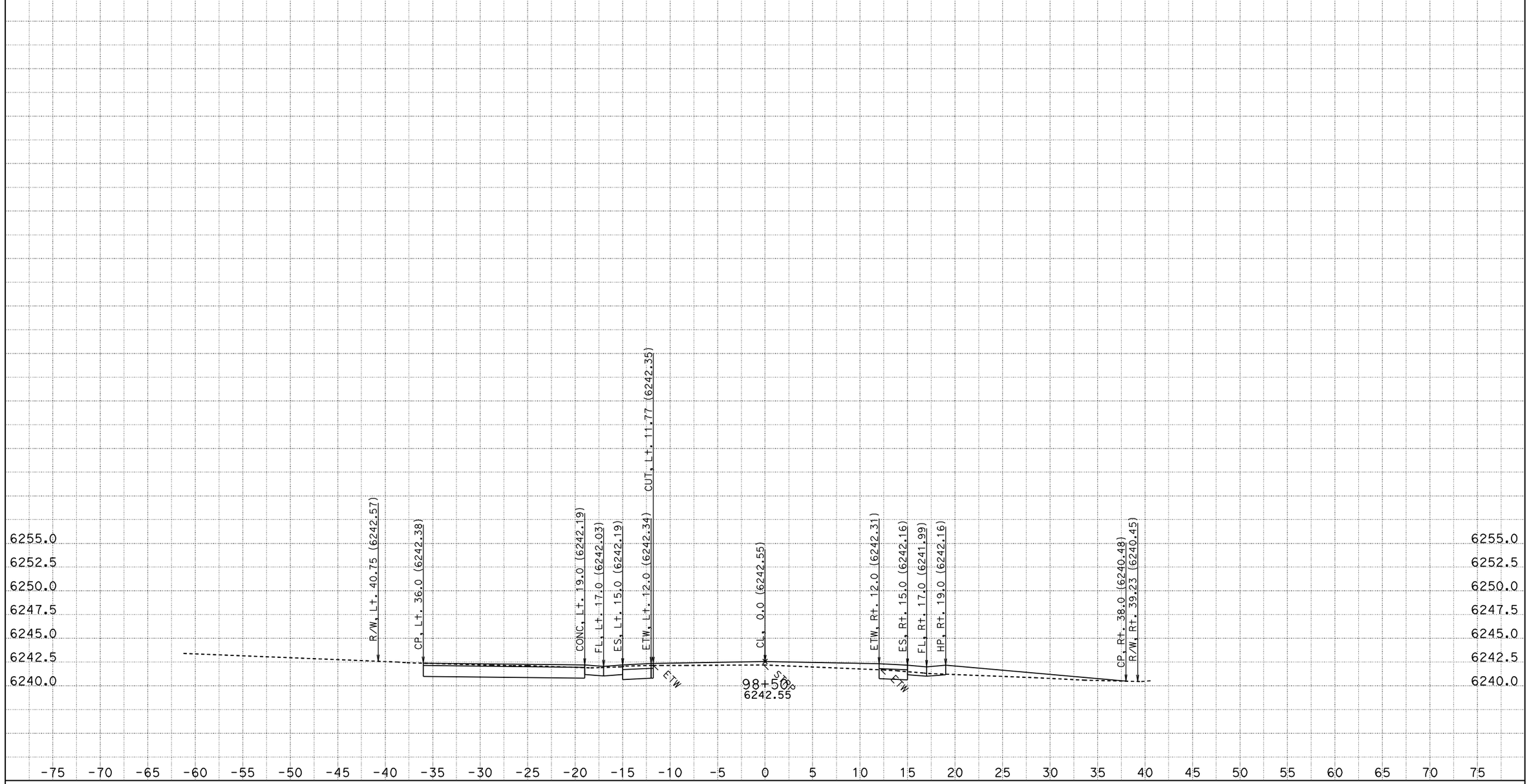

CONTRACT: 2a920

DATE: 8/12/2011

DIST/CO/RTE/PM: 03-ED,Pla 89 PM 27.2/27.4, 0.0/T8.5

SCALE: 1" = 5' Horiz.
1" = 5' Vert.

A1

CROSS SECTIONS

KC Project: 2A920FT File: H:\Pla89\2A920FT\EAR\OUTPUT\0035_11200.ear

All Dimensions are US Survey Feet

FOR EARTHWORK DEVELOPMENT ONLY

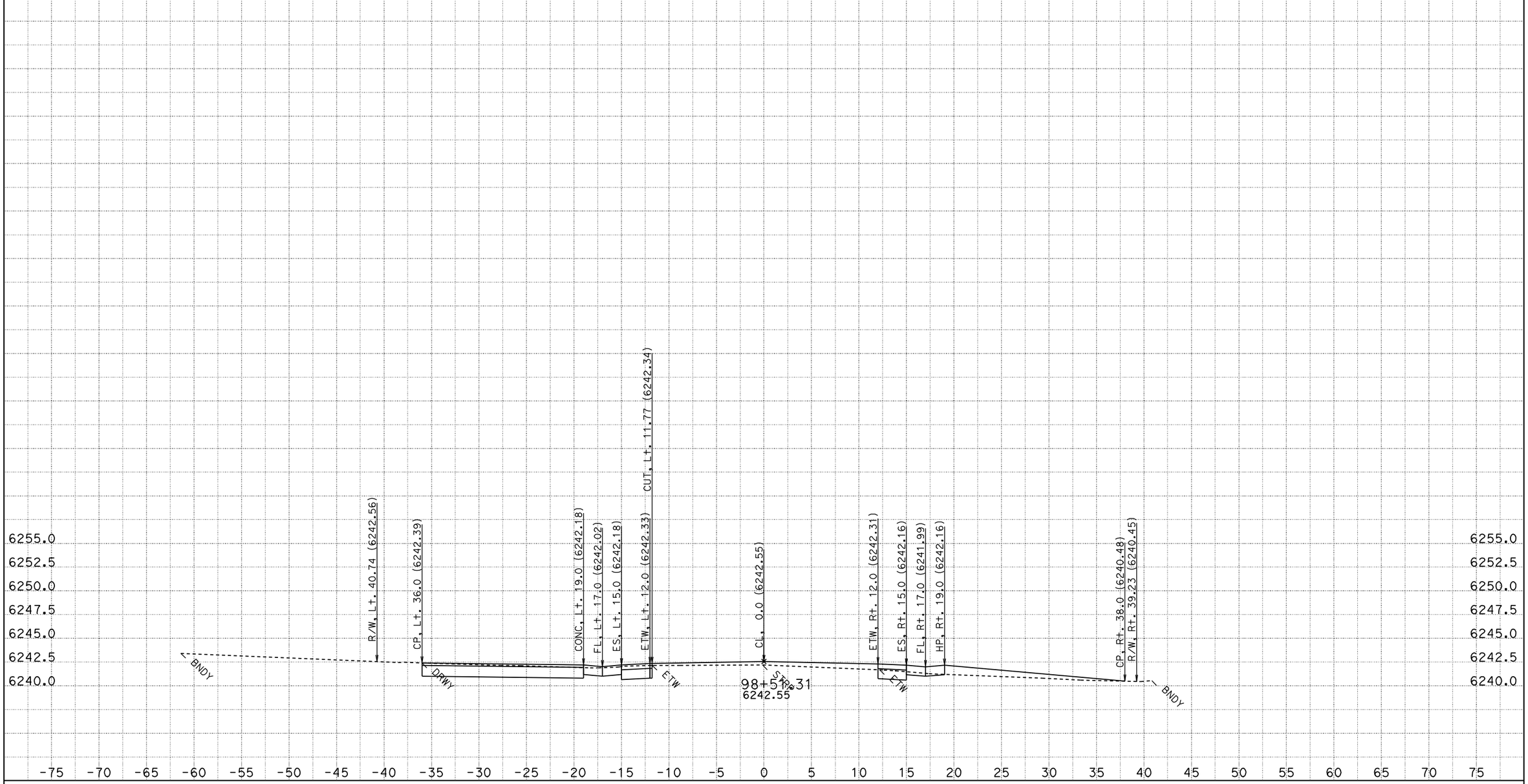

CONTRACT: 2a920

DATE: 8/12/2011

DIST/CO/RTE/PM: 03-ED,Pla 89 PM 27.2/27.4, 0.0/T8.5

SCALE: 1" = 5' Horiz.
1" = 5' Vert.

A1

CROSS SECTIONS

KC Project: 2A920FT File: H:\Pla89\2A920FT\EAR\OUTPUT\0035_11200.ear

All Dimensions are US Survey Feet

FOR EARTHWORK DEVELOPMENT ONLY

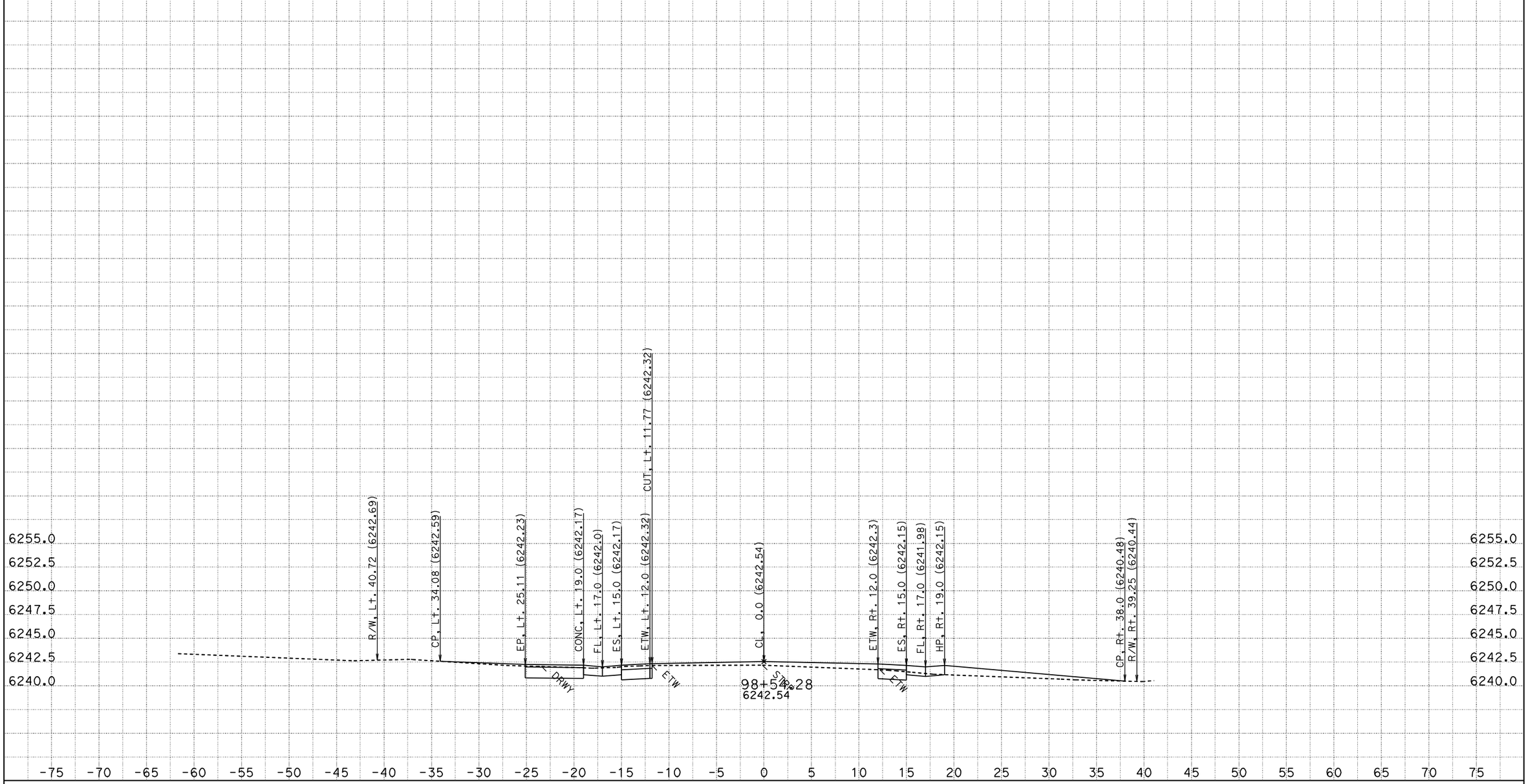

CONTRACT: 2a920

DATE: 8/12/2011

DIST/CO/RTE/PM: 03-ED,Pla 89 PM 27.2/27.4, 0.0/T8.5

SCALE: 1" = 5' Horiz.
1" = 5' Vert.

A1

CROSS SECTIONS

KC Project: 2A920FT File: H:\Pla89\2A920FT\EAR\OUTPUT\0035_11200.ear

All Dimensions are US Survey Feet

FOR EARTHWORK DEVELOPMENT ONLY

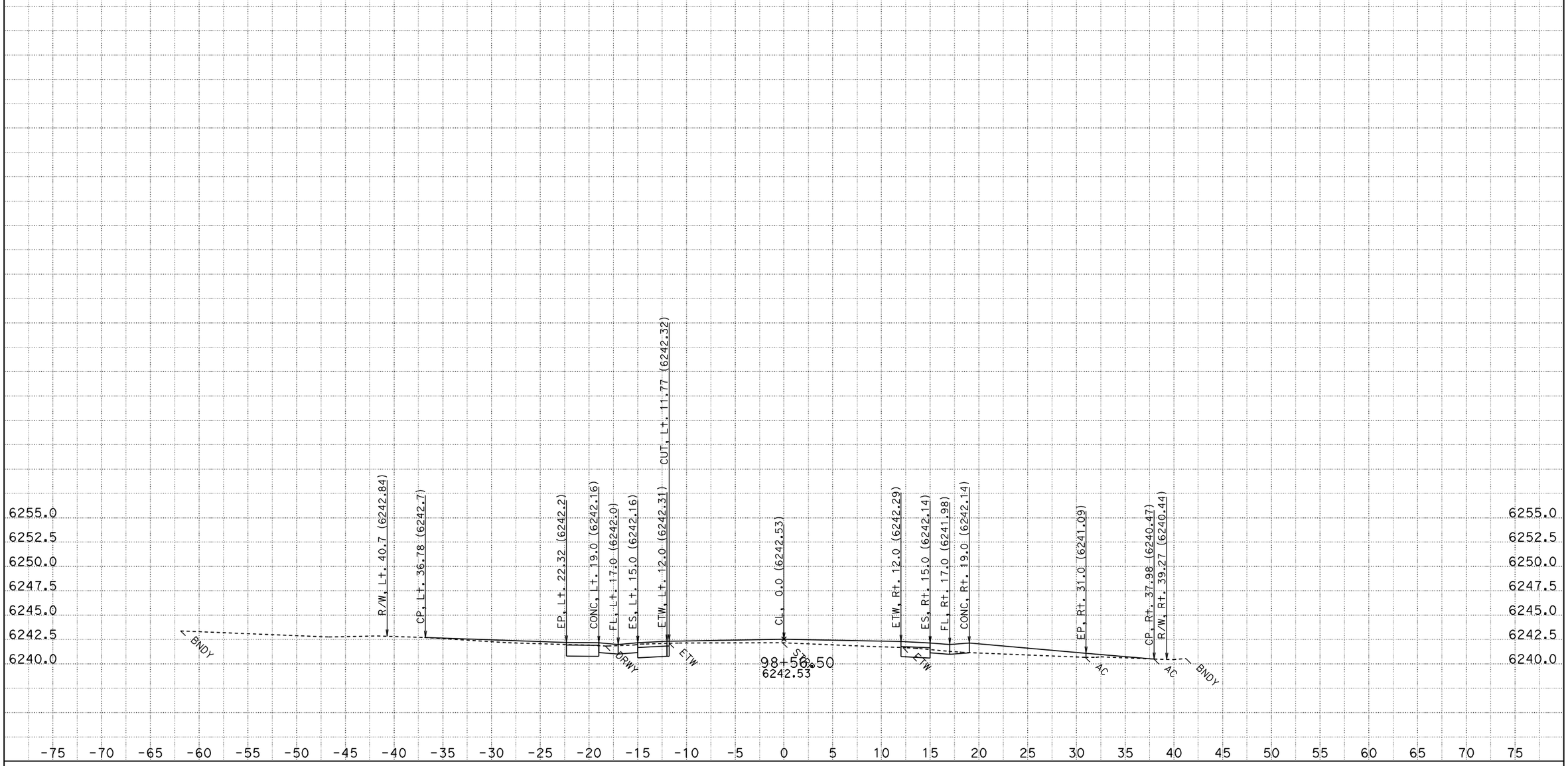

CONTRACT: 2a920

DATE: 8/12/2011

DIST/CO/RTE/PM: 03-ED,Pla 89 PM 27.2/27.4, 0.0/T8.5

KC Project: 2A920FT File: H:\Pla89\2A920FT\EAR\OUTPUT\0035_11200.ear

SCALE: 1" = 5' Horiz.
1" = 5' Vert.

All Dimensions are US Survey Feet

A1
CROSS SECTIONS
SHEET 891 OF 976

FOR EARTHWORK DEVELOPMENT ONLY

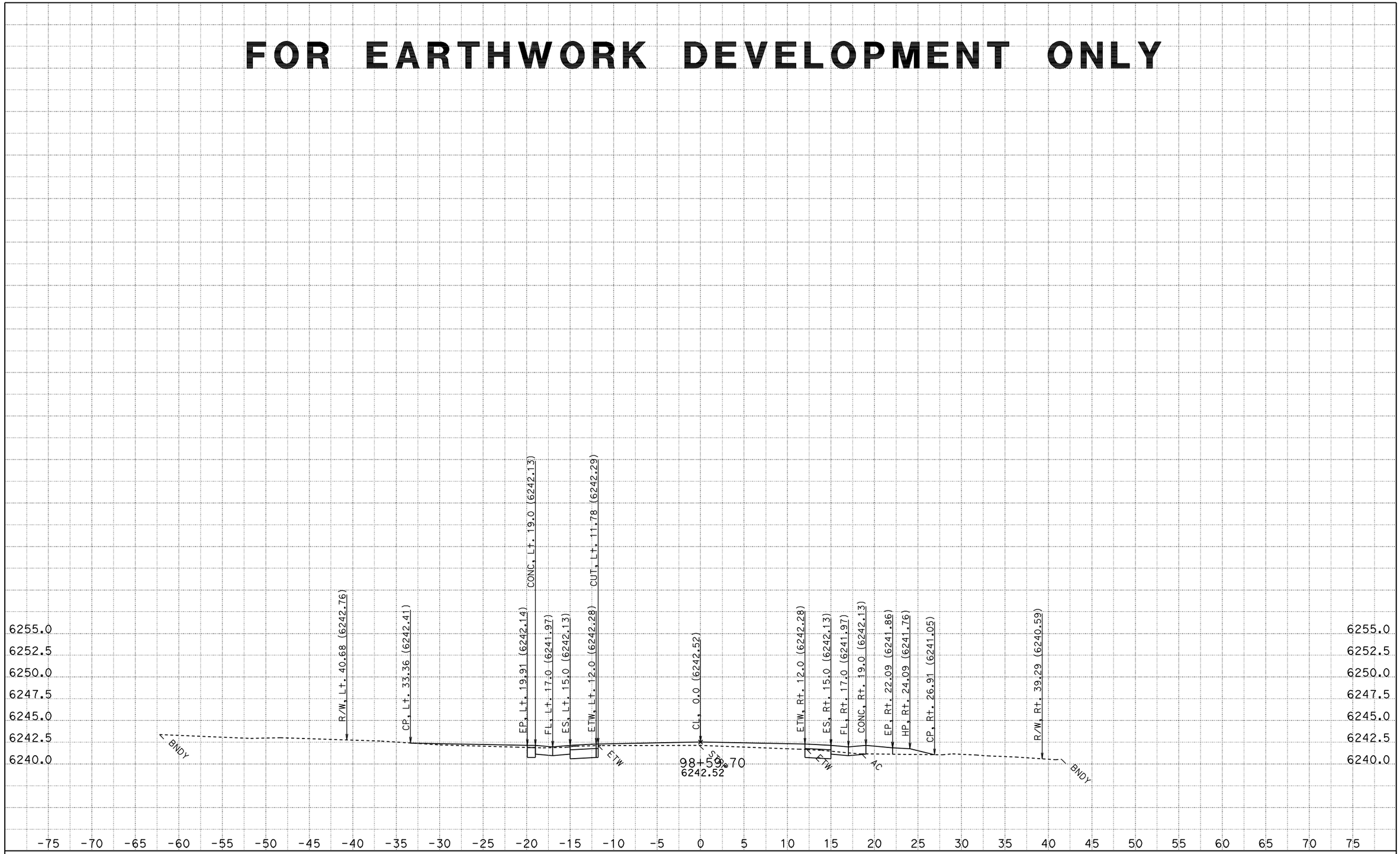

CONTRACT: 2a920

DATE: 8/12/2011

DIST/CO/RTE/PM: 03-ED,Pla 89 PM 27.2/27.4, 0.0/T8.5

SCALE: 1" = 5' Horiz.
1" = 5' Vert.

A1

CROSS SECTIONS

KC Project: 2A920FT File: H:\Pla89\2A920FT\EAR\OUTPUT\0035_11200.ear

All Dimensions are US Survey Feet

FOR EARTHWORK DEVELOPMENT ONLY

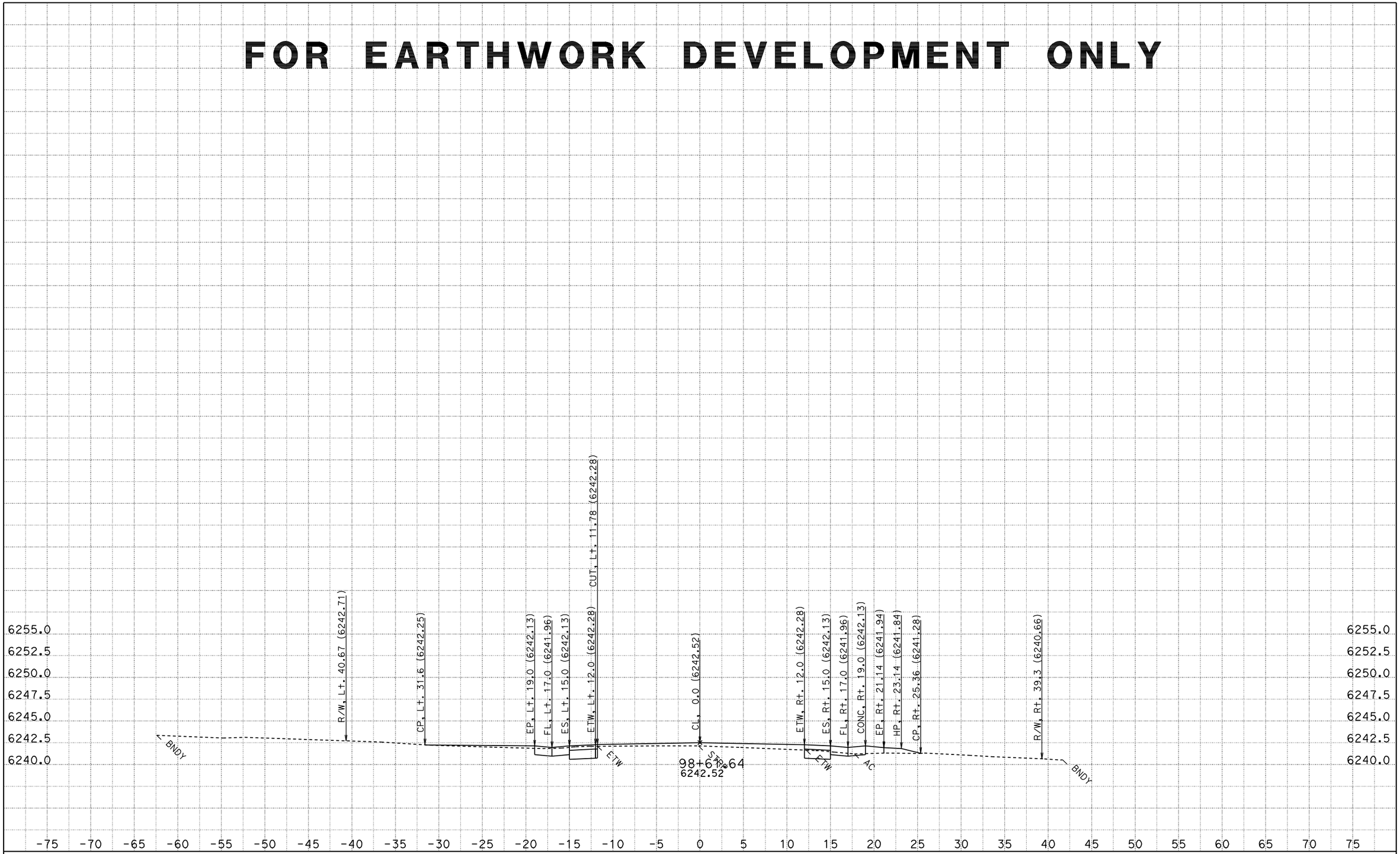

CONTRACT: 2a920

DATE: 8/12/2011

DIST/CO/RTE/PM: 03-ED,Pla 89 PM 27.2/27.4, 0.0/T8.5

SCALE: 1" = 5' Horiz.
1" = 5' Vert.

A1

CROSS SECTIONS

KC Project: 2A920FT File: H:\Pla89\2A920FT\EAR\OUTPUT\0035_11200.ear

All Dimensions are US Survey Feet

FOR EARTHWORK DEVELOPMENT ONLY

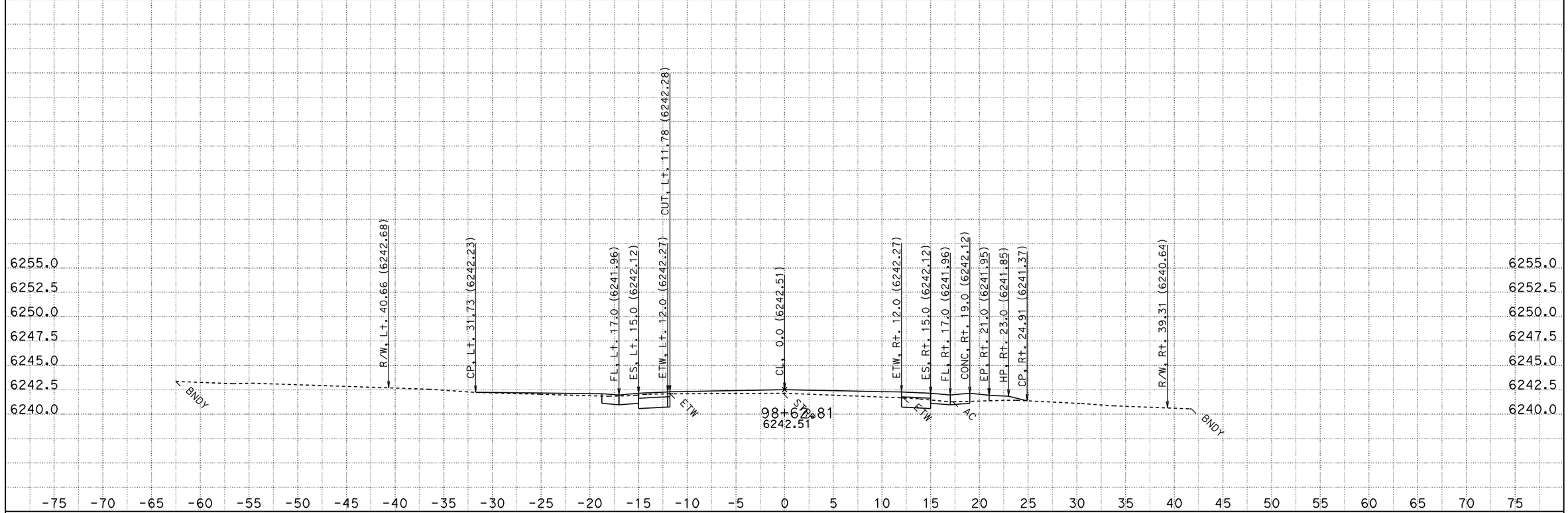

CONTRACT: 2a920

DATE: 8/12/2011

DIST/CO/RTE/PM: 03-ED,Pla 89 PM 27.2/27.4, 0.0/T8.5

SCALE: 1" = 5' Horiz.
1" = 5' Vert.

A1

CROSS SECTIONS

KC Project: 2A920FT File: H:\Pla89\2A920FT\EAR\OUTPUT\0035_11200.ear

All Dimensions are US Survey Feet

SHEET 894 OF 976

FOR EARTHWORK DEVELOPMENT ONLY

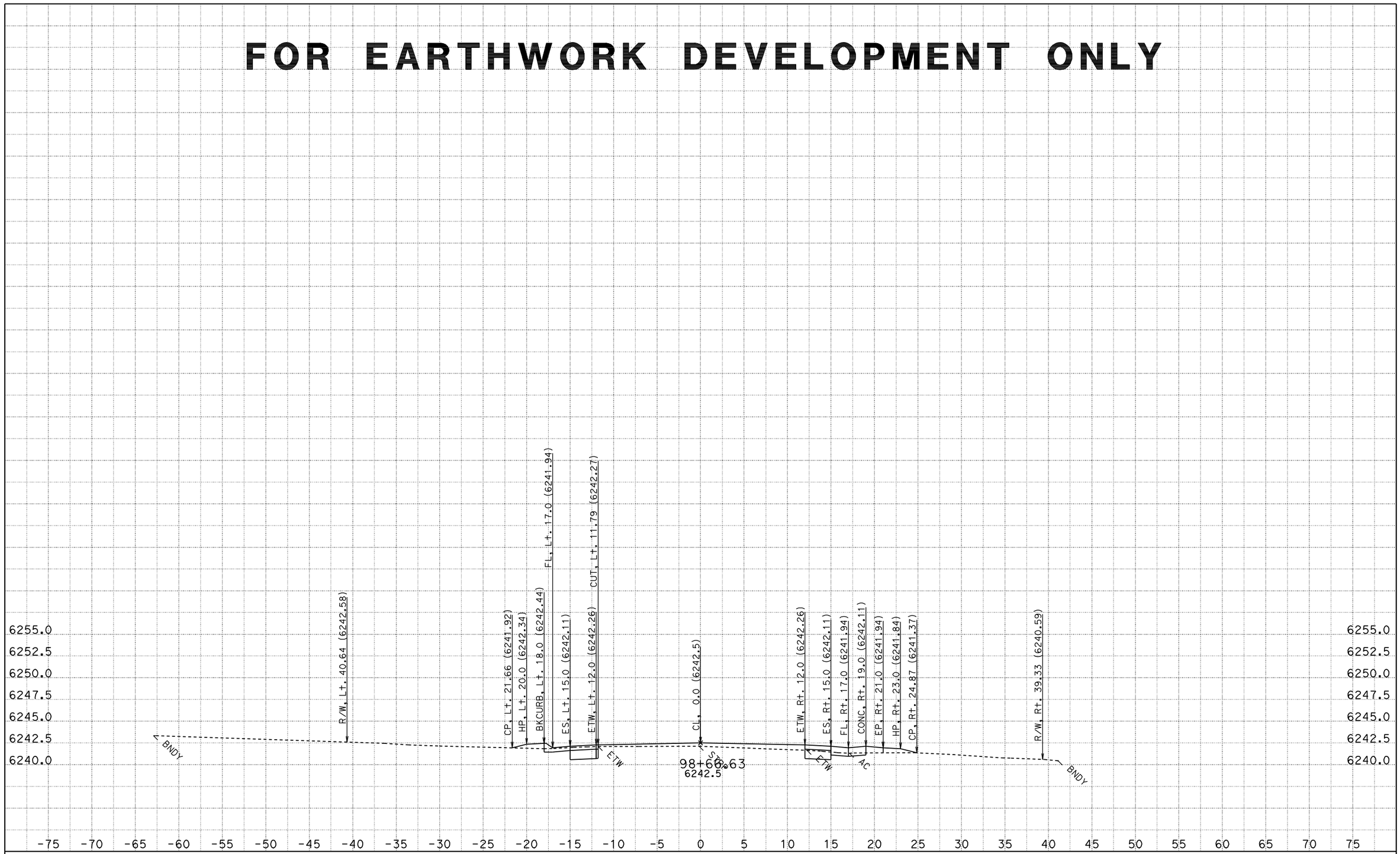

CONTRACT: 2a920

DATE: 8/12/2011

DIST/CO/RTE/PM: 03-ED,Pla 89 PM 27.2/27.4, 0.0/T8.5

SCALE: 1" = 5' Horiz.
1" = 5' Vert.

A1

CROSS SECTIONS

KC Project: 2A920FT File: H:\Pla89\2A920FT\EAR\OUTPUT\0035_11200.ear

All Dimensions are US Survey Feet

FOR EARTHWORK DEVELOPMENT ONLY

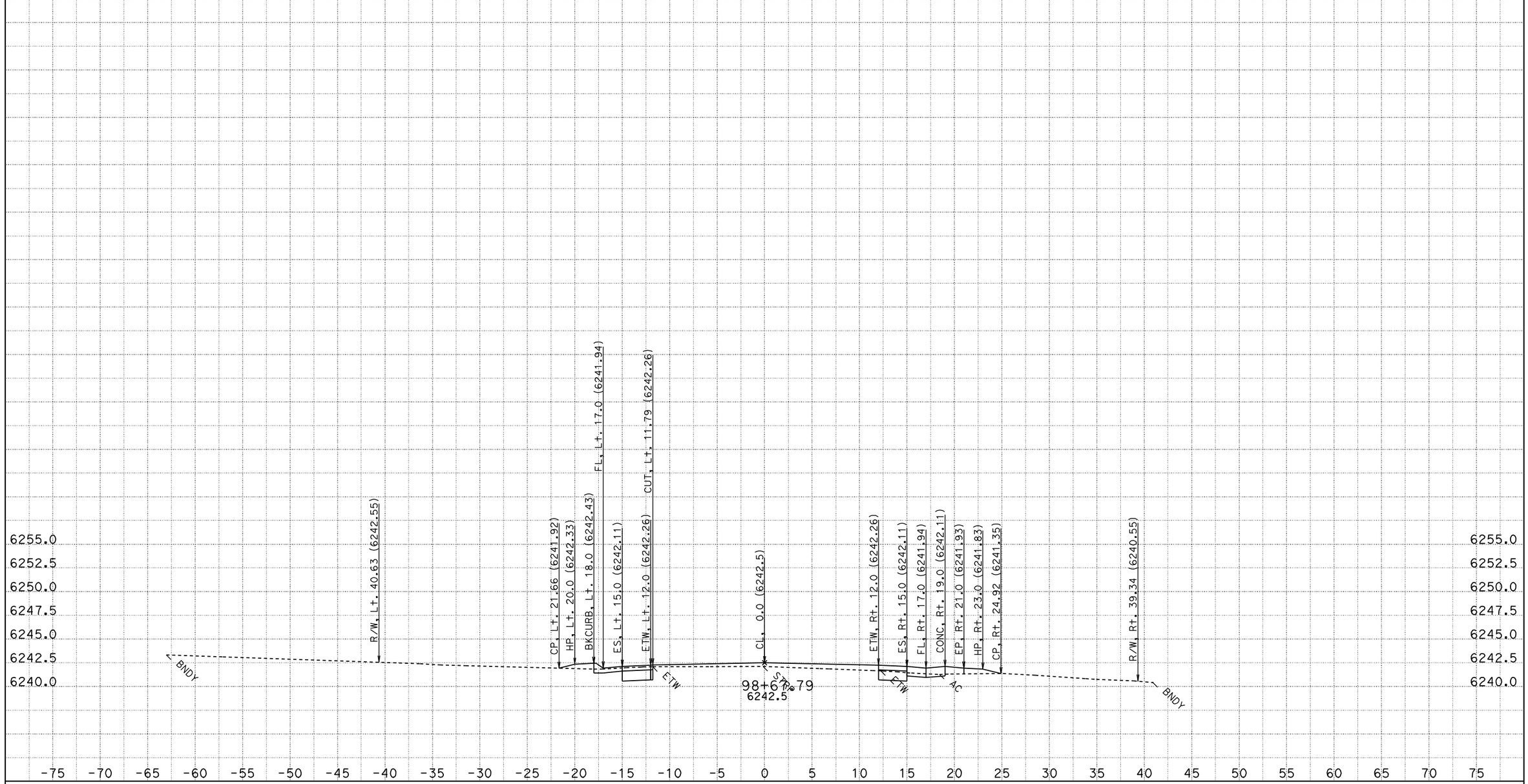

CONTRACT: 2a920

DATE: 8/12/2011

DIST/CO/RTE/PM: 03-ED,Pla 89 PM 27.2/27.4, 0.0/T8.5

SCALE: 1" = 5' Horiz.
1" = 5' Vert.

A1

CROSS SECTIONS

KC Project: 2A920FT File: H:\Pla89\2A920FT\EAR\OUTPUT\0035_11200.ear

All Dimensions are US Survey Feet

FOR EARTHWORK DEVELOPMENT ONLY

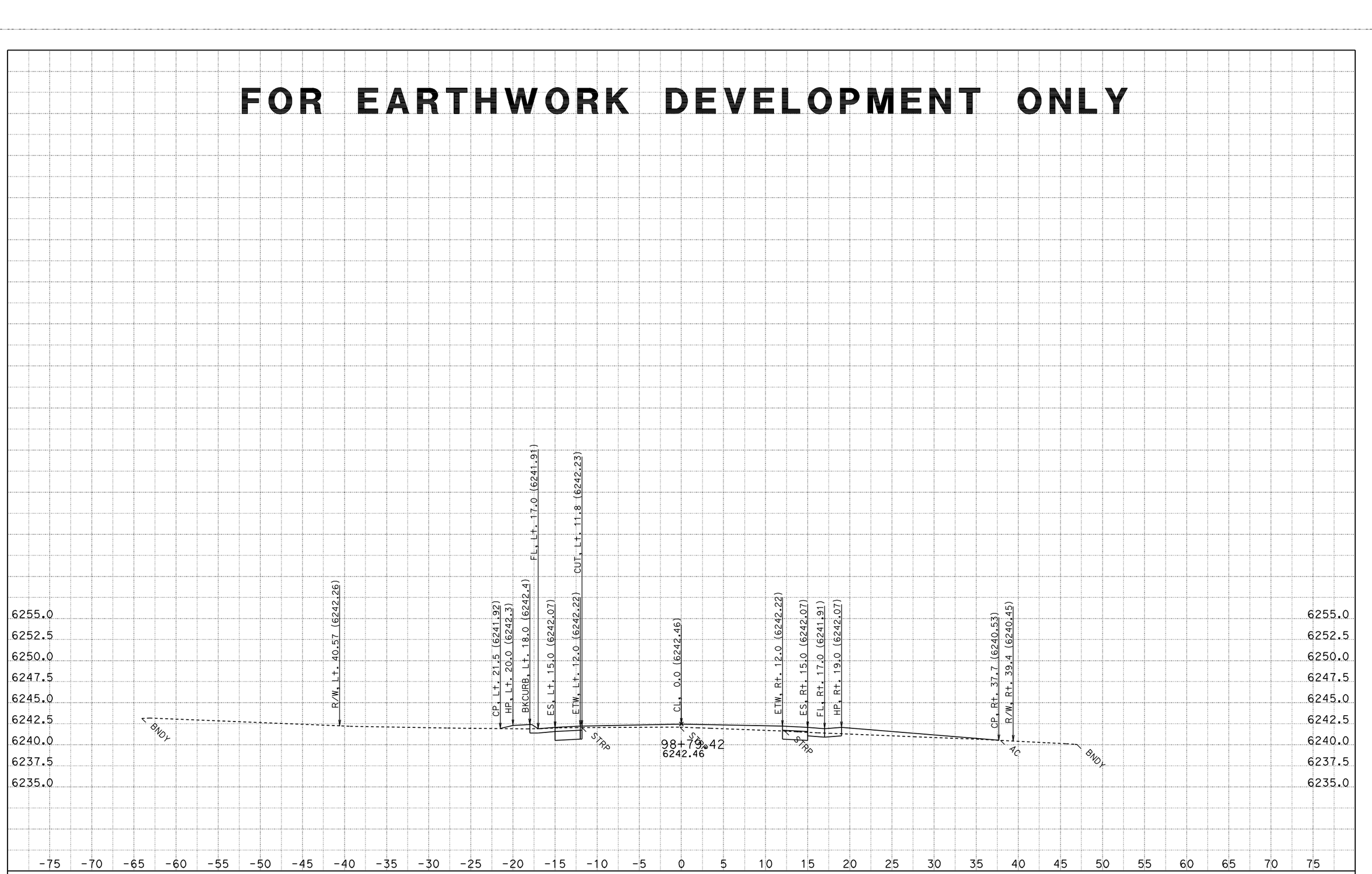

CONTRACT: 2a920

DATE: 8/12/2011

DIST/CO/RTE/PM: 03-ED,Pla 89 PM 27.2/27.4, 0.0/T8.5

KC Project: 2A920FT File: H:\Pla89\2A920FT\EAR\OUTPUT\0035_11200.ear

SCALE: 1" = 5' Horiz.
1" = 5' Vert.

All Dimensions are US Survey Feet

A1
CROSS SECTIONS
SHEET 897 OF 976

FOR EARTHWORK DEVELOPMENT ONLY

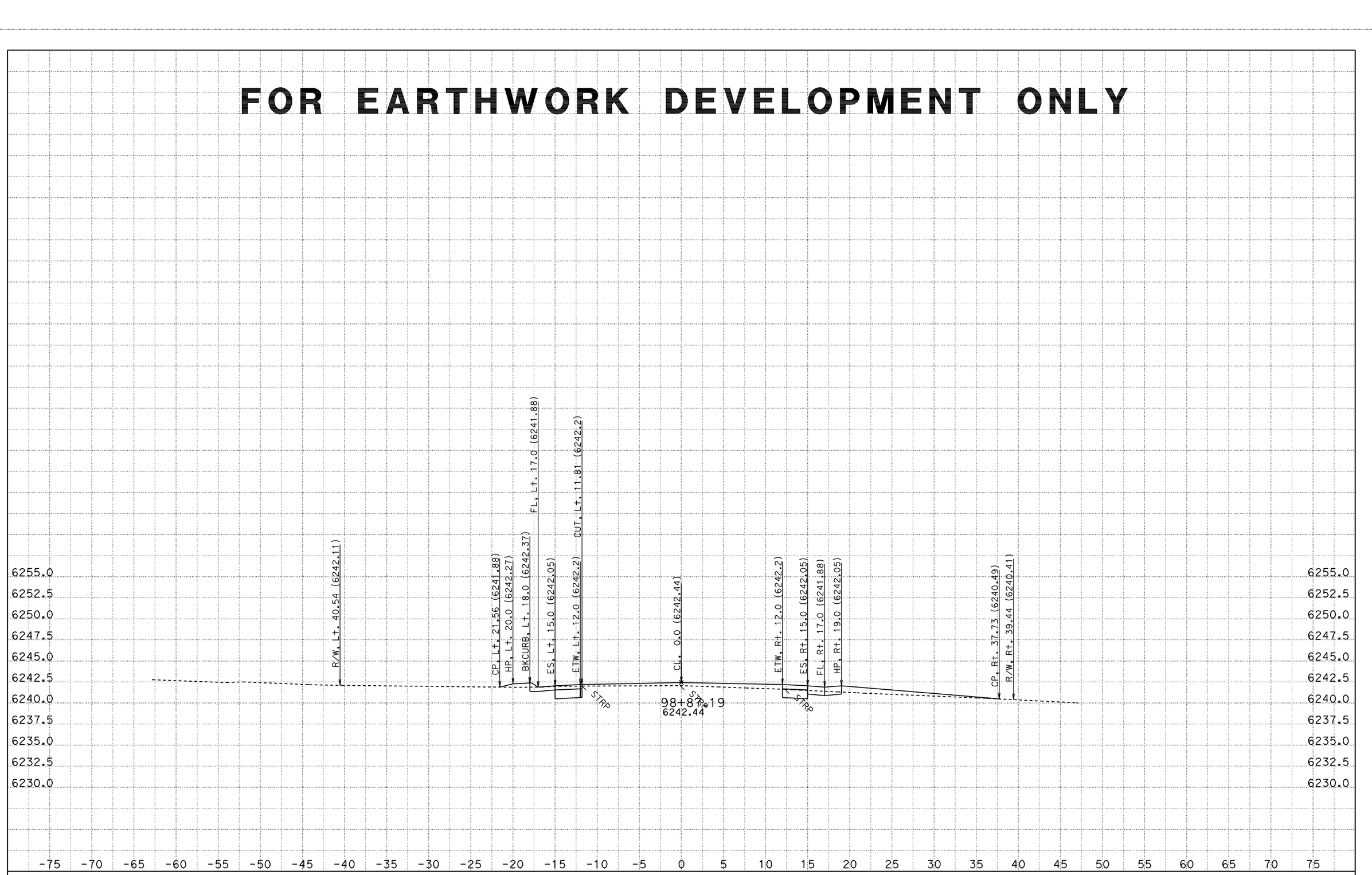

DATE: 8/12/2011
KC Project: 2A920FT
File: H:\Pla89\2A920FT\EAR\OUTPUT\0035_11200.ear

CONTRACT: 2a920
DIST/CO/RTE/PM: 03-ED,Pla 89 PM 27.2/27.4, 0.0/T8.5

SCALE: 1" = 5' Horiz.
1" = 5' Vert.

All Dimensions are US Survey Feet

A1
CROSS SECTIONS
SHEET 898 OF 976

FOR EARTHWORK DEVELOPMENT ONLY

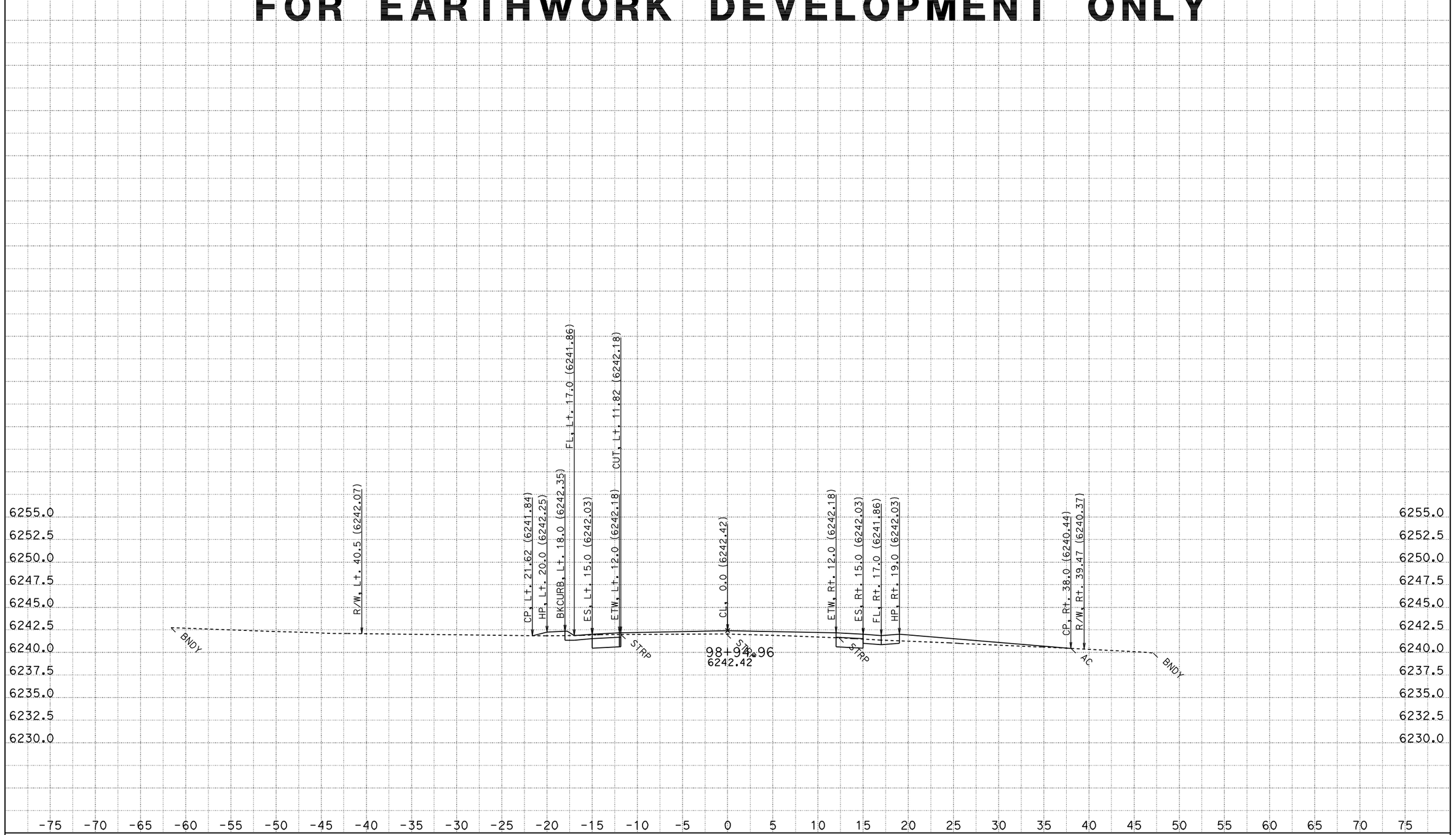

CONTRACT: 2a920

DATE: 8/12/2011

DIST/CO/RTE/PM: 03-ED,Pla 89 PM 27.2/27.4, 0.0/T8.5

SCALE: 1" = 5' Horiz.
1" = 5' Vert.

A1

CROSS SECTIONS

KC Project: 2A920FT File: H:\Pla89\2A920FT\EAR\OUTPUT\0035_11200.ear

All Dimensions are US Survey Feet

SHEET 899 OF 976

FOR EARTHWORK DEVELOPMENT ONLY

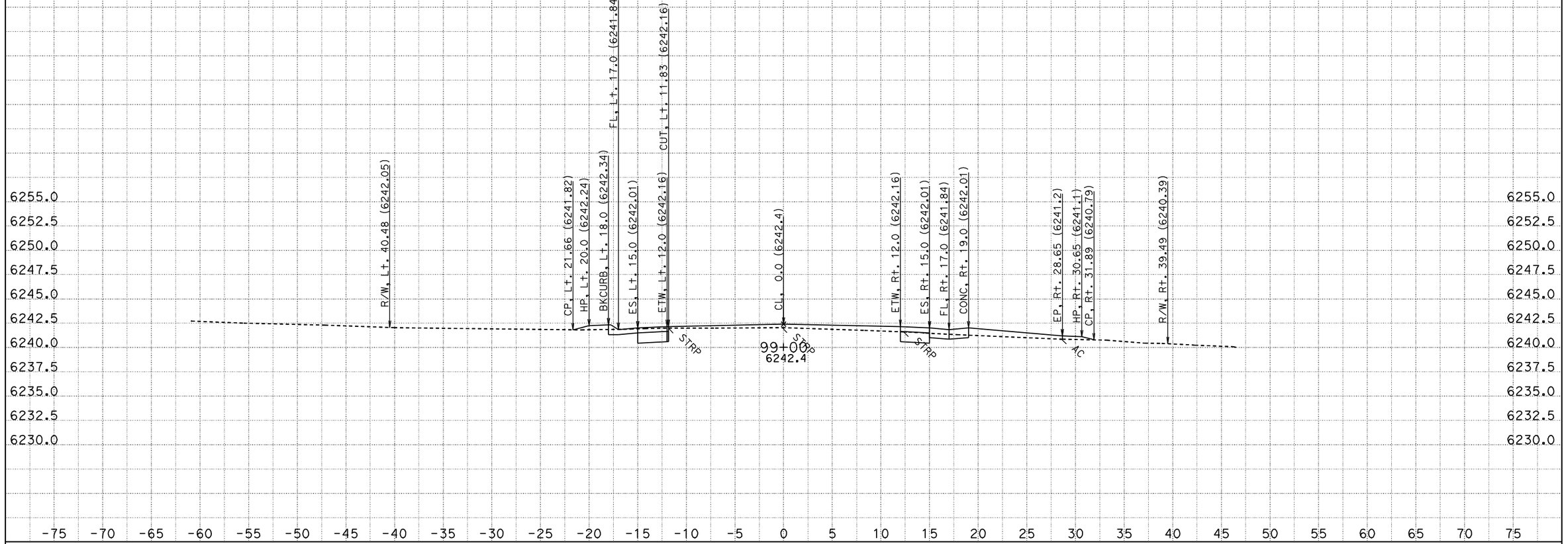

CONTRACT: 2a920

DATE: 8/12/2011

DIST/CO/RTE/PM: 03-ED,Pla 89 PM 27.2/27.4, 0.0/T8.5

KC Project: 2A920FT File: H:\Pla89\2A920FT\EAR\OUTPUT\0035_11200.ear

SCALE: 1" = 5' Horiz.
1" = 5' Vert.

All Dimensions are US Survey Feet

A1
CROSS SECTIONS
SHEET 900 OF 976

FOR EARTHWORK DEVELOPMENT ONLY

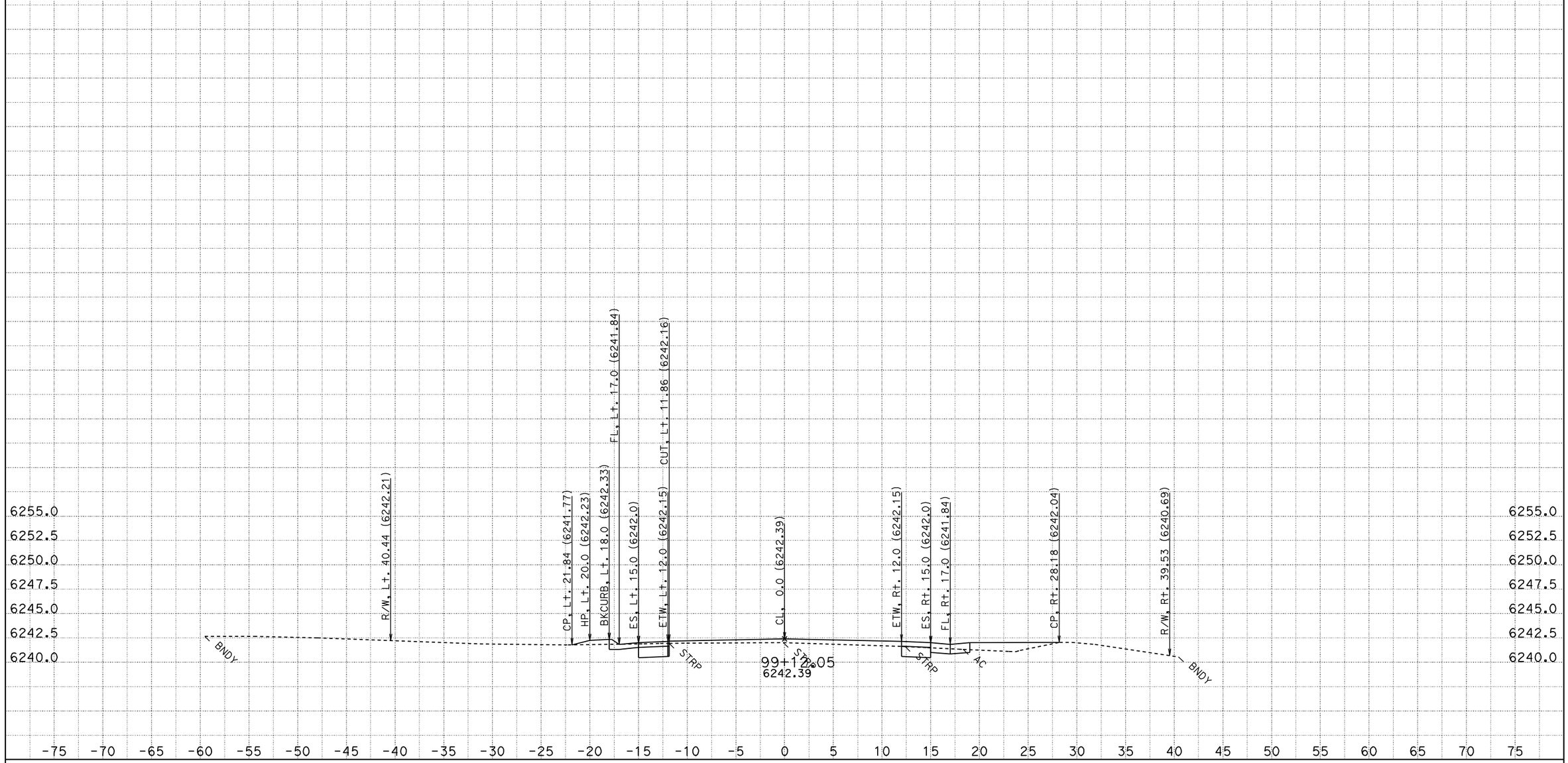

CONTRACT: 2a920

DATE: 8/12/2011

DIST/CO/RTE/PM: 03-ED,Pla 89 PM 27.2/27.4, 0.0/T8.5

SCALE: 1" = 5' Horiz.
1" = 5' Vert.

A1

CROSS SECTIONS

KC Project: 2A920FT File: H:\Pla89\2A920FT\EAR\OUTPUT\0035_11200.ear

All Dimensions are US Survey Feet

FOR EARTHWORK DEVELOPMENT ONLY

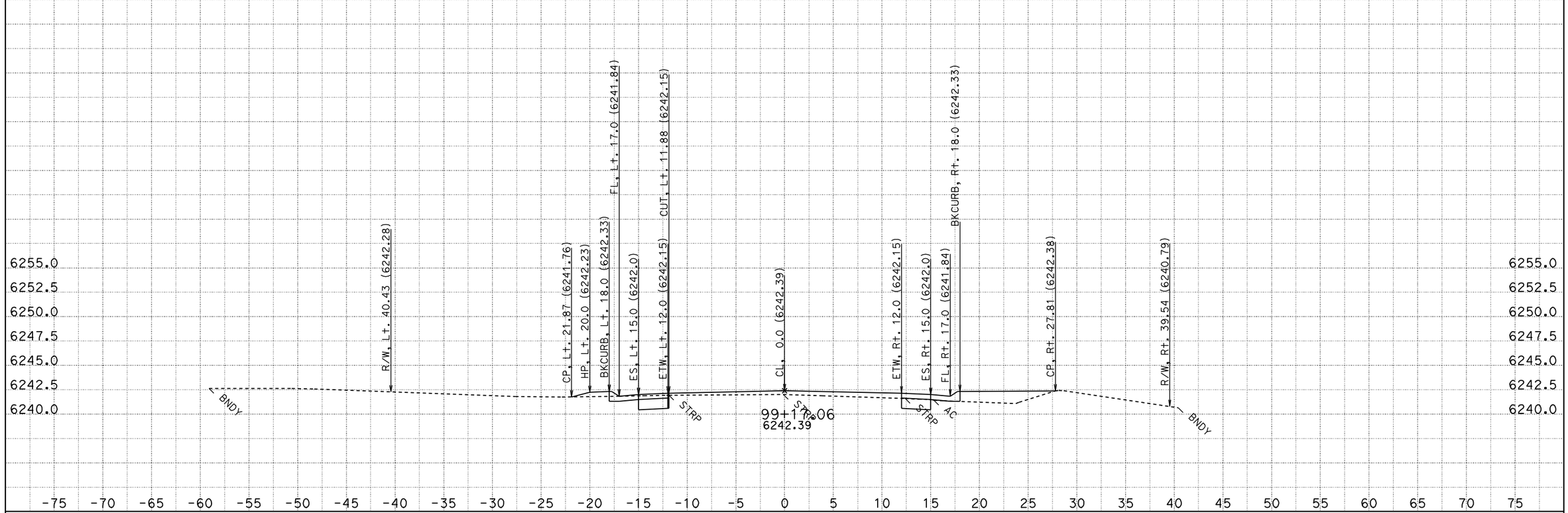

CONTRACT: 2a920

DATE: 8/12/2011

DIST/CO/RTE/PM: 03-ED,Pla 89 PM 27.2/27.4, 0.0/T8.5

SCALE: 1" = 5' Horiz.
1" = 5' Vert.

A1

CROSS SECTIONS

KC Project: 2A920FT File: H:\Pla89\2A920FT\EAR\OUTPUT\0035_11200.ear

All Dimensions are US Survey Feet

FOR EARTHWORK DEVELOPMENT ONLY

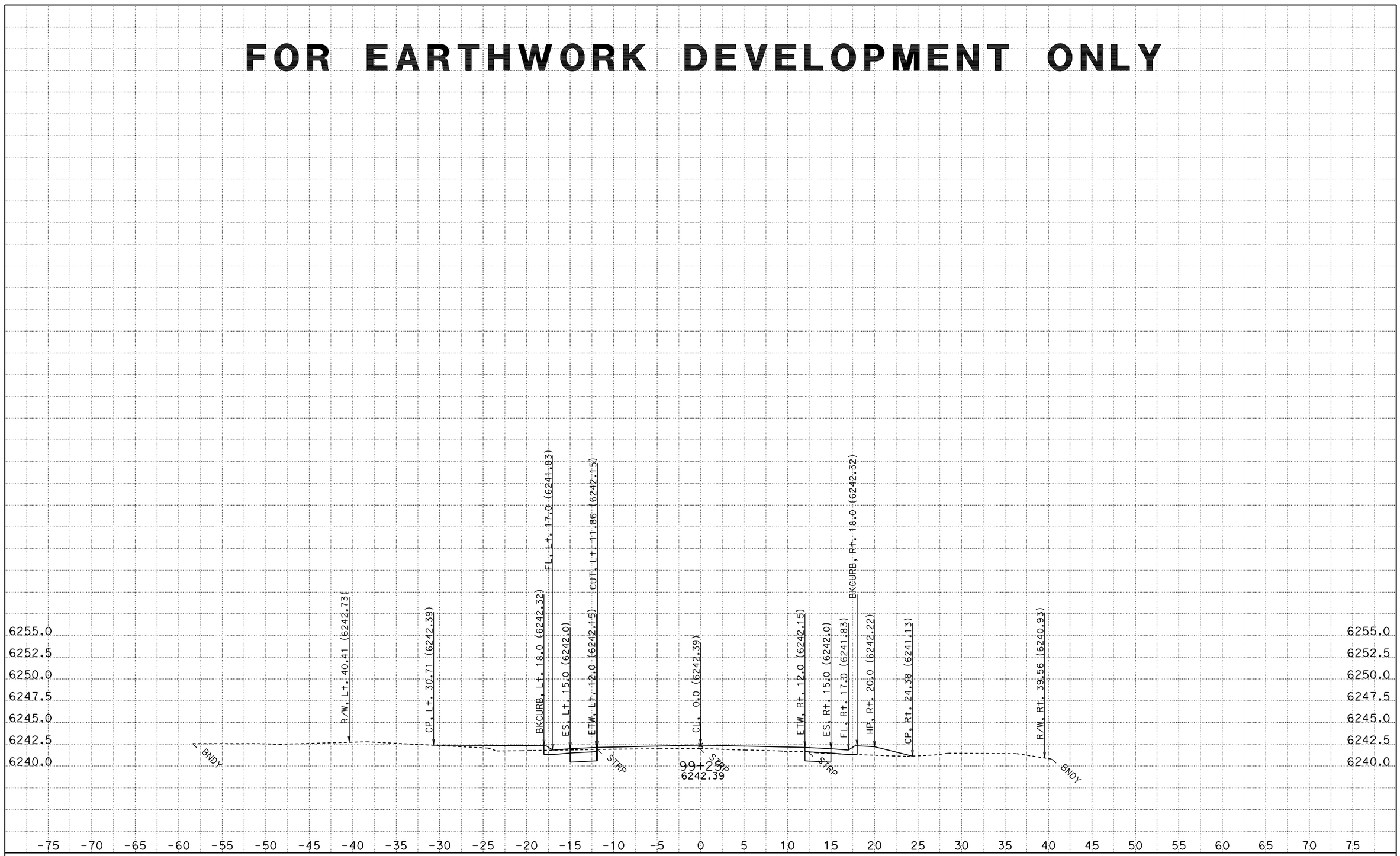

CONTRACT: 2a920

DATE: 8/12/2011

DIST/CO/RTE/PM: 03-ED,Pla 89 PM 27.2/27.4, 0.0/T8.5

SCALE: 1" = 5' Horiz.
1" = 5' Vert.

A1

CROSS SECTIONS

KC Project: 2A920FT File: H:\Pla89\2A920FT\EAR\OUTPUT\0035_11200.ear

All Dimensions are US Survey Feet

SHEET 903 OF 976

FOR EARTHWORK DEVELOPMENT ONLY

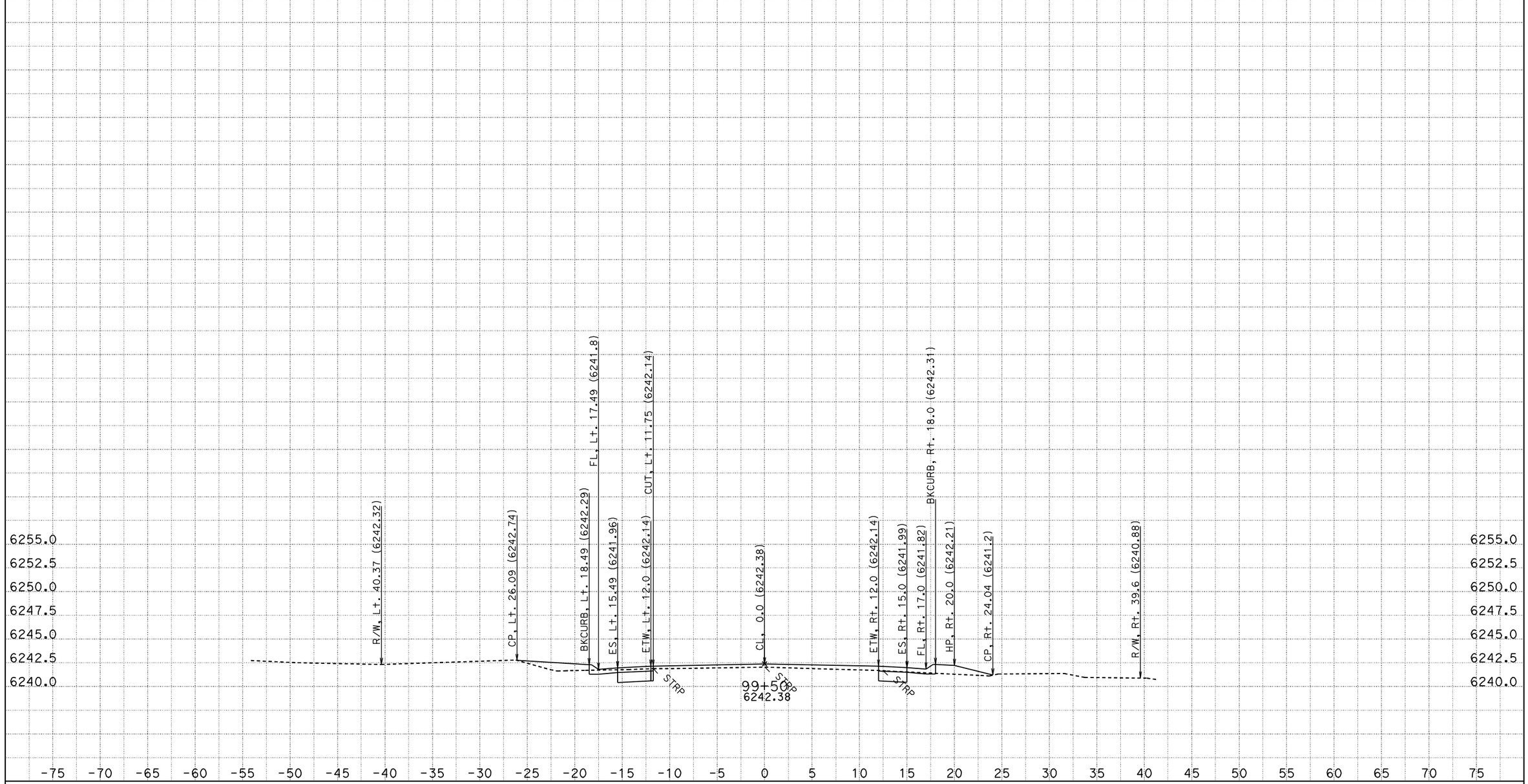

CONTRACT: 2a920

DATE: 8/12/2011

DIST/CO/RTE/PM: 03-ED,Pla 89 PM 27.2/27.4, 0.0/T8.5

SCALE: 1" = 5' Horiz.
1" = 5' Vert.

A1

CROSS SECTIONS

KC Project: 2A920FT File: H:\Pla89\2A920FT\EAR\OUTPUT\0035_11200.ear

All Dimensions are US Survey Feet

FOR EARTHWORK DEVELOPMENT ONLY

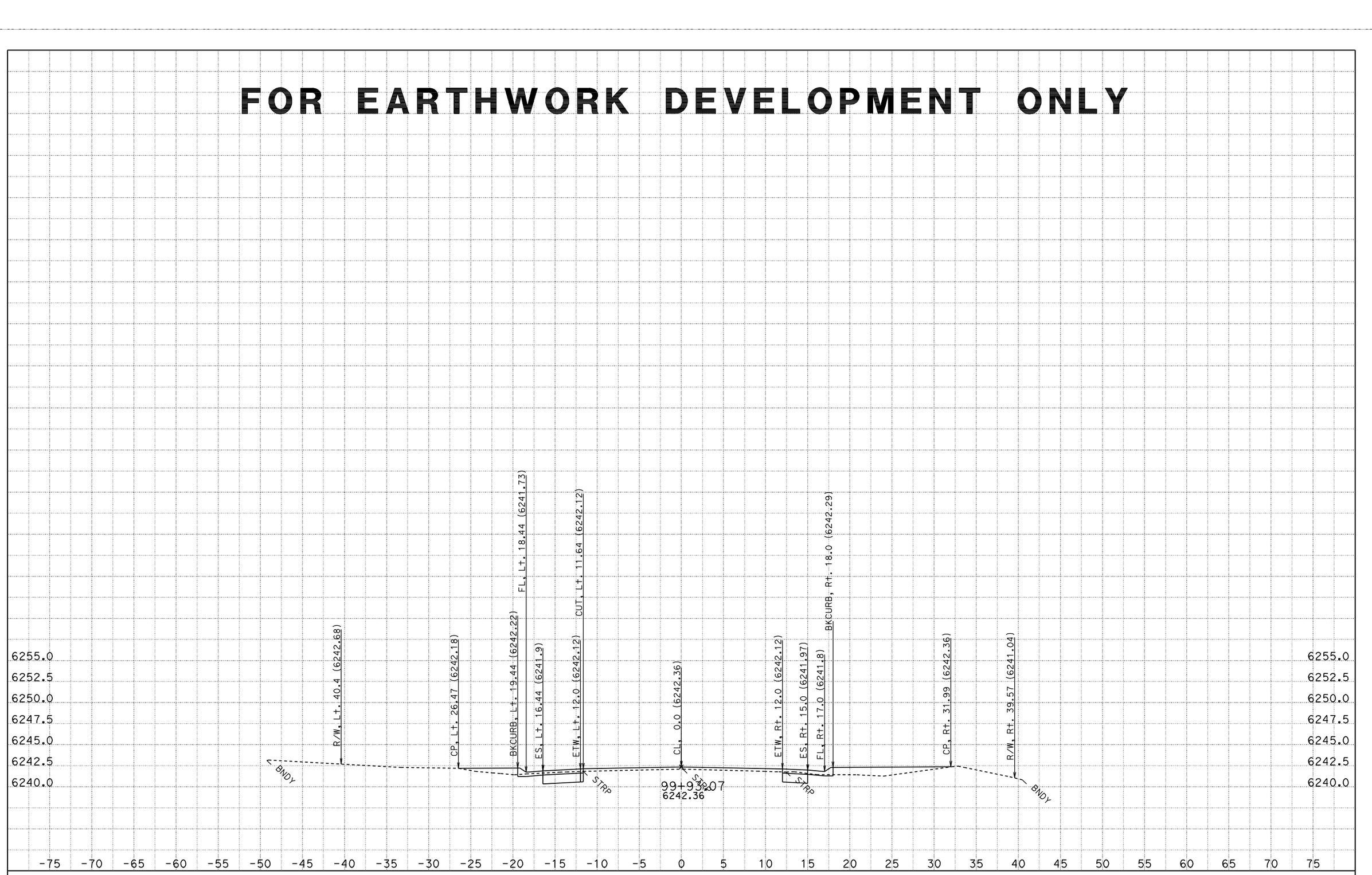

CONTRACT: 2a920

DATE: 8/12/2011

DIST/CO/RTE/PM: 03-ED,Pla 89 PM 27.2/27.4, 0.0/T8.5

SCALE: 1" = 5' Horiz.
1" = 5' Vert.

A1

CROSS SECTIONS

KC Project: 2A920FT File: H:\Pla89\2A920FT\EAR\OUTPUT\0035_11200.ear

All Dimensions are US Survey Feet

FOR EARTHWORK DEVELOPMENT ONLY

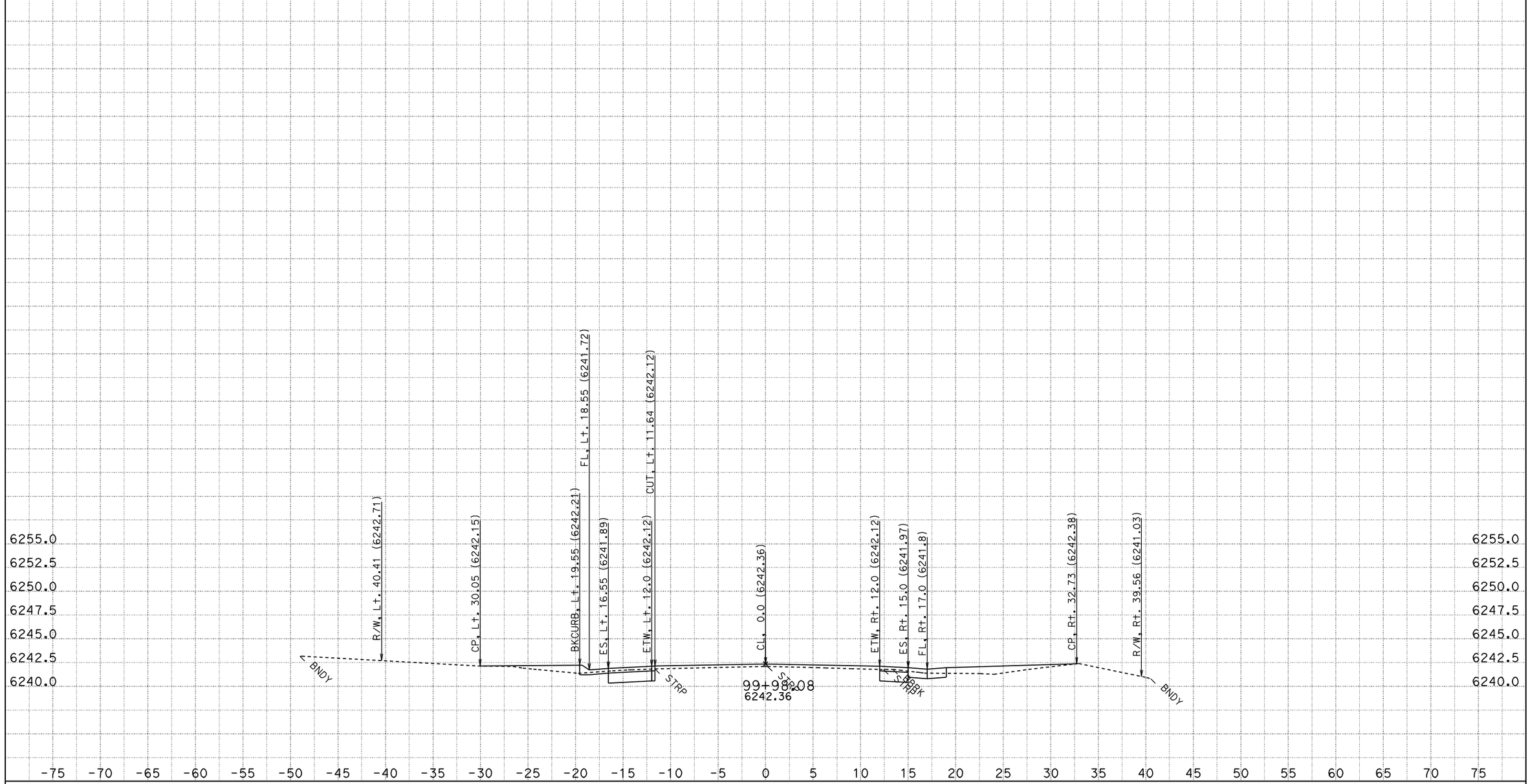

CONTRACT: 2a920

DATE: 8/12/2011

DIST/CO/RTE/PM: 03-ED,Pla 89 PM 27.2/27.4, 0.0/T8.5

SCALE: 1" = 5' Horiz.
1" = 5' Vert.

A1

CROSS SECTIONS

KC Project: 2A920FT File: H:\Pla89\2A920FT\EAR\OUTPUT\0035_11200.ear

All Dimensions are US Survey Feet

FOR EARTHWORK DEVELOPMENT ONLY

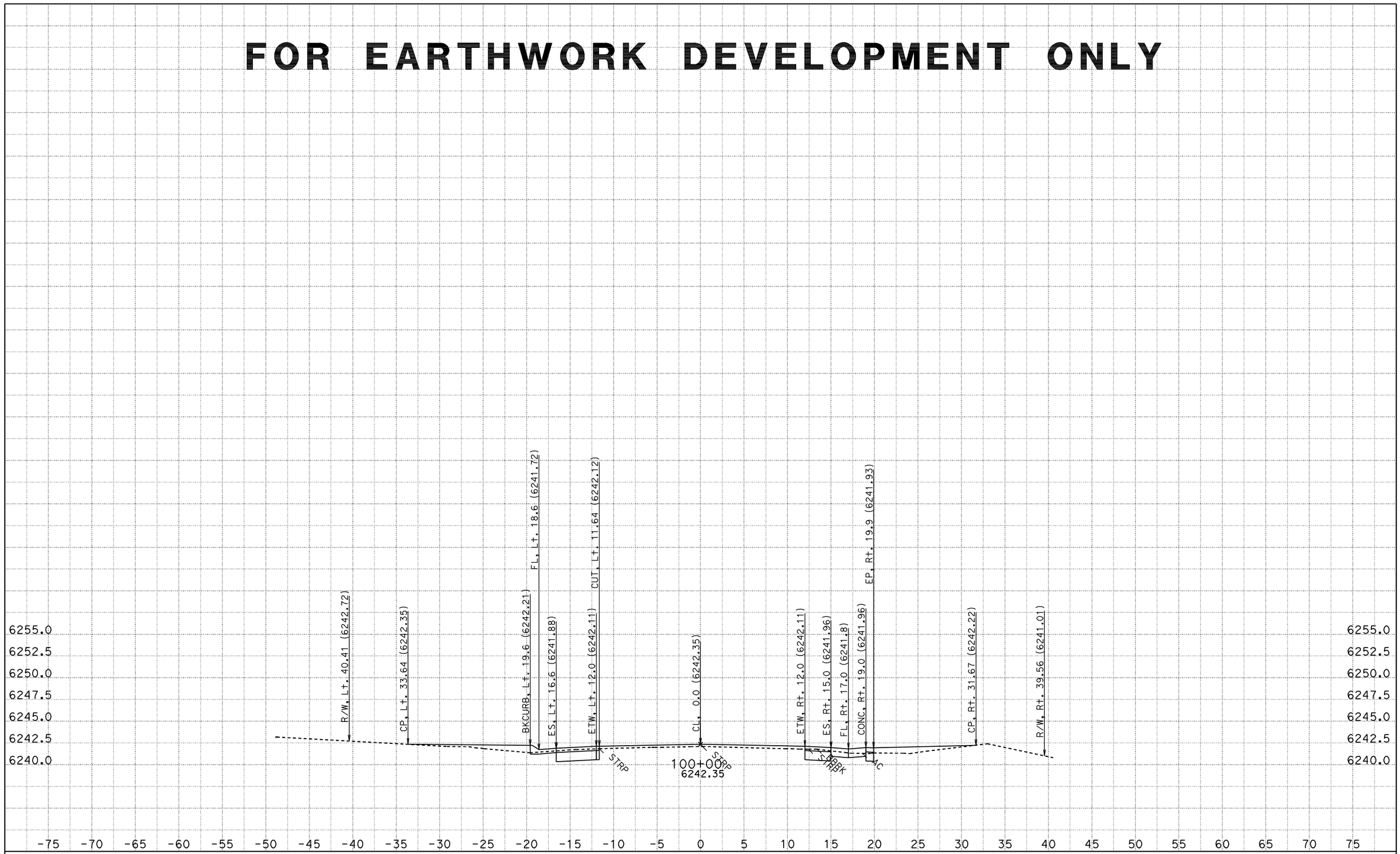

CONTRACT: 2a920

DATE: 8/12/2011

DIST/CO/RTE/PM: 03-ED,Pla 89 PM 27.2/27.4, 0.0/T8.5

SCALE: 1" = 5' Horiz.
1" = 5' Vert.

A1

CROSS SECTIONS

KC Project: 2A920FT File: H:\Pla89\2A920FT\EAR\OUTPUT\0035_11200.ear

All Dimensions are US Survey Feet

FOR EARTHWORK DEVELOPMENT ONLY

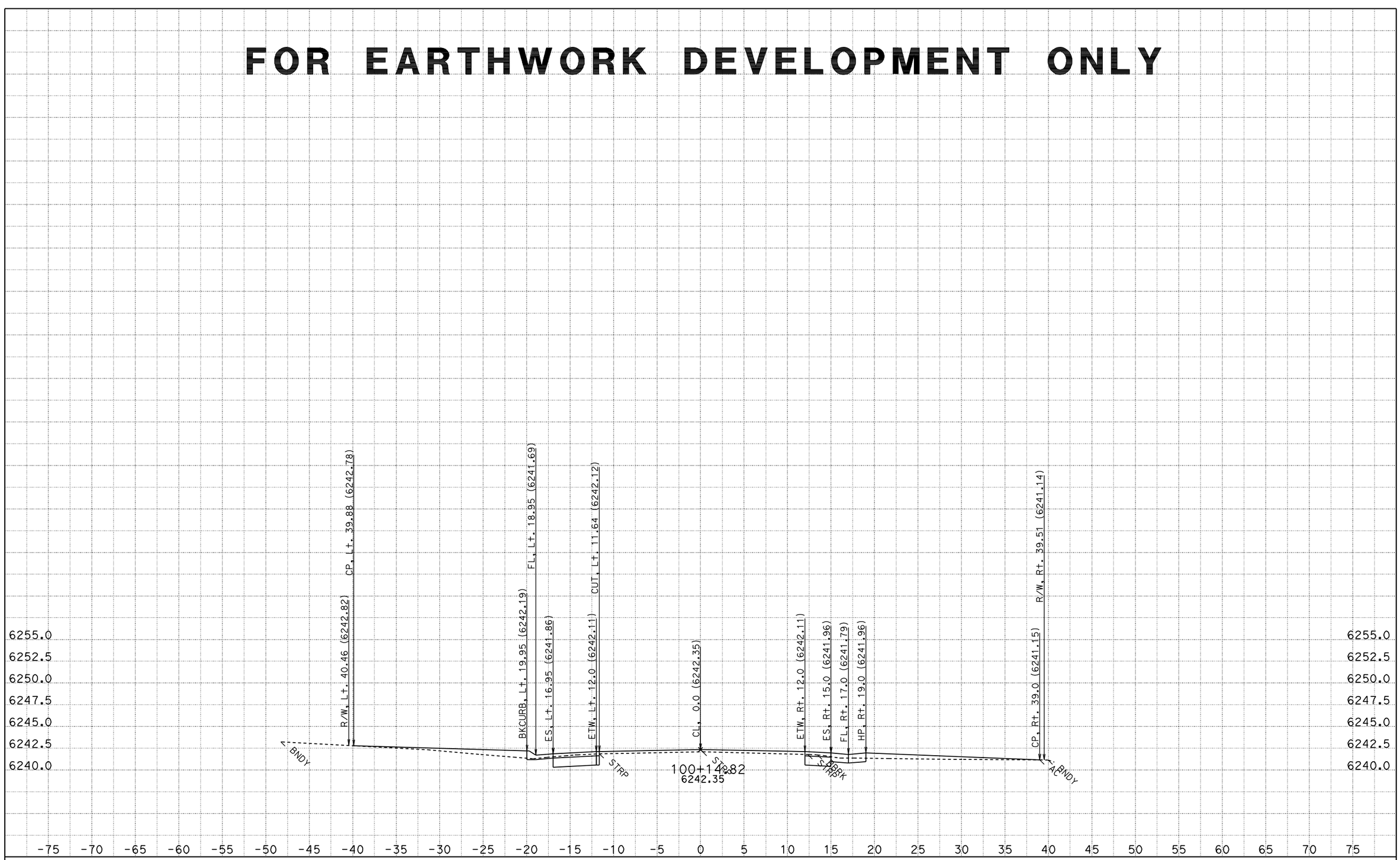

CONTRACT: 2a920

DATE: 8/12/2011

DIST/CO/RTE/PM: 03-ED,Pla 89 PM 27.2/27.4, 0.0/T8.5

SCALE: 1" = 5' Horiz.
1" = 5' Vert.

A1

CROSS SECTIONS

KC Project: 2A920FT File: H:\Pla89\2A920FT\EAR\OUTPUT\0035_11200.ear

All Dimensions are US Survey Feet

FOR EARTHWORK DEVELOPMENT ONLY

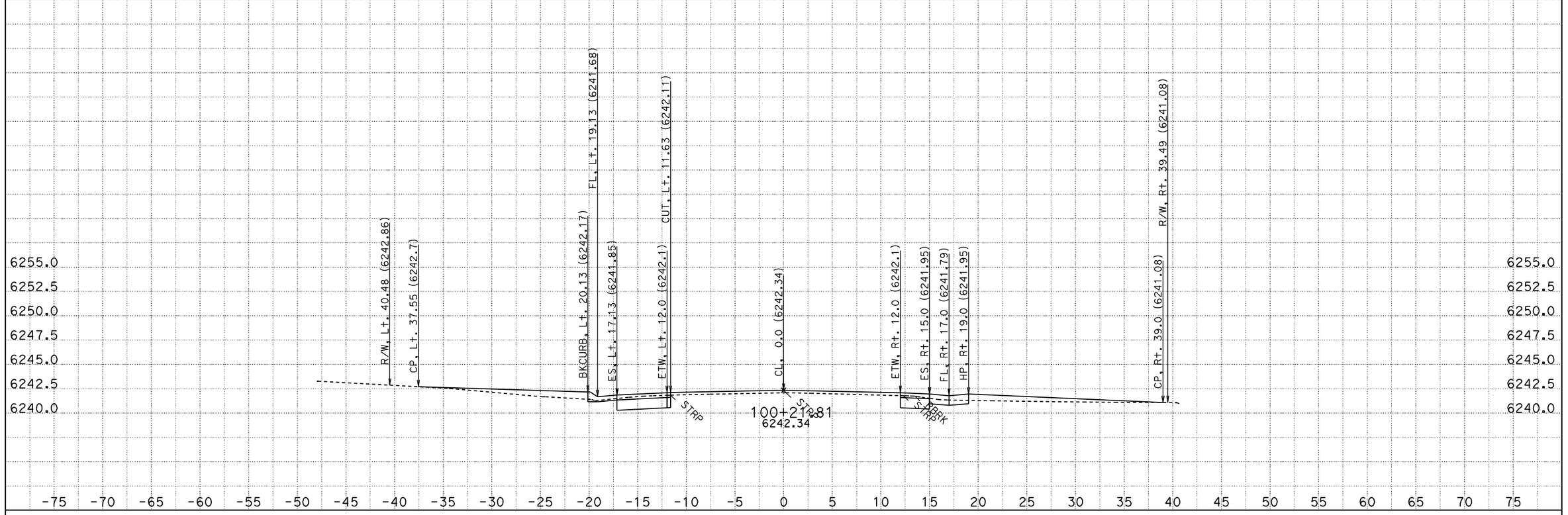

CONTRACT: 2a920

DATE: 8/12/2011

DIST/CO/RTE/PM: 03-ED,Pla 89 PM 27.2/27.4, 0.0/T8.5

SCALE: 1" = 5' Horiz.
1" = 5' Vert.

A1

CROSS SECTIONS

KC Project: 2A920FT File: H:\Pla89\2A920FT\EAR\OUTPUT\0035_11200.ear

All Dimensions are US Survey Feet

FOR EARTHWORK DEVELOPMENT ONLY

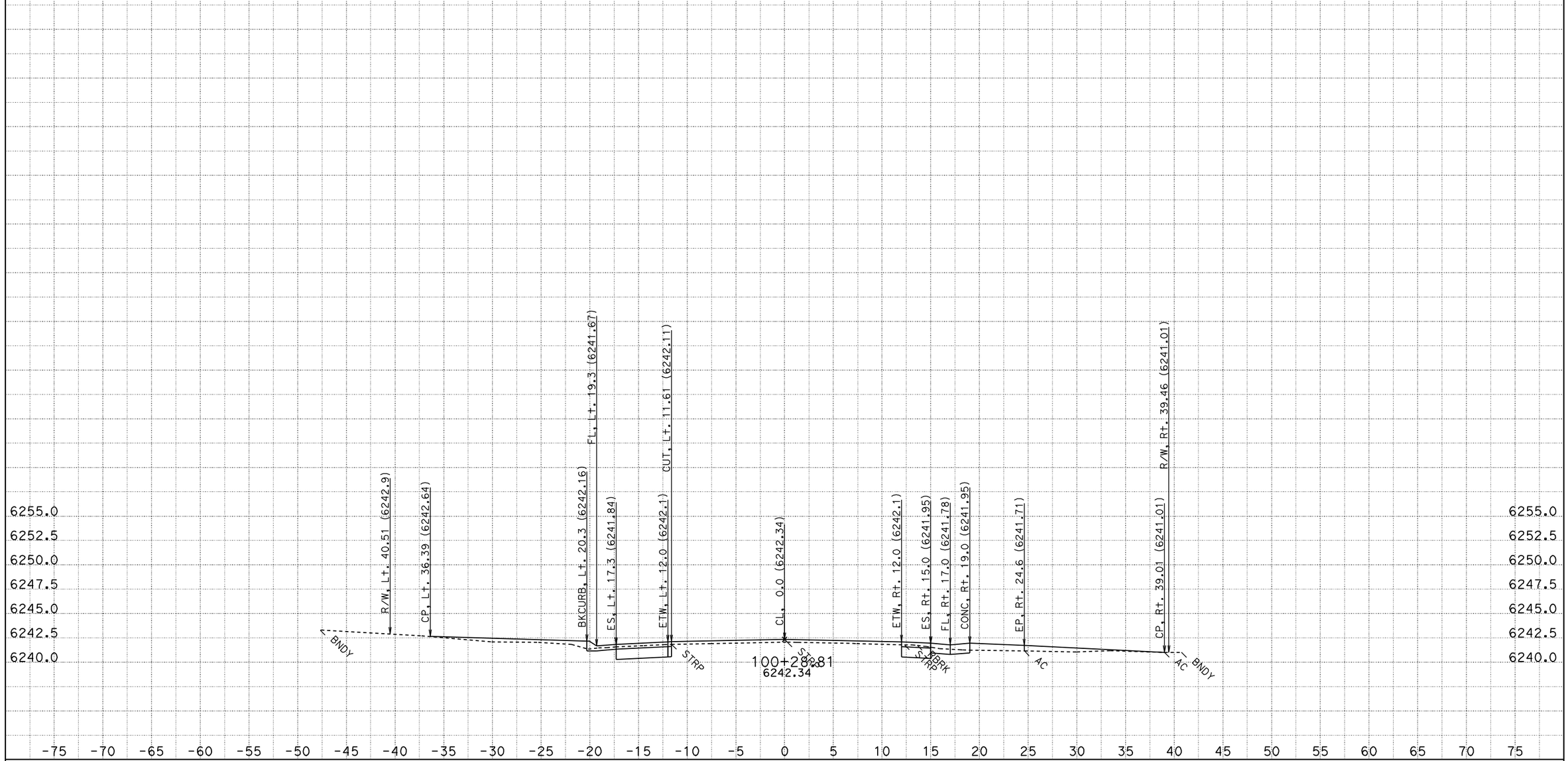

CONTRACT: 2a920

DATE: 8/12/2011

DIST/CO/RTE/PM: 03-ED,Pla 89 PM 27.2/27.4, 0.0/T8.5

SCALE: 1" = 5' Horiz.
1" = 5' Vert.

A1

CROSS SECTIONS

KC Project: 2A920FT File: H:\Pla89\2A920FT\EAR\OUTPUT\0035_11200.ear

All Dimensions are US Survey Feet

FOR EARTHWORK DEVELOPMENT ONLY

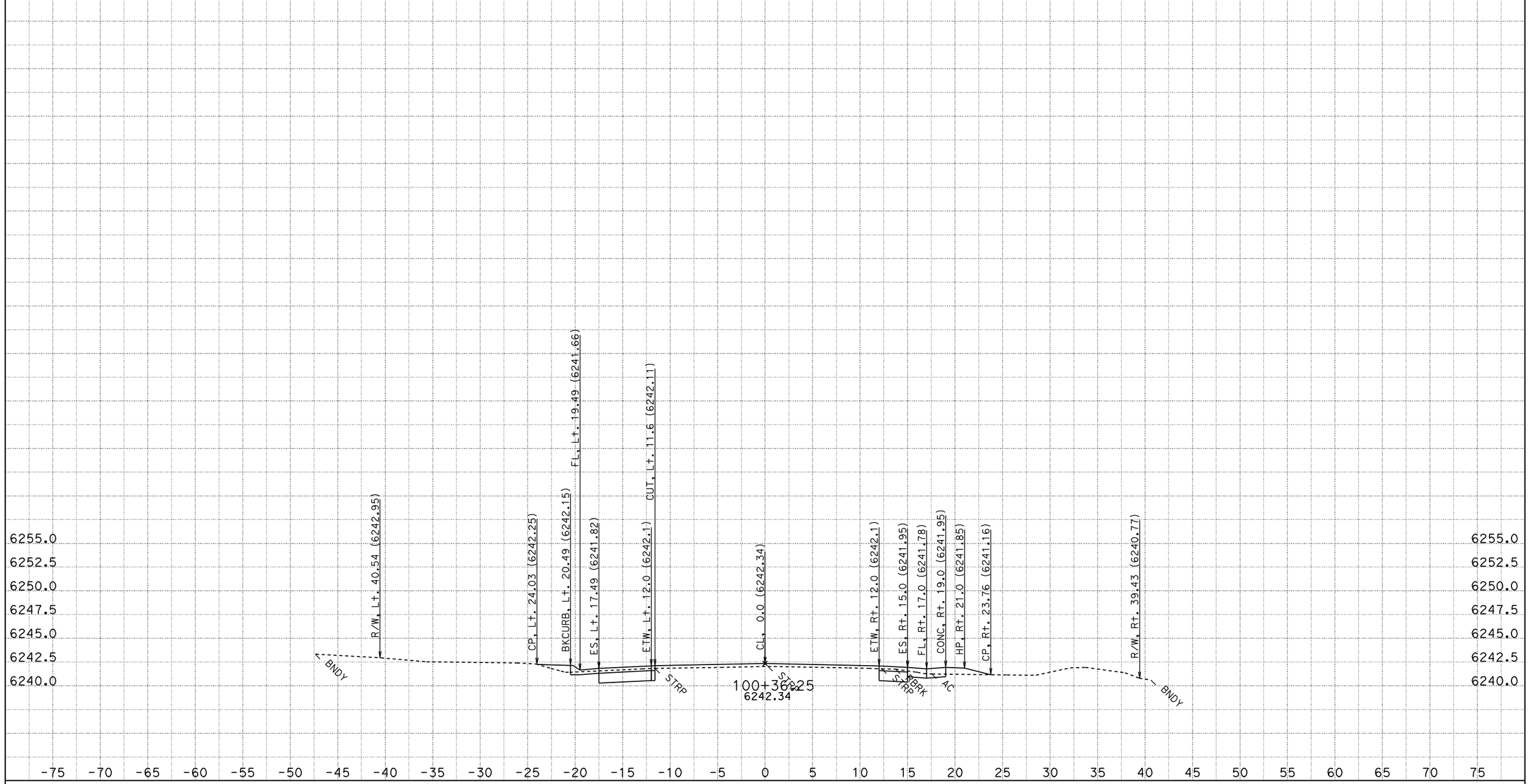

CONTRACT: 2a920

DATE: 8/12/2011

DIST/CO/RTE/PM: 03-ED,Pla 89 PM 27.2/27.4, 0.0/T8.5

SCALE: 1" = 5' Horiz.
1" = 5' Vert.

A1

CROSS SECTIONS

KC Project: 2A920FT File: H:\Pla89\2A920FT\EAR\OUTPUT\0035_11200.ear

All Dimensions are US Survey Feet

FOR EARTHWORK DEVELOPMENT ONLY

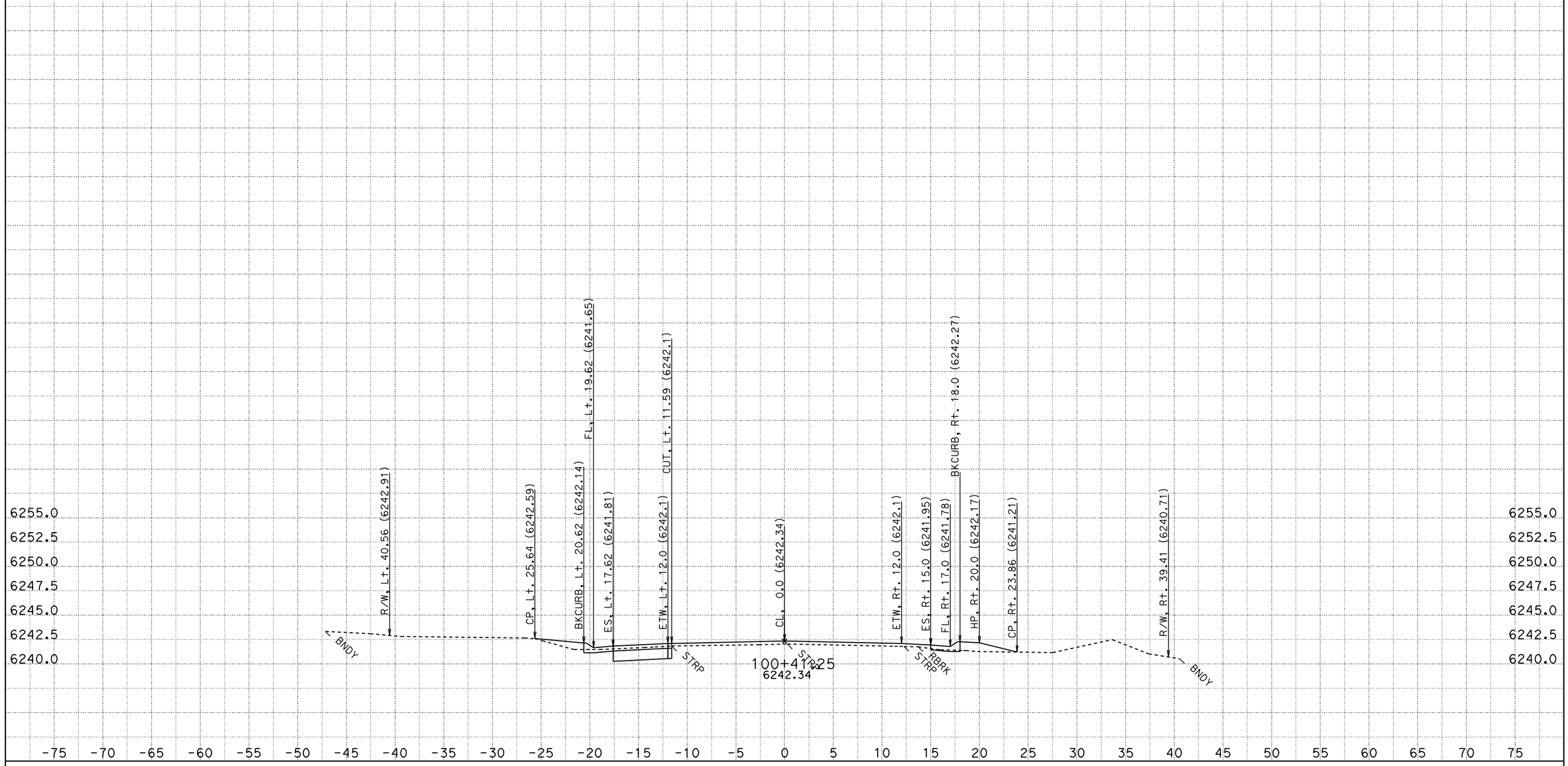

CONTRACT: 2a920

DATE: 8/12/2011

DIST/CO/RTE/PM: 03-ED,Pla 89 PM 27.2/27.4, 0.0/T8.5

SCALE: 1" = 5' Horiz.
1" = 5' Vert.

A1

CROSS SECTIONS

KC Project: 2A920FT File: H:\Pla89\2A920FT\EAR\OUTPUT\0035_11200.ear

All Dimensions are US Survey Feet

SHEET 912 OF 976

FOR EARTHWORK DEVELOPMENT ONLY

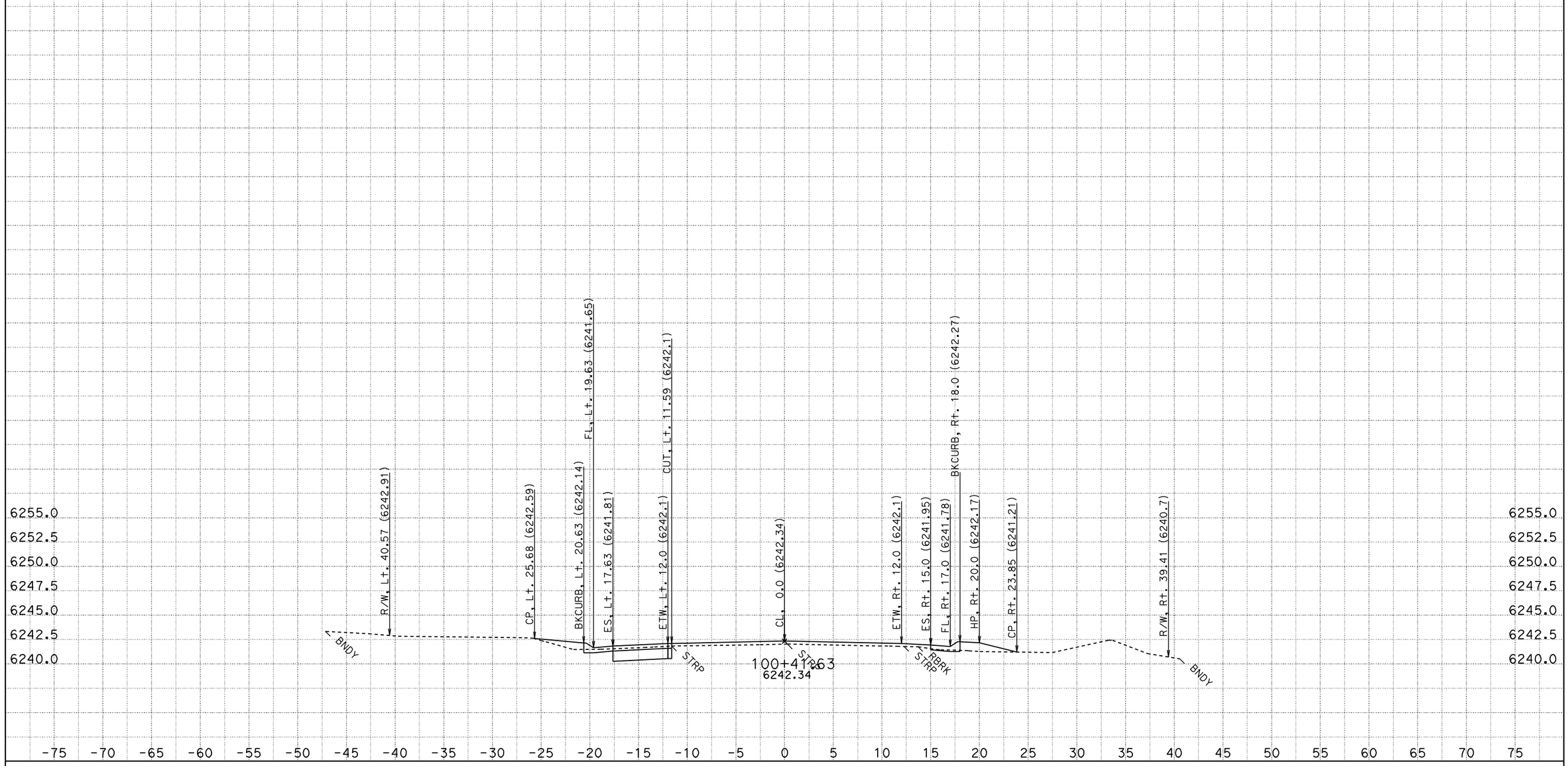

CONTRACT: 2a920

DATE: 8/12/2011

DIST/CO/RTE/PM: 03-ED,Pla 89 PM 27.2/27.4, 0.0/T8.5

SCALE: 1" = 5' Horiz.
1" = 5' Vert.

A1

CROSS SECTIONS

KC Project: 2A920FT File: H:\Pla89\2A920FT\EAR\OUTPUT\0035_11200.ear

All Dimensions are US Survey Feet

SHEET 913 OF 976

FOR EARTHWORK DEVELOPMENT ONLY

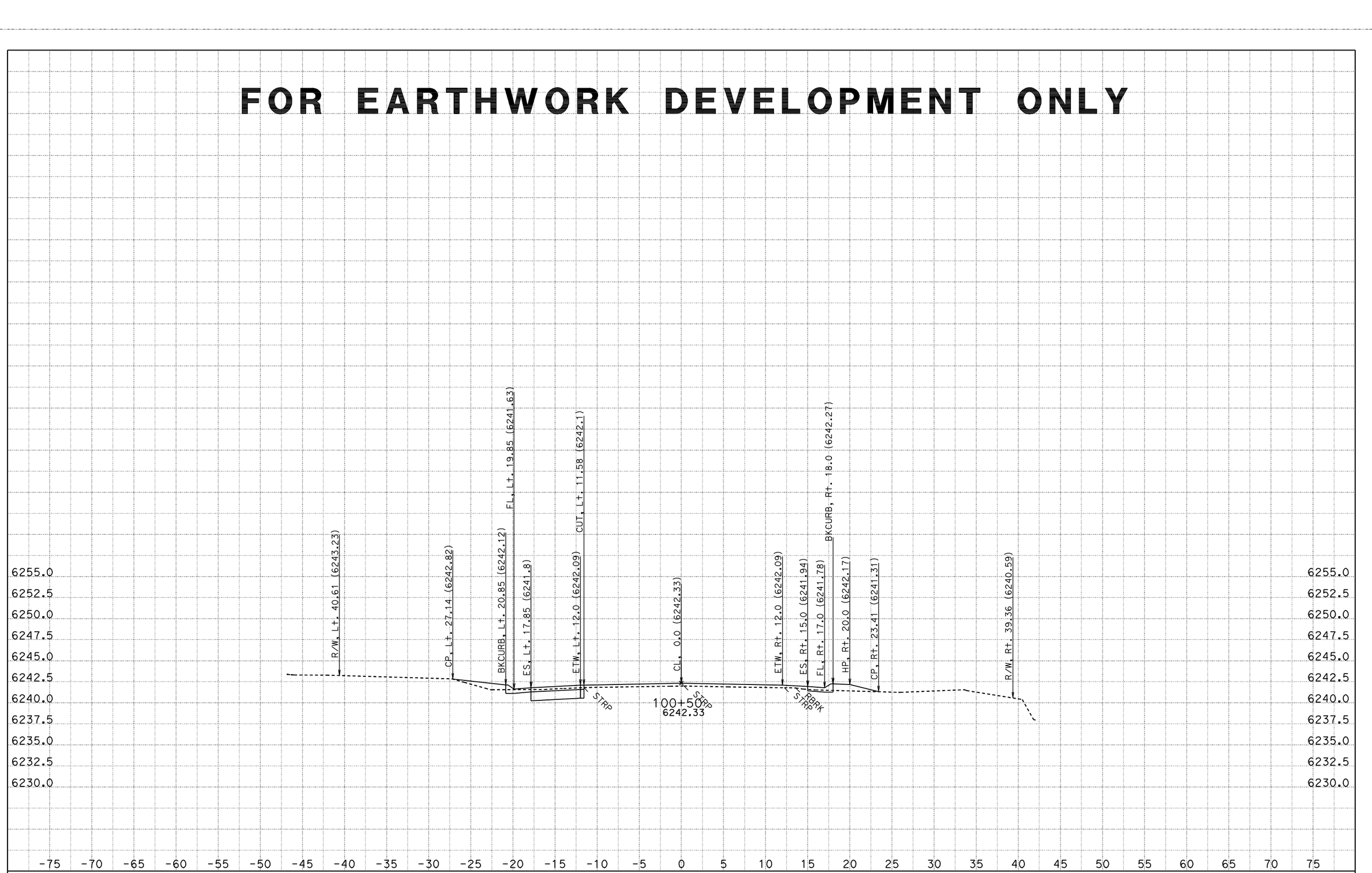

CONTRACT: 2a920

DATE: 8/12/2011

DIST/CO/RTE/PM: 03-ED,Pla 89 PM 27.2/27.4, 0.0/T8.5

KC Project: 2A920FT

File: H:\Pla89\2A920FT\EAR\OUTPUT\0035_11200.ear

SCALE: 1" = 5' Horiz.
1" = 5' Vert.

All Dimensions are US Survey Feet

A1

CROSS SECTIONS

SHEET 914 OF 976

FOR EARTHWORK DEVELOPMENT ONLY

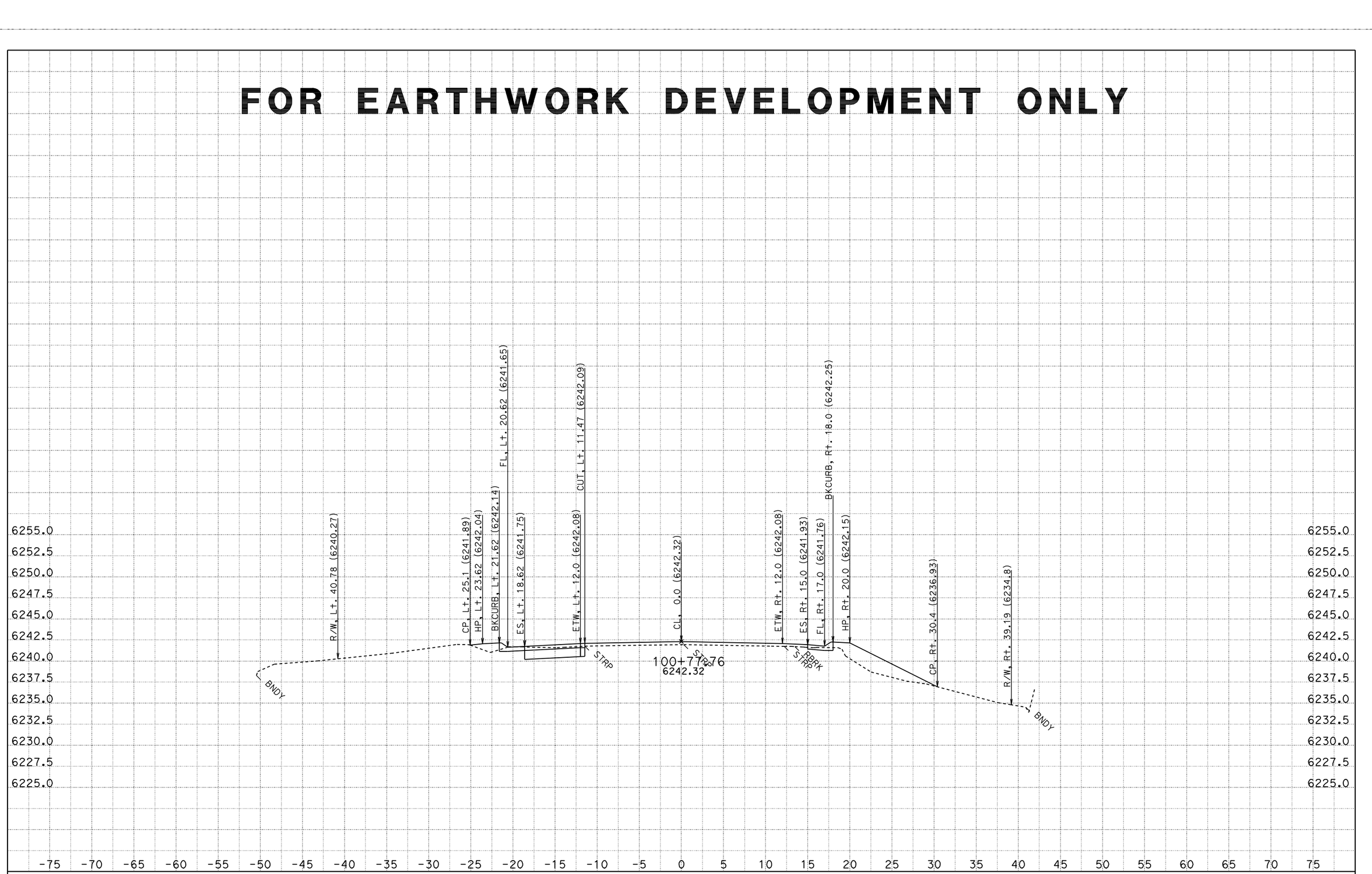

DATE: 8/12/2011
KC Project: 2A920FT
File: H:\Pla89\2A920FT\EAR\OUTPUT\0035_11200.ear

CONTRACT: 2a920
DIST/CO/RTE/PM: 03-ED,Pla 89 PM 27.2/27.4, 0.0/T8.5

SCALE: 1" = 5' Horiz.
1" = 5' Vert.

All Dimensions are US Survey Feet

A1
CROSS SECTIONS
SHEET 915 OF 976

FOR EARTHWORK DEVELOPMENT ONLY

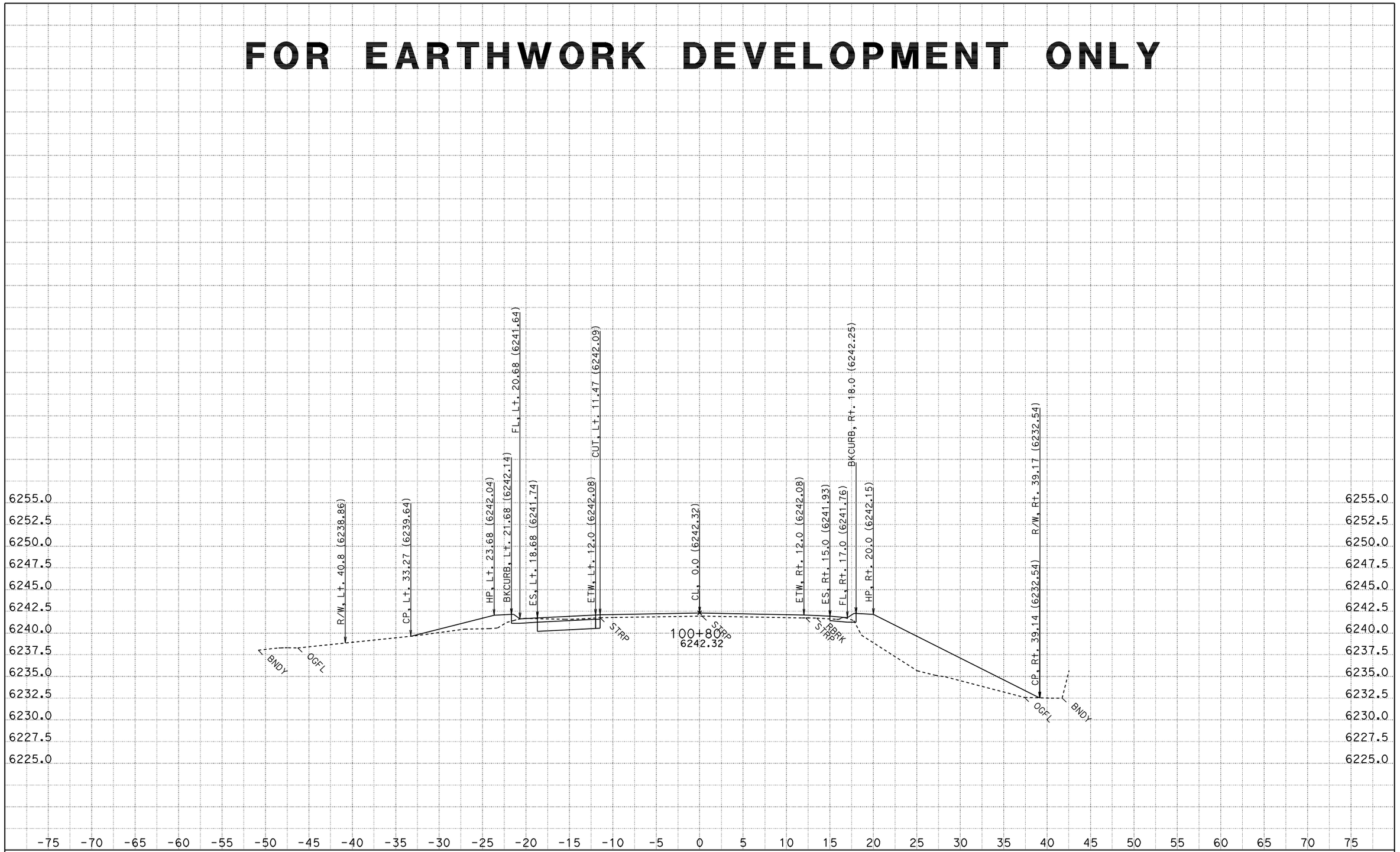

DATE: 8/12/2011
KC Project: 2A920FT
File: H:\Pla89\2A920FT\EAR\OUTPUT\0035_11200.ear

CONTRACT: 2a920
DIST/CO/RTE/PM: 03-ED,Pla 89 PM 27.2/27.4, 0.0/T8.5

SCALE: 1" = 5' Horiz.
1" = 5' Vert.

All Dimensions are US Survey Feet

A1
CROSS SECTIONS
SHEET 916 OF 976

FOR EARTHWORK DEVELOPMENT ONLY

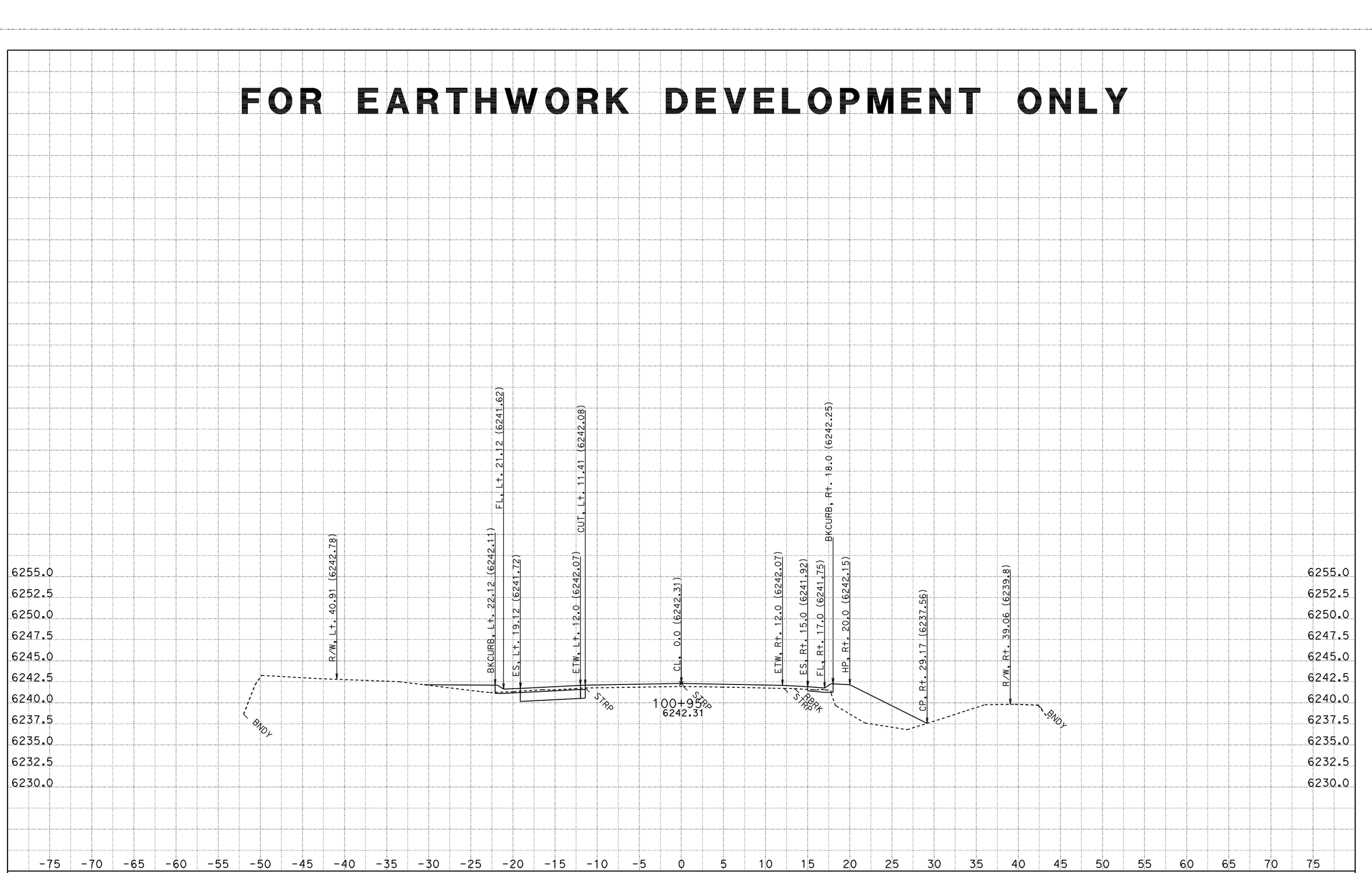

CONTRACT: 2a920

DATE: 8/12/2011

DIST/CO/RTE/PM: 03-ED,Pla 89 PM 27.2/27.4, 0.0/T8.5

SCALE: 1" = 5' Horiz.
1" = 5' Vert.

A1

CROSS SECTIONS

KC Project: 2A920FT

File: H:\Pla89\2A920FT\EAR\OUTPUT\0035_11200.ear

All Dimensions are US Survey Feet

FOR EARTHWORK DEVELOPMENT ONLY

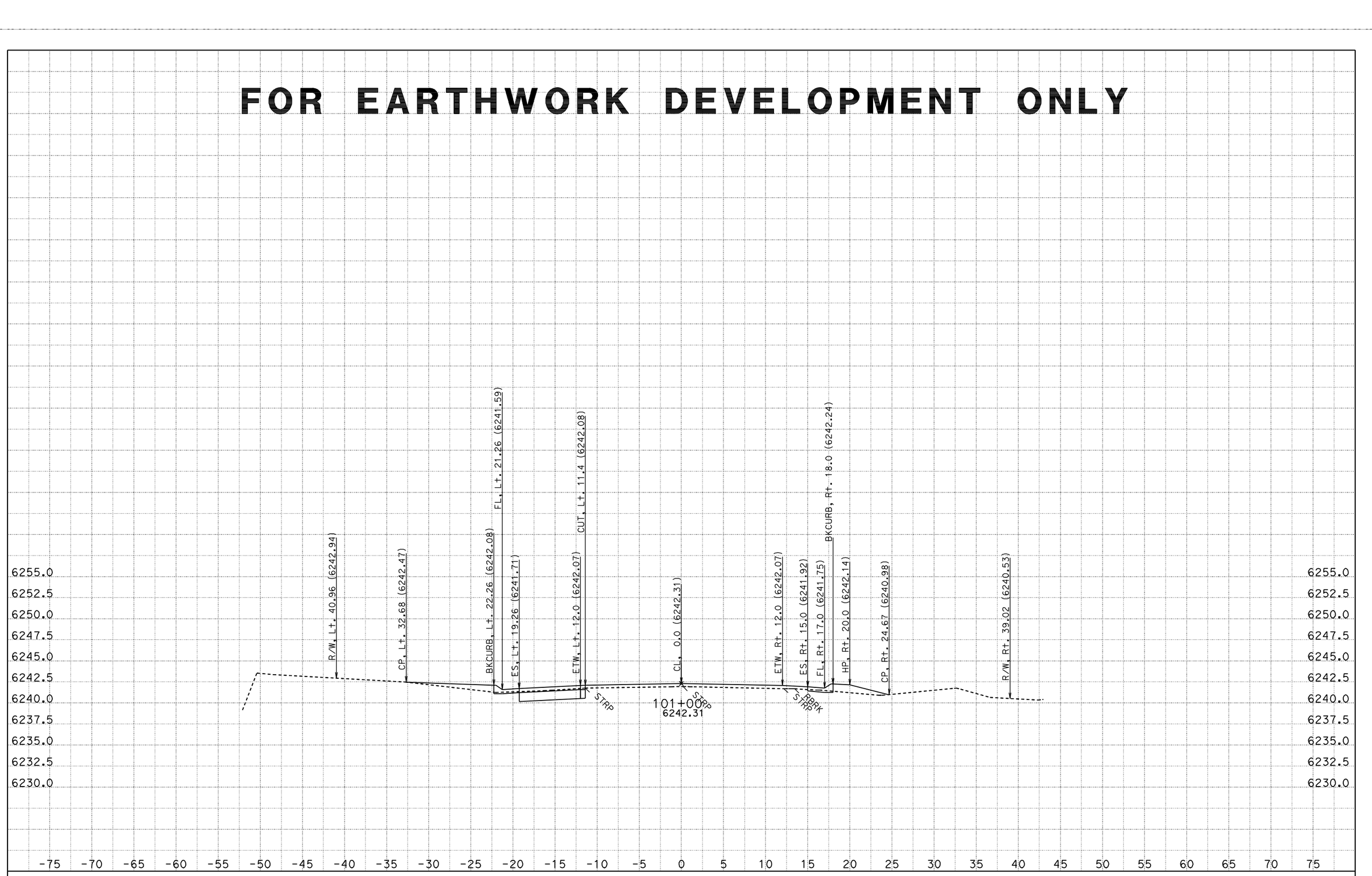

CONTRACT: 2a920

DATE: 8/12/2011

DIST/CO/RTE/PM: 03-ED,Pla 89 PM 27.2/27.4, 0.0/T8.5

SCALE: 1" = 5' Horiz.
1" = 5' Vert.

All Dimensions are US Survey Feet

KC Project: 2A920FT File: H:\Pla89\2A920FT\EAR\OUTPUT\0035_11200.ear

A1

CROSS SECTIONS

SHEET 918 OF 976

FOR EARTHWORK DEVELOPMENT ONLY

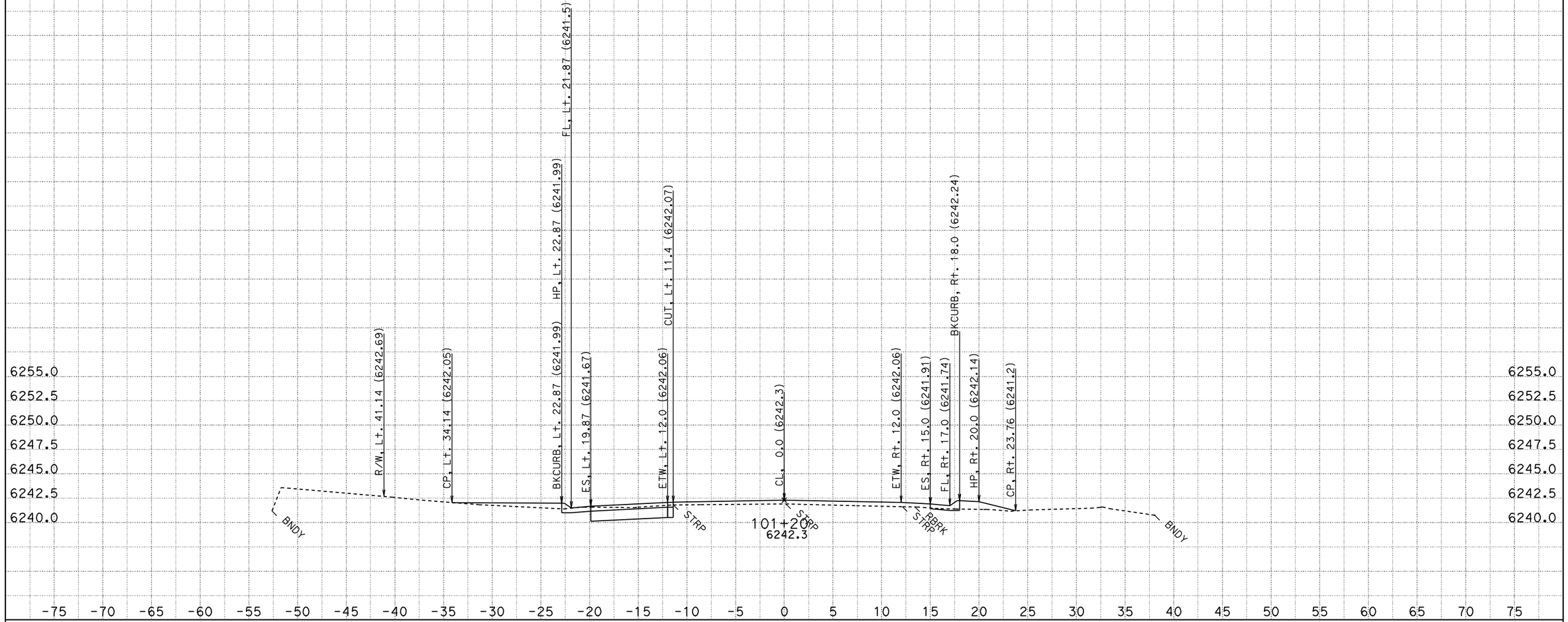

CONTRACT: 2a920

DATE: 8/12/2011

DIST/CO/RTE/PM: 03-ED,Pla 89 PM 27.2/27.4, 0.0/T8.5

SCALE: 1" = 5' Horiz.
1" = 5' Vert.

A1

CROSS SECTIONS

KC Project: 2A920FT

File: H:\Pla89\2A920FT\EAR\OUTPUT\0035_11200.ear

All Dimensions are US Survey Feet

FOR EARTHWORK DEVELOPMENT ONLY

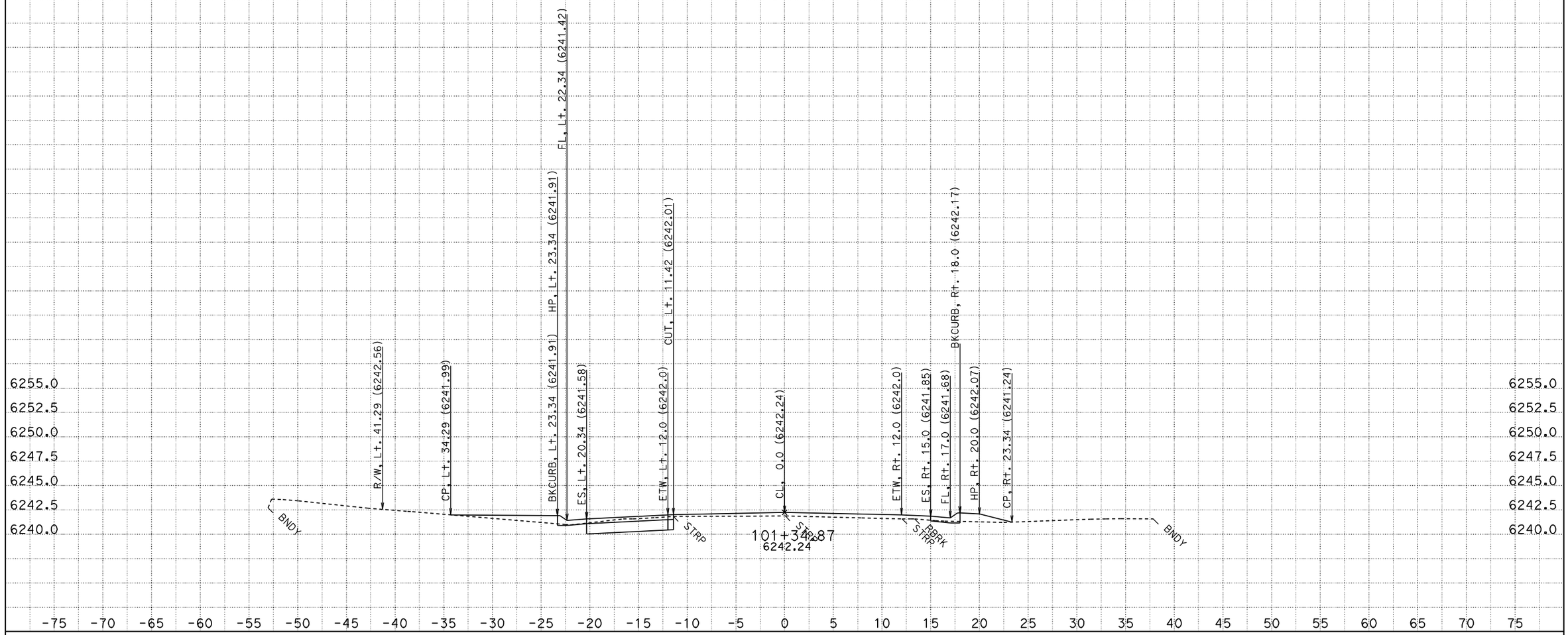

CONTRACT: 2a920

DATE: 8/12/2011

DIST/CO/RTE/PM: 03-ED,Pla 89 PM 27.2/27.4, 0.0/T8.5

KC Project: 2A920FT

File: H:\Pla89\2A920FT\EAR\OUTPUT\0035_11200.ear

SCALE: 1" = 5' Horiz.
1" = 5' Vert.

All Dimensions are US Survey Feet

A1
CROSS SECTIONS

FOR EARTHWORK DEVELOPMENT ONLY

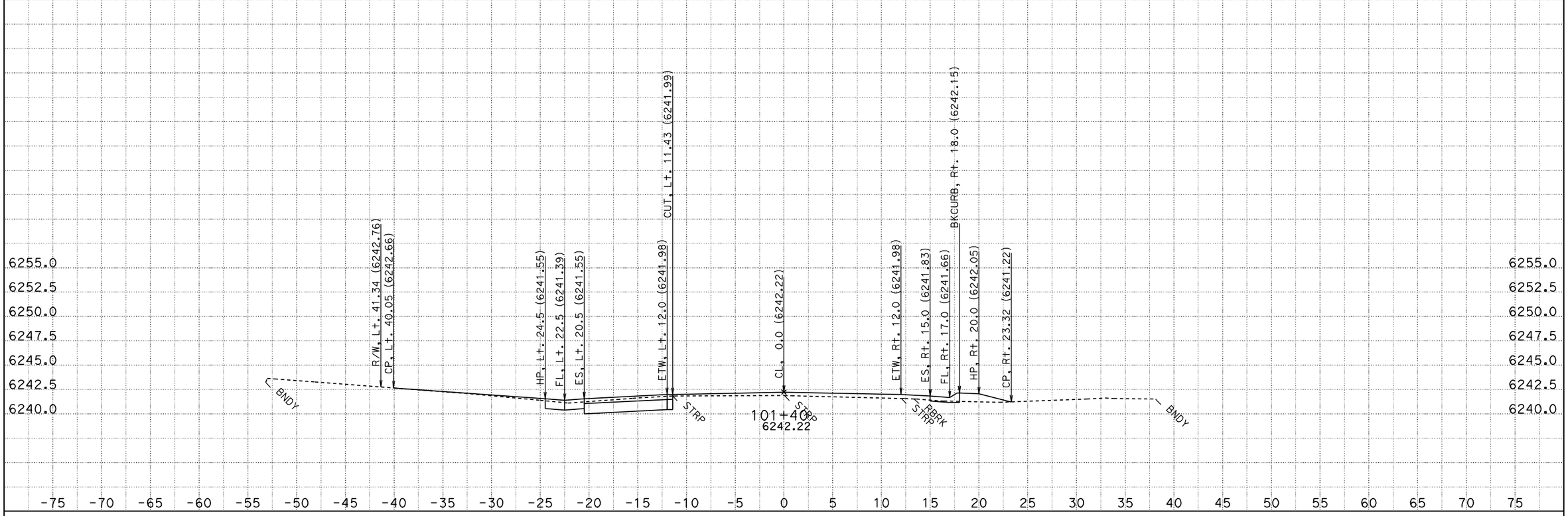

CONTRACT: 2a920

DATE: 8/12/2011

DIST/CO/RTE/PM: 03-ED,Pla 89 PM 27.2/27.4, 0.0/T8.5

SCALE: 1" = 5' Horiz.
1" = 5' Vert.

A1

CROSS SECTIONS

KC Project: 2A920FT File: H:\Pla89\2A920FT\EAR\OUTPUT\0035_11200.ear

All Dimensions are US Survey Feet

SHEET 921 OF 976

FOR EARTHWORK DEVELOPMENT ONLY

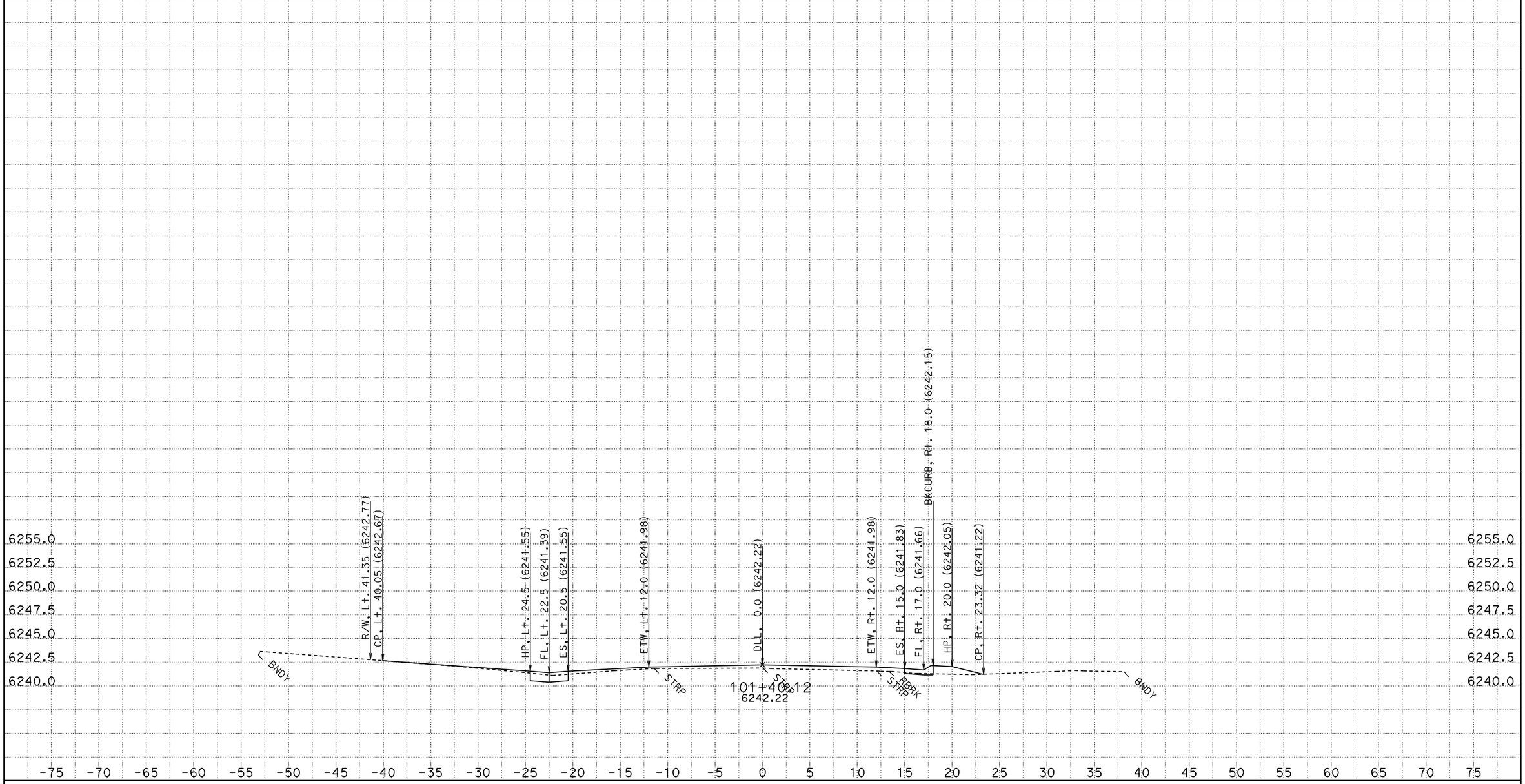

CONTRACT: 2a920

DATE: 8/12/2011

DIST/CO/RTE/PM: 03-ED,Pla 89 PM 27.2/27.4, 0.0/T8.5

SCALE: 1" = 5' Horiz.
1" = 5' Vert.

A1

CROSS SECTIONS

KC Project: 2A920FT File: H:\Pla89\2A920FT\EAR\OUTPUT\0035_11200.ear

All Dimensions are US Survey Feet

SHEET 922 OF 976

FOR EARTHWORK DEVELOPMENT ONLY

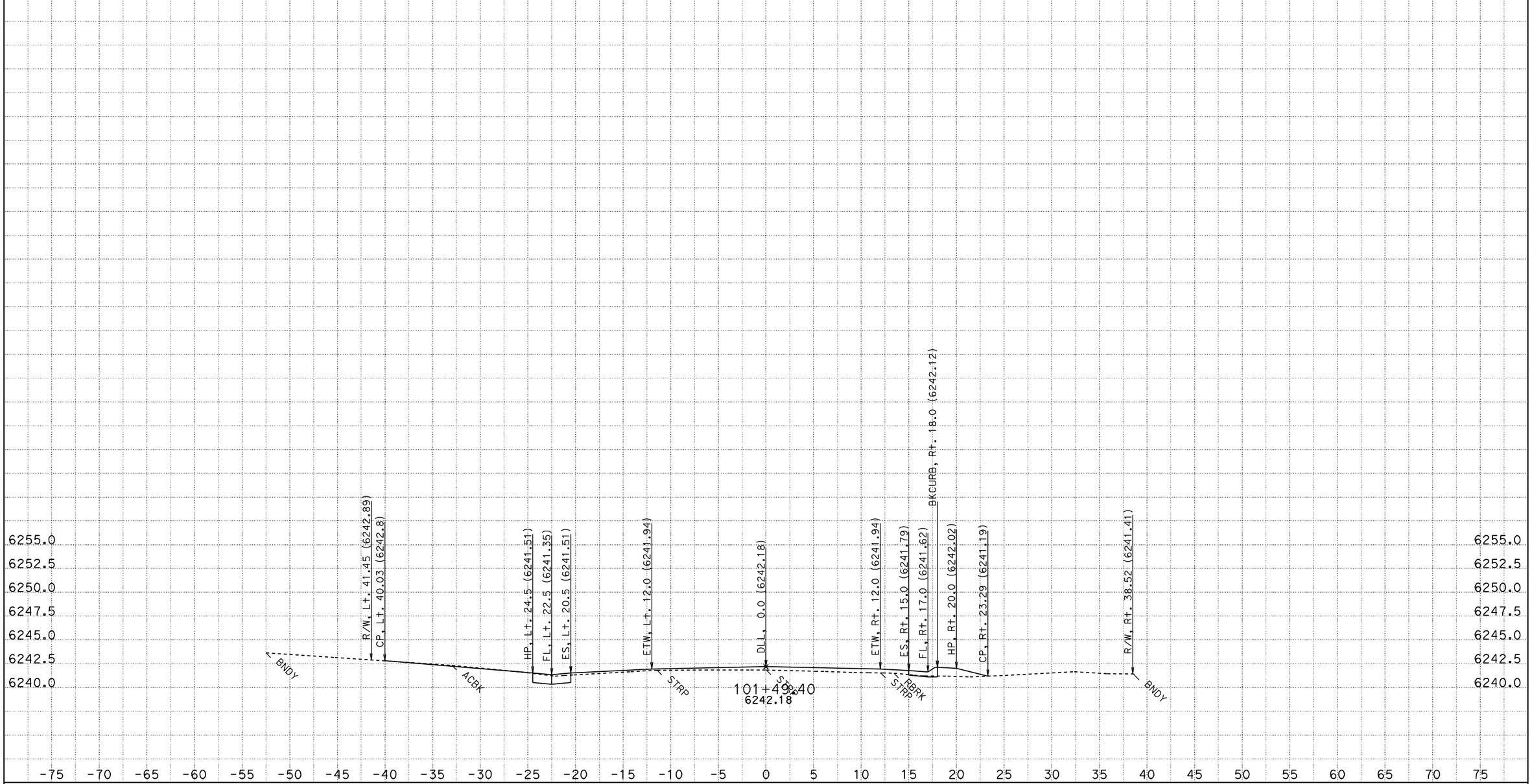

CONTRACT: 2a920

DATE: 8/12/2011

DIST/CO/RTE/PM: 03-ED,Pla 89 PM 27.2/27.4, 0.0/T8.5

SCALE: 1" = 5' Horiz.
1" = 5' Vert.

A1

CROSS SECTIONS

KC Project: 2A920FT File: H:\Pla89\2A920FT\EAR\OUTPUT\0035_11200.ear

All Dimensions are US Survey Feet

SHEET 923 OF 976

FOR EARTHWORK DEVELOPMENT ONLY

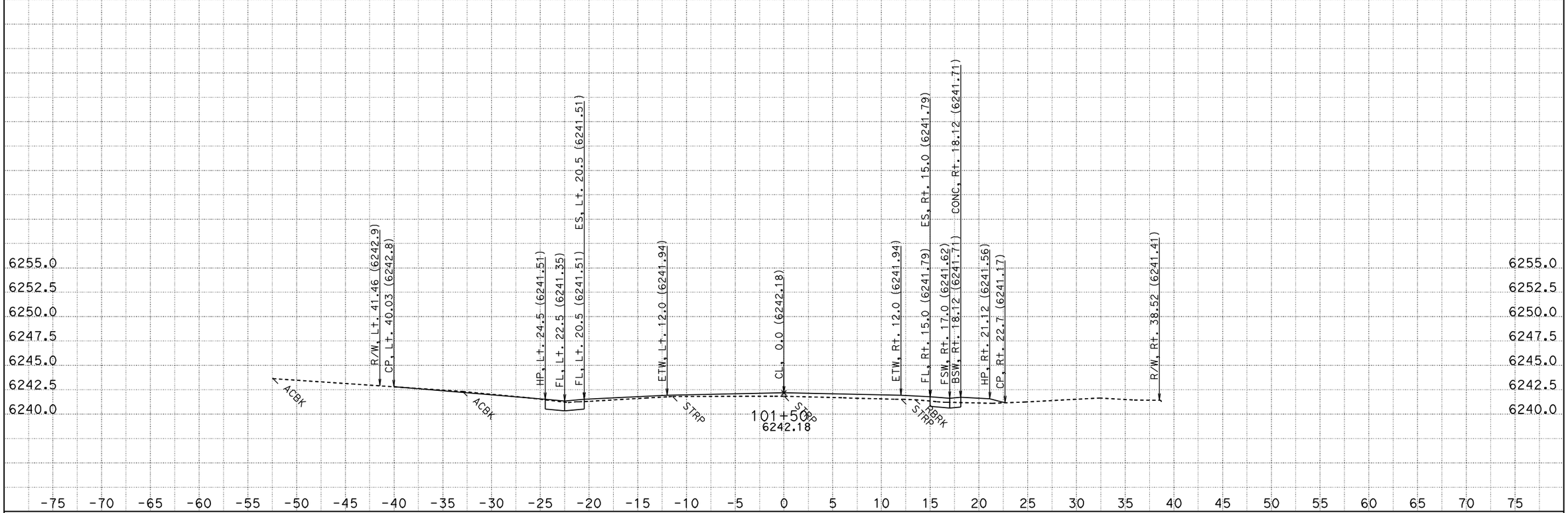

CONTRACT: 2a920

DATE: 8/12/2011

DIST/CO/RTE/PM: 03-ED,Pla 89 PM 27.2/27.4, 0.0/T8.5

SCALE: 1" = 5' Horiz.
1" = 5' Vert.

A1

CROSS SECTIONS

KC Project: 2A920FT File: H:\Pla89\2A920FT\EAR\OUTPUT\0035_11200.ear

All Dimensions are US Survey Feet

FOR EARTHWORK DEVELOPMENT ONLY

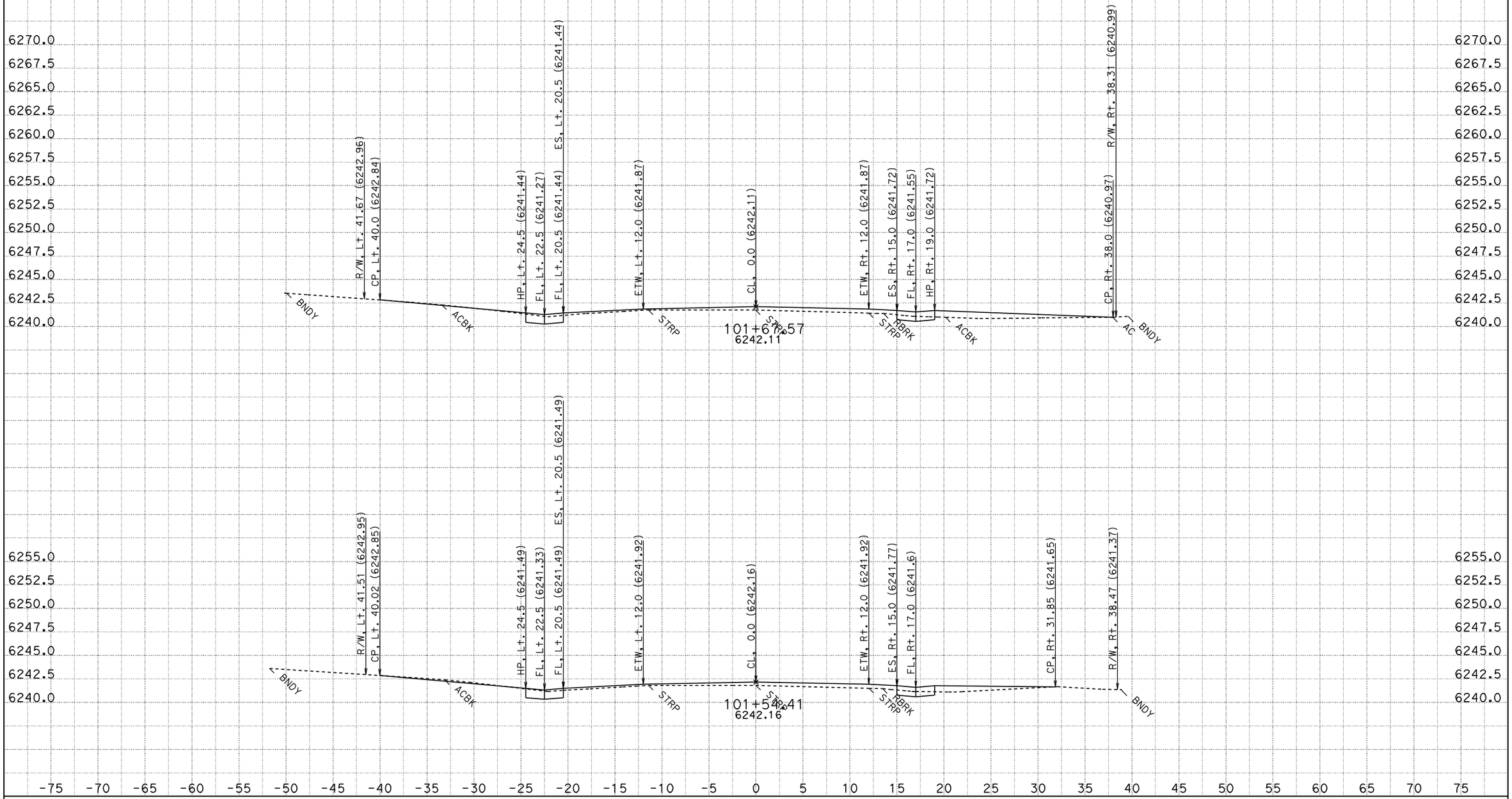

CONTRACT: 2a920

DATE: 8/12/2011

DIST/CO/RTE/PM: 03-ED,Pla 89 PM 27.2/27.4, 0.0/T8.5

KC Project: 2A920FT

File: H:\Pla89\2A920FT\EAR\OUTPUT\0035_11200.ear

SCALE: 1" = 5' Horiz.
1" = 5' Vert.

All Dimensions are US Survey Feet

A1
CROSS SECTIONS
SHEET 925 OF 976

FOR EARTHWORK DEVELOPMENT ONLY

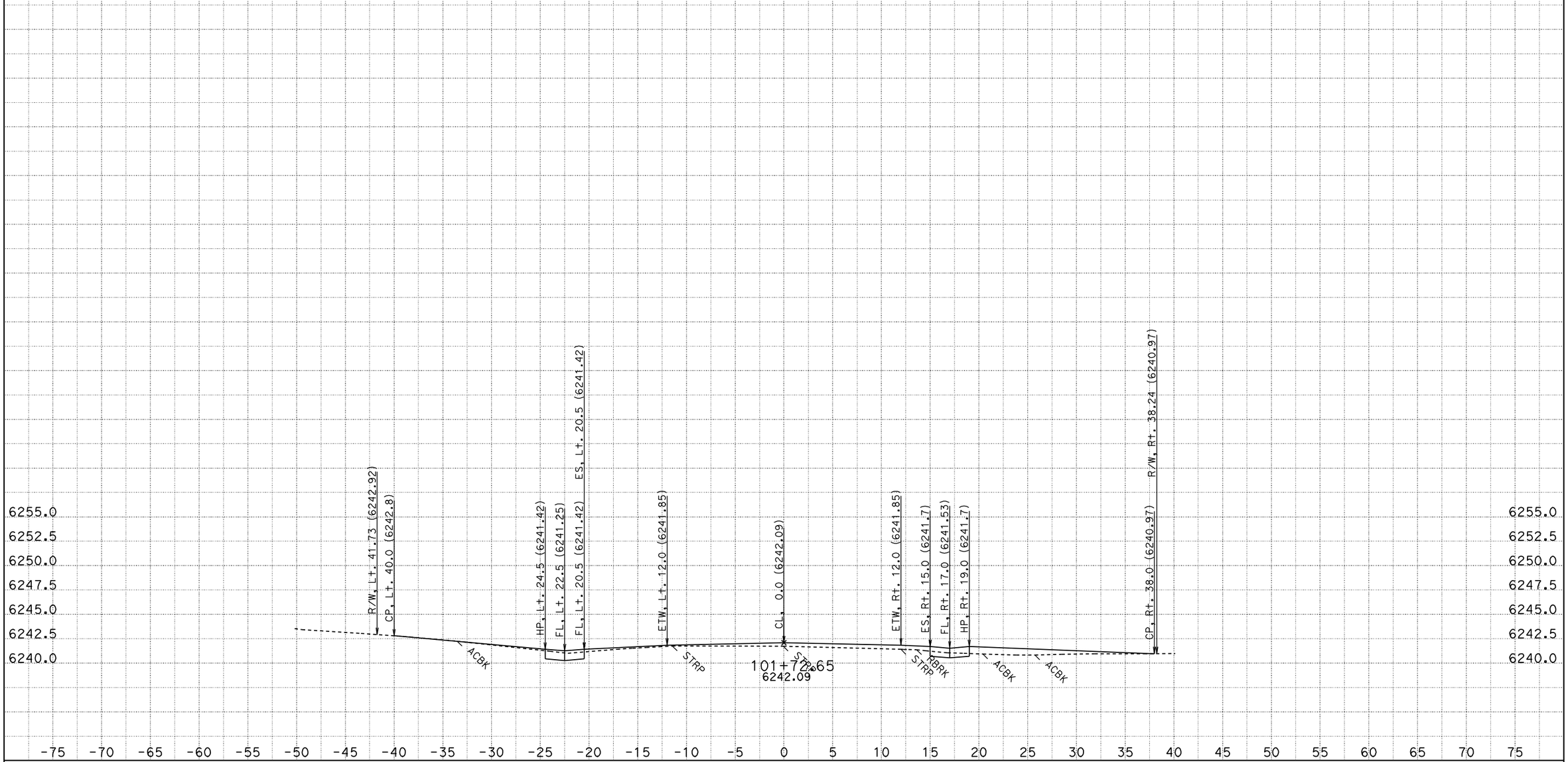

CONTRACT: 2a920

DATE: 8/12/2011

DIST/CO/RTE/PM: 03-ED,Pla 89 PM 27.2/27.4, 0.0/T8.5

SCALE: 1" = 5' Horiz.
1" = 5' Vert.

A1

CROSS SECTIONS

KC Project: 2A920FT File: H:\Pla89\2A920FT\EAR\OUTPUT\0035_11200.ear

All Dimensions are US Survey Feet

FOR EARTHWORK DEVELOPMENT ONLY

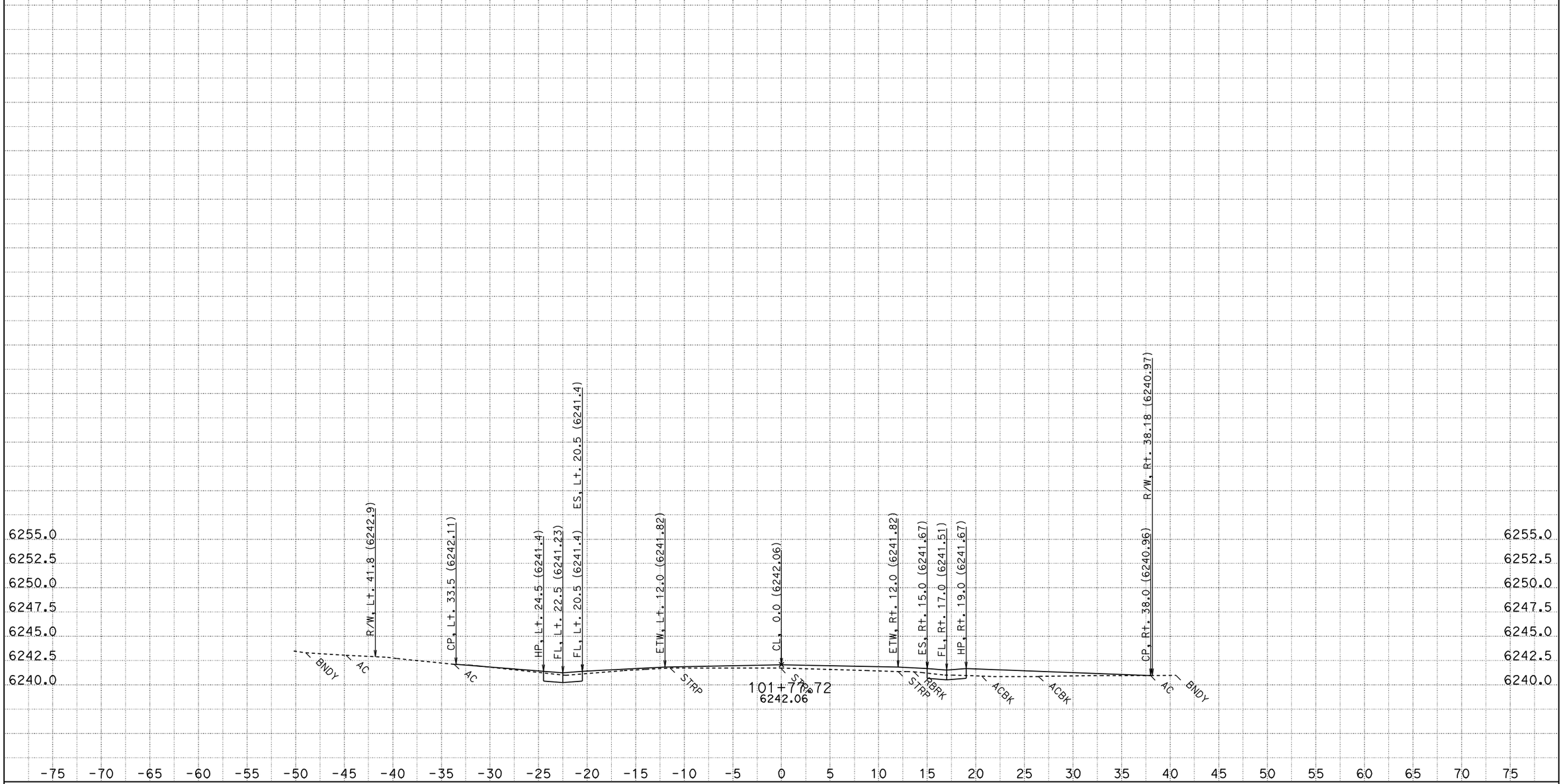

CONTRACT: 2a920

DATE: 8/12/2011

DIST/CO/RTE/PM: 03-ED,Pla 89 PM 27.2/27.4, 0.0/T8.5

SCALE: 1" = 5' Horiz.
1" = 5' Vert.

A1

CROSS SECTIONS

KC Project: 2A920FT File: H:\Pla89\2A920FT\EAR\OUTPUT\0035_11200.ear

All Dimensions are US Survey Feet

FOR EARTHWORK DEVELOPMENT ONLY

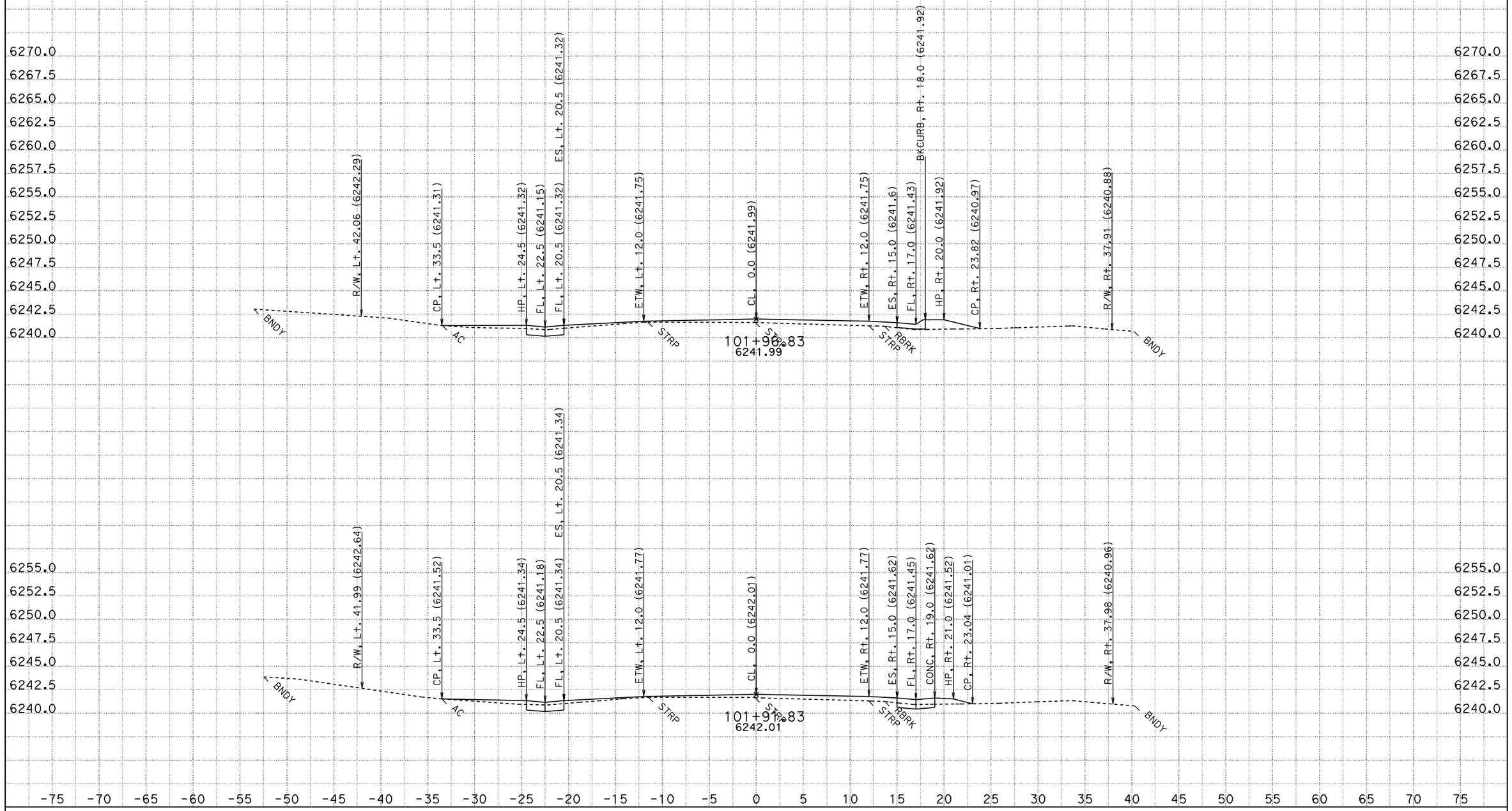

DATE: 8/12/2011

KC Project: 2A920FT

File: H:\Pla89\2A920FT\EAR\OUTPUT\0035_11200.ear

CONTRACT: 2a920

DIST/CO/RTE/PM: 03-ED,Pla 89 PM 27.2/27.4, 0.0/T8.5

SCALE: 1" = 5' Horiz.
1" = 5' Vert.

All Dimensions are US Survey Feet

A1

CROSS SECTIONS

FOR EARTHWORK DEVELOPMENT ONLY

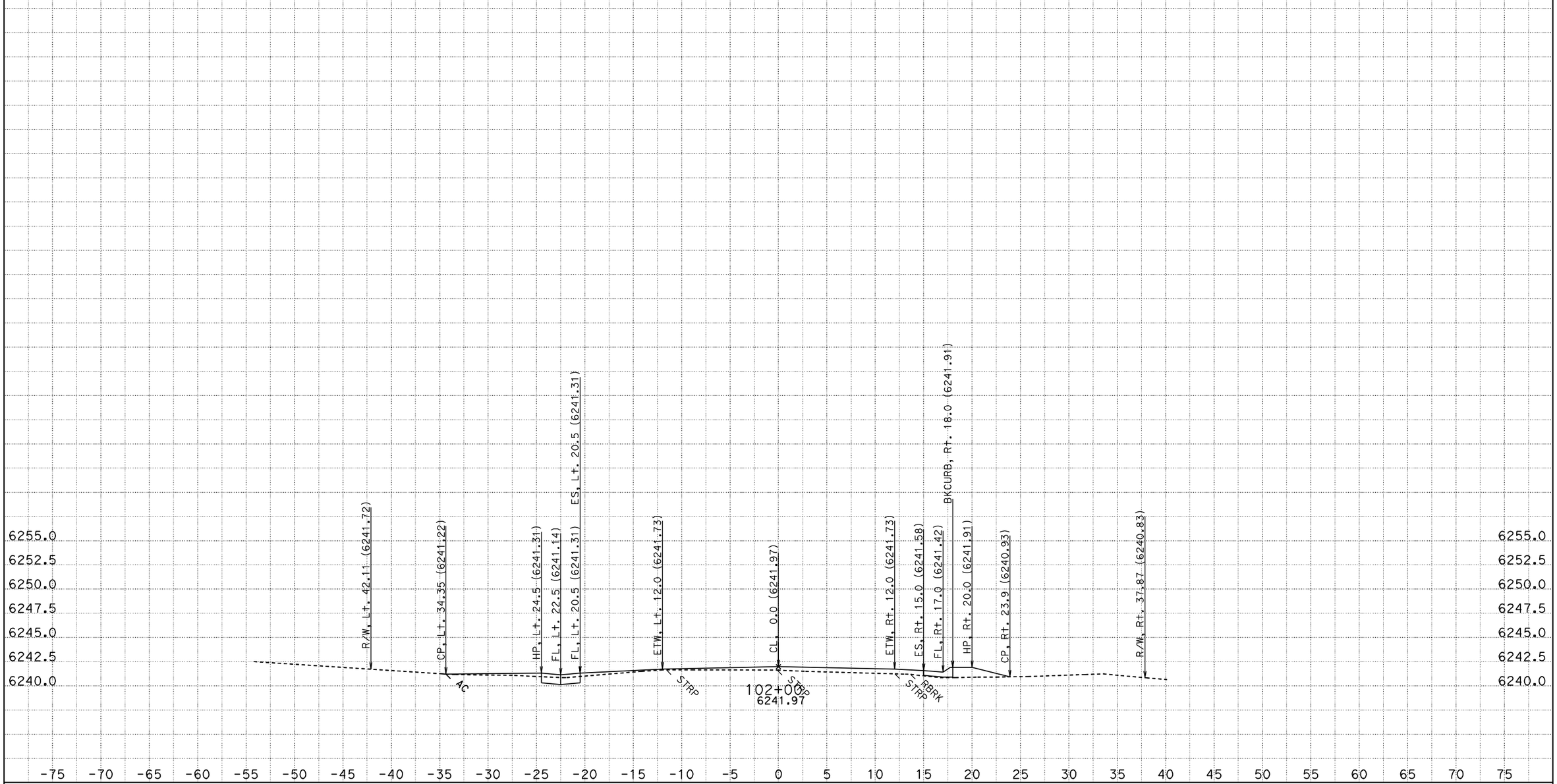

CONTRACT: 2a920

DATE: 8/12/2011

DIST/CO/RTE/PM: 03-ED,Pla 89 PM 27.2/27.4, 0.0/T8.5

SCALE: 1" = 5' Horiz.
1" = 5' Vert.

A1

CROSS SECTIONS

KC Project: 2A920FT File: H:\Pla89\2A920FT\EAR\OUTPUT\0035_11200.ear

All Dimensions are US Survey Feet

SHEET 929 OF 976

FOR EARTHWORK DEVELOPMENT ONLY

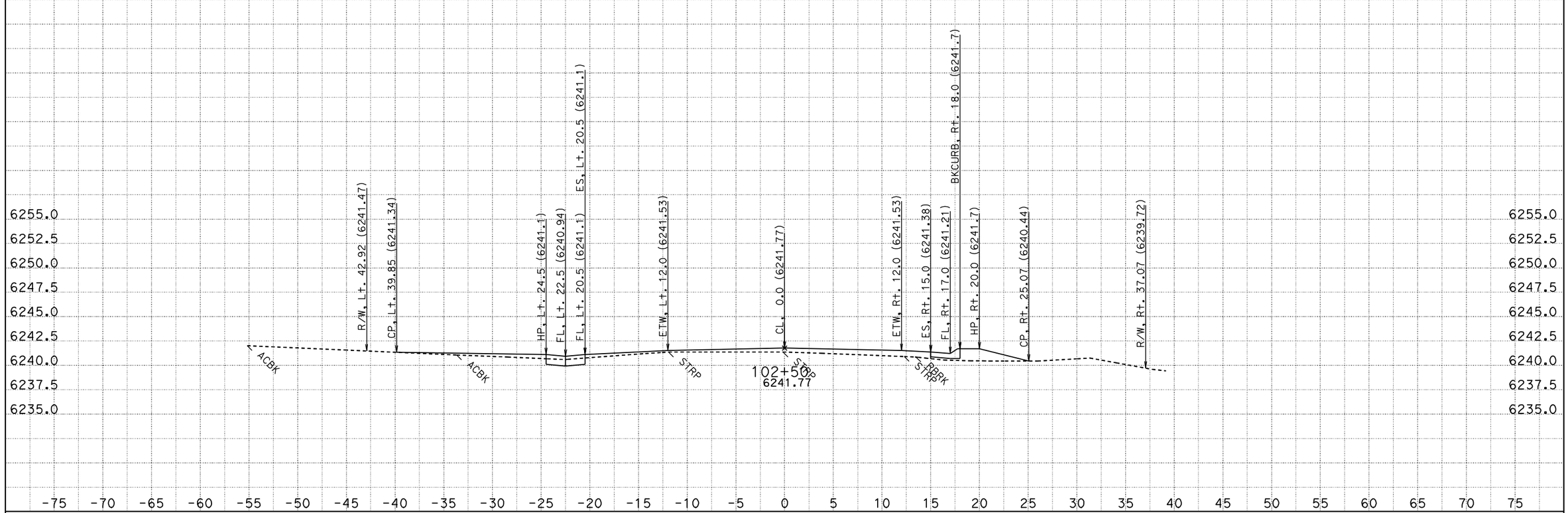

CONTRACT: 2a920

DATE: 8/12/2011

DIST/CO/RTE/PM: 03-ED,Pla 89 PM 27.2/27.4, 0.0/T8.5

SCALE: 1" = 5' Horiz.
1" = 5' Vert.

A1

CROSS SECTIONS

KC Project: 2A920FT File: H:\Pla89\2A920FT\EAR\OUTPUT\0035_11200.ear

All Dimensions are US Survey Feet

FOR EARTHWORK DEVELOPMENT ONLY

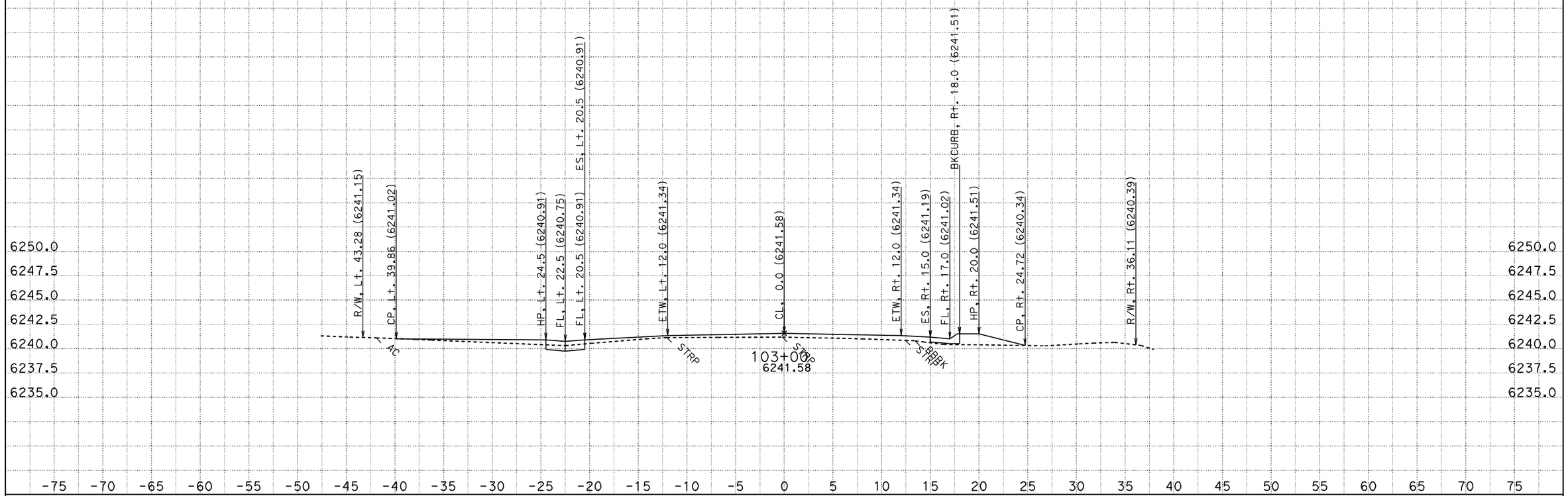

CONTRACT: 2a920

DATE: 8/12/2011

DIST/CO/RTE/PM: 03-ED,Pla 89 PM 27.2/27.4, 0.0/T8.5

SCALE: 1" = 5' Horiz.
1" = 5' Vert.

A1

CROSS SECTIONS

KC Project: 2A920FT File: H:\Pla89\2A920FT\EAR\OUTPUT\0035_11200.ear

All Dimensions are US Survey Feet

FOR EARTHWORK DEVELOPMENT ONLY

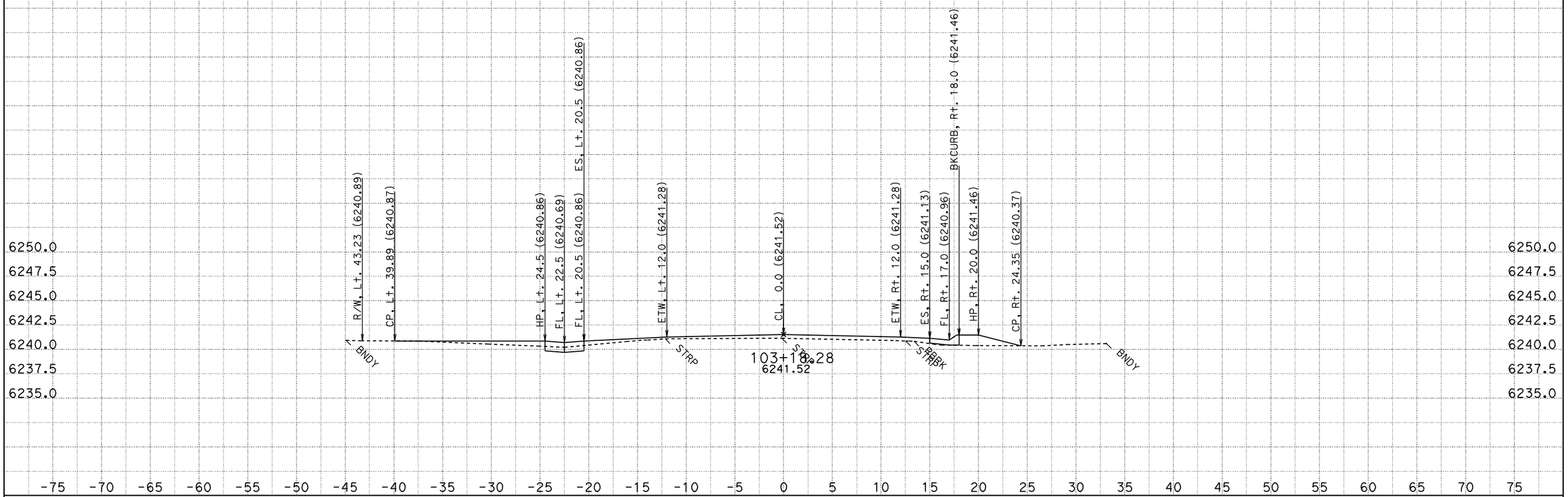

CONTRACT: 2a920

DATE: 8/12/2011 DIST/CO/RTE/PM: 03-ED,Pla 89 PM 27.2/27.4, 0.0/T8.5

KC Project: 2A920FT File: H:\Pla89\2A920FT\EAR\OUTPUT\0035_11200.ear

SCALE: 1" = 5' Horiz.
1" = 5' Vert.

All Dimensions are US Survey Feet

A1
CROSS SECTIONS
SHEET 932 OF 976

FOR EARTHWORK DEVELOPMENT ONLY

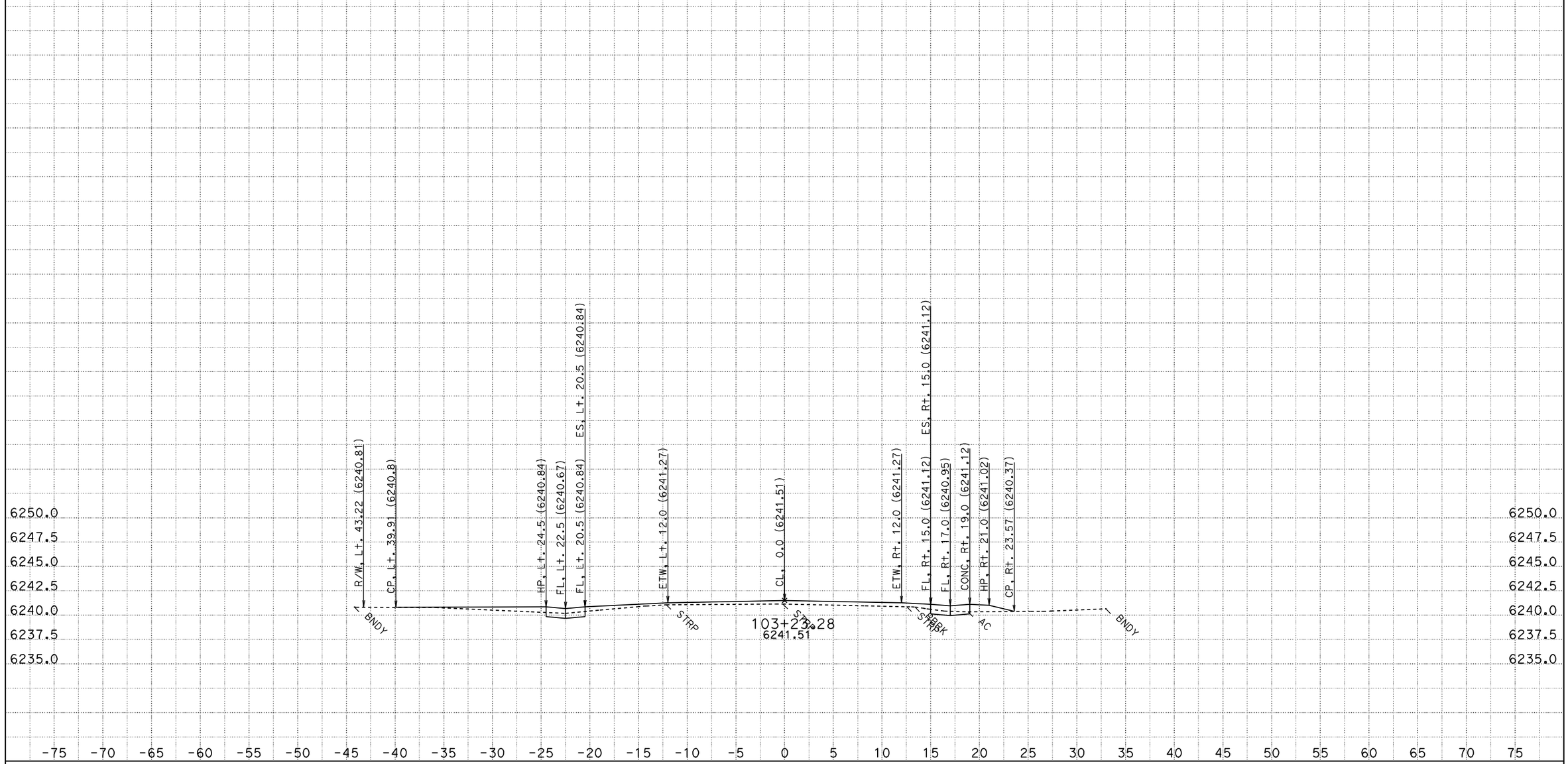

CONTRACT: 2a920

DATE: 8/12/2011

DIST/CO/RTE/PM: 03-ED,Pla 89 PM 27.2/27.4, 0.0/T8.5

SCALE: 1" = 5' Horiz.
1" = 5' Vert.

A1

CROSS SECTIONS

KC Project: 2A920FT File: H:\Pla89\2A920FT\EAR\OUTPUT\0035_11200.ear

All Dimensions are US Survey Feet

SHEET 933 OF 976

FOR EARTHWORK DEVELOPMENT ONLY

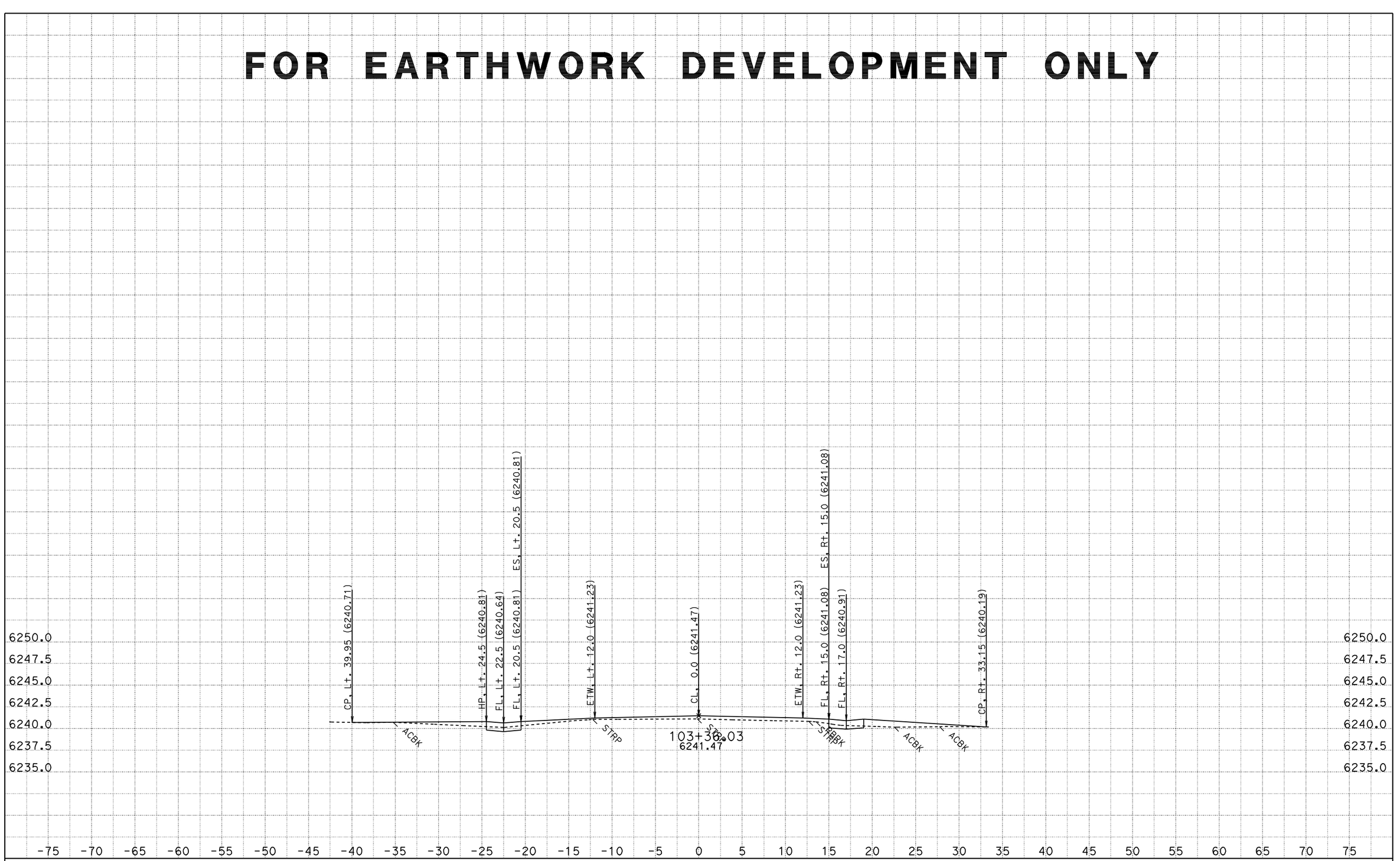

CONTRACT: 2a920

DATE: 8/12/2011

DIST/CO/RTE/PM: 03-ED,Pla 89 PM 27.2/27.4, 0.0/T8.5

SCALE: 1" = 5' Horiz.
1" = 5' Vert.

A1

CROSS SECTIONS

KC Project: 2A920FT File: H:\Pla89\2A920FT\EAR\OUTPUT\0035_11200.ear

All Dimensions are US Survey Feet

SHEET 934 OF 976

FOR EARTHWORK DEVELOPMENT ONLY

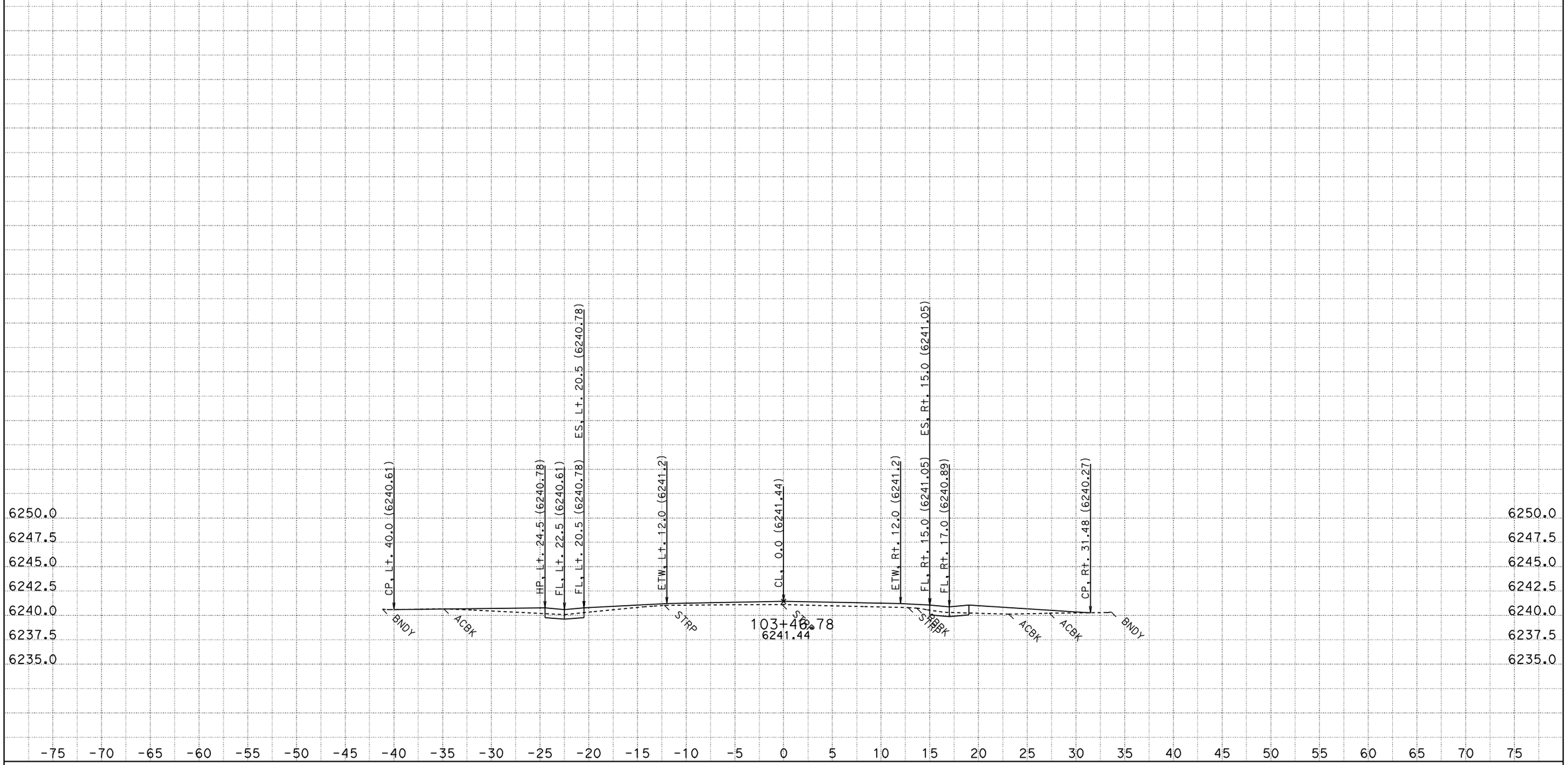

CONTRACT: 2a920

DATE: 8/12/2011

DIST/CO/RTE/PM: 03-ED,Pla 89 PM 27.2/27.4, 0.0/T8.5

SCALE: 1" = 5' Horiz.
1" = 5' Vert.

A1

CROSS SECTIONS

KC Project: 2A920FT File: H:\Pla89\2A920FT\EAR\OUTPUT\0035_11200.ear

All Dimensions are US Survey Feet

SHEET 935 OF 976

FOR EARTHWORK DEVELOPMENT ONLY

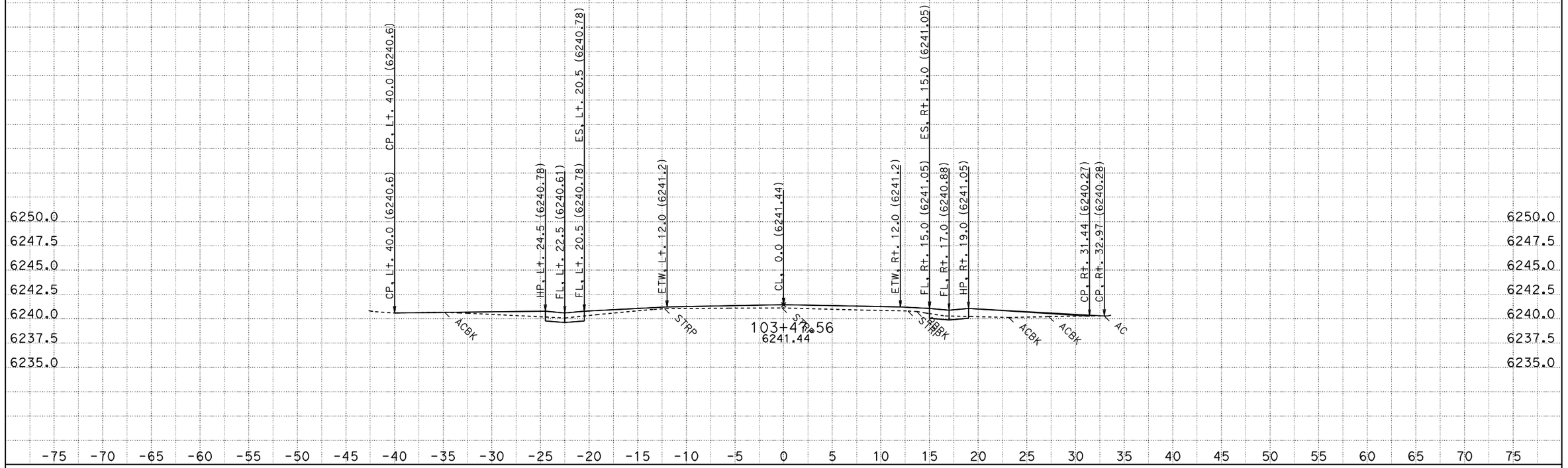

CONTRACT: 2a920

DATE: 8/12/2011

DIST/CO/RTE/PM: 03-ED,Pla 89 PM 27.2/27.4, 0.0/T8.5

SCALE: 1" = 5' Horiz.
1" = 5' Vert.

KC Project: 2A920FT File: H:\Pla89\2A920FT\EAR\OUTPUT\0035_11200.ear

All Dimensions are US Survey Feet

A1

CROSS SECTIONS

SHEET 936 OF 976

FOR EARTHWORK DEVELOPMENT ONLY

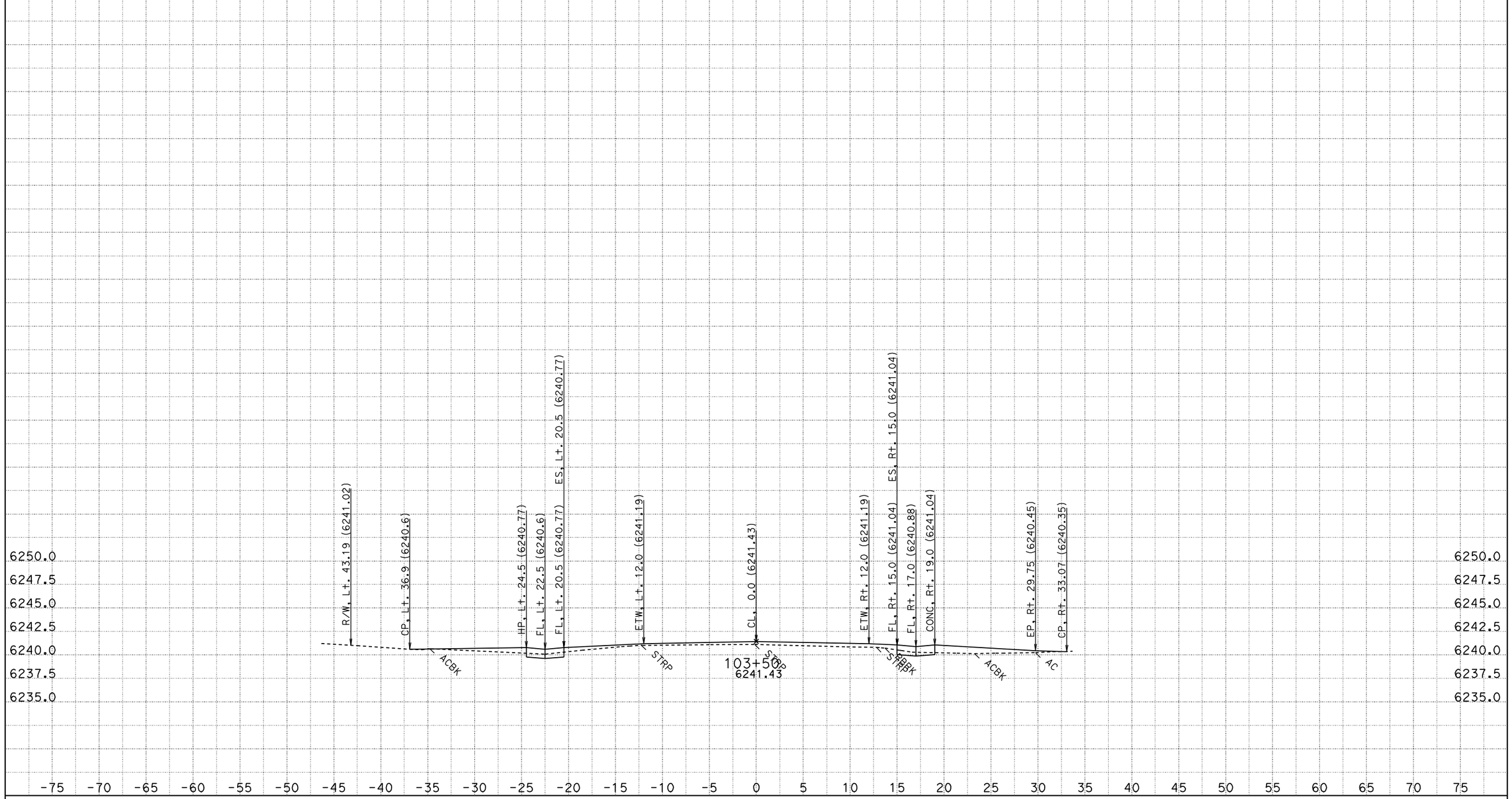

CONTRACT: 2a920

DATE: 8/12/2011

DIST/CO/RTE/PM: 03-ED,Pla 89 PM 27.2/27.4, 0.0/T8.5

SCALE: 1" = 5' Horiz.
1" = 5' Vert.

A1

CROSS SECTIONS

KC Project: 2A920FT File: H:\Pla89\2A920FT\EAR\OUTPUT\0035_11200.ear

All Dimensions are US Survey Feet

FOR EARTHWORK DEVELOPMENT ONLY

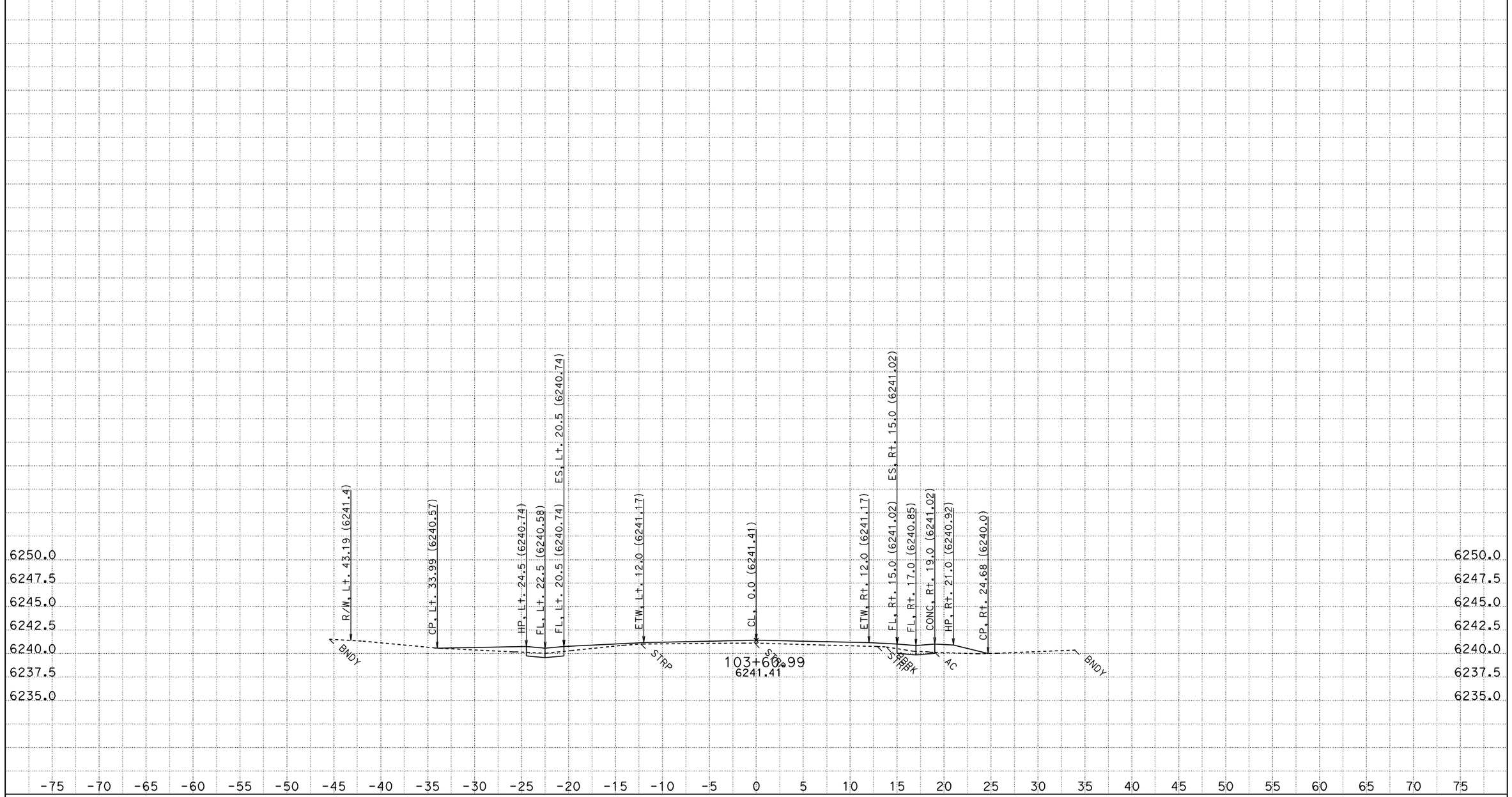

CONTRACT: 2a920

DATE: 8/12/2011

DIST/CO/RTE/PM: 03-ED,Pla 89 PM 27.2/27.4, 0.0/T8.5

SCALE: 1" = 5' Horiz.
1" = 5' Vert.

A1

CROSS SECTIONS

KC Project: 2A920FT File: H:\Pla89\2A920FT\EAR\OUTPUT\0035_11200.ear

All Dimensions are US Survey Feet

FOR EARTHWORK DEVELOPMENT ONLY

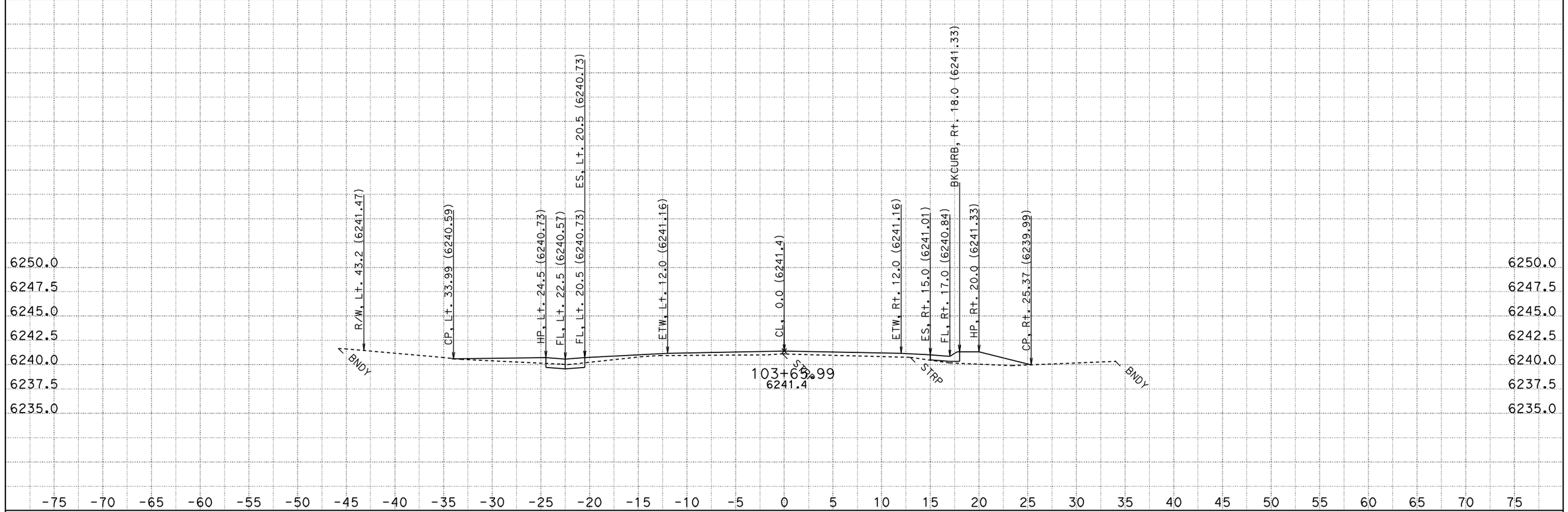

CONTRACT: 2a920

DATE: 8/12/2011

DIST/CO/RTE/PM: 03-ED,Pla 89 PM 27.2/27.4, 0.0/T8.5

SCALE: 1" = 5' Horiz.
1" = 5' Vert.

A1

CROSS SECTIONS

KC Project: 2A920FT File: H:\Pla89\2A920FT\EAR\OUTPUT\0035_11200.ear

All Dimensions are US Survey Feet

SHEET 939 OF 976

FOR EARTHWORK DEVELOPMENT ONLY



CONTRACT: 2a920

DATE: 8/12/2011

DIST/CO/RTE/PM: 03-ED,Pla 89 PM 27.2/27.4, 0.0/T8.5

SCALE: 1" = 5' Horiz.
1" = 5' Vert.

A1

CROSS SECTIONS

KC Project: 2A920FT File: H:\Pla89\2A920FT\EAR\OUTPUT\0035_11200.ear

All Dimensions are US Survey Feet

SHEET 940 OF 976

FOR EARTHWORK DEVELOPMENT ONLY

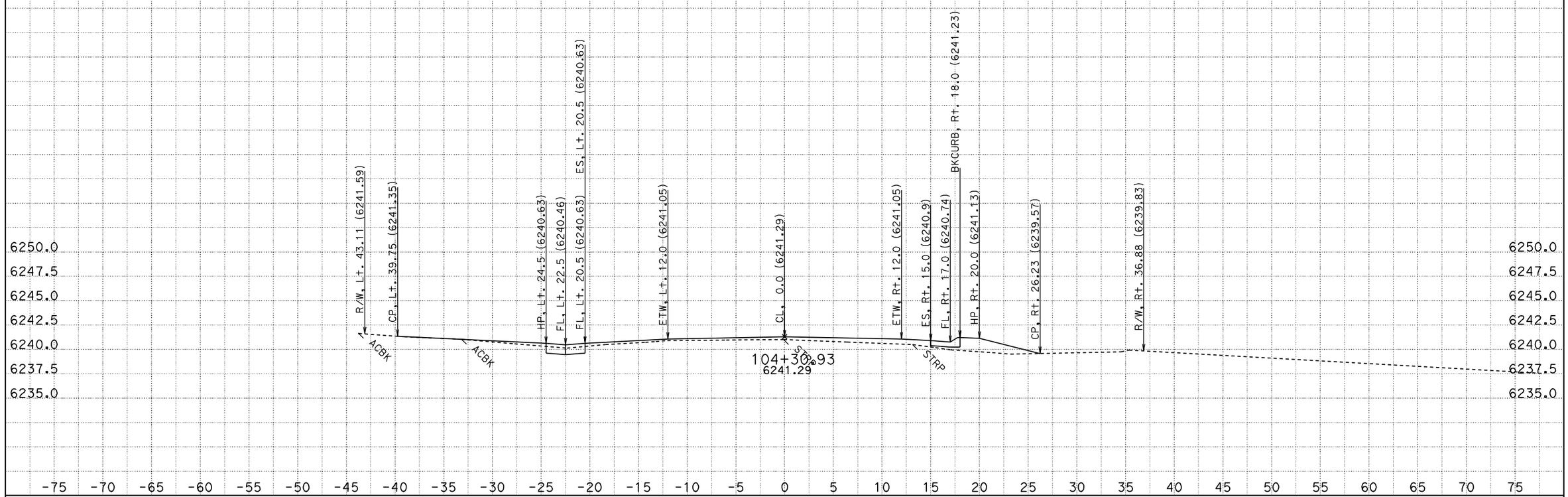

CONTRACT: 2a920

DATE: 8/12/2011

DIST/CO/RTE/PM: 03-ED,Pla 89 PM 27.2/27.4, 0.0/T8.5

SCALE: 1" = 5' Horiz.
1" = 5' Vert.

A1

CROSS SECTIONS

KC Project: 2A920FT File: H:\Pla89\2A920FT\EAR\OUTPUT\0035_11200.ear

All Dimensions are US Survey Feet

FOR EARTHWORK DEVELOPMENT ONLY

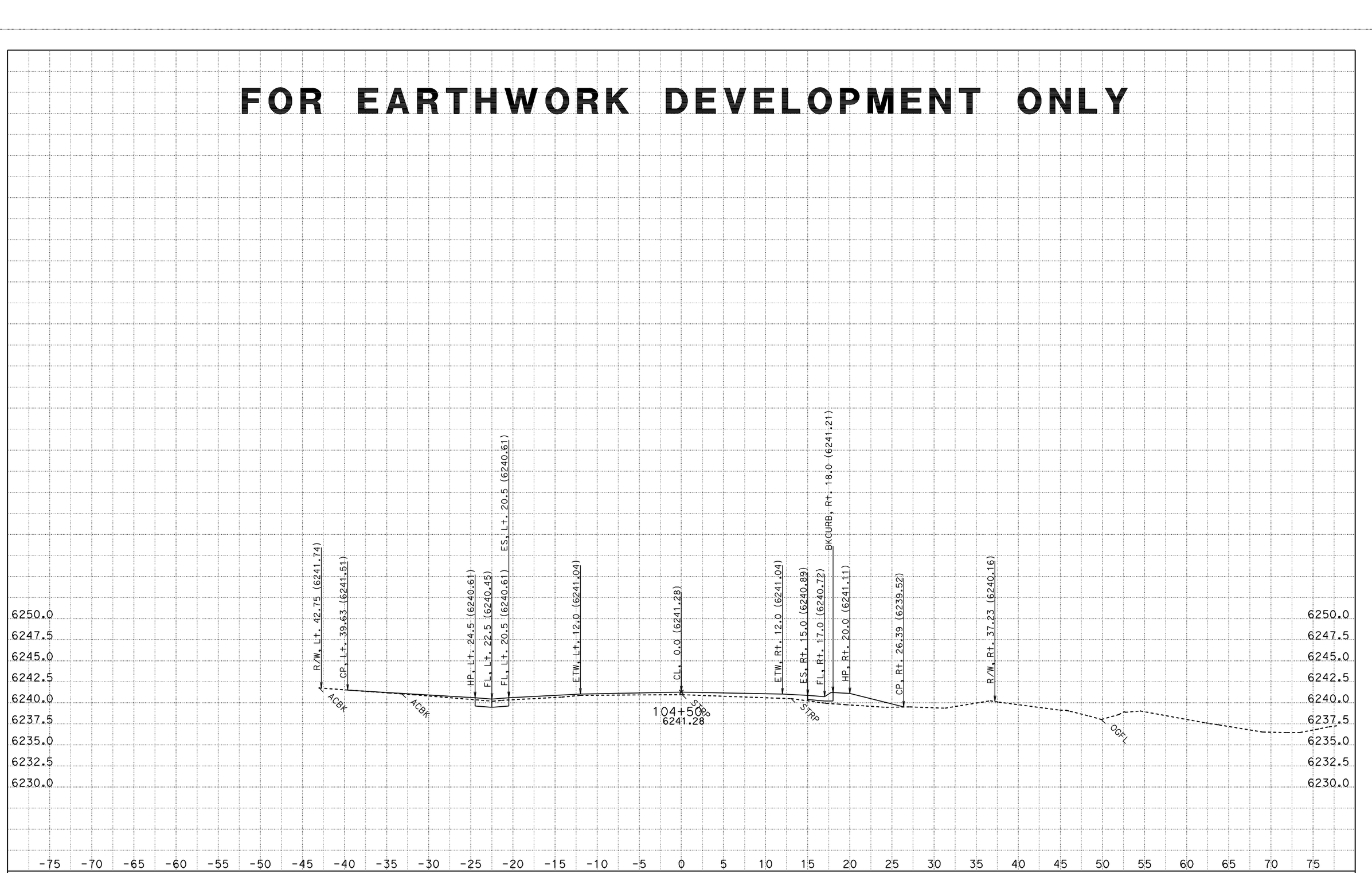

CONTRACT: 2a920

DATE: 8/12/2011

DIST/CO/RTE/PM: 03-ED,Pla 89 PM 27.2/27.4, 0.0/T8.5

SCALE: 1" = 5' Horiz.
1" = 5' Vert.

A1

CROSS SECTIONS

KC Project: 2A920FT File: H:\Pla89\2A920FT\EAR\OUTPUT\0035_11200.ear

All Dimensions are US Survey Feet

SHEET 942 OF 976

FOR EARTHWORK DEVELOPMENT ONLY

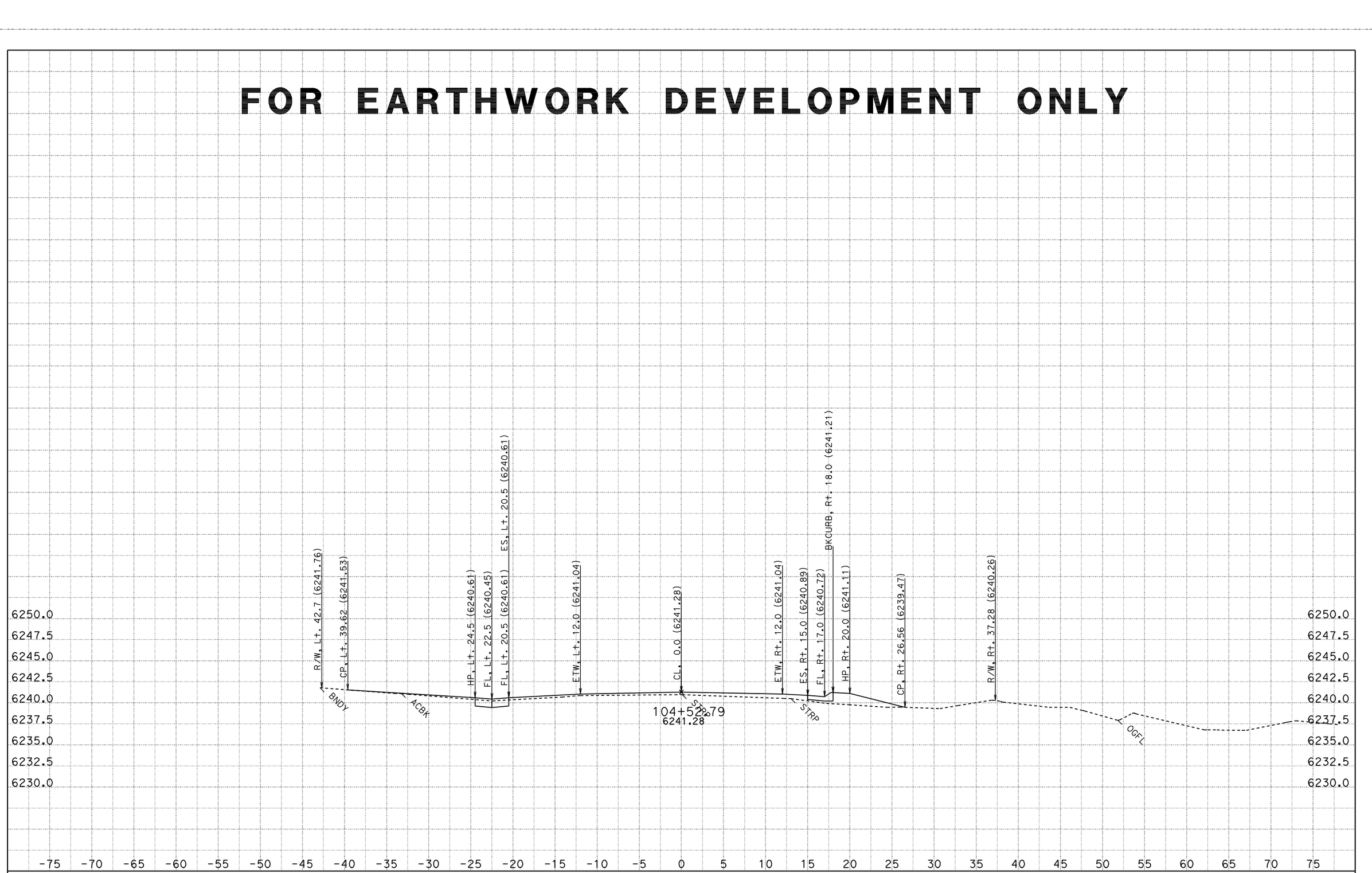

DATE: 8/12/2011

KC Project: 2A920FT File: H:\Pla89\2A920FT\EAR\OUTPUT\0035_11200.ear

CONTRACT: 2a920

DIST/CO/RTE/PM: 03-ED,Pla 89 PM 27.2/27.4, 0.0/T8.5

SCALE: 1" = 5' Horiz.
1" = 5' Vert.

All Dimensions are US Survey Feet

A1

CROSS SECTIONS

SHEET 943 OF 976

FOR EARTHWORK DEVELOPMENT ONLY

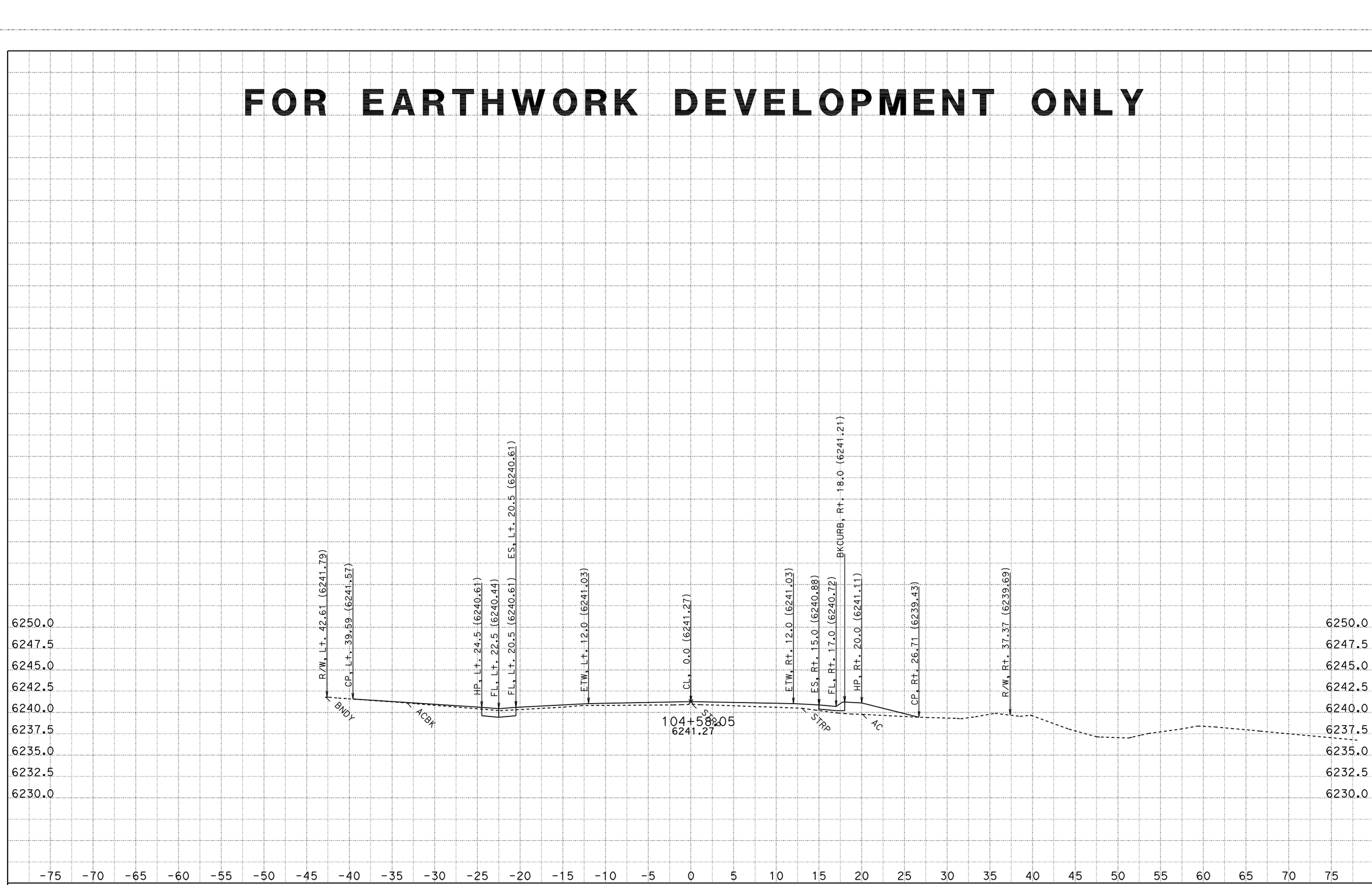

CONTRACT: 2a920

DATE: 8/12/2011

DIST/CO/RTE/PM: 03-ED,Pla 89 PM 27.2/27.4, 0.0/T8.5

KC Project: 2A920FT File: H:\Pla89\2A920FT\EAR\OUTPUT\0035_11200.ear

SCALE: 1" = 5' Horiz.
1" = 5' Vert.

All Dimensions are US Survey Feet

A1
CROSS SECTIONS
SHEET 944 OF 976

FOR EARTHWORK DEVELOPMENT ONLY

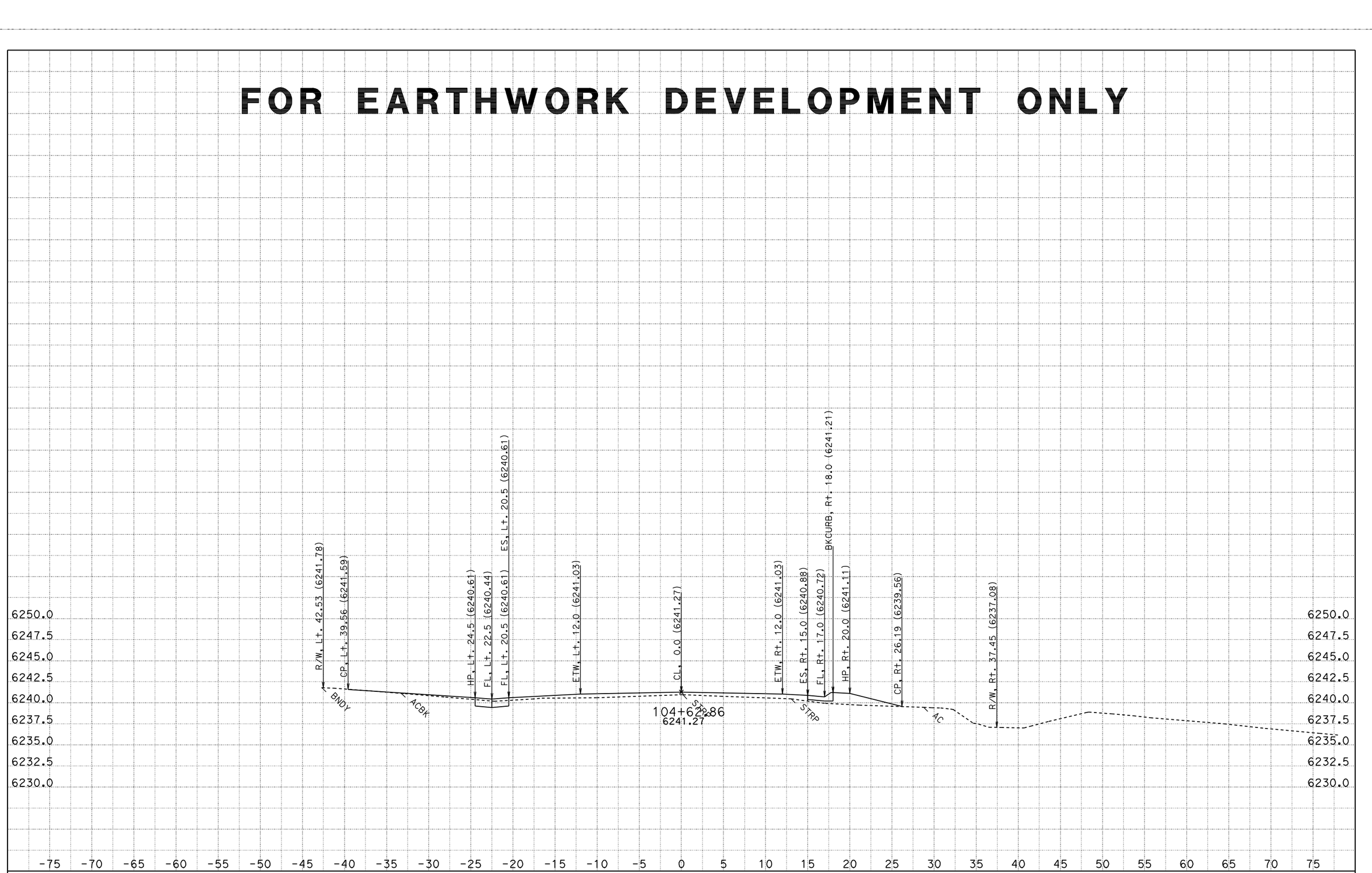

DATE: 8/12/2011
KC Project: 2A920FT File: H:\Pla89\2A920FT\EAR\OUTPUT\0035_11200.ear

CONTRACT: 2a920
DIST/CO/RTE/PM: 03-ED,Pla 89 PM 27.2/27.4, 0.0/T8.5

SCALE: 1" = 5' Horiz.
1" = 5' Vert.

All Dimensions are US Survey Feet

A1
CROSS SECTIONS
SHEET 945 OF 976

FOR EARTHWORK DEVELOPMENT ONLY

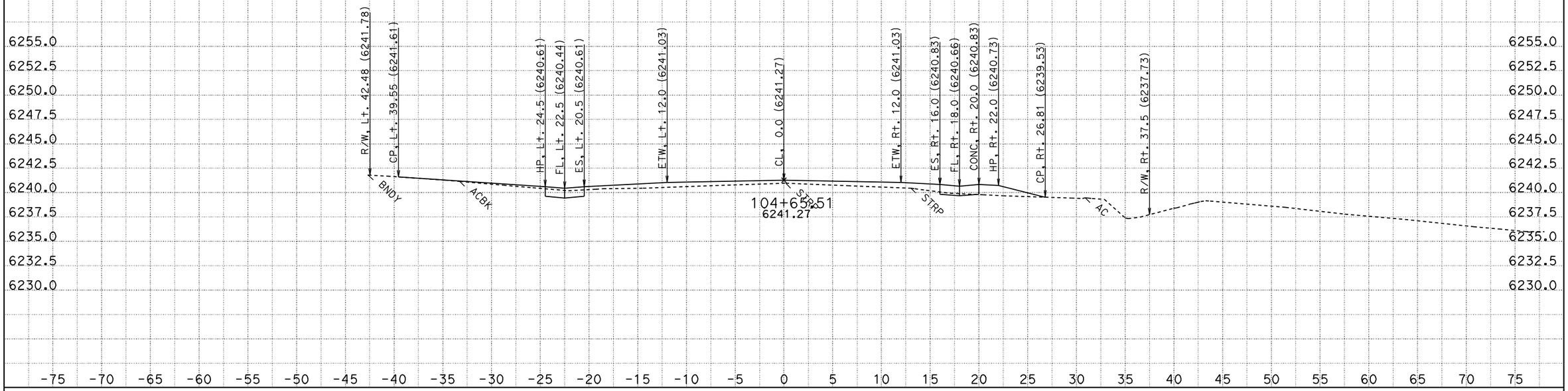

CONTRACT: 2a920

DATE: 8/12/2011

DIST/CO/RTE/PM: 03-ED,Pla 89 PM 27.2/27.4, 0.0/T8.5

SCALE: 1" = 5' Horiz.
1" = 5' Vert.

A1

CROSS SECTIONS

KC Project: 2A920FT File: H:\Pla89\2A920FT\EAR\OUTPUT\0035_11200.ear

All Dimensions are US Survey Feet

FOR EARTHWORK DEVELOPMENT ONLY

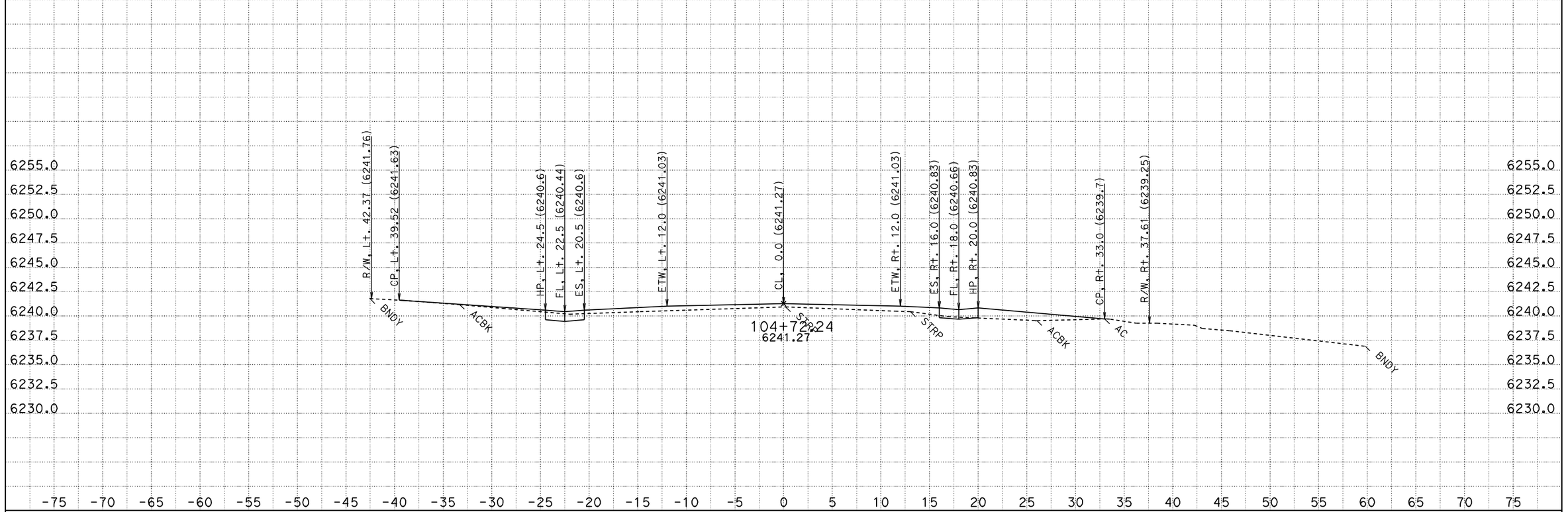

CONTRACT: 2a920

DATE: 8/12/2011

DIST/CO/RTE/PM: 03-ED,Pla 89 PM 27.2/27.4, 0.0/T8.5

SCALE: 1" = 5' Horiz.
1" = 5' Vert.

A1

CROSS SECTIONS

KC Project: 2A920FT File: H:\Pla89\2A920FT\EAR\OUTPUT\0035_11200.ear

All Dimensions are US Survey Feet

SHEET 947 OF 976

FOR EARTHWORK DEVELOPMENT ONLY

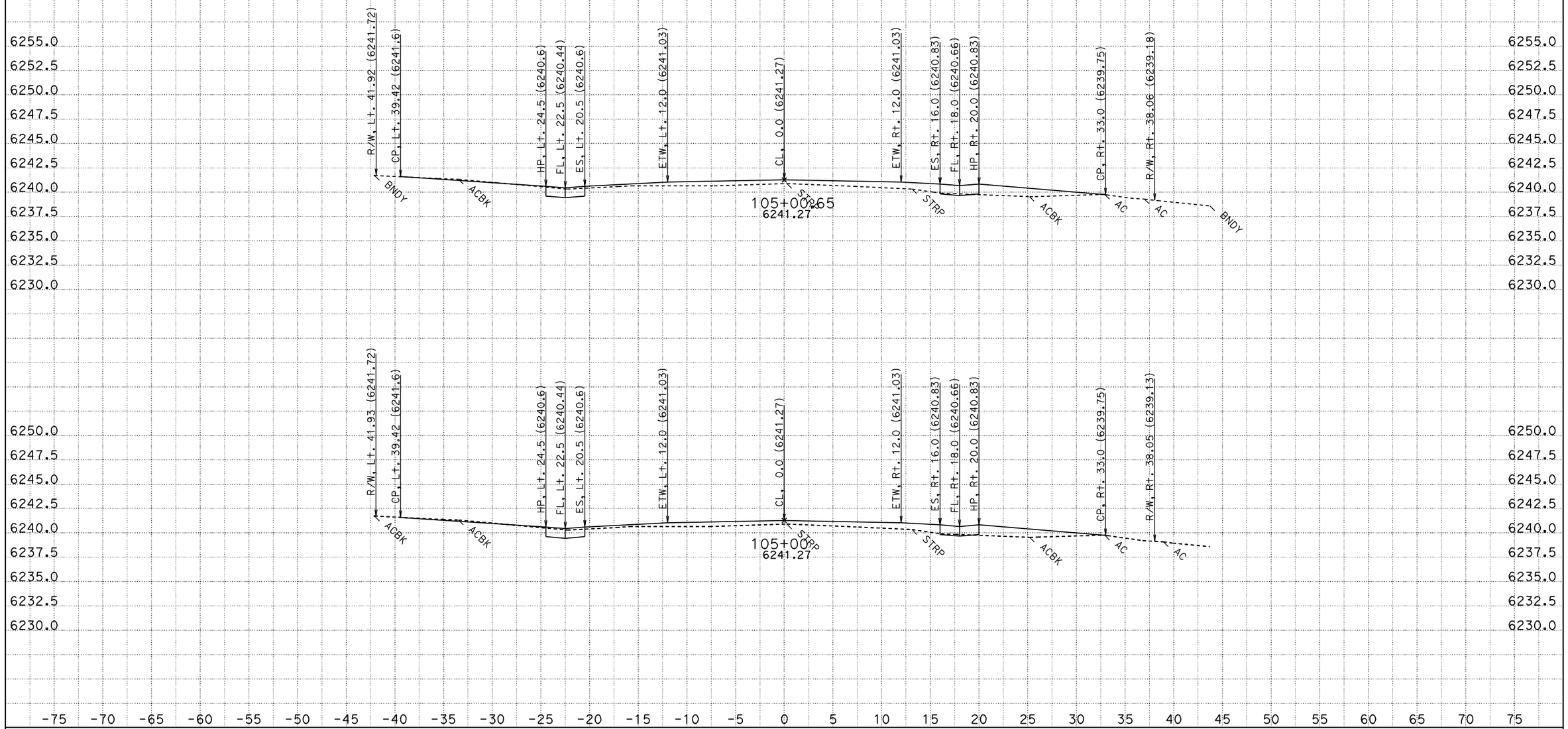

DATE: 8/12/2011

KC Project: 2A920FT

File: H:\Pla89\2A920FT\EAR\OUTPUT\0035_11200.ear

CONTRACT: 2a920

DIST/CO/RTE/PM: 03-ED,Pla 89 PM 27.2/27.4, 0.0/T8.5

SCALE: 1" = 5' Horiz.
1" = 5' Vert.

All Dimensions are US Survey Feet

A1

CROSS SECTIONS

SHEET 948 OF 976

FOR EARTHWORK DEVELOPMENT ONLY

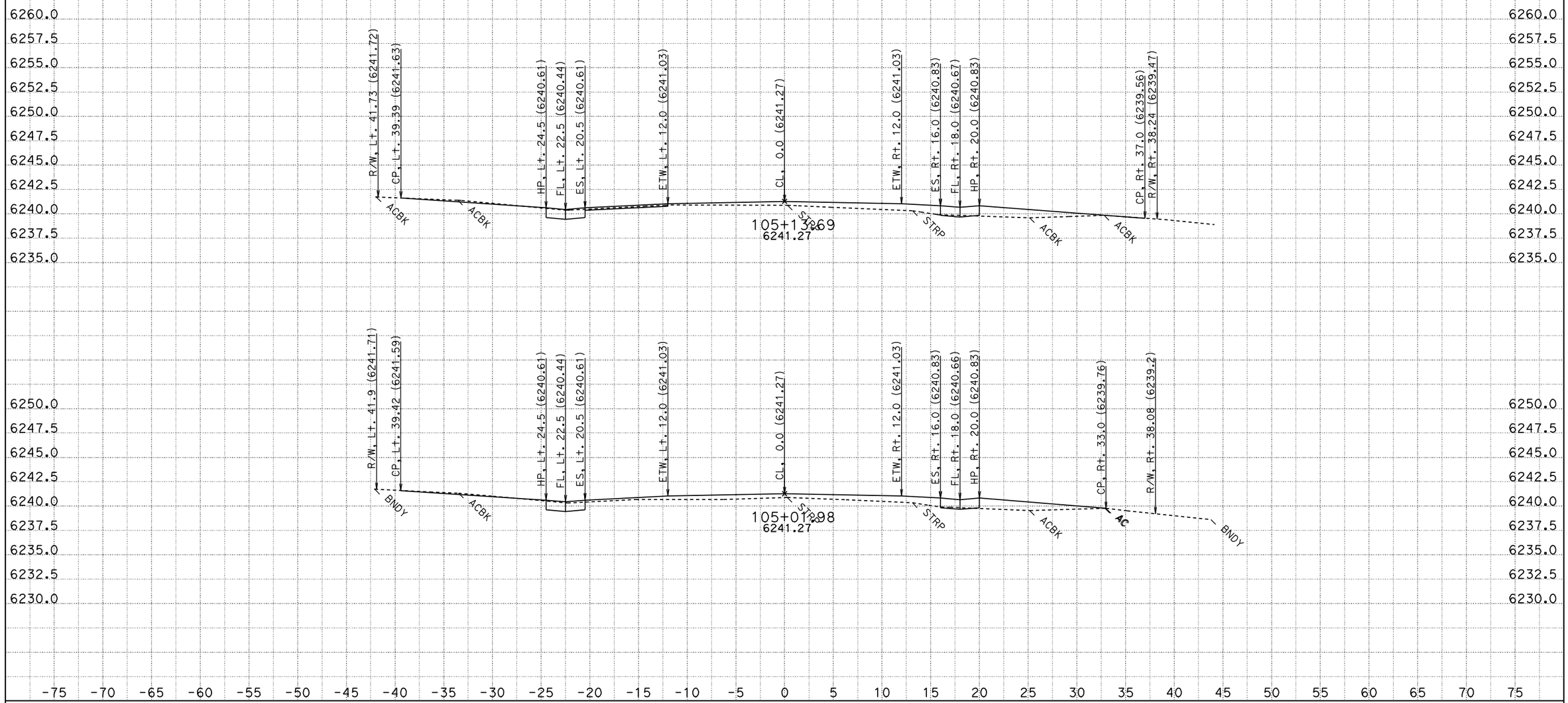

DATE: 8/12/2011
KC Project: 2A920FT

CONTRACT: 2a920
DIST/CO/RTE/PM: 03-ED,Pla 89 PM 27.2/27.4, 0.0/T8.5
File: H:\Pla89\2A920FT\EAR\OUTPUT\0035_11200.ear

SCALE: 1" = 5' Horiz.
1" = 5' Vert.
All Dimensions are US Survey Feet

A1
CROSS SECTIONS
SHEET 949 OF 976

FOR EARTHWORK DEVELOPMENT ONLY

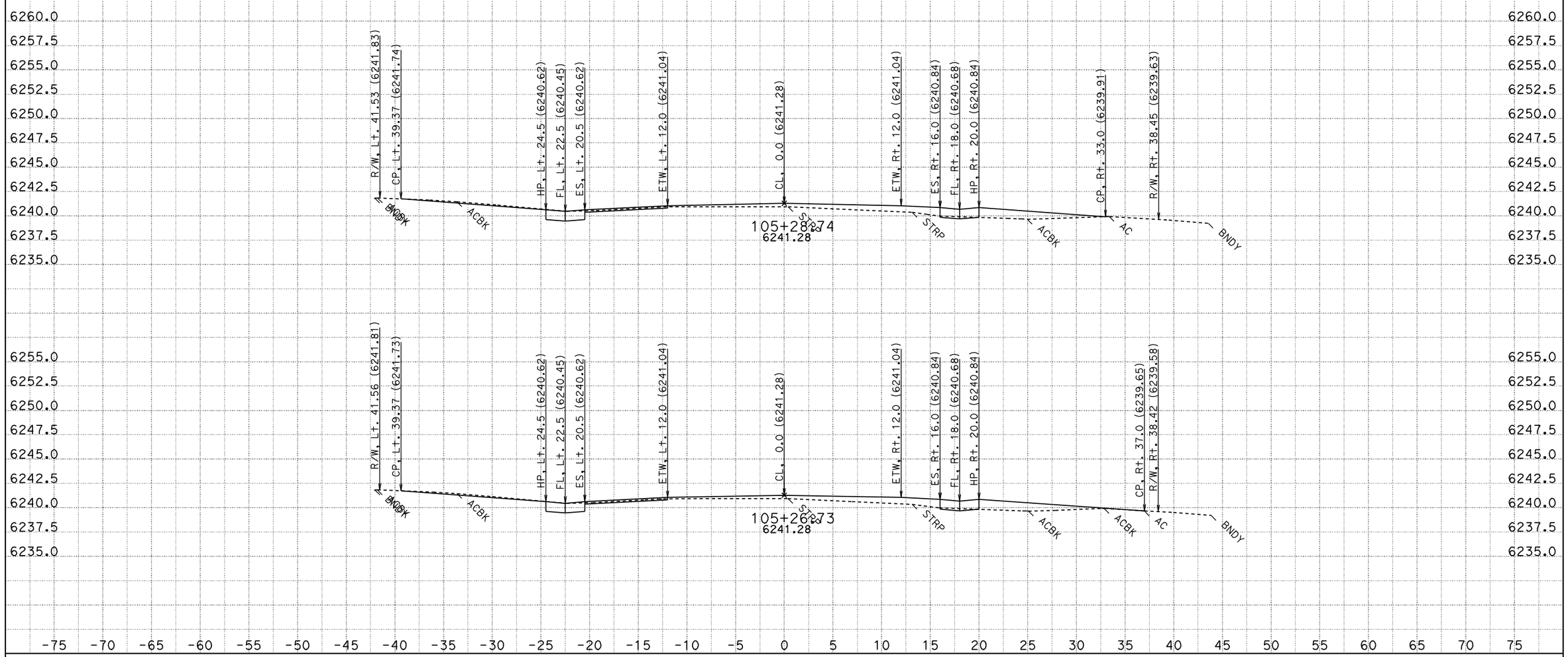

CONTRACT: 2a920

DATE: 8/12/2011

DIST/CO/RTE/PM: 03-ED,Pla 89 PM 27.2/27.4, 0.0/T8.5

SCALE: 1" = 5' Horiz.
1" = 5' Vert.

A1

CROSS SECTIONS

KC Project: 2A920FT

File: H:\Pla89\2A920FT\EAR\OUTPUT\0035_11200.ear

All Dimensions are US Survey Feet

FOR EARTHWORK DEVELOPMENT ONLY

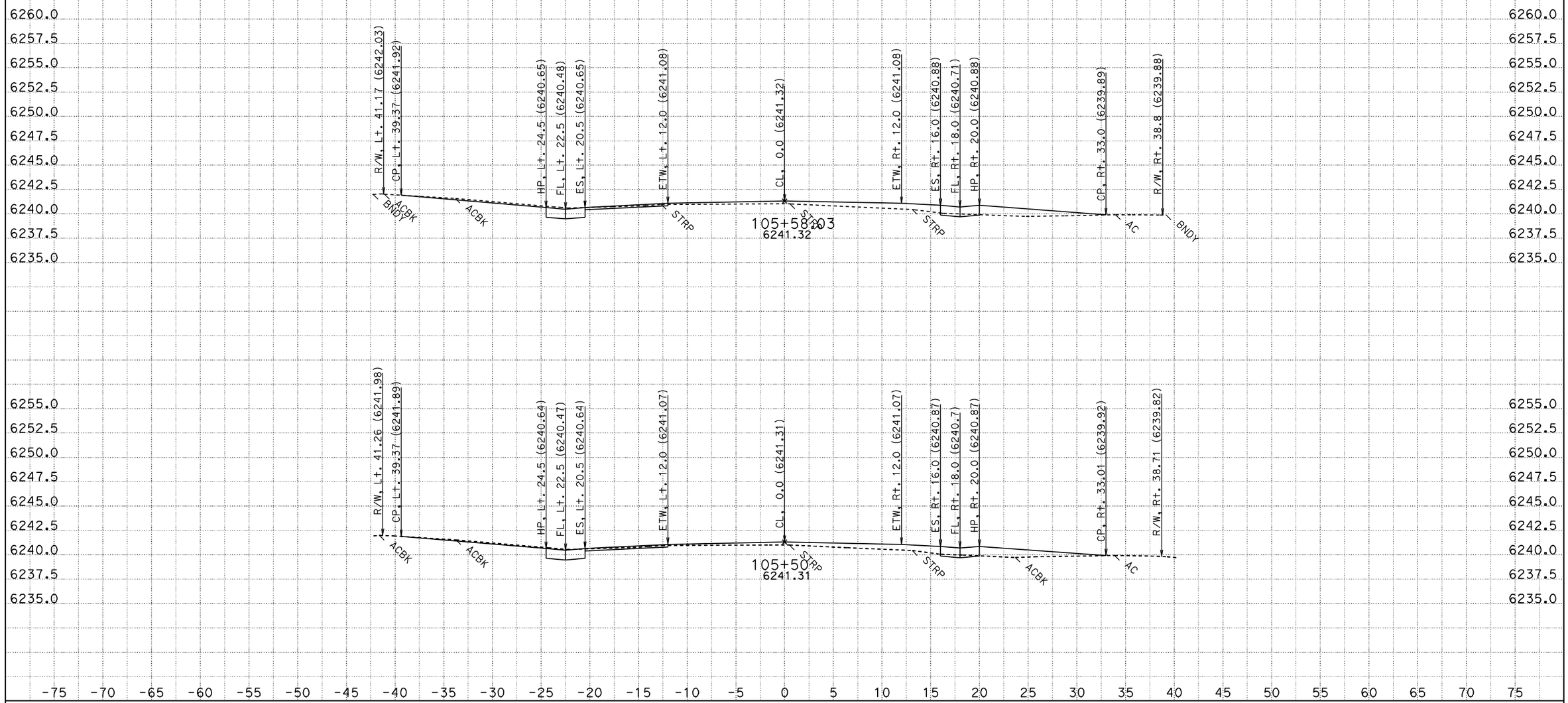

DATE: 8/12/2011
KC Project: 2A920FT
File: H:\Pla89\2A920FT\EAR\OUTPUT\0035_11200.ear

CONTRACT: 2a920
DIST/CO/RTE/PM: 03-ED,Pla 89 PM 27.2/27.4, 0.0/T8.5

SCALE: 1" = 5' Horiz.
1" = 5' Vert.
All Dimensions are US Survey Feet

A1
CROSS SECTIONS
SHEET 951 OF 976

FOR EARTHWORK DEVELOPMENT ONLY

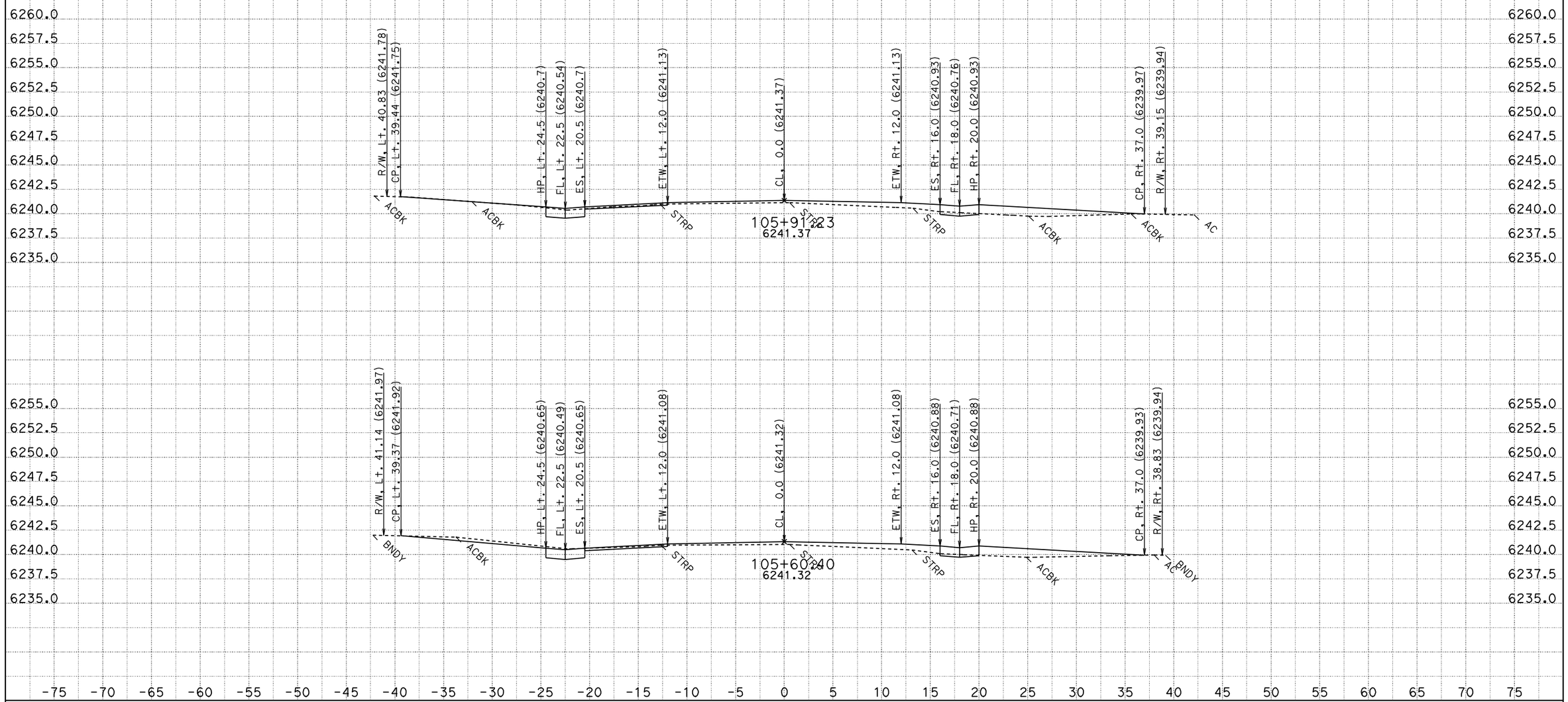

CONTRACT: 2a920

DATE: 8/12/2011

DIST/CO/RTE/PM: 03-ED,Pla 89 PM 27.2/27.4, 0.0/T8.5

KC Project: 2A920FT

File: H:\Pla89\2A920FT\EAR\OUTPUT\0035_11200.ear

SCALE: 1" = 5' Horiz.
1" = 5' Vert.

All Dimensions are US Survey Feet

A1

CROSS SECTIONS

SHEET 952 OF 976

FOR EARTHWORK DEVELOPMENT ONLY

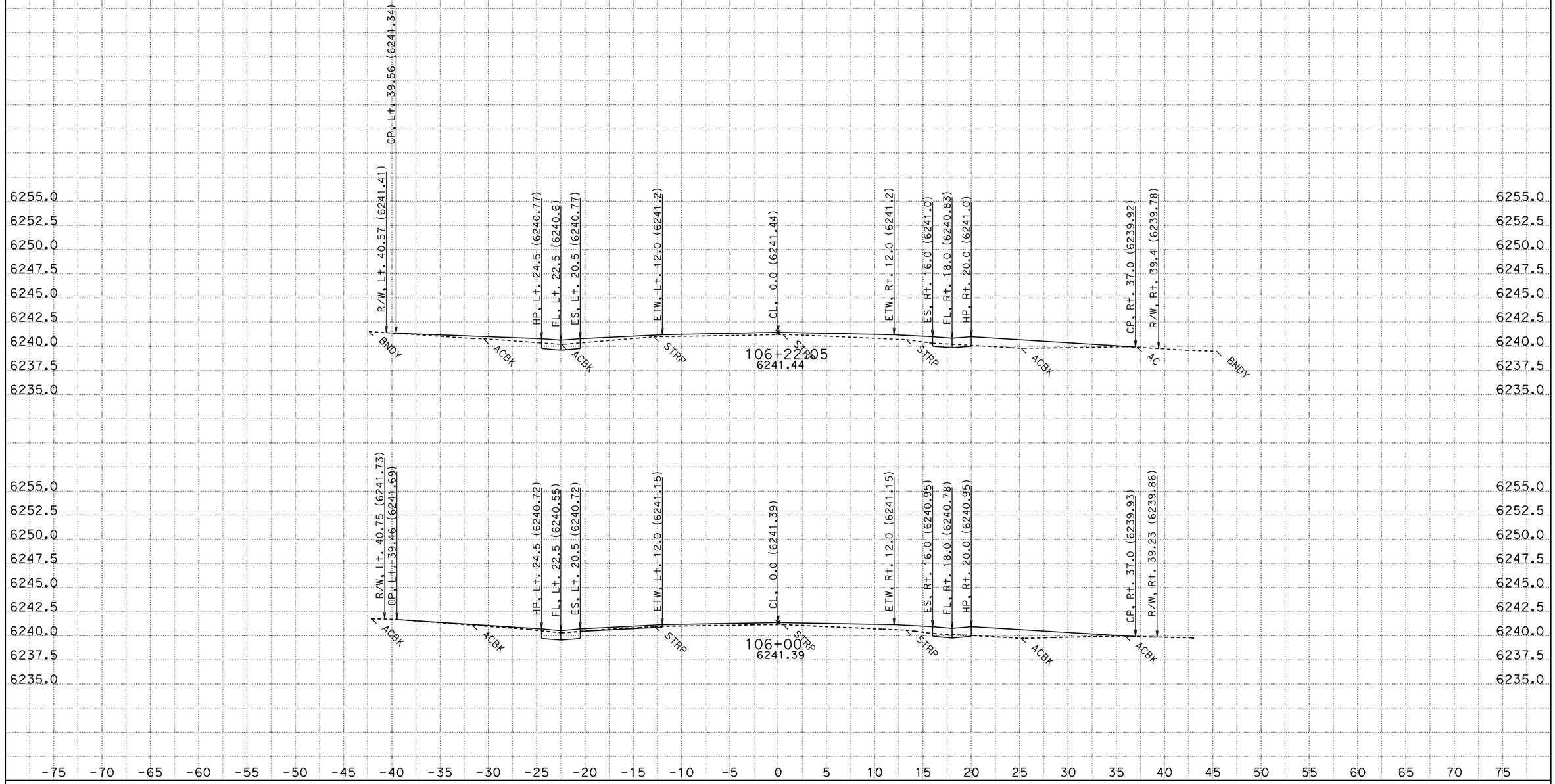

DATE: 8/12/2011
KC Project: 2A920FT

CONTRACT: 2a920
DIST/CO/RTE/PM: 03-ED,Pla 89 PM 27.2/27.4, 0.0/T8.5
File: H:\Pla89\2A920FT\EAR\OUTPUT\0035_11200.ear

SCALE: 1" = 5' Horiz.
1" = 5' Vert.
All Dimensions are US Survey Feet

A1
CROSS SECTIONS
SHEET 953 OF 976

FOR EARTHWORK DEVELOPMENT ONLY

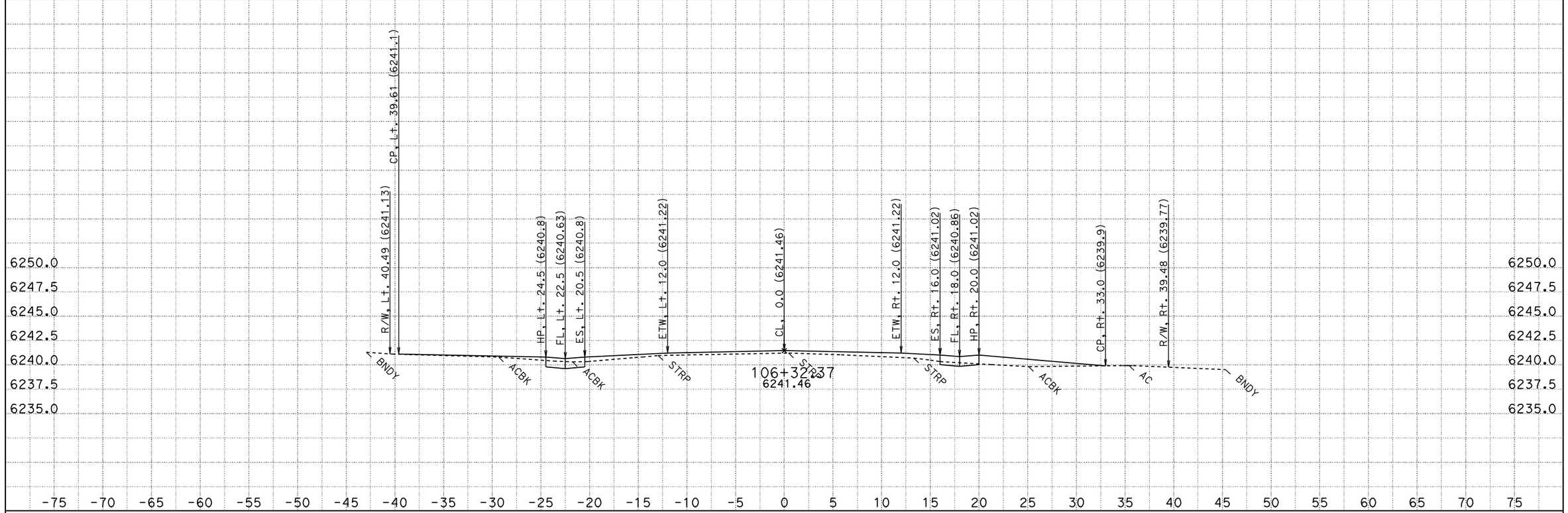

CONTRACT: 2a920

DATE: 8/12/2011

DIST/CO/RTE/PM: 03-ED,Pla 89 PM 27.2/27.4, 0.0/T8.5

SCALE: 1" = 5' Horiz.
1" = 5' Vert.

A1

CROSS SECTIONS

KC Project: 2A920FT File: H:\Pla89\2A920FT\EAR\OUTPUT\0035_11200.ear

All Dimensions are US Survey Feet

FOR EARTHWORK DEVELOPMENT ONLY

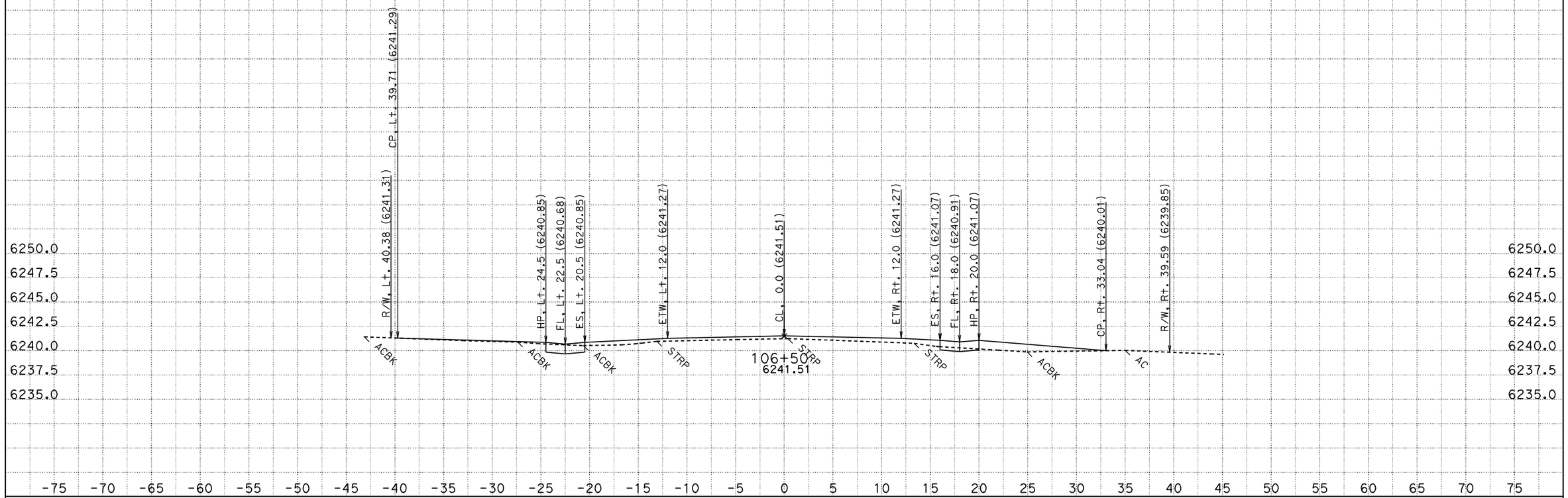

CONTRACT: 2a920

DATE: 8/12/2011

DIST/CO/RTE/PM: 03-ED,Pla 89 PM 27.2/27.4, 0.0/T8.5

SCALE: 1" = 5' Horiz.
1" = 5' Vert.

A1

CROSS SECTIONS

KC Project: 2A920FT File: H:\Pla89\2A920FT\EAR\OUTPUT\0035_11200.ear

All Dimensions are US Survey Feet

SHEET 955 OF 976

FOR EARTHWORK DEVELOPMENT ONLY

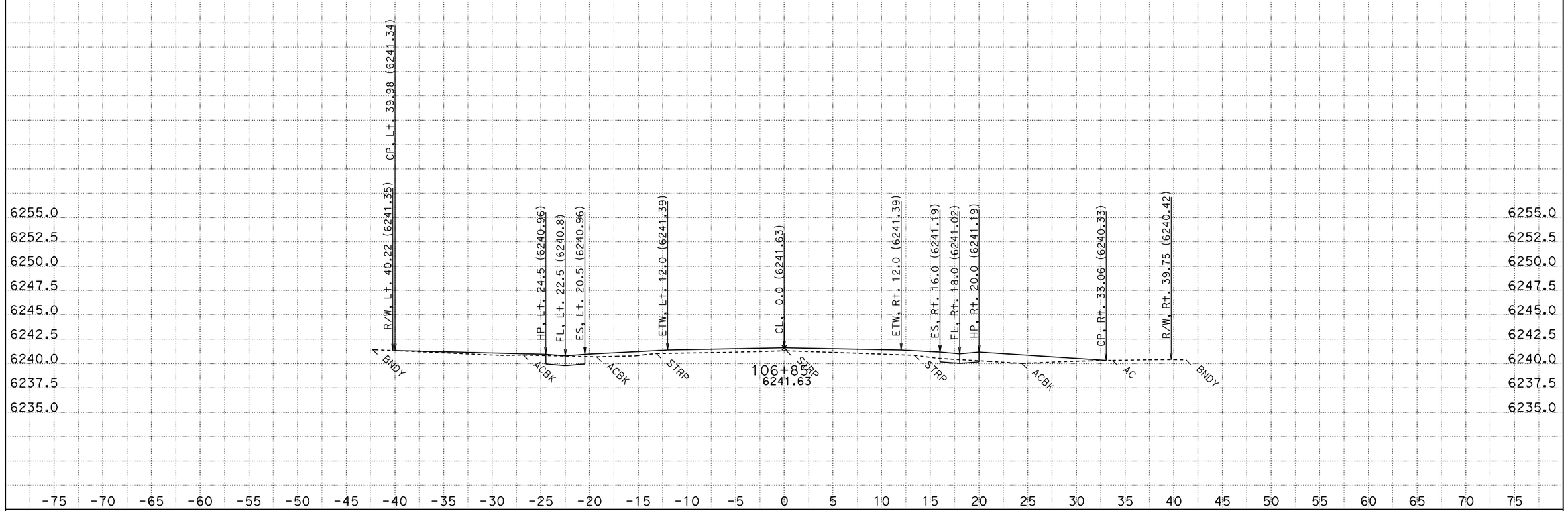

CONTRACT: 2a920

DATE: 8/12/2011

DIST/CO/RTE/PM: 03-ED,Pla 89 PM 27.2/27.4, 0.0/T8.5

SCALE: 1" = 5' Horiz.
1" = 5' Vert.

A1

CROSS SECTIONS

KC Project: 2A920FT File: H:\Pla89\2A920FT\EAR\OUTPUT\0035_11200.ear

All Dimensions are US Survey Feet

FOR EARTHWORK DEVELOPMENT ONLY

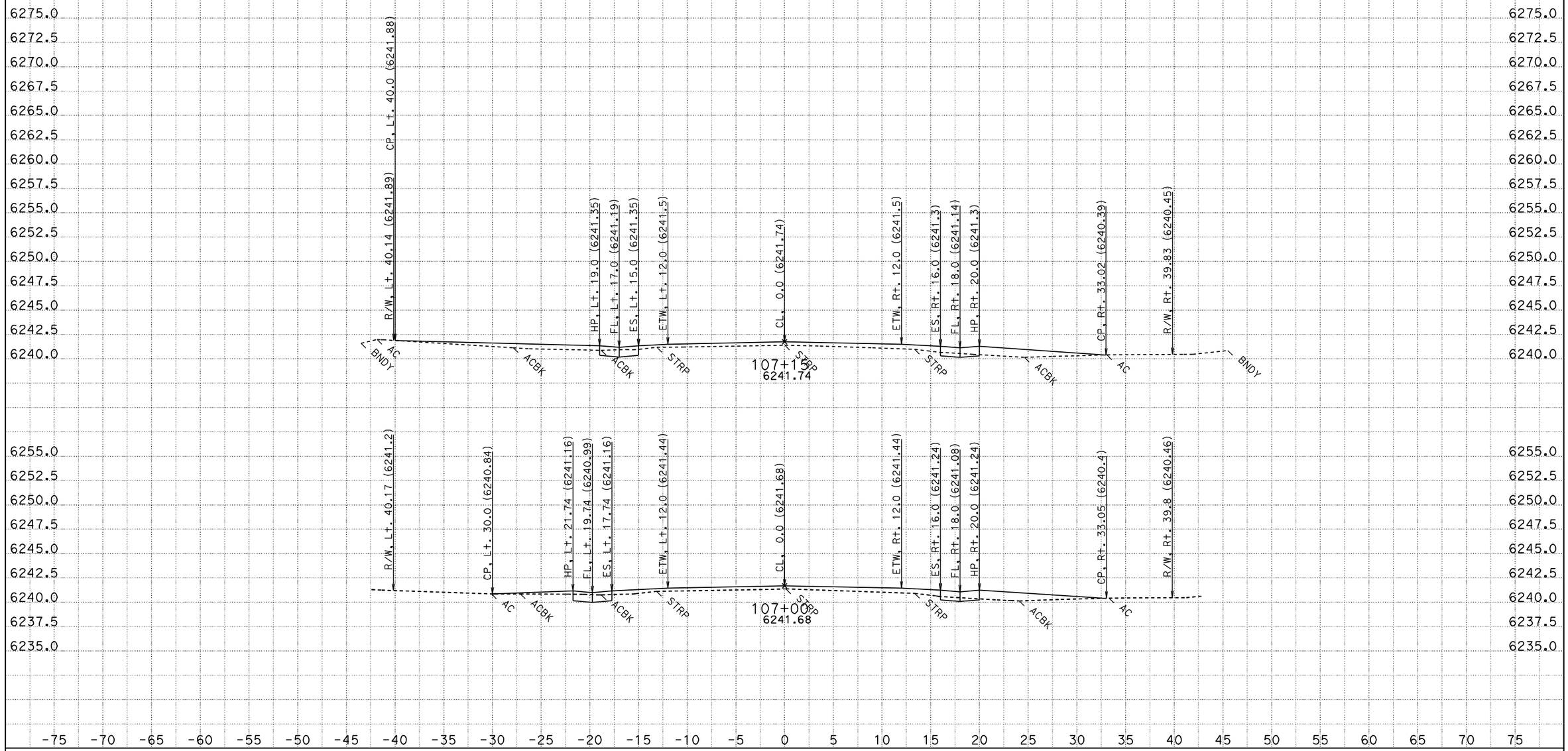

CONTRACT: 2a920

DATE: 8/12/2011

DIST/CO/RTE/PM: 03-ED,Pla 89 PM 27.2/27.4, 0.0/T8.5

SCALE: 1" = 5' Horiz.
1" = 5' Vert.

A1

CROSS SECTIONS

KC Project: 2A920FT

File: H:\Pla89\2A920FT\EAR\OUTPUT\0035_11200.ear

All Dimensions are US Survey Feet

FOR EARTHWORK DEVELOPMENT ONLY

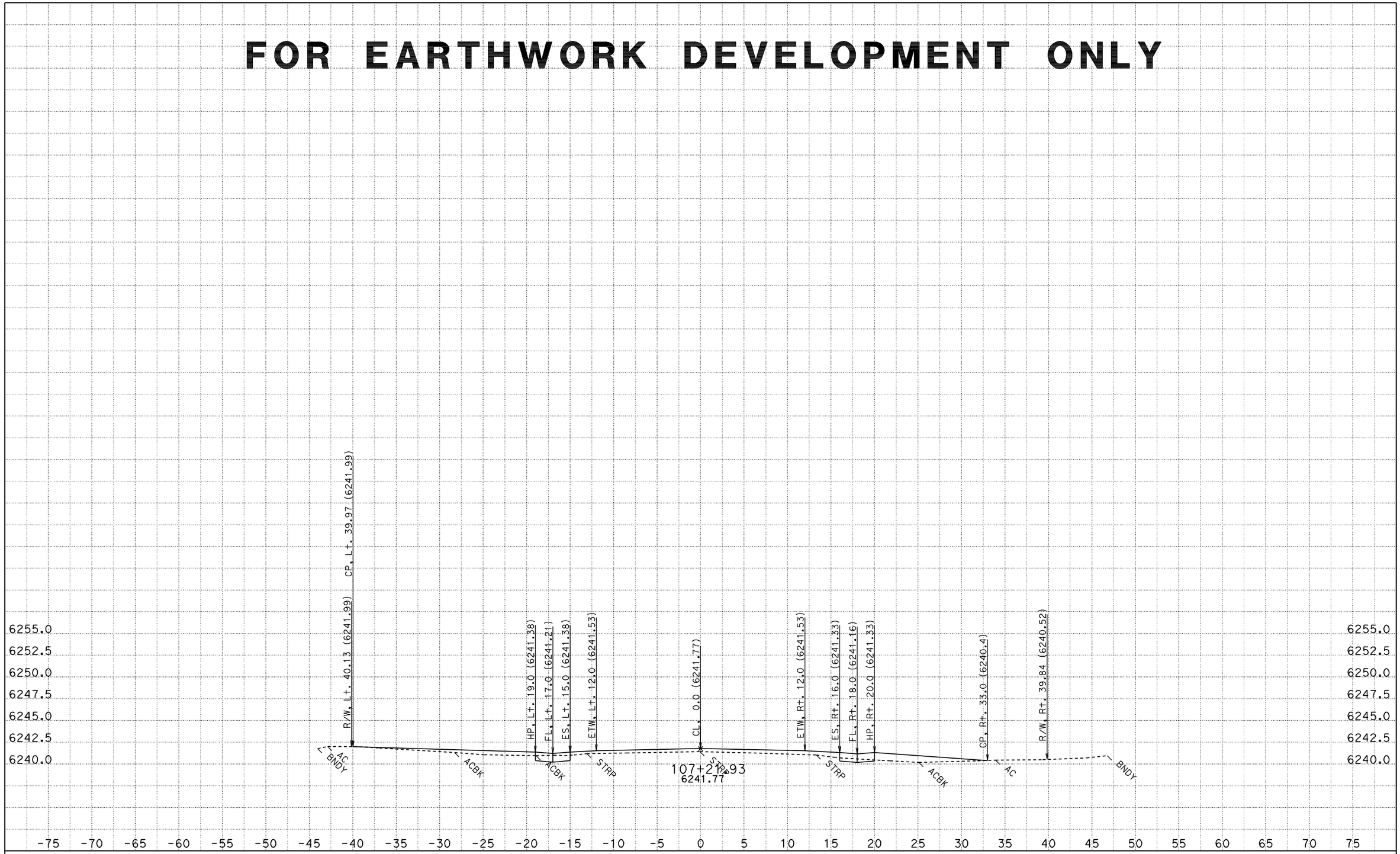

CONTRACT: 2a920

DATE: 8/12/2011

DIST/CO/RTE/PM: 03-ED,Pla 89 PM 27.2/27.4, 0.0/T8.5

SCALE: 1" = 5' Horiz.
1" = 5' Vert.

A1

CROSS SECTIONS

KC Project: 2A920FT File: H:\Pla89\2A920FT\EAR\OUTPUT\0035_11200.ear

All Dimensions are US Survey Feet

FOR EARTHWORK DEVELOPMENT ONLY

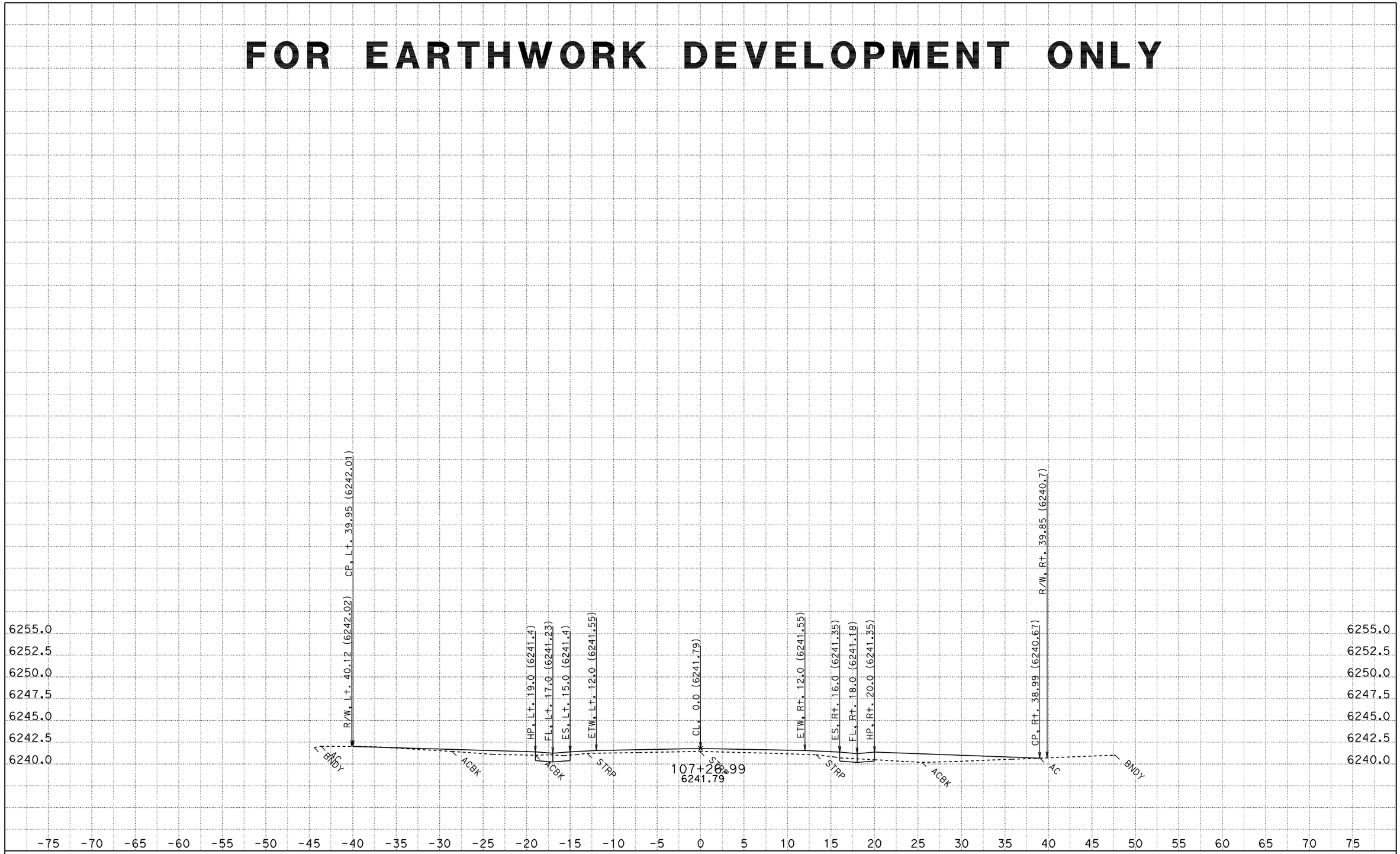

CONTRACT: 2a920

DATE: 8/12/2011

DIST/CO/RTE/PM: 03-ED,Pla 89 PM 27.2/27.4, 0.0/T8.5

SCALE: 1" = 5' Horiz.
1" = 5' Vert.

A1

CROSS SECTIONS

KC Project: 2A920FT File: H:\Pla89\2A920FT\EAR\OUTPUT\0035_11200.ear

All Dimensions are US Survey Feet

FOR EARTHWORK DEVELOPMENT ONLY

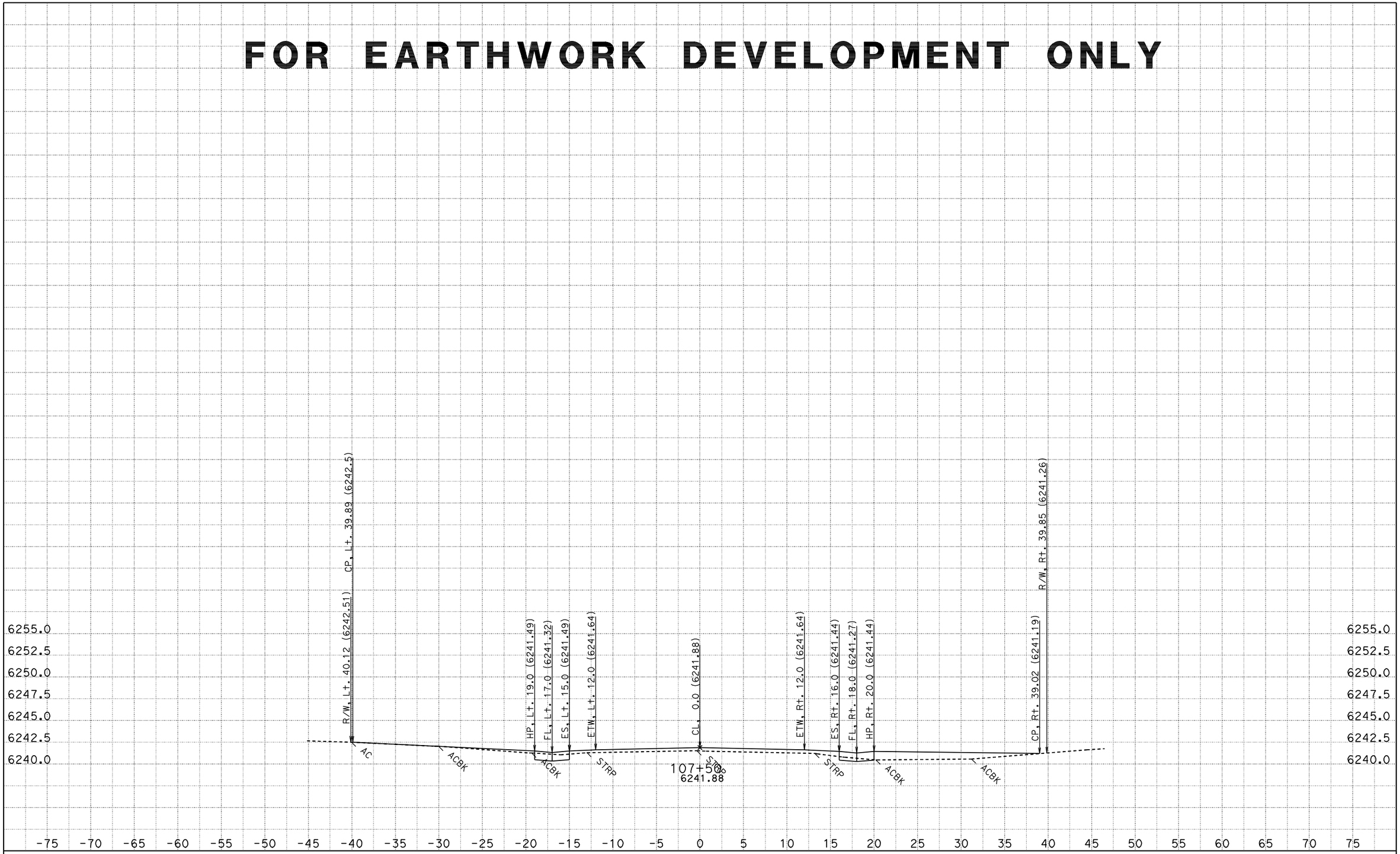

CONTRACT: 2a920

DATE: 8/12/2011

DIST/CO/RTE/PM: 03-ED,Pla 89 PM 27.2/27.4, 0.0/T8.5

SCALE: 1" = 5' Horiz.
1" = 5' Vert.

A1

CROSS SECTIONS

KC Project: 2A920FT File: H:\Pla89\2A920FT\EAR\OUTPUT\0035_11200.ear

All Dimensions are US Survey Feet

SHEET 960 OF 976

FOR EARTHWORK DEVELOPMENT ONLY

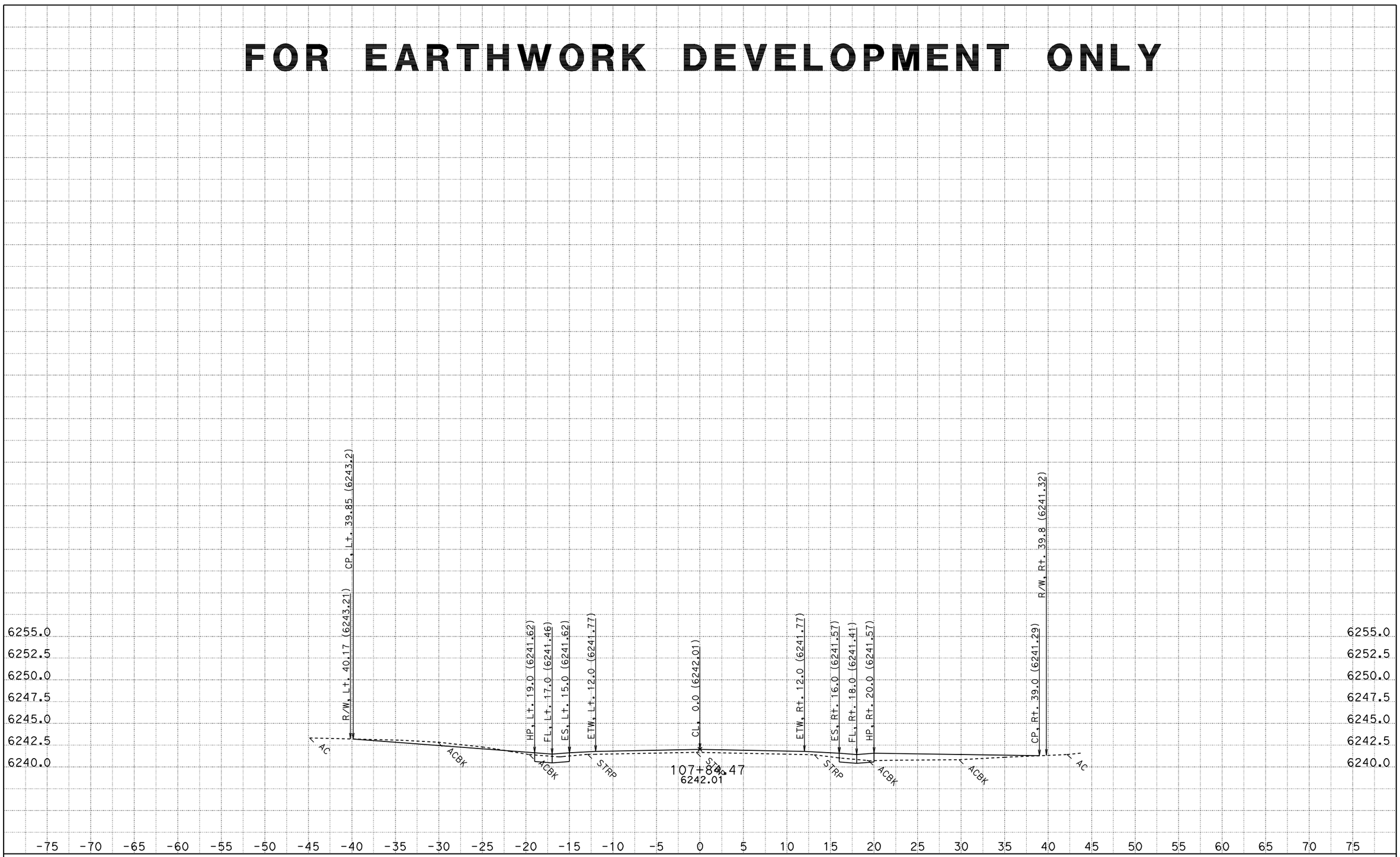

CONTRACT: 2a920

DATE: 8/12/2011

DIST/CO/RTE/PM: 03-ED,Pla 89 PM 27.2/27.4, 0.0/T8.5

SCALE: 1" = 5' Horiz.
1" = 5' Vert.

A1

CROSS SECTIONS

KC Project: 2A920FT File: H:\Pla89\2A920FT\EAR\OUTPUT\0035_11200.ear

All Dimensions are US Survey Feet

FOR EARTHWORK DEVELOPMENT ONLY

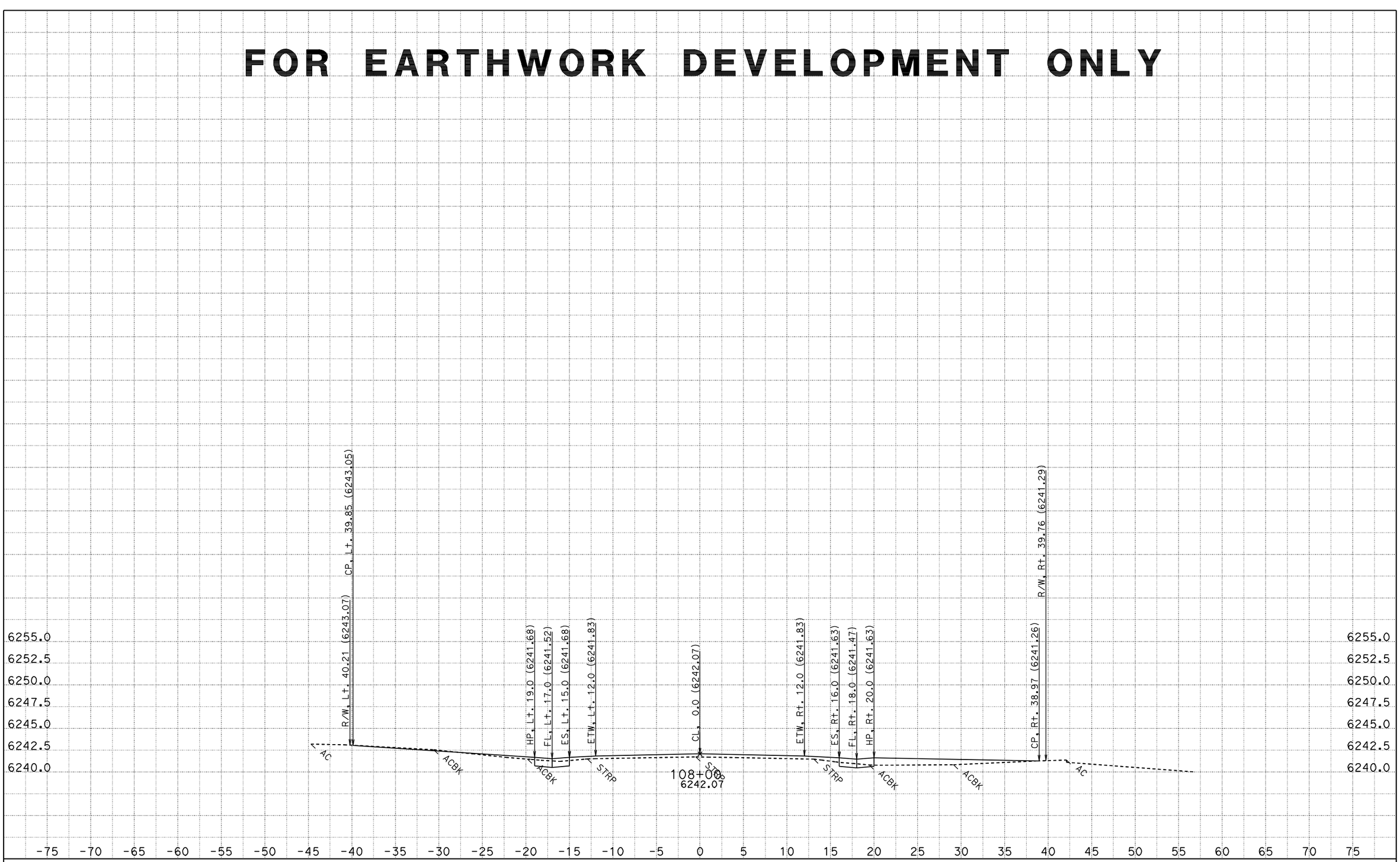

CONTRACT: 2a920

DATE: 8/12/2011

DIST/CO/RTE/PM: 03-ED,Pla 89 PM 27.2/27.4, 0.0/T8.5

SCALE: 1" = 5' Horiz.
1" = 5' Vert.

A1

CROSS SECTIONS

KC Project: 2A920FT File: H:\Pla89\2A920FT\EAR\OUTPUT\0035_11200.ear

All Dimensions are US Survey Feet

FOR EARTHWORK DEVELOPMENT ONLY

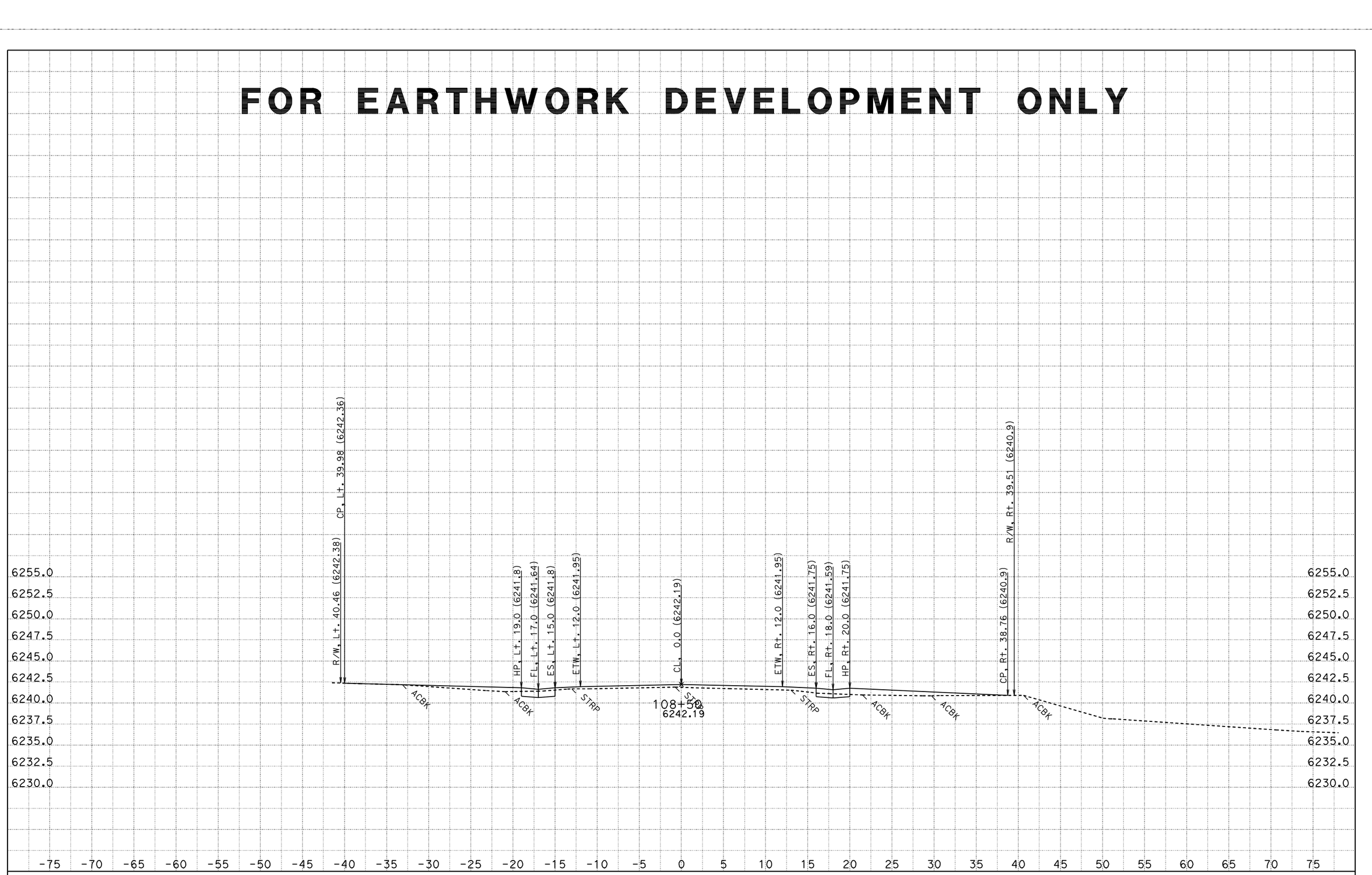

DATE: 8/12/2011

KC Project: 2A920FT

File: H:\Pla89\2A920FT\EAR\OUTPUT\0035_11200.ear

CONTRACT: 2a920

DIST/CO/RTE/PM: 03-ED,Pla 89 PM 27.2/27.4, 0.0/T8.5

SCALE: 1" = 5' Horiz.
1" = 5' Vert.

All Dimensions are US Survey Feet

A1

CROSS SECTIONS

SHEET 963 OF 976

FOR EARTHWORK DEVELOPMENT ONLY

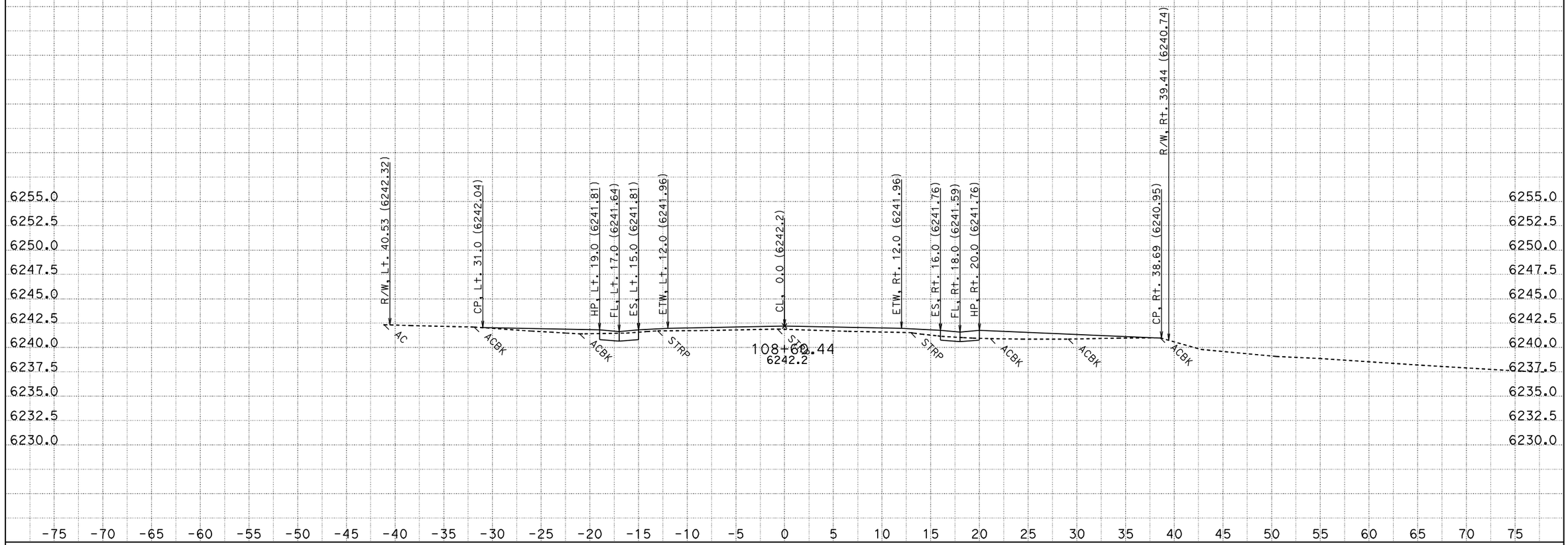

DATE: 8/12/2011

KC Project: 2A920FT

CONTRACT: 2a920

DIST/CO/RTE/PM: 03-ED,Pla 89 PM 27.2/27.4, 0.0/T8.5

File: H:\Pla89\2A920FT\EAR\OUTPUT\0035_11200.ear

SCALE: 1" = 5' Horiz.
1" = 5' Vert.

All Dimensions are US Survey Feet

A1

CROSS SECTIONS

SHEET 964 OF 976

FOR EARTHWORK DEVELOPMENT ONLY

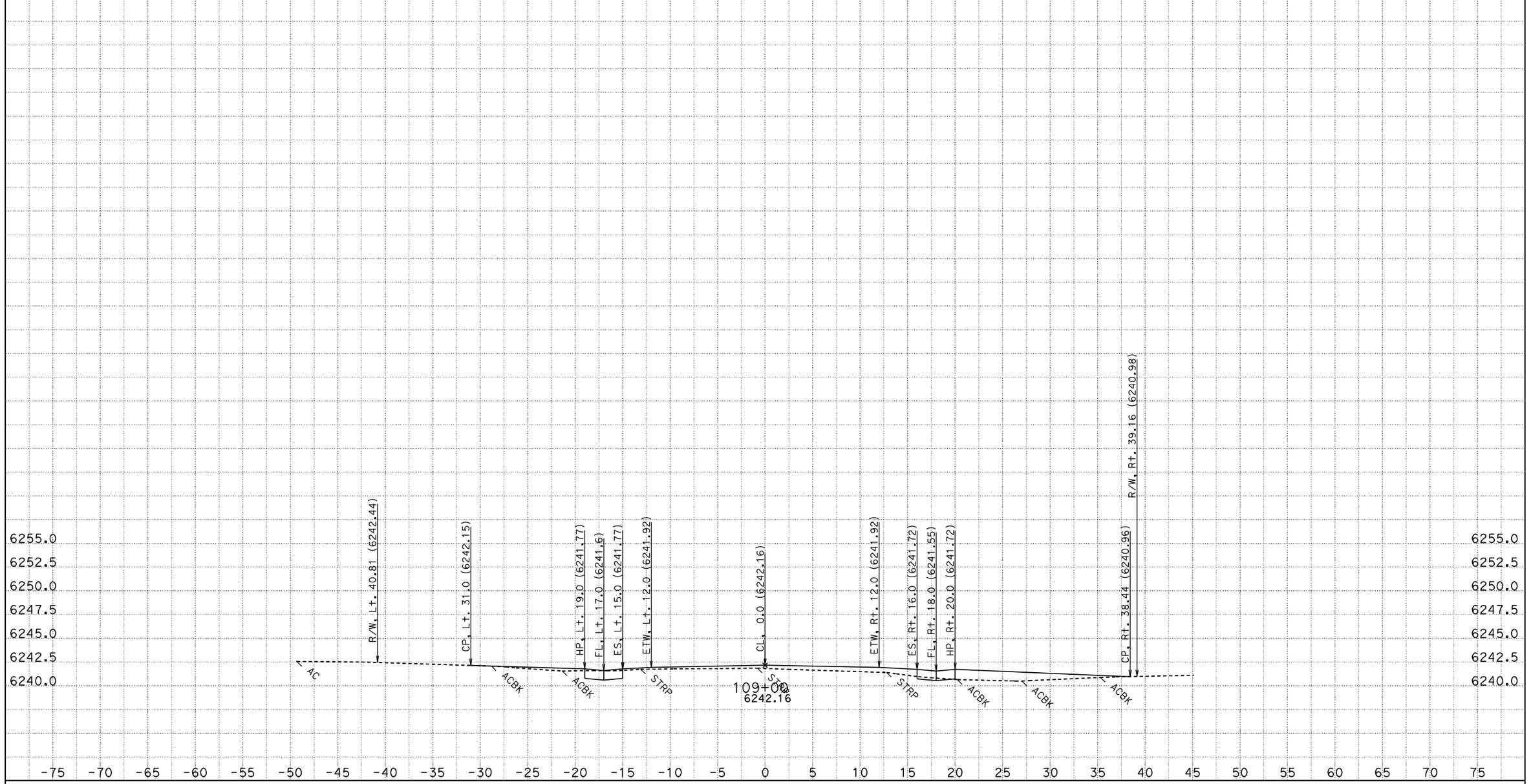

CONTRACT: 2a920

DATE: 8/12/2011

DIST/CO/RTE/PM: 03-ED,Pla 89 PM 27.2/27.4, 0.0/T8.5

SCALE: 1" = 5' Horiz.
1" = 5' Vert.

A1

CROSS SECTIONS

KC Project: 2A920FT File: H:\Pla89\2A920FT\EAR\OUTPUT\0035_11200.ear

All Dimensions are US Survey Feet

FOR EARTHWORK DEVELOPMENT ONLY

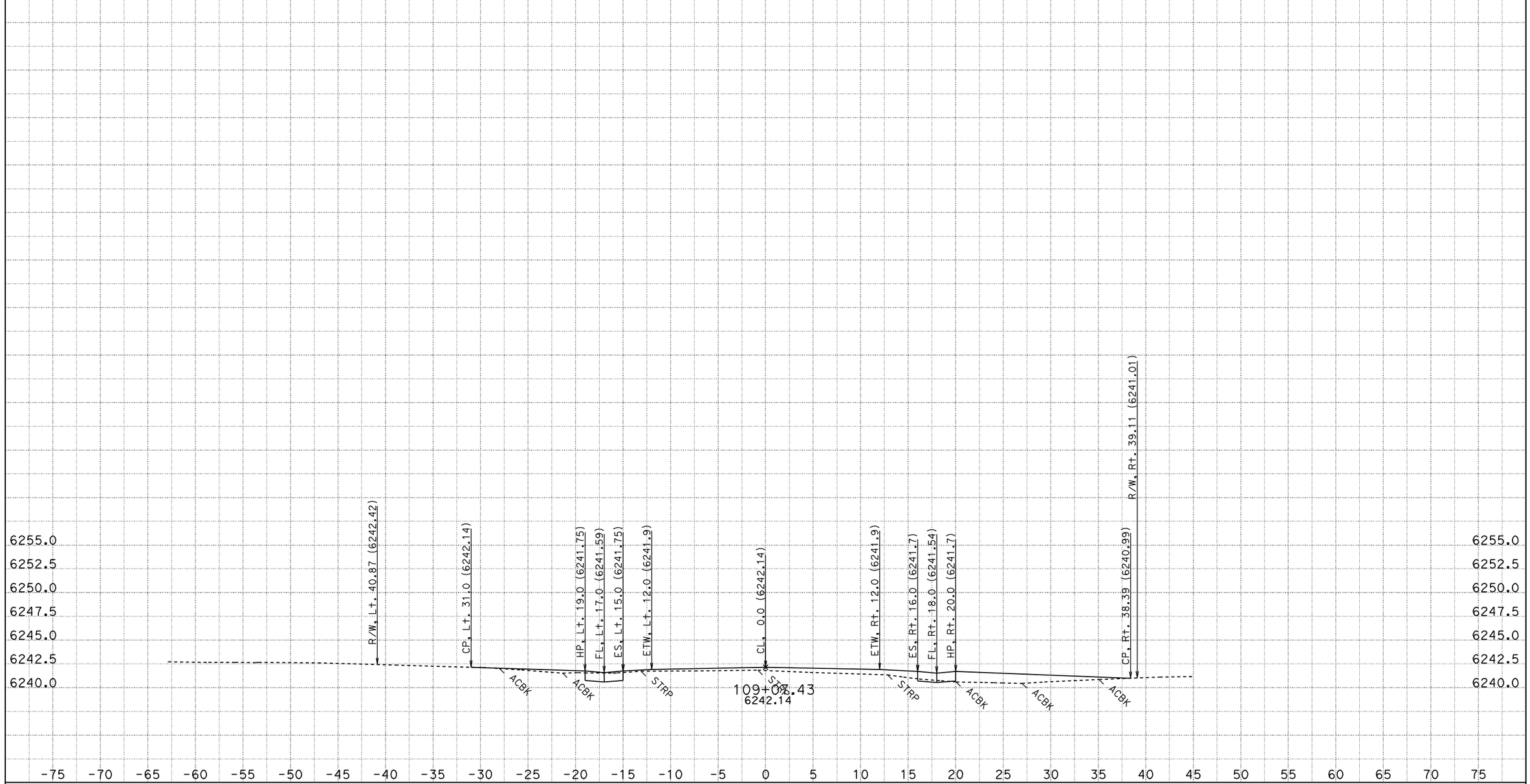

CONTRACT: 2a920

DATE: 8/12/2011

DIST/CO/RTE/PM: 03-ED,Pla 89 PM 27.2/27.4, 0.0/T8.5

SCALE: 1" = 5' Horiz.
1" = 5' Vert.

A1

CROSS SECTIONS

KC Project: 2A920FT File: H:\Pla89\2A920FT\EAR\OUTPUT\0035_11200.ear

All Dimensions are US Survey Feet

FOR EARTHWORK DEVELOPMENT ONLY

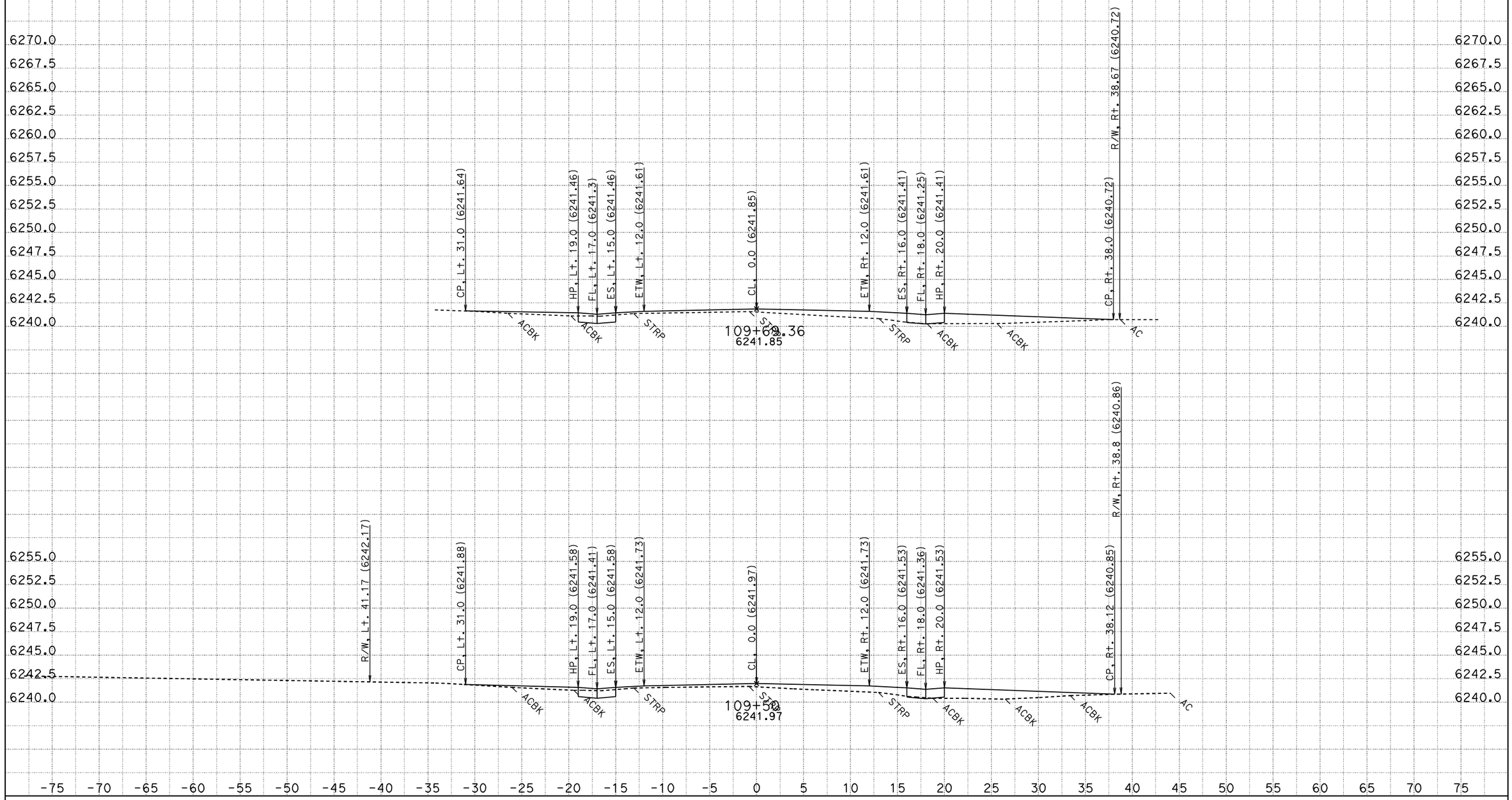

CONTRACT: 2a920

DATE: 8/12/2011

DIST/CO/RTE/PM: 03-ED,Pla 89 PM 27.2/27.4, 0.0/T8.5

KC Project: 2A920FT File: H:\Pla89\2A920FT\EAR\OUTPUT\0035_11200.ear

SCALE: 1" = 5' Horiz.
1" = 5' Vert.

All Dimensions are US Survey Feet

A1
CROSS SECTIONS
SHEET 967 OF 976

FOR EARTHWORK DEVELOPMENT ONLY

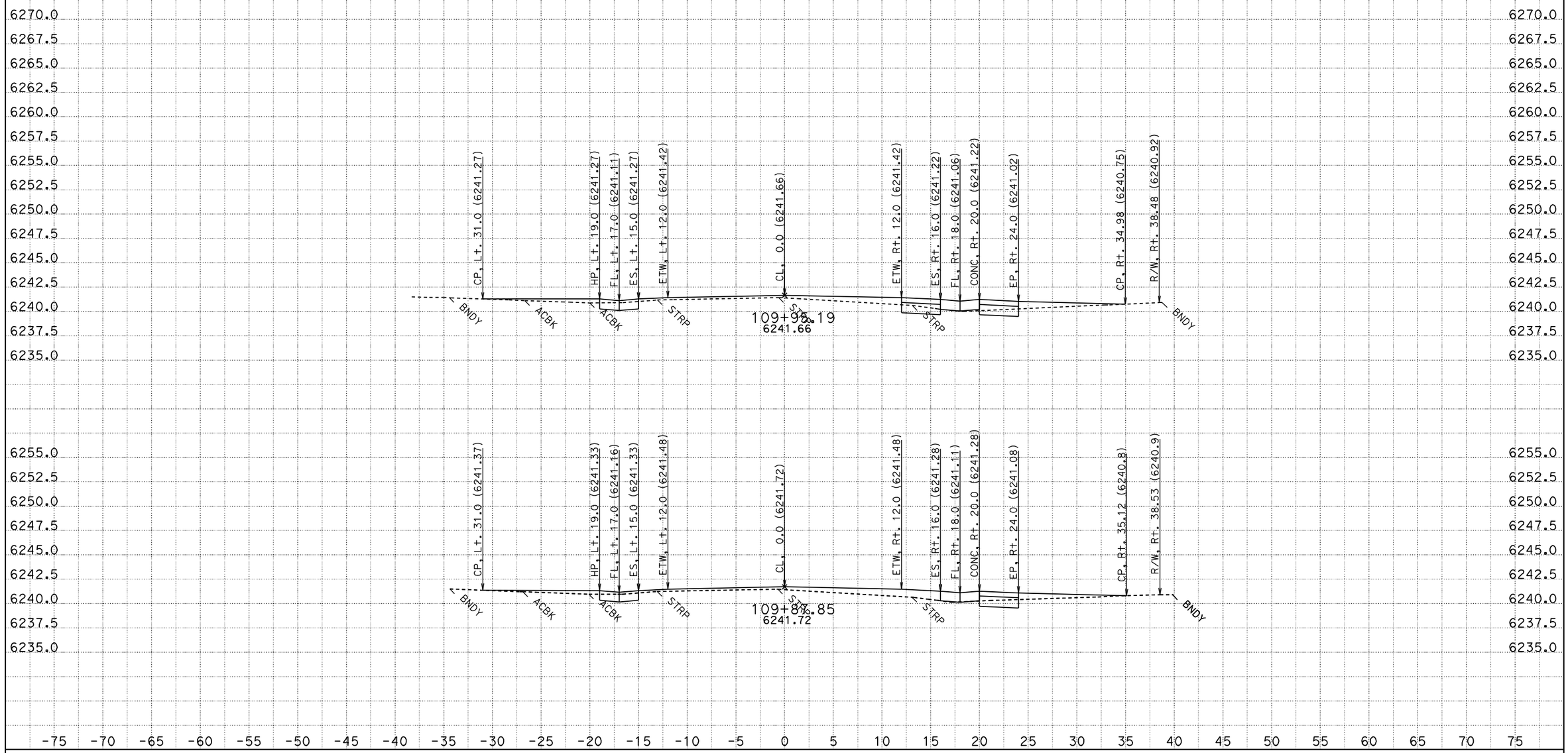

CONTRACT: 2a920

DATE: 8/12/2011

DIST/CO/RTE/PM: 03-ED,Pla 89 PM 27.2/27.4, 0.0/T8.5

SCALE: 1" = 5' Horiz.
1" = 5' Vert.

A1

CROSS SECTIONS

KC Project: 2A920FT

File: H:\Pla89\2A920FT\EAR\OUTPUT\0035_11200.ear

All Dimensions are US Survey Feet

FOR EARTHWORK DEVELOPMENT ONLY

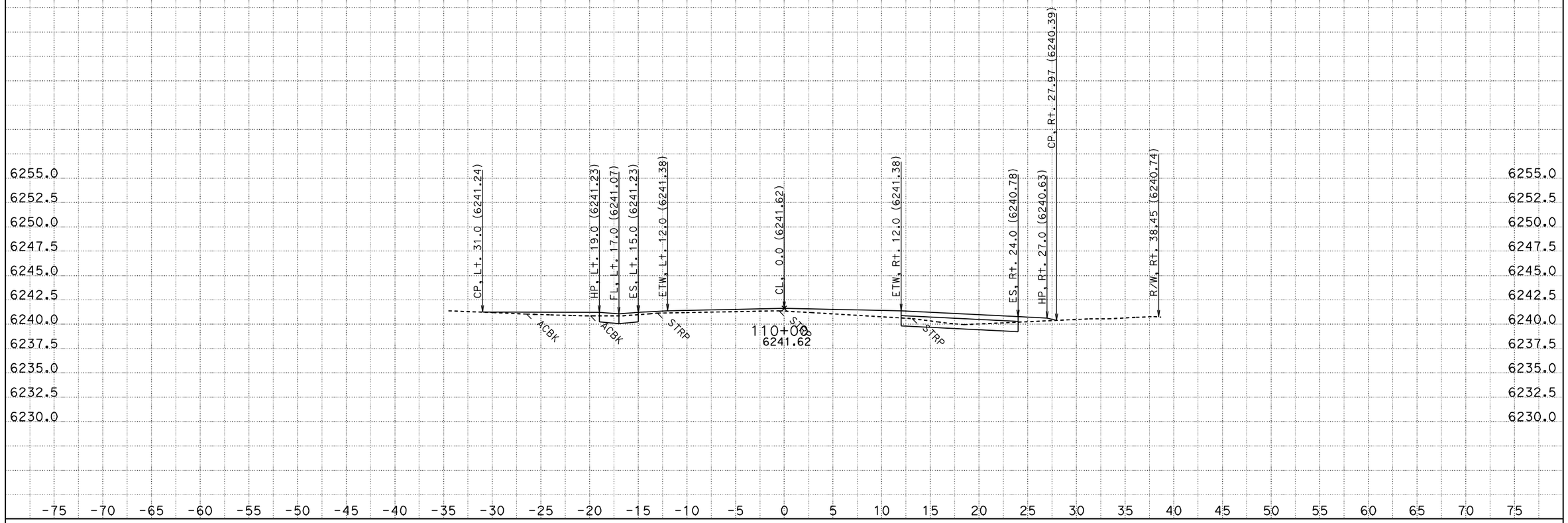

DATE: 8/12/2011
KC Project: 2A920FT

CONTRACT: 2a920
DIST/CO/RTE/PM: 03-ED,Pla 89 PM 27.2/27.4, 0.0/T8.5
File: H:\Pla89\2A920FT\EAR\OUTPUT\0035_11200.ear

SCALE: 1" = 5' Horiz.
1" = 5' Vert.
All Dimensions are US Survey Feet

A1
CROSS SECTIONS
SHEET 969 OF 976

FOR EARTHWORK DEVELOPMENT ONLY

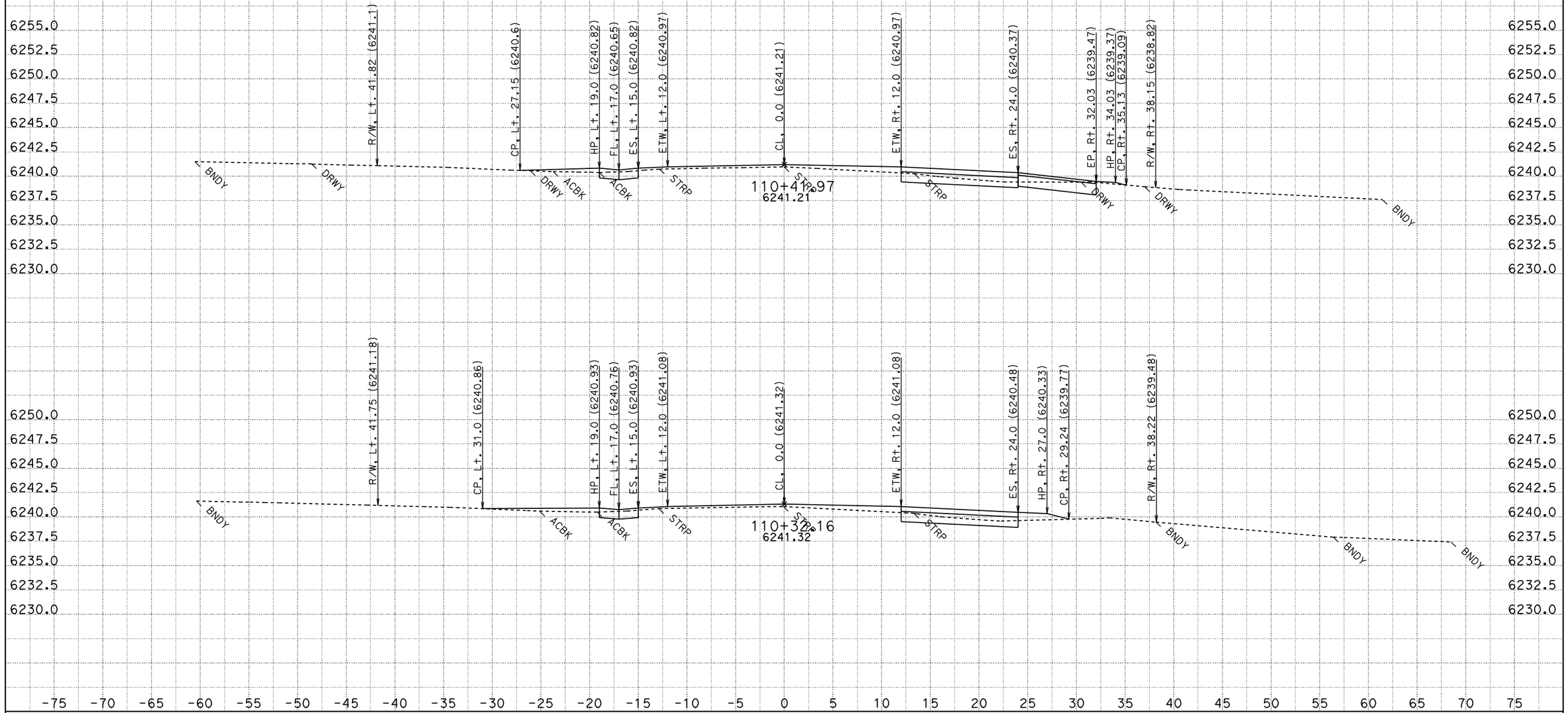

CONTRACT: 2a920

DATE: 8/12/2011

DIST/CO/RTE/PM: 03-ED,Pla 89 PM 27.2/27.4, 0.0/T8.5

KC Project: 2A920FT File: H:\Pla89\2A920FT\EAR\OUTPUT\0035_11200.ear

SCALE: 1" = 5' Horiz.
1" = 5' Vert.

All Dimensions are US Survey Feet

A1
CROSS SECTIONS
SHEET 970 OF 976

FOR EARTHWORK DEVELOPMENT ONLY

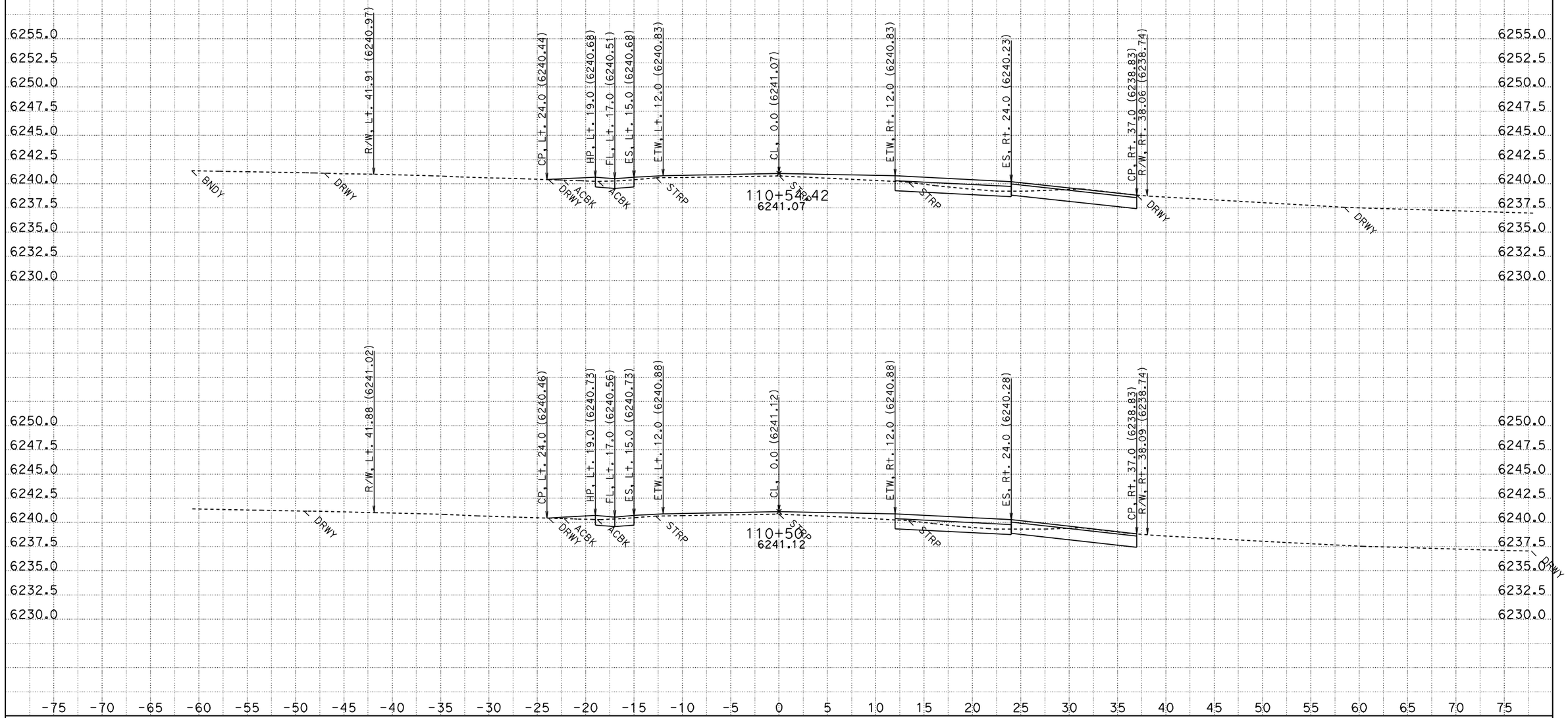

DATE: 8/12/2011

KC Project: 2A920FT File: H:\Pla89\2A920FT\EAR\OUTPUT\0035_11200.ear

CONTRACT: 2a920

DIST/CO/RTE/PM: 03-ED,Pla 89 PM 27.2/27.4, 0.0/T8.5

SCALE: 1" = 5' Horiz.
1" = 5' Vert.

All Dimensions are US Survey Feet

A1

CROSS SECTIONS

SHEET 971 OF 976

FOR EARTHWORK DEVELOPMENT ONLY

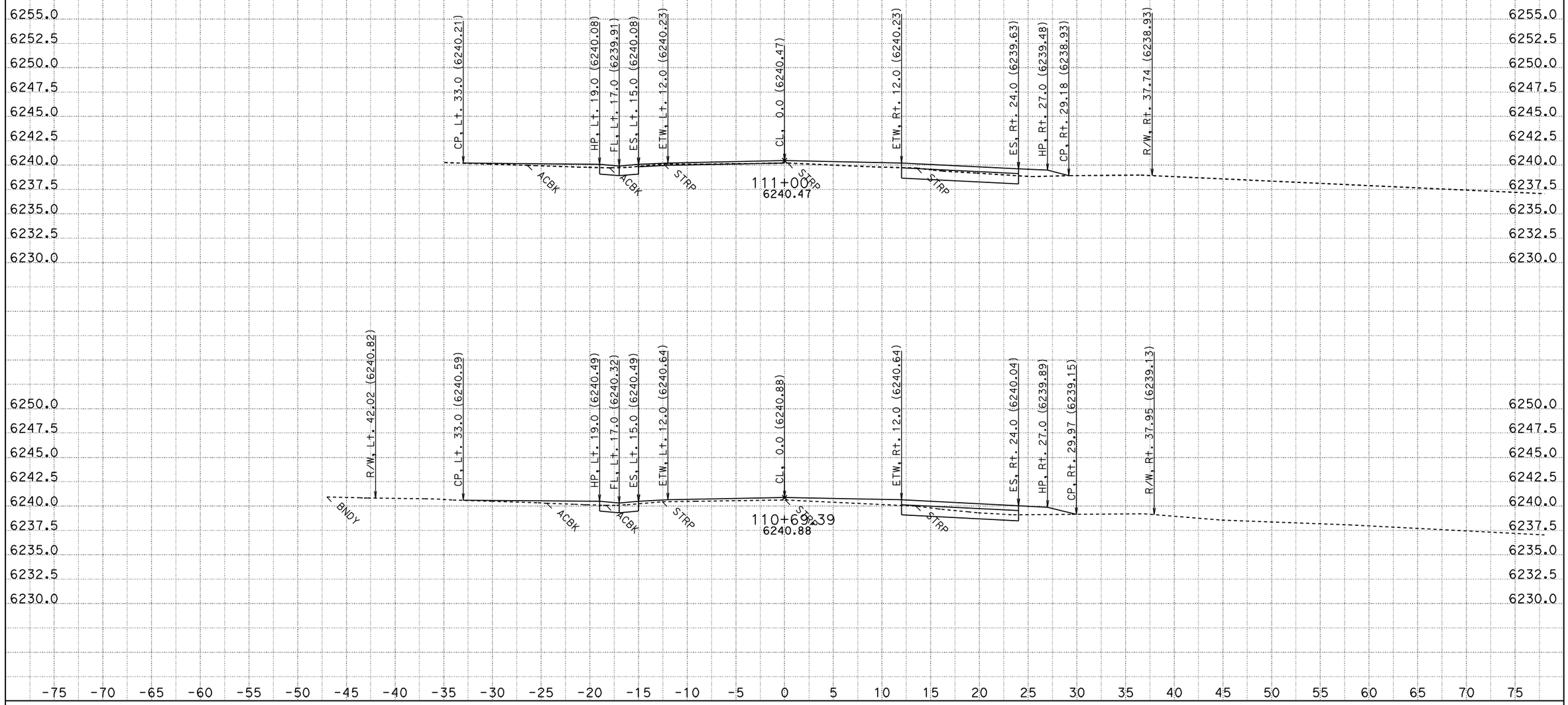

DATE: 8/12/2011

KC Project: 2A920FT

File: H:\Pla89\2A920FT\EAR\OUTPUT\0035_11200.ear

CONTRACT: 2a920

DIST/CO/RTE/PM: 03-ED,Pla 89 PM 27.2/27.4, 0.0/T8.5

SCALE: 1" = 5' Horiz.
1" = 5' Vert.

All Dimensions are US Survey Feet

A1

CROSS SECTIONS

SHEET 972 OF 976

FOR EARTHWORK DEVELOPMENT ONLY

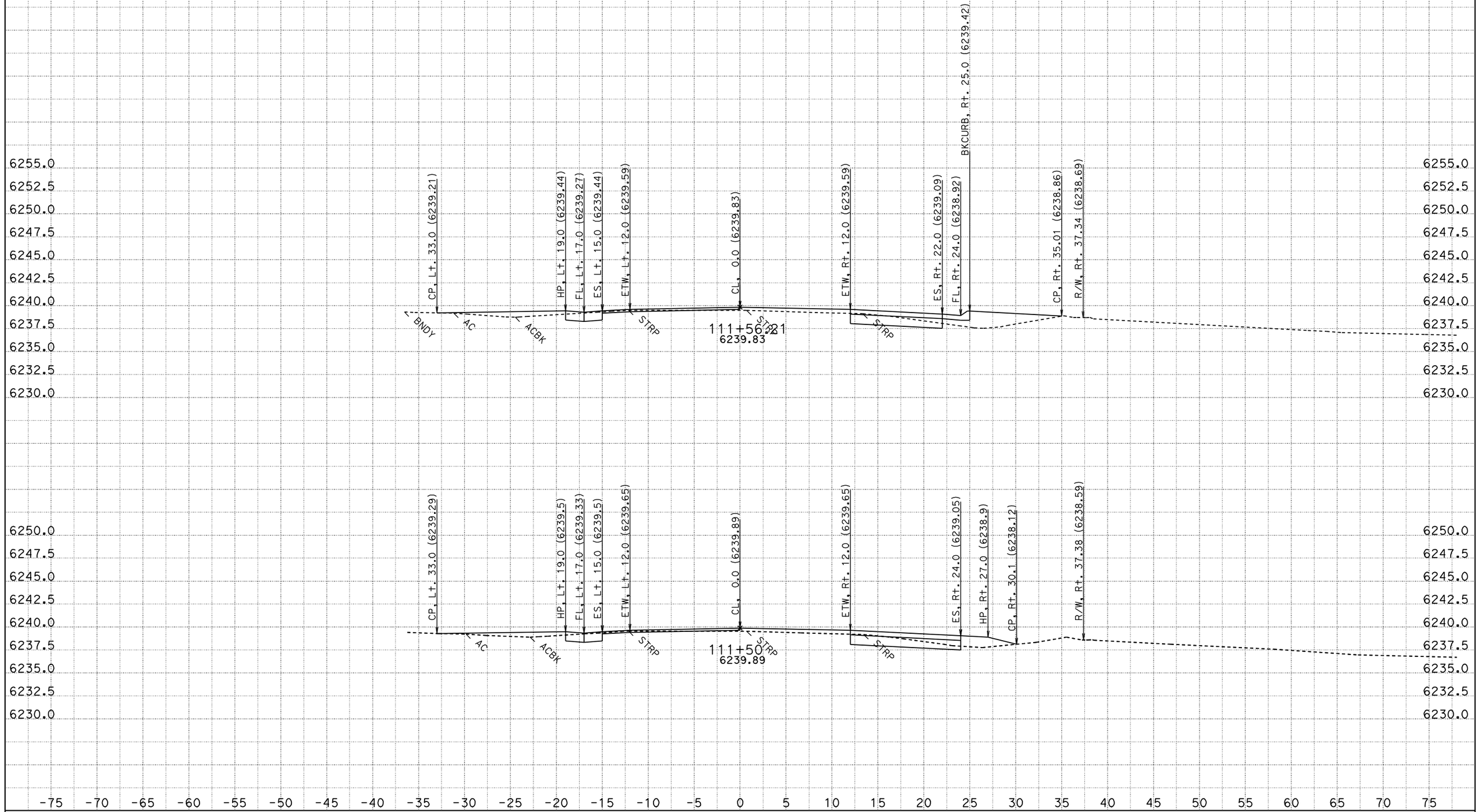

DATE: 8/12/2011

KC Project: 2A920FT

File: H:\Pla89\2A920FT\EAR\OUTPUT\0035_11200.ear

CONTRACT: 2a920

DIST/CO/RTE/PM: 03-ED,Pla 89 PM 27.2/27.4, 0.0/T8.5

SCALE: 1" = 5' Horiz.
1" = 5' Vert.

All Dimensions are US Survey Feet

A1

CROSS SECTIONS

SHEET 973 OF 976

FOR EARTHWORK DEVELOPMENT ONLY

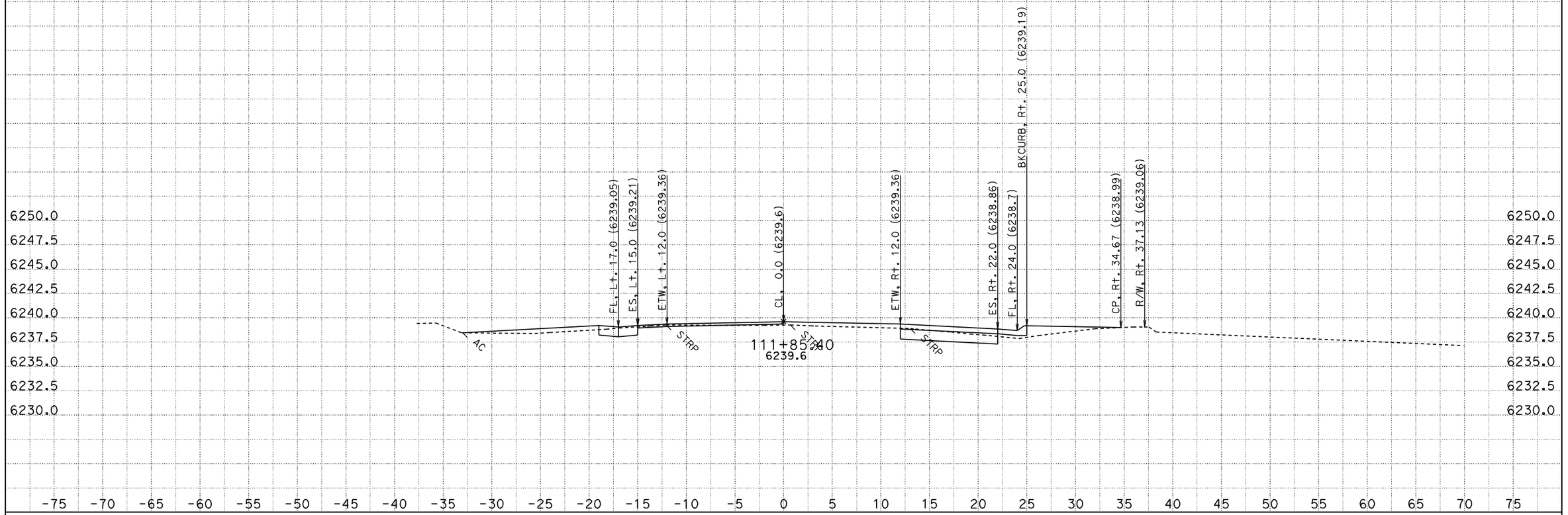

CONTRACT: 2a920

DATE: 8/12/2011

DIST/CO/RTE/PM: 03-ED,Pla 89 PM 27.2/27.4, 0.0/T8.5

SCALE: 1" = 5' Horiz.
1" = 5' Vert.

A1

CROSS SECTIONS

KC Project: 2A920FT File: H:\Pla89\2A920FT\EAR\OUTPUT\0035_11200.ear

All Dimensions are US Survey Feet

FOR EARTHWORK DEVELOPMENT ONLY

CONTRACT: 2a920

DATE: 8/12/2011

DIST/CO/RTE/PM: 03-ED,Pla 89 PM 27.2/27.4, 0.0/T8.5

SCALE: 1" = 5' Horiz.
1" = 5' Vert.

A1

CROSS SECTIONS

KC Project: 2A920FT File: H:\Pla89\2A920FT\EAR\OUTPUT\0035_11200.ear

All Dimensions are US Survey Feet

FOR EARTHWORK DEVELOPMENT ONLY

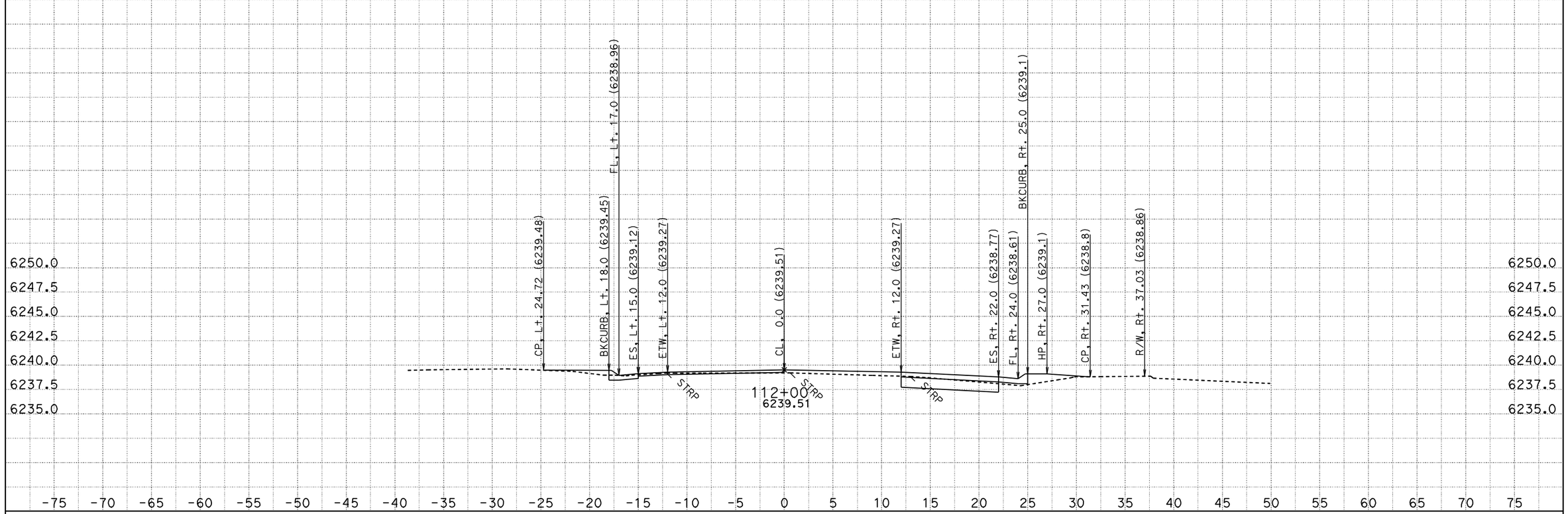

CONTRACT: 2a920

DATE: 8/12/2011

DIST/CO/RTE/PM: 03-ED,Pla 89 PM 27.2/27.4, 0.0/T8.5

SCALE: 1" = 5' Horiz.
1" = 5' Vert.

A1

CROSS SECTIONS

KC Project: 2A920FT File: H:\Pla89\2A920FT\EAR\OUTPUT\0035_11200.ear

All Dimensions are US Survey Feet

SHEET 976 OF 976

FOR EARTHWORK DEVELOPMENT ONLY

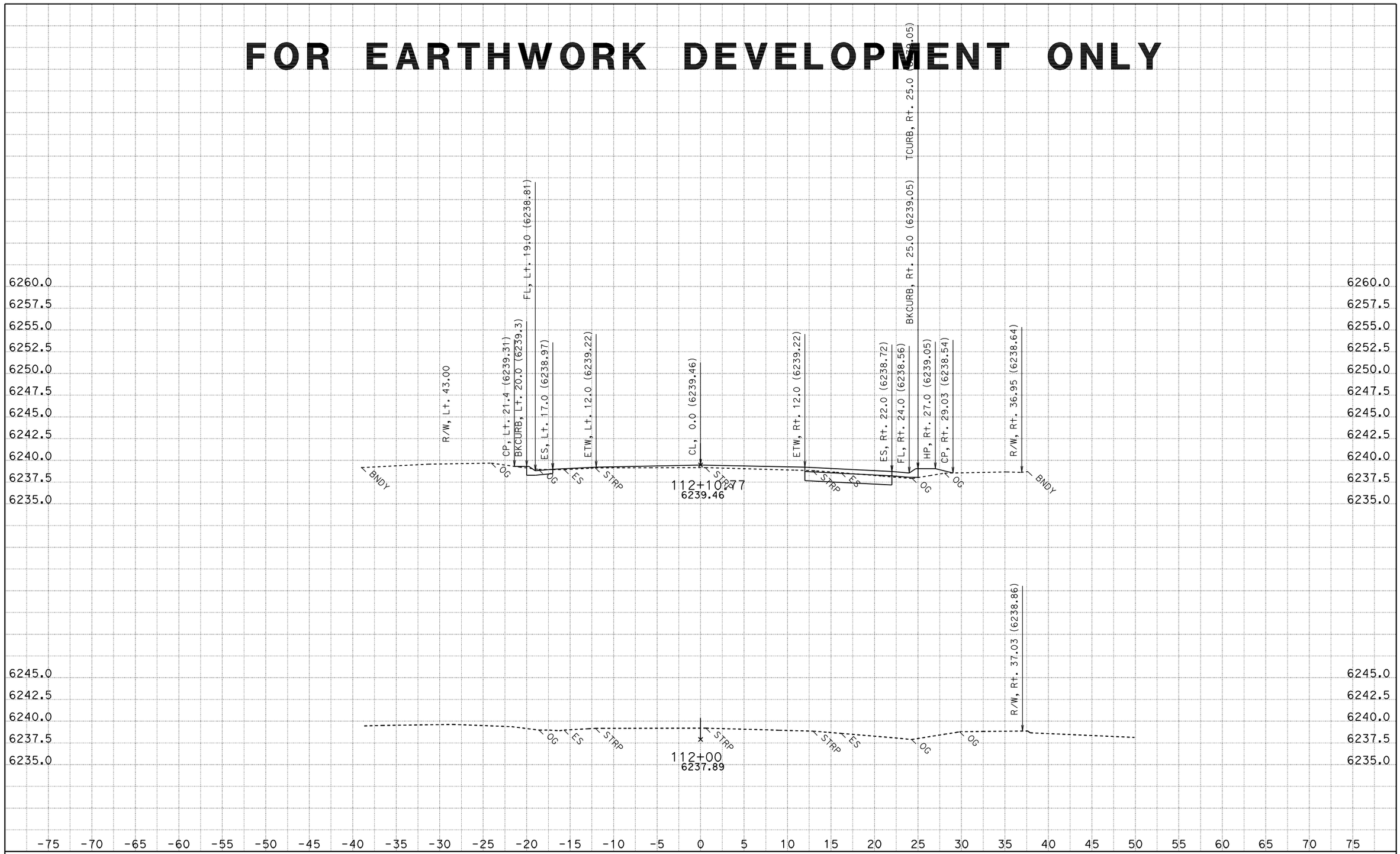

CONTRACT: 2a920

DATE: 8/15/2011

DIST/CO/RTE/PM: 03-ED,Pla 89 PM 27.2/27.4,0.0/T8.5

SCALE: 1" = 5' Horiz.
1" = 5' Vert.

A1

CROSS SECTIONS

KC Project: 2A920FT File: H:\Pla89\2A920FT\EAR\OUTPUT\11200_22400.ear

All Dimensions are US Survey Feet

SHEET 1 OF 1006

FOR EARTHWORK DEVELOPMENT ONLY

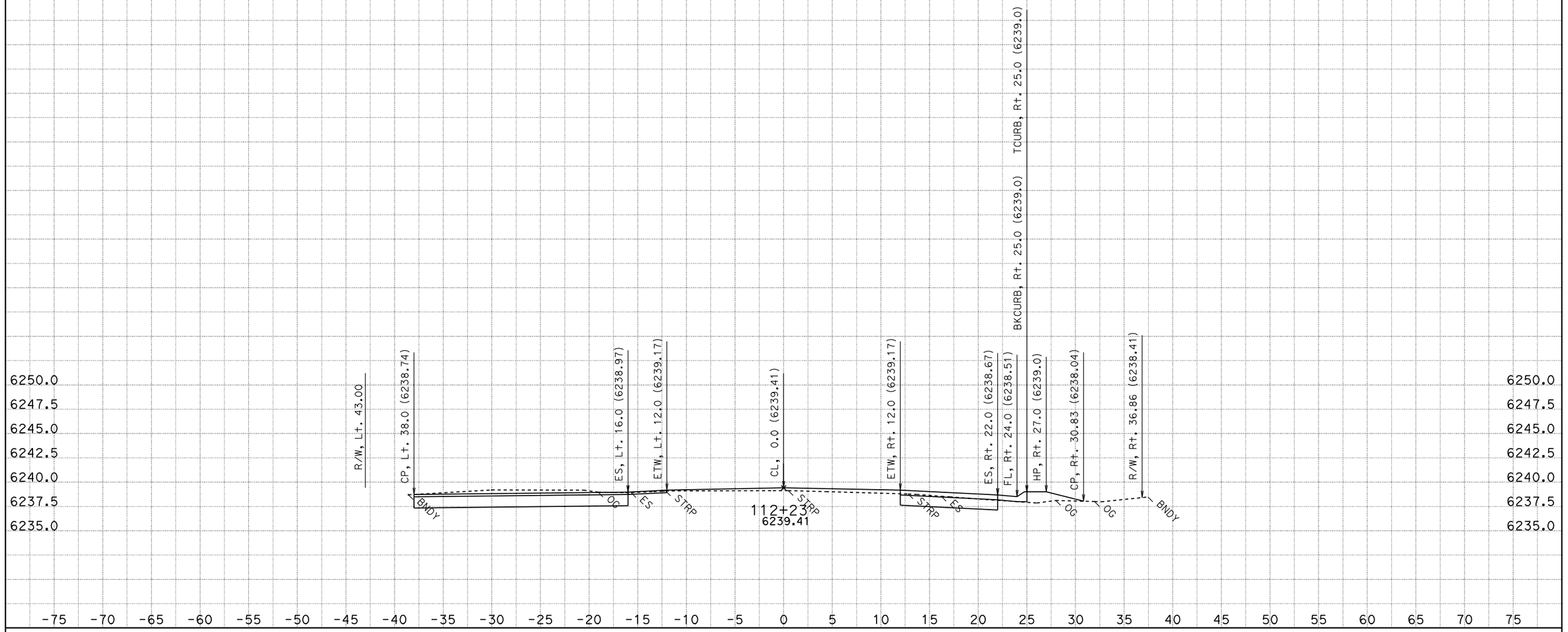

CONTRACT: 2a920

DATE: 8/15/2011

DIST/CO/RTE/PM: 03-ED,Pla 89 PM 27.2/27.4,0.0/T8.5

KC Project: 2A920FT File: H:\Pla89\2A920FT\EAR\OUTPUT\11200_22400.ear

SCALE: 1" = 5' Horiz.
1" = 5' Vert.

All Dimensions are US Survey Feet

A1
CROSS SECTIONS
SHEET 2 OF 1006

FOR EARTHWORK DEVELOPMENT ONLY

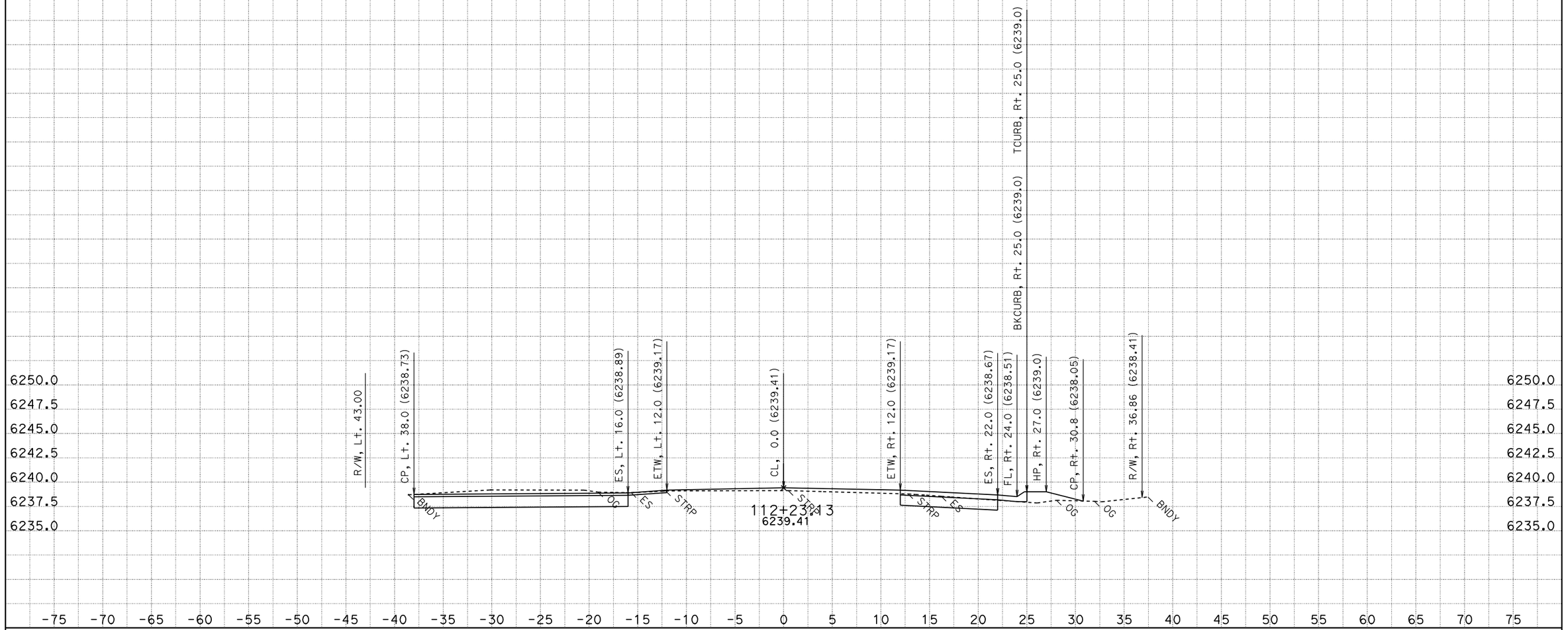

CONTRACT: 2a920

DATE: 8/15/2011

DIST/CO/RTE/PM: 03-ED,Pla 89 PM 27.2/27.4,0.0/T8.5

KC Project: 2A920FT File: H:\Pla89\2A920FT\EAR\OUTPUT\11200_22400.ear

SCALE: 1" = 5' Horiz.
1" = 5' Vert.

All Dimensions are US Survey Feet

A1
CROSS SECTIONS
SHEET 3 OF 1006

FOR EARTHWORK DEVELOPMENT ONLY

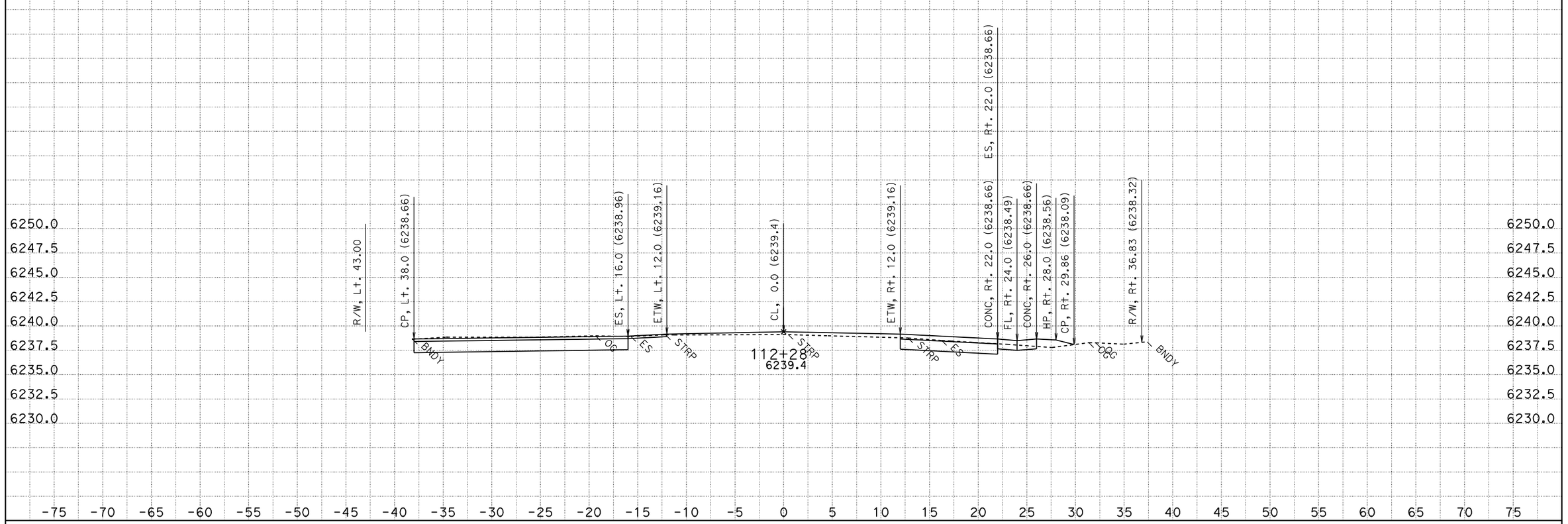

CONTRACT: 2a920

DATE: 8/15/2011

DIST/CO/RTE/PM: 03-ED,Pla 89 PM 27.2/27.4,0.0/T8.5

KC Project: 2A920FT File: H:\Pla89\2A920FT\EAR\OUTPUT\11200_22400.ear

SCALE: 1" = 5' Horiz.
1" = 5' Vert.

All Dimensions are US Survey Feet

A1
CROSS SECTIONS
SHEET 4 OF 1006

FOR EARTHWORK DEVELOPMENT ONLY

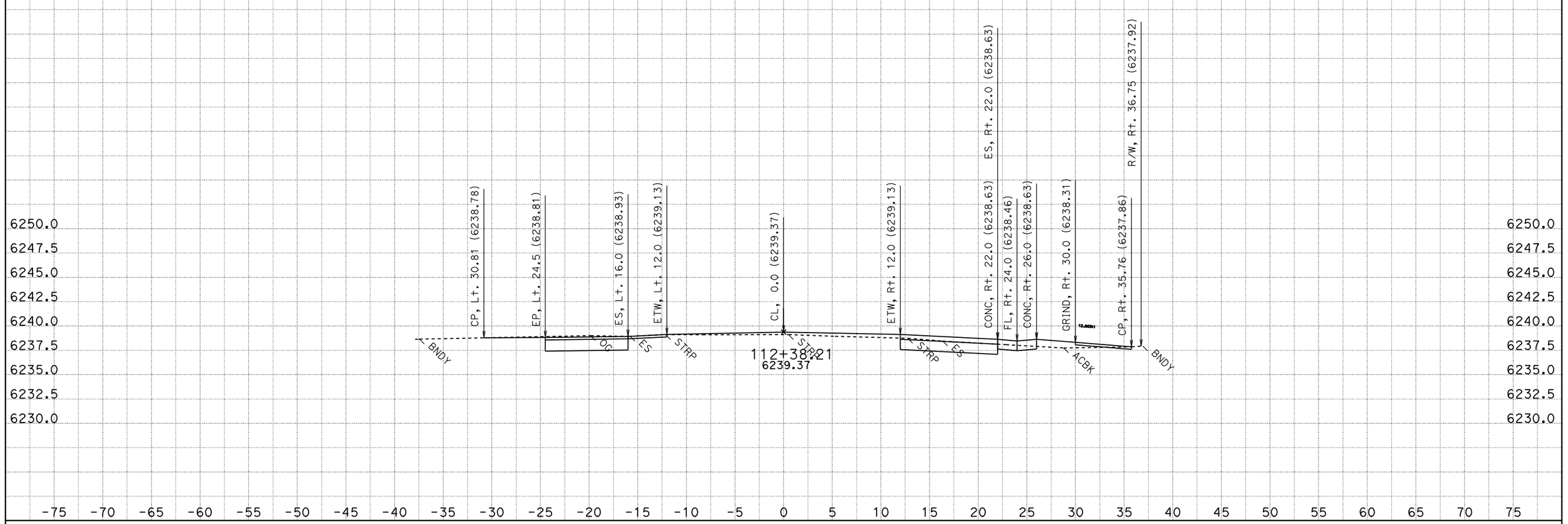

CONTRACT: 2a920

DATE: 8/15/2011

DIST/CO/RTE/PM: 03-ED,Pla 89 PM 27.2/27.4,0.0/T8.5

KC Project: 2A920FT File: H:\Pla89\2A920FT\EAR\OUTPUT\11200_22400.ear

SCALE: 1" = 5' Horiz.
1" = 5' Vert.

All Dimensions are US Survey Feet

A1
CROSS SECTIONS
SHEET 5 OF 1006

FOR EARTHWORK DEVELOPMENT ONLY

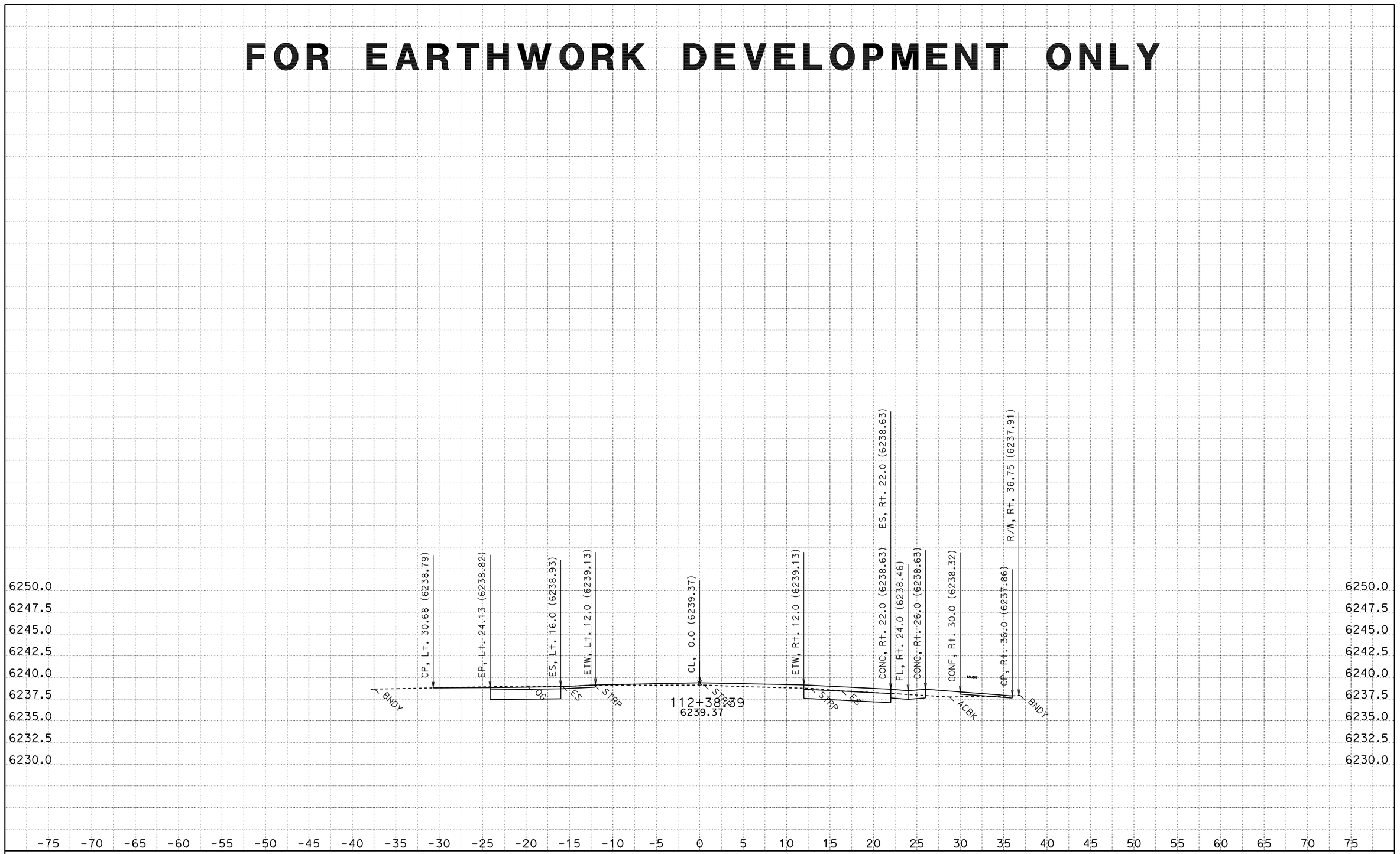

CONTRACT: 2a920

DATE: 8/15/2011

DIST/CO/RTE/PM: 03-ED,Pla 89 PM 27.2/27.4,0.0/T8.5

SCALE: 1" = 5' Horiz.
1" = 5' Vert.

A1

CROSS SECTIONS

KC Project: 2A920FT File: H:\Pla89\2A920FT\EAR\OUTPUT\11200_22400.ear

All Dimensions are US Survey Feet

SHEET 6 OF 1006

FOR EARTHWORK DEVELOPMENT ONLY

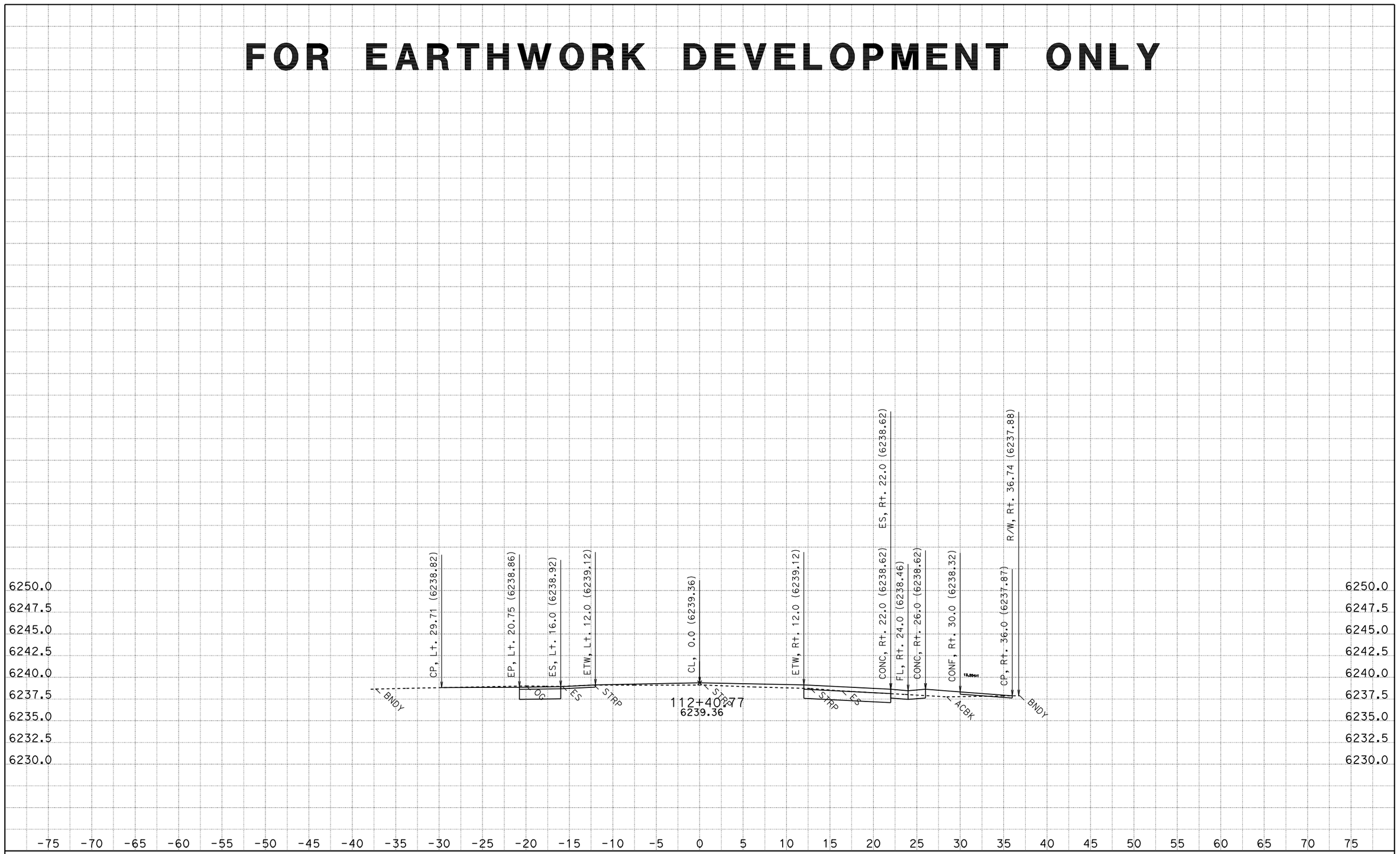

CONTRACT: 2a920

DATE: 8/15/2011

DIST/CO/RTE/PM: 03-ED,Pla 89 PM 27.2/27.4,0.0/T8.5

SCALE: 1" = 5' Horiz.
1" = 5' Vert.

A1

CROSS SECTIONS

KC Project: 2A920FT File: H:\Pla89\2A920FT\EAR\OUTPUT\11200_22400.ear

All Dimensions are US Survey Feet

SHEET 7 OF 1006

FOR EARTHWORK DEVELOPMENT ONLY

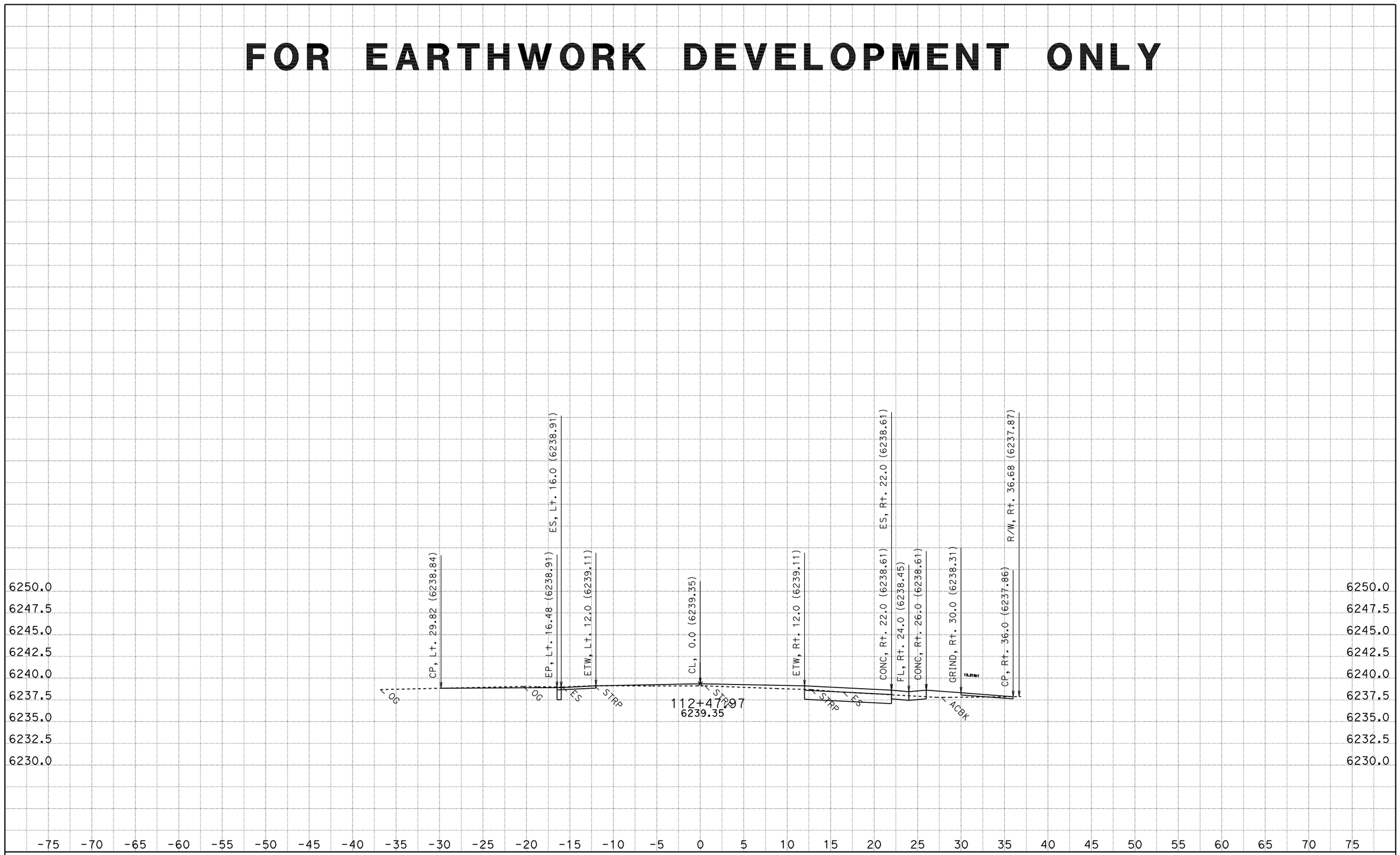

CONTRACT: 2a920

DATE: 8/15/2011

DIST/CO/RTE/PM: 03-ED,Pla 89 PM 27.2/27.4,0.0/T8.5

SCALE: 1" = 5' Horiz.
1" = 5' Vert.

A1

CROSS SECTIONS

KC Project: 2A920FT File: H:\Pla89\2A920FT\EAR\OUTPUT\11200_22400.ear

All Dimensions are US Survey Feet

SHEET 8 OF 1006

FOR EARTHWORK DEVELOPMENT ONLY

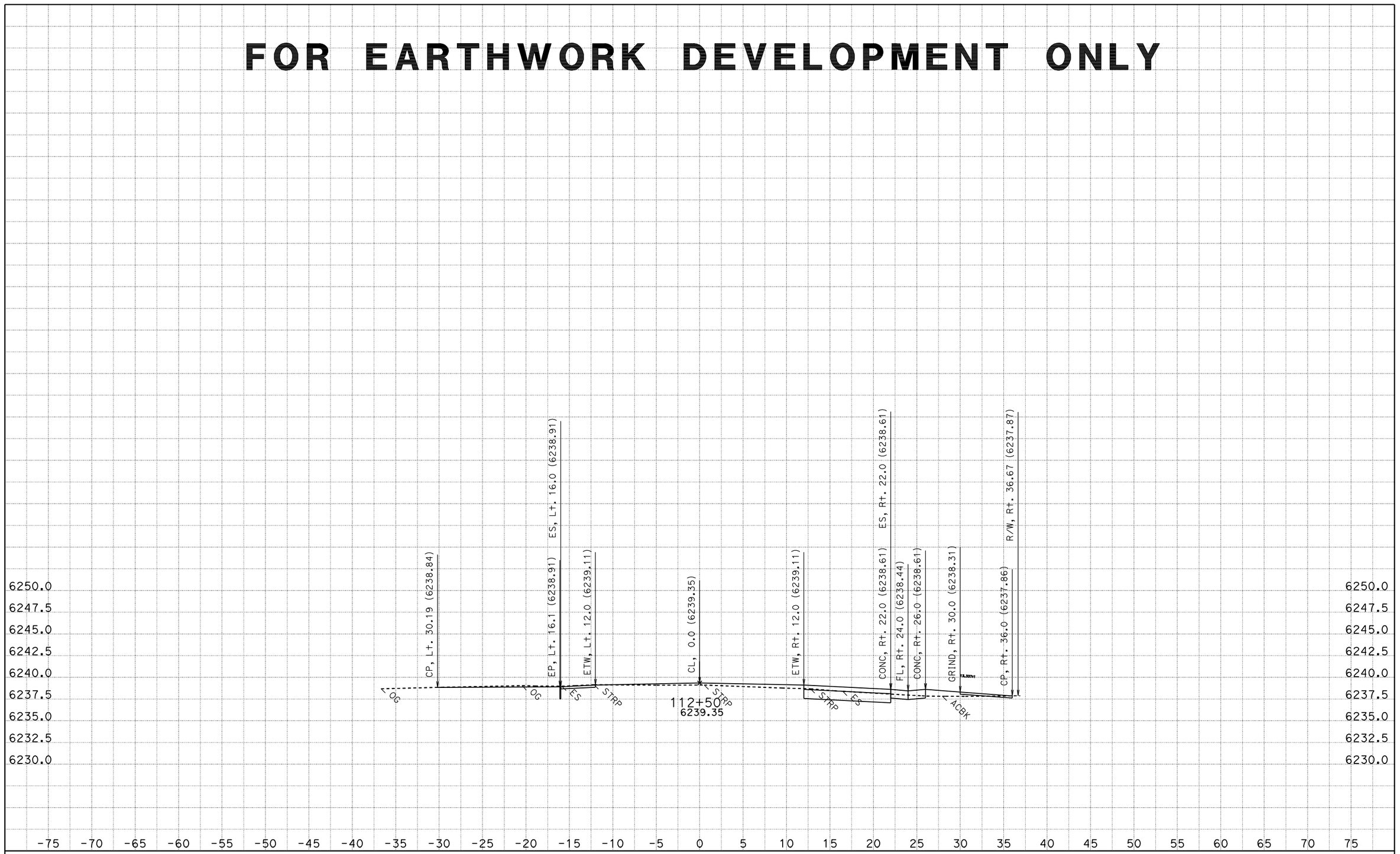

DATE: 8/15/2011
KC Project: 2A920FT File: H:\Pla89\2A920FT\EAR\OUTPUT\11200_22400.ear

CONTRACT: 2a920
DIST/CO/RTE/PM: 03-ED,Pla 89 PM 27.2/27.4,0.0/T8.5

SCALE: 1" = 5' Horiz.
1" = 5' Vert.
All Dimensions are US Survey Feet

A1
CROSS SECTIONS
SHEET 9 OF 1006

FOR EARTHWORK DEVELOPMENT ONLY

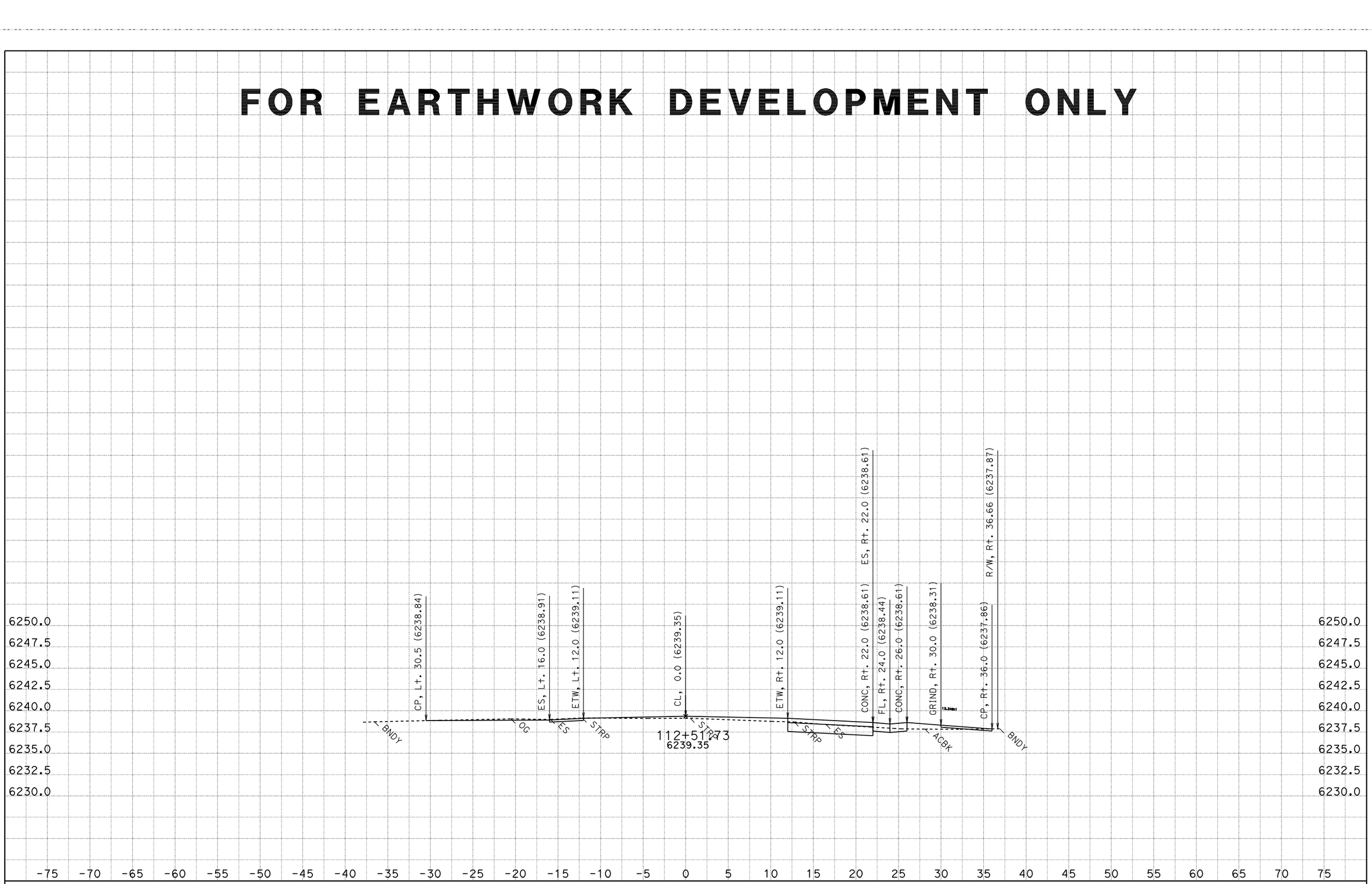

DATE: 8/15/2011
KC Project: 2A920FT File: H:\Pla89\2A920FT\EAR\OUTPUT\11200_22400.ear

CONTRACT: 2a920
DIST/CO/RTE/PM: 03-ED,Pla 89 PM 27.2/27.4,0.0/T8.5

SCALE: 1" = 5' Horiz.
1" = 5' Vert.
All Dimensions are US Survey Feet

A1
CROSS SECTIONS
SHEET 10 OF 1006

FOR EARTHWORK DEVELOPMENT ONLY

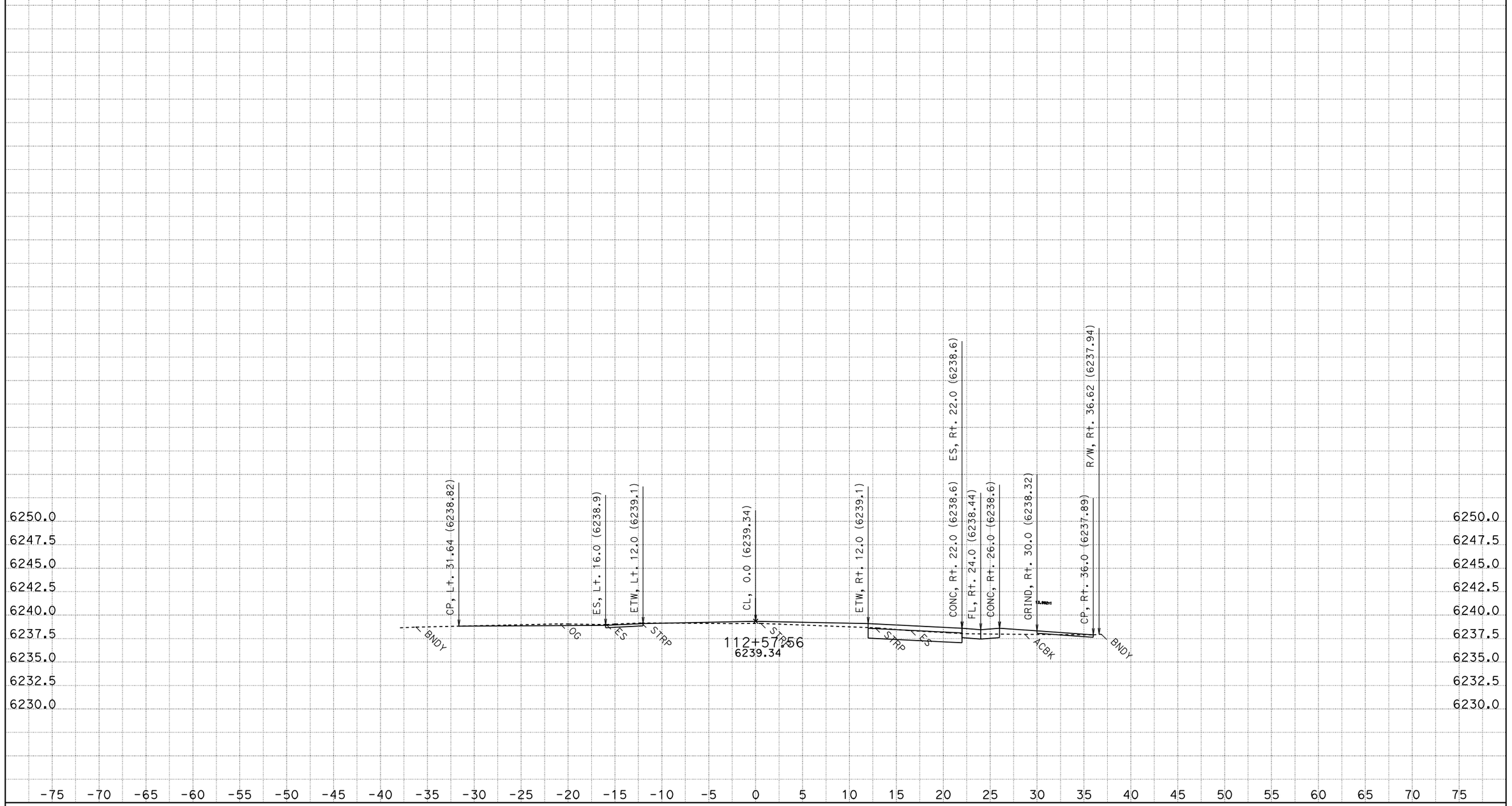

CONTRACT: 2a920

DATE: 8/15/2011

DIST/CO/RTE/PM: 03-ED,Pla 89 PM 27.2/27.4,0.0/T8.5

KC Project: 2A920FT File: H:\Pla89\2A920FT\EAR\OUTPUT\11200_22400.ear

SCALE: 1" = 5' Horiz.
1" = 5' Vert.

All Dimensions are US Survey Feet

A1

CROSS SECTIONS

SHEET 11 OF 1006

FOR EARTHWORK DEVELOPMENT ONLY

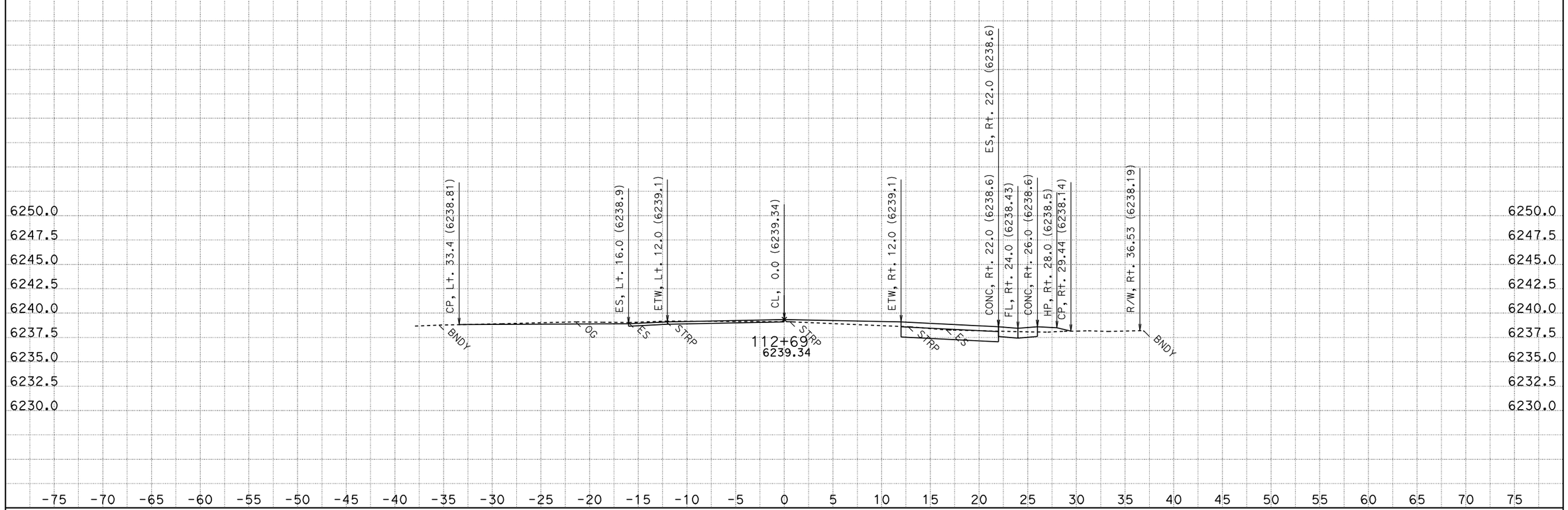

CONTRACT: 2a920

DATE: 8/15/2011

DIST/CO/RTE/PM: 03-ED,Pla 89 PM 27.2/27.4,0.0/T8.5

SCALE: 1" = 5' Horiz.
1" = 5' Vert.

A1

CROSS SECTIONS

KC Project: 2A920FT

File: H:\Pla89\2A920FT\EAR\OUTPUT\11200_22400.ear

All Dimensions are US Survey Feet

FOR EARTHWORK DEVELOPMENT ONLY

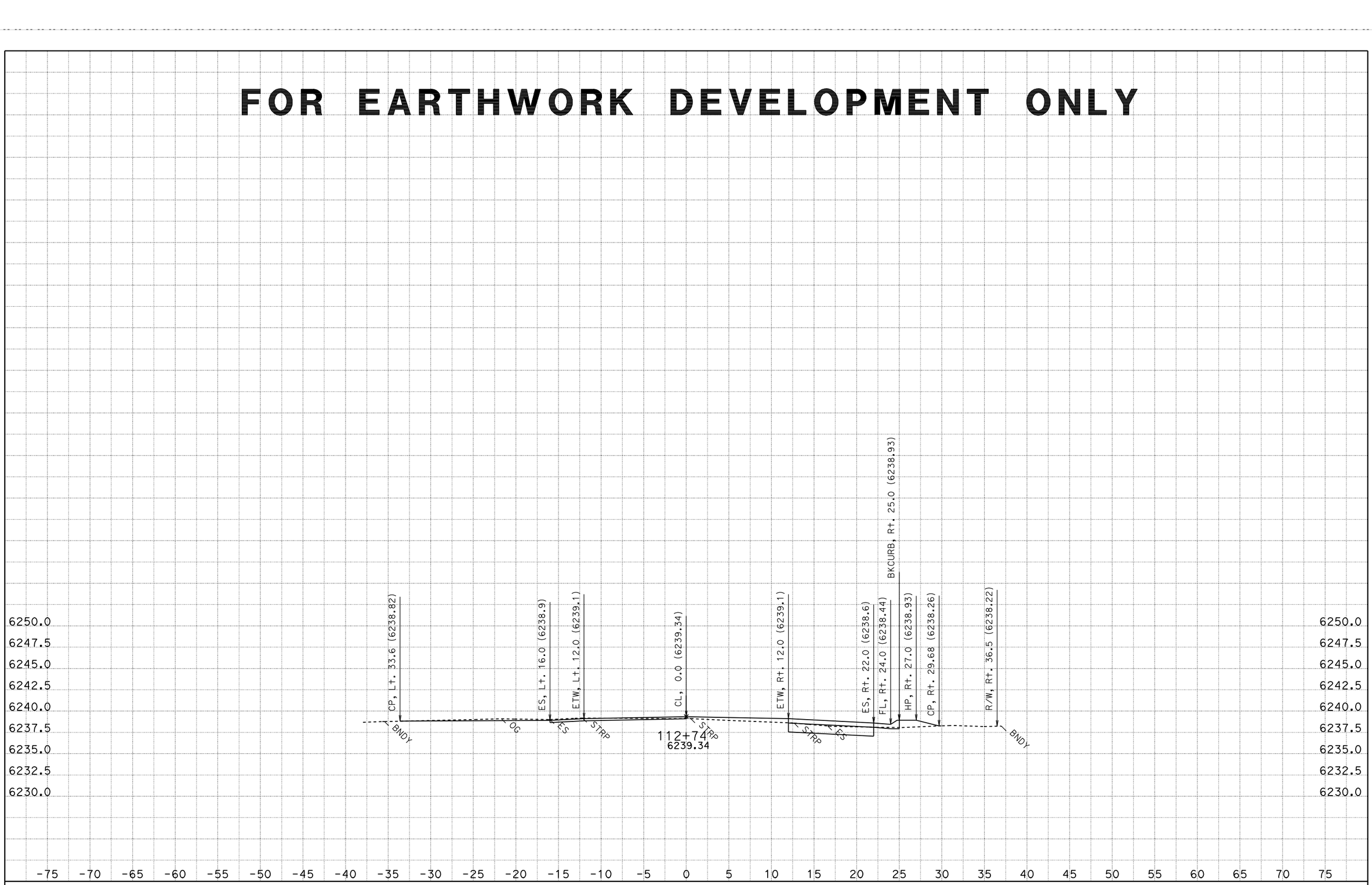

CONTRACT: 2a920

DATE: 8/15/2011

DIST/CO/RTE/PM: 03-ED,Pla 89 PM 27.2/27.4,0.0/T8.5

KC Project: 2A920FT File: H:\Pla89\2A920FT\EAR\OUTPUT\11200_22400.ear

SCALE: 1" = 5' Horiz.
1" = 5' Vert.

All Dimensions are US Survey Feet

A1
CROSS SECTIONS
SHEET 13 OF 1006

FOR EARTHWORK DEVELOPMENT ONLY

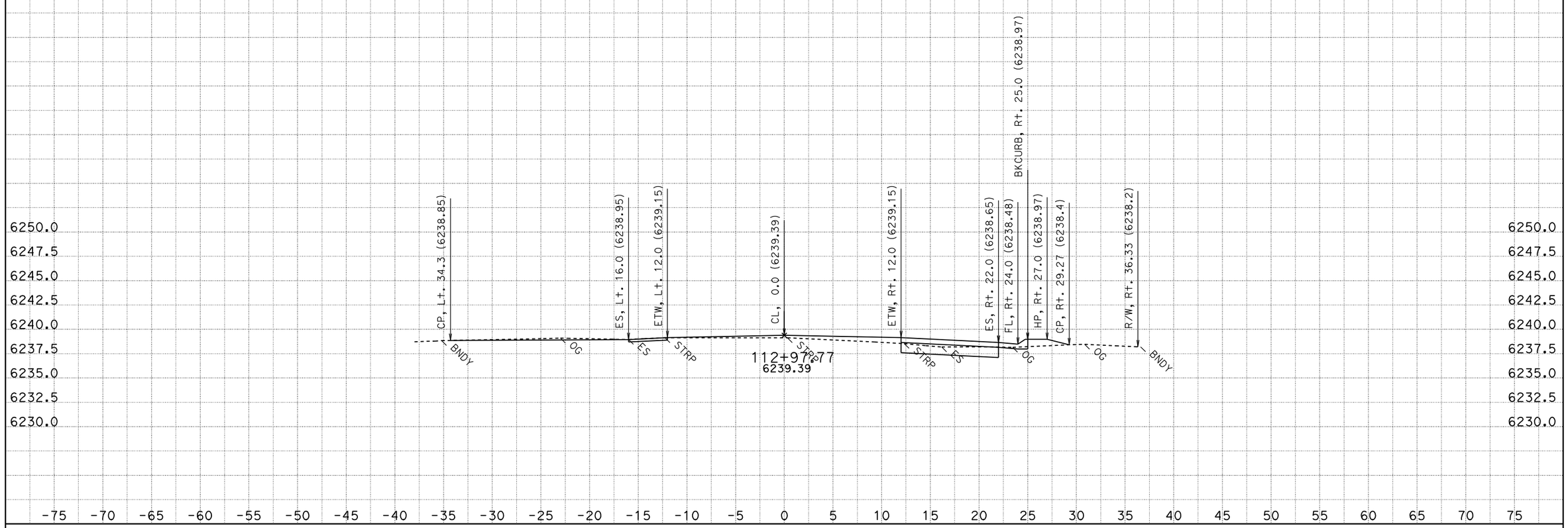

CONTRACT: 2a920

DATE: 8/15/2011

DIST/CO/RTE/PM: 03-ED,Pla 89 PM 27.2/27.4,0.0/T8.5

KC Project: 2A920FT

File: H:\Pla89\2A920FT\EAR\OUTPUT\11200_22400.ear

SCALE: 1" = 5' Horiz.
1" = 5' Vert.

All Dimensions are US Survey Feet

A1
CROSS SECTIONS
SHEET 14 OF 1006

FOR EARTHWORK DEVELOPMENT ONLY

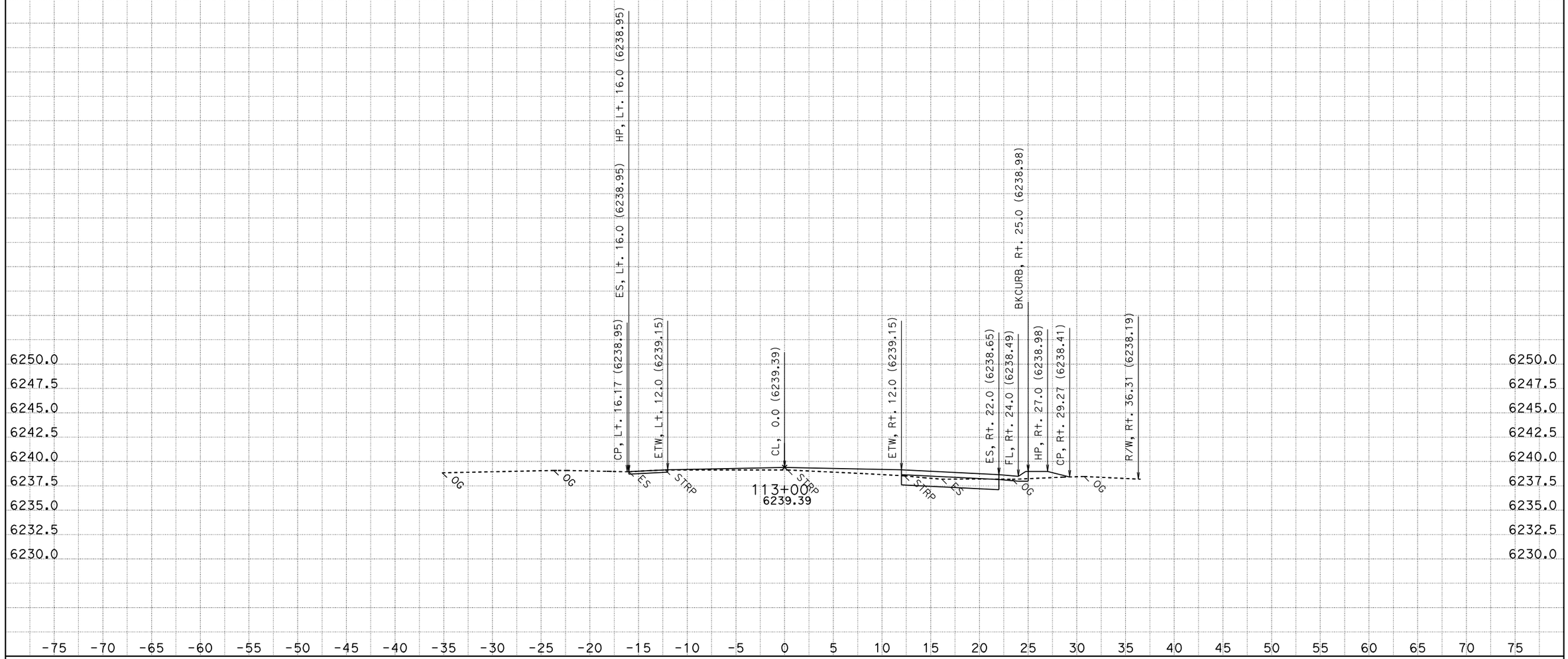

CONTRACT: 2a920

DATE: 8/15/2011

DIST/CO/RTE/PM: 03-ED,Pla 89 PM 27.2/27.4,0.0/T8.5

SCALE: 1" = 5' Horiz.
1" = 5' Vert.

A1

CROSS SECTIONS

KC Project: 2A920FT File: H:\Pla89\2A920FT\EAR\OUTPUT\11200_22400.ear

All Dimensions are US Survey Feet

SHEET 15 OF 1006

FOR EARTHWORK DEVELOPMENT ONLY

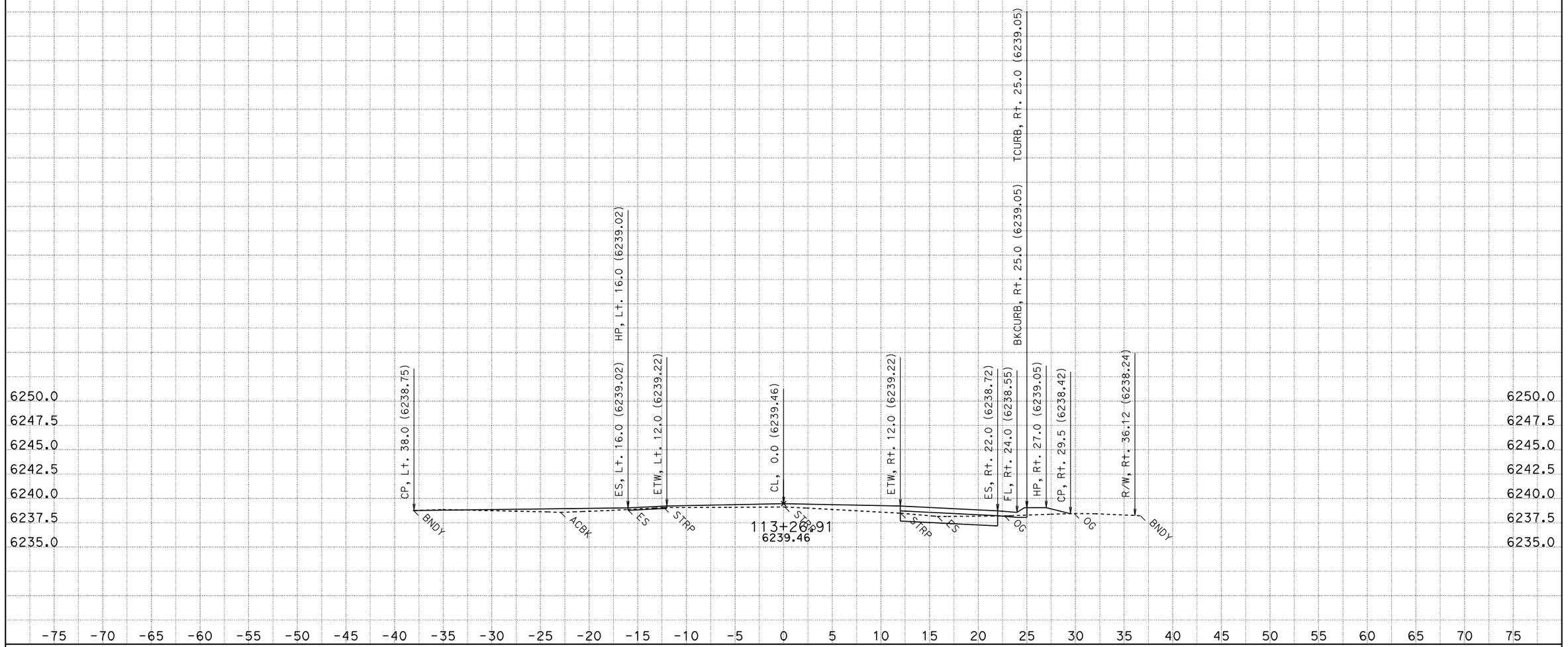

CONTRACT: 2a920

DATE: 8/15/2011 DIST/CO/RTE/PM: 03-ED,Pla 89 PM 27.2/27.4,0.0/T8.5

KC Project: 2A920FT File: H:\Pla89\2A920FT\EAR\OUTPUT\11200_22400.ear

SCALE: 1" = 5' Horiz.
1" = 5' Vert.

All Dimensions are US Survey Feet

A1
CROSS SECTIONS
SHEET 16 OF 1006

FOR EARTHWORK DEVELOPMENT ONLY

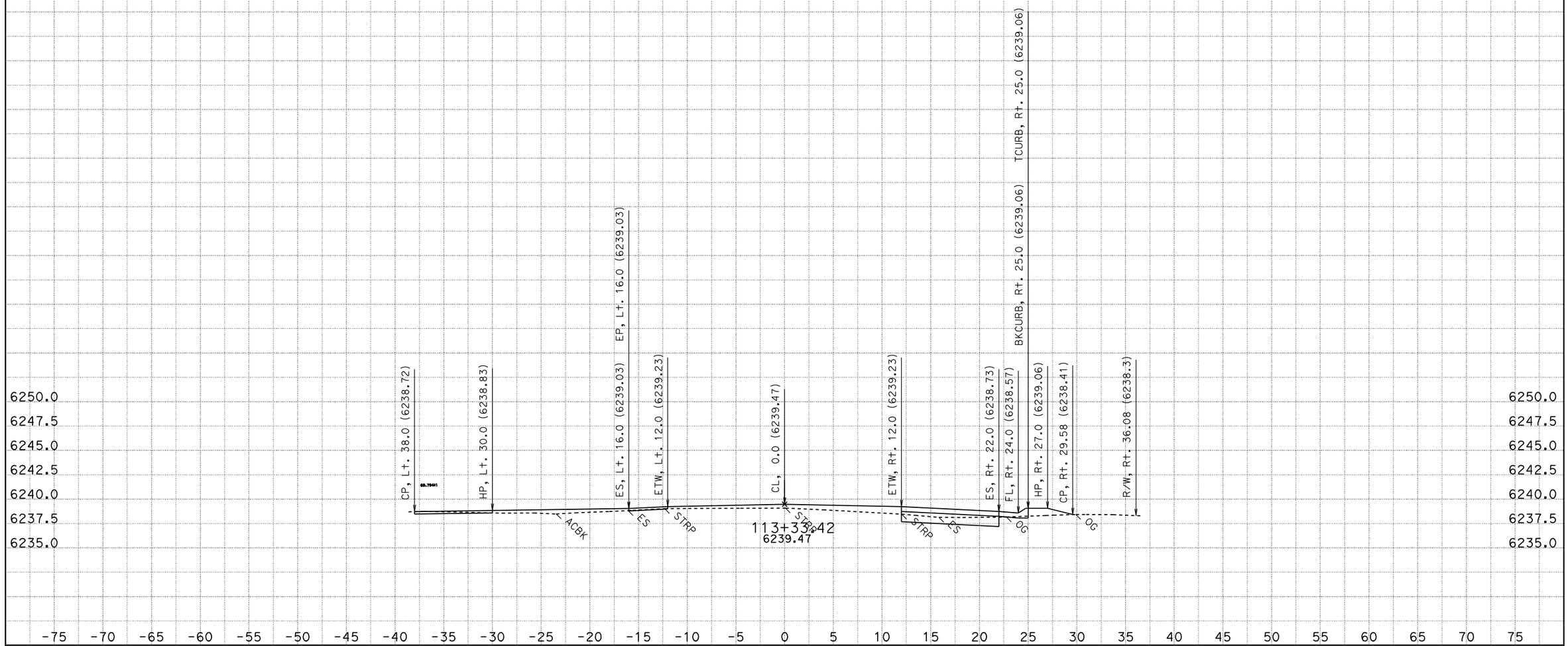

CONTRACT: 2a920

DATE: 8/15/2011

DIST/CO/RTE/PM: 03-ED,Pla 89 PM 27.2/27.4,0.0/T8.5

KC Project: 2A920FT

File: H:\Pla89\2A920FT\EAR\OUTPUT\11200_22400.ear

SCALE: 1" = 5' Horiz.
1" = 5' Vert.

All Dimensions are US Survey Feet

A1

CROSS SECTIONS

SHEET 17 OF 1006

FOR EARTHWORK DEVELOPMENT ONLY

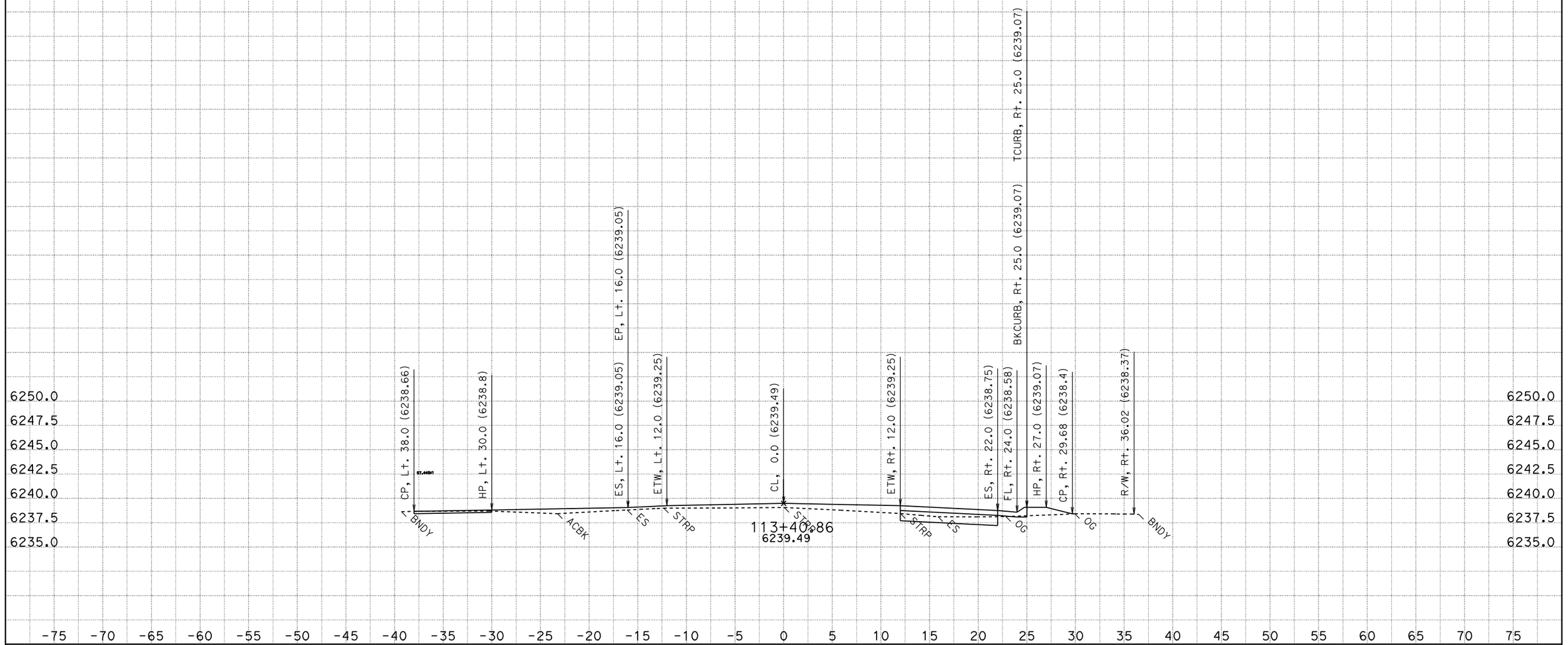

CONTRACT: 2a920

DATE: 8/15/2011

DIST/CO/RTE/PM: 03-ED,Pla 89 PM 27.2/27.4,0.0/T8.5

KC Project: 2A920FT File: H:\Pla89\2A920FT\EAR\OUTPUT\11200_22400.ear

SCALE: 1" = 5' Horiz.
1" = 5' Vert.

All Dimensions are US Survey Feet

A1

CROSS SECTIONS

SHEET 18 OF 1006

FOR EARTHWORK DEVELOPMENT ONLY

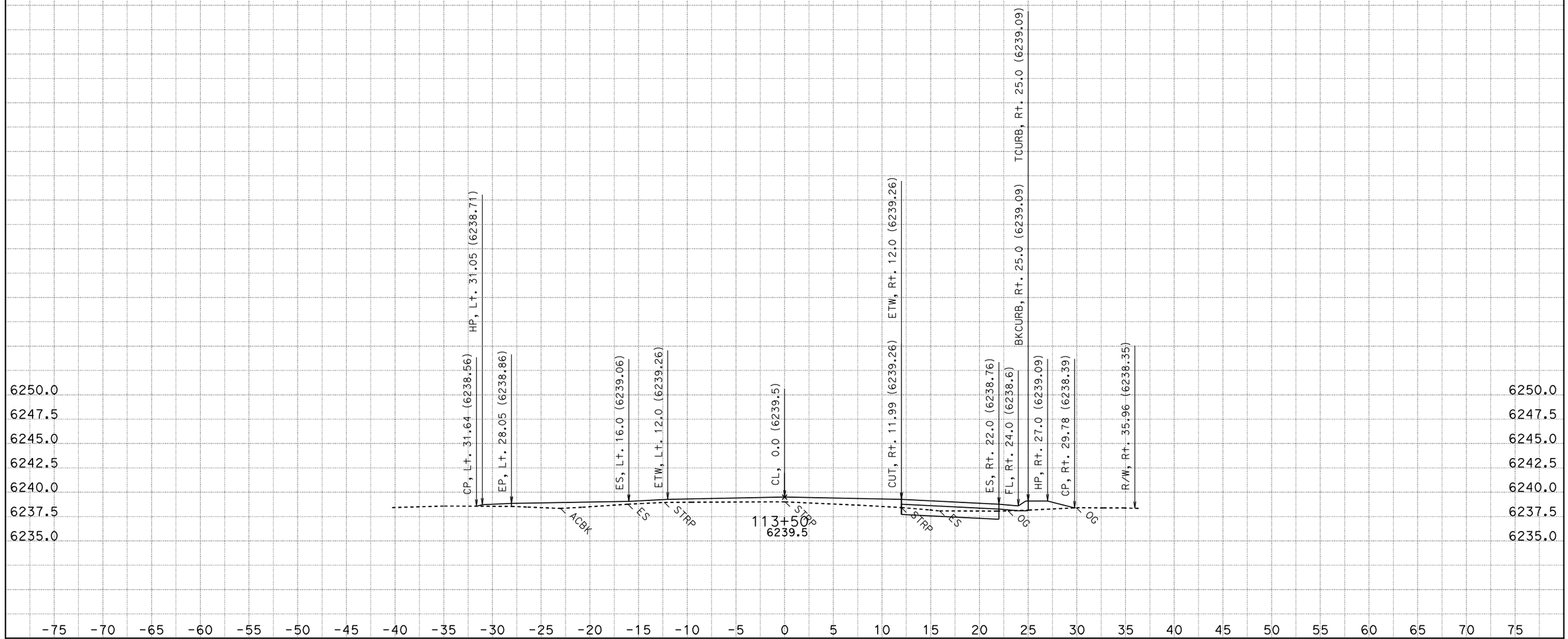

CONTRACT: 2a920

DATE: 8/15/2011 DIST/CO/RTE/PM: 03-ED,Pla 89 PM 27.2/27.4,0.0/T8.5

KC Project: 2A920FT File: H:\Pla89\2A920FT\EAR\OUTPUT\11200_22400.ear

SCALE: 1" = 5' Horiz.
1" = 5' Vert.

All Dimensions are US Survey Feet

A1
CROSS SECTIONS
SHEET 19 OF 1006

FOR EARTHWORK DEVELOPMENT ONLY

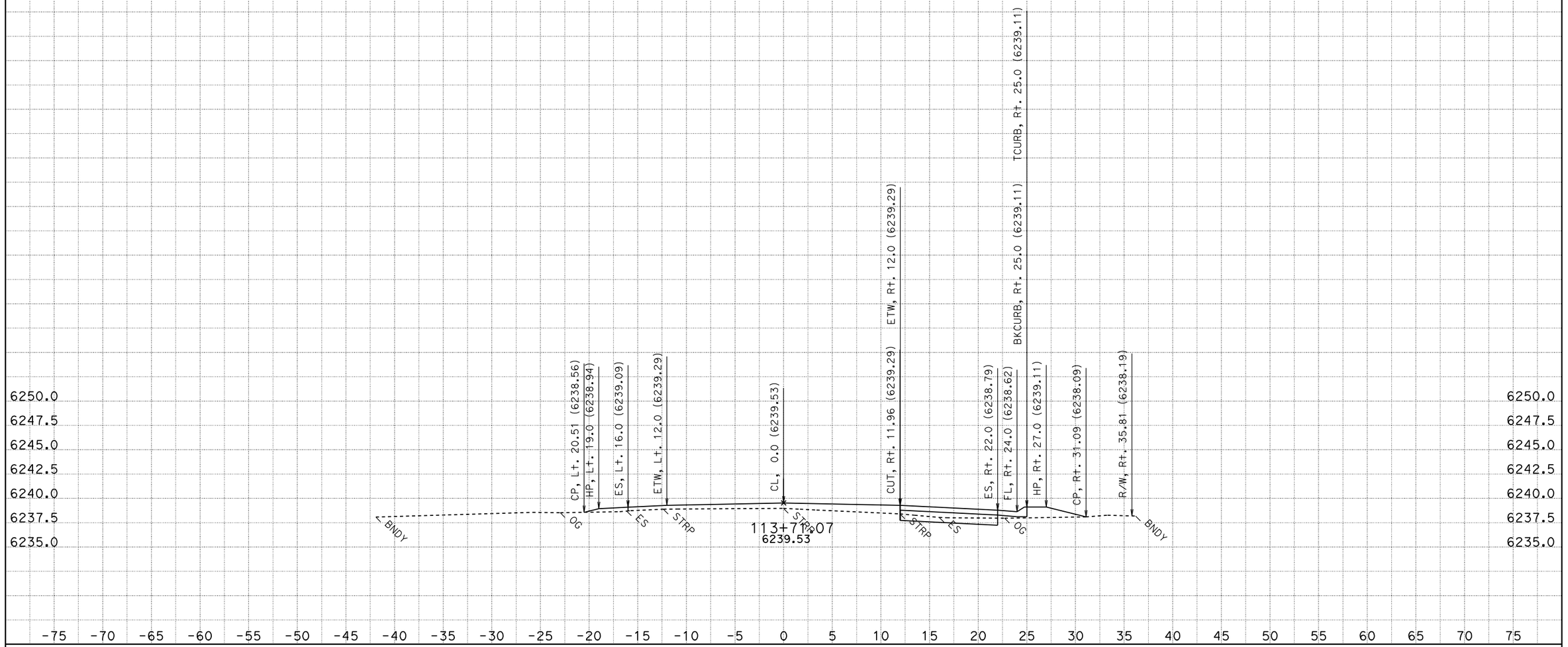

CONTRACT: 2a920

DATE: 8/15/2011 DIST/CO/RTE/PM: 03-ED,Pla 89 PM 27.2/27.4,0.0/T8.5

KC Project: 2A920FT File: H:\Pla89\2A920FT\EAR\OUTPUT\11200_22400.ear

SCALE: 1" = 5' Horiz.
1" = 5' Vert.

All Dimensions are US Survey Feet

A1
CROSS SECTIONS
SHEET 20 OF 1006

FOR EARTHWORK DEVELOPMENT ONLY

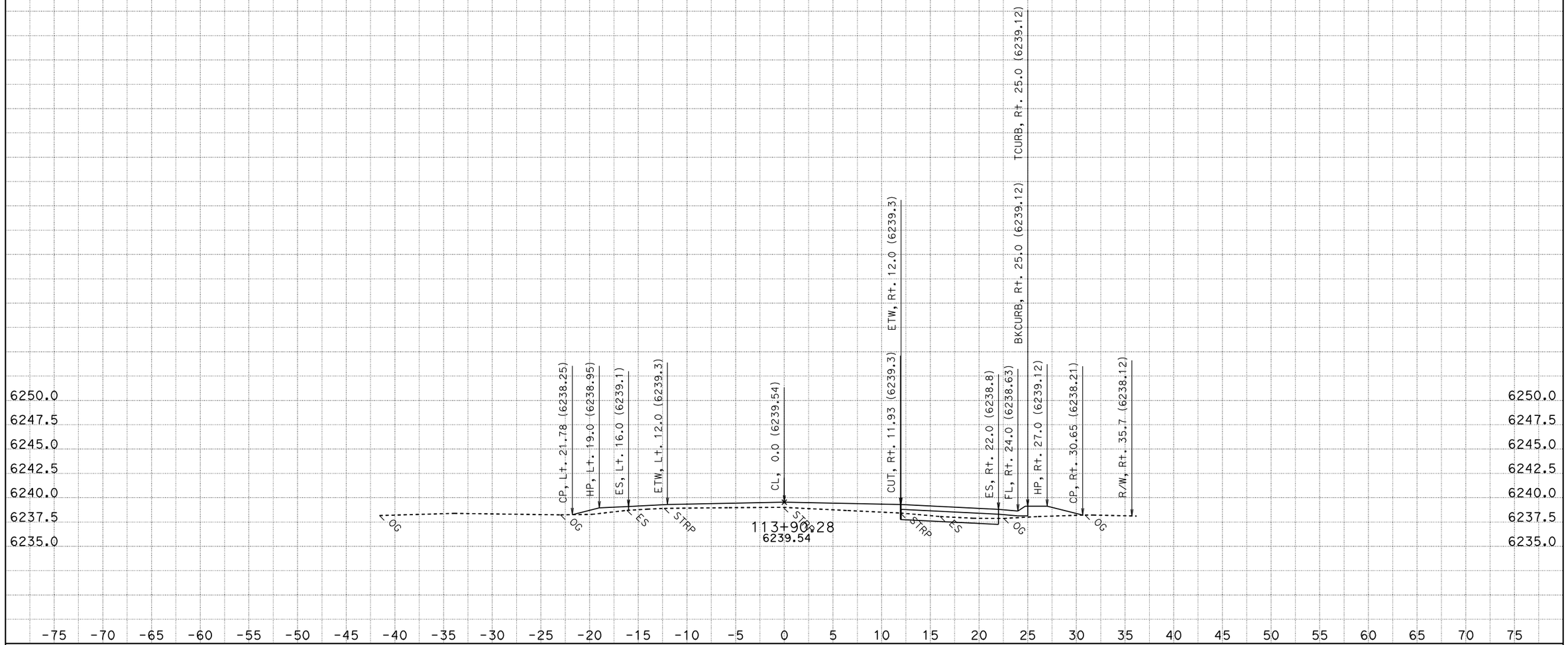

DATE: 8/15/2011
KC Project: 2A920FT File: H:\Pla89\2A920FT\EAR\OUTPUT\11200_22400.ear

CONTRACT: 2a920
DIST/CO/RTE/PM: 03-ED,Pla 89 PM 27.2/27.4,0.0/T8.5

SCALE: 1" = 5' Horiz.
1" = 5' Vert.

All Dimensions are US Survey Feet

A1
CROSS SECTIONS
SHEET 21 OF 1006

FOR EARTHWORK DEVELOPMENT ONLY

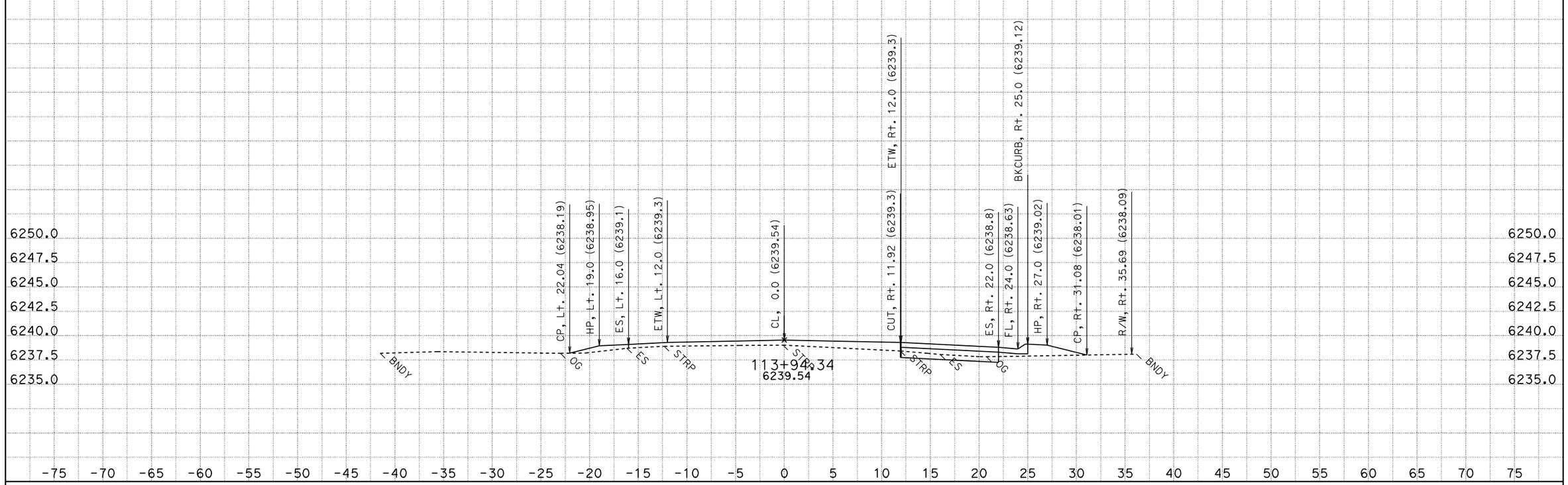

CONTRACT: 2a920

DATE: 8/15/2011

DIST/CO/RTE/PM: 03-ED,Pla 89 PM 27.2/27.4,0.0/T8.5

SCALE: 1" = 5' Horiz.
1" = 5' Vert.

A1

CROSS SECTIONS

KC Project: 2A920FT File: H:\Pla89\2A920FT\EAR\OUTPUT\11200_22400.ear

All Dimensions are US Survey Feet

FOR EARTHWORK DEVELOPMENT ONLY

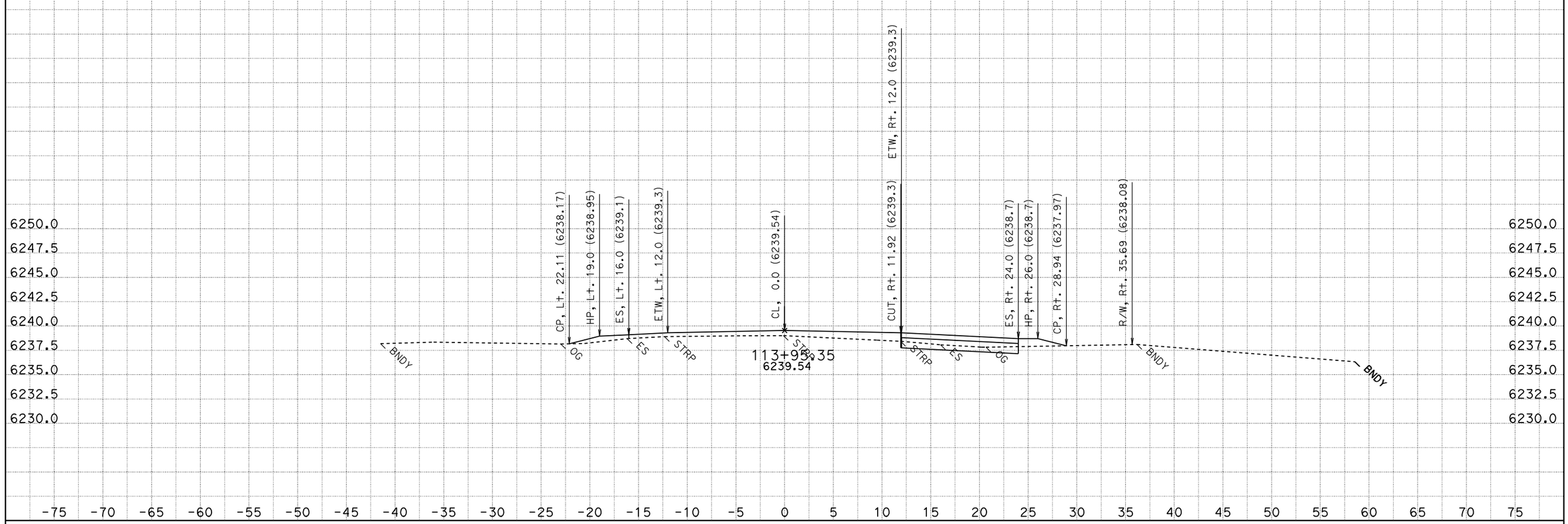

DATE: 8/15/2011
KC Project: 2A920FT
File: H:\Pla89\2A920FT\EAR\OUTPUT\11200_22400.ear

CONTRACT: 2a920
DIST/CO/RTE/PM: 03-ED,Pla 89 PM 27.2/27.4,0.0/T8.5

SCALE: 1" = 5' Horiz.
1" = 5' Vert.
All Dimensions are US Survey Feet

A1
CROSS SECTIONS
SHEET 23 OF 1006

FOR EARTHWORK DEVELOPMENT ONLY

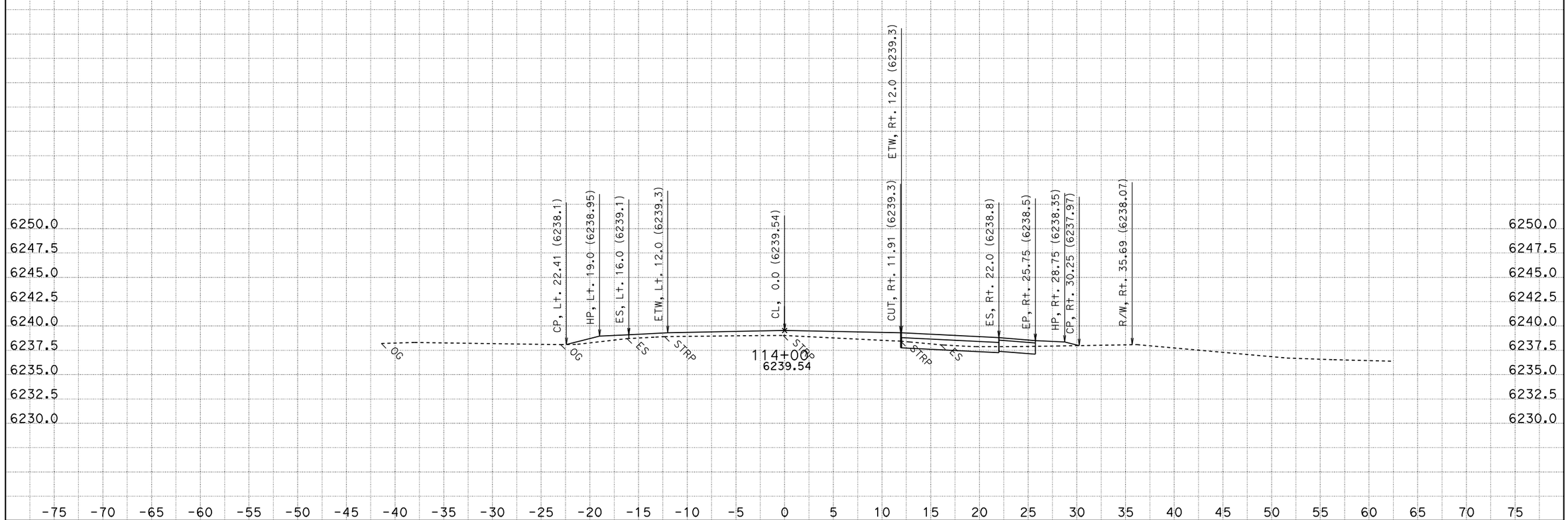

DATE: 8/15/2011
KC Project: 2A920FT File: H:\Pla89\2A920FT\EAR\OUTPUT\11200_22400.ear

CONTRACT: 2a920
DIST/CO/RTE/PM: 03-ED,Pla 89 PM 27.2/27.4,0.0/T8.5

SCALE: 1" = 5' Horiz.
1" = 5' Vert.
All Dimensions are US Survey Feet

A1
CROSS SECTIONS
SHEET 24 OF 1006

FOR EARTHWORK DEVELOPMENT ONLY

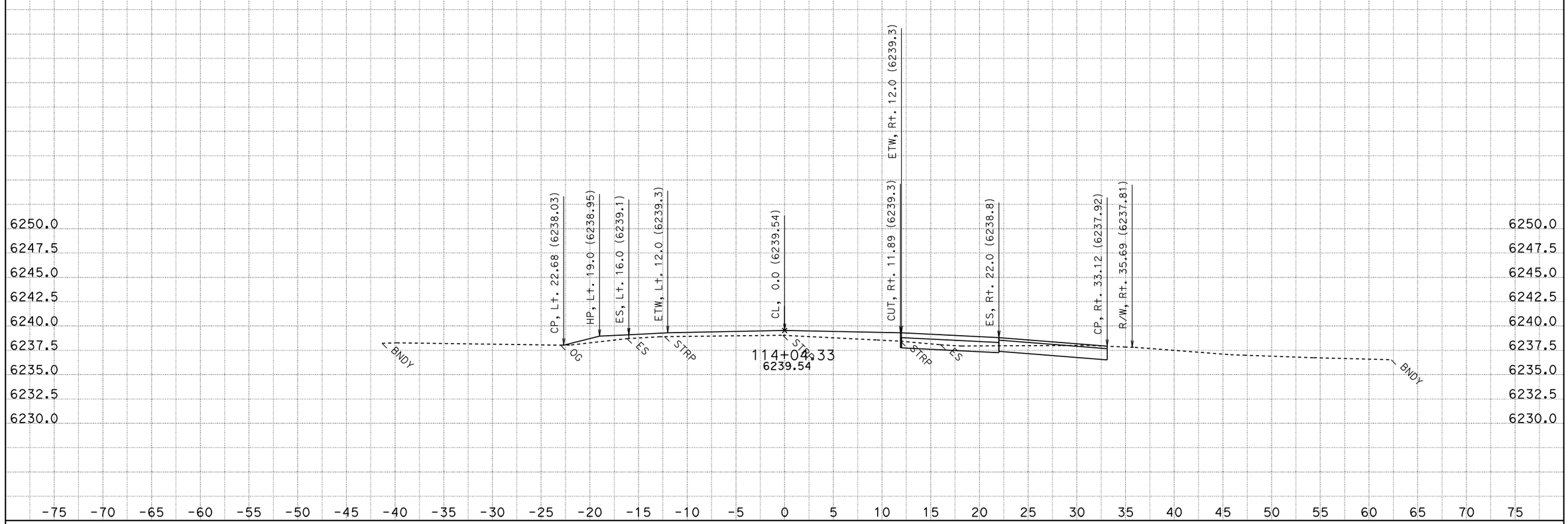

CONTRACT: 2a920

DATE: 8/15/2011

DIST/CO/RTE/PM: 03-ED,Pla 89 PM 27.2/27.4,0.0/T8.5

KC Project: 2A920FT File: H:\Pla89\2A920FT\EAR\OUTPUT\11200_22400.ear

SCALE: 1" = 5' Horiz.
1" = 5' Vert.

All Dimensions are US Survey Feet

A1
CROSS SECTIONS
SHEET 25 OF 1006

FOR EARTHWORK DEVELOPMENT ONLY

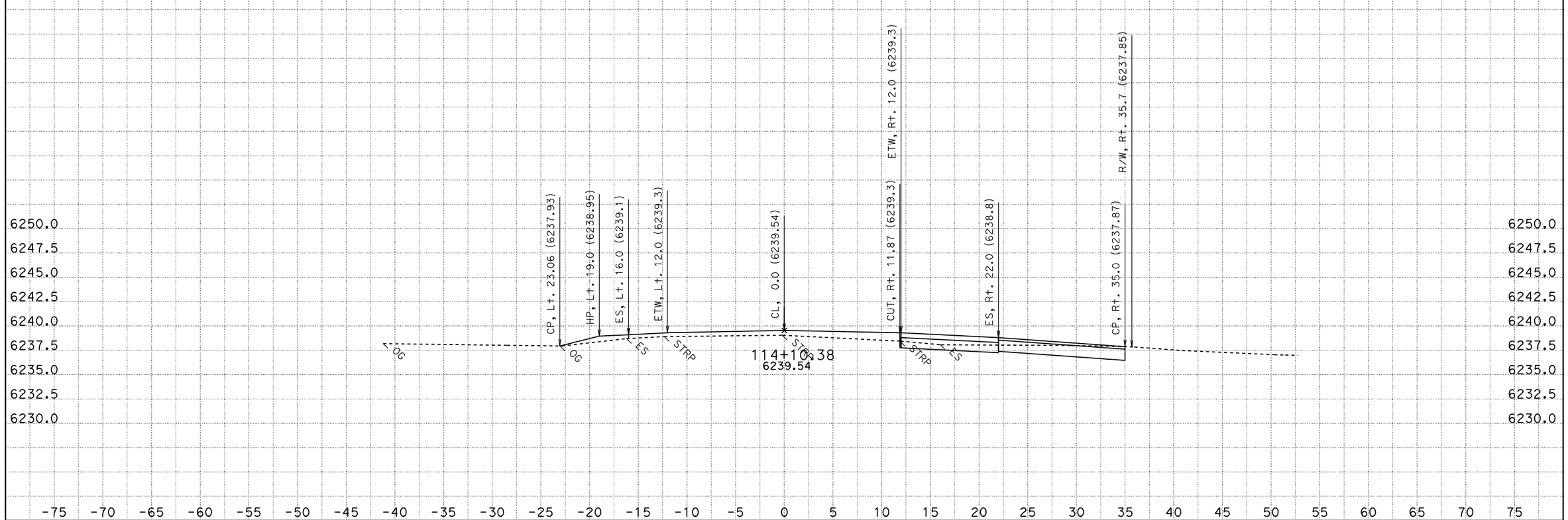

CONTRACT: 2a920

DATE: 8/15/2011

DIST/CO/RTE/PM: 03-ED,Pla 89 PM 27.2/27.4,0.0/T8.5

KC Project: 2A920FT File: H:\Pla89\2A920FT\EAR\OUTPUT\11200_22400.ear

SCALE: 1" = 5' Horiz.
1" = 5' Vert.

All Dimensions are US Survey Feet

A1
CROSS SECTIONS
SHEET 26 OF 1006

FOR EARTHWORK DEVELOPMENT ONLY

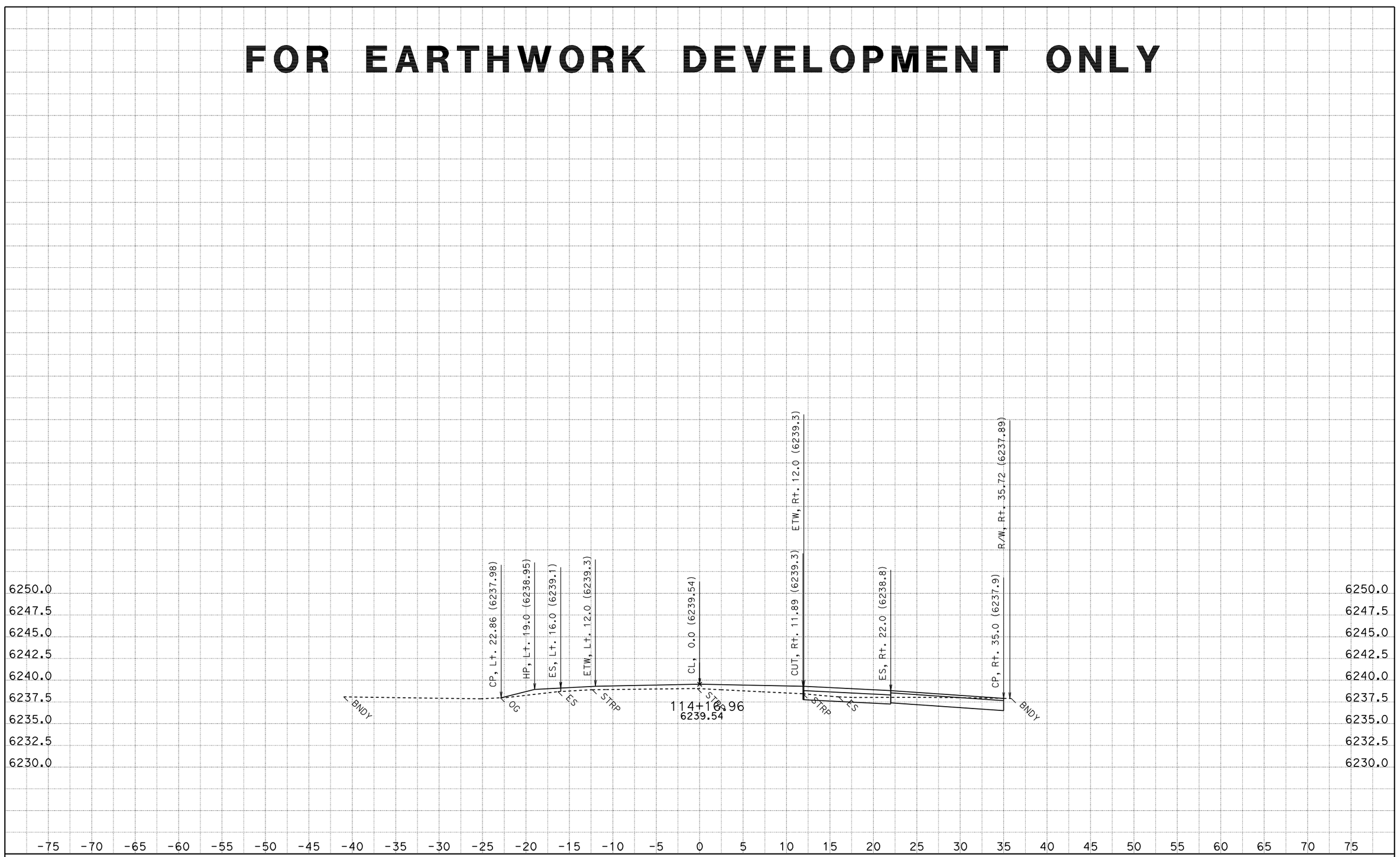

DATE: 8/15/2011
KC Project: 2A920FT File: H:\Pla89\2A920FT\EAR\OUTPUT\11200_22400.ear

CONTRACT: 2a920
DIST/CO/RTE/PM: 03-ED,Pla 89 PM 27.2/27.4,0.0/T8.5

SCALE: 1" = 5' Horiz.
1" = 5' Vert.
All Dimensions are US Survey Feet

A1
CROSS SECTIONS
SHEET 27 OF 1006

FOR EARTHWORK DEVELOPMENT ONLY

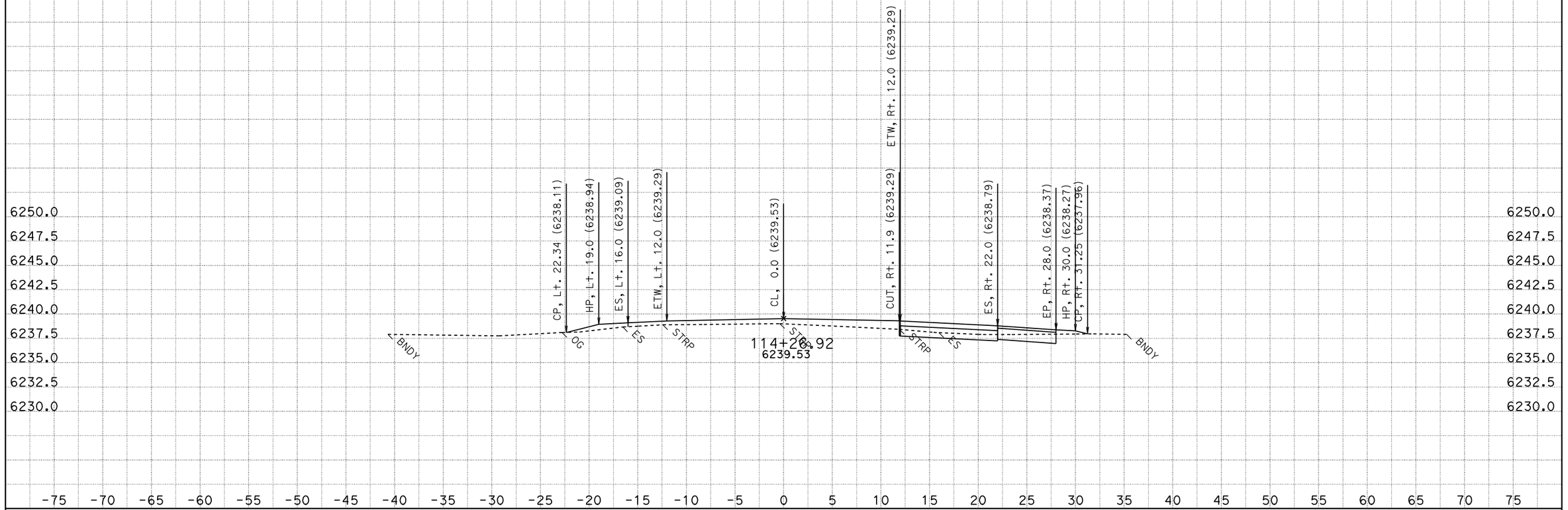

CONTRACT: 2a920

DATE: 8/15/2011

DIST/CO/RTE/PM: 03-ED,Pla 89 PM 27.2/27.4,0.0/T8.5

KC Project: 2A920FT

File: H:\Pla89\2A920FT\EAR\OUTPUT\11200_22400.ear

SCALE: 1" = 5' Horiz.
1" = 5' Vert.

All Dimensions are US Survey Feet

A1

CROSS SECTIONS

SHEET 28 OF 1006

FOR EARTHWORK DEVELOPMENT ONLY

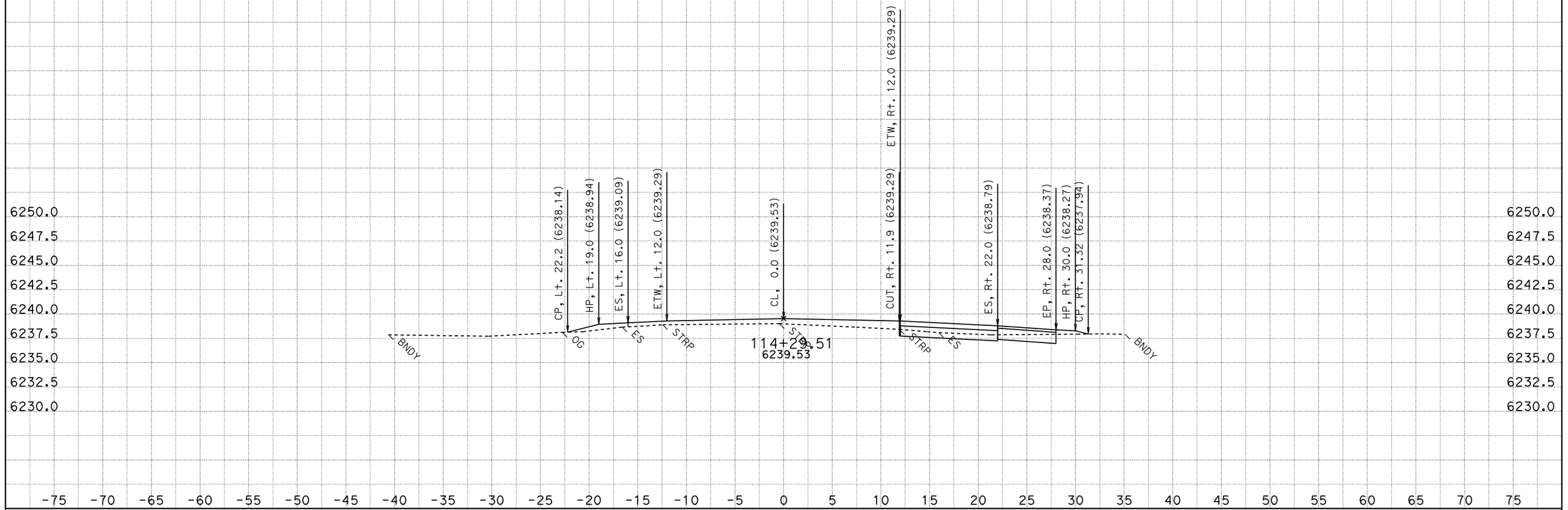

CONTRACT: 2a920

DATE: 8/15/2011

DIST/CO/RTE/PM: 03-ED,Pla 89 PM 27.2/27.4,0.0/T8.5

KC Project: 2A920FT

File: H:\Pla89\2A920FT\EAR\OUTPUT\11200_22400.ear

SCALE: 1" = 5' Horiz.
1" = 5' Vert.

All Dimensions are US Survey Feet

A1

CROSS SECTIONS

SHEET 29 OF 1006

FOR EARTHWORK DEVELOPMENT ONLY

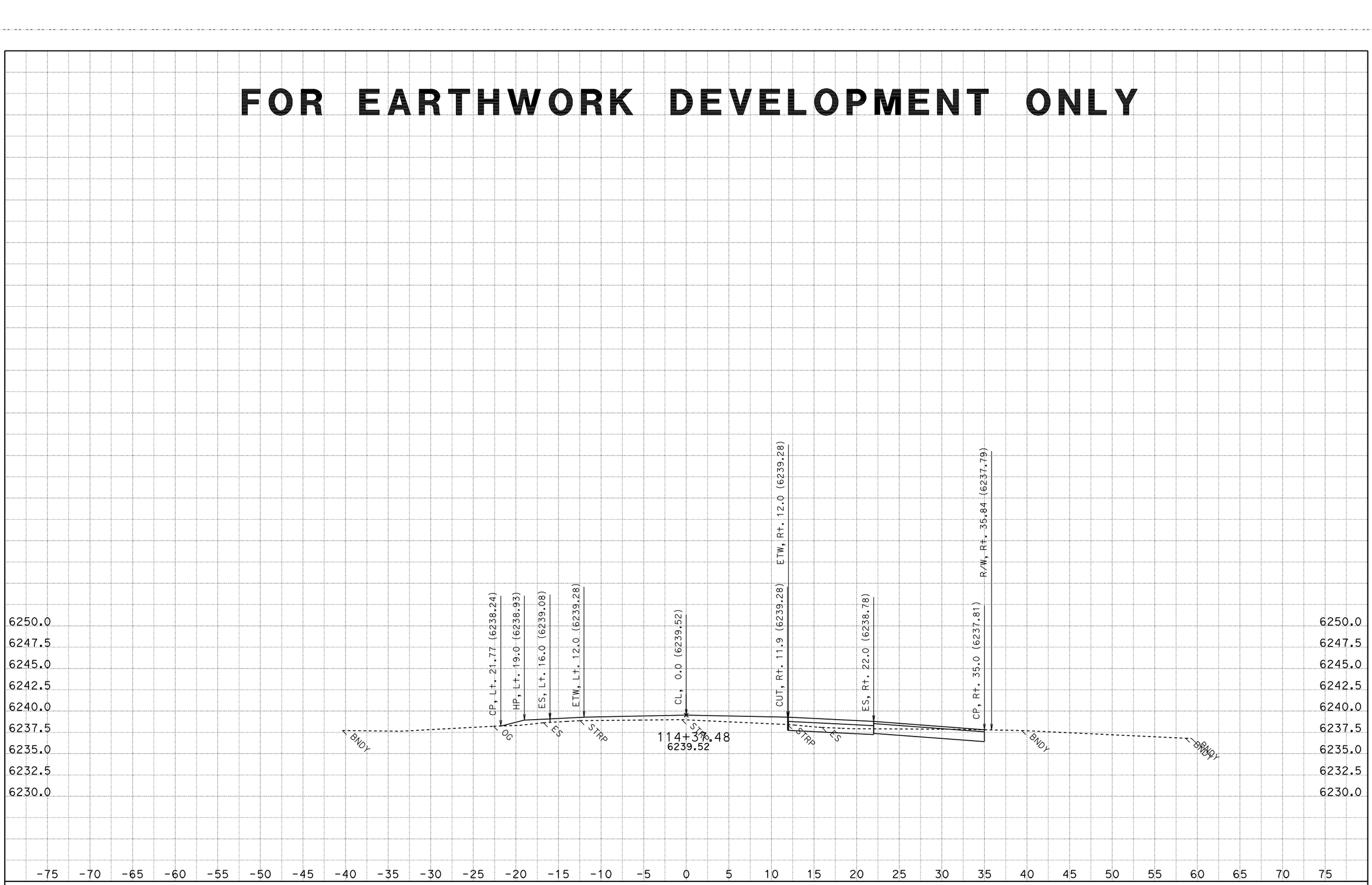

DATE: 8/15/2011
KC Project: 2A920FT
File: H:\Pla89\2A920FT\EAR\OUTPUT\11200_22400.ear

CONTRACT: 2a920
DIST/CO/RTE/PM: 03-ED,Pla 89 PM 27.2/27.4,0.0/T8.5

SCALE: 1" = 5' Horiz.
1" = 5' Vert.
All Dimensions are US Survey Feet

A1
CROSS SECTIONS
SHEET 30 OF 1006

FOR EARTHWORK DEVELOPMENT ONLY

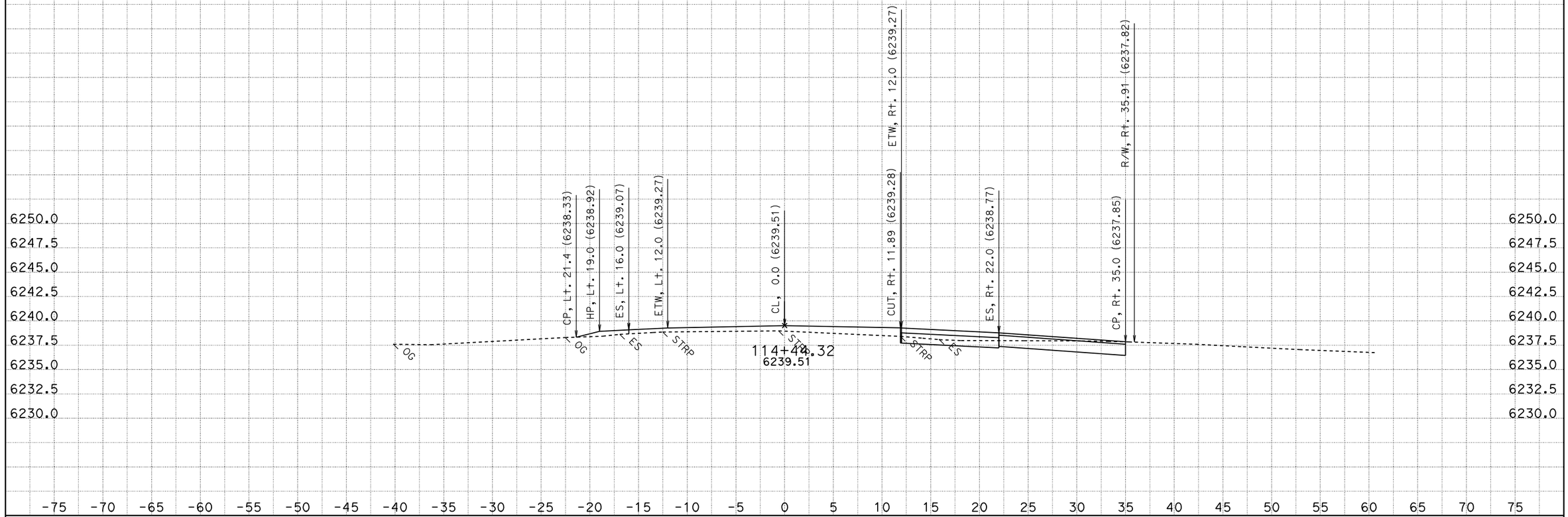

DATE: 8/15/2011
KC Project: 2A920FT
File: H:\Pla89\2A920FT\EAR\OUTPUT\11200_22400.ear

CONTRACT: 2a920
DIST/CO/RTE/PM: 03-ED,Pla 89 PM 27.2/27.4,0.0/T8.5

SCALE: 1" = 5' Horiz.
1" = 5' Vert.
All Dimensions are US Survey Feet

A1
CROSS SECTIONS
SHEET 31 OF 1006

FOR EARTHWORK DEVELOPMENT ONLY

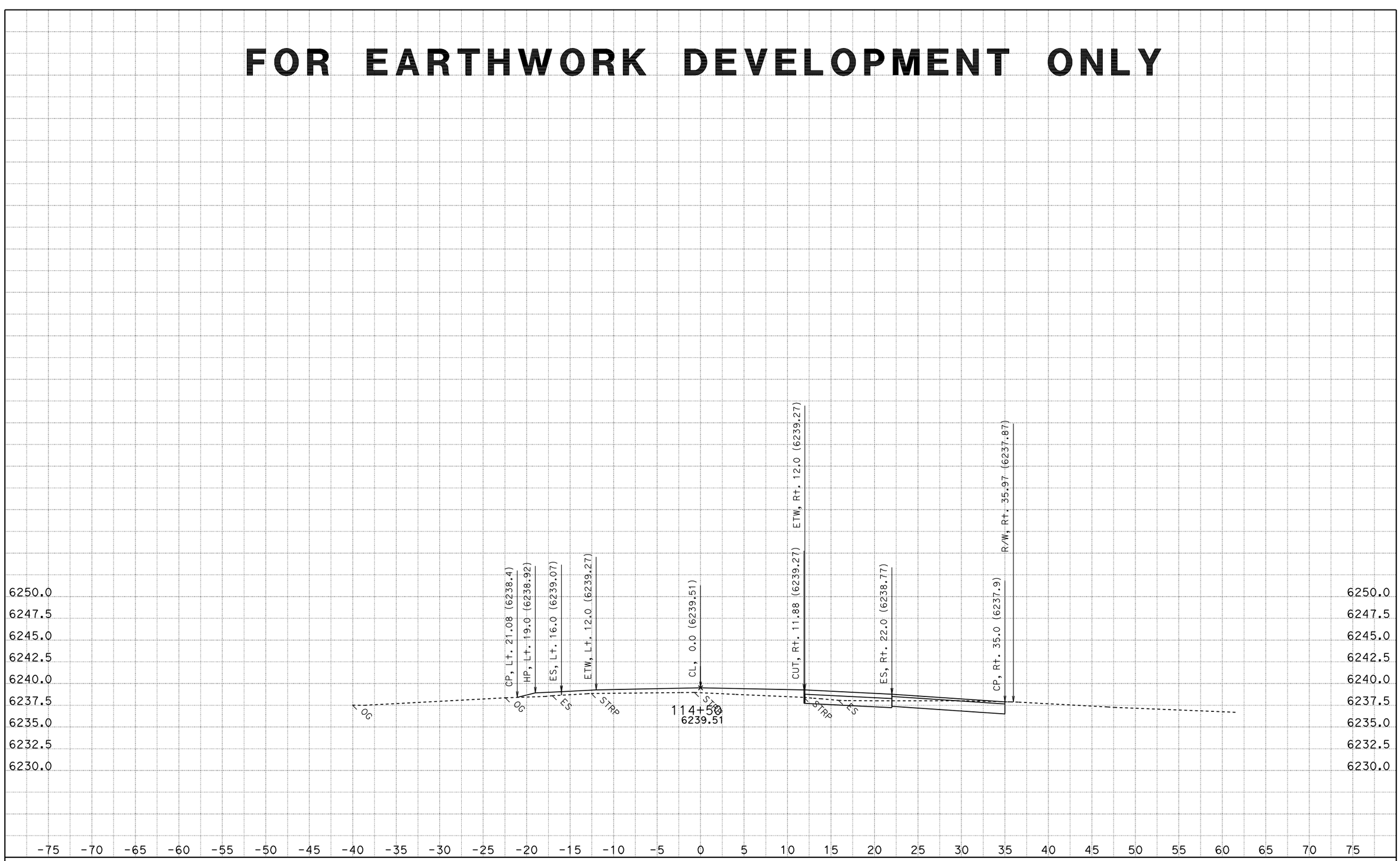

DATE: 8/15/2011
KC Project: 2A920FT
File: H:\Pla89\2A920FT\EAR\OUTPUT\11200_22400.ear

CONTRACT: 2a920
DIST/CO/RTE/PM: 03-ED,Pla 89 PM 27.2/27.4,0.0/T8.5

SCALE: 1" = 5' Horiz.
1" = 5' Vert.
All Dimensions are US Survey Feet

A1
CROSS SECTIONS
SHEET 32 OF 1006

FOR EARTHWORK DEVELOPMENT ONLY

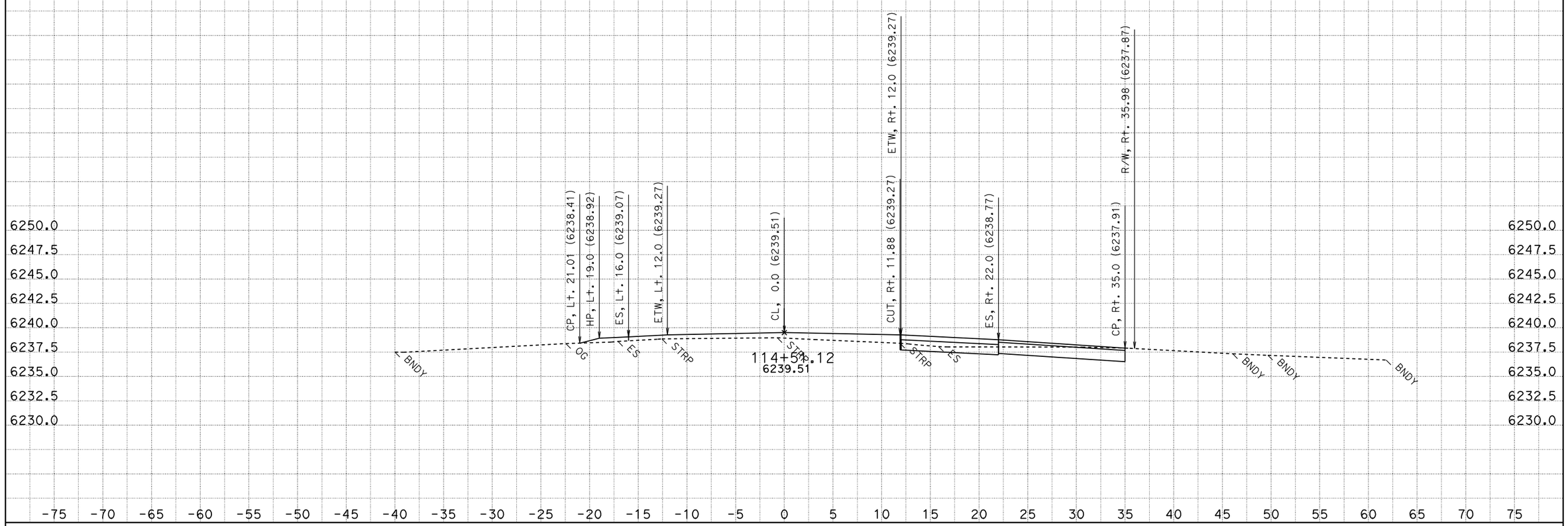

DATE: 8/15/2011
KC Project: 2A920FT
File: H:\Pla89\2A920FT\EAR\OUTPUT\11200_22400.ear

CONTRACT: 2a920
DIST/CO/RTE/PM: 03-ED,Pla 89 PM 27.2/27.4,0.0/T8.5

SCALE: 1" = 5' Horiz.
1" = 5' Vert.
All Dimensions are US Survey Feet

A1
CROSS SECTIONS
SHEET 33 OF 1006

FOR EARTHWORK DEVELOPMENT ONLY

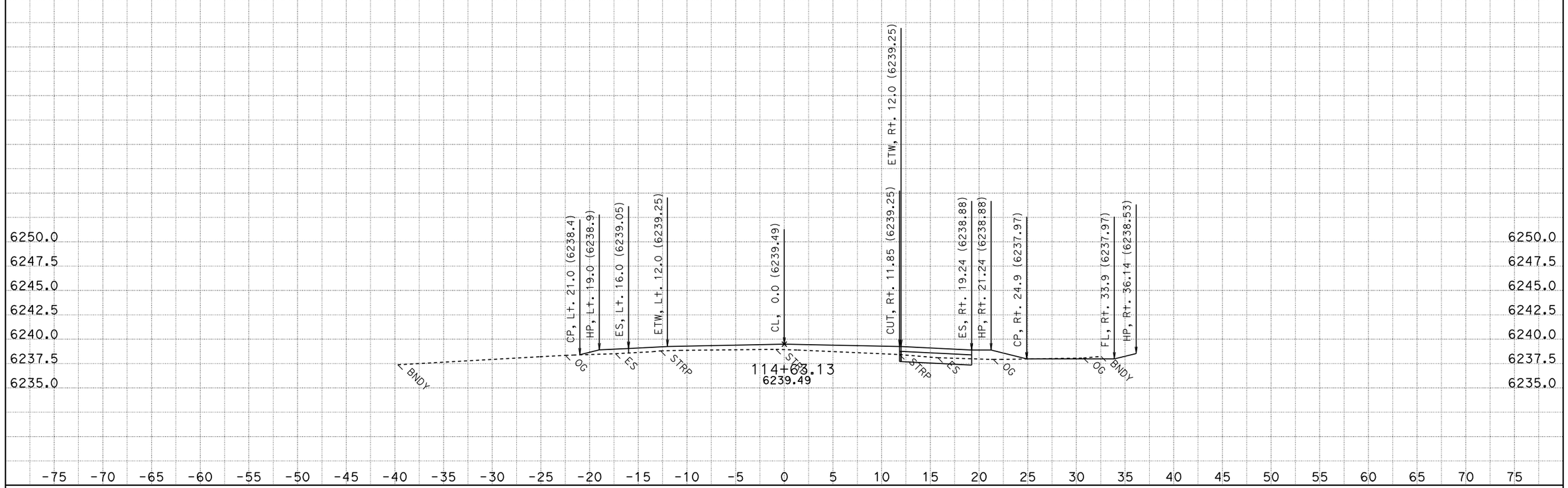

CONTRACT: 2a920

DATE: 8/15/2011

DIST/CO/RTE/PM: 03-ED,Pla 89 PM 27.2/27.4,0.0/T8.5

SCALE: 1" = 5' Horiz.
1" = 5' Vert.

A1

CROSS SECTIONS

KC Project: 2A920FT

File: H:\Pla89\2A920FT\EAR\OUTPUT\11200_22400.ear

All Dimensions are US Survey Feet

FOR EARTHWORK DEVELOPMENT ONLY

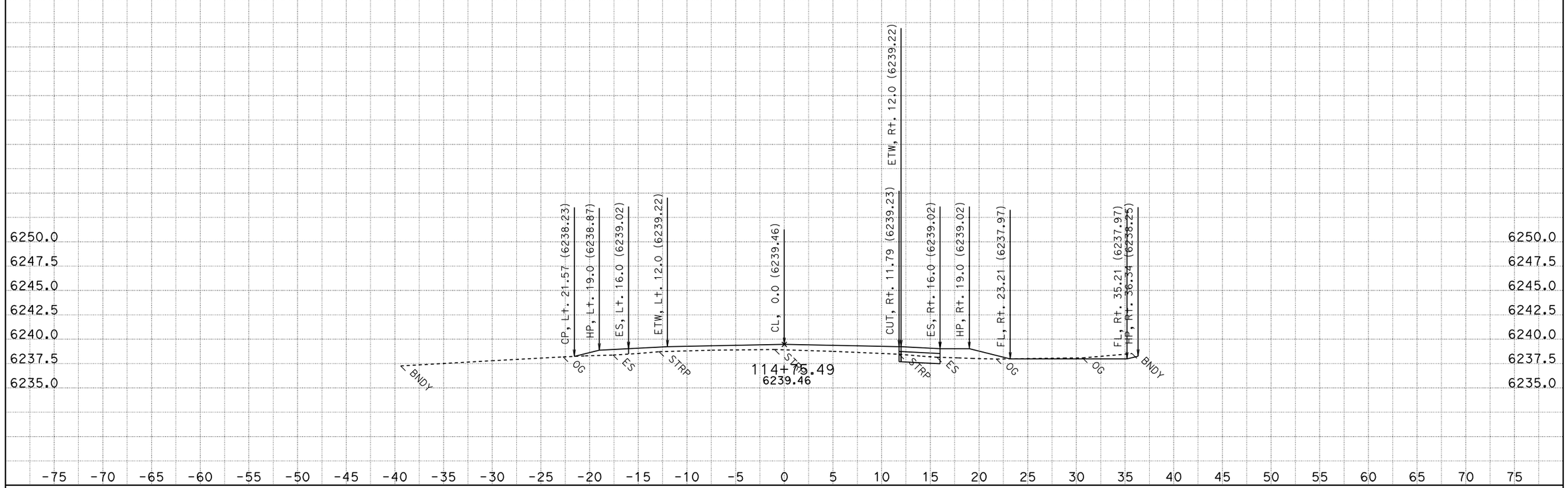

CONTRACT: 2a920

DATE: 8/15/2011

DIST/CO/RTE/PM: 03-ED,Pla 89 PM 27.2/27.4,0.0/T8.5

SCALE: 1" = 5' Horiz.
1" = 5' Vert.

A1

CROSS SECTIONS

KC Project: 2A920FT

File: H:\Pla89\2A920FT\EAR\OUTPUT\11200_22400.ear

All Dimensions are US Survey Feet

SHEET 35 OF 1006

FOR EARTHWORK DEVELOPMENT ONLY

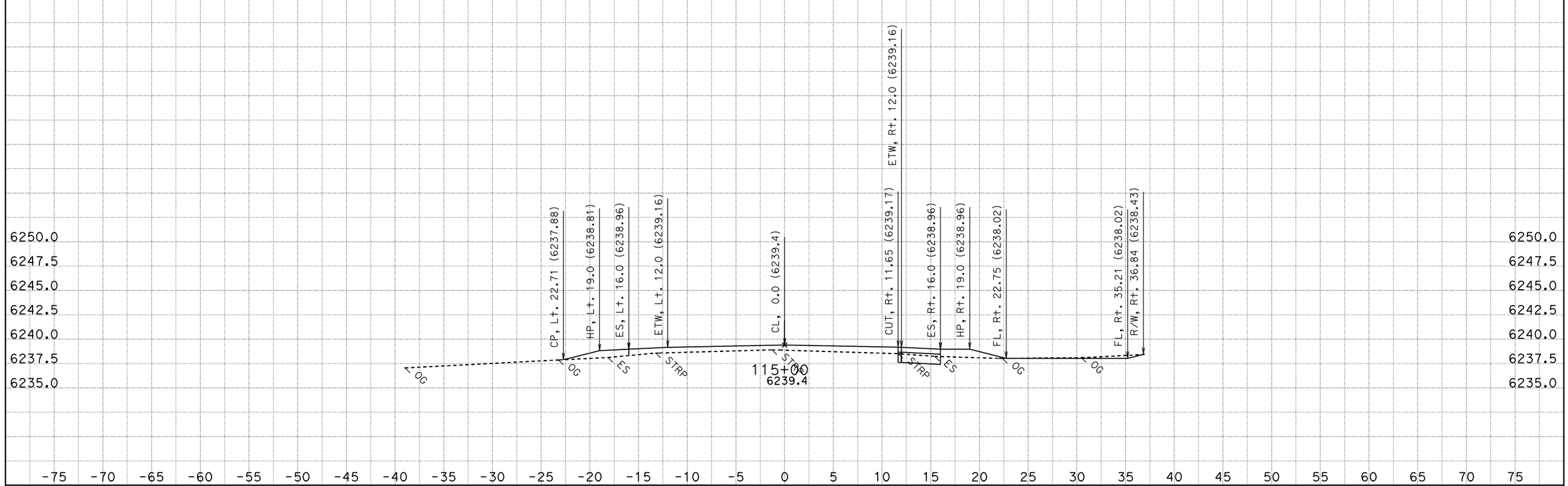

DATE: 8/15/2011
KC Project: 2A920FT
File: H:\Pla89\2A920FT\EAR\OUTPUT\11200_22400.ear

CONTRACT: 2a920
DIST/CO/RTE/PM: 03-ED,Pla 89 PM 27.2/27.4,0.0/T8.5

SCALE: 1" = 5' Horiz.
1" = 5' Vert.
All Dimensions are US Survey Feet

A1
CROSS SECTIONS
SHEET 36 OF 1006

FOR EARTHWORK DEVELOPMENT ONLY

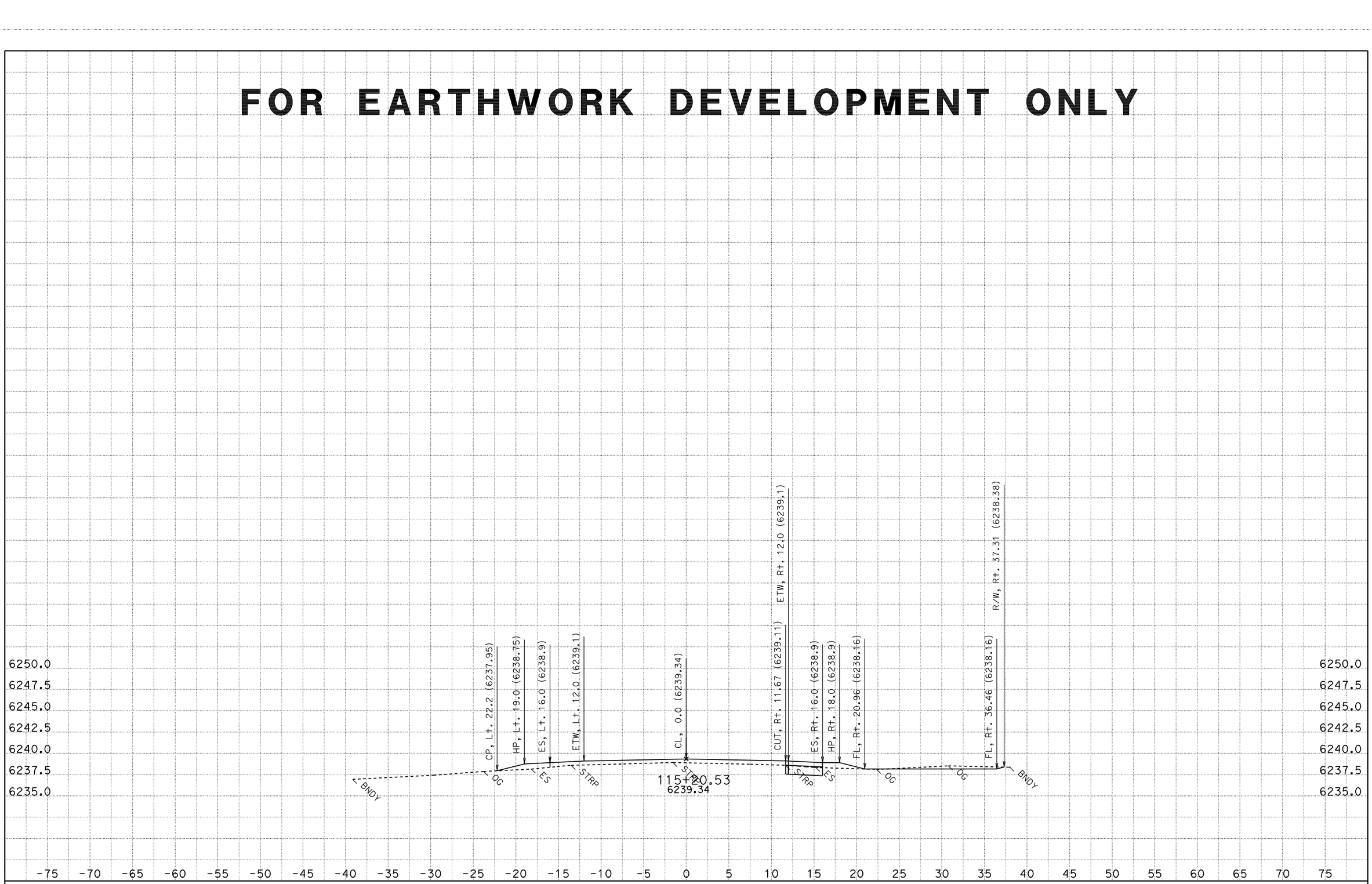

DATE: 8/15/2011
KC Project: 2A920FT File: H:\Pla89\2A920FT\EAR\OUTPUT\11200_22400.ear

CONTRACT: 2a920
DIST/CO/RTE/PM: 03-ED,Pla 89 PM 27.2/27.4,0.0/T8.5

SCALE: 1" = 5' Horiz.
1" = 5' Vert.
All Dimensions are US Survey Feet

A1
CROSS SECTIONS
SHEET 37 OF 1006

FOR EARTHWORK DEVELOPMENT ONLY

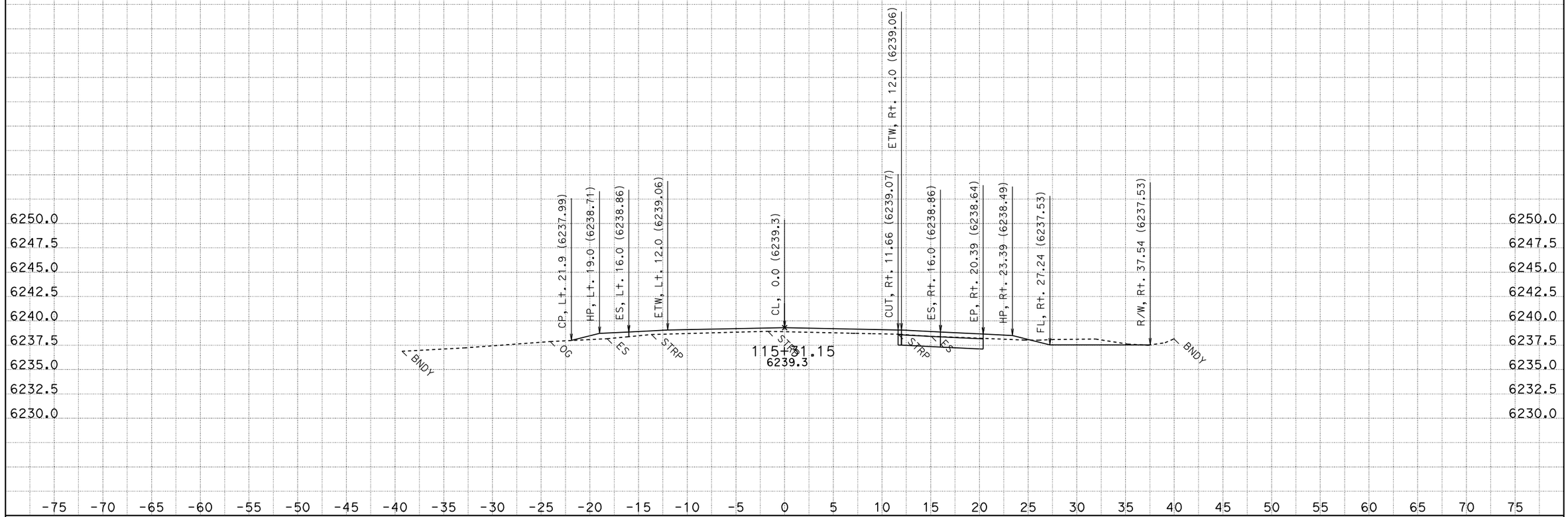

CONTRACT: 2a920

DATE: 8/15/2011

DIST/CO/RTE/PM: 03-ED,Pla 89 PM 27.2/27.4,0.0/T8.5

KC Project: 2A920FT File: H:\Pla89\2A920FT\EAR\OUTPUT\11200_22400.ear

SCALE: 1" = 5' Horiz.
1" = 5' Vert.

All Dimensions are US Survey Feet

A1
CROSS SECTIONS
SHEET 38 OF 1006

FOR EARTHWORK DEVELOPMENT ONLY

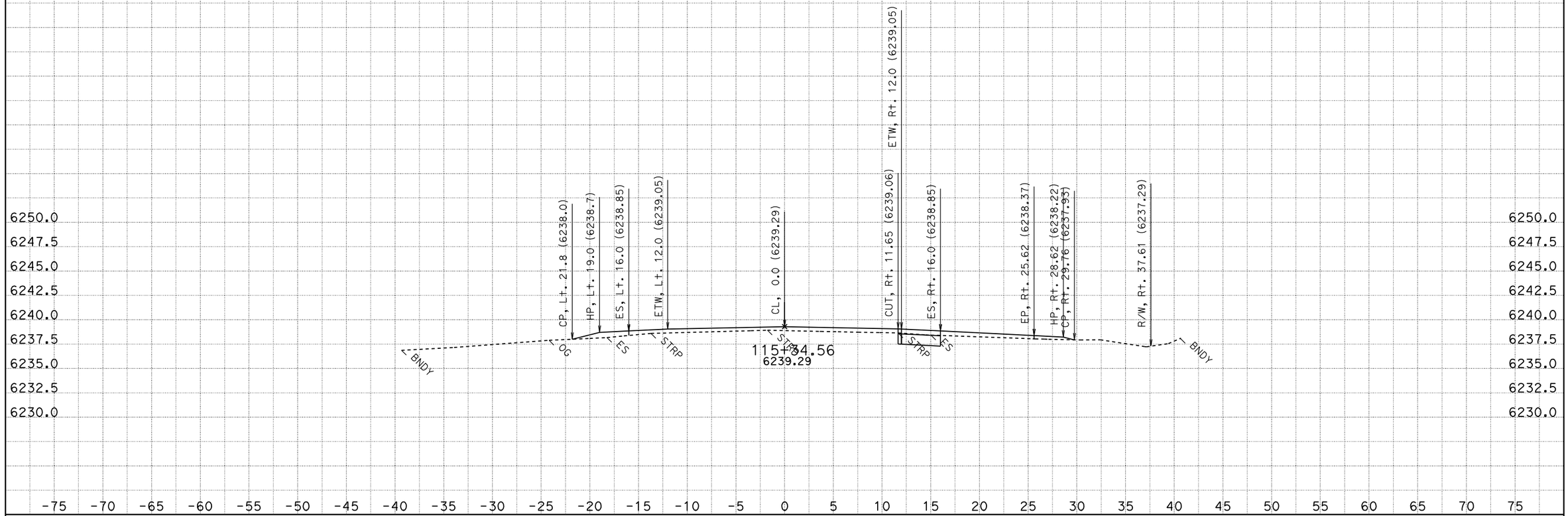

CONTRACT: 2a920

DATE: 8/15/2011

DIST/CO/RTE/PM: 03-ED,Pla 89 PM 27.2/27.4,0.0/T8.5

KC Project: 2A920FT File: H:\Pla89\2A920FT\EAR\OUTPUT\11200_22400.ear

SCALE: 1" = 5' Horiz.
1" = 5' Vert.

All Dimensions are US Survey Feet

A1
CROSS SECTIONS
SHEET 39 OF 1006

FOR EARTHWORK DEVELOPMENT ONLY

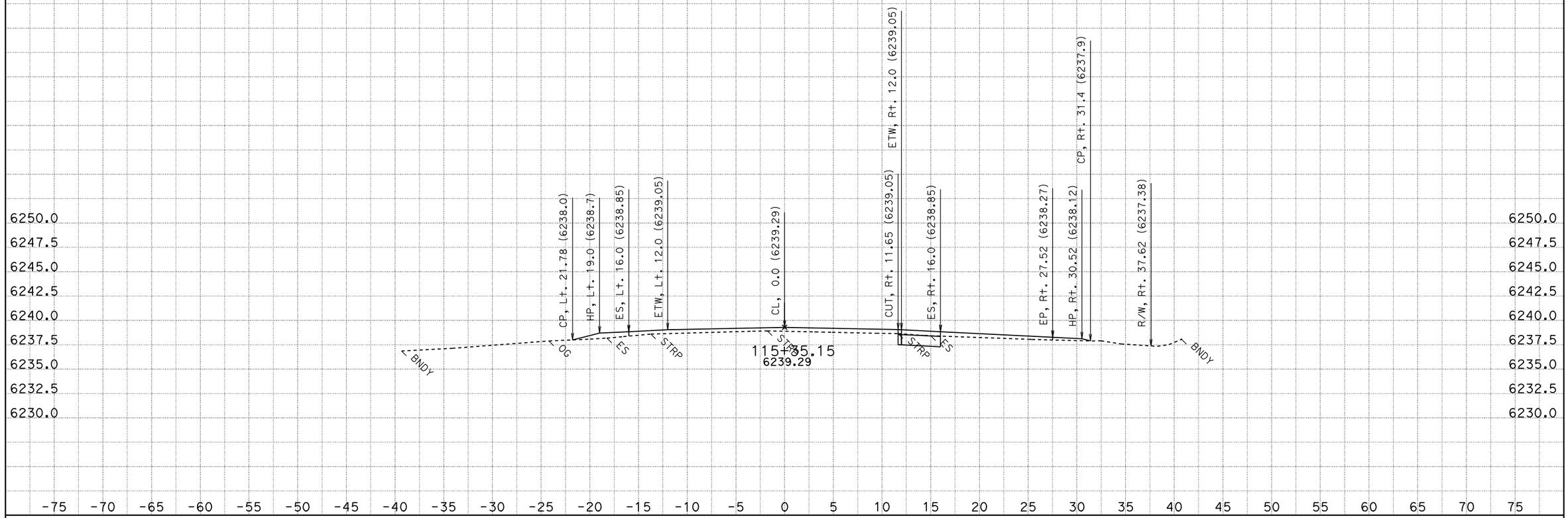

CONTRACT: 2a920

DATE: 8/15/2011

DIST/CO/RTE/PM: 03-ED,Pla 89 PM 27.2/27.4,0.0/T8.5

SCALE: 1" = 5' Horiz.
1" = 5' Vert.

A1

CROSS SECTIONS

KC Project: 2A920FT File: H:\Pla89\2A920FT\EAR\OUTPUT\11200_22400.ear

All Dimensions are US Survey Feet

SHEET 40 OF 1006

FOR EARTHWORK DEVELOPMENT ONLY

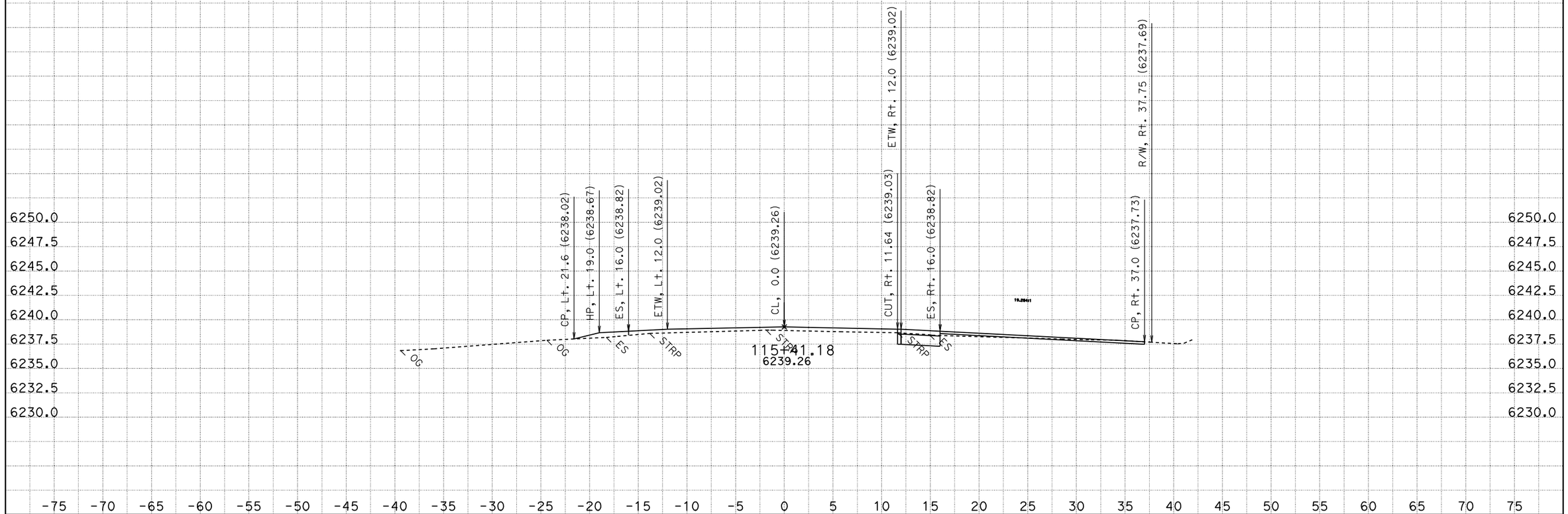

CONTRACT: 2a920

DATE: 8/15/2011

DIST/CO/RTE/PM: 03-ED,Pla 89 PM 27.2/27.4,0.0/T8.5

KC Project: 2A920FT File: H:\Pla89\2A920FT\EAR\OUTPUT\11200_22400.ear

SCALE: 1" = 5' Horiz.
1" = 5' Vert.

All Dimensions are US Survey Feet

A1
CROSS SECTIONS
SHEET 41 OF 1006

FOR EARTHWORK DEVELOPMENT ONLY

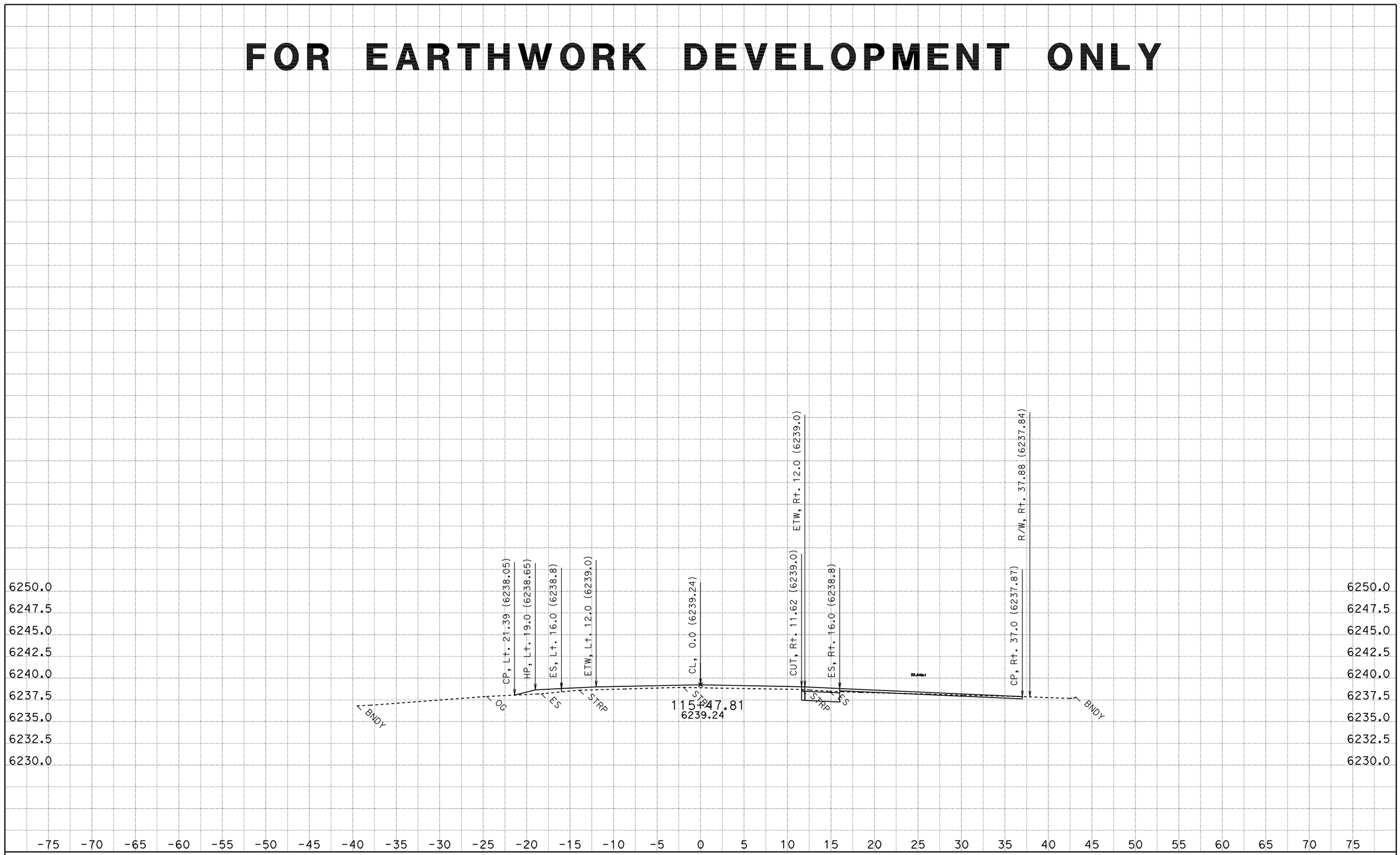

DATE: 8/15/2011
KC Project: 2A920FT
File: H:\Pla89\2A920FT\EAR\OUTPUT\11200_22400.ear

CONTRACT: 2a920
DIST/CO/RTE/PM: 03-ED,Pla 89 PM 27.2/27.4,0.0/T8.5

SCALE: 1" = 5' Horiz.
1" = 5' Vert.
All Dimensions are US Survey Feet

A1
CROSS SECTIONS
SHEET 42 OF 1006

FOR EARTHWORK DEVELOPMENT ONLY

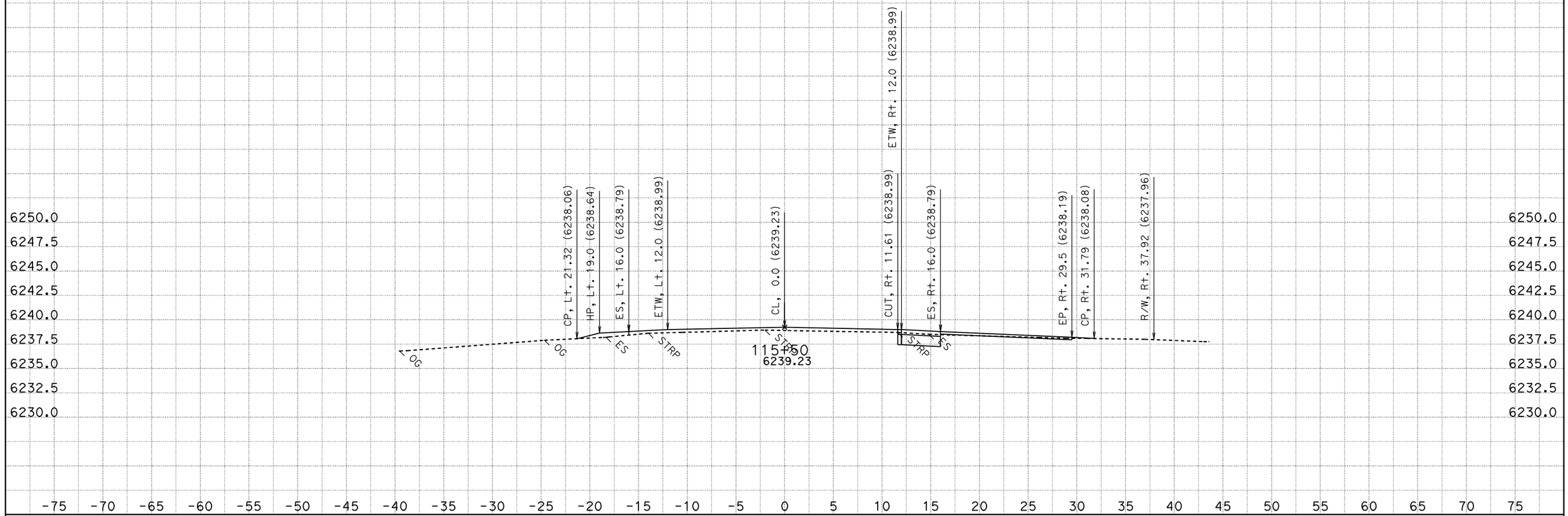

DATE: 8/15/2011

KC Project: 2A920FT

File: H:\Pla89\2A920FT\EAR\OUTPUT\11200_22400.ear

CONTRACT: 2a920

DIST/CO/RTE/PM: 03-ED,Pla 89 PM 27.2/27.4,0.0/T8.5

SCALE: 1" = 5' Horiz.
1" = 5' Vert.

All Dimensions are US Survey Feet

A1

CROSS SECTIONS

SHEET 43 OF 1006

FOR EARTHWORK DEVELOPMENT ONLY

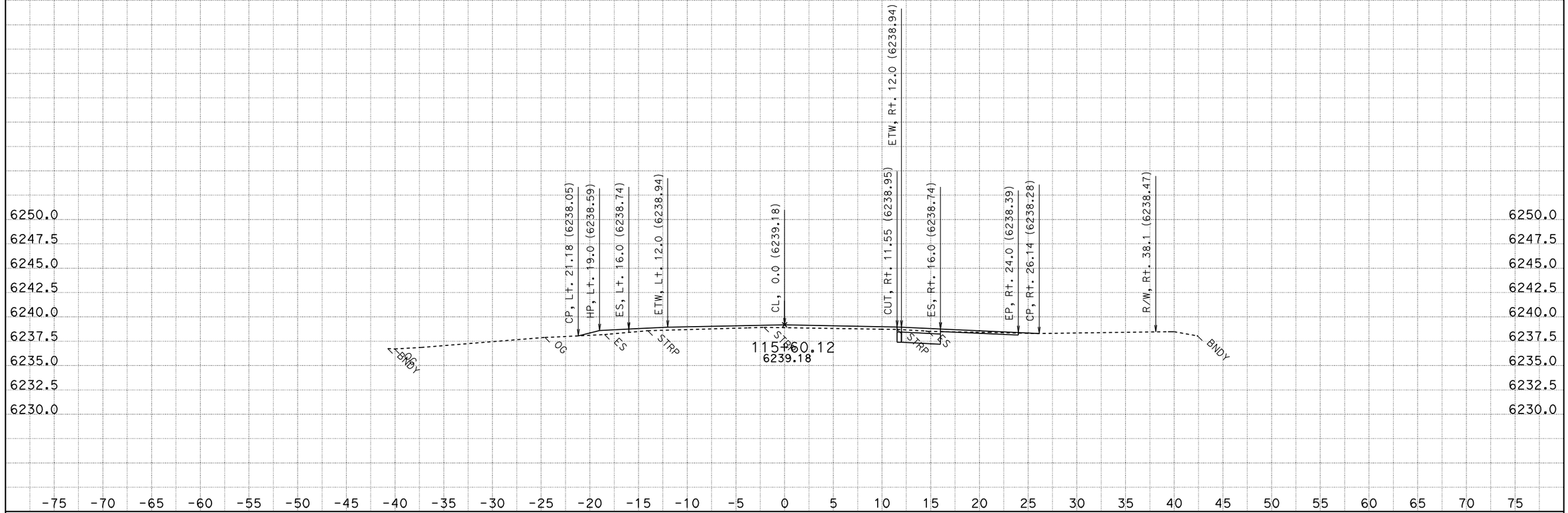

CONTRACT: 2a920

DATE: 8/15/2011

DIST/CO/RTE/PM: 03-ED,Pla 89 PM 27.2/27.4,0.0/T8.5

KC Project: 2A920FT File: H:\Pla89\2A920FT\EAR\OUTPUT\11200_22400.ear

SCALE: 1" = 5' Horiz.
1" = 5' Vert.

All Dimensions are US Survey Feet

A1
CROSS SECTIONS
SHEET 44 OF 1006

FOR EARTHWORK DEVELOPMENT ONLY

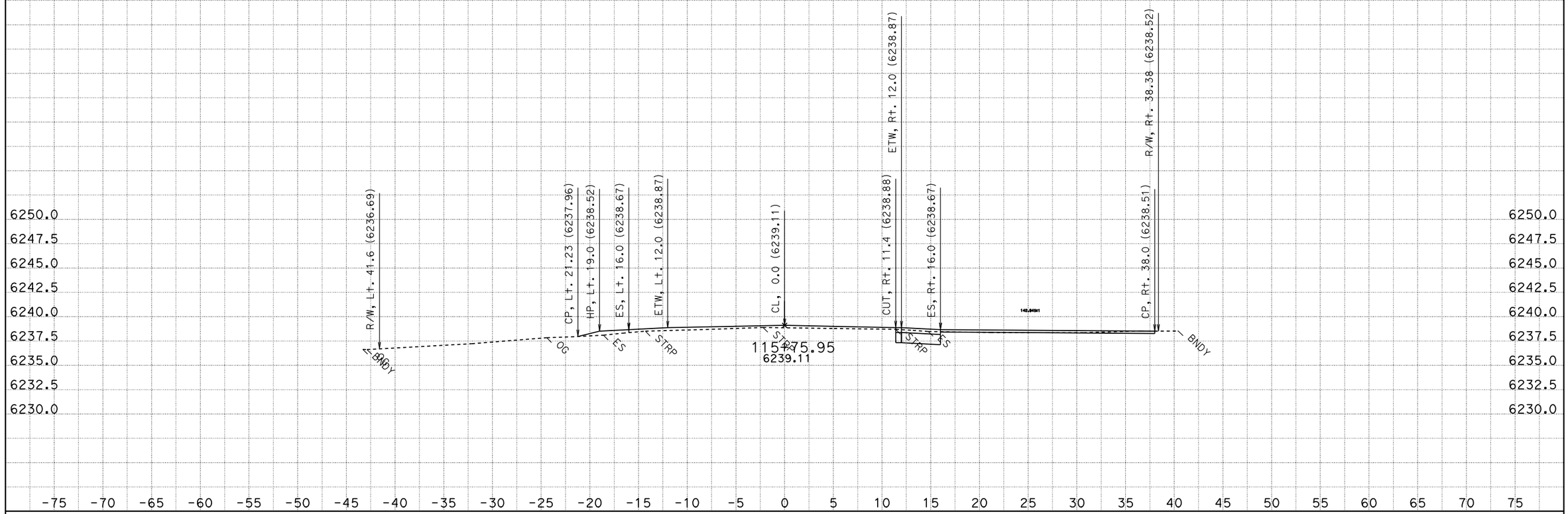

DATE: 8/15/2011
KC Project: 2A920FT
File: H:\Pla89\2A920FT\EAR\OUTPUT\11200_22400.ear

CONTRACT: 2a920
DIST/CO/RTE/PM: 03-ED,Pla 89 PM 27.2/27.4,0.0/T8.5

SCALE: 1" = 5' Horiz.
1" = 5' Vert.

All Dimensions are US Survey Feet

A1
CROSS SECTIONS
SHEET 45 OF 1006

FOR EARTHWORK DEVELOPMENT ONLY

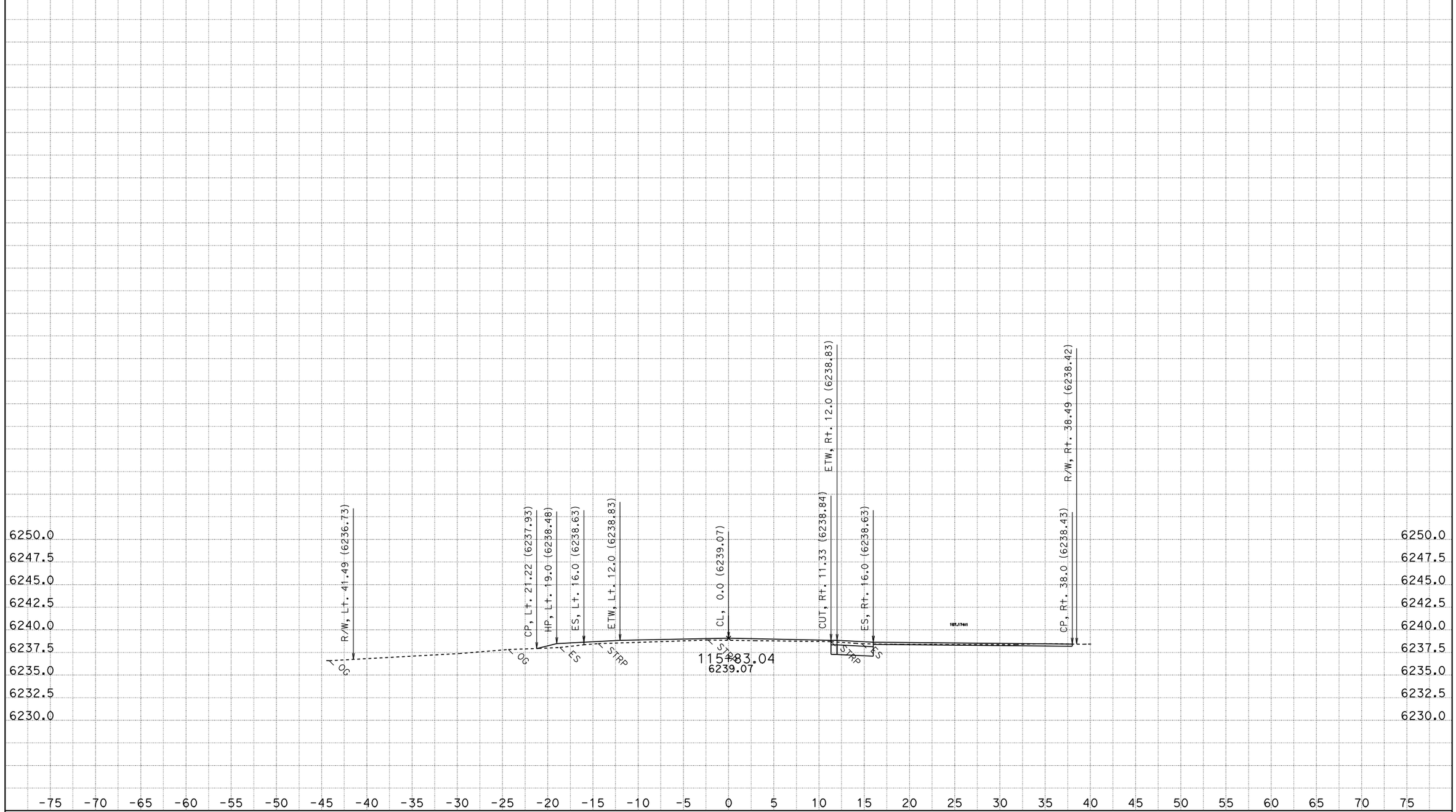

CONTRACT: 2a920

DATE: 8/15/2011

DIST/CO/RTE/PM: 03-ED,Pla 89 PM 27.2/27.4,0.0/T8.5

SCALE: 1" = 5' Horiz.
1" = 5' Vert.

A1

CROSS SECTIONS

KC Project: 2A920FT

File: H:\Pla89\2A920FT\EAR\OUTPUT\11200_22400.ear

All Dimensions are US Survey Feet

FOR EARTHWORK DEVELOPMENT ONLY

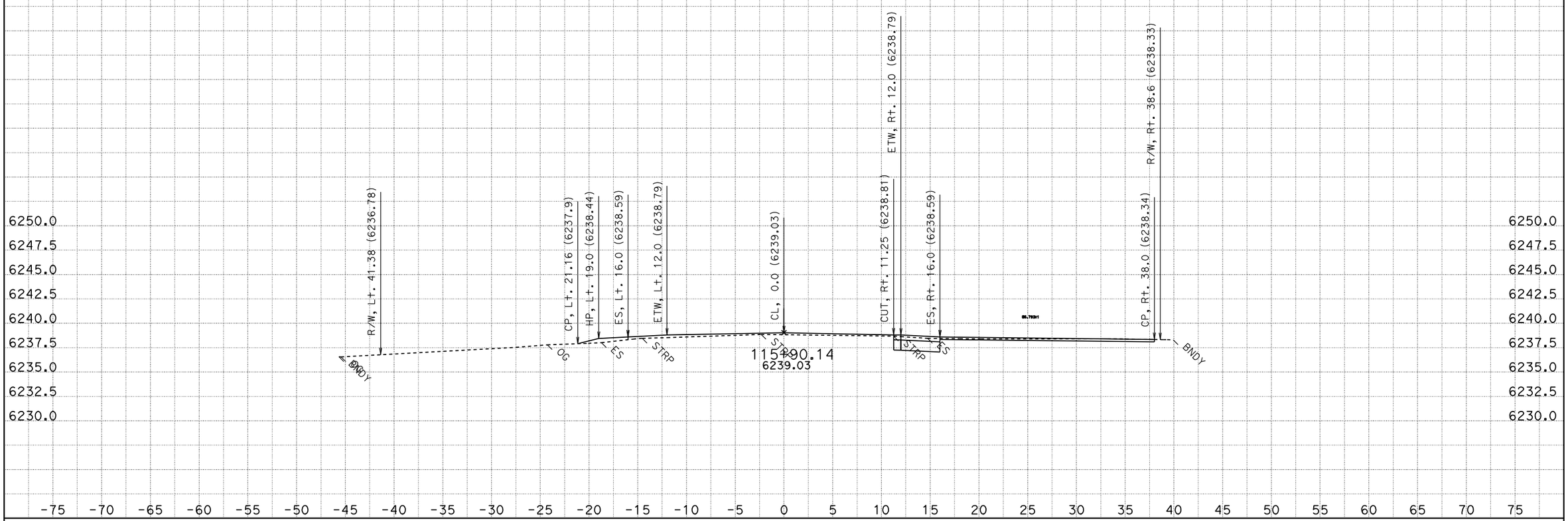

CONTRACT: 2a920

DATE: 8/15/2011
DIST/CO/RTE/PM: 03-ED,Pla 89 PM 27.2/27.4,0.0/T8.5
SCALE: 1" = 5' Horiz.
1" = 5' Vert.

KC Project: 2A920FT File: H:\Pla89\2A920FT\EAR\OUTPUT\11200_22400.ear

All Dimensions are US Survey Feet

A1
CROSS SECTIONS
SHEET 47 OF 1006

FOR EARTHWORK DEVELOPMENT ONLY

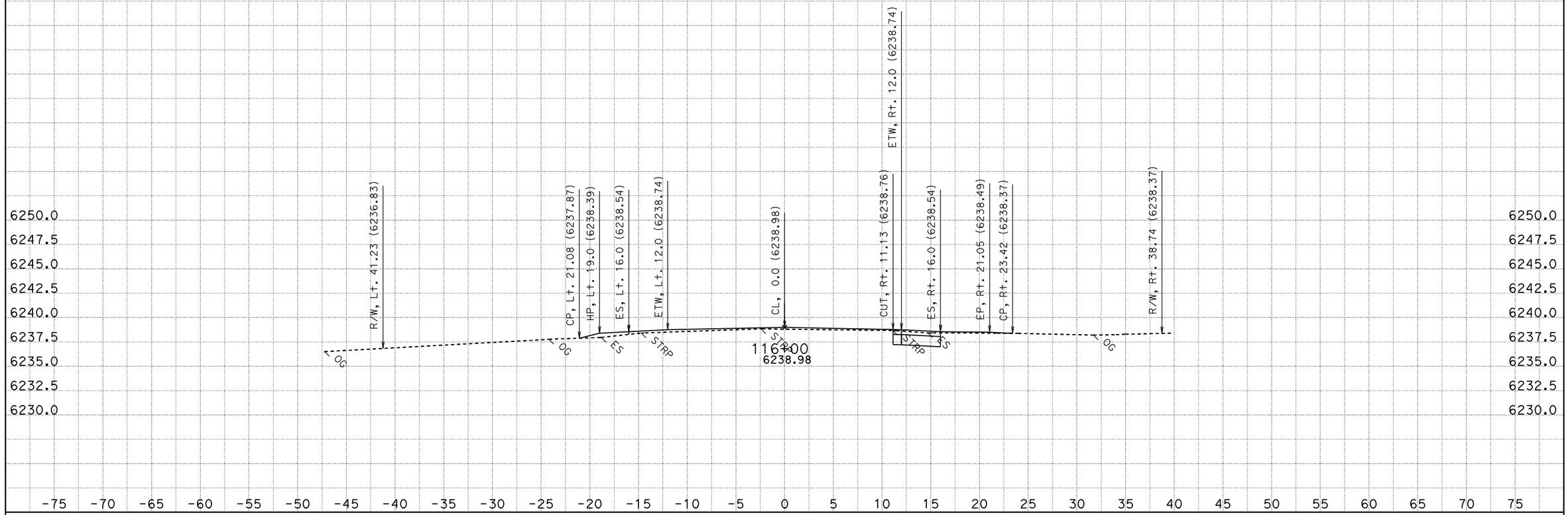

CONTRACT: 2a920

DATE: 8/15/2011

DIST/CO/RTE/PM: 03-ED,Pla 89 PM 27.2/27.4,0.0/T8.5

SCALE: 1" = 5' Horiz.
1" = 5' Vert.

A1

CROSS SECTIONS

KC Project: 2A920FT File: H:\Pla89\2A920FT\EAR\OUTPUT\11200_22400.ear

All Dimensions are US Survey Feet

FOR EARTHWORK DEVELOPMENT ONLY

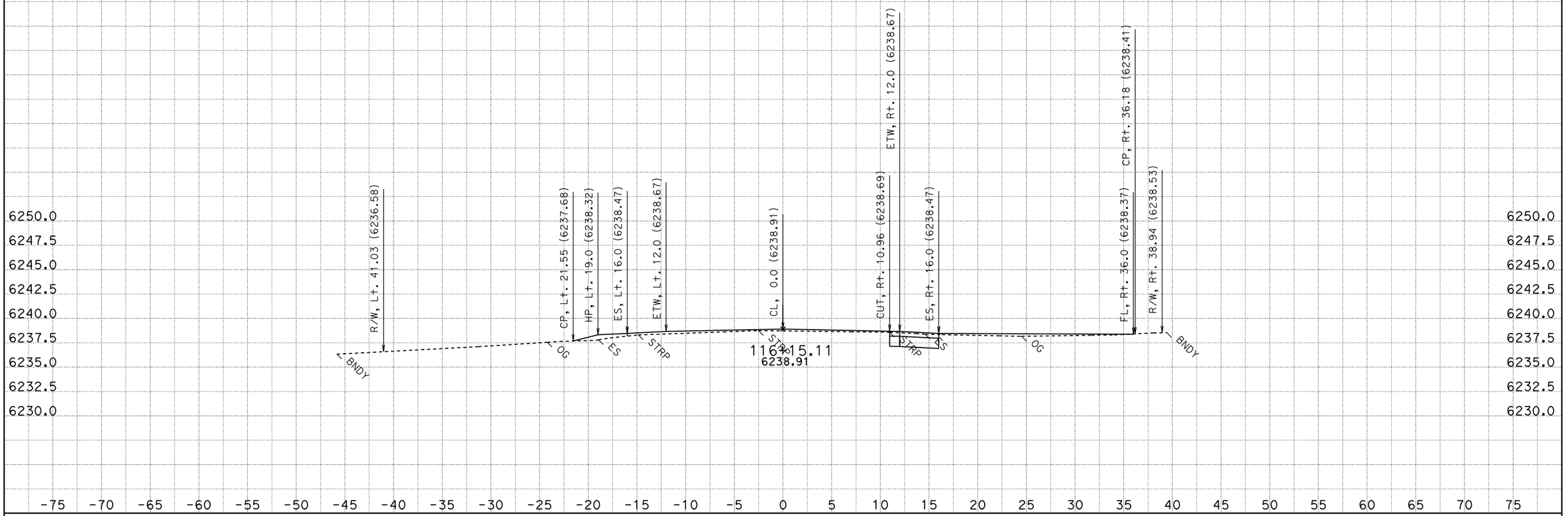

CONTRACT: 2a920

DATE: 8/15/2011

DIST/CO/RTE/PM: 03-ED,Pla 89 PM 27.2/27.4,0.0/T8.5

SCALE: 1" = 5' Horiz.
1" = 5' Vert.

A1

CROSS SECTIONS

KC Project: 2A920FT

File: H:\Pla89\2A920FT\EAR\OUTPUT\11200_22400.ear

All Dimensions are US Survey Feet

FOR EARTHWORK DEVELOPMENT ONLY

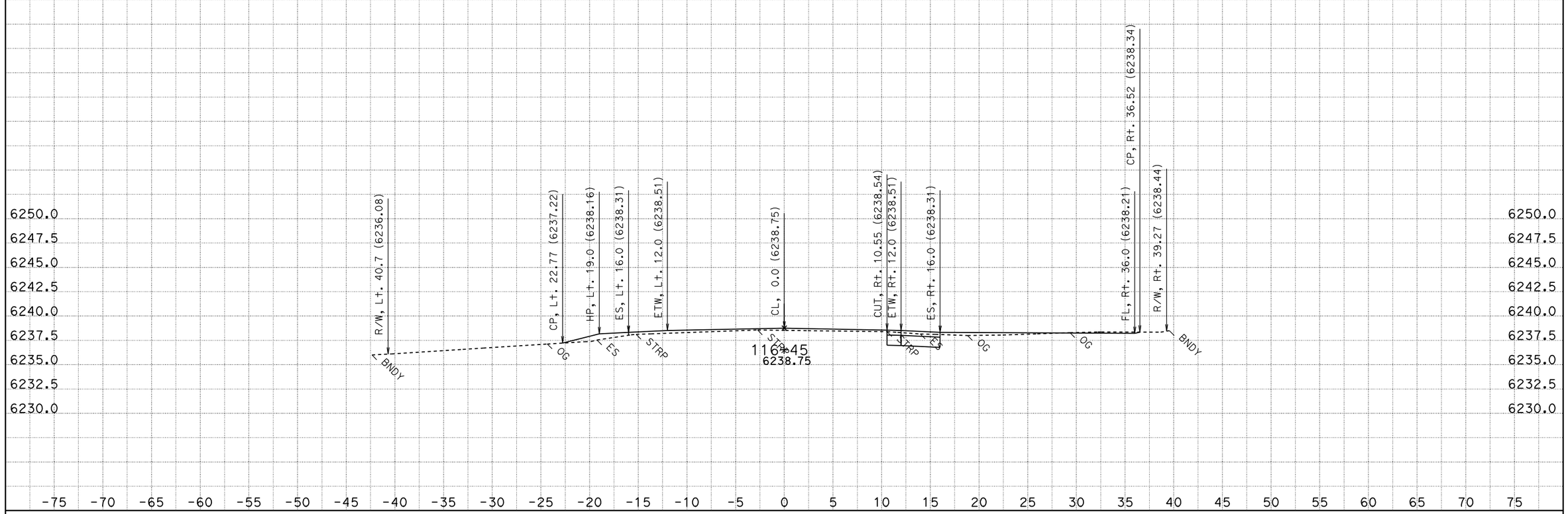

CONTRACT: 2a920

DATE: 8/15/2011

DIST/CO/RTE/PM: 03-ED,Pla 89 PM 27.2/27.4,0.0/T8.5

SCALE: 1" = 5' Horiz.
1" = 5' Vert.

A1

CROSS SECTIONS

KC Project: 2A920FT

File: H:\Pla89\2A920FT\EAR\OUTPUT\11200_22400.ear

All Dimensions are US Survey Feet

SHEET 50 OF 1006

FOR EARTHWORK DEVELOPMENT ONLY

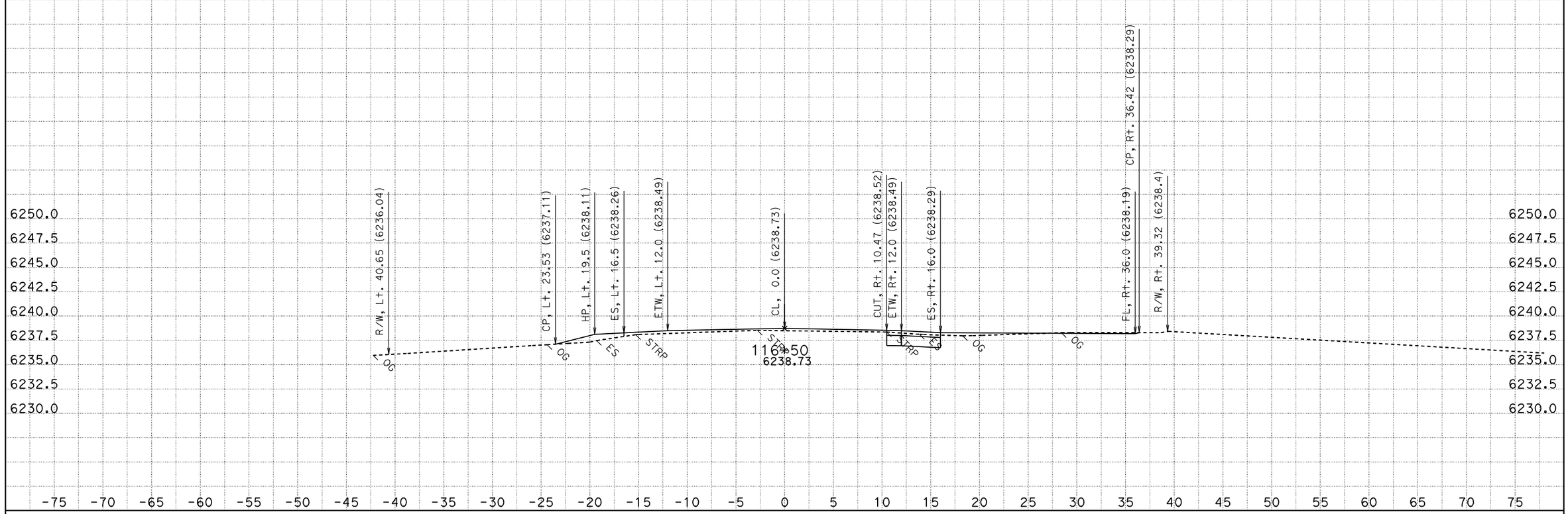

CONTRACT: 2a920

DATE: 8/15/2011

DIST/CO/RTE/PM: 03-ED,Pla 89 PM 27.2/27.4,0.0/T8.5

SCALE: 1" = 5' Horiz.
1" = 5' Vert.

A1

CROSS SECTIONS

KC Project: 2A920FT File: H:\Pla89\2A920FT\EAR\OUTPUT\11200_22400.ear

All Dimensions are US Survey Feet

SHEET 51 OF 1006

FOR EARTHWORK DEVELOPMENT ONLY

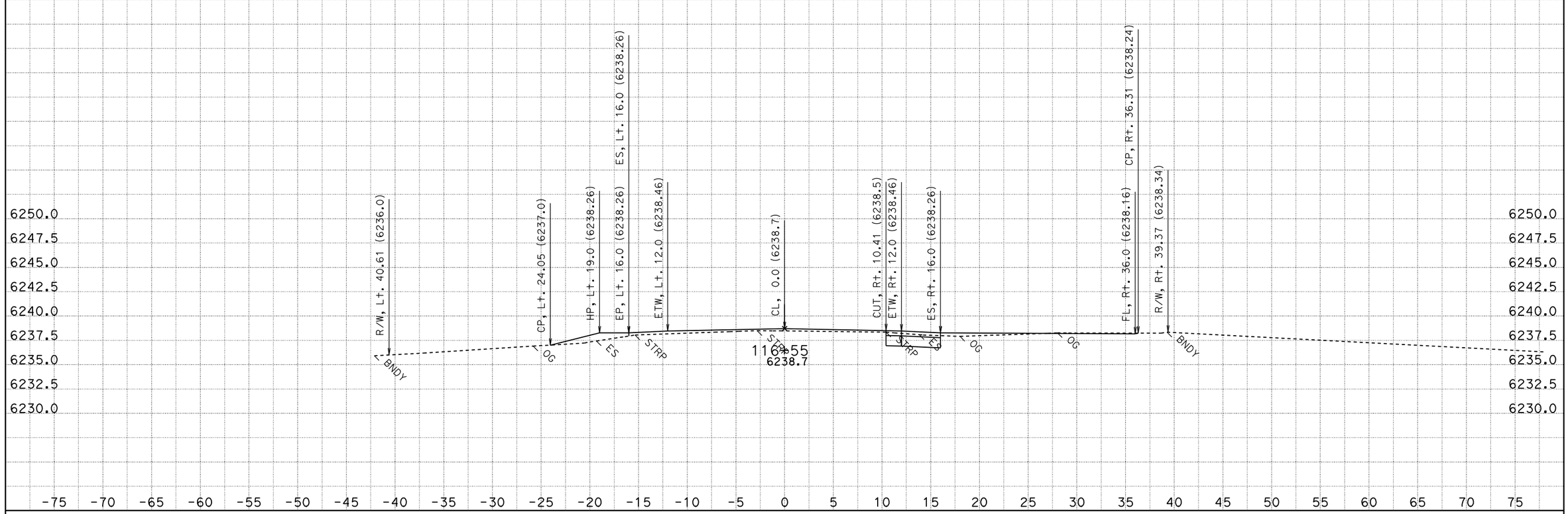

CONTRACT: 2a920

DATE: 8/15/2011

DIST/CO/RTE/PM: 03-ED,Pla 89 PM 27.2/27.4,0.0/T8.5

SCALE: 1" = 5' Horiz.
1" = 5' Vert.

A1

CROSS SECTIONS

KC Project: 2A920FT File: H:\Pla89\2A920FT\EAR\OUTPUT\11200_22400.ear

All Dimensions are US Survey Feet

SHEET 52 OF 1006

FOR EARTHWORK DEVELOPMENT ONLY

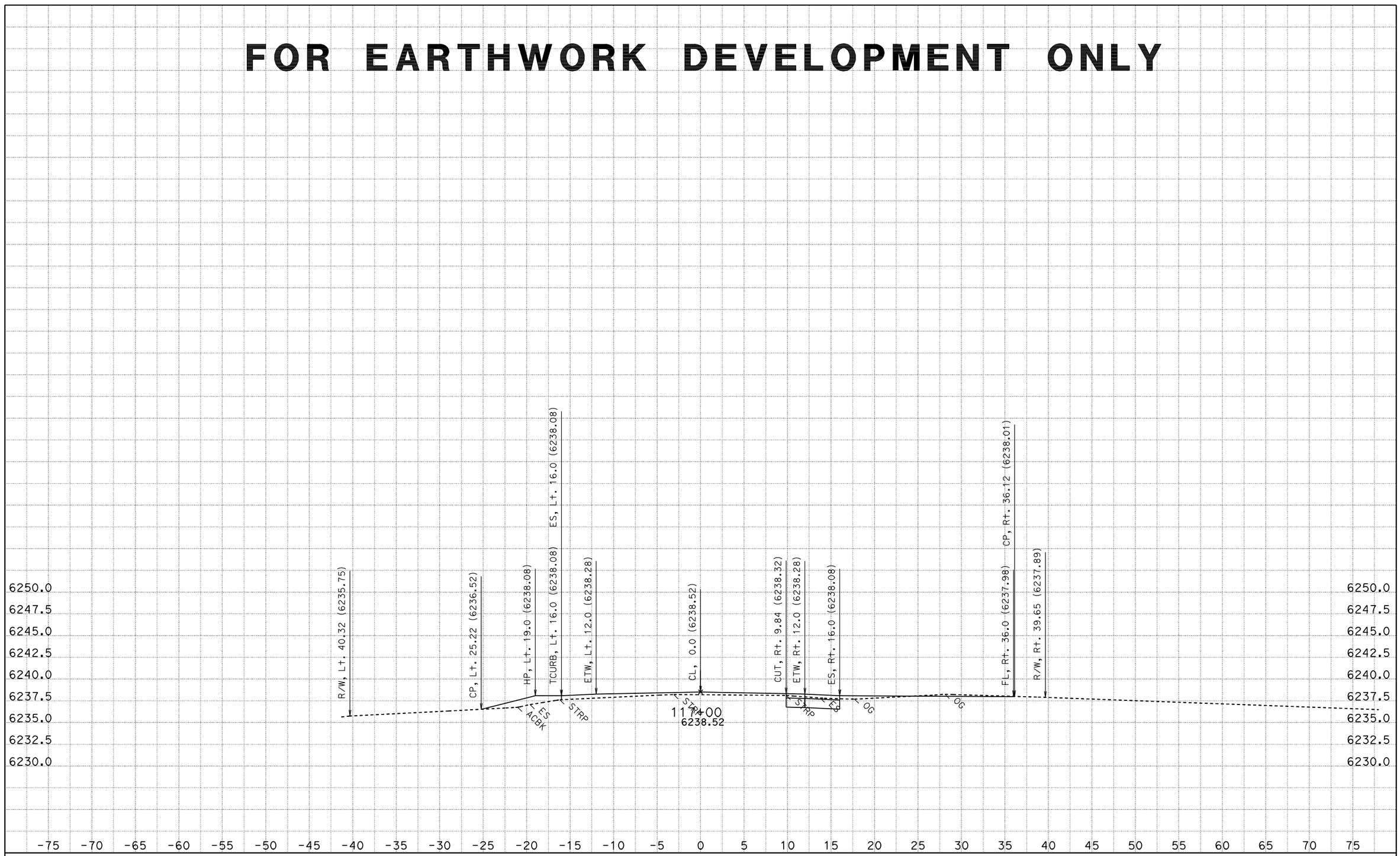

CONTRACT: 2a920

DATE: 8/15/2011

DIST/CO/RTE/PM: 03-ED,Pla 89 PM 27.2/27.4,0.0/T8.5

SCALE: 1" = 5' Horiz.
1" = 5' Vert.

All Dimensions are US Survey Feet

KC Project: 2A920FT File: H:\Pla89\2A920FT\EAR\OUTPUT\11200_22400.ear

A1
CROSS SECTIONS
SHEET 53 OF 1006

FOR EARTHWORK DEVELOPMENT ONLY

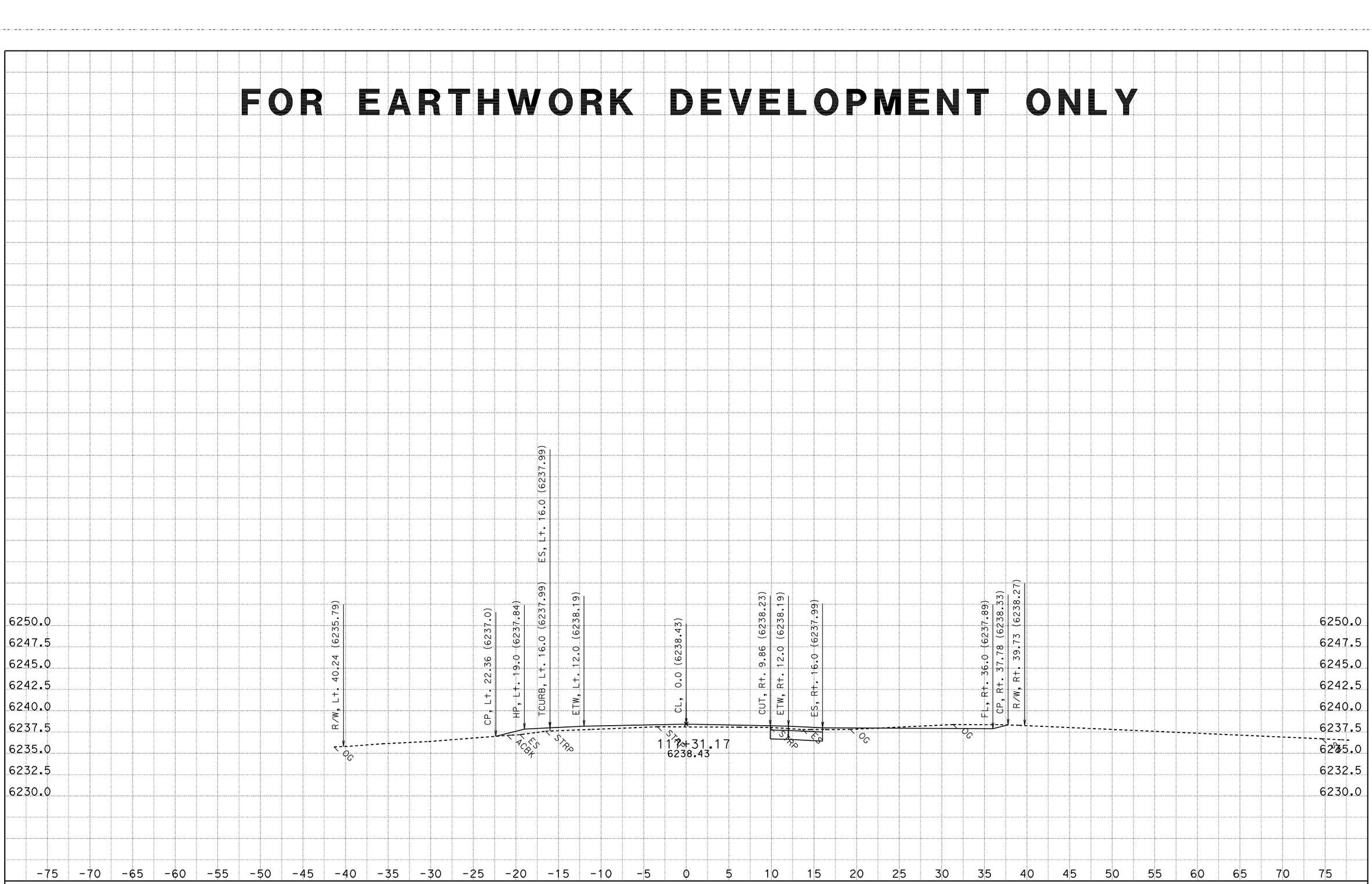

CONTRACT: 2a920

DATE: 8/15/2011

DIST/CO/RTE/PM: 03-ED,Pla 89 PM 27.2/27.4,0.0/T8.5

SCALE: 1" = 5' Horiz.
1" = 5' Vert.

A1

CROSS SECTIONS

KC Project: 2A920FT File: H:\Pla89\2A920FT\EAR\OUTPUT\11200_22400.ear

All Dimensions are US Survey Feet

FOR EARTHWORK DEVELOPMENT ONLY

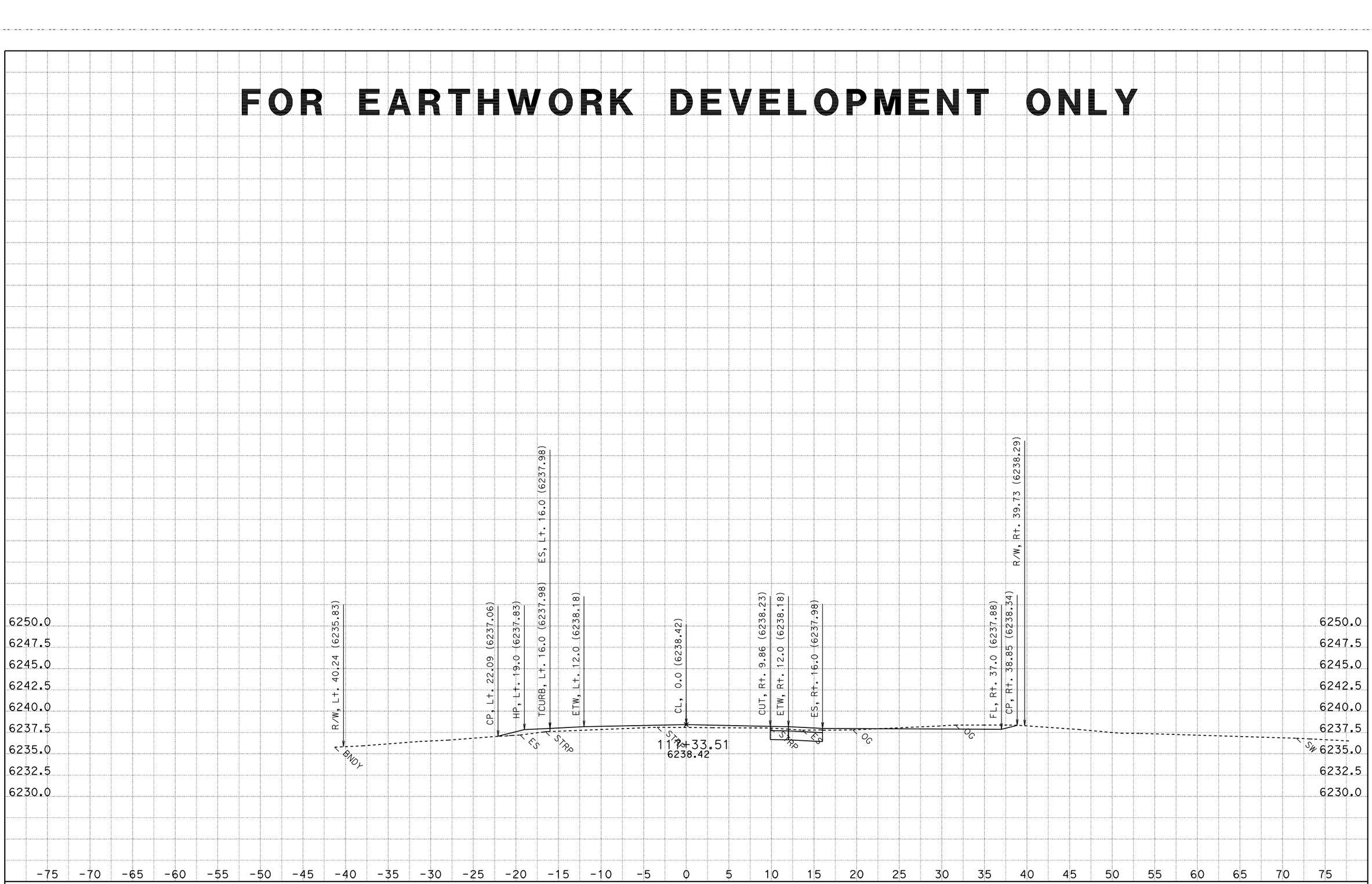

CONTRACT: 2a920

DATE: 8/15/2011
DIST/CO/RTE/PM: 03-ED,Pla 89 PM 27.2/27.4,0.0/T8.5
SCALE: 1" = 5' Horiz.
1" = 5' Vert.

KC Project: 2A920FT File: H:\Pla89\2A920FT\EAR\OUTPUT\11200_22400.ear

All Dimensions are US Survey Feet

A1
CROSS SECTIONS
SHEET 55 OF 1006

FOR EARTHWORK DEVELOPMENT ONLY

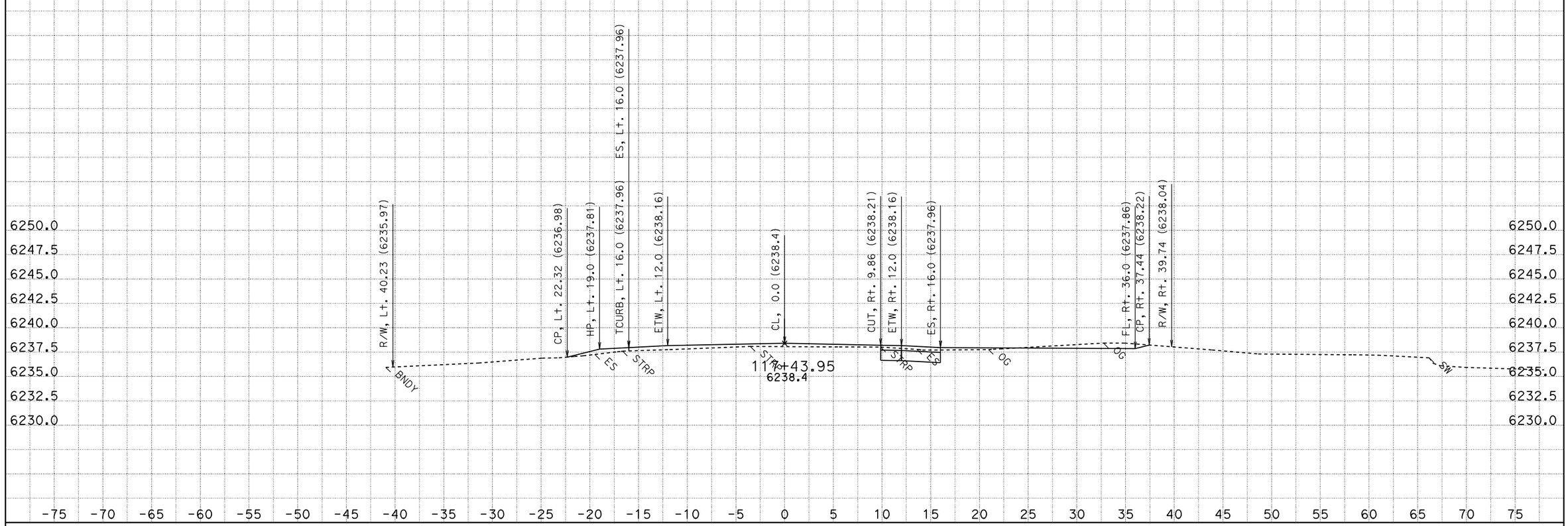

CONTRACT: 2a920

DATE: 8/15/2011

DIST/CO/RTE/PM: 03-ED,Pla 89 PM 27.2/27.4,0.0/T8.5

KC Project: 2A920FT File: H:\Pla89\2A920FT\EAR\OUTPUT\11200_22400.ear

SCALE: 1" = 5' Horiz.
1" = 5' Vert.

All Dimensions are US Survey Feet

A1

CROSS SECTIONS

SHEET 56 OF 1006

FOR EARTHWORK DEVELOPMENT ONLY

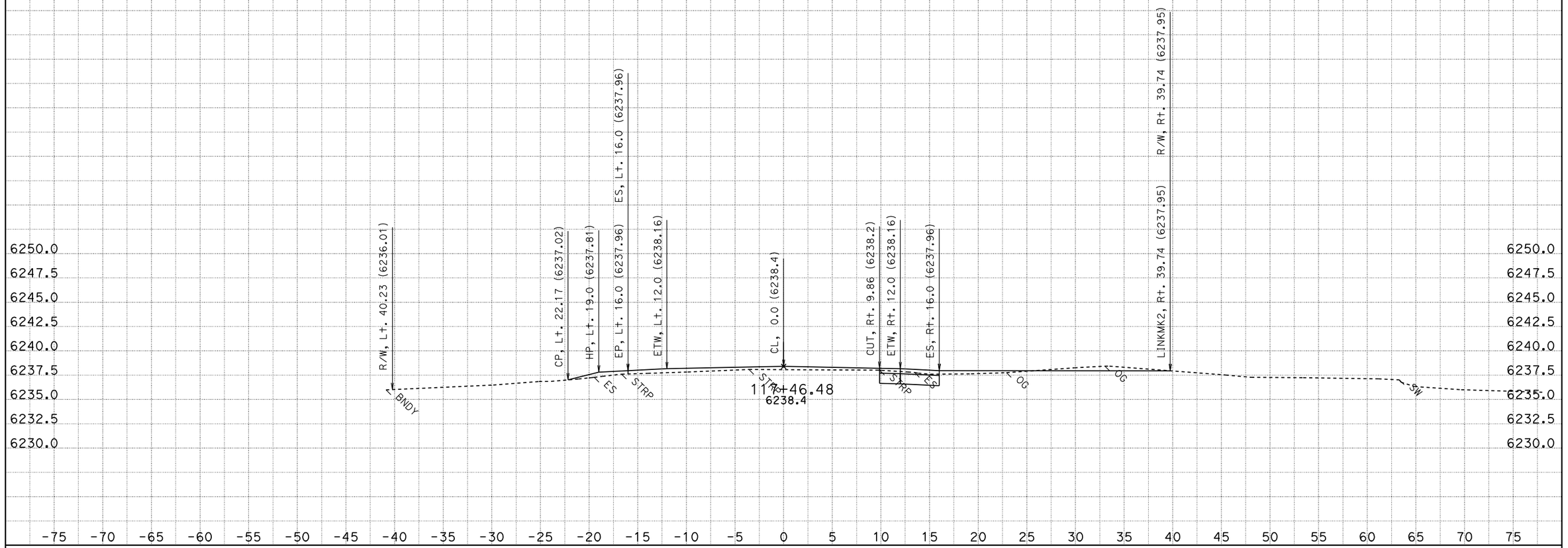

CONTRACT: 2a920

DATE: 8/15/2011

DIST/CO/RTE/PM: 03-ED,Pla 89 PM 27.2/27.4,0.0/T8.5

SCALE: 1" = 5' Horiz.
1" = 5' Vert.

A1

CROSS SECTIONS

KC Project: 2A920FT File: H:\Pla89\2A920FT\EAR\OUTPUT\11200_22400.ear

All Dimensions are US Survey Feet

SHEET 57 OF 1006

FOR EARTHWORK DEVELOPMENT ONLY

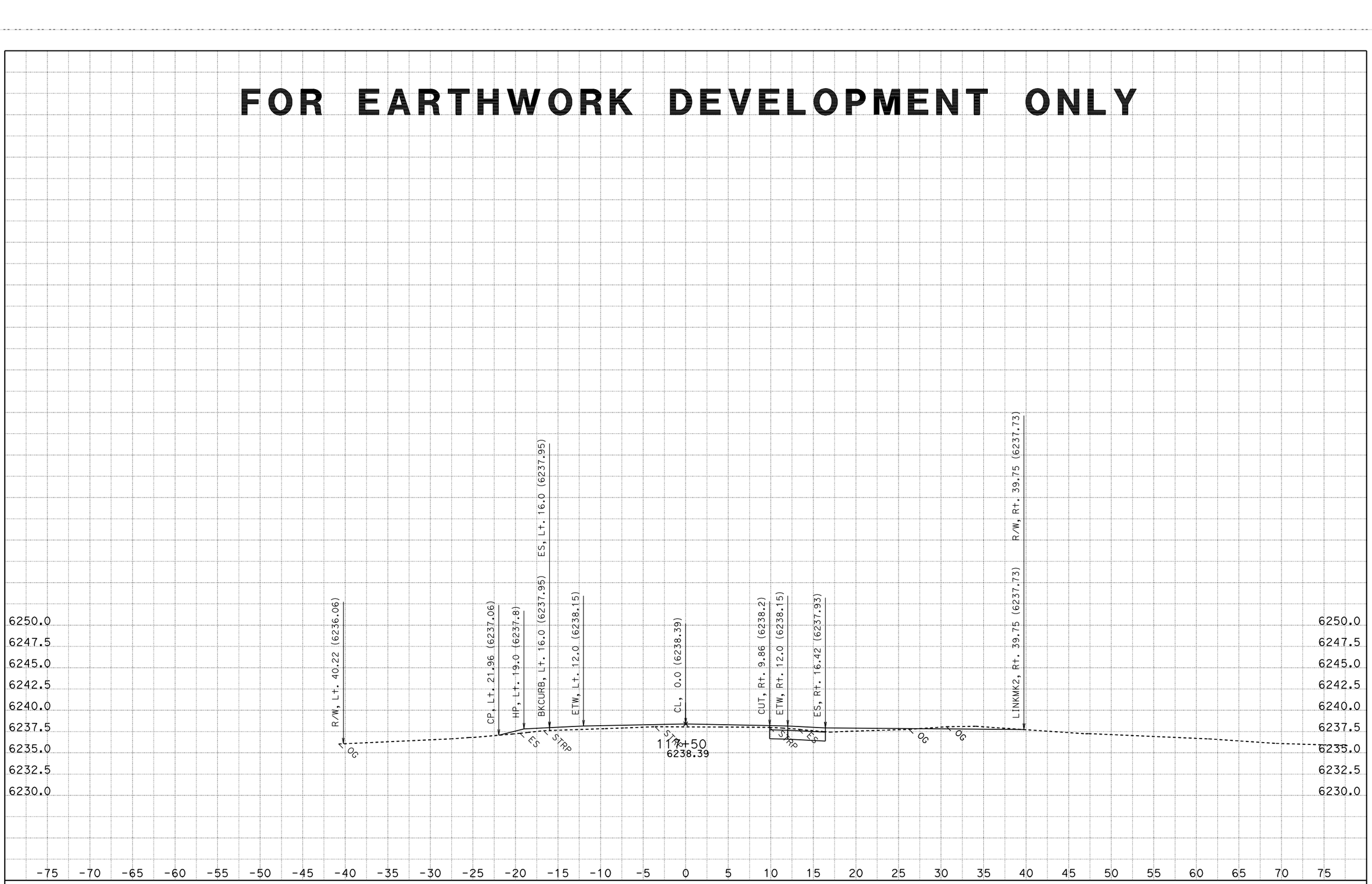

DATE: 8/15/2011
KC Project: 2A920FT
File: H:\Pla89\2A920FT\EAR\OUTPUT\11200_22400.ear

CONTRACT: 2a920
DIST/CO/RTE/PM: 03-ED,Pla 89 PM 27.2/27.4,0.0/T8.5

SCALE: 1" = 5' Horiz.
1" = 5' Vert.
All Dimensions are US Survey Feet

A1
CROSS SECTIONS
SHEET 58 OF 1006

FOR EARTHWORK DEVELOPMENT ONLY

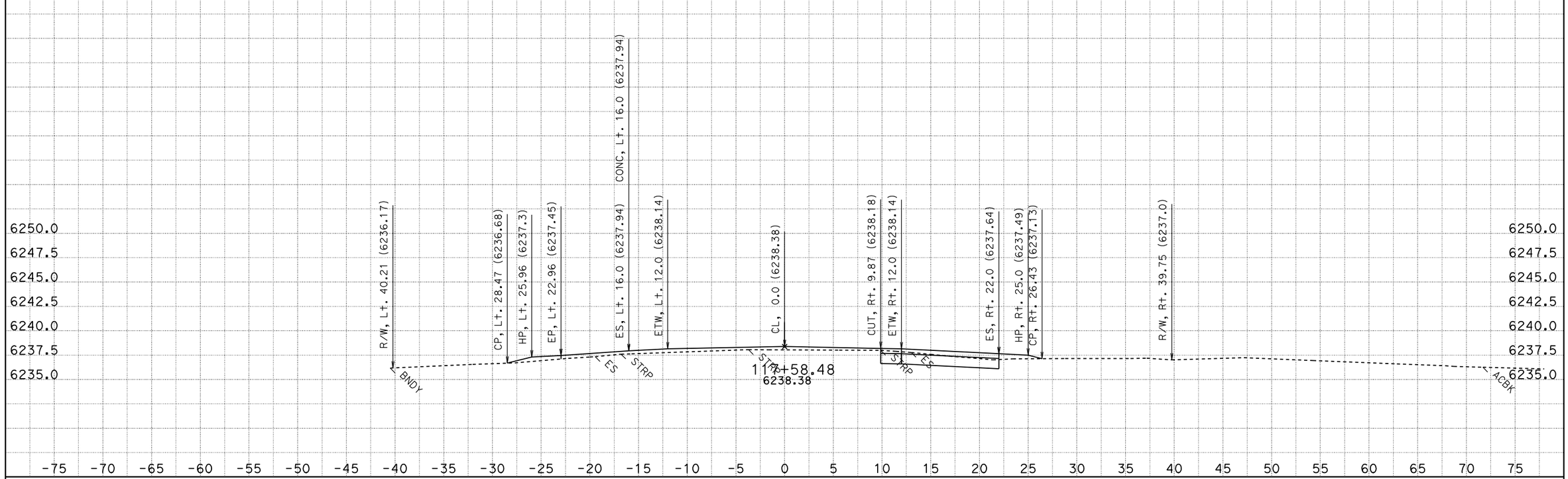

CONTRACT: 2a920

DATE: 8/15/2011

DIST/CO/RTE/PM: 03-ED,Pla 89 PM 27.2/27.4,0.0/T8.5

KC Project: 2A920FT File: H:\Pla89\2A920FT\EAR\OUTPUT\11200_22400.ear

SCALE: 1" = 5' Horiz.
1" = 5' Vert.

All Dimensions are US Survey Feet

A1
CROSS SECTIONS
SHEET 59 OF 1006

FOR EARTHWORK DEVELOPMENT ONLY

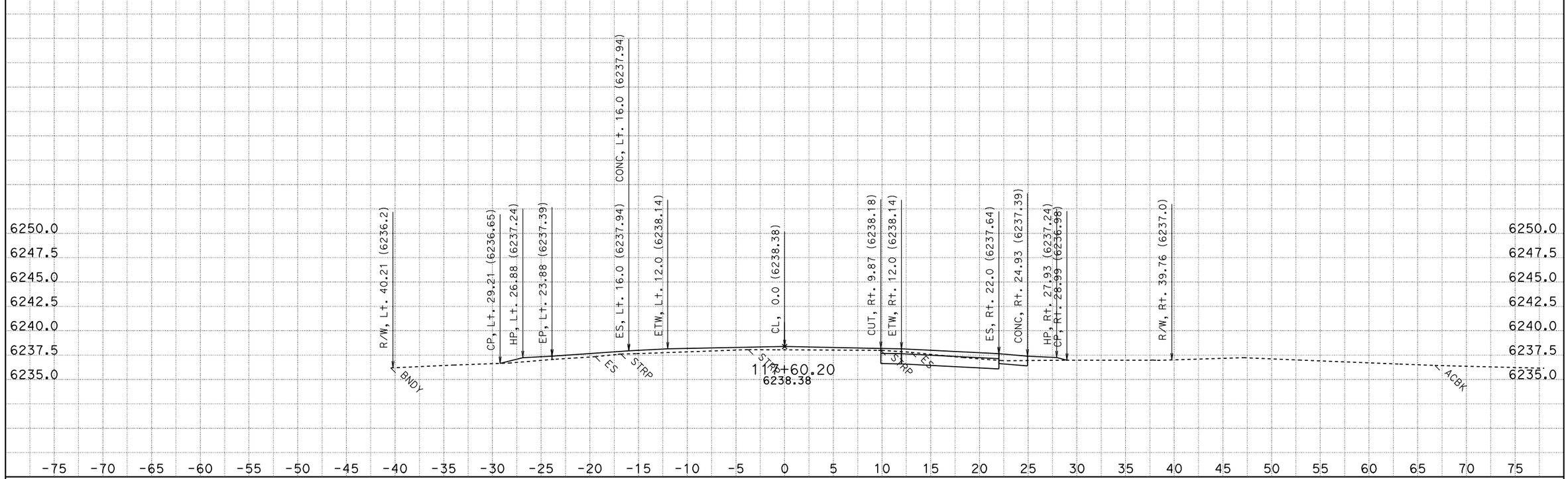

CONTRACT: 2a920

DATE: 8/15/2011

DIST/CO/RTE/PM: 03-ED,Pla 89 PM 27.2/27.4,0.0/T8.5

KC Project: 2A920FT File: H:\Pla89\2A920FT\EAR\OUTPUT\11200_22400.ear

SCALE: 1" = 5' Horiz.
1" = 5' Vert.

All Dimensions are US Survey Feet

A1
CROSS SECTIONS
SHEET 60 OF 1006

FOR EARTHWORK DEVELOPMENT ONLY

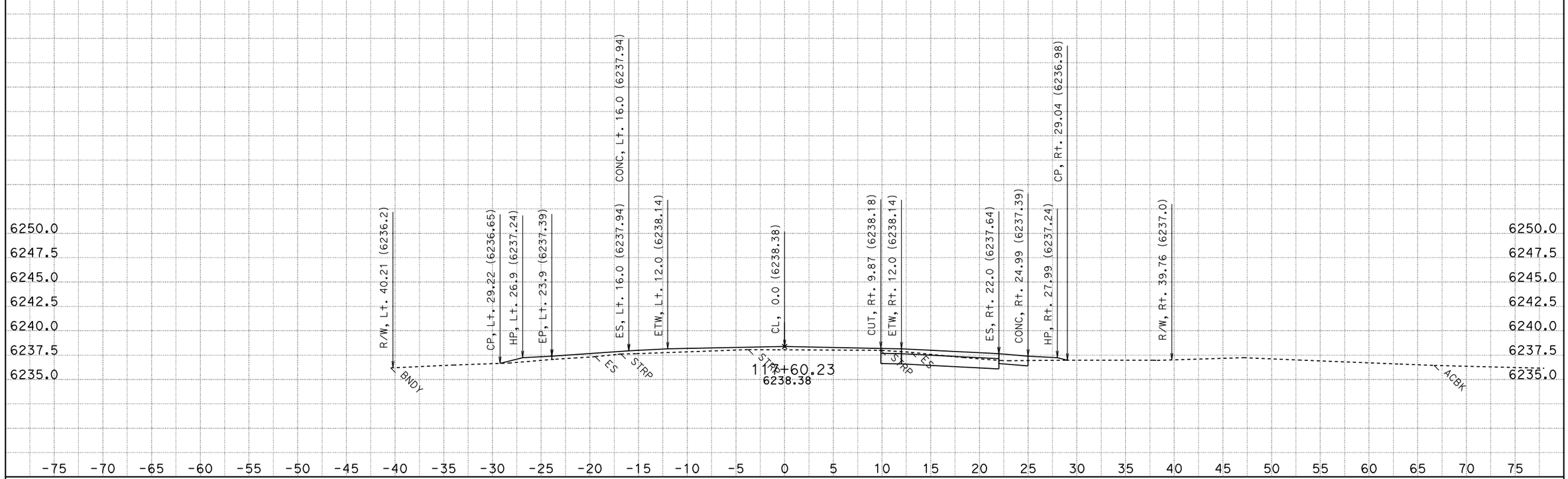

DATE: 8/15/2011

KC Project: 2A920FT

File: H:\Pla89\2A920FT\EAR\OUTPUT\11200_22400.ear

CONTRACT: 2a920

DIST/CO/RTE/PM: 03-ED,Pla 89 PM 27.2/27.4,0.0/T8.5

SCALE: 1" = 5' Horiz.
1" = 5' Vert.

All Dimensions are US Survey Feet

A1

CROSS SECTIONS

SHEET 61 OF 1006

FOR EARTHWORK DEVELOPMENT ONLY

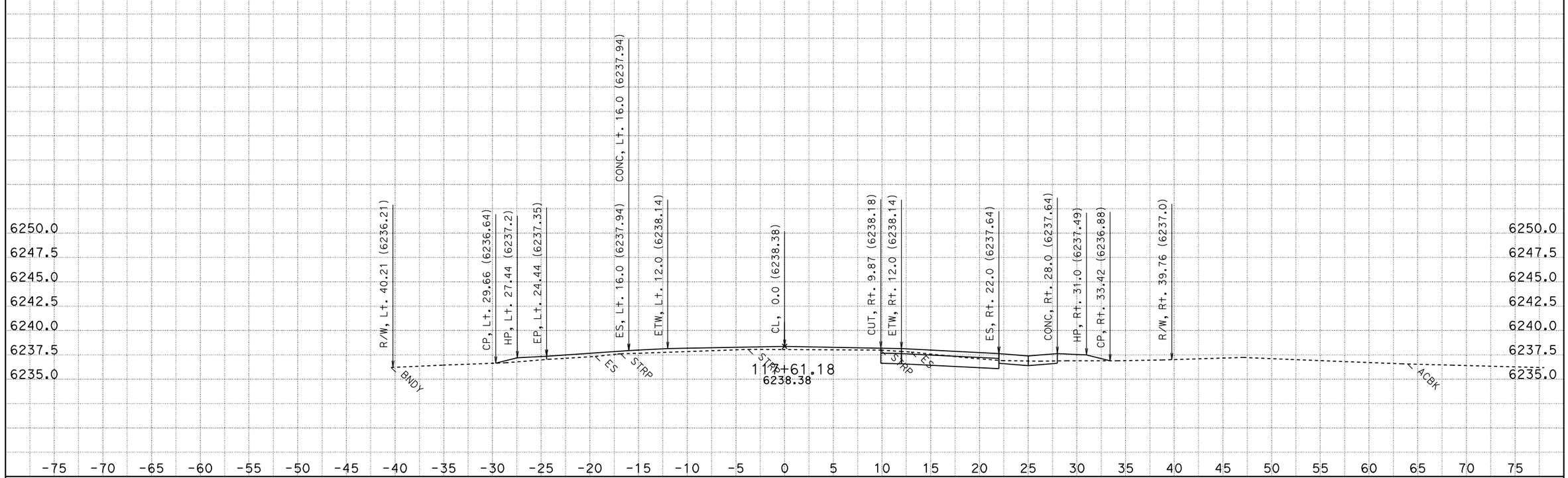

CONTRACT: 2a920

DATE: 8/15/2011

DIST/CO/RTE/PM: 03-ED,Pla 89 PM 27.2/27.4,0.0/T8.5

KC Project: 2A920FT File: H:\Pla89\2A920FT\EAR\OUTPUT\11200_22400.ear

SCALE: 1" = 5' Horiz.
1" = 5' Vert.

All Dimensions are US Survey Feet

A1
CROSS SECTIONS
SHEET 62 OF 1006

FOR EARTHWORK DEVELOPMENT ONLY

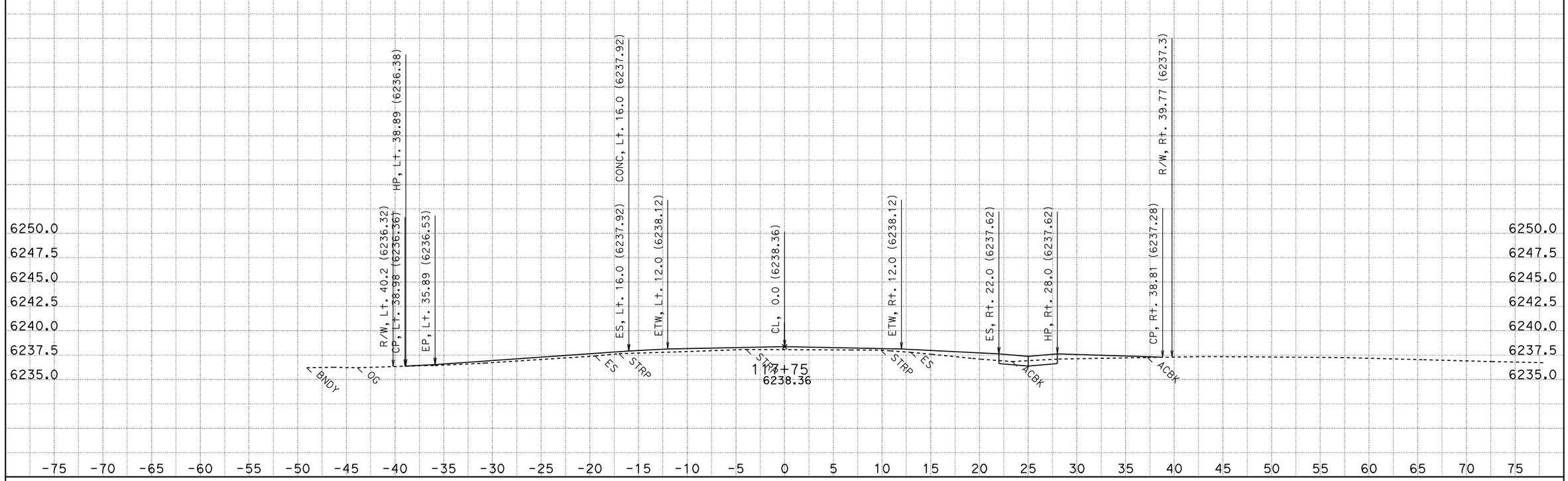

CONTRACT: 2a920

DATE: 8/15/2011

DIST/CO/RTE/PM: 03-ED,Pla 89 PM 27.2/27.4,0.0/T8.5

KC Project: 2A920FT File: H:\Pla89\2A920FT\EAR\OUTPUT\11200_22400.ear

SCALE: 1" = 5' Horiz.
1" = 5' Vert.

All Dimensions are US Survey Feet

A1
CROSS SECTIONS
SHEET 63 OF 1006

FOR EARTHWORK DEVELOPMENT ONLY

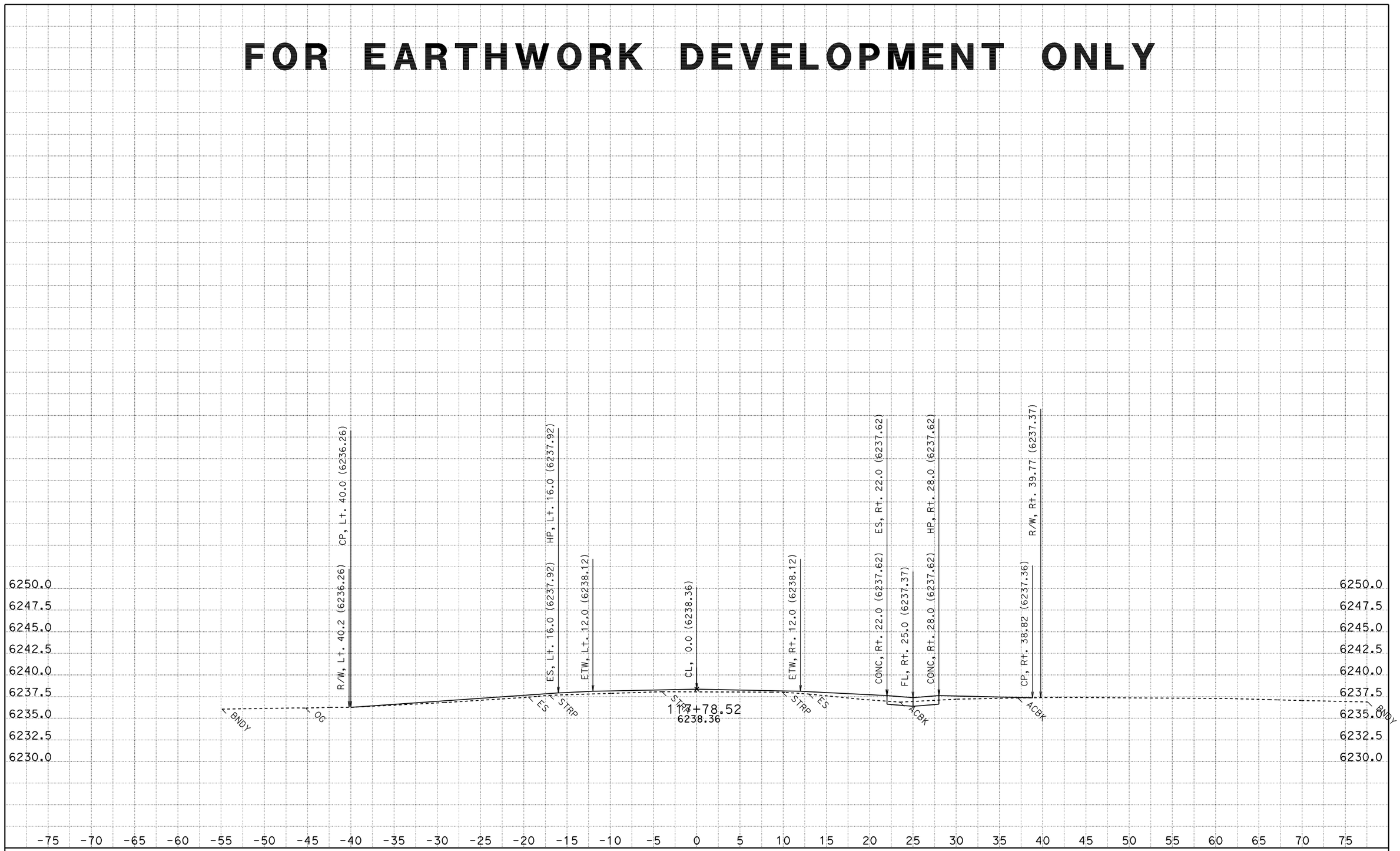

CONTRACT: 2a920

DATE: 8/15/2011

DIST/CO/RTE/PM: 03-ED,Pla 89 PM 27.2/27.4,0.0/T8.5

KC Project: 2A920FT File: H:\Pla89\2A920FT\EAR\OUTPUT\11200_22400.ear

SCALE: 1" = 5' Horiz.
1" = 5' Vert.

All Dimensions are US Survey Feet

A1
CROSS SECTIONS
SHEET 64 OF 1006

FOR EARTHWORK DEVELOPMENT ONLY

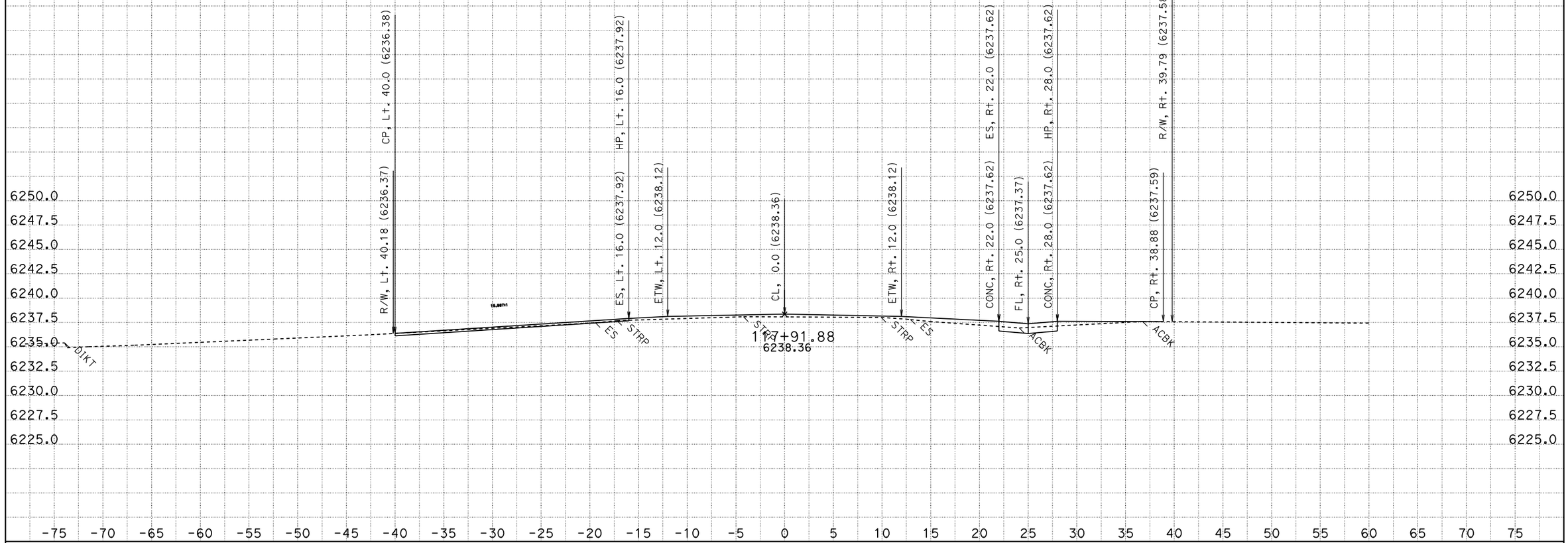

DATE: 8/15/2011
KC Project: 2A920FT

CONTRACT: 2a920
DIST/CO/RTE/PM: 03-ED,Pla 89 PM 27.2/27.4,0.0/T8.5
File: H:\Pla89\2A920FT\EAR\OUTPUT\11200_22400.ear

SCALE: 1" = 5' Horiz.
1" = 5' Vert.
All Dimensions are US Survey Feet

A1
CROSS SECTIONS
SHEET 65 OF 1006

FOR EARTHWORK DEVELOPMENT ONLY

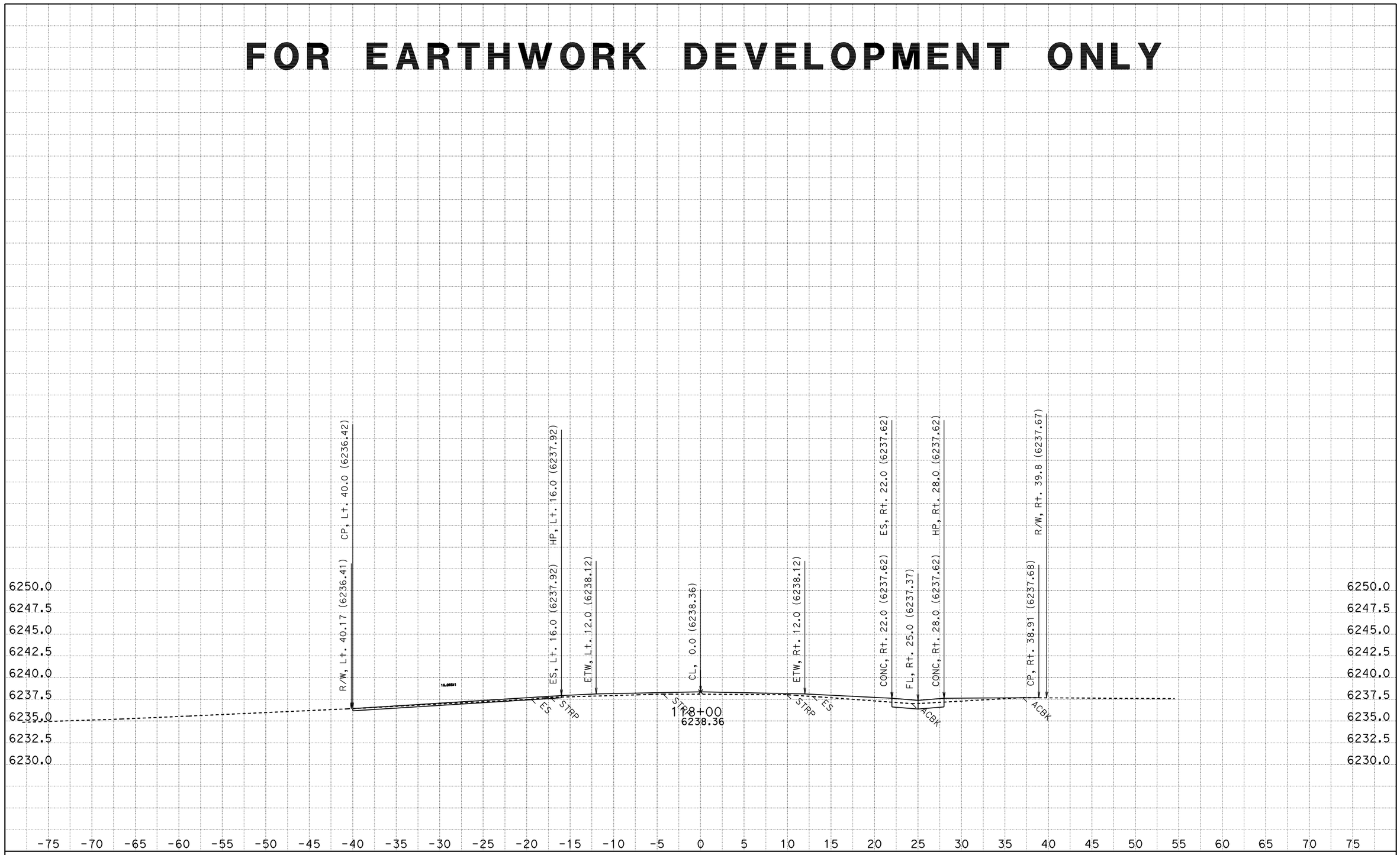

DATE: 8/15/2011

KC Project: 2A920FT

File: H:\Pla89\2A920FT\EAR\OUTPUT\11200_22400.ear

CONTRACT: 2a920

DIST/CO/RTE/PM: 03-ED,Pla 89 PM 27.2/27.4,0.0/T8.5

SCALE: 1" = 5' Horiz.
1" = 5' Vert.

All Dimensions are US Survey Feet

A1

CROSS SECTIONS

SHEET 66 OF 1006

FOR EARTHWORK DEVELOPMENT ONLY

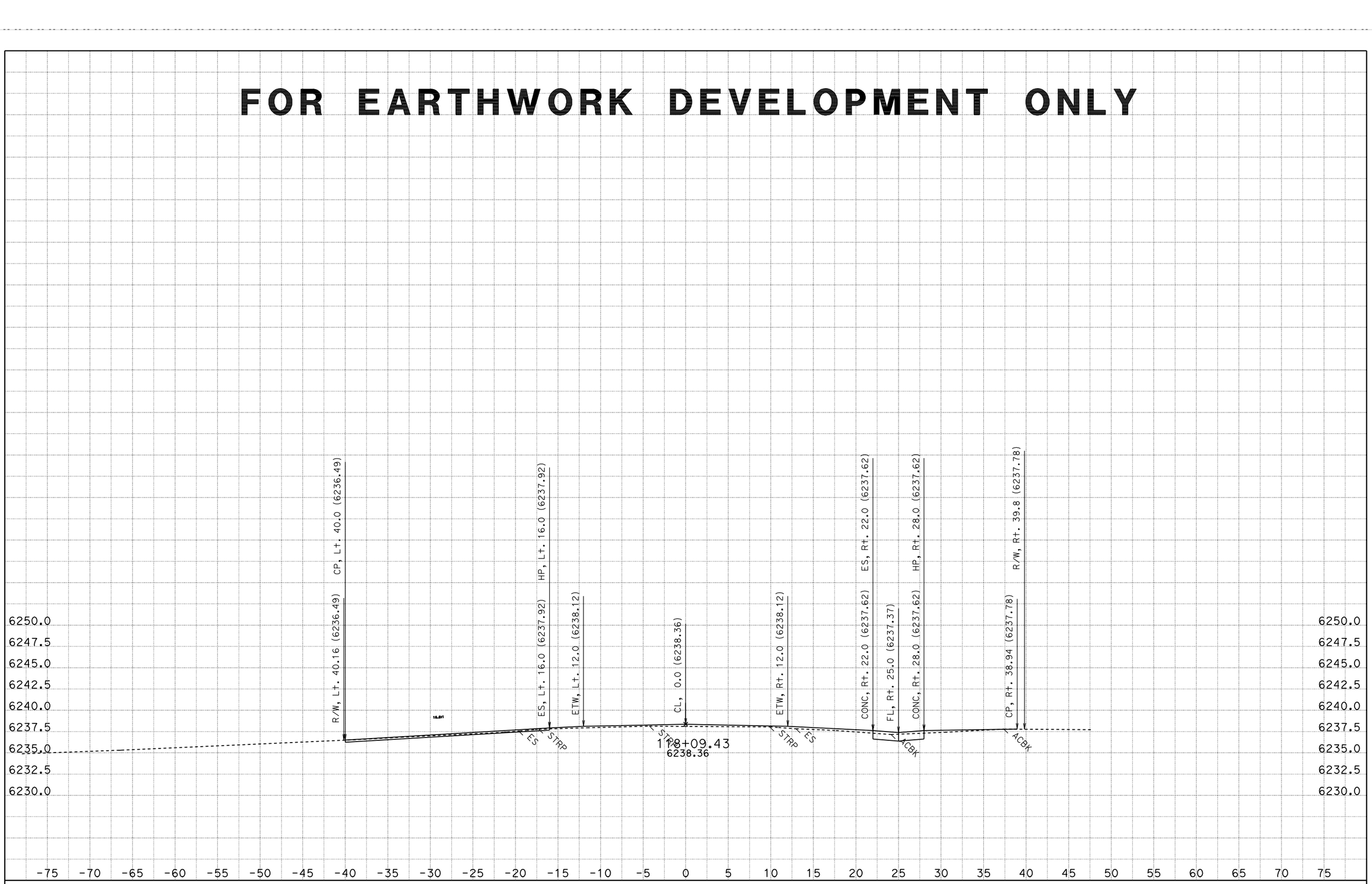

DATE: 8/15/2011
KC Project: 2A920FT
File: H:\Pla89\2A920FT\EAR\OUTPUT\11200_22400.ear

CONTRACT: 2a920
DIST/CO/RTE/PM: 03-ED,Pla 89 PM 27.2/27.4,0.0/T8.5

SCALE: 1" = 5' Horiz.
1" = 5' Vert.
All Dimensions are US Survey Feet

A1
CROSS SECTIONS
SHEET 67 OF 1006

FOR EARTHWORK DEVELOPMENT ONLY

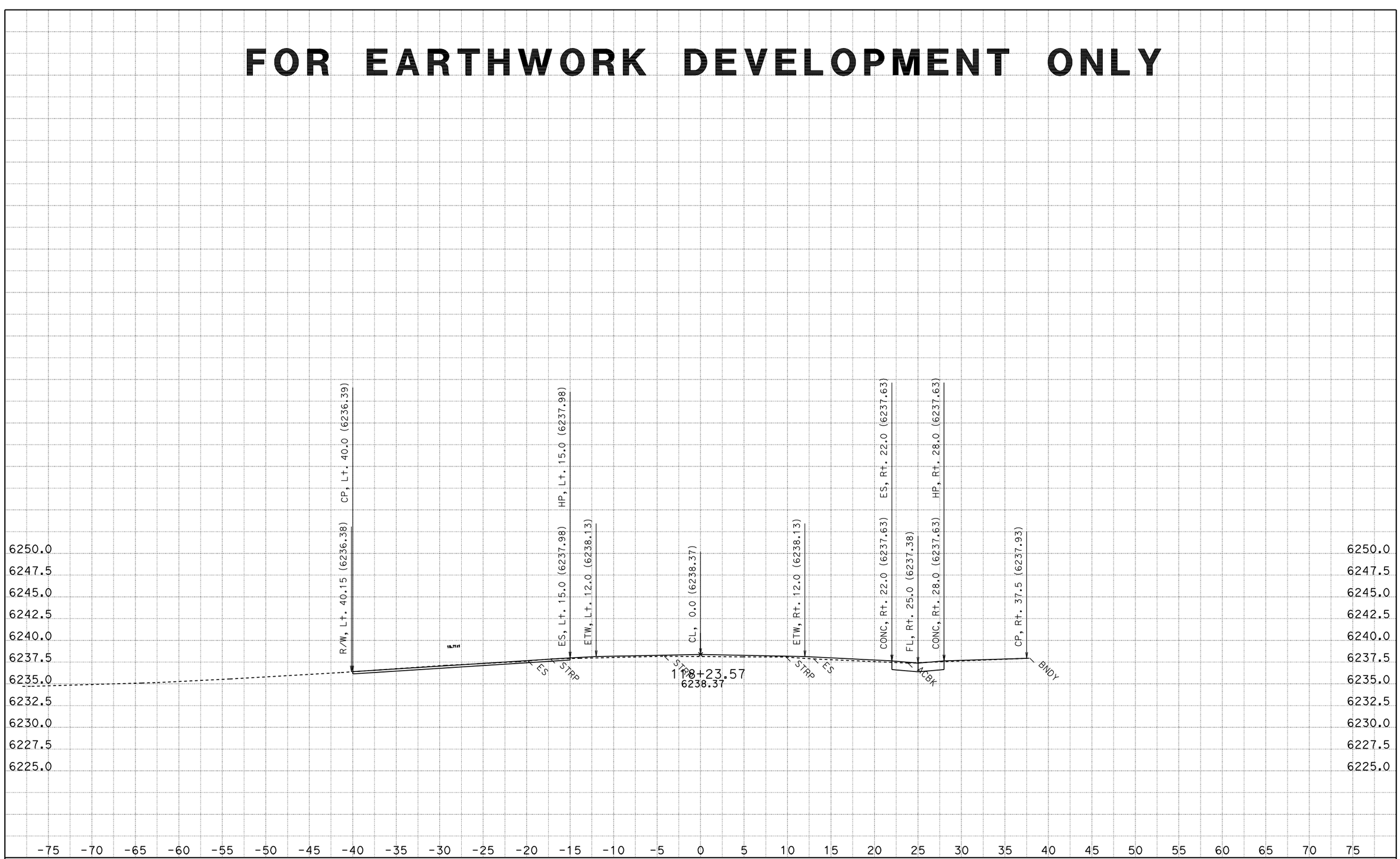

DATE: 8/15/2011
KC Project: 2A920FT

CONTRACT: 2a920
DIST/CO/RTE/PM: 03-ED,Pla 89 PM 27.2/27.4,0.0/T8.5
File: H:\Pla89\2A920FT\EAR\OUTPUT\11200_22400.ear

SCALE: 1" = 5' Horiz.
1" = 5' Vert.
All Dimensions are US Survey Feet

A1
CROSS SECTIONS
SHEET 68 OF 1006

FOR EARTHWORK DEVELOPMENT ONLY

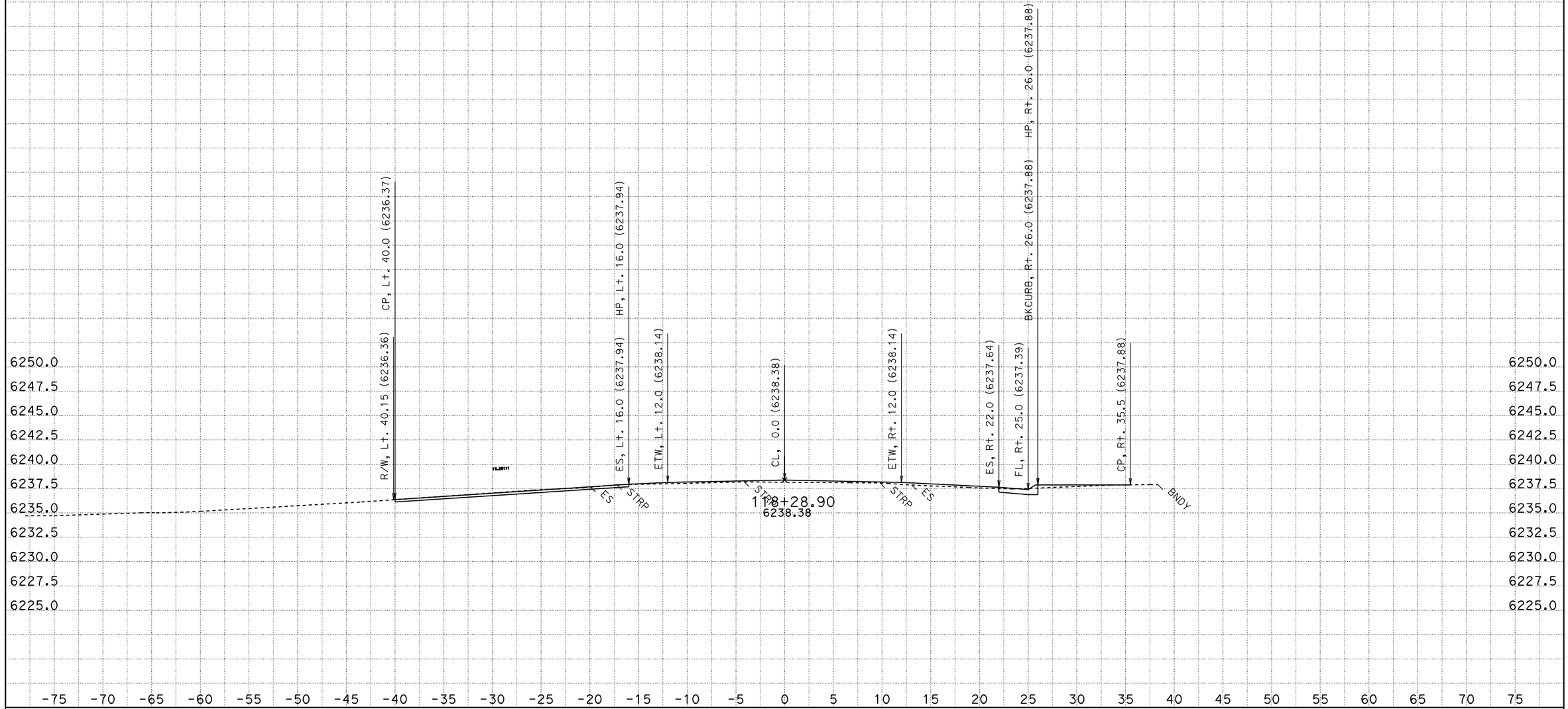

CONTRACT: 2a920

DATE: 8/15/2011

DIST/CO/RTE/PM: 03-ED,Pla 89 PM 27.2/27.4,0.0/T8.5

SCALE: 1" = 5' Horiz.
1" = 5' Vert.

A1

CROSS SECTIONS

KC Project: 2A920FT File: H:\Pla89\2A920FT\EAR\OUTPUT\11200_22400.ear

All Dimensions are US Survey Feet

FOR EARTHWORK DEVELOPMENT ONLY

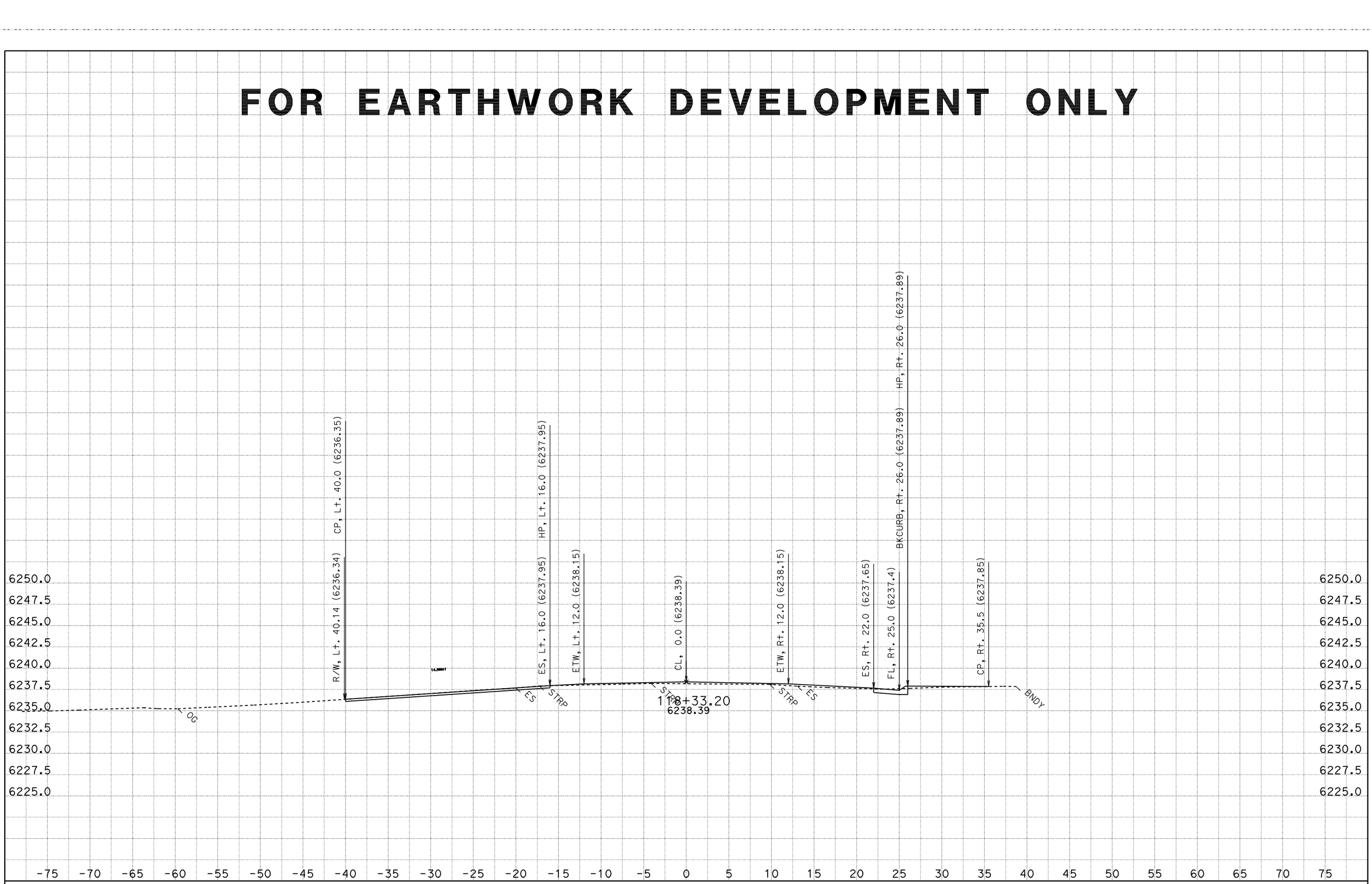

DATE: 8/15/2011

KC Project: 2A920FT

File: H:\Pla89\2A920FT\EAR\OUTPUT\11200_22400.ear

CONTRACT: 2a920

DIST/CO/RTE/PM: 03-ED,Pla 89 PM 27.2/27.4,0.0/T8.5

SCALE: 1" = 5' Horiz.
1" = 5' Vert.

All Dimensions are US Survey Feet

A1

CROSS SECTIONS

SHEET 70 OF 1006

FOR EARTHWORK DEVELOPMENT ONLY

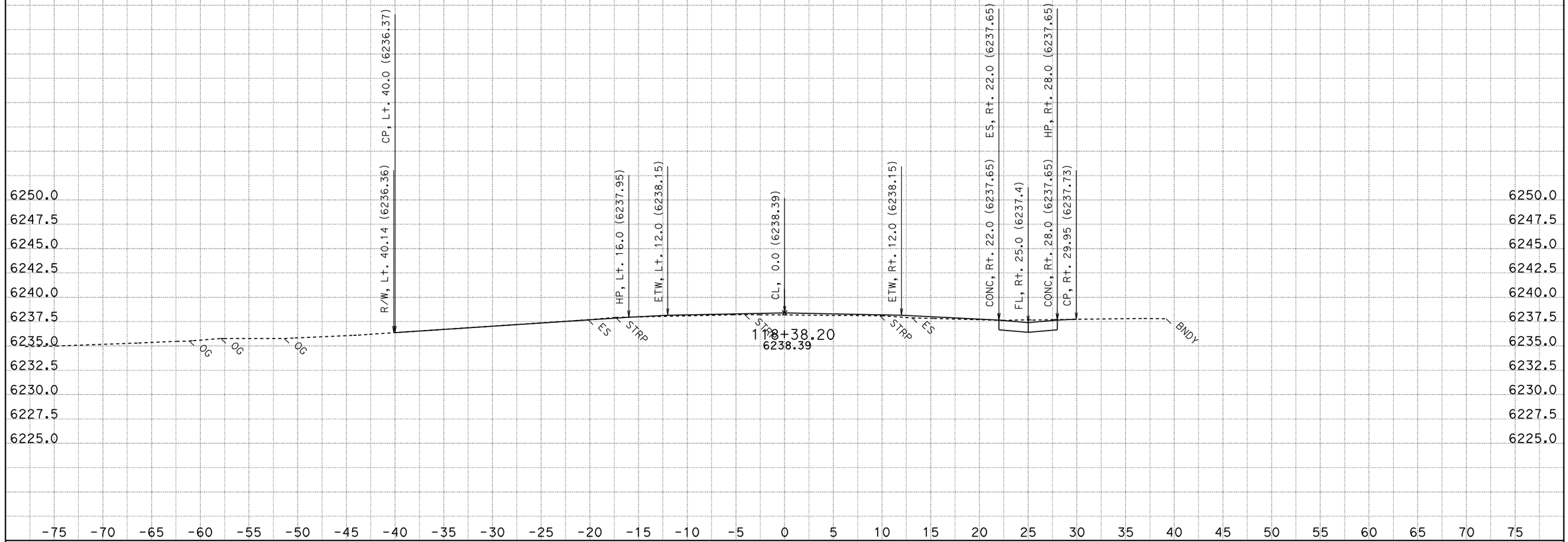

DATE: 8/15/2011
KC Project: 2A920FT

CONTRACT: 2a920
DIST/CO/RTE/PM: 03-ED,Pla 89 PM 27.2/27.4,0.0/T8.5
File: H:\Pla89\2A920FT\EAR\OUTPUT\11200_22400.ear

SCALE: 1" = 5' Horiz.
1" = 5' Vert.
All Dimensions are US Survey Feet

A1
CROSS SECTIONS
SHEET 71 OF 1006

FOR EARTHWORK DEVELOPMENT ONLY

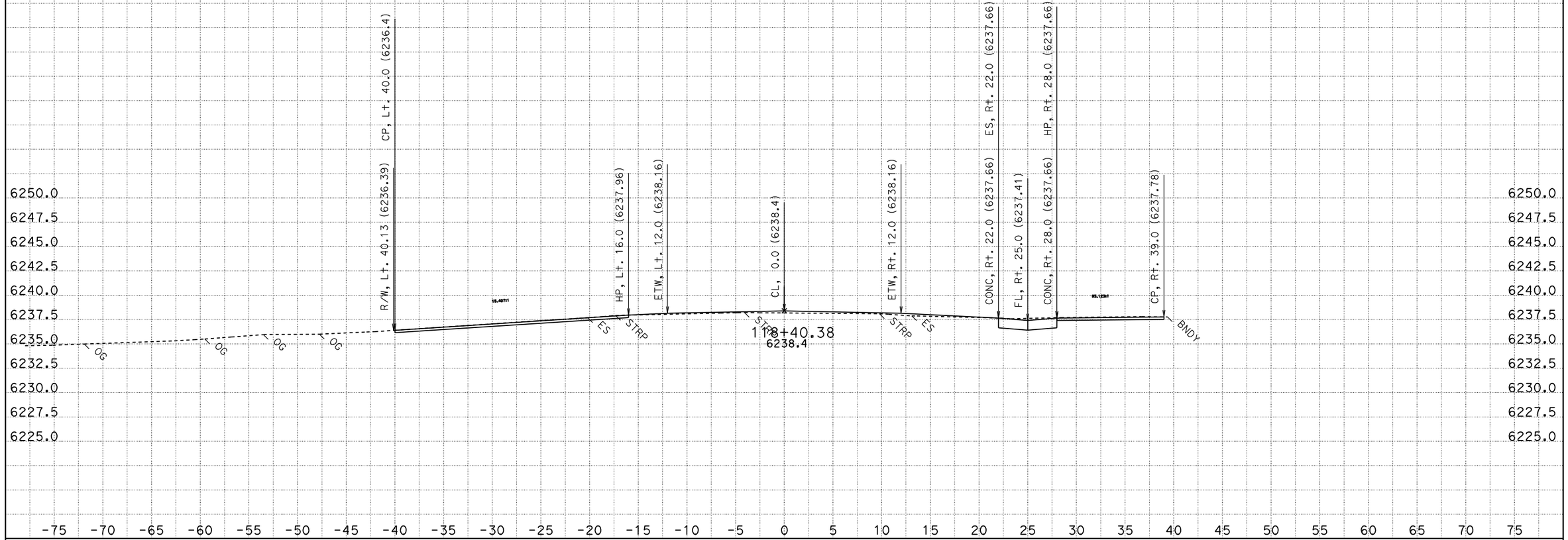

CONTRACT: 2a920

DATE: 8/15/2011

DIST/CO/RTE/PM: 03-ED,Pla 89 PM 27.2/27.4,0.0/T8.5

SCALE: 1" = 5' Horiz.
1" = 5' Vert.

A1

CROSS SECTIONS

KC Project: 2A920FT File: H:\Pla89\2A920FT\EAR\OUTPUT\11200_22400.ear

All Dimensions are US Survey Feet

FOR EARTHWORK DEVELOPMENT ONLY

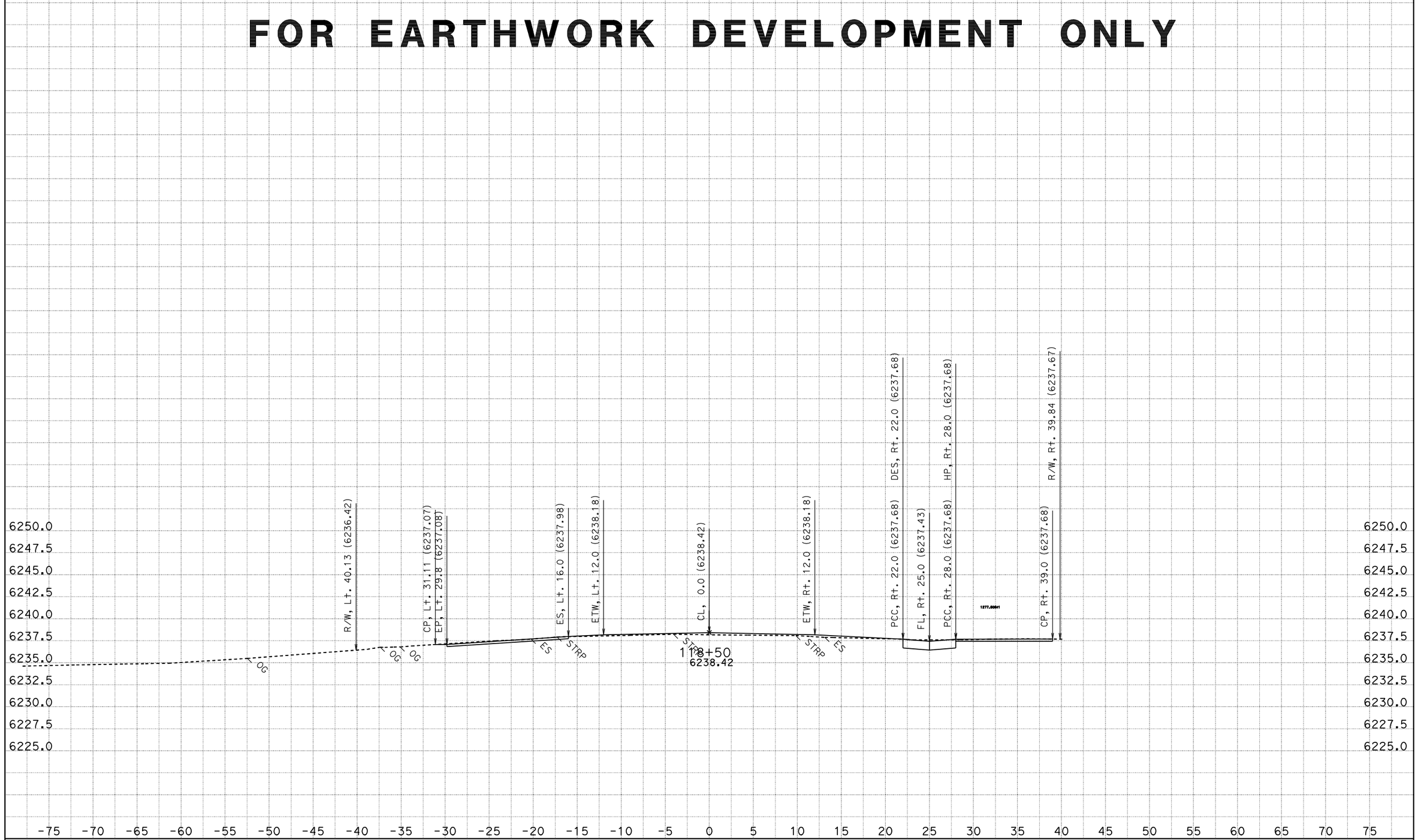

DATE: 8/15/2011
KC Project: 2A920FT

CONTRACT: 2a920
DIST/CO/RTE/PM: 03-ED,Pla 89 PM 27.2/27.4,0.0/T8.5
File: H:\Pla89\2A920FT\EAR\OUTPUT\11200_22400.ear

SCALE: 1" = 5' Horiz.
1" = 5' Vert.
All Dimensions are US Survey Feet

A1
CROSS SECTIONS
SHEET 73 OF 1006

FOR EARTHWORK DEVELOPMENT ONLY

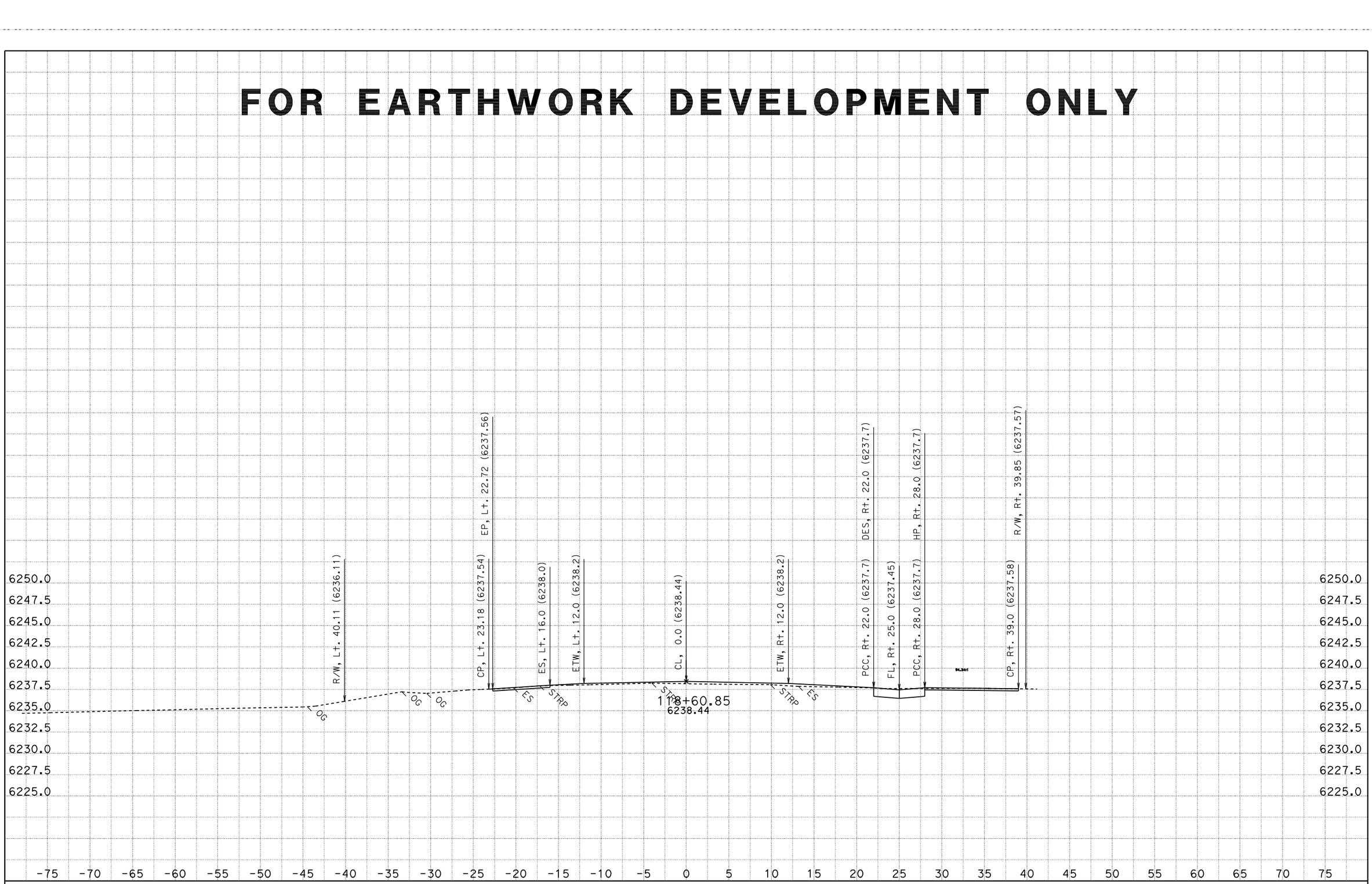

DATE: 8/15/2011
KC Project: 2A920FT
File: H:\Pla89\2A920FT\EAR\OUTPUT\11200_22400.ear

CONTRACT: 2a920
DIST/CO/RTE/PM: 03-ED,Pla 89 PM 27.2/27.4,0.0/T8.5

SCALE: 1" = 5' Horiz.
1" = 5' Vert.
All Dimensions are US Survey Feet

A1
CROSS SECTIONS
SHEET 74 OF 1006

FOR EARTHWORK DEVELOPMENT ONLY

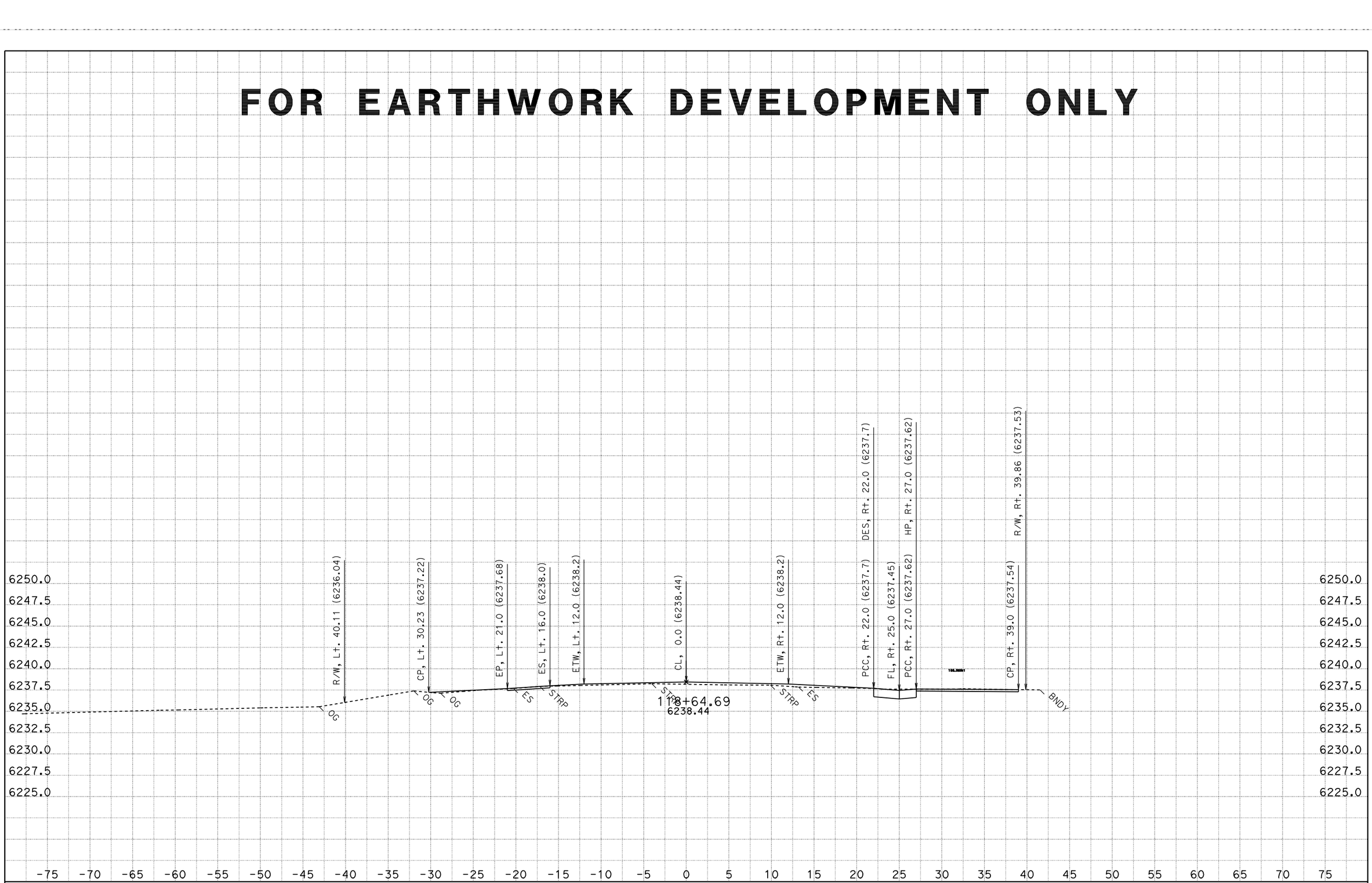

DATE: 8/15/2011

KC Project: 2A920FT

File: H:\Pla89\2A920FT\EAR\OUTPUT\11200_22400.ear

CONTRACT: 2a920

DIST/CO/RTE/PM: 03-ED,Pla 89 PM 27.2/27.4,0.0/T8.5

SCALE: 1" = 5' Horiz.
1" = 5' Vert.

All Dimensions are US Survey Feet

A1

CROSS SECTIONS

SHEET 75 OF 1006

FOR EARTHWORK DEVELOPMENT ONLY

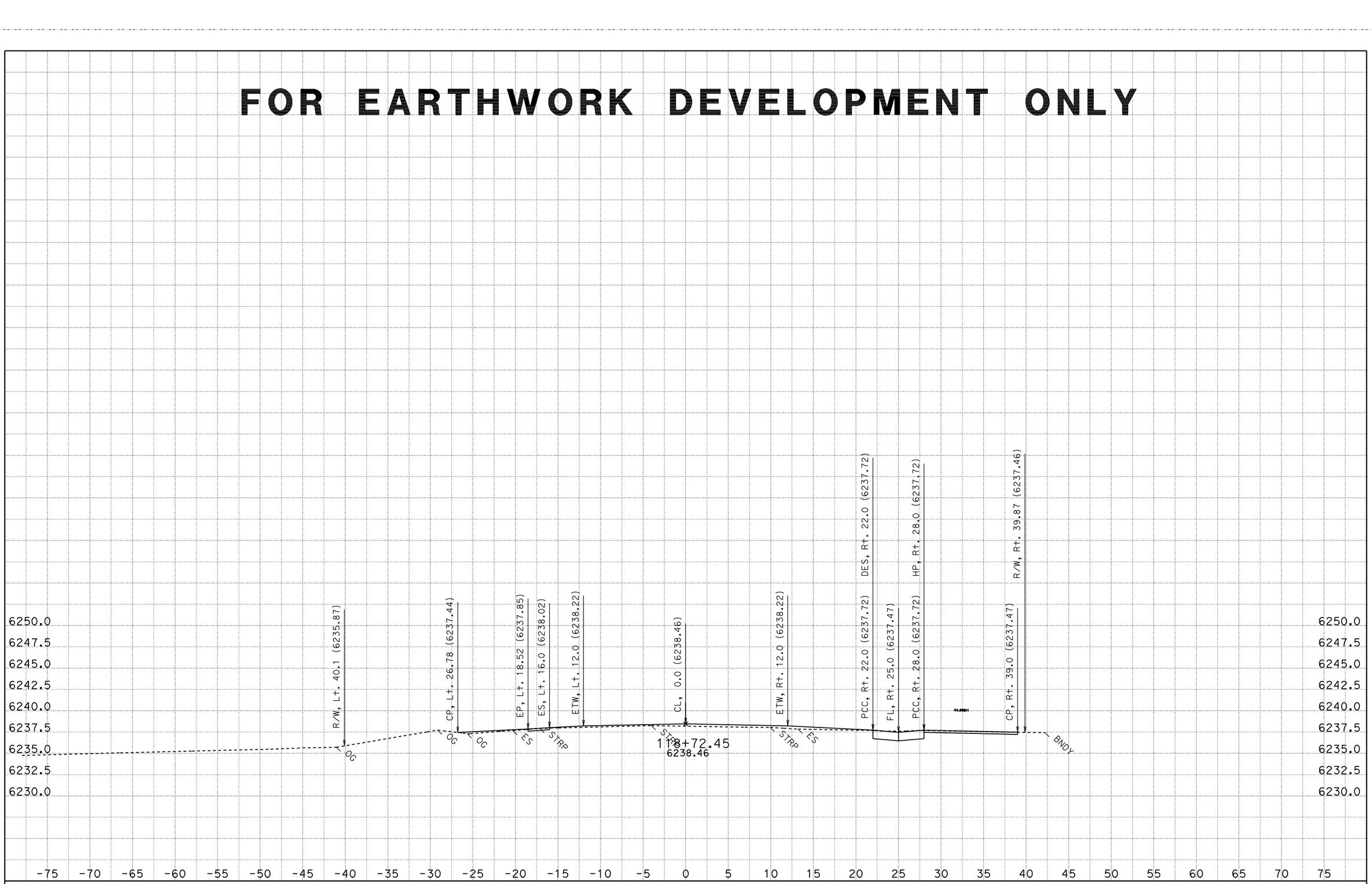

CONTRACT: 2a920

DATE: 8/15/2011

DIST/CO/RTE/PM: 03-ED,Pla 89 PM 27.2/27.4,0.0/T8.5

KC Project: 2A920FT File: H:\Pla89\2A920FT\EAR\OUTPUT\11200_22400.ear

SCALE: 1" = 5' Horiz.
1" = 5' Vert.

All Dimensions are US Survey Feet

A1

CROSS SECTIONS

FOR EARTHWORK DEVELOPMENT ONLY

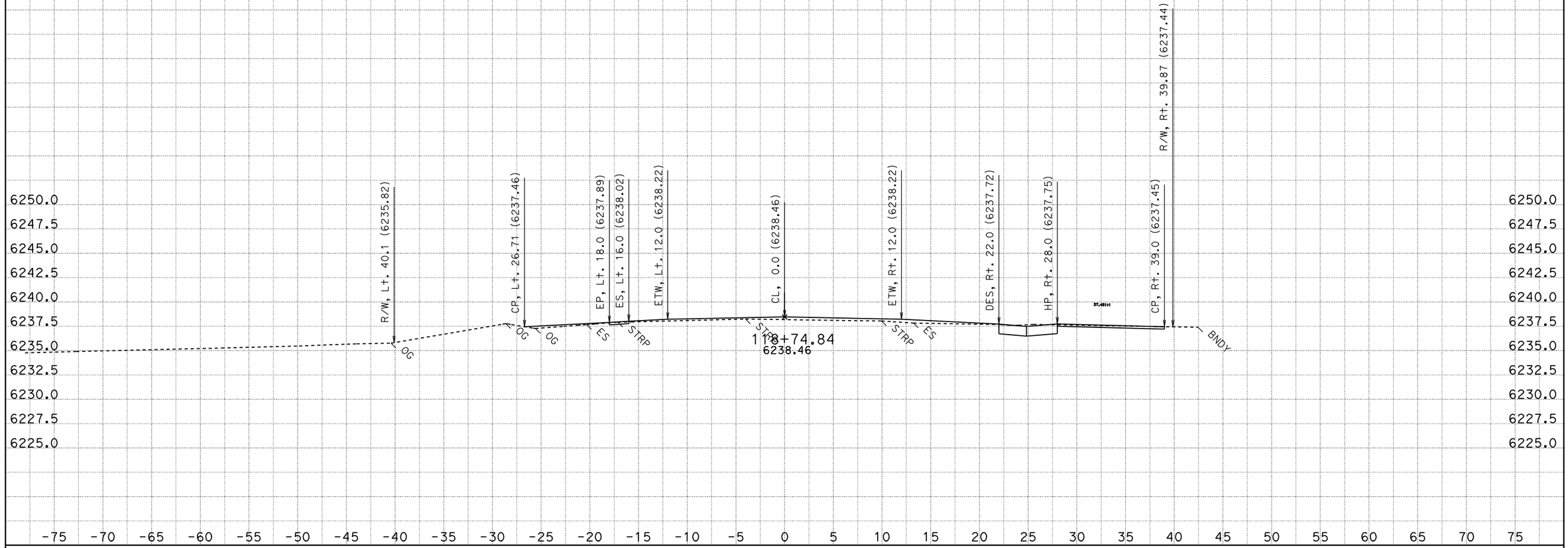

DATE: 8/15/2011
KC Project: 2A920FT
File: H:\Pla89\2A920FT\EAR\OUTPUT\11200_22400.ear

CONTRACT: 2a920
DIST/CO/RTE/PM: 03-ED,Pla 89 PM 27.2/27.4,0.0/T8.5

SCALE: 1" = 5' Horiz.
1" = 5' Vert.

All Dimensions are US Survey Feet

A1
CROSS SECTIONS
SHEET 77 OF 1006

FOR EARTHWORK DEVELOPMENT ONLY

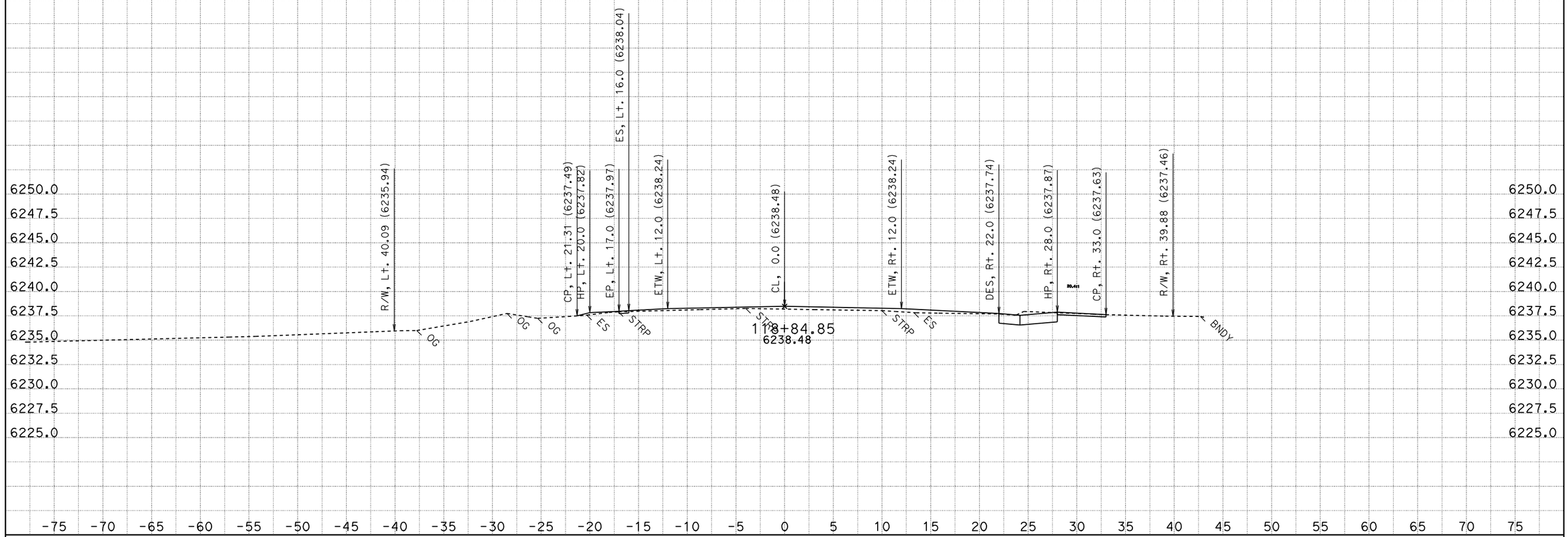

DATE: 8/15/2011

KC Project: 2A920FT

File: H:\Pla89\2A920FT\EAR\OUTPUT\11200_22400.ear

CONTRACT: 2a920

DIST/CO/RTE/PM: 03-ED,Pla 89 PM 27.2/27.4,0.0/T8.5

SCALE: 1" = 5' Horiz.
1" = 5' Vert.

All Dimensions are US Survey Feet

A1

CROSS SECTIONS

SHEET 78 OF 1006

FOR EARTHWORK DEVELOPMENT ONLY

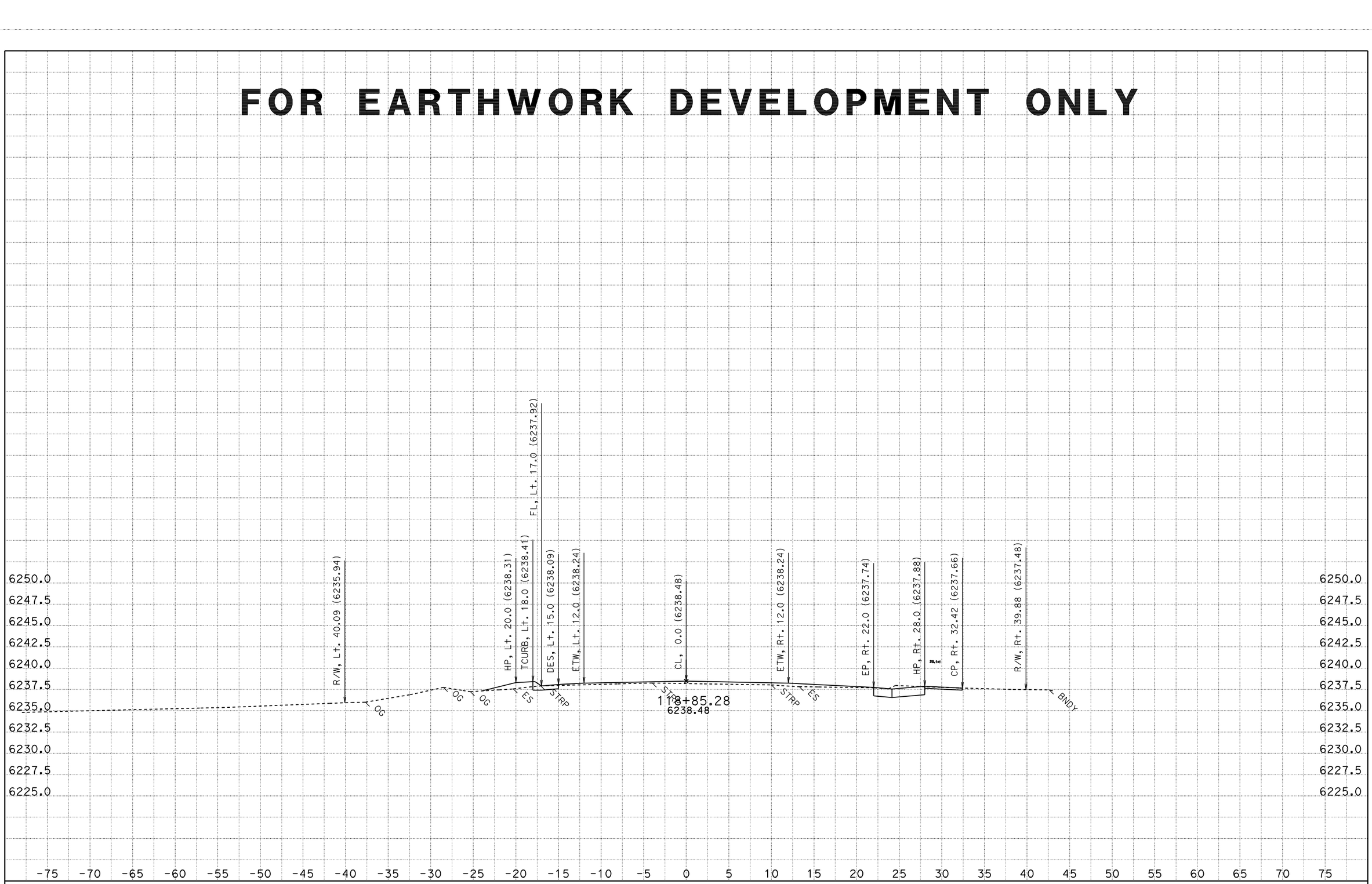

DATE: 8/15/2011
KC Project: 2A920FT File: H:\Pla89\2A920FT\EAR\OUTPUT\11200_22400.ear

CONTRACT: 2a920
DIST/CO/RTE/PM: 03-ED,Pla 89 PM 27.2/27.4,0.0/T8.5

SCALE: 1" = 5' Horiz.
1" = 5' Vert.
All Dimensions are US Survey Feet

A1
CROSS SECTIONS
SHEET 79 OF 1006

FOR EARTHWORK DEVELOPMENT ONLY

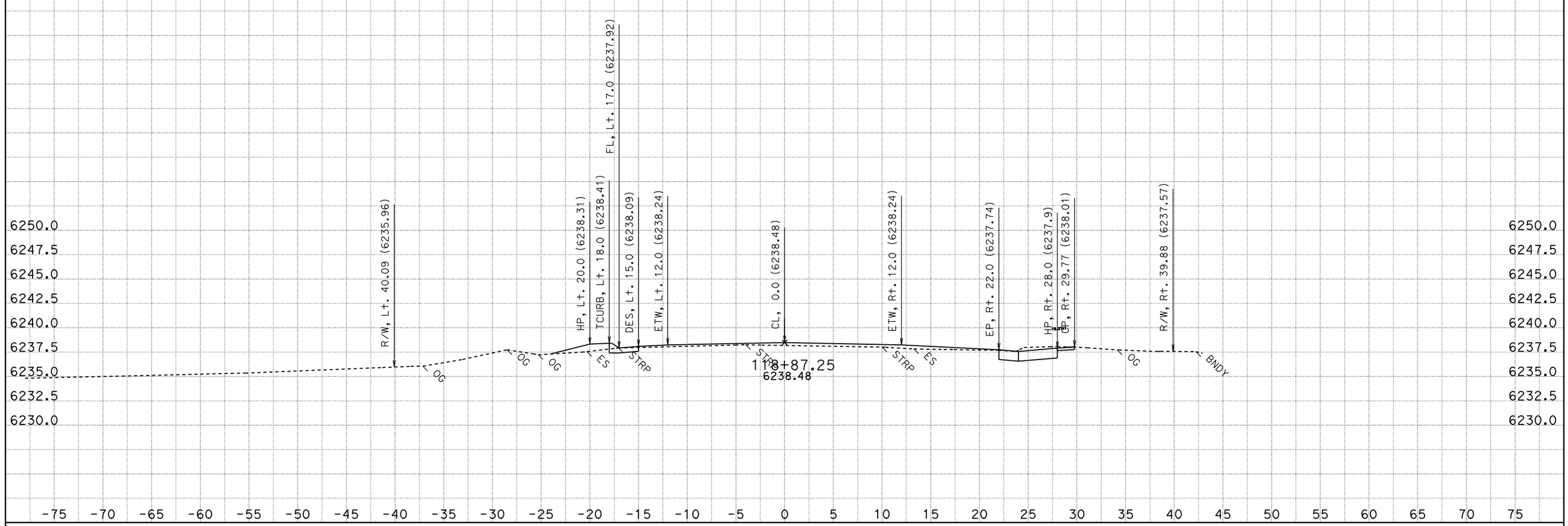

CONTRACT: 2a920

DATE: 8/15/2011

DIST/CO/RTE/PM: 03-ED,Pla 89 PM 27.2/27.4,0.0/T8.5

KC Project: 2A920FT File: H:\Pla89\2A920FT\EAR\OUTPUT\11200_22400.ear

SCALE: 1" = 5' Horiz.
1" = 5' Vert.

All Dimensions are US Survey Feet

A1

CROSS SECTIONS

SHEET 80 OF 1006

FOR EARTHWORK DEVELOPMENT ONLY

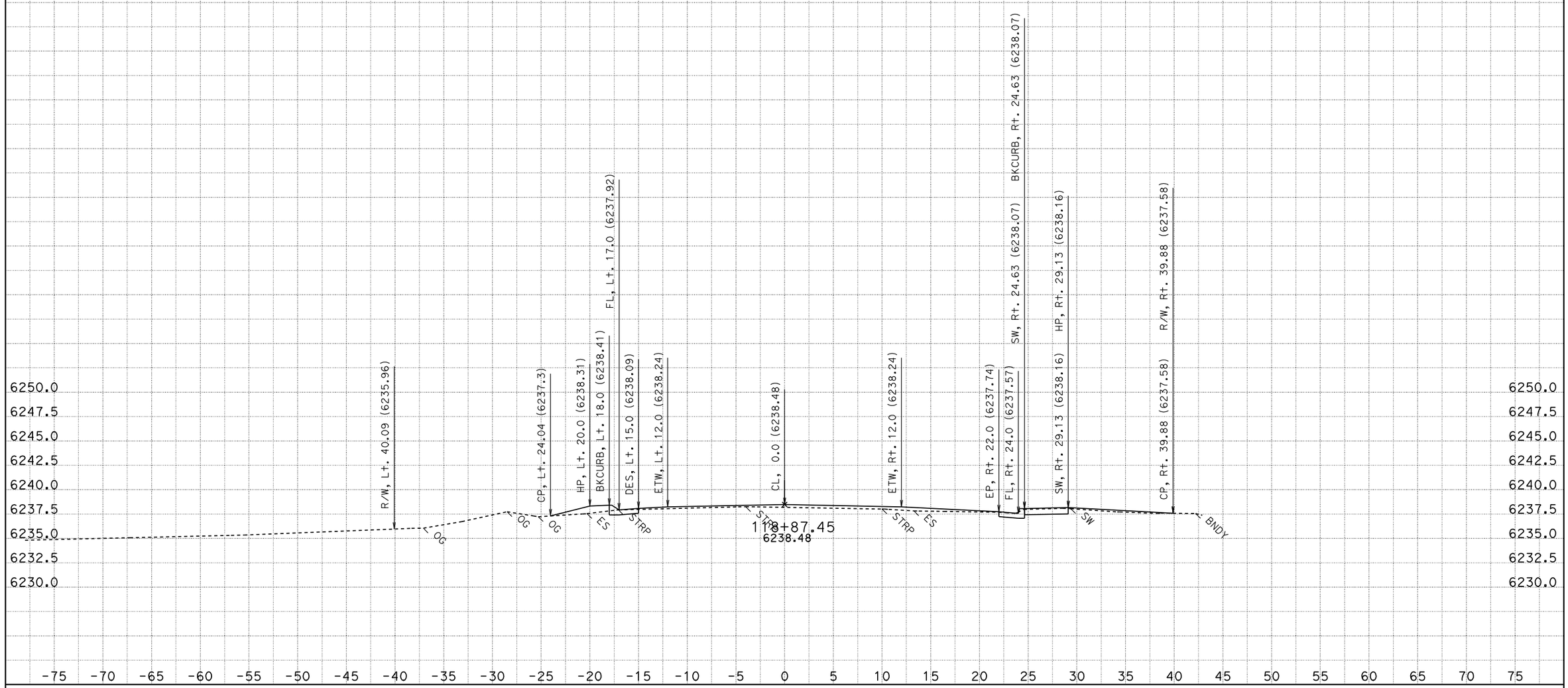

CONTRACT: 2a920

DATE: 8/15/2011

DIST/CO/RTE/PM: 03-ED,Pla 89 PM 27.2/27.4,0.0/T8.5

KC Project: 2A920FT File: H:\Pla89\2A920FT\EAR\OUTPUT\11200_22400.ear

SCALE: 1" = 5' Horiz.
1" = 5' Vert.

All Dimensions are US Survey Feet

A1
CROSS SECTIONS
SHEET 81 OF 1006

FOR EARTHWORK DEVELOPMENT ONLY

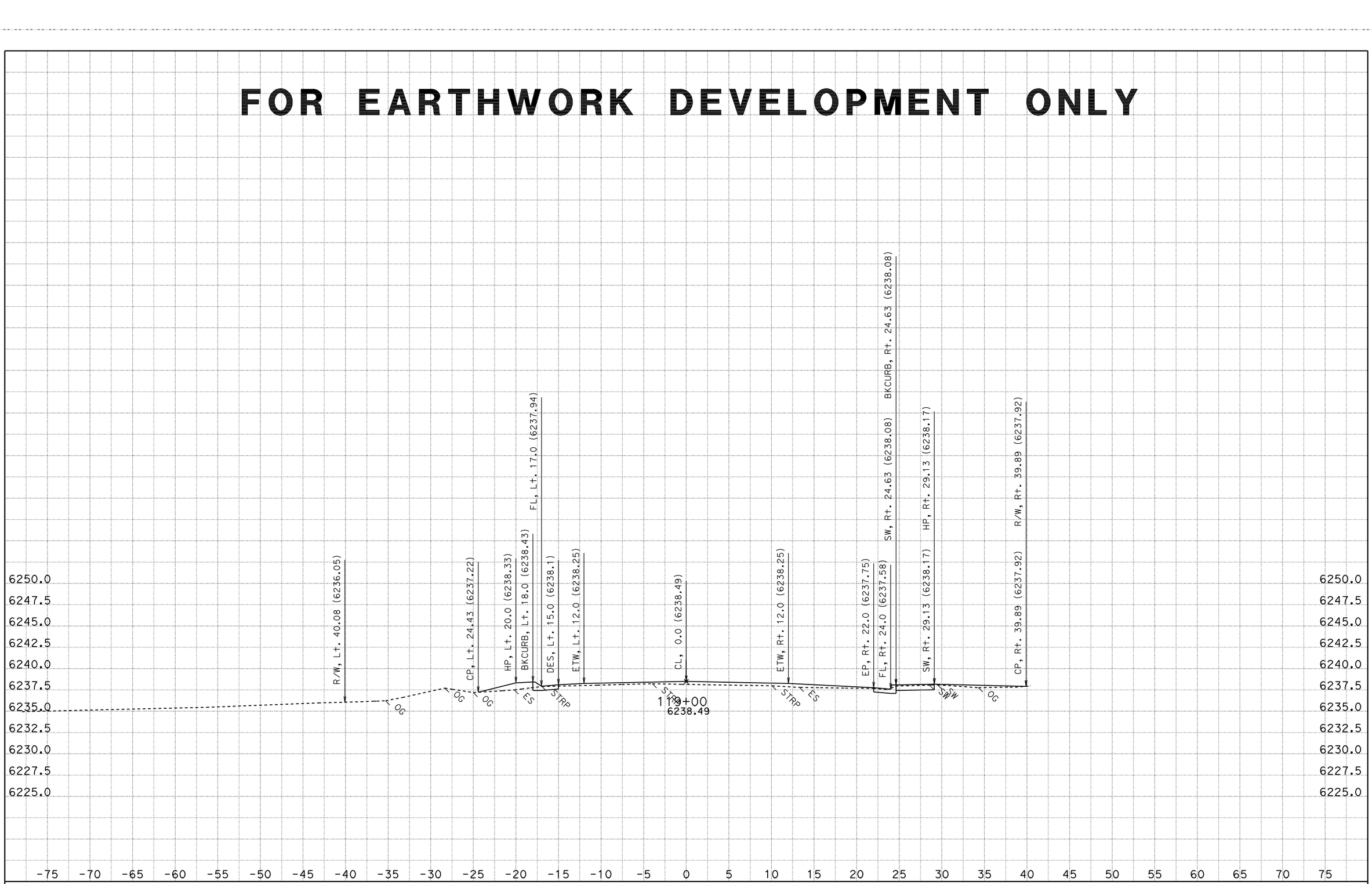

CONTRACT: 2a920

DATE: 8/15/2011

DIST/CO/RTE/PM: 03-ED,Pla 89 PM 27.2/27.4,0.0/T8.5

SCALE: 1" = 5' Horiz.
1" = 5' Vert.

A1

CROSS SECTIONS

KC Project: 2A920FT File: H:\Pla89\2A920FT\EAR\OUTPUT\11200_22400.ear

All Dimensions are US Survey Feet

SHEET 82 OF 1006

FOR EARTHWORK DEVELOPMENT ONLY

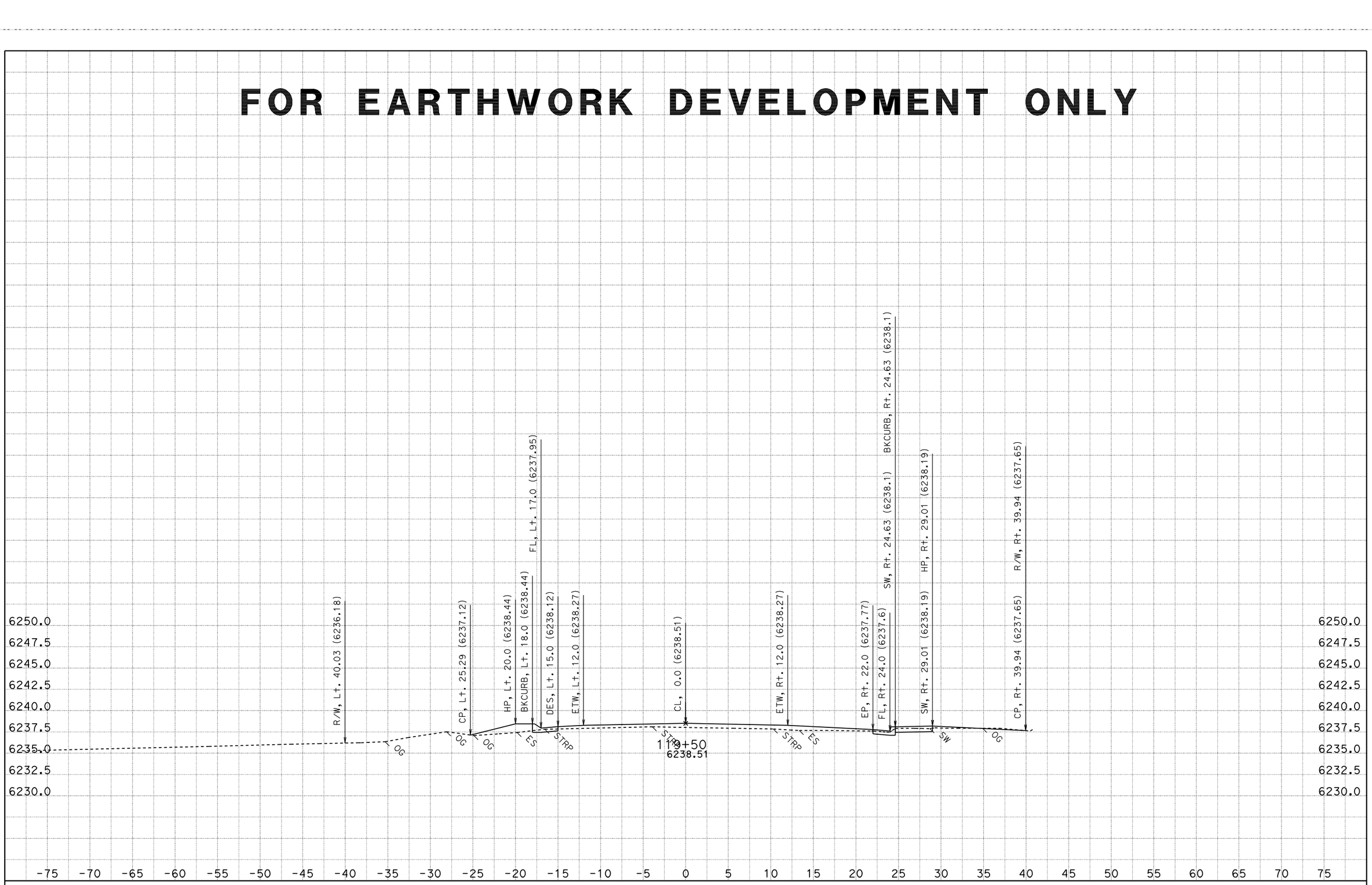

CONTRACT: 2a920

DATE: 8/15/2011

DIST/CO/RTE/PM: 03-ED,Pla 89 PM 27.2/27.4,0.0/T8.5

KC Project: 2A920FT File: H:\Pla89\2A920FT\EAR\OUTPUT\11200_22400.ear

SCALE: 1" = 5' Horiz.
1" = 5' Vert.

All Dimensions are US Survey Feet

A1
CROSS SECTIONS
SHEET 83 OF 1006

FOR EARTHWORK DEVELOPMENT ONLY

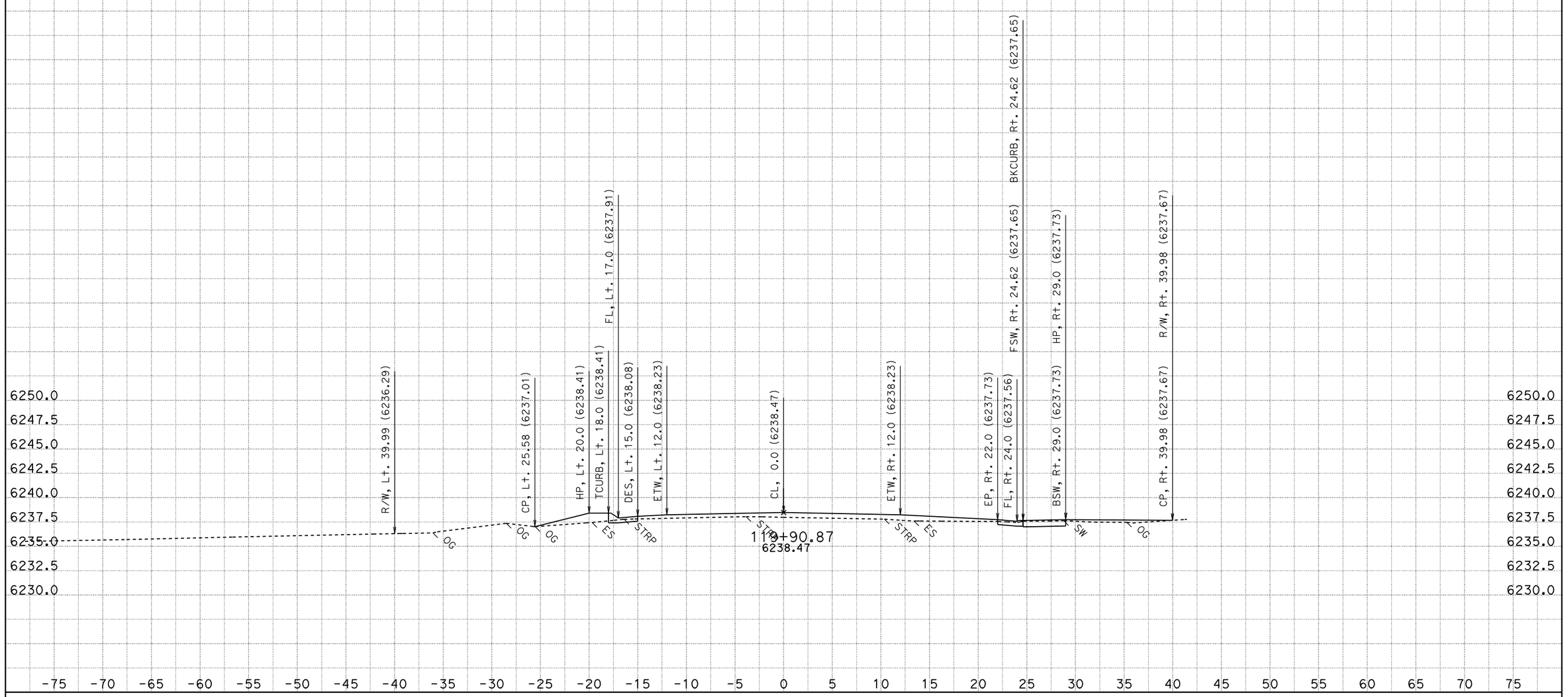

CONTRACT: 2a920

DATE: 8/15/2011

DIST/CO/RTE/PM: 03-ED,Pla 89 PM 27.2/27.4,0.0/T8.5

SCALE: 1" = 5' Horiz.
1" = 5' Vert.

A1

CROSS SECTIONS

KC Project: 2A920FT File: H:\Pla89\2A920FT\EAR\OUTPUT\11200_22400.ear

All Dimensions are US Survey Feet

SHEET 84 OF 1006

FOR EARTHWORK DEVELOPMENT ONLY

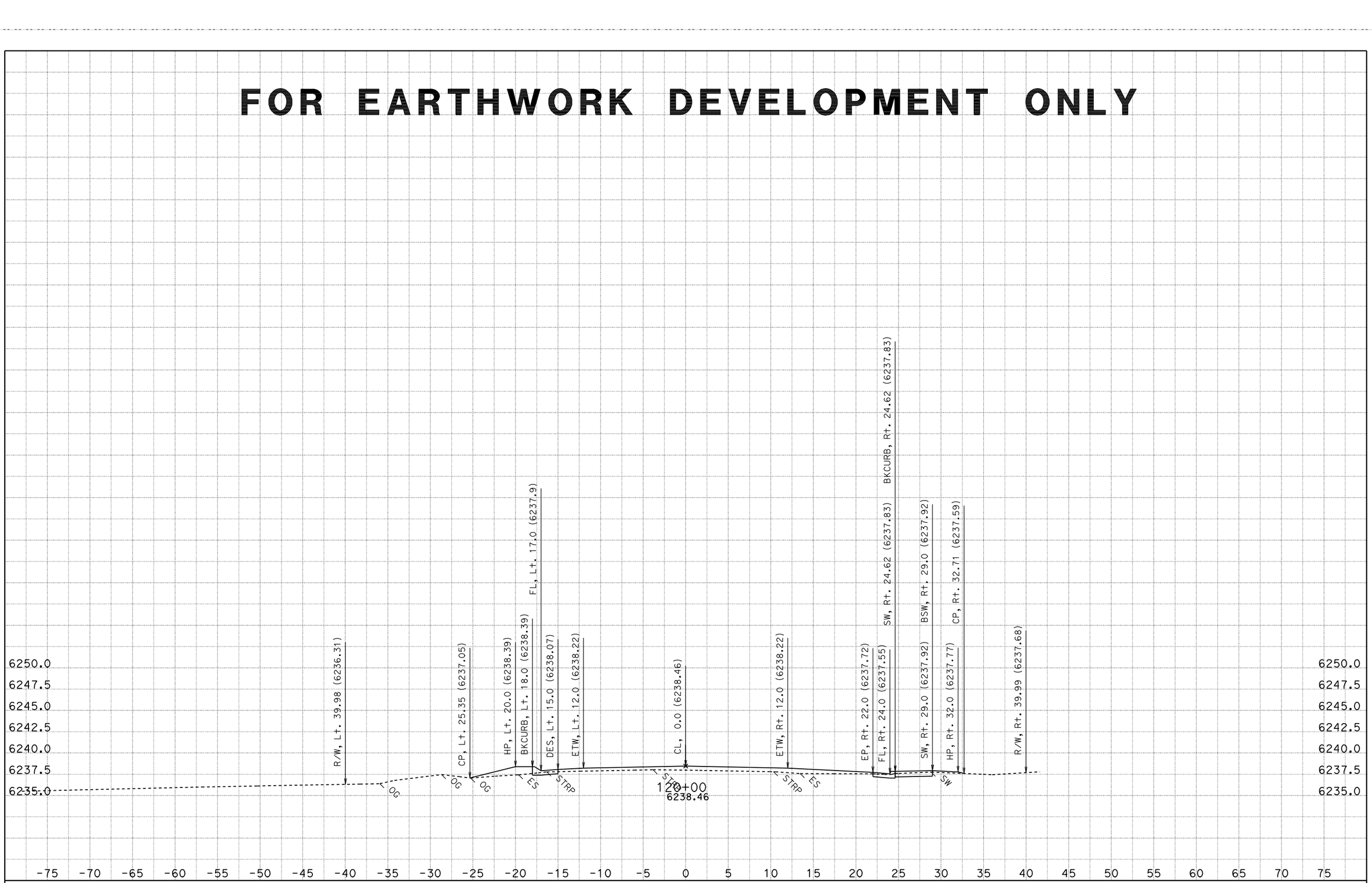

CONTRACT: 2a920

DATE: 8/15/2011

DIST/CO/RTE/PM: 03-ED,Pla 89 PM 27.2/27.4,0.0/T8.5

SCALE: 1" = 5' Horiz.
1" = 5' Vert.

A1

CROSS SECTIONS

KC Project: 2A920FT File: H:\Pla89\2A920FT\EAR\OUTPUT\11200_22400.ear

All Dimensions are US Survey Feet

SHEET 85 OF 1006

FOR EARTHWORK DEVELOPMENT ONLY

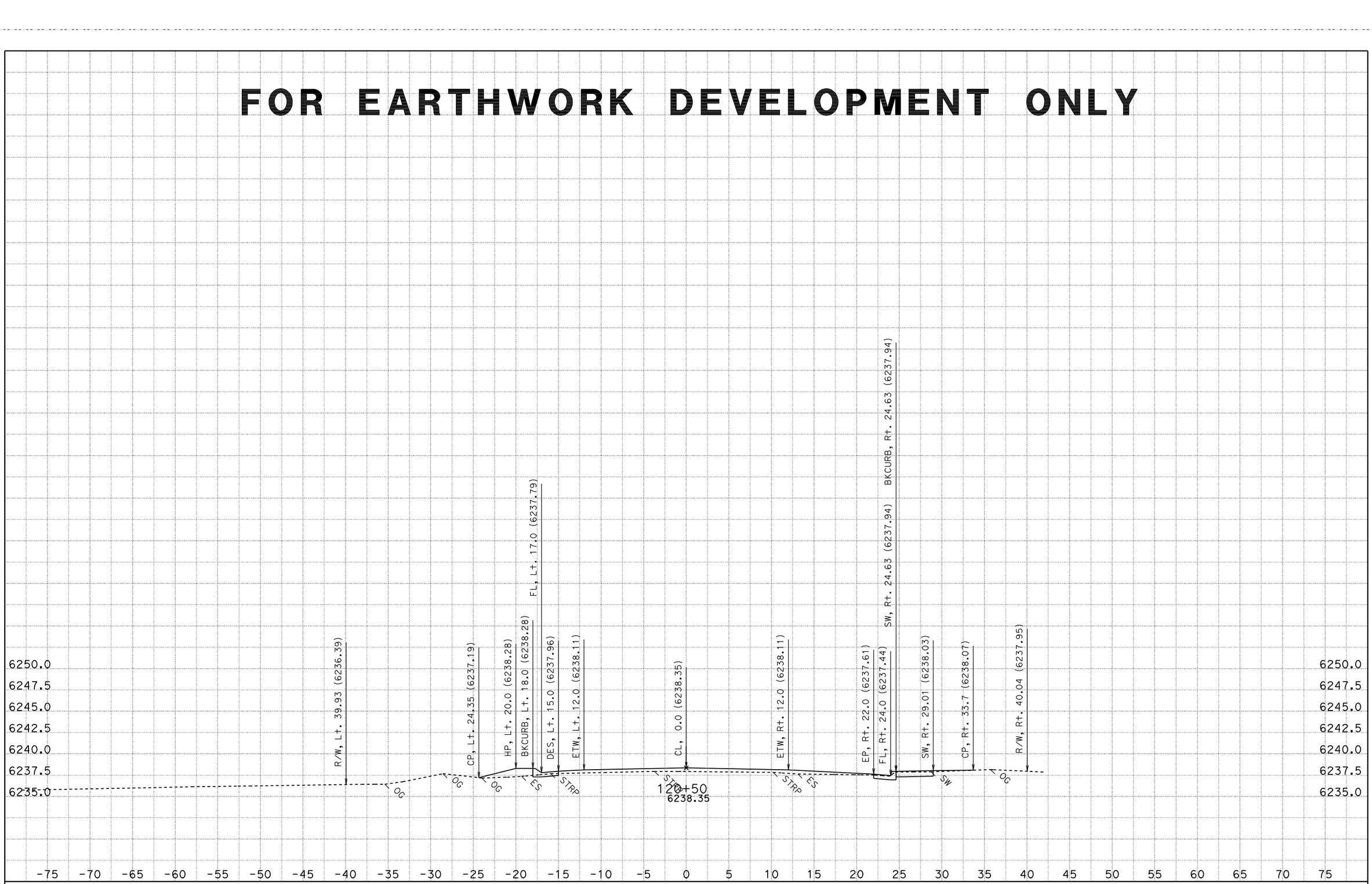

DATE: 8/15/2011
KC Project: 2A920FT
File: H:\Pla89\2A920FT\EAR\OUTPUT\11200_22400.ear

CONTRACT: 2a920
DIST/CO/RTE/PM: 03-ED,Pla 89 PM 27.2/27.4,0.0/T8.5

SCALE: 1" = 5' Horiz.
1" = 5' Vert.
All Dimensions are US Survey Feet

A1
CROSS SECTIONS
SHEET 86 OF 1006

FOR EARTHWORK DEVELOPMENT ONLY

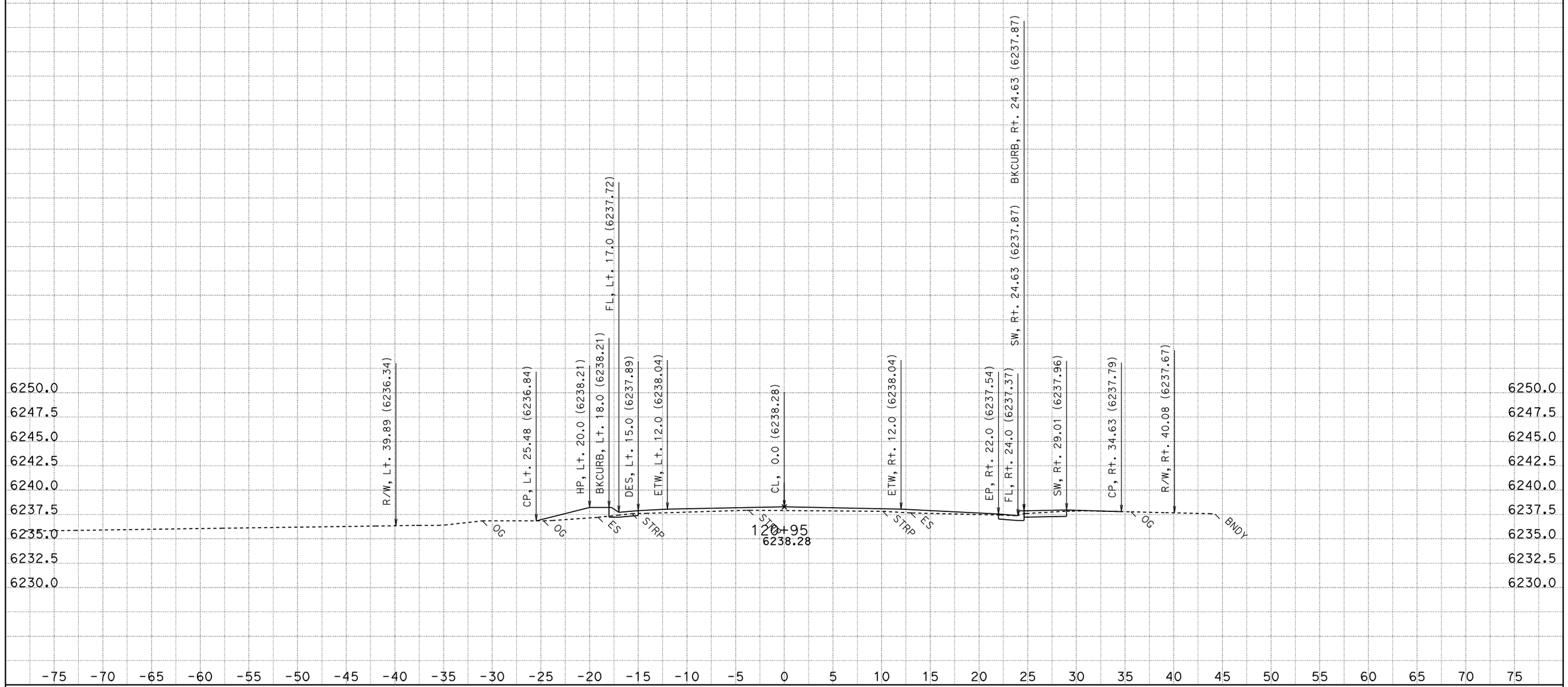

CONTRACT: 2a920

DATE: 8/15/2011

DIST/CO/RTE/PM: 03-ED,Pla 89 PM 27.2/27.4,0.0/T8.5

SCALE: 1" = 5' Horiz.
1" = 5' Vert.

A1

CROSS SECTIONS

KC Project: 2A920FT

File: H:\Pla89\2A920FT\EAR\OUTPUT\11200_22400.ear

All Dimensions are US Survey Feet

SHEET 87 OF 1006

FOR EARTHWORK DEVELOPMENT ONLY

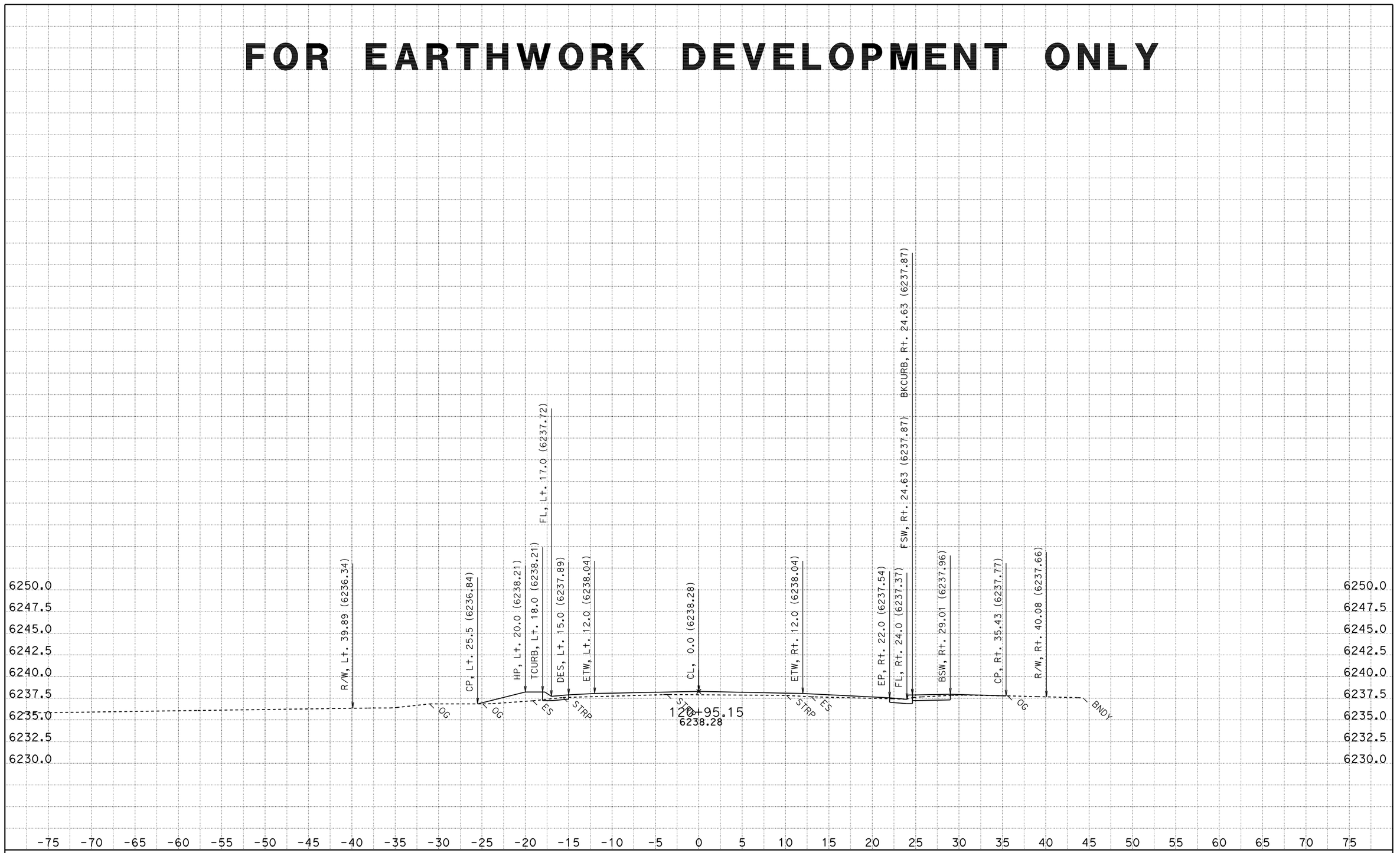

CONTRACT: 2a920

DATE: 8/15/2011

DIST/CO/RTE/PM: 03-ED,Pla 89 PM 27.2/27.4,0.0/T8.5

KC Project: 2A920FT File: H:\Pla89\2A920FT\EAR\OUTPUT\11200_22400.ear

SCALE: 1" = 5' Horiz.
1" = 5' Vert.

All Dimensions are US Survey Feet

A1

CROSS SECTIONS

SHEET 88 OF 1006

FOR EARTHWORK DEVELOPMENT ONLY

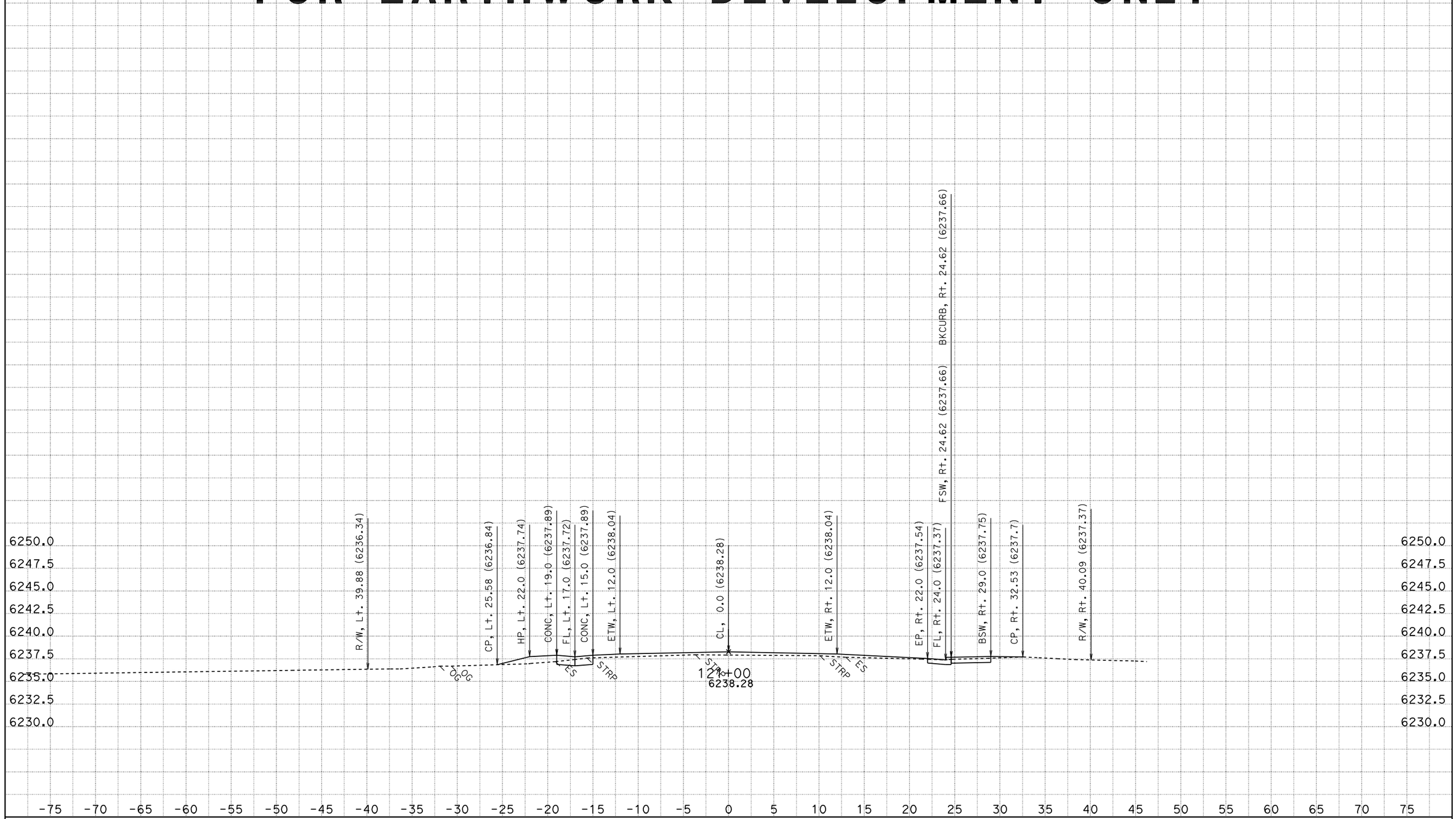

CONTRACT: 2a920

DATE: 8/15/2011

DIST/CO/RTE/PM: 03-ED,Pla 89 PM 27.2/27.4,0.0/T8.5

KC Project: 2A920FT File: H:\Pla89\2A920FT\EAR\OUTPUT\11200_22400.ear

SCALE: 1" = 5' Horiz.
1" = 5' Vert.

All Dimensions are US Survey Feet

A1
CROSS SECTIONS
SHEET 89 OF 1006

FOR EARTHWORK DEVELOPMENT ONLY

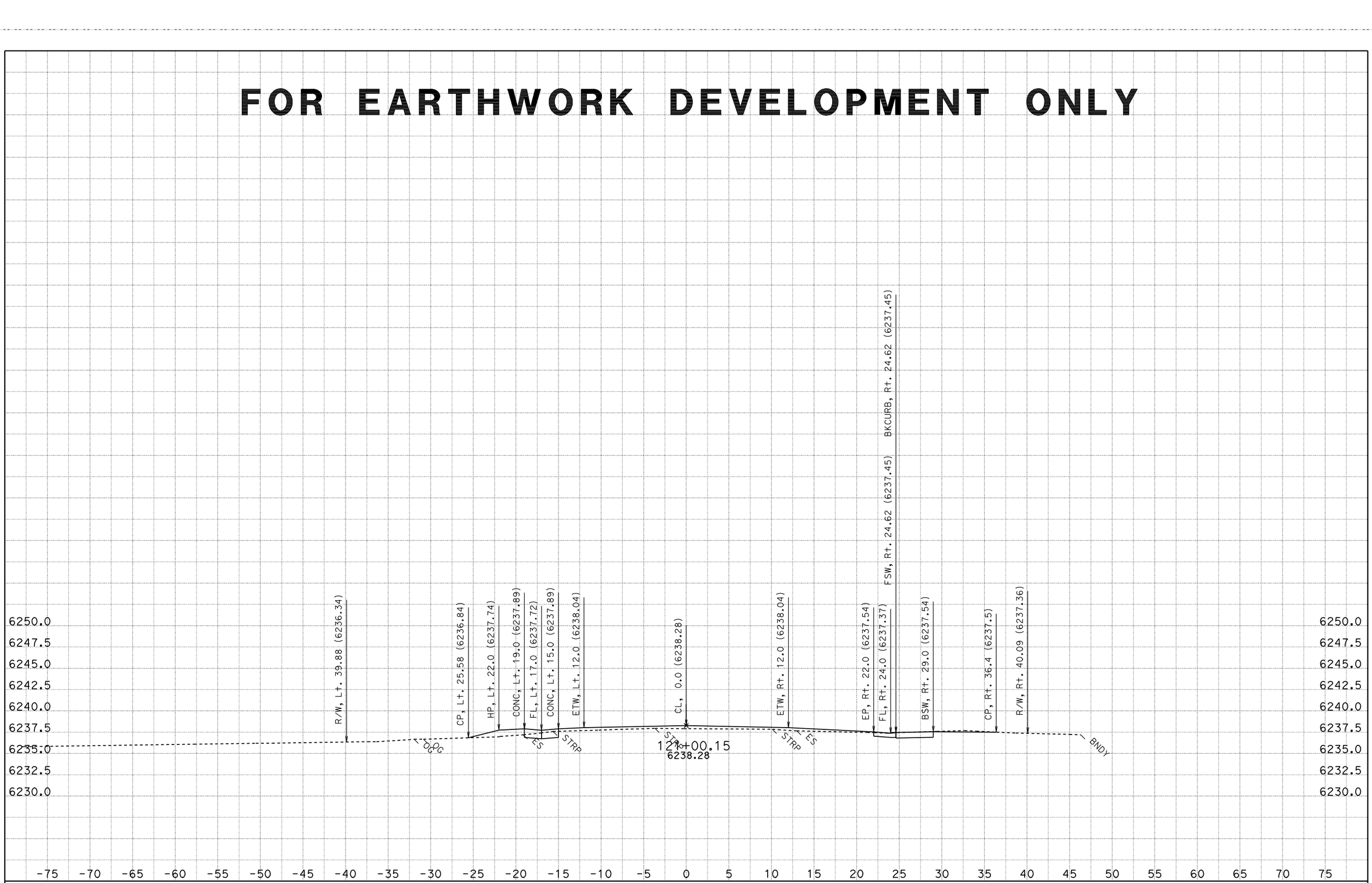

DATE: 8/15/2011

KC Project: 2A920FT

CONTRACT: 2a920

DIST/CO/RTE/PM: 03-ED,Pla 89 PM 27.2/27.4,0.0/T8.5

File: H:\Pla89\2A920FT\EAR\OUTPUT\11200_22400.ear

SCALE: 1" = 5' Horiz.
1" = 5' Vert.

All Dimensions are US Survey Feet

A1

CROSS SECTIONS

SHEET 90 OF 1006

FOR EARTHWORK DEVELOPMENT ONLY

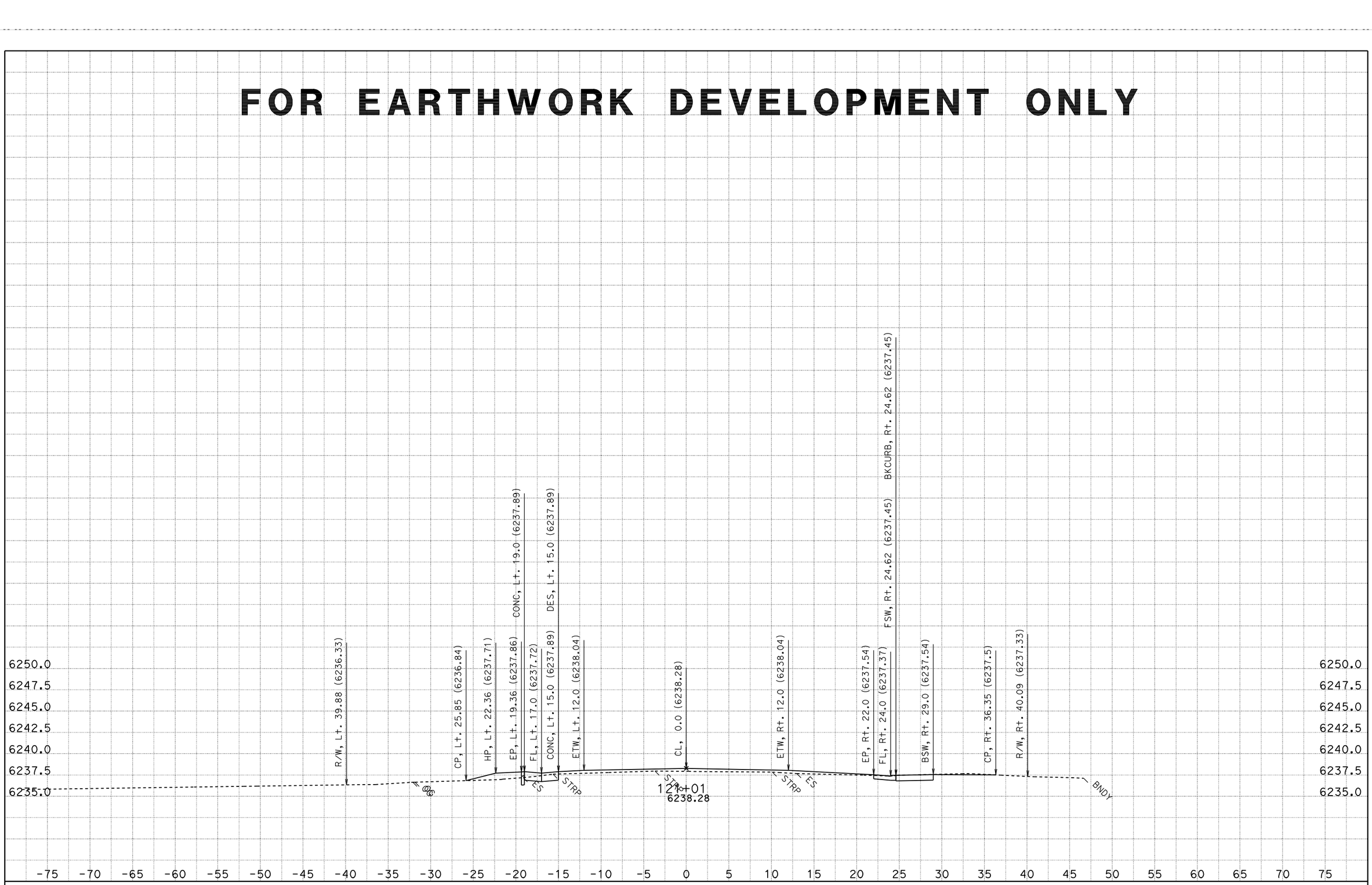

CONTRACT: 2a920

DATE: 8/15/2011

DIST/CO/RTE/PM: 03-ED,Pla 89 PM 27.2/27.4,0.0/T8.5

KC Project: 2A920FT

File: H:\Pla89\2A920FT\EAR\OUTPUT\11200_22400.ear

SCALE: 1" = 5' Horiz.
1" = 5' Vert.

All Dimensions are US Survey Feet

A1
CROSS SECTIONS

FOR EARTHWORK DEVELOPMENT ONLY

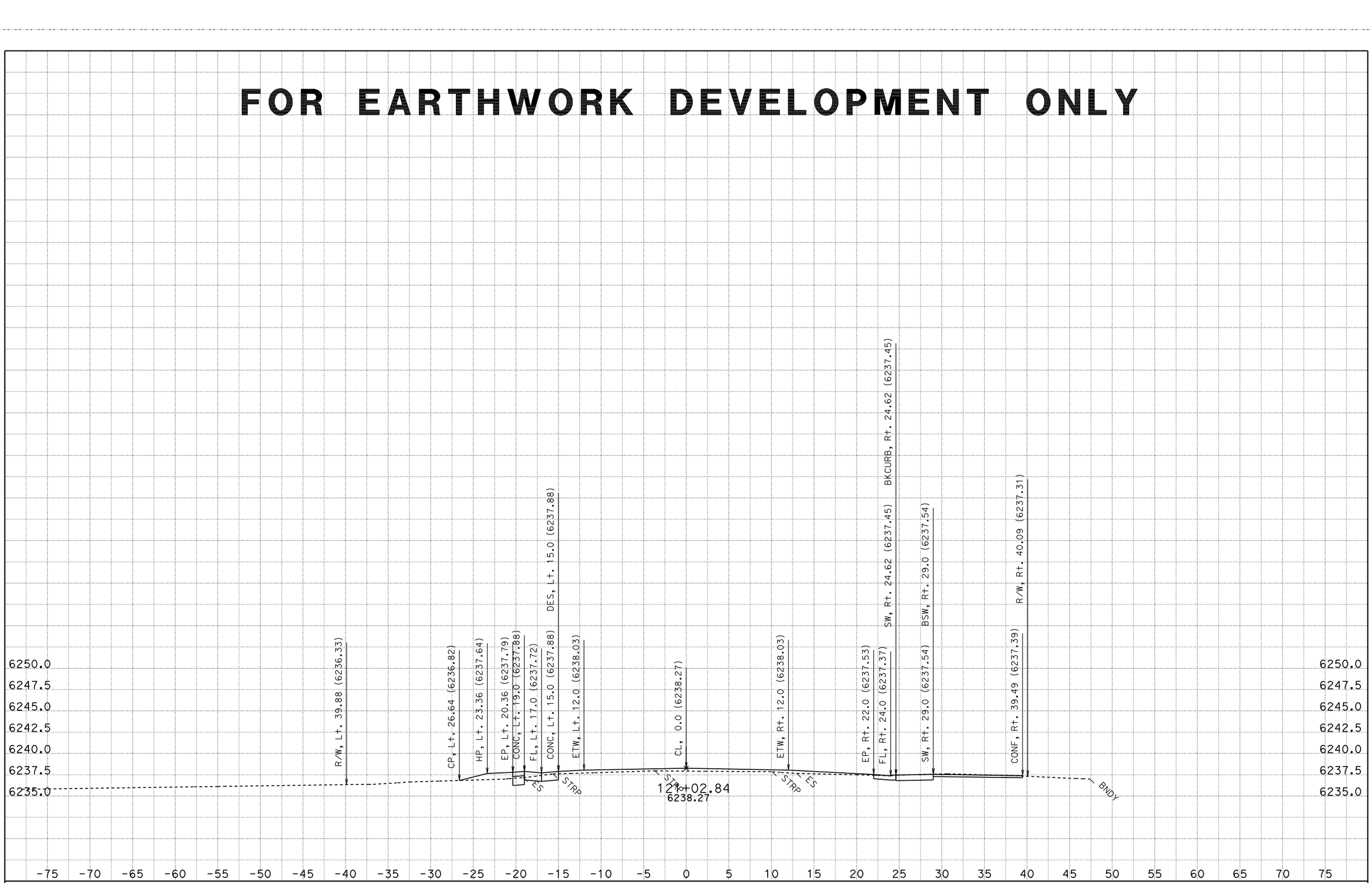

CONTRACT: 2a920

DATE: 8/15/2011

DIST/CO/RTE/PM: 03-ED,Pla 89 PM 27.2/27.4,0.0/T8.5

SCALE: 1" = 5' Horiz.
1" = 5' Vert.

A1

CROSS SECTIONS

KC Project: 2A920FT File: H:\Pla89\2A920FT\EAR\OUTPUT\11200_22400.ear

All Dimensions are US Survey Feet

SHEET 92 OF 1006

FOR EARTHWORK DEVELOPMENT ONLY

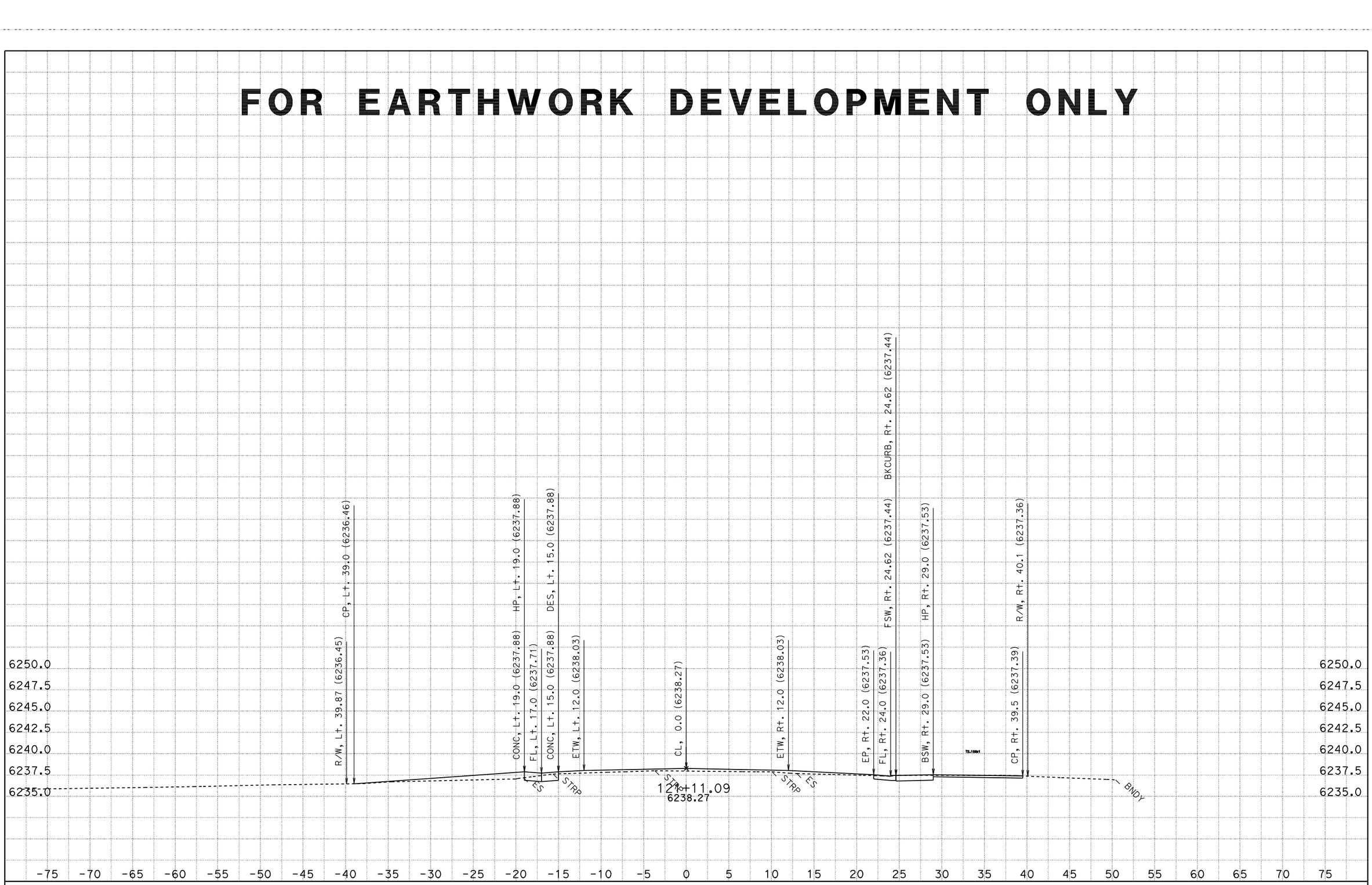

CONTRACT: 2a920

DATE: 8/15/2011

DIST/CO/RTE/PM: 03-ED,Pla 89 PM 27.2/27.4,0.0/T8.5

KC Project: 2A920FT File: H:\Pla89\2A920FT\EAR\OUTPUT\11200_22400.ear

SCALE: 1" = 5' Horiz.
1" = 5' Vert.

All Dimensions are US Survey Feet

A1
CROSS SECTIONS
SHEET 93 OF 1006

FOR EARTHWORK DEVELOPMENT ONLY

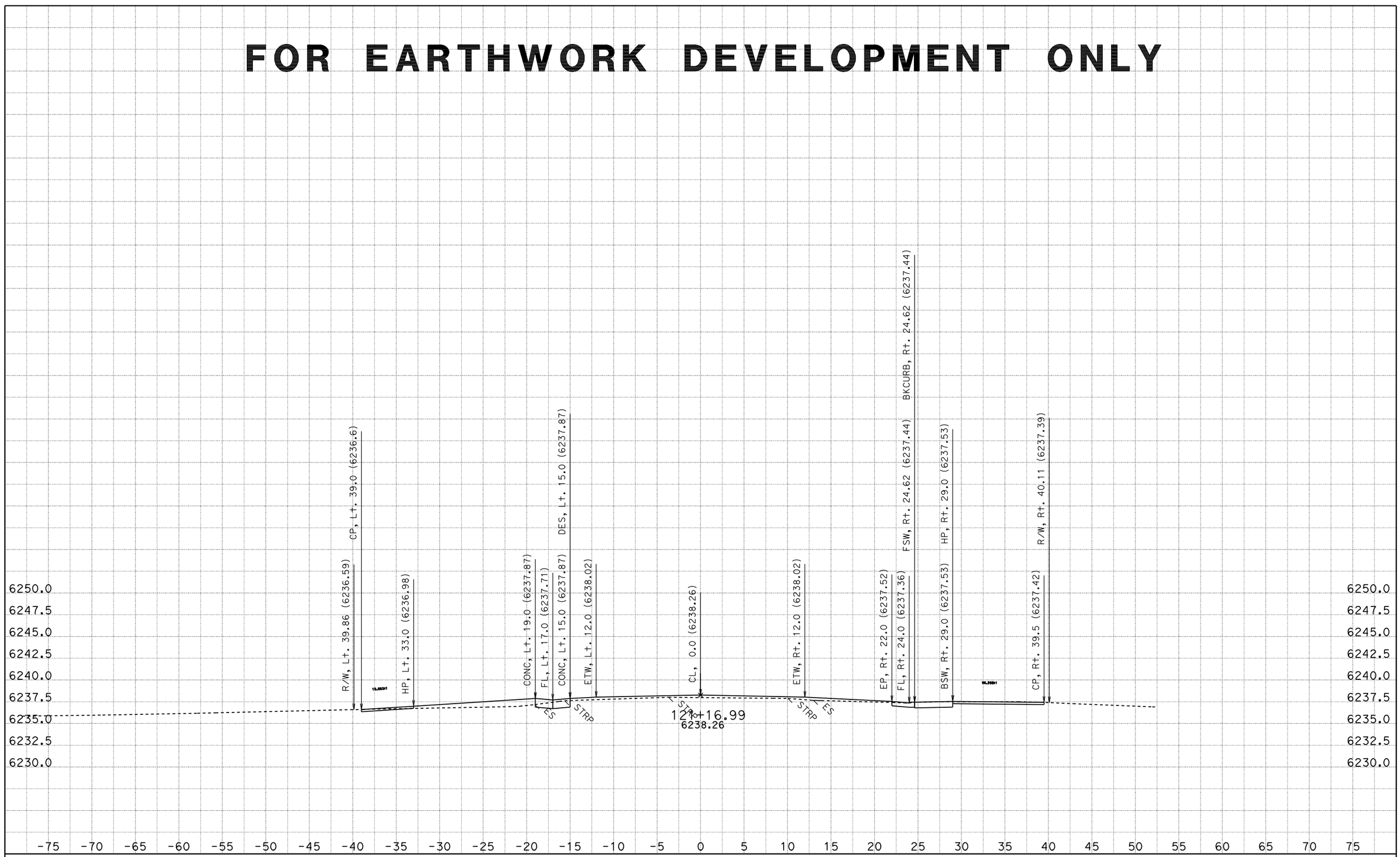

DATE: 8/15/2011
KC Project: 2A920FT
File: H:\Pla89\2A920FT\EAR\OUTPUT\11200_22400.ear

CONTRACT: 2a920
DIST/CO/RTE/PM: 03-ED,Pla 89 PM 27.2/27.4,0.0/T8.5

SCALE: 1" = 5' Horiz.
1" = 5' Vert.
All Dimensions are US Survey Feet

A1
CROSS SECTIONS
SHEET 94 OF 1006

FOR EARTHWORK DEVELOPMENT ONLY

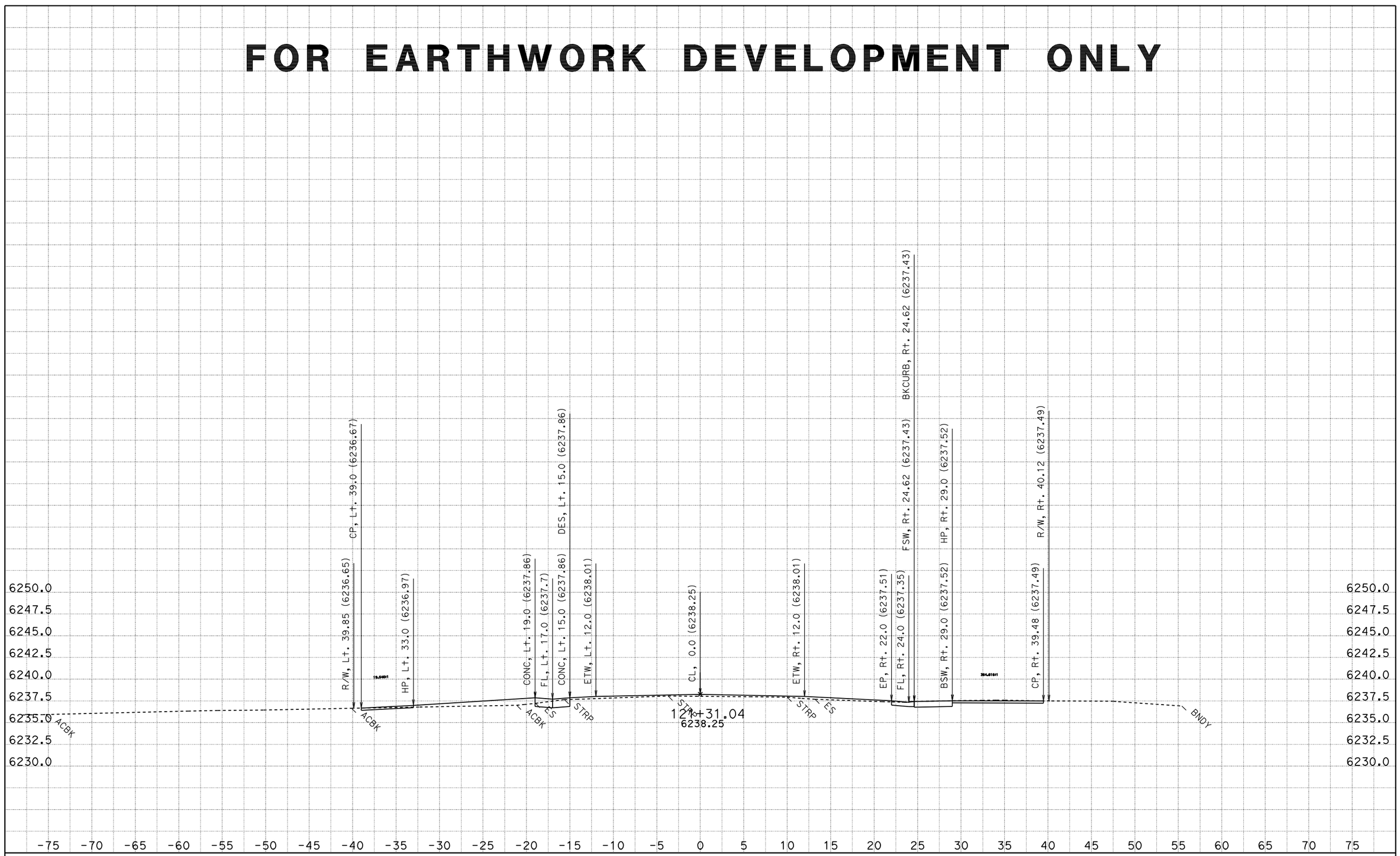

CONTRACT: 2a920

DATE: 8/15/2011

DIST/CO/RTE/PM: 03-ED,Pla 89 PM 27.2/27.4,0.0/T8.5

KC Project: 2A920FT File: H:\Pla89\2A920FT\EAR\OUTPUT\11200_22400.ear

SCALE: 1" = 5' Horiz.
1" = 5' Vert.

All Dimensions are US Survey Feet

A1
CROSS SECTIONS
SHEET 95 OF 1006

FOR EARTHWORK DEVELOPMENT ONLY

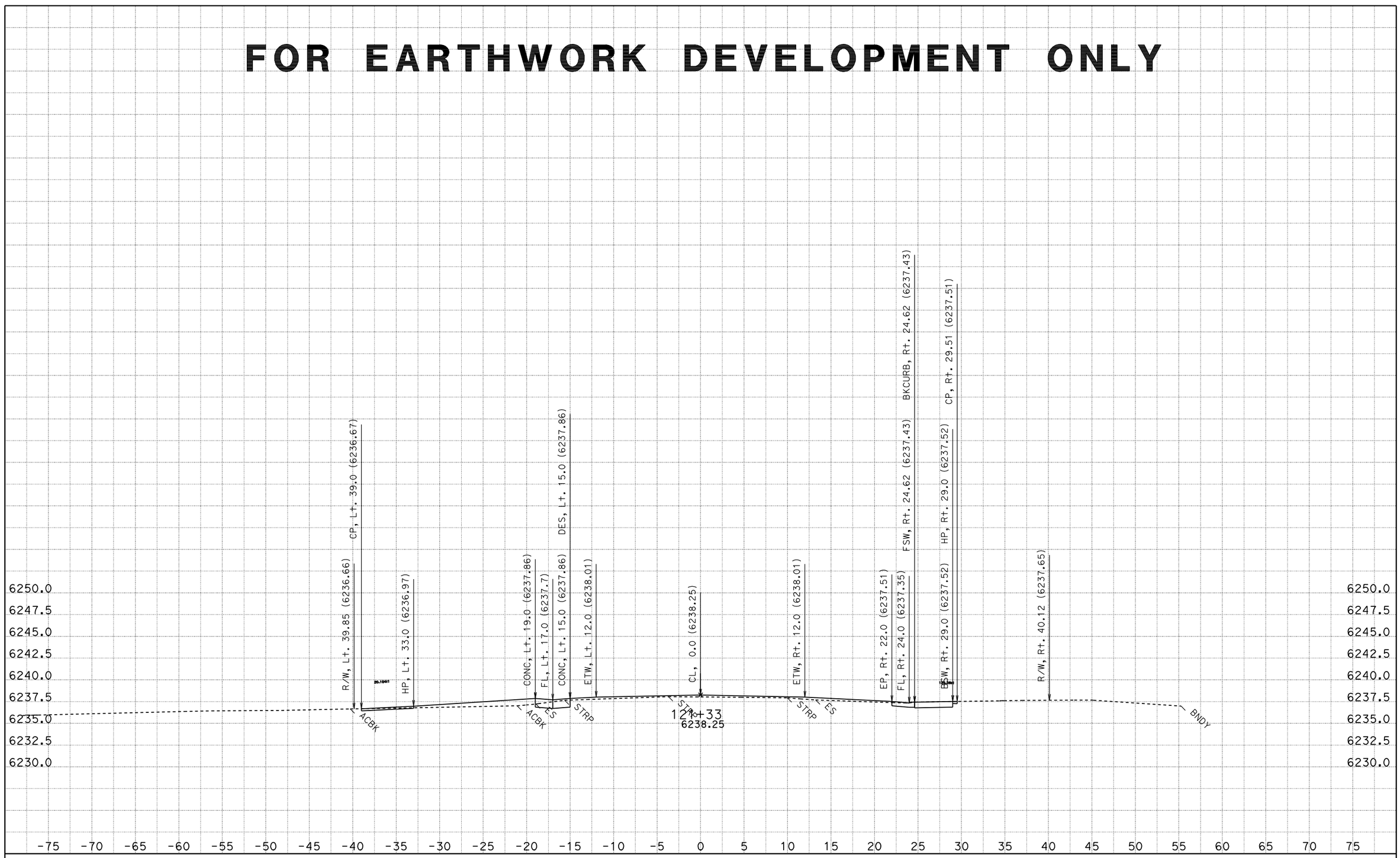

CONTRACT: 2a920

DATE: 8/15/2011

DIST/CO/RTE/PM: 03-ED,Pla 89 PM 27.2/27.4,0.0/T8.5

KC Project: 2A920FT File: H:\Pla89\2A920FT\EAR\OUTPUT\11200_22400.ear

SCALE: 1" = 5' Horiz.
1" = 5' Vert.

All Dimensions are US Survey Feet

A1

CROSS SECTIONS

SHEET 96 OF 1006

FOR EARTHWORK DEVELOPMENT ONLY

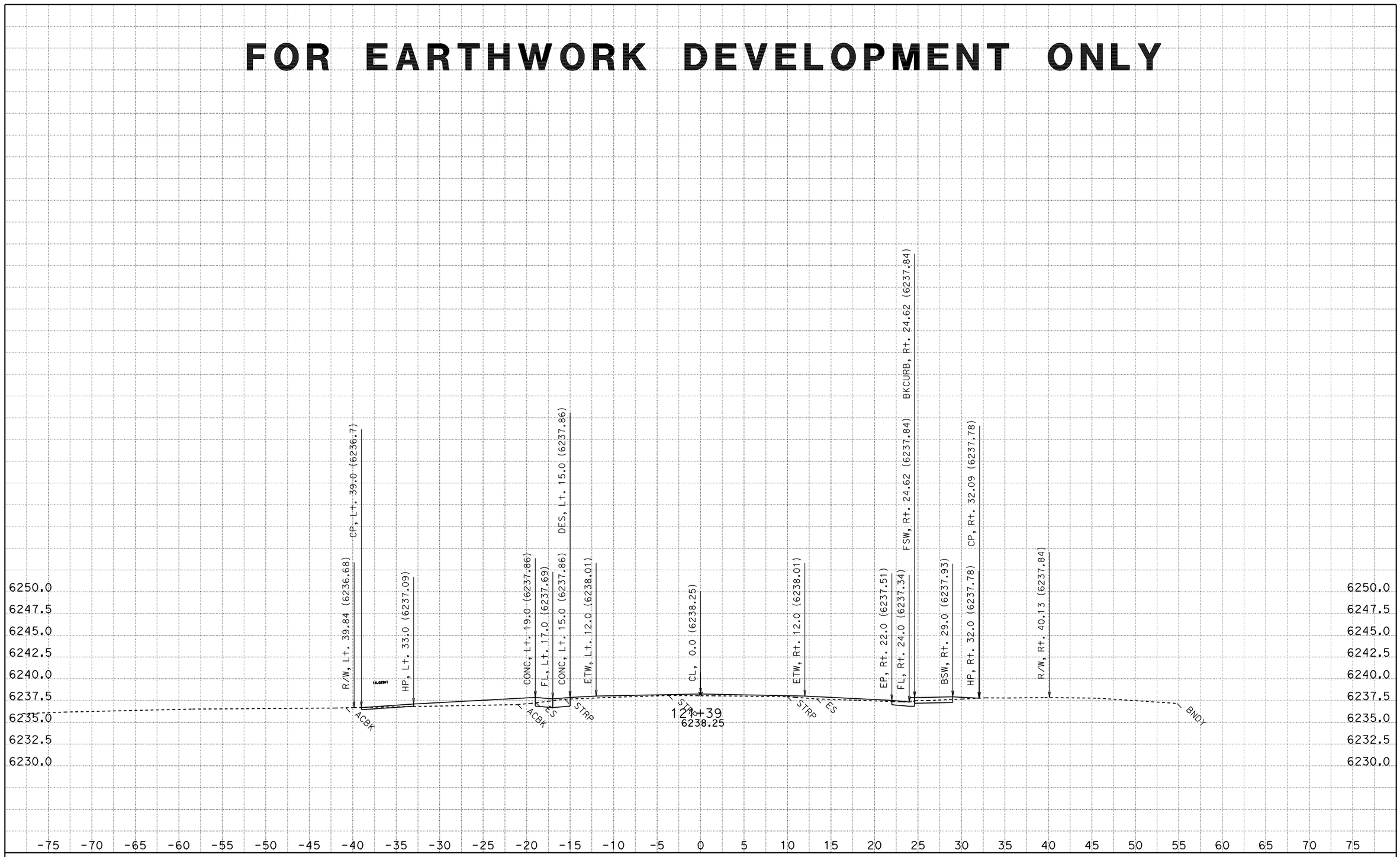

CONTRACT: 2a920

DATE: 8/15/2011
DIST/CO/RTE/PM: 03-ED,Pla 89 PM 27.2/27.4,0.0/T8.5

KC Project: 2A920FT File: H:\Pla89\2A920FT\EAR\OUTPUT\11200_22400.ear

SCALE: 1" = 5' Horiz.
1" = 5' Vert.

All Dimensions are US Survey Feet

A1
CROSS SECTIONS
SHEET 97 OF 1006

FOR EARTHWORK DEVELOPMENT ONLY

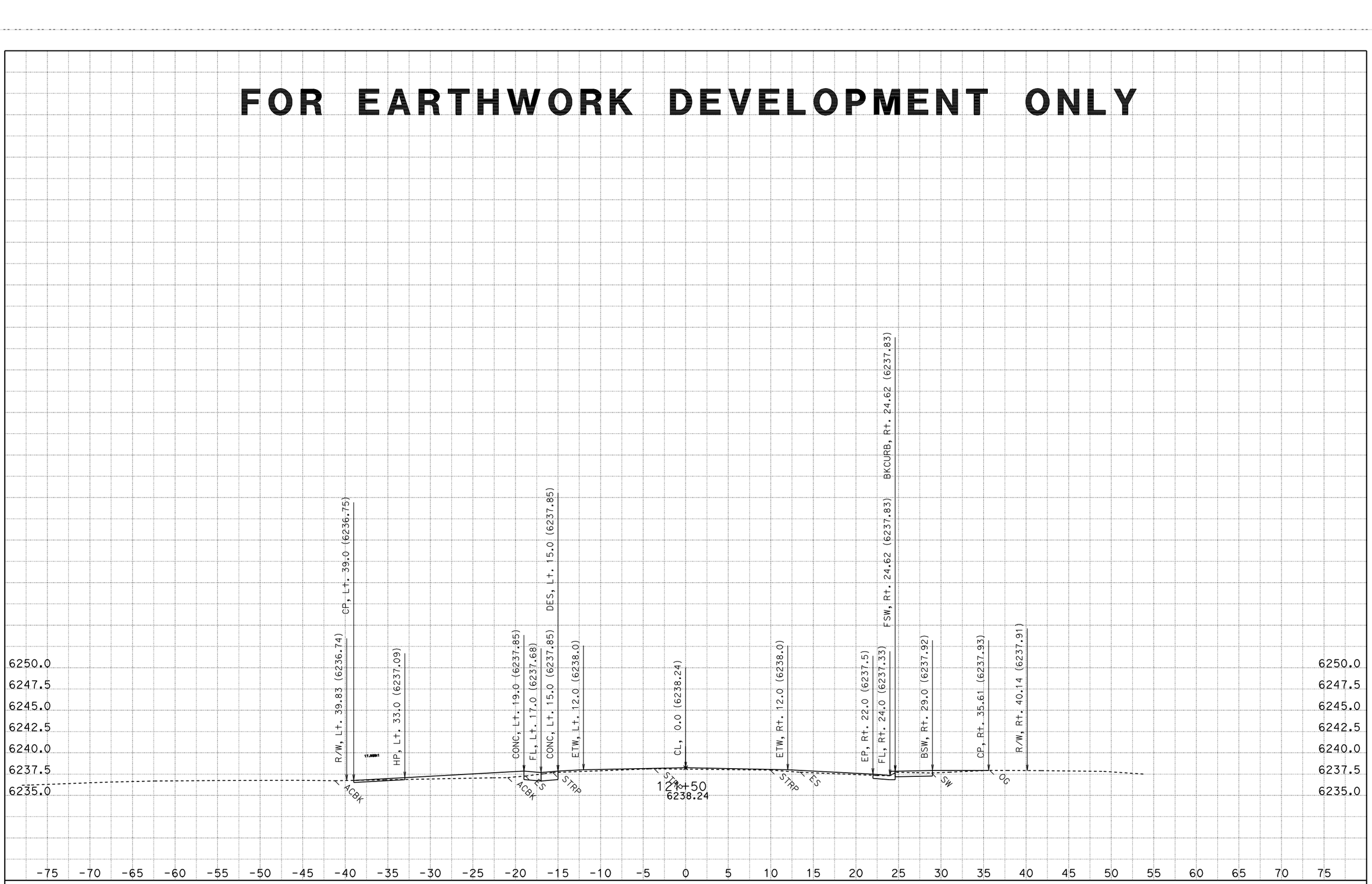

DATE: 8/15/2011

KC Project: 2A920FT

File: H:\Pla89\2A920FT\EAR\OUTPUT\11200_22400.ear

CONTRACT: 2a920

DIST/CO/RTE/PM: 03-ED,Pla 89 PM 27.2/27.4,0.0/T8.5

SCALE: 1" = 5' Horiz.
1" = 5' Vert.

All Dimensions are US Survey Feet

A1

CROSS SECTIONS

SHEET 98 OF 1006

FOR EARTHWORK DEVELOPMENT ONLY

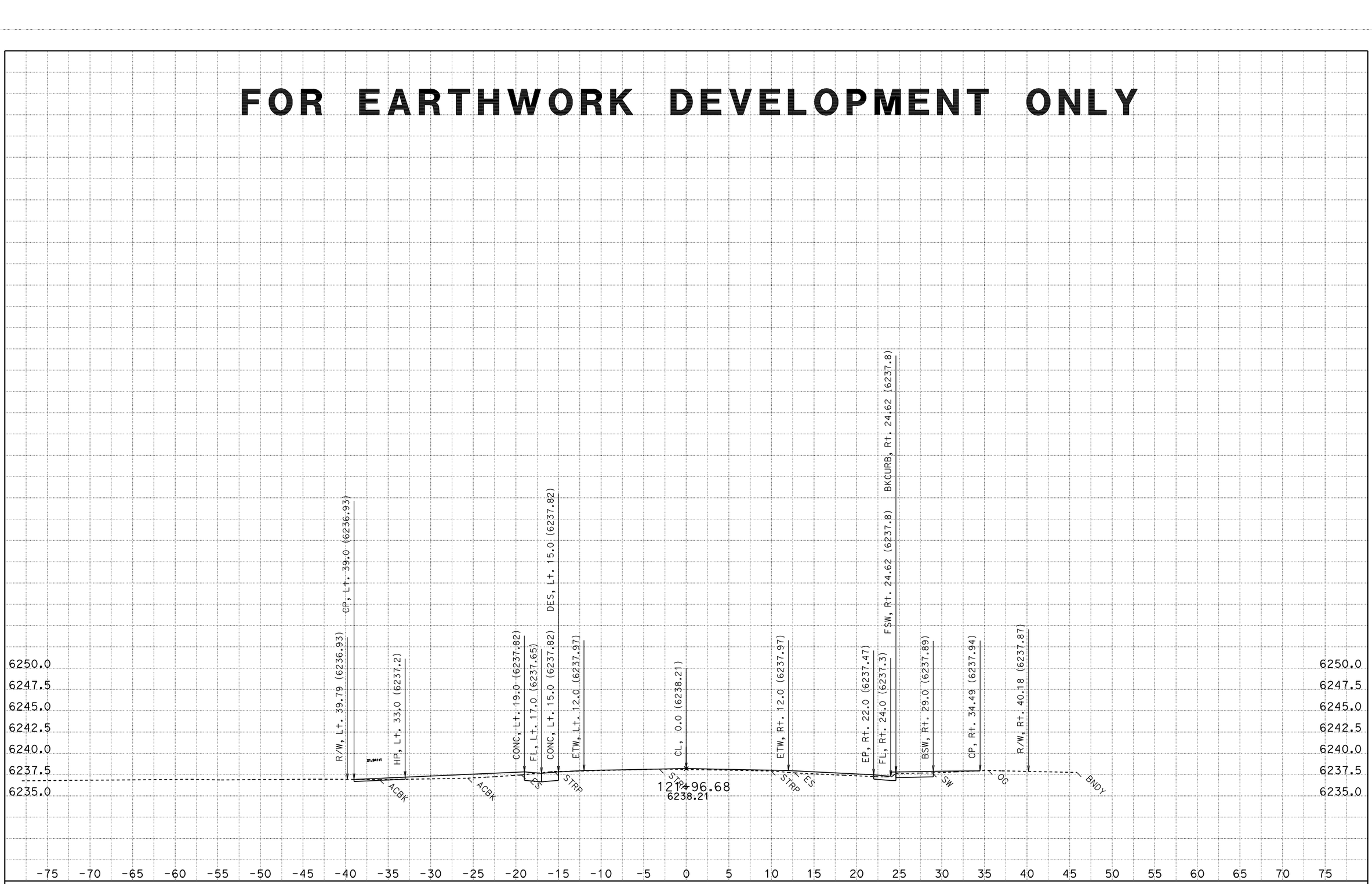

DATE: 8/15/2011
KC Project: 2A920FT
File: H:\Pla89\2A920FT\EAR\OUTPUT\11200_22400.ear

CONTRACT: 2a920
DIST/CO/RTE/PM: 03-ED,Pla 89 PM 27.2/27.4,0.0/T8.5

SCALE: 1" = 5' Horiz.
1" = 5' Vert.

All Dimensions are US Survey Feet

A1
CROSS SECTIONS
SHEET 99 OF 1006

FOR EARTHWORK DEVELOPMENT ONLY

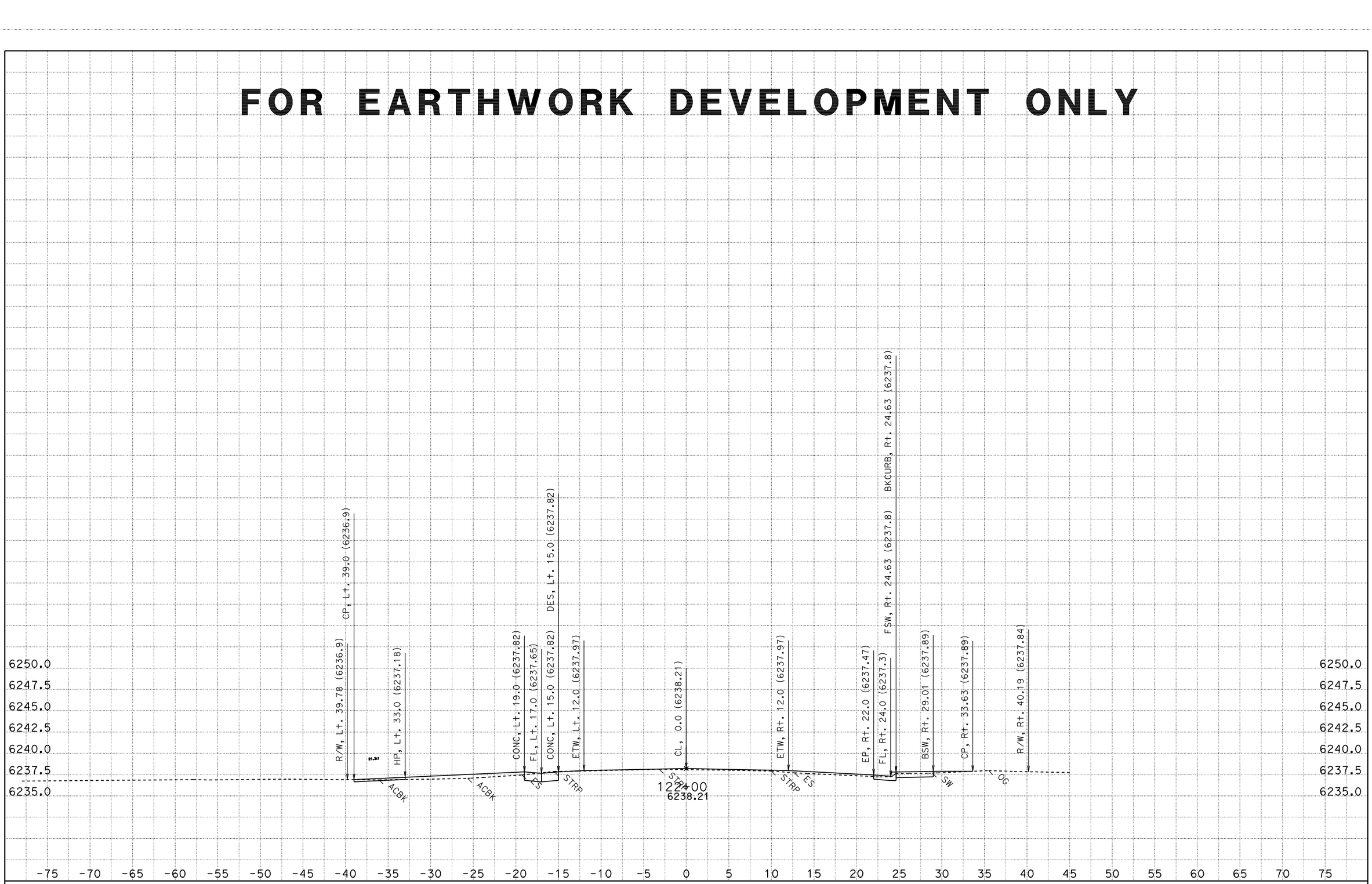

DATE: 8/15/2011

KC Project: 2A920FT

File: H:\Pla89\2A920FT\EAR\OUTPUT\11200_22400.ear

CONTRACT: 2a920

DIST/CO/RTE/PM: 03-ED,Pla 89 PM 27.2/27.4,0.0/T8.5

SCALE: 1" = 5' Horiz.
1" = 5' Vert.

All Dimensions are US Survey Feet

A1

CROSS SECTIONS

SHEET 100 OF 1006

FOR EARTHWORK DEVELOPMENT ONLY

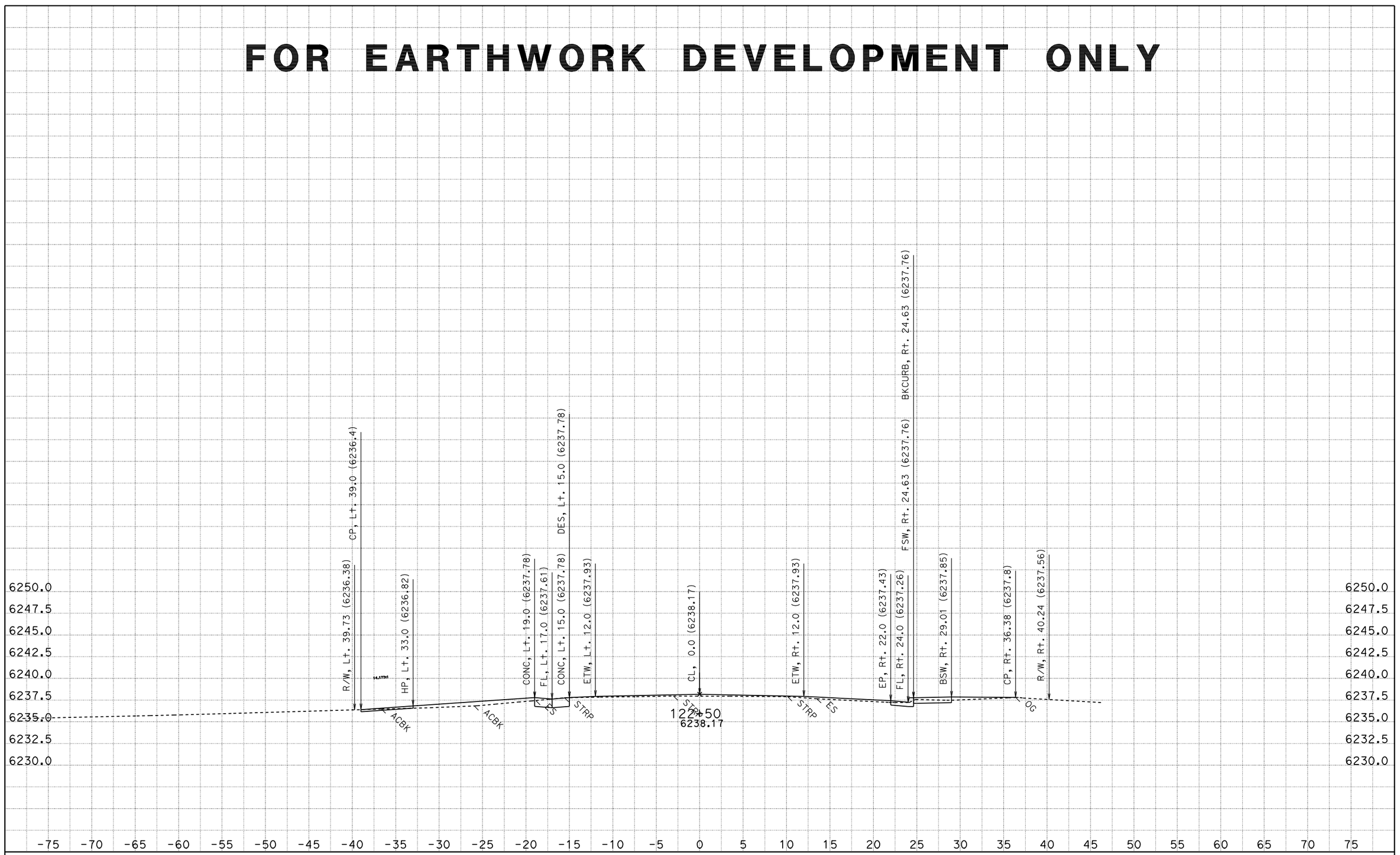

DATE: 8/15/2011
KC Project: 2A920FT
File: H:\Pla89\2A920FT\EAR\OUTPUT\11200_22400.ear

CONTRACT: 2a920
DIST/CO/RTE/PM: 03-ED,Pla 89 PM 27.2/27.4,0.0/T8.5

SCALE: 1" = 5' Horiz.
1" = 5' Vert.
All Dimensions are US Survey Feet

A1
CROSS SECTIONS
SHEET 101 OF 1006

FOR EARTHWORK DEVELOPMENT ONLY

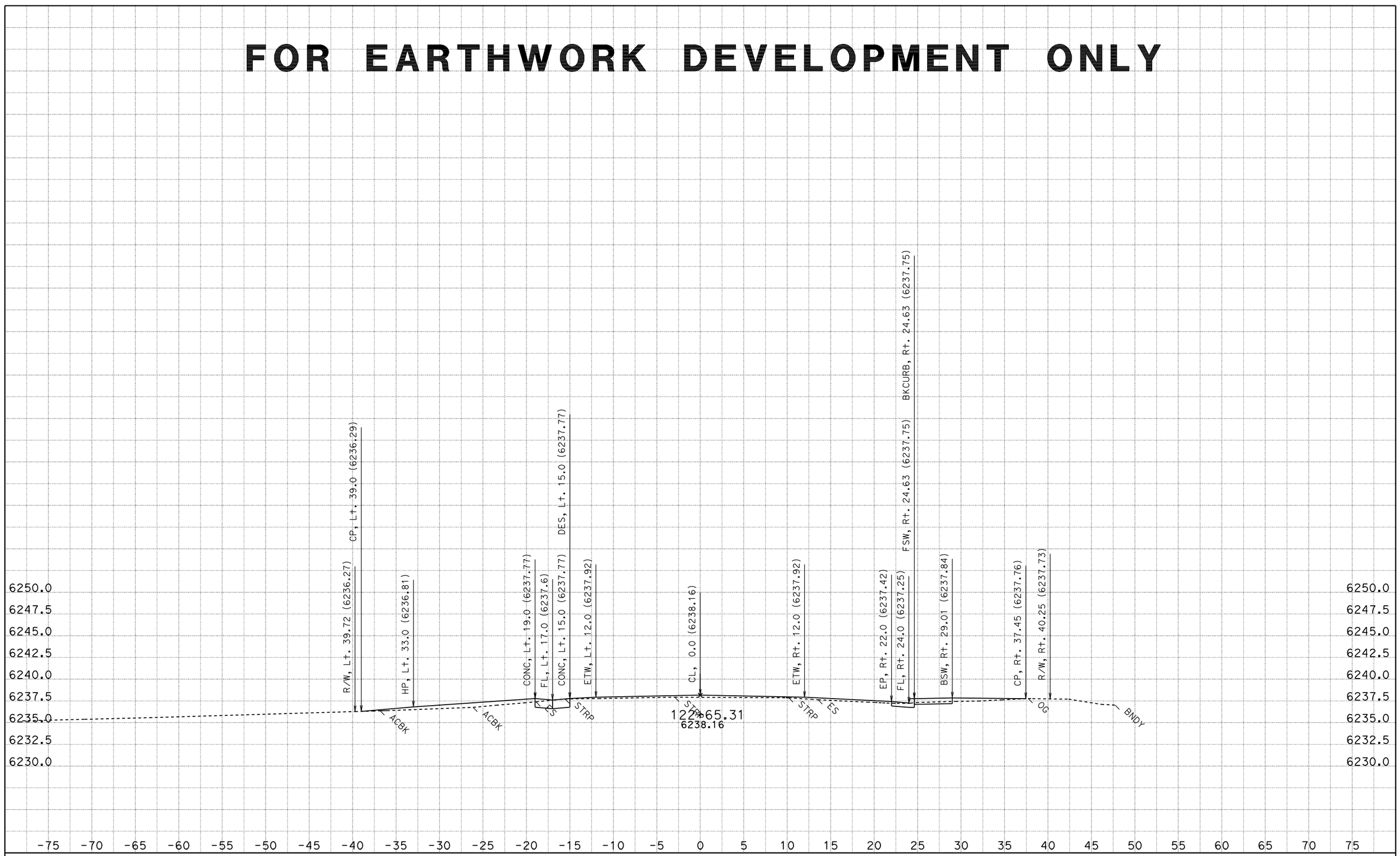

CONTRACT: 2a920

DATE: 8/15/2011

DIST/CO/RTE/PM: 03-ED,Pla 89 PM 27.2/27.4,0.0/T8.5

KC Project: 2A920FT File: H:\Pla89\2A920FT\EAR\OUTPUT\11200_22400.ear

SCALE: 1" = 5' Horiz.
1" = 5' Vert.

All Dimensions are US Survey Feet

A1

CROSS SECTIONS

SHEET 102 OF 1006

FOR EARTHWORK DEVELOPMENT ONLY

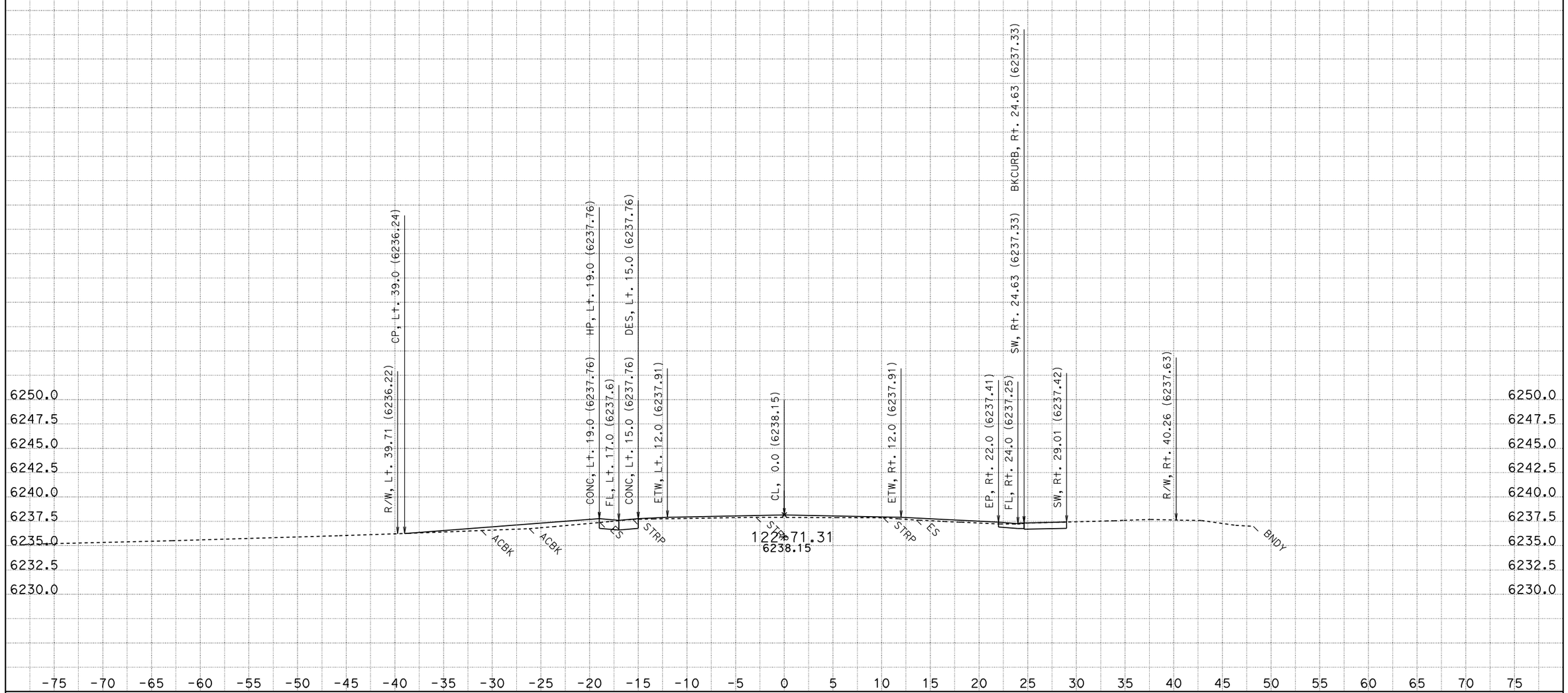

CONTRACT: 2a920

DATE: 8/15/2011

DIST/CO/RTE/PM: 03-ED,Pla 89 PM 27.2/27.4,0.0/T8.5

KC Project: 2A920FT File: H:\Pla89\2A920FT\EAR\OUTPUT\11200_22400.ear

SCALE: 1" = 5' Horiz.
1" = 5' Vert.

All Dimensions are US Survey Feet

A1

CROSS SECTIONS

SHEET 103 OF 1006

FOR EARTHWORK DEVELOPMENT ONLY

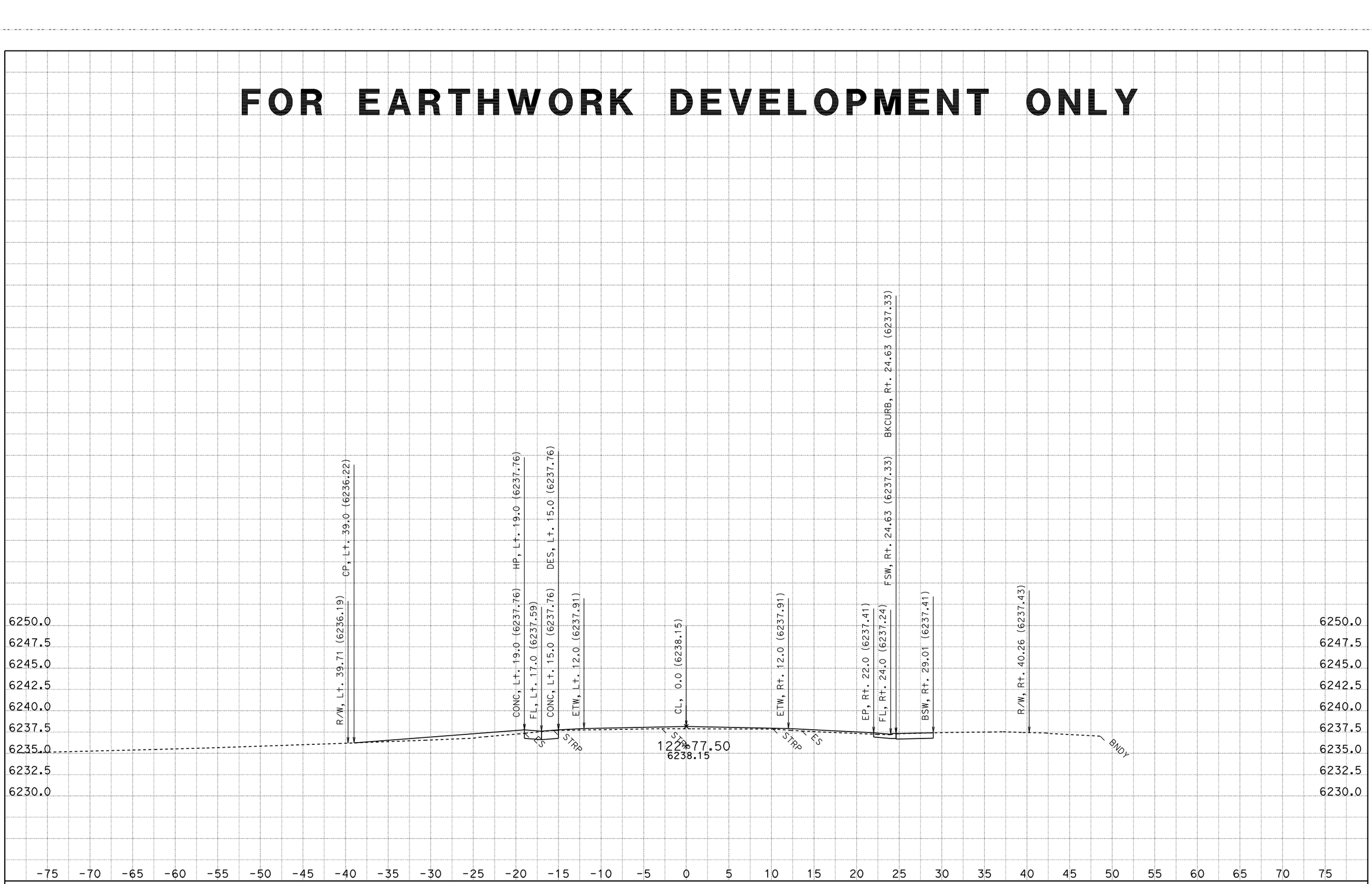

CONTRACT: 2a920

DATE: 8/15/2011

DIST/CO/RTE/PM: 03-ED,Pla 89 PM 27.2/27.4,0.0/T8.5

KC Project: 2A920FT File: H:\Pla89\2A920FT\EAR\OUTPUT\11200_22400.ear

SCALE: 1" = 5' Horiz.
1" = 5' Vert.

All Dimensions are US Survey Feet

A1

CROSS SECTIONS

SHEET 104 OF 1006

FOR EARTHWORK DEVELOPMENT ONLY

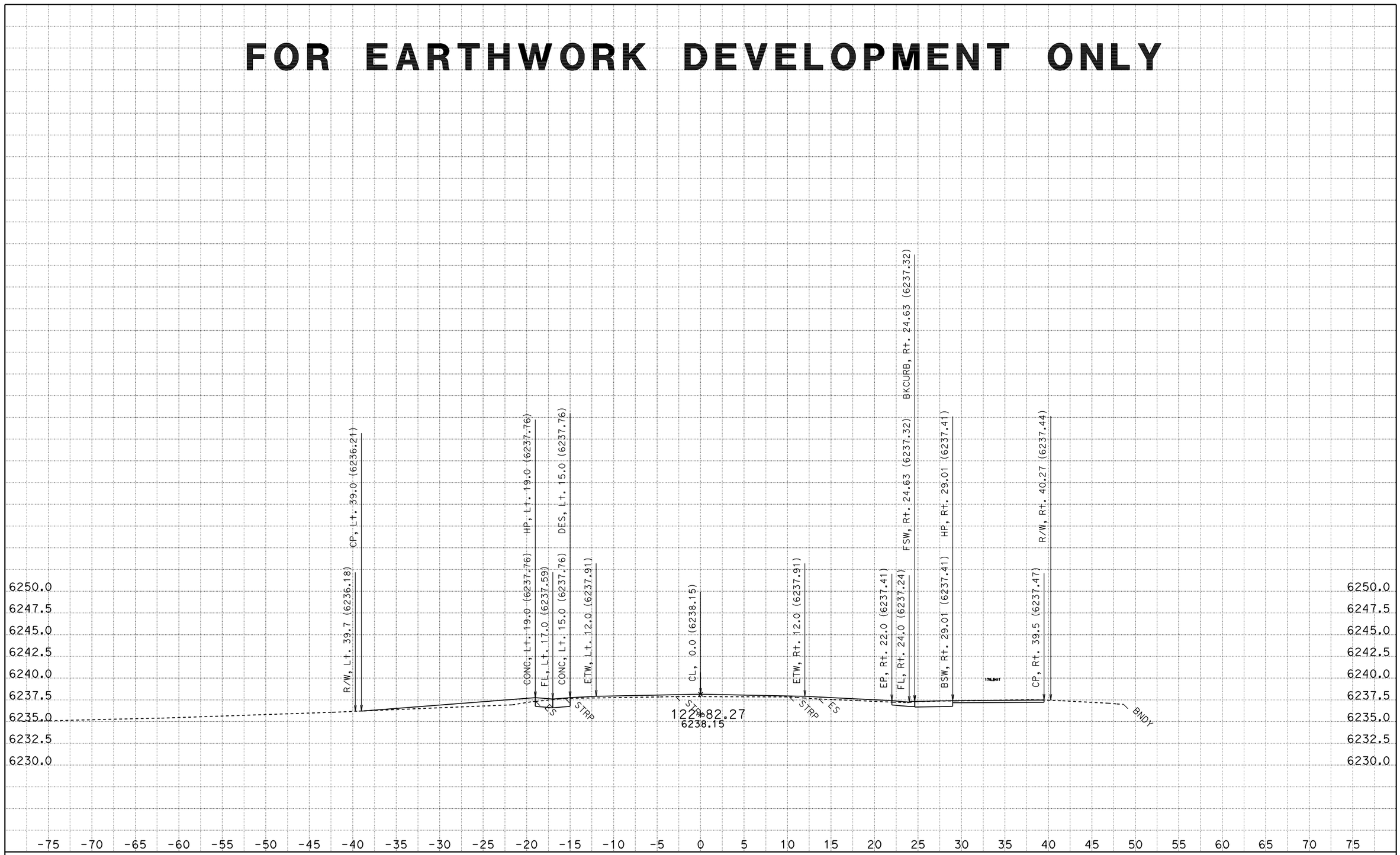

CONTRACT: 2a920

DATE: 8/15/2011

DIST/CO/RTE/PM: 03-ED,Pla 89 PM 27.2/27.4,0.0/T8.5

SCALE: 1" = 5' Horiz.
1" = 5' Vert.

A1

CROSS SECTIONS

KC Project: 2A920FT File: H:\Pla89\2A920FT\EAR\OUTPUT\11200_22400.ear

All Dimensions are US Survey Feet

SHEET 105 OF 1006

FOR EARTHWORK DEVELOPMENT ONLY

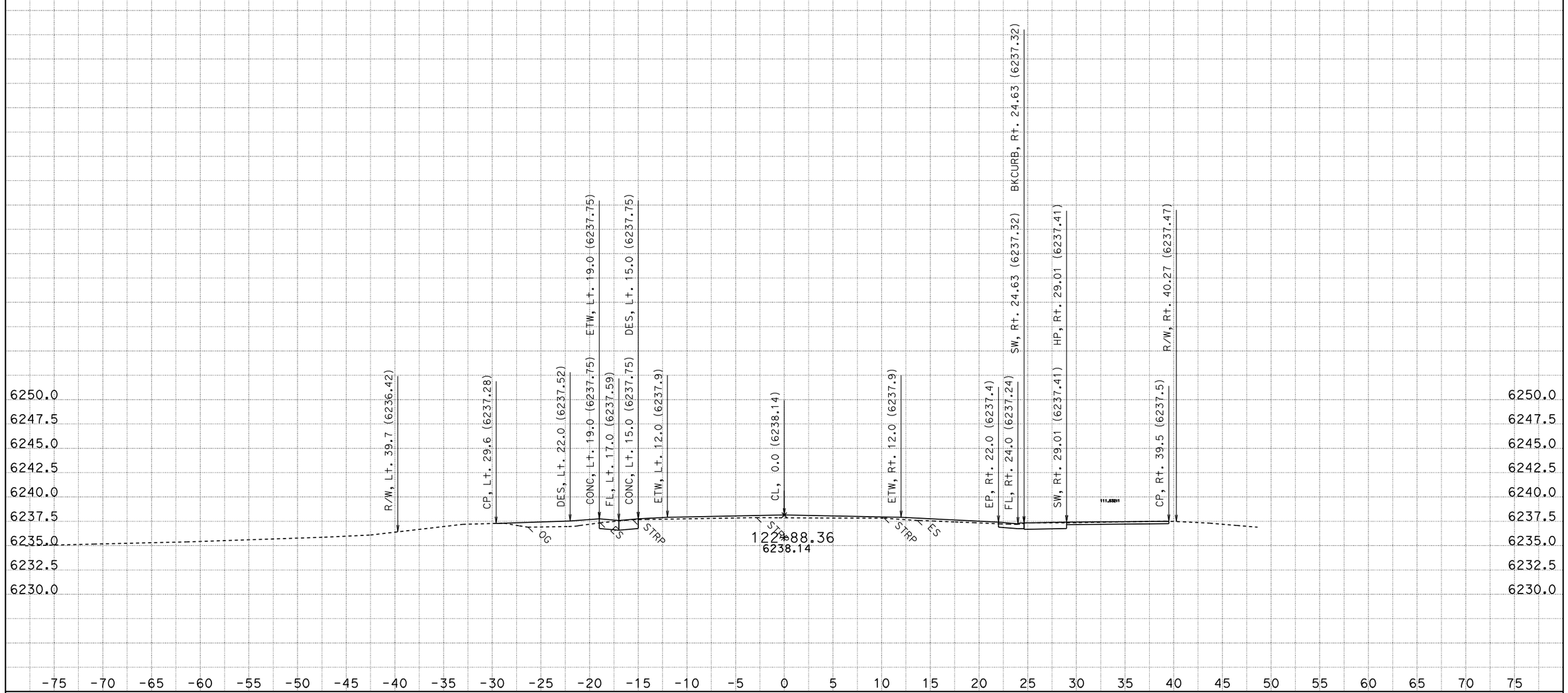

CONTRACT: 2a920

DATE: 8/15/2011

DIST/CO/RTE/PM: 03-ED,Pla 89 PM 27.2/27.4,0.0/T8.5

KC Project: 2A920FT File: H:\Pla89\2A920FT\EAR\OUTPUT\11200_22400.ear

SCALE: 1" = 5' Horiz.
1" = 5' Vert.

All Dimensions are US Survey Feet

A1
CROSS SECTIONS
SHEET 106 OF 1006

FOR EARTHWORK DEVELOPMENT ONLY

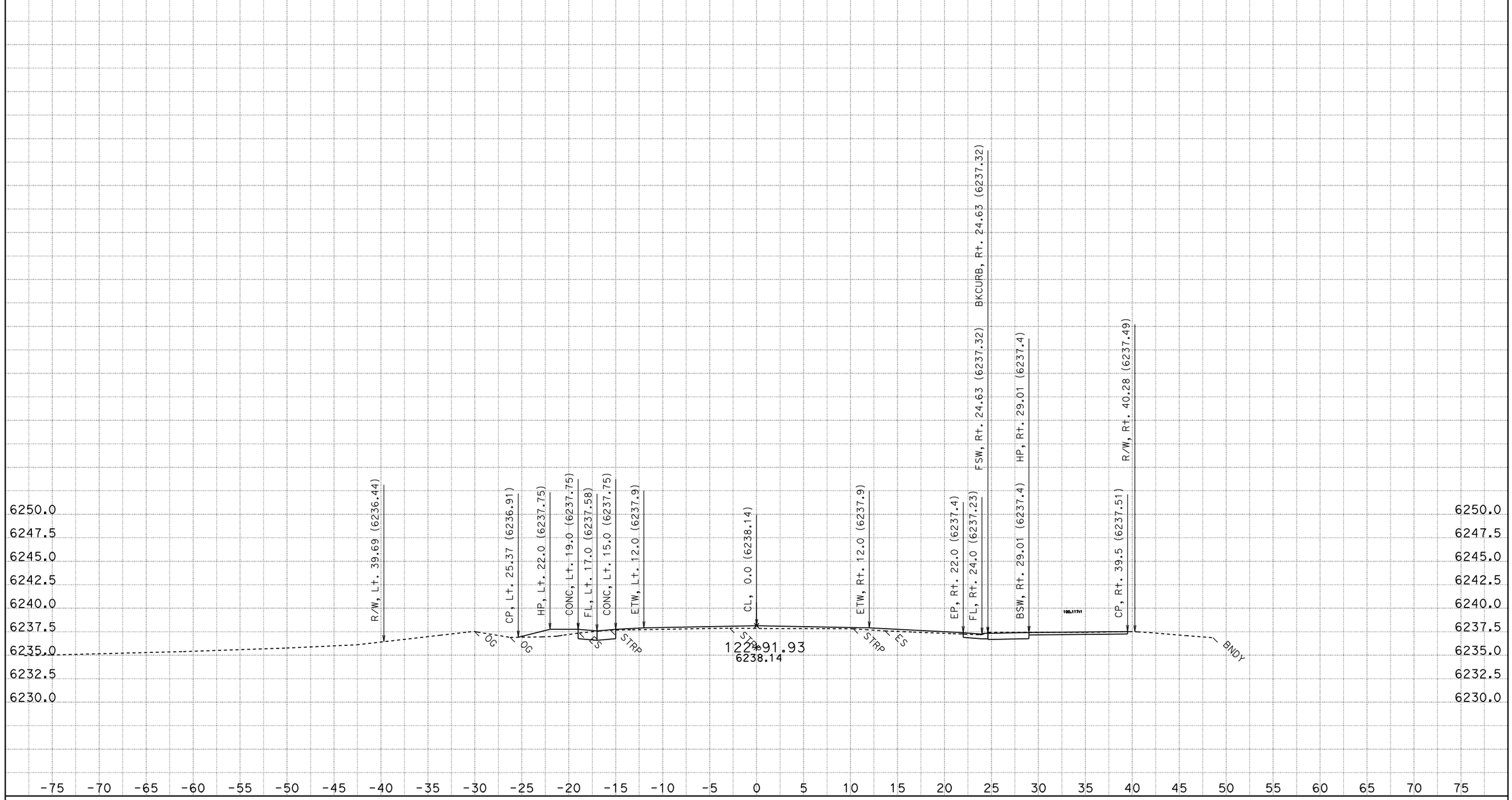

DATE: 8/15/2011
KC Project: 2A920FT
File: H:\Pla89\2A920FT\EAR\OUTPUT\11200_22400.ear

CONTRACT: 2a920
DIST/CO/RTE/PM: 03-ED,Pla 89 PM 27.2/27.4,0.0/T8.5

SCALE: 1" = 5' Horiz.
1" = 5' Vert.
All Dimensions are US Survey Feet

A1
CROSS SECTIONS
SHEET 107 OF 1006

FOR EARTHWORK DEVELOPMENT ONLY

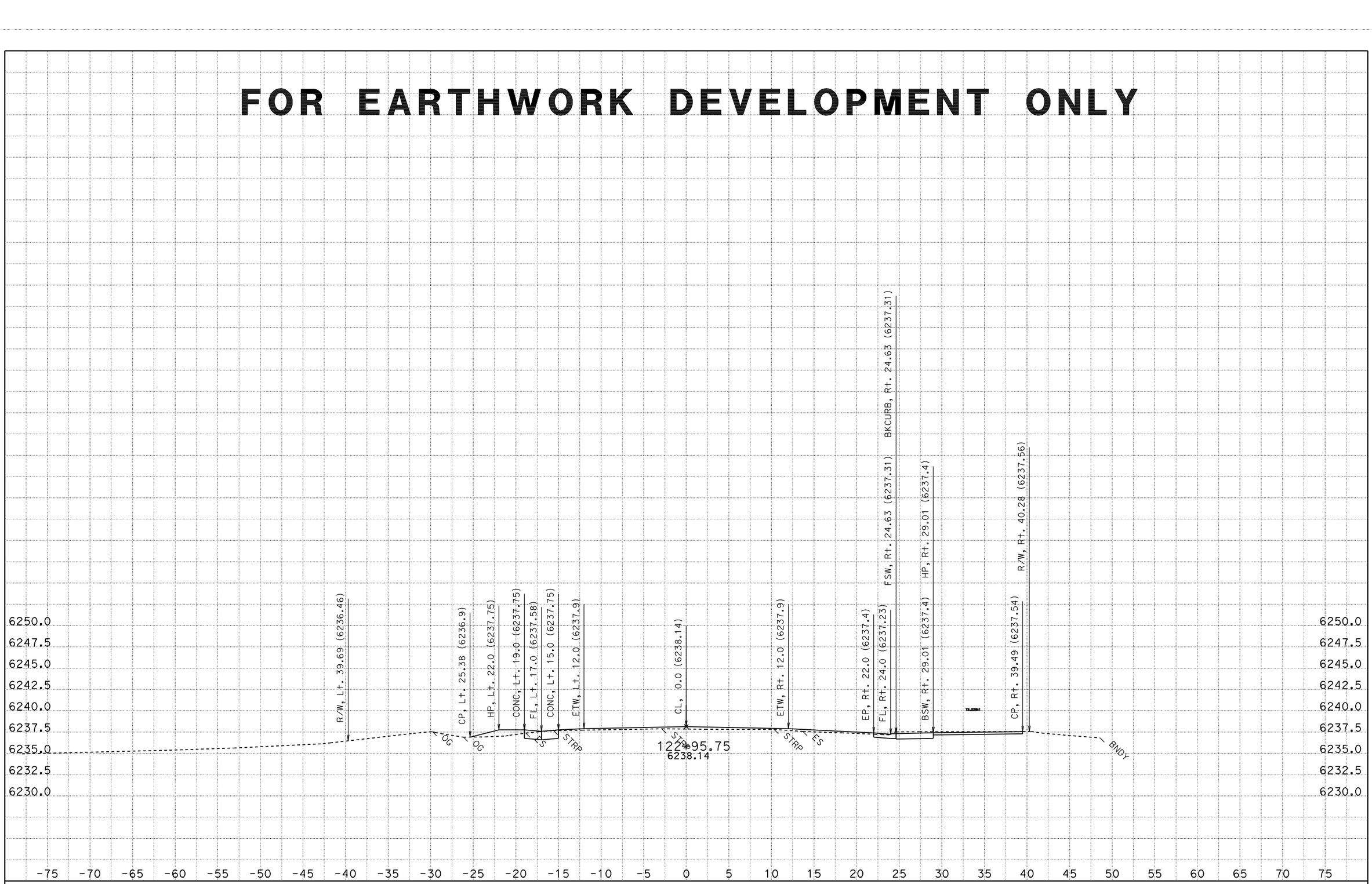

CONTRACT: 2a920

DATE: 8/15/2011

DIST/CO/RTE/PM: 03-ED,Pla 89 PM 27.2/27.4,0.0/T8.5

KC Project: 2A920FT

File: H:\Pla89\2A920FT\EAR\OUTPUT\11200_22400.ear

SCALE: 1" = 5' Horiz.
1" = 5' Vert.

All Dimensions are US Survey Feet

A1

CROSS SECTIONS

SHEET 108 OF 1006

FOR EARTHWORK DEVELOPMENT ONLY

DATE: 8/15/2011
KC Project: 2A920FT
File: H:\Pla89\2A920FT\EAR\OUTPUT\11200_22400.ear

CONTRACT: 2a920
DIST/CO/RTE/PM: 03-ED,Pla 89 PM 27.2/27.4,0.0/T8.5

SCALE: 1" = 5' Horiz.
1" = 5' Vert.
All Dimensions are US Survey Feet

A1
CROSS SECTIONS
SHEET 109 OF 1006

FOR EARTHWORK DEVELOPMENT ONLY

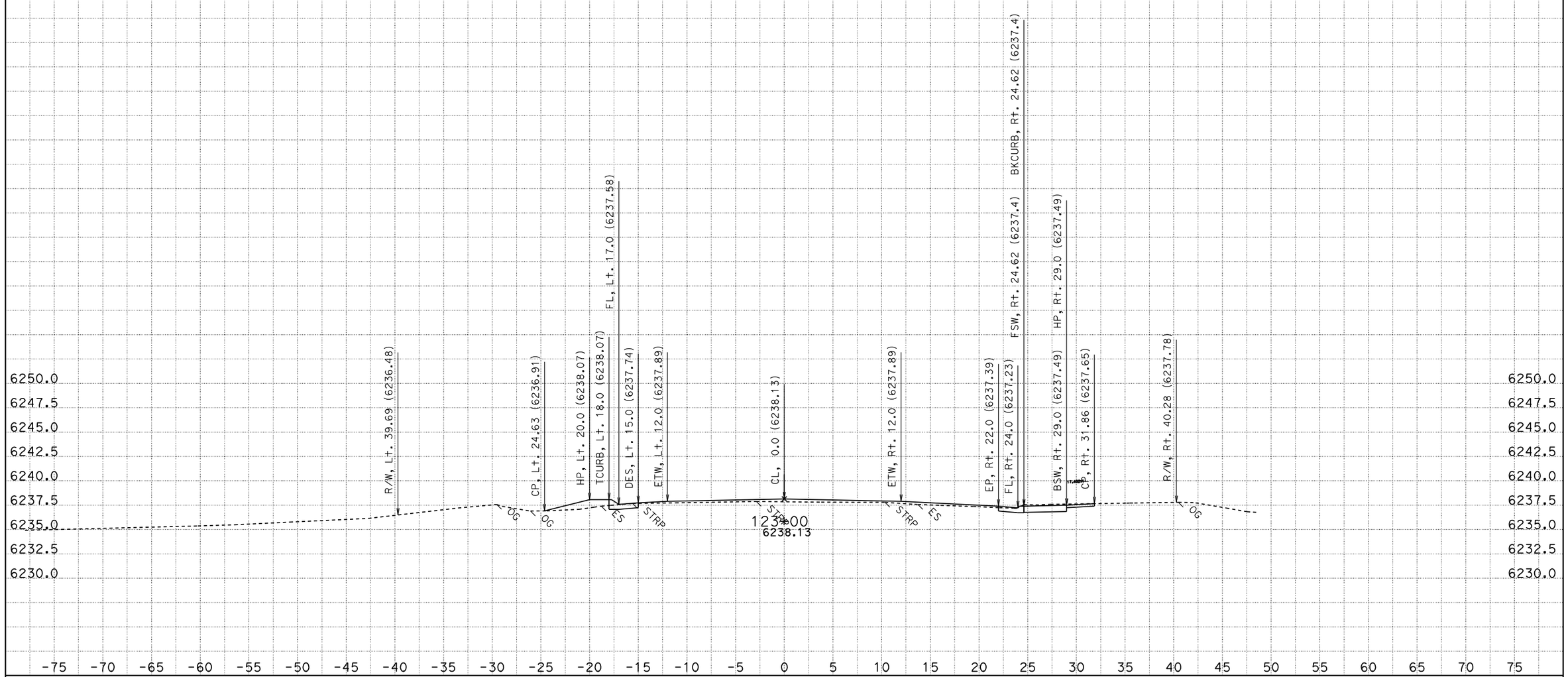

CONTRACT: 2a920

DATE: 8/15/2011

DIST/CO/RTE/PM: 03-ED,Pla 89 PM 27.2/27.4,0.0/T8.5

KC Project: 2A920FT File: H:\Pla89\2A920FT\EAR\OUTPUT\11200_22400.ear

SCALE: 1" = 5' Horiz.
1" = 5' Vert.

All Dimensions are US Survey Feet

A1

CROSS SECTIONS

SHEET 110 OF 1006

FOR EARTHWORK DEVELOPMENT ONLY

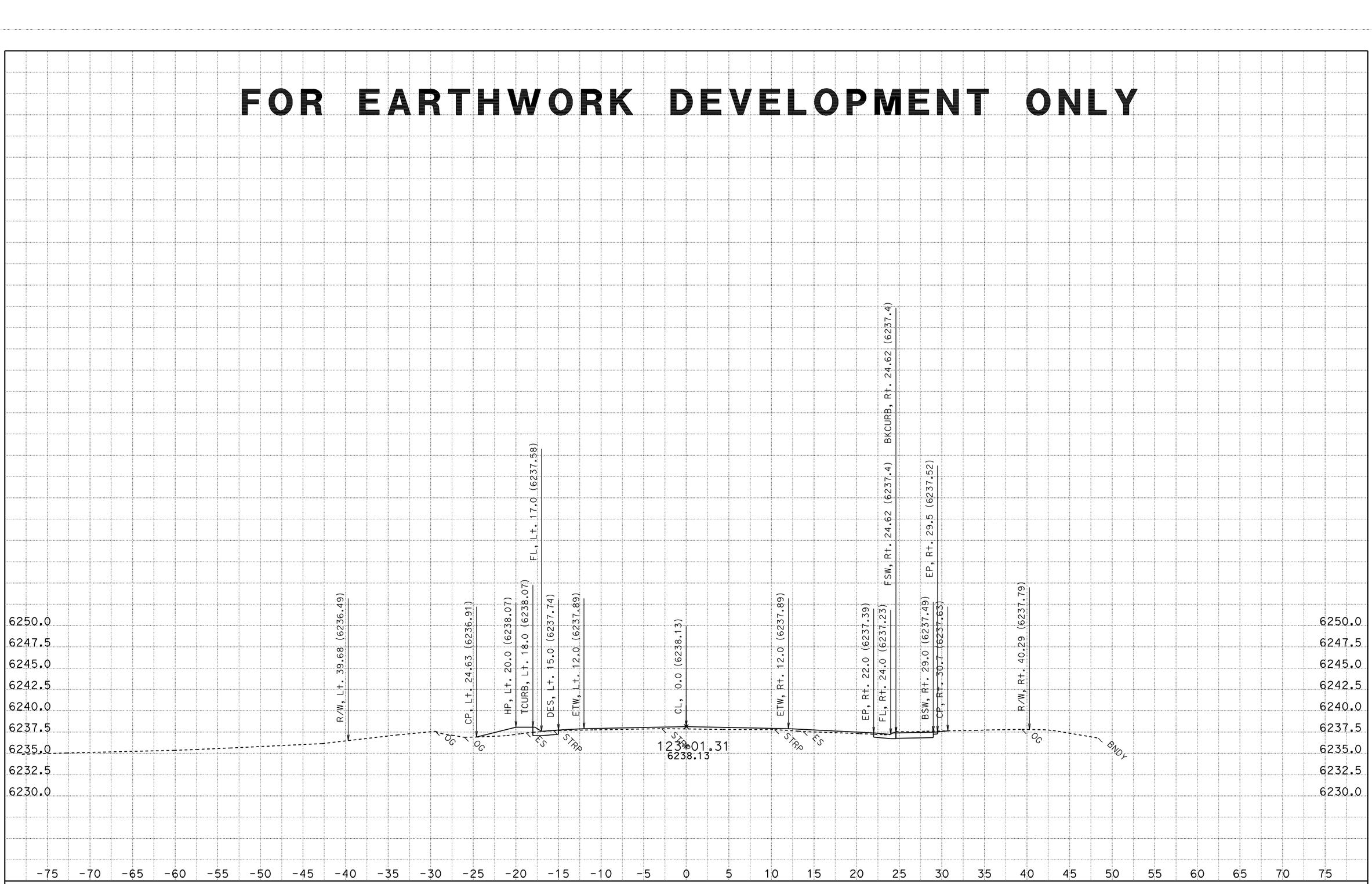

CONTRACT: 2a920

DATE: 8/15/2011

DIST/CO/RTE/PM: 03-ED,Pla 89 PM 27.2/27.4,0.0/T8.5

KC Project: 2A920FT File: H:\Pla89\2A920FT\EAR\OUTPUT\11200_22400.ear

SCALE: 1" = 5' Horiz.
1" = 5' Vert.

All Dimensions are US Survey Feet

A1

CROSS SECTIONS

SHEET 111 OF 1006

FOR EARTHWORK DEVELOPMENT ONLY

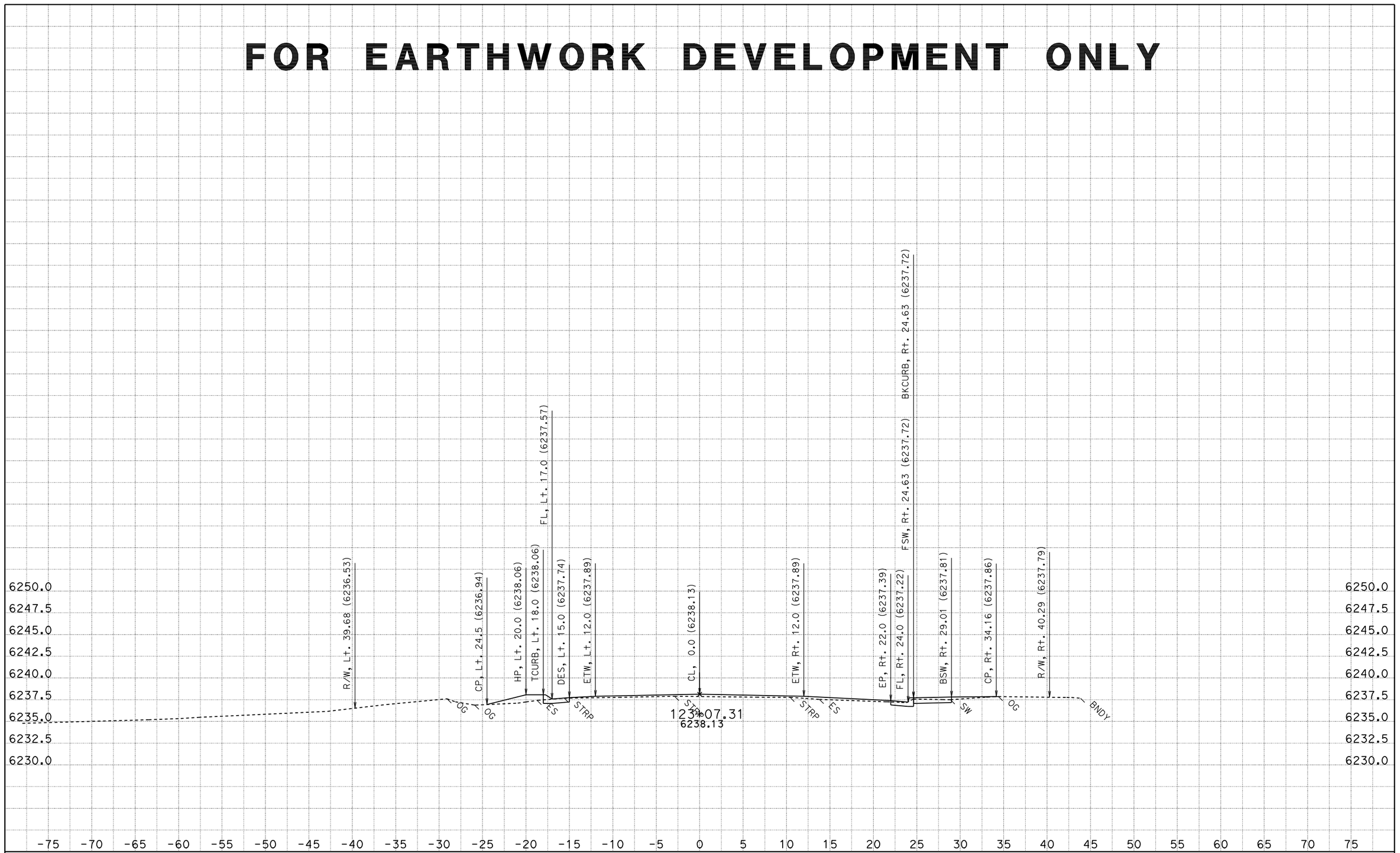

CONTRACT: 2a920

DATE: 8/15/2011

DIST/CO/RTE/PM: 03-ED,Pla 89 PM 27.2/27.4,0.0/T8.5

SCALE: 1" = 5' Horiz.
1" = 5' Vert.

A1

CROSS SECTIONS

KC Project: 2A920FT File: H:\Pla89\2A920FT\EAR\OUTPUT\11200_22400.ear

All Dimensions are US Survey Feet

FOR EARTHWORK DEVELOPMENT ONLY

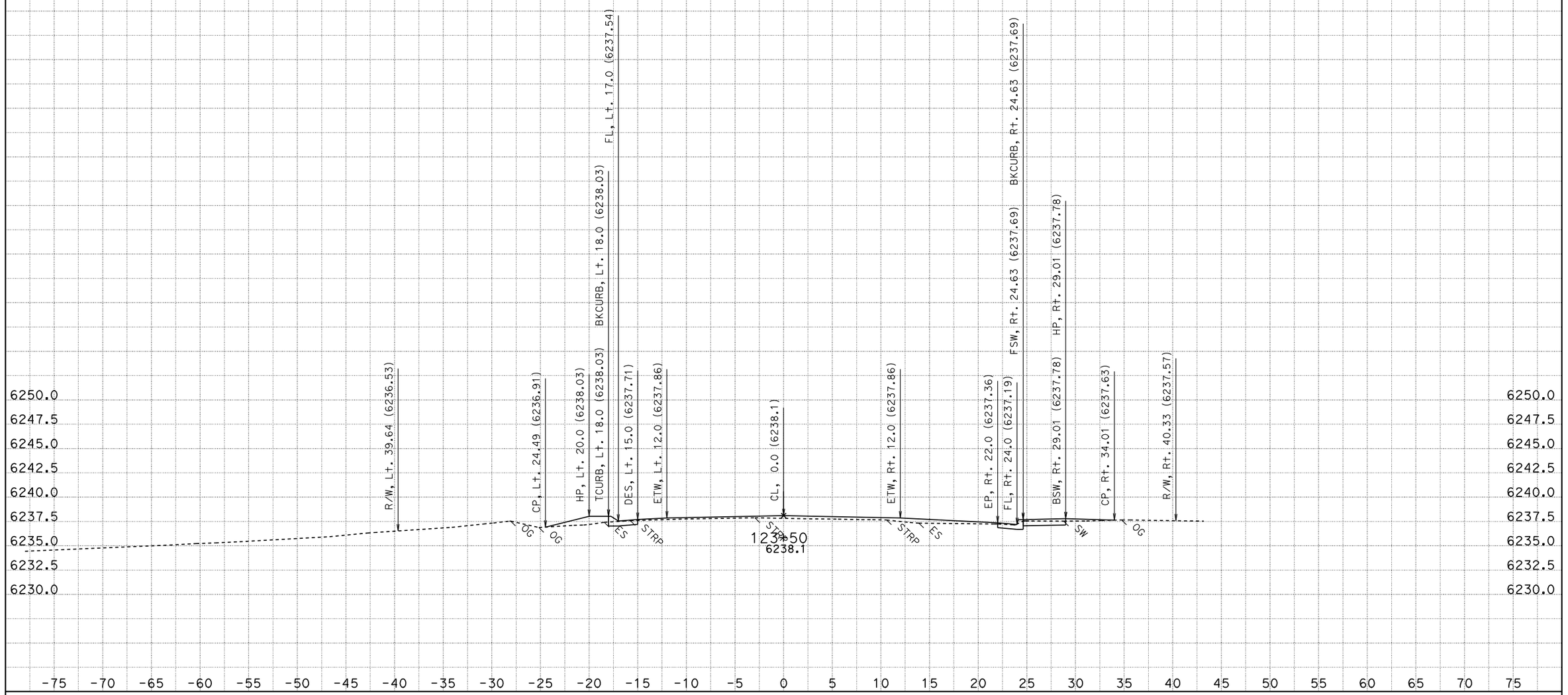

CONTRACT: 2a920

DATE: 8/15/2011

DIST/CO/RTE/PM: 03-ED,Pla 89 PM 27.2/27.4,0.0/T8.5

KC Project: 2A920FT

File: H:\Pla89\2A920FT\EAR\OUTPUT\11200_22400.ear

SCALE: 1" = 5' Horiz.
1" = 5' Vert.

All Dimensions are US Survey Feet

A1

CROSS SECTIONS

SHEET 113 OF 1006

FOR EARTHWORK DEVELOPMENT ONLY

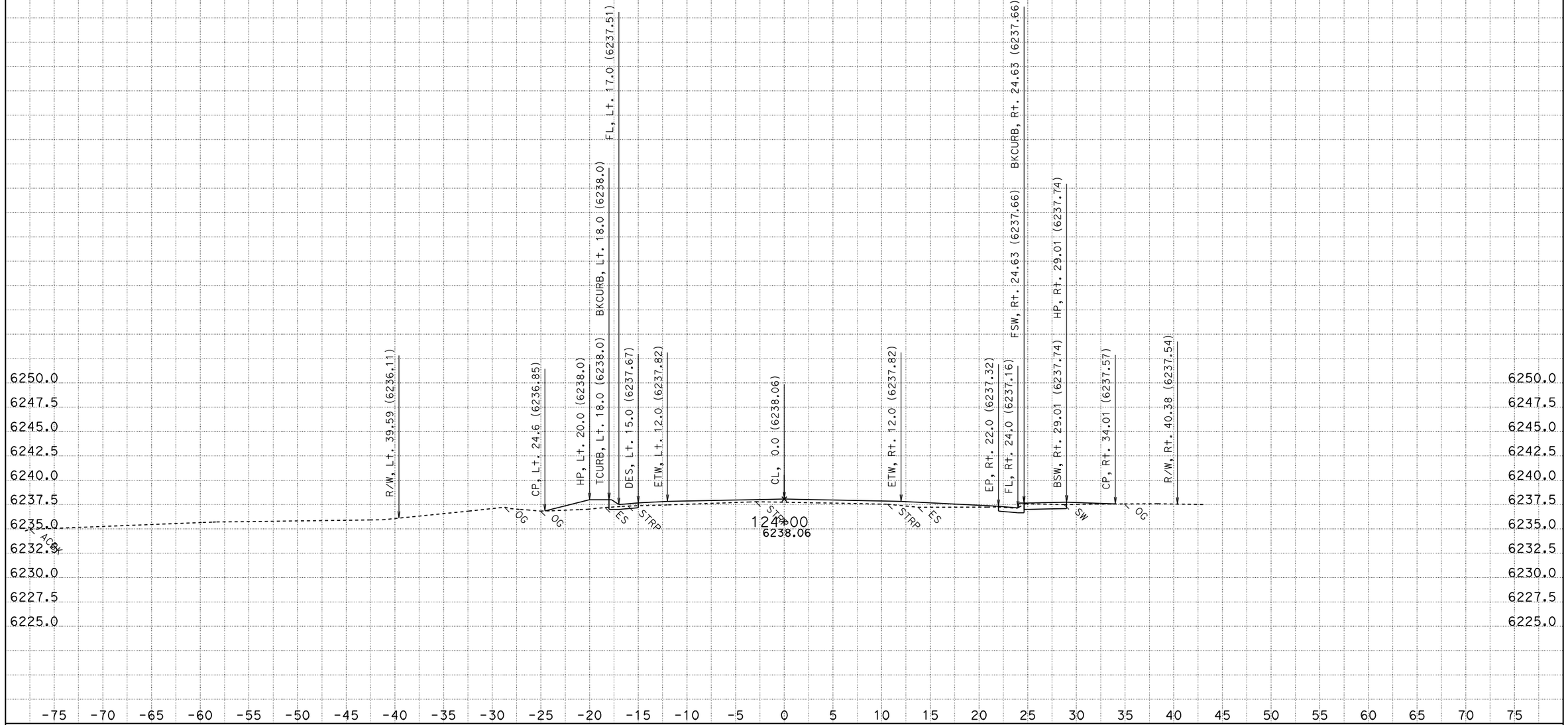

DATE: 8/15/2011

KC Project: 2A920FT

CONTRACT: 2a920

DIST/CO/RTE/PM: 03-ED,Pla 89 PM 27.2/27.4,0.0/T8.5

File: H:\Pla89\2A920FT\EAR\OUTPUT\11200_22400.ear

SCALE: 1" = 5' Horiz.
1" = 5' Vert.

All Dimensions are US Survey Feet

A1

CROSS SECTIONS

SHEET 114 OF 1006

FOR EARTHWORK DEVELOPMENT ONLY

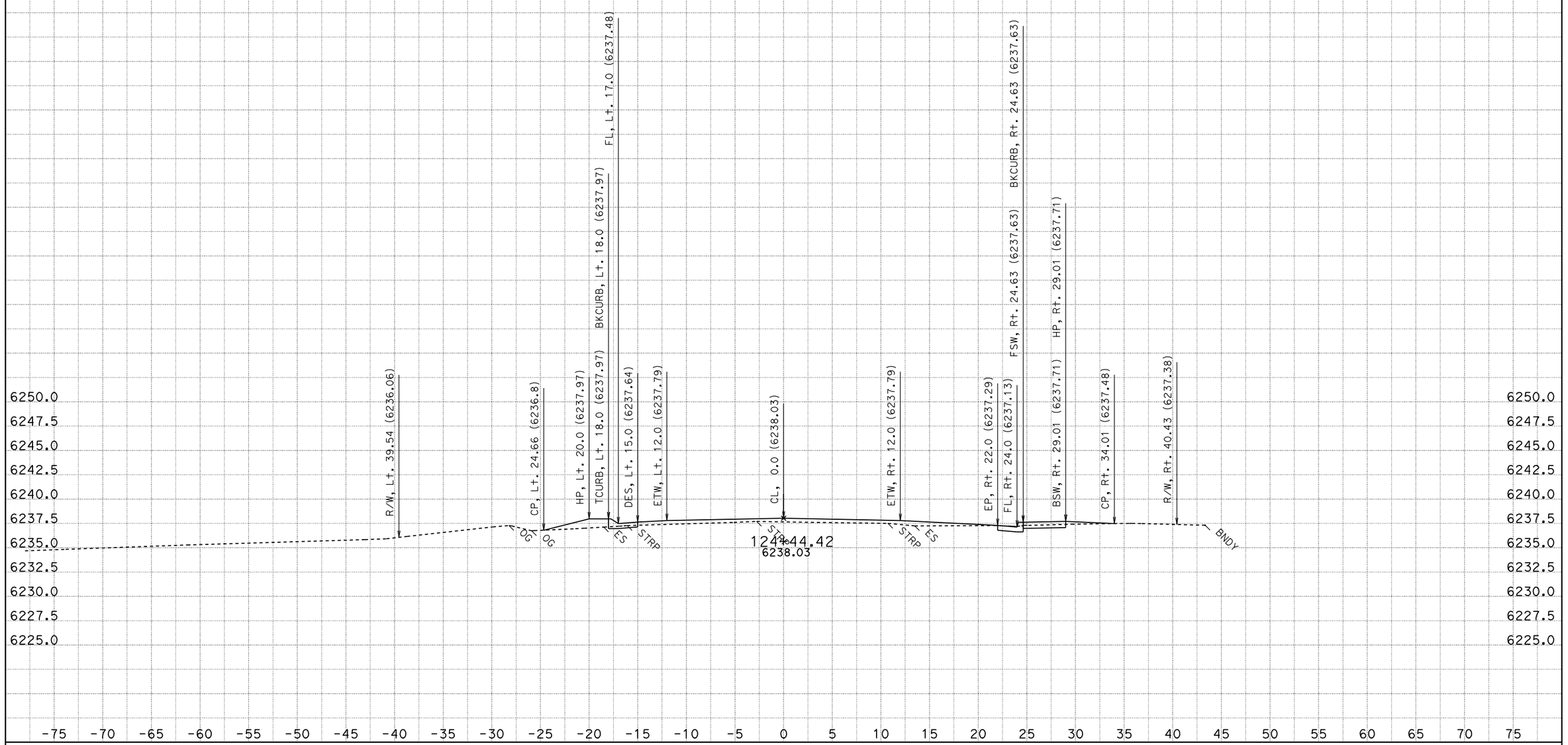

CONTRACT: 2a920

DATE: 8/15/2011

DIST/CO/RTE/PM: 03-ED,Pla 89 PM 27.2/27.4,0.0/T8.5

KC Project: 2A920FT

File: H:\Pla89\2A920FT\EAR\OUTPUT\11200_22400.ear

SCALE: 1" = 5' Horiz.
1" = 5' Vert.

All Dimensions are US Survey Feet

A1
CROSS SECTIONS
SHEET 115 OF 1006

FOR EARTHWORK DEVELOPMENT ONLY

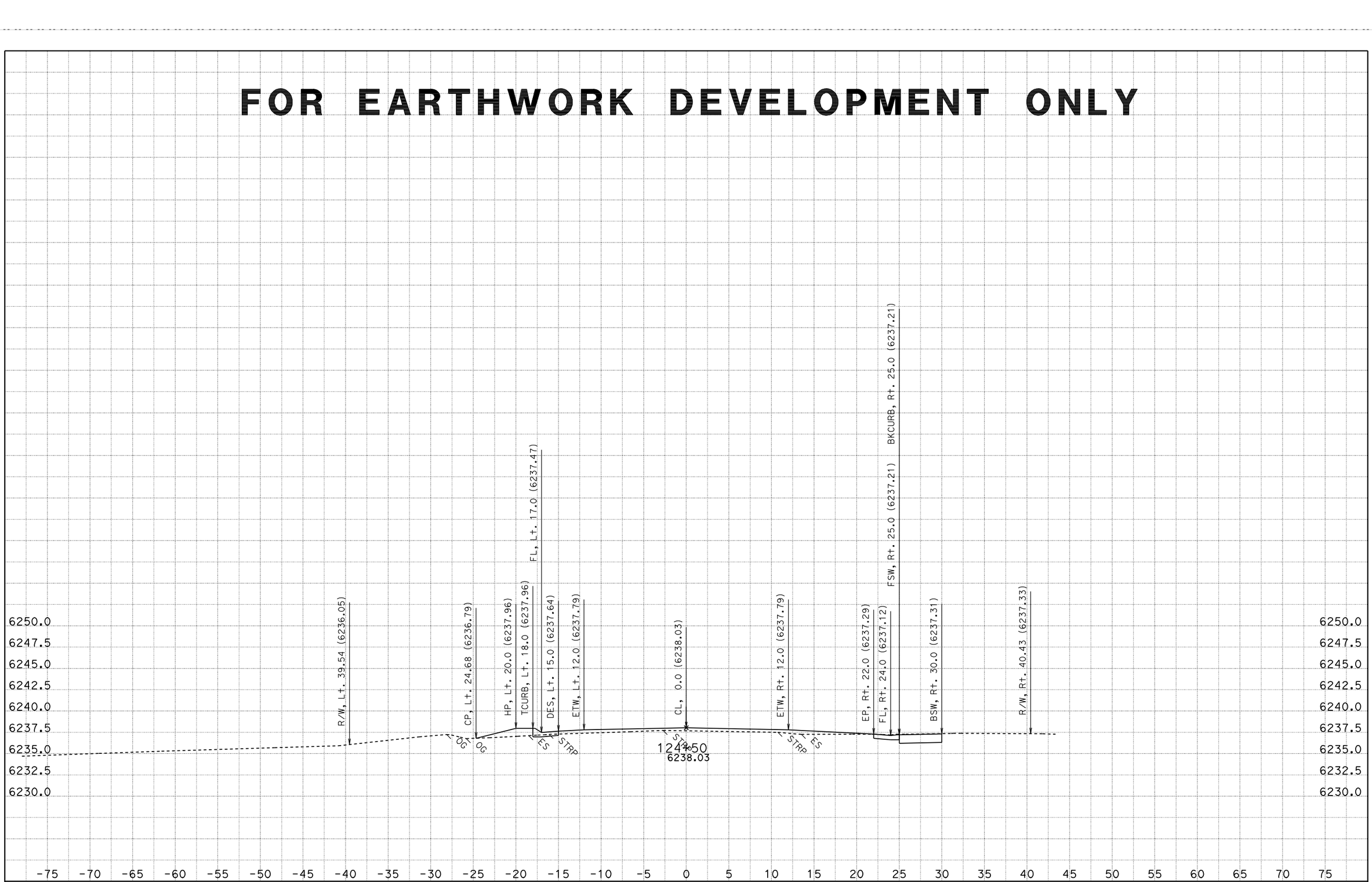

DATE: 8/15/2011

KC Project: 2A920FT

File: H:\Pla89\2A920FT\EAR\OUTPUT\11200_22400.ear

CONTRACT: 2a920

DIST/CO/RTE/PM: 03-ED,Pla 89 PM 27.2/27.4,0.0/T8.5

SCALE: 1" = 5' Horiz.
1" = 5' Vert.

All Dimensions are US Survey Feet

A1

CROSS SECTIONS

SHEET 116 OF 1006

FOR EARTHWORK DEVELOPMENT ONLY

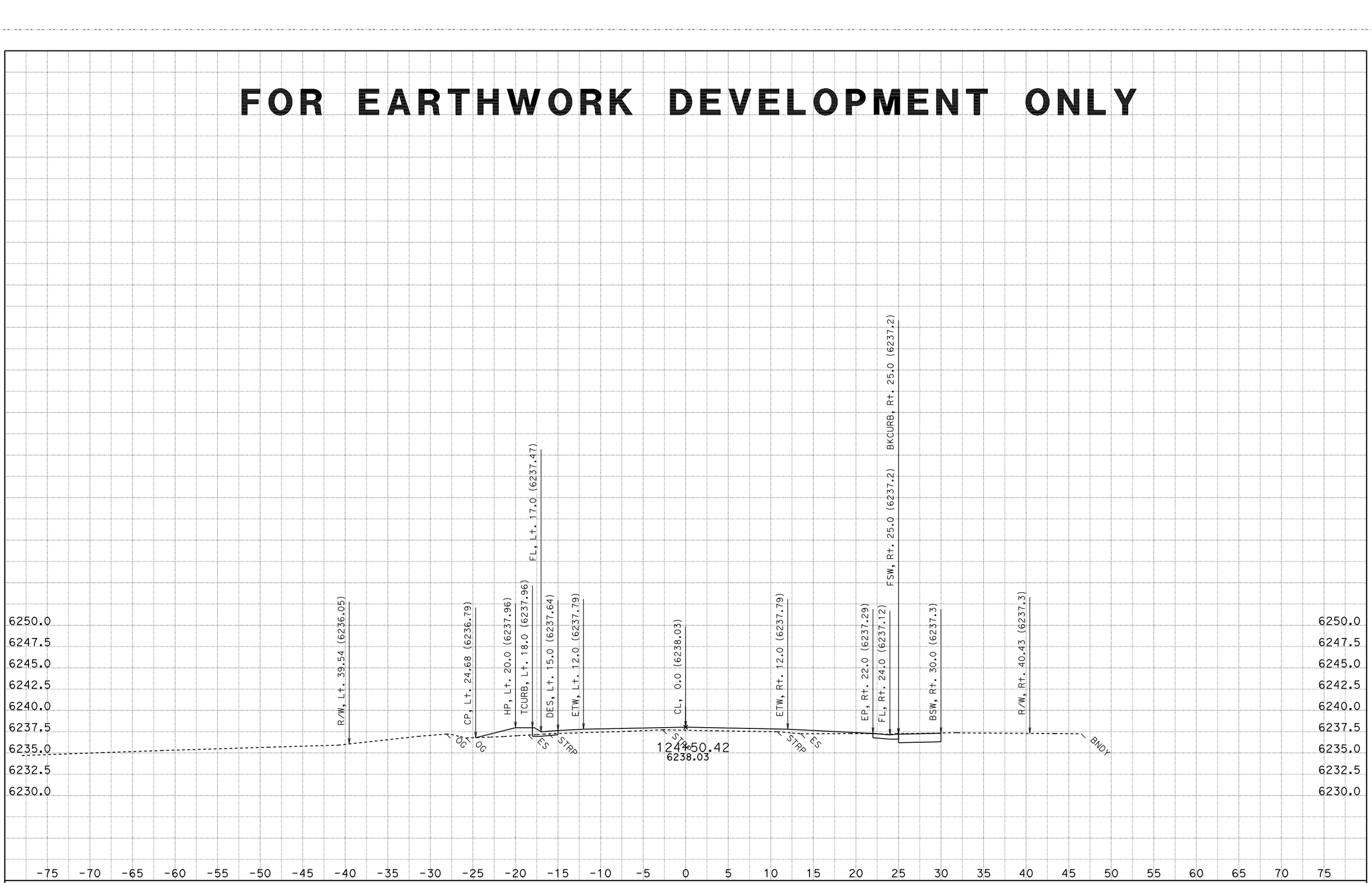

CONTRACT: 2a920

DATE: 8/15/2011

DIST/CO/RTE/PM: 03-ED,Pla 89 PM 27.2/27.4,0.0/T8.5

KC Project: 2A920FT File: H:\Pla89\2A920FT\EAR\OUTPUT\11200_22400.ear

SCALE: 1" = 5' Horiz.
1" = 5' Vert.

All Dimensions are US Survey Feet

A1
CROSS SECTIONS
SHEET 117 OF 1006

FOR EARTHWORK DEVELOPMENT ONLY

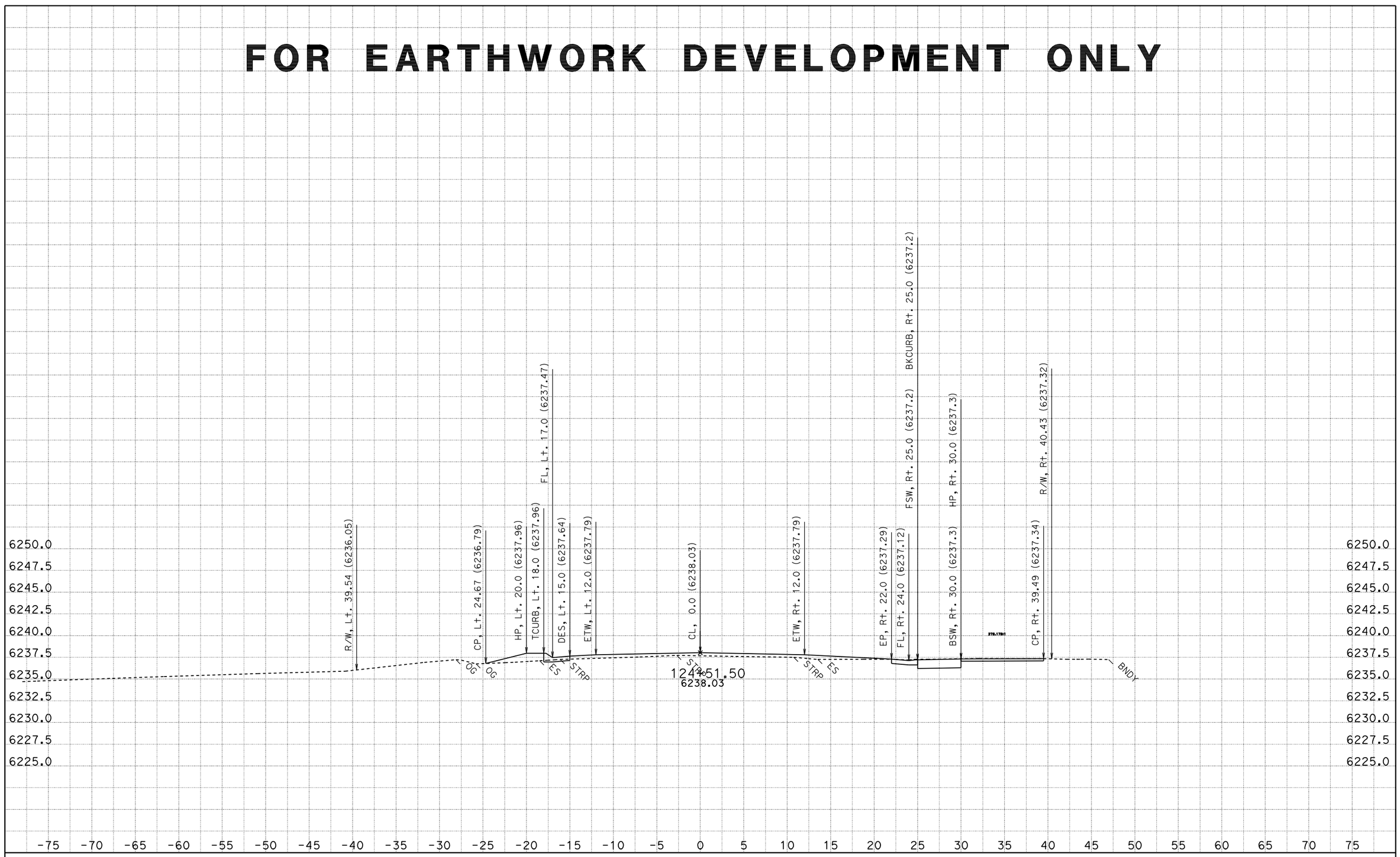

DATE: 8/15/2011
KC Project: 2A920FT

CONTRACT: 2a920
DIST/CO/RTE/PM: 03-ED,Pla 89 PM 27.2/27.4,0.0/T8.5
File: H:\Pla89\2A920FT\EAR\OUTPUT\11200_22400.ear

SCALE: 1" = 5' Horiz.
1" = 5' Vert.
All Dimensions are US Survey Feet

A1
CROSS SECTIONS
SHEET 118 OF 1006

FOR EARTHWORK DEVELOPMENT ONLY

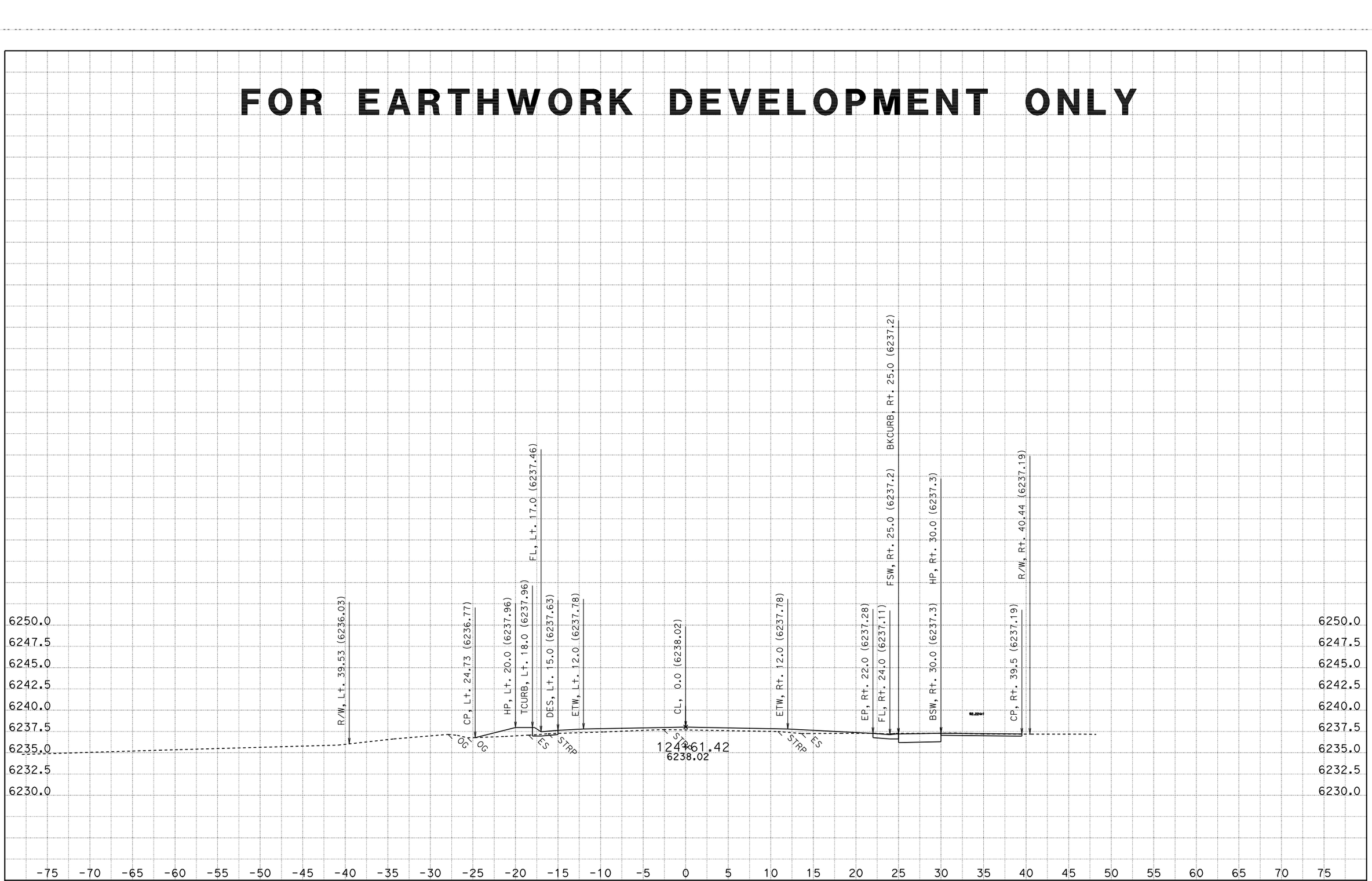

CONTRACT: 2a920

DATE: 8/15/2011

DIST/CO/RTE/PM: 03-ED,Pla 89 PM 27.2/27.4,0.0/T8.5

KC Project: 2A920FT File: H:\Pla89\2A920FT\EAR\OUTPUT\11200_22400.ear

SCALE: 1" = 5' Horiz.
1" = 5' Vert.

All Dimensions are US Survey Feet

A1

CROSS SECTIONS

SHEET 119 OF 1006

FOR EARTHWORK DEVELOPMENT ONLY

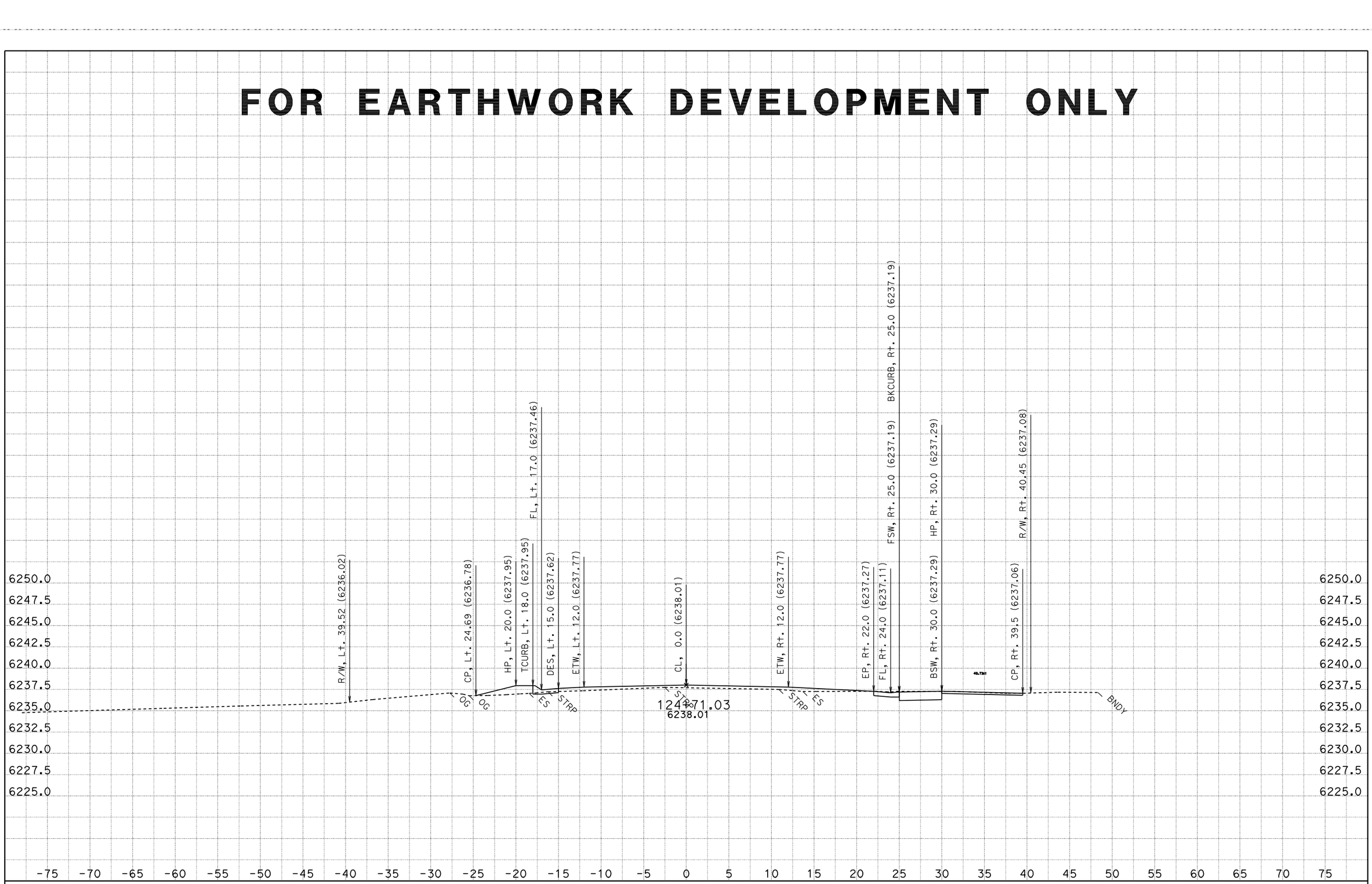

DATE: 8/15/2011
KC Project: 2A920FT

CONTRACT: 2a920
DIST/CO/RTE/PM: 03-ED,Pla 89 PM 27.2/27.4,0.0/T8.5
File: H:\Pla89\2A920FT\EAR\OUTPUT\11200_22400.ear

SCALE: 1" = 5' Horiz.
1" = 5' Vert.

All Dimensions are US Survey Feet

A1
CROSS SECTIONS
SHEET 120 OF 1006

FOR EARTHWORK DEVELOPMENT ONLY

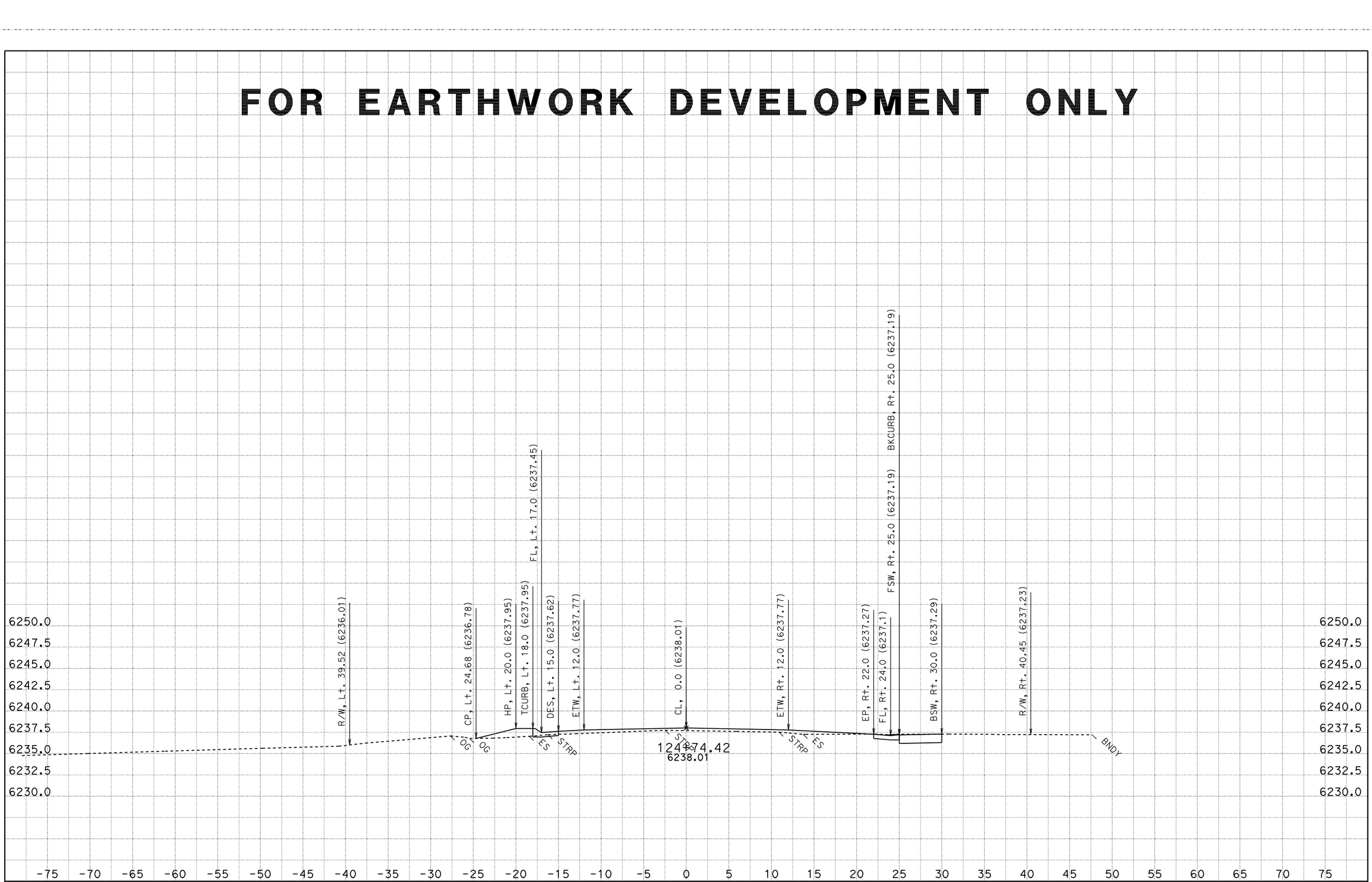

DATE: 8/15/2011

KC Project: 2A920FT

File: H:\Pla89\2A920FT\EAR\OUTPUT\11200_22400.ear

CONTRACT: 2a920

DIST/CO/RTE/PM: 03-ED,Pla 89 PM 27.2/27.4,0.0/T8.5

SCALE: 1" = 5' Horiz.
1" = 5' Vert.

All Dimensions are US Survey Feet

A1

CROSS SECTIONS

SHEET 121 OF 1006

FOR EARTHWORK DEVELOPMENT ONLY

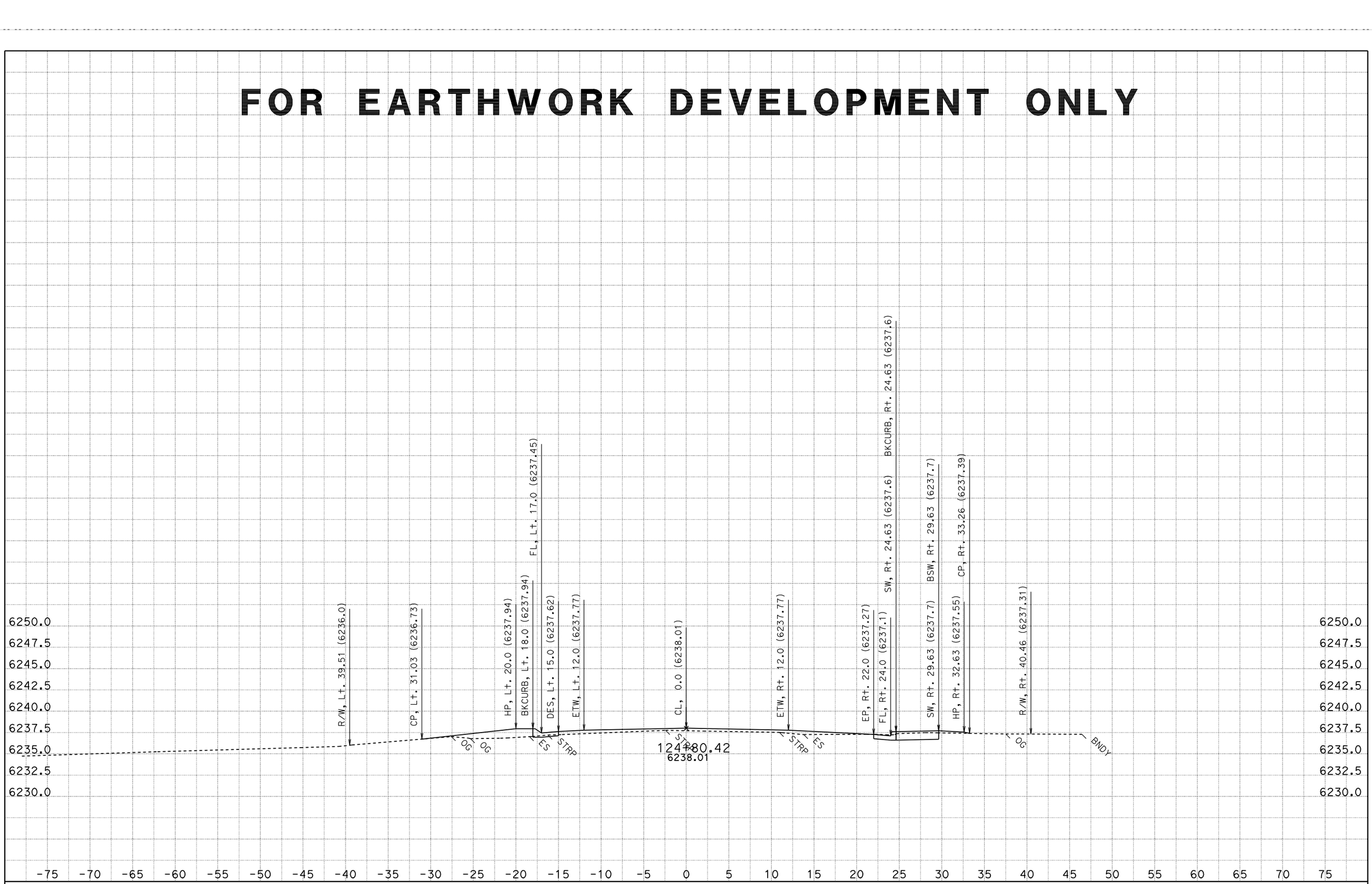

CONTRACT: 2a920

DATE: 8/15/2011

DIST/CO/RTE/PM: 03-ED,Pla 89 PM 27.2/27.4,0.0/T8.5

SCALE: 1" = 5' Horiz.
1" = 5' Vert.

A1

CROSS SECTIONS

KC Project: 2A920FT

File: H:\Pla89\2A920FT\EAR\OUTPUT\11200_22400.ear

All Dimensions are US Survey Feet

SHEET 122 OF 1006

FOR EARTHWORK DEVELOPMENT ONLY

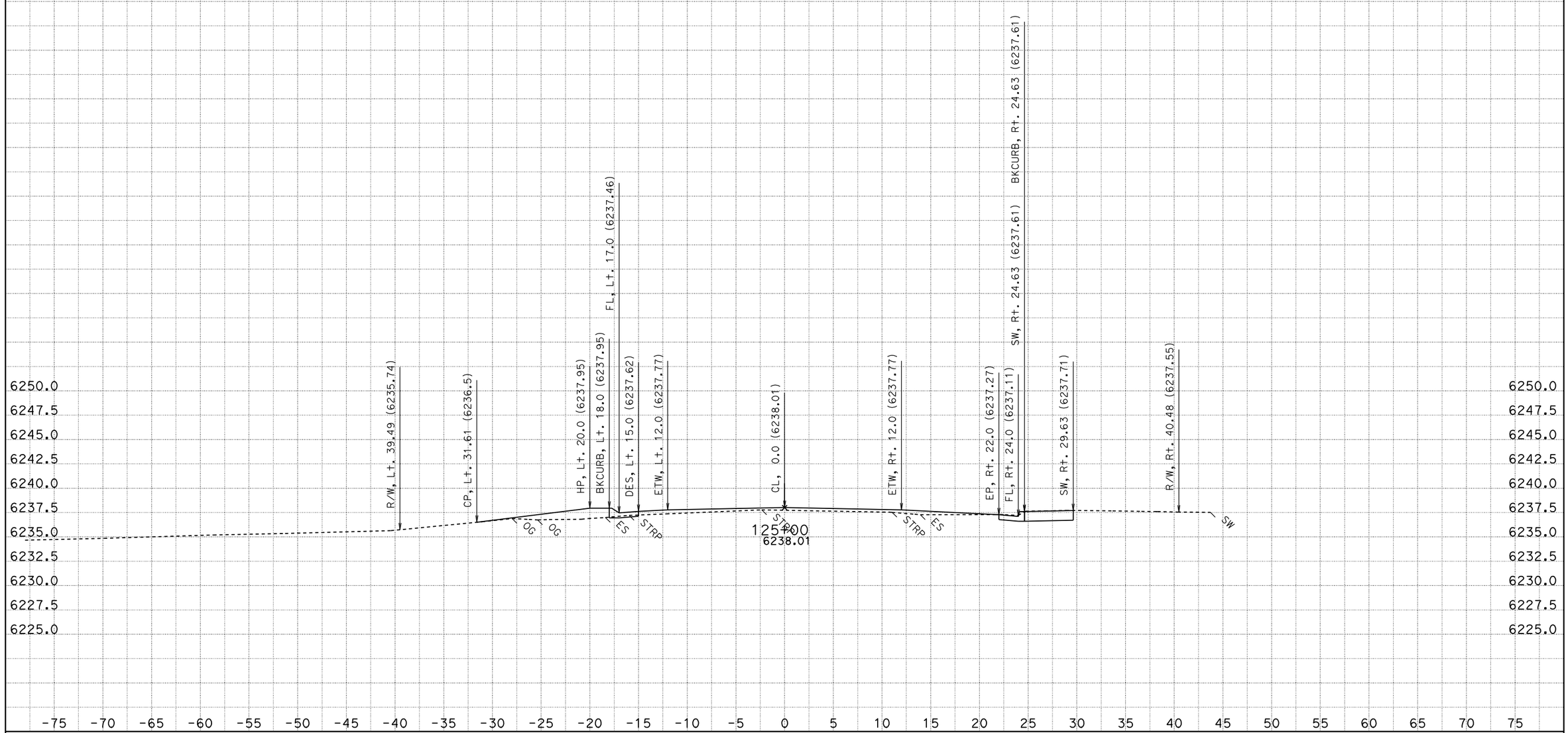

DATE: 8/15/2011
KC Project: 2A920FT

CONTRACT: 2a920
DIST/CO/RTE/PM: 03-ED,Pla 89 PM 27.2/27.4,0.0/T8.5
File: H:\Pla89\2A920FT\EAR\OUTPUT\11200_22400.ear

SCALE: 1" = 5' Horiz.
1" = 5' Vert.
All Dimensions are US Survey Feet

A1
CROSS SECTIONS
SHEET 123 OF 1006

FOR EARTHWORK DEVELOPMENT ONLY

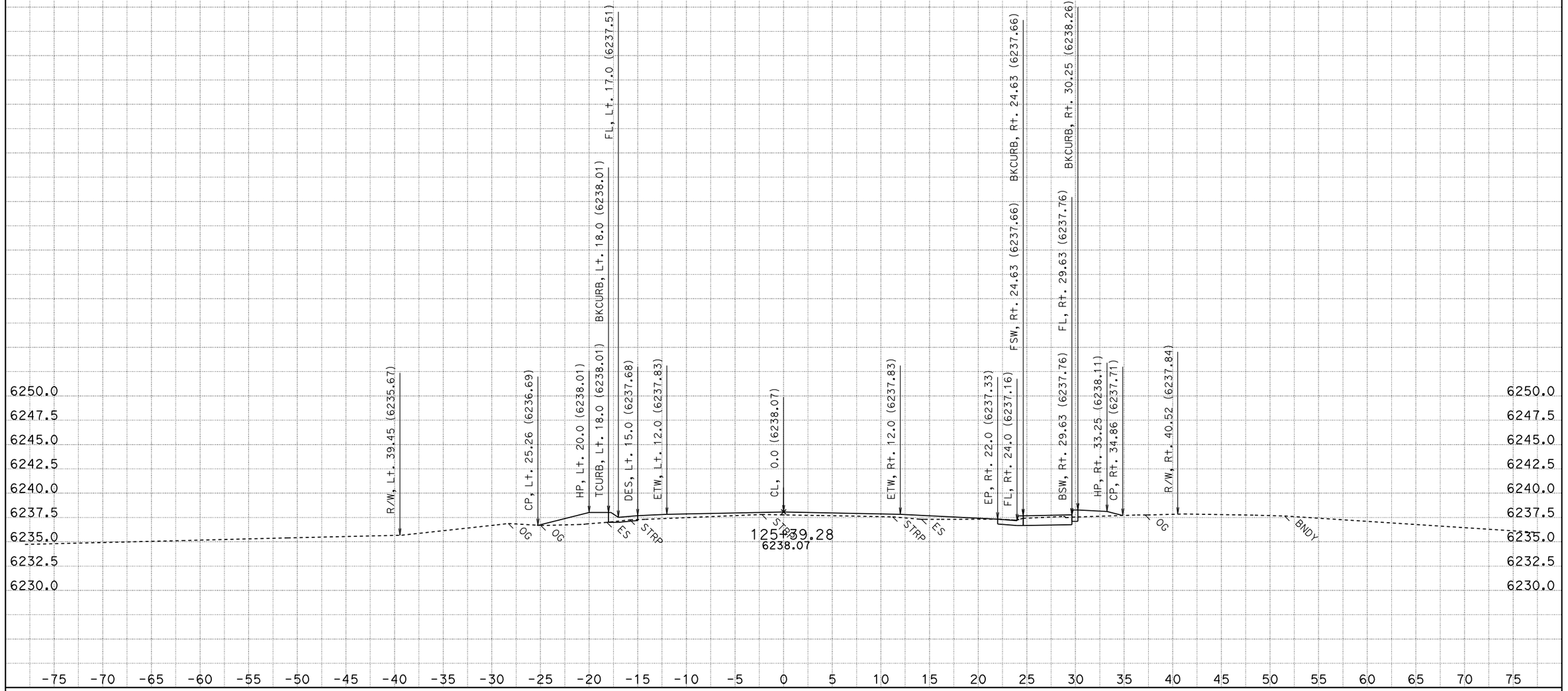

CONTRACT: 2a920

DATE: 8/15/2011

DIST/CO/RTE/PM: 03-ED,Pla 89 PM 27.2/27.4,0.0/T8.5

SCALE: 1" = 5' Horiz.
1" = 5' Vert.

A1

CROSS SECTIONS

KC Project: 2A920FT File: H:\Pla89\2A920FT\EAR\OUTPUT\11200_22400.ear

All Dimensions are US Survey Feet

FOR EARTHWORK DEVELOPMENT ONLY

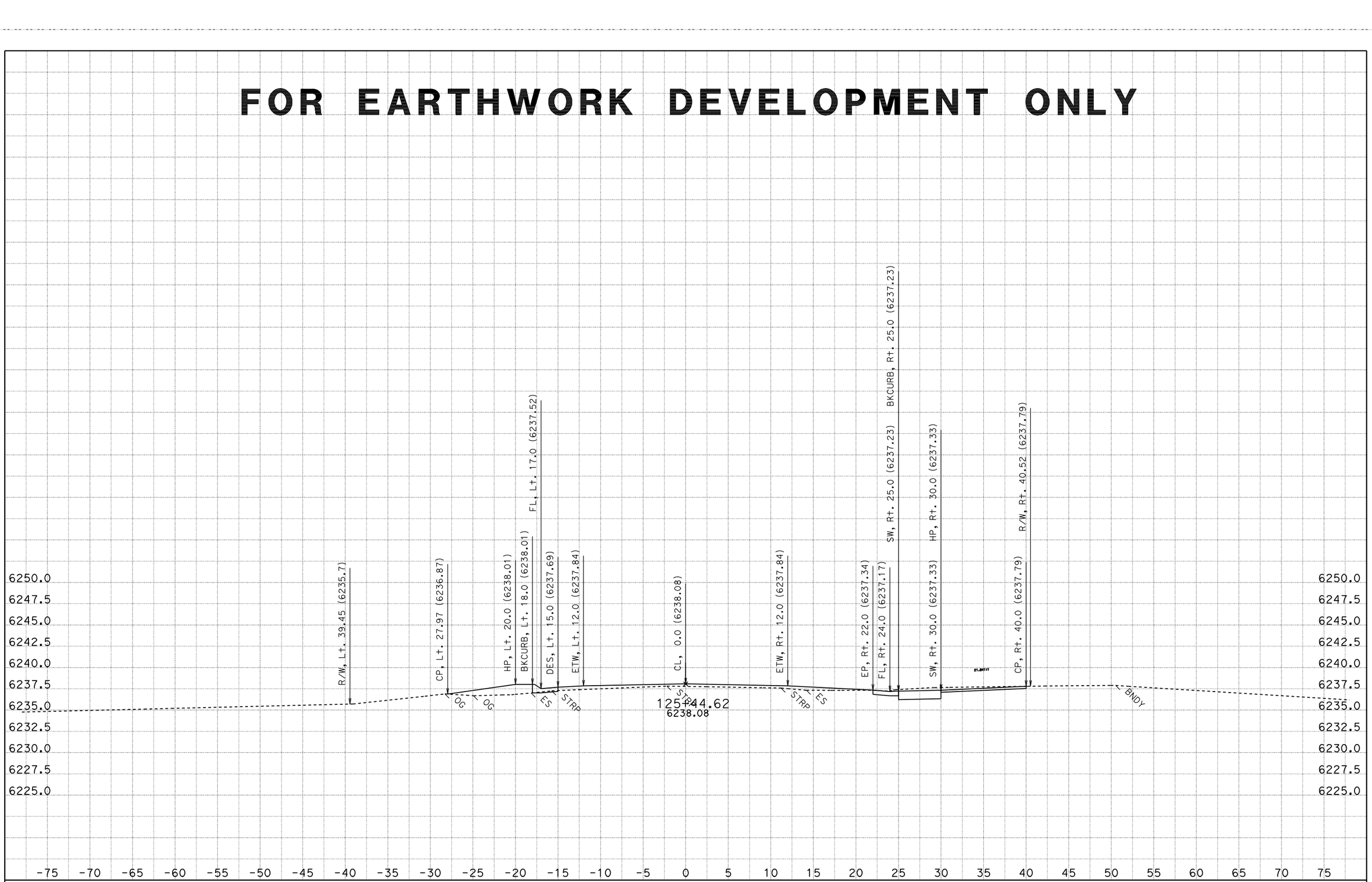

CONTRACT: 2a920

DATE: 8/15/2011

DIST/CO/RTE/PM: 03-ED,Pla 89 PM 27.2/27.4,0.0/T8.5

KC Project: 2A920FT File: H:\Pla89\2A920FT\EAR\OUTPUT\11200_22400.ear

SCALE: 1" = 5' Horiz.
1" = 5' Vert.

All Dimensions are US Survey Feet

A1
CROSS SECTIONS
SHEET 125 OF 1006

FOR EARTHWORK DEVELOPMENT ONLY

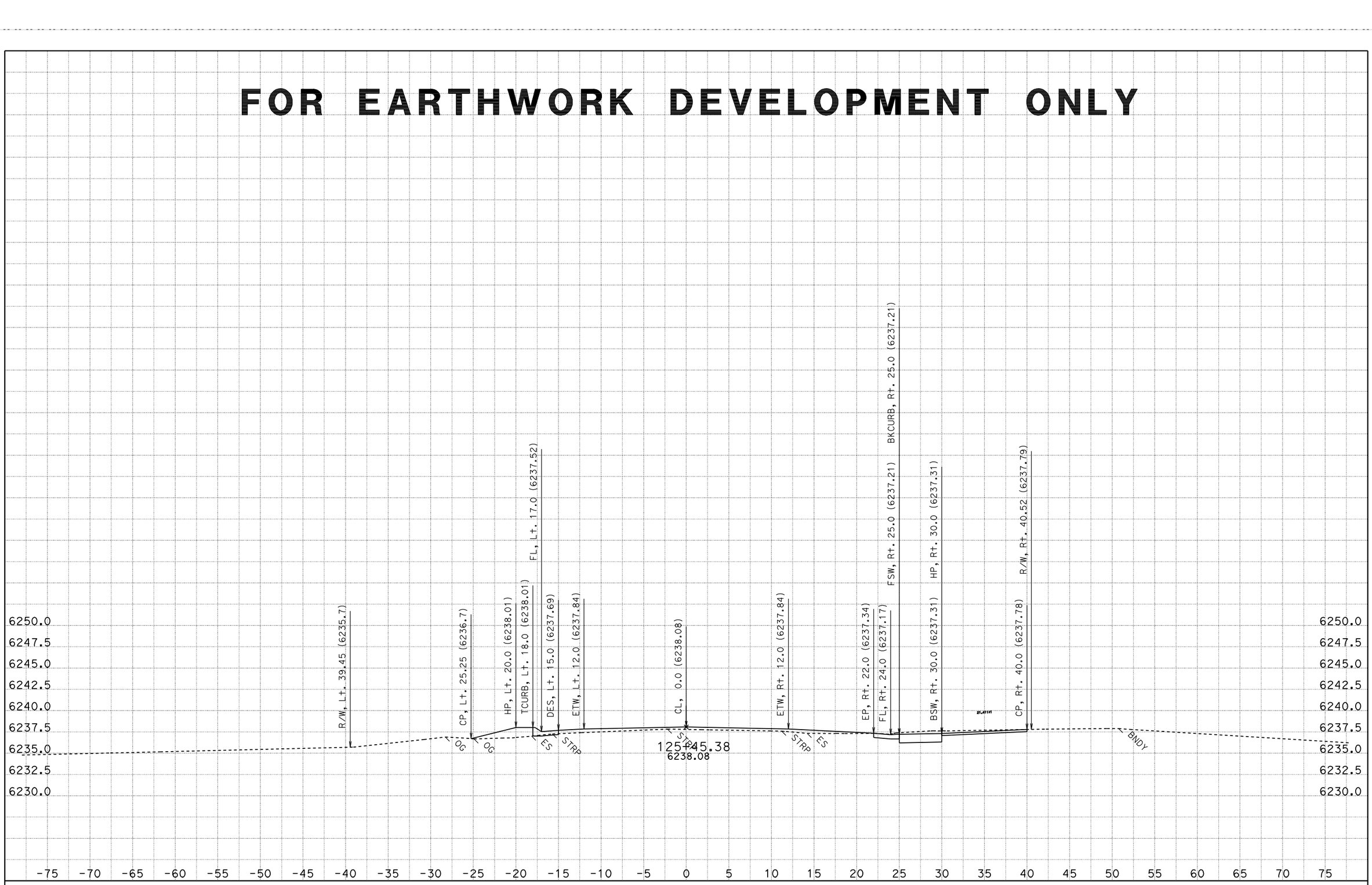

CONTRACT: 2a920

DATE: 8/15/2011

DIST/CO/RTE/PM: 03-ED,Pla 89 PM 27.2/27.4,0.0/T8.5

KC Project: 2A920FT

File: H:\Pla89\2A920FT\EAR\OUTPUT\11200_22400.ear

SCALE: 1" = 5' Horiz.
1" = 5' Vert.

All Dimensions are US Survey Feet

A1

CROSS SECTIONS

SHEET 126 OF 1006

FOR EARTHWORK DEVELOPMENT ONLY

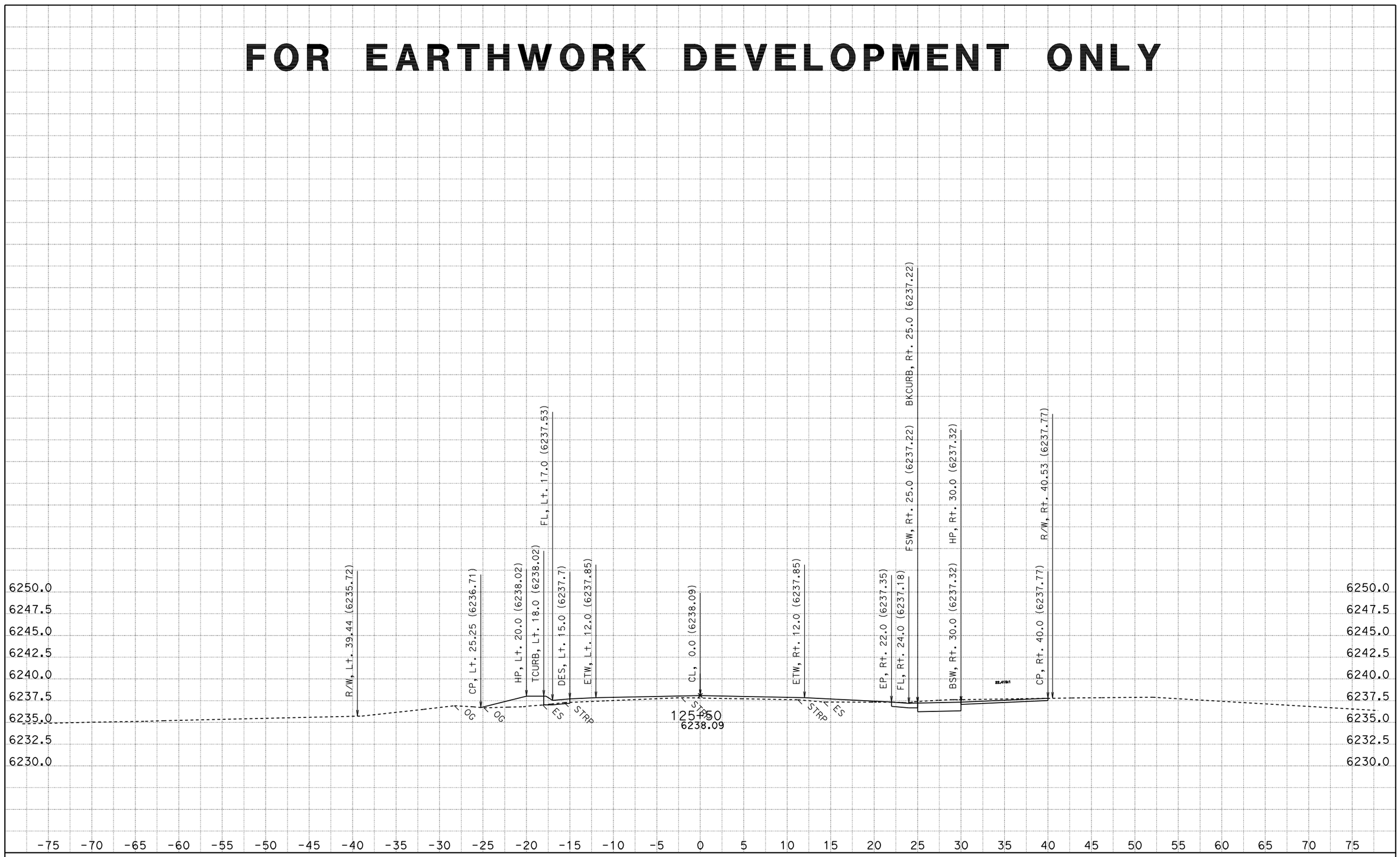

DATE: 8/15/2011
KC Project: 2A920FT
File: H:\Pla89\2A920FT\EAR\OUTPUT\11200_22400.ear

CONTRACT: 2a920
DIST/CO/RTE/PM: 03-ED,Pla 89 PM 27.2/27.4,0.0/T8.5

SCALE: 1" = 5' Horiz.
1" = 5' Vert.

All Dimensions are US Survey Feet

A1
CROSS SECTIONS
SHEET 127 OF 1006

FOR EARTHWORK DEVELOPMENT ONLY

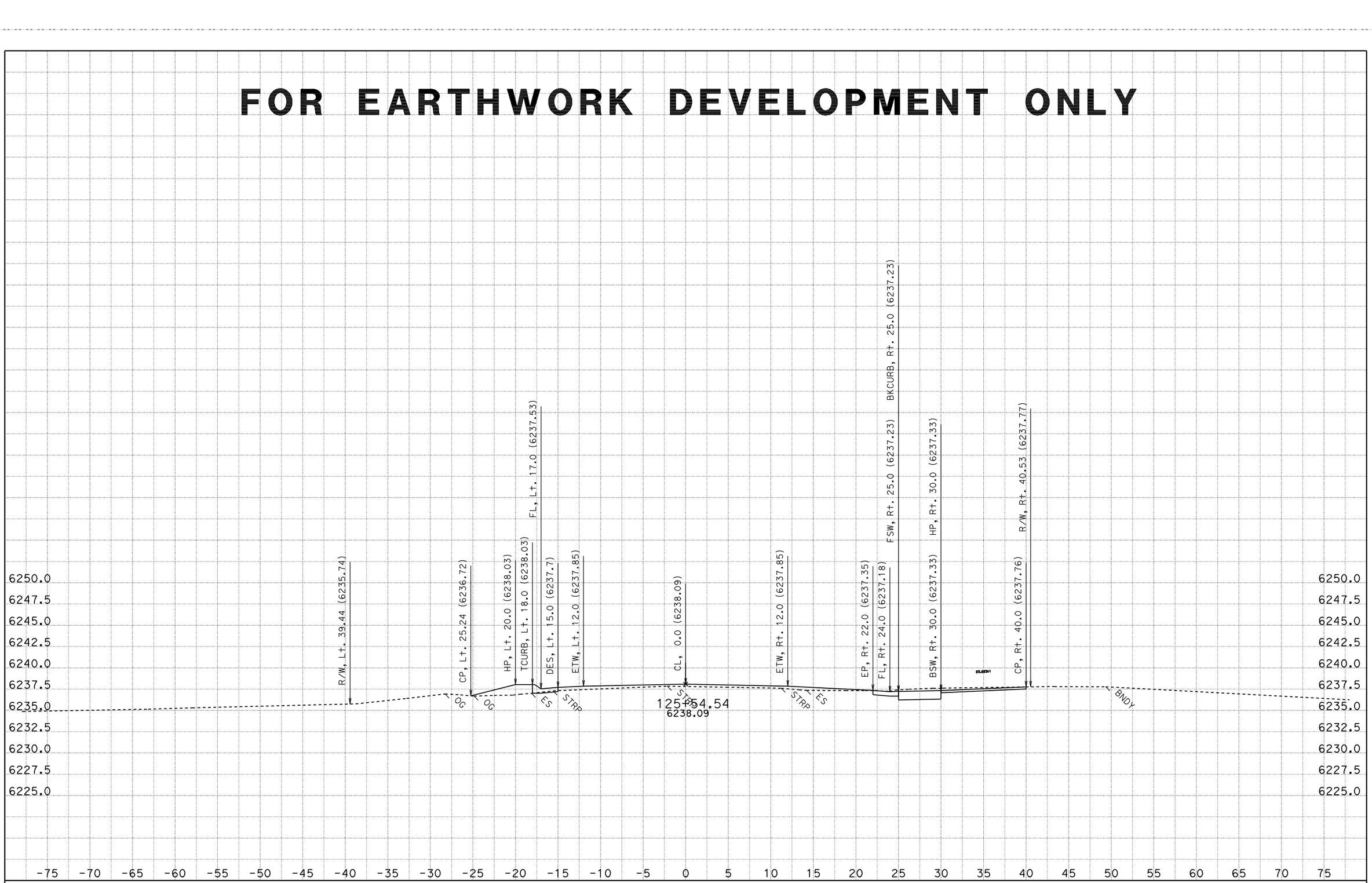

CONTRACT: 2a920

DATE: 8/15/2011

DIST/CO/RTE/PM: 03-ED,Pla 89 PM 27.2/27.4,0.0/T8.5

KC Project: 2A920FT File: H:\Pla89\2A920FT\EAR\OUTPUT\11200_22400.ear

SCALE: 1" = 5' Horiz.
1" = 5' Vert.

All Dimensions are US Survey Feet

A1

CROSS SECTIONS

SHEET 128 OF 1006

FOR EARTHWORK DEVELOPMENT ONLY

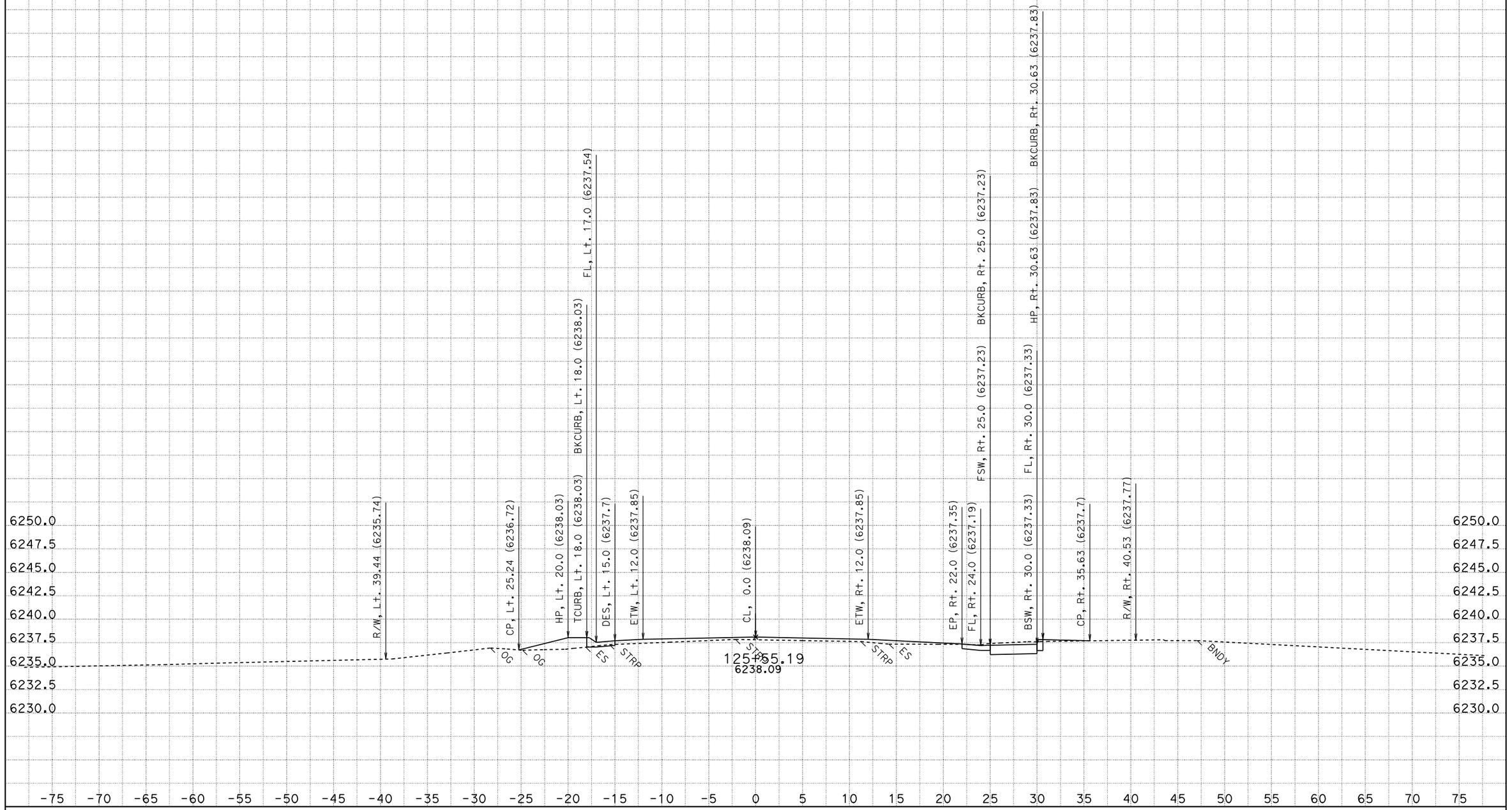

CONTRACT: 2a920

DATE: 8/15/2011

DIST/CO/RTE/PM: 03-ED,Pla 89 PM 27.2/27.4,0.0/T8.5

SCALE: 1" = 5' Horiz.
1" = 5' Vert.

A1

CROSS SECTIONS

KC Project: 2A920FT

File: H:\Pla89\2A920FT\EAR\OUTPUT\11200_22400.ear

All Dimensions are US Survey Feet

FOR EARTHWORK DEVELOPMENT ONLY

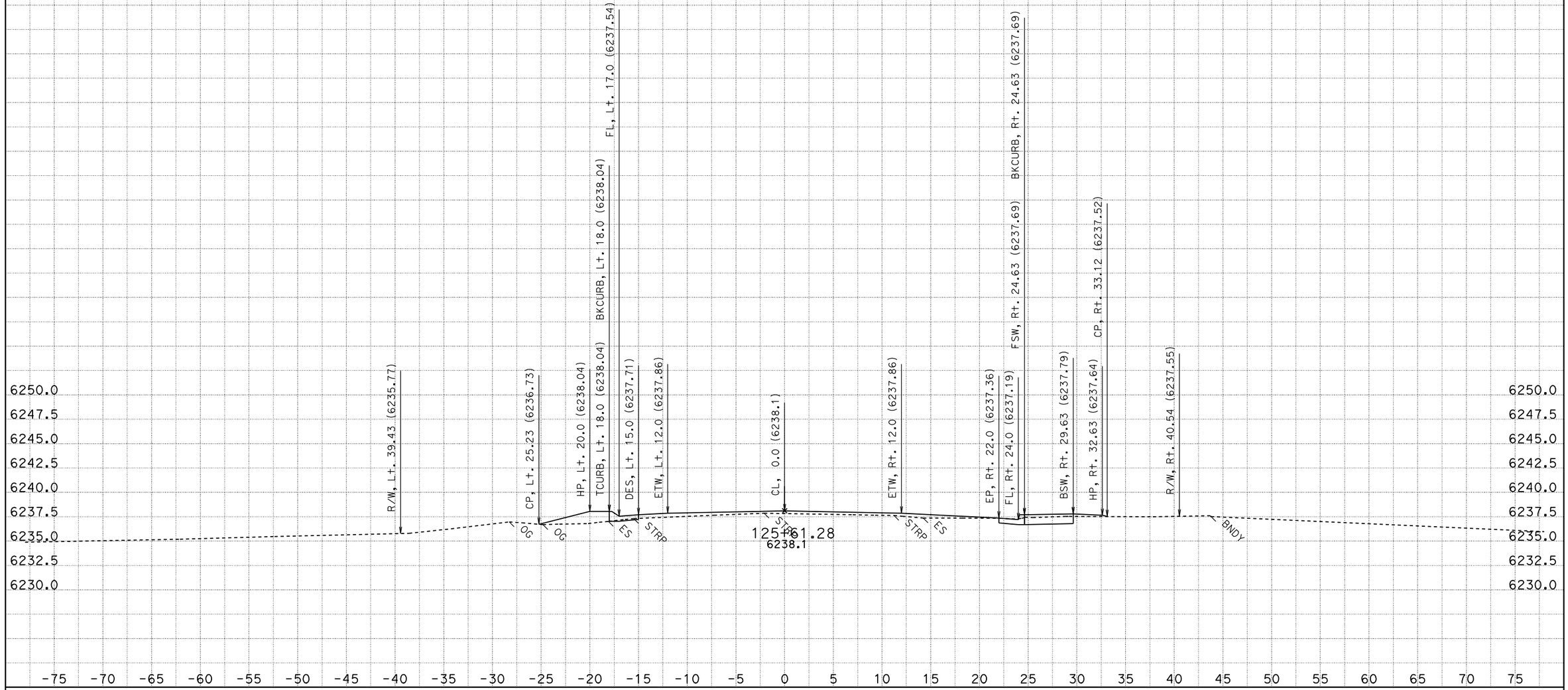

CONTRACT: 2a920

DATE: 8/15/2011

DIST/CO/RTE/PM: 03-ED,Pla 89 PM 27.2/27.4,0.0/T8.5

SCALE: 1" = 5' Horiz.
1" = 5' Vert.

A1

CROSS SECTIONS

KC Project: 2A920FT

File: H:\Pla89\2A920FT\EAR\OUTPUT\11200_22400.ear

All Dimensions are US Survey Feet

SHEET 130 OF 1006

FOR EARTHWORK DEVELOPMENT ONLY

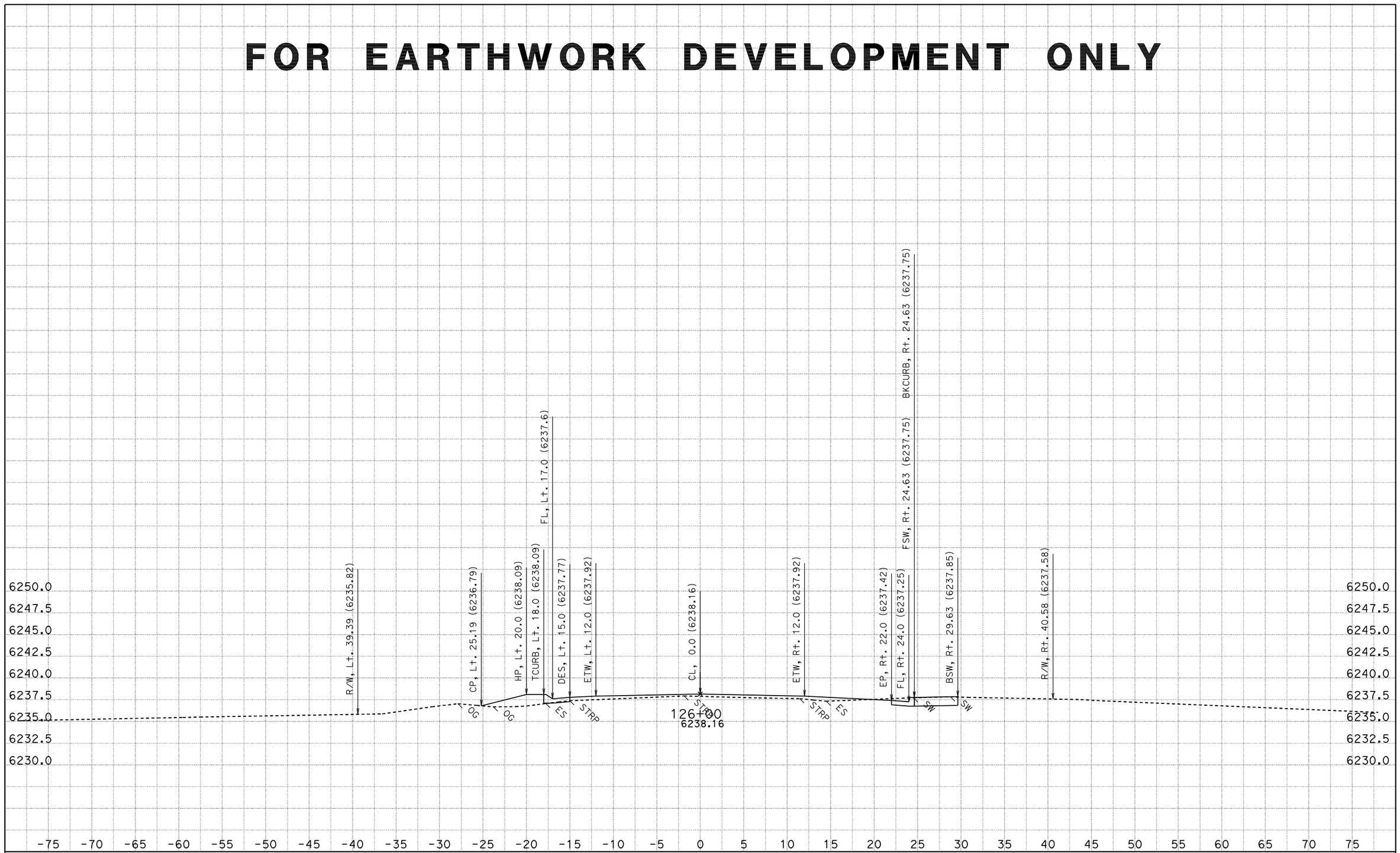

CONTRACT: 2a920

DATE: 8/15/2011

DIST/CO/RTE/PM: 03-ED,Pla 89 PM 27.2/27.4,0.0/T8.5

KC Project: 2A920FT File: H:\Pla89\2A920FT\EAR\OUTPUT\11200_22400.ear

SCALE: 1" = 5' Horiz.
1" = 5' Vert.

All Dimensions are US Survey Feet

A1

CROSS SECTIONS

SHEET 131 OF 1006

FOR EARTHWORK DEVELOPMENT ONLY

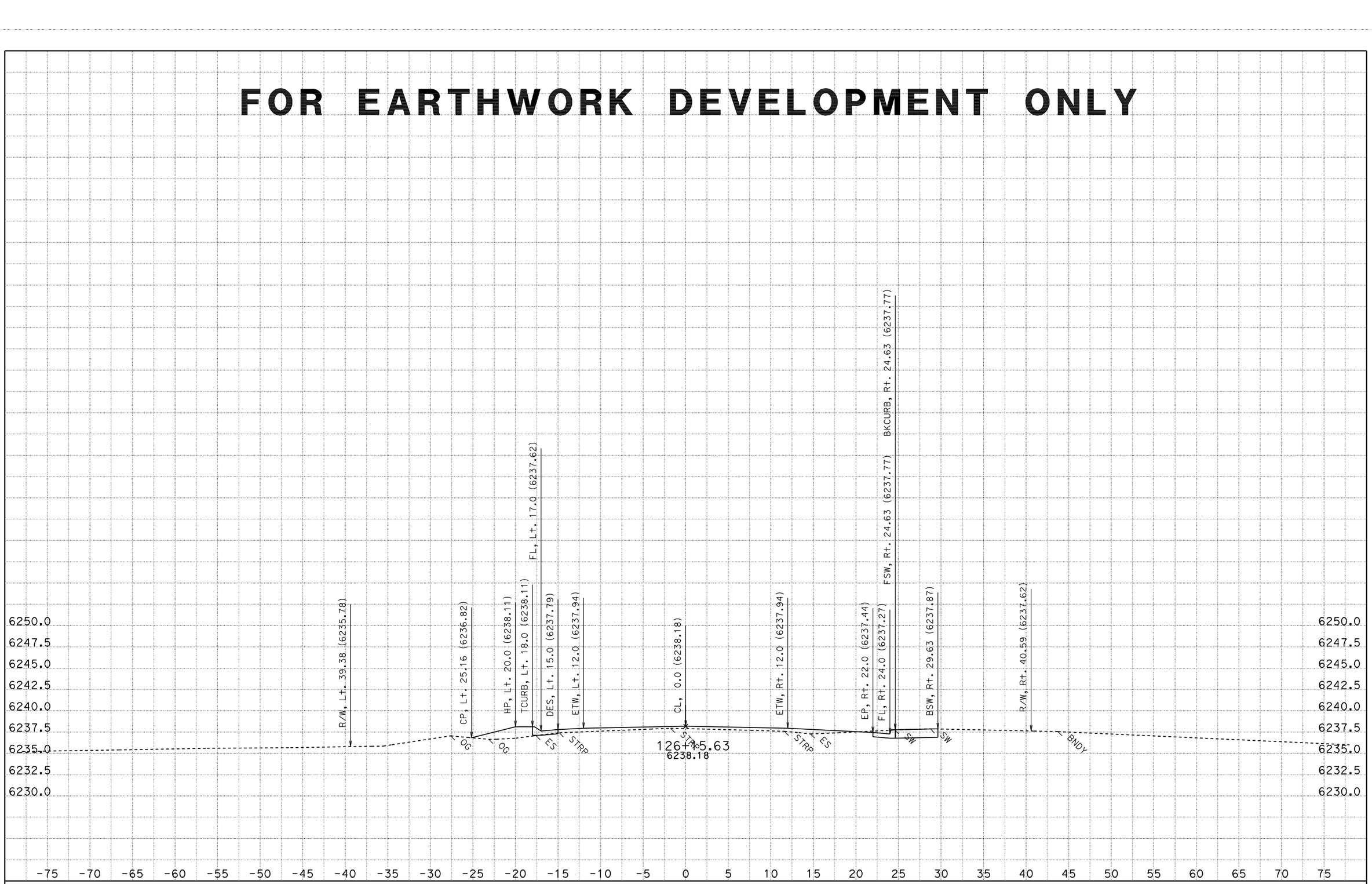

CONTRACT: 2a920

DATE: 8/15/2011

DIST/CO/RTE/PM: 03-ED,Pla 89 PM 27.2/27.4,0.0/T8.5

SCALE: 1" = 5' Horiz.
1" = 5' Vert.

A1

CROSS SECTIONS

KC Project: 2A920FT File: H:\Pla89\2A920FT\EAR\OUTPUT\11200_22400.ear

All Dimensions are US Survey Feet

SHEET 132 OF 1006

FOR EARTHWORK DEVELOPMENT ONLY

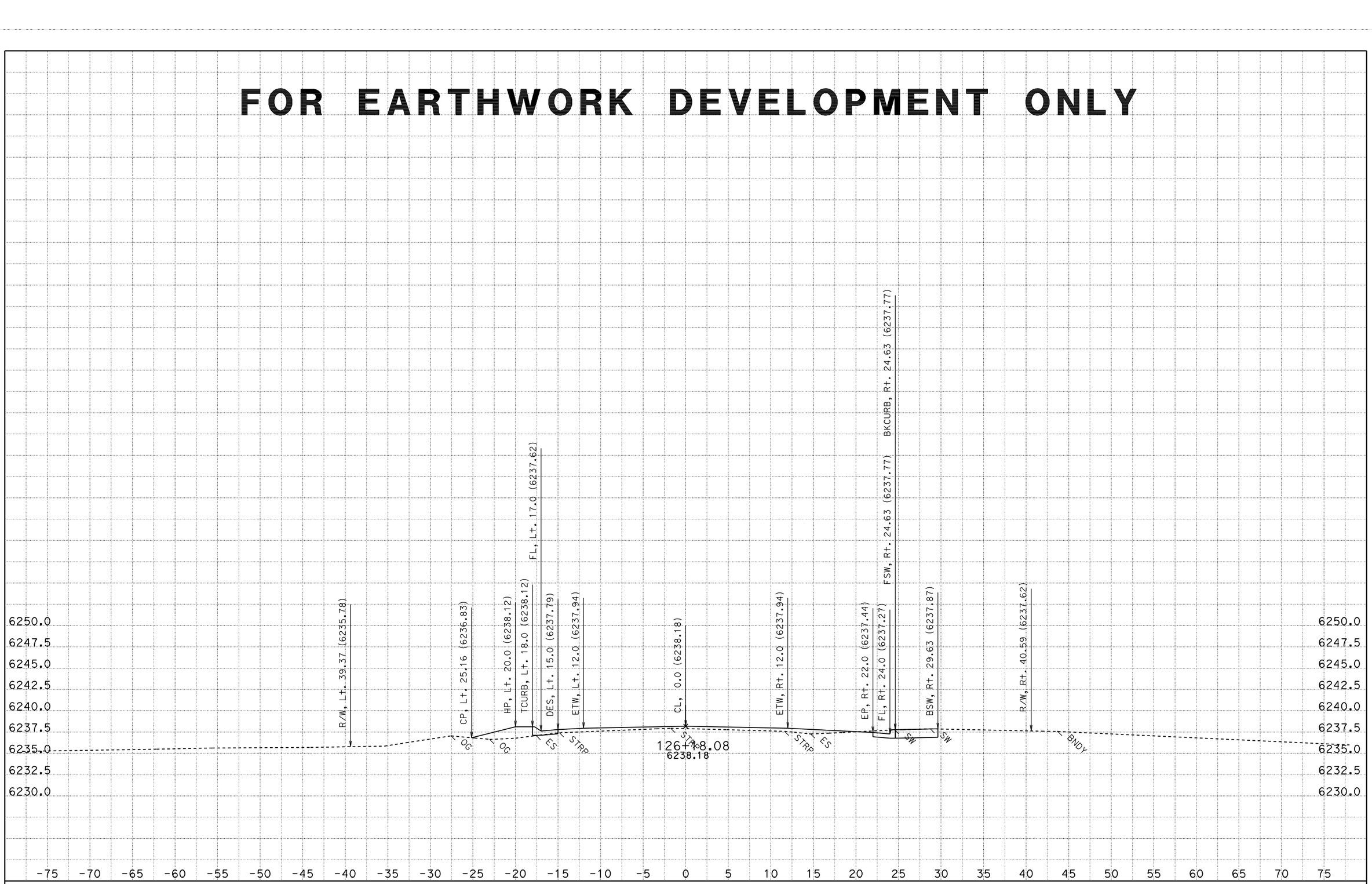

CONTRACT: 2a920

DATE: 8/15/2011

DIST/CO/RTE/PM: 03-ED,Pla 89 PM 27.2/27.4,0.0/T8.5

KC Project: 2A920FT File: H:\Pla89\2A920FT\EAR\OUTPUT\11200_22400.ear

SCALE: 1" = 5' Horiz.
1" = 5' Vert.

All Dimensions are US Survey Feet

A1

CROSS SECTIONS

SHEET 133 OF 1006

FOR EARTHWORK DEVELOPMENT ONLY

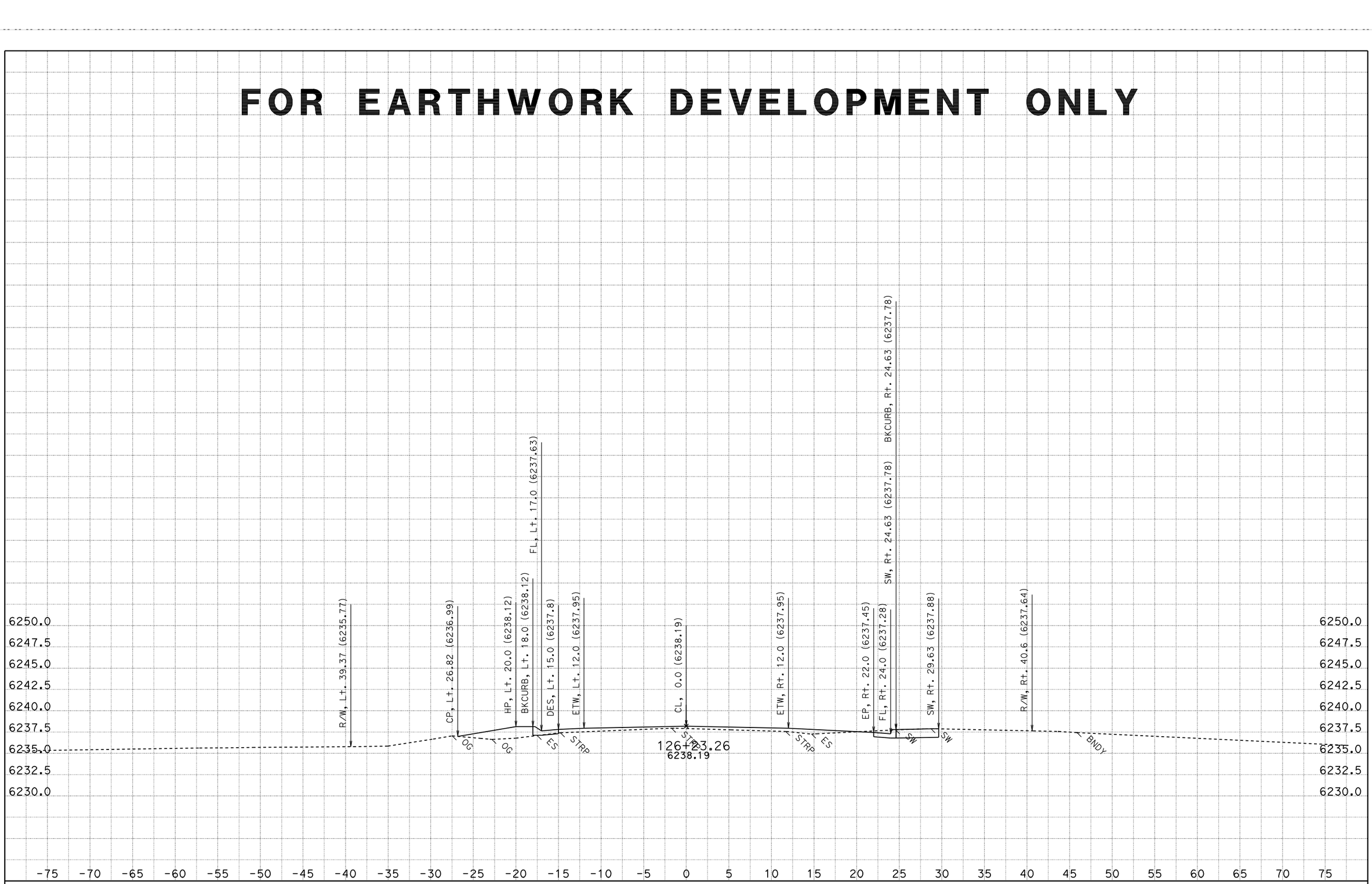

DATE: 8/15/2011
KC Project: 2A920FT

CONTRACT: 2a920
DIST/CO/RTE/PM: 03-ED,Pla 89 PM 27.2/27.4,0.0/T8.5
File: H:\Pla89\2A920FT\EAR\OUTPUT\11200_22400.ear

SCALE: 1" = 5' Horiz.
1" = 5' Vert.
All Dimensions are US Survey Feet

A1
CROSS SECTIONS
SHEET 134 OF 1006

FOR EARTHWORK DEVELOPMENT ONLY

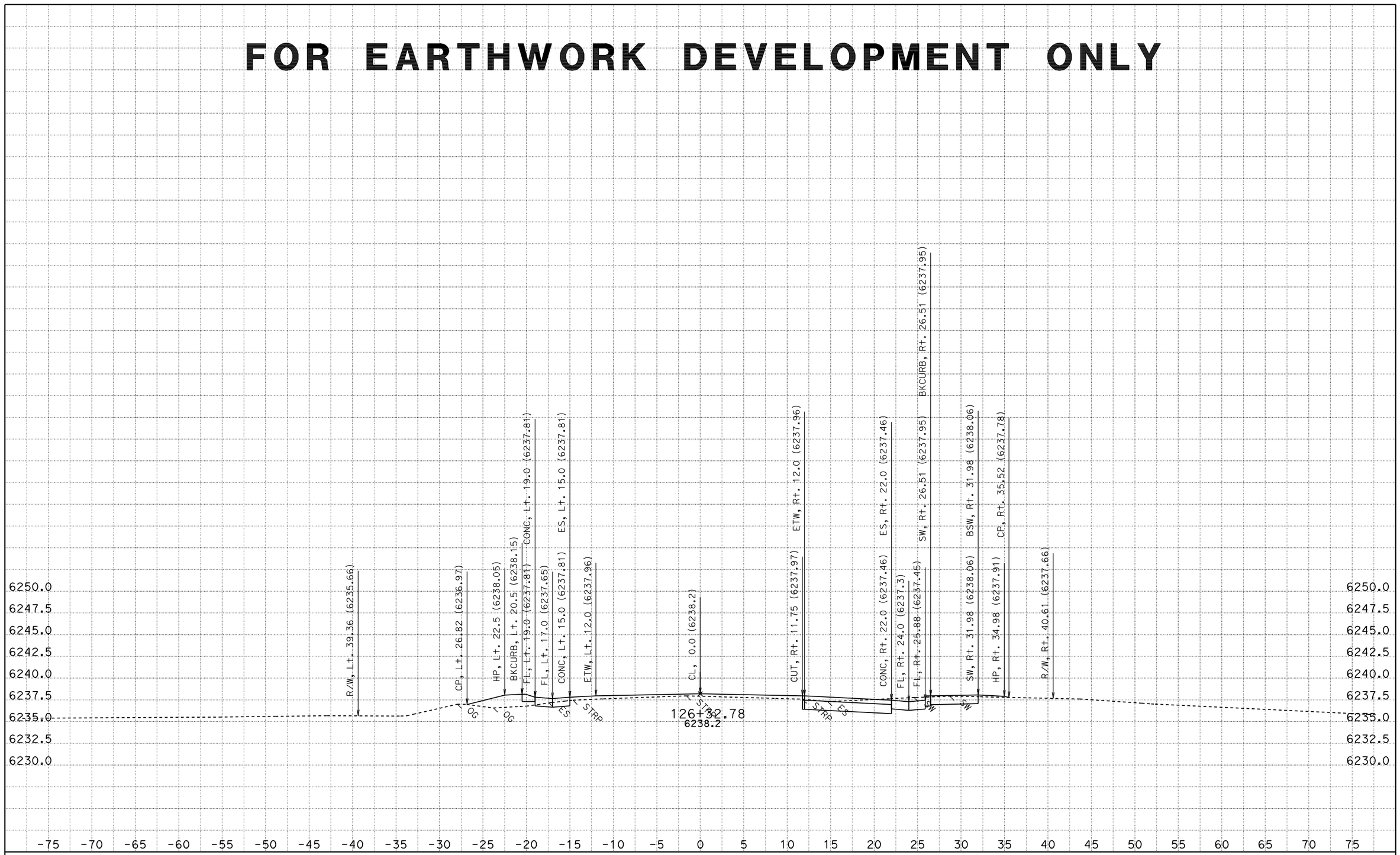

CONTRACT: 2a920

DATE: 8/15/2011

DIST/CO/RTE/PM: 03-ED,Pla 89 PM 27.2/27.4,0.0/T8.5

KC Project: 2A920FT File: H:\Pla89\2A920FT\EAR\OUTPUT\11200_22400.ear

SCALE: 1" = 5' Horiz.
1" = 5' Vert.

All Dimensions are US Survey Feet

A1

CROSS SECTIONS

SHEET 135 OF 1006

FOR EARTHWORK DEVELOPMENT ONLY

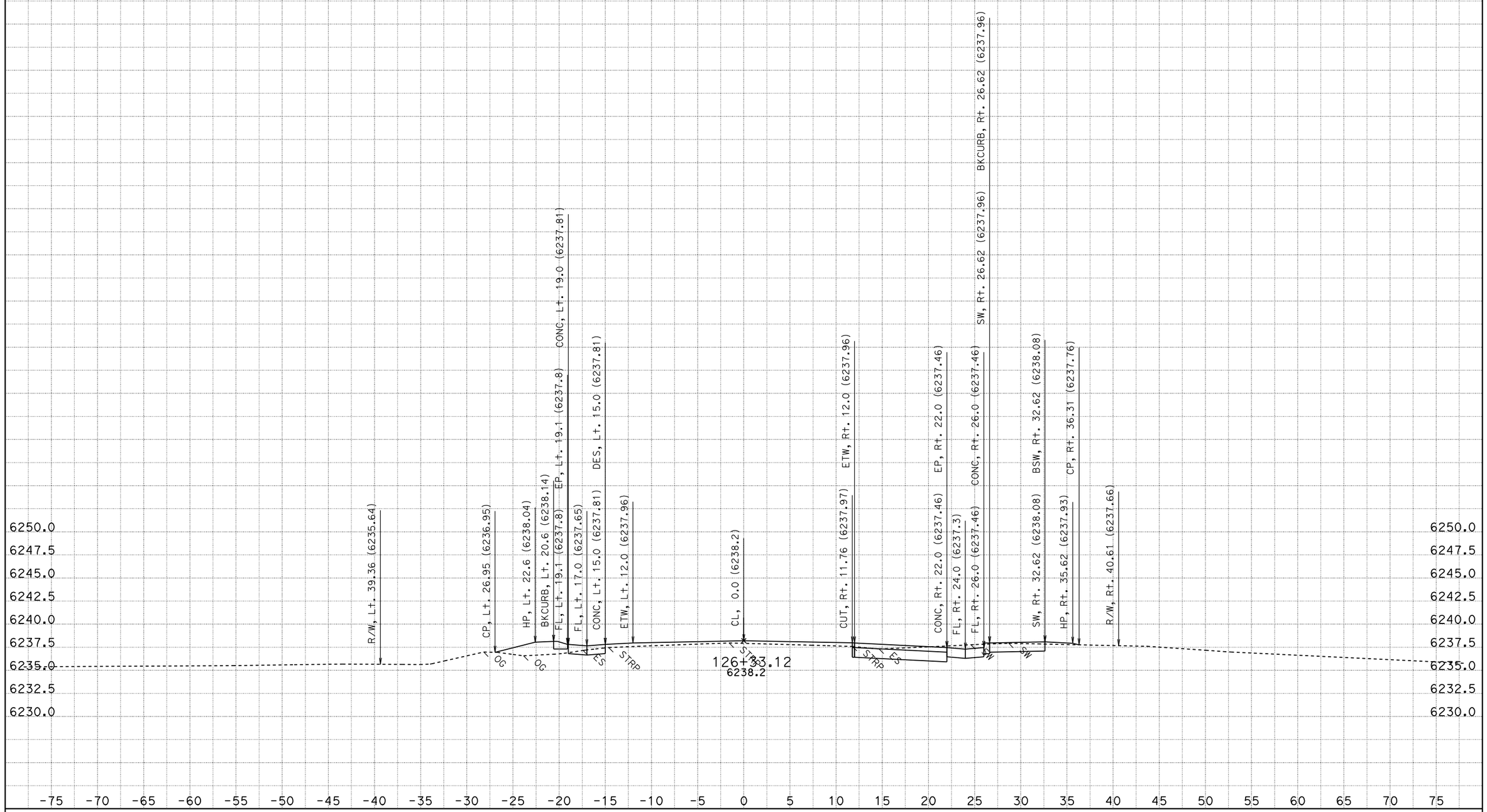

CONTRACT: 2a920

DATE: 8/15/2011

DIST/CO/RTE/PM: 03-ED,Pla 89 PM 27.2/27.4,0.0/T8.5

SCALE: 1" = 5' Horiz.
1" = 5' Vert.

KC Project: 2A920FT File: H:\Pla89\2A920FT\EAR\OUTPUT\11200_22400.ear

All Dimensions are US Survey Feet

A1
CROSS SECTIONS
SHEET 136 OF 1006

FOR EARTHWORK DEVELOPMENT ONLY

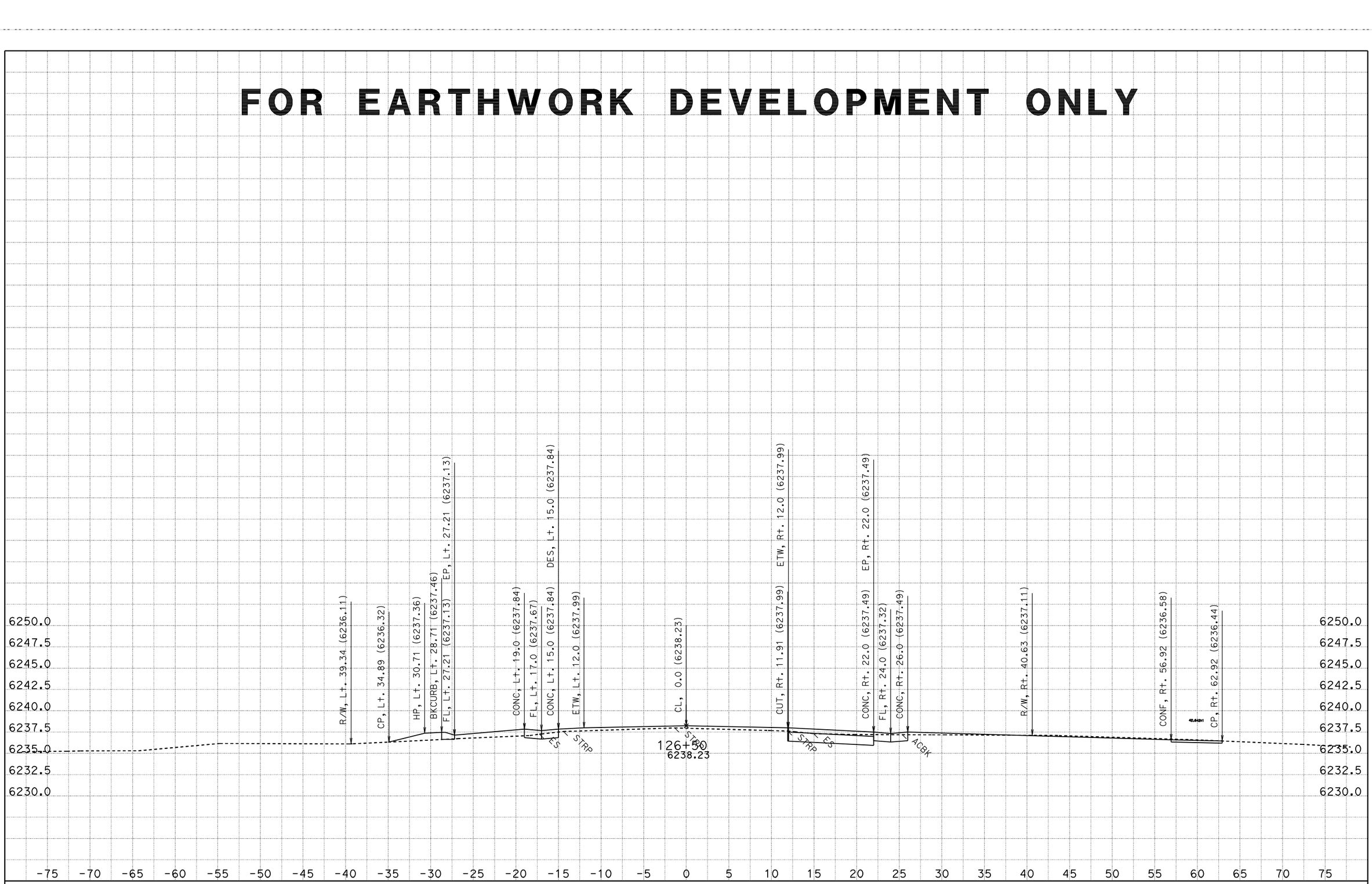

DATE: 8/15/2011
KC Project: 2A920FT

CONTRACT: 2a920
DIST/CO/RTE/PM: 03-ED,Pla 89 PM 27.2/27.4,0.0/T8.5
File: H:\Pla89\2A920FT\EAR\OUTPUT\11200_22400.ear

SCALE: 1" = 5' Horiz.
1" = 5' Vert.
All Dimensions are US Survey Feet

A1
CROSS SECTIONS
SHEET 137 OF 1006

FOR EARTHWORK DEVELOPMENT ONLY

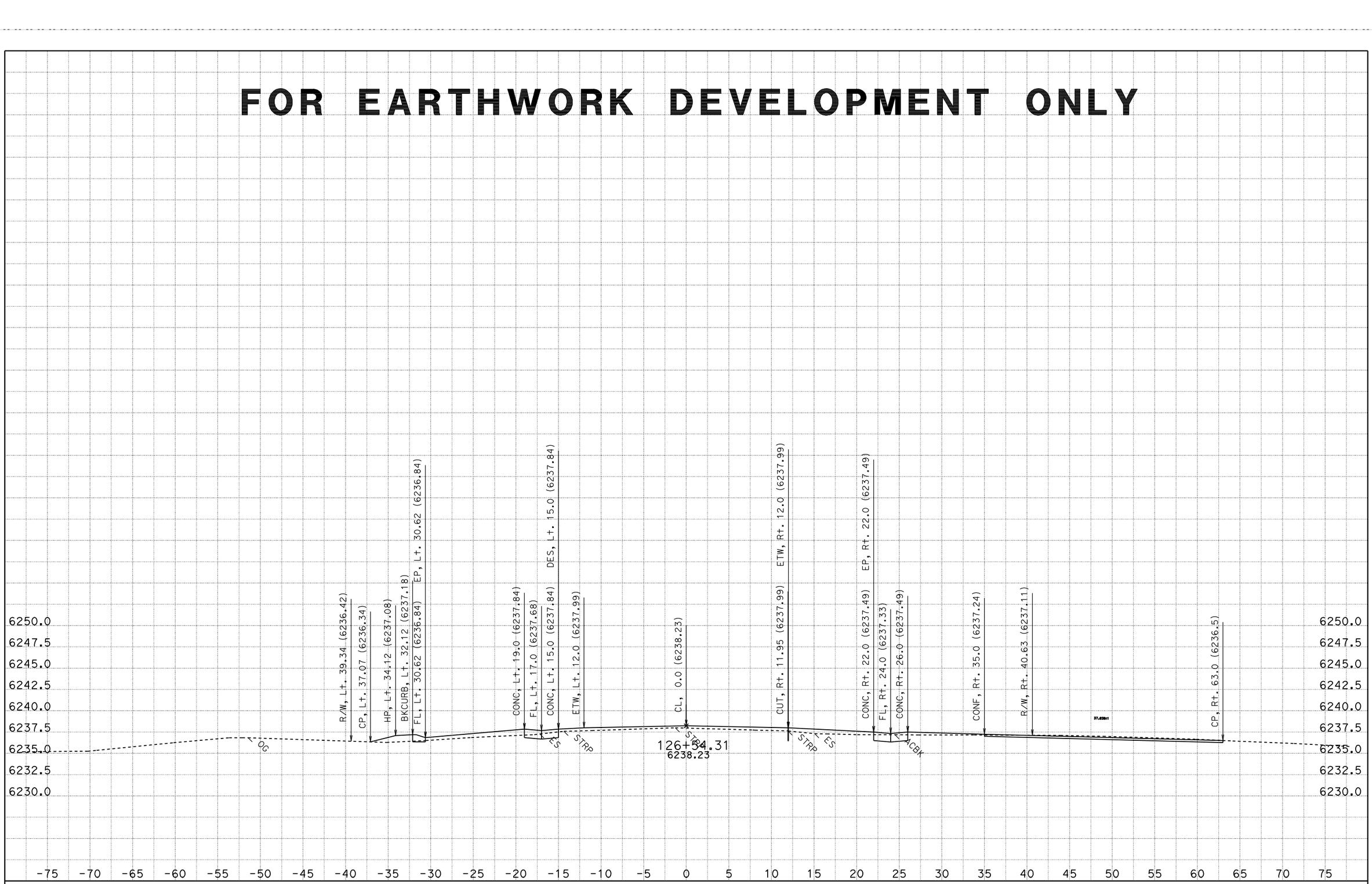

CONTRACT: 2a920

DATE: 8/15/2011

DIST/CO/RTE/PM: 03-ED,Pla 89 PM 27.2/27.4,0.0/T8.5

KC Project: 2A920FT File: H:\Pla89\2A920FT\EAR\OUTPUT\11200_22400.ear

SCALE: 1" = 5' Horiz.
1" = 5' Vert.

All Dimensions are US Survey Feet

A1
CROSS SECTIONS
SHEET 138 OF 1006

FOR EARTHWORK DEVELOPMENT ONLY

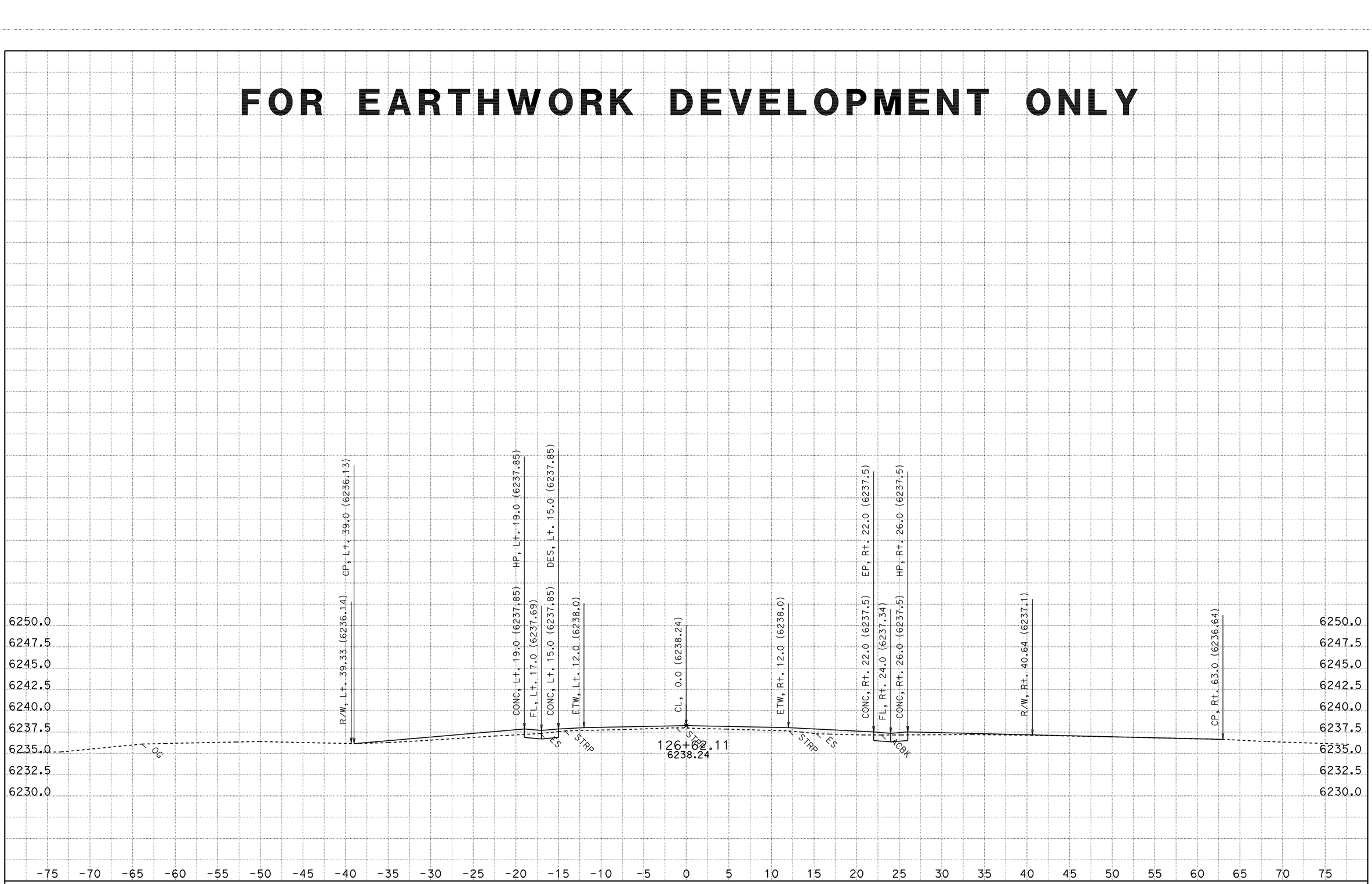

CONTRACT: 2a920

DATE: 8/15/2011

DIST/CO/RTE/PM: 03-ED,Pla 89 PM 27.2/27.4,0.0/T8.5

SCALE: 1" = 5' Horiz.
1" = 5' Vert.

A1

CROSS SECTIONS

KC Project: 2A920FT File: H:\Pla89\2A920FT\EAR\OUTPUT\11200_22400.ear

All Dimensions are US Survey Feet

FOR EARTHWORK DEVELOPMENT ONLY

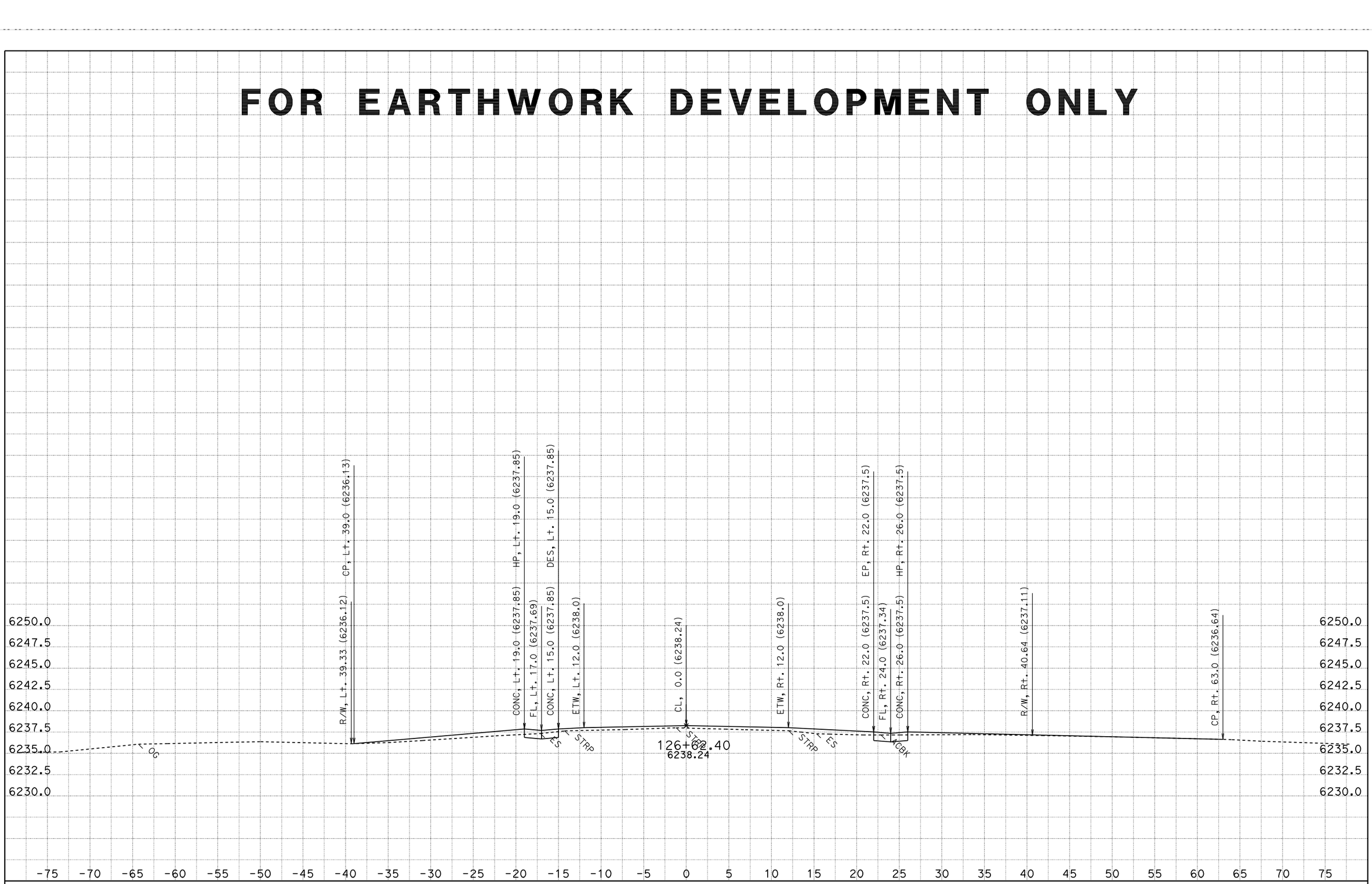

DATE: 8/15/2011
KC Project: 2A920FT File: H:\Pla89\2A920FT\EAR\OUTPUT\11200_22400.ear

CONTRACT: 2a920
DIST/CO/RTE/PM: 03-ED,Pla 89 PM 27.2/27.4,0.0/T8.5

SCALE: 1" = 5' Horiz.
1" = 5' Vert.
All Dimensions are US Survey Feet

A1
CROSS SECTIONS
SHEET 140 OF 1006

FOR EARTHWORK DEVELOPMENT ONLY

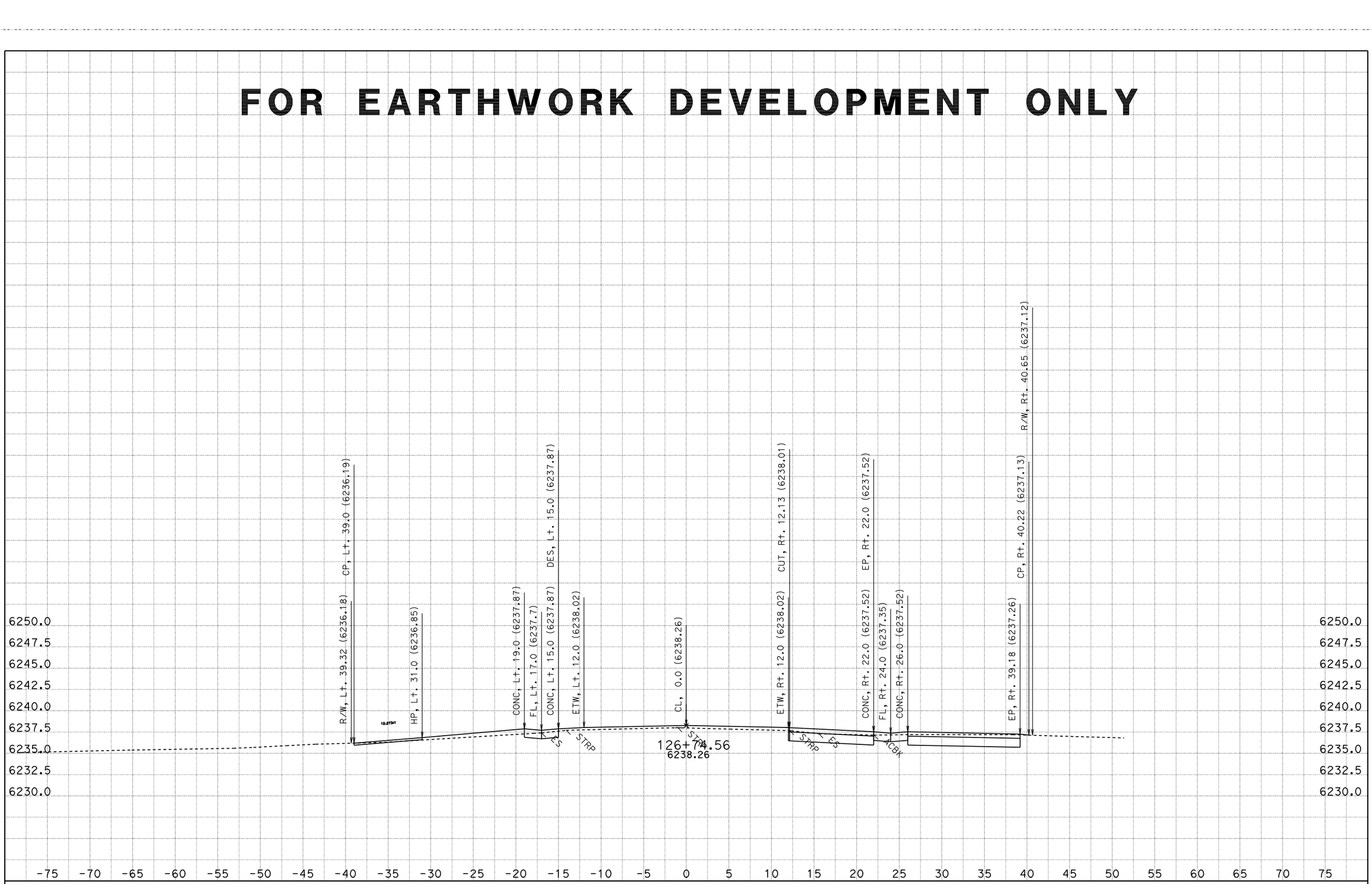

CONTRACT: 2a920

DATE: 8/15/2011

DIST/CO/RTE/PM: 03-ED,Pla 89 PM 27.2/27.4,0.0/T8.5

SCALE: 1" = 5' Horiz.
1" = 5' Vert.

A1

CROSS SECTIONS

KC Project: 2A920FT File: H:\Pla89\2A920FT\EAR\OUTPUT\11200_22400.ear

All Dimensions are US Survey Feet

SHEET 141 OF 1006

FOR EARTHWORK DEVELOPMENT ONLY

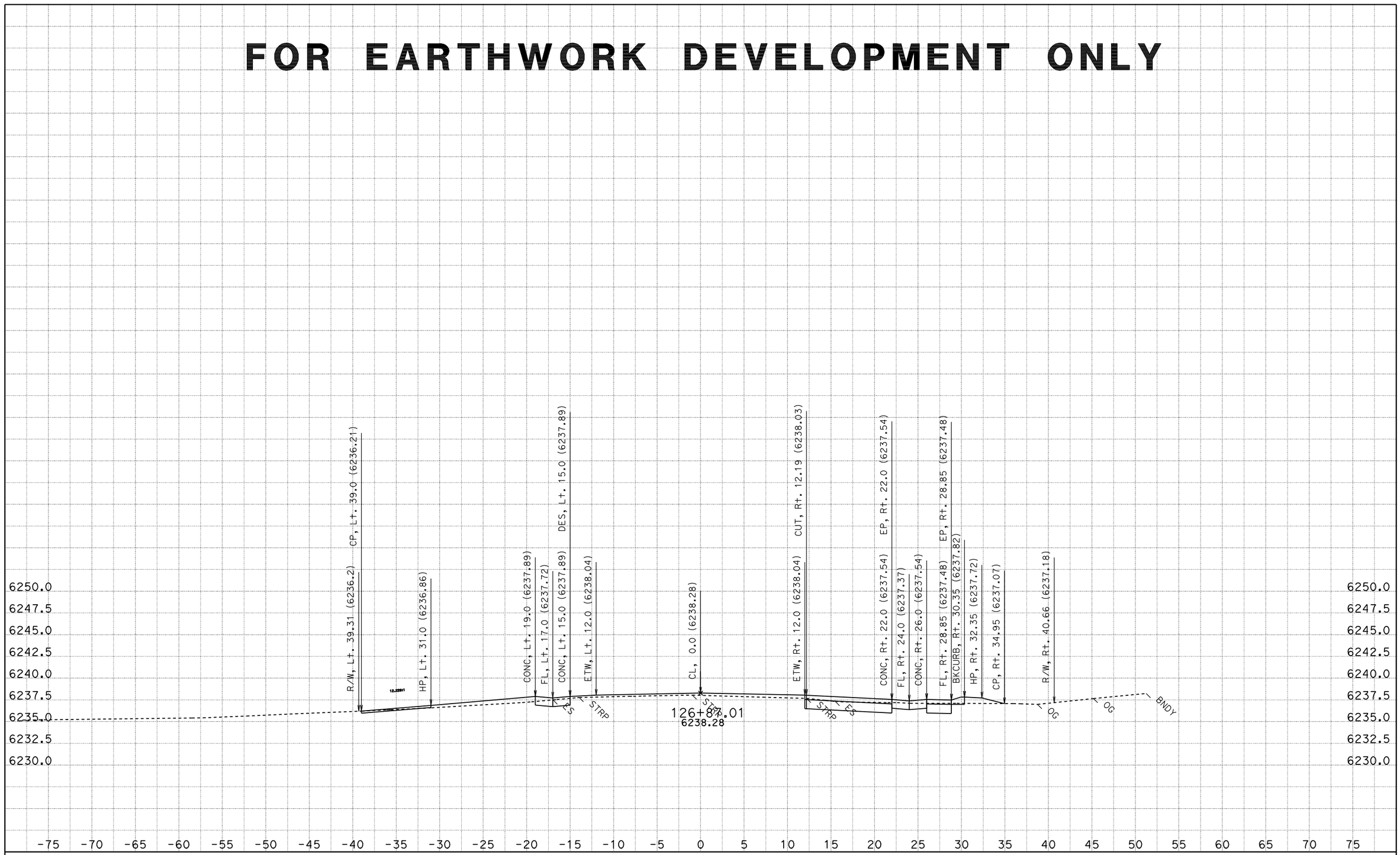

CONTRACT: 2a920

DATE: 8/15/2011

DIST/CO/RTE/PM: 03-ED,Pla 89 PM 27.2/27.4,0.0/T8.5

SCALE: 1" = 5' Horiz.
1" = 5' Vert.

A1

CROSS SECTIONS

KC Project: 2A920FT File: H:\Pla89\2A920FT\EAR\OUTPUT\11200_22400.ear

All Dimensions are US Survey Feet

SHEET 142 OF 1006

FOR EARTHWORK DEVELOPMENT ONLY

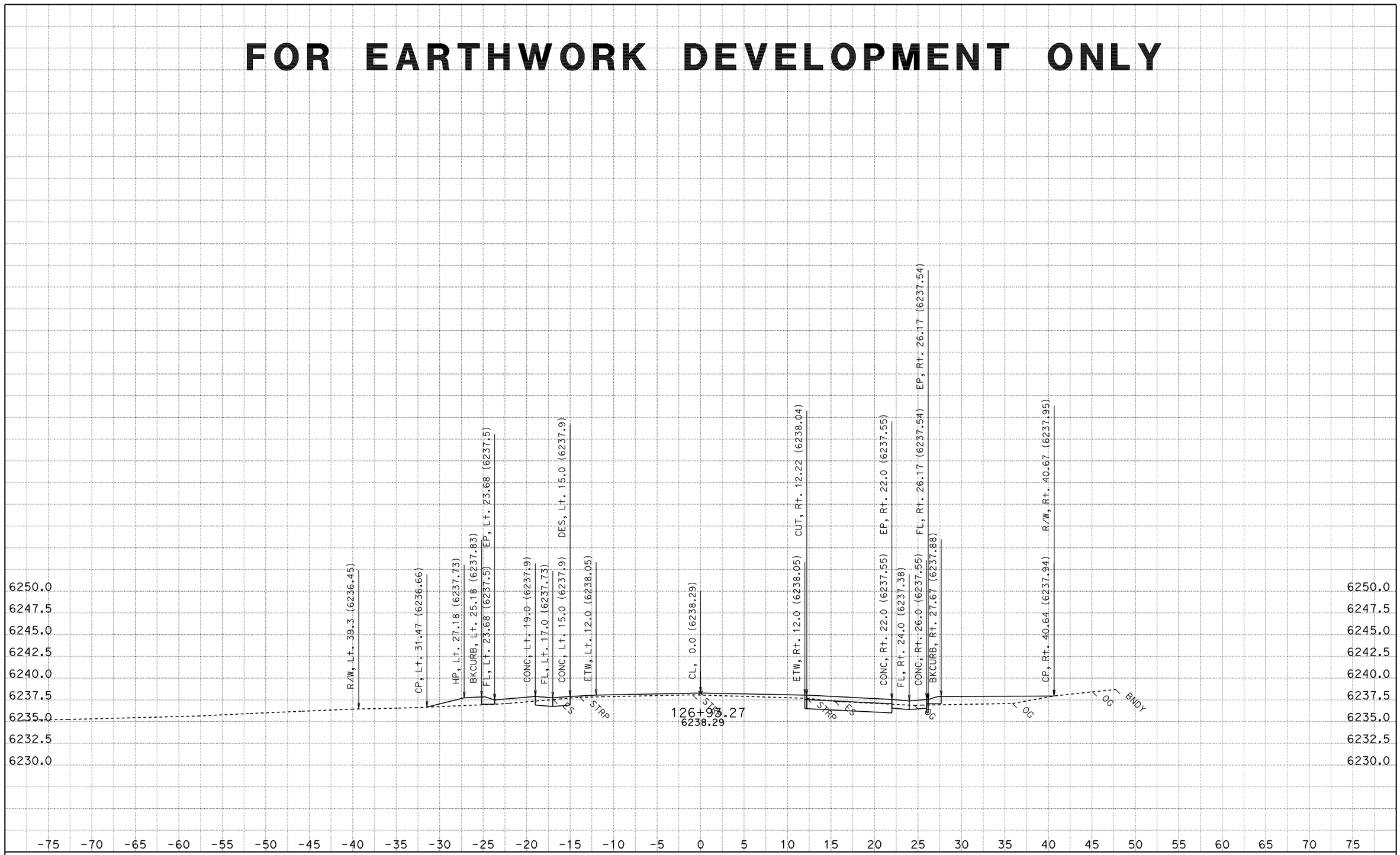

CONTRACT: 2a920

DATE: 8/15/2011

DIST/CO/RTE/PM: 03-ED,Pla 89 PM 27.2/27.4,0.0/T8.5

KC Project: 2A920FT File: H:\Pla89\2A920FT\EAR\OUTPUT\11200_22400.ear

SCALE: 1" = 5' Horiz.
1" = 5' Vert.

All Dimensions are US Survey Feet

A1

CROSS SECTIONS

SHEET 143 OF 1006

FOR EARTHWORK DEVELOPMENT ONLY

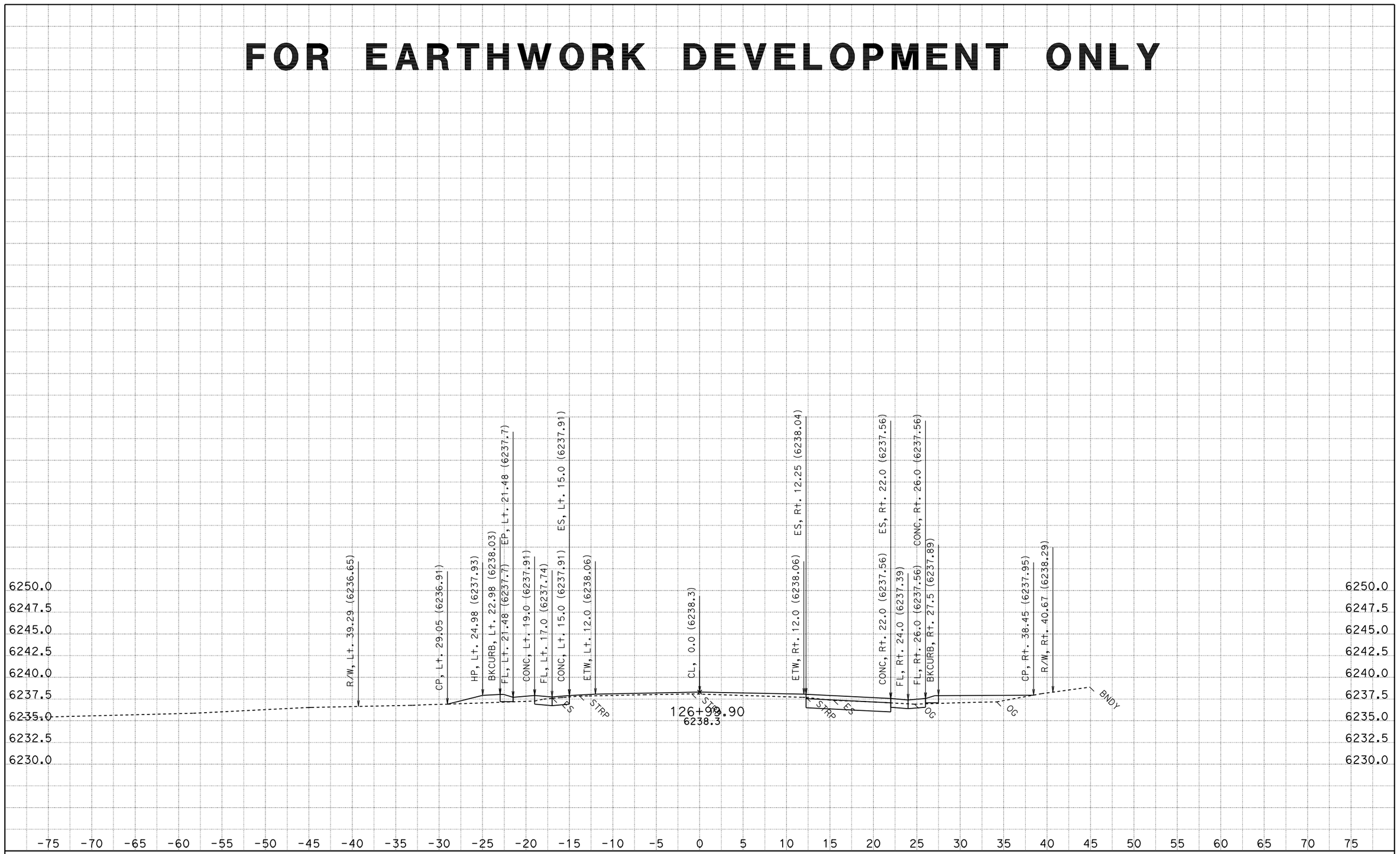

CONTRACT: 2a920

DATE: 8/15/2011

DIST/CO/RTE/PM: 03-ED,Pla 89 PM 27.2/27.4,0.0/T8.5

SCALE: 1" = 5' Horiz.
1" = 5' Vert.

A1

CROSS SECTIONS

KC Project: 2A920FT File: H:\Pla89\2A920FT\EAR\OUTPUT\11200_22400.ear

All Dimensions are US Survey Feet

FOR EARTHWORK DEVELOPMENT ONLY

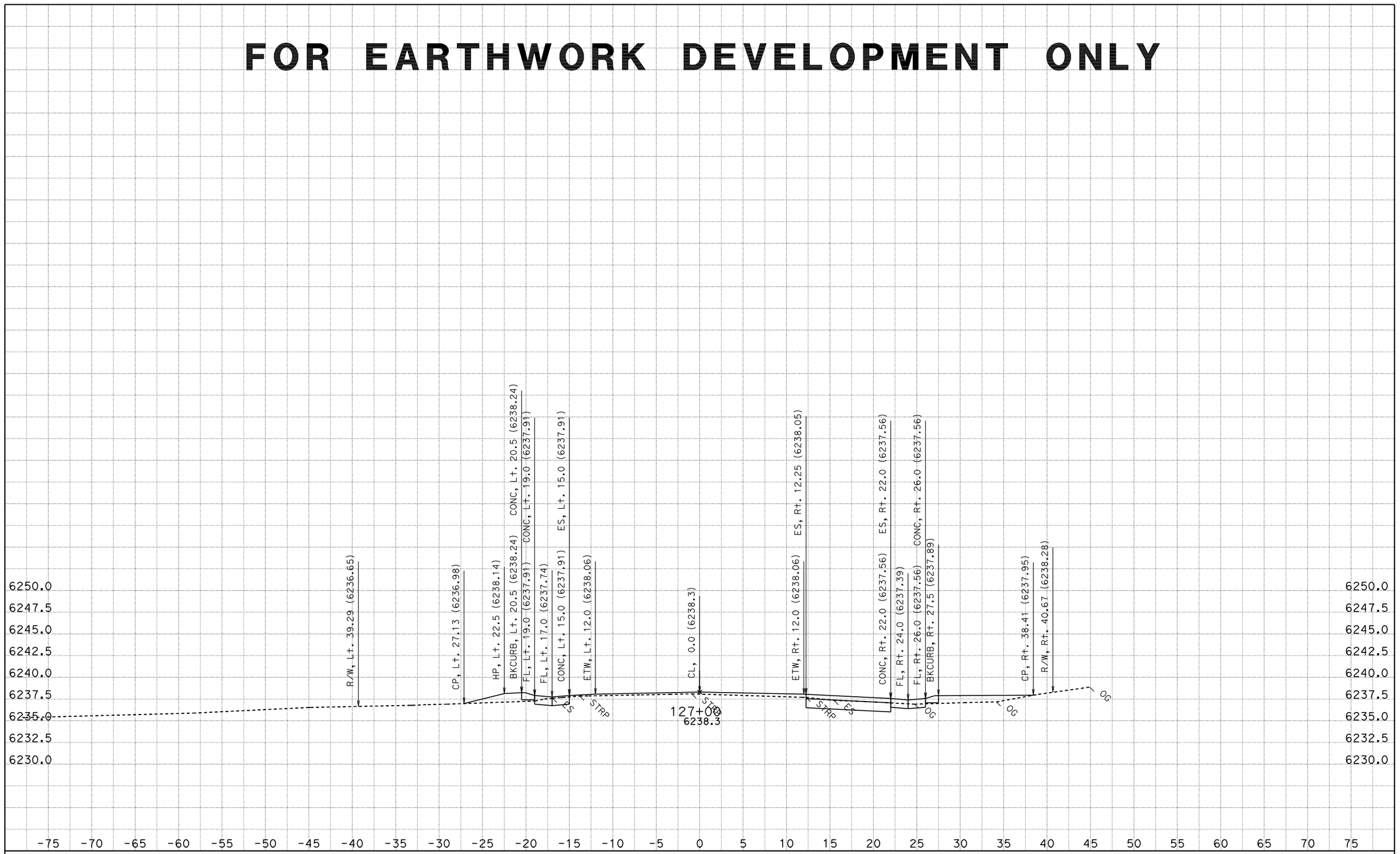

CONTRACT: 2a920

DATE: 8/15/2011

DIST/CO/RTE/PM: 03-ED,Pla 89 PM 27.2/27.4,0.0/T8.5

SCALE: 1" = 5' Horiz.
1" = 5' Vert.

A1

CROSS SECTIONS

KC Project: 2A920FT File: H:\Pla89\2A920FT\EAR\OUTPUT\11200_22400.ear

All Dimensions are US Survey Feet

SHEET 145 OF 1006

FOR EARTHWORK DEVELOPMENT ONLY

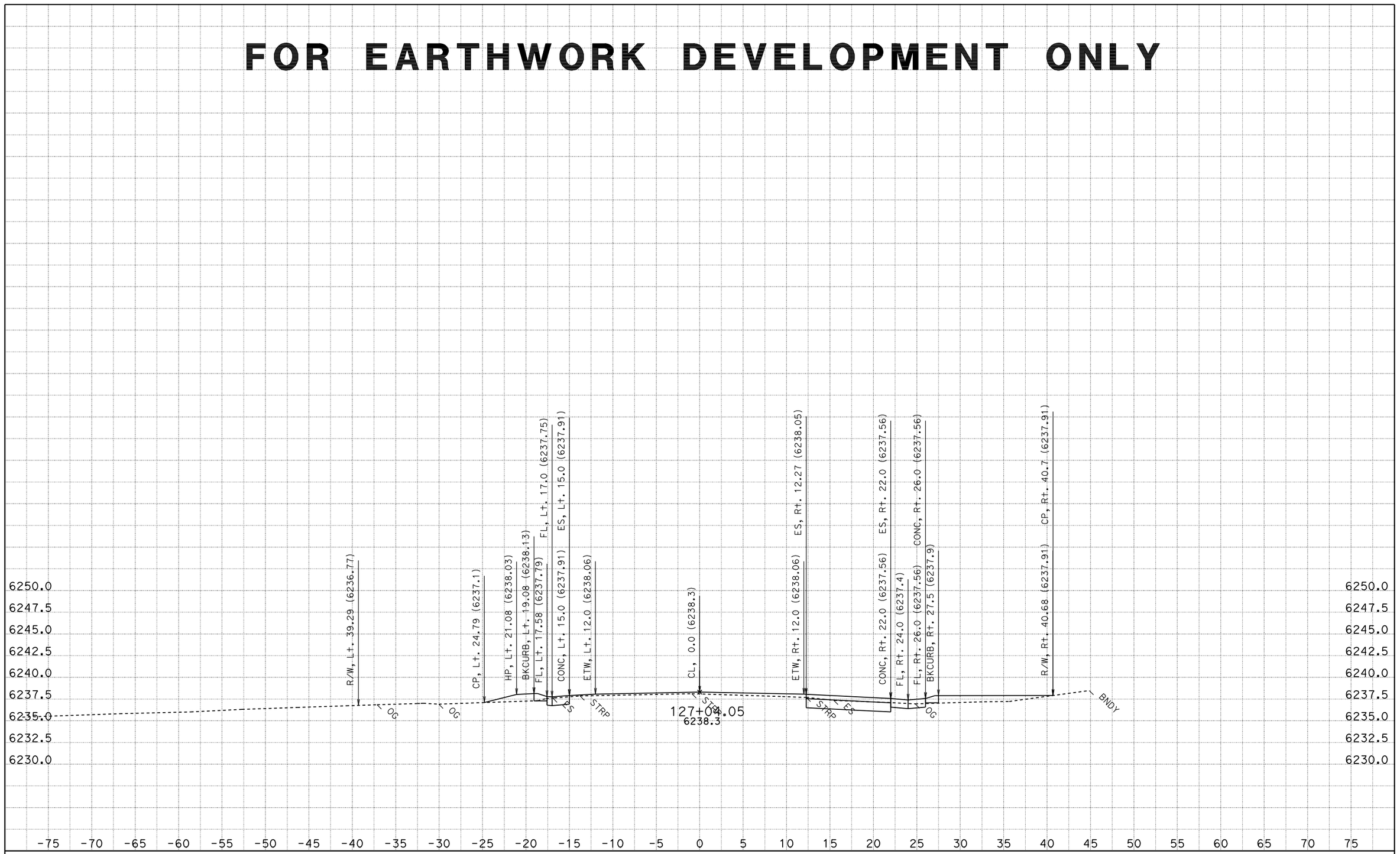

CONTRACT: 2a920

DATE: 8/15/2011

DIST/CO/RTE/PM: 03-ED,Pla 89 PM 27.2/27.4,0.0/T8.5

SCALE: 1" = 5' Horiz.
1" = 5' Vert.

A1

CROSS SECTIONS

KC Project: 2A920FT File: H:\Pla89\2A920FT\EAR\OUTPUT\11200_22400.ear

All Dimensions are US Survey Feet

SHEET 146 OF 1006

FOR EARTHWORK DEVELOPMENT ONLY

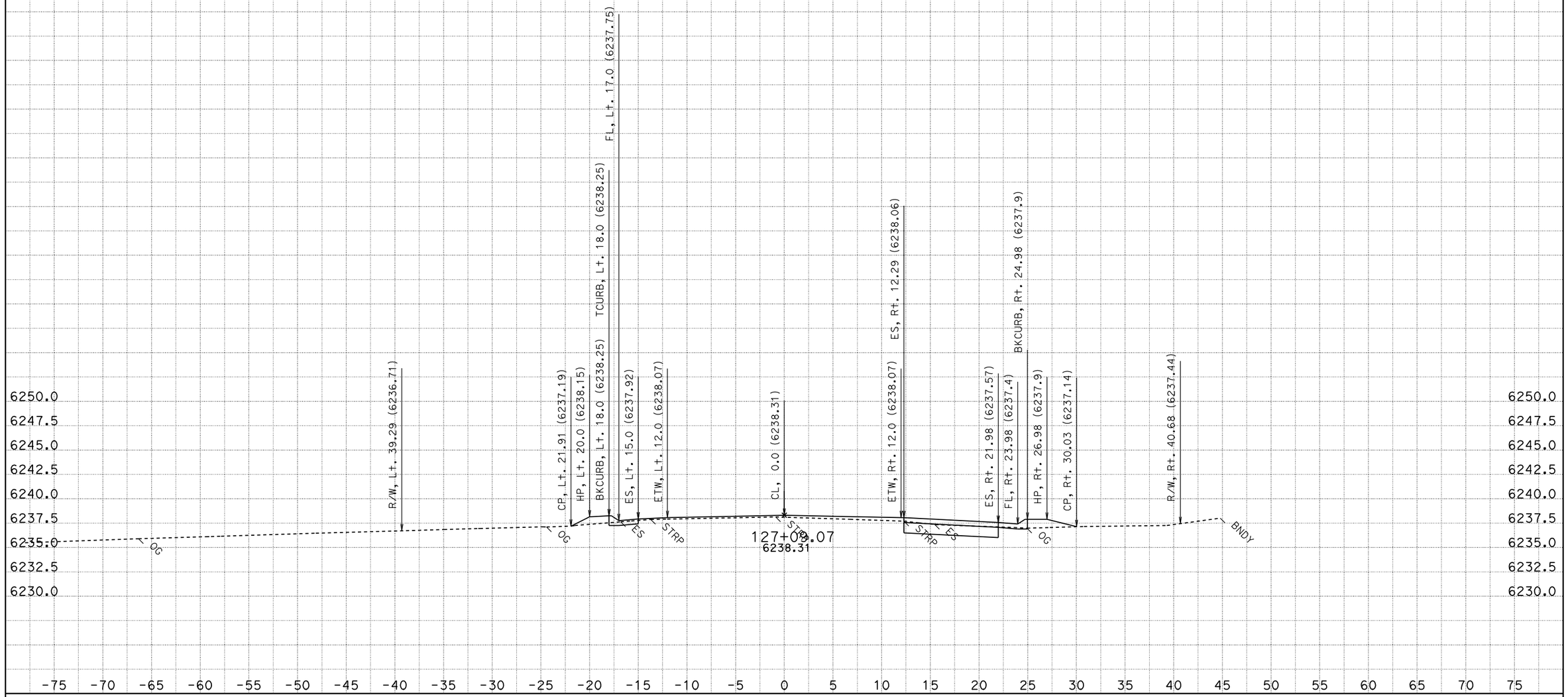

CONTRACT: 2a920

DATE: 8/15/2011

DIST/CO/RTE/PM: 03-ED,Pla 89 PM 27.2/27.4,0.0/T8.5

SCALE: 1" = 5' Horiz.
1" = 5' Vert.

A1

CROSS SECTIONS

KC Project: 2A920FT File: H:\Pla89\2A920FT\EAR\OUTPUT\11200_22400.ear

All Dimensions are US Survey Feet

SHEET 147 OF 1006

FOR EARTHWORK DEVELOPMENT ONLY

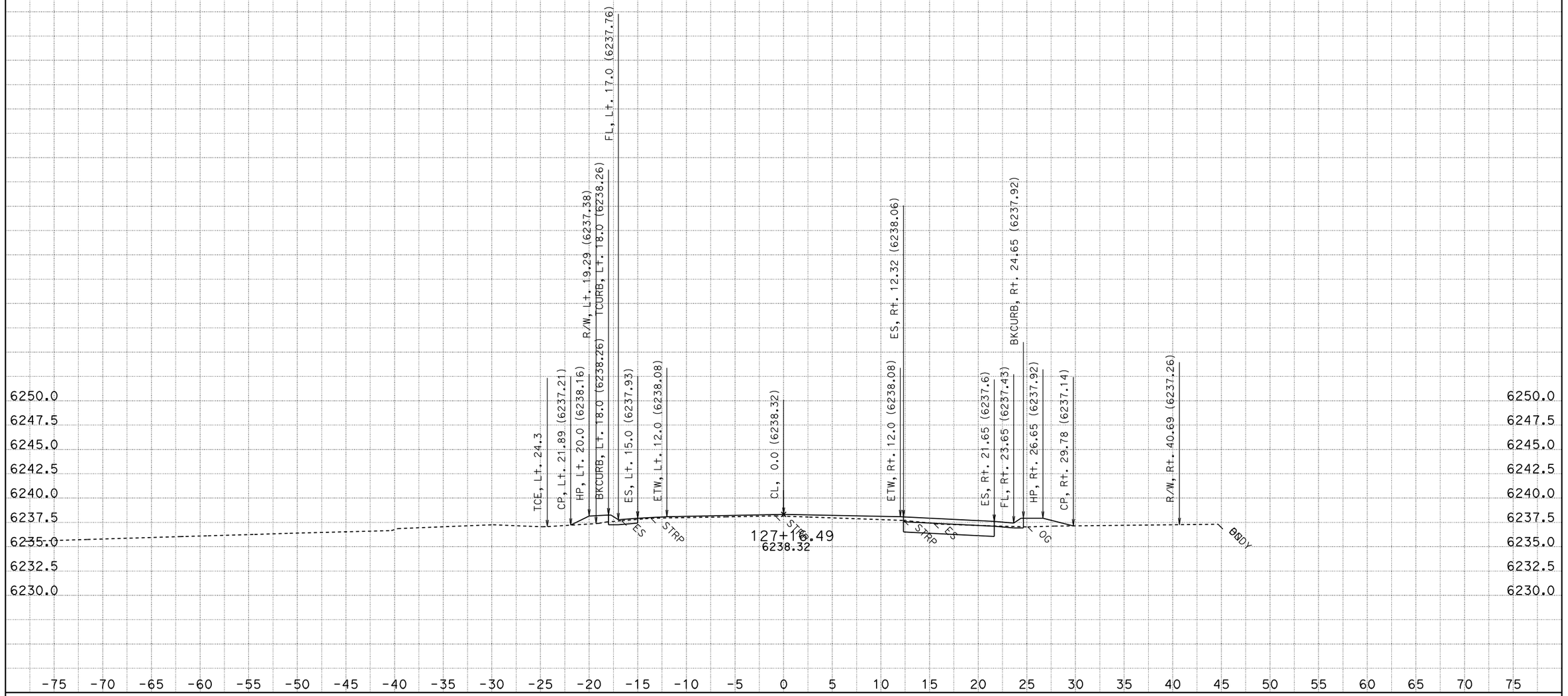

DATE: 8/15/2011

KC Project: 2A920FT

File: H:\Pla89\2A920FT\EAR\OUTPUT\11200_22400.ear

CONTRACT: 2a920

DIST/CO/RTE/PM: 03-ED,Pla 89 PM 27.2/27.4,0.0/T8.5

SCALE: 1" = 5' Horiz.
1" = 5' Vert.

All Dimensions are US Survey Feet

A1

CROSS SECTIONS

FOR EARTHWORK DEVELOPMENT ONLY

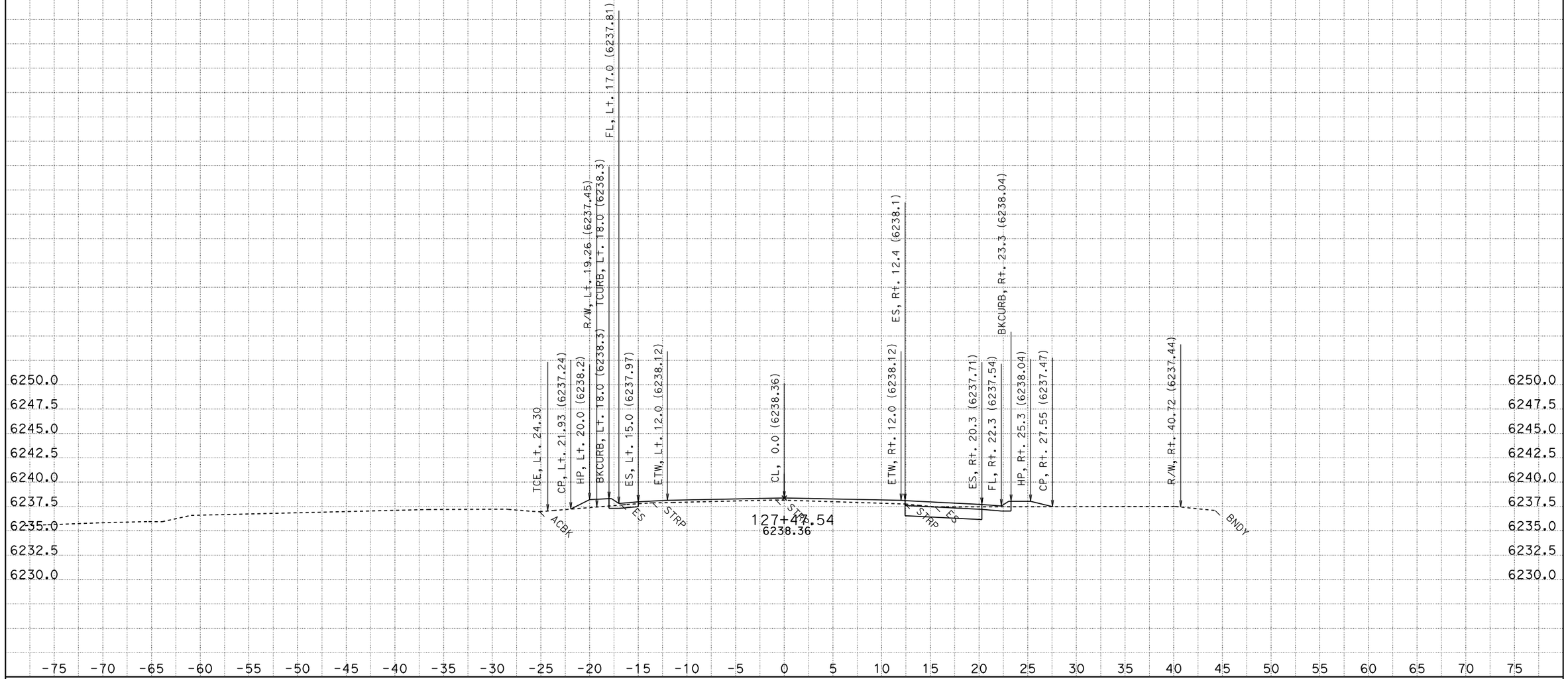

CONTRACT: 2a920

DATE: 8/15/2011

DIST/CO/RTE/PM: 03-ED,Pla 89 PM 27.2/27.4,0.0/T8.5

SCALE: 1" = 5' Horiz.
1" = 5' Vert.

A1

CROSS SECTIONS

KC Project: 2A920FT

File: H:\Pla89\2A920FT\EAR\OUTPUT\11200_22400.ear

All Dimensions are US Survey Feet

SHEET 149 OF 1006

FOR EARTHWORK DEVELOPMENT ONLY

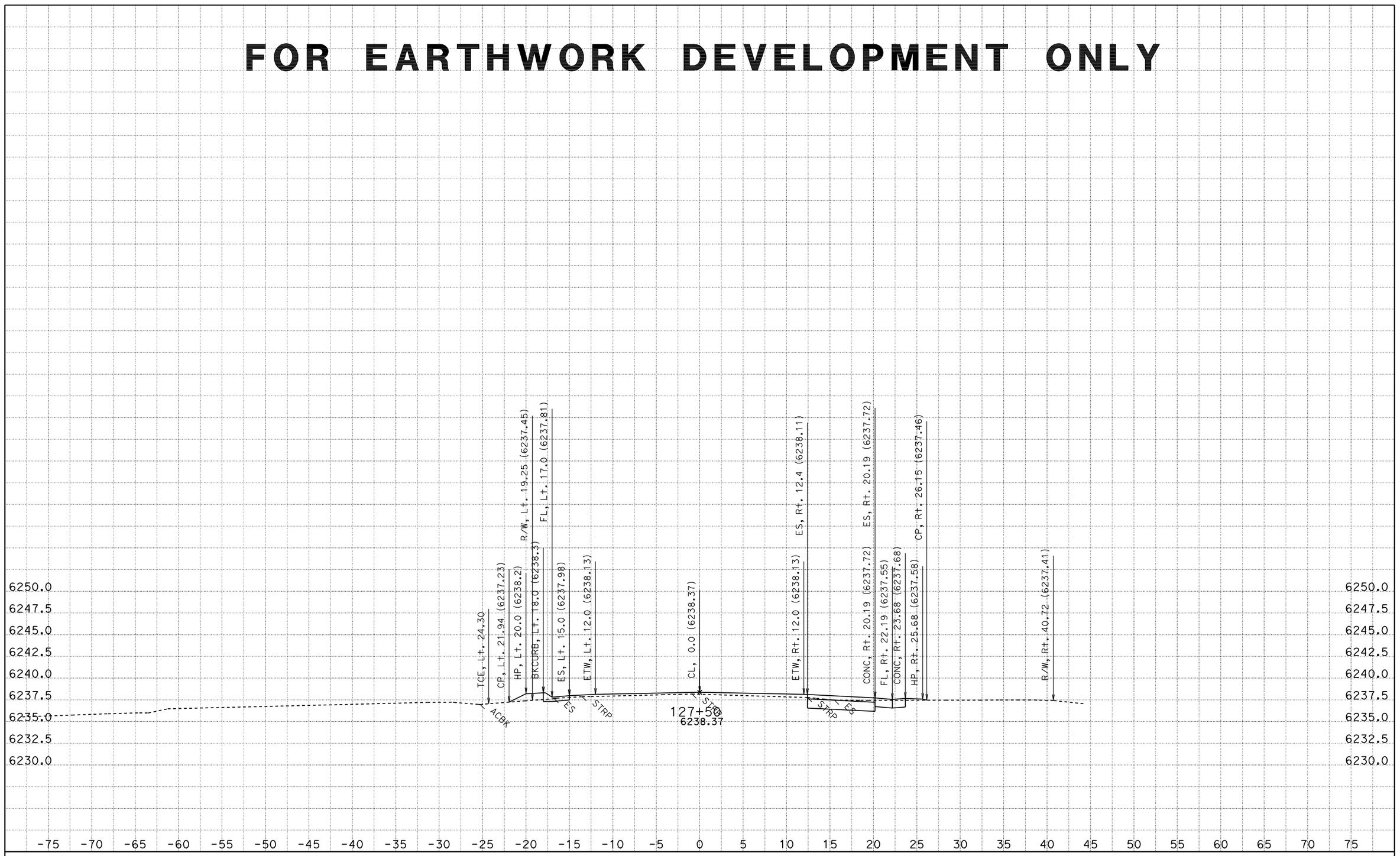

CONTRACT: 2a920

DATE: 8/15/2011

DIST/CO/RTE/PM: 03-ED,Pla 89 PM 27.2/27.4,0.0/T8.5

SCALE: 1" = 5' Horiz.
1" = 5' Vert.

A1

CROSS SECTIONS

KC Project: 2A920FT File: H:\Pla89\2A920FT\EAR\OUTPUT\11200_22400.ear

All Dimensions are US Survey Feet

SHEET 150 OF 1006

FOR EARTHWORK DEVELOPMENT ONLY

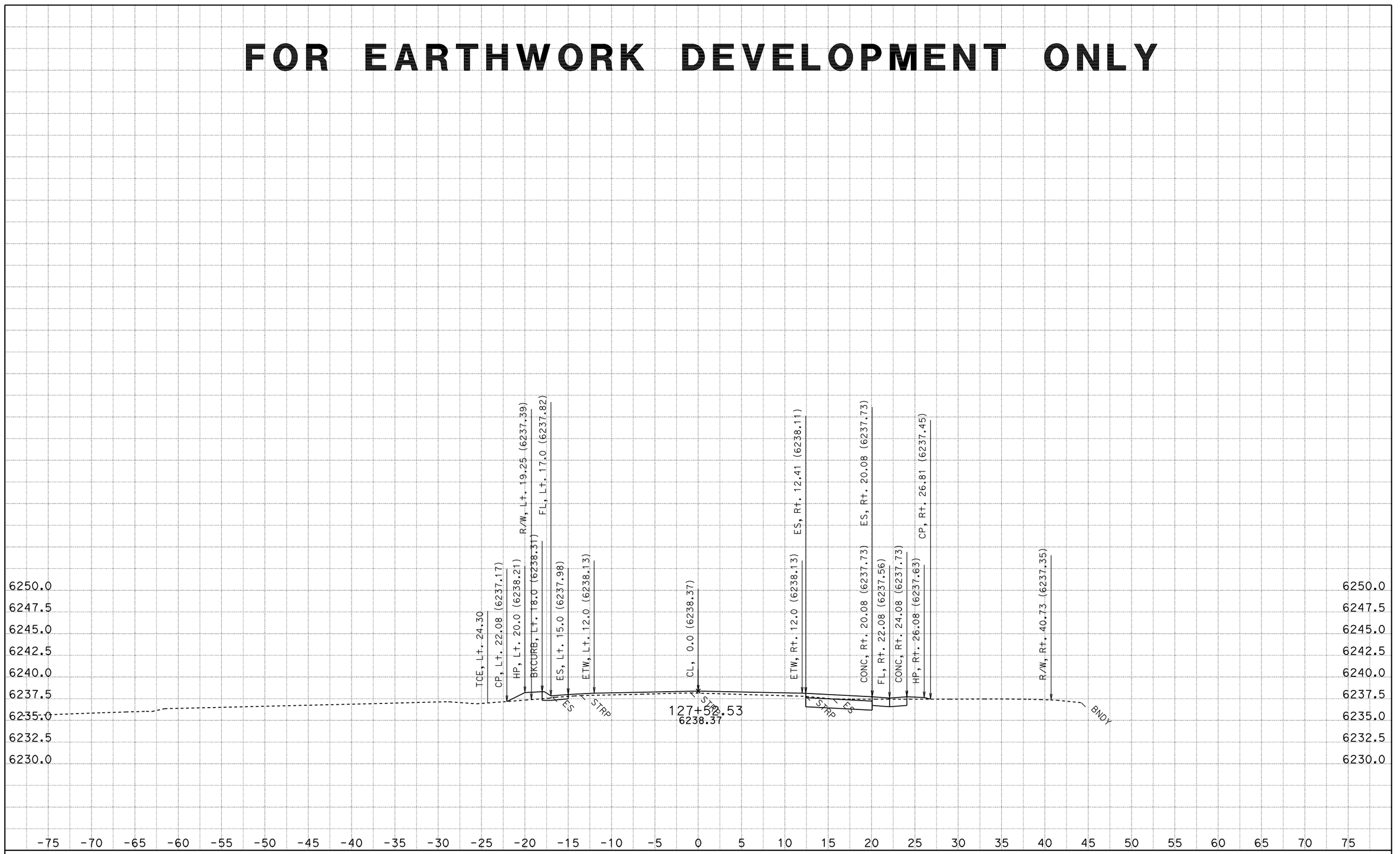

DATE: 8/15/2011
KC Project: 2A920FT
File: H:\Pla89\2A920FT\EAR\OUTPUT\11200_22400.ear

CONTRACT: 2a920
DIST/CO/RTE/PM: 03-ED,Pla 89 PM 27.2/27.4,0.0/T8.5

SCALE: 1" = 5' Horiz.
1" = 5' Vert.
All Dimensions are US Survey Feet

A1
CROSS SECTIONS
SHEET 151 OF 1006

FOR EARTHWORK DEVELOPMENT ONLY

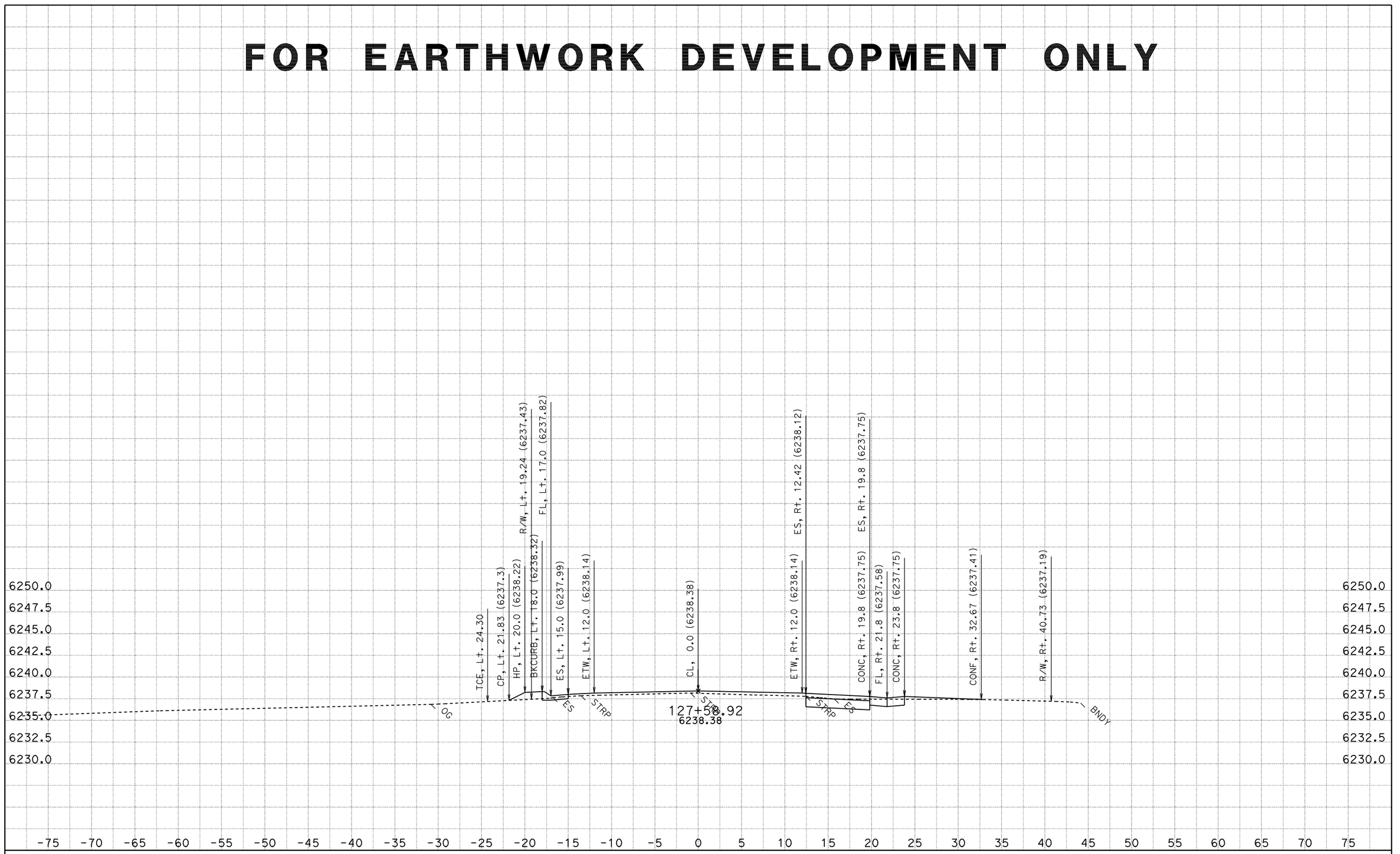

DATE: 8/15/2011
KC Project: 2A920FT
File: H:\Pla89\2A920FT\EAR\OUTPUT\11200_22400.ear

CONTRACT: 2a920
DIST/CO/RTE/PM: 03-ED,Pla 89 PM 27.2/27.4,0.0/T8.5

SCALE: 1" = 5' Horiz.
1" = 5' Vert.
All Dimensions are US Survey Feet

A1
CROSS SECTIONS
SHEET 152 OF 1006

FOR EARTHWORK DEVELOPMENT ONLY

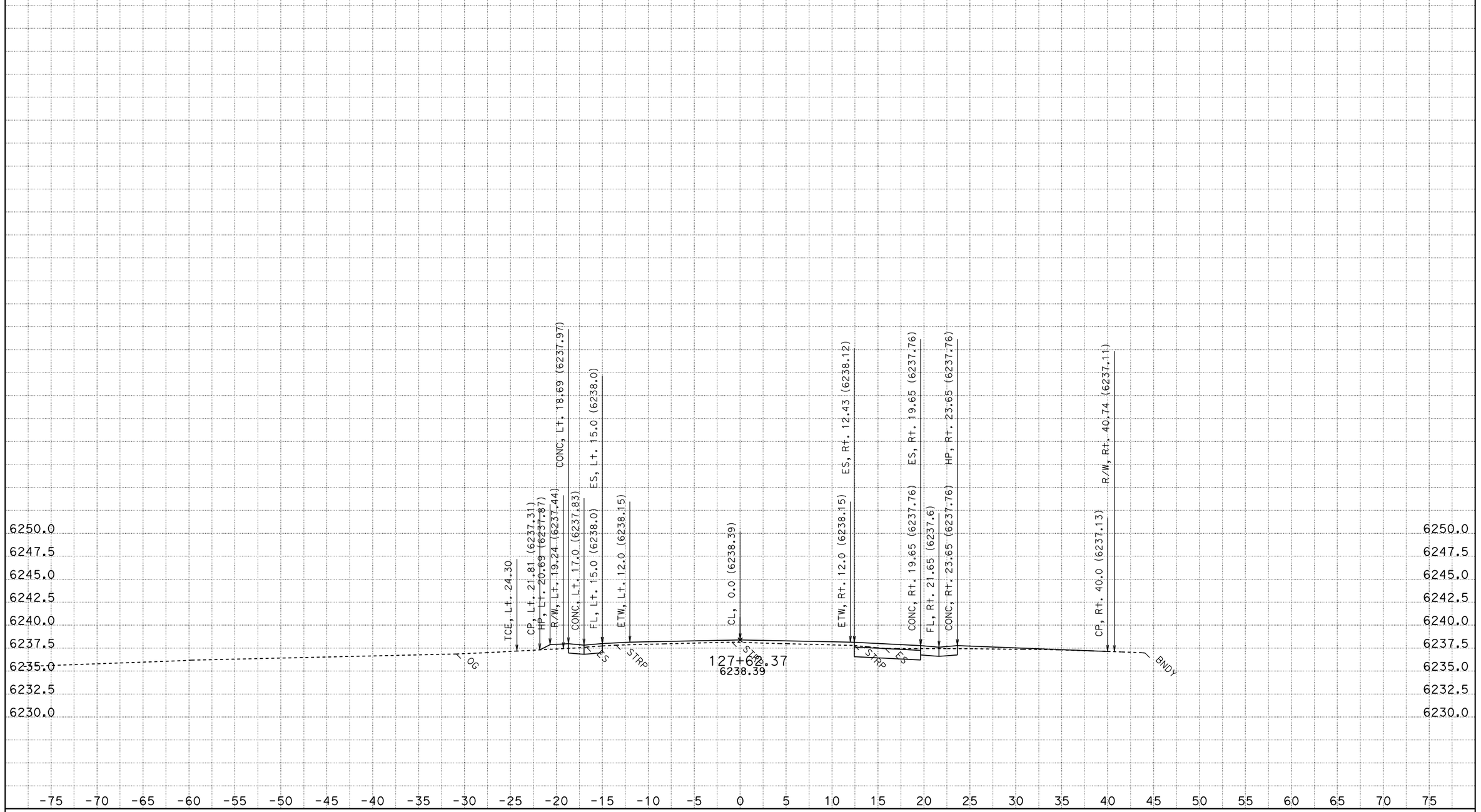

DATE: 8/15/2011
KC Project: 2A920FT File: H:\Pla89\2A920FT\EAR\OUTPUT\11200_22400.ear

CONTRACT: 2a920
DIST/CO/RTE/PM: 03-ED,Pla 89 PM 27.2/27.4,0.0/T8.5

SCALE: 1" = 5' Horiz.
1" = 5' Vert.

All Dimensions are US Survey Feet

A1
CROSS SECTIONS
SHEET 153 OF 1006

FOR EARTHWORK DEVELOPMENT ONLY

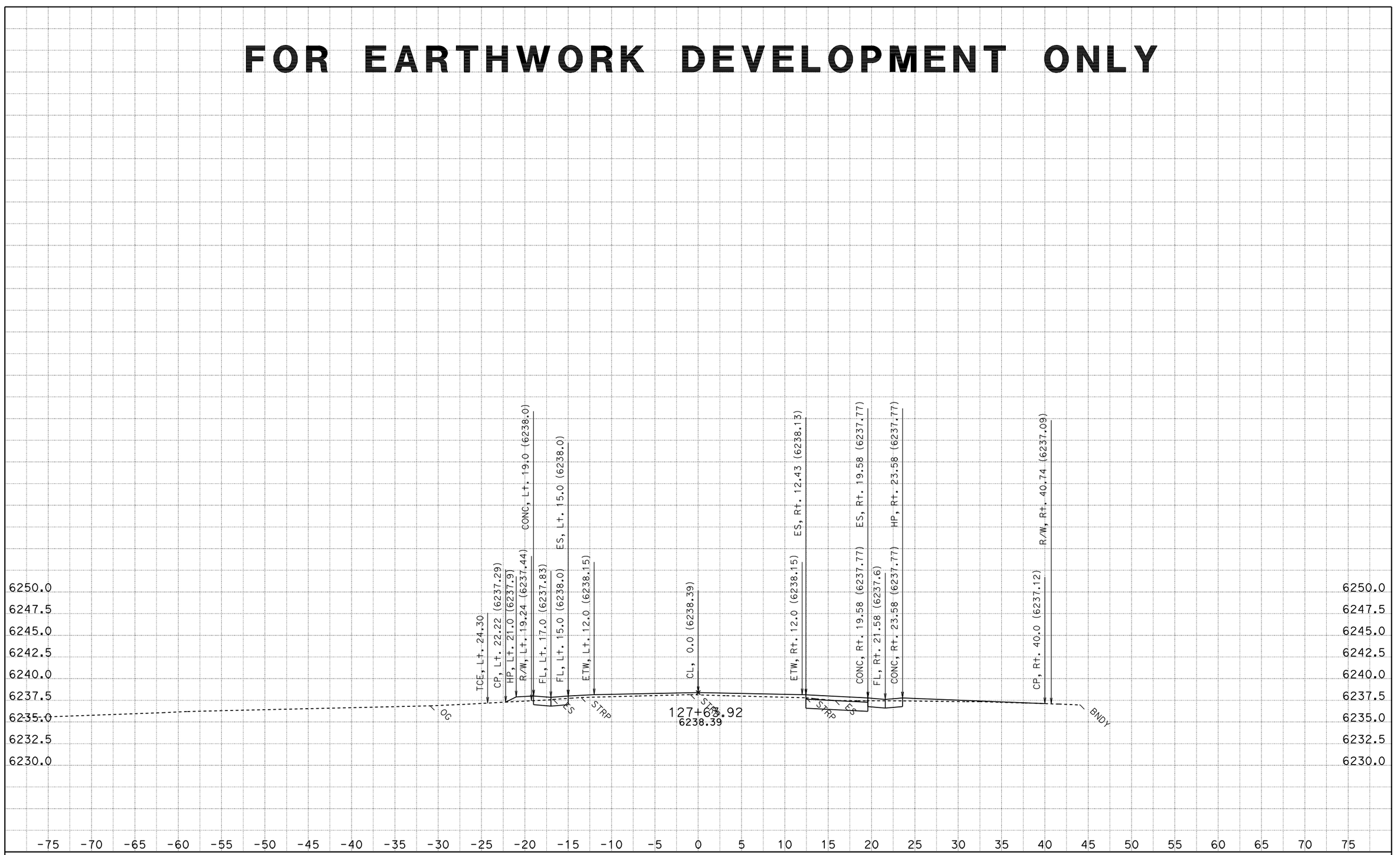

CONTRACT: 2a920

DATE: 8/15/2011

DIST/CO/RTE/PM: 03-ED,Pla 89 PM 27.2/27.4,0.0/T8.5

SCALE: 1" = 5' Horiz.
1" = 5' Vert.

A1

CROSS SECTIONS

KC Project: 2A920FT File: H:\Pla89\2A920FT\EAR\OUTPUT\11200_22400.ear

All Dimensions are US Survey Feet

SHEET 154 OF 1006

FOR EARTHWORK DEVELOPMENT ONLY

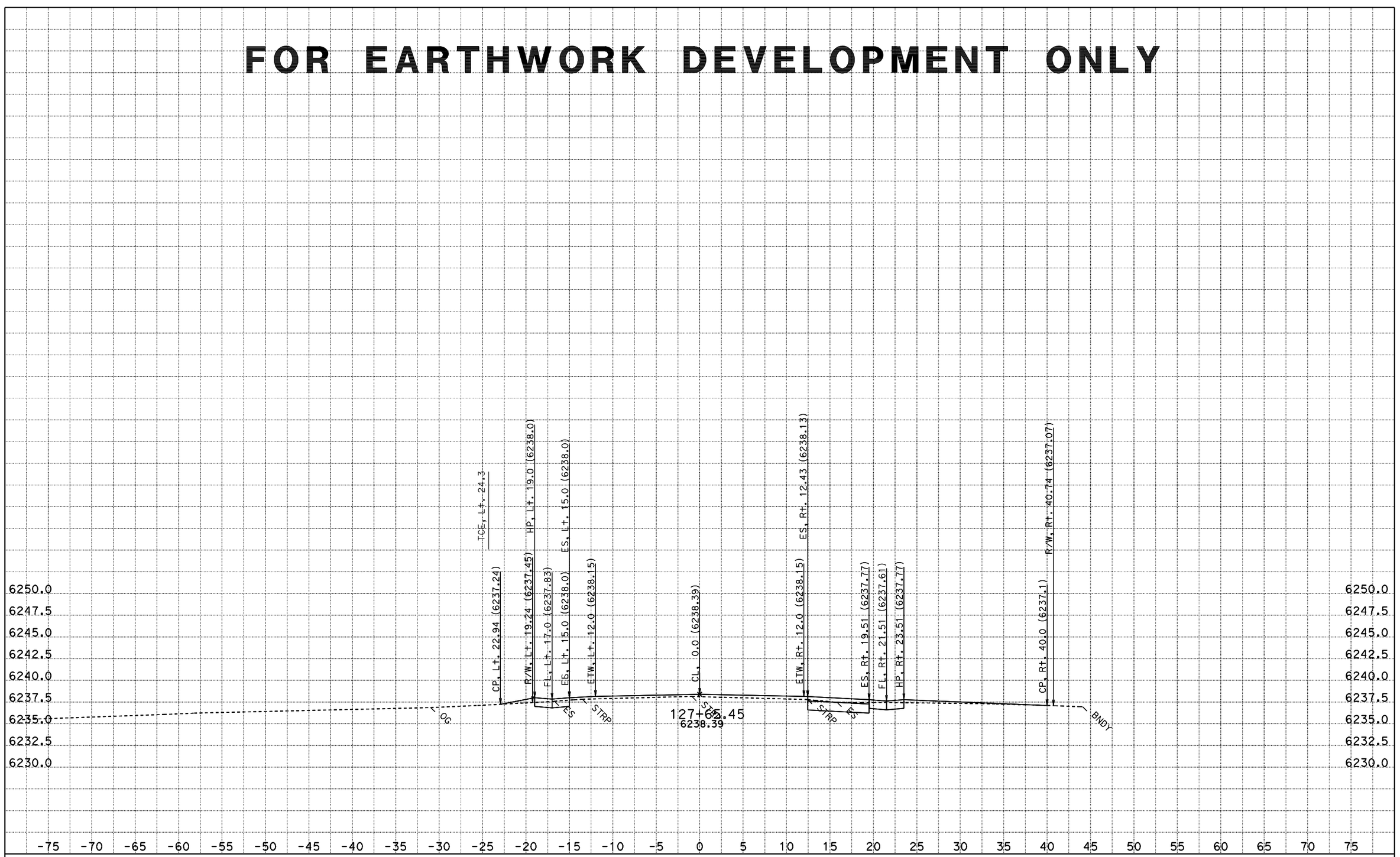

CONTRACT: 2a920

DATE: 8/15/2011

DIST/CO/RTE/PM: 03-ED,Pla 89 PM 27.2/27.4,0.0/T8.5

SCALE: 1" = 5' Horiz.
1" = 5' Vert.

A1

CROSS SECTIONS

KC Project: 2A920FT File: H:\Pla89\2A920FT\EAR\OUTPUT\11200_22400.ear

All Dimensions are US Survey Feet

SHEET 155 OF 1006

FOR EARTHWORK DEVELOPMENT ONLY

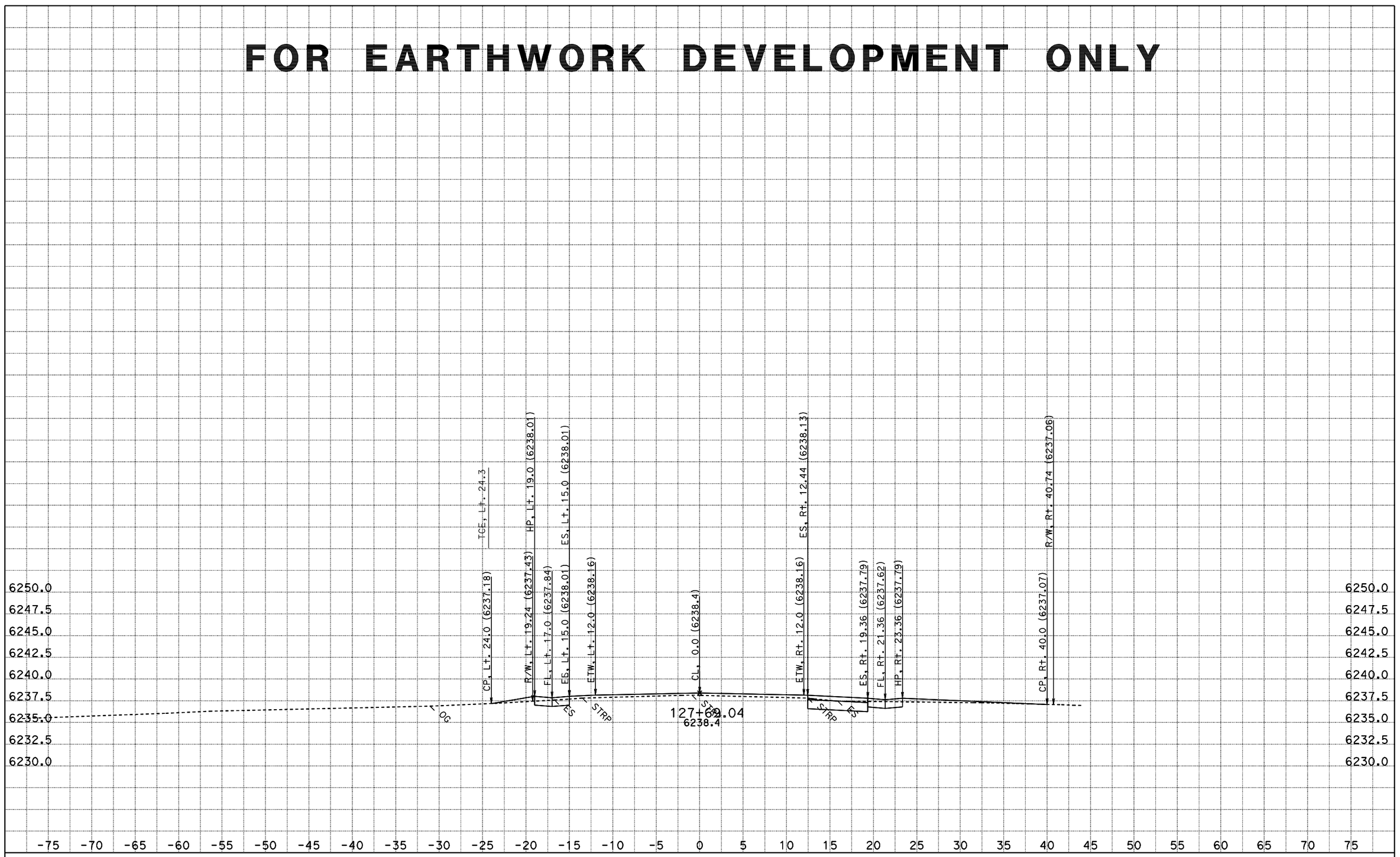

CONTRACT: 2a920

DATE: 8/15/2011

DIST/CO/RTE/PM: 03-ED,Pla 89 PM 27.2/27.4,0.0/T8.5

SCALE: 1" = 5' Horiz.
1" = 5' Vert.

A1

CROSS SECTIONS

KC Project: 2A920FT File: H:\Pla89\2A920FT\EAR\OUTPUT\11200_22400.ear

All Dimensions are US Survey Feet

FOR EARTHWORK DEVELOPMENT ONLY

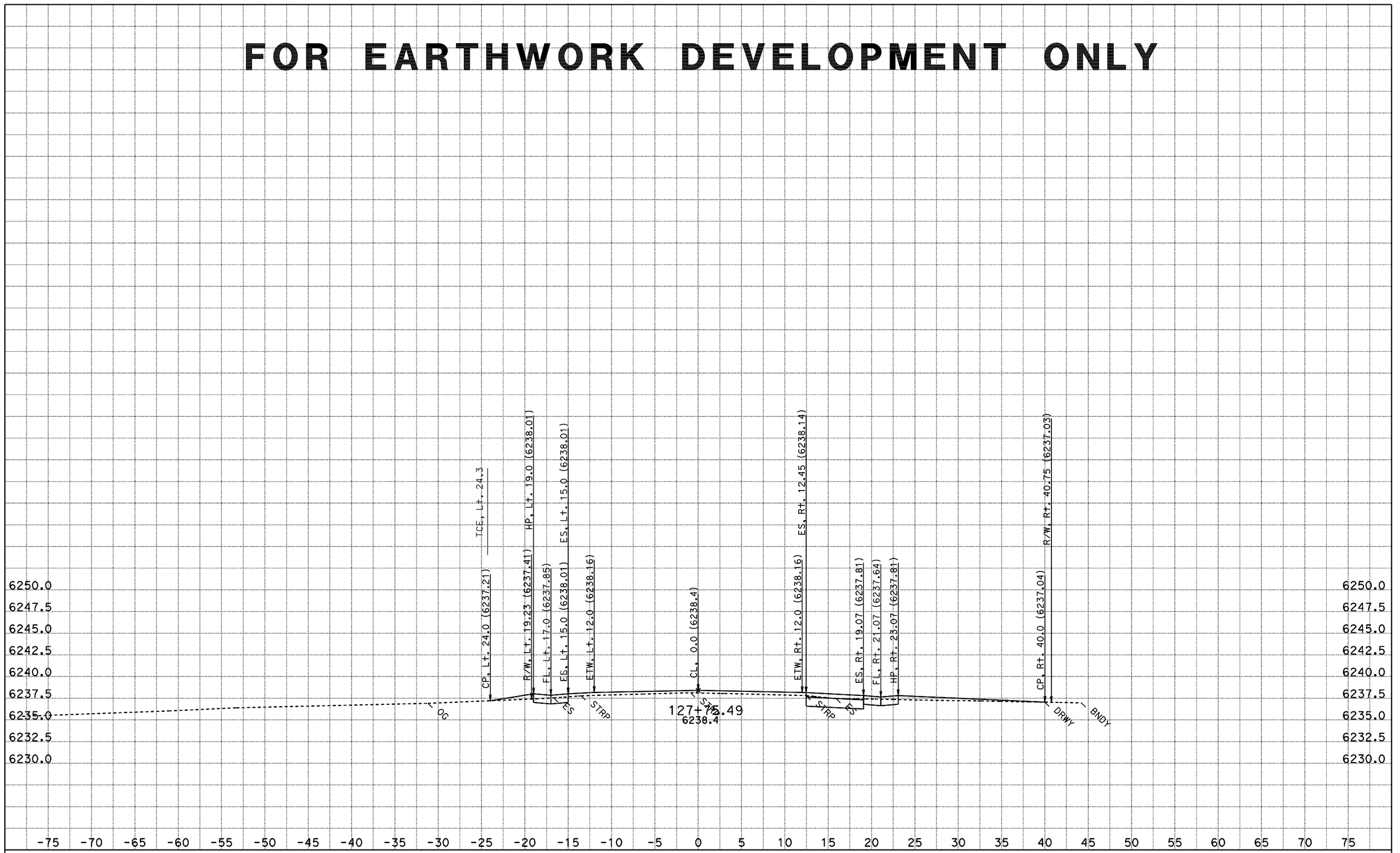

CONTRACT: 2a920

DATE: 8/15/2011

DIST/CO/RTE/PM: 03-ED,Pla 89 PM 27.2/27.4,0.0/T8.5

KC Project: 2A920FT

File: H:\Pla89\2A920FT\EAR\OUTPUT\11200_22400.ear

SCALE: 1" = 5' Horiz.
1" = 5' Vert.

All Dimensions are US Survey Feet

A1

CROSS SECTIONS

SHEET 157 OF 1006

FOR EARTHWORK DEVELOPMENT ONLY

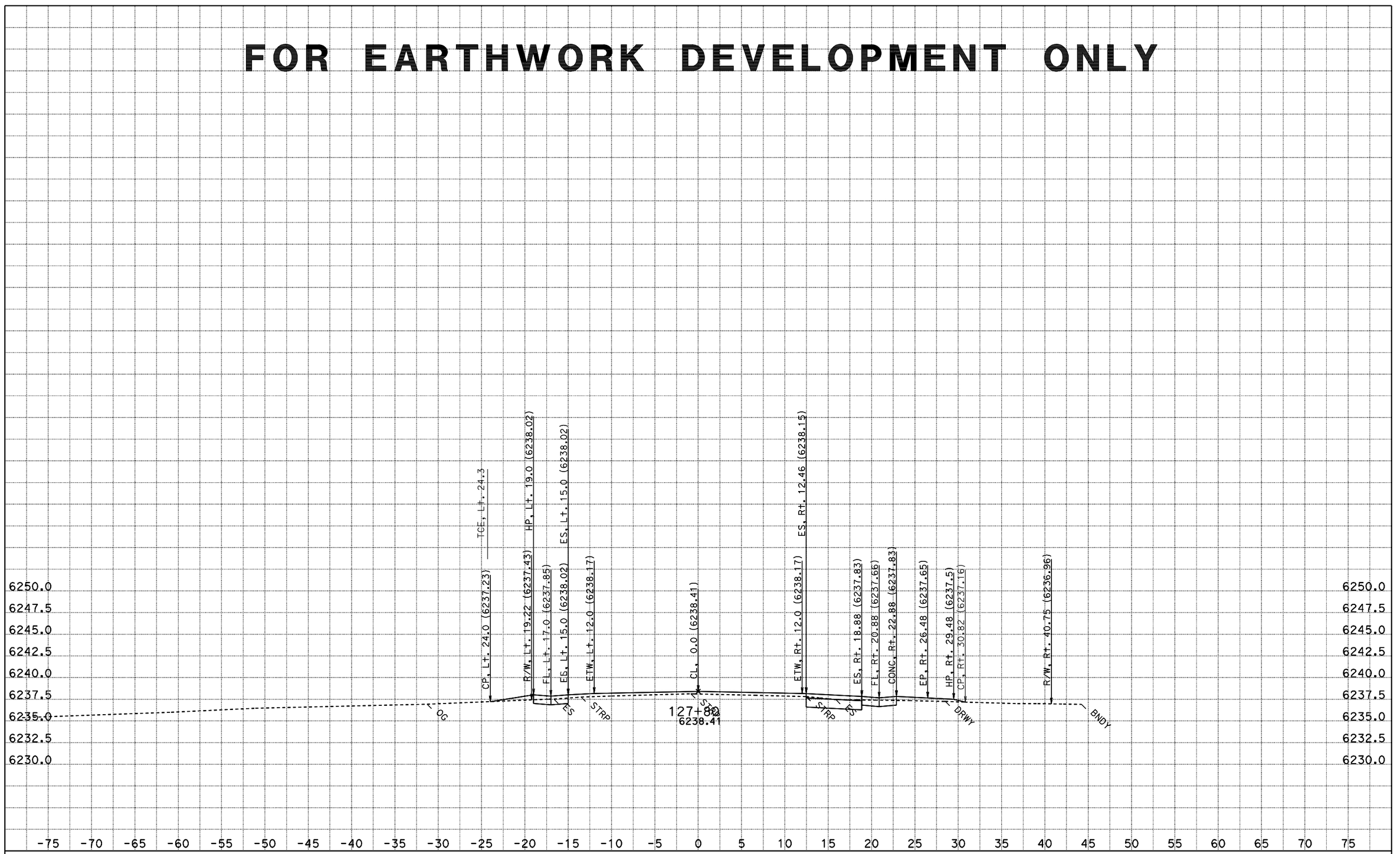

CONTRACT: 2a920

DATE: 8/15/2011

DIST/CO/RTE/PM: 03-ED,Pla 89 PM 27.2/27.4,0.0/T8.5

SCALE: 1" = 5' Horiz.
1" = 5' Vert.

A1

CROSS SECTIONS

KC Project: 2A920FT File: H:\Pla89\2A920FT\EAR\OUTPUT\11200_22400.ear

All Dimensions are US Survey Feet

FOR EARTHWORK DEVELOPMENT ONLY

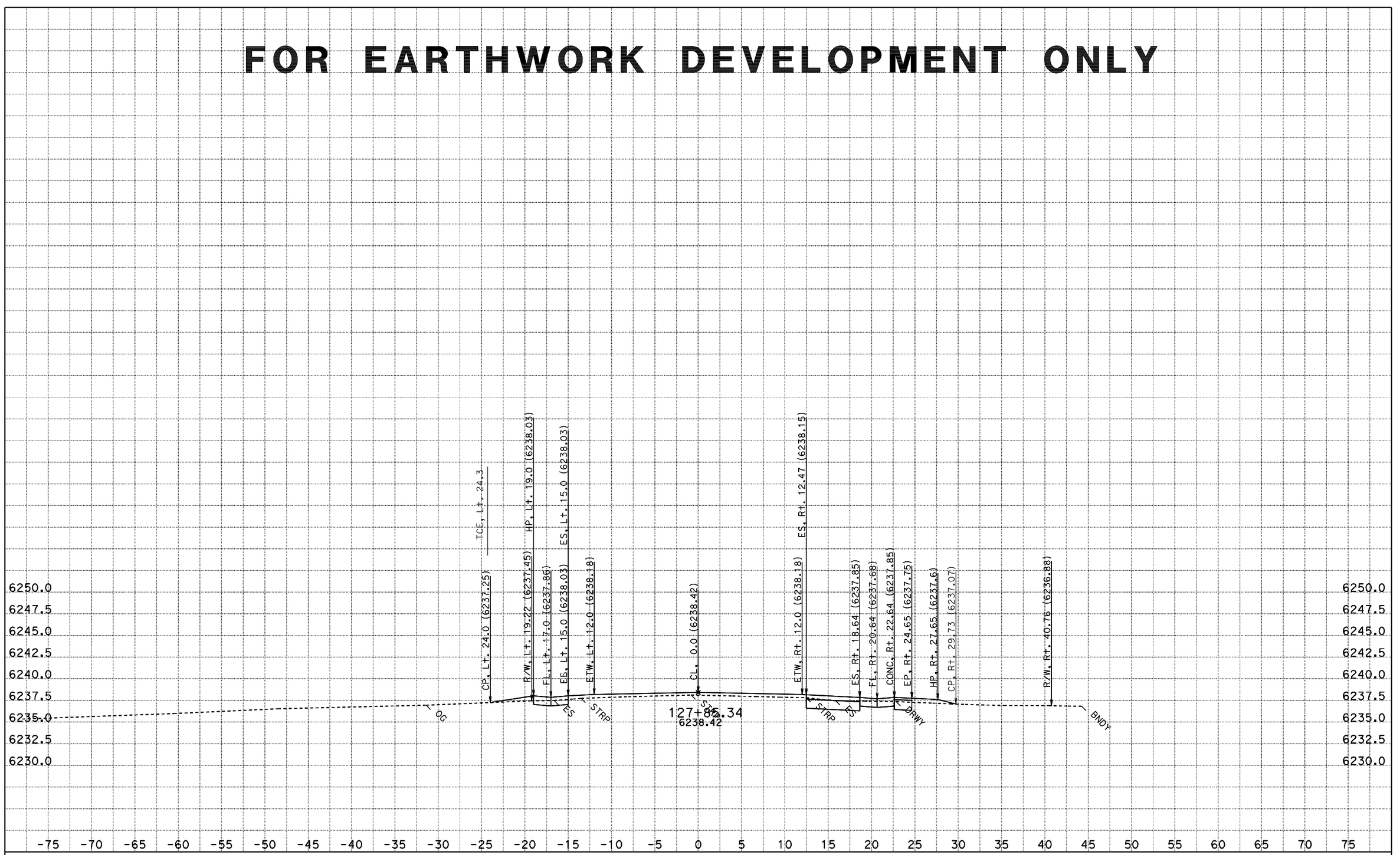

CONTRACT: 2a920

DATE: 8/15/2011

DIST/CO/RTE/PM: 03-ED,Pla 89 PM 27.2/27.4,0.0/T8.5

SCALE: 1" = 5' Horiz.
1" = 5' Vert.

A1

CROSS SECTIONS

KC Project: 2A920FT

File: H:\Pla89\2A920FT\EAR\OUTPUT\11200_22400.ear

All Dimensions are US Survey Feet

SHEET 159 OF 1006

FOR EARTHWORK DEVELOPMENT ONLY

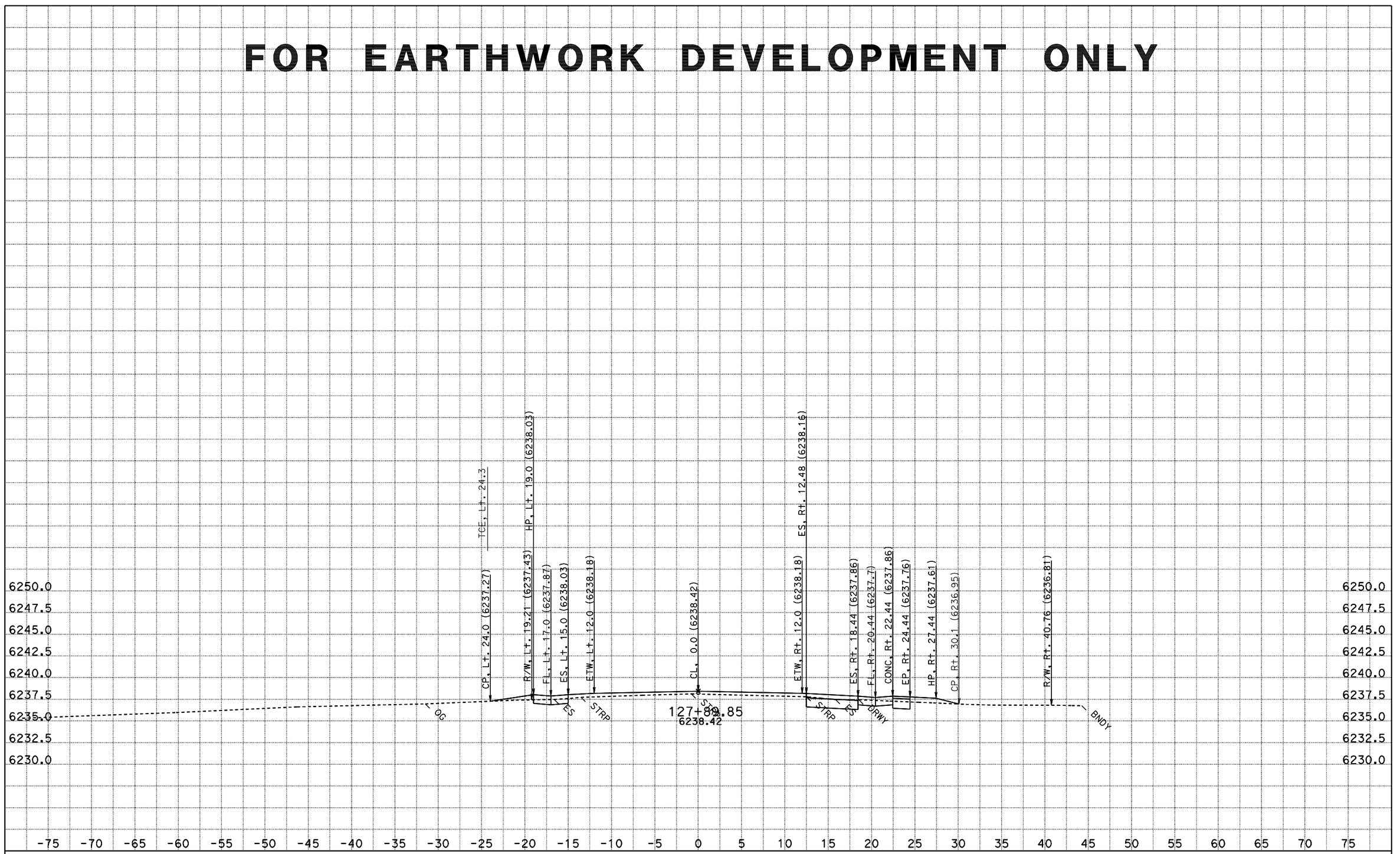

CONTRACT: 2a920

DATE: 8/15/2011

DIST/CO/RTE/PM: 03-ED,Pla 89 PM 27.2/27.4,0.0/T8.5

SCALE: 1" = 5' Horiz.
1" = 5' Vert.

All Dimensions are US Survey Feet

KC Project: 2A920FT File: H:\Pla89\2A920FT\EAR\OUTPUT\11200_22400.ear

A1

CROSS SECTIONS

SHEET 160 OF 1006

FOR EARTHWORK DEVELOPMENT ONLY

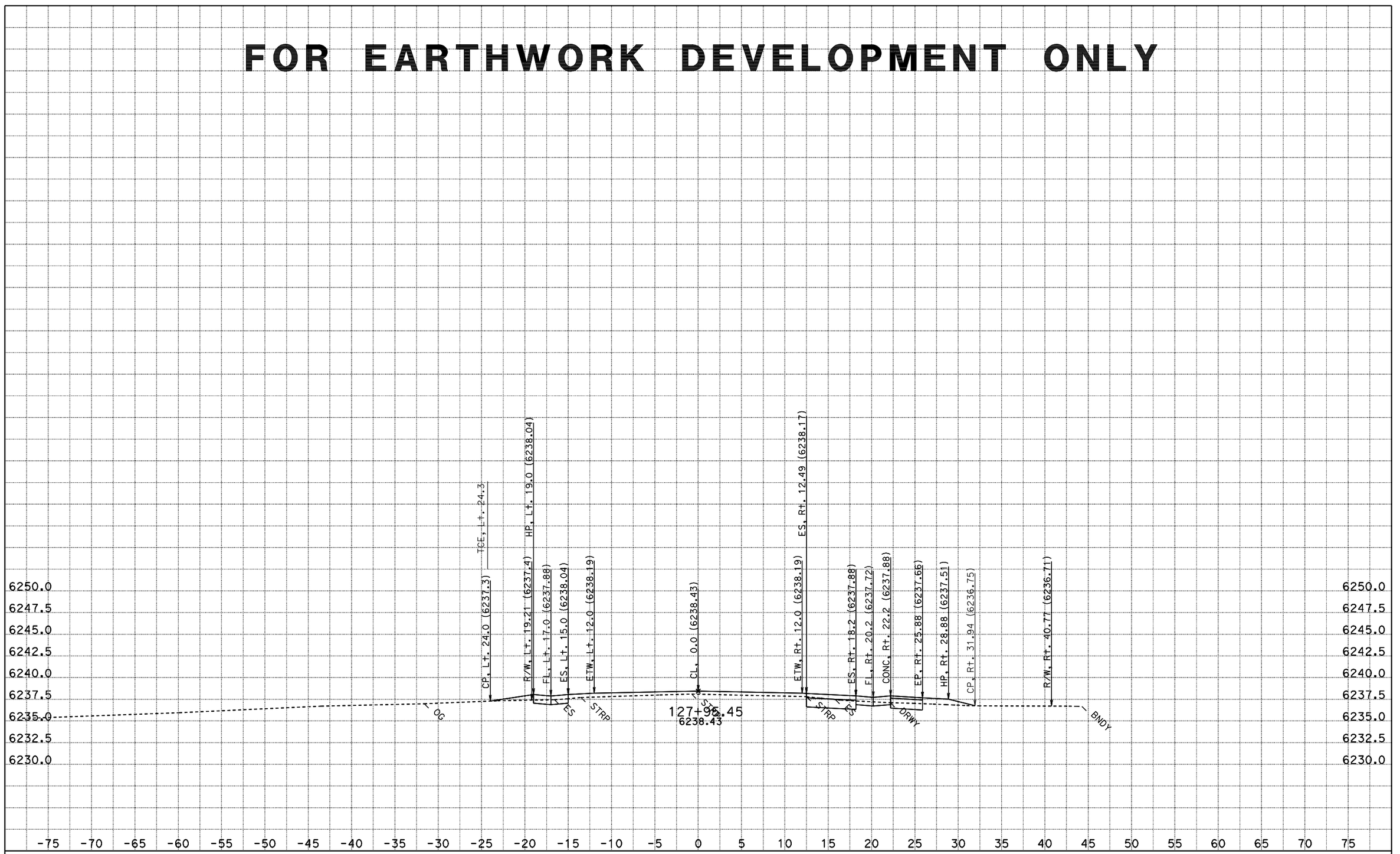

CONTRACT: 2a920

DATE: 8/15/2011

DIST/CO/RTE/PM: 03-ED,Pla 89 PM 27.2/27.4,0.0/T8.5

SCALE: 1" = 5' Horiz.
1" = 5' Vert.

A1

CROSS SECTIONS

KC Project: 2A920FT File: H:\Pla89\2A920FT\EAR\OUTPUT\11200_22400.ear

All Dimensions are US Survey Feet

FOR EARTHWORK DEVELOPMENT ONLY

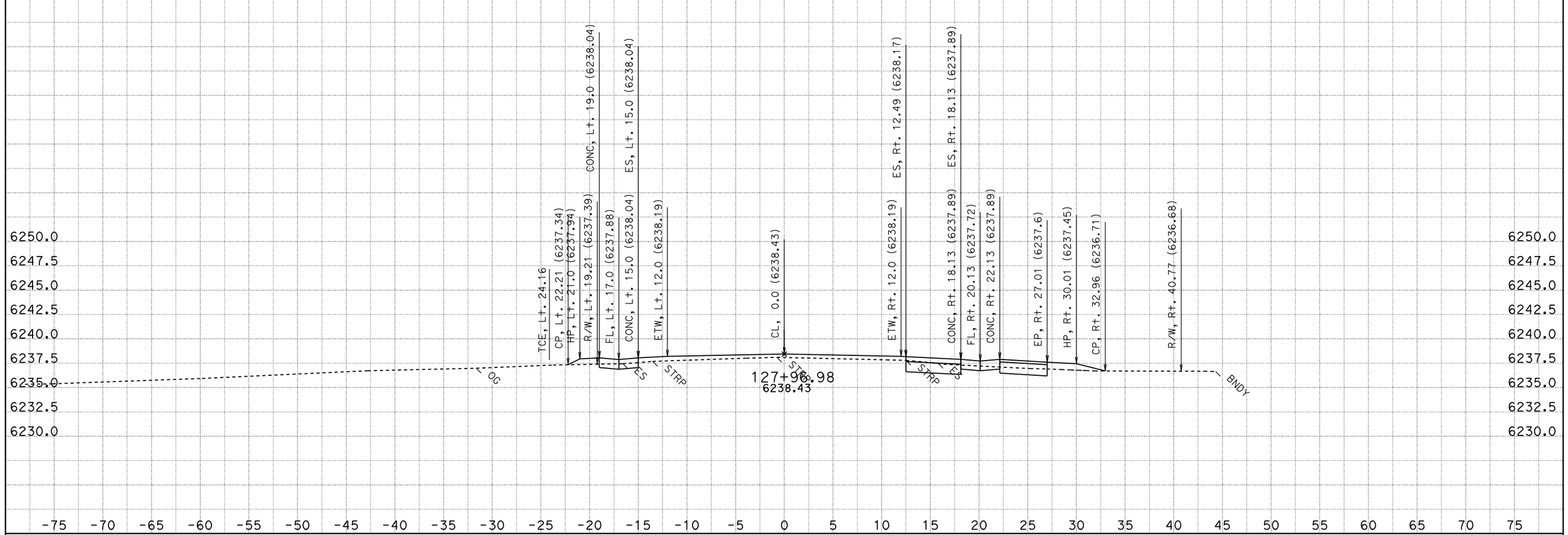

DATE: 8/15/2011

KC Project: 2A920FT

File: H:\Pla89\2A920FT\EAR\OUTPUT\11200_22400.ear

CONTRACT: 2a920

DIST/CO/RTE/PM: 03-ED,Pla 89 PM 27.2/27.4,0.0/T8.5

SCALE: 1" = 5' Horiz.
1" = 5' Vert.

All Dimensions are US Survey Feet

A1

CROSS SECTIONS

SHEET 162 OF 1006

FOR EARTHWORK DEVELOPMENT ONLY

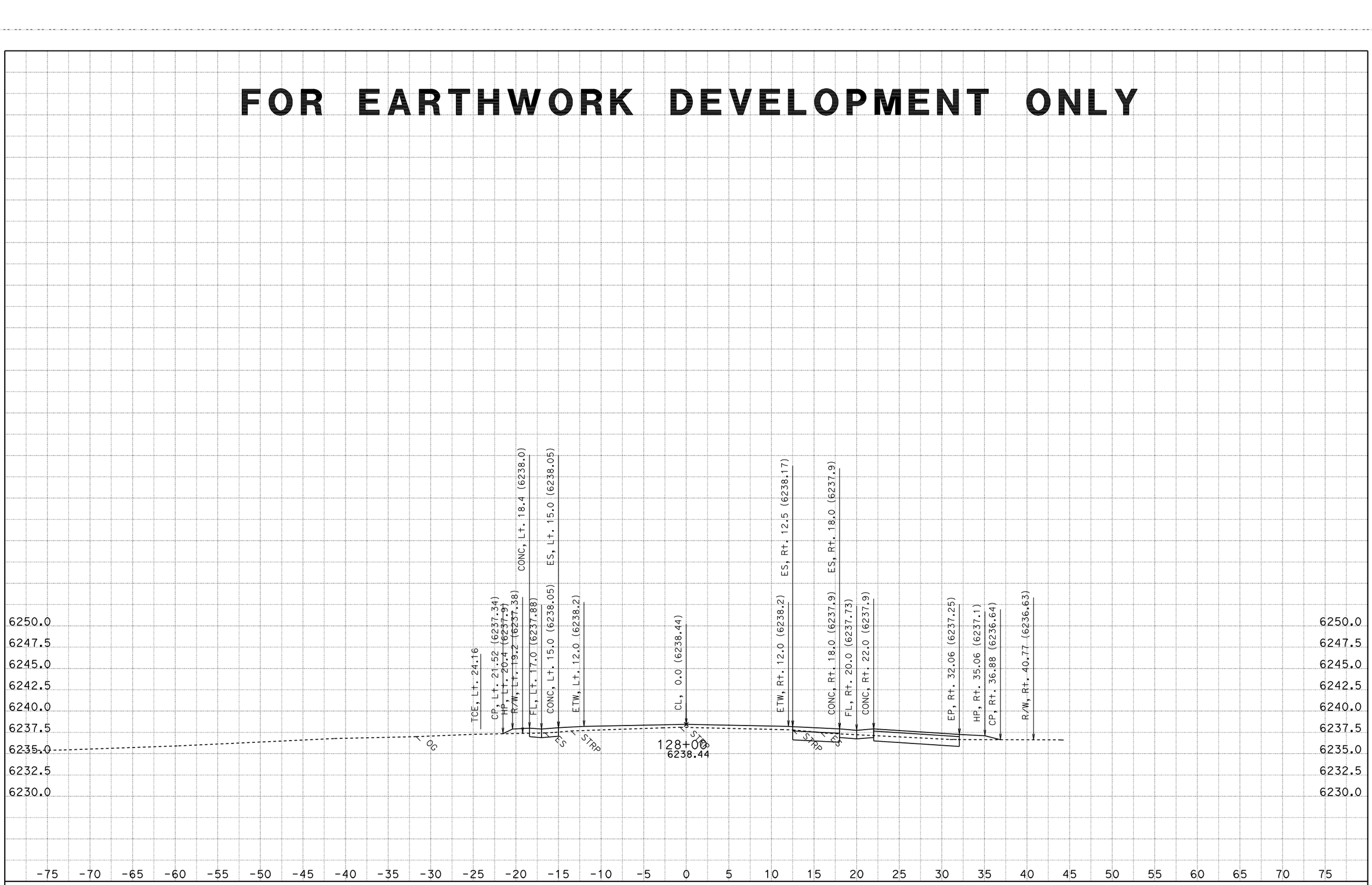

DATE: 8/15/2011
KC Project: 2A920FT
File: H:\Pla89\2A920FT\EAR\OUTPUT\11200_22400.ear

CONTRACT: 2a920
DIST/CO/RTE/PM: 03-ED,Pla 89 PM 27.2/27.4,0.0/T8.5

SCALE: 1" = 5' Horiz.
1" = 5' Vert.
All Dimensions are US Survey Feet

A1
CROSS SECTIONS
SHEET 163 OF 1006

FOR EARTHWORK DEVELOPMENT ONLY

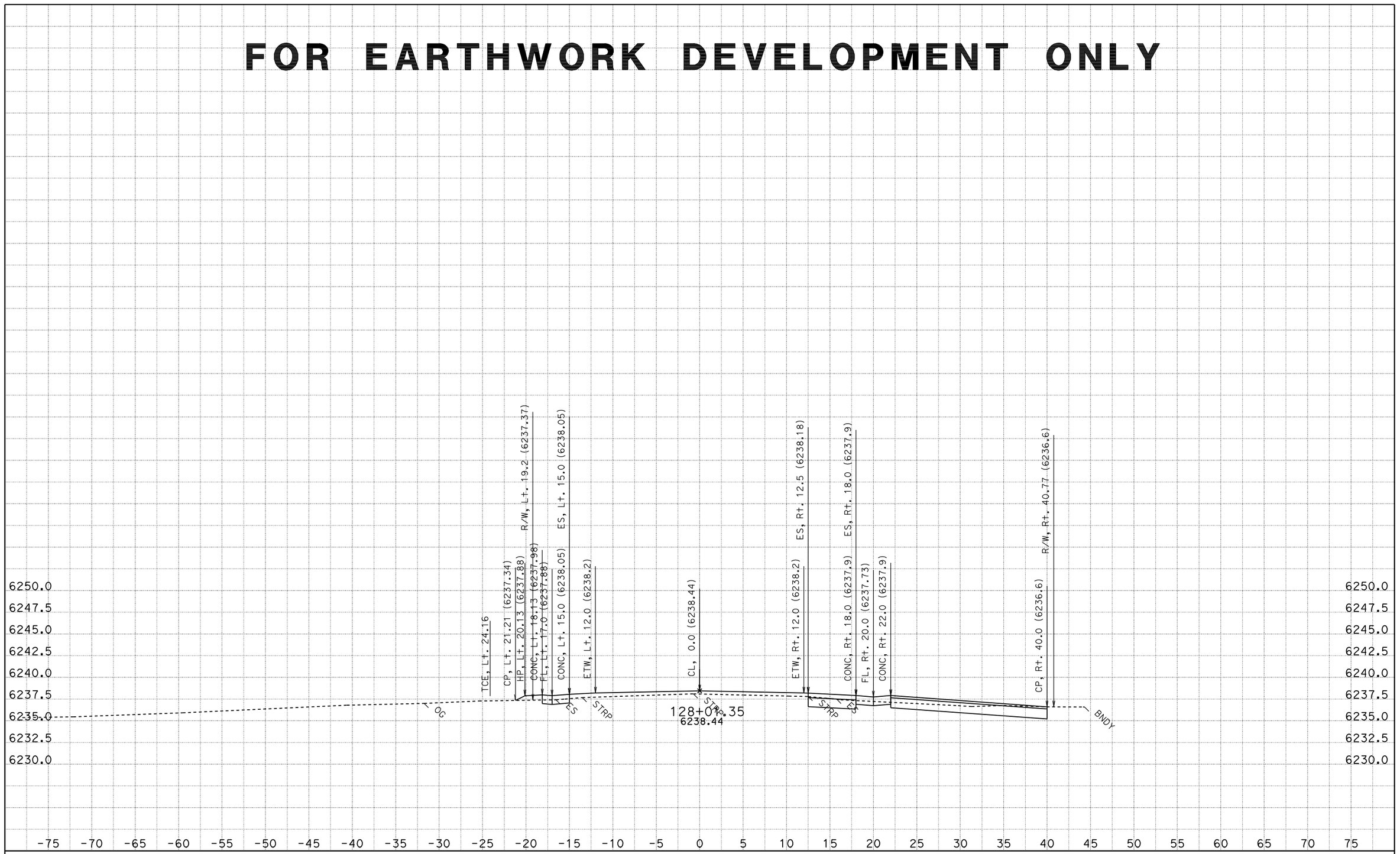

CONTRACT: 2a920

DATE: 8/15/2011

DIST/CO/RTE/PM: 03-ED,Pla 89 PM 27.2/27.4,0.0/T8.5

SCALE: 1" = 5' Horiz.
1" = 5' Vert.

A1

CROSS SECTIONS

KC Project: 2A920FT File: H:\Pla89\2A920FT\EAR\OUTPUT\11200_22400.ear

All Dimensions are US Survey Feet

FOR EARTHWORK DEVELOPMENT ONLY

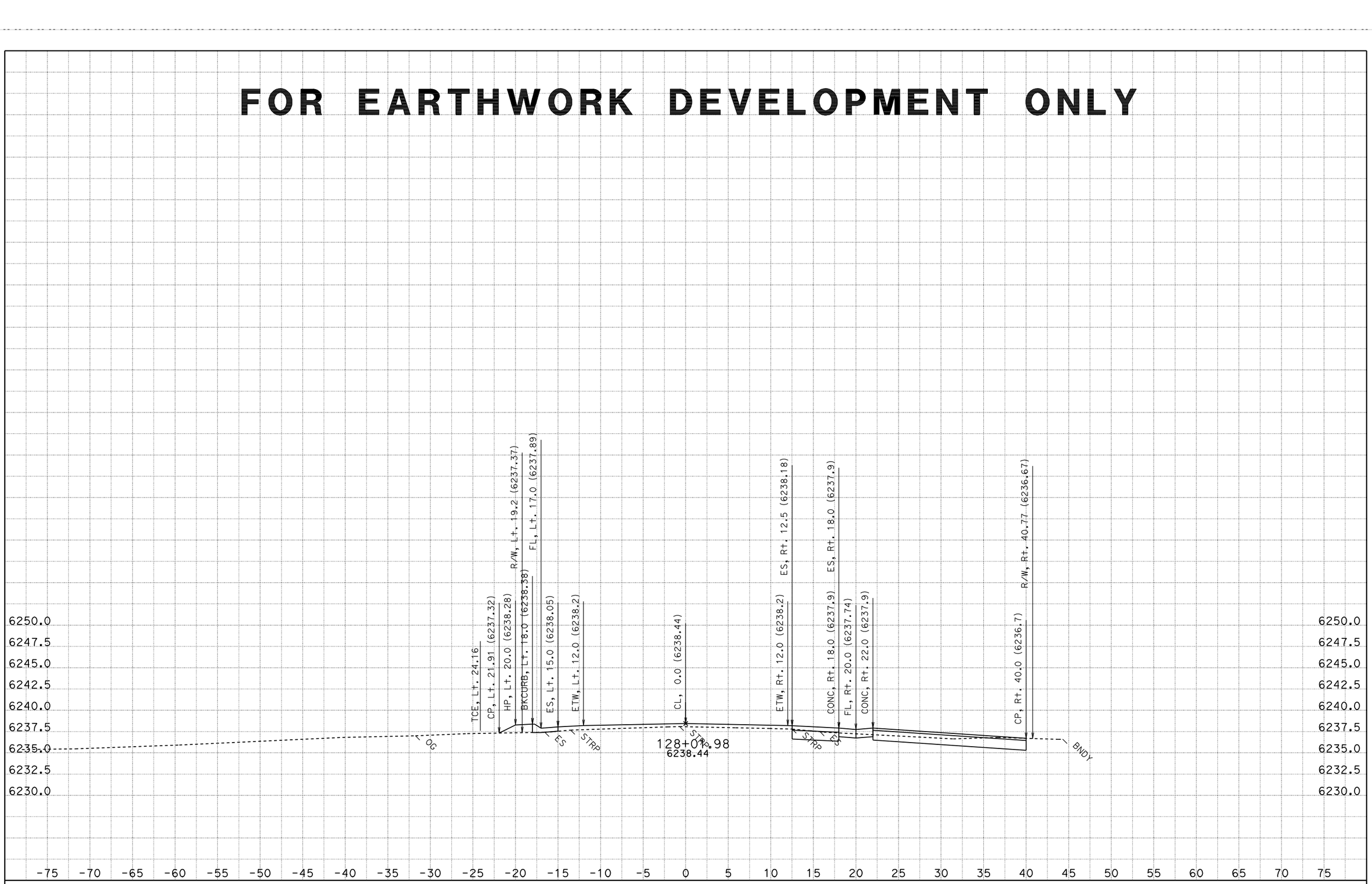

DATE: 8/15/2011
KC Project: 2A920FT
File: H:\Pla89\2A920FT\EAR\OUTPUT\11200_22400.ear

CONTRACT: 2a920
DIST/CO/RTE/PM: 03-ED,Pla 89 PM 27.2/27.4,0.0/T8.5

SCALE: 1" = 5' Horiz.
1" = 5' Vert.
All Dimensions are US Survey Feet

A1
CROSS SECTIONS
SHEET 165 OF 1006

FOR EARTHWORK DEVELOPMENT ONLY

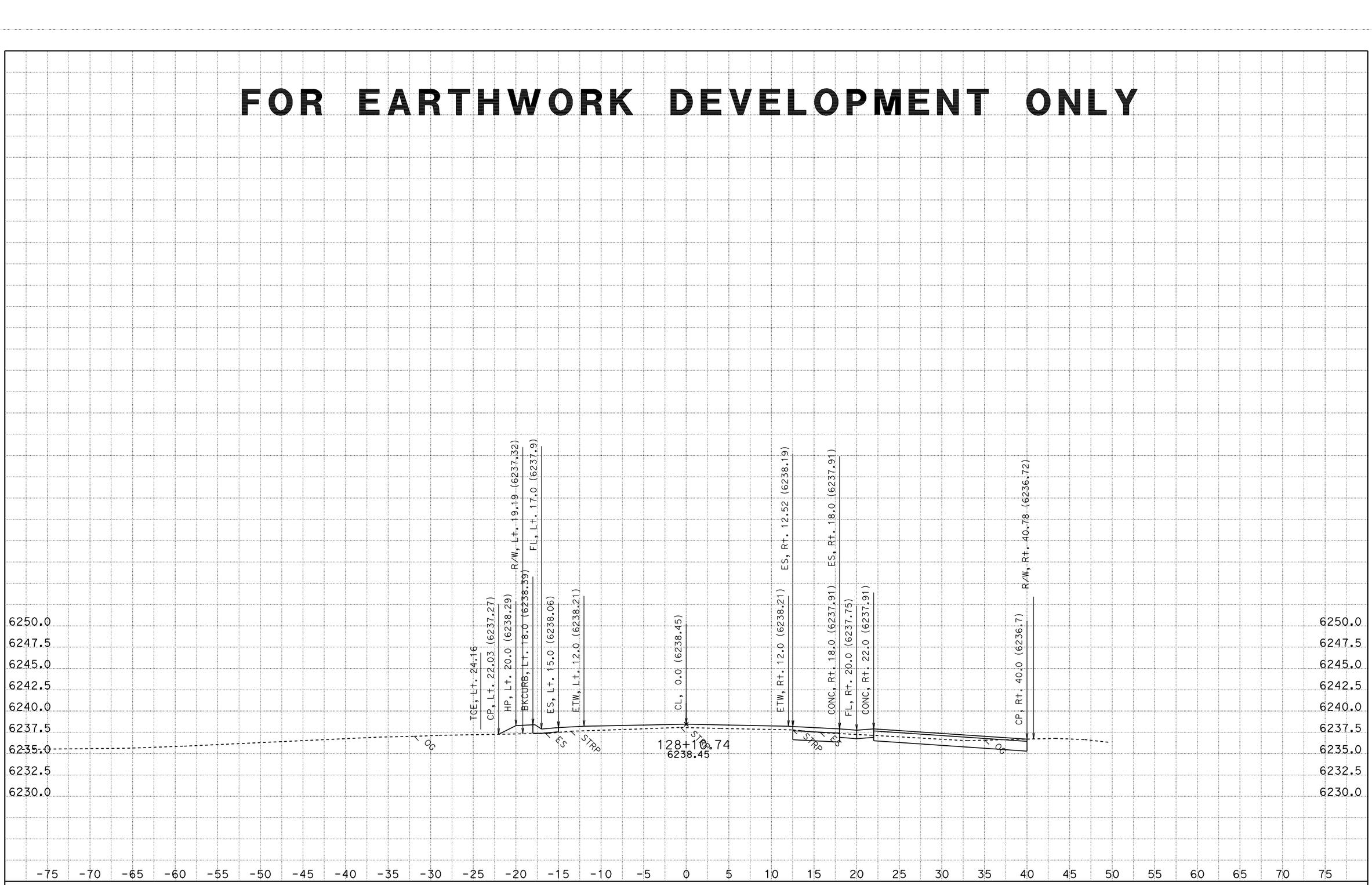

CONTRACT: 2a920

DATE: 8/15/2011

DIST/CO/RTE/PM: 03-ED,Pla 89 PM 27.2/27.4,0.0/T8.5

SCALE: 1" = 5' Horiz.
1" = 5' Vert.

A1

CROSS SECTIONS

KC Project: 2A920FT File: H:\Pla89\2A920FT\EAR\OUTPUT\11200_22400.ear

All Dimensions are US Survey Feet

FOR EARTHWORK DEVELOPMENT ONLY

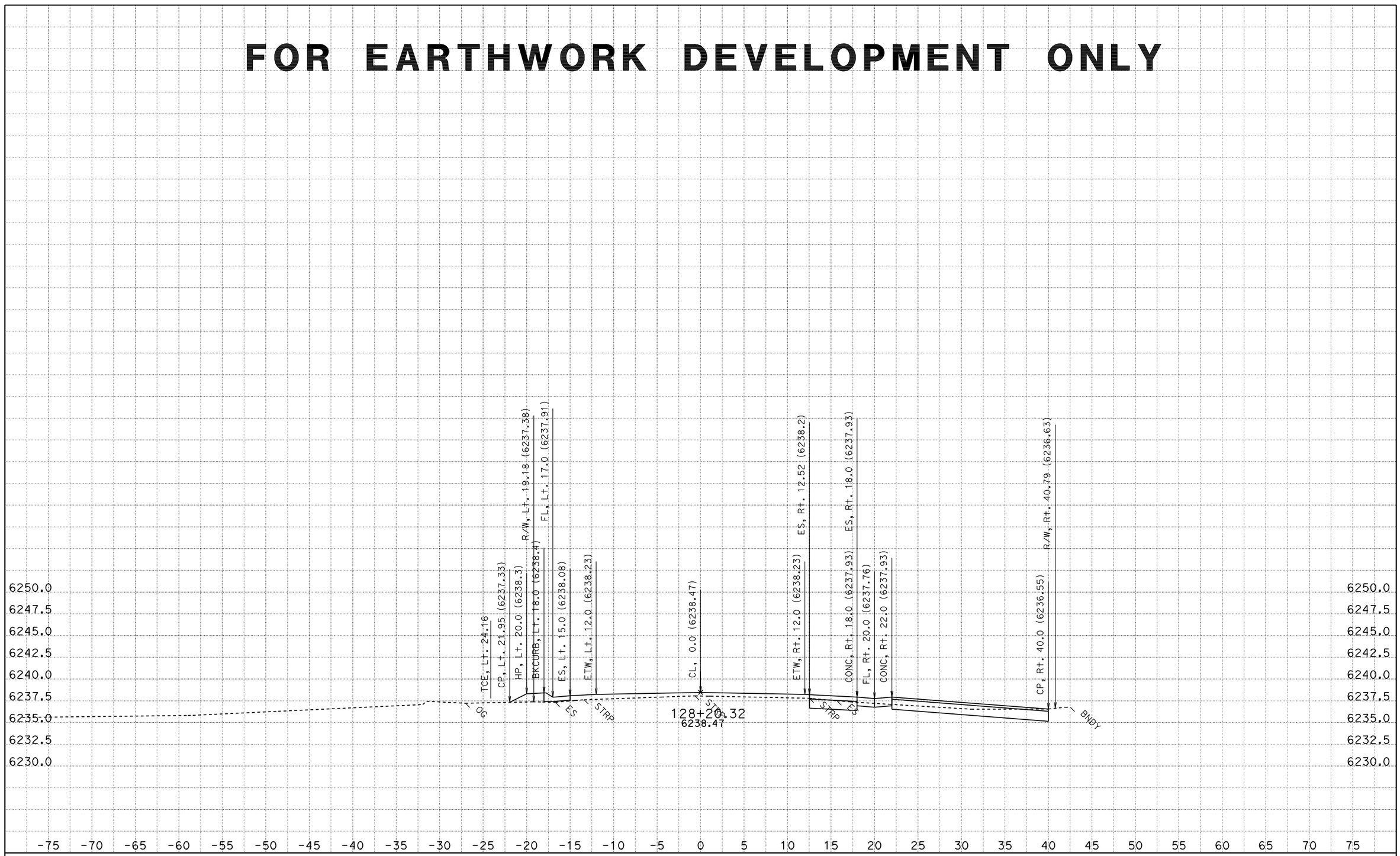

CONTRACT: 2a920

DATE: 8/15/2011

DIST/CO/RTE/PM: 03-ED,Pla 89 PM 27.2/27.4,0.0/T8.5

SCALE: 1" = 5' Horiz.
1" = 5' Vert.

A1

CROSS SECTIONS

KC Project: 2A920FT File: H:\Pla89\2A920FT\EAR\OUTPUT\11200_22400.ear

All Dimensions are US Survey Feet

SHEET 167 OF 1006

FOR EARTHWORK DEVELOPMENT ONLY

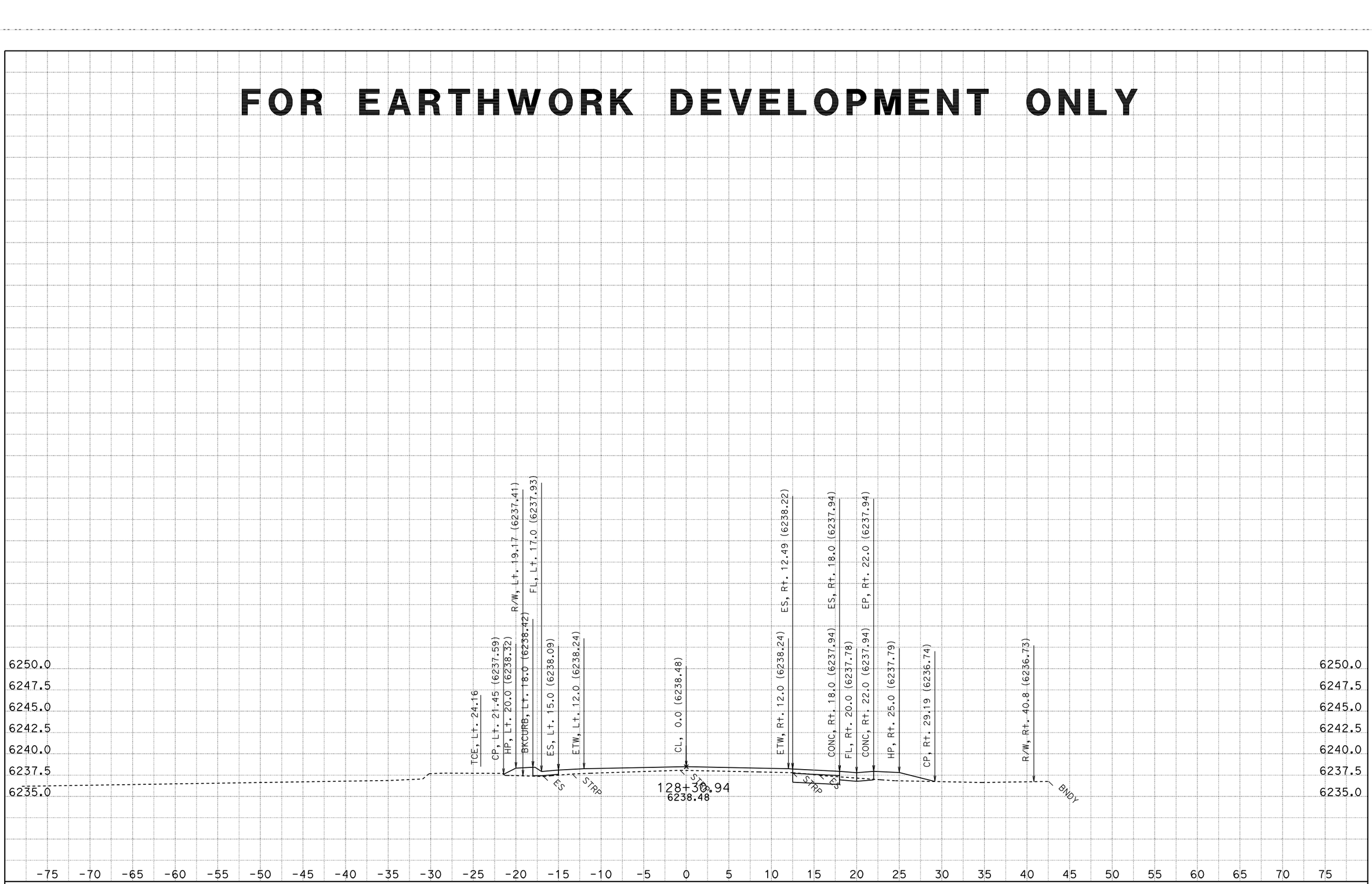

CONTRACT: 2a920

DATE: 8/15/2011

DIST/CO/RTE/PM: 03-ED,Pla 89 PM 27.2/27.4,0.0/T8.5

KC Project: 2A920FT File: H:\Pla89\2A920FT\EAR\OUTPUT\11200_22400.ear

SCALE: 1" = 5' Horiz.
1" = 5' Vert.

All Dimensions are US Survey Feet

A1

CROSS SECTIONS

SHEET 168 OF 1006

FOR EARTHWORK DEVELOPMENT ONLY

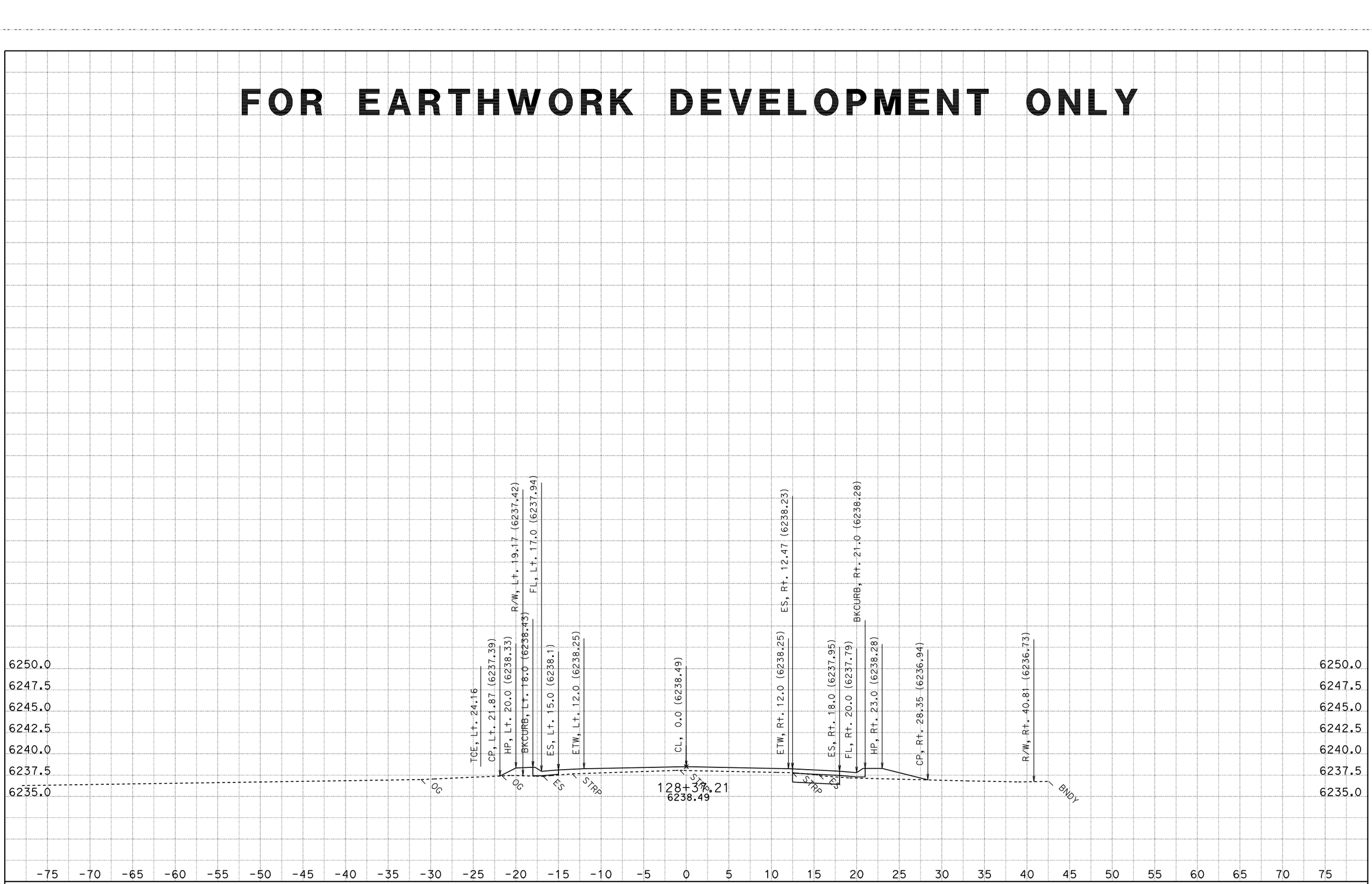

CONTRACT: 2a920

DATE: 8/15/2011

DIST/CO/RTE/PM: 03-ED,Pla 89 PM 27.2/27.4,0.0/T8.5

KC Project: 2A920FT File: H:\Pla89\2A920FT\EAR\OUTPUT\11200_22400.ear

SCALE: 1" = 5' Horiz.
1" = 5' Vert.

All Dimensions are US Survey Feet

A1
CROSS SECTIONS
SHEET 169 OF 1006

FOR EARTHWORK DEVELOPMENT ONLY

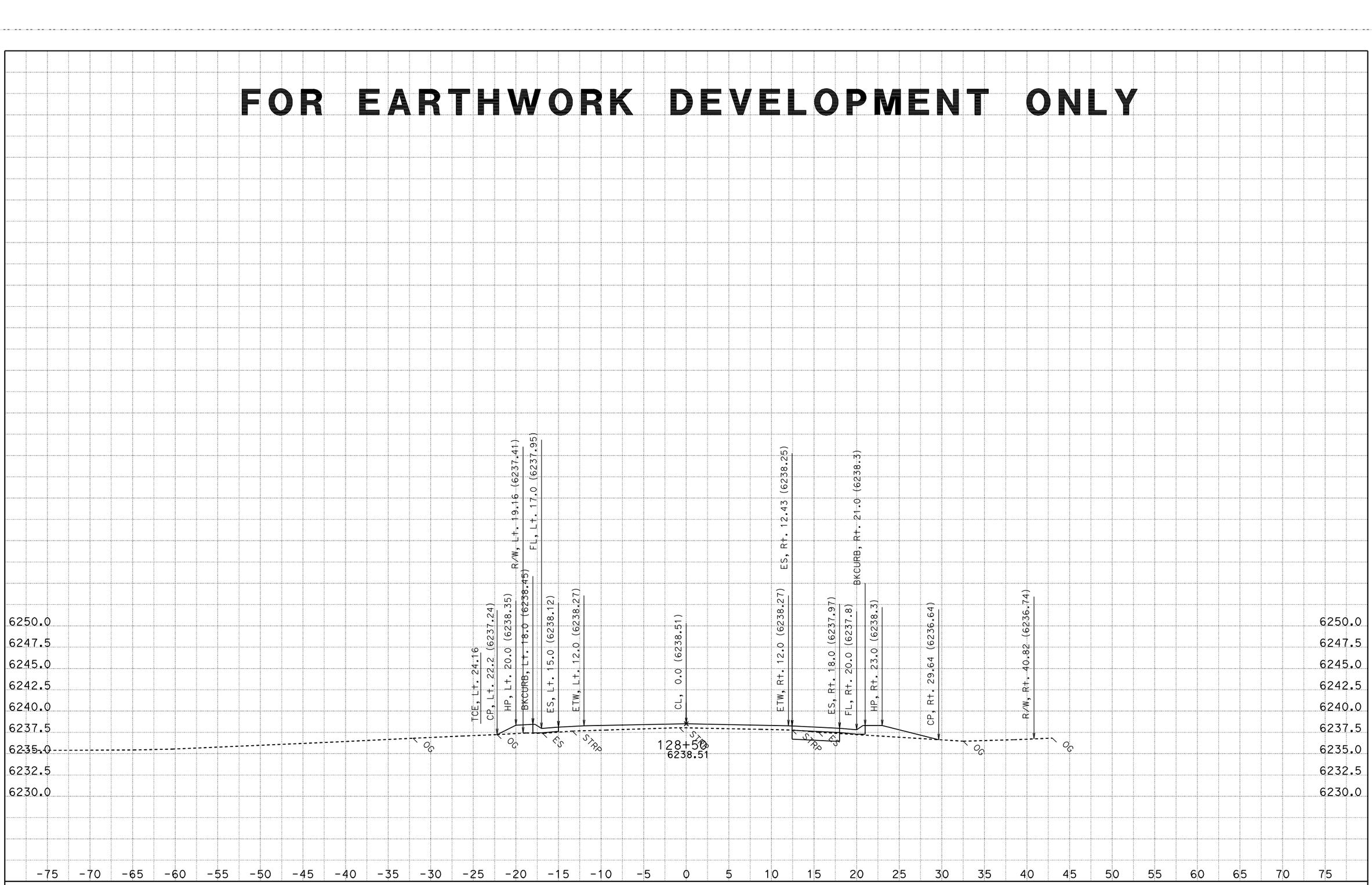

DATE: 8/15/2011
KC Project: 2A920FT File: H:\Pla89\2A920FT\EAR\OUTPUT\11200_22400.ear

CONTRACT: 2a920
DIST/CO/RTE/PM: 03-ED,Pla 89 PM 27.2/27.4,0.0/T8.5

SCALE: 1" = 5' Horiz.
1" = 5' Vert.
All Dimensions are US Survey Feet

A1
CROSS SECTIONS
SHEET 170 OF 1006

FOR EARTHWORK DEVELOPMENT ONLY

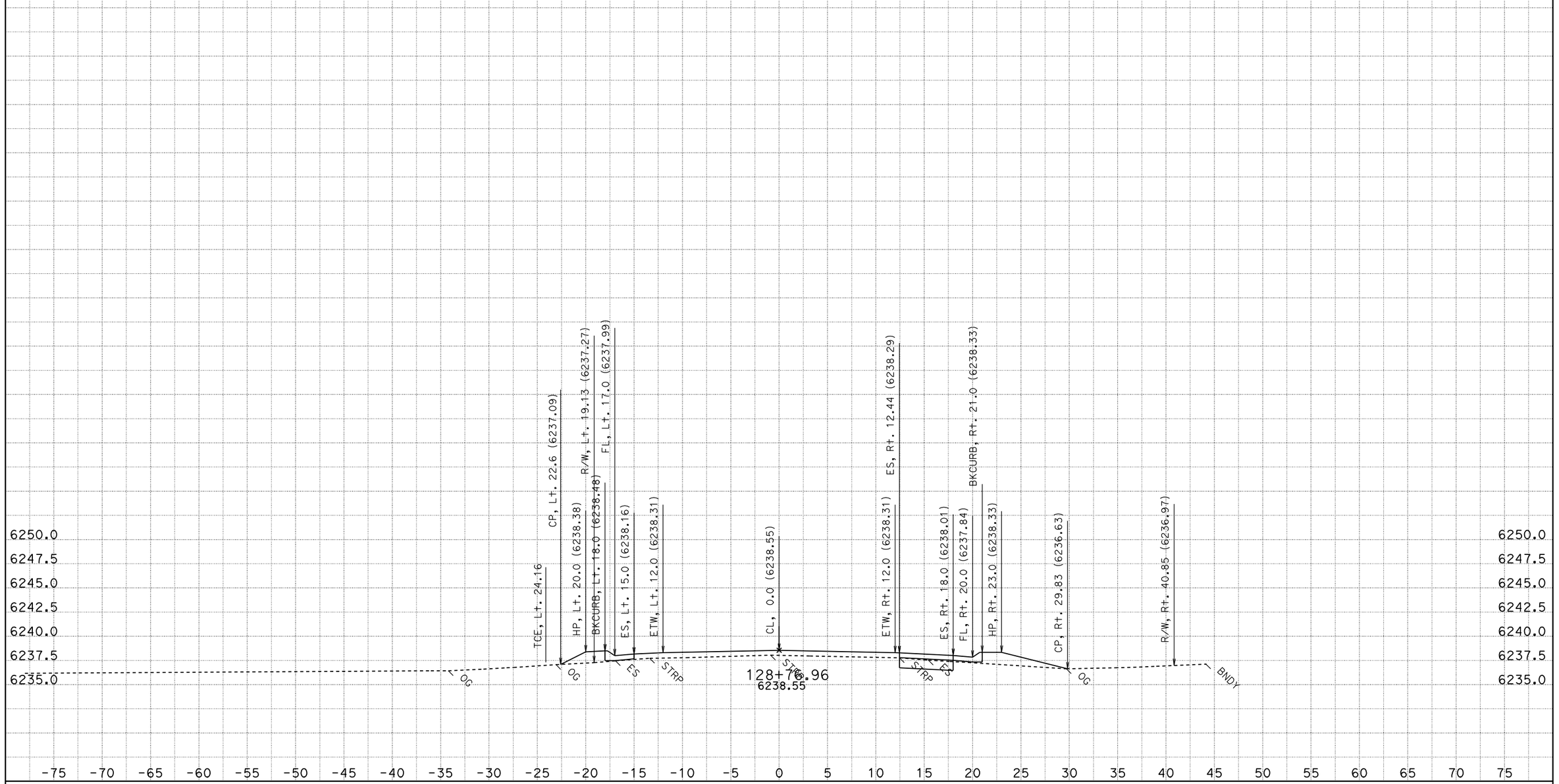

CONTRACT: 2a920

DATE: 8/15/2011

DIST/CO/RTE/PM: 03-ED,Pla 89 PM 27.2/27.4,0.0/T8.5

KC Project: 2A920FT

File: H:\Pla89\2A920FT\EAR\OUTPUT\11200_22400.ear

SCALE: 1" = 5' Horiz.
1" = 5' Vert.

All Dimensions are US Survey Feet

A1

CROSS SECTIONS

SHEET 171 OF 1006

FOR EARTHWORK DEVELOPMENT ONLY

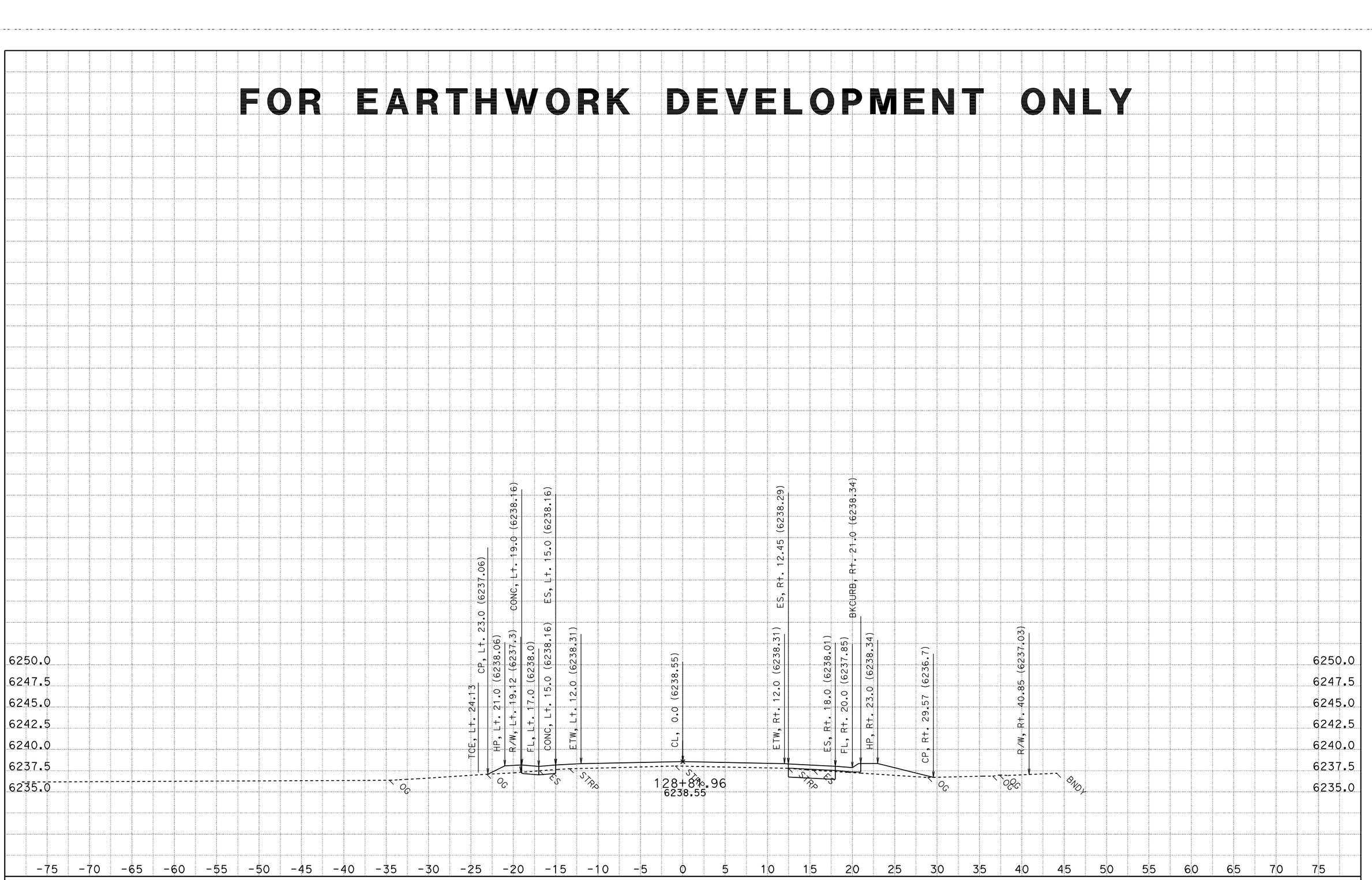

CONTRACT: 2a920

DATE: 8/15/2011

DIST/CO/RTE/PM: 03-ED,Pla 89 PM 27.2/27.4,0.0/T8.5

KC Project: 2A920FT

File: H:\Pla89\2A920FT\EAR\OUTPUT\11200_22400.ear

SCALE: 1" = 5' Horiz.
1" = 5' Vert.

All Dimensions are US Survey Feet

A1
CROSS SECTIONS
SHEET 172 OF 1006

FOR EARTHWORK DEVELOPMENT ONLY

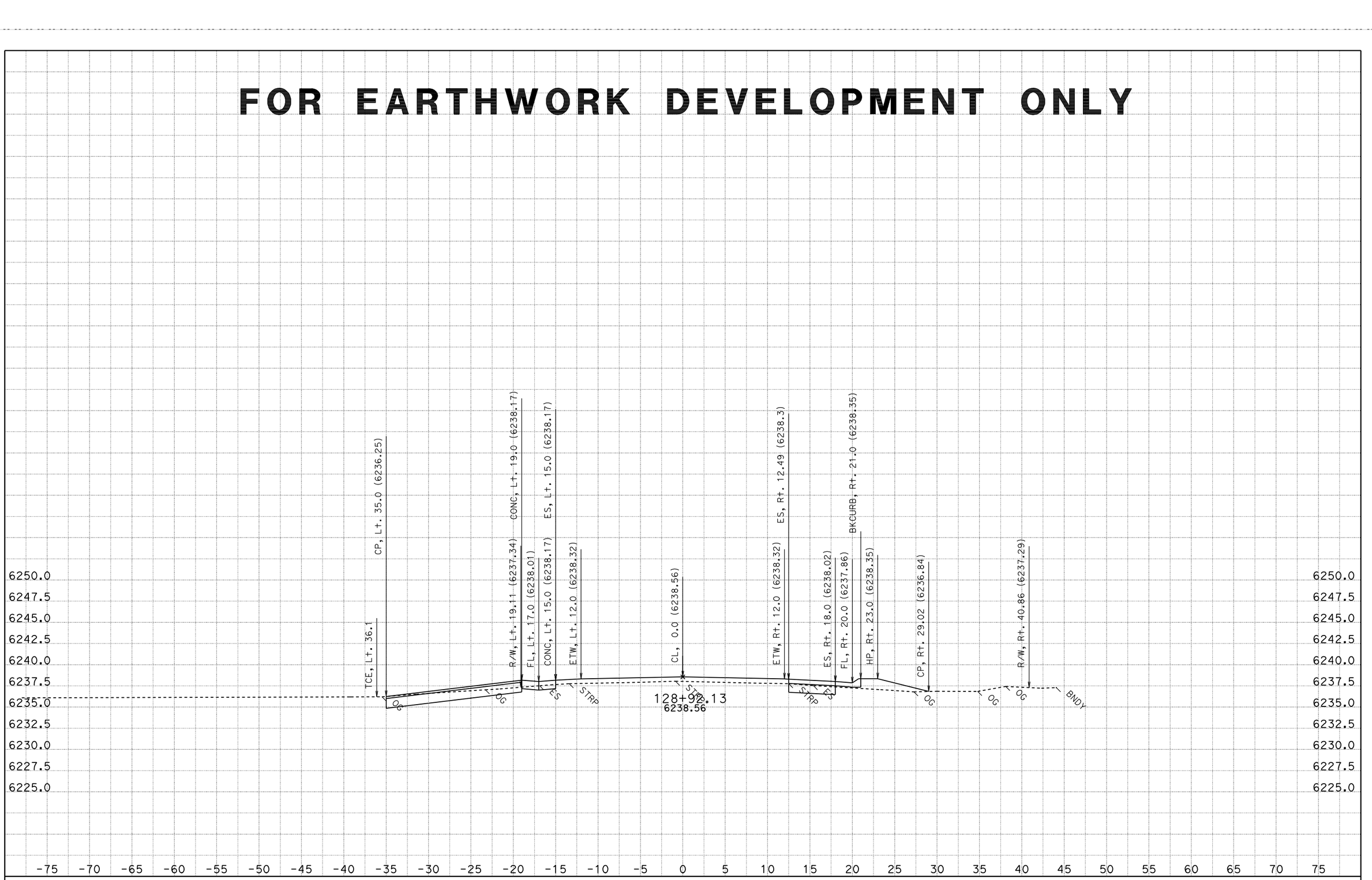

CONTRACT: 2a920

DATE: 8/15/2011

DIST/CO/RTE/PM: 03-ED,Pla 89 PM 27.2/27.4,0.0/T8.5

KC Project: 2A920FT File: H:\Pla89\2A920FT\EAR\OUTPUT\11200_22400.ear

SCALE: 1" = 5' Horiz.
1" = 5' Vert.

All Dimensions are US Survey Feet

A1
CROSS SECTIONS
SHEET 173 OF 1006

FOR EARTHWORK DEVELOPMENT ONLY

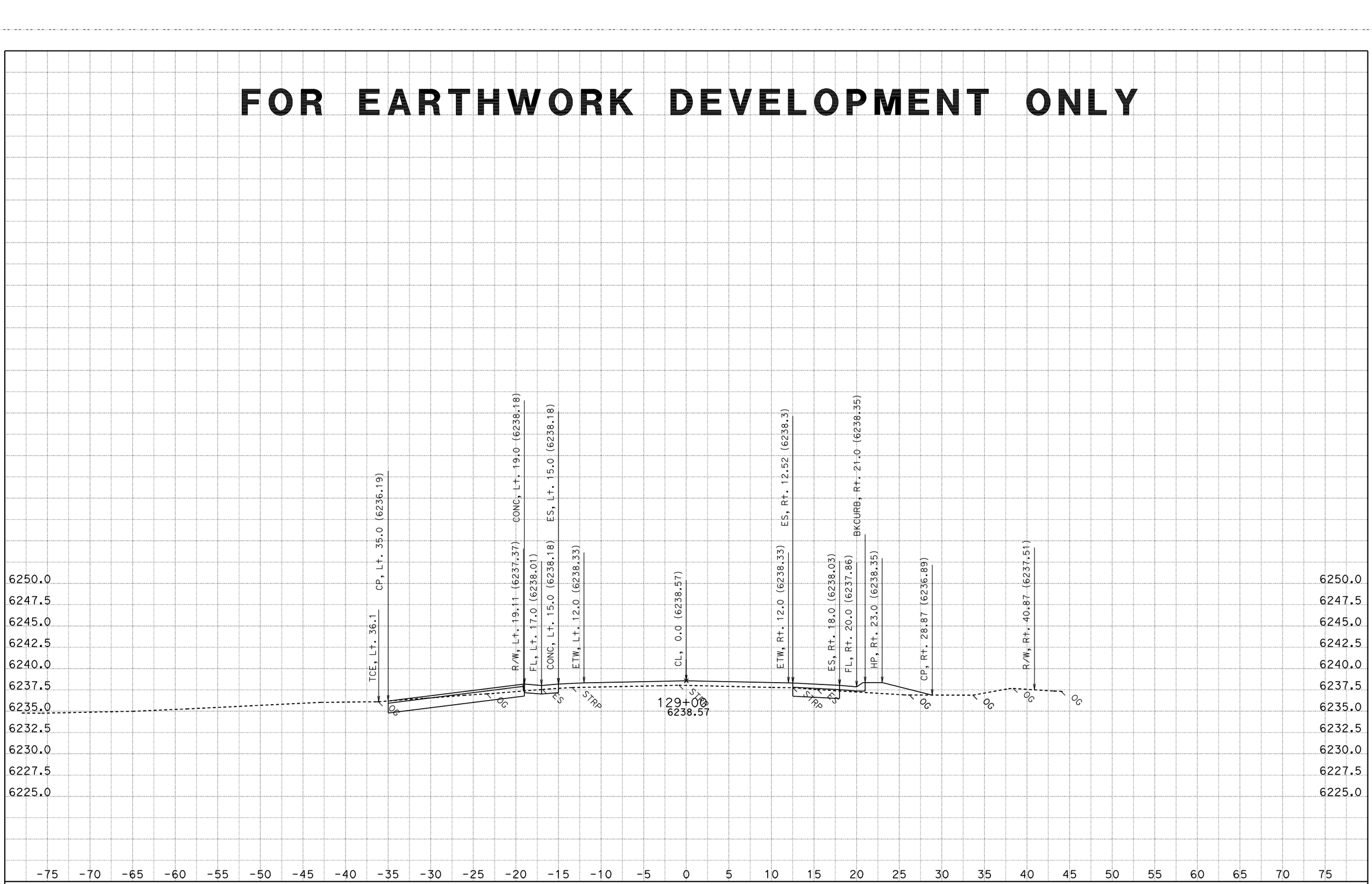

CONTRACT: 2a920

DATE: 8/15/2011

DIST/CO/RTE/PM: 03-ED,Pla 89 PM 27.2/27.4,0.0/T8.5

SCALE: 1" = 5' Horiz.
1" = 5' Vert.

A1

CROSS SECTIONS

KC Project: 2A920FT

File: H:\Pla89\2A920FT\EAR\OUTPUT\11200_22400.ear

All Dimensions are US Survey Feet

SHEET 174 OF 1006

FOR EARTHWORK DEVELOPMENT ONLY

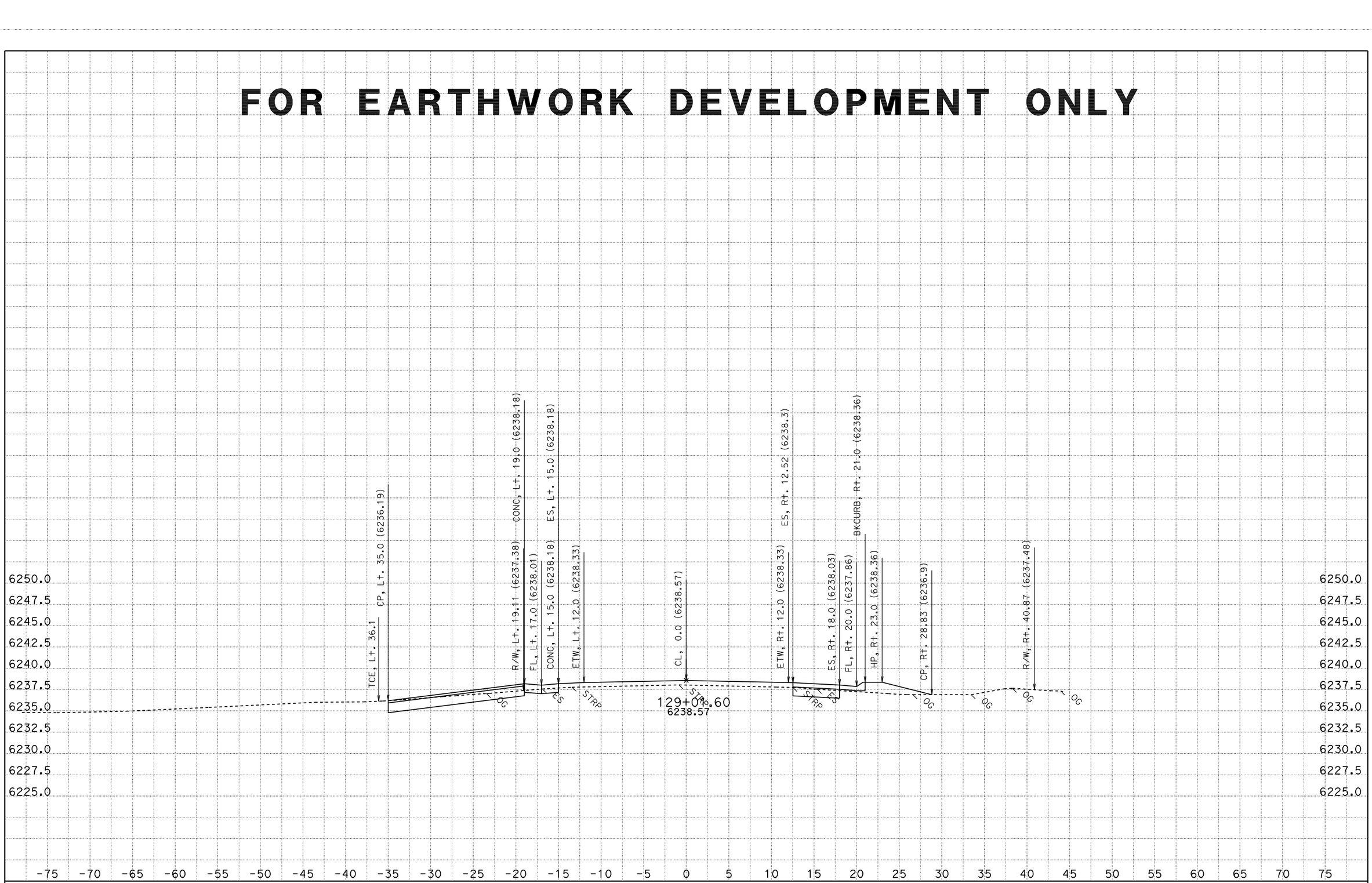

CONTRACT: 2a920

DATE: 8/15/2011

DIST/CO/RTE/PM: 03-ED,Pla 89 PM 27.2/27.4,0.0/T8.5

SCALE: 1" = 5' Horiz.
1" = 5' Vert.

A1

CROSS SECTIONS

KC Project: 2A920FT

File: H:\Pla89\2A920FT\EAR\OUTPUT\11200_22400.ear

All Dimensions are US Survey Feet

FOR EARTHWORK DEVELOPMENT ONLY

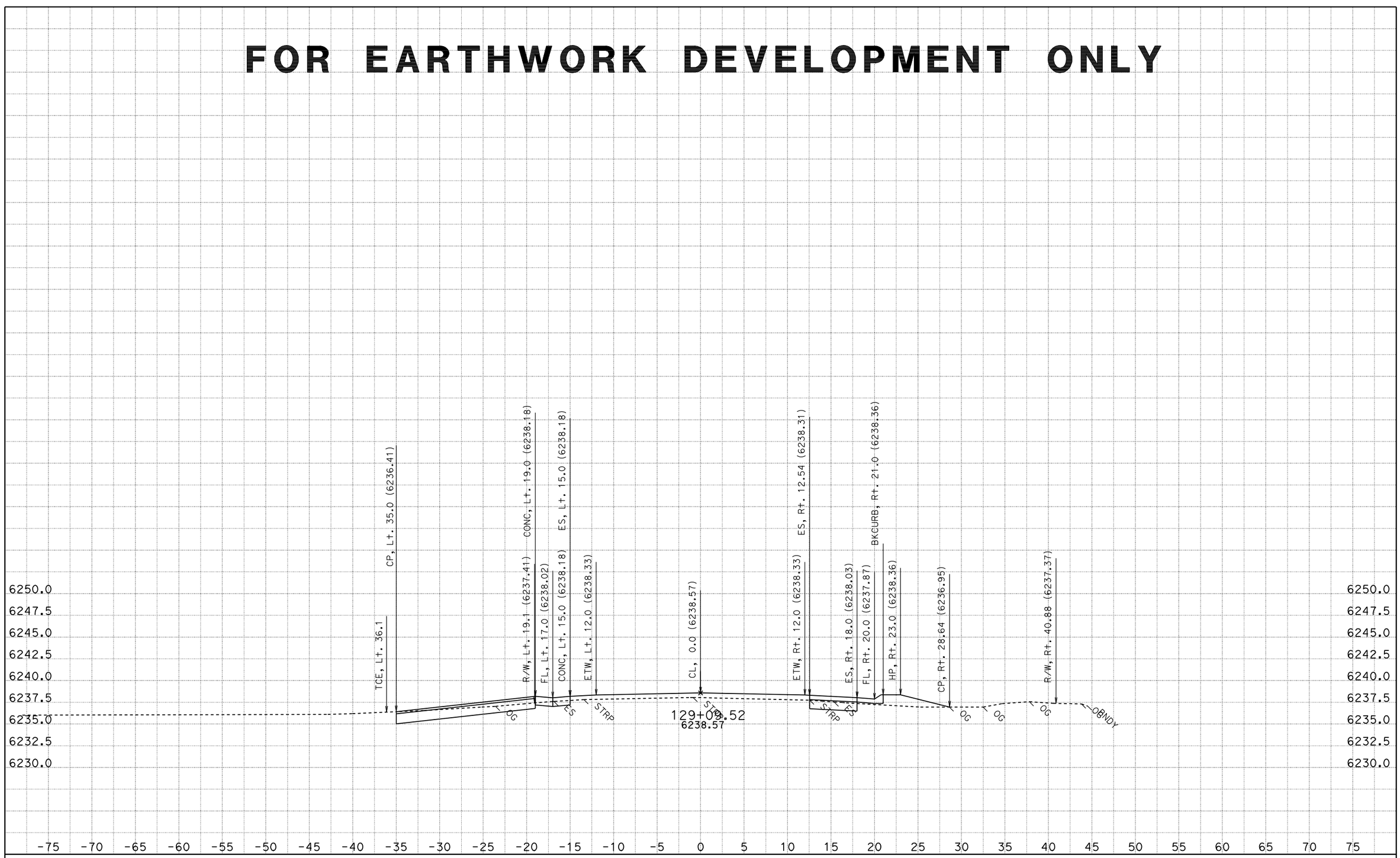

CONTRACT: 2a920

DATE: 8/15/2011

DIST/CO/RTE/PM: 03-ED,Pla 89 PM 27.2/27.4,0.0/T8.5

KC Project: 2A920FT

File: H:\Pla89\2A920FT\EAR\OUTPUT\11200_22400.ear

SCALE: 1" = 5' Horiz.
1" = 5' Vert.

All Dimensions are US Survey Feet

A1
CROSS SECTIONS
SHEET 176 OF 1006

FOR EARTHWORK DEVELOPMENT ONLY

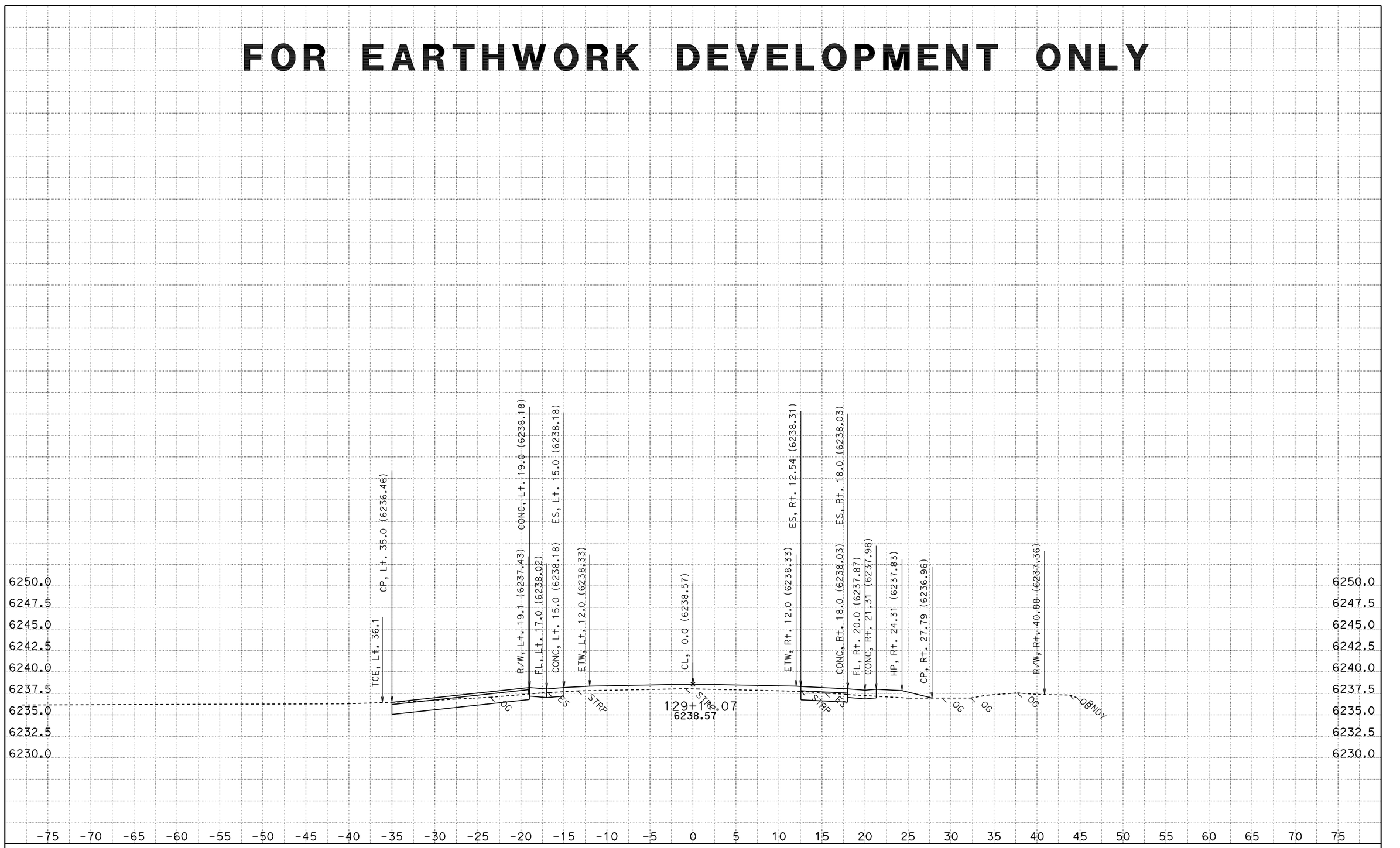

CONTRACT: 2a920

DATE: 8/15/2011

DIST/CO/RTE/PM: 03-ED,Pla 89 PM 27.2/27.4,0.0/T8.5

KC Project: 2A920FT File: H:\Pla89\2A920FT\EAR\OUTPUT\11200_22400.ear

SCALE: 1" = 5' Horiz.
1" = 5' Vert.

All Dimensions are US Survey Feet

A1

CROSS SECTIONS

SHEET 177 OF 1006

FOR EARTHWORK DEVELOPMENT ONLY

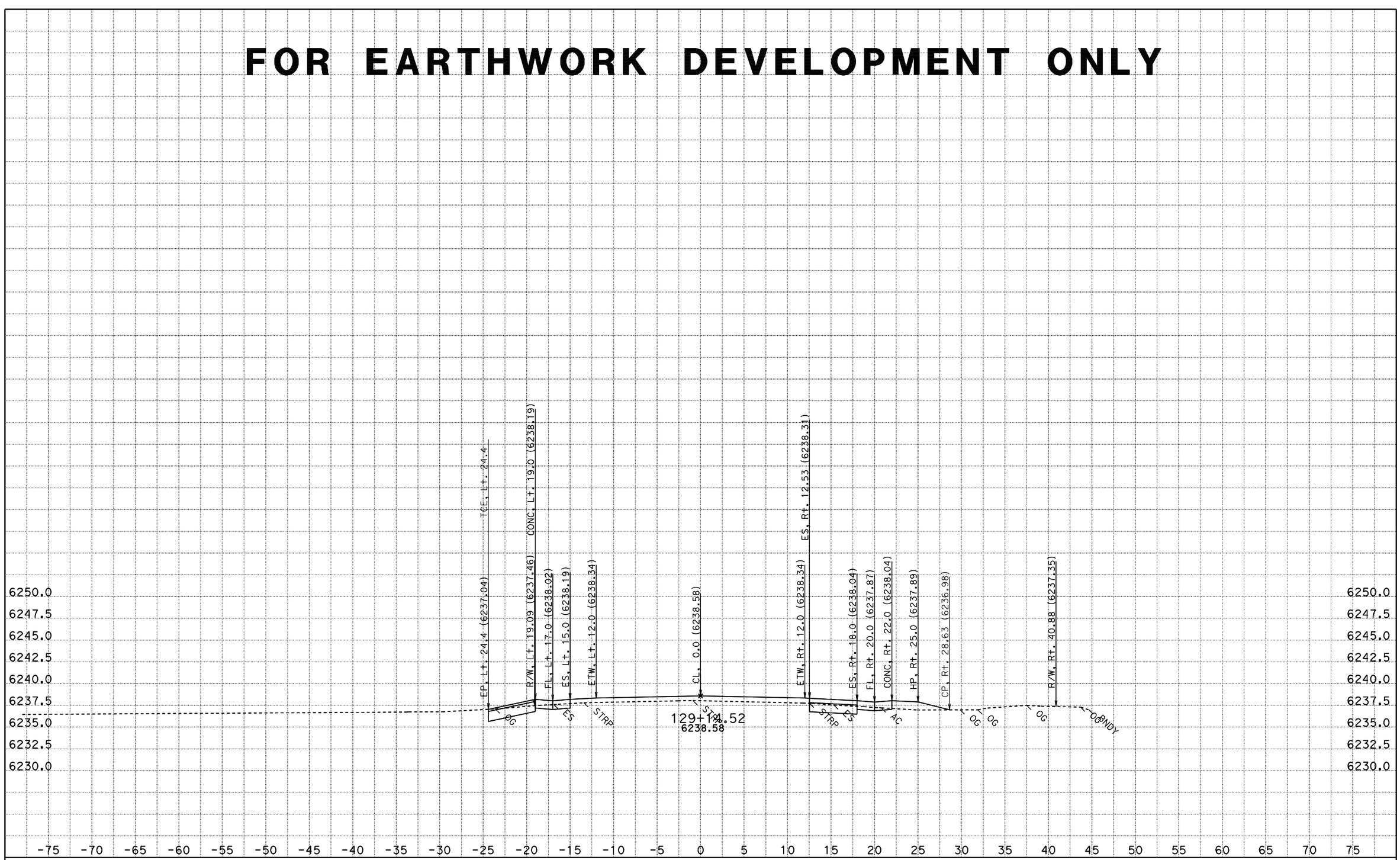

CONTRACT: 2a920

DATE: 8/15/2011

DIST/CO/RTE/PM: 03-ED,Pla 89 PM 27.2/27.4,0.0/T8.5

SCALE: 1" = 5' Horiz.
1" = 5' Vert.

A1

CROSS SECTIONS

KC Project: 2A920FT

File: H:\Pla89\2A920FT\EAR\OUTPUT\11200_22400.ear

All Dimensions are US Survey Feet

SHEET 178 OF 1006

FOR EARTHWORK DEVELOPMENT ONLY

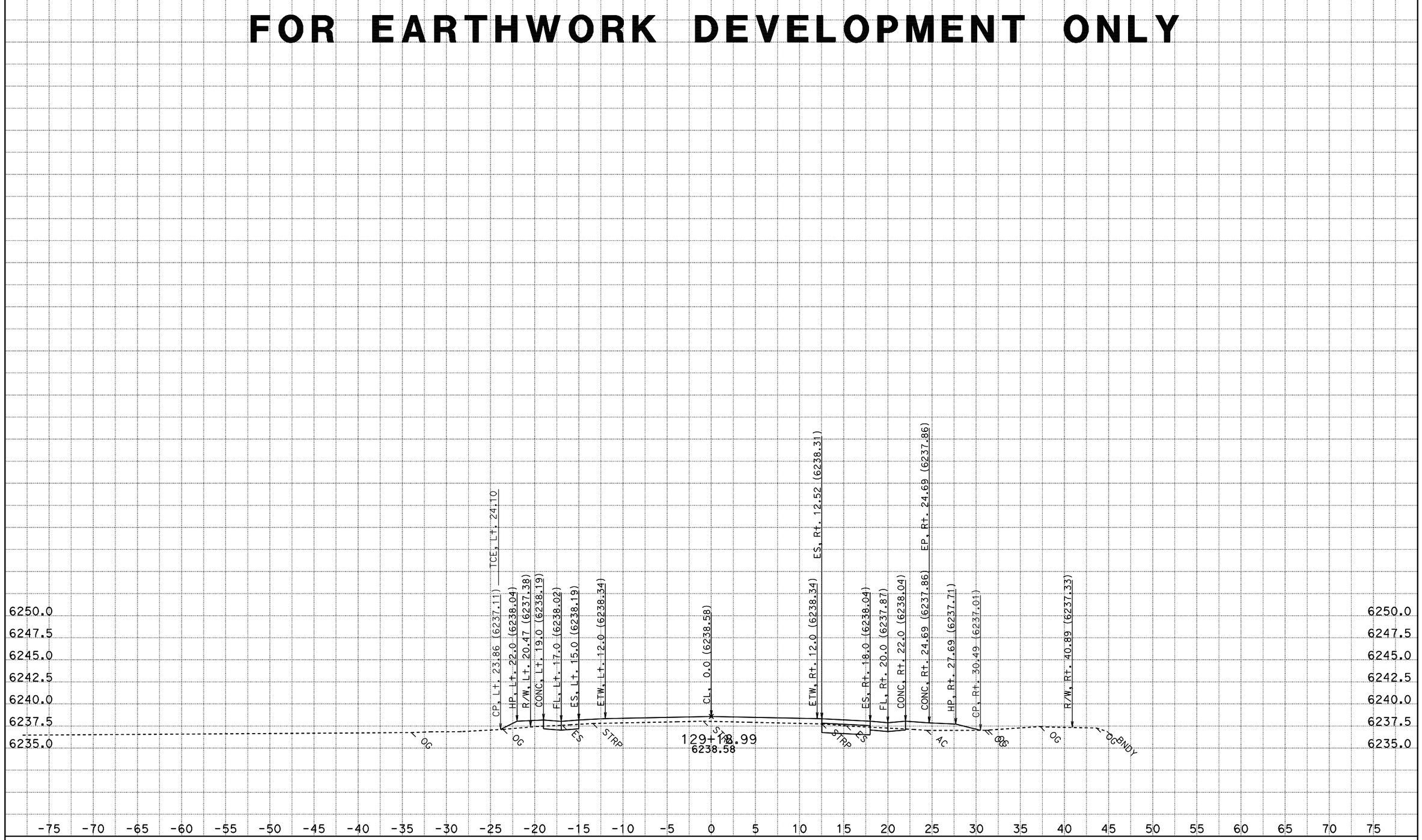

CONTRACT: 2a920

DATE: 8/15/2011

DIST/CO/RTE/PM: 03-ED,Pla 89 PM 27.2/27.4,0.0/T8.5

KC Project: 2A920FT

File: H:\Pla89\2A920FT\EAR\OUTPUT\11200_22400.ear

SCALE: 1" = 5' Horiz.
1" = 5' Vert.

All Dimensions are US Survey Feet

A1
CROSS SECTIONS
SHEET 179 OF 1006

FOR EARTHWORK DEVELOPMENT ONLY

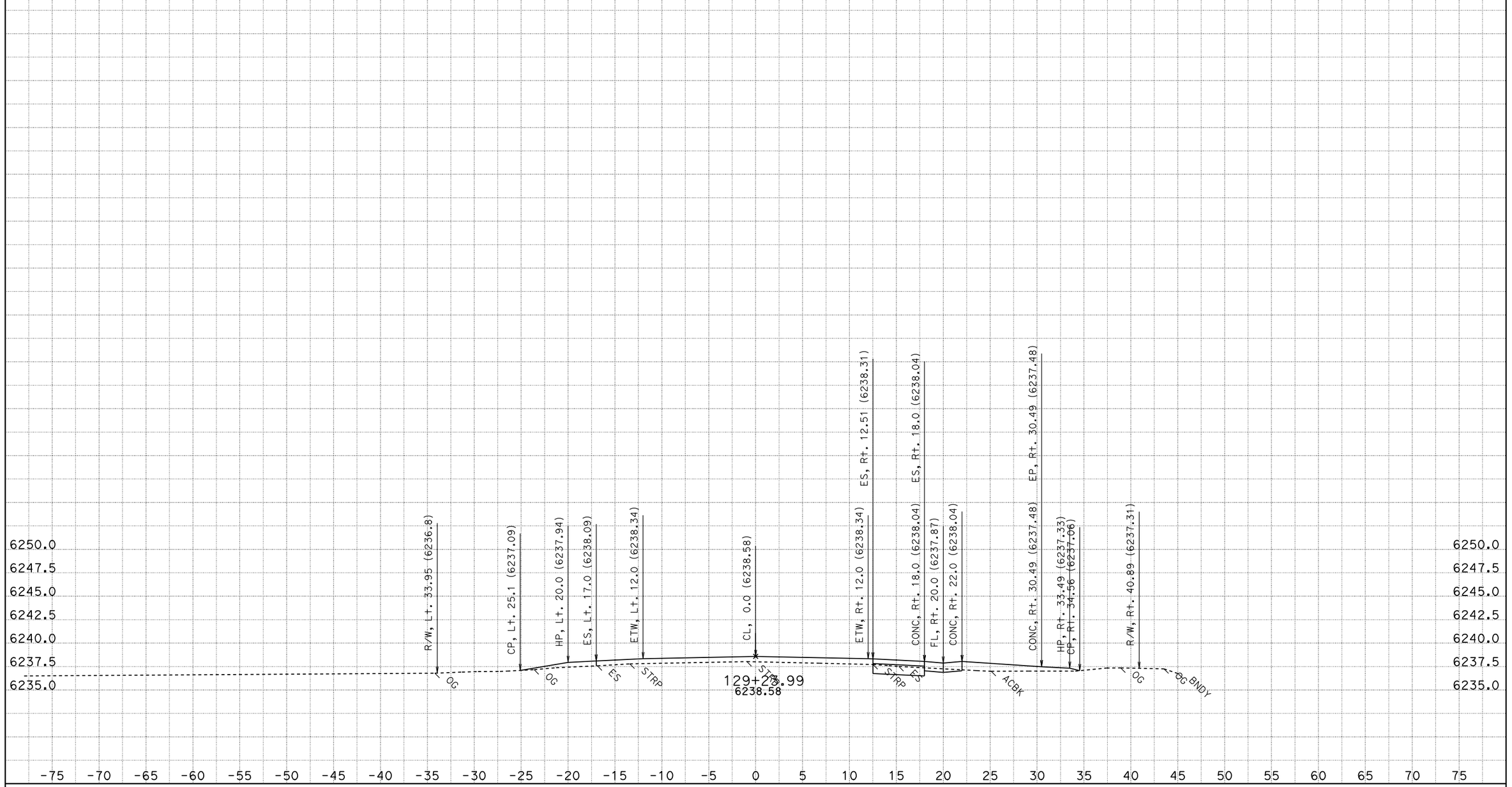

DATE: 8/15/2011
KC Project: 2A920FT File: H:\Pla89\2A920FT\EAR\OUTPUT\11200_22400.ear

CONTRACT: 2a920
DIST/CO/RTE/PM: 03-ED,Pla 89 PM 27.2/27.4,0.0/T8.5

SCALE: 1" = 5' Horiz.
1" = 5' Vert.

All Dimensions are US Survey Feet

A1
CROSS SECTIONS
SHEET 180 OF 1006

FOR EARTHWORK DEVELOPMENT ONLY

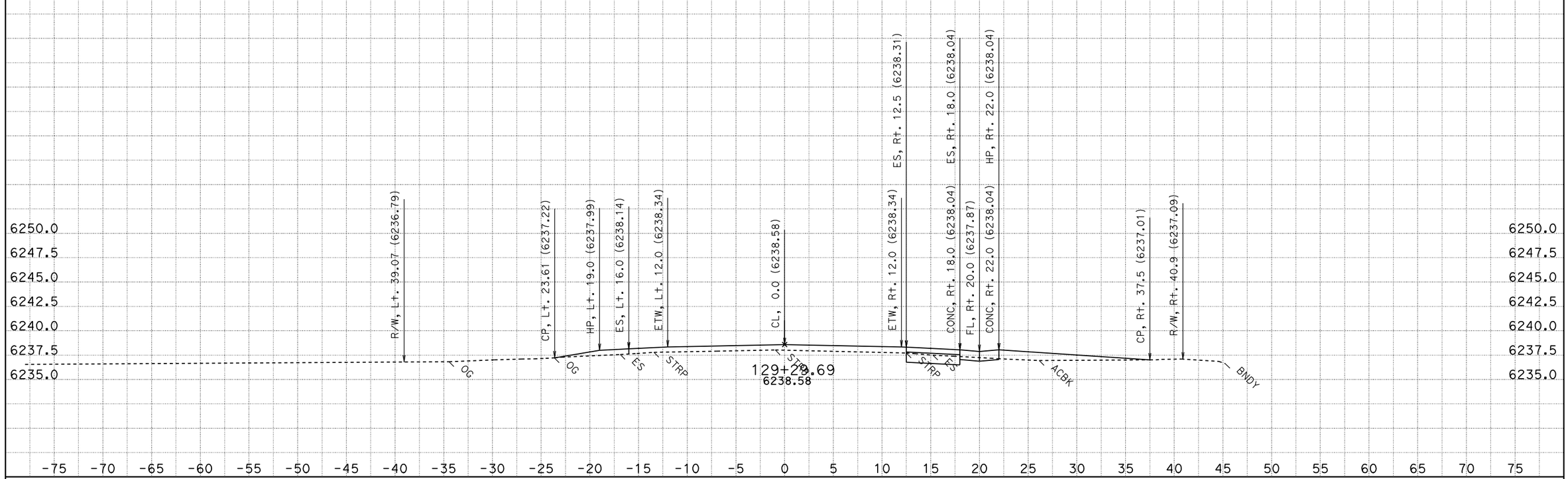

CONTRACT: 2a920

DATE: 8/15/2011

DIST/CO/RTE/PM: 03-ED,Pla 89 PM 27.2/27.4,0.0/T8.5

KC Project: 2A920FT File: H:\Pla89\2A920FT\EAR\OUTPUT\11200_22400.ear

SCALE: 1" = 5' Horiz.
1" = 5' Vert.

All Dimensions are US Survey Feet

A1
CROSS SECTIONS
SHEET 181 OF 1006

FOR EARTHWORK DEVELOPMENT ONLY

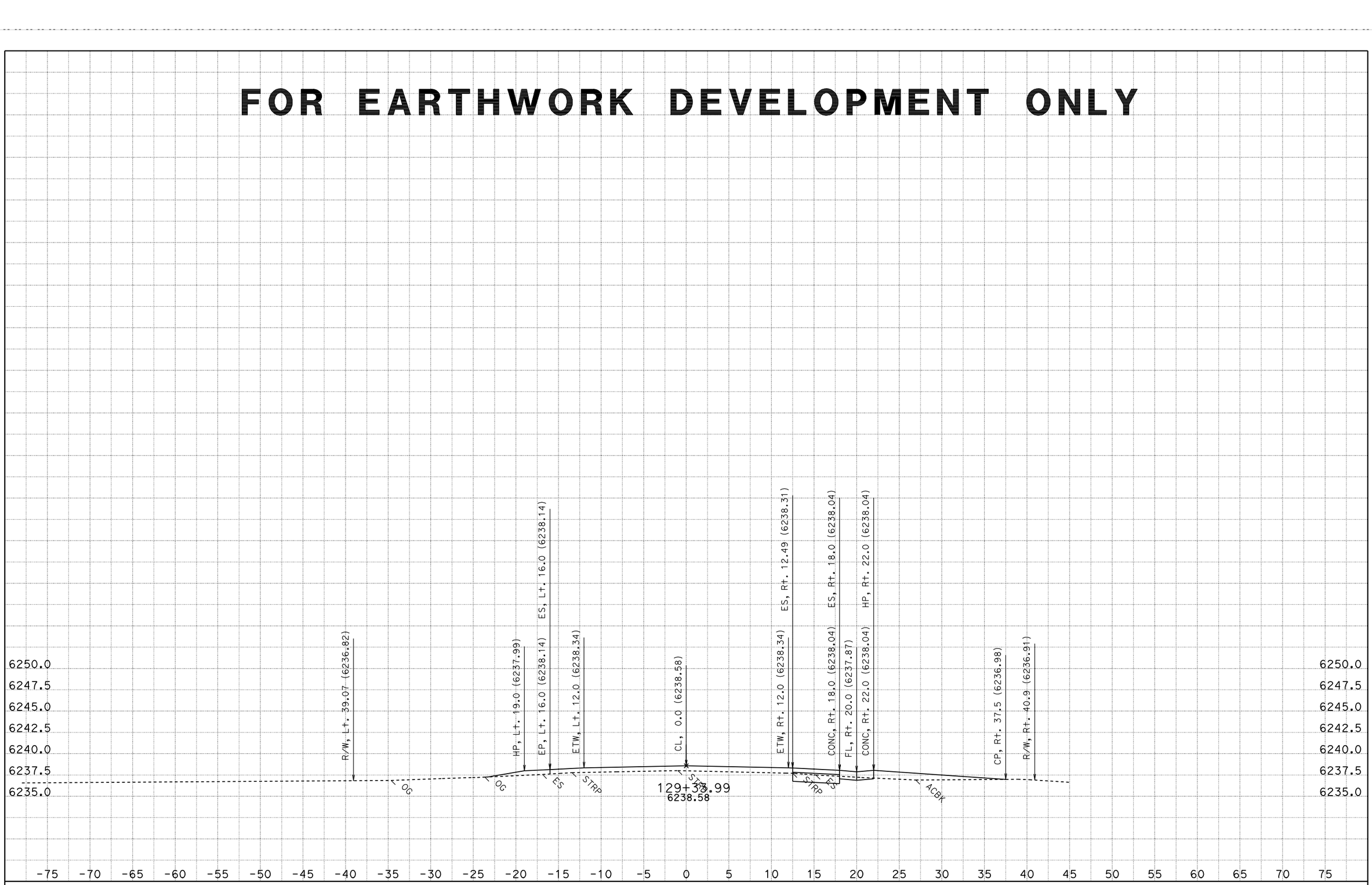

CONTRACT: 2a920

DATE: 8/15/2011

DIST/CO/RTE/PM: 03-ED,Pla 89 PM 27.2/27.4,0.0/T8.5

KC Project: 2A920FT File: H:\Pla89\2A920FT\EAR\OUTPUT\11200_22400.ear

SCALE: 1" = 5' Horiz.
1" = 5' Vert.

All Dimensions are US Survey Feet

A1
CROSS SECTIONS
SHEET 182 OF 1006

FOR EARTHWORK DEVELOPMENT ONLY

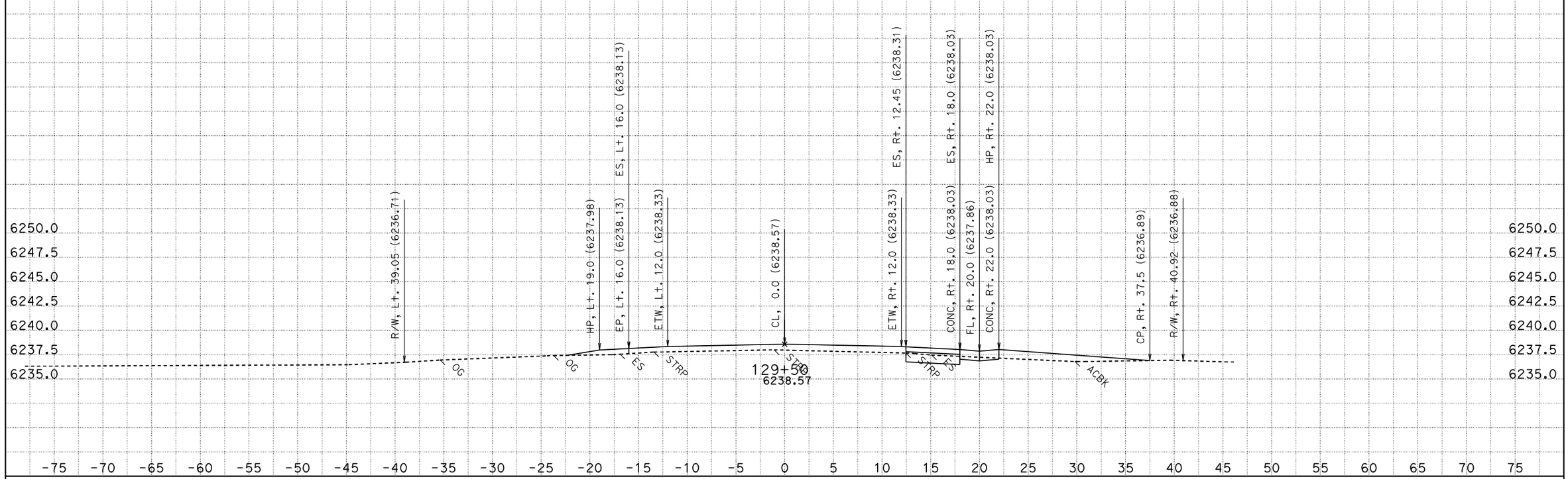

CONTRACT: 2a920

DATE: 8/15/2011

DIST/CO/RTE/PM: 03-ED,Pla 89 PM 27.2/27.4,0.0/T8.5

KC Project: 2A920FT

File: H:\Pla89\2A920FT\EAR\OUTPUT\11200_22400.ear

SCALE: 1" = 5' Horiz.
1" = 5' Vert.

All Dimensions are US Survey Feet

A1

CROSS SECTIONS

SHEET 183 OF 1006

FOR EARTHWORK DEVELOPMENT ONLY

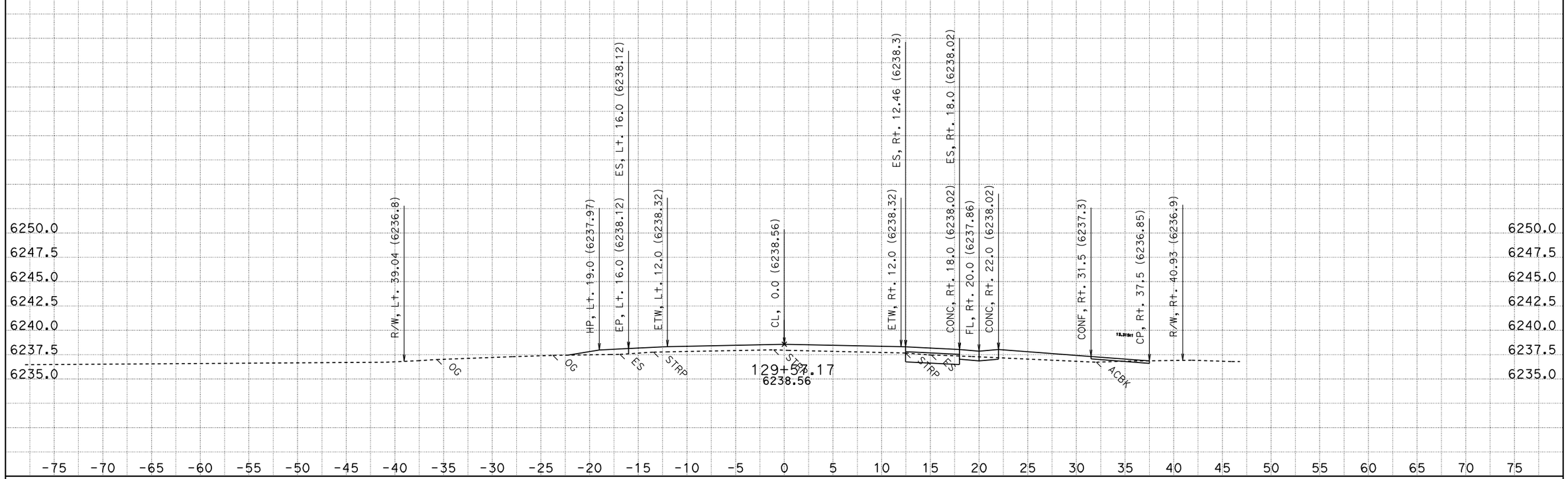

CONTRACT: 2a920

DATE: 8/15/2011

DIST/CO/RTE/PM: 03-ED,Pla 89 PM 27.2/27.4,0.0/T8.5

KC Project: 2A920FT

File: H:\Pla89\2A920FT\EAR\OUTPUT\11200_22400.ear

SCALE: 1" = 5' Horiz.
1" = 5' Vert.

All Dimensions are US Survey Feet

A1
CROSS SECTIONS
SHEET 184 OF 1006

FOR EARTHWORK DEVELOPMENT ONLY

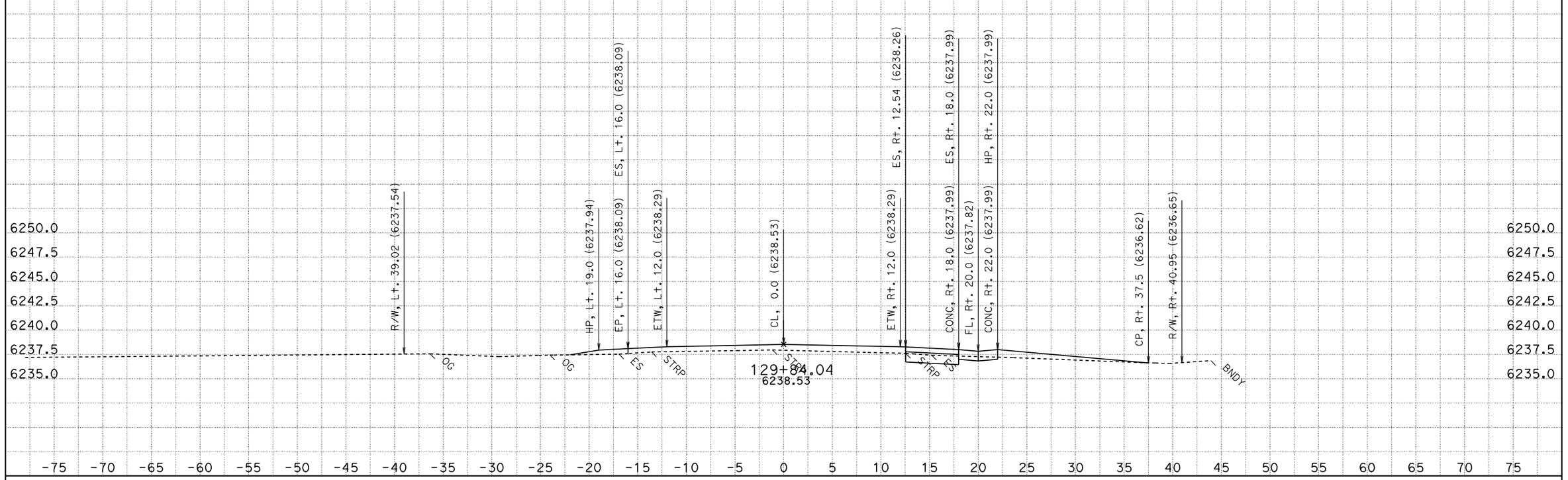

DATE: 8/15/2011

KC Project: 2A920FT

File: H:\Pla89\2A920FT\EAR\OUTPUT\11200_22400.ear

CONTRACT: 2a920

DIST/CO/RTE/PM: 03-ED,Pla 89 PM 27.2/27.4,0.0/T8.5

SCALE: 1" = 5' Horiz.
1" = 5' Vert.

All Dimensions are US Survey Feet

A1

CROSS SECTIONS

SHEET 185 OF 1006

FOR EARTHWORK DEVELOPMENT ONLY

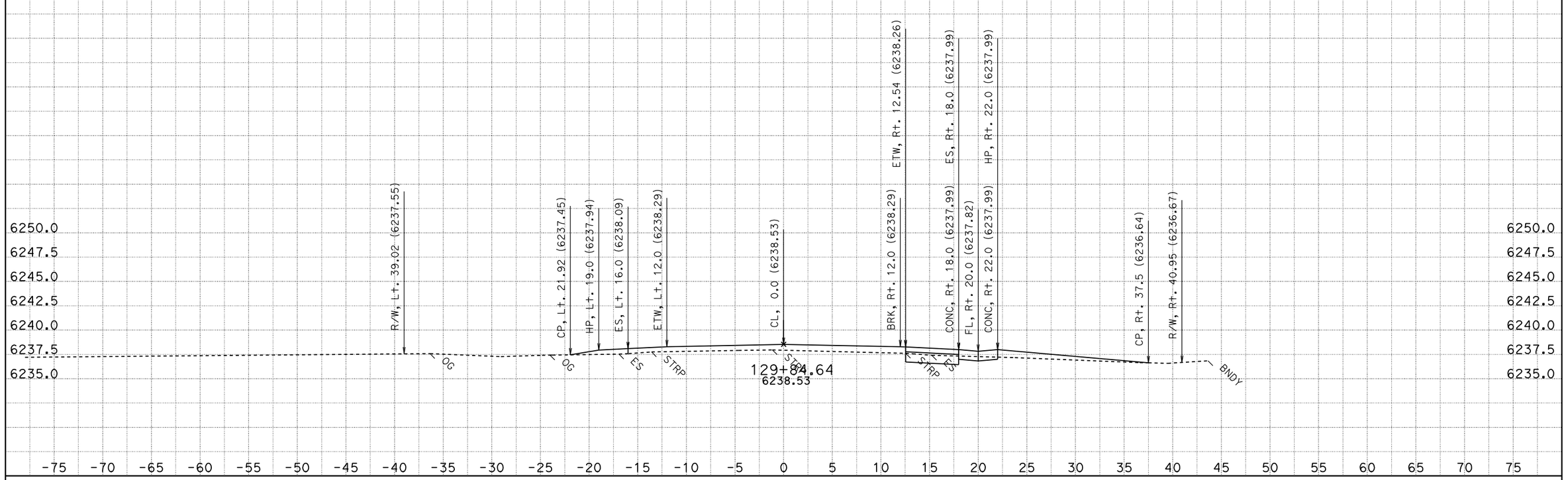

CONTRACT: 2a920

DATE: 8/15/2011

DIST/CO/RTE/PM: 03-ED,Pla 89 PM 27.2/27.4,0.0/T8.5

KC Project: 2A920FT File: H:\Pla89\2A920FT\EAR\OUTPUT\11200_22400.ear

SCALE: 1" = 5' Horiz.
1" = 5' Vert.

All Dimensions are US Survey Feet

A1
CROSS SECTIONS
SHEET 186 OF 1006

FOR EARTHWORK DEVELOPMENT ONLY

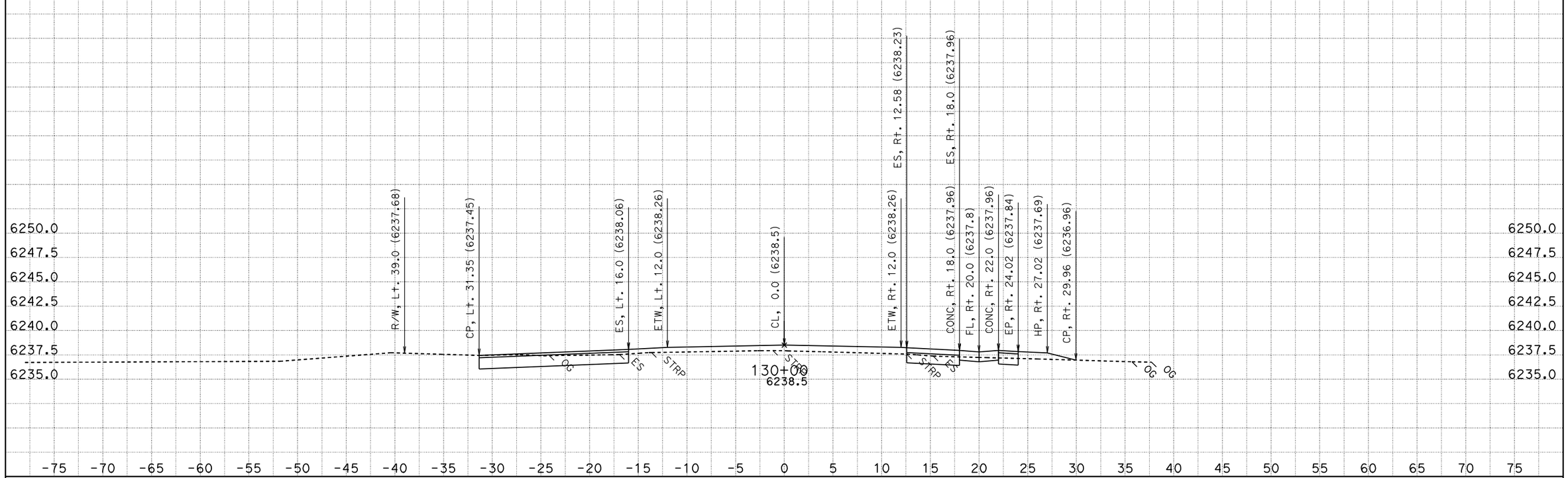

DATE: 8/15/2011

KC Project: 2A920FT

File: H:\Pla89\2A920FT\EAR\OUTPUT\11200_22400.ear

CONTRACT: 2a920

DIST/CO/RTE/PM: 03-ED,Pla 89 PM 27.2/27.4,0.0/T8.5

SCALE: 1" = 5' Horiz.
1" = 5' Vert.

All Dimensions are US Survey Feet

A1

CROSS SECTIONS

SHEET 187 OF 1006

FOR EARTHWORK DEVELOPMENT ONLY

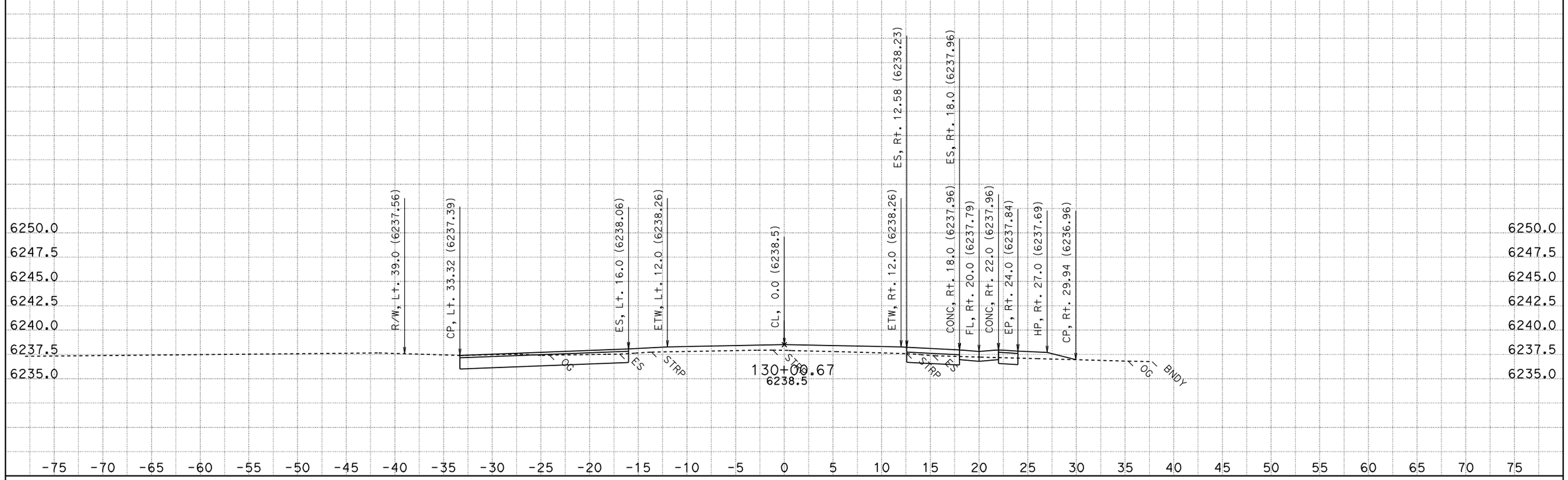

CONTRACT: 2a920

DATE: 8/15/2011

DIST/CO/RTE/PM: 03-ED,Pla 89 PM 27.2/27.4,0.0/T8.5

KC Project: 2A920FT File: H:\Pla89\2A920FT\EAR\OUTPUT\11200_22400.ear

SCALE: 1" = 5' Horiz.
1" = 5' Vert.

All Dimensions are US Survey Feet

A1
CROSS SECTIONS
SHEET 188 OF 1006

FOR EARTHWORK DEVELOPMENT ONLY

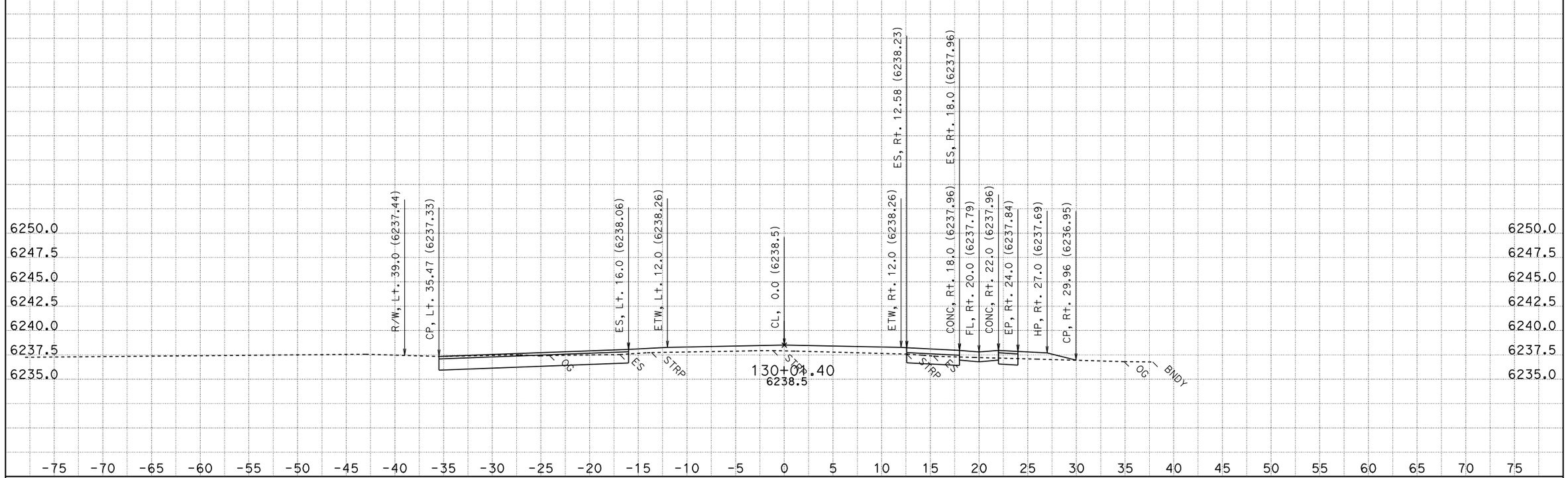

DATE: 8/15/2011

KC Project: 2A920FT

File: H:\Pla89\2A920FT\EAR\OUTPUT\11200_22400.ear

CONTRACT: 2a920

DIST/CO/RTE/PM: 03-ED,Pla 89 PM 27.2/27.4,0.0/T8.5

SCALE: 1" = 5' Horiz.
1" = 5' Vert.

All Dimensions are US Survey Feet

A1

CROSS SECTIONS

SHEET 189 OF 1006

FOR EARTHWORK DEVELOPMENT ONLY

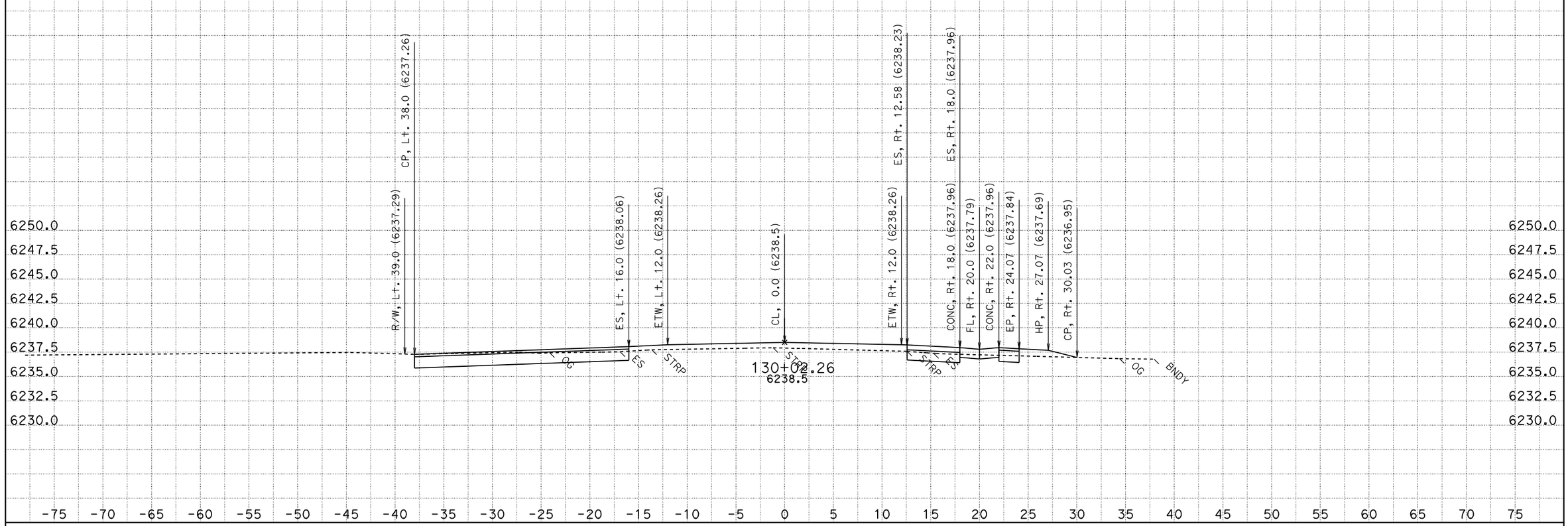

CONTRACT: 2a920

DATE: 8/15/2011

DIST/CO/RTE/PM: 03-ED,Pla 89 PM 27.2/27.4,0.0/T8.5

SCALE: 1" = 5' Horiz.
1" = 5' Vert.

A1

CROSS SECTIONS

KC Project: 2A920FT File: H:\Pla89\2A920FT\EAR\OUTPUT\11200_22400.ear

All Dimensions are US Survey Feet

FOR EARTHWORK DEVELOPMENT ONLY

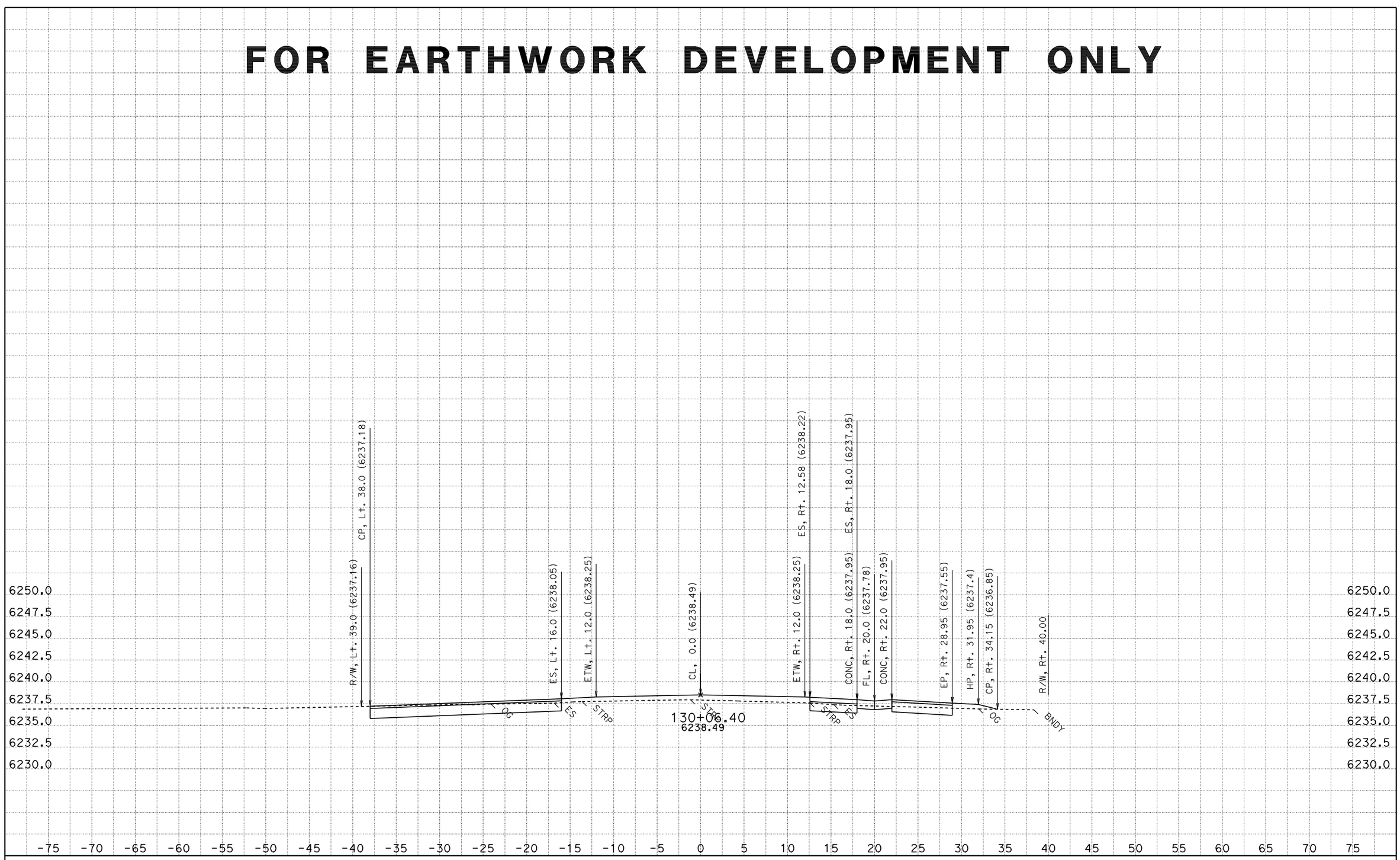

CONTRACT: 2a920

DATE: 8/15/2011

DIST/CO/RTE/PM: 03-ED,Pla 89 PM 27.2/27.4,0.0/T8.5

KC Project: 2A920FT

File: H:\Pla89\2A920FT\EAR\OUTPUT\11200_22400.ear

SCALE: 1" = 5' Horiz.
1" = 5' Vert.

All Dimensions are US Survey Feet

A1

CROSS SECTIONS

SHEET 191 OF 1006

FOR EARTHWORK DEVELOPMENT ONLY

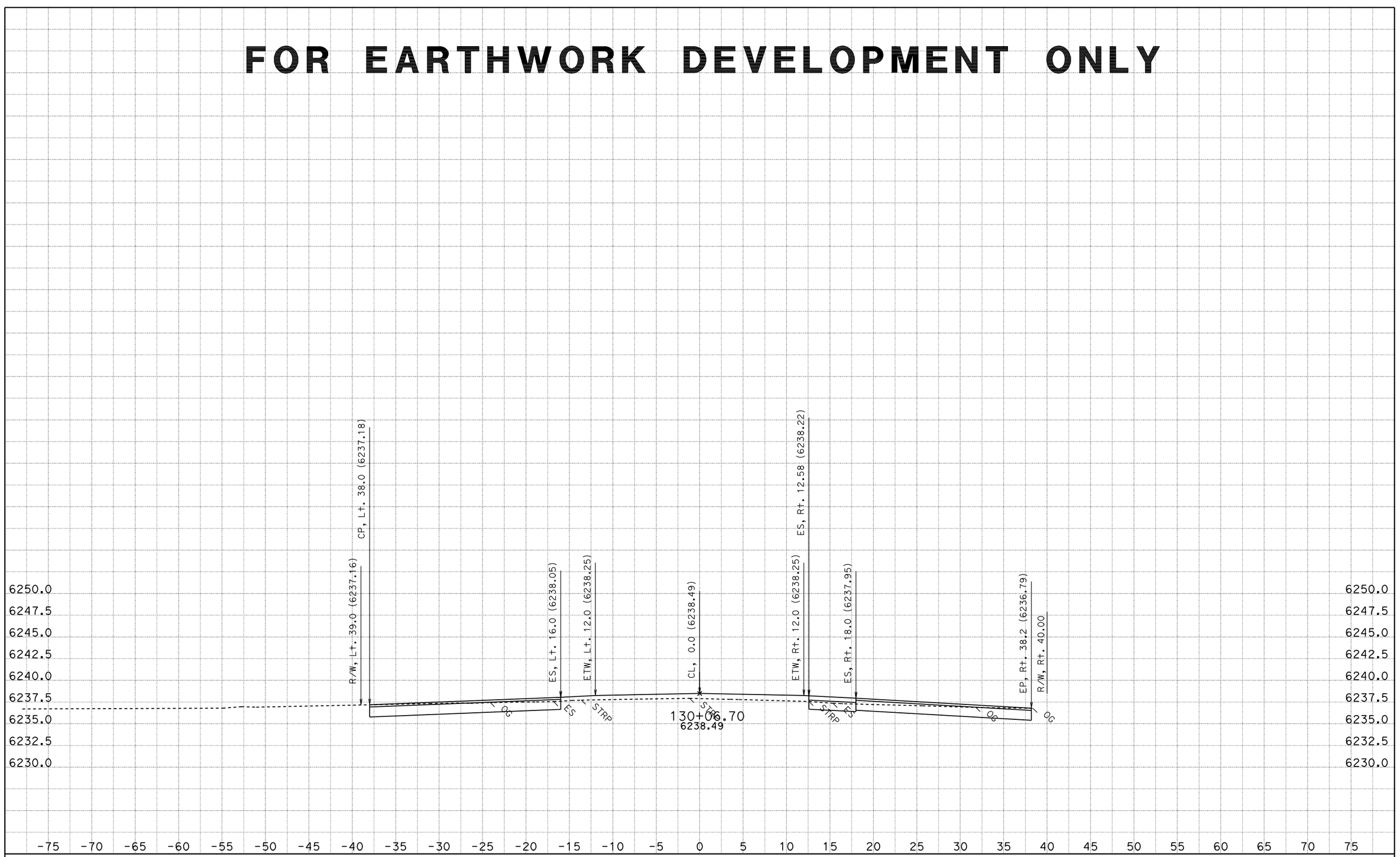

CONTRACT: 2a920

DATE: 8/15/2011

DIST/CO/RTE/PM: 03-ED,Pla 89 PM 27.2/27.4,0.0/T8.5

SCALE: 1" = 5' Horiz.
1" = 5' Vert.

A1

CROSS SECTIONS

KC Project: 2A920FT File: H:\Pla89\2A920FT\EAR\OUTPUT\11200_22400.ear

All Dimensions are US Survey Feet

FOR EARTHWORK DEVELOPMENT ONLY

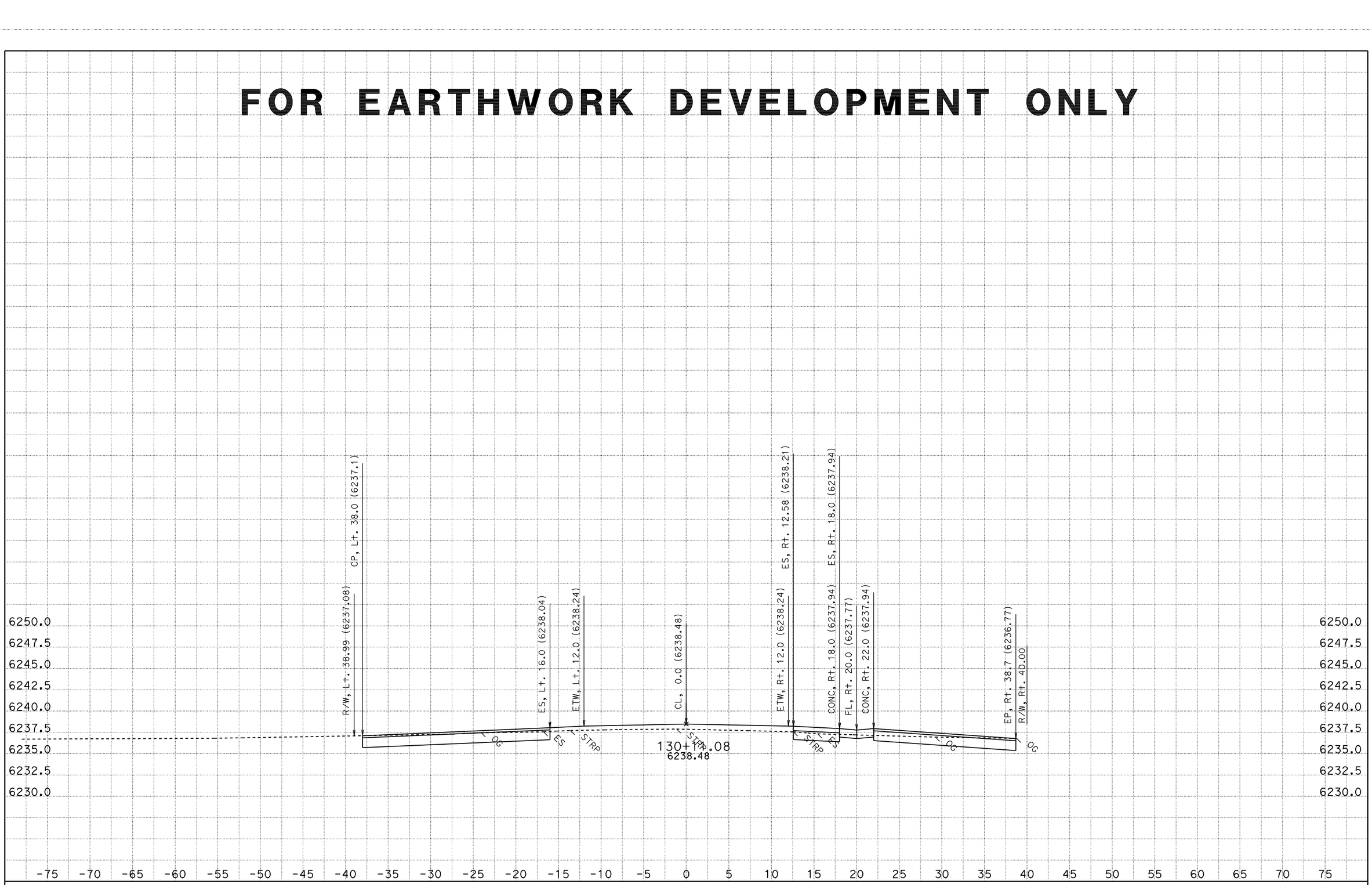

DATE: 8/15/2011

KC Project: 2A920FT

File: H:\Pla89\2A920FT\EAR\OUTPUT\11200_22400.ear

CONTRACT: 2a920

DIST/CO/RTE/PM: 03-ED,Pla 89 PM 27.2/27.4,0.0/T8.5

SCALE: 1" = 5' Horiz.
1" = 5' Vert.

All Dimensions are US Survey Feet

A1

CROSS SECTIONS

SHEET 193 OF 1006

FOR EARTHWORK DEVELOPMENT ONLY

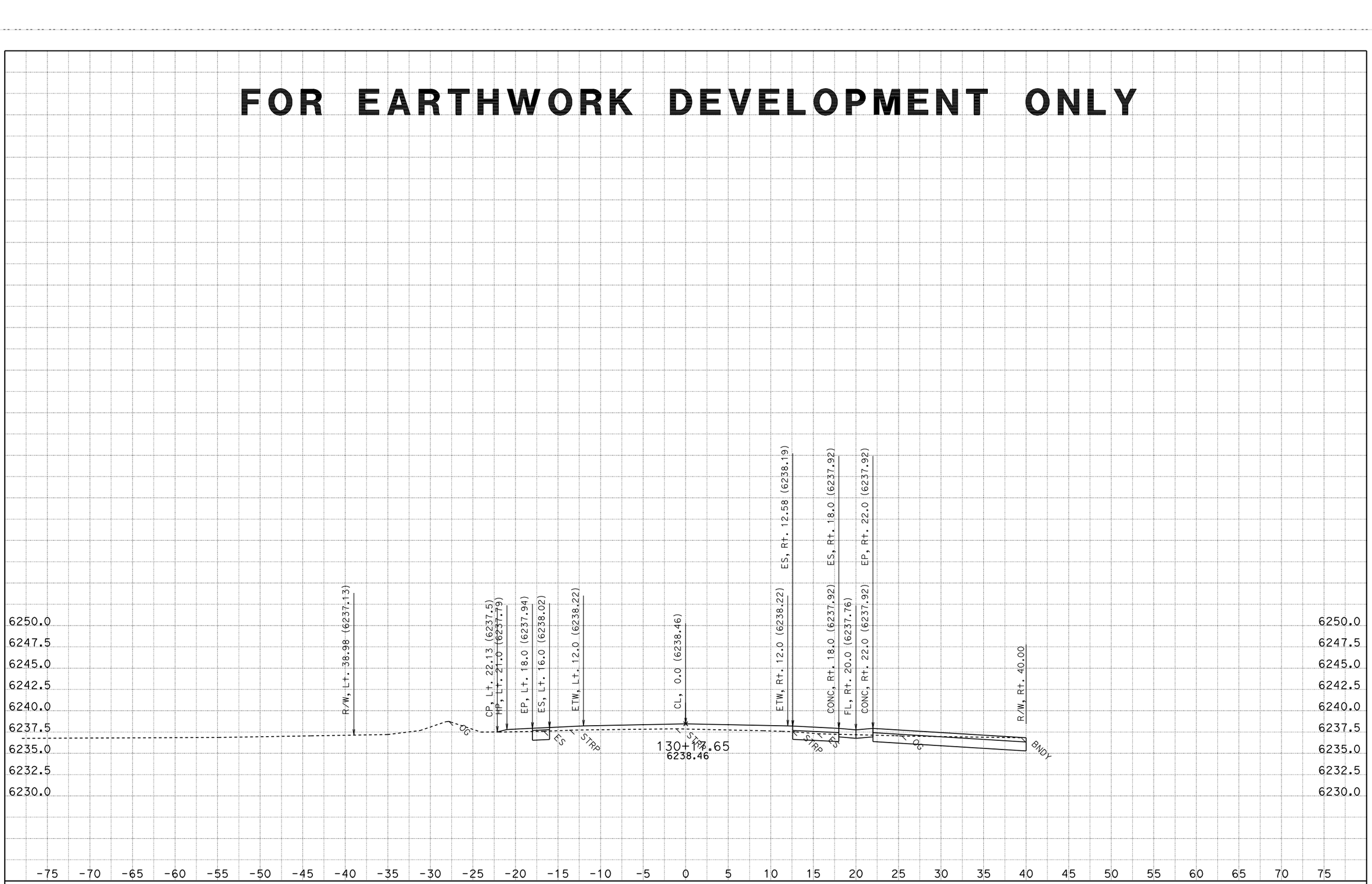

CONTRACT: 2a920

DATE: 8/15/2011

DIST/CO/RTE/PM: 03-ED,Pla 89 PM 27.2/27.4,0.0/T8.5

KC Project: 2A920FT

File: H:\Pla89\2A920FT\EAR\OUTPUT\11200_22400.ear

SCALE: 1" = 5' Horiz.
1" = 5' Vert.

All Dimensions are US Survey Feet

A1

CROSS SECTIONS

SHEET 194 OF 1006

FOR EARTHWORK DEVELOPMENT ONLY

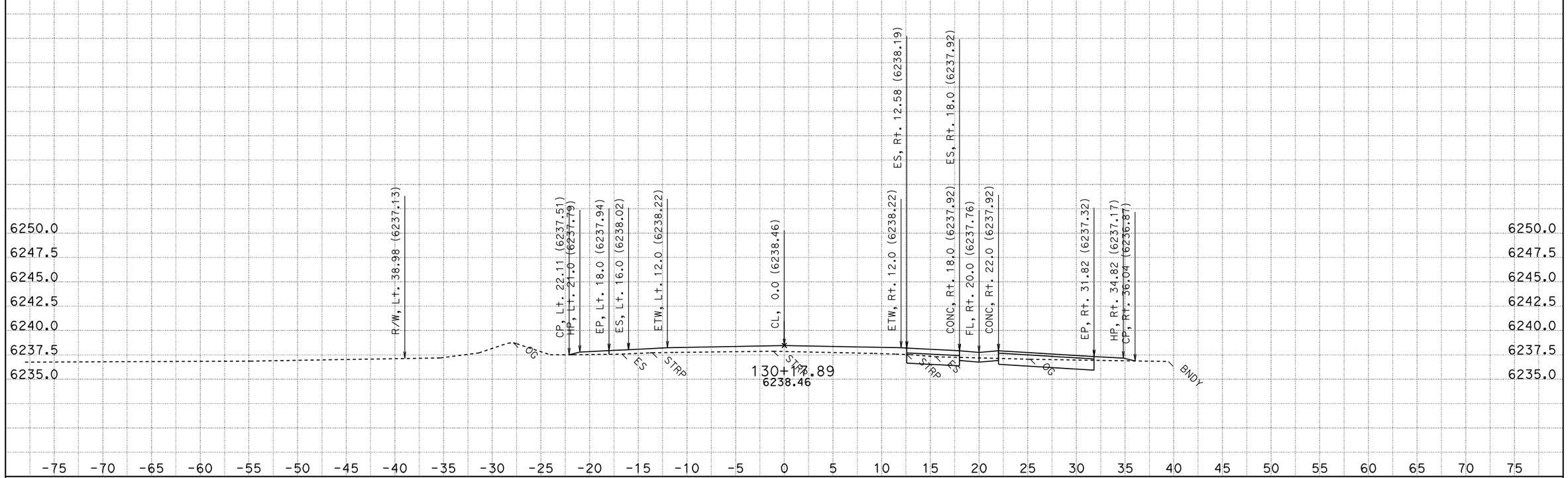

CONTRACT: 2a920

DATE: 8/15/2011

DIST/CO/RTE/PM: 03-ED,Pla 89 PM 27.2/27.4,0.0/T8.5

KC Project: 2A920FT

File: H:\Pla89\2A920FT\EAR\OUTPUT\11200_22400.ear

SCALE: 1" = 5' Horiz.
1" = 5' Vert.

All Dimensions are US Survey Feet

A1
CROSS SECTIONS
SHEET 195 OF 1006

FOR EARTHWORK DEVELOPMENT ONLY

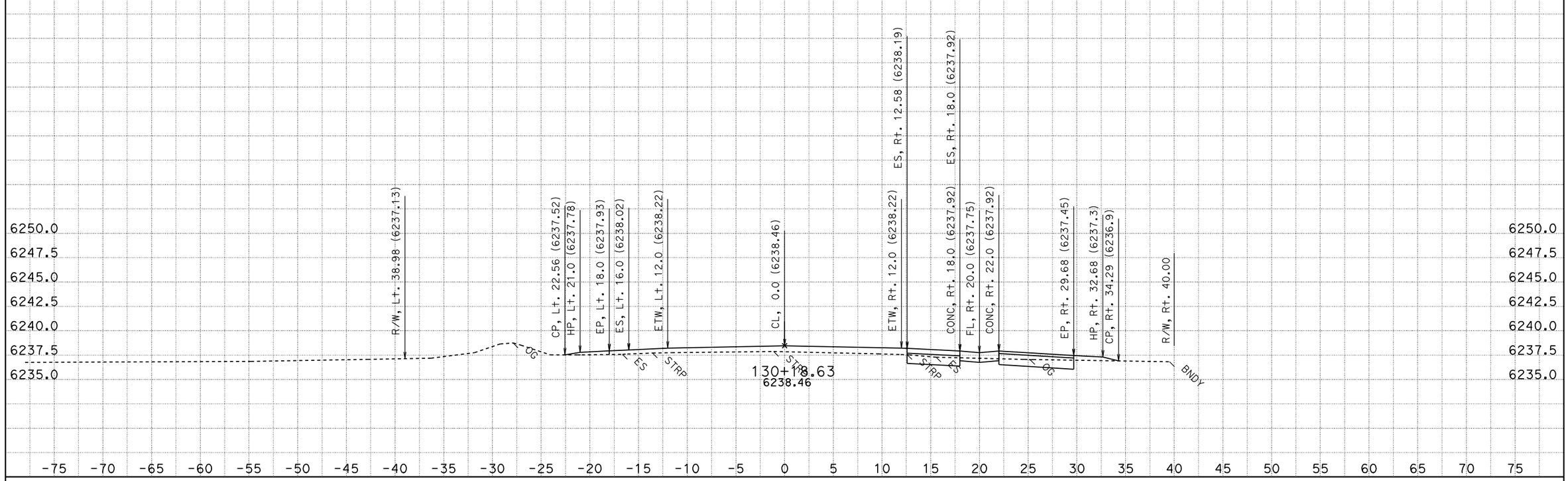

DATE: 8/15/2011
KC Project: 2A920FT
File: H:\Pla89\2A920FT\EAR\OUTPUT\11200_22400.ear

CONTRACT: 2a920
DIST/CO/RTE/PM: 03-ED,Pla 89 PM 27.2/27.4,0.0/T8.5

SCALE: 1" = 5' Horiz.
1" = 5' Vert.

All Dimensions are US Survey Feet

A1
CROSS SECTIONS
SHEET 196 OF 1006

FOR EARTHWORK DEVELOPMENT ONLY

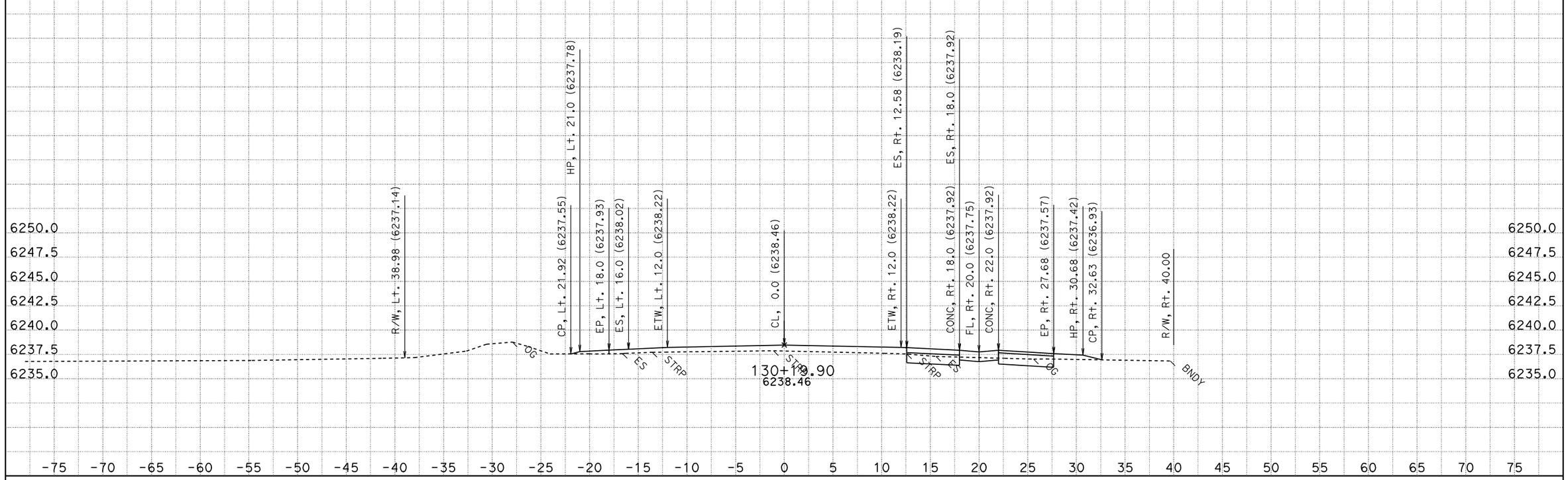

CONTRACT: 2a920

DATE: 8/15/2011

DIST/CO/RTE/PM: 03-ED,Pla 89 PM 27.2/27.4,0.0/T8.5

KC Project: 2A920FT

File: H:\Pla89\2A920FT\EAR\OUTPUT\11200_22400.ear

SCALE: 1" = 5' Horiz.
1" = 5' Vert.

All Dimensions are US Survey Feet

A1
CROSS SECTIONS
SHEET 197 OF 1006

FOR EARTHWORK DEVELOPMENT ONLY

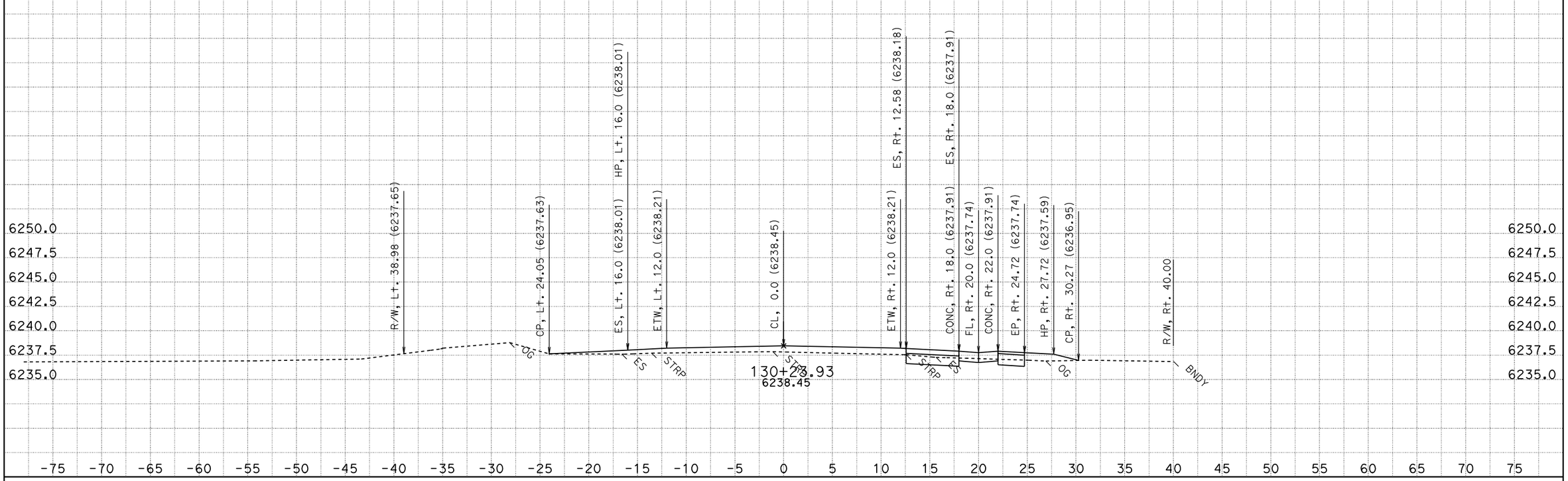

DATE: 8/15/2011
KC Project: 2A920FT
File: H:\Pla89\2A920FT\EAR\OUTPUT\11200_22400.ear

CONTRACT: 2a920
DIST/CO/RTE/PM: 03-ED,Pla 89 PM 27.2/27.4,0.0/T8.5

SCALE: 1" = 5' Horiz.
1" = 5' Vert.

All Dimensions are US Survey Feet

A1
CROSS SECTIONS
SHEET 198 OF 1006

FOR EARTHWORK DEVELOPMENT ONLY

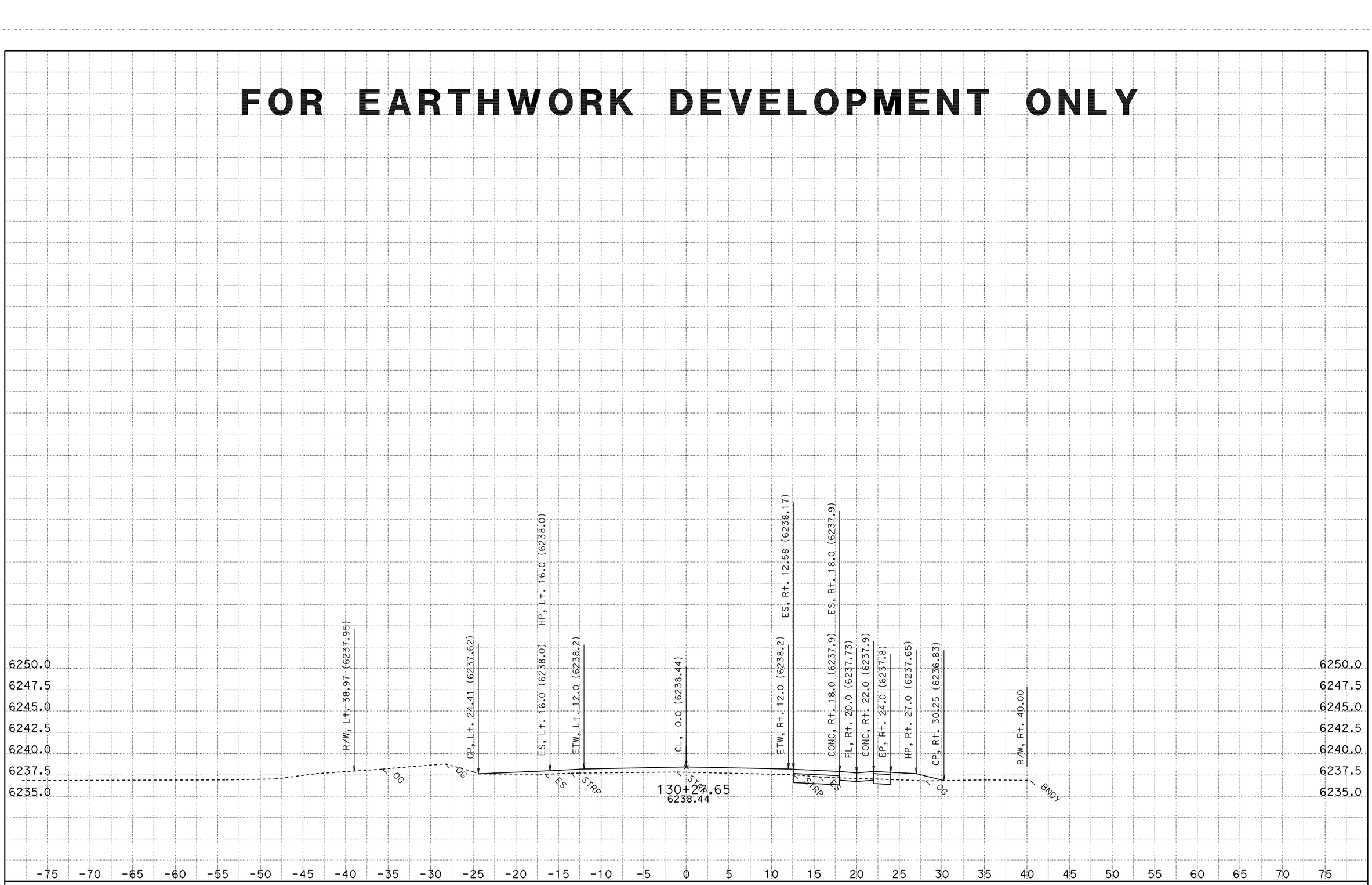

DATE: 8/15/2011
KC Project: 2A920FT
File: H:\Pla89\2A920FT\EAR\OUTPUT\11200_22400.ear

CONTRACT: 2a920
DIST/CO/RTE/PM: 03-ED,Pla 89 PM 27.2/27.4,0.0/T8.5

SCALE: 1" = 5' Horiz.
1" = 5' Vert.

All Dimensions are US Survey Feet

A1
CROSS SECTIONS
SHEET 199 OF 1006

FOR EARTHWORK DEVELOPMENT ONLY

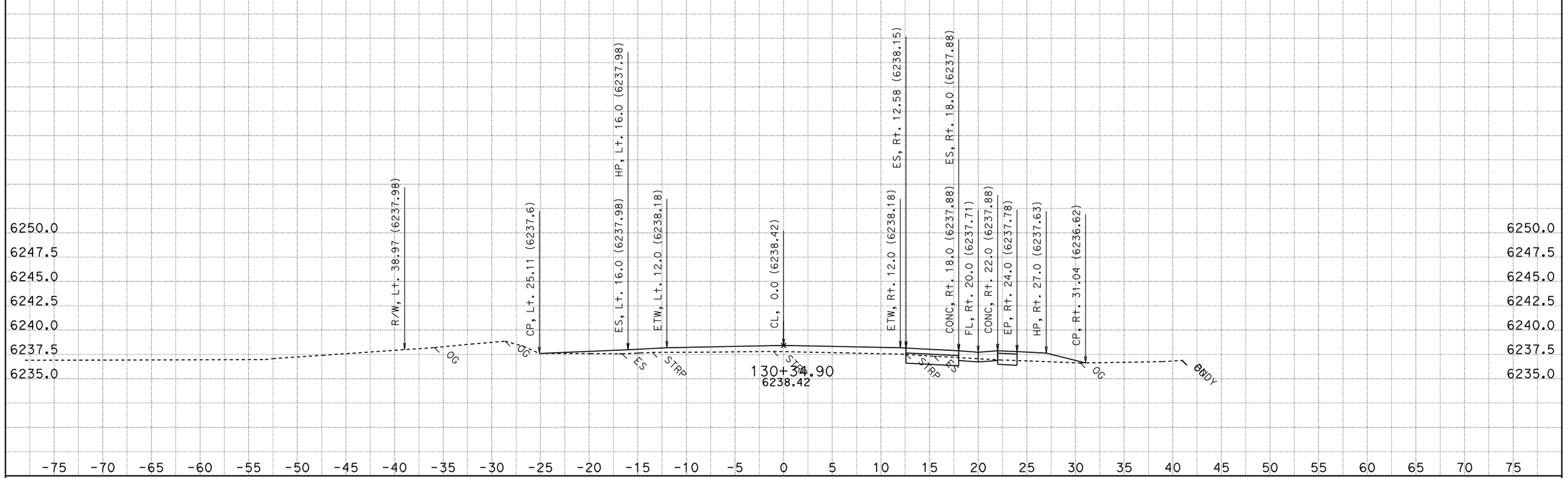

CONTRACT: 2a920

DATE: 8/15/2011

DIST/CO/RTE/PM: 03-ED,Pla 89 PM 27.2/27.4,0.0/T8.5

KC Project: 2A920FT File: H:\Pla89\2A920FT\EAR\OUTPUT\11200_22400.ear

SCALE: 1" = 5' Horiz.
1" = 5' Vert.

All Dimensions are US Survey Feet

A1
CROSS SECTIONS
SHEET 200 OF 1006

FOR EARTHWORK DEVELOPMENT ONLY

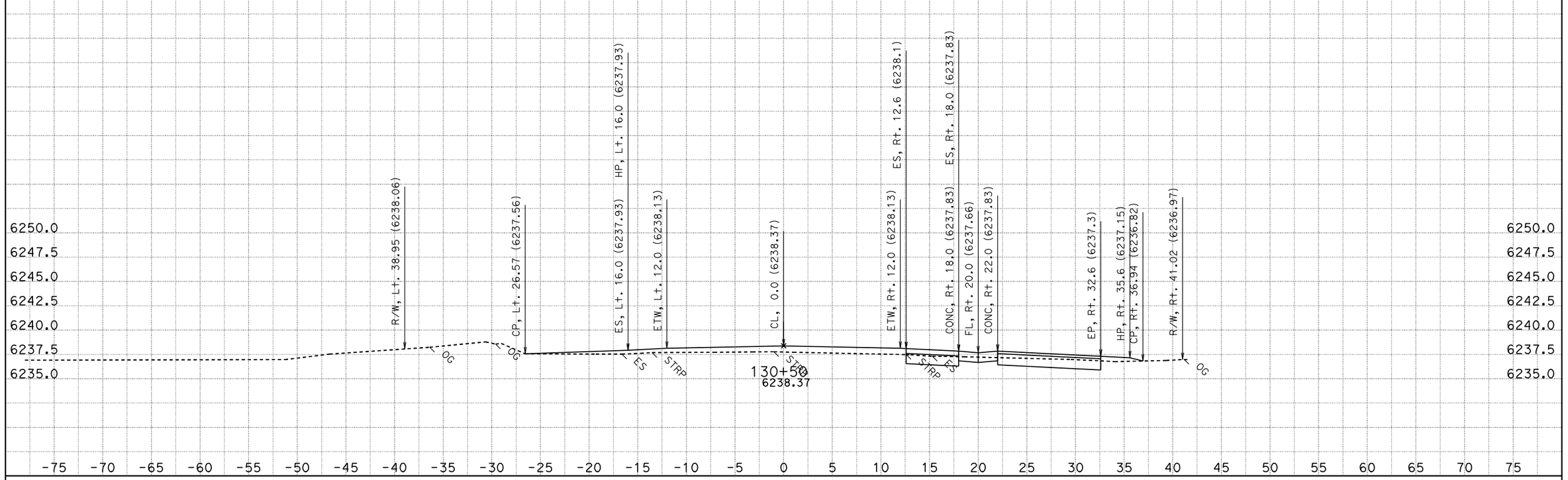

CONTRACT: 2a920

DATE: 8/15/2011

DIST/CO/RTE/PM: 03-ED,Pla 89 PM 27.2/27.4,0.0/T8.5

KC Project: 2A920FT File: H:\Pla89\2A920FT\EAR\OUTPUT\11200_22400.ear

SCALE: 1" = 5' Horiz.
1" = 5' Vert.

All Dimensions are US Survey Feet

A1
CROSS SECTIONS
SHEET 201 OF 1006

FOR EARTHWORK DEVELOPMENT ONLY

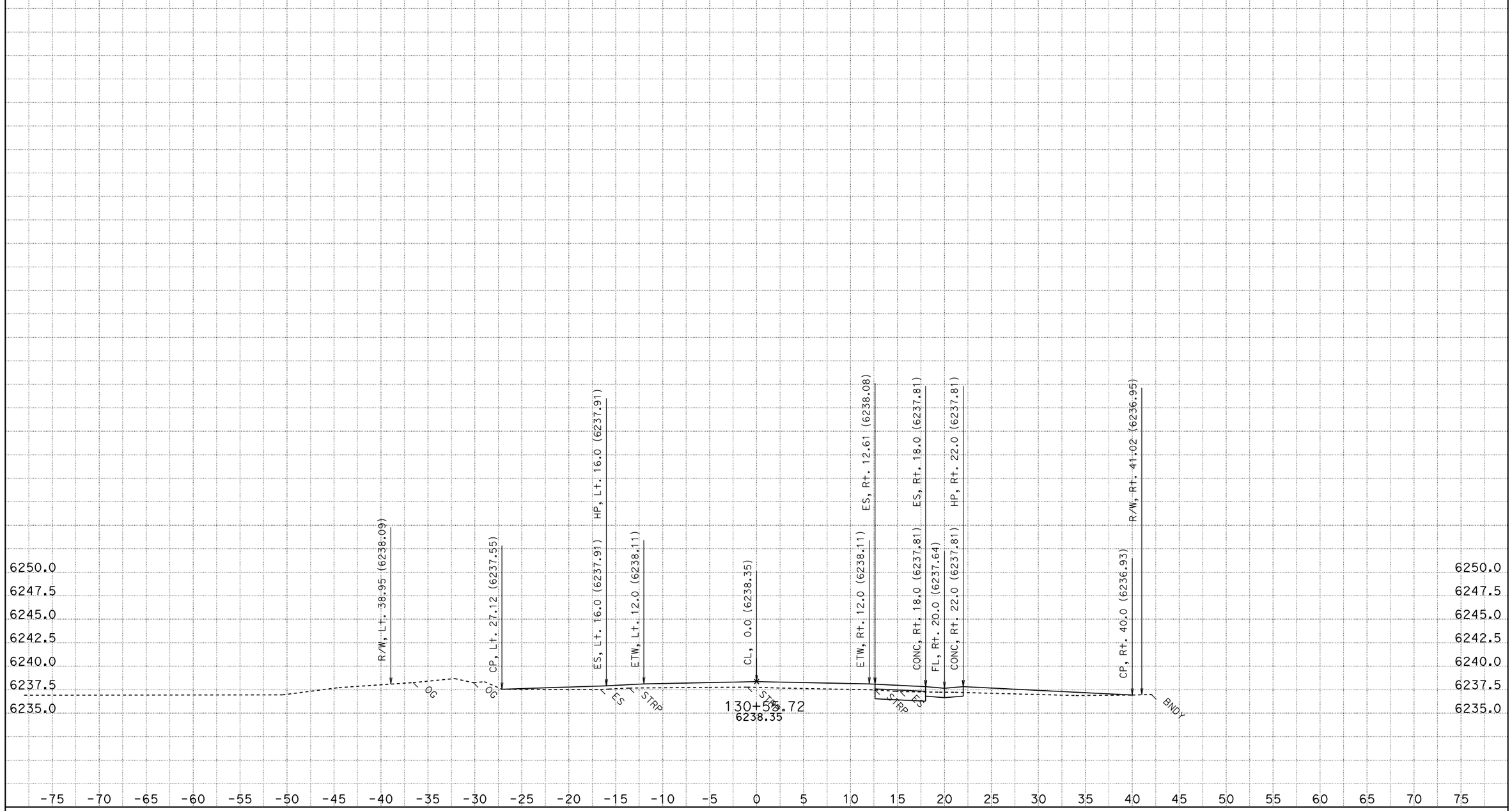

CONTRACT: 2a920

DATE: 8/15/2011

DIST/CO/RTE/PM: 03-ED,Pla 89 PM 27.2/27.4,0.0/T8.5

KC Project: 2A920FT File: H:\Pla89\2A920FT\EAR\OUTPUT\11200_22400.ear

SCALE: 1" = 5' Horiz.
1" = 5' Vert.

All Dimensions are US Survey Feet

A1
CROSS SECTIONS
SHEET 202 OF 1006

FOR EARTHWORK DEVELOPMENT ONLY

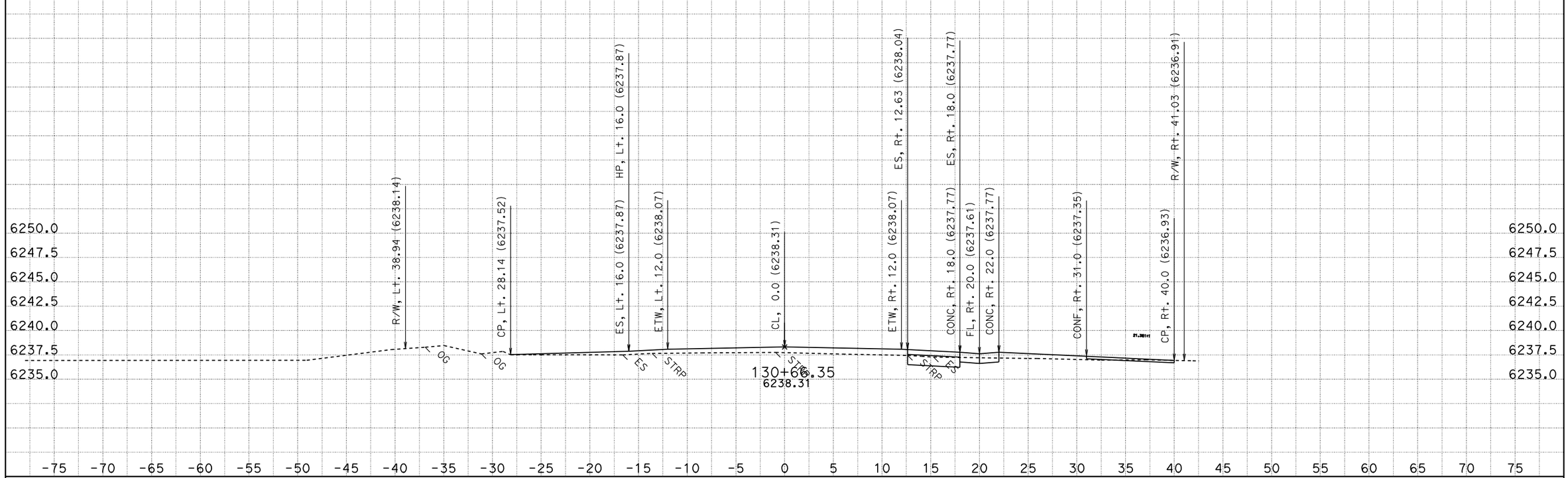

CONTRACT: 2a920

DATE: 8/15/2011

DIST/CO/RTE/PM: 03-ED,Pla 89 PM 27.2/27.4,0.0/T8.5

KC Project: 2A920FT File: H:\Pla89\2A920FT\EAR\OUTPUT\11200_22400.ear

SCALE: 1" = 5' Horiz.
1" = 5' Vert.

All Dimensions are US Survey Feet

A1
CROSS SECTIONS
SHEET 203 OF 1006

FOR EARTHWORK DEVELOPMENT ONLY

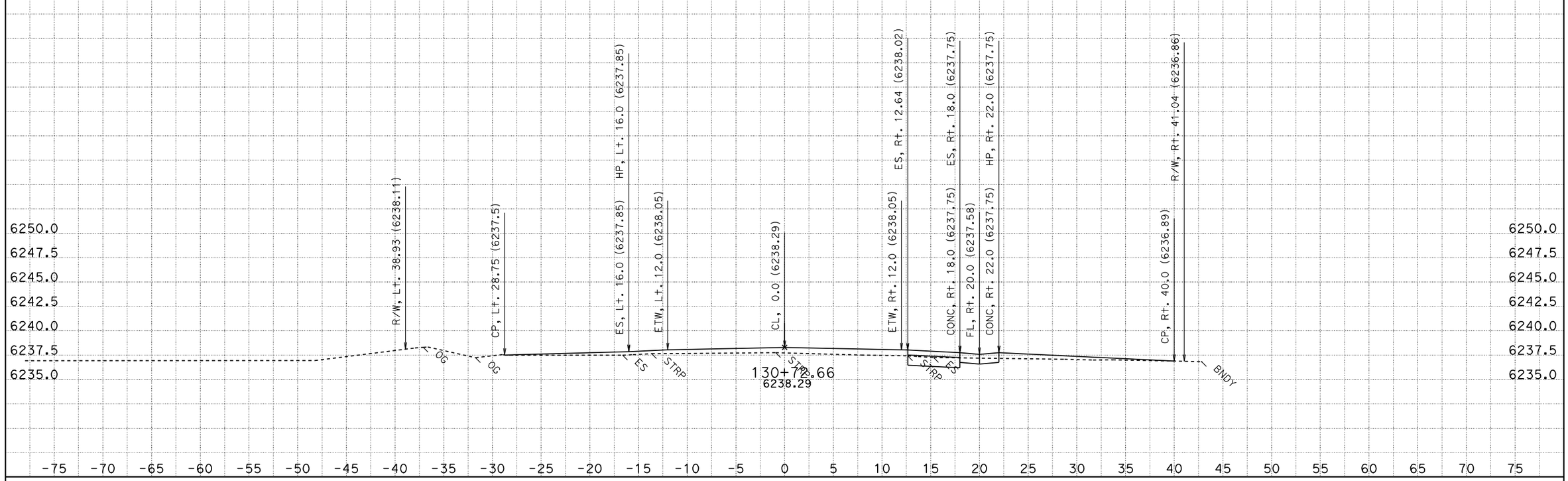

CONTRACT: 2a920

DATE: 8/15/2011

DIST/CO/RTE/PM: 03-ED,Pla 89 PM 27.2/27.4,0.0/T8.5

KC Project: 2A920FT File: H:\Pla89\2A920FT\EAR\OUTPUT\11200_22400.ear

SCALE: 1" = 5' Horiz.
1" = 5' Vert.

All Dimensions are US Survey Feet

A1
CROSS SECTIONS
SHEET 204 OF 1006

FOR EARTHWORK DEVELOPMENT ONLY

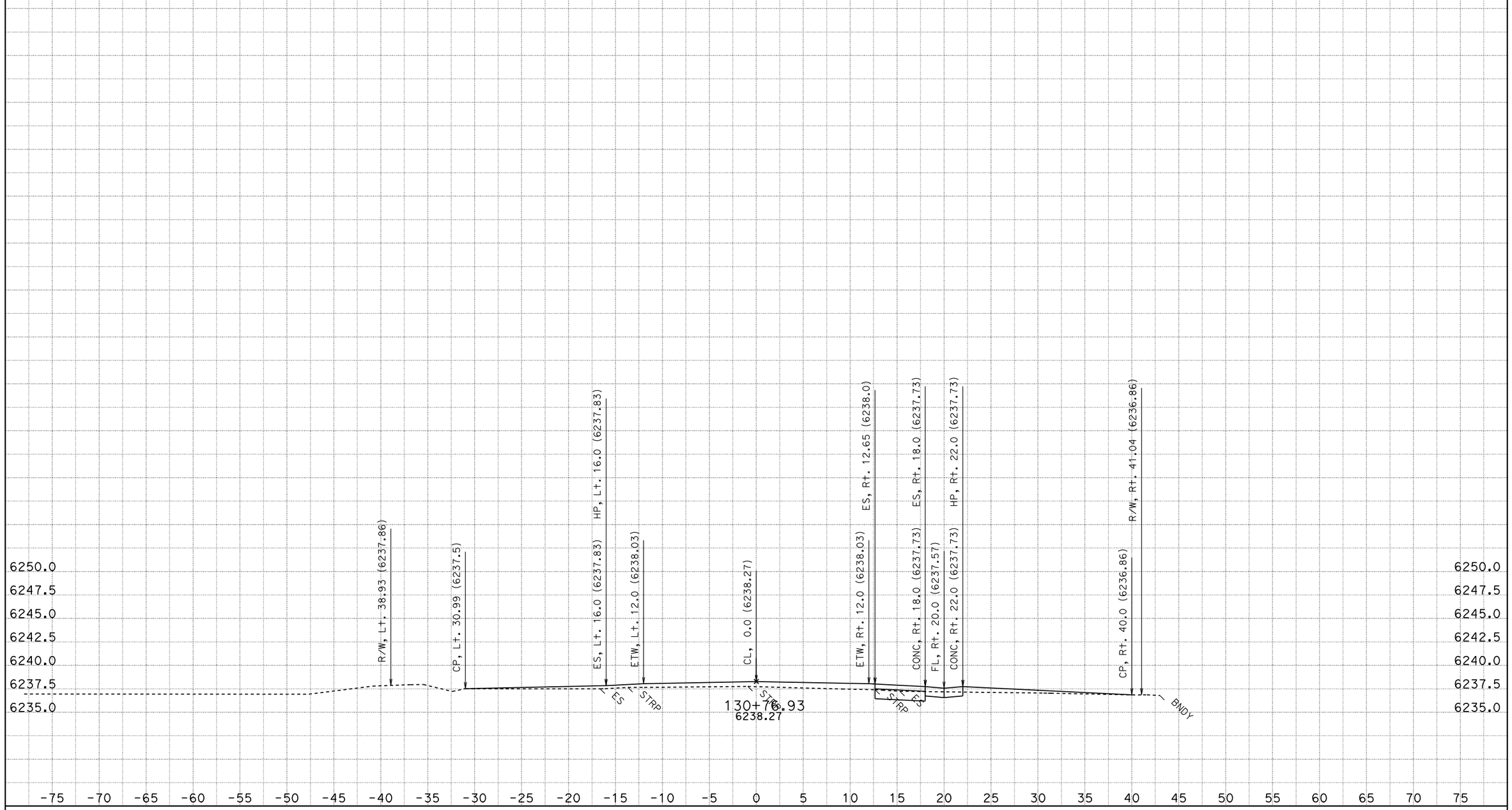

CONTRACT: 2a920

DATE: 8/15/2011

DIST/CO/RTE/PM: 03-ED,Pla 89 PM 27.2/27.4,0.0/T8.5

KC Project: 2A920FT File: H:\Pla89\2A920FT\EAR\OUTPUT\11200_22400.ear

SCALE: 1" = 5' Horiz.
1" = 5' Vert.

All Dimensions are US Survey Feet

A1
CROSS SECTIONS
SHEET 205 OF 1006

FOR EARTHWORK DEVELOPMENT ONLY

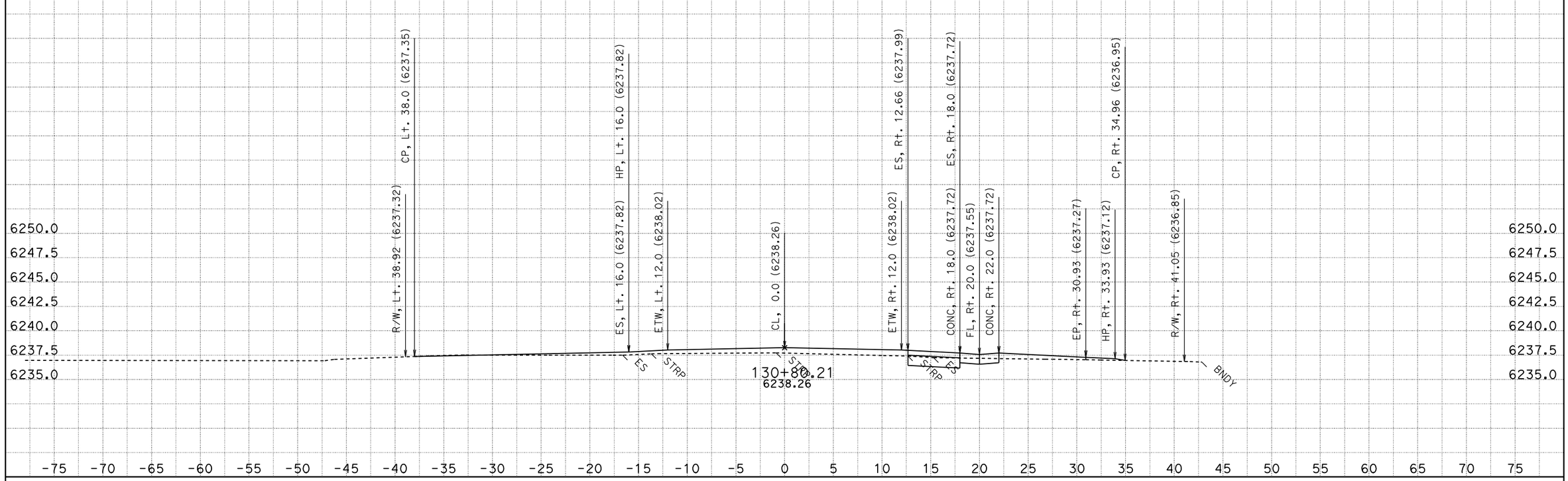

CONTRACT: 2a920

DATE: 8/15/2011

DIST/CO/RTE/PM: 03-ED,Pla 89 PM 27.2/27.4,0.0/T8.5

KC Project: 2A920FT

File: H:\Pla89\2A920FT\EAR\OUTPUT\11200_22400.ear

SCALE: 1" = 5' Horiz.
1" = 5' Vert.

All Dimensions are US Survey Feet

A1
CROSS SECTIONS
SHEET 206 OF 1006

FOR EARTHWORK DEVELOPMENT ONLY

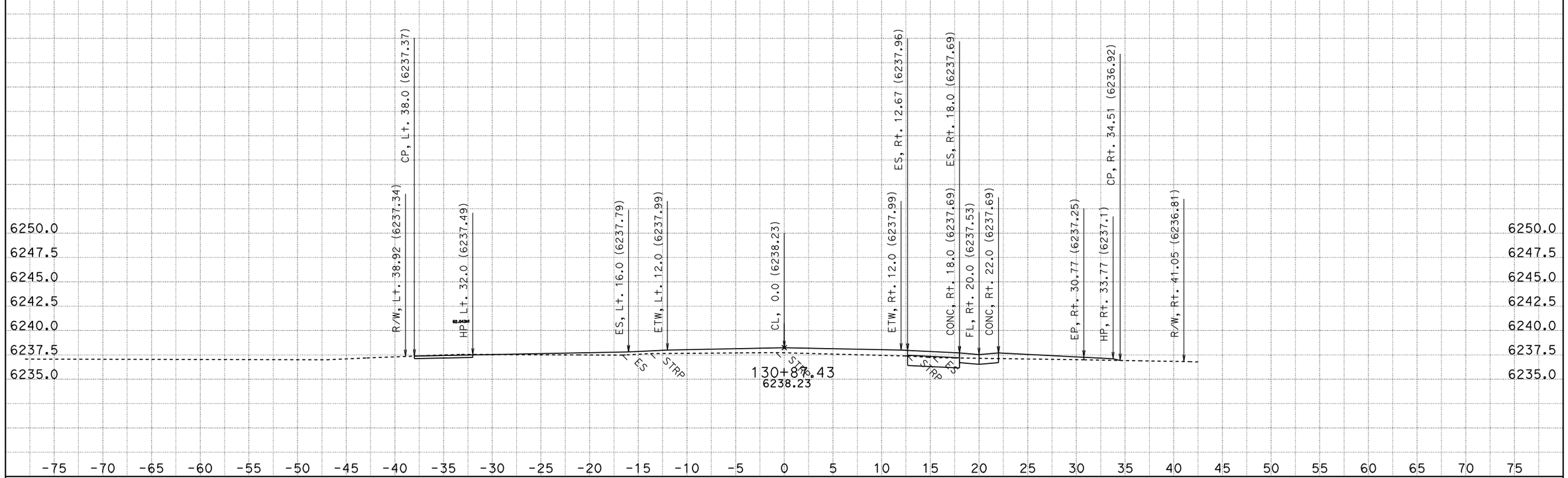

CONTRACT: 2a920

DATE: 8/15/2011

DIST/CO/RTE/PM: 03-ED,Pla 89 PM 27.2/27.4,0.0/T8.5

KC Project: 2A920FT File: H:\Pla89\2A920FT\EAR\OUTPUT\11200_22400.ear

SCALE: 1" = 5' Horiz.
1" = 5' Vert.

All Dimensions are US Survey Feet

A1
CROSS SECTIONS
SHEET 207 OF 1006

FOR EARTHWORK DEVELOPMENT ONLY

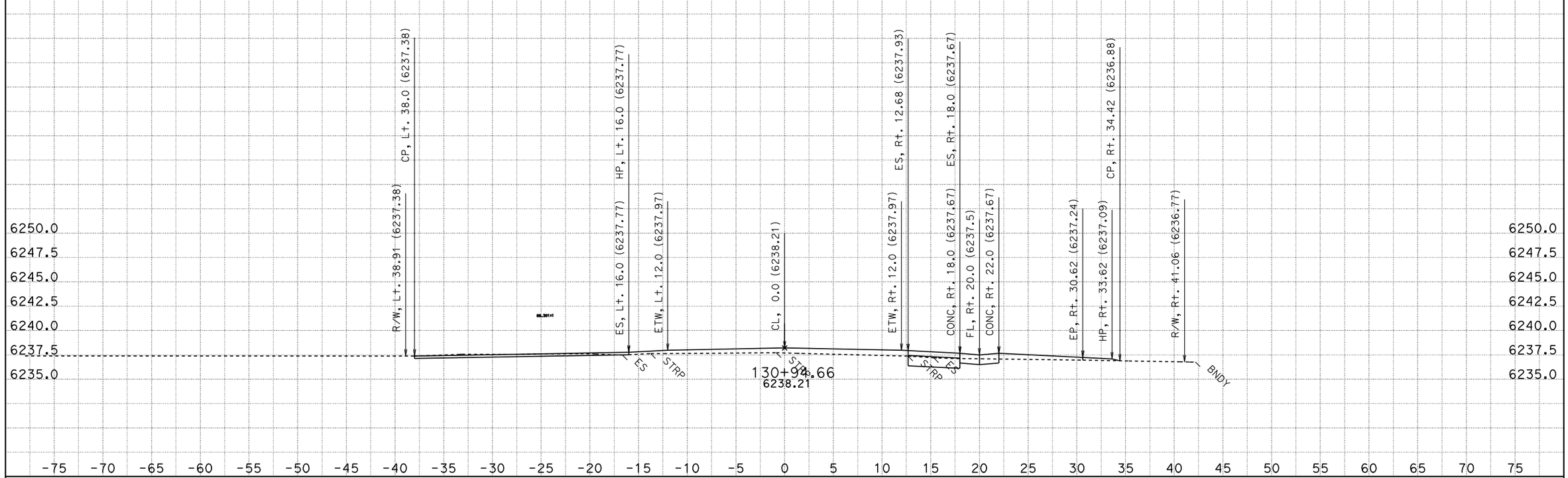

CONTRACT: 2a920

DATE: 8/15/2011

DIST/CO/RTE/PM: 03-ED,Pla 89 PM 27.2/27.4,0.0/T8.5

KC Project: 2A920FT File: H:\Pla89\2A920FT\EAR\OUTPUT\11200_22400.ear

SCALE: 1" = 5' Horiz.
1" = 5' Vert.

All Dimensions are US Survey Feet

A1
CROSS SECTIONS
SHEET 208 OF 1006

FOR EARTHWORK DEVELOPMENT ONLY

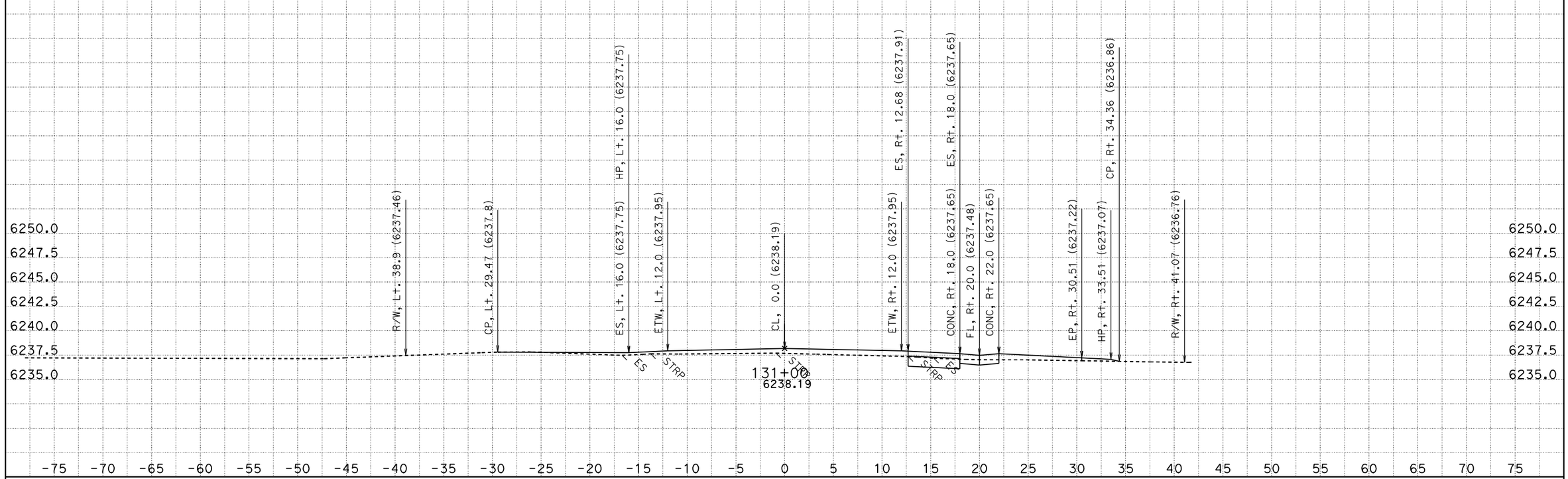

CONTRACT: 2a920

DATE: 8/15/2011

DIST/CO/RTE/PM: 03-ED,Pla 89 PM 27.2/27.4,0.0/T8.5

KC Project: 2A920FT File: H:\Pla89\2A920FT\EAR\OUTPUT\11200_22400.ear

SCALE: 1" = 5' Horiz.
1" = 5' Vert.

All Dimensions are US Survey Feet

A1
CROSS SECTIONS
SHEET 209 OF 1006

FOR EARTHWORK DEVELOPMENT ONLY

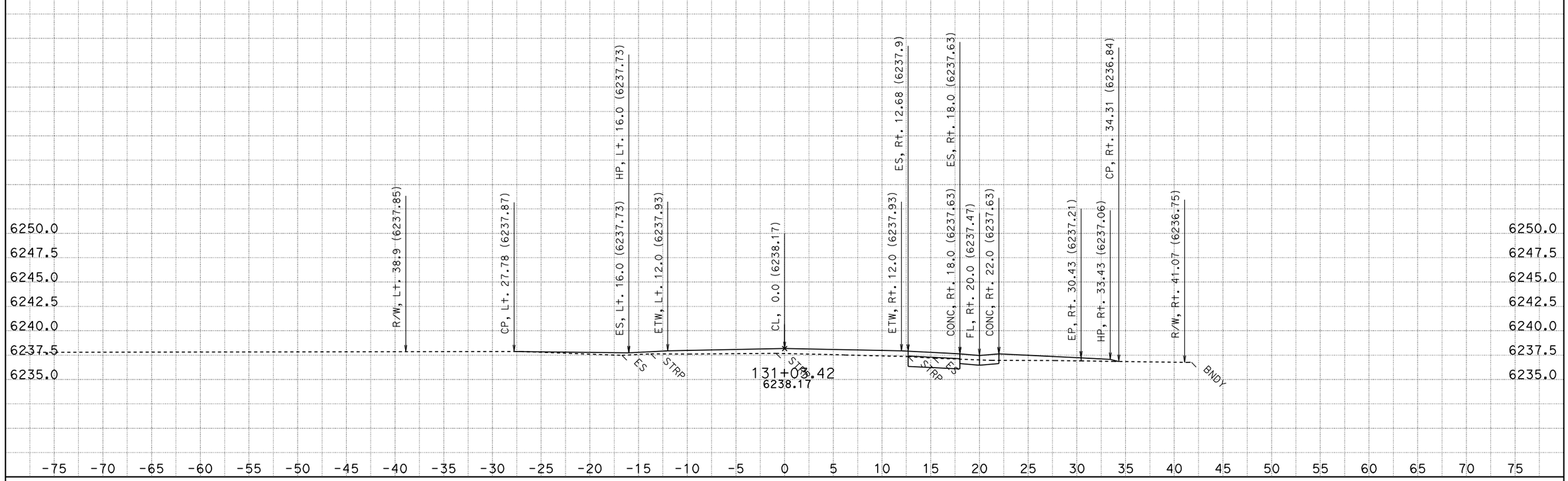

CONTRACT: 2a920

DATE: 8/15/2011

DIST/CO/RTE/PM: 03-ED,Pla 89 PM 27.2/27.4,0.0/T8.5

KC Project: 2A920FT File: H:\Pla89\2A920FT\EAR\OUTPUT\11200_22400.ear

SCALE: 1" = 5' Horiz.
1" = 5' Vert.

All Dimensions are US Survey Feet

A1
CROSS SECTIONS
SHEET 210 OF 1006

FOR EARTHWORK DEVELOPMENT ONLY

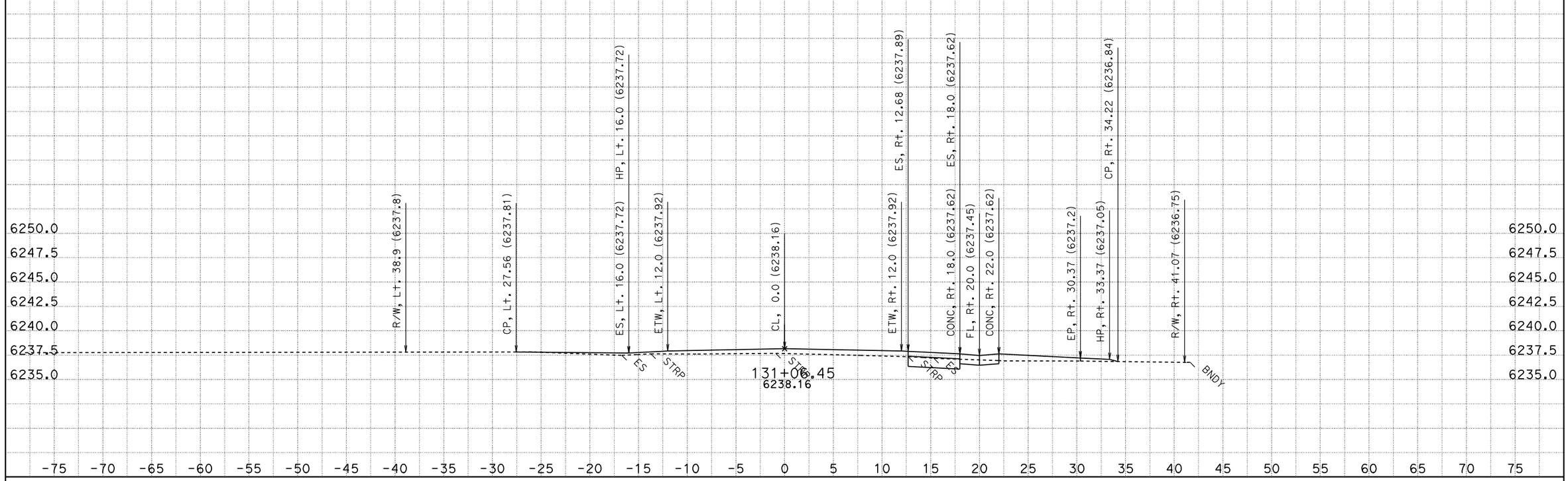

CONTRACT: 2a920

DATE: 8/15/2011

DIST/CO/RTE/PM: 03-ED,Pla 89 PM 27.2/27.4,0.0/T8.5

KC Project: 2A920FT File: H:\Pla89\2A920FT\EAR\OUTPUT\11200_22400.ear

SCALE: 1" = 5' Horiz.
1" = 5' Vert.

All Dimensions are US Survey Feet

A1
CROSS SECTIONS
SHEET 211 OF 1006

FOR EARTHWORK DEVELOPMENT ONLY

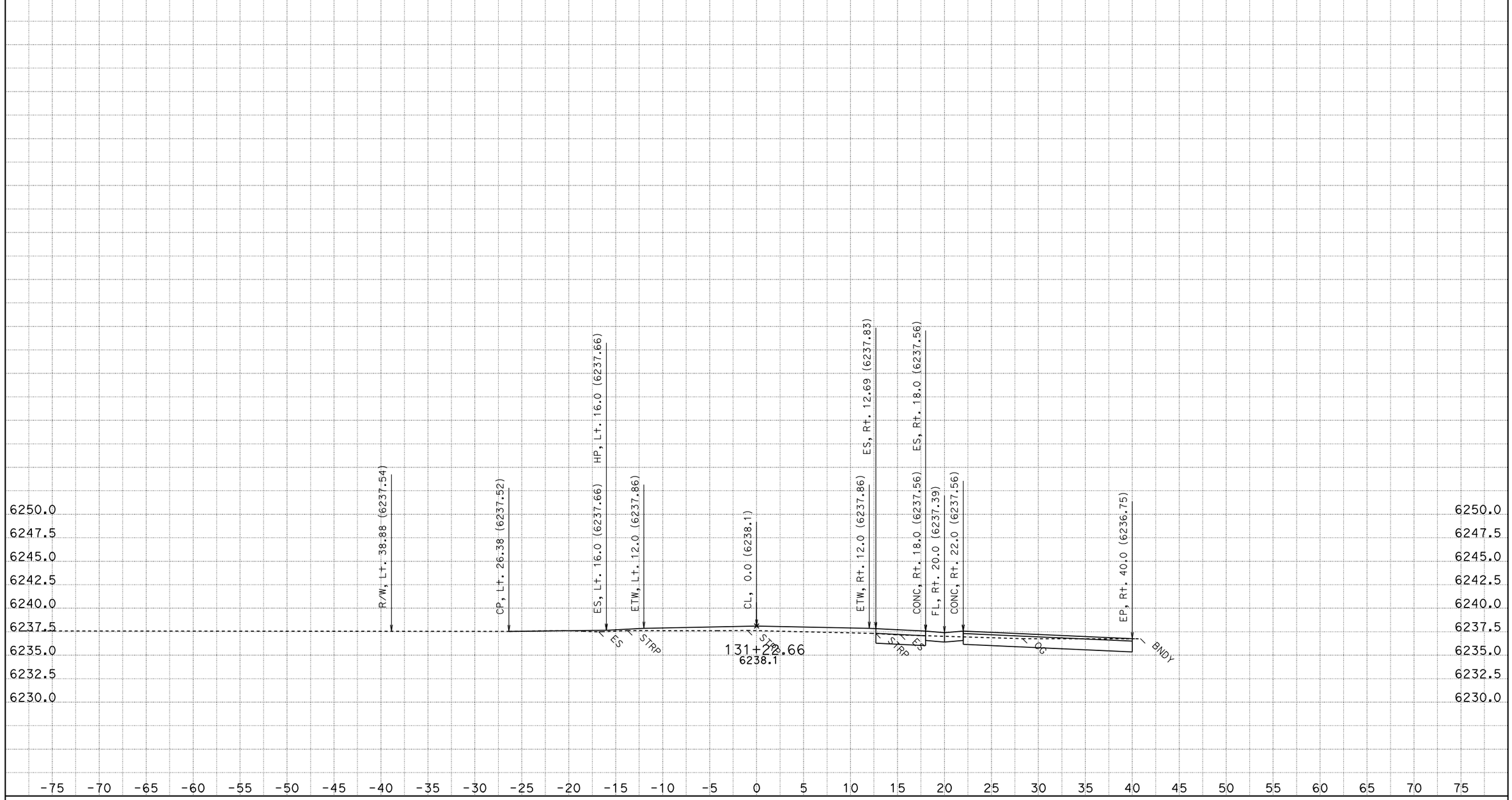

DATE: 8/15/2011

KC Project: 2A920FT

File: H:\Pla89\2A920FT\EAR\OUTPUT\11200_22400.ear

CONTRACT: 2a920

DIST/CO/RTE/PM: 03-ED,Pla 89 PM 27.2/27.4,0.0/T8.5

SCALE: 1" = 5' Horiz.
1" = 5' Vert.

All Dimensions are US Survey Feet

A1

CROSS SECTIONS

SHEET 212 OF 1006

FOR EARTHWORK DEVELOPMENT ONLY

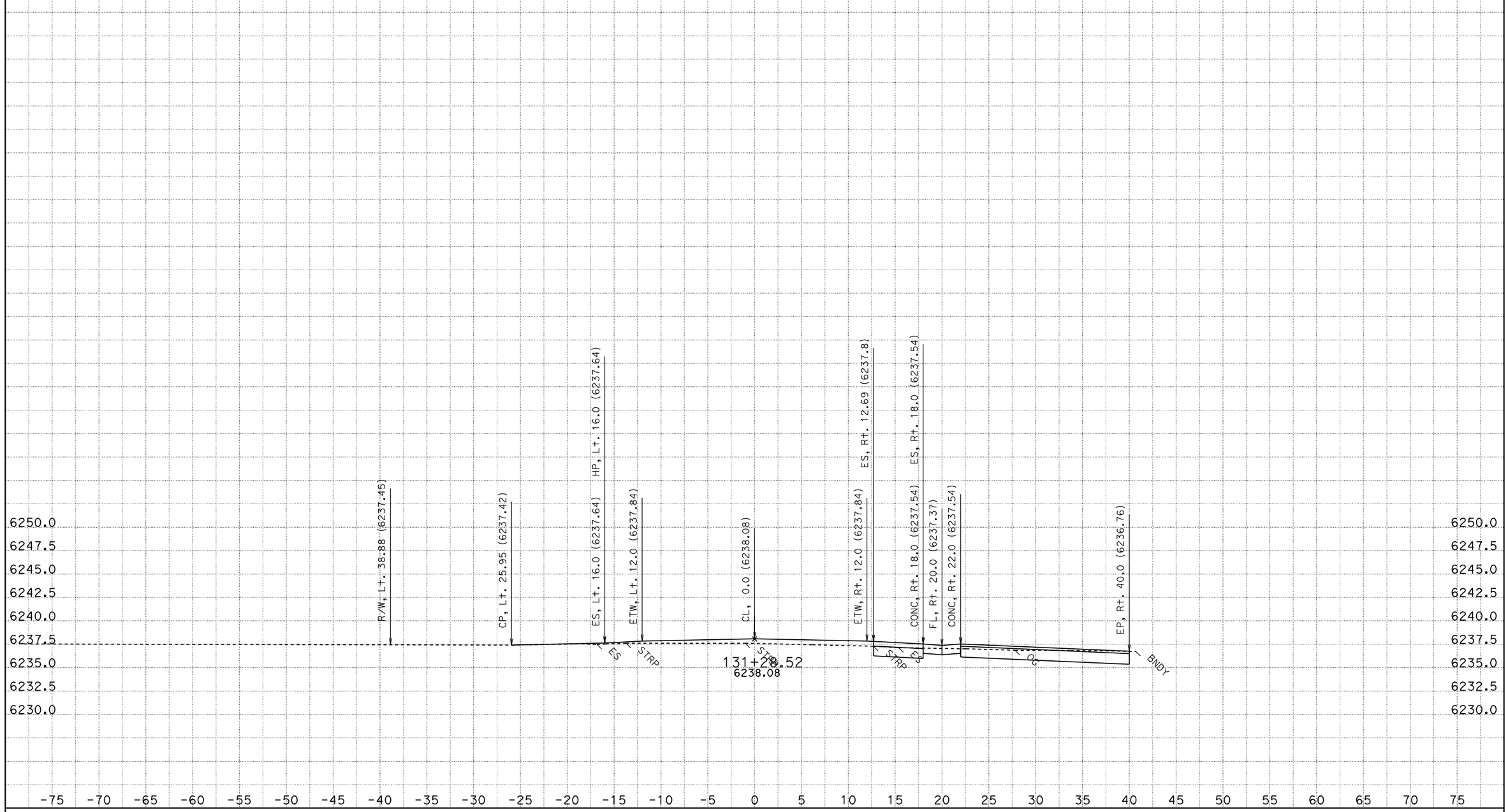

DATE: 8/15/2011

KC Project: 2A920FT

File: H:\Pla89\2A920FT\EAR\OUTPUT\11200_22400.ear

CONTRACT: 2a920

DIST/CO/RTE/PM: 03-ED,Pla 89 PM 27.2/27.4,0.0/T8.5

SCALE: 1" = 5' Horiz.
1" = 5' Vert.

All Dimensions are US Survey Feet

A1

CROSS SECTIONS

SHEET 213 OF 1006

FOR EARTHWORK DEVELOPMENT ONLY

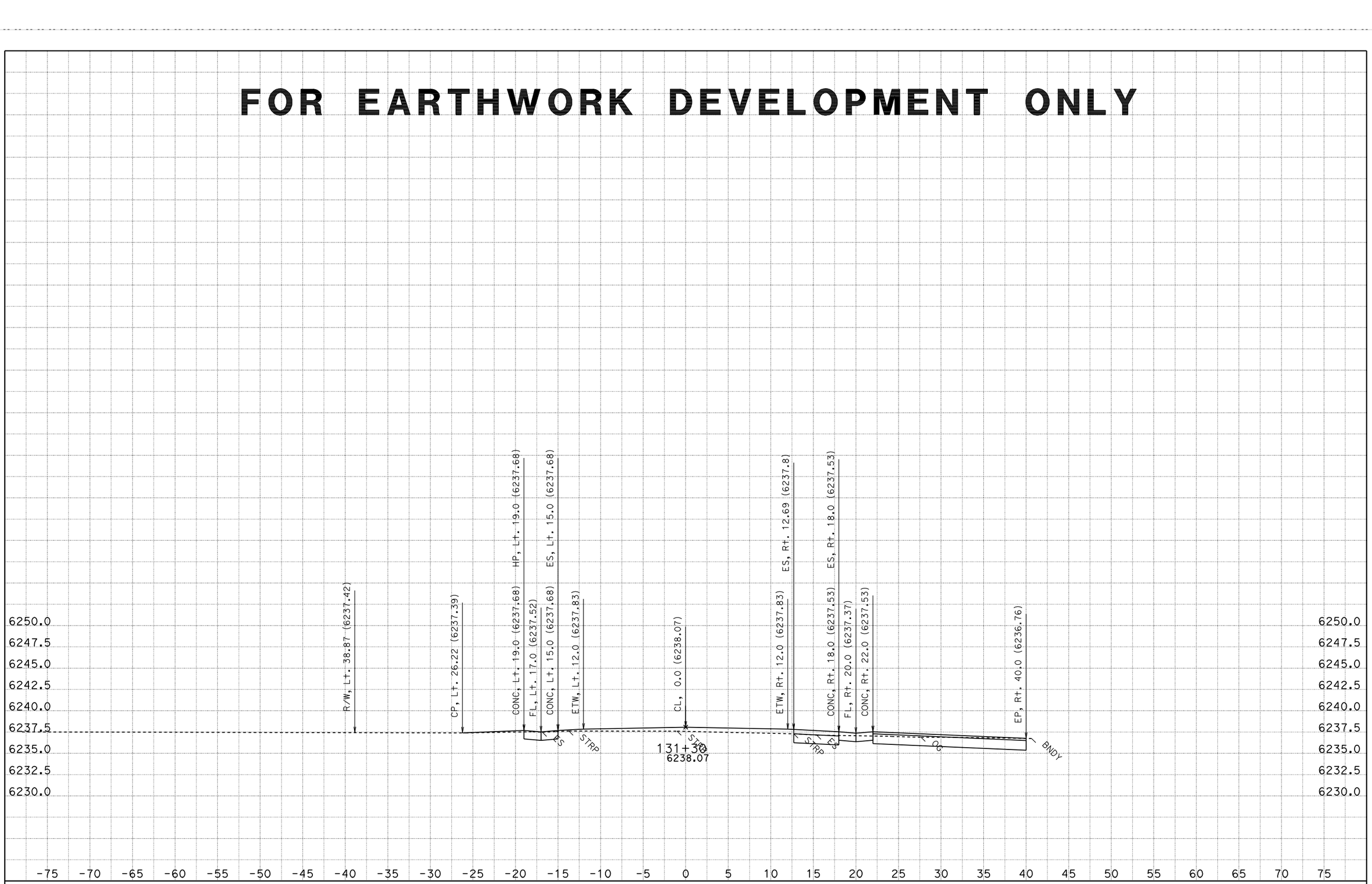

CONTRACT: 2a920

DATE: 8/15/2011

DIST/CO/RTE/PM: 03-ED,Pla 89 PM 27.2/27.4,0.0/T8.5

KC Project: 2A920FT File: H:\Pla89\2A920FT\EAR\OUTPUT\11200_22400.ear

SCALE: 1" = 5' Horiz.
1" = 5' Vert.

All Dimensions are US Survey Feet

A1

CROSS SECTIONS

SHEET 214 OF 1006

FOR EARTHWORK DEVELOPMENT ONLY

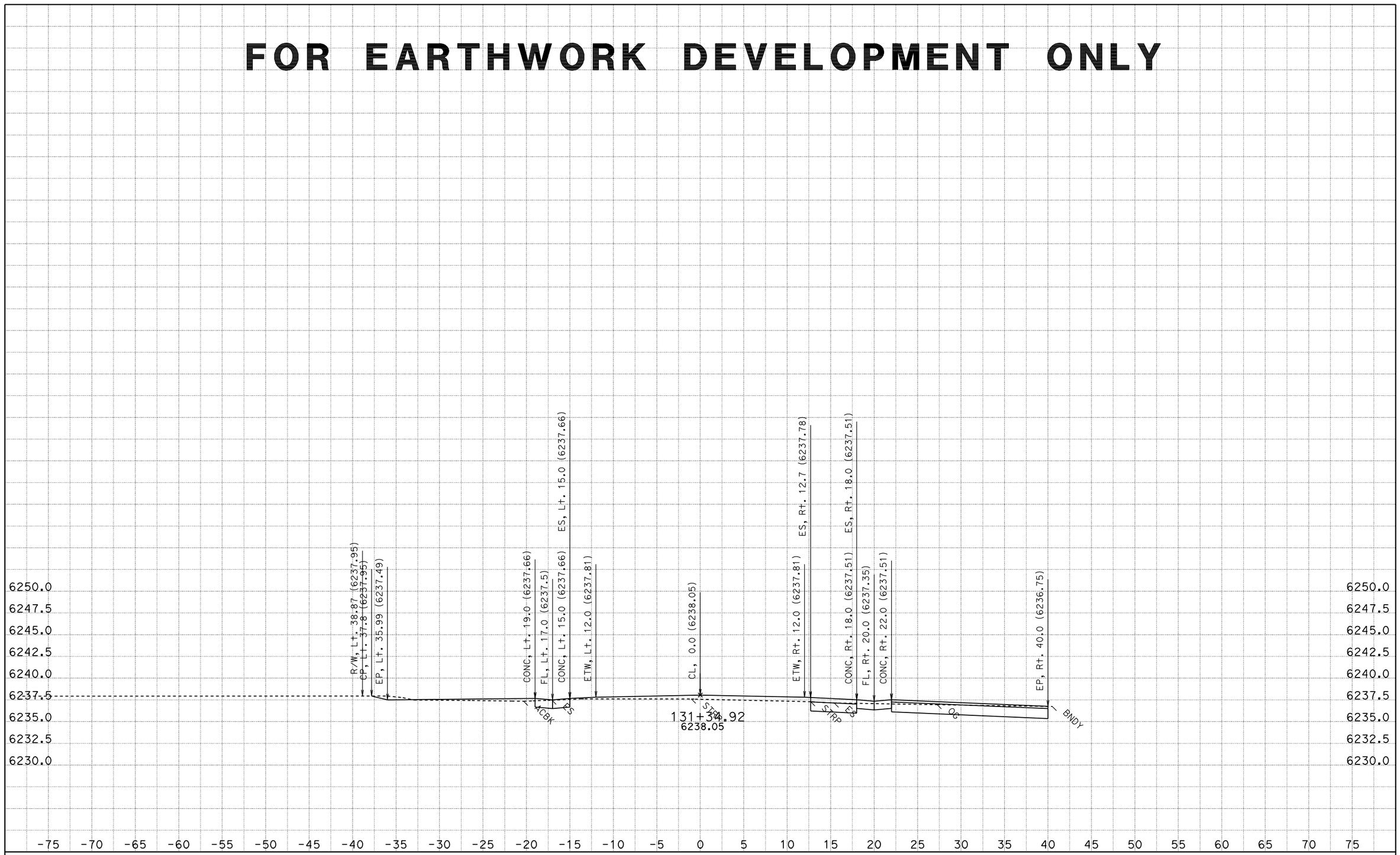

CONTRACT: 2a920

DATE: 8/15/2011

DIST/CO/RTE/PM: 03-ED,Pla 89 PM 27.2/27.4,0.0/T8.5

SCALE: 1" = 5' Horiz.
1" = 5' Vert.

A1

CROSS SECTIONS

KC Project: 2A920FT File: H:\Pla89\2A920FT\EAR\OUTPUT\11200_22400.ear

All Dimensions are US Survey Feet

SHEET 215 OF 1006

FOR EARTHWORK DEVELOPMENT ONLY

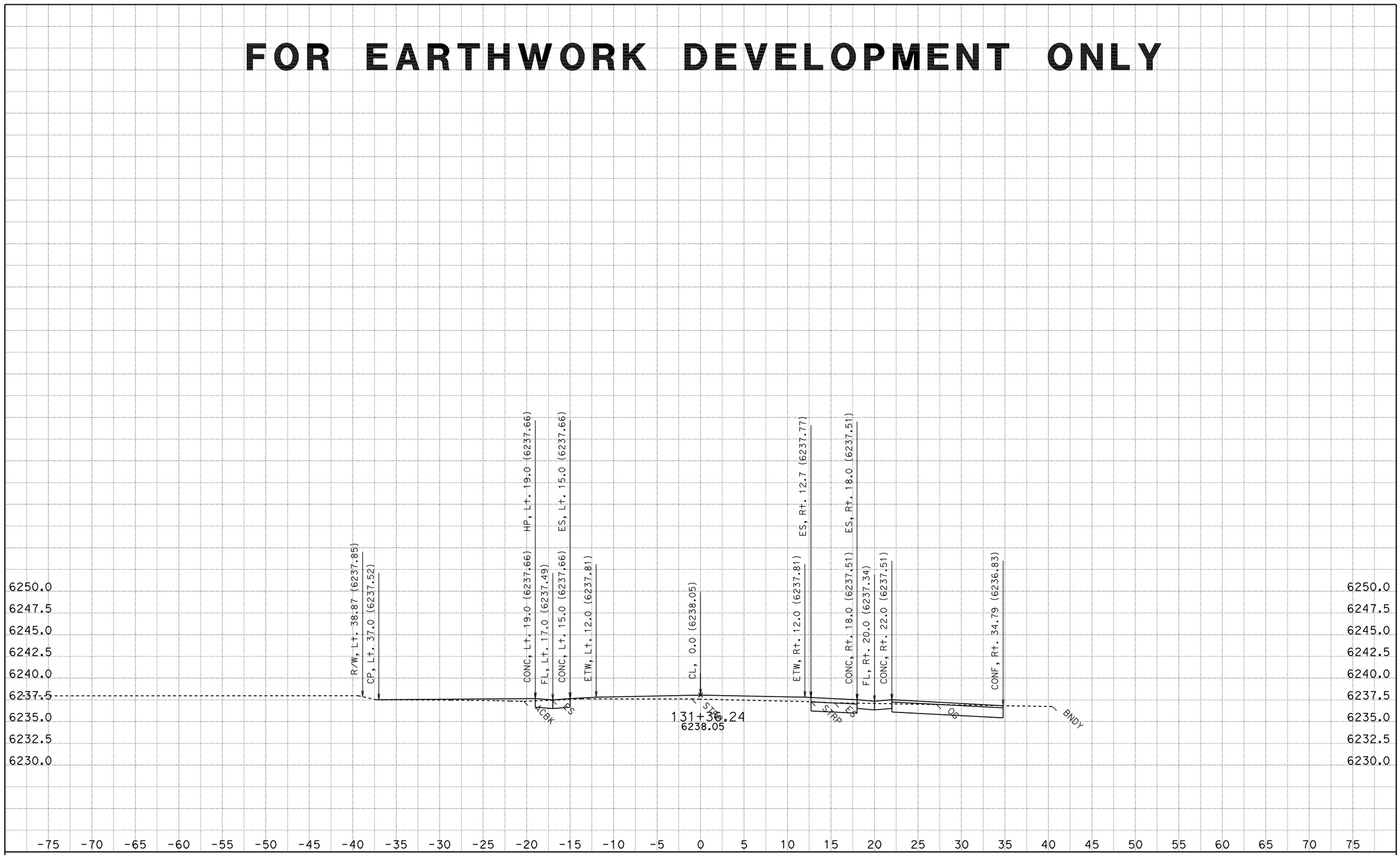

CONTRACT: 2a920

DATE: 8/15/2011

DIST/CO/RTE/PM: 03-ED,Pla 89 PM 27.2/27.4,0.0/T8.5

SCALE: 1" = 5' Horiz.
1" = 5' Vert.

A1

CROSS SECTIONS

KC Project: 2A920FT File: H:\Pla89\2A920FT\EAR\OUTPUT\11200_22400.ear

All Dimensions are US Survey Feet

FOR EARTHWORK DEVELOPMENT ONLY

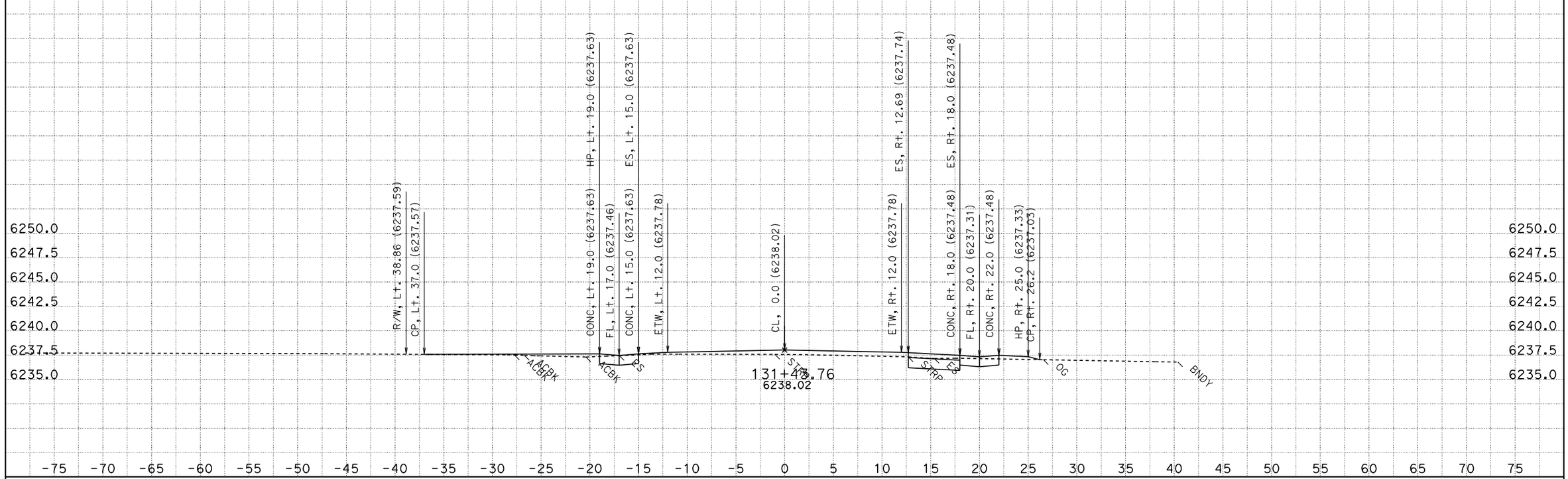

CONTRACT: 2a920

DATE: 8/15/2011

DIST/CO/RTE/PM: 03-ED,Pla 89 PM 27.2/27.4,0.0/T8.5

KC Project: 2A920FT File: H:\Pla89\2A920FT\EAR\OUTPUT\11200_22400.ear

SCALE: 1" = 5' Horiz.
1" = 5' Vert.

All Dimensions are US Survey Feet

A1
CROSS SECTIONS
SHEET 217 OF 1006

FOR EARTHWORK DEVELOPMENT ONLY

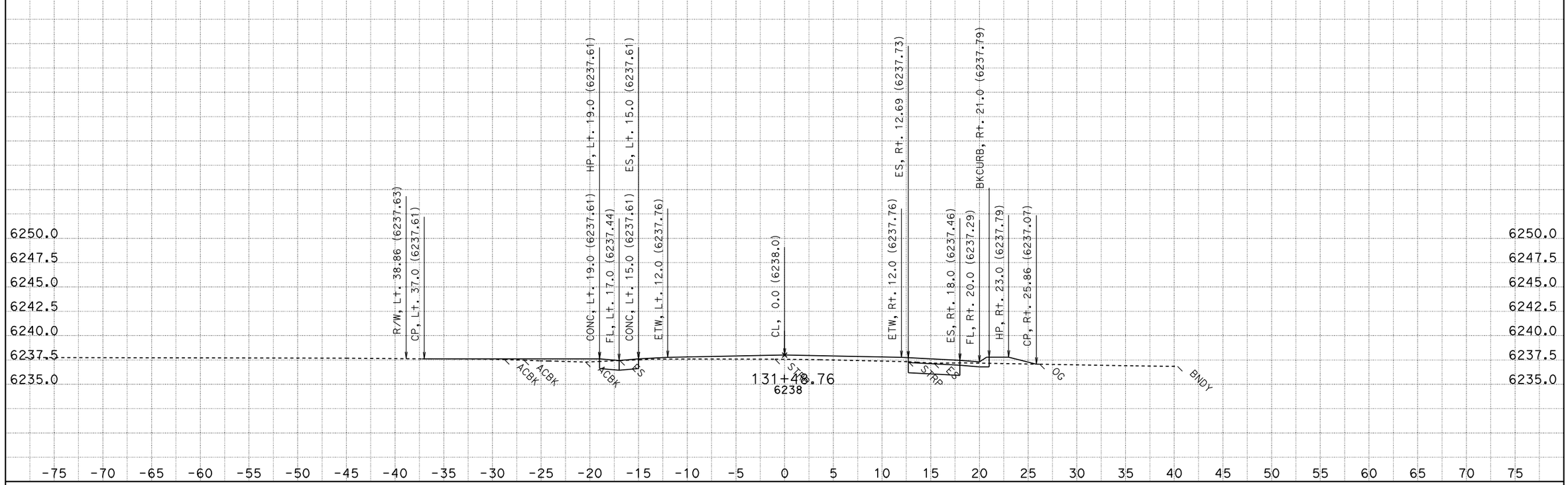

DATE: 8/15/2011
KC Project: 2A920FT File: H:\Pla89\2A920FT\EAR\OUTPUT\11200_22400.ear

CONTRACT: 2a920
DIST/CO/RTE/PM: 03-ED,Pla 89 PM 27.2/27.4,0.0/T8.5

SCALE: 1" = 5' Horiz.
1" = 5' Vert.
All Dimensions are US Survey Feet

A1
CROSS SECTIONS
SHEET 218 OF 1006

FOR EARTHWORK DEVELOPMENT ONLY

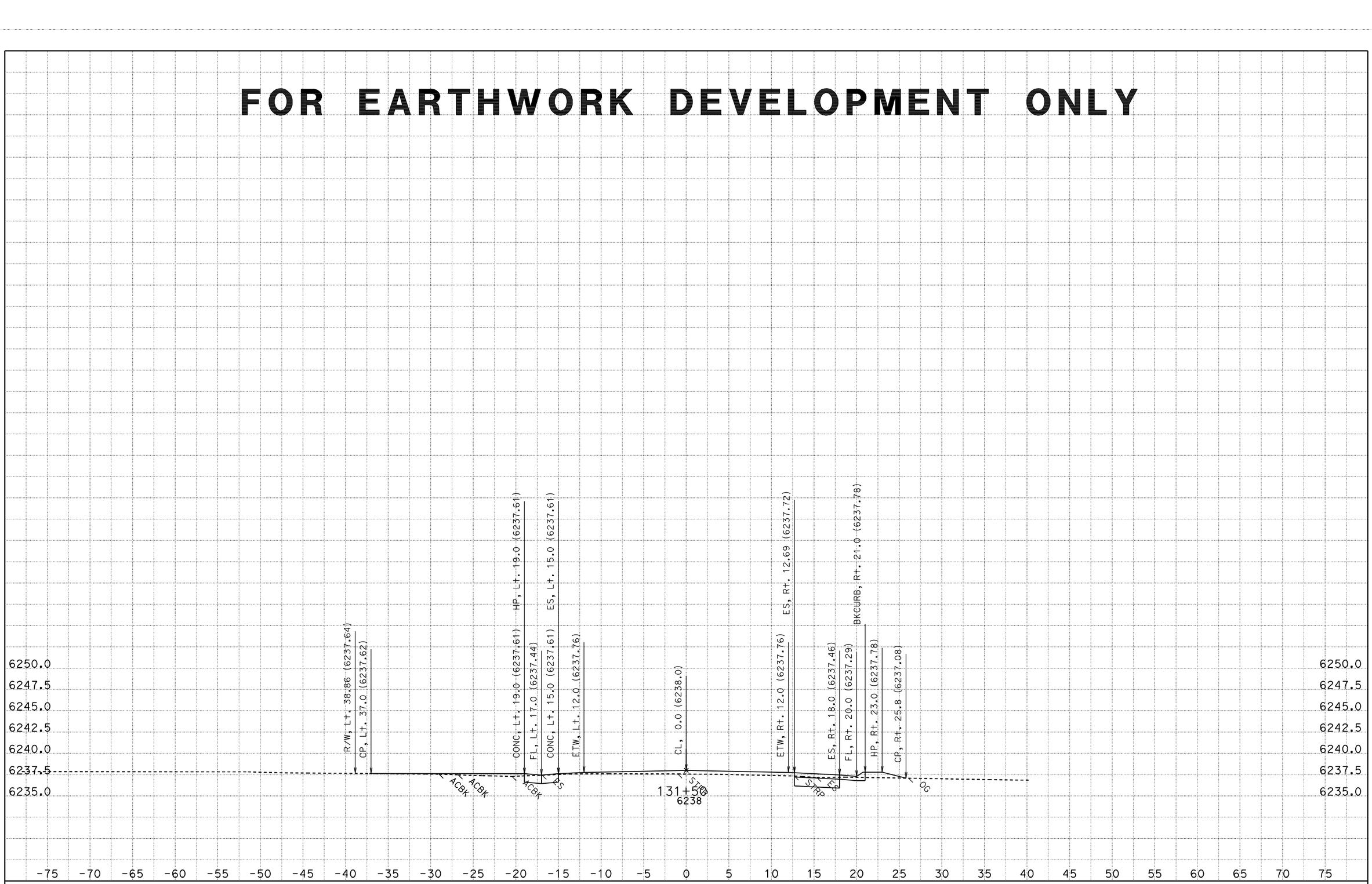

DATE: 8/15/2011
KC Project: 2A920FT

CONTRACT: 2a920
DIST/CO/RTE/PM: 03-ED,Pla 89 PM 27.2/27.4,0.0/T8.5
File: H:\Pla89\2A920FT\EAR\OUTPUT\11200_22400.ear

SCALE: 1" = 5' Horiz.
1" = 5' Vert.
All Dimensions are US Survey Feet

A1
CROSS SECTIONS
SHEET 219 OF 1006

FOR EARTHWORK DEVELOPMENT ONLY

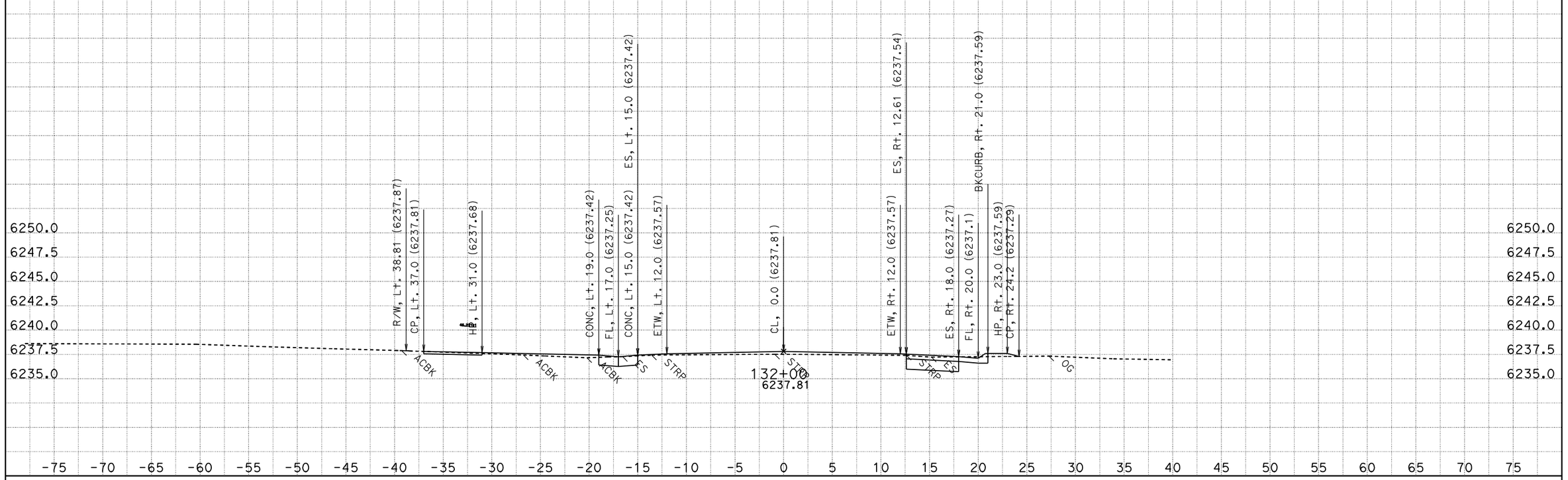

CONTRACT: 2a920

DATE: 8/15/2011

DIST/CO/RTE/PM: 03-ED,Pla 89 PM 27.2/27.4,0.0/T8.5

SCALE: 1" = 5' Horiz.
1" = 5' Vert.

A1

CROSS SECTIONS

KC Project: 2A920FT File: H:\Pla89\2A920FT\EAR\OUTPUT\11200_22400.ear

All Dimensions are US Survey Feet

FOR EARTHWORK DEVELOPMENT ONLY

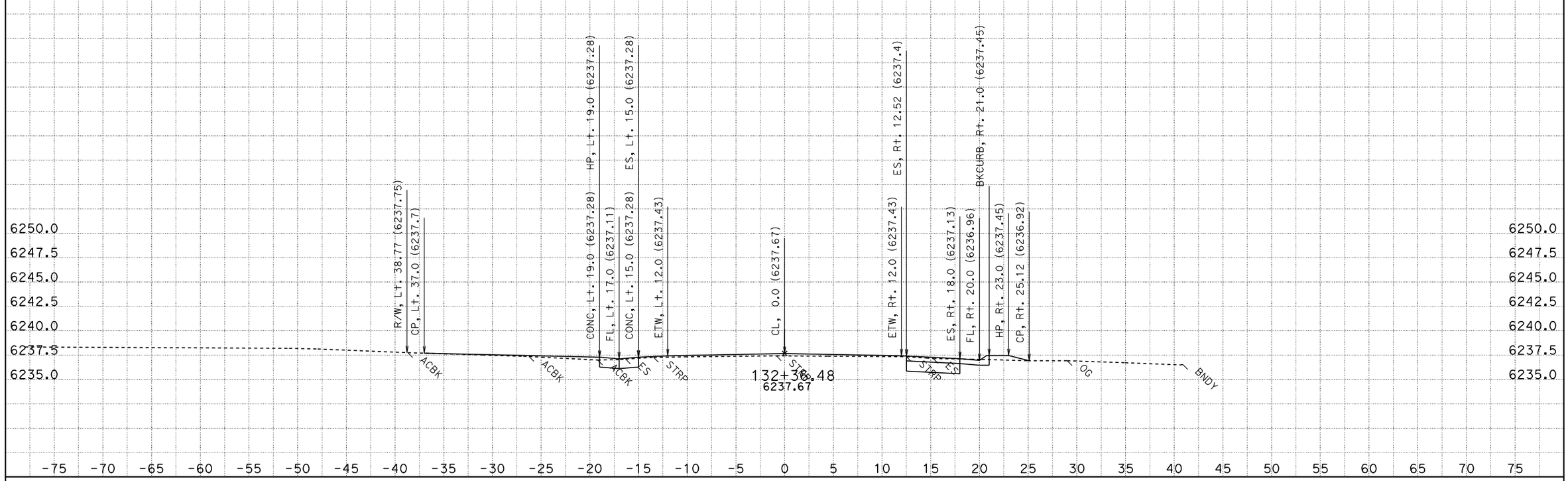

CONTRACT: 2a920

DATE: 8/15/2011

DIST/CO/RTE/PM: 03-ED,Pla 89 PM 27.2/27.4,0.0/T8.5

KC Project: 2A920FT File: H:\Pla89\2A920FT\EAR\OUTPUT\11200_22400.ear

SCALE: 1" = 5' Horiz.
1" = 5' Vert.

All Dimensions are US Survey Feet

A1
CROSS SECTIONS
SHEET 221 OF 1006

FOR EARTHWORK DEVELOPMENT ONLY

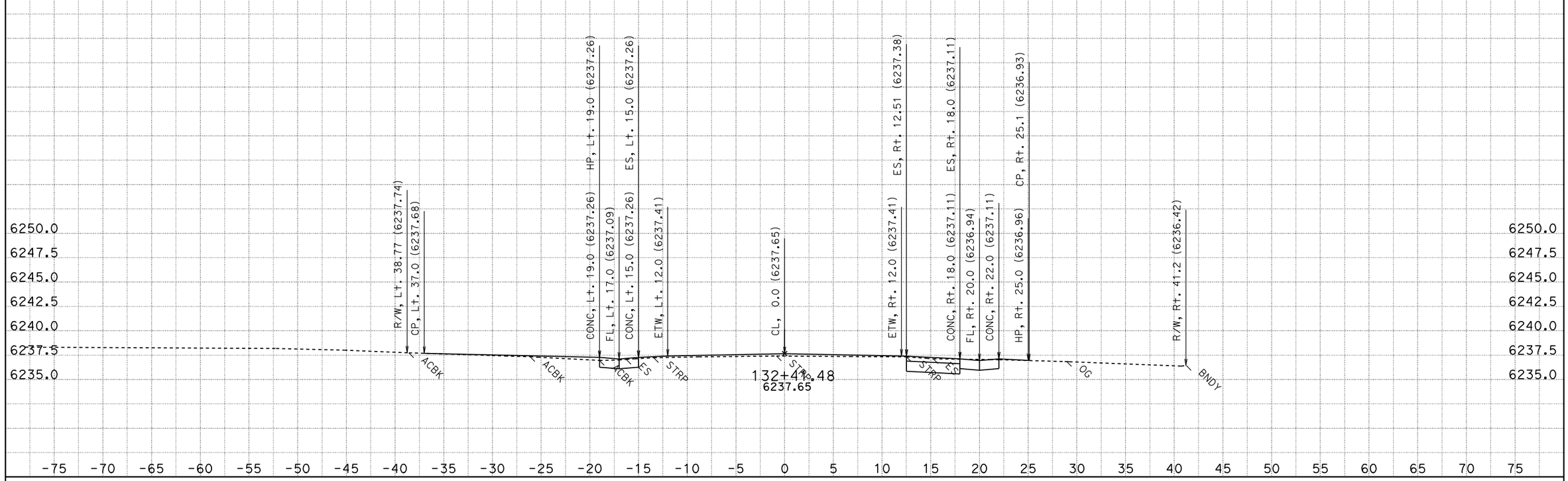

CONTRACT: 2a920

DATE: 8/15/2011

DIST/CO/RTE/PM: 03-ED,Pla 89 PM 27.2/27.4,0.0/T8.5

KC Project: 2A920FT File: H:\Pla89\2A920FT\EAR\OUTPUT\11200_22400.ear

SCALE: 1" = 5' Horiz.
1" = 5' Vert.

All Dimensions are US Survey Feet

A1
CROSS SECTIONS
SHEET 222 OF 1006

FOR EARTHWORK DEVELOPMENT ONLY

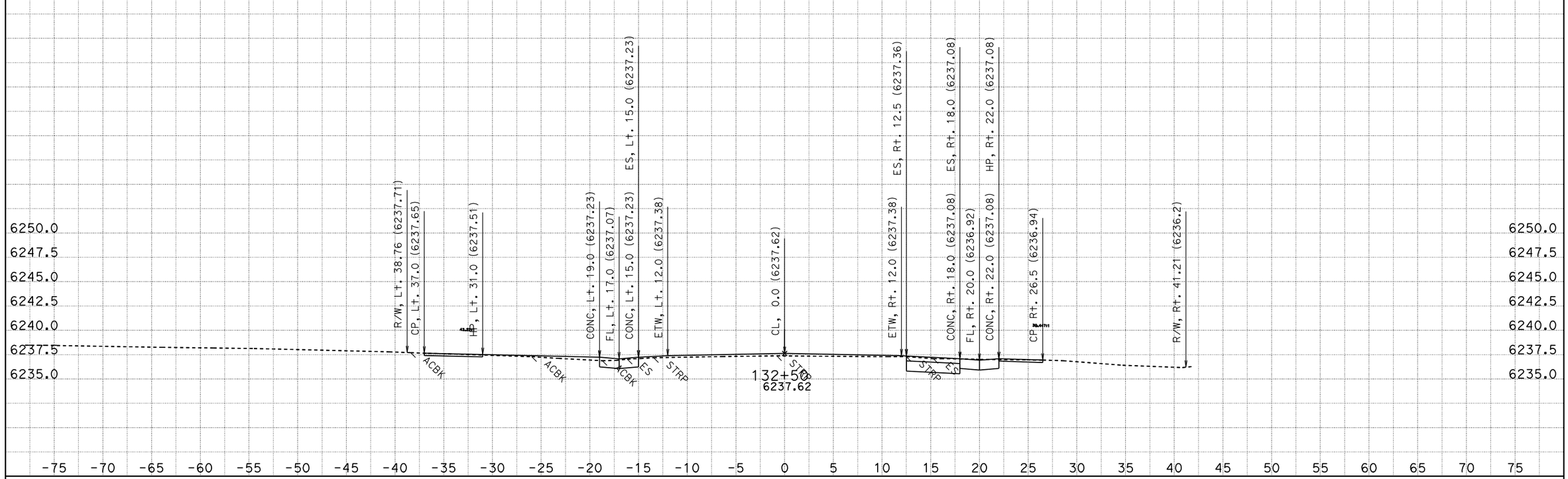

CONTRACT: 2a920

DATE: 8/15/2011

DIST/CO/RTE/PM: 03-ED,Pla 89 PM 27.2/27.4,0.0/T8.5

KC Project: 2A920FT File: H:\Pla89\2A920FT\EAR\OUTPUT\11200_22400.ear

SCALE: 1" = 5' Horiz.
1" = 5' Vert.

All Dimensions are US Survey Feet

A1
CROSS SECTIONS
SHEET 223 OF 1006

FOR EARTHWORK DEVELOPMENT ONLY

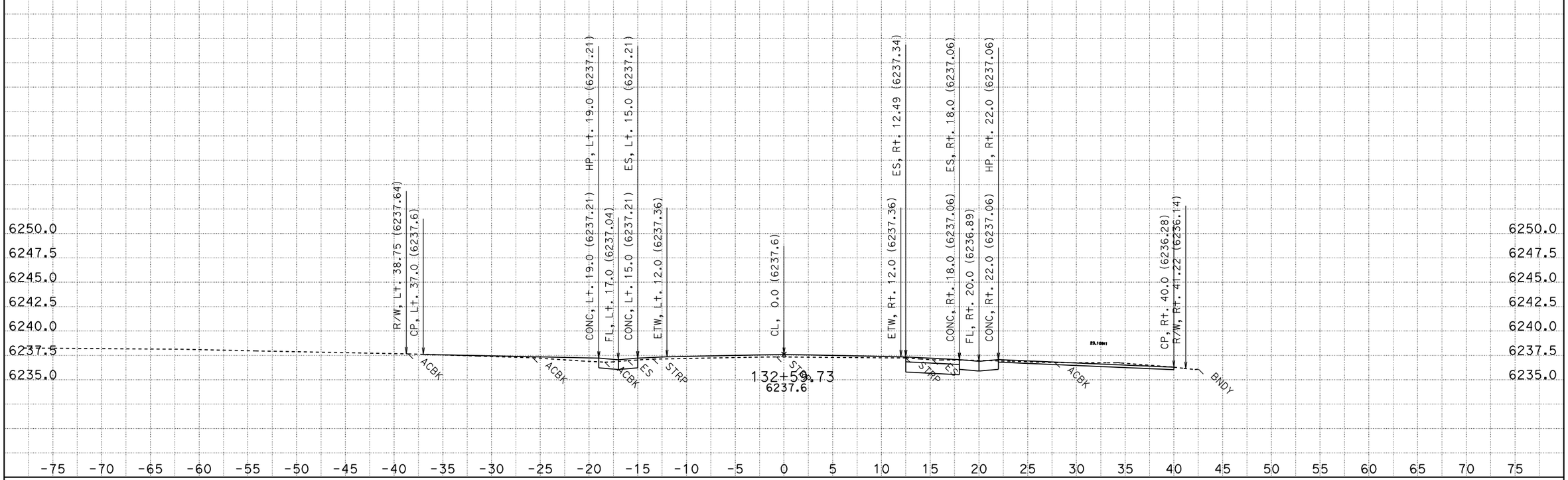

DATE: 8/15/2011

KC Project: 2A920FT

File: H:\Pla89\2A920FT\EAR\OUTPUT\11200_22400.ear

CONTRACT: 2a920

DIST/CO/RTE/PM: 03-ED,Pla 89 PM 27.2/27.4,0.0/T8.5

SCALE: 1" = 5' Horiz.
1" = 5' Vert.

All Dimensions are US Survey Feet

A1

CROSS SECTIONS

SHEET 224 OF 1006

FOR EARTHWORK DEVELOPMENT ONLY

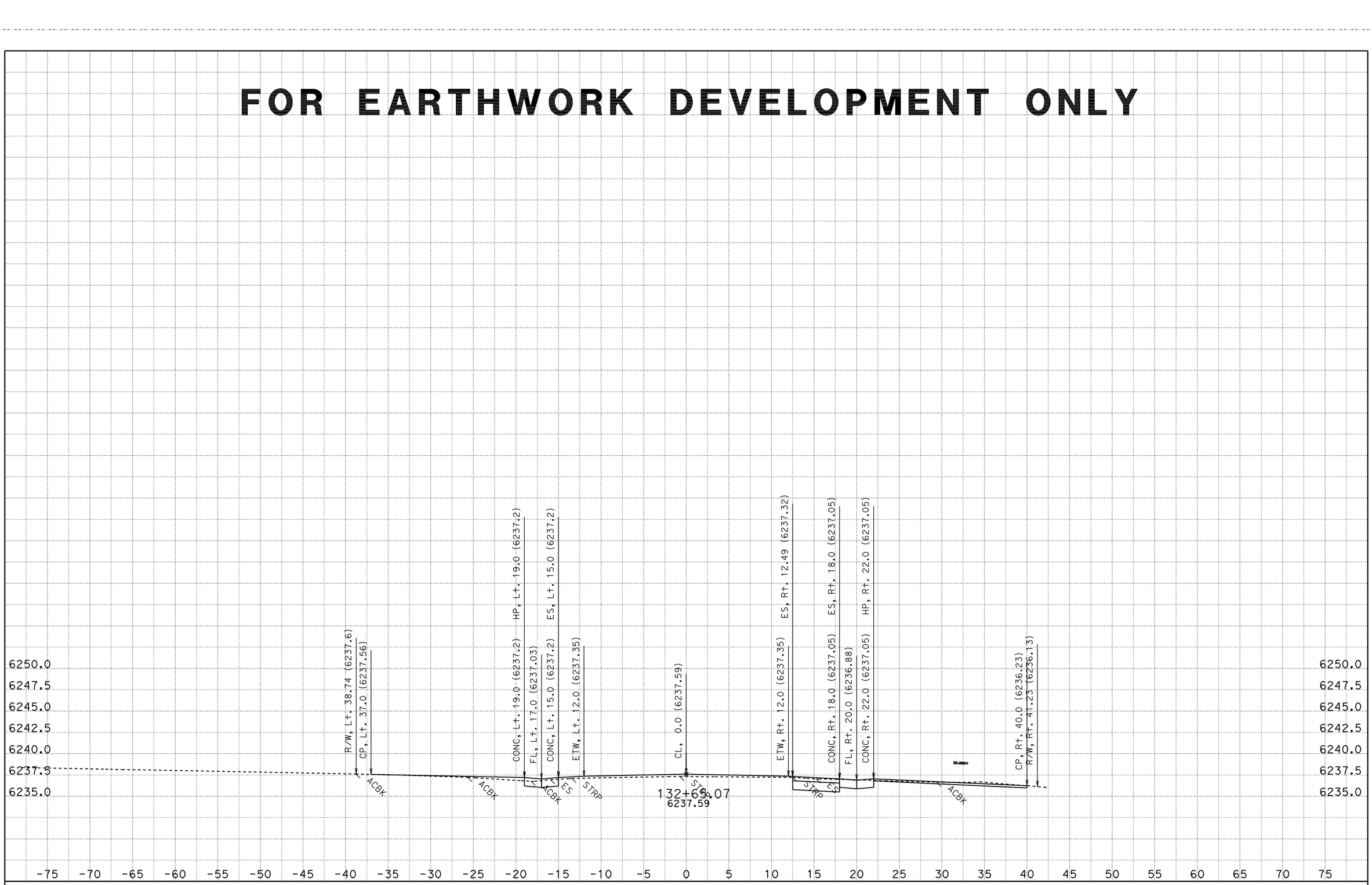

CONTRACT: 2a920

DATE: 8/15/2011

DIST/CO/RTE/PM: 03-ED,Pla 89 PM 27.2/27.4,0.0/T8.5

KC Project: 2A920FT File: H:\Pla89\2A920FT\EAR\OUTPUT\11200_22400.ear

SCALE: 1" = 5' Horiz.
1" = 5' Vert.

All Dimensions are US Survey Feet

A1
CROSS SECTIONS
SHEET 225 OF 1006

FOR EARTHWORK DEVELOPMENT ONLY

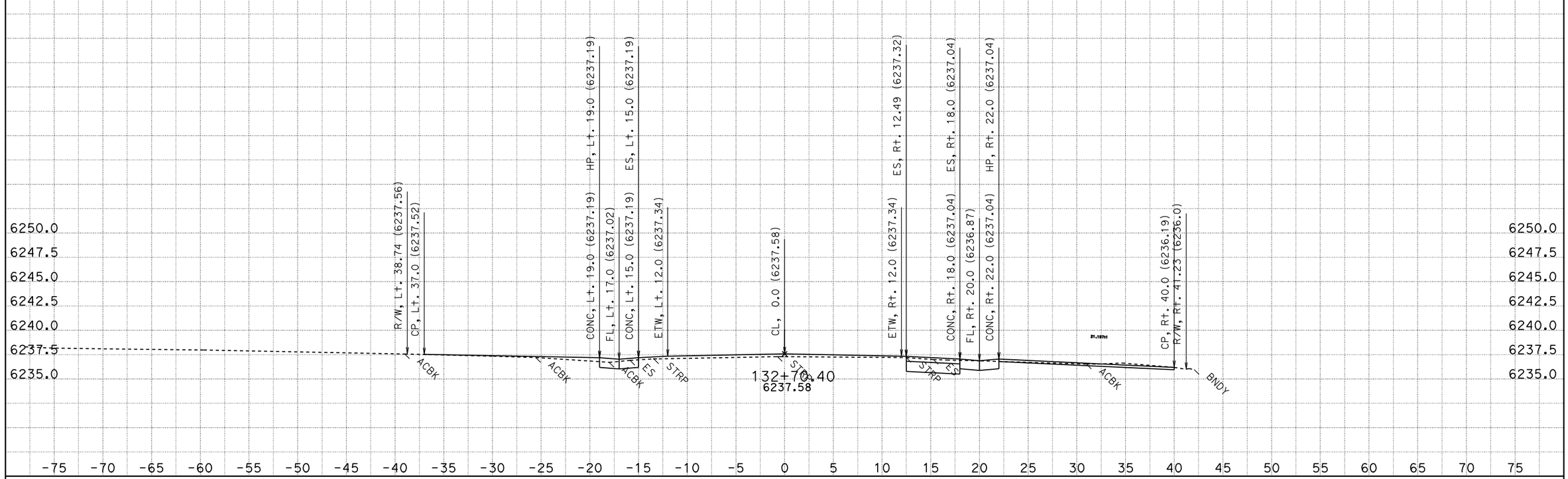

CONTRACT: 2a920

DATE: 8/15/2011

DIST/CO/RTE/PM: 03-ED,Pla 89 PM 27.2/27.4,0.0/T8.5

KC Project: 2A920FT File: H:\Pla89\2A920FT\EAR\OUTPUT\11200_22400.ear

SCALE: 1" = 5' Horiz.
1" = 5' Vert.

All Dimensions are US Survey Feet

A1
CROSS SECTIONS
SHEET 226 OF 1006

FOR EARTHWORK DEVELOPMENT ONLY

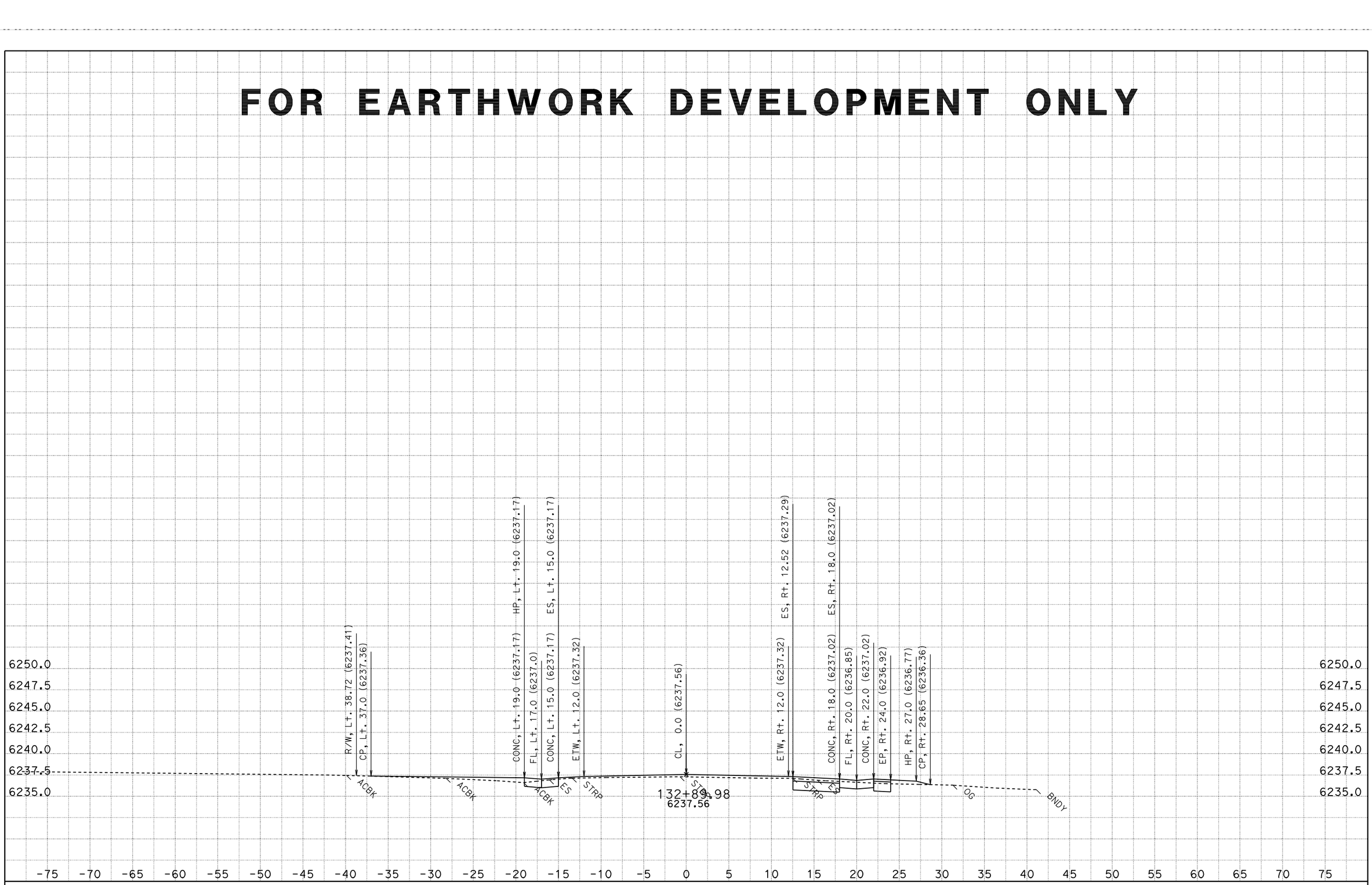

CONTRACT: 2a920

DATE: 8/15/2011

DIST/CO/RTE/PM: 03-ED,Pla 89 PM 27.2/27.4,0.0/T8.5

KC Project: 2A920FT

File: H:\Pla89\2A920FT\EAR\OUTPUT\11200_22400.ear

SCALE: 1" = 5' Horiz.
1" = 5' Vert.

All Dimensions are US Survey Feet

A1
CROSS SECTIONS
SHEET 227 OF 1006

FOR EARTHWORK DEVELOPMENT ONLY

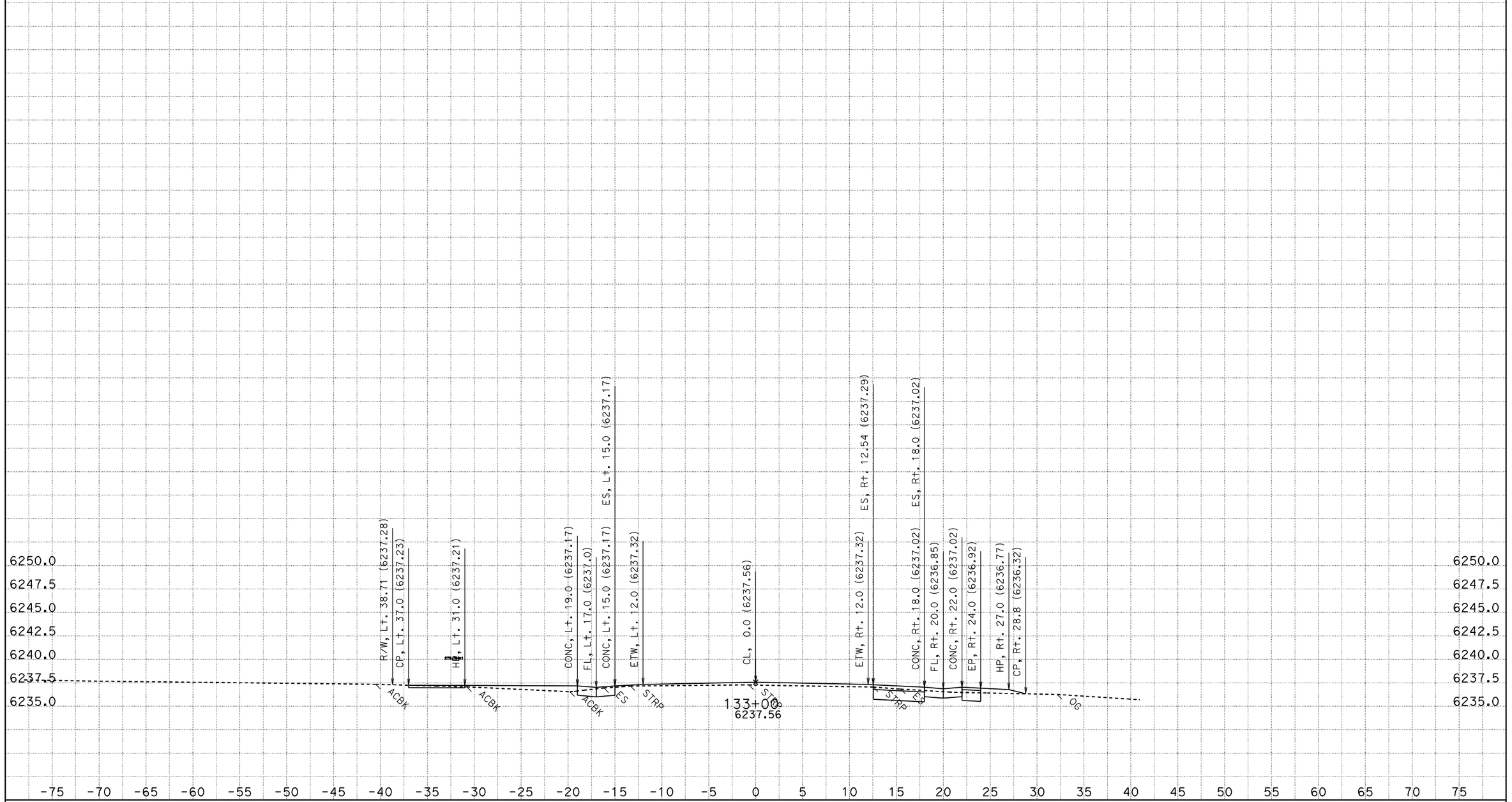

CONTRACT: 2a920

DATE: 8/15/2011

DIST/CO/RTE/PM: 03-ED,Pla 89 PM 27.2/27.4,0.0/T8.5

KC Project: 2A920FT File: H:\Pla89\2A920FT\EAR\OUTPUT\11200_22400.ear

SCALE: 1" = 5' Horiz.
1" = 5' Vert.

All Dimensions are US Survey Feet

A1
CROSS SECTIONS
SHEET 228 OF 1006

FOR EARTHWORK DEVELOPMENT ONLY

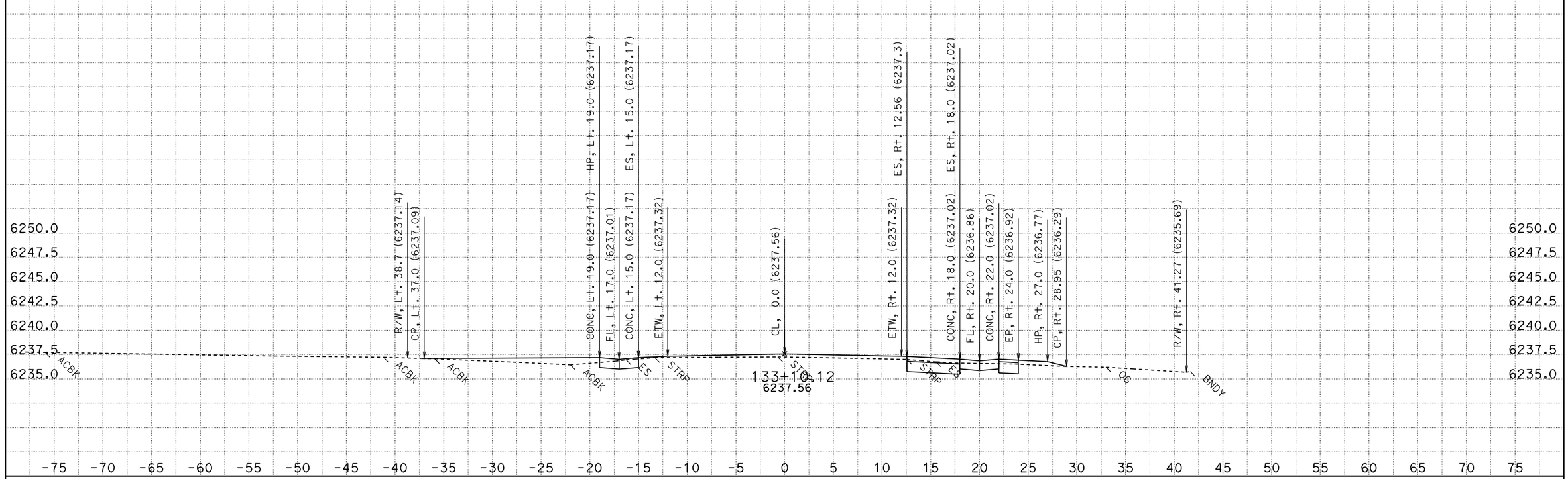

CONTRACT: 2a920

DATE: 8/15/2011

DIST/CO/RTE/PM: 03-ED,Pla 89 PM 27.2/27.4,0.0/T8.5

KC Project: 2A920FT File: H:\Pla89\2A920FT\EAR\OUTPUT\11200_22400.ear

SCALE: 1" = 5' Horiz.
1" = 5' Vert.

All Dimensions are US Survey Feet

A1
CROSS SECTIONS
SHEET 229 OF 1006

FOR EARTHWORK DEVELOPMENT ONLY

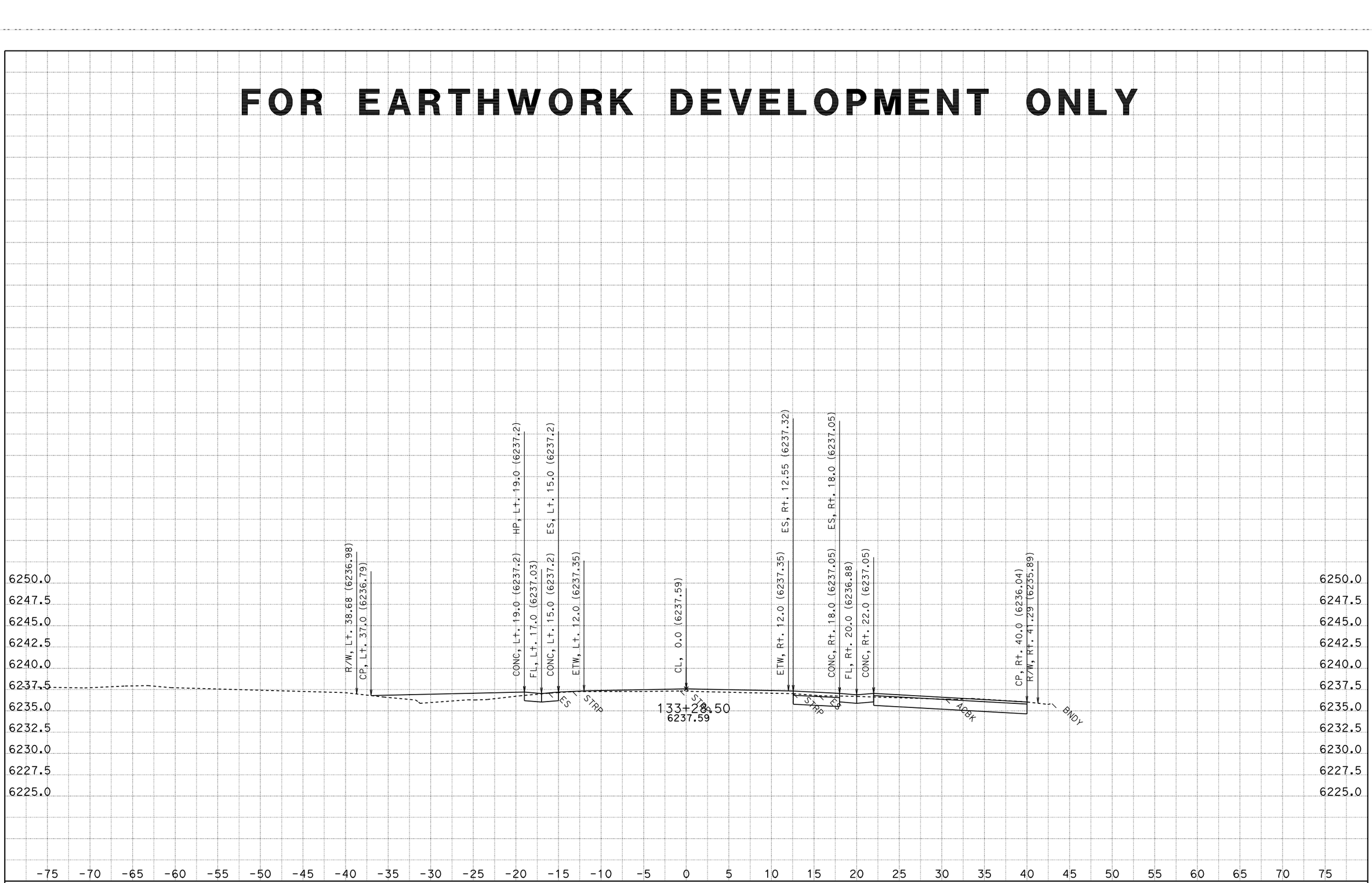

CONTRACT: 2a920

DATE: 8/15/2011
DIST/CO/RTE/PM: 03-ED,Pla 89 PM 27.2/27.4,0.0/T8.5
SCALE: 1" = 5' Horiz.
1" = 5' Vert.

KC Project: 2A920FT
File: H:\Pla89\2A920FT\EAR\OUTPUT\11200_22400.ear

All Dimensions are US Survey Feet

A1
CROSS SECTIONS
SHEET 230 OF 1006

FOR EARTHWORK DEVELOPMENT ONLY

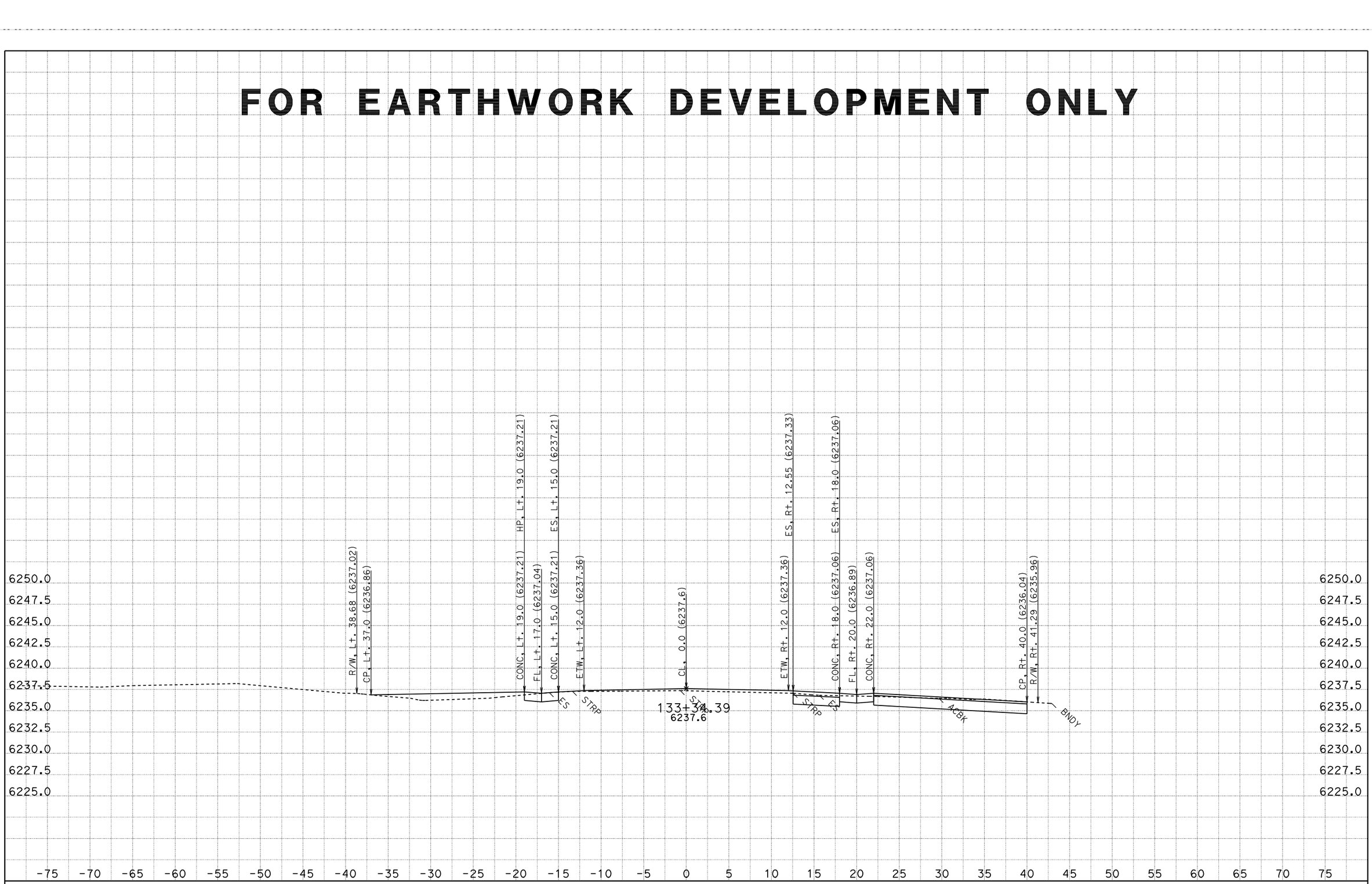

DATE: 8/15/2011
KC Project: 2A920FT

CONTRACT: 2a920
DIST/CO/RTE/PM: 03-ED,Pla 89 PM 27.2/27.4,0.0/T8.5
File: H:\Pla89\2A920FT\EAR\OUTPUT\11200_22400.ear

SCALE: 1" = 5' Horiz.
1" = 5' Vert.
All Dimensions are US Survey Feet

A1
CROSS SECTIONS
SHEET 231 OF 1006

FOR EARTHWORK DEVELOPMENT ONLY

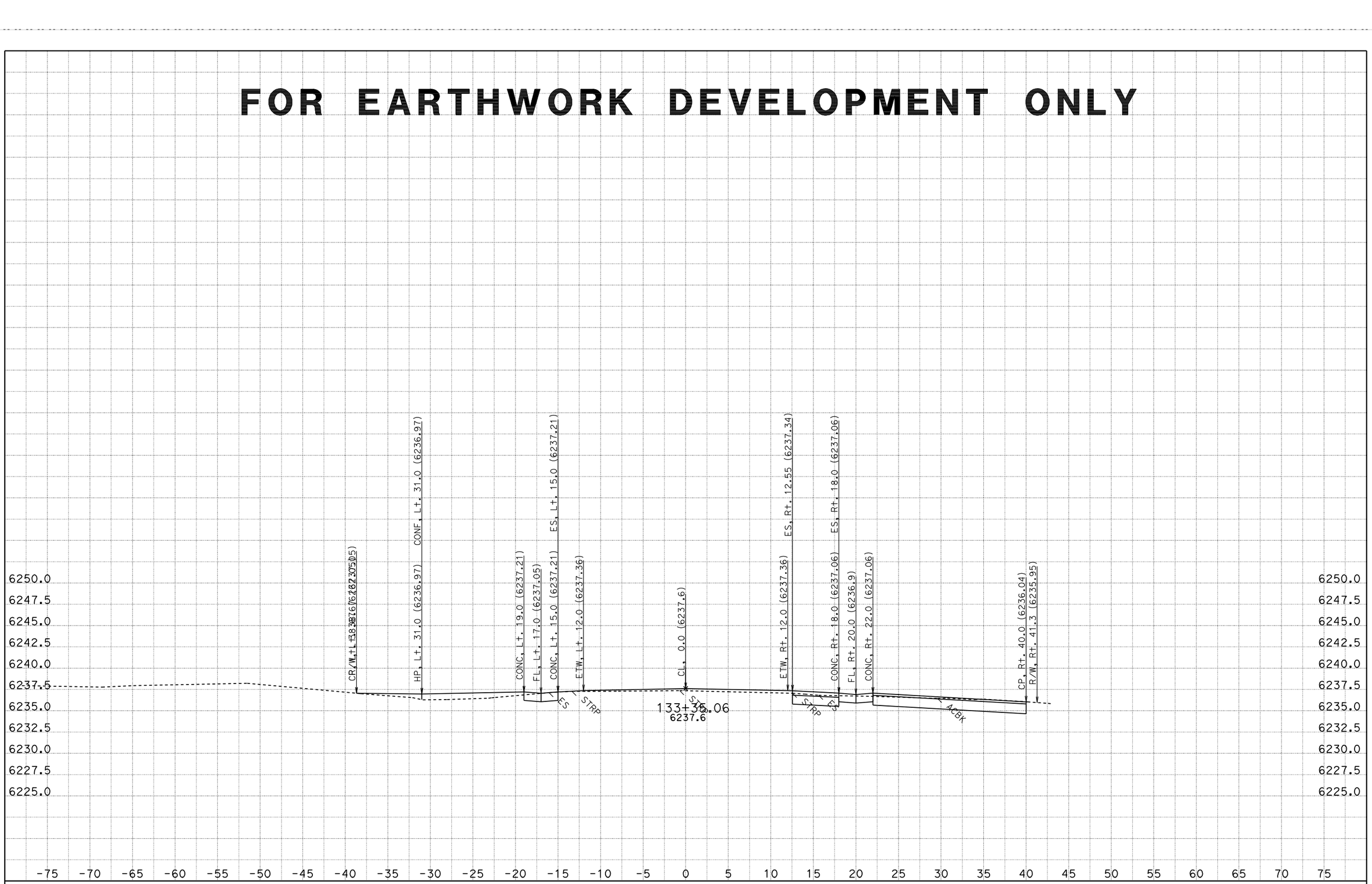

CONTRACT: 2a920

DATE: 8/15/2011

DIST/CO/RTE/PM: 03-ED,Pla 89 PM 27.2/27.4,0.0/T8.5

KC Project: 2A920FT File: H:\Pla89\2A920FT\EAR\OUTPUT\11200_22400.ear

SCALE: 1" = 5' Horiz.
1" = 5' Vert.

All Dimensions are US Survey Feet

A1
CROSS SECTIONS
SHEET 232 OF 1006

FOR EARTHWORK DEVELOPMENT ONLY

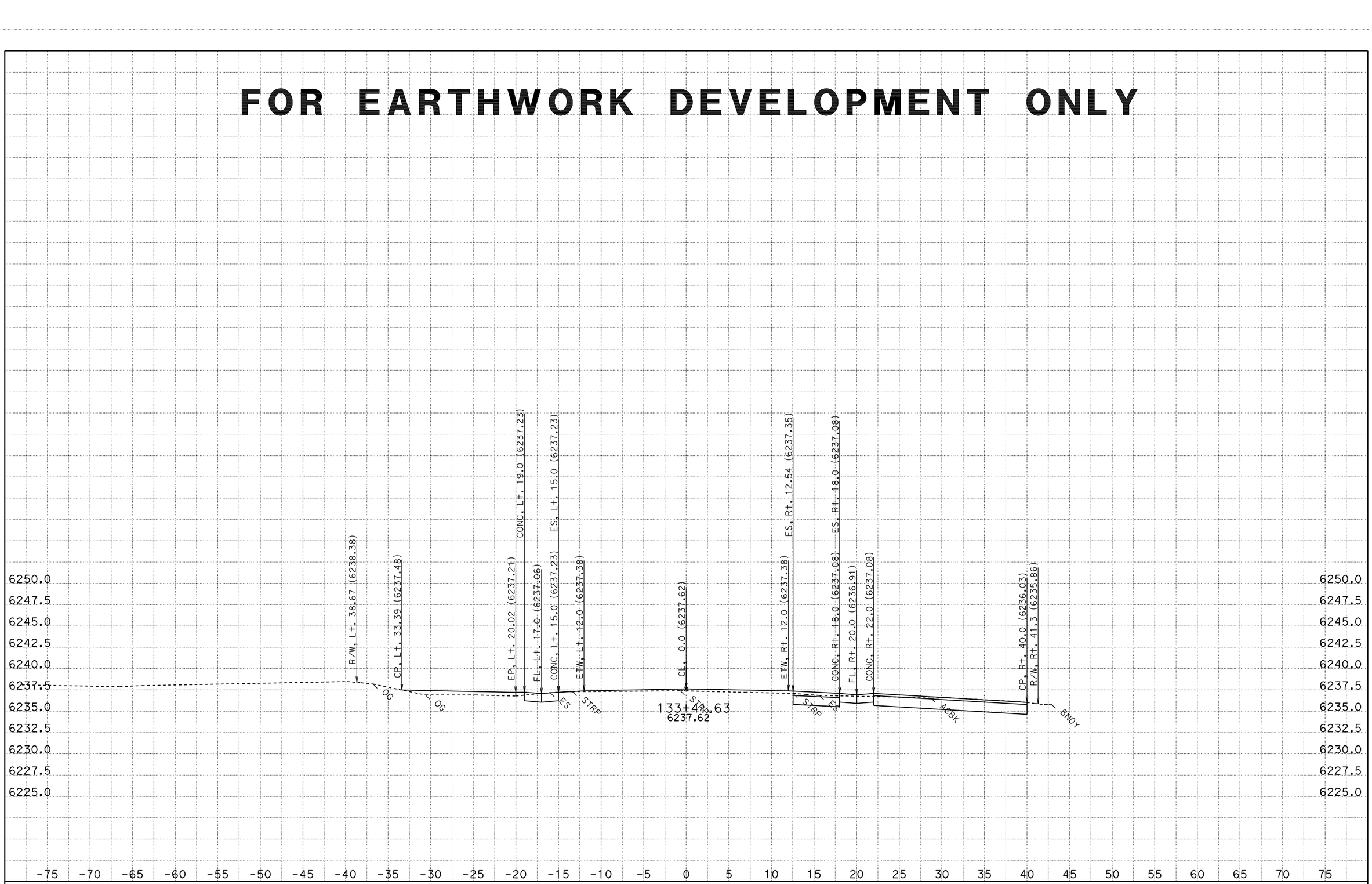

CONTRACT: 2a920

DATE: 8/15/2011

DIST/CO/RTE/PM: 03-ED,Pla 89 PM 27.2/27.4,0.0/T8.5

SCALE: 1" = 5' Horiz.
1" = 5' Vert.

A1

CROSS SECTIONS

KC Project: 2A920FT

File: H:\Pla89\2A920FT\EAR\OUTPUT\11200_22400.ear

All Dimensions are US Survey Feet

SHEET 233 OF 1006

FOR EARTHWORK DEVELOPMENT ONLY

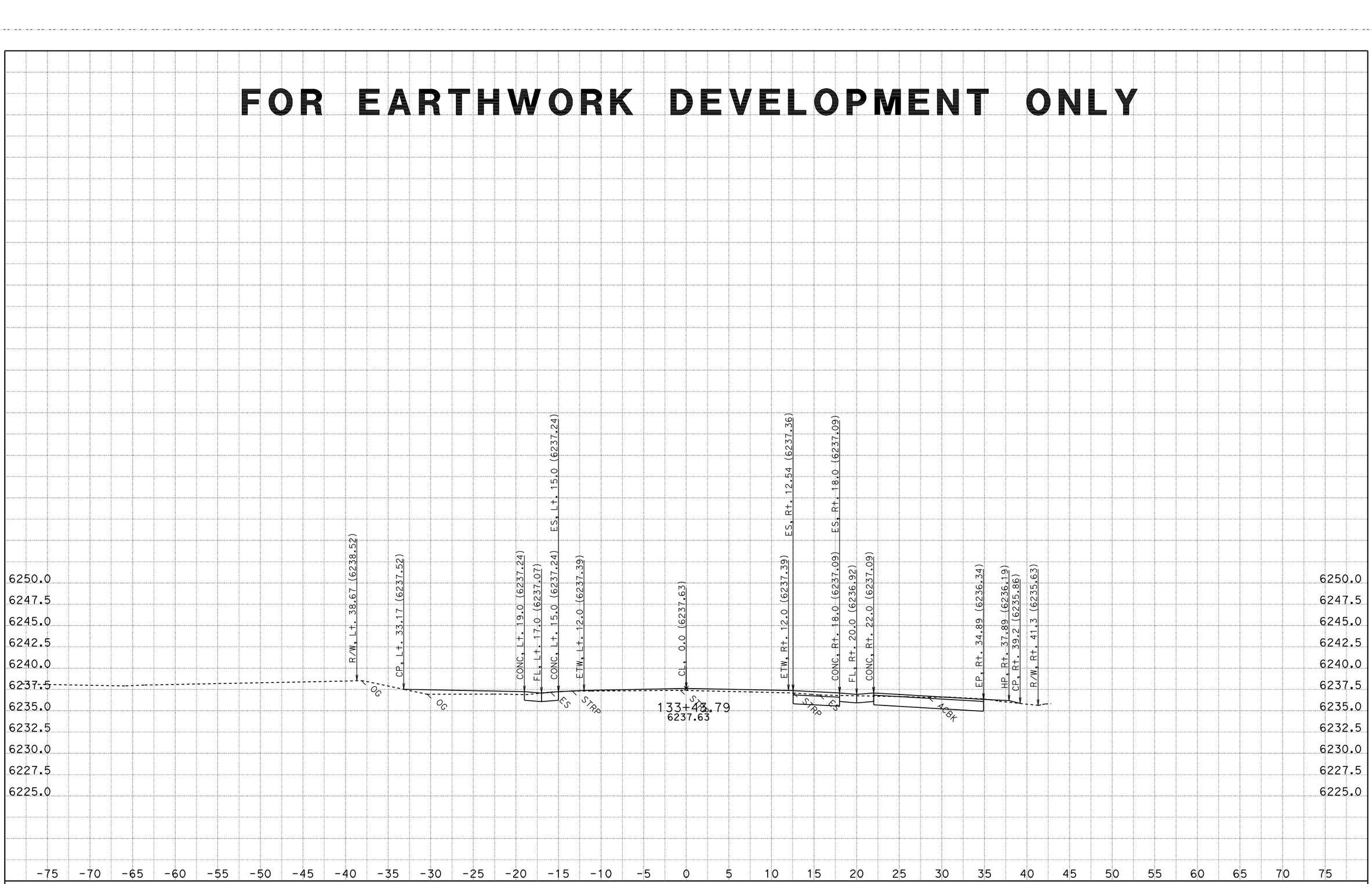

CONTRACT: 2a920

DATE: 8/15/2011

DIST/CO/RTE/PM: 03-ED,Pla 89 PM 27.2/27.4,0.0/T8.5

SCALE: 1" = 5' Horiz.
1" = 5' Vert.

A1
CROSS SECTIONS

KC Project: 2A920FT

File: H:\Pla89\2A920FT\EAR\OUTPUT\11200_22400.ear

All Dimensions are US Survey Feet

FOR EARTHWORK DEVELOPMENT ONLY

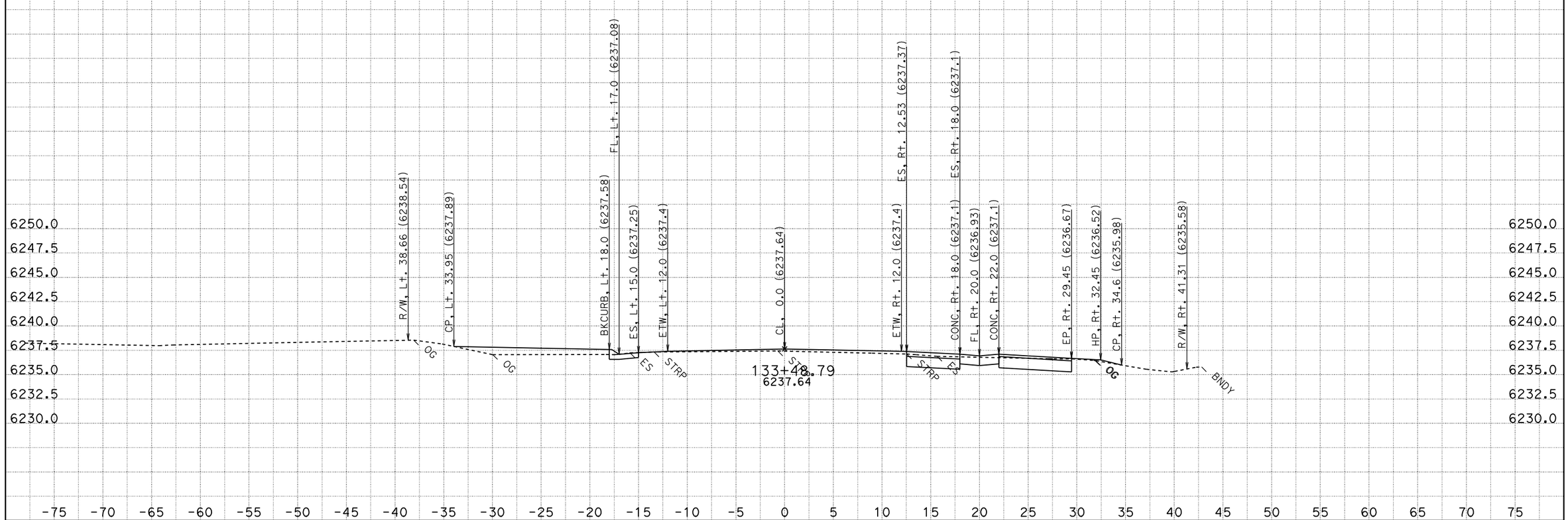

CONTRACT: 2a920

DATE: 8/15/2011

DIST/CO/RTE/PM: 03-ED,Pla 89 PM 27.2/27.4,0.0/T8.5

SCALE: 1" = 5' Horiz.
1" = 5' Vert.

A1

CROSS SECTIONS

KC Project: 2A920FT File: H:\Pla89\2A920FT\EAR\OUTPUT\11200_22400.ear

All Dimensions are US Survey Feet

SHEET 235 OF 1006

FOR EARTHWORK DEVELOPMENT ONLY

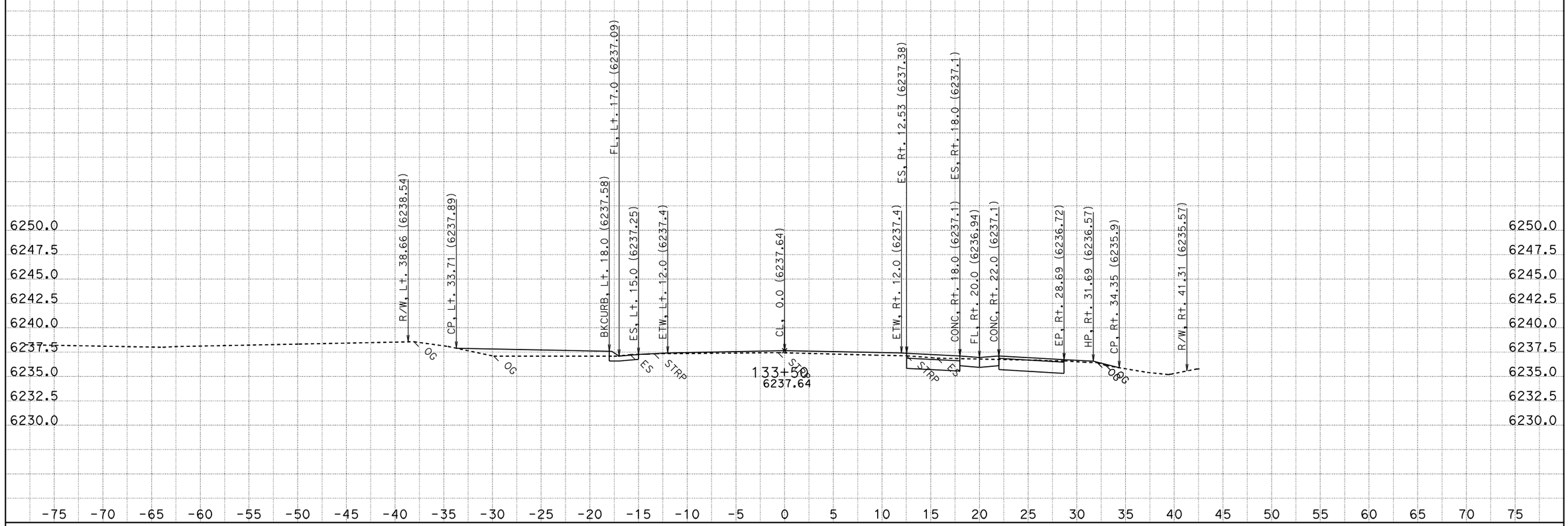

CONTRACT: 2a920

DATE: 8/15/2011

DIST/CO/RTE/PM: 03-ED,Pla 89 PM 27.2/27.4,0.0/T8.5

KC Project: 2A920FT File: H:\Pla89\2A920FT\EAR\OUTPUT\11200_22400.ear

SCALE: 1" = 5' Horiz.
1" = 5' Vert.

All Dimensions are US Survey Feet

A1

CROSS SECTIONS

SHEET 236 OF 1006

FOR EARTHWORK DEVELOPMENT ONLY

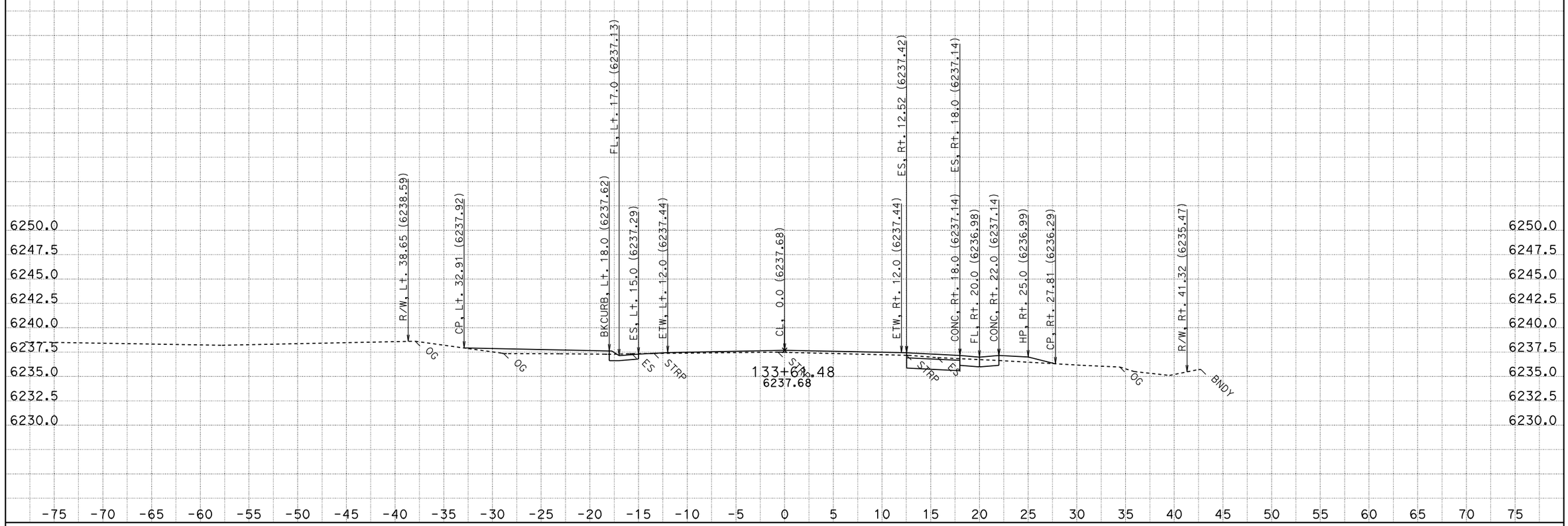

CONTRACT: 2a920

DATE: 8/15/2011

DIST/CO/RTE/PM: 03-ED,Pla 89 PM 27.2/27.4,0.0/T8.5

KC Project: 2A920FT

File: H:\Pla89\2A920FT\EAR\OUTPUT\11200_22400.ear

SCALE: 1" = 5' Horiz.
1" = 5' Vert.

All Dimensions are US Survey Feet

A1

CROSS SECTIONS

SHEET 237 OF 1006

FOR EARTHWORK DEVELOPMENT ONLY

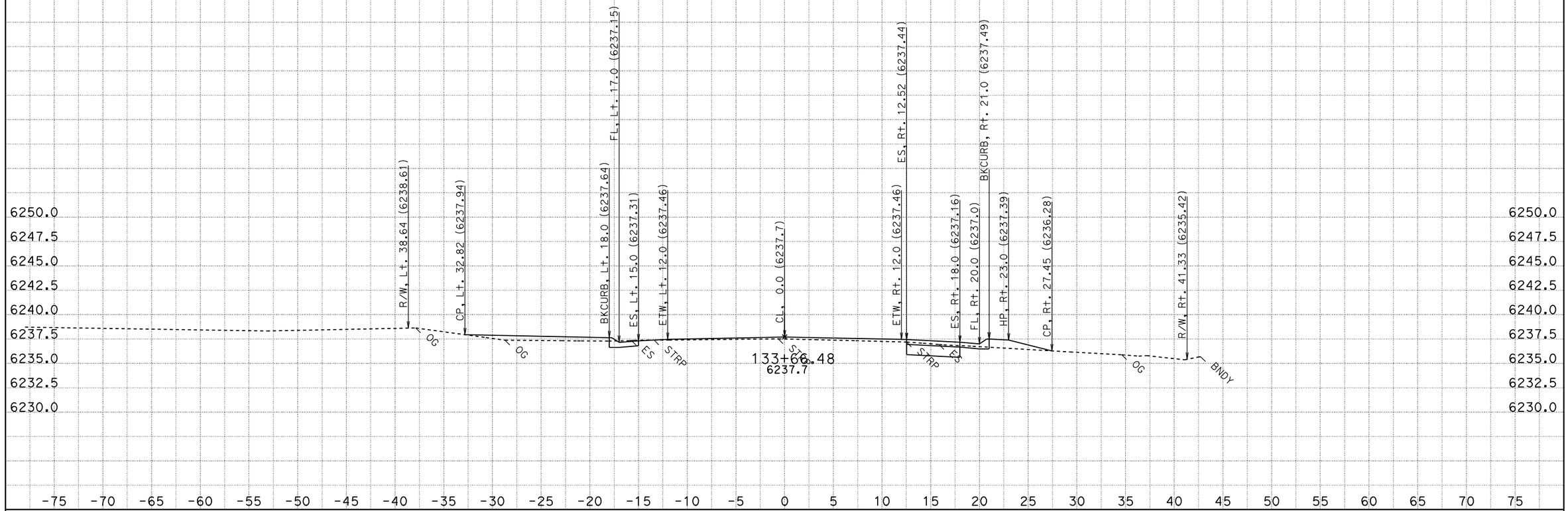

CONTRACT: 2a920

DATE: 8/15/2011

DIST/CO/RTE/PM: 03-ED,Pla 89 PM 27.2/27.4,0.0/T8.5

KC Project: 2A920FT

File: H:\Pla89\2A920FT\EAR\OUTPUT\11200_22400.ear

SCALE: 1" = 5' Horiz.
1" = 5' Vert.

All Dimensions are US Survey Feet

A1

CROSS SECTIONS

SHEET 238 OF 1006

FOR EARTHWORK DEVELOPMENT ONLY

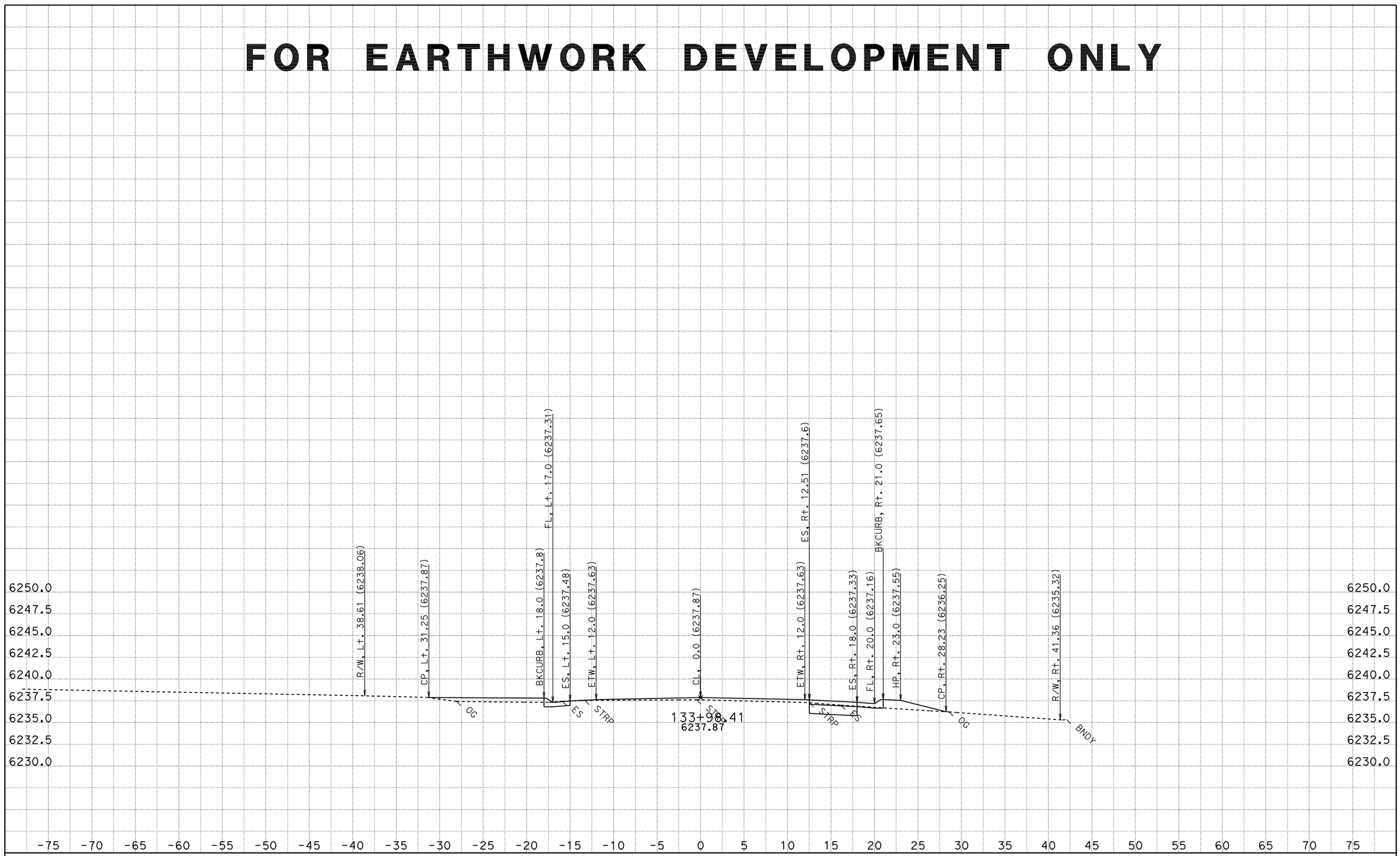

CONTRACT: 2a920

DATE: 8/15/2011

DIST/CO/RTE/PM: 03-ED,Pla 89 PM 27.2/27.4,0.0/T8.5

SCALE: 1" = 5' Horiz.
1" = 5' Vert.

A1

CROSS SECTIONS

KC Project: 2A920FT File: H:\Pla89\2A920FT\EAR\OUTPUT\11200_22400.ear

All Dimensions are US Survey Feet

FOR EARTHWORK DEVELOPMENT ONLY

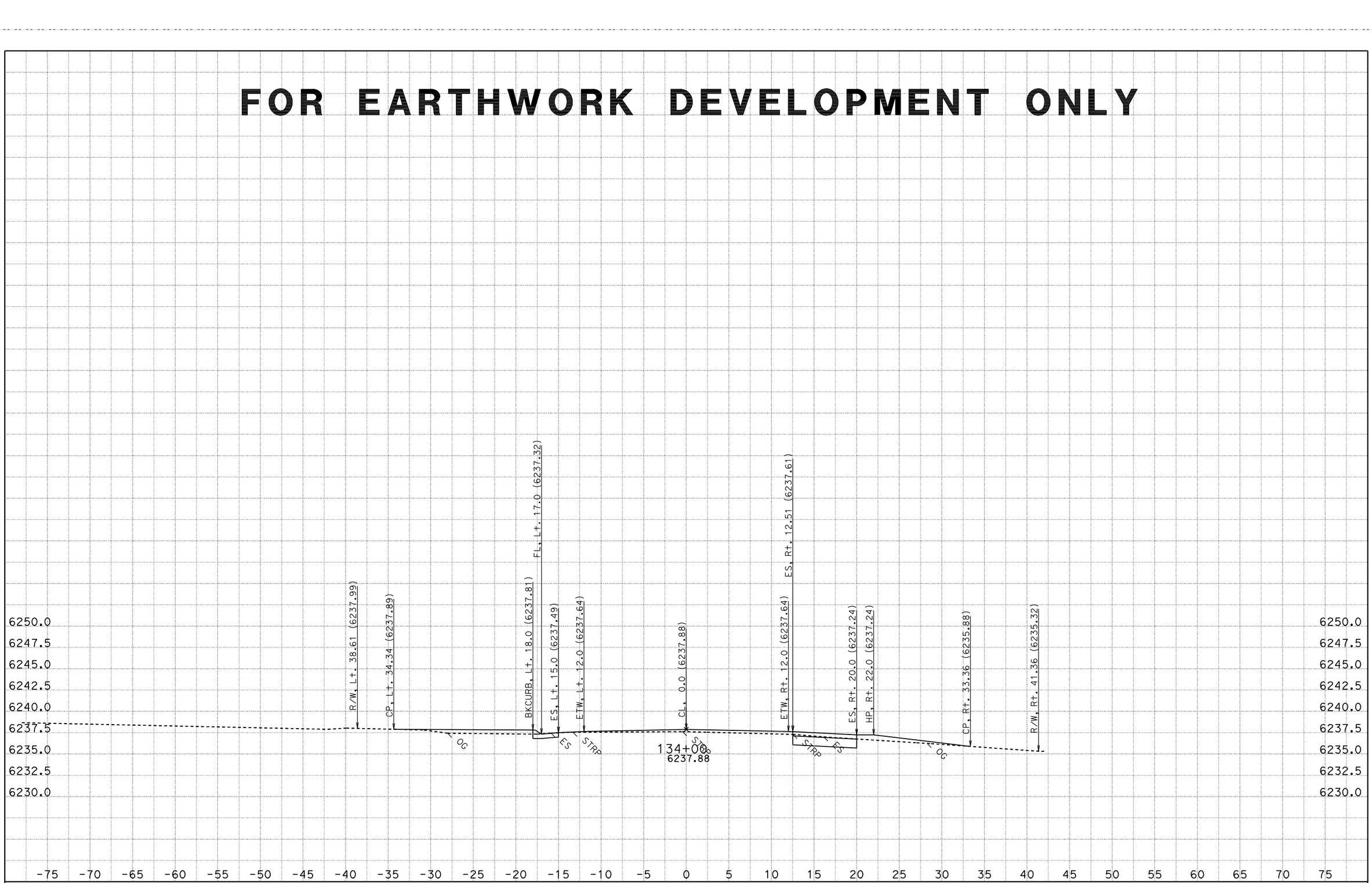

CONTRACT: 2a920

DATE: 8/15/2011

DIST/CO/RTE/PM: 03-ED,Pla 89 PM 27.2/27.4,0.0/T8.5

SCALE: 1" = 5' Horiz.
1" = 5' Vert.

A1

CROSS SECTIONS

KC Project: 2A920FT

File: H:\Pla89\2A920FT\EAR\OUTPUT\11200_22400.ear

All Dimensions are US Survey Feet

FOR EARTHWORK DEVELOPMENT ONLY

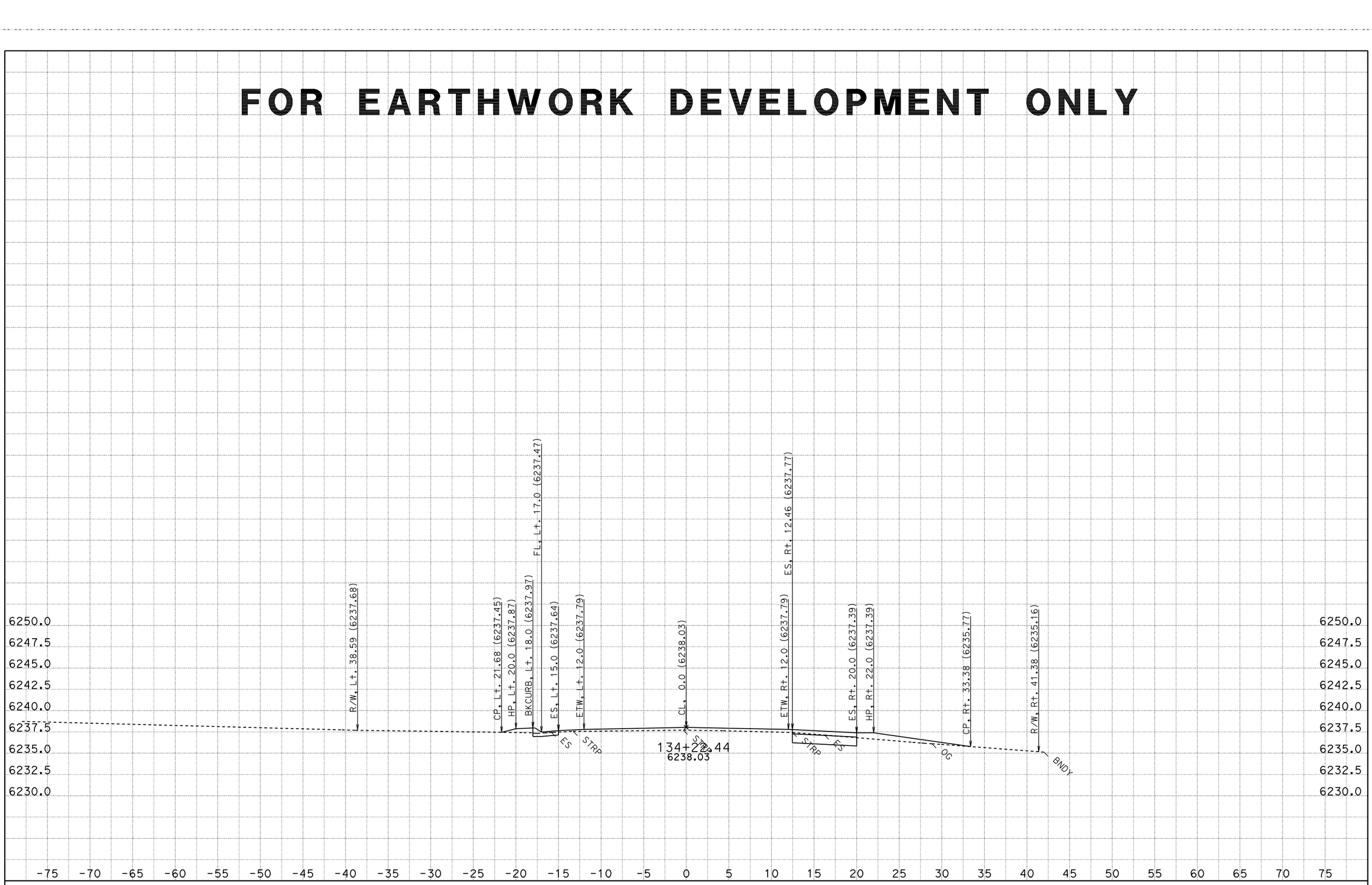

CONTRACT: 2a920

DATE: 8/15/2011

DIST/CO/RTE/PM: 03-ED,Pla 89 PM 27.2/27.4,0.0/T8.5

KC Project: 2A920FT File: H:\Pla89\2A920FT\EAR\OUTPUT\11200_22400.ear

SCALE: 1" = 5' Horiz.
1" = 5' Vert.

All Dimensions are US Survey Feet

A1
CROSS SECTIONS
SHEET 241 OF 1006

FOR EARTHWORK DEVELOPMENT ONLY

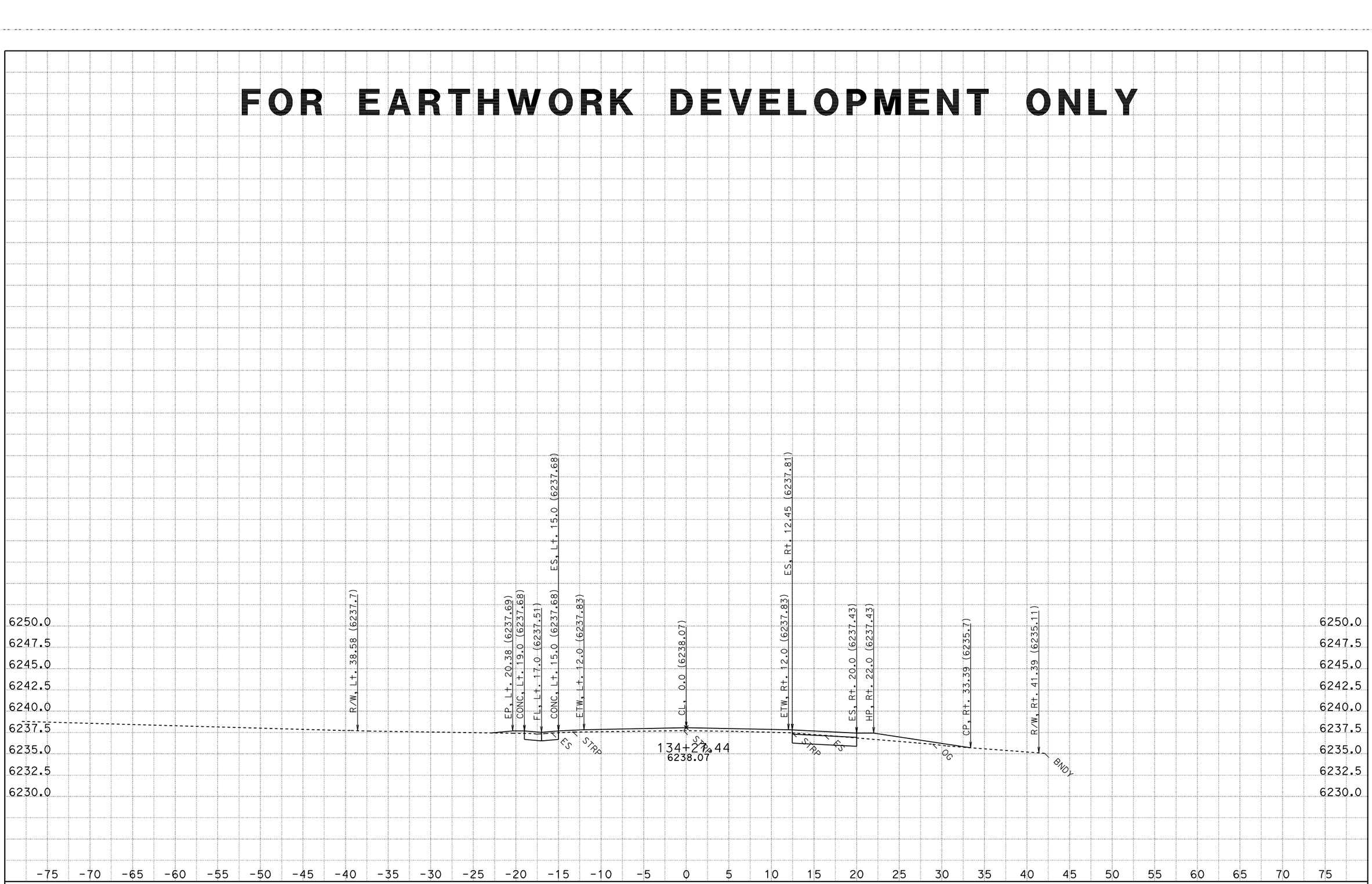

CONTRACT: 2a920

DATE: 8/15/2011

DIST/CO/RTE/PM: 03-ED,Pla 89 PM 27.2/27.4,0.0/T8.5

SCALE: 1" = 5' Horiz.
1" = 5' Vert.

A1

CROSS SECTIONS

KC Project: 2A920FT File: H:\Pla89\2A920FT\EAR\OUTPUT\11200_22400.ear

All Dimensions are US Survey Feet

SHEET 242 OF 1006

FOR EARTHWORK DEVELOPMENT ONLY

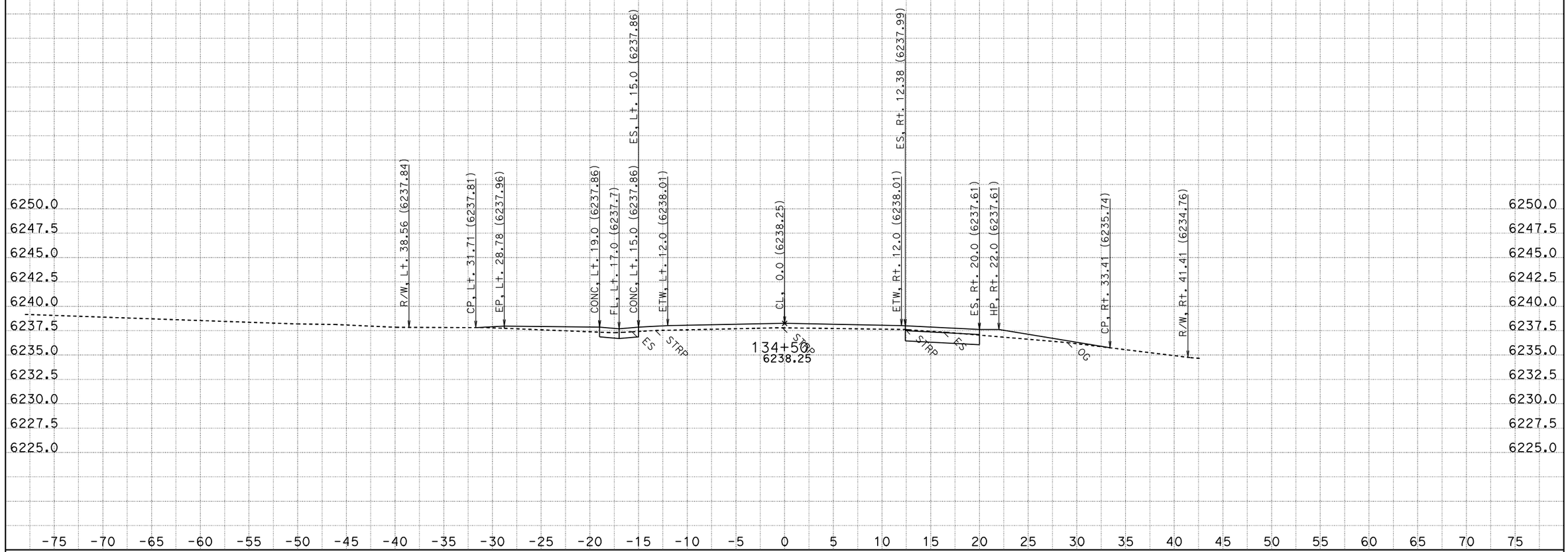

CONTRACT: 2a920

DATE: 8/15/2011

DIST/CO/RTE/PM: 03-ED,Pla 89 PM 27.2/27.4,0.0/T8.5

KC Project: 2A920FT File: H:\Pla89\2A920FT\EAR\OUTPUT\11200_22400.ear

SCALE: 1" = 5' Horiz.
1" = 5' Vert.

All Dimensions are US Survey Feet

A1
CROSS SECTIONS
SHEET 243 OF 1006

FOR EARTHWORK DEVELOPMENT ONLY

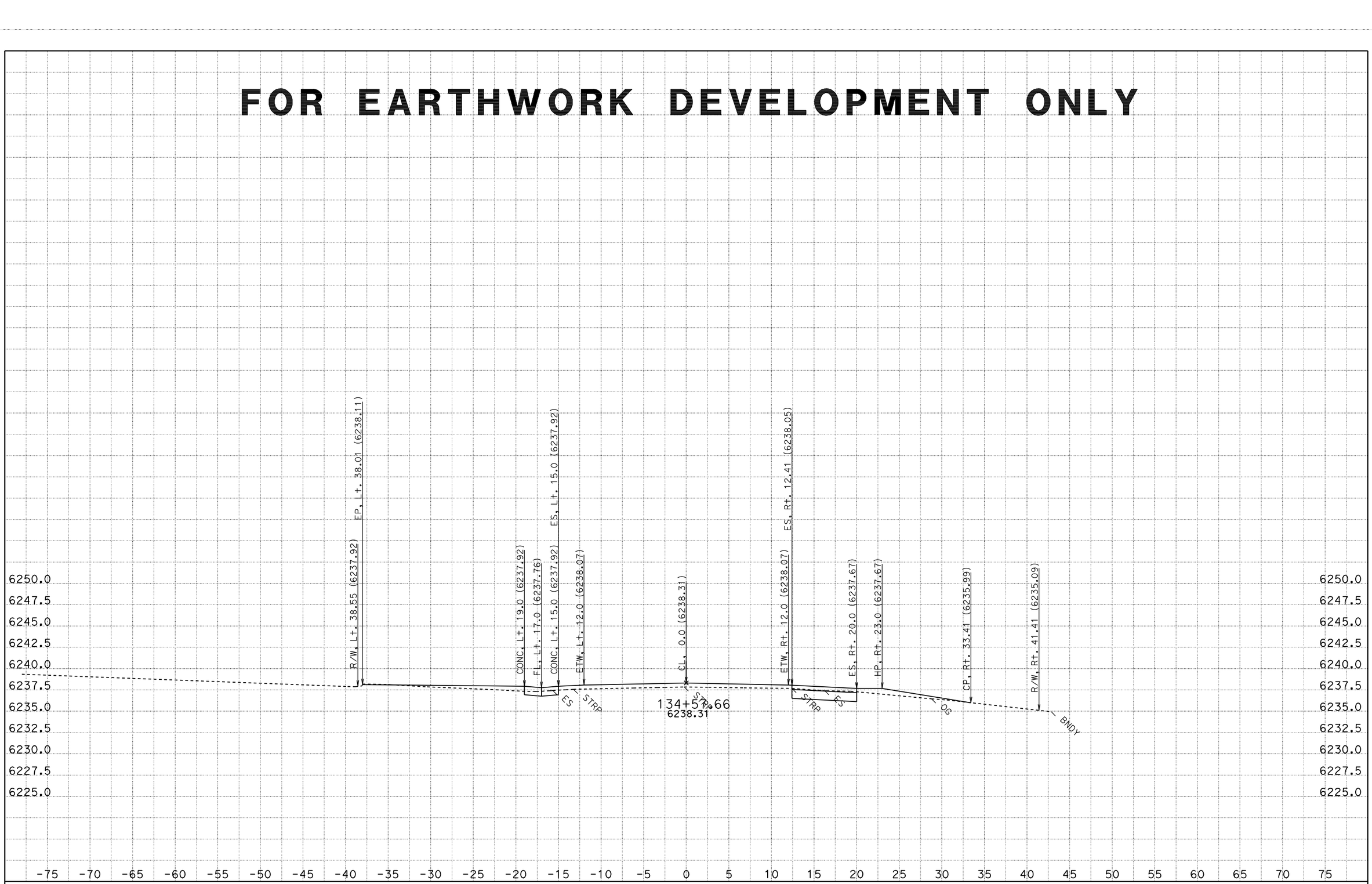

CONTRACT: 2a920

DATE: 8/15/2011

DIST/CO/RTE/PM: 03-ED,Pla 89 PM 27.2/27.4,0.0/T8.5

SCALE: 1" = 5' Horiz.
1" = 5' Vert.

A1

CROSS SECTIONS

KC Project: 2A920FT File: H:\Pla89\2A920FT\EAR\OUTPUT\11200_22400.ear

All Dimensions are US Survey Feet

FOR EARTHWORK DEVELOPMENT ONLY

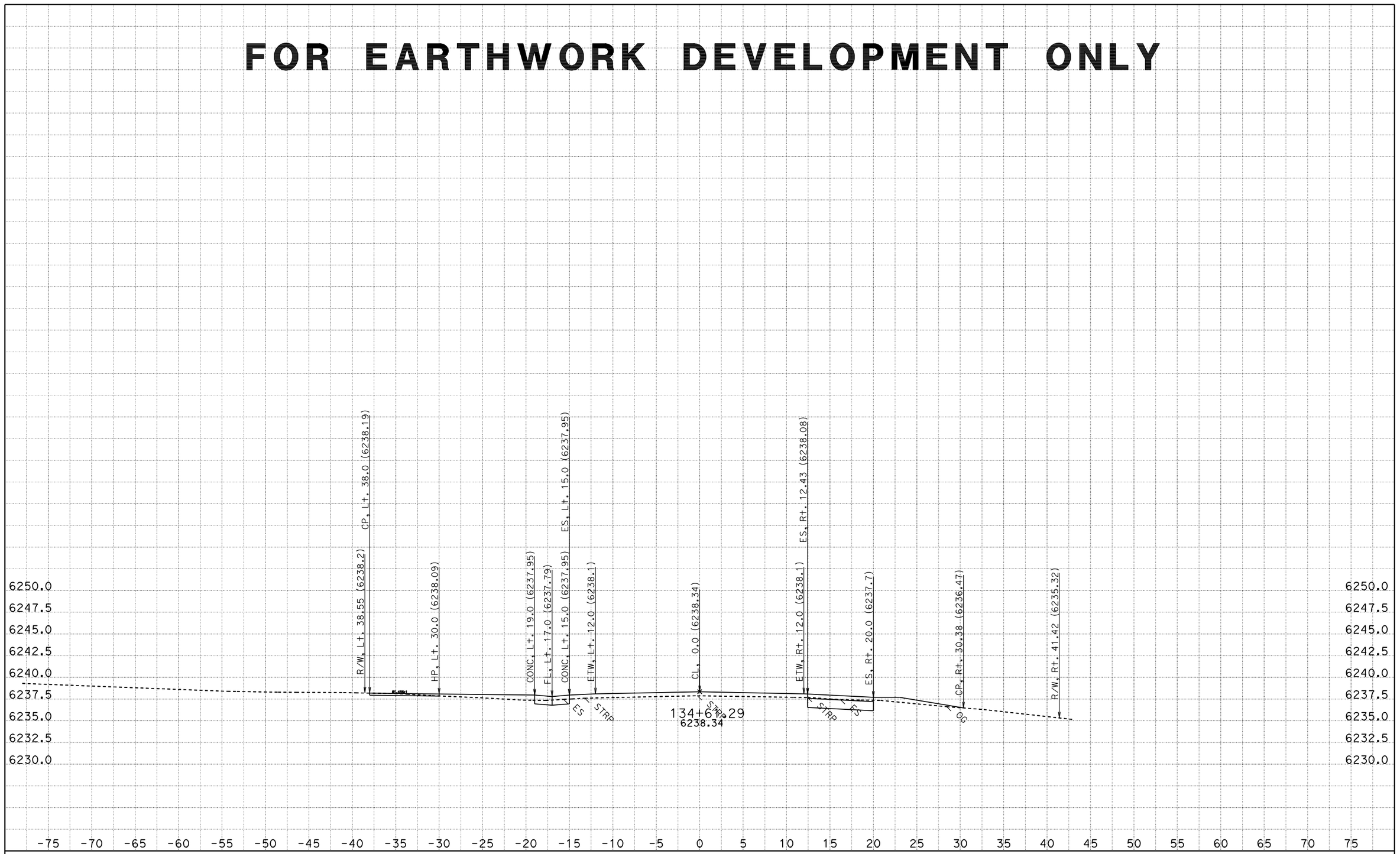

CONTRACT: 2a920

DATE: 8/15/2011

DIST/CO/RTE/PM: 03-ED,Pla 89 PM 27.2/27.4,0.0/T8.5

KC Project: 2A920FT File: H:\Pla89\2A920FT\EAR\OUTPUT\11200_22400.ear

SCALE: 1" = 5' Horiz.
1" = 5' Vert.

All Dimensions are US Survey Feet

A1

CROSS SECTIONS

SHEET 245 OF 1006

FOR EARTHWORK DEVELOPMENT ONLY

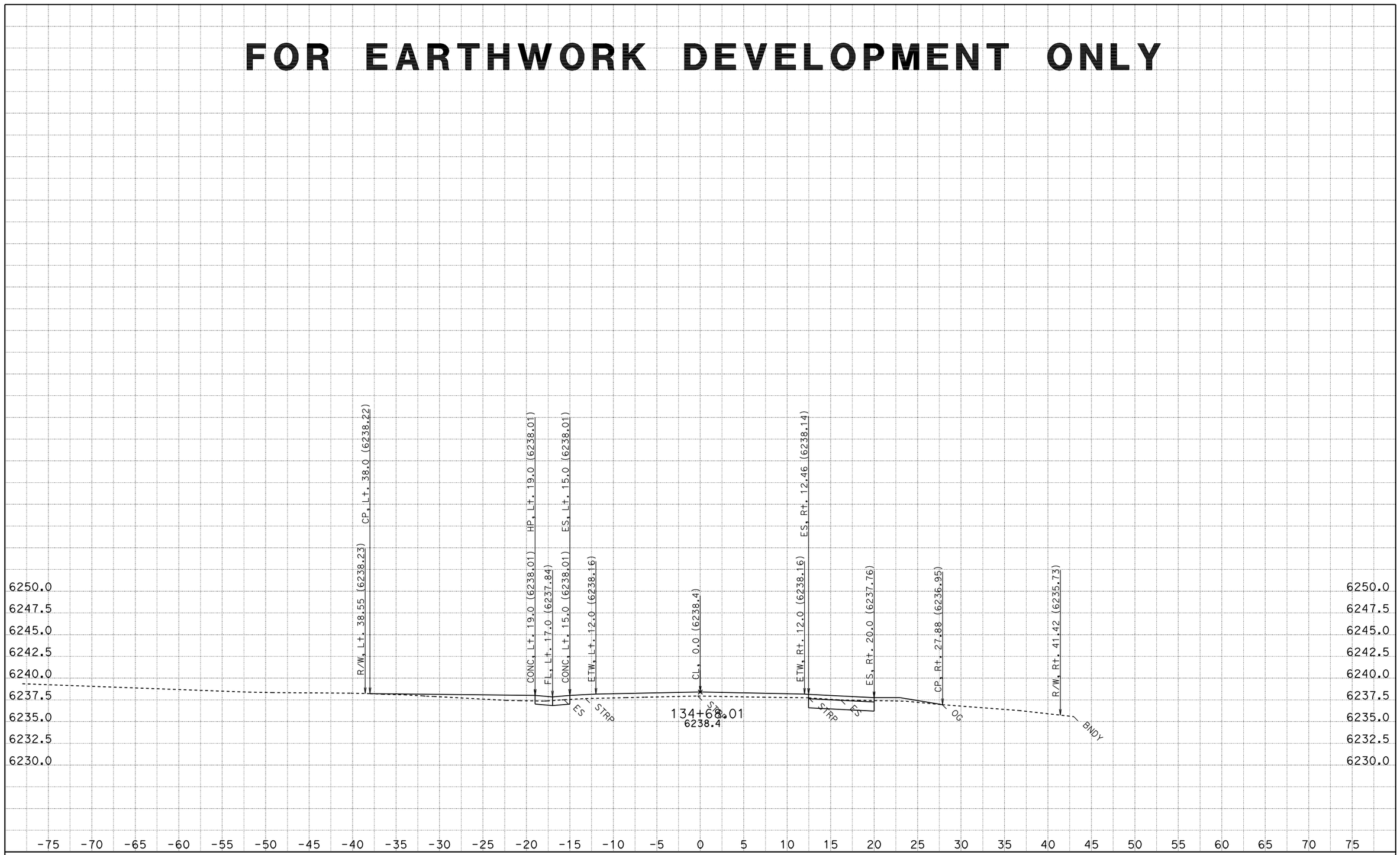

CONTRACT: 2a920

DATE: 8/15/2011

DIST/CO/RTE/PM: 03-ED,Pla 89 PM 27.2/27.4,0.0/T8.5

KC Project: 2A920FT File: H:\Pla89\2A920FT\EAR\OUTPUT\11200_22400.ear

SCALE: 1" = 5' Horiz.
1" = 5' Vert.

All Dimensions are US Survey Feet

A1

CROSS SECTIONS

SHEET 246 OF 1006

FOR EARTHWORK DEVELOPMENT ONLY

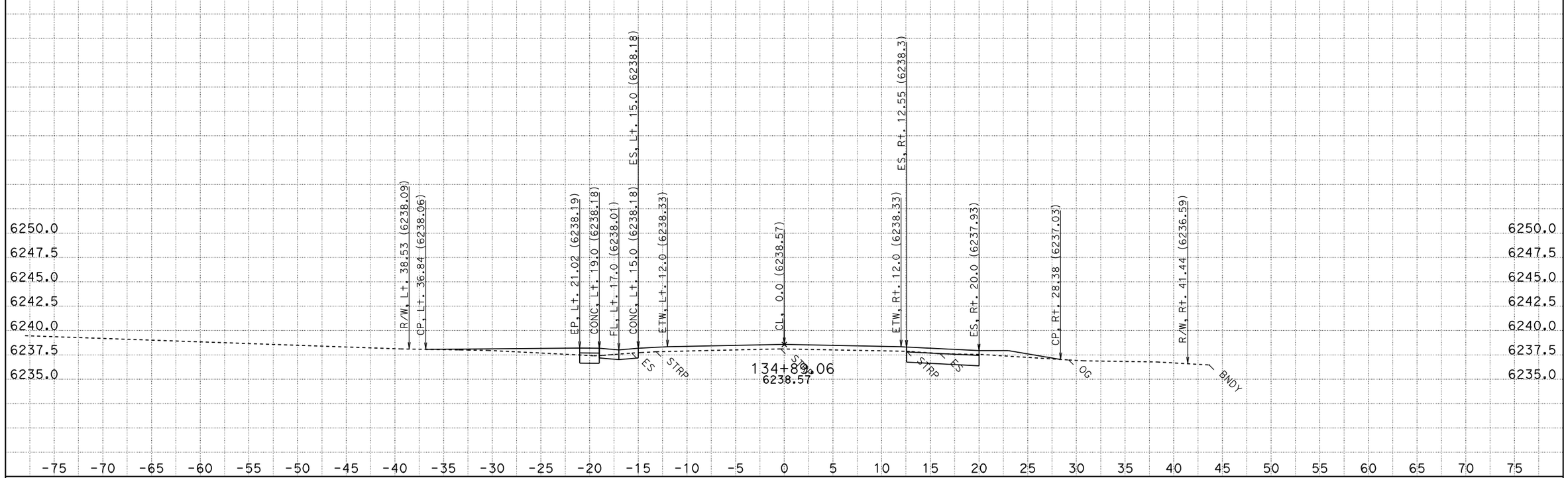

CONTRACT: 2a920

DATE: 8/15/2011

DIST/CO/RTE/PM: 03-ED,Pla 89 PM 27.2/27.4,0.0/T8.5

KC Project: 2A920FT File: H:\Pla89\2A920FT\EAR\OUTPUT\11200_22400.ear

SCALE: 1" = 5' Horiz.
1" = 5' Vert.

All Dimensions are US Survey Feet

A1
CROSS SECTIONS
SHEET 247 OF 1006

FOR EARTHWORK DEVELOPMENT ONLY

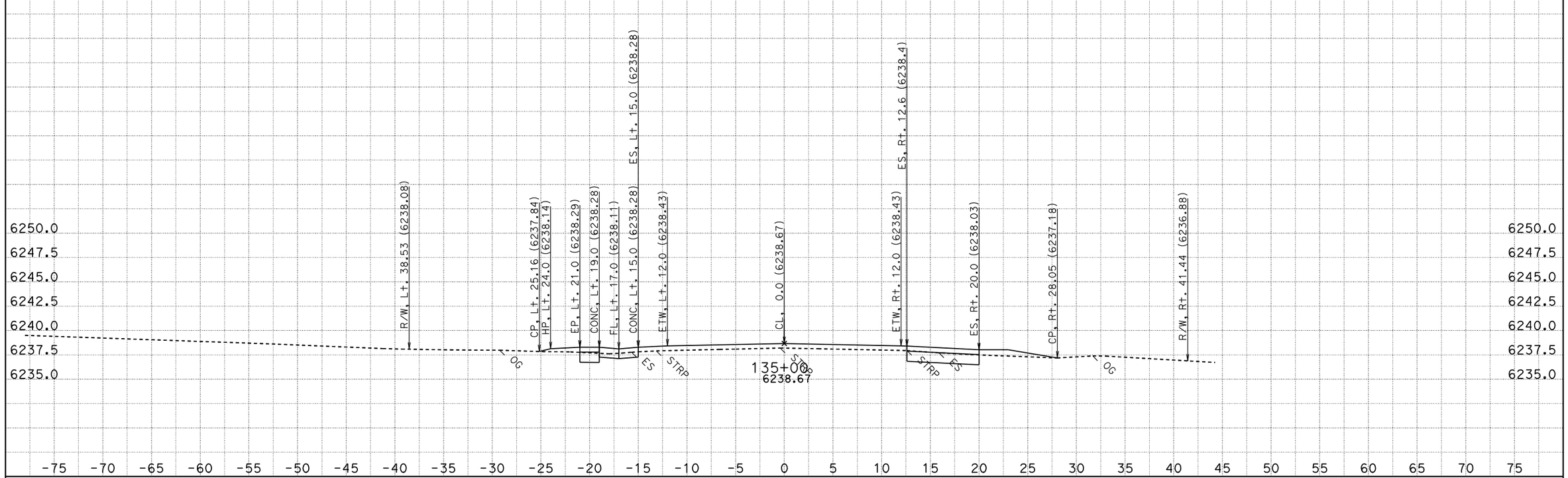

CONTRACT: 2a920

DATE: 8/15/2011

DIST/CO/RTE/PM: 03-ED,Pla 89 PM 27.2/27.4,0.0/T8.5

KC Project: 2A920FT File: H:\Pla89\2A920FT\EAR\OUTPUT\11200_22400.ear

SCALE: 1" = 5' Horiz.
1" = 5' Vert.

All Dimensions are US Survey Feet

A1
CROSS SECTIONS
SHEET 248 OF 1006

FOR EARTHWORK DEVELOPMENT ONLY

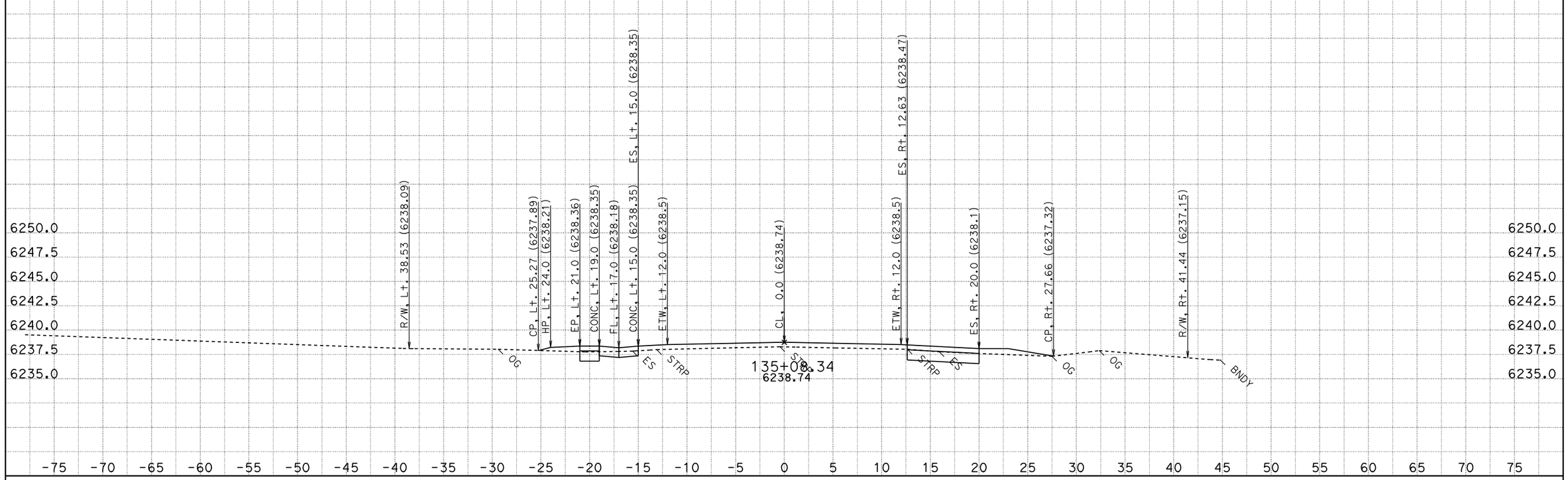

DATE: 8/15/2011

KC Project: 2A920FT

CONTRACT: 2a920

DIST/CO/RTE/PM: 03-ED,Pla 89 PM 27.2/27.4,0.0/T8.5

File: H:\Pla89\2A920FT\EAR\OUTPUT\11200_22400.ear

SCALE: 1" = 5' Horiz.
1" = 5' Vert.

All Dimensions are US Survey Feet

A1

CROSS SECTIONS

SHEET 249 OF 1006

FOR EARTHWORK DEVELOPMENT ONLY

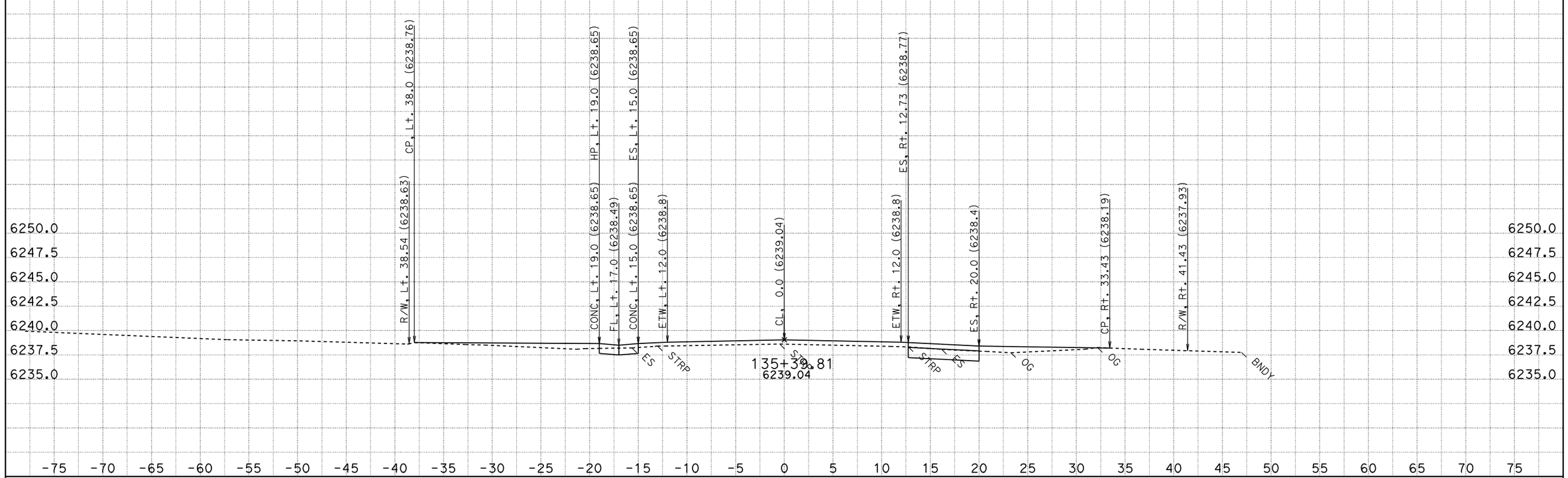

CONTRACT: 2a920

DATE: 8/15/2011

DIST/CO/RTE/PM: 03-ED,Pla 89 PM 27.2/27.4,0.0/T8.5

KC Project: 2A920FT

File: H:\Pla89\2A920FT\EAR\OUTPUT\11200_22400.ear

SCALE: 1" = 5' Horiz.
1" = 5' Vert.

All Dimensions are US Survey Feet

A1
CROSS SECTIONS
SHEET 250 OF 1006

FOR EARTHWORK DEVELOPMENT ONLY

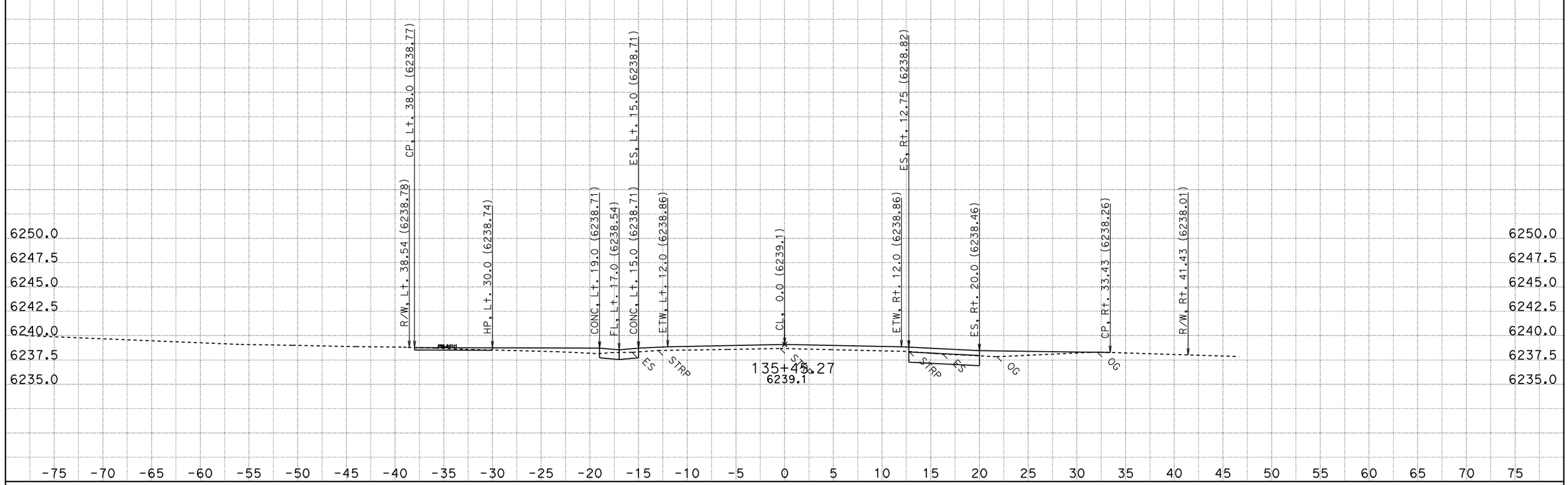

DATE: 8/15/2011
KC Project: 2A920FT File: H:\Pla89\2A920FT\EAR\OUTPUT\11200_22400.ear

CONTRACT: 2a920
DIST/CO/RTE/PM: 03-ED,Pla 89 PM 27.2/27.4,0.0/T8.5

SCALE: 1" = 5' Horiz.
1" = 5' Vert.
All Dimensions are US Survey Feet

A1
CROSS SECTIONS
SHEET 251 OF 1006

FOR EARTHWORK DEVELOPMENT ONLY

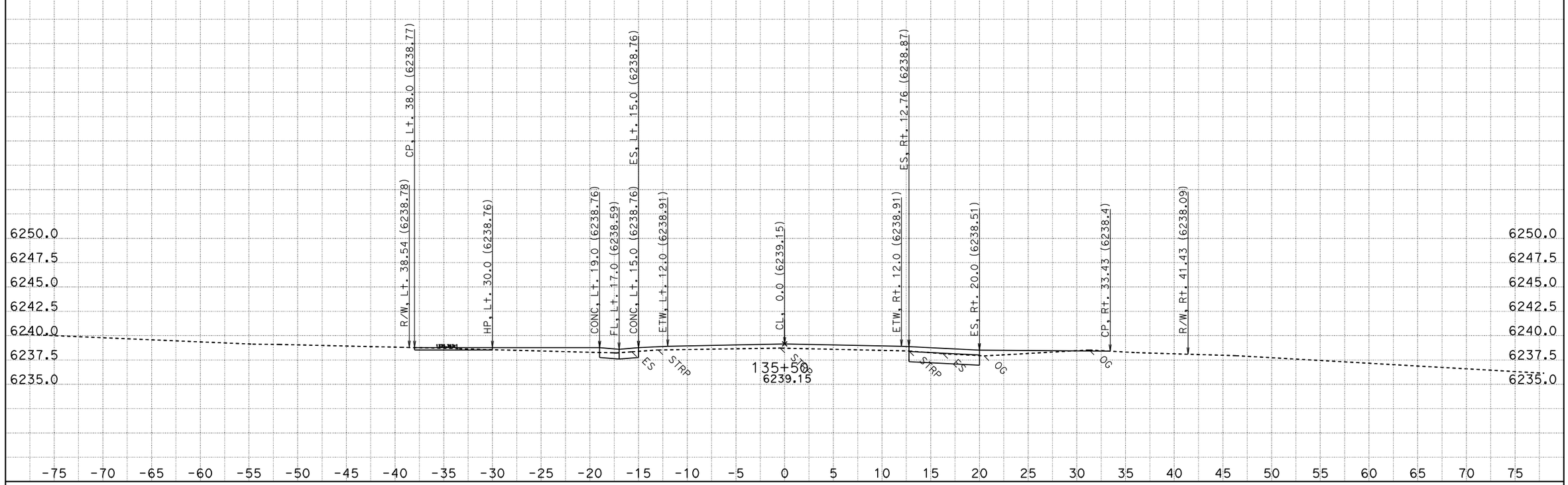

DATE: 8/15/2011
KC Project: 2A920FT File: H:\Pla89\2A920FT\EAR\OUTPUT\11200_22400.ear

CONTRACT: 2a920
DIST/CO/RTE/PM: 03-ED,Pla 89 PM 27.2/27.4,0.0/T8.5

SCALE: 1" = 5' Horiz.
1" = 5' Vert.

All Dimensions are US Survey Feet

A1
CROSS SECTIONS
SHEET 252 OF 1006

FOR EARTHWORK DEVELOPMENT ONLY

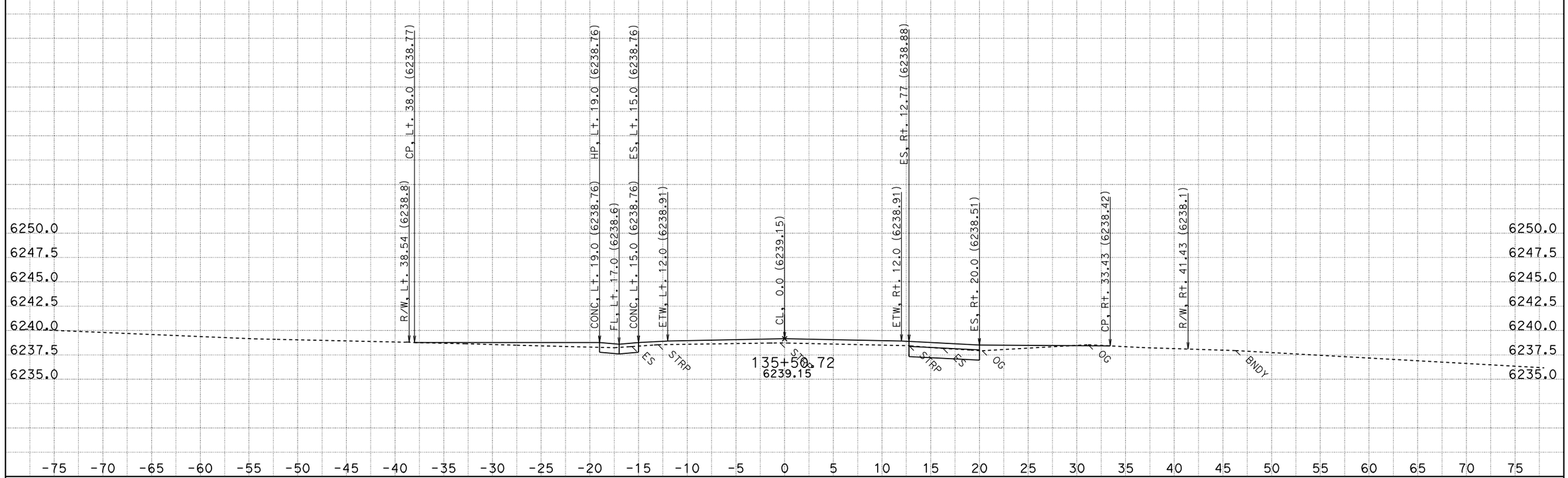

CONTRACT: 2a920

DATE: 8/15/2011

DIST/CO/RTE/PM: 03-ED,Pla 89 PM 27.2/27.4,0.0/T8.5

KC Project: 2A920FT File: H:\Pla89\2A920FT\EAR\OUTPUT\11200_22400.ear

SCALE: 1" = 5' Horiz.
1" = 5' Vert.

All Dimensions are US Survey Feet

A1
CROSS SECTIONS
SHEET 253 OF 1006

FOR EARTHWORK DEVELOPMENT ONLY

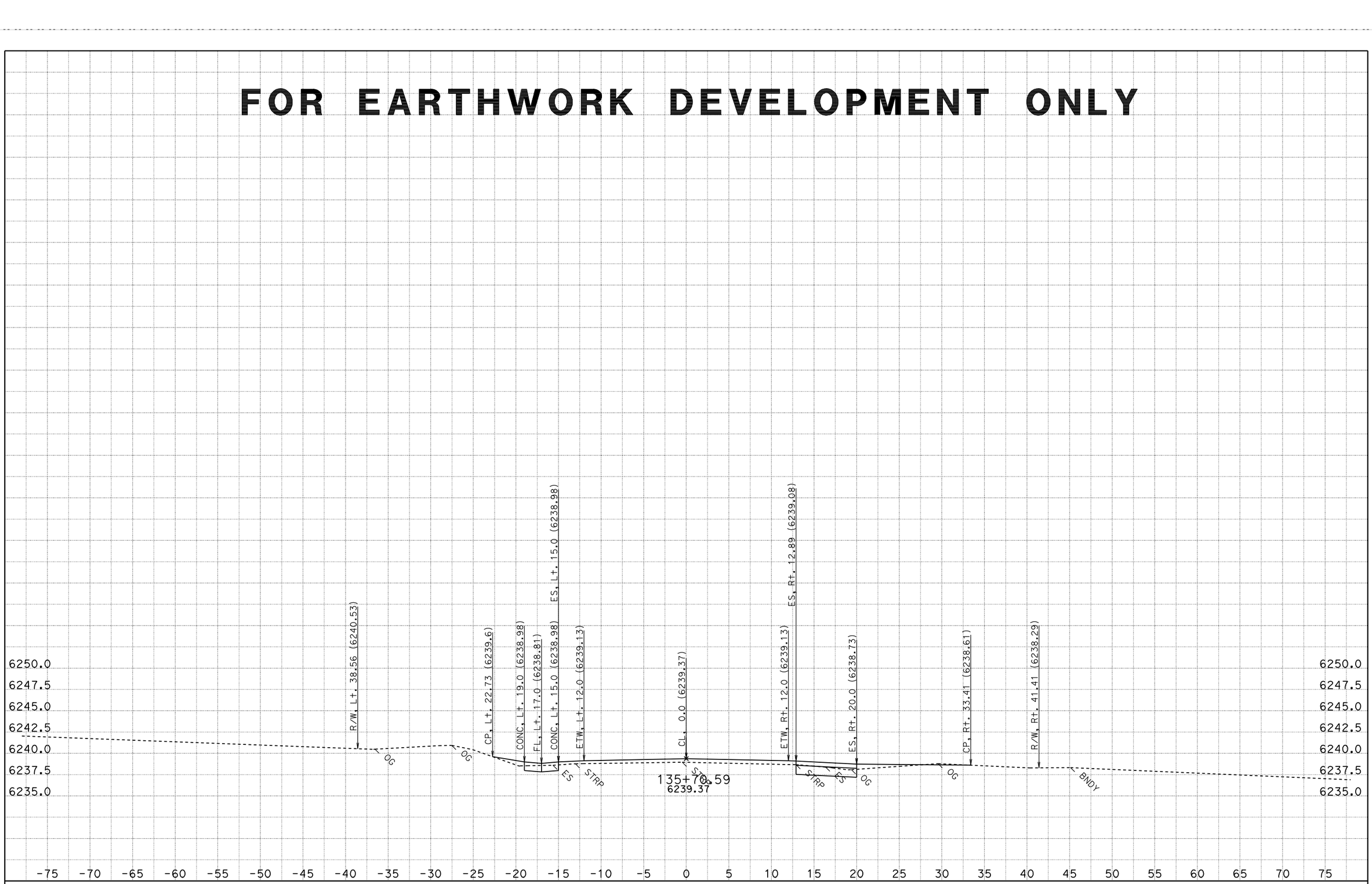

DATE: 8/15/2011
KC Project: 2A920FT
File: H:\Pla89\2A920FT\EAR\OUTPUT\11200_22400.ear

CONTRACT: 2a920
DIST/CO/RTE/PM: 03-ED,Pla 89 PM 27.2/27.4,0.0/T8.5

SCALE: 1" = 5' Horiz.
1" = 5' Vert.

All Dimensions are US Survey Feet

A1
CROSS SECTIONS
SHEET 254 OF 1006

FOR EARTHWORK DEVELOPMENT ONLY

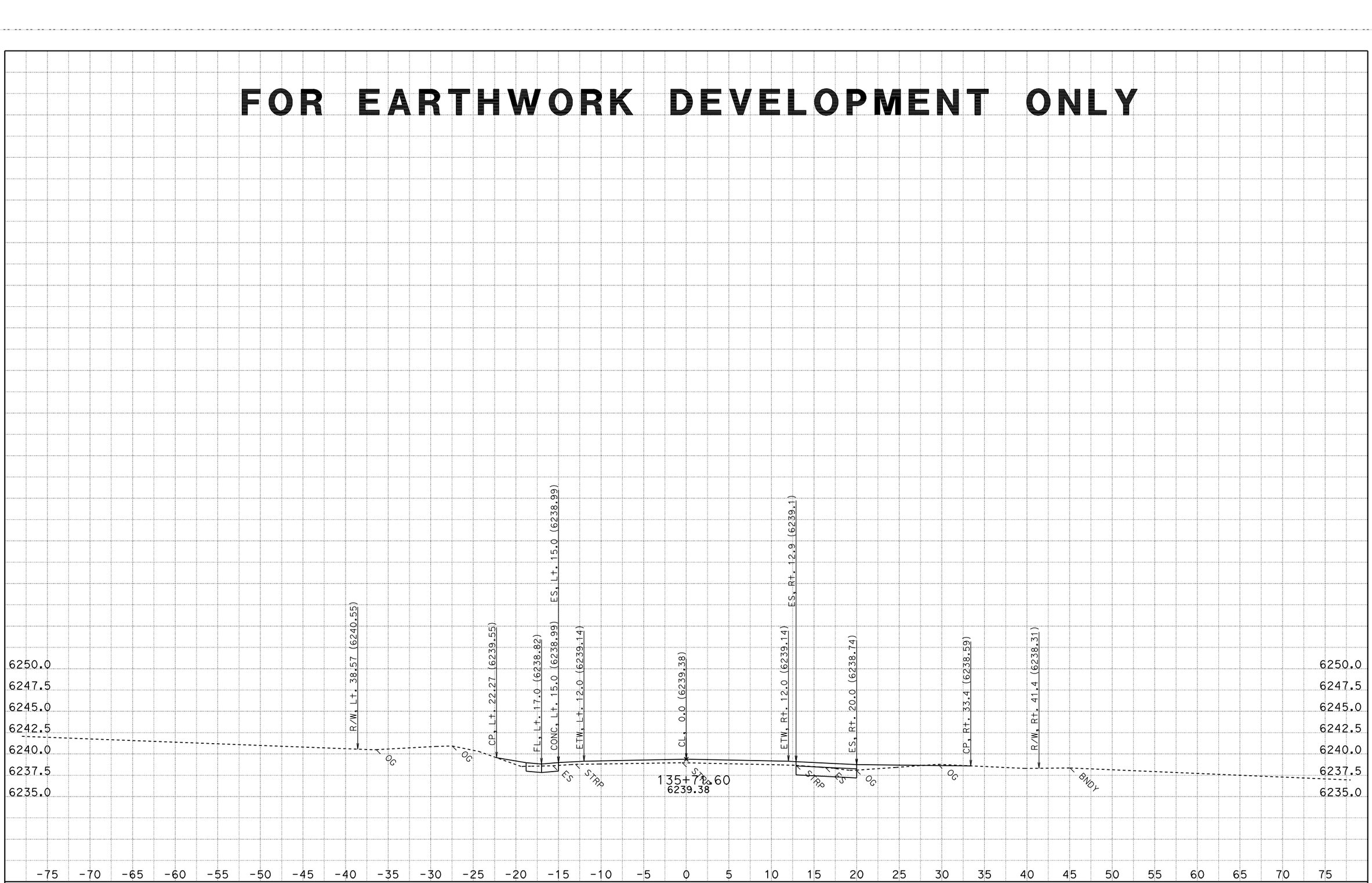

DATE: 8/15/2011
KC Project: 2A920FT File: H:\Pla89\2A920FT\EAR\OUTPUT\11200_22400.ear

CONTRACT: 2a920
DIST/CO/RTE/PM: 03-ED,Pla 89 PM 27.2/27.4,0.0/T8.5

SCALE: 1" = 5' Horiz.
1" = 5' Vert.
All Dimensions are US Survey Feet

A1
CROSS SECTIONS
SHEET 255 OF 1006

FOR EARTHWORK DEVELOPMENT ONLY

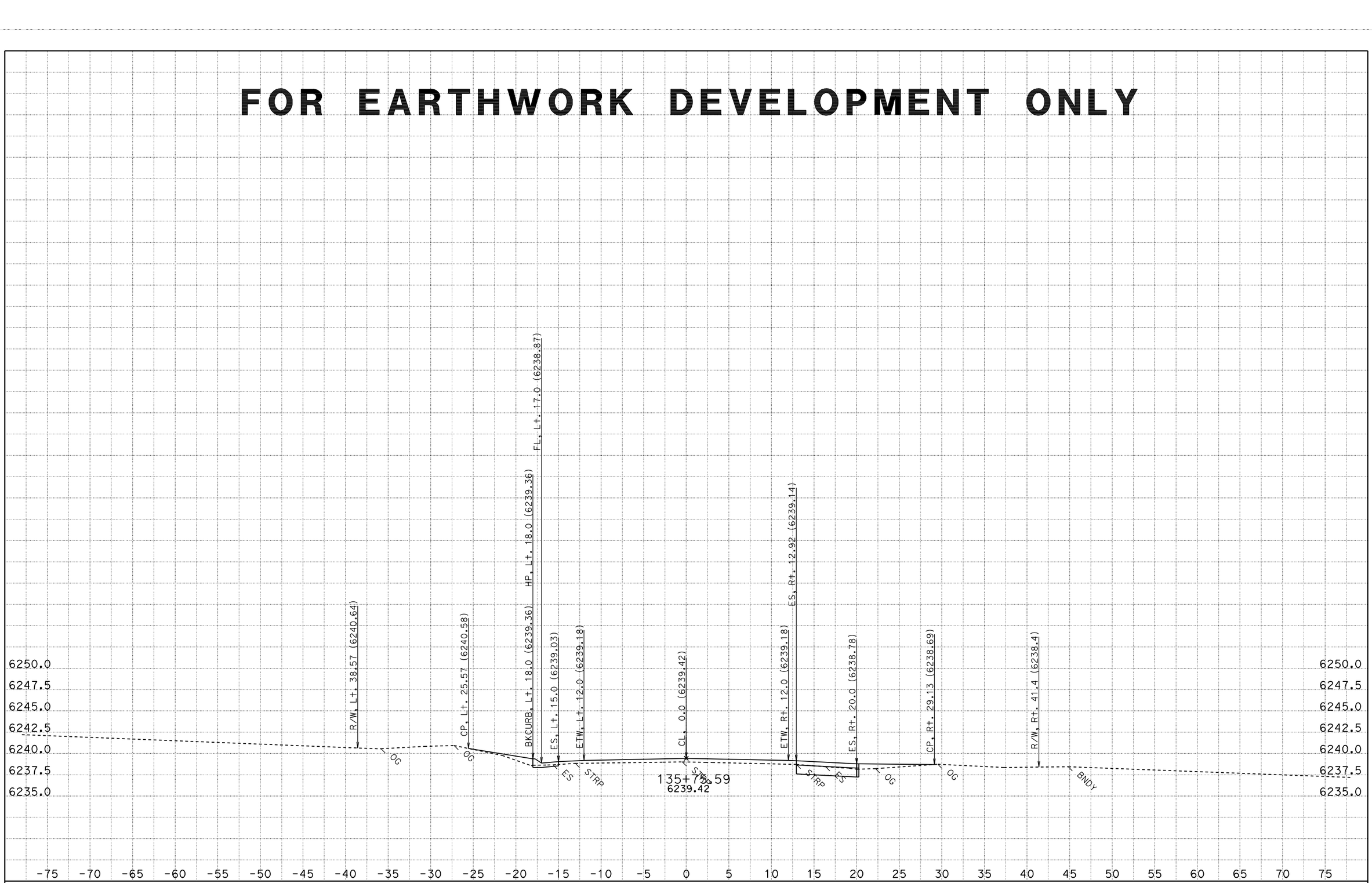

CONTRACT: 2a920

DATE: 8/15/2011

DIST/CO/RTE/PM: 03-ED,Pla 89 PM 27.2/27.4,0.0/T8.5

SCALE: 1" = 5' Horiz.
1" = 5' Vert.

A1

CROSS SECTIONS

KC Project: 2A920FT File: H:\Pla89\2A920FT\EAR\OUTPUT\11200_22400.ear

All Dimensions are US Survey Feet

FOR EARTHWORK DEVELOPMENT ONLY

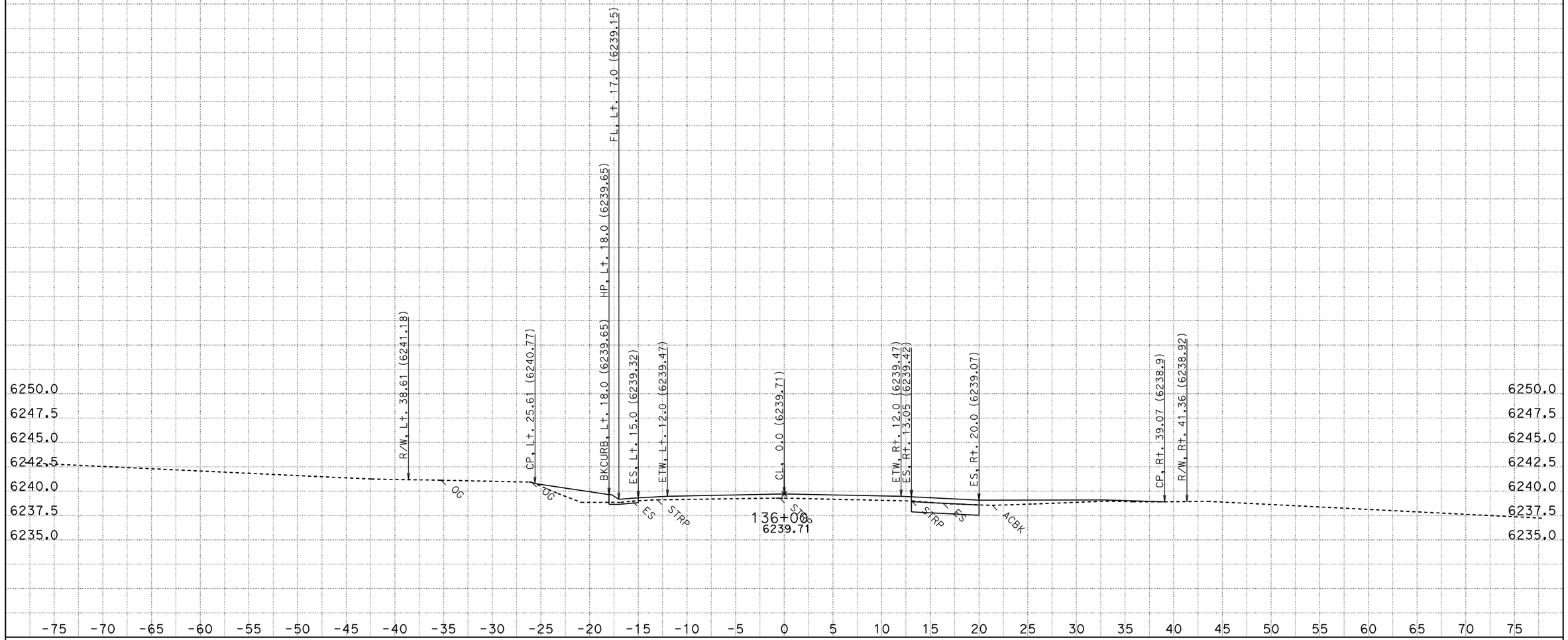

CONTRACT: 2a920

DATE: 8/15/2011

DIST/CO/RTE/PM: 03-ED,Pla 89 PM 27.2/27.4,0.0/T8.5

KC Project: 2A920FT File: H:\Pla89\2A920FT\EAR\OUTPUT\11200_22400.ear

SCALE: 1" = 5' Horiz.
1" = 5' Vert.

All Dimensions are US Survey Feet

A1
CROSS SECTIONS
SHEET 257 OF 1006

FOR EARTHWORK DEVELOPMENT ONLY

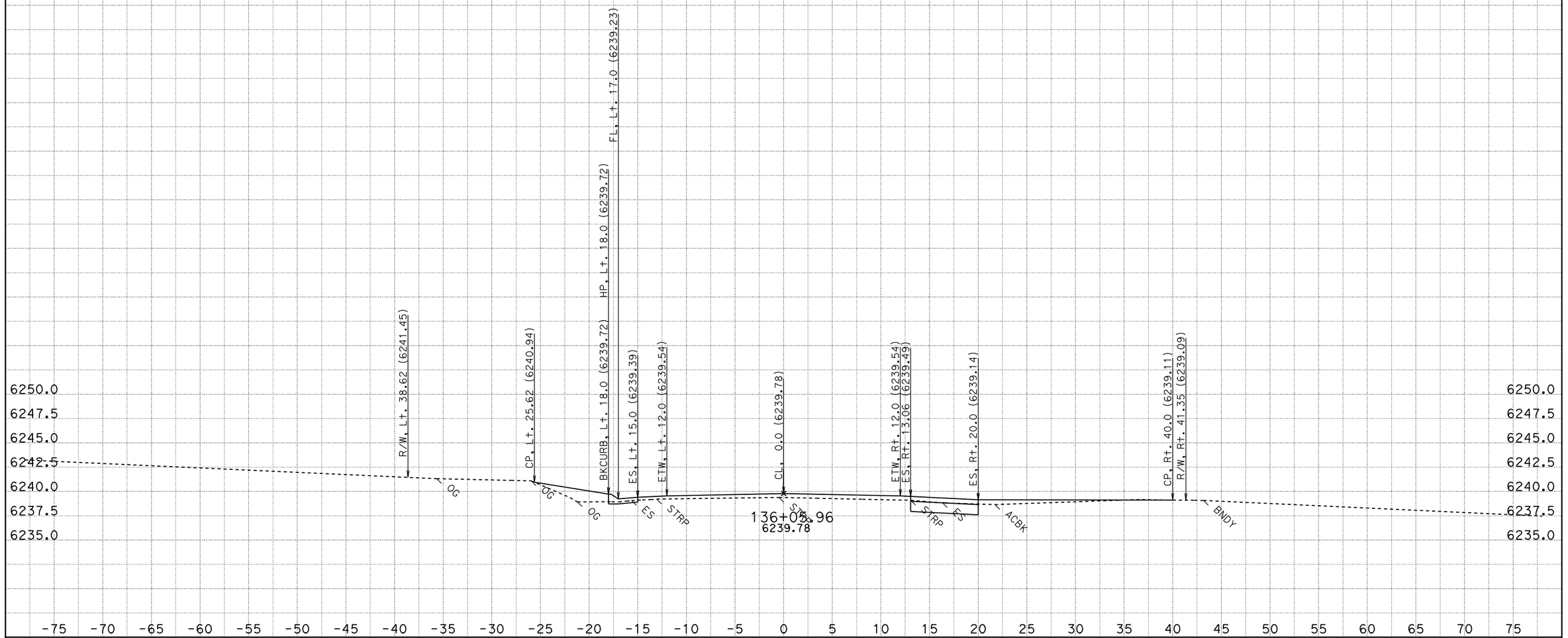

CONTRACT: 2a920

DATE: 8/15/2011

DIST/CO/RTE/PM: 03-ED,Pla 89 PM 27.2/27.4,0.0/T8.5

KC Project: 2A920FT File: H:\Pla89\2A920FT\EAR\OUTPUT\11200_22400.ear

SCALE: 1" = 5' Horiz.
1" = 5' Vert.

All Dimensions are US Survey Feet

A1

CROSS SECTIONS

SHEET 258 OF 1006

FOR EARTHWORK DEVELOPMENT ONLY

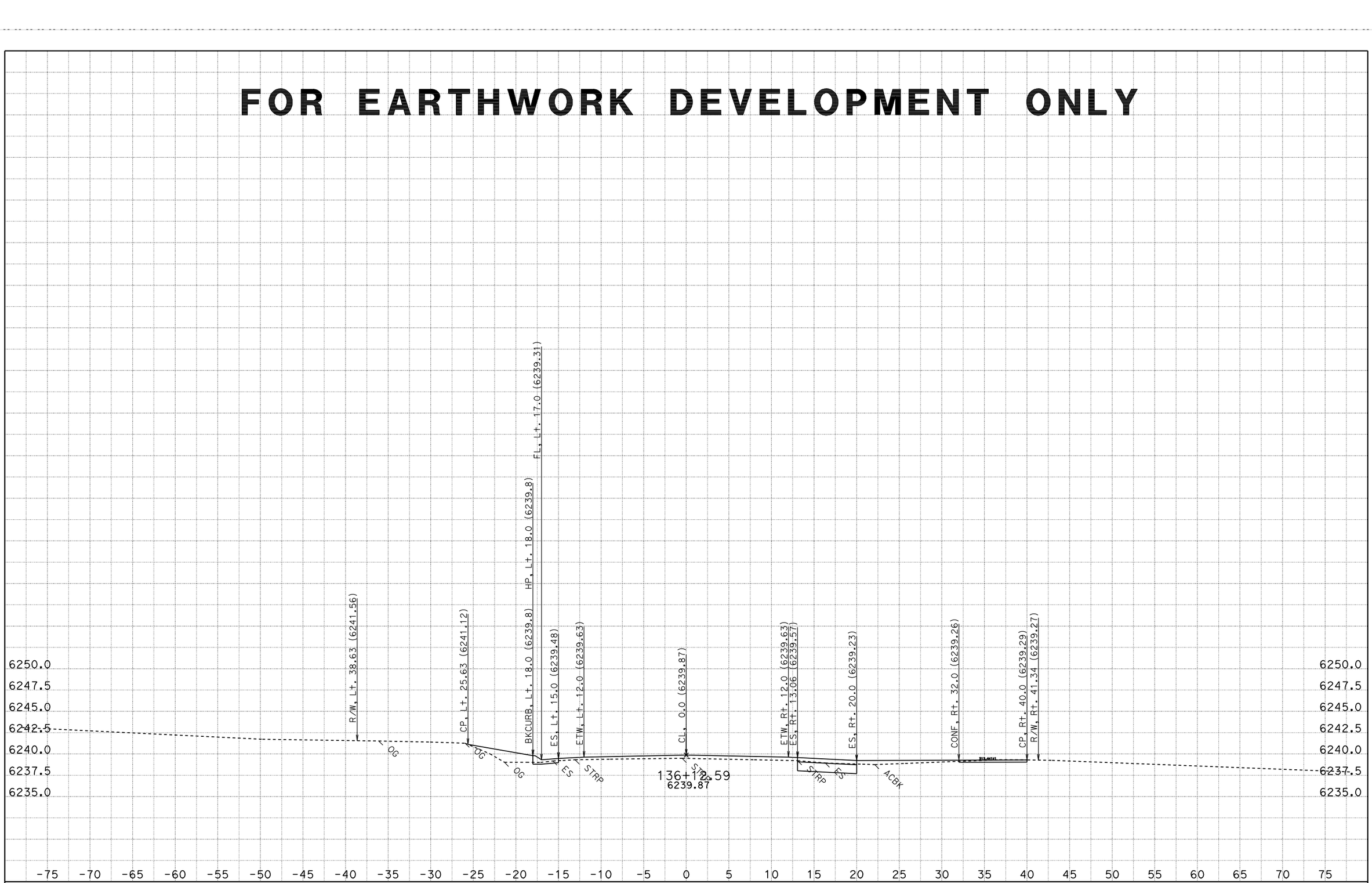

DATE: 8/15/2011
KC Project: 2A920FT File: H:\Pla89\2A920FT\EAR\OUTPUT\11200_22400.ear

CONTRACT: 2a920
DIST/CO/RTE/PM: 03-ED,Pla 89 PM 27.2/27.4,0.0/T8.5

SCALE: 1" = 5' Horiz.
1" = 5' Vert.

All Dimensions are US Survey Feet

A1
CROSS SECTIONS
SHEET 259 OF 1006

FOR EARTHWORK DEVELOPMENT ONLY

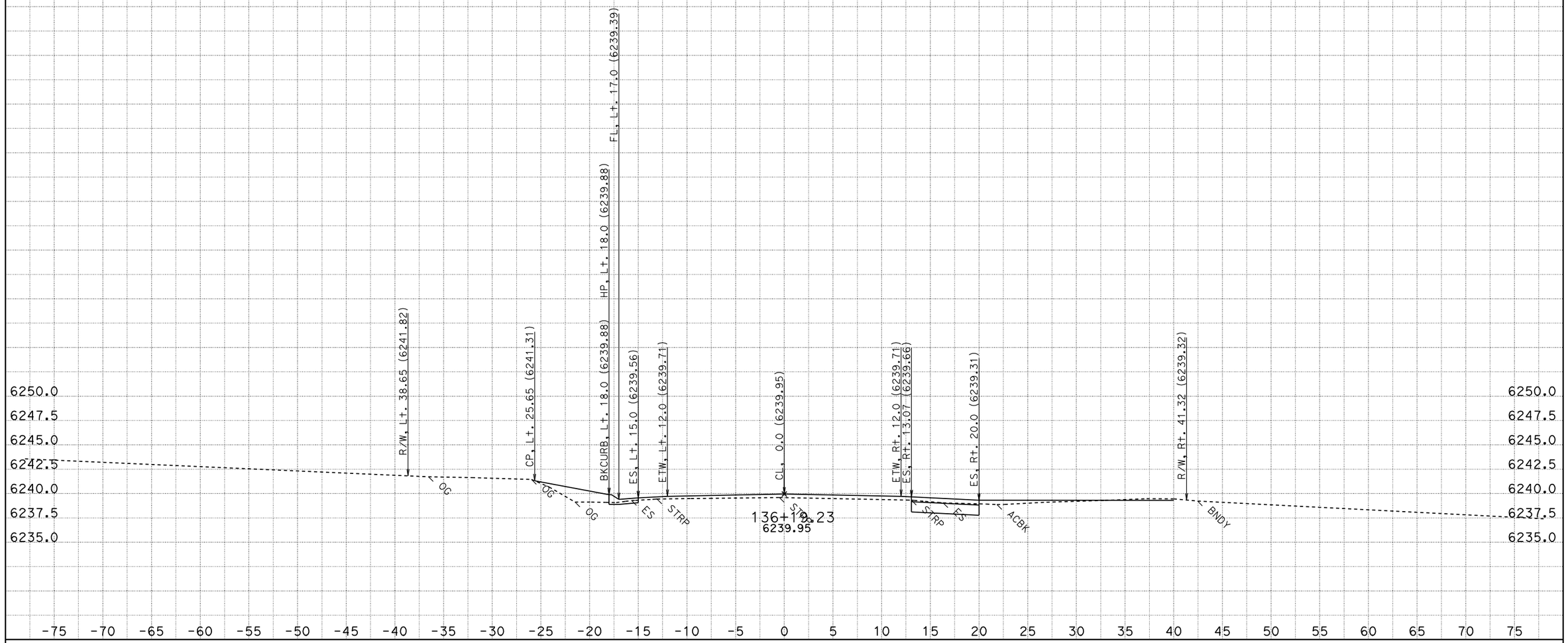

DATE: 8/15/2011

KC Project: 2A920FT

File: H:\Pla89\2A920FT\EAR\OUTPUT\11200_22400.ear

CONTRACT: 2a920

DIST/CO/RTE/PM: 03-ED,Pla 89 PM 27.2/27.4,0.0/T8.5

SCALE: 1" = 5' Horiz.
1" = 5' Vert.

All Dimensions are US Survey Feet

A1

CROSS SECTIONS

SHEET 260 OF 1006

FOR EARTHWORK DEVELOPMENT ONLY

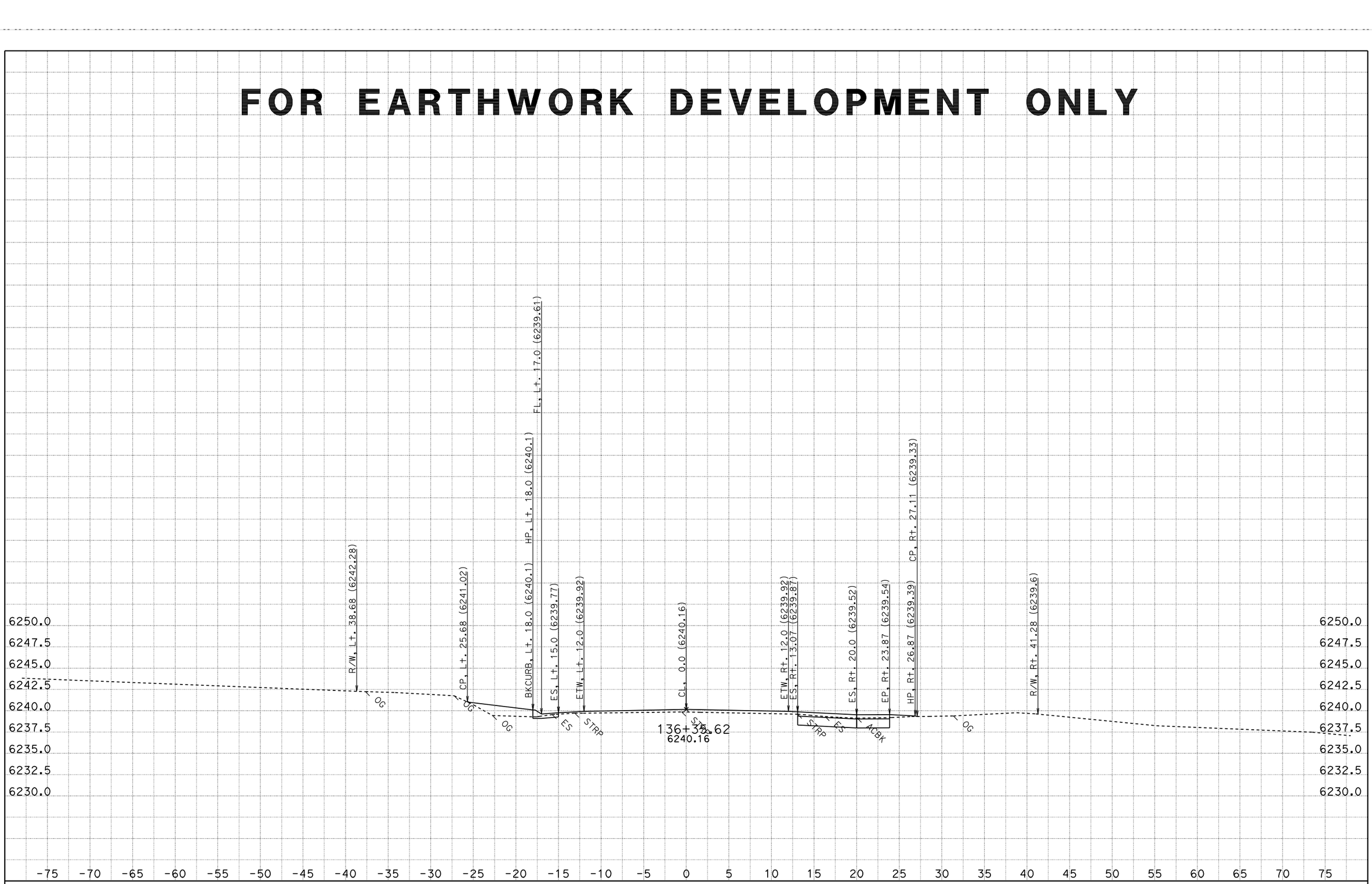

CONTRACT: 2a920

DATE: 8/15/2011

DIST/CO/RTE/PM: 03-ED,Pla 89 PM 27.2/27.4,0.0/T8.5

SCALE: 1" = 5' Horiz.
1" = 5' Vert.

A1

CROSS SECTIONS

KC Project: 2A920FT

File: H:\Pla89\2A920FT\EAR\OUTPUT\11200_22400.ear

All Dimensions are US Survey Feet

SHEET 261 OF 1006

FOR EARTHWORK DEVELOPMENT ONLY

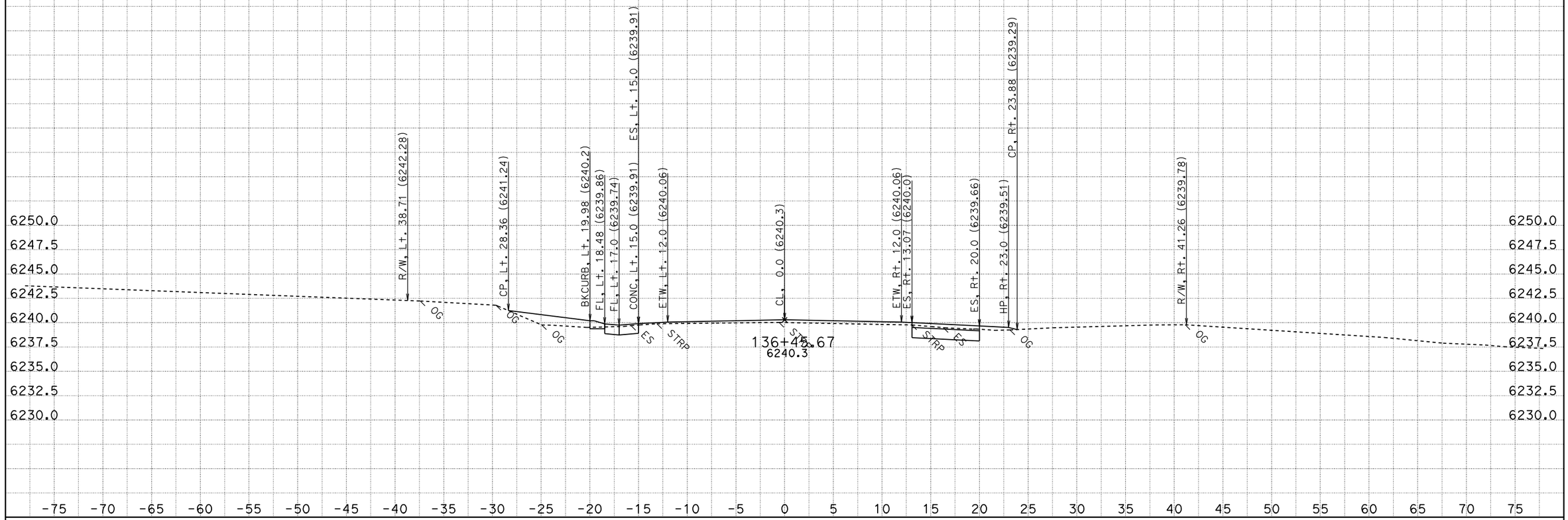

CONTRACT: 2a920

DATE: 8/15/2011

DIST/CO/RTE/PM: 03-ED,Pla 89 PM 27.2/27.4,0.0/T8.5

SCALE: 1" = 5' Horiz.
1" = 5' Vert.

A1

CROSS SECTIONS

KC Project: 2A920FT File: H:\Pla89\2A920FT\EAR\OUTPUT\11200_22400.ear

All Dimensions are US Survey Feet

SHEET 262 OF 1006

FOR EARTHWORK DEVELOPMENT ONLY

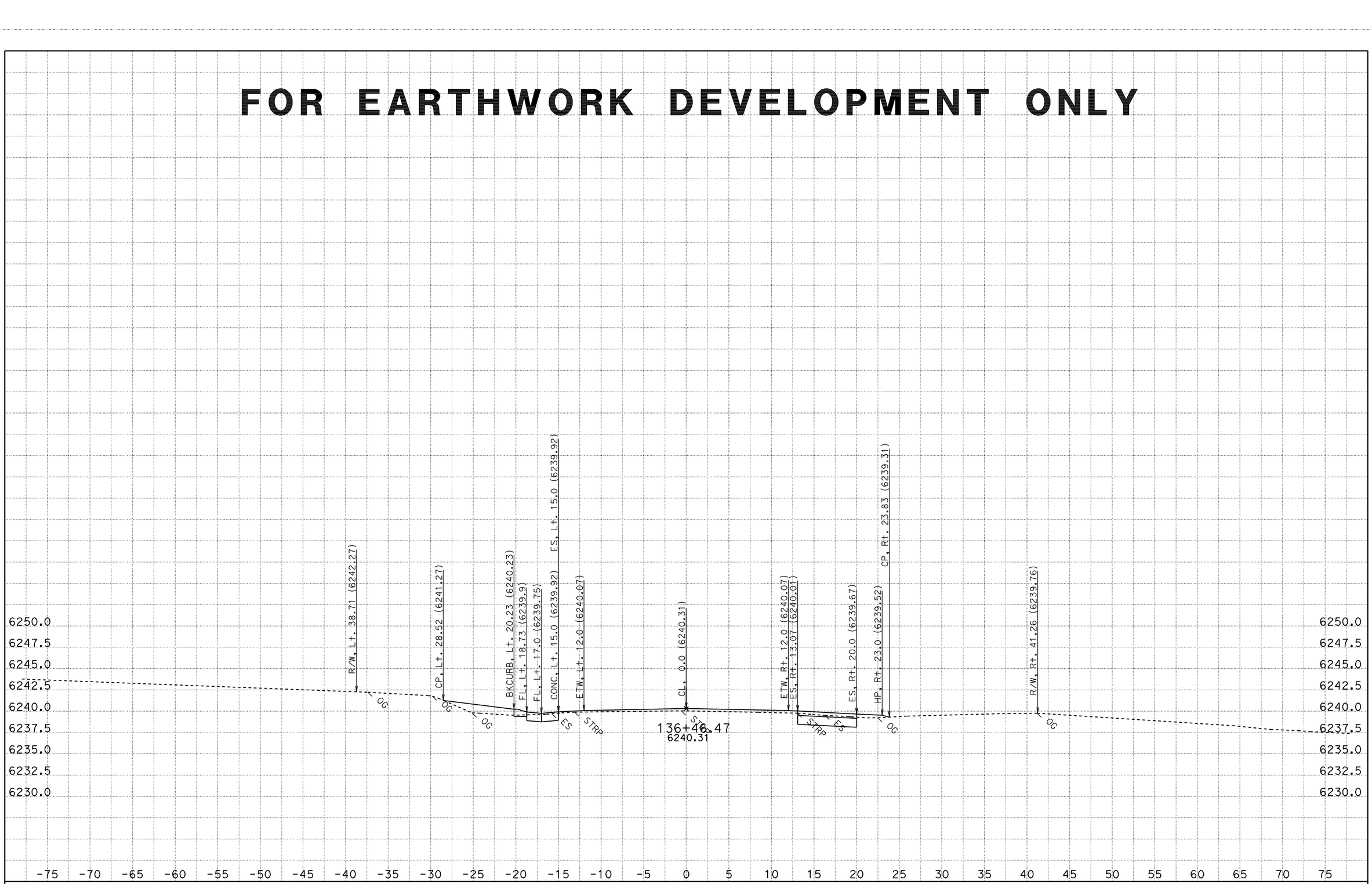

CONTRACT: 2a920

DATE: 8/15/2011

DIST/CO/RTE/PM: 03-ED,Pla 89 PM 27.2/27.4,0.0/T8.5

SCALE: 1" = 5' Horiz.
1" = 5' Vert.

A1

CROSS SECTIONS

KC Project: 2A920FT File: H:\Pla89\2A920FT\EAR\OUTPUT\11200_22400.ear

All Dimensions are US Survey Feet

SHEET 263 OF 1006

FOR EARTHWORK DEVELOPMENT ONLY

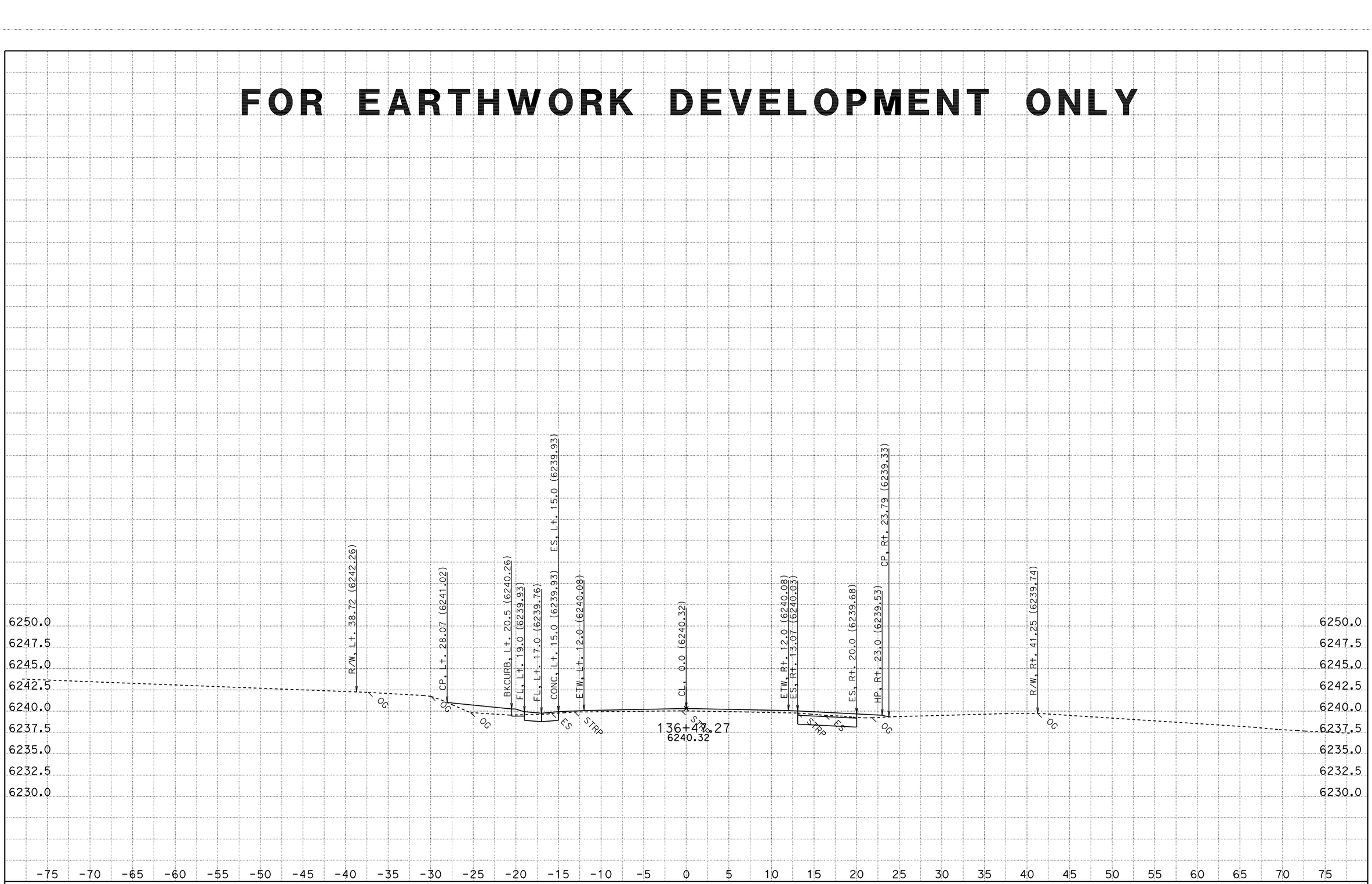

CONTRACT: 2a920

DATE: 8/15/2011

DIST/CO/RTE/PM: 03-ED,Pla 89 PM 27.2/27.4,0.0/T8.5

KC Project: 2A920FT File: H:\Pla89\2A920FT\EAR\OUTPUT\11200_22400.ear

SCALE: 1" = 5' Horiz.
1" = 5' Vert.

All Dimensions are US Survey Feet

A1
CROSS SECTIONS
SHEET 264 OF 1006

FOR EARTHWORK DEVELOPMENT ONLY

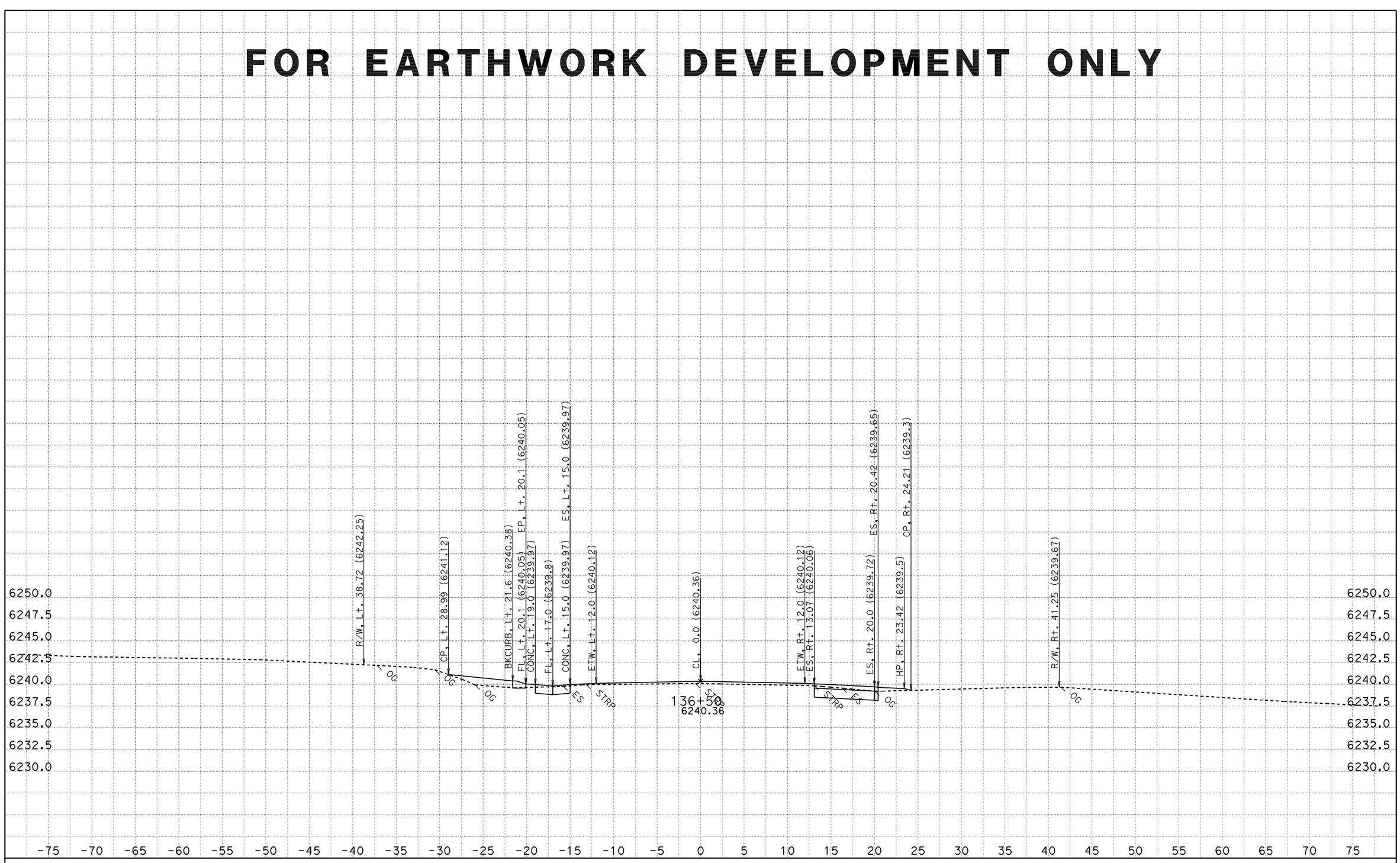

CONTRACT: 2a920

DATE: 8/15/2011

DIST/CO/RTE/PM: 03-ED,Pla 89 PM 27.2/27.4,0.0/T8.5

SCALE: 1" = 5' Horiz.
1" = 5' Vert.

KC Project: 2A920FT

File: H:\Pla89\2A920FT\EAR\OUTPUT\11200_22400.ear

All Dimensions are US Survey Feet

A1

CROSS SECTIONS

SHEET 265 OF 1006

FOR EARTHWORK DEVELOPMENT ONLY

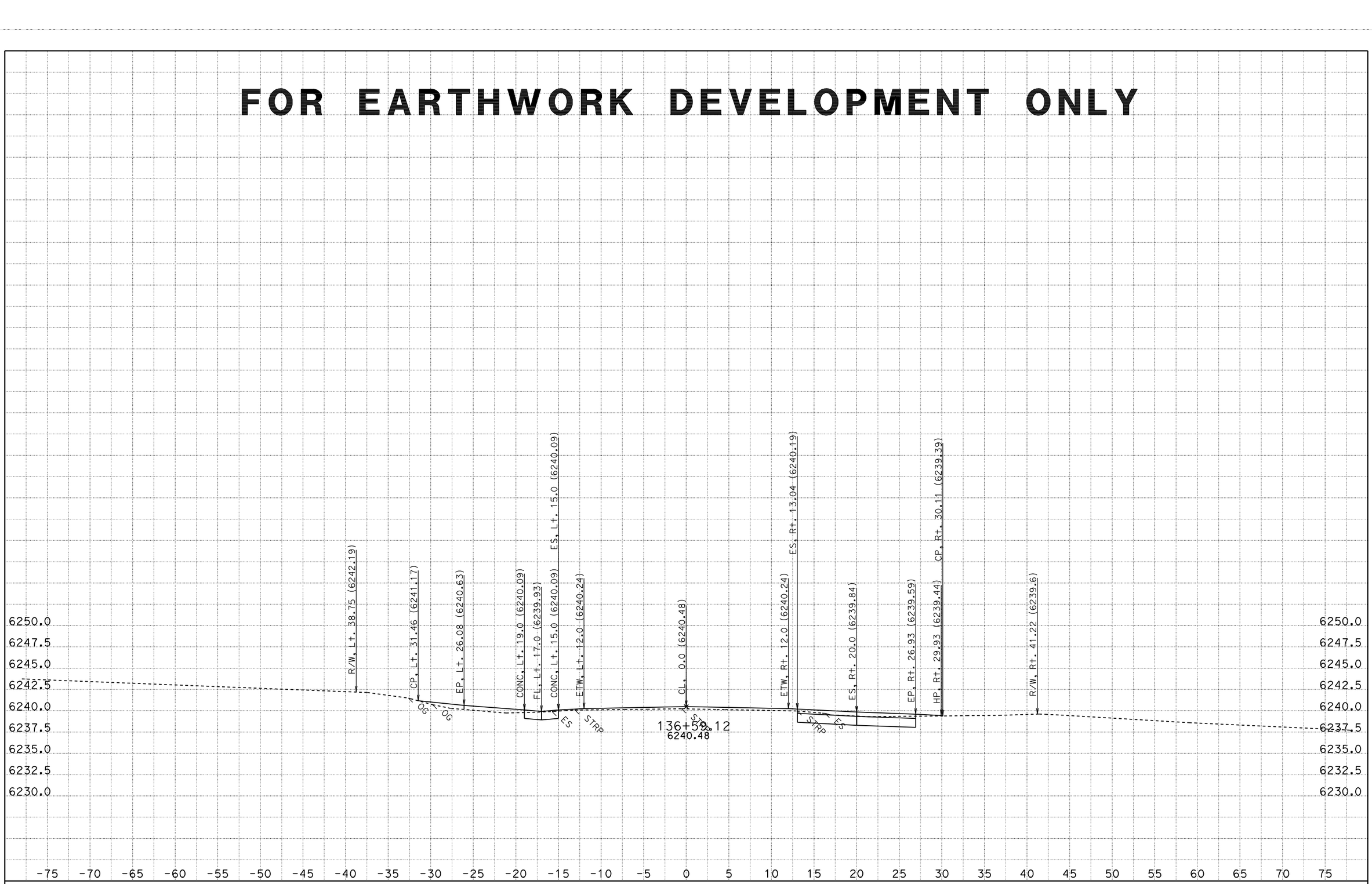

DATE: 8/15/2011
KC Project: 2A920FT

CONTRACT: 2a920
DIST/CO/RTE/PM: 03-ED,Pla 89 PM 27.2/27.4,0.0/T8.5
File: H:\Pla89\2A920FT\EAR\OUTPUT\11200_22400.ear

SCALE: 1" = 5' Horiz.
1" = 5' Vert.
All Dimensions are US Survey Feet

A1
CROSS SECTIONS
SHEET 266 OF 1006

FOR EARTHWORK DEVELOPMENT ONLY

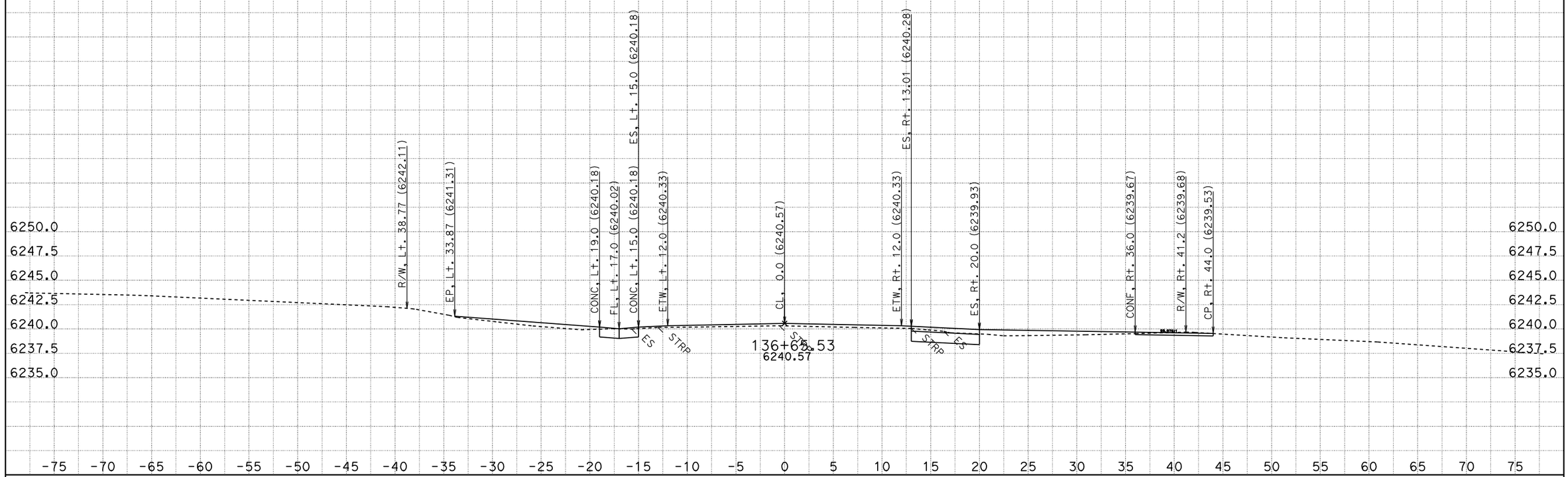

CONTRACT: 2a920

DATE: 8/15/2011

DIST/CO/RTE/PM: 03-ED,Pla 89 PM 27.2/27.4,0.0/T8.5

SCALE: 1" = 5' Horiz.
1" = 5' Vert.

A1

CROSS SECTIONS

KC Project: 2A920FT

File: H:\Pla89\2A920FT\EAR\OUTPUT\11200_22400.ear

All Dimensions are US Survey Feet

FOR EARTHWORK DEVELOPMENT ONLY

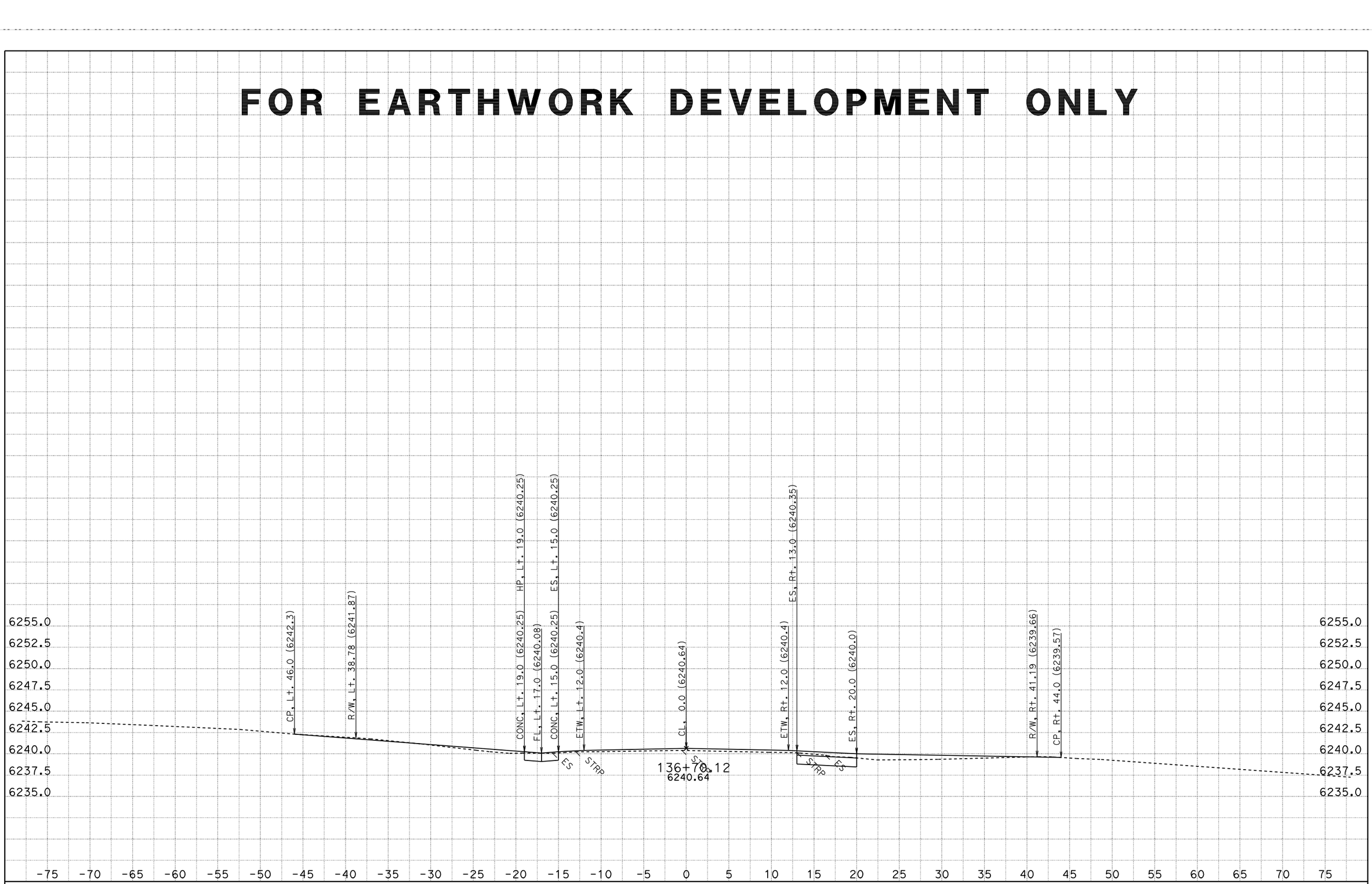

CONTRACT: 2a920

DATE: 8/15/2011

DIST/CO/RTE/PM: 03-ED,Pla 89 PM 27.2/27.4,0.0/T8.5

KC Project: 2A920FT

File: H:\Pla89\2A920FT\EAR\OUTPUT\11200_22400.ear

SCALE: 1" = 5' Horiz.
1" = 5' Vert.

All Dimensions are US Survey Feet

A1

CROSS SECTIONS

SHEET 268 OF 1006

FOR EARTHWORK DEVELOPMENT ONLY

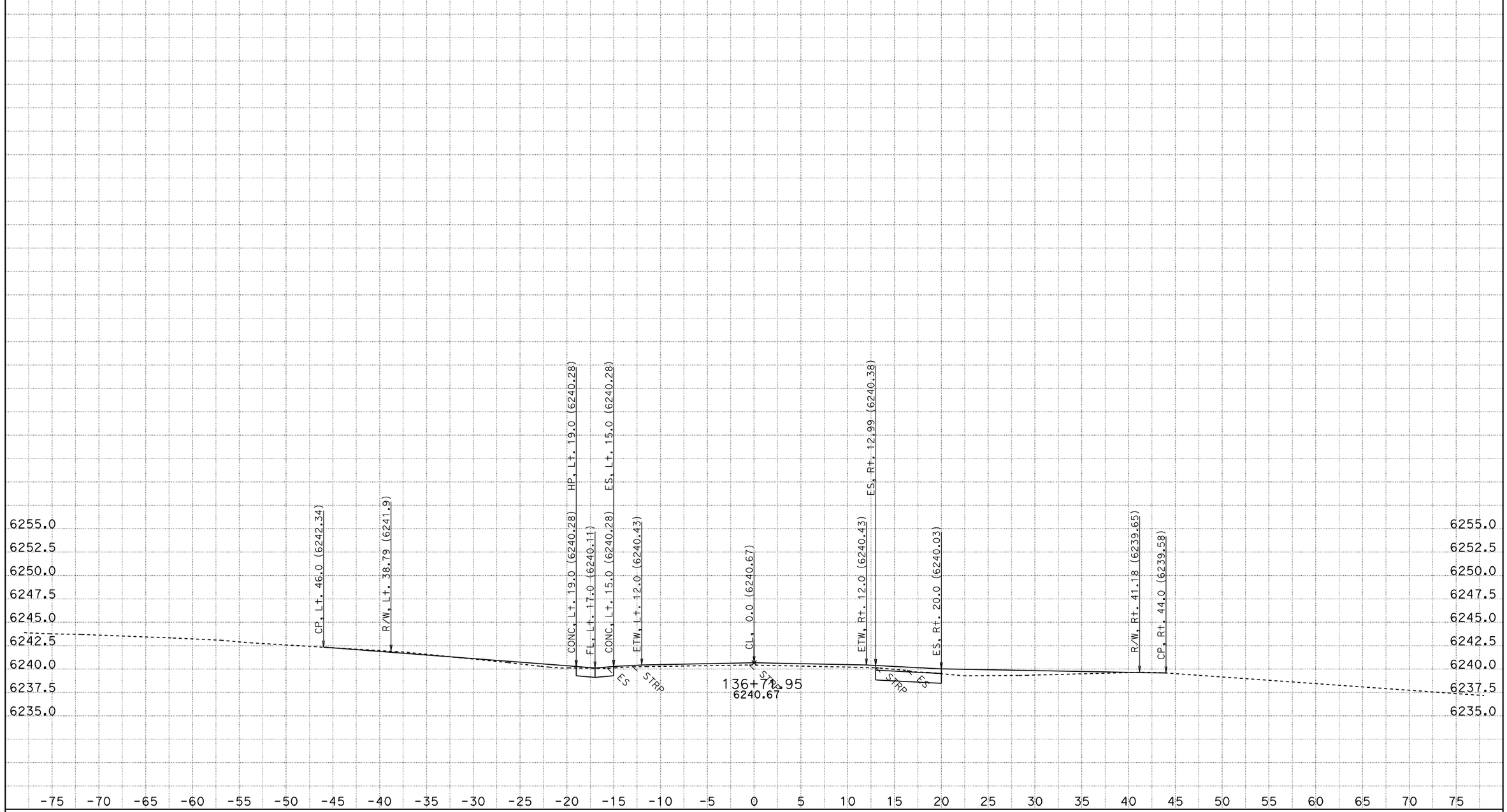

DATE: 8/15/2011

KC Project: 2A920FT

File: H:\Pla89\2A920FT\EAR\OUTPUT\11200_22400.ear

CONTRACT: 2a920

DIST/CO/RTE/PM: 03-ED,Pla 89 PM 27.2/27.4,0.0/T8.5

SCALE: 1" = 5' Horiz.
1" = 5' Vert.

All Dimensions are US Survey Feet

A1

CROSS SECTIONS

SHEET 269 OF 1006

FOR EARTHWORK DEVELOPMENT ONLY

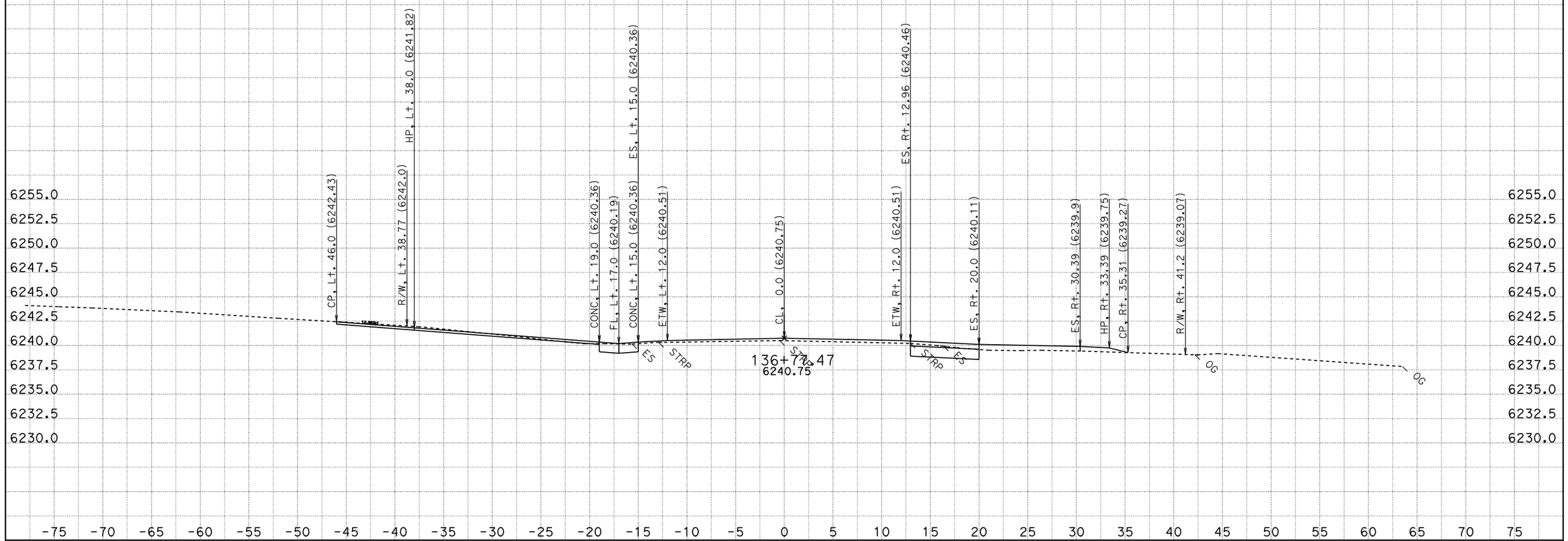

CONTRACT: 2a920

DATE: 8/15/2011

DIST/CO/RTE/PM: 03-ED,Pla 89 PM 27.2/27.4,0.0/T8.5

SCALE: 1" = 5' Horiz.
1" = 5' Vert.

A1

CROSS SECTIONS

KC Project: 2A920FT File: H:\Pla89\2A920FT\EAR\OUTPUT\11200_22400.ear

All Dimensions are US Survey Feet

FOR EARTHWORK DEVELOPMENT ONLY

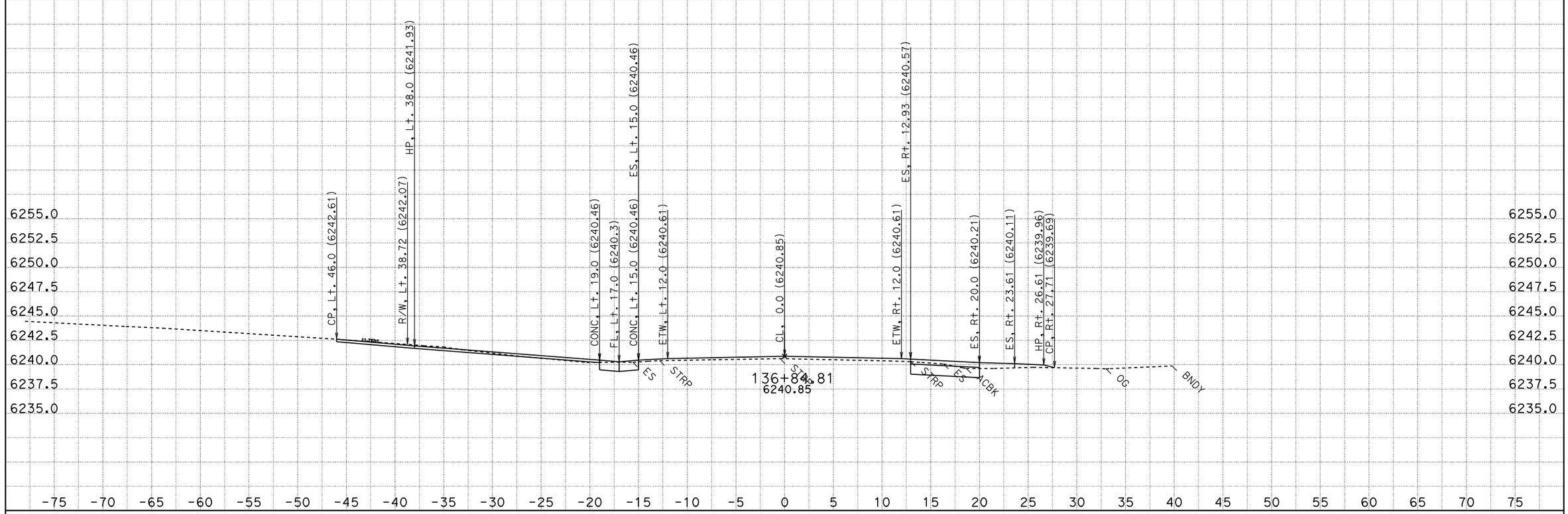

CONTRACT: 2a920

DATE: 8/15/2011

DIST/CO/RTE/PM: 03-ED,Pla 89 PM 27.2/27.4,0.0/T8.5

SCALE: 1" = 5' Horiz.
1" = 5' Vert.

A1

CROSS SECTIONS

KC Project: 2A920FT File: H:\Pla89\2A920FT\EAR\OUTPUT\11200_22400.ear

All Dimensions are US Survey Feet

FOR EARTHWORK DEVELOPMENT ONLY

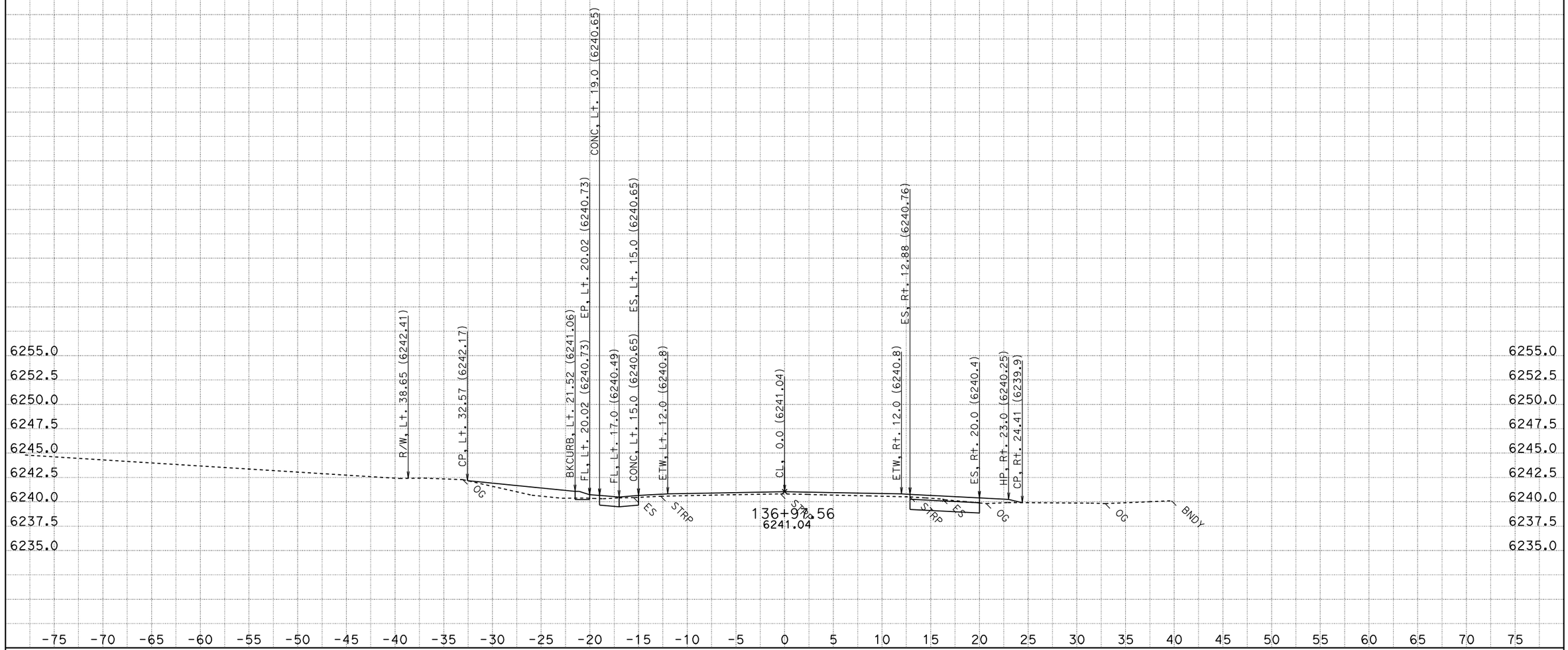

CONTRACT: 2a920

DATE: 8/15/2011

DIST/CO/RTE/PM: 03-ED,Pla 89 PM 27.2/27.4,0.0/T8.5

SCALE: 1" = 5' Horiz.
1" = 5' Vert.

A1
CROSS SECTIONS

KC Project: 2A920FT

File: H:\Pla89\2A920FT\EAR\OUTPUT\11200_22400.ear

All Dimensions are US Survey Feet

FOR EARTHWORK DEVELOPMENT ONLY

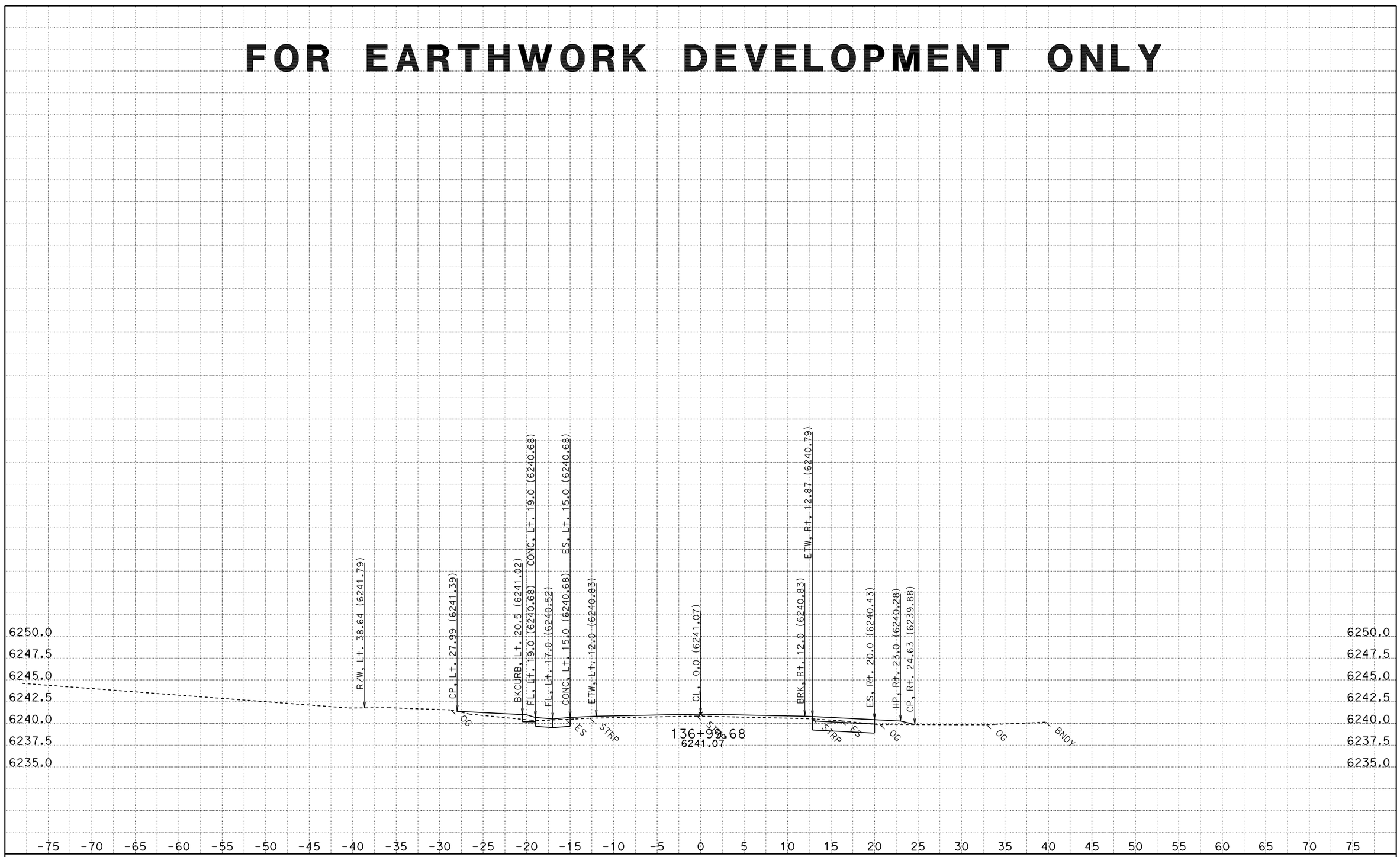

DATE: 8/15/2011
KC Project: 2A920FT

CONTRACT: 2a920
DIST/CO/RTE/PM: 03-ED,Pla 89 PM 27.2/27.4,0.0/T8.5
File: H:\Pla89\2A920FT\EAR\OUTPUT\11200_22400.ear

SCALE: 1" = 5' Horiz.
1" = 5' Vert.
All Dimensions are US Survey Feet

A1
CROSS SECTIONS
SHEET 273 OF 1006

FOR EARTHWORK DEVELOPMENT ONLY

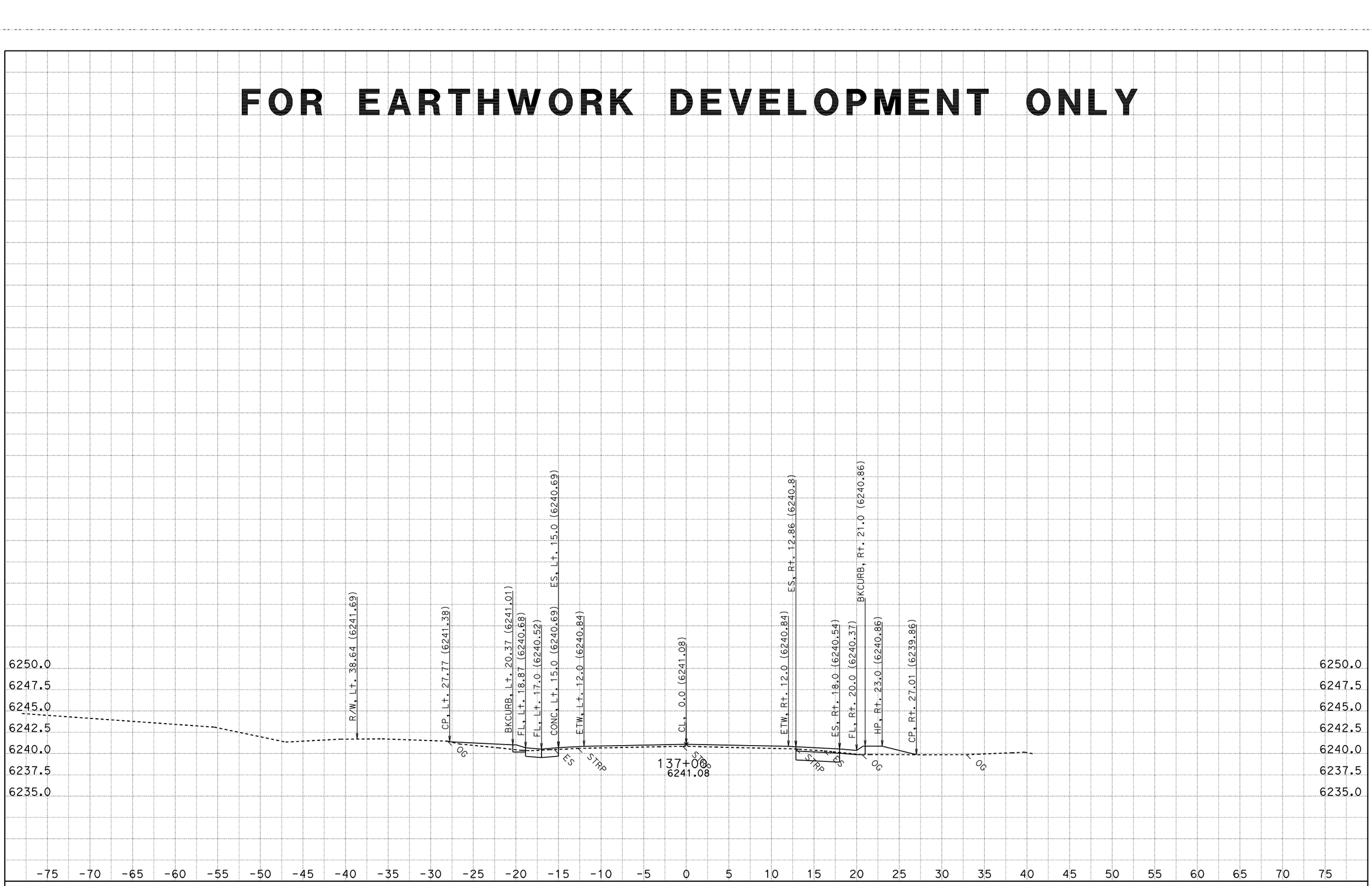

CONTRACT: 2a920

DATE: 8/15/2011

DIST/CO/RTE/PM: 03-ED,Pla 89 PM 27.2/27.4,0.0/T8.5

SCALE: 1" = 5' Horiz.
1" = 5' Vert.

A1

CROSS SECTIONS

KC Project: 2A920FT

File: H:\Pla89\2A920FT\EAR\OUTPUT\11200_22400.ear

All Dimensions are US Survey Feet

FOR EARTHWORK DEVELOPMENT ONLY

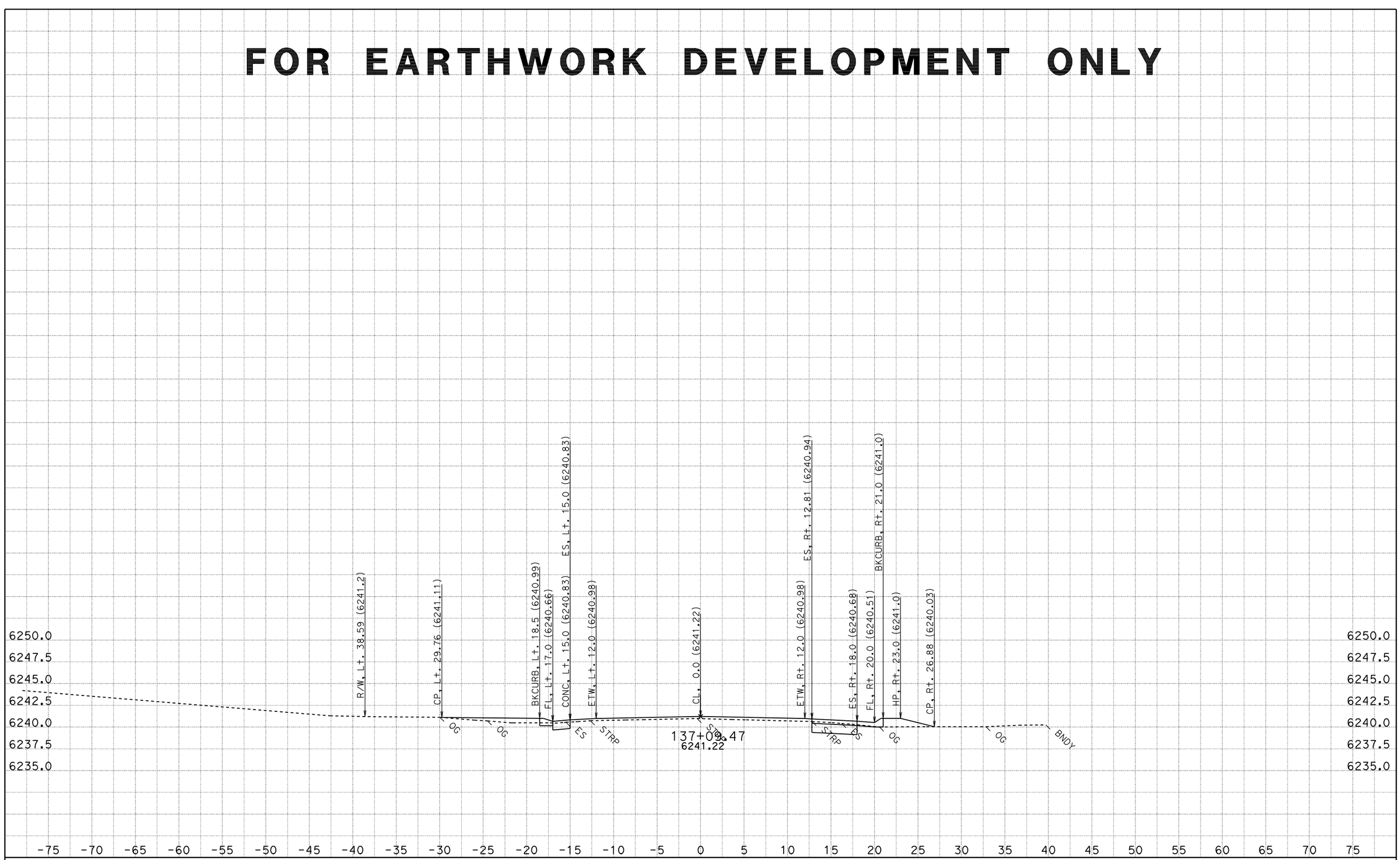

CONTRACT: 2a920

DATE: 8/15/2011

DIST/CO/RTE/PM: 03-ED,Pla 89 PM 27.2/27.4,0.0/T8.5

KC Project: 2A920FT File: H:\Pla89\2A920FT\EAR\OUTPUT\11200_22400.ear

SCALE: 1" = 5' Horiz.
1" = 5' Vert.

All Dimensions are US Survey Feet

A1

CROSS SECTIONS

SHEET 275 OF 1006

FOR EARTHWORK DEVELOPMENT ONLY

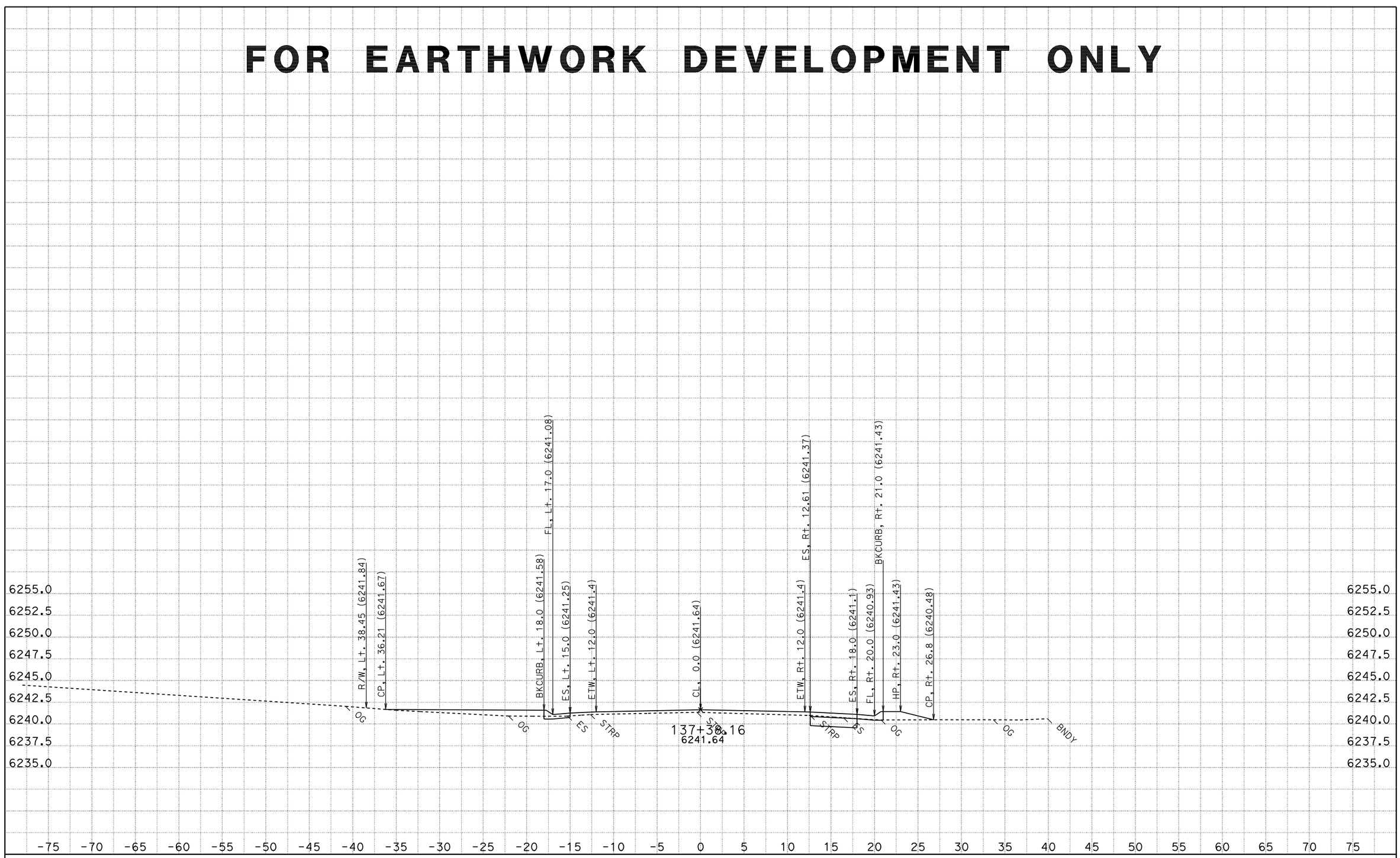

CONTRACT: 2a920

DATE: 8/15/2011

DIST/CO/RTE/PM: 03-ED,Pla 89 PM 27.2/27.4,0.0/T8.5

KC Project: 2A920FT File: H:\Pla89\2A920FT\EAR\OUTPUT\11200_22400.ear

SCALE: 1" = 5' Horiz.
1" = 5' Vert.

All Dimensions are US Survey Feet

A1
CROSS SECTIONS
SHEET 276 OF 1006

FOR EARTHWORK DEVELOPMENT ONLY

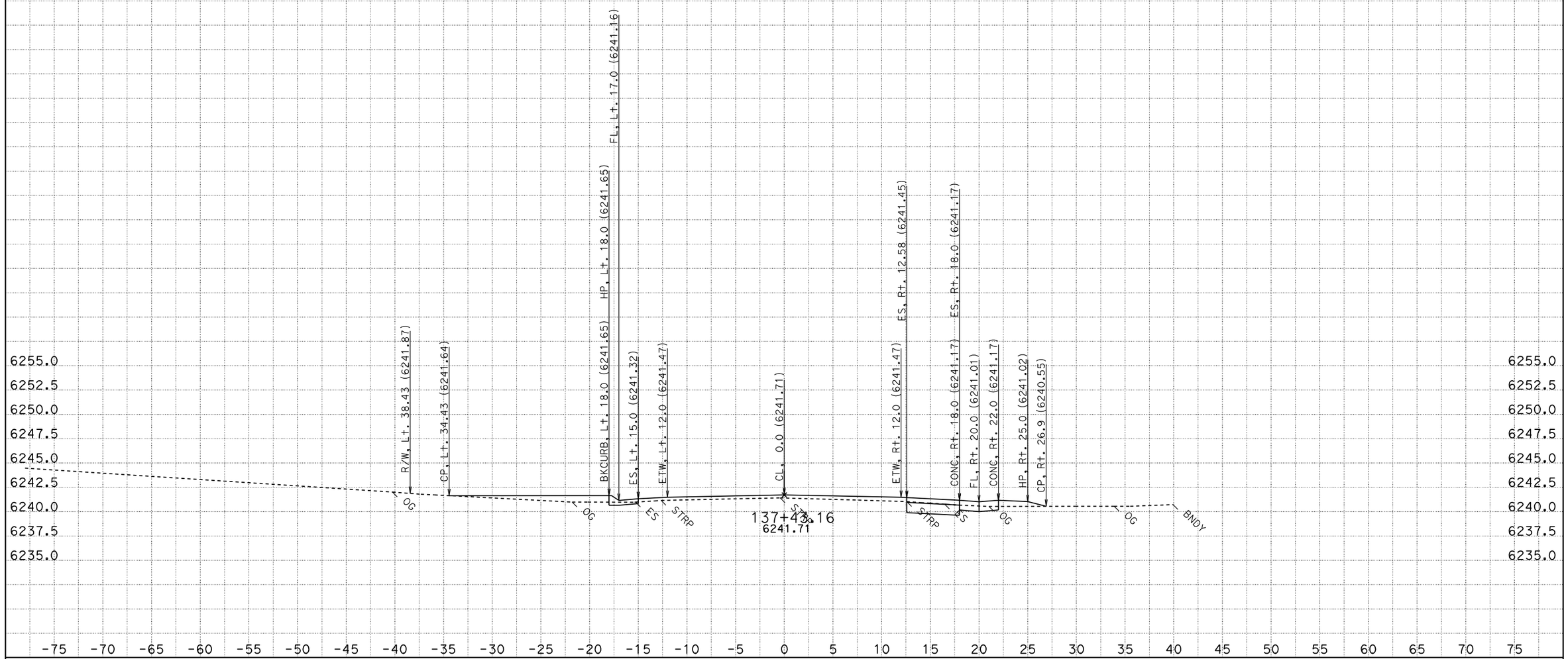

CONTRACT: 2a920

DATE: 8/15/2011

DIST/CO/RTE/PM: 03-ED,Pla 89 PM 27.2/27.4,0.0/T8.5

SCALE: 1" = 5' Horiz.
1" = 5' Vert.

A1

CROSS SECTIONS

KC Project: 2A920FT File: H:\Pla89\2A920FT\EAR\OUTPUT\11200_22400.ear

All Dimensions are US Survey Feet

SHEET 277 OF 1006

FOR EARTHWORK DEVELOPMENT ONLY

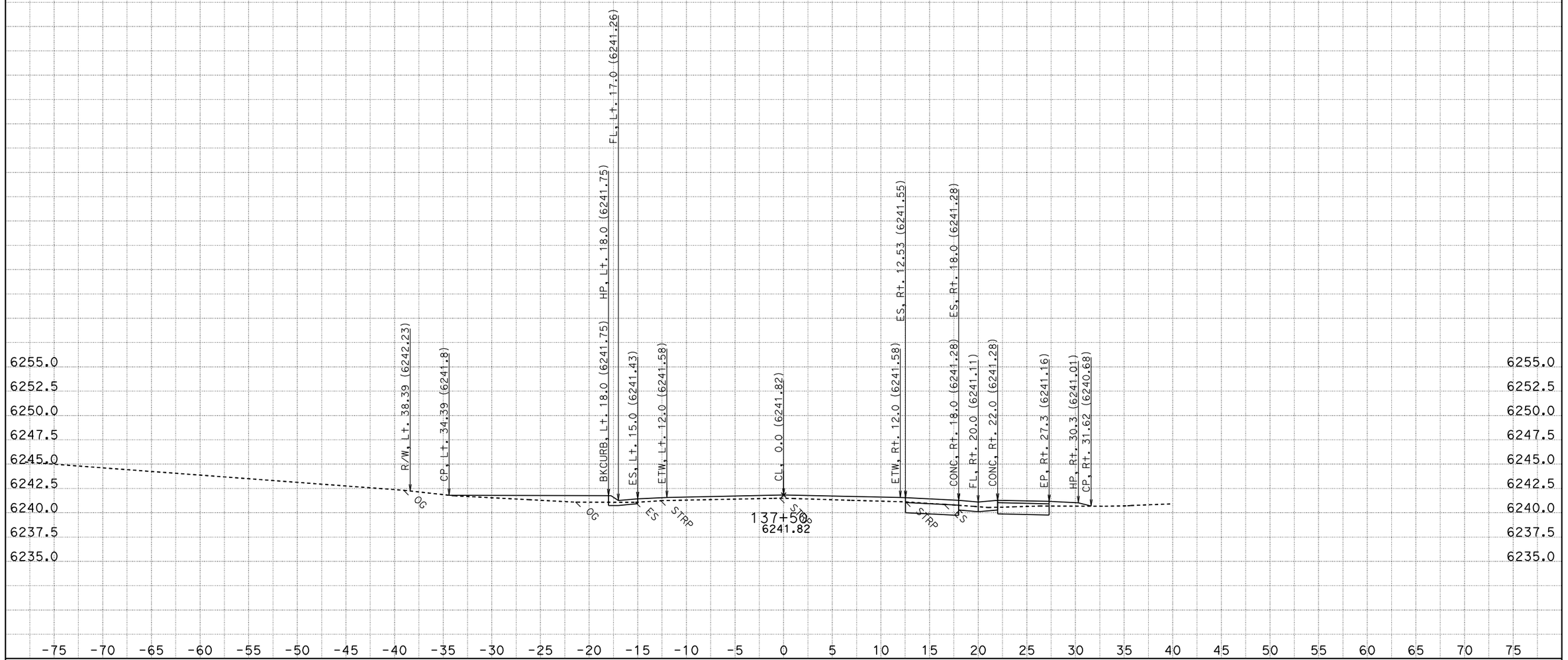

CONTRACT: 2a920

DATE: 8/15/2011

DIST/CO/RTE/PM: 03-ED,Pla 89 PM 27.2/27.4,0.0/T8.5

KC Project: 2A920FT File: H:\Pla89\2A920FT\EAR\OUTPUT\11200_22400.ear

SCALE: 1" = 5' Horiz.
1" = 5' Vert.

All Dimensions are US Survey Feet

A1

CROSS SECTIONS

SHEET 278 OF 1006

FOR EARTHWORK DEVELOPMENT ONLY

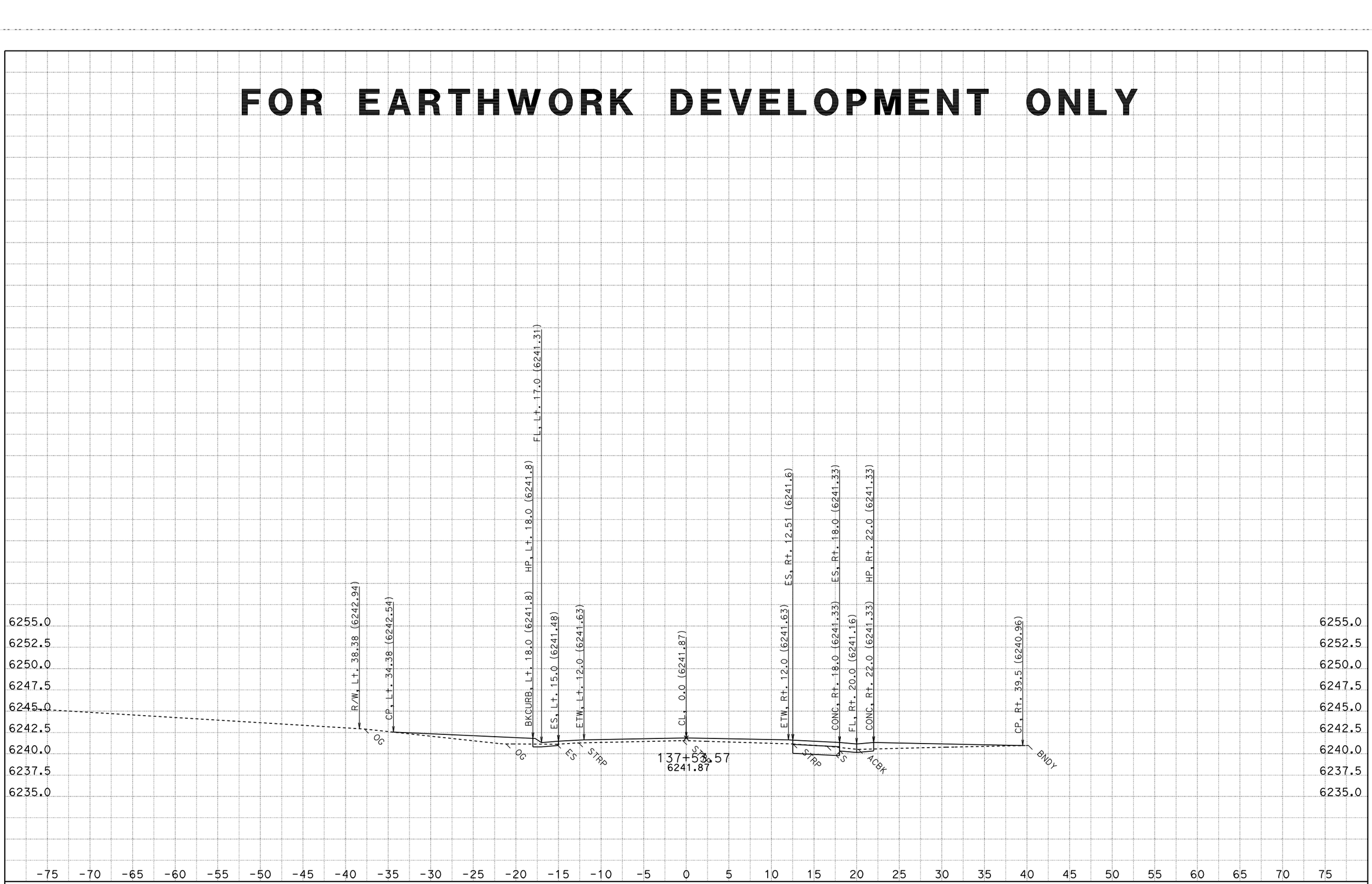

CONTRACT: 2a920

DATE: 8/15/2011

DIST/CO/RTE/PM: 03-ED,Pla 89 PM 27.2/27.4,0.0/T8.5

SCALE: 1" = 5' Horiz.
1" = 5' Vert.

A1

CROSS SECTIONS

KC Project: 2A920FT

File: H:\Pla89\2A920FT\EAR\OUTPUT\11200_22400.ear

All Dimensions are US Survey Feet

FOR EARTHWORK DEVELOPMENT ONLY

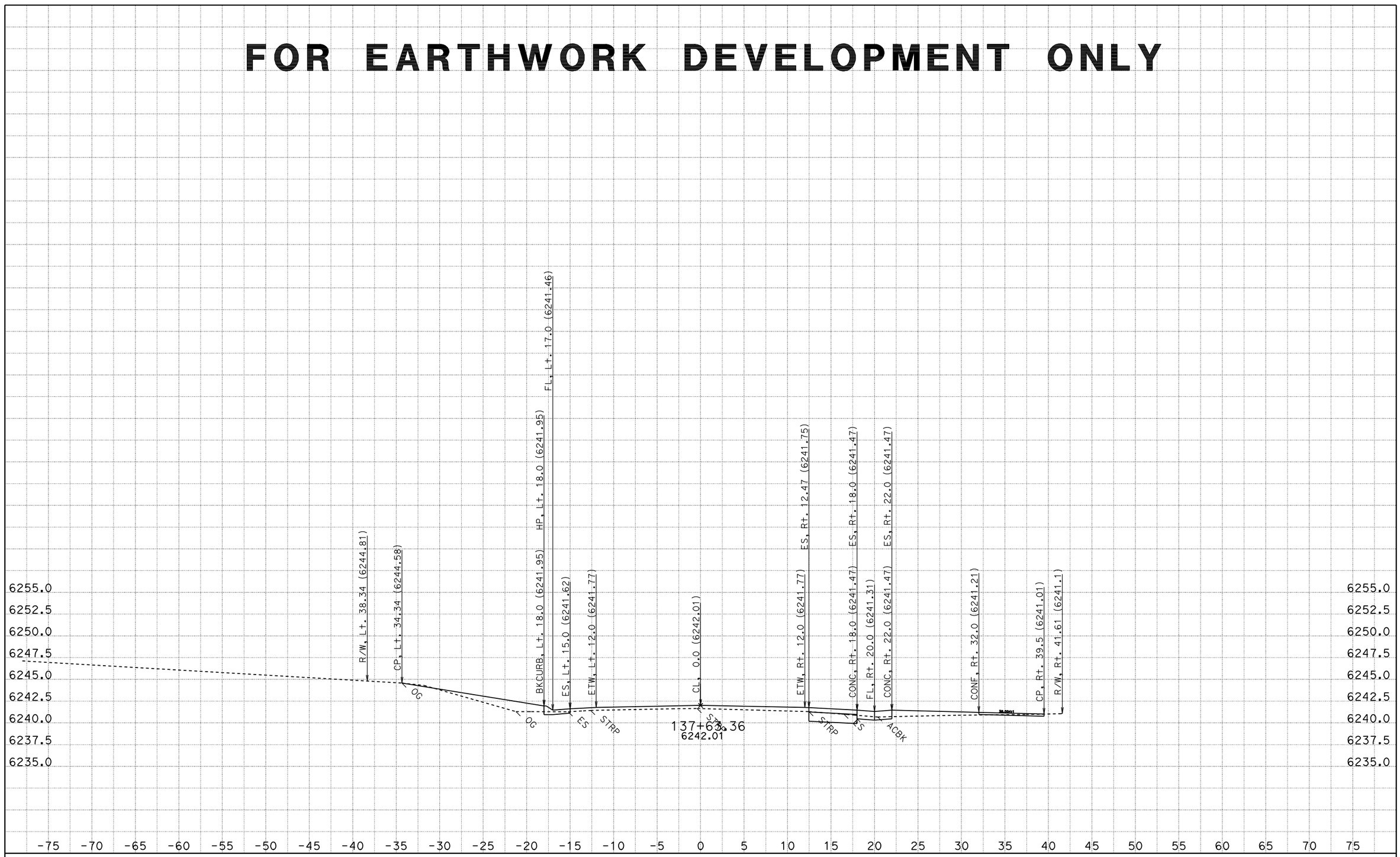

CONTRACT: 2a920

DATE: 8/15/2011

DIST/CO/RTE/PM: 03-ED,Pla 89 PM 27.2/27.4,0.0/T8.5

KC Project: 2A920FT File: H:\Pla89\2A920FT\EAR\OUTPUT\11200_22400.ear

SCALE: 1" = 5' Horiz.
1" = 5' Vert.

All Dimensions are US Survey Feet

A1
CROSS SECTIONS
SHEET 280 OF 1006

FOR EARTHWORK DEVELOPMENT ONLY

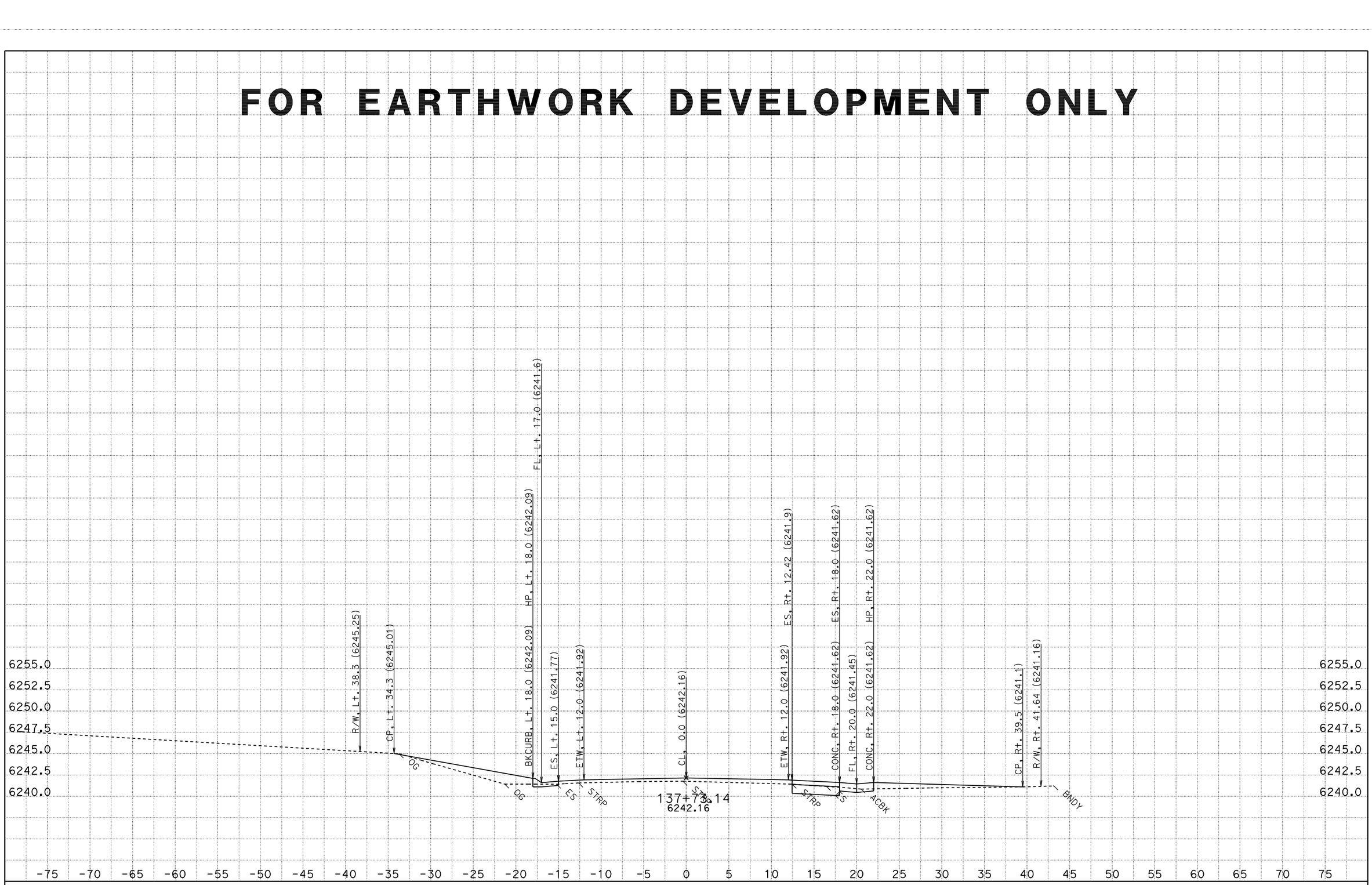

CONTRACT: 2a920

DATE: 8/15/2011

DIST/CO/RTE/PM: 03-ED,Pla 89 PM 27.2/27.4,0.0/T8.5

KC Project: 2A920FT File: H:\Pla89\2A920FT\EAR\OUTPUT\11200_22400.ear

SCALE: 1" = 5' Horiz.
1" = 5' Vert.

All Dimensions are US Survey Feet

A1
CROSS SECTIONS
SHEET 281 OF 1006

FOR EARTHWORK DEVELOPMENT ONLY

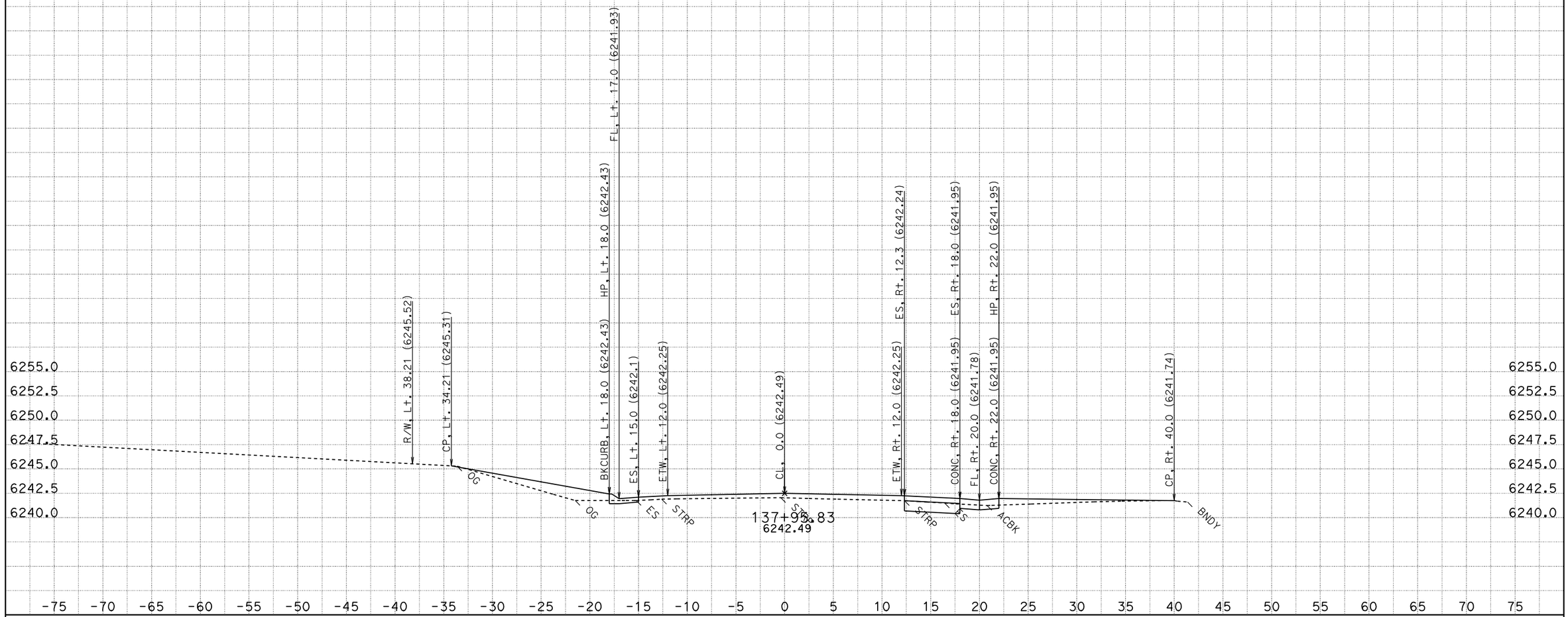

DATE: 8/15/2011

KC Project: 2A920FT

File: H:\Pla89\2A920FT\EAR\OUTPUT\11200_22400.ear

CONTRACT: 2a920

DIST/CO/RTE/PM: 03-ED,Pla 89 PM 27.2/27.4,0.0/T8.5

SCALE: 1" = 5' Horiz.
1" = 5' Vert.

All Dimensions are US Survey Feet

A1

CROSS SECTIONS

SHEET 282 OF 1006

FOR EARTHWORK DEVELOPMENT ONLY

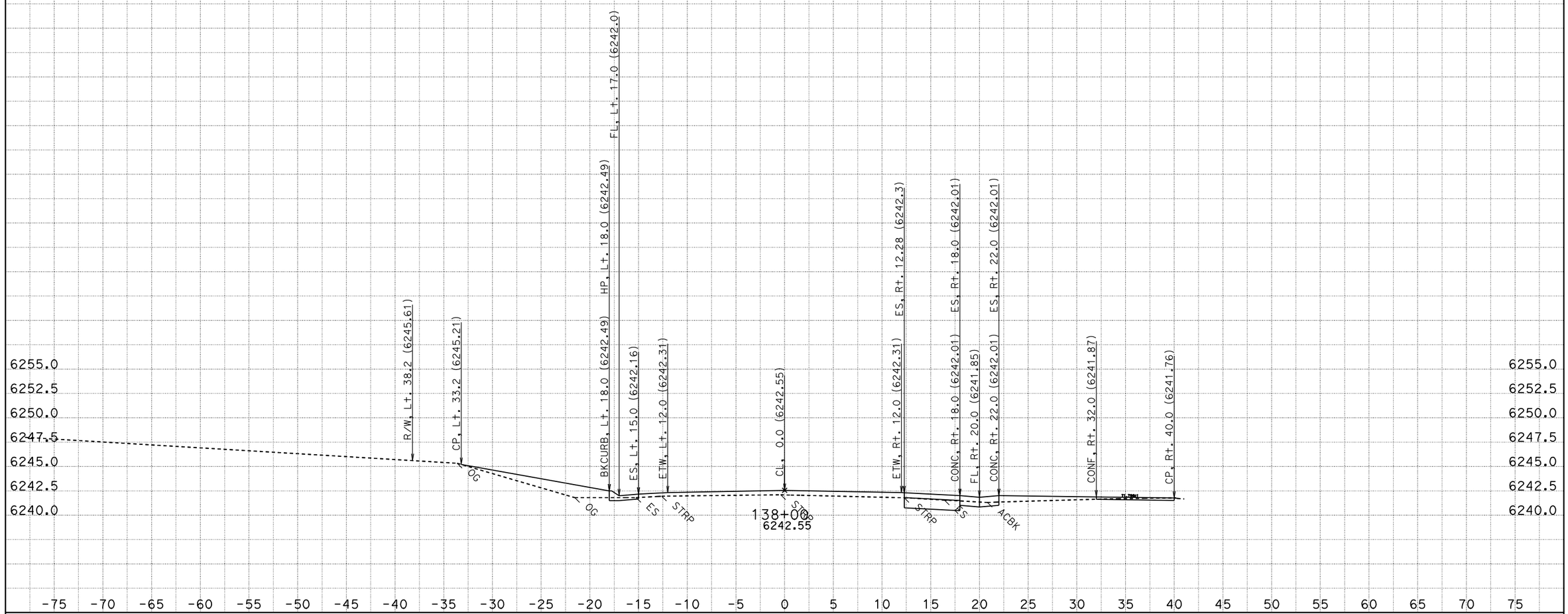

CONTRACT: 2a920

DATE: 8/15/2011

DIST/CO/RTE/PM: 03-ED,Pla 89 PM 27.2/27.4,0.0/T8.5

KC Project: 2A920FT File: H:\Pla89\2A920FT\EAR\OUTPUT\11200_22400.ear

SCALE: 1" = 5' Horiz.
1" = 5' Vert.

All Dimensions are US Survey Feet

A1
CROSS SECTIONS
SHEET 283 OF 1006

FOR EARTHWORK DEVELOPMENT ONLY

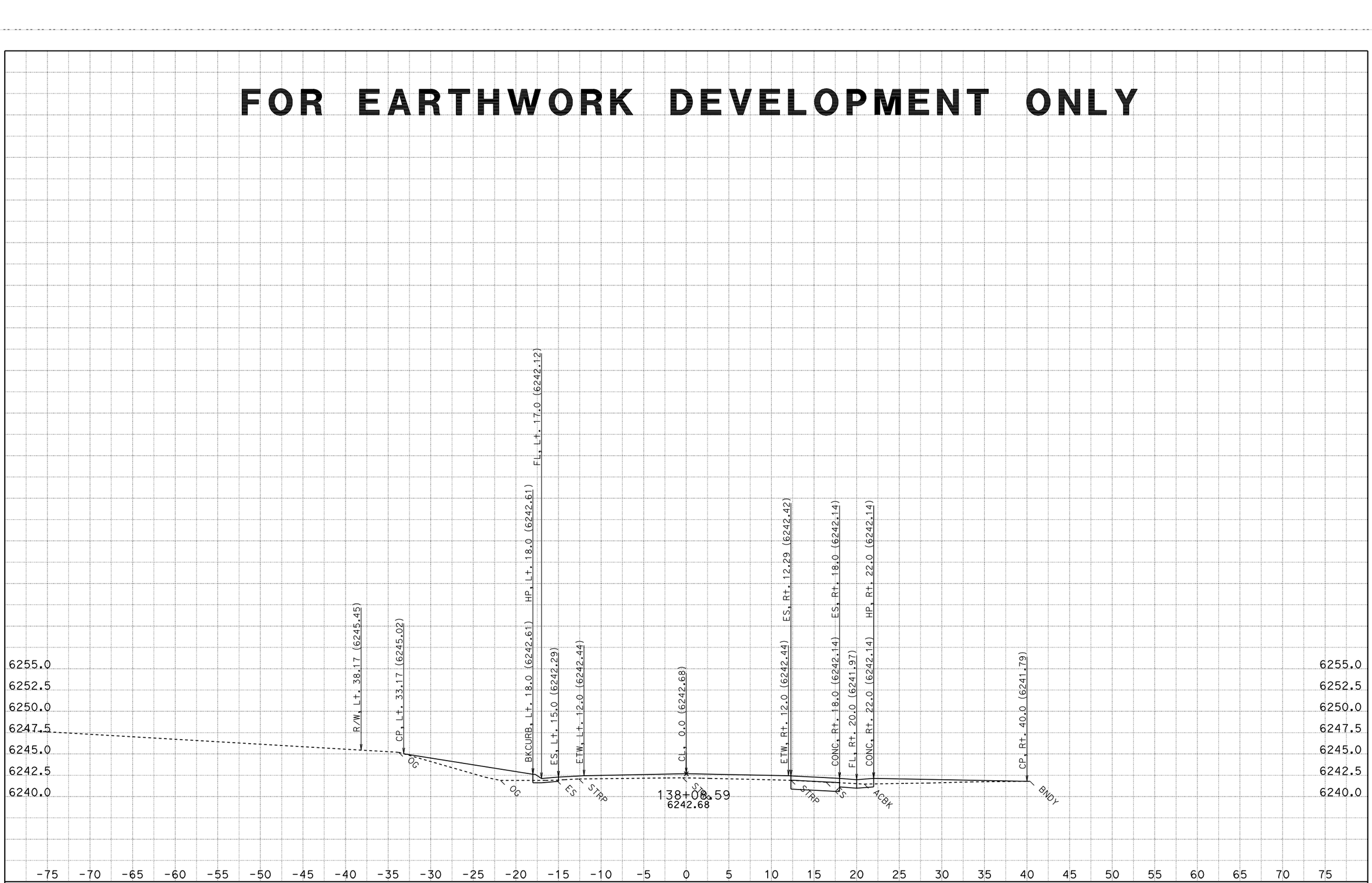

DATE: 8/15/2011

KC Project: 2A920FT

CONTRACT: 2a920

DIST/CO/RTE/PM: 03-ED,Pla 89 PM 27.2/27.4,0.0/T8.5

File: H:\Pla89\2A920FT\EAR\OUTPUT\11200_22400.ear

SCALE: 1" = 5' Horiz.
1" = 5' Vert.

All Dimensions are US Survey Feet

A1

CROSS SECTIONS

SHEET 284 OF 1006

FOR EARTHWORK DEVELOPMENT ONLY

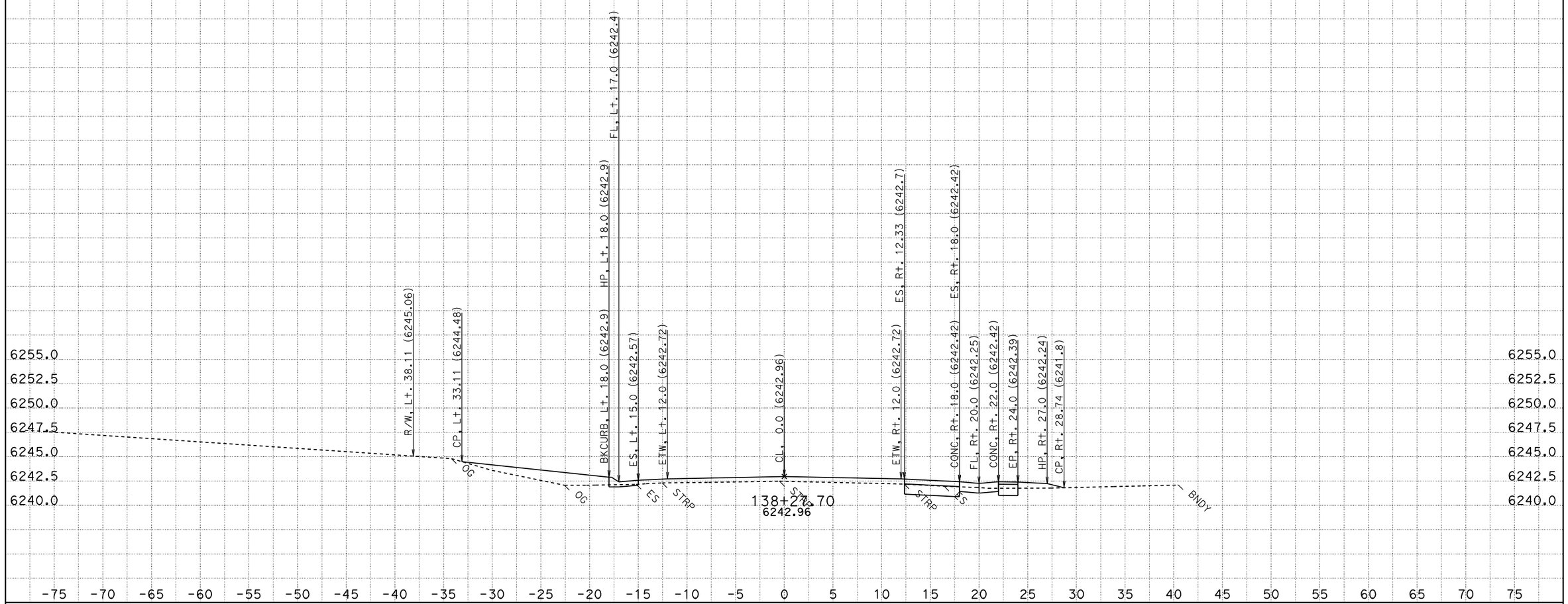

CONTRACT: 2a920

DATE: 8/15/2011

DIST/CO/RTE/PM: 03-ED,Pla 89 PM 27.2/27.4,0.0/T8.5

KC Project: 2A920FT

File: H:\Pla89\2A920FT\EAR\OUTPUT\11200_22400.ear

SCALE: 1" = 5' Horiz.
1" = 5' Vert.

All Dimensions are US Survey Feet

A1
CROSS SECTIONS
SHEET 285 OF 1006

FOR EARTHWORK DEVELOPMENT ONLY

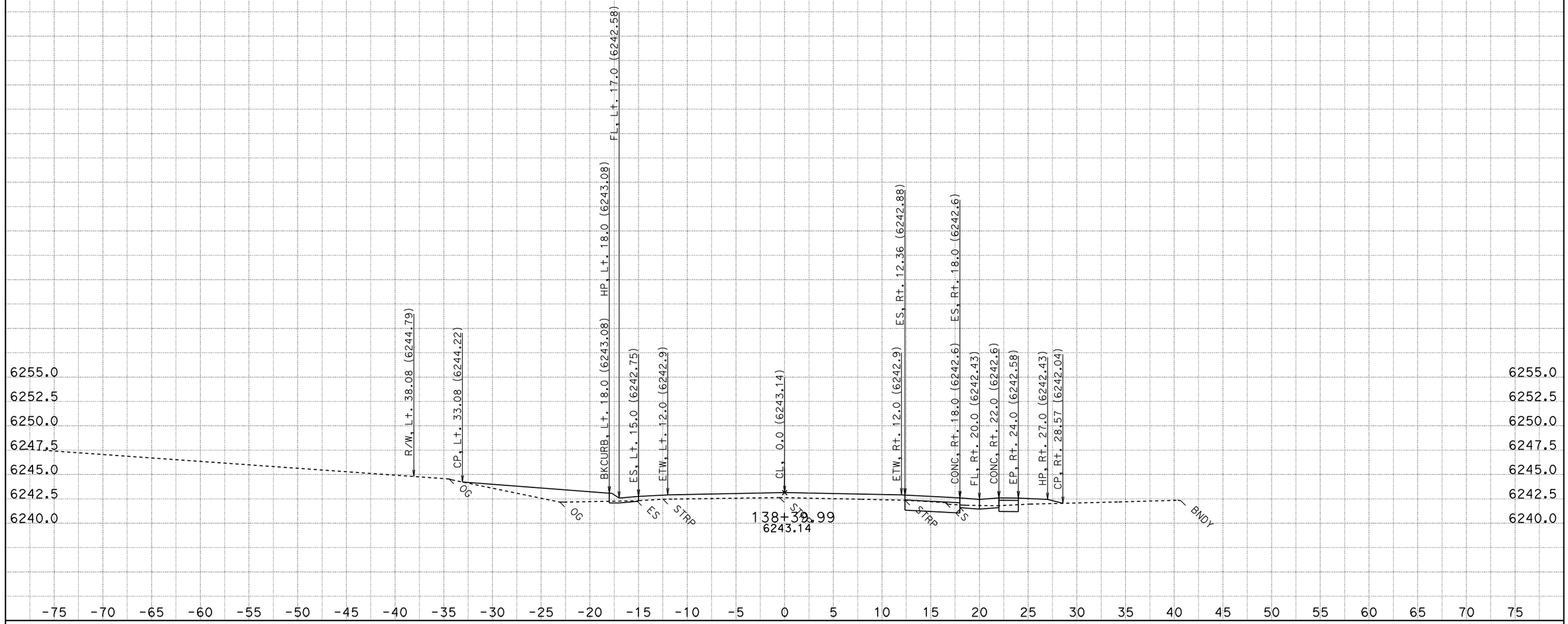

DATE: 8/15/2011
KC Project: 2A920FT File: H:\Pla89\2A920FT\EAR\OUTPUT\11200_22400.ear

CONTRACT: 2a920
DIST/CO/RTE/PM: 03-ED,Pla 89 PM 27.2/27.4,0.0/T8.5

SCALE: 1" = 5' Horiz.
1" = 5' Vert.
All Dimensions are US Survey Feet

A1
CROSS SECTIONS
SHEET 286 OF 1006

FOR EARTHWORK DEVELOPMENT ONLY

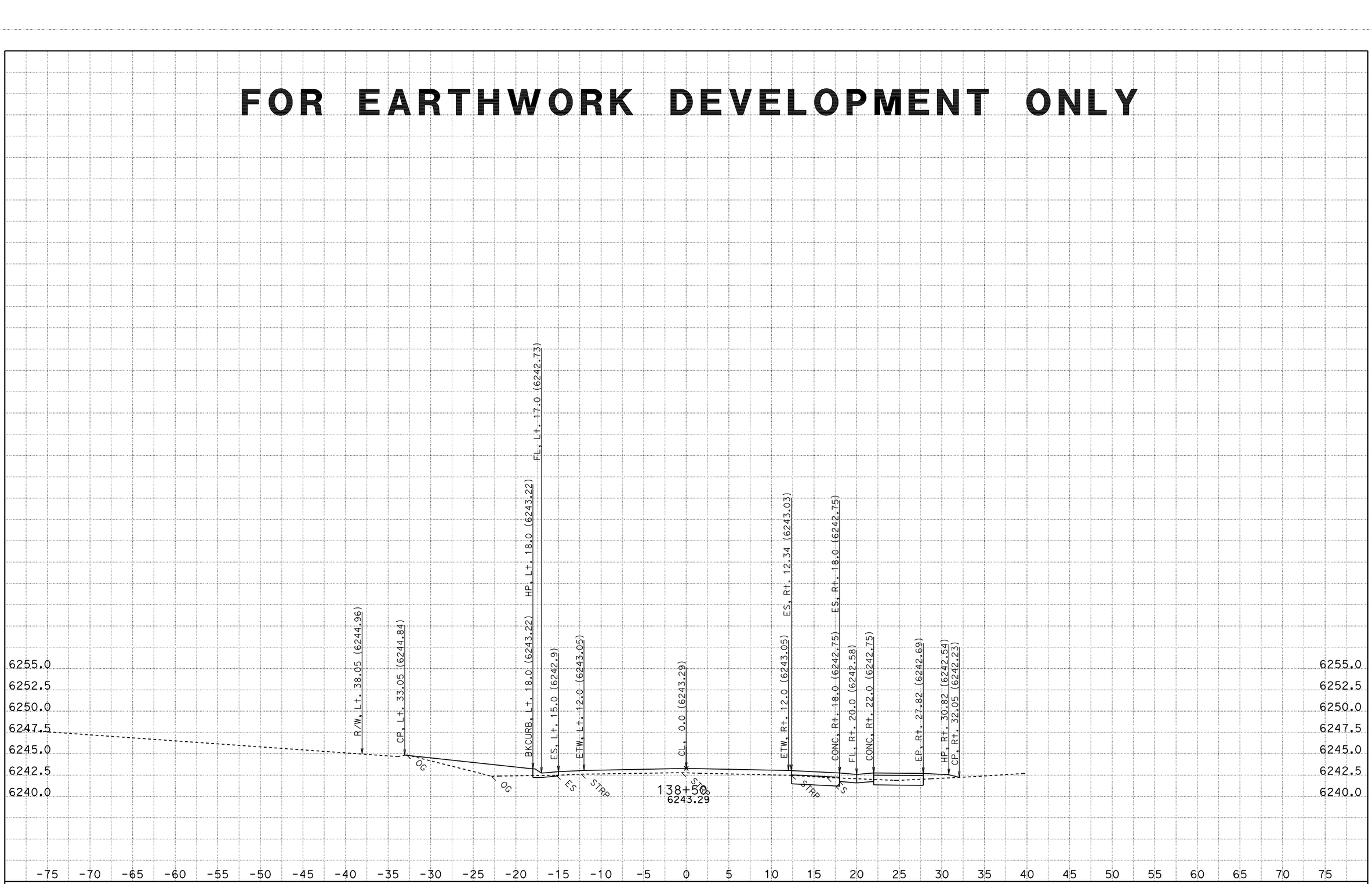

DATE: 8/15/2011
KC Project: 2A920FT
File: H:\Pla89\2A920FT\EAR\OUTPUT\11200_22400.ear

CONTRACT: 2a920
DIST/CO/RTE/PM: 03-ED,Pla 89 PM 27.2/27.4,0.0/T8.5

SCALE: 1" = 5' Horiz.
1" = 5' Vert.
All Dimensions are US Survey Feet

A1
CROSS SECTIONS
SHEET 287 OF 1006

FOR EARTHWORK DEVELOPMENT ONLY

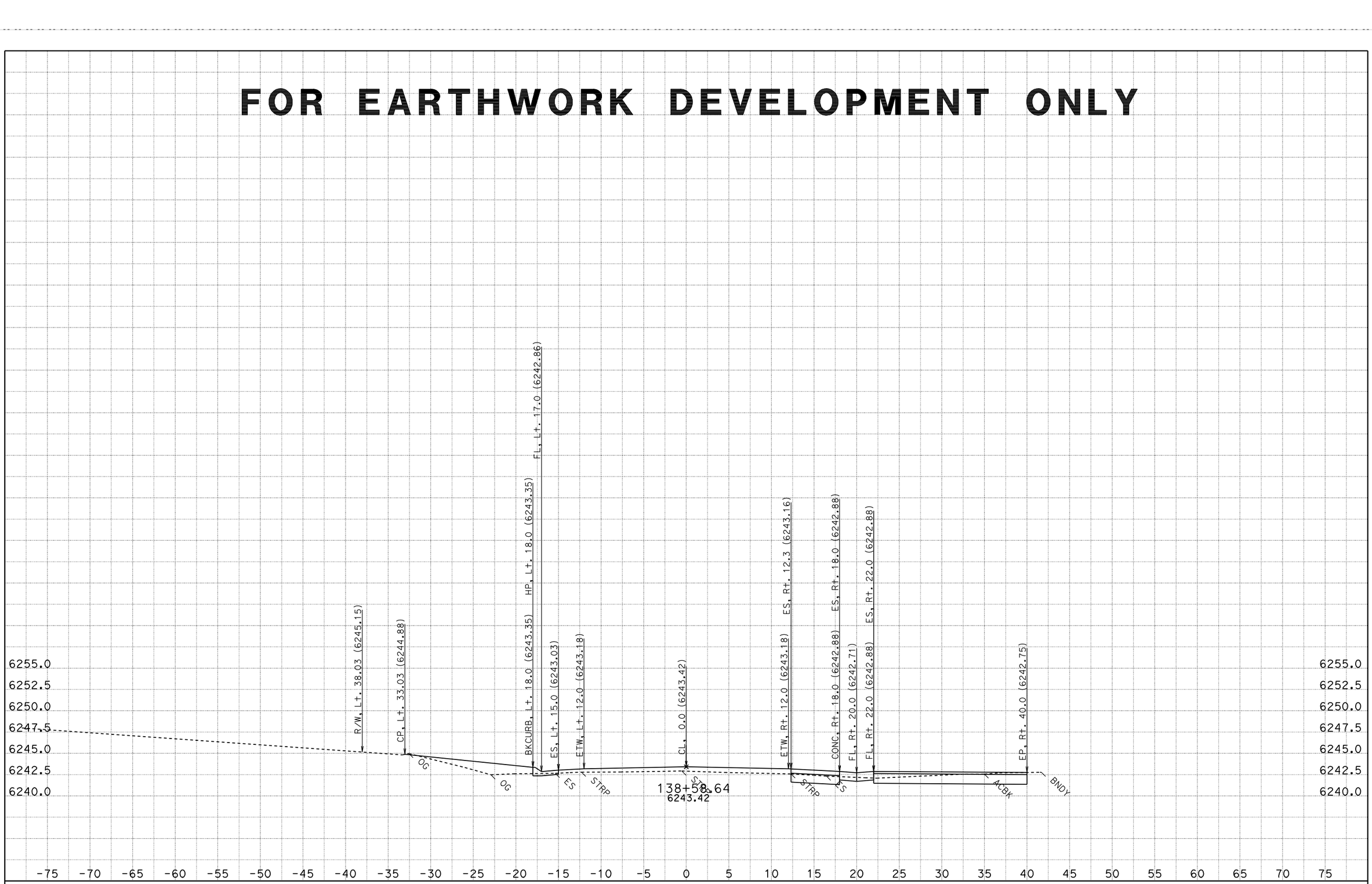

CONTRACT: 2a920

DATE: 8/15/2011

DIST/CO/RTE/PM: 03-ED,Pla 89 PM 27.2/27.4,0.0/T8.5

KC Project: 2A920FT File: H:\Pla89\2A920FT\EAR\OUTPUT\11200_22400.ear

SCALE: 1" = 5' Horiz.
1" = 5' Vert.

All Dimensions are US Survey Feet

A1

CROSS SECTIONS

SHEET 288 OF 1006

FOR EARTHWORK DEVELOPMENT ONLY

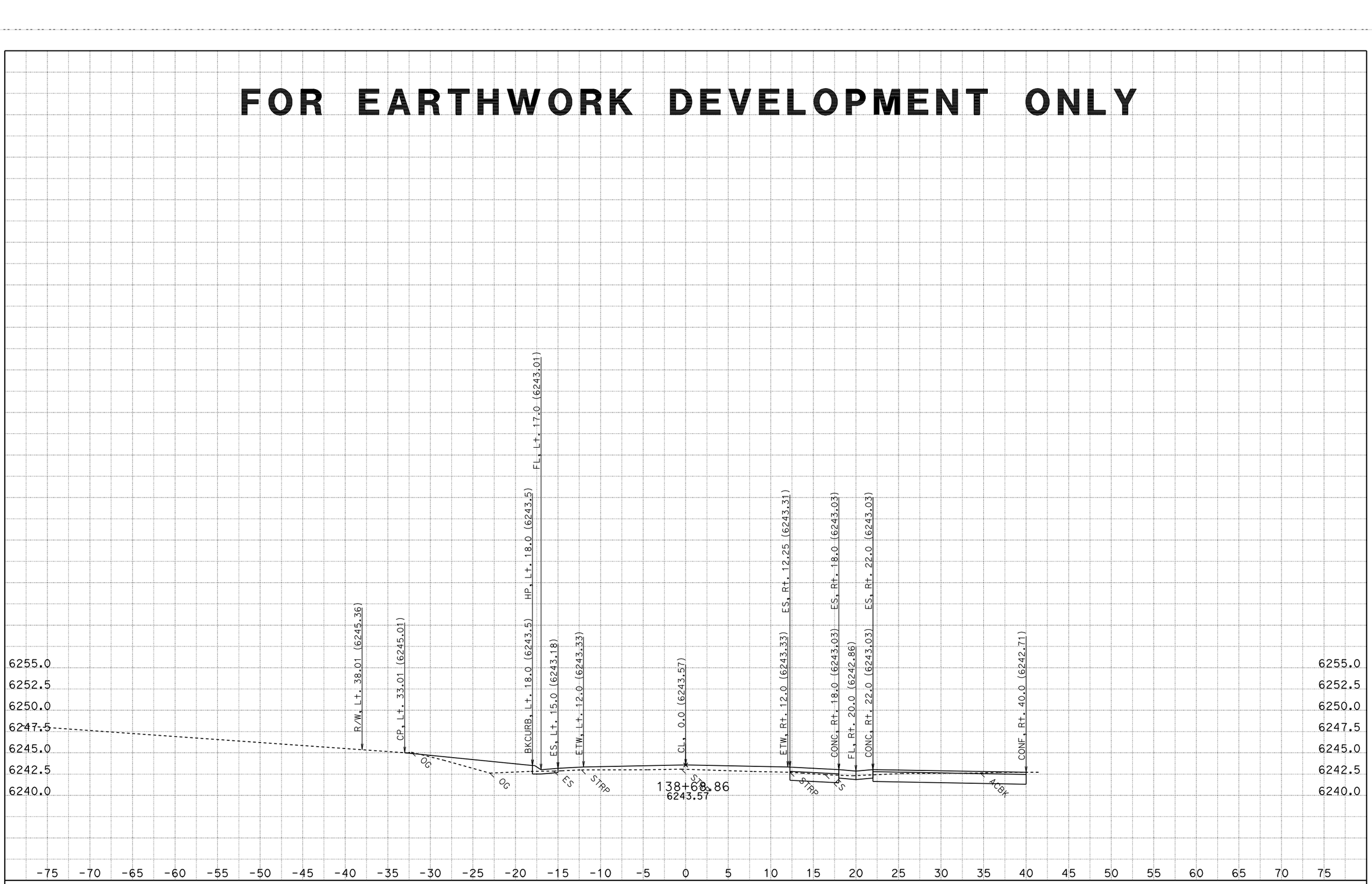

DATE: 8/15/2011

KC Project: 2A920FT

File: H:\Pla89\2A920FT\EAR\OUTPUT\11200_22400.ear

CONTRACT: 2a920

DIST/CO/RTE/PM: 03-ED,Pla 89 PM 27.2/27.4,0.0/T8.5

SCALE: 1" = 5' Horiz.
1" = 5' Vert.

All Dimensions are US Survey Feet

A1

CROSS SECTIONS

SHEET 289 OF 1006

FOR EARTHWORK DEVELOPMENT ONLY

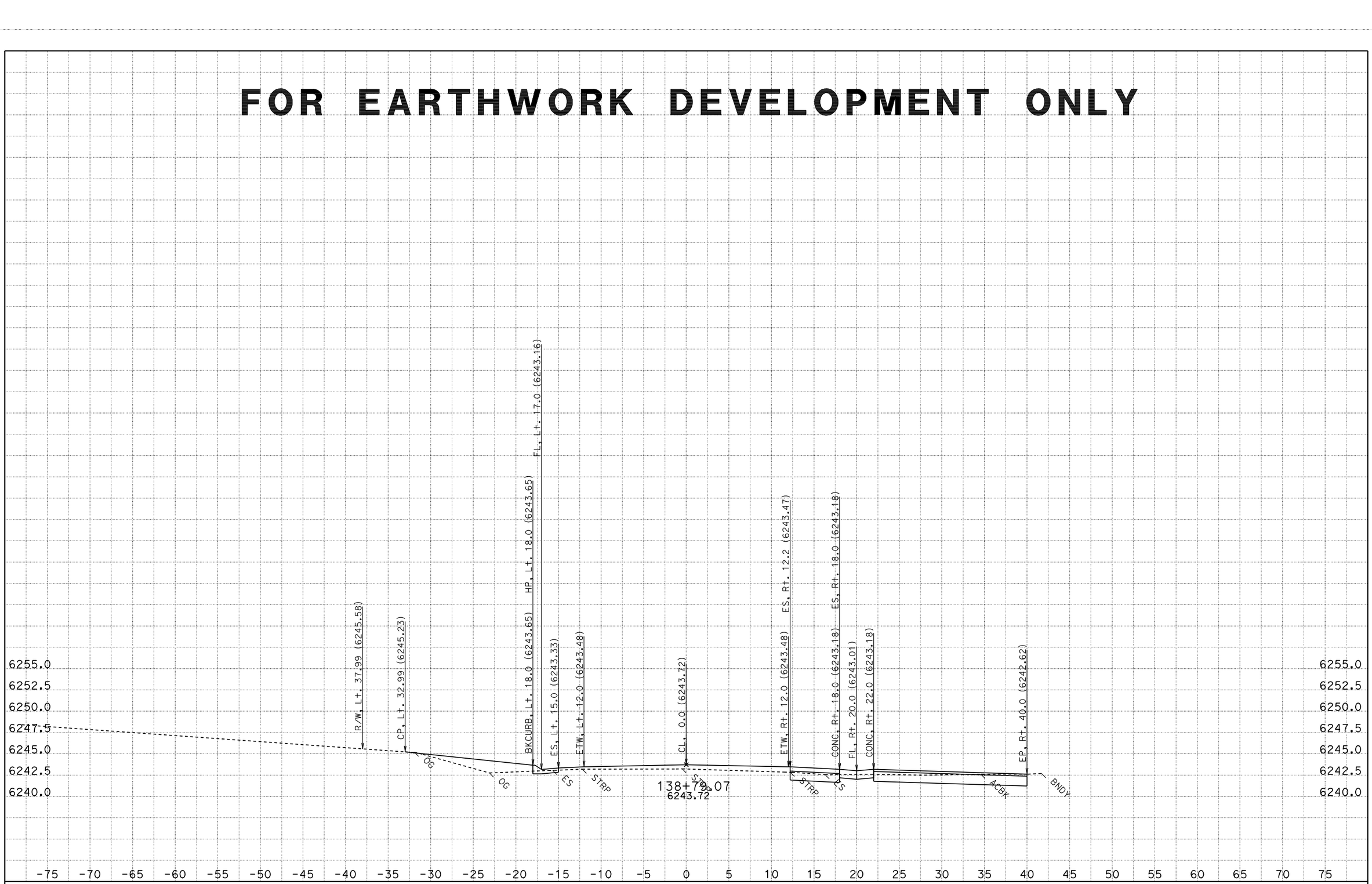

CONTRACT: 2a920

DATE: 8/15/2011

DIST/CO/RTE/PM: 03-ED,Pla 89 PM 27.2/27.4,0.0/T8.5

KC Project: 2A920FT File: H:\Pla89\2A920FT\EAR\OUTPUT\11200_22400.ear

SCALE: 1" = 5' Horiz.
1" = 5' Vert.

All Dimensions are US Survey Feet

A1
CROSS SECTIONS
SHEET 290 OF 1006

FOR EARTHWORK DEVELOPMENT ONLY

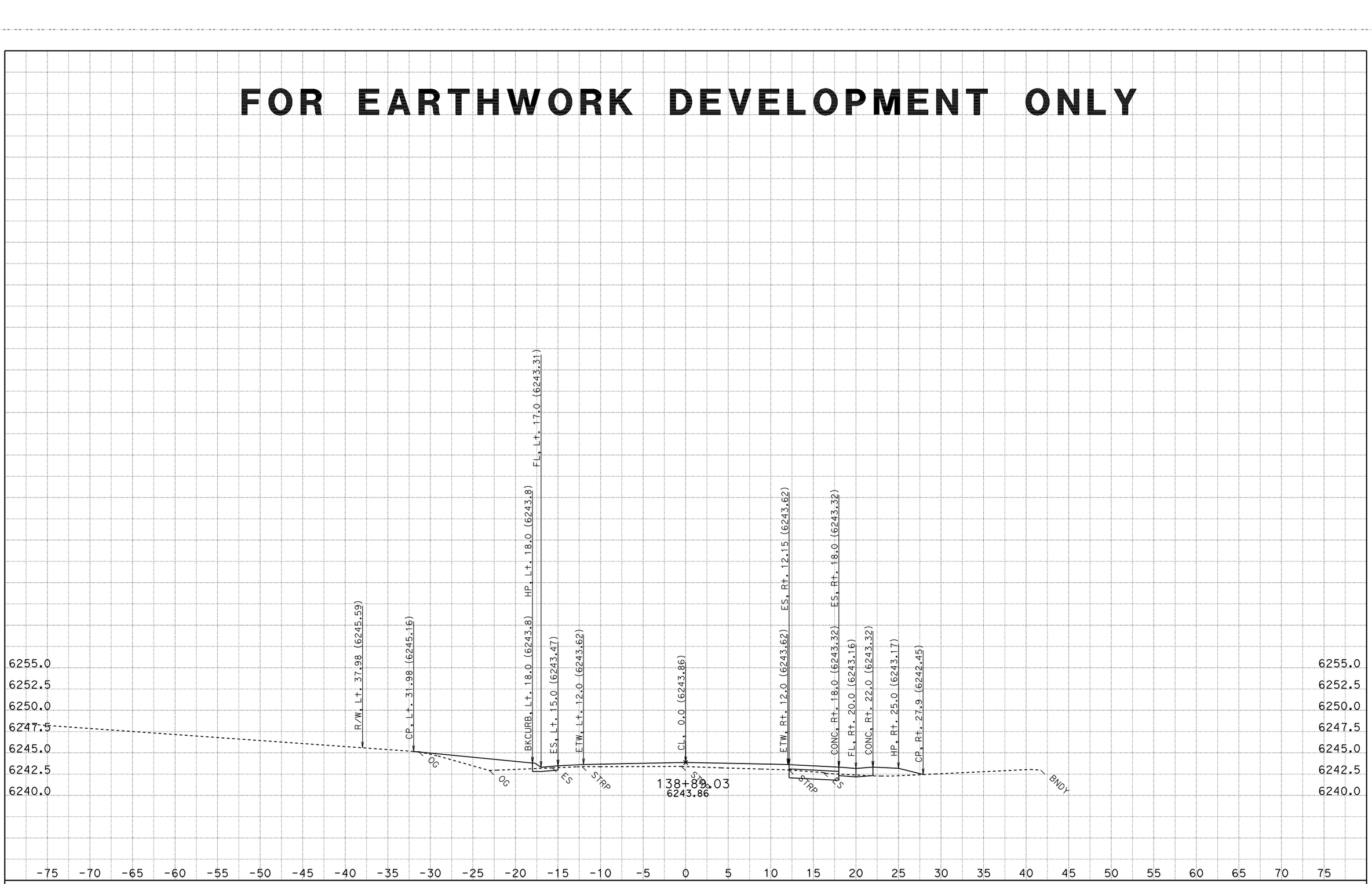

DATE: 8/15/2011

KC Project: 2A920FT

File: H:\Pla89\2A920FT\EAR\OUTPUT\11200_22400.ear

CONTRACT: 2a920

DIST/CO/RTE/PM: 03-ED,Pla 89 PM 27.2/27.4,0.0/T8.5

SCALE: 1" = 5' Horiz.
1" = 5' Vert.

All Dimensions are US Survey Feet

A1

CROSS SECTIONS

SHEET 291 OF 1006

FOR EARTHWORK DEVELOPMENT ONLY

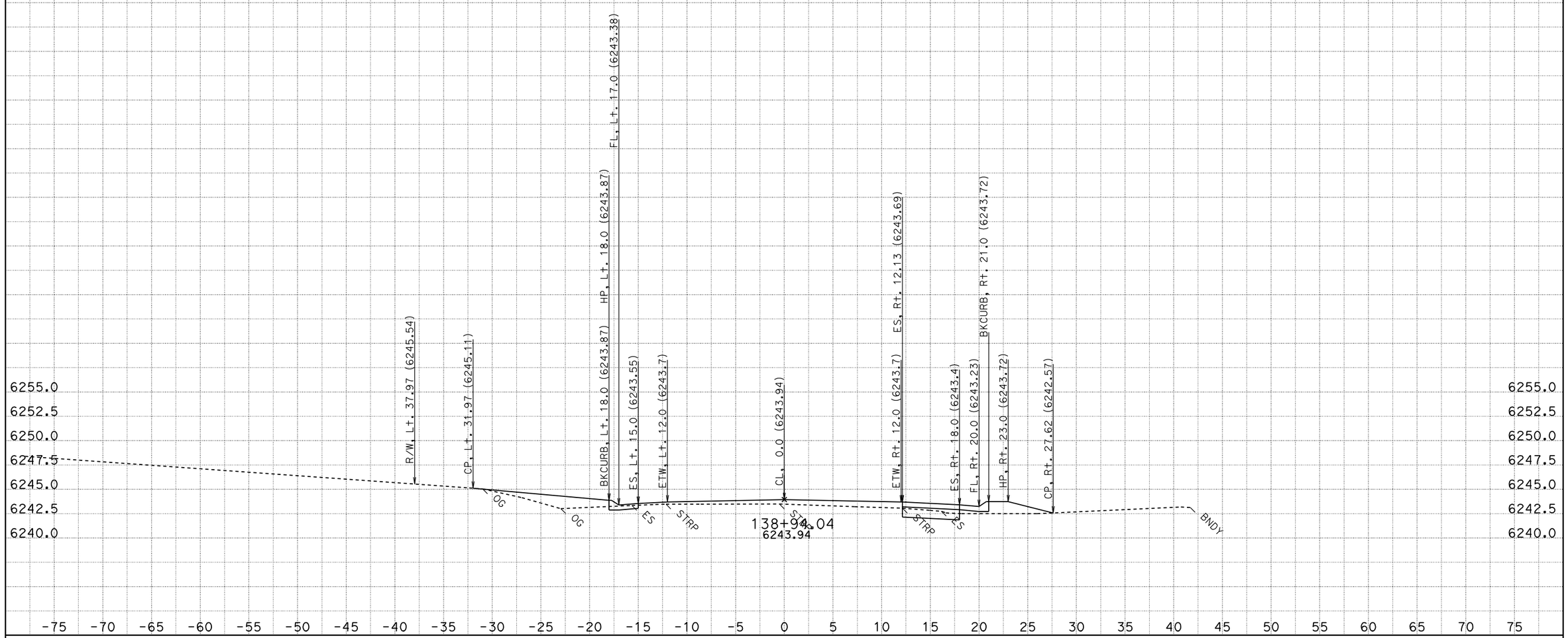

CONTRACT: 2a920

DATE: 8/15/2011

DIST/CO/RTE/PM: 03-ED,Pla 89 PM 27.2/27.4,0.0/T8.5

KC Project: 2A920FT

File: H:\Pla89\2A920FT\EAR\OUTPUT\11200_22400.ear

SCALE: 1" = 5' Horiz.
1" = 5' Vert.

All Dimensions are US Survey Feet

A1

CROSS SECTIONS

SHEET 292 OF 1006

FOR EARTHWORK DEVELOPMENT ONLY

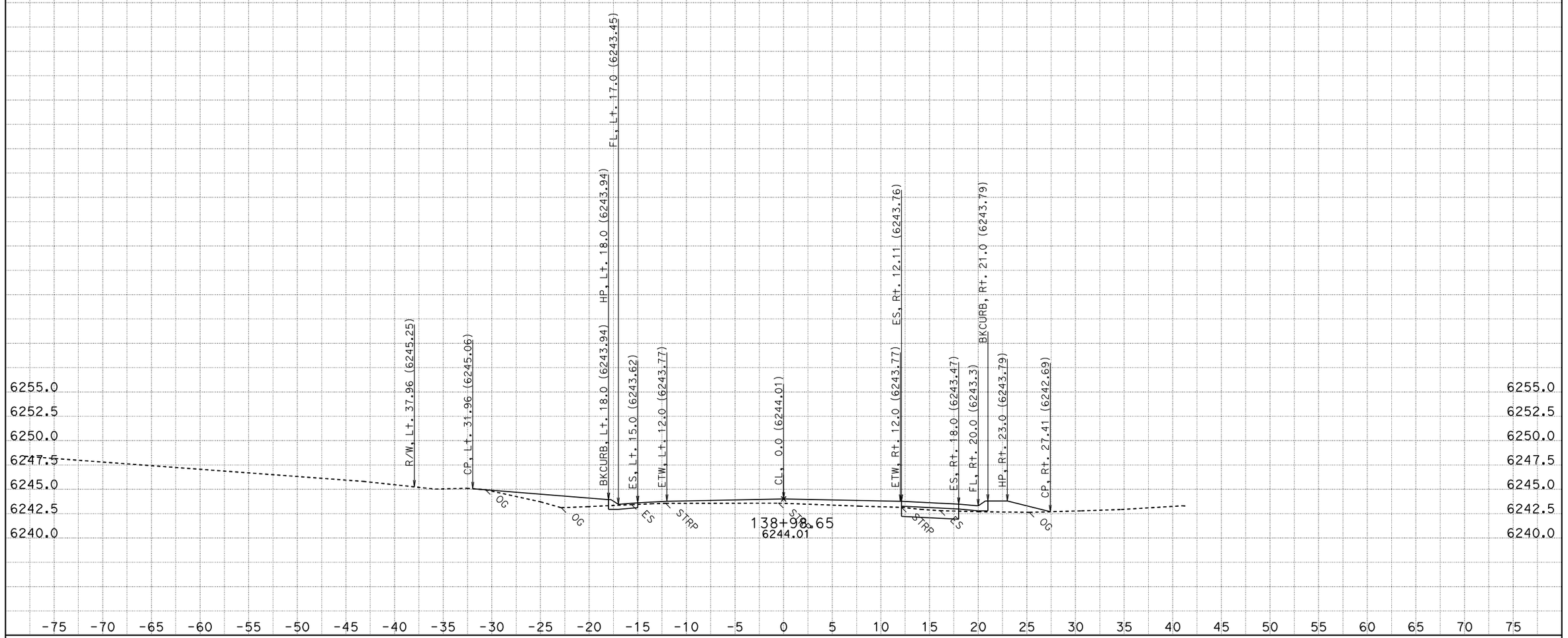

CONTRACT: 2a920

DATE: 8/15/2011

DIST/CO/RTE/PM: 03-ED,Pla 89 PM 27.2/27.4,0.0/T8.5

KC Project: 2A920FT

File: H:\Pla89\2A920FT\EAR\OUTPUT\11200_22400.ear

SCALE: 1" = 5' Horiz.
1" = 5' Vert.

All Dimensions are US Survey Feet

A1

CROSS SECTIONS

SHEET 293 OF 1006

FOR EARTHWORK DEVELOPMENT ONLY

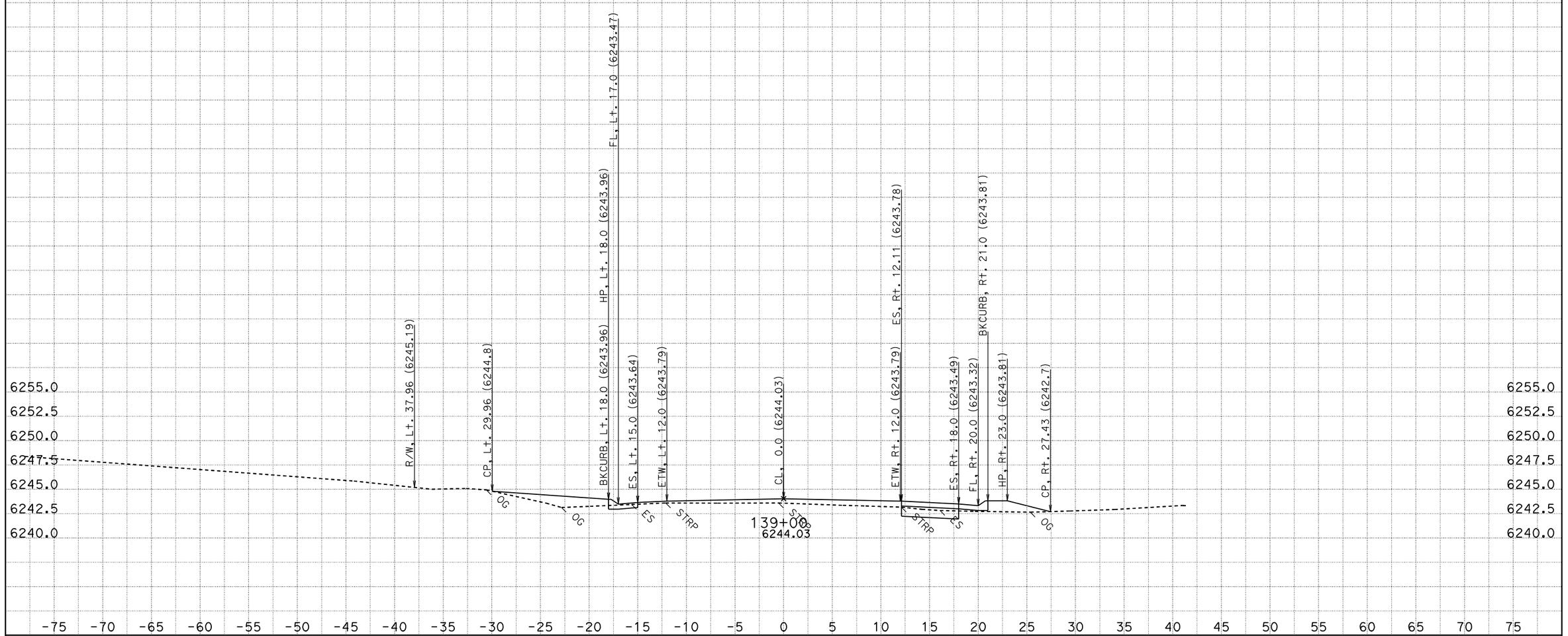

CONTRACT: 2a920

DATE: 8/15/2011

DIST/CO/RTE/PM: 03-ED,Pla 89 PM 27.2/27.4,0.0/T8.5

SCALE: 1" = 5' Horiz.
1" = 5' Vert.

A1

CROSS SECTIONS

KC Project: 2A920FT File: H:\Pla89\2A920FT\EAR\OUTPUT\11200_22400.ear

All Dimensions are US Survey Feet

FOR EARTHWORK DEVELOPMENT ONLY

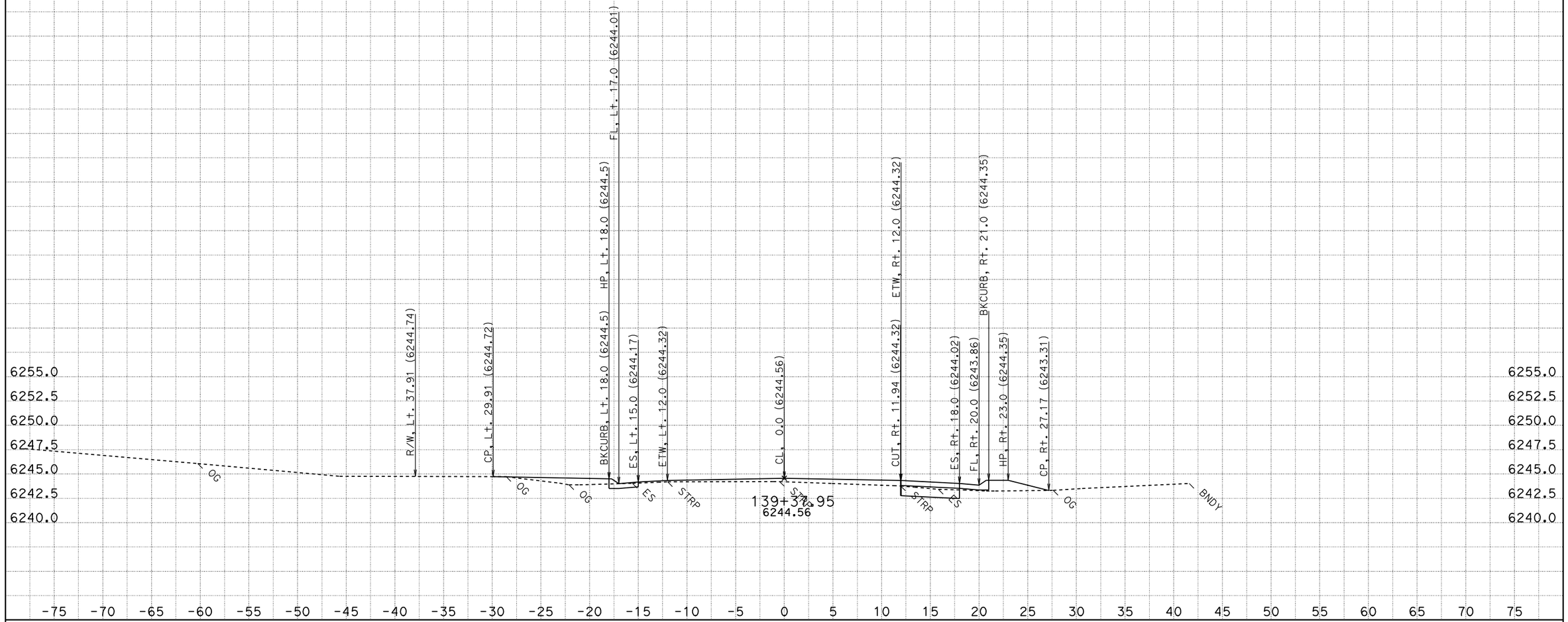

CONTRACT: 2a920

DATE: 8/15/2011

DIST/CO/RTE/PM: 03-ED,Pla 89 PM 27.2/27.4,0.0/T8.5

KC Project: 2A920FT File: H:\Pla89\2A920FT\EAR\OUTPUT\11200_22400.ear

SCALE: 1" = 5' Horiz.
1" = 5' Vert.

All Dimensions are US Survey Feet

A1
CROSS SECTIONS
SHEET 295 OF 1006

FOR EARTHWORK DEVELOPMENT ONLY

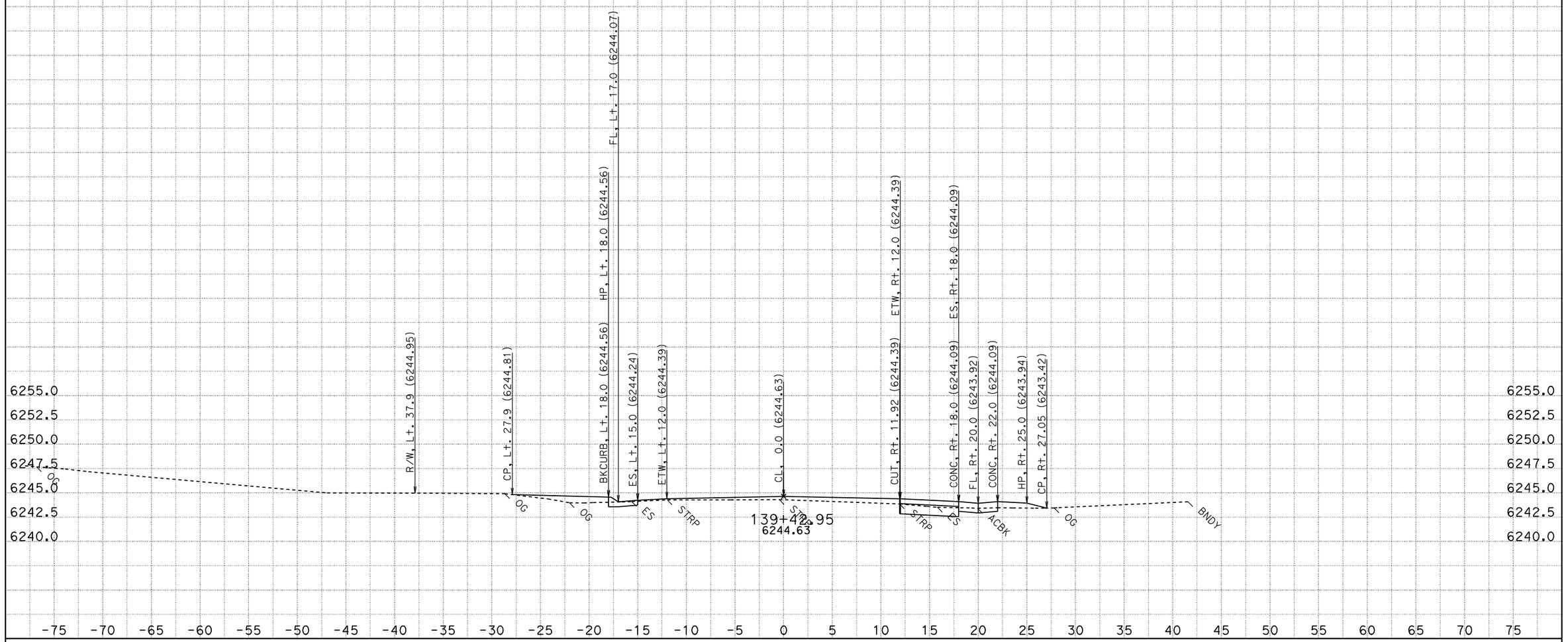

CONTRACT: 2a920

DATE: 8/15/2011

DIST/CO/RTE/PM: 03-ED,Pla 89 PM 27.2/27.4,0.0/T8.5

KC Project: 2A920FT File: H:\Pla89\2A920FT\EAR\OUTPUT\11200_22400.ear

SCALE: 1" = 5' Horiz.
1" = 5' Vert.

All Dimensions are US Survey Feet

A1
CROSS SECTIONS
SHEET 296 OF 1006

FOR EARTHWORK DEVELOPMENT ONLY

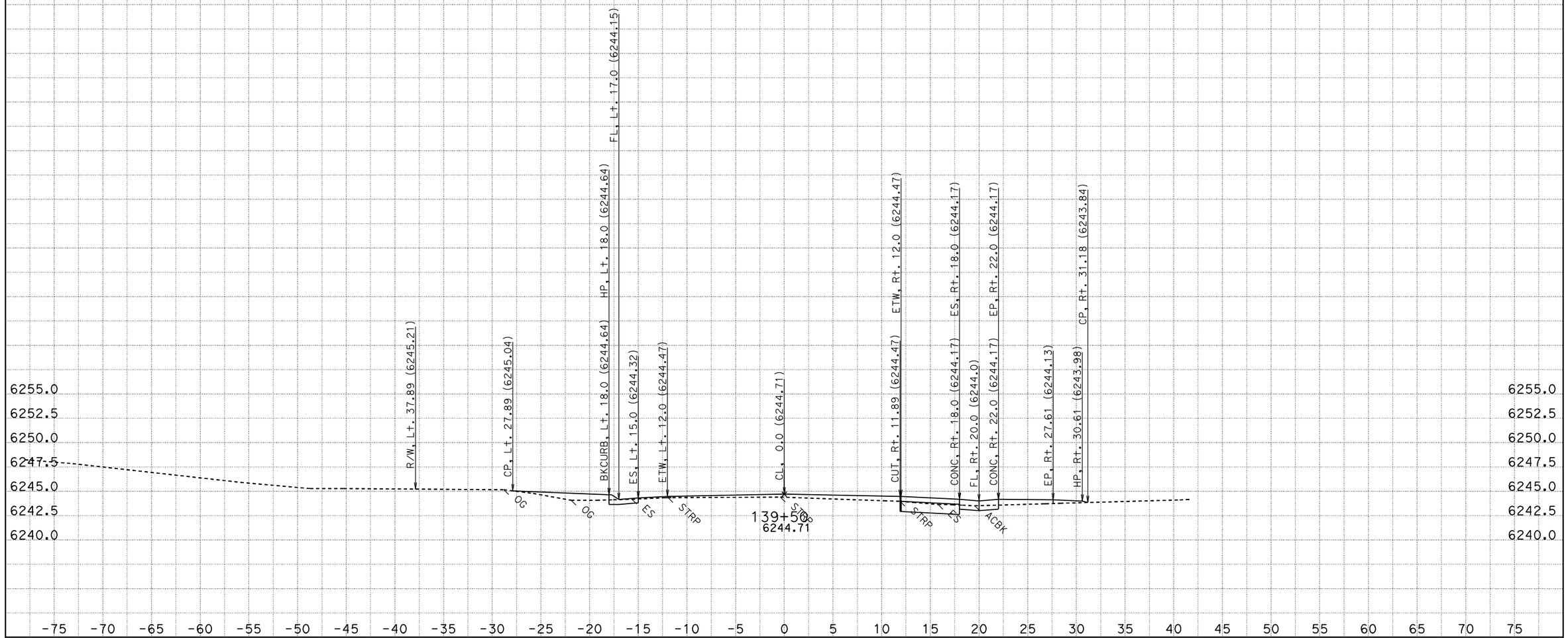

CONTRACT: 2a920

DATE: 8/15/2011

DIST/CO/RTE/PM: 03-ED,Pla 89 PM 27.2/27.4,0.0/T8.5

KC Project: 2A920FT File: H:\Pla89\2A920FT\EAR\OUTPUT\11200_22400.ear

SCALE: 1" = 5' Horiz.
1" = 5' Vert.

All Dimensions are US Survey Feet

A1

CROSS SECTIONS

SHEET 297 OF 1006

FOR EARTHWORK DEVELOPMENT ONLY

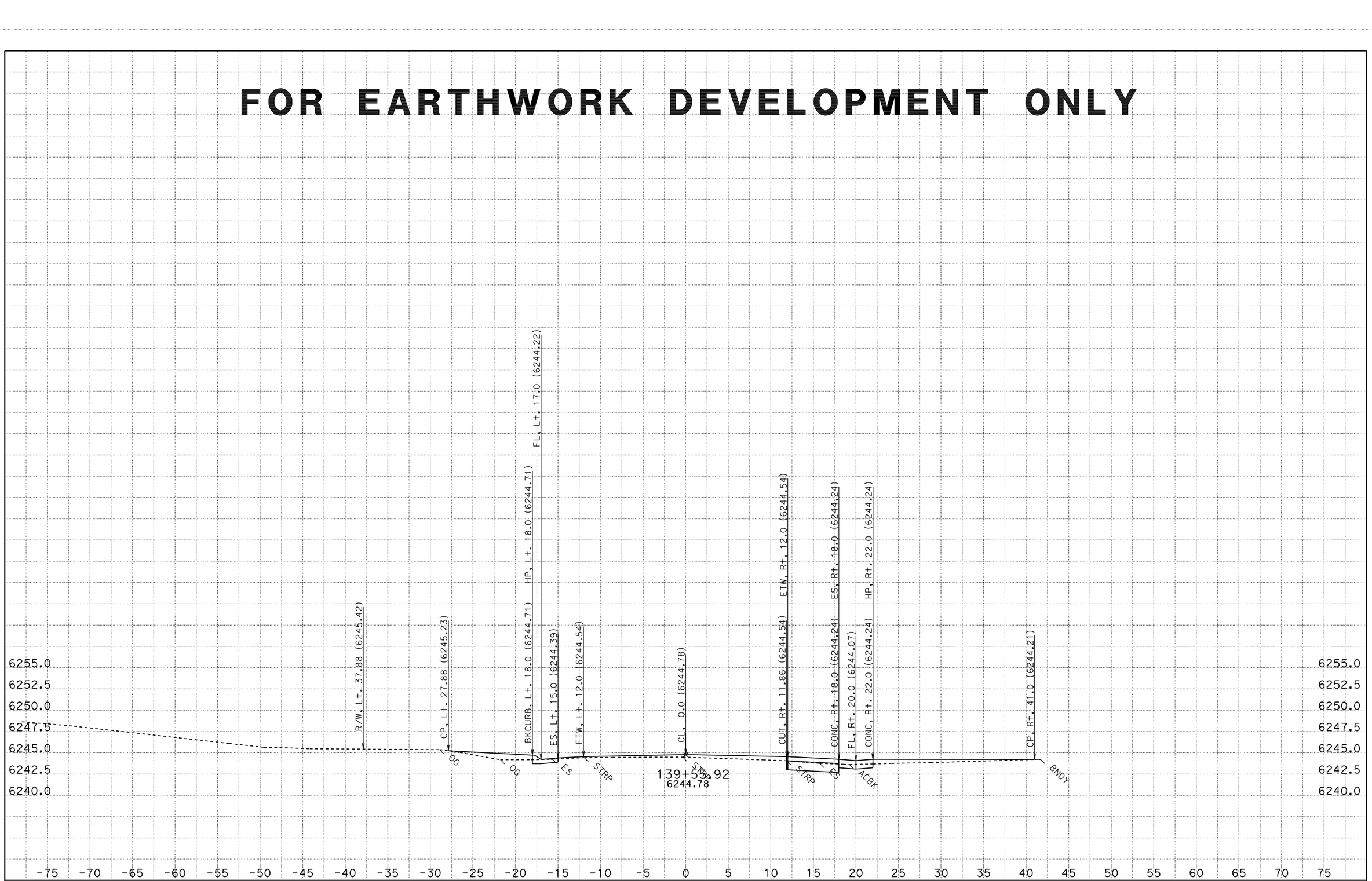

CONTRACT: 2a920

DATE: 8/15/2011

DIST/CO/RTE/PM: 03-ED,Pla 89 PM 27.2/27.4,0.0/T8.5

KC Project: 2A920FT File: H:\Pla89\2A920FT\EAR\OUTPUT\11200_22400.ear

SCALE: 1" = 5' Horiz.
1" = 5' Vert.

All Dimensions are US Survey Feet

A1

CROSS SECTIONS

SHEET 298 OF 1006

FOR EARTHWORK DEVELOPMENT ONLY

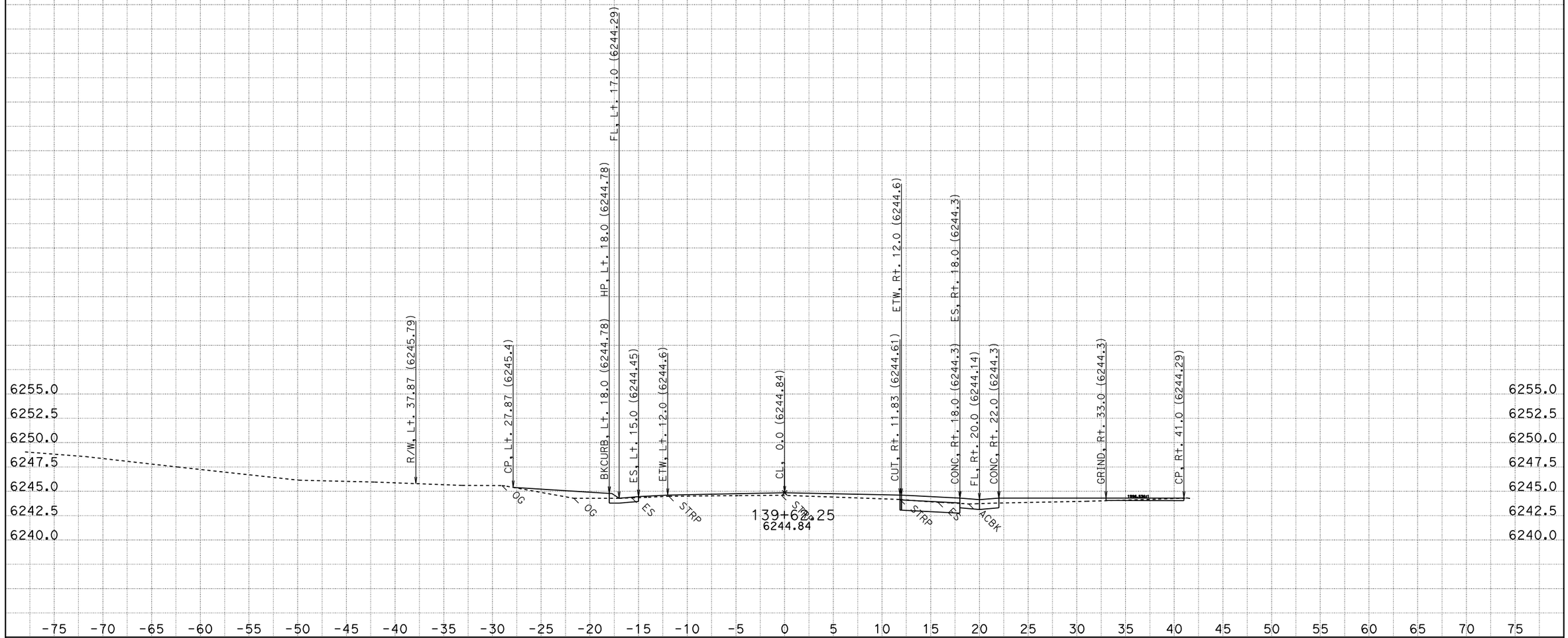

CONTRACT: 2a920

DATE: 8/15/2011

DIST/CO/RTE/PM: 03-ED,Pla 89 PM 27.2/27.4,0.0/T8.5

KC Project: 2A920FT File: H:\Pla89\2A920FT\EAR\OUTPUT\11200_22400.ear

SCALE: 1" = 5' Horiz.
1" = 5' Vert.

All Dimensions are US Survey Feet

A1

CROSS SECTIONS

SHEET 299 OF 1006

FOR EARTHWORK DEVELOPMENT ONLY

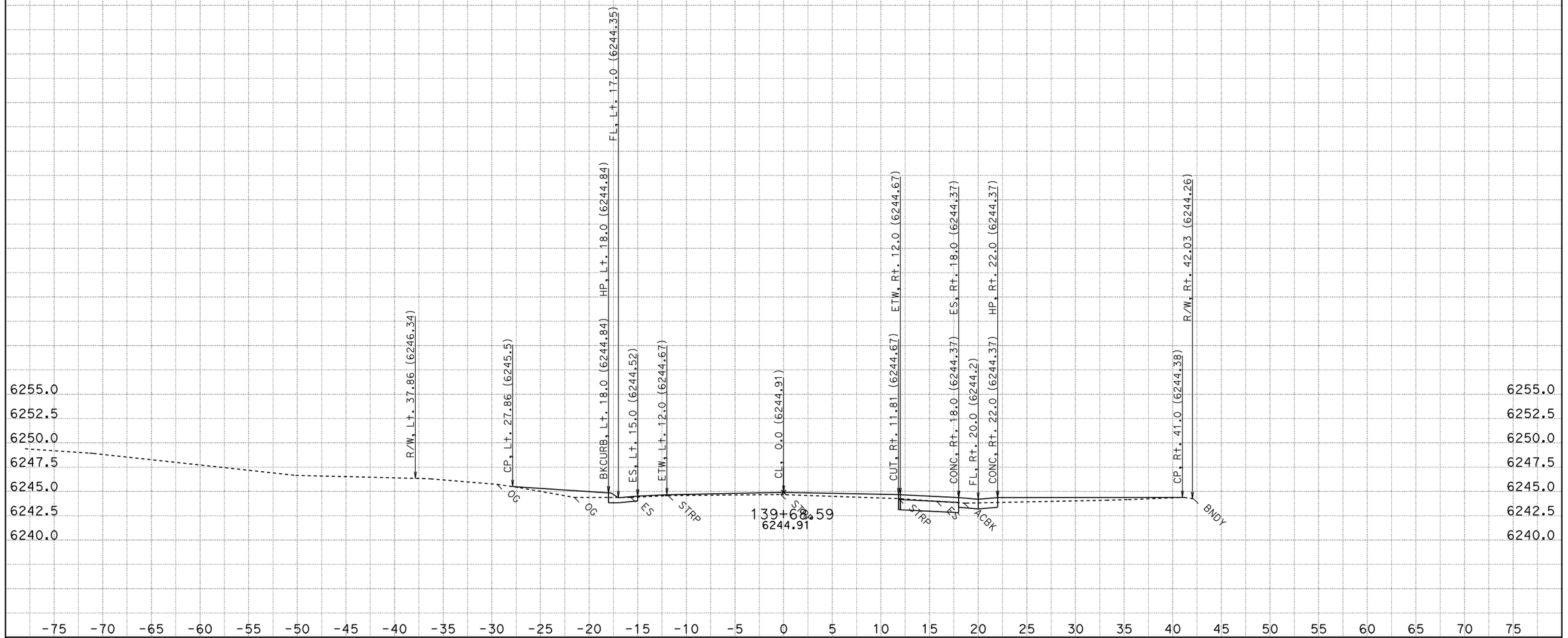

CONTRACT: 2a920

DATE: 8/15/2011

DIST/CO/RTE/PM: 03-ED,Pla 89 PM 27.2/27.4,0.0/T8.5

SCALE: 1" = 5' Horiz.
1" = 5' Vert.

A1

CROSS SECTIONS

KC Project: 2A920FT File: H:\Pla89\2A920FT\EAR\OUTPUT\11200_22400.ear

All Dimensions are US Survey Feet

SHEET 300 OF 1006

FOR EARTHWORK DEVELOPMENT ONLY

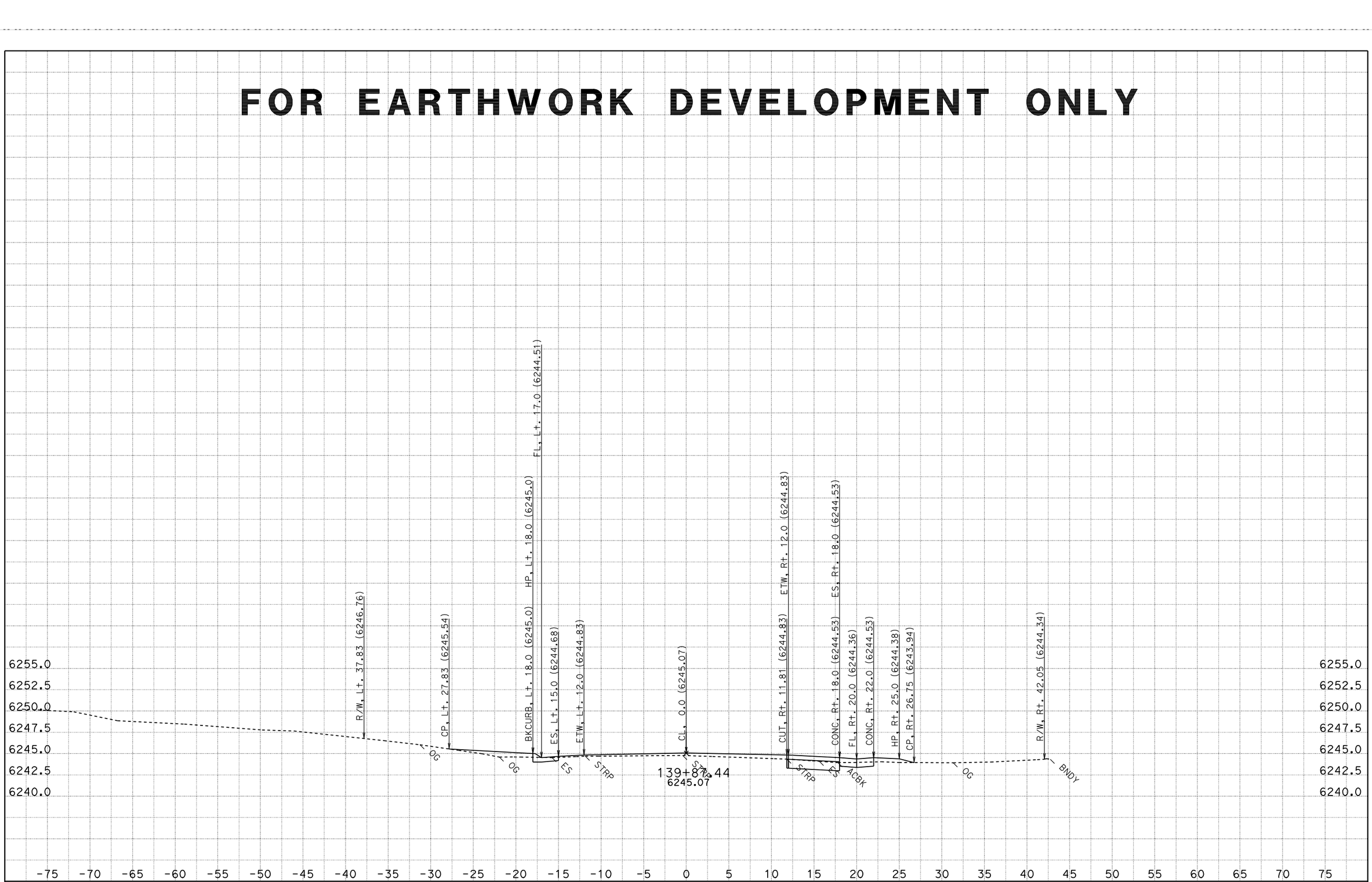

CONTRACT: 2a920

DATE: 8/15/2011

DIST/CO/RTE/PM: 03-ED,Pla 89 PM 27.2/27.4,0.0/T8.5

KC Project: 2A920FT File: H:\Pla89\2A920FT\EAR\OUTPUT\11200_22400.ear

SCALE: 1" = 5' Horiz.
1" = 5' Vert.

All Dimensions are US Survey Feet

A1
CROSS SECTIONS
SHEET 301 OF 1006

FOR EARTHWORK DEVELOPMENT ONLY

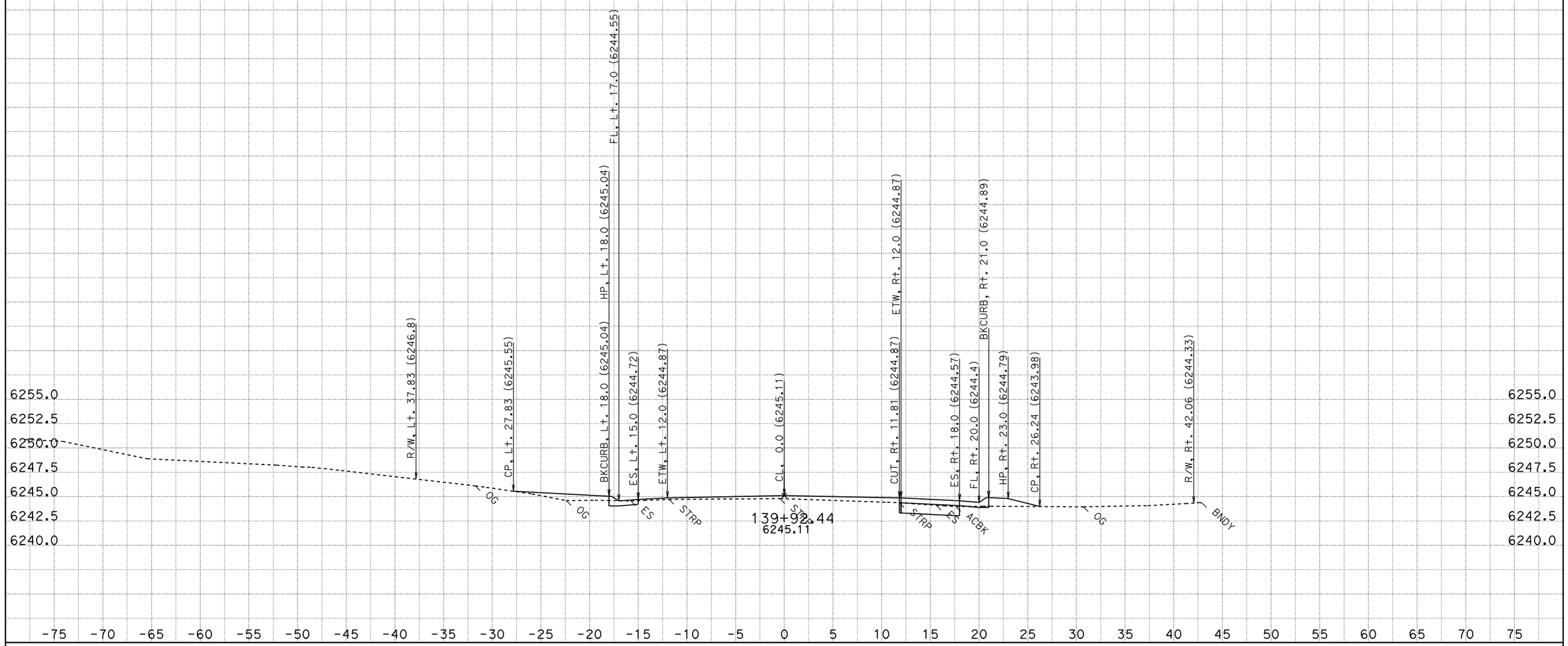

CONTRACT: 2a920

DATE: 8/15/2011

DIST/CO/RTE/PM: 03-ED,Pla 89 PM 27.2/27.4,0.0/T8.5

KC Project: 2A920FT File: H:\Pla89\2A920FT\EAR\OUTPUT\11200_22400.ear

SCALE: 1" = 5' Horiz.
1" = 5' Vert.

All Dimensions are US Survey Feet

A1
CROSS SECTIONS
SHEET 302 OF 1006

FOR EARTHWORK DEVELOPMENT ONLY

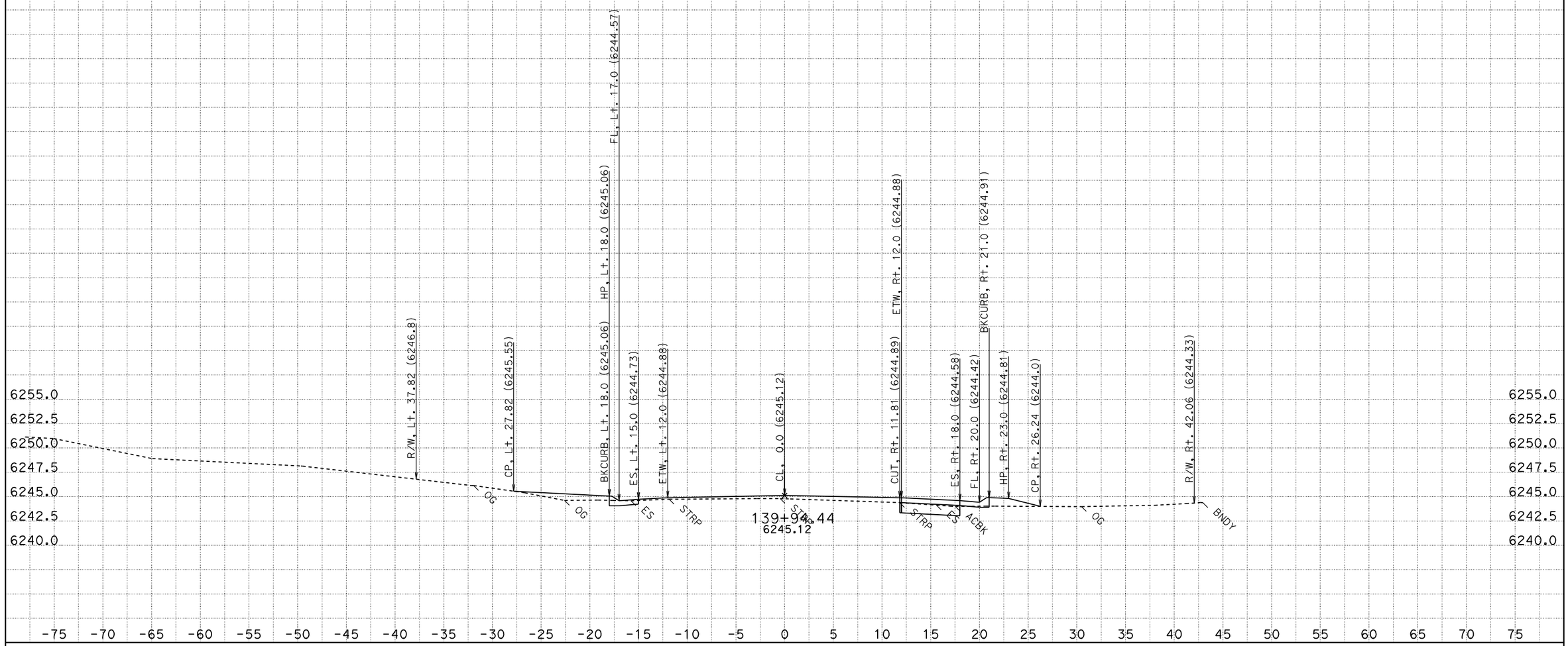

CONTRACT: 2a920

DATE: 8/15/2011

DIST/CO/RTE/PM: 03-ED,Pla 89 PM 27.2/27.4,0.0/T8.5

KC Project: 2A920FT File: H:\Pla89\2A920FT\EAR\OUTPUT\11200_22400.ear

SCALE: 1" = 5' Horiz.
1" = 5' Vert.

All Dimensions are US Survey Feet

A1
CROSS SECTIONS
SHEET 303 OF 1006

FOR EARTHWORK DEVELOPMENT ONLY

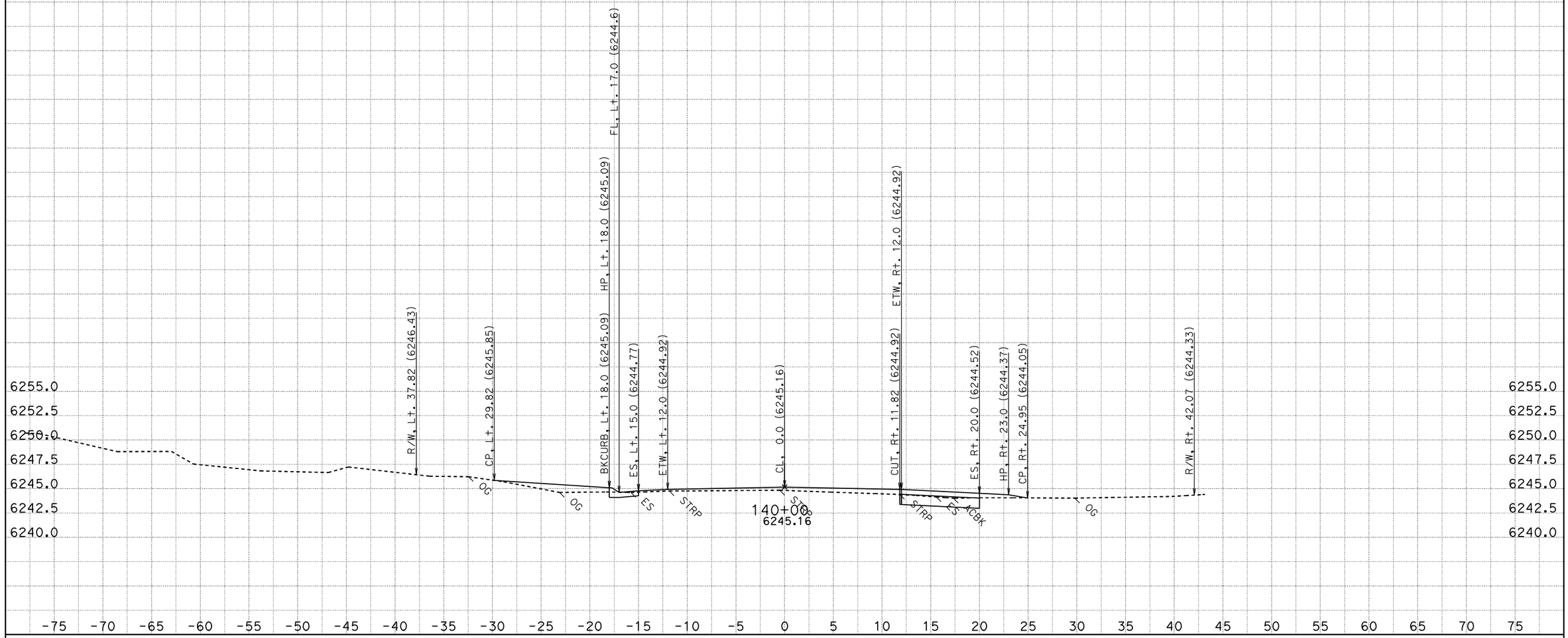

CONTRACT: 2a920

DATE: 8/15/2011

DIST/CO/RTE/PM: 03-ED,Pla 89 PM 27.2/27.4,0.0/T8.5

KC Project: 2A920FT

File: H:\Pla89\2A920FT\EAR\OUTPUT\11200_22400.ear

SCALE: 1" = 5' Horiz.
1" = 5' Vert.

All Dimensions are US Survey Feet

A1
CROSS SECTIONS
SHEET 304 OF 1006

FOR EARTHWORK DEVELOPMENT ONLY

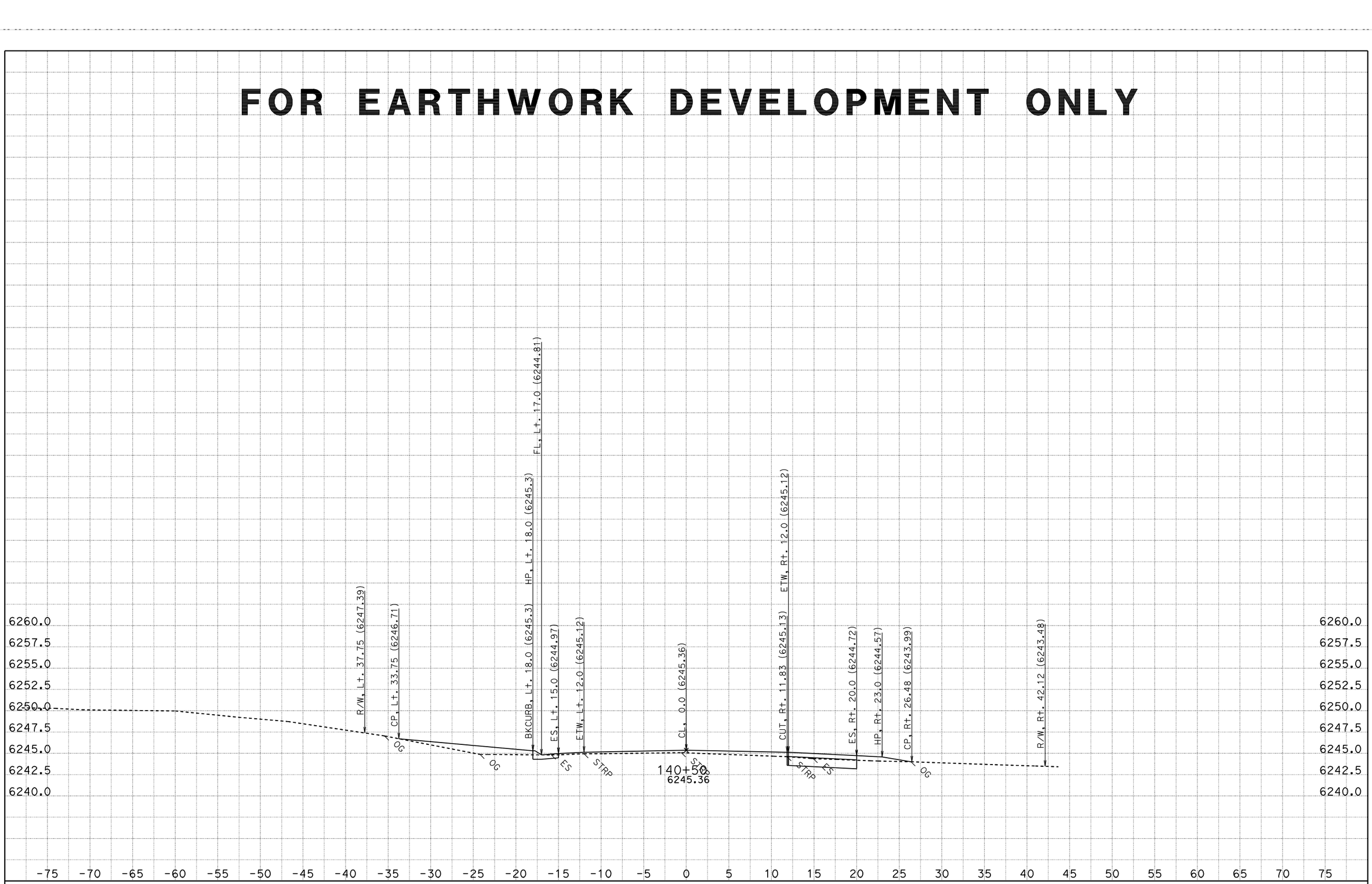

CONTRACT: 2a920

DATE: 8/15/2011

DIST/CO/RTE/PM: 03-ED,Pla 89 PM 27.2/27.4,0.0/T8.5

KC Project: 2A920FT File: H:\Pla89\2A920FT\EAR\OUTPUT\11200_22400.ear

SCALE: 1" = 5' Horiz.
1" = 5' Vert.

All Dimensions are US Survey Feet

A1
CROSS SECTIONS
SHEET 305 OF 1006

FOR EARTHWORK DEVELOPMENT ONLY

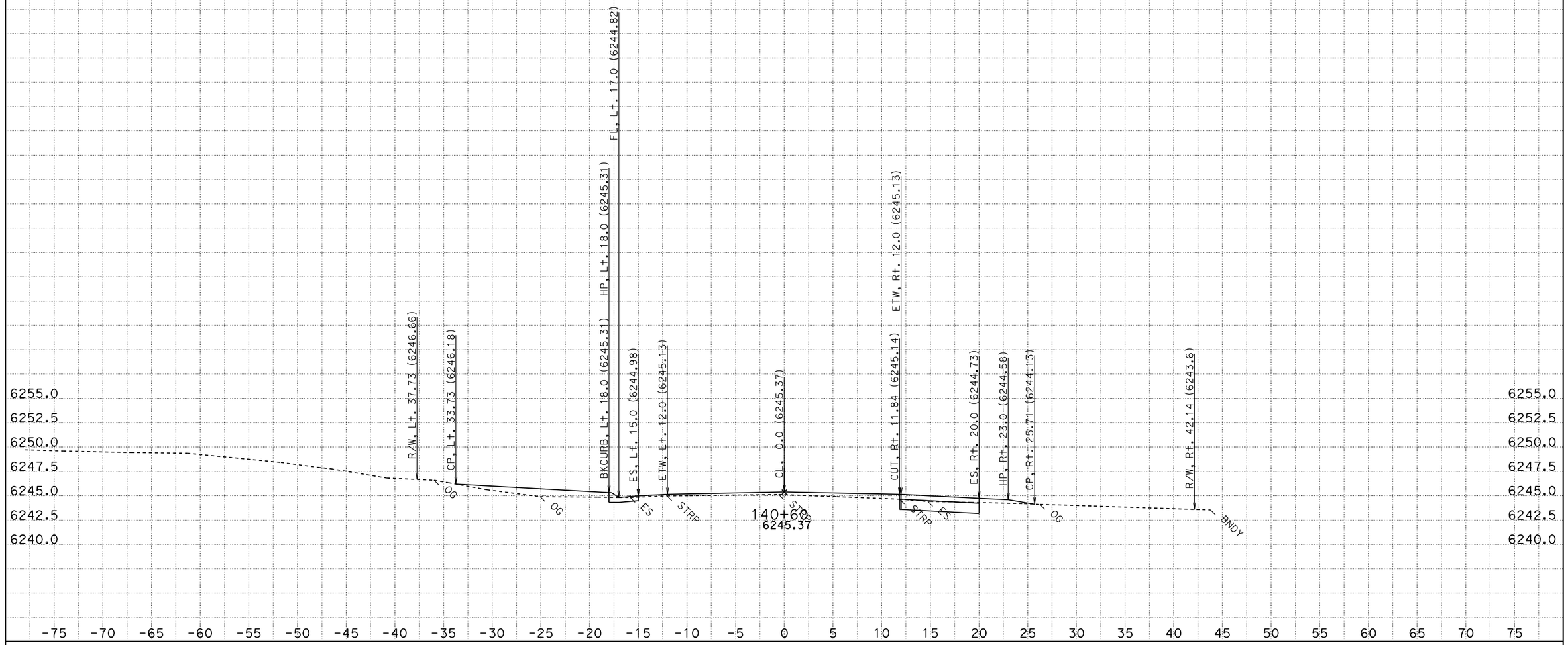

CONTRACT: 2a920

DATE: 8/15/2011

DIST/CO/RTE/PM: 03-ED,Pla 89 PM 27.2/27.4,0.0/T8.5

SCALE: 1" = 5' Horiz.
1" = 5' Vert.

A1
CROSS SECTIONS

KC Project: 2A920FT

File: H:\Pla89\2A920FT\EAR\OUTPUT\11200_22400.ear

All Dimensions are US Survey Feet

SHEET 306 OF 1006

FOR EARTHWORK DEVELOPMENT ONLY

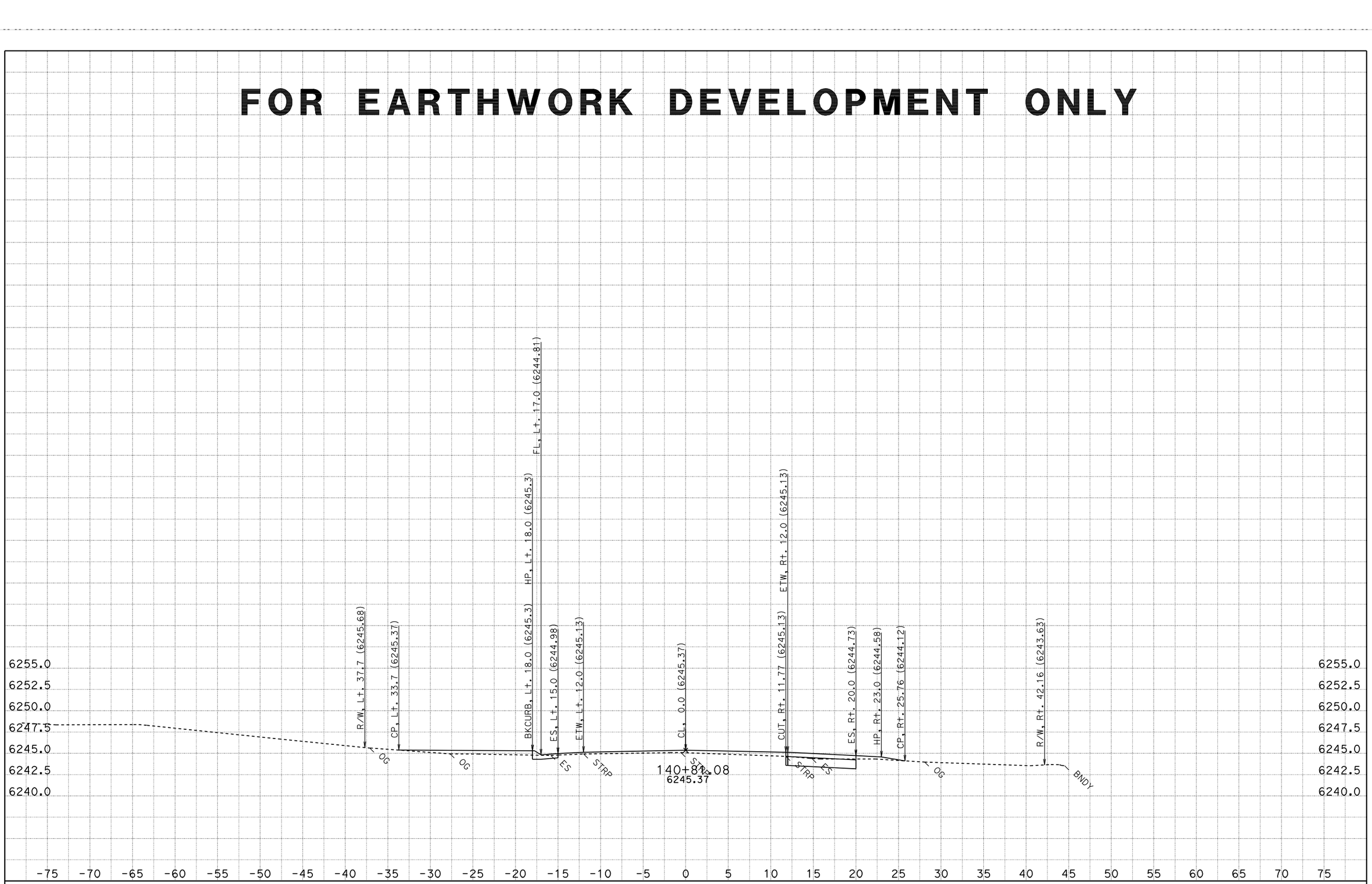

CONTRACT: 2a920

DATE: 8/15/2011

DIST/CO/RTE/PM: 03-ED,Pla 89 PM 27.2/27.4,0.0/T8.5

KC Project: 2A920FT File: H:\Pla89\2A920FT\EAR\OUTPUT\11200_22400.ear

SCALE: 1" = 5' Horiz.
1" = 5' Vert.

All Dimensions are US Survey Feet

A1
CROSS SECTIONS
SHEET 307 OF 1006

FOR EARTHWORK DEVELOPMENT ONLY

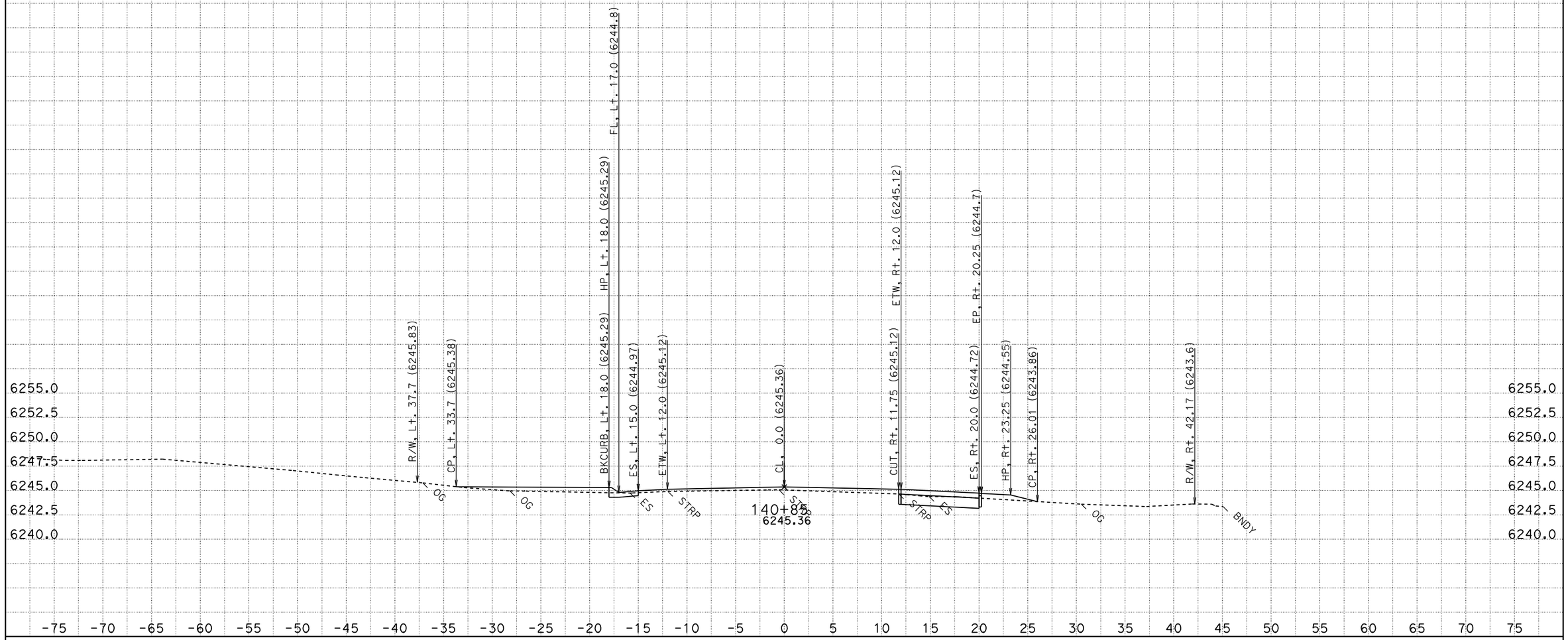

CONTRACT: 2a920

DATE: 8/15/2011

DIST/CO/RTE/PM: 03-ED,Pla 89 PM 27.2/27.4,0.0/T8.5

SCALE: 1" = 5' Horiz.
1" = 5' Vert.

A1

CROSS SECTIONS

KC Project: 2A920FT

File: H:\Pla89\2A920FT\EAR\OUTPUT\11200_22400.ear

All Dimensions are US Survey Feet

FOR EARTHWORK DEVELOPMENT ONLY

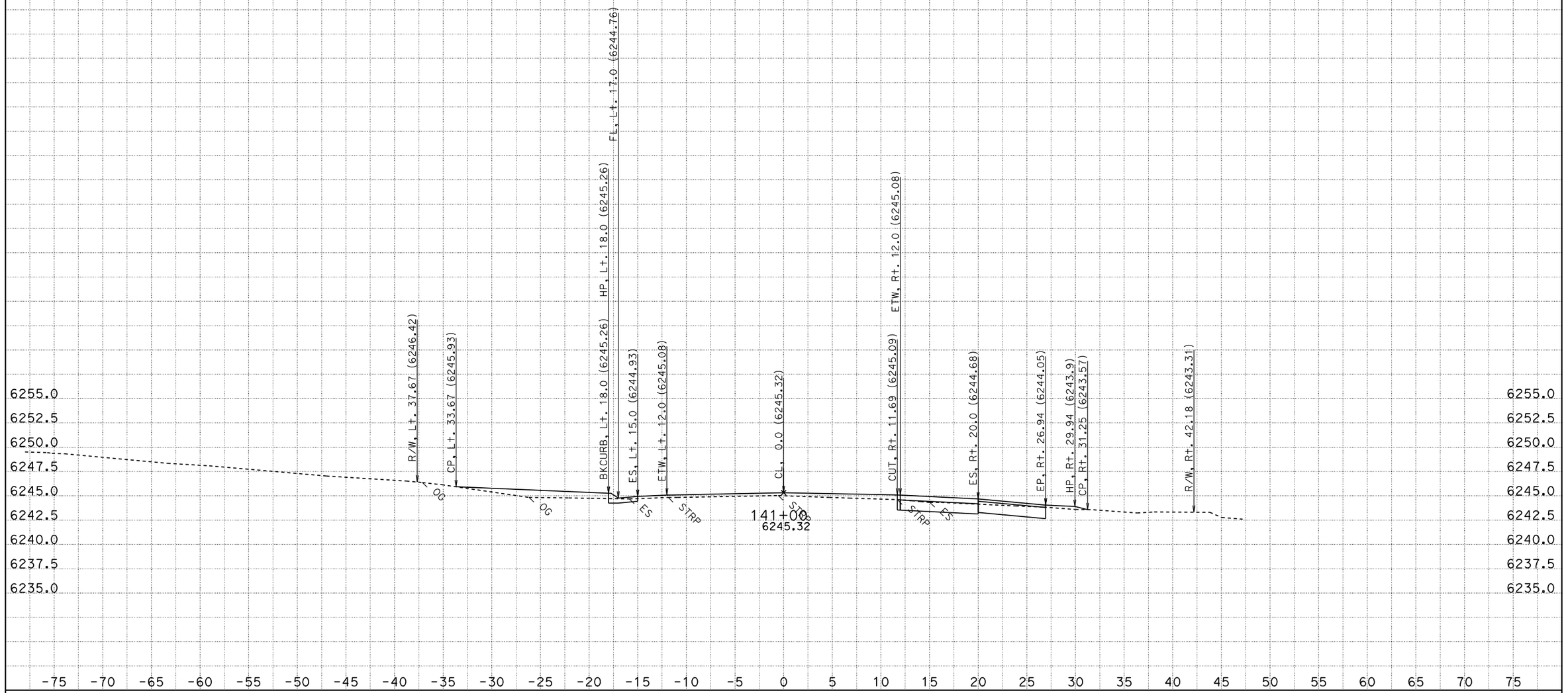

CONTRACT: 2a920

DATE: 8/15/2011

DIST/CO/RTE/PM: 03-ED,Pla 89 PM 27.2/27.4,0.0/T8.5

SCALE: 1" = 5' Horiz.
1" = 5' Vert.

A1

CROSS SECTIONS

KC Project: 2A920FT File: H:\Pla89\2A920FT\EAR\OUTPUT\11200_22400.ear

All Dimensions are US Survey Feet

FOR EARTHWORK DEVELOPMENT ONLY

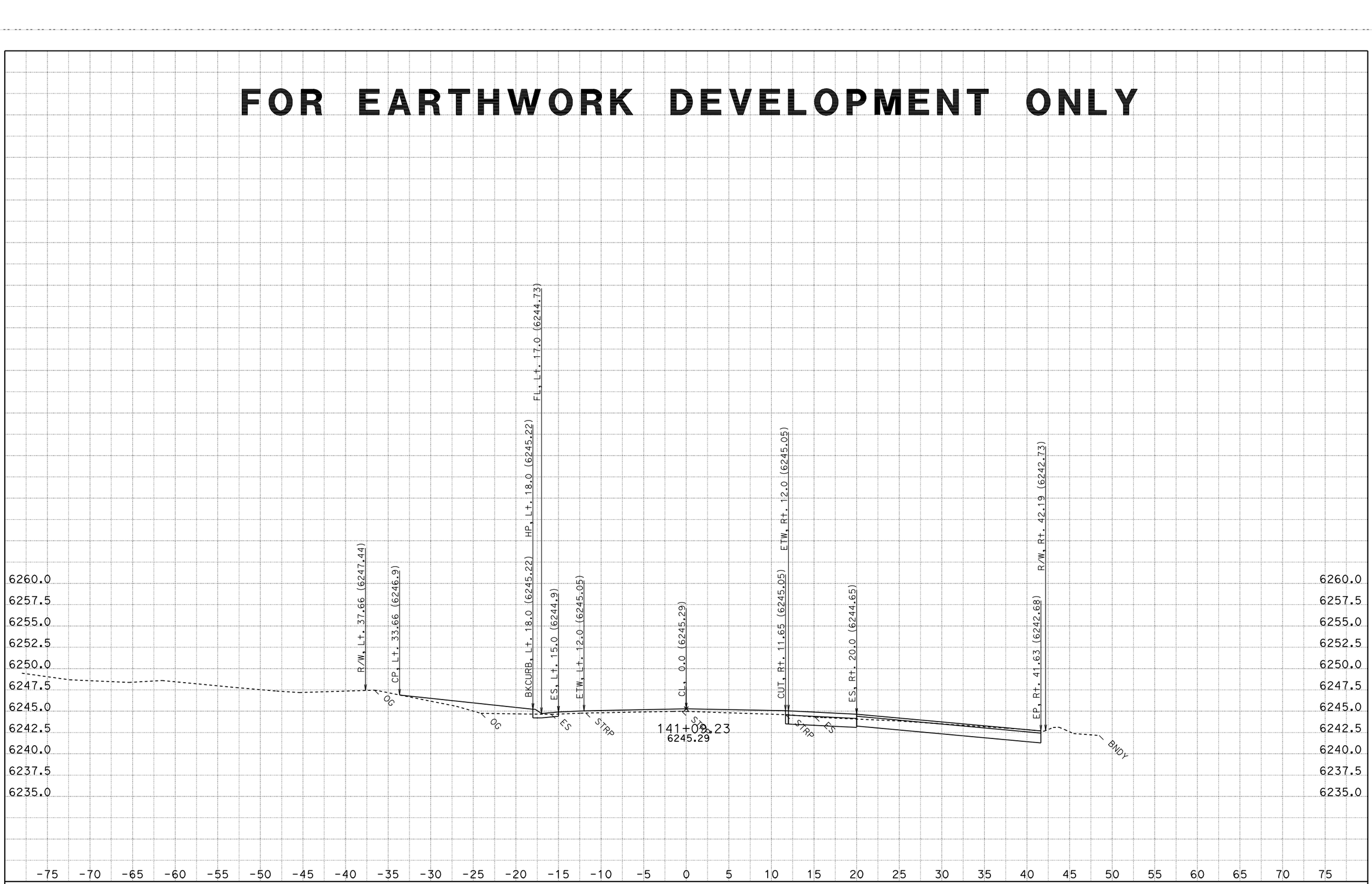

CONTRACT: 2a920

DATE: 8/15/2011

DIST/CO/RTE/PM: 03-ED,Pla 89 PM 27.2/27.4,0.0/T8.5

KC Project: 2A920FT File: H:\Pla89\2A920FT\EAR\OUTPUT\11200_22400.ear

SCALE: 1" = 5' Horiz.
1" = 5' Vert.

All Dimensions are US Survey Feet

A1
CROSS SECTIONS
SHEET 310 OF 1006

FOR EARTHWORK DEVELOPMENT ONLY

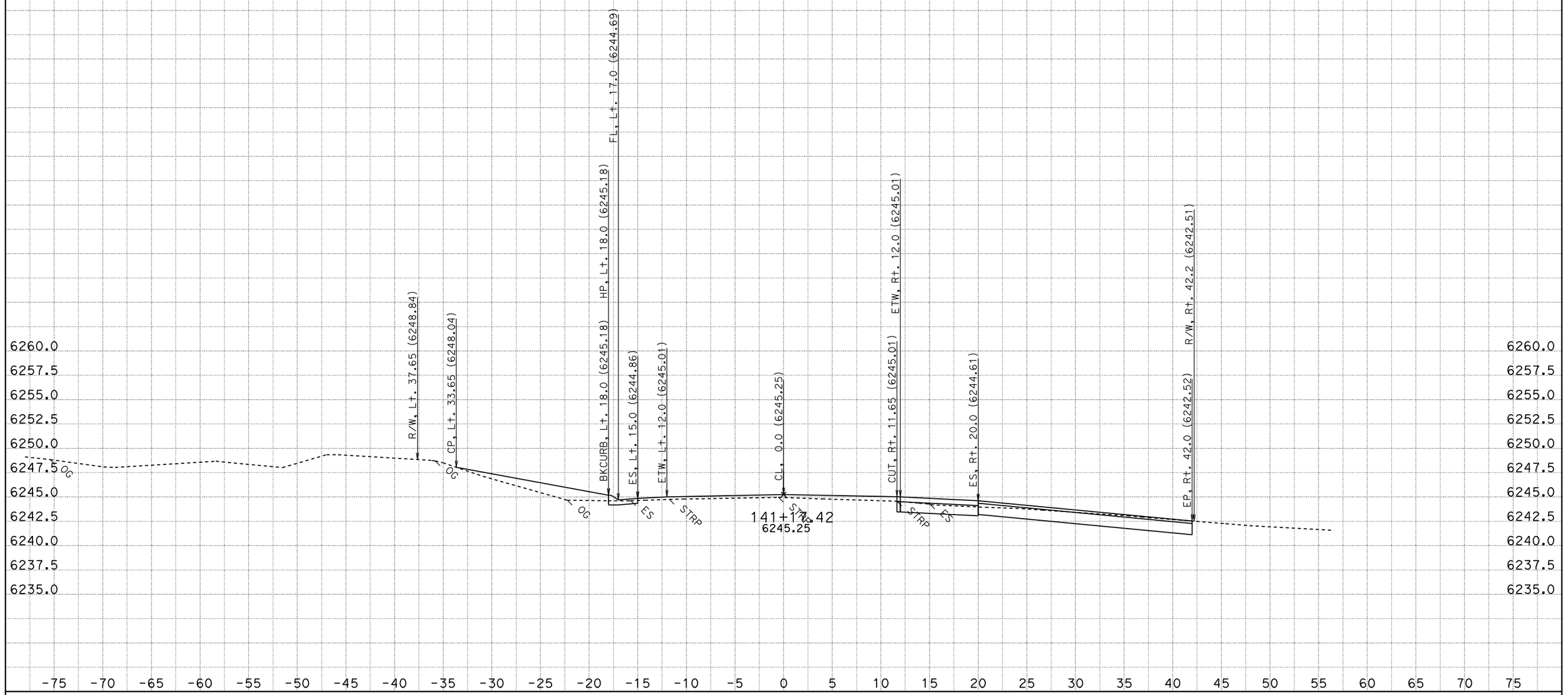

CONTRACT: 2a920

DATE: 8/15/2011

DIST/CO/RTE/PM: 03-ED,Pla 89 PM 27.2/27.4,0.0/T8.5

KC Project: 2A920FT File: H:\Pla89\2A920FT\EAR\OUTPUT\11200_22400.ear

SCALE: 1" = 5' Horiz.
1" = 5' Vert.

All Dimensions are US Survey Feet

A1

CROSS SECTIONS

SHEET 311 OF 1006

FOR EARTHWORK DEVELOPMENT ONLY

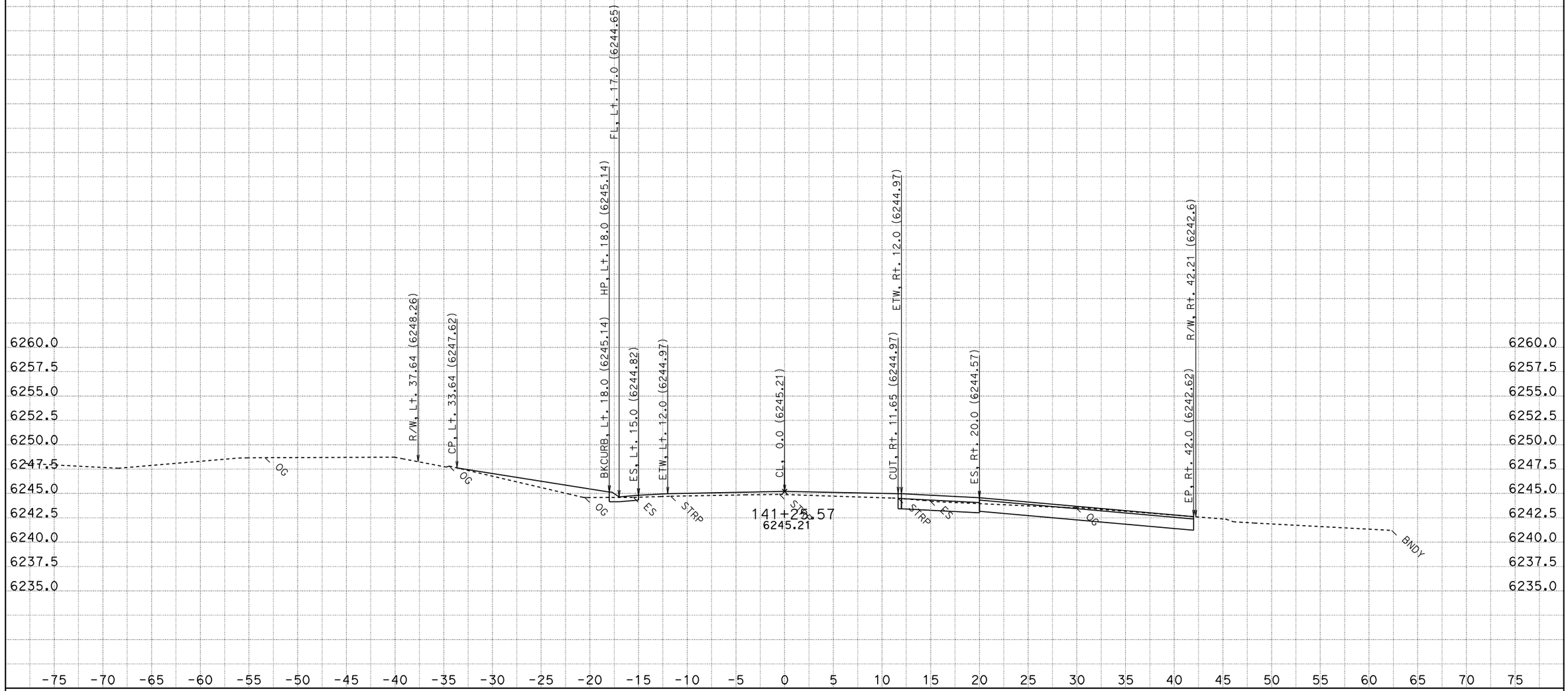

CONTRACT: 2a920

DATE: 8/15/2011

DIST/CO/RTE/PM: 03-ED,Pla 89 PM 27.2/27.4,0.0/T8.5

SCALE: 1" = 5' Horiz.
1" = 5' Vert.

A1

CROSS SECTIONS

KC Project: 2A920FT

File: H:\Pla89\2A920FT\EAR\OUTPUT\11200_22400.ear

All Dimensions are US Survey Feet

FOR EARTHWORK DEVELOPMENT ONLY

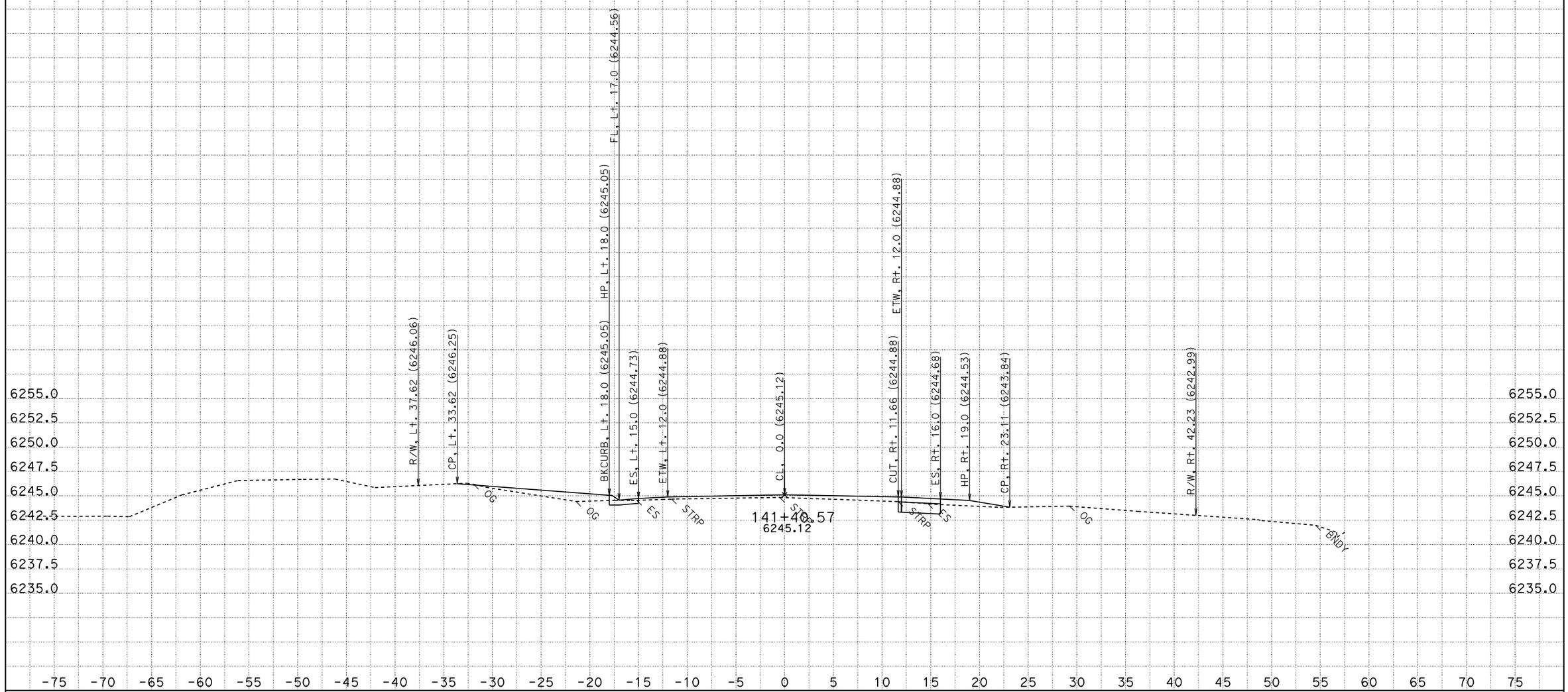

CONTRACT: 2a920

DATE: 8/15/2011

DIST/CO/RTE/PM: 03-ED,Pla 89 PM 27.2/27.4,0.0/T8.5

SCALE: 1" = 5' Horiz.
1" = 5' Vert.

A1

CROSS SECTIONS

KC Project: 2A920FT File: H:\Pla89\2A920FT\EAR\OUTPUT\11200_22400.ear

All Dimensions are US Survey Feet

FOR EARTHWORK DEVELOPMENT ONLY

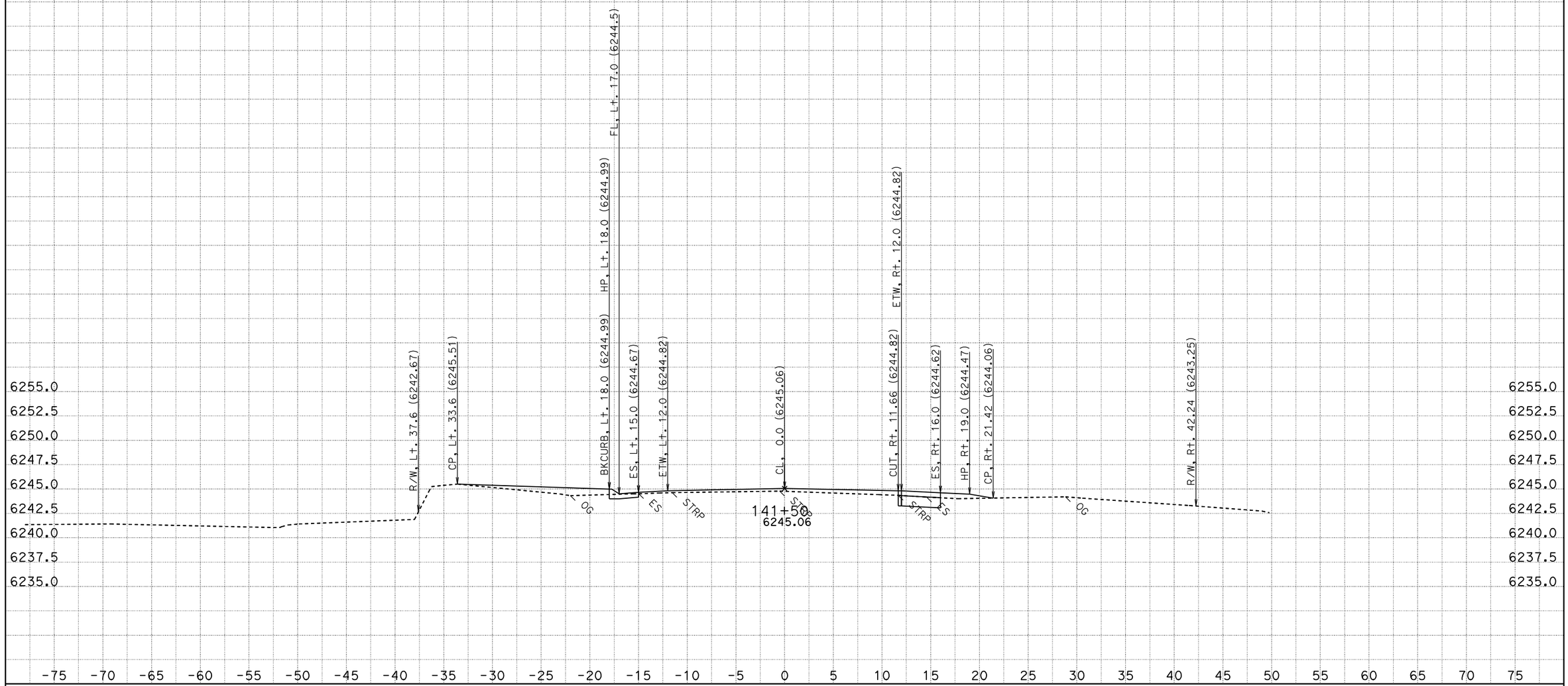

DATE: 8/15/2011
KC Project: 2A920FT
File: H:\Pla89\2A920FT\EAR\OUTPUT\11200_22400.ear

CONTRACT: 2a920
DIST/CO/RTE/PM: 03-ED,Pla 89 PM 27.2/27.4,0.0/T8.5

SCALE: 1" = 5' Horiz.
1" = 5' Vert.
All Dimensions are US Survey Feet

A1
CROSS SECTIONS
SHEET 314 OF 1006

FOR EARTHWORK DEVELOPMENT ONLY

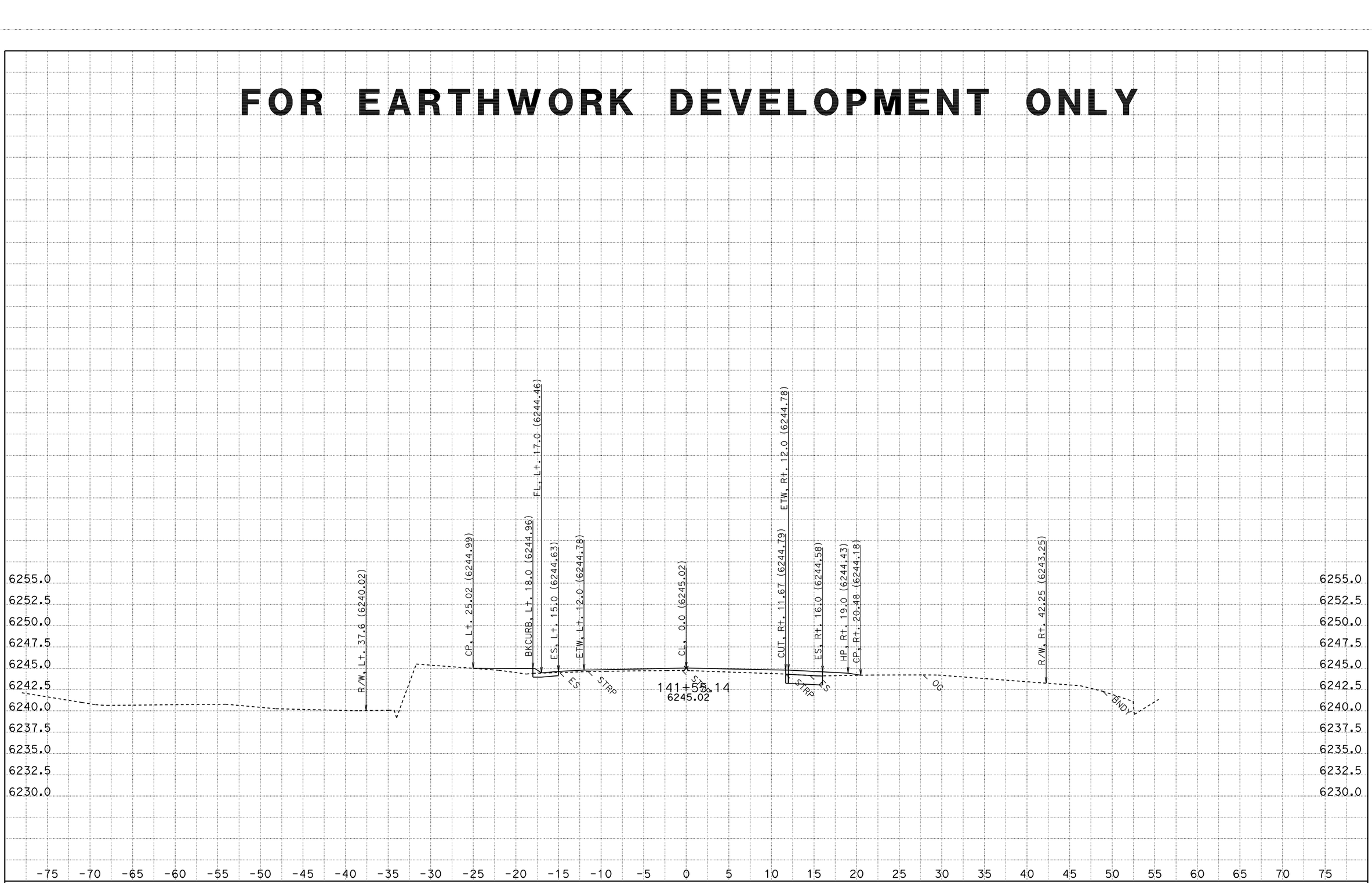

CONTRACT: 2a920

DATE: 8/15/2011

DIST/CO/RTE/PM: 03-ED,Pla 89 PM 27.2/27.4,0.0/T8.5

KC Project: 2A920FT File: H:\Pla89\2A920FT\EAR\OUTPUT\11200_22400.ear

SCALE: 1" = 5' Horiz.
1" = 5' Vert.

All Dimensions are US Survey Feet

A1
CROSS SECTIONS
SHEET 315 OF 1006

FOR EARTHWORK DEVELOPMENT ONLY

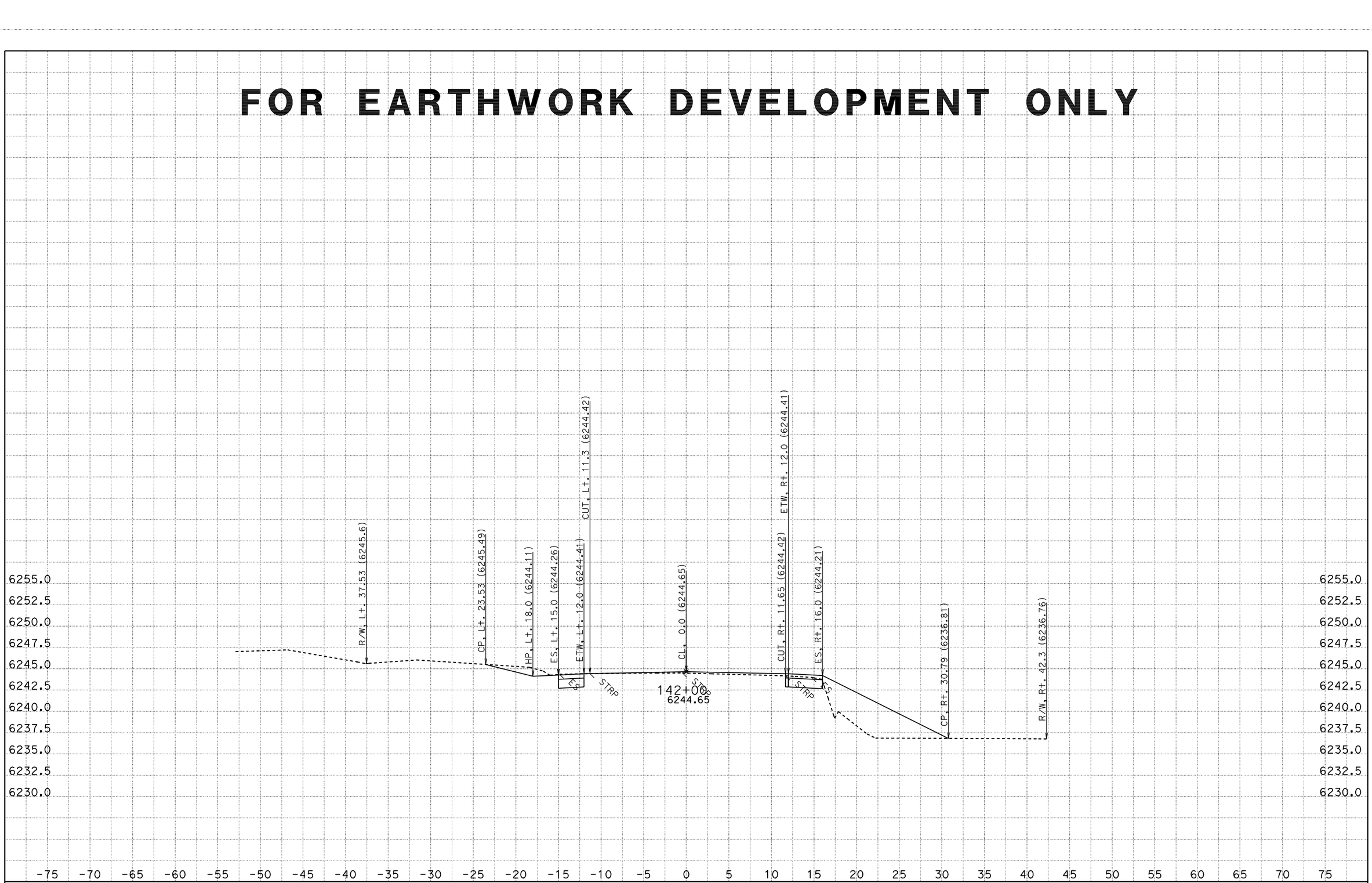

DATE: 8/15/2011
KC Project: 2A920FT

CONTRACT: 2a920
DIST/CO/RTE/PM: 03-ED,Pla 89 PM 27.2/27.4,0.0/T8.5
File: H:\Pla89\2A920FT\EAR\OUTPUT\11200_22400.ear

SCALE: 1" = 5' Horiz.
1" = 5' Vert.
All Dimensions are US Survey Feet

A1
CROSS SECTIONS
SHEET 316 OF 1006

FOR EARTHWORK DEVELOPMENT ONLY

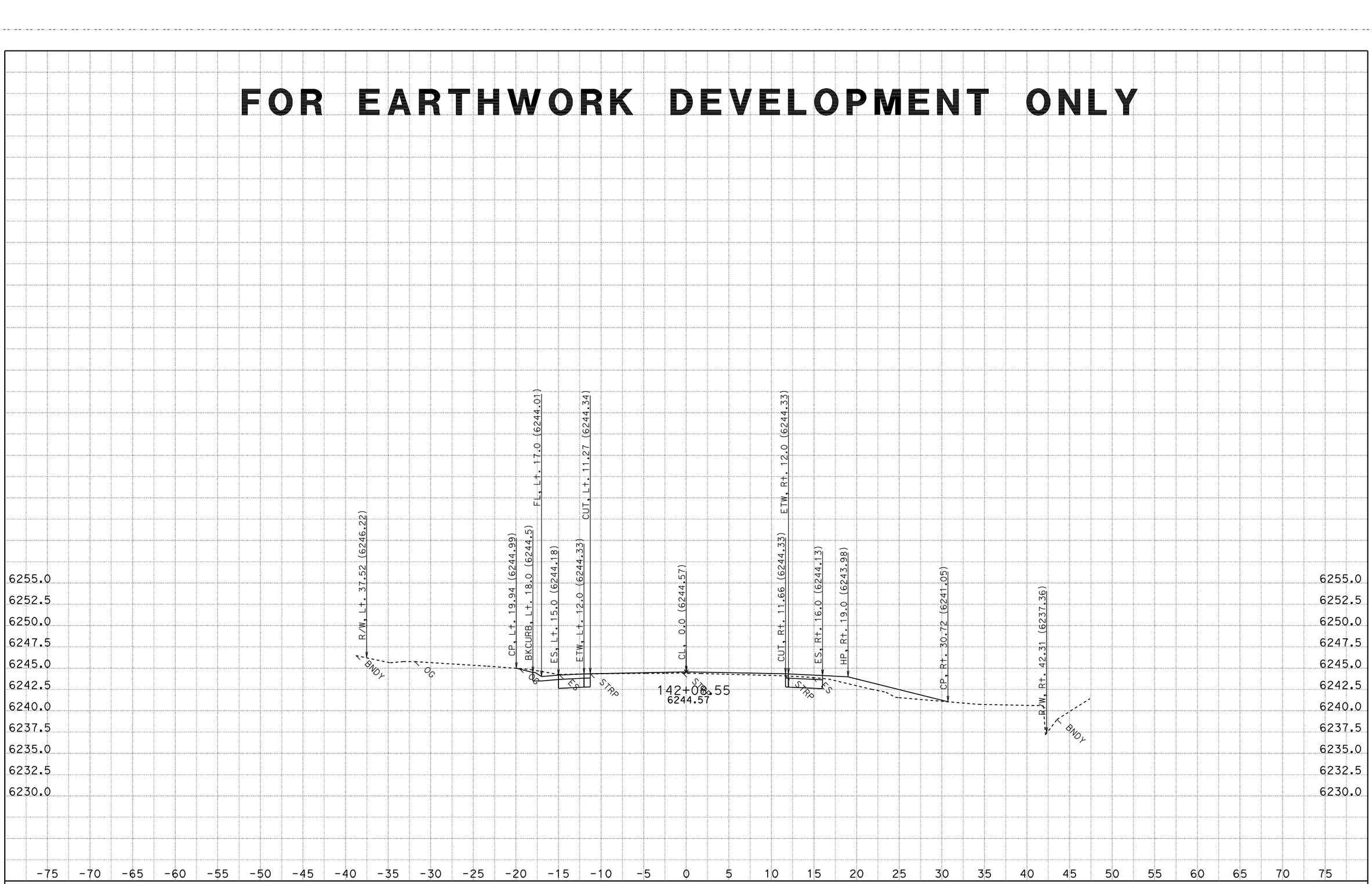

CONTRACT: 2a920

DATE: 8/15/2011

DIST/CO/RTE/PM: 03-ED,Pla 89 PM 27.2/27.4,0.0/T8.5

KC Project: 2A920FT File: H:\Pla89\2A920FT\EAR\OUTPUT\11200_22400.ear

SCALE: 1" = 5' Horiz.
1" = 5' Vert.

All Dimensions are US Survey Feet

A1

CROSS SECTIONS

SHEET 317 OF 1006

FOR EARTHWORK DEVELOPMENT ONLY

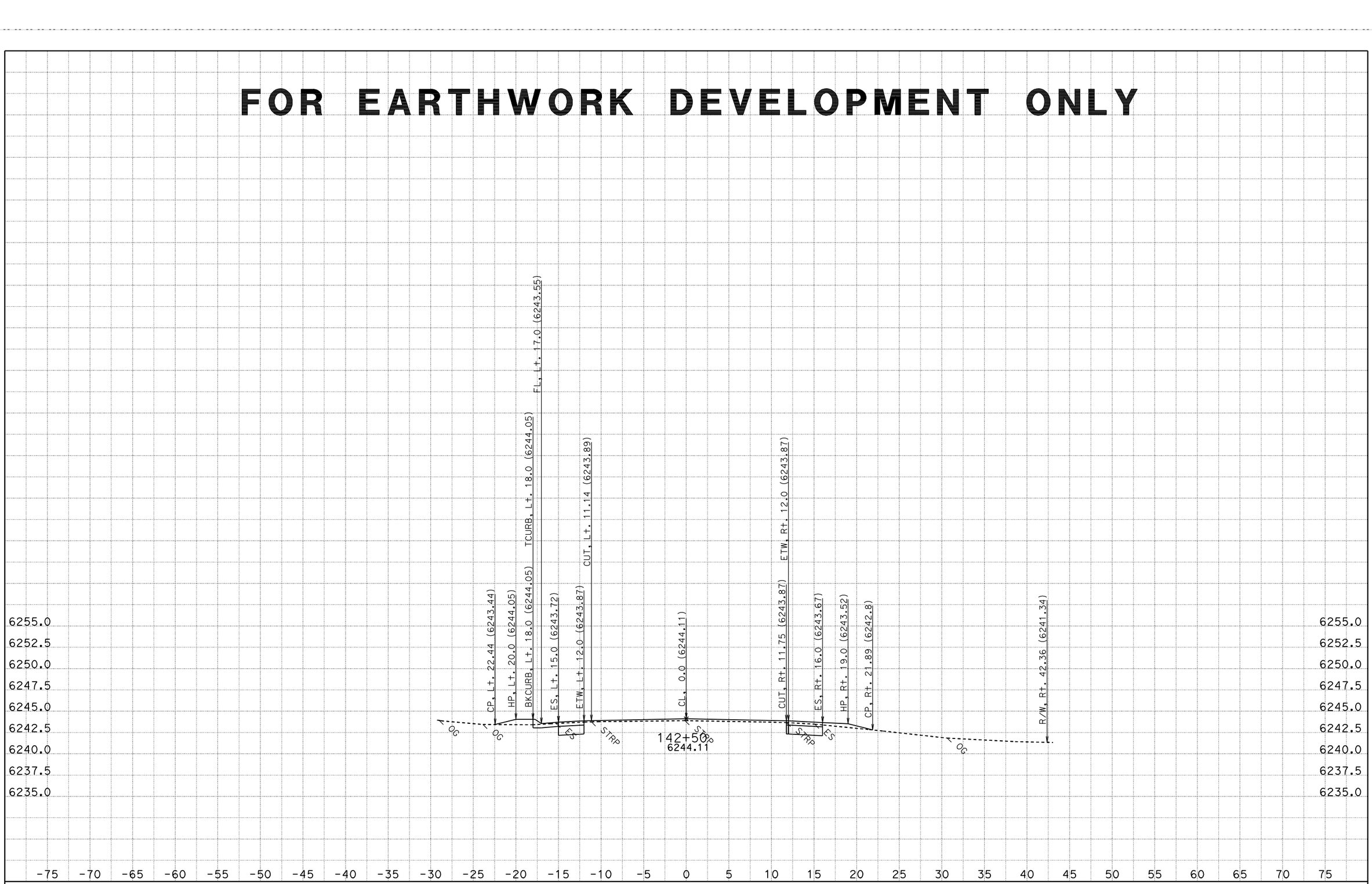

CONTRACT: 2a920

DATE: 8/15/2011

DIST/CO/RTE/PM: 03-ED,Pla 89 PM 27.2/27.4,0.0/T8.5

SCALE: 1" = 5' Horiz.
1" = 5' Vert.

A1

CROSS SECTIONS

KC Project: 2A920FT

File: H:\Pla89\2A920FT\EAR\OUTPUT\11200_22400.ear

All Dimensions are US Survey Feet

FOR EARTHWORK DEVELOPMENT ONLY

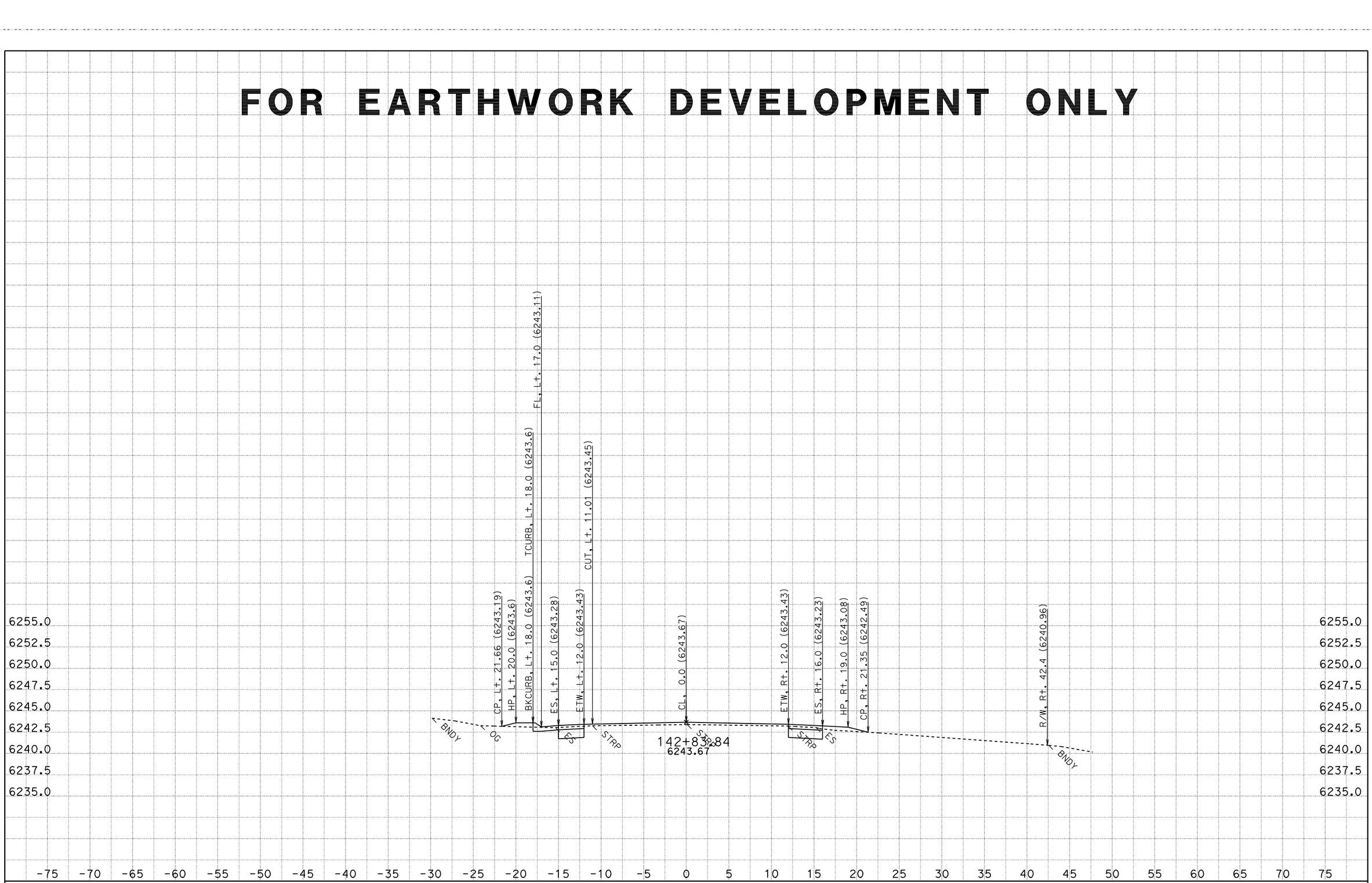

DATE: 8/15/2011

KC Project: 2A920FT

File: H:\Pla89\2A920FT\EAR\OUTPUT\11200_22400.ear

CONTRACT: 2a920

DIST/CO/RTE/PM: 03-ED,Pla 89 PM 27.2/27.4,0.0/T8.5

SCALE: 1" = 5' Horiz.
1" = 5' Vert.

All Dimensions are US Survey Feet

A1

CROSS SECTIONS

SHEET 319 OF 1006

FOR EARTHWORK DEVELOPMENT ONLY



CONTRACT: 2a920

DATE: 8/15/2011

DIST/CO/RTE/PM: 03-ED,Pla 89 PM 27.2/27.4,0.0/T8.5

KC Project: 2A920FT File: H:\Pla89\2A920FT\EAR\OUTPUT\11200_22400.ear

SCALE: 1" = 5' Horiz.
1" = 5' Vert.

All Dimensions are US Survey Feet

A1

CROSS SECTIONS

SHEET 320 OF 1006

FOR EARTHWORK DEVELOPMENT ONLY

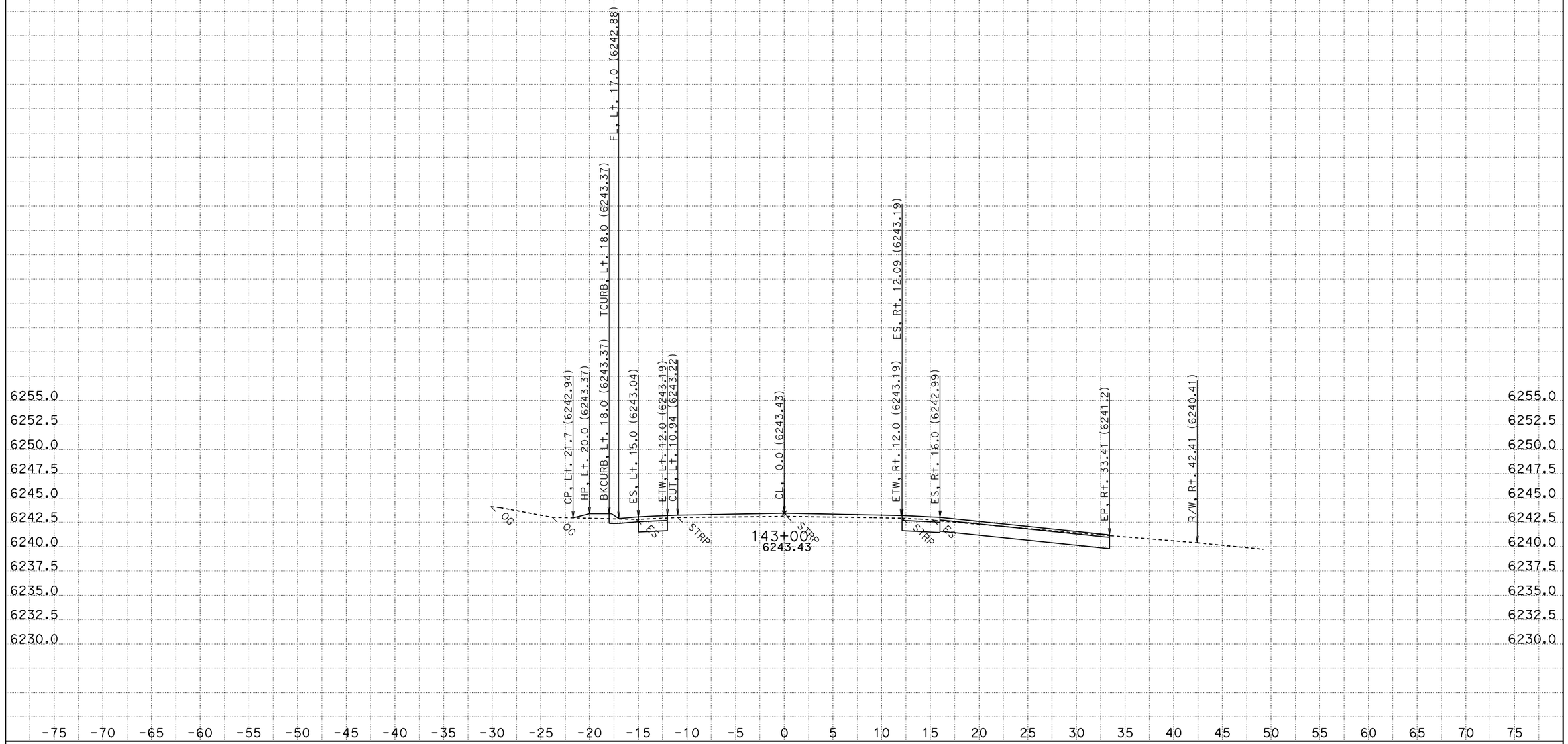

DATE: 8/15/2011
KC Project: 2A920FT
File: H:\Pla89\2A920FT\EAR\OUTPUT\11200_22400.ear

CONTRACT: 2a920
DIST/CO/RTE/PM: 03-ED,Pla 89 PM 27.2/27.4,0.0/T8.5

SCALE: 1" = 5' Horiz.
1" = 5' Vert.

All Dimensions are US Survey Feet

A1
CROSS SECTIONS
SHEET 321 OF 1006

FOR EARTHWORK DEVELOPMENT ONLY

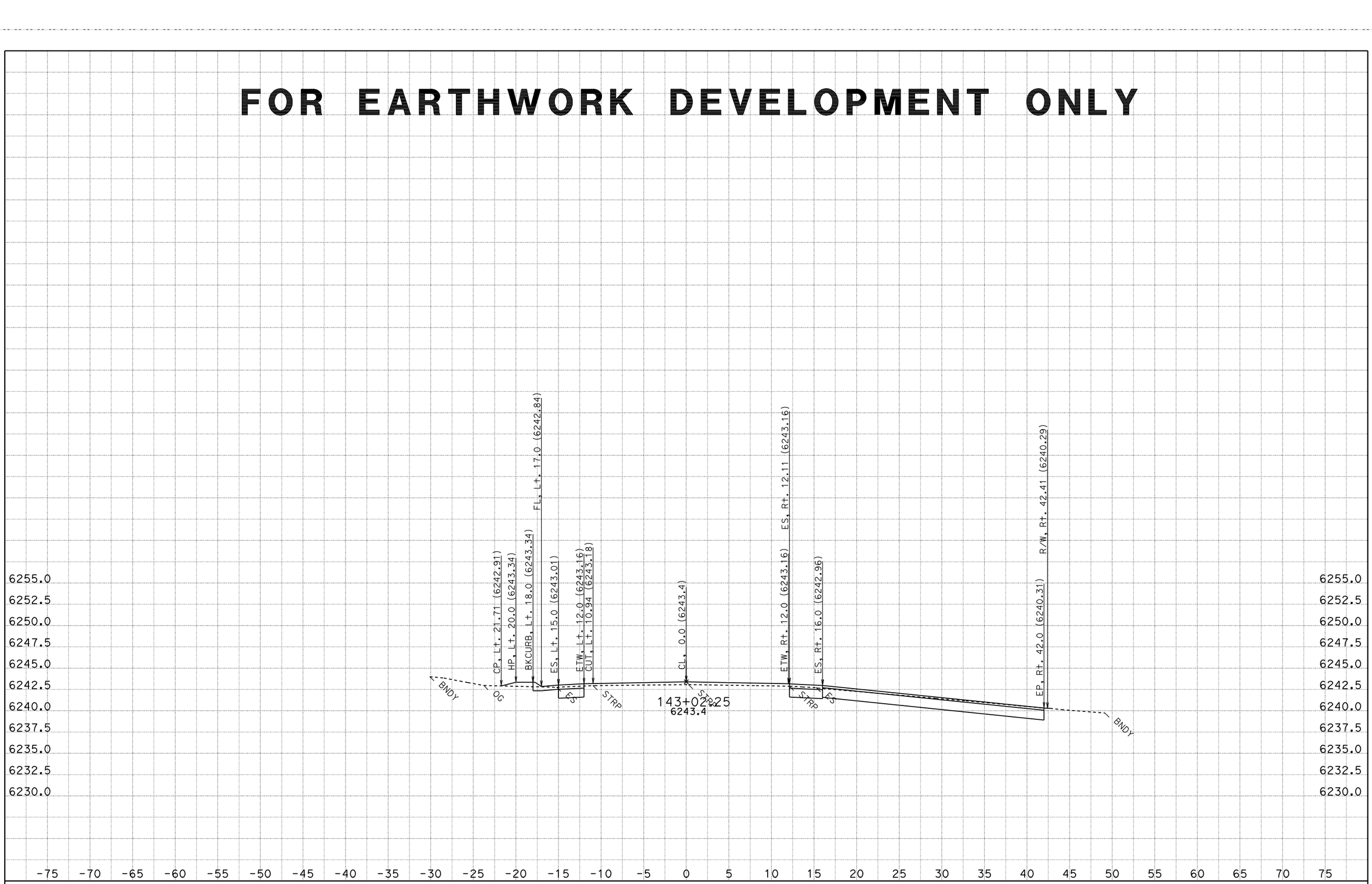

CONTRACT: 2a920

DATE: 8/15/2011
DIST/CO/RTE/PM: 03-ED,Pla 89 PM 27.2/27.4,0.0/T8.5
SCALE: 1" = 5' Horiz.
1" = 5' Vert.

KC Project: 2A920FT
File: H:\Pla89\2A920FT\EAR\OUTPUT\11200_22400.ear

All Dimensions are US Survey Feet

A1
CROSS SECTIONS
SHEET 322 OF 1006

FOR EARTHWORK DEVELOPMENT ONLY

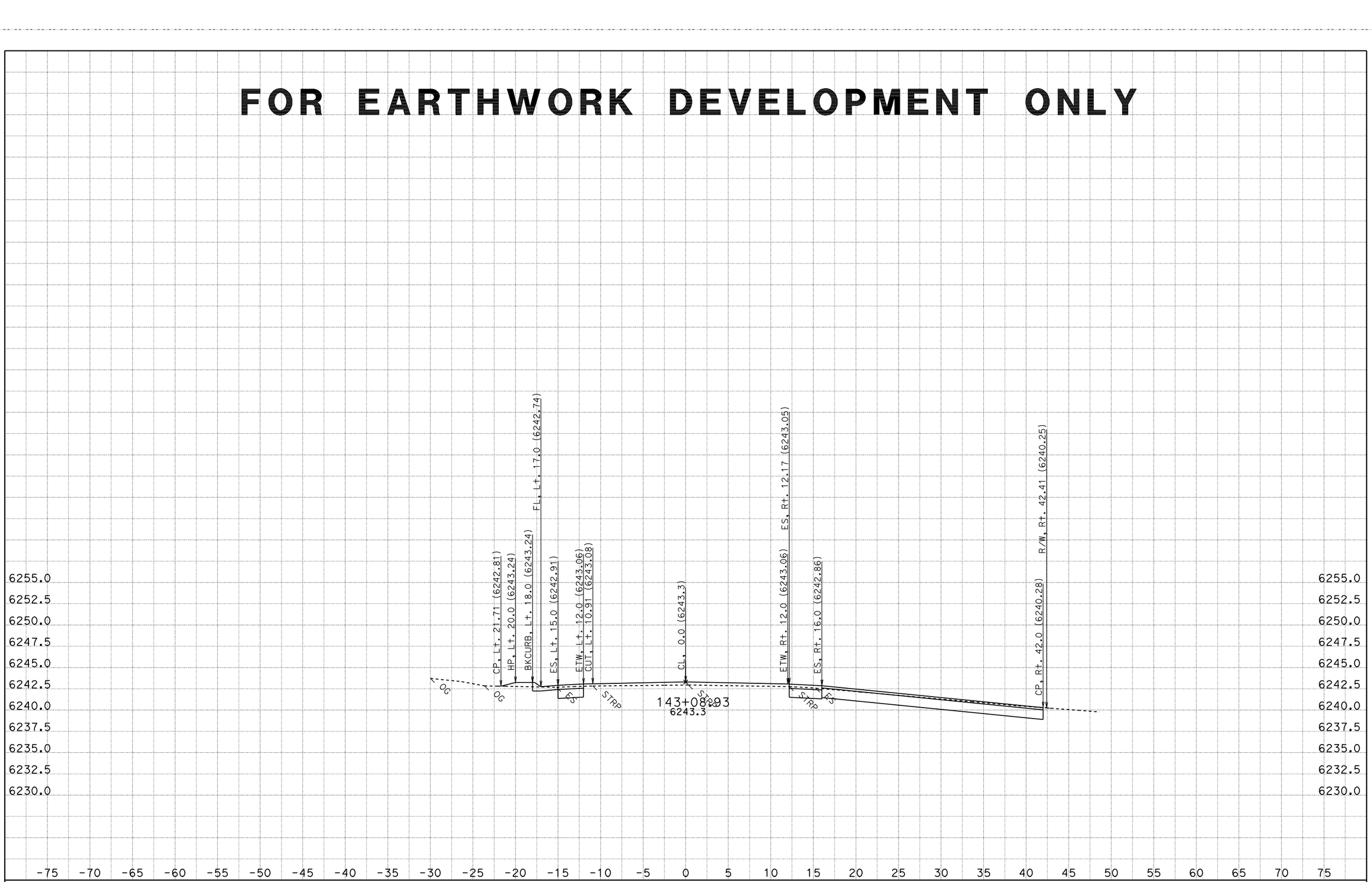

CONTRACT: 2a920

DATE: 8/15/2011

DIST/CO/RTE/PM: 03-ED,Pla 89 PM 27.2/27.4,0.0/T8.5

KC Project: 2A920FT File: H:\Pla89\2A920FT\EAR\OUTPUT\11200_22400.ear

SCALE: 1" = 5' Horiz.
1" = 5' Vert.

All Dimensions are US Survey Feet

A1
CROSS SECTIONS
SHEET 323 OF 1006

FOR EARTHWORK DEVELOPMENT ONLY

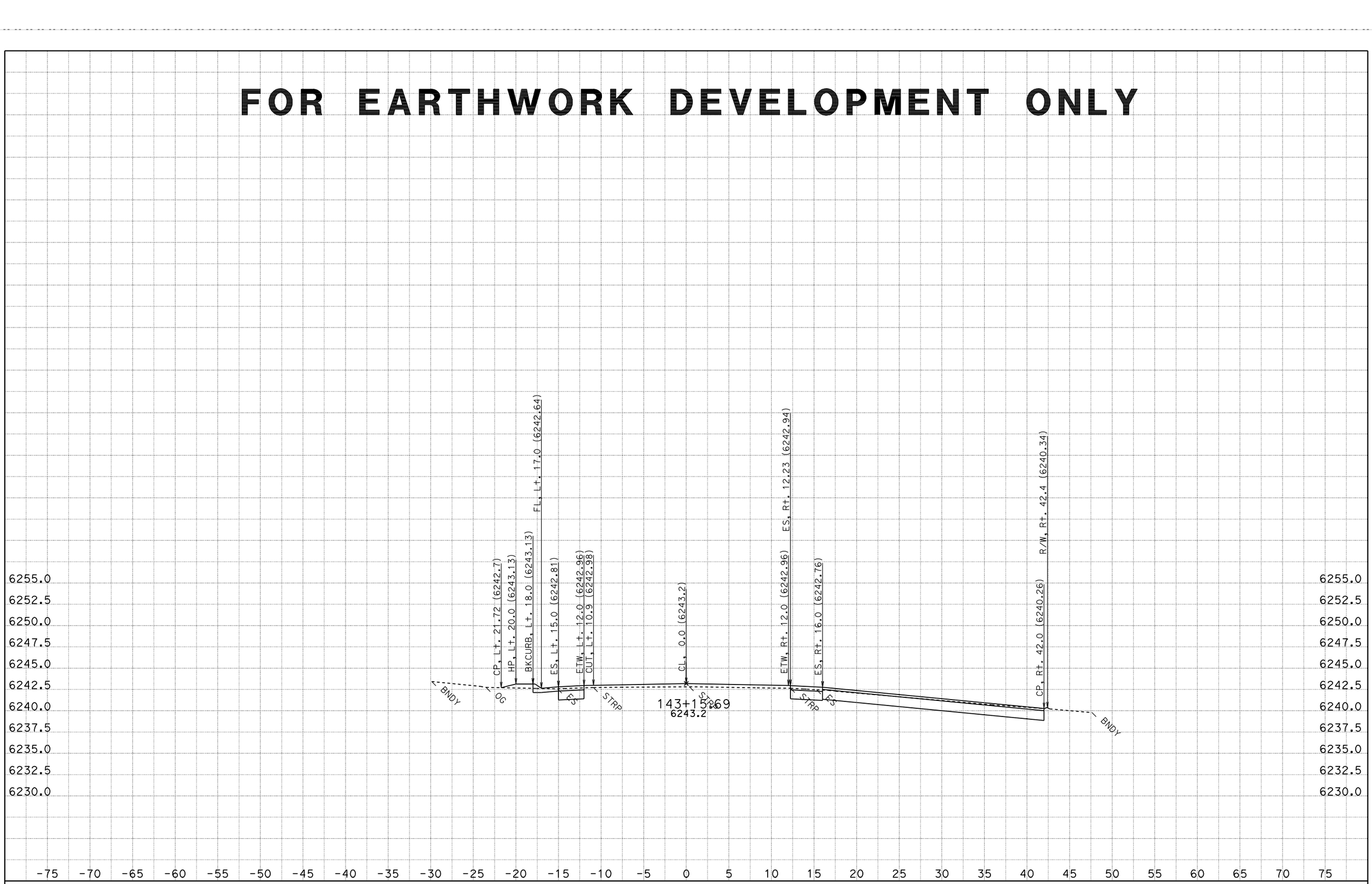

DATE: 8/15/2011
KC Project: 2A920FT
File: H:\Pla89\2A920FT\EAR\OUTPUT\11200_22400.ear

CONTRACT: 2a920
DIST/CO/RTE/PM: 03-ED,Pla 89 PM 27.2/27.4,0.0/T8.5

SCALE: 1" = 5' Horiz.
1" = 5' Vert.
All Dimensions are US Survey Feet

A1
CROSS SECTIONS
SHEET 324 OF 1006

FOR EARTHWORK DEVELOPMENT ONLY

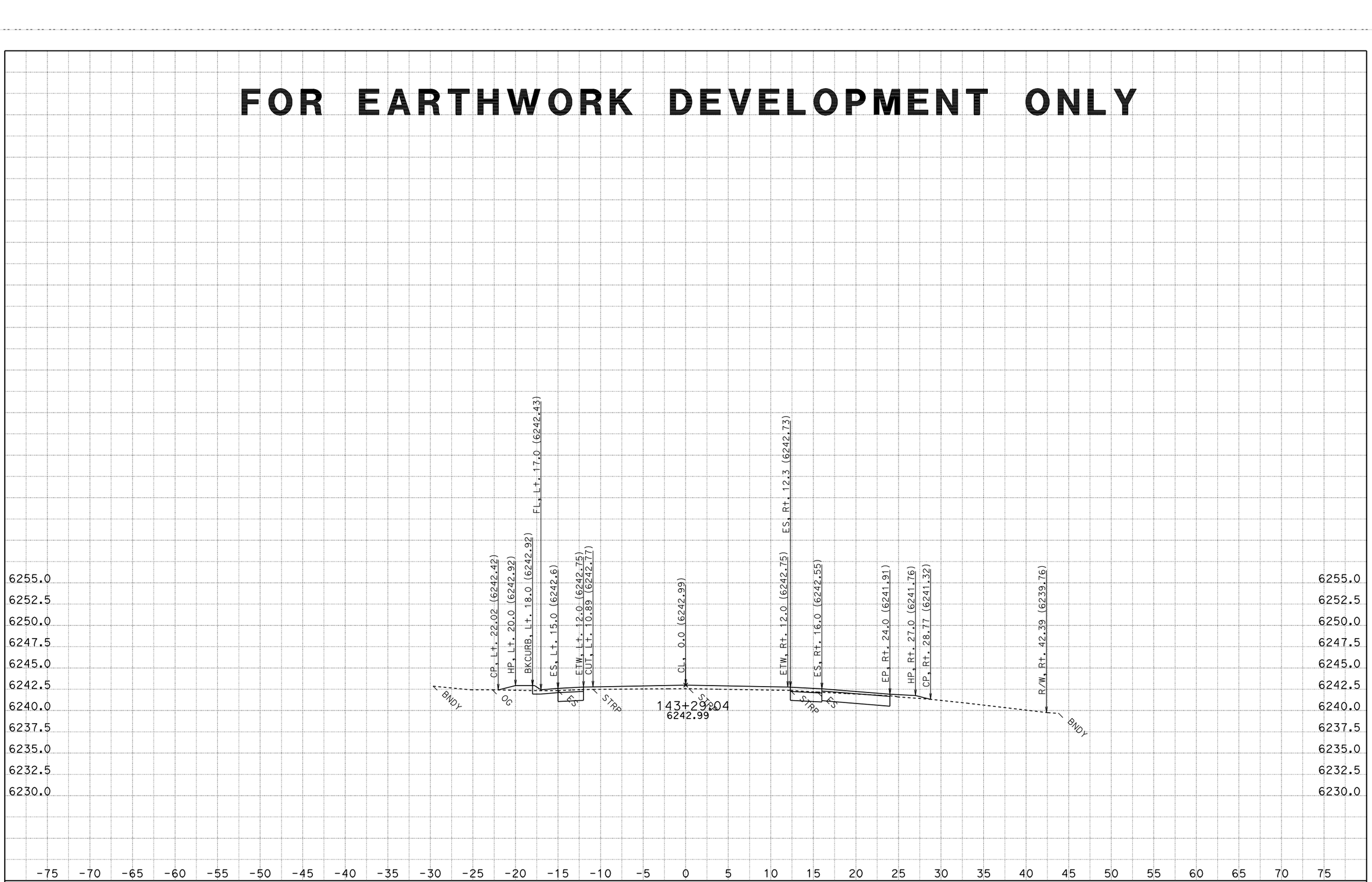

DATE: 8/15/2011
KC Project: 2A920FT

CONTRACT: 2a920
DIST/CO/RTE/PM: 03-ED,Pla 89 PM 27.2/27.4,0.0/T8.5
File: H:\Pla89\2A920FT\EAR\OUTPUT\11200_22400.ear

SCALE: 1" = 5' Horiz.
1" = 5' Vert.
All Dimensions are US Survey Feet

A1
CROSS SECTIONS
SHEET 325 OF 1006

FOR EARTHWORK DEVELOPMENT ONLY

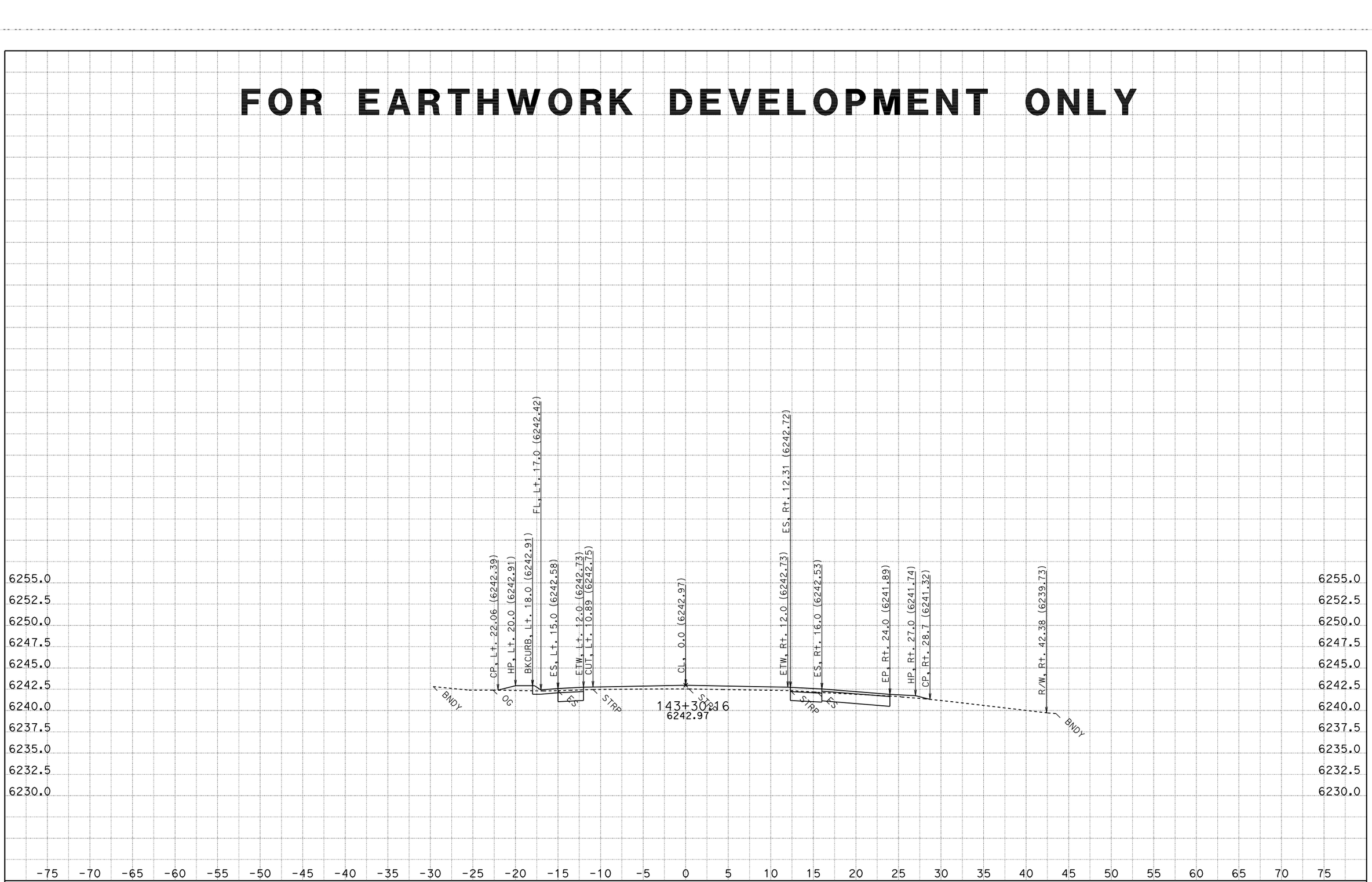

DATE: 8/15/2011
KC Project: 2A920FT

CONTRACT: 2a920
DIST/CO/RTE/PM: 03-ED,Pla 89 PM 27.2/27.4,0.0/T8.5
File: H:\Pla89\2A920FT\EAR\OUTPUT\11200_22400.ear

SCALE: 1" = 5' Horiz.
1" = 5' Vert.
All Dimensions are US Survey Feet

A1
CROSS SECTIONS
SHEET 326 OF 1006

FOR EARTHWORK DEVELOPMENT ONLY

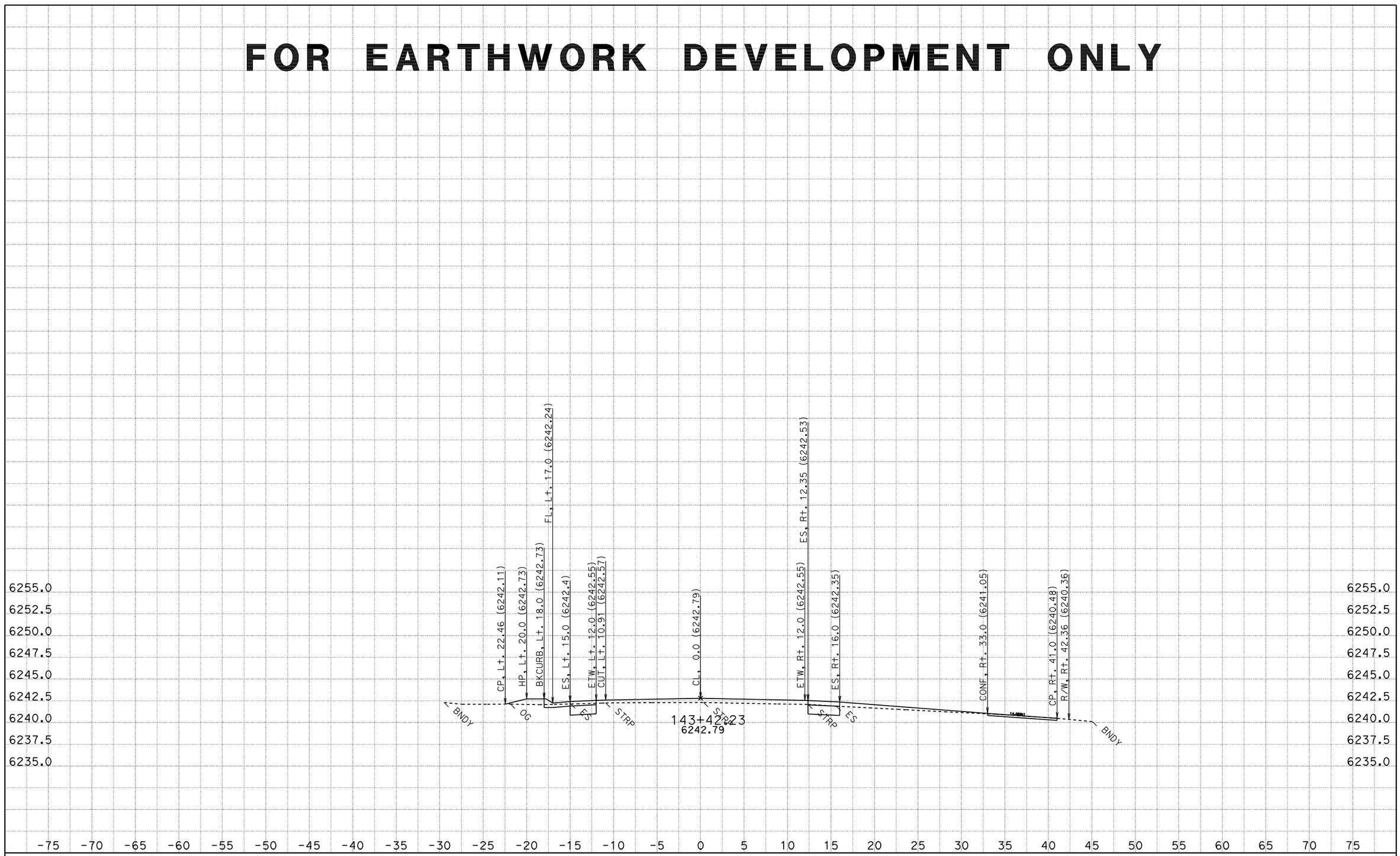

CONTRACT: 2a920

DATE: 8/15/2011

DIST/CO/RTE/PM: 03-ED,Pla 89 PM 27.2/27.4,0.0/T8.5

SCALE: 1" = 5' Horiz.
1" = 5' Vert.

All Dimensions are US Survey Feet

KC Project: 2A920FT File: H:\Pla89\2A920FT\EAR\OUTPUT\11200_22400.ear

A1
CROSS SECTIONS
SHEET 327 OF 1006

FOR EARTHWORK DEVELOPMENT ONLY

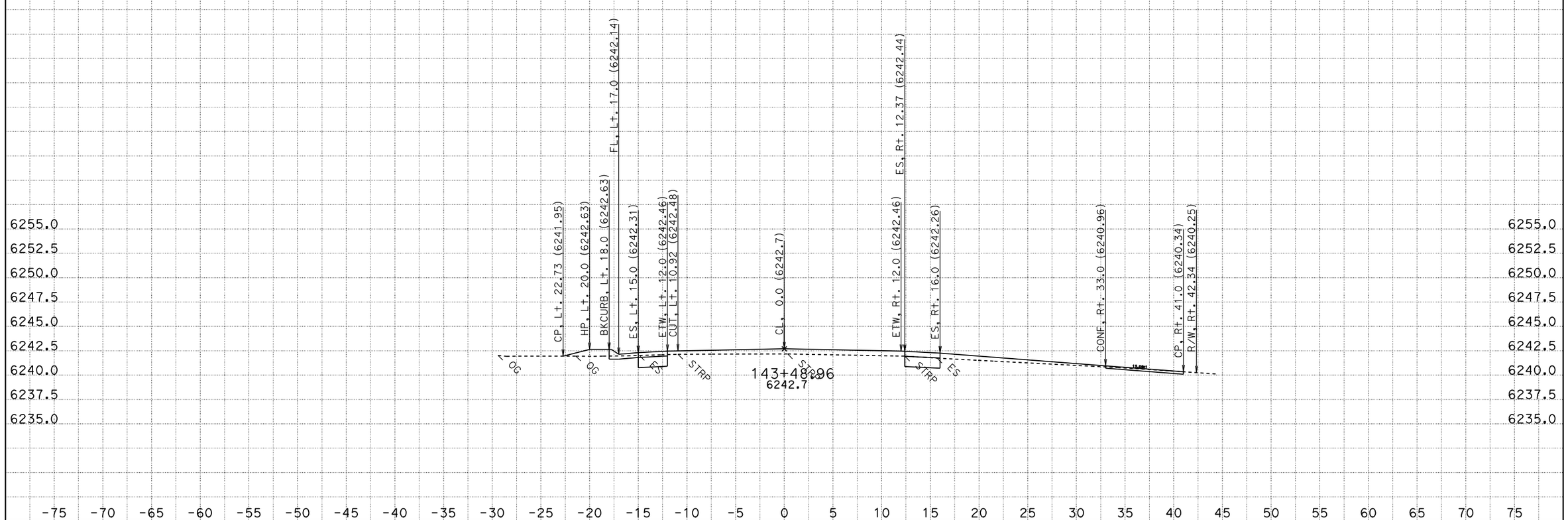

CONTRACT: 2a920

DATE: 8/15/2011

DIST/CO/RTE/PM: 03-ED,Pla 89 PM 27.2/27.4,0.0/T8.5

KC Project: 2A920FT File: H:\Pla89\2A920FT\EAR\OUTPUT\11200_22400.ear

SCALE: 1" = 5' Horiz.
1" = 5' Vert.

All Dimensions are US Survey Feet

A1
CROSS SECTIONS
SHEET 328 OF 1006

FOR EARTHWORK DEVELOPMENT ONLY

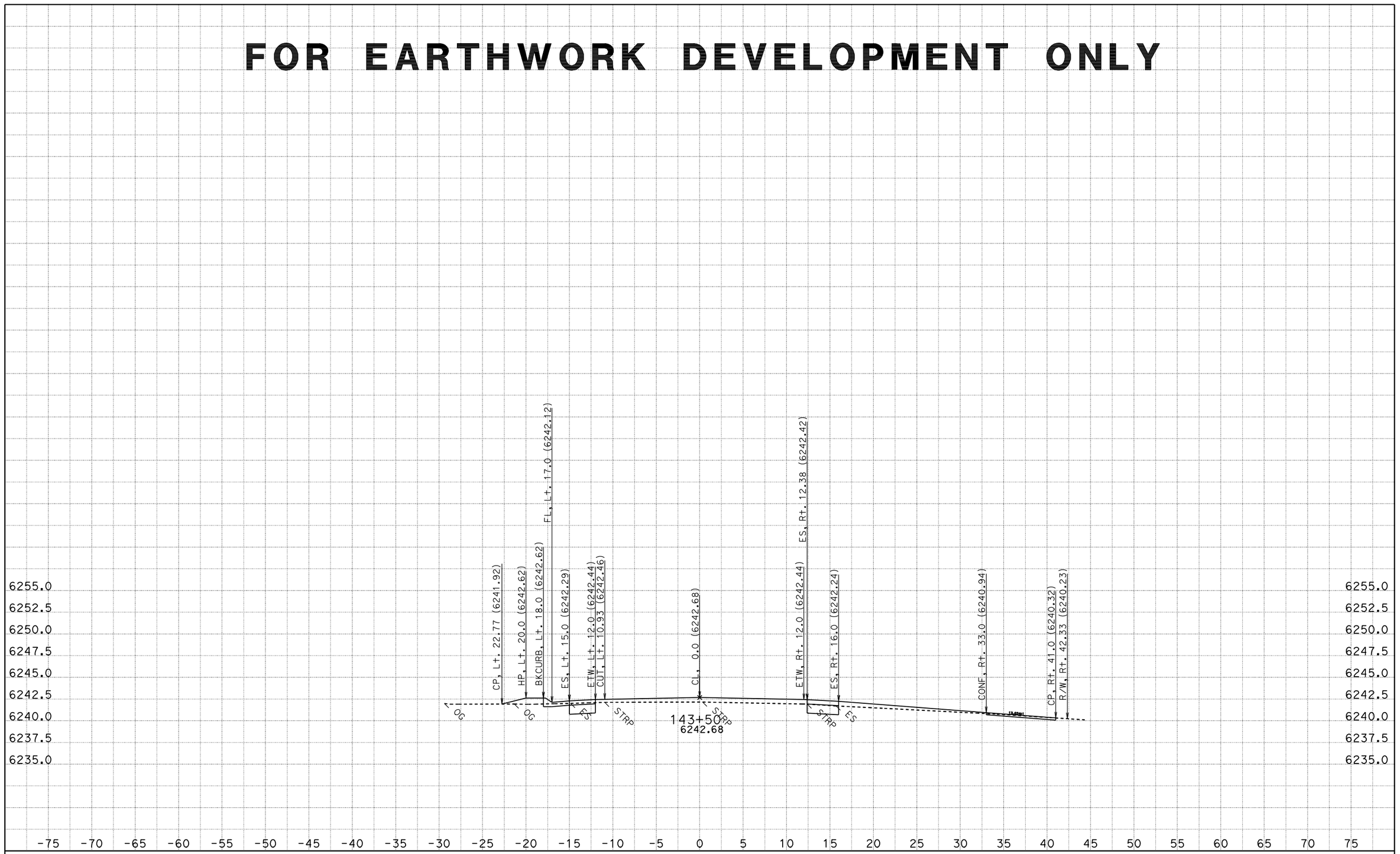

CONTRACT: 2a920

DATE: 8/15/2011

DIST/CO/RTE/PM: 03-ED,Pla 89 PM 27.2/27.4,0.0/T8.5

KC Project: 2A920FT

File: H:\Pla89\2A920FT\EAR\OUTPUT\11200_22400.ear

SCALE: 1" = 5' Horiz.
1" = 5' Vert.

All Dimensions are US Survey Feet

A1

CROSS SECTIONS

SHEET 329 OF 1006

FOR EARTHWORK DEVELOPMENT ONLY

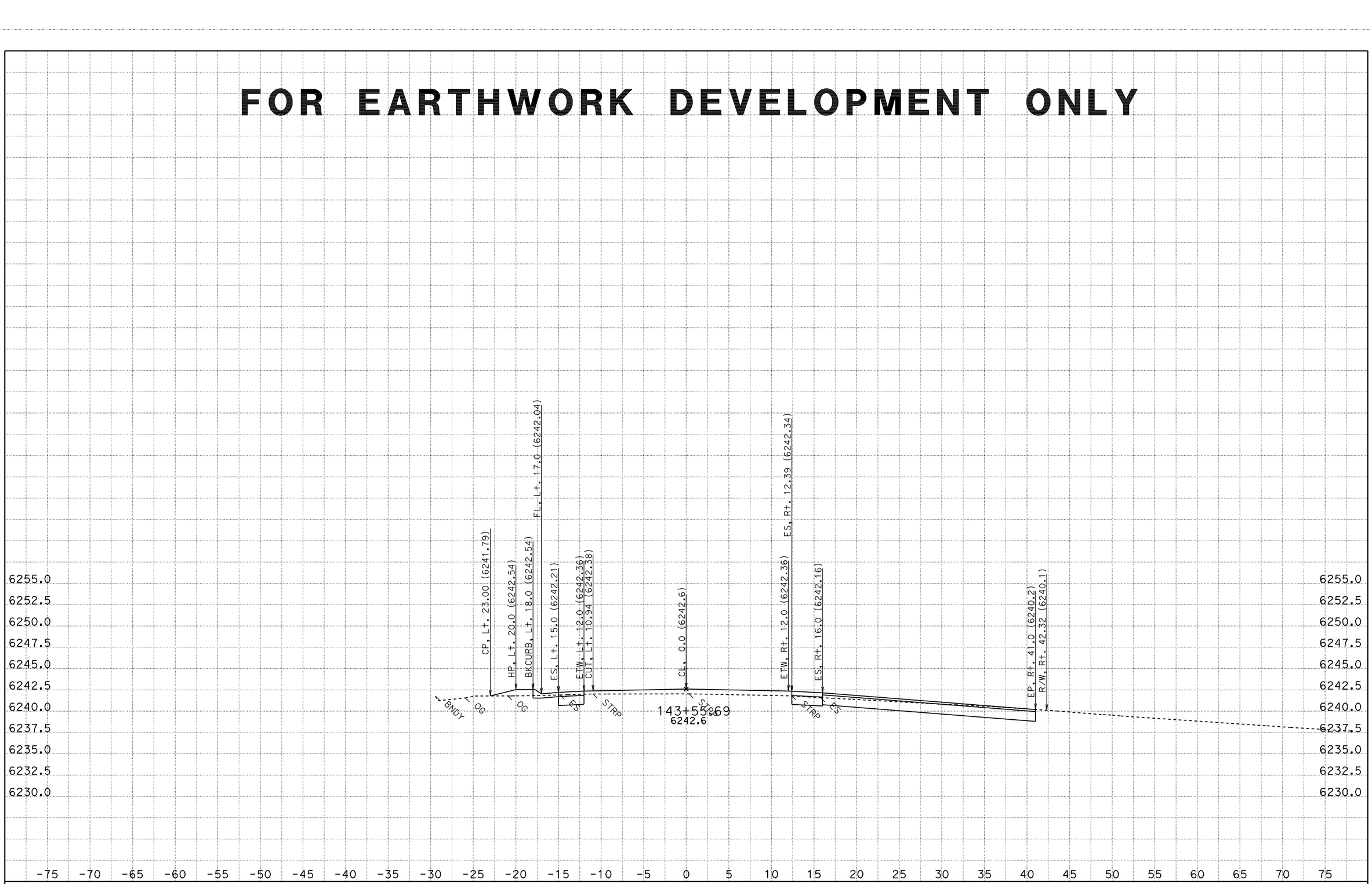

CONTRACT: 2a920

DATE: 8/15/2011

DIST/CO/RTE/PM: 03-ED,Pla 89 PM 27.2/27.4,0.0/T8.5

SCALE: 1" = 5' Horiz.
1" = 5' Vert.

A1

CROSS SECTIONS

KC Project: 2A920FT

File: H:\Pla89\2A920FT\EAR\OUTPUT\11200_22400.ear

All Dimensions are US Survey Feet

FOR EARTHWORK DEVELOPMENT ONLY

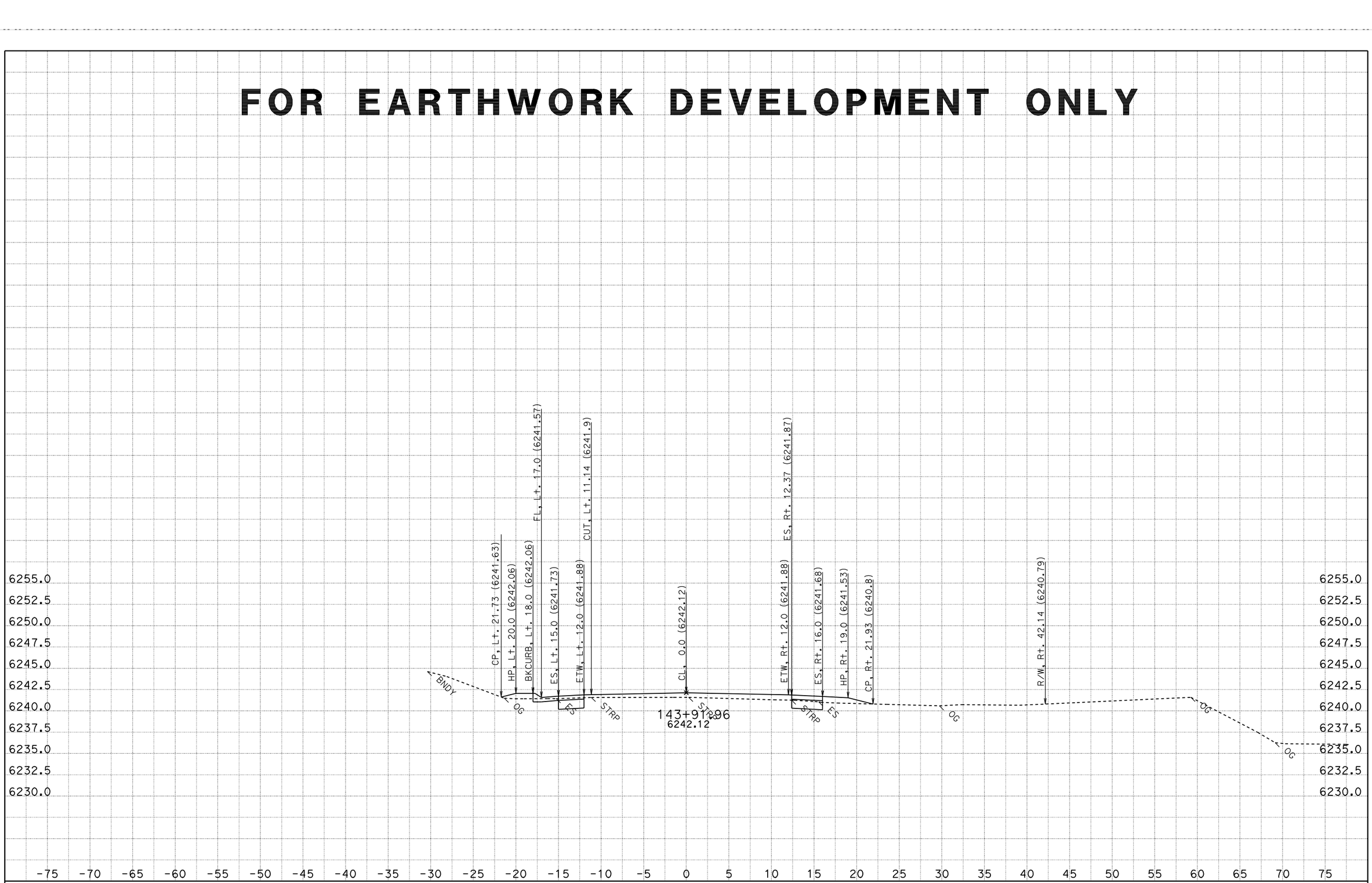

CONTRACT: 2a920

DATE: 8/15/2011

DIST/CO/RTE/PM: 03-ED,Pla 89 PM 27.2/27.4,0.0/T8.5

KC Project: 2A920FT File: H:\Pla89\2A920FT\EAR\OUTPUT\11200_22400.ear

SCALE: 1" = 5' Horiz.
1" = 5' Vert.

All Dimensions are US Survey Feet

A1
CROSS SECTIONS
SHEET 331 OF 1006

FOR EARTHWORK DEVELOPMENT ONLY

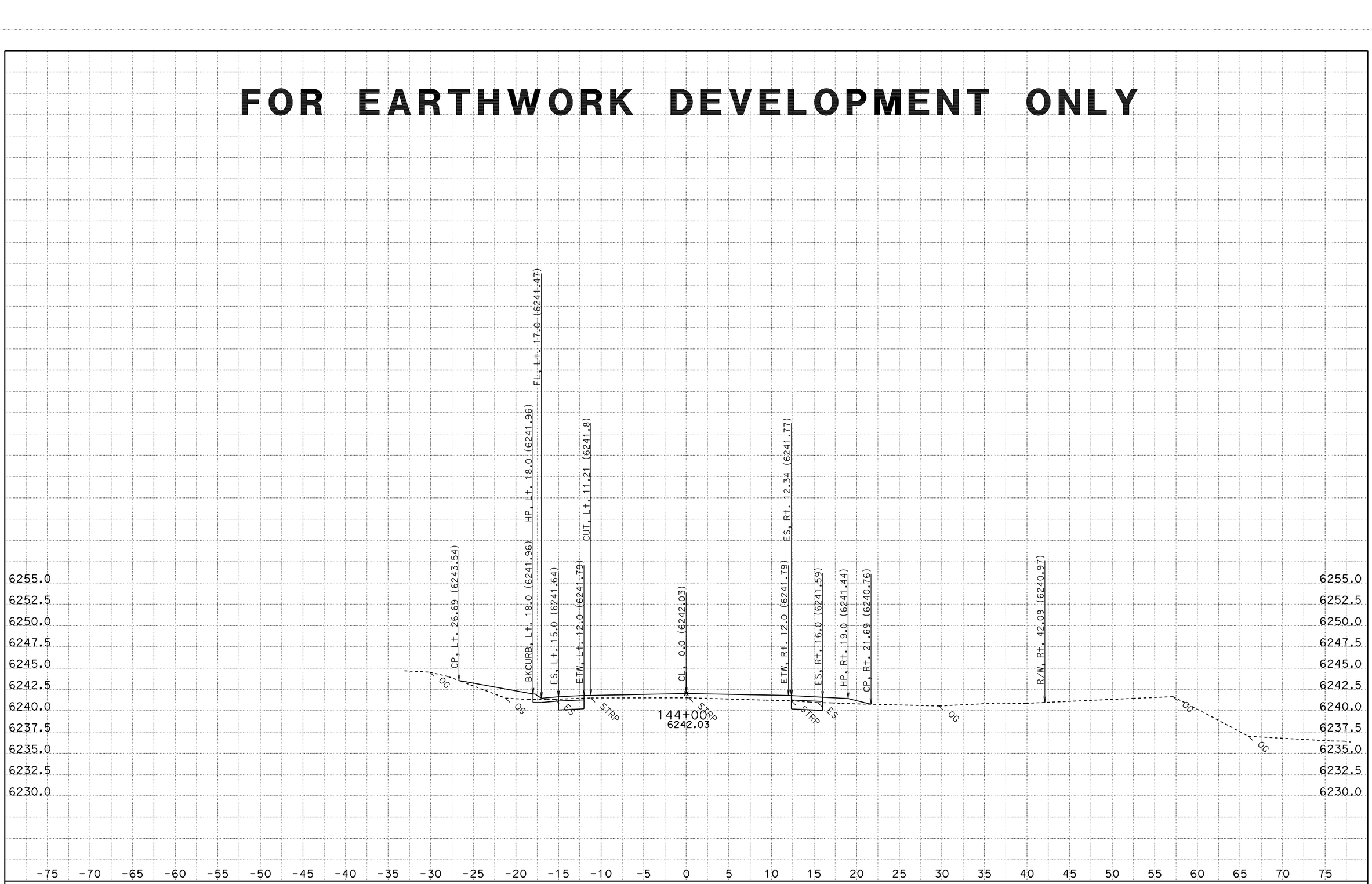

CONTRACT: 2a920

DATE: 8/15/2011

DIST/CO/RTE/PM: 03-ED,Pla 89 PM 27.2/27.4,0.0/T8.5

KC Project: 2A920FT File: H:\Pla89\2A920FT\EAR\OUTPUT\11200_22400.ear

SCALE: 1" = 5' Horiz.
1" = 5' Vert.

All Dimensions are US Survey Feet

A1
CROSS SECTIONS
SHEET 332 OF 1006

FOR EARTHWORK DEVELOPMENT ONLY

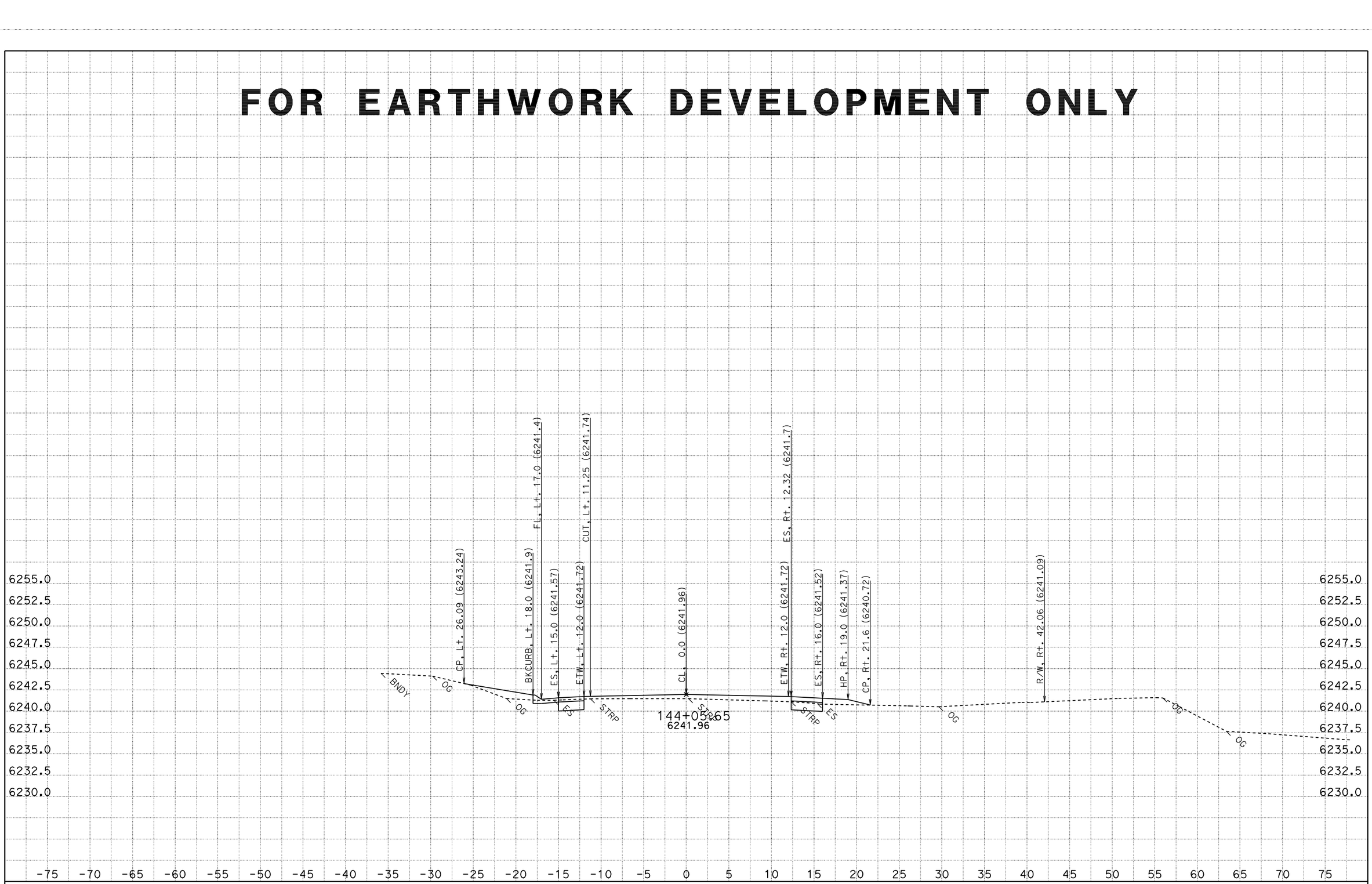

CONTRACT: 2a920

DATE: 8/15/2011

DIST/CO/RTE/PM: 03-ED,Pla 89 PM 27.2/27.4,0.0/T8.5

SCALE: 1" = 5' Horiz.
1" = 5' Vert.

A1

CROSS SECTIONS

KC Project: 2A920FT

File: H:\Pla89\2A920FT\EAR\OUTPUT\11200_22400.ear

All Dimensions are US Survey Feet

FOR EARTHWORK DEVELOPMENT ONLY

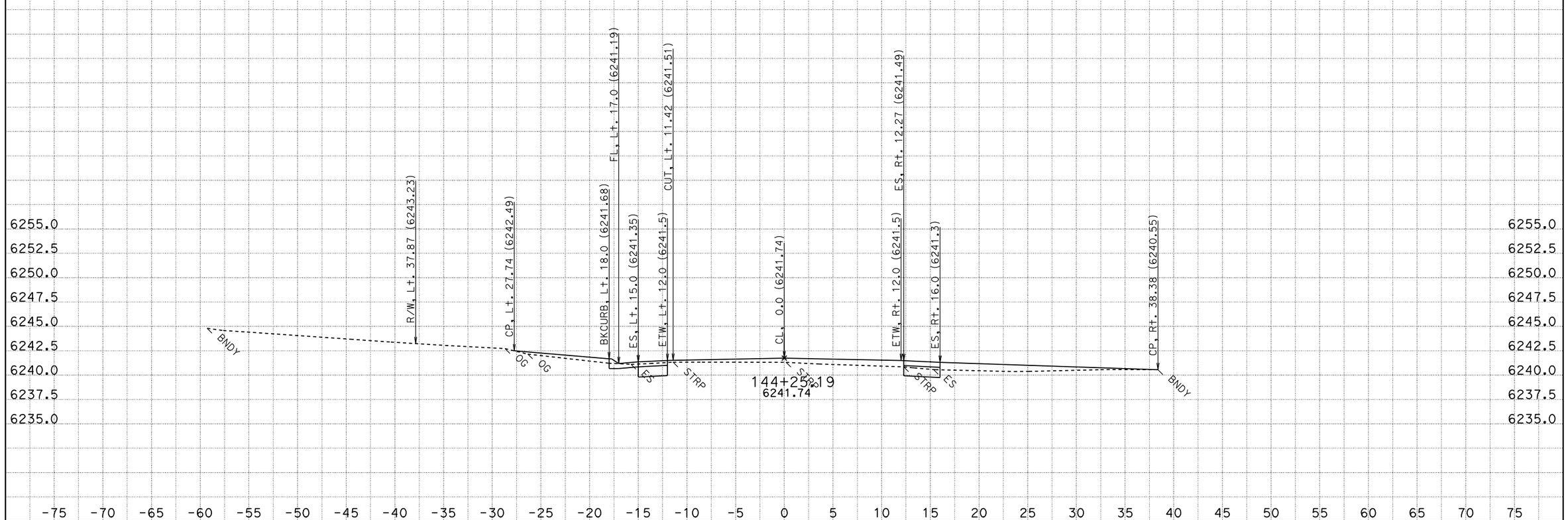

CONTRACT: 2a920

DATE: 8/15/2011

DIST/CO/RTE/PM: 03-ED,Pla 89 PM 27.2/27.4,0.0/T8.5

SCALE: 1" = 5' Horiz.
1" = 5' Vert.

A1

CROSS SECTIONS

KC Project: 2A920FT File: H:\Pla89\2A920FT\EAR\OUTPUT\11200_22400.ear

All Dimensions are US Survey Feet

SHEET 334 OF 1006

FOR EARTHWORK DEVELOPMENT ONLY

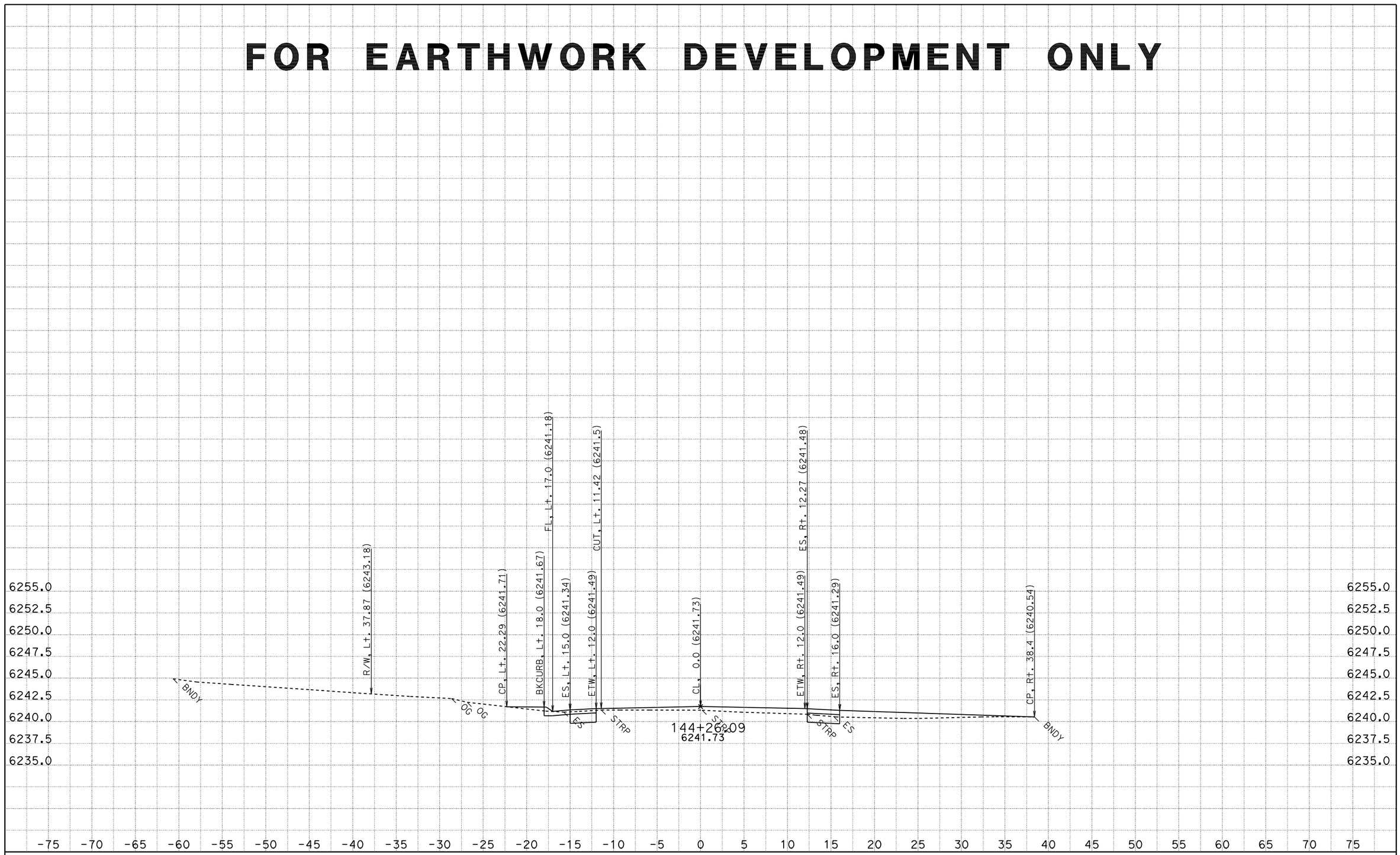

CONTRACT: 2a920

DATE: 8/15/2011

DIST/CO/RTE/PM: 03-ED,Pla 89 PM 27.2/27.4,0.0/T8.5

SCALE: 1" = 5' Horiz.
1" = 5' Vert.

KC Project: 2A920FT File: H:\Pla89\2A920FT\EAR\OUTPUT\11200_22400.ear

All Dimensions are US Survey Feet

A1

CROSS SECTIONS

SHEET 335 OF 1006

FOR EARTHWORK DEVELOPMENT ONLY

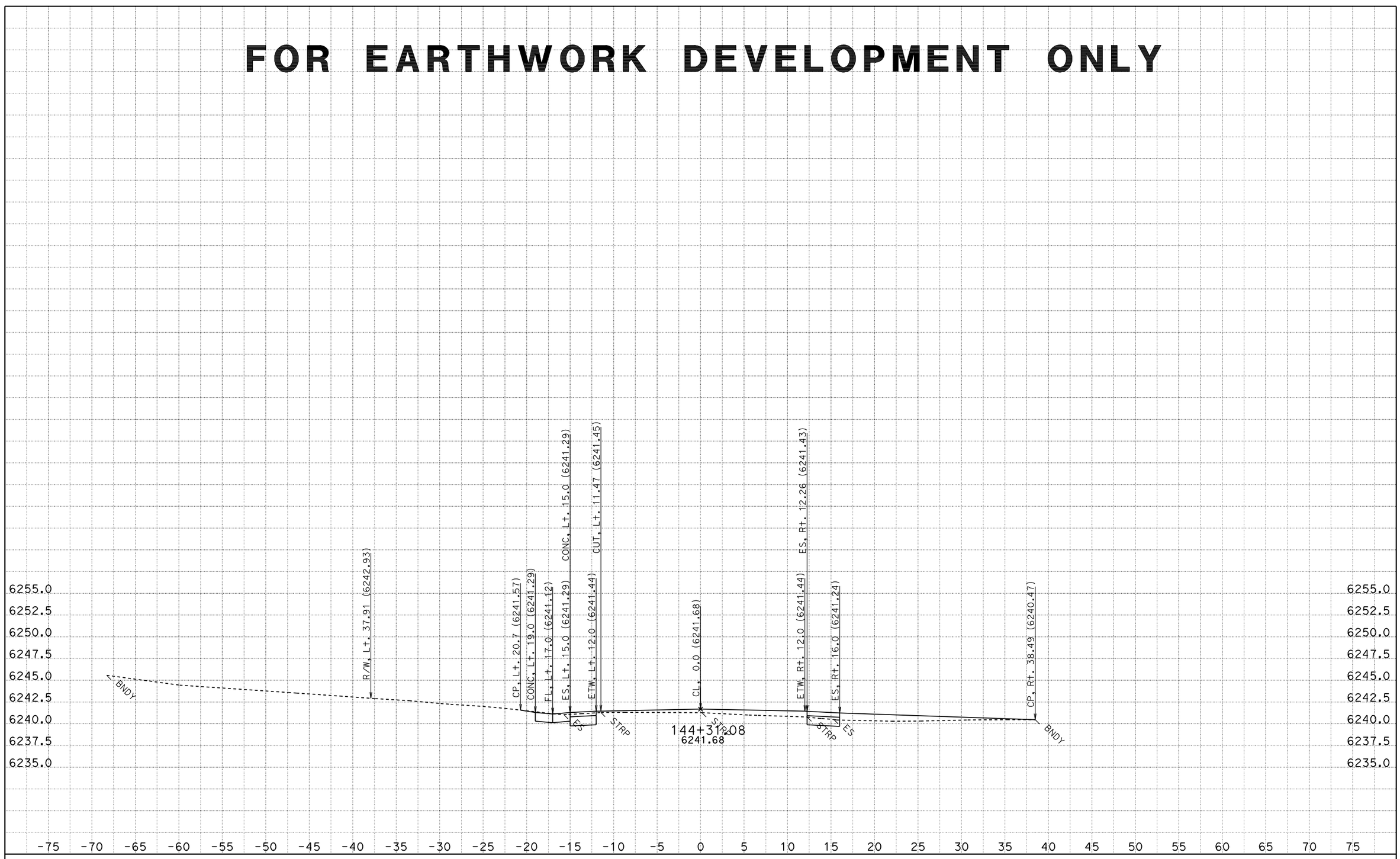

CONTRACT: 2a920

DATE: 8/15/2011

DIST/CO/RTE/PM: 03-ED,Pla 89 PM 27.2/27.4,0.0/T8.5

SCALE: 1" = 5' Horiz.
1" = 5' Vert.

A1

CROSS SECTIONS

KC Project: 2A920FT

File: H:\Pla89\2A920FT\EAR\OUTPUT\11200_22400.ear

All Dimensions are US Survey Feet

SHEET 336 OF 1006

FOR EARTHWORK DEVELOPMENT ONLY

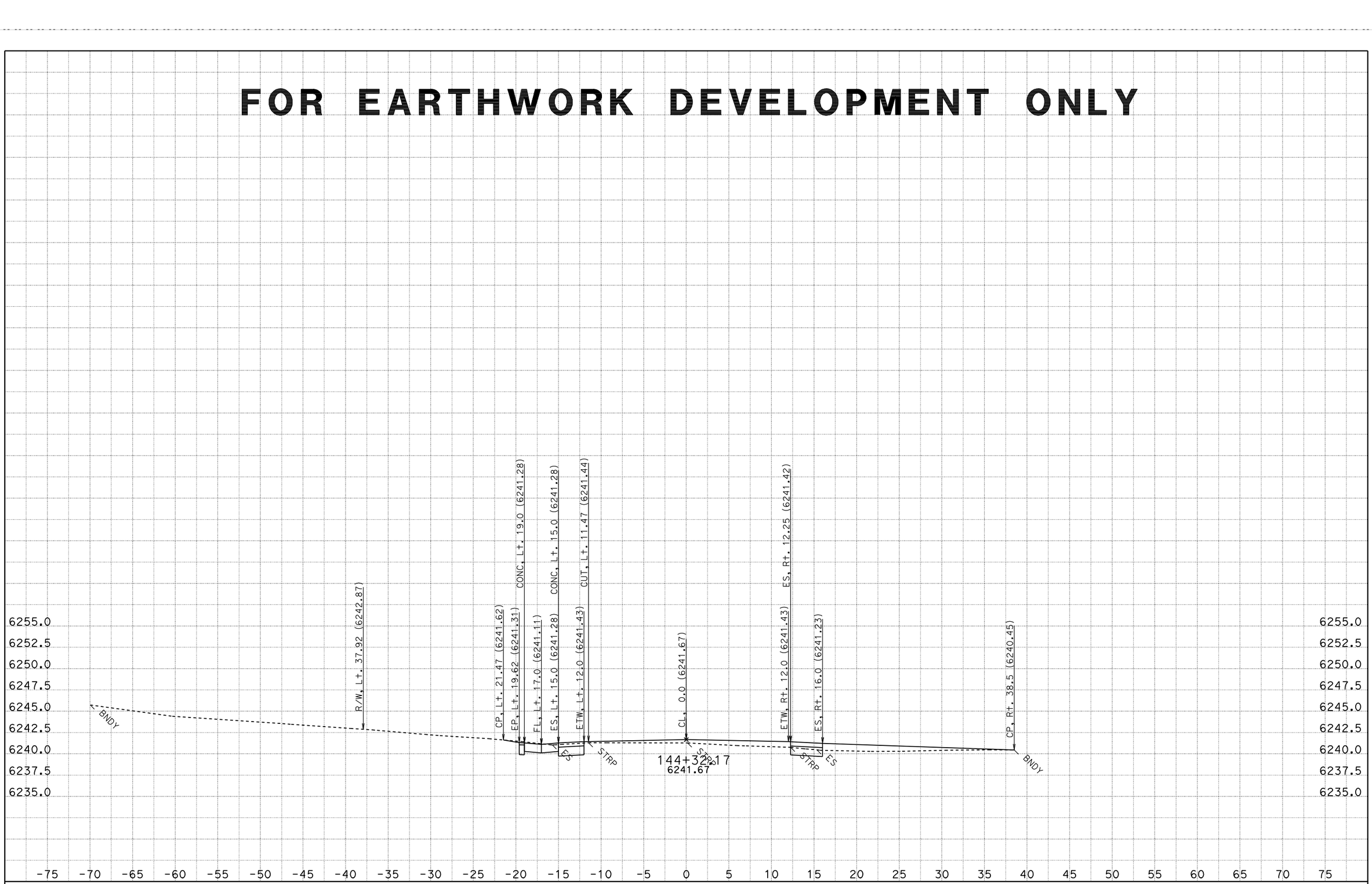

CONTRACT: 2a920

DATE: 8/15/2011

DIST/CO/RTE/PM: 03-ED,Pla 89 PM 27.2/27.4,0.0/T8.5

SCALE: 1" = 5' Horiz.
1" = 5' Vert.

A1

CROSS SECTIONS

KC Project: 2A920FT File: H:\Pla89\2A920FT\EAR\OUTPUT\11200_22400.ear

All Dimensions are US Survey Feet

FOR EARTHWORK DEVELOPMENT ONLY

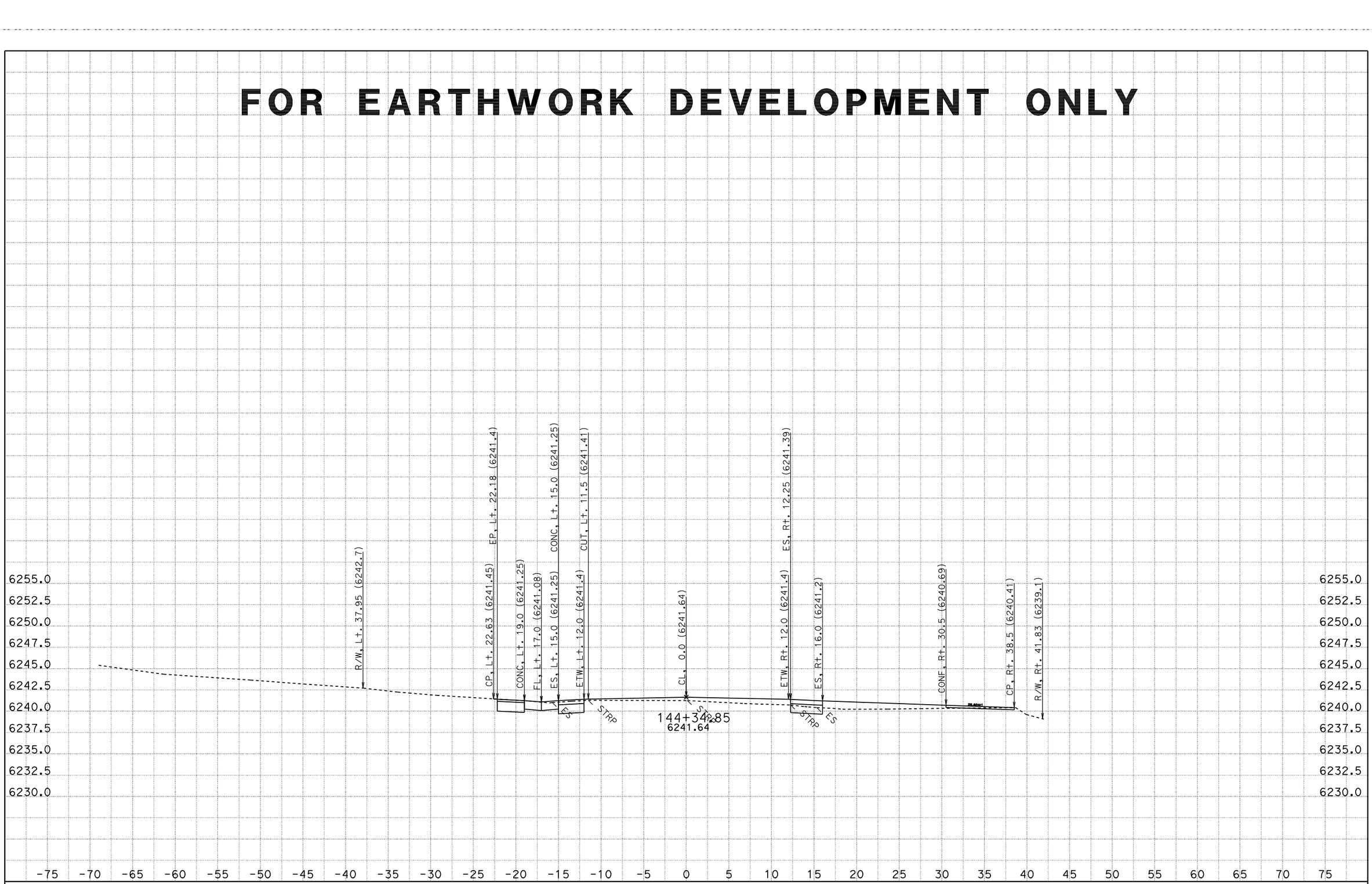

CONTRACT: 2a920

DATE: 8/15/2011

DIST/CO/RTE/PM: 03-ED,Pla 89 PM 27.2/27.4,0.0/T8.5

SCALE: 1" = 5' Horiz.
1" = 5' Vert.

A1

CROSS SECTIONS

KC Project: 2A920FT File: H:\Pla89\2A920FT\EAR\OUTPUT\11200_22400.ear

All Dimensions are US Survey Feet

FOR EARTHWORK DEVELOPMENT ONLY

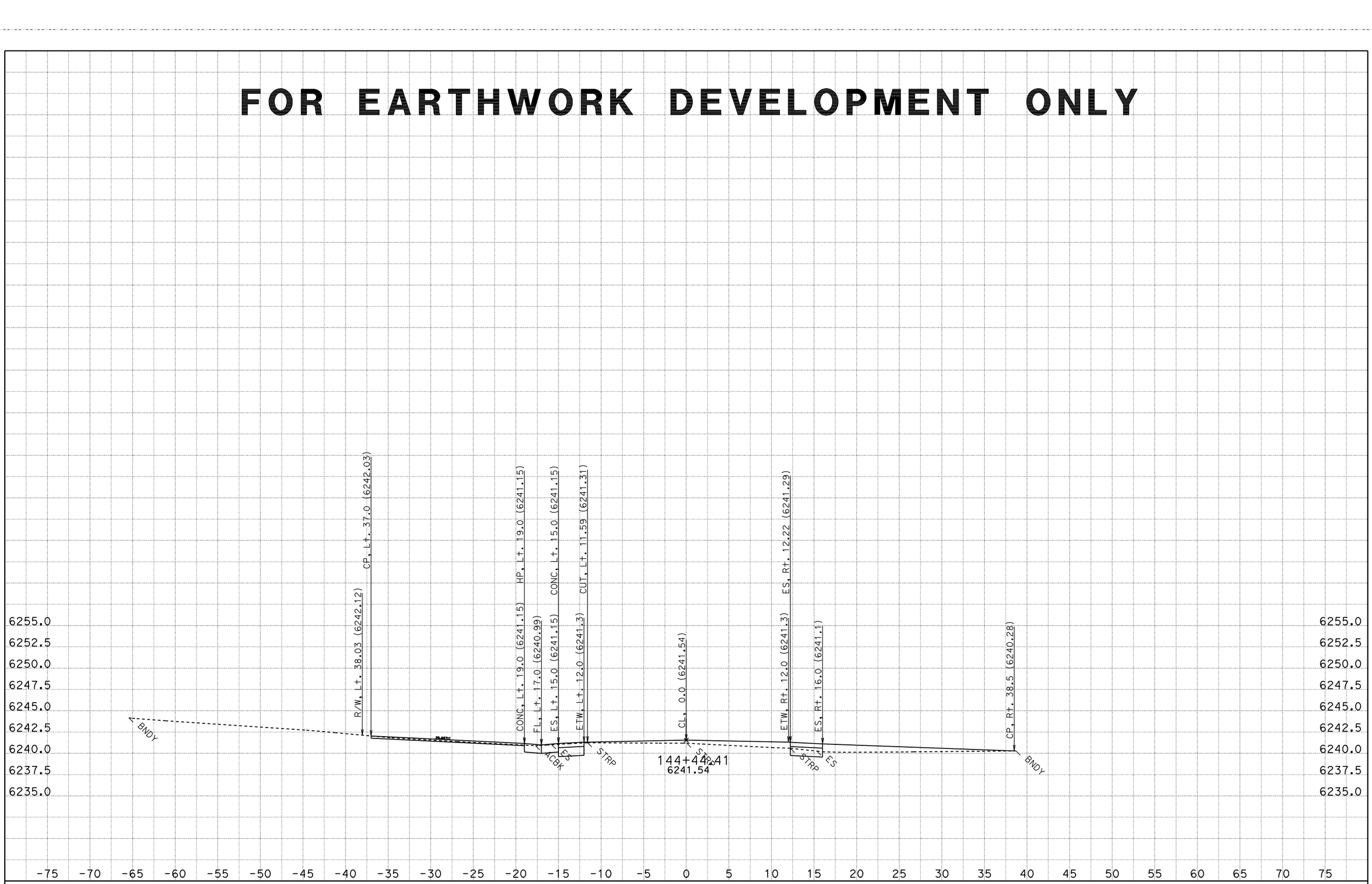

CONTRACT: 2a920

DATE: 8/15/2011

DIST/CO/RTE/PM: 03-ED,Pla 89 PM 27.2/27.4,0.0/T8.5

SCALE: 1" = 5' Horiz.
1" = 5' Vert.

A1

CROSS SECTIONS

KC Project: 2A920FT File: H:\Pla89\2A920FT\EAR\OUTPUT\11200_22400.ear

All Dimensions are US Survey Feet

FOR EARTHWORK DEVELOPMENT ONLY

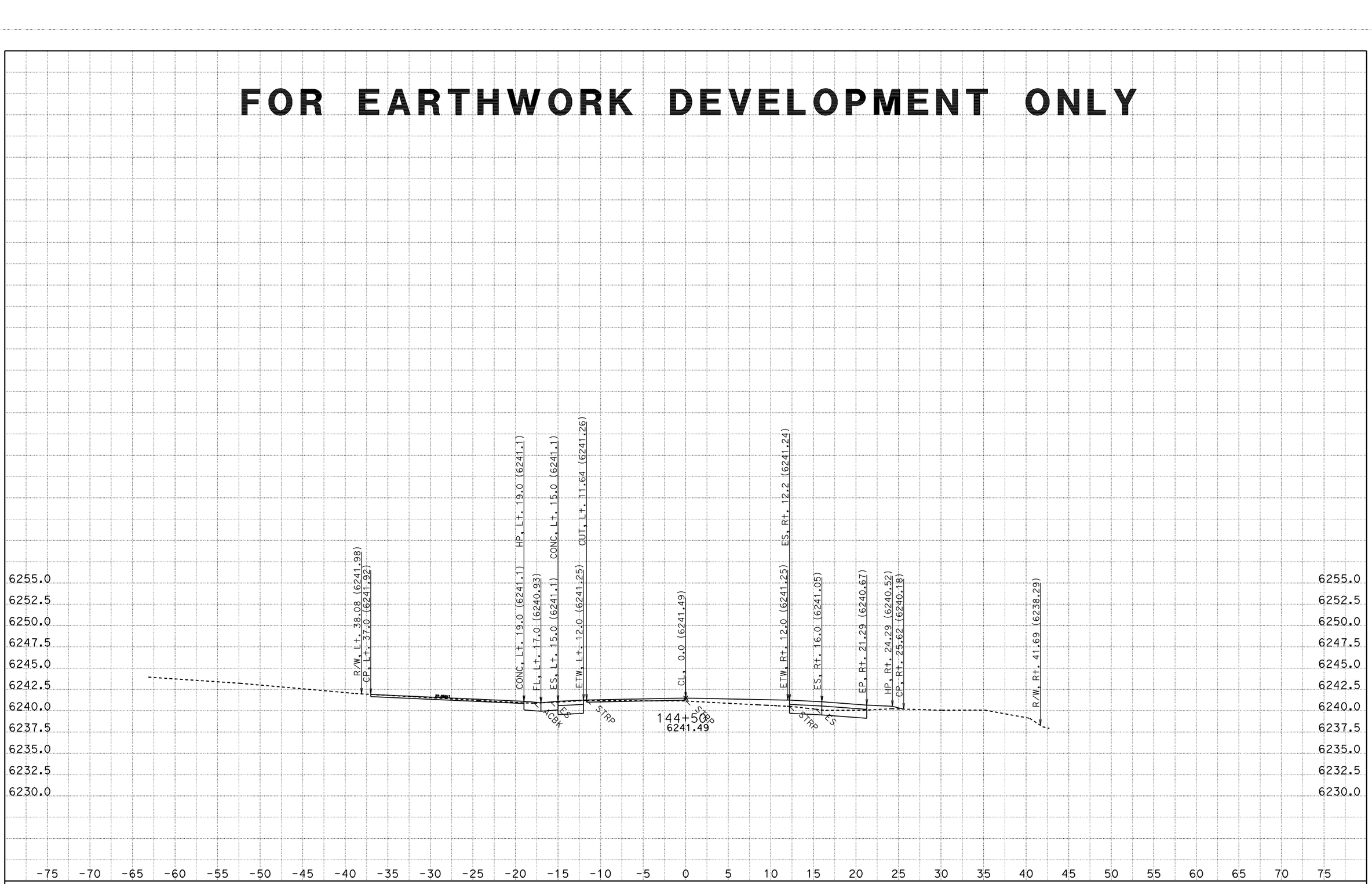

CONTRACT: 2a920

DATE: 8/15/2011

DIST/CO/RTE/PM: 03-ED,Pla 89 PM 27.2/27.4,0.0/T8.5

SCALE: 1" = 5' Horiz.
1" = 5' Vert.

A1

CROSS SECTIONS

KC Project: 2A920FT File: H:\Pla89\2A920FT\EAR\OUTPUT\11200_22400.ear

All Dimensions are US Survey Feet

SHEET 340 OF 1006

FOR EARTHWORK DEVELOPMENT ONLY

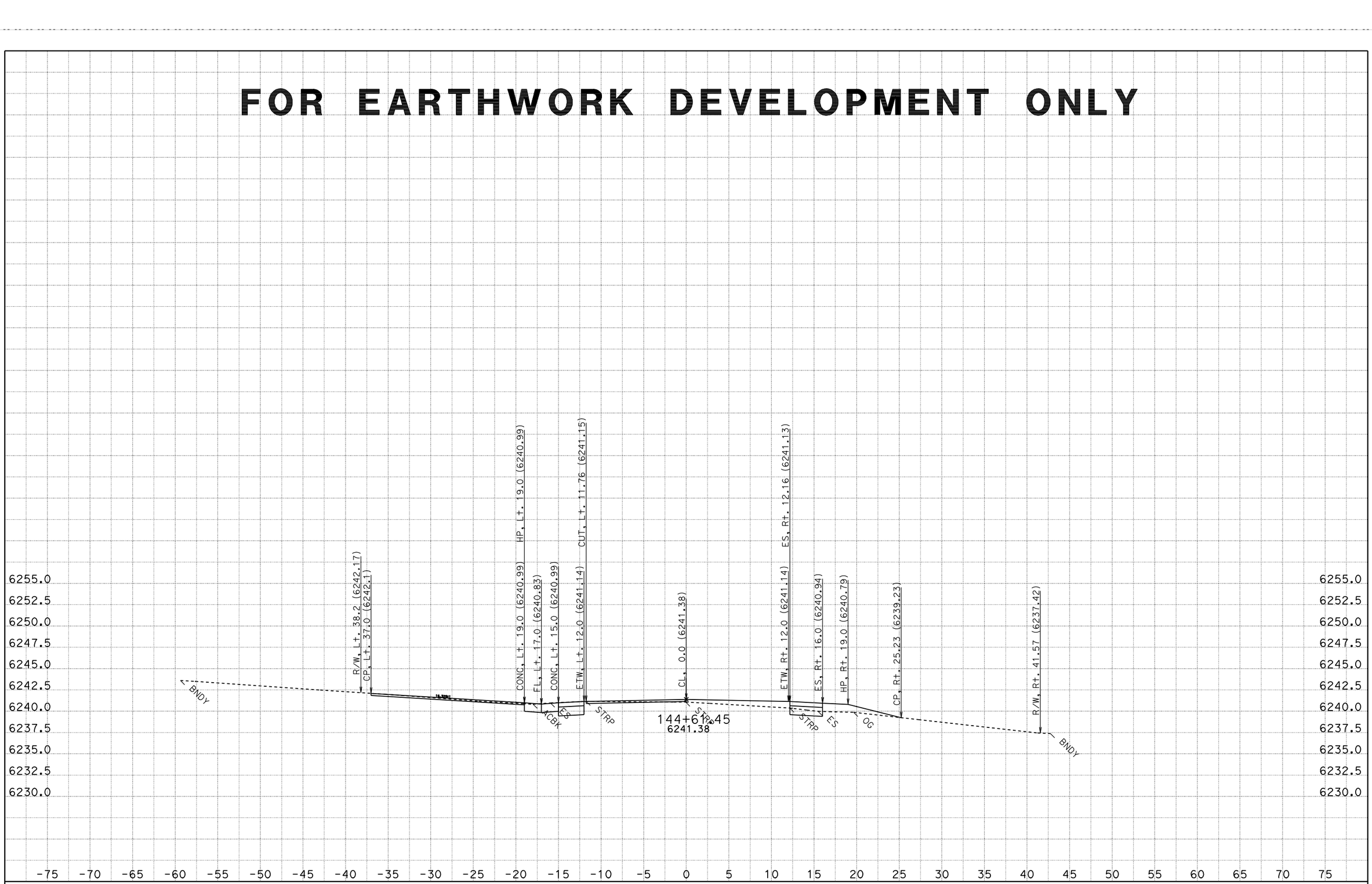

CONTRACT: 2a920

DATE: 8/15/2011
DIST/CO/RTE/PM: 03-ED,Pla 89 PM 27.2/27.4,0.0/T8.5
SCALE: 1" = 5' Horiz.
1" = 5' Vert.

KC Project: 2A920FT File: H:\Pla89\2A920FT\EAR\OUTPUT\11200_22400.ear

All Dimensions are US Survey Feet

A1
CROSS SECTIONS
SHEET 341 OF 1006

FOR EARTHWORK DEVELOPMENT ONLY

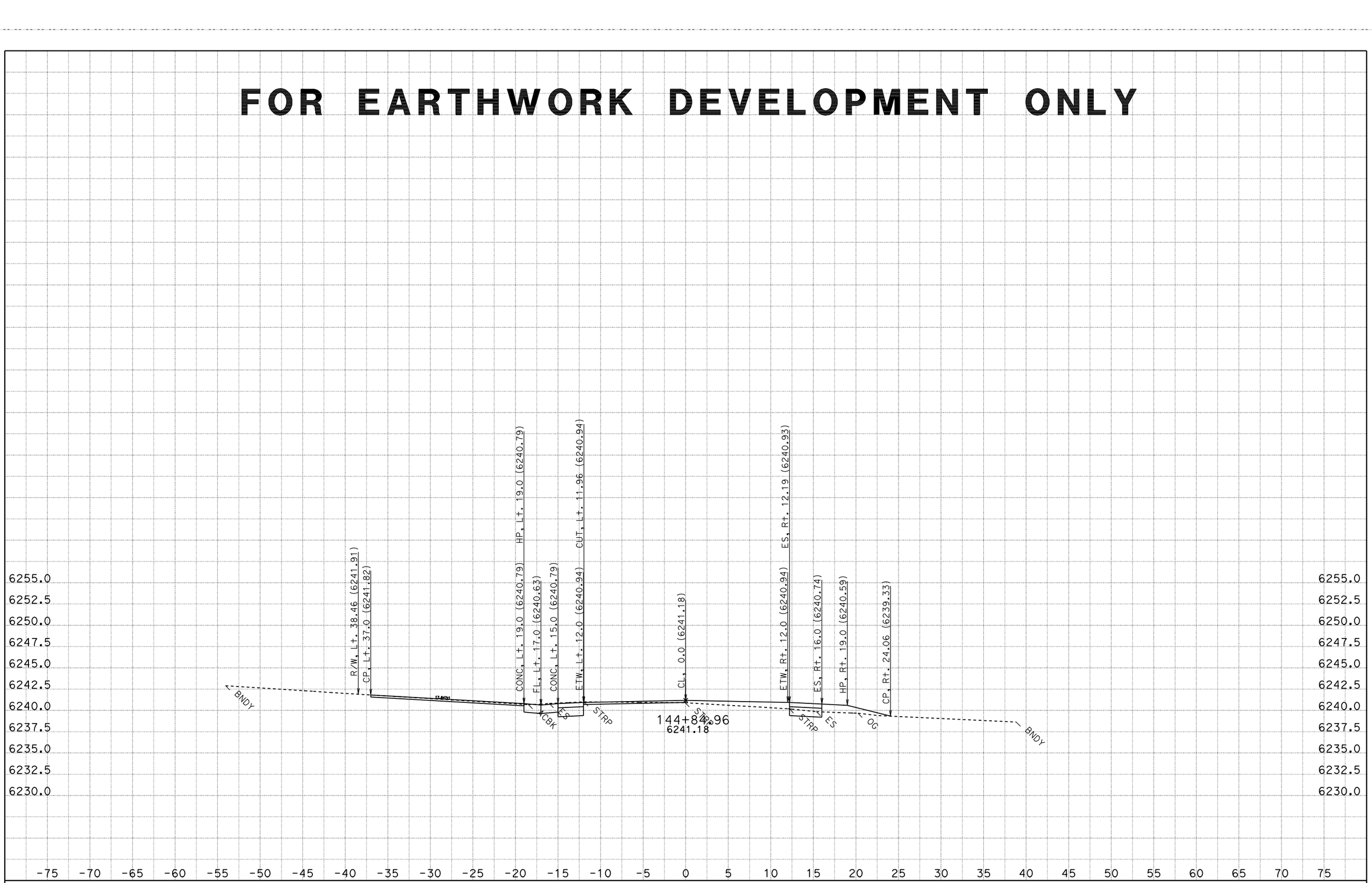

CONTRACT: 2a920

DATE: 8/15/2011

DIST/CO/RTE/PM: 03-ED,Pla 89 PM 27.2/27.4,0.0/T8.5

SCALE: 1" = 5' Horiz.
1" = 5' Vert.

A1

CROSS SECTIONS

KC Project: 2A920FT File: H:\Pla89\2A920FT\EAR\OUTPUT\11200_22400.ear

All Dimensions are US Survey Feet

FOR EARTHWORK DEVELOPMENT ONLY

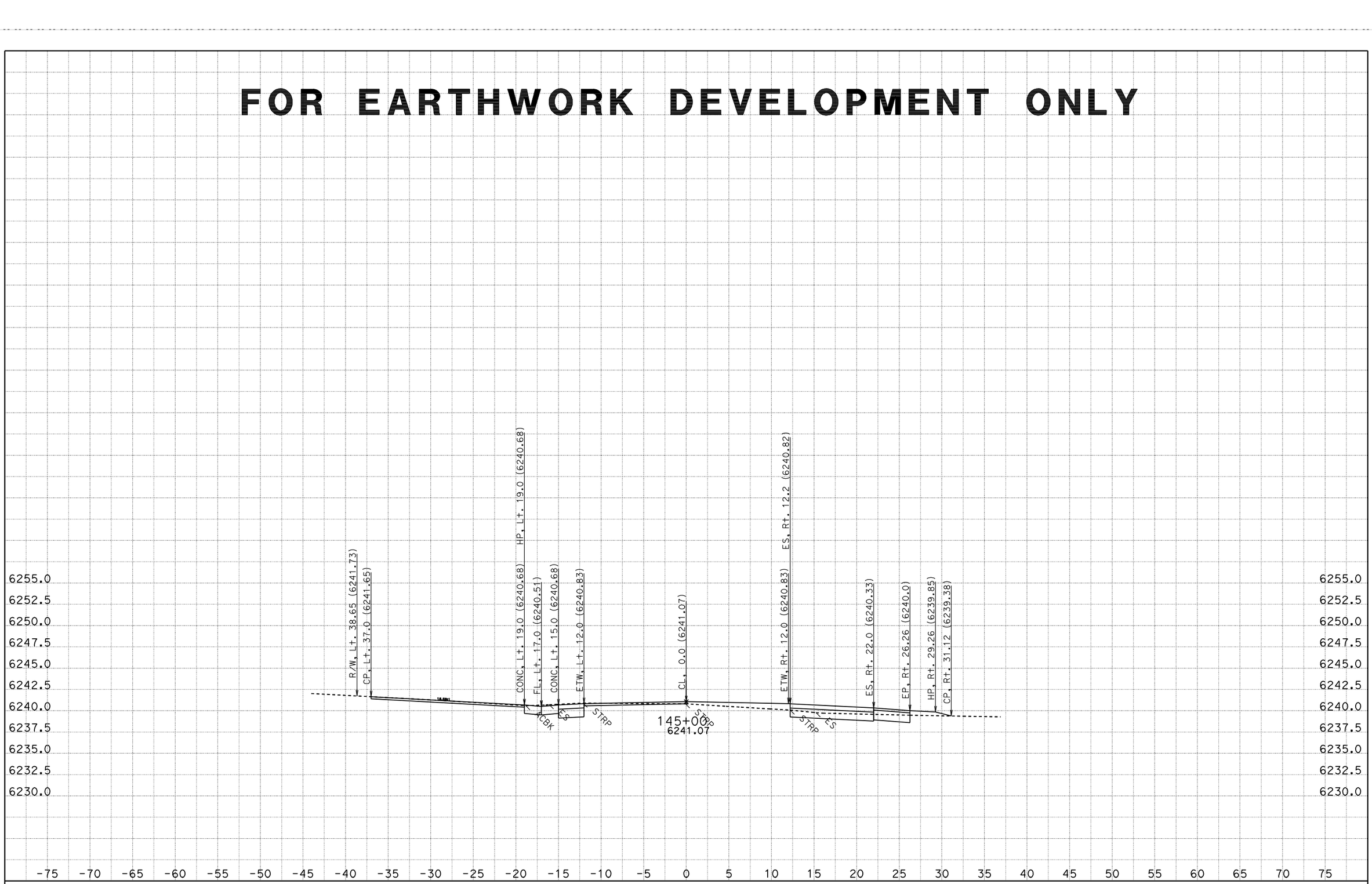

DATE: 8/15/2011
KC Project: 2A920FT

CONTRACT: 2a920
DIST/CO/RTE/PM: 03-ED,Pla 89 PM 27.2/27.4,0.0/T8.5
File: H:\Pla89\2A920FT\EAR\OUTPUT\11200_22400.ear

SCALE: 1" = 5' Horiz.
1" = 5' Vert.
All Dimensions are US Survey Feet

A1
CROSS SECTIONS
SHEET 343 OF 1006

FOR EARTHWORK DEVELOPMENT ONLY

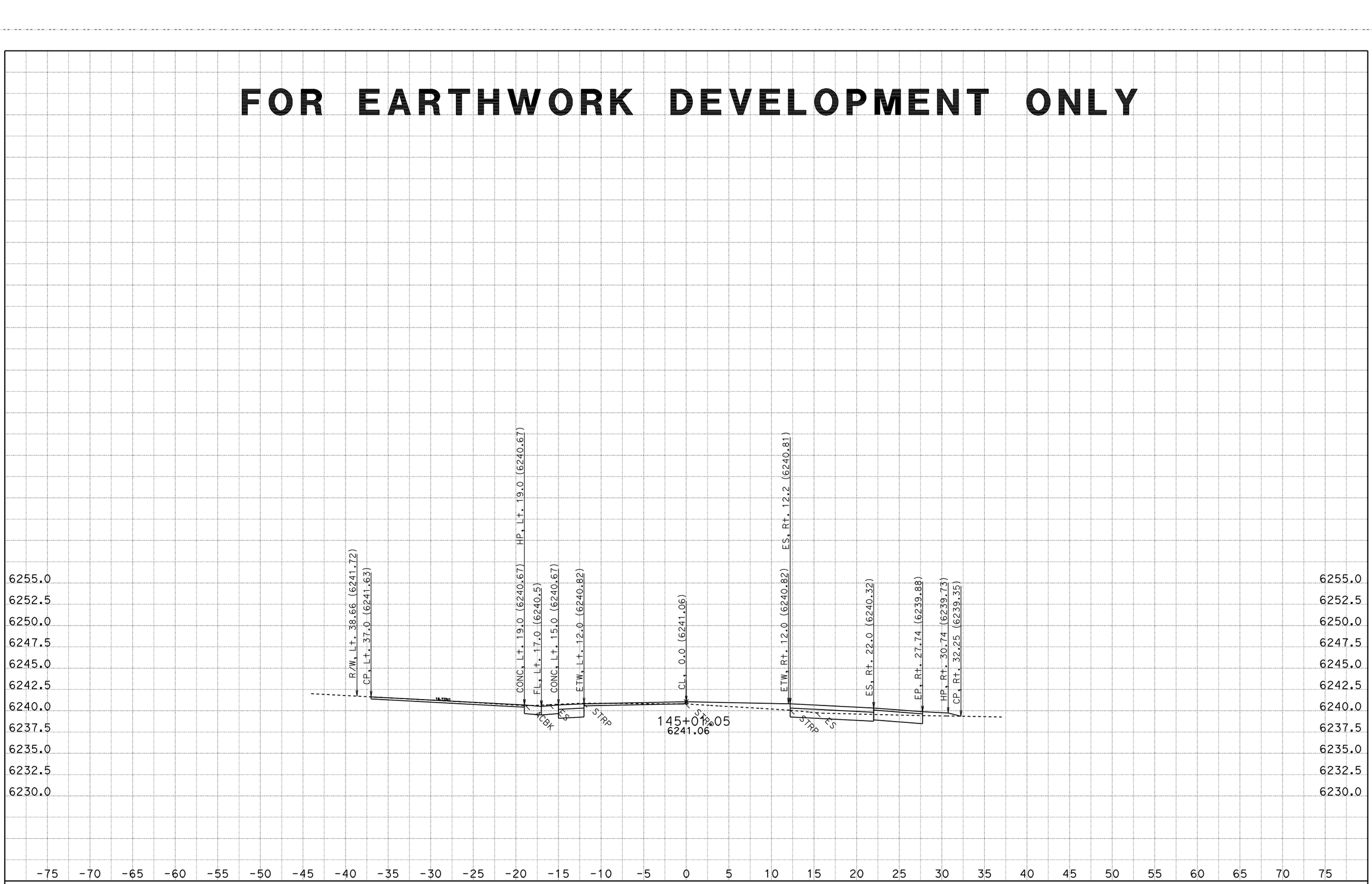

DATE: 8/15/2011
KC Project: 2A920FT

CONTRACT: 2a920
DIST/CO/RTE/PM: 03-ED,Pla 89 PM 27.2/27.4,0.0/T8.5
File: H:\Pla89\2A920FT\EAR\OUTPUT\11200_22400.ear

SCALE: 1" = 5' Horiz.
1" = 5' Vert.
All Dimensions are US Survey Feet

A1
CROSS SECTIONS
SHEET 344 OF 1006

FOR EARTHWORK DEVELOPMENT ONLY

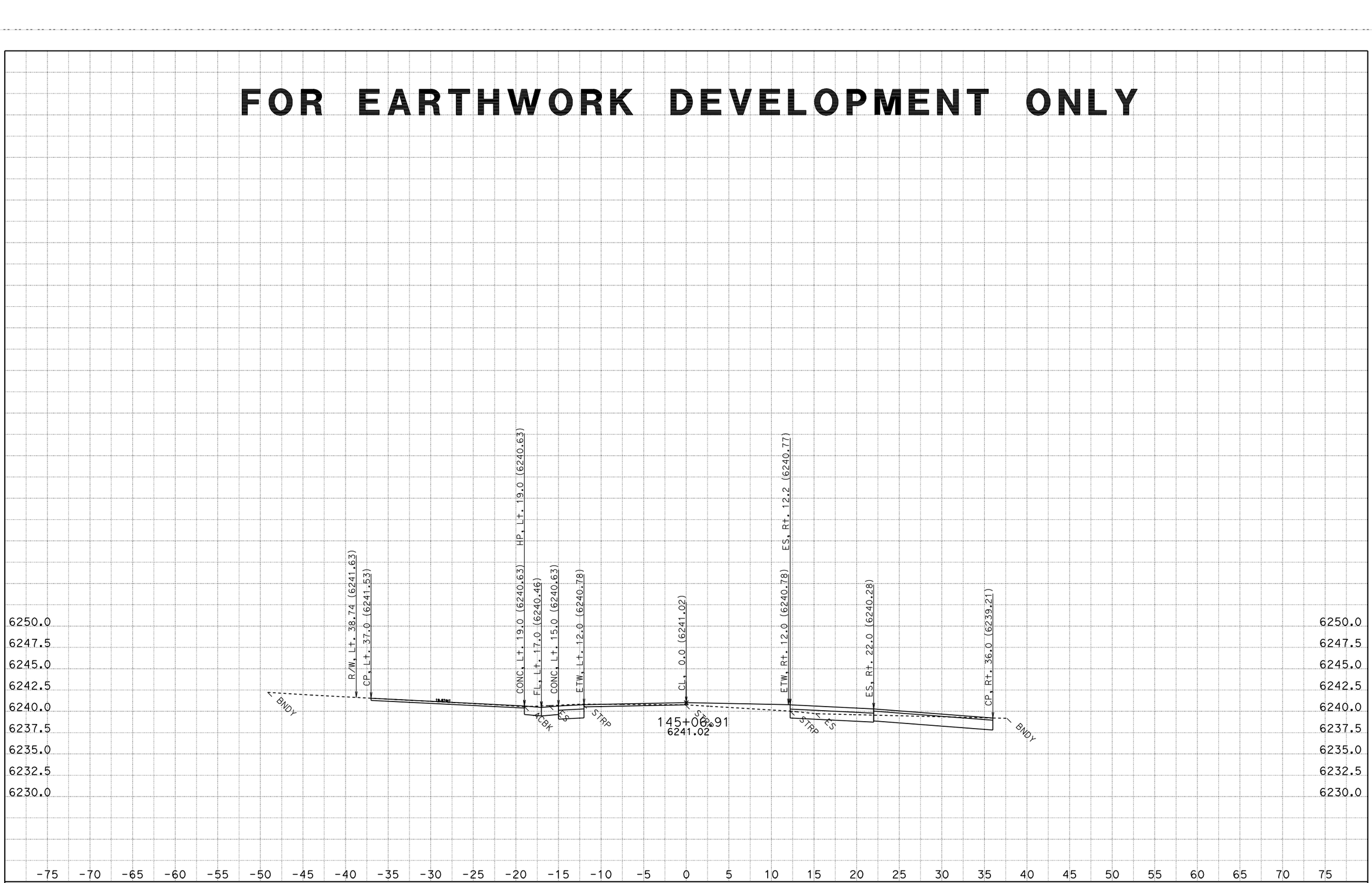

CONTRACT: 2a920

DATE: 8/15/2011

DIST/CO/RTE/PM: 03-ED,Pla 89 PM 27.2/27.4,0.0/T8.5

SCALE: 1" = 5' Horiz.
1" = 5' Vert.

A1

CROSS SECTIONS

KC Project: 2A920FT File: H:\Pla89\2A920FT\EAR\OUTPUT\11200_22400.ear

All Dimensions are US Survey Feet

FOR EARTHWORK DEVELOPMENT ONLY

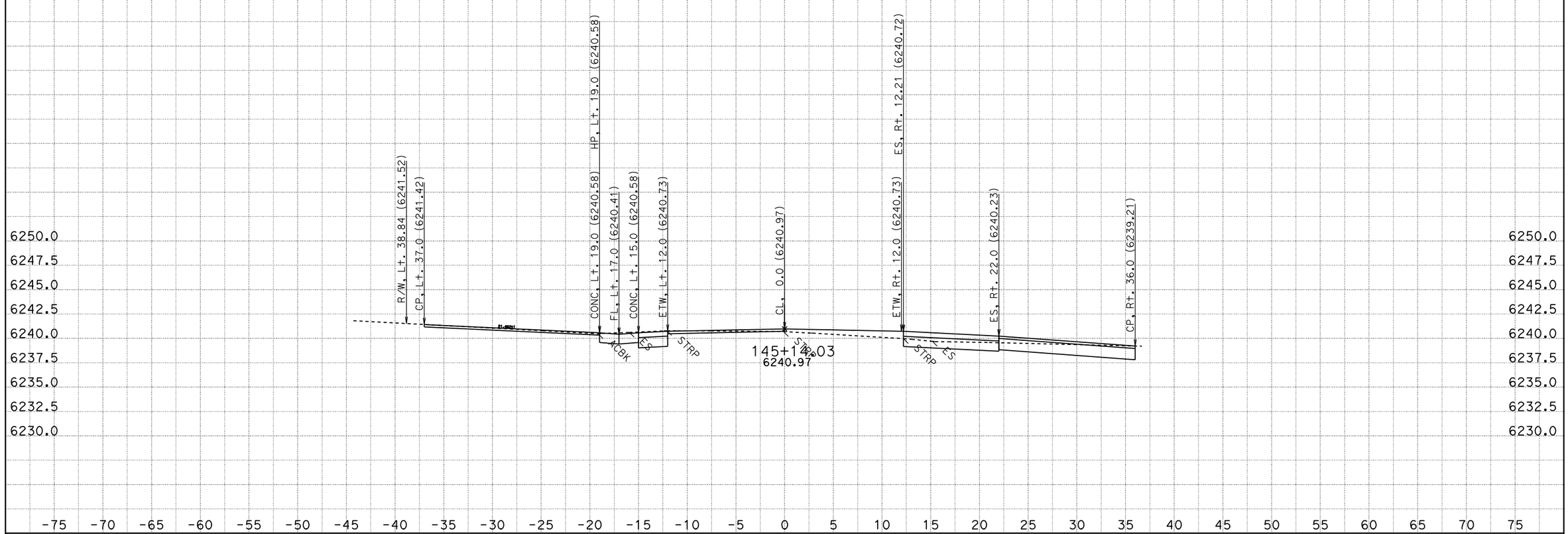

DATE: 8/15/2011
KC Project: 2A920FT

CONTRACT: 2a920
DIST/CO/RTE/PM: 03-ED,Pla 89 PM 27.2/27.4,0.0/T8.5
File: H:\Pla89\2A920FT\EAR\OUTPUT\11200_22400.ear

SCALE: 1" = 5' Horiz.
1" = 5' Vert.
All Dimensions are US Survey Feet

A1
CROSS SECTIONS
SHEET 346 OF 1006

FOR EARTHWORK DEVELOPMENT ONLY

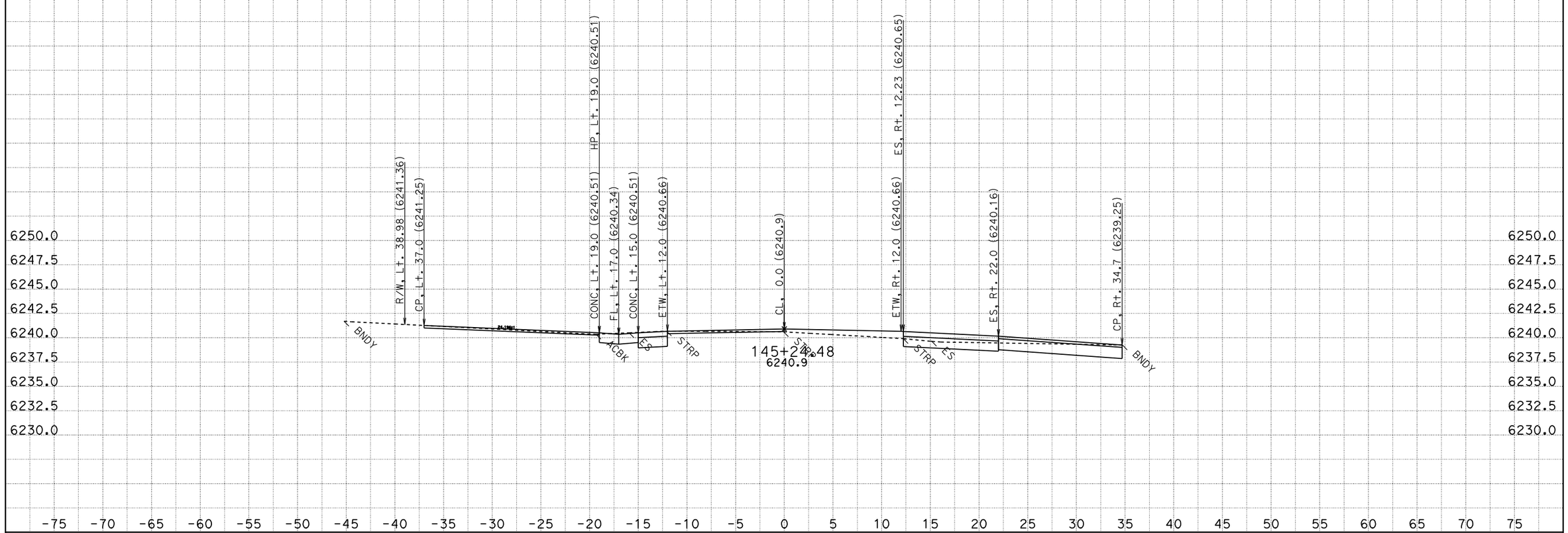

DATE: 8/15/2011
KC Project: 2A920FT

CONTRACT: 2a920
DIST/CO/RTE/PM: 03-ED,Pla 89 PM 27.2/27.4,0.0/T8.5
File: H:\Pla89\2A920FT\EAR\OUTPUT\11200_22400.ear

SCALE: 1" = 5' Horiz.
1" = 5' Vert.
All Dimensions are US Survey Feet

A1
CROSS SECTIONS
SHEET 347 OF 1006

FOR EARTHWORK DEVELOPMENT ONLY

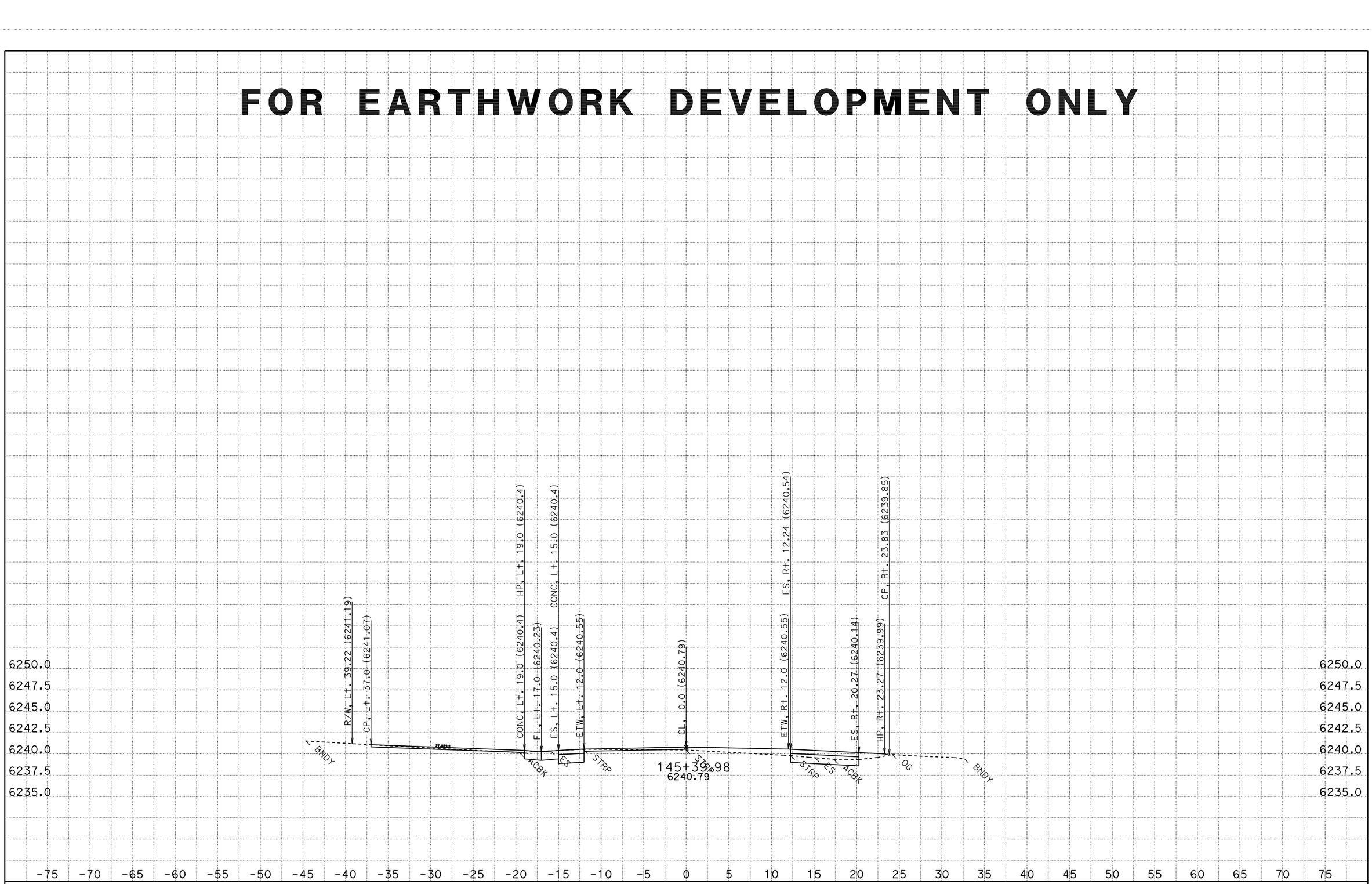

CONTRACT: 2a920

DATE: 8/15/2011

DIST/CO/RTE/PM: 03-ED,Pla 89 PM 27.2/27.4,0.0/T8.5

KC Project: 2A920FT File: H:\Pla89\2A920FT\EAR\OUTPUT\11200_22400.ear

SCALE: 1" = 5' Horiz.
1" = 5' Vert.

All Dimensions are US Survey Feet

A1
CROSS SECTIONS
SHEET 348 OF 1006

FOR EARTHWORK DEVELOPMENT ONLY

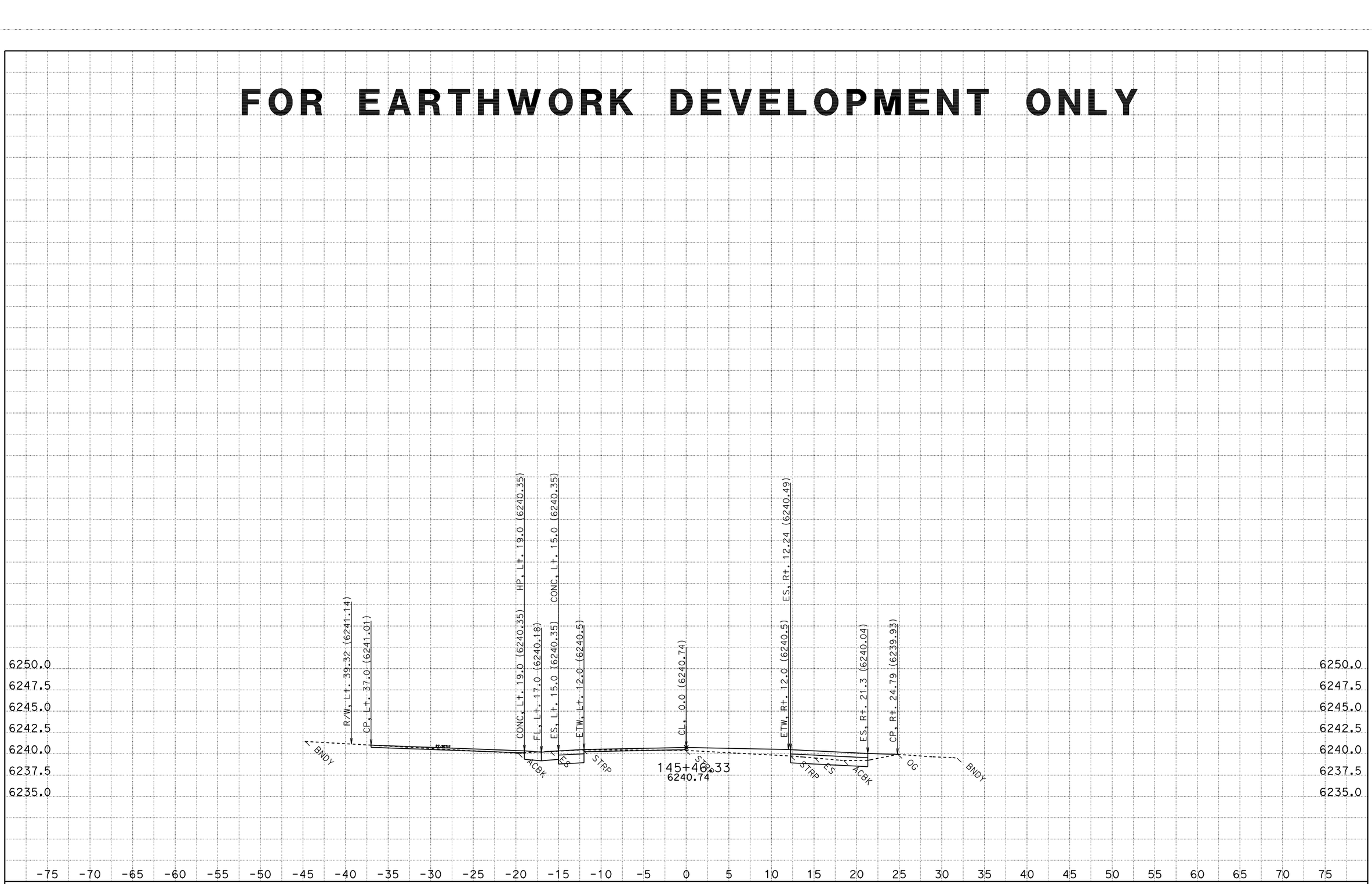

CONTRACT: 2a920

DATE: 8/15/2011

DIST/CO/RTE/PM: 03-ED,Pla 89 PM 27.2/27.4,0.0/T8.5

SCALE: 1" = 5' Horiz.
1" = 5' Vert.

A1

CROSS SECTIONS

KC Project: 2A920FT File: H:\Pla89\2A920FT\EAR\OUTPUT\11200_22400.ear

All Dimensions are US Survey Feet

FOR EARTHWORK DEVELOPMENT ONLY

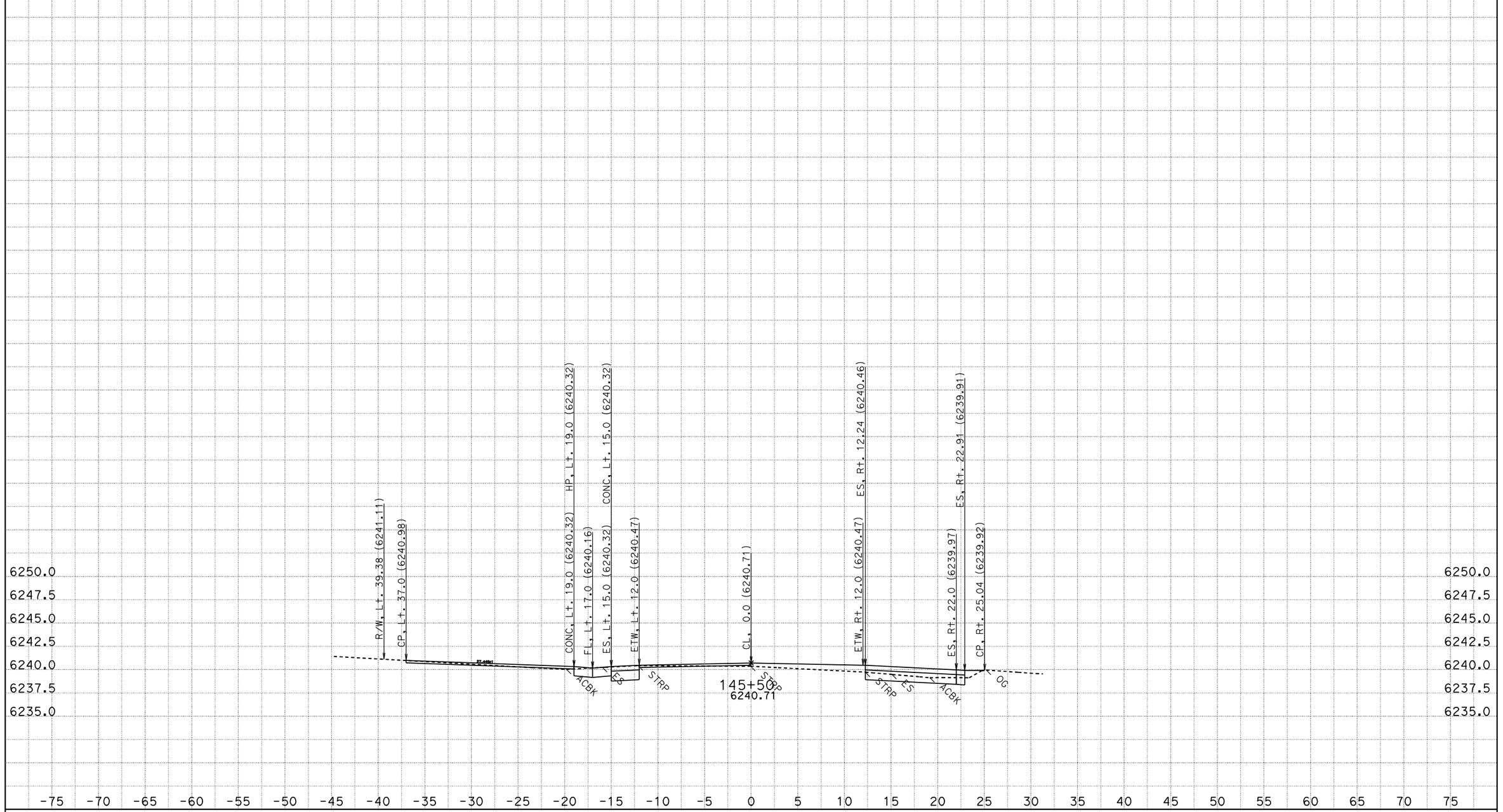

DATE: 8/15/2011

KC Project: 2A920FT

CONTRACT: 2a920

DIST/CO/RTE/PM: 03-ED,Pla 89 PM 27.2/27.4,0.0/T8.5

File: H:\Pla89\2A920FT\EAR\OUTPUT\11200_22400.ear

SCALE: 1" = 5' Horiz.
1" = 5' Vert.

All Dimensions are US Survey Feet

A1

CROSS SECTIONS

SHEET 350 OF 1006

FOR EARTHWORK DEVELOPMENT ONLY

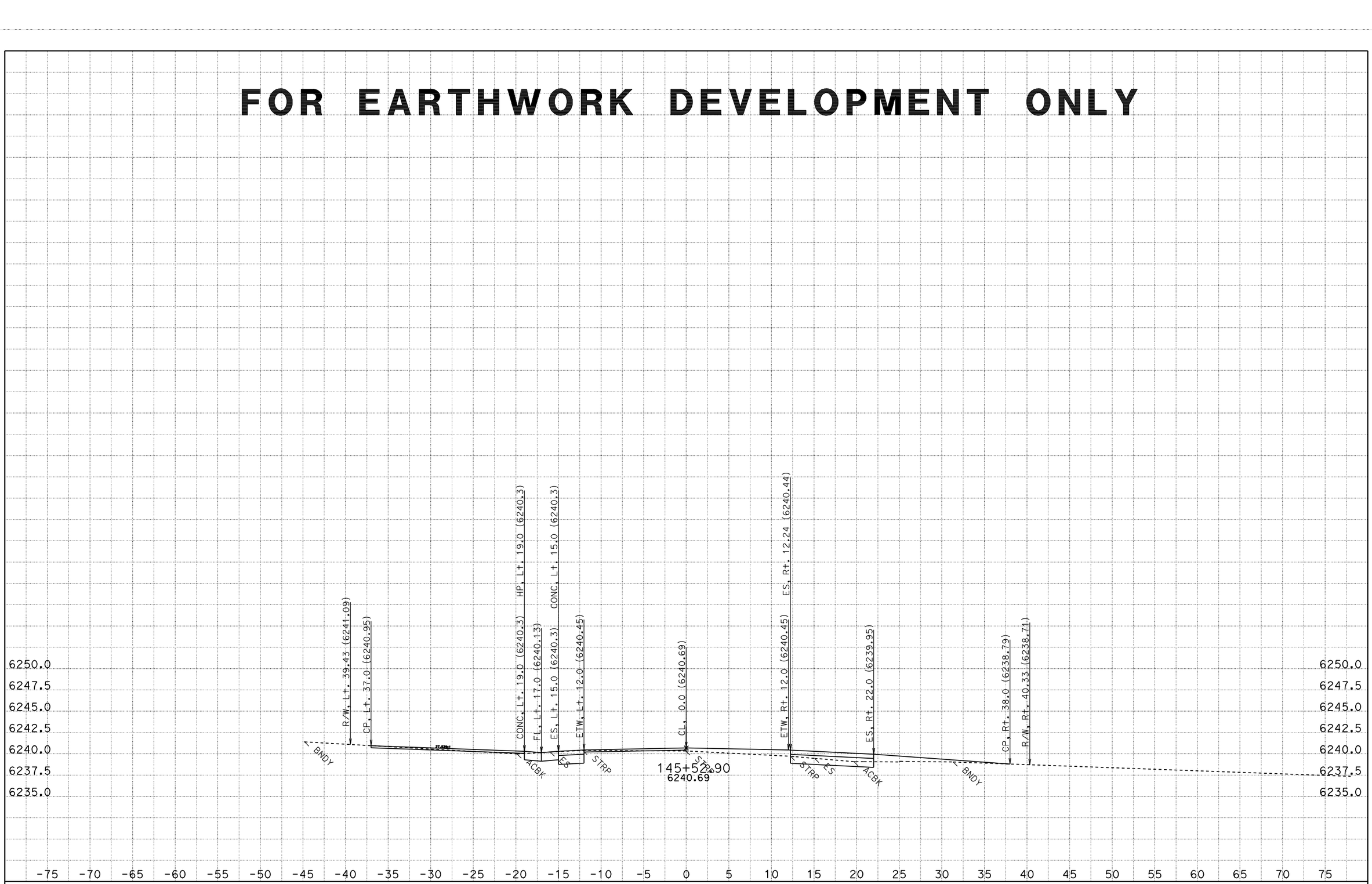

CONTRACT: 2a920

DATE: 8/15/2011

DIST/CO/RTE/PM: 03-ED,Pla 89 PM 27.2/27.4,0.0/T8.5

KC Project: 2A920FT File: H:\Pla89\2A920FT\EAR\OUTPUT\11200_22400.ear

SCALE: 1" = 5' Horiz.
1" = 5' Vert.

All Dimensions are US Survey Feet

A1
CROSS SECTIONS
SHEET 351 OF 1006

FOR EARTHWORK DEVELOPMENT ONLY

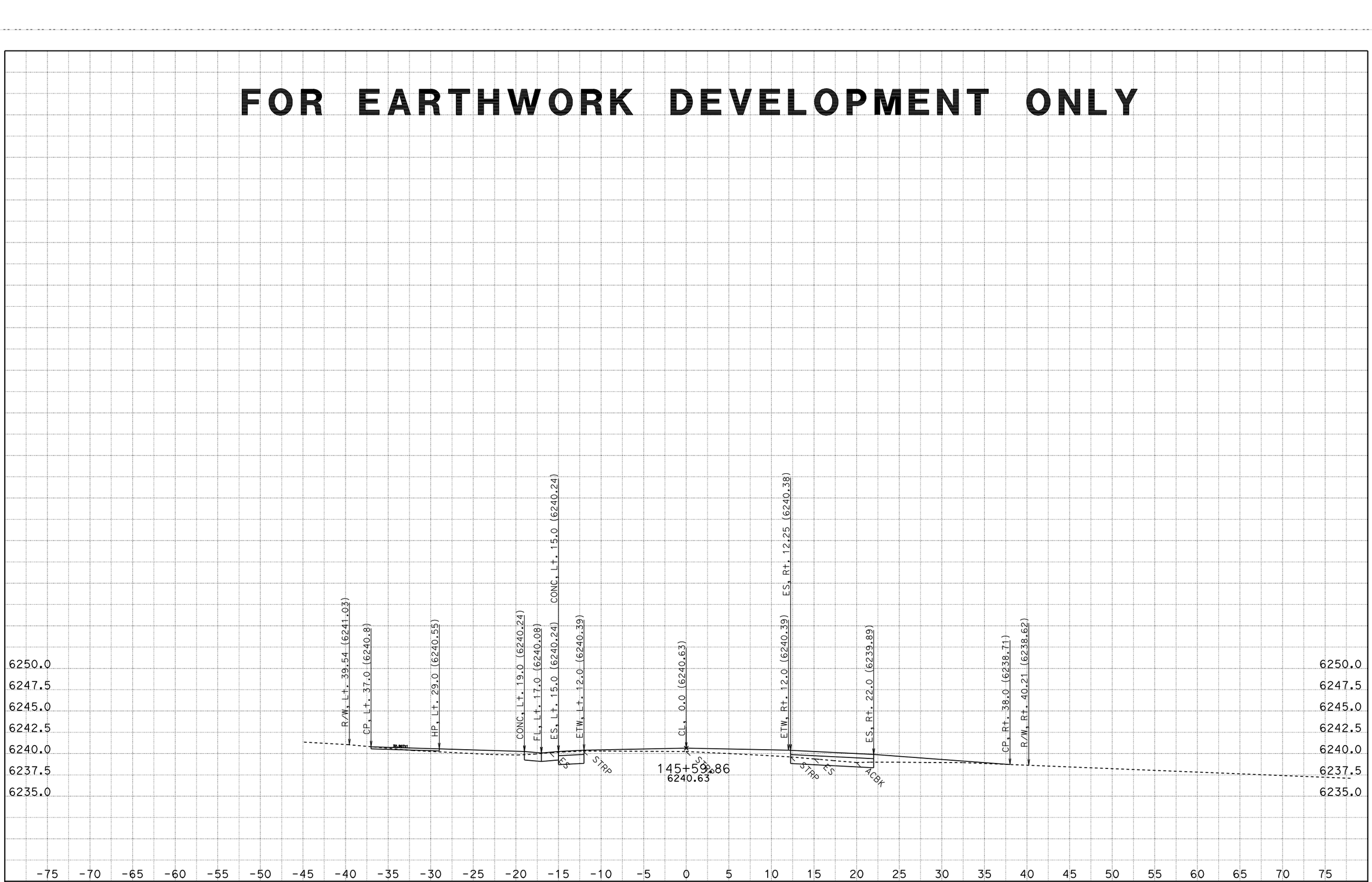

DATE: 8/15/2011

KC Project: 2A920FT

File: H:\Pla89\2A920FT\EAR\OUTPUT\11200_22400.ear

CONTRACT: 2a920

DIST/CO/RTE/PM: 03-ED,Pla 89 PM 27.2/27.4,0.0/T8.5

SCALE: 1" = 5' Horiz.
1" = 5' Vert.

All Dimensions are US Survey Feet

A1

CROSS SECTIONS

SHEET 352 OF 1006

FOR EARTHWORK DEVELOPMENT ONLY

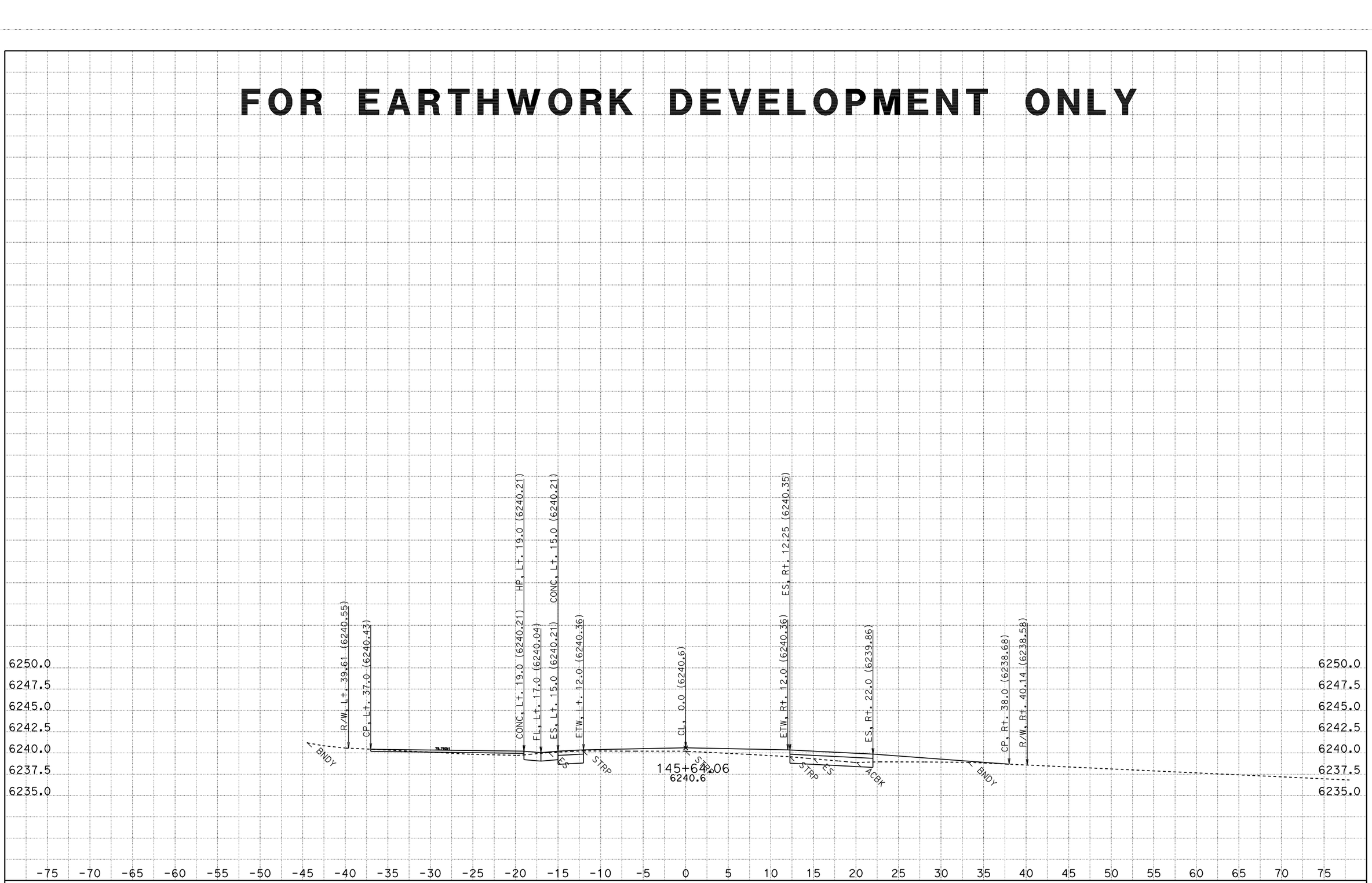

CONTRACT: 2a920

DATE: 8/15/2011

DIST/CO/RTE/PM: 03-ED,Pla 89 PM 27.2/27.4,0.0/T8.5

KC Project: 2A920FT

File: H:\Pla89\2A920FT\EAR\OUTPUT\11200_22400.ear

SCALE: 1" = 5' Horiz.
1" = 5' Vert.

All Dimensions are US Survey Feet

A1

CROSS SECTIONS

SHEET 353 OF 1006

FOR EARTHWORK DEVELOPMENT ONLY

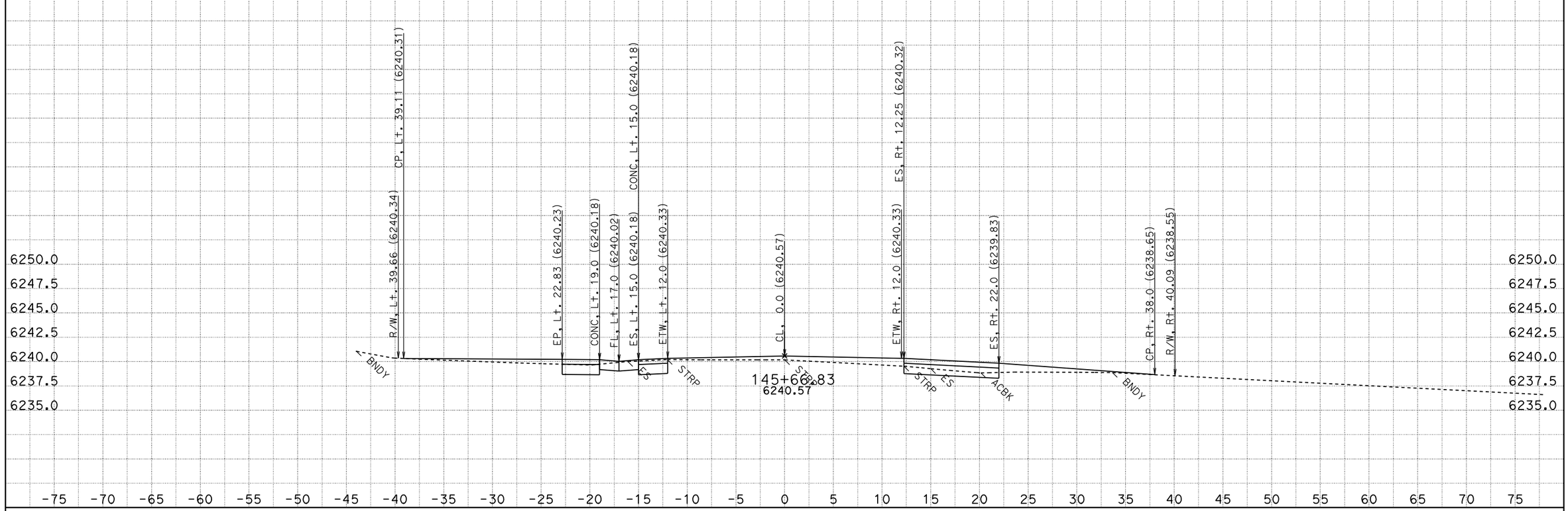

CONTRACT: 2a920

DATE: 8/15/2011

DIST/CO/RTE/PM: 03-ED,Pla 89 PM 27.2/27.4,0.0/T8.5

SCALE: 1" = 5' Horiz.
1" = 5' Vert.

A1

CROSS SECTIONS

KC Project: 2A920FT

File: H:\Pla89\2A920FT\EAR\OUTPUT\11200_22400.ear

All Dimensions are US Survey Feet

FOR EARTHWORK DEVELOPMENT ONLY

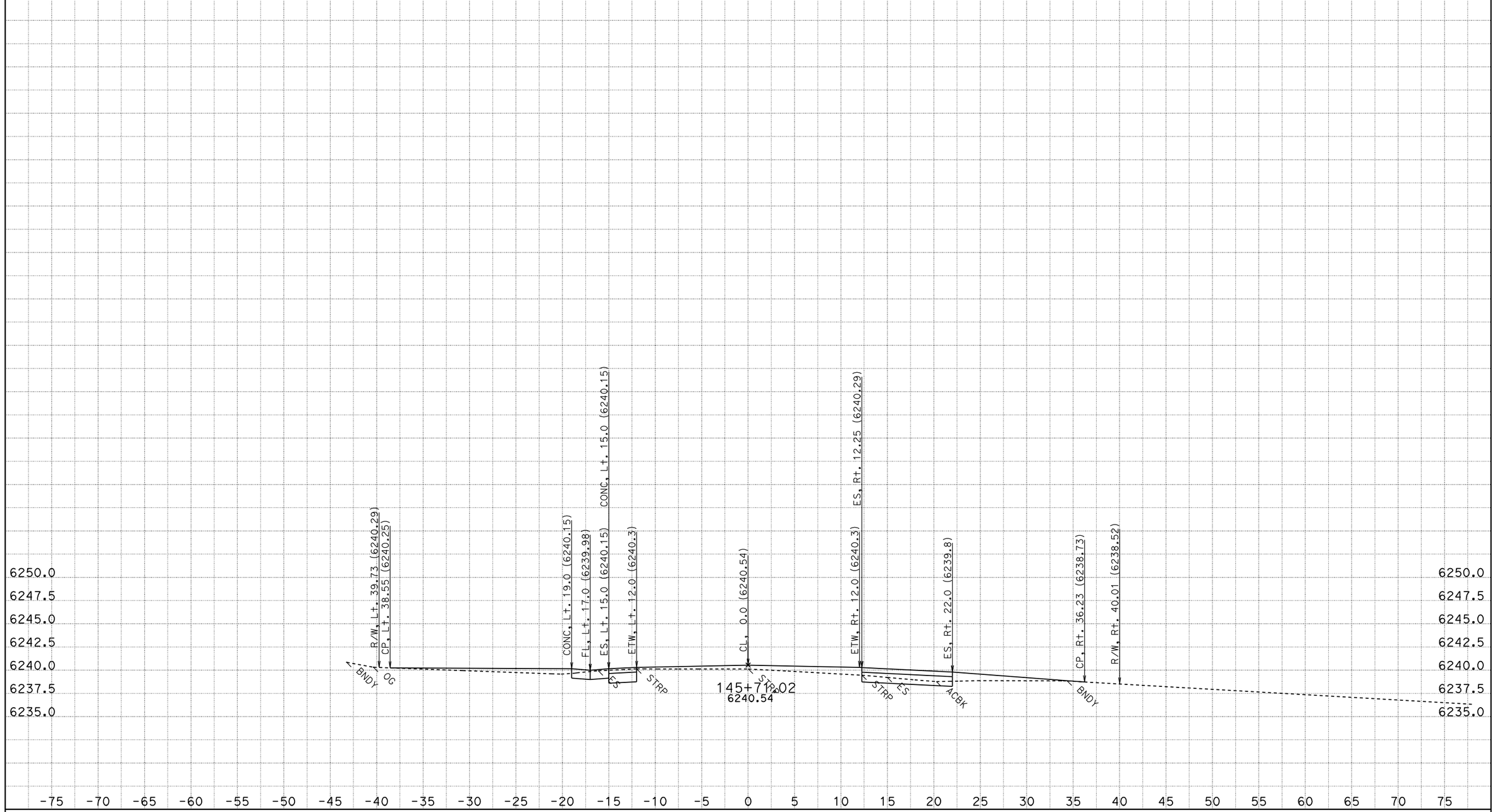

CONTRACT: 2a920

DATE: 8/15/2011

DIST/CO/RTE/PM: 03-ED,Pla 89 PM 27.2/27.4,0.0/T8.5

KC Project: 2A920FT

File: H:\Pla89\2A920FT\EAR\OUTPUT\11200_22400.ear

SCALE: 1" = 5' Horiz.
1" = 5' Vert.

All Dimensions are US Survey Feet

A1

CROSS SECTIONS

SHEET 355 OF 1006

FOR EARTHWORK DEVELOPMENT ONLY

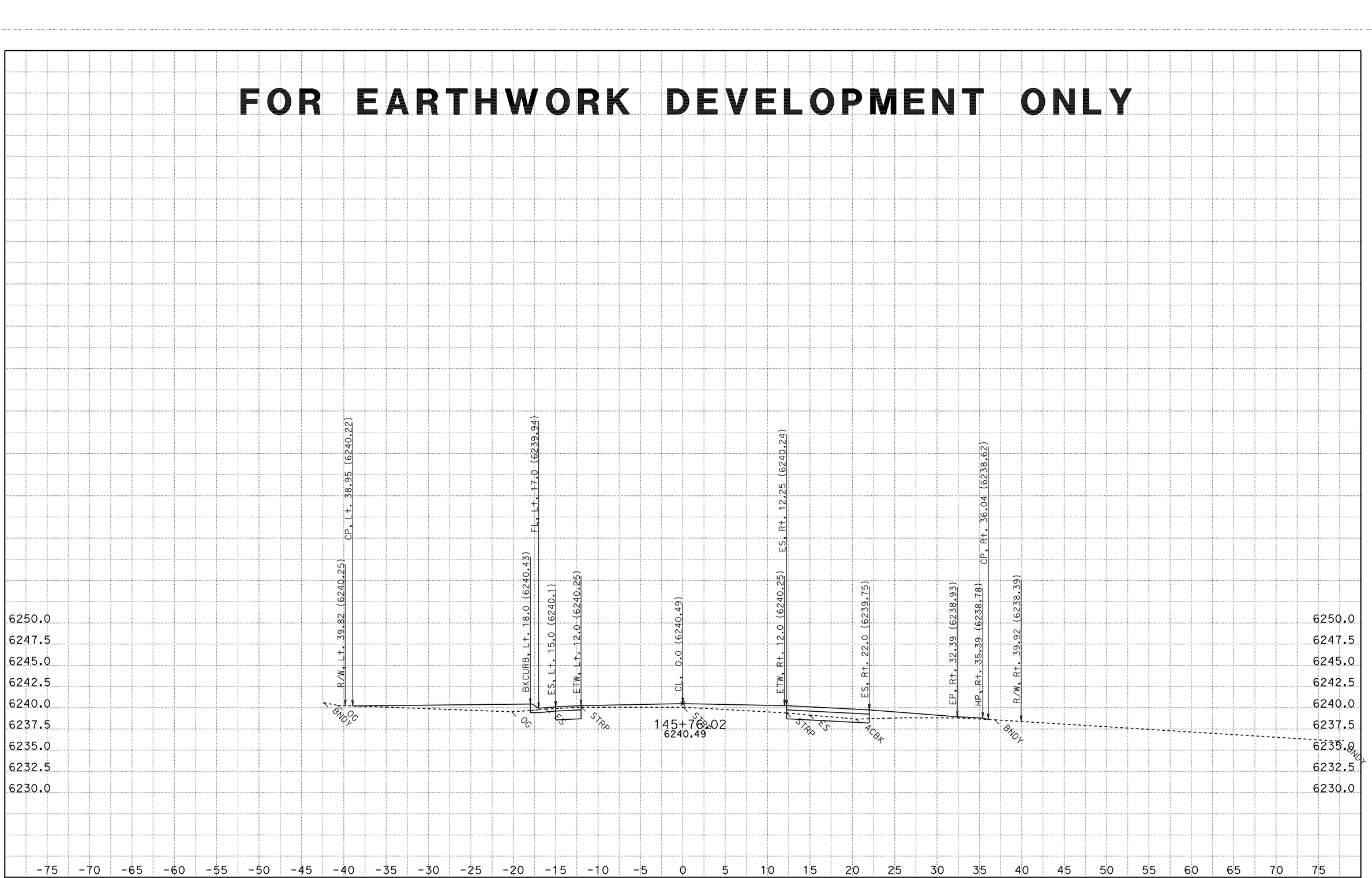

CONTRACT: 2a920

DATE: 8/15/2011

DIST/CO/RTE/PM: 03-ED,Pla 89 PM 27.2/27.4,0.0/T8.5

KC Project: 2A920FT File: H:\Pla89\2A920FT\EAR\OUTPUT\11200_22400.ear

SCALE: 1" = 5' Horiz.
1" = 5' Vert.

All Dimensions are US Survey Feet

A1

CROSS SECTIONS

SHEET 356 OF 1006

FOR EARTHWORK DEVELOPMENT ONLY

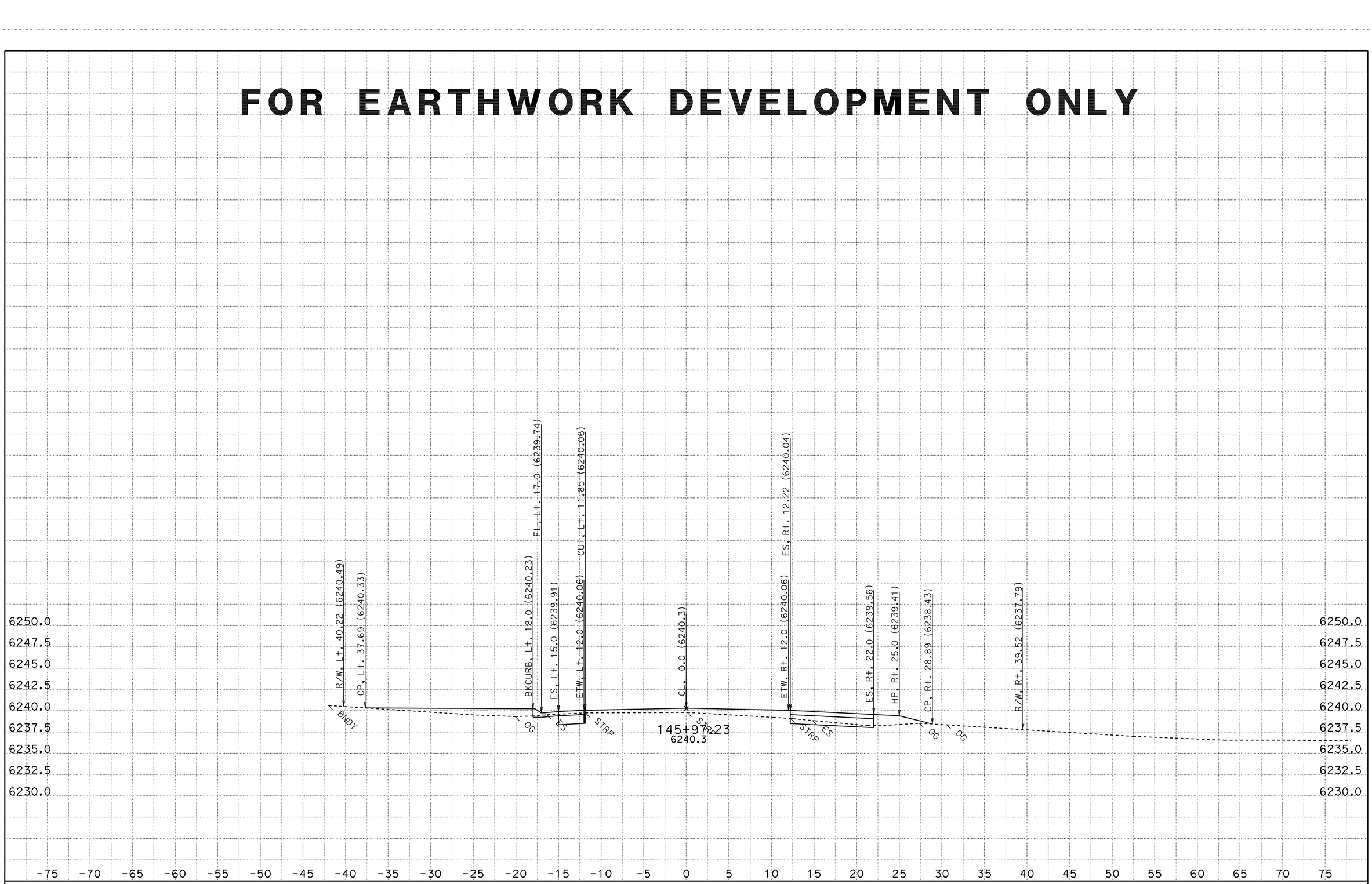

DATE: 8/15/2011
KC Project: 2A920FT
File: H:\Pla89\2A920FT\EAR\OUTPUT\11200_22400.ear

CONTRACT: 2a920
DIST/CO/RTE/PM: 03-ED,Pla 89 PM 27.2/27.4,0.0/T8.5

SCALE: 1" = 5' Horiz.
1" = 5' Vert.
All Dimensions are US Survey Feet

A1
CROSS SECTIONS
SHEET 357 OF 1006

FOR EARTHWORK DEVELOPMENT ONLY

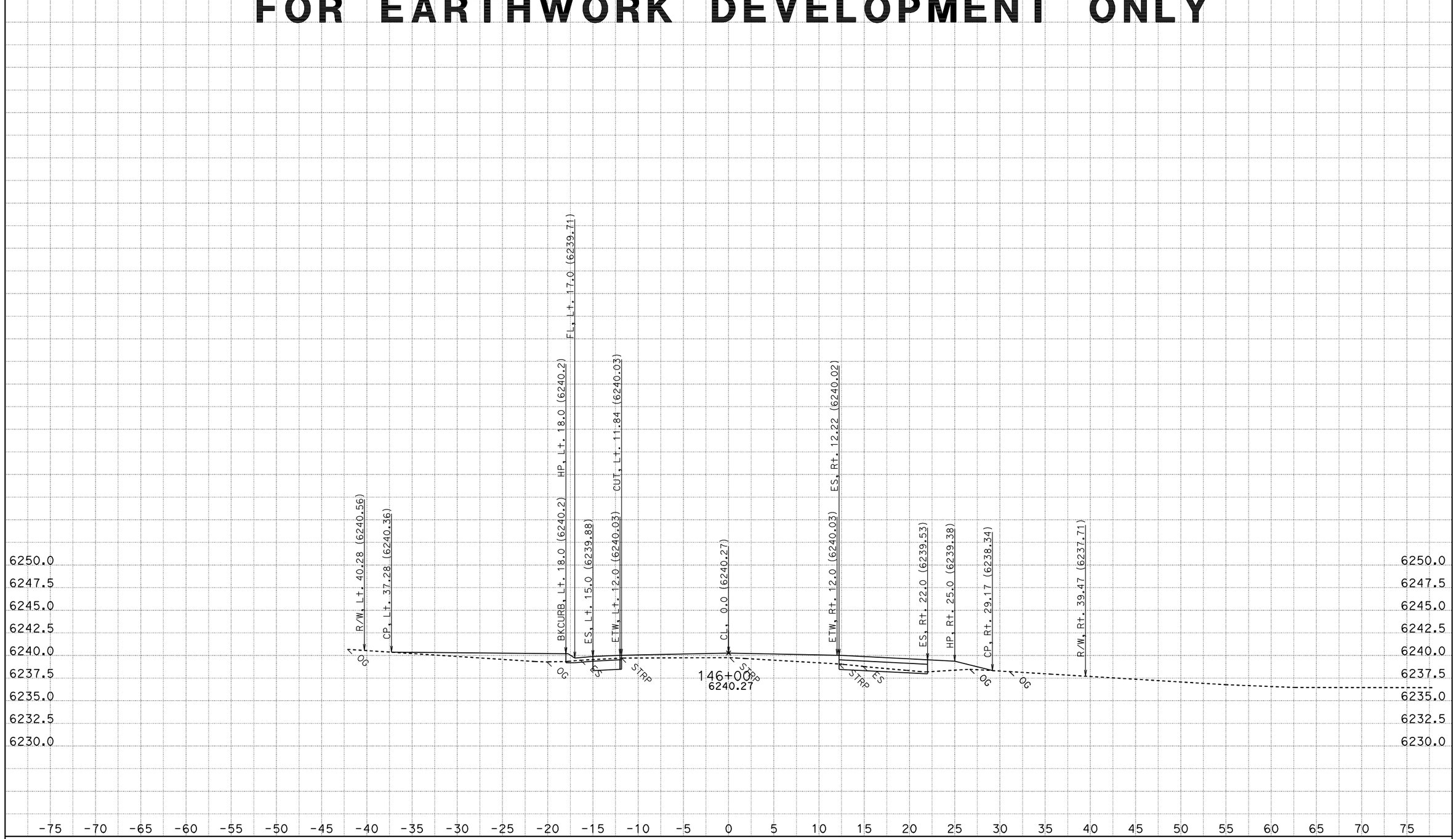

DATE: 8/15/2011
KC Project: 2A920FT
File: H:\Pla89\2A920FT\EAR\OUTPUT\11200_22400.ear

CONTRACT: 2a920
DIST/CO/RTE/PM: 03-ED,Pla 89 PM 27.2/27.4,0.0/T8.5

SCALE: 1" = 5' Horiz.
1" = 5' Vert.
All Dimensions are US Survey Feet

A1
CROSS SECTIONS
SHEET 358 OF 1006

FOR EARTHWORK DEVELOPMENT ONLY

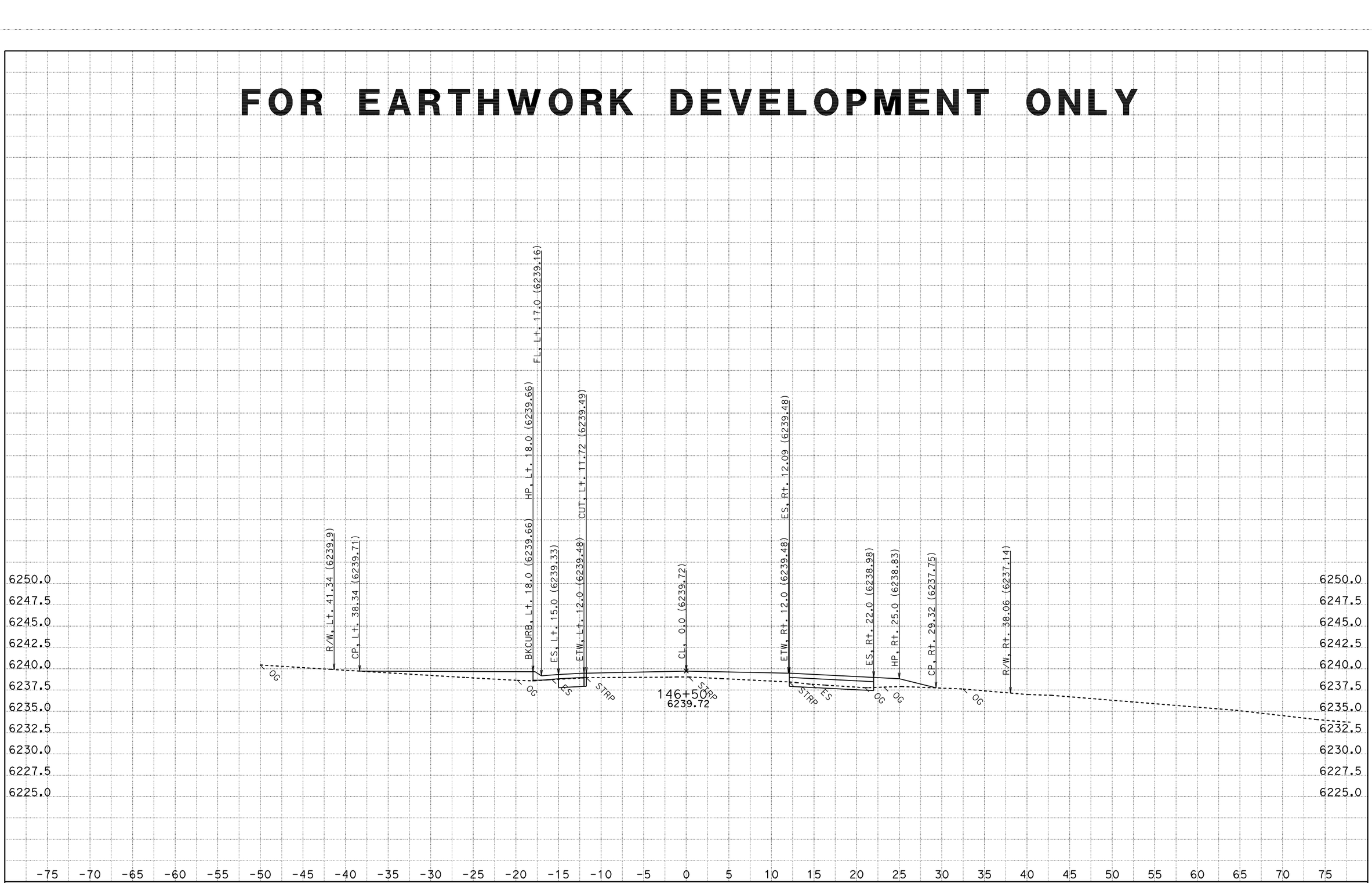

DATE: 8/15/2011
KC Project: 2A920FT

CONTRACT: 2a920
DIST/CO/RTE/PM: 03-ED,Pla 89 PM 27.2/27.4,0.0/T8.5
File: H:\Pla89\2A920FT\EAR\OUTPUT\11200_22400.ear

SCALE: 1" = 5' Horiz.
1" = 5' Vert.
All Dimensions are US Survey Feet

A1
CROSS SECTIONS
SHEET 359 OF 1006

FOR EARTHWORK DEVELOPMENT ONLY

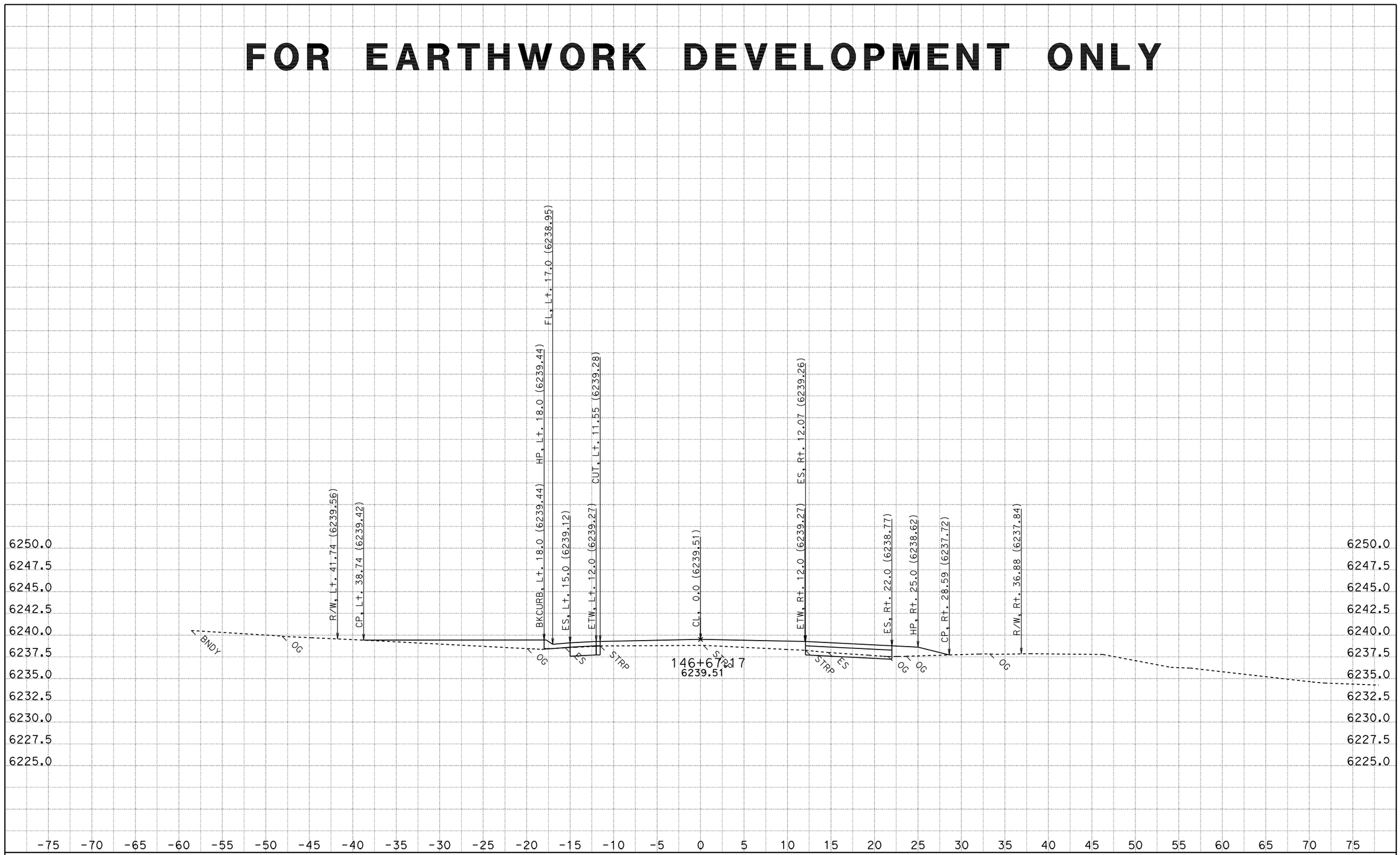

CONTRACT: 2a920

DATE: 8/15/2011

DIST/CO/RTE/PM: 03-ED,Pla 89 PM 27.2/27.4,0.0/T8.5

SCALE: 1" = 5' Horiz.
1" = 5' Vert.

A1

CROSS SECTIONS

KC Project: 2A920FT File: H:\Pla89\2A920FT\EAR\OUTPUT\11200_22400.ear

All Dimensions are US Survey Feet

SHEET 360 OF 1006

FOR EARTHWORK DEVELOPMENT ONLY

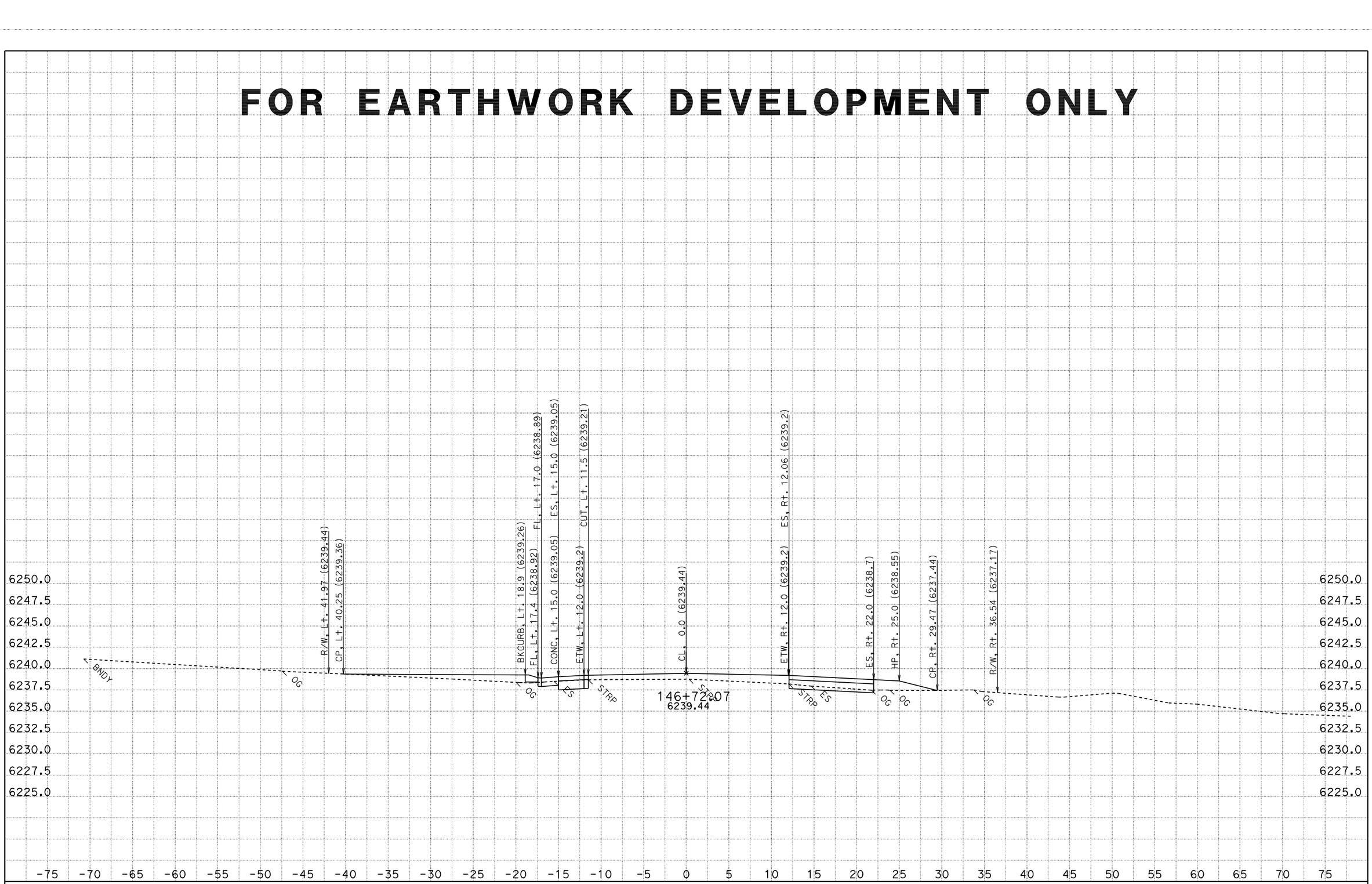

CONTRACT: 2a920

DATE: 8/15/2011

DIST/CO/RTE/PM: 03-ED,Pla 89 PM 27.2/27.4,0.0/T8.5

SCALE: 1" = 5' Horiz.
1" = 5' Vert.

A1

CROSS SECTIONS

KC Project: 2A920FT

File: H:\Pla89\2A920FT\EAR\OUTPUT\11200_22400.ear

All Dimensions are US Survey Feet

FOR EARTHWORK DEVELOPMENT ONLY

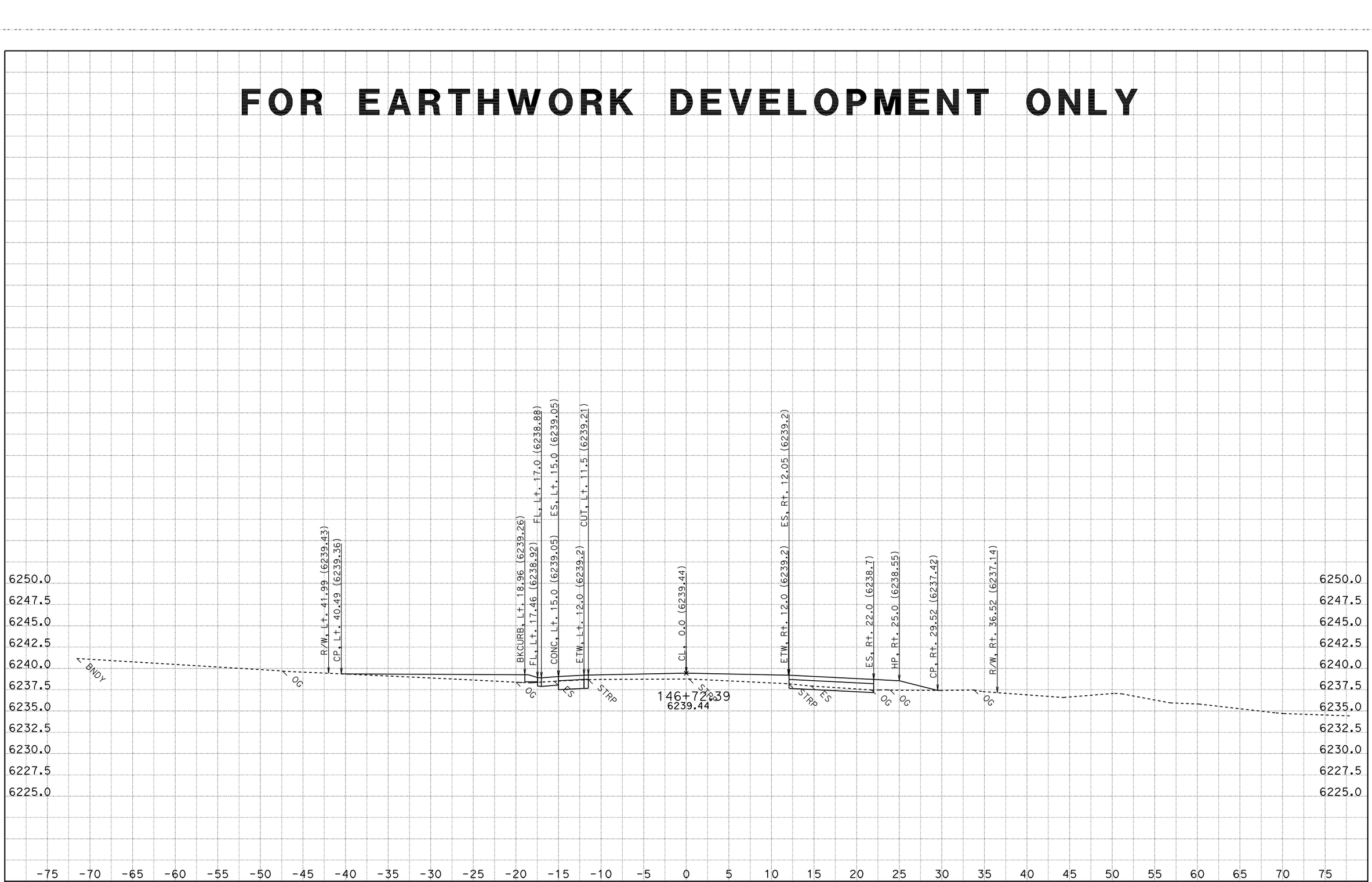

CONTRACT: 2a920

DATE: 8/15/2011

DIST/CO/RTE/PM: 03-ED,Pla 89 PM 27.2/27.4,0.0/T8.5

SCALE: 1" = 5' Horiz.
1" = 5' Vert.

A1

CROSS SECTIONS

KC Project: 2A920FT File: H:\Pla89\2A920FT\EAR\OUTPUT\11200_22400.ear

All Dimensions are US Survey Feet

SHEET 362 OF 1006

FOR EARTHWORK DEVELOPMENT ONLY

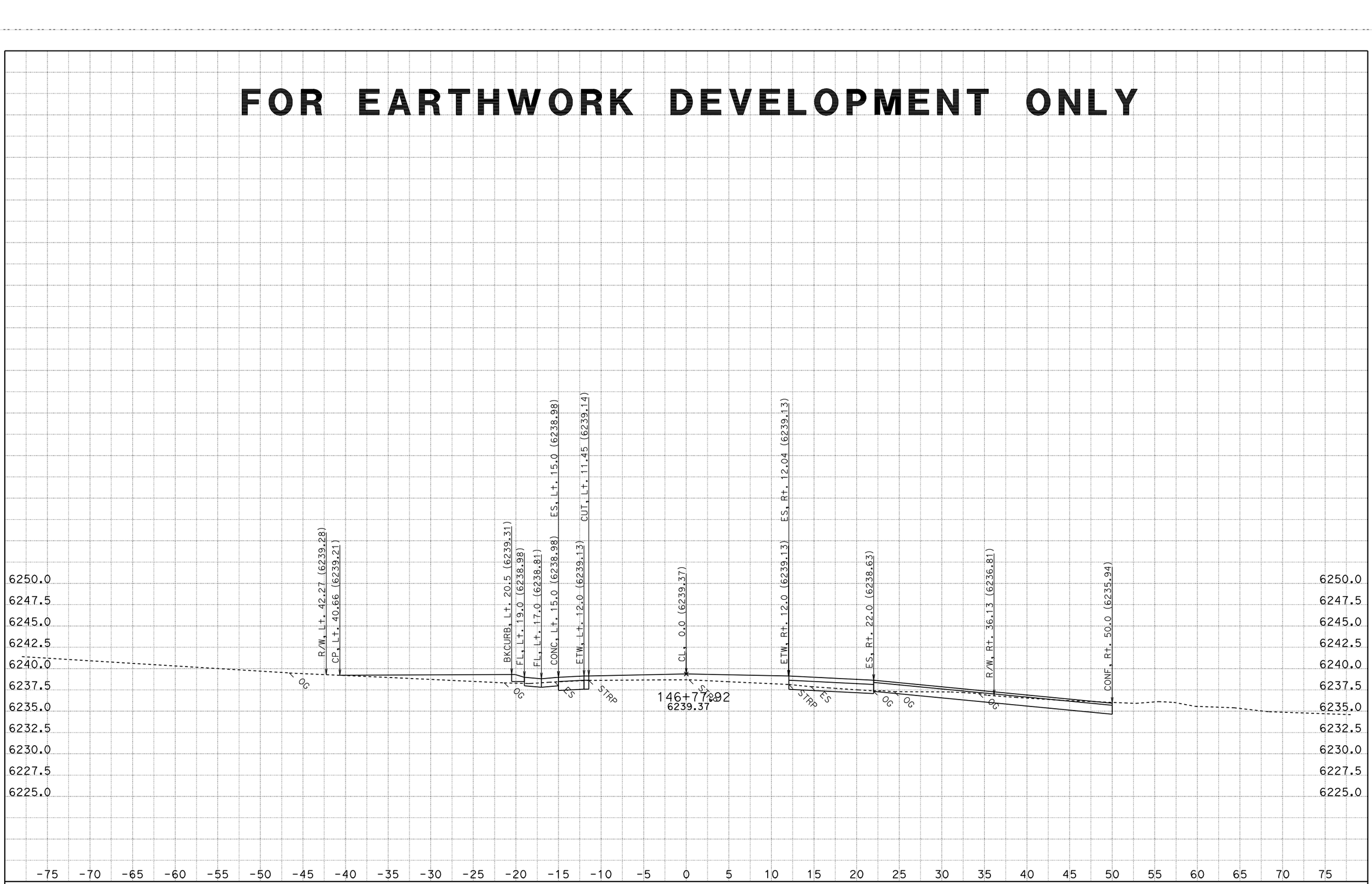

CONTRACT: 2a920

DATE: 8/15/2011 DIST/CO/RTE/PM: 03-ED,Pla 89 PM 27.2/27.4,0.0/T8.5

KC Project: 2A920FT File: H:\Pla89\2A920FT\EAR\OUTPUT\11200_22400.ear

SCALE: 1" = 5' Horiz.
1" = 5' Vert.

All Dimensions are US Survey Feet

A1
CROSS SECTIONS
SHEET 363 OF 1006

FOR EARTHWORK DEVELOPMENT ONLY

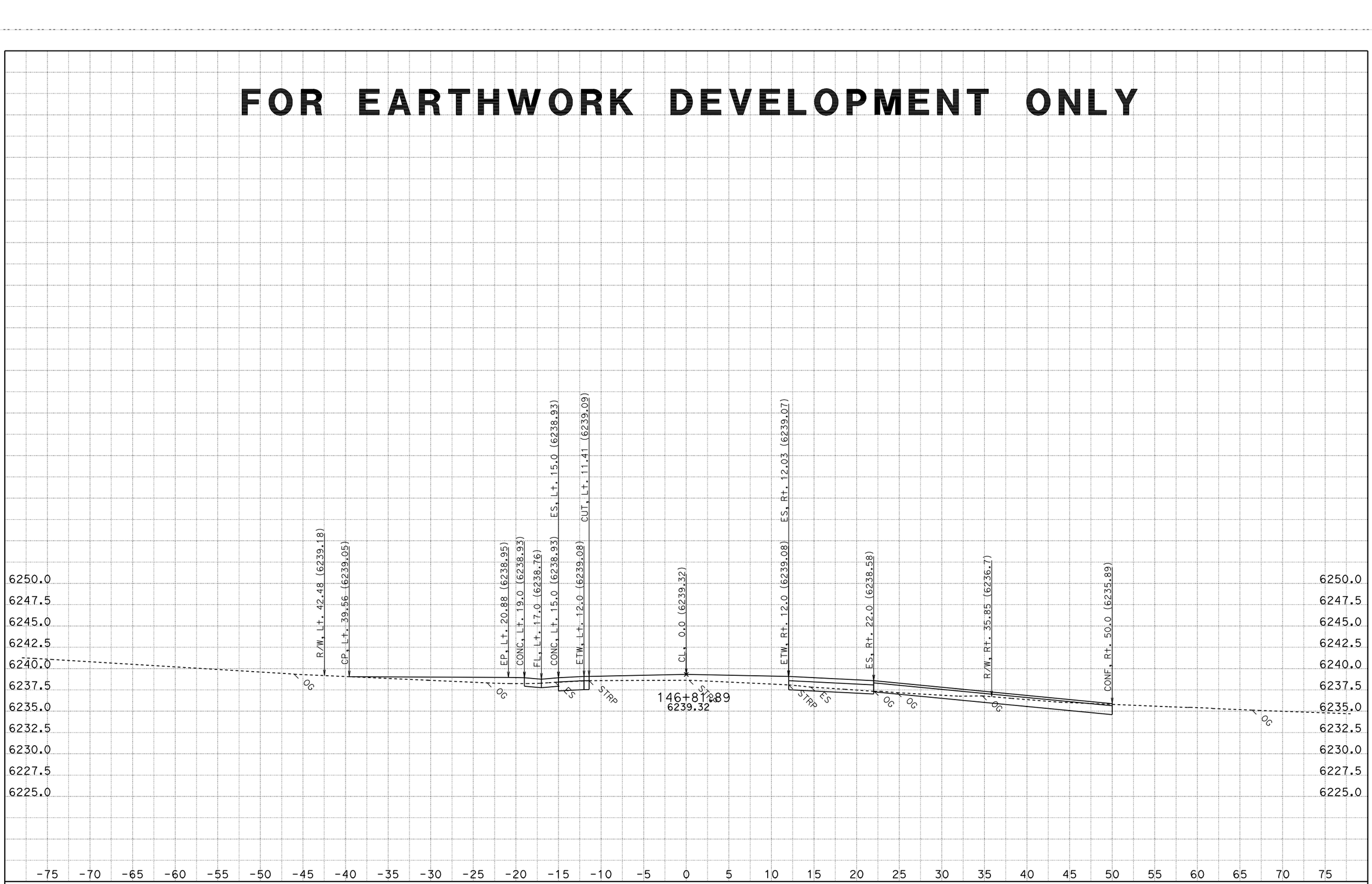

CONTRACT: 2a920

DATE: 8/15/2011

DIST/CO/RTE/PM: 03-ED,Pla 89 PM 27.2/27.4,0.0/T8.5

SCALE: 1" = 5' Horiz.
1" = 5' Vert.

A1

CROSS SECTIONS

KC Project: 2A920FT File: H:\Pla89\2A920FT\EAR\OUTPUT\11200_22400.ear

All Dimensions are US Survey Feet

FOR EARTHWORK DEVELOPMENT ONLY

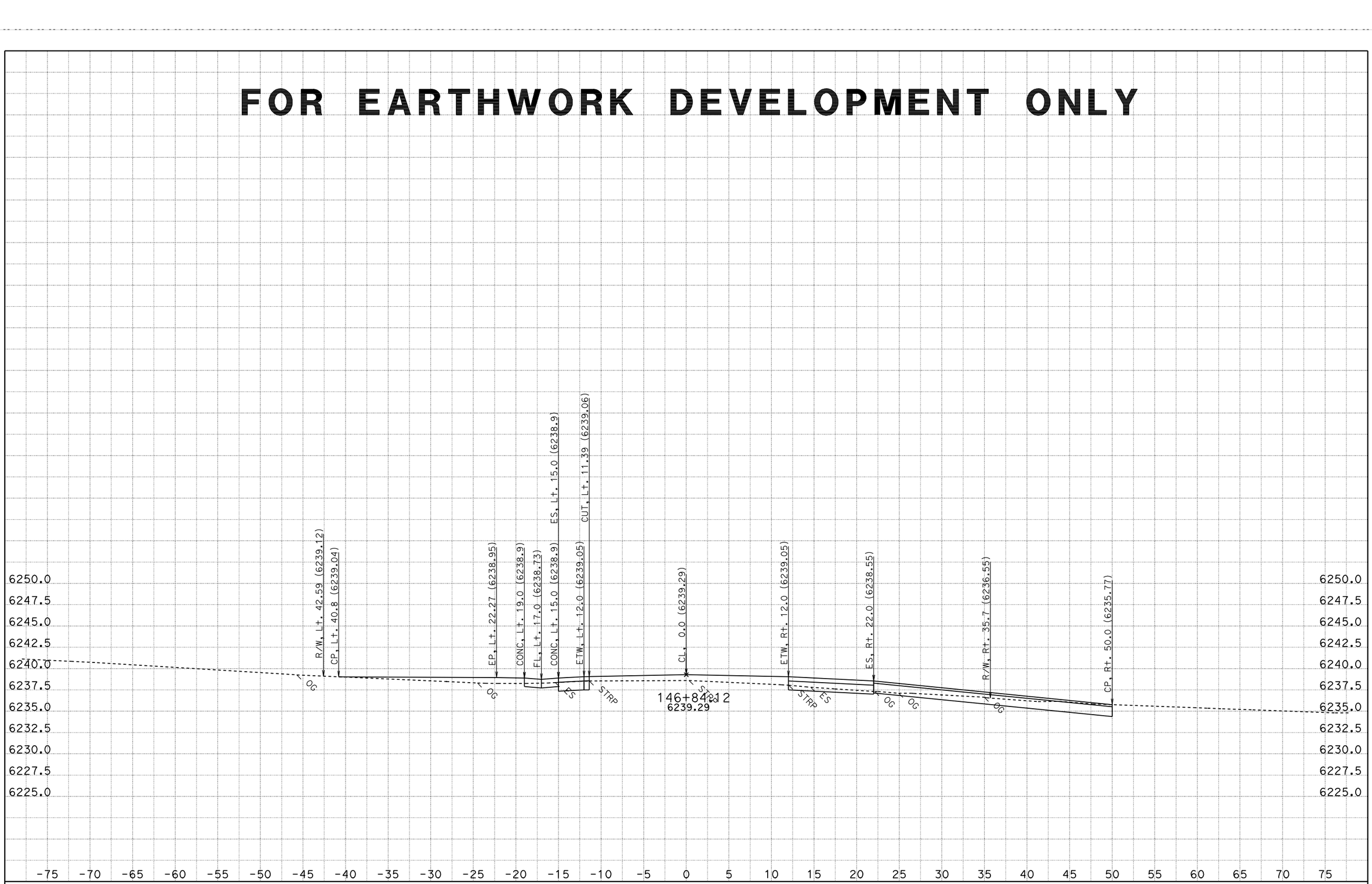

CONTRACT: 2a920

DATE: 8/15/2011

DIST/CO/RTE/PM: 03-ED,Pla 89 PM 27.2/27.4,0.0/T8.5

KC Project: 2A920FT File: H:\Pla89\2A920FT\EAR\OUTPUT\11200_22400.ear

SCALE: 1" = 5' Horiz.
1" = 5' Vert.

All Dimensions are US Survey Feet

A1

CROSS SECTIONS

SHEET 365 OF 1006

FOR EARTHWORK DEVELOPMENT ONLY

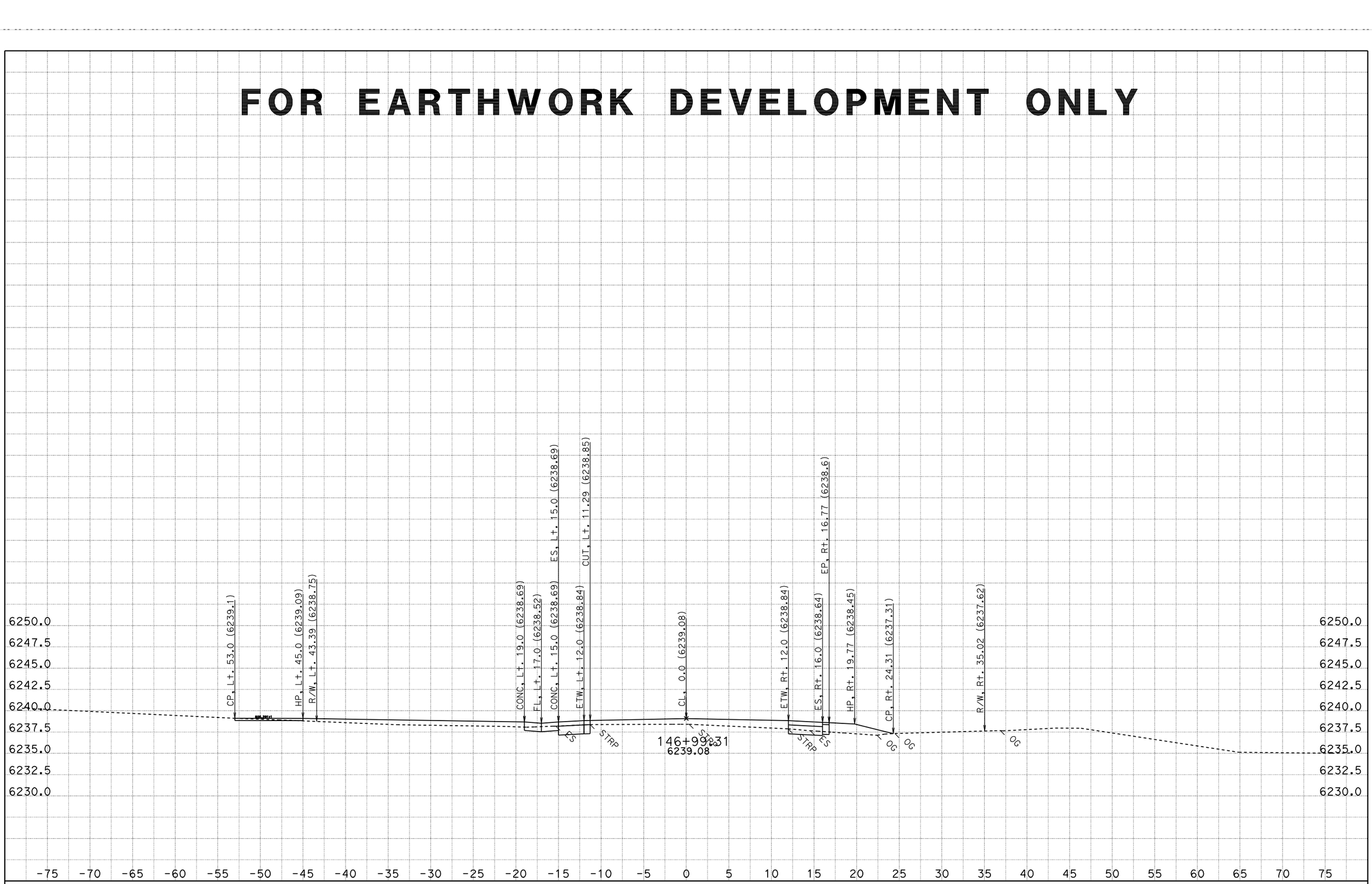

DATE: 8/15/2011
KC Project: 2A920FT
File: H:\Pla89\2A920FT\EAR\OUTPUT\11200_22400.ear

CONTRACT: 2a920
DIST/CO/RTE/PM: 03-ED,Pla 89 PM 27.2/27.4,0.0/T8.5

SCALE: 1" = 5' Horiz.
1" = 5' Vert.
All Dimensions are US Survey Feet

A1
CROSS SECTIONS
SHEET 366 OF 1006

FOR EARTHWORK DEVELOPMENT ONLY

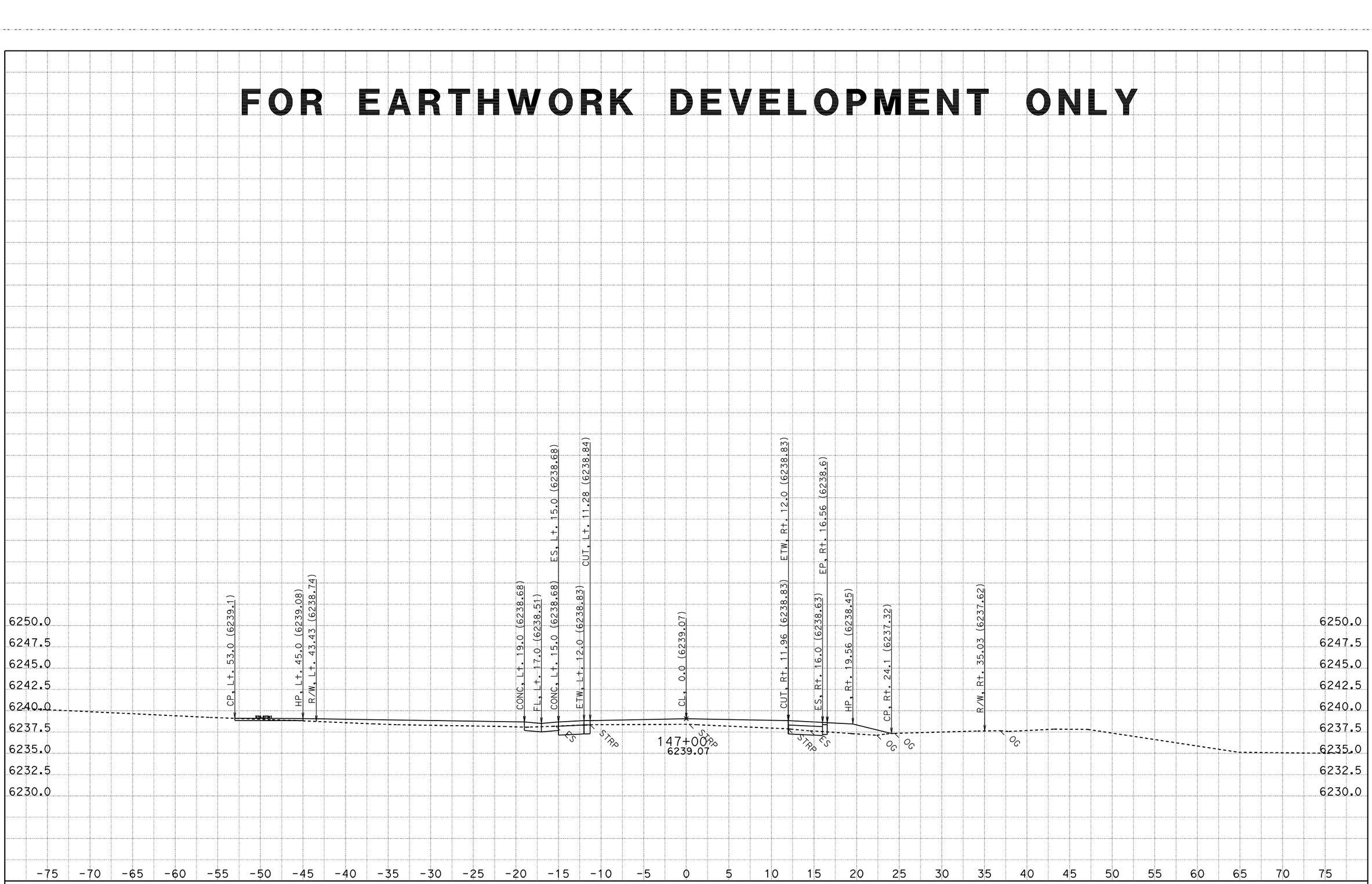

CONTRACT: 2a920

DATE: 8/15/2011

DIST/CO/RTE/PM: 03-ED,Pla 89 PM 27.2/27.4,0.0/T8.5

SCALE: 1" = 5' Horiz.
1" = 5' Vert.

A1

CROSS SECTIONS

KC Project: 2A920FT File: H:\Pla89\2A920FT\EAR\OUTPUT\11200_22400.ear

All Dimensions are US Survey Feet

FOR EARTHWORK DEVELOPMENT ONLY

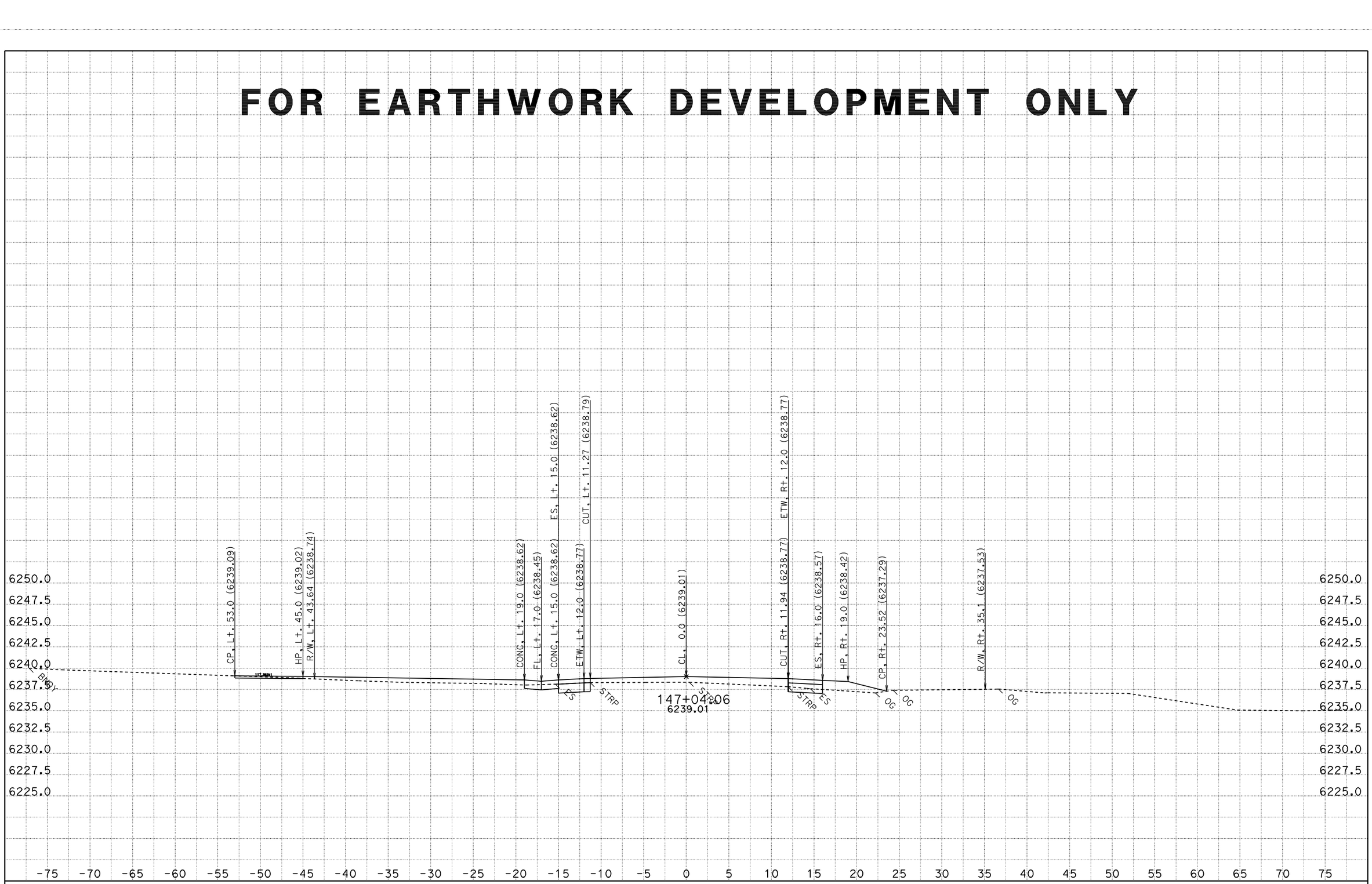

DATE: 8/15/2011

KC Project: 2A920FT

CONTRACT: 2a920

DIST/CO/RTE/PM: 03-ED,Pla 89 PM 27.2/27.4,0.0/T8.5

File: H:\Pla89\2A920FT\EAR\OUTPUT\11200_22400.ear

SCALE: 1" = 5' Horiz.
1" = 5' Vert.

All Dimensions are US Survey Feet

A1

CROSS SECTIONS

SHEET 368 OF 1006

FOR EARTHWORK DEVELOPMENT ONLY

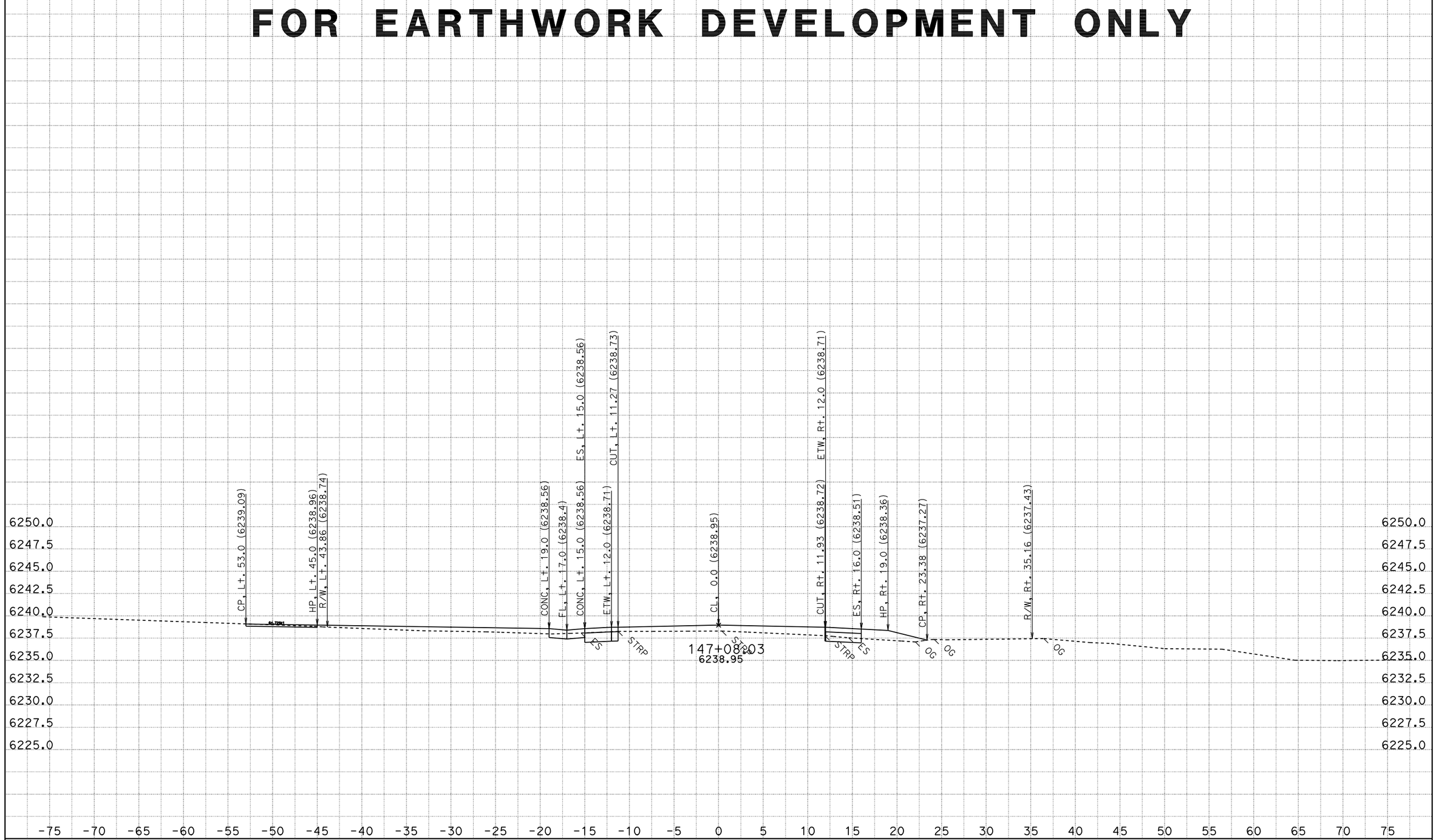

DATE: 8/15/2011
KC Project: 2A920FT

CONTRACT: 2a920
DIST/CO/RTE/PM: 03-ED,Pla 89 PM 27.2/27.4,0.0/T8.5
File: H:\Pla89\2A920FT\EAR\OUTPUT\11200_22400.ear

SCALE: 1" = 5' Horiz.
1" = 5' Vert.
All Dimensions are US Survey Feet

A1
CROSS SECTIONS
SHEET 369 OF 1006

FOR EARTHWORK DEVELOPMENT ONLY

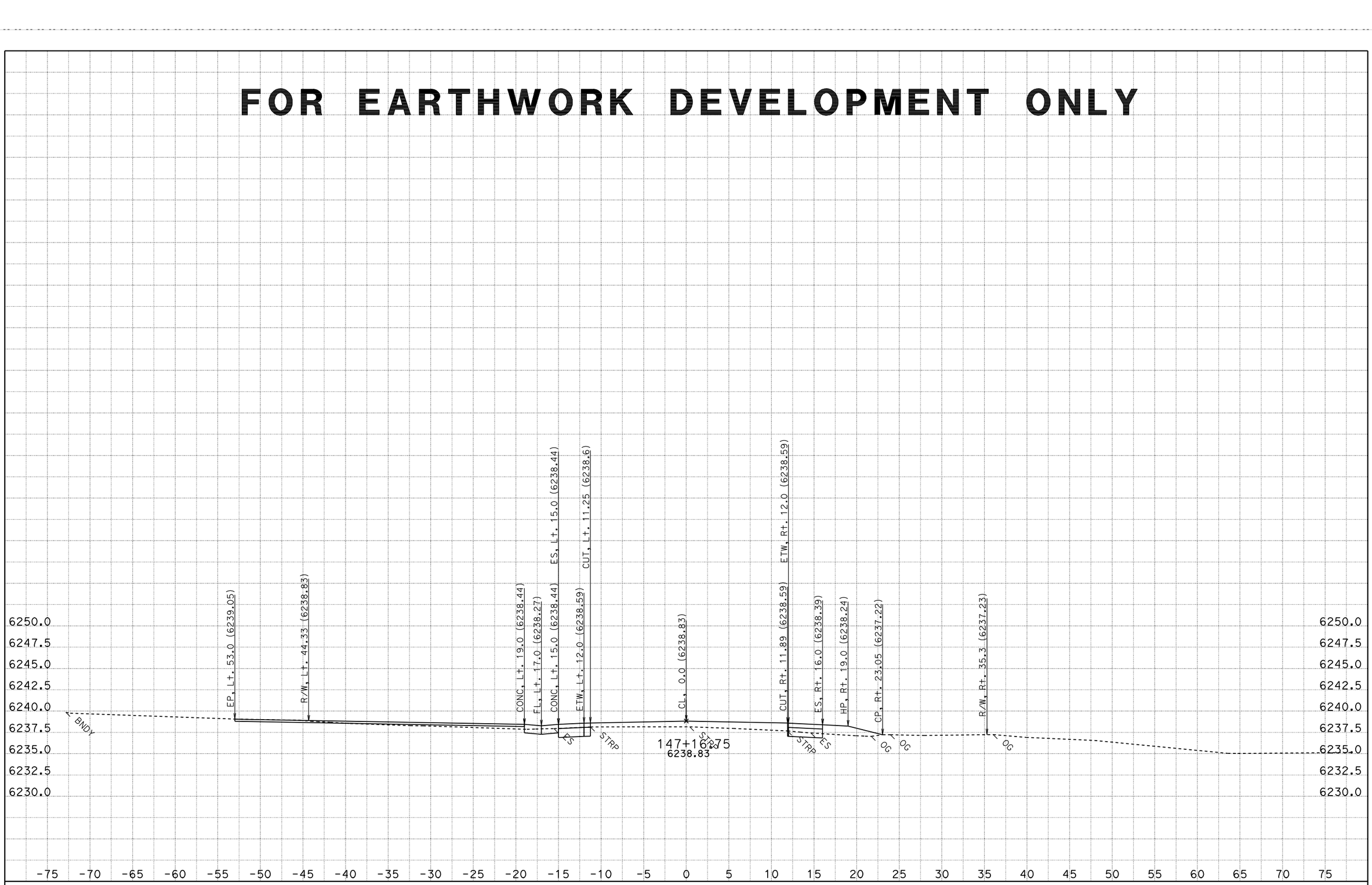

DATE: 8/15/2011
KC Project: 2A920FT
File: H:\Pla89\2A920FT\EAR\OUTPUT\11200_22400.ear

CONTRACT: 2a920
DIST/CO/RTE/PM: 03-ED,Pla 89 PM 27.2/27.4,0.0/T8.5

SCALE: 1" = 5' Horiz.
1" = 5' Vert.
All Dimensions are US Survey Feet

A1
CROSS SECTIONS
SHEET 370 OF 1006

FOR EARTHWORK DEVELOPMENT ONLY

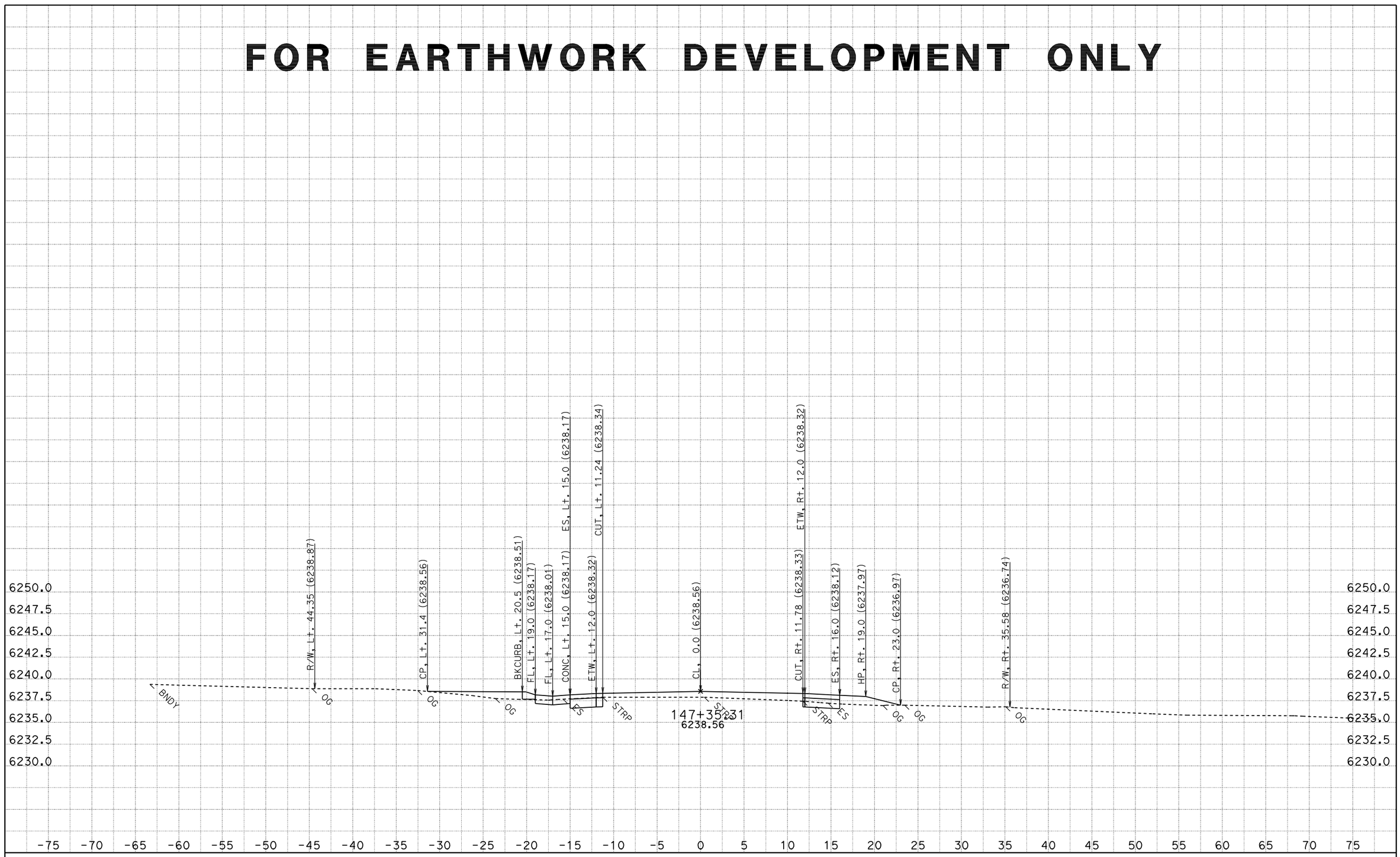

CONTRACT: 2a920

DATE: 8/15/2011

DIST/CO/RTE/PM: 03-ED,Pla 89 PM 27.2/27.4,0.0/T8.5

SCALE: 1" = 5' Horiz.
1" = 5' Vert.

A1

CROSS SECTIONS

KC Project: 2A920FT File: H:\Pla89\2A920FT\EAR\OUTPUT\11200_22400.ear

All Dimensions are US Survey Feet

FOR EARTHWORK DEVELOPMENT ONLY

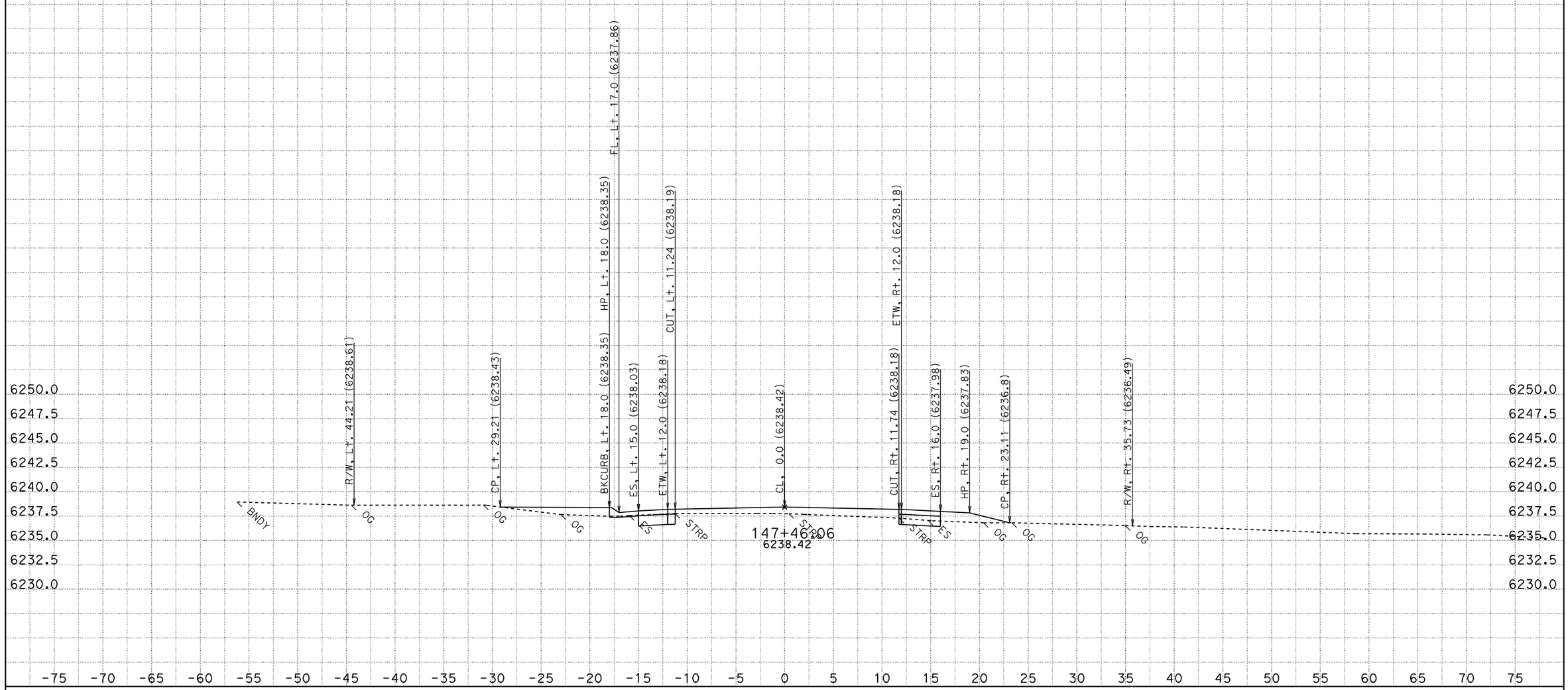

CONTRACT: 2a920

DATE: 8/15/2011

DIST/CO/RTE/PM: 03-ED,Pla 89 PM 27.2/27.4,0.0/T8.5

SCALE: 1" = 5' Horiz.
1" = 5' Vert.

A1

CROSS SECTIONS

KC Project: 2A920FT File: H:\Pla89\2A920FT\EAR\OUTPUT\11200_22400.ear

All Dimensions are US Survey Feet

SHEET 372 OF 1006

FOR EARTHWORK DEVELOPMENT ONLY

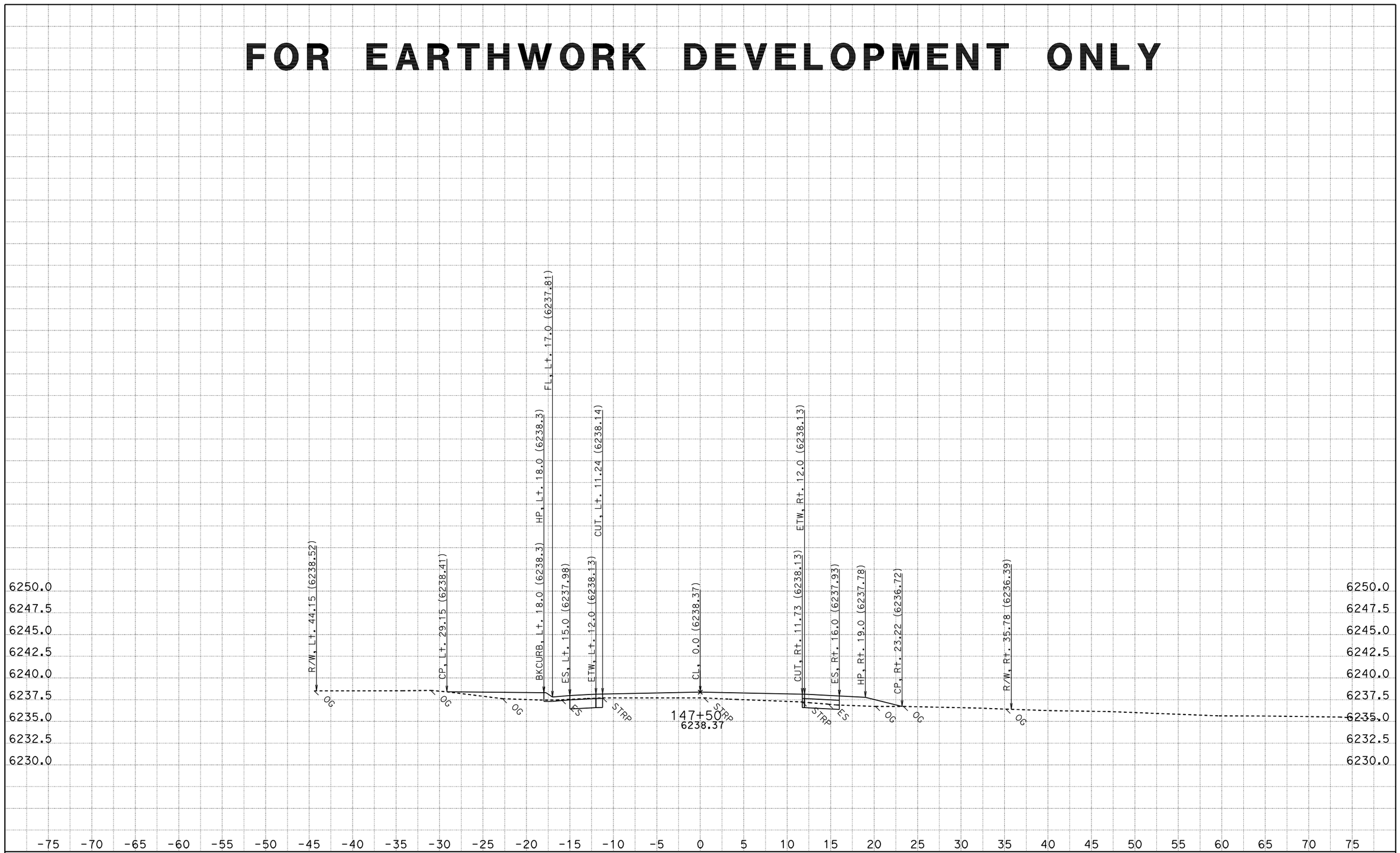

CONTRACT: 2a920

DATE: 8/15/2011

DIST/CO/RTE/PM: 03-ED,Pla 89 PM 27.2/27.4,0.0/T8.5

SCALE: 1" = 5' Horiz.
1" = 5' Vert.

A1

CROSS SECTIONS

KC Project: 2A920FT File: H:\Pla89\2A920FT\EAR\OUTPUT\11200_22400.ear

All Dimensions are US Survey Feet

FOR EARTHWORK DEVELOPMENT ONLY

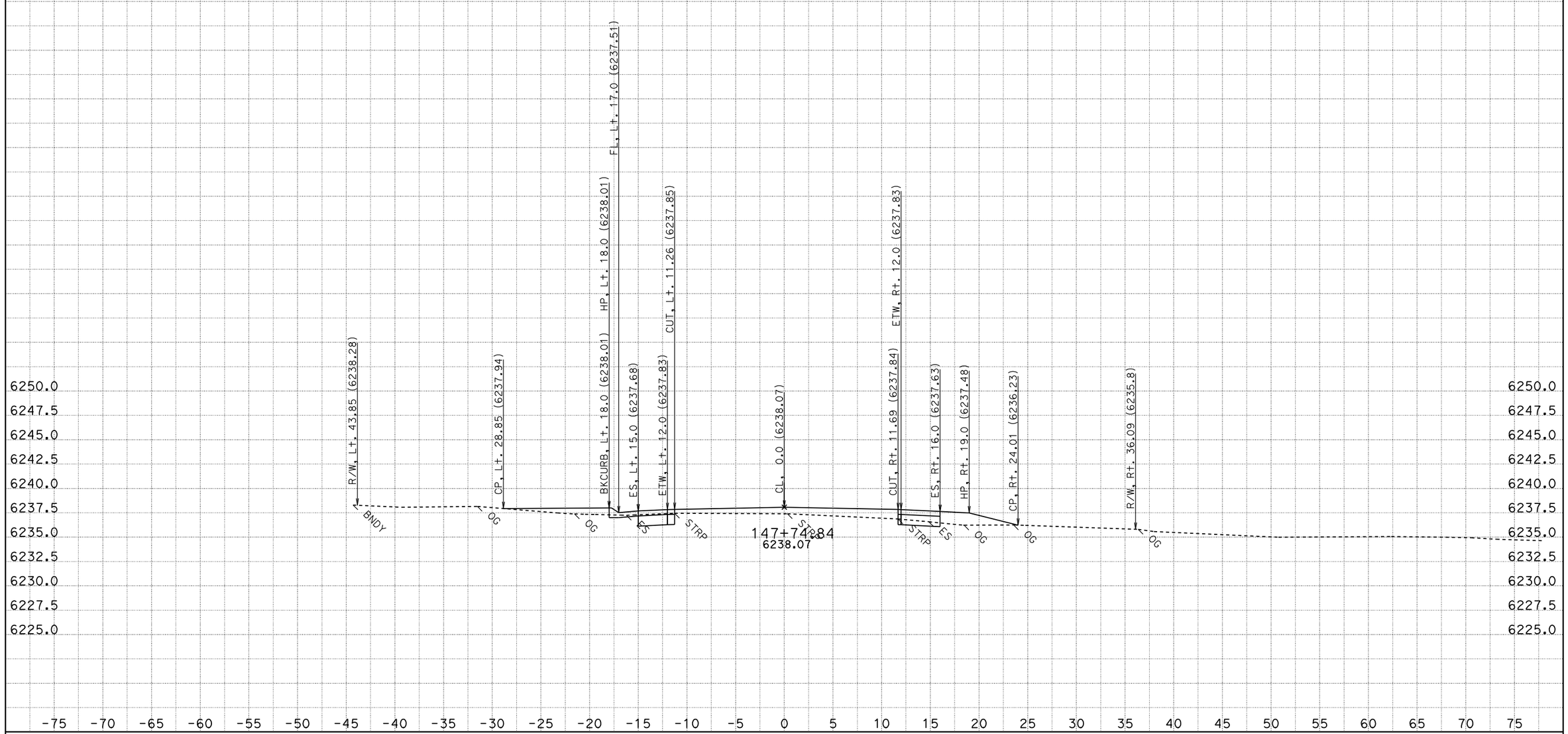

DATE: 8/15/2011
KC Project: 2A920FT

CONTRACT: 2a920
DIST/CO/RTE/PM: 03-ED,Pla 89 PM 27.2/27.4,0.0/T8.5
File: H:\Pla89\2A920FT\EAR\OUTPUT\11200_22400.ear

SCALE: 1" = 5' Horiz.
1" = 5' Vert.
All Dimensions are US Survey Feet

A1
CROSS SECTIONS
SHEET 374 OF 1006

FOR EARTHWORK DEVELOPMENT ONLY

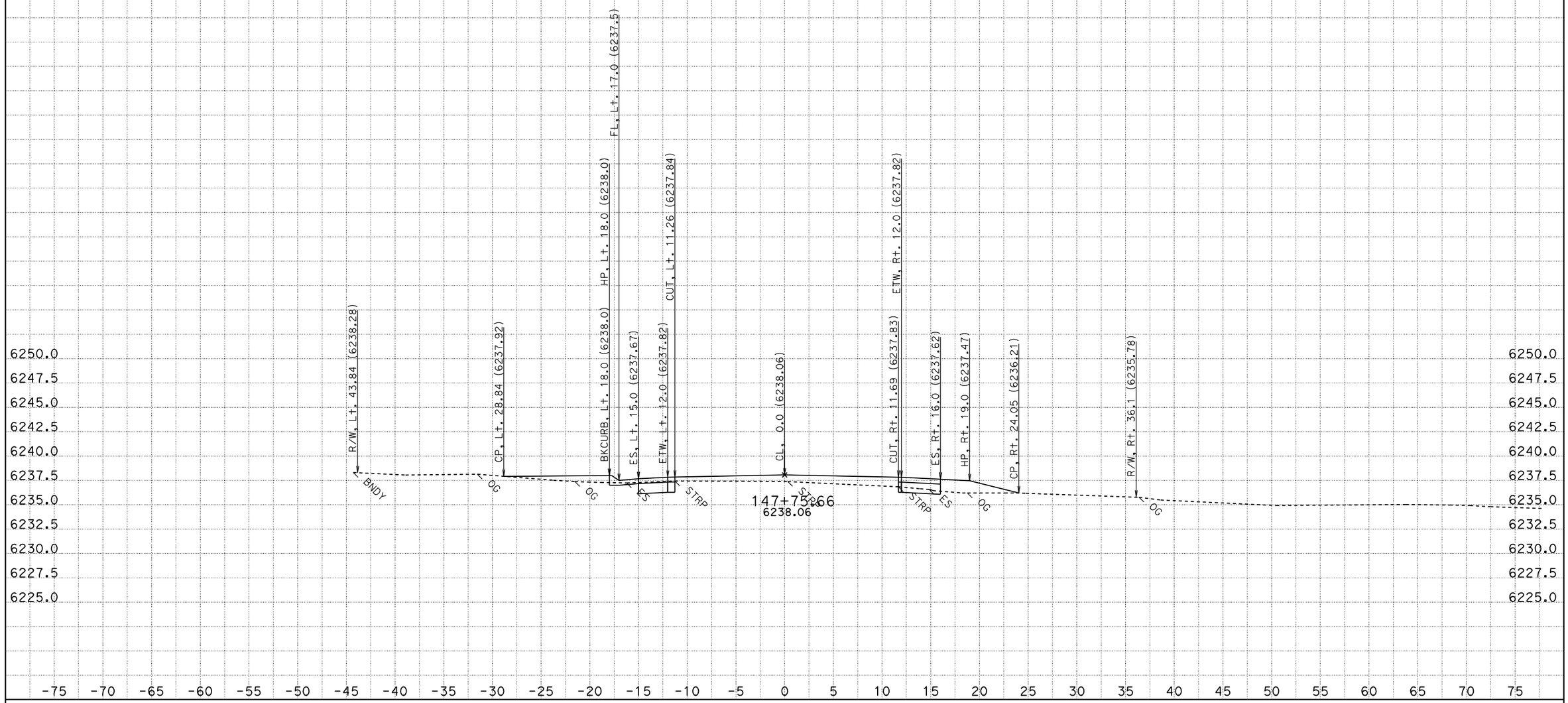

CONTRACT: 2a920

DATE: 8/15/2011

DIST/CO/RTE/PM: 03-ED,Pla 89 PM 27.2/27.4,0.0/T8.5

SCALE: 1" = 5' Horiz.
1" = 5' Vert.

A1

CROSS SECTIONS

KC Project: 2A920FT File: H:\Pla89\2A920FT\EAR\OUTPUT\11200_22400.ear

All Dimensions are US Survey Feet

SHEET 375 OF 1006

FOR EARTHWORK DEVELOPMENT ONLY

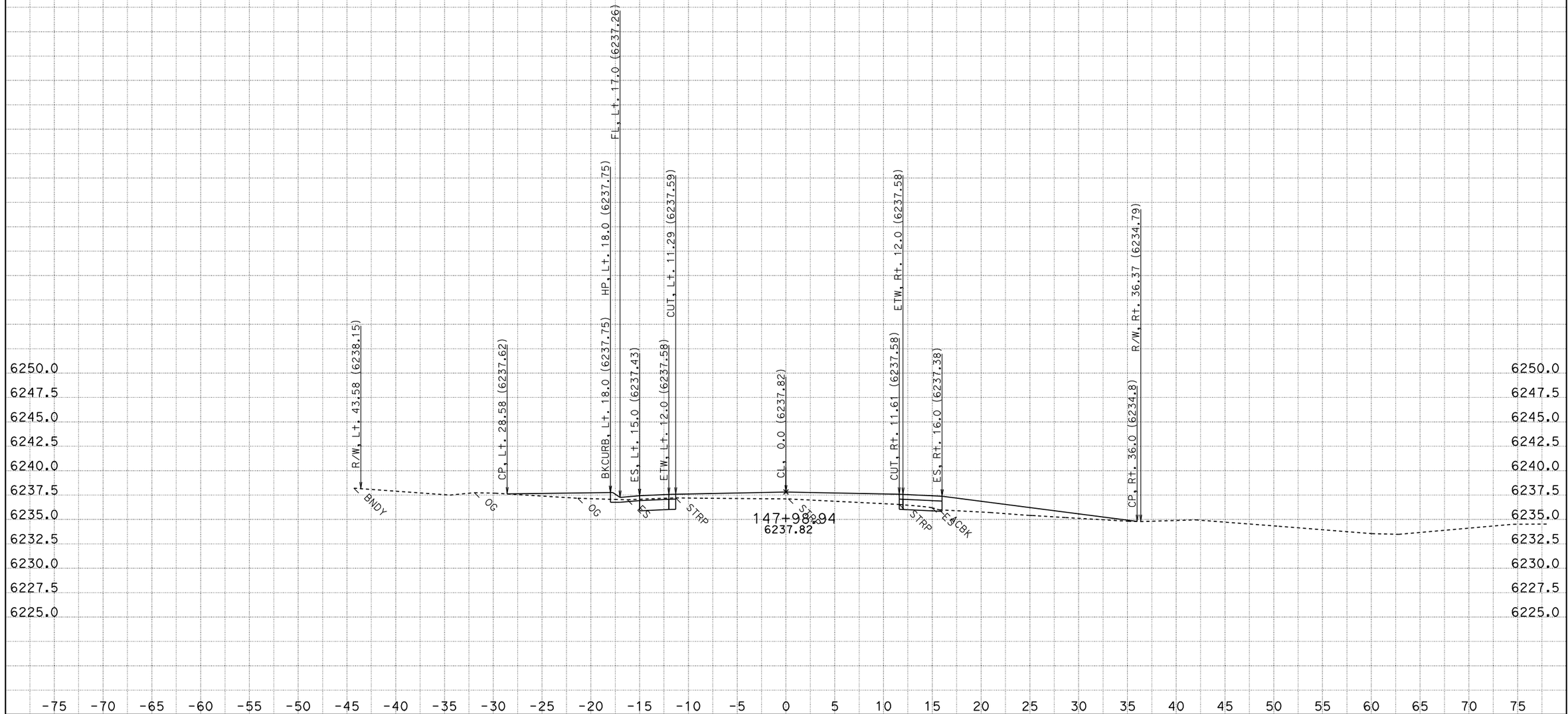

DATE: 8/15/2011
KC Project: 2A920FT
File: H:\Pla89\2A920FT\EAR\OUTPUT\11200_22400.ear

CONTRACT: 2a920
DIST/CO/RTE/PM: 03-ED,Pla 89 PM 27.2/27.4,0.0/T8.5

SCALE: 1" = 5' Horiz.
1" = 5' Vert.

All Dimensions are US Survey Feet

A1
CROSS SECTIONS
SHEET 376 OF 1006

FOR EARTHWORK DEVELOPMENT ONLY

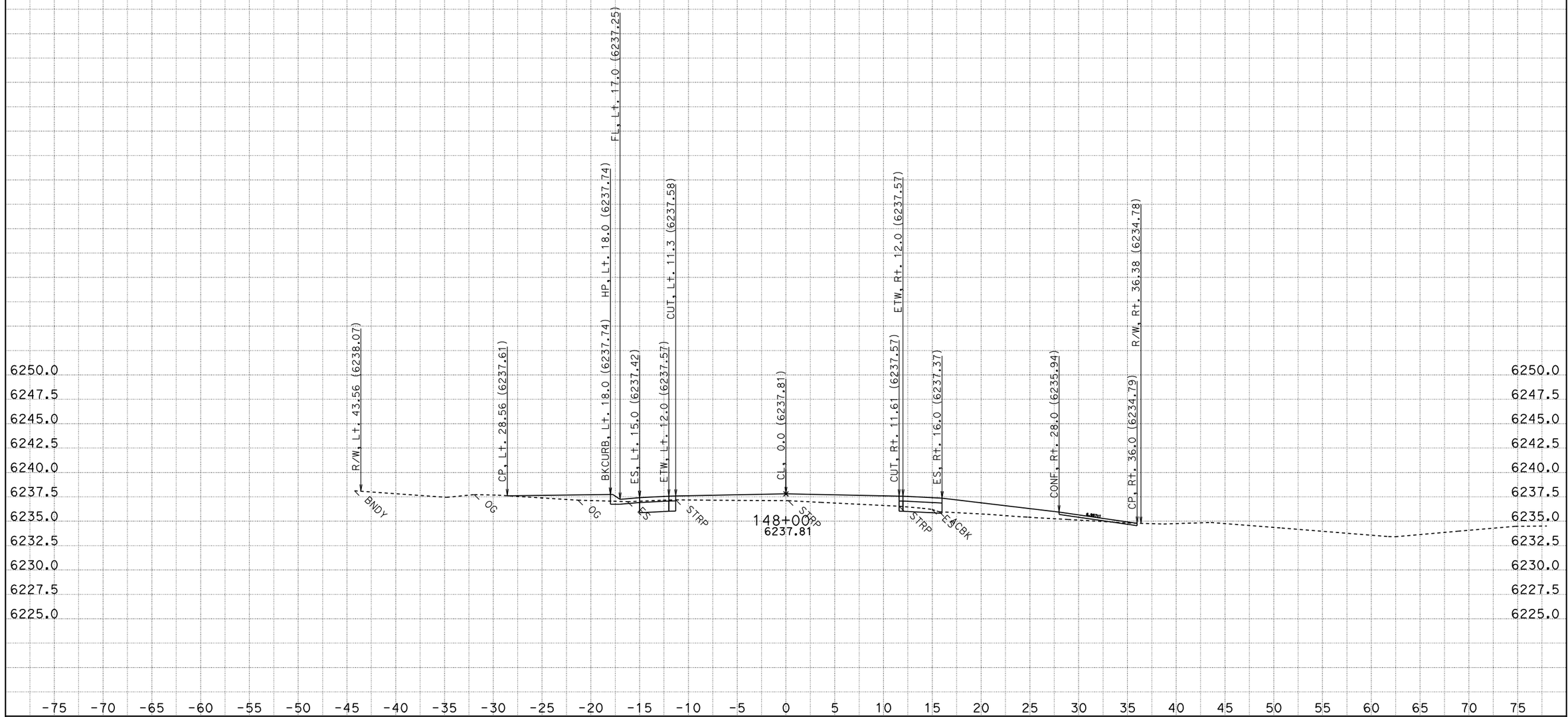

DATE: 8/15/2011
KC Project: 2A920FT

CONTRACT: 2a920
DIST/CO/RTE/PM: 03-ED,Pla 89 PM 27.2/27.4,0.0/T8.5
File: H:\Pla89\2A920FT\EAR\OUTPUT\11200_22400.ear

SCALE: 1" = 5' Horiz.
1" = 5' Vert.
All Dimensions are US Survey Feet

A1
CROSS SECTIONS
SHEET 377 OF 1006

FOR EARTHWORK DEVELOPMENT ONLY

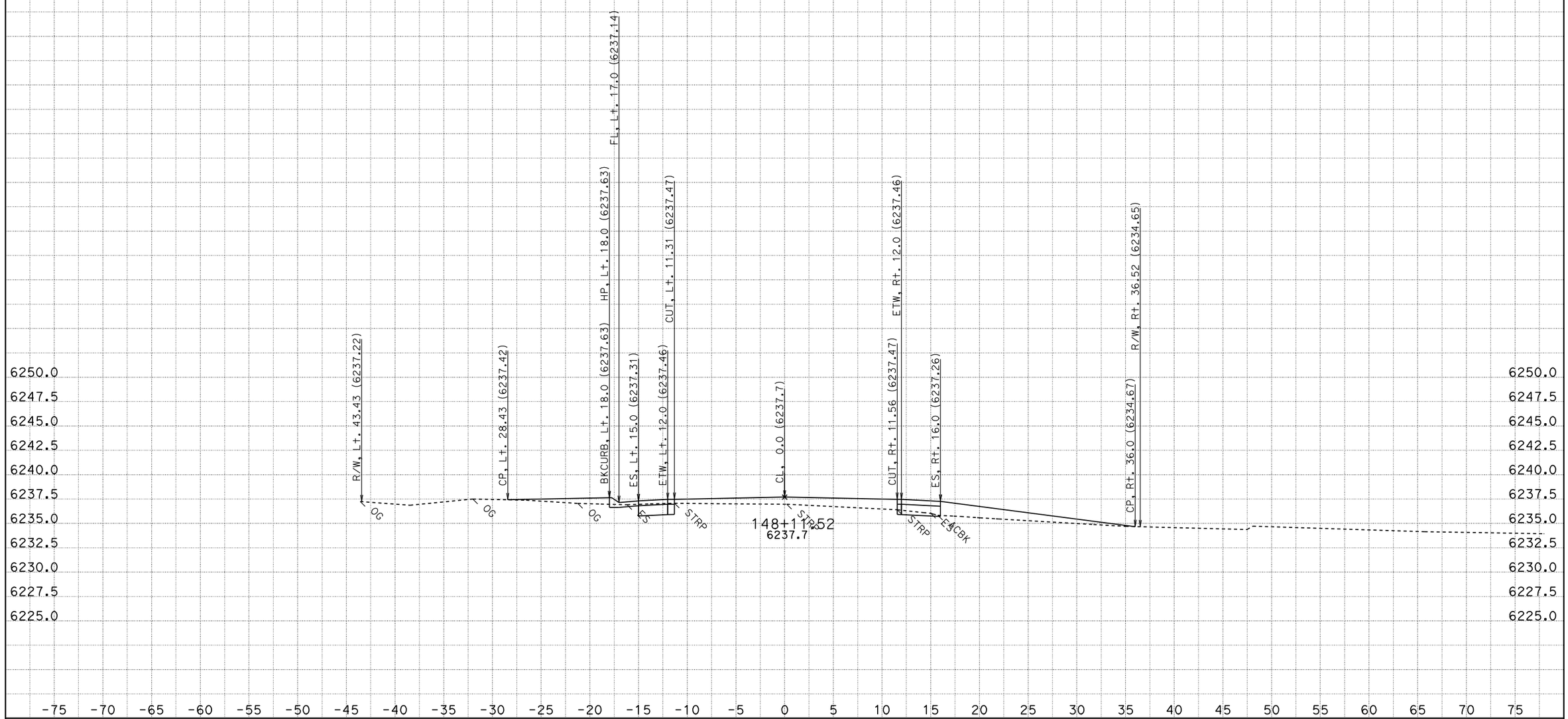

DATE: 8/15/2011
KC Project: 2A920FT
File: H:\Pla89\2A920FT\EAR\OUTPUT\11200_22400.ear

CONTRACT: 2a920
DIST/CO/RTE/PM: 03-ED,Pla 89 PM 27.2/27.4,0.0/T8.5

SCALE: 1" = 5' Horiz.
1" = 5' Vert.
All Dimensions are US Survey Feet

A1
CROSS SECTIONS
SHEET 378 OF 1006

FOR EARTHWORK DEVELOPMENT ONLY

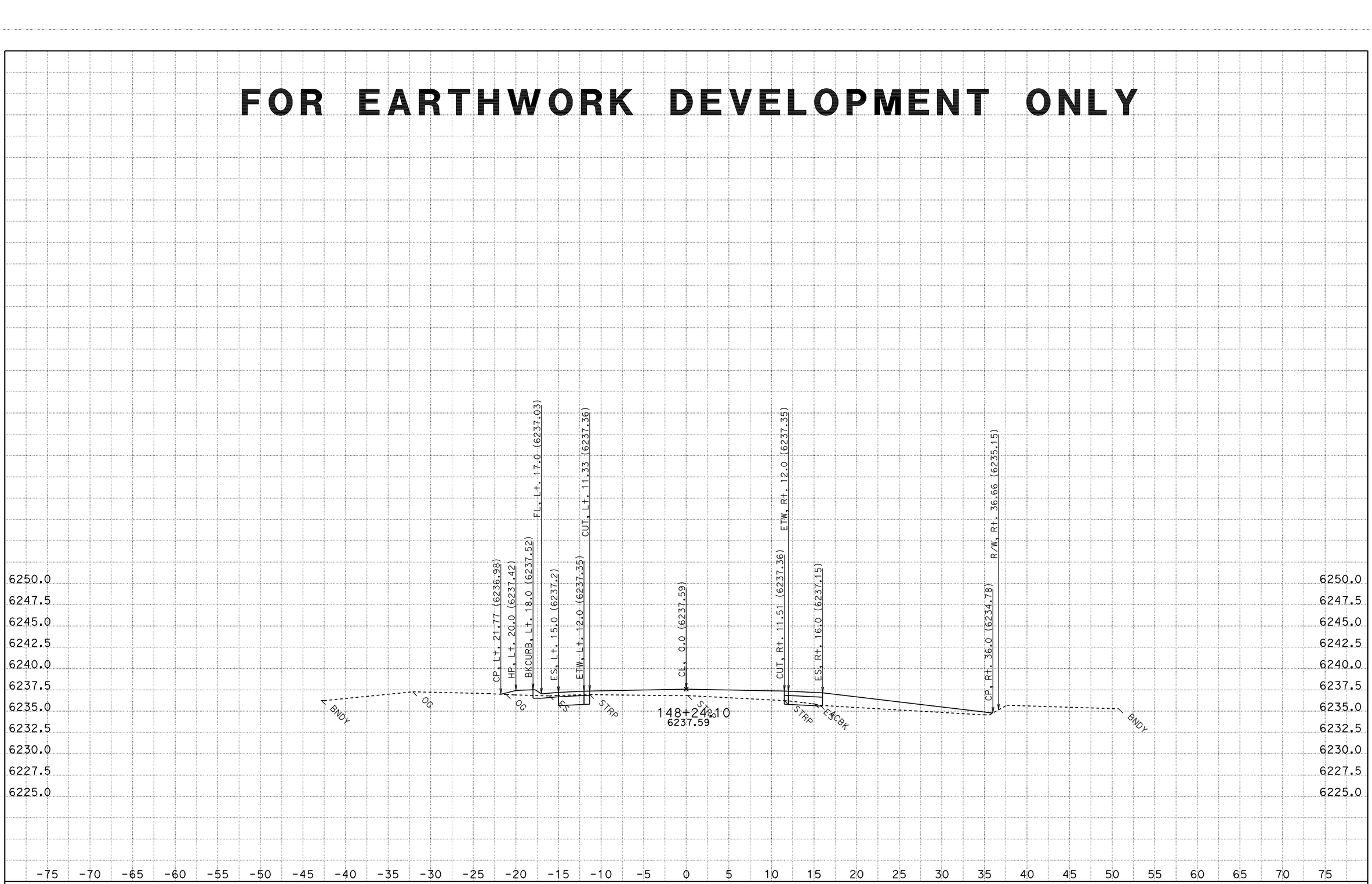

DATE: 8/15/2011
KC Project: 2A920FT

CONTRACT: 2a920
DIST/CO/RTE/PM: 03-ED,Pla 89 PM 27.2/27.4,0.0/T8.5
File: H:\Pla89\2A920FT\EAR\OUTPUT\11200_22400.ear

SCALE: 1" = 5' Horiz.
1" = 5' Vert.
All Dimensions are US Survey Feet

A1
CROSS SECTIONS
SHEET 379 OF 1006

FOR EARTHWORK DEVELOPMENT ONLY

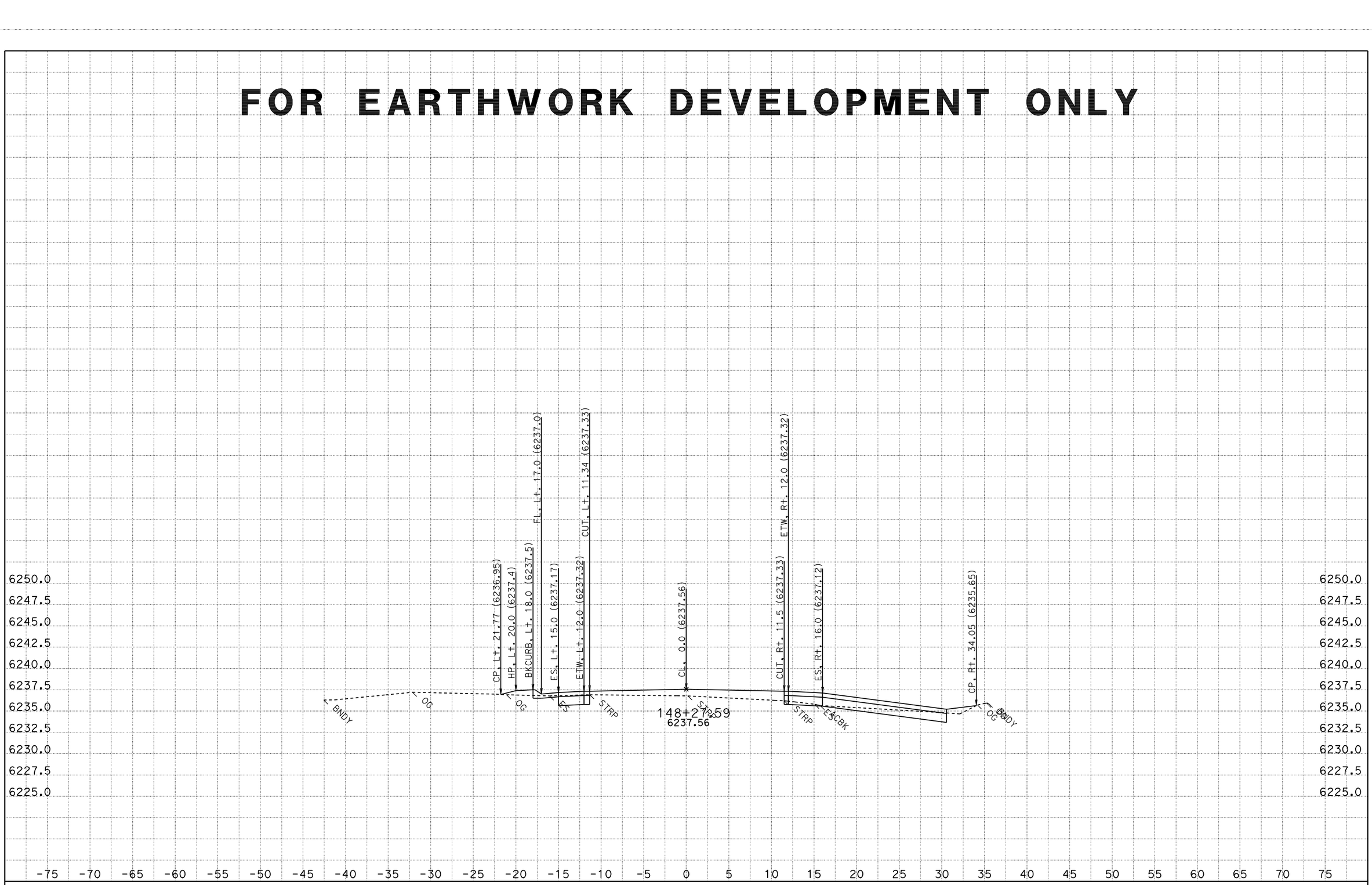

CONTRACT: 2a920

DATE: 8/15/2011

DIST/CO/RTE/PM: 03-ED,Pla 89 PM 27.2/27.4,0.0/T8.5

KC Project: 2A920FT File: H:\Pla89\2A920FT\EAR\OUTPUT\11200_22400.ear

SCALE: 1" = 5' Horiz.
1" = 5' Vert.

All Dimensions are US Survey Feet

A1

CROSS SECTIONS

SHEET 380 OF 1006

FOR EARTHWORK DEVELOPMENT ONLY

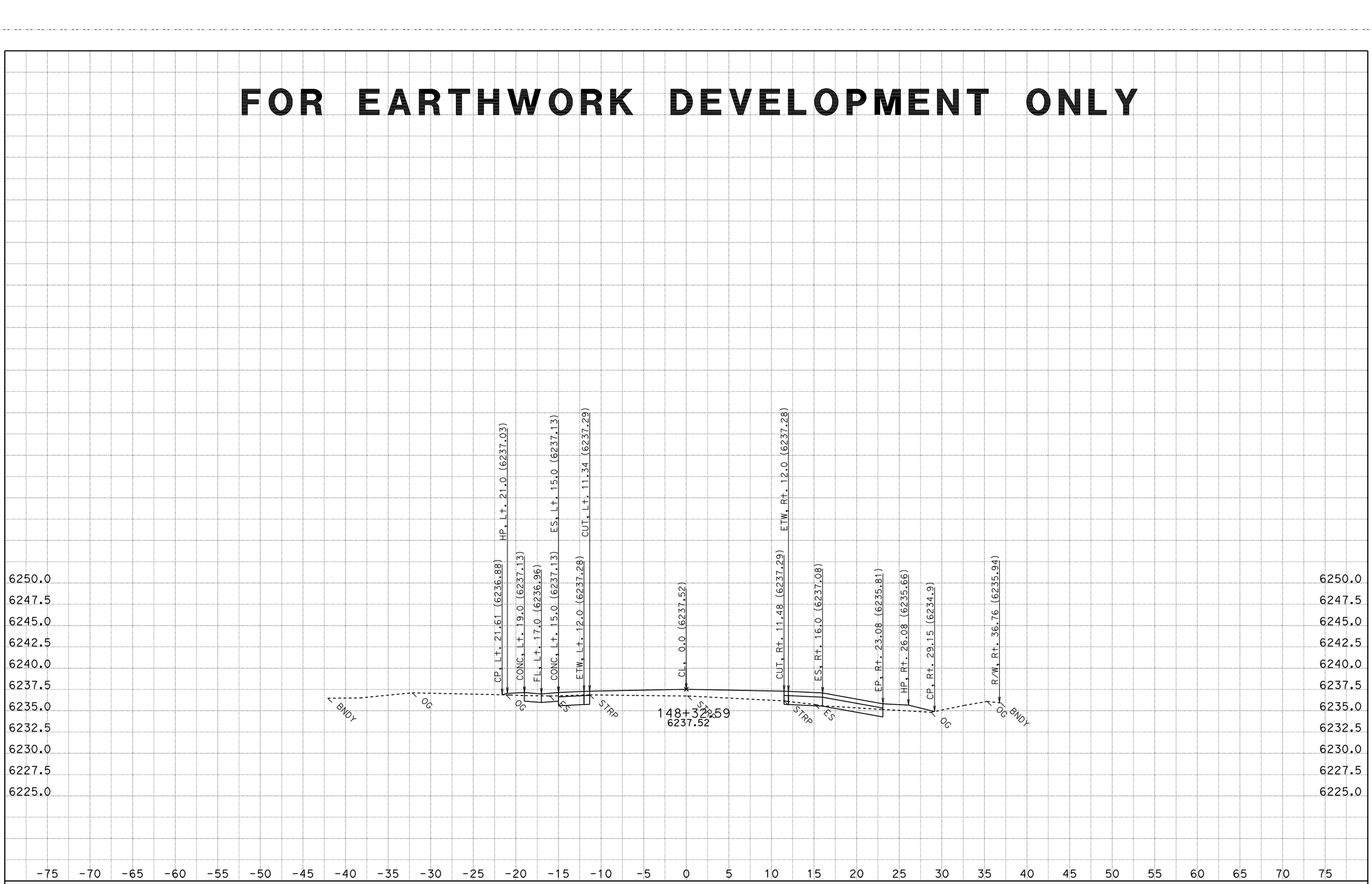

CONTRACT: 2a920

DATE: 8/15/2011

DIST/CO/RTE/PM: 03-ED,Pla 89 PM 27.2/27.4,0.0/T8.5

KC Project: 2A920FT File: H:\Pla89\2A920FT\EAR\OUTPUT\11200_22400.ear

SCALE: 1" = 5' Horiz.
1" = 5' Vert.

All Dimensions are US Survey Feet

A1
CROSS SECTIONS
SHEET 381 OF 1006

FOR EARTHWORK DEVELOPMENT ONLY

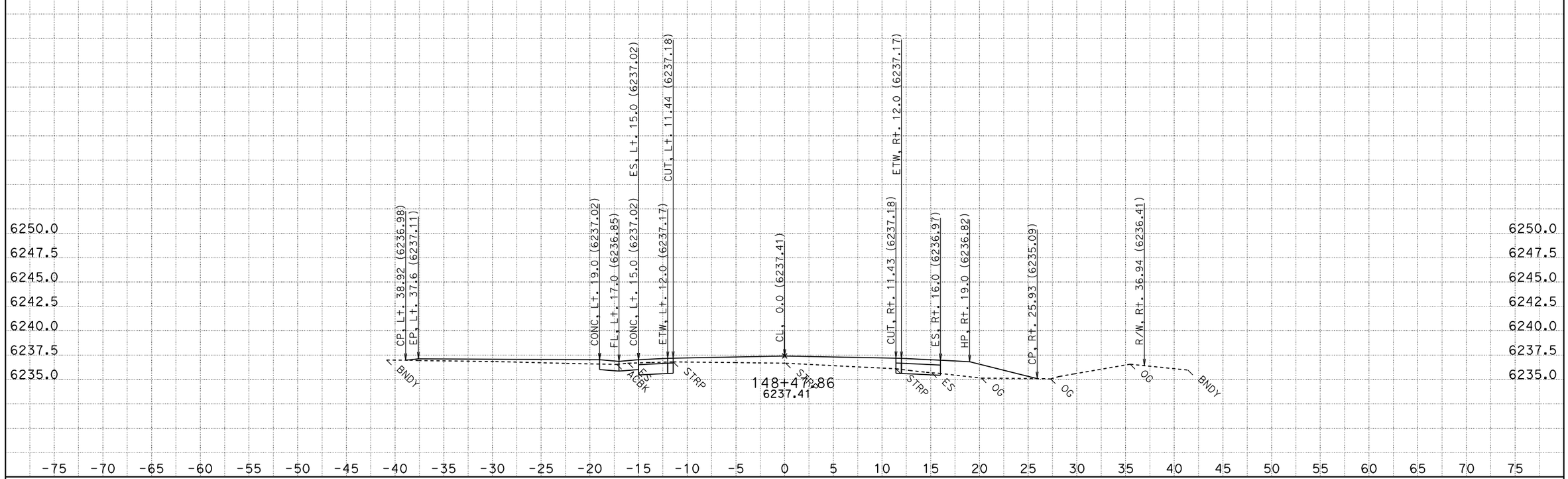

DATE: 8/15/2011

KC Project: 2A920FT

File: H:\Pla89\2A920FT\EAR\OUTPUT\11200_22400.ear

CONTRACT: 2a920

DIST/CO/RTE/PM: 03-ED,Pla 89 PM 27.2/27.4,0.0/T8.5

SCALE: 1" = 5' Horiz.
1" = 5' Vert.

All Dimensions are US Survey Feet

A1

CROSS SECTIONS

SHEET 382 OF 1006

FOR EARTHWORK DEVELOPMENT ONLY

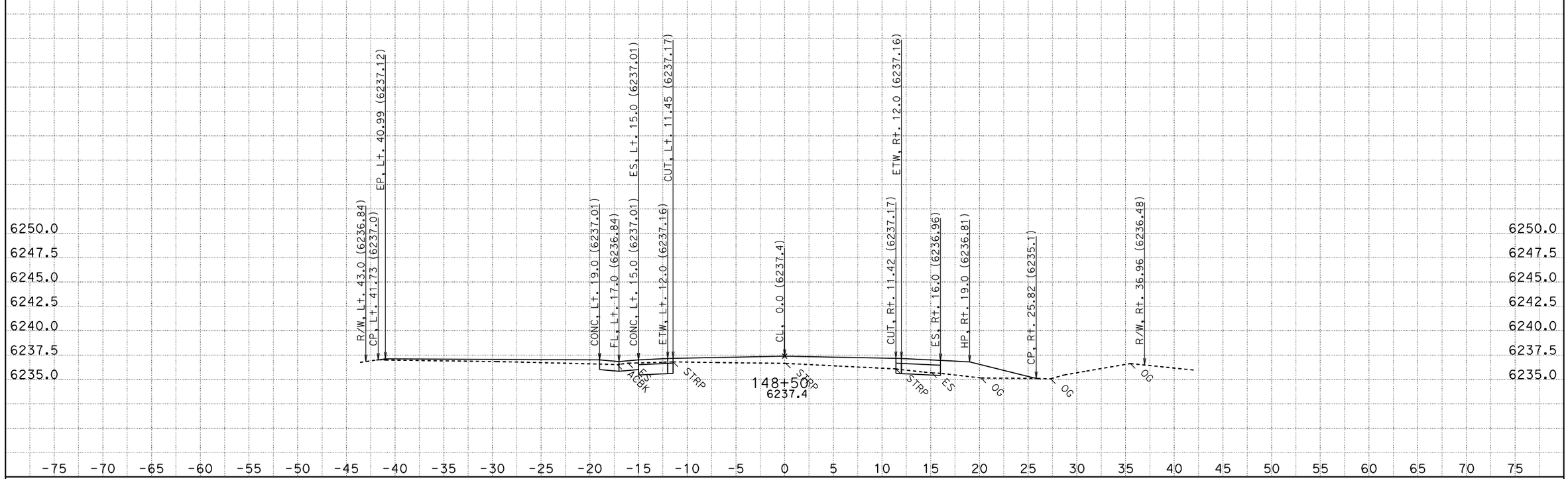

CONTRACT: 2a920

DATE: 8/15/2011

DIST/CO/RTE/PM: 03-ED,Pla 89 PM 27.2/27.4,0.0/T8.5

KC Project: 2A920FT File: H:\Pla89\2A920FT\EAR\OUTPUT\11200_22400.ear

SCALE: 1" = 5' Horiz.
1" = 5' Vert.

All Dimensions are US Survey Feet

A1
CROSS SECTIONS
SHEET 383 OF 1006

FOR EARTHWORK DEVELOPMENT ONLY

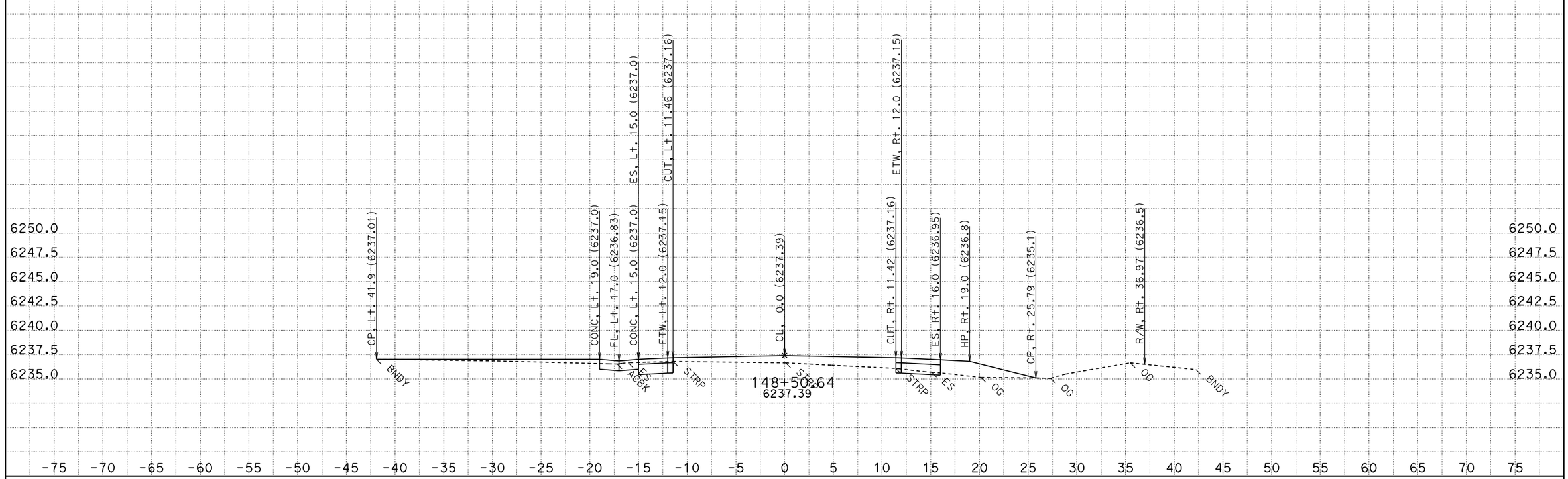

DATE: 8/15/2011

KC Project: 2A920FT

File: H:\Pla89\2A920FT\EAR\OUTPUT\11200_22400.ear

CONTRACT: 2a920

DIST/CO/RTE/PM: 03-ED,Pla 89 PM 27.2/27.4,0.0/T8.5

SCALE: 1" = 5' Horiz.
1" = 5' Vert.

All Dimensions are US Survey Feet

A1

CROSS SECTIONS

SHEET 384 OF 1006

FOR EARTHWORK DEVELOPMENT ONLY

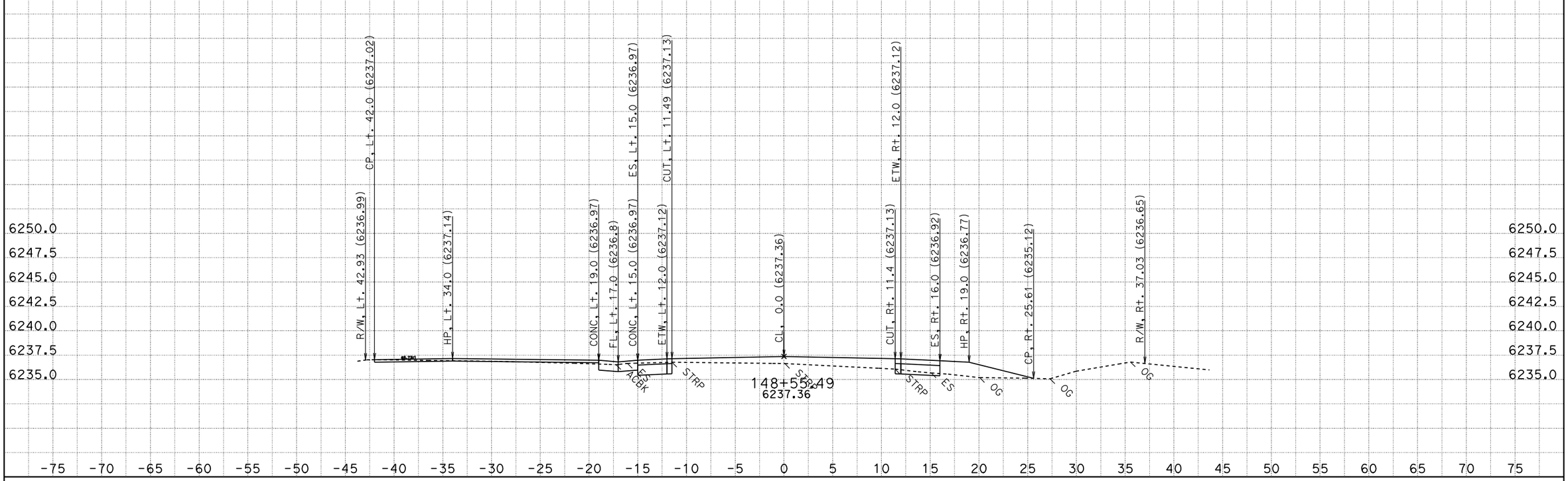

CONTRACT: 2a920

DATE: 8/15/2011

DIST/CO/RTE/PM: 03-ED,Pla 89 PM 27.2/27.4,0.0/T8.5

KC Project: 2A920FT File: H:\Pla89\2A920FT\EAR\OUTPUT\11200_22400.ear

SCALE: 1" = 5' Horiz.
1" = 5' Vert.

All Dimensions are US Survey Feet

A1
CROSS SECTIONS
SHEET 385 OF 1006

FOR EARTHWORK DEVELOPMENT ONLY

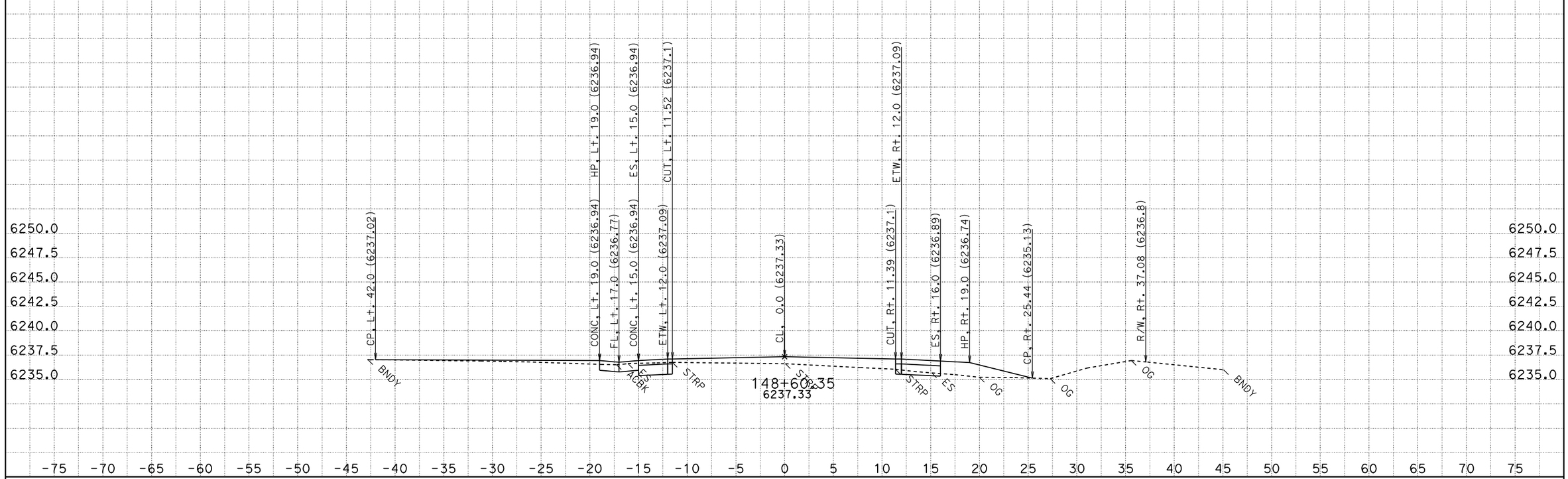

CONTRACT: 2a920

DATE: 8/15/2011

DIST/CO/RTE/PM: 03-ED,Pla 89 PM 27.2/27.4,0.0/T8.5

KC Project: 2A920FT File: H:\Pla89\2A920FT\EAR\OUTPUT\11200_22400.ear

SCALE: 1" = 5' Horiz.
1" = 5' Vert.

All Dimensions are US Survey Feet

A1
CROSS SECTIONS
SHEET 386 OF 1006

FOR EARTHWORK DEVELOPMENT ONLY

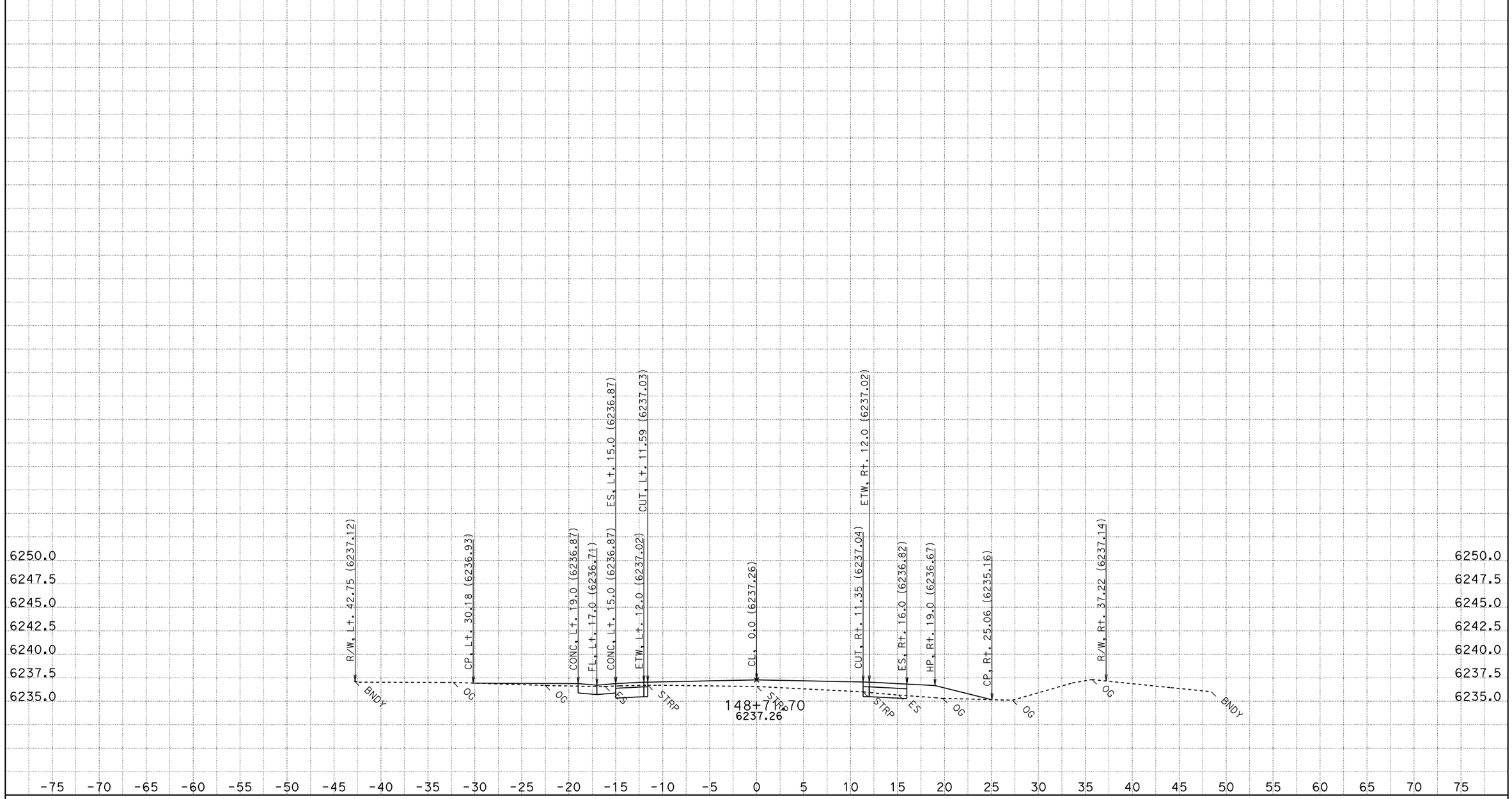

CONTRACT: 2a920

DATE: 8/15/2011

DIST/CO/RTE/PM: 03-ED,Pla 89 PM 27.2/27.4,0.0/T8.5

KC Project: 2A920FT File: H:\Pla89\2A920FT\EAR\OUTPUT\11200_22400.ear

SCALE: 1" = 5' Horiz.
1" = 5' Vert.

All Dimensions are US Survey Feet

A1
CROSS SECTIONS
SHEET 387 OF 1006

FOR EARTHWORK DEVELOPMENT ONLY

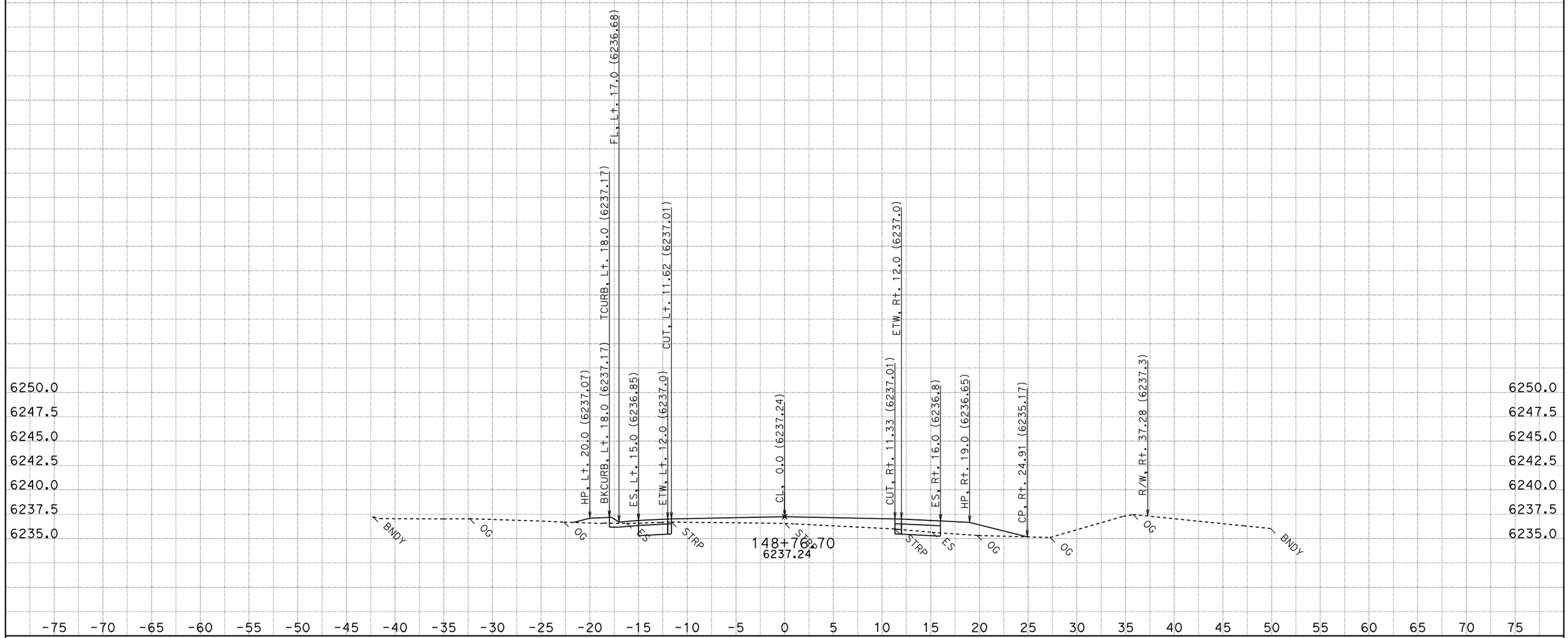

CONTRACT: 2a920

DATE: 8/15/2011

DIST/CO/RTE/PM: 03-ED,Pla 89 PM 27.2/27.4,0.0/T8.5

SCALE: 1" = 5' Horiz.
1" = 5' Vert.

A1
CROSS SECTIONS

KC Project: 2A920FT

File: H:\Pla89\2A920FT\EAR\OUTPUT\11200_22400.ear

All Dimensions are US Survey Feet

FOR EARTHWORK DEVELOPMENT ONLY

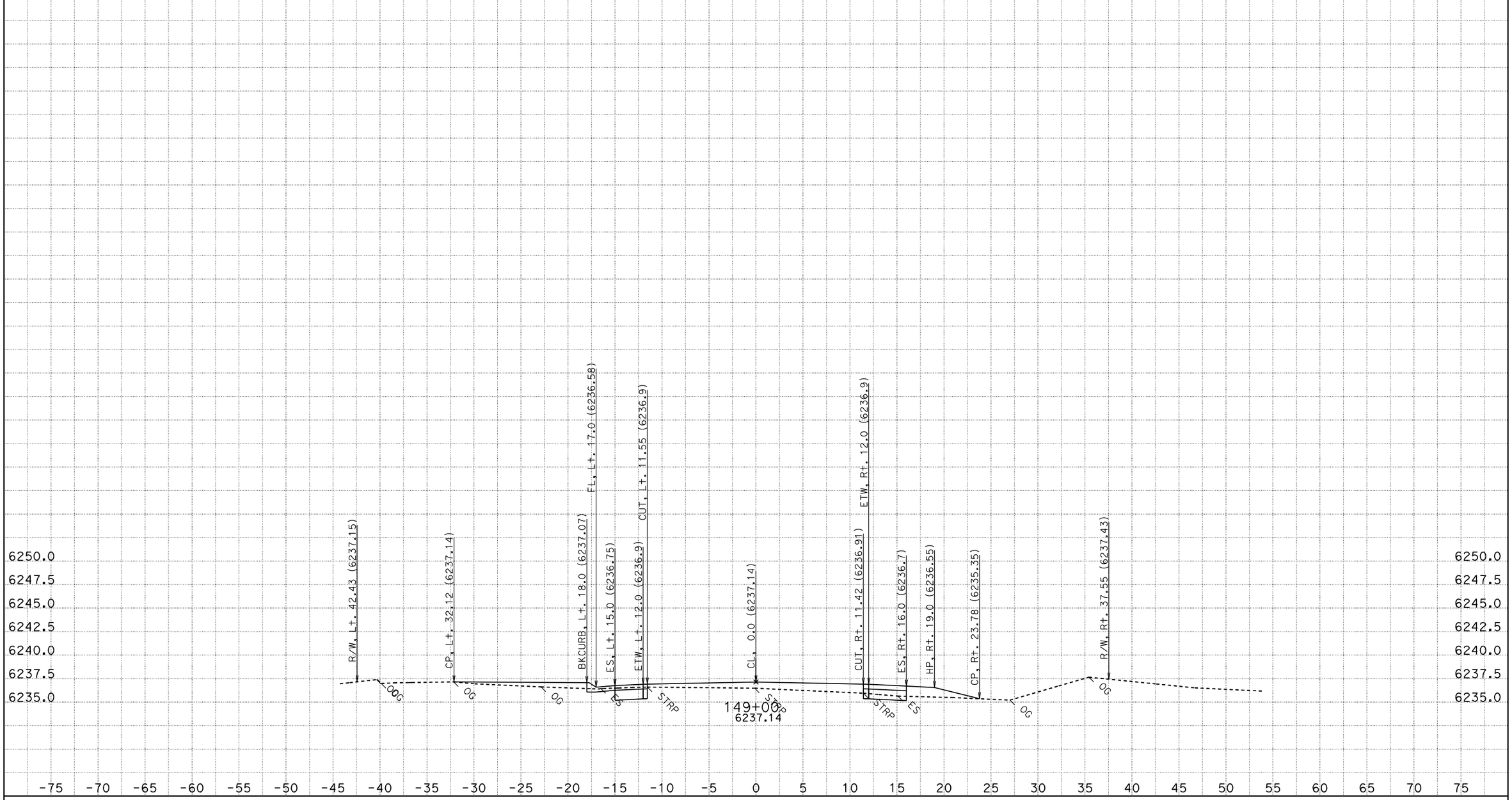

CONTRACT: 2a920

DATE: 8/15/2011

DIST/CO/RTE/PM: 03-ED,Pla 89 PM 27.2/27.4,0.0/T8.5

KC Project: 2A920FT

File: H:\Pla89\2A920FT\EAR\OUTPUT\11200_22400.ear

SCALE: 1" = 5' Horiz.
1" = 5' Vert.

All Dimensions are US Survey Feet

A1
CROSS SECTIONS
SHEET 389 OF 1006

FOR EARTHWORK DEVELOPMENT ONLY

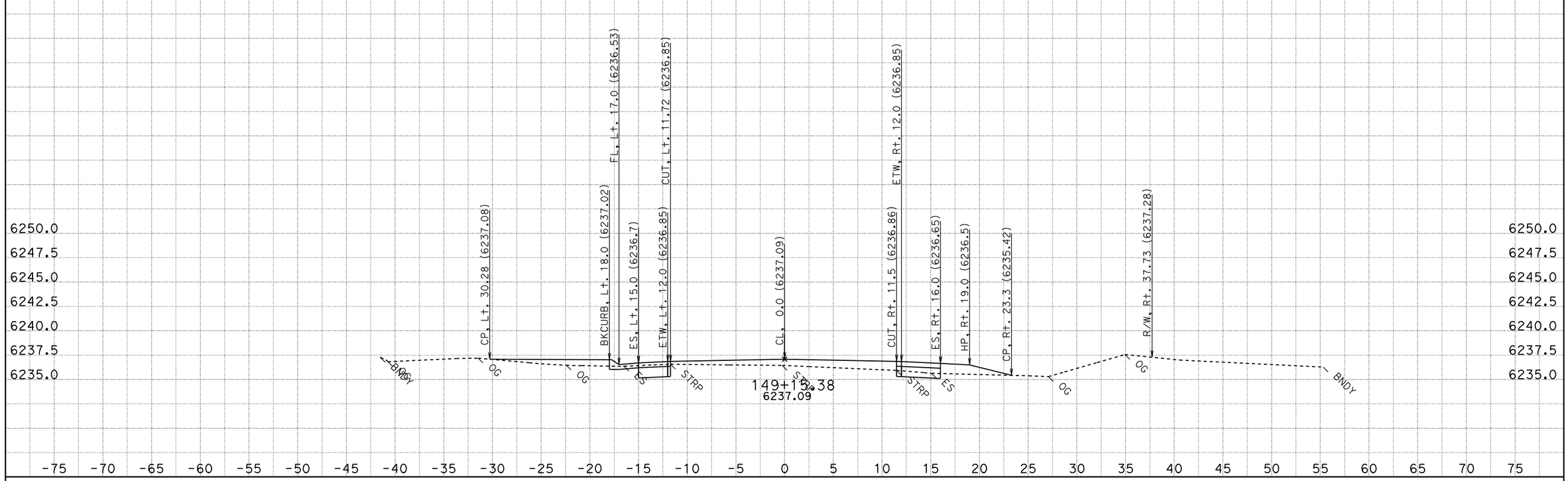

DATE: 8/15/2011

KC Project: 2A920FT

File: H:\Pla89\2A920FT\EAR\OUTPUT\11200_22400.ear

CONTRACT: 2a920

DIST/CO/RTE/PM: 03-ED,Pla 89 PM 27.2/27.4,0.0/T8.5

SCALE: 1" = 5' Horiz.
1" = 5' Vert.

All Dimensions are US Survey Feet

A1

CROSS SECTIONS

SHEET 390 OF 1006

FOR EARTHWORK DEVELOPMENT ONLY

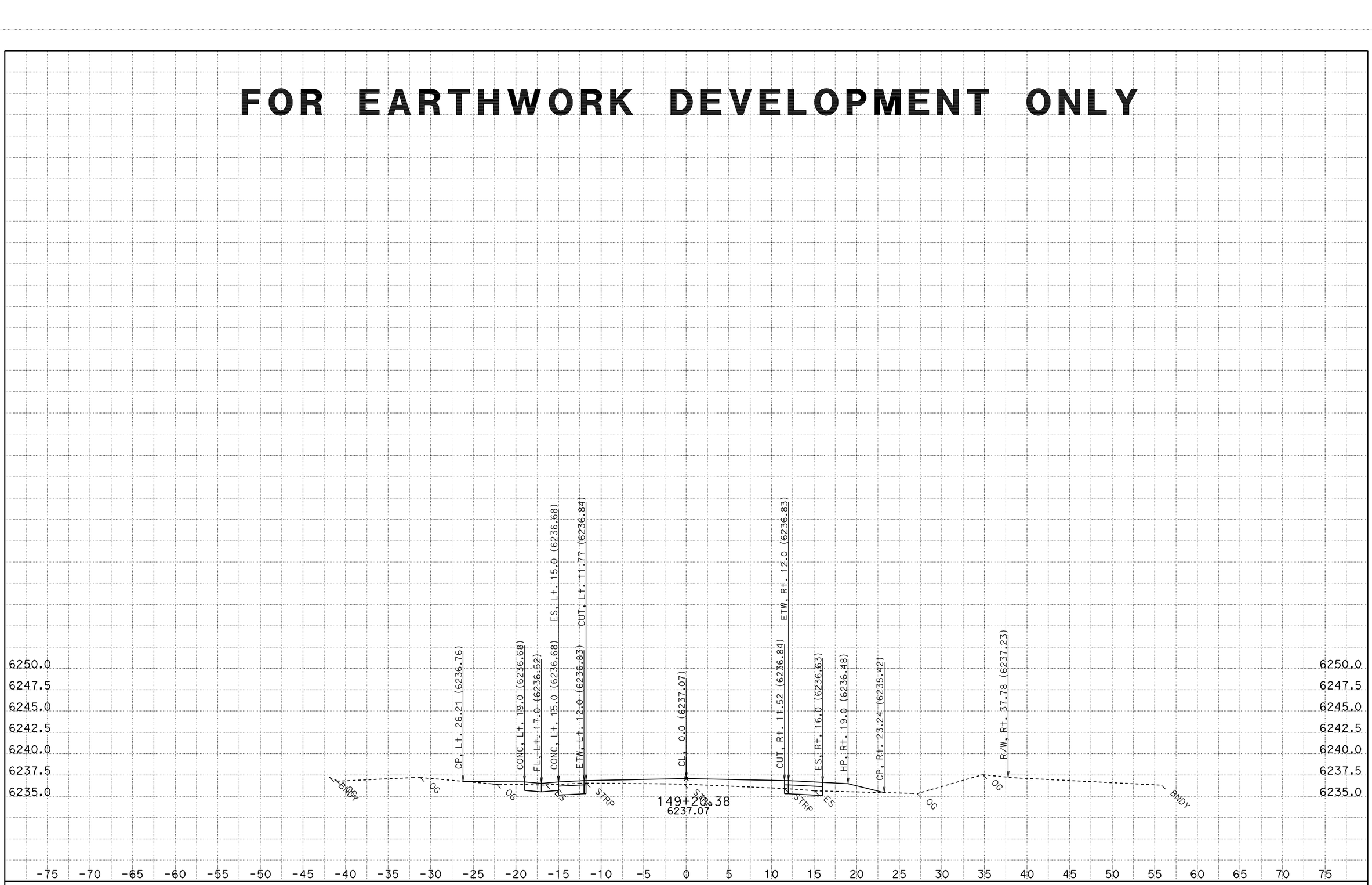

DATE: 8/15/2011
KC Project: 2A920FT
File: H:\Pla89\2A920FT\EAR\OUTPUT\11200_22400.ear

CONTRACT: 2a920
DIST/CO/RTE/PM: 03-ED,Pla 89 PM 27.2/27.4,0.0/T8.5

SCALE: 1" = 5' Horiz.
1" = 5' Vert.

All Dimensions are US Survey Feet

A1
CROSS SECTIONS
SHEET 391 OF 1006

FOR EARTHWORK DEVELOPMENT ONLY

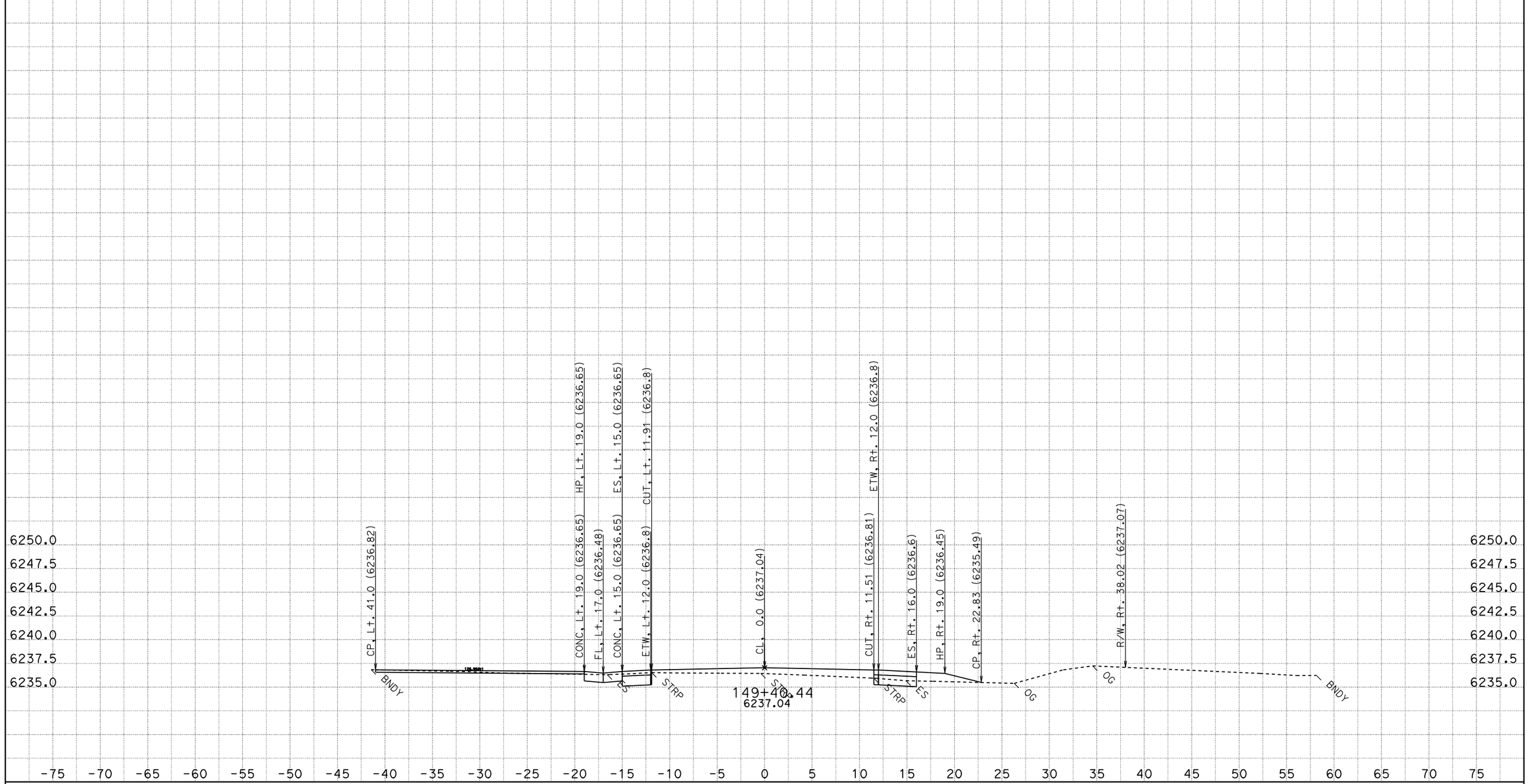

CONTRACT: 2a920

DATE: 8/15/2011

DIST/CO/RTE/PM: 03-ED,Pla 89 PM 27.2/27.4,0.0/T8.5

KC Project: 2A920FT File: H:\Pla89\2A920FT\EAR\OUTPUT\11200_22400.ear

SCALE: 1" = 5' Horiz.
1" = 5' Vert.

All Dimensions are US Survey Feet

A1
CROSS SECTIONS
SHEET 392 OF 1006

FOR EARTHWORK DEVELOPMENT ONLY

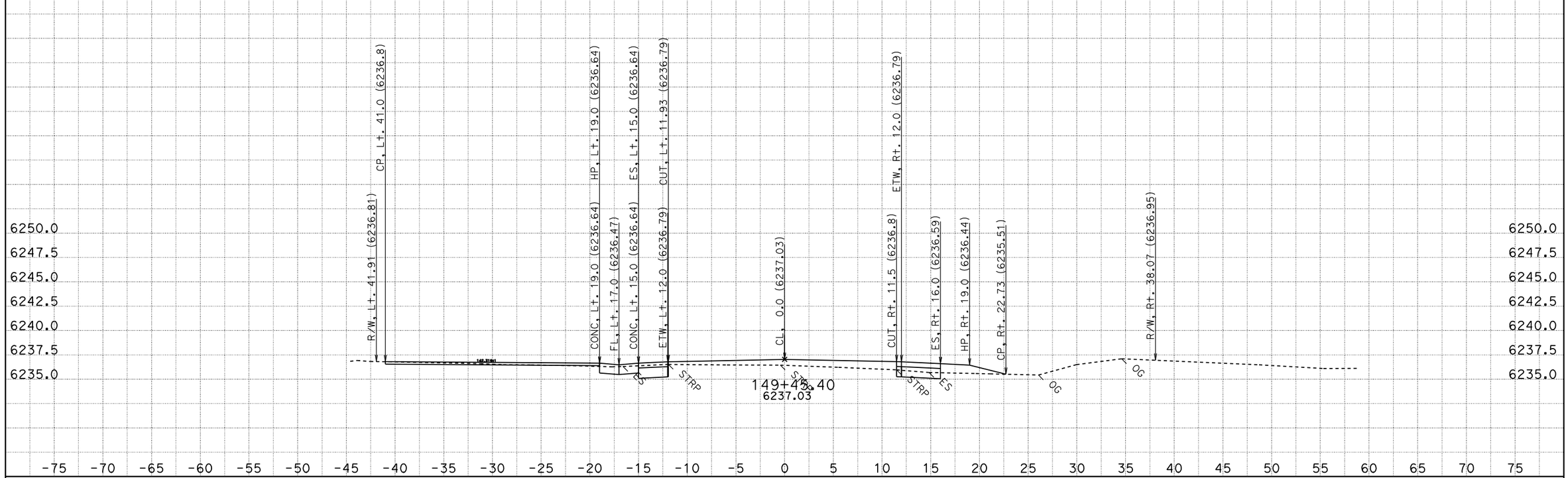

CONTRACT: 2a920

DATE: 8/15/2011

DIST/CO/RTE/PM: 03-ED,Pla 89 PM 27.2/27.4,0.0/T8.5

KC Project: 2A920FT File: H:\Pla89\2A920FT\EAR\OUTPUT\11200_22400.ear

SCALE: 1" = 5' Horiz.
1" = 5' Vert.

All Dimensions are US Survey Feet

A1
CROSS SECTIONS
SHEET 393 OF 1006

FOR EARTHWORK DEVELOPMENT ONLY

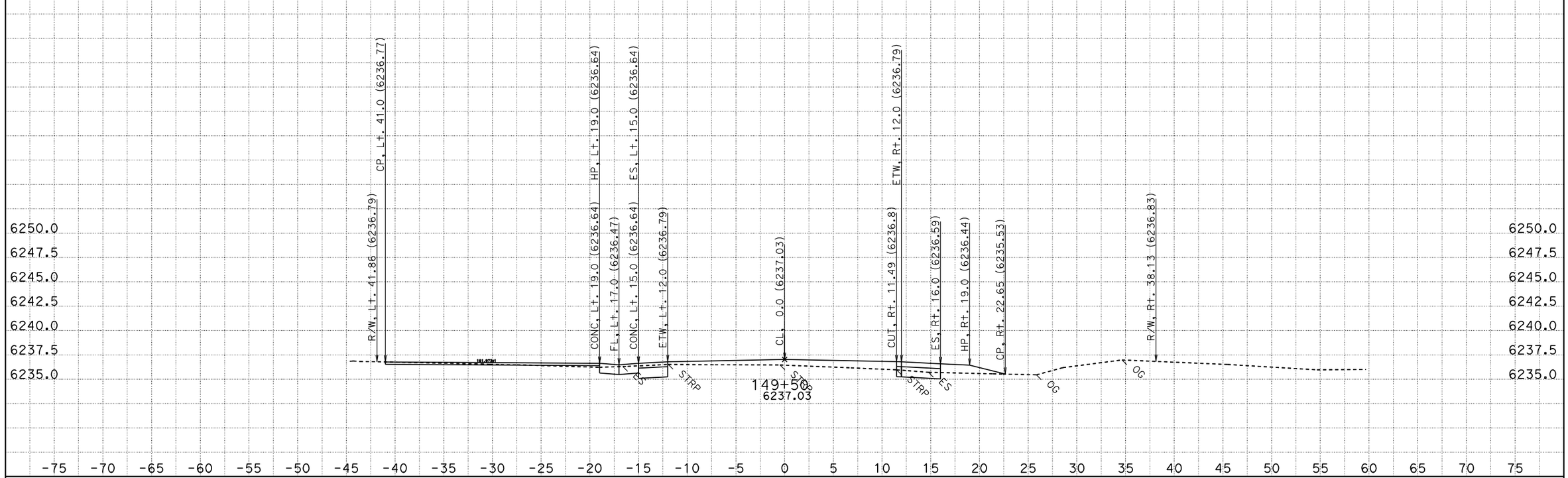

CONTRACT: 2a920

DATE: 8/15/2011

DIST/CO/RTE/PM: 03-ED,Pla 89 PM 27.2/27.4,0.0/T8.5

KC Project: 2A920FT File: H:\Pla89\2A920FT\EAR\OUTPUT\11200_22400.ear

SCALE: 1" = 5' Horiz.
1" = 5' Vert.

All Dimensions are US Survey Feet

A1
CROSS SECTIONS
SHEET 394 OF 1006

FOR EARTHWORK DEVELOPMENT ONLY

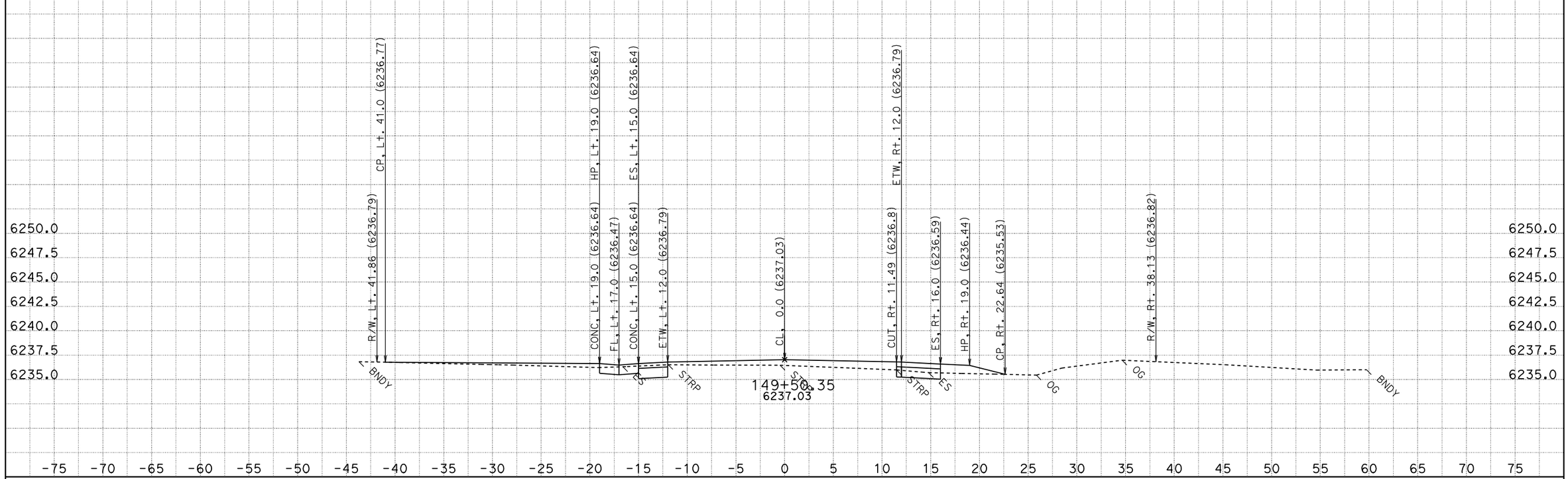

CONTRACT: 2a920

DATE: 8/15/2011

DIST/CO/RTE/PM: 03-ED,Pla 89 PM 27.2/27.4,0.0/T8.5

KC Project: 2A920FT File: H:\Pla89\2A920FT\EAR\OUTPUT\11200_22400.ear

SCALE: 1" = 5' Horiz.
1" = 5' Vert.

All Dimensions are US Survey Feet

A1
CROSS SECTIONS
SHEET 395 OF 1006

FOR EARTHWORK DEVELOPMENT ONLY

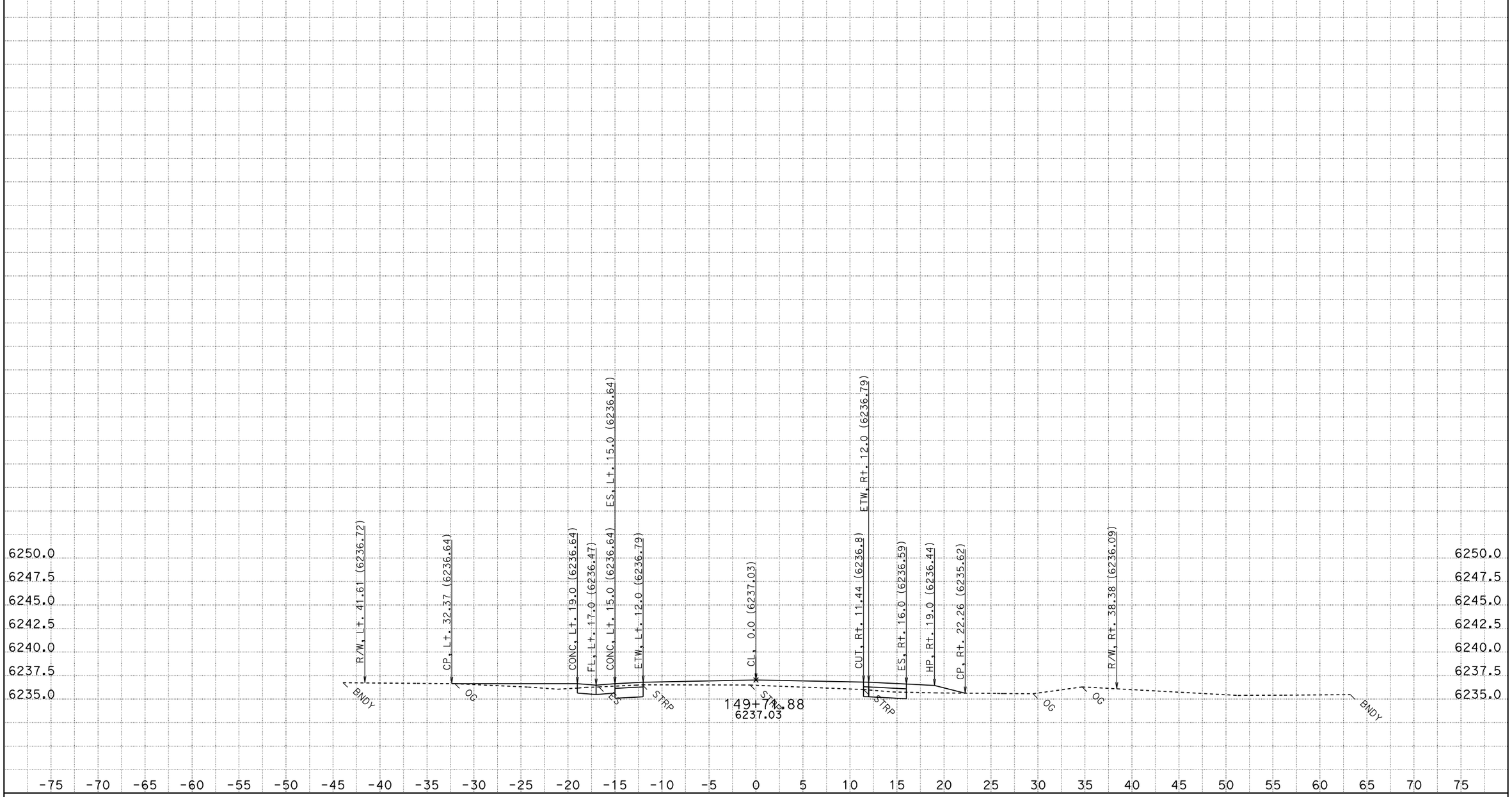

CONTRACT: 2a920

DATE: 8/15/2011

DIST/CO/RTE/PM: 03-ED,Pla 89 PM 27.2/27.4,0.0/T8.5

KC Project: 2A920FT File: H:\Pla89\2A920FT\EAR\OUTPUT\11200_22400.ear

SCALE: 1" = 5' Horiz.
1" = 5' Vert.

All Dimensions are US Survey Feet

A1
CROSS SECTIONS
SHEET 396 OF 1006

FOR EARTHWORK DEVELOPMENT ONLY

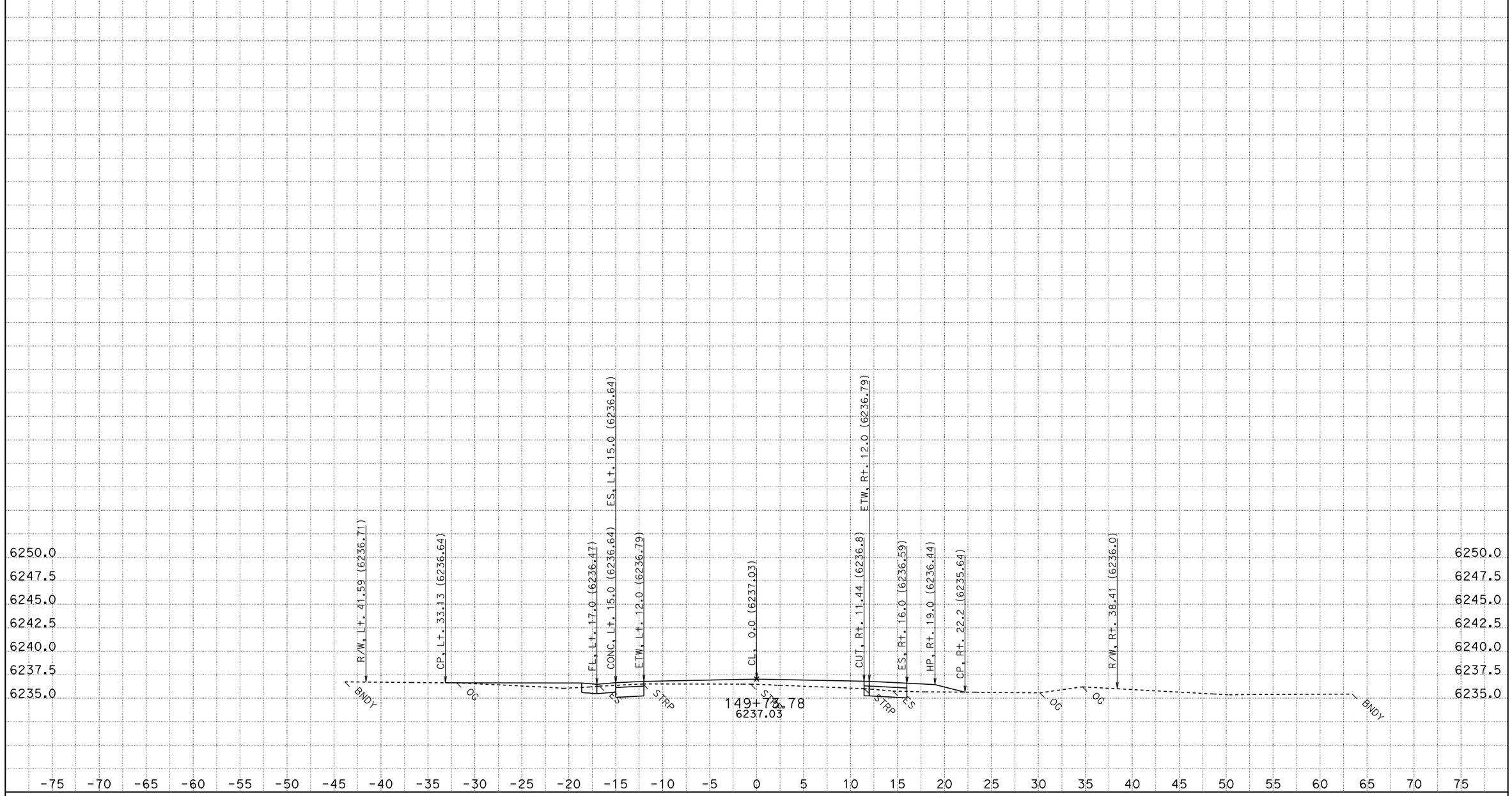

CONTRACT: 2a920

DATE: 8/15/2011

DIST/CO/RTE/PM: 03-ED,Pla 89 PM 27.2/27.4,0.0/T8.5

KC Project: 2A920FT File: H:\Pla89\2A920FT\EAR\OUTPUT\11200_22400.ear

SCALE: 1" = 5' Horiz.
1" = 5' Vert.

All Dimensions are US Survey Feet

A1
CROSS SECTIONS
SHEET 397 OF 1006

FOR EARTHWORK DEVELOPMENT ONLY

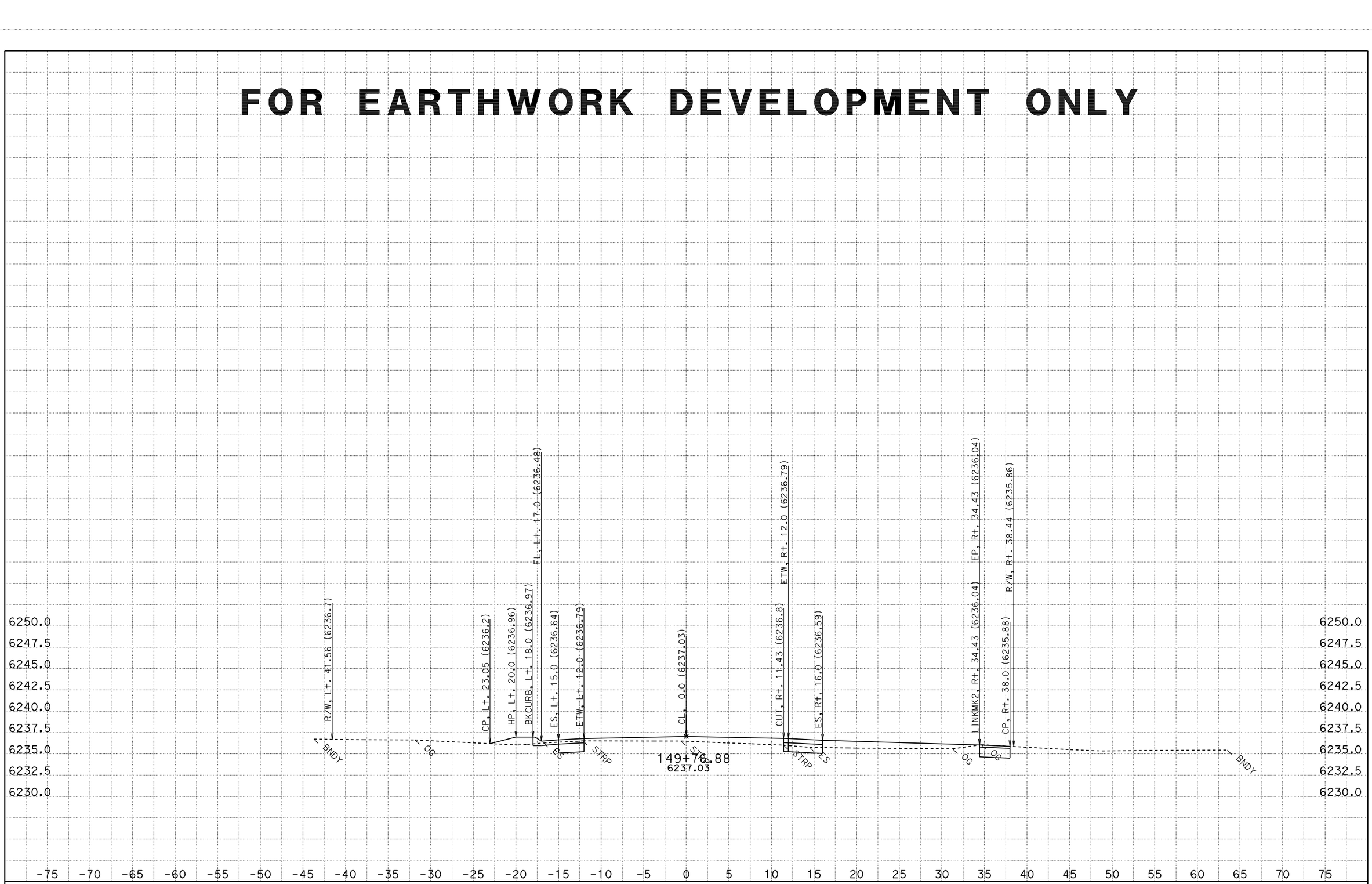

CONTRACT: 2a920

DATE: 8/15/2011

DIST/CO/RTE/PM: 03-ED,Pla 89 PM 27.2/27.4,0.0/T8.5

SCALE: 1" = 5' Horiz.
1" = 5' Vert.

A1

CROSS SECTIONS

KC Project: 2A920FT

File: H:\Pla89\2A920FT\EAR\OUTPUT\11200_22400.ear

All Dimensions are US Survey Feet

FOR EARTHWORK DEVELOPMENT ONLY

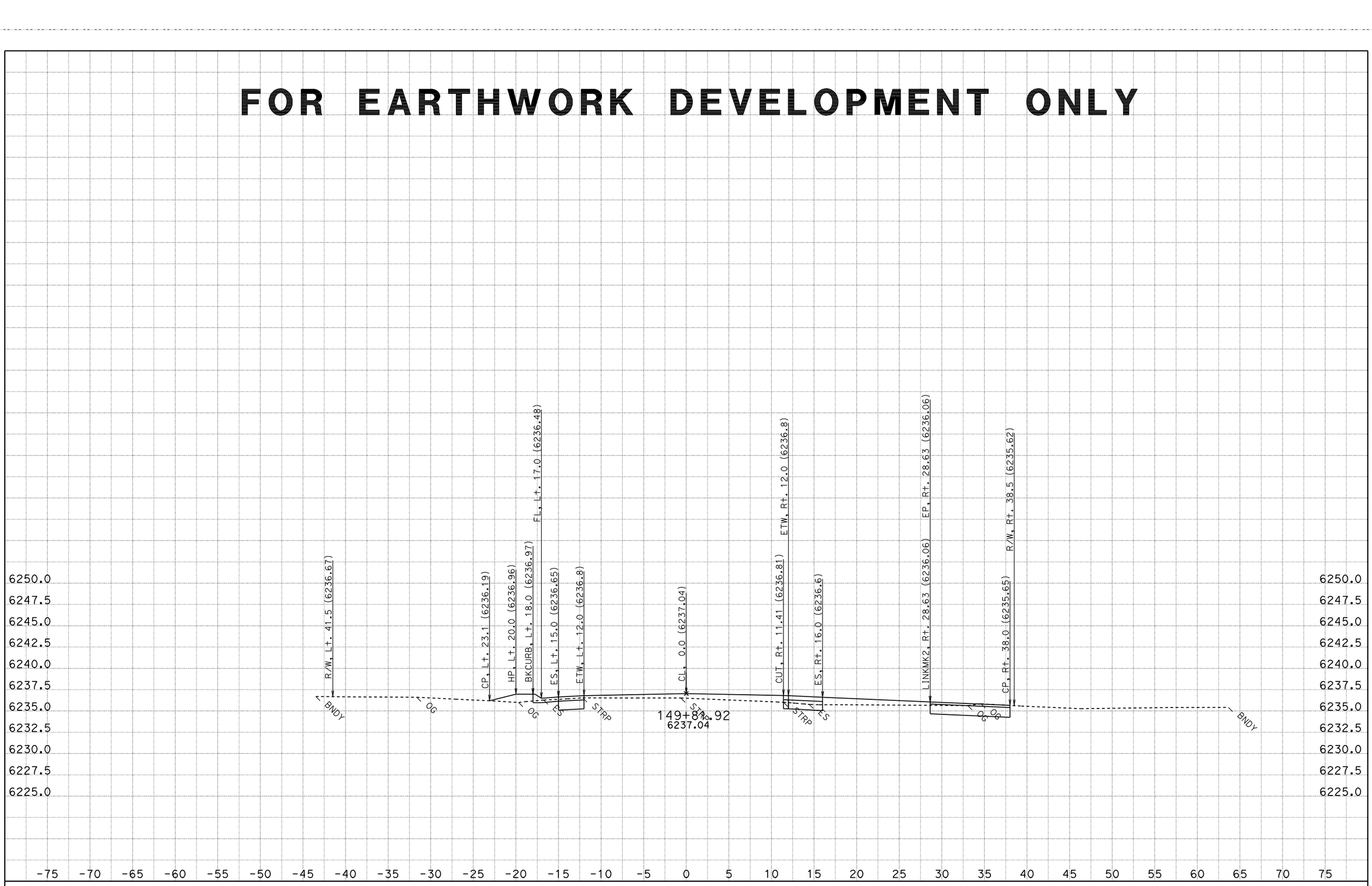

DATE: 8/15/2011
KC Project: 2A920FT
File: H:\Pla89\2A920FT\EAR\OUTPUT\11200_22400.ear

CONTRACT: 2a920
DIST/CO/RTE/PM: 03-ED,Pla 89 PM 27.2/27.4,0.0/T8.5

SCALE: 1" = 5' Horiz.
1" = 5' Vert.

All Dimensions are US Survey Feet

A1
CROSS SECTIONS
SHEET 399 OF 1006

FOR EARTHWORK DEVELOPMENT ONLY

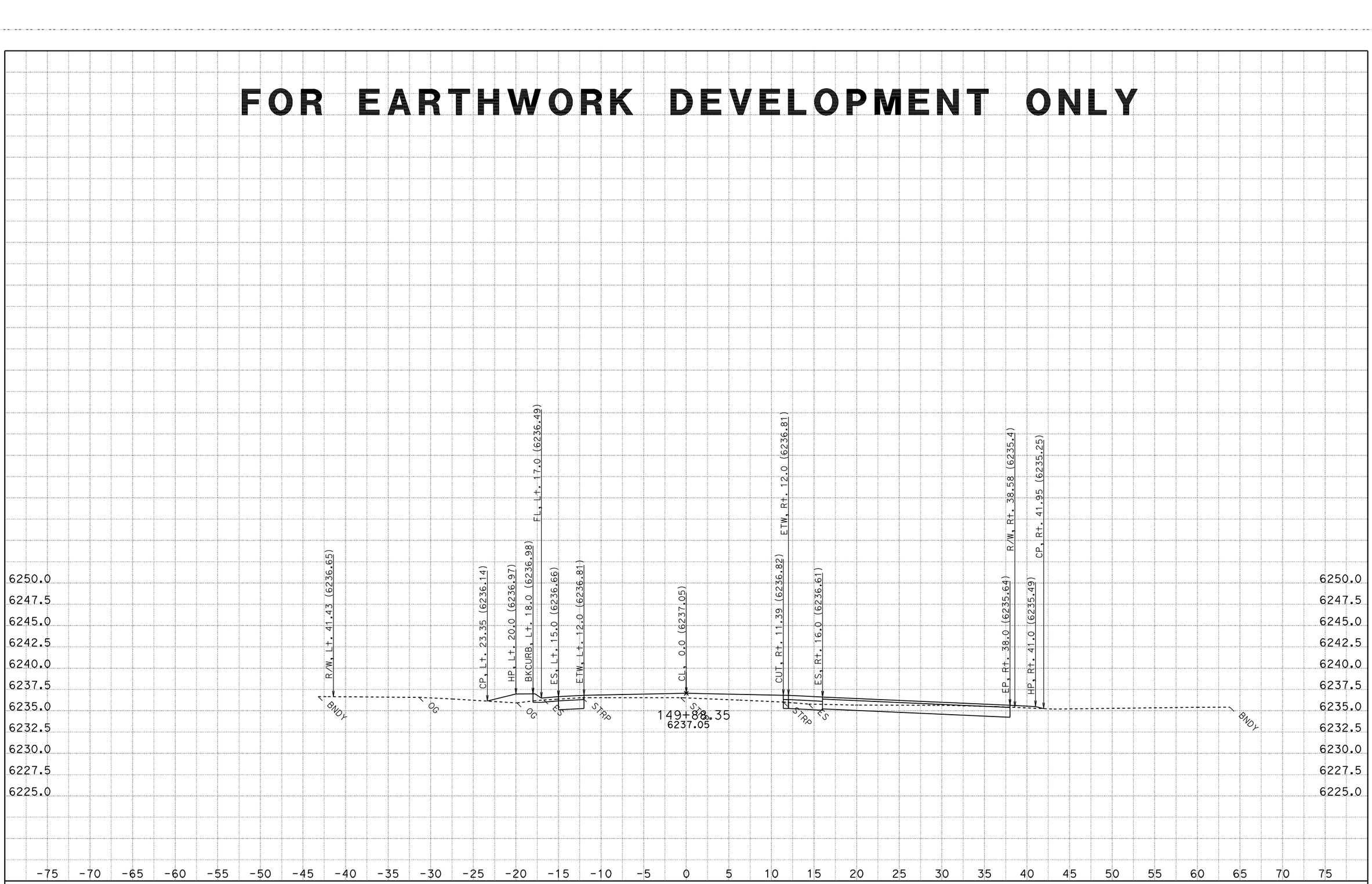

DATE: 8/15/2011
KC Project: 2A920FT File: H:\Pla89\2A920FT\EAR\OUTPUT\11200_22400.ear

CONTRACT: 2a920
DIST/CO/RTE/PM: 03-ED,Pla 89 PM 27.2/27.4,0.0/T8.5

SCALE: 1" = 5' Horiz.
1" = 5' Vert.

All Dimensions are US Survey Feet

A1
CROSS SECTIONS
SHEET 400 OF 1006

FOR EARTHWORK DEVELOPMENT ONLY

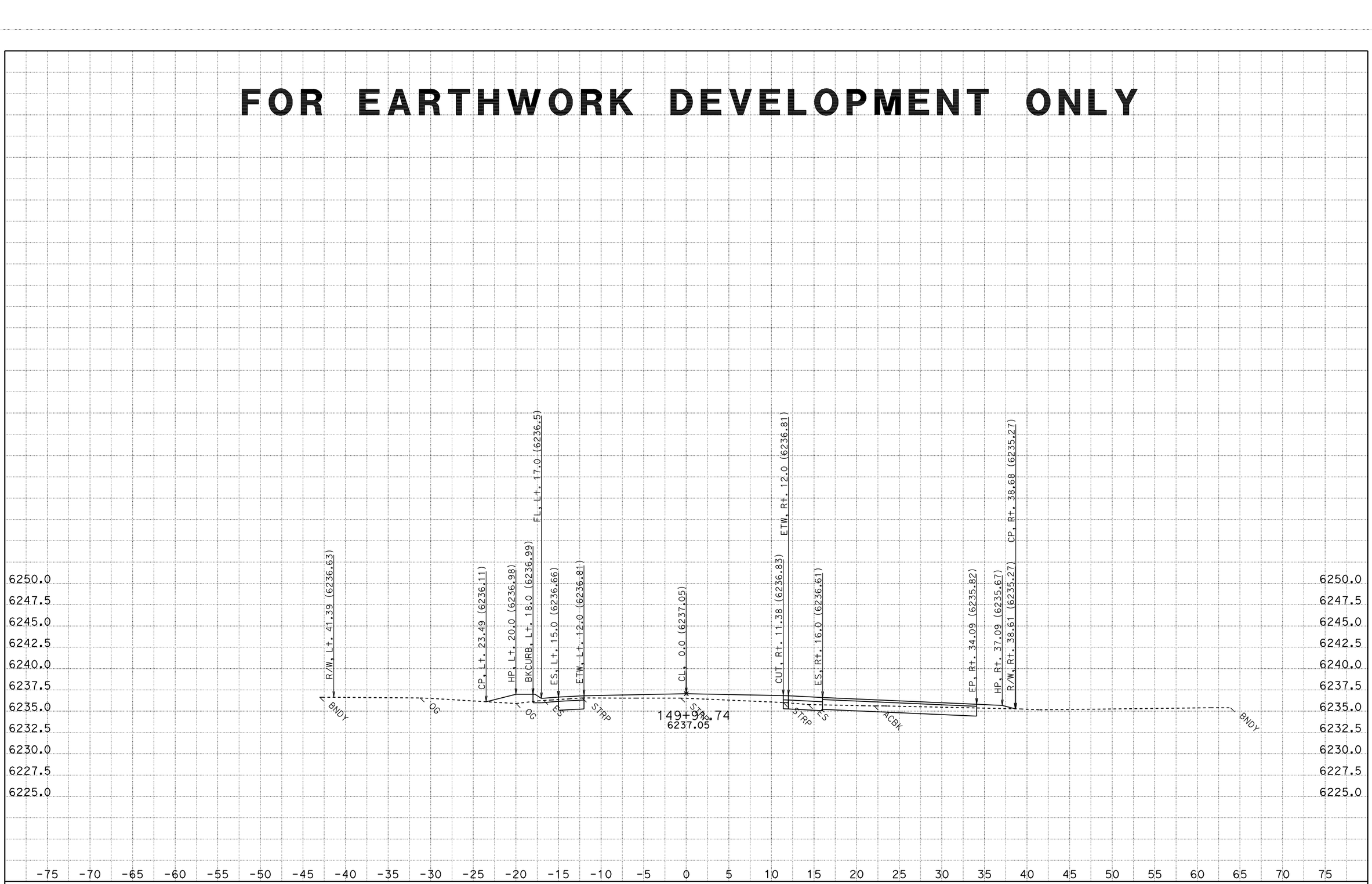

CONTRACT: 2a920

DATE: 8/15/2011

DIST/CO/RTE/PM: 03-ED,Pla 89 PM 27.2/27.4,0.0/T8.5

SCALE: 1" = 5' Horiz.
1" = 5' Vert.

A1

CROSS SECTIONS

KC Project: 2A920FT File: H:\Pla89\2A920FT\EAR\OUTPUT\11200_22400.ear

All Dimensions are US Survey Feet

SHEET 401 OF 1006

FOR EARTHWORK DEVELOPMENT ONLY

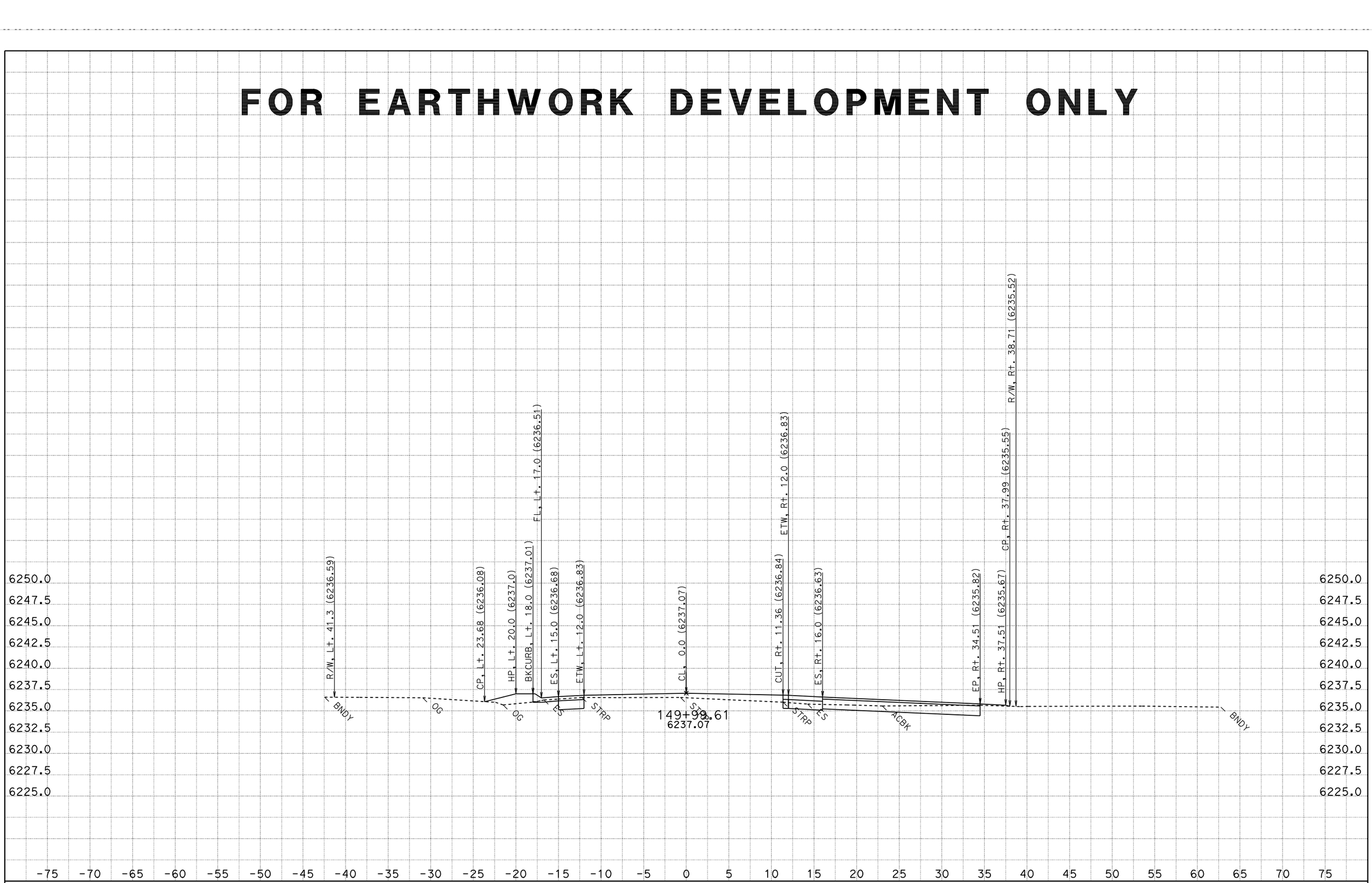

DATE: 8/15/2011
KC Project: 2A920FT
File: H:\Pla89\2A920FT\EAR\OUTPUT\11200_22400.ear

CONTRACT: 2a920
DIST/CO/RTE/PM: 03-ED,Pla 89 PM 27.2/27.4,0.0/T8.5

SCALE: 1" = 5' Horiz.
1" = 5' Vert.
All Dimensions are US Survey Feet

A1
CROSS SECTIONS
SHEET 402 OF 1006

FOR EARTHWORK DEVELOPMENT ONLY

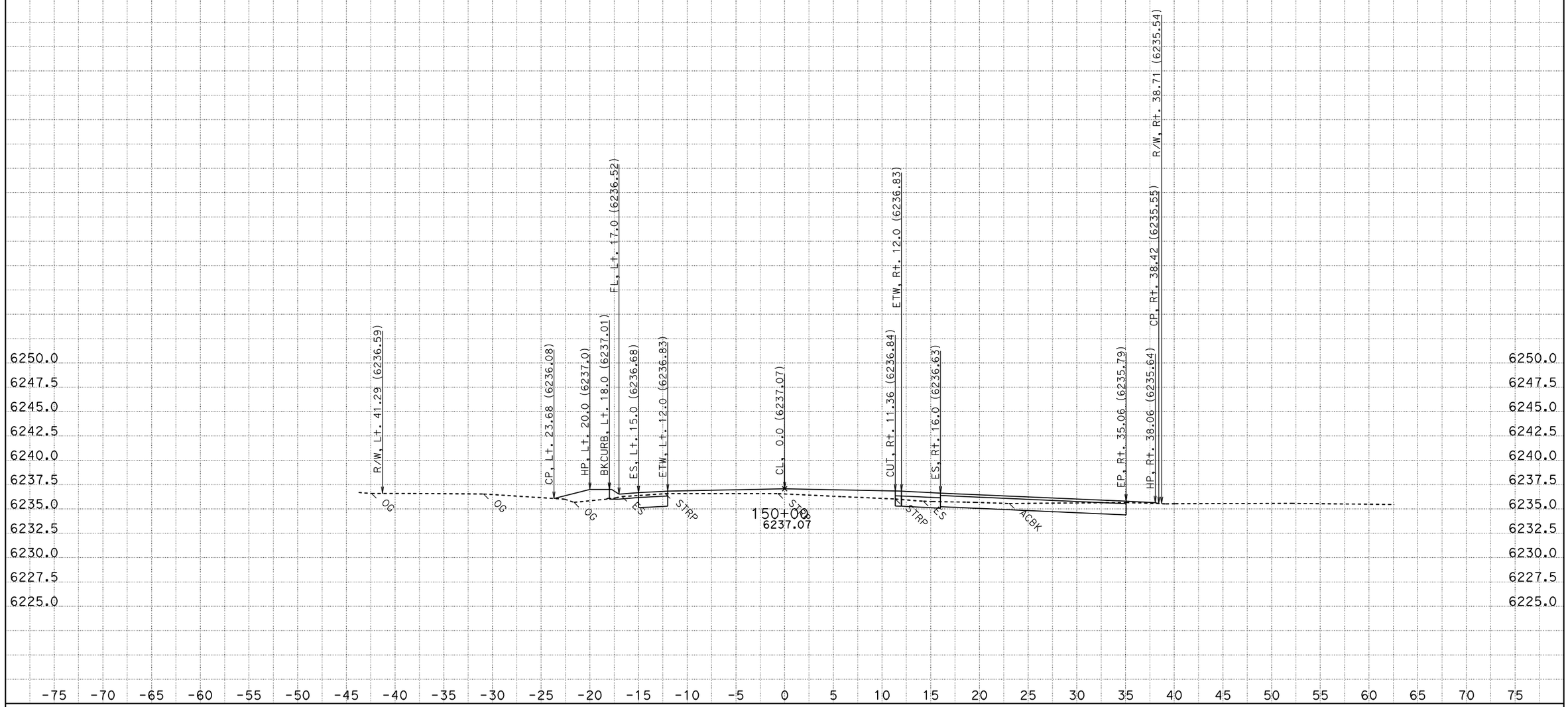

DATE: 8/15/2011
KC Project: 2A920FT
File: H:\Pla89\2A920FT\EAR\OUTPUT\11200_22400.ear

CONTRACT: 2a920
DIST/CO/RTE/PM: 03-ED,Pla 89 PM 27.2/27.4,0.0/T8.5

SCALE: 1" = 5' Horiz.
1" = 5' Vert.

All Dimensions are US Survey Feet

A1
CROSS SECTIONS
SHEET 403 OF 1006

FOR EARTHWORK DEVELOPMENT ONLY

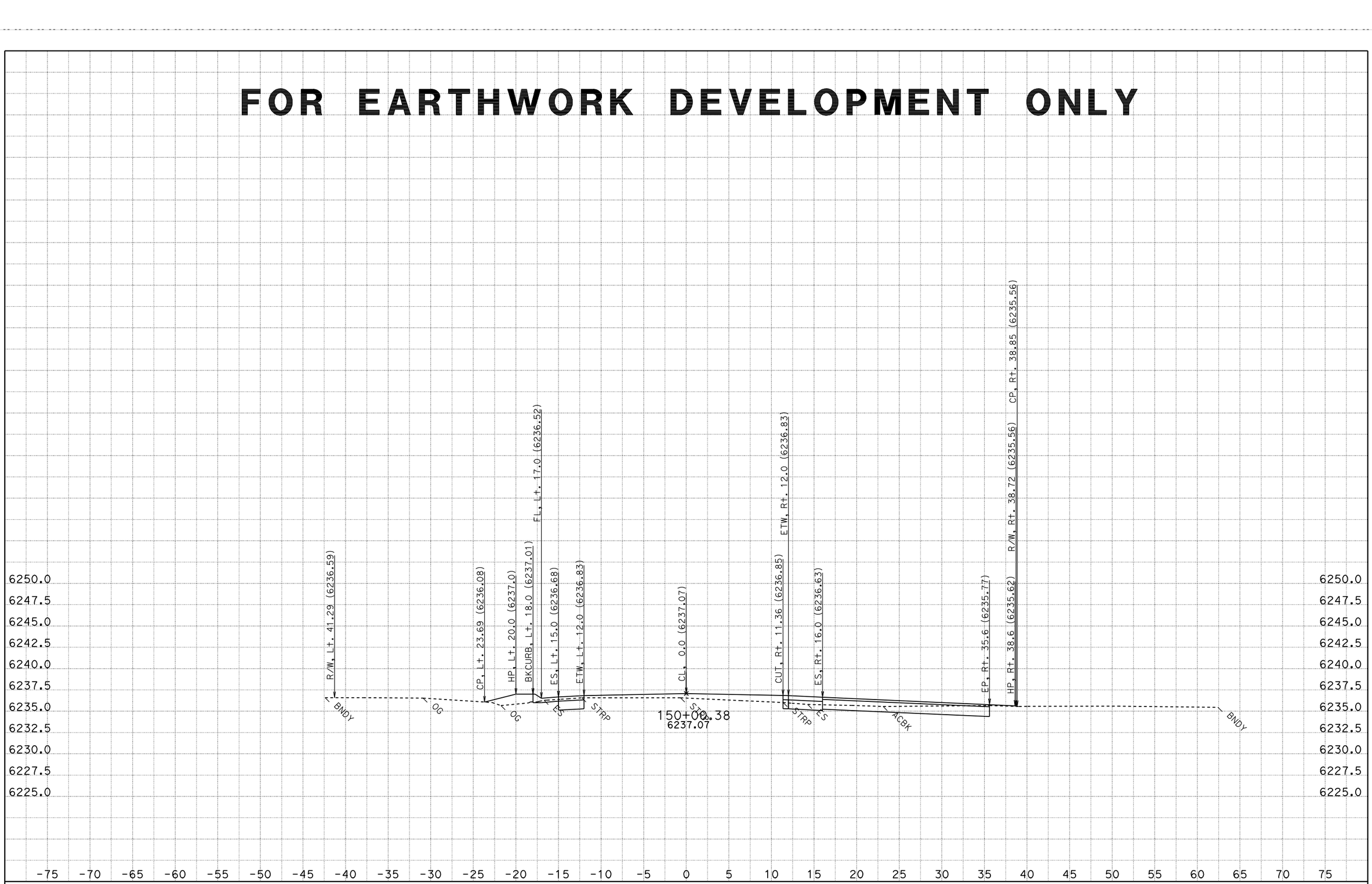

CONTRACT: 2a920

DATE: 8/15/2011

DIST/CO/RTE/PM: 03-ED,Pla 89 PM 27.2/27.4,0.0/T8.5

SCALE: 1" = 5' Horiz.
1" = 5' Vert.

A1

CROSS SECTIONS

KC Project: 2A920FT File: H:\Pla89\2A920FT\EAR\OUTPUT\11200_22400.ear

All Dimensions are US Survey Feet

SHEET 404 OF 1006

FOR EARTHWORK DEVELOPMENT ONLY

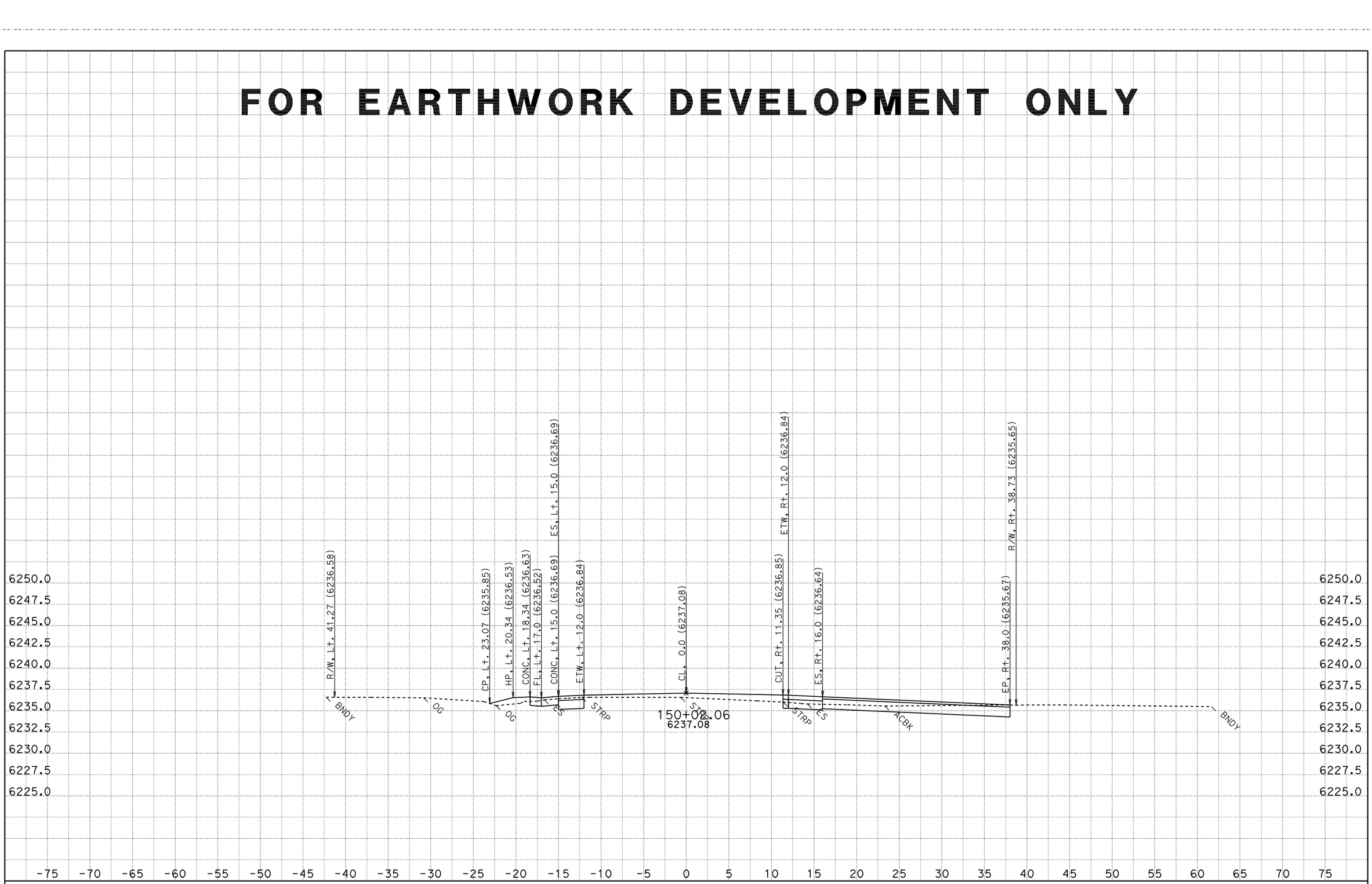

CONTRACT: 2a920

DATE: 8/15/2011

DIST/CO/RTE/PM: 03-ED,Pla 89 PM 27.2/27.4,0.0/T8.5

SCALE: 1" = 5' Horiz.
1" = 5' Vert.

A1

CROSS SECTIONS

KC Project: 2A920FT

File: H:\Pla89\2A920FT\EAR\OUTPUT\11200_22400.ear

All Dimensions are US Survey Feet

FOR EARTHWORK DEVELOPMENT ONLY

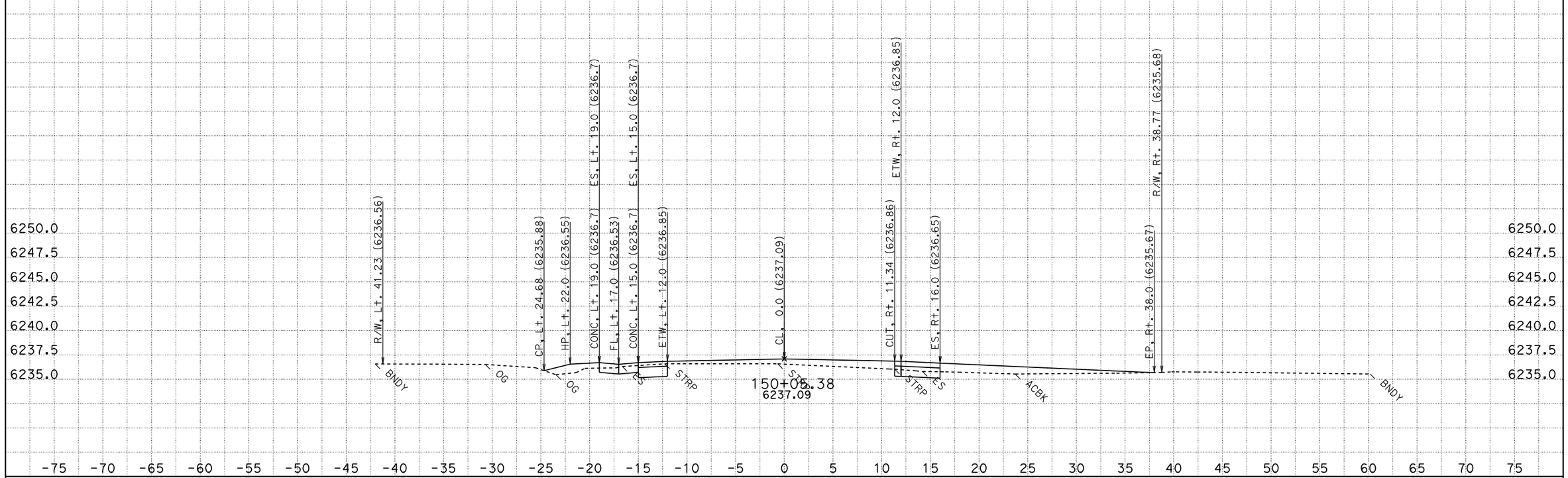

CONTRACT: 2a920

DATE: 8/15/2011

DIST/CO/RTE/PM: 03-ED,Pla 89 PM 27.2/27.4,0.0/T8.5

KC Project: 2A920FT File: H:\Pla89\2A920FT\EAR\OUTPUT\11200_22400.ear

SCALE: 1" = 5' Horiz.
1" = 5' Vert.

All Dimensions are US Survey Feet

A1

CROSS SECTIONS

SHEET 406 OF 1006

FOR EARTHWORK DEVELOPMENT ONLY

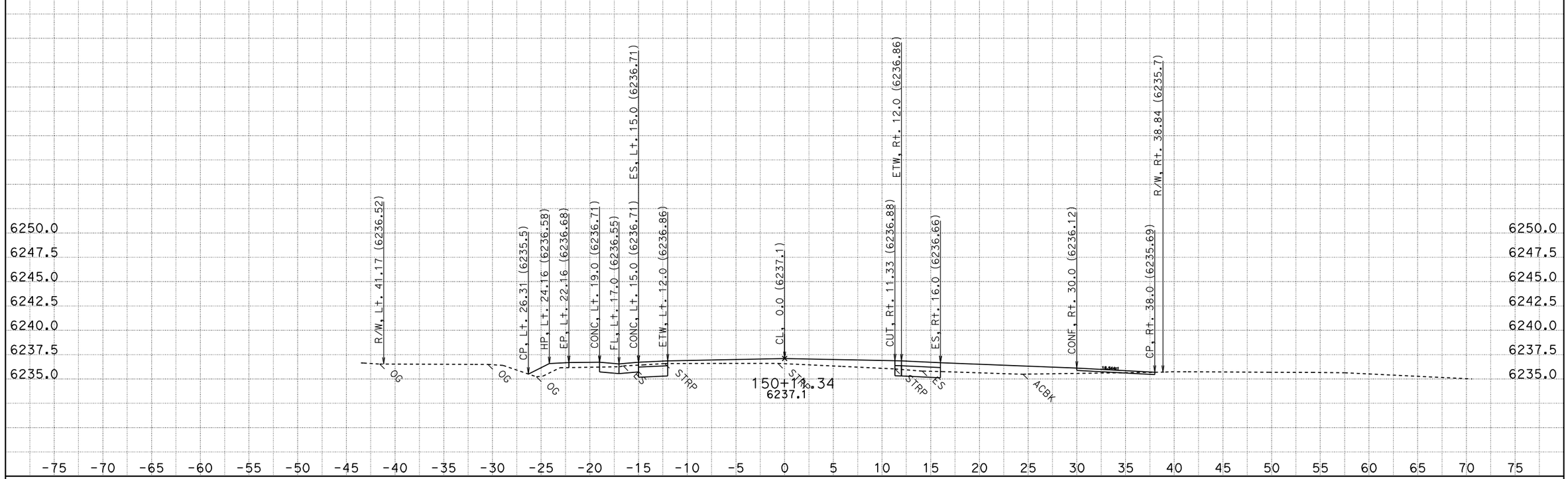

CONTRACT: 2a920

DATE: 8/15/2011

DIST/CO/RTE/PM: 03-ED,Pla 89 PM 27.2/27.4,0.0/T8.5

KC Project: 2A920FT File: H:\Pla89\2A920FT\EAR\OUTPUT\11200_22400.ear

SCALE: 1" = 5' Horiz.
1" = 5' Vert.

All Dimensions are US Survey Feet

A1

CROSS SECTIONS

SHEET 407 OF 1006

FOR EARTHWORK DEVELOPMENT ONLY

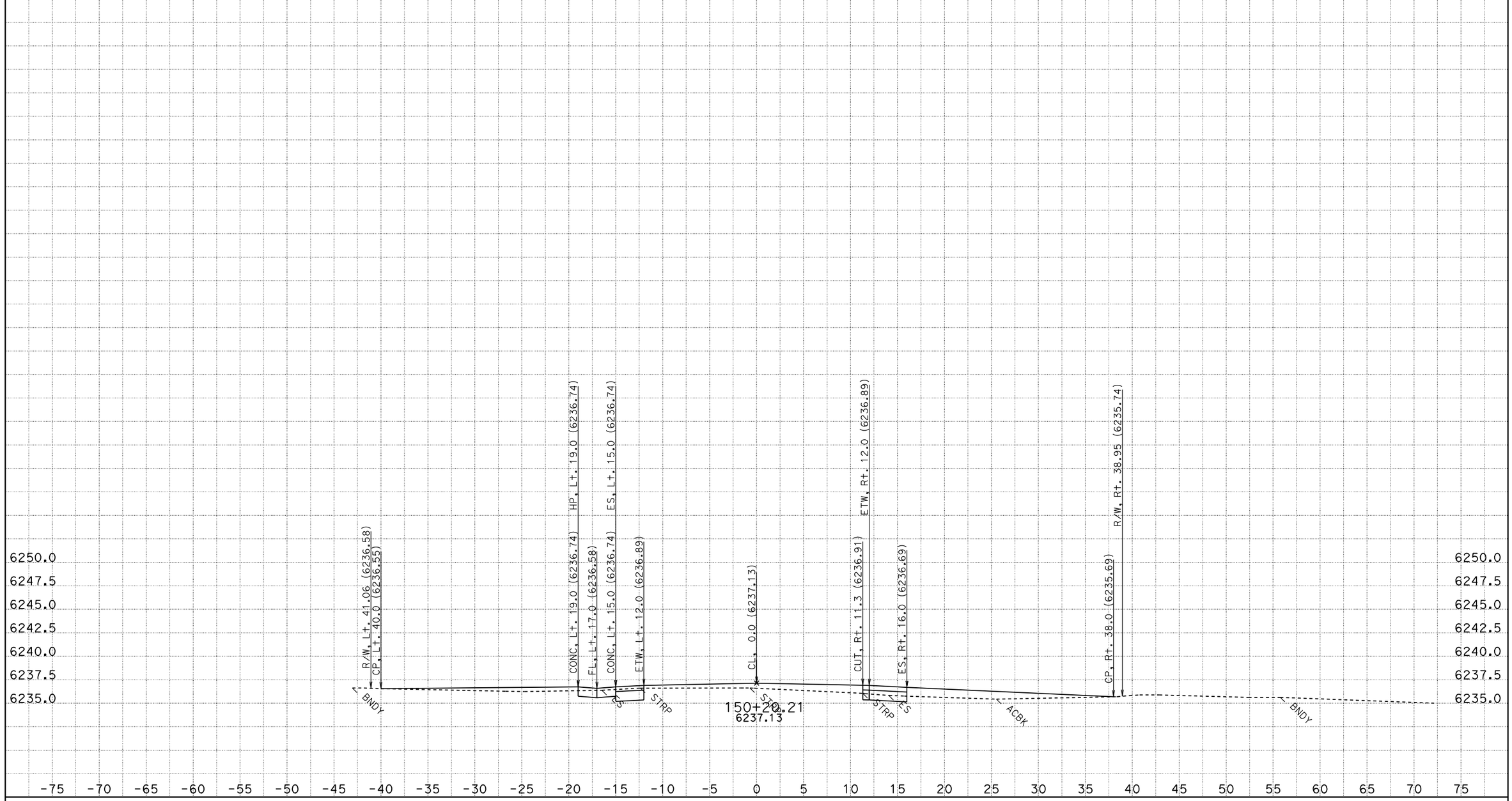

CONTRACT: 2a920

DATE: 8/15/2011

DIST/CO/RTE/PM: 03-ED,Pla 89 PM 27.2/27.4,0.0/T8.5

KC Project: 2A920FT File: H:\Pla89\2A920FT\EAR\OUTPUT\11200_22400.ear

SCALE: 1" = 5' Horiz.
1" = 5' Vert.

All Dimensions are US Survey Feet

A1
CROSS SECTIONS
SHEET 408 OF 1006

FOR EARTHWORK DEVELOPMENT ONLY

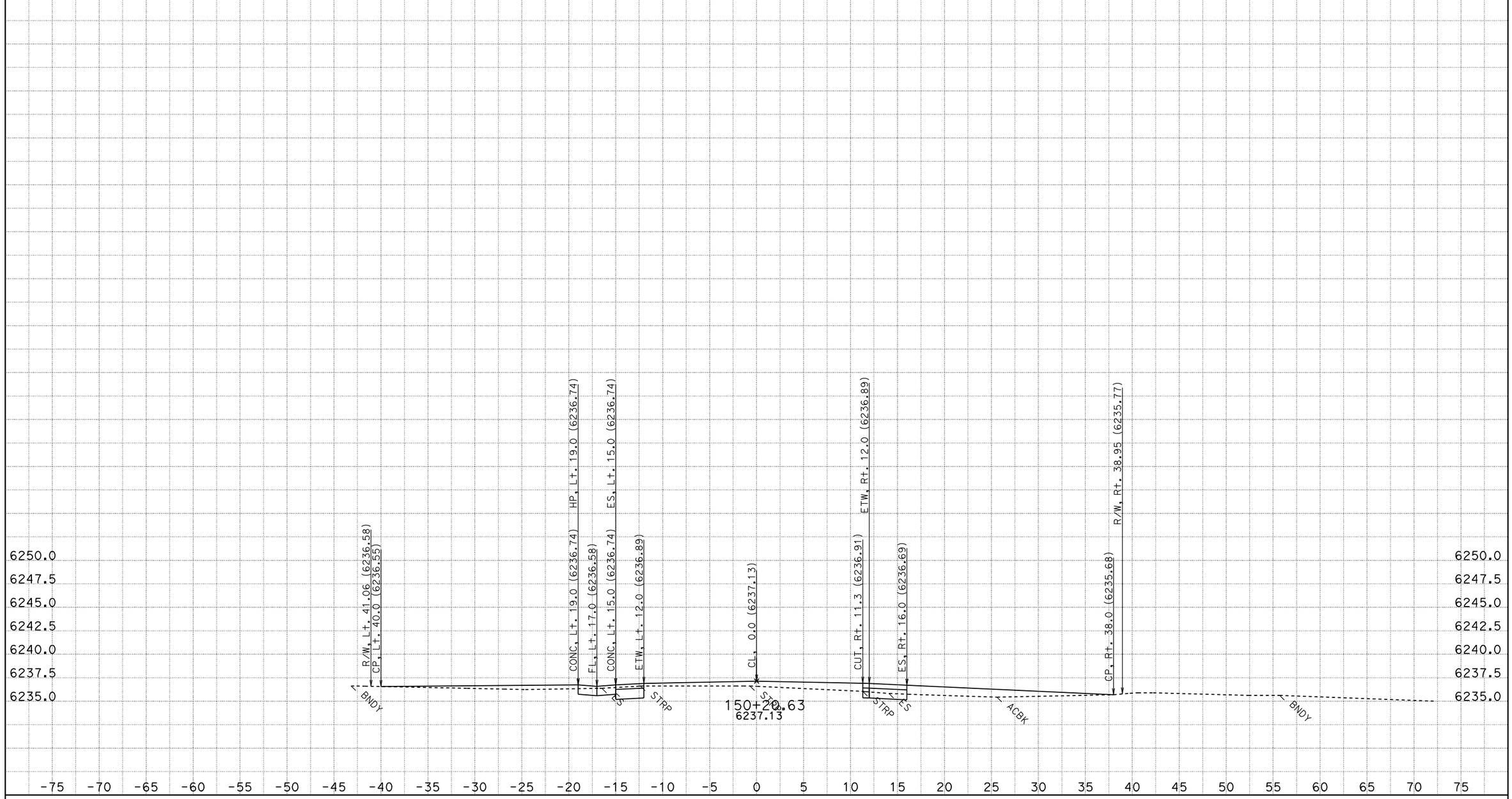

CONTRACT: 2a920

DATE: 8/15/2011

DIST/CO/RTE/PM: 03-ED,Pla 89 PM 27.2/27.4,0.0/T8.5

KC Project: 2A920FT File: H:\Pla89\2A920FT\EAR\OUTPUT\11200_22400.ear

SCALE: 1" = 5' Horiz.
1" = 5' Vert.

All Dimensions are US Survey Feet

A1
CROSS SECTIONS
SHEET 409 OF 1006

FOR EARTHWORK DEVELOPMENT ONLY

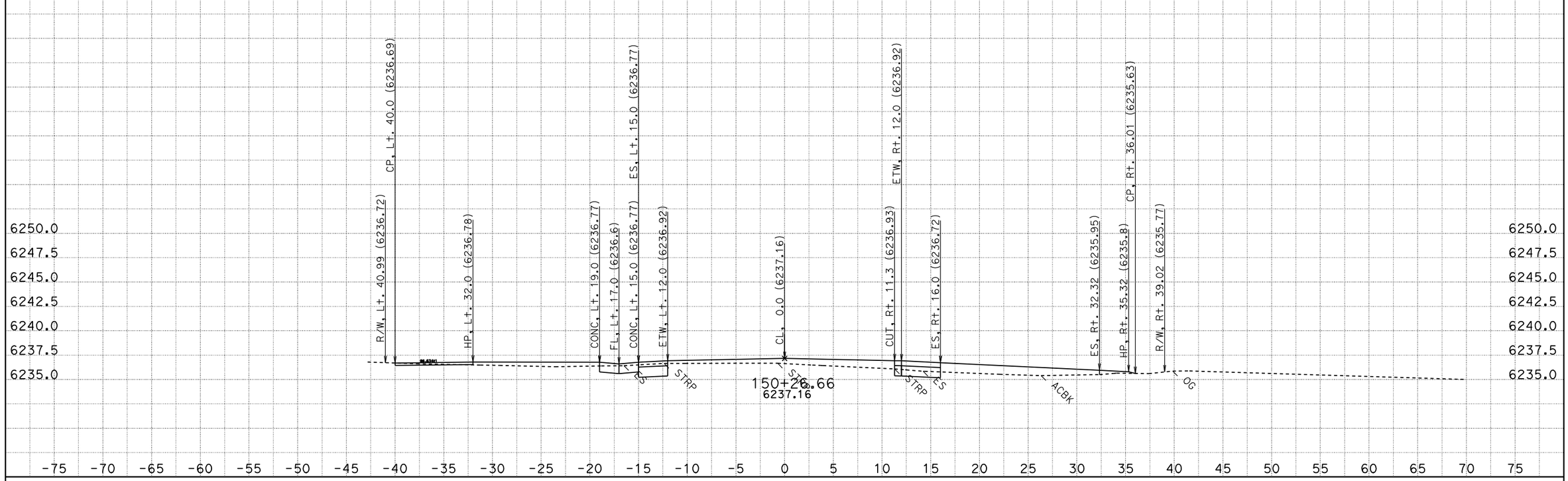

CONTRACT: 2a920

DATE: 8/15/2011

DIST/CO/RTE/PM: 03-ED,Pla 89 PM 27.2/27.4,0.0/T8.5

KC Project: 2A920FT File: H:\Pla89\2A920FT\EAR\OUTPUT\11200_22400.ear

SCALE: 1" = 5' Horiz.
1" = 5' Vert.

All Dimensions are US Survey Feet

A1
CROSS SECTIONS
SHEET 410 OF 1006

FOR EARTHWORK DEVELOPMENT ONLY

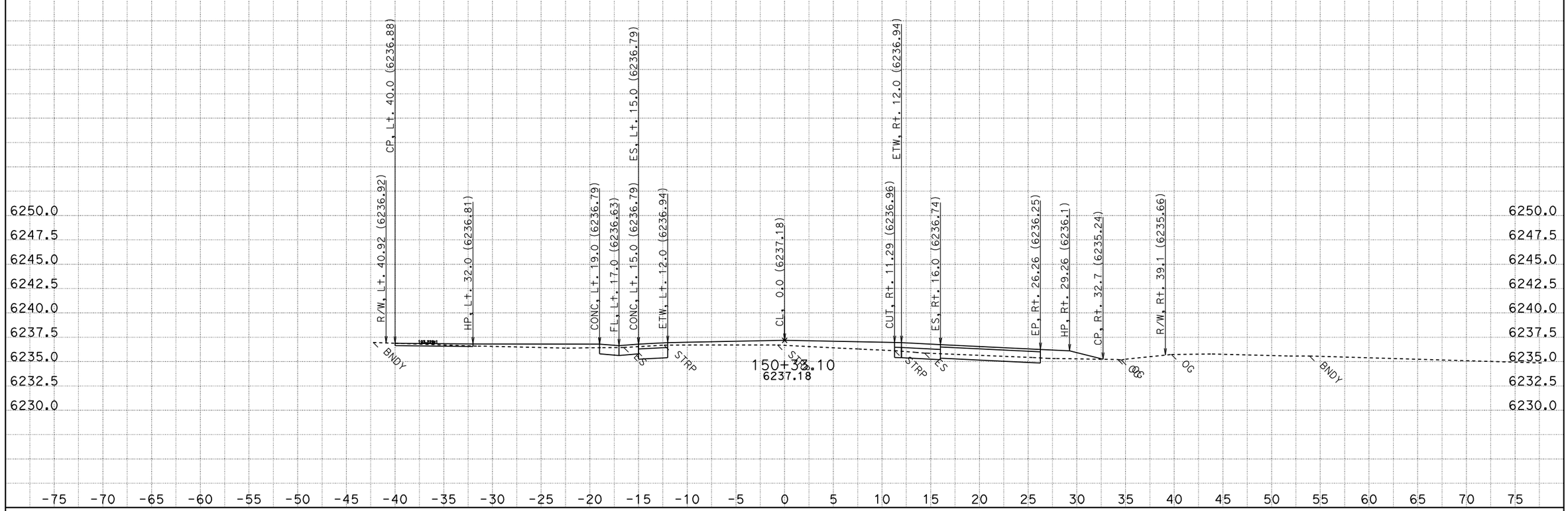

CONTRACT: 2a920

DATE: 8/15/2011

DIST/CO/RTE/PM: 03-ED,Pla 89 PM 27.2/27.4,0.0/T8.5

SCALE: 1" = 5' Horiz.
1" = 5' Vert.

A1

CROSS SECTIONS

KC Project: 2A920FT

File: H:\Pla89\2A920FT\EAR\OUTPUT\11200_22400.ear

All Dimensions are US Survey Feet

FOR EARTHWORK DEVELOPMENT ONLY

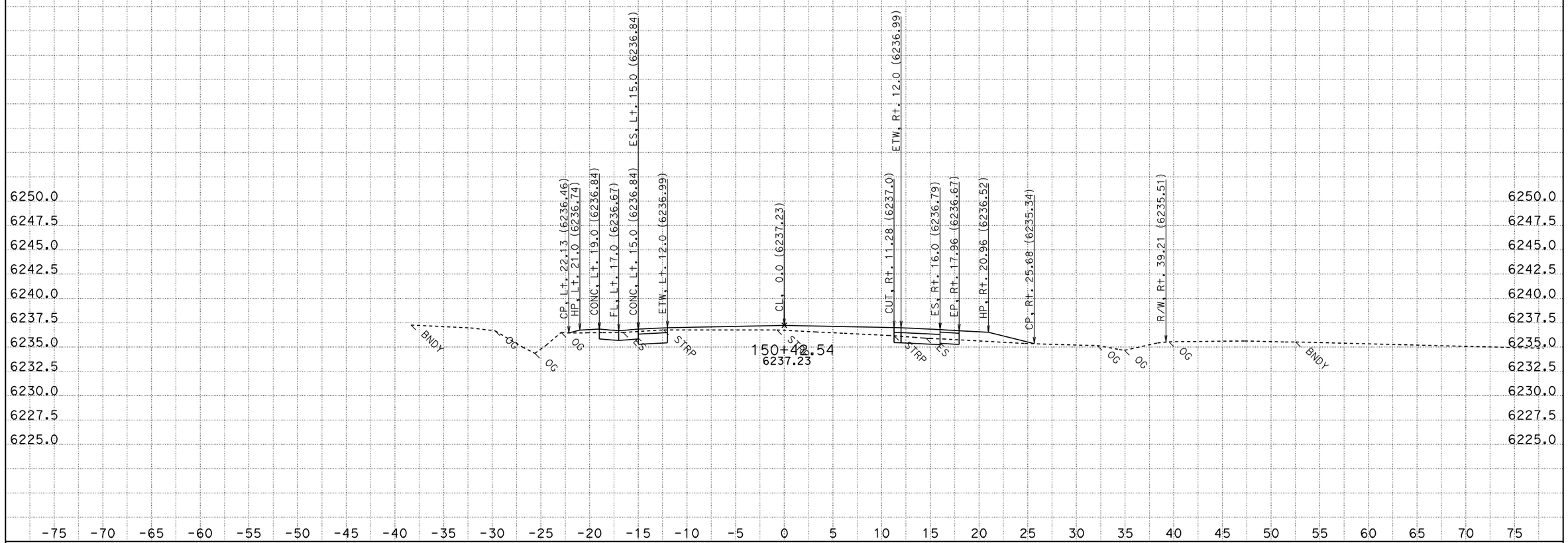

DATE: 8/15/2011
KC Project: 2A920FT File: H:\Pla89\2A920FT\EAR\OUTPUT\11200_22400.ear

CONTRACT: 2a920
DIST/CO/RTE/PM: 03-ED,Pla 89 PM 27.2/27.4,0.0/T8.5

SCALE: 1" = 5' Horiz.
1" = 5' Vert.

All Dimensions are US Survey Feet

A1
CROSS SECTIONS
SHEET 412 OF 1006

FOR EARTHWORK DEVELOPMENT ONLY

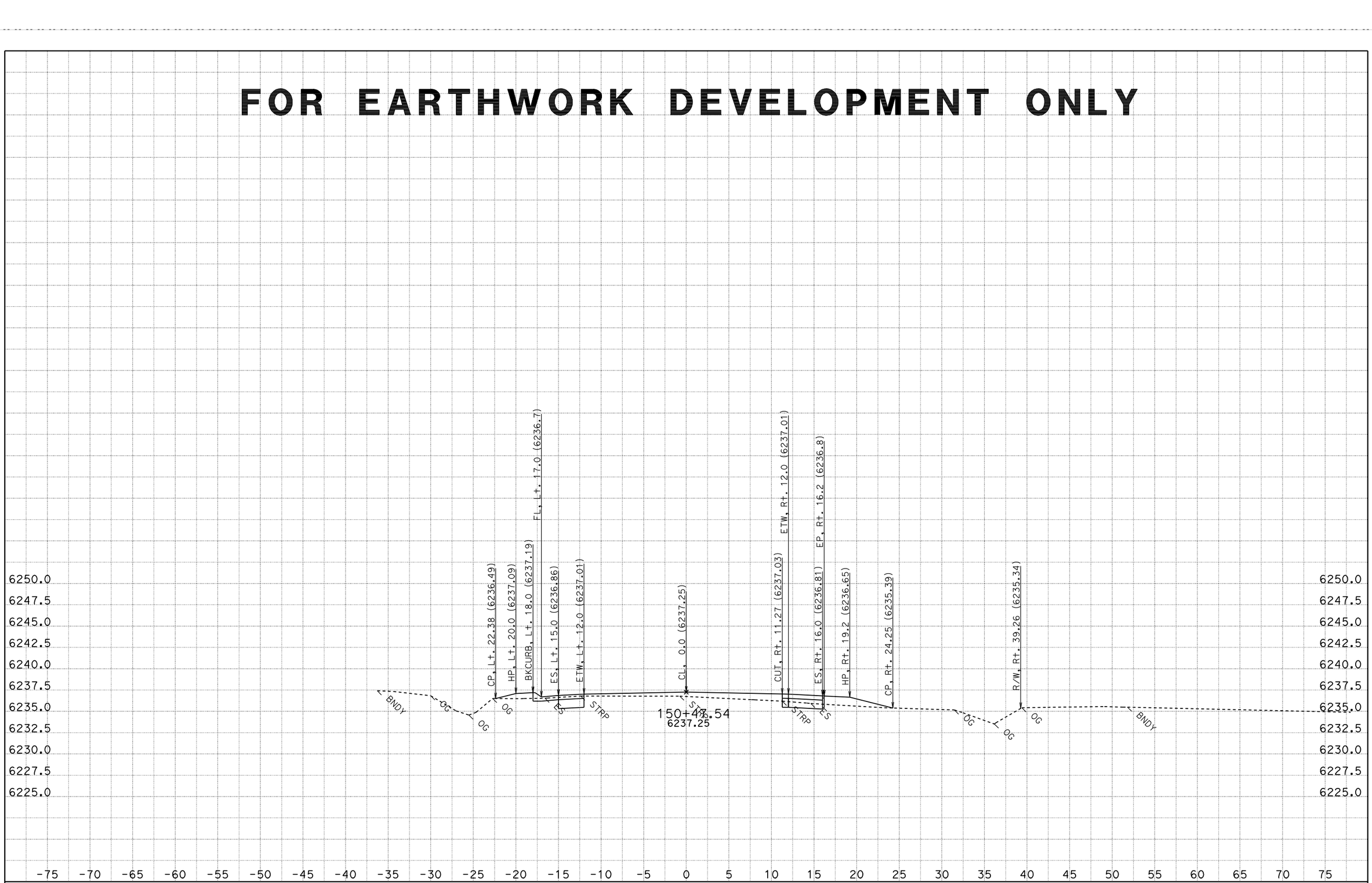

DATE: 8/15/2011
KC Project: 2A920FT
File: H:\Pla89\2A920FT\EAR\OUTPUT\11200_22400.ear

CONTRACT: 2a920
DIST/CO/RTE/PM: 03-ED,Pla 89 PM 27.2/27.4,0.0/T8.5

SCALE: 1" = 5' Horiz.
1" = 5' Vert.
All Dimensions are US Survey Feet

A1
CROSS SECTIONS
SHEET 413 OF 1006

FOR EARTHWORK DEVELOPMENT ONLY

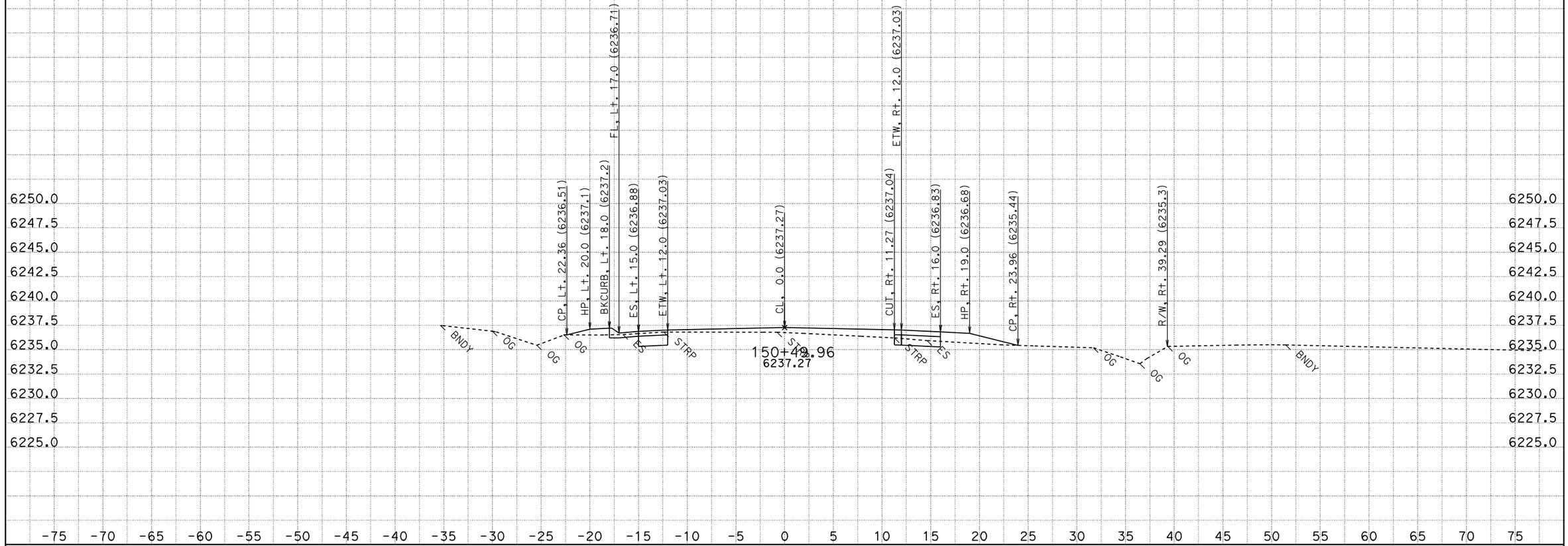

CONTRACT: 2a920

DATE: 8/15/2011

DIST/CO/RTE/PM: 03-ED,Pla 89 PM 27.2/27.4,0.0/T8.5

KC Project: 2A920FT File: H:\Pla89\2A920FT\EAR\OUTPUT\11200_22400.ear

SCALE: 1" = 5' Horiz.
1" = 5' Vert.

All Dimensions are US Survey Feet

A1
CROSS SECTIONS
SHEET 414 OF 1006

FOR EARTHWORK DEVELOPMENT ONLY

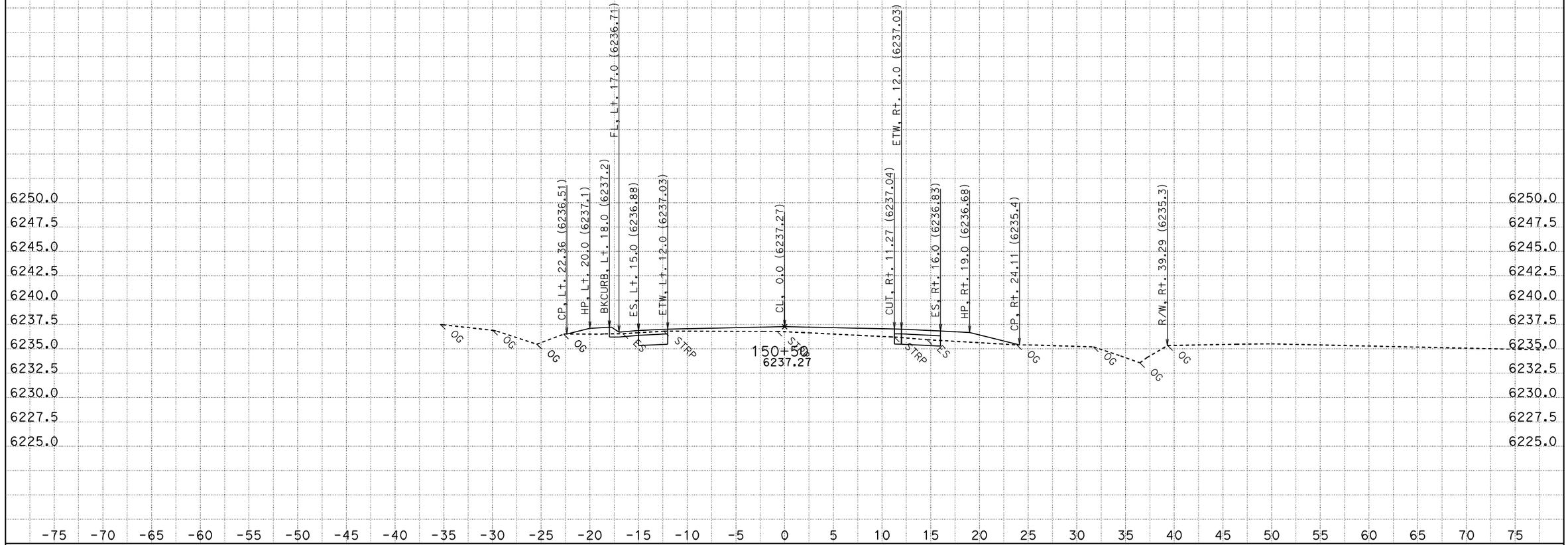

DATE: 8/15/2011

KC Project: 2A920FT

File: H:\Pla89\2A920FT\EAR\OUTPUT\11200_22400.ear

CONTRACT: 2a920

DIST/CO/RTE/PM: 03-ED,Pla 89 PM 27.2/27.4,0.0/T8.5

SCALE: 1" = 5' Horiz.
1" = 5' Vert.

All Dimensions are US Survey Feet

A1

CROSS SECTIONS

SHEET 415 OF 1006

FOR EARTHWORK DEVELOPMENT ONLY

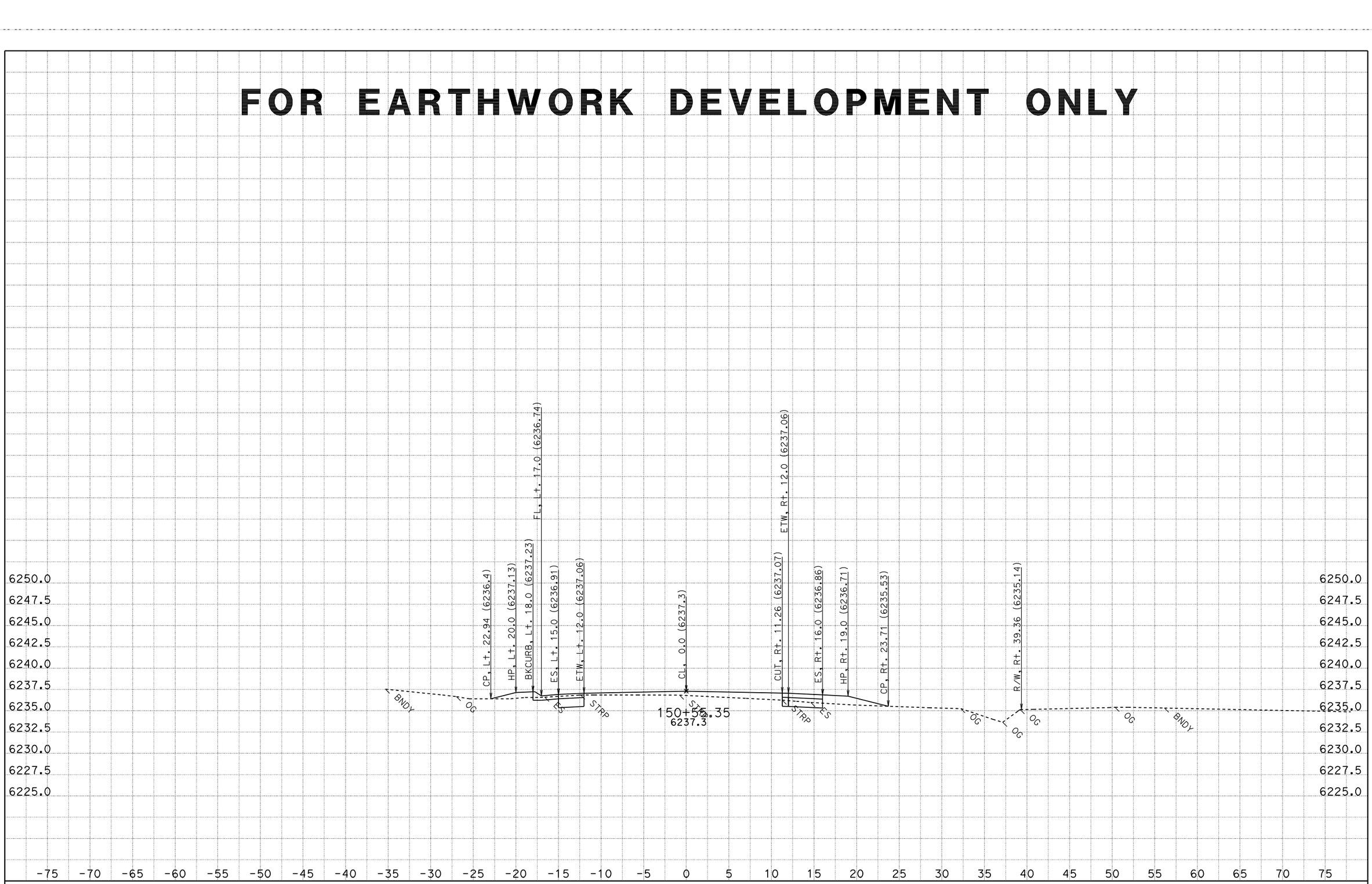

DATE: 8/15/2011
KC Project: 2A920FT
File: H:\Pla89\2A920FT\EAR\OUTPUT\11200_22400.ear

CONTRACT: 2a920
DIST/CO/RTE/PM: 03-ED,Pla 89 PM 27.2/27.4,0.0/T8.5

SCALE: 1" = 5' Horiz.
1" = 5' Vert.

All Dimensions are US Survey Feet

A1
CROSS SECTIONS
SHEET 416 OF 1006

FOR EARTHWORK DEVELOPMENT ONLY

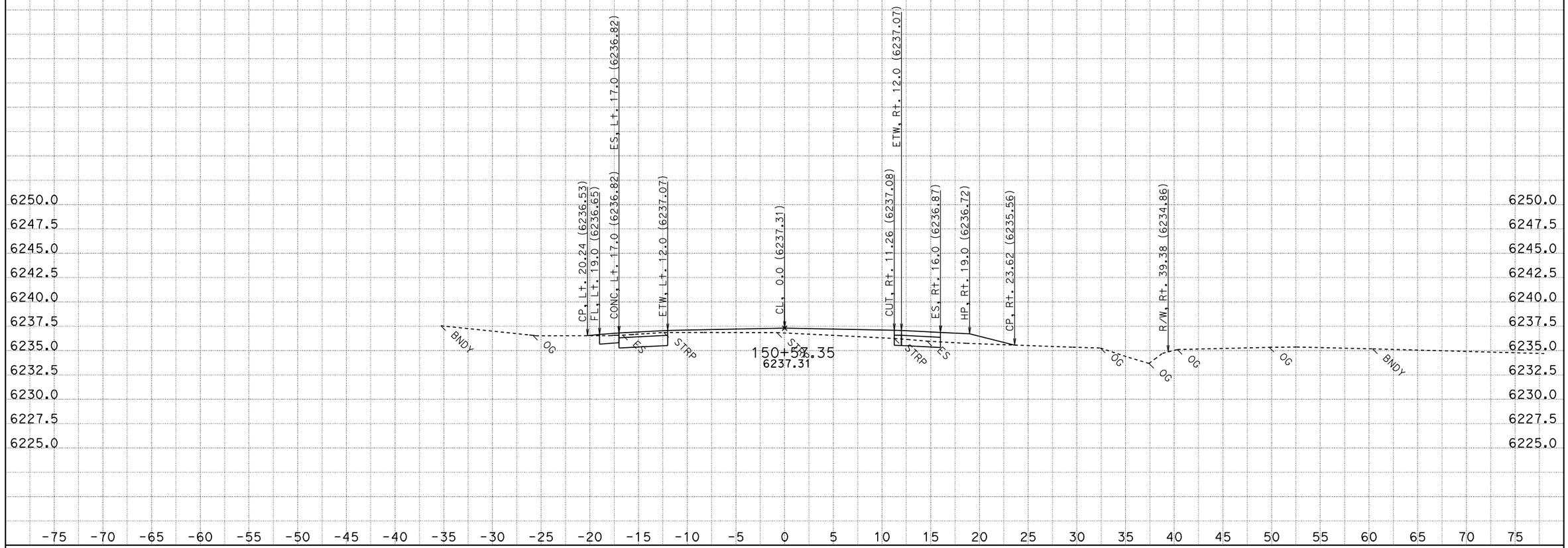

CONTRACT: 2a920

DATE: 8/15/2011

DIST/CO/RTE/PM: 03-ED,Pla 89 PM 27.2/27.4,0.0/T8.5

SCALE: 1" = 5' Horiz.
1" = 5' Vert.

A1

CROSS SECTIONS

KC Project: 2A920FT

File: H:\Pla89\2A920FT\EAR\OUTPUT\11200_22400.ear

All Dimensions are US Survey Feet

FOR EARTHWORK DEVELOPMENT ONLY

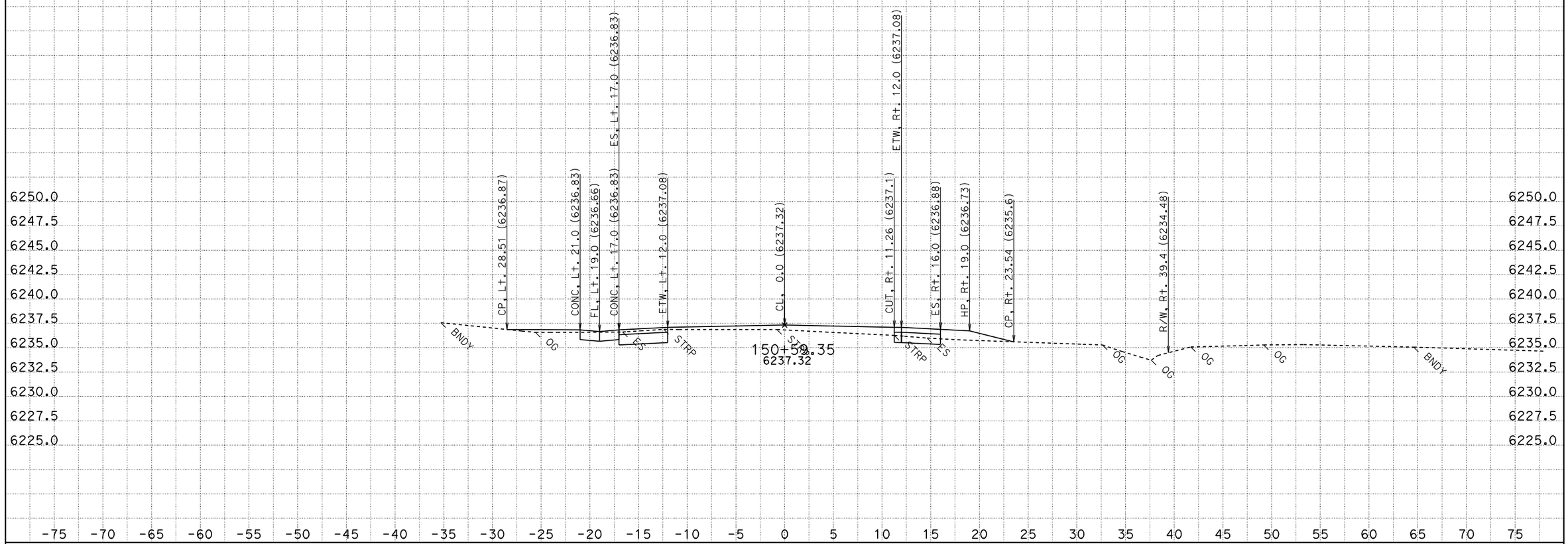

DATE: 8/15/2011
KC Project: 2A920FT
File: H:\Pla89\2A920FT\EAR\OUTPUT\11200_22400.ear

CONTRACT: 2a920
DIST/CO/RTE/PM: 03-ED,Pla 89 PM 27.2/27.4,0.0/T8.5

SCALE: 1" = 5' Horiz.
1" = 5' Vert.

All Dimensions are US Survey Feet

A1
CROSS SECTIONS
SHEET 418 OF 1006

FOR EARTHWORK DEVELOPMENT ONLY

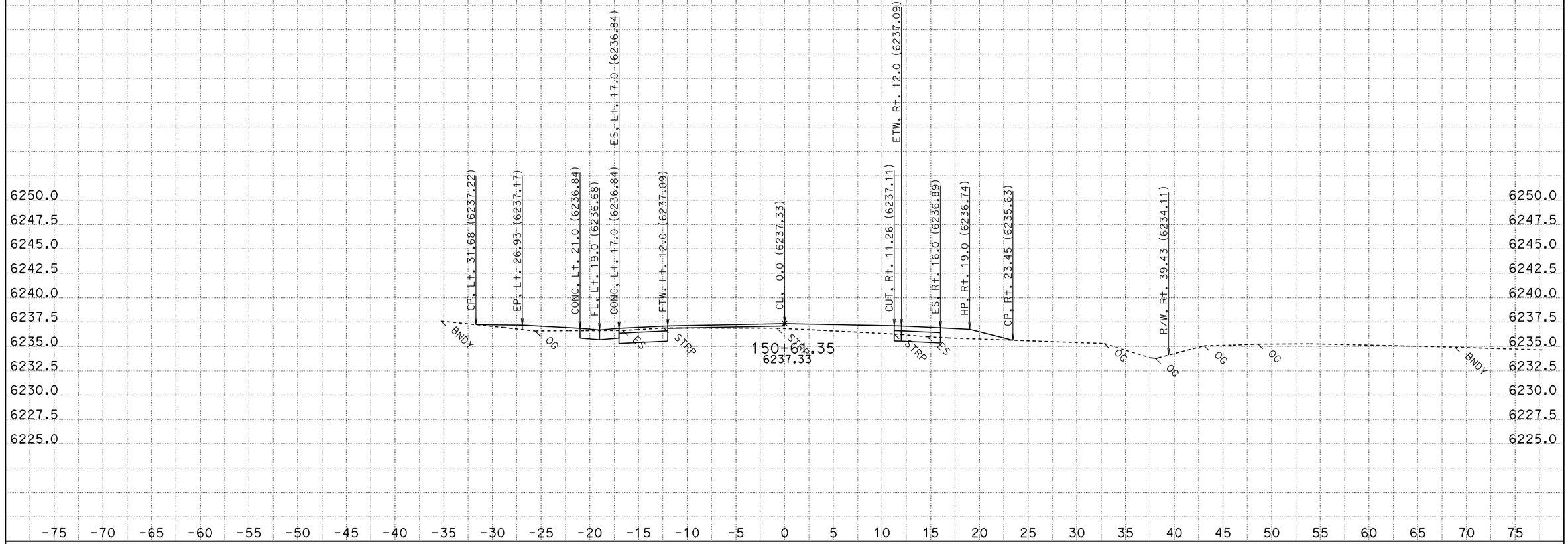

CONTRACT: 2a920

DATE: 8/15/2011
DIST/CO/RTE/PM: 03-ED,Pla 89 PM 27.2/27.4,0.0/T8.5
SCALE: 1" = 5' Horiz.
1" = 5' Vert.

KC Project: 2A920FT File: H:\Pla89\2A920FT\EAR\OUTPUT\11200_22400.ear

All Dimensions are US Survey Feet

A1
CROSS SECTIONS
SHEET 419 OF 1006

FOR EARTHWORK DEVELOPMENT ONLY

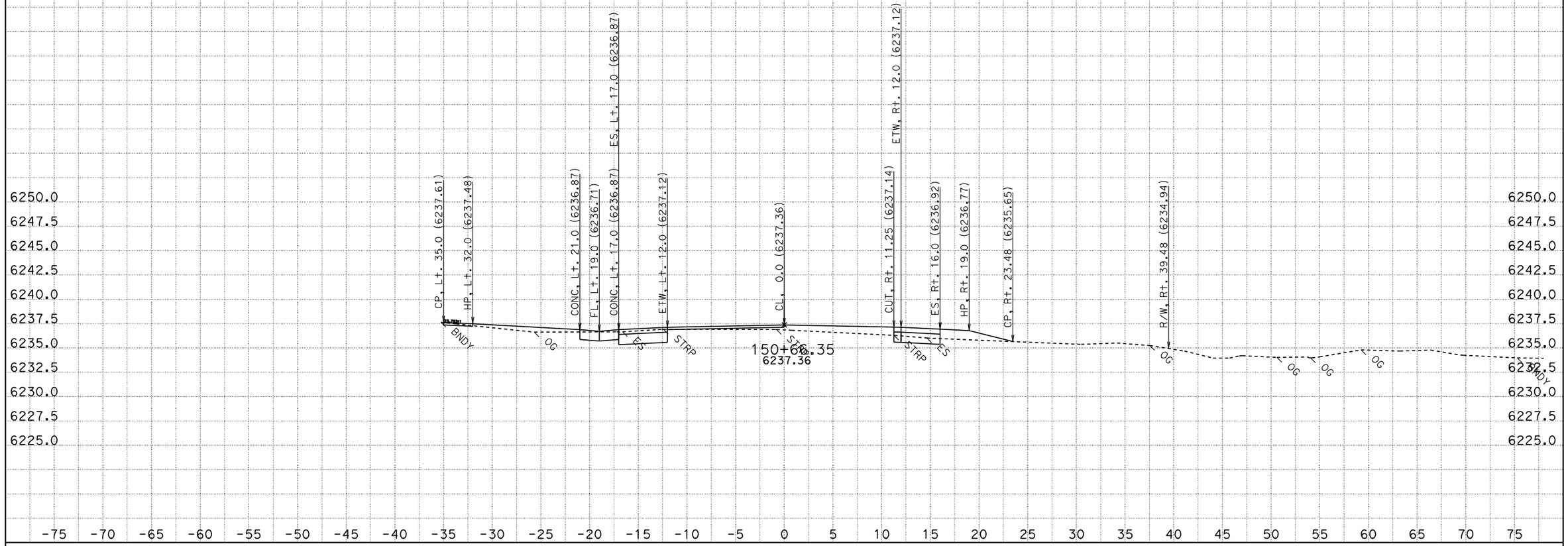

DATE: 8/15/2011
KC Project: 2A920FT
File: H:\Pla89\2A920FT\EAR\OUTPUT\11200_22400.ear

CONTRACT: 2a920
DIST/CO/RTE/PM: 03-ED,Pla 89 PM 27.2/27.4,0.0/T8.5

SCALE: 1" = 5' Horiz.
1" = 5' Vert.

All Dimensions are US Survey Feet

A1
CROSS SECTIONS
SHEET 420 OF 1006

FOR EARTHWORK DEVELOPMENT ONLY

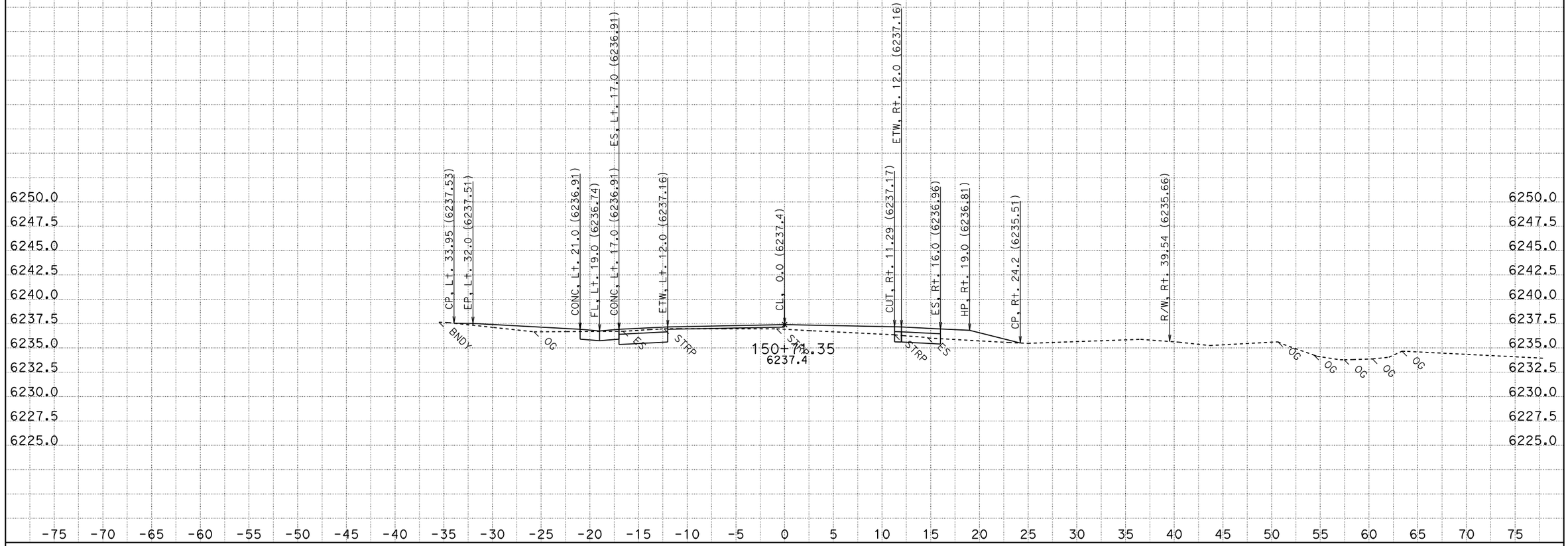

DATE: 8/15/2011
KC Project: 2A920FT

CONTRACT: 2a920
DIST/CO/RTE/PM: 03-ED,Pla 89 PM 27.2/27.4,0.0/T8.5
File: H:\Pla89\2A920FT\EAR\OUTPUT\11200_22400.ear

SCALE: 1" = 5' Horiz.
1" = 5' Vert.
All Dimensions are US Survey Feet

A1
CROSS SECTIONS
SHEET 421 OF 1006

FOR EARTHWORK DEVELOPMENT ONLY

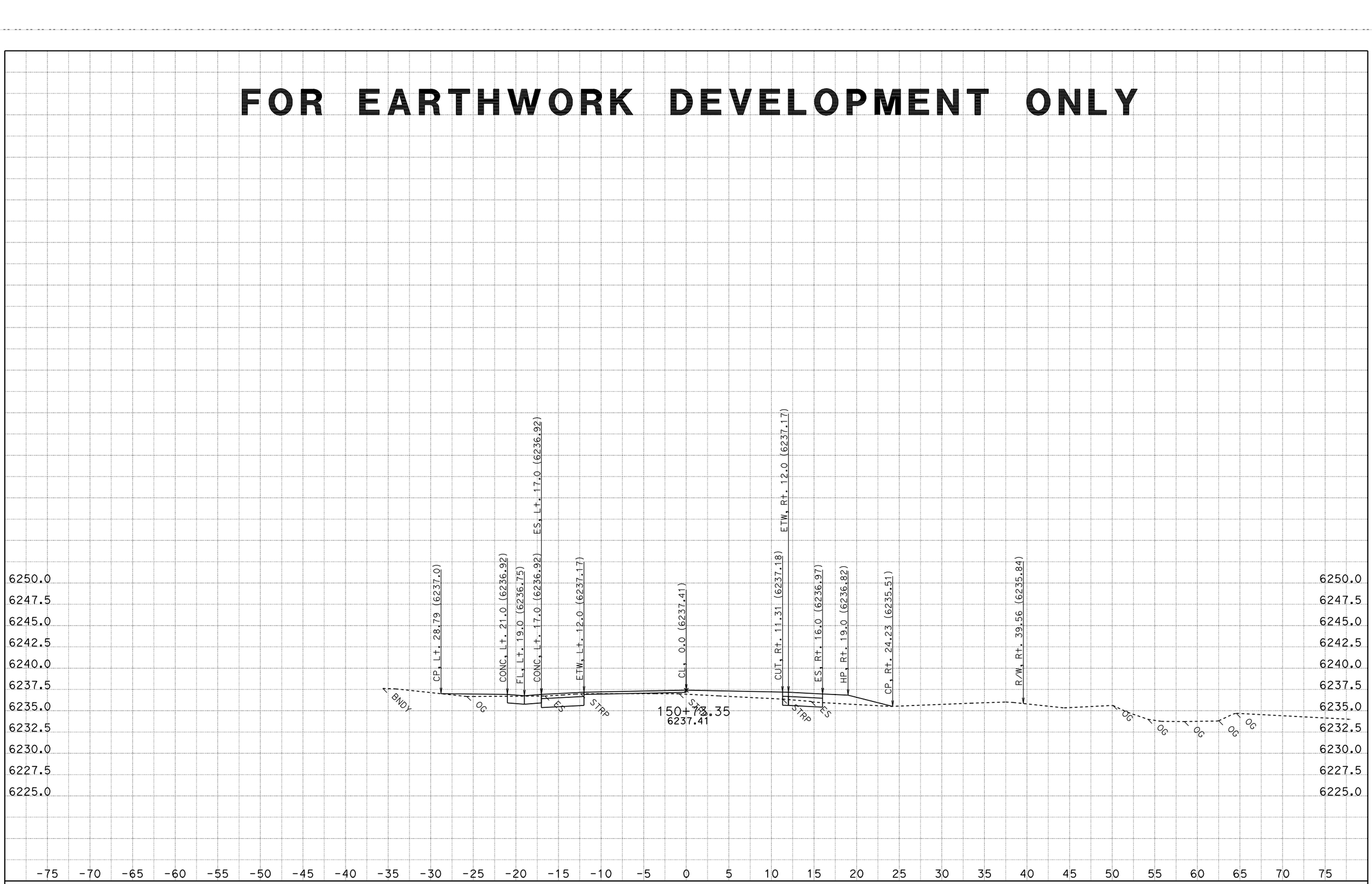

DATE: 8/15/2011
KC Project: 2A920FT File: H:\Pla89\2A920FT\EAR\OUTPUT\11200_22400.ear

CONTRACT: 2a920
DIST/CO/RTE/PM: 03-ED,Pla 89 PM 27.2/27.4,0.0/T8.5

SCALE: 1" = 5' Horiz.
1" = 5' Vert.

All Dimensions are US Survey Feet

A1
CROSS SECTIONS
SHEET 422 OF 1006

FOR EARTHWORK DEVELOPMENT ONLY

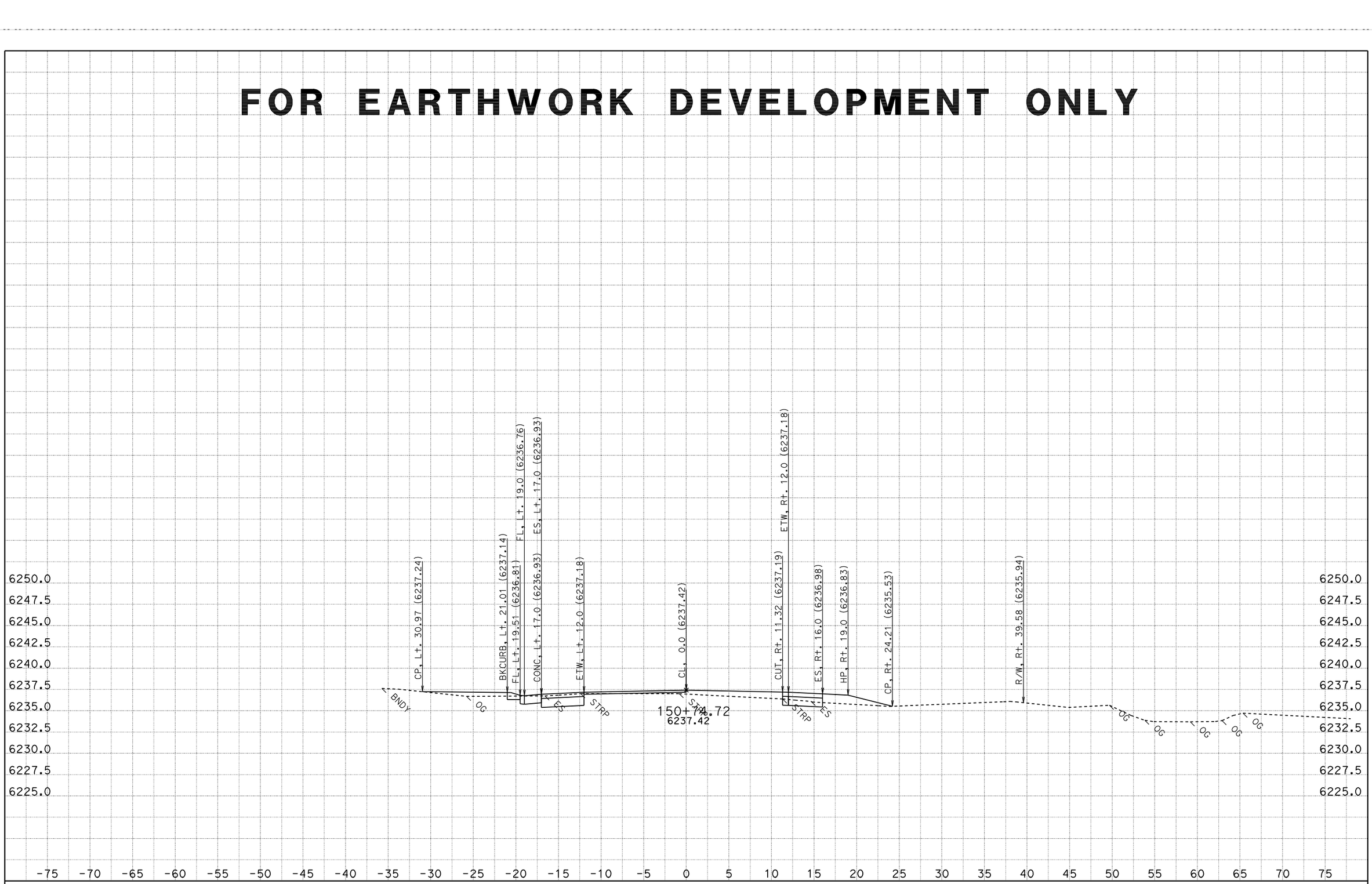

CONTRACT: 2a920

DATE: 8/15/2011

DIST/CO/RTE/PM: 03-ED,Pla 89 PM 27.2/27.4,0.0/T8.5

SCALE: 1" = 5' Horiz.
1" = 5' Vert.

A1

CROSS SECTIONS

KC Project: 2A920FT File: H:\Pla89\2A920FT\EAR\OUTPUT\11200_22400.ear

All Dimensions are US Survey Feet

SHEET 423 OF 1006

FOR EARTHWORK DEVELOPMENT ONLY

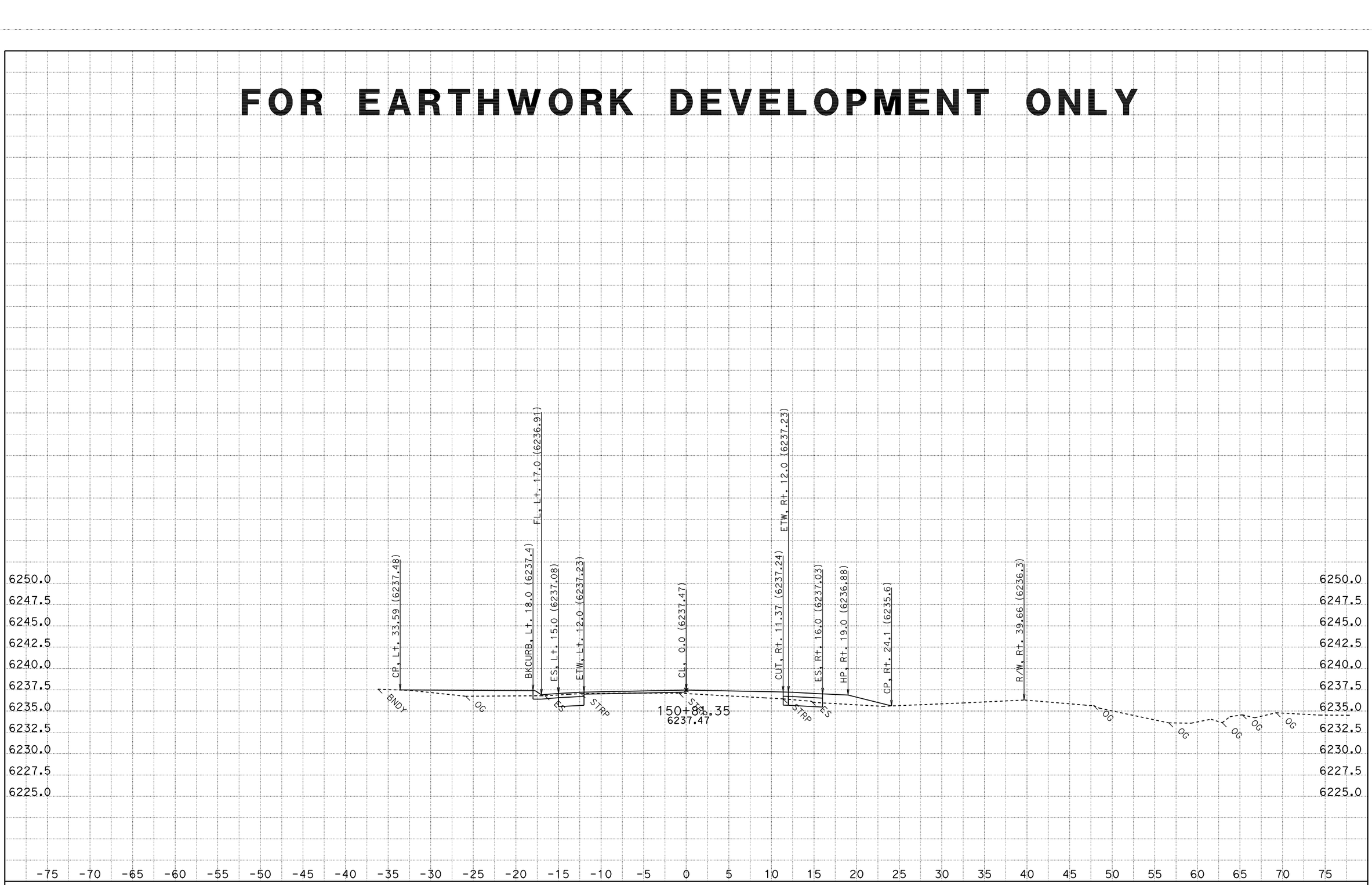

DATE: 8/15/2011

KC Project: 2A920FT

File: H:\Pla89\2A920FT\EAR\OUTPUT\11200_22400.ear

CONTRACT: 2a920

DIST/CO/RTE/PM: 03-ED,Pla 89 PM 27.2/27.4,0.0/T8.5

SCALE: 1" = 5' Horiz.
1" = 5' Vert.

All Dimensions are US Survey Feet

A1

CROSS SECTIONS

SHEET 424 OF 1006

FOR EARTHWORK DEVELOPMENT ONLY

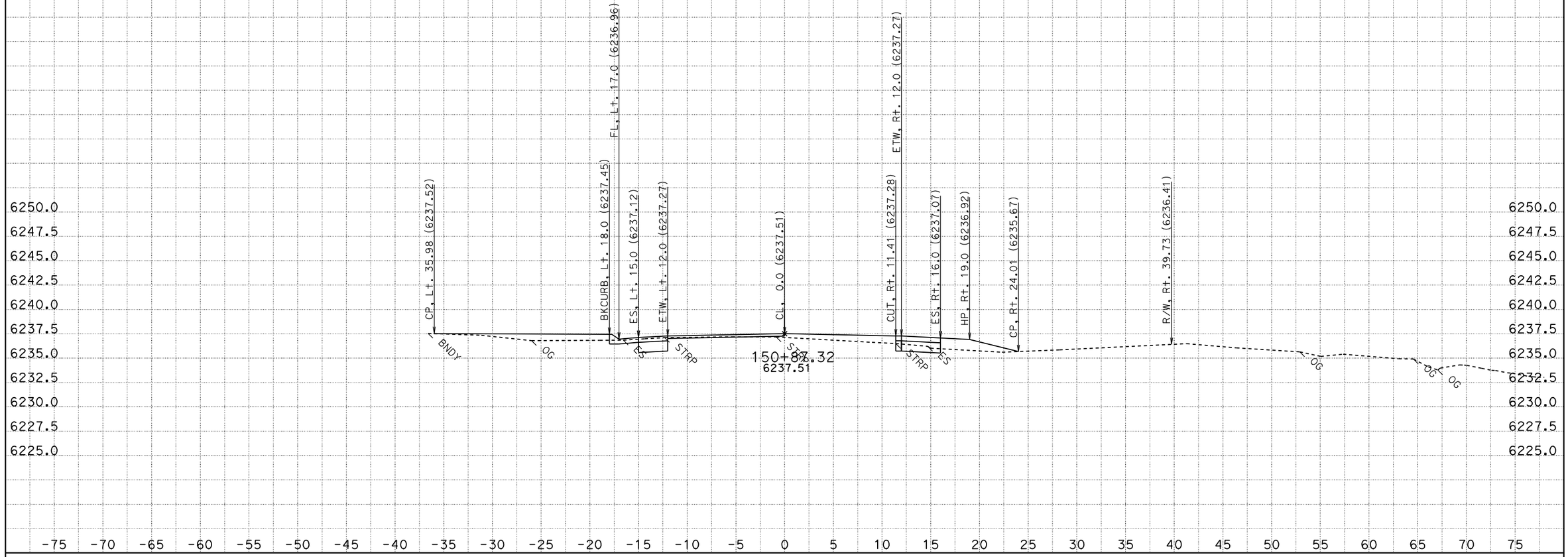

CONTRACT: 2a920

DATE: 8/15/2011

DIST/CO/RTE/PM: 03-ED,Pla 89 PM 27.2/27.4,0.0/T8.5

KC Project: 2A920FT File: H:\Pla89\2A920FT\EAR\OUTPUT\11200_22400.ear

SCALE: 1" = 5' Horiz.
1" = 5' Vert.

All Dimensions are US Survey Feet

A1
CROSS SECTIONS
SHEET 425 OF 1006

FOR EARTHWORK DEVELOPMENT ONLY

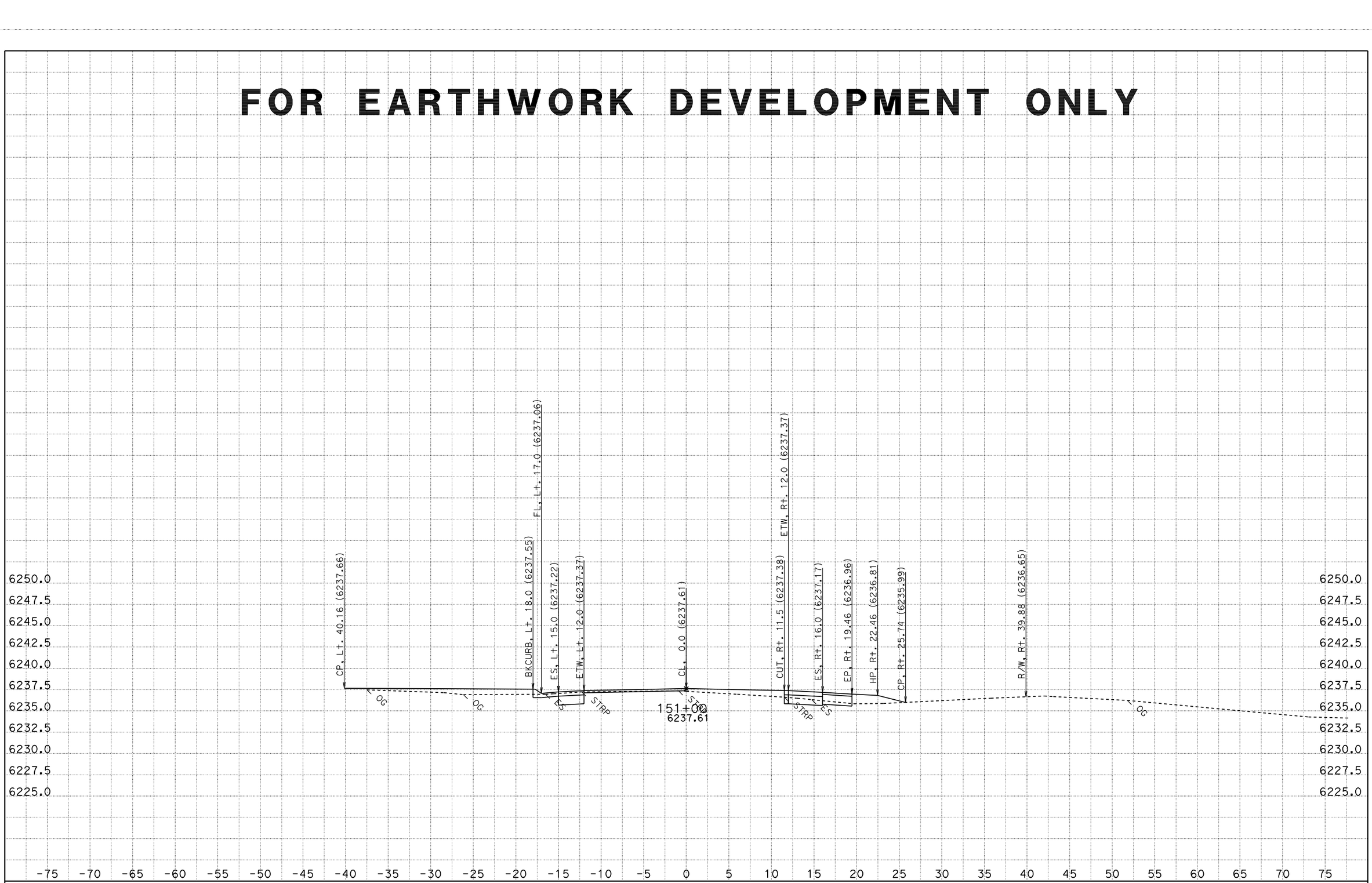

CONTRACT: 2a920

DATE: 8/15/2011

DIST/CO/RTE/PM: 03-ED,Pla 89 PM 27.2/27.4,0.0/T8.5

KC Project: 2A920FT

File: H:\Pla89\2A920FT\EAR\OUTPUT\11200_22400.ear

SCALE: 1" = 5' Horiz.
1" = 5' Vert.

All Dimensions are US Survey Feet

A1
CROSS SECTIONS
SHEET 426 OF 1006

FOR EARTHWORK DEVELOPMENT ONLY

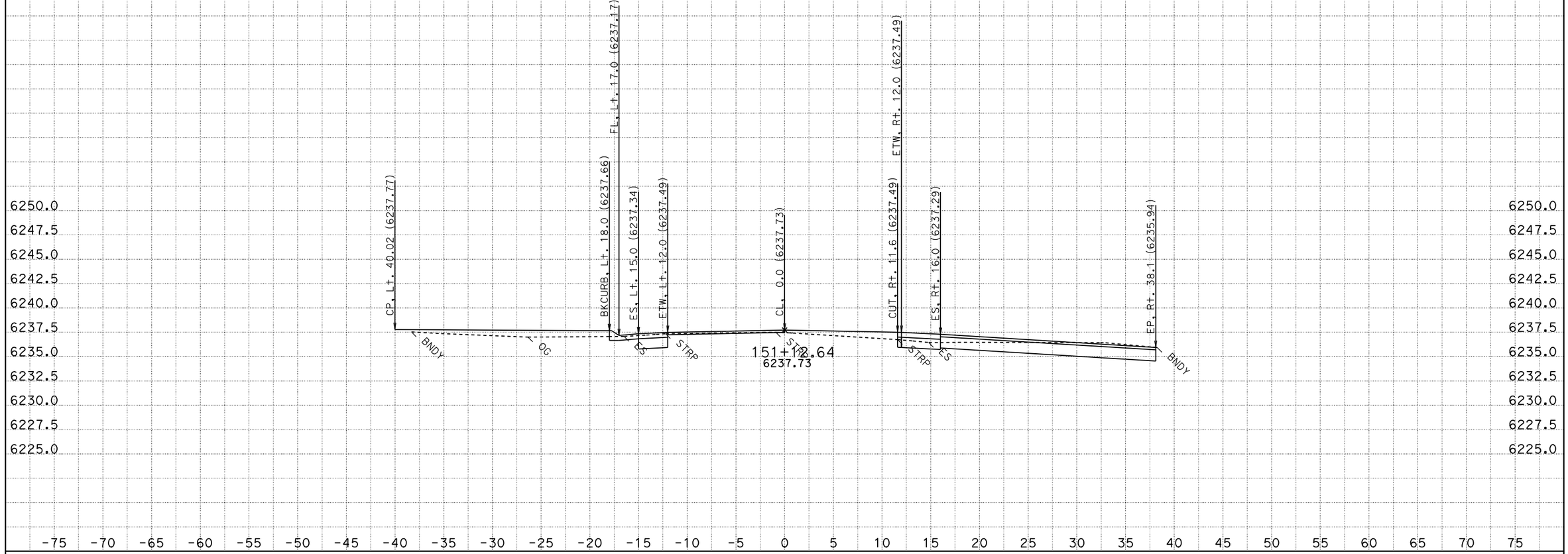

CONTRACT: 2a920

DATE: 8/15/2011
DIST/CO/RTE/PM: 03-ED,Pla 89 PM 27.2/27.4,0.0/T8.5
SCALE: 1" = 5' Horiz.
1" = 5' Vert.

KC Project: 2A920FT File: H:\Pla89\2A920FT\EAR\OUTPUT\11200_22400.ear

All Dimensions are US Survey Feet

A1
CROSS SECTIONS
SHEET 427 OF 1006

FOR EARTHWORK DEVELOPMENT ONLY

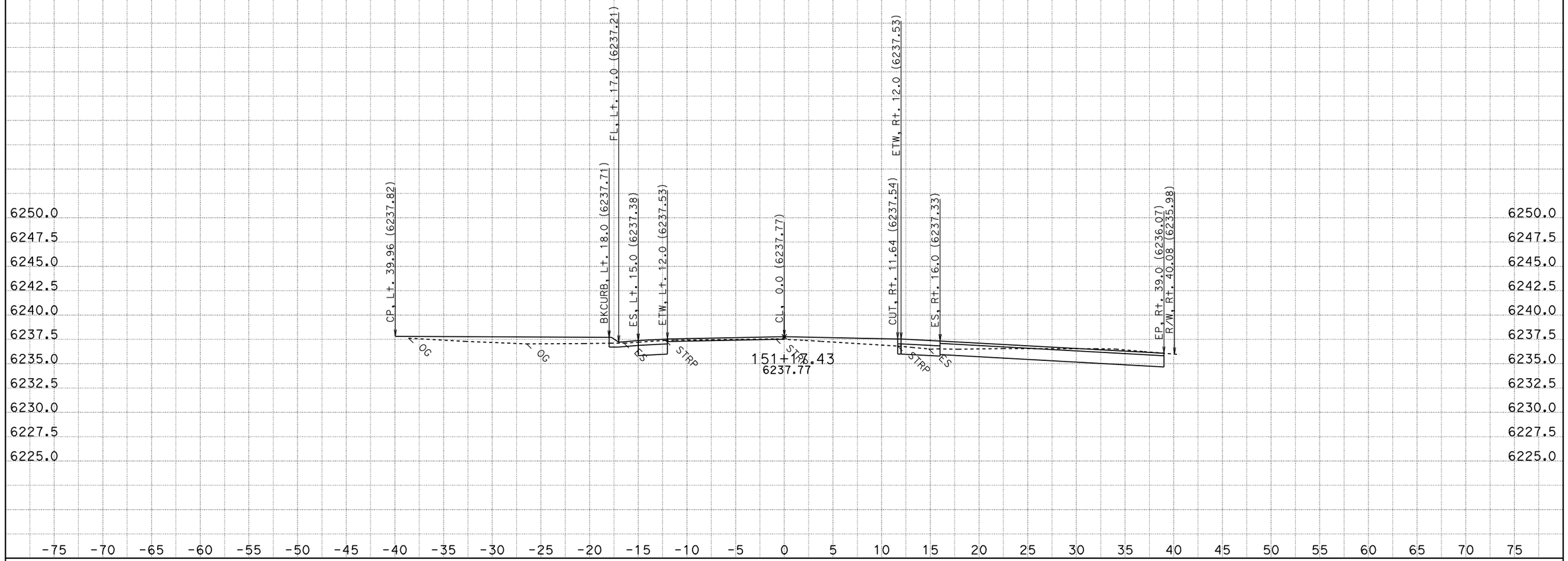

DATE: 8/15/2011
KC Project: 2A920FT
File: H:\Pla89\2A920FT\EAR\OUTPUT\11200_22400.ear

CONTRACT: 2a920
DIST/CO/RTE/PM: 03-ED,Pla 89 PM 27.2/27.4,0.0/T8.5

SCALE: 1" = 5' Horiz.
1" = 5' Vert.
All Dimensions are US Survey Feet

A1
CROSS SECTIONS
SHEET 428 OF 1006

FOR EARTHWORK DEVELOPMENT ONLY

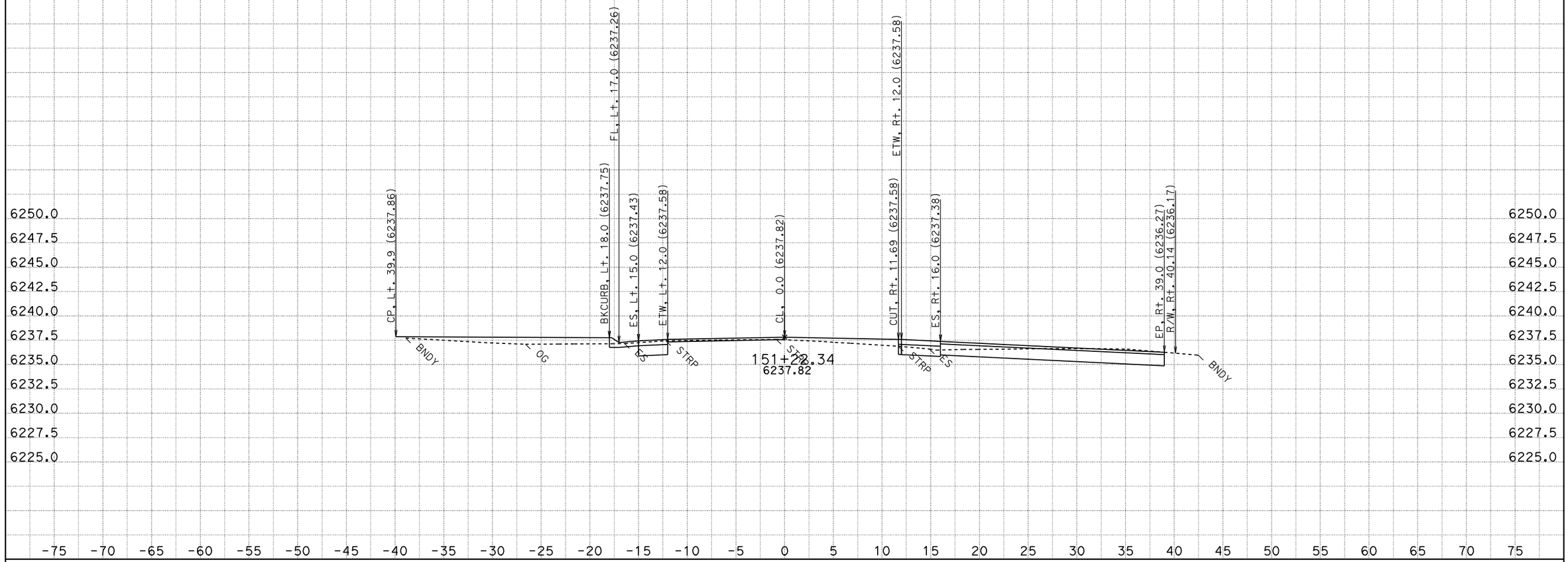

CONTRACT: 2a920

DATE: 8/15/2011
DIST/CO/RTE/PM: 03-ED,Pla 89 PM 27.2/27.4,0.0/T8.5
SCALE: 1" = 5' Horiz.
1" = 5' Vert.

KC Project: 2A920FT File: H:\Pla89\2A920FT\EAR\OUTPUT\11200_22400.ear

All Dimensions are US Survey Feet

A1
CROSS SECTIONS
SHEET 429 OF 1006

FOR EARTHWORK DEVELOPMENT ONLY

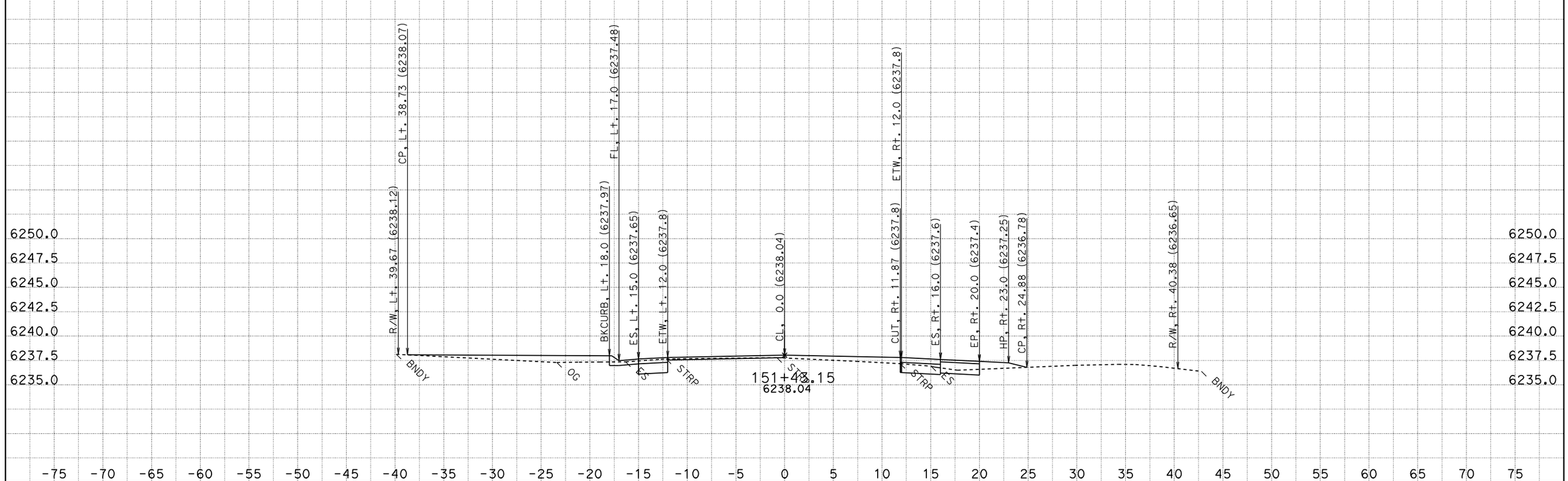

DATE: 8/15/2011
KC Project: 2A920FT File: H:\Pla89\2A920FT\EAR\OUTPUT\11200_22400.ear

CONTRACT: 2a920
DIST/CO/RTE/PM: 03-ED,Pla 89 PM 27.2/27.4,0.0/T8.5

SCALE: 1" = 5' Horiz.
1" = 5' Vert.
All Dimensions are US Survey Feet

A1
CROSS SECTIONS
SHEET 430 OF 1006

FOR EARTHWORK DEVELOPMENT ONLY

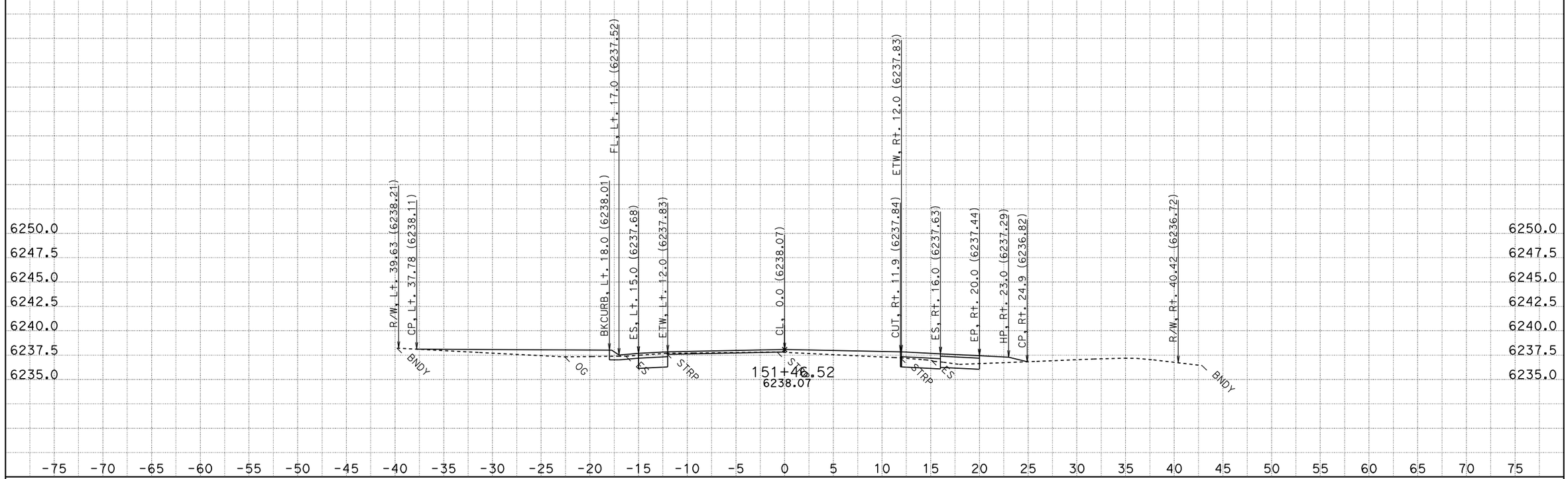

CONTRACT: 2a920

DATE: 8/15/2011 DIST/CO/RTE/PM: 03-ED,Pla 89 PM 27.2/27.4,0.0/T8.5

KC Project: 2A920FT File: H:\Pla89\2A920FT\EAR\OUTPUT\11200_22400.ear

SCALE: 1" = 5' Horiz.
1" = 5' Vert.

All Dimensions are US Survey Feet

A1
CROSS SECTIONS
SHEET 431 OF 1006

FOR EARTHWORK DEVELOPMENT ONLY

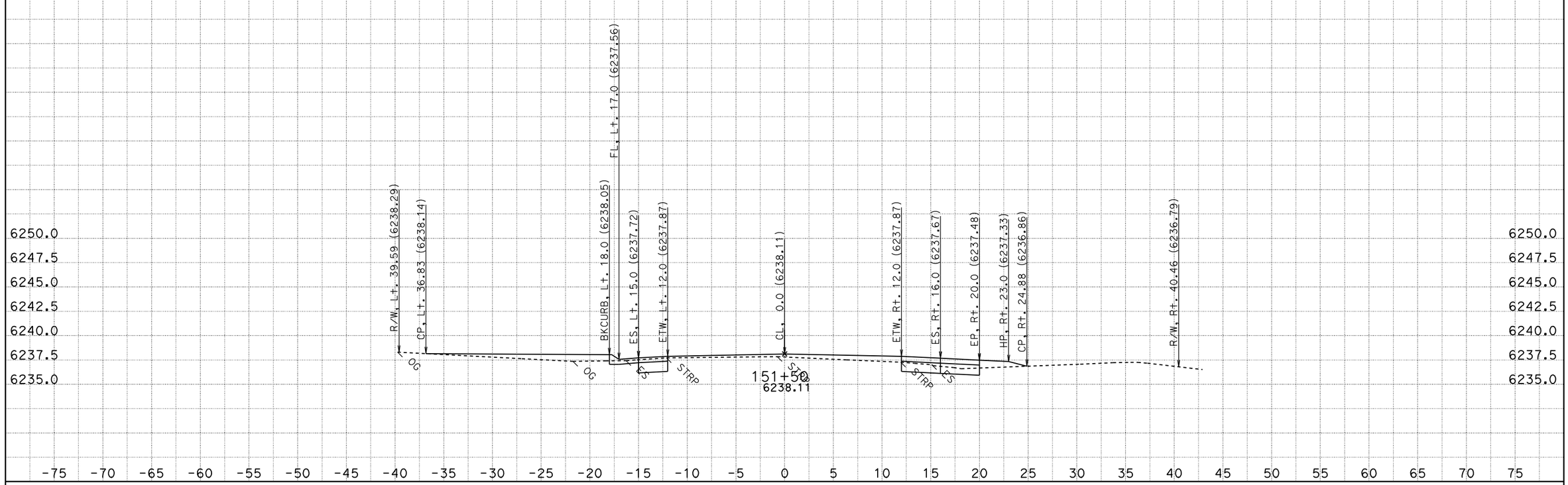

DATE: 8/15/2011
KC Project: 2A920FT File: H:\Pla89\2A920FT\EAR\OUTPUT\11200_22400.ear

CONTRACT: 2a920
DIST/CO/RTE/PM: 03-ED,Pla 89 PM 27.2/27.4,0.0/T8.5

SCALE: 1" = 5' Horiz.
1" = 5' Vert.

All Dimensions are US Survey Feet

A1
CROSS SECTIONS
SHEET 432 OF 1006

FOR EARTHWORK DEVELOPMENT ONLY

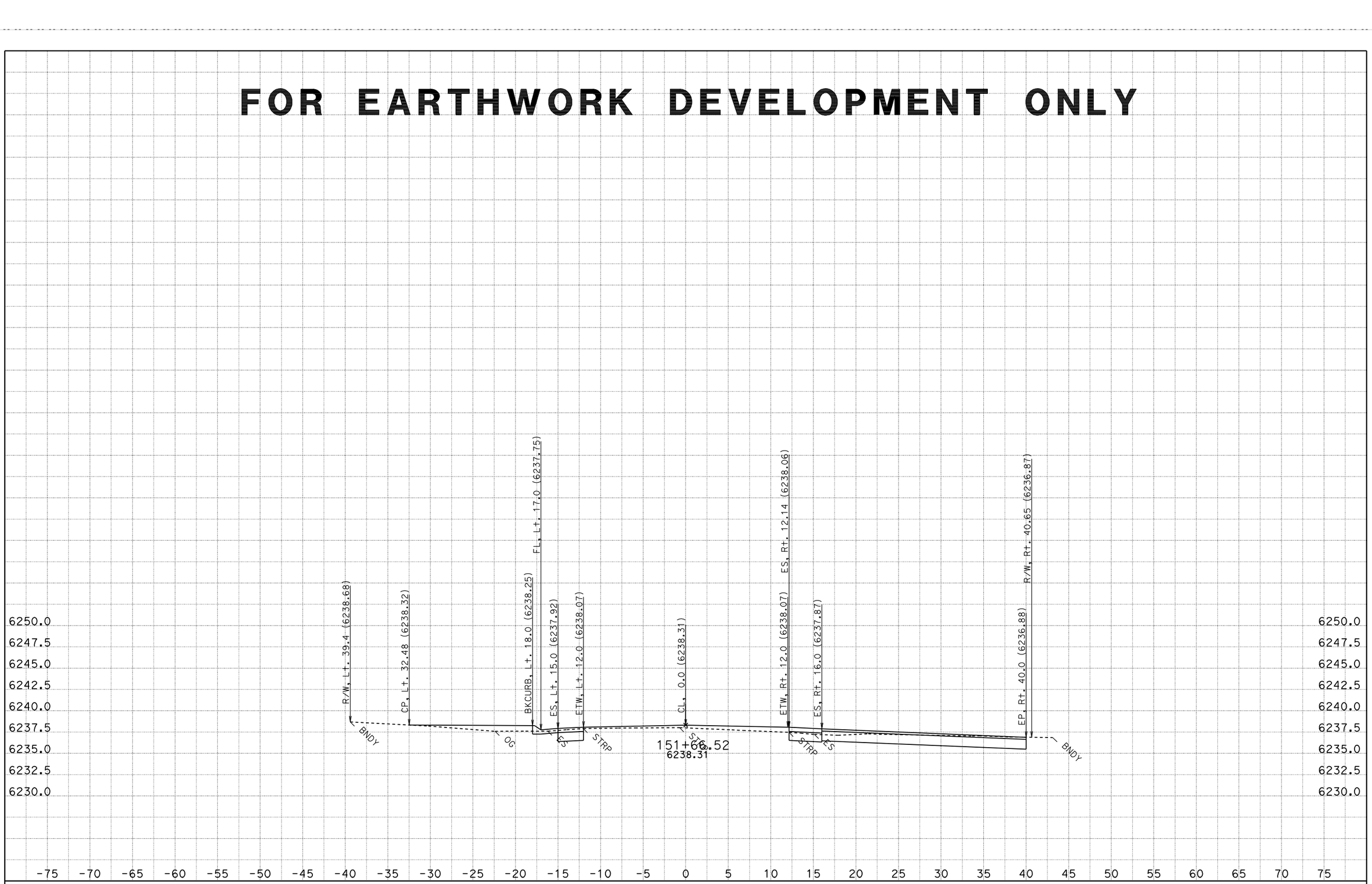

CONTRACT: 2a920

DATE: 8/15/2011

DIST/CO/RTE/PM: 03-ED,Pla 89 PM 27.2/27.4,0.0/T8.5

SCALE: 1" = 5' Horiz.
1" = 5' Vert.

A1

CROSS SECTIONS

KC Project: 2A920FT File: H:\Pla89\2A920FT\EAR\OUTPUT\11200_22400.ear

All Dimensions are US Survey Feet

FOR EARTHWORK DEVELOPMENT ONLY

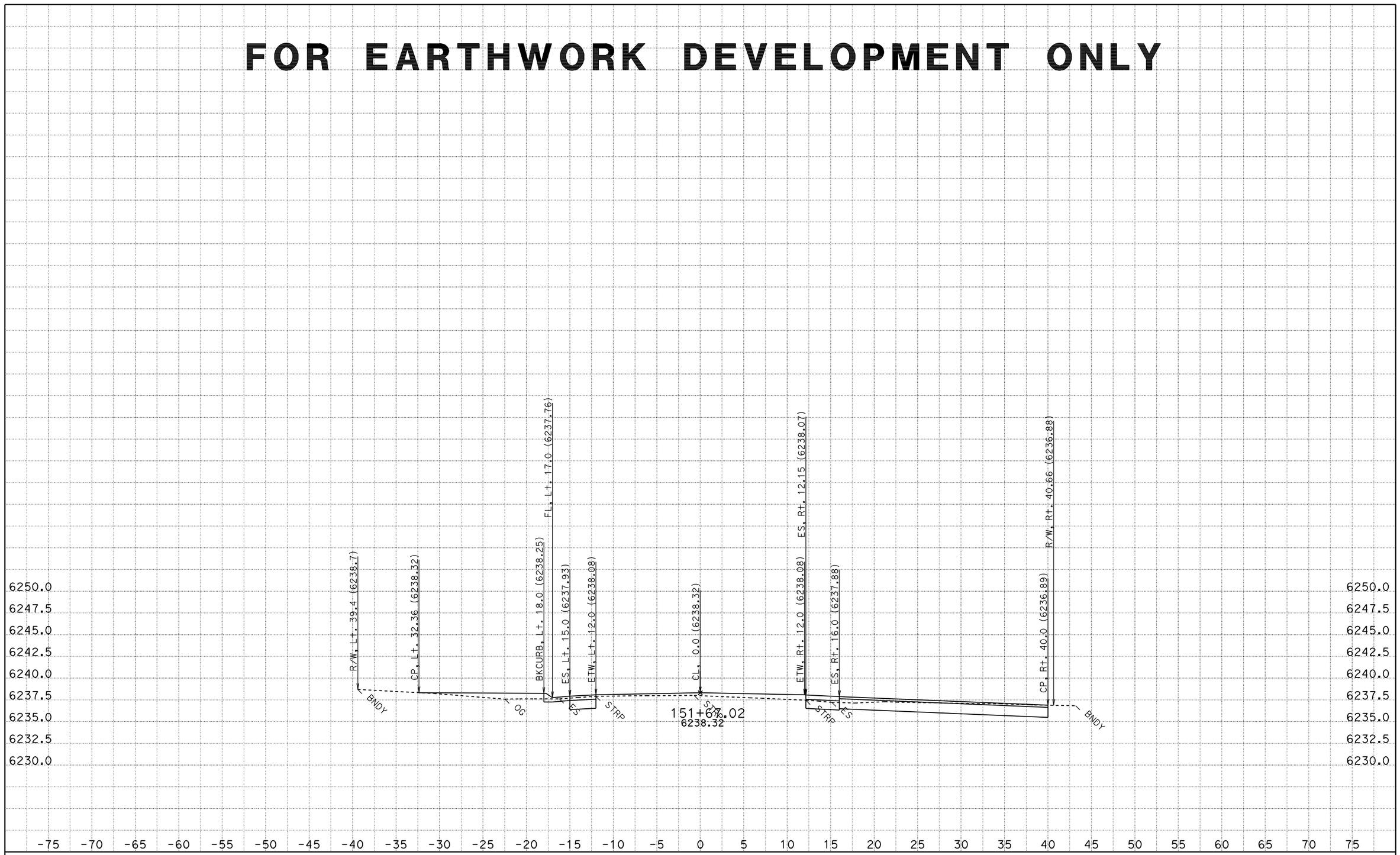

CONTRACT: 2a920

DATE: 8/15/2011

DIST/CO/RTE/PM: 03-ED,Pla 89 PM 27.2/27.4,0.0/T8.5

SCALE: 1" = 5' Horiz.
1" = 5' Vert.

A1

CROSS SECTIONS

KC Project: 2A920FT File: H:\Pla89\2A920FT\EAR\OUTPUT\11200_22400.ear

All Dimensions are US Survey Feet

FOR EARTHWORK DEVELOPMENT ONLY

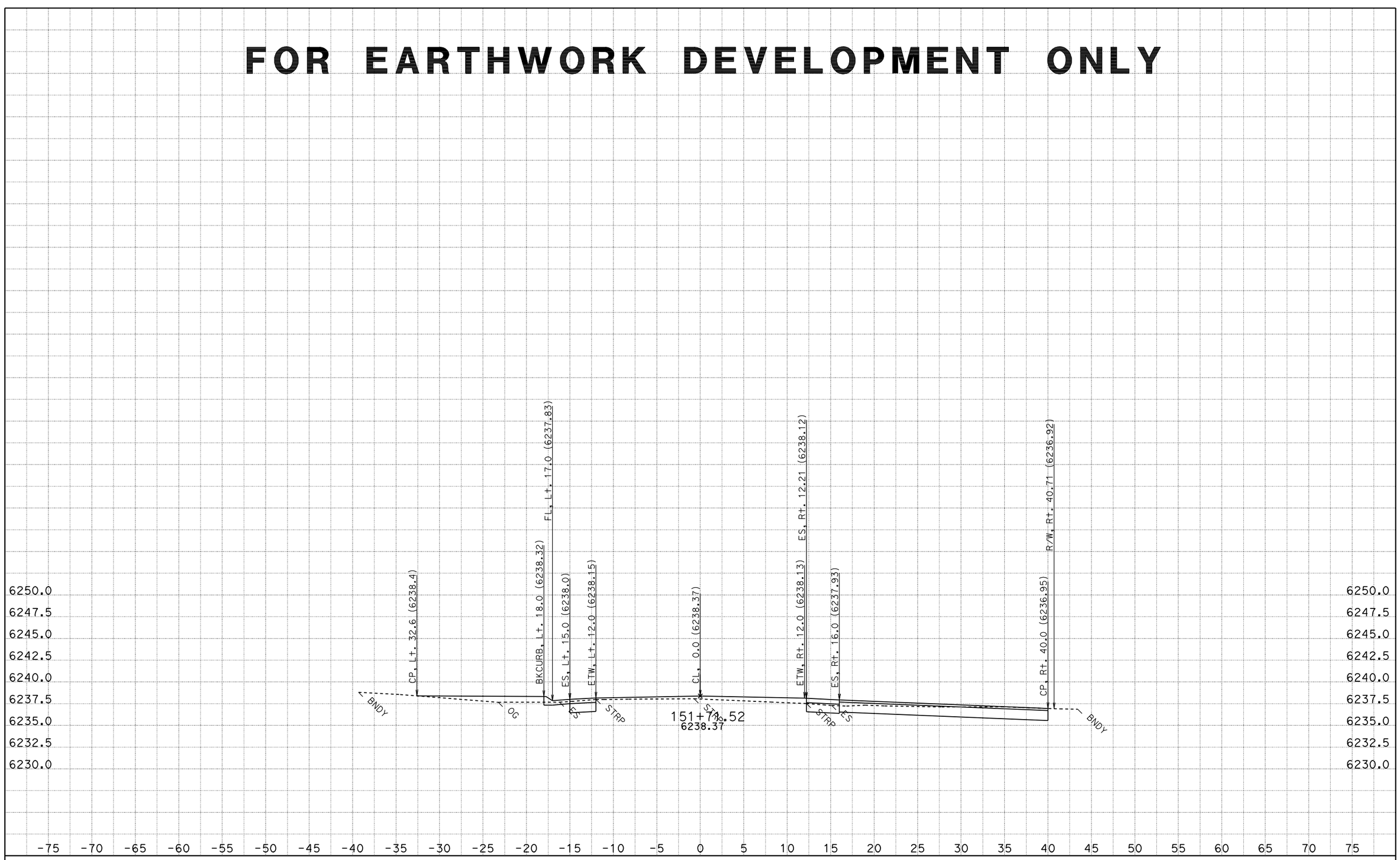

DATE: 8/15/2011
KC Project: 2A920FT
File: H:\Pla89\2A920FT\EAR\OUTPUT\11200_22400.ear

CONTRACT: 2a920
DIST/CO/RTE/PM: 03-ED,Pla 89 PM 27.2/27.4,0.0/T8.5

SCALE: 1" = 5' Horiz.
1" = 5' Vert.
All Dimensions are US Survey Feet

A1
CROSS SECTIONS
SHEET 435 OF 1006

FOR EARTHWORK DEVELOPMENT ONLY

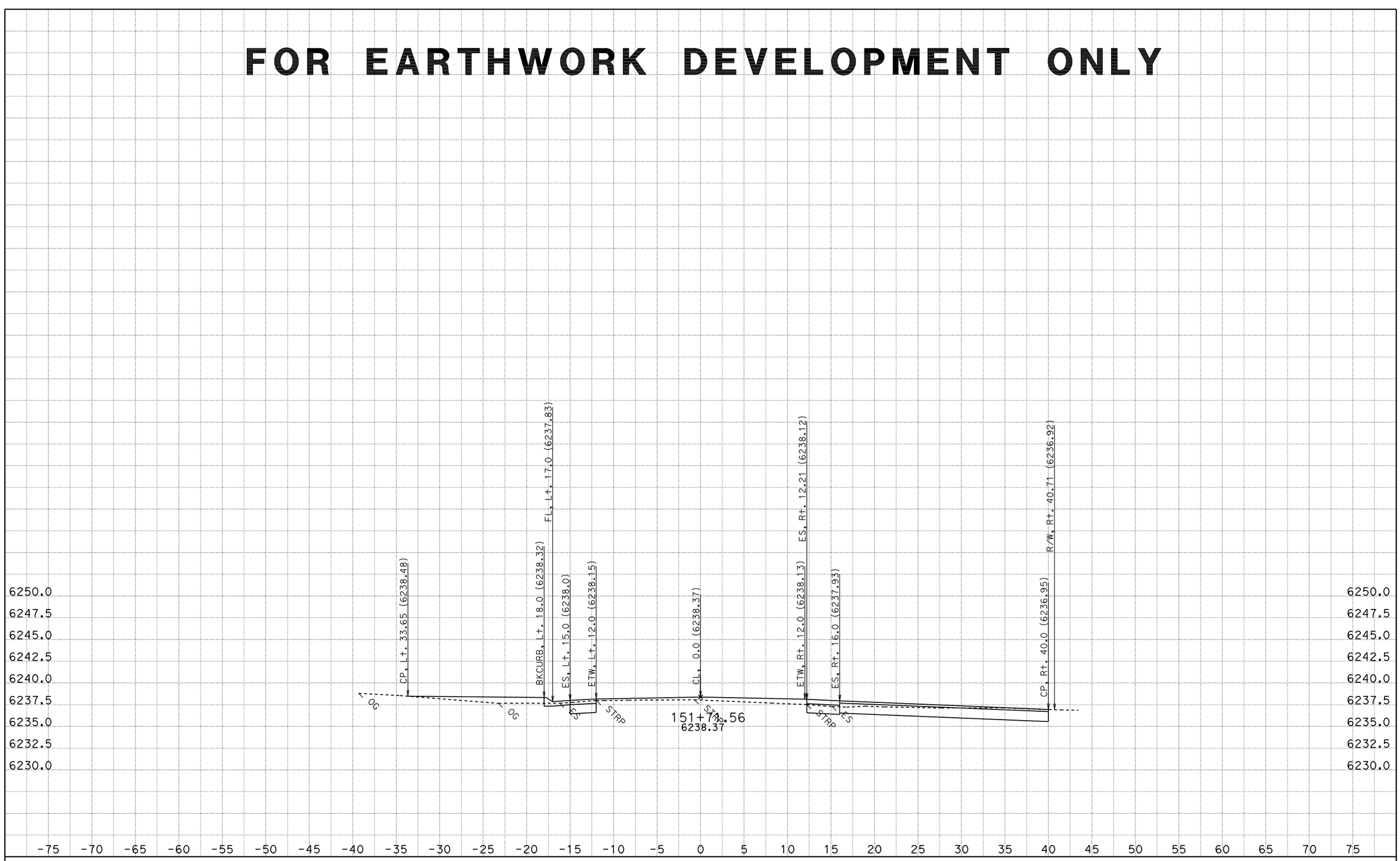

DATE: 8/15/2011
KC Project: 2A920FT
File: H:\Pla89\2A920FT\EAR\OUTPUT\11200_22400.ear

CONTRACT: 2a920
DIST/CO/RTE/PM: 03-ED,Pla 89 PM 27.2/27.4,0.0/T8.5

SCALE: 1" = 5' Horiz.
1" = 5' Vert.
All Dimensions are US Survey Feet

A1
CROSS SECTIONS
SHEET 436 OF 1006

FOR EARTHWORK DEVELOPMENT ONLY

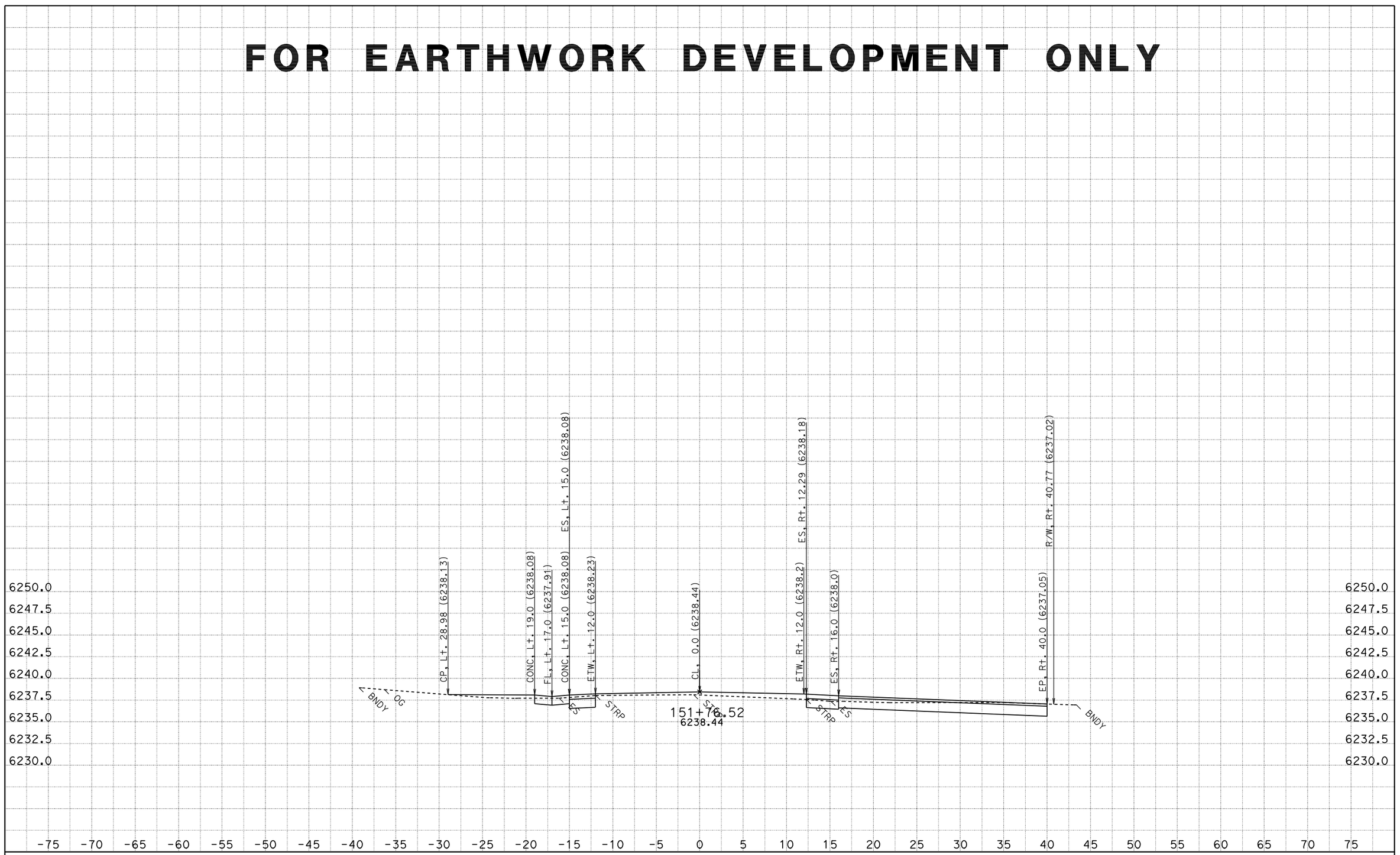

CONTRACT: 2a920

DATE: 8/15/2011

DIST/CO/RTE/PM: 03-ED,Pla 89 PM 27.2/27.4,0.0/T8.5

KC Project: 2A920FT File: H:\Pla89\2A920FT\EAR\OUTPUT\11200_22400.ear

SCALE: 1" = 5' Horiz.
1" = 5' Vert.

All Dimensions are US Survey Feet

A1

CROSS SECTIONS

SHEET 437 OF 1006

FOR EARTHWORK DEVELOPMENT ONLY

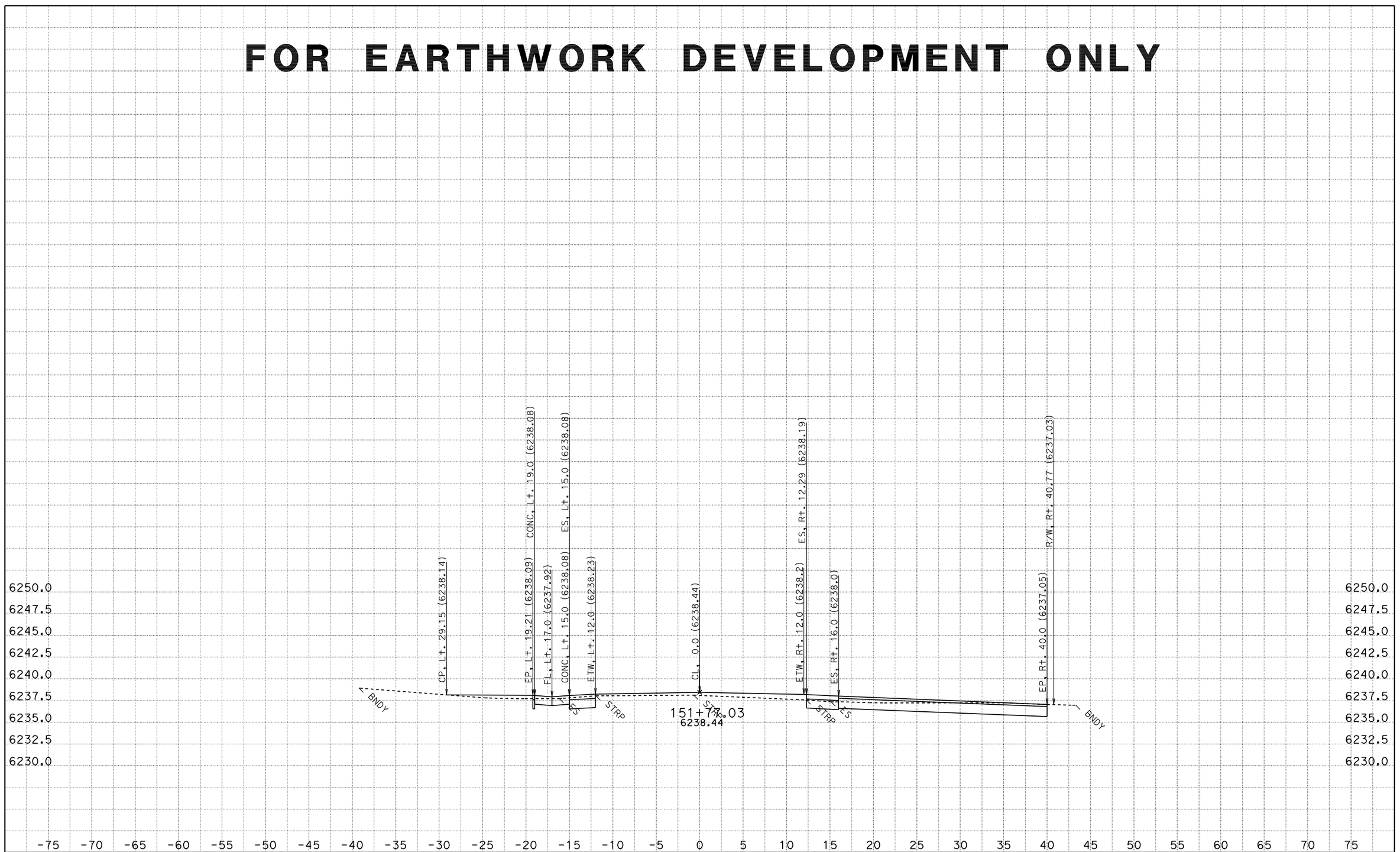

CONTRACT: 2a920

DATE: 8/15/2011

DIST/CO/RTE/PM: 03-ED,Pla 89 PM 27.2/27.4,0.0/T8.5

SCALE: 1" = 5' Horiz.
1" = 5' Vert.

A1

CROSS SECTIONS

KC Project: 2A920FT File: H:\Pla89\2A920FT\EAR\OUTPUT\11200_22400.ear

All Dimensions are US Survey Feet

FOR EARTHWORK DEVELOPMENT ONLY

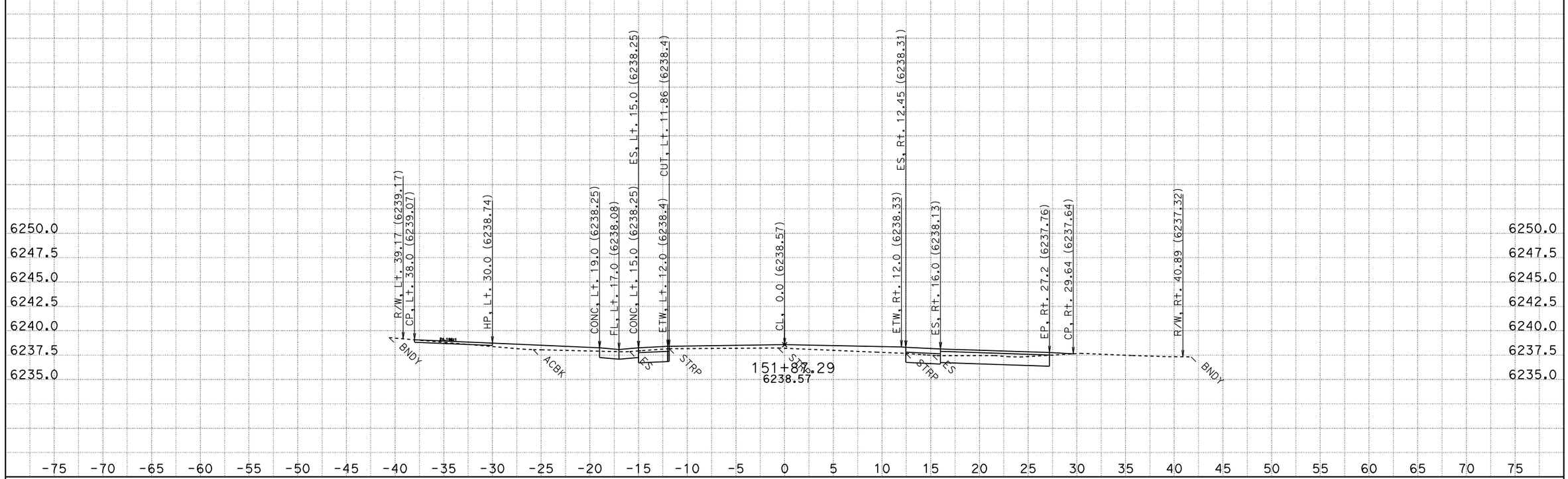

CONTRACT: 2a920

DATE: 8/15/2011

DIST/CO/RTE/PM: 03-ED,Pla 89 PM 27.2/27.4,0.0/T8.5

KC Project: 2A920FT File: H:\Pla89\2A920FT\EAR\OUTPUT\11200_22400.ear

SCALE: 1" = 5' Horiz.
1" = 5' Vert.

All Dimensions are US Survey Feet

A1

CROSS SECTIONS

SHEET 439 OF 1006

FOR EARTHWORK DEVELOPMENT ONLY

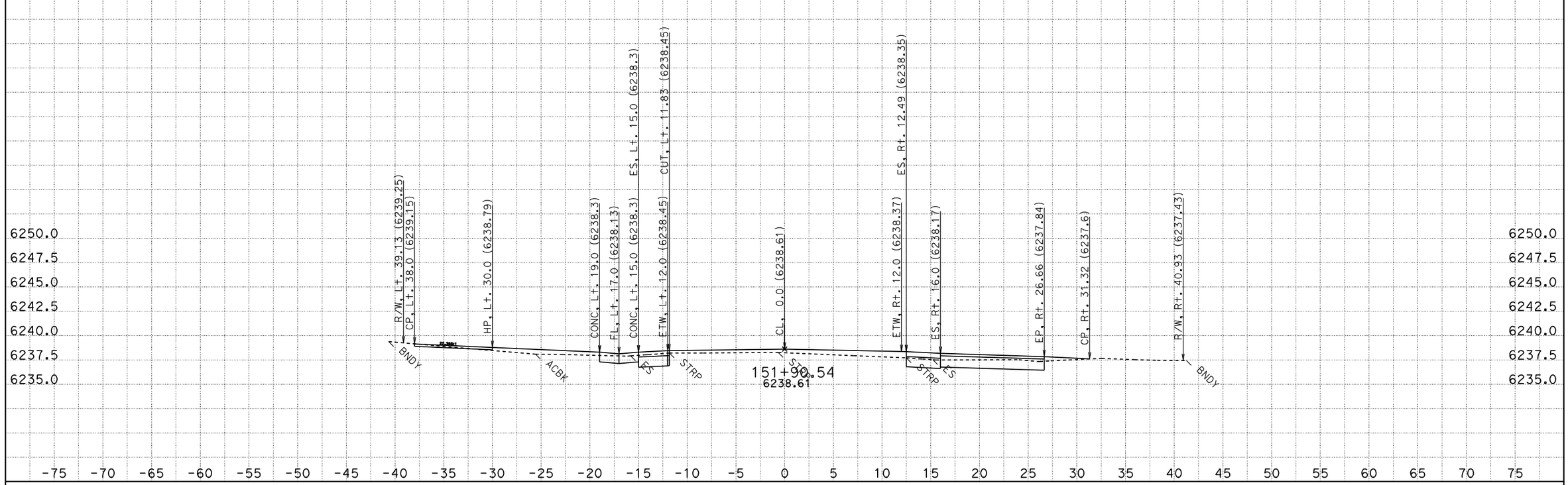

DATE: 8/15/2011
KC Project: 2A920FT

CONTRACT: 2a920
DIST/CO/RTE/PM: 03-ED,Pla 89 PM 27.2/27.4,0.0/T8.5
File: H:\Pla89\2A920FT\EAR\OUTPUT\11200_22400.ear

SCALE: 1" = 5' Horiz.
1" = 5' Vert.
All Dimensions are US Survey Feet

A1
CROSS SECTIONS
SHEET 440 OF 1006

FOR EARTHWORK DEVELOPMENT ONLY

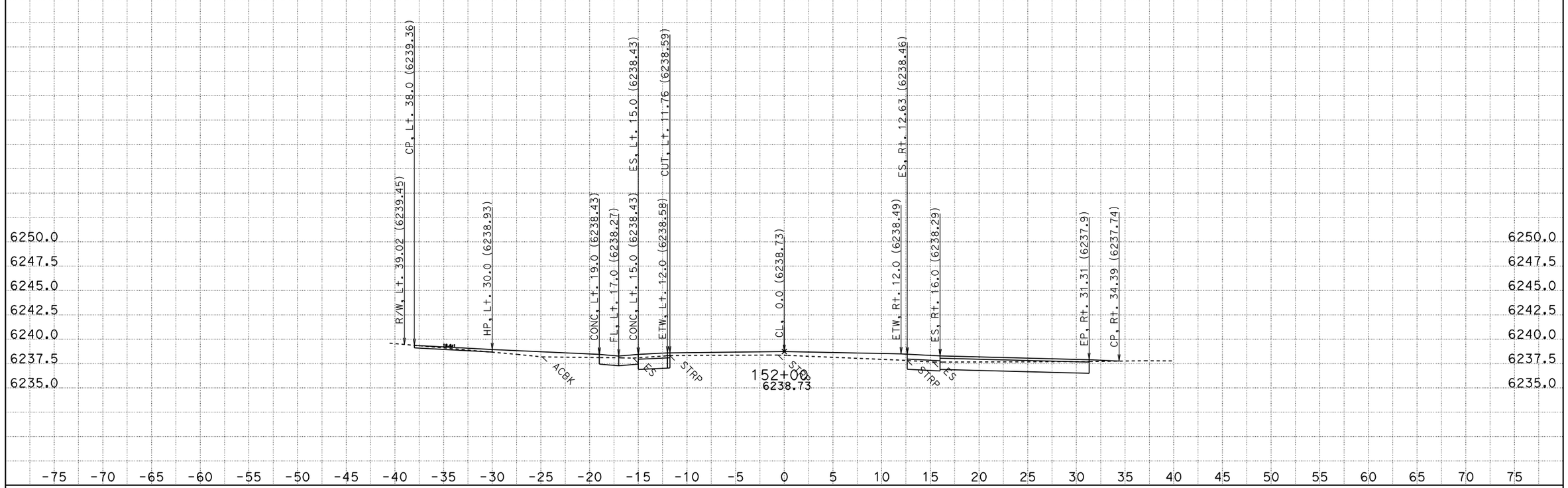

CONTRACT: 2a920

DATE: 8/15/2011

DIST/CO/RTE/PM: 03-ED,Pla 89 PM 27.2/27.4,0.0/T8.5

KC Project: 2A920FT

File: H:\Pla89\2A920FT\EAR\OUTPUT\11200_22400.ear

SCALE: 1" = 5' Horiz.
1" = 5' Vert.

All Dimensions are US Survey Feet

A1

CROSS SECTIONS

SHEET 441 OF 1006

FOR EARTHWORK DEVELOPMENT ONLY

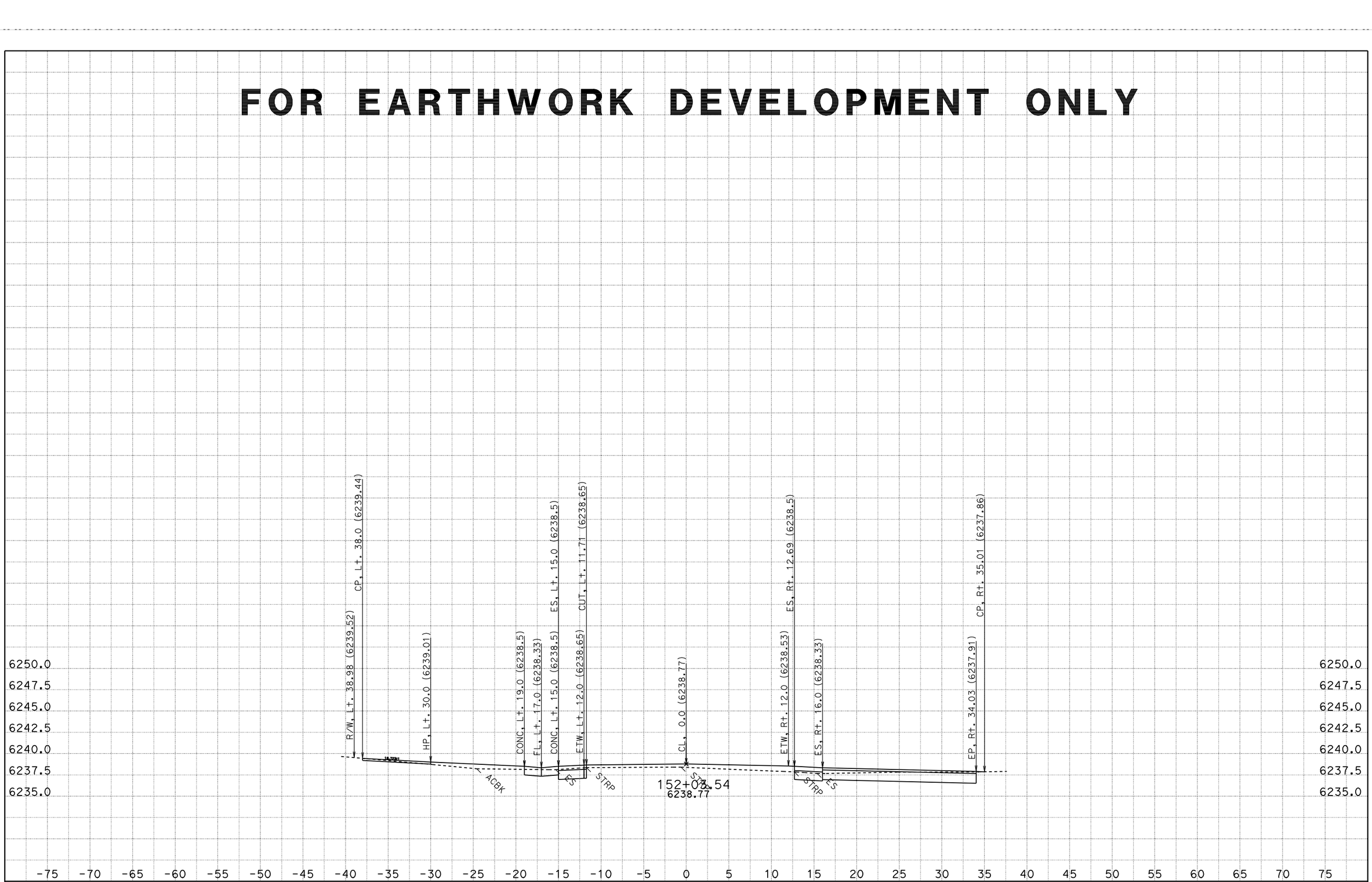

CONTRACT: 2a920

DATE: 8/15/2011 DIST/CO/RTE/PM: 03-ED,Pla 89 PM 27.2/27.4,0.0/T8.5

KC Project: 2A920FT File: H:\Pla89\2A920FT\EAR\OUTPUT\11200_22400.ear

SCALE: 1" = 5' Horiz.
1" = 5' Vert.

All Dimensions are US Survey Feet

A1
CROSS SECTIONS
SHEET 442 OF 1006

FOR EARTHWORK DEVELOPMENT ONLY

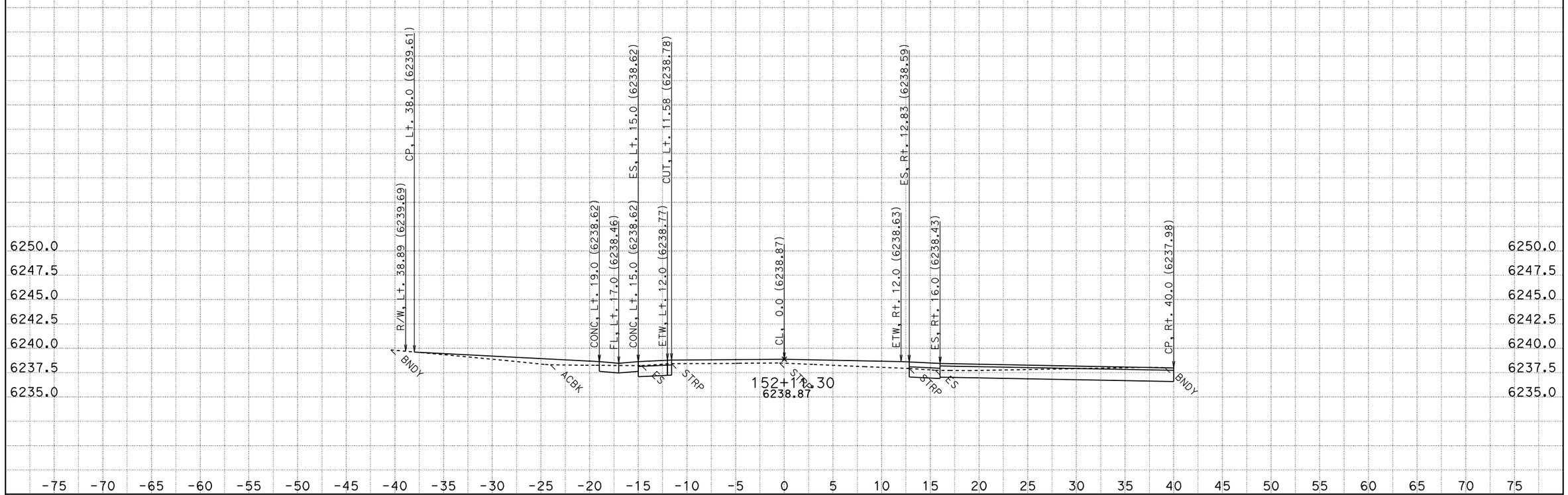

CONTRACT: 2a920

DATE: 8/15/2011

DIST/CO/RTE/PM: 03-ED,Pla 89 PM 27.2/27.4,0.0/T8.5

KC Project: 2A920FT File: H:\Pla89\2A920FT\EAR\OUTPUT\11200_22400.ear

SCALE: 1" = 5' Horiz.
1" = 5' Vert.

All Dimensions are US Survey Feet

A1

CROSS SECTIONS

SHEET 443 OF 1006

FOR EARTHWORK DEVELOPMENT ONLY

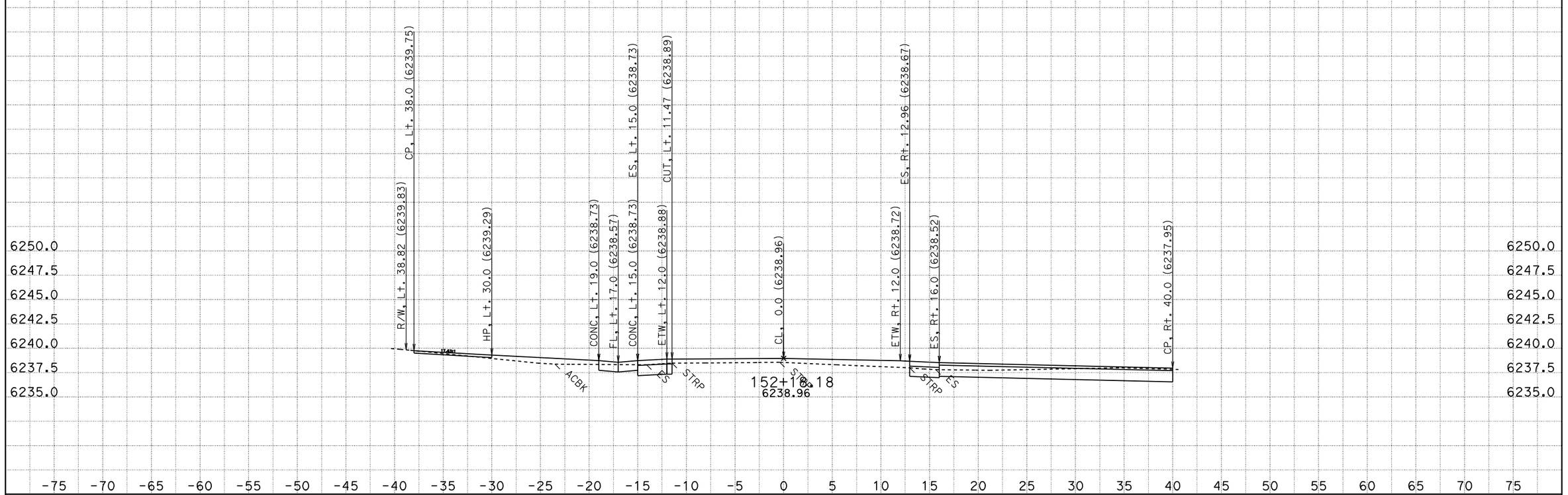

CONTRACT: 2a920

DATE: 8/15/2011

DIST/CO/RTE/PM: 03-ED,Pla 89 PM 27.2/27.4,0.0/T8.5

KC Project: 2A920FT File: H:\Pla89\2A920FT\EAR\OUTPUT\11200_22400.ear

SCALE: 1" = 5' Horiz.
1" = 5' Vert.

All Dimensions are US Survey Feet

A1
CROSS SECTIONS
SHEET 444 OF 1006

FOR EARTHWORK DEVELOPMENT ONLY

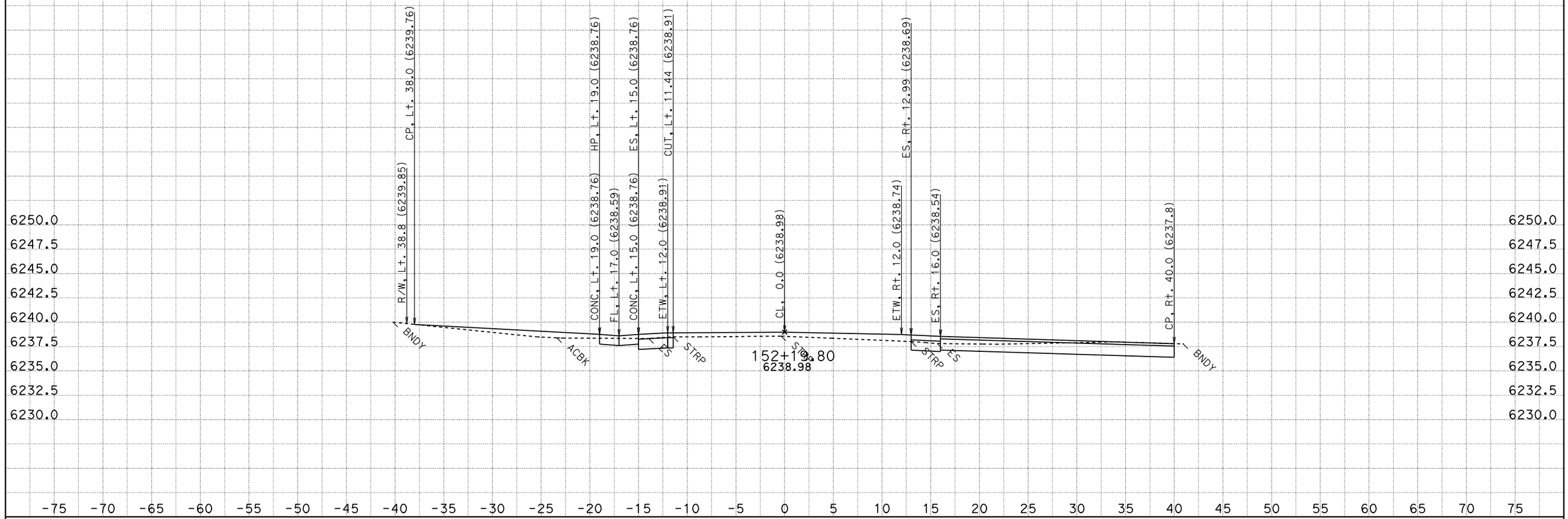

DATE: 8/15/2011
KC Project: 2A920FT
File: H:\Pla89\2A920FT\EAR\OUTPUT\11200_22400.ear

CONTRACT: 2a920
DIST/CO/RTE/PM: 03-ED,Pla 89 PM 27.2/27.4,0.0/T8.5

SCALE: 1" = 5' Horiz.
1" = 5' Vert.

All Dimensions are US Survey Feet

A1
CROSS SECTIONS
SHEET 445 OF 1006

FOR EARTHWORK DEVELOPMENT ONLY

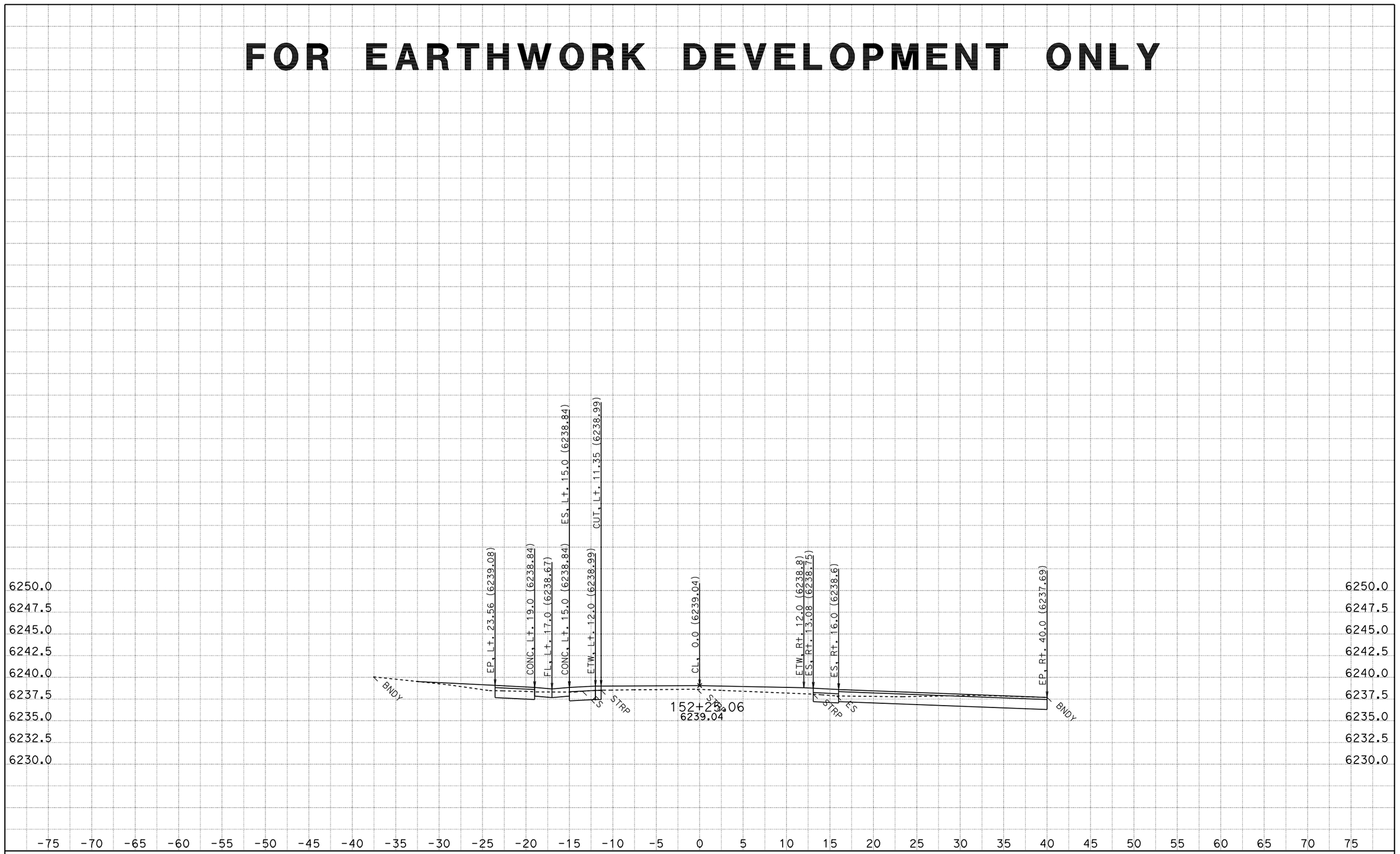

CONTRACT: 2a920

DATE: 8/15/2011

DIST/CO/RTE/PM: 03-ED,Pla 89 PM 27.2/27.4,0.0/T8.5

SCALE: 1" = 5' Horiz.
1" = 5' Vert.

A1

CROSS SECTIONS

KC Project: 2A920FT File: H:\Pla89\2A920FT\EAR\OUTPUT\11200_22400.ear

All Dimensions are US Survey Feet

FOR EARTHWORK DEVELOPMENT ONLY

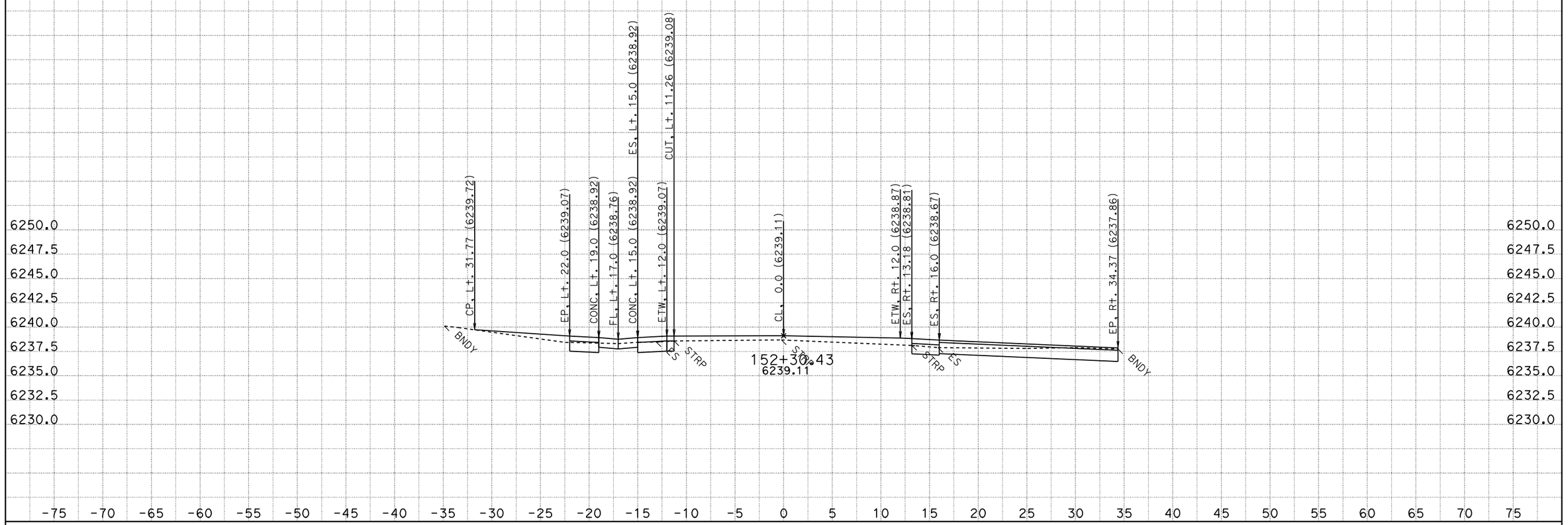

CONTRACT: 2a920

DATE: 8/15/2011

DIST/CO/RTE/PM: 03-ED,Pla 89 PM 27.2/27.4,0.0/T8.5

SCALE: 1" = 5' Horiz.
1" = 5' Vert.

A1

CROSS SECTIONS

KC Project: 2A920FT File: H:\Pla89\2A920FT\EAR\OUTPUT\11200_22400.ear

All Dimensions are US Survey Feet

SHEET 447 OF 1006

FOR EARTHWORK DEVELOPMENT ONLY

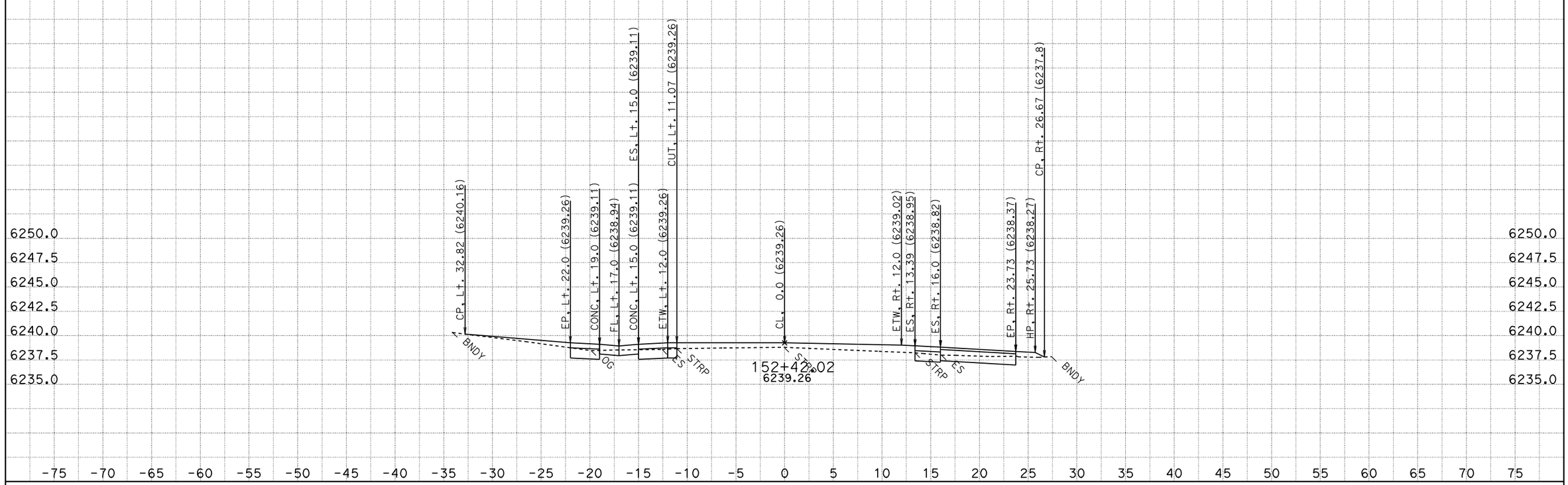

CONTRACT: 2a920

DATE: 8/15/2011

DIST/CO/RTE/PM: 03-ED,Pla 89 PM 27.2/27.4,0.0/T8.5

SCALE: 1" = 5' Horiz.
1" = 5' Vert.

A1

CROSS SECTIONS

KC Project: 2A920FT File: H:\Pla89\2A920FT\EAR\OUTPUT\11200_22400.ear

All Dimensions are US Survey Feet

FOR EARTHWORK DEVELOPMENT ONLY

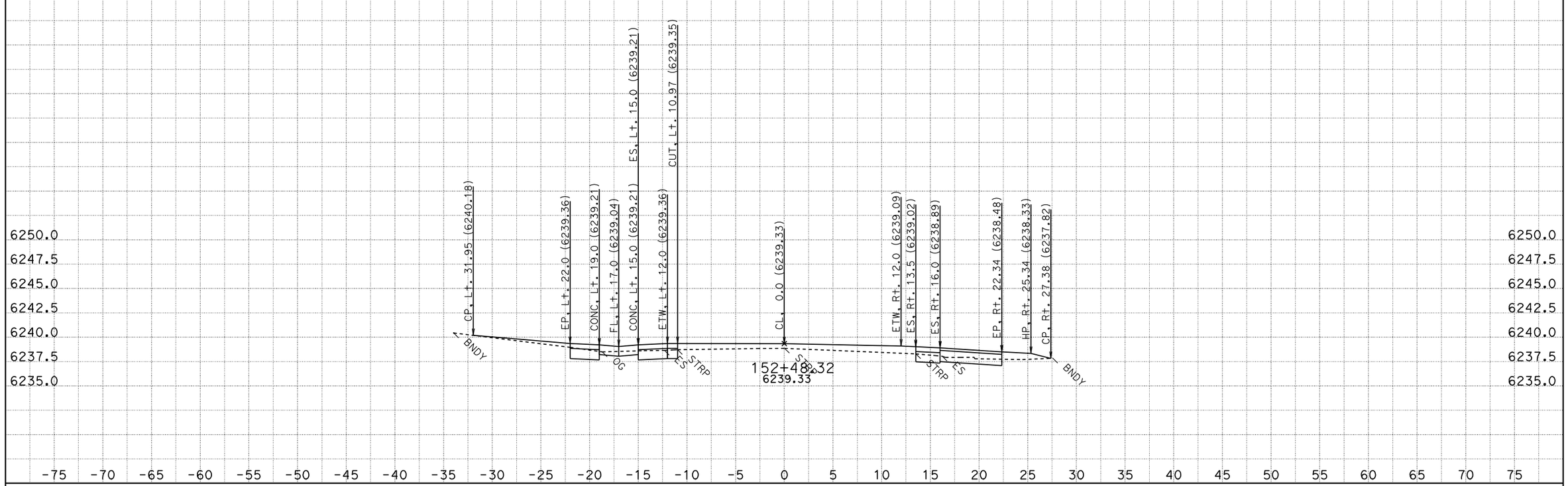

CONTRACT: 2a920

DATE: 8/15/2011

DIST/CO/RTE/PM: 03-ED,Pla 89 PM 27.2/27.4,0.0/T8.5

SCALE: 1" = 5' Horiz.
1" = 5' Vert.

A1

CROSS SECTIONS

KC Project: 2A920FT File: H:\Pla89\2A920FT\EAR\OUTPUT\11200_22400.ear

All Dimensions are US Survey Feet

FOR EARTHWORK DEVELOPMENT ONLY

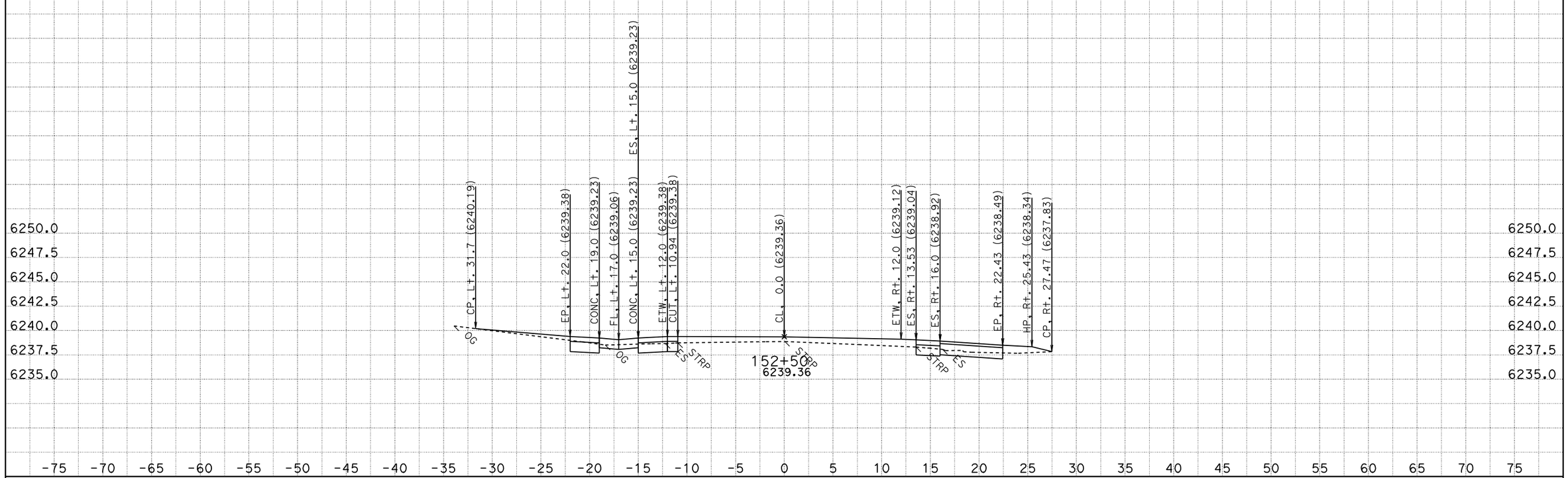

CONTRACT: 2a920

DATE: 8/15/2011

DIST/CO/RTE/PM: 03-ED,Pla 89 PM 27.2/27.4,0.0/T8.5

KC Project: 2A920FT File: H:\Pla89\2A920FT\EAR\OUTPUT\11200_22400.ear

SCALE: 1" = 5' Horiz.
1" = 5' Vert.

All Dimensions are US Survey Feet

A1
CROSS SECTIONS
SHEET 450 OF 1006

FOR EARTHWORK DEVELOPMENT ONLY

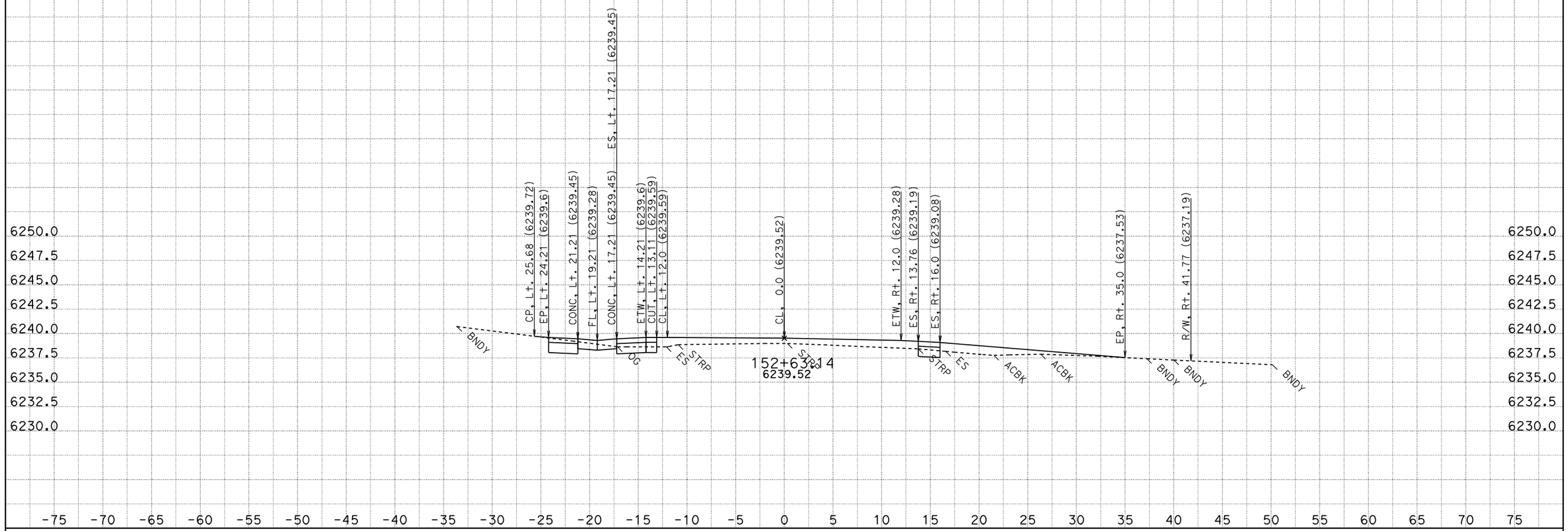

DATE: 8/15/2011

KC Project: 2A920FT

File: H:\Pla89\2A920FT\EAR\OUTPUT\11200_22400.ear

CONTRACT: 2a920

DIST/CO/RTE/PM: 03-ED,Pla 89 PM 27.2/27.4,0.0/T8.5

SCALE: 1" = 5' Horiz.
1" = 5' Vert.

All Dimensions are US Survey Feet

A1

CROSS SECTIONS

SHEET 451 OF 1006

FOR EARTHWORK DEVELOPMENT ONLY

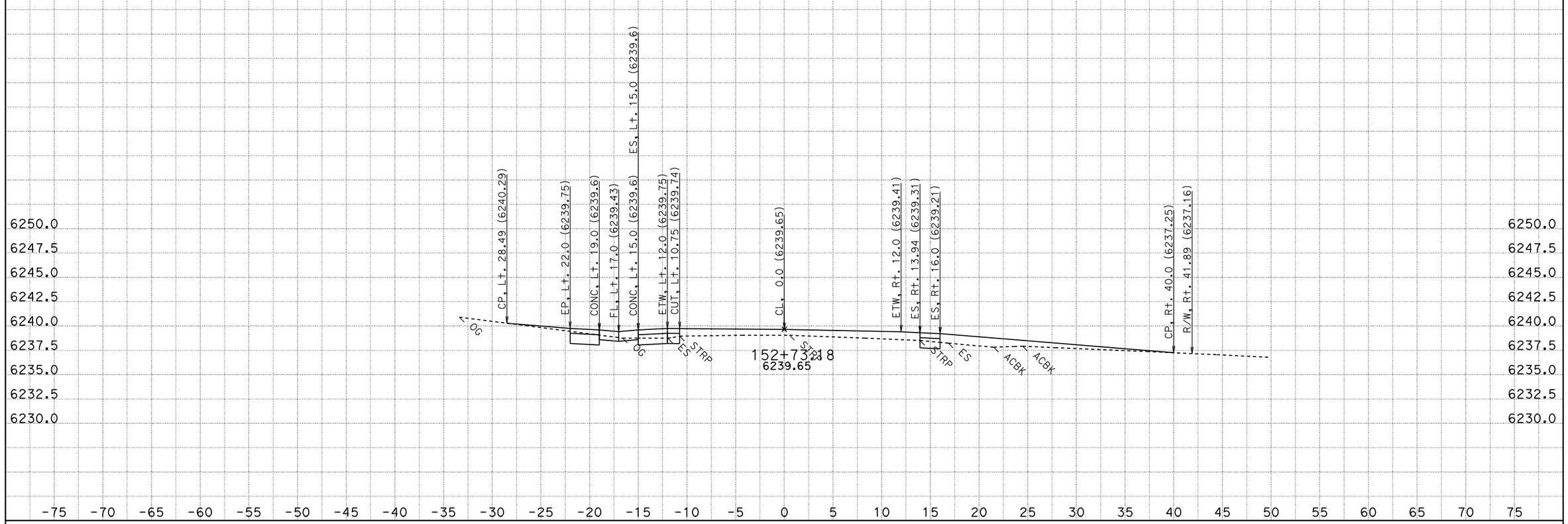

CONTRACT: 2a920

DATE: 8/15/2011

DIST/CO/RTE/PM: 03-ED,Pla 89 PM 27.2/27.4,0.0/T8.5

KC Project: 2A920FT File: H:\Pla89\2A920FT\EAR\OUTPUT\11200_22400.ear

SCALE: 1" = 5' Horiz.
1" = 5' Vert.

All Dimensions are US Survey Feet

A1

CROSS SECTIONS

SHEET 452 OF 1006

FOR EARTHWORK DEVELOPMENT ONLY

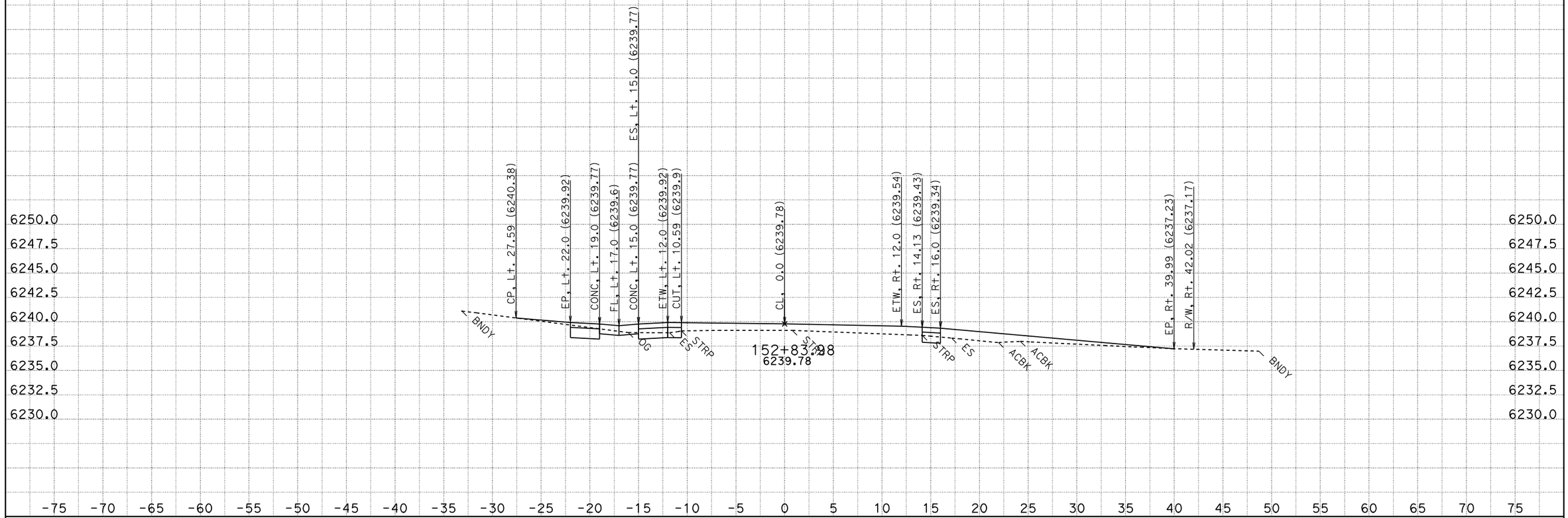

CONTRACT: 2a920

DATE: 8/15/2011

DIST/CO/RTE/PM: 03-ED,Pla 89 PM 27.2/27.4,0.0/T8.5

KC Project: 2A920FT File: H:\Pla89\2A920FT\EAR\OUTPUT\11200_22400.ear

SCALE: 1" = 5' Horiz.
1" = 5' Vert.

All Dimensions are US Survey Feet

A1
CROSS SECTIONS
SHEET 453 OF 1006

FOR EARTHWORK DEVELOPMENT ONLY

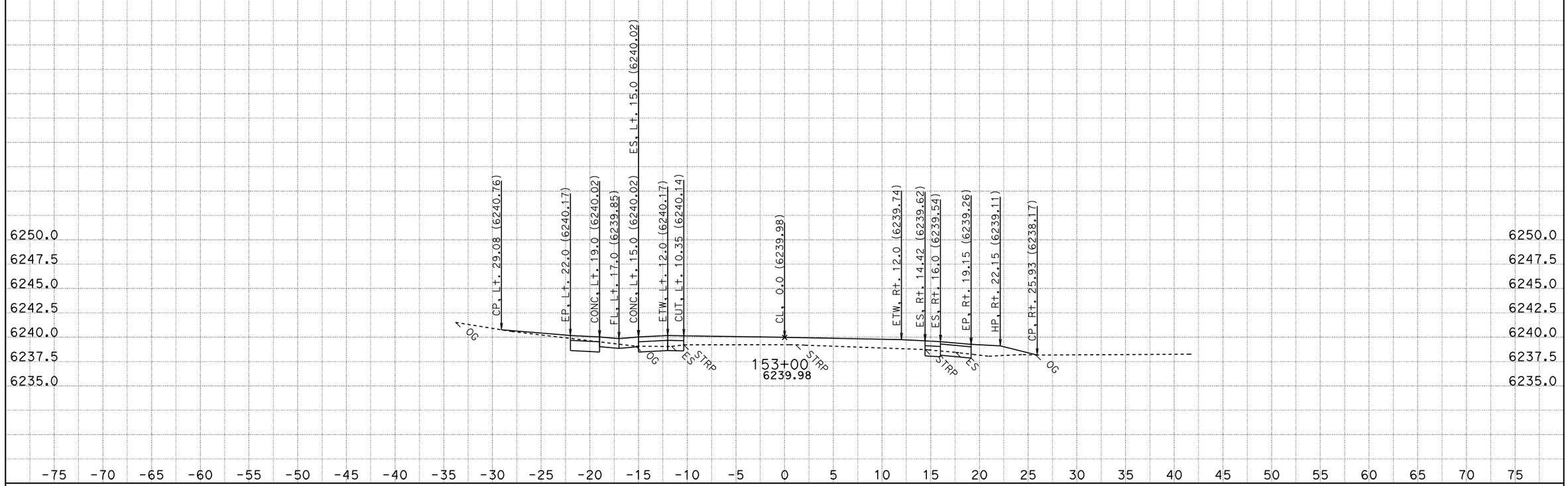

CONTRACT: 2a920

DATE: 8/15/2011

DIST/CO/RTE/PM: 03-ED,Pla 89 PM 27.2/27.4,0.0/T8.5

KC Project: 2A920FT File: H:\Pla89\2A920FT\EAR\OUTPUT\11200_22400.ear

SCALE: 1" = 5' Horiz.
1" = 5' Vert.

All Dimensions are US Survey Feet

A1
CROSS SECTIONS
SHEET 454 OF 1006

FOR EARTHWORK DEVELOPMENT ONLY

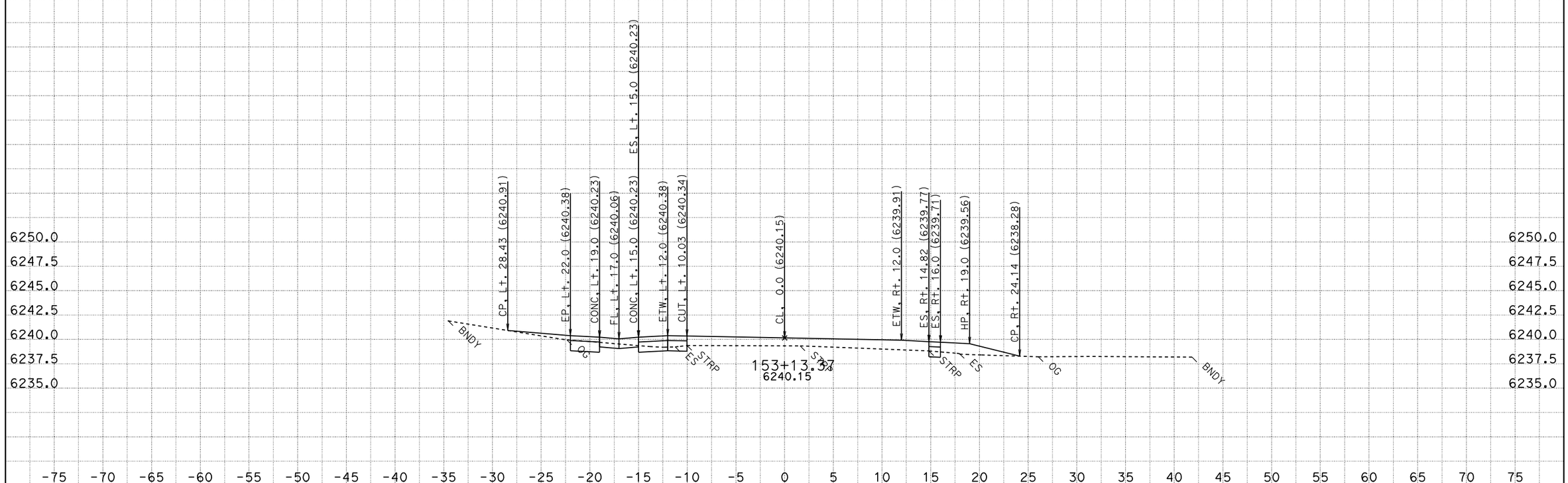

CONTRACT: 2a920

DATE: 8/15/2011

DIST/CO/RTE/PM: 03-ED,Pla 89 PM 27.2/27.4,0.0/T8.5

SCALE: 1" = 5' Horiz.
1" = 5' Vert.

A1

CROSS SECTIONS

KC Project: 2A920FT

File: H:\Pla89\2A920FT\EAR\OUTPUT\11200_22400.ear

All Dimensions are US Survey Feet

FOR EARTHWORK DEVELOPMENT ONLY

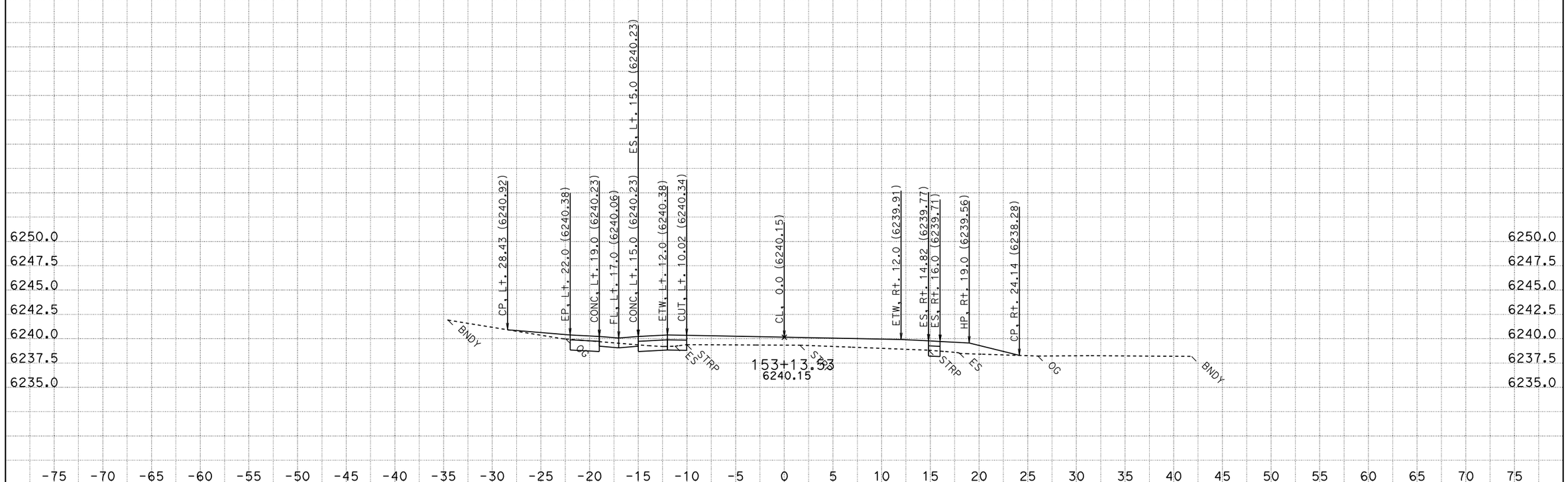

CONTRACT: 2a920

DATE: 8/15/2011

DIST/CO/RTE/PM: 03-ED,Pla 89 PM 27.2/27.4,0.0/T8.5

SCALE: 1" = 5' Horiz.
1" = 5' Vert.

KC Project: 2A920FT File: H:\Pla89\2A920FT\EAR\OUTPUT\11200_22400.ear

All Dimensions are US Survey Feet

A1

CROSS SECTIONS

SHEET 456 OF 1006

FOR EARTHWORK DEVELOPMENT ONLY

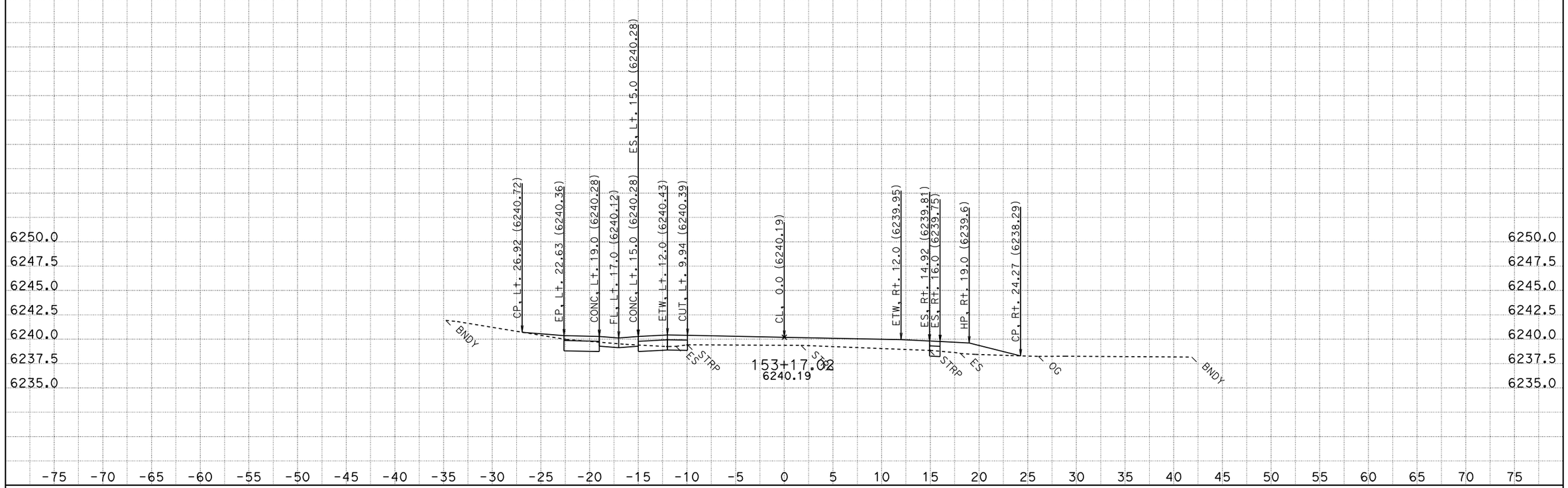

CONTRACT: 2a920

DATE: 8/15/2011

DIST/CO/RTE/PM: 03-ED,Pla 89 PM 27.2/27.4,0.0/T8.5

KC Project: 2A920FT

File: H:\Pla89\2A920FT\EAR\OUTPUT\11200_22400.ear

SCALE: 1" = 5' Horiz.
1" = 5' Vert.

All Dimensions are US Survey Feet

A1

CROSS SECTIONS

SHEET 457 OF 1006

FOR EARTHWORK DEVELOPMENT ONLY

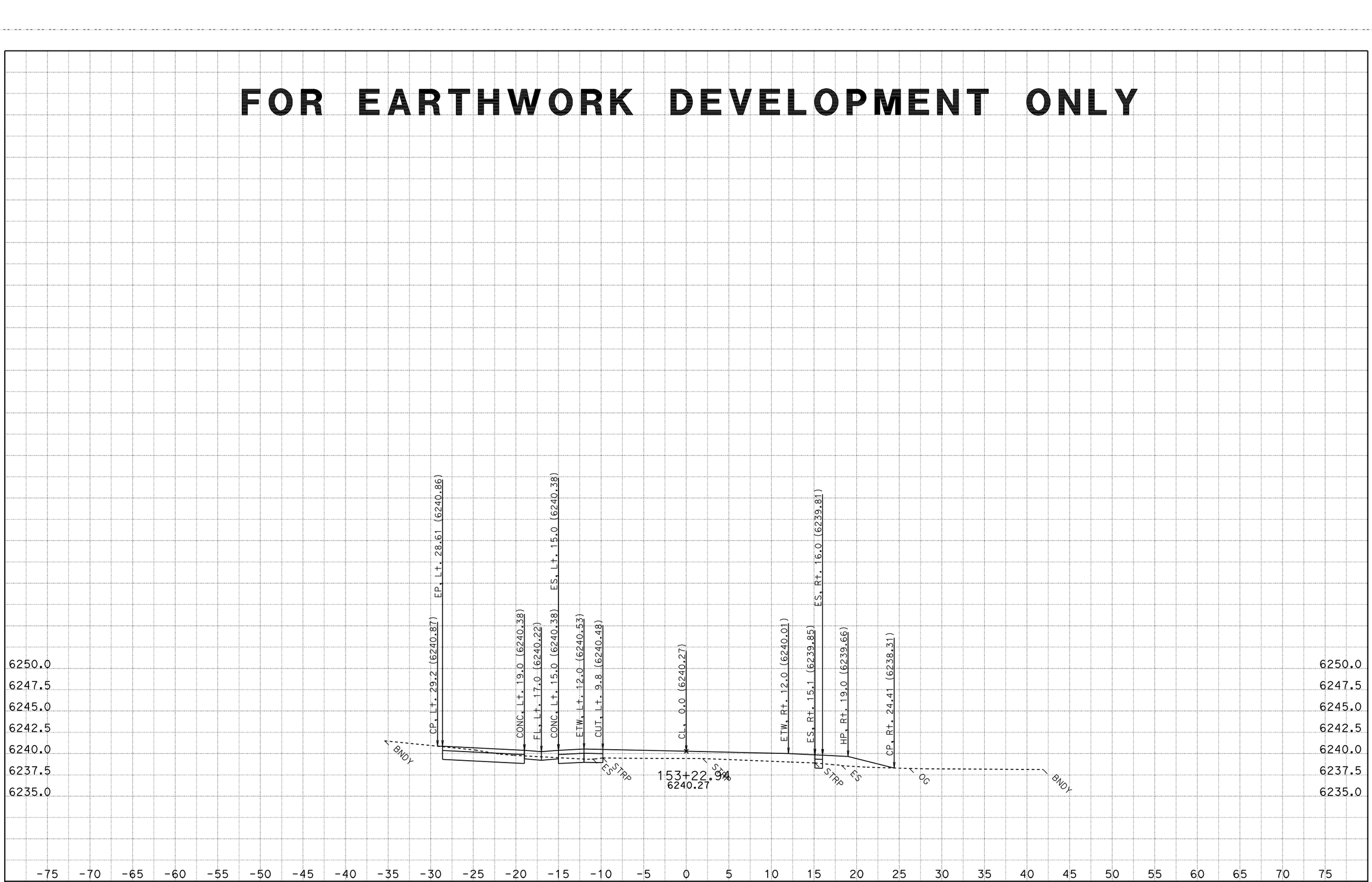

CONTRACT: 2a920

DATE: 8/15/2011

DIST/CO/RTE/PM: 03-ED,Pla 89 PM 27.2/27.4,0.0/T8.5

SCALE: 1" = 5' Horiz.
1" = 5' Vert.

A1

CROSS SECTIONS

KC Project: 2A920FT File: H:\Pla89\2A920FT\EAR\OUTPUT\11200_22400.ear

All Dimensions are US Survey Feet

FOR EARTHWORK DEVELOPMENT ONLY

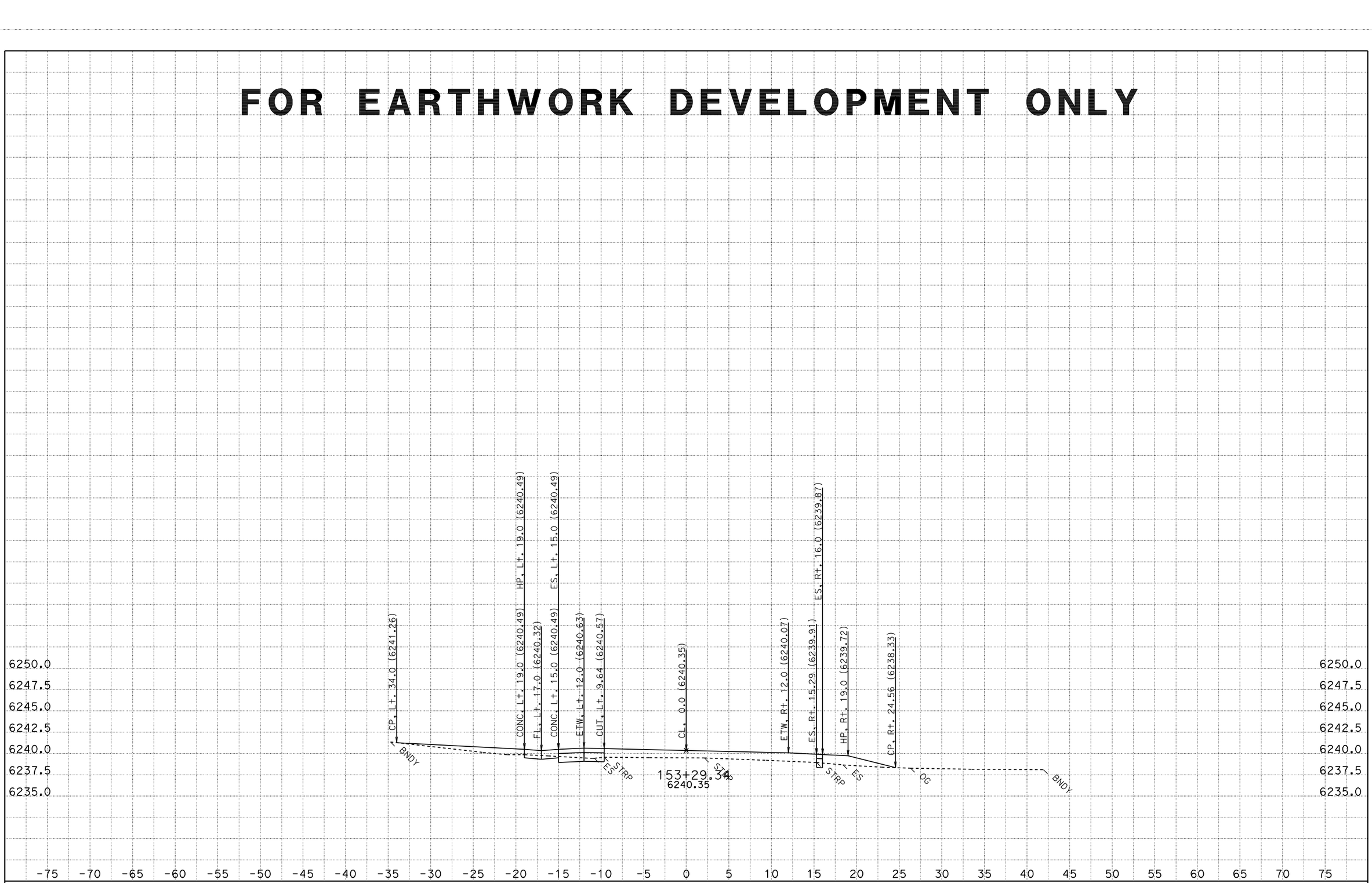

CONTRACT: 2a920

DATE: 8/15/2011

DIST/CO/RTE/PM: 03-ED,Pla 89 PM 27.2/27.4,0.0/T8.5

SCALE: 1" = 5' Horiz.
1" = 5' Vert.

A1

CROSS SECTIONS

KC Project: 2A920FT File: H:\Pla89\2A920FT\EAR\OUTPUT\11200_22400.ear

All Dimensions are US Survey Feet

SHEET 459 OF 1006

FOR EARTHWORK DEVELOPMENT ONLY

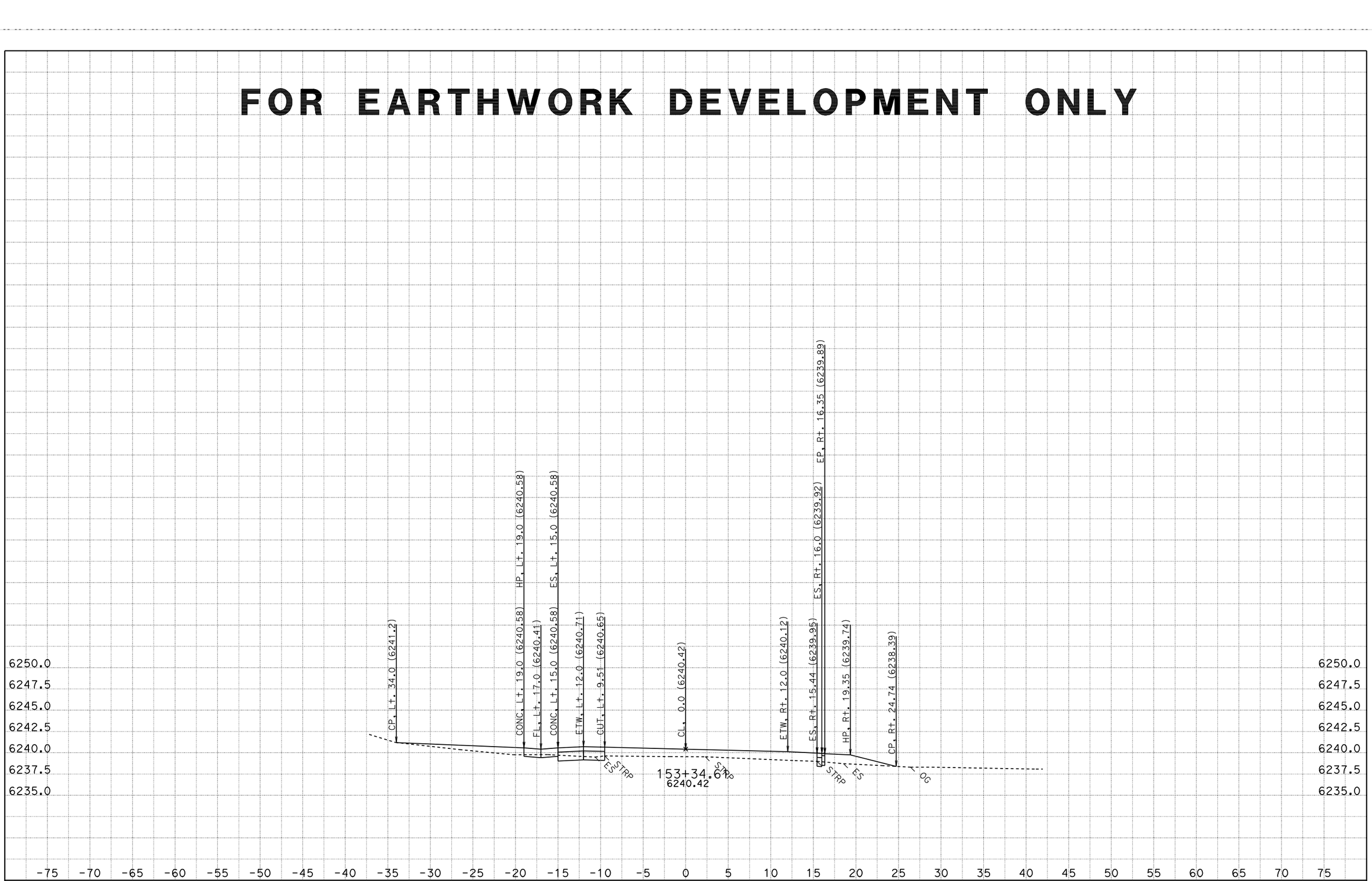

CONTRACT: 2a920

DATE: 8/15/2011

DIST/CO/RTE/PM: 03-ED,Pla 89 PM 27.2/27.4,0.0/T8.5

SCALE: 1" = 5' Horiz.
1" = 5' Vert.

A1

CROSS SECTIONS

KC Project: 2A920FT File: H:\Pla89\2A920FT\EAR\OUTPUT\11200_22400.ear

All Dimensions are US Survey Feet

FOR EARTHWORK DEVELOPMENT ONLY

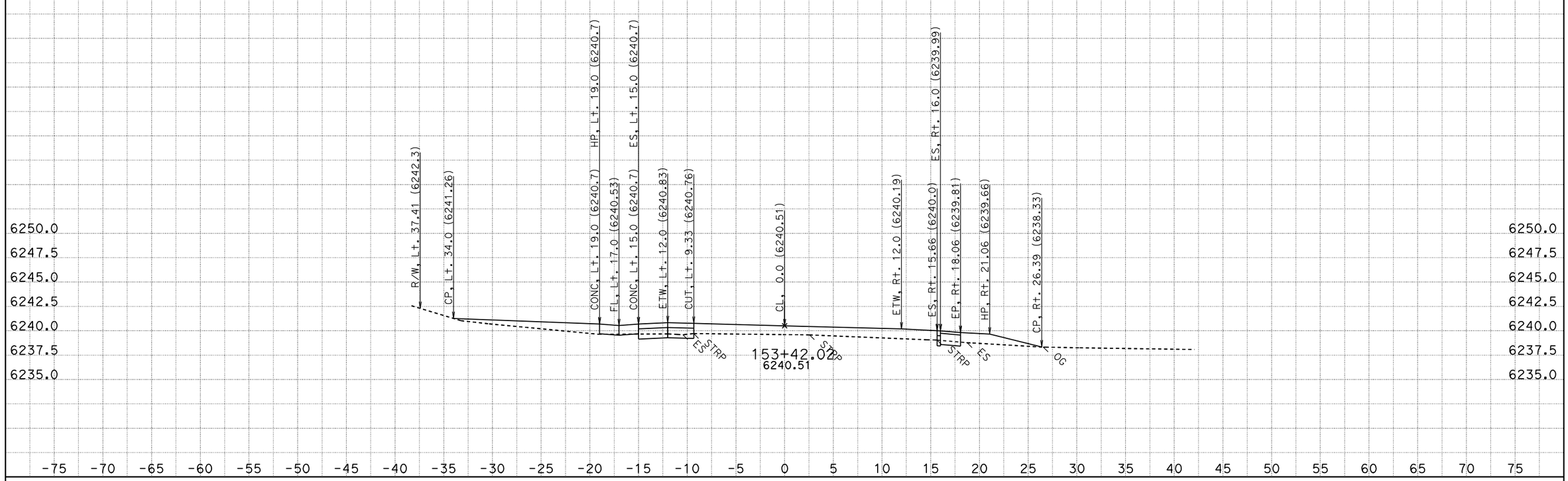

CONTRACT: 2a920

DATE: 8/15/2011

DIST/CO/RTE/PM: 03-ED,Pla 89 PM 27.2/27.4,0.0/T8.5

KC Project: 2A920FT File: H:\Pla89\2A920FT\EAR\OUTPUT\11200_22400.ear

SCALE: 1" = 5' Horiz.
1" = 5' Vert.

All Dimensions are US Survey Feet

A1
CROSS SECTIONS
SHEET 461 OF 1006

FOR EARTHWORK DEVELOPMENT ONLY

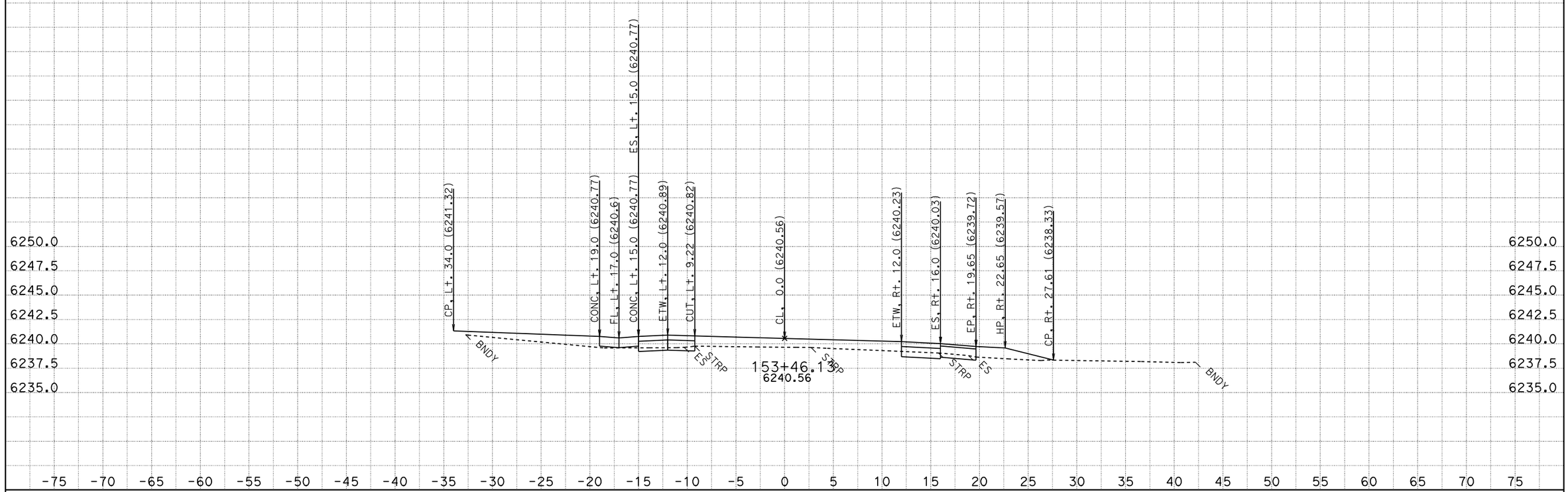

CONTRACT: 2a920

DATE: 8/15/2011
DIST/CO/RTE/PM: 03-ED,Pla 89 PM 27.2/27.4,0.0/T8.5

SCALE: 1" = 5' Horiz.
1" = 5' Vert.

A1
CROSS SECTIONS

KC Project: 2A920FT File: H:\Pla89\2A920FT\EAR\OUTPUT\11200_22400.ear

All Dimensions are US Survey Feet

FOR EARTHWORK DEVELOPMENT ONLY

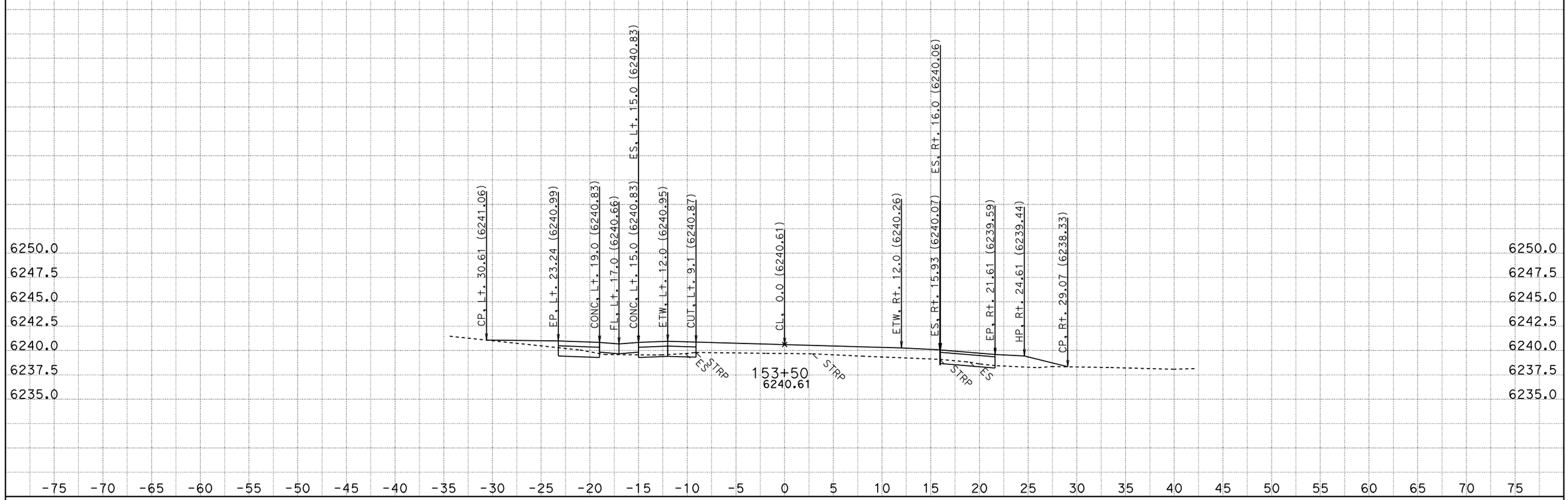

CONTRACT: 2a920

DATE: 8/15/2011

DIST/CO/RTE/PM: 03-ED,Pla 89 PM 27.2/27.4,0.0/T8.5

KC Project: 2A920FT File: H:\Pla89\2A920FT\EAR\OUTPUT\11200_22400.ear

SCALE: 1" = 5' Horiz.
1" = 5' Vert.

All Dimensions are US Survey Feet

A1
CROSS SECTIONS
SHEET 463 OF 1006

FOR EARTHWORK DEVELOPMENT ONLY

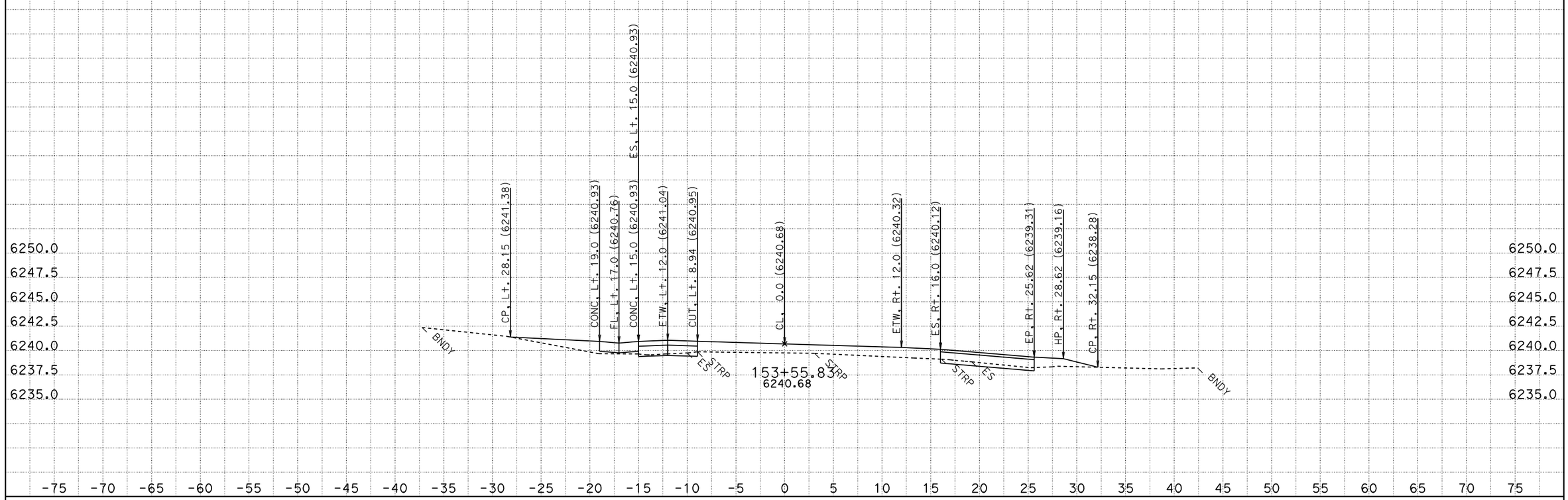

CONTRACT: 2a920

DATE: 8/15/2011

DIST/CO/RTE/PM: 03-ED,Pla 89 PM 27.2/27.4,0.0/T8.5

KC Project: 2A920FT File: H:\Pla89\2A920FT\EAR\OUTPUT\11200_22400.ear

SCALE: 1" = 5' Horiz.
1" = 5' Vert.

All Dimensions are US Survey Feet

A1
CROSS SECTIONS
SHEET 464 OF 1006

FOR EARTHWORK DEVELOPMENT ONLY

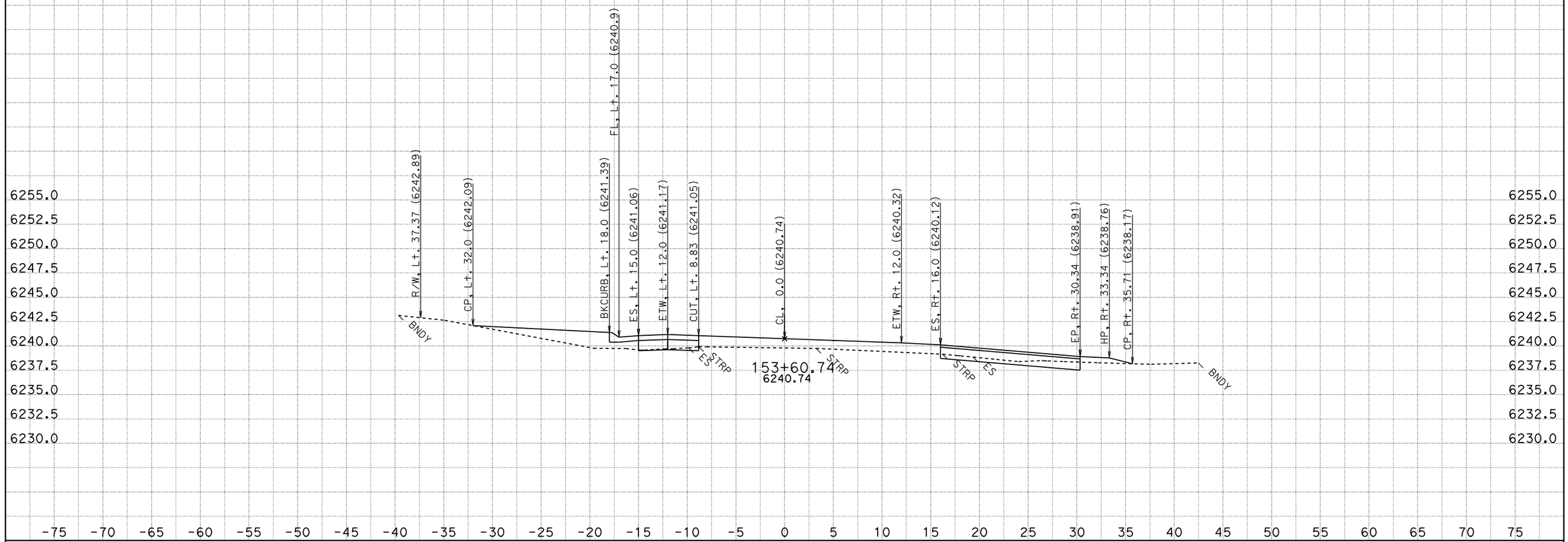

CONTRACT: 2a920

DATE: 8/15/2011

DIST/CO/RTE/PM: 03-ED,Pla 89 PM 27.2/27.4,0.0/T8.5

KC Project: 2A920FT File: H:\Pla89\2A920FT\EAR\OUTPUT\11200_22400.ear

SCALE: 1" = 5' Horiz.
1" = 5' Vert.

All Dimensions are US Survey Feet

A1
CROSS SECTIONS
SHEET 465 OF 1006

FOR EARTHWORK DEVELOPMENT ONLY

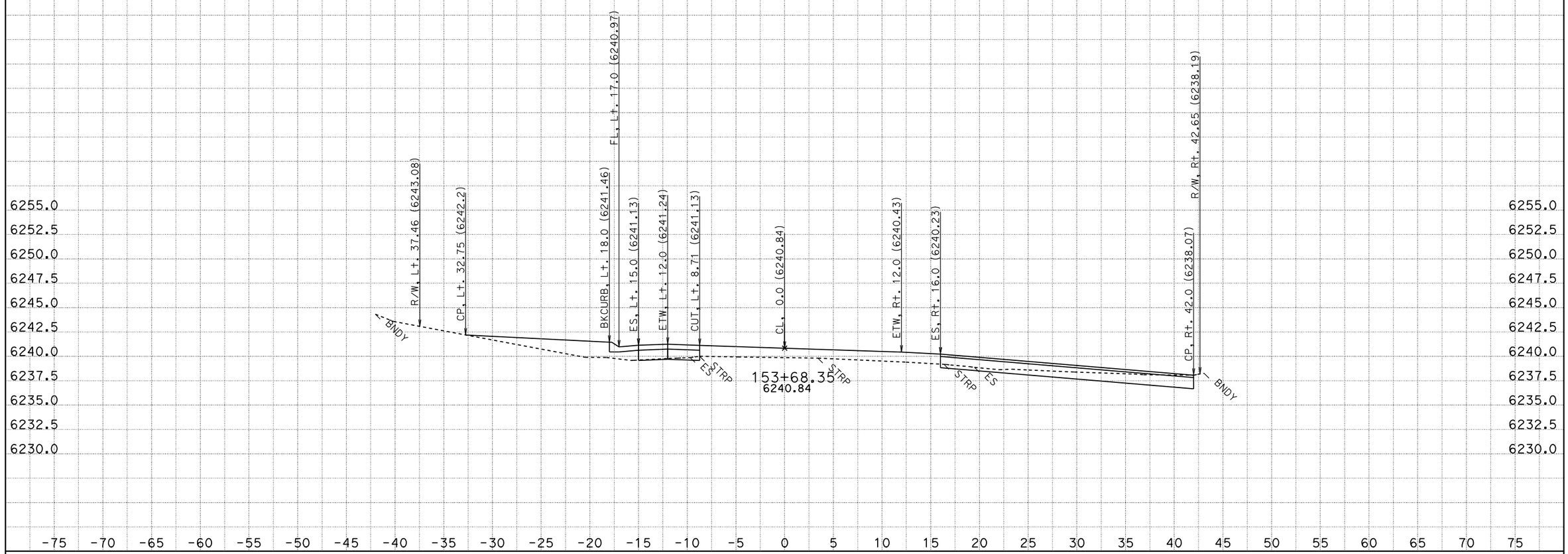

DATE: 8/15/2011
KC Project: 2A920FT

CONTRACT: 2a920
DIST/CO/RTE/PM: 03-ED,Pla 89 PM 27.2/27.4,0.0/T8.5
File: H:\Pla89\2A920FT\EAR\OUTPUT\11200_22400.ear

SCALE: 1" = 5' Horiz.
1" = 5' Vert.
All Dimensions are US Survey Feet

A1
CROSS SECTIONS
SHEET 466 OF 1006

FOR EARTHWORK DEVELOPMENT ONLY

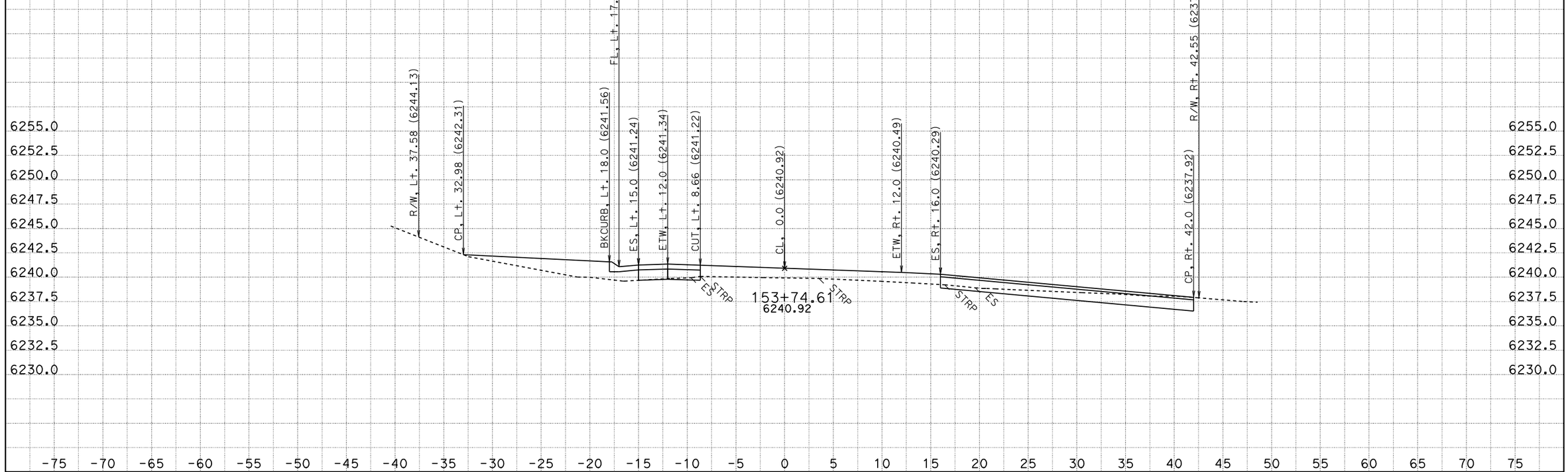

CONTRACT: 2a920

DATE: 8/15/2011
DIST/CO/RTE/PM: 03-ED,Pla 89 PM 27.2/27.4,0.0/T8.5
SCALE: 1" = 5' Horiz.
1" = 5' Vert.

A1
CROSS SECTIONS

KC Project: 2A920FT File: H:\Pla89\2A920FT\EAR\OUTPUT\11200_22400.ear

All Dimensions are US Survey Feet

FOR EARTHWORK DEVELOPMENT ONLY

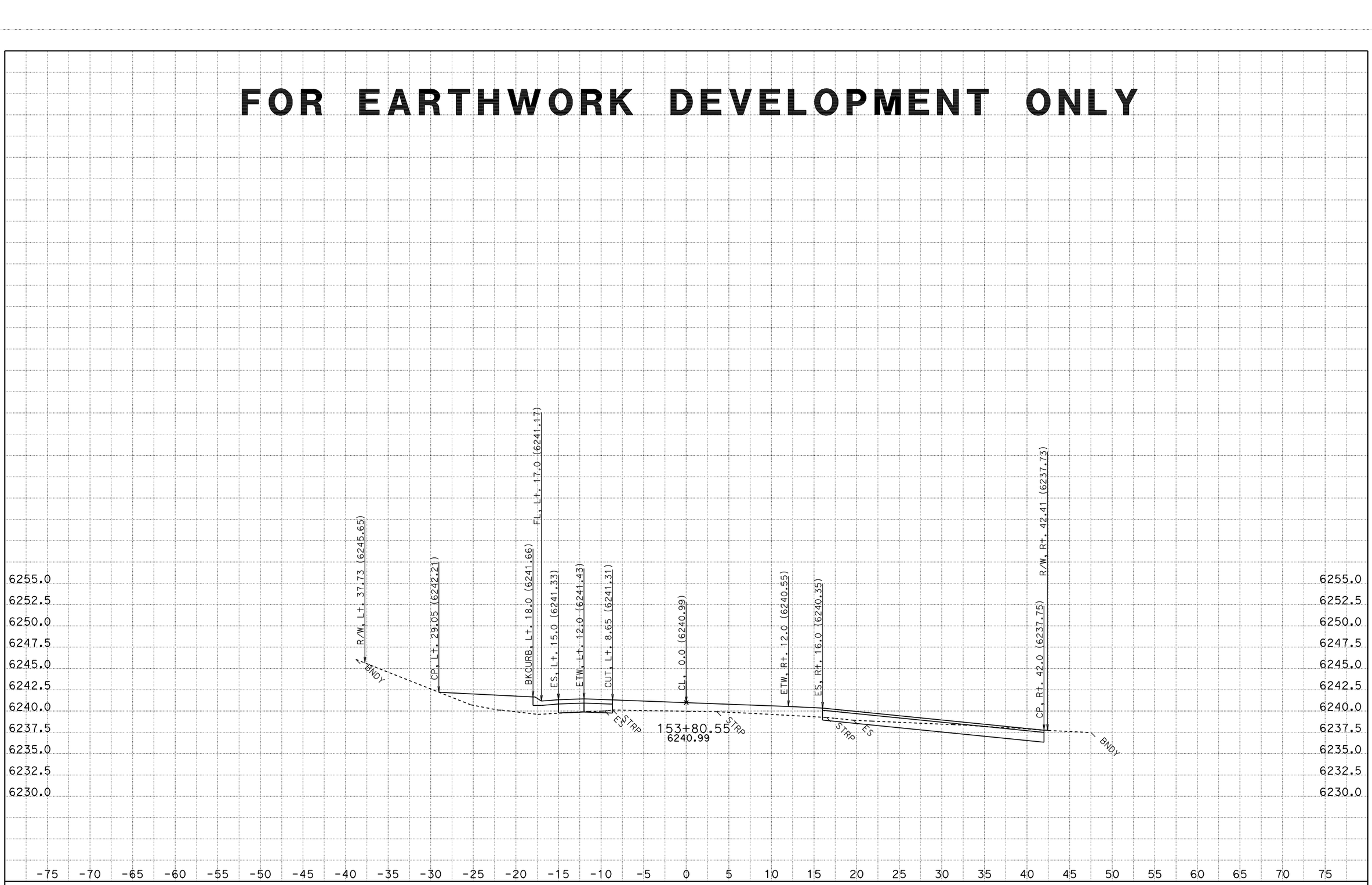

CONTRACT: 2a920

DATE: 8/15/2011

DIST/CO/RTE/PM: 03-ED,Pla 89 PM 27.2/27.4,0.0/T8.5

KC Project: 2A920FT File: H:\Pla89\2A920FT\EAR\OUTPUT\11200_22400.ear

SCALE: 1" = 5' Horiz.
1" = 5' Vert.

All Dimensions are US Survey Feet

A1
CROSS SECTIONS
SHEET 468 OF 1006

FOR EARTHWORK DEVELOPMENT ONLY

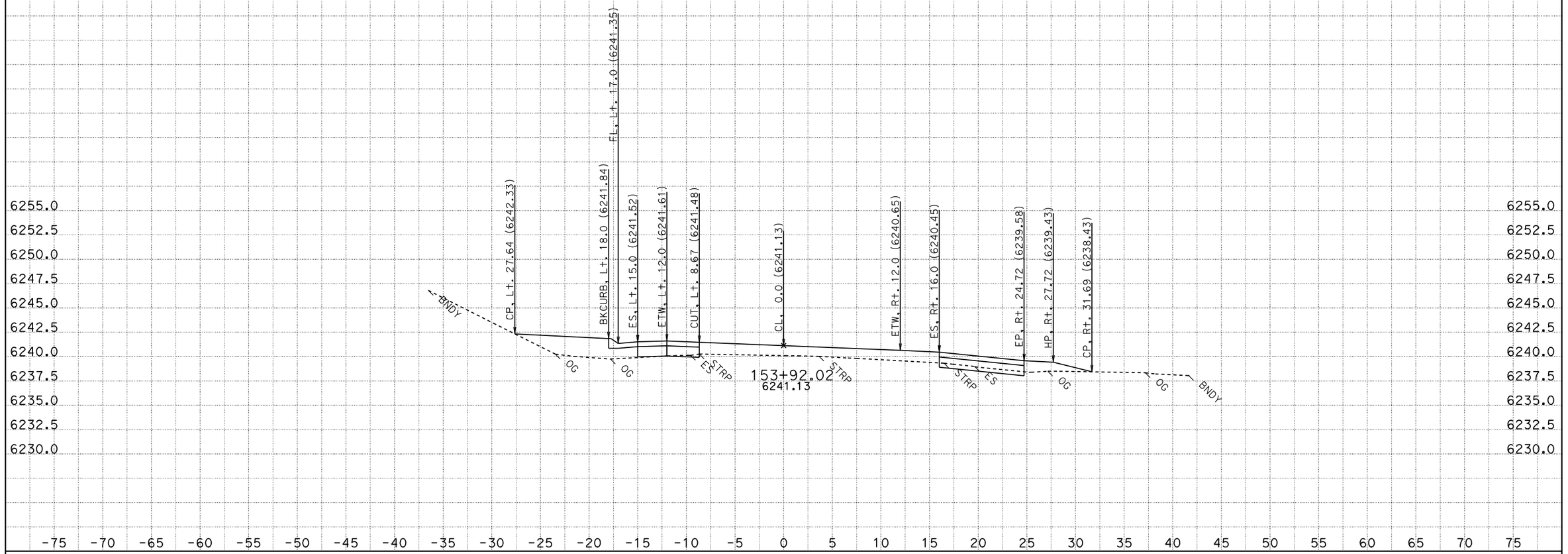

CONTRACT: 2a920

DATE: 8/15/2011

DIST/CO/RTE/PM: 03-ED,Pla 89 PM 27.2/27.4,0.0/T8.5

SCALE: 1" = 5' Horiz.
1" = 5' Vert.

A1

CROSS SECTIONS

KC Project: 2A920FT

File: H:\Pla89\2A920FT\EAR\OUTPUT\11200_22400.ear

All Dimensions are US Survey Feet

SHEET 469 OF 1006

FOR EARTHWORK DEVELOPMENT ONLY

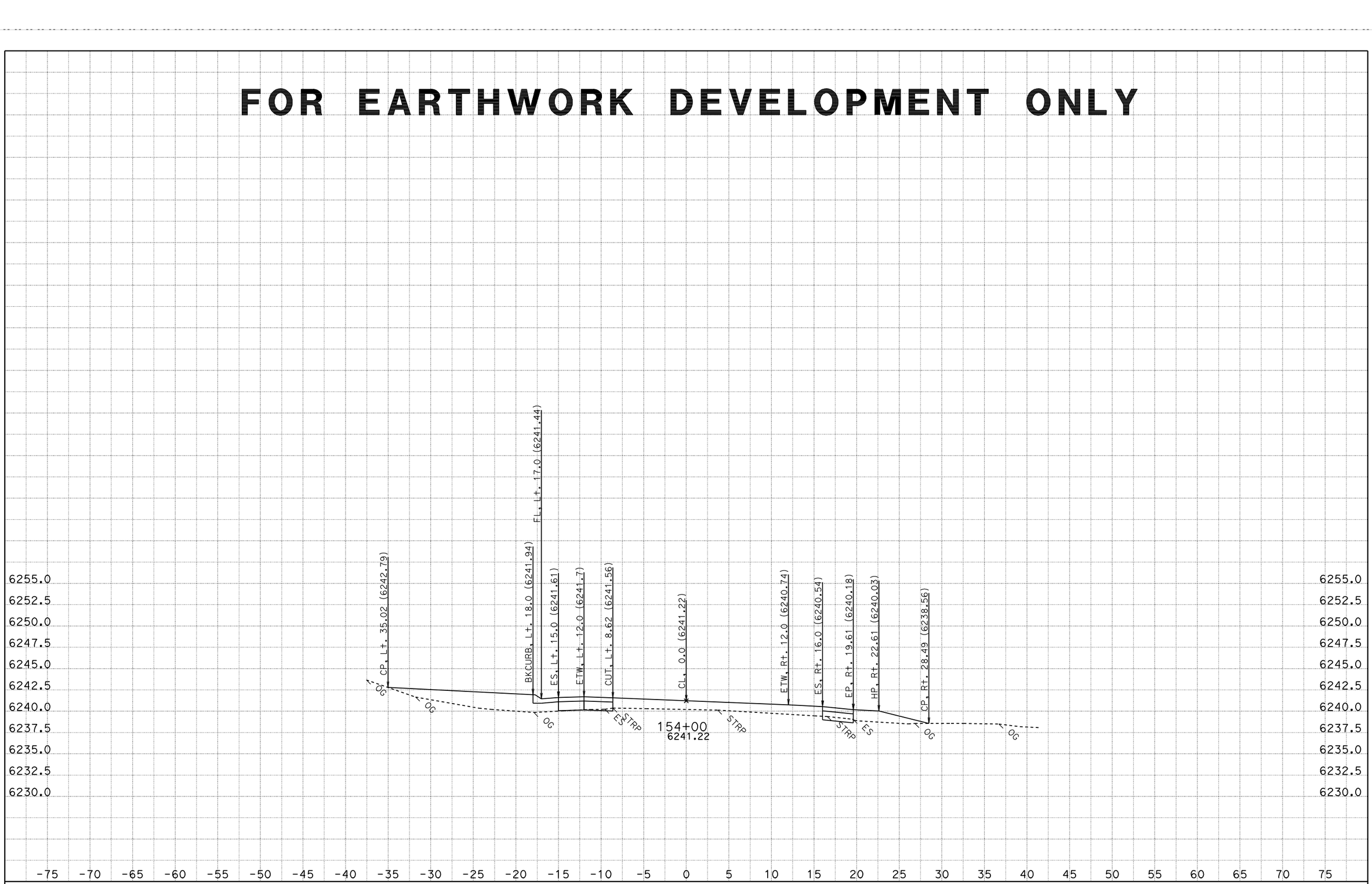

CONTRACT: 2a920

DATE: 8/15/2011

DIST/CO/RTE/PM: 03-ED,Pla 89 PM 27.2/27.4,0.0/T8.5

KC Project: 2A920FT File: H:\Pla89\2A920FT\EAR\OUTPUT\11200_22400.ear

SCALE: 1" = 5' Horiz.
1" = 5' Vert.

All Dimensions are US Survey Feet

A1
CROSS SECTIONS
SHEET 470 OF 1006

FOR EARTHWORK DEVELOPMENT ONLY

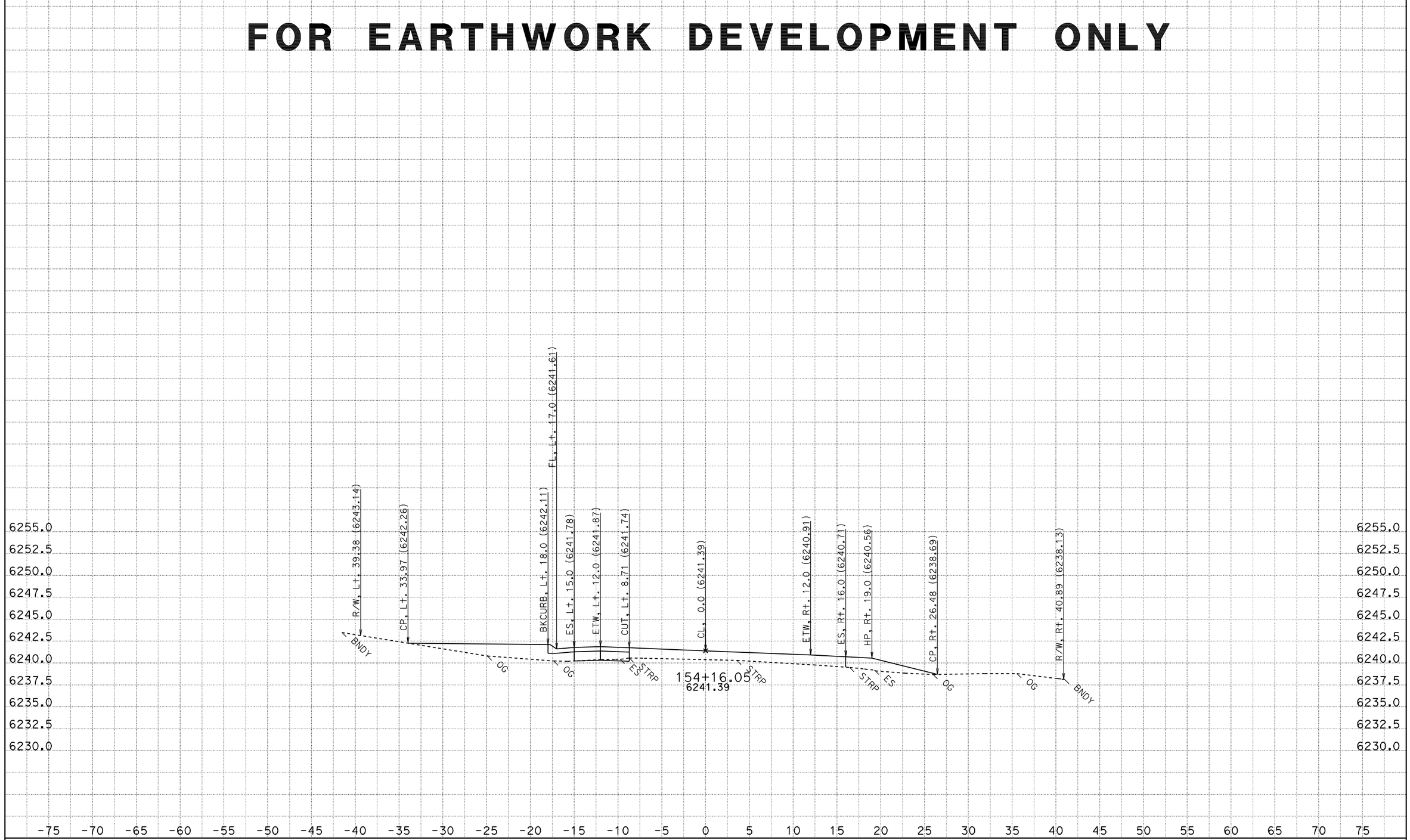

CONTRACT: 2a920

DATE: 8/15/2011

DIST/CO/RTE/PM: 03-ED,Pla 89 PM 27.2/27.4,0.0/T8.5

KC Project: 2A920FT

File: H:\Pla89\2A920FT\EAR\OUTPUT\11200_22400.ear

SCALE: 1" = 5' Horiz.
1" = 5' Vert.

All Dimensions are US Survey Feet

A1
CROSS SECTIONS
SHEET 471 OF 1006

FOR EARTHWORK DEVELOPMENT ONLY

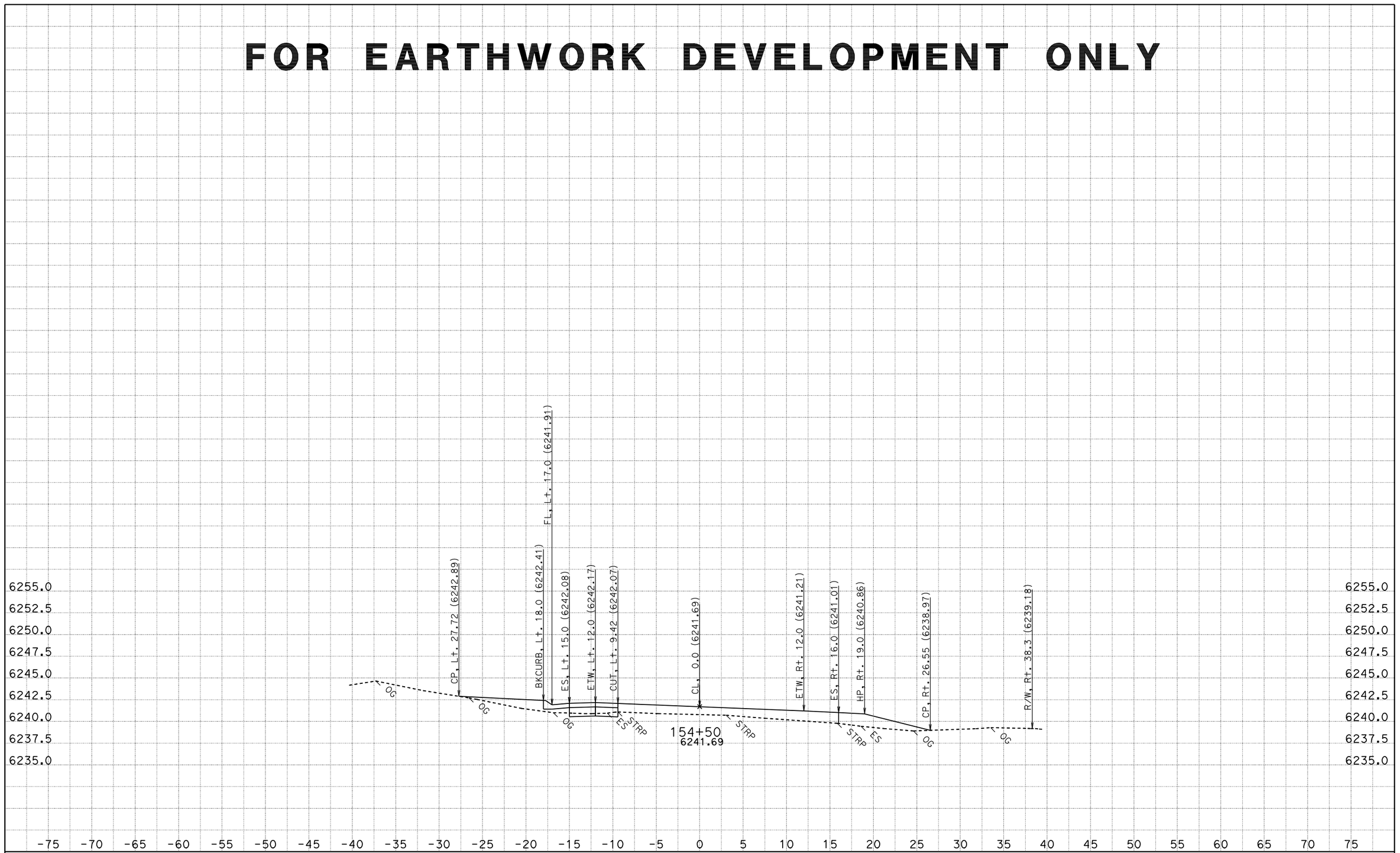

CONTRACT: 2a920

DATE: 8/15/2011

DIST/CO/RTE/PM: 03-ED,Pla 89 PM 27.2/27.4,0.0/T8.5

SCALE: 1" = 5' Horiz.
1" = 5' Vert.

A1

CROSS SECTIONS

KC Project: 2A920FT File: H:\Pla89\2A920FT\EAR\OUTPUT\11200_22400.ear

All Dimensions are US Survey Feet

FOR EARTHWORK DEVELOPMENT ONLY

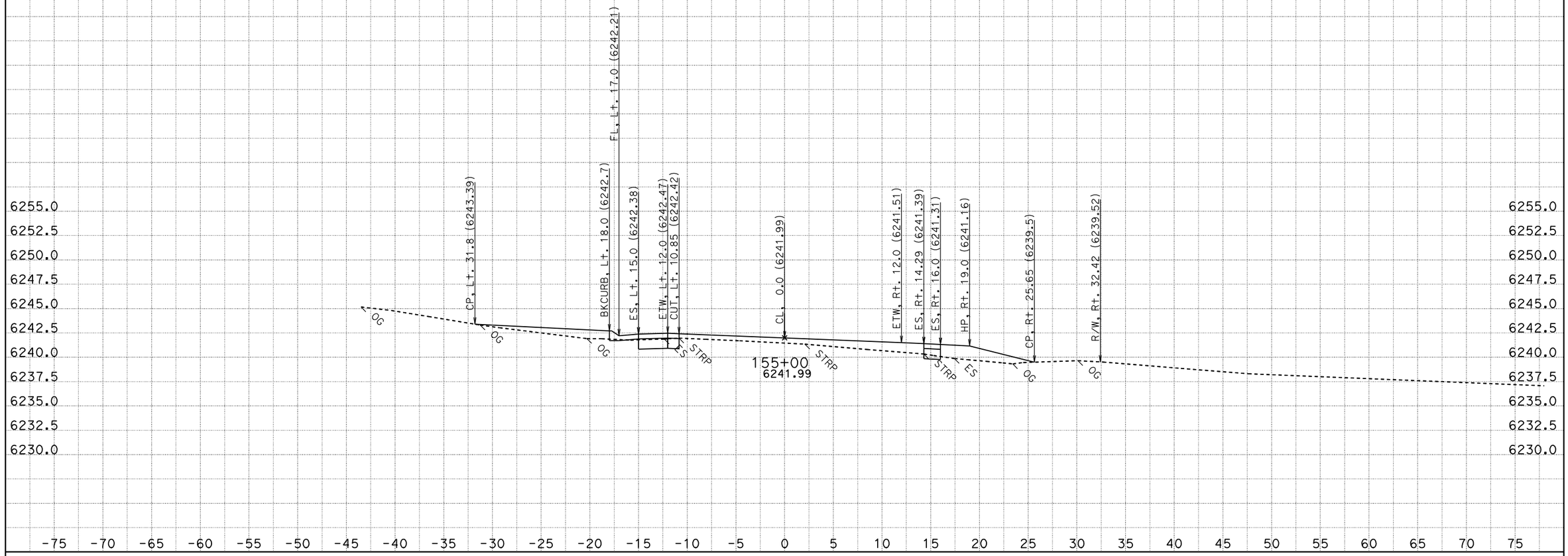

DATE: 8/15/2011

KC Project: 2A920FT

File: H:\Pla89\2A920FT\EAR\OUTPUT\11200_22400.ear

CONTRACT: 2a920

DIST/CO/RTE/PM: 03-ED,Pla 89 PM 27.2/27.4,0.0/T8.5

SCALE: 1" = 5' Horiz.
1" = 5' Vert.

All Dimensions are US Survey Feet

A1

CROSS SECTIONS

SHEET 473 OF 1006

FOR EARTHWORK DEVELOPMENT ONLY

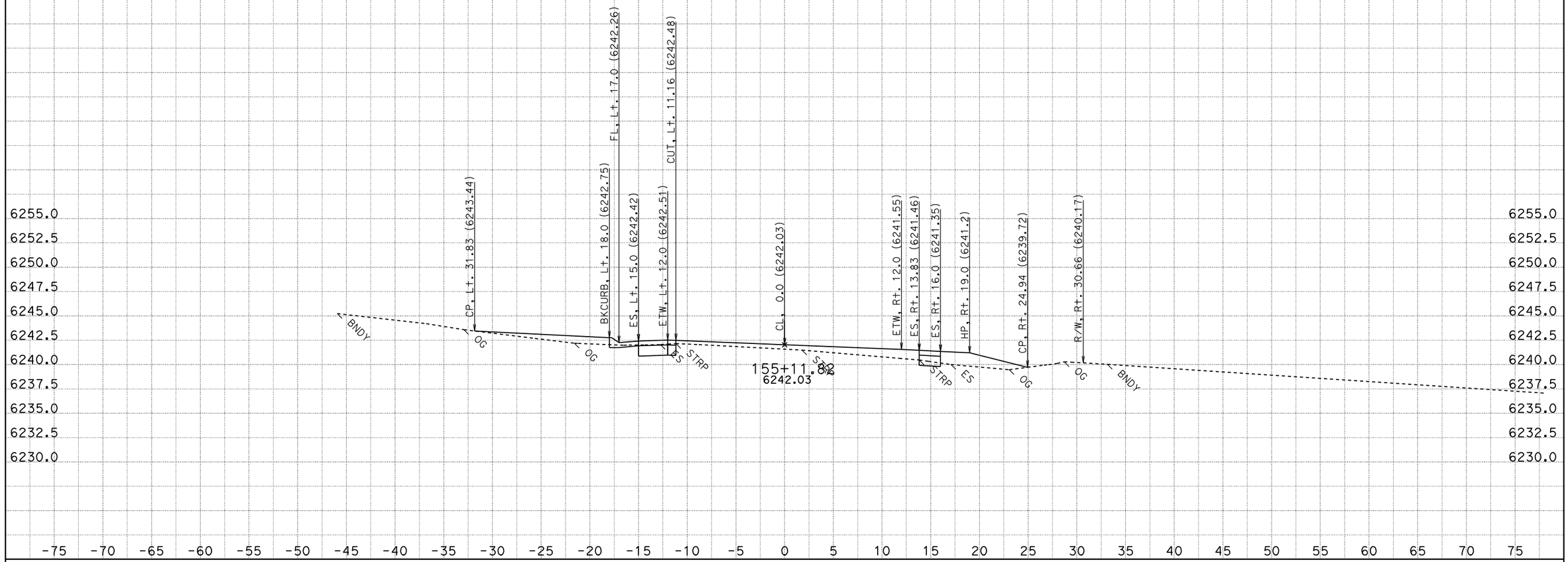

CONTRACT: 2a920

DATE: 8/15/2011

DIST/CO/RTE/PM: 03-ED,Pla 89 PM 27.2/27.4,0.0/T8.5

SCALE: 1" = 5' Horiz.
1" = 5' Vert.

A1

CROSS SECTIONS

KC Project: 2A920FT File: H:\Pla89\2A920FT\EAR\OUTPUT\11200_22400.ear

All Dimensions are US Survey Feet

FOR EARTHWORK DEVELOPMENT ONLY

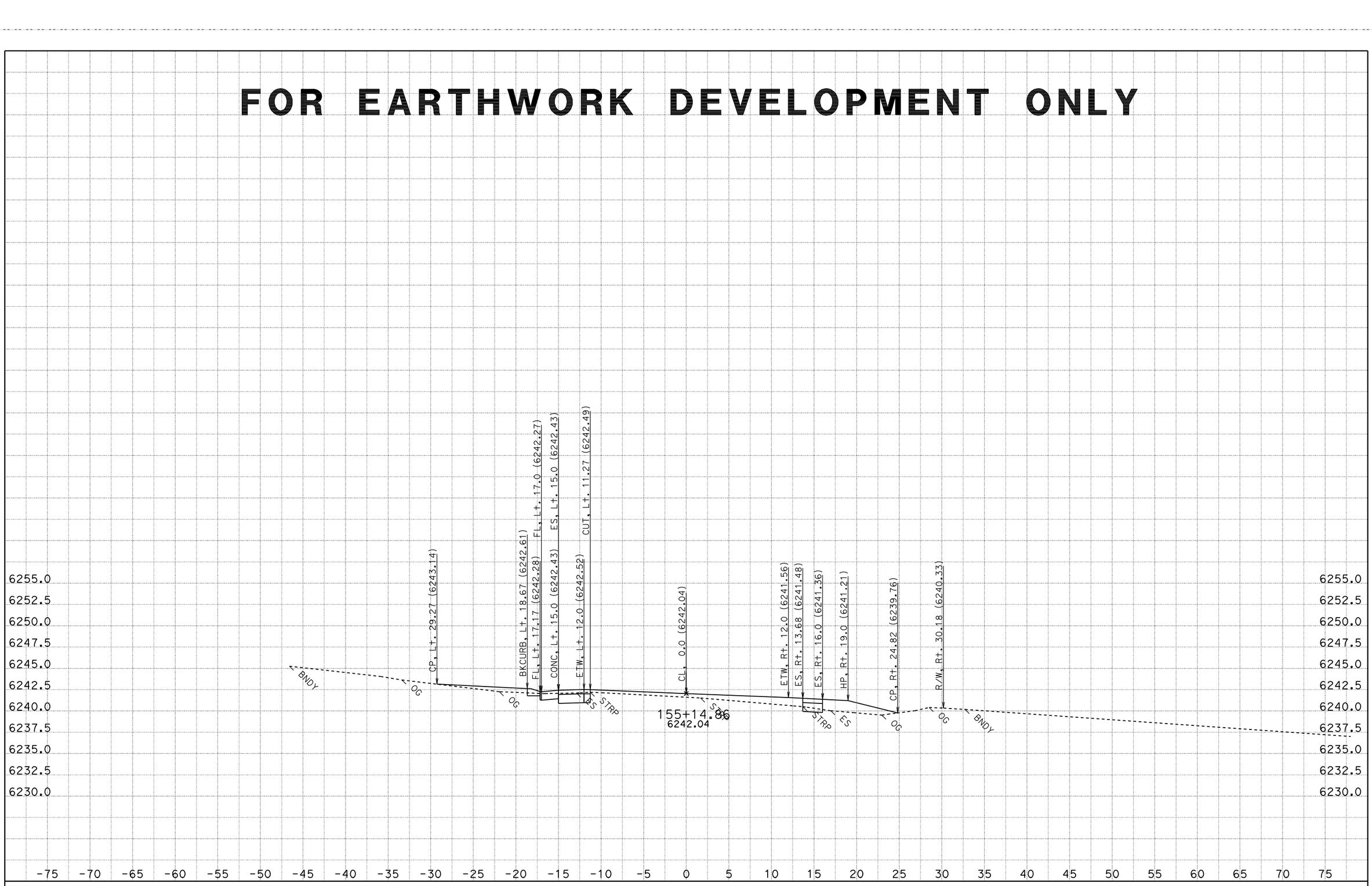

CONTRACT: 2a920

DATE: 8/15/2011

DIST/CO/RTE/PM: 03-ED,Pla 89 PM 27.2/27.4,0.0/T8.5

SCALE: 1" = 5' Horiz.
1" = 5' Vert.

A1

CROSS SECTIONS

KC Project: 2A920FT

File: H:\Pla89\2A920FT\EAR\OUTPUT\11200_22400.ear

All Dimensions are US Survey Feet

FOR EARTHWORK DEVELOPMENT ONLY

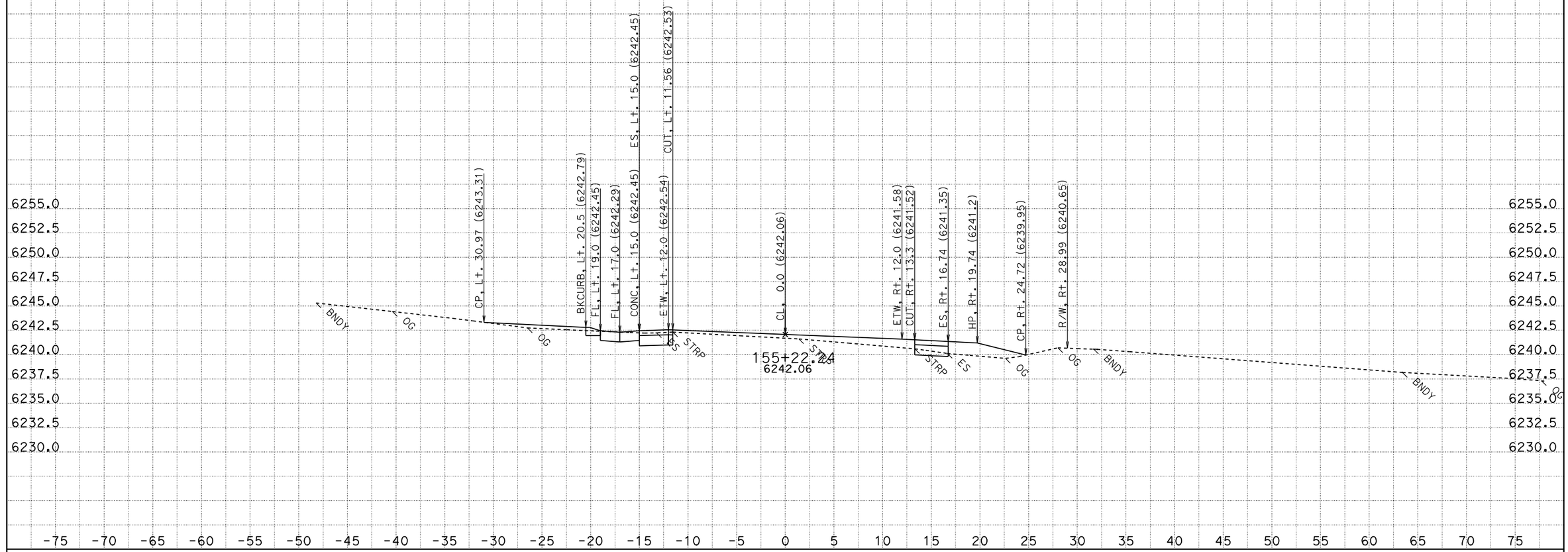

CONTRACT: 2a920

DATE: 8/15/2011

DIST/CO/RTE/PM: 03-ED,Pla 89 PM 27.2/27.4,0.0/T8.5

SCALE: 1" = 5' Horiz.
1" = 5' Vert.

A1

CROSS SECTIONS

KC Project: 2A920FT File: H:\Pla89\2A920FT\EAR\OUTPUT\11200_22400.ear

All Dimensions are US Survey Feet

FOR EARTHWORK DEVELOPMENT ONLY

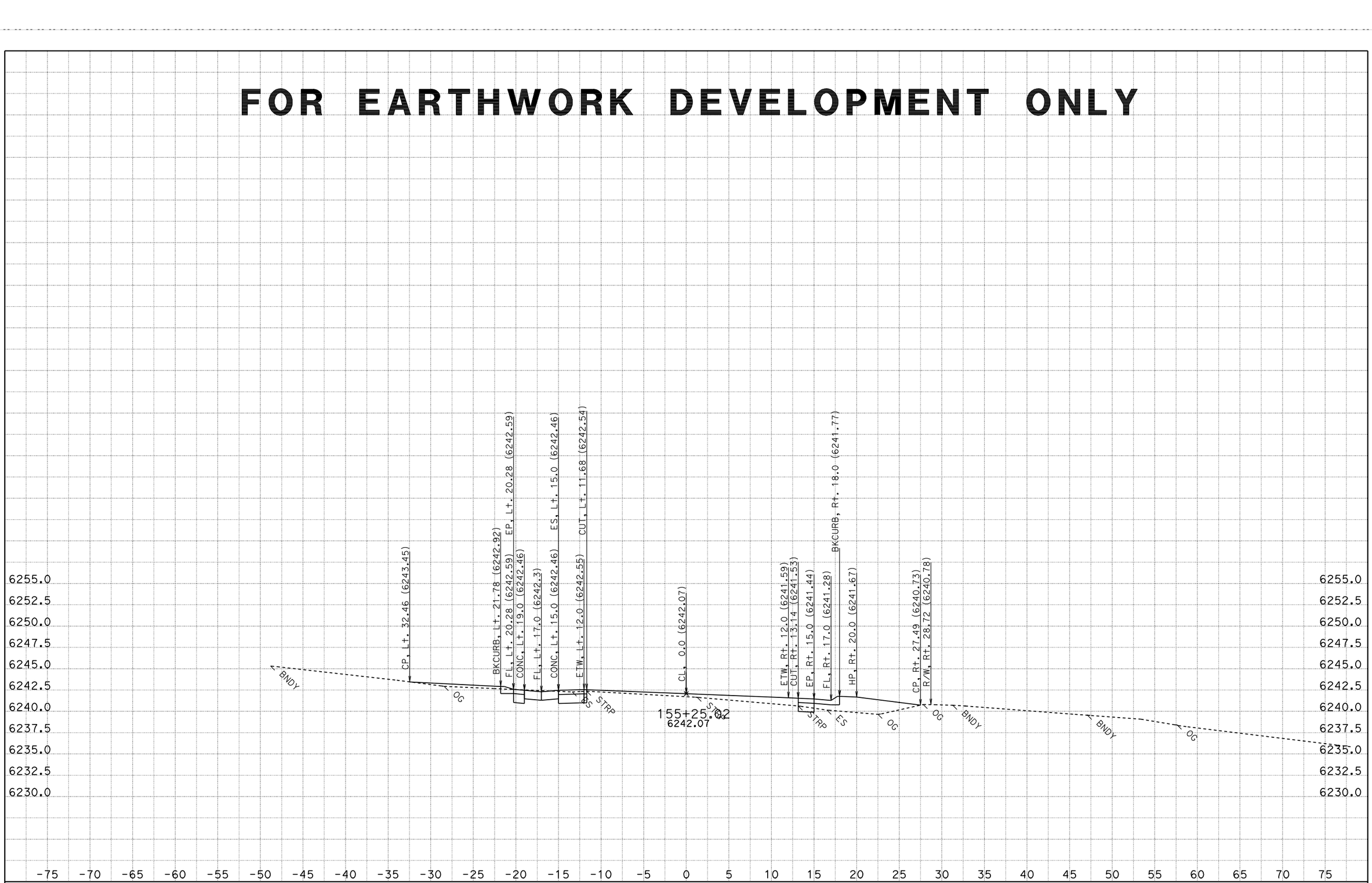

CONTRACT: 2a920

DATE: 8/15/2011

DIST/CO/RTE/PM: 03-ED,Pla 89 PM 27.2/27.4,0.0/T8.5

SCALE: 1" = 5' Horiz.
1" = 5' Vert.

A1

CROSS SECTIONS

KC Project: 2A920FT File: H:\Pla89\2A920FT\EAR\OUTPUT\11200_22400.ear

All Dimensions are US Survey Feet

SHEET 477 OF 1006

FOR EARTHWORK DEVELOPMENT ONLY

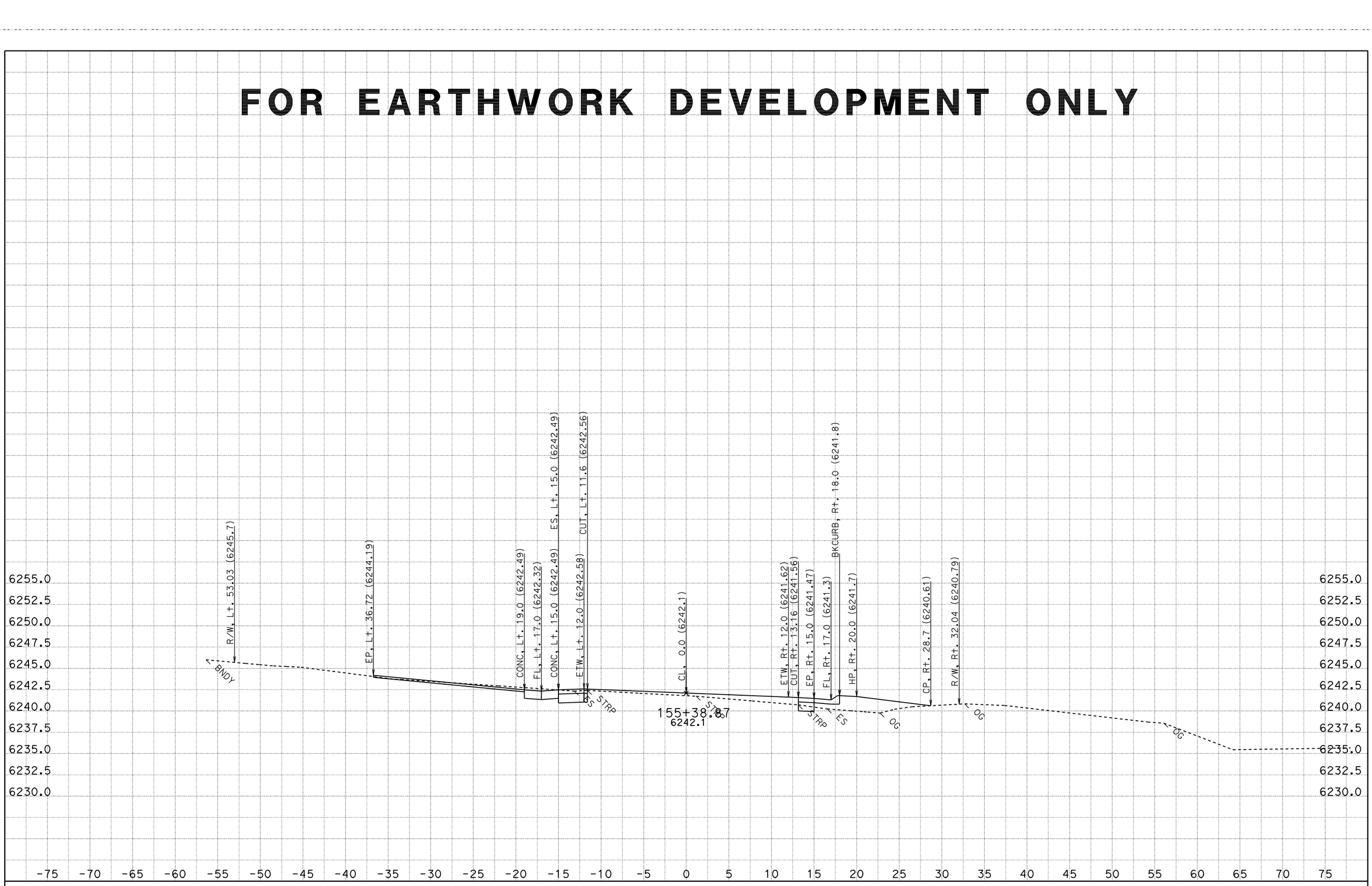

CONTRACT: 2a920

DATE: 8/15/2011

DIST/CO/RTE/PM: 03-ED,Pla 89 PM 27.2/27.4,0.0/T8.5

SCALE: 1" = 5' Horiz.
1" = 5' Vert.

A1

CROSS SECTIONS

KC Project: 2A920FT

File: H:\Pla89\2A920FT\EAR\OUTPUT\11200_22400.ear

All Dimensions are US Survey Feet

FOR EARTHWORK DEVELOPMENT ONLY

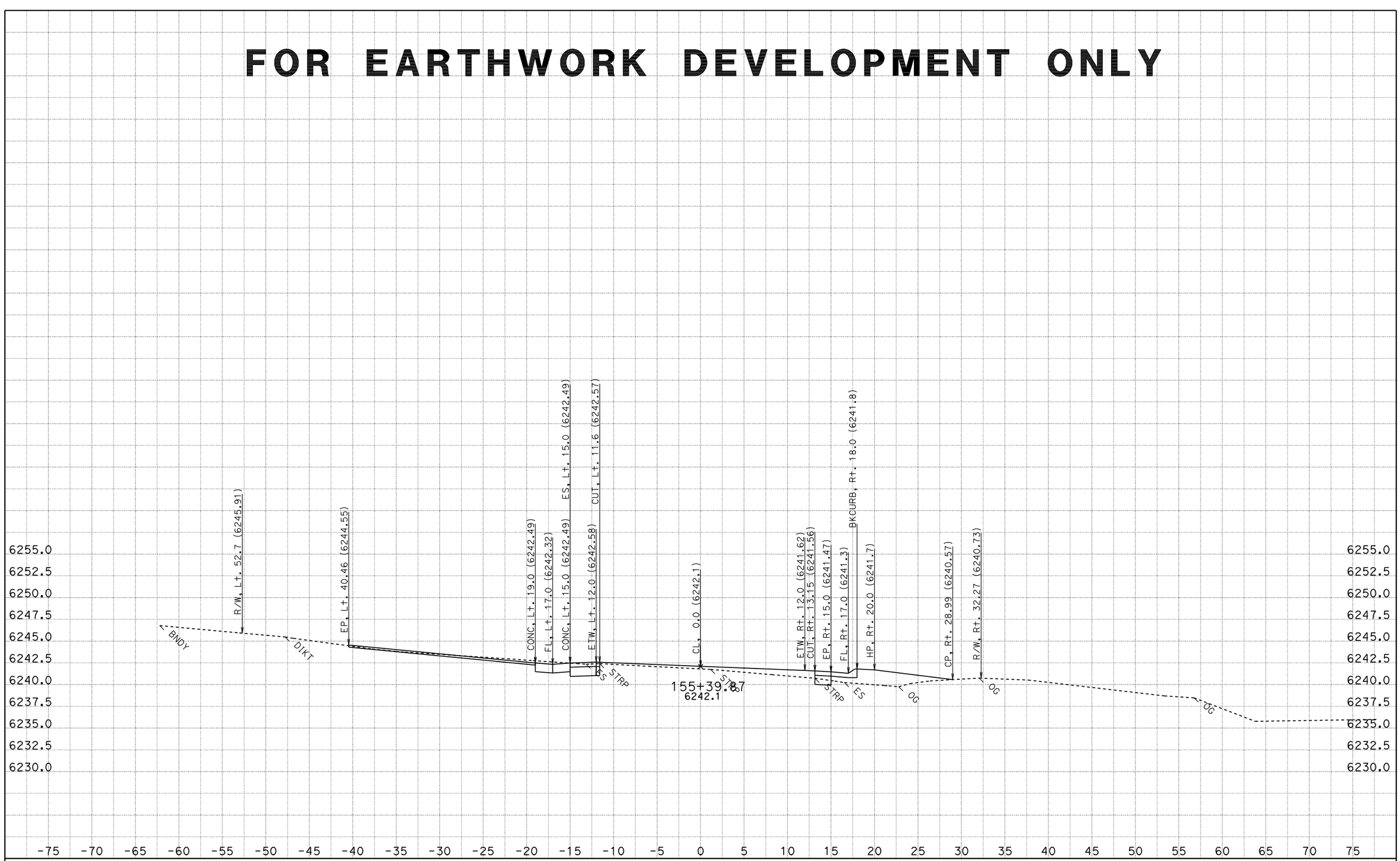

CONTRACT: 2a920

DATE: 8/15/2011

DIST/CO/RTE/PM: 03-ED,Pla 89 PM 27.2/27.4,0.0/T8.5

SCALE: 1" = 5' Horiz.
1" = 5' Vert.

A1

CROSS SECTIONS

KC Project: 2A920FT

File: H:\Pla89\2A920FT\EAR\OUTPUT\11200_22400.ear

All Dimensions are US Survey Feet

FOR EARTHWORK DEVELOPMENT ONLY

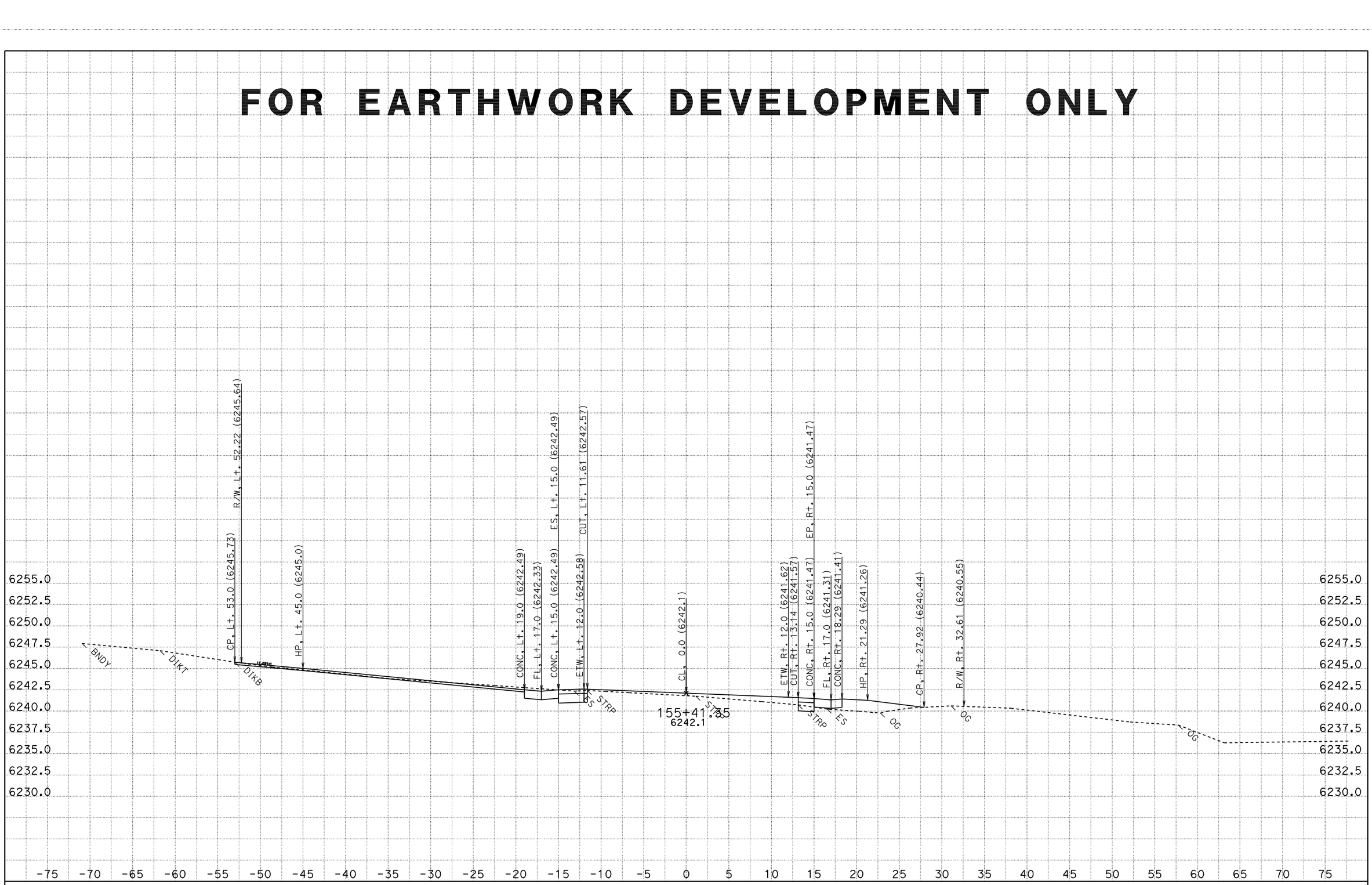

CONTRACT: 2a920

DATE: 8/15/2011

DIST/CO/RTE/PM: 03-ED,Pla 89 PM 27.2/27.4,0.0/T8.5

SCALE: 1" = 5' Horiz.
1" = 5' Vert.

A1

CROSS SECTIONS

KC Project: 2A920FT File: H:\Pla89\2A920FT\EAR\OUTPUT\11200_22400.ear

All Dimensions are US Survey Feet

FOR EARTHWORK DEVELOPMENT ONLY

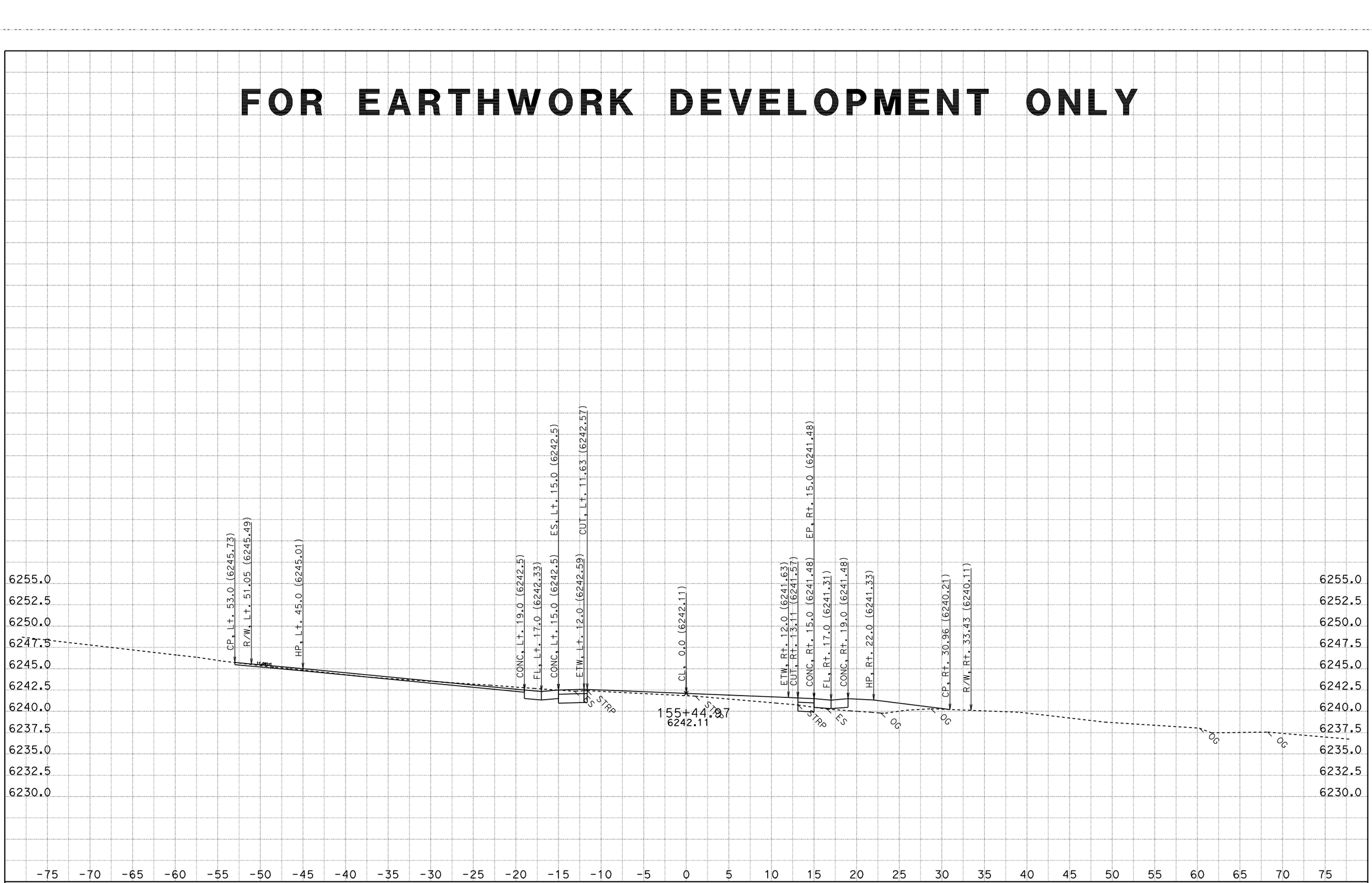

CONTRACT: 2a920

DATE: 8/15/2011

DIST/CO/RTE/PM: 03-ED,Pla 89 PM 27.2/27.4,0.0/T8.5

KC Project: 2A920FT File: H:\Pla89\2A920FT\EAR\OUTPUT\11200_22400.ear

SCALE: 1" = 5' Horiz.
1" = 5' Vert.

All Dimensions are US Survey Feet

A1
CROSS SECTIONS
SHEET 481 OF 1006

FOR EARTHWORK DEVELOPMENT ONLY

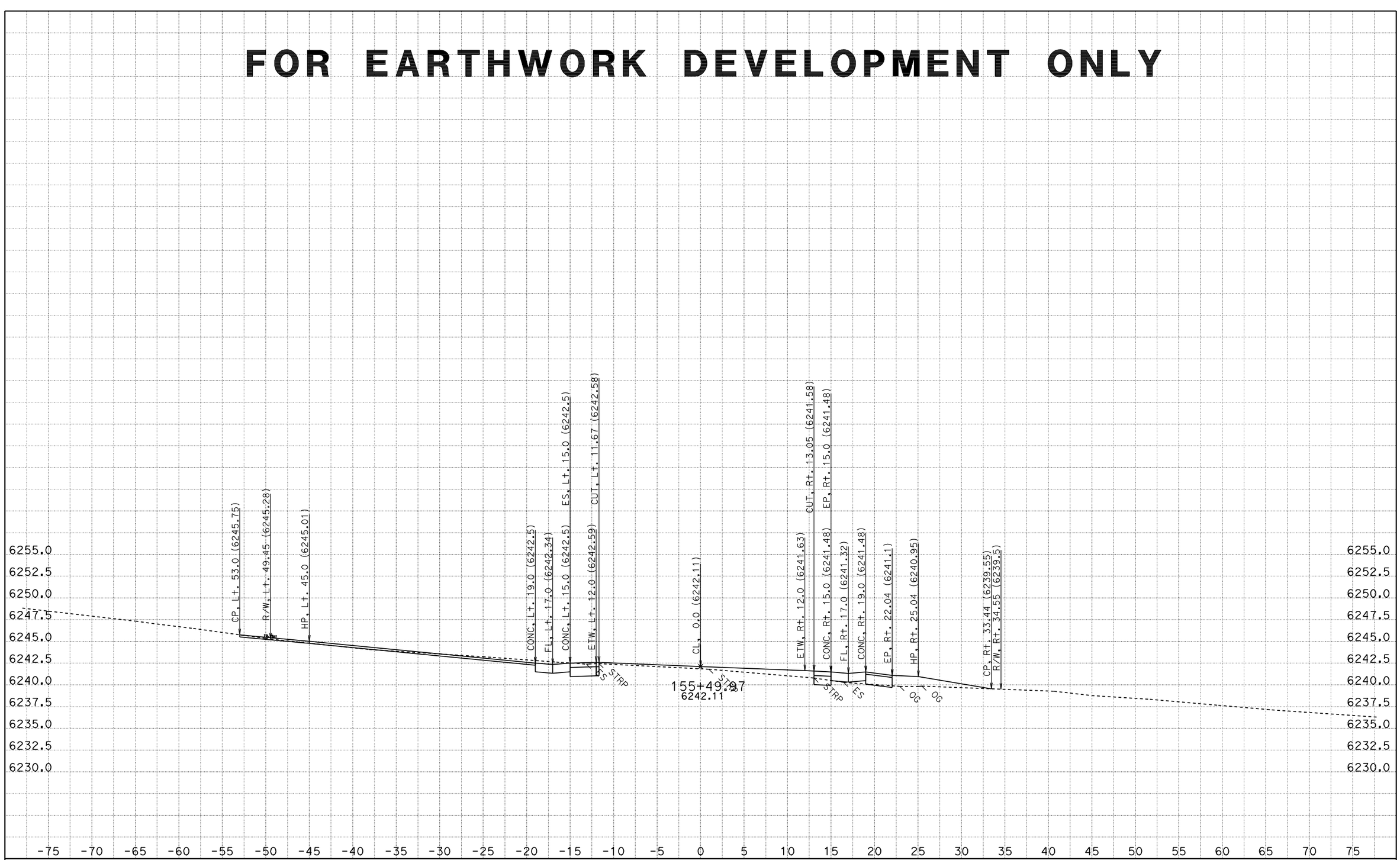

DATE: 8/15/2011
KC Project: 2A920FT

CONTRACT: 2a920
DIST/CO/RTE/PM: 03-ED,Pla 89 PM 27.2/27.4,0.0/T8.5
File: H:\Pla89\2A920FT\EAR\OUTPUT\11200_22400.ear

SCALE: 1" = 5' Horiz.
1" = 5' Vert.
All Dimensions are US Survey Feet

A1
CROSS SECTIONS
SHEET 482 OF 1006

FOR EARTHWORK DEVELOPMENT ONLY

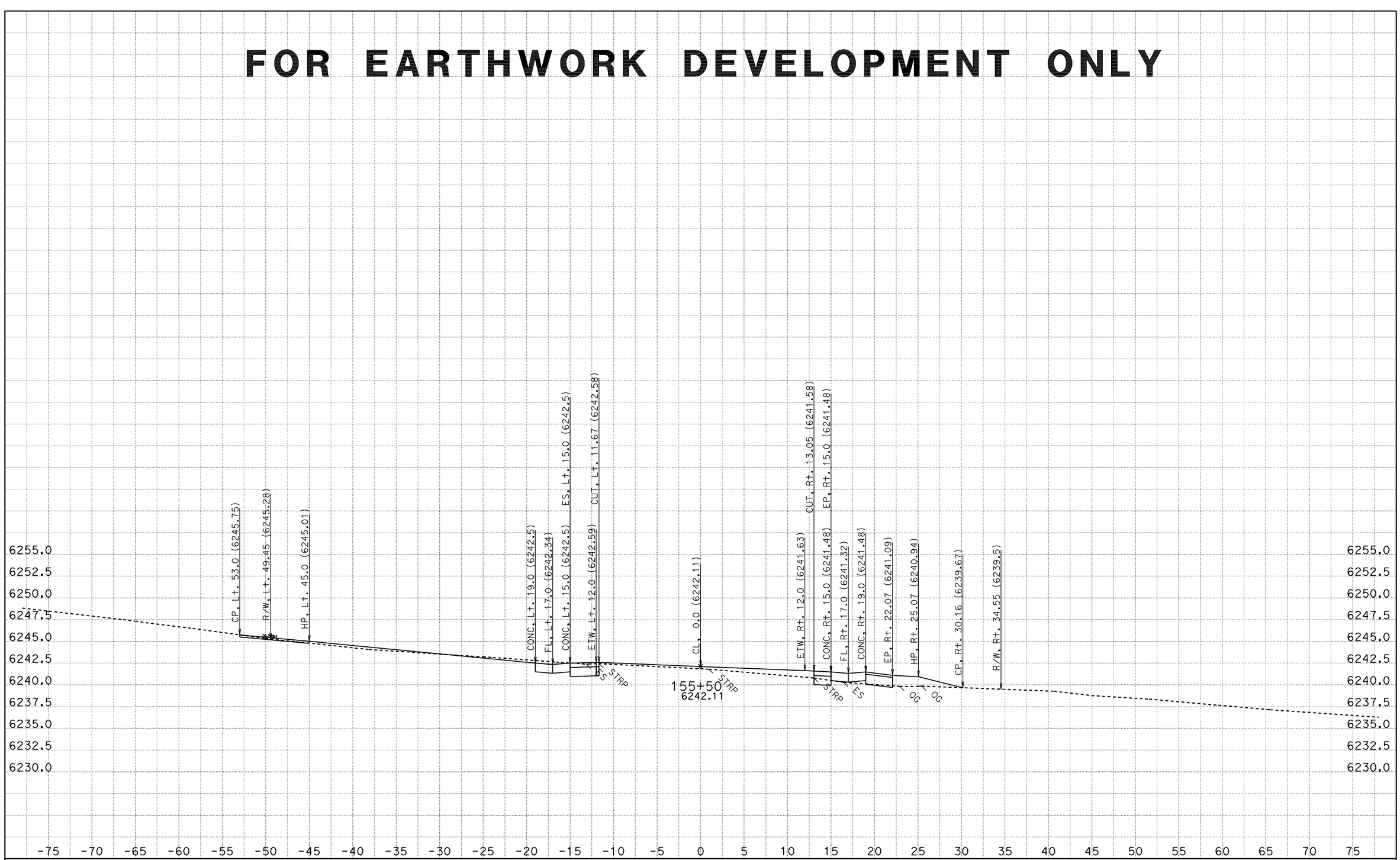

DATE: 8/15/2011
KC Project: 2A920FT
File: H:\Pla89\2A920FT\EAR\OUTPUT\11200_22400.ear

CONTRACT: 2a920
DIST/CO/RTE/PM: 03-ED,Pla 89 PM 27.2/27.4,0.0/T8.5

SCALE: 1" = 5' Horiz.
1" = 5' Vert.

All Dimensions are US Survey Feet

A1
CROSS SECTIONS
SHEET 483 OF 1006

FOR EARTHWORK DEVELOPMENT ONLY

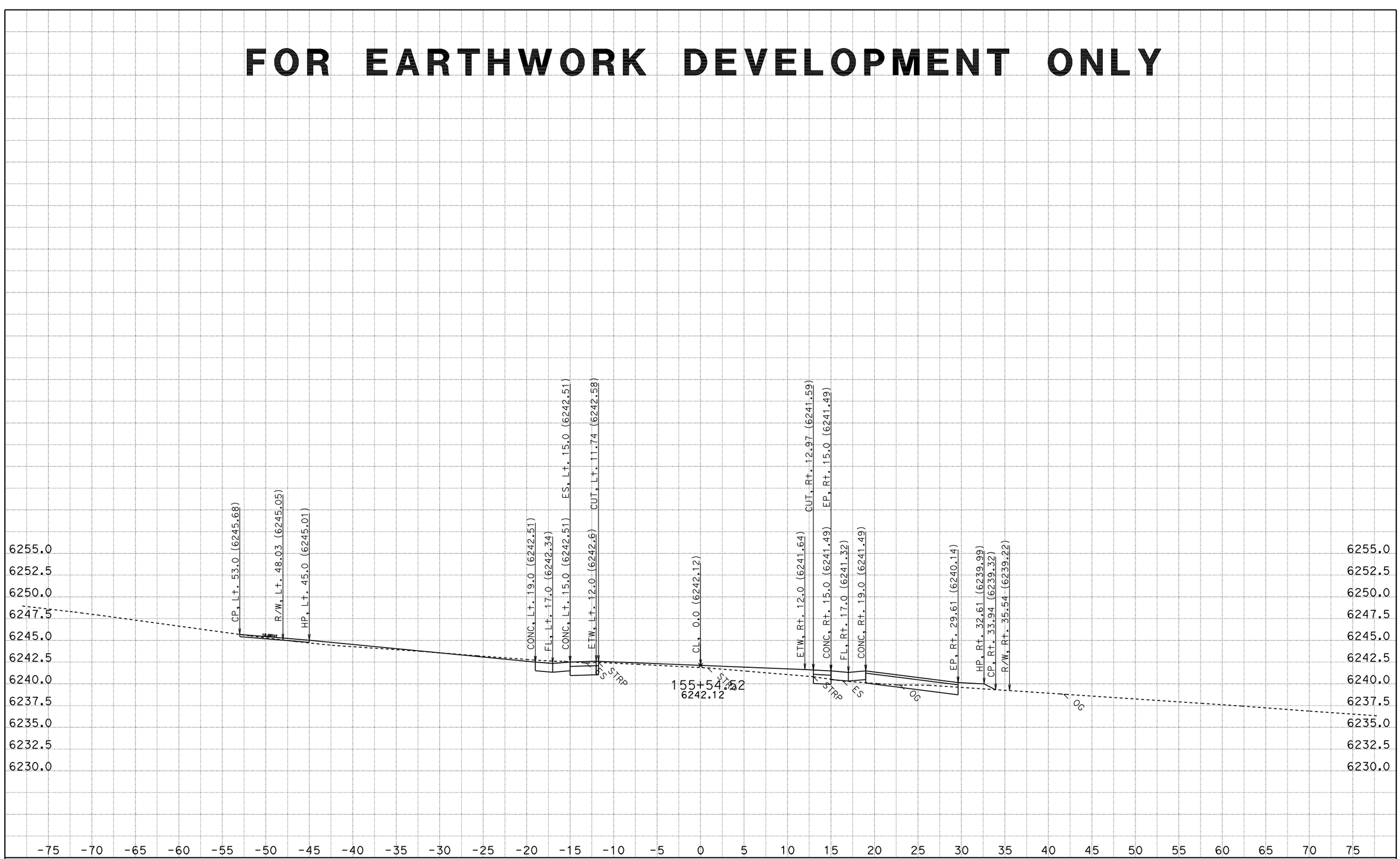

DATE: 8/15/2011

KC Project: 2A920FT

File: H:\Pla89\2A920FT\EAR\OUTPUT\11200_22400.ear

CONTRACT: 2a920

DIST/CO/RTE/PM: 03-ED,Pla 89 PM 27.2/27.4,0.0/T8.5

SCALE: 1" = 5' Horiz.
1" = 5' Vert.

All Dimensions are US Survey Feet

A1

CROSS SECTIONS

SHEET 484 OF 1006

FOR EARTHWORK DEVELOPMENT ONLY

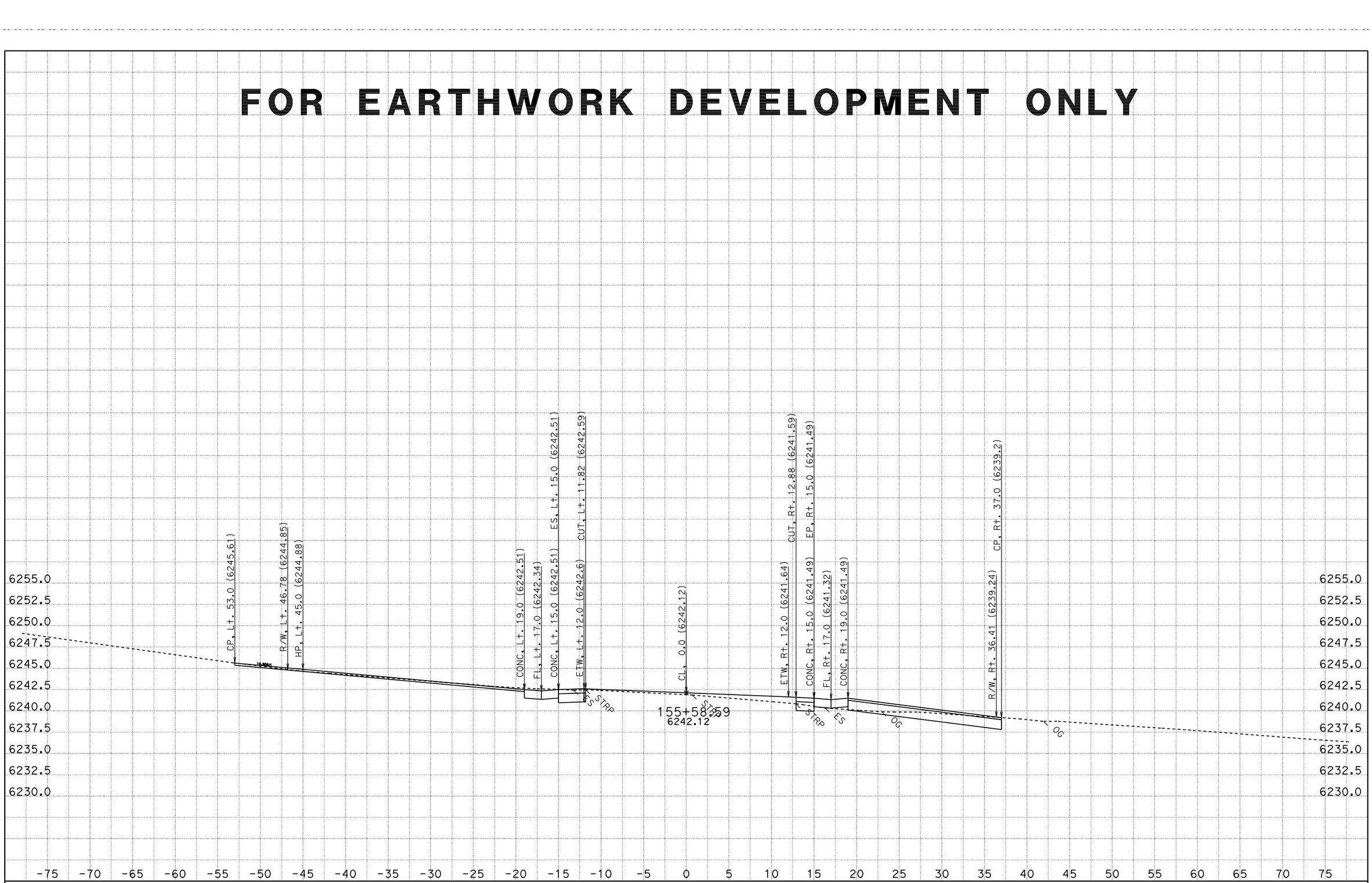

DATE: 8/15/2011

KC Project: 2A920FT

File: H:\Pla89\2A920FT\EAR\OUTPUT\11200_22400.ear

CONTRACT: 2a920

DIST/CO/RTE/PM: 03-ED,Pla 89 PM 27.2/27.4,0.0/T8.5

SCALE: 1" = 5' Horiz.
1" = 5' Vert.

All Dimensions are US Survey Feet

A1

CROSS SECTIONS

SHEET 485 OF 1006

FOR EARTHWORK DEVELOPMENT ONLY

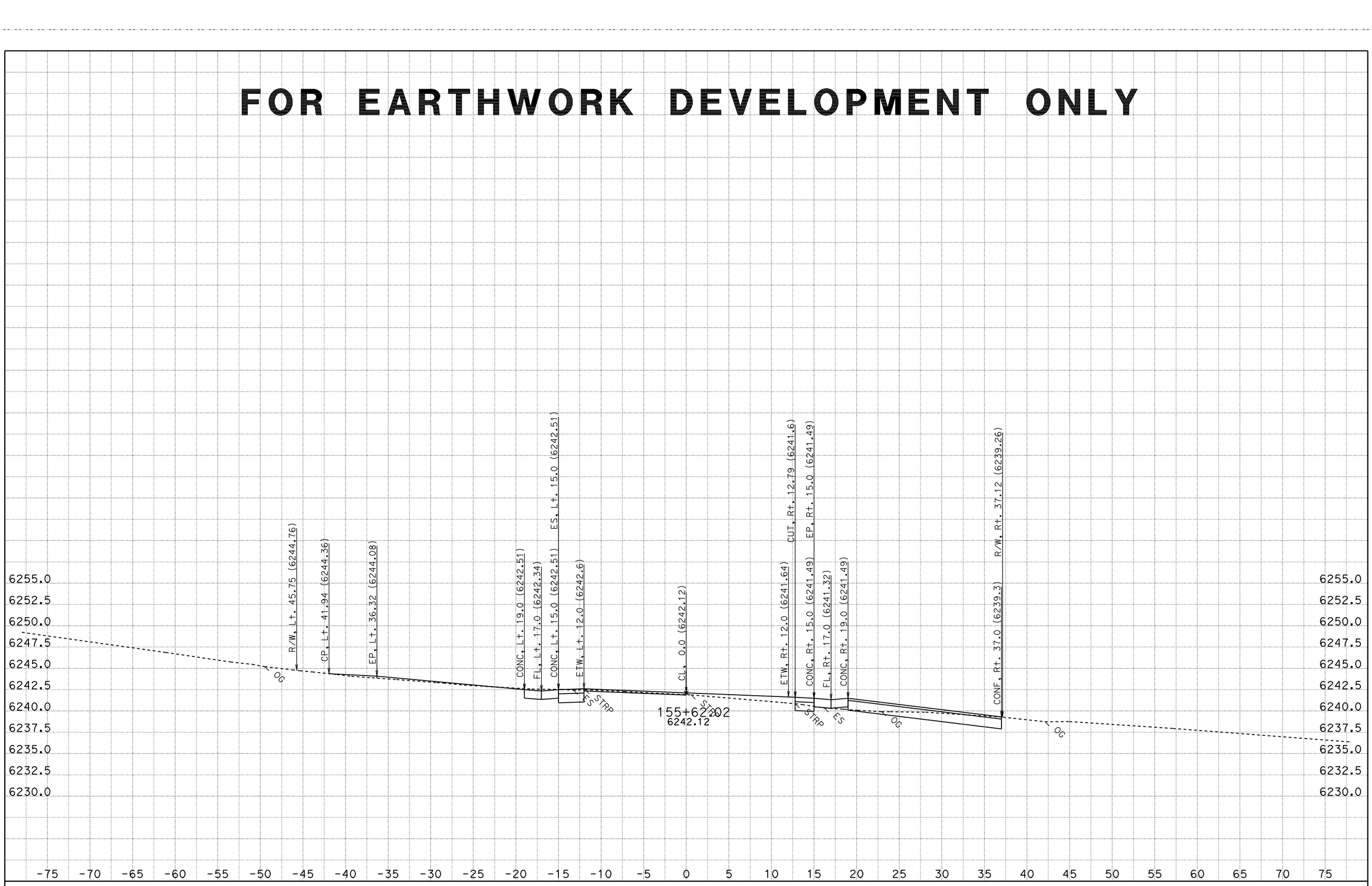

CONTRACT: 2a920

DATE: 8/15/2011
DIST/CO/RTE/PM: 03-ED,Pla 89 PM 27.2/27.4,0.0/T8.5
KC Project: 2A920FT File: H:\Pla89\2A920FT\EAR\OUTPUT\11200_22400.ear

SCALE: 1" = 5' Horiz.
1" = 5' Vert.
All Dimensions are US Survey Feet

A1
CROSS SECTIONS
SHEET 486 OF 1006

FOR EARTHWORK DEVELOPMENT ONLY

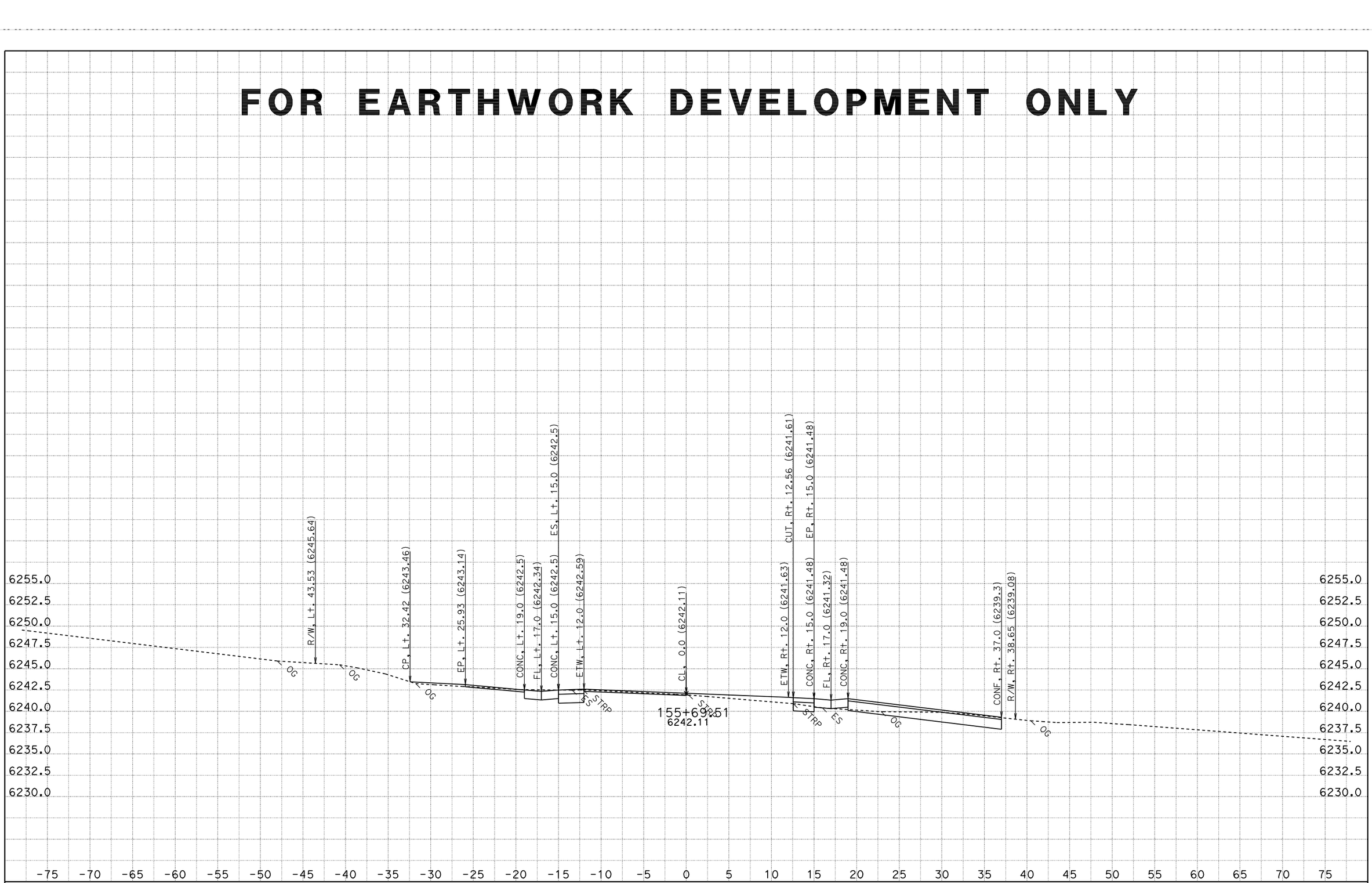

DATE: 8/15/2011
KC Project: 2A920FT

CONTRACT: 2a920
DIST/CO/RTE/PM: 03-ED,Pla 89 PM 27.2/27.4,0.0/T8.5
File: H:\Pla89\2A920FT\EAR\OUTPUT\11200_22400.ear

SCALE: 1" = 5' Horiz.
1" = 5' Vert.
All Dimensions are US Survey Feet

A1
CROSS SECTIONS
SHEET 487 OF 1006

FOR EARTHWORK DEVELOPMENT ONLY

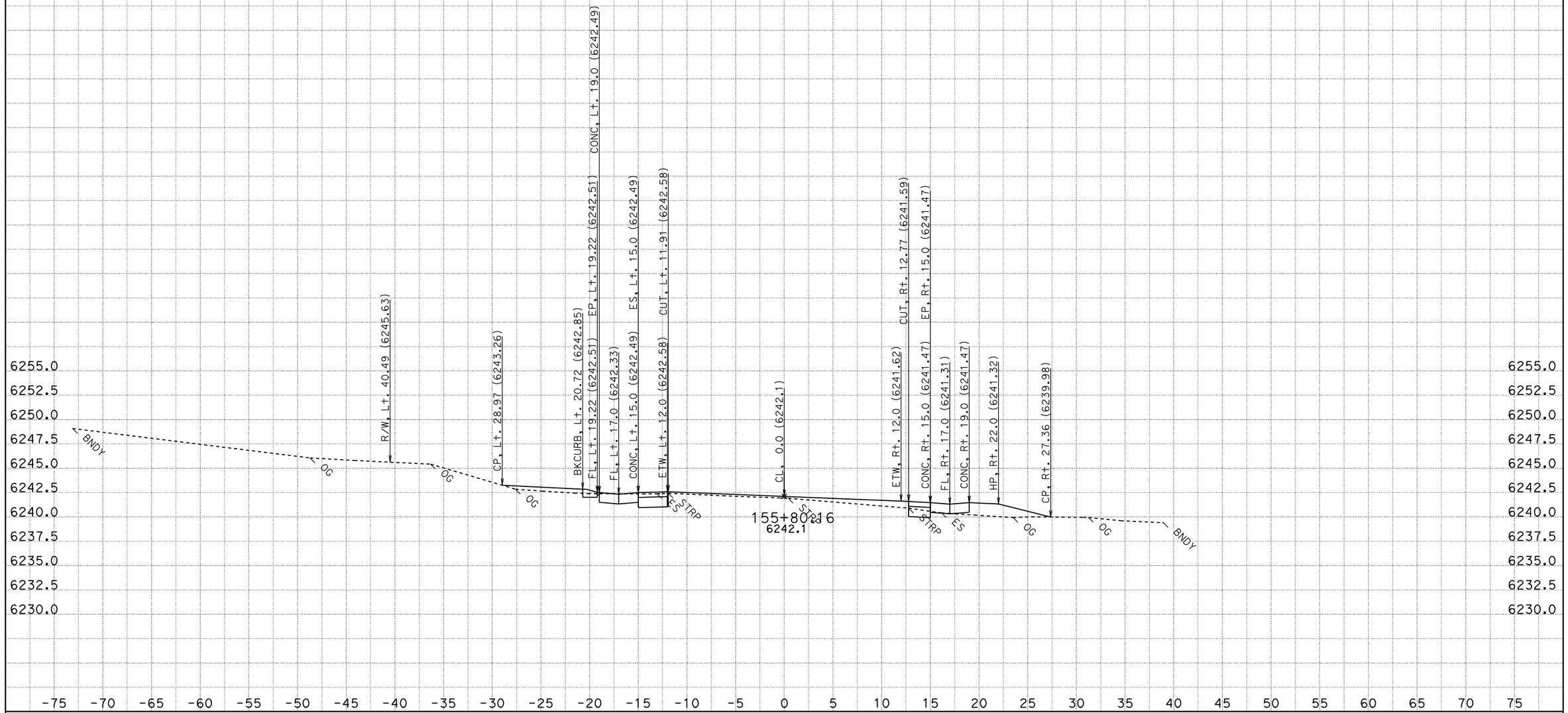

DATE: 8/15/2011
KC Project: 2A920FT File: H:\Pla89\2A920FT\EAR\OUTPUT\11200_22400.ear

CONTRACT: 2a920
DIST/CO/RTE/PM: 03-ED,Pla 89 PM 27.2/27.4,0.0/T8.5

SCALE: 1" = 5' Horiz.
1" = 5' Vert.

All Dimensions are US Survey Feet

A1
CROSS SECTIONS
SHEET 488 OF 1006

FOR EARTHWORK DEVELOPMENT ONLY

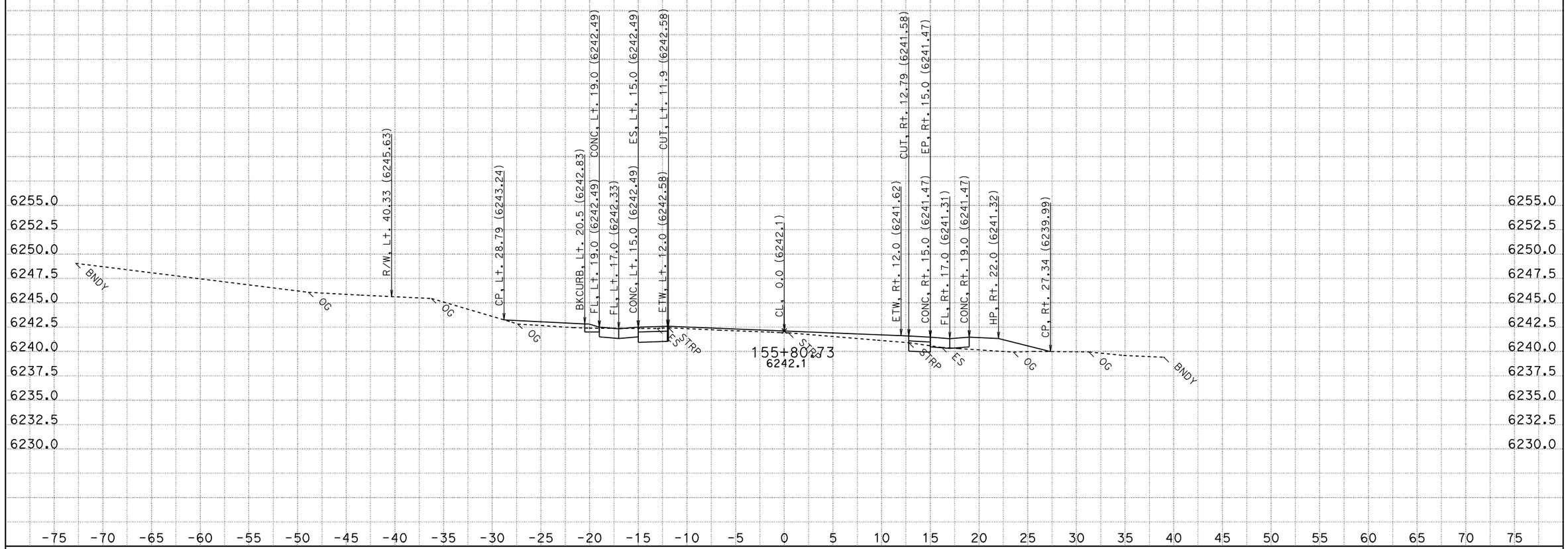

CONTRACT: 2a920

DATE: 8/15/2011

DIST/CO/RTE/PM: 03-ED,Pla 89 PM 27.2/27.4,0.0/T8.5

SCALE: 1" = 5' Horiz.
1" = 5' Vert.

A1

CROSS SECTIONS

KC Project: 2A920FT

File: H:\Pla89\2A920FT\EAR\OUTPUT\11200_22400.ear

All Dimensions are US Survey Feet

FOR EARTHWORK DEVELOPMENT ONLY

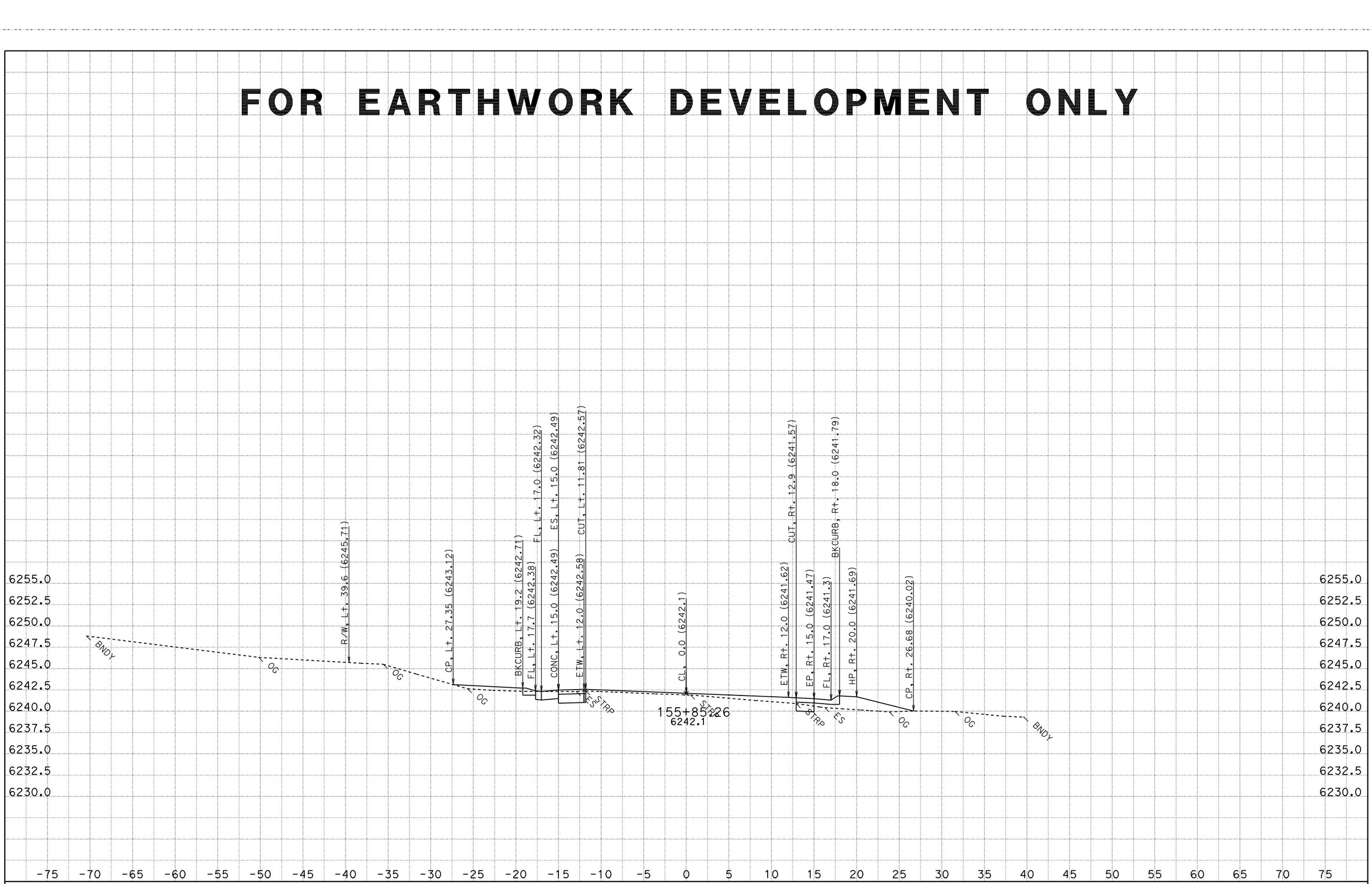

CONTRACT: 2a920

DATE: 8/15/2011

DIST/CO/RTE/PM: 03-ED,Pla 89 PM 27.2/27.4,0.0/T8.5

SCALE: 1" = 5' Horiz.
1" = 5' Vert.

A1

CROSS SECTIONS

KC Project: 2A920FT

File: H:\Pla89\2A920FT\EAR\OUTPUT\11200_22400.ear

All Dimensions are US Survey Feet

FOR EARTHWORK DEVELOPMENT ONLY

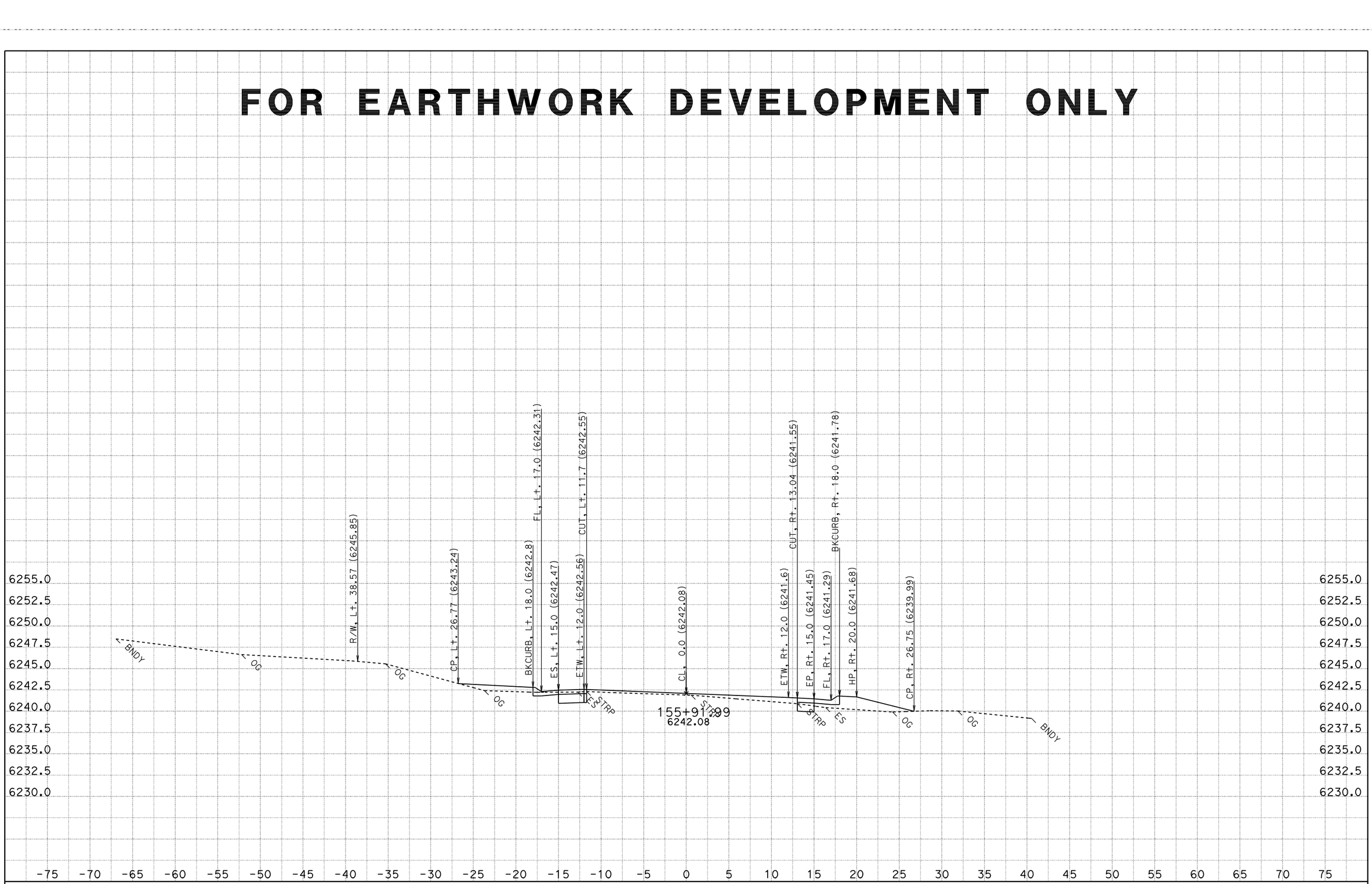

CONTRACT: 2a920

DATE: 8/15/2011
DIST/CO/RTE/PM: 03-ED,Pla 89 PM 27.2/27.4,0.0/T8.5
SCALE: 1" = 5' Horiz.
1" = 5' Vert.

A1
CROSS SECTIONS

KC Project: 2A920FT
File: H:\Pla89\2A920FT\EAR\OUTPUT\11200_22400.ear

All Dimensions are US Survey Feet

FOR EARTHWORK DEVELOPMENT ONLY

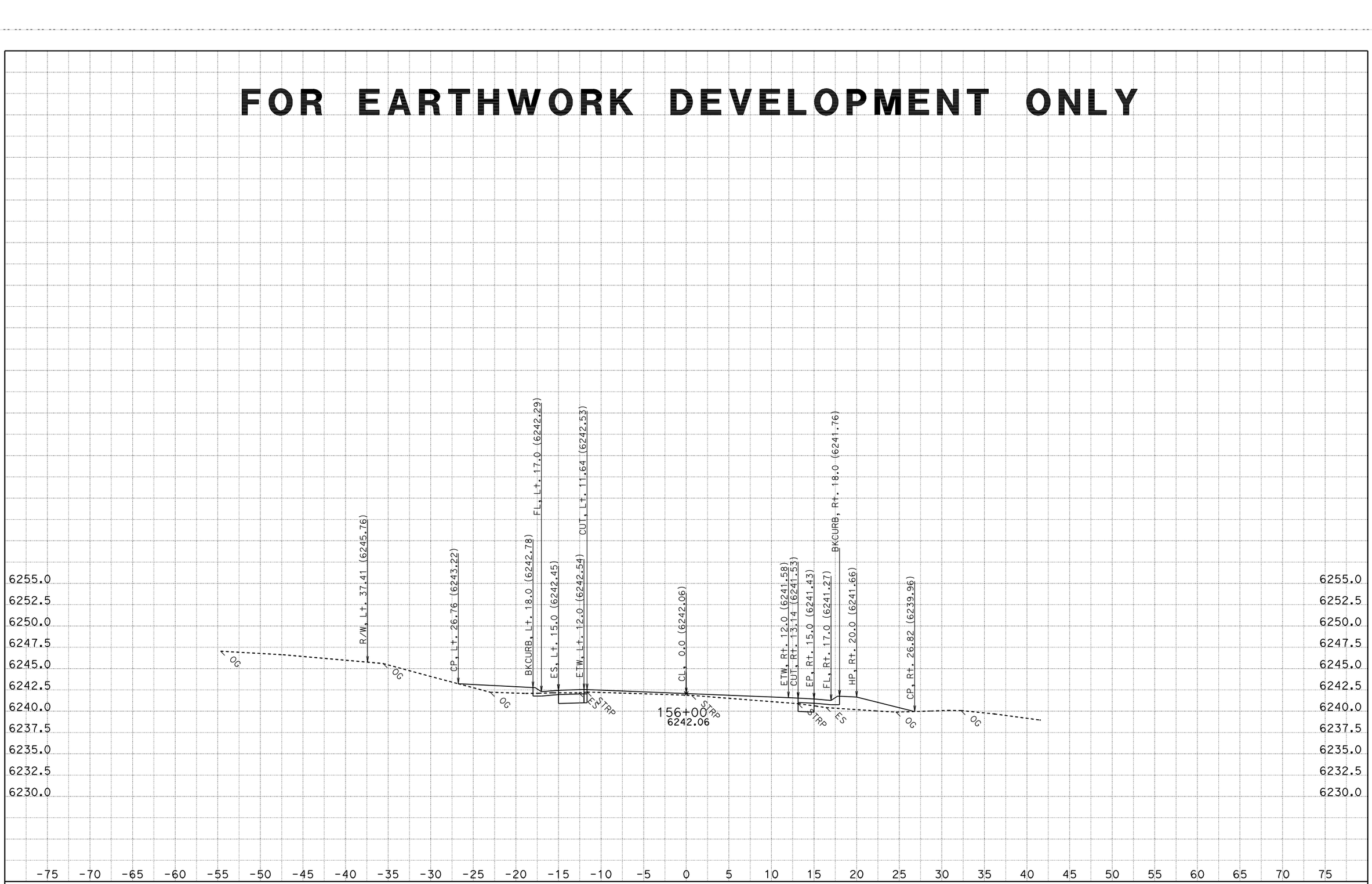

CONTRACT: 2a920

DATE: 8/15/2011
DIST/CO/RTE/PM: 03-ED,Pla 89 PM 27.2/27.4,0.0/T8.5
SCALE: 1" = 5' Horiz.
1" = 5' Vert.

A1
CROSS SECTIONS

KC Project: 2A920FT File: H:\Pla89\2A920FT\EAR\OUTPUT\11200_22400.ear
All Dimensions are US Survey Feet
SHEET 492 OF 1006

FOR EARTHWORK DEVELOPMENT ONLY

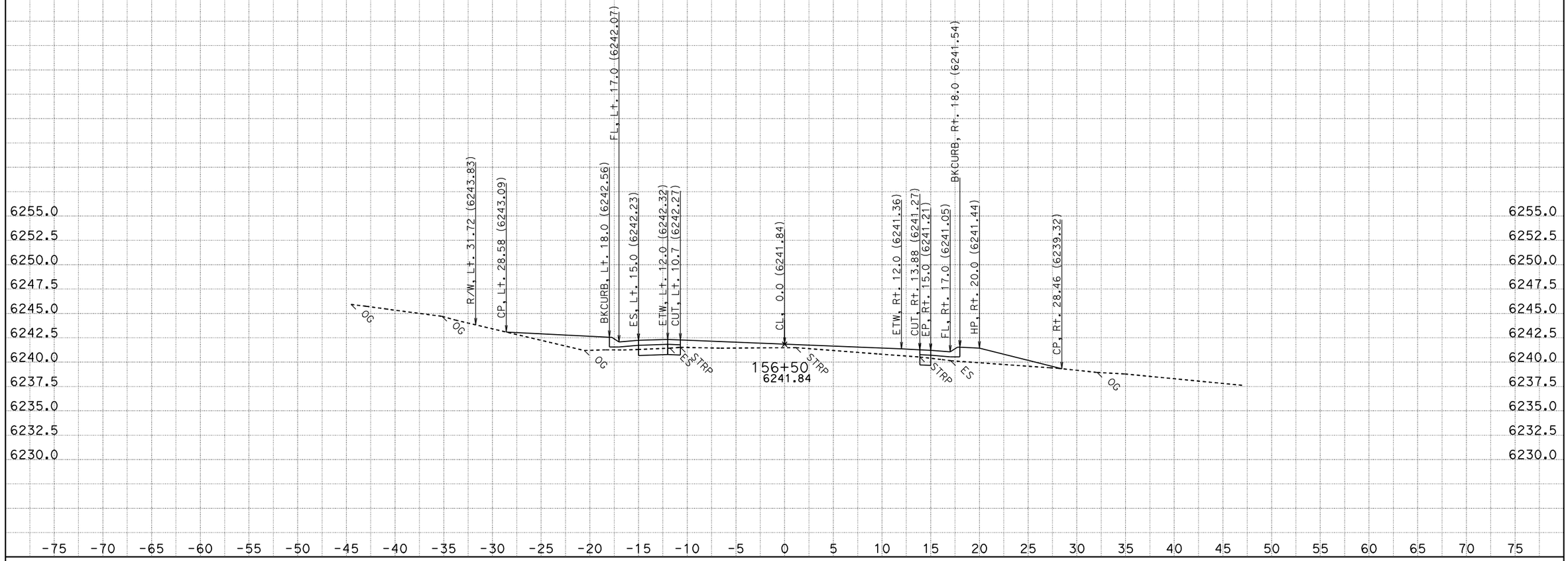

DATE: 8/15/2011

KC Project: 2A920FT

File: H:\Pla89\2A920FT\EAR\OUTPUT\11200_22400.ear

CONTRACT: 2a920

DIST/CO/RTE/PM: 03-ED,Pla 89 PM 27.2/27.4,0.0/T8.5

SCALE: 1" = 5' Horiz.
1" = 5' Vert.

All Dimensions are US Survey Feet

A1

CROSS SECTIONS

SHEET 493 OF 1006

FOR EARTHWORK DEVELOPMENT ONLY

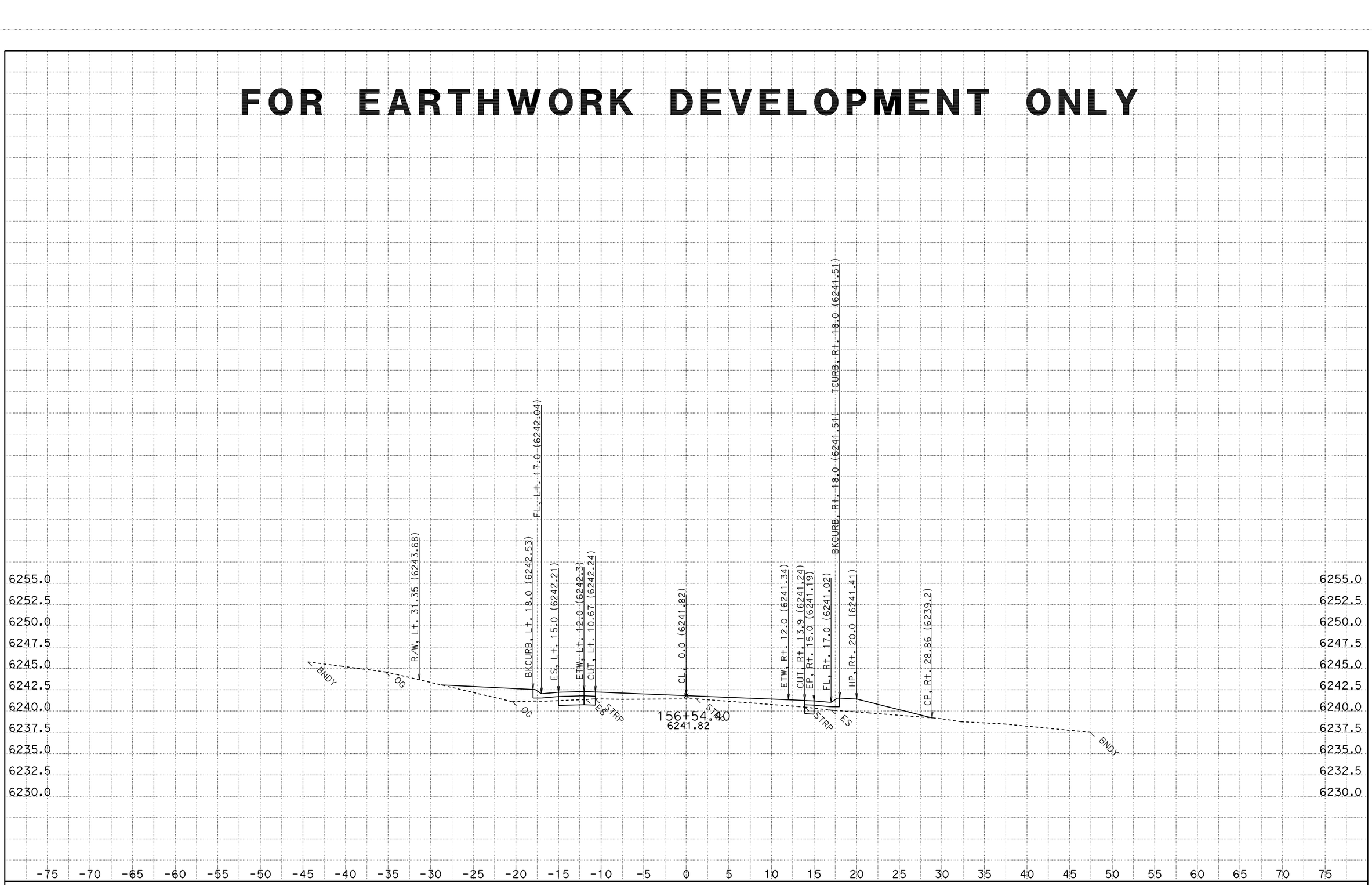

DATE: 8/15/2011

KC Project: 2A920FT

File: H:\Pla89\2A920FT\EAR\OUTPUT\11200_22400.ear

CONTRACT: 2a920

DIST/CO/RTE/PM: 03-ED,Pla 89 PM 27.2/27.4,0.0/T8.5

SCALE: 1" = 5' Horiz.
1" = 5' Vert.

All Dimensions are US Survey Feet

A1

CROSS SECTIONS

SHEET 494 OF 1006

FOR EARTHWORK DEVELOPMENT ONLY

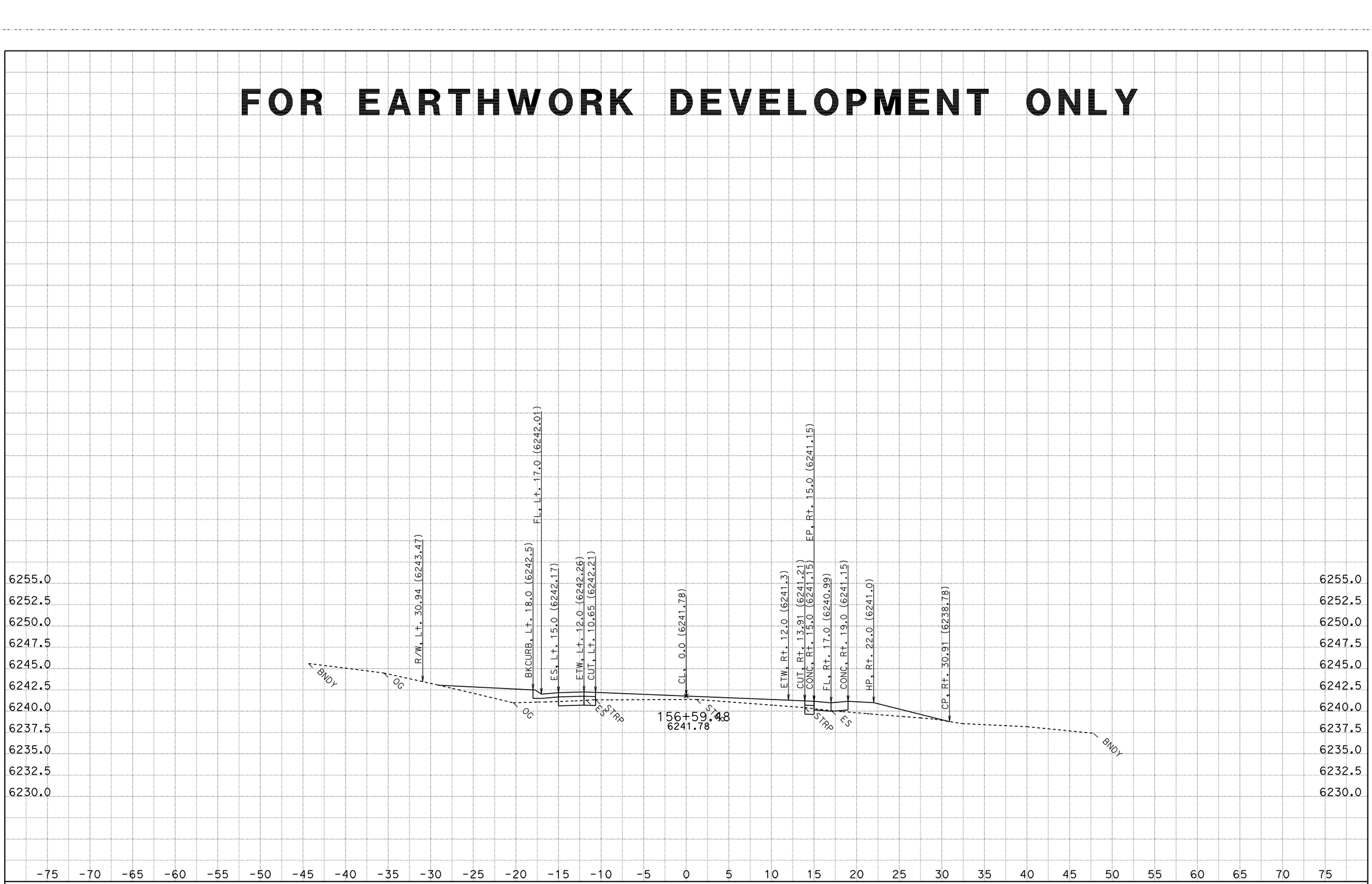

CONTRACT: 2a920

DATE: 8/15/2011

DIST/CO/RTE/PM: 03-ED,Pla 89 PM 27.2/27.4,0.0/T8.5

KC Project: 2A920FT File: H:\Pla89\2A920FT\EAR\OUTPUT\11200_22400.ear

SCALE: 1" = 5' Horiz.
1" = 5' Vert.

All Dimensions are US Survey Feet

A1

CROSS SECTIONS

SHEET 495 OF 1006

FOR EARTHWORK DEVELOPMENT ONLY

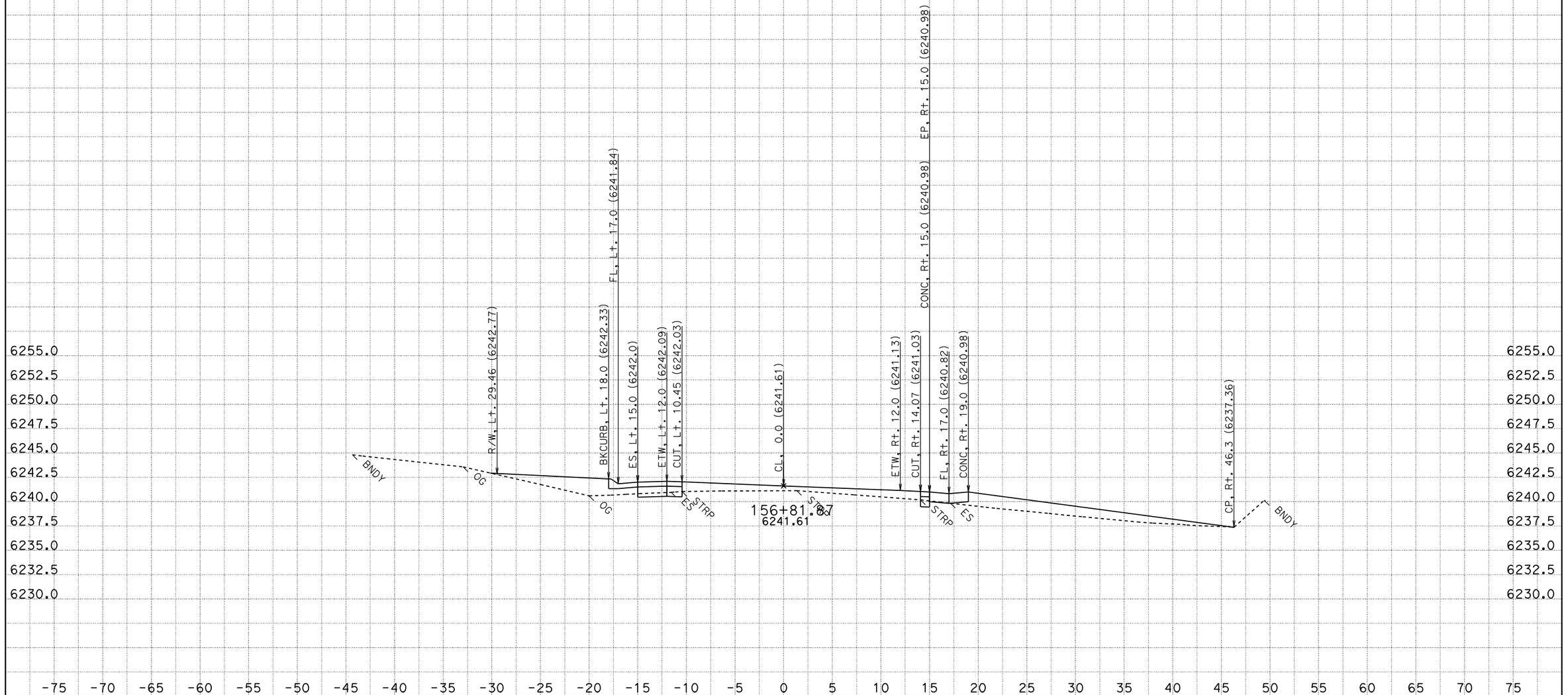

CONTRACT: 2a920

DATE: 8/15/2011

DIST/CO/RTE/PM: 03-ED,Pla 89 PM 27.2/27.4,0.0/T8.5

KC Project: 2A920FT File: H:\Pla89\2A920FT\EAR\OUTPUT\11200_22400.ear

SCALE: 1" = 5' Horiz.
1" = 5' Vert.

All Dimensions are US Survey Feet

A1

CROSS SECTIONS

SHEET 496 OF 1006

FOR EARTHWORK DEVELOPMENT ONLY

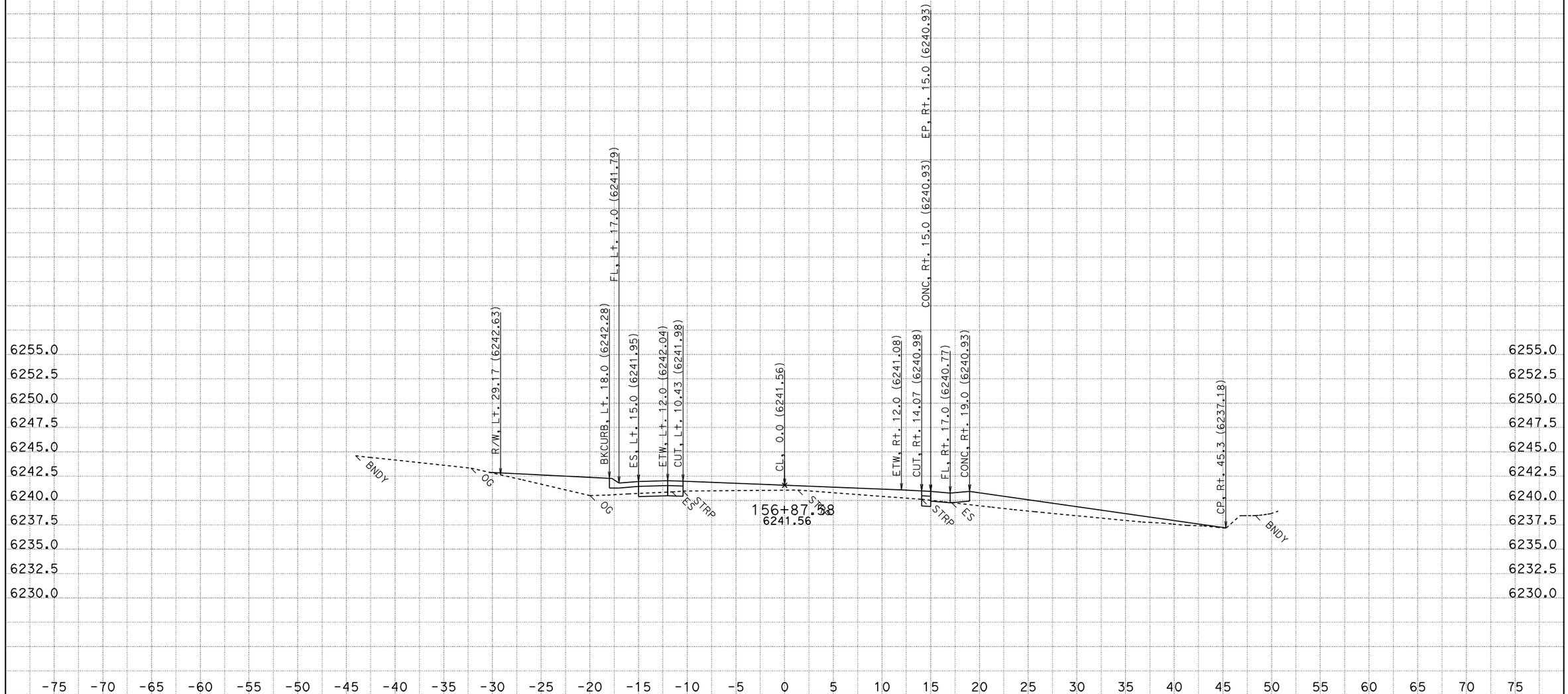

CONTRACT: 2a920

DATE: 8/15/2011

DIST/CO/RTE/PM: 03-ED,Pla 89 PM 27.2/27.4,0.0/T8.5

SCALE: 1" = 5' Horiz.
1" = 5' Vert.

A1

CROSS SECTIONS

KC Project: 2A920FT File: H:\Pla89\2A920FT\EAR\OUTPUT\11200_22400.ear

All Dimensions are US Survey Feet

SHEET 497 OF 1006

FOR EARTHWORK DEVELOPMENT ONLY

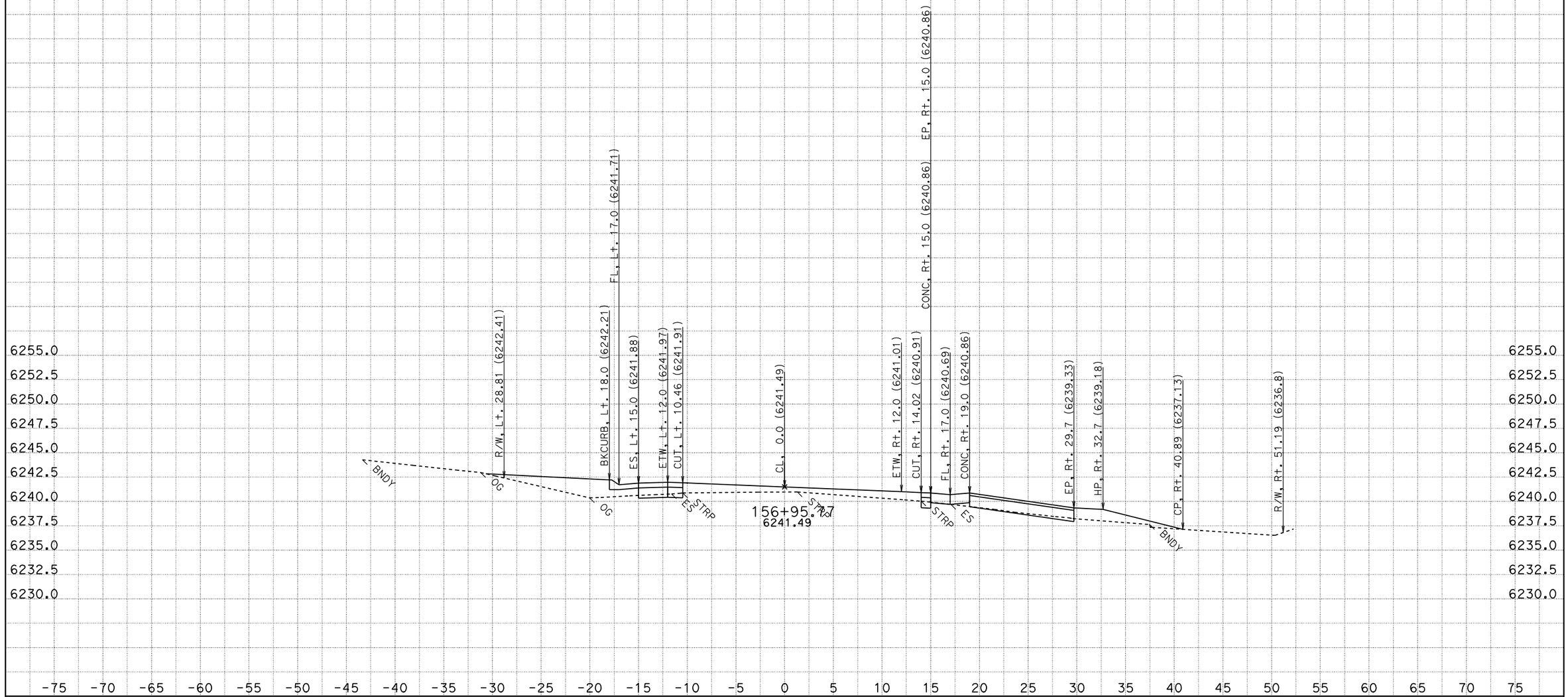

DATE: 8/15/2011
KC Project: 2A920FT
File: H:\Pla89\2A920FT\EAR\OUTPUT\11200_22400.ear

CONTRACT: 2a920
DIST/CO/RTE/PM: 03-ED,Pla 89 PM 27.2/27.4,0.0/T8.5

SCALE: 1" = 5' Horiz.
1" = 5' Vert.
All Dimensions are US Survey Feet

A1
CROSS SECTIONS
SHEET 498 OF 1006

FOR EARTHWORK DEVELOPMENT ONLY

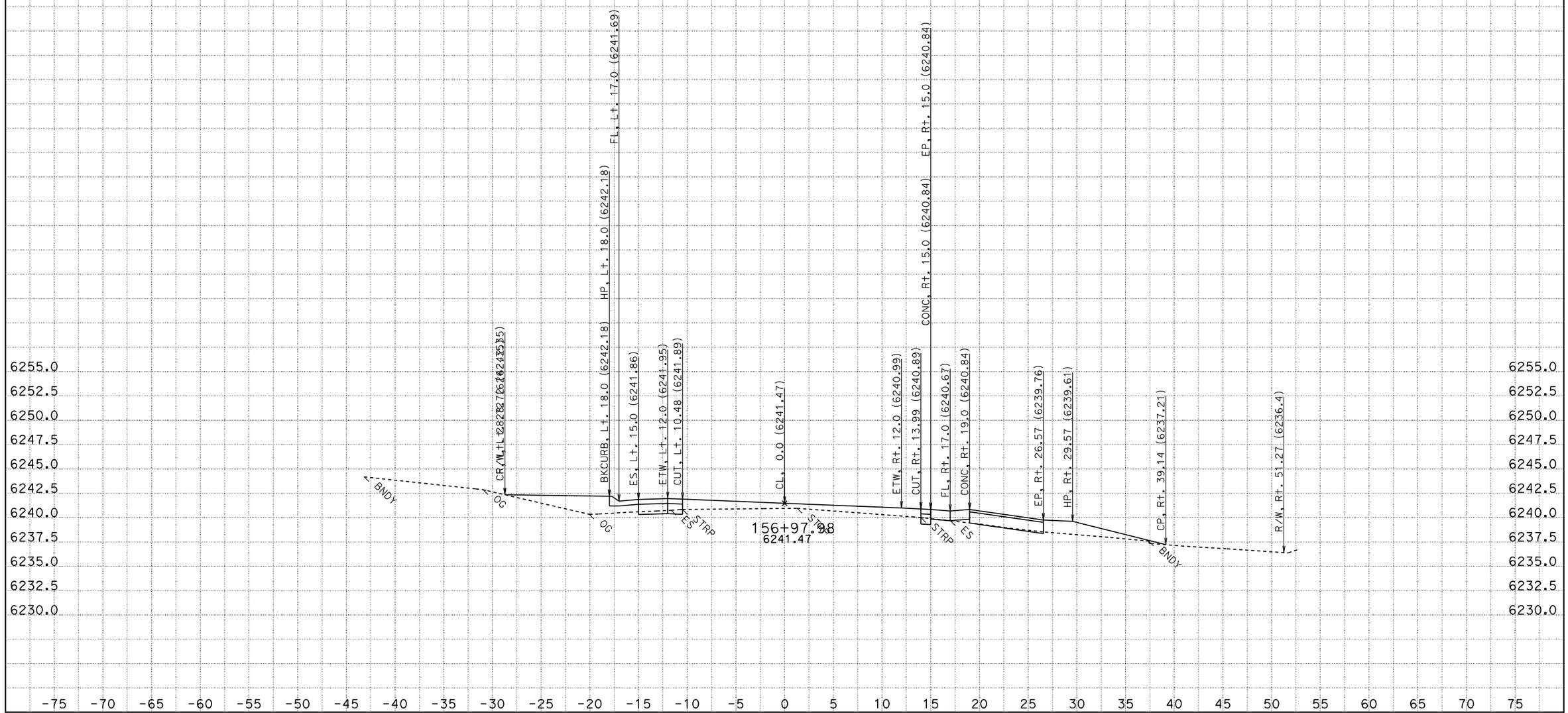

CONTRACT: 2a920

DATE: 8/15/2011

DIST/CO/RTE/PM: 03-ED,Pla 89 PM 27.2/27.4,0.0/T8.5

KC Project: 2A920FT

File: H:\Pla89\2A920FT\EAR\OUTPUT\11200_22400.ear

SCALE: 1" = 5' Horiz.
1" = 5' Vert.

All Dimensions are US Survey Feet

A1

CROSS SECTIONS

SHEET 499 OF 1006

FOR EARTHWORK DEVELOPMENT ONLY

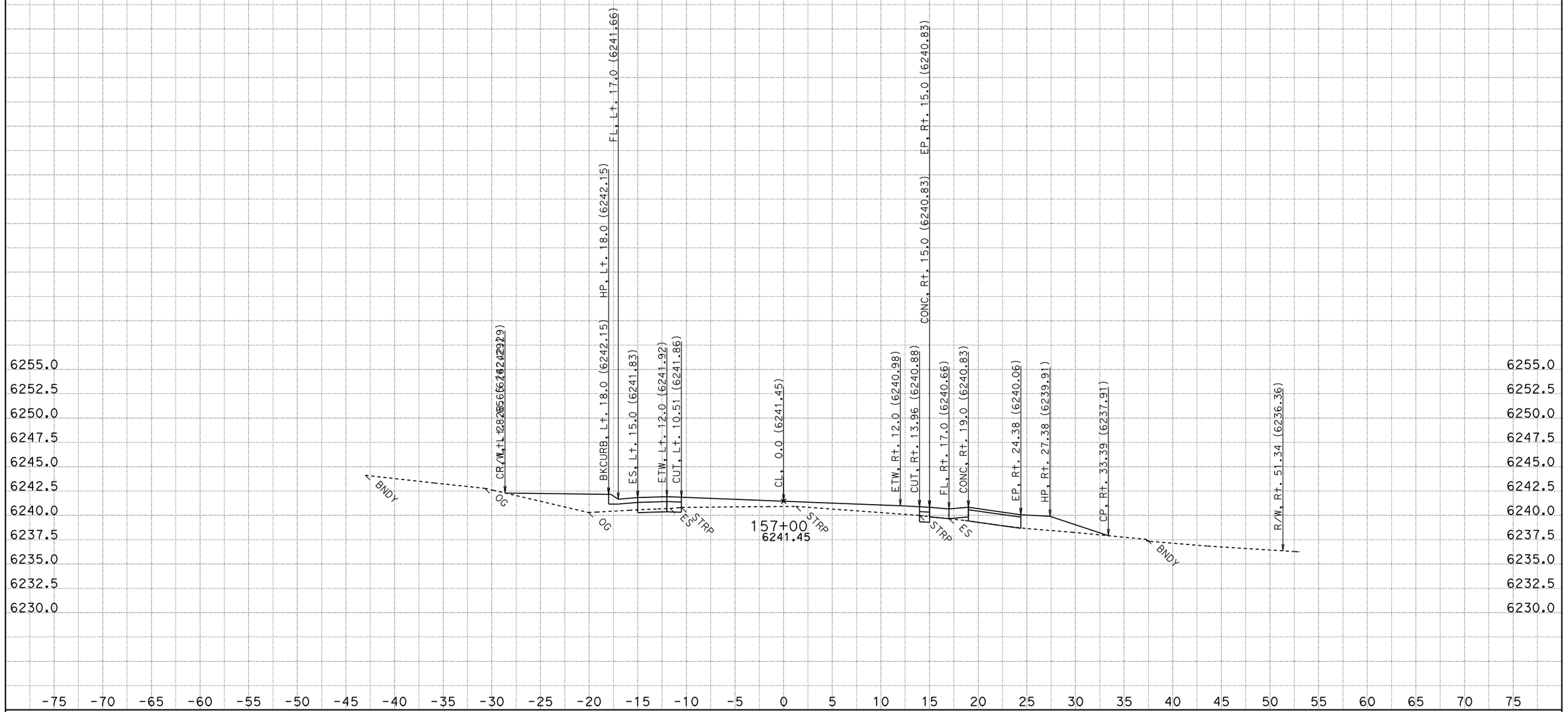

CONTRACT: 2a920

DATE: 8/15/2011

DIST/CO/RTE/PM: 03-ED,Pla 89 PM 27.2/27.4,0.0/T8.5

SCALE: 1" = 5' Horiz.
1" = 5' Vert.

A1

CROSS SECTIONS

KC Project: 2A920FT File: H:\Pla89\2A920FT\EAR\OUTPUT\11200_22400.ear

All Dimensions are US Survey Feet

FOR EARTHWORK DEVELOPMENT ONLY

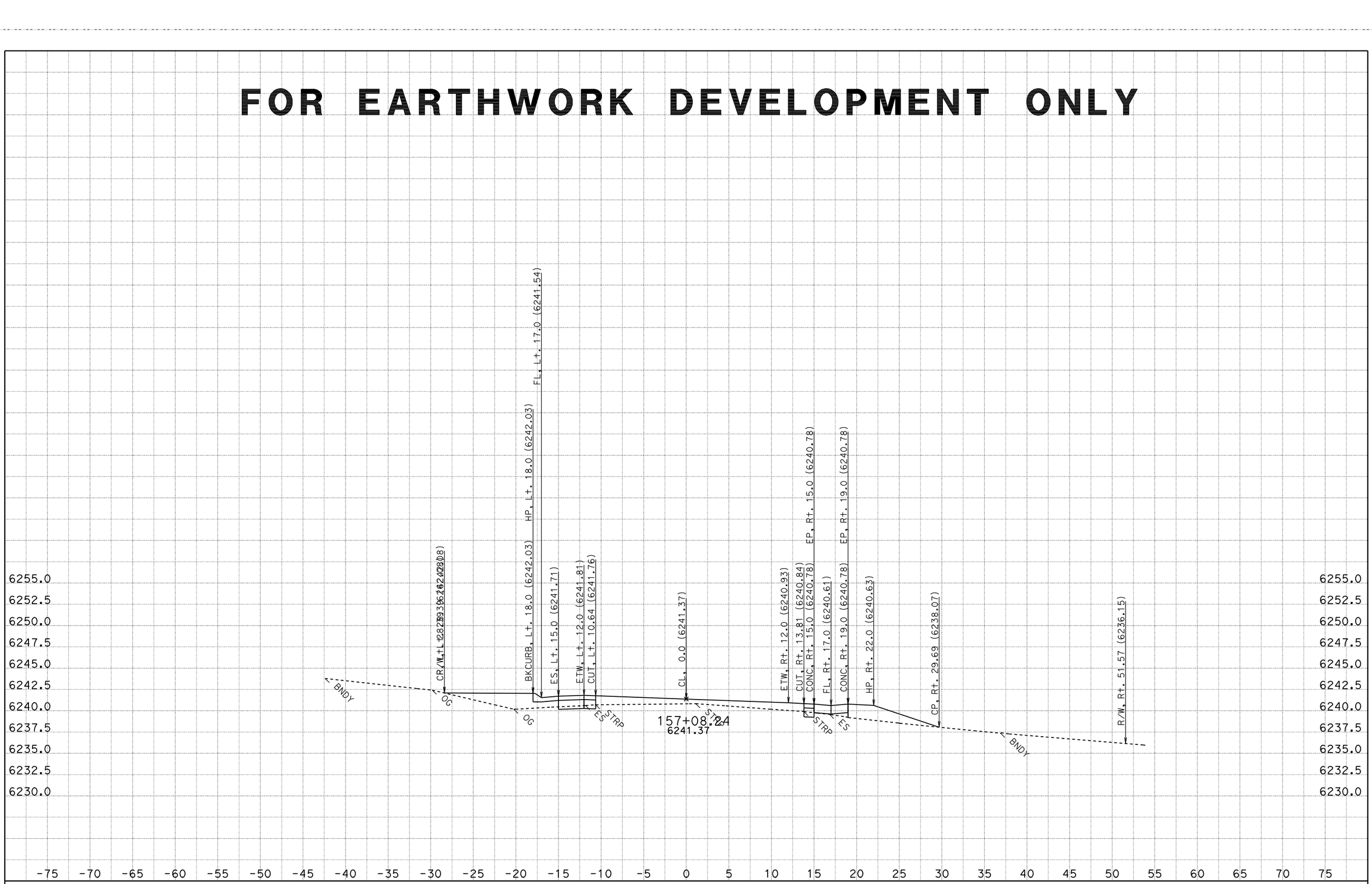

CONTRACT: 2a920

DATE: 8/15/2011

DIST/CO/RTE/PM: 03-ED,Pla 89 PM 27.2/27.4,0.0/T8.5

KC Project: 2A920FT File: H:\Pla89\2A920FT\EAR\OUTPUT\11200_22400.ear

SCALE: 1" = 5' Horiz.
1" = 5' Vert.

All Dimensions are US Survey Feet

A1
CROSS SECTIONS
SHEET 501 OF 1006

FOR EARTHWORK DEVELOPMENT ONLY

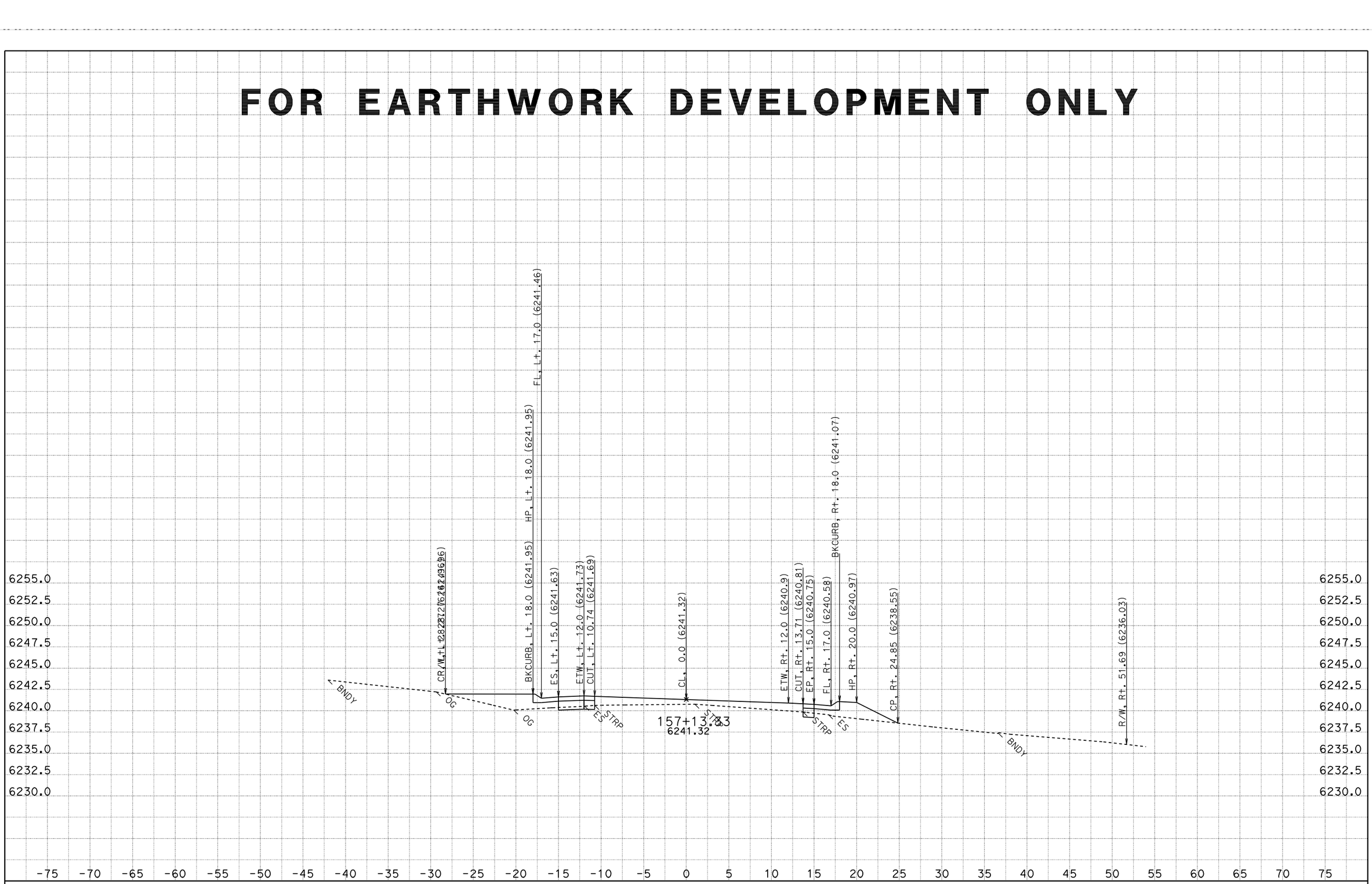

CONTRACT: 2a920

DATE: 8/15/2011

DIST/CO/RTE/PM: 03-ED,Pla 89 PM 27.2/27.4,0.0/T8.5

KC Project: 2A920FT File: H:\Pla89\2A920FT\EAR\OUTPUT\11200_22400.ear

SCALE: 1" = 5' Horiz.
1" = 5' Vert.

All Dimensions are US Survey Feet

A1
CROSS SECTIONS
SHEET 502 OF 1006

FOR EARTHWORK DEVELOPMENT ONLY

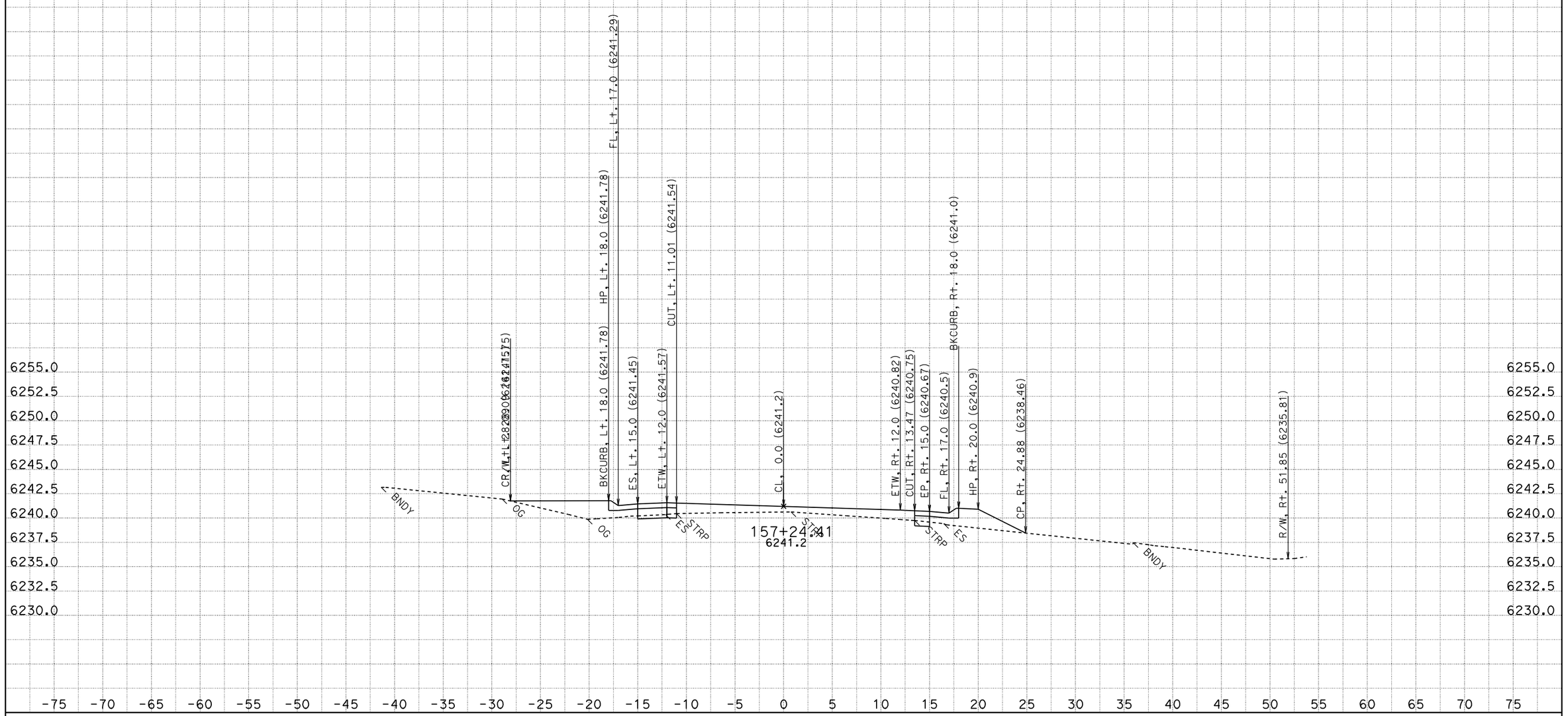

DATE: 8/15/2011
KC Project: 2A920FT

CONTRACT: 2a920
DIST/CO/RTE/PM: 03-ED,Pla 89 PM 27.2/27.4,0.0/T8.5
File: H:\Pla89\2A920FT\EAR\OUTPUT\11200_22400.ear

SCALE: 1" = 5' Horiz.
1" = 5' Vert.

All Dimensions are US Survey Feet

A1
CROSS SECTIONS
SHEET 503 OF 1006

FOR EARTHWORK DEVELOPMENT ONLY

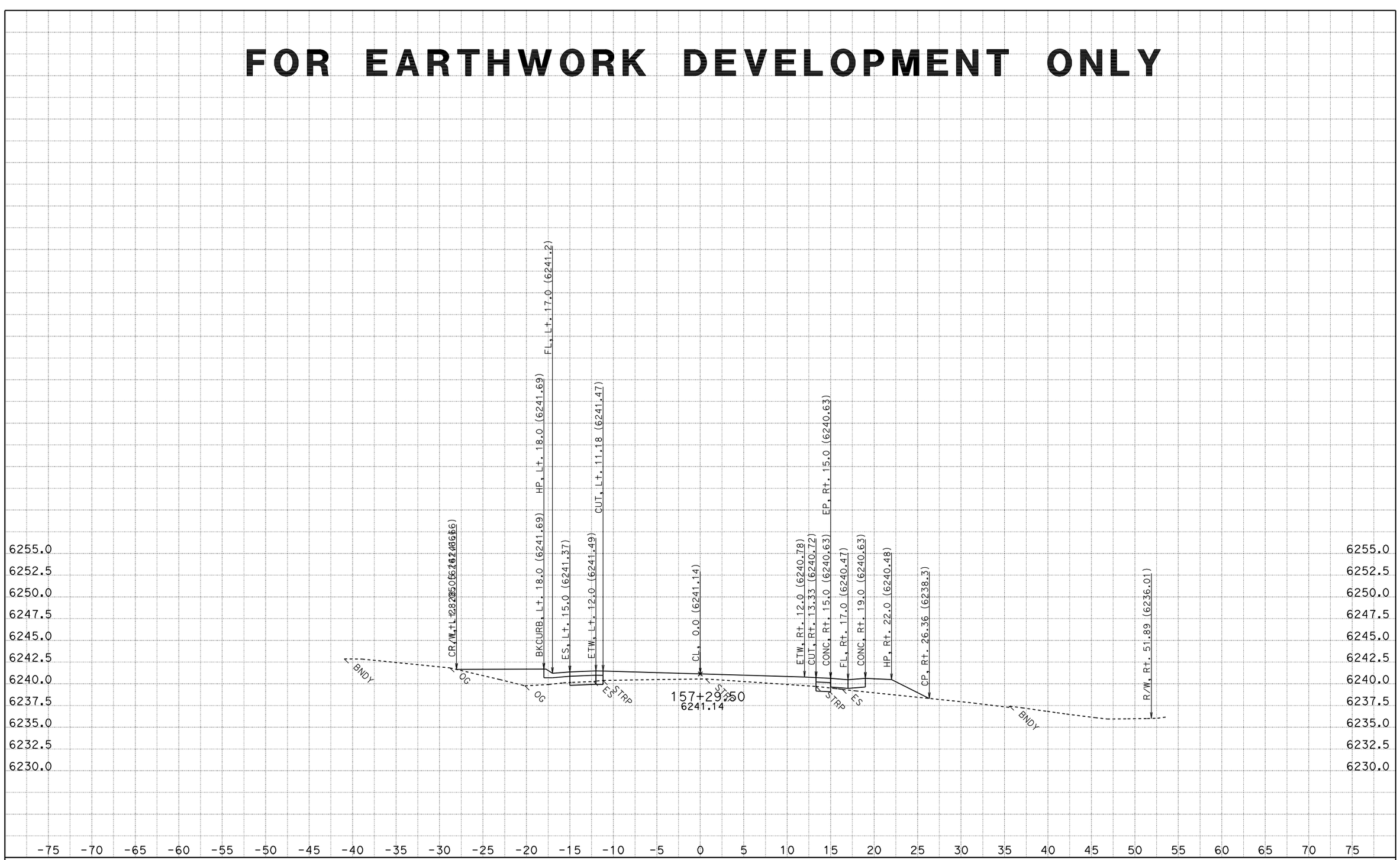

CONTRACT: 2a920

DATE: 8/15/2011

DIST/CO/RTE/PM: 03-ED,Pla 89 PM 27.2/27.4,0.0/T8.5

SCALE: 1" = 5' Horiz.
1" = 5' Vert.

A1

CROSS SECTIONS

KC Project: 2A920FT

File: H:\Pla89\2A920FT\EAR\OUTPUT\11200_22400.ear

All Dimensions are US Survey Feet

FOR EARTHWORK DEVELOPMENT ONLY



CONTRACT: 2a920

DATE: 8/15/2011

DIST/CO/RTE/PM: 03-ED,Pla 89 PM 27.2/27.4,0.0/T8.5

SCALE: 1" = 5' Horiz.
1" = 5' Vert.

A1

CROSS SECTIONS

KC Project: 2A920FT File: H:\Pla89\2A920FT\EAR\OUTPUT\11200_22400.ear

All Dimensions are US Survey Feet

SHEET 505 OF 1006

FOR EARTHWORK DEVELOPMENT ONLY

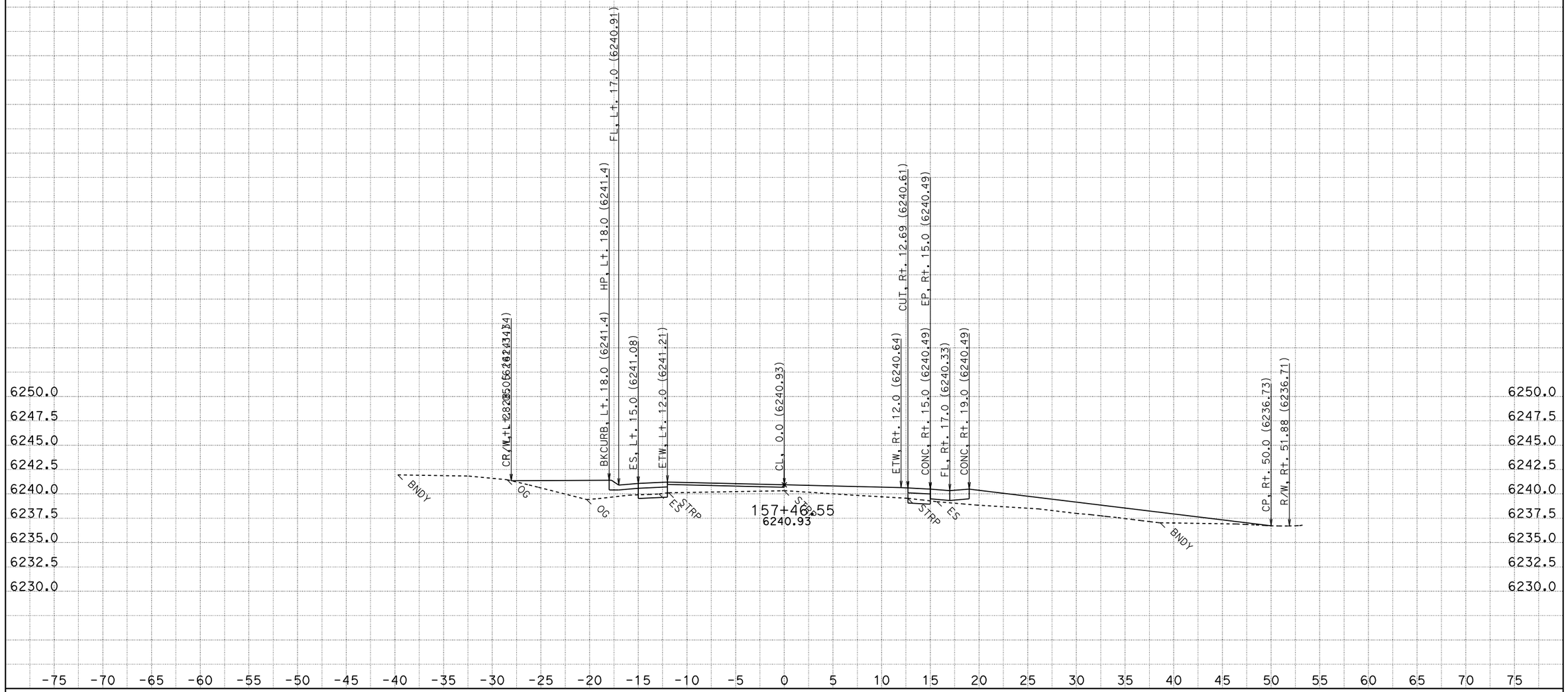

CONTRACT: 2a920

DATE: 8/15/2011

DIST/CO/RTE/PM: 03-ED,Pla 89 PM 27.2/27.4,0.0/T8.5

KC Project: 2A920FT

File: H:\Pla89\2A920FT\EAR\OUTPUT\11200_22400.ear

SCALE: 1" = 5' Horiz.
1" = 5' Vert.

All Dimensions are US Survey Feet

A1
CROSS SECTIONS
SHEET 506 OF 1006

FOR EARTHWORK DEVELOPMENT ONLY

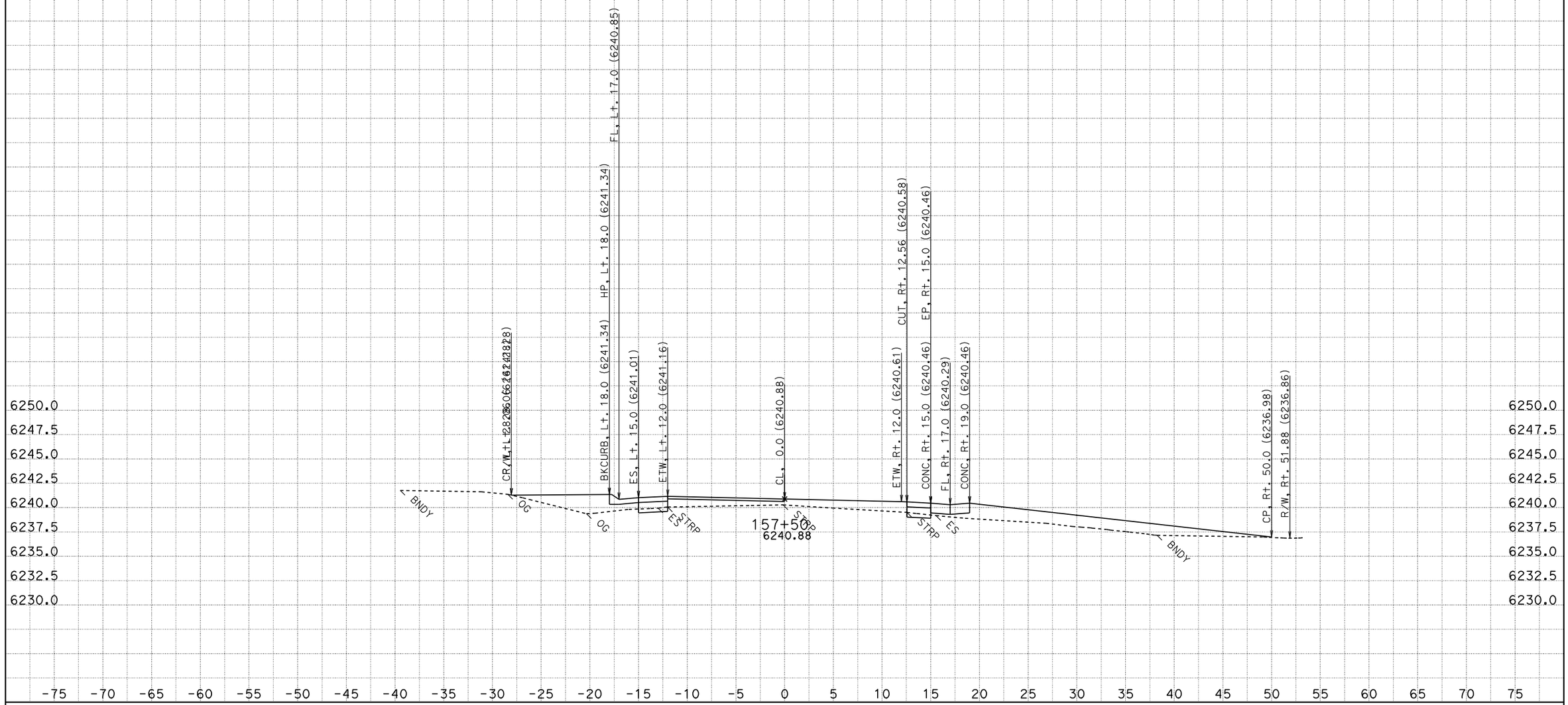

DATE: 8/15/2011
KC Project: 2A920FT
File: H:\Pla89\2A920FT\EAR\OUTPUT\11200_22400.ear

CONTRACT: 2a920
DIST/CO/RTE/PM: 03-ED,Pla 89 PM 27.2/27.4,0.0/T8.5

SCALE: 1" = 5' Horiz.
1" = 5' Vert.

All Dimensions are US Survey Feet

A1
CROSS SECTIONS
SHEET 507 OF 1006

FOR EARTHWORK DEVELOPMENT ONLY

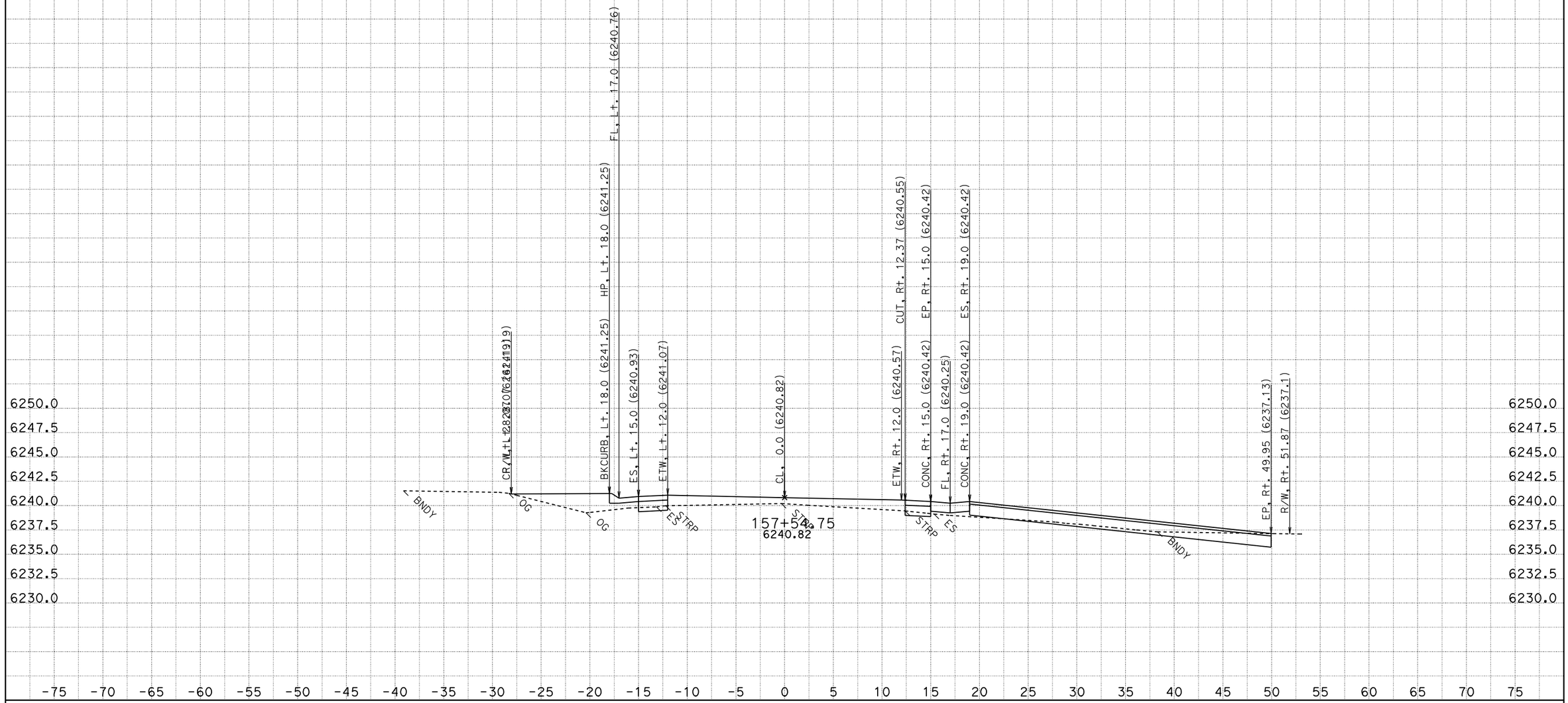

DATE: 8/15/2011
KC Project: 2A920FT File: H:\Pla89\2A920FT\EAR\OUTPUT\11200_22400.ear

CONTRACT: 2a920
DIST/CO/RTE/PM: 03-ED,Pla 89 PM 27.2/27.4,0.0/T8.5

SCALE: 1" = 5' Horiz.
1" = 5' Vert.

All Dimensions are US Survey Feet

A1
CROSS SECTIONS
SHEET 508 OF 1006

FOR EARTHWORK DEVELOPMENT ONLY

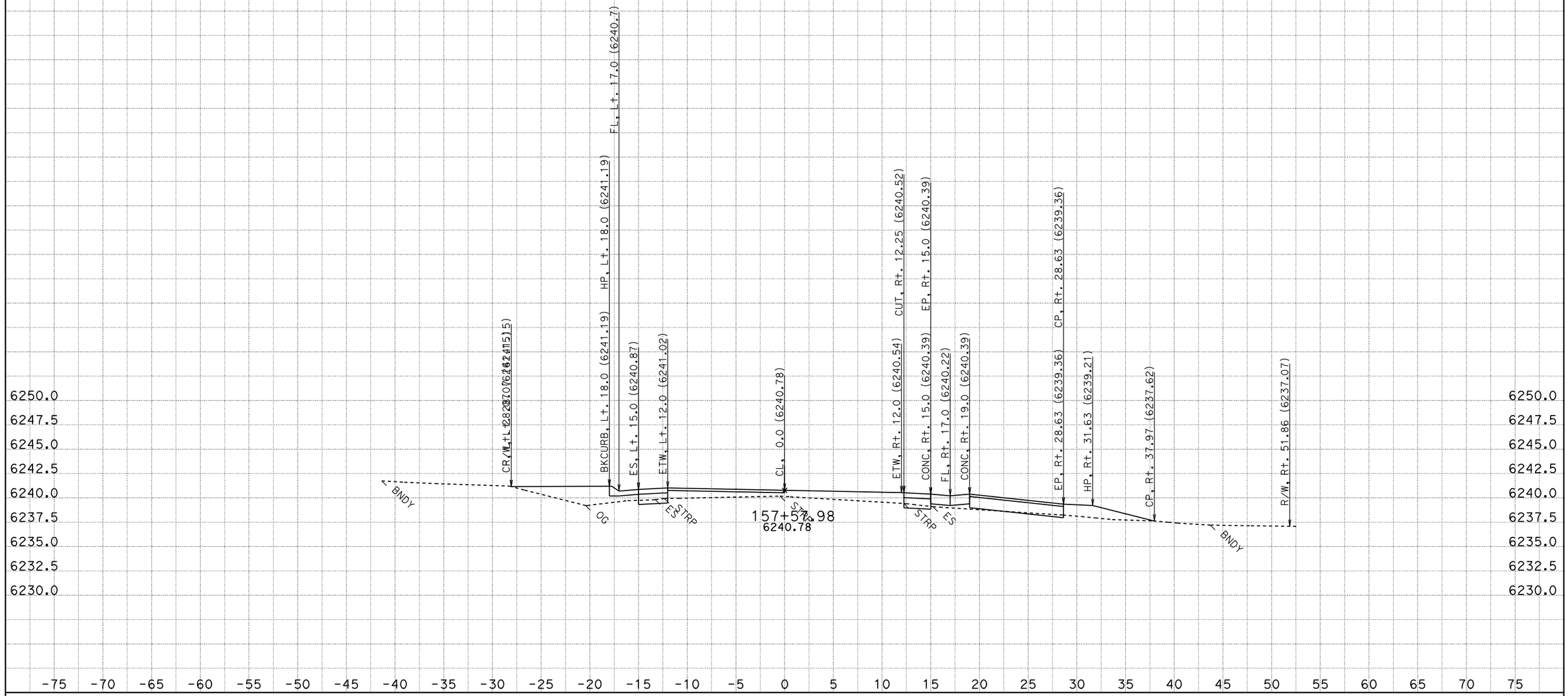

DATE: 8/15/2011

KC Project: 2A920FT

CONTRACT: 2a920

DIST/CO/RTE/PM: 03-ED,Pla 89 PM 27.2/27.4,0.0/T8.5

File: H:\Pla89\2A920FT\EAR\OUTPUT\11200_22400.ear

SCALE: 1" = 5' Horiz.
1" = 5' Vert.

All Dimensions are US Survey Feet

A1

CROSS SECTIONS

SHEET 509 OF 1006

FOR EARTHWORK DEVELOPMENT ONLY

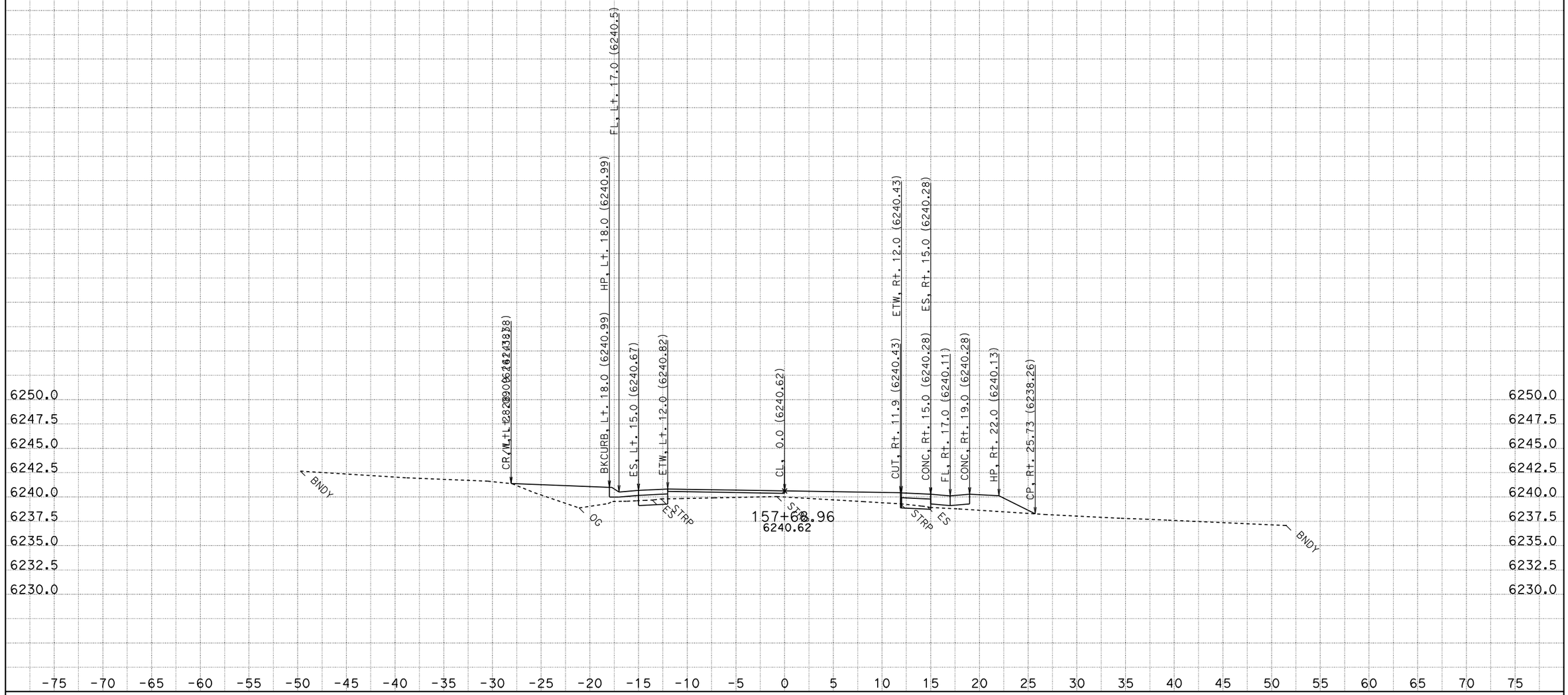

CONTRACT: 2a920

DATE: 8/15/2011
DIST/CO/RTE/PM: 03-ED,Pla 89 PM 27.2/27.4,0.0/T8.5
KC Project: 2A920FT File: H:\Pla89\2A920FT\EAR\OUTPUT\11200_22400.ear

SCALE: 1" = 5' Horiz.
1" = 5' Vert.
All Dimensions are US Survey Feet

A1
CROSS SECTIONS
SHEET 510 OF 1006

FOR EARTHWORK DEVELOPMENT ONLY

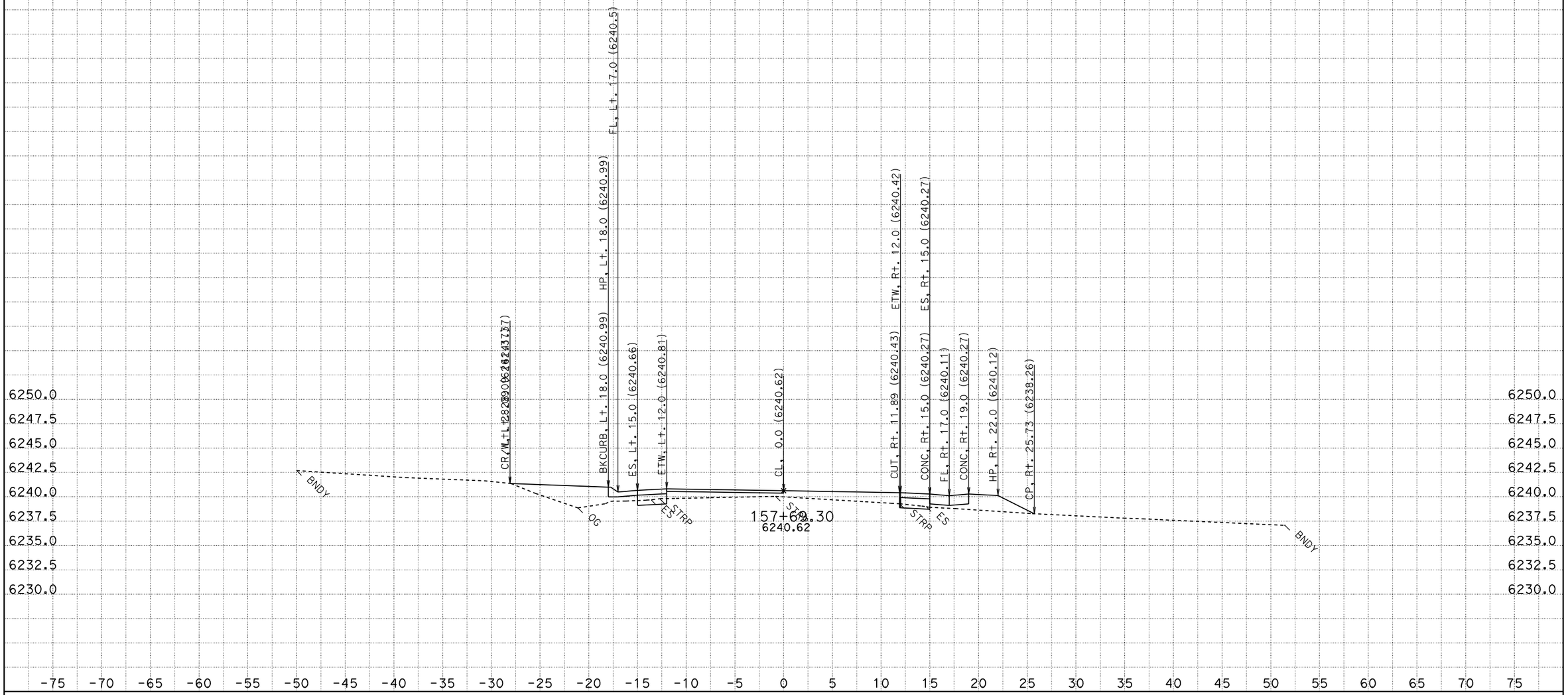

CONTRACT: 2a920

DATE: 8/15/2011

DIST/CO/RTE/PM: 03-ED,Pla 89 PM 27.2/27.4,0.0/T8.5

SCALE: 1" = 5' Horiz.
1" = 5' Vert.

A1

CROSS SECTIONS

KC Project: 2A920FT

File: H:\Pla89\2A920FT\EAR\OUTPUT\11200_22400.ear

All Dimensions are US Survey Feet

FOR EARTHWORK DEVELOPMENT ONLY

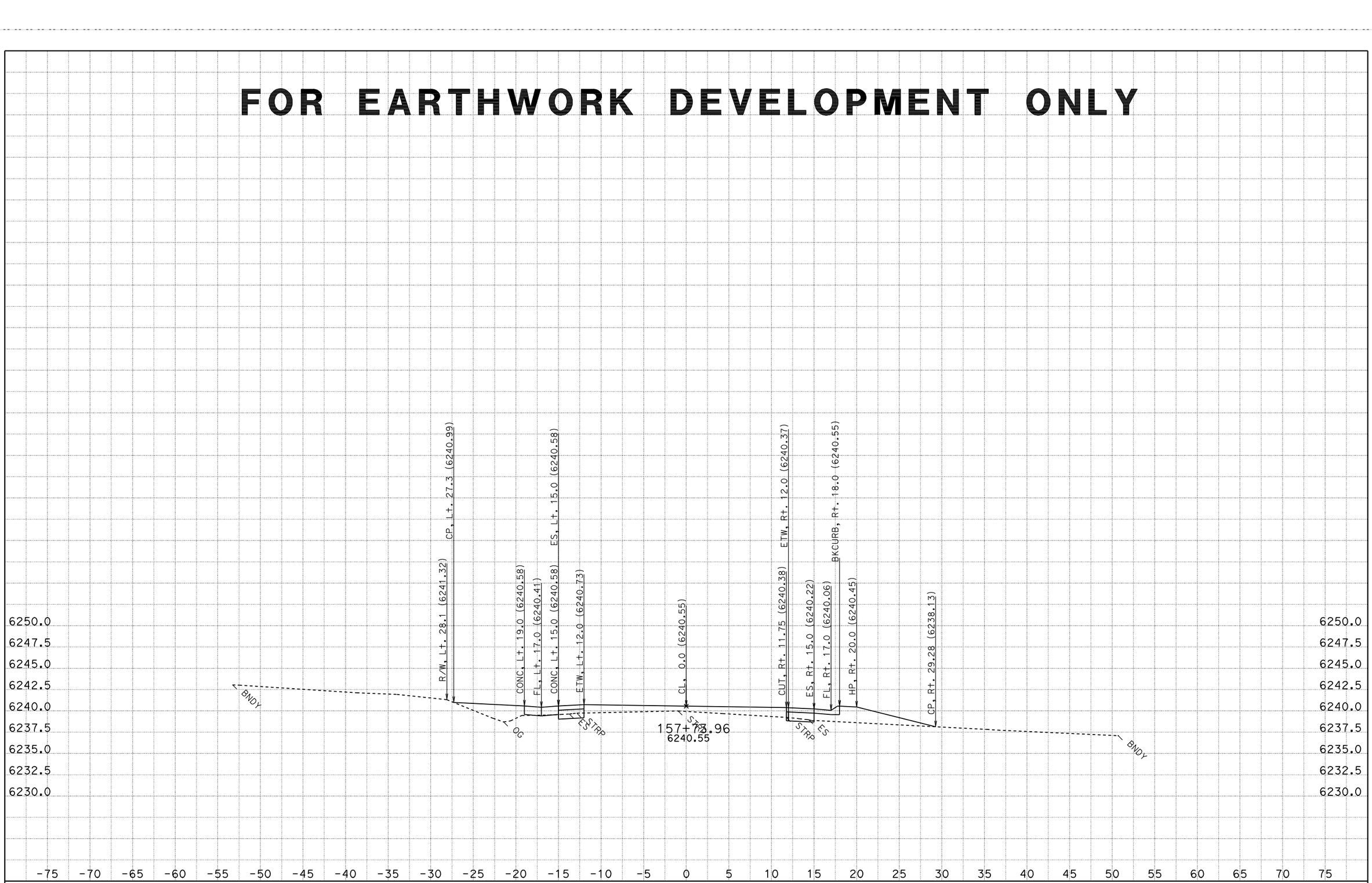

CONTRACT: 2a920

DATE: 8/15/2011

DIST/CO/RTE/PM: 03-ED,Pla 89 PM 27.2/27.4,0.0/T8.5

KC Project: 2A920FT File: H:\Pla89\2A920FT\EAR\OUTPUT\11200_22400.ear

SCALE: 1" = 5' Horiz.
1" = 5' Vert.

All Dimensions are US Survey Feet

A1

CROSS SECTIONS

SHEET 512 OF 1006

FOR EARTHWORK DEVELOPMENT ONLY

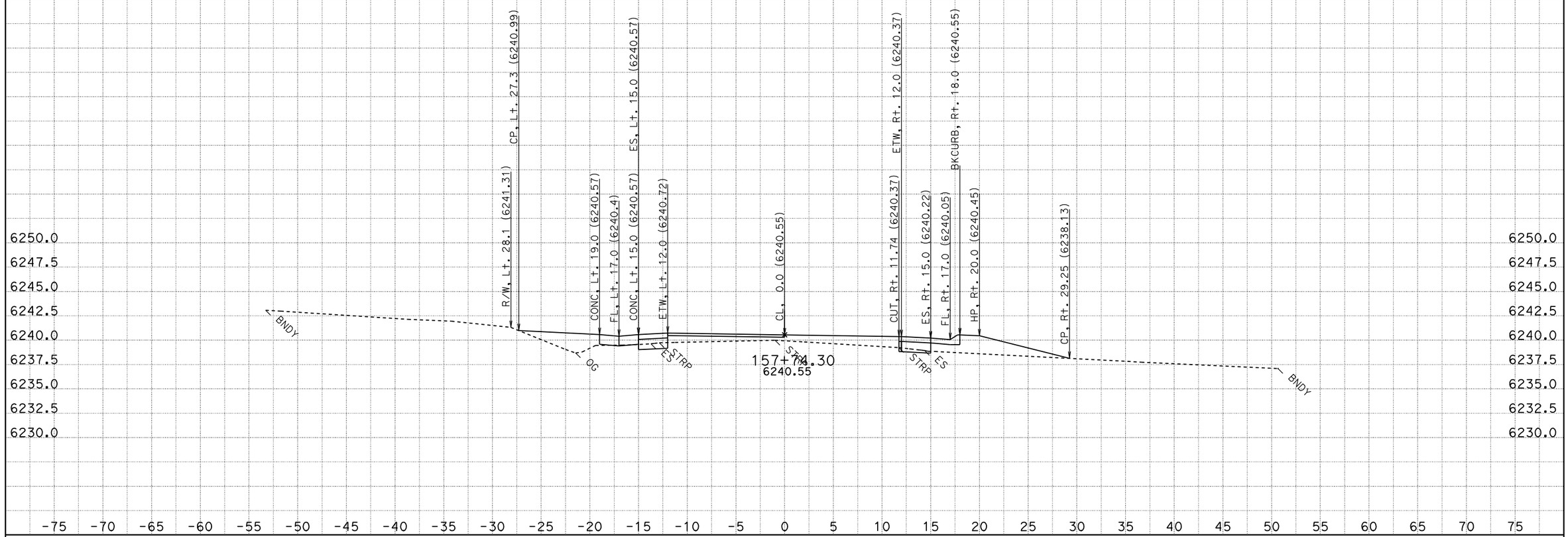

CONTRACT: 2a920

DATE: 8/15/2011

DIST/CO/RTE/PM: 03-ED,Pla 89 PM 27.2/27.4,0.0/T8.5

KC Project: 2A920FT File: H:\Pla89\2A920FT\EAR\OUTPUT\11200_22400.ear

SCALE: 1" = 5' Horiz.
1" = 5' Vert.

All Dimensions are US Survey Feet

A1
CROSS SECTIONS
SHEET 513 OF 1006

FOR EARTHWORK DEVELOPMENT ONLY

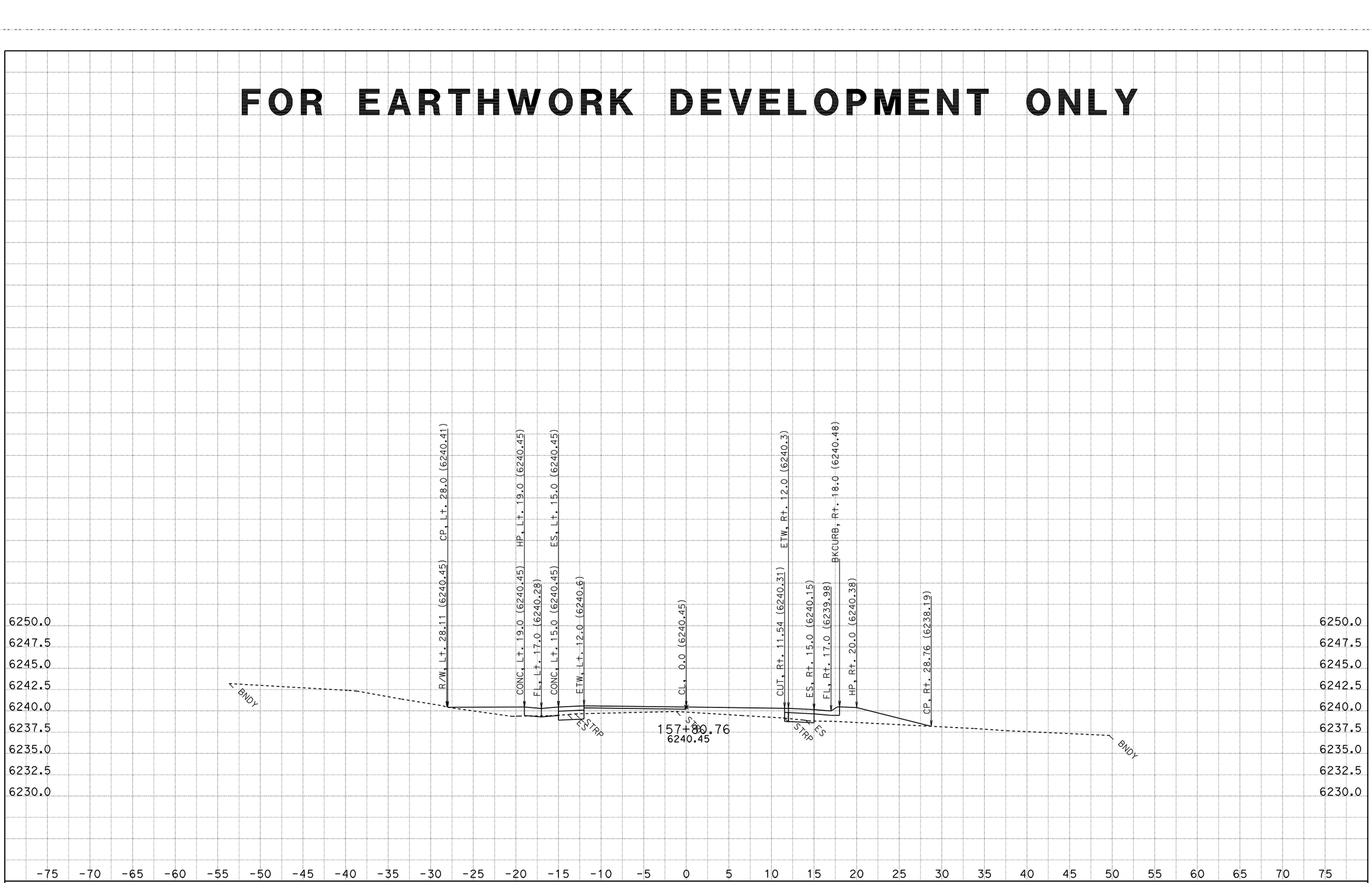

CONTRACT: 2a920

DATE: 8/15/2011

DIST/CO/RTE/PM: 03-ED,Pla 89 PM 27.2/27.4,0.0/T8.5

SCALE: 1" = 5' Horiz.
1" = 5' Vert.

A1

CROSS SECTIONS

KC Project: 2A920FT

File: H:\Pla89\2A920FT\EAR\OUTPUT\11200_22400.ear

All Dimensions are US Survey Feet

FOR EARTHWORK DEVELOPMENT ONLY

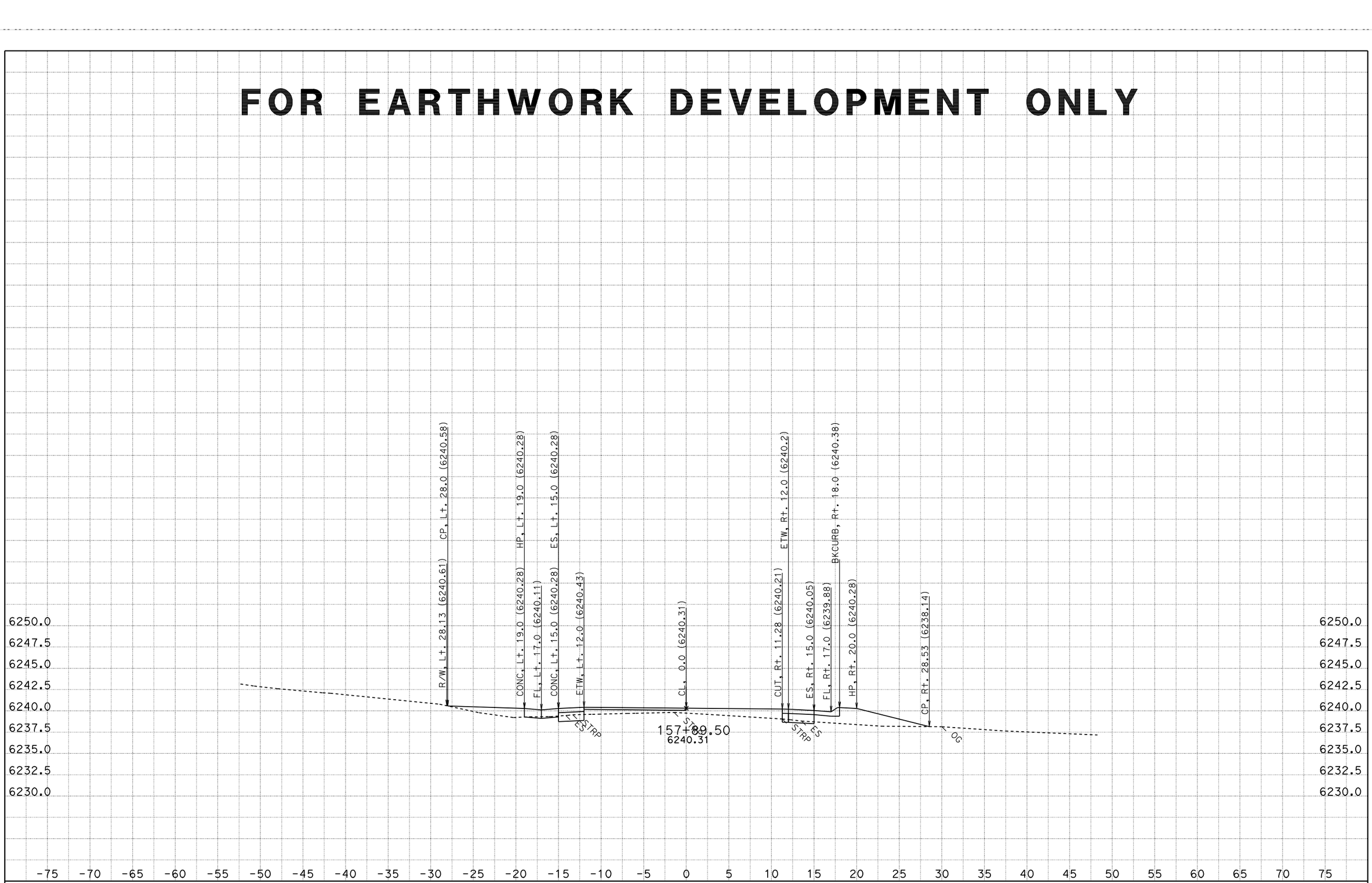

DATE: 8/15/2011
KC Project: 2A920FT
File: H:\Pla89\2A920FT\EAR\OUTPUT\11200_22400.ear

CONTRACT: 2a920
DIST/CO/RTE/PM: 03-ED,Pla 89 PM 27.2/27.4,0.0/T8.5

SCALE: 1" = 5' Horiz.
1" = 5' Vert.
All Dimensions are US Survey Feet

A1
CROSS SECTIONS
SHEET 515 OF 1006

FOR EARTHWORK DEVELOPMENT ONLY

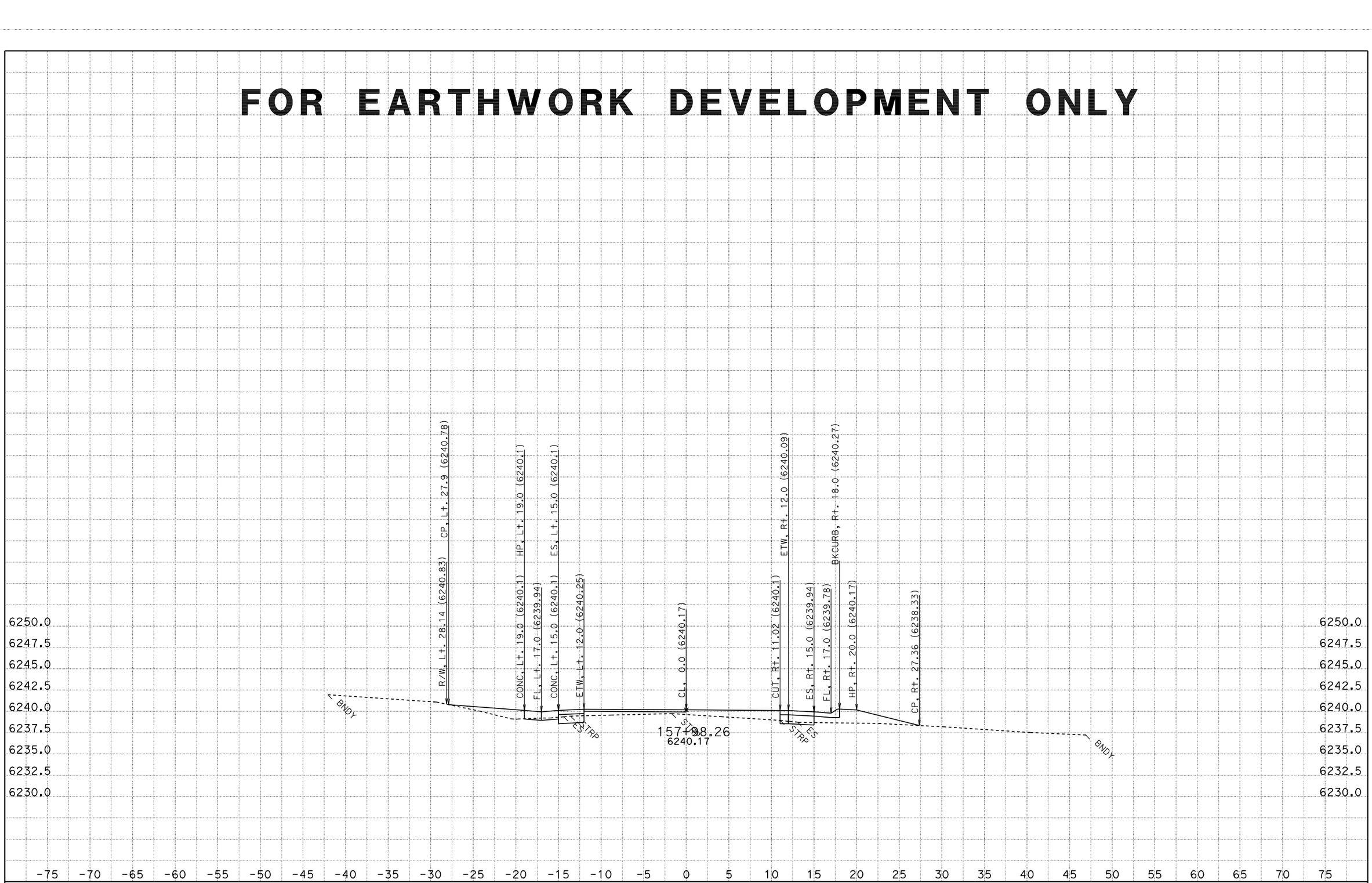

CONTRACT: 2a920

DATE: 8/15/2011

DIST/CO/RTE/PM: 03-ED,Pla 89 PM 27.2/27.4,0.0/T8.5

SCALE: 1" = 5' Horiz.
1" = 5' Vert.

A1

CROSS SECTIONS

KC Project: 2A920FT File: H:\Pla89\2A920FT\EAR\OUTPUT\11200_22400.ear

All Dimensions are US Survey Feet

FOR EARTHWORK DEVELOPMENT ONLY

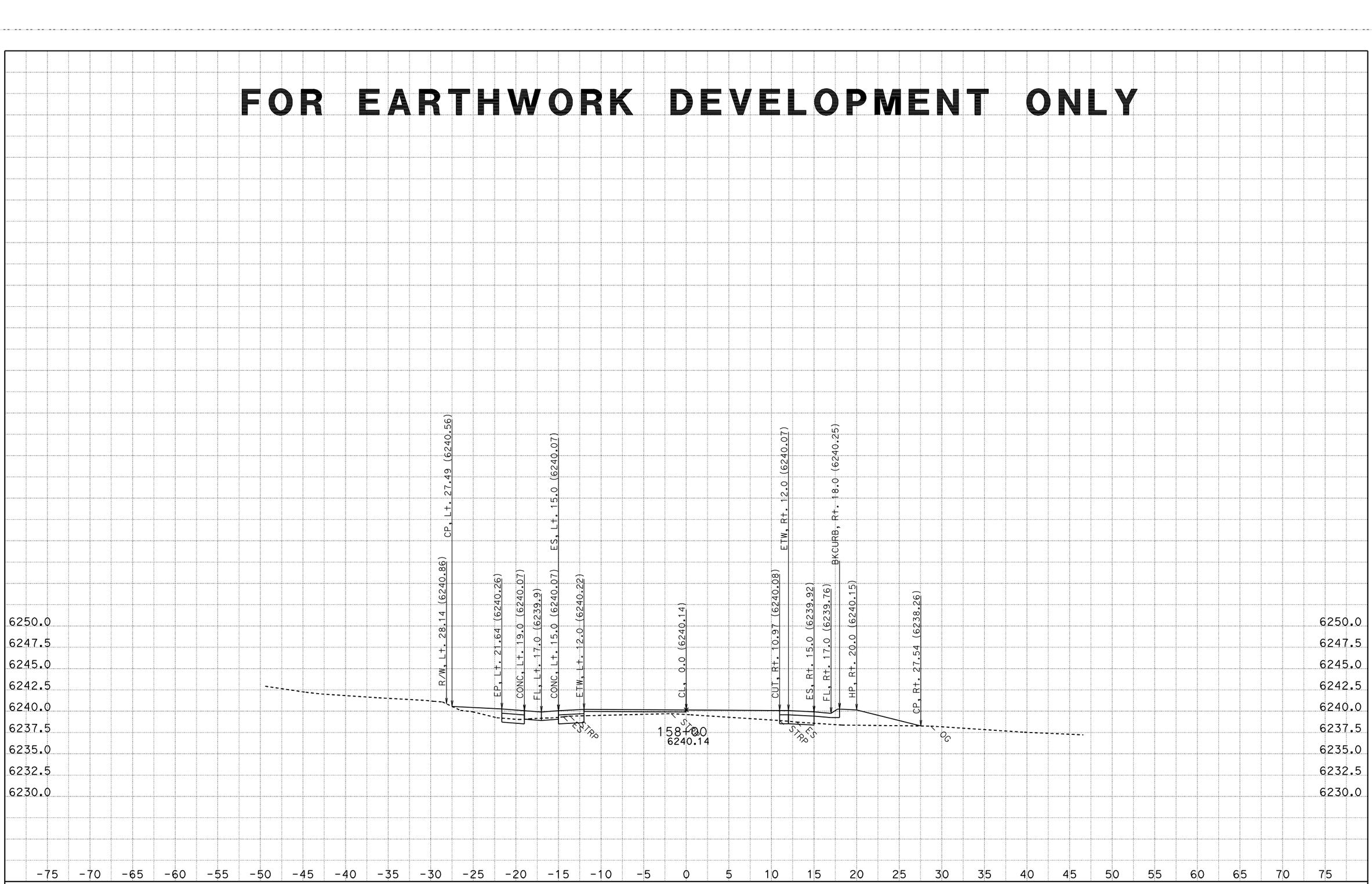

CONTRACT: 2a920

DATE: 8/15/2011

DIST/CO/RTE/PM: 03-ED,Pla 89 PM 27.2/27.4,0.0/T8.5

KC Project: 2A920FT File: H:\Pla89\2A920FT\EAR\OUTPUT\11200_22400.ear

SCALE: 1" = 5' Horiz.
1" = 5' Vert.

All Dimensions are US Survey Feet

A1
CROSS SECTIONS
SHEET 517 OF 1006

FOR EARTHWORK DEVELOPMENT ONLY

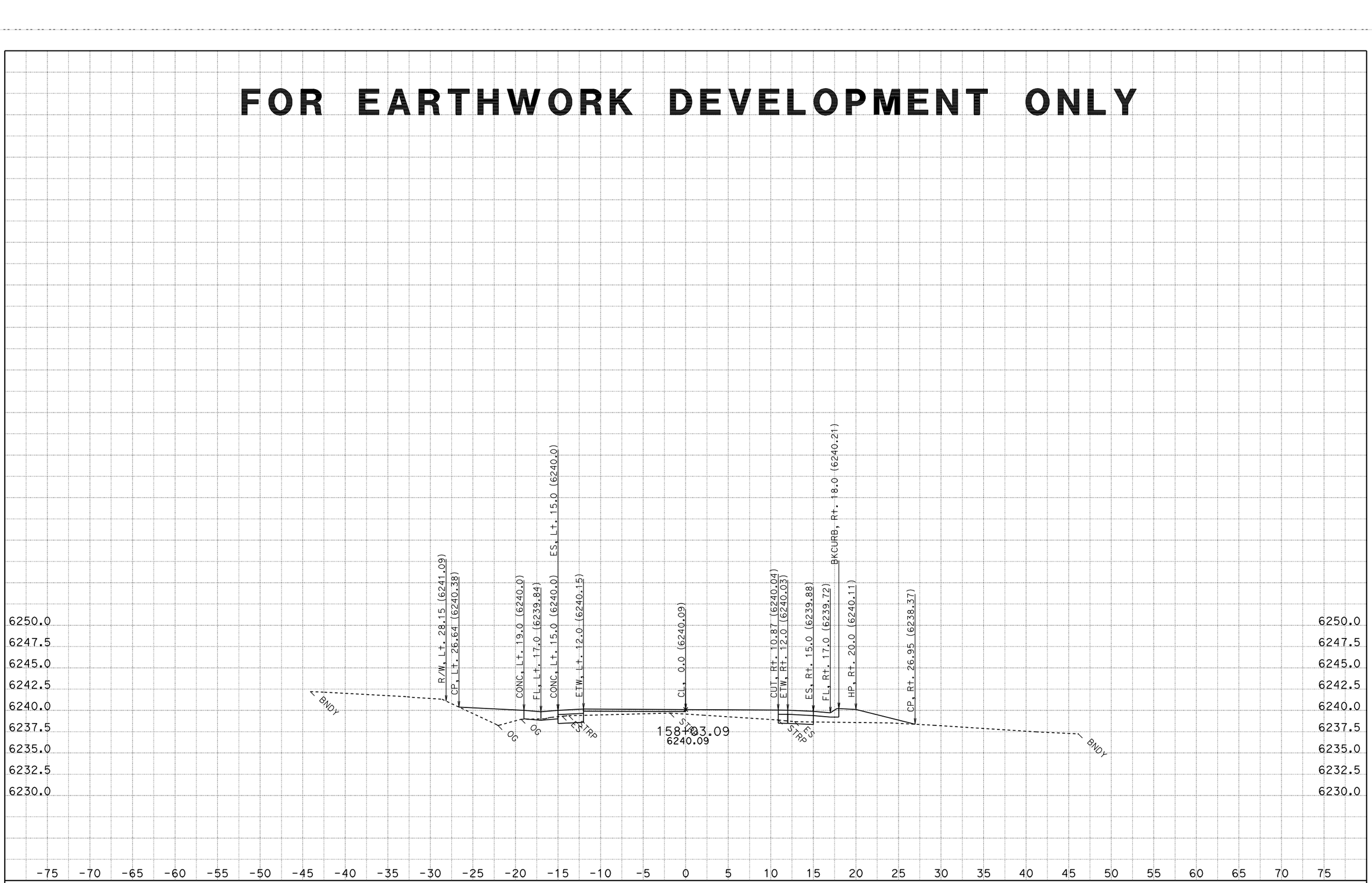

CONTRACT: 2a920

DATE: 8/15/2011

DIST/CO/RTE/PM: 03-ED,Pla 89 PM 27.2/27.4,0.0/T8.5

KC Project: 2A920FT

File: H:\Pla89\2A920FT\EAR\OUTPUT\11200_22400.ear

SCALE: 1" = 5' Horiz.
1" = 5' Vert.

All Dimensions are US Survey Feet

A1

CROSS SECTIONS

SHEET 518 OF 1006

FOR EARTHWORK DEVELOPMENT ONLY

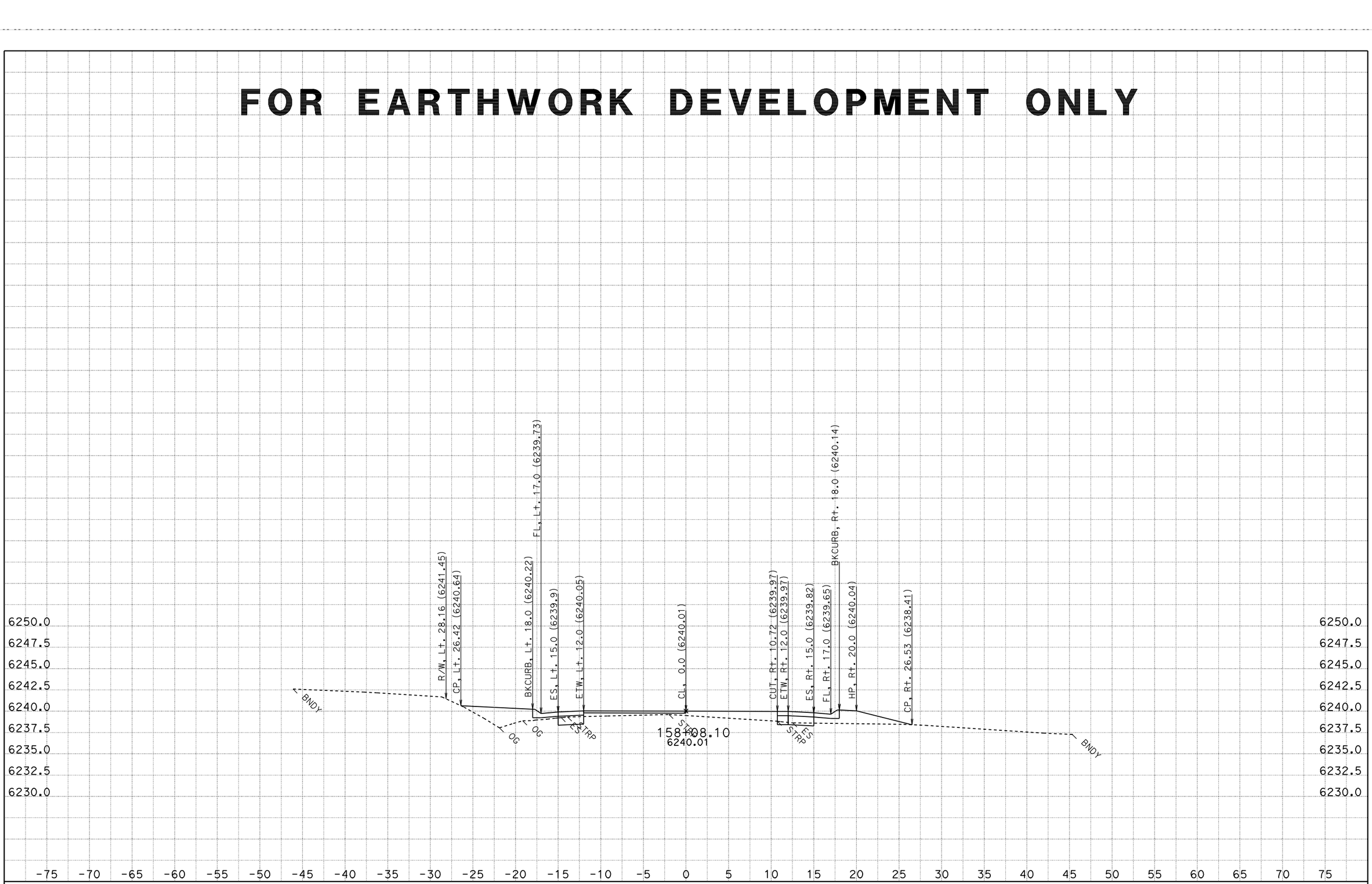

CONTRACT: 2a920

DATE: 8/15/2011

DIST/CO/RTE/PM: 03-ED,Pla 89 PM 27.2/27.4,0.0/T8.5

SCALE: 1" = 5' Horiz.
1" = 5' Vert.

A1

CROSS SECTIONS

KC Project: 2A920FT

File: H:\Pla89\2A920FT\EAR\OUTPUT\11200_22400.ear

All Dimensions are US Survey Feet

FOR EARTHWORK DEVELOPMENT ONLY

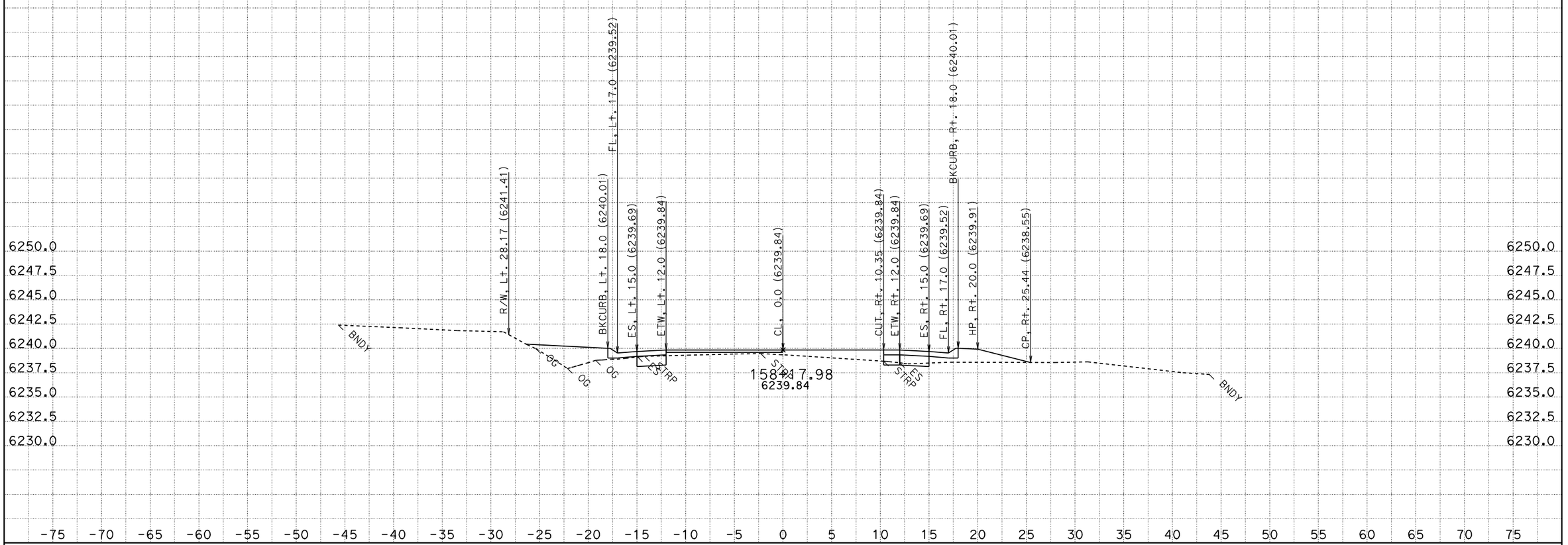

CONTRACT: 2a920

DATE: 8/15/2011

DIST/CO/RTE/PM: 03-ED,Pla 89 PM 27.2/27.4,0.0/T8.5

SCALE: 1" = 5' Horiz.
1" = 5' Vert.

A1

CROSS SECTIONS

KC Project: 2A920FT

File: H:\Pla89\2A920FT\EAR\OUTPUT\11200_22400.ear

All Dimensions are US Survey Feet

FOR EARTHWORK DEVELOPMENT ONLY

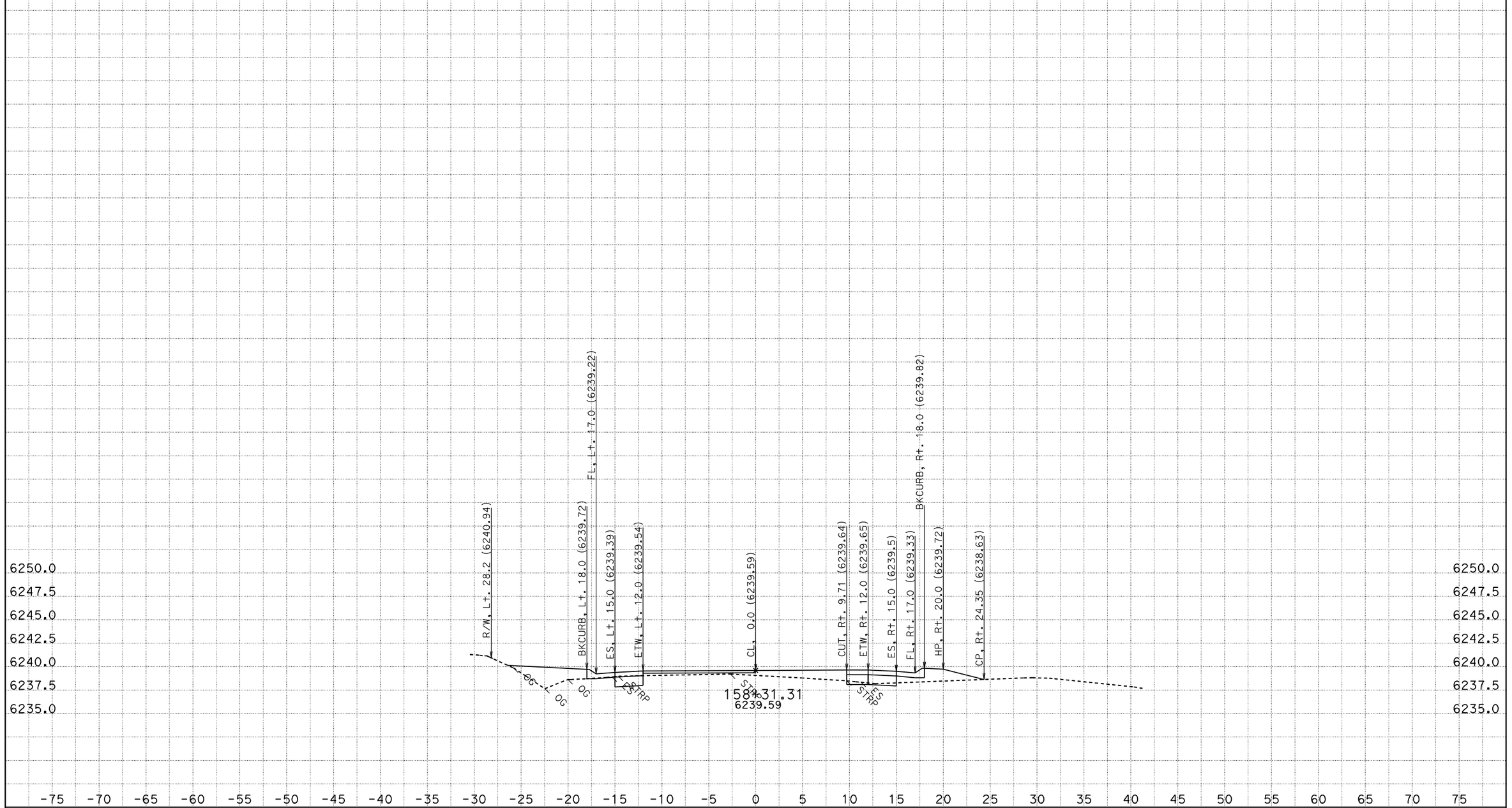

CONTRACT: 2a920

DATE: 8/15/2011

DIST/CO/RTE/PM: 03-ED,Pla 89 PM 27.2/27.4,0.0/T8.5

SCALE: 1" = 5' Horiz.
1" = 5' Vert.

A1

CROSS SECTIONS

KC Project: 2A920FT File: H:\Pla89\2A920FT\EAR\OUTPUT\11200_22400.ear

All Dimensions are US Survey Feet

SHEET 521 OF 1006

FOR EARTHWORK DEVELOPMENT ONLY

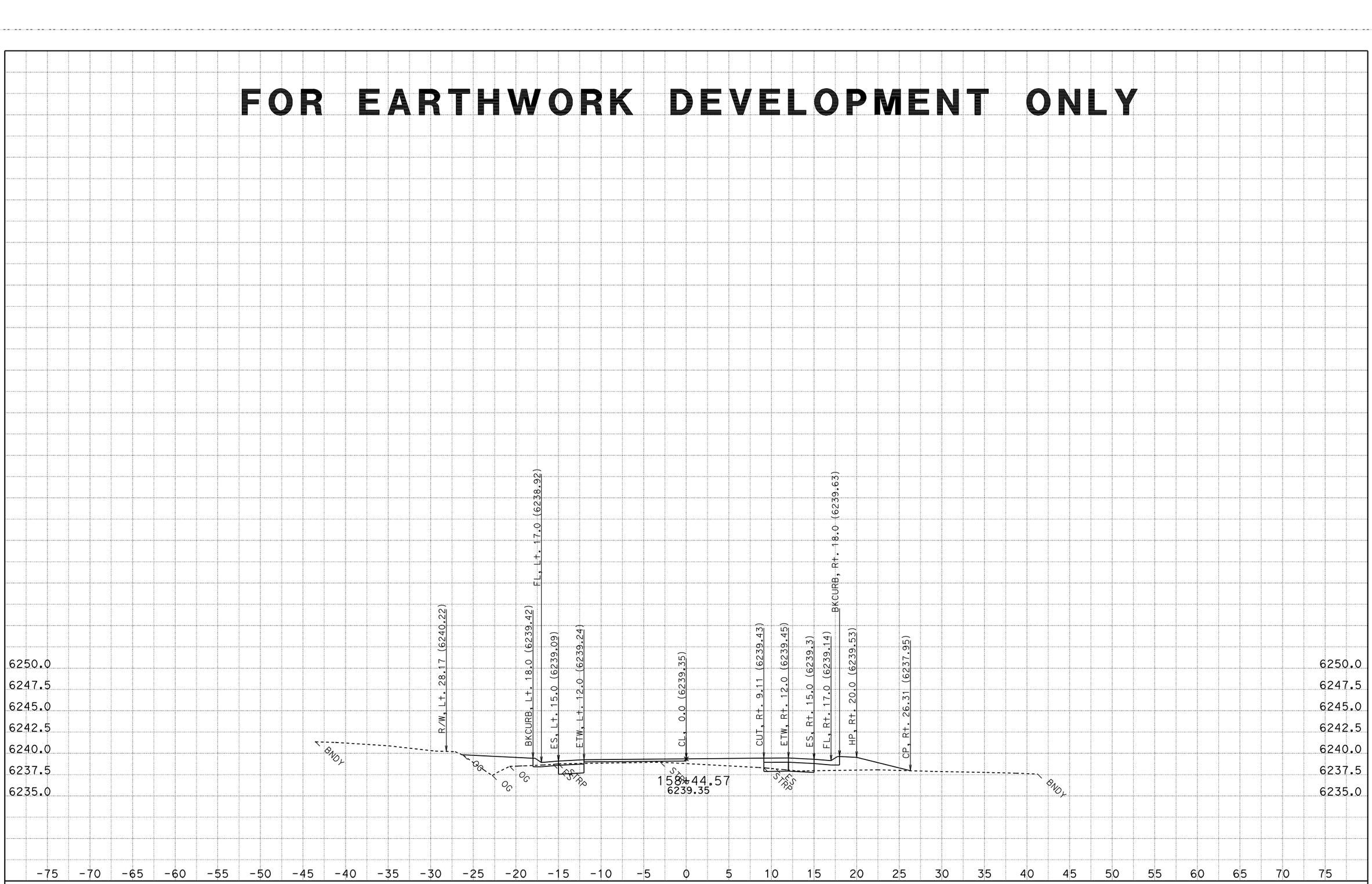

CONTRACT: 2a920

DATE: 8/15/2011

DIST/CO/RTE/PM: 03-ED,Pla 89 PM 27.2/27.4,0.0/T8.5

KC Project: 2A920FT File: H:\Pla89\2A920FT\EAR\OUTPUT\11200_22400.ear

SCALE: 1" = 5' Horiz.
1" = 5' Vert.

All Dimensions are US Survey Feet

A1

CROSS SECTIONS

SHEET 522 OF 1006

FOR EARTHWORK DEVELOPMENT ONLY

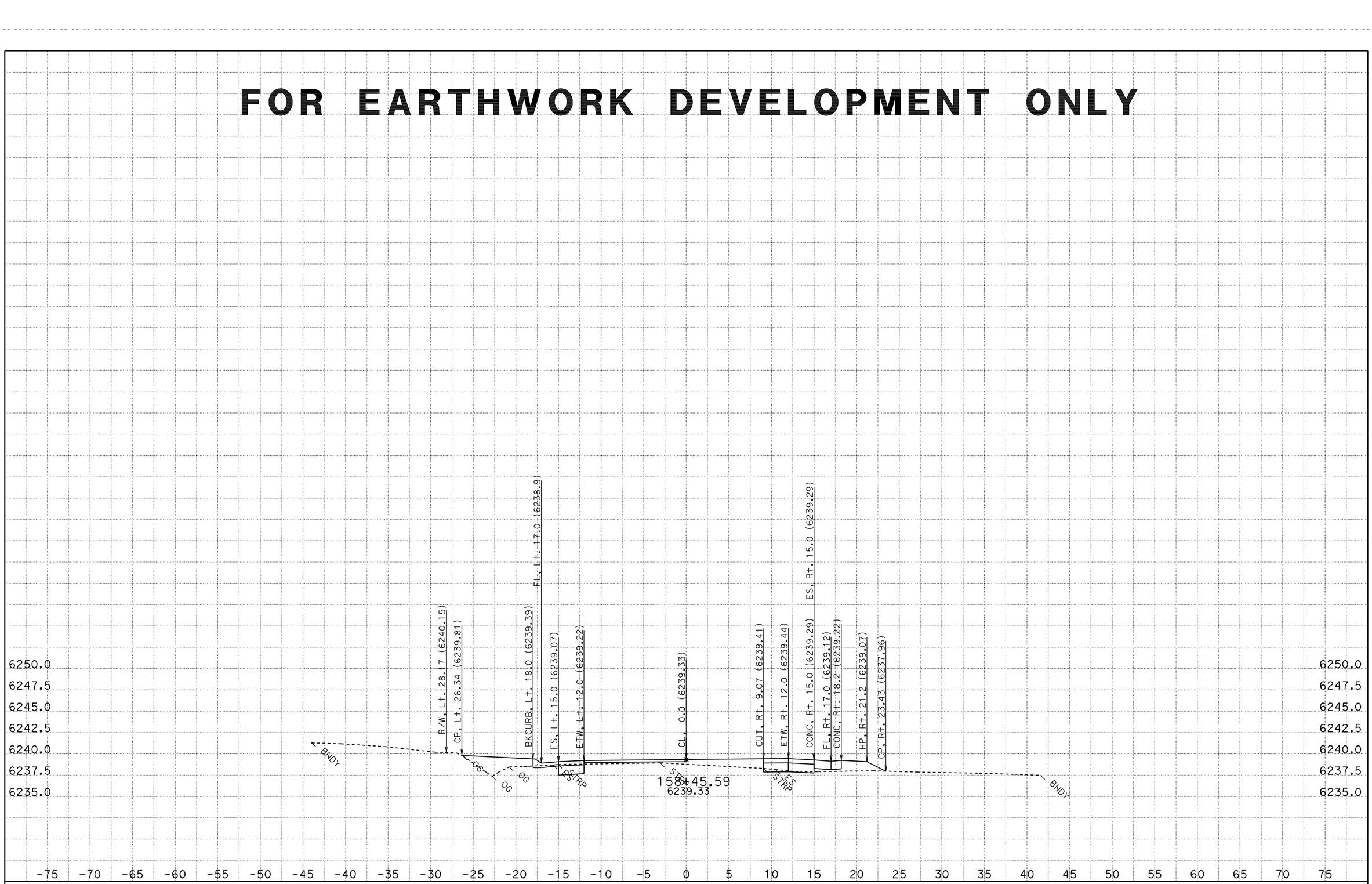

CONTRACT: 2a920

DATE: 8/15/2011

DIST/CO/RTE/PM: 03-ED,Pla 89 PM 27.2/27.4,0.0/T8.5

KC Project: 2A920FT File: H:\Pla89\2A920FT\EAR\OUTPUT\11200_22400.ear

SCALE: 1" = 5' Horiz.
1" = 5' Vert.

All Dimensions are US Survey Feet

A1

CROSS SECTIONS

SHEET 523 OF 1006

FOR EARTHWORK DEVELOPMENT ONLY

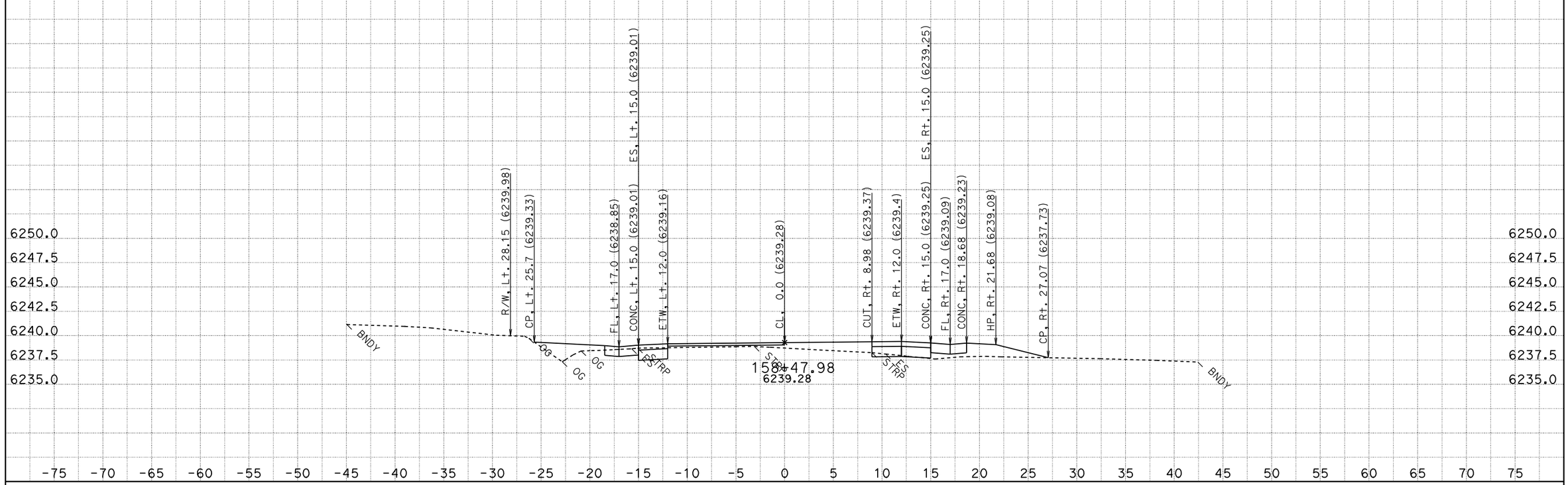

DATE: 8/15/2011
KC Project: 2A920FT File: H:\Pla89\2A920FT\EAR\OUTPUT\11200_22400.ear

CONTRACT: 2a920
DIST/CO/RTE/PM: 03-ED,Pla 89 PM 27.2/27.4,0.0/T8.5

SCALE: 1" = 5' Horiz.
1" = 5' Vert.

All Dimensions are US Survey Feet

A1
CROSS SECTIONS
SHEET 524 OF 1006

FOR EARTHWORK DEVELOPMENT ONLY

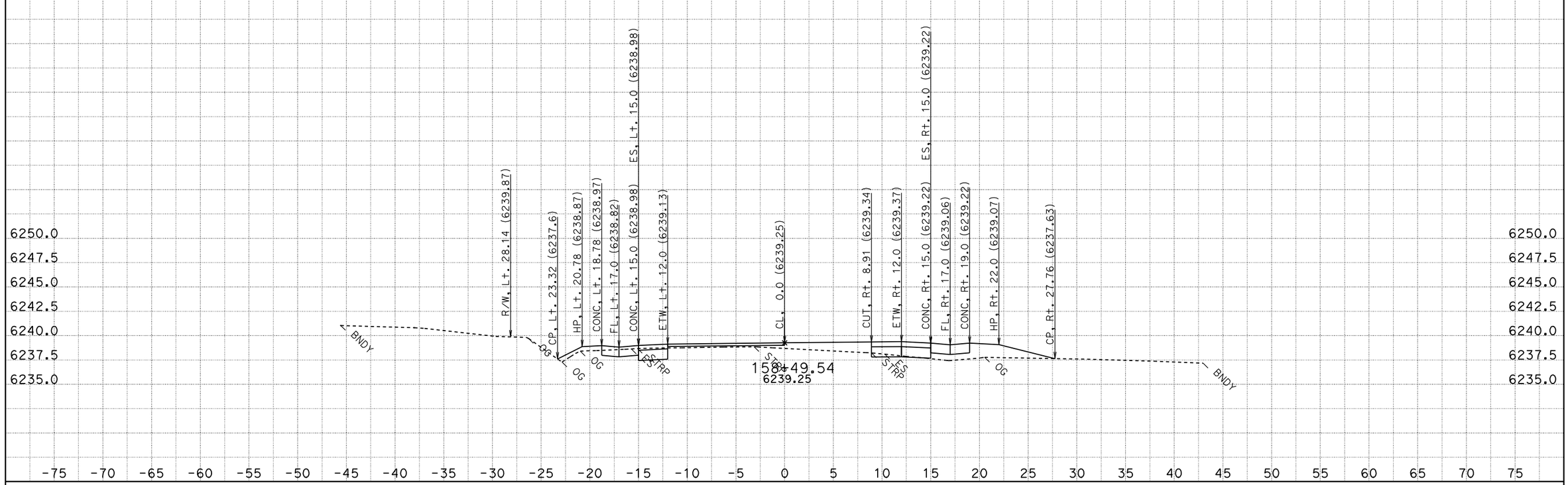

DATE: 8/15/2011
KC Project: 2A920FT
File: H:\Pla89\2A920FT\EAR\OUTPUT\11200_22400.ear

CONTRACT: 2a920
DIST/CO/RTE/PM: 03-ED,Pla 89 PM 27.2/27.4,0.0/T8.5

SCALE: 1" = 5' Horiz.
1" = 5' Vert.

All Dimensions are US Survey Feet

A1
CROSS SECTIONS
SHEET 525 OF 1006

FOR EARTHWORK DEVELOPMENT ONLY

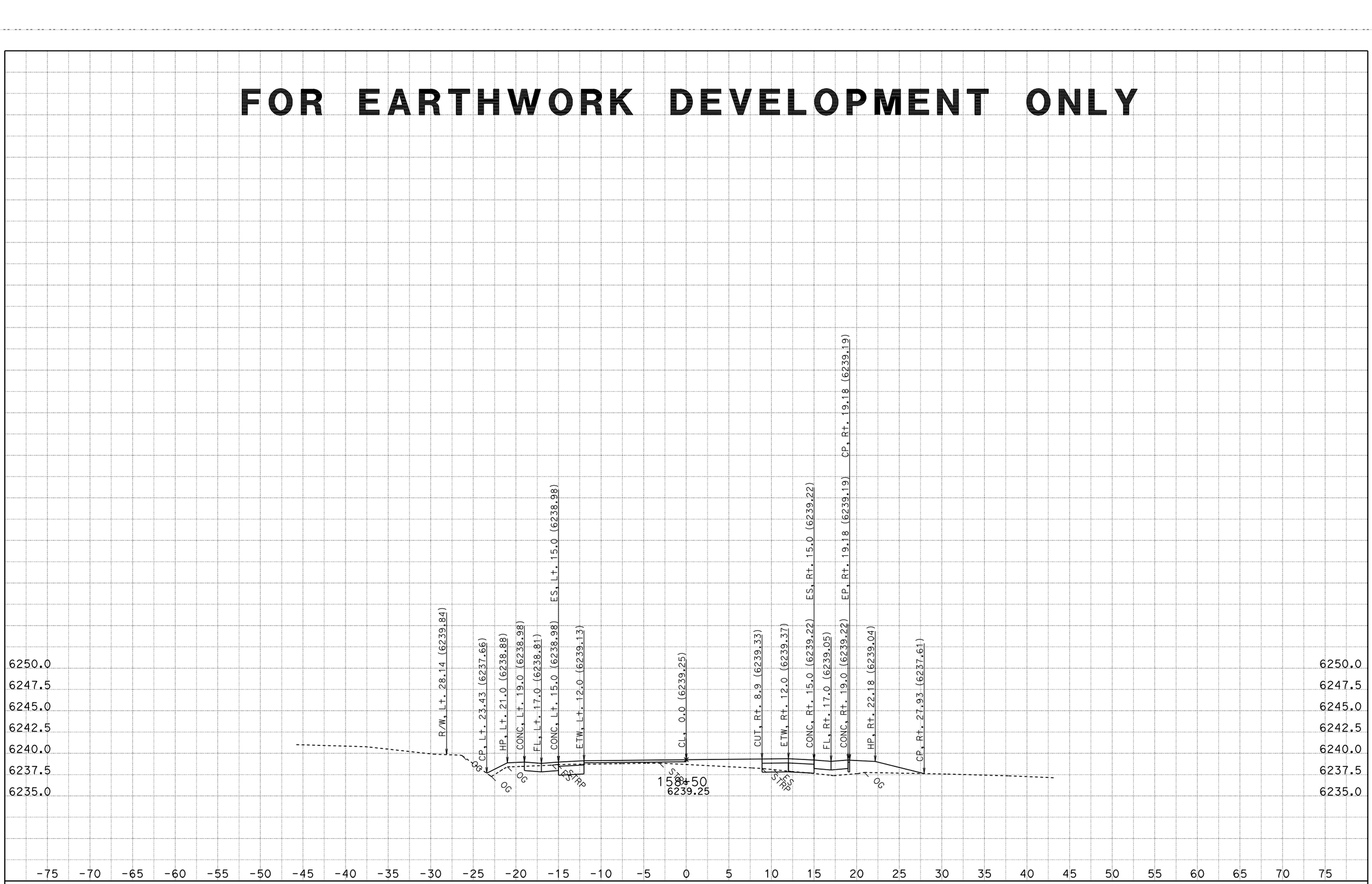

DATE: 8/15/2011

KC Project: 2A920FT

File: H:\Pla89\2A920FT\EAR\OUTPUT\11200_22400.ear

CONTRACT: 2a920

DIST/CO/RTE/PM: 03-ED,Pla 89 PM 27.2/27.4,0.0/T8.5

SCALE: 1" = 5' Horiz.
1" = 5' Vert.

All Dimensions are US Survey Feet

A1

CROSS SECTIONS

SHEET 526 OF 1006

FOR EARTHWORK DEVELOPMENT ONLY

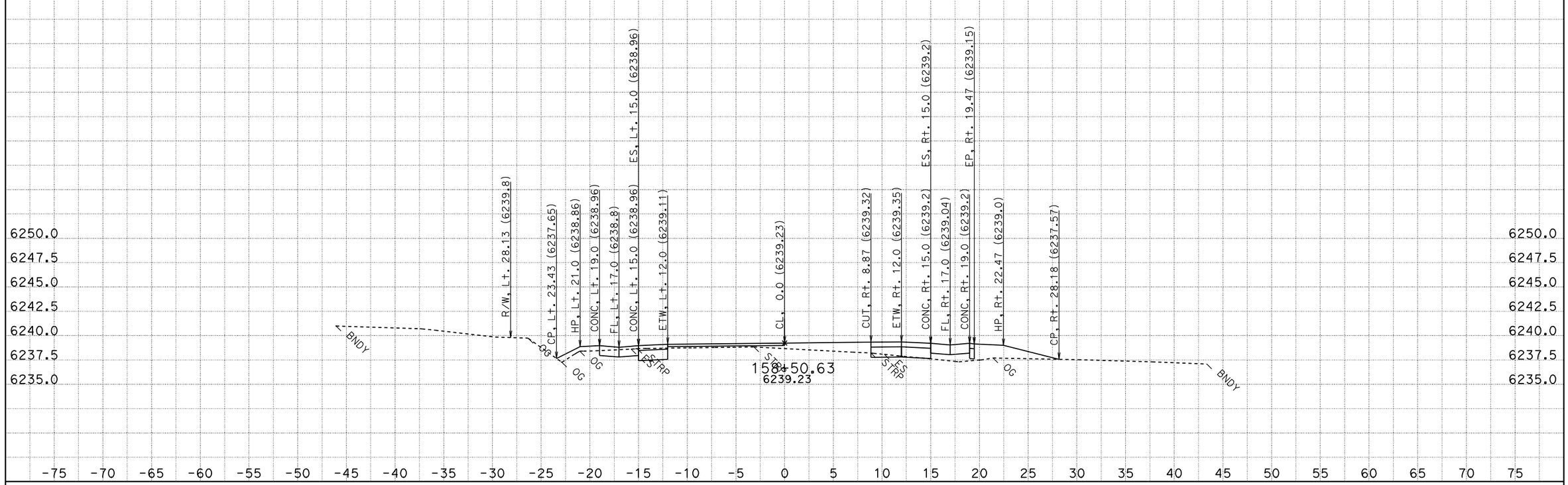

DATE: 8/15/2011
KC Project: 2A920FT File: H:\Pla89\2A920FT\EAR\OUTPUT\11200_22400.ear

CONTRACT: 2a920
DIST/CO/RTE/PM: 03-ED,Pla 89 PM 27.2/27.4,0.0/T8.5

SCALE: 1" = 5' Horiz.
1" = 5' Vert.
All Dimensions are US Survey Feet

A1
CROSS SECTIONS
SHEET 527 OF 1006

FOR EARTHWORK DEVELOPMENT ONLY

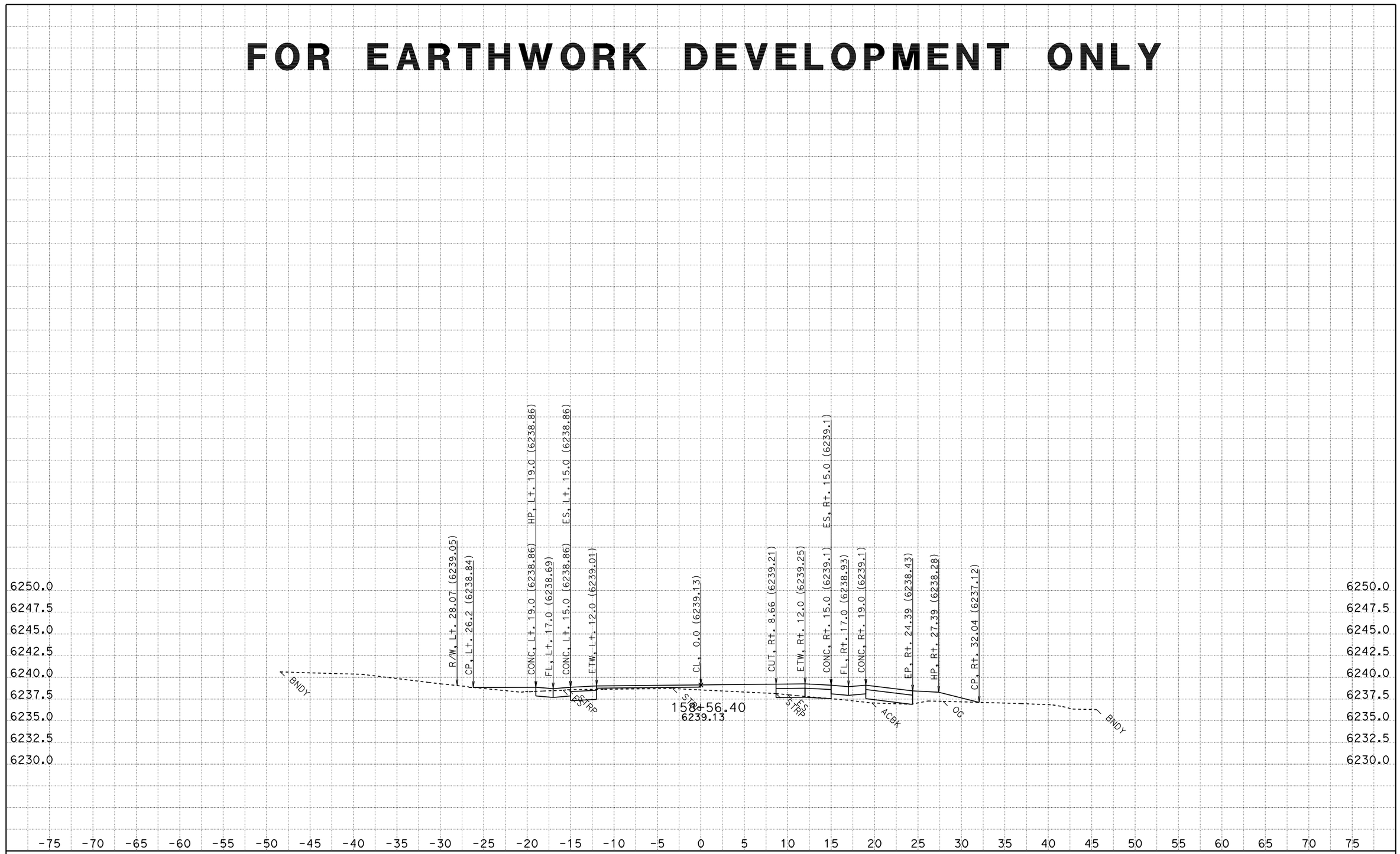

CONTRACT: 2a920

DATE: 8/15/2011

DIST/CO/RTE/PM: 03-ED,Pla 89 PM 27.2/27.4,0.0/T8.5

SCALE: 1" = 5' Horiz.
1" = 5' Vert.

A1

CROSS SECTIONS

KC Project: 2A920FT File: H:\Pla89\2A920FT\EAR\OUTPUT\11200_22400.ear

All Dimensions are US Survey Feet

SHEET 528 OF 1006

FOR EARTHWORK DEVELOPMENT ONLY

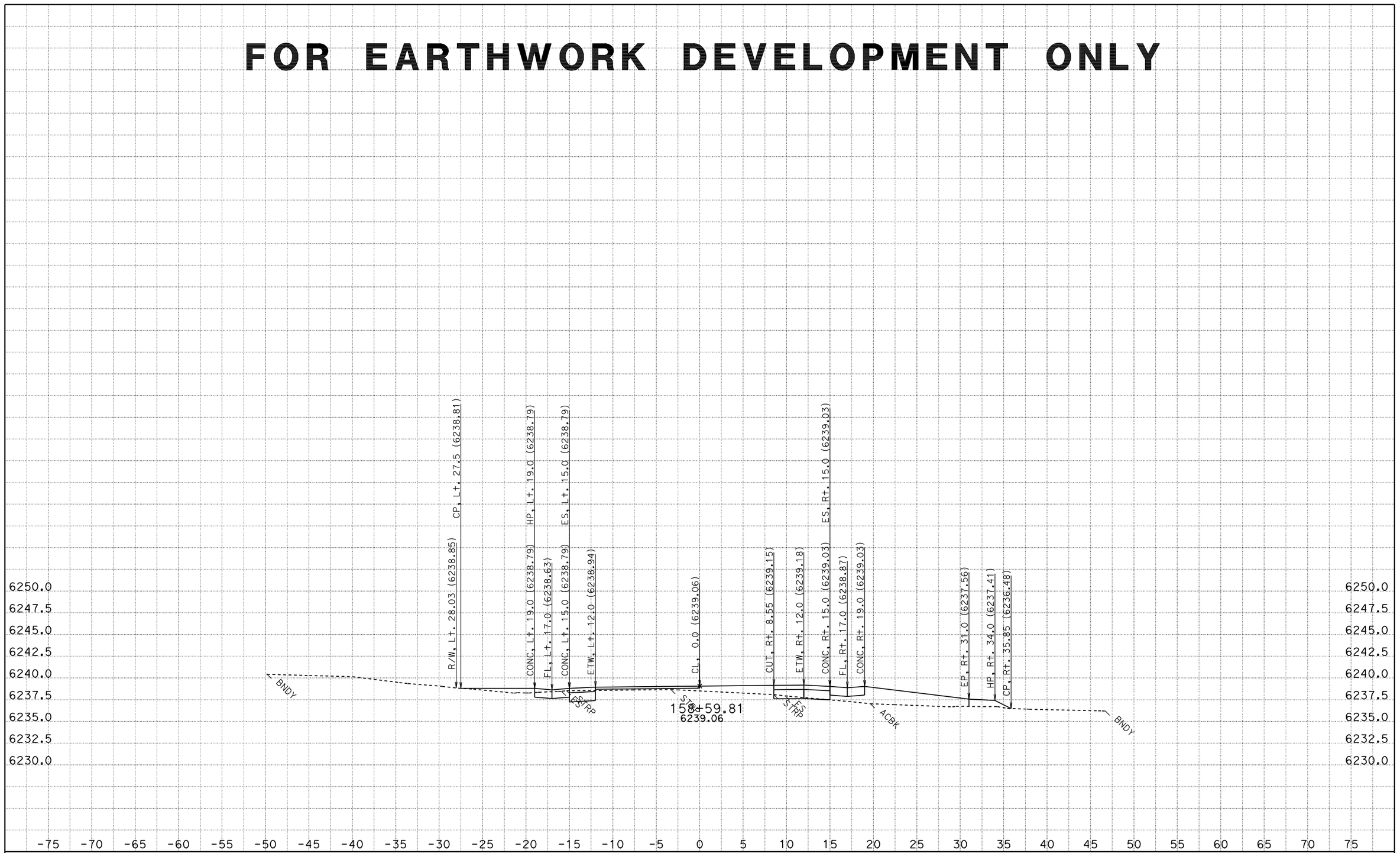

CONTRACT: 2a920

DATE: 8/15/2011

DIST/CO/RTE/PM: 03-ED,Pla 89 PM 27.2/27.4,0.0/T8.5

SCALE: 1" = 5' Horiz.
1" = 5' Vert.

A1

CROSS SECTIONS

KC Project: 2A920FT File: H:\Pla89\2A920FT\EAR\OUTPUT\11200_22400.ear

All Dimensions are US Survey Feet

FOR EARTHWORK DEVELOPMENT ONLY

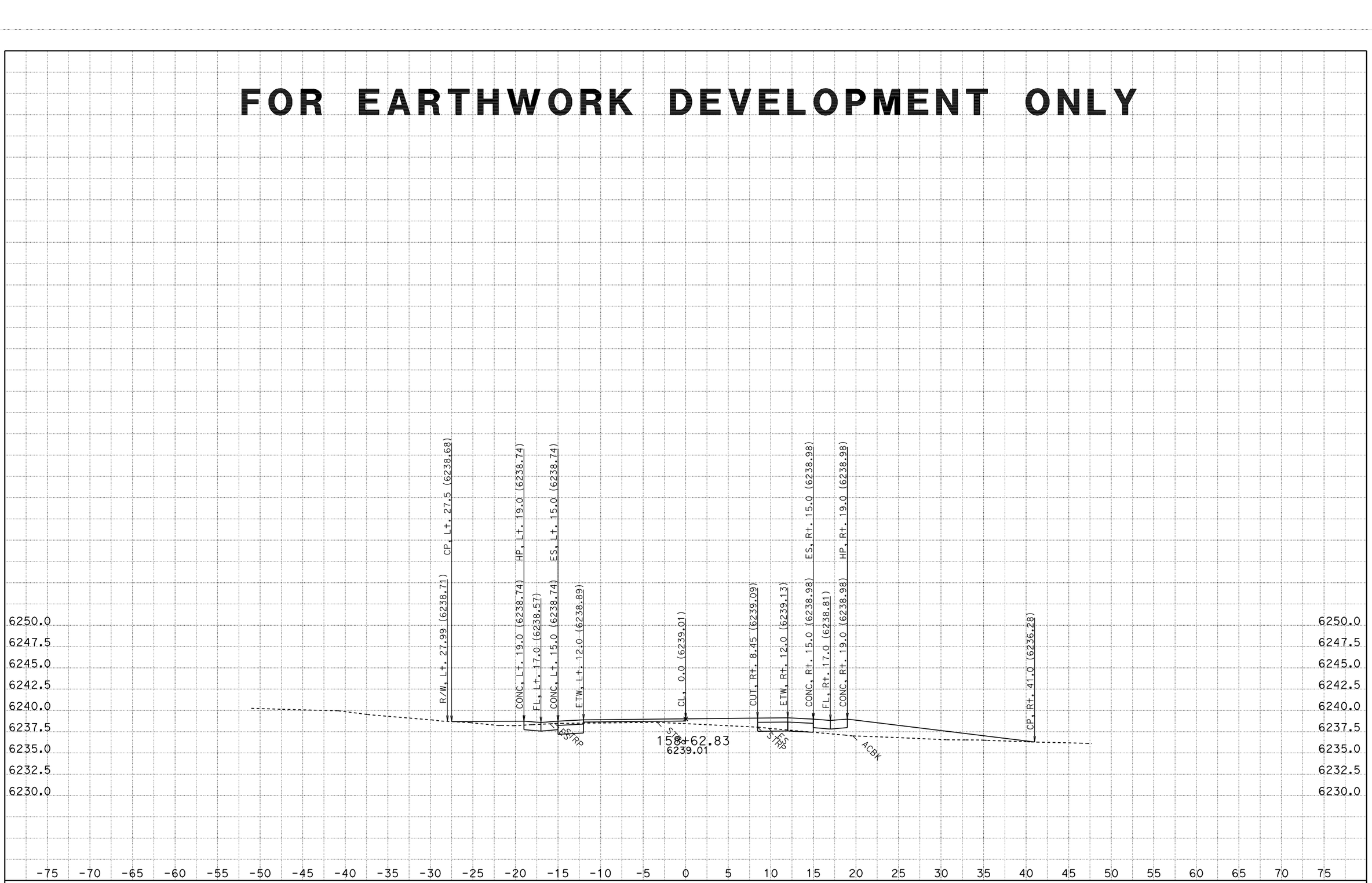

CONTRACT: 2a920

DATE: 8/15/2011

DIST/CO/RTE/PM: 03-ED,Pla 89 PM 27.2/27.4,0.0/T8.5

SCALE: 1" = 5' Horiz.
1" = 5' Vert.

A1

CROSS SECTIONS

KC Project: 2A920FT

File: H:\Pla89\2A920FT\EAR\OUTPUT\11200_22400.ear

All Dimensions are US Survey Feet

FOR EARTHWORK DEVELOPMENT ONLY

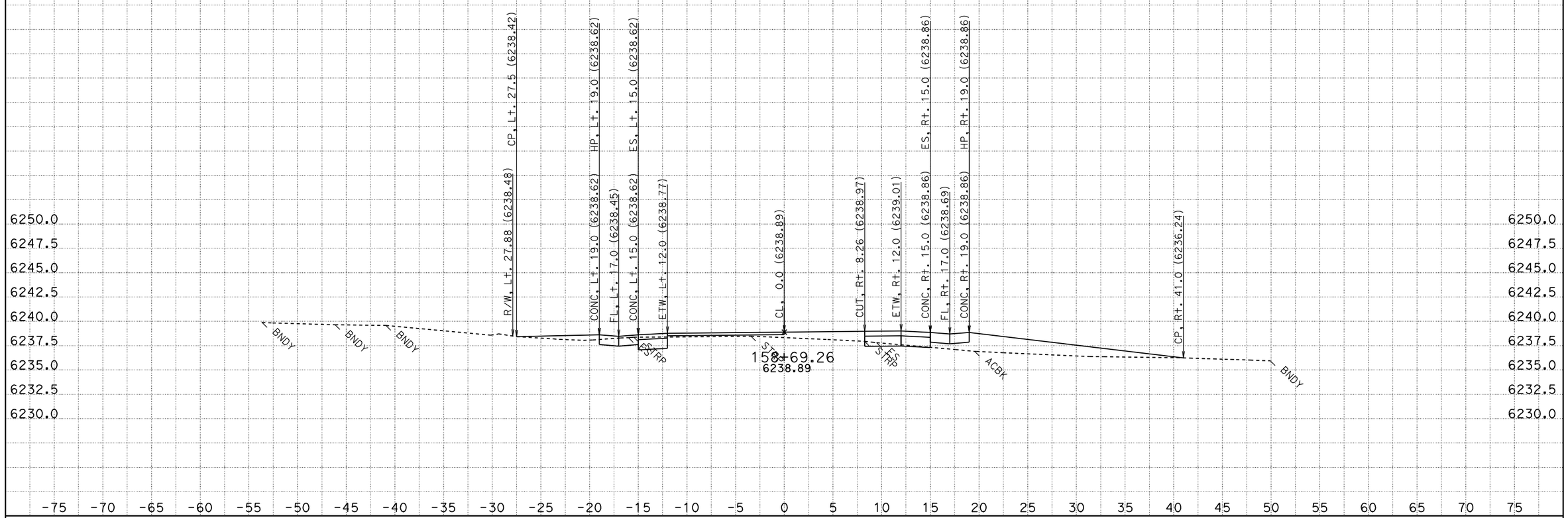

CONTRACT: 2a920

DATE: 8/15/2011

DIST/CO/RTE/PM: 03-ED,Pla 89 PM 27.2/27.4,0.0/T8.5

SCALE: 1" = 5' Horiz.
1" = 5' Vert.

A1

CROSS SECTIONS

KC Project: 2A920FT

File: H:\Pla89\2A920FT\EAR\OUTPUT\11200_22400.ear

All Dimensions are US Survey Feet

SHEET 531 OF 1006

FOR EARTHWORK DEVELOPMENT ONLY

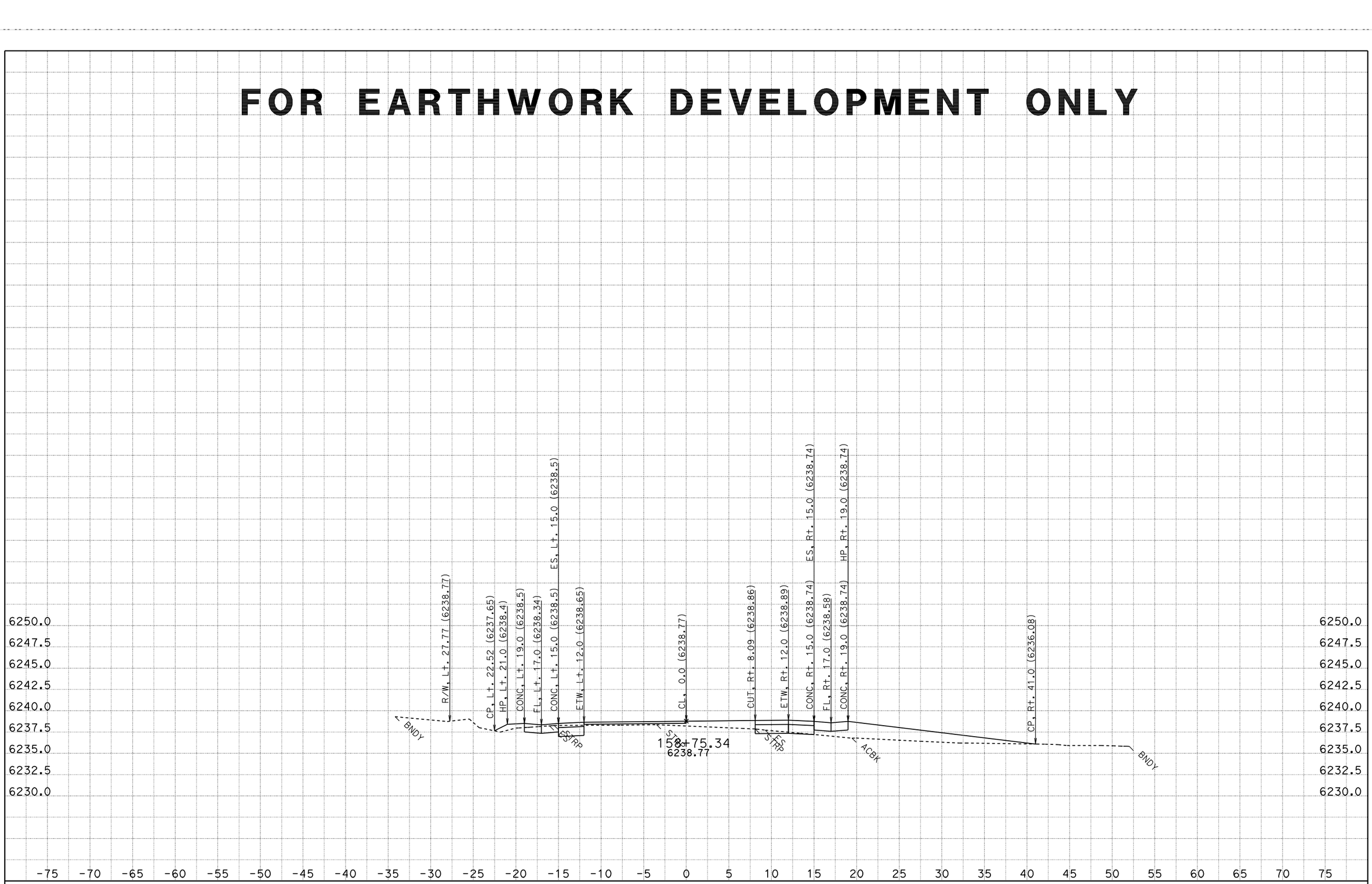

DATE: 8/15/2011
KC Project: 2A920FT
File: H:\Pla89\2A920FT\EAR\OUTPUT\11200_22400.ear

CONTRACT: 2a920
DIST/CO/RTE/PM: 03-ED,Pla 89 PM 27.2/27.4,0.0/T8.5

SCALE: 1" = 5' Horiz.
1" = 5' Vert.
All Dimensions are US Survey Feet

A1
CROSS SECTIONS
SHEET 532 OF 1006

FOR EARTHWORK DEVELOPMENT ONLY

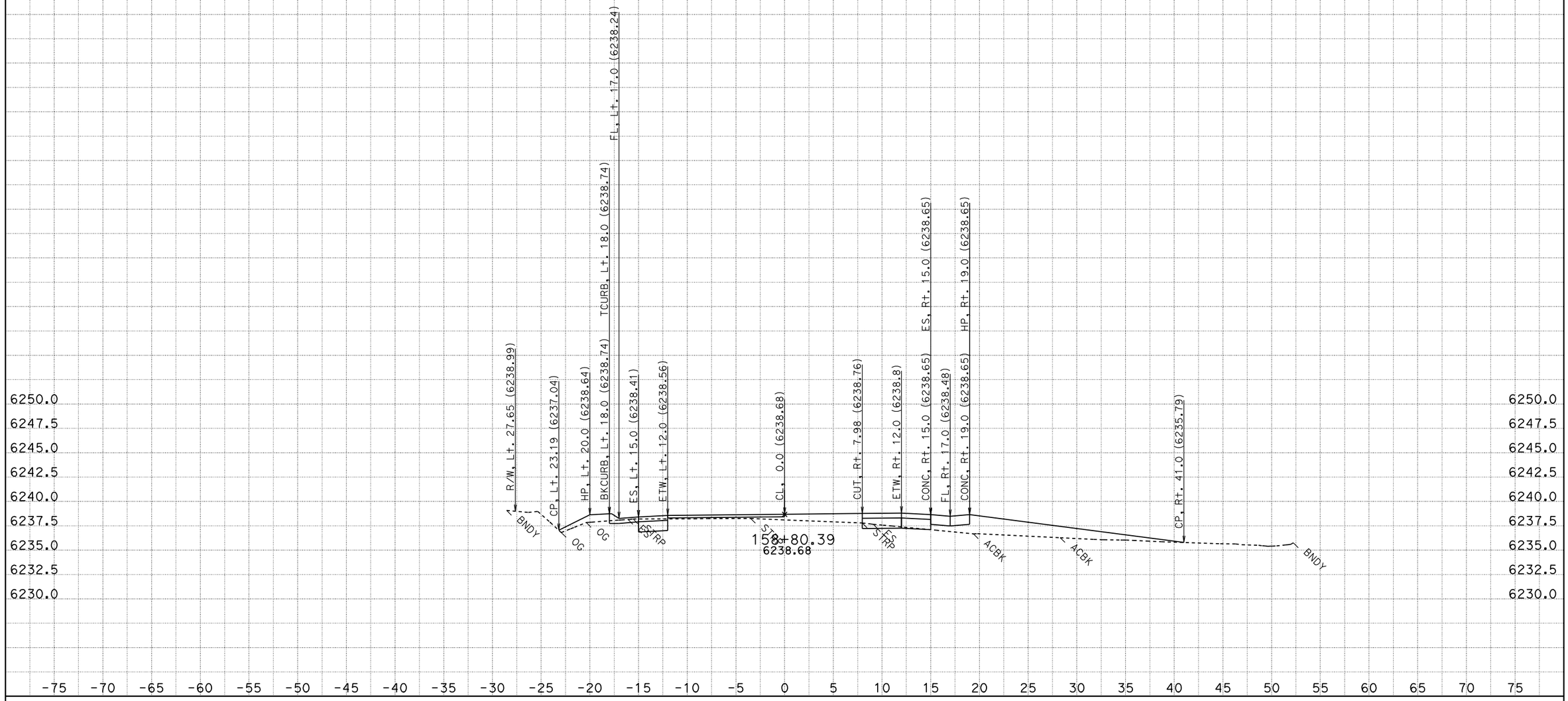

CONTRACT: 2a920

DATE: 8/15/2011

DIST/CO/RTE/PM: 03-ED,Pla 89 PM 27.2/27.4,0.0/T8.5

SCALE: 1" = 5' Horiz.
1" = 5' Vert.

All Dimensions are US Survey Feet

KC Project: 2A920FT File: H:\Pla89\2A920FT\EAR\OUTPUT\11200_22400.ear

A1

CROSS SECTIONS

SHEET 533 OF 1006

FOR EARTHWORK DEVELOPMENT ONLY

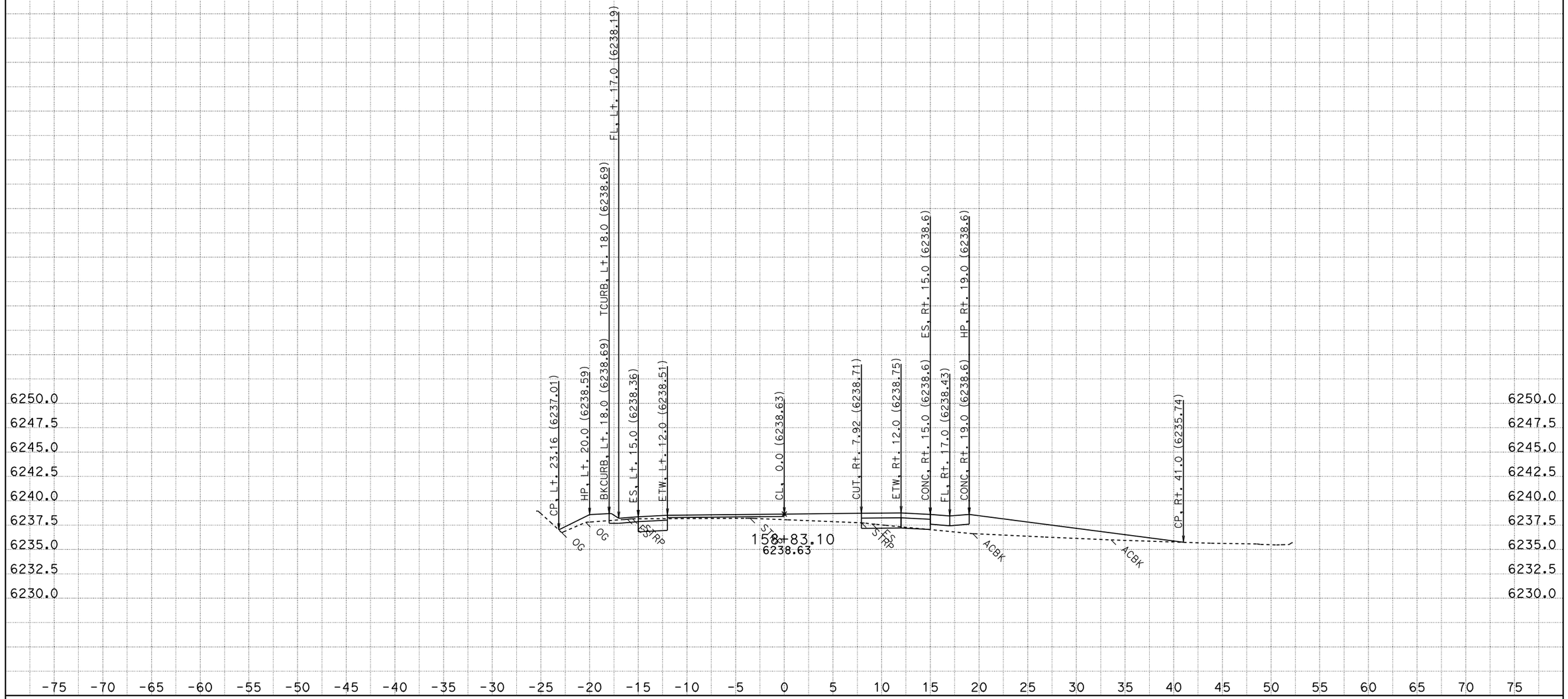

DATE: 8/15/2011
KC Project: 2A920FT
File: H:\Pla89\2A920FT\EAR\OUTPUT\11200_22400.ear

CONTRACT: 2a920
DIST/CO/RTE/PM: 03-ED,Pla 89 PM 27.2/27.4,0.0/T8.5

SCALE: 1" = 5' Horiz.
1" = 5' Vert.
All Dimensions are US Survey Feet

A1
CROSS SECTIONS
SHEET 534 OF 1006

FOR EARTHWORK DEVELOPMENT ONLY

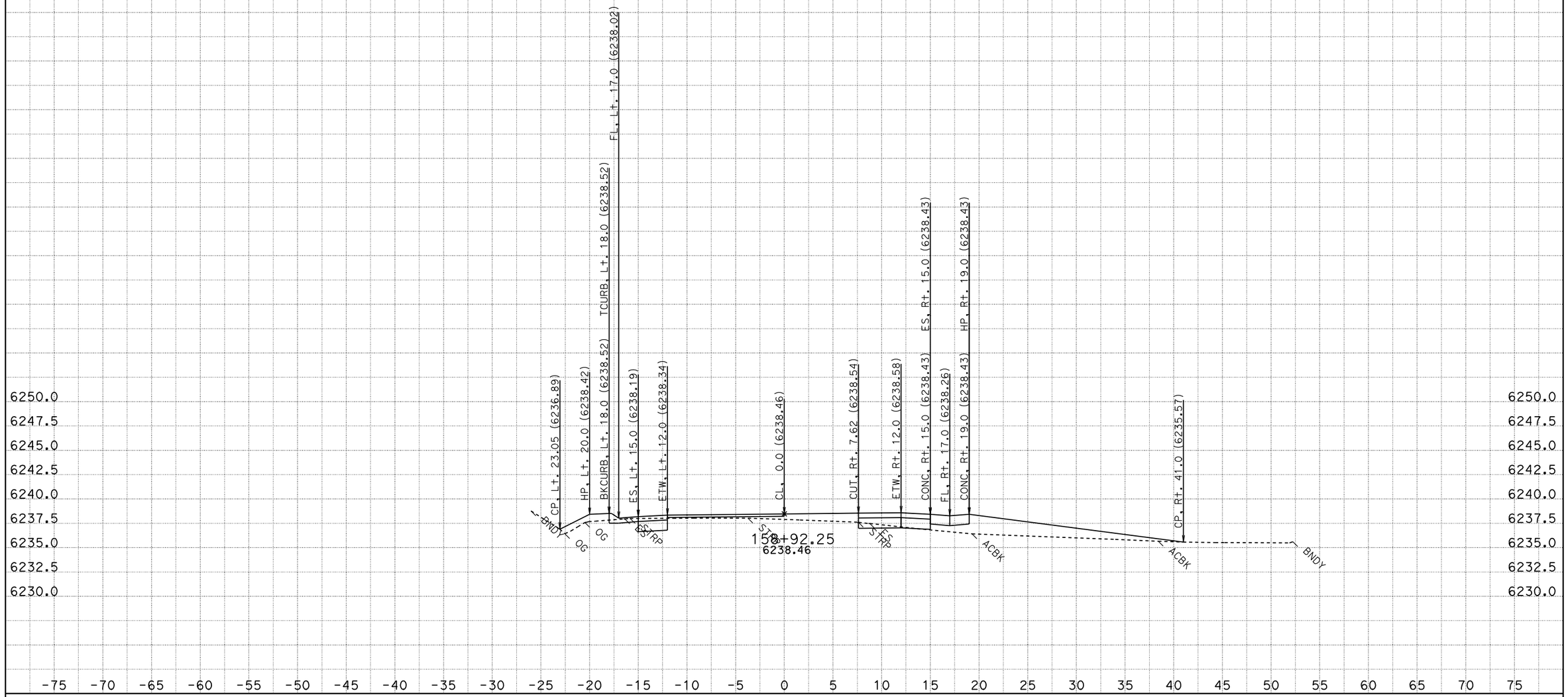

DATE: 8/15/2011
KC Project: 2A920FT
File: H:\Pla89\2A920FT\EAR\OUTPUT\11200_22400.ear

CONTRACT: 2a920
DIST/CO/RTE/PM: 03-ED,Pla 89 PM 27.2/27.4,0.0/T8.5

SCALE: 1" = 5' Horiz.
1" = 5' Vert.
All Dimensions are US Survey Feet

A1
CROSS SECTIONS
SHEET 535 OF 1006

FOR EARTHWORK DEVELOPMENT ONLY

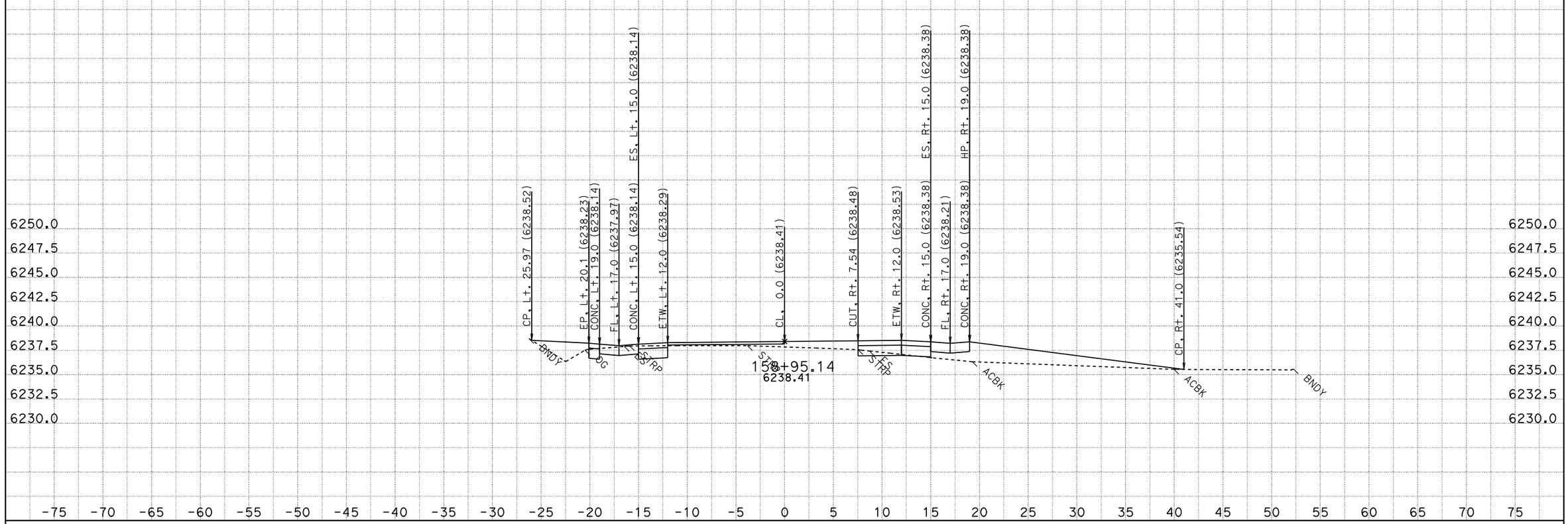

CONTRACT: 2a920

DATE: 8/15/2011

DIST/CO/RTE/PM: 03-ED,Pla 89 PM 27.2/27.4,0.0/T8.5

KC Project: 2A920FT File: H:\Pla89\2A920FT\EAR\OUTPUT\11200_22400.ear

SCALE: 1" = 5' Horiz.
1" = 5' Vert.

All Dimensions are US Survey Feet

A1

CROSS SECTIONS

SHEET 536 OF 1006

FOR EARTHWORK DEVELOPMENT ONLY

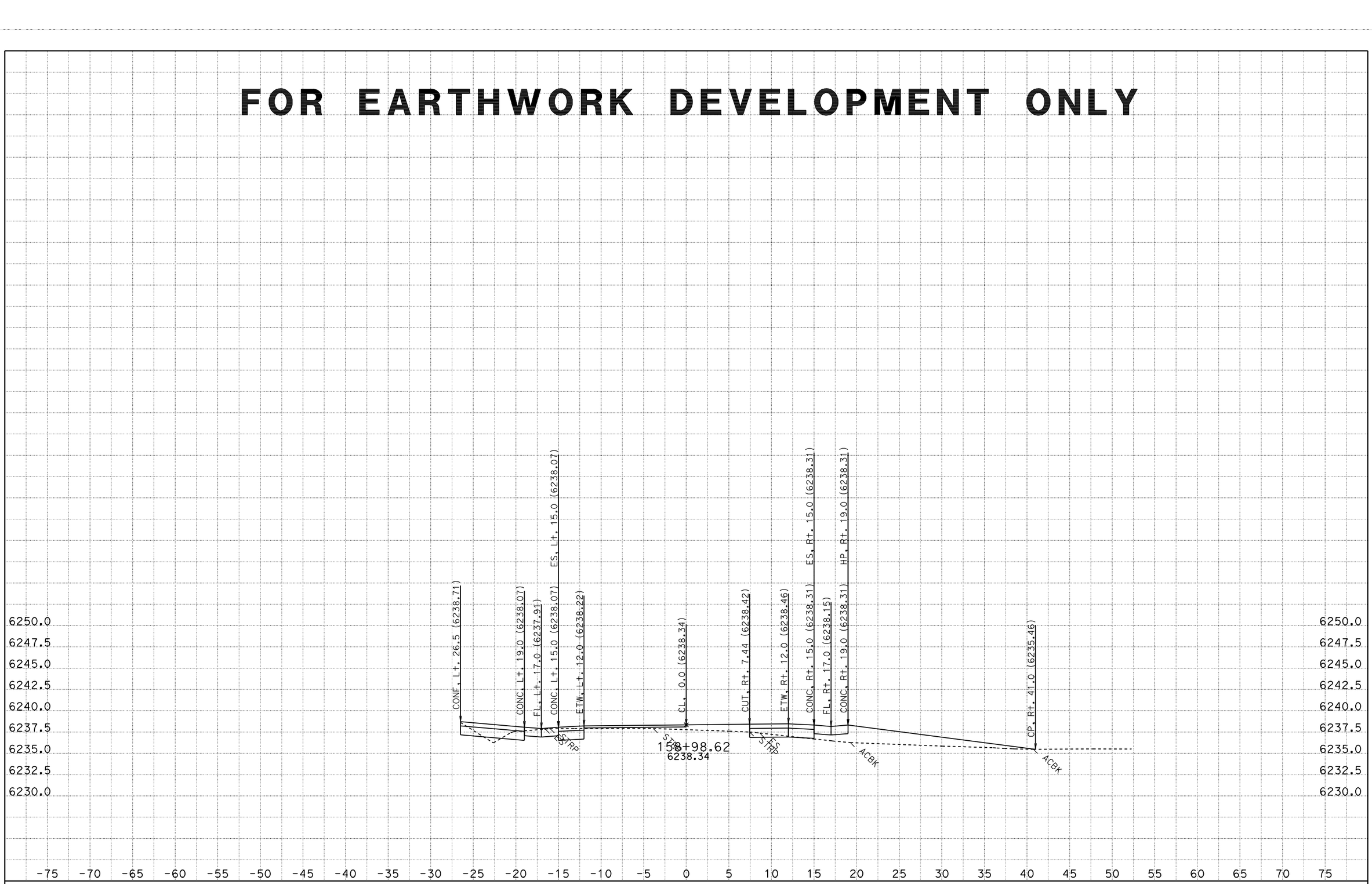

CONTRACT: 2a920

DATE: 8/15/2011

DIST/CO/RTE/PM: 03-ED,Pla 89 PM 27.2/27.4,0.0/T8.5

SCALE: 1" = 5' Horiz.
1" = 5' Vert.

A1

CROSS SECTIONS

KC Project: 2A920FT File: H:\Pla89\2A920FT\EAR\OUTPUT\11200_22400.ear

All Dimensions are US Survey Feet

FOR EARTHWORK DEVELOPMENT ONLY

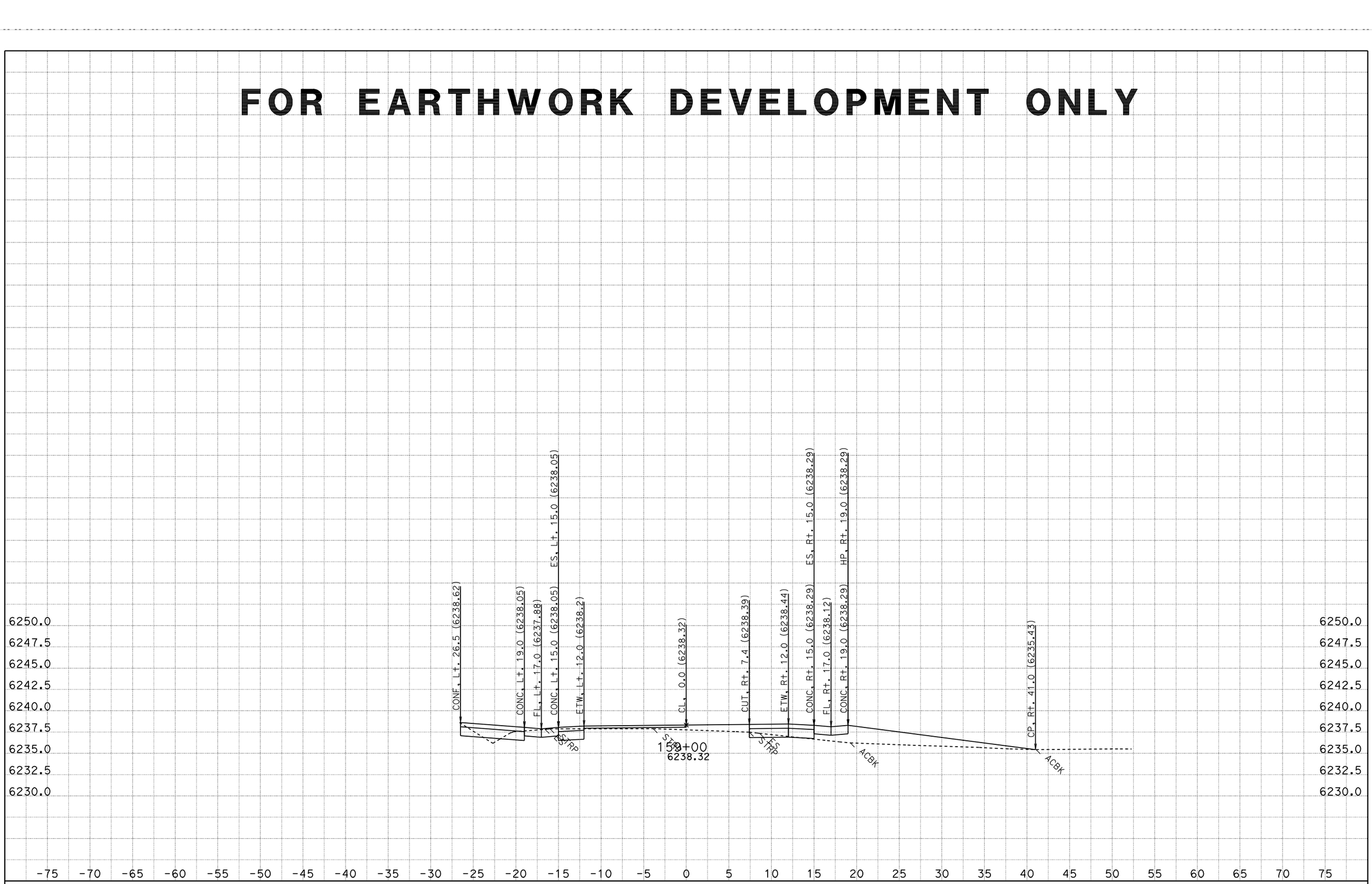

CONTRACT: 2a920

DATE: 8/15/2011

DIST/CO/RTE/PM: 03-ED,Pla 89 PM 27.2/27.4,0.0/T8.5

KC Project: 2A920FT File: H:\Pla89\2A920FT\EAR\OUTPUT\11200_22400.ear

SCALE: 1" = 5' Horiz.
1" = 5' Vert.

All Dimensions are US Survey Feet

A1

CROSS SECTIONS

SHEET 538 OF 1006

FOR EARTHWORK DEVELOPMENT ONLY

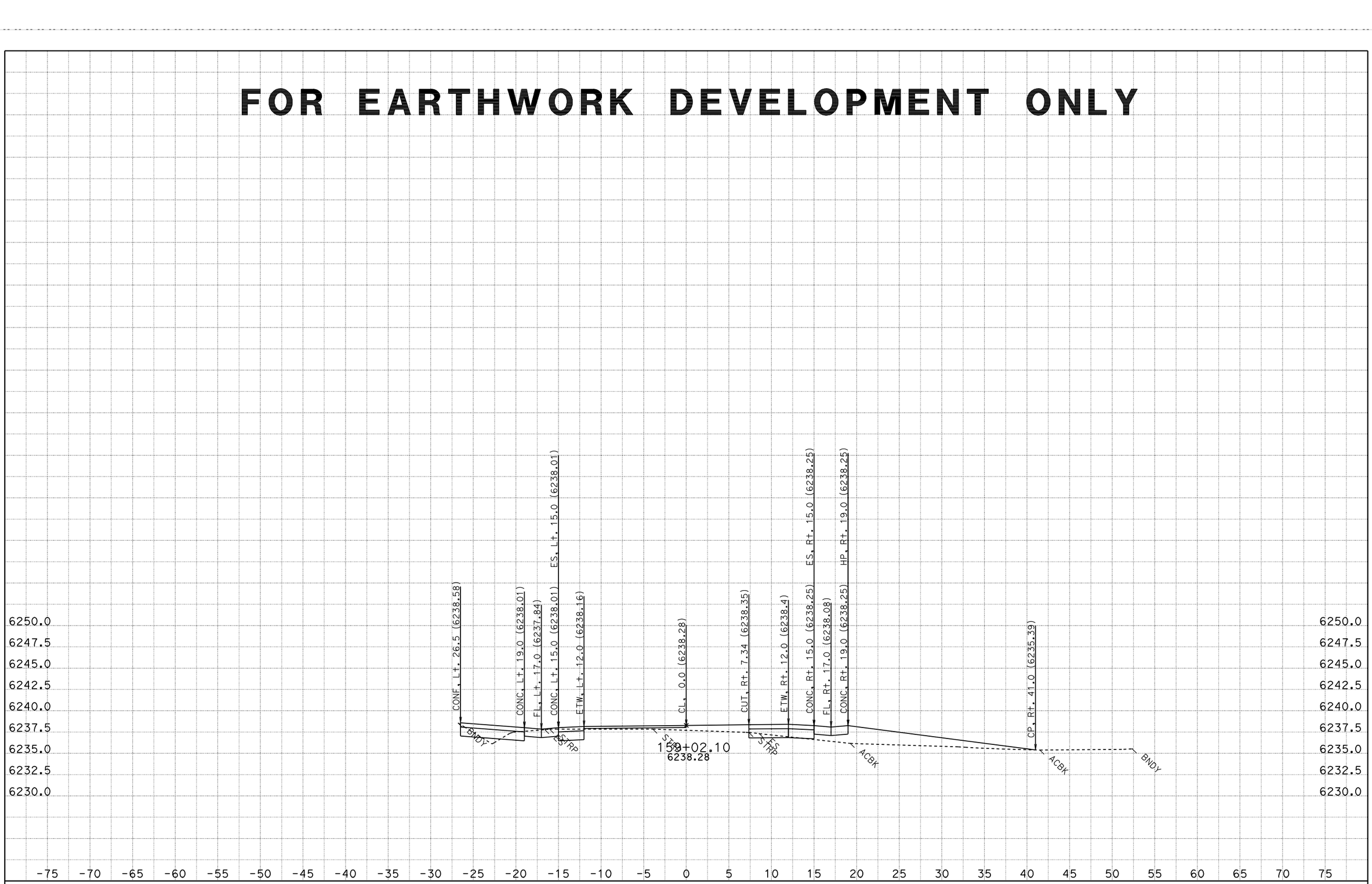

CONTRACT: 2a920

DATE: 8/15/2011

DIST/CO/RTE/PM: 03-ED,Pla 89 PM 27.2/27.4,0.0/T8.5

KC Project: 2A920FT File: H:\Pla89\2A920FT\EAR\OUTPUT\11200_22400.ear

SCALE: 1" = 5' Horiz.
1" = 5' Vert.

All Dimensions are US Survey Feet

A1

CROSS SECTIONS

SHEET 539 OF 1006

FOR EARTHWORK DEVELOPMENT ONLY

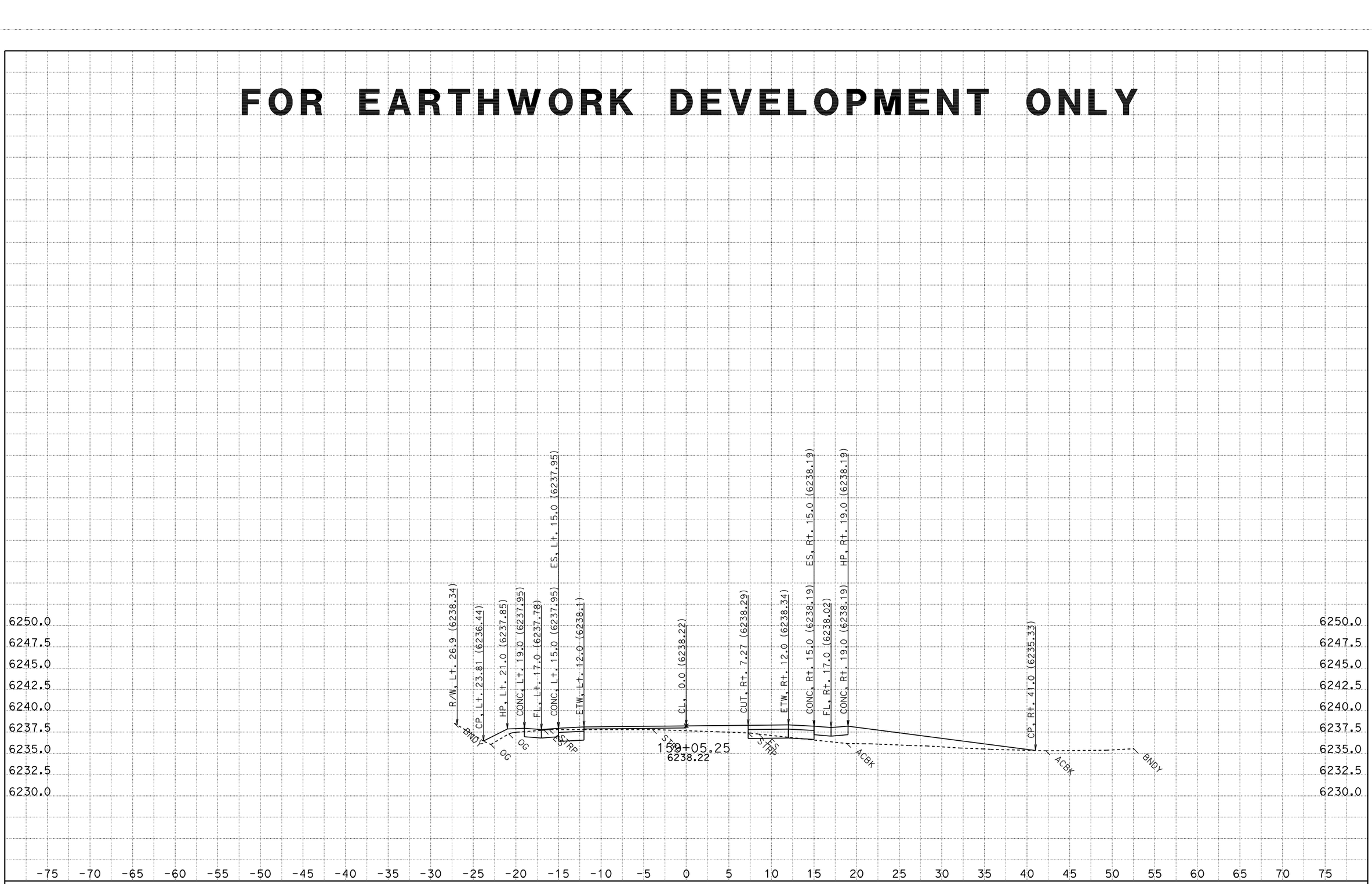

CONTRACT: 2a920

DATE: 8/15/2011

DIST/CO/RTE/PM: 03-ED,Pla 89 PM 27.2/27.4,0.0/T8.5

KC Project: 2A920FT File: H:\Pla89\2A920FT\EAR\OUTPUT\11200_22400.ear

SCALE: 1" = 5' Horiz.
1" = 5' Vert.

All Dimensions are US Survey Feet

A1

CROSS SECTIONS

SHEET 540 OF 1006

FOR EARTHWORK DEVELOPMENT ONLY

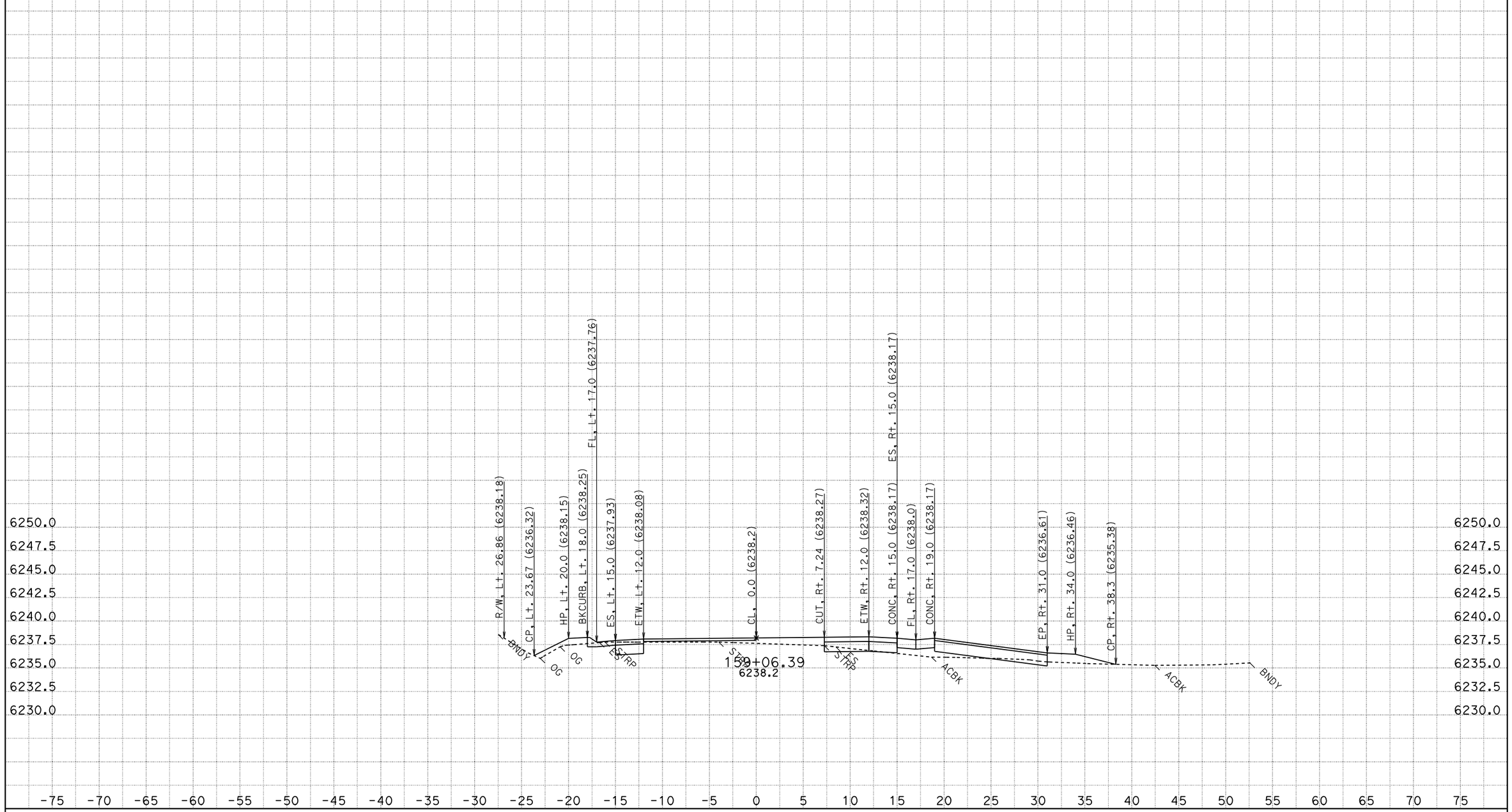

CONTRACT: 2a920

DATE: 8/15/2011

DIST/CO/RTE/PM: 03-ED,Pla 89 PM 27.2/27.4,0.0/T8.5

KC Project: 2A920FT File: H:\Pla89\2A920FT\EAR\OUTPUT\11200_22400.ear

SCALE: 1" = 5' Horiz.
1" = 5' Vert.

All Dimensions are US Survey Feet

A1

CROSS SECTIONS

SHEET 541 OF 1006

FOR EARTHWORK DEVELOPMENT ONLY

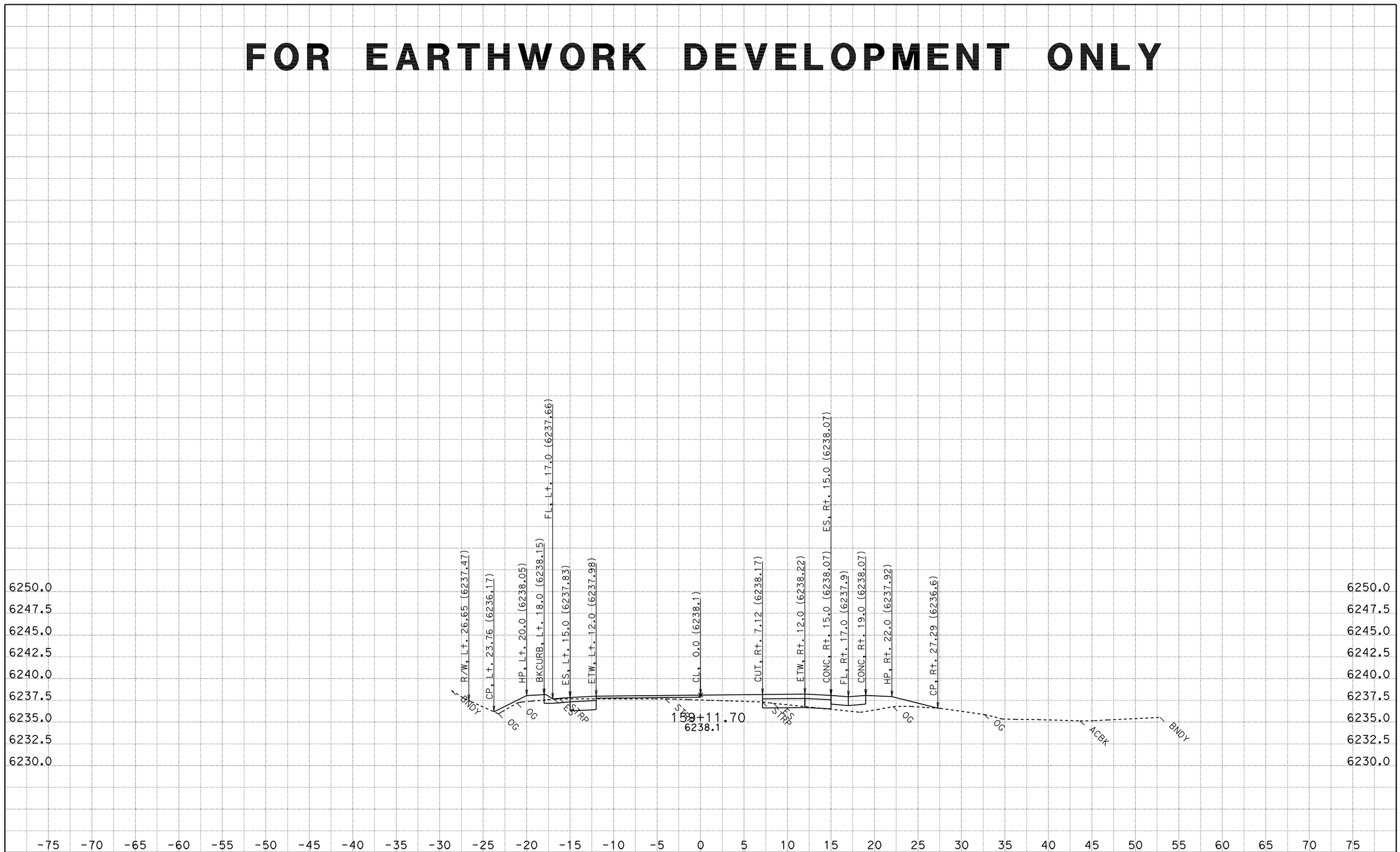

CONTRACT: 2a920

DATE: 8/15/2011

DIST/CO/RTE/PM: 03-ED,Pla 89 PM 27.2/27.4,0.0/T8.5

SCALE: 1" = 5' Horiz.
1" = 5' Vert.

A1

CROSS SECTIONS

KC Project: 2A920FT File: H:\Pla89\2A920FT\EAR\OUTPUT\11200_22400.ear

All Dimensions are US Survey Feet

FOR EARTHWORK DEVELOPMENT ONLY

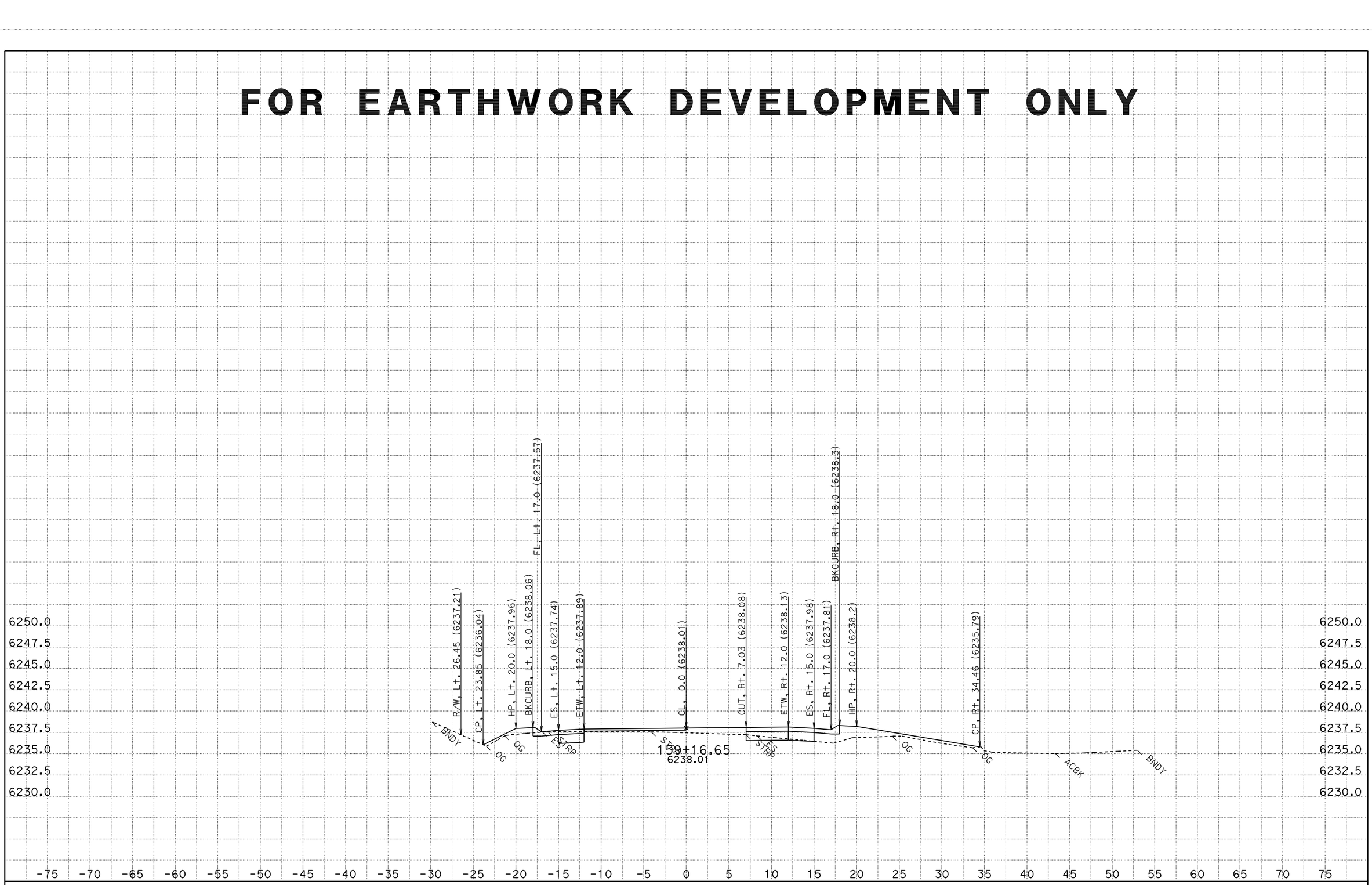

DATE: 8/15/2011

KC Project: 2A920FT

File: H:\Pla89\2A920FT\EAR\OUTPUT\11200_22400.ear

CONTRACT: 2a920

DIST/CO/RTE/PM: 03-ED,Pla 89 PM 27.2/27.4,0.0/T8.5

SCALE: 1" = 5' Horiz.
1" = 5' Vert.

All Dimensions are US Survey Feet

A1

CROSS SECTIONS

SHEET 543 OF 1006

FOR EARTHWORK DEVELOPMENT ONLY

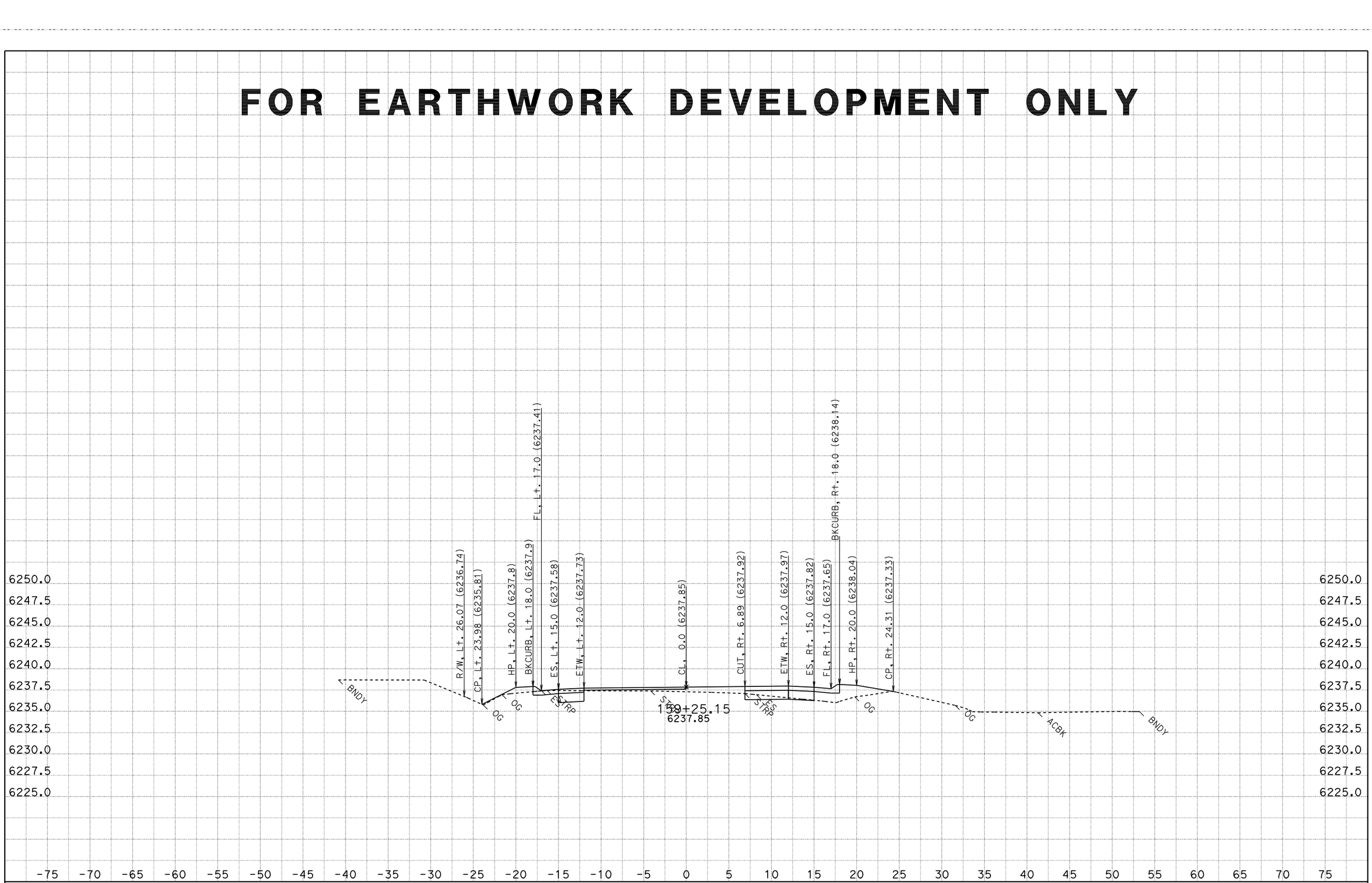

DATE: 8/15/2011
KC Project: 2A920FT
File: H:\Pla89\2A920FT\EAR\OUTPUT\11200_22400.ear

CONTRACT: 2a920
DIST/CO/RTE/PM: 03-ED,Pla 89 PM 27.2/27.4,0.0/T8.5

SCALE: 1" = 5' Horiz.
1" = 5' Vert.
All Dimensions are US Survey Feet

A1
CROSS SECTIONS
SHEET 544 OF 1006

FOR EARTHWORK DEVELOPMENT ONLY

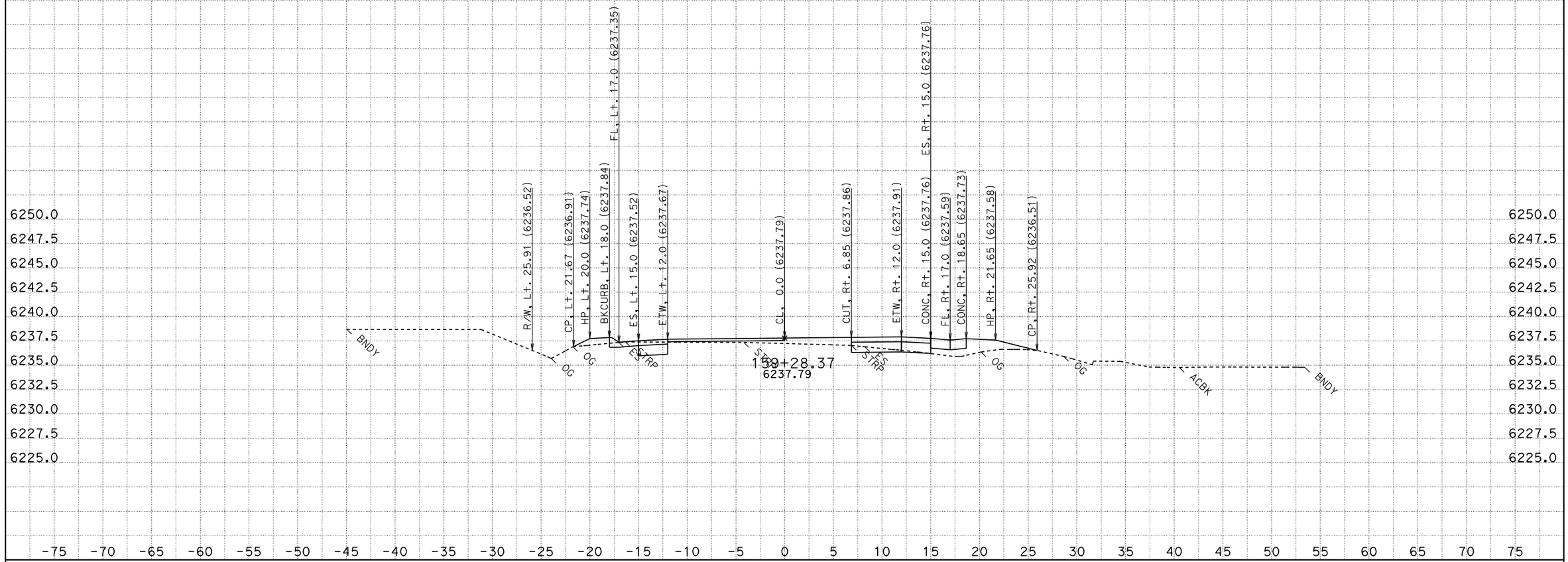

CONTRACT: 2a920

DATE: 8/15/2011

DIST/CO/RTE/PM: 03-ED,Pla 89 PM 27.2/27.4,0.0/T8.5

SCALE: 1" = 5' Horiz.
1" = 5' Vert.

A1

CROSS SECTIONS

KC Project: 2A920FT File: H:\Pla89\2A920FT\EAR\OUTPUT\11200_22400.ear

All Dimensions are US Survey Feet

SHEET 545 OF 1006

FOR EARTHWORK DEVELOPMENT ONLY

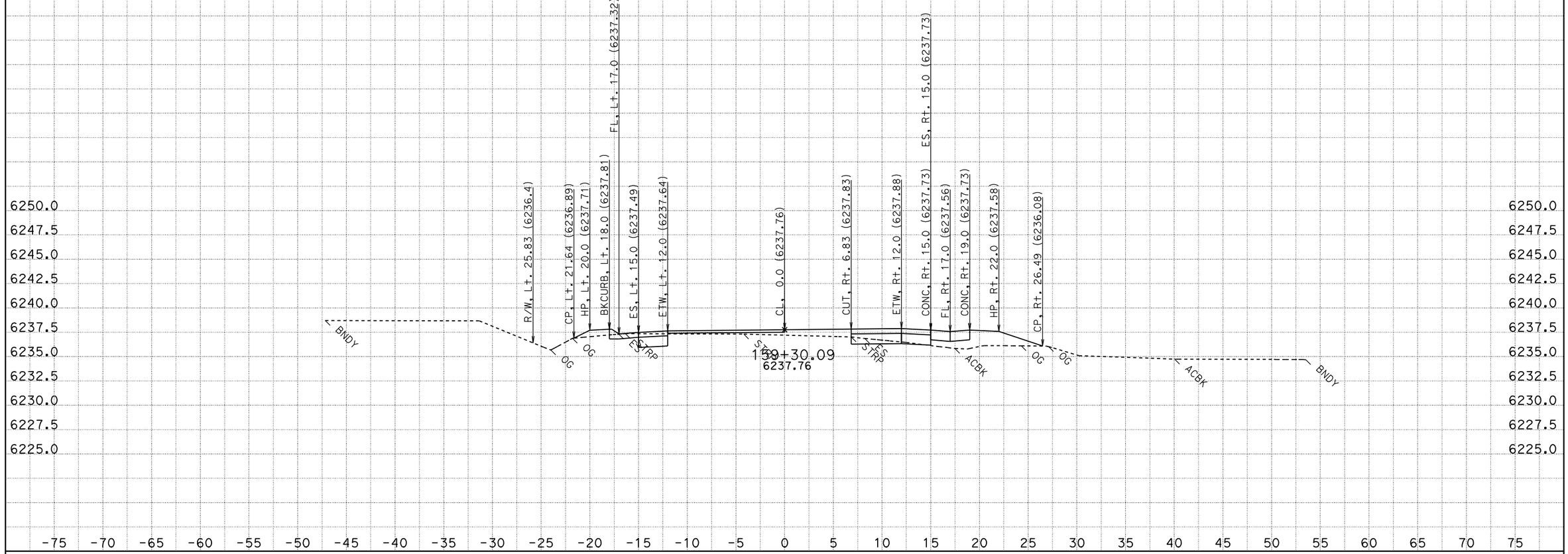

DATE: 8/15/2011
KC Project: 2A920FT
File: H:\Pla89\2A920FT\EAR\OUTPUT\11200_22400.ear

CONTRACT: 2a920
DIST/CO/RTE/PM: 03-ED,Pla 89 PM 27.2/27.4,0.0/T8.5

SCALE: 1" = 5' Horiz.
1" = 5' Vert.

All Dimensions are US Survey Feet

A1
CROSS SECTIONS
SHEET 546 OF 1006

FOR EARTHWORK DEVELOPMENT ONLY

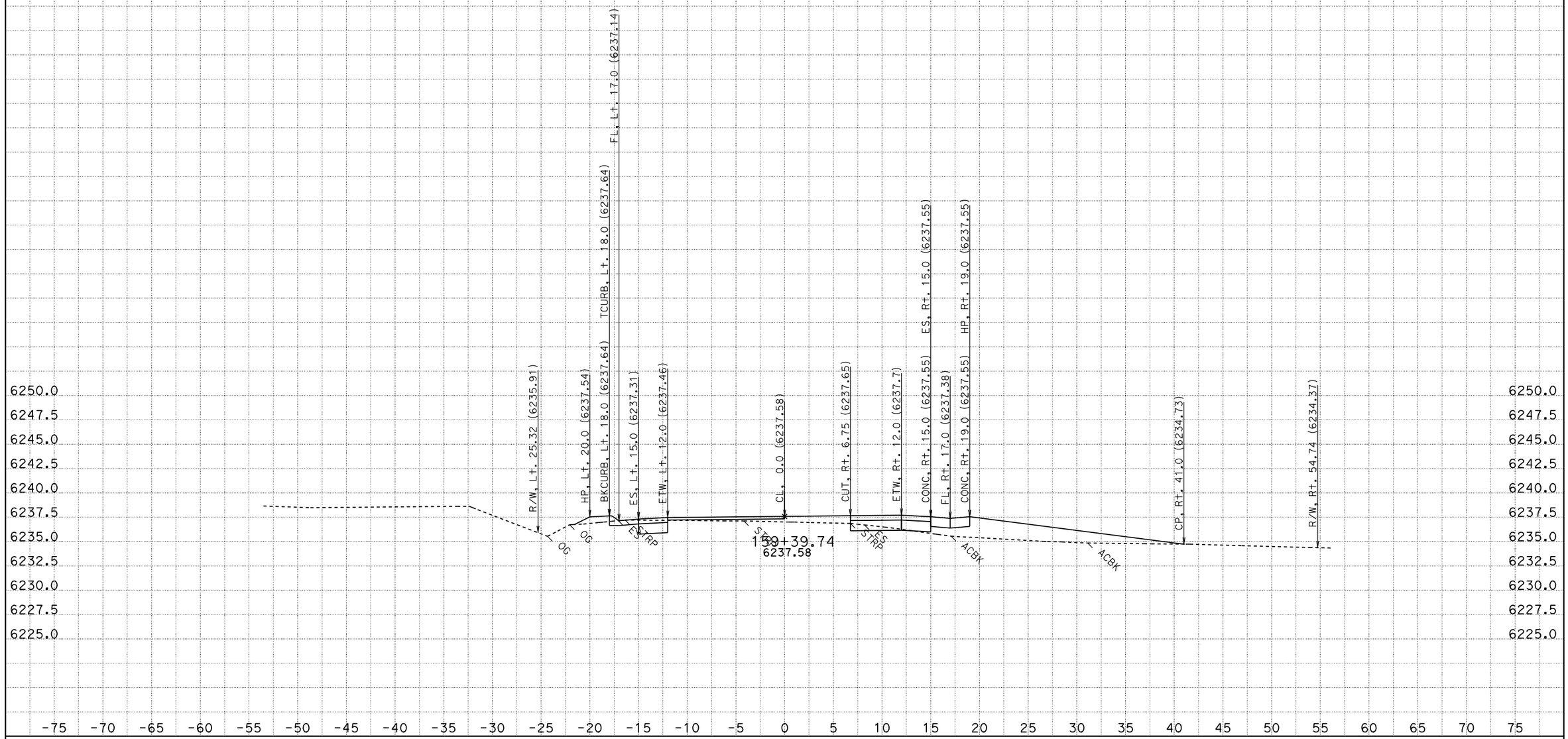

CONTRACT: 2a920

DATE: 8/15/2011

DIST/CO/RTE/PM: 03-ED,Pla 89 PM 27.2/27.4,0.0/T8.5

KC Project: 2A920FT File: H:\Pla89\2A920FT\EAR\OUTPUT\11200_22400.ear

SCALE: 1" = 5' Horiz.
1" = 5' Vert.

All Dimensions are US Survey Feet

A1
CROSS SECTIONS
SHEET 547 OF 1006

FOR EARTHWORK DEVELOPMENT ONLY

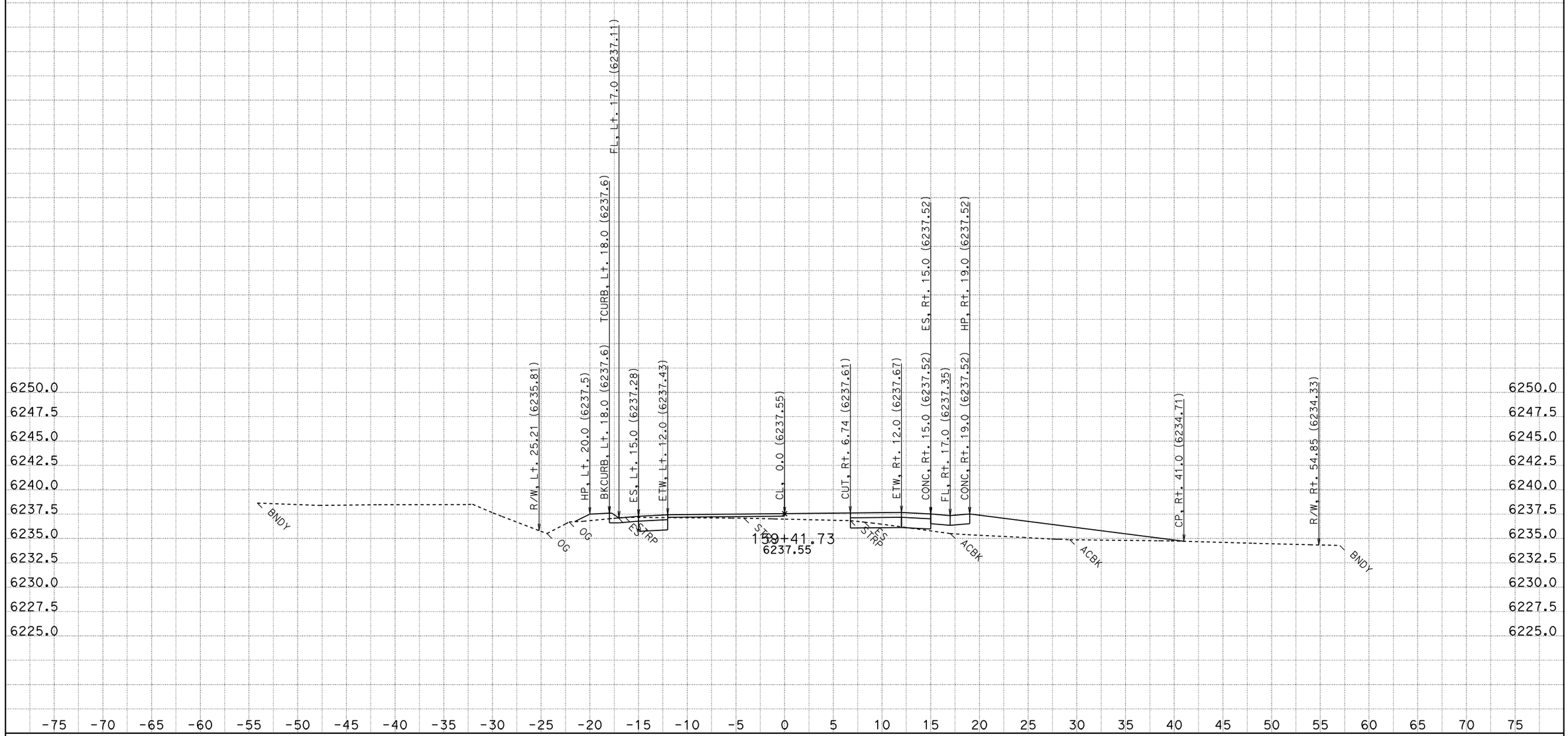

CONTRACT: 2a920

DATE: 8/15/2011

DIST/CO/RTE/PM: 03-ED,Pla 89 PM 27.2/27.4,0.0/T8.5

SCALE: 1" = 5' Horiz.
1" = 5' Vert.

A1

CROSS SECTIONS

KC Project: 2A920FT

File: H:\Pla89\2A920FT\EAR\OUTPUT\11200_22400.ear

All Dimensions are US Survey Feet

FOR EARTHWORK DEVELOPMENT ONLY

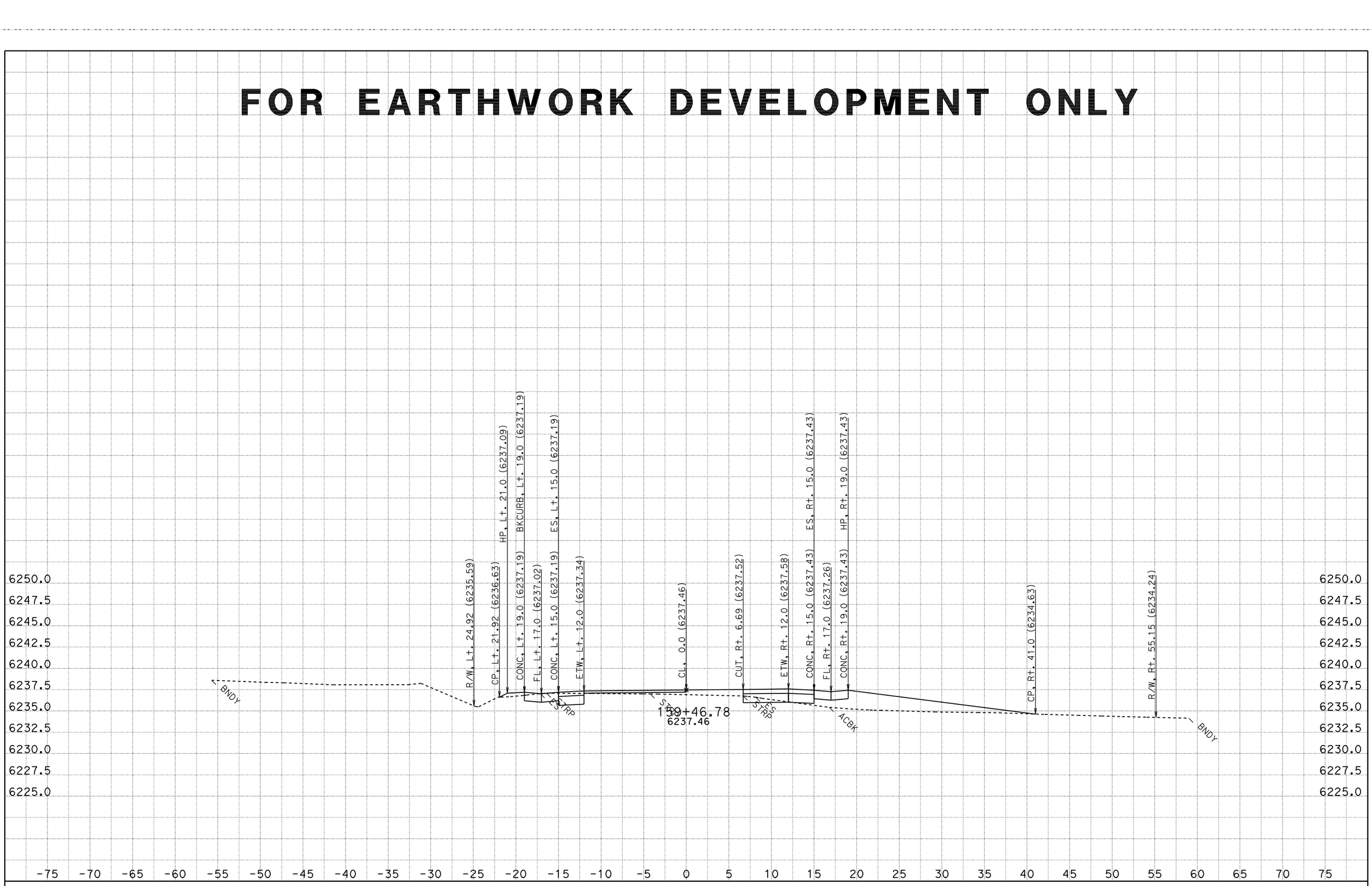

CONTRACT: 2a920

DATE: 8/15/2011

DIST/CO/RTE/PM: 03-ED,Pla 89 PM 27.2/27.4,0.0/T8.5

SCALE: 1" = 5' Horiz.
1" = 5' Vert.

A1

CROSS SECTIONS

KC Project: 2A920FT

File: H:\Pla89\2A920FT\EAR\OUTPUT\11200_22400.ear

All Dimensions are US Survey Feet

FOR EARTHWORK DEVELOPMENT ONLY

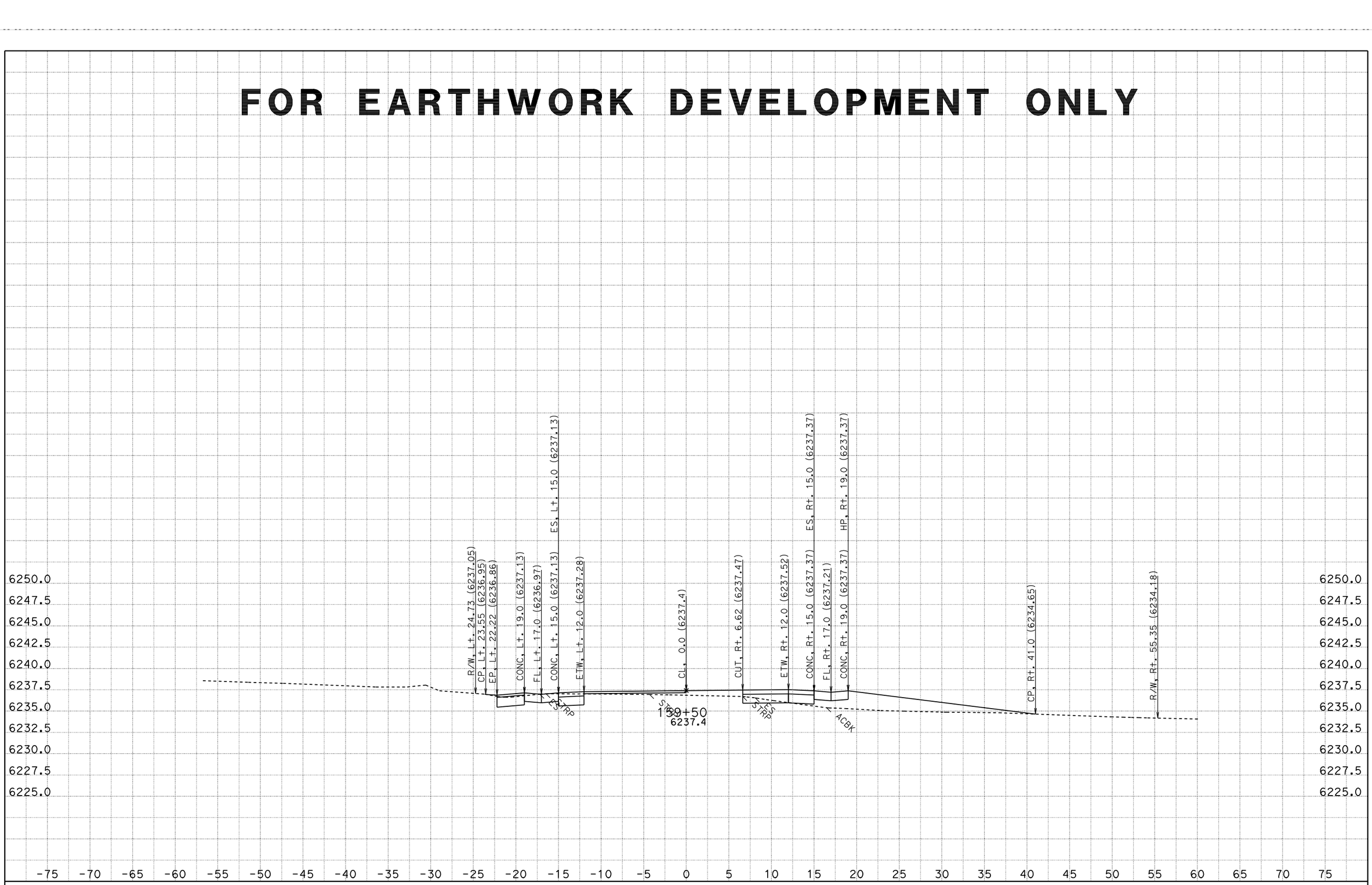

DATE: 8/15/2011

KC Project: 2A920FT

File: H:\Pla89\2A920FT\EAR\OUTPUT\11200_22400.ear

CONTRACT: 2a920

DIST/CO/RTE/PM: 03-ED,Pla 89 PM 27.2/27.4,0.0/T8.5

SCALE: 1" = 5' Horiz.
1" = 5' Vert.

All Dimensions are US Survey Feet

A1

CROSS SECTIONS

SHEET 550 OF 1006

FOR EARTHWORK DEVELOPMENT ONLY

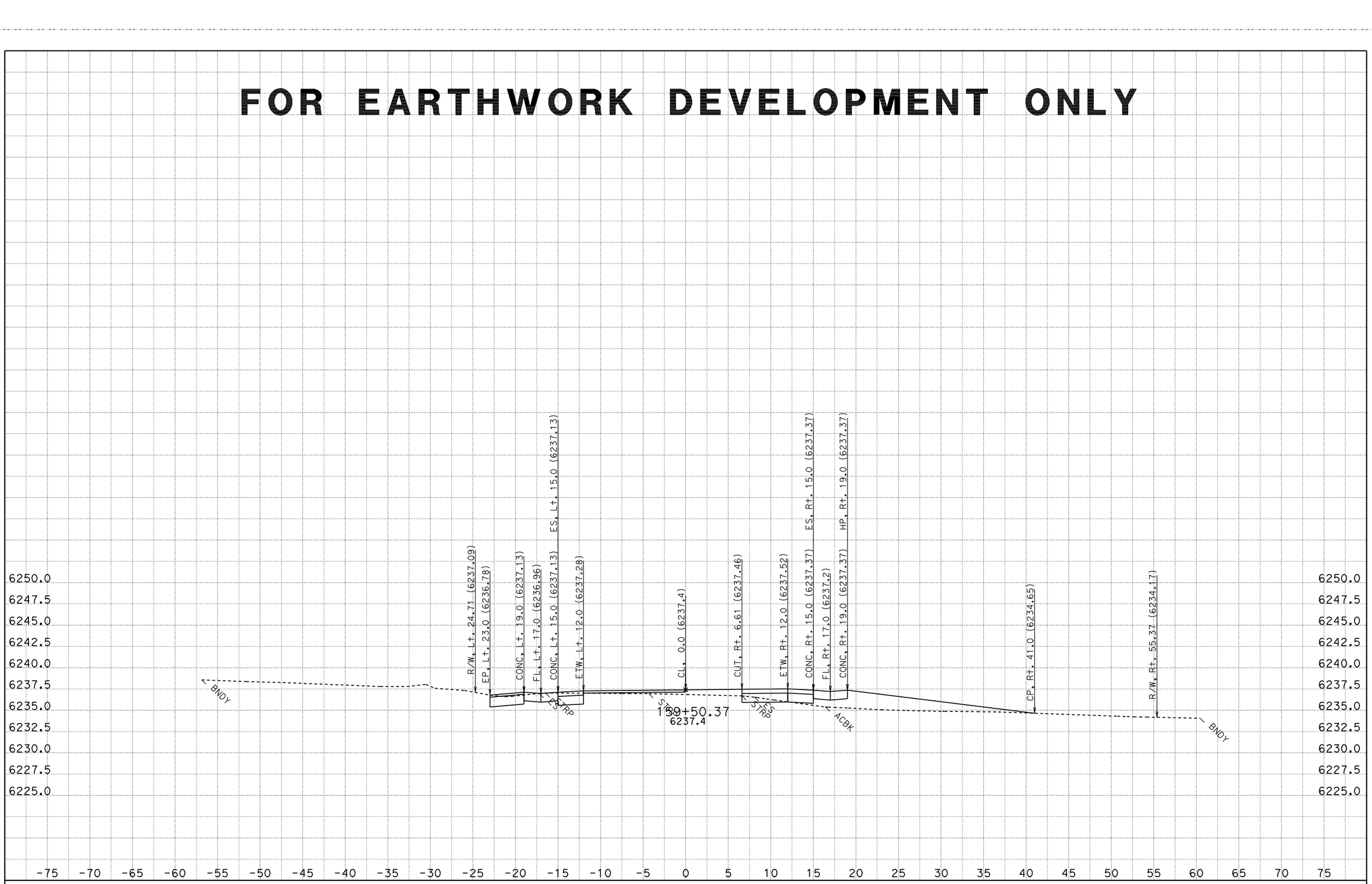

DATE: 8/15/2011

KC Project: 2A920FT

File: H:\Pla89\2A920FT\EAR\OUTPUT\11200_22400.ear

CONTRACT: 2a920

DIST/CO/RTE/PM: 03-ED,Pla 89 PM 27.2/27.4,0.0/T8.5

SCALE: 1" = 5' Horiz.
1" = 5' Vert.

All Dimensions are US Survey Feet

A1

CROSS SECTIONS

SHEET 551 OF 1006

FOR EARTHWORK DEVELOPMENT ONLY

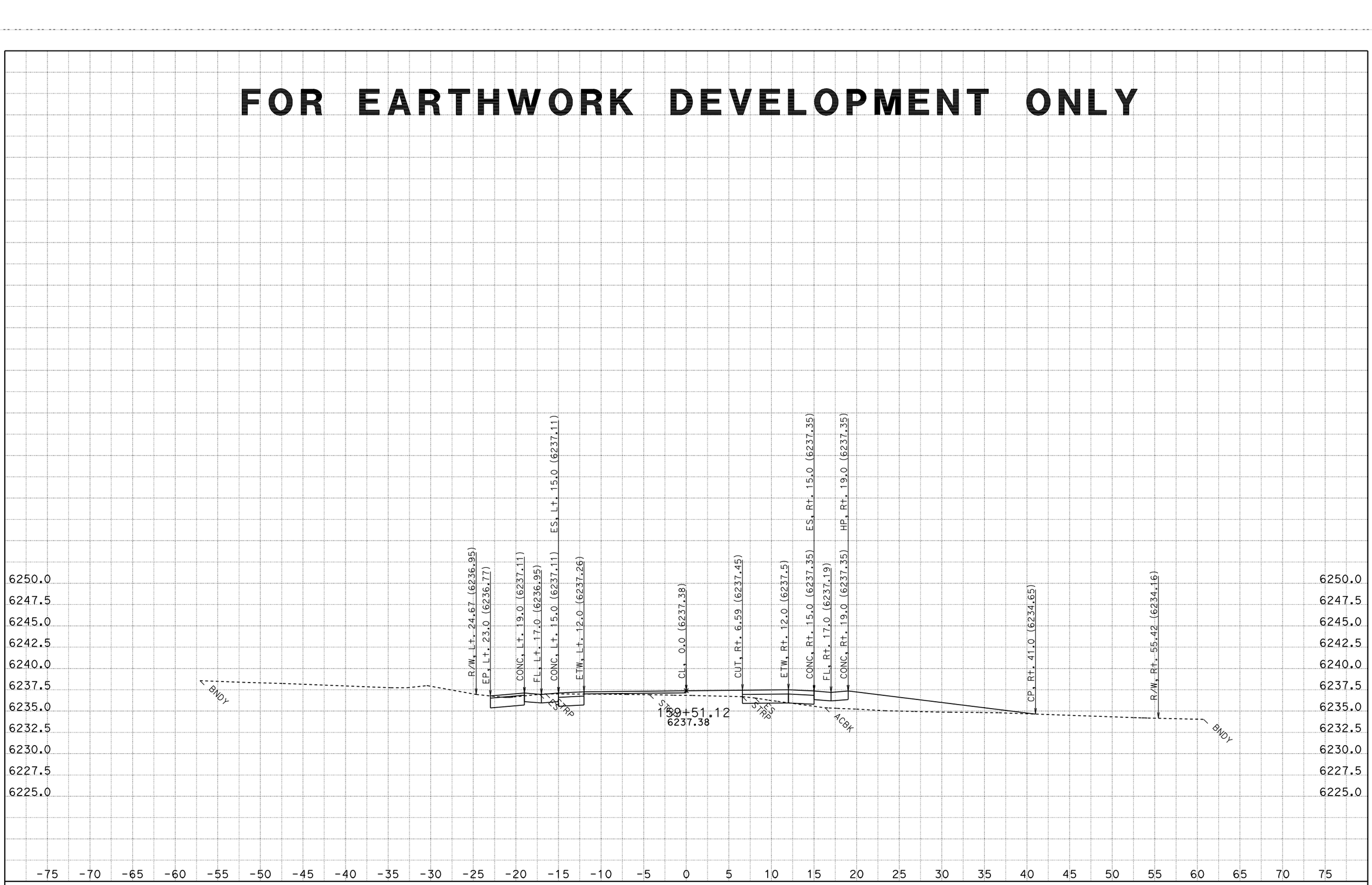

CONTRACT: 2a920

DATE: 8/15/2011

DIST/CO/RTE/PM: 03-ED,Pla 89 PM 27.2/27.4,0.0/T8.5

KC Project: 2A920FT File: H:\Pla89\2A920FT\EAR\OUTPUT\11200_22400.ear

SCALE: 1" = 5' Horiz.
1" = 5' Vert.

All Dimensions are US Survey Feet

A1
CROSS SECTIONS
SHEET 552 OF 1006

FOR EARTHWORK DEVELOPMENT ONLY

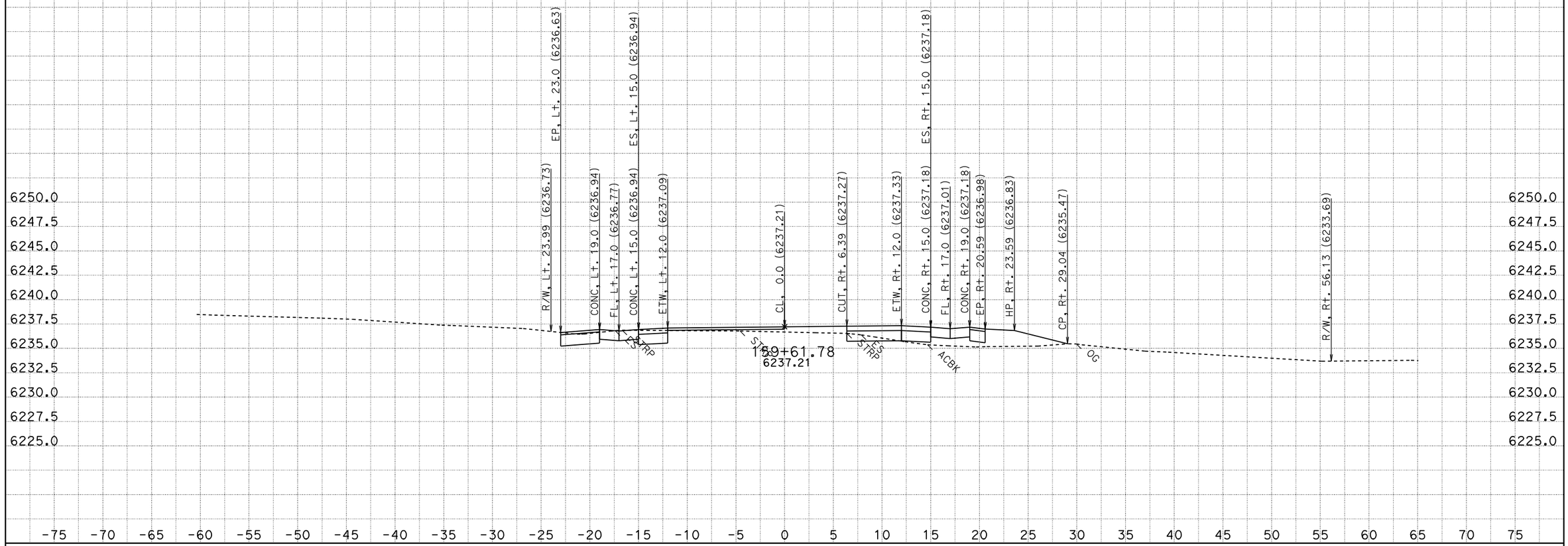

CONTRACT: 2a920

DATE: 8/15/2011

DIST/CO/RTE/PM: 03-ED,Pla 89 PM 27.2/27.4,0.0/T8.5

KC Project: 2A920FT

File: H:\Pla89\2A920FT\EAR\OUTPUT\11200_22400.ear

SCALE: 1" = 5' Horiz.
1" = 5' Vert.

All Dimensions are US Survey Feet

A1

CROSS SECTIONS

SHEET 553 OF 1006

FOR EARTHWORK DEVELOPMENT ONLY

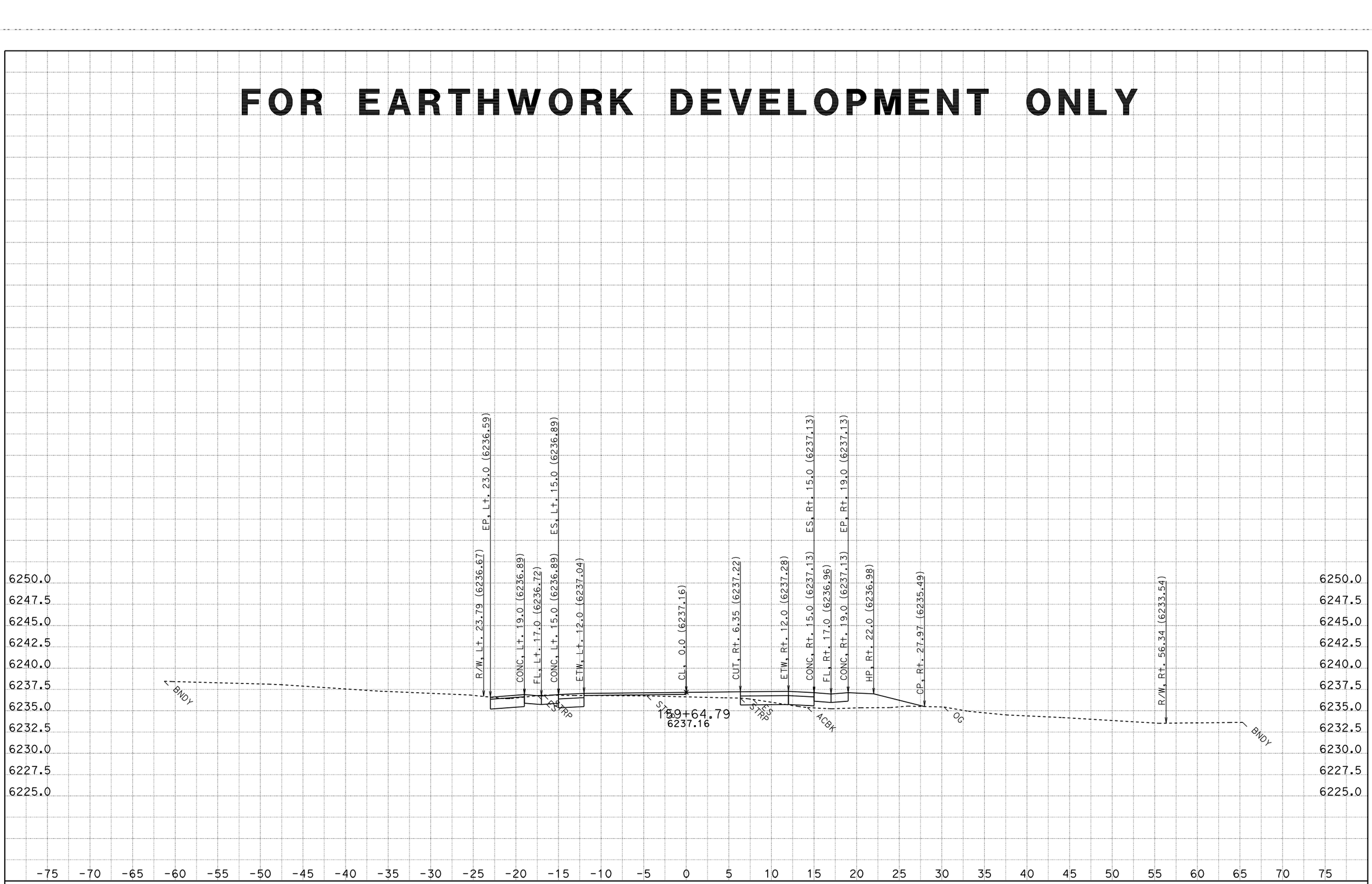

DATE: 8/15/2011
KC Project: 2A920FT
File: H:\Pla89\2A920FT\EAR\OUTPUT\11200_22400.ear

CONTRACT: 2a920
DIST/CO/RTE/PM: 03-ED,Pla 89 PM 27.2/27.4,0.0/T8.5

SCALE: 1" = 5' Horiz.
1" = 5' Vert.
All Dimensions are US Survey Feet

A1
CROSS SECTIONS
SHEET 554 OF 1006

FOR EARTHWORK DEVELOPMENT ONLY

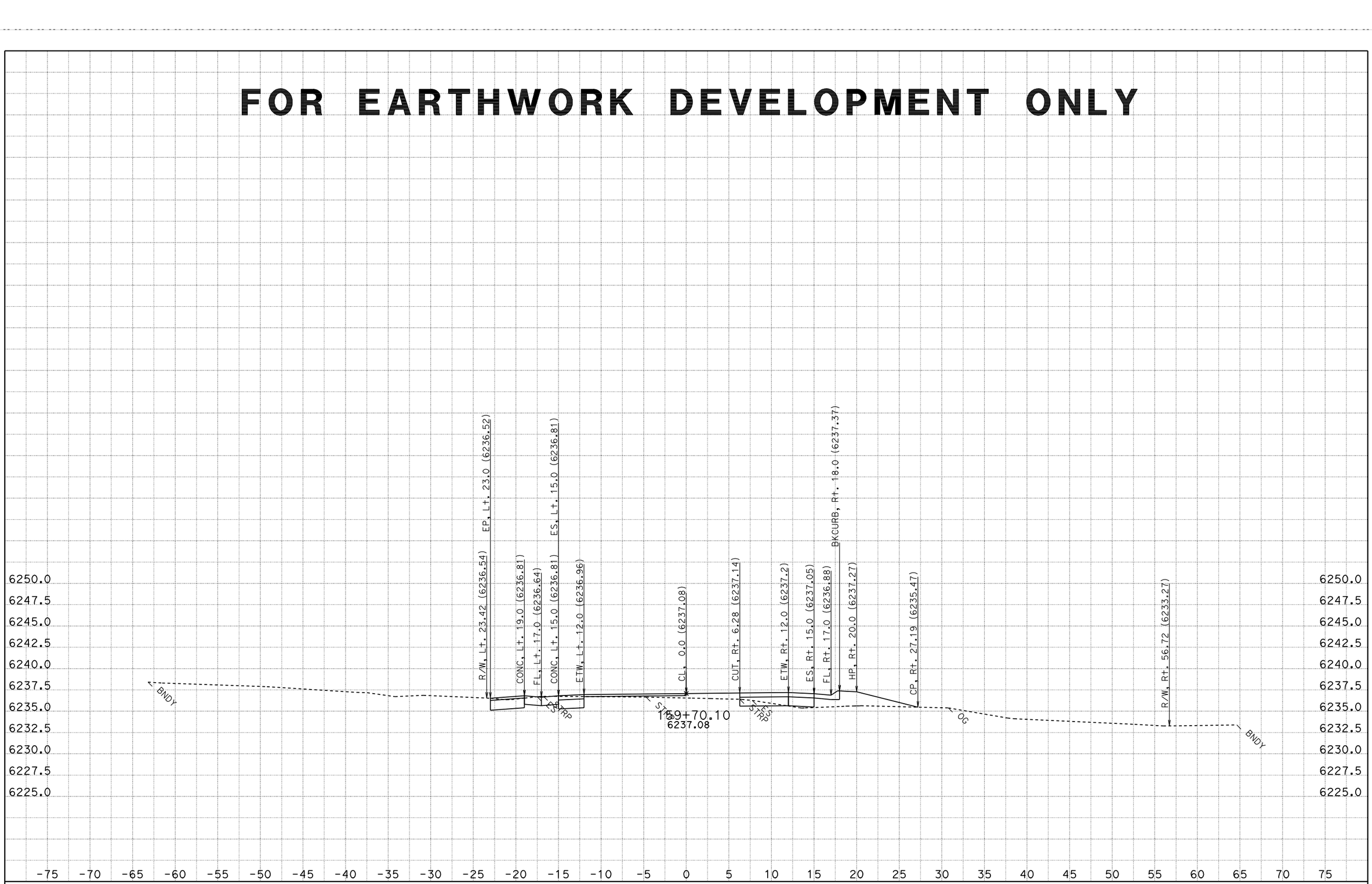

CONTRACT: 2a920

DATE: 8/15/2011

DIST/CO/RTE/PM: 03-ED,Pla 89 PM 27.2/27.4,0.0/T8.5

SCALE: 1" = 5' Horiz.
1" = 5' Vert.

A1

CROSS SECTIONS

KC Project: 2A920FT

File: H:\Pla89\2A920FT\EAR\OUTPUT\11200_22400.ear

All Dimensions are US Survey Feet

FOR EARTHWORK DEVELOPMENT ONLY

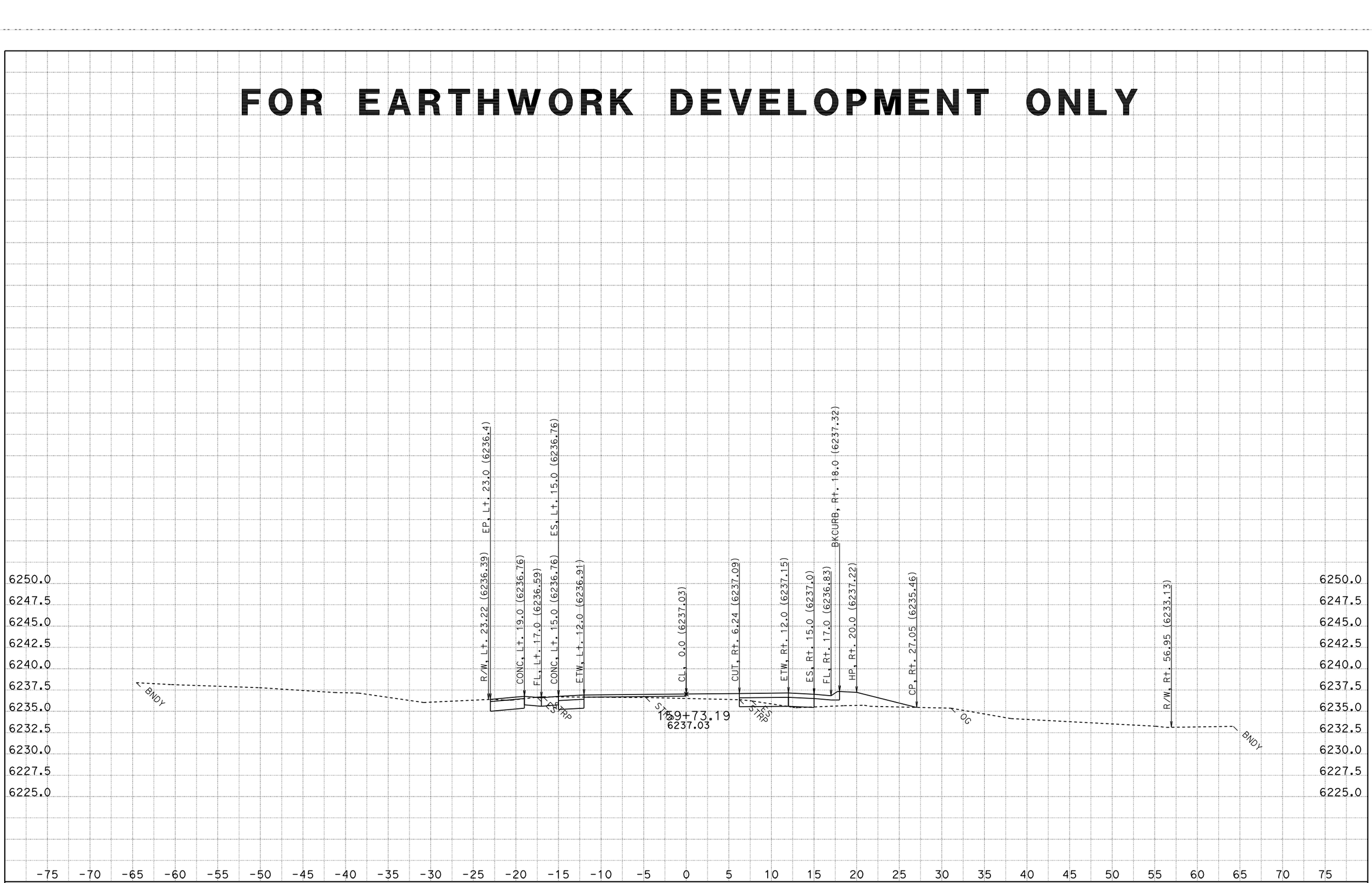

CONTRACT: 2a920

DATE: 8/15/2011

DIST/CO/RTE/PM: 03-ED,Pla 89 PM 27.2/27.4,0.0/T8.5

SCALE: 1" = 5' Horiz.
1" = 5' Vert.

A1

CROSS SECTIONS

KC Project: 2A920FT File: H:\Pla89\2A920FT\EAR\OUTPUT\11200_22400.ear

All Dimensions are US Survey Feet

SHEET 556 OF 1006

FOR EARTHWORK DEVELOPMENT ONLY

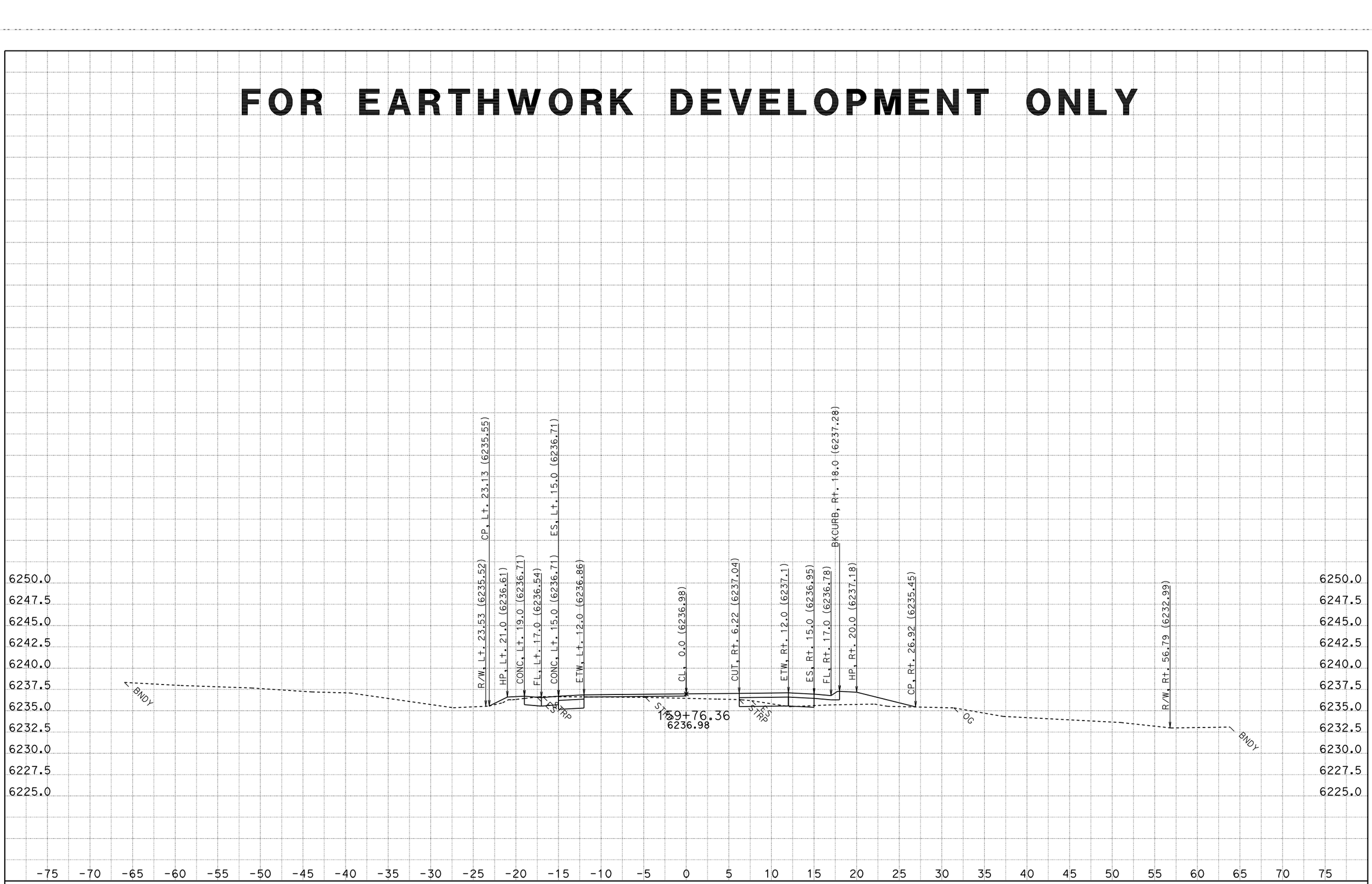

DATE: 8/15/2011
KC Project: 2A920FT

CONTRACT: 2a920
DIST/CO/RTE/PM: 03-ED,Pla 89 PM 27.2/27.4,0.0/T8.5
File: H:\Pla89\2A920FT\EAR\OUTPUT\11200_22400.ear

SCALE: 1" = 5' Horiz.
1" = 5' Vert.
All Dimensions are US Survey Feet

A1
CROSS SECTIONS
SHEET 557 OF 1006

FOR EARTHWORK DEVELOPMENT ONLY

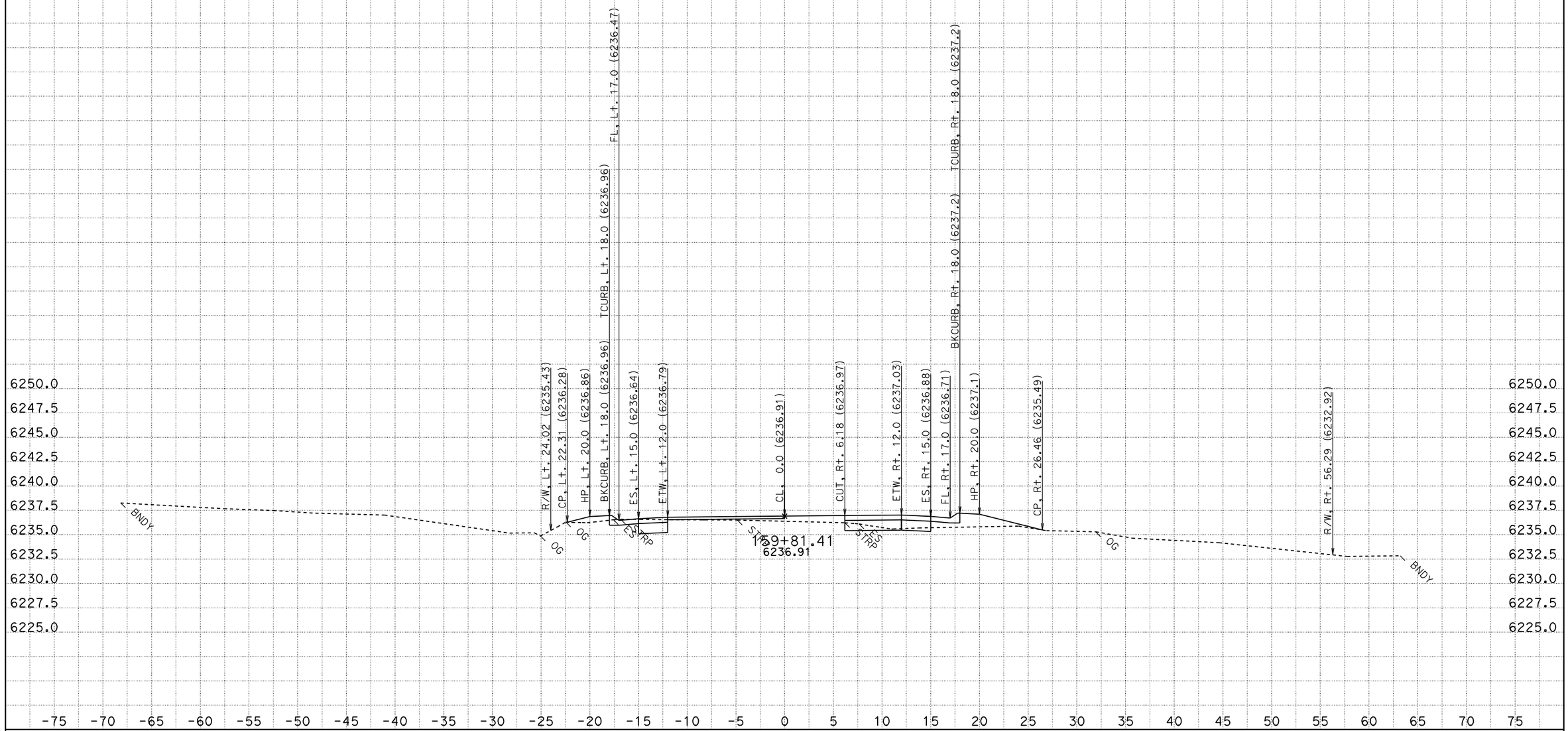

CONTRACT: 2a920

DATE: 8/15/2011

DIST/CO/RTE/PM: 03-ED,Pla 89 PM 27.2/27.4,0.0/T8.5

KC Project: 2A920FT File: H:\Pla89\2A920FT\EAR\OUTPUT\11200_22400.ear

SCALE: 1" = 5' Horiz.
1" = 5' Vert.

All Dimensions are US Survey Feet

A1
CROSS SECTIONS
SHEET 558 OF 1006

FOR EARTHWORK DEVELOPMENT ONLY



CONTRACT: 2a920

DATE: 8/15/2011

DIST/CO/RTE/PM: 03-ED,Pla 89 PM 27.2/27.4,0.0/T8.5

SCALE: 1" = 5' Horiz.
1" = 5' Vert.

A1

CROSS SECTIONS

KC Project: 2A920FT File: H:\Pla89\2A920FT\EAR\OUTPUT\11200_22400.ear

All Dimensions are US Survey Feet

FOR EARTHWORK DEVELOPMENT ONLY

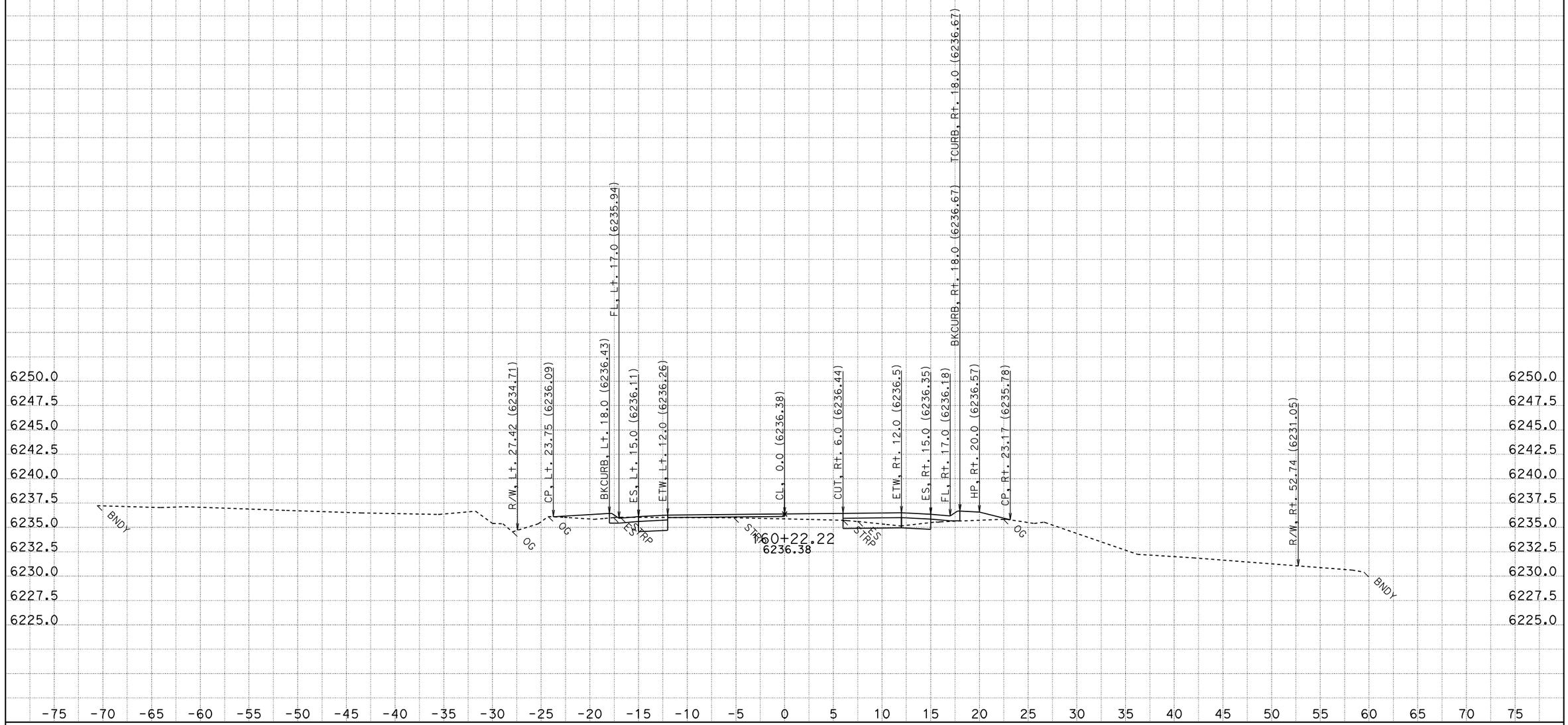

CONTRACT: 2a920

DATE: 8/15/2011

DIST/CO/RTE/PM: 03-ED,Pla 89 PM 27.2/27.4,0.0/T8.5

SCALE: 1" = 5' Horiz.
1" = 5' Vert.

A1

CROSS SECTIONS

KC Project: 2A920FT File: H:\Pla89\2A920FT\EAR\OUTPUT\11200_22400.ear

All Dimensions are US Survey Feet

FOR EARTHWORK DEVELOPMENT ONLY

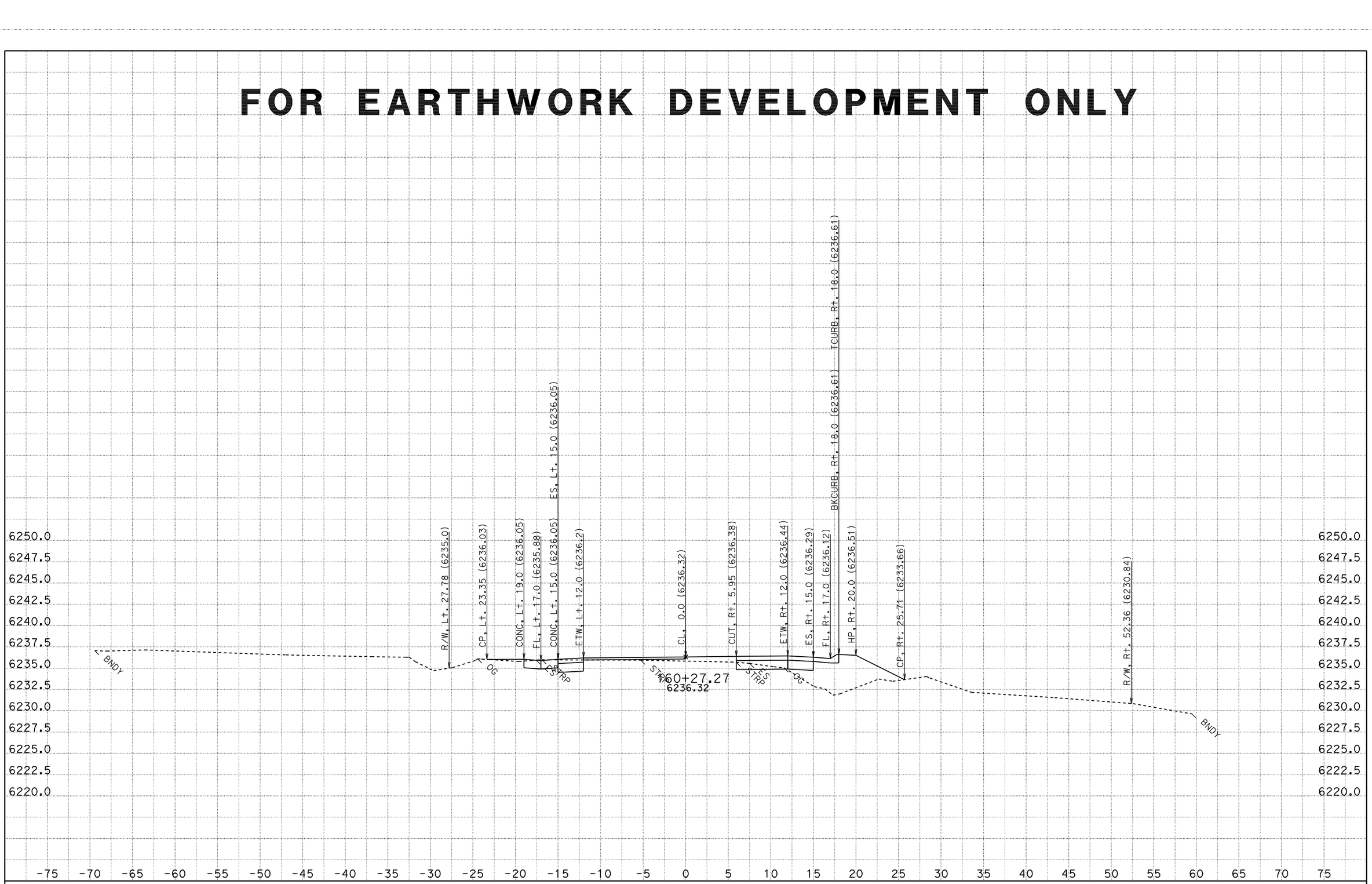

DATE: 8/15/2011
KC Project: 2A920FT

CONTRACT: 2a920
DIST/CO/RTE/PM: 03-ED,Pla 89 PM 27.2/27.4,0.0/T8.5
File: H:\Pla89\2A920FT\EAR\OUTPUT\11200_22400.ear

SCALE: 1" = 5' Horiz.
1" = 5' Vert.
All Dimensions are US Survey Feet

A1
CROSS SECTIONS
SHEET 561 OF 1006

FOR EARTHWORK DEVELOPMENT ONLY

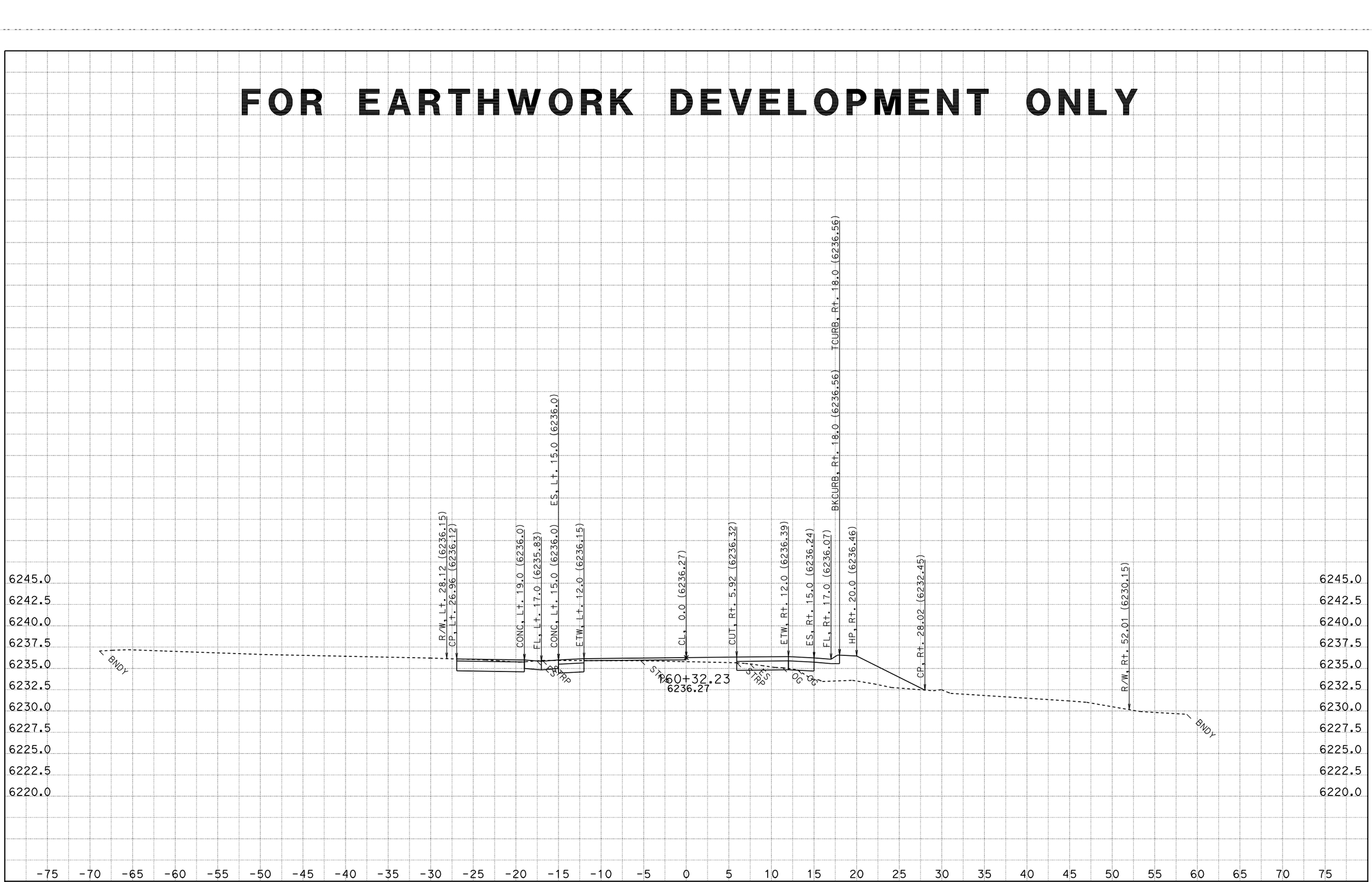

CONTRACT: 2a920

DATE: 8/15/2011

DIST/CO/RTE/PM: 03-ED,Pla 89 PM 27.2/27.4,0.0/T8.5

SCALE: 1" = 5' Horiz.
1" = 5' Vert.

A1

CROSS SECTIONS

KC Project: 2A920FT File: H:\Pla89\2A920FT\EAR\OUTPUT\11200_22400.ear

All Dimensions are US Survey Feet

FOR EARTHWORK DEVELOPMENT ONLY

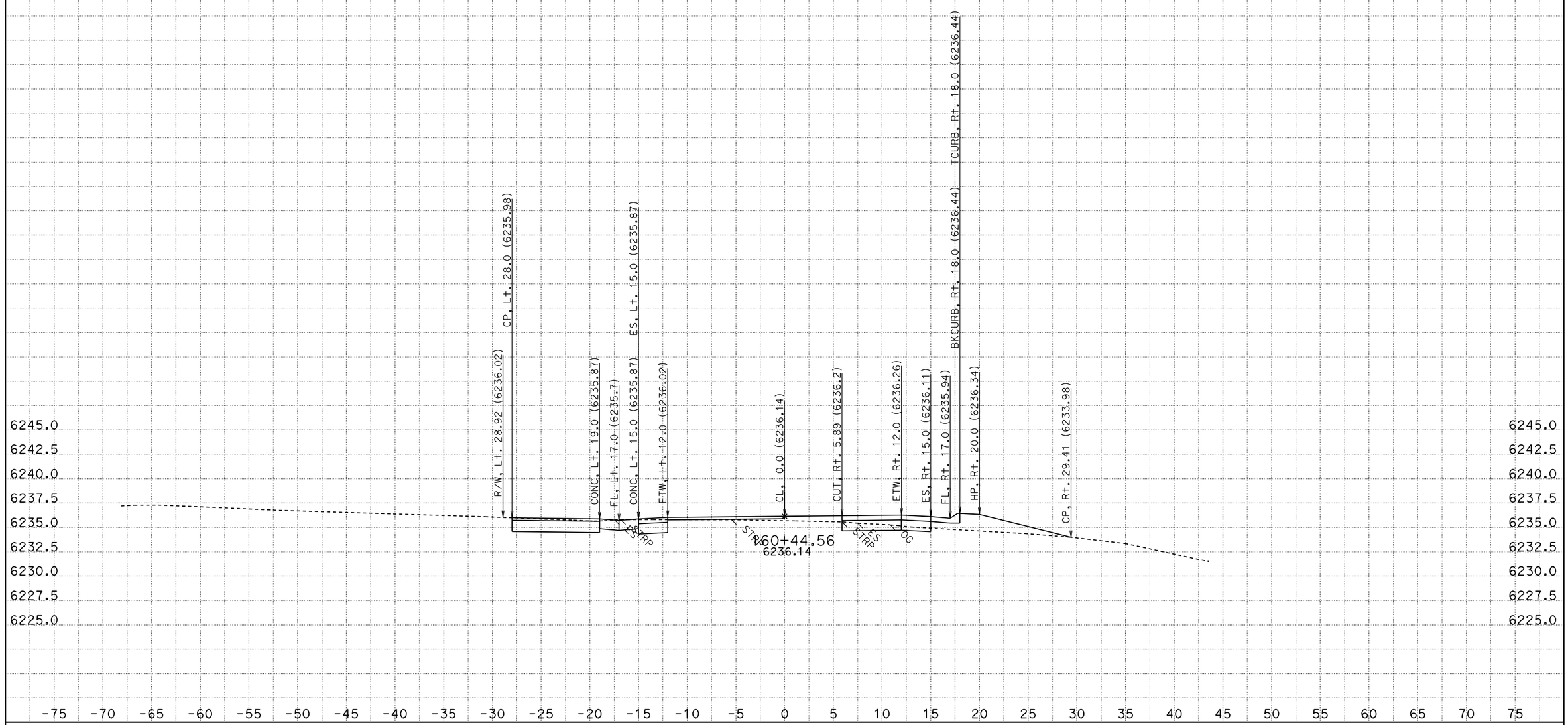
R/W, Lt. 28.92 (6236.02)
CP, Lt. 28.0 (6235.98)
CONC, Lt. 19.0 (6235.87)
FL, Lt. 17.0 (6235.7)
CONC, Lt. 15.0 (6235.87)
ES, Lt. 15.0 (6235.87)
ETW, Lt. 12.0 (6236.02)
CL, 0.0 (6236.14)
CUT, Rt. 5.89 (6236.12)
ETW, Rt. 12.0 (6236.26)
ES, Rt. 15.0 (6236.11)
FL, Rt. 17.0 (6235.94)
BKCURB, Rt. 18.0 (6236.44)
HP, Rt. 20.0 (6236.34)
CP, Rt. 29.41 (6233.98)
TCURB, Rt. 18.0 (6236.44)
STRP
STRP
STRP

FOR EARTHWORK DEVELOPMENT ONLY

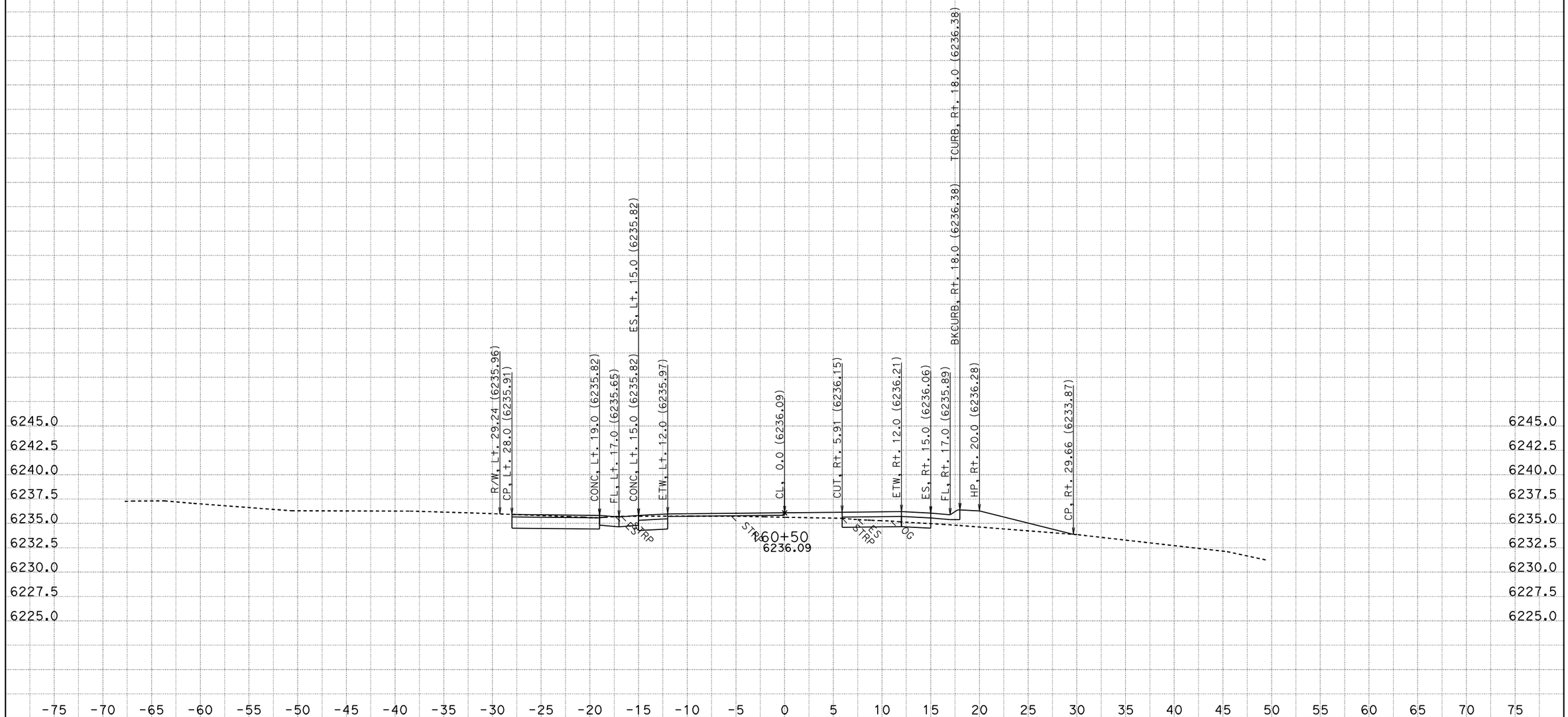

CONTRACT: 2a920

DATE: 8/15/2011

DIST/CO/RTE/PM: 03-ED,Pla 89 PM 27.2/27.4,0.0/T8.5

KC Project: 2A920FT File: H:\Pla89\2A920FT\EAR\OUTPUT\11200_22400.ear

SCALE: 1" = 5' Horiz.
1" = 5' Vert.

All Dimensions are US Survey Feet

A1

CROSS SECTIONS

SHEET 564 OF 1006

FOR EARTHWORK DEVELOPMENT ONLY

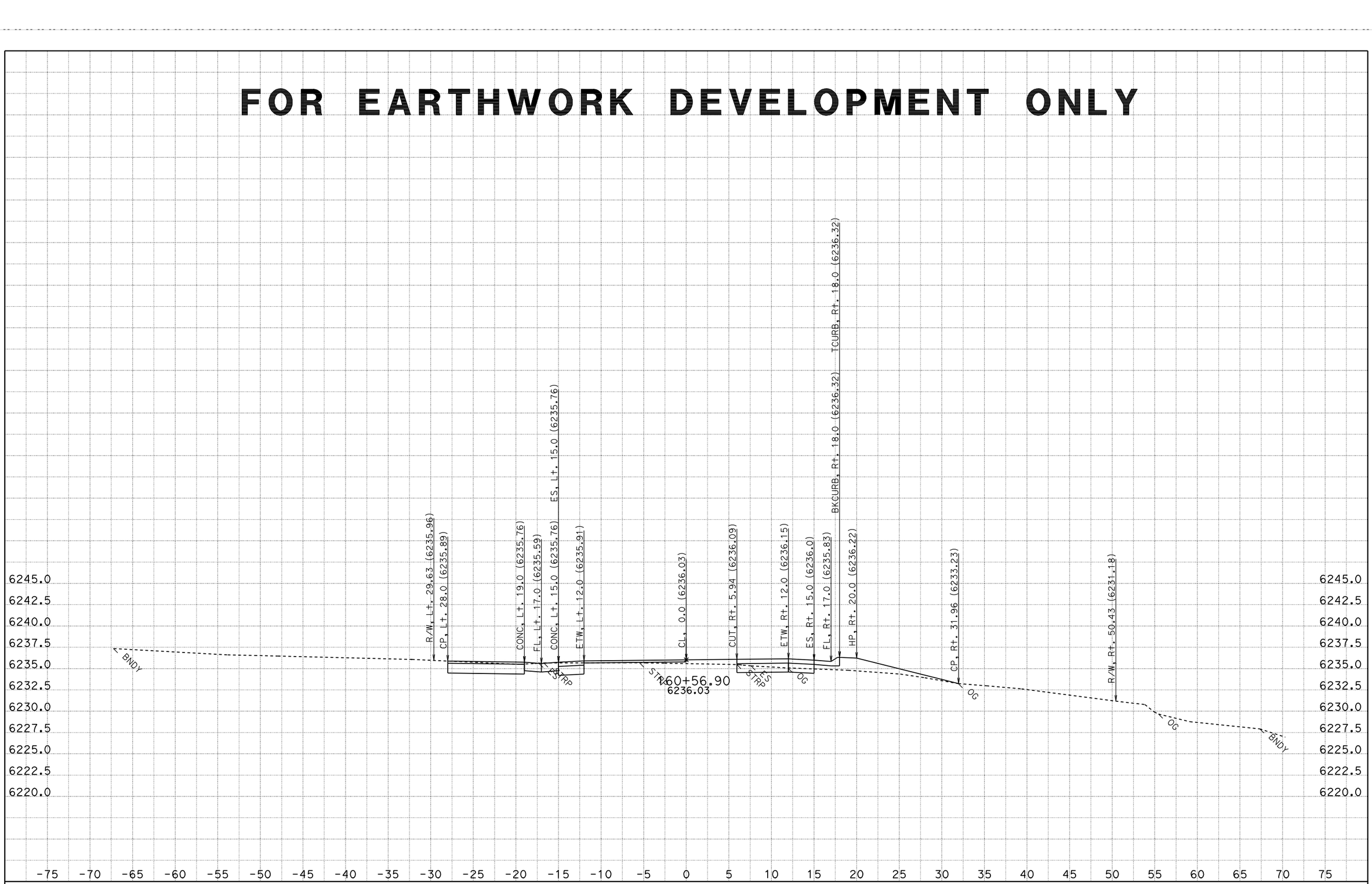

CONTRACT: 2a920

DATE: 8/15/2011

DIST/CO/RTE/PM: 03-ED,Pla 89 PM 27.2/27.4,0.0/T8.5

SCALE: 1" = 5' Horiz.
1" = 5' Vert.

A1

CROSS SECTIONS

KC Project: 2A920FT File: H:\Pla89\2A920FT\EAR\OUTPUT\11200_22400.ear

All Dimensions are US Survey Feet

FOR EARTHWORK DEVELOPMENT ONLY

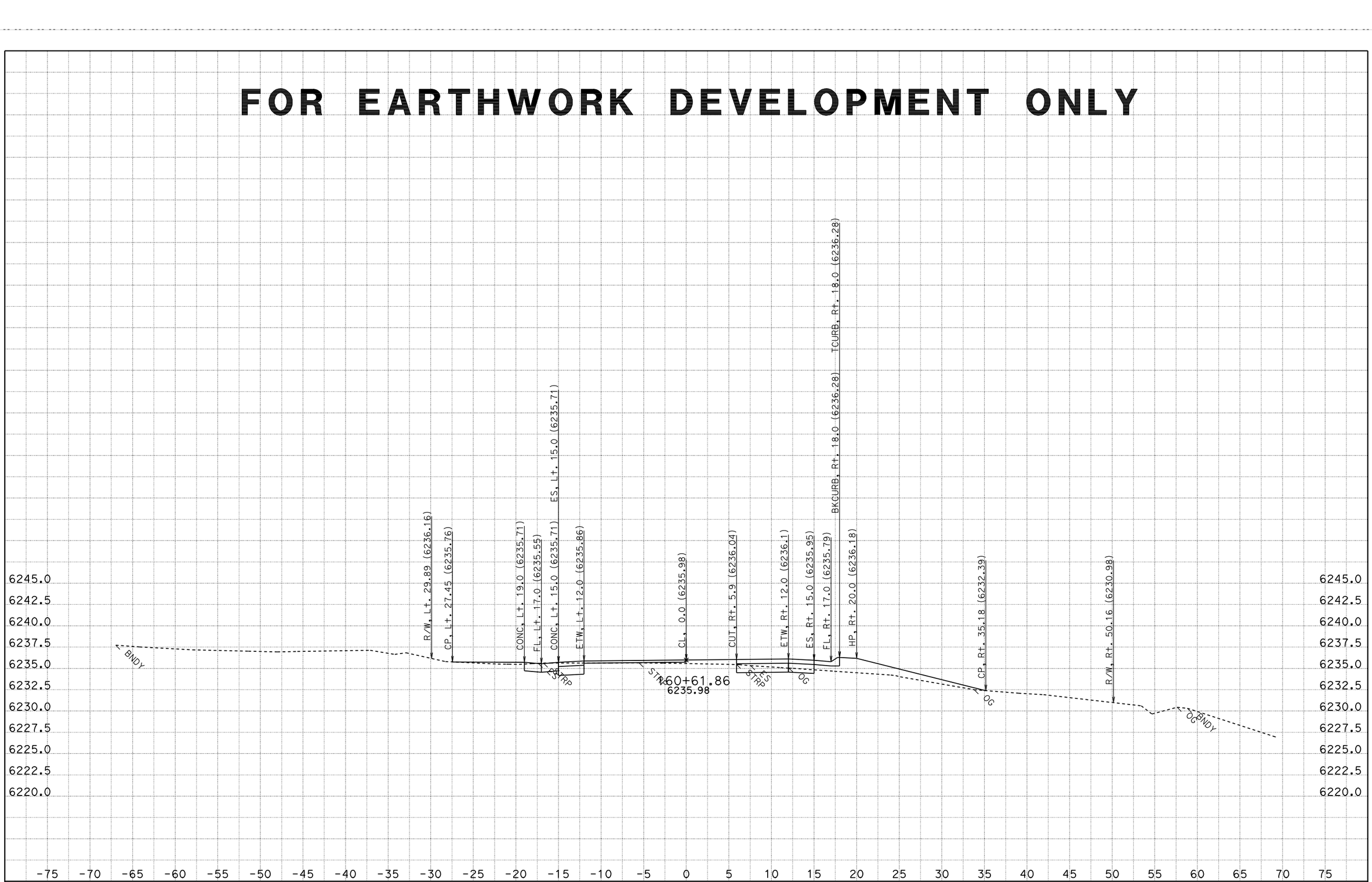

DATE: 8/15/2011

KC Project: 2A920FT

File: H:\Pla89\2A920FT\EAR\OUTPUT\11200_22400.ear

CONTRACT: 2a920

DIST/CO/RTE/PM: 03-ED,Pla 89 PM 27.2/27.4,0.0/T8.5

SCALE: 1" = 5' Horiz.
1" = 5' Vert.

All Dimensions are US Survey Feet

A1

CROSS SECTIONS

SHEET 566 OF 1006

FOR EARTHWORK DEVELOPMENT ONLY

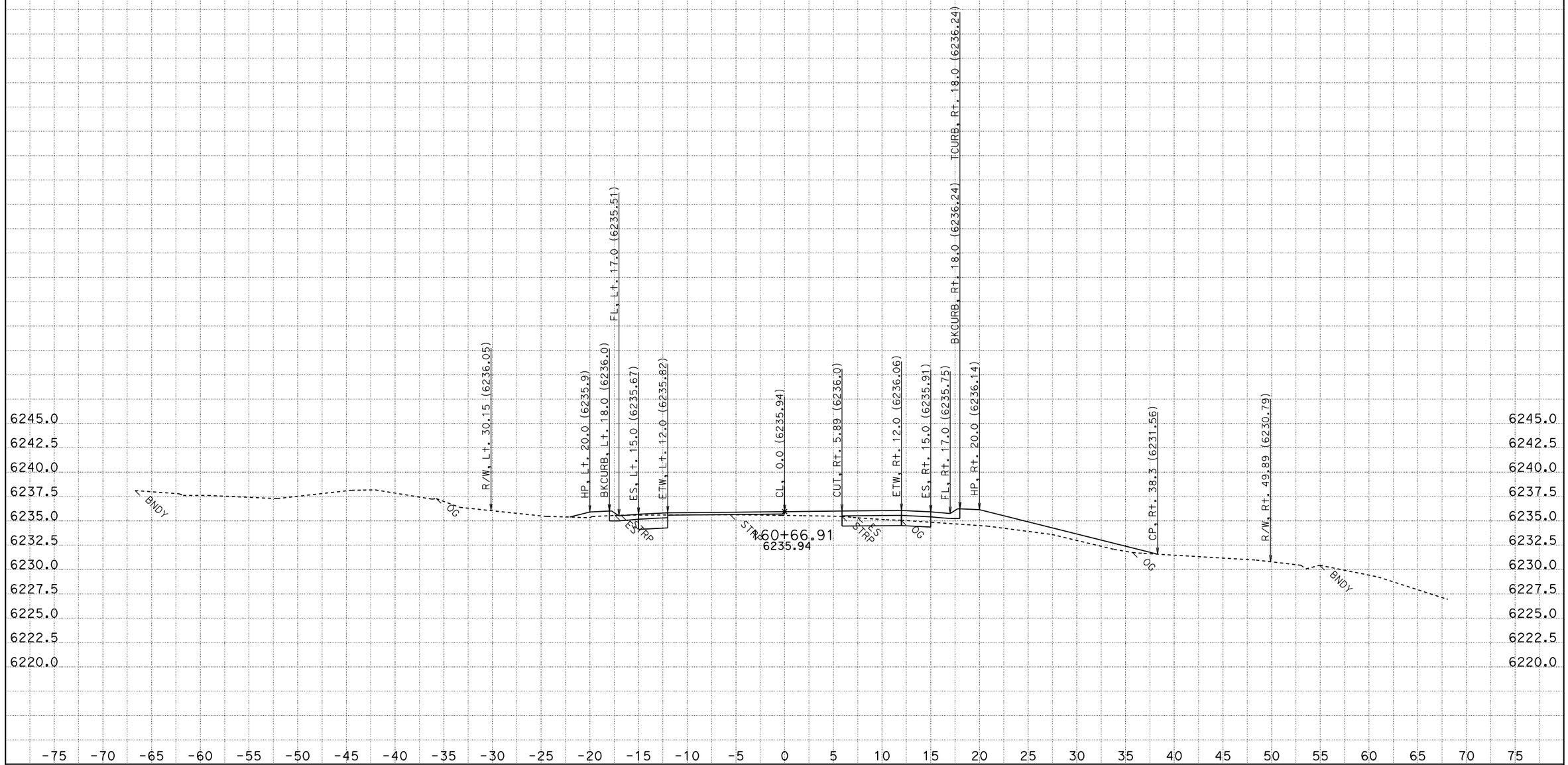

CONTRACT: 2a920

DATE: 8/15/2011

DIST/CO/RTE/PM: 03-ED,Pla 89 PM 27.2/27.4,0.0/T8.5

KC Project: 2A920FT

File: H:\Pla89\2A920FT\EAR\OUTPUT\11200_22400.ear

SCALE: 1" = 5' Horiz.
1" = 5' Vert.

All Dimensions are US Survey Feet

A1

CROSS SECTIONS

SHEET 567 OF 1006

FOR EARTHWORK DEVELOPMENT ONLY

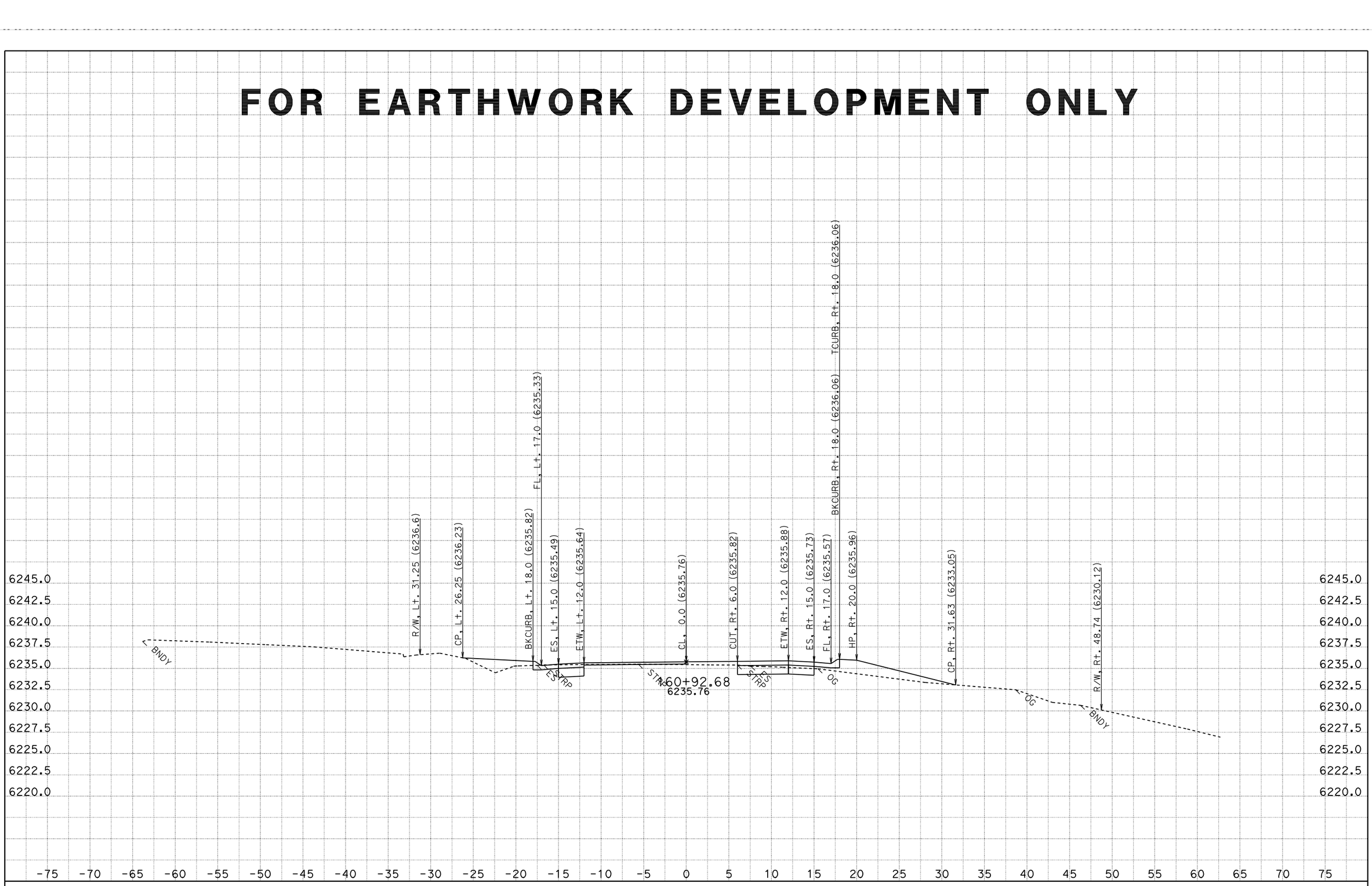

CONTRACT: 2a920

DATE: 8/15/2011

DIST/CO/RTE/PM: 03-ED,Pla 89 PM 27.2/27.4,0.0/T8.5

SCALE: 1" = 5' Horiz.
1" = 5' Vert.

A1

CROSS SECTIONS

KC Project: 2A920FT

File: H:\Pla89\2A920FT\EAR\OUTPUT\11200_22400.ear

All Dimensions are US Survey Feet

FOR EARTHWORK DEVELOPMENT ONLY

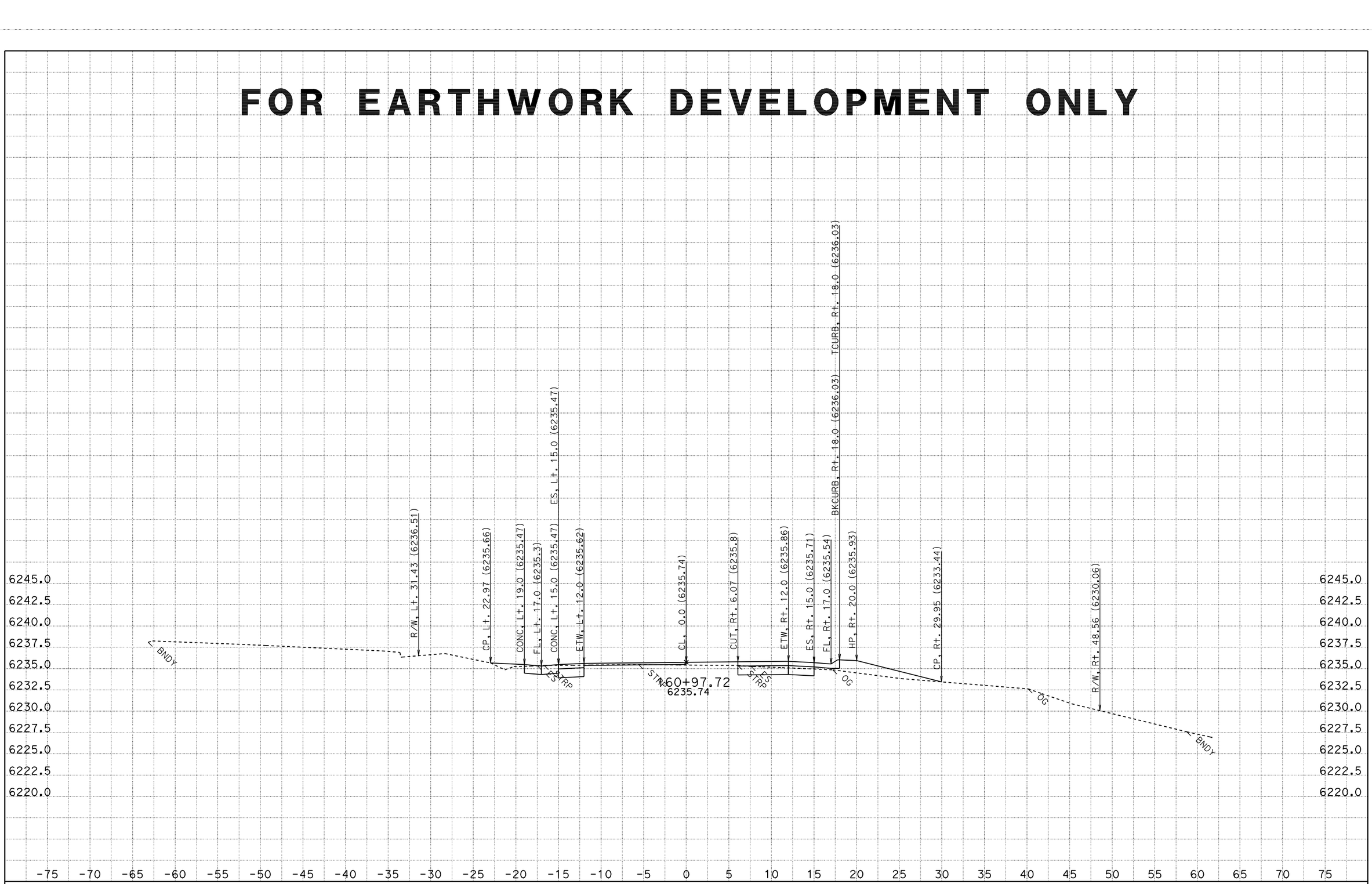

CONTRACT: 2a920

DATE: 8/15/2011

DIST/CO/RTE/PM: 03-ED,Pla 89 PM 27.2/27.4,0.0/T8.5

SCALE: 1" = 5' Horiz.
1" = 5' Vert.

A1

CROSS SECTIONS

KC Project: 2A920FT

File: H:\Pla89\2A920FT\EAR\OUTPUT\11200_22400.ear

All Dimensions are US Survey Feet

FOR EARTHWORK DEVELOPMENT ONLY

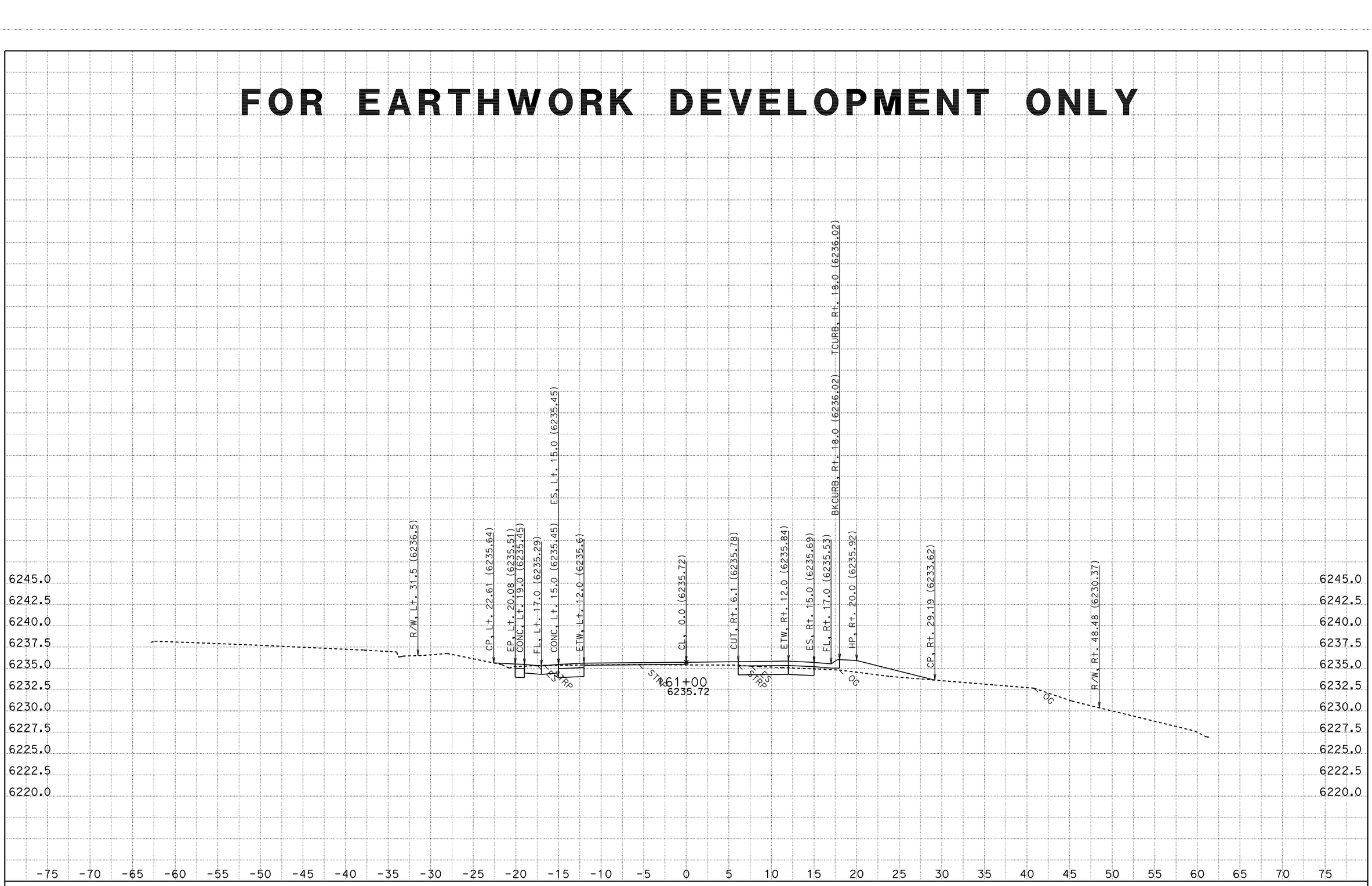

CONTRACT: 2a920

DATE: 8/15/2011

DIST/CO/RTE/PM: 03-ED,Pla 89 PM 27.2/27.4,0.0/T8.5

SCALE: 1" = 5' Horiz.
1" = 5' Vert.

A1

CROSS SECTIONS

KC Project: 2A920FT

File: H:\Pla89\2A920FT\EAR\OUTPUT\11200_22400.ear

All Dimensions are US Survey Feet

FOR EARTHWORK DEVELOPMENT ONLY

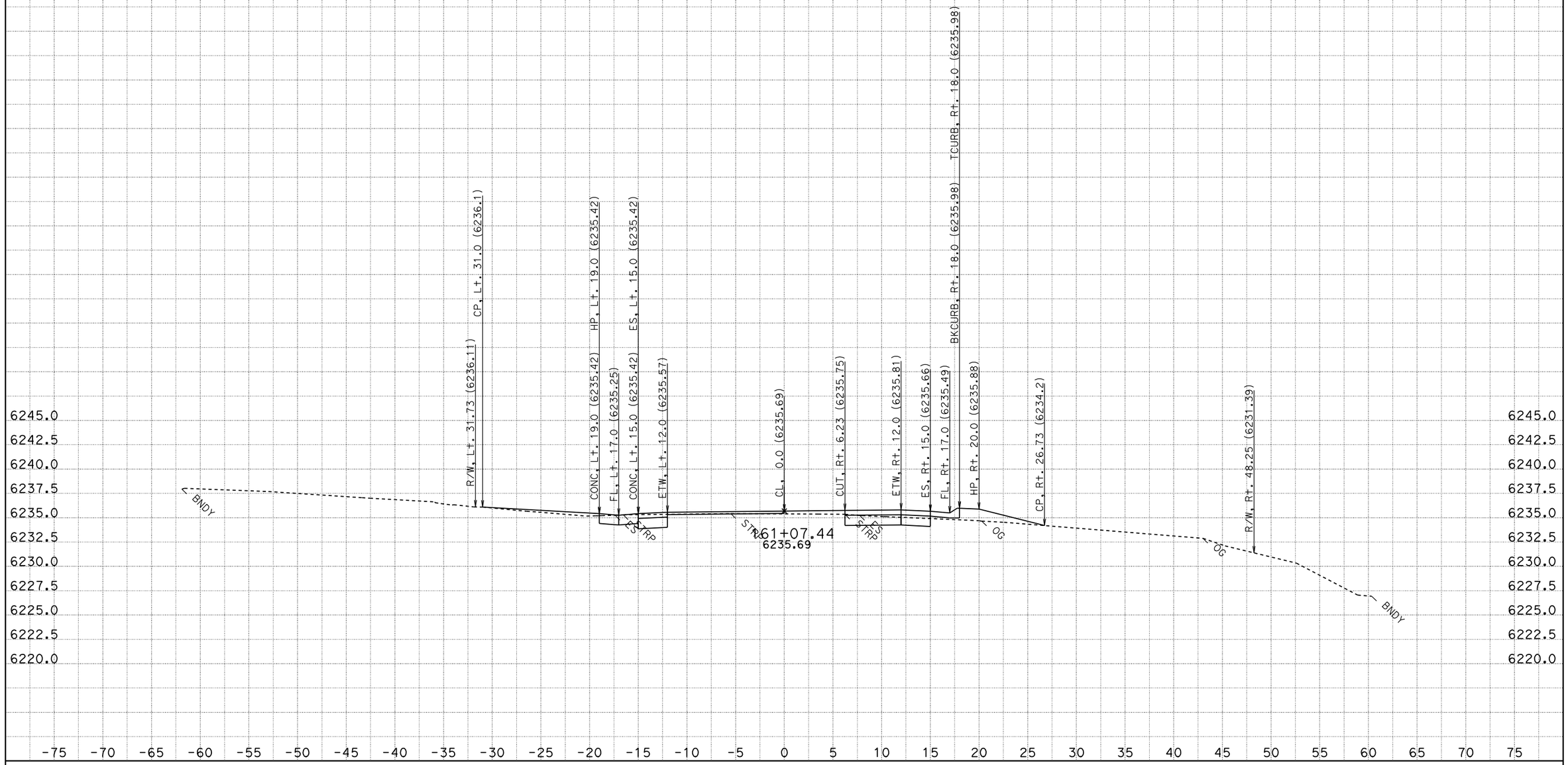

DATE: 8/15/2011
KC Project: 2A920FT
File: H:\Pla89\2A920FT\EAR\OUTPUT\11200_22400.ear

CONTRACT: 2a920
DIST/CO/RTE/PM: 03-ED,Pla 89 PM 27.2/27.4,0.0/T8.5

SCALE: 1" = 5' Horiz.
1" = 5' Vert.
All Dimensions are US Survey Feet

A1
CROSS SECTIONS
SHEET 571 OF 1006

FOR EARTHWORK DEVELOPMENT ONLY

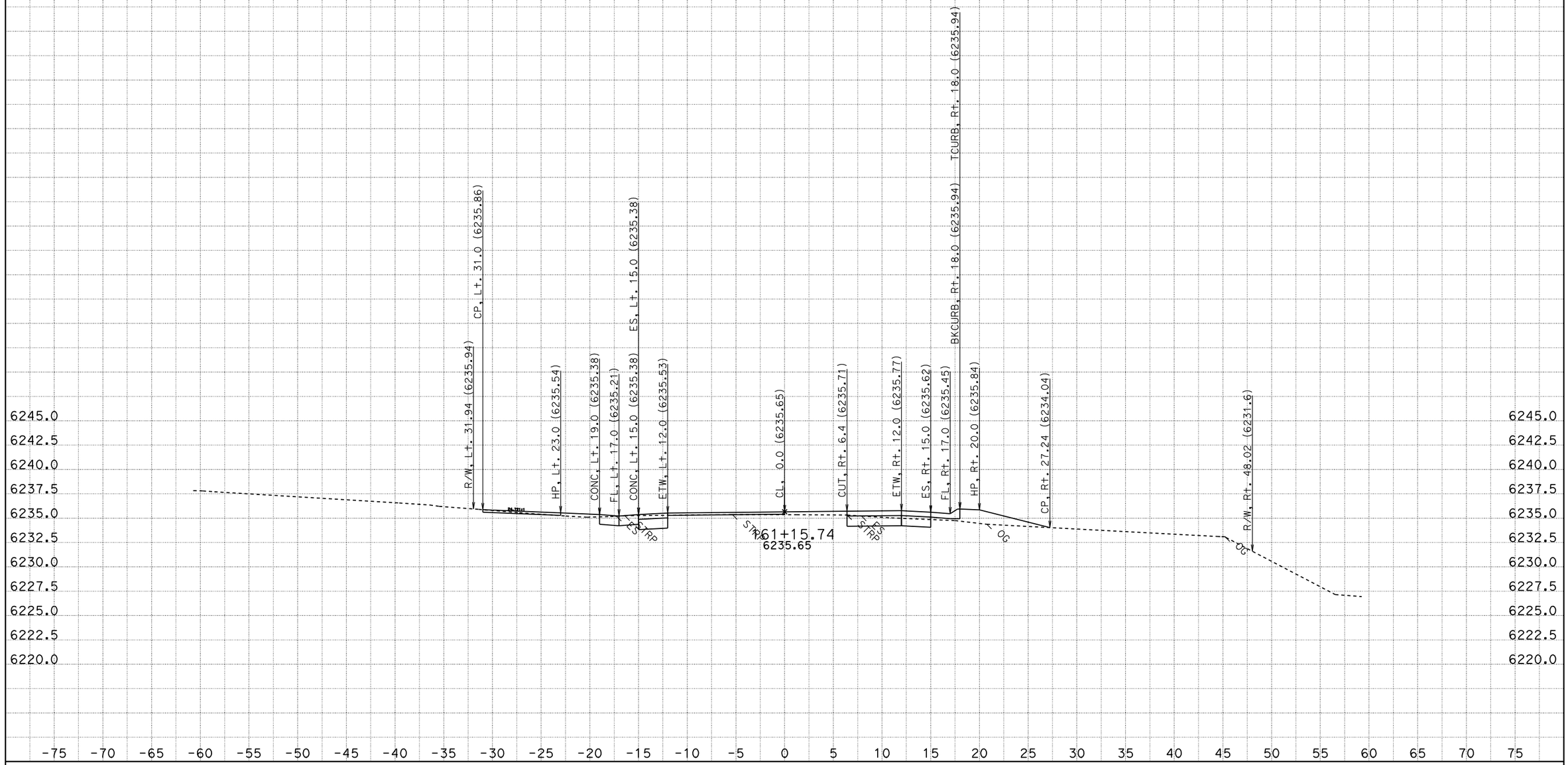

DATE: 8/15/2011
KC Project: 2A920FT
File: H:\Pla89\2A920FT\EAR\OUTPUT\11200_22400.ear

CONTRACT: 2a920
DIST/CO/RTE/PM: 03-ED,Pla 89 PM 27.2/27.4,0.0/T8.5

SCALE: 1" = 5' Horiz.
1" = 5' Vert.

All Dimensions are US Survey Feet

A1
CROSS SECTIONS
SHEET 572 OF 1006

FOR EARTHWORK DEVELOPMENT ONLY

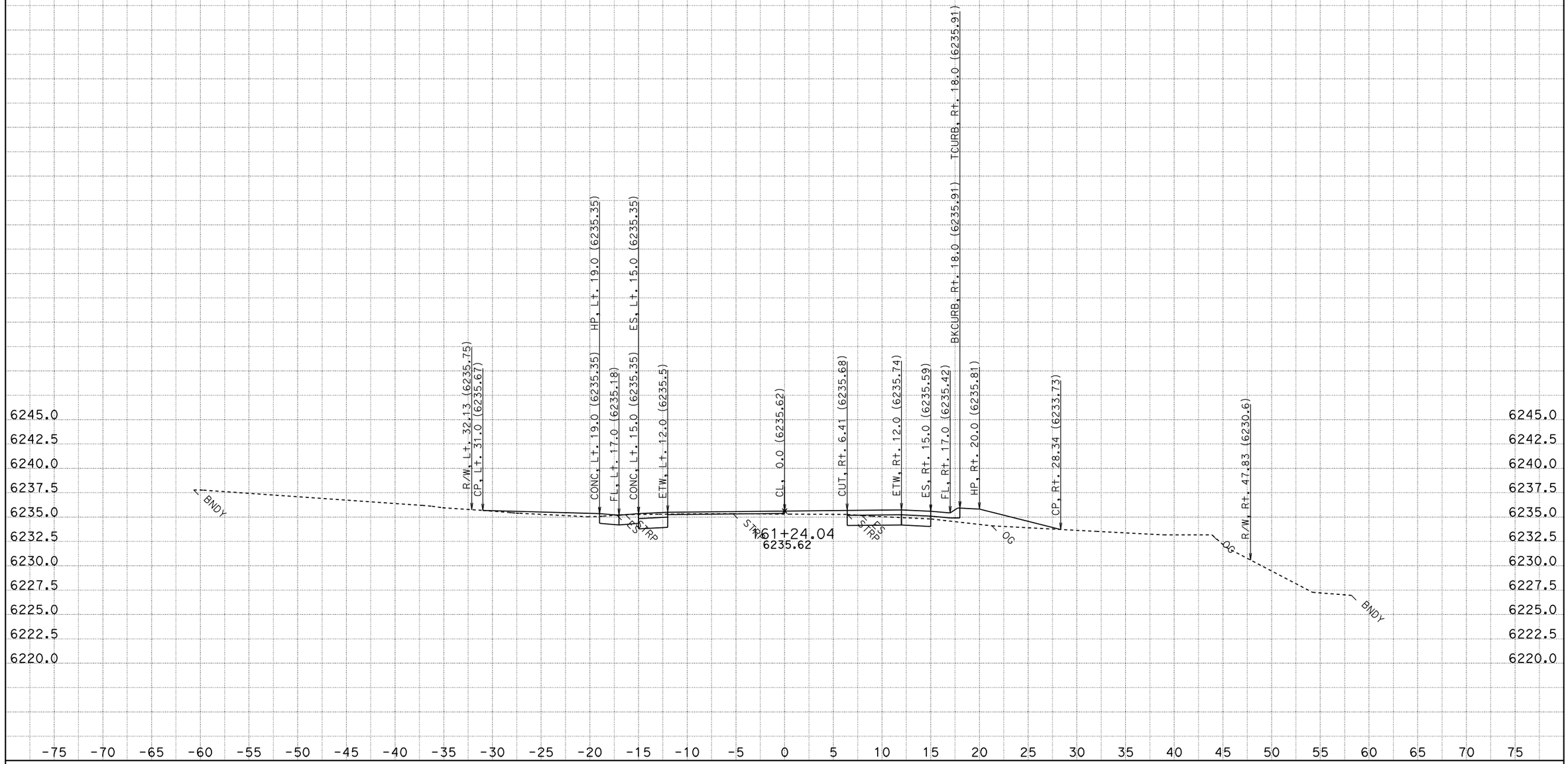

DATE: 8/15/2011
KC Project: 2A920FT

CONTRACT: 2a920
DIST/CO/RTE/PM: 03-ED,Pla 89 PM 27.2/27.4,0.0/T8.5
File: H:\Pla89\2A920FT\EAR\OUTPUT\11200_22400.ear

SCALE: 1" = 5' Horiz.
1" = 5' Vert.

All Dimensions are US Survey Feet

A1
CROSS SECTIONS
SHEET 573 OF 1006

FOR EARTHWORK DEVELOPMENT ONLY

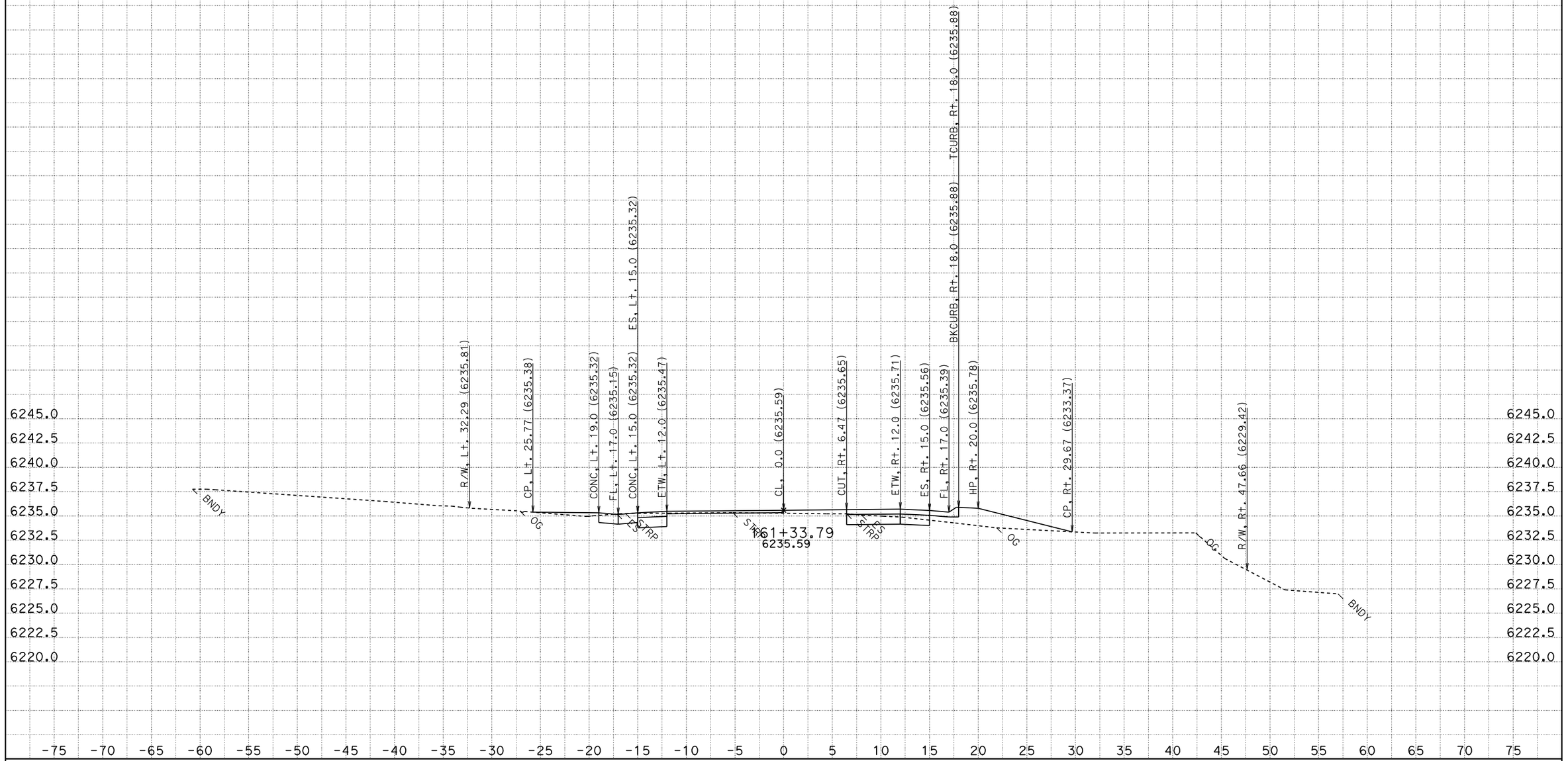

CONTRACT: 2a920

DATE: 8/15/2011

DIST/CO/RTE/PM: 03-ED,Pla 89 PM 27.2/27.4,0.0/T8.5

SCALE: 1" = 5' Horiz.
1" = 5' Vert.

A1

CROSS SECTIONS

KC Project: 2A920FT File: H:\Pla89\2A920FT\EAR\OUTPUT\11200_22400.ear

All Dimensions are US Survey Feet

SHEET 574 OF 1006

FOR EARTHWORK DEVELOPMENT ONLY

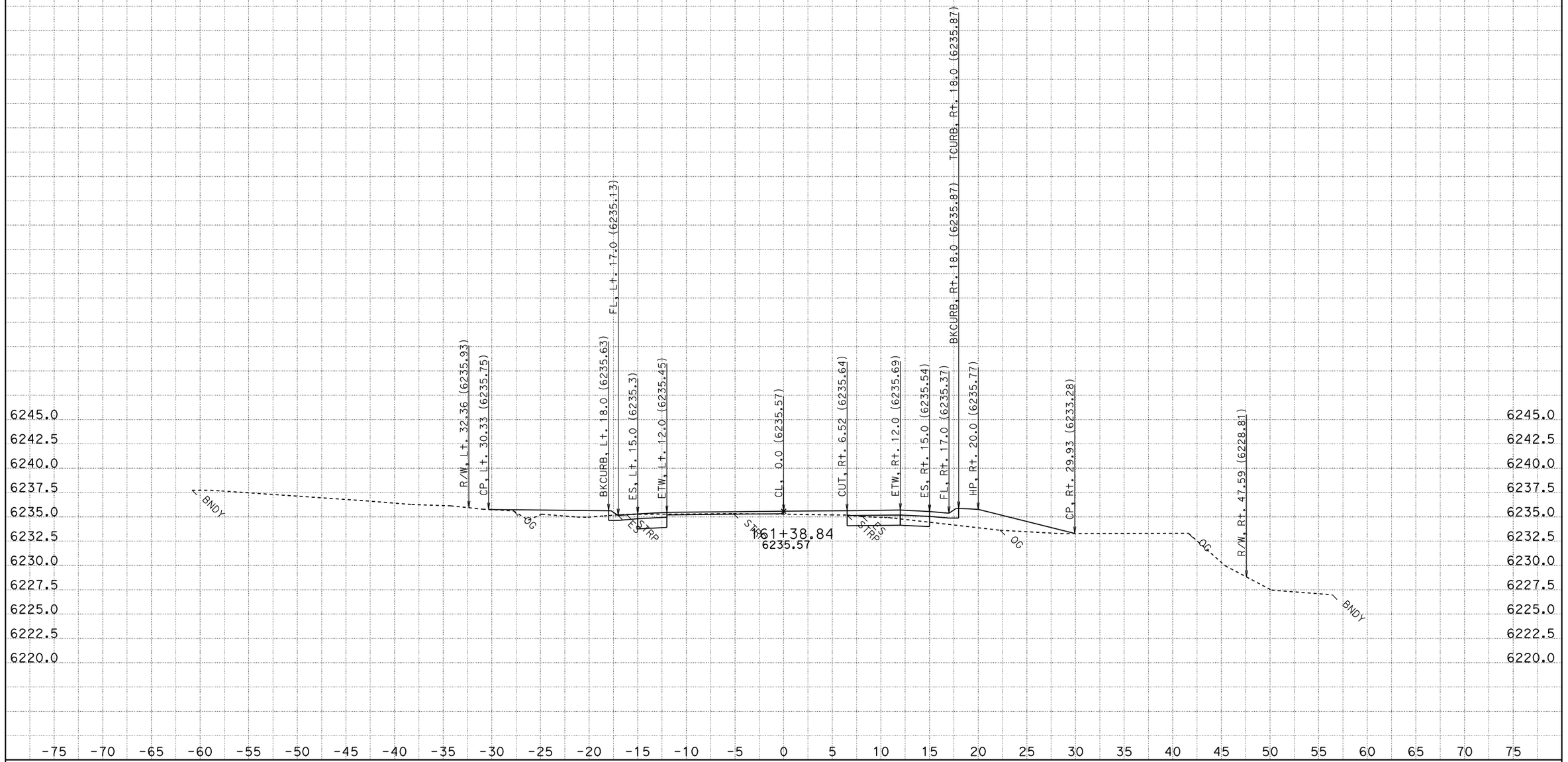

DATE: 8/15/2011
KC Project: 2A920FT File: H:\Pla89\2A920FT\EAR\OUTPUT\11200_22400.ear

CONTRACT: 2a920
DIST/CO/RTE/PM: 03-ED,Pla 89 PM 27.2/27.4,0.0/T8.5

SCALE: 1" = 5' Horiz.
1" = 5' Vert.
All Dimensions are US Survey Feet

A1
CROSS SECTIONS
SHEET 575 OF 1006

FOR EARTHWORK DEVELOPMENT ONLY

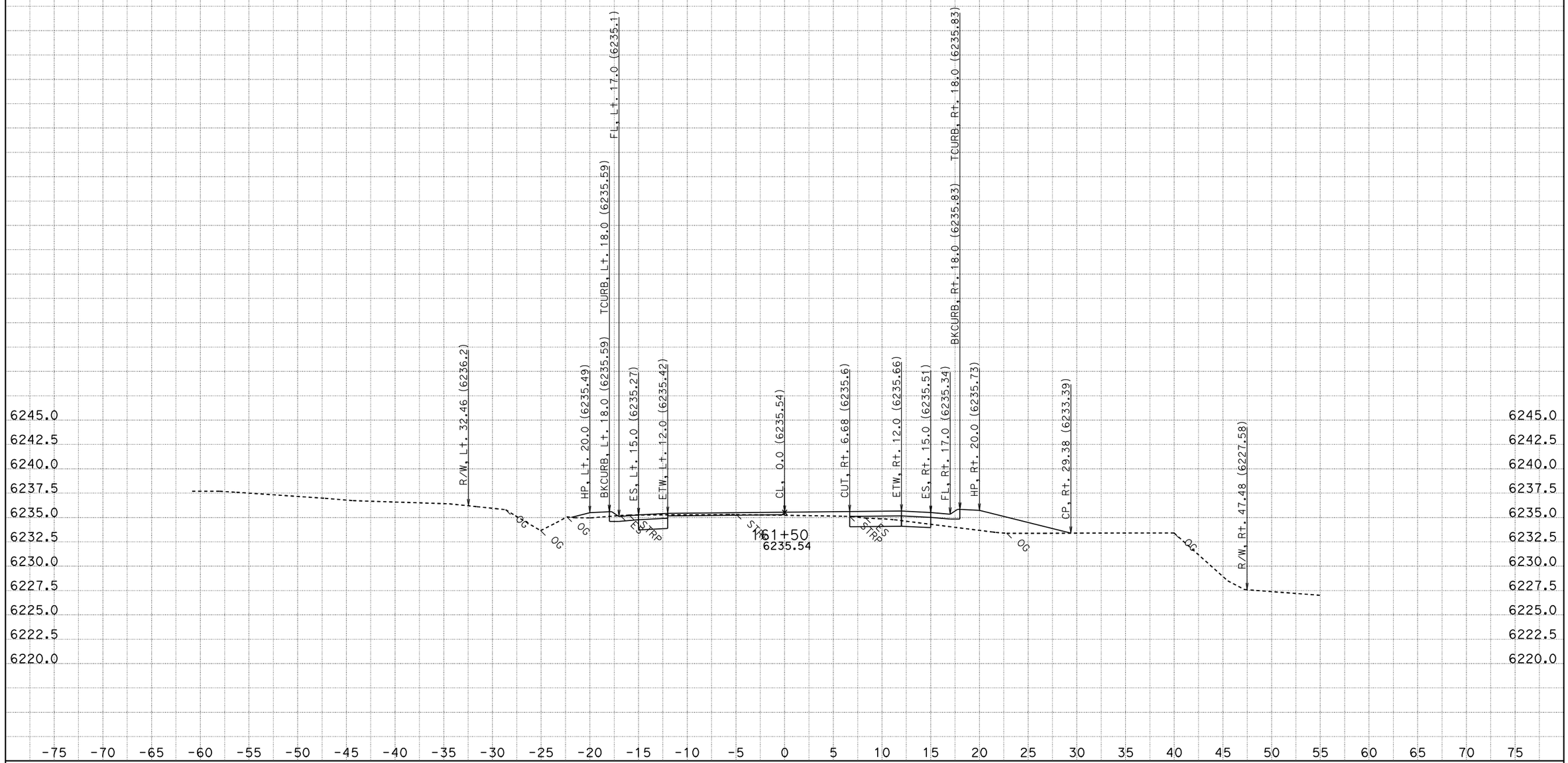

CONTRACT: 2a920

DATE: 8/15/2011

DIST/CO/RTE/PM: 03-ED,Pla 89 PM 27.2/27.4,0.0/T8.5

SCALE: 1" = 5' Horiz.
1" = 5' Vert.

A1

CROSS SECTIONS

KC Project: 2A920FT

File: H:\Pla89\2A920FT\EAR\OUTPUT\11200_22400.ear

All Dimensions are US Survey Feet

FOR EARTHWORK DEVELOPMENT ONLY



CONTRACT: 2a920

DATE: 8/15/2011

DIST/CO/RTE/PM: 03-ED,Pla 89 PM 27.2/27.4,0.0/T8.5

SCALE: 1" = 5' Horiz.
1" = 5' Vert.

A1

CROSS SECTIONS

KC Project: 2A920FT

File: H:\Pla89\2A920FT\EAR\OUTPUT\11200_22400.ear

All Dimensions are US Survey Feet

FOR EARTHWORK DEVELOPMENT ONLY



CONTRACT: 2a920

DATE: 8/15/2011

DIST/CO/RTE/PM: 03-ED,Pla 89 PM 27.2/27.4,0.0/T8.5

SCALE: 1" = 5' Horiz.
1" = 5' Vert.

A1

CROSS SECTIONS

KC Project: 2A920FT File: H:\Pla89\2A920FT\EAR\OUTPUT\11200_22400.ear

All Dimensions are US Survey Feet

SHEET 578 OF 1006

FOR EARTHWORK DEVELOPMENT ONLY

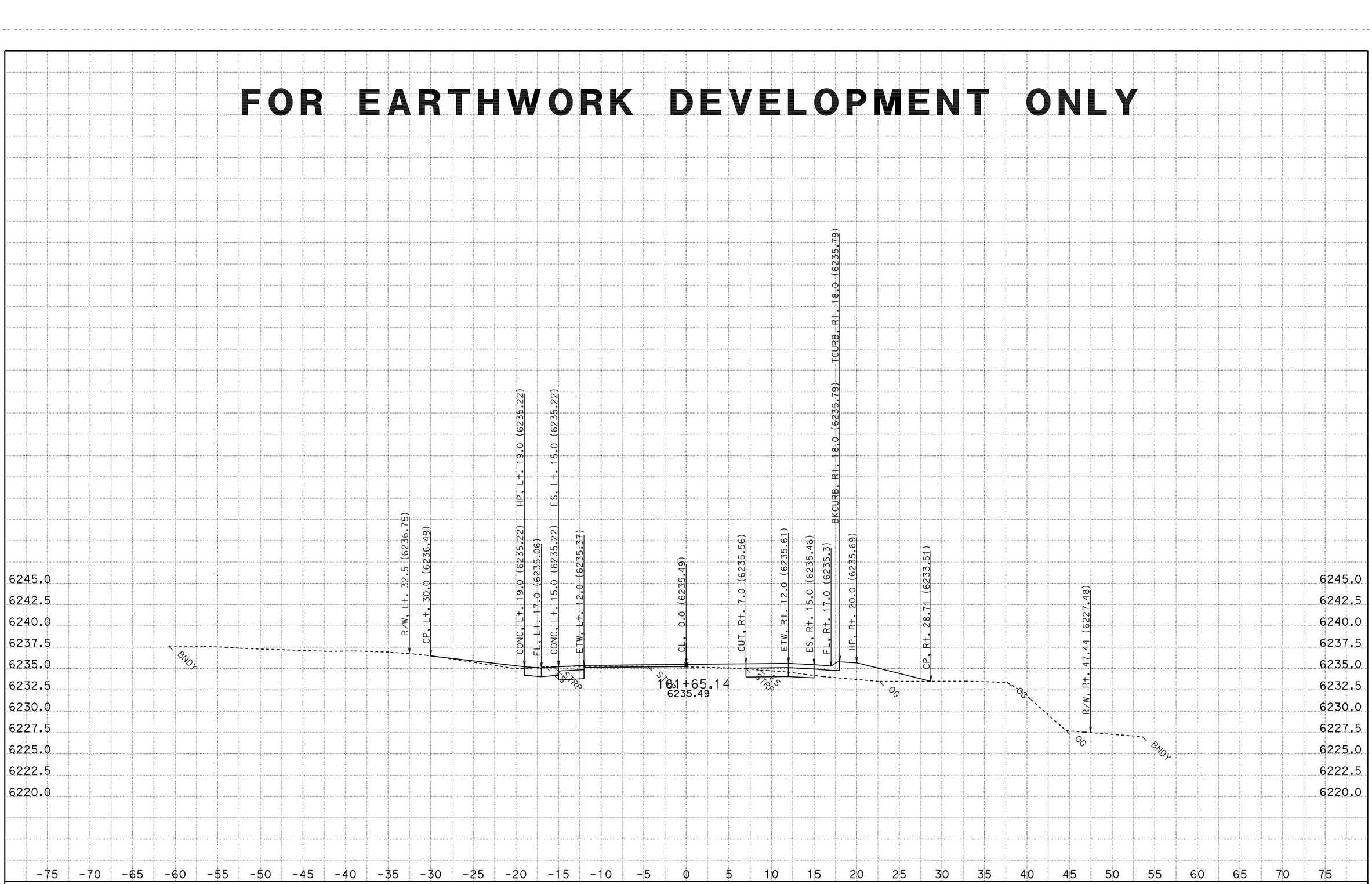

DATE: 8/15/2011
KC Project: 2A920FT

CONTRACT: 2a920
DIST/CO/RTE/PM: 03-ED,Pla 89 PM 27.2/27.4,0.0/T8.5
File: H:\Pla89\2A920FT\EAR\OUTPUT\11200_22400.ear

SCALE: 1" = 5' Horiz.
1" = 5' Vert.
All Dimensions are US Survey Feet

A1
CROSS SECTIONS
SHEET 579 OF 1006

FOR EARTHWORK DEVELOPMENT ONLY

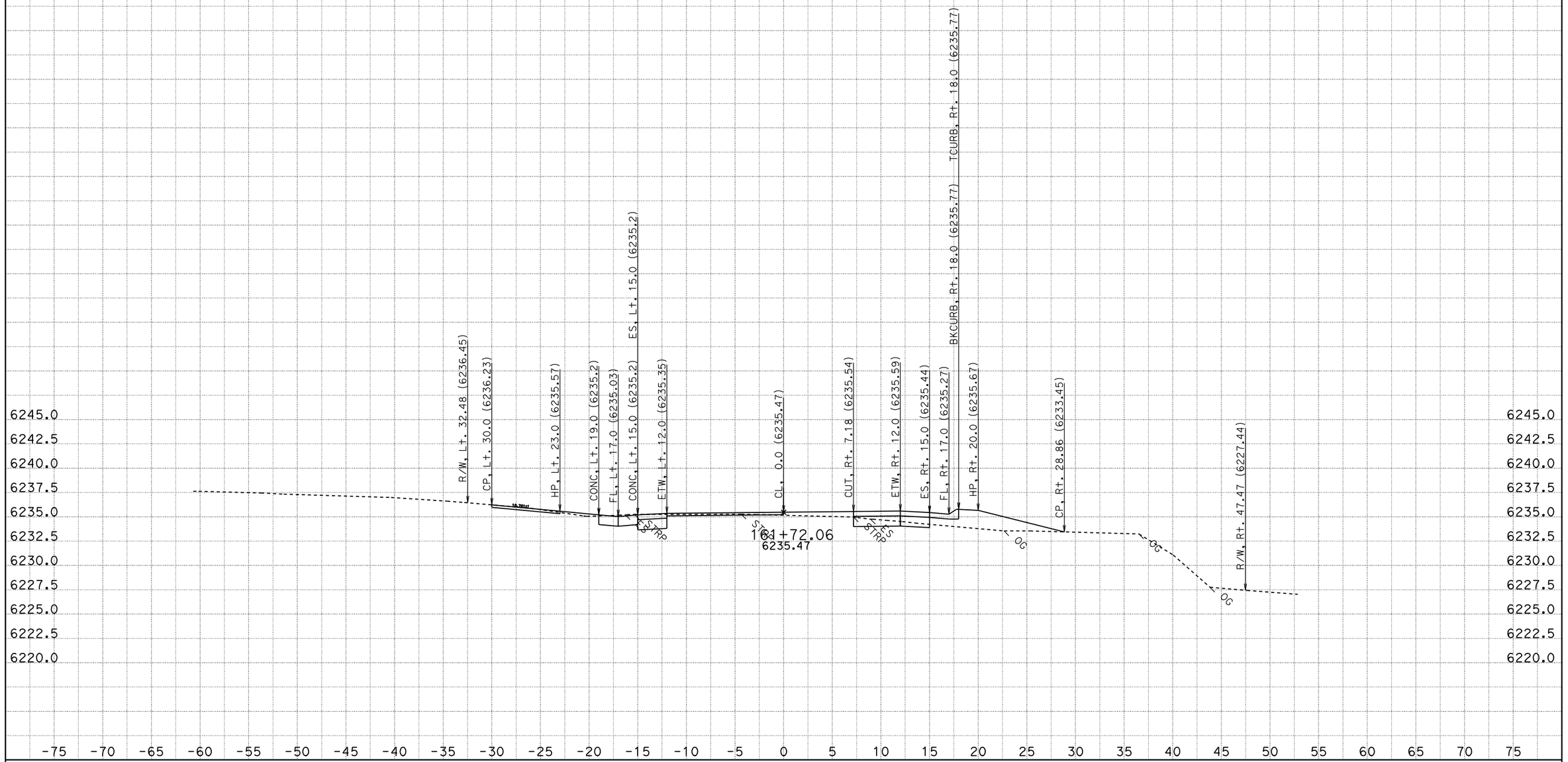

CONTRACT: 2a920

DATE: 8/15/2011

DIST/CO/RTE/PM: 03-ED,Pla 89 PM 27.2/27.4,0.0/T8.5

SCALE: 1" = 5' Horiz.
1" = 5' Vert.

A1

CROSS SECTIONS

KC Project: 2A920FT File: H:\Pla89\2A920FT\EAR\OUTPUT\11200_22400.ear

All Dimensions are US Survey Feet

FOR EARTHWORK DEVELOPMENT ONLY

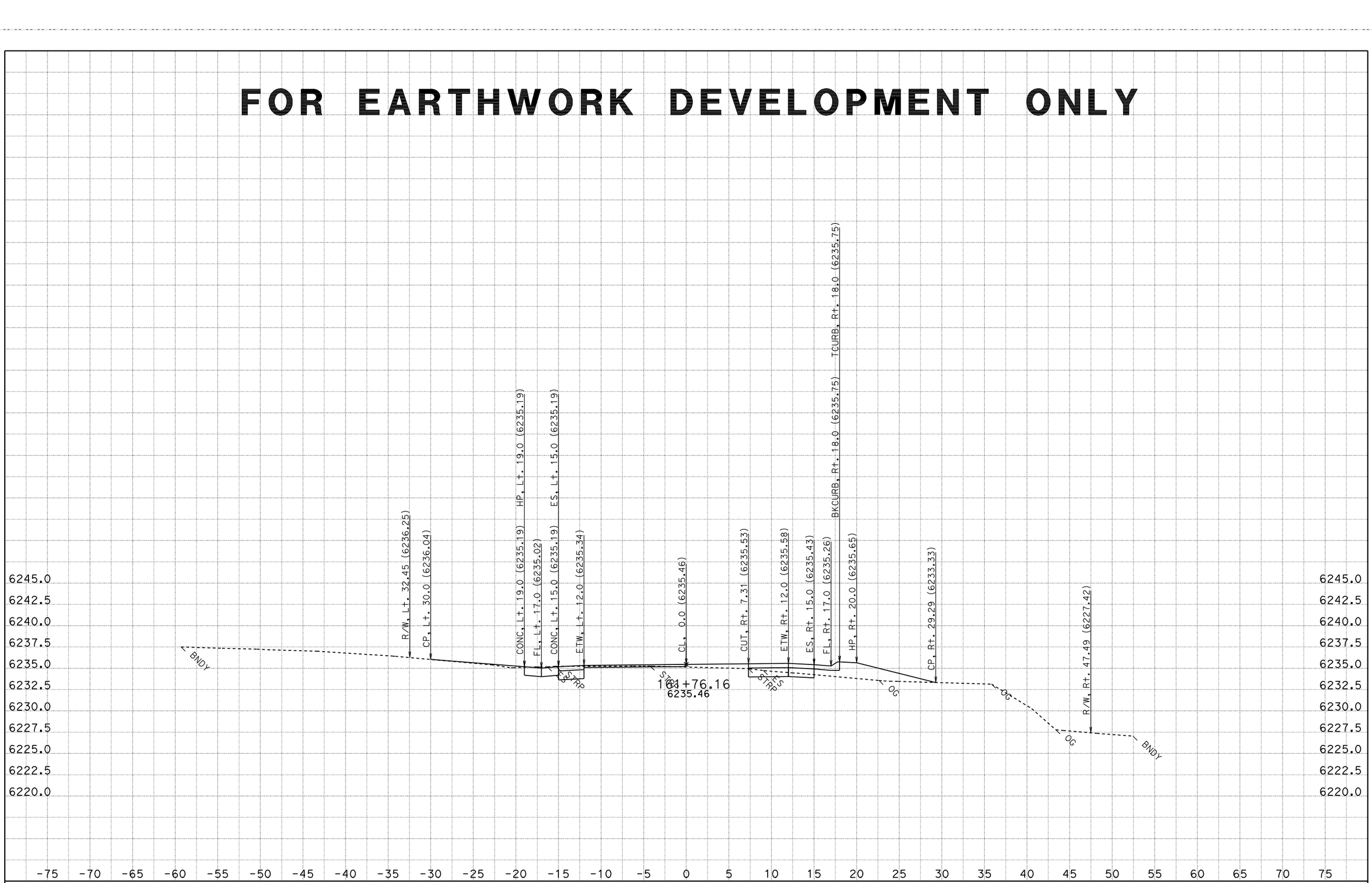

CONTRACT: 2a920

DATE: 8/15/2011

DIST/CO/RTE/PM: 03-ED,Pla 89 PM 27.2/27.4,0.0/T8.5

SCALE: 1" = 5' Horiz.
1" = 5' Vert.

A1

CROSS SECTIONS

KC Project: 2A920FT

File: H:\Pla89\2A920FT\EAR\OUTPUT\11200_22400.ear

All Dimensions are US Survey Feet

SHEET 581 OF 1006

FOR EARTHWORK DEVELOPMENT ONLY

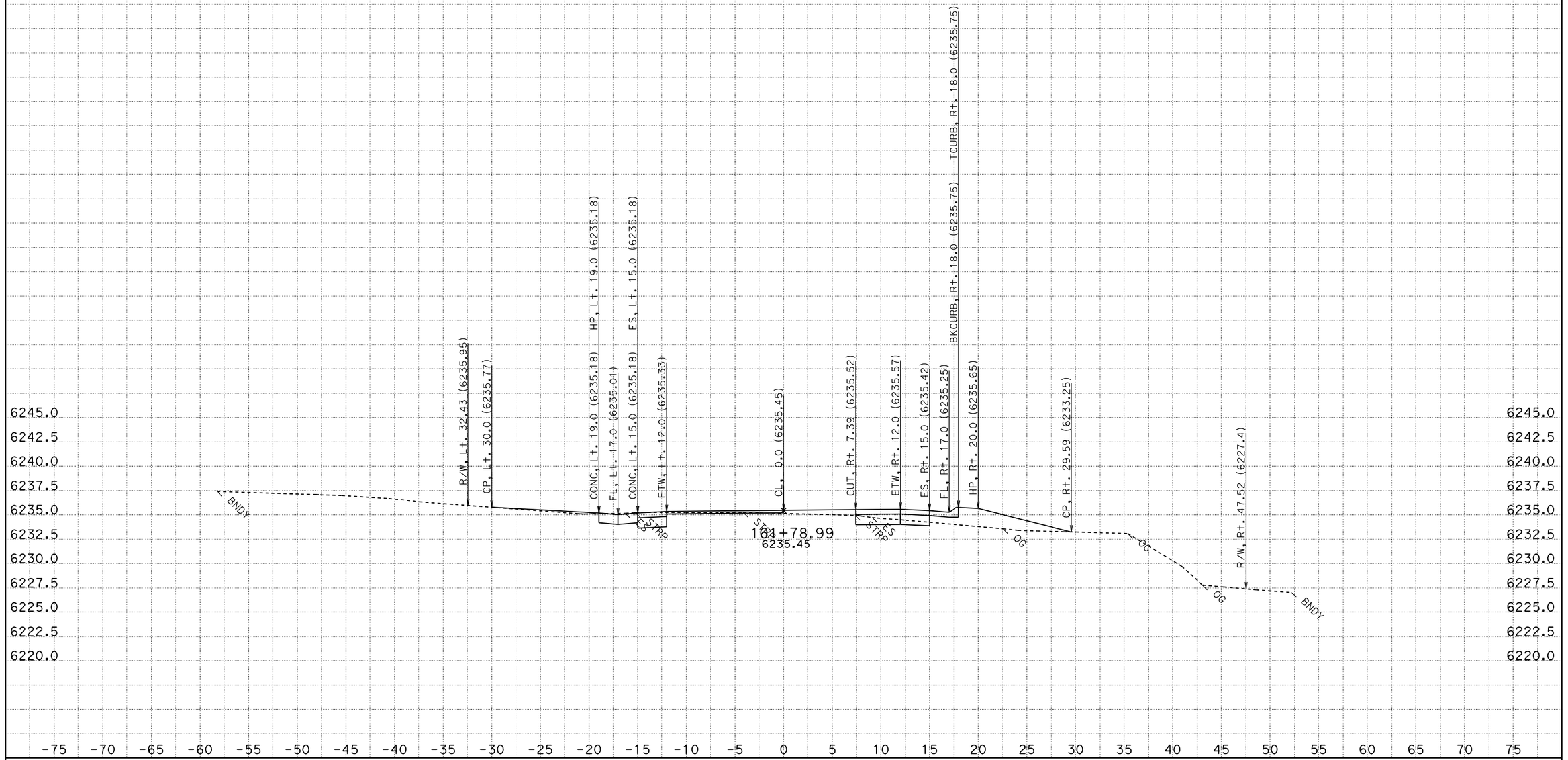

CONTRACT: 2a920

DATE: 8/15/2011

DIST/CO/RTE/PM: 03-ED,Pla 89 PM 27.2/27.4,0.0/T8.5

SCALE: 1" = 5' Horiz.
1" = 5' Vert.

A1

CROSS SECTIONS

KC Project: 2A920FT

File: H:\Pla89\2A920FT\EAR\OUTPUT\11200_22400.ear

All Dimensions are US Survey Feet

FOR EARTHWORK DEVELOPMENT ONLY

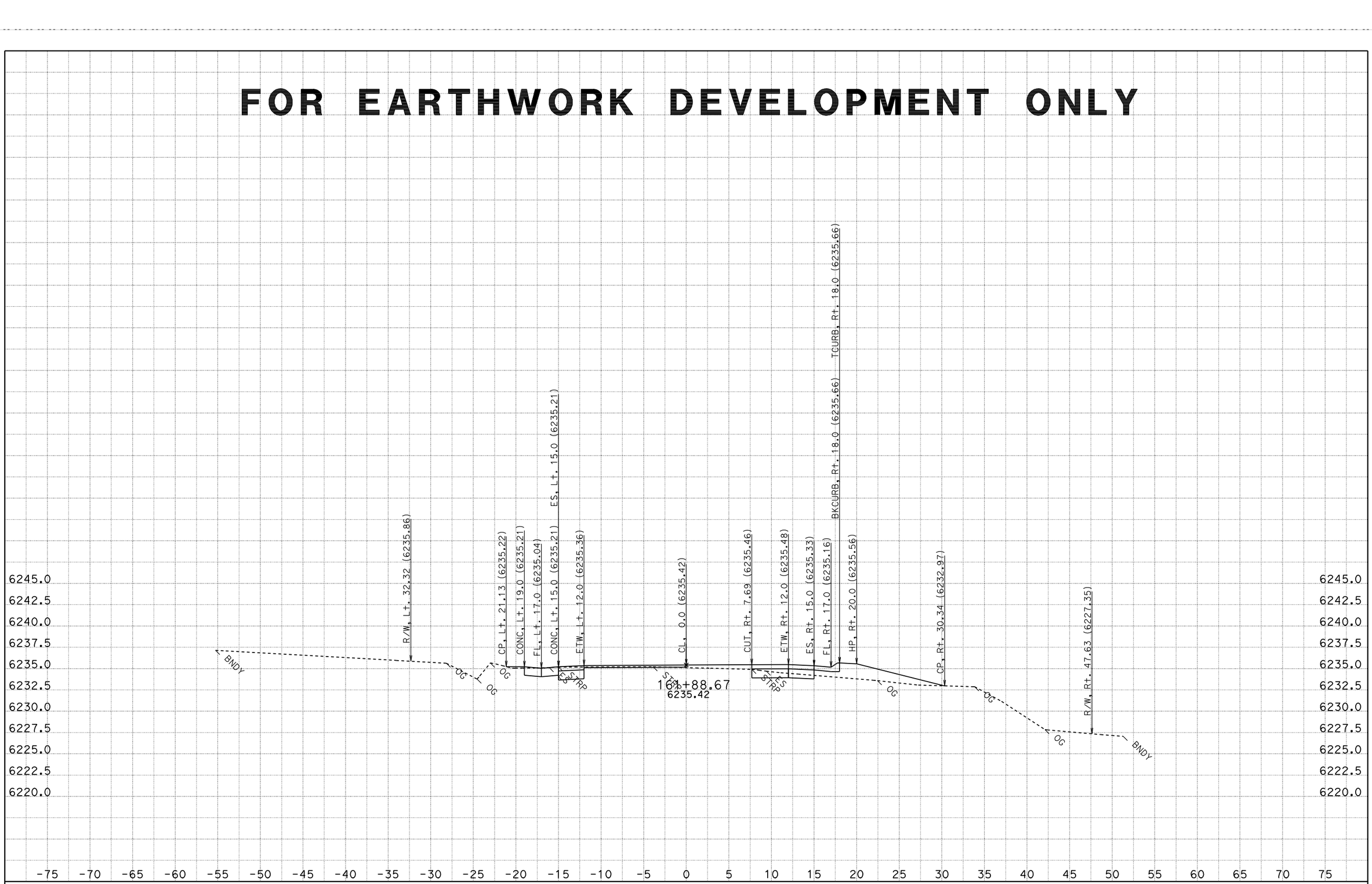

CONTRACT: 2a920

DATE: 8/15/2011

DIST/CO/RTE/PM: 03-ED,Pla 89 PM 27.2/27.4,0.0/T8.5

KC Project: 2A920FT File: H:\Pla89\2A920FT\EAR\OUTPUT\11200_22400.ear

SCALE: 1" = 5' Horiz.
1" = 5' Vert.

All Dimensions are US Survey Feet

A1
CROSS SECTIONS
SHEET 583 OF 1006

FOR EARTHWORK DEVELOPMENT ONLY

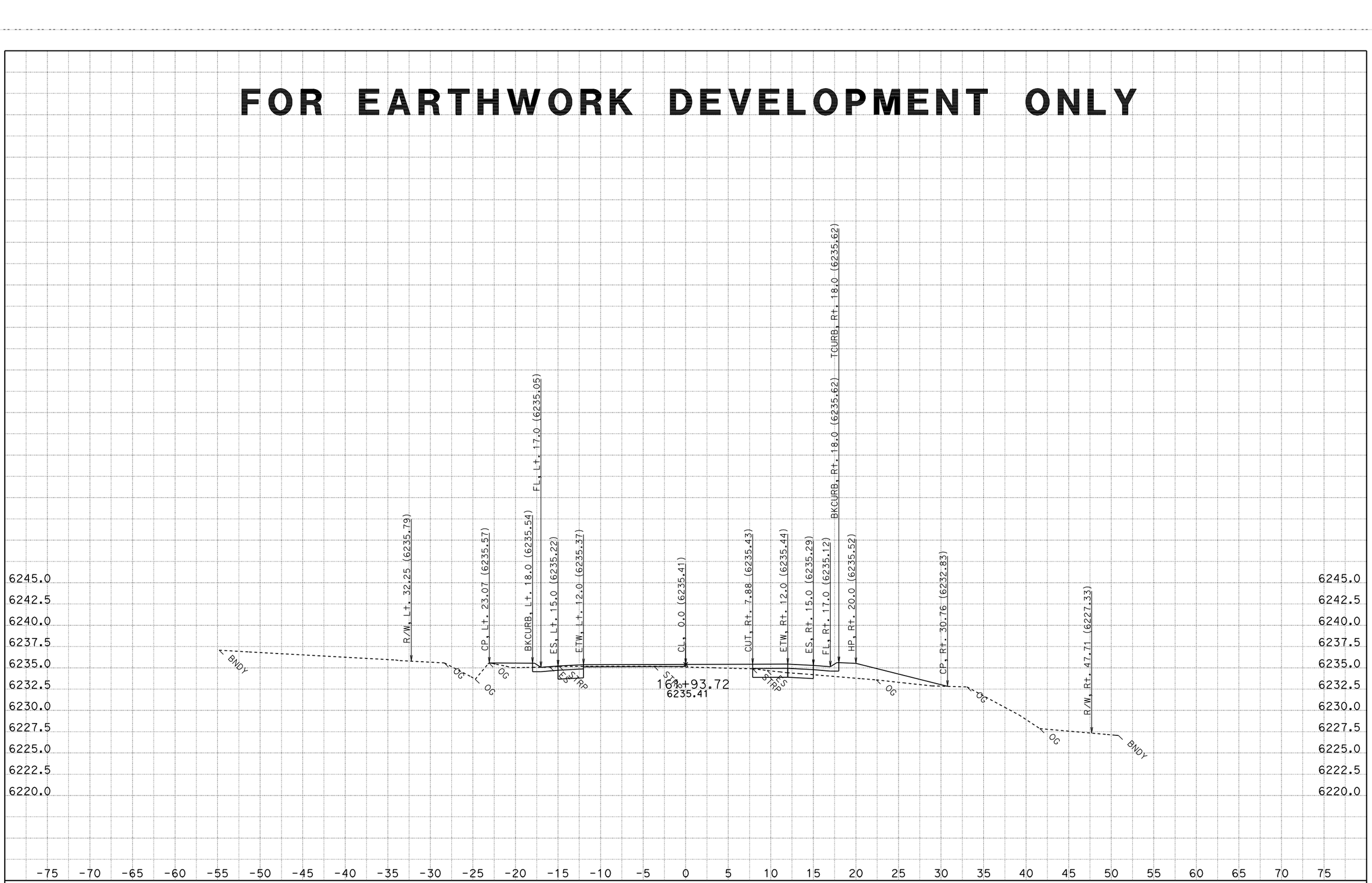

CONTRACT: 2a920

DATE: 8/15/2011

DIST/CO/RTE/PM: 03-ED,Pla 89 PM 27.2/27.4,0.0/T8.5

KC Project: 2A920FT File: H:\Pla89\2A920FT\EAR\OUTPUT\11200_22400.ear

SCALE: 1" = 5' Horiz.
1" = 5' Vert.

All Dimensions are US Survey Feet

A1
CROSS SECTIONS
SHEET 584 OF 1006

FOR EARTHWORK DEVELOPMENT ONLY

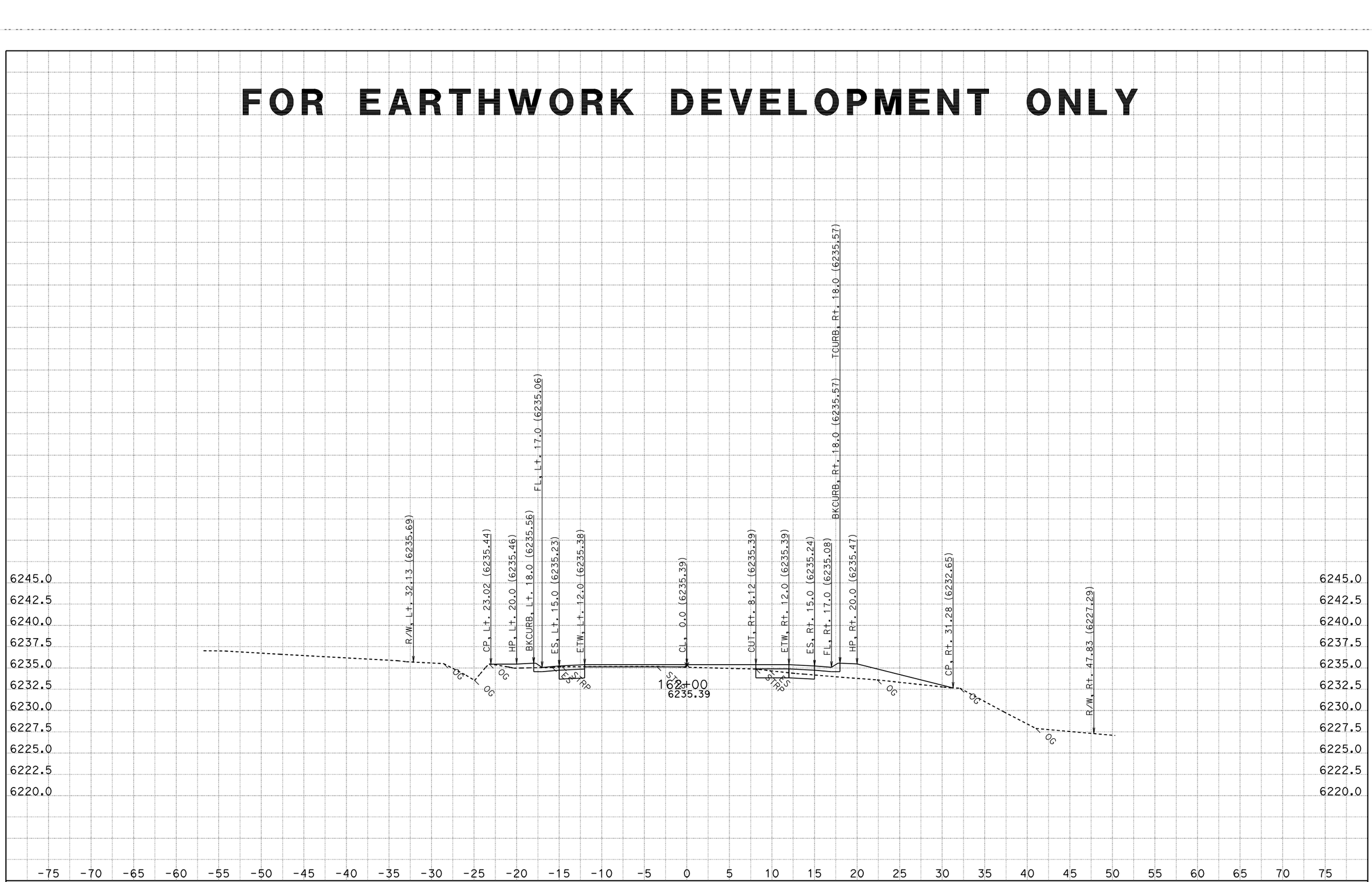

DATE: 8/15/2011
KC Project: 2A920FT

CONTRACT: 2a920
DIST/CO/RTE/PM: 03-ED,Pla 89 PM 27.2/27.4,0.0/T8.5
File: H:\Pla89\2A920FT\EAR\OUTPUT\11200_22400.ear

SCALE: 1" = 5' Horiz.
1" = 5' Vert.
All Dimensions are US Survey Feet

A1
CROSS SECTIONS
SHEET 585 OF 1006

FOR EARTHWORK DEVELOPMENT ONLY

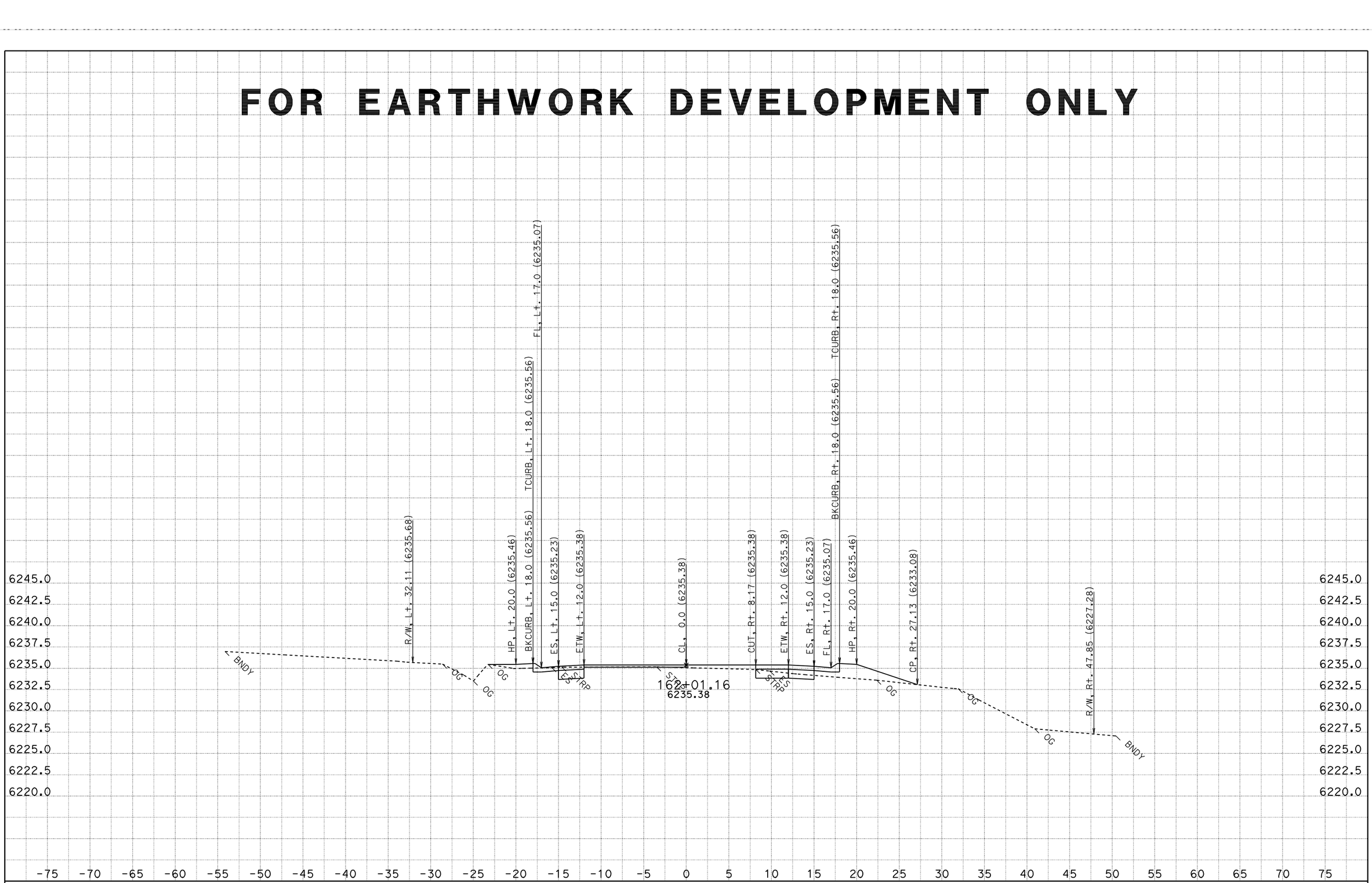

DATE: 8/15/2011

KC Project: 2A920FT

File: H:\Pla89\2A920FT\EAR\OUTPUT\11200_22400.ear

CONTRACT: 2a920

DIST/CO/RTE/PM: 03-ED,Pla 89 PM 27.2/27.4,0.0/T8.5

SCALE: 1" = 5' Horiz.
1" = 5' Vert.

All Dimensions are US Survey Feet

A1

CROSS SECTIONS

SHEET 586 OF 1006

FOR EARTHWORK DEVELOPMENT ONLY

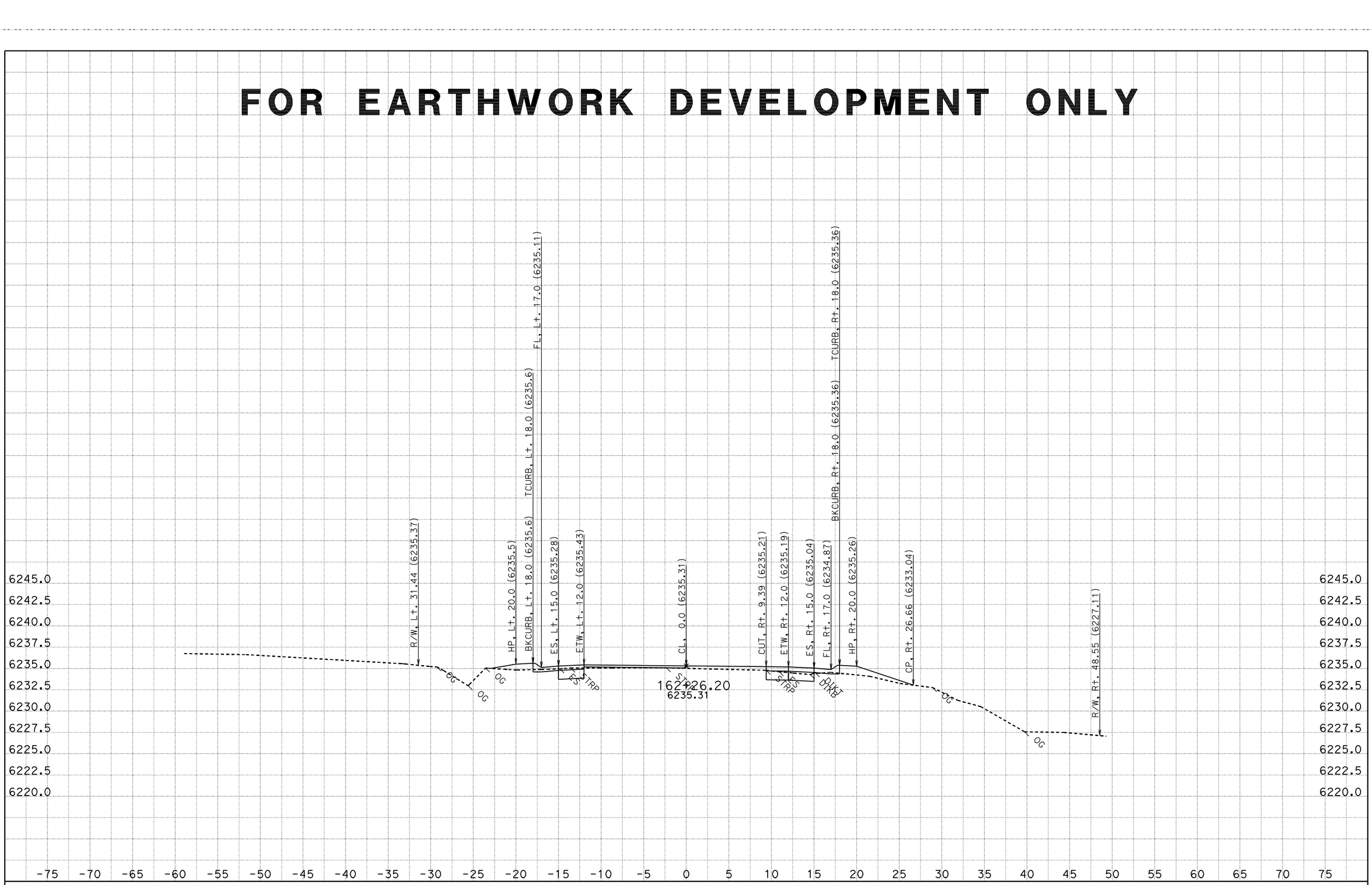

DATE: 8/15/2011

KC Project: 2A920FT

File: H:\Pla89\2A920FT\EAR\OUTPUT\11200_22400.ear

CONTRACT: 2a920

DIST/CO/RTE/PM: 03-ED,Pla 89 PM 27.2/27.4,0.0/T8.5

SCALE: 1" = 5' Horiz.
1" = 5' Vert.

All Dimensions are US Survey Feet

A1

CROSS SECTIONS

SHEET 587 OF 1006

FOR EARTHWORK DEVELOPMENT ONLY

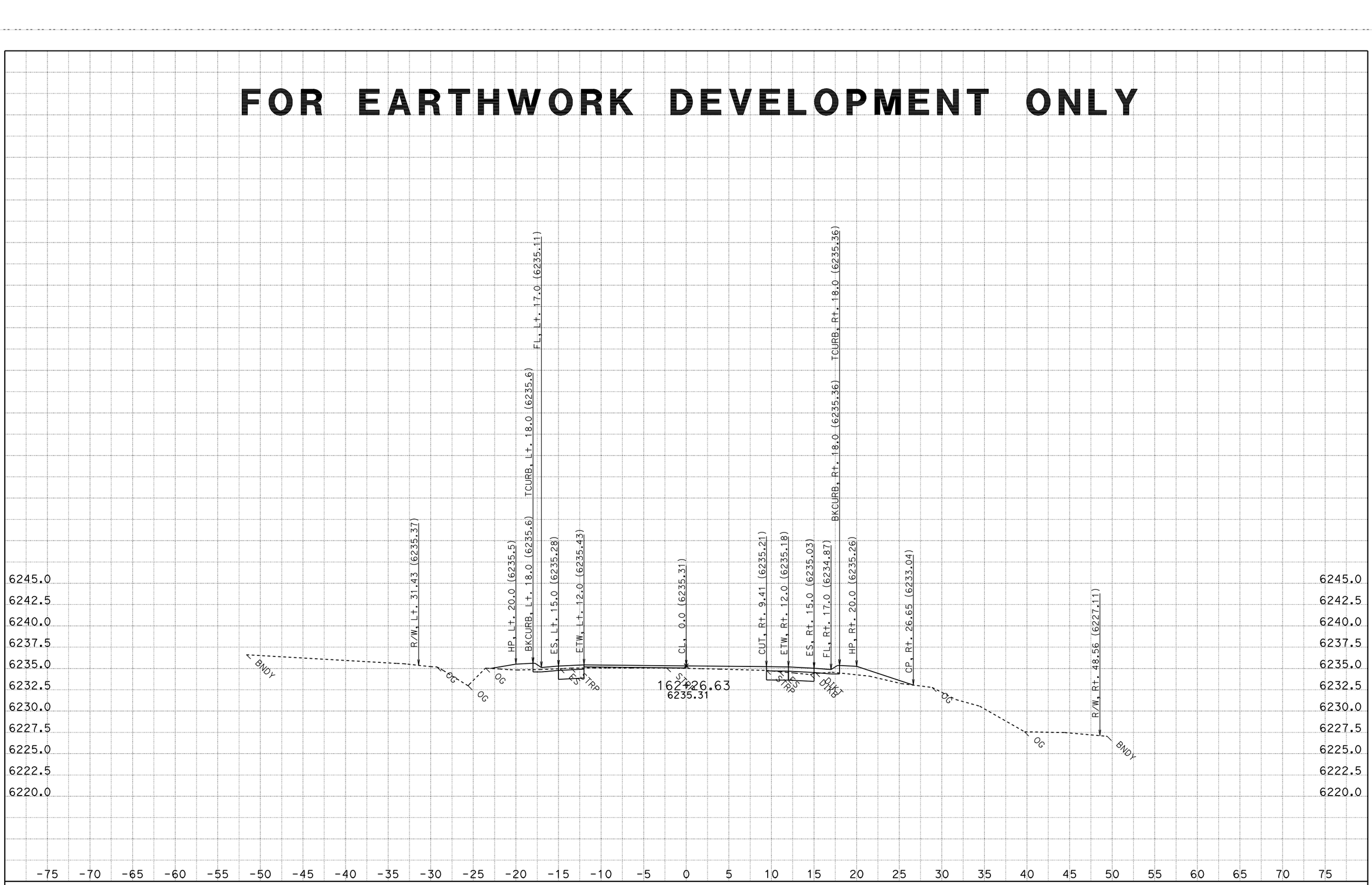

DATE: 8/15/2011

KC Project: 2A920FT

File: H:\Pla89\2A920FT\EAR\OUTPUT\11200_22400.ear

CONTRACT: 2a920

DIST/CO/RTE/PM: 03-ED,Pla 89 PM 27.2/27.4,0.0/T8.5

SCALE: 1" = 5' Horiz.
1" = 5' Vert.

All Dimensions are US Survey Feet

A1

CROSS SECTIONS

SHEET 588 OF 1006

FOR EARTHWORK DEVELOPMENT ONLY

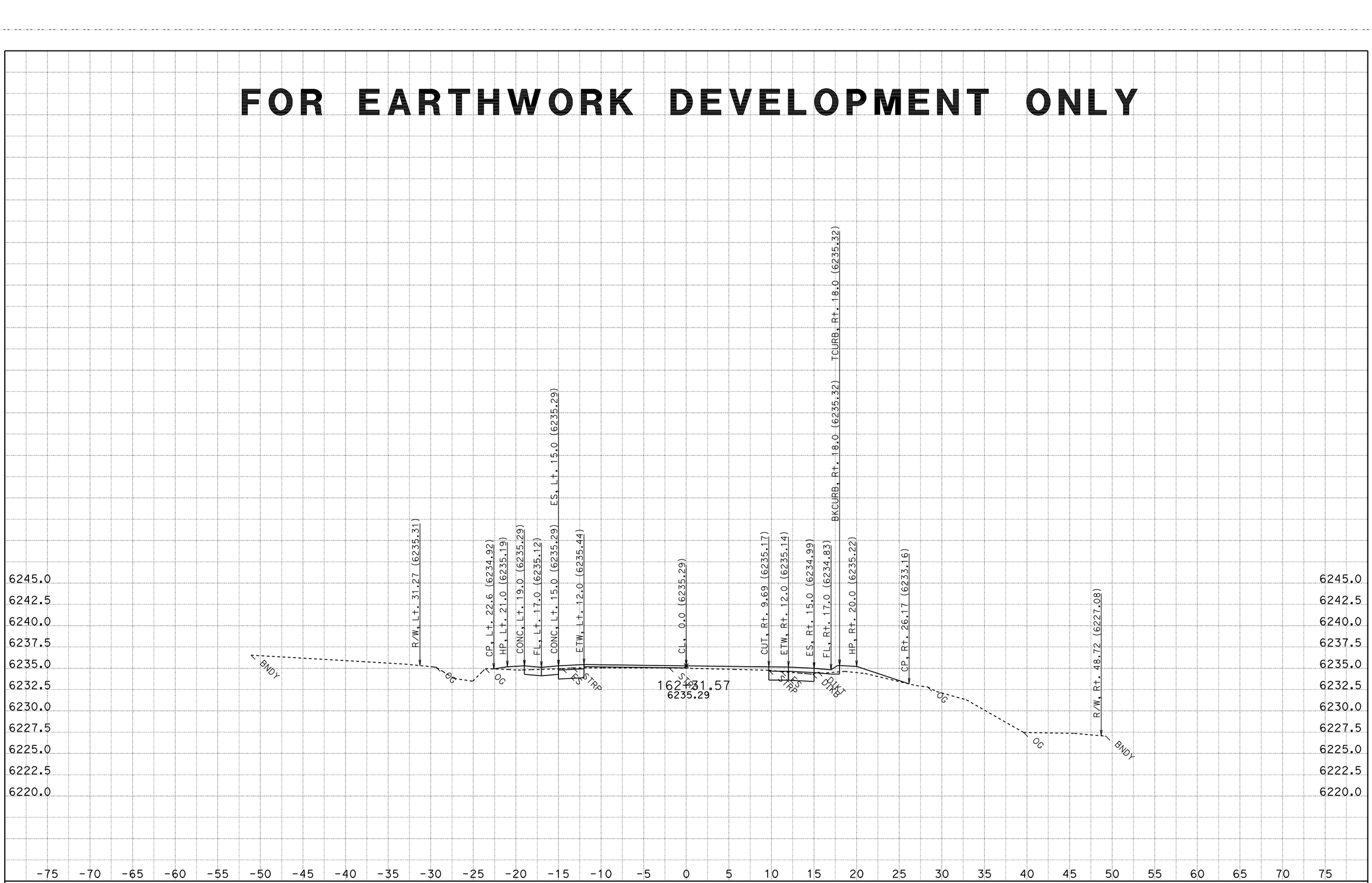

CONTRACT: 2a920

DATE: 8/15/2011

DIST/CO/RTE/PM: 03-ED,Pla 89 PM 27.2/27.4,0.0/T8.5

KC Project: 2A920FT File: H:\Pla89\2A920FT\EAR\OUTPUT\11200_22400.ear

SCALE: 1" = 5' Horiz.
1" = 5' Vert.

All Dimensions are US Survey Feet

A1
CROSS SECTIONS
SHEET 589 OF 1006

FOR EARTHWORK DEVELOPMENT ONLY

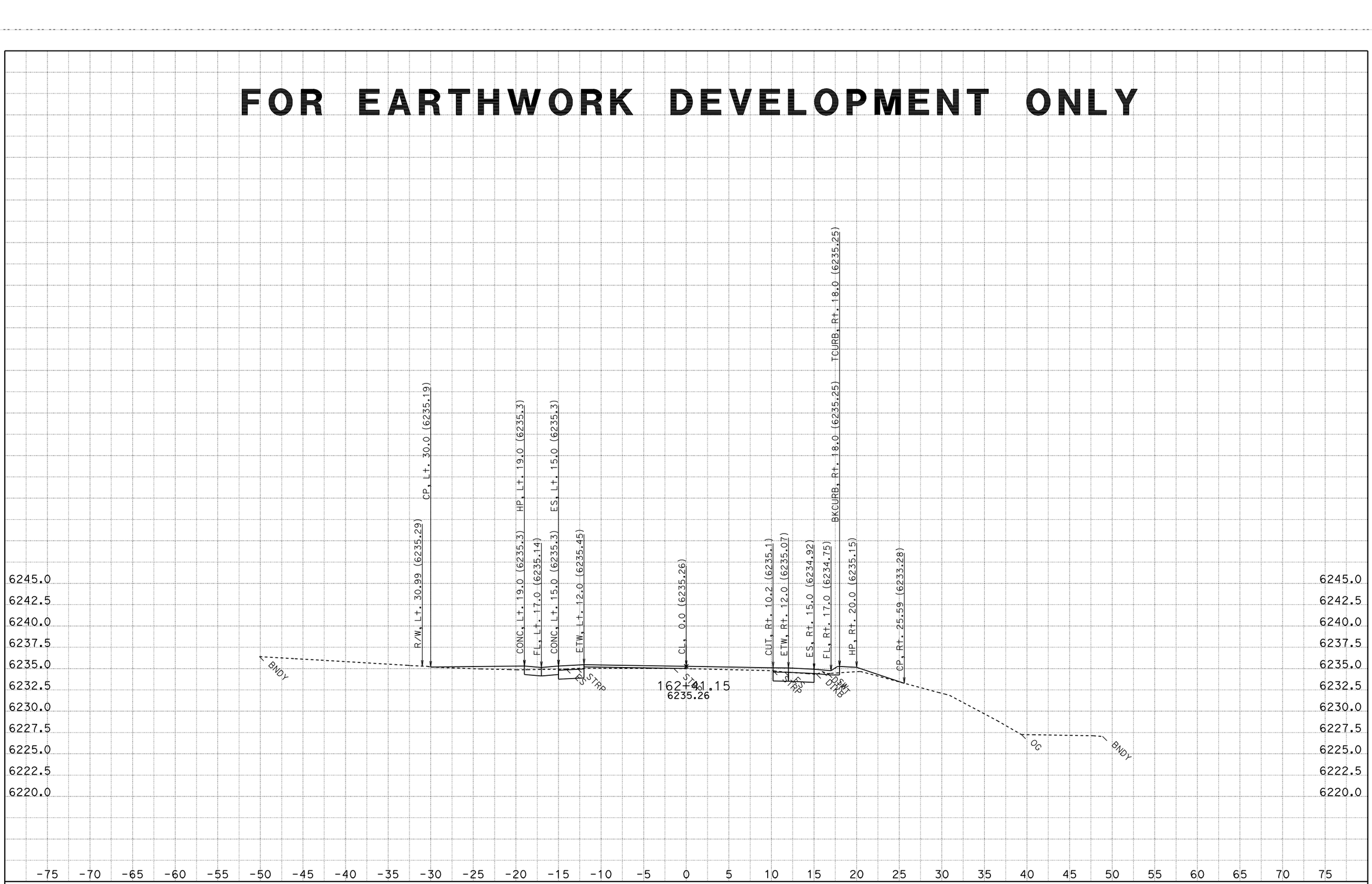

CONTRACT: 2a920

DATE: 8/15/2011

DIST/CO/RTE/PM: 03-ED,Pla 89 PM 27.2/27.4,0.0/T8.5

SCALE: 1" = 5' Horiz.
1" = 5' Vert.

KC Project: 2A920FT File: H:\Pla89\2A920FT\EAR\OUTPUT\11200_22400.ear

All Dimensions are US Survey Feet

A1
CROSS SECTIONS
SHEET 590 OF 1006

FOR EARTHWORK DEVELOPMENT ONLY

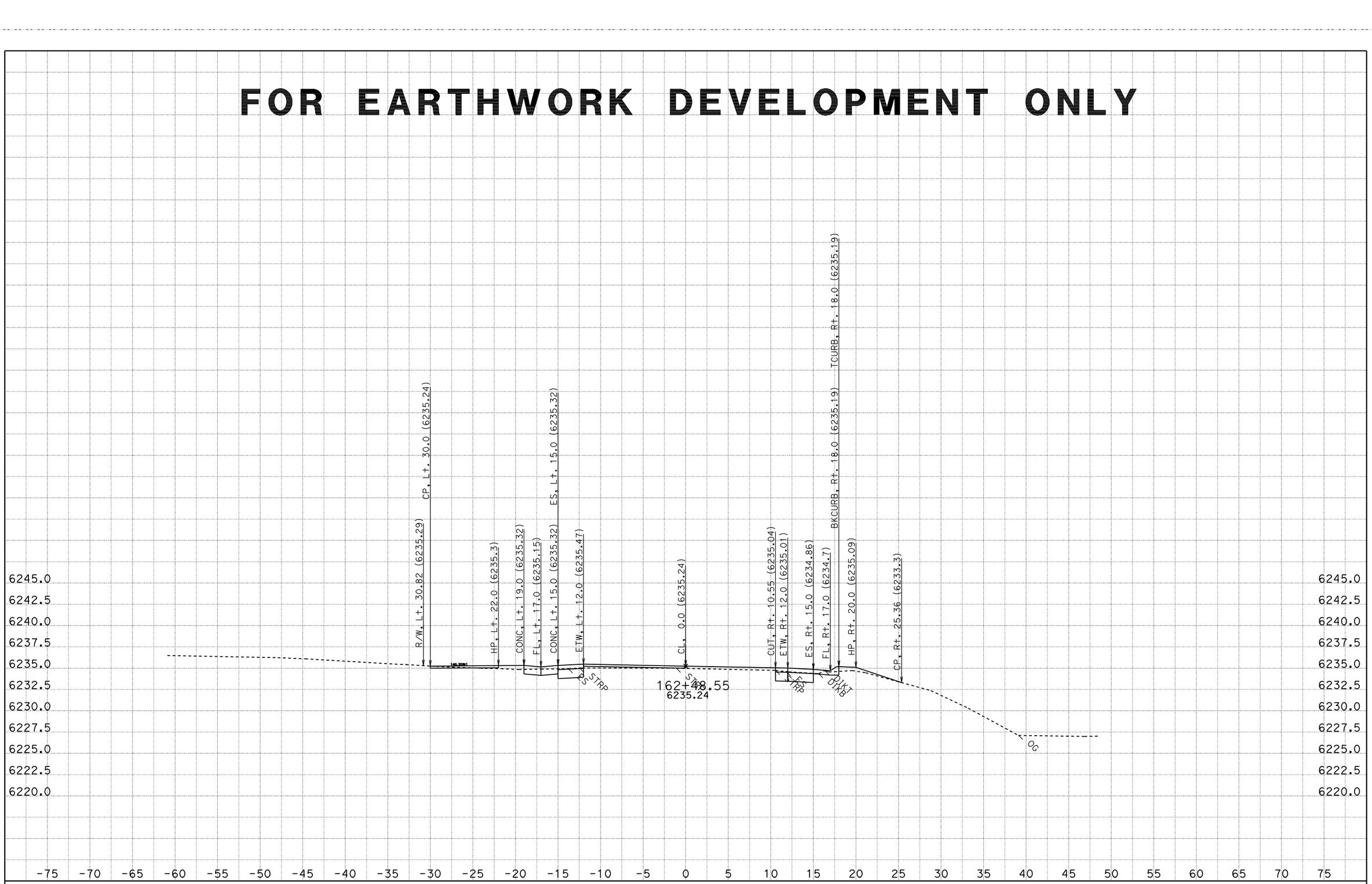

CONTRACT: 2a920

DATE: 8/15/2011

DIST/CO/RTE/PM: 03-ED,Pla 89 PM 27.2/27.4,0.0/T8.5

KC Project: 2A920FT File: H:\Pla89\2A920FT\EAR\OUTPUT\11200_22400.ear

SCALE: 1" = 5' Horiz.
1" = 5' Vert.

All Dimensions are US Survey Feet

A1

CROSS SECTIONS

SHEET 591 OF 1006

FOR EARTHWORK DEVELOPMENT ONLY

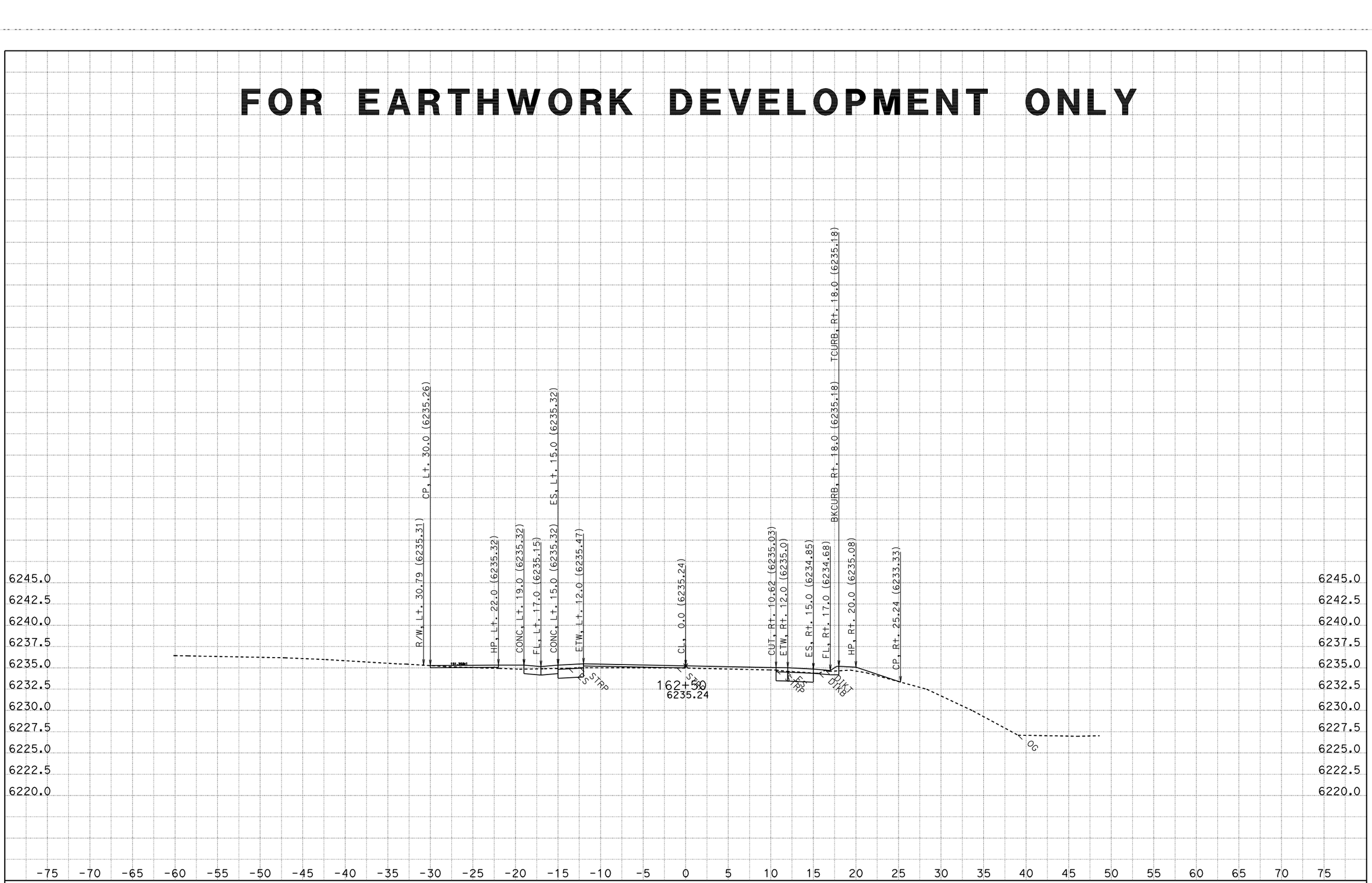

CONTRACT: 2a920

DATE: 8/15/2011

DIST/CO/RTE/PM: 03-ED,Pla 89 PM 27.2/27.4,0.0/T8.5

SCALE: 1" = 5' Horiz.
1" = 5' Vert.

A1

CROSS SECTIONS

KC Project: 2A920FT File: H:\Pla89\2A920FT\EAR\OUTPUT\11200_22400.ear

All Dimensions are US Survey Feet

FOR EARTHWORK DEVELOPMENT ONLY

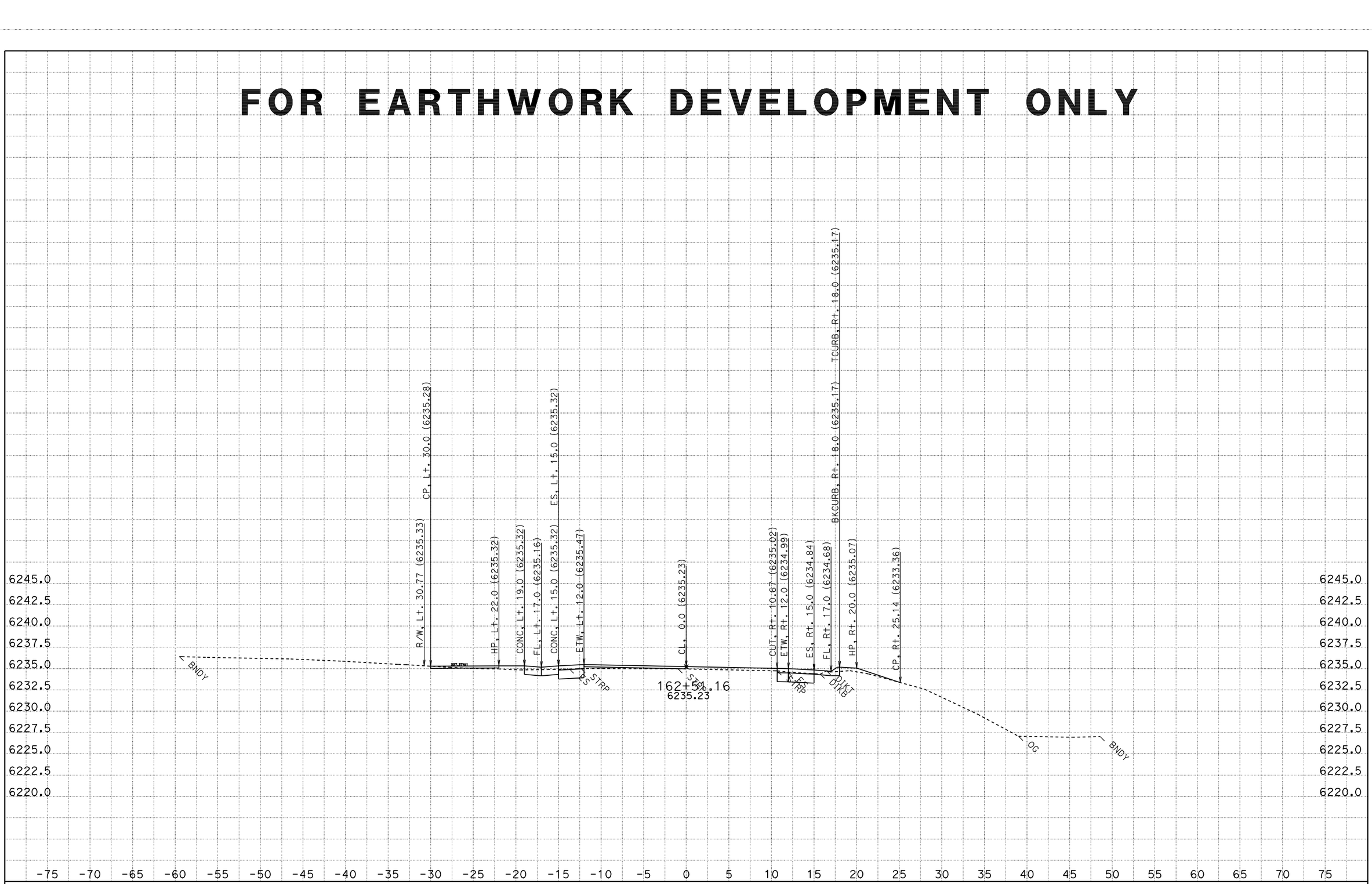

CONTRACT: 2a920

DATE: 8/15/2011

DIST/CO/RTE/PM: 03-ED,Pla 89 PM 27.2/27.4,0.0/T8.5

SCALE: 1" = 5' Horiz.
1" = 5' Vert.

A1

CROSS SECTIONS

KC Project: 2A920FT

File: H:\Pla89\2A920FT\EAR\OUTPUT\11200_22400.ear

All Dimensions are US Survey Feet

FOR EARTHWORK DEVELOPMENT ONLY

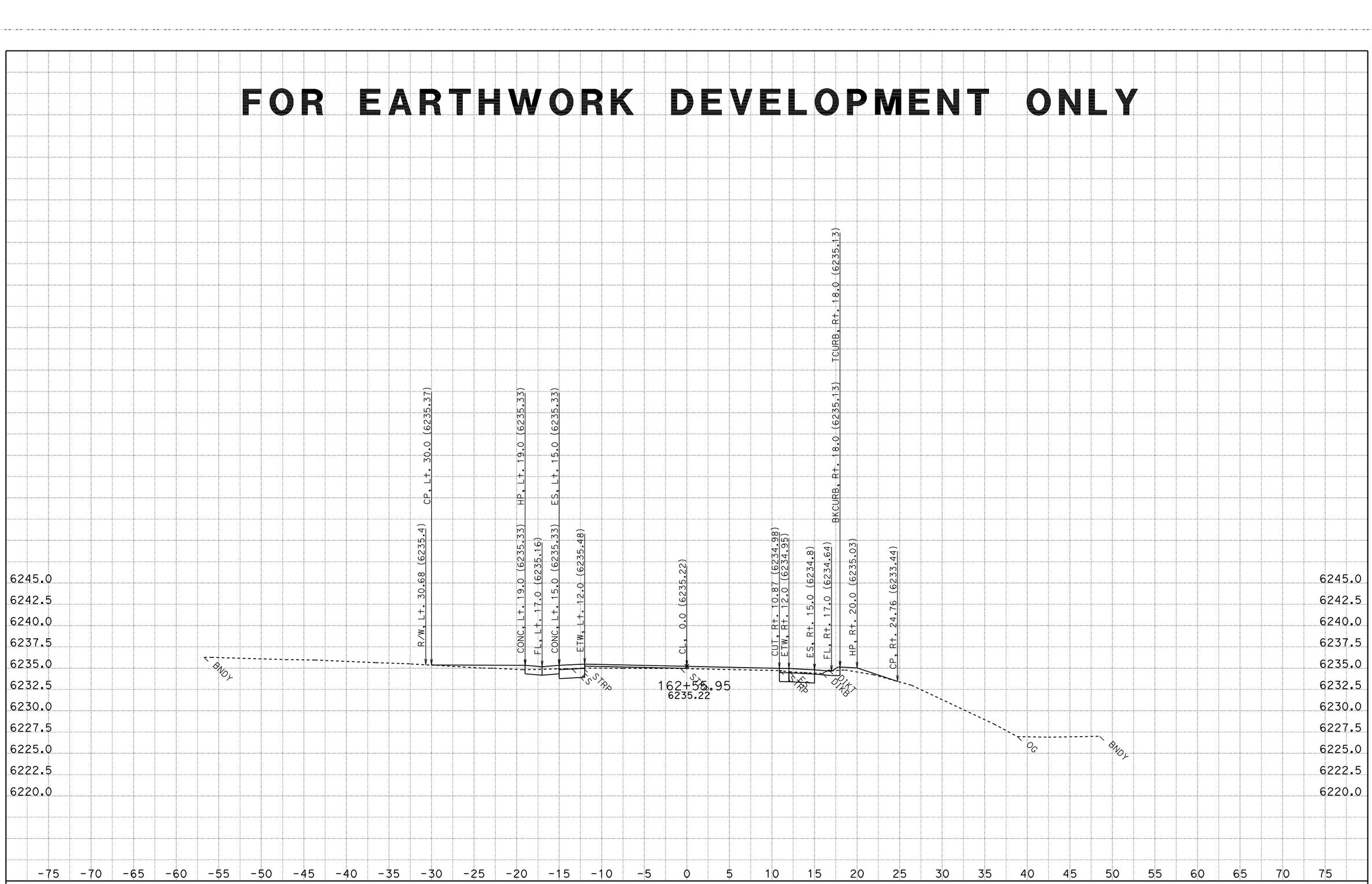

CONTRACT: 2a920

DATE: 8/15/2011

DIST/CO/RTE/PM: 03-ED,Pla 89 PM 27.2/27.4,0.0/T8.5

KC Project: 2A920FT File: H:\Pla89\2A920FT\EAR\OUTPUT\11200_22400.ear

SCALE: 1" = 5' Horiz.
1" = 5' Vert.

All Dimensions are US Survey Feet

A1

CROSS SECTIONS

SHEET 594 OF 1006

FOR EARTHWORK DEVELOPMENT ONLY

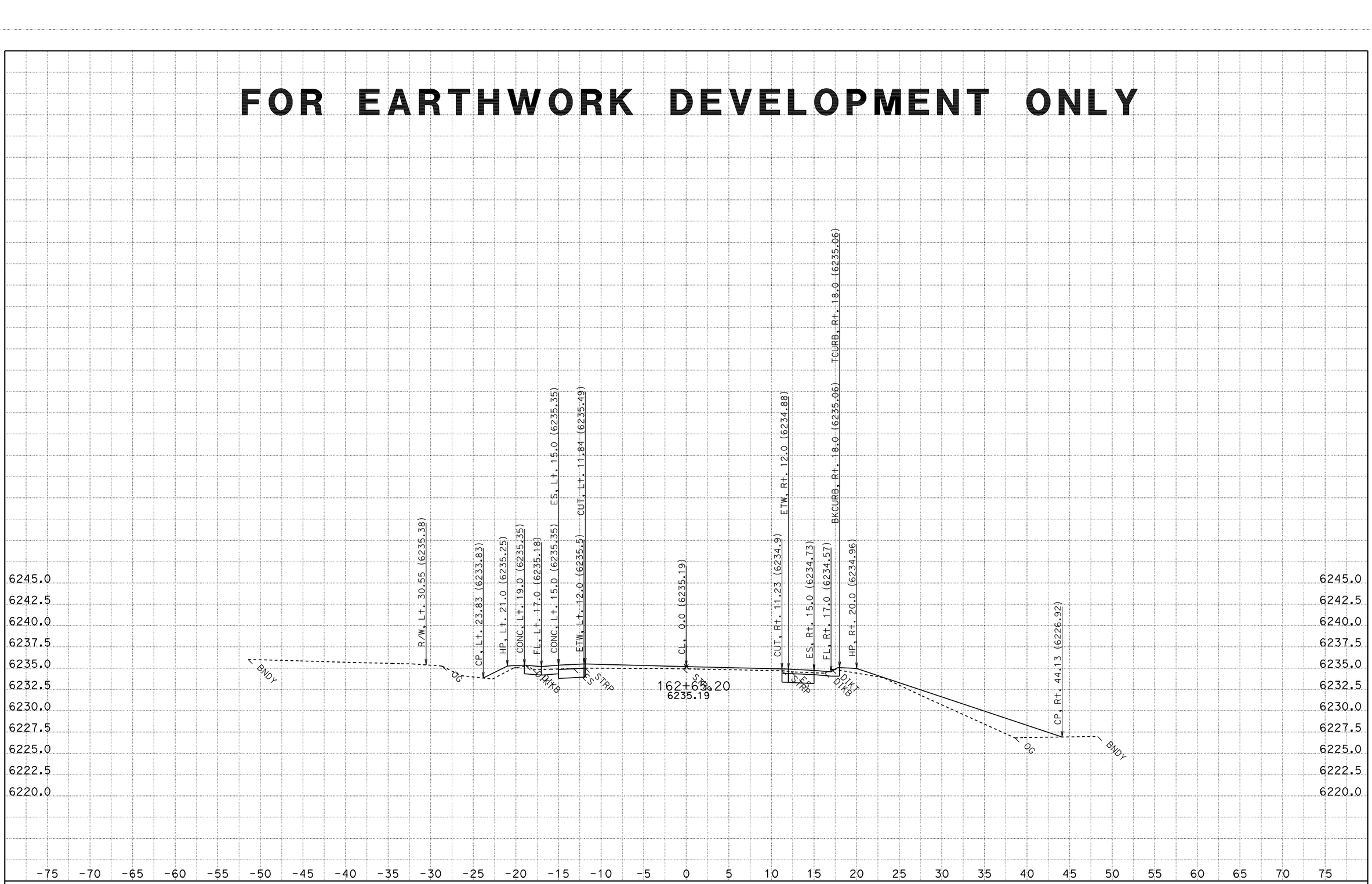

CONTRACT: 2a920

DATE: 8/15/2011

DIST/CO/RTE/PM: 03-ED,Pla 89 PM 27.2/27.4,0.0/T8.5

SCALE: 1" = 5' Horiz.
1" = 5' Vert.

A1

CROSS SECTIONS

KC Project: 2A920FT File: H:\Pla89\2A920FT\EAR\OUTPUT\11200_22400.ear

All Dimensions are US Survey Feet

FOR EARTHWORK DEVELOPMENT ONLY

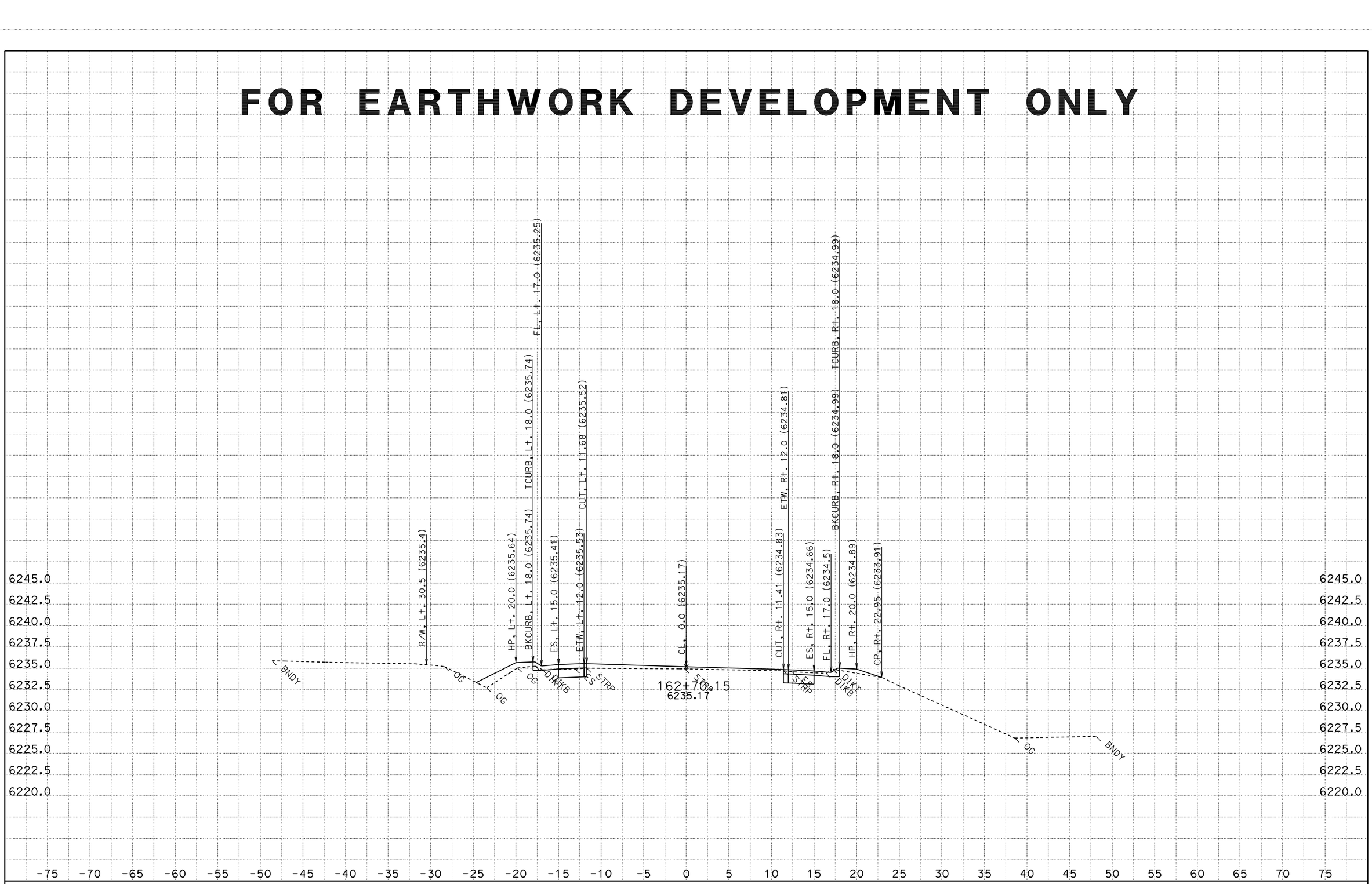

CONTRACT: 2a920

DATE: 8/15/2011

DIST/CO/RTE/PM: 03-ED,Pla 89 PM 27.2/27.4,0.0/T8.5

SCALE: 1" = 5' Horiz.
1" = 5' Vert.

A1

CROSS SECTIONS

KC Project: 2A920FT

File: H:\Pla89\2A920FT\EAR\OUTPUT\11200_22400.ear

All Dimensions are US Survey Feet

FOR EARTHWORK DEVELOPMENT ONLY

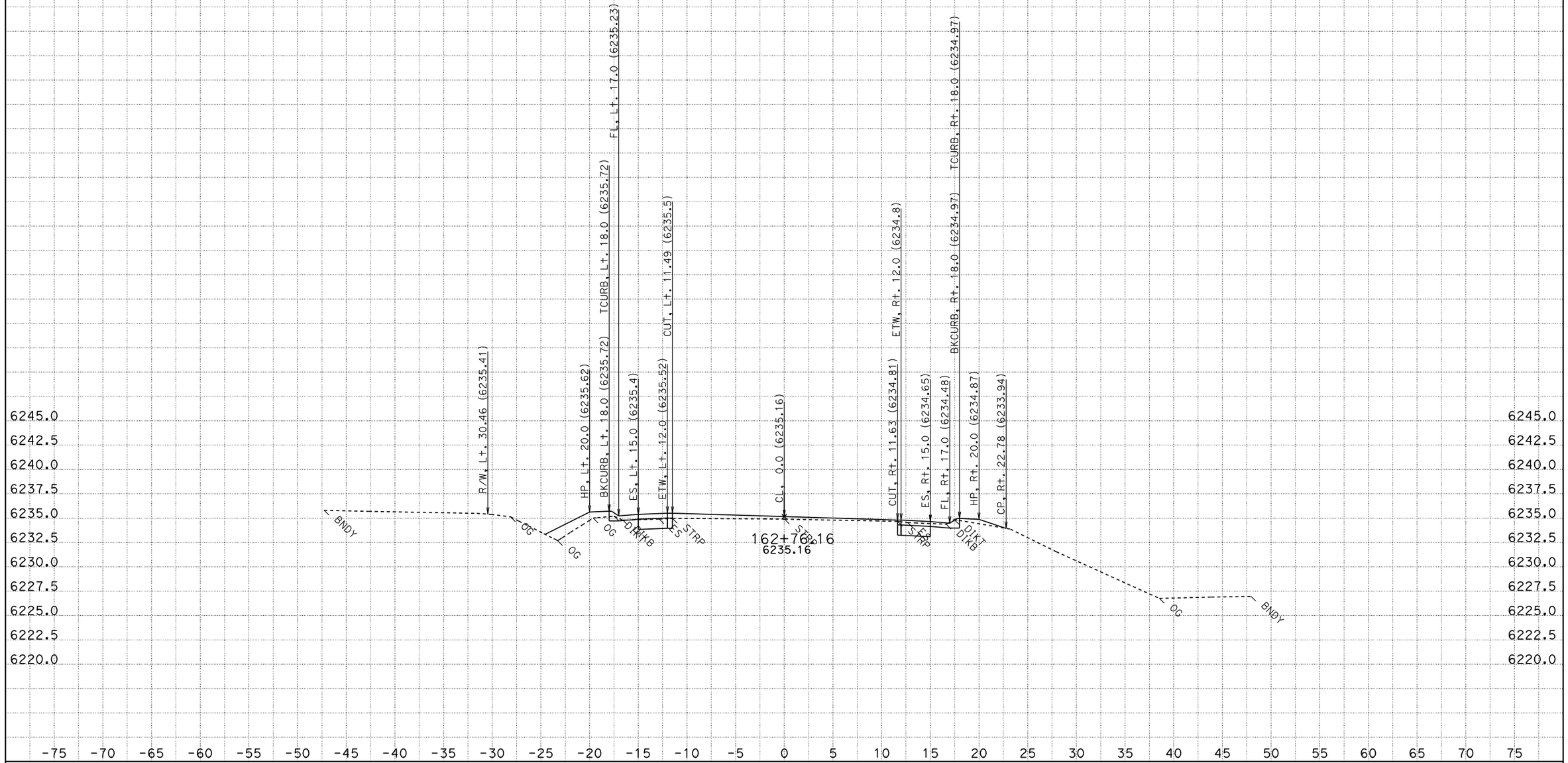

CONTRACT: 2a920

DATE: 8/15/2011

DIST/CO/RTE/PM: 03-ED,Pla 89 PM 27.2/27.4,0.0/T8.5

KC Project: 2A920FT File: H:\Pla89\2A920FT\EAR\OUTPUT\11200_22400.ear

SCALE: 1" = 5' Horiz.
1" = 5' Vert.

All Dimensions are US Survey Feet

A1
CROSS SECTIONS
SHEET 597 OF 1006

FOR EARTHWORK DEVELOPMENT ONLY

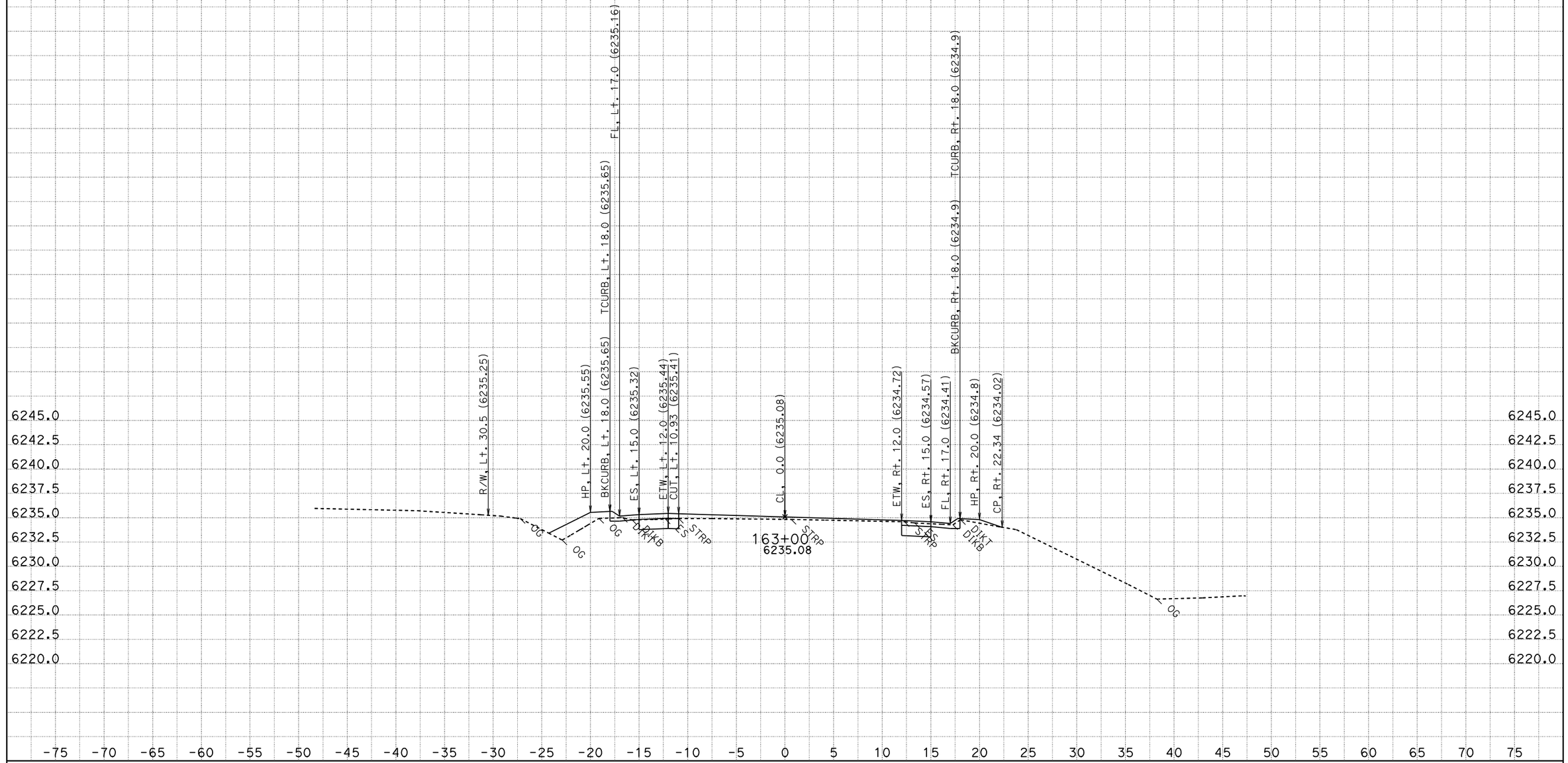

DATE: 8/15/2011
KC Project: 2A920FT
File: H:\Pla89\2A920FT\EAR\OUTPUT\11200_22400.ear

CONTRACT: 2a920
DIST/CO/RTE/PM: 03-ED,Pla 89 PM 27.2/27.4,0.0/T8.5

SCALE: 1" = 5' Horiz.
1" = 5' Vert.

All Dimensions are US Survey Feet

A1
CROSS SECTIONS
SHEET 598 OF 1006

FOR EARTHWORK DEVELOPMENT ONLY

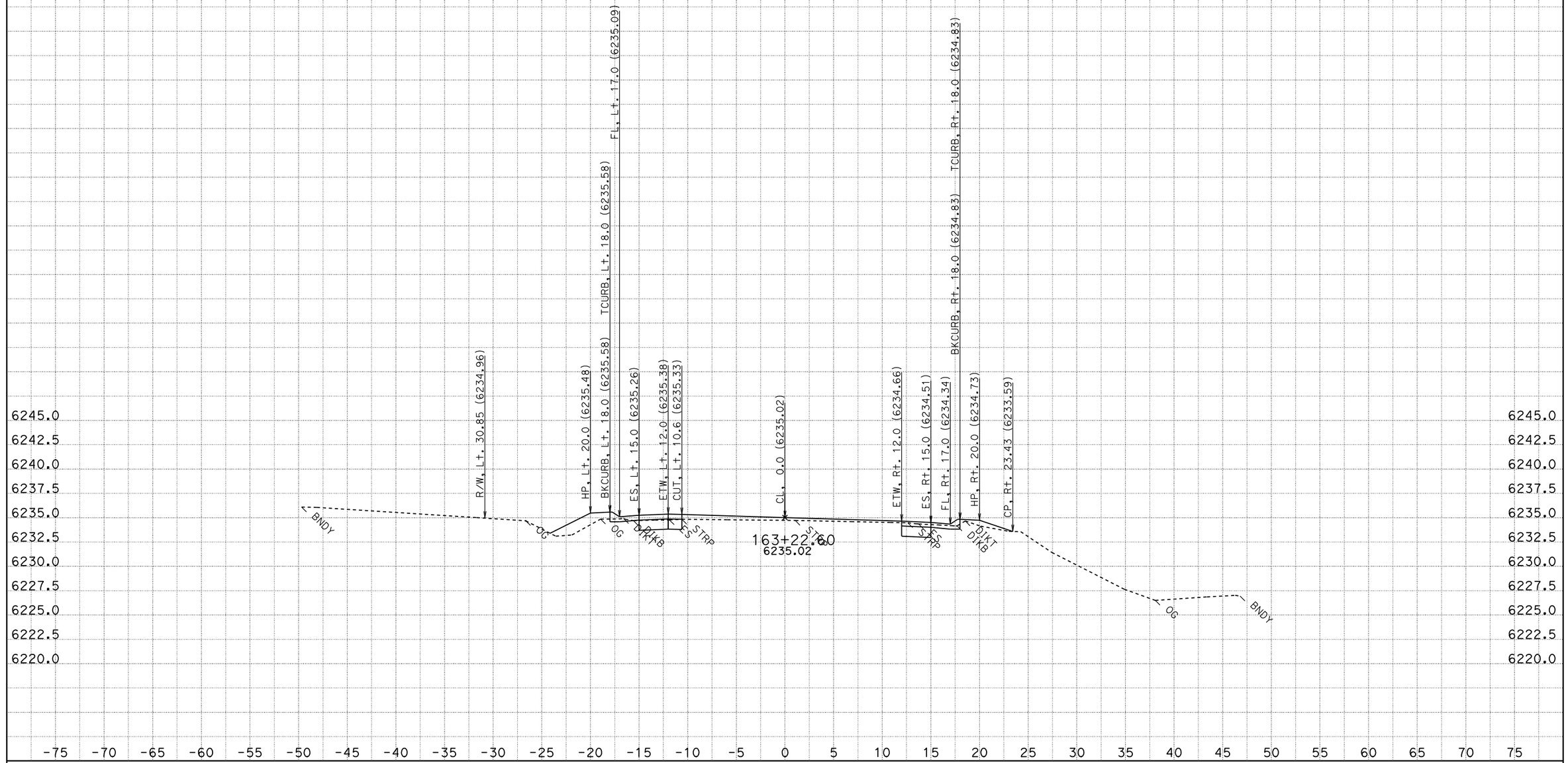

DATE: 8/15/2011

KC Project: 2A920FT

File: H:\Pla89\2A920FT\EAR\OUTPUT\11200_22400.ear

CONTRACT: 2a920

DIST/CO/RTE/PM: 03-ED,Pla 89 PM 27.2/27.4,0.0/T8.5

SCALE: 1" = 5' Horiz.
1" = 5' Vert.

All Dimensions are US Survey Feet

A1

CROSS SECTIONS

SHEET 599 OF 1006

FOR EARTHWORK DEVELOPMENT ONLY

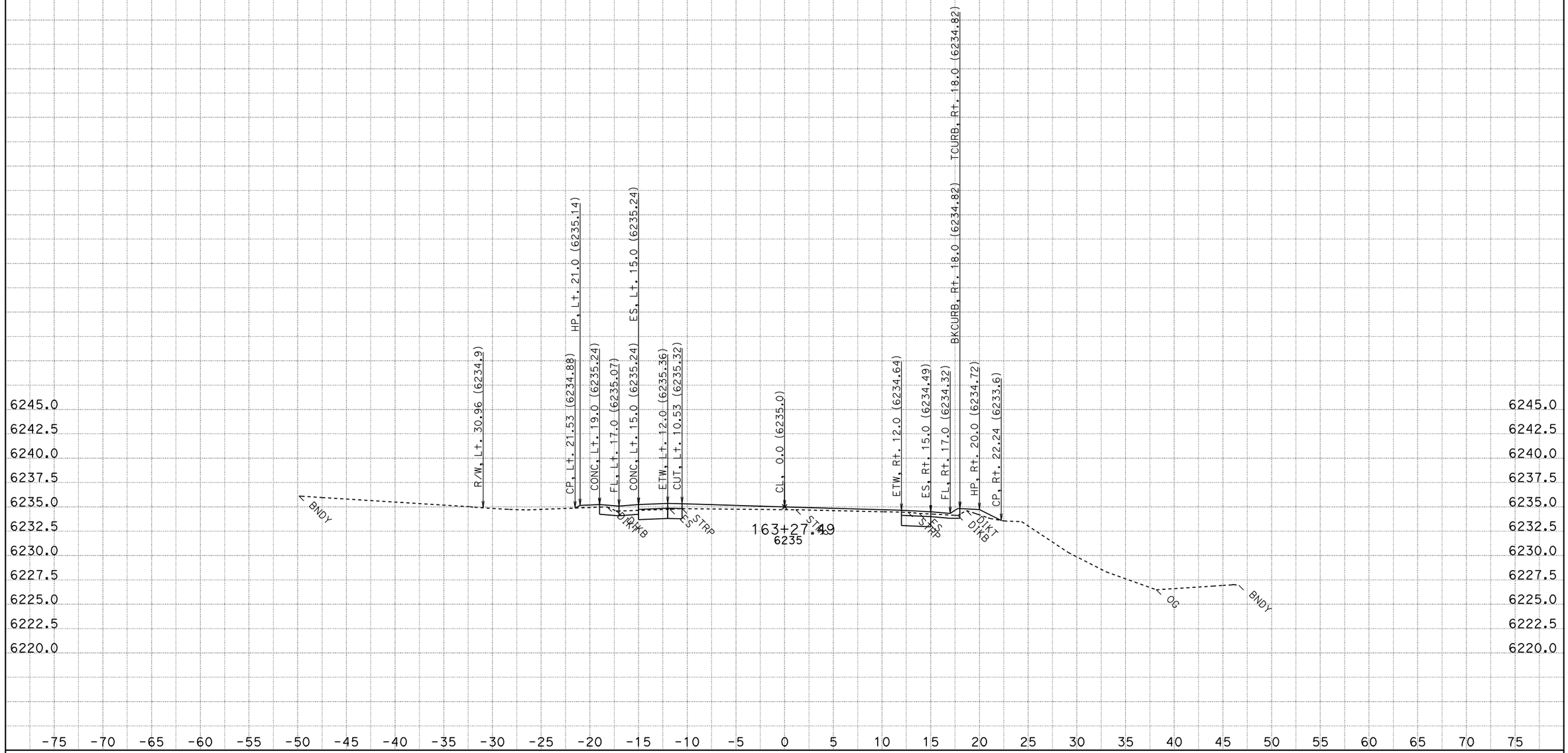

CONTRACT: 2a920

DATE: 8/15/2011

DIST/CO/RTE/PM: 03-ED,Pla 89 PM 27.2/27.4,0.0/T8.5

SCALE: 1" = 5' Horiz.
1" = 5' Vert.

A1

CROSS SECTIONS

KC Project: 2A920FT File: H:\Pla89\2A920FT\EAR\OUTPUT\11200_22400.ear

All Dimensions are US Survey Feet

FOR EARTHWORK DEVELOPMENT ONLY

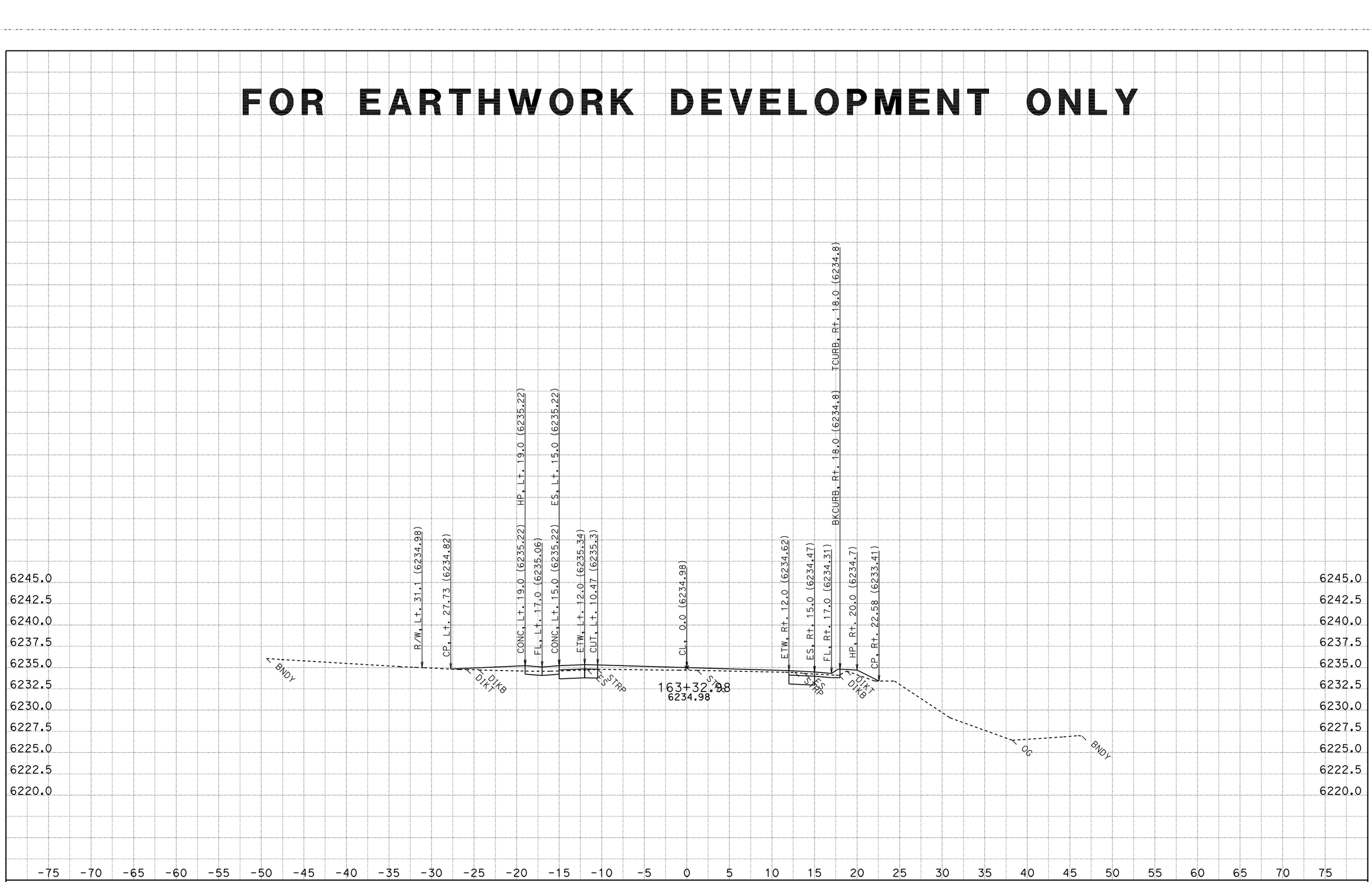

DATE: 8/15/2011

KC Project: 2A920FT

File: H:\Pla89\2A920FT\EAR\OUTPUT\11200_22400.ear

CONTRACT: 2a920

DIST/CO/RTE/PM: 03-ED,Pla 89 PM 27.2/27.4,0.0/T8.5

SCALE: 1" = 5' Horiz.
1" = 5' Vert.

All Dimensions are US Survey Feet

A1

CROSS SECTIONS

SHEET 601 OF 1006

FOR EARTHWORK DEVELOPMENT ONLY

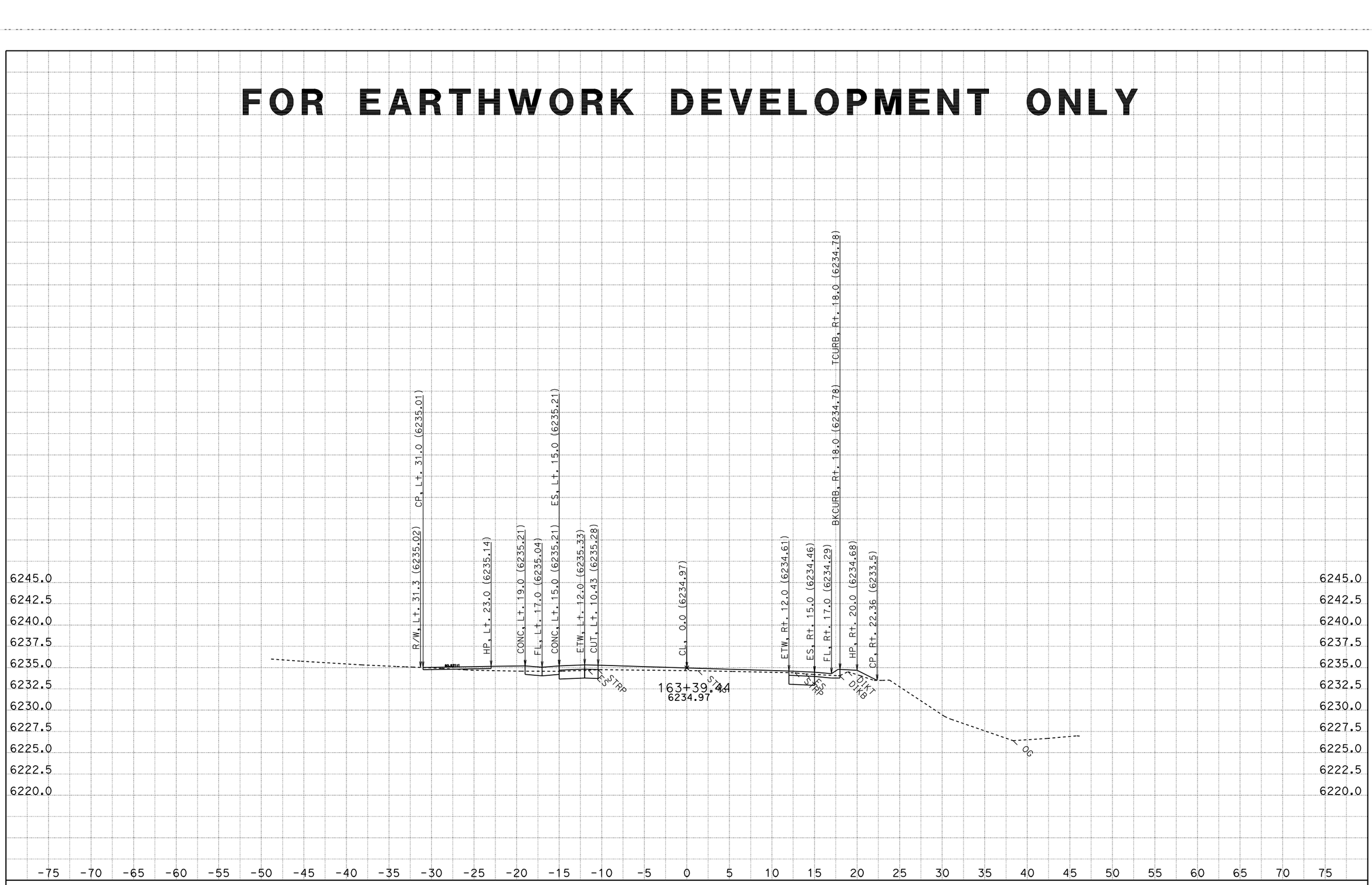

DATE: 8/15/2011
KC Project: 2A920FT

CONTRACT: 2a920
DIST/CO/RTE/PM: 03-ED,Pla 89 PM 27.2/27.4,0.0/T8.5
File: H:\Pla89\2A920FT\EAR\OUTPUT\11200_22400.ear

SCALE: 1" = 5' Horiz.
1" = 5' Vert.
All Dimensions are US Survey Feet

A1
CROSS SECTIONS
SHEET 602 OF 1006

FOR EARTHWORK DEVELOPMENT ONLY

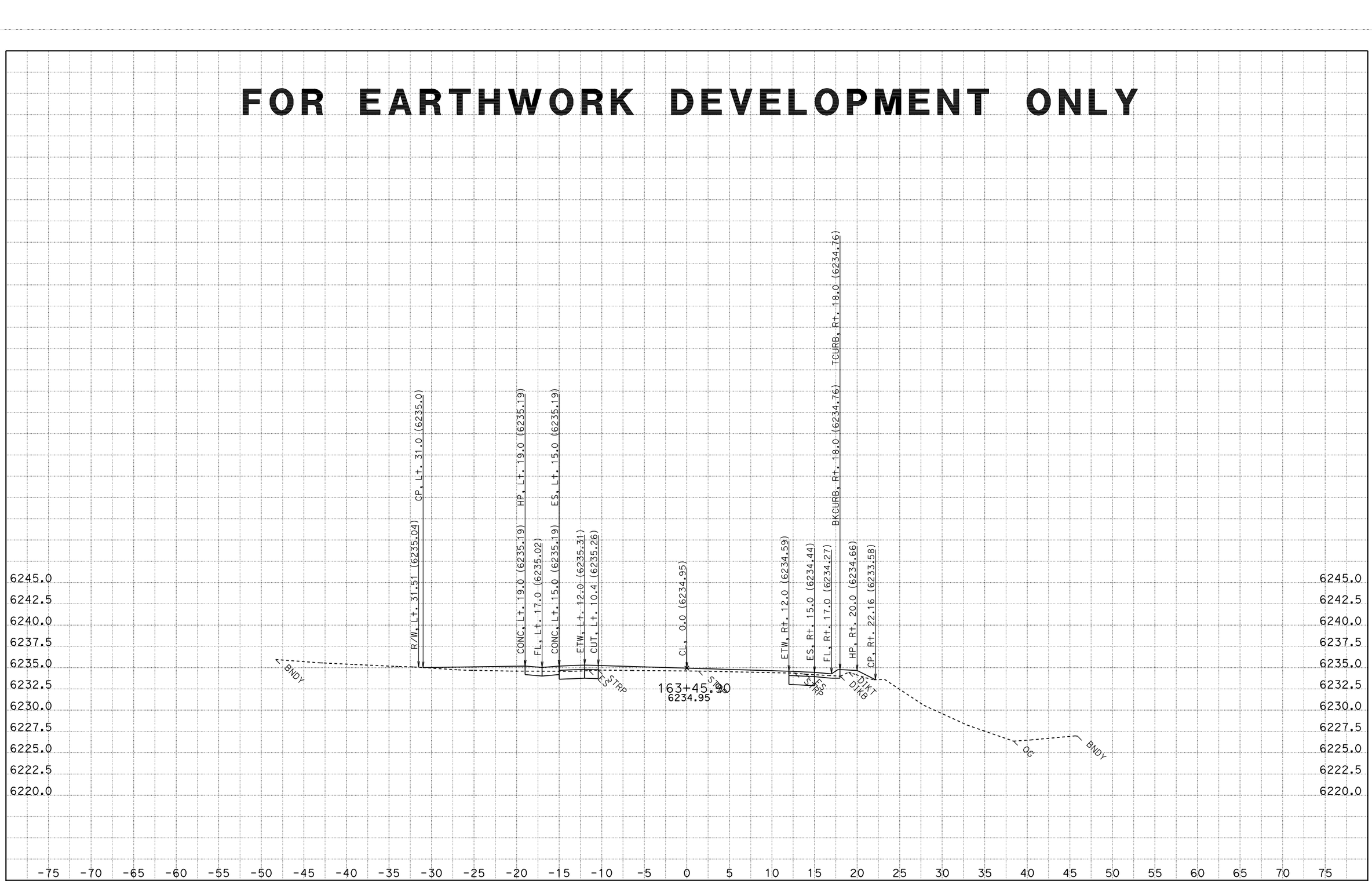

DATE: 8/15/2011

KC Project: 2A920FT

File: H:\Pla89\2A920FT\EAR\OUTPUT\11200_22400.ear

CONTRACT: 2a920

DIST/CO/RTE/PM: 03-ED,Pla 89 PM 27.2/27.4,0.0/T8.5

SCALE: 1" = 5' Horiz.
1" = 5' Vert.

All Dimensions are US Survey Feet

A1

CROSS SECTIONS

SHEET 603 OF 1006

FOR EARTHWORK DEVELOPMENT ONLY

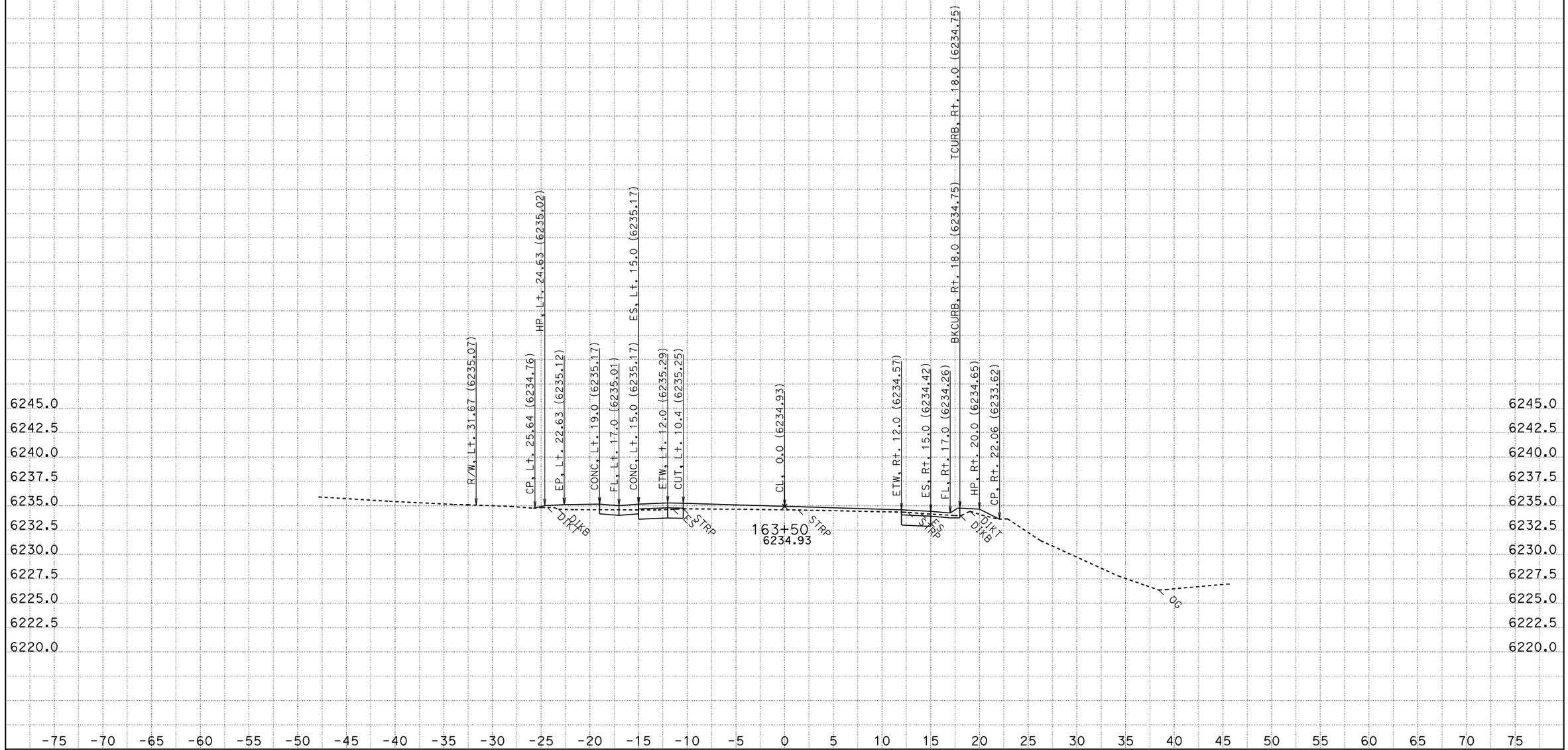

DATE: 8/15/2011

KC Project: 2A920FT

File: H:\Pla89\2A920FT\EAR\OUTPUT\11200_22400.ear

CONTRACT: 2a920

DIST/CO/RTE/PM: 03-ED,Pla 89 PM 27.2/27.4,0.0/T8.5

SCALE: 1" = 5' Horiz.
1" = 5' Vert.

All Dimensions are US Survey Feet

A1

CROSS SECTIONS

SHEET 604 OF 1006

FOR EARTHWORK DEVELOPMENT ONLY



DATE: 8/15/2011
KC Project: 2A920FT
File: H:\Pla89\2A920FT\EAR\OUTPUT\11200_22400.ear

CONTRACT: 2a920
DIST/CO/RTE/PM: 03-ED,Pla 89 PM 27.2/27.4,0.0/T8.5

SCALE: 1" = 5' Horiz.
1" = 5' Vert.

All Dimensions are US Survey Feet

A1
CROSS SECTIONS
SHEET 605 OF 1006

FOR EARTHWORK DEVELOPMENT ONLY

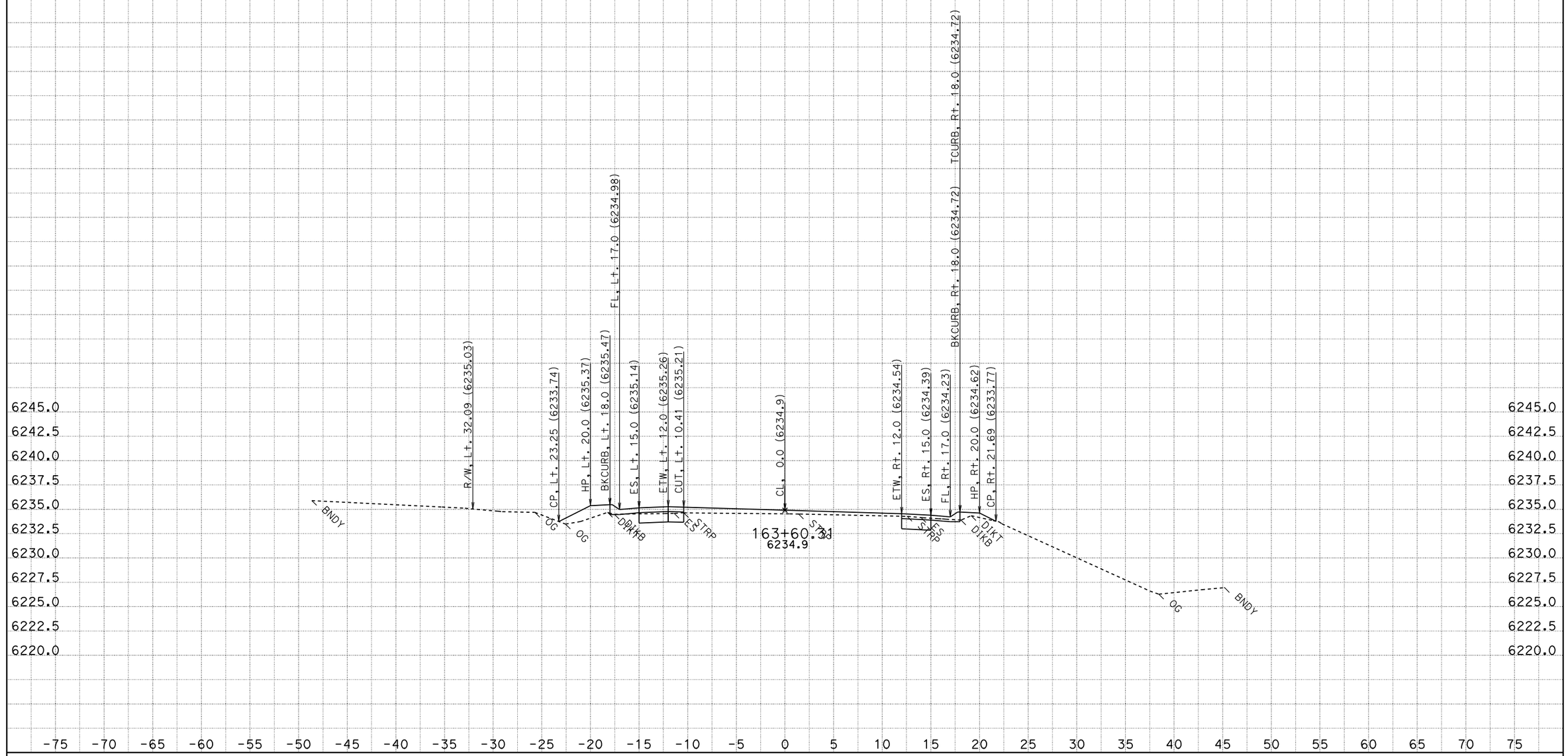

DATE: 8/15/2011
KC Project: 2A920FT

CONTRACT: 2a920
DIST/CO/RTE/PM: 03-ED,Pla 89 PM 27.2/27.4,0.0/T8.5
File: H:\Pla89\2A920FT\EAR\OUTPUT\11200_22400.ear

SCALE: 1" = 5' Horiz.
1" = 5' Vert.
All Dimensions are US Survey Feet

A1
CROSS SECTIONS
SHEET 606 OF 1006

FOR EARTHWORK DEVELOPMENT ONLY

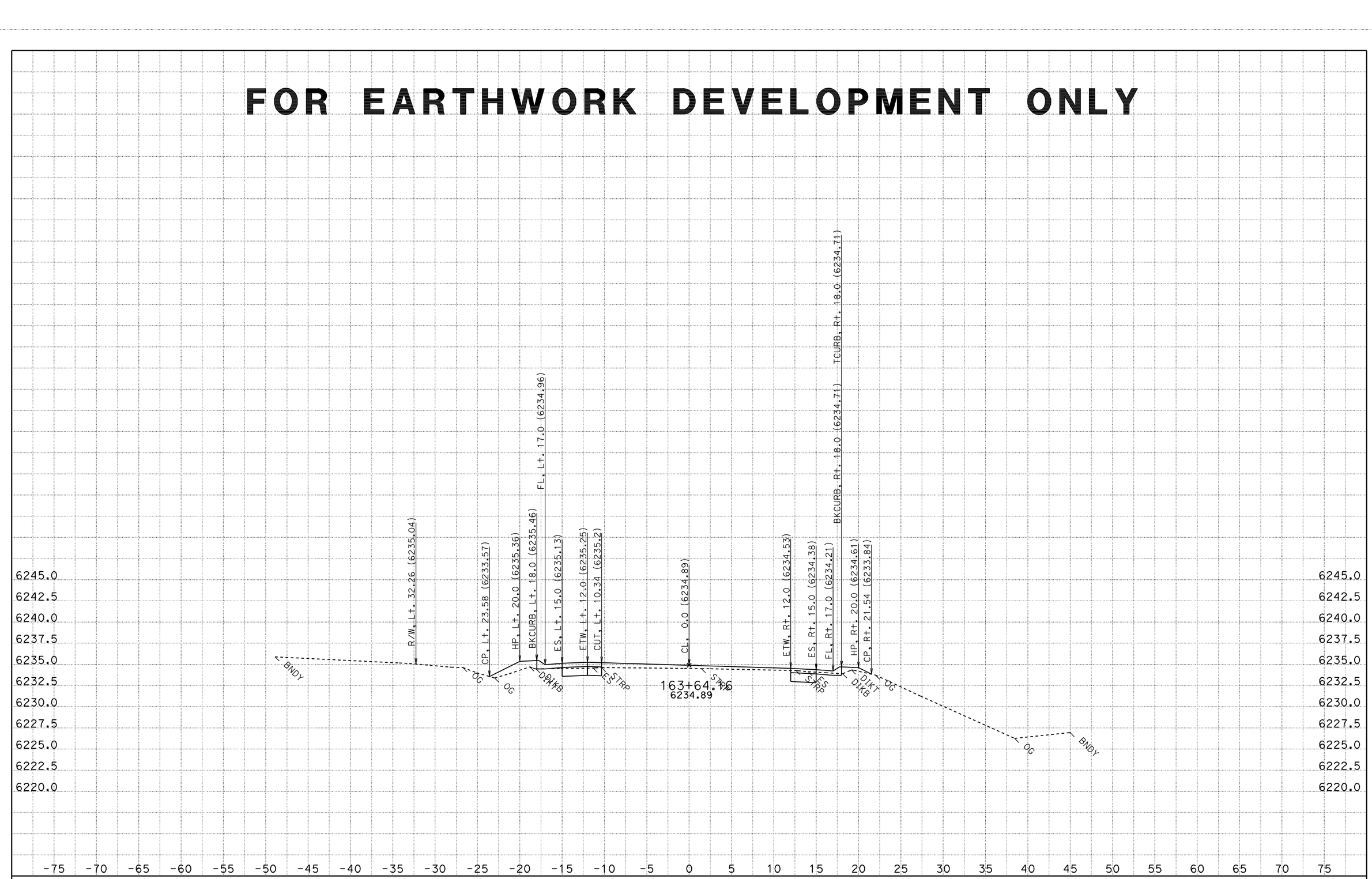

DATE: 8/15/2011
KC Project: 2A920FT

CONTRACT: 2a920
DIST/CO/RTE/PM: 03-ED,Pla 89 PM 27.2/27.4,0.0/T8.5
File: H:\Pla89\2A920FT\EAR\OUTPUT\11200_22400.ear

SCALE: 1" = 5' Horiz.
1" = 5' Vert.
All Dimensions are US Survey Feet

A1
CROSS SECTIONS
SHEET 607 OF 1006

FOR EARTHWORK DEVELOPMENT ONLY

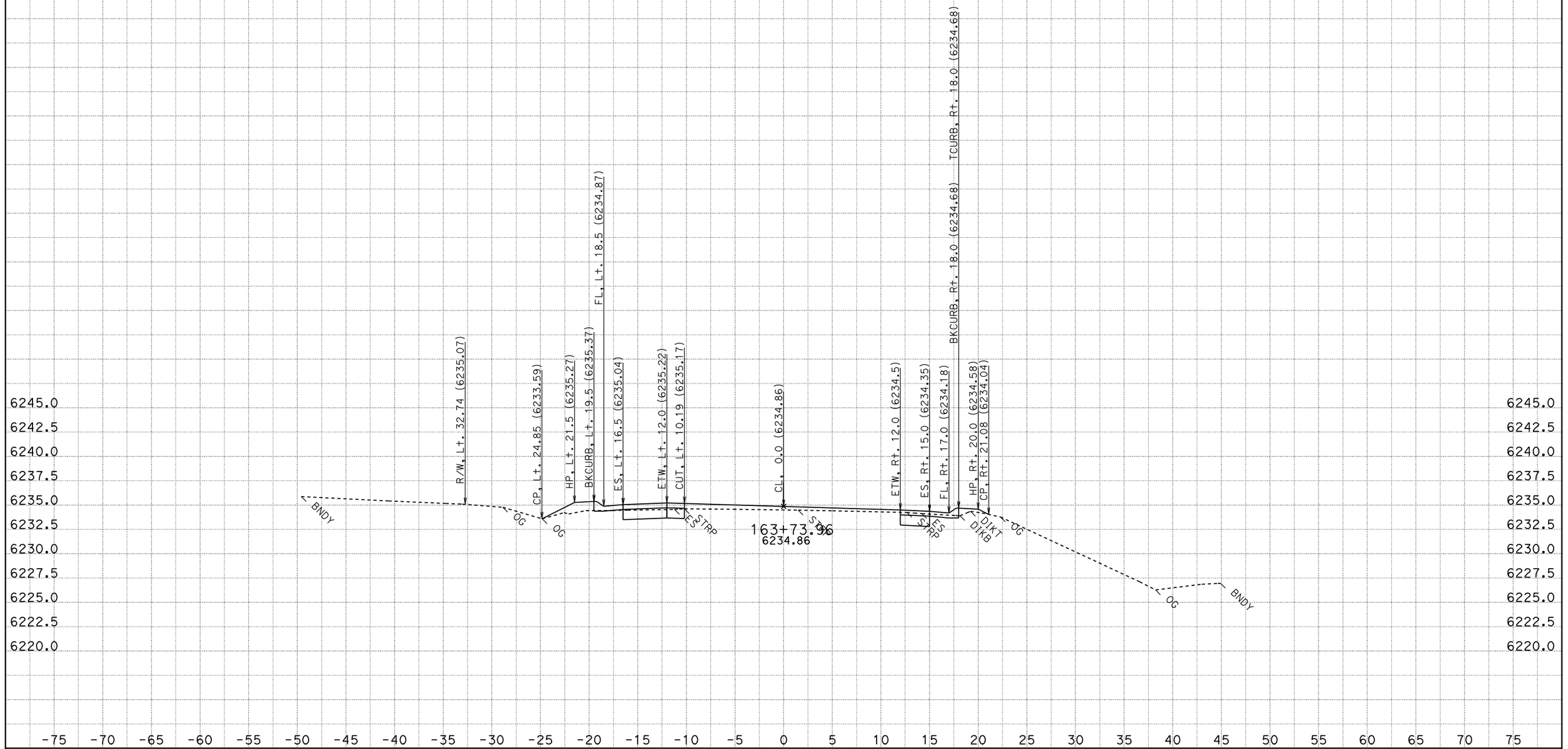

DATE: 8/15/2011
KC Project: 2A920FT

CONTRACT: 2a920
DIST/CO/RTE/PM: 03-ED,Pla 89 PM 27.2/27.4,0.0/T8.5
File: H:\Pla89\2A920FT\EAR\OUTPUT\11200_22400.ear

SCALE: 1" = 5' Horiz.
1" = 5' Vert.
All Dimensions are US Survey Feet

A1
CROSS SECTIONS
SHEET 608 OF 1006

FOR EARTHWORK DEVELOPMENT ONLY

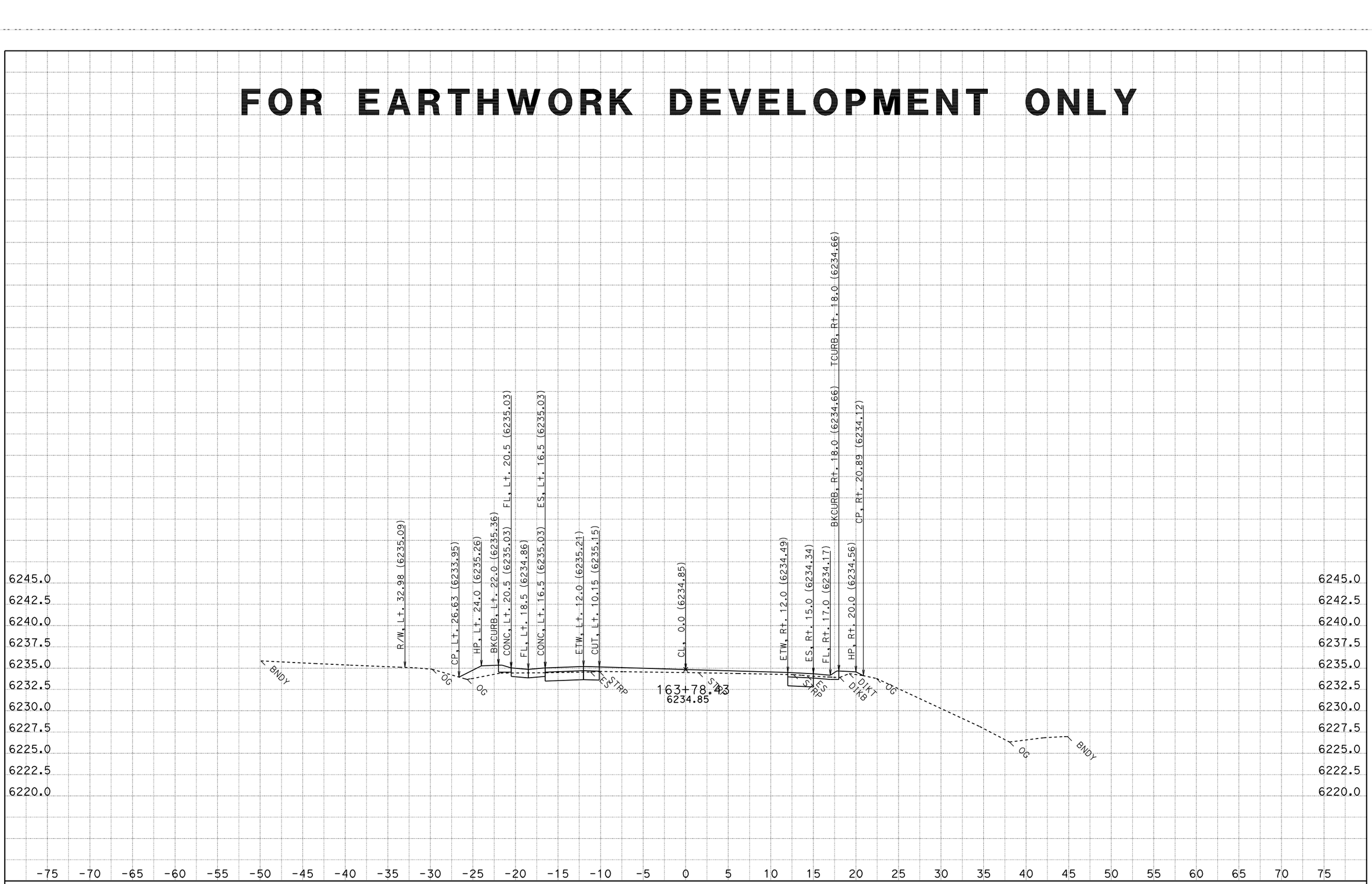

CONTRACT: 2a920

DATE: 8/15/2011

DIST/CO/RTE/PM: 03-ED,Pla 89 PM 27.2/27.4,0.0/T8.5

SCALE: 1" = 5' Horiz.
1" = 5' Vert.

A1

CROSS SECTIONS

KC Project: 2A920FT

File: H:\Pla89\2A920FT\EAR\OUTPUT\11200_22400.ear

All Dimensions are US Survey Feet

FOR EARTHWORK DEVELOPMENT ONLY

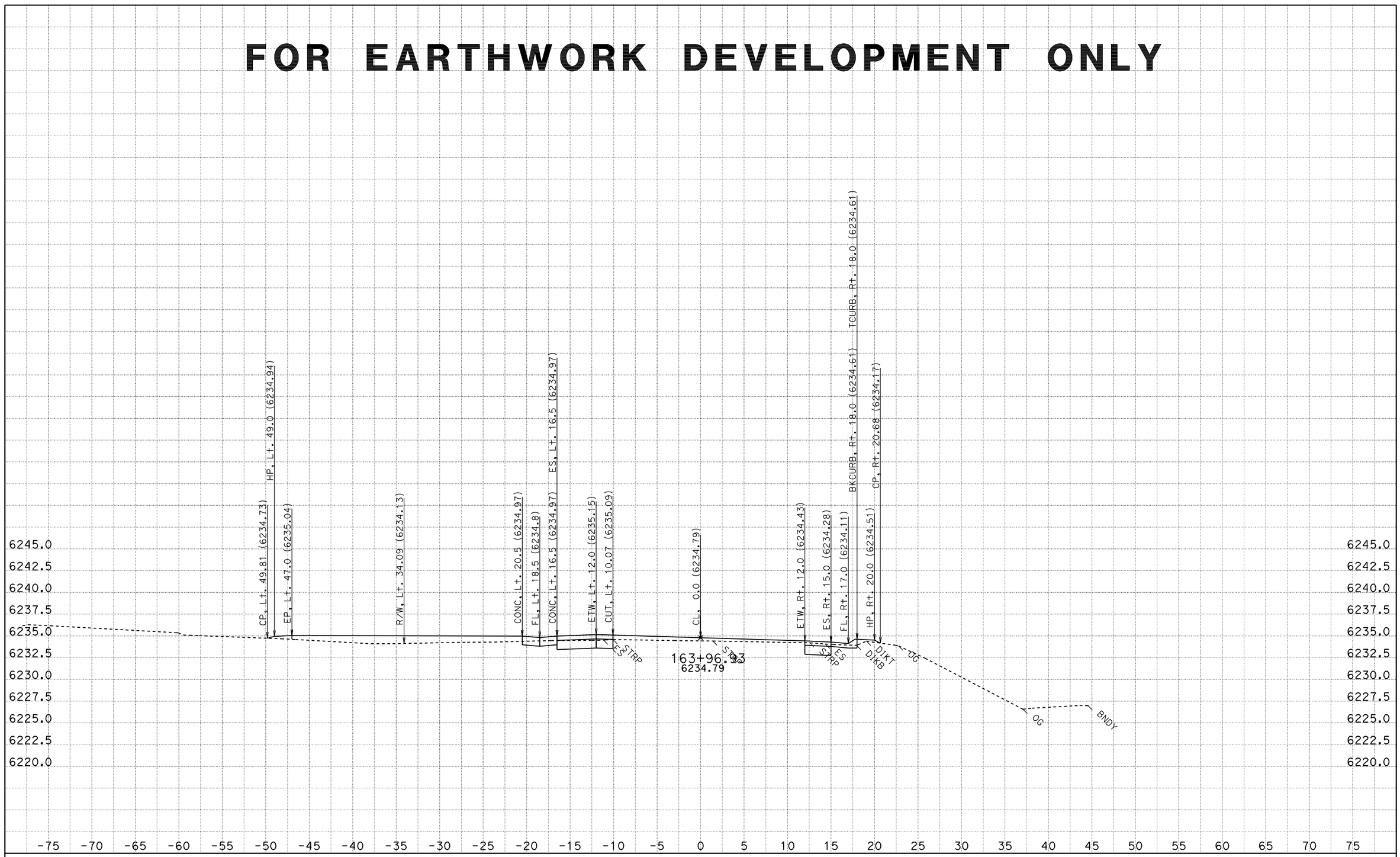

DATE: 8/15/2011
KC Project: 2A920FT
File: H:\Pla89\2A920FT\EAR\OUTPUT\11200_22400.ear

CONTRACT: 2a920
DIST/CO/RTE/PM: 03-ED,Pla 89 PM 27.2/27.4,0.0/T8.5

SCALE: 1" = 5' Horiz.
1" = 5' Vert.
All Dimensions are US Survey Feet

A1
CROSS SECTIONS
SHEET 610 OF 1006

FOR EARTHWORK DEVELOPMENT ONLY

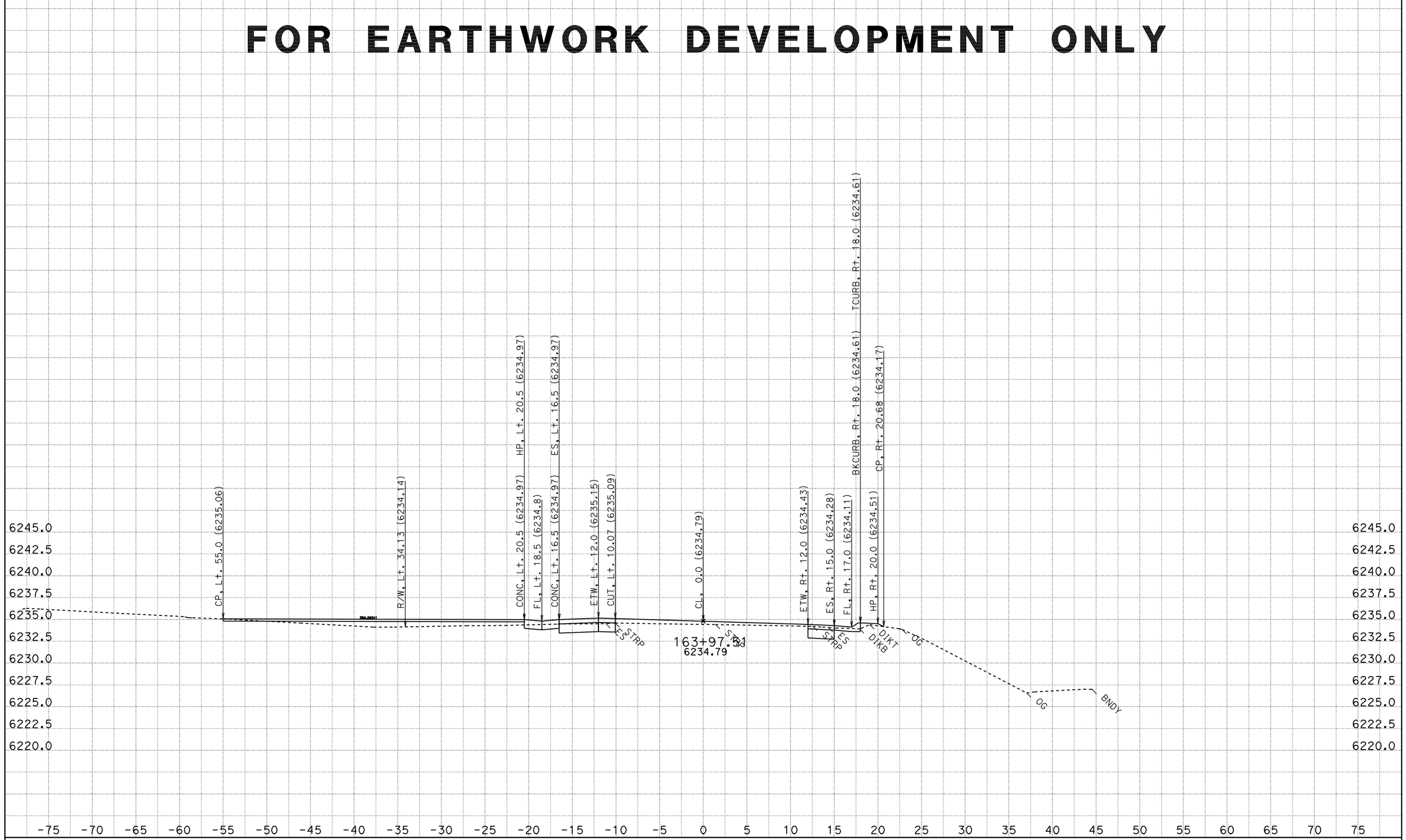

CONTRACT: 2a920

DATE: 8/15/2011
DIST/CO/RTE/PM: 03-ED,Pla 89 PM 27.2/27.4,0.0/T8.5
KC Project: 2A920FT File: H:\Pla89\2A920FT\EAR\OUTPUT\11200_22400.ear

SCALE: 1" = 5' Horiz.
1" = 5' Vert.
All Dimensions are US Survey Feet

A1
CROSS SECTIONS
SHEET 611 OF 1006

FOR EARTHWORK DEVELOPMENT ONLY

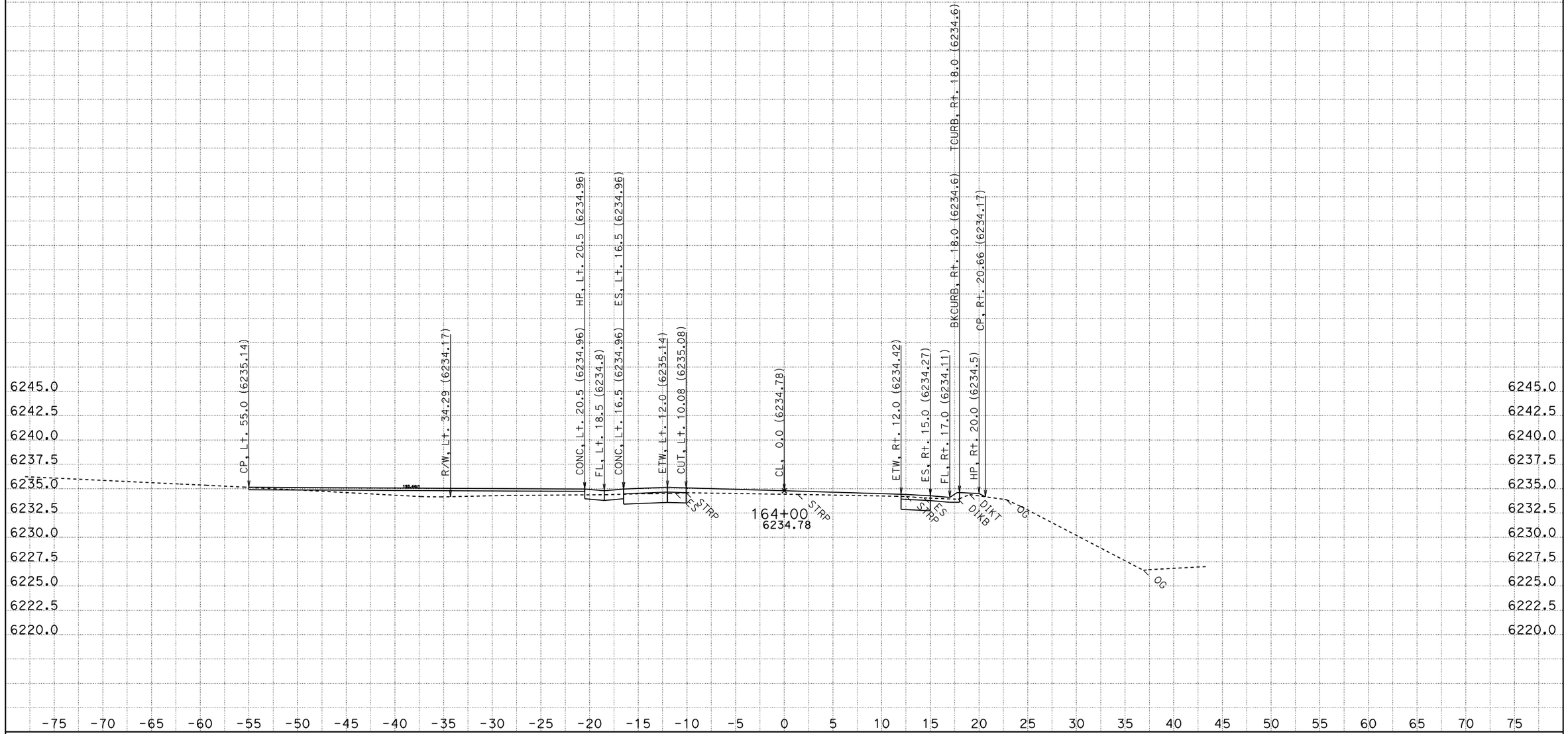

CONTRACT: 2a920

DATE: 8/15/2011
DIST/CO/RTE/PM: 03-ED,Pla 89 PM 27.2/27.4,0.0/T8.5
SCALE: 1" = 5' Horiz.
1" = 5' Vert.

KC Project: 2A920FT
File: H:\Pla89\2A920FT\EAR\OUTPUT\11200_22400.ear

All Dimensions are US Survey Feet

A1
CROSS SECTIONS
SHEET 612 OF 1006

FOR EARTHWORK DEVELOPMENT ONLY

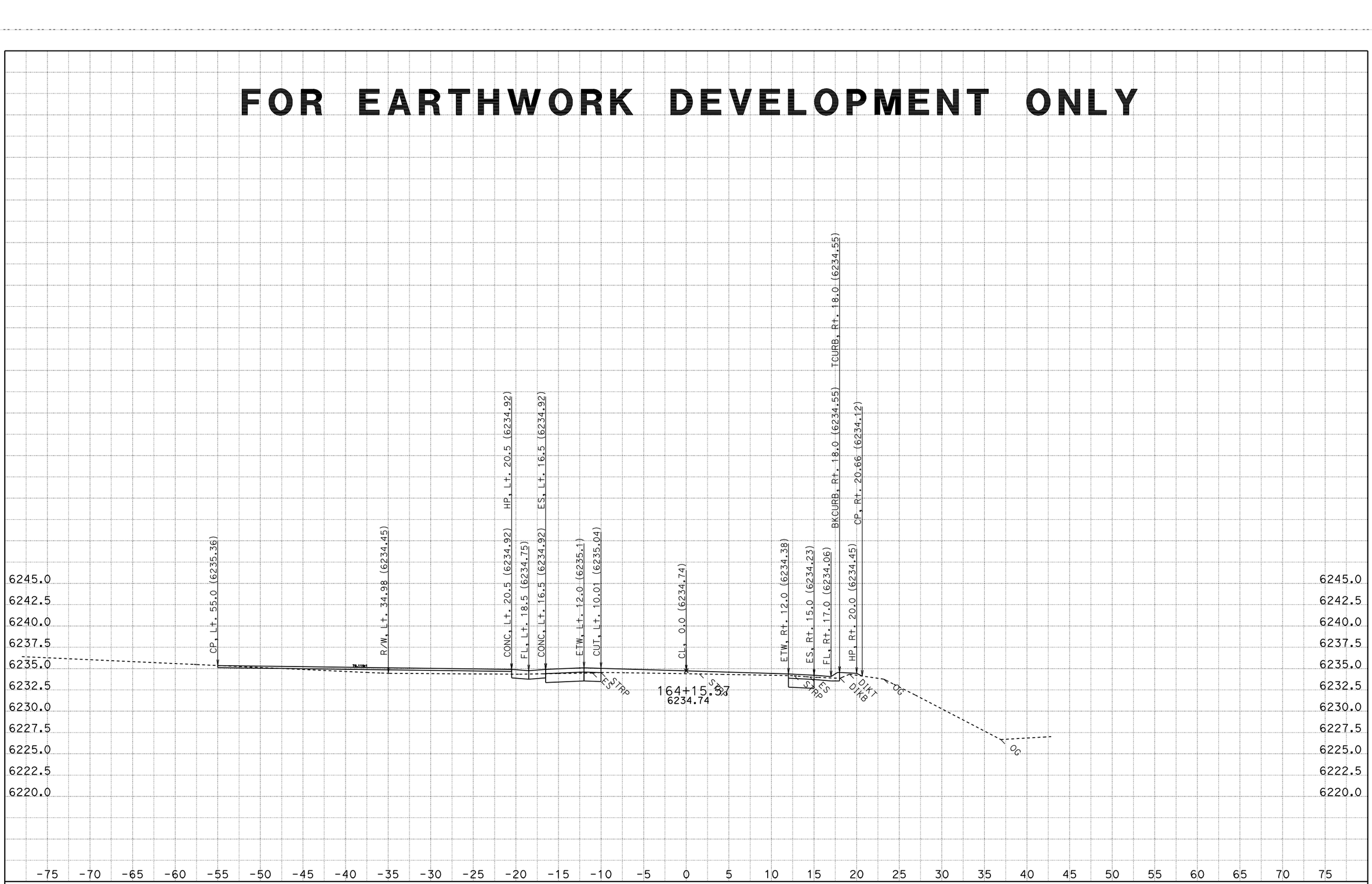

CONTRACT: 2a920

DATE: 8/15/2011
DIST/CO/RTE/PM: 03-ED,Pla 89 PM 27.2/27.4,0.0/T8.5

KC Project: 2A920FT
File: H:\Pla89\2A920FT\EAR\OUTPUT\11200_22400.ear

SCALE: 1" = 5' Horiz.
1" = 5' Vert.

All Dimensions are US Survey Feet

A1
CROSS SECTIONS
SHEET 613 OF 1006

FOR EARTHWORK DEVELOPMENT ONLY

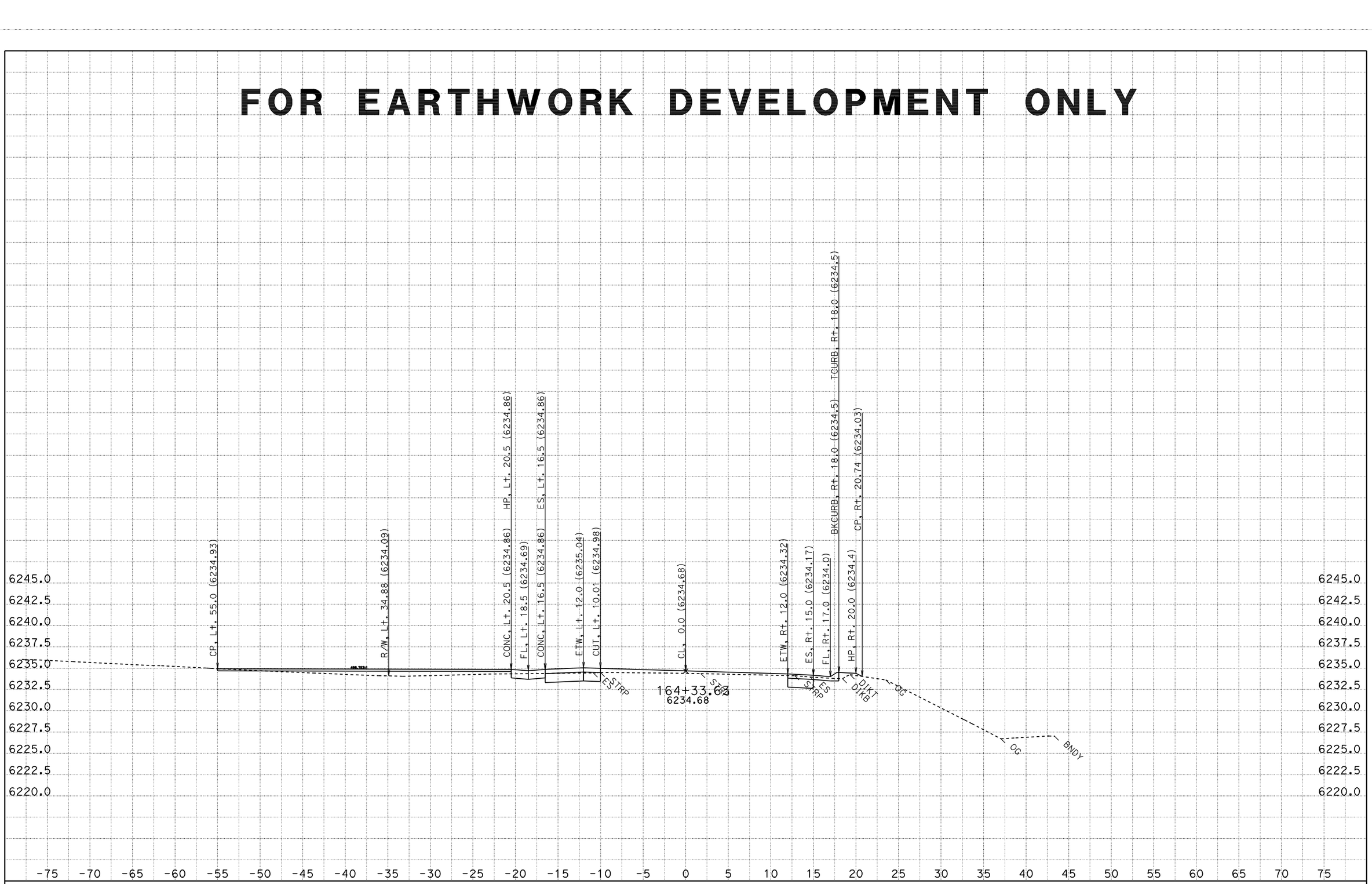

CONTRACT: 2a920

DATE: 8/15/2011

DIST/CO/RTE/PM: 03-ED,Pla 89 PM 27.2/27.4,0.0/T8.5

SCALE: 1" = 5' Horiz.
1" = 5' Vert.

A1

CROSS SECTIONS

KC Project: 2A920FT

File: H:\Pla89\2A920FT\EAR\OUTPUT\11200_22400.ear

All Dimensions are US Survey Feet

FOR EARTHWORK DEVELOPMENT ONLY

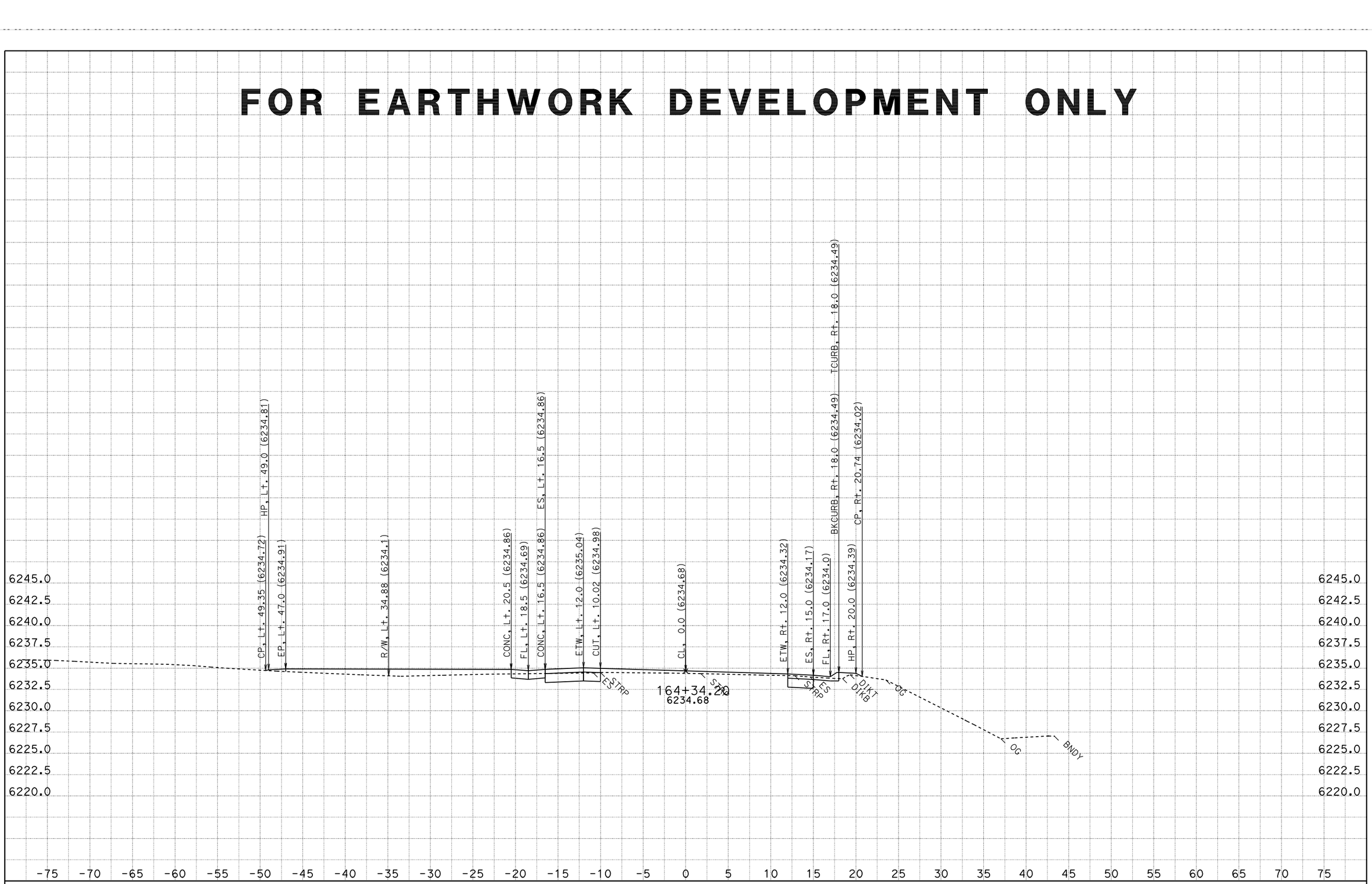

CONTRACT: 2a920

DATE: 8/15/2011

DIST/CO/RTE/PM: 03-ED,Pla 89 PM 27.2/27.4,0.0/T8.5

KC Project: 2A920FT File: H:\Pla89\2A920FT\EAR\OUTPUT\11200_22400.ear

SCALE: 1" = 5' Horiz.
1" = 5' Vert.

All Dimensions are US Survey Feet

A1
CROSS SECTIONS
SHEET 615 OF 1006

FOR EARTHWORK DEVELOPMENT ONLY

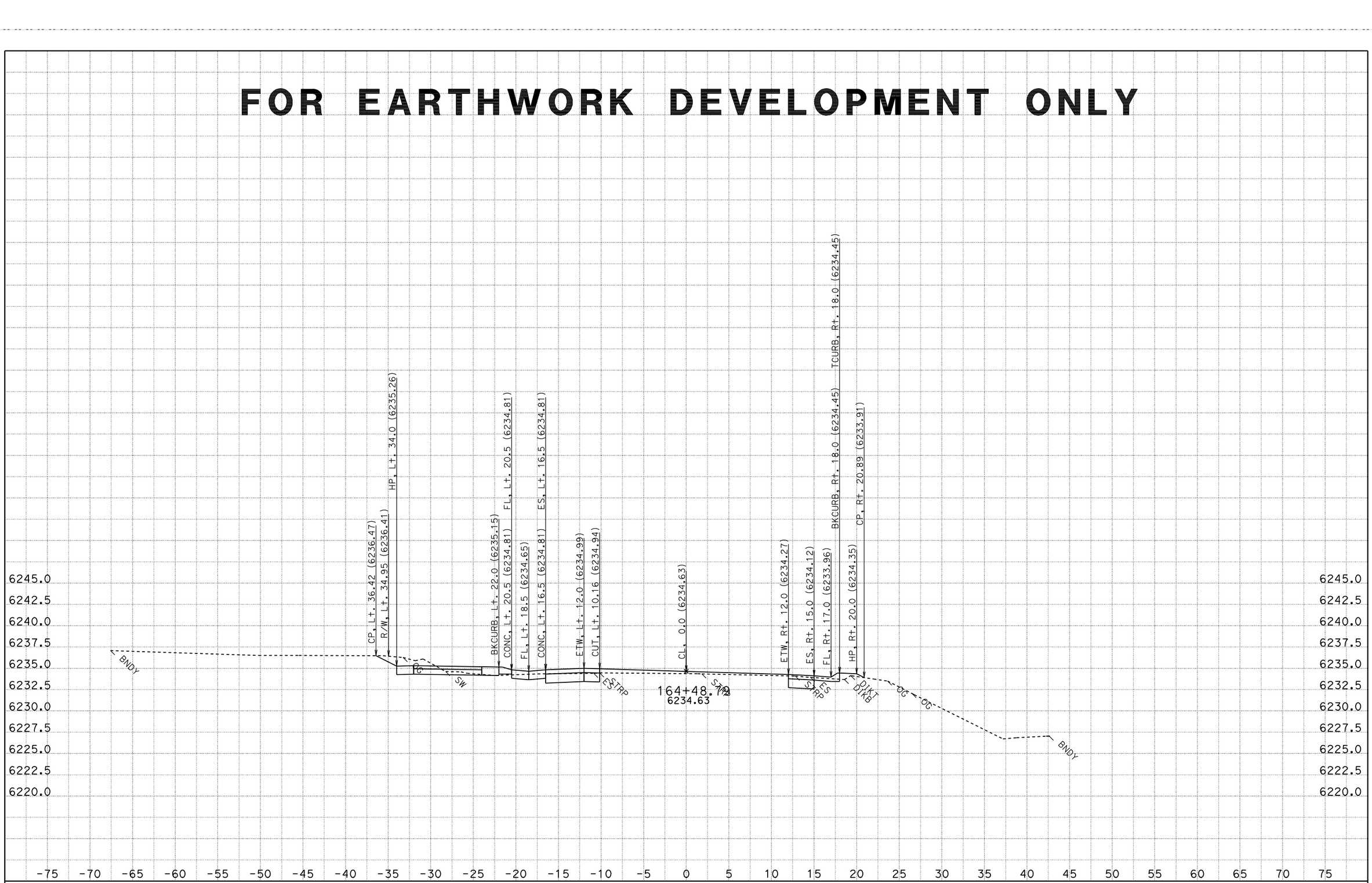

CONTRACT: 2a920

DATE: 8/15/2011

DIST/CO/RTE/PM: 03-ED,Pla 89 PM 27.2/27.4,0.0/T8.5

KC Project: 2A920FT

File: H:\Pla89\2A920FT\EAR\OUTPUT\11200_22400.ear

SCALE: 1" = 5' Horiz.
1" = 5' Vert.

All Dimensions are US Survey Feet

A1
CROSS SECTIONS
SHEET 616 OF 1006

FOR EARTHWORK DEVELOPMENT ONLY

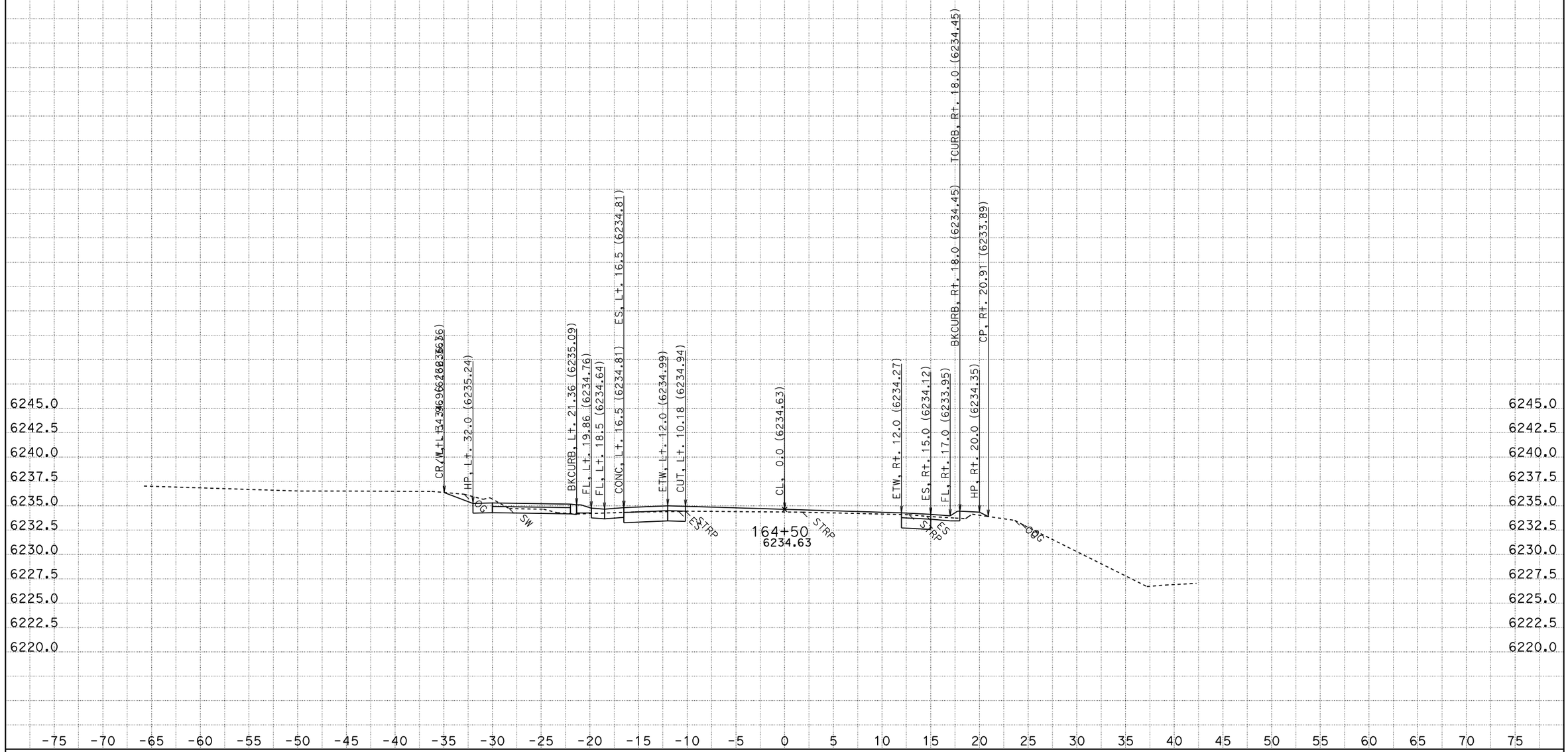

DATE: 8/15/2011
KC Project: 2A920FT
File: H:\Pla89\2A920FT\EAR\OUTPUT\11200_22400.ear

CONTRACT: 2a920
DIST/CO/RTE/PM: 03-ED,Pla 89 PM 27.2/27.4,0.0/T8.5

SCALE: 1" = 5' Horiz.
1" = 5' Vert.

All Dimensions are US Survey Feet

A1
CROSS SECTIONS
SHEET 617 OF 1006

FOR EARTHWORK DEVELOPMENT ONLY

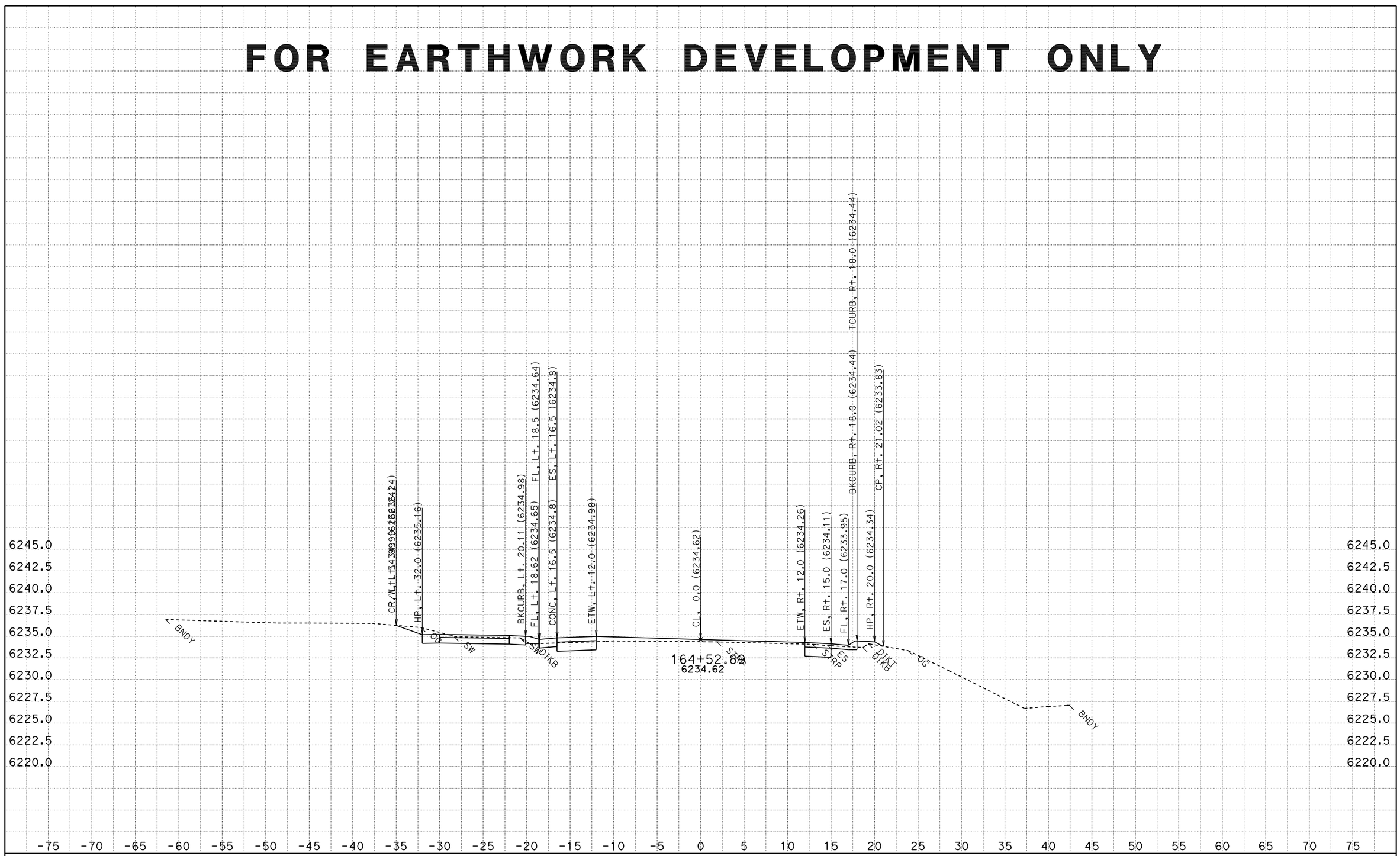

CONTRACT: 2a920

DATE: 8/15/2011

DIST/CO/RTE/PM: 03-ED,Pla 89 PM 27.2/27.4,0.0/T8.5

SCALE: 1" = 5' Horiz.
1" = 5' Vert.

A1

CROSS SECTIONS

KC Project: 2A920FT File: H:\Pla89\2A920FT\EAR\OUTPUT\11200_22400.ear

All Dimensions are US Survey Feet

SHEET 618 OF 1006

FOR EARTHWORK DEVELOPMENT ONLY

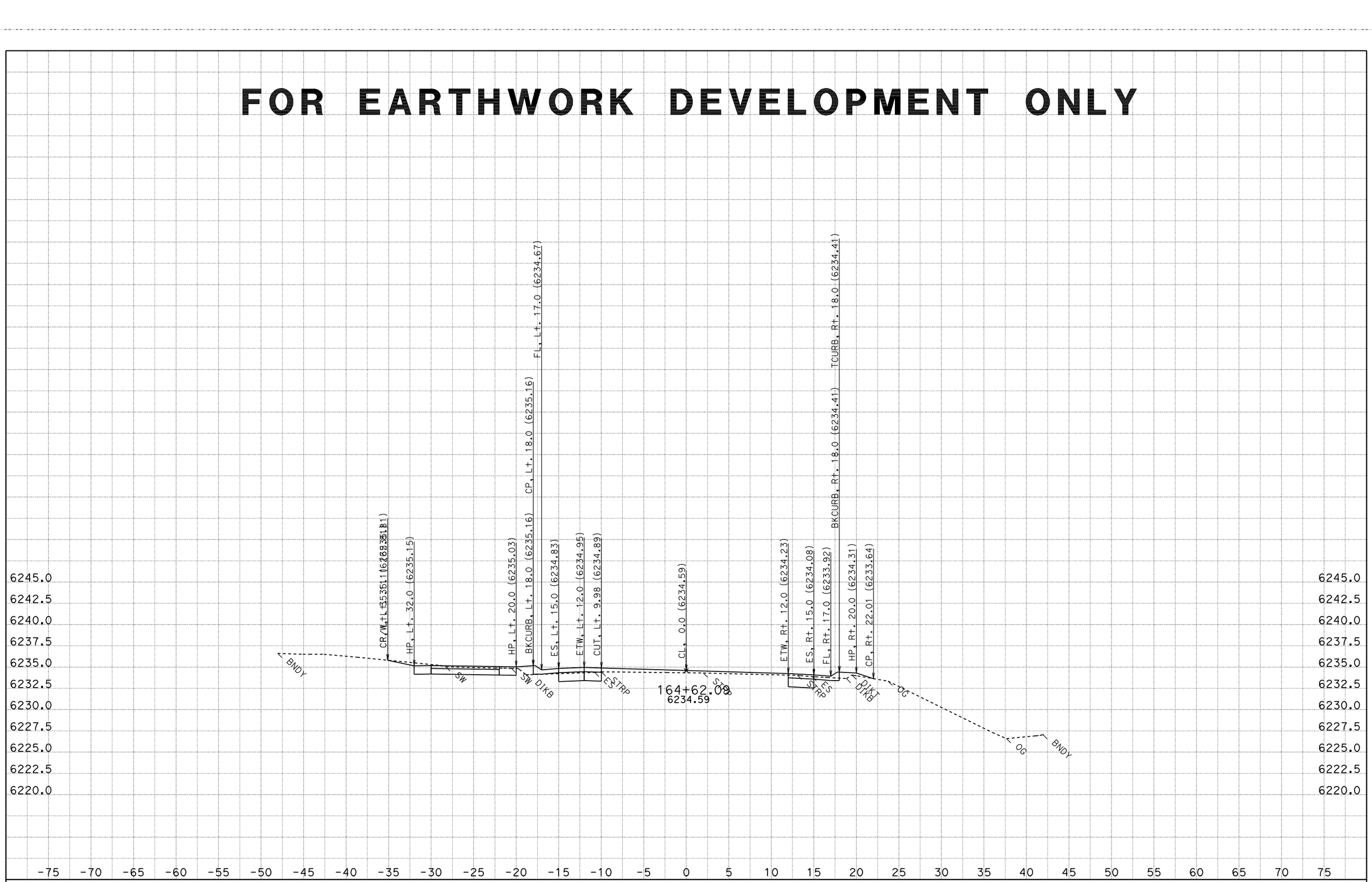

CONTRACT: 2a920

DATE: 8/15/2011

DIST/CO/RTE/PM: 03-ED,Pla 89 PM 27.2/27.4,0.0/T8.5

KC Project: 2A920FT File: H:\Pla89\2A920FT\EAR\OUTPUT\11200_22400.ear

SCALE: 1" = 5' Horiz.
1" = 5' Vert.

All Dimensions are US Survey Feet

A1
CROSS SECTIONS
SHEET 619 OF 1006

FOR EARTHWORK DEVELOPMENT ONLY

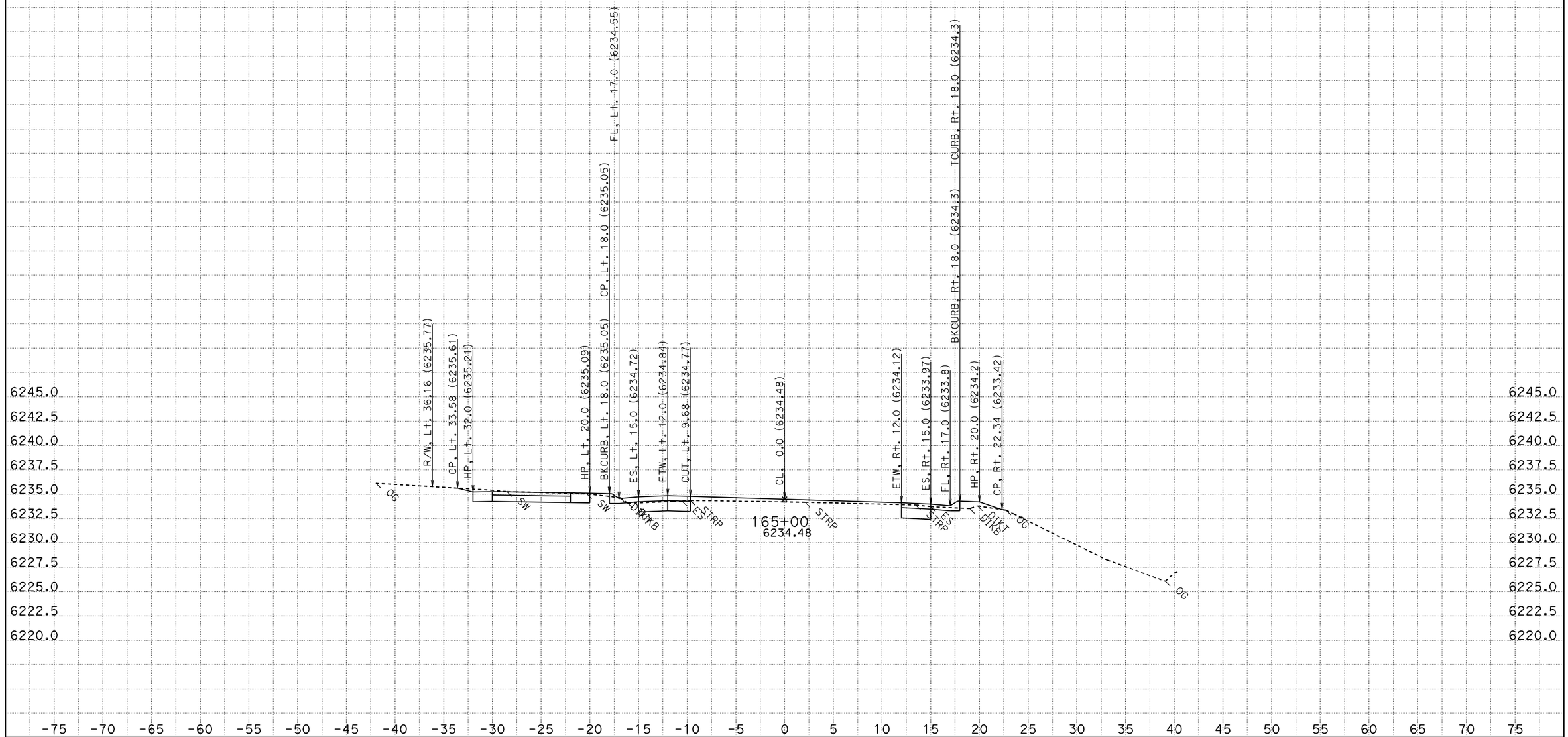

DATE: 8/15/2011

KC Project: 2A920FT

CONTRACT: 2a920

DIST/CO/RTE/PM: 03-ED,Pla 89 PM 27.2/27.4,0.0/T8.5

File: H:\Pla89\2A920FT\EAR\OUTPUT\11200_22400.ear

SCALE: 1" = 5' Horiz.
1" = 5' Vert.

All Dimensions are US Survey Feet

A1
CROSS SECTIONS
SHEET 620 OF 1006

FOR EARTHWORK DEVELOPMENT ONLY

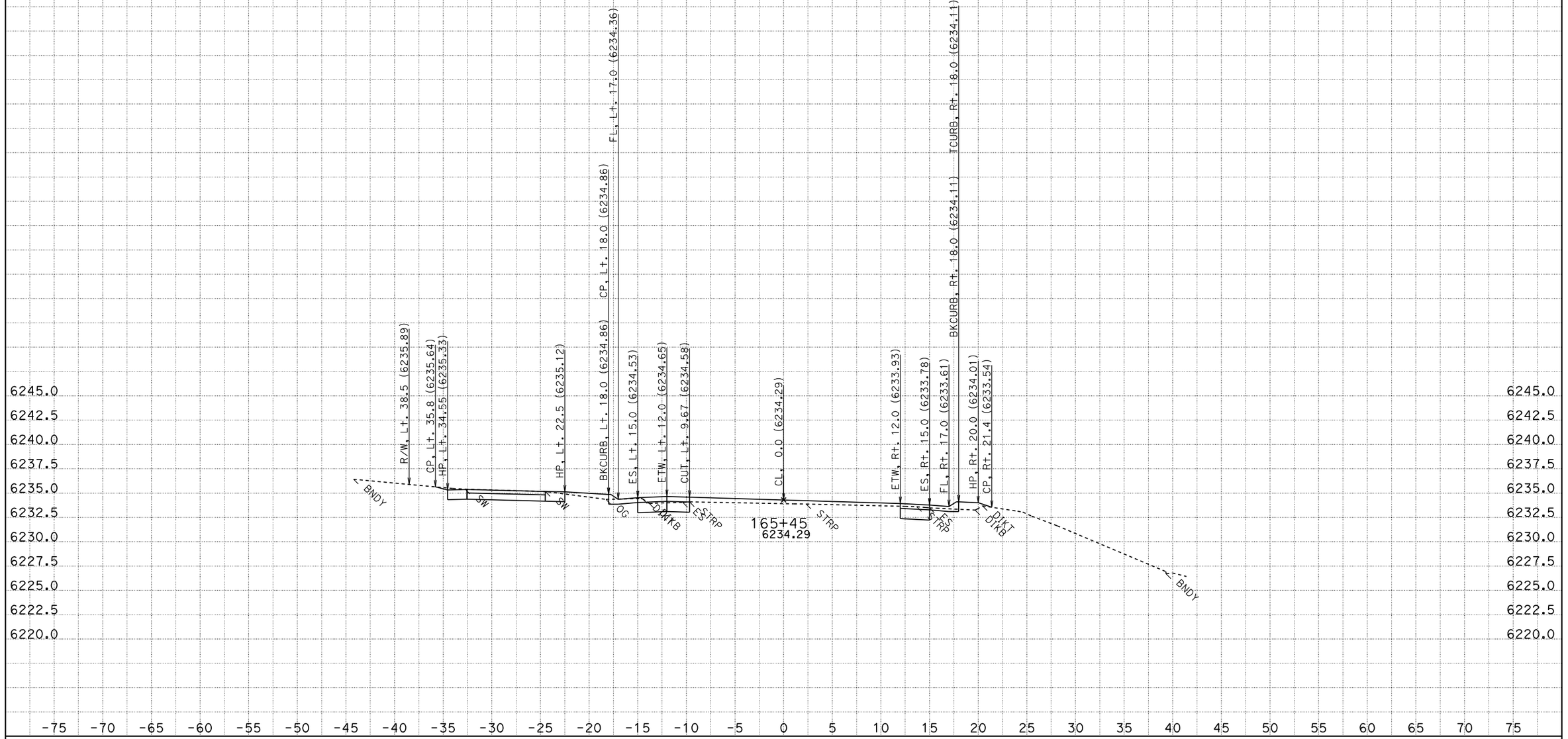

CONTRACT: 2a920

DATE: 8/15/2011

DIST/CO/RTE/PM: 03-ED,Pla 89 PM 27.2/27.4,0.0/T8.5

SCALE: 1" = 5' Horiz.
1" = 5' Vert.

KC Project: 2A920FT File: H:\Pla89\2A920FT\EAR\OUTPUT\11200_22400.ear

All Dimensions are US Survey Feet

A1

CROSS SECTIONS

SHEET 621 OF 1006

FOR EARTHWORK DEVELOPMENT ONLY

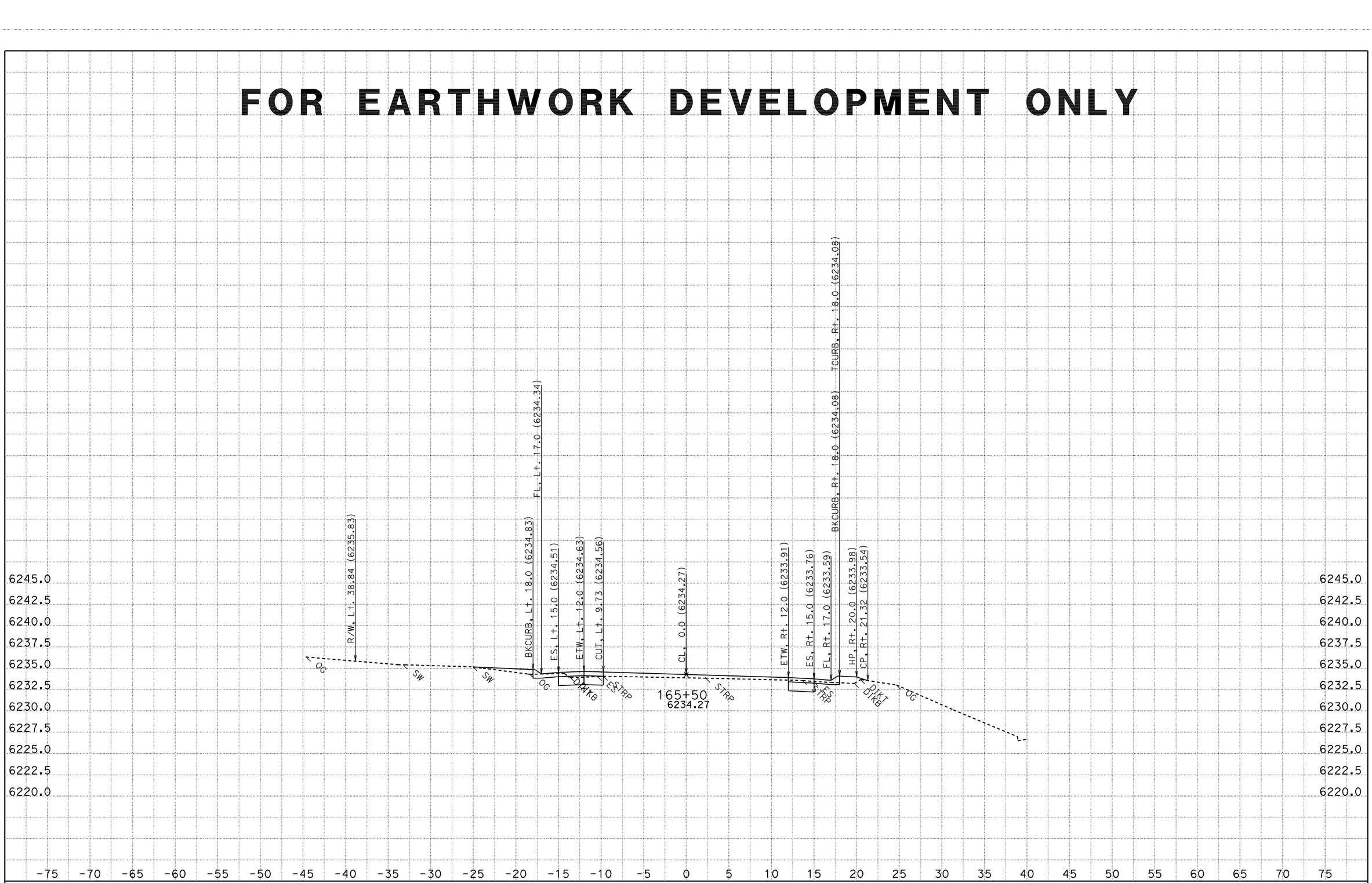

DATE: 8/15/2011
KC Project: 2A920FT
File: H:\Pla89\2A920FT\EAR\OUTPUT\11200_22400.ear

CONTRACT: 2a920
DIST/CO/RTE/PM: 03-ED,Pla 89 PM 27.2/27.4,0.0/T8.5

SCALE: 1" = 5' Horiz.
1" = 5' Vert.

All Dimensions are US Survey Feet

A1
CROSS SECTIONS
SHEET 622 OF 1006

FOR EARTHWORK DEVELOPMENT ONLY

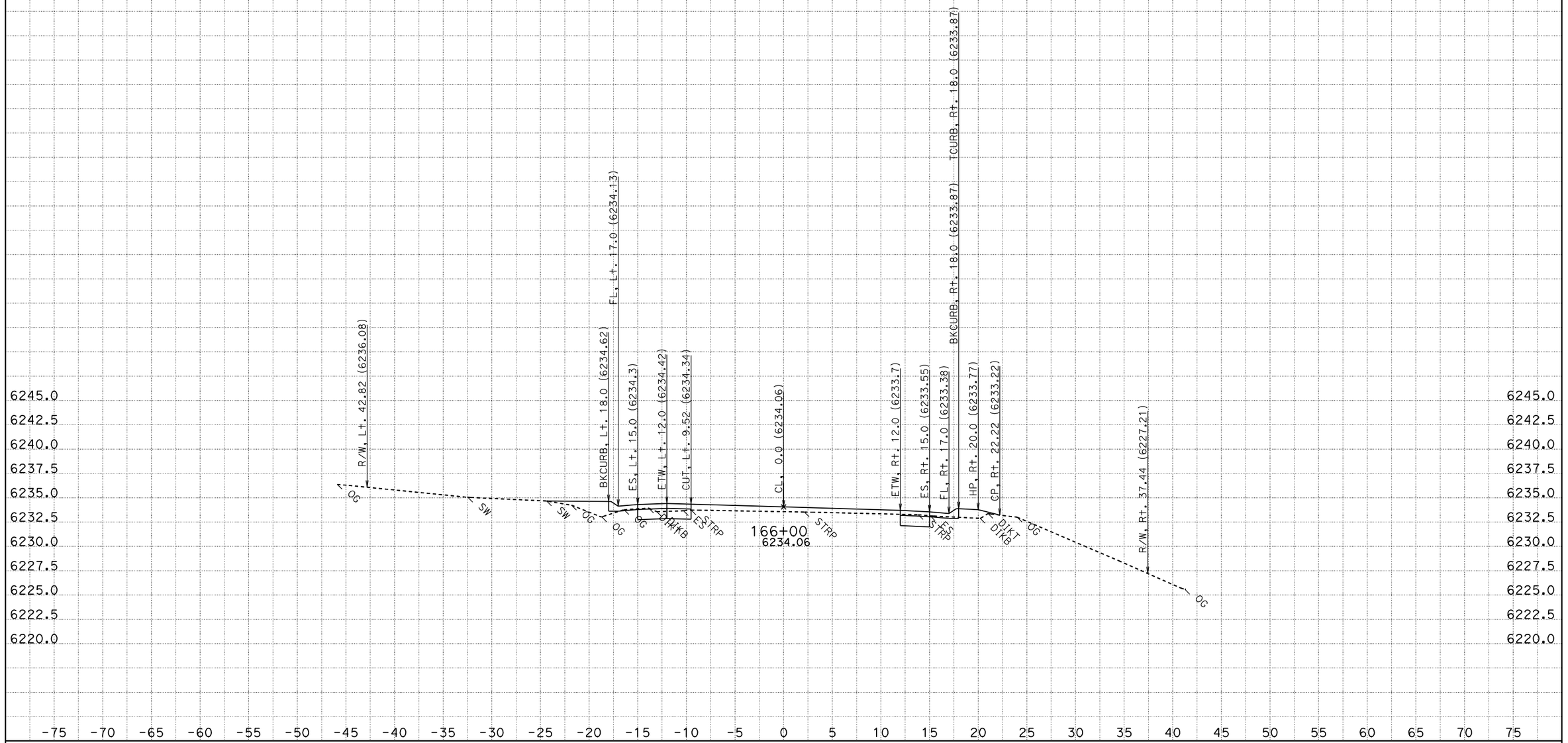

CONTRACT: 2a920

DATE: 8/15/2011

DIST/CO/RTE/PM: 03-ED,Pla 89 PM 27.2/27.4,0.0/T8.5

SCALE: 1" = 5' Horiz.
1" = 5' Vert.

A1

CROSS SECTIONS

KC Project: 2A920FT File: H:\Pla89\2A920FT\EAR\OUTPUT\11200_22400.ear

All Dimensions are US Survey Feet

SHEET 623 OF 1006

FOR EARTHWORK DEVELOPMENT ONLY

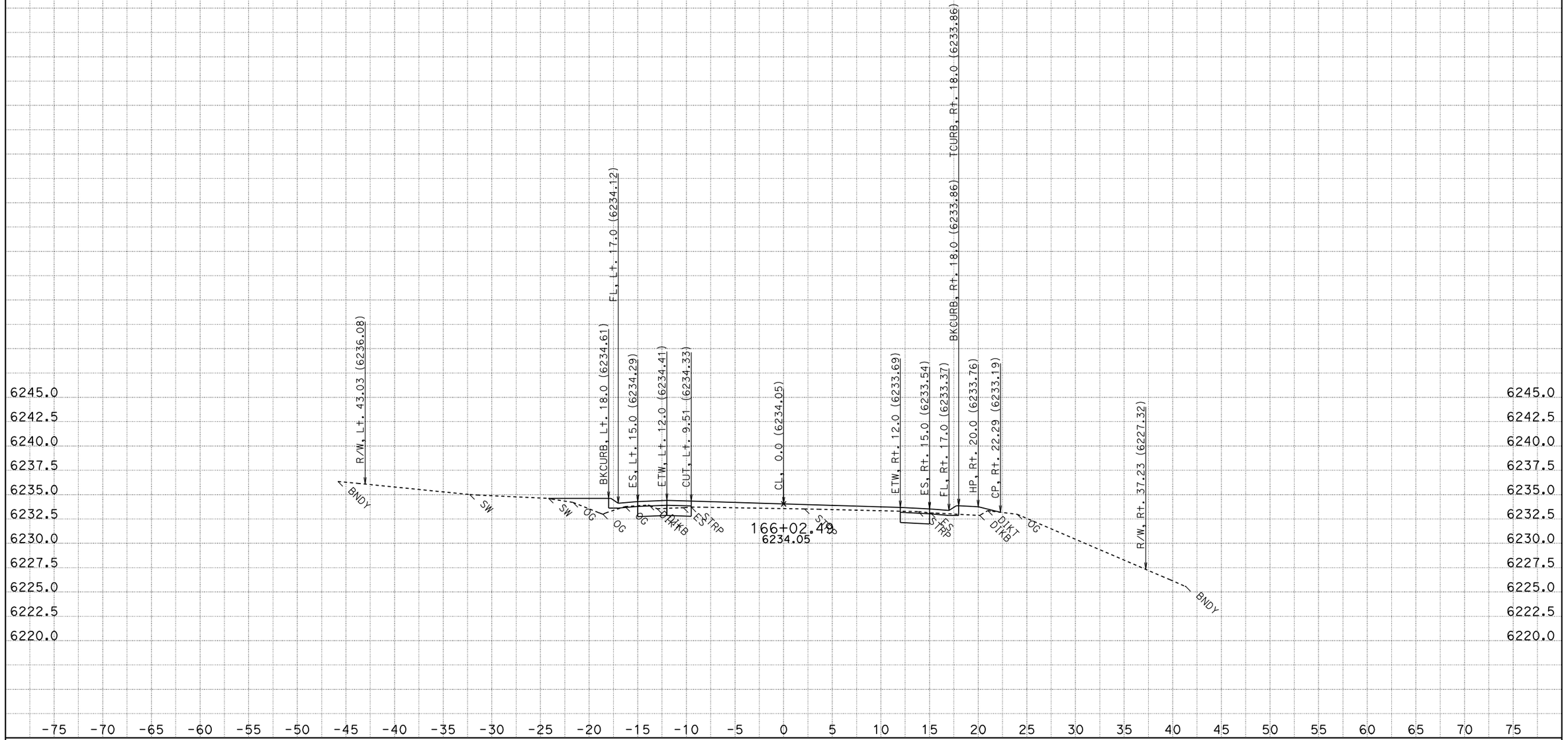

CONTRACT: 2a920

DATE: 8/15/2011

DIST/CO/RTE/PM: 03-ED,Pla 89 PM 27.2/27.4,0.0/T8.5

SCALE: 1" = 5' Horiz.
1" = 5' Vert.

A1

CROSS SECTIONS

KC Project: 2A920FT File: H:\Pla89\2A920FT\EAR\OUTPUT\11200_22400.ear

All Dimensions are US Survey Feet

SHEET 624 OF 1006

FOR EARTHWORK DEVELOPMENT ONLY

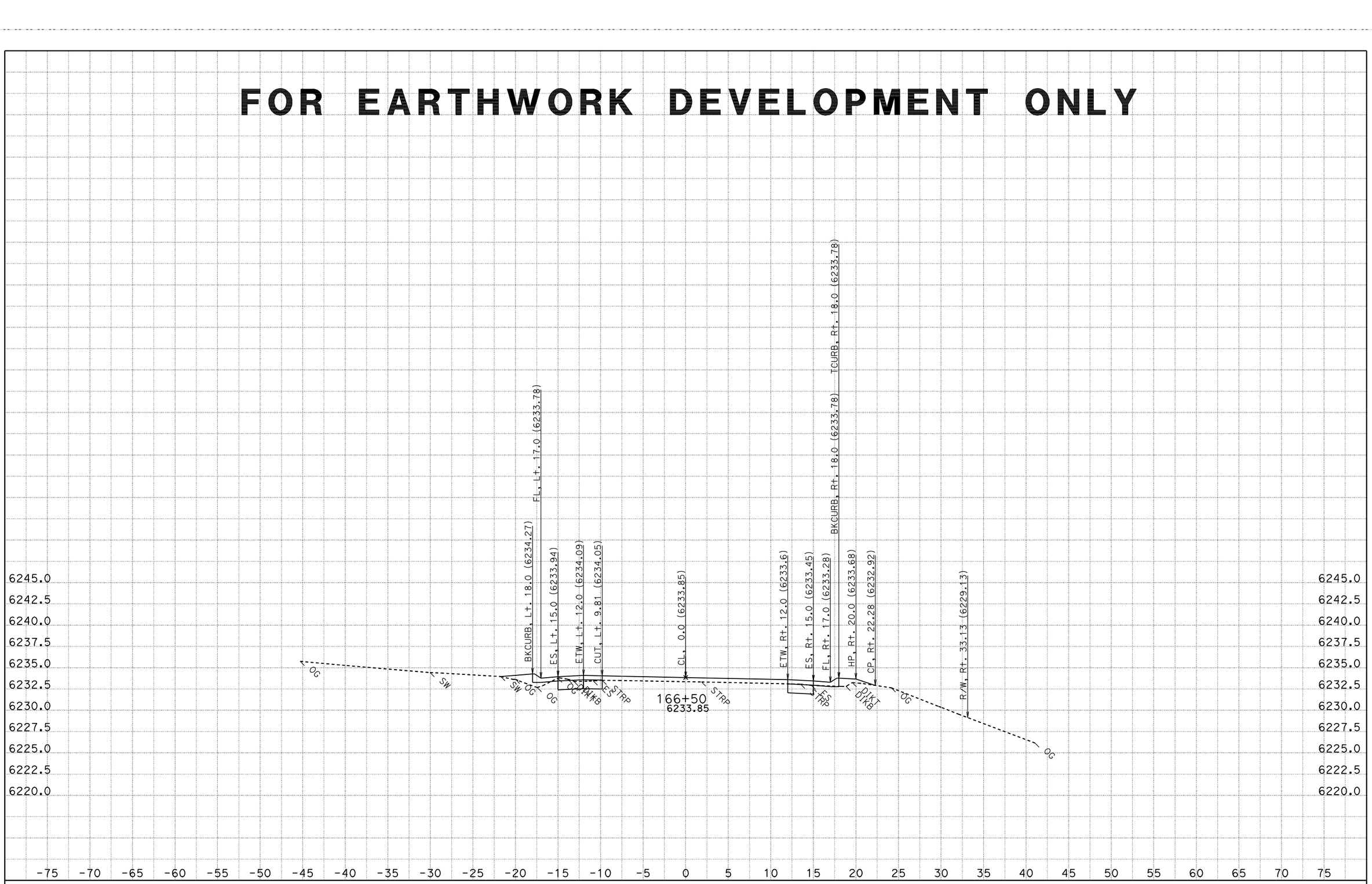

DATE: 8/15/2011

KC Project: 2A920FT

File: H:\Pla89\2A920FT\EAR\OUTPUT\11200_22400.ear

CONTRACT: 2a920

DIST/CO/RTE/PM: 03-ED,Pla 89 PM 27.2/27.4,0.0/T8.5

SCALE: 1" = 5' Horiz.
1" = 5' Vert.

All Dimensions are US Survey Feet

A1

CROSS SECTIONS

SHEET 625 OF 1006

FOR EARTHWORK DEVELOPMENT ONLY

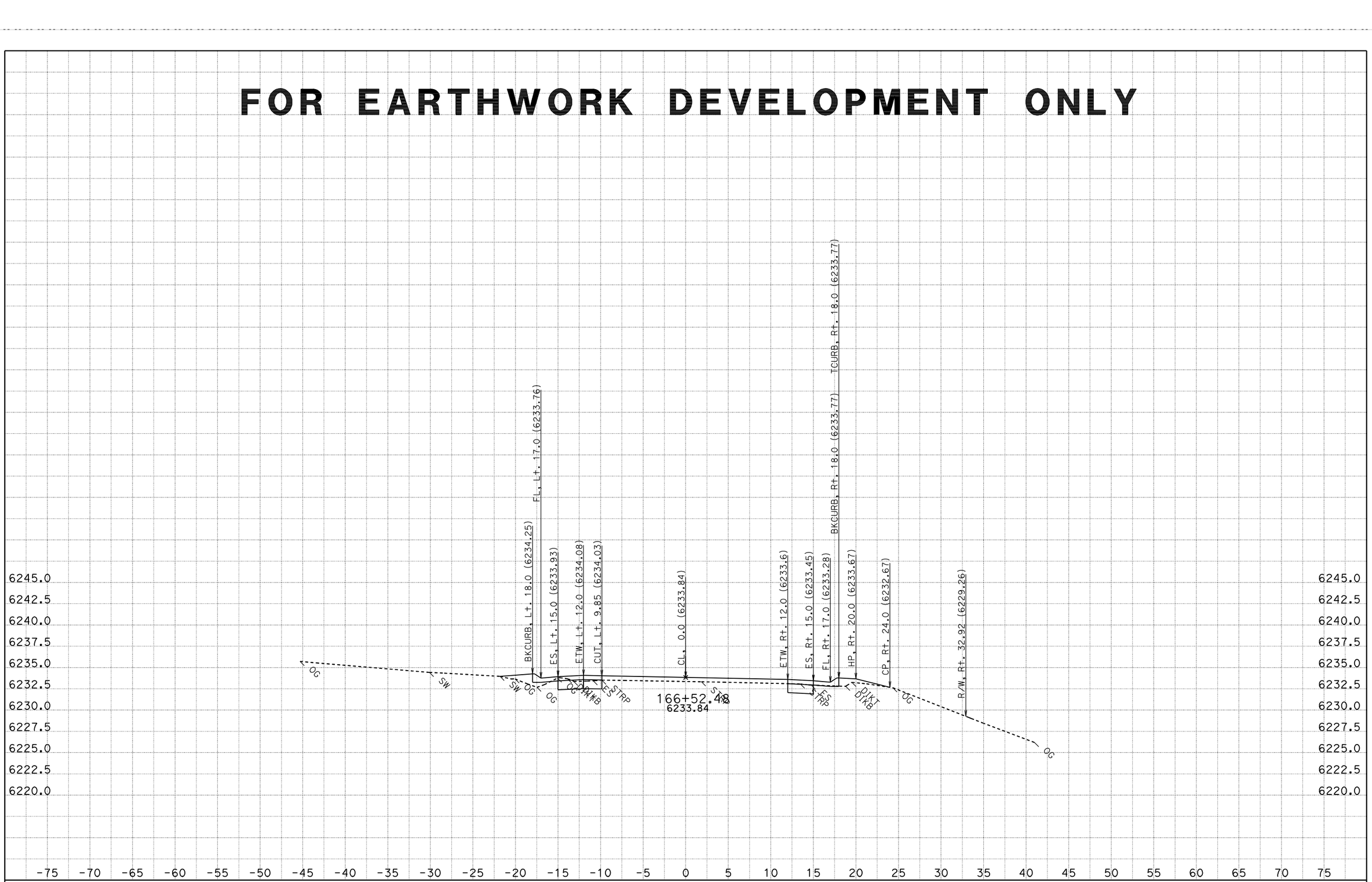

CONTRACT: 2a920

DATE: 8/15/2011

DIST/CO/RTE/PM: 03-ED,Pla 89 PM 27.2/27.4,0.0/T8.5

KC Project: 2A920FT File: H:\Pla89\2A920FT\EAR\OUTPUT\11200_22400.ear

SCALE: 1" = 5' Horiz.
1" = 5' Vert.

All Dimensions are US Survey Feet

A1
CROSS SECTIONS
SHEET 626 OF 1006

FOR EARTHWORK DEVELOPMENT ONLY

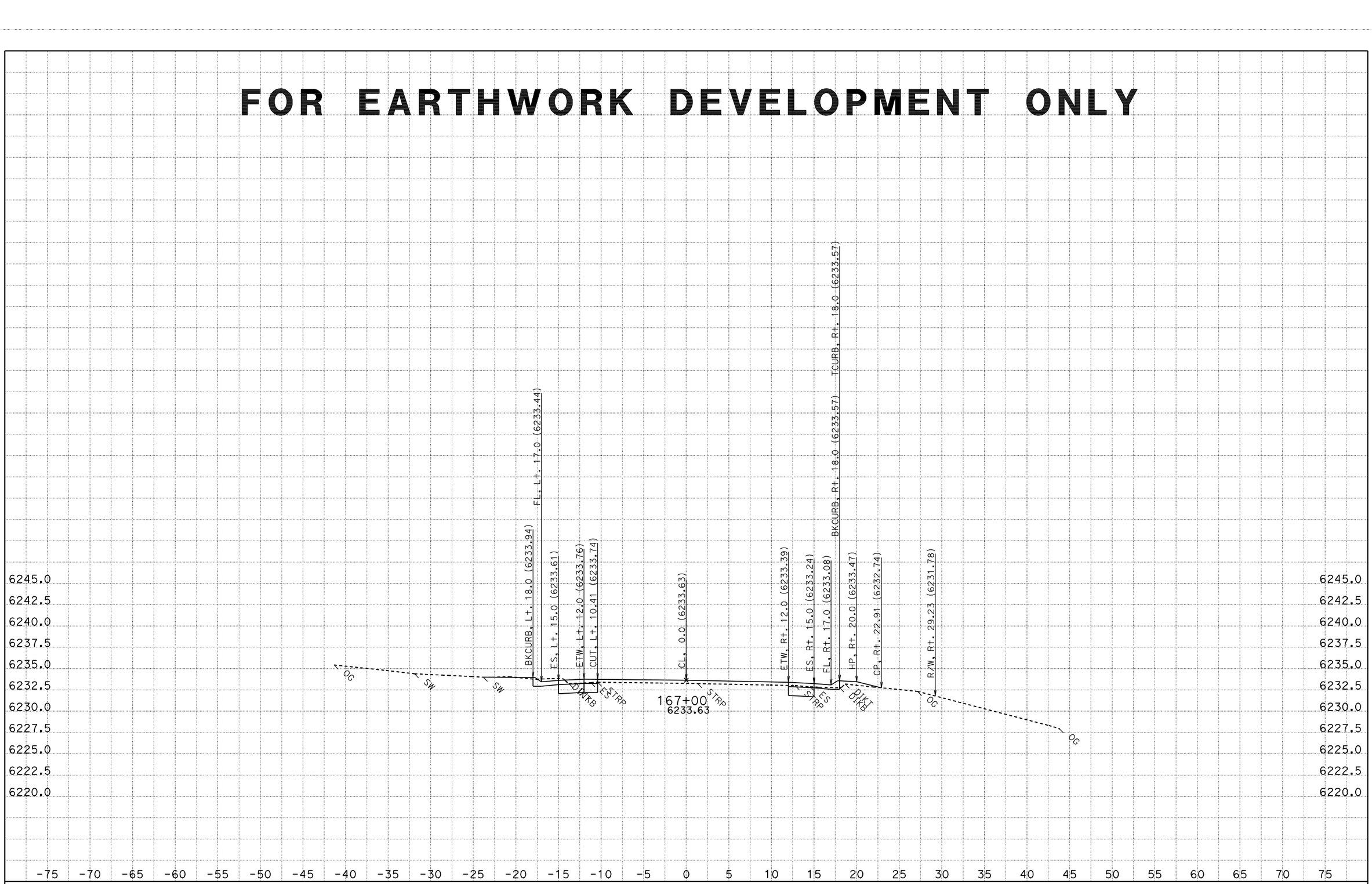

CONTRACT: 2a920

DATE: 8/15/2011

DIST/CO/RTE/PM: 03-ED,Pla 89 PM 27.2/27.4,0.0/T8.5

KC Project: 2A920FT File: H:\Pla89\2A920FT\EAR\OUTPUT\11200_22400.ear

SCALE: 1" = 5' Horiz.
1" = 5' Vert.

All Dimensions are US Survey Feet

A1
CROSS SECTIONS
SHEET 627 OF 1006

FOR EARTHWORK DEVELOPMENT ONLY

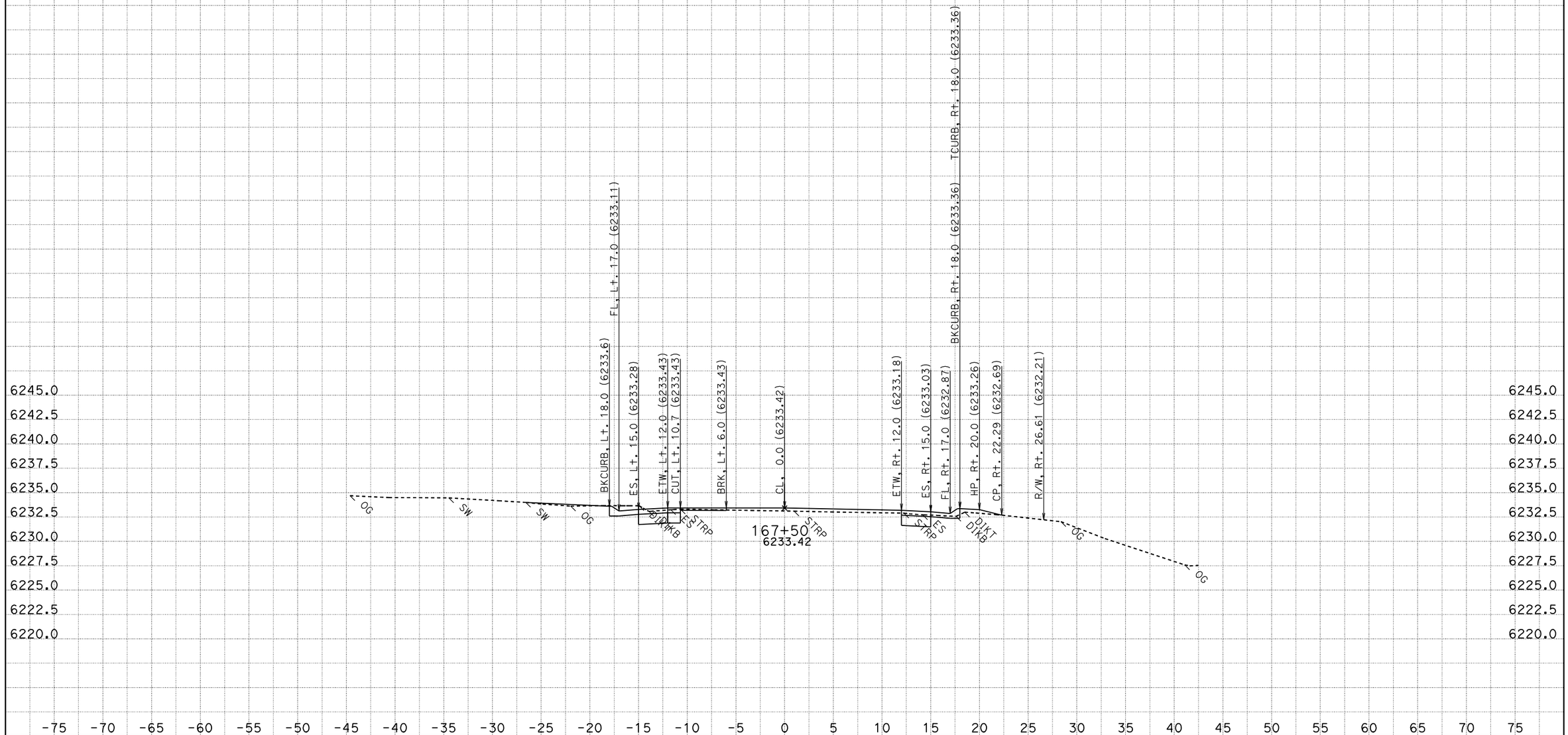

CONTRACT: 2a920

DATE: 8/15/2011

DIST/CO/RTE/PM: 03-ED,Pla 89 PM 27.2/27.4,0.0/T8.5

KC Project: 2A920FT File: H:\Pla89\2A920FT\EAR\OUTPUT\11200_22400.ear

SCALE: 1" = 5' Horiz.
1" = 5' Vert.

All Dimensions are US Survey Feet

A1

CROSS SECTIONS

SHEET 628 OF 1006

FOR EARTHWORK DEVELOPMENT ONLY

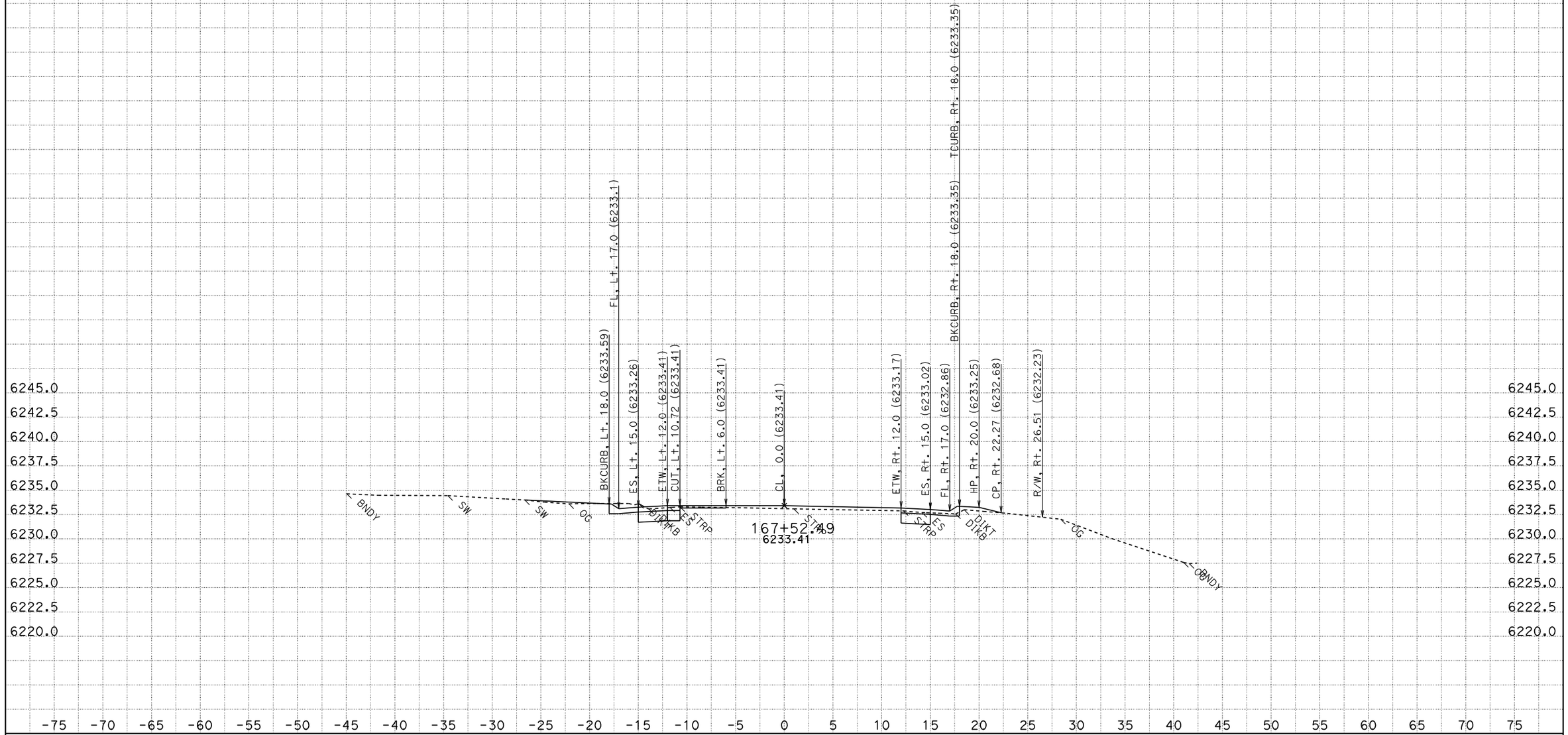

CONTRACT: 2a920

DATE: 8/15/2011

DIST/CO/RTE/PM: 03-ED,Pla 89 PM 27.2/27.4,0.0/T8.5

SCALE: 1" = 5' Horiz.
1" = 5' Vert.

A1

CROSS SECTIONS

KC Project: 2A920FT File: H:\Pla89\2A920FT\EAR\OUTPUT\11200_22400.ear

All Dimensions are US Survey Feet

FOR EARTHWORK DEVELOPMENT ONLY

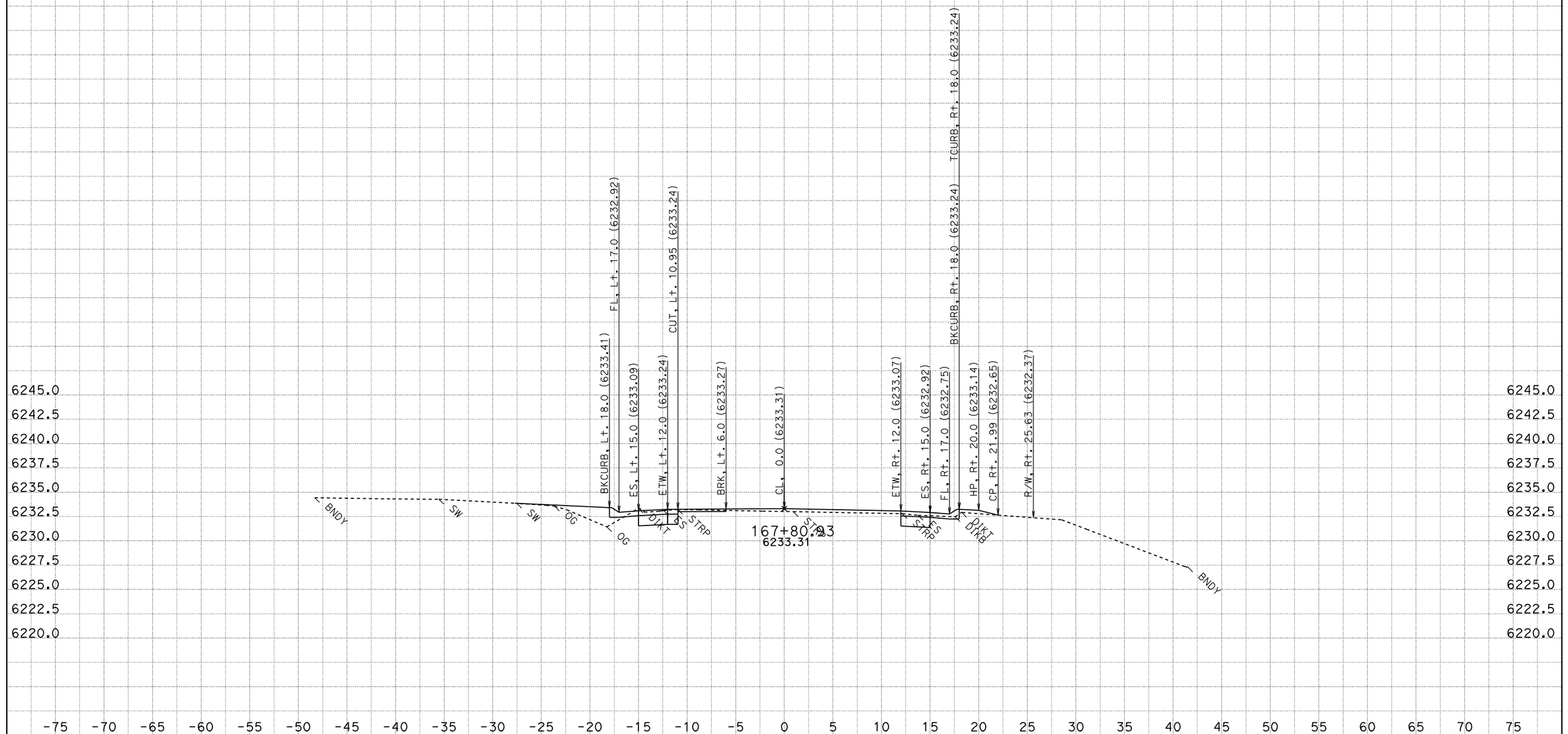

DATE: 8/15/2011
KC Project: 2A920FT
File: H:\Pla89\2A920FT\EAR\OUTPUT\11200_22400.ear

CONTRACT: 2a920
DIST/CO/RTE/PM: 03-ED,Pla 89 PM 27.2/27.4,0.0/T8.5

SCALE: 1" = 5' Horiz.
1" = 5' Vert.
All Dimensions are US Survey Feet

A1
CROSS SECTIONS
SHEET 630 OF 1006

FOR EARTHWORK DEVELOPMENT ONLY

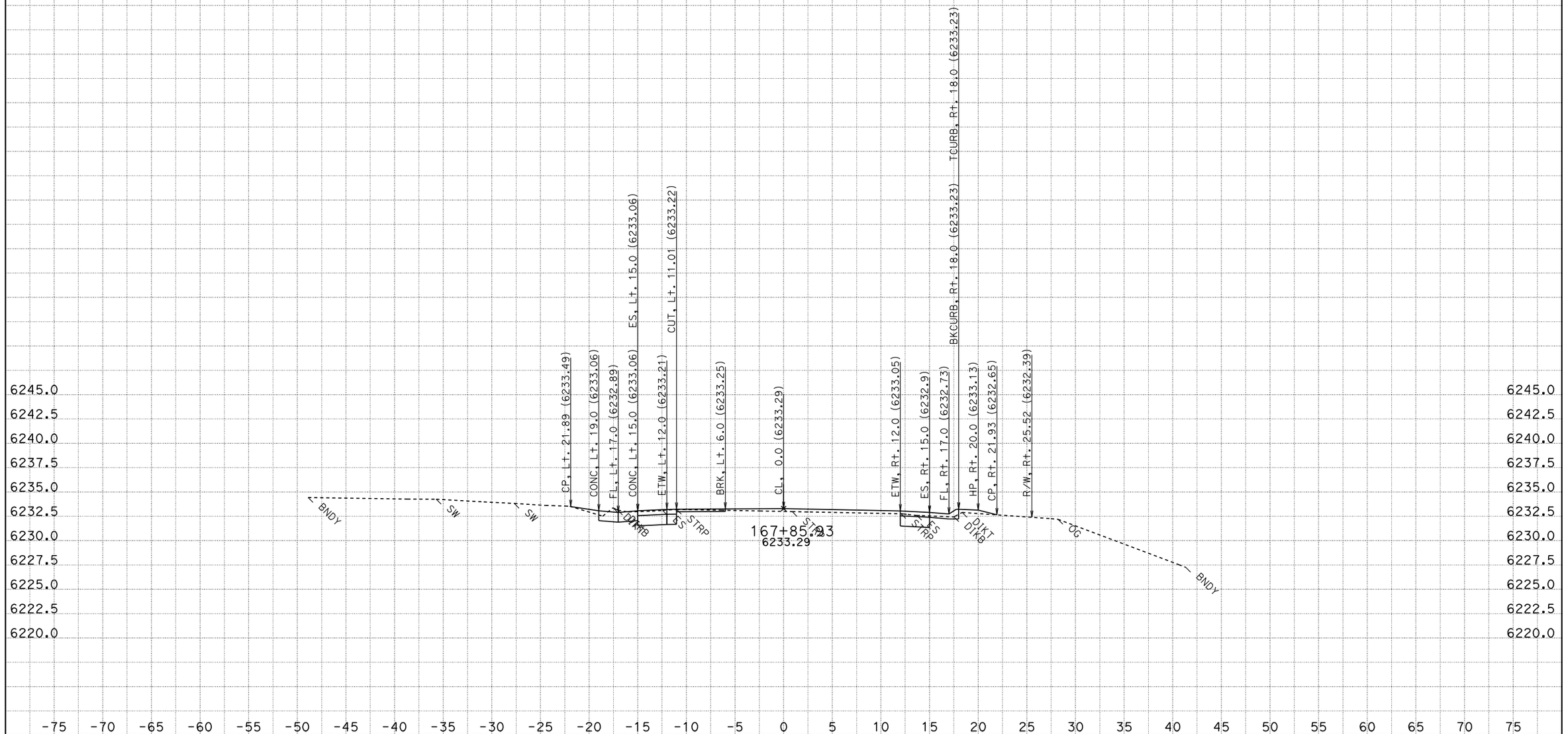

CONTRACT: 2a920

DATE: 8/15/2011

DIST/CO/RTE/PM: 03-ED,Pla 89 PM 27.2/27.4,0.0/T8.5

KC Project: 2A920FT File: H:\Pla89\2A920FT\EAR\OUTPUT\11200_22400.ear

SCALE: 1" = 5' Horiz.
1" = 5' Vert.

All Dimensions are US Survey Feet

A1
CROSS SECTIONS
SHEET 631 OF 1006

FOR EARTHWORK DEVELOPMENT ONLY

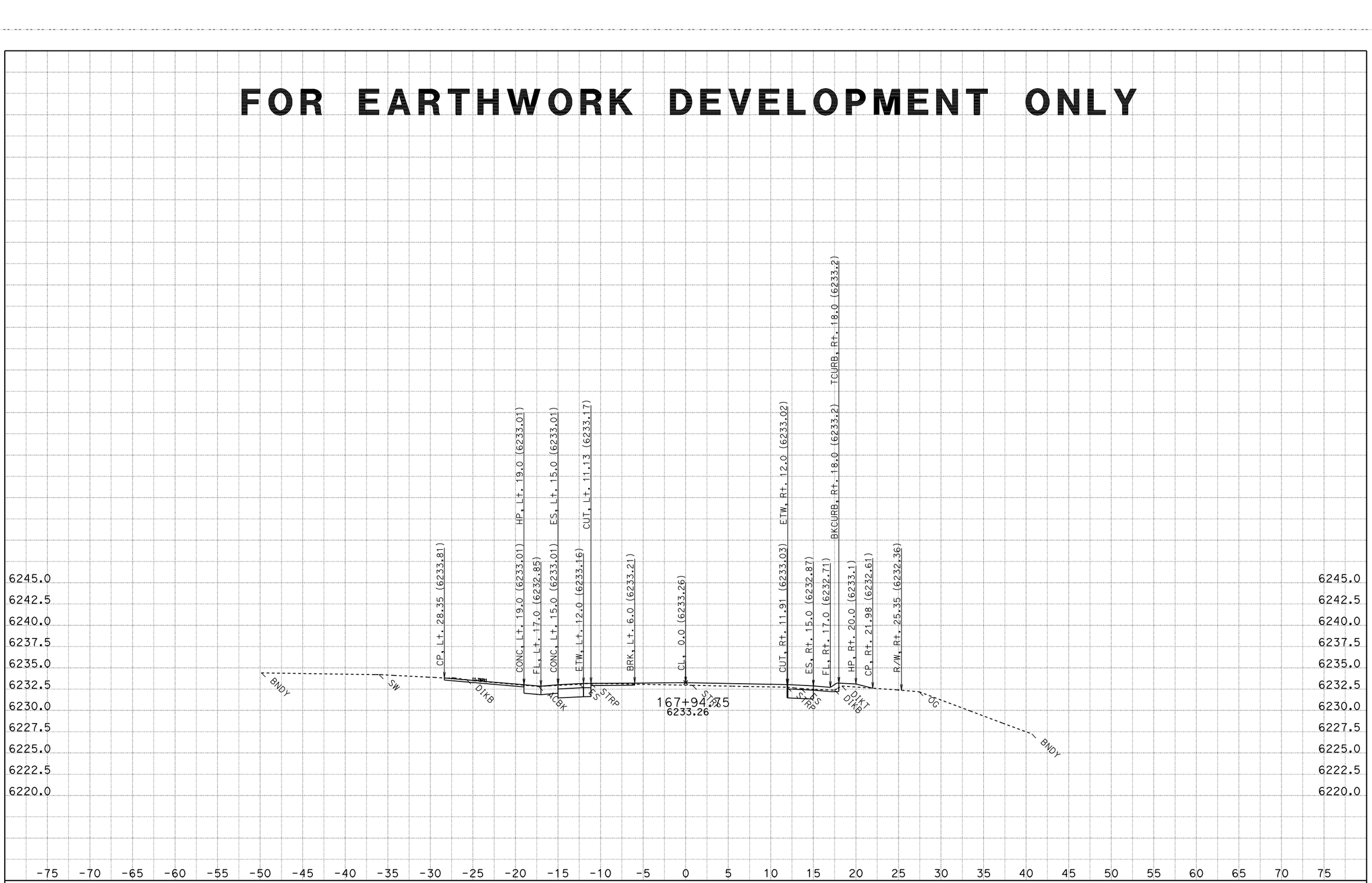

DATE: 8/15/2011
KC Project: 2A920FT
File: H:\Pla89\2A920FT\EAR\OUTPUT\11200_22400.ear

CONTRACT: 2a920
DIST/CO/RTE/PM: 03-ED,Pla 89 PM 27.2/27.4,0.0/T8.5

SCALE: 1" = 5' Horiz.
1" = 5' Vert.
All Dimensions are US Survey Feet

A1
CROSS SECTIONS
SHEET 632 OF 1006

FOR EARTHWORK DEVELOPMENT ONLY

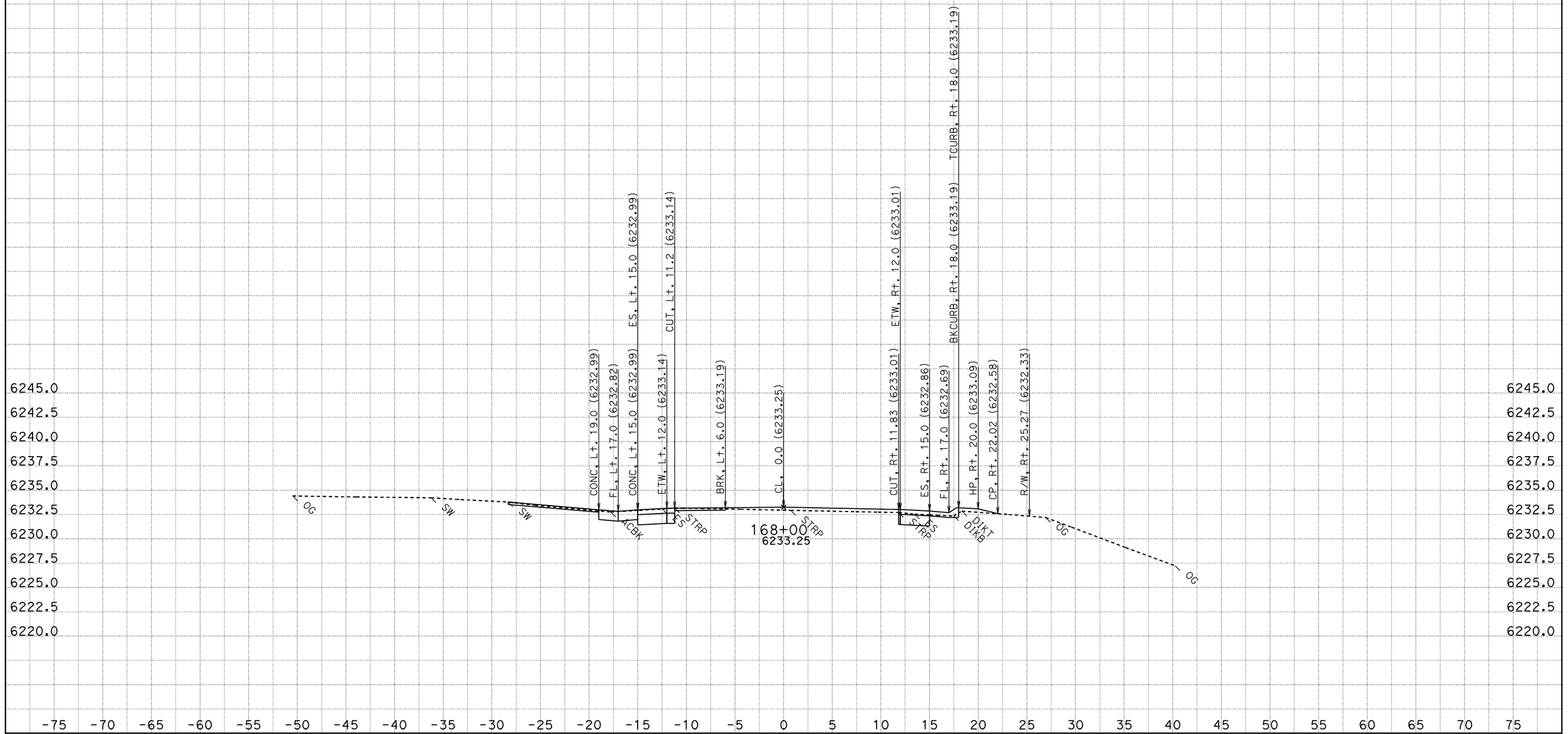

CONTRACT: 2a920

DATE: 8/15/2011

DIST/CO/RTE/PM: 03-ED,Pla 89 PM 27.2/27.4,0.0/T8.5

SCALE: 1" = 5' Horiz.
1" = 5' Vert.

A1

CROSS SECTIONS

KC Project: 2A920FT File: H:\Pla89\2A920FT\EAR\OUTPUT\11200_22400.ear

All Dimensions are US Survey Feet

FOR EARTHWORK DEVELOPMENT ONLY

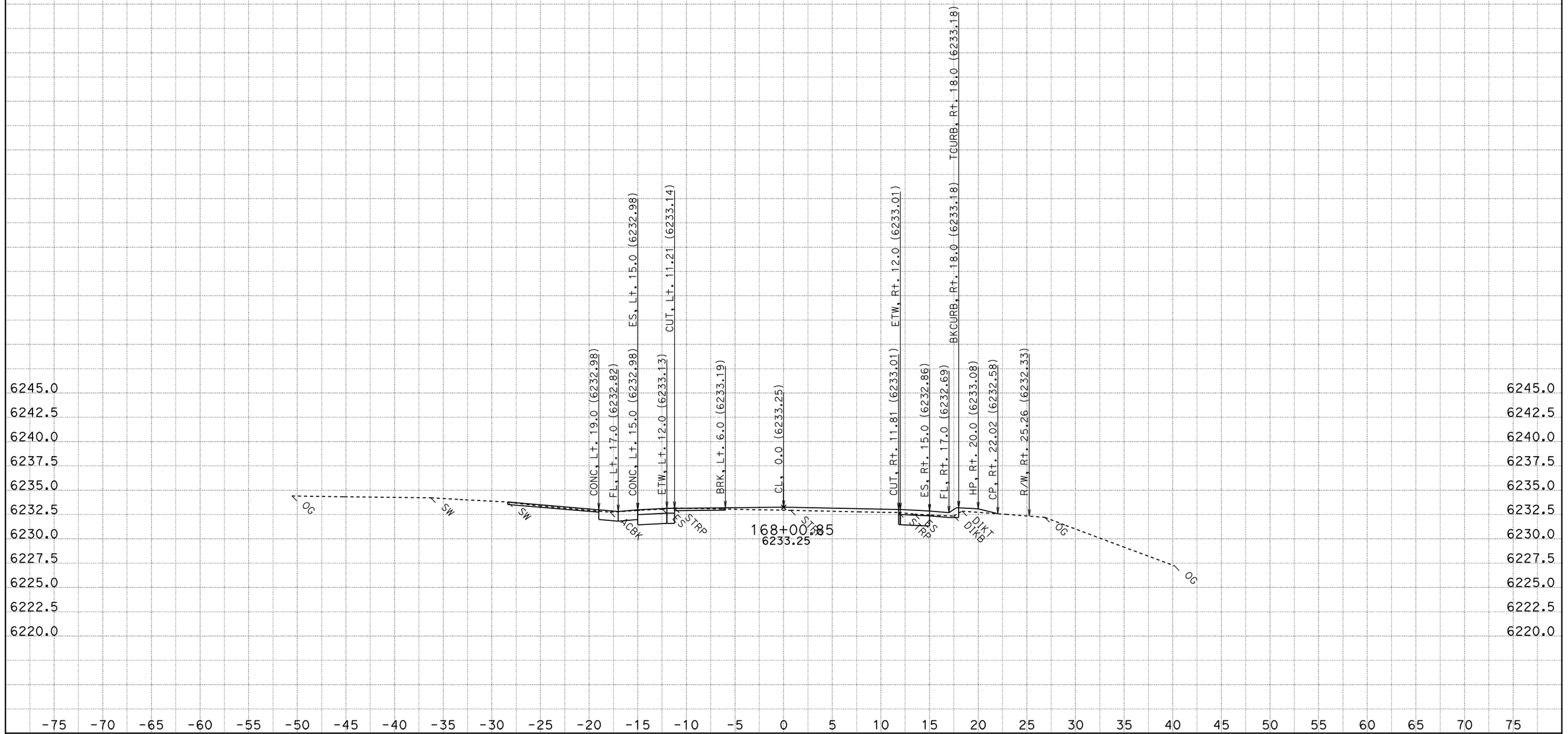

CONTRACT: 2a920

DATE: 8/15/2011

DIST/CO/RTE/PM: 03-ED,Pla 89 PM 27.2/27.4,0.0/T8.5

KC Project: 2A920FT File: H:\Pla89\2A920FT\EAR\OUTPUT\11200_22400.ear

SCALE: 1" = 5' Horiz.
1" = 5' Vert.

All Dimensions are US Survey Feet

A1
CROSS SECTIONS
SHEET 634 OF 1006

FOR EARTHWORK DEVELOPMENT ONLY

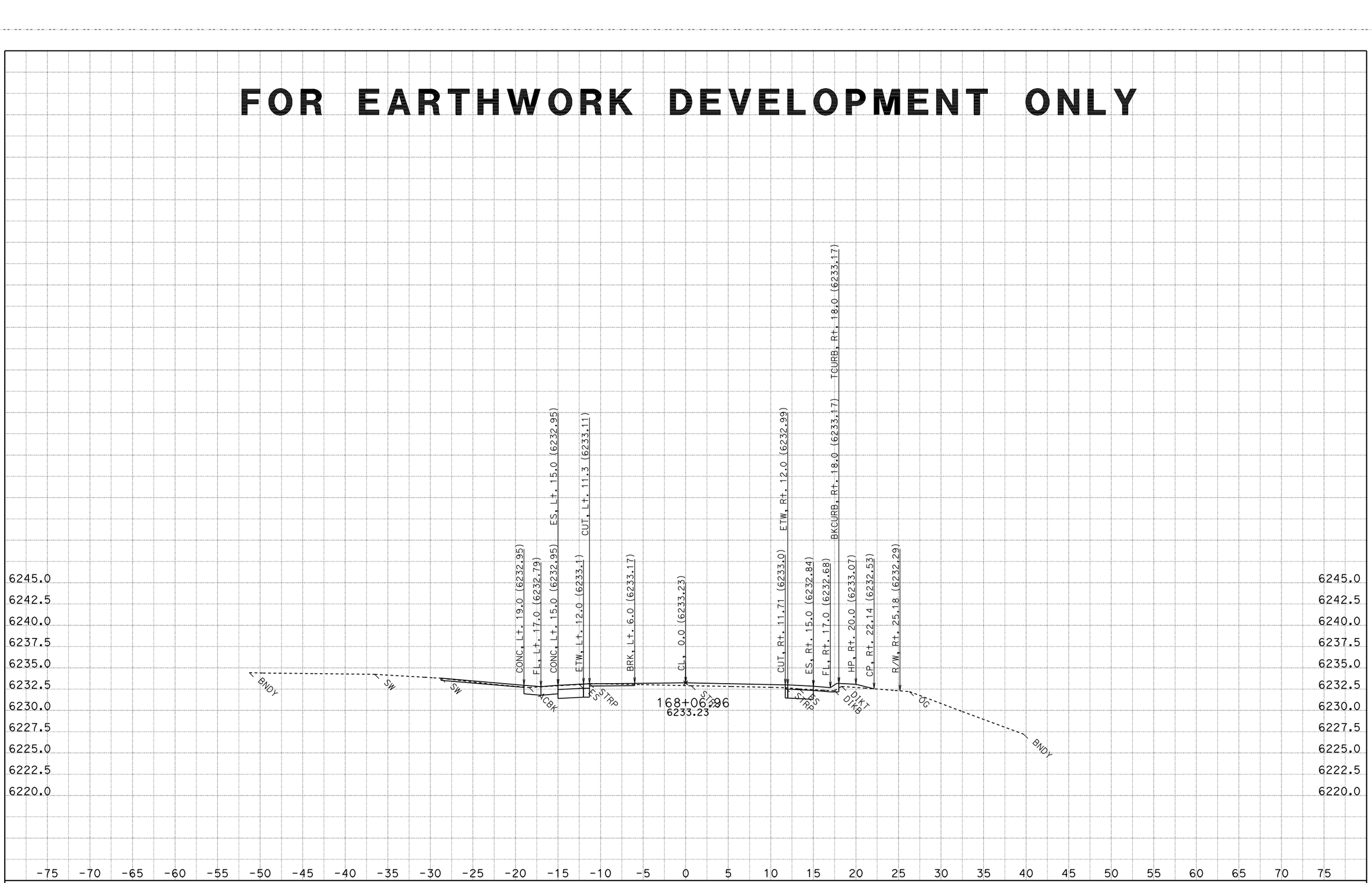

CONTRACT: 2a920

DATE: 8/15/2011

DIST/CO/RTE/PM: 03-ED,Pla 89 PM 27.2/27.4,0.0/T8.5

SCALE: 1" = 5' Horiz.
1" = 5' Vert.

A1

CROSS SECTIONS

KC Project: 2A920FT File: H:\Pla89\2A920FT\EAR\OUTPUT\11200_22400.ear

All Dimensions are US Survey Feet

FOR EARTHWORK DEVELOPMENT ONLY

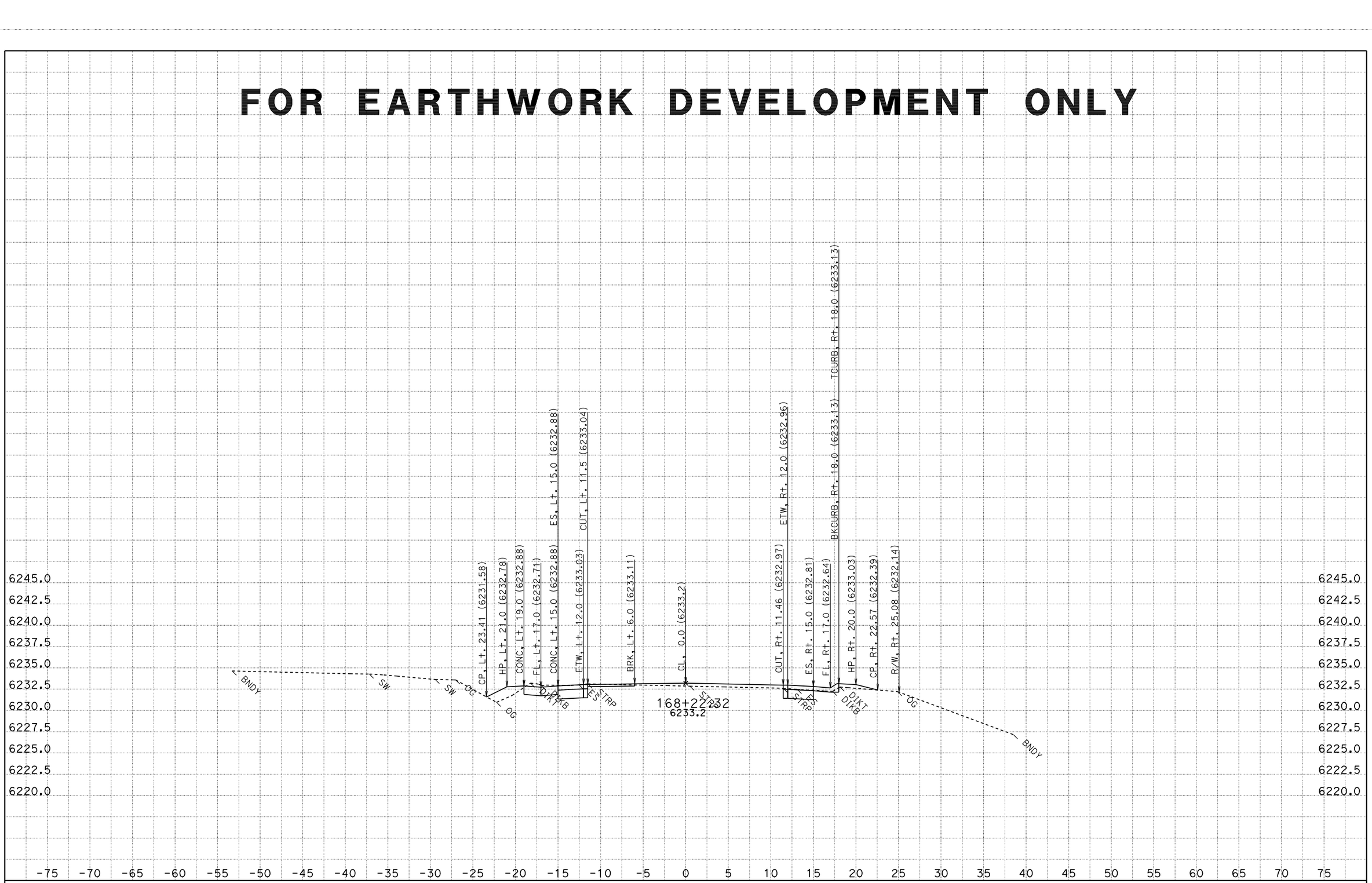

CONTRACT: 2a920

DATE: 8/15/2011

DIST/CO/RTE/PM: 03-ED,Pla 89 PM 27.2/27.4,0.0/T8.5

KC Project: 2A920FT File: H:\Pla89\2A920FT\EAR\OUTPUT\11200_22400.ear

SCALE: 1" = 5' Horiz.
1" = 5' Vert.

All Dimensions are US Survey Feet

A1

CROSS SECTIONS

SHEET 636 OF 1006

FOR EARTHWORK DEVELOPMENT ONLY

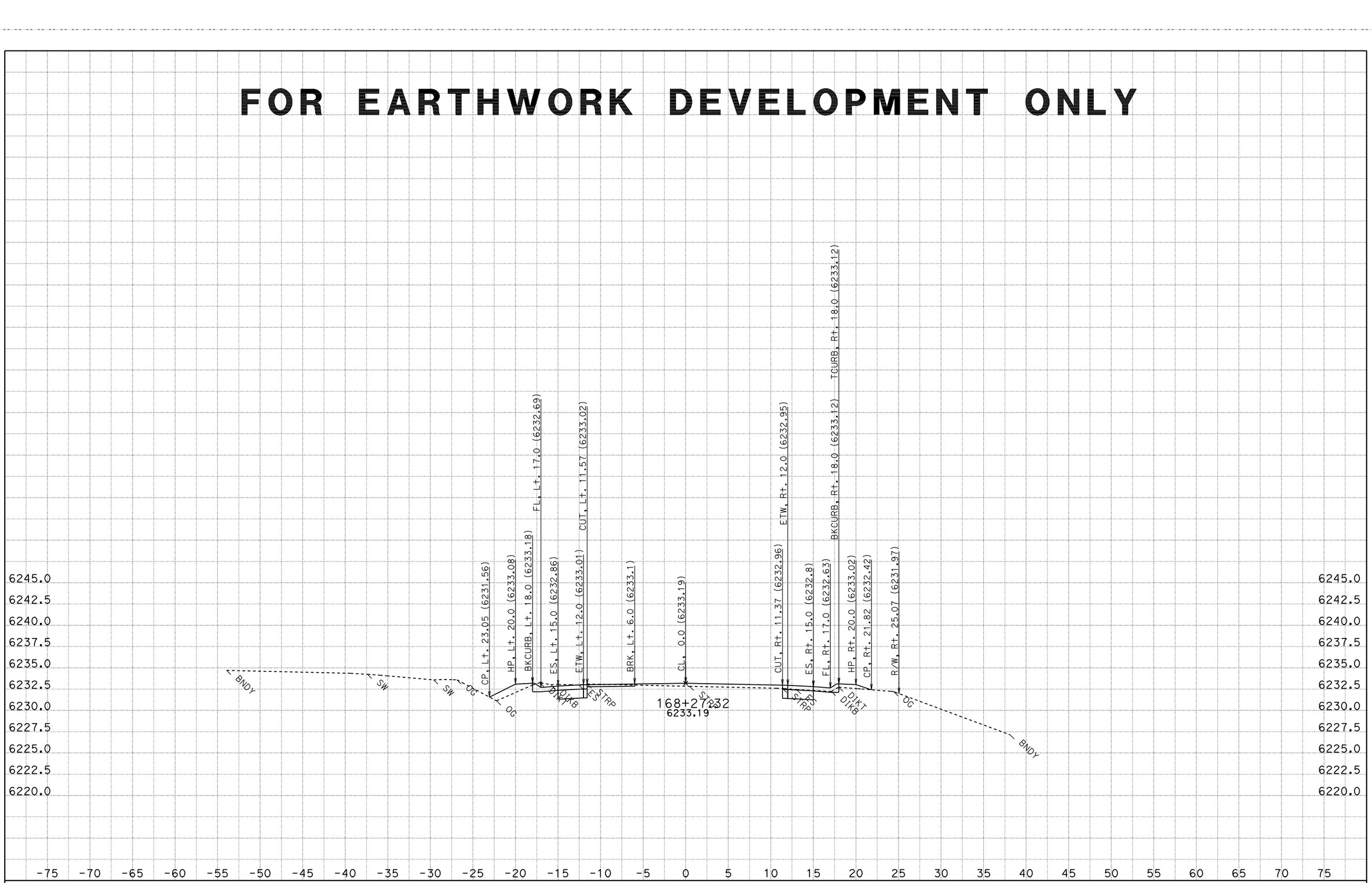

CONTRACT: 2a920

DATE: 8/15/2011 DIST/CO/RTE/PM: 03-ED,Pla 89 PM 27.2/27.4,0.0/T8.5

KC Project: 2A920FT File: H:\Pla89\2A920FT\EAR\OUTPUT\11200_22400.ear

SCALE: 1" = 5' Horiz.
1" = 5' Vert.

All Dimensions are US Survey Feet

A1
CROSS SECTIONS
SHEET 637 OF 1006

FOR EARTHWORK DEVELOPMENT ONLY

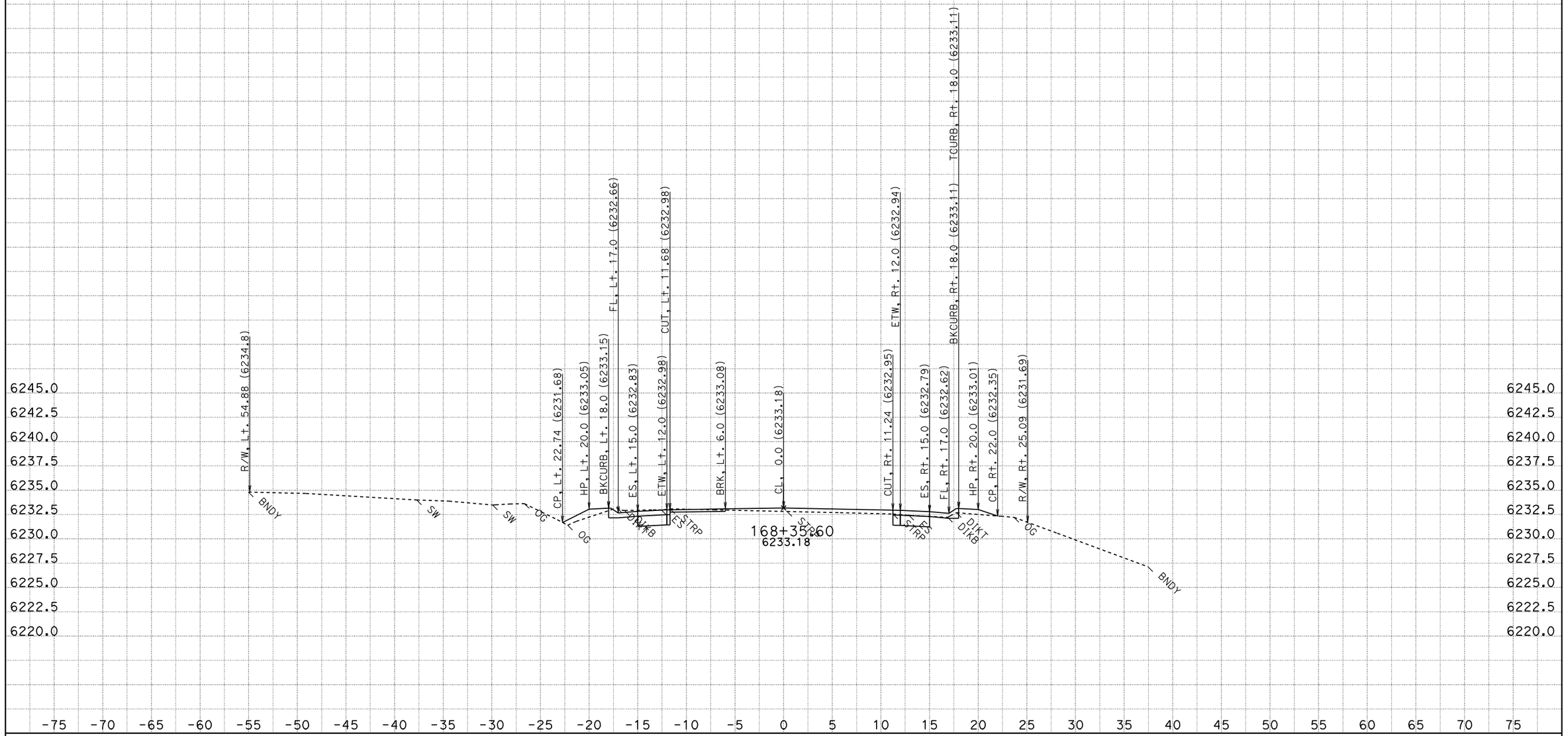
R/W, Lt. 54.88 (6234.8)
BNDY
SW
SW
DG
CP, Lt. 22.74 (6231.68)
HP, Lt. 20.0 (6233.05)
BKCURB, Lt. 18.0 (6233.15)
FL, Lt. 17.0 (6232.66)
ES, Lt. 15.0 (6232.83)
ETW, Lt. 12.0 (6232.98)
CUT, Lt. 11.68 (6232.98)
BRK, Lt. 6.0 (6233.08)
CL, 0.0 (6233.18)
168+35.60
6233.18
CUT, Rt. 11.24 (6232.95)
ETW, Rt. 12.0 (6232.94)
ES, Rt. 15.0 (6232.79)
FL, Rt. 17.0 (6232.62)
BKCURB, Rt. 18.0 (6233.11)
HP, Rt. 20.0 (6233.01)
CP, Rt. 22.0 (6232.35)
R/W, Rt. 25.09 (6231.69)
TCURB, Rt. 18.0 (6233.11)
DITCH
DITCH
DITCH

FOR EARTHWORK DEVELOPMENT ONLY

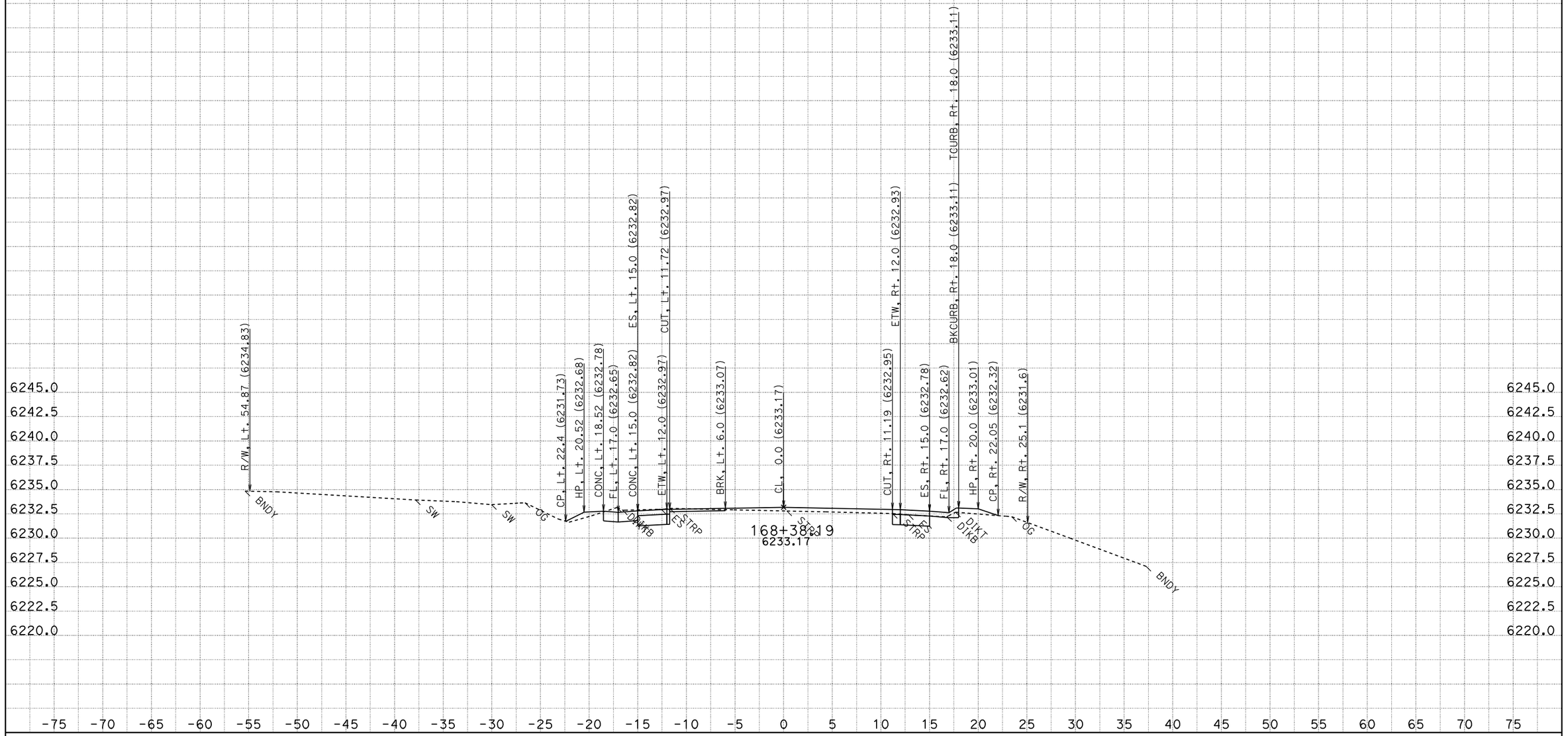

DATE: 8/15/2011
KC Project: 2A920FT

CONTRACT: 2a920
DIST/CO/RTE/PM: 03-ED,Pla 89 PM 27.2/27.4,0.0/T8.5
File: H:\Pla89\2A920FT\EAR\OUTPUT\11200_22400.ear

SCALE: 1" = 5' Horiz.
1" = 5' Vert.

All Dimensions are US Survey Feet

A1
CROSS SECTIONS
SHEET 639 OF 1006

FOR EARTHWORK DEVELOPMENT ONLY

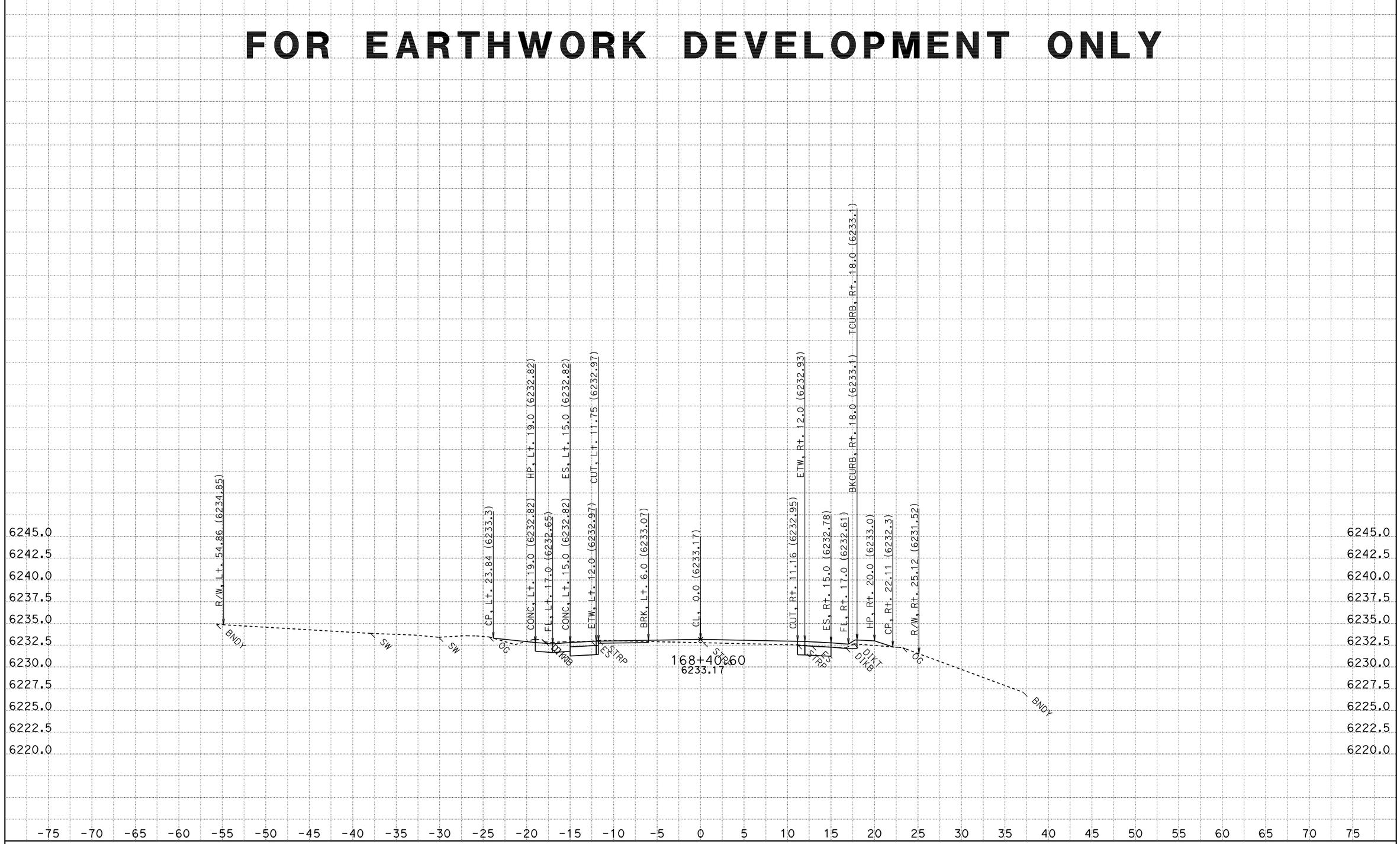

DATE: 8/15/2011
KC Project: 2A920FT

CONTRACT: 2a920
DIST/CO/RTE/PM: 03-ED,Pla 89 PM 27.2/27.4,0.0/T8.5
File: H:\Pla89\2A920FT\EAR\OUTPUT\11200_22400.ear

SCALE: 1" = 5' Horiz.
1" = 5' Vert.
All Dimensions are US Survey Feet

A1
CROSS SECTIONS
SHEET 640 OF 1006

FOR EARTHWORK DEVELOPMENT ONLY

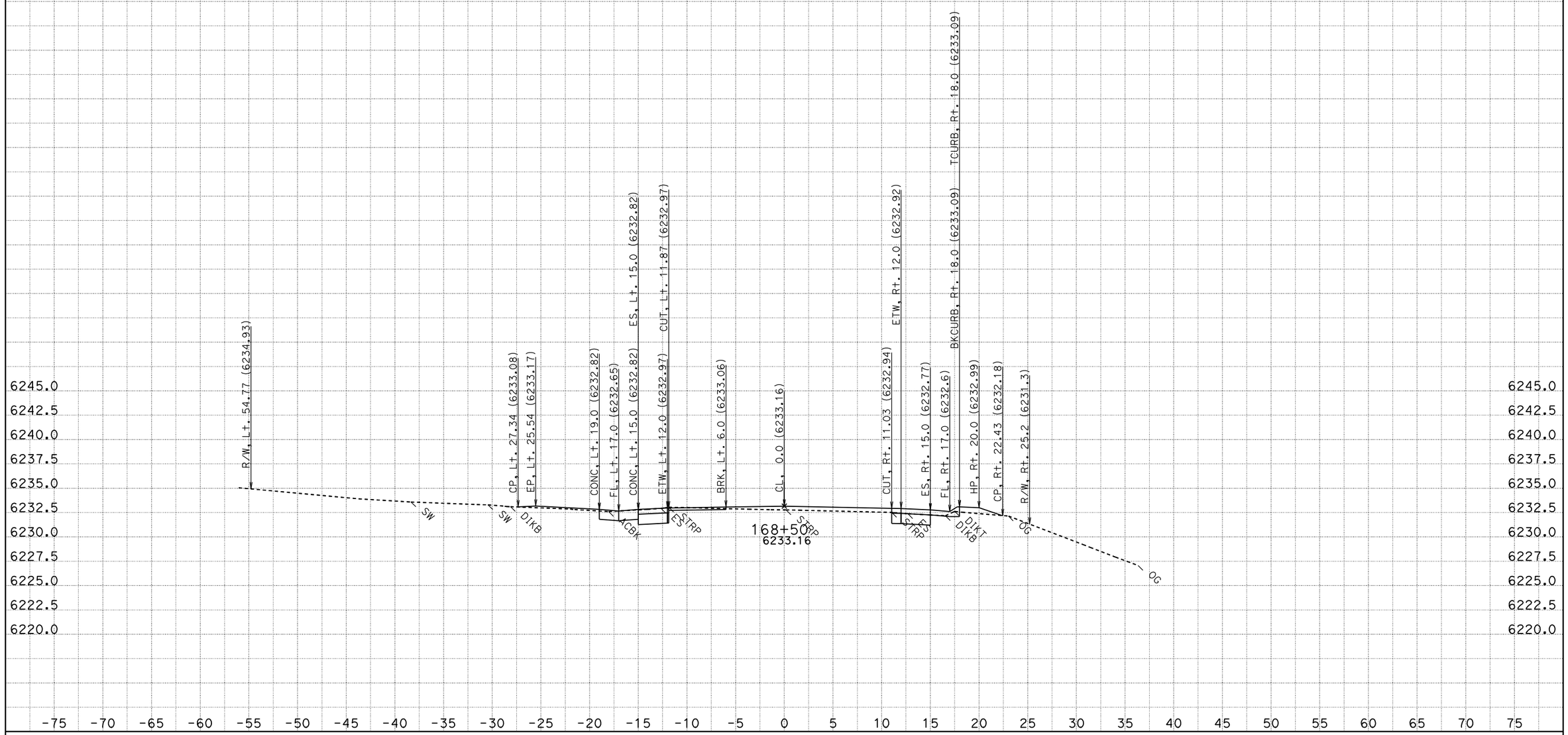

DATE: 8/15/2011
KC Project: 2A920FT

CONTRACT: 2a920
DIST/CO/RTE/PM: 03-ED,Pla 89 PM 27.2/27.4,0.0/T8.5
File: H:\Pla89\2A920FT\EAR\OUTPUT\11200_22400.ear

SCALE: 1" = 5' Horiz.
1" = 5' Vert.
All Dimensions are US Survey Feet

A1
CROSS SECTIONS
SHEET 641 OF 1006

FOR EARTHWORK DEVELOPMENT ONLY

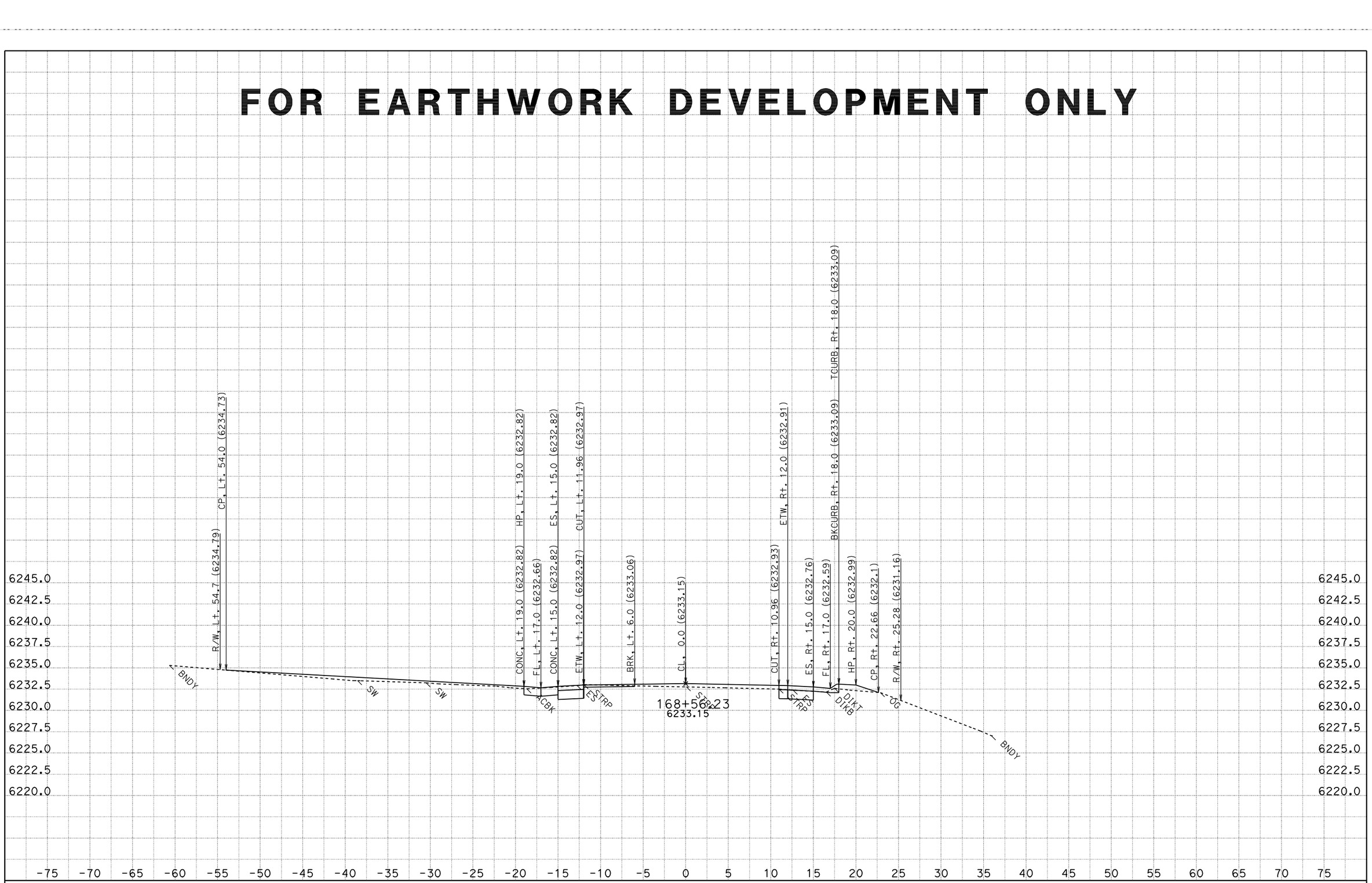

CONTRACT: 2a920

DATE: 8/15/2011

DIST/CO/RTE/PM: 03-ED,Pla 89 PM 27.2/27.4,0.0/T8.5

KC Project: 2A920FT File: H:\Pla89\2A920FT\EAR\OUTPUT\11200_22400.ear

SCALE: 1" = 5' Horiz.
1" = 5' Vert.

All Dimensions are US Survey Feet

A1
CROSS SECTIONS
SHEET 642 OF 1006

FOR EARTHWORK DEVELOPMENT ONLY

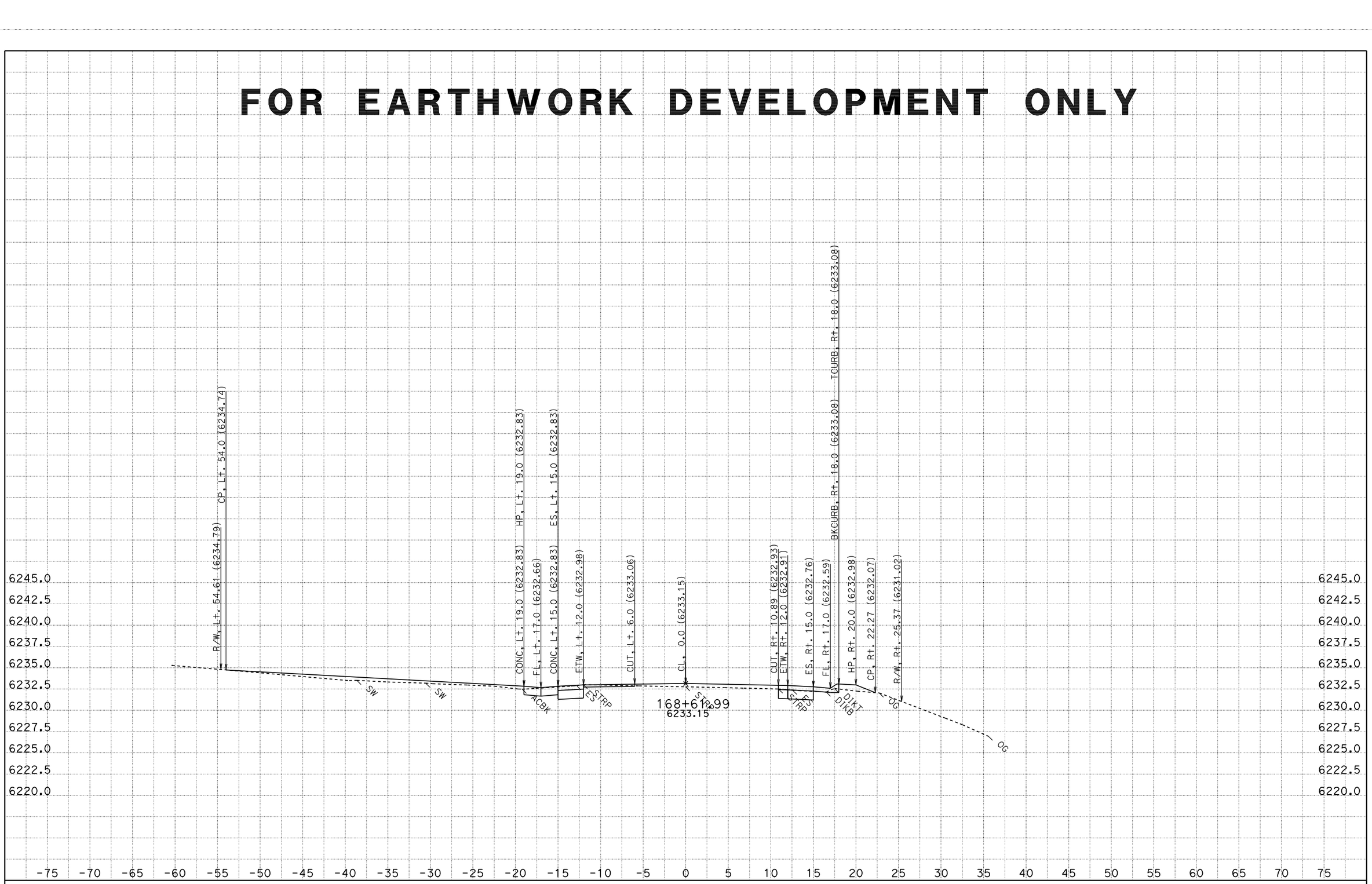

DATE: 8/15/2011

KC Project: 2A920FT

File: H:\Pla89\2A920FT\EAR\OUTPUT\11200_22400.ear

CONTRACT: 2a920

DIST/CO/RTE/PM: 03-ED,Pla 89 PM 27.2/27.4,0.0/T8.5

SCALE: 1" = 5' Horiz.
1" = 5' Vert.

All Dimensions are US Survey Feet

A1

CROSS SECTIONS

SHEET 643 OF 1006

FOR EARTHWORK DEVELOPMENT ONLY

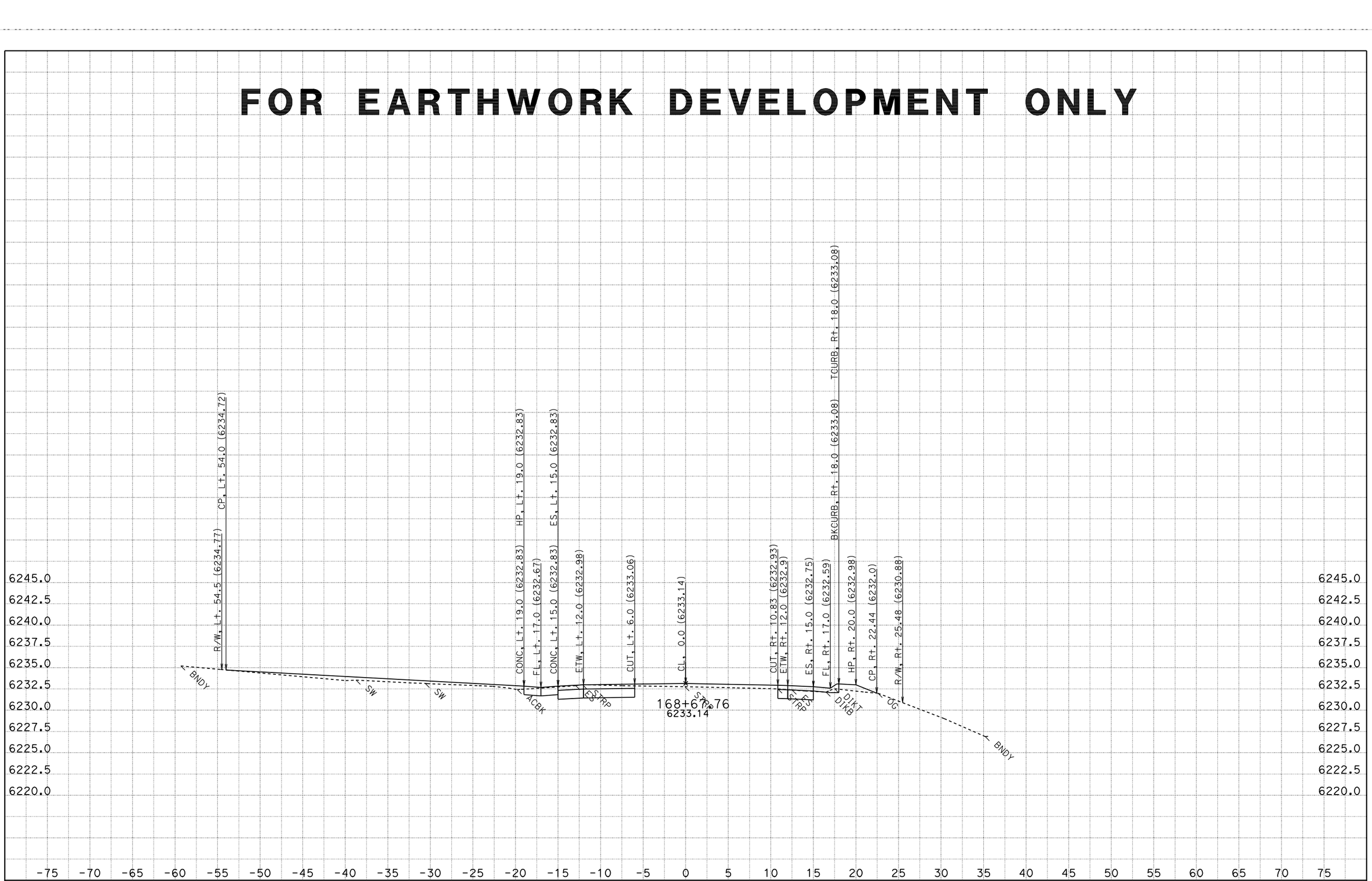

DATE: 8/15/2011

KC Project: 2A920FT

File: H:\Pla89\2A920FT\EAR\OUTPUT\11200_22400.ear

CONTRACT: 2a920

DIST/CO/RTE/PM: 03-ED,Pla 89 PM 27.2/27.4,0.0/T8.5

SCALE: 1" = 5' Horiz.
1" = 5' Vert.

All Dimensions are US Survey Feet

A1

CROSS SECTIONS

SHEET 644 OF 1006

FOR EARTHWORK DEVELOPMENT ONLY

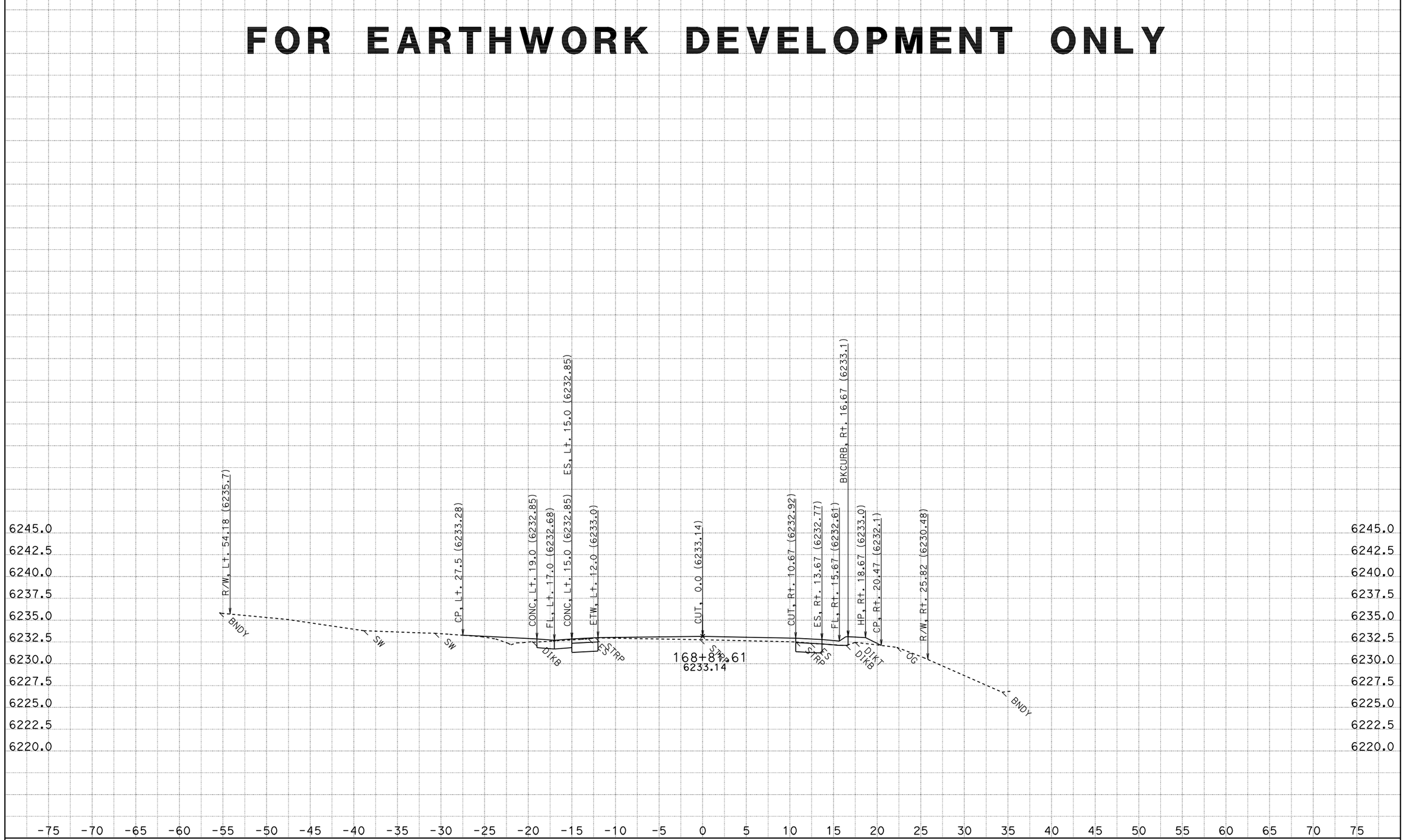

CONTRACT: 2a920

DATE: 8/15/2011

DIST/CO/RTE/PM: 03-ED,Pla 89 PM 27.2/27.4,0.0/T8.5

SCALE: 1" = 5' Horiz.
1" = 5' Vert.

A1

CROSS SECTIONS

KC Project: 2A920FT

File: H:\Pla89\2A920FT\EAR\OUTPUT\11200_22400.ear

All Dimensions are US Survey Feet

SHEET 645 OF 1006

FOR EARTHWORK DEVELOPMENT ONLY

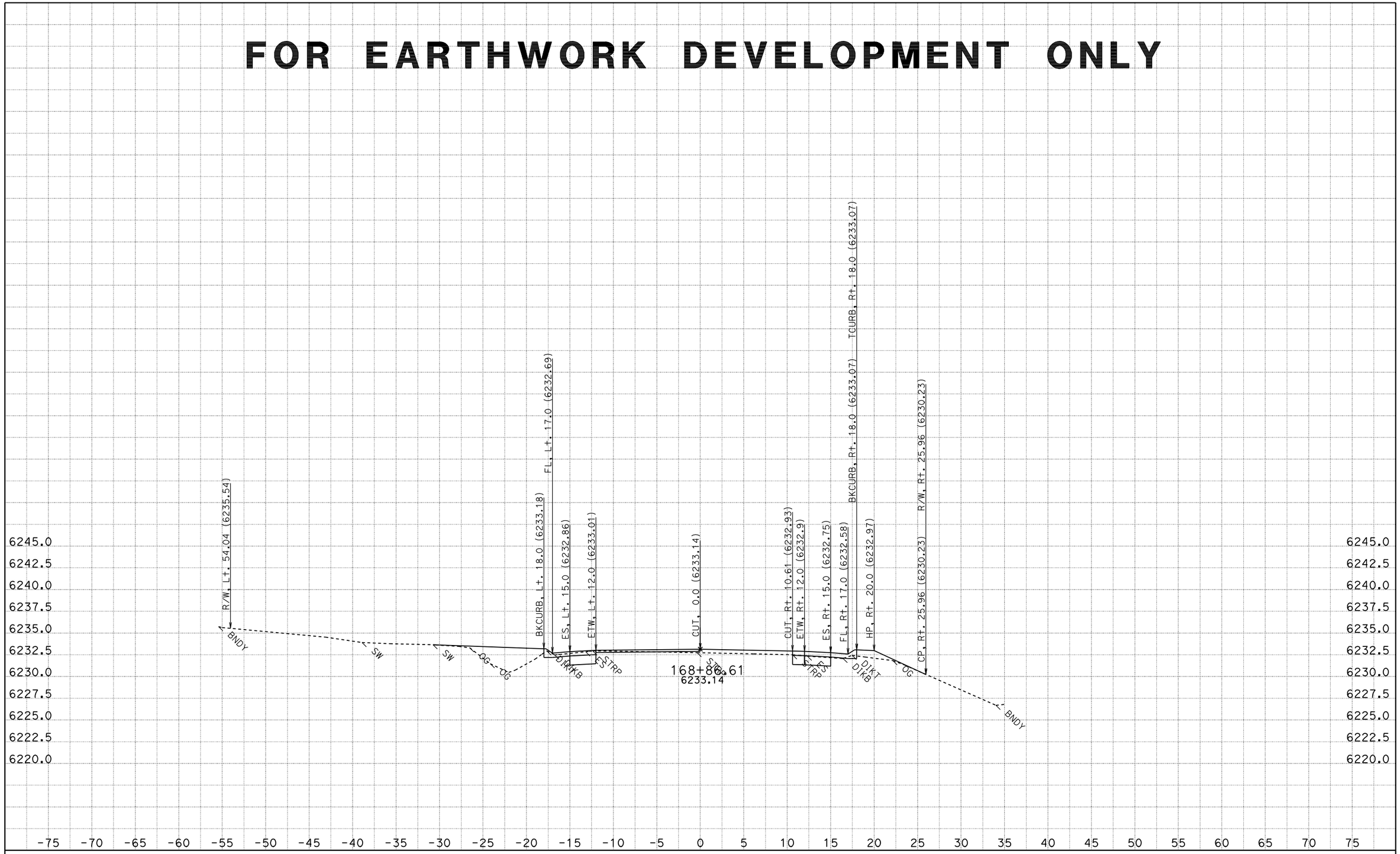

DATE: 8/15/2011

KC Project: 2A920FT

File: H:\Pla89\2A920FT\EAR\OUTPUT\11200_22400.ear

CONTRACT: 2a920

DIST/CO/RTE/PM: 03-ED,Pla 89 PM 27.2/27.4,0.0/T8.5

SCALE: 1" = 5' Horiz.
1" = 5' Vert.

All Dimensions are US Survey Feet

A1

CROSS SECTIONS

SHEET 646 OF 1006

FOR EARTHWORK DEVELOPMENT ONLY

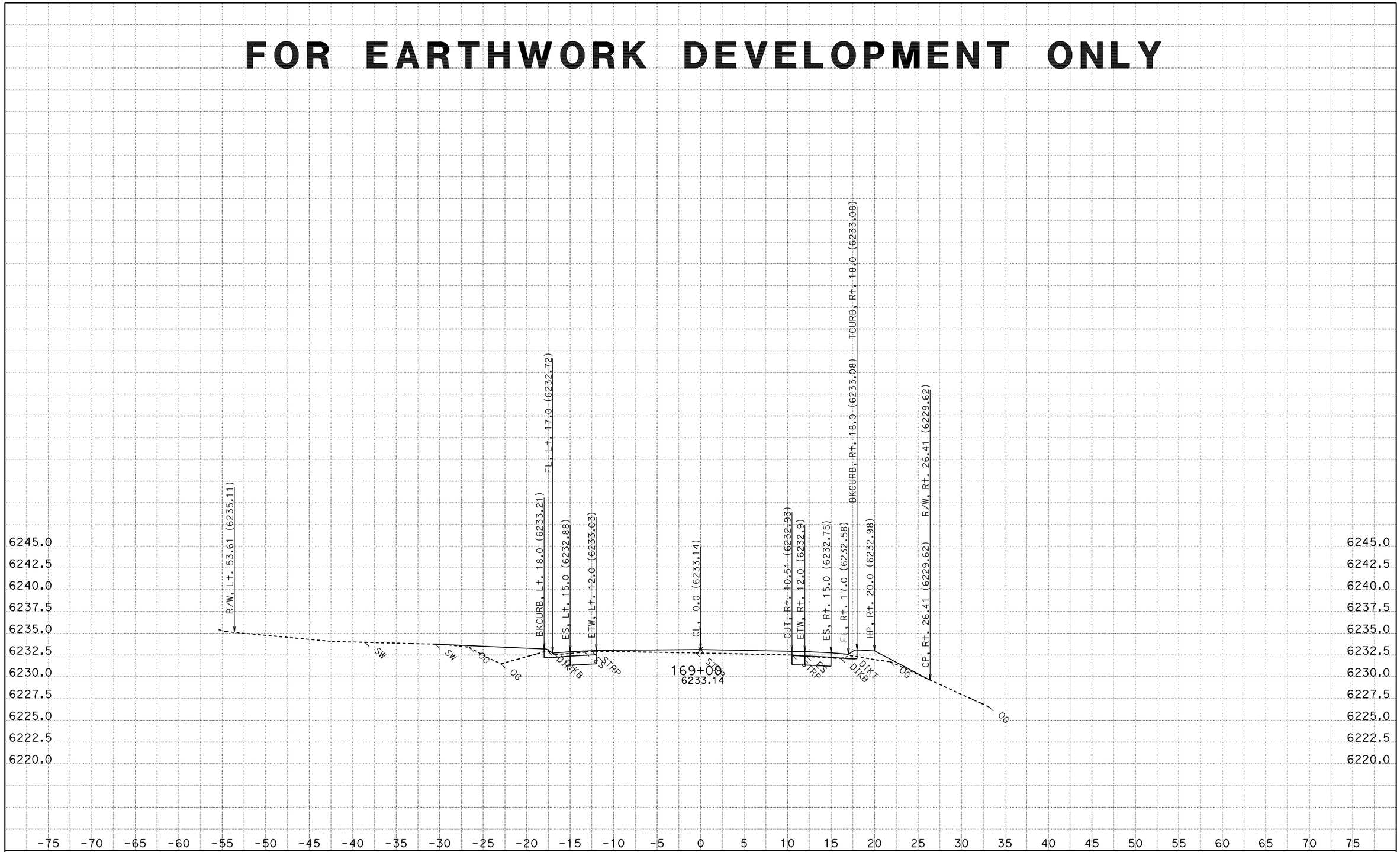

DATE: 8/15/2011

KC Project: 2A920FT

File: H:\Pla89\2A920FT\EAR\OUTPUT\11200_22400.ear

CONTRACT: 2a920

DIST/CO/RTE/PM: 03-ED,Pla 89 PM 27.2/27.4,0.0/T8.5

SCALE: 1" = 5' Horiz.
1" = 5' Vert.

All Dimensions are US Survey Feet

A1

CROSS SECTIONS

SHEET 647 OF 1006

FOR EARTHWORK DEVELOPMENT ONLY

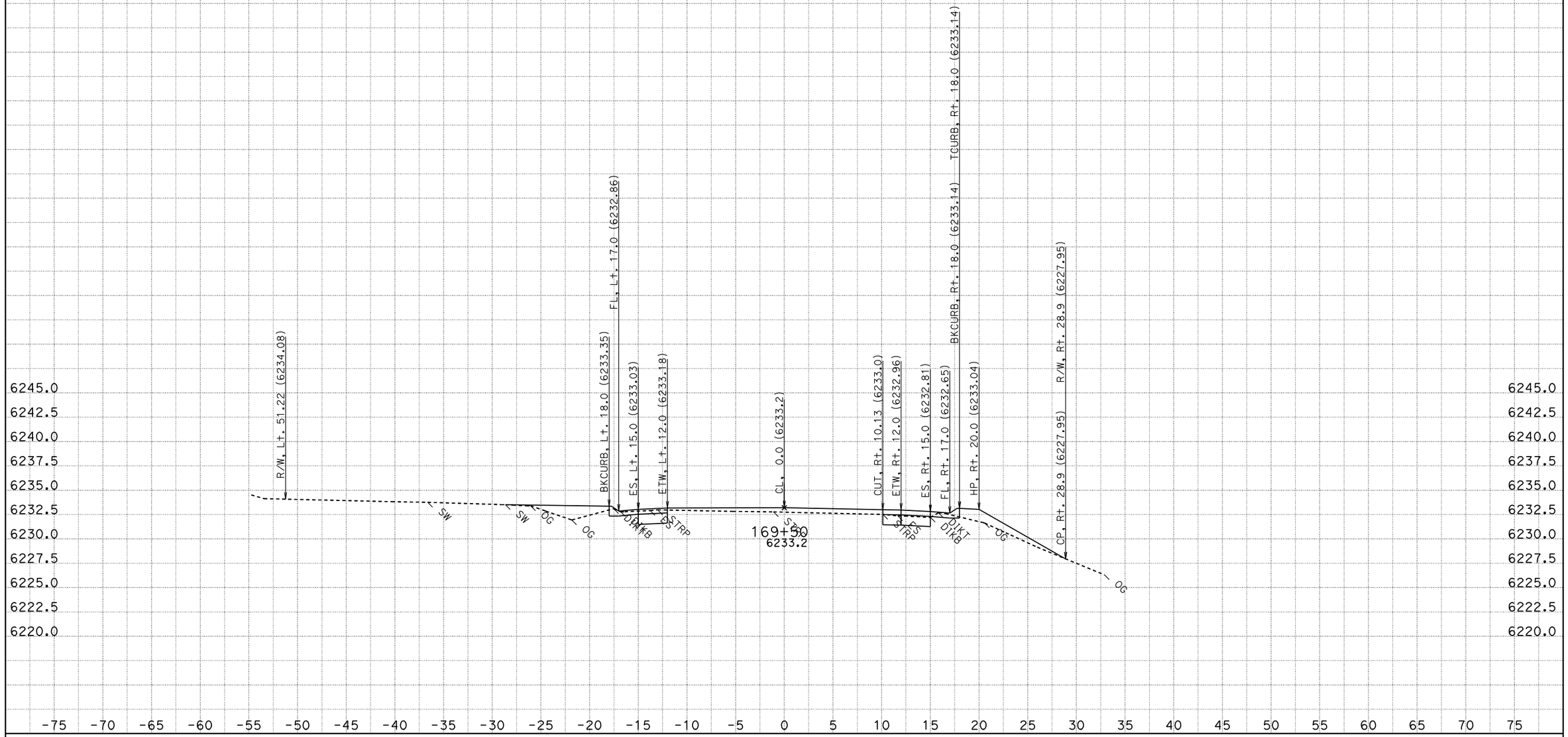

CONTRACT: 2a920

DATE: 8/15/2011

DIST/CO/RTE/PM: 03-ED,Pla 89 PM 27.2/27.4,0.0/T8.5

KC Project: 2A920FT File: H:\Pla89\2A920FT\EAR\OUTPUT\11200_22400.ear

SCALE: 1" = 5' Horiz.
1" = 5' Vert.

All Dimensions are US Survey Feet

A1

CROSS SECTIONS

SHEET 648 OF 1006

FOR EARTHWORK DEVELOPMENT ONLY

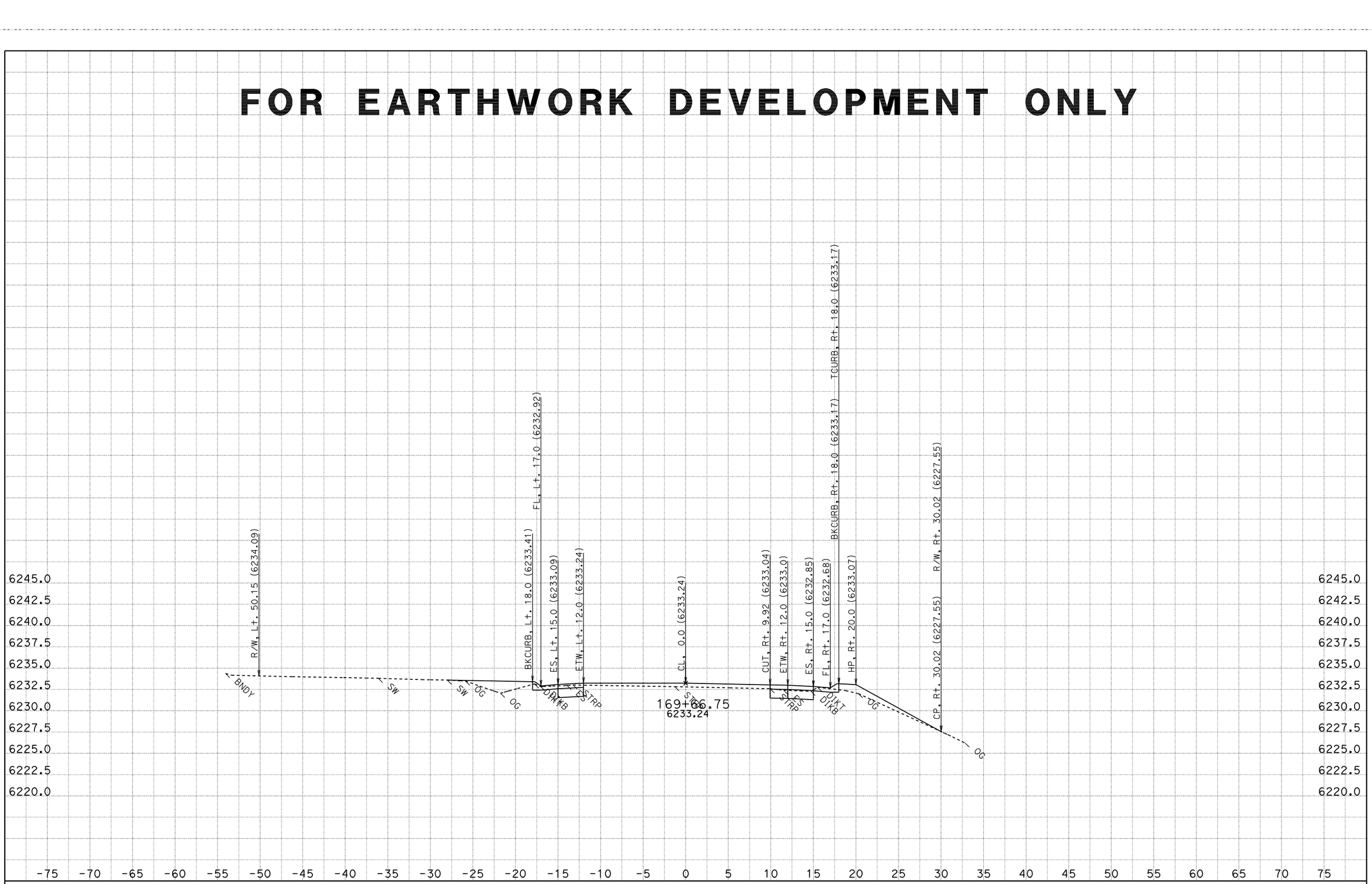

CONTRACT: 2a920

DATE: 8/15/2011

DIST/CO/RTE/PM: 03-ED,Pla 89 PM 27.2/27.4,0.0/T8.5

KC Project: 2A920FT File: H:\Pla89\2A920FT\EAR\OUTPUT\11200_22400.ear

SCALE: 1" = 5' Horiz.
1" = 5' Vert.

All Dimensions are US Survey Feet

A1

CROSS SECTIONS

SHEET 649 OF 1006

FOR EARTHWORK DEVELOPMENT ONLY

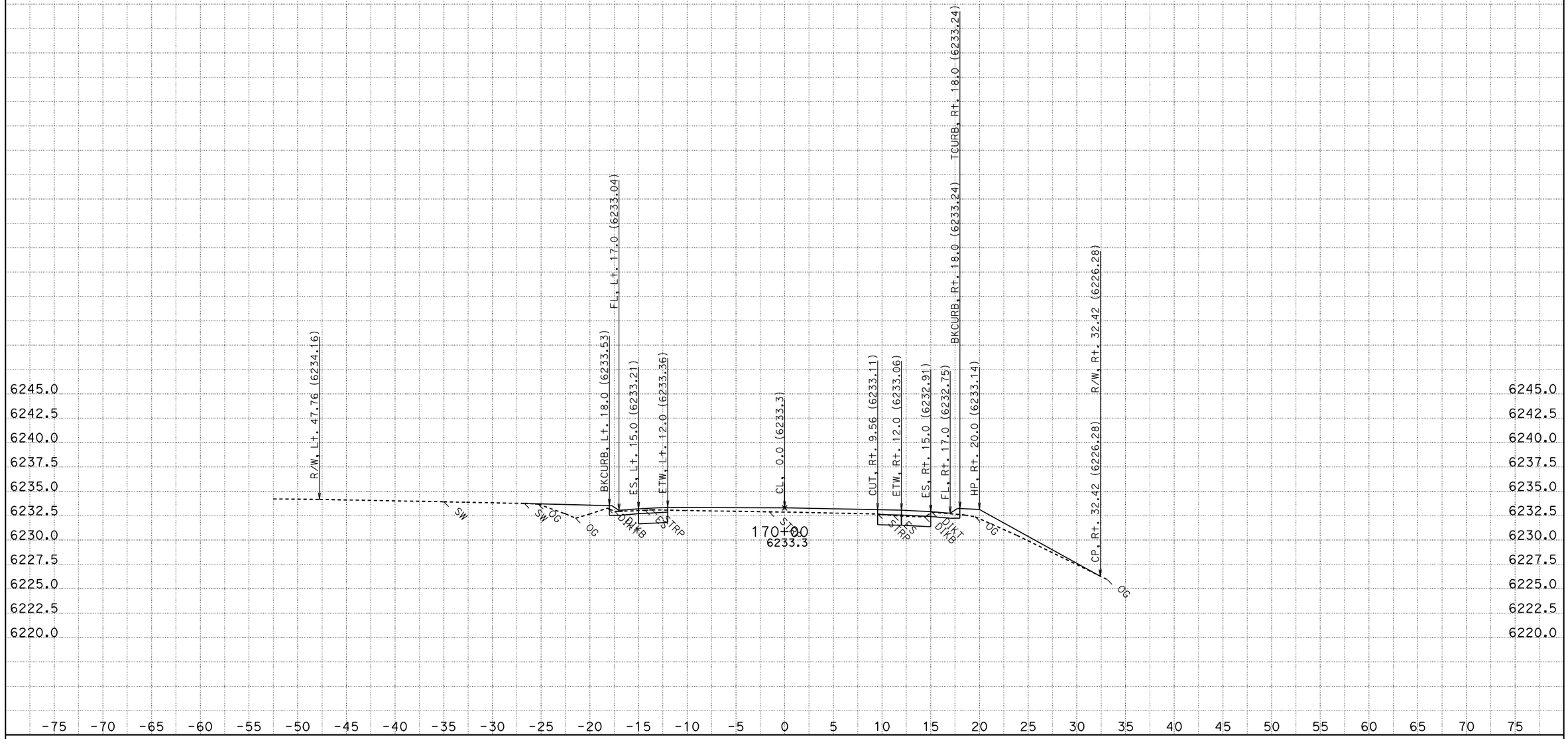

DATE: 8/15/2011

KC Project: 2A920FT

File: H:\Pla89\2A920FT\EAR\OUTPUT\11200_22400.ear

CONTRACT: 2a920

DIST/CO/RTE/PM: 03-ED,Pla 89 PM 27.2/27.4,0.0/T8.5

SCALE: 1" = 5' Horiz.
1" = 5' Vert.

All Dimensions are US Survey Feet

A1

CROSS SECTIONS

SHEET 650 OF 1006

FOR EARTHWORK DEVELOPMENT ONLY

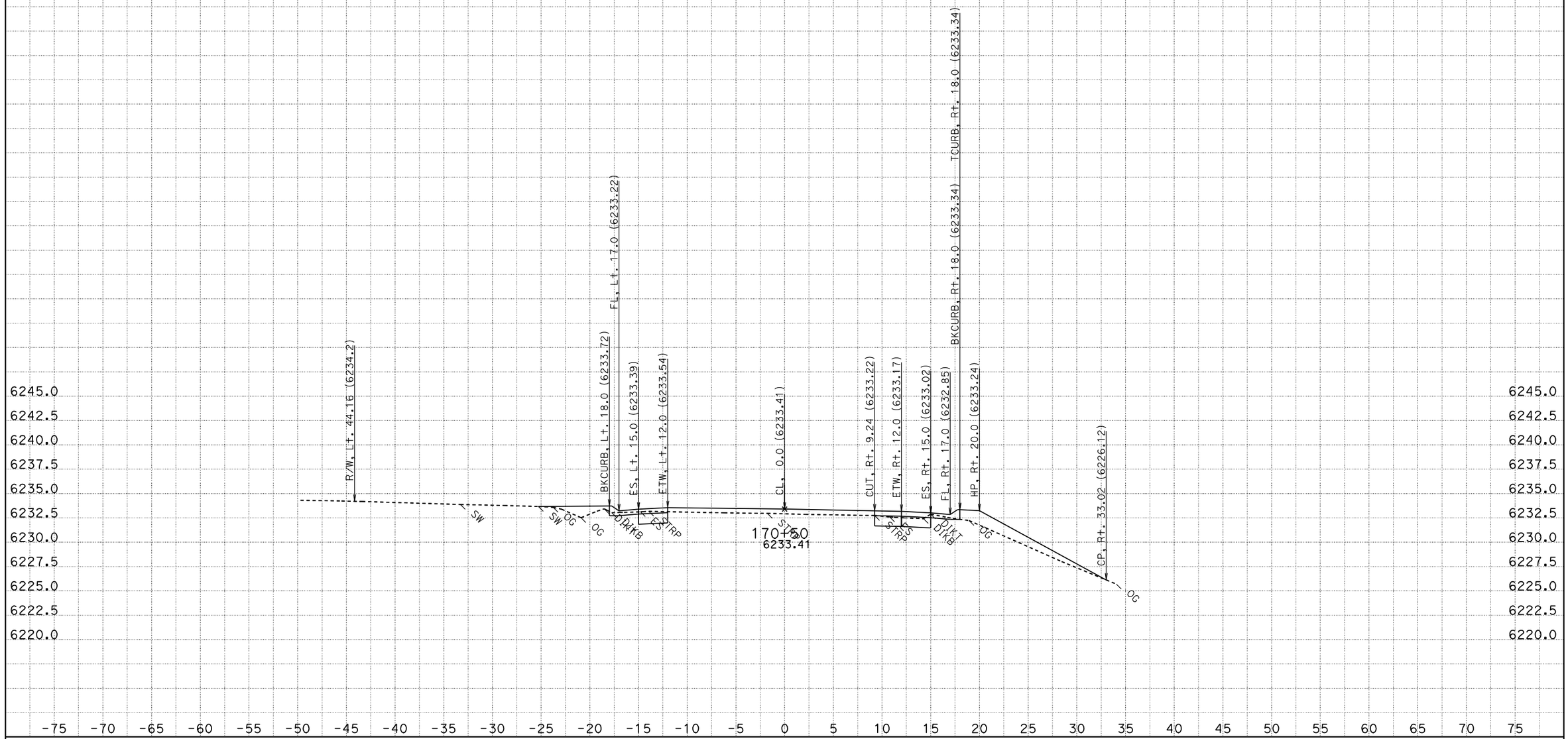

CONTRACT: 2a920

DATE: 8/15/2011

DIST/CO/RTE/PM: 03-ED,Pla 89 PM 27.2/27.4,0.0/T8.5

SCALE: 1" = 5' Horiz.
1" = 5' Vert.

A1

CROSS SECTIONS

KC Project: 2A920FT

File: H:\Pla89\2A920FT\EAR\OUTPUT\11200_22400.ear

All Dimensions are US Survey Feet

FOR EARTHWORK DEVELOPMENT ONLY

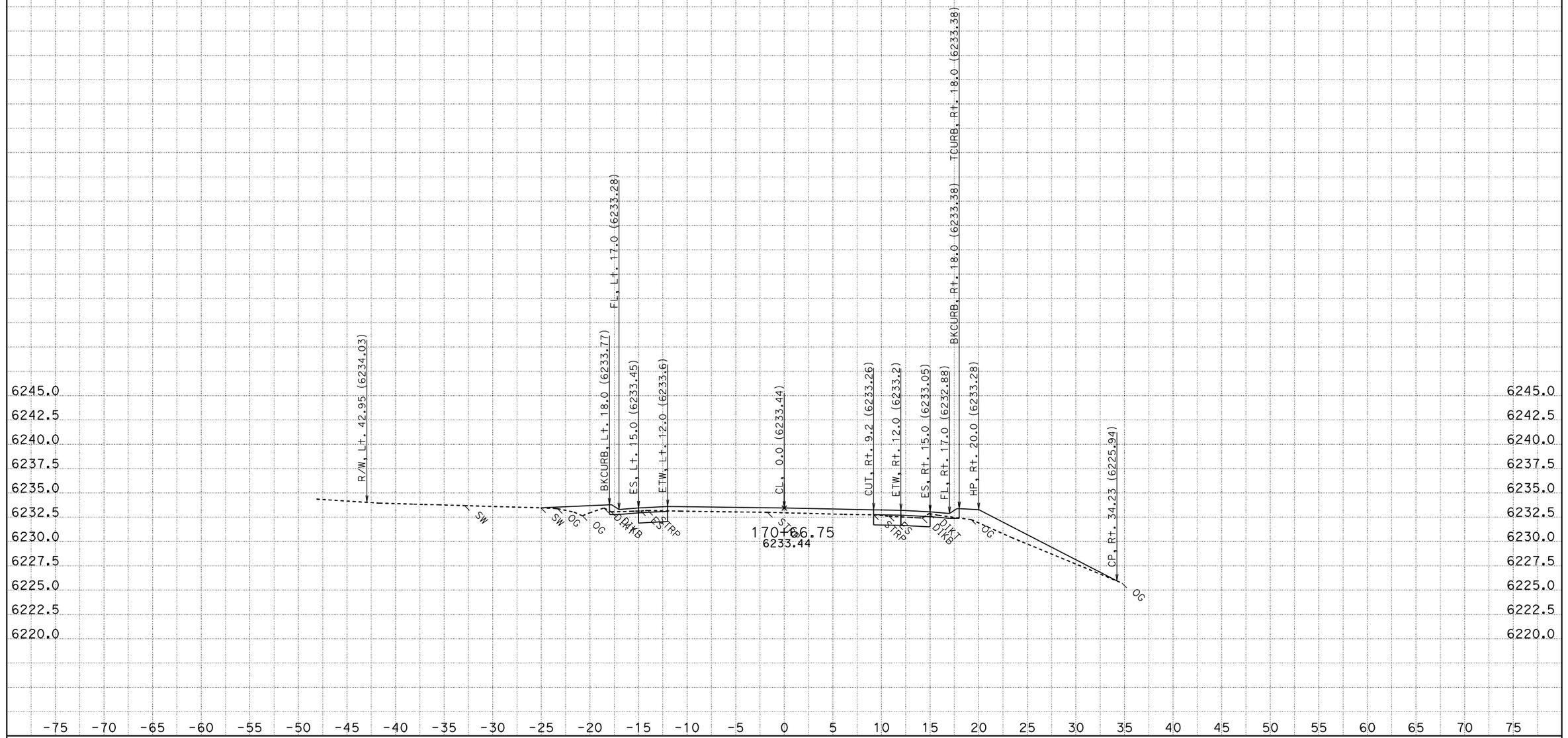

CONTRACT: 2a920

DATE: 8/15/2011

DIST/CO/RTE/PM: 03-ED,Pla 89 PM 27.2/27.4,0.0/T8.5

SCALE: 1" = 5' Horiz.
1" = 5' Vert.

A1
CROSS SECTIONS

KC Project: 2A920FT

File: H:\Pla89\2A920FT\EAR\OUTPUT\11200_22400.ear

All Dimensions are US Survey Feet

SHEET 652 OF 1006

FOR EARTHWORK DEVELOPMENT ONLY

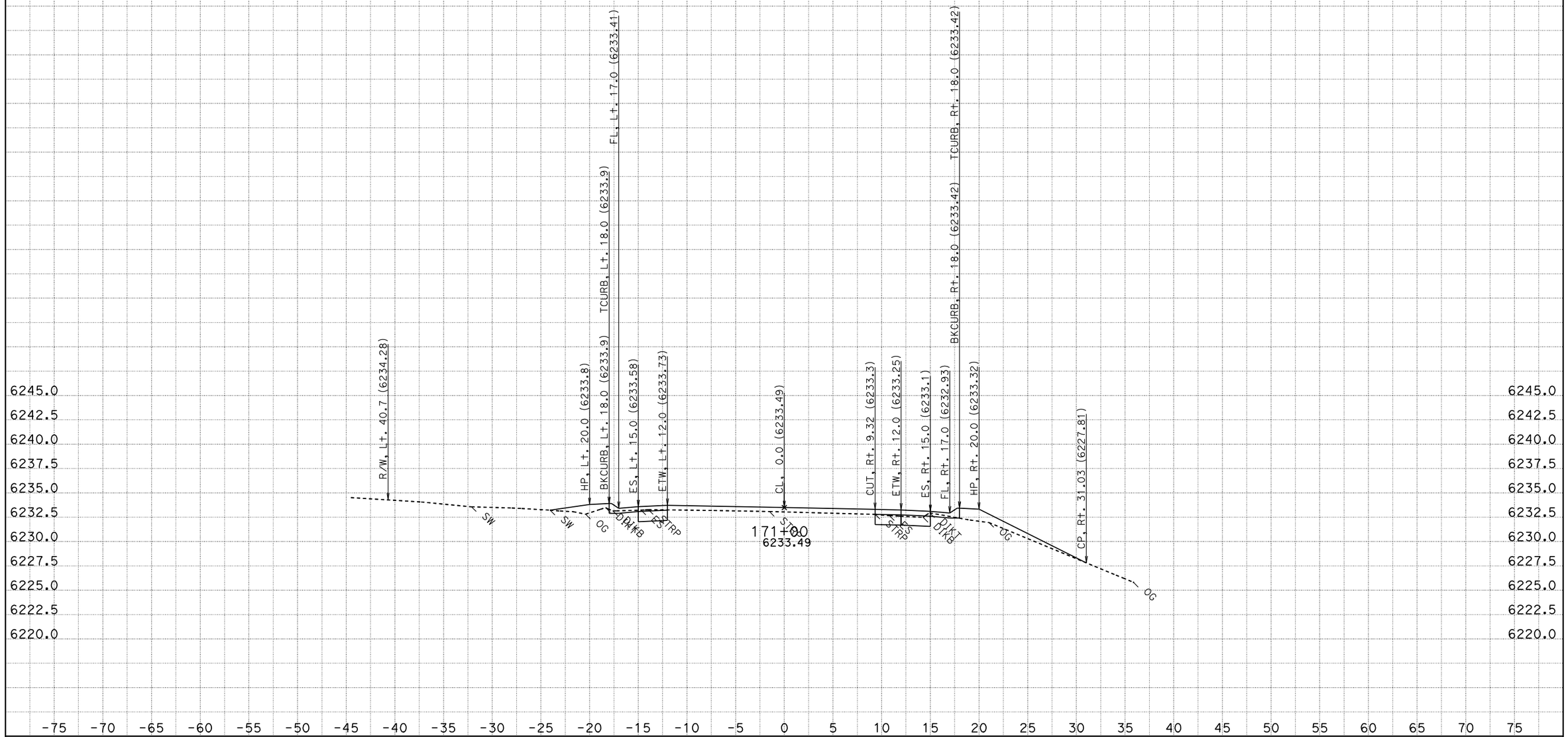

CONTRACT: 2a920

DATE: 8/15/2011

DIST/CO/RTE/PM: 03-ED,Pla 89 PM 27.2/27.4,0.0/T8.5

KC Project: 2A920FT File: H:\Pla89\2A920FT\EAR\OUTPUT\11200_22400.ear

SCALE: 1" = 5' Horiz.
1" = 5' Vert.

All Dimensions are US Survey Feet

A1

CROSS SECTIONS

SHEET 653 OF 1006

FOR EARTHWORK DEVELOPMENT ONLY

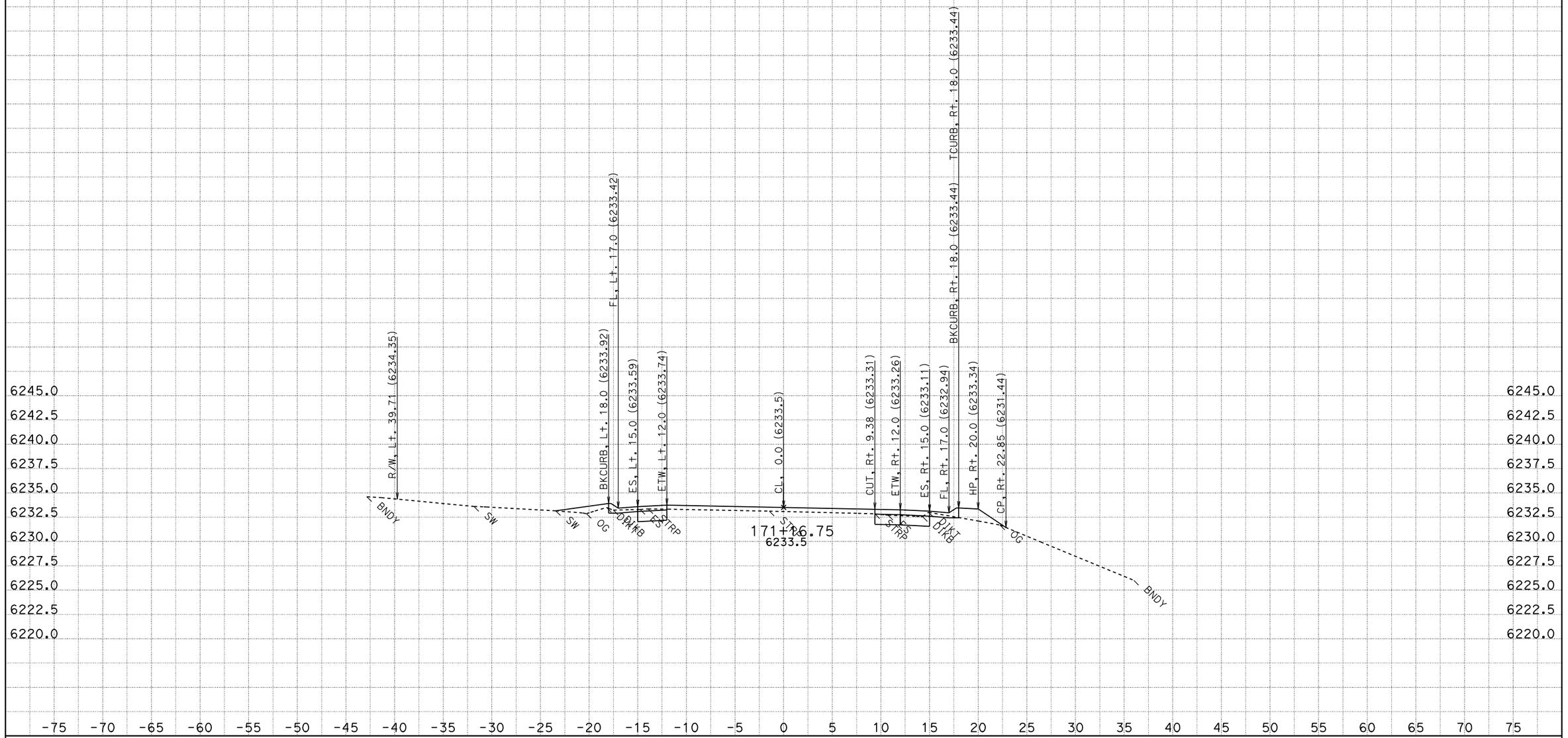

CONTRACT: 2a920

DATE: 8/15/2011

DIST/CO/RTE/PM: 03-ED,Pla 89 PM 27.2/27.4,0.0/T8.5

SCALE: 1" = 5' Horiz.
1" = 5' Vert.

A1

CROSS SECTIONS

KC Project: 2A920FT File: H:\Pla89\2A920FT\EAR\OUTPUT\11200_22400.ear

All Dimensions are US Survey Feet

SHEET 654 OF 1006

FOR EARTHWORK DEVELOPMENT ONLY

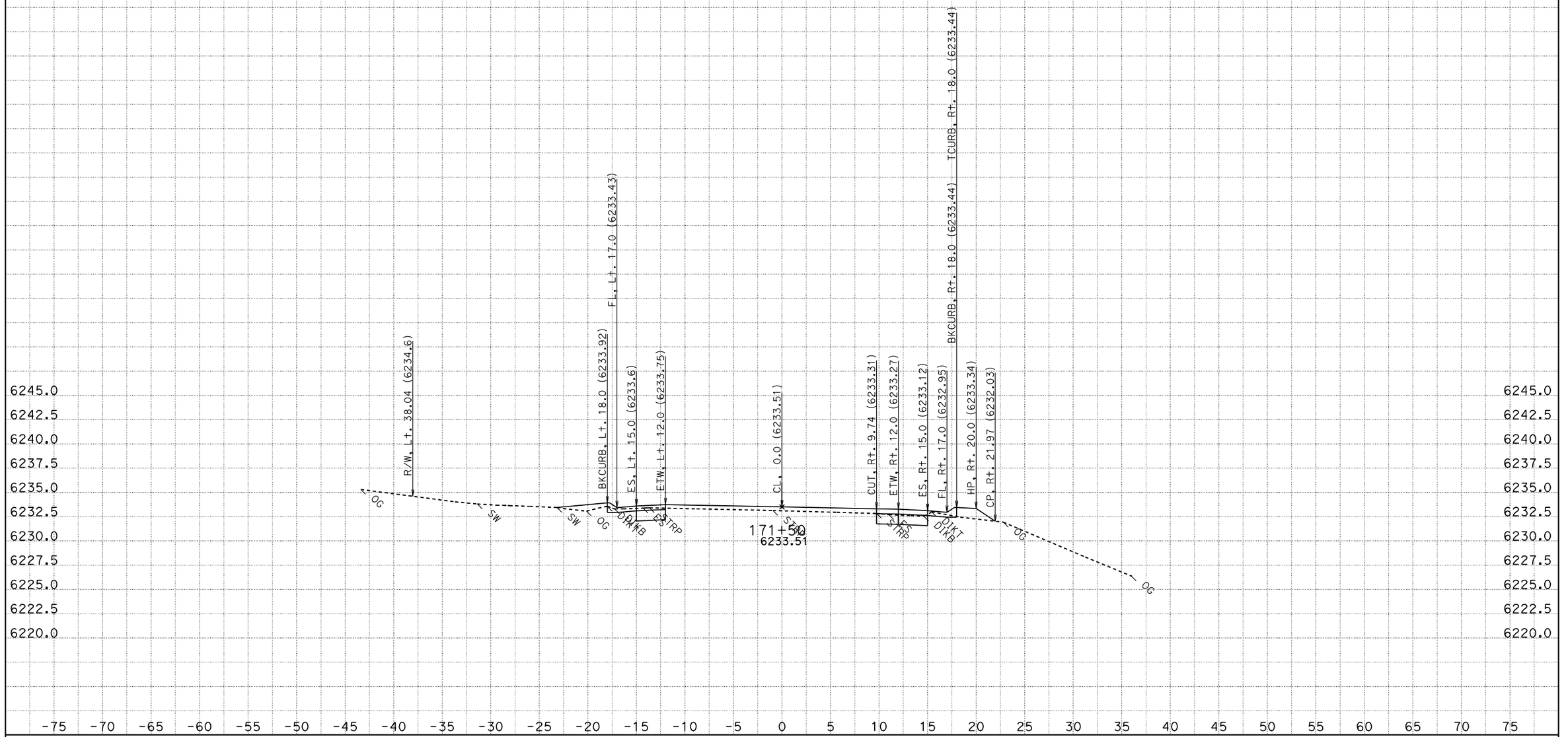

DATE: 8/15/2011
KC Project: 2A920FT
File: H:\Pla89\2A920FT\EAR\OUTPUT\11200_22400.ear

CONTRACT: 2a920
DIST/CO/RTE/PM: 03-ED,Pla 89 PM 27.2/27.4,0.0/T8.5

SCALE: 1" = 5' Horiz.
1" = 5' Vert.

All Dimensions are US Survey Feet

A1
CROSS SECTIONS
SHEET 655 OF 1006

FOR EARTHWORK DEVELOPMENT ONLY

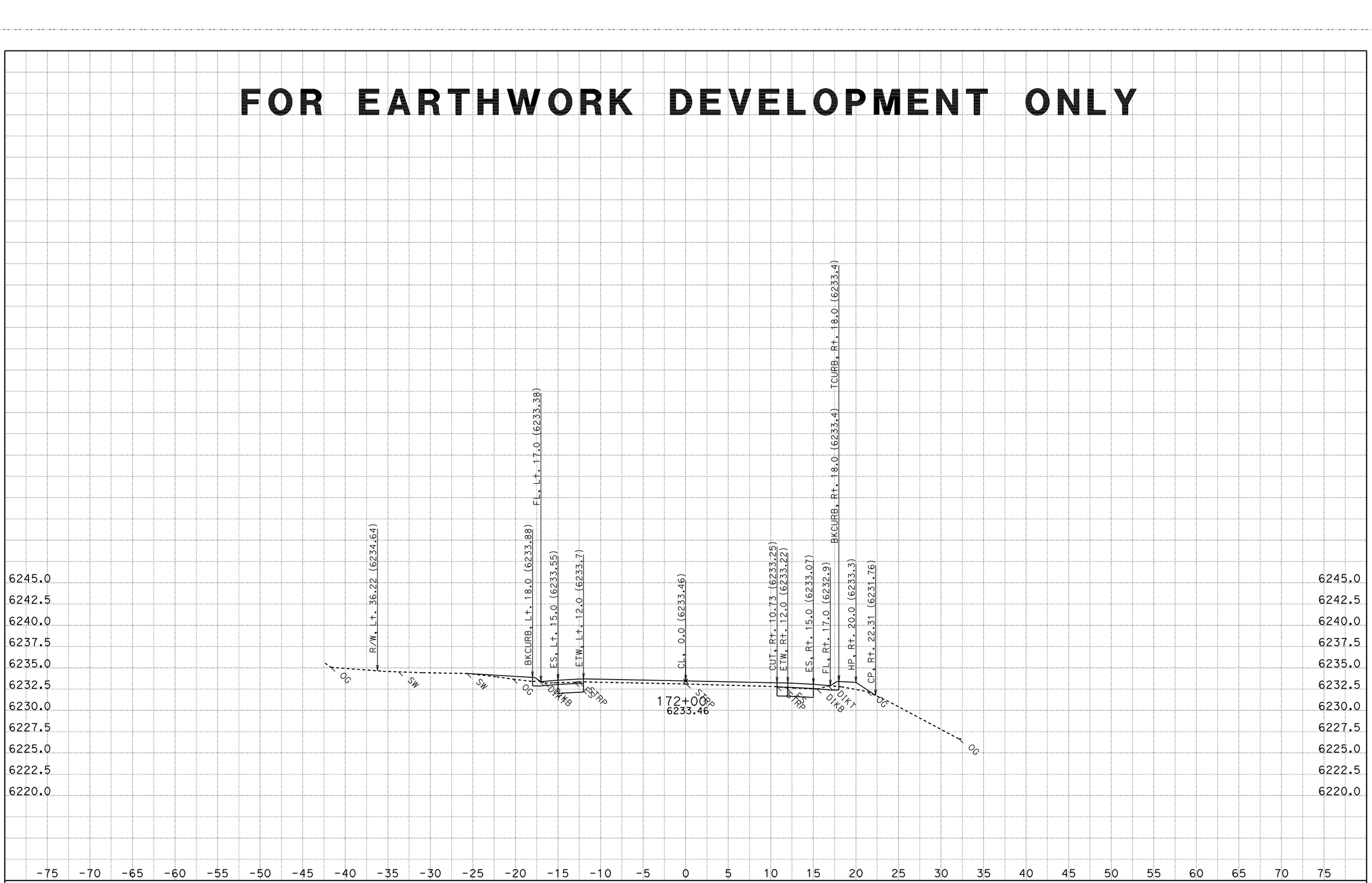

CONTRACT: 2a920

DATE: 8/15/2011

DIST/CO/RTE/PM: 03-ED,Pla 89 PM 27.2/27.4,0.0/T8.5

SCALE: 1" = 5' Horiz.
1" = 5' Vert.

A1

CROSS SECTIONS

KC Project: 2A920FT

File: H:\Pla89\2A920FT\EAR\OUTPUT\11200_22400.ear

All Dimensions are US Survey Feet

FOR EARTHWORK DEVELOPMENT ONLY

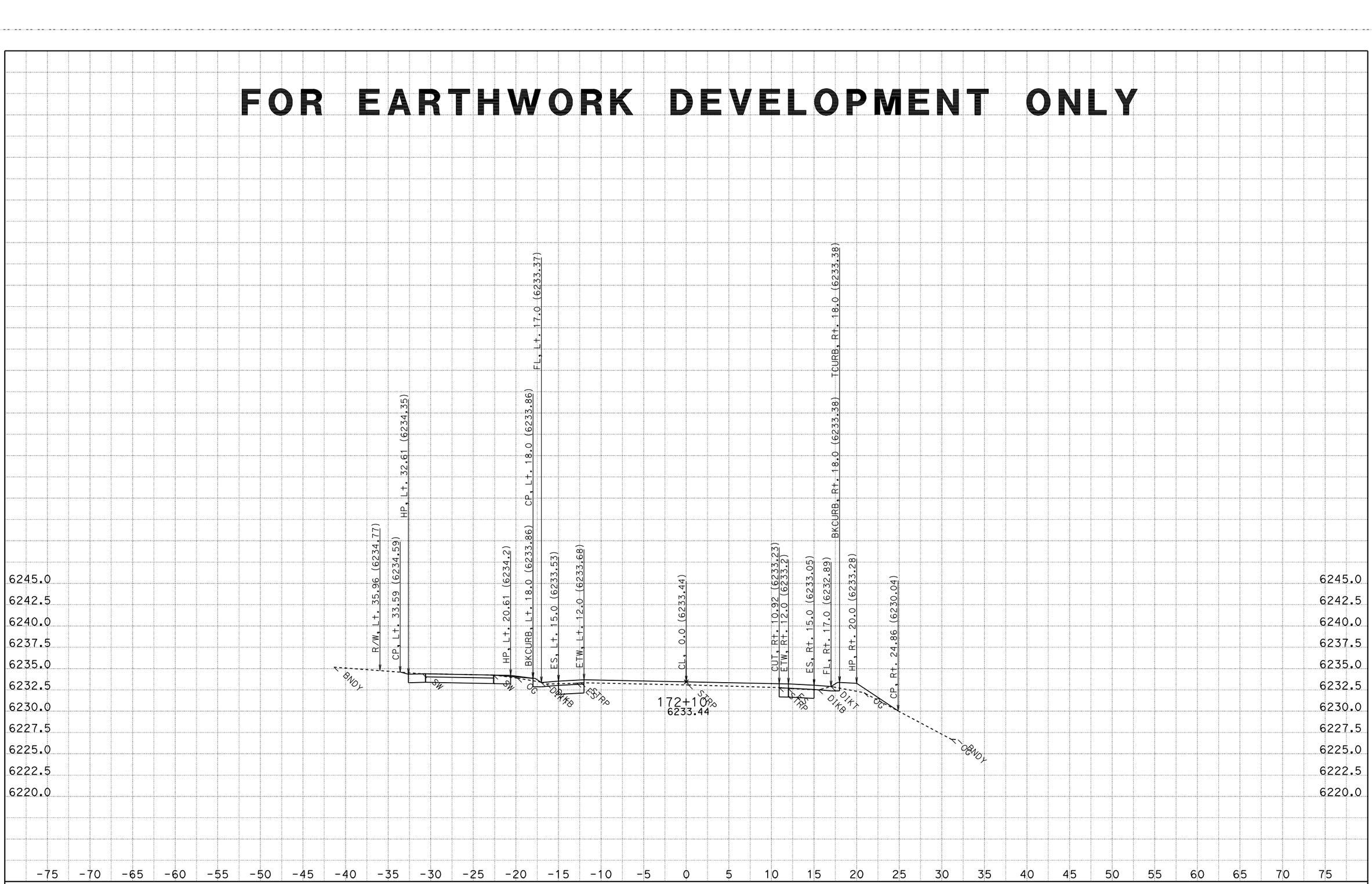

DATE: 8/15/2011
KC Project: 2A920FT

CONTRACT: 2a920
DIST/CO/RTE/PM: 03-ED,Pla 89 PM 27.2/27.4,0.0/T8.5
File: H:\Pla89\2A920FT\EAR\OUTPUT\11200_22400.ear

SCALE: 1" = 5' Horiz.
1" = 5' Vert.
All Dimensions are US Survey Feet

A1
CROSS SECTIONS
SHEET 657 OF 1006

FOR EARTHWORK DEVELOPMENT ONLY

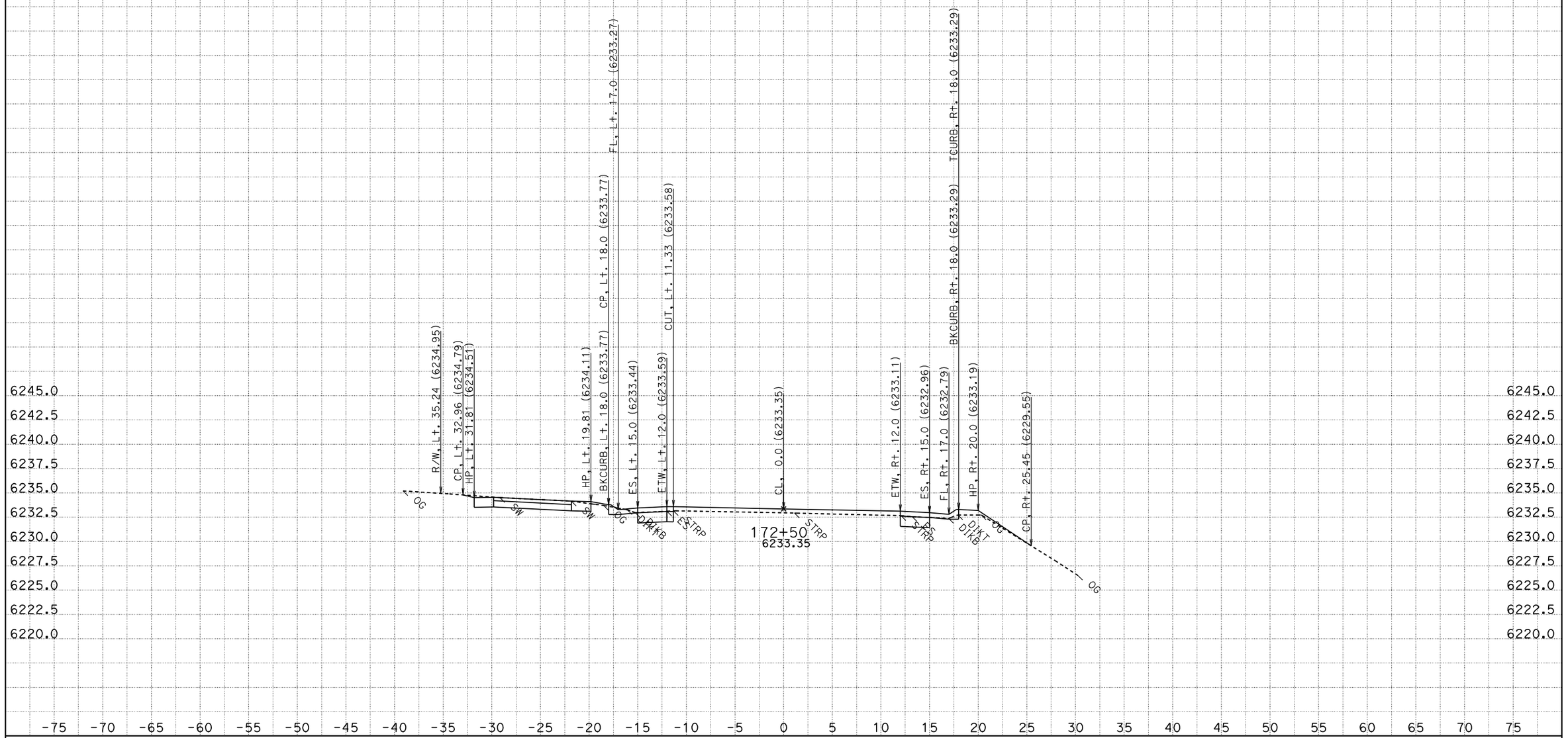

CONTRACT: 2a920

DATE: 8/15/2011

DIST/CO/RTE/PM: 03-ED,Pla 89 PM 27.2/27.4,0.0/T8.5

SCALE: 1" = 5' Horiz.
1" = 5' Vert.

A1

CROSS SECTIONS

KC Project: 2A920FT File: H:\Pla89\2A920FT\EAR\OUTPUT\11200_22400.ear

All Dimensions are US Survey Feet

SHEET 658 OF 1006

FOR EARTHWORK DEVELOPMENT ONLY

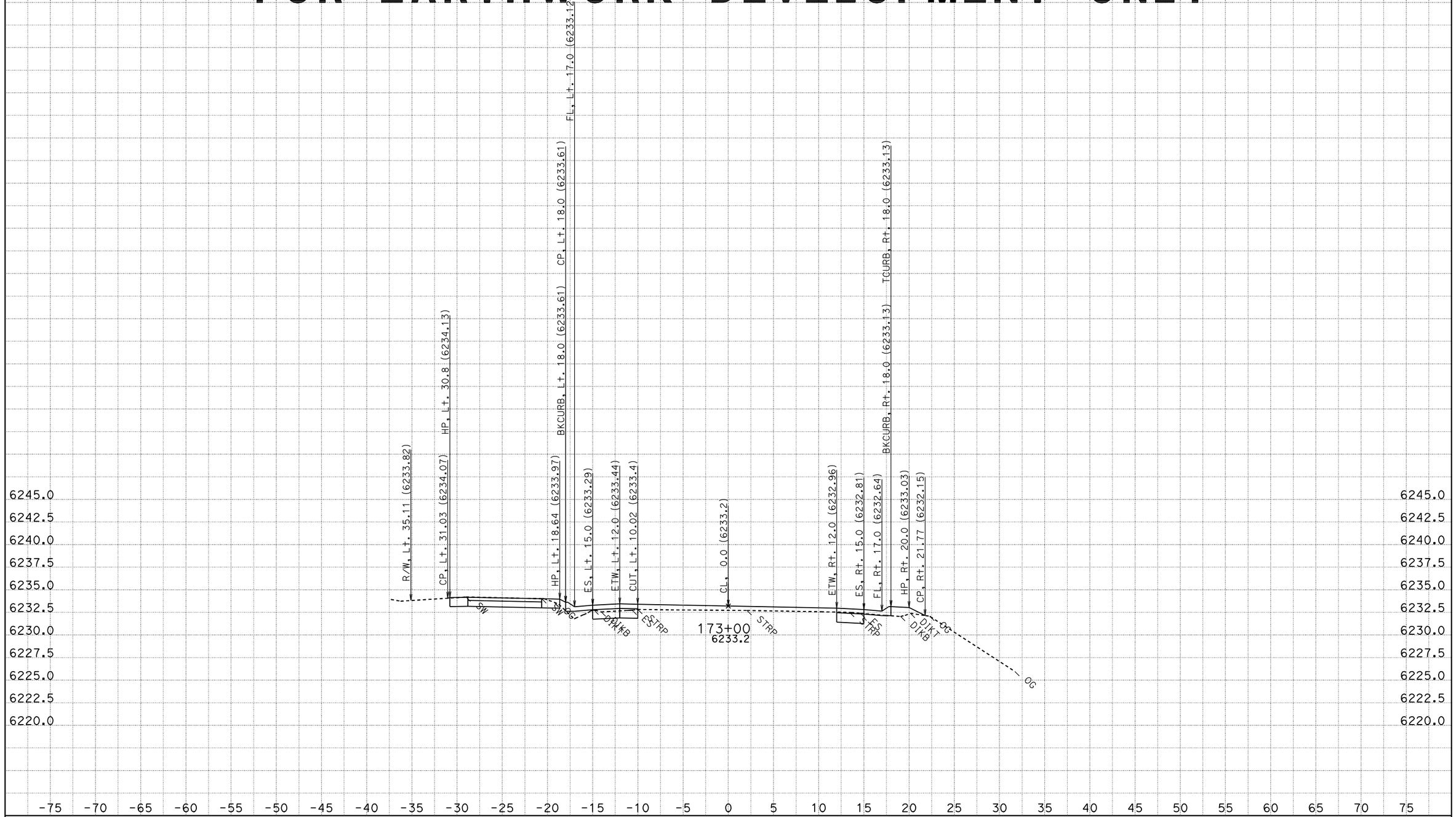

CONTRACT: 2a920

DATE: 8/15/2011

DIST/CO/RTE/PM: 03-ED,Pla 89 PM 27.2/27.4,0.0/T8.5

SCALE: 1" = 5' Horiz.
1" = 5' Vert.

A1

CROSS SECTIONS

KC Project: 2A920FT File: H:\Pla89\2A920FT\EAR\OUTPUT\11200_22400.ear

All Dimensions are US Survey Feet

SHEET 659 OF 1006

FOR EARTHWORK DEVELOPMENT ONLY



CONTRACT: 2a920

DATE: 8/15/2011

DIST/CO/RTE/PM: 03-ED,Pla 89 PM 27.2/27.4,0.0/T8.5

KC Project: 2A920FT File: H:\Pla89\2A920FT\EAR\OUTPUT\11200_22400.ear

SCALE: 1" = 5' Horiz.
1" = 5' Vert.

All Dimensions are US Survey Feet

A1

CROSS SECTIONS

SHEET 660 OF 1006

FOR EARTHWORK DEVELOPMENT ONLY

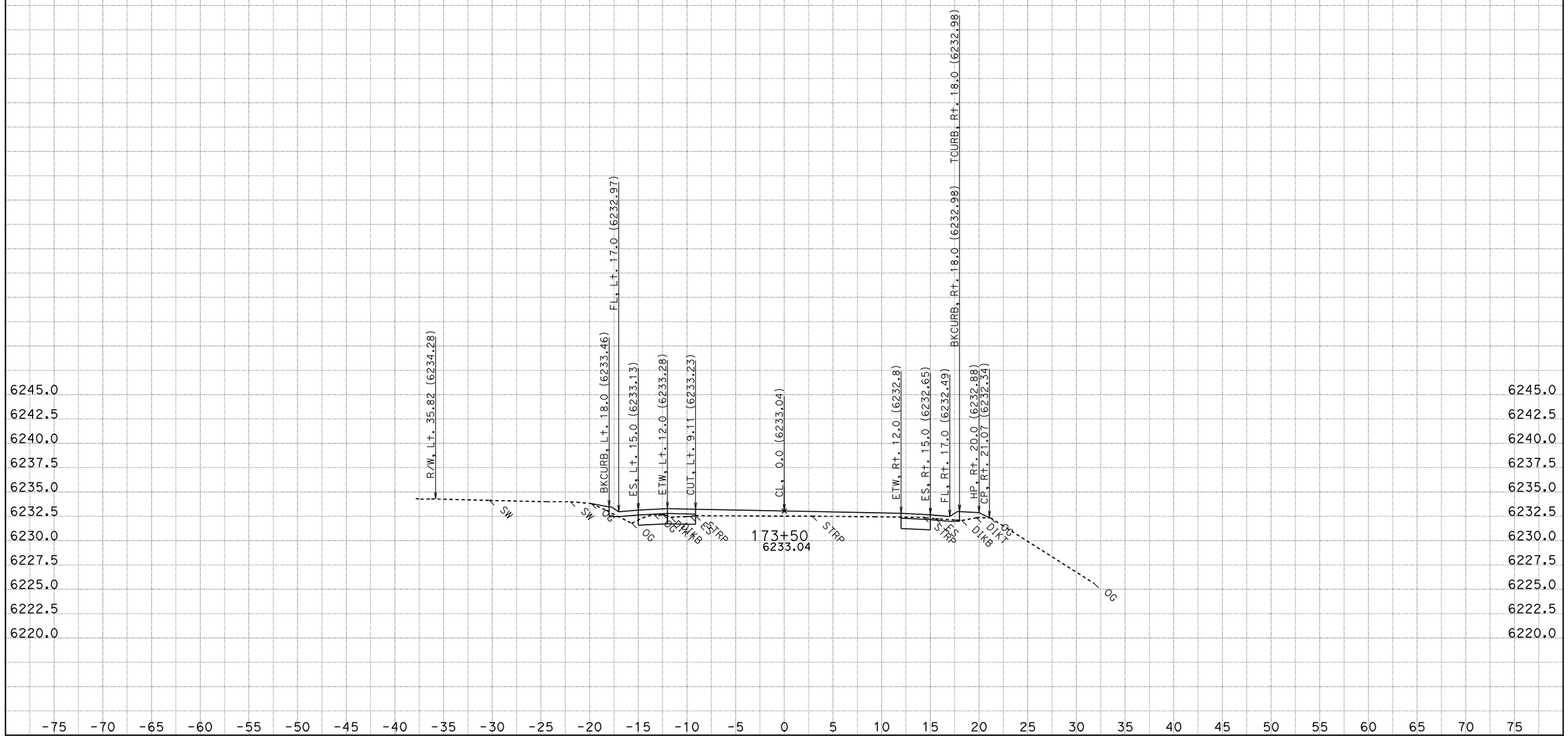

CONTRACT: 2a920

DATE: 8/15/2011

DIST/CO/RTE/PM: 03-ED,Pla 89 PM 27.2/27.4,0.0/T8.5

KC Project: 2A920FT File: H:\Pla89\2A920FT\EAR\OUTPUT\11200_22400.ear

SCALE: 1" = 5' Horiz.
1" = 5' Vert.

All Dimensions are US Survey Feet

A1

CROSS SECTIONS

SHEET 661 OF 1006

FOR EARTHWORK DEVELOPMENT ONLY

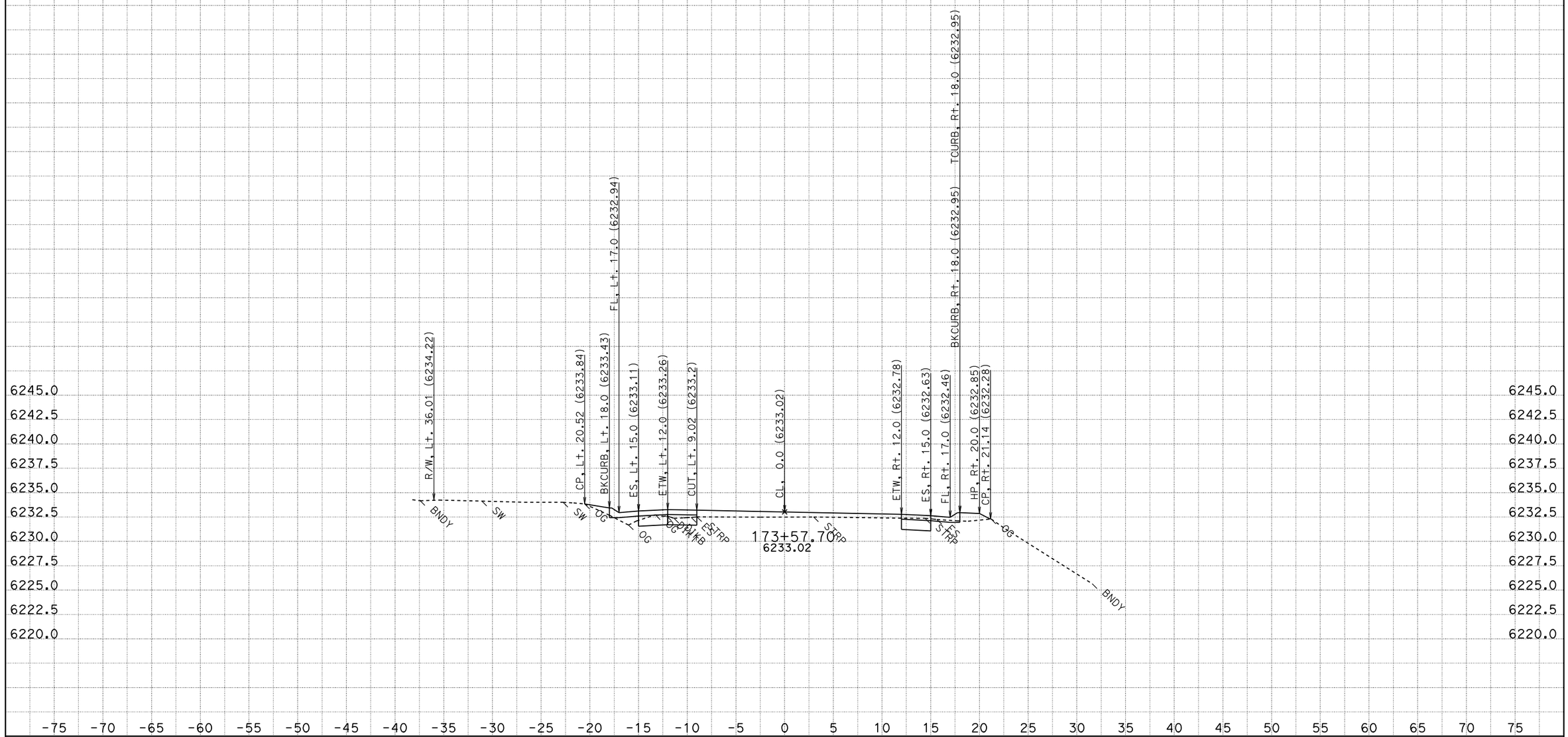

CONTRACT: 2a920

DATE: 8/15/2011

DIST/CO/RTE/PM: 03-ED,Pla 89 PM 27.2/27.4,0.0/T8.5

SCALE: 1" = 5' Horiz.
1" = 5' Vert.

A1

CROSS SECTIONS

KC Project: 2A920FT

File: H:\Pla89\2A920FT\EAR\OUTPUT\11200_22400.ear

All Dimensions are US Survey Feet

FOR EARTHWORK DEVELOPMENT ONLY

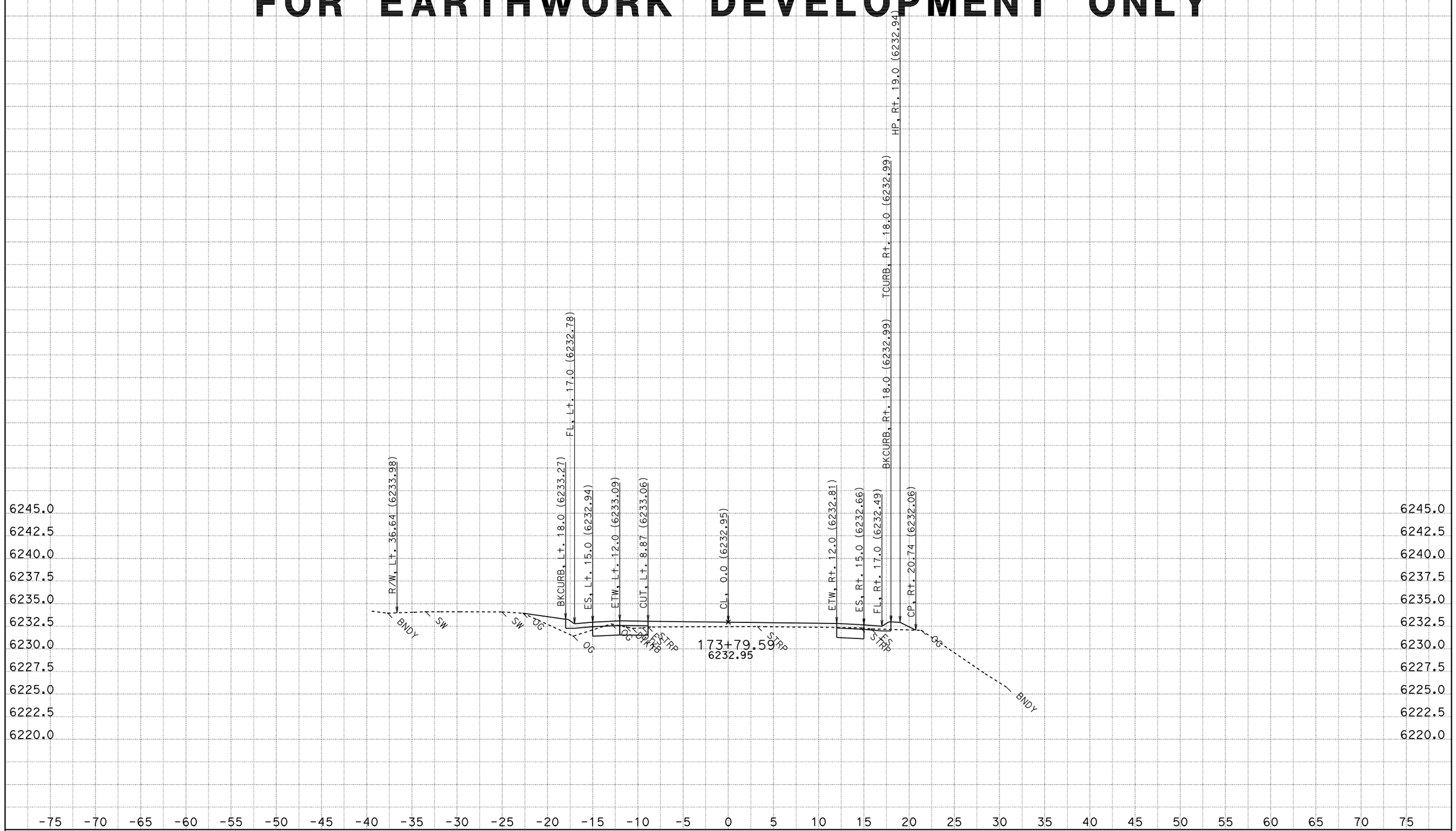

CONTRACT: 2a920

DATE: 8/15/2011

DIST/CO/RTE/PM: 03-ED,Pla 89 PM 27.2/27.4,0.0/T8.5

KC Project: 2A920FT File: H:\Pla89\2A920FT\EAR\OUTPUT\11200_22400.ear

SCALE: 1" = 5' Horiz.
1" = 5' Vert.

All Dimensions are US Survey Feet

A1
CROSS SECTIONS
SHEET 663 OF 1006

FOR EARTHWORK DEVELOPMENT ONLY

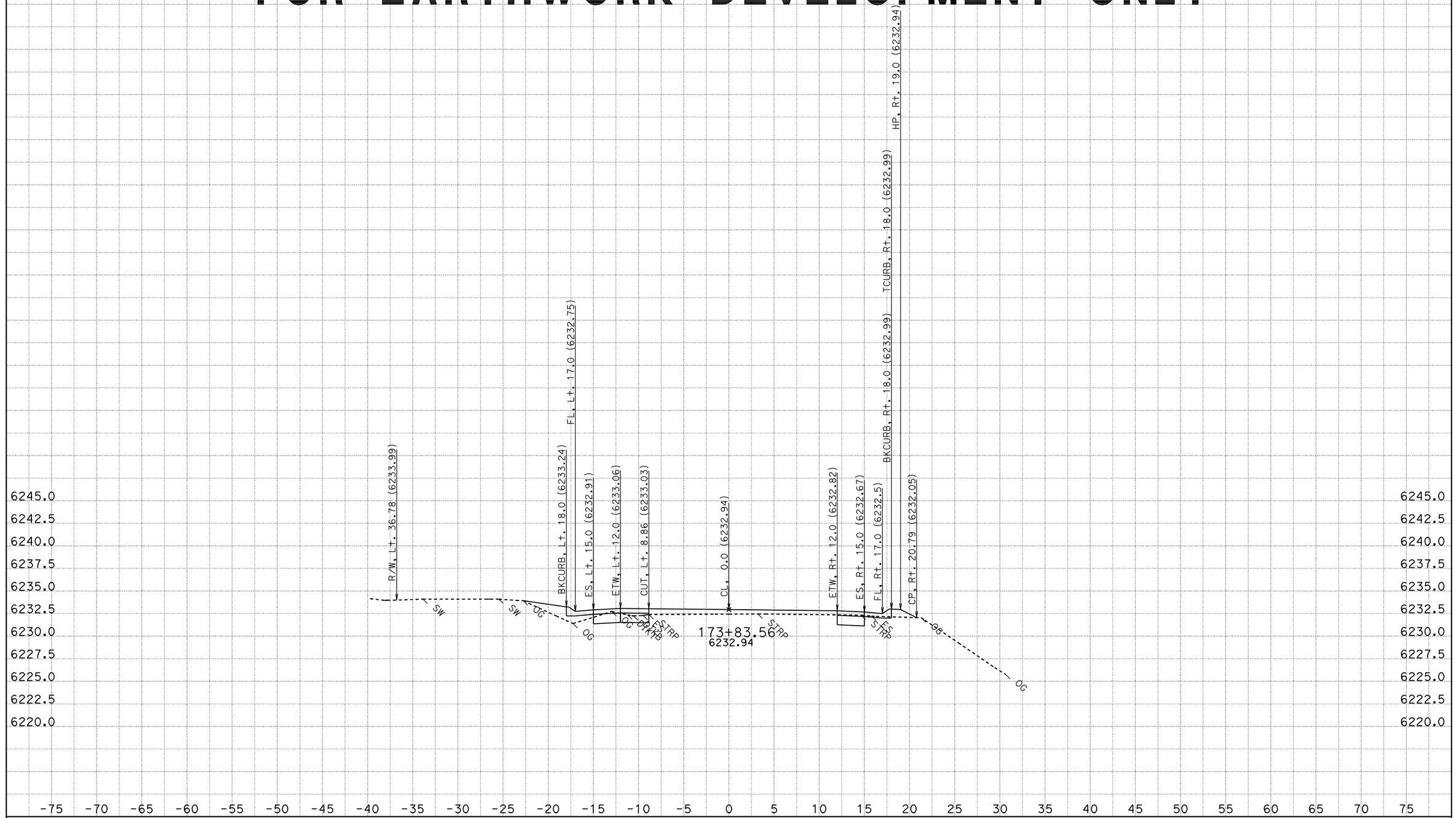
R/W, Lt. 36.78 (6233.99)
BKCURB, Lt. 18.0 (6233.24)
FL, Lt. 17.0 (6232.75)
ES, Lt. 15.0 (6232.91)
ETW, Lt. 12.0 (6233.06)
CUT, Lt. 8.86 (6233.03)
CL, 0.0 (6232.94)
ETW, Rt. 12.0 (6232.82)
ES, Rt. 15.0 (6232.67)
FL, Rt. 17.0 (6232.5)
BKCURB, Rt. 18.0 (6232.99)
CP, Rt. 20.79 (6232.05)
TCURB, Rt. 18.0 (6232.99)
HP, Rt. 19.0 (6232.94)
SW
SW
OG
OG
OG

FOR EARTHWORK DEVELOPMENT ONLY

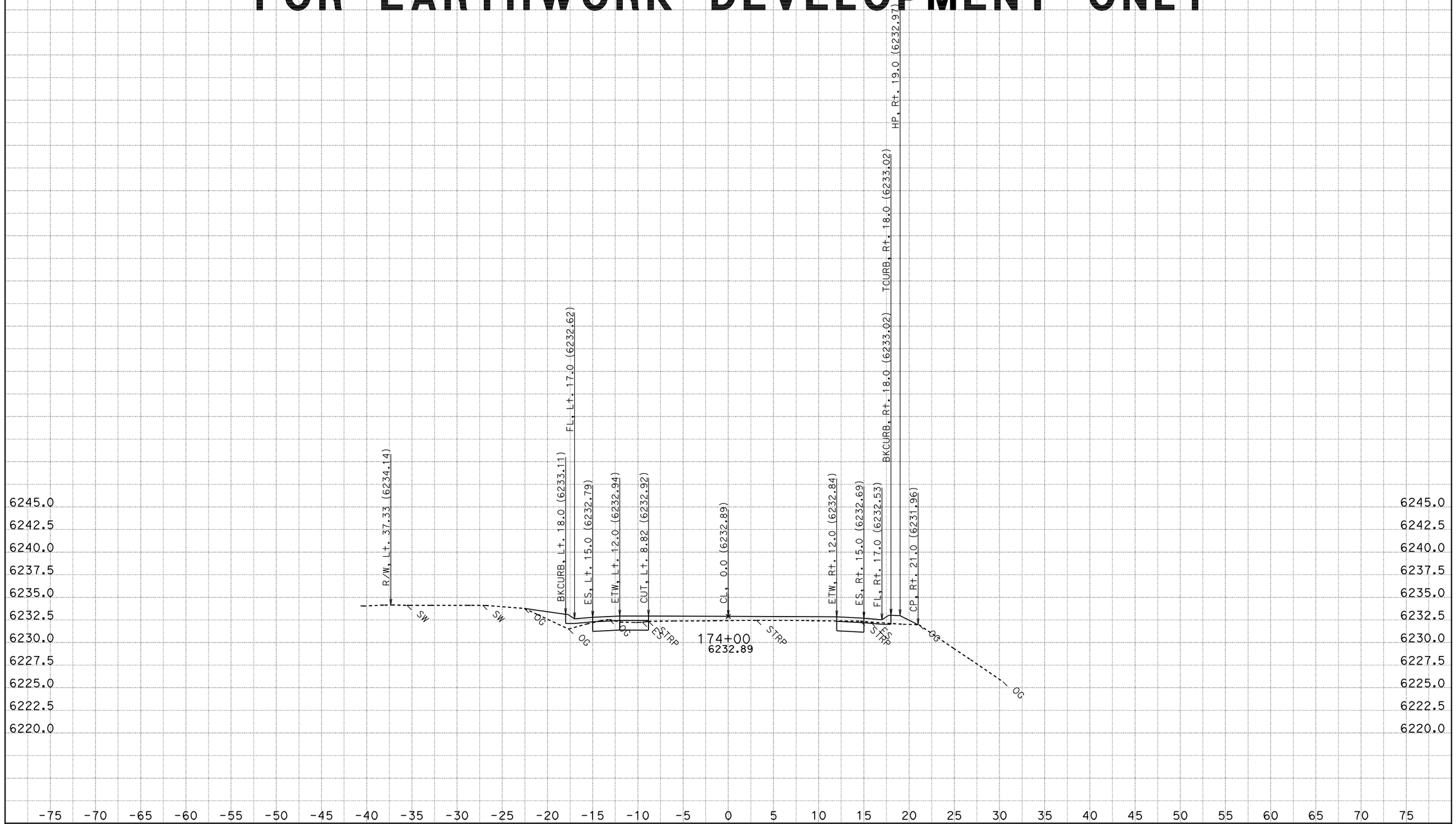

DATE: 8/15/2011
KC Project: 2A920FT

CONTRACT: 2a920
DIST/CO/RTE/PM: 03-ED,Pla 89 PM 27.2/27.4,0.0/T8.5
File: H:\Pla89\2A920FT\EAR\OUTPUT\11200_22400.ear

SCALE: 1" = 5' Horiz.
1" = 5' Vert.
All Dimensions are US Survey Feet

A1
CROSS SECTIONS
SHEET 665 OF 1006

FOR EARTHWORK DEVELOPMENT ONLY

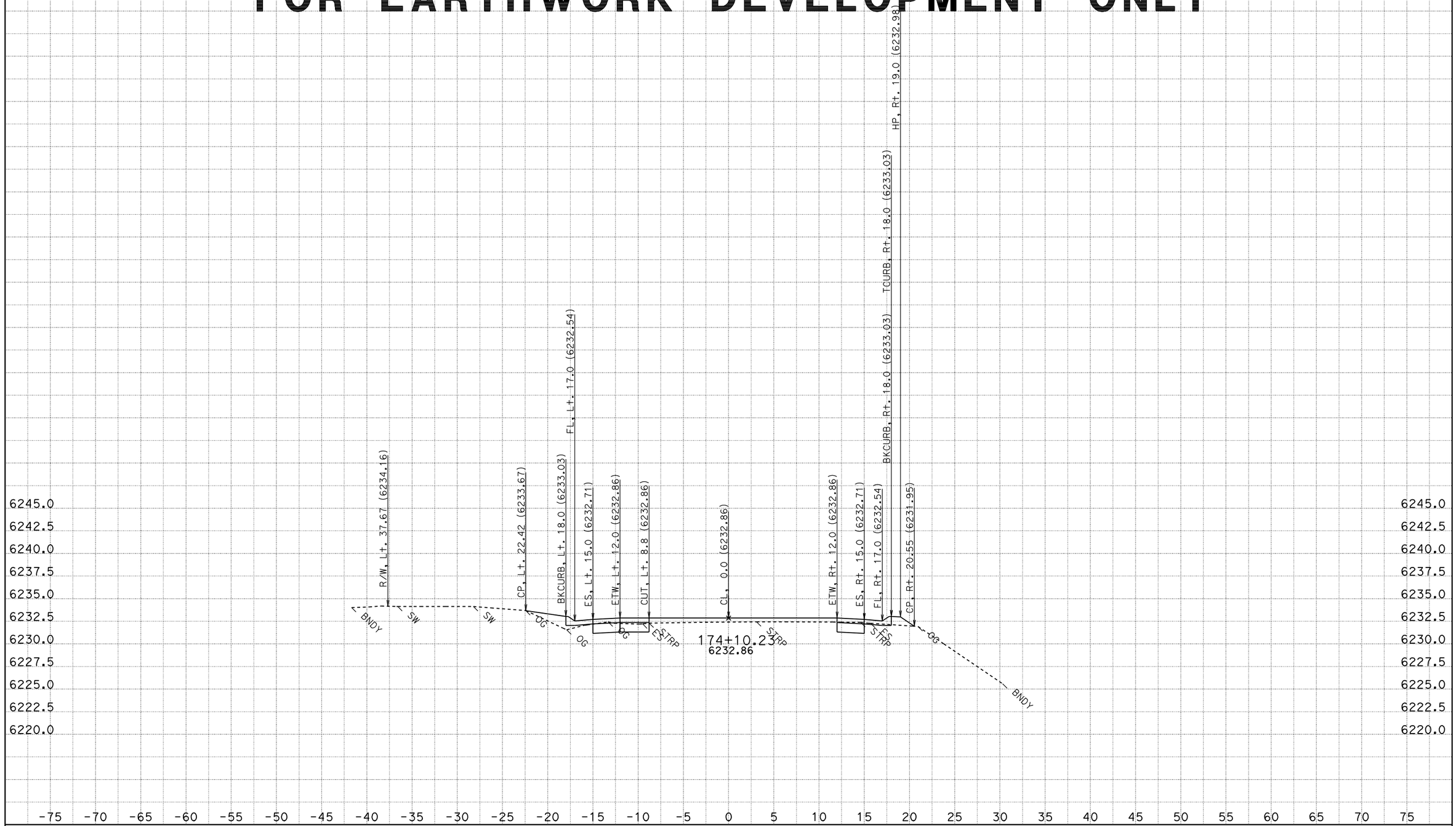

CONTRACT: 2a920

DATE: 8/15/2011
DIST/CO/RTE/PM: 03-ED,Pla 89 PM 27.2/27.4,0.0/T8.5
SCALE: 1" = 5' Horiz.
1" = 5' Vert.

KC Project: 2A920FT File: H:\Pla89\2A920FT\EAR\OUTPUT\11200_22400.ear

All Dimensions are US Survey Feet

A1
CROSS SECTIONS
SHEET 666 OF 1006

FOR EARTHWORK DEVELOPMENT ONLY

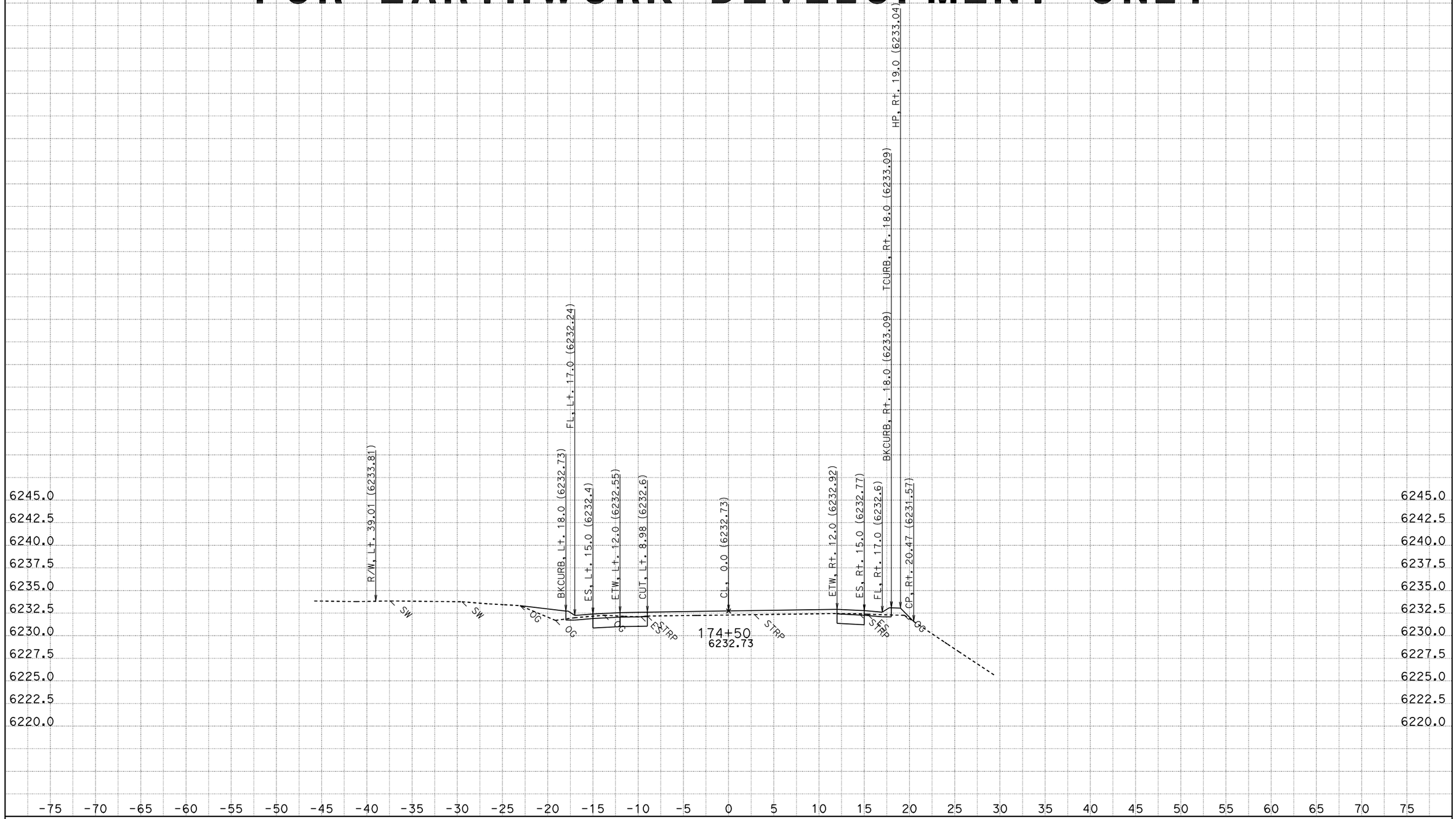

CONTRACT: 2a920

DATE: 8/15/2011

DIST/CO/RTE/PM: 03-ED,Pla 89 PM 27.2/27.4,0.0/T8.5

SCALE: 1" = 5' Horiz.
1" = 5' Vert.

A1

CROSS SECTIONS

KC Project: 2A920FT File: H:\Pla89\2A920FT\EAR\OUTPUT\11200_22400.ear

All Dimensions are US Survey Feet

FOR EARTHWORK DEVELOPMENT ONLY

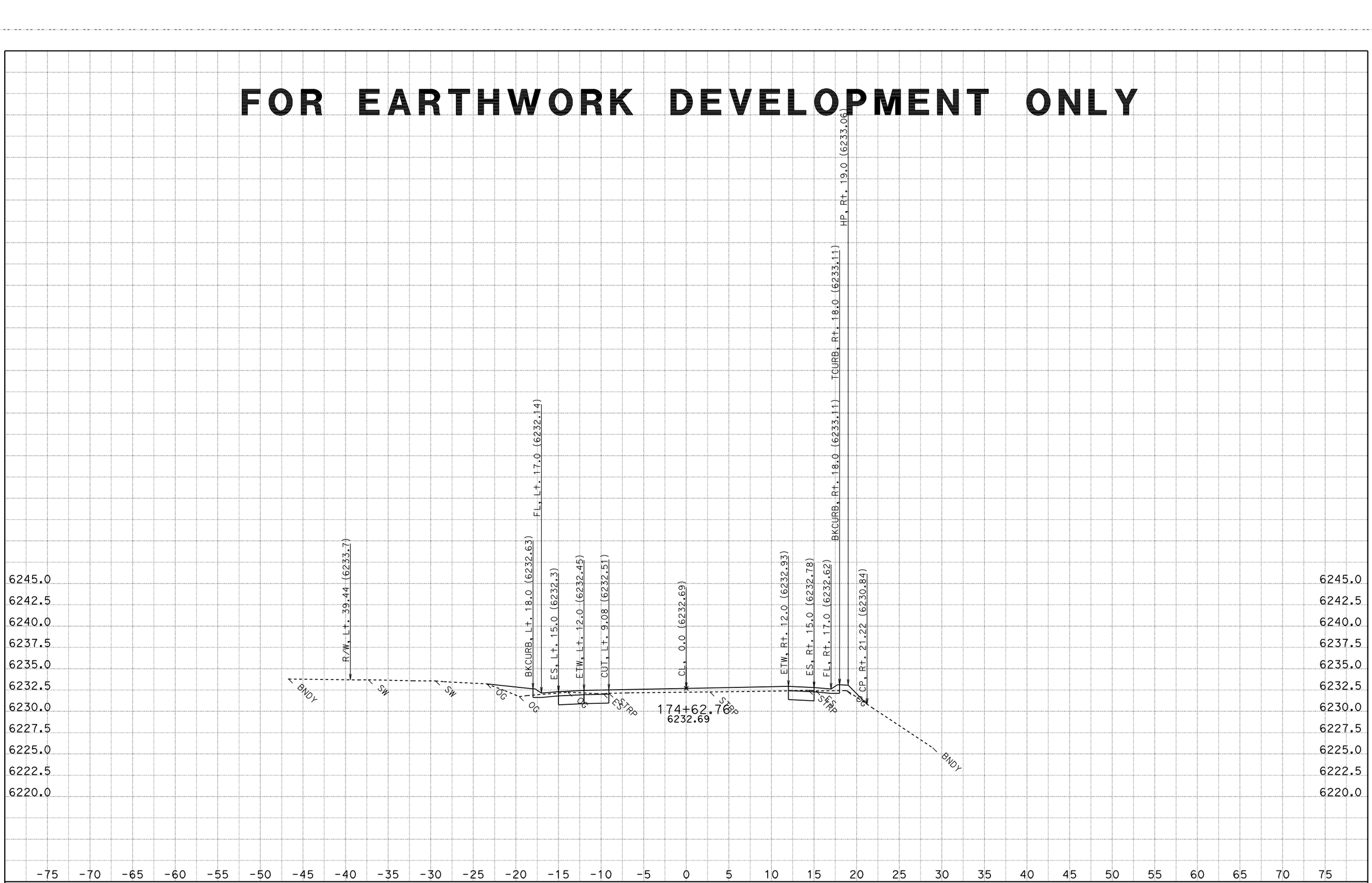

CONTRACT: 2a920

DATE: 8/15/2011

DIST/CO/RTE/PM: 03-ED,Pla 89 PM 27.2/27.4,0.0/T8.5

SCALE: 1" = 5' Horiz.
1" = 5' Vert.

A1

CROSS SECTIONS

KC Project: 2A920FT File: H:\Pla89\2A920FT\EAR\OUTPUT\11200_22400.ear

All Dimensions are US Survey Feet

FOR EARTHWORK DEVELOPMENT ONLY

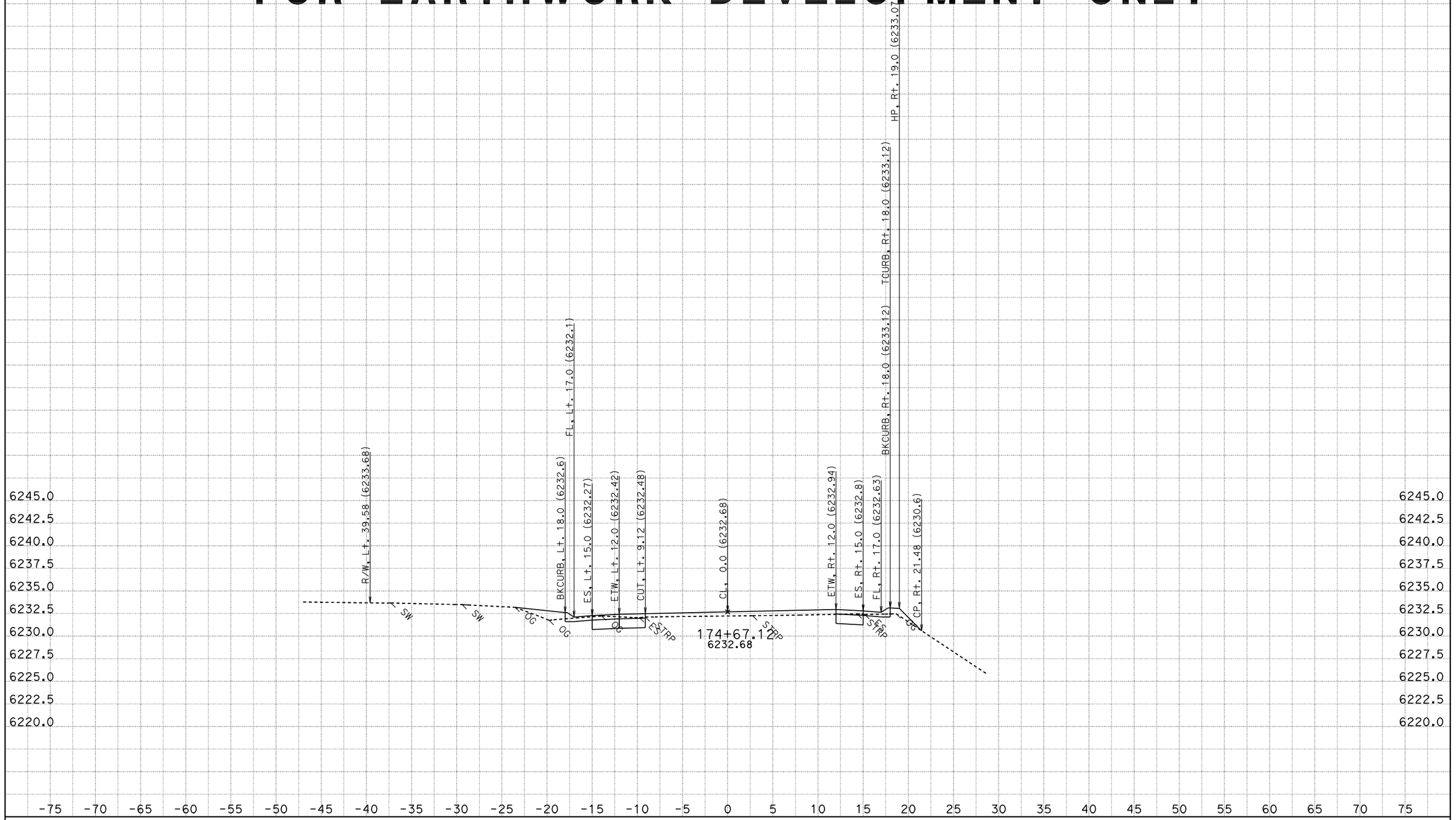

DATE: 8/15/2011
KC Project: 2A920FT

CONTRACT: 2a920
DIST/CO/RTE/PM: 03-ED,Pla 89 PM 27.2/27.4,0.0/T8.5
File: H:\Pla89\2A920FT\EAR\OUTPUT\11200_22400.ear

SCALE: 1" = 5' Horiz.
1" = 5' Vert.
All Dimensions are US Survey Feet

A1
CROSS SECTIONS
SHEET 669 OF 1006

FOR EARTHWORK DEVELOPMENT ONLY

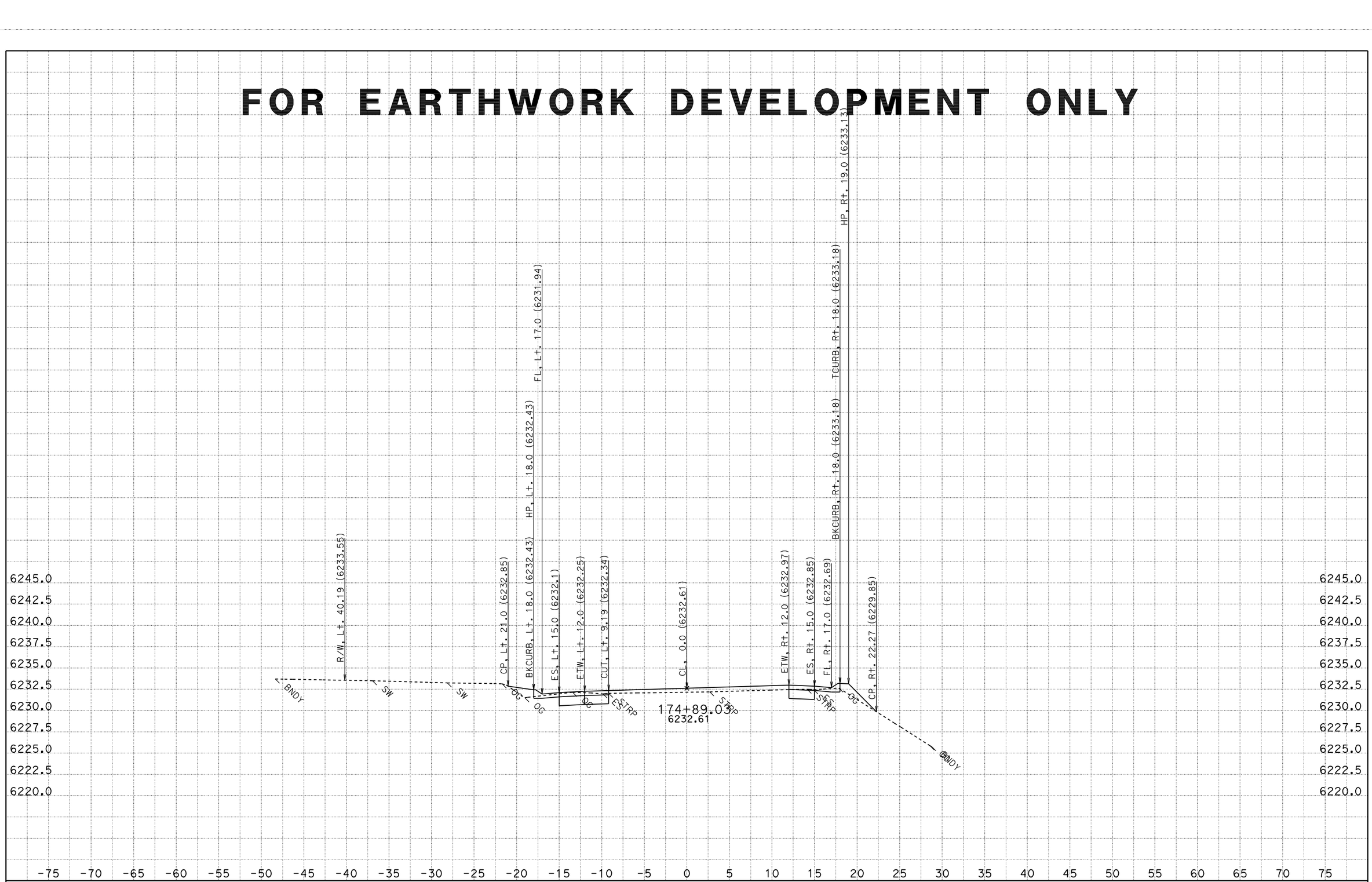

DATE: 8/15/2011
KC Project: 2A920FT

CONTRACT: 2a920
DIST/CO/RTE/PM: 03-ED,Pla 89 PM 27.2/27.4,0.0/T8.5
File: H:\Pla89\2A920FT\EAR\OUTPUT\11200_22400.ear

SCALE: 1" = 5' Horiz.
1" = 5' Vert.
All Dimensions are US Survey Feet

A1
CROSS SECTIONS
SHEET 670 OF 1006

FOR EARTHWORK DEVELOPMENT ONLY

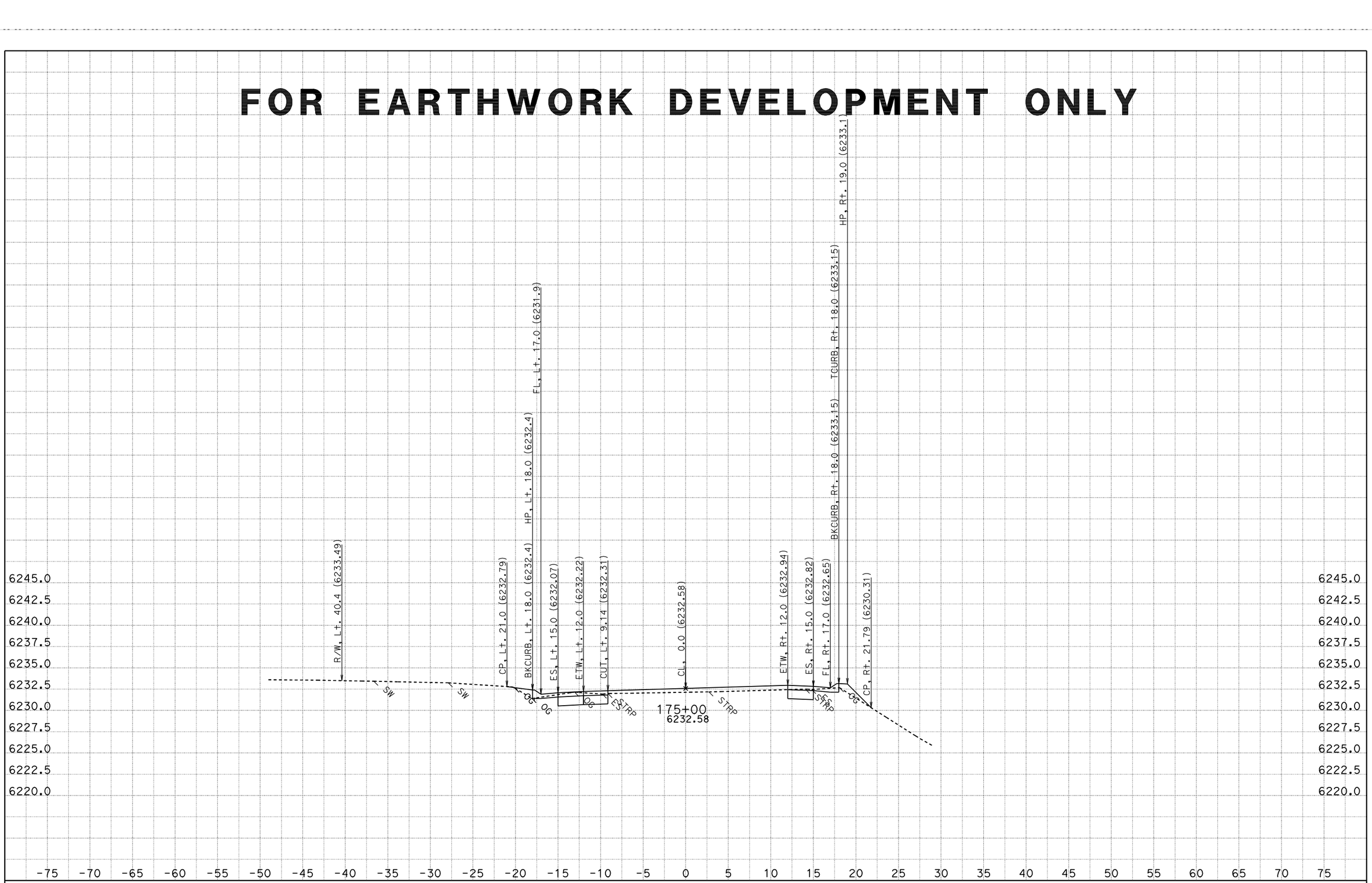

DATE: 8/15/2011

KC Project: 2A920FT

File: H:\Pla89\2A920FT\EAR\OUTPUT\11200_22400.ear

CONTRACT: 2a920

DIST/CO/RTE/PM: 03-ED,Pla 89 PM 27.2/27.4,0.0/T8.5

SCALE: 1" = 5' Horiz.
1" = 5' Vert.

All Dimensions are US Survey Feet

A1

CROSS SECTIONS

SHEET 671 OF 1006

FOR EARTHWORK DEVELOPMENT ONLY

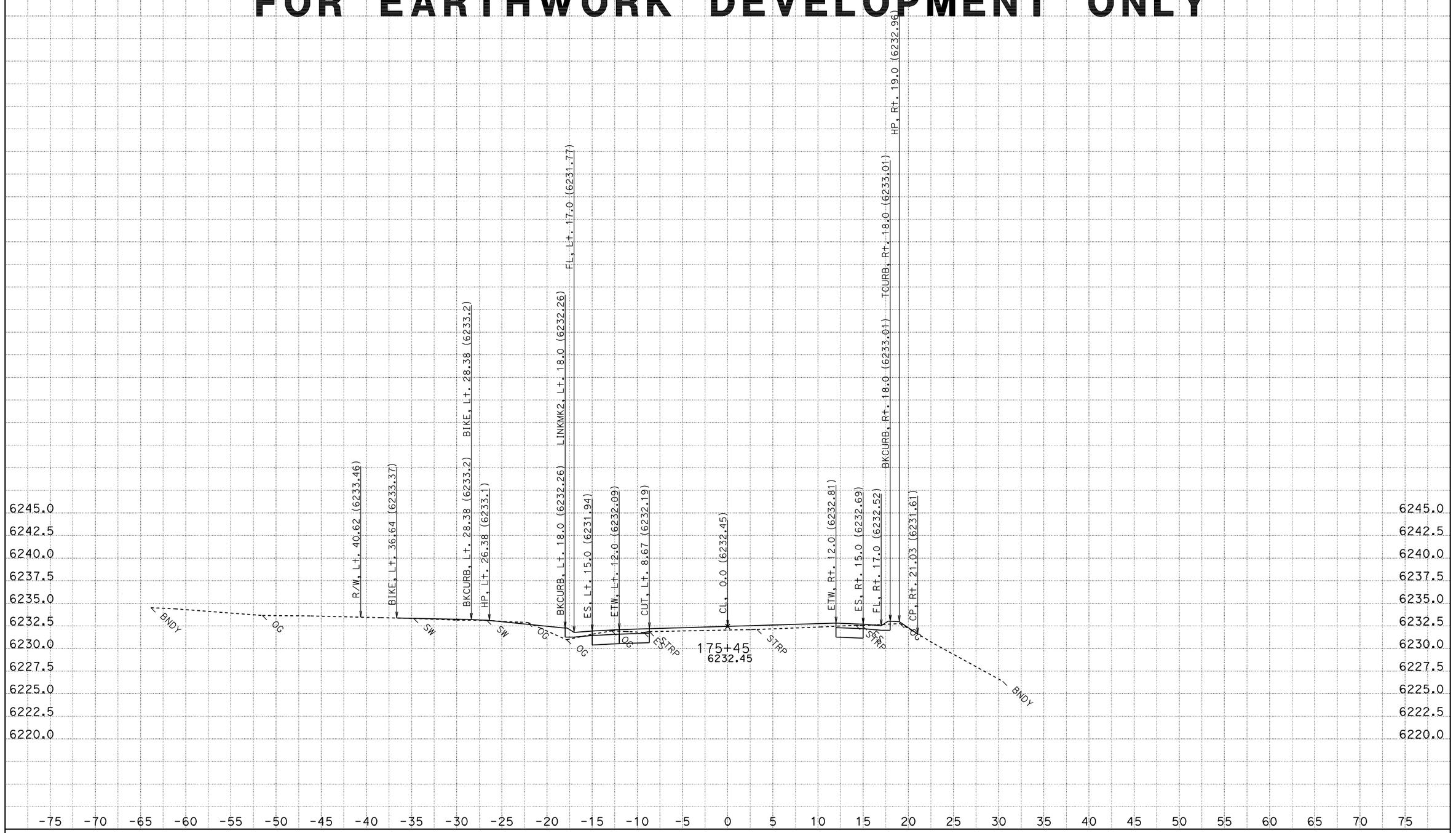

DATE: 8/15/2011

KC Project: 2A920FT

File: H:\Pla89\2A920FT\EAR\OUTPUT\11200_22400.ear

CONTRACT: 2a920

DIST/CO/RTE/PM: 03-ED,Pla 89 PM 27.2/27.4,0.0/T8.5

SCALE: 1" = 5' Horiz.
1" = 5' Vert.

All Dimensions are US Survey Feet

A1

CROSS SECTIONS

SHEET 672 OF 1006

FOR EARTHWORK DEVELOPMENT ONLY

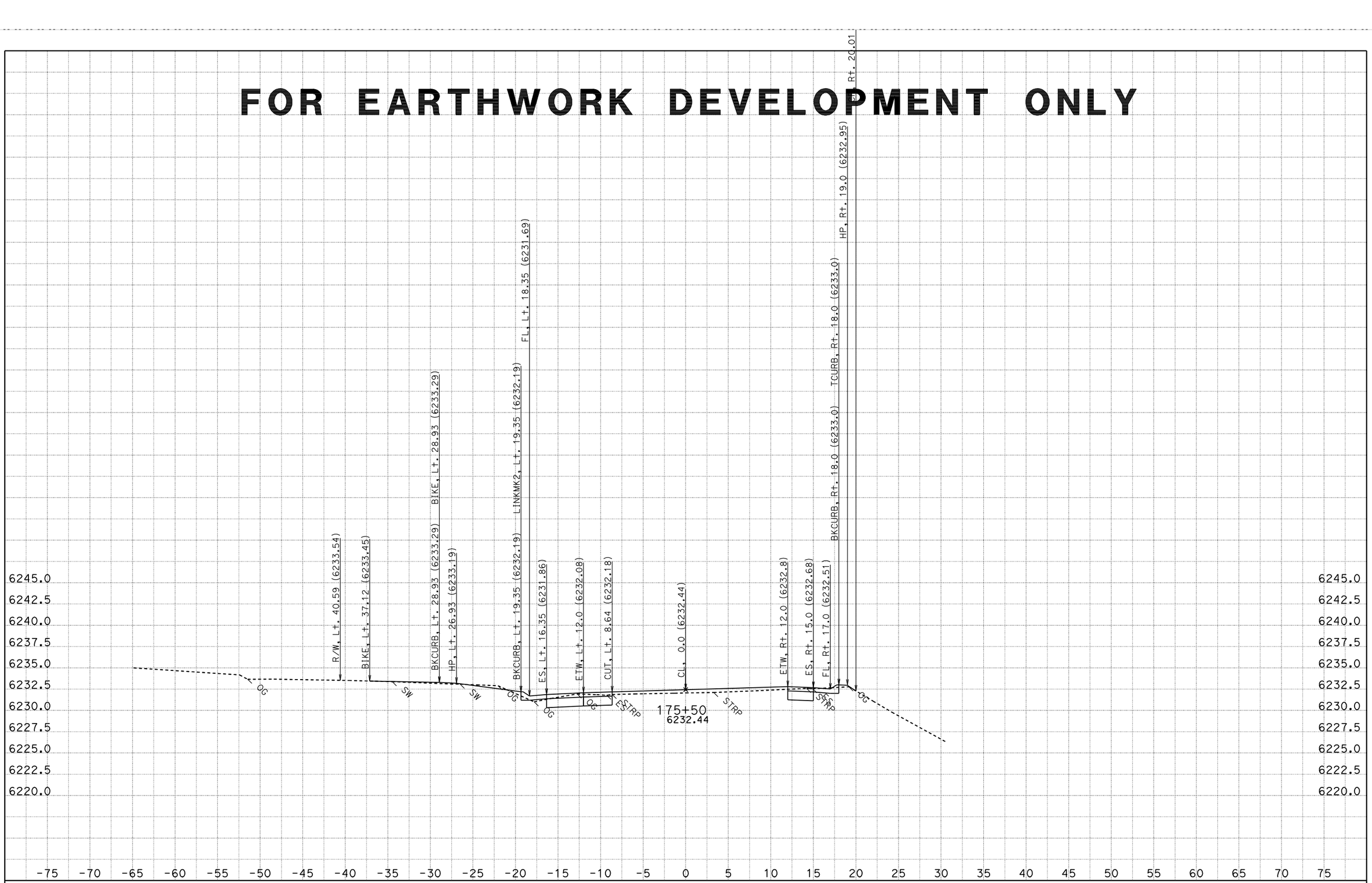

CONTRACT: 2a920

DATE: 8/15/2011

DIST/CO/RTE/PM: 03-ED,Pla 89 PM 27.2/27.4,0.0/T8.5

SCALE: 1" = 5' Horiz.
1" = 5' Vert.

A1

CROSS SECTIONS

KC Project: 2A920FT File: H:\Pla89\2A920FT\EAR\OUTPUT\11200_22400.ear

All Dimensions are US Survey Feet

SHEET 673 OF 1006

FOR EARTHWORK DEVELOPMENT ONLY

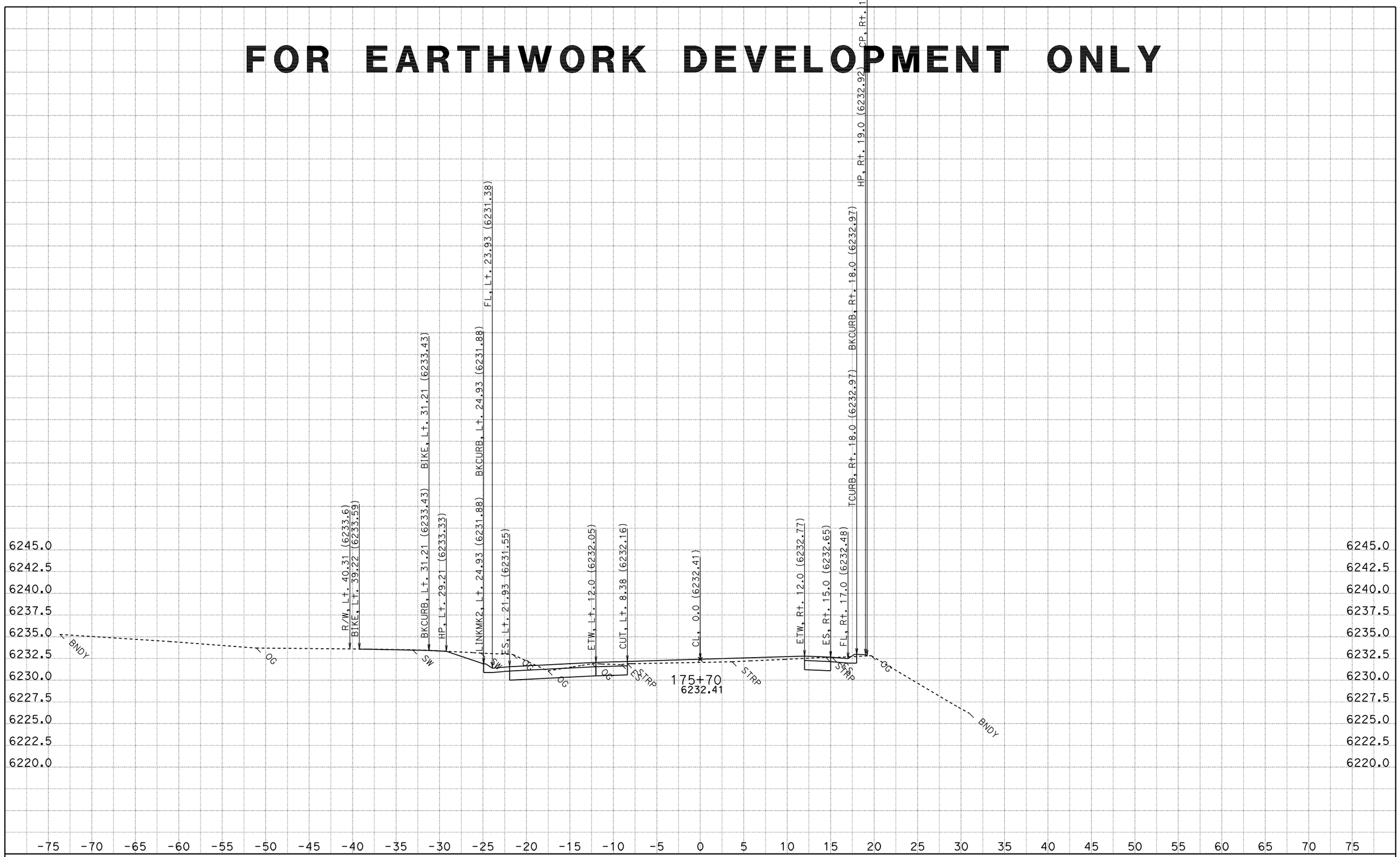

CONTRACT: 2a920

DATE: 8/15/2011

DIST/CO/RTE/PM: 03-ED,Pla 89 PM 27.2/27.4,0.0/T8.5

KC Project: 2A920FT

File: H:\Pla89\2A920FT\EAR\OUTPUT\11200_22400.ear

SCALE: 1" = 5' Horiz.
1" = 5' Vert.

All Dimensions are US Survey Feet

A1
CROSS SECTIONS
SHEET 674 OF 1006

FOR EARTHWORK DEVELOPMENT ONLY

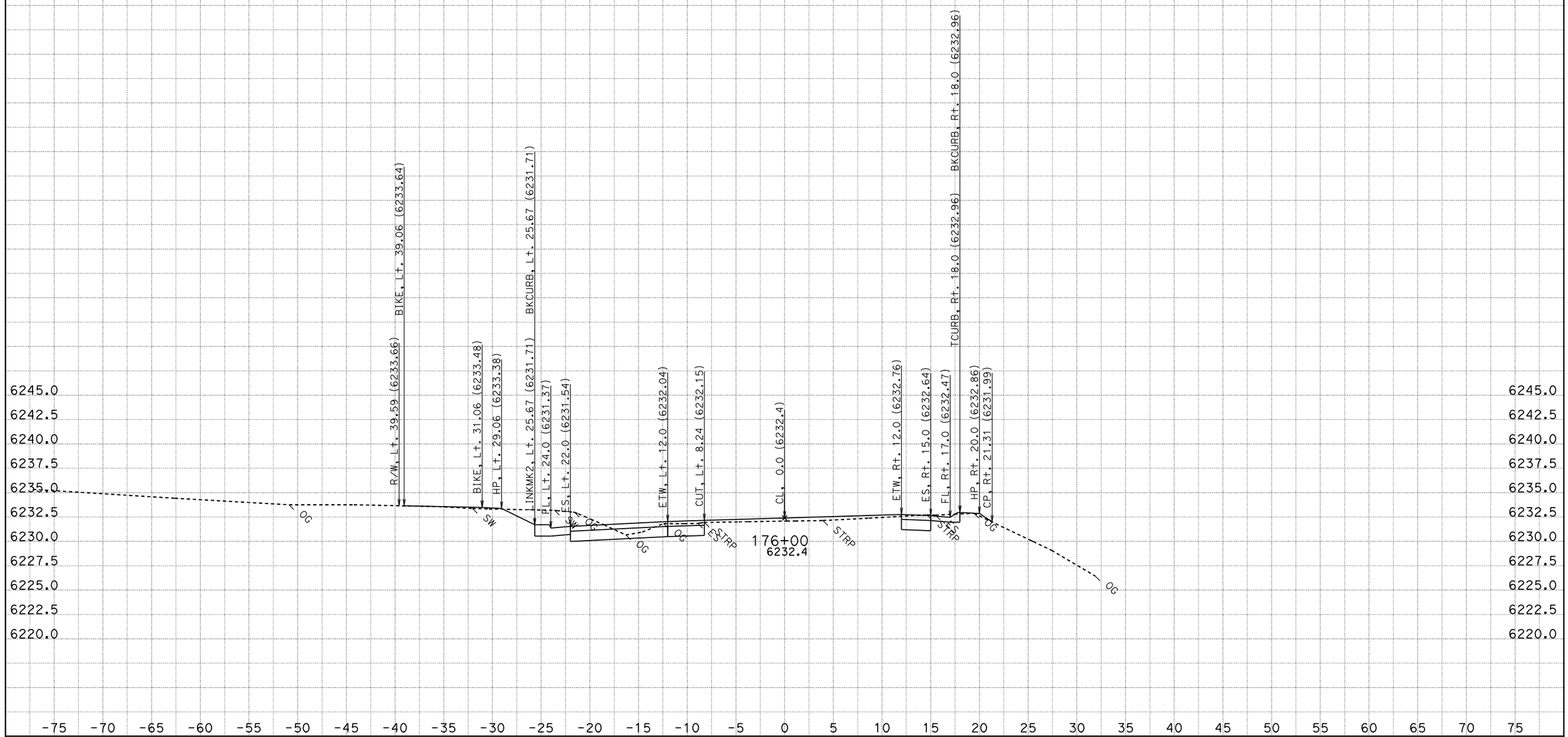

CONTRACT: 2a920

DATE: 8/15/2011

DIST/CO/RTE/PM: 03-ED,Pla 89 PM 27.2/27.4,0.0/T8.5

KC Project: 2A920FT File: H:\Pla89\2A920FT\EAR\OUTPUT\11200_22400.ear

SCALE: 1" = 5' Horiz.
1" = 5' Vert.

All Dimensions are US Survey Feet

A1

CROSS SECTIONS

SHEET 675 OF 1006

FOR EARTHWORK DEVELOPMENT ONLY

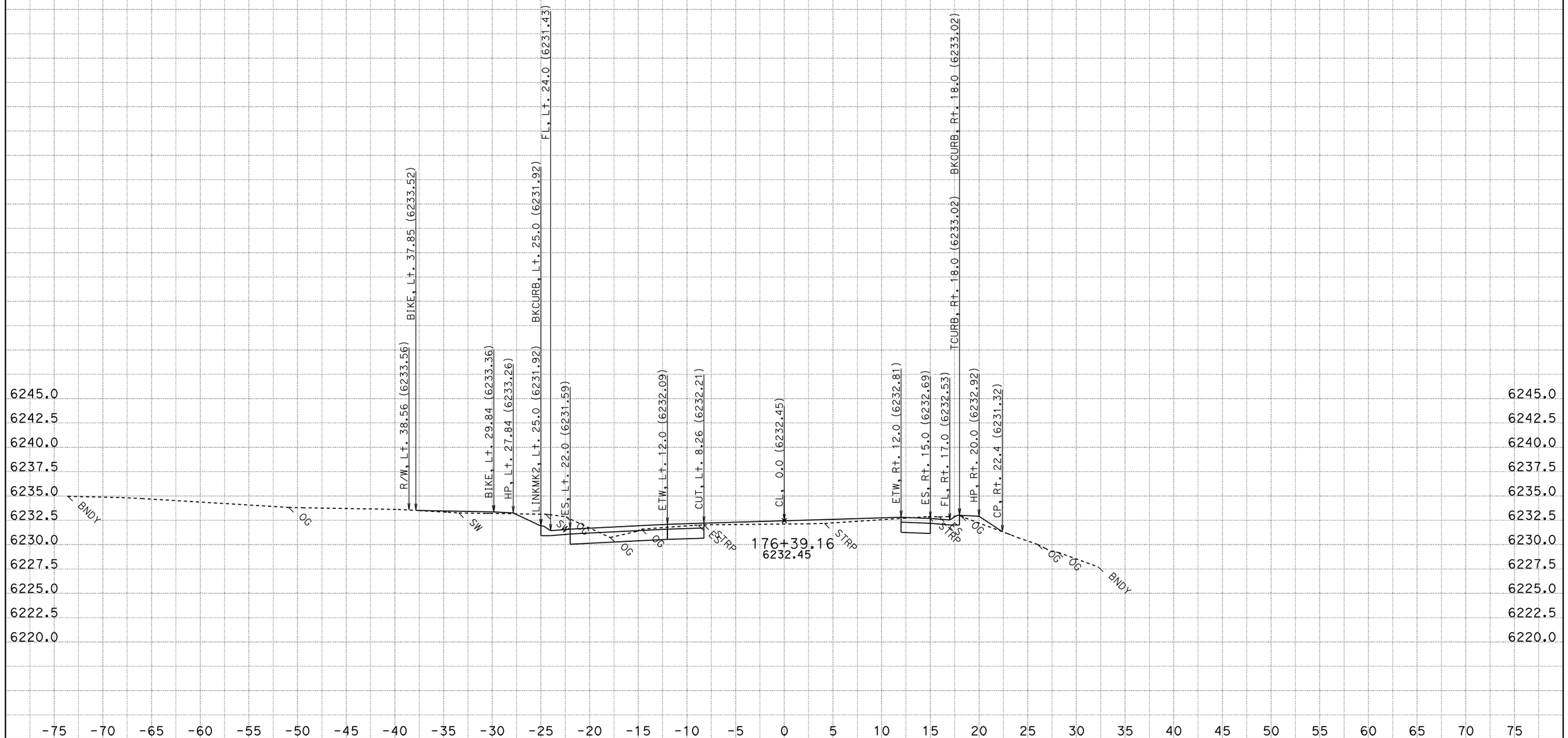

CONTRACT: 2a920

DATE: 8/15/2011

DIST/CO/RTE/PM: 03-ED,Pla 89 PM 27.2/27.4,0.0/T8.5

KC Project: 2A920FT File: H:\Pla89\2A920FT\EAR\OUTPUT\11200_22400.ear

SCALE: 1" = 5' Horiz.
1" = 5' Vert.

All Dimensions are US Survey Feet

A1
CROSS SECTIONS
SHEET 676 OF 1006

FOR EARTHWORK DEVELOPMENT ONLY

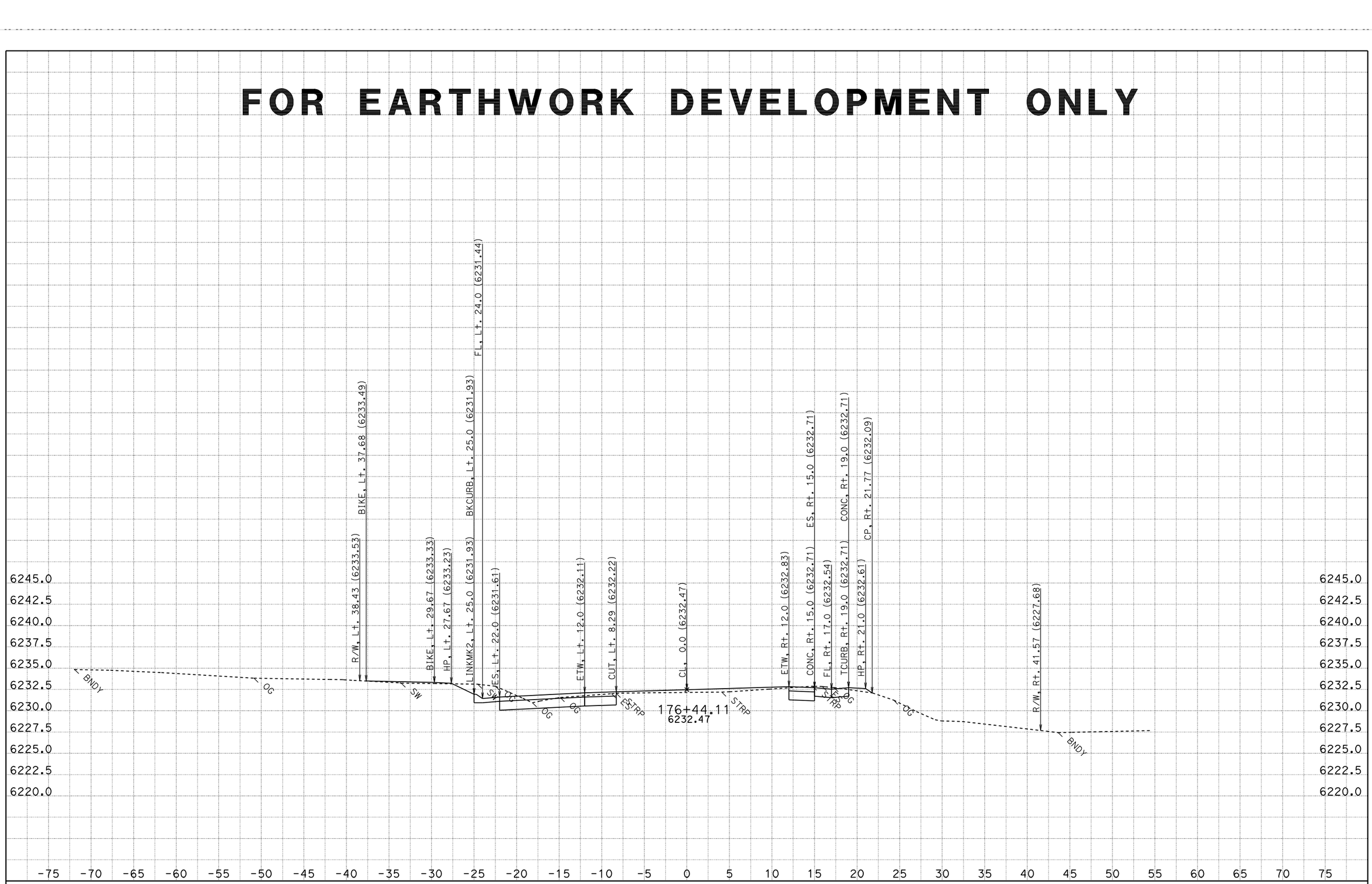

CONTRACT: 2a920

DATE: 8/15/2011

DIST/CO/RTE/PM: 03-ED,Pla 89 PM 27.2/27.4,0.0/T8.5

SCALE: 1" = 5' Horiz.
1" = 5' Vert.

A1

CROSS SECTIONS

KC Project: 2A920FT File: H:\Pla89\2A920FT\EAR\OUTPUT\11200_22400.ear

All Dimensions are US Survey Feet

SHEET 677 OF 1006

FOR EARTHWORK DEVELOPMENT ONLY

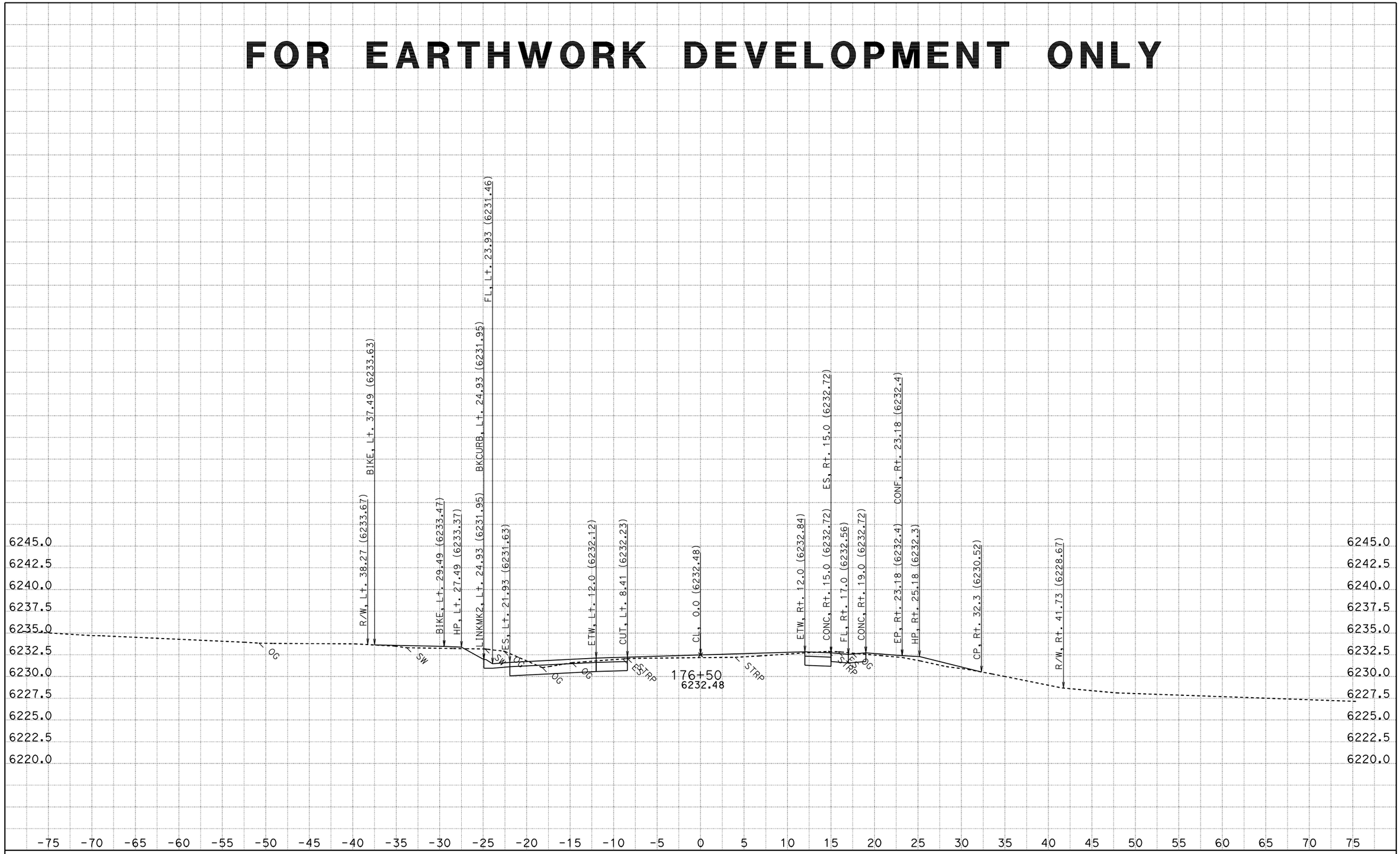

DATE: 8/15/2011
KC Project: 2A920FT

CONTRACT: 2a920
DIST/CO/RTE/PM: 03-ED,Pla 89 PM 27.2/27.4,0.0/T8.5
File: H:\Pla89\2A920FT\EAR\OUTPUT\11200_22400.ear

SCALE: 1" = 5' Horiz.
1" = 5' Vert.
All Dimensions are US Survey Feet

A1
CROSS SECTIONS
SHEET 678 OF 1006

FOR EARTHWORK DEVELOPMENT ONLY

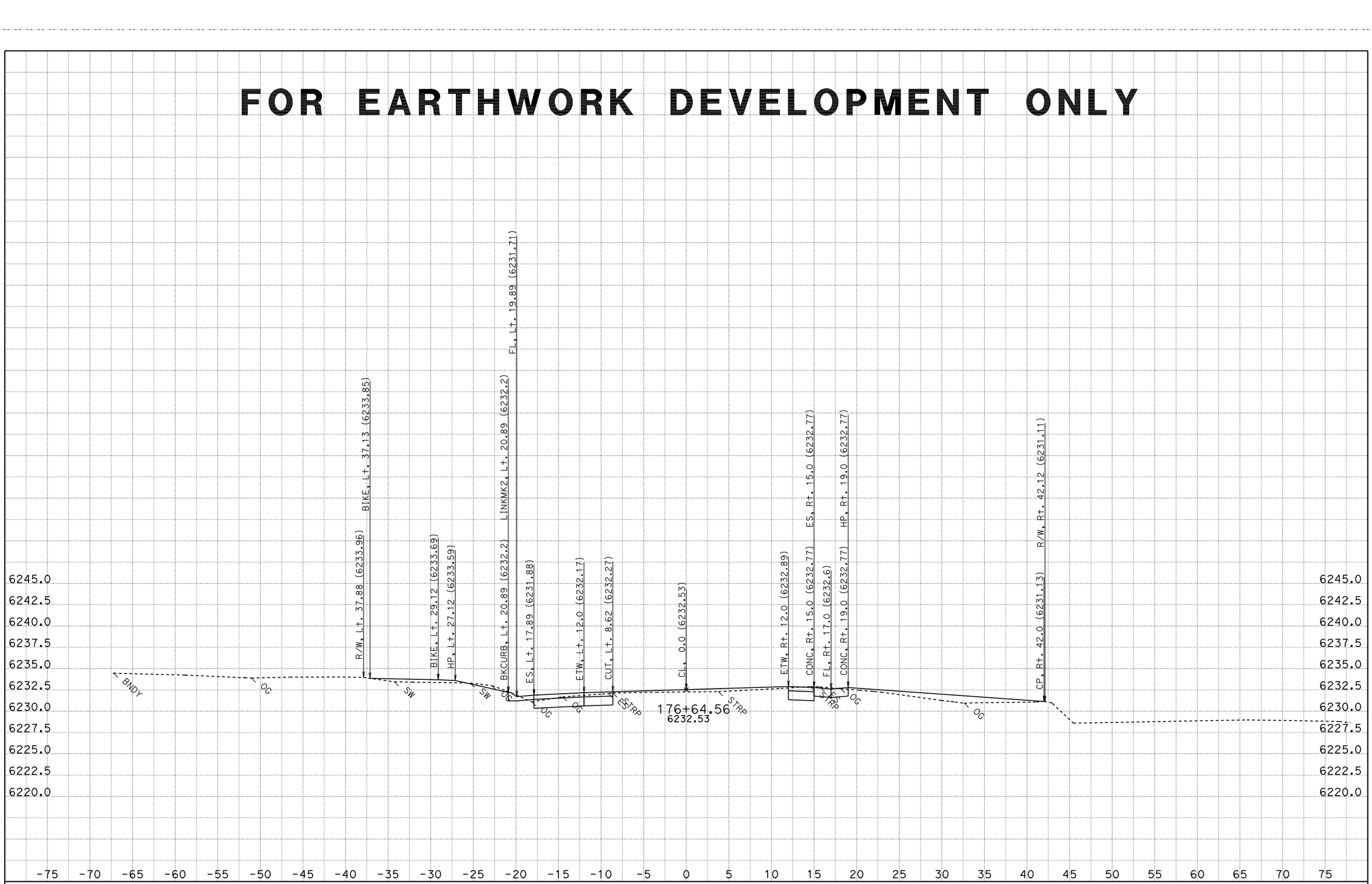

CONTRACT: 2a920

DATE: 8/15/2011

DIST/CO/RTE/PM: 03-ED,Pla 89 PM 27.2/27.4,0.0/T8.5

SCALE: 1" = 5' Horiz.
1" = 5' Vert.

A1

CROSS SECTIONS

KC Project: 2A920FT File: H:\Pla89\2A920FT\EAR\OUTPUT\11200_22400.ear

All Dimensions are US Survey Feet

FOR EARTHWORK DEVELOPMENT ONLY

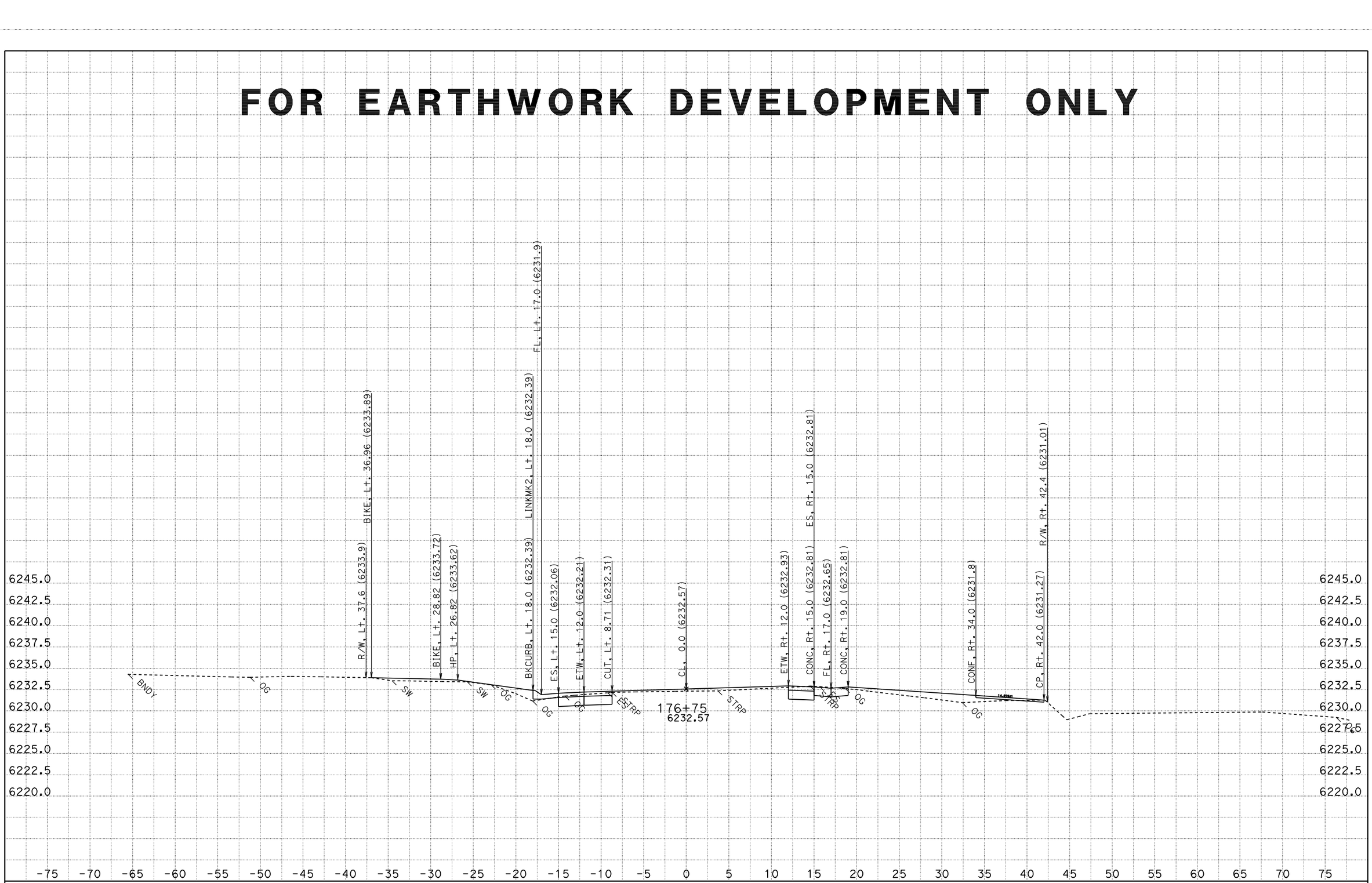

CONTRACT: 2a920

DATE: 8/15/2011

DIST/CO/RTE/PM: 03-ED,Pla 89 PM 27.2/27.4,0.0/T8.5

SCALE: 1" = 5' Horiz.
1" = 5' Vert.

A1

CROSS SECTIONS

KC Project: 2A920FT File: H:\Pla89\2A920FT\EAR\OUTPUT\11200_22400.ear

All Dimensions are US Survey Feet

FOR EARTHWORK DEVELOPMENT ONLY

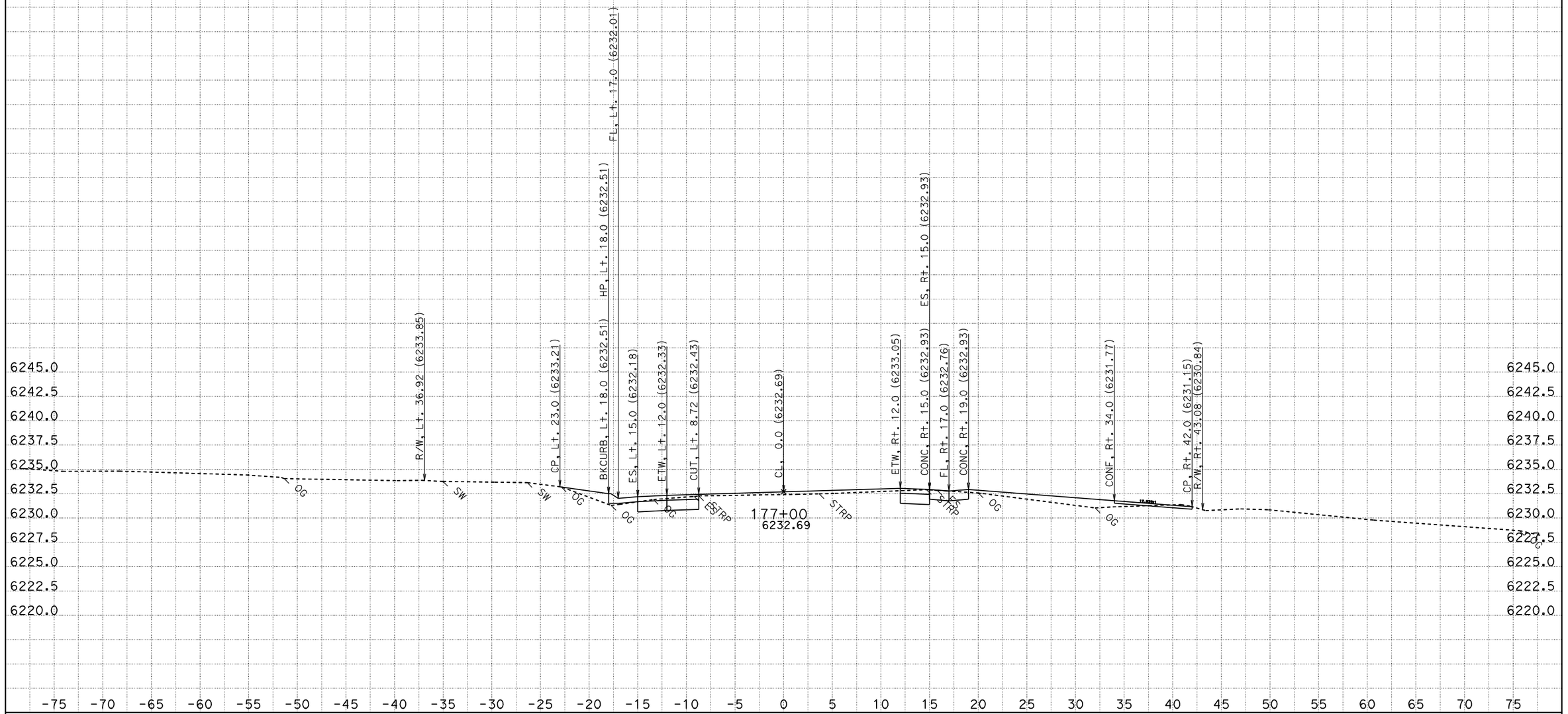

DATE: 8/15/2011

KC Project: 2A920FT

File: H:\Pla89\2A920FT\EAR\OUTPUT\11200_22400.ear

CONTRACT: 2a920

DIST/CO/RTE/PM: 03-ED,Pla 89 PM 27.2/27.4,0.0/T8.5

SCALE: 1" = 5' Horiz.
1" = 5' Vert.

All Dimensions are US Survey Feet

A1

CROSS SECTIONS

SHEET 681 OF 1006

FOR EARTHWORK DEVELOPMENT ONLY

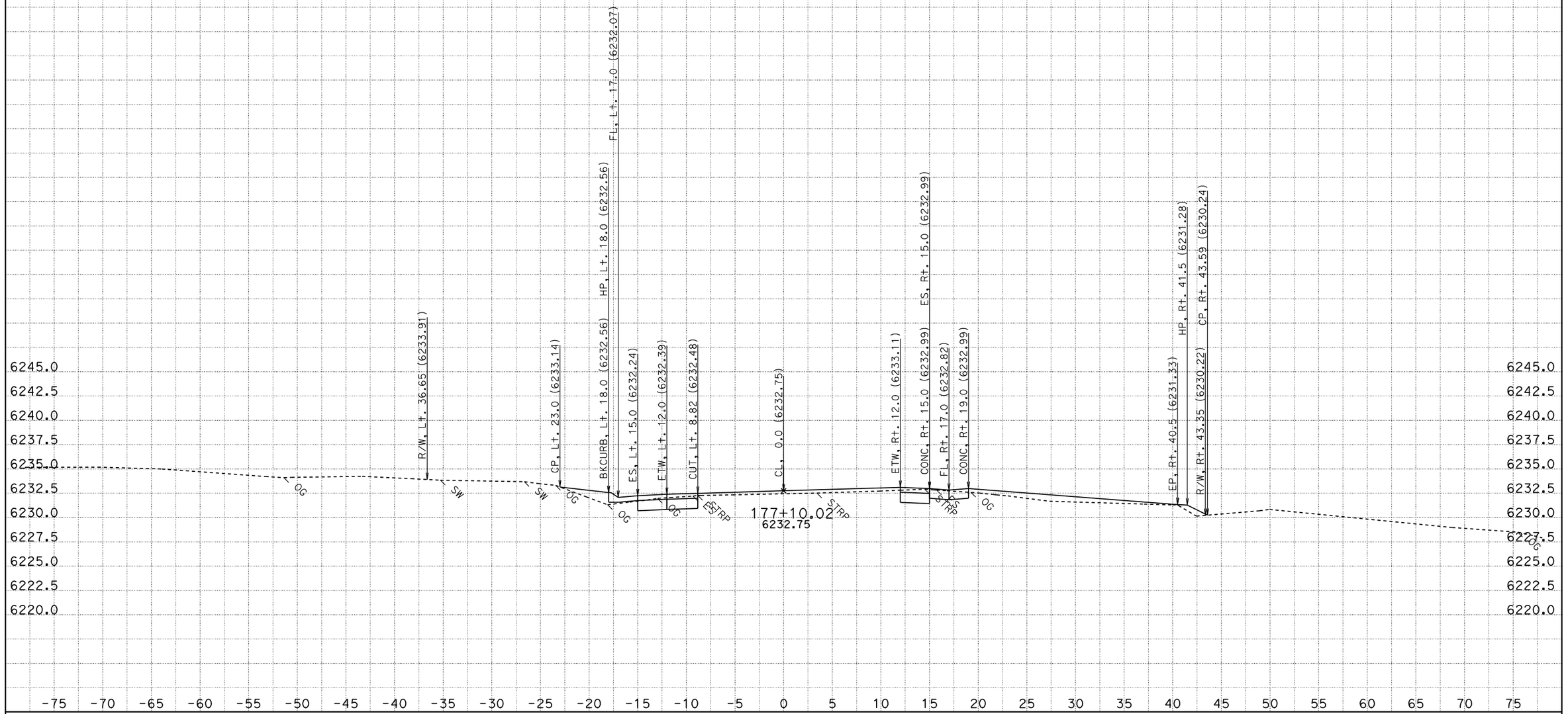

DATE: 8/15/2011

KC Project: 2A920FT

CONTRACT: 2a920

DIST/CO/RTE/PM: 03-ED,Pla 89 PM 27.2/27.4,0.0/T8.5

File: H:\Pla89\2A920FT\EAR\OUTPUT\11200_22400.ear

SCALE: 1" = 5' Horiz.
1" = 5' Vert.

All Dimensions are US Survey Feet

A1

CROSS SECTIONS

SHEET 682 OF 1006

FOR EARTHWORK DEVELOPMENT ONLY

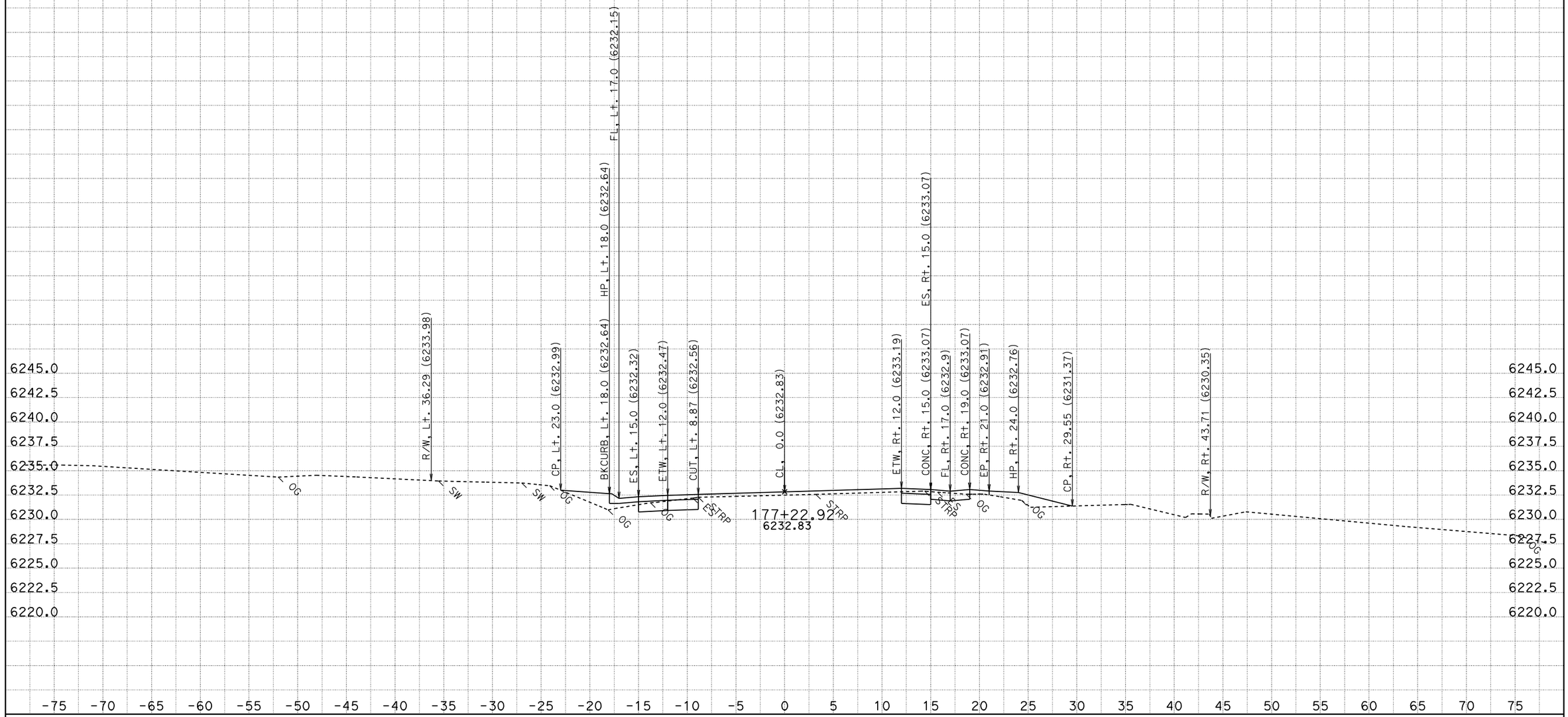

CONTRACT: 2a920

DATE: 8/15/2011

DIST/CO/RTE/PM: 03-ED,Pla 89 PM 27.2/27.4,0.0/T8.5

KC Project: 2A920FT File: H:\Pla89\2A920FT\EAR\OUTPUT\11200_22400.ear

SCALE: 1" = 5' Horiz.
1" = 5' Vert.

All Dimensions are US Survey Feet

A1

CROSS SECTIONS

SHEET 683 OF 1006

FOR EARTHWORK DEVELOPMENT ONLY

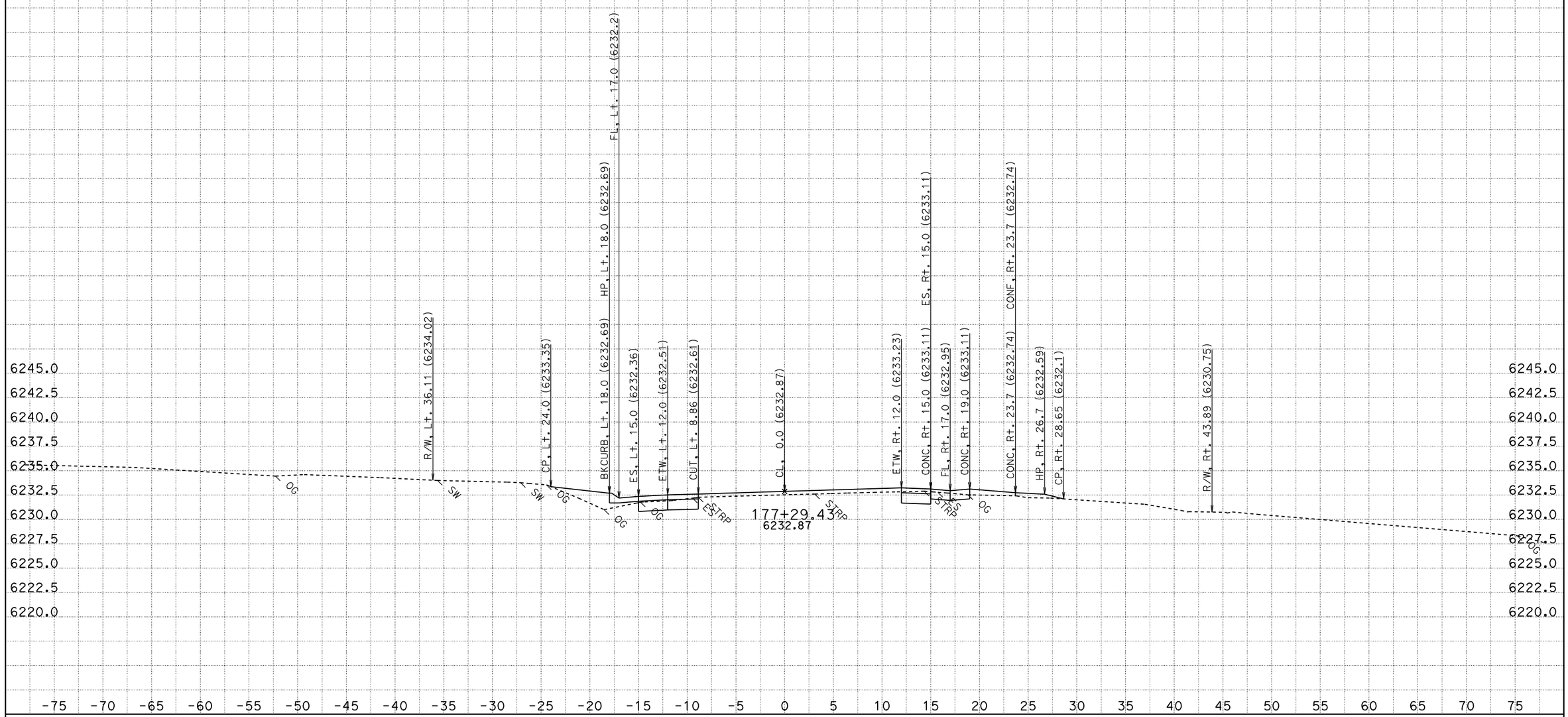

CONTRACT: 2a920

DATE: 8/15/2011

DIST/CO/RTE/PM: 03-ED,Pla 89 PM 27.2/27.4,0.0/T8.5

KC Project: 2A920FT File: H:\Pla89\2A920FT\EAR\OUTPUT\11200_22400.ear

SCALE: 1" = 5' Horiz.
1" = 5' Vert.

All Dimensions are US Survey Feet

A1

CROSS SECTIONS

SHEET 684 OF 1006

FOR EARTHWORK DEVELOPMENT ONLY

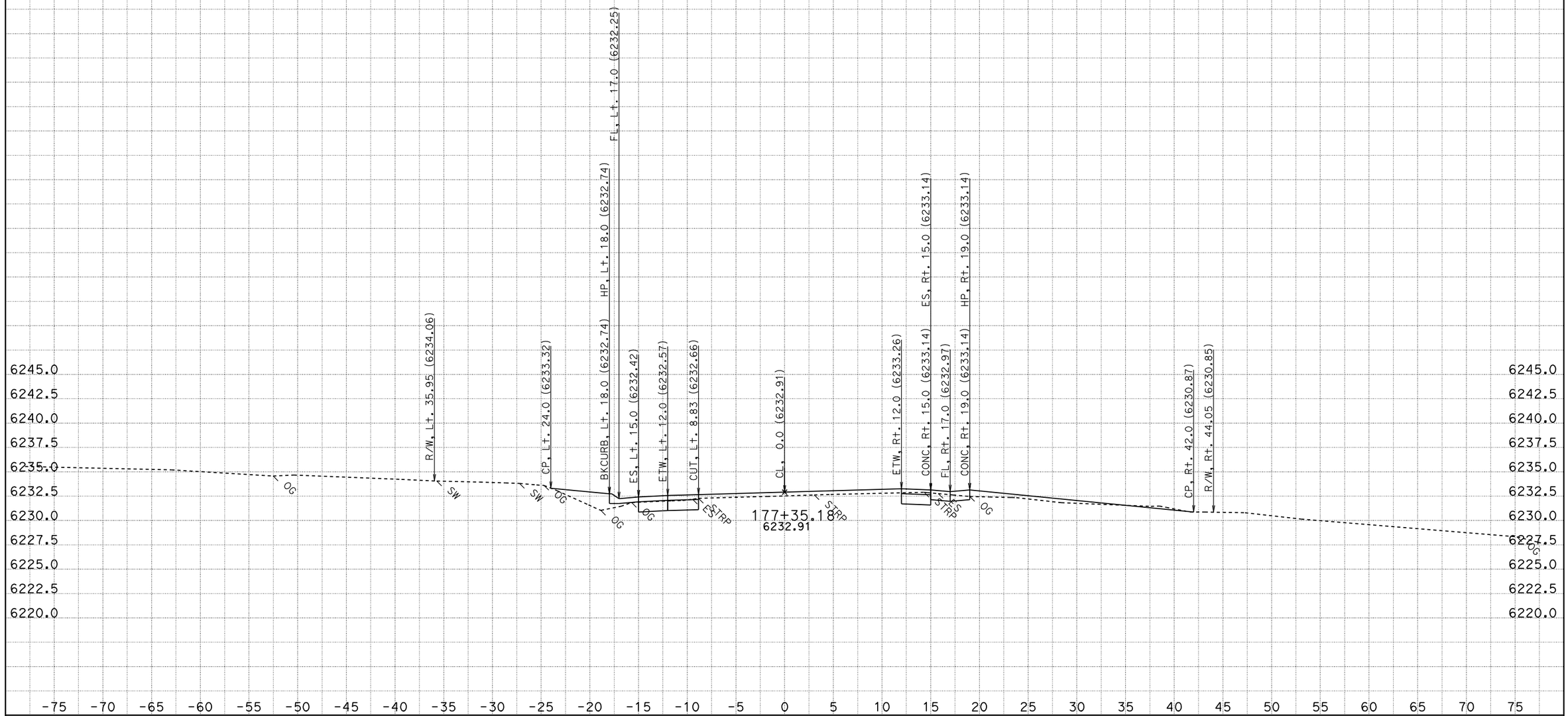

CONTRACT: 2a920

DATE: 8/15/2011

DIST/CO/RTE/PM: 03-ED,Pla 89 PM 27.2/27.4,0.0/T8.5

SCALE: 1" = 5' Horiz.
1" = 5' Vert.

A1

CROSS SECTIONS

KC Project: 2A920FT File: H:\Pla89\2A920FT\EAR\OUTPUT\11200_22400.ear

All Dimensions are US Survey Feet

SHEET 685 OF 1006

FOR EARTHWORK DEVELOPMENT ONLY

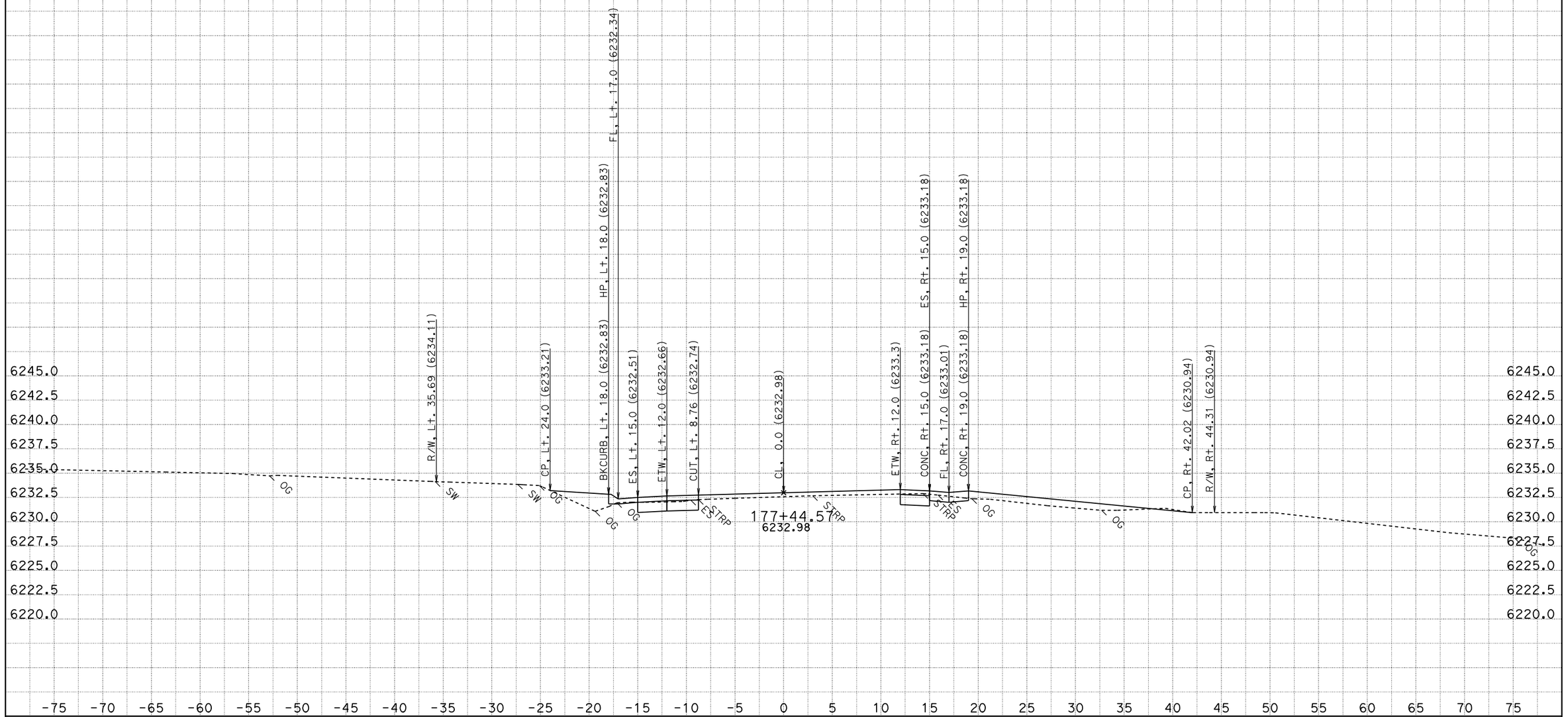

CONTRACT: 2a920

DATE: 8/15/2011

DIST/CO/RTE/PM: 03-ED,Pla 89 PM 27.2/27.4,0.0/T8.5

KC Project: 2A920FT File: H:\Pla89\2A920FT\EAR\OUTPUT\11200_22400.ear

SCALE: 1" = 5' Horiz.
1" = 5' Vert.

All Dimensions are US Survey Feet

A1

CROSS SECTIONS

SHEET 686 OF 1006

FOR EARTHWORK DEVELOPMENT ONLY

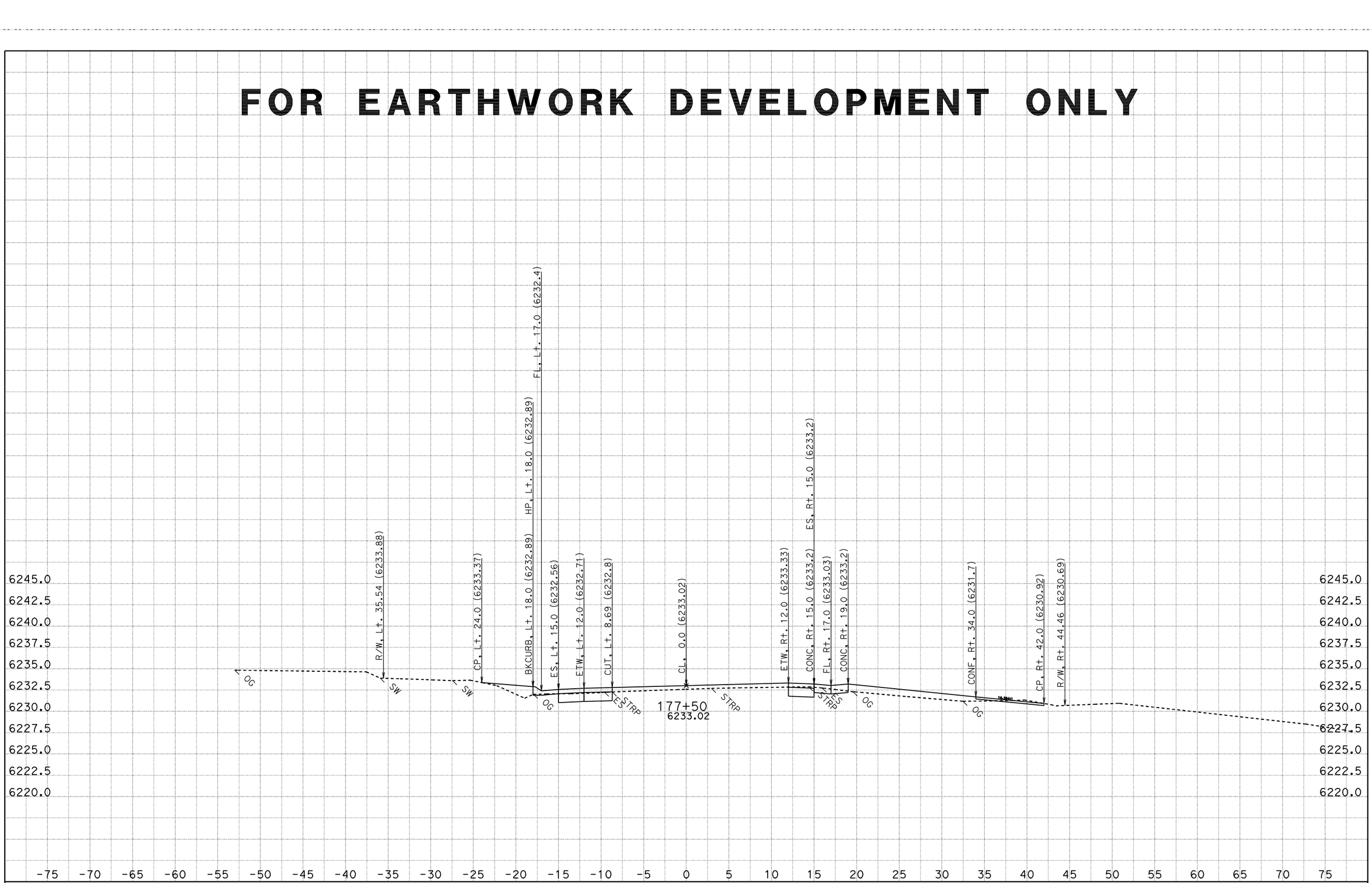

CONTRACT: 2a920

DATE: 8/15/2011

DIST/CO/RTE/PM: 03-ED,Pla 89 PM 27.2/27.4,0.0/T8.5

SCALE: 1" = 5' Horiz.
1" = 5' Vert.

A1

CROSS SECTIONS

KC Project: 2A920FT File: H:\Pla89\2A920FT\EAR\OUTPUT\11200_22400.ear

All Dimensions are US Survey Feet

FOR EARTHWORK DEVELOPMENT ONLY

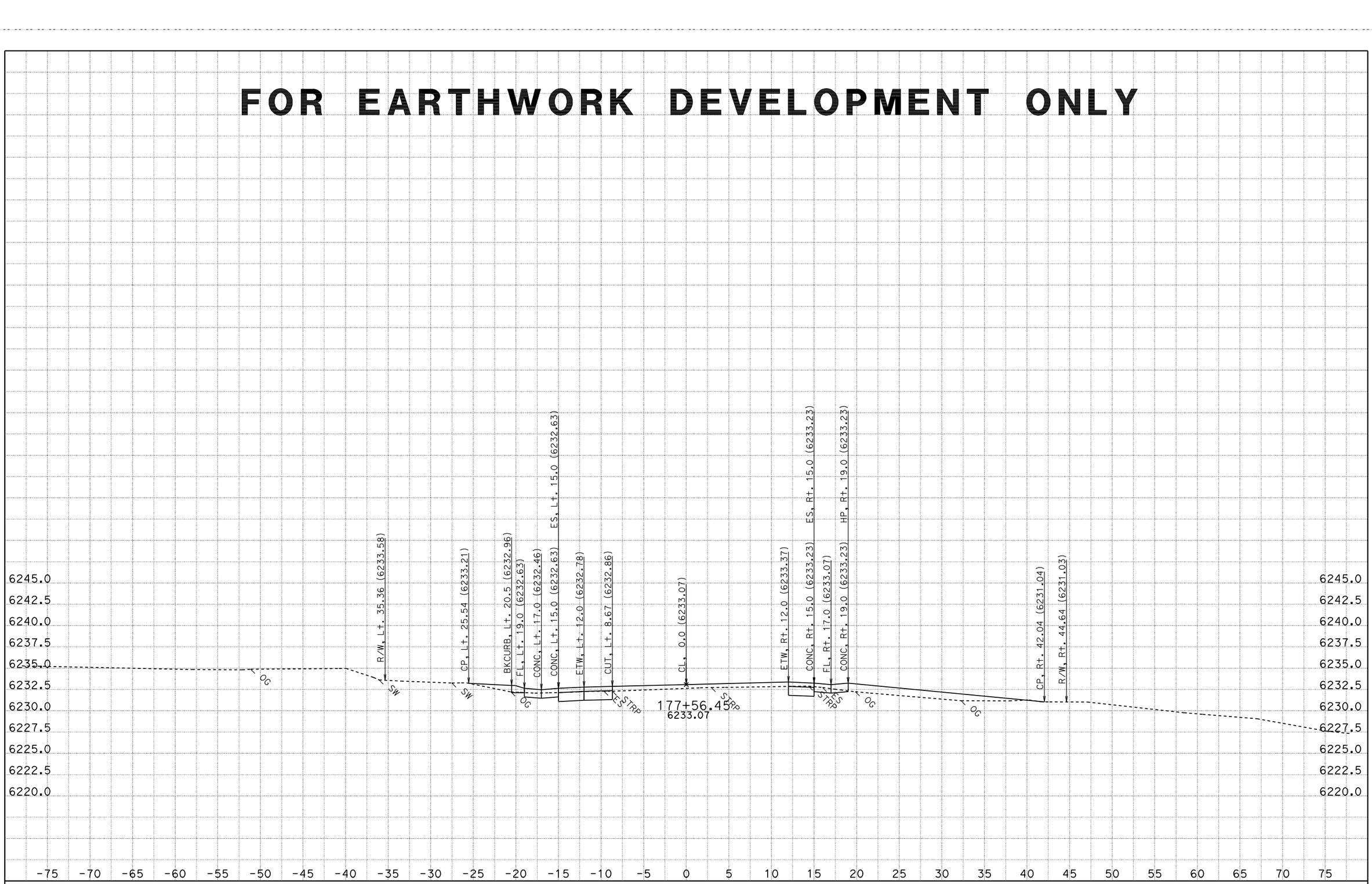

CONTRACT: 2a920

DATE: 8/15/2011

DIST/CO/RTE/PM: 03-ED,Pla 89 PM 27.2/27.4,0.0/T8.5

SCALE: 1" = 5' Horiz.
1" = 5' Vert.

A1

CROSS SECTIONS

KC Project: 2A920FT

File: H:\Pla89\2A920FT\EAR\OUTPUT\11200_22400.ear

All Dimensions are US Survey Feet

FOR EARTHWORK DEVELOPMENT ONLY

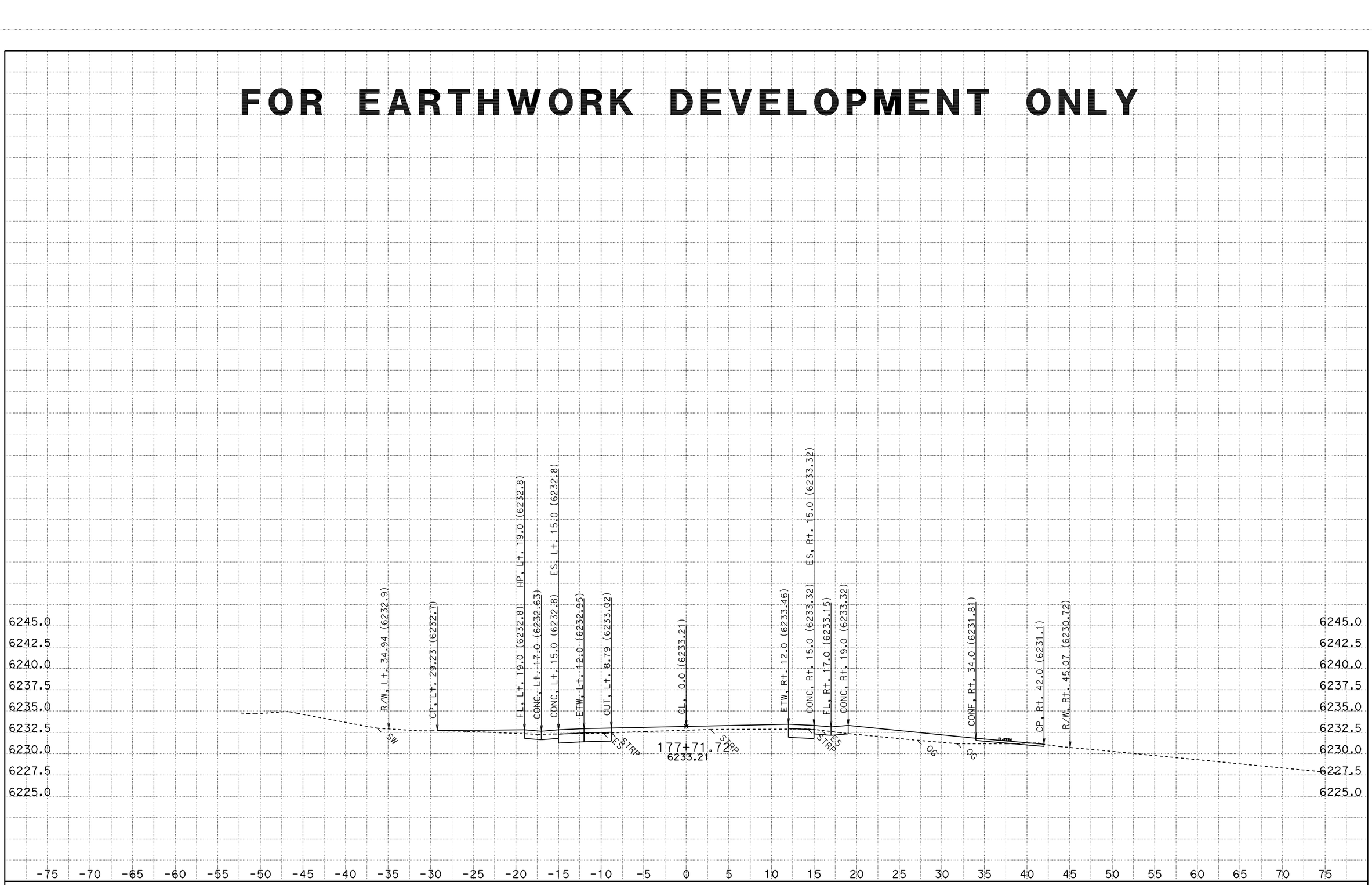

DATE: 8/15/2011

KC Project: 2A920FT

File: H:\Pla89\2A920FT\EAR\OUTPUT\11200_22400.ear

CONTRACT: 2a920

DIST/CO/RTE/PM: 03-ED,Pla 89 PM 27.2/27.4,0.0/T8.5

SCALE: 1" = 5' Horiz.
1" = 5' Vert.

All Dimensions are US Survey Feet

A1

CROSS SECTIONS

SHEET 689 OF 1006

FOR EARTHWORK DEVELOPMENT ONLY

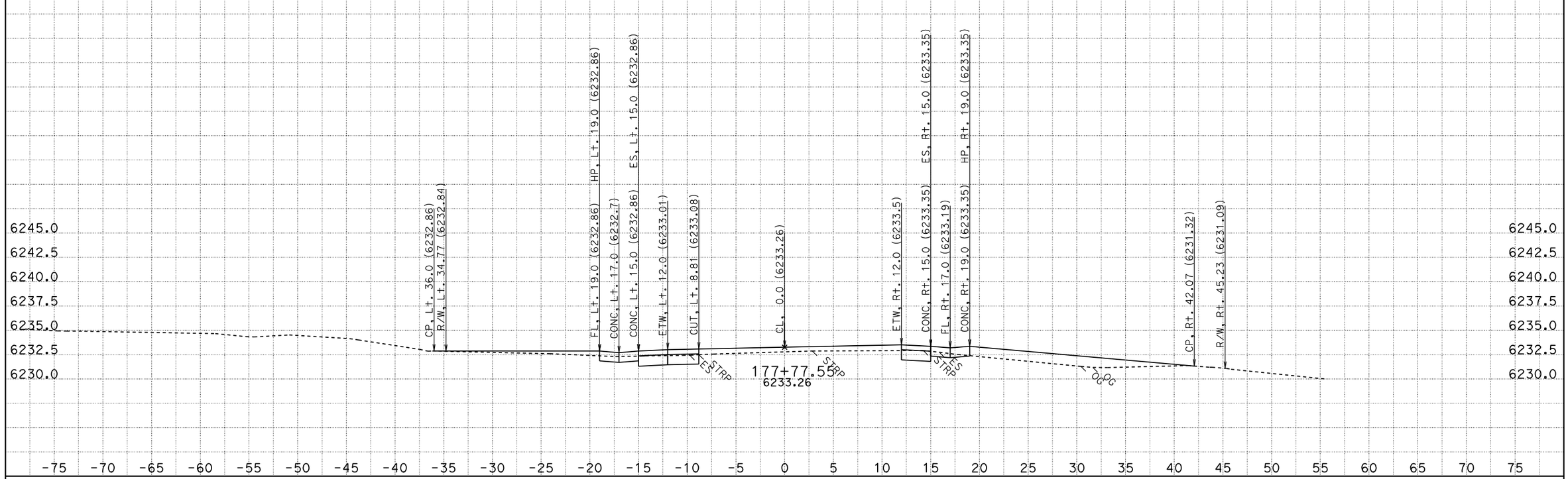

CONTRACT: 2a920

DATE: 8/15/2011

DIST/CO/RTE/PM: 03-ED,Pla 89 PM 27.2/27.4,0.0/T8.5

KC Project: 2A920FT File: H:\Pla89\2A920FT\EAR\OUTPUT\11200_22400.ear

SCALE: 1" = 5' Horiz.
1" = 5' Vert.

All Dimensions are US Survey Feet

A1

CROSS SECTIONS

SHEET 690 OF 1006

FOR EARTHWORK DEVELOPMENT ONLY

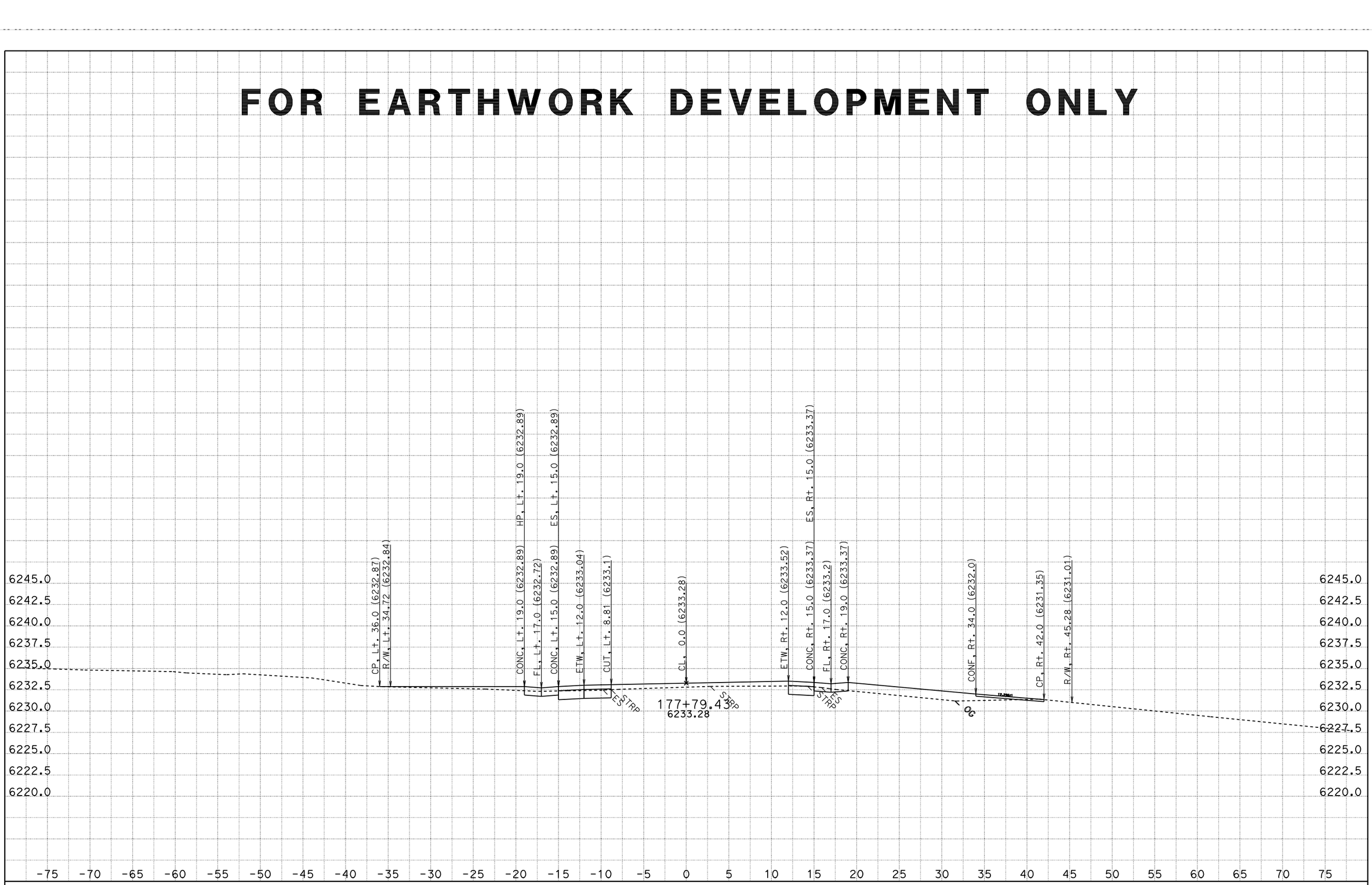

DATE: 8/15/2011

KC Project: 2A920FT

File: H:\Pla89\2A920FT\EAR\OUTPUT\11200_22400.ear

CONTRACT: 2a920

DIST/CO/RTE/PM: 03-ED,Pla 89 PM 27.2/27.4,0.0/T8.5

SCALE: 1" = 5' Horiz.
1" = 5' Vert.

All Dimensions are US Survey Feet

A1

CROSS SECTIONS

SHEET 691 OF 1006

FOR EARTHWORK DEVELOPMENT ONLY

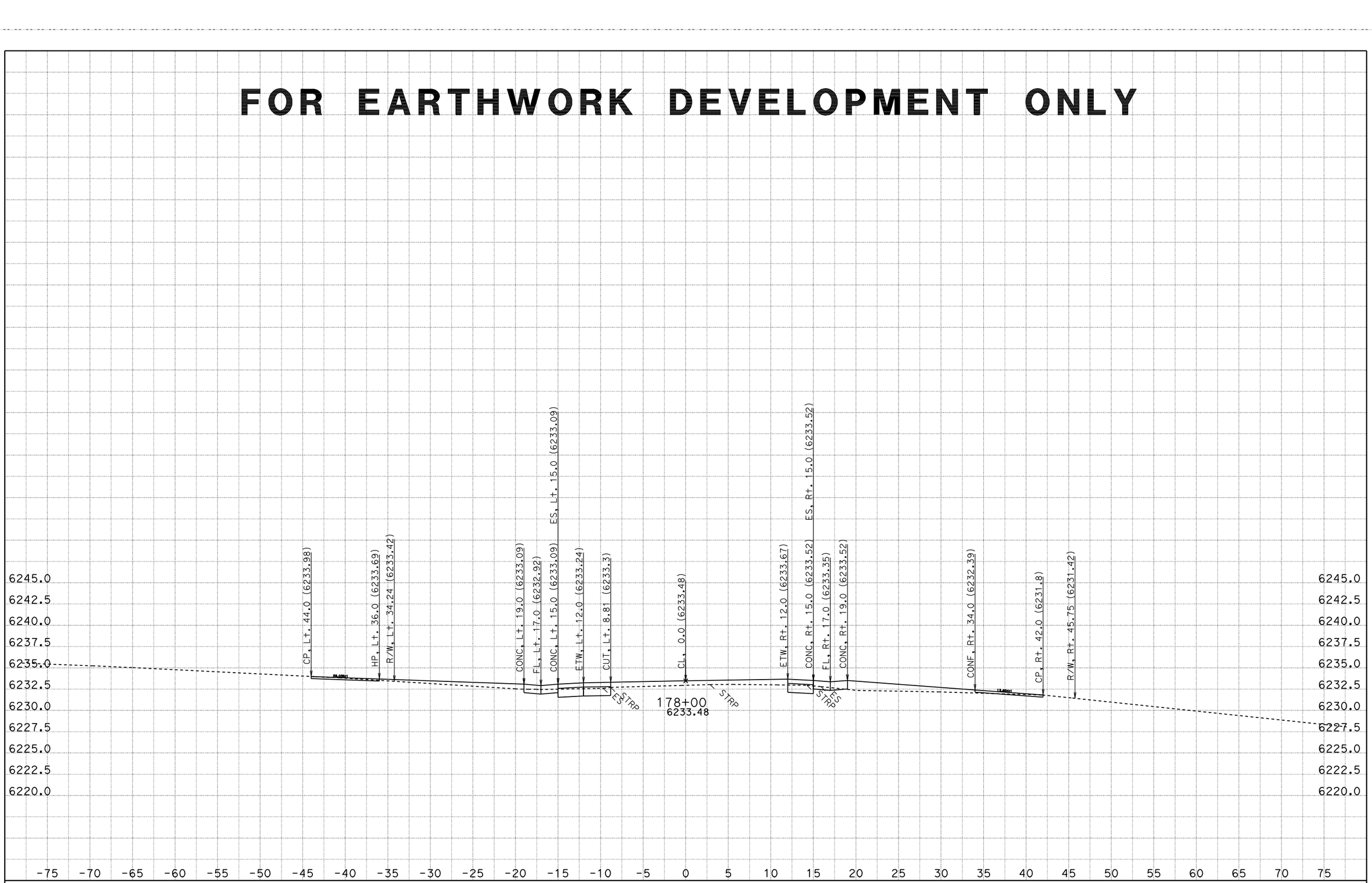

DATE: 8/15/2011
KC Project: 2A920FT

CONTRACT: 2a920
DIST/CO/RTE/PM: 03-ED,Pla 89 PM 27.2/27.4,0.0/T8.5
File: H:\Pla89\2A920FT\EAR\OUTPUT\11200_22400.ear

SCALE: 1" = 5' Horiz.
1" = 5' Vert.
All Dimensions are US Survey Feet

A1
CROSS SECTIONS
SHEET 692 OF 1006

FOR EARTHWORK DEVELOPMENT ONLY

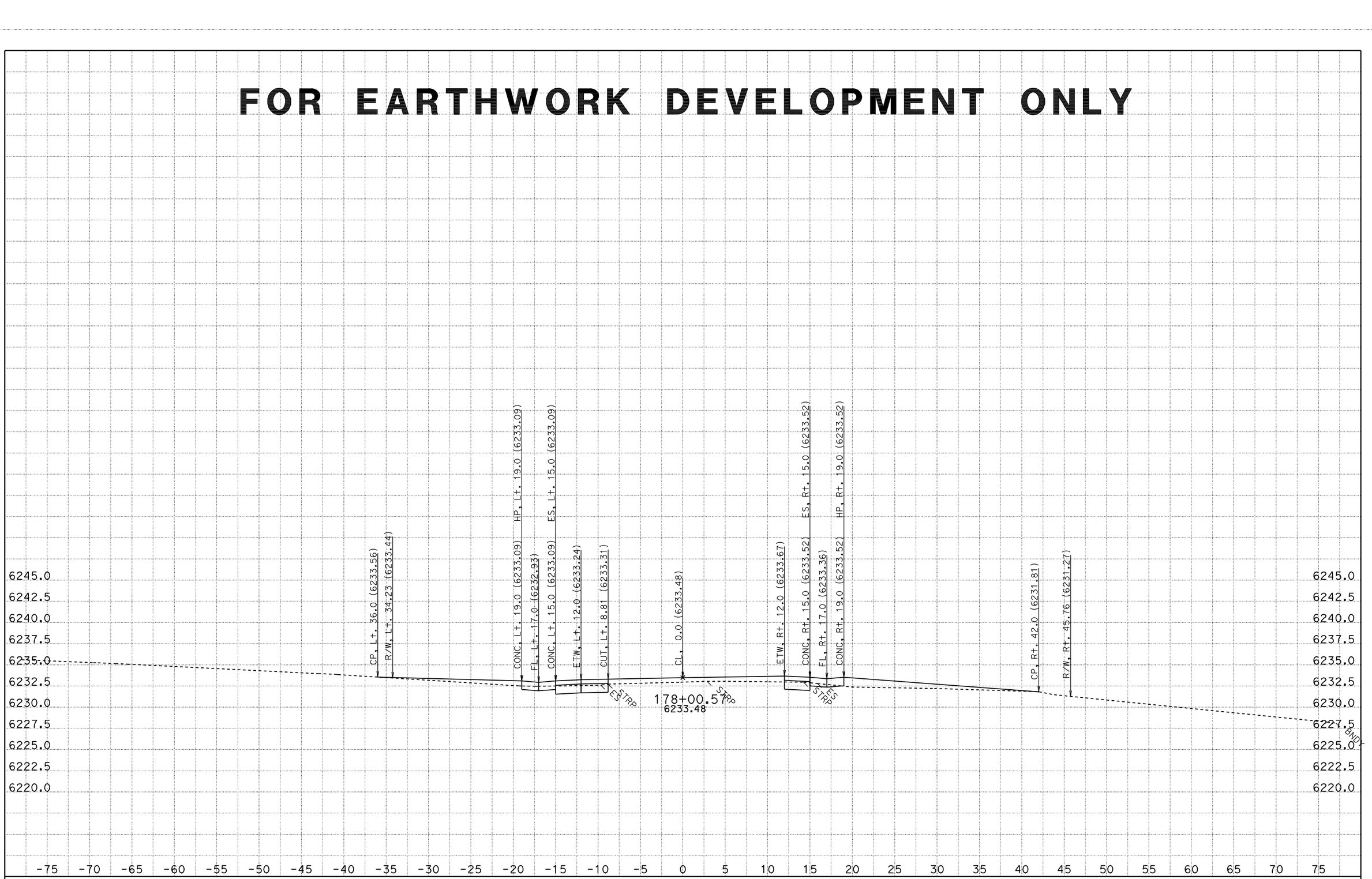

DATE: 8/15/2011
KC Project: 2A920FT

CONTRACT: 2a920
DIST/CO/RTE/PM: 03-ED,Pla 89 PM 27.2/27.4,0.0/T8.5
File: H:\Pla89\2A920FT\EAR\OUTPUT\11200_22400.ear

SCALE: 1" = 5' Horiz.
1" = 5' Vert.
All Dimensions are US Survey Feet

A1
CROSS SECTIONS
SHEET 693 OF 1006

FOR EARTHWORK DEVELOPMENT ONLY

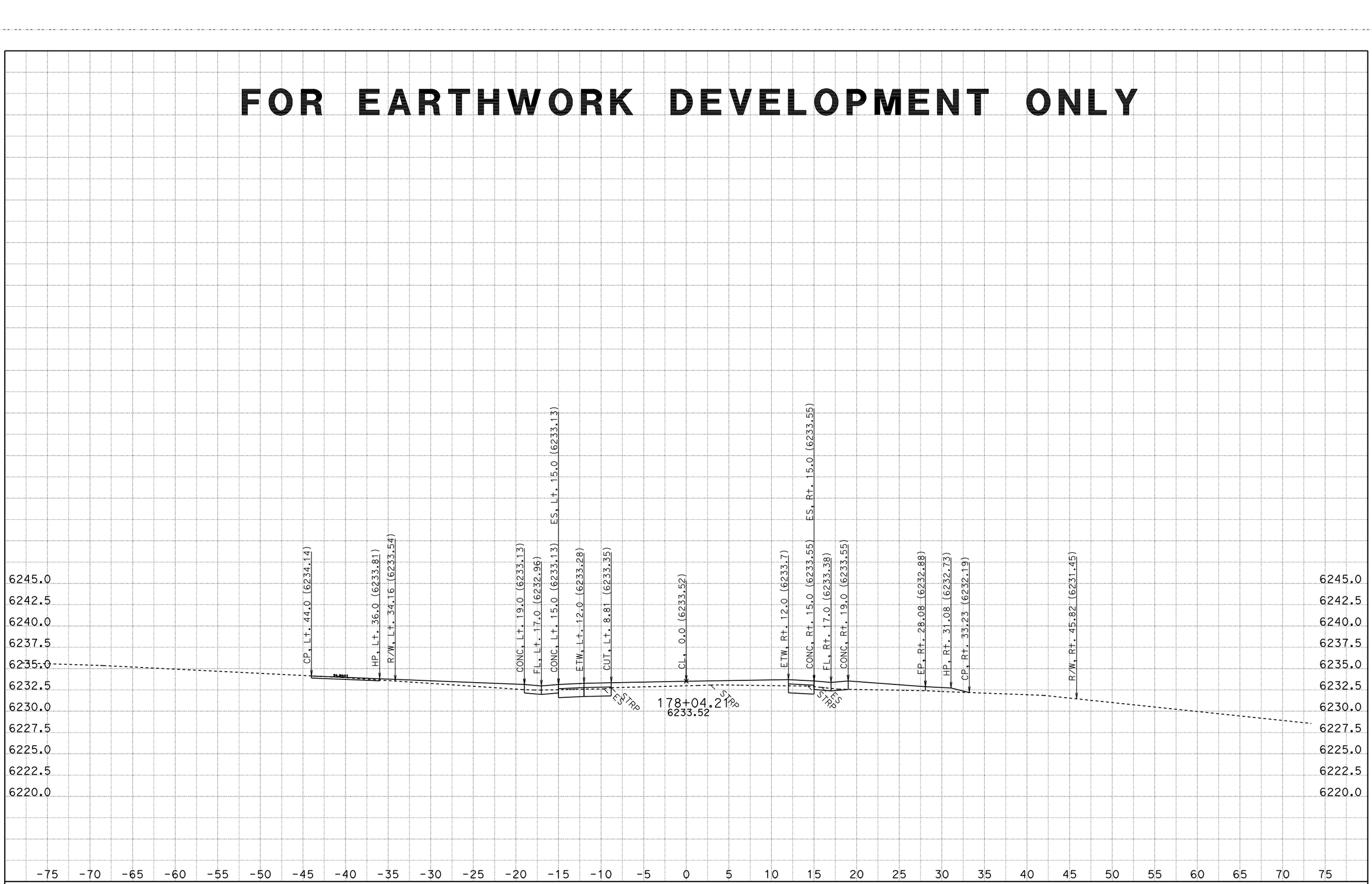

CONTRACT: 2a920

DATE: 8/15/2011

DIST/CO/RTE/PM: 03-ED,Pla 89 PM 27.2/27.4,0.0/T8.5

KC Project: 2A920FT File: H:\Pla89\2A920FT\EAR\OUTPUT\11200_22400.ear

SCALE: 1" = 5' Horiz.
1" = 5' Vert.

All Dimensions are US Survey Feet

A1
CROSS SECTIONS
SHEET 694 OF 1006

FOR EARTHWORK DEVELOPMENT ONLY

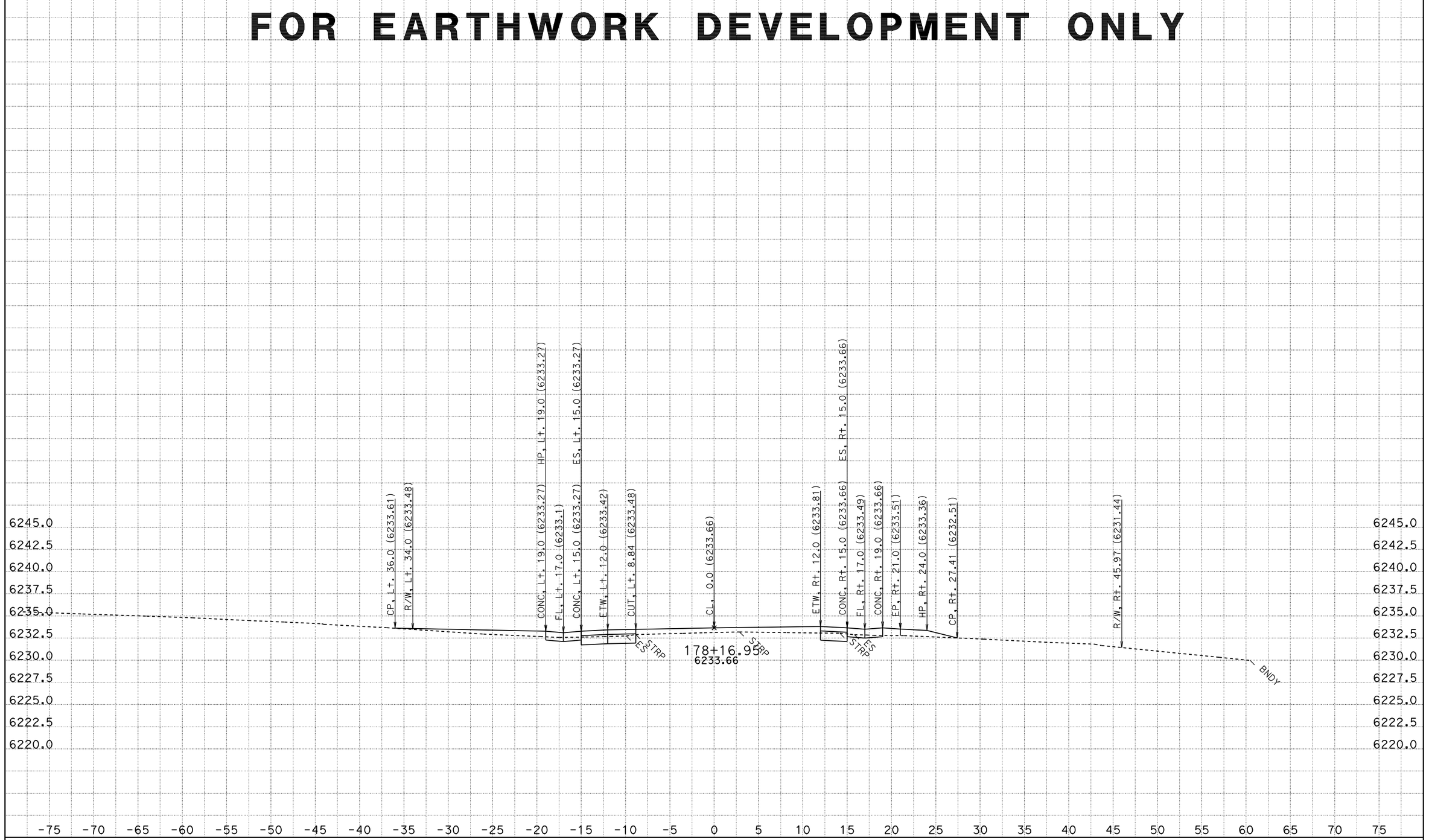

CONTRACT: 2a920

DATE: 8/15/2011

DIST/CO/RTE/PM: 03-ED,Pla 89 PM 27.2/27.4,0.0/T8.5

SCALE: 1" = 5' Horiz.
1" = 5' Vert.

A1

CROSS SECTIONS

KC Project: 2A920FT File: H:\Pla89\2A920FT\EAR\OUTPUT\11200_22400.ear

All Dimensions are US Survey Feet

SHEET 695 OF 1006

FOR EARTHWORK DEVELOPMENT ONLY

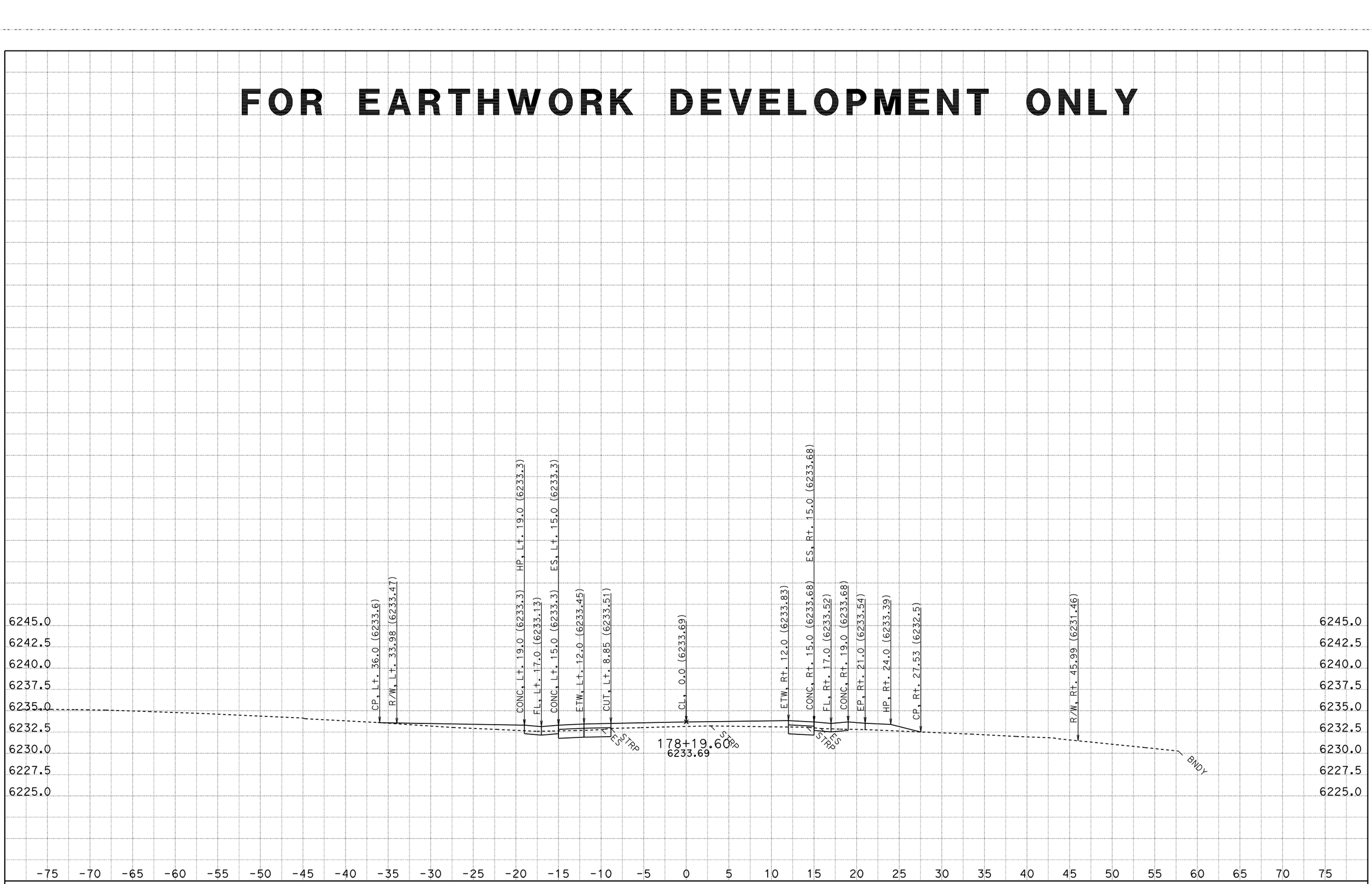

CONTRACT: 2a920

DATE: 8/15/2011

DIST/CO/RTE/PM: 03-ED,Pla 89 PM 27.2/27.4,0.0/T8.5

KC Project: 2A920FT File: H:\Pla89\2A920FT\EAR\OUTPUT\11200_22400.ear

SCALE: 1" = 5' Horiz.
1" = 5' Vert.

All Dimensions are US Survey Feet

A1
CROSS SECTIONS
SHEET 696 OF 1006

FOR EARTHWORK DEVELOPMENT ONLY

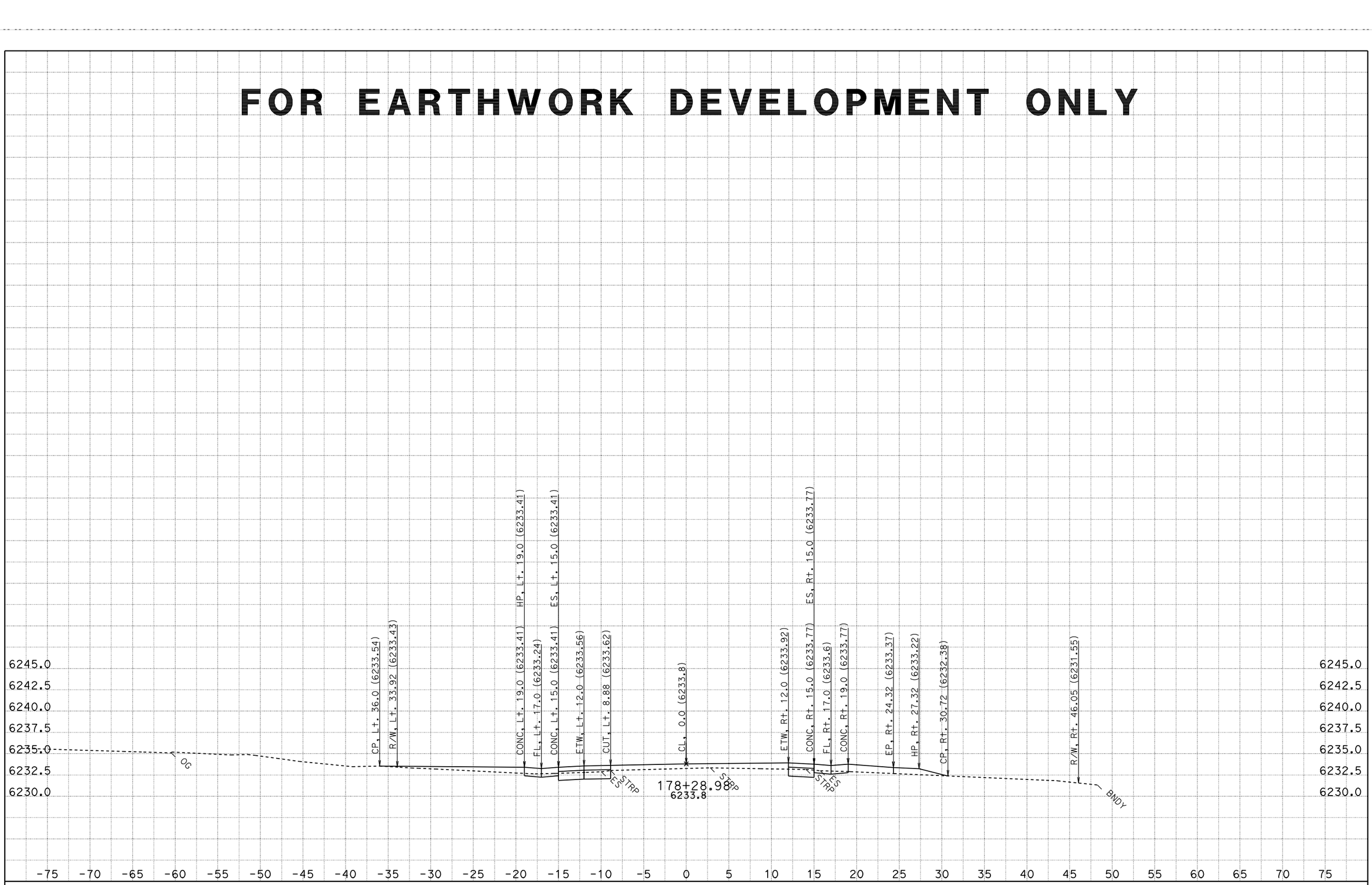

DATE: 8/15/2011
KC Project: 2A920FT
File: H:\Pla89\2A920FT\EAR\OUTPUT\11200_22400.ear

CONTRACT: 2a920
DIST/CO/RTE/PM: 03-ED,Pla 89 PM 27.2/27.4,0.0/T8.5

SCALE: 1" = 5' Horiz.
1" = 5' Vert.

All Dimensions are US Survey Feet

A1
CROSS SECTIONS
SHEET 697 OF 1006

FOR EARTHWORK DEVELOPMENT ONLY

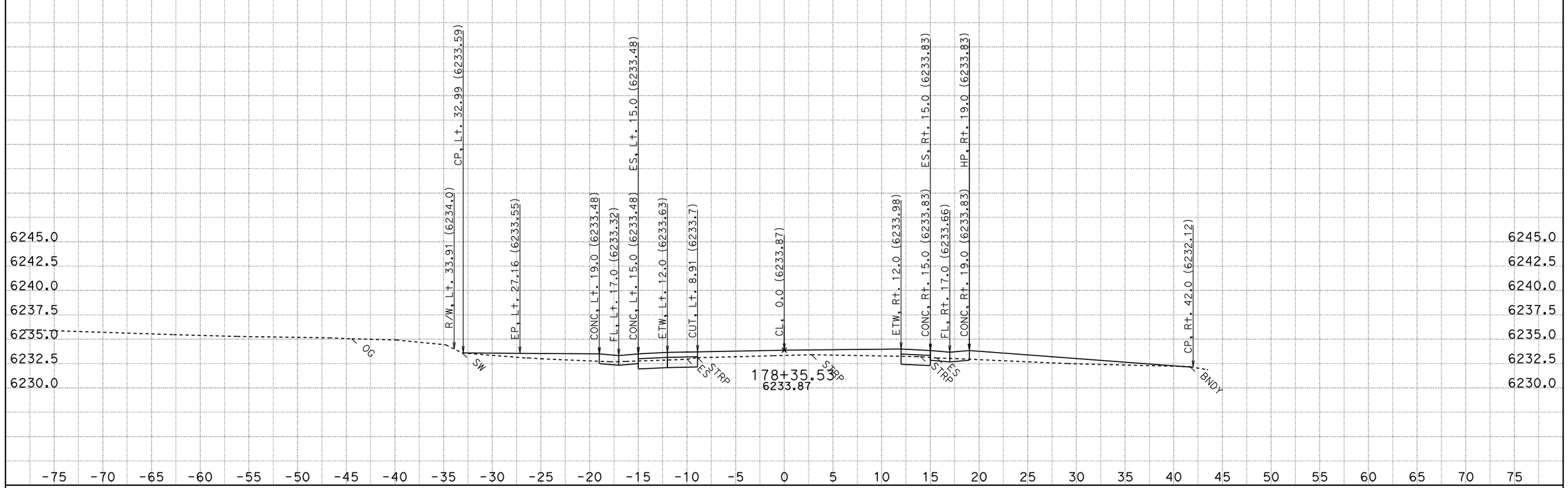

CONTRACT: 2a920

DATE: 8/15/2011

DIST/CO/RTE/PM: 03-ED,Pla 89 PM 27.2/27.4,0.0/T8.5

SCALE: 1" = 5' Horiz.
1" = 5' Vert.

A1

CROSS SECTIONS

KC Project: 2A920FT

File: H:\Pla89\2A920FT\EAR\OUTPUT\11200_22400.ear

All Dimensions are US Survey Feet

FOR EARTHWORK DEVELOPMENT ONLY

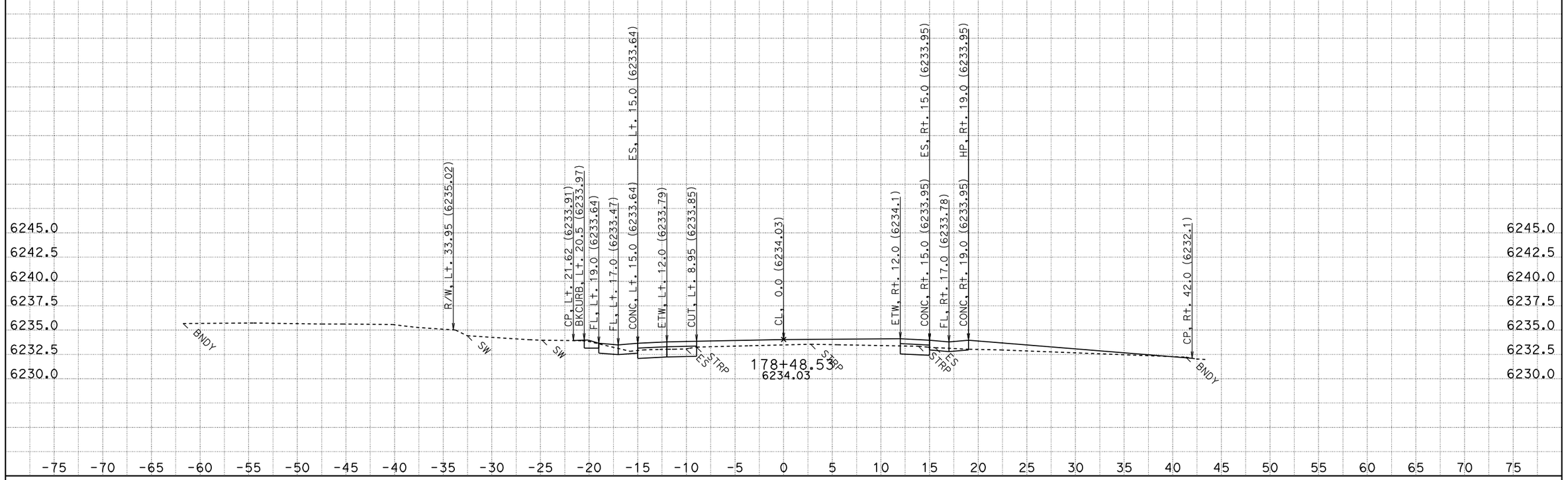

CONTRACT: 2a920

DATE: 8/15/2011

DIST/CO/RTE/PM: 03-ED,Pla 89 PM 27.2/27.4,0.0/T8.5

KC Project: 2A920FT File: H:\Pla89\2A920FT\EAR\OUTPUT\11200_22400.ear

SCALE: 1" = 5' Horiz.
1" = 5' Vert.

All Dimensions are US Survey Feet

A1
CROSS SECTIONS
SHEET 699 OF 1006

FOR EARTHWORK DEVELOPMENT ONLY

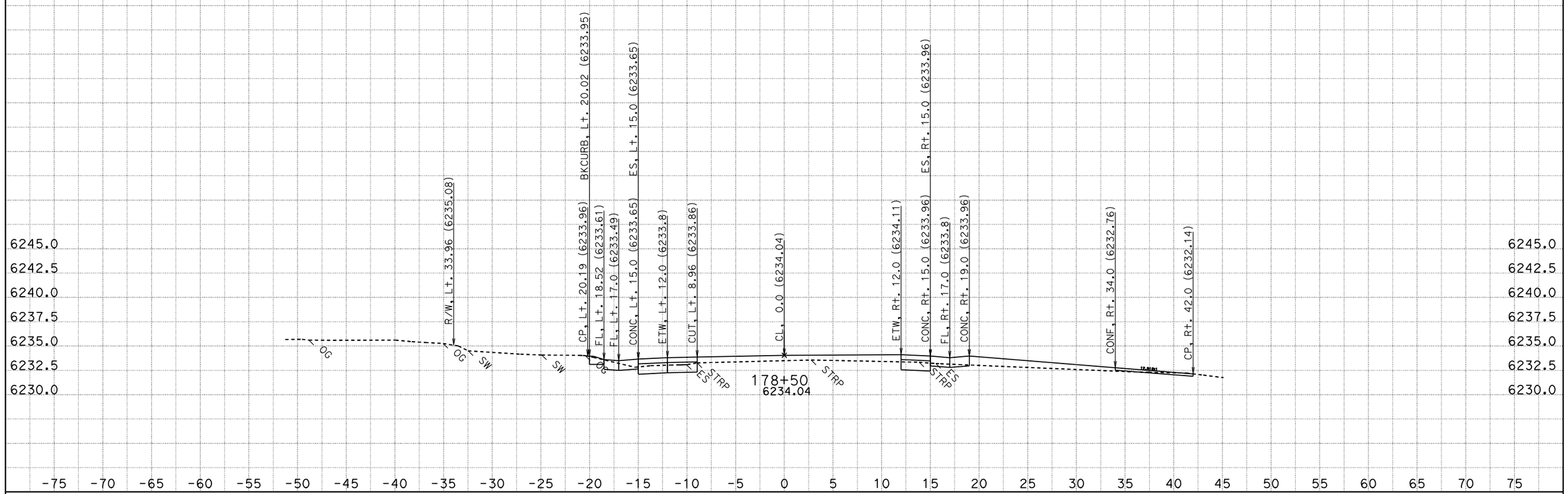

CONTRACT: 2a920

DATE: 8/15/2011

DIST/CO/RTE/PM: 03-ED,Pla 89 PM 27.2/27.4,0.0/T8.5

SCALE: 1" = 5' Horiz.
1" = 5' Vert.

A1

CROSS SECTIONS

KC Project: 2A920FT

File: H:\Pla89\2A920FT\EAR\OUTPUT\11200_22400.ear

All Dimensions are US Survey Feet

FOR EARTHWORK DEVELOPMENT ONLY

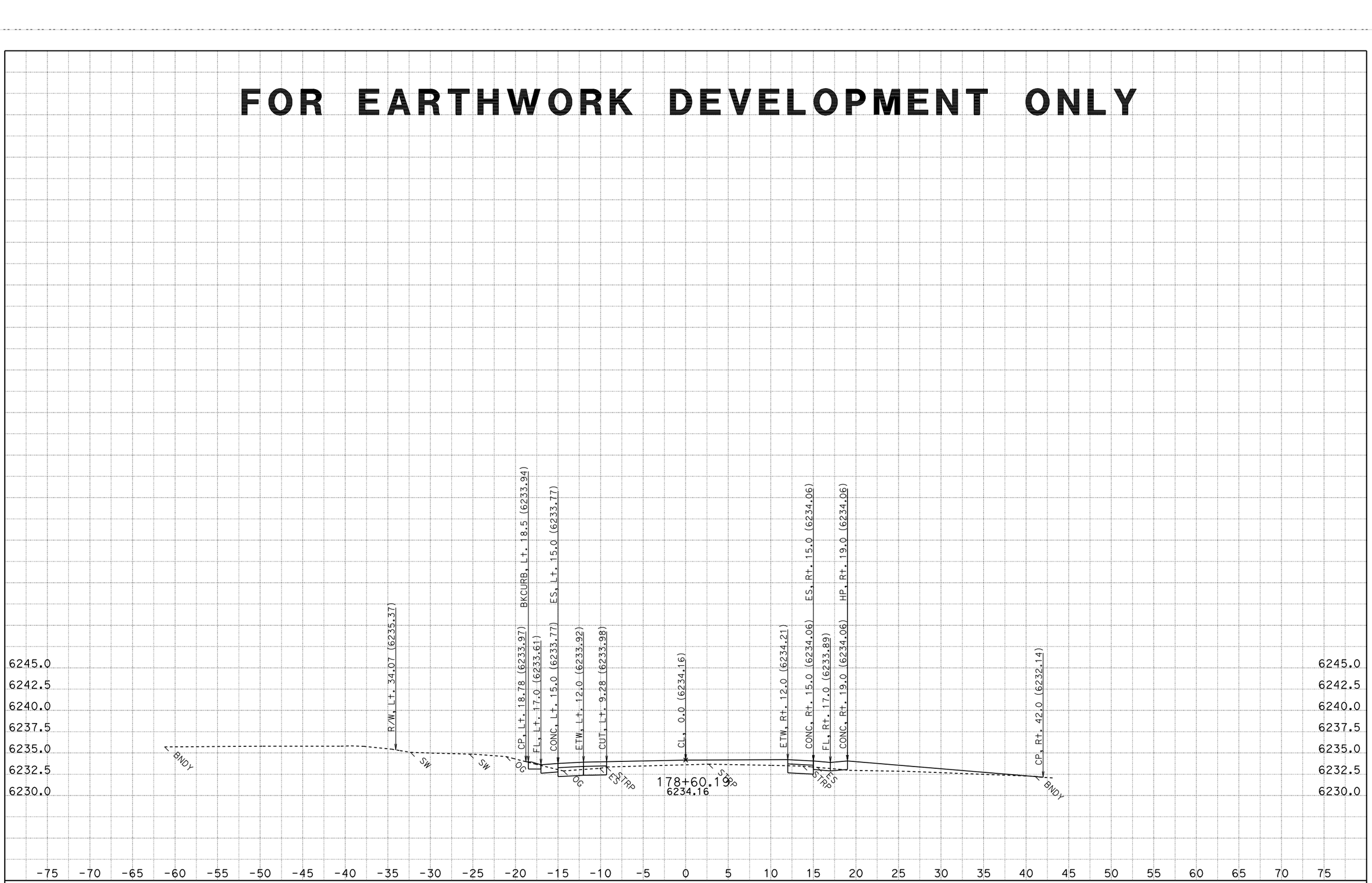

CONTRACT: 2a920

DATE: 8/15/2011

DIST/CO/RTE/PM: 03-ED,Pla 89 PM 27.2/27.4,0.0/T8.5

KC Project: 2A920FT File: H:\Pla89\2A920FT\EAR\OUTPUT\11200_22400.ear

SCALE: 1" = 5' Horiz.
1" = 5' Vert.

All Dimensions are US Survey Feet

A1

CROSS SECTIONS

SHEET 701 OF 1006

FOR EARTHWORK DEVELOPMENT ONLY

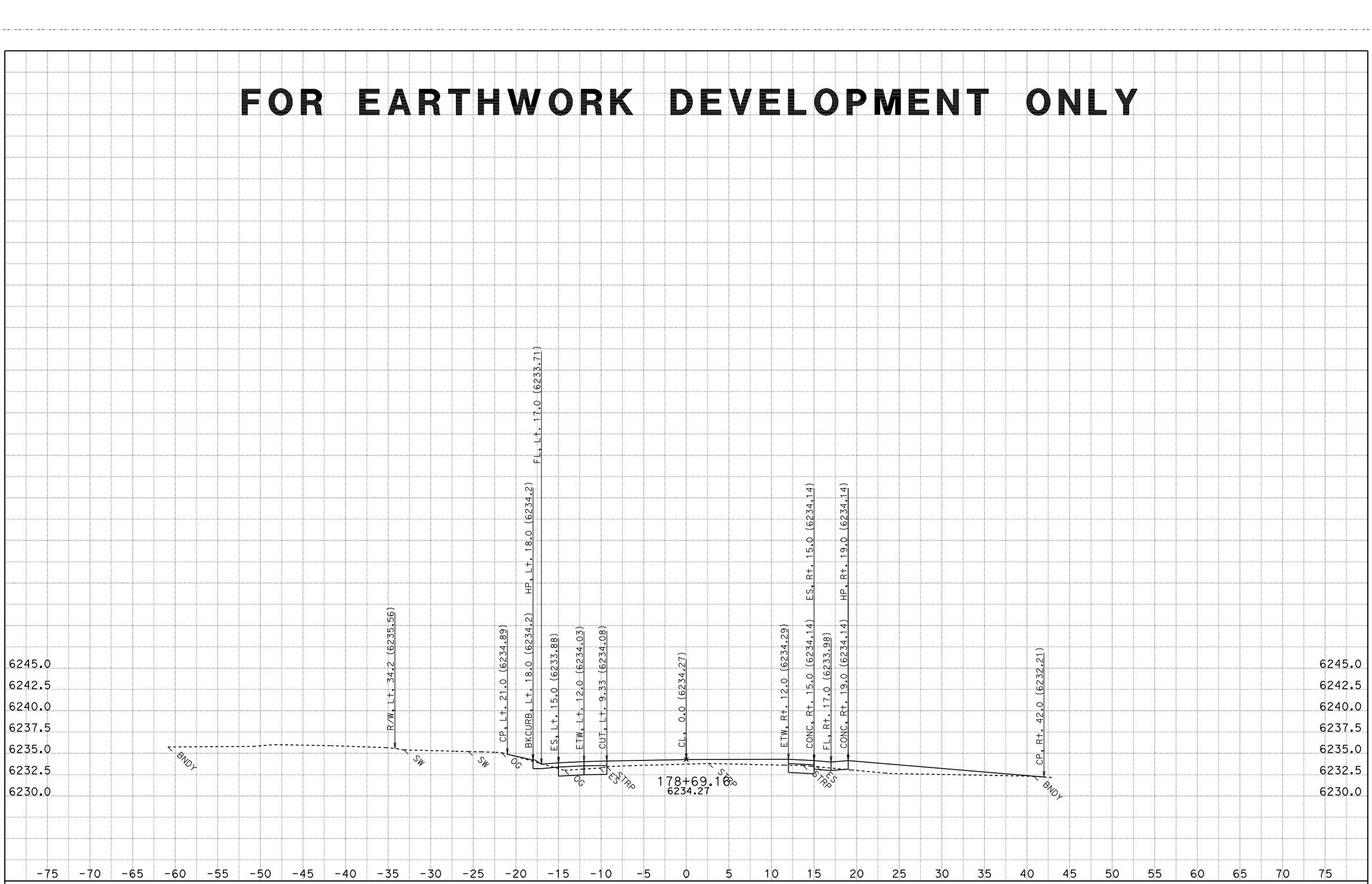

DATE: 8/15/2011
KC Project: 2A920FT File: H:\Pla89\2A920FT\EAR\OUTPUT\11200_22400.ear

CONTRACT: 2a920
DIST/CO/RTE/PM: 03-ED,Pla 89 PM 27.2/27.4,0.0/T8.5

SCALE: 1" = 5' Horiz.
1" = 5' Vert.
All Dimensions are US Survey Feet

A1
CROSS SECTIONS
SHEET 702 OF 1006

FOR EARTHWORK DEVELOPMENT ONLY

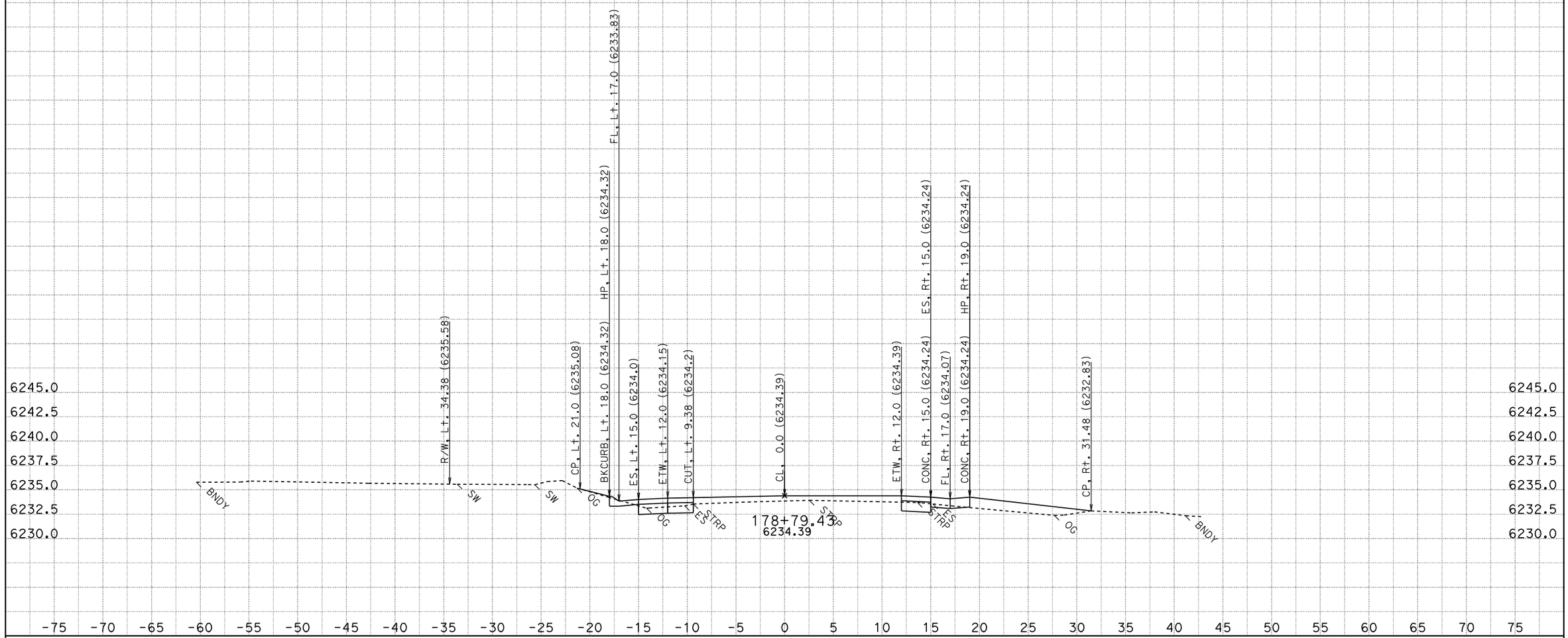

CONTRACT: 2a920

DATE: 8/15/2011

DIST/CO/RTE/PM: 03-ED,Pla 89 PM 27.2/27.4,0.0/T8.5

SCALE: 1" = 5' Horiz.
1" = 5' Vert.

A1

CROSS SECTIONS

KC Project: 2A920FT File: H:\Pla89\2A920FT\EAR\OUTPUT\11200_22400.ear

All Dimensions are US Survey Feet

SHEET 703 OF 1006

FOR EARTHWORK DEVELOPMENT ONLY

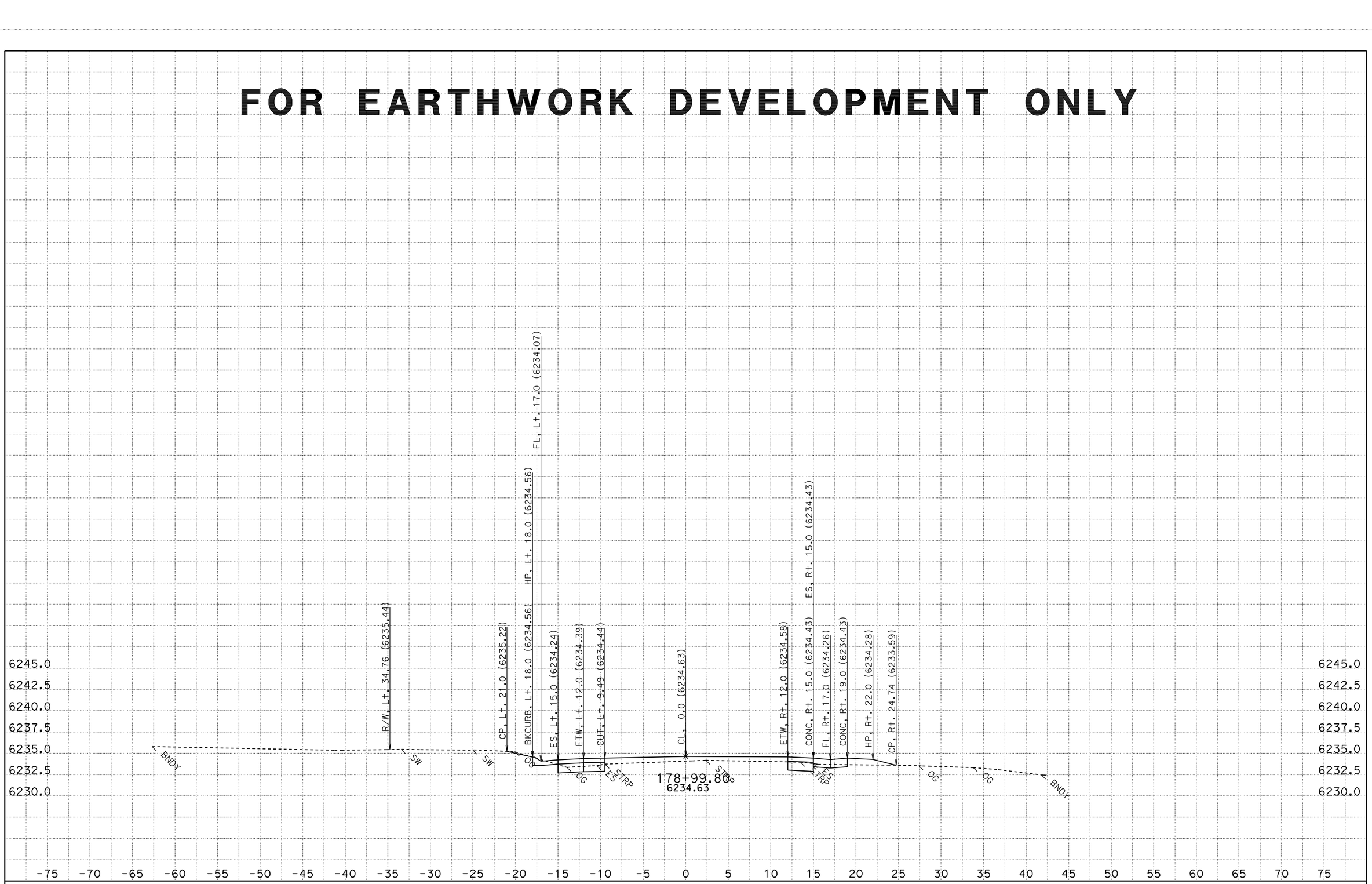

CONTRACT: 2a920

DATE: 8/15/2011

DIST/CO/RTE/PM: 03-ED,Pla 89 PM 27.2/27.4,0.0/T8.5

KC Project: 2A920FT File: H:\Pla89\2A920FT\EAR\OUTPUT\11200_22400.ear

SCALE: 1" = 5' Horiz.
1" = 5' Vert.

All Dimensions are US Survey Feet

A1
CROSS SECTIONS
SHEET 704 OF 1006

FOR EARTHWORK DEVELOPMENT ONLY

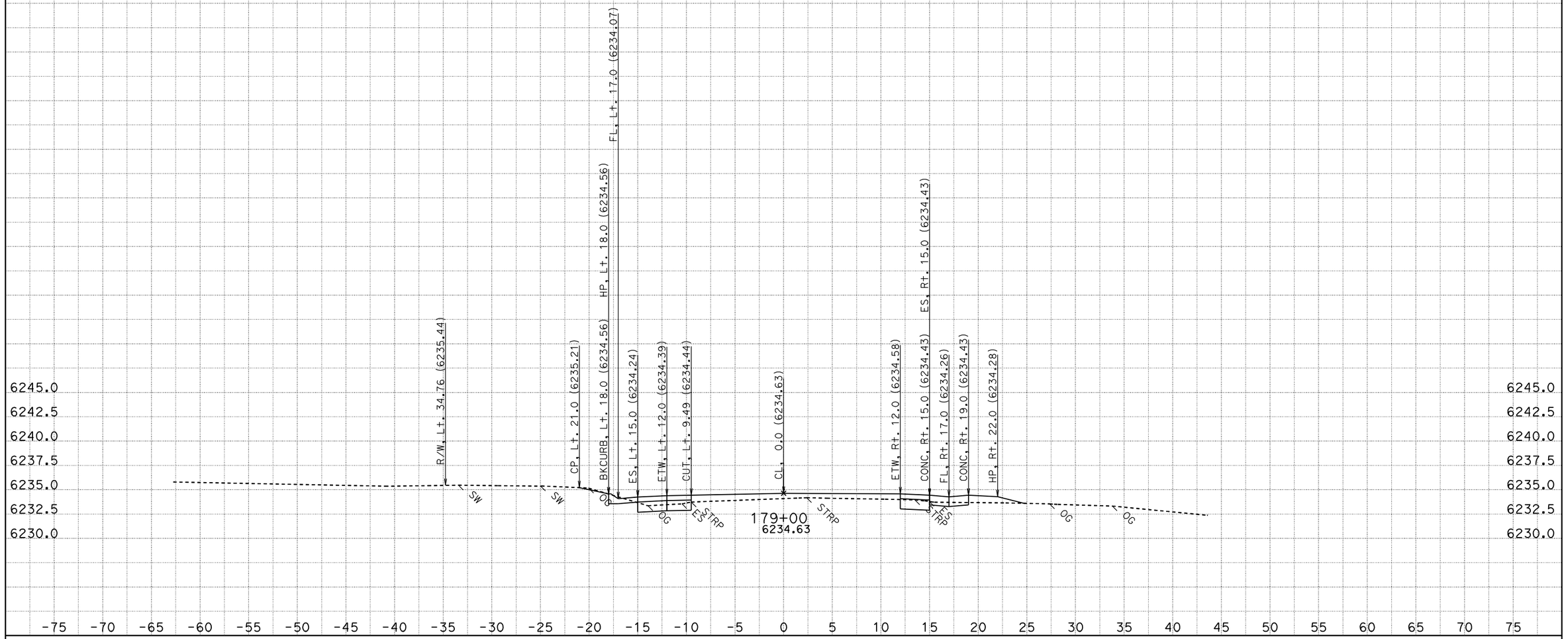

CONTRACT: 2a920

DATE: 8/15/2011

DIST/CO/RTE/PM: 03-ED,Pla 89 PM 27.2/27.4,0.0/T8.5

KC Project: 2A920FT File: H:\Pla89\2A920FT\EAR\OUTPUT\11200_22400.ear

SCALE: 1" = 5' Horiz.
1" = 5' Vert.

All Dimensions are US Survey Feet

A1
CROSS SECTIONS
SHEET 705 OF 1006

FOR EARTHWORK DEVELOPMENT ONLY

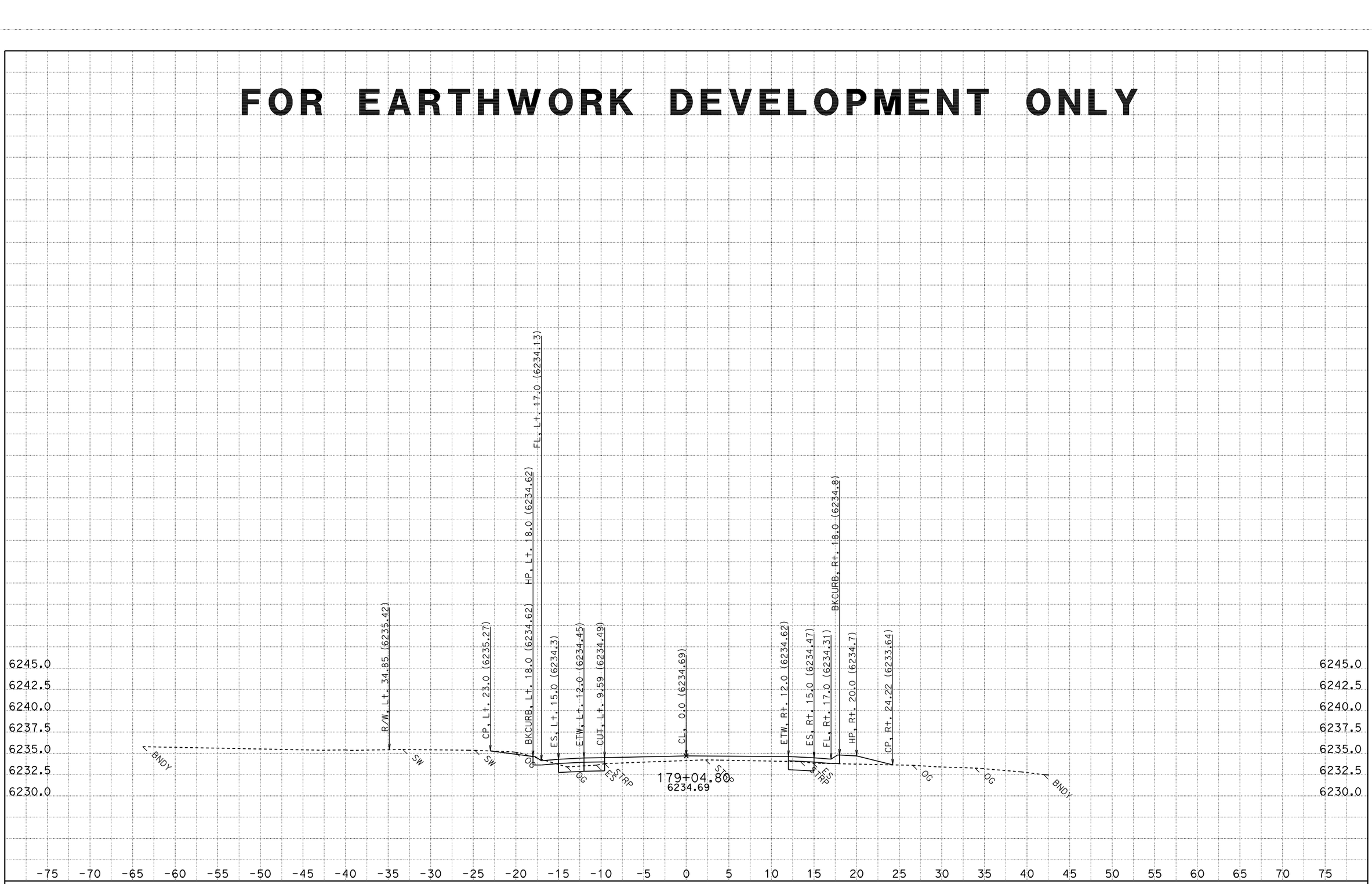

DATE: 8/15/2011

KC Project: 2A920FT

CONTRACT: 2a920

DIST/CO/RTE/PM: 03-ED,Pla 89 PM 27.2/27.4,0.0/T8.5

File: H:\Pla89\2A920FT\EAR\OUTPUT\11200_22400.ear

SCALE: 1" = 5' Horiz.
1" = 5' Vert.

All Dimensions are US Survey Feet

A1
CROSS SECTIONS
SHEET 706 OF 1006

FOR EARTHWORK DEVELOPMENT ONLY

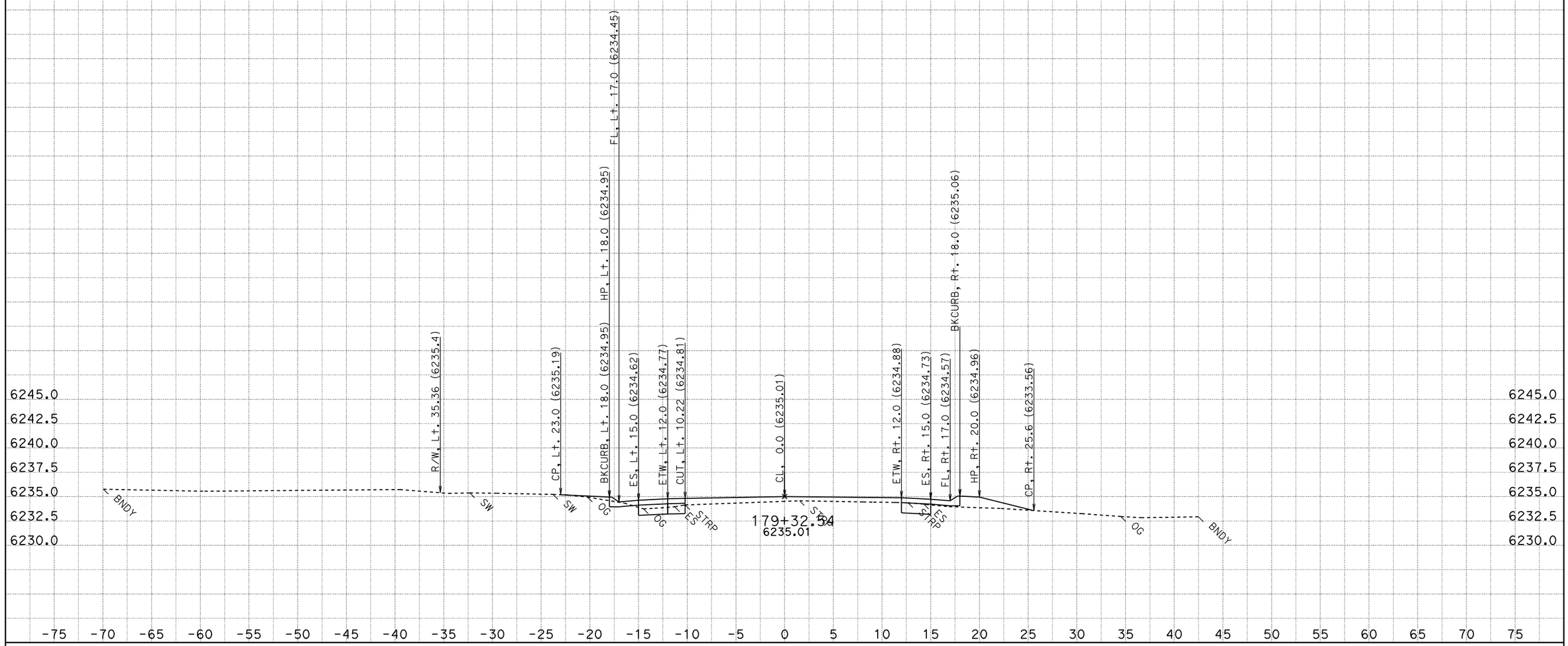

CONTRACT: 2a920

DATE: 8/15/2011

DIST/CO/RTE/PM: 03-ED,Pla 89 PM 27.2/27.4,0.0/T8.5

KC Project: 2A920FT File: H:\Pla89\2A920FT\EAR\OUTPUT\11200_22400.ear

SCALE: 1" = 5' Horiz.
1" = 5' Vert.

All Dimensions are US Survey Feet

A1
CROSS SECTIONS
SHEET 707 OF 1006

FOR EARTHWORK DEVELOPMENT ONLY

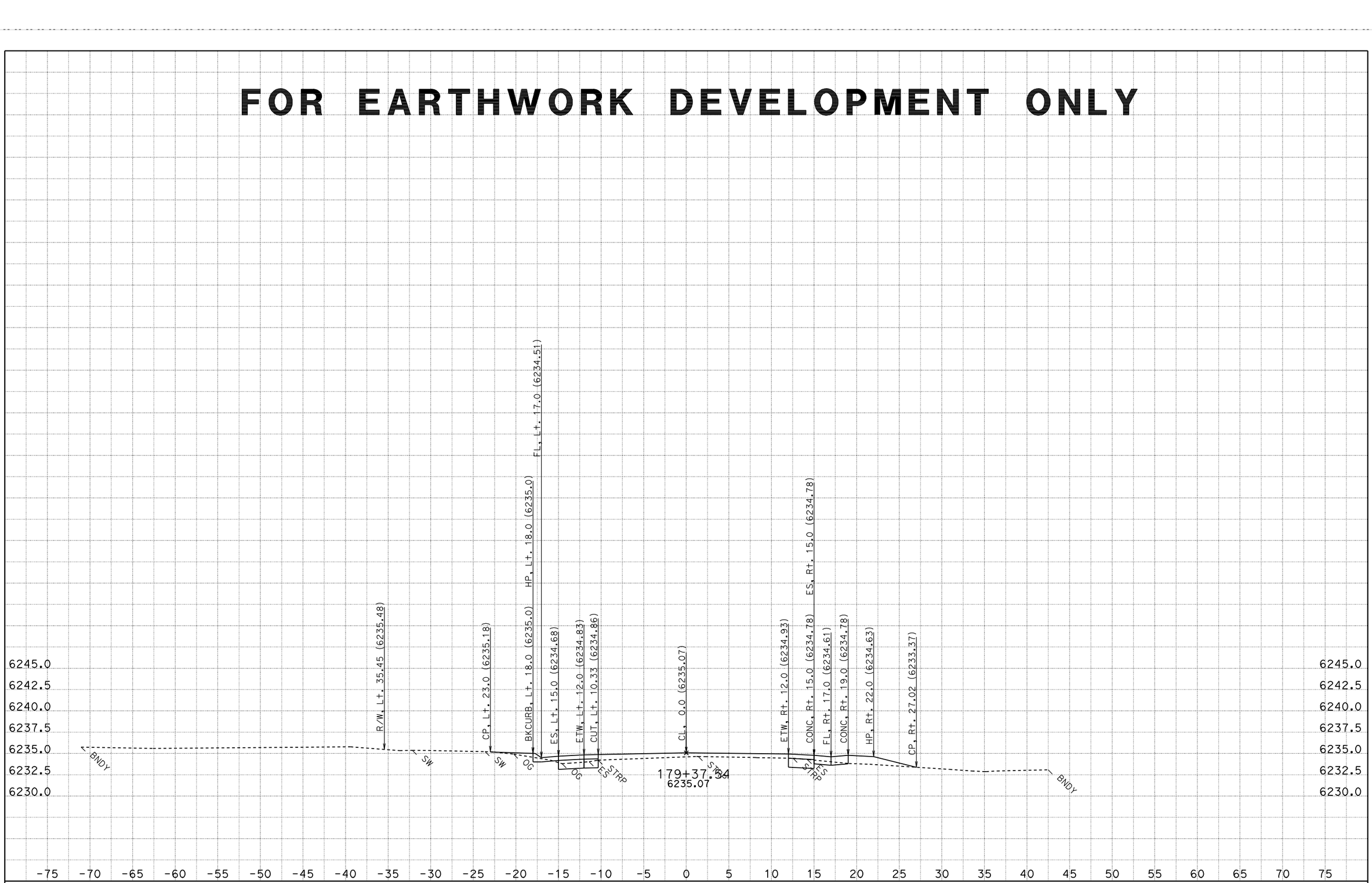

CONTRACT: 2a920

DATE: 8/15/2011

DIST/CO/RTE/PM: 03-ED,Pla 89 PM 27.2/27.4,0.0/T8.5

SCALE: 1" = 5' Horiz.
1" = 5' Vert.

A1

CROSS SECTIONS

KC Project: 2A920FT

File: H:\Pla89\2A920FT\EAR\OUTPUT\11200_22400.ear

All Dimensions are US Survey Feet

SHEET 708 OF 1006

FOR EARTHWORK DEVELOPMENT ONLY

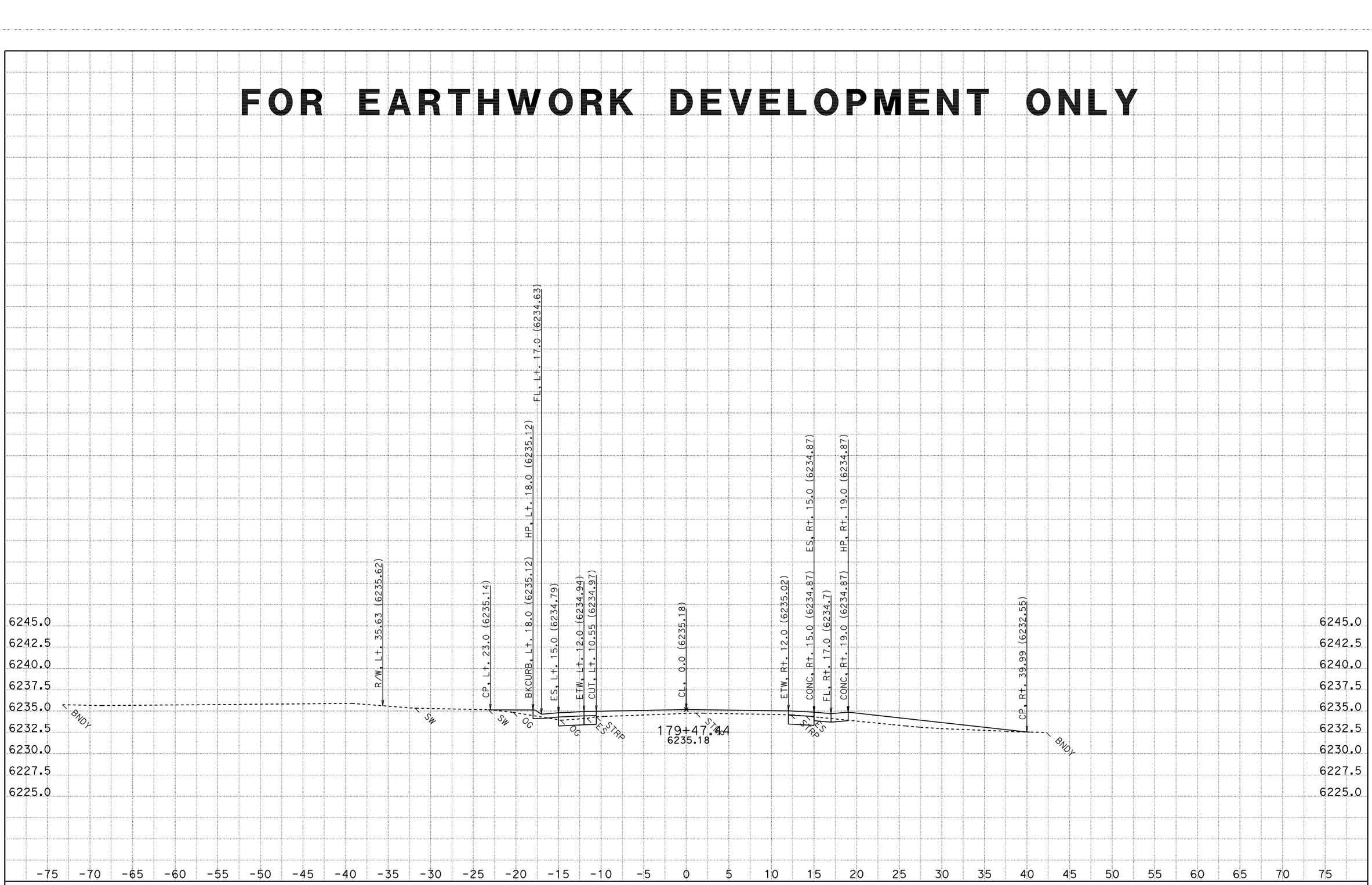

CONTRACT: 2a920

DATE: 8/15/2011
DIST/CO/RTE/PM: 03-ED,Pla 89 PM 27.2/27.4,0.0/T8.5

SCALE: 1" = 5' Horiz.
1" = 5' Vert.

A1
CROSS SECTIONS

KC Project: 2A920FT File: H:\Pla89\2A920FT\EAR\OUTPUT\11200_22400.ear

All Dimensions are US Survey Feet

SHEET 709 OF 1006

FOR EARTHWORK DEVELOPMENT ONLY

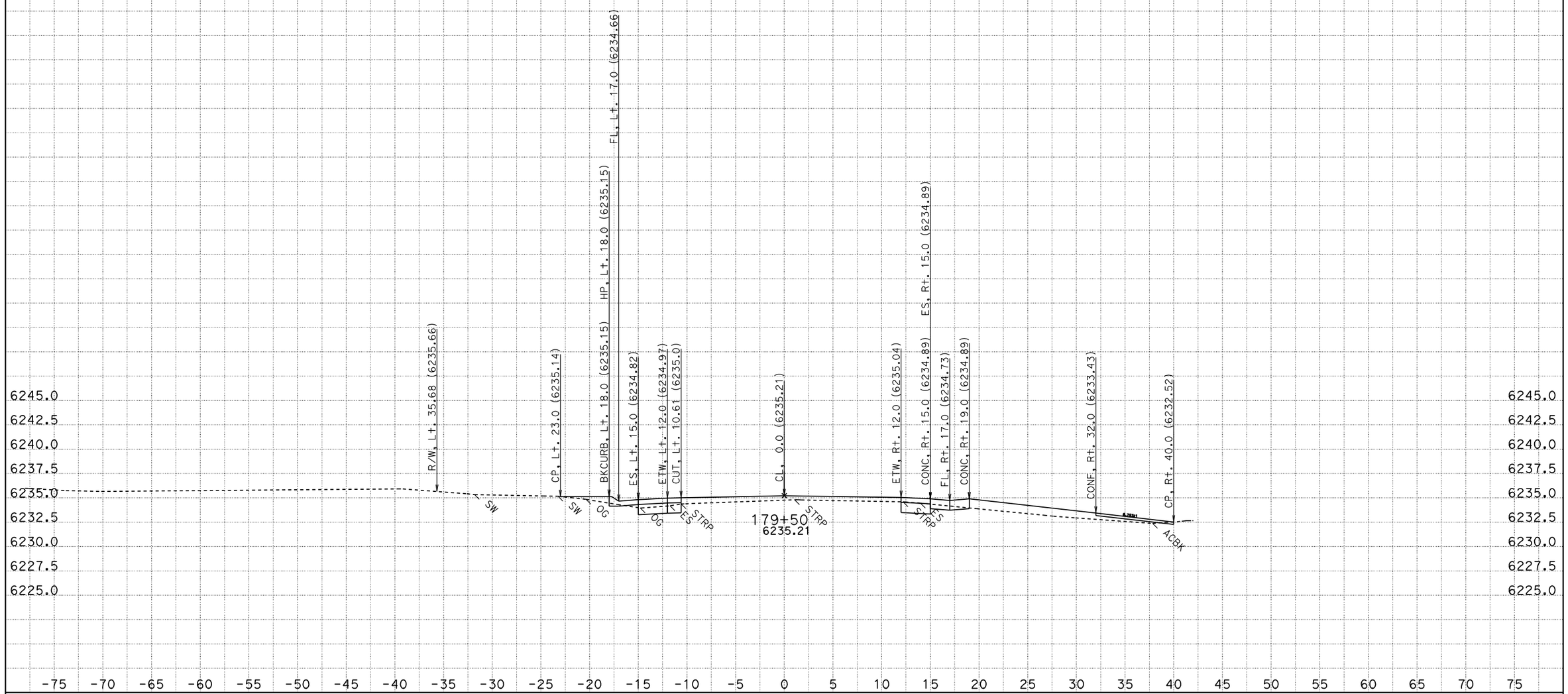

DATE: 8/15/2011

KC Project: 2A920FT

File: H:\Pla89\2A920FT\EAR\OUTPUT\11200_22400.ear

CONTRACT: 2a920

DIST/CO/RTE/PM: 03-ED,Pla 89 PM 27.2/27.4,0.0/T8.5

SCALE: 1" = 5' Horiz.
1" = 5' Vert.

All Dimensions are US Survey Feet

A1

CROSS SECTIONS

SHEET 710 OF 1006

FOR EARTHWORK DEVELOPMENT ONLY

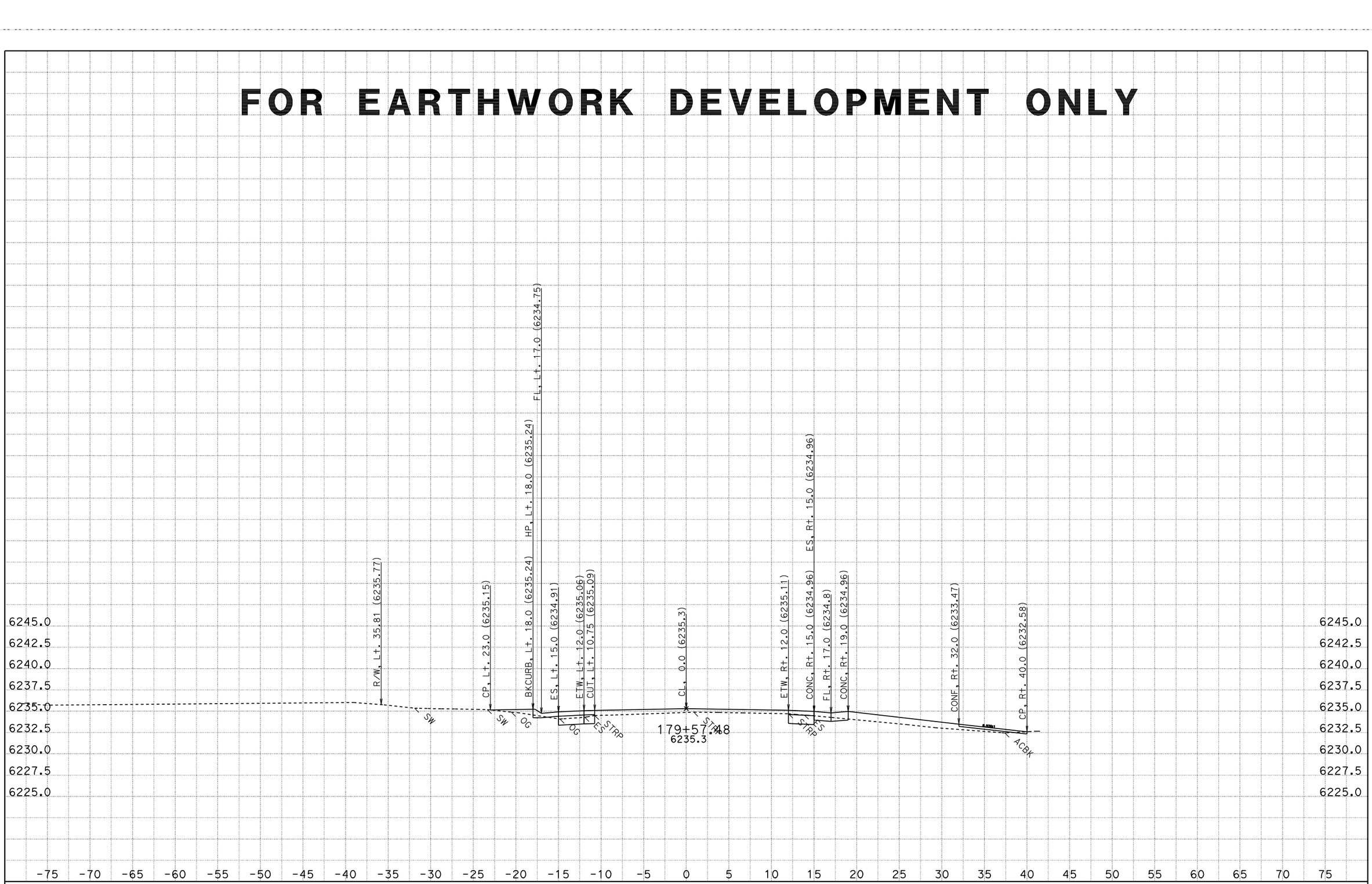

CONTRACT: 2a920

DATE: 8/15/2011

DIST/CO/RTE/PM: 03-ED,Pla 89 PM 27.2/27.4,0.0/T8.5

SCALE: 1" = 5' Horiz.
1" = 5' Vert.

A1

CROSS SECTIONS

KC Project: 2A920FT File: H:\Pla89\2A920FT\EAR\OUTPUT\11200_22400.ear

All Dimensions are US Survey Feet

SHEET 711 OF 1006

FOR EARTHWORK DEVELOPMENT ONLY

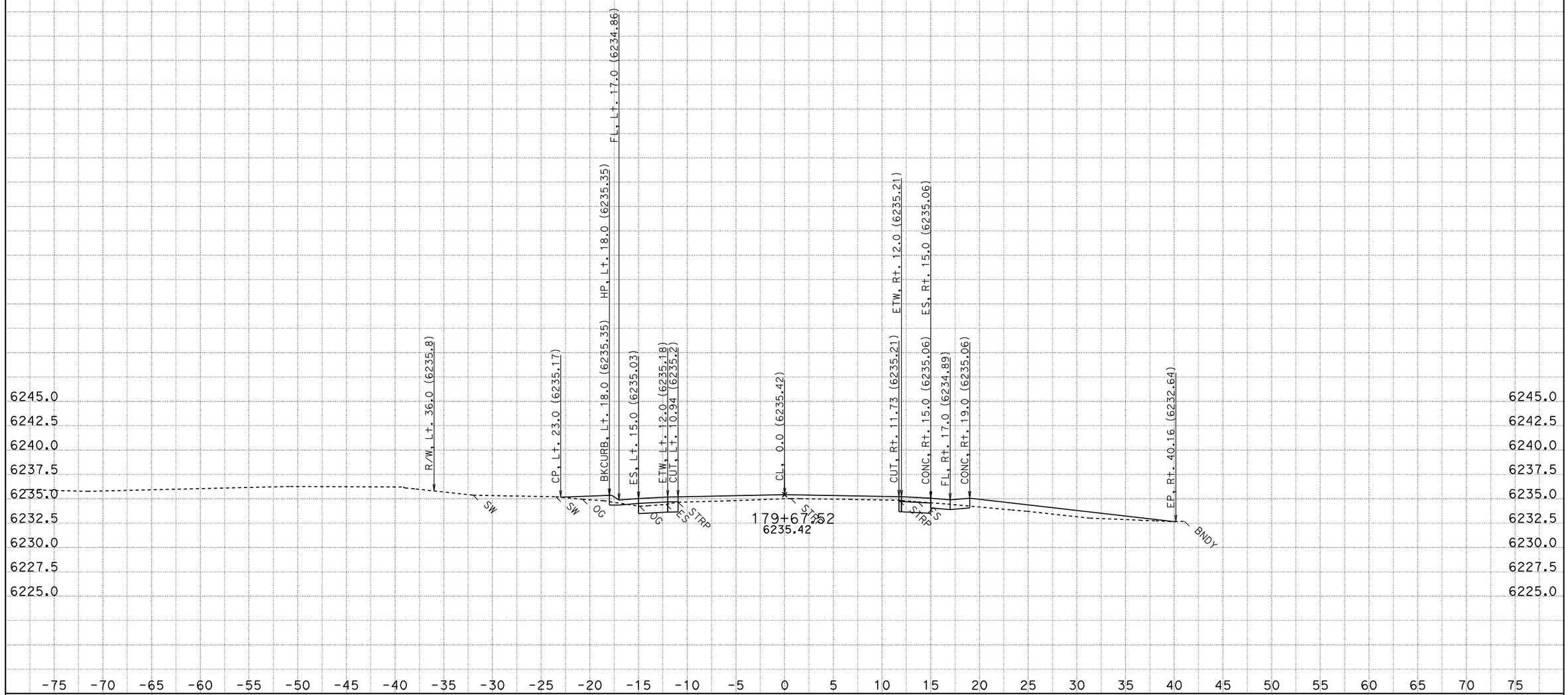

CONTRACT: 2a920

DATE: 8/15/2011

DIST/CO/RTE/PM: 03-ED,Pla 89 PM 27.2/27.4,0.0/T8.5

SCALE: 1" = 5' Horiz.
1" = 5' Vert.

A1

CROSS SECTIONS

KC Project: 2A920FT File: H:\Pla89\2A920FT\EAR\OUTPUT\11200_22400.ear

All Dimensions are US Survey Feet

FOR EARTHWORK DEVELOPMENT ONLY

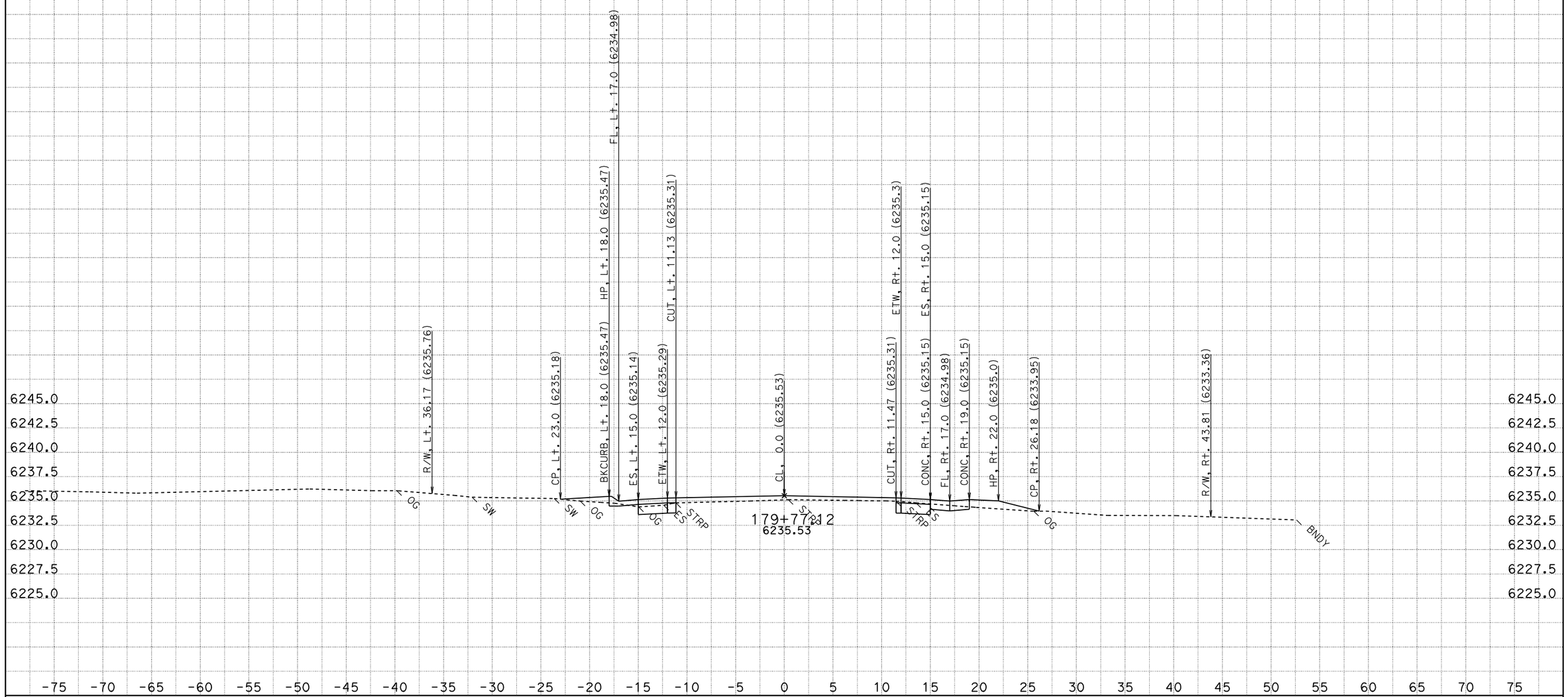

DATE: 8/15/2011
KC Project: 2A920FT
File: H:\Pla89\2A920FT\EAR\OUTPUT\11200_22400.ear

CONTRACT: 2a920
DIST/CO/RTE/PM: 03-ED,Pla 89 PM 27.2/27.4,0.0/T8.5

SCALE: 1" = 5' Horiz.
1" = 5' Vert.
All Dimensions are US Survey Feet

A1
CROSS SECTIONS
SHEET 713 OF 1006

FOR EARTHWORK DEVELOPMENT ONLY

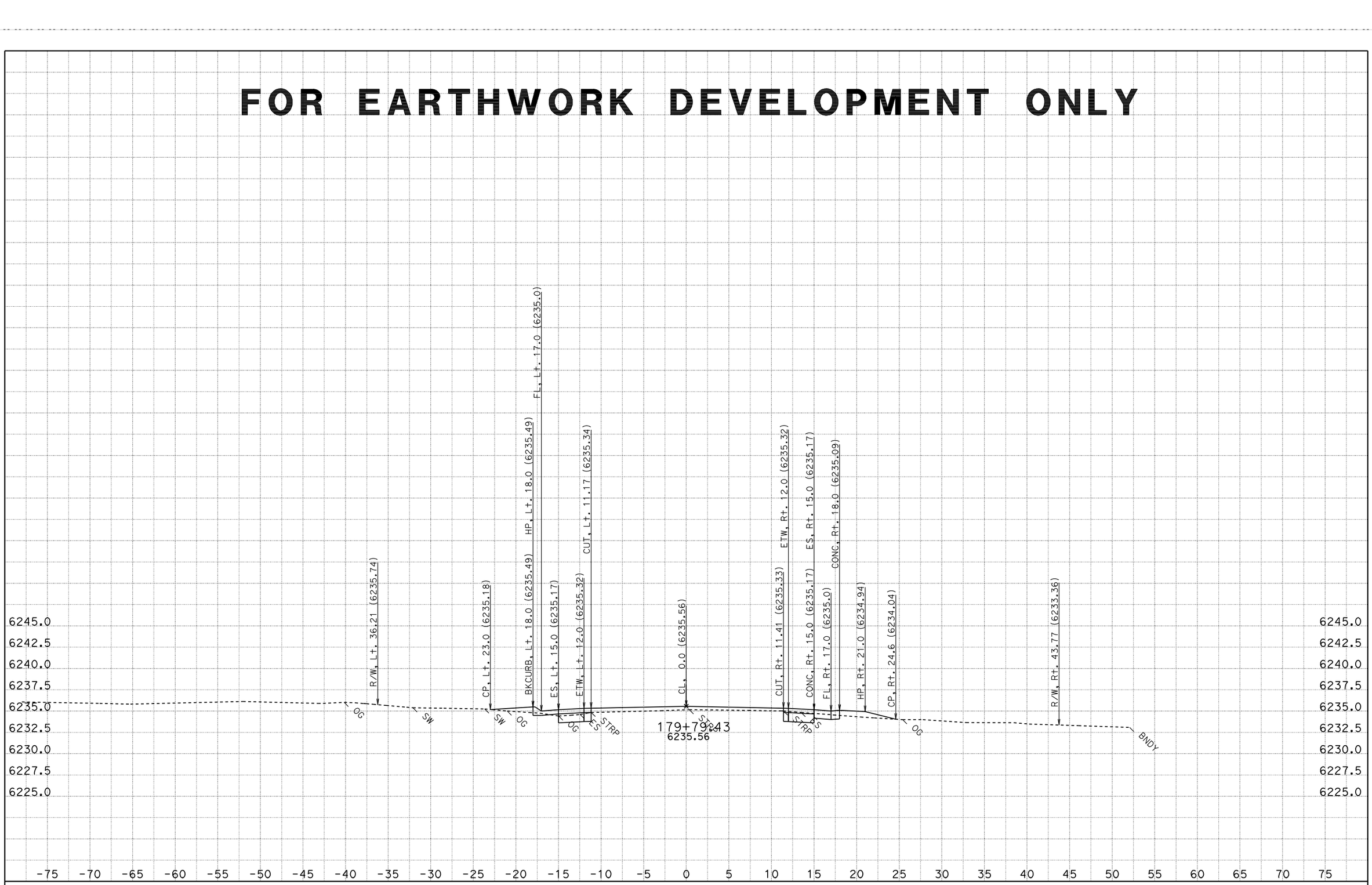

CONTRACT: 2a920

DATE: 8/15/2011

DIST/CO/RTE/PM: 03-ED,Pla 89 PM 27.2/27.4,0.0/T8.5

SCALE: 1" = 5' Horiz.
1" = 5' Vert.

A1

CROSS SECTIONS

KC Project: 2A920FT File: H:\Pla89\2A920FT\EAR\OUTPUT\11200_22400.ear

All Dimensions are US Survey Feet

SHEET 714 OF 1006

FOR EARTHWORK DEVELOPMENT ONLY

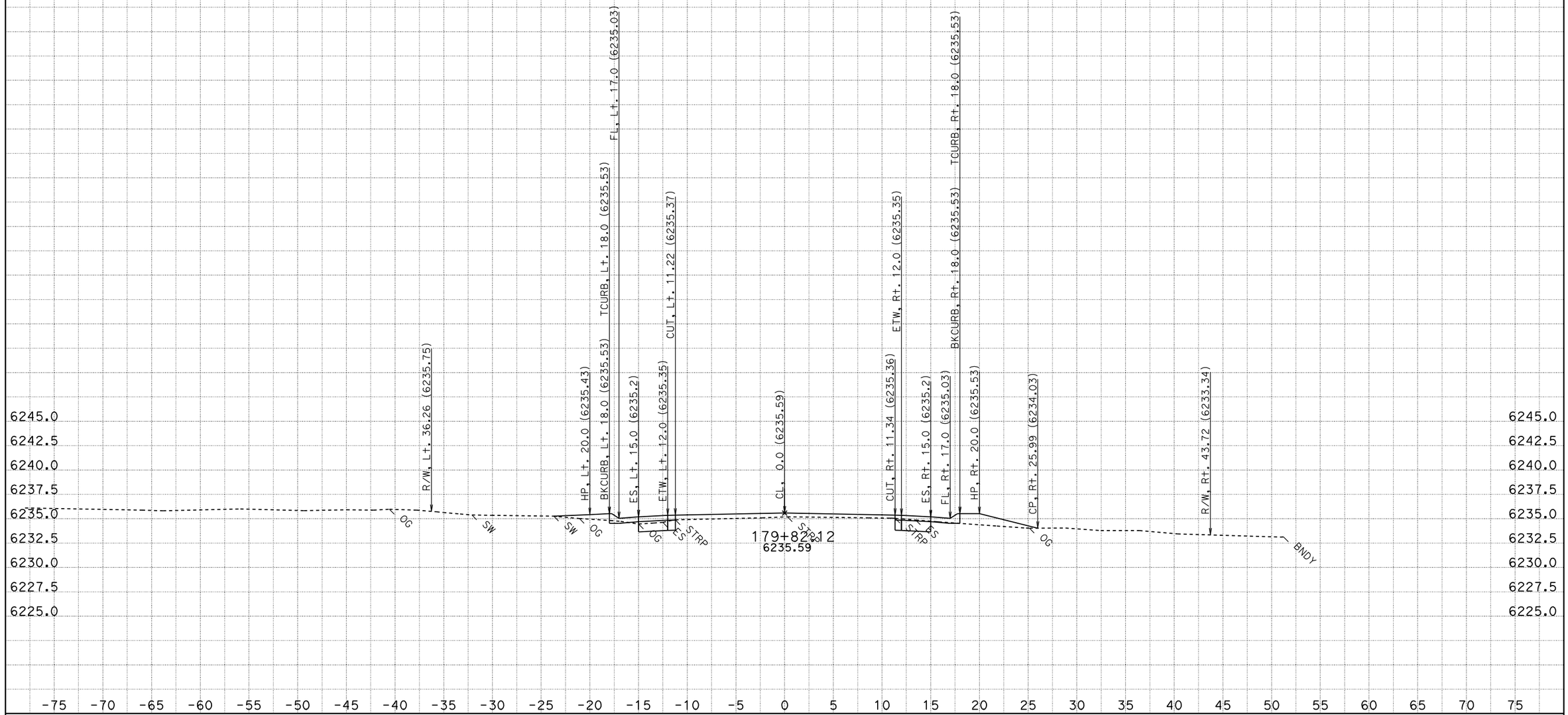

CONTRACT: 2a920

DATE: 8/15/2011

DIST/CO/RTE/PM: 03-ED,Pla 89 PM 27.2/27.4,0.0/T8.5

SCALE: 1" = 5' Horiz.
1" = 5' Vert.

A1

CROSS SECTIONS

KC Project: 2A920FT File: H:\Pla89\2A920FT\EAR\OUTPUT\11200_22400.ear

All Dimensions are US Survey Feet

SHEET 715 OF 1006

FOR EARTHWORK DEVELOPMENT ONLY

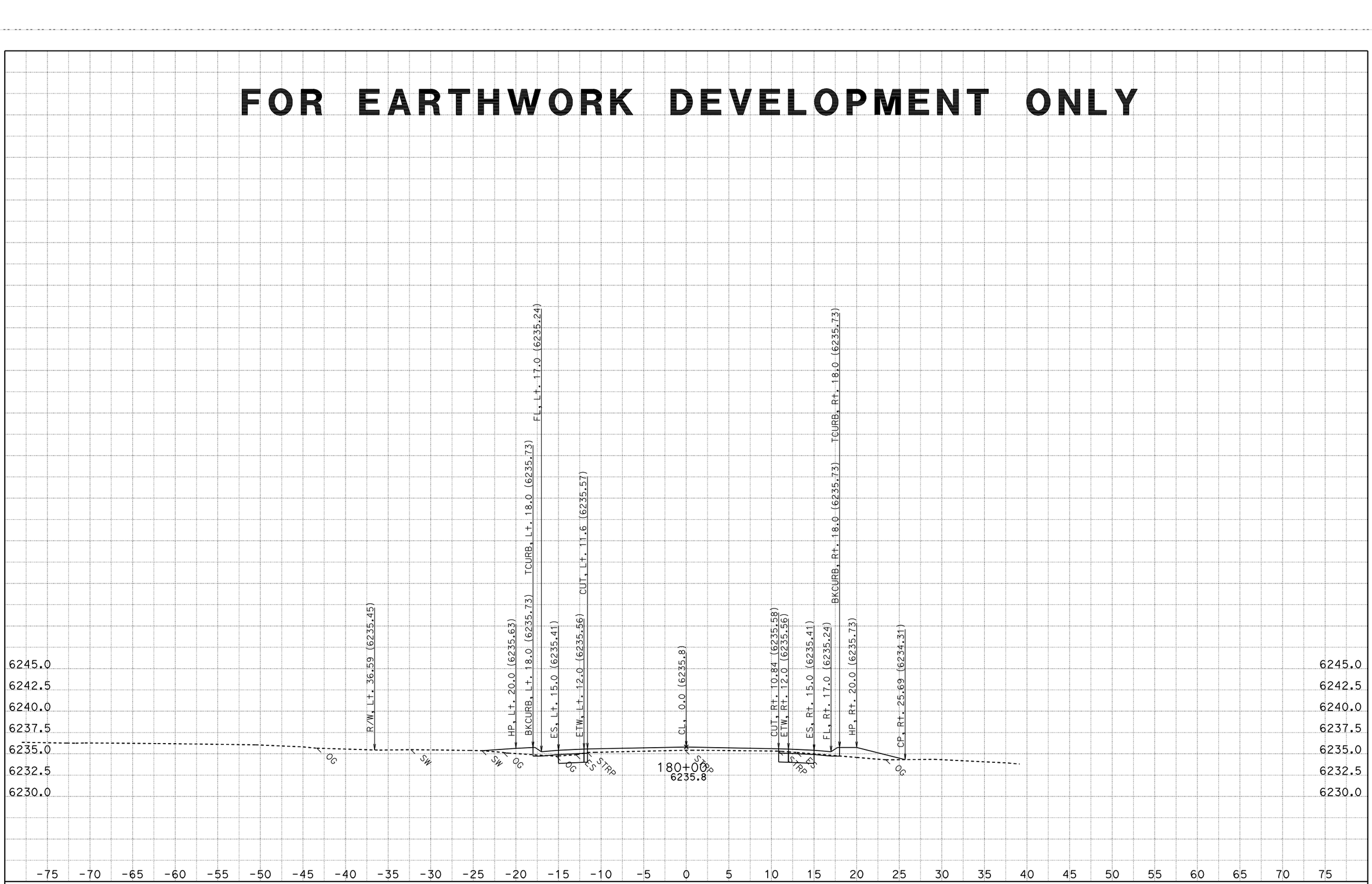

CONTRACT: 2a920

DATE: 8/15/2011

DIST/CO/RTE/PM: 03-ED,Pla 89 PM 27.2/27.4,0.0/T8.5

SCALE: 1" = 5' Horiz.
1" = 5' Vert.

A1

CROSS SECTIONS

KC Project: 2A920FT

File: H:\Pla89\2A920FT\EAR\OUTPUT\11200_22400.ear

All Dimensions are US Survey Feet

SHEET 716 OF 1006

FOR EARTHWORK DEVELOPMENT ONLY

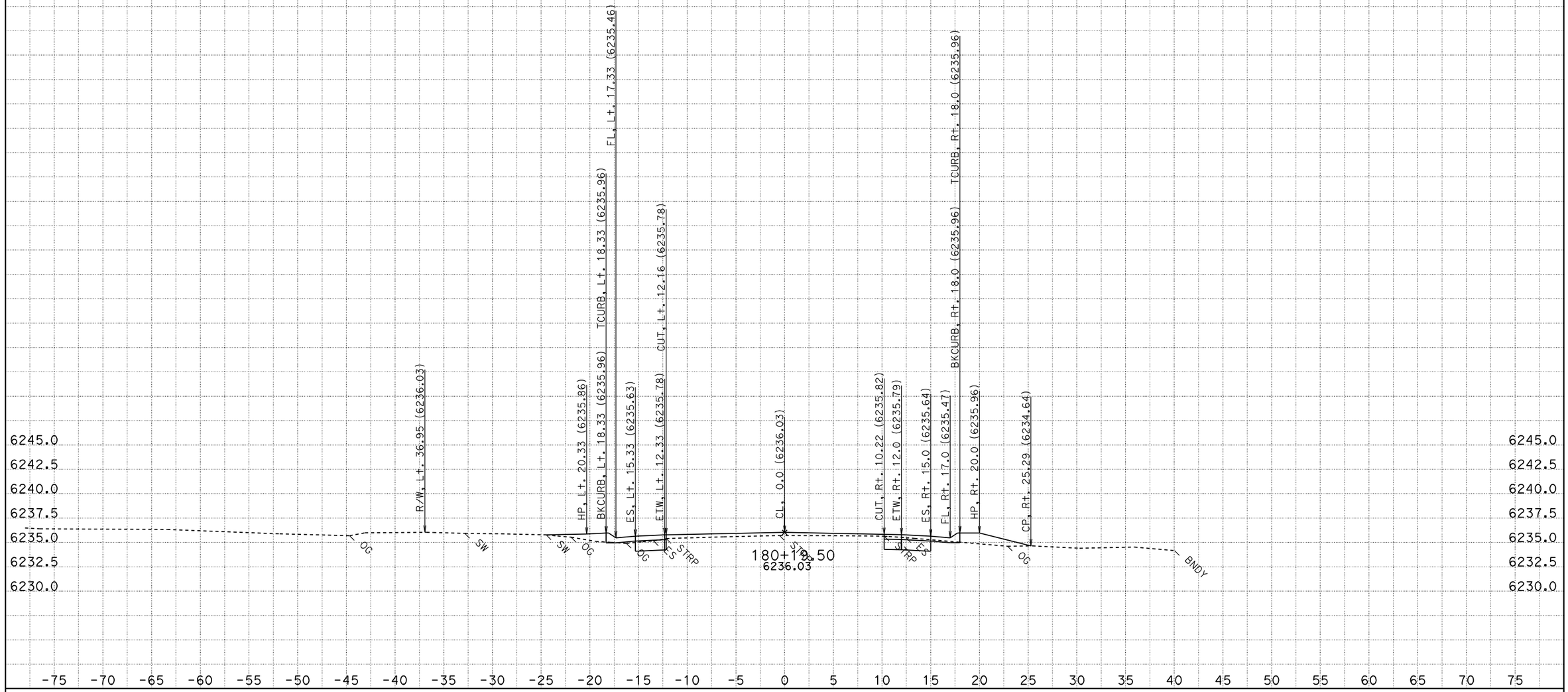

CONTRACT: 2a920

DATE: 8/15/2011

DIST/CO/RTE/PM: 03-ED,Pla 89 PM 27.2/27.4,0.0/T8.5

SCALE: 1" = 5' Horiz.
1" = 5' Vert.

A1

CROSS SECTIONS

KC Project: 2A920FT

File: H:\Pla89\2A920FT\EAR\OUTPUT\11200_22400.ear

All Dimensions are US Survey Feet

FOR EARTHWORK DEVELOPMENT ONLY

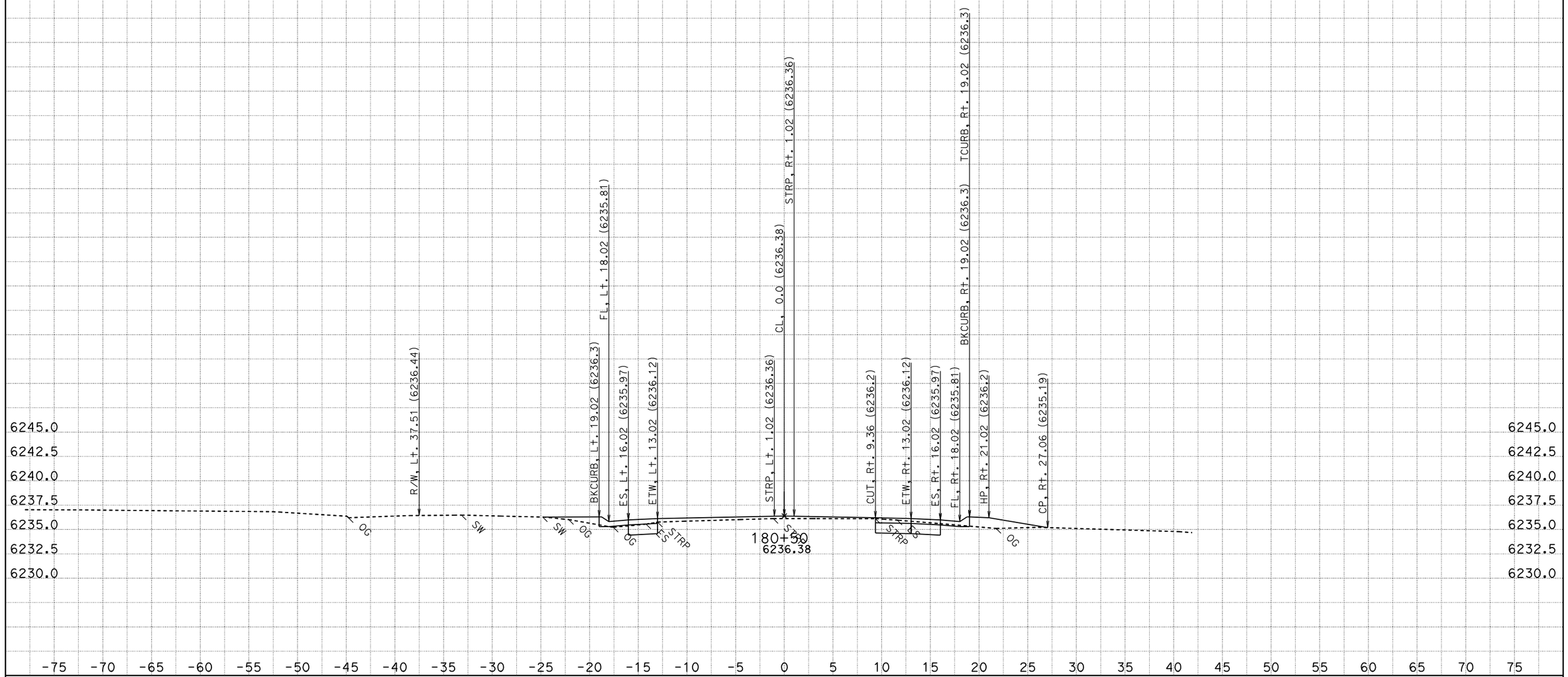

CONTRACT: 2a920

DATE: 8/15/2011

DIST/CO/RTE/PM: 03-ED,Pla 89 PM 27.2/27.4,0.0/T8.5

SCALE: 1" = 5' Horiz.
1" = 5' Vert.

A1

CROSS SECTIONS

KC Project: 2A920FT File: H:\Pla89\2A920FT\EAR\OUTPUT\11200_22400.ear

All Dimensions are US Survey Feet

FOR EARTHWORK DEVELOPMENT ONLY

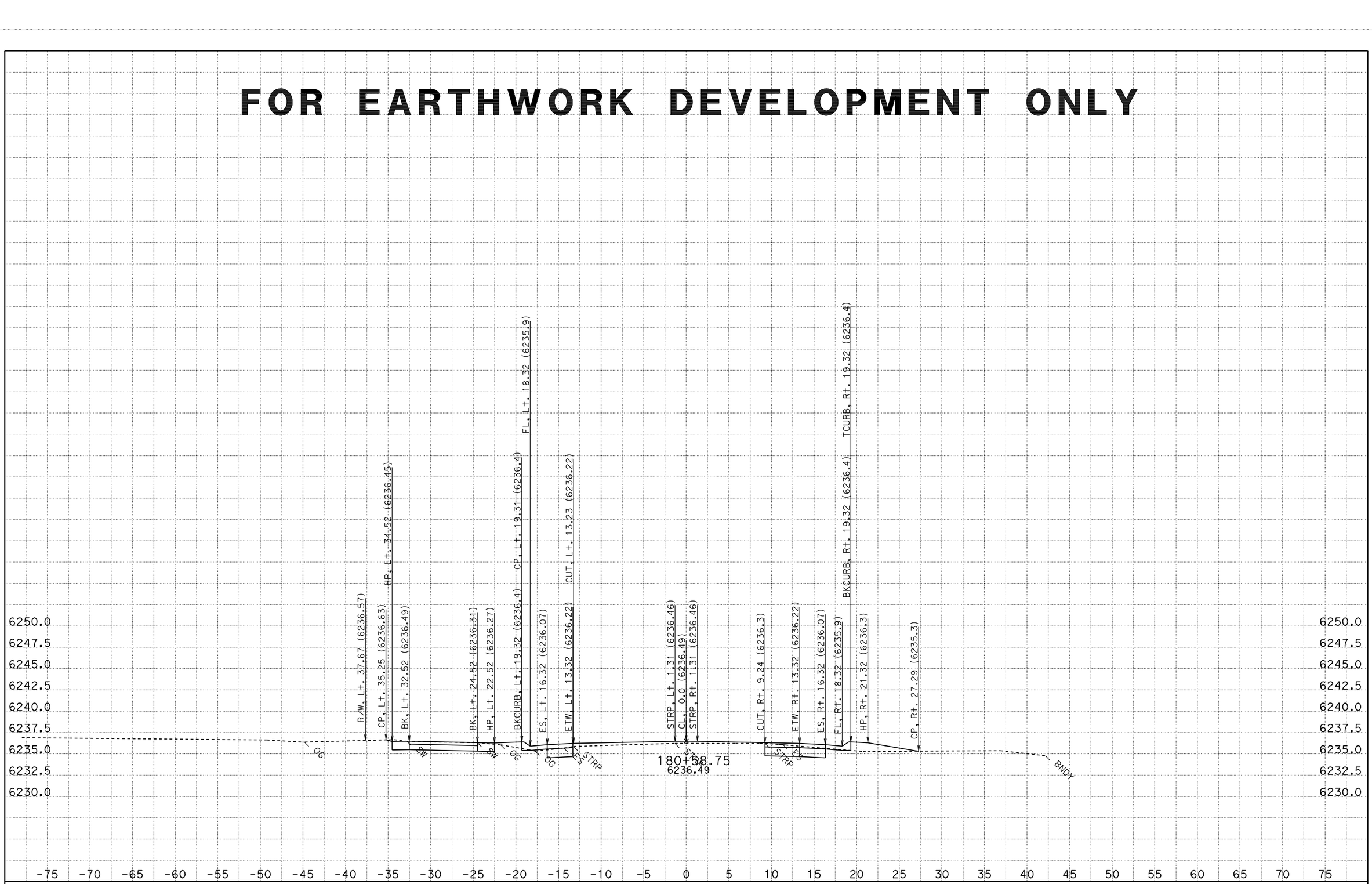

CONTRACT: 2a920

DATE: 8/15/2011

DIST/CO/RTE/PM: 03-ED,Pla 89 PM 27.2/27.4,0.0/T8.5

SCALE: 1" = 5' Horiz.
1" = 5' Vert.

A1

CROSS SECTIONS

KC Project: 2A920FT

File: H:\Pla89\2A920FT\EAR\OUTPUT\11200_22400.ear

All Dimensions are US Survey Feet

SHEET 719 OF 1006

FOR EARTHWORK DEVELOPMENT ONLY

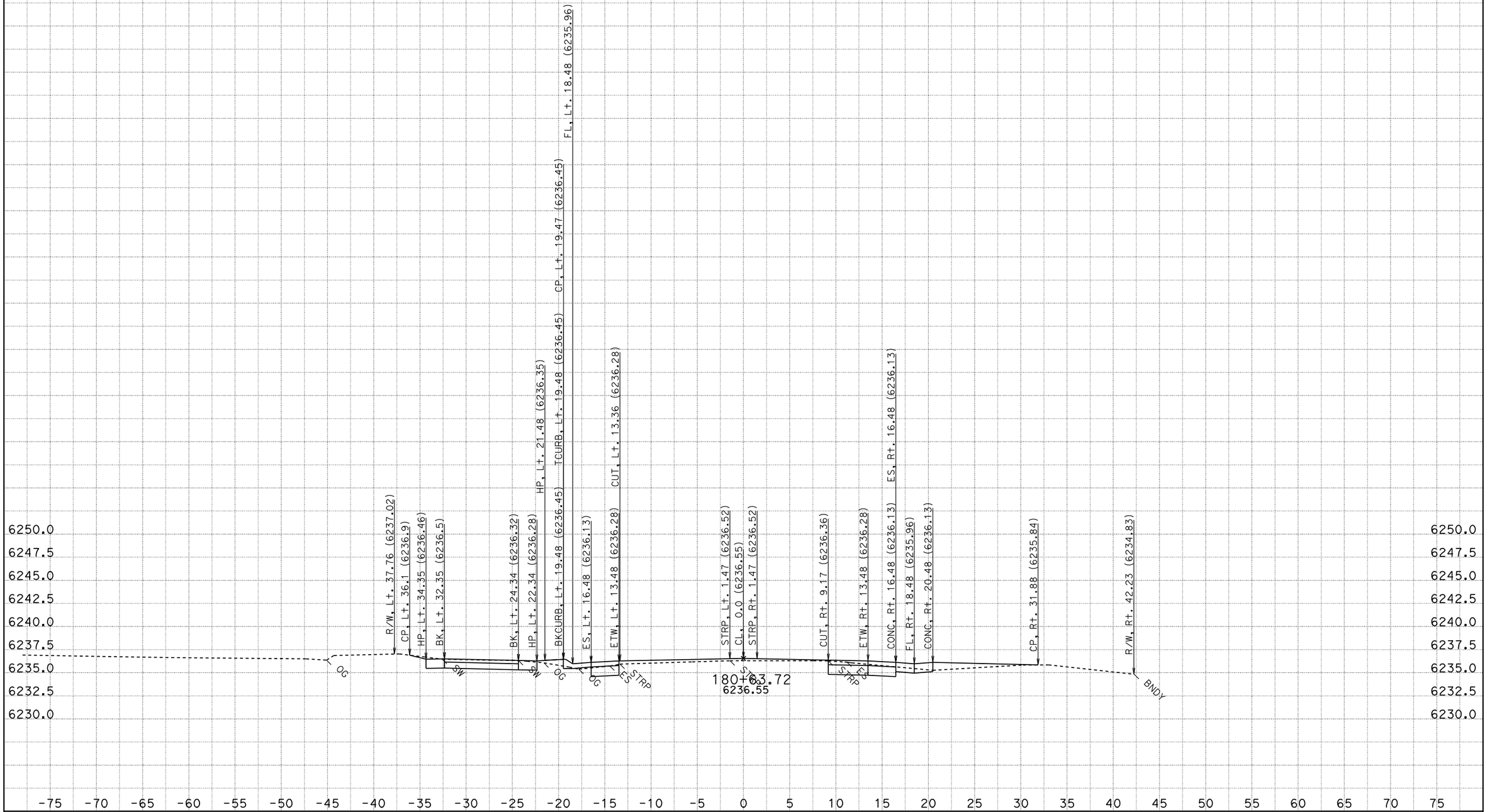

DATE: 8/15/2011

KC Project: 2A920FT

File: H:\Pla89\2A920FT\EAR\OUTPUT\11200_22400.ear

CONTRACT: 2a920

DIST/CO/RTE/PM: 03-ED,Pla 89 PM 27.2/27.4,0.0/T8.5

SCALE: 1" = 5' Horiz.
1" = 5' Vert.

All Dimensions are US Survey Feet

A1

CROSS SECTIONS

SHEET 720 OF 1006

FOR EARTHWORK DEVELOPMENT ONLY

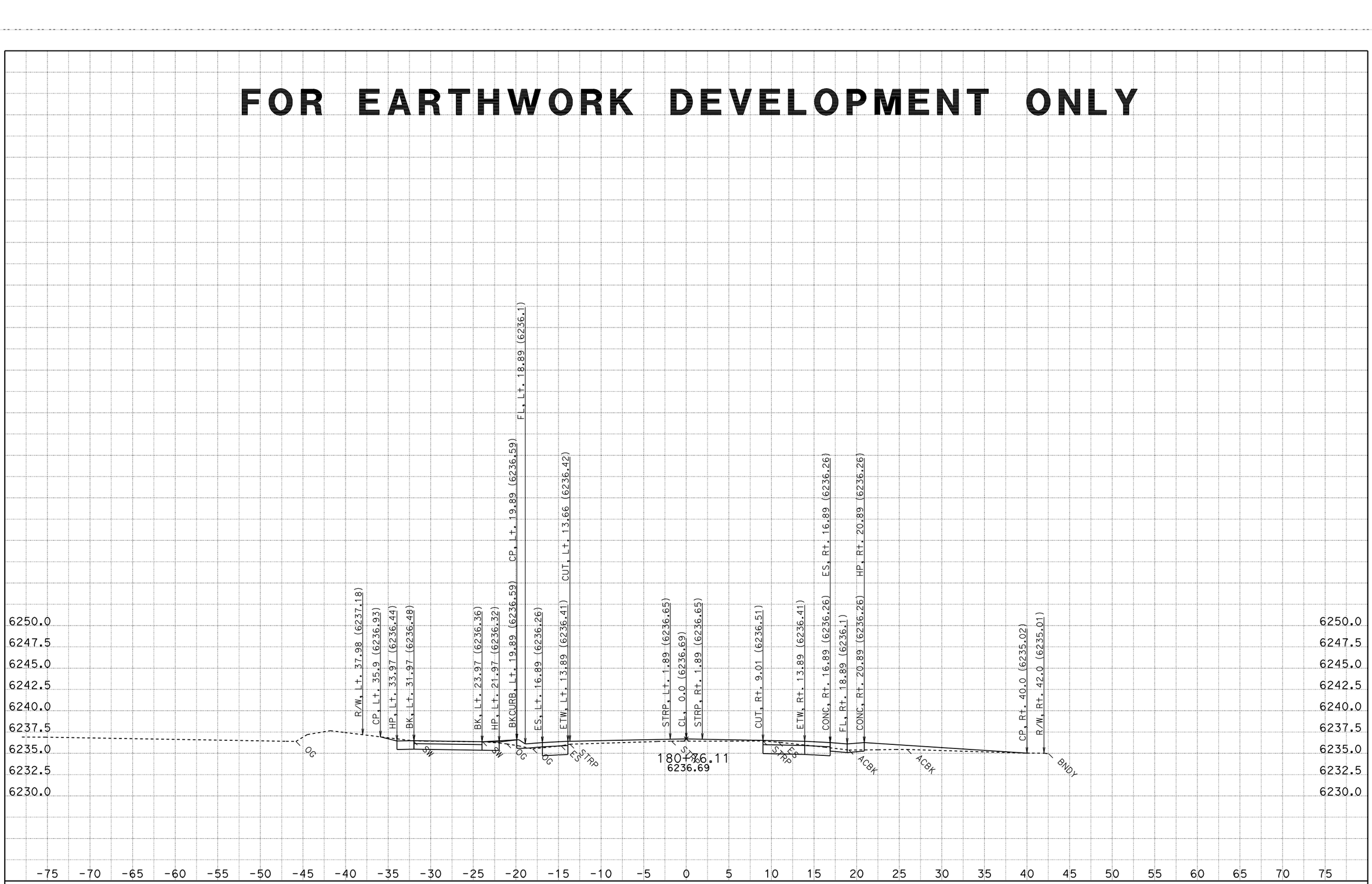

CONTRACT: 2a920

DATE: 8/15/2011

DIST/CO/RTE/PM: 03-ED,Pla 89 PM 27.2/27.4,0.0/T8.5

SCALE: 1" = 5' Horiz.
1" = 5' Vert.

A1

CROSS SECTIONS

KC Project: 2A920FT File: H:\Pla89\2A920FT\EAR\OUTPUT\11200_22400.ear

All Dimensions are US Survey Feet

SHEET 721 OF 1006

FOR EARTHWORK DEVELOPMENT ONLY

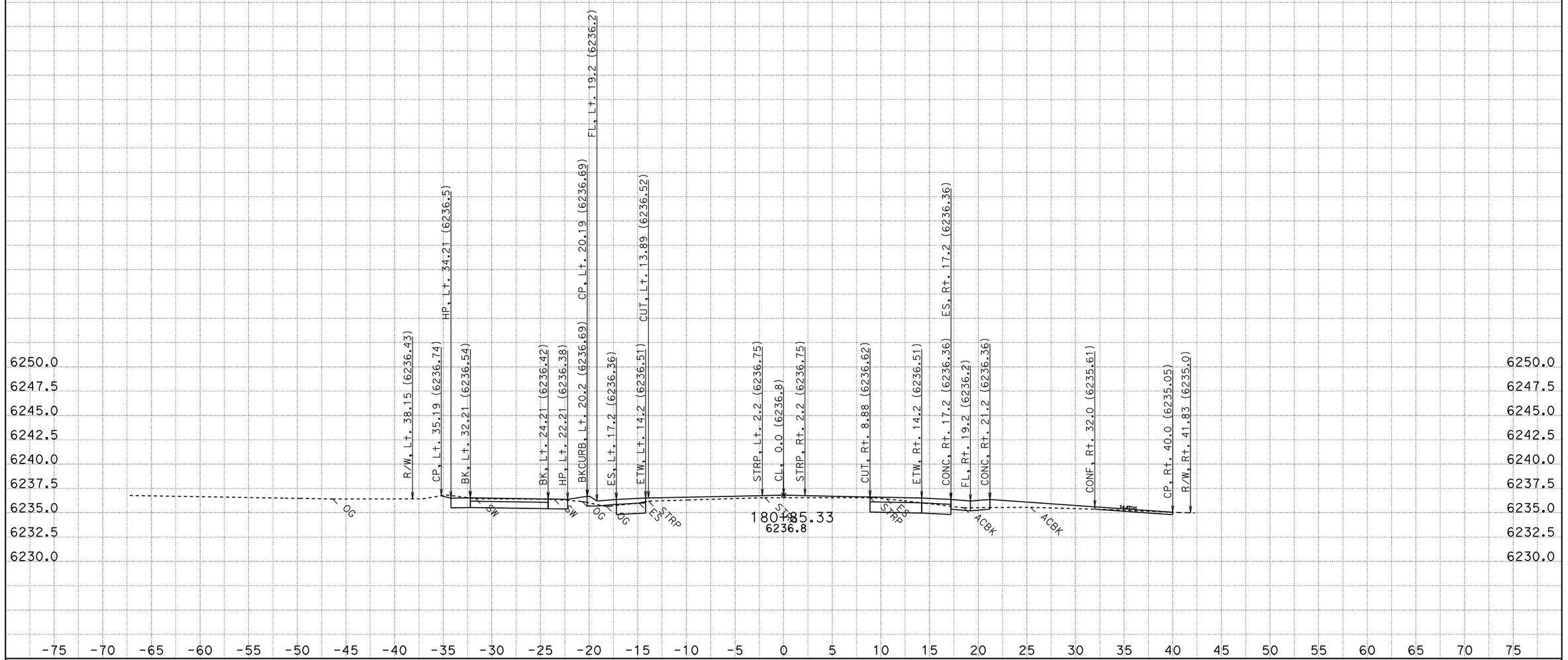

DATE: 8/15/2011

KC Project: 2A920FT

File: H:\Pla89\2A920FT\EAR\OUTPUT\11200_22400.ear

CONTRACT: 2a920

DIST/CO/RTE/PM: 03-ED,Pla 89 PM 27.2/27.4,0.0/T8.5

SCALE: 1" = 5' Horiz.
1" = 5' Vert.

All Dimensions are US Survey Feet

A1

CROSS SECTIONS

SHEET 722 OF 1006

FOR EARTHWORK DEVELOPMENT ONLY

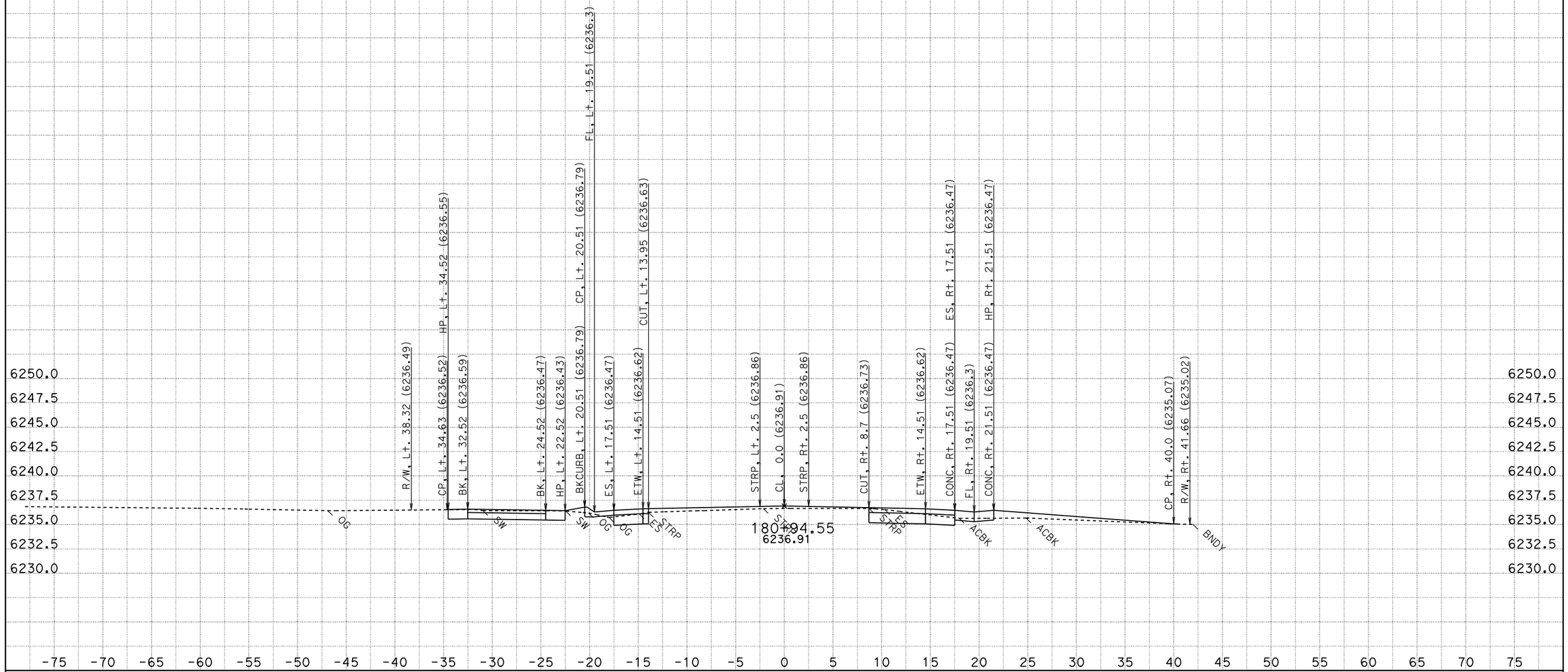

CONTRACT: 2a920

DATE: 8/15/2011

DIST/CO/RTE/PM: 03-ED,Pla 89 PM 27.2/27.4,0.0/T8.5

KC Project: 2A920FT File: H:\Pla89\2A920FT\EAR\OUTPUT\11200_22400.ear

SCALE: 1" = 5' Horiz.
1" = 5' Vert.

All Dimensions are US Survey Feet

A1

CROSS SECTIONS

SHEET 723 OF 1006

FOR EARTHWORK DEVELOPMENT ONLY

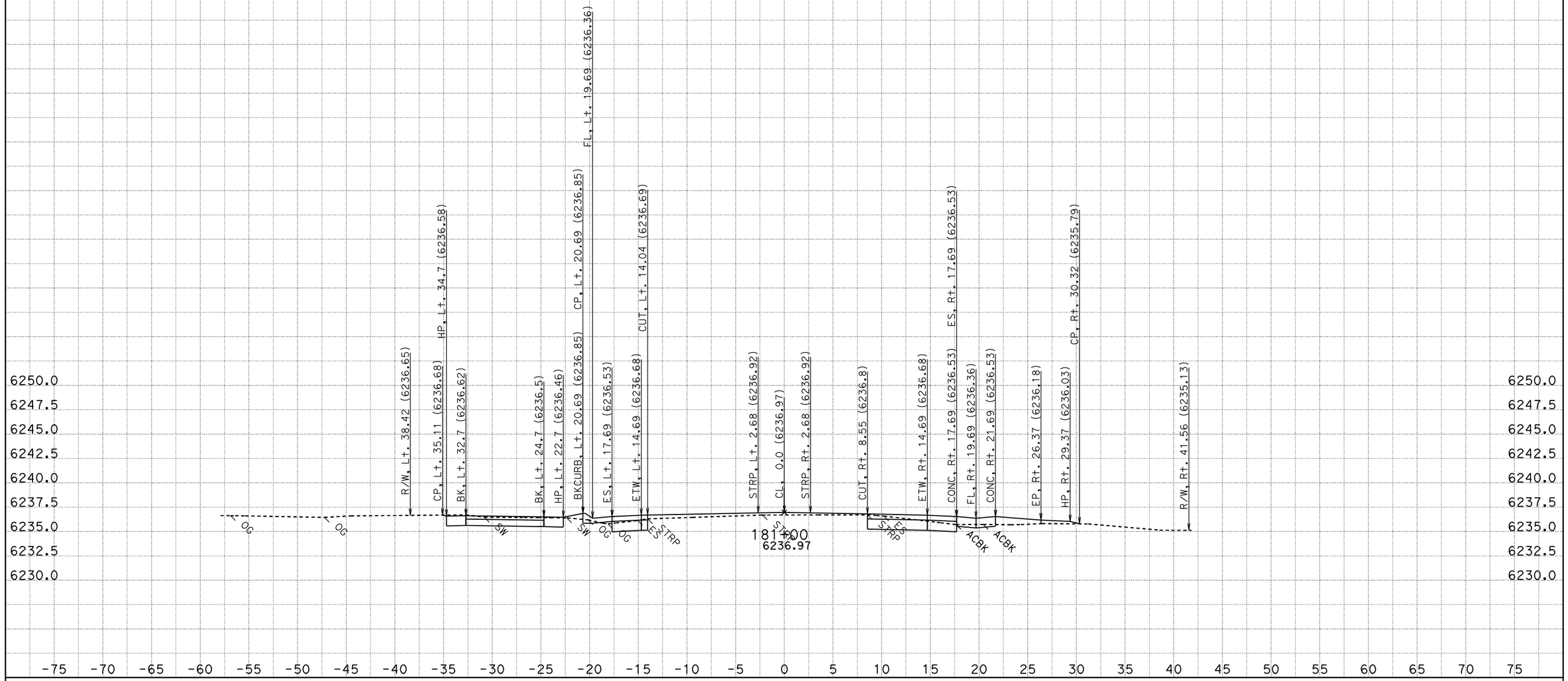

CONTRACT: 2a920

DATE: 8/15/2011

DIST/CO/RTE/PM: 03-ED,Pla 89 PM 27.2/27.4,0.0/T8.5

KC Project: 2A920FT File: H:\Pla89\2A920FT\EAR\OUTPUT\11200_22400.ear

SCALE: 1" = 5' Horiz.
1" = 5' Vert.

All Dimensions are US Survey Feet

A1

CROSS SECTIONS

SHEET 724 OF 1006

FOR EARTHWORK DEVELOPMENT ONLY

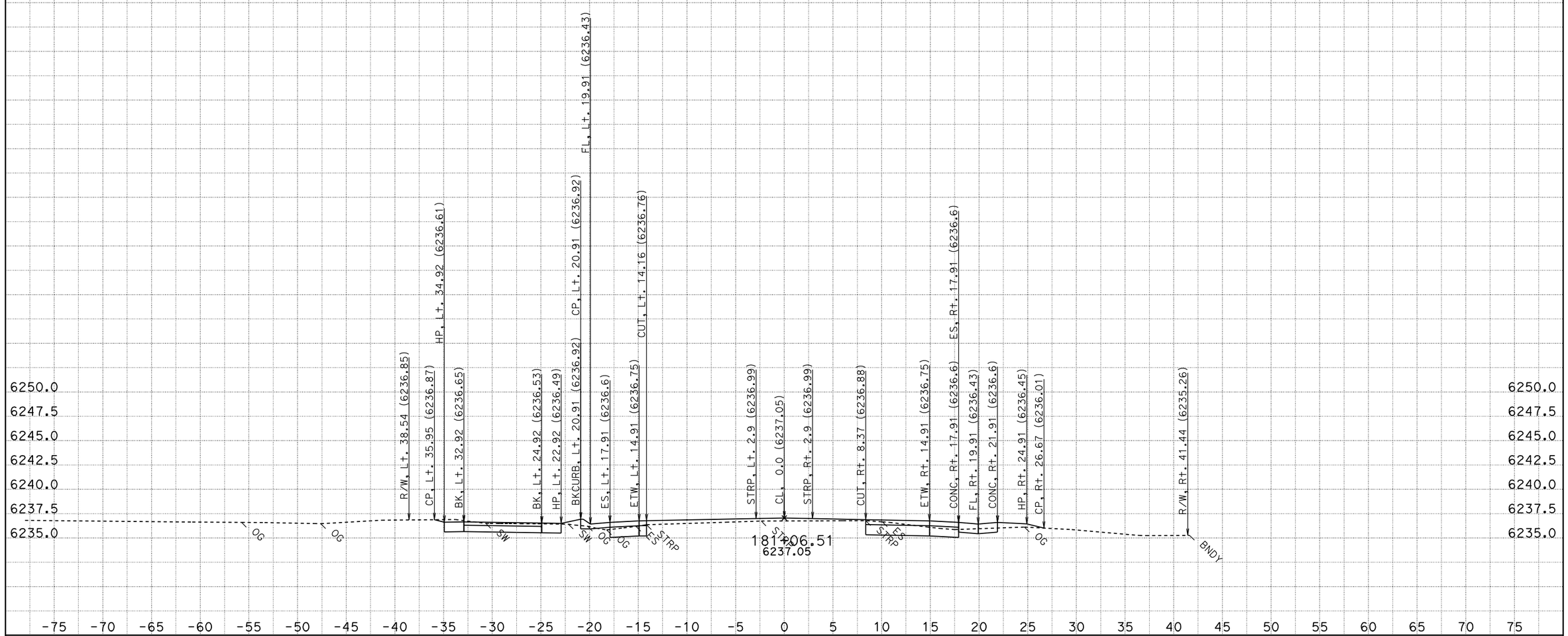

CONTRACT: 2a920

DATE: 8/15/2011

DIST/CO/RTE/PM: 03-ED,Pla 89 PM 27.2/27.4,0.0/T8.5

SCALE: 1" = 5' Horiz.
1" = 5' Vert.

KC Project: 2A920FT

File: H:\Pla89\2A920FT\EAR\OUTPUT\11200_22400.ear

All Dimensions are US Survey Feet

A1

CROSS SECTIONS

SHEET 725 OF 1006

FOR EARTHWORK DEVELOPMENT ONLY

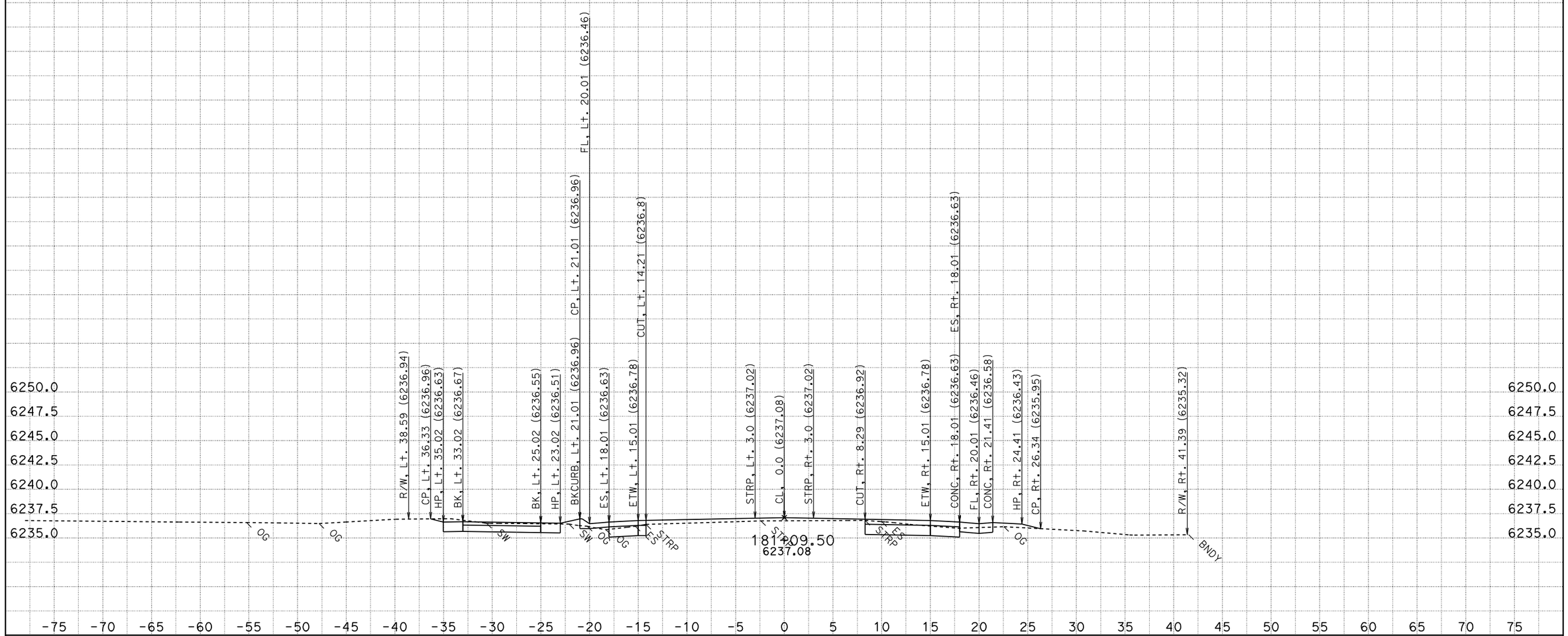

CONTRACT: 2a920

DATE: 8/15/2011

DIST/CO/RTE/PM: 03-ED,Pla 89 PM 27.2/27.4,0.0/T8.5

SCALE: 1" = 5' Horiz.
1" = 5' Vert.

A1

CROSS SECTIONS

KC Project: 2A920FT File: H:\Pla89\2A920FT\EAR\OUTPUT\11200_22400.ear

All Dimensions are US Survey Feet

SHEET 726 OF 1006

FOR EARTHWORK DEVELOPMENT ONLY

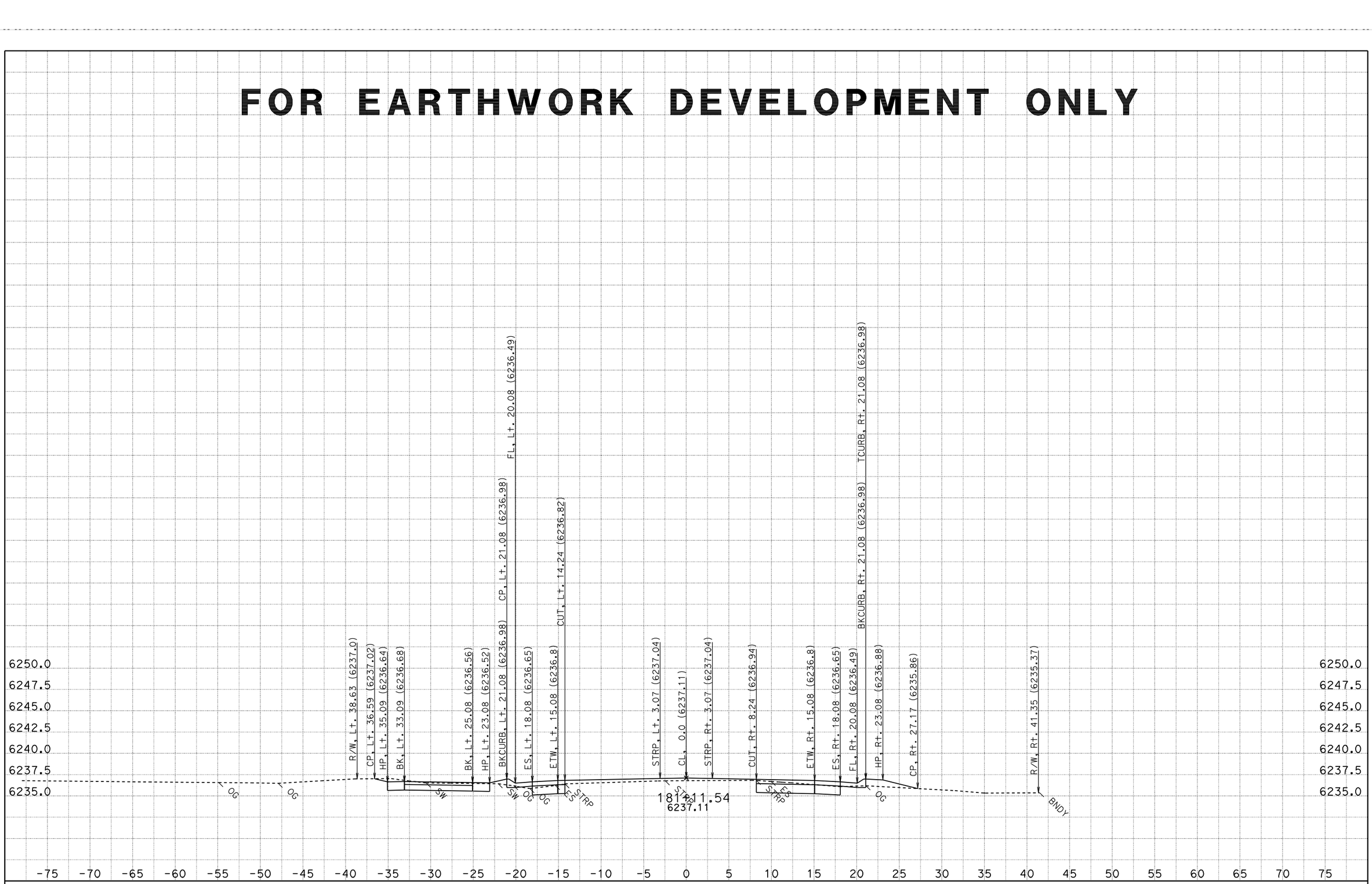

DATE: 8/15/2011

KC Project: 2A920FT

CONTRACT: 2a920

DIST/CO/RTE/PM: 03-ED,Pla 89 PM 27.2/27.4,0.0/T8.5

File: H:\Pla89\2A920FT\EAR\OUTPUT\11200_22400.ear

SCALE: 1" = 5' Horiz.
1" = 5' Vert.

All Dimensions are US Survey Feet

A1
CROSS SECTIONS
SHEET 727 OF 1006

FOR EARTHWORK DEVELOPMENT ONLY

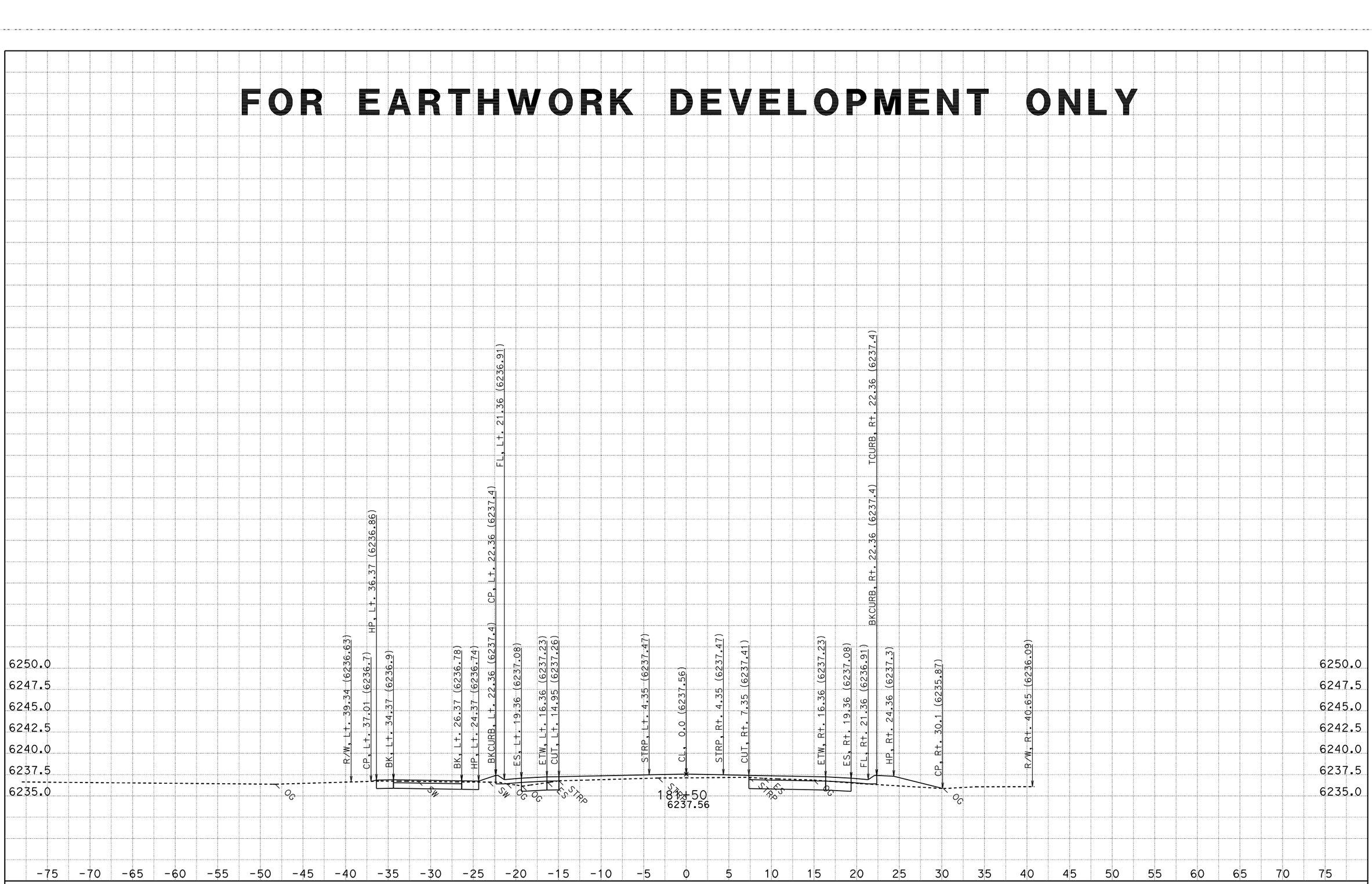

CONTRACT: 2a920

DATE: 8/15/2011

DIST/CO/RTE/PM: 03-ED,Pla 89 PM 27.2/27.4,0.0/T8.5

SCALE: 1" = 5' Horiz.
1" = 5' Vert.

A1

CROSS SECTIONS

KC Project: 2A920FT File: H:\Pla89\2A920FT\EAR\OUTPUT\11200_22400.ear

All Dimensions are US Survey Feet

FOR EARTHWORK DEVELOPMENT ONLY

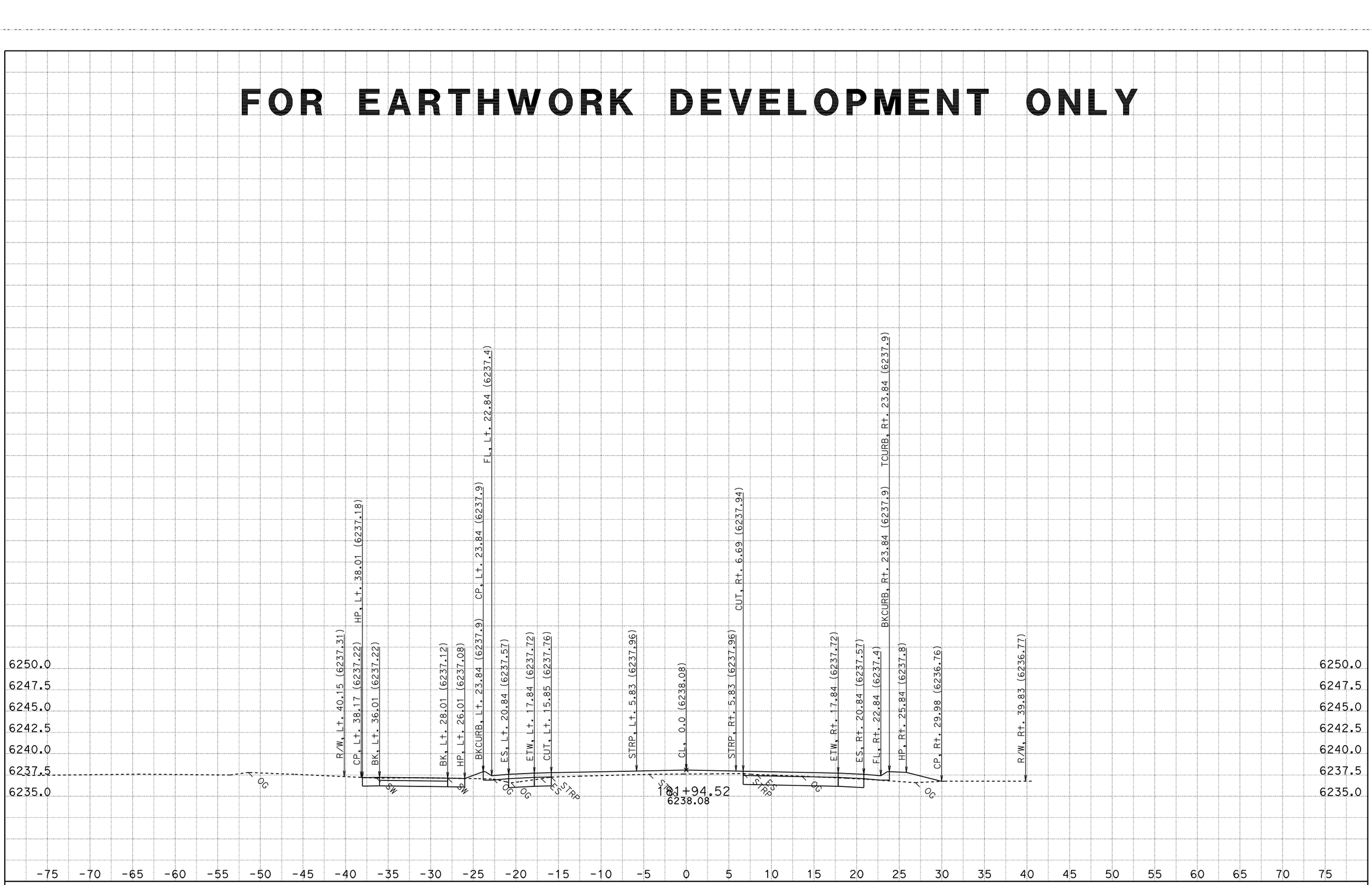

CONTRACT: 2a920

DATE: 8/15/2011

DIST/CO/RTE/PM: 03-ED,Pla 89 PM 27.2/27.4,0.0/T8.5

KC Project: 2A920FT File: H:\Pla89\2A920FT\EAR\OUTPUT\11200_22400.ear

SCALE: 1" = 5' Horiz.
1" = 5' Vert.

All Dimensions are US Survey Feet

A1
CROSS SECTIONS
SHEET 729 OF 1006

FOR EARTHWORK DEVELOPMENT ONLY

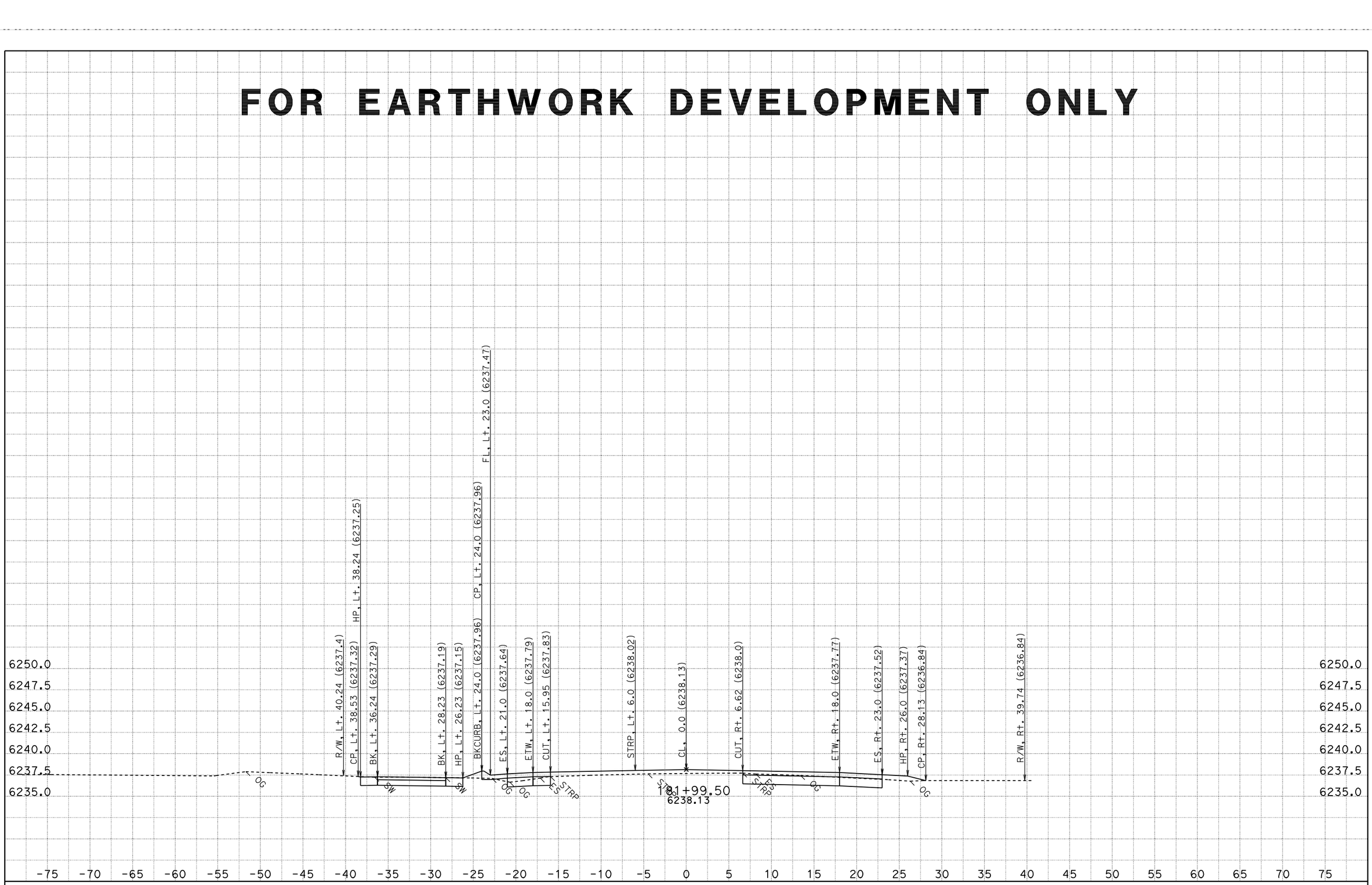

DATE: 8/15/2011

KC Project: 2A920FT

File: H:\Pla89\2A920FT\EAR\OUTPUT\11200_22400.ear

CONTRACT: 2a920

DIST/CO/RTE/PM: 03-ED,Pla 89 PM 27.2/27.4,0.0/T8.5

SCALE: 1" = 5' Horiz.
1" = 5' Vert.

All Dimensions are US Survey Feet

A1

CROSS SECTIONS

SHEET 730 OF 1006

FOR EARTHWORK DEVELOPMENT ONLY

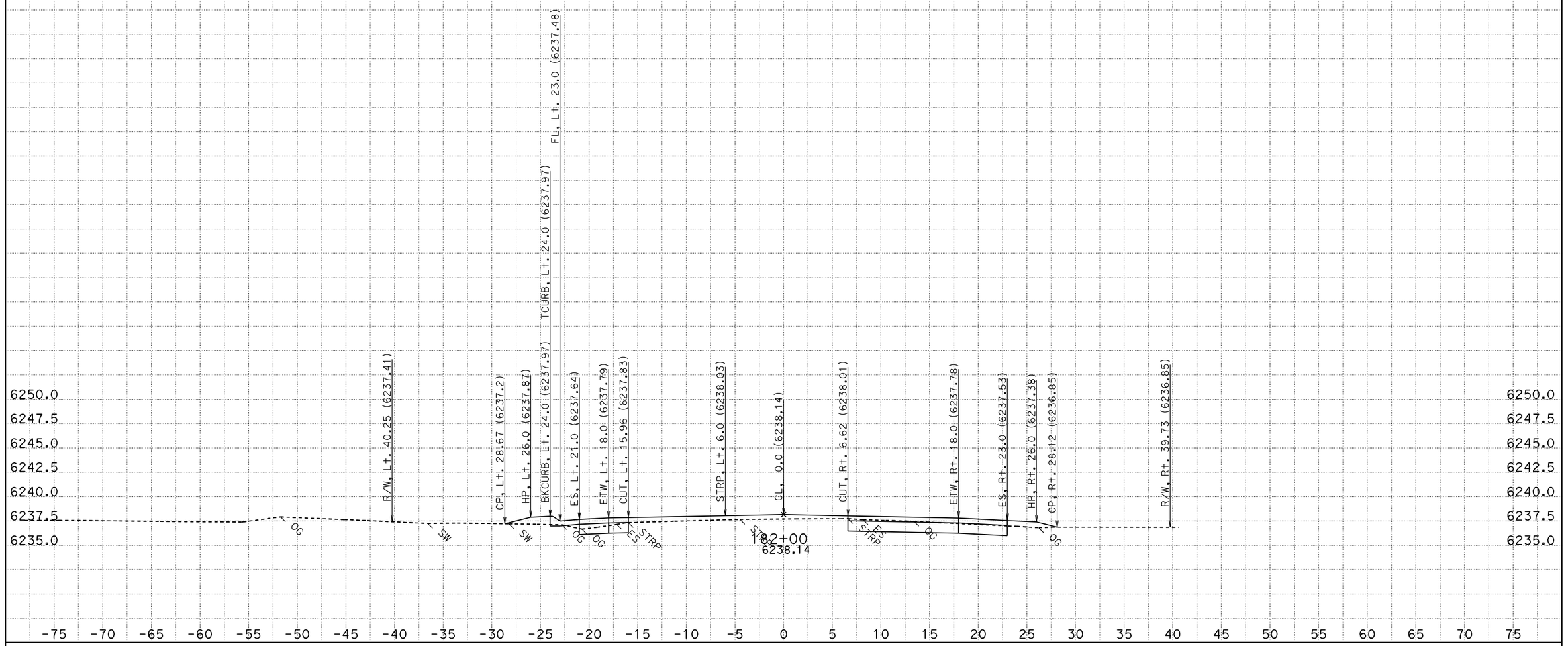

CONTRACT: 2a920

DATE: 8/15/2011

DIST/CO/RTE/PM: 03-ED,Pla 89 PM 27.2/27.4,0.0/T8.5

SCALE: 1" = 5' Horiz.
1" = 5' Vert.

A1

CROSS SECTIONS

KC Project: 2A920FT File: H:\Pla89\2A920FT\EAR\OUTPUT\11200_22400.ear

All Dimensions are US Survey Feet

FOR EARTHWORK DEVELOPMENT ONLY

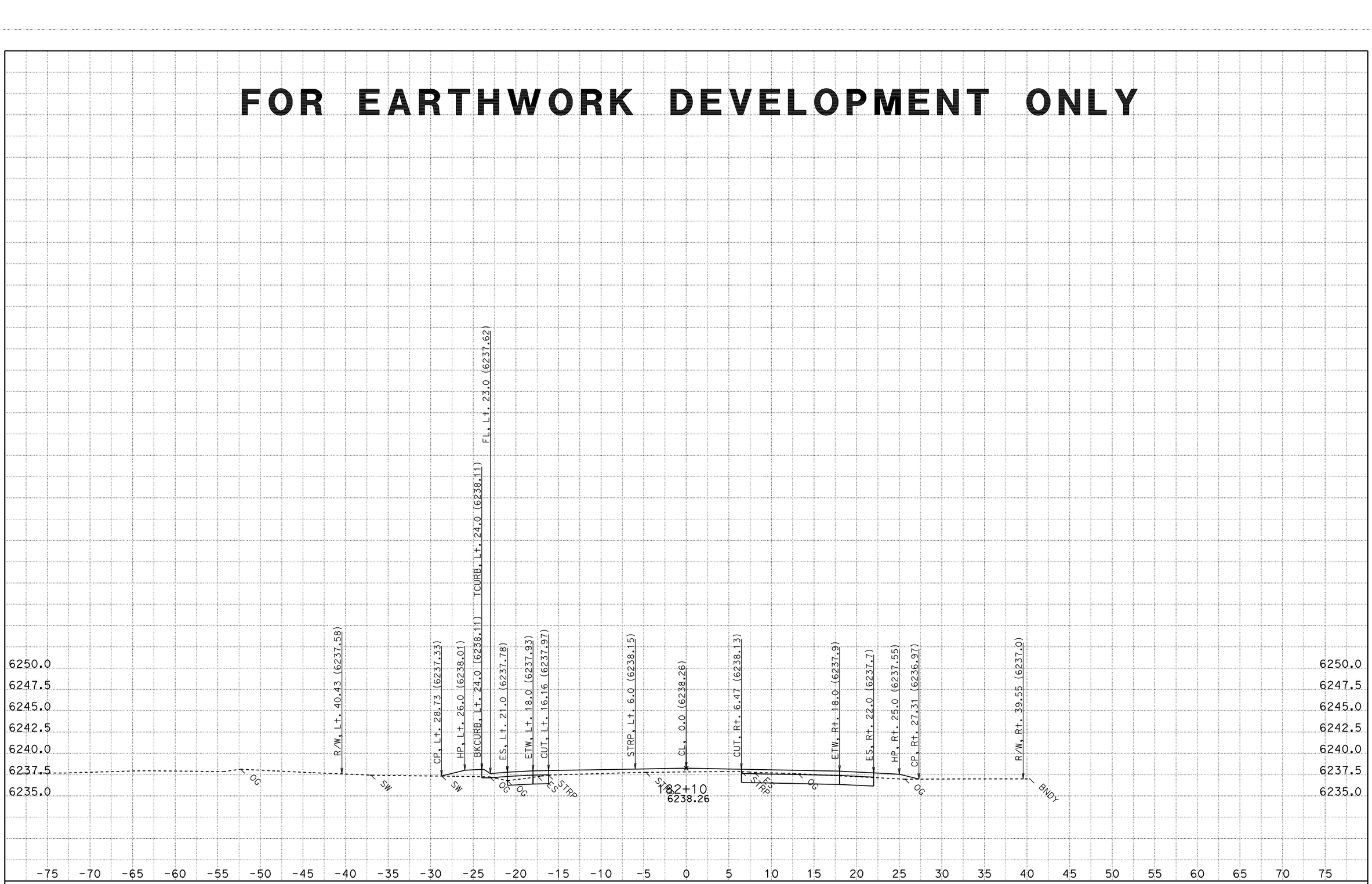

CONTRACT: 2a920

DATE: 8/15/2011

DIST/CO/RTE/PM: 03-ED,Pla 89 PM 27.2/27.4,0.0/T8.5

KC Project: 2A920FT

File: H:\Pla89\2A920FT\EAR\OUTPUT\11200_22400.ear

SCALE: 1" = 5' Horiz.
1" = 5' Vert.

All Dimensions are US Survey Feet

A1

CROSS SECTIONS

SHEET 732 OF 1006

FOR EARTHWORK DEVELOPMENT ONLY

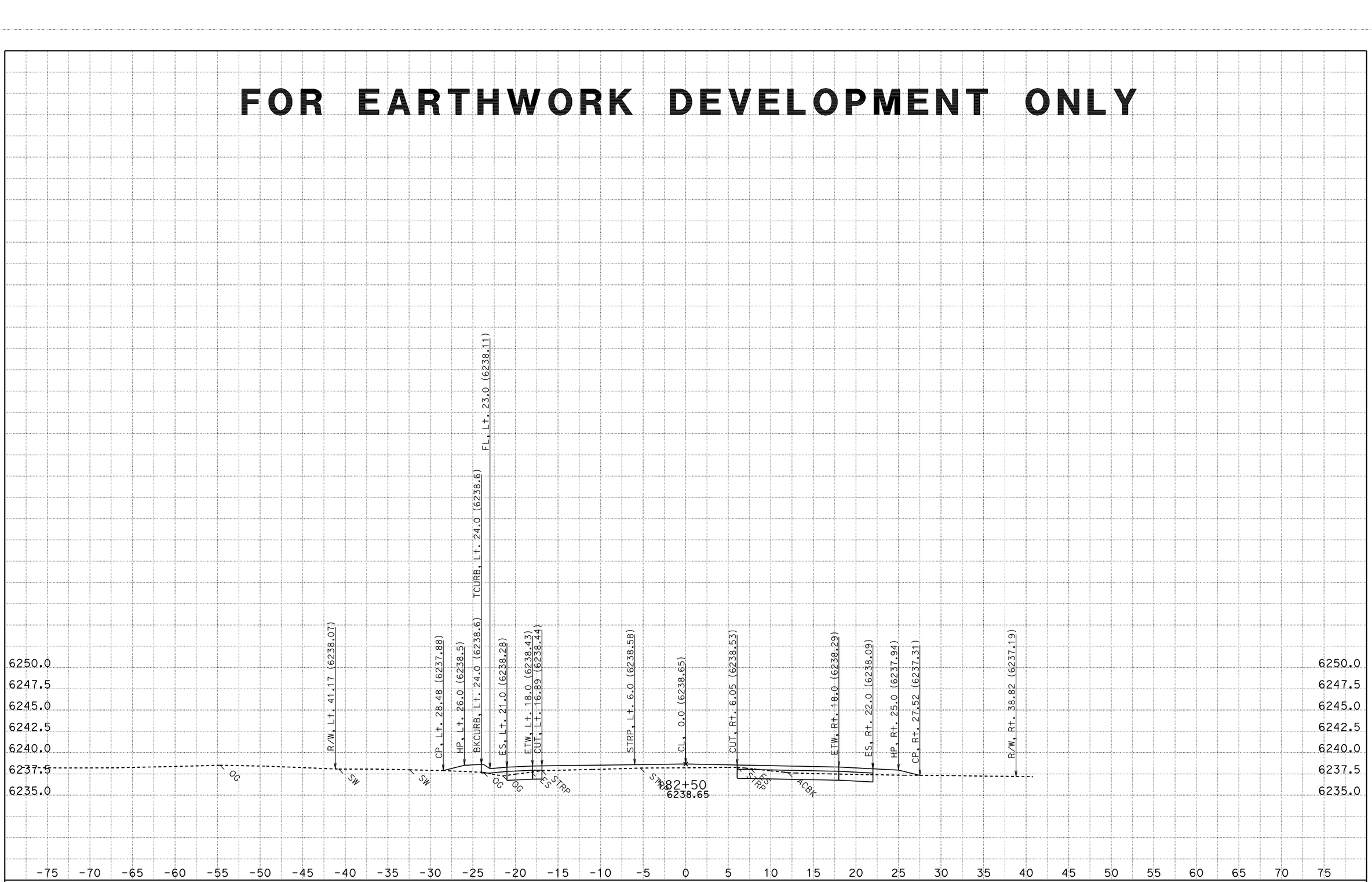

CONTRACT: 2a920

DATE: 8/15/2011

DIST/CO/RTE/PM: 03-ED,Pla 89 PM 27.2/27.4,0.0/T8.5

SCALE: 1" = 5' Horiz.
1" = 5' Vert.

A1
CROSS SECTIONS

KC Project: 2A920FT

File: H:\Pla89\2A920FT\EAR\OUTPUT\11200_22400.ear

All Dimensions are US Survey Feet

SHEET 733 OF 1006

FOR EARTHWORK DEVELOPMENT ONLY

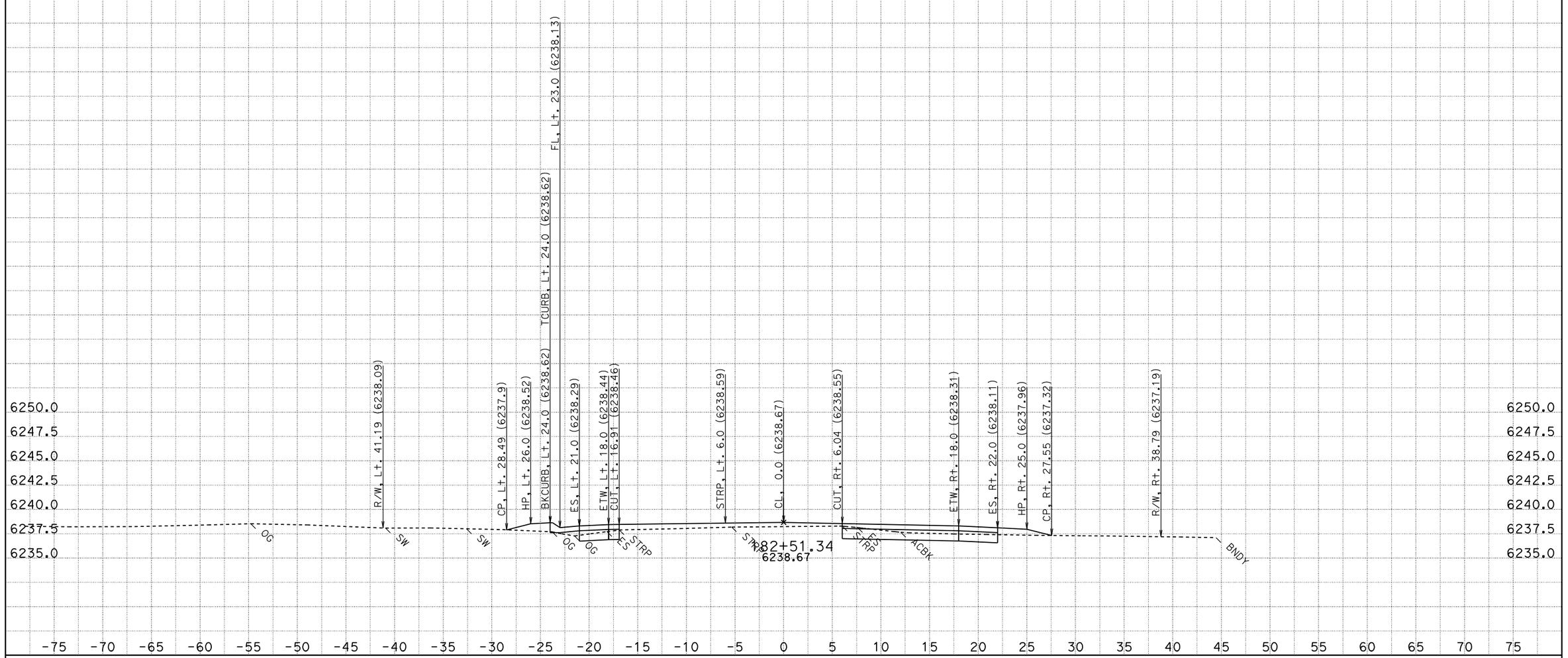

CONTRACT: 2a920

DATE: 8/15/2011

DIST/CO/RTE/PM: 03-ED,Pla 89 PM 27.2/27.4,0.0/T8.5

SCALE: 1" = 5' Horiz.
1" = 5' Vert.

A1

CROSS SECTIONS

KC Project: 2A920FT File: H:\Pla89\2A920FT\EAR\OUTPUT\11200_22400.ear

All Dimensions are US Survey Feet

FOR EARTHWORK DEVELOPMENT ONLY

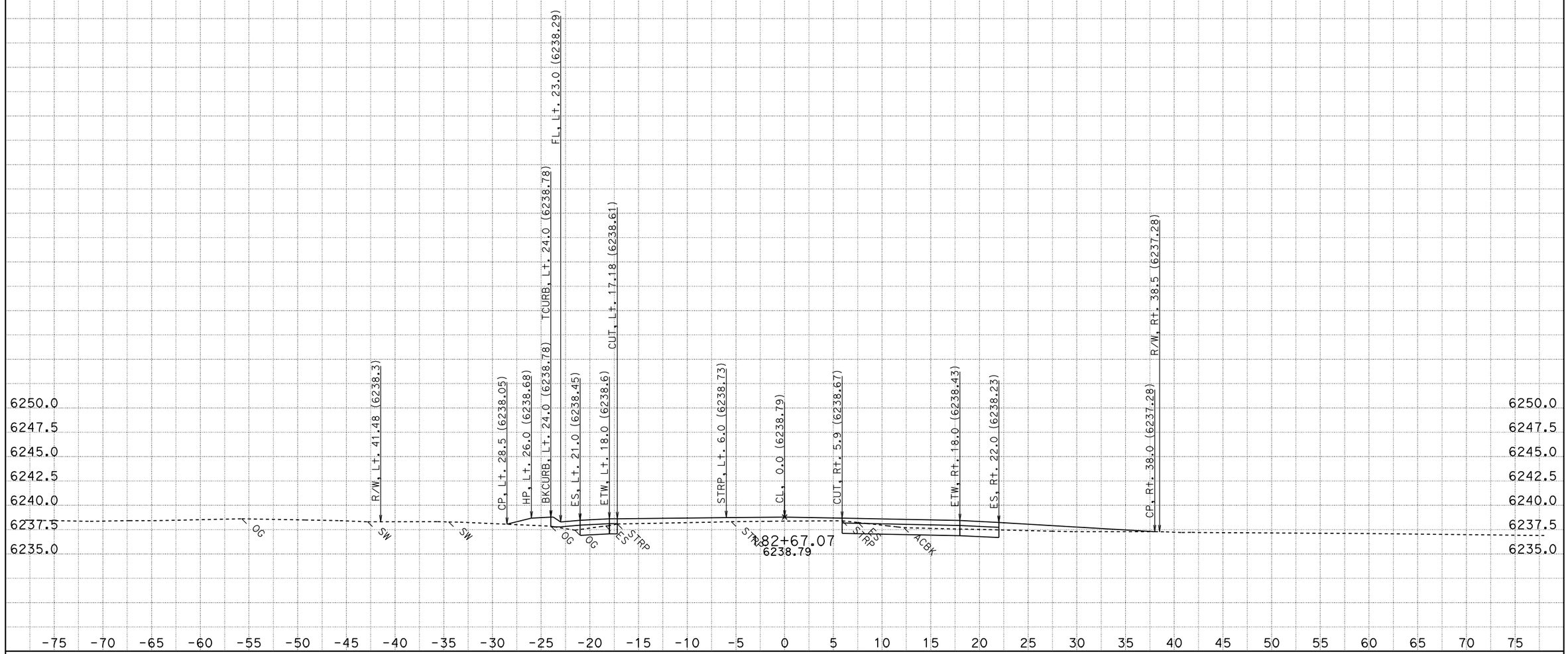

CONTRACT: 2a920

DATE: 8/15/2011

DIST/CO/RTE/PM: 03-ED,Pla 89 PM 27.2/27.4,0.0/T8.5

SCALE: 1" = 5' Horiz.
1" = 5' Vert.

A1

CROSS SECTIONS

KC Project: 2A920FT

File: H:\Pla89\2A920FT\EAR\OUTPUT\11200_22400.ear

All Dimensions are US Survey Feet

FOR EARTHWORK DEVELOPMENT ONLY

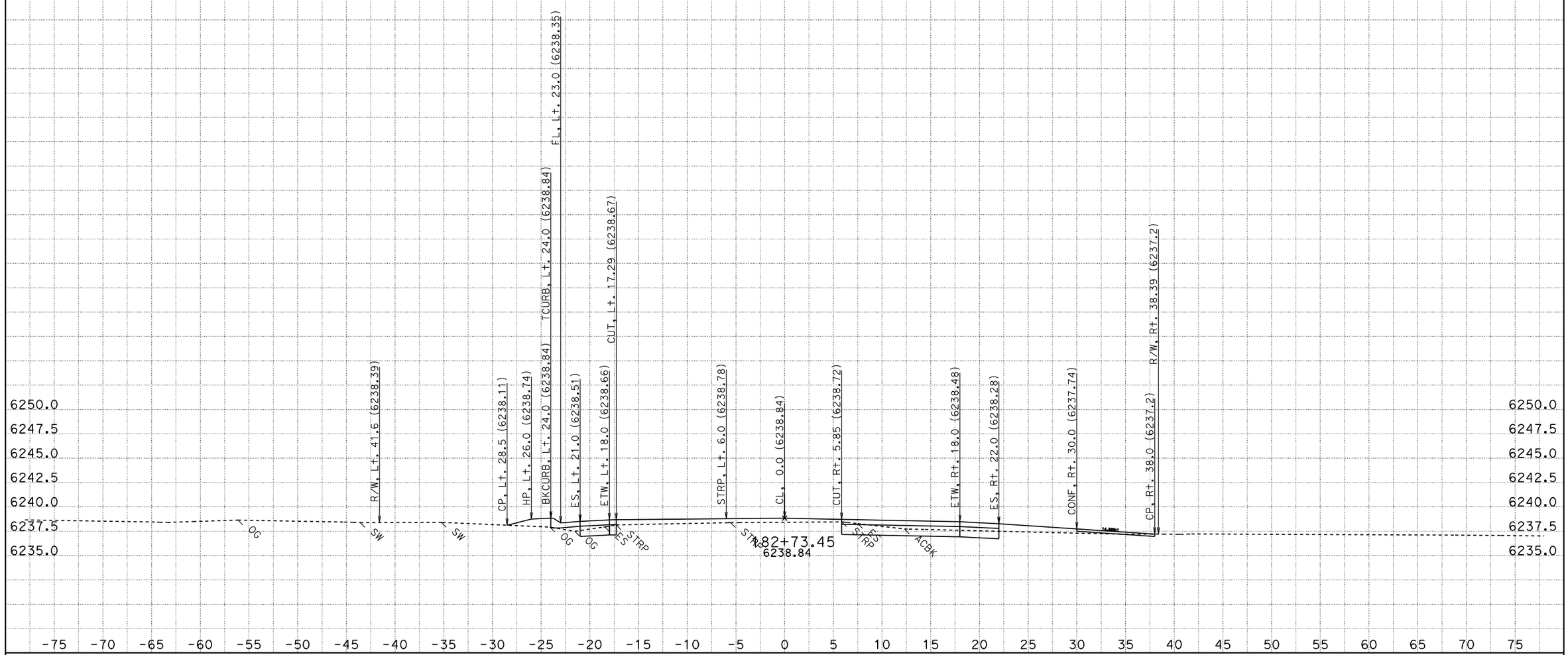

CONTRACT: 2a920

DATE: 8/15/2011

DIST/CO/RTE/PM: 03-ED,Pla 89 PM 27.2/27.4,0.0/T8.5

SCALE: 1" = 5' Horiz.
1" = 5' Vert.

A1

CROSS SECTIONS

KC Project: 2A920FT File: H:\Pla89\2A920FT\EAR\OUTPUT\11200_22400.ear

All Dimensions are US Survey Feet

FOR EARTHWORK DEVELOPMENT ONLY

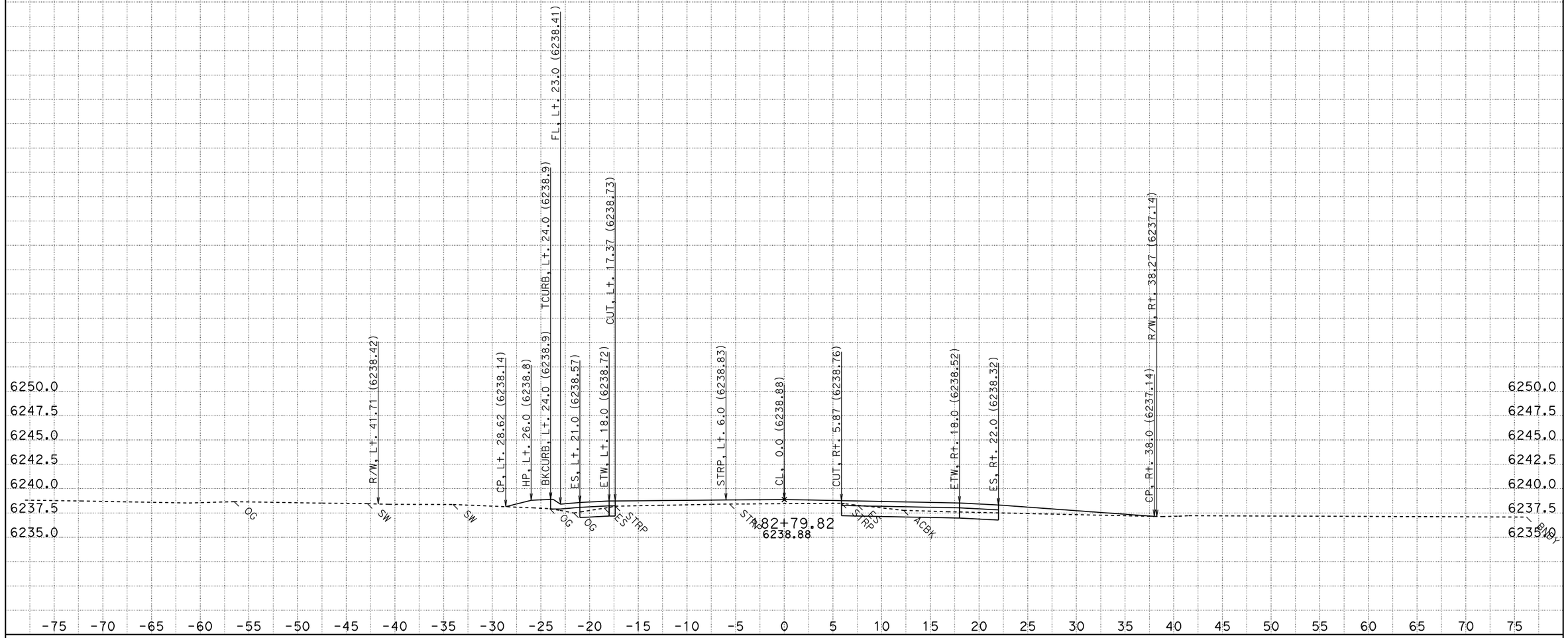

CONTRACT: 2a920

DATE: 8/15/2011

DIST/CO/RTE/PM: 03-ED,Pla 89 PM 27.2/27.4,0.0/T8.5

KC Project: 2A920FT File: H:\Pla89\2A920FT\EAR\OUTPUT\11200_22400.ear

SCALE: 1" = 5' Horiz.
1" = 5' Vert.

All Dimensions are US Survey Feet

A1

CROSS SECTIONS

SHEET 737 OF 1006

FOR EARTHWORK DEVELOPMENT ONLY

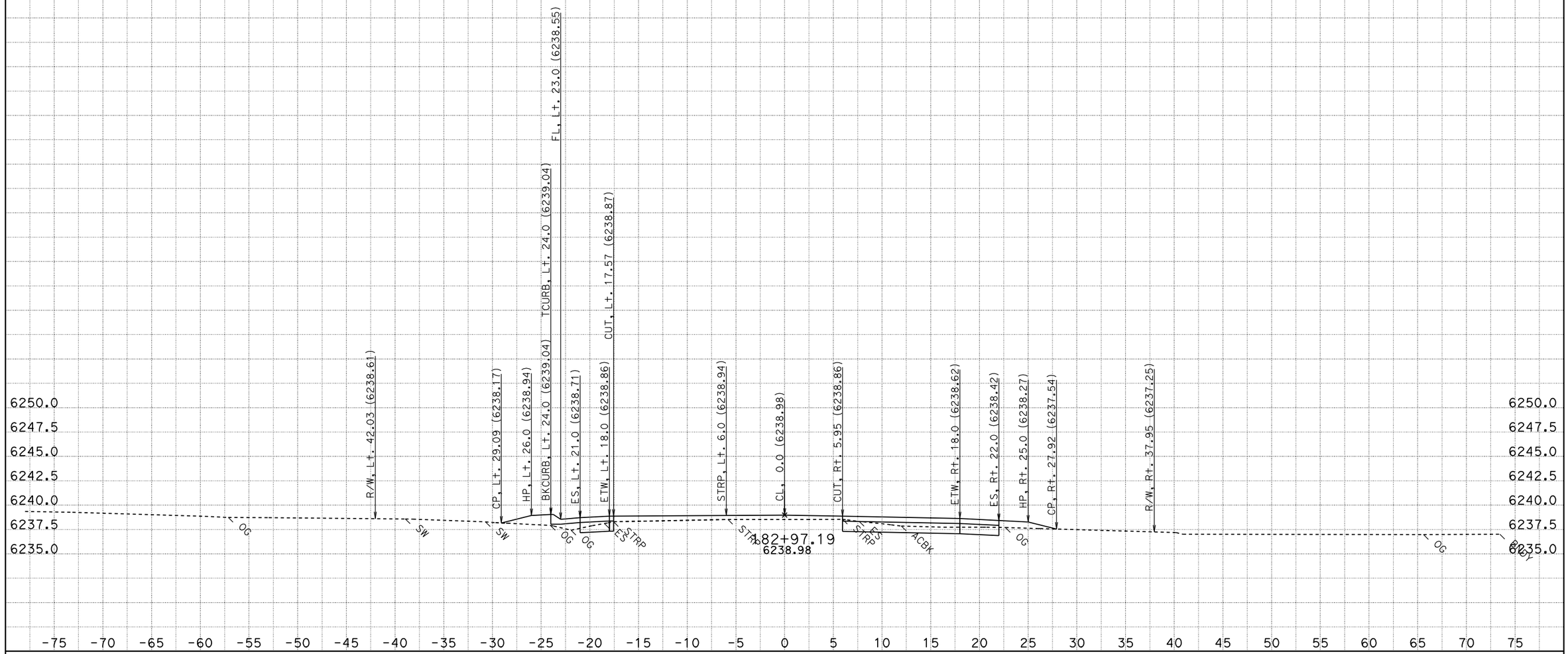

CONTRACT: 2a920

DATE: 8/15/2011

DIST/CO/RTE/PM: 03-ED,Pla 89 PM 27.2/27.4,0.0/T8.5

SCALE: 1" = 5' Horiz.
1" = 5' Vert.

A1

CROSS SECTIONS

KC Project: 2A920FT

File: H:\Pla89\2A920FT\EAR\OUTPUT\11200_22400.ear

All Dimensions are US Survey Feet

FOR EARTHWORK DEVELOPMENT ONLY

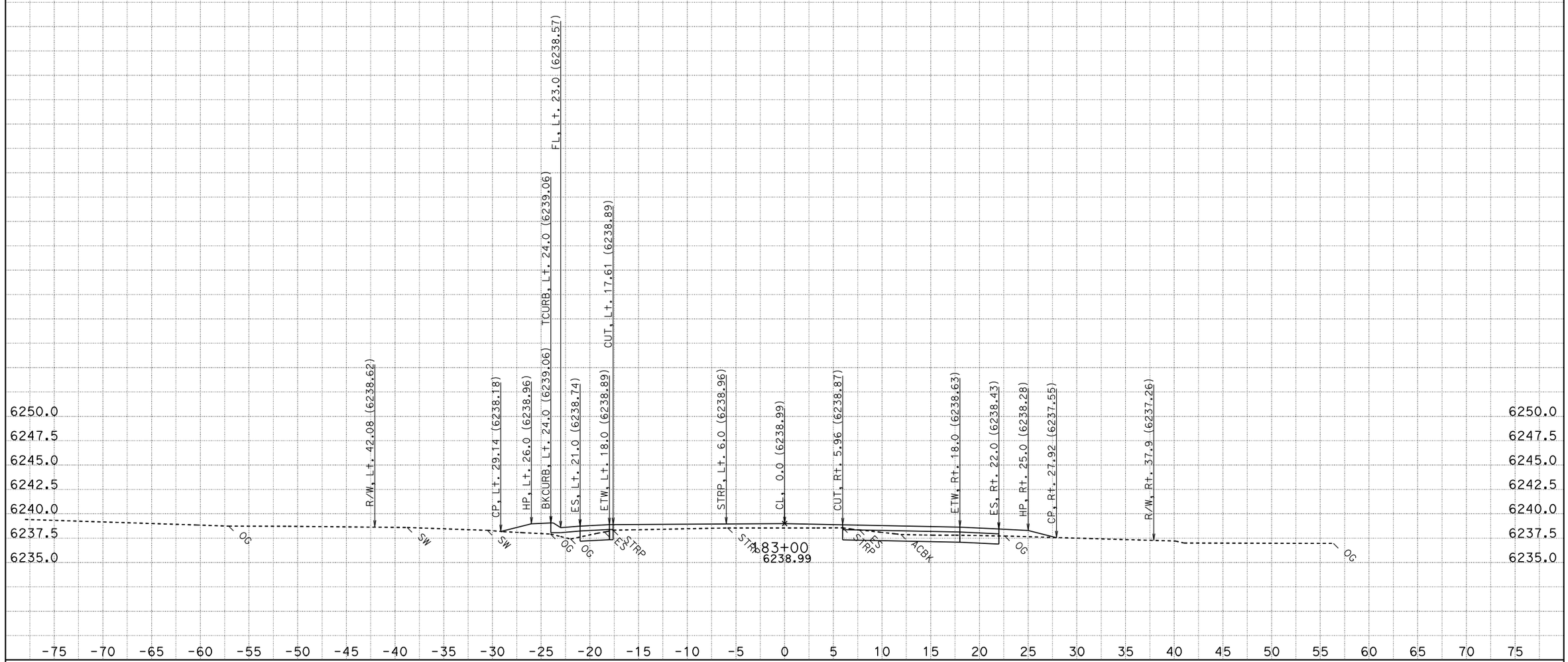

CONTRACT: 2a920

DATE: 8/15/2011

DIST/CO/RTE/PM: 03-ED,Pla 89 PM 27.2/27.4,0.0/T8.5

SCALE: 1" = 5' Horiz.
1" = 5' Vert.

A1

CROSS SECTIONS

KC Project: 2A920FT

File: H:\Pla89\2A920FT\EAR\OUTPUT\11200_22400.ear

All Dimensions are US Survey Feet

SHEET 739 OF 1006

FOR EARTHWORK DEVELOPMENT ONLY

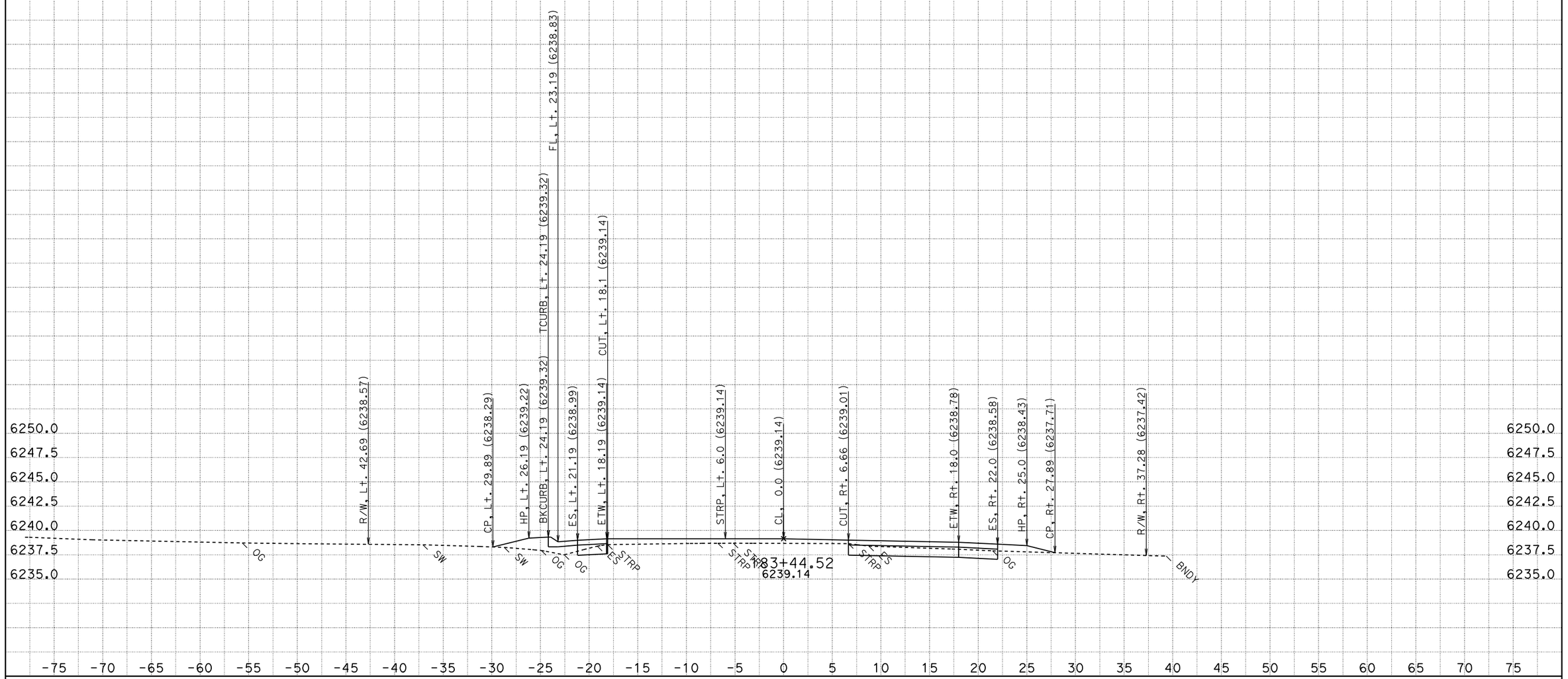

DATE: 8/15/2011
KC Project: 2A920FT

CONTRACT: 2a920
DIST/CO/RTE/PM: 03-ED,Pla 89 PM 27.2/27.4,0.0/T8.5
File: H:\Pla89\2A920FT\EAR\OUTPUT\11200_22400.ear

SCALE: 1" = 5' Horiz.
1" = 5' Vert.
All Dimensions are US Survey Feet

A1
CROSS SECTIONS
SHEET 740 OF 1006

FOR EARTHWORK DEVELOPMENT ONLY

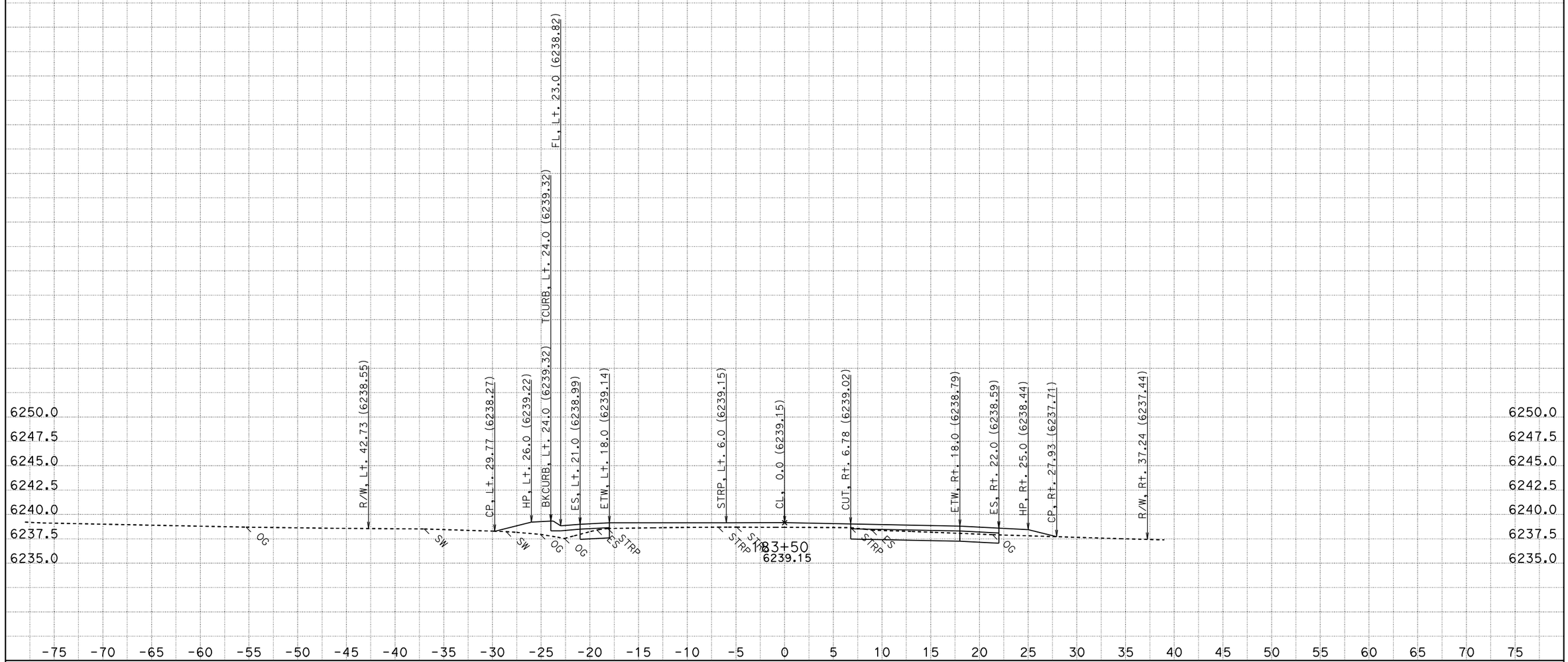

CONTRACT: 2a920

DATE: 8/15/2011

DIST/CO/RTE/PM: 03-ED,Pla 89 PM 27.2/27.4,0.0/T8.5

SCALE: 1" = 5' Horiz.
1" = 5' Vert.

A1

CROSS SECTIONS

KC Project: 2A920FT File: H:\Pla89\2A920FT\EAR\OUTPUT\11200_22400.ear

All Dimensions are US Survey Feet

FOR EARTHWORK DEVELOPMENT ONLY

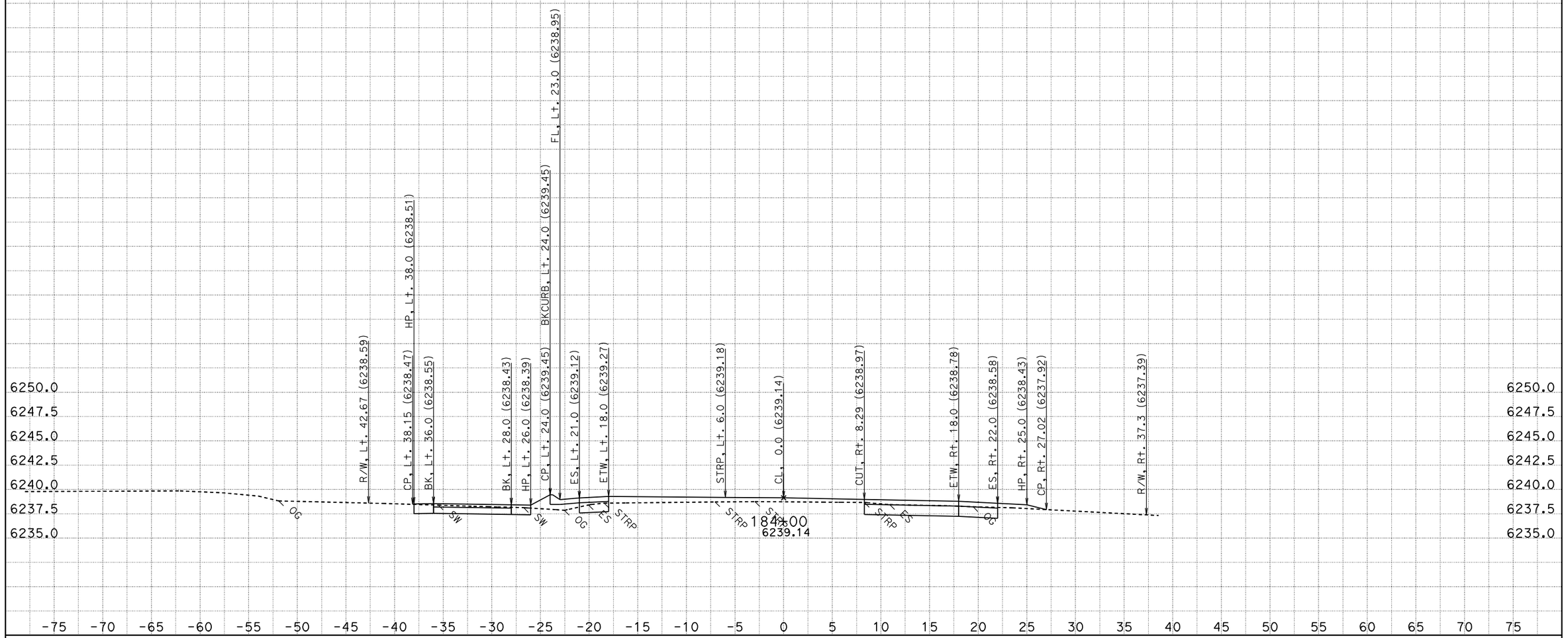

DATE: 8/15/2011

KC Project: 2A920FT

File: H:\Pla89\2A920FT\EAR\OUTPUT\11200_22400.ear

CONTRACT: 2a920

DIST/CO/RTE/PM: 03-ED,Pla 89 PM 27.2/27.4,0.0/T8.5

SCALE: 1" = 5' Horiz.
1" = 5' Vert.

All Dimensions are US Survey Feet

A1

CROSS SECTIONS

SHEET 742 OF 1006

FOR EARTHWORK DEVELOPMENT ONLY

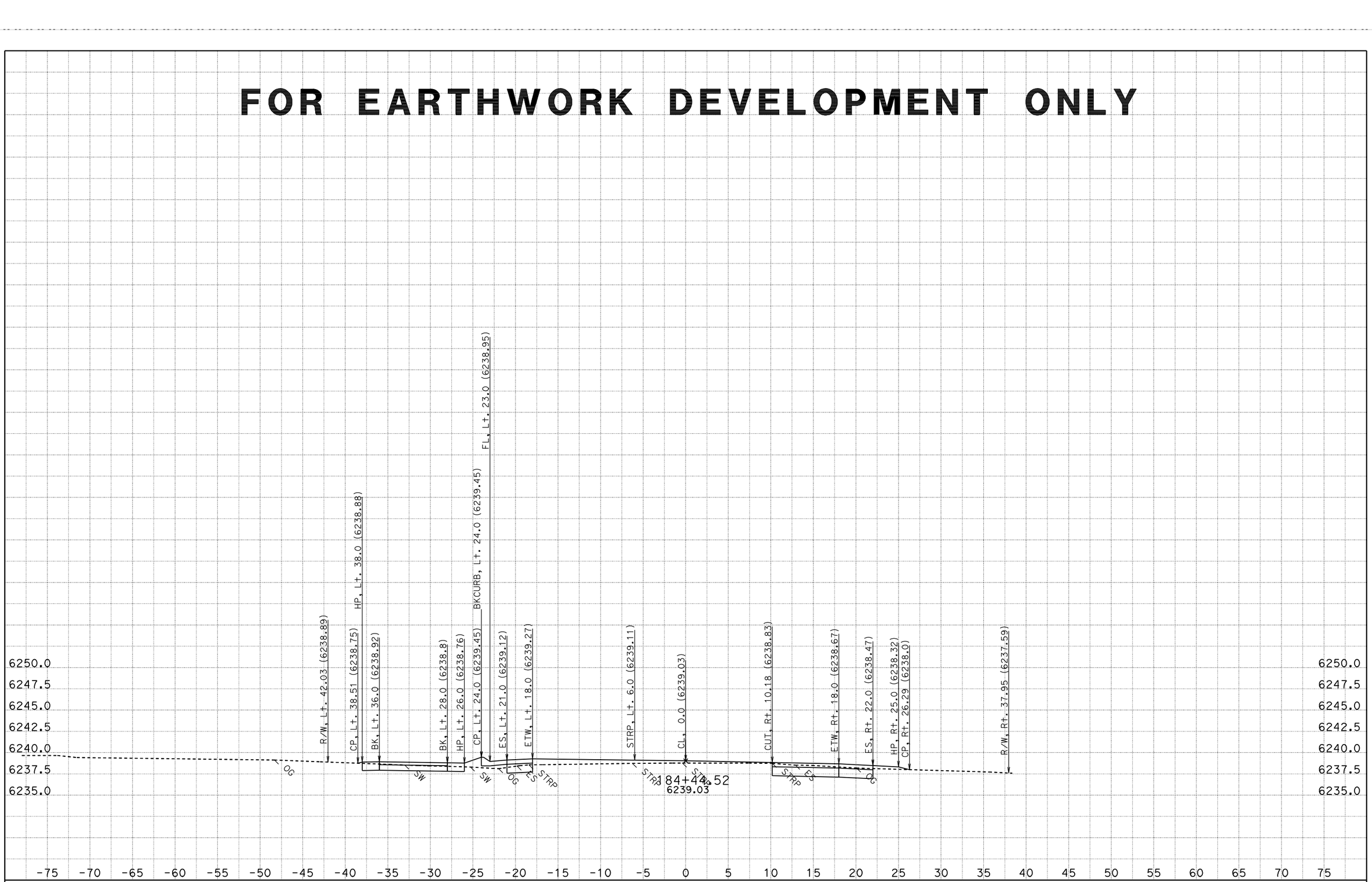

DATE: 8/15/2011

KC Project: 2A920FT

File: H:\Pla89\2A920FT\EAR\OUTPUT\11200_22400.ear

CONTRACT: 2a920

DIST/CO/RTE/PM: 03-ED,Pla 89 PM 27.2/27.4,0.0/T8.5

SCALE: 1" = 5' Horiz.
1" = 5' Vert.

All Dimensions are US Survey Feet

A1

CROSS SECTIONS

SHEET 743 OF 1006

FOR EARTHWORK DEVELOPMENT ONLY

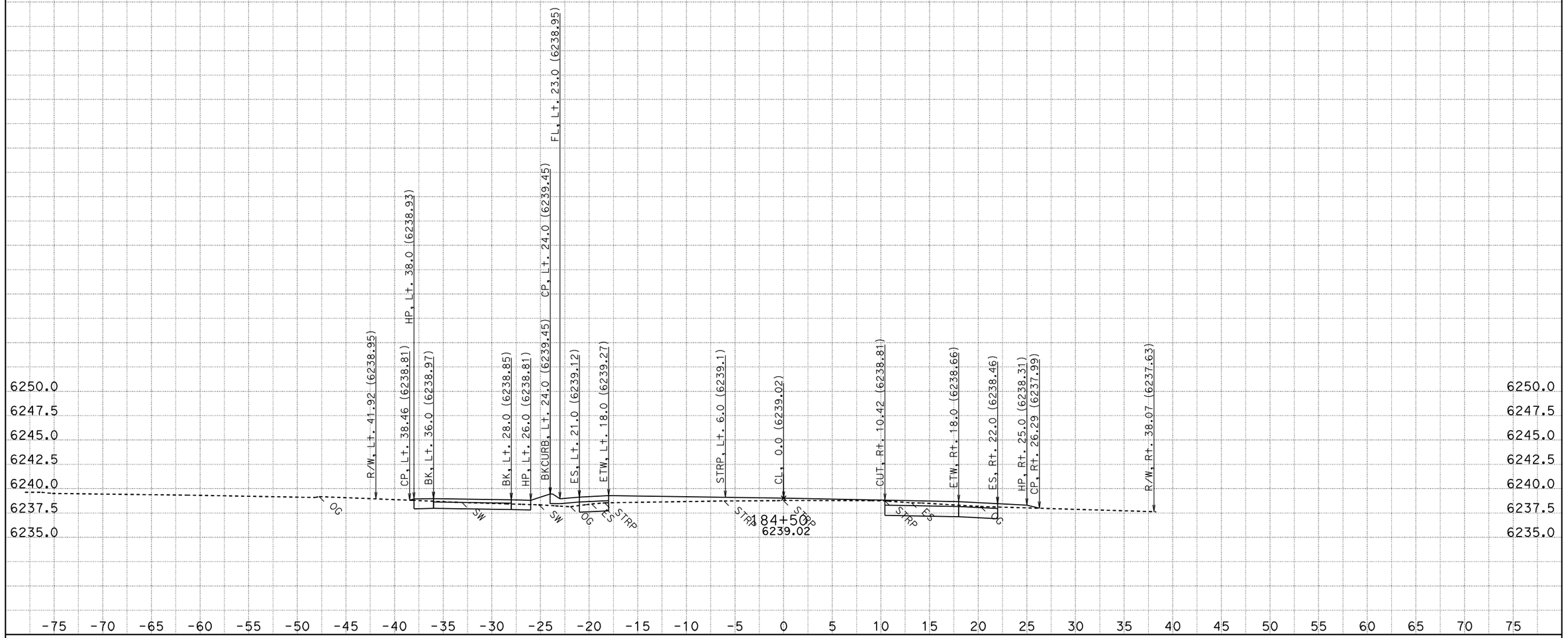

CONTRACT: 2a920

DATE: 8/15/2011

DIST/CO/RTE/PM: 03-ED,Pla 89 PM 27.2/27.4,0.0/T8.5

KC Project: 2A920FT File: H:\Pla89\2A920FT\EAR\OUTPUT\11200_22400.ear

SCALE: 1" = 5' Horiz.
1" = 5' Vert.

All Dimensions are US Survey Feet

A1
CROSS SECTIONS
SHEET 744 OF 1006

FOR EARTHWORK DEVELOPMENT ONLY

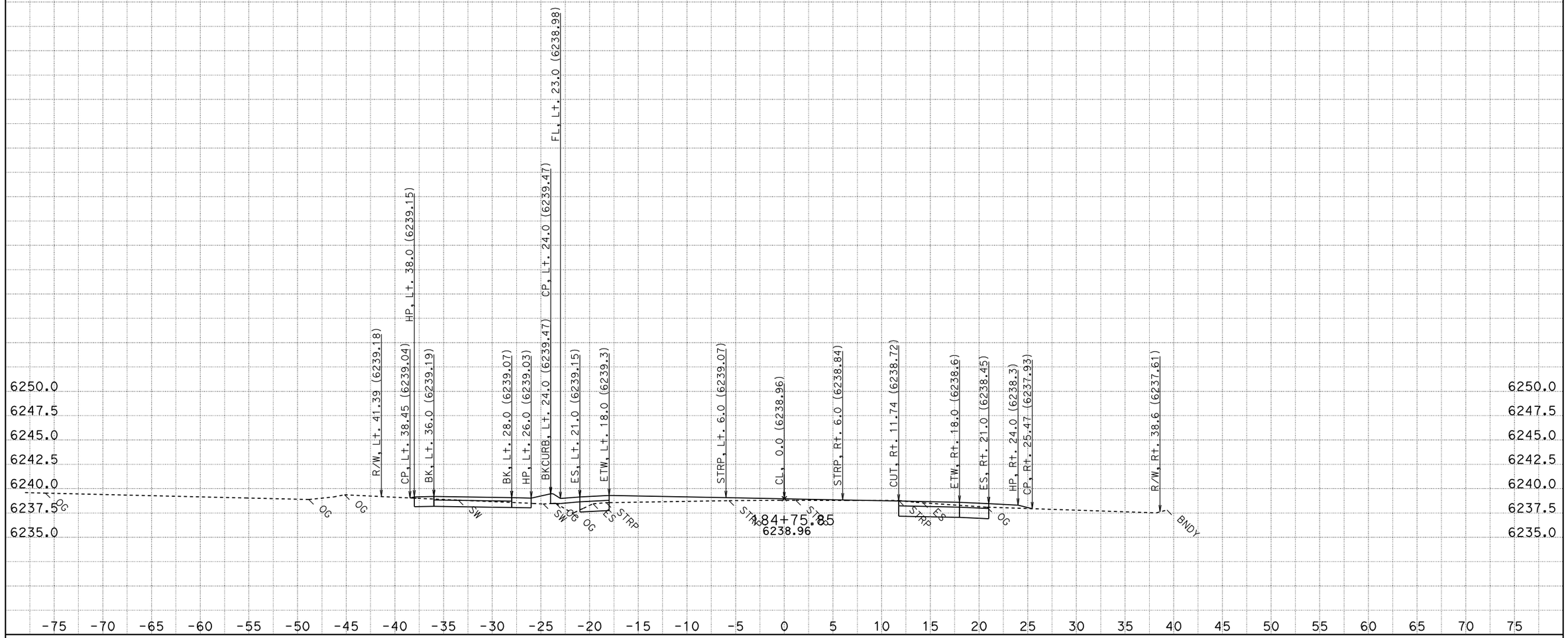

CONTRACT: 2a920

DATE: 8/15/2011

DIST/CO/RTE/PM: 03-ED,Pla 89 PM 27.2/27.4,0.0/T8.5

KC Project: 2A920FT File: H:\Pla89\2A920FT\EAR\OUTPUT\11200_22400.ear

SCALE: 1" = 5' Horiz.
1" = 5' Vert.

All Dimensions are US Survey Feet

A1
CROSS SECTIONS
SHEET 745 OF 1006

FOR EARTHWORK DEVELOPMENT ONLY

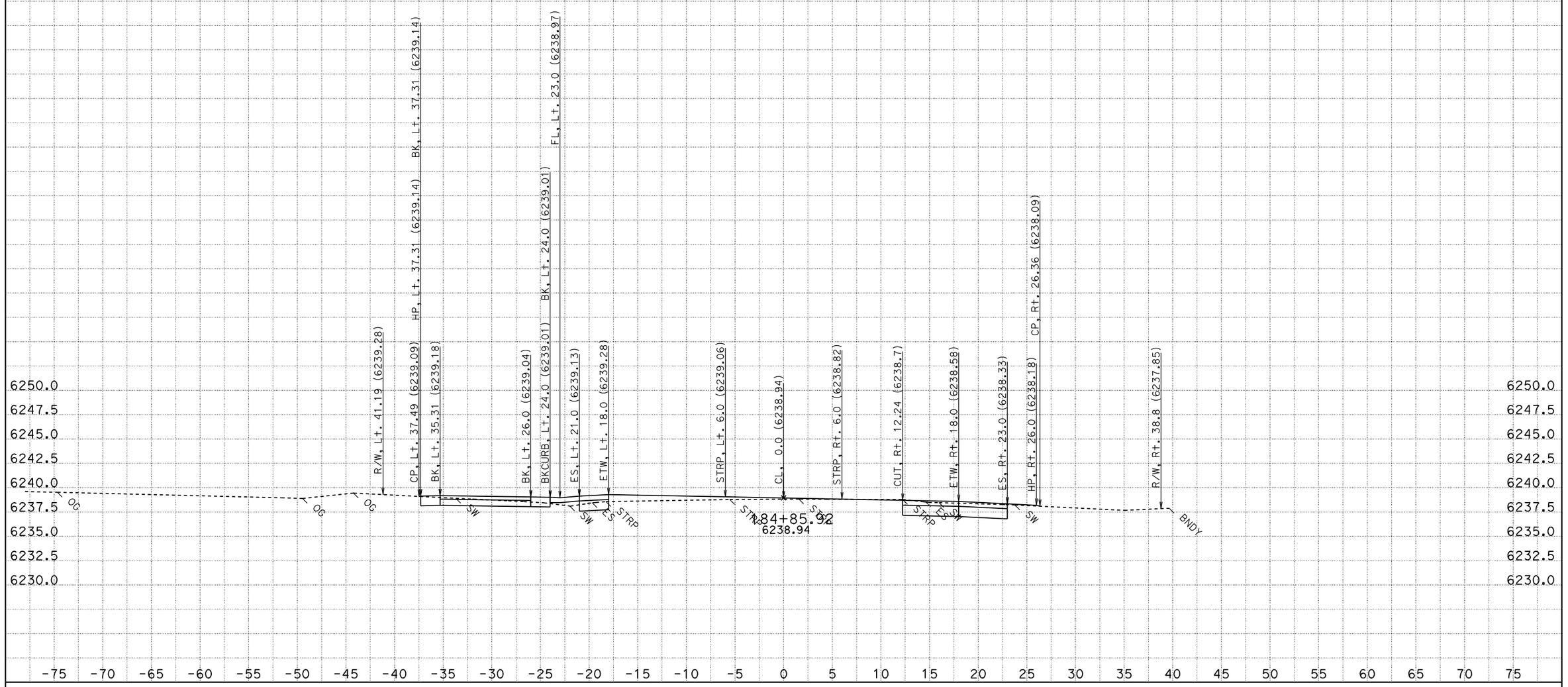

CONTRACT: 2a920

DATE: 8/15/2011

DIST/CO/RTE/PM: 03-ED,Pla 89 PM 27.2/27.4,0.0/T8.5

SCALE: 1" = 5' Horiz.
1" = 5' Vert.

A1

CROSS SECTIONS

KC Project: 2A920FT File: H:\Pla89\2A920FT\EAR\OUTPUT\11200_22400.ear

All Dimensions are US Survey Feet

SHEET 746 OF 1006

FOR EARTHWORK DEVELOPMENT ONLY

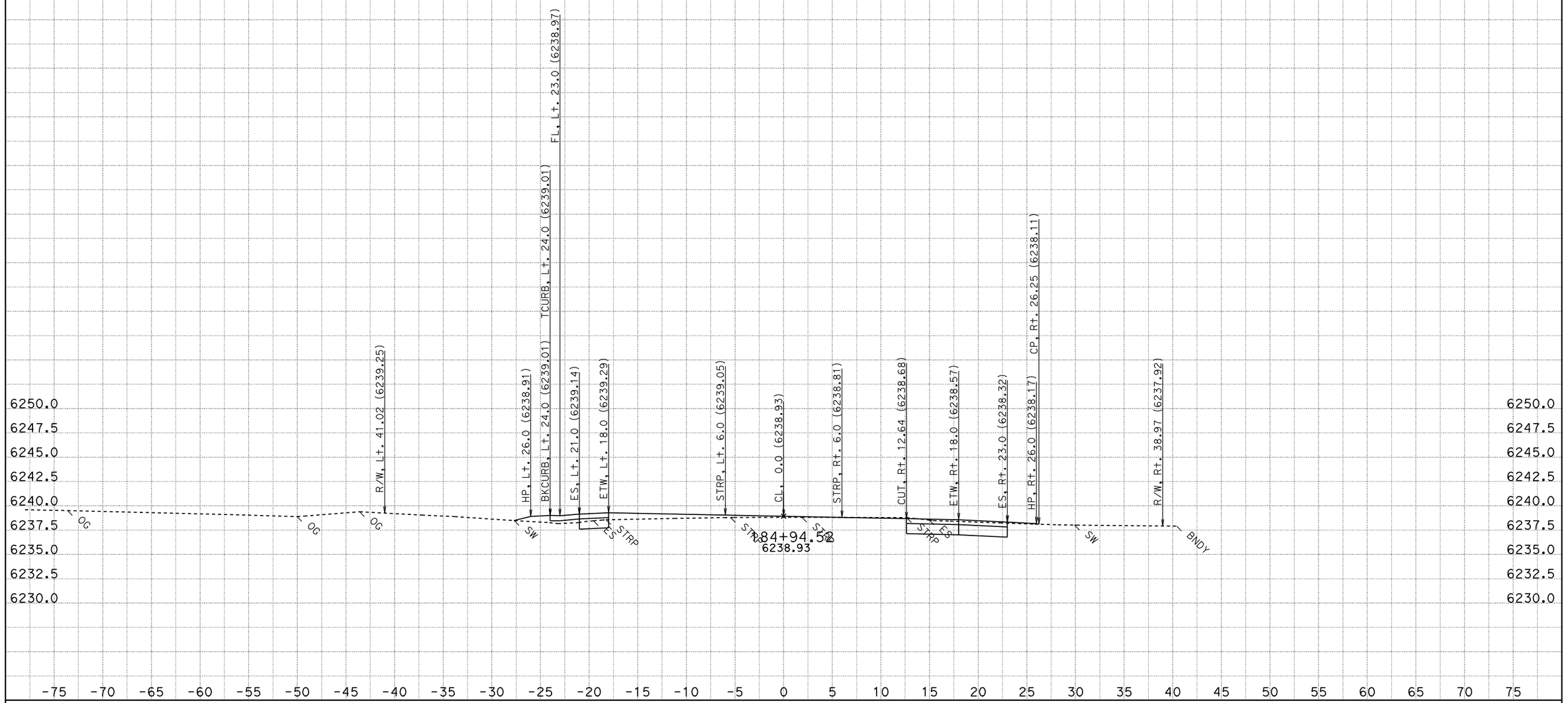

CONTRACT: 2a920

DATE: 8/15/2011
DIST/CO/RTE/PM: 03-ED,Pla 89 PM 27.2/27.4,0.0/T8.5
SCALE: 1" = 5' Horiz.
1" = 5' Vert.

KC Project: 2A920FT
File: H:\Pla89\2A920FT\EAR\OUTPUT\11200_22400.ear

All Dimensions are US Survey Feet

A1
CROSS SECTIONS
SHEET 747 OF 1006

FOR EARTHWORK DEVELOPMENT ONLY

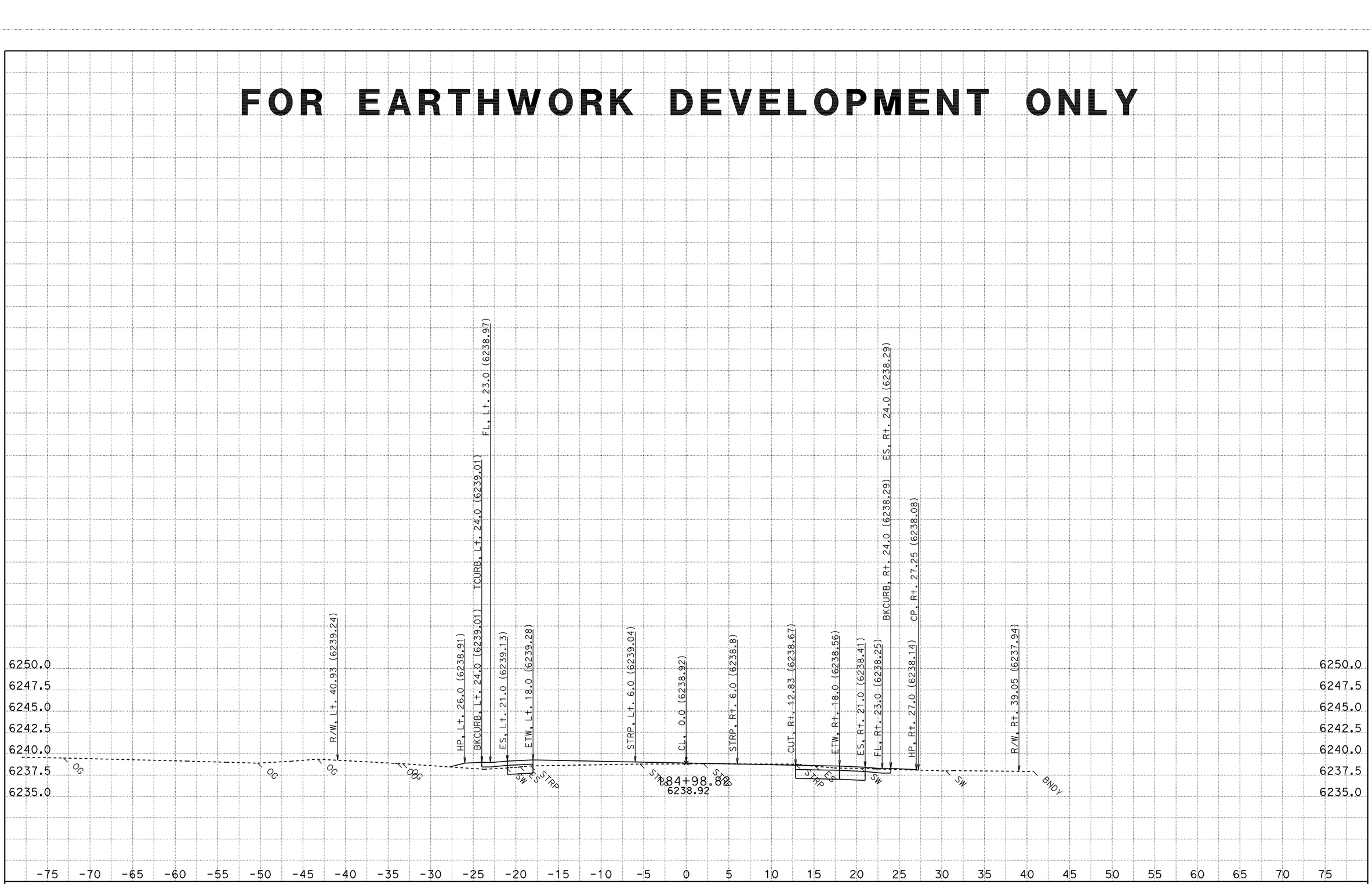

CONTRACT: 2a920

DATE: 8/15/2011

DIST/CO/RTE/PM: 03-ED,Pla 89 PM 27.2/27.4,0.0/T8.5

SCALE: 1" = 5' Horiz.
1" = 5' Vert.

A1

CROSS SECTIONS

KC Project: 2A920FT File: H:\Pla89\2A920FT\EAR\OUTPUT\11200_22400.ear

All Dimensions are US Survey Feet

FOR EARTHWORK DEVELOPMENT ONLY

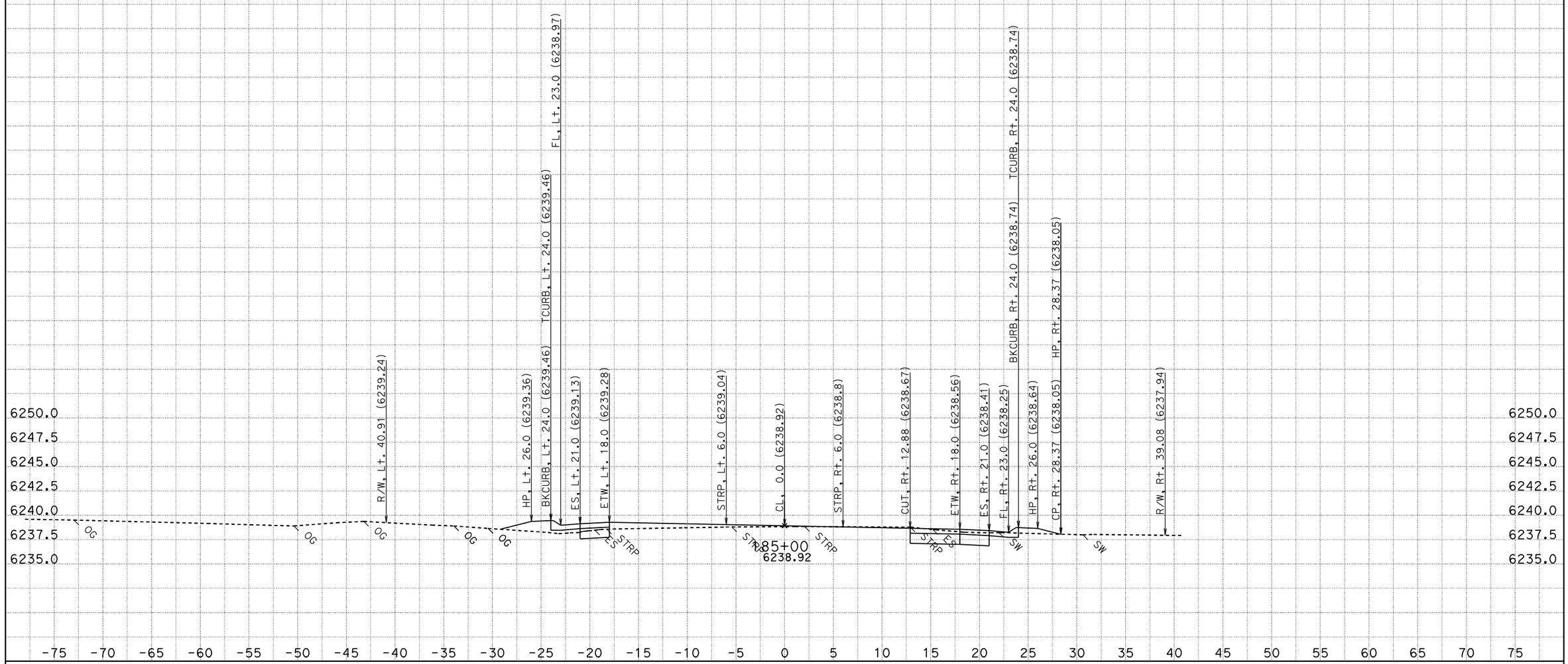

CONTRACT: 2a920

DATE: 8/15/2011

DIST/CO/RTE/PM: 03-ED,Pla 89 PM 27.2/27.4,0.0/T8.5

SCALE: 1" = 5' Horiz.
1" = 5' Vert.

A1

CROSS SECTIONS

KC Project: 2A920FT File: H:\Pla89\2A920FT\EAR\OUTPUT\11200_22400.ear

All Dimensions are US Survey Feet

FOR EARTHWORK DEVELOPMENT ONLY

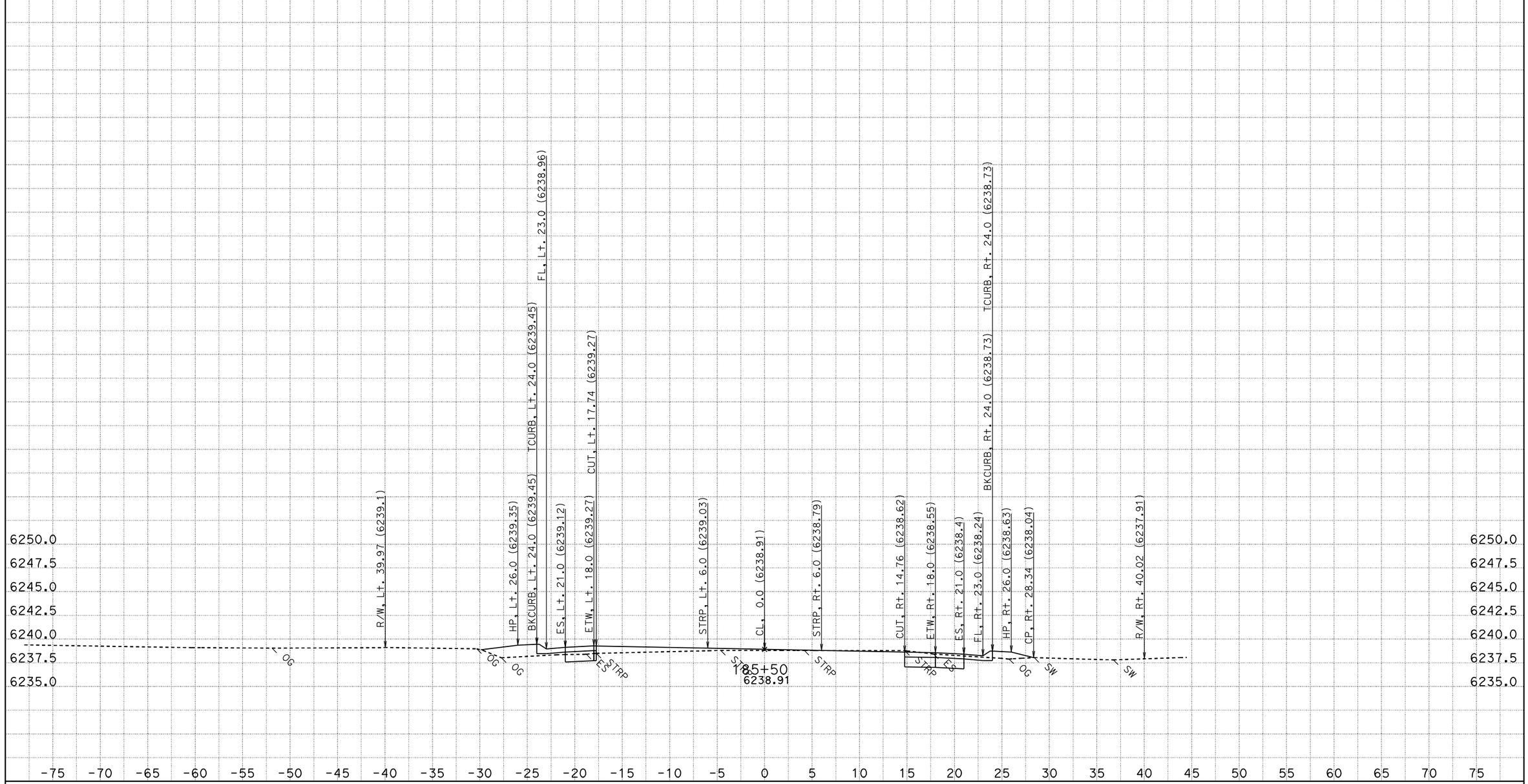

CONTRACT: 2a920

DATE: 8/15/2011

DIST/CO/RTE/PM: 03-ED,Pla 89 PM 27.2/27.4,0.0/T8.5

SCALE: 1" = 5' Horiz.
1" = 5' Vert.

A1

CROSS SECTIONS

KC Project: 2A920FT File: H:\Pla89\2A920FT\EAR\OUTPUT\11200_22400.ear

All Dimensions are US Survey Feet

SHEET 750 OF 1006

FOR EARTHWORK DEVELOPMENT ONLY

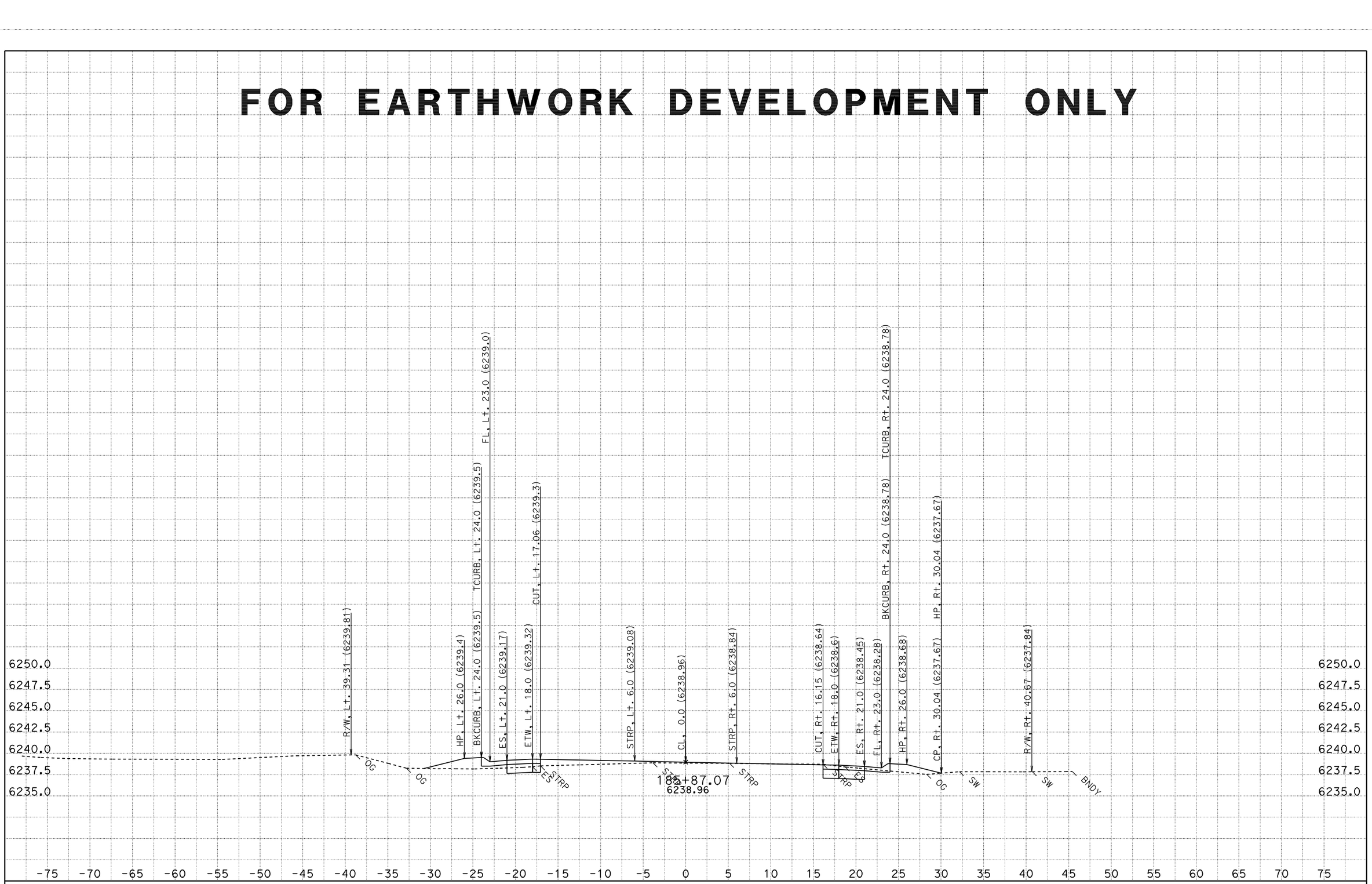

CONTRACT: 2a920

DATE: 8/15/2011

DIST/CO/RTE/PM: 03-ED,Pla 89 PM 27.2/27.4,0.0/T8.5

SCALE: 1" = 5' Horiz.
1" = 5' Vert.

A1

CROSS SECTIONS

KC Project: 2A920FT File: H:\Pla89\2A920FT\EAR\OUTPUT\11200_22400.ear

All Dimensions are US Survey Feet

FOR EARTHWORK DEVELOPMENT ONLY

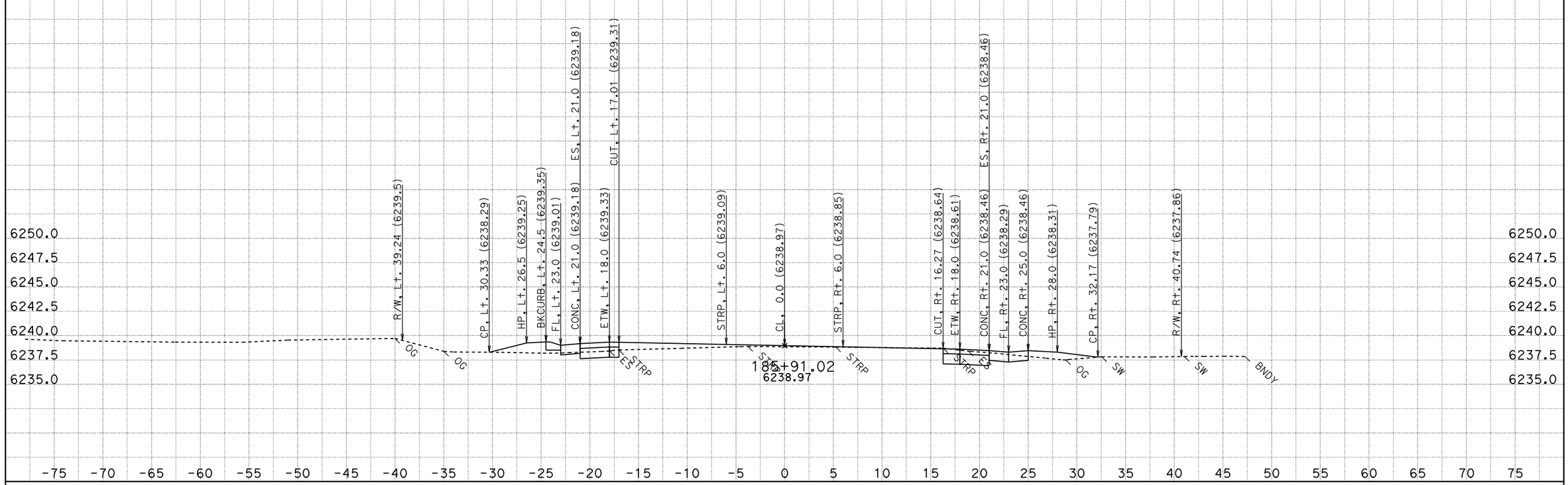

CONTRACT: 2a920

DATE: 8/15/2011

DIST/CO/RTE/PM: 03-ED,Pla 89 PM 27.2/27.4,0.0/T8.5

SCALE: 1" = 5' Horiz.
1" = 5' Vert.

A1

CROSS SECTIONS

KC Project: 2A920FT File: H:\Pla89\2A920FT\EAR\OUTPUT\11200_22400.ear

All Dimensions are US Survey Feet

SHEET 752 OF 1006

FOR EARTHWORK DEVELOPMENT ONLY

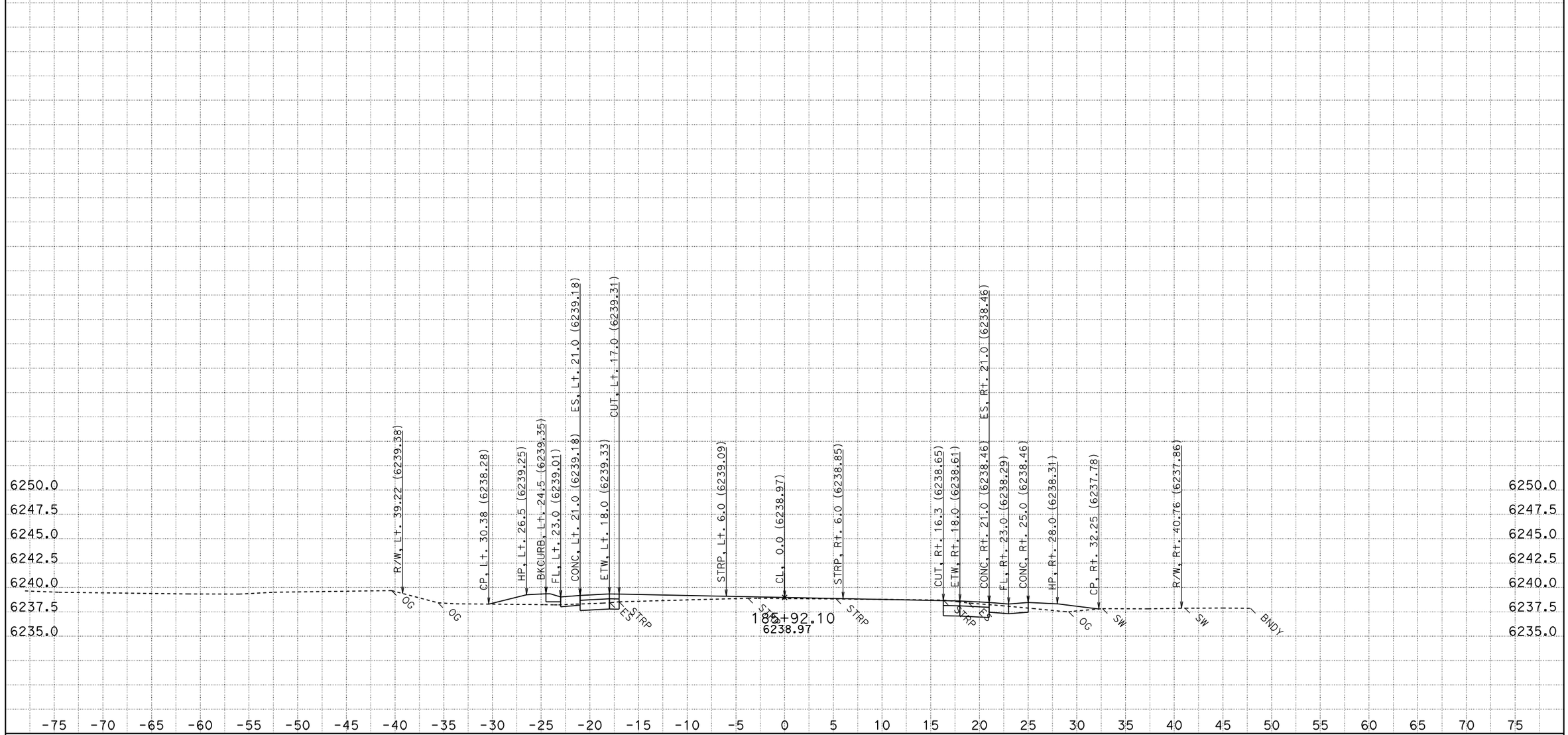

CONTRACT: 2a920

DATE: 8/15/2011

DIST/CO/RTE/PM: 03-ED,Pla 89 PM 27.2/27.4,0.0/T8.5

KC Project: 2A920FT File: H:\Pla89\2A920FT\EAR\OUTPUT\11200_22400.ear

SCALE: 1" = 5' Horiz.
1" = 5' Vert.

All Dimensions are US Survey Feet

A1
CROSS SECTIONS
SHEET 753 OF 1006

FOR EARTHWORK DEVELOPMENT ONLY

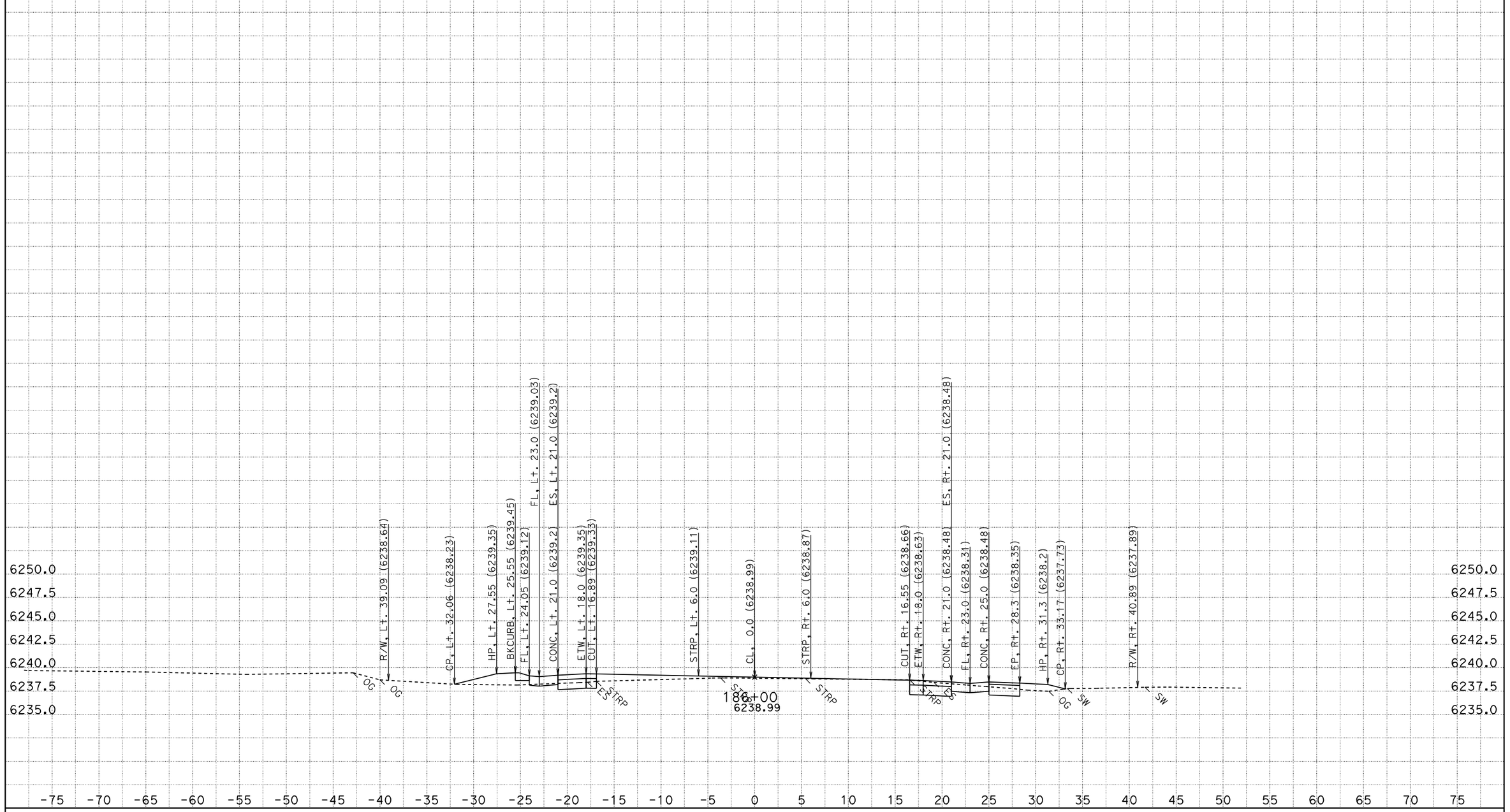

CONTRACT: 2a920

DATE: 8/15/2011

DIST/CO/RTE/PM: 03-ED,Pla 89 PM 27.2/27.4,0.0/T8.5

KC Project: 2A920FT File: H:\Pla89\2A920FT\EAR\OUTPUT\11200_22400.ear

SCALE: 1" = 5' Horiz.
1" = 5' Vert.

All Dimensions are US Survey Feet

A1
CROSS SECTIONS
SHEET 754 OF 1006

FOR EARTHWORK DEVELOPMENT ONLY

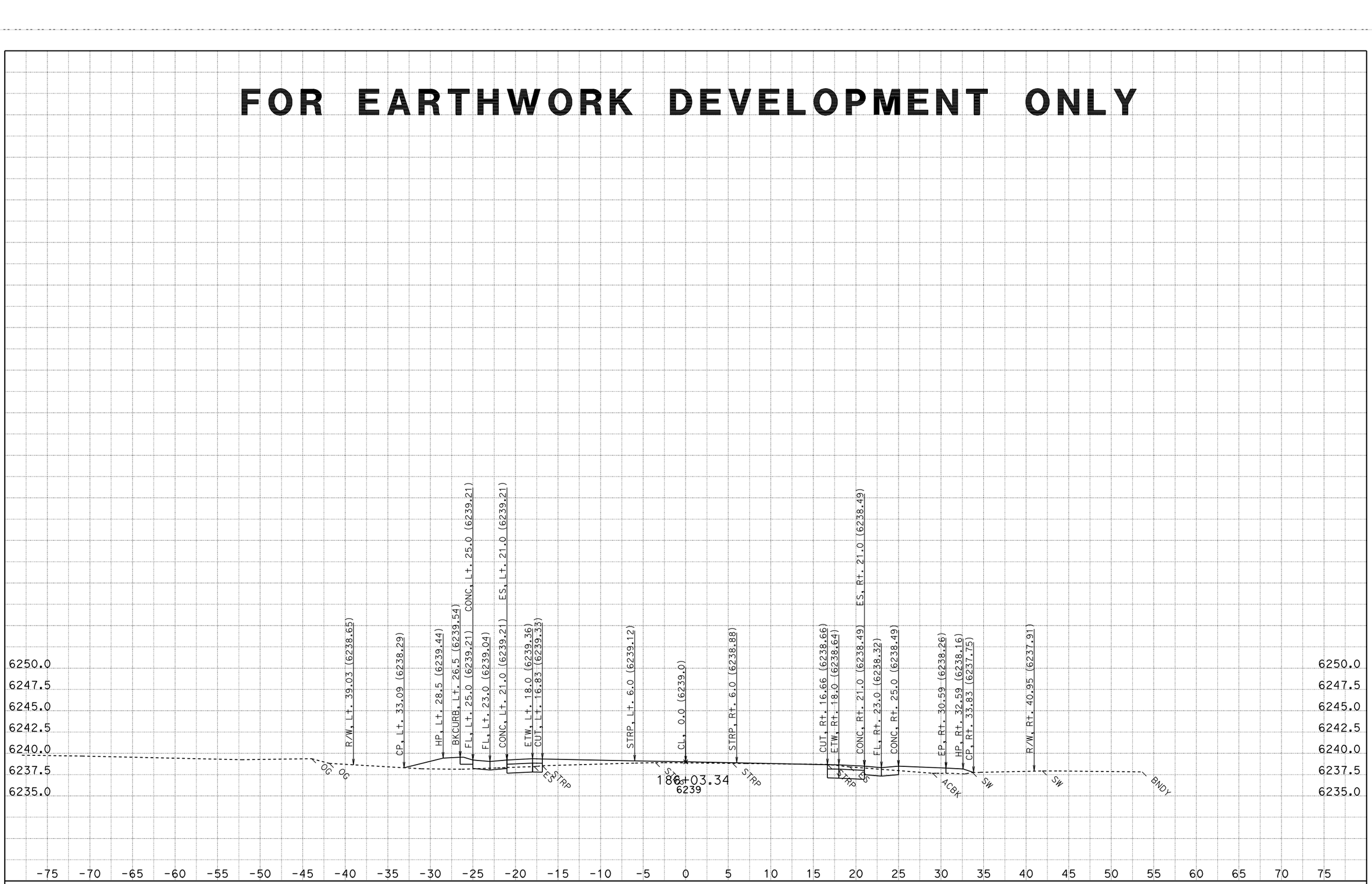

DATE: 8/15/2011
KC Project: 2A920FT

CONTRACT: 2a920
DIST/CO/RTE/PM: 03-ED,Pla 89 PM 27.2/27.4,0.0/T8.5
File: H:\Pla89\2A920FT\EAR\OUTPUT\11200_22400.ear

SCALE: 1" = 5' Horiz.
1" = 5' Vert.
All Dimensions are US Survey Feet

A1
CROSS SECTIONS
SHEET 755 OF 1006

FOR EARTHWORK DEVELOPMENT ONLY

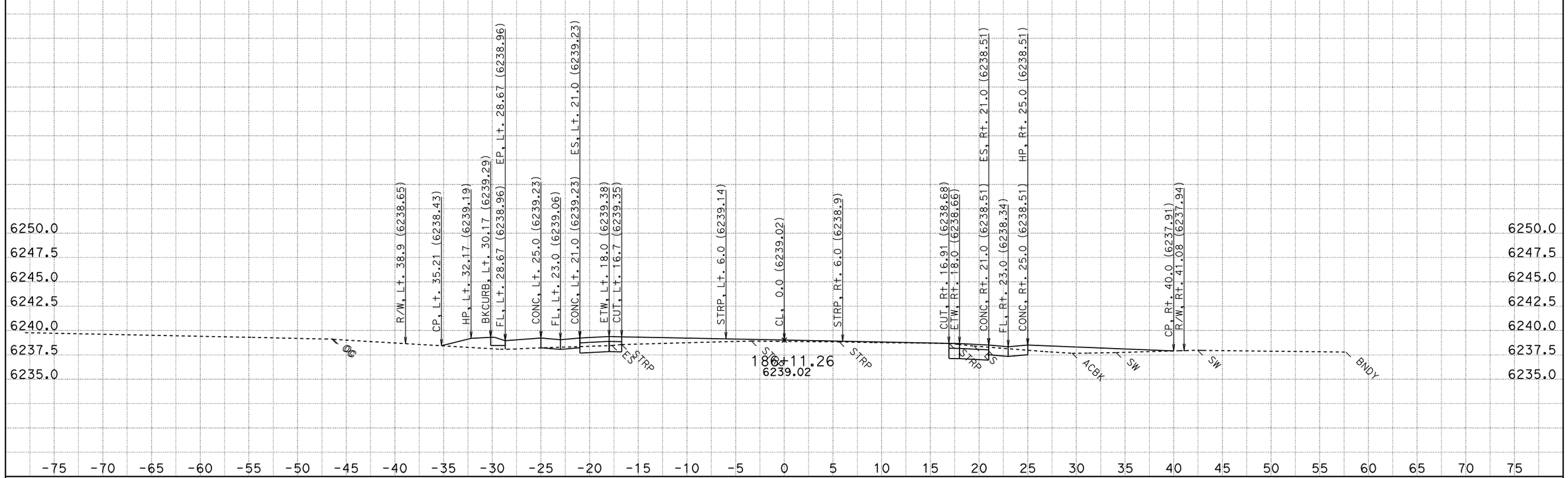

CONTRACT: 2a920

DATE: 8/15/2011

DIST/CO/RTE/PM: 03-ED,Pla 89 PM 27.2/27.4,0.0/T8.5

KC Project: 2A920FT File: H:\Pla89\2A920FT\EAR\OUTPUT\11200_22400.ear

SCALE: 1" = 5' Horiz.
1" = 5' Vert.

All Dimensions are US Survey Feet

A1
CROSS SECTIONS
SHEET 756 OF 1006

FOR EARTHWORK DEVELOPMENT ONLY

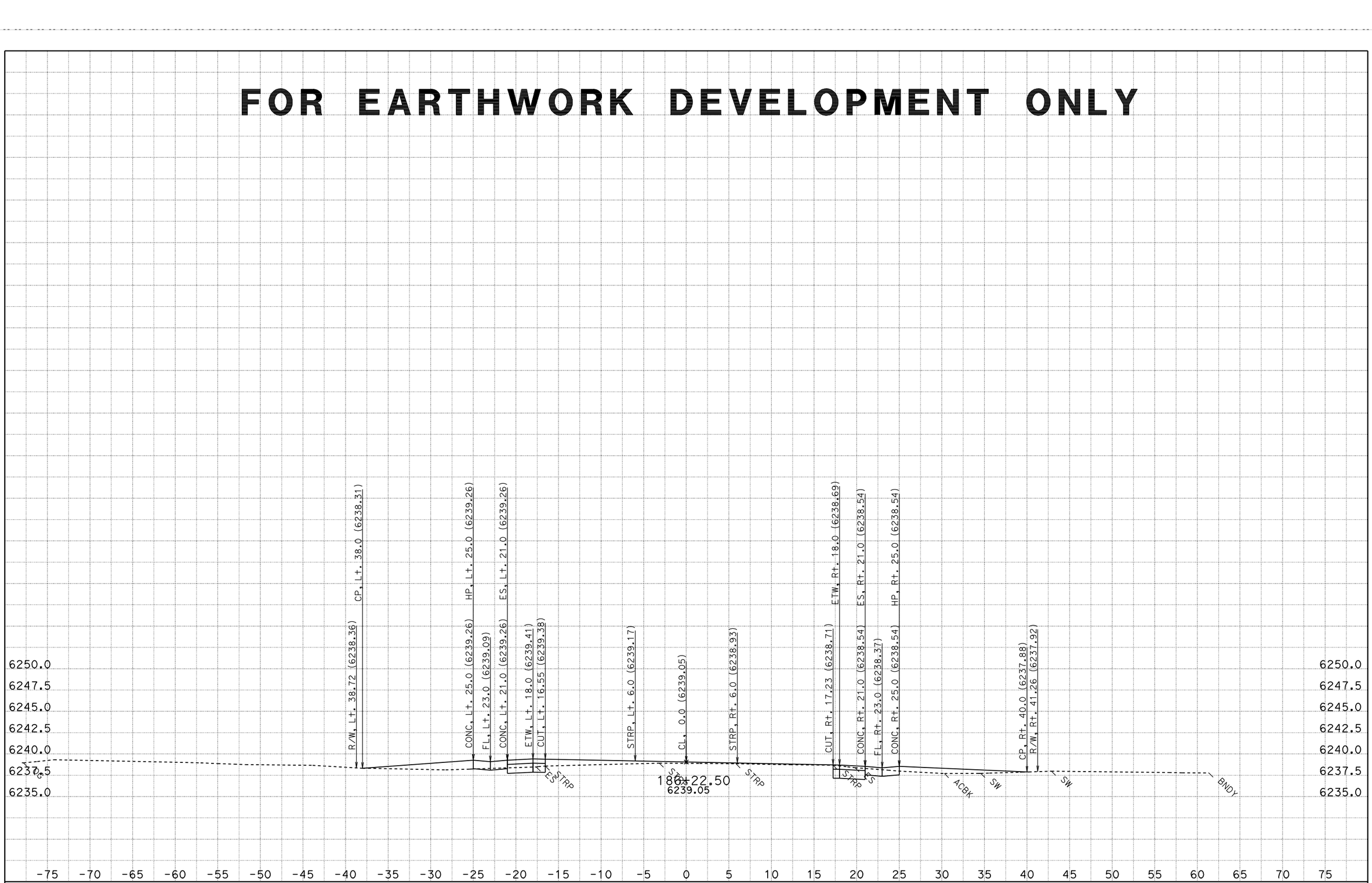

CONTRACT: 2a920

DATE: 8/15/2011

DIST/CO/RTE/PM: 03-ED,Pla 89 PM 27.2/27.4,0.0/T8.5

SCALE: 1" = 5' Horiz.
1" = 5' Vert.

A1

CROSS SECTIONS

KC Project: 2A920FT File: H:\Pla89\2A920FT\EAR\OUTPUT\11200_22400.ear

All Dimensions are US Survey Feet

FOR EARTHWORK DEVELOPMENT ONLY

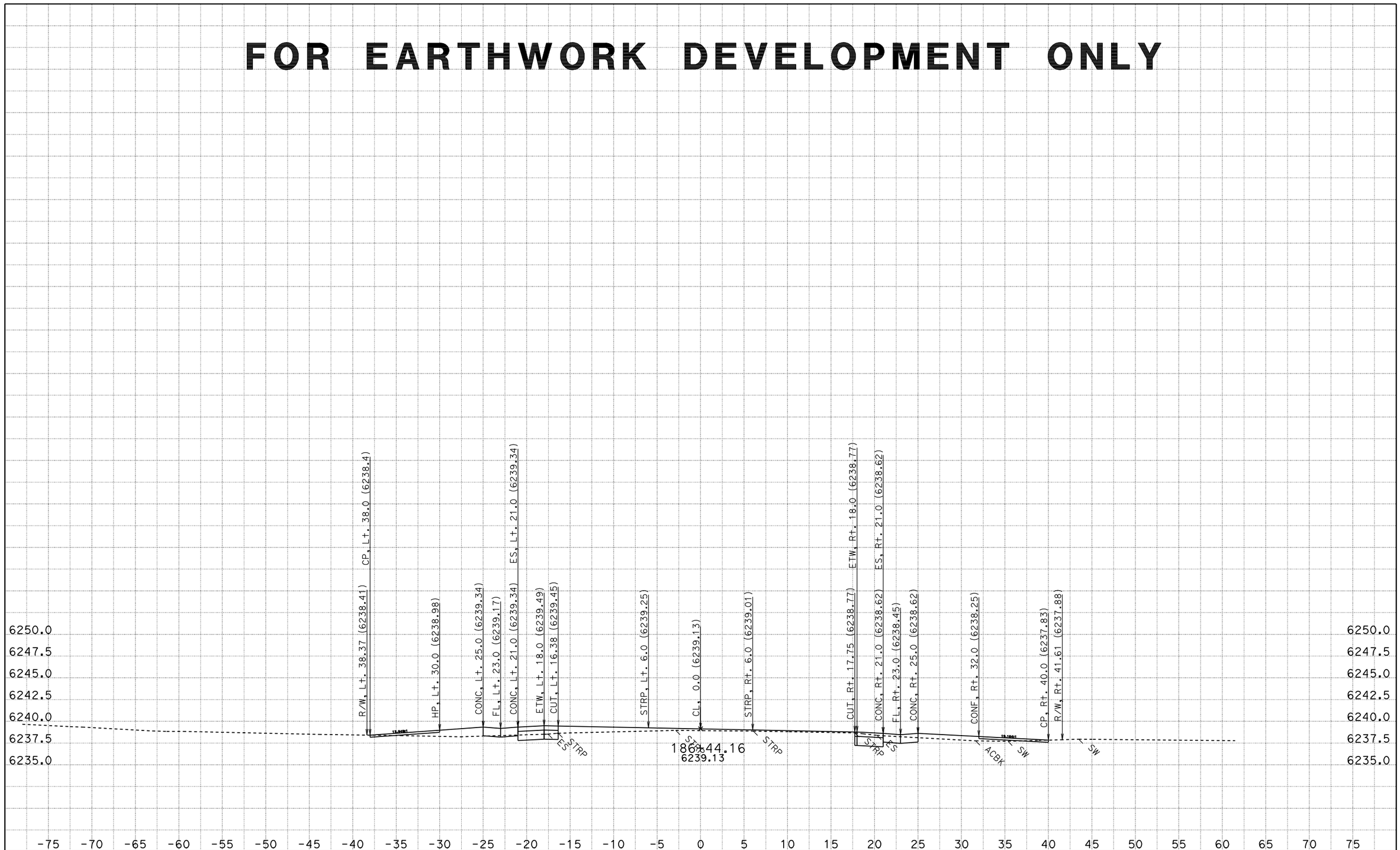

CONTRACT: 2a920

DATE: 8/15/2011

DIST/CO/RTE/PM: 03-ED,Pla 89 PM 27.2/27.4,0.0/T8.5

KC Project: 2A920FT File: H:\Pla89\2A920FT\EAR\OUTPUT\11200_22400.ear

SCALE: 1" = 5' Horiz.
1" = 5' Vert.

All Dimensions are US Survey Feet

A1

CROSS SECTIONS

SHEET 758 OF 1006

FOR EARTHWORK DEVELOPMENT ONLY

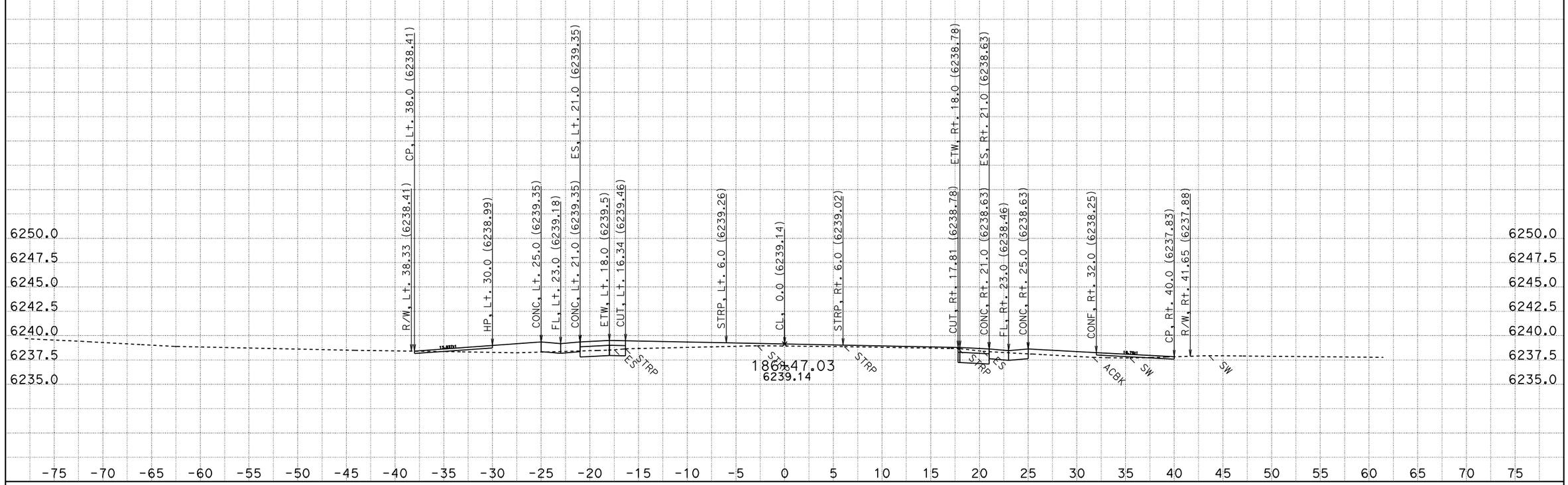

CONTRACT: 2a920

DATE: 8/15/2011

DIST/CO/RTE/PM: 03-ED,Pla 89 PM 27.2/27.4,0.0/T8.5

KC Project: 2A920FT File: H:\Pla89\2A920FT\EAR\OUTPUT\11200_22400.ear

SCALE: 1" = 5' Horiz.
1" = 5' Vert.

All Dimensions are US Survey Feet

A1

CROSS SECTIONS

SHEET 759 OF 1006

FOR EARTHWORK DEVELOPMENT ONLY

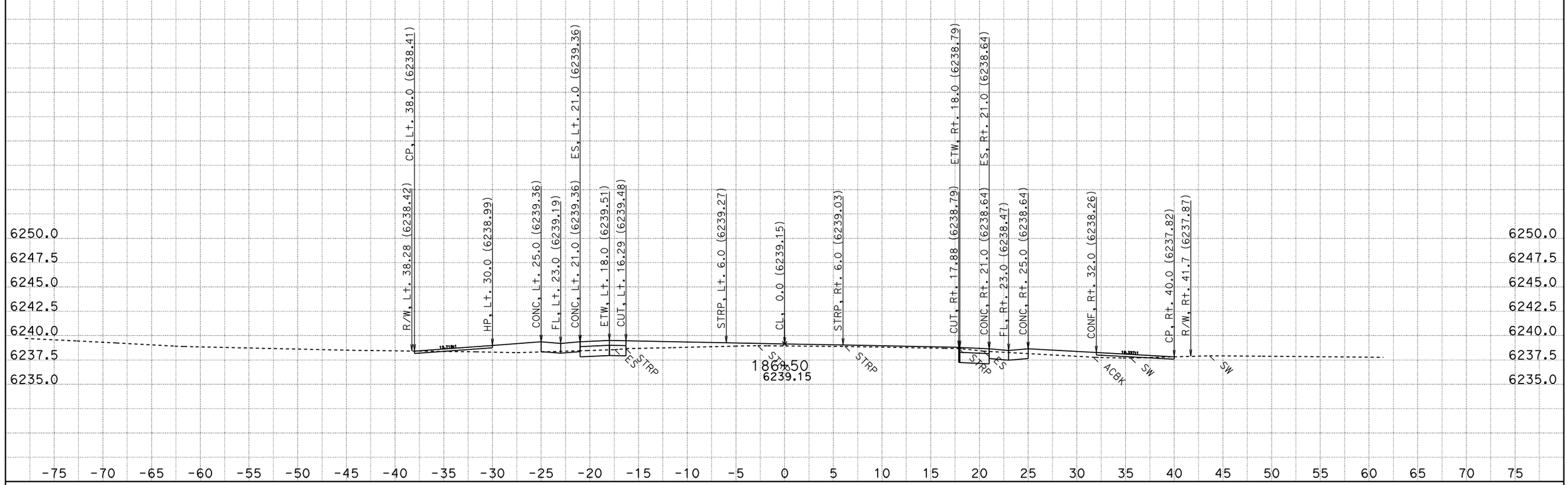

CONTRACT: 2a920

DATE: 8/15/2011

DIST/CO/RTE/PM: 03-ED,Pla 89 PM 27.2/27.4,0.0/T8.5

SCALE: 1" = 5' Horiz.
1" = 5' Vert.

A1

CROSS SECTIONS

KC Project: 2A920FT File: H:\Pla89\2A920FT\EAR\OUTPUT\11200_22400.ear

All Dimensions are US Survey Feet

SHEET 760 OF 1006

FOR EARTHWORK DEVELOPMENT ONLY

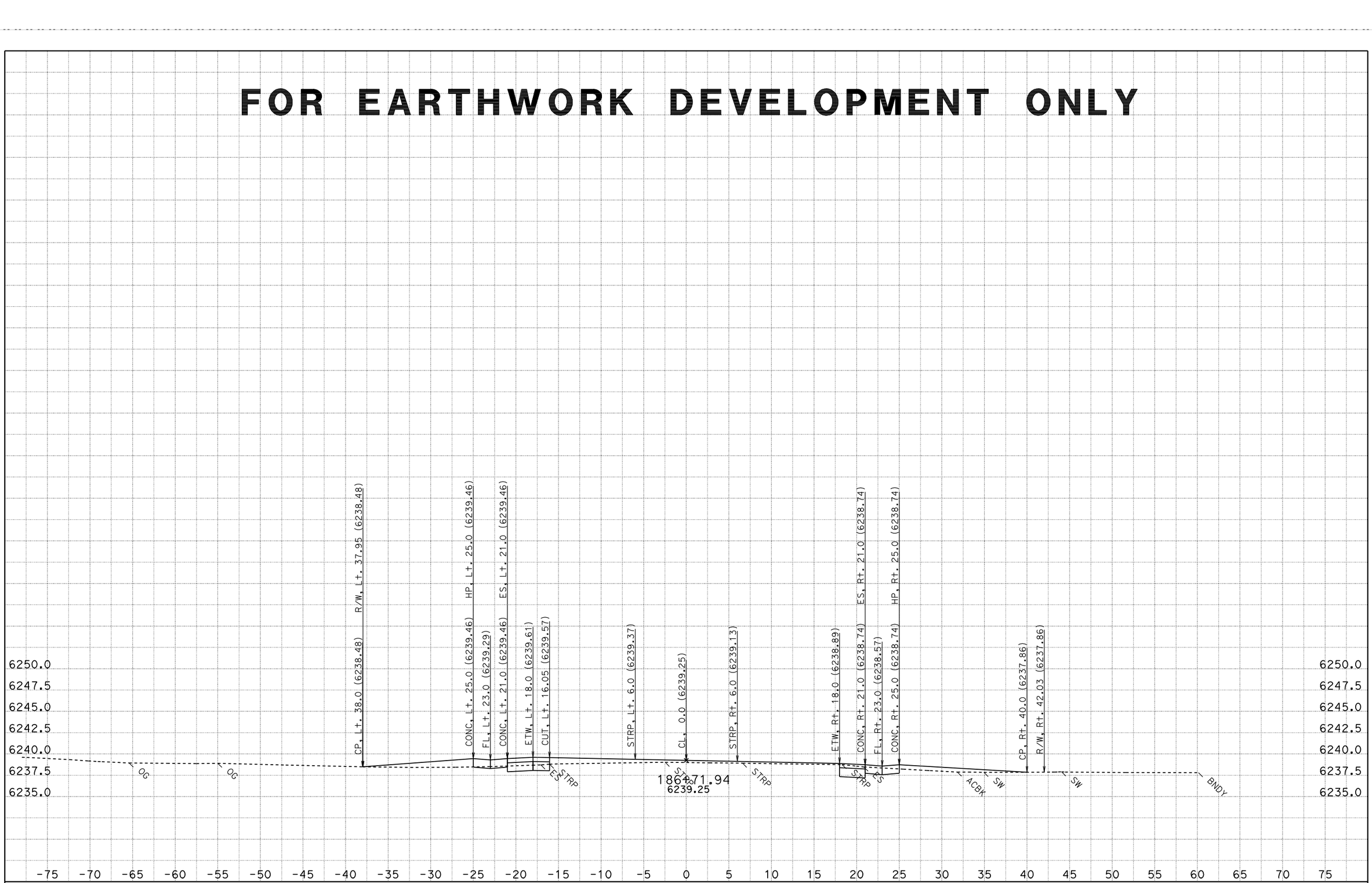

CONTRACT: 2a920

DATE: 8/15/2011

DIST/CO/RTE/PM: 03-ED,Pla 89 PM 27.2/27.4,0.0/T8.5

SCALE: 1" = 5' Horiz.
1" = 5' Vert.

A1

CROSS SECTIONS

KC Project: 2A920FT File: H:\Pla89\2A920FT\EAR\OUTPUT\11200_22400.ear

All Dimensions are US Survey Feet

FOR EARTHWORK DEVELOPMENT ONLY

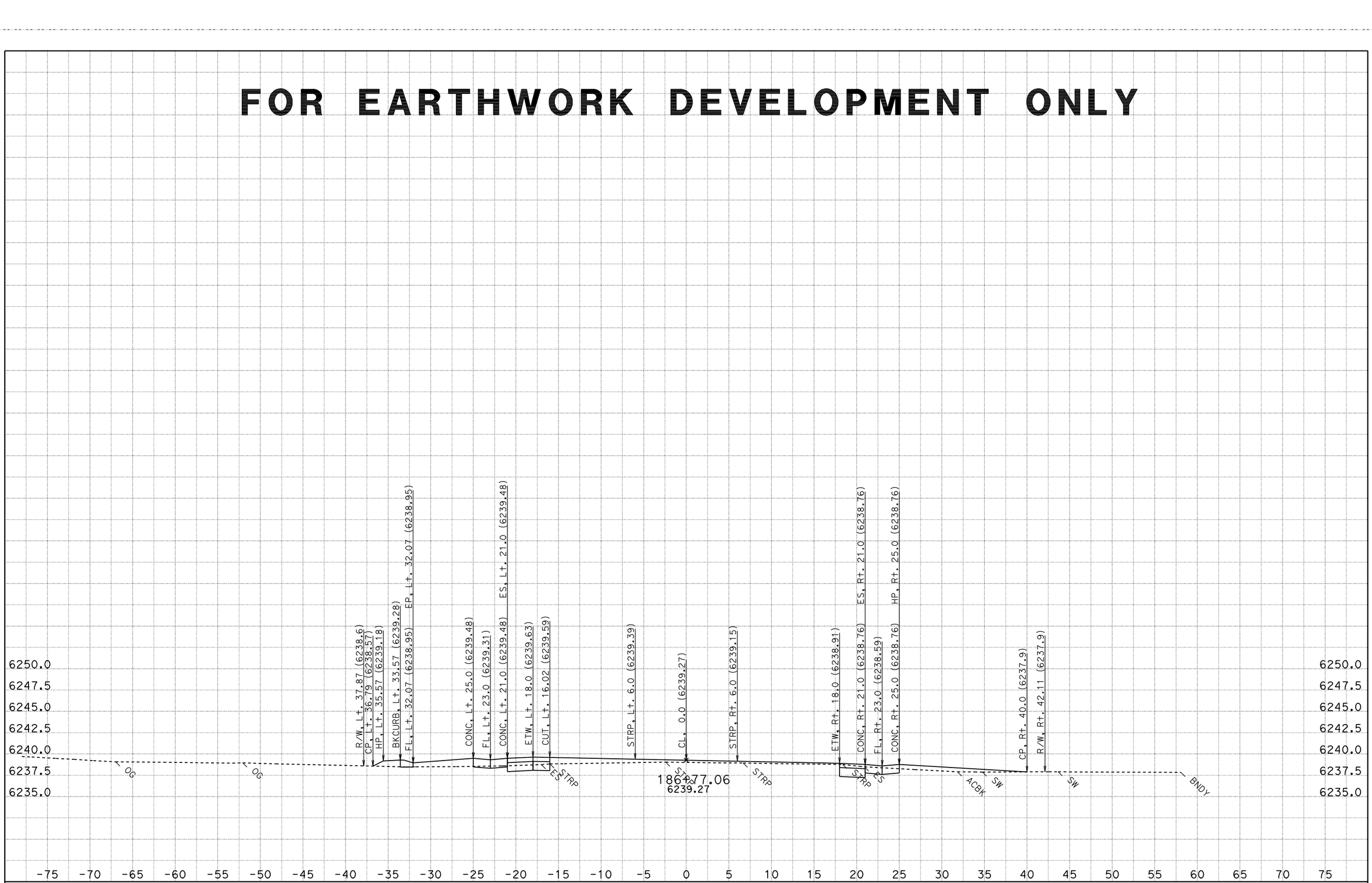

DATE: 8/15/2011
KC Project: 2A920FT File: H:\Pla89\2A920FT\EAR\OUTPUT\11200_22400.ear

CONTRACT: 2a920
DIST/CO/RTE/PM: 03-ED,Pla 89 PM 27.2/27.4,0.0/T8.5

SCALE: 1" = 5' Horiz.
1" = 5' Vert.
All Dimensions are US Survey Feet

A1
CROSS SECTIONS
SHEET 762 OF 1006

FOR EARTHWORK DEVELOPMENT ONLY

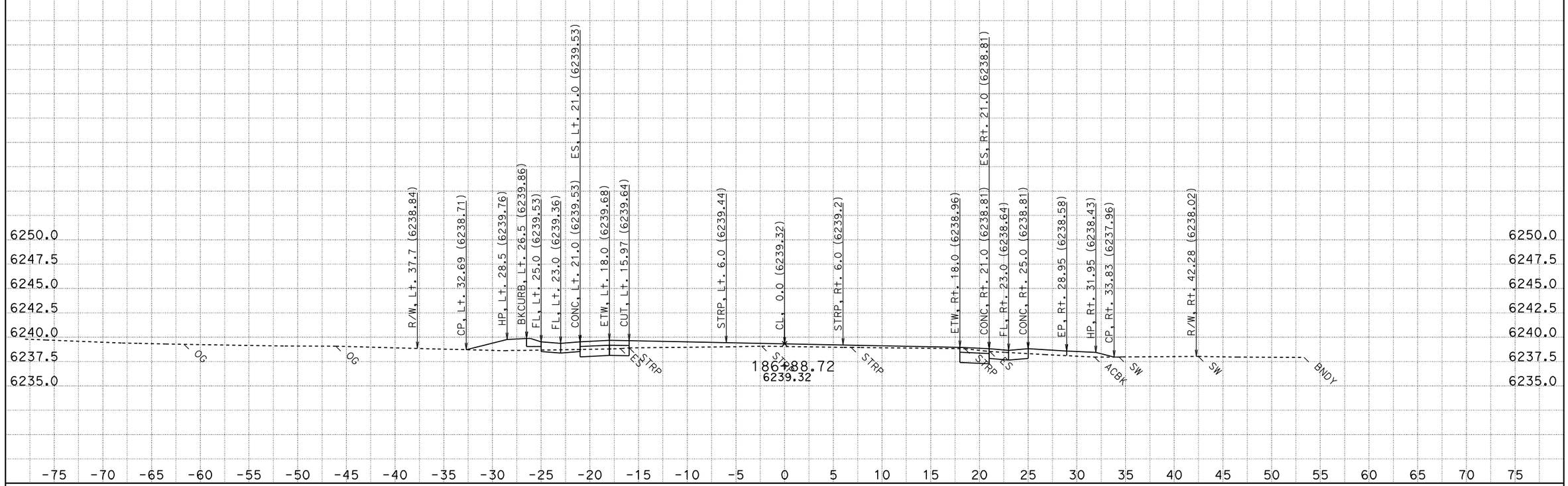

CONTRACT: 2a920

DATE: 8/15/2011

DIST/CO/RTE/PM: 03-ED,Pla 89 PM 27.2/27.4,0.0/T8.5

SCALE: 1" = 5' Horiz.
1" = 5' Vert.

KC Project: 2A920FT File: H:\Pla89\2A920FT\EAR\OUTPUT\11200_22400.ear

All Dimensions are US Survey Feet

A1

CROSS SECTIONS

SHEET 763 OF 1006

FOR EARTHWORK DEVELOPMENT ONLY

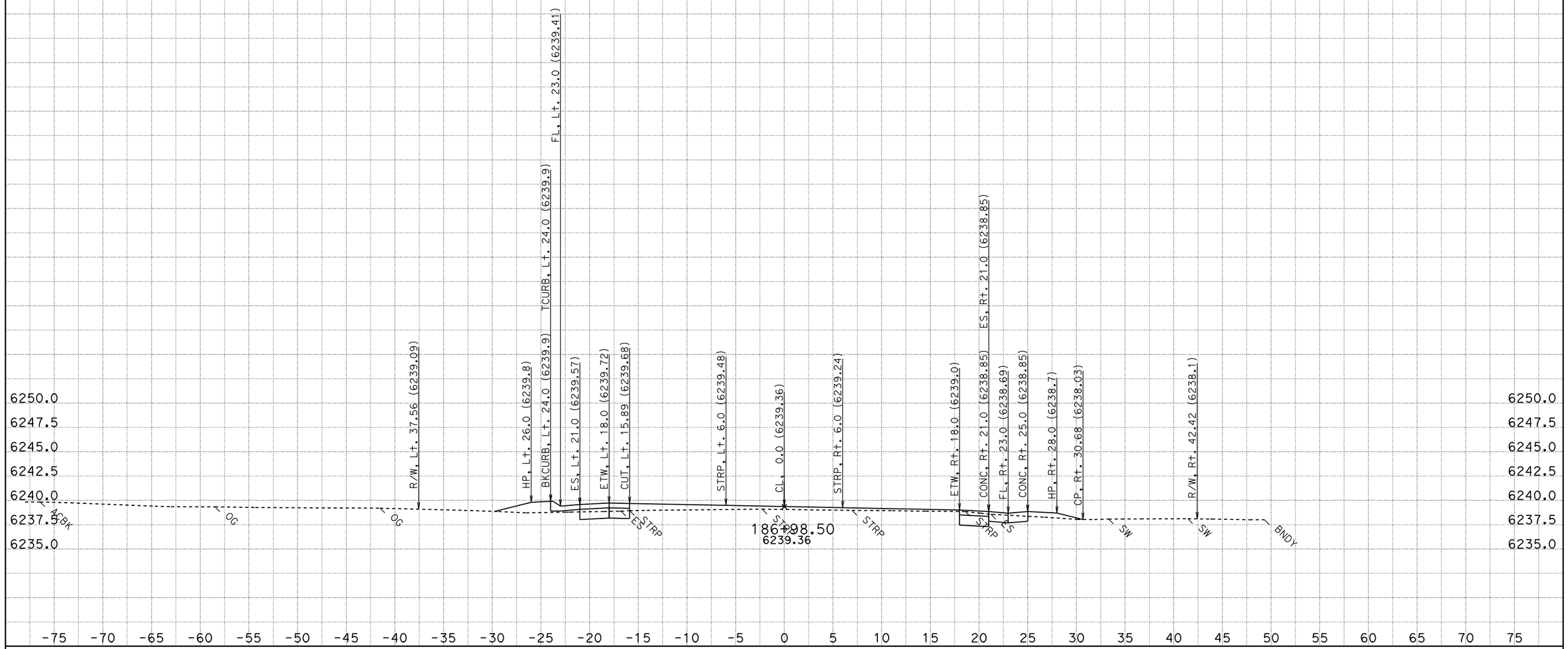

CONTRACT: 2a920

DATE: 8/15/2011

DIST/CO/RTE/PM: 03-ED,Pla 89 PM 27.2/27.4,0.0/T8.5

SCALE: 1" = 5' Horiz.
1" = 5' Vert.

A1

CROSS SECTIONS

KC Project: 2A920FT File: H:\Pla89\2A920FT\EAR\OUTPUT\11200_22400.ear

All Dimensions are US Survey Feet

FOR EARTHWORK DEVELOPMENT ONLY

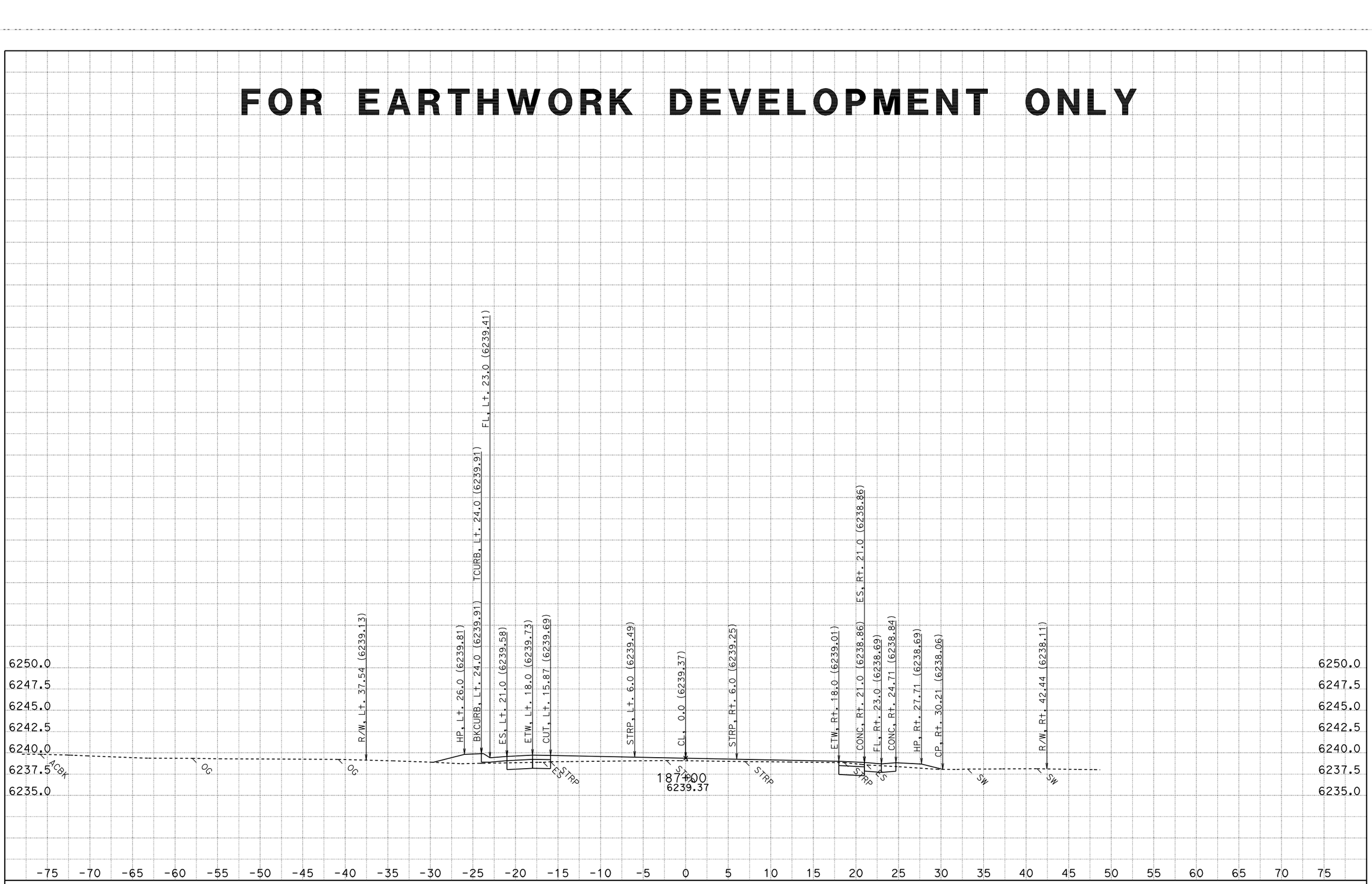

CONTRACT: 2a920

DATE: 8/15/2011

DIST/CO/RTE/PM: 03-ED,Pla 89 PM 27.2/27.4,0.0/T8.5

KC Project: 2A920FT

File: H:\Pla89\2A920FT\EAR\OUTPUT\11200_22400.ear

SCALE: 1" = 5' Horiz.
1" = 5' Vert.

All Dimensions are US Survey Feet

A1

CROSS SECTIONS

SHEET 765 OF 1006

FOR EARTHWORK DEVELOPMENT ONLY

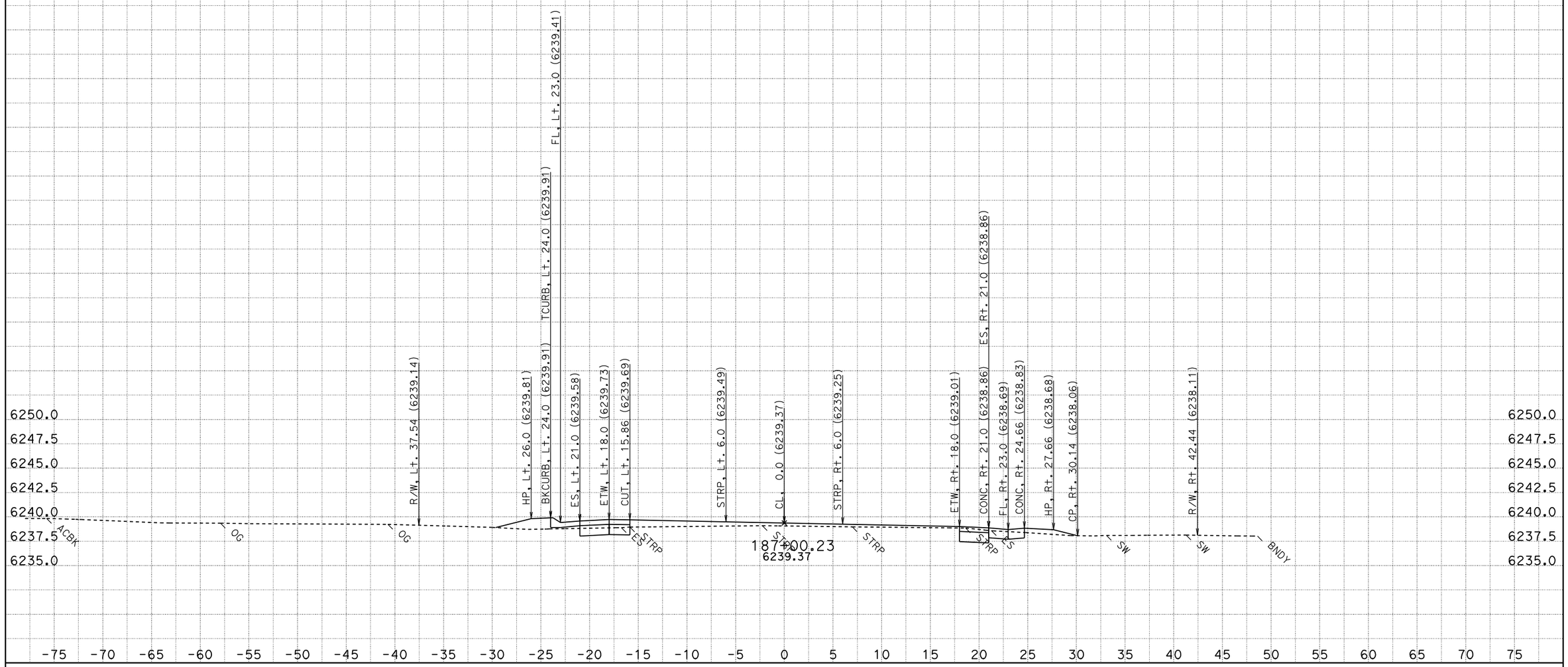

CONTRACT: 2a920

DATE: 8/15/2011

DIST/CO/RTE/PM: 03-ED,Pla 89 PM 27.2/27.4,0.0/T8.5

KC Project: 2A920FT File: H:\Pla89\2A920FT\EAR\OUTPUT\11200_22400.ear

SCALE: 1" = 5' Horiz.
1" = 5' Vert.

All Dimensions are US Survey Feet

A1

CROSS SECTIONS

FOR EARTHWORK DEVELOPMENT ONLY

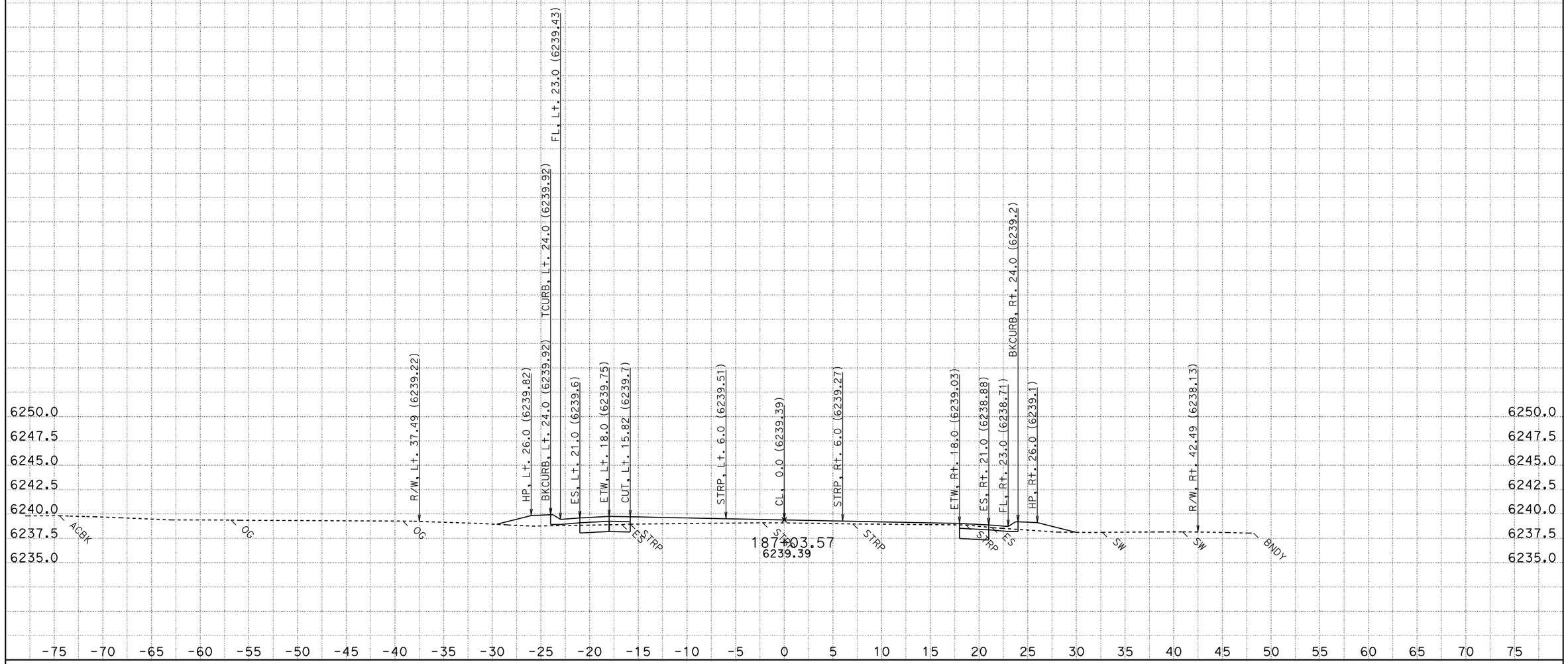

CONTRACT: 2a920

DATE: 8/15/2011

DIST/CO/RTE/PM: 03-ED,Pla 89 PM 27.2/27.4,0.0/T8.5

KC Project: 2A920FT

File: H:\Pla89\2A920FT\EAR\OUTPUT\11200_22400.ear

SCALE: 1" = 5' Horiz.
1" = 5' Vert.

All Dimensions are US Survey Feet

A1

CROSS SECTIONS

SHEET 767 OF 1006

FOR EARTHWORK DEVELOPMENT ONLY

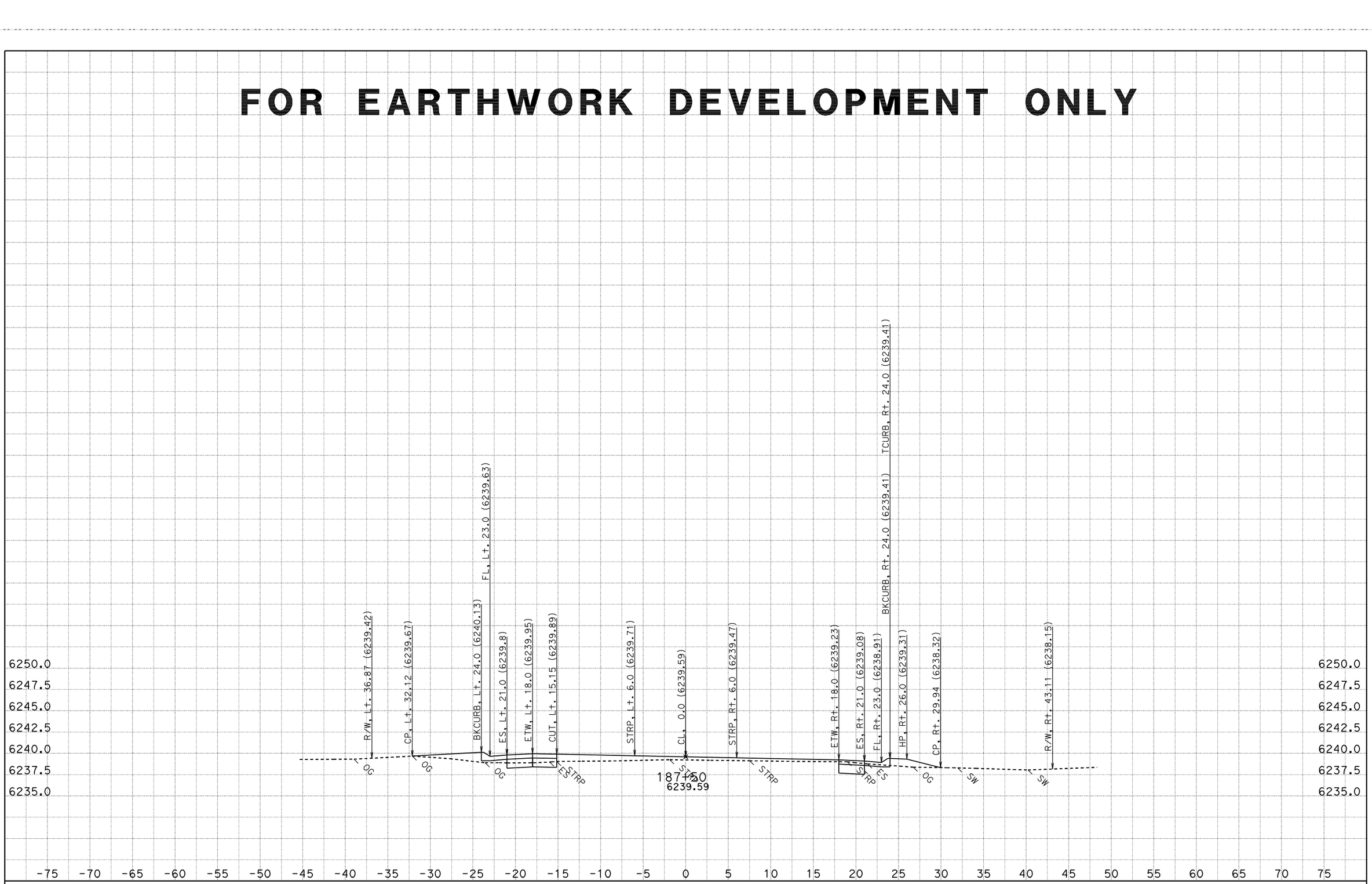

DATE: 8/15/2011

KC Project: 2A920FT

CONTRACT: 2a920

DIST/CO/RTE/PM: 03-ED,Pla 89 PM 27.2/27.4,0.0/T8.5

File: H:\Pla89\2A920FT\EAR\OUTPUT\11200_22400.ear

SCALE: 1" = 5' Horiz.
1" = 5' Vert.

All Dimensions are US Survey Feet

A1
CROSS SECTIONS
SHEET 768 OF 1006

FOR EARTHWORK DEVELOPMENT ONLY

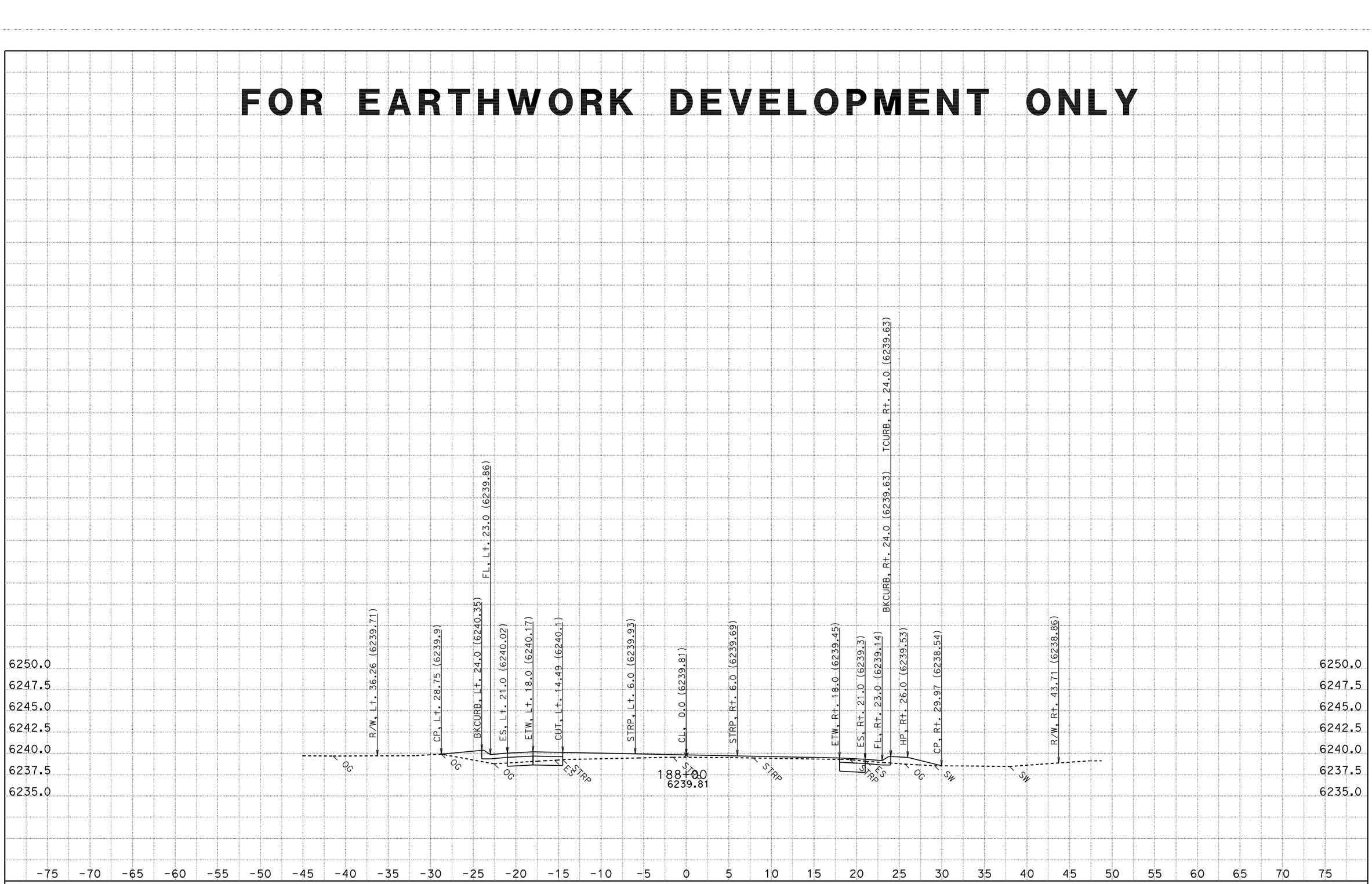

CONTRACT: 2a920

DATE: 8/15/2011
DIST/CO/RTE/PM: 03-ED,Pla 89 PM 27.2/27.4,0.0/T8.5
SCALE: 1" = 5' Horiz.
1" = 5' Vert.

KC Project: 2A920FT File: H:\Pla89\2A920FT\EAR\OUTPUT\11200_22400.ear

All Dimensions are US Survey Feet

A1
CROSS SECTIONS
SHEET 769 OF 1006

FOR EARTHWORK DEVELOPMENT ONLY

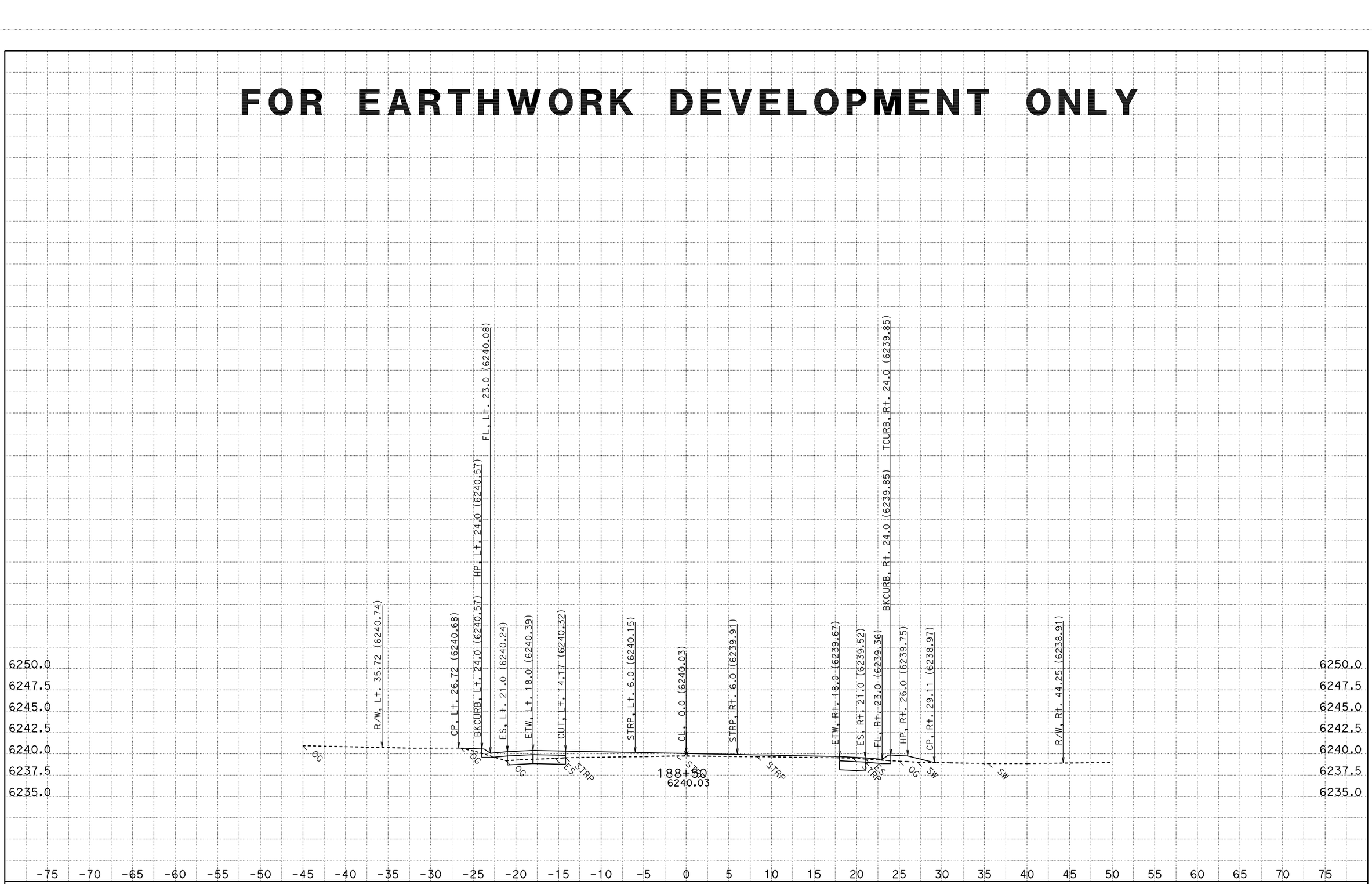

CONTRACT: 2a920

DATE: 8/15/2011

DIST/CO/RTE/PM: 03-ED,Pla 89 PM 27.2/27.4,0.0/T8.5

KC Project: 2A920FT File: H:\Pla89\2A920FT\EAR\OUTPUT\11200_22400.ear

SCALE: 1" = 5' Horiz.
1" = 5' Vert.

All Dimensions are US Survey Feet

A1

CROSS SECTIONS

SHEET 770 OF 1006

FOR EARTHWORK DEVELOPMENT ONLY

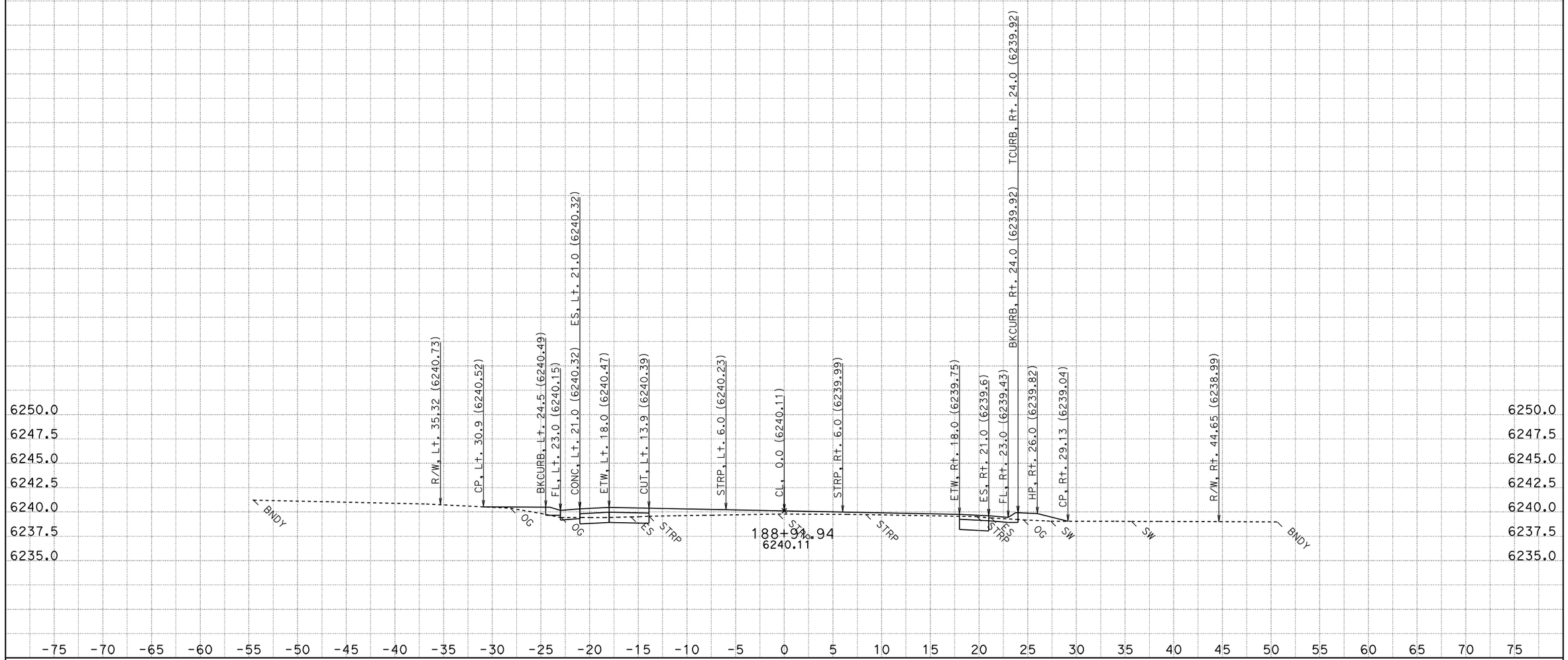

CONTRACT: 2a920

DATE: 8/15/2011

DIST/CO/RTE/PM: 03-ED,Pla 89 PM 27.2/27.4,0.0/T8.5

SCALE: 1" = 5' Horiz.
1" = 5' Vert.

A1

CROSS SECTIONS

KC Project: 2A920FT File: H:\Pla89\2A920FT\EAR\OUTPUT\11200_22400.ear

All Dimensions are US Survey Feet

FOR EARTHWORK DEVELOPMENT ONLY

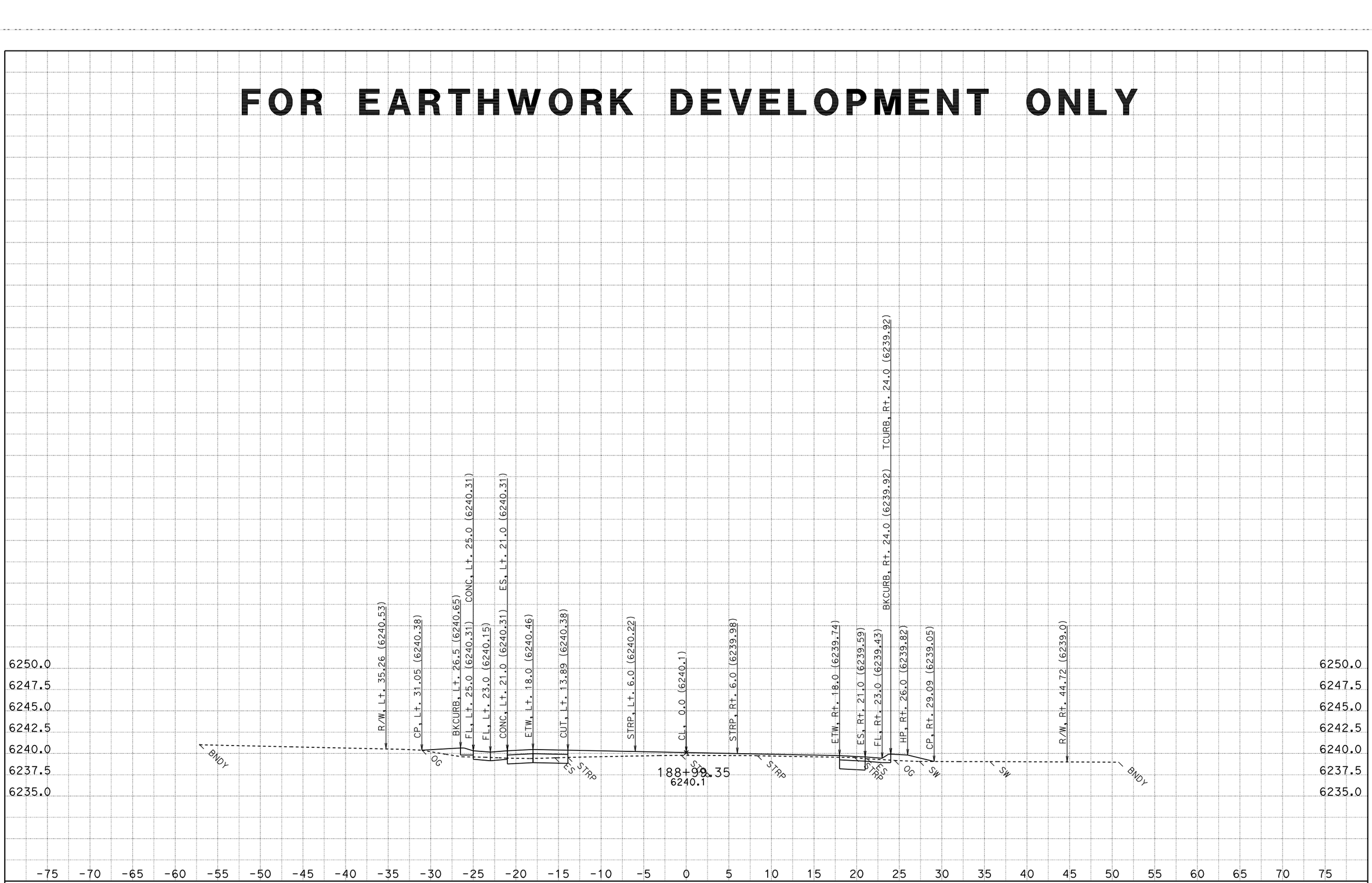

CONTRACT: 2a920

DATE: 8/15/2011

DIST/CO/RTE/PM: 03-ED,Pla 89 PM 27.2/27.4,0.0/T8.5

SCALE: 1" = 5' Horiz.
1" = 5' Vert.

A1

CROSS SECTIONS

KC Project: 2A920FT

File: H:\Pla89\2A920FT\EAR\OUTPUT\11200_22400.ear

All Dimensions are US Survey Feet

FOR EARTHWORK DEVELOPMENT ONLY

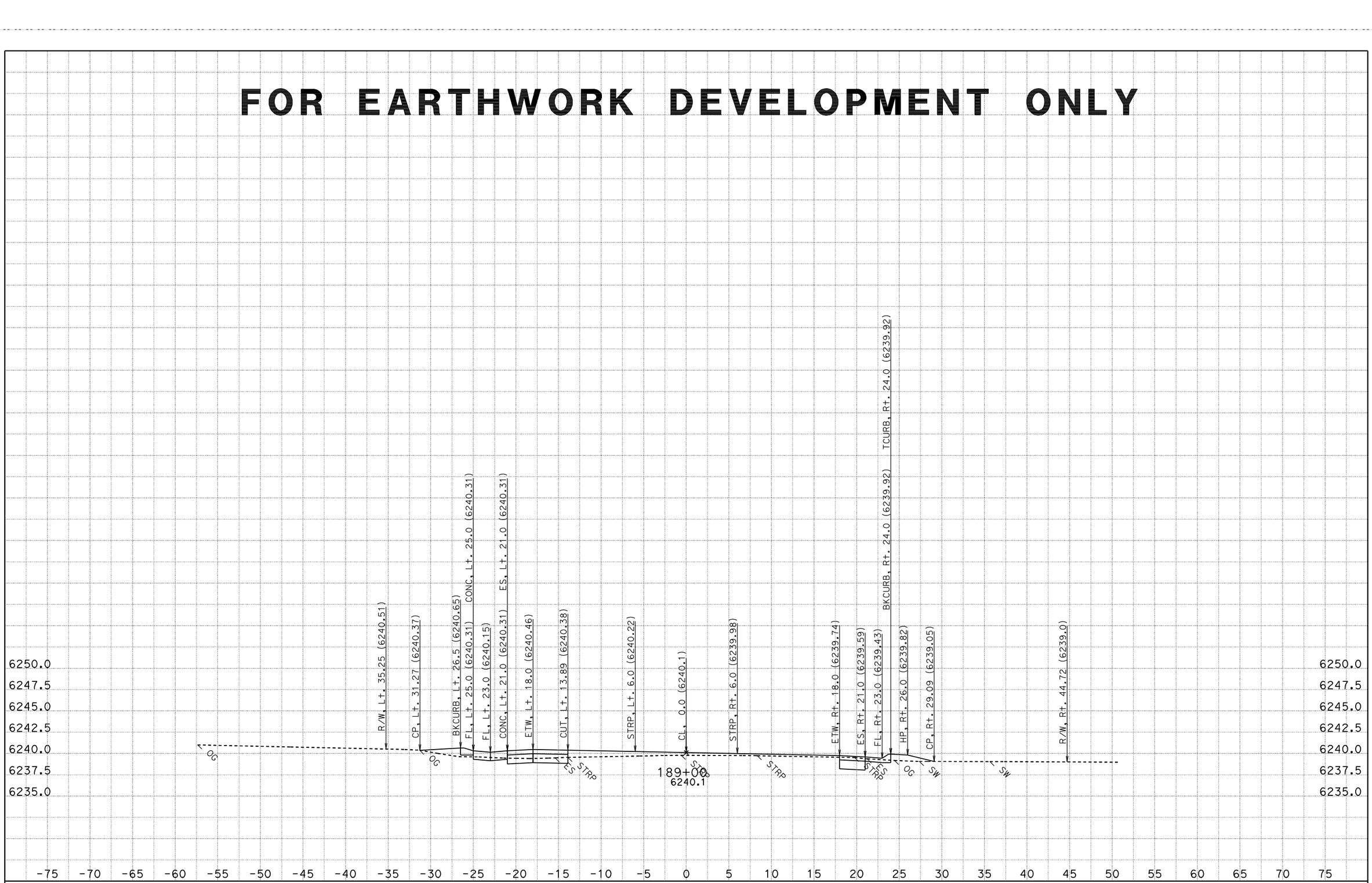

CONTRACT: 2a920

DATE: 8/15/2011

DIST/CO/RTE/PM: 03-ED,Pla 89 PM 27.2/27.4,0.0/T8.5

SCALE: 1" = 5' Horiz.
1" = 5' Vert.

A1

CROSS SECTIONS

KC Project: 2A920FT

File: H:\Pla89\2A920FT\EAR\OUTPUT\11200_22400.ear

All Dimensions are US Survey Feet

SHEET 773 OF 1006

FOR EARTHWORK DEVELOPMENT ONLY

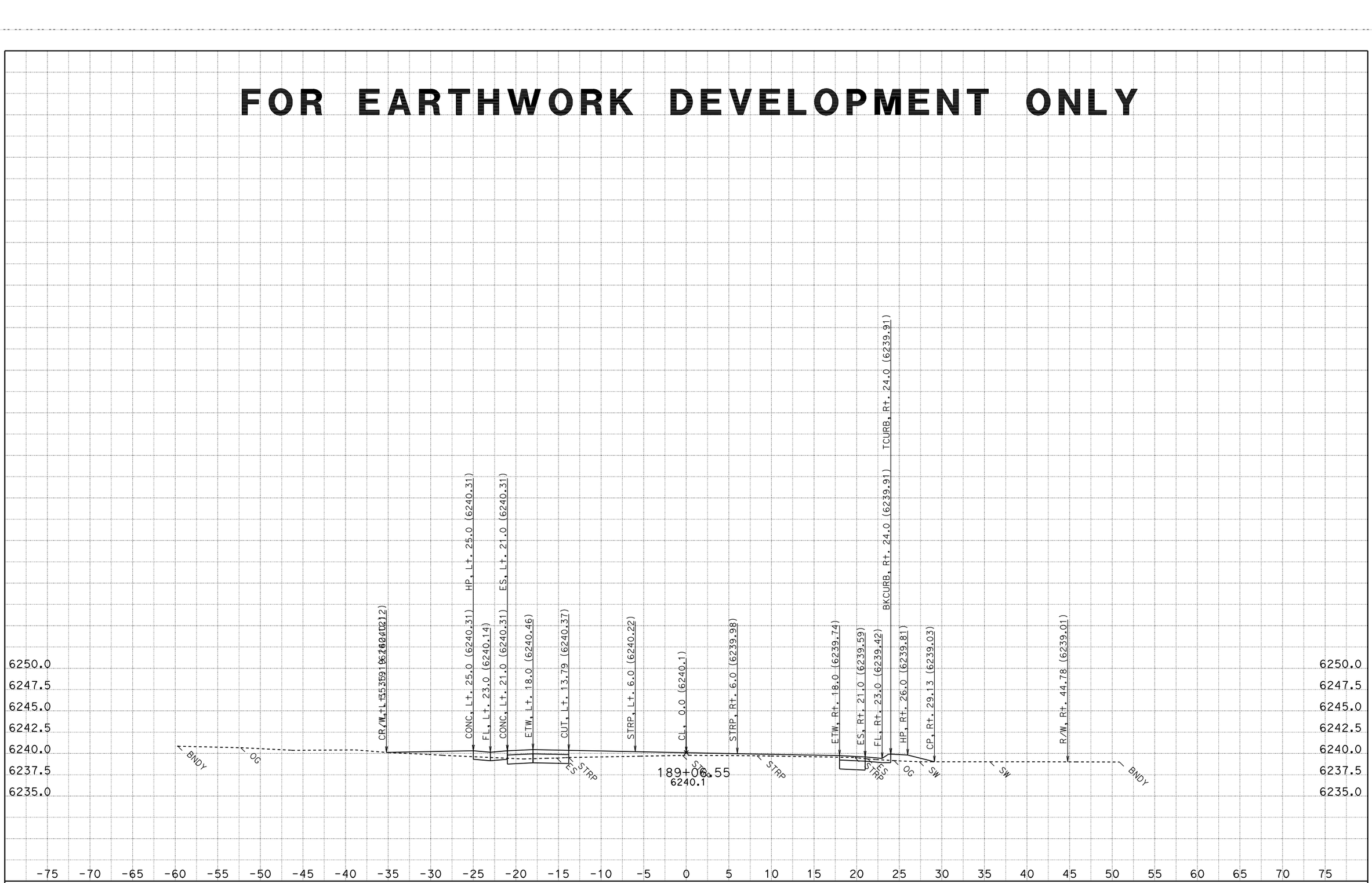

CONTRACT: 2a920

DATE: 8/15/2011

DIST/CO/RTE/PM: 03-ED,Pla 89 PM 27.2/27.4,0.0/T8.5

SCALE: 1" = 5' Horiz.
1" = 5' Vert.

A1

CROSS SECTIONS

KC Project: 2A920FT File: H:\Pla89\2A920FT\EAR\OUTPUT\11200_22400.ear

All Dimensions are US Survey Feet

SHEET 774 OF 1006

FOR EARTHWORK DEVELOPMENT ONLY

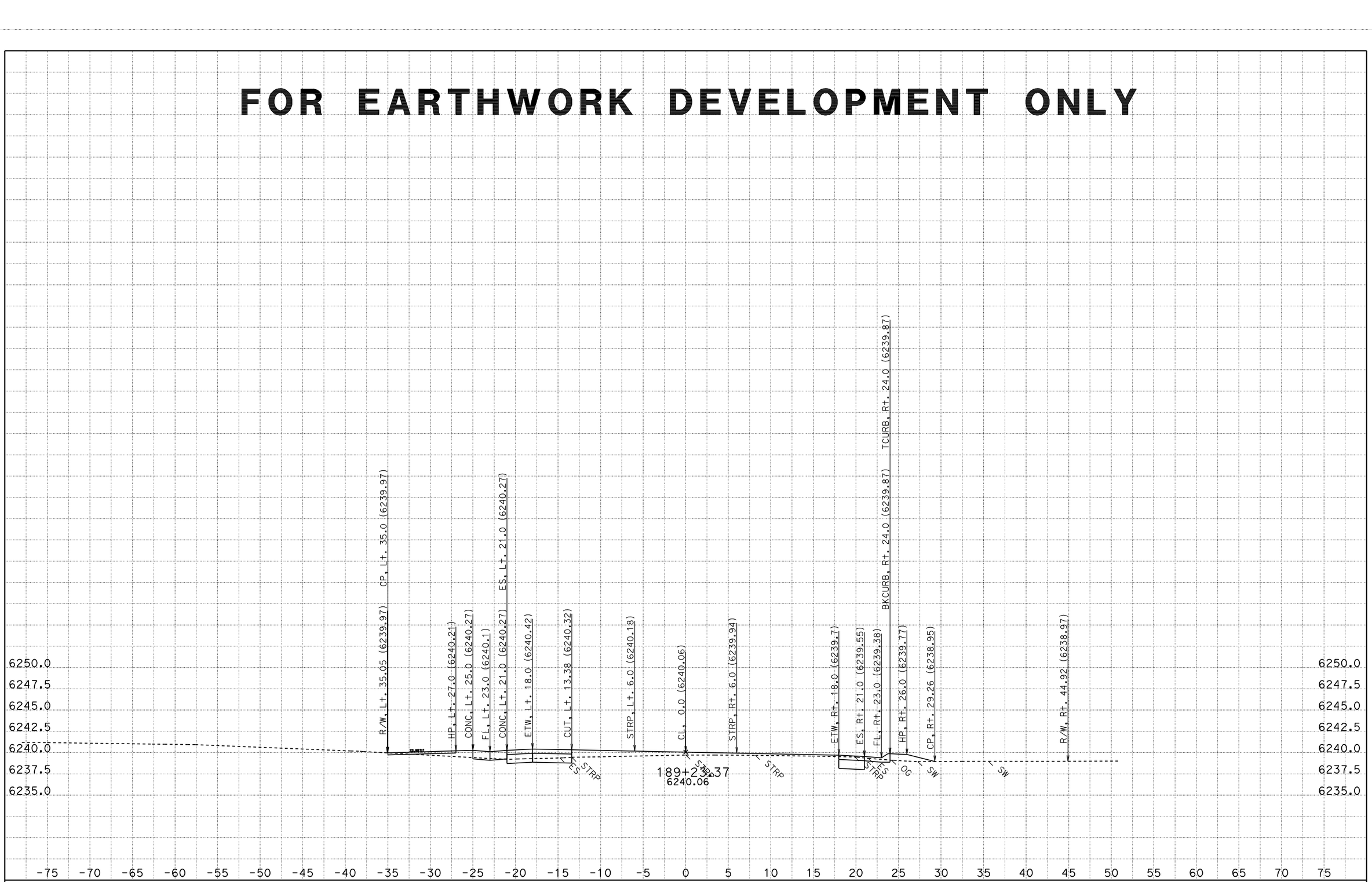

CONTRACT: 2a920

DATE: 8/15/2011

DIST/CO/RTE/PM: 03-ED,Pla 89 PM 27.2/27.4,0.0/T8.5

SCALE: 1" = 5' Horiz.
1" = 5' Vert.

KC Project: 2A920FT File: H:\Pla89\2A920FT\EAR\OUTPUT\11200_22400.ear

All Dimensions are US Survey Feet

A1
CROSS SECTIONS
SHEET 775 OF 1006

FOR EARTHWORK DEVELOPMENT ONLY

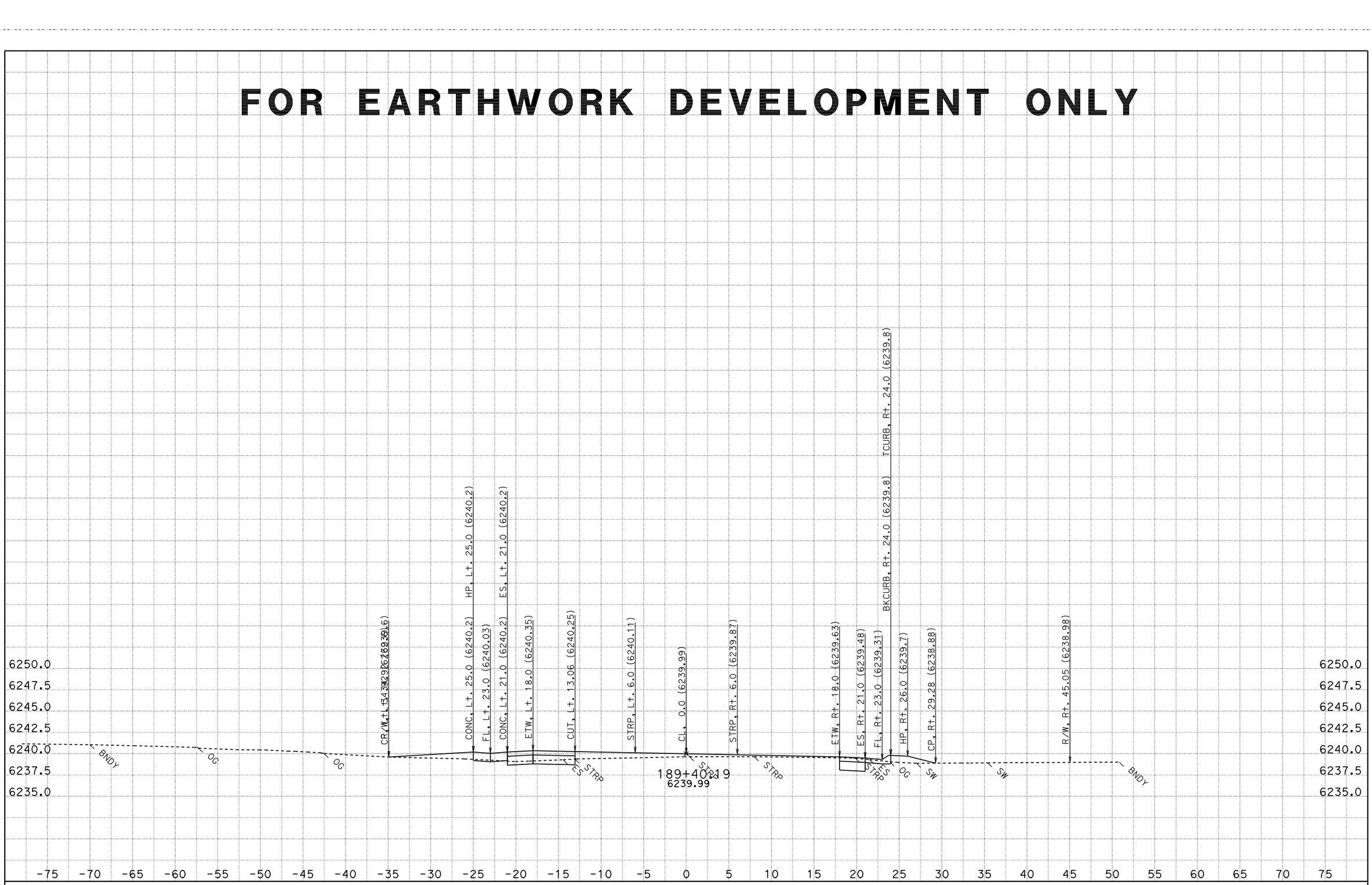

CONTRACT: 2a920

DATE: 8/15/2011

DIST/CO/RTE/PM: 03-ED,Pla 89 PM 27.2/27.4,0.0/T8.5

KC Project: 2A920FT File: H:\Pla89\2A920FT\EAR\OUTPUT\11200_22400.ear

SCALE: 1" = 5' Horiz.
1" = 5' Vert.

All Dimensions are US Survey Feet

A1
CROSS SECTIONS
SHEET 776 OF 1006

FOR EARTHWORK DEVELOPMENT ONLY

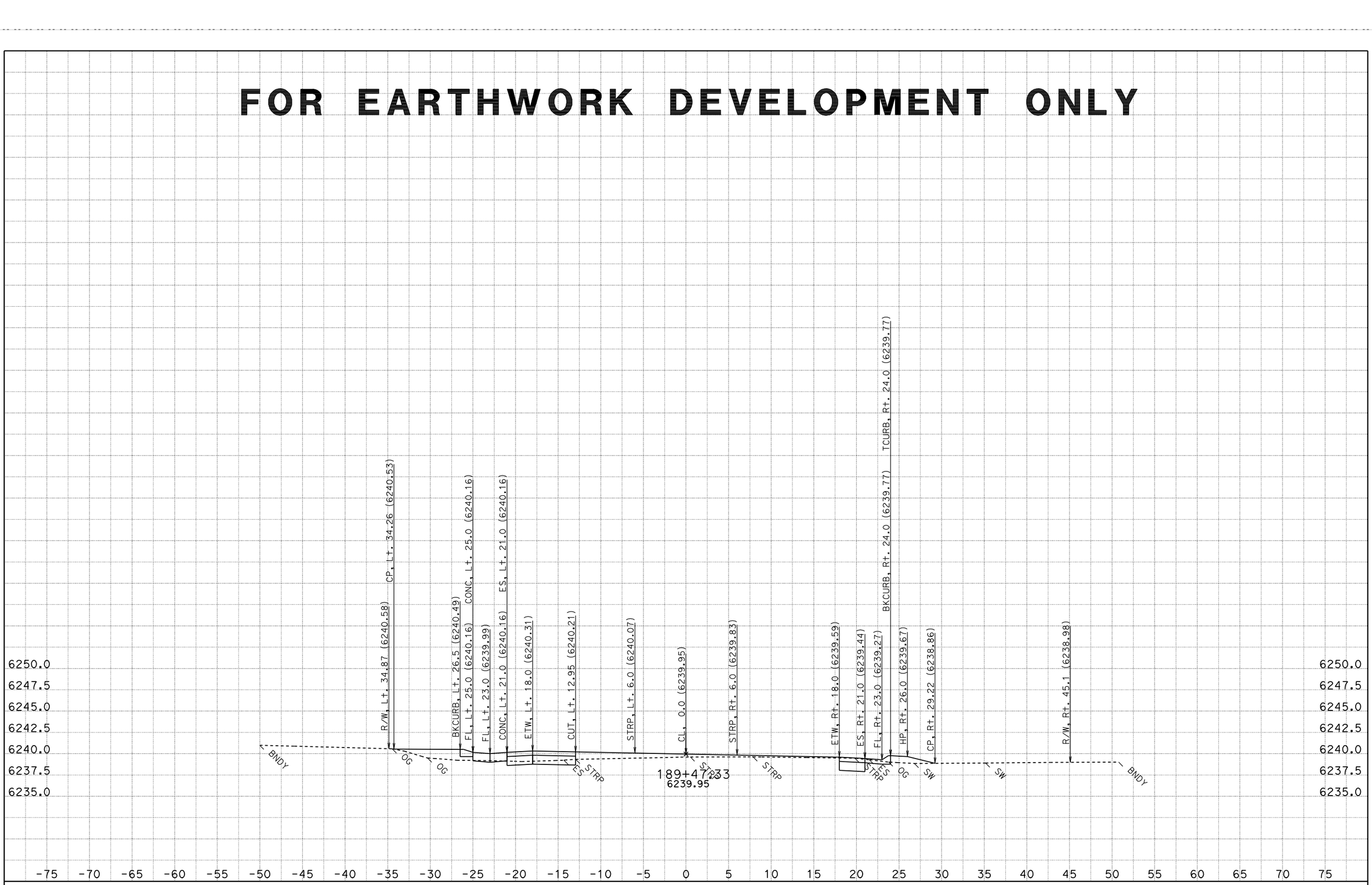

CONTRACT: 2a920

DATE: 8/15/2011

DIST/CO/RTE/PM: 03-ED,Pla 89 PM 27.2/27.4,0.0/T8.5

SCALE: 1" = 5' Horiz.
1" = 5' Vert.

A1

CROSS SECTIONS

KC Project: 2A920FT File: H:\Pla89\2A920FT\EAR\OUTPUT\11200_22400.ear

All Dimensions are US Survey Feet

SHEET 777 OF 1006

FOR EARTHWORK DEVELOPMENT ONLY

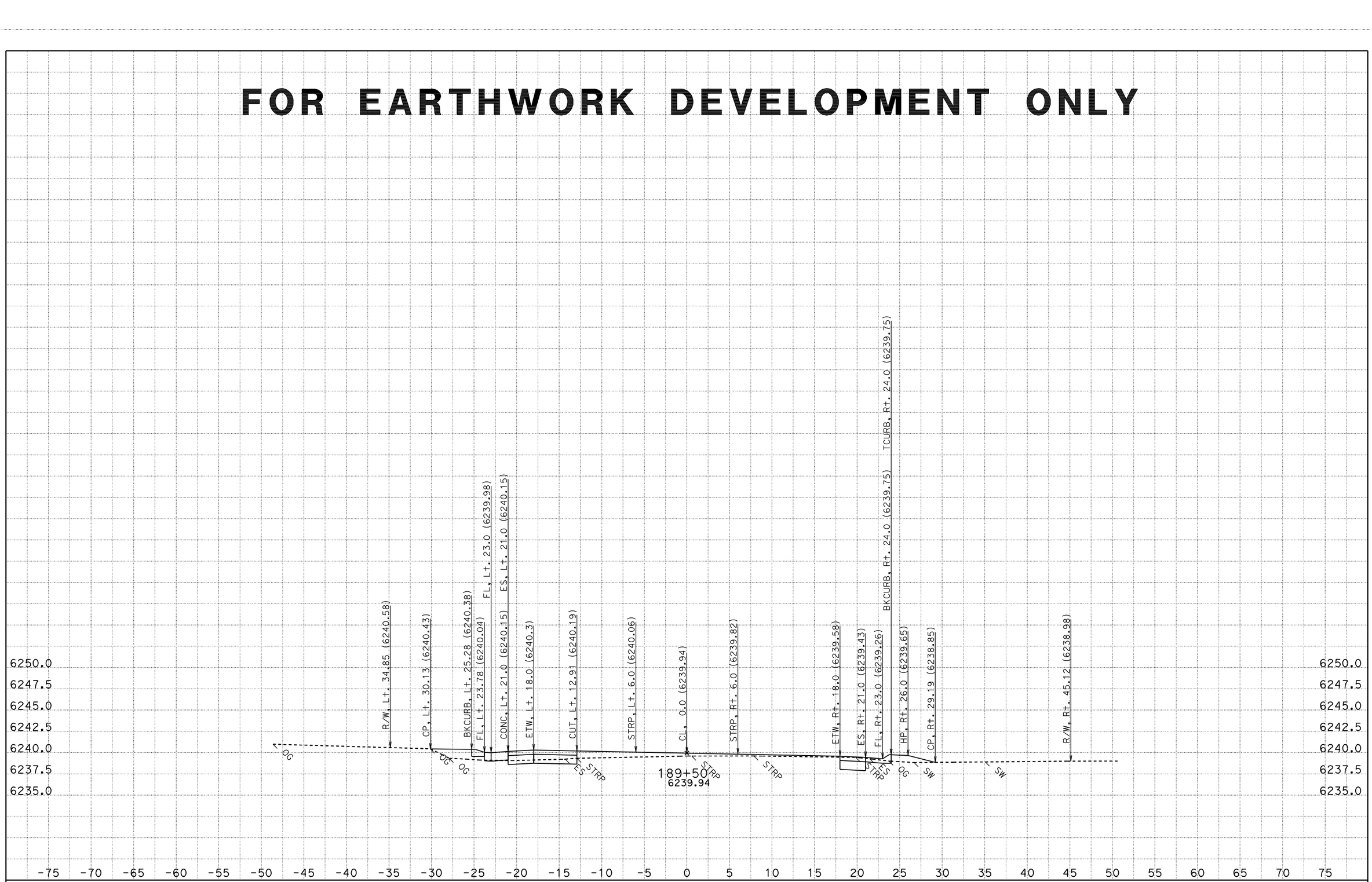

CONTRACT: 2a920

DATE: 8/15/2011

DIST/CO/RTE/PM: 03-ED,Pla 89 PM 27.2/27.4,0.0/T8.5

SCALE: 1" = 5' Horiz.
1" = 5' Vert.

A1

CROSS SECTIONS

KC Project: 2A920FT File: H:\Pla89\2A920FT\EAR\OUTPUT\11200_22400.ear

All Dimensions are US Survey Feet

SHEET 778 OF 1006

FOR EARTHWORK DEVELOPMENT ONLY

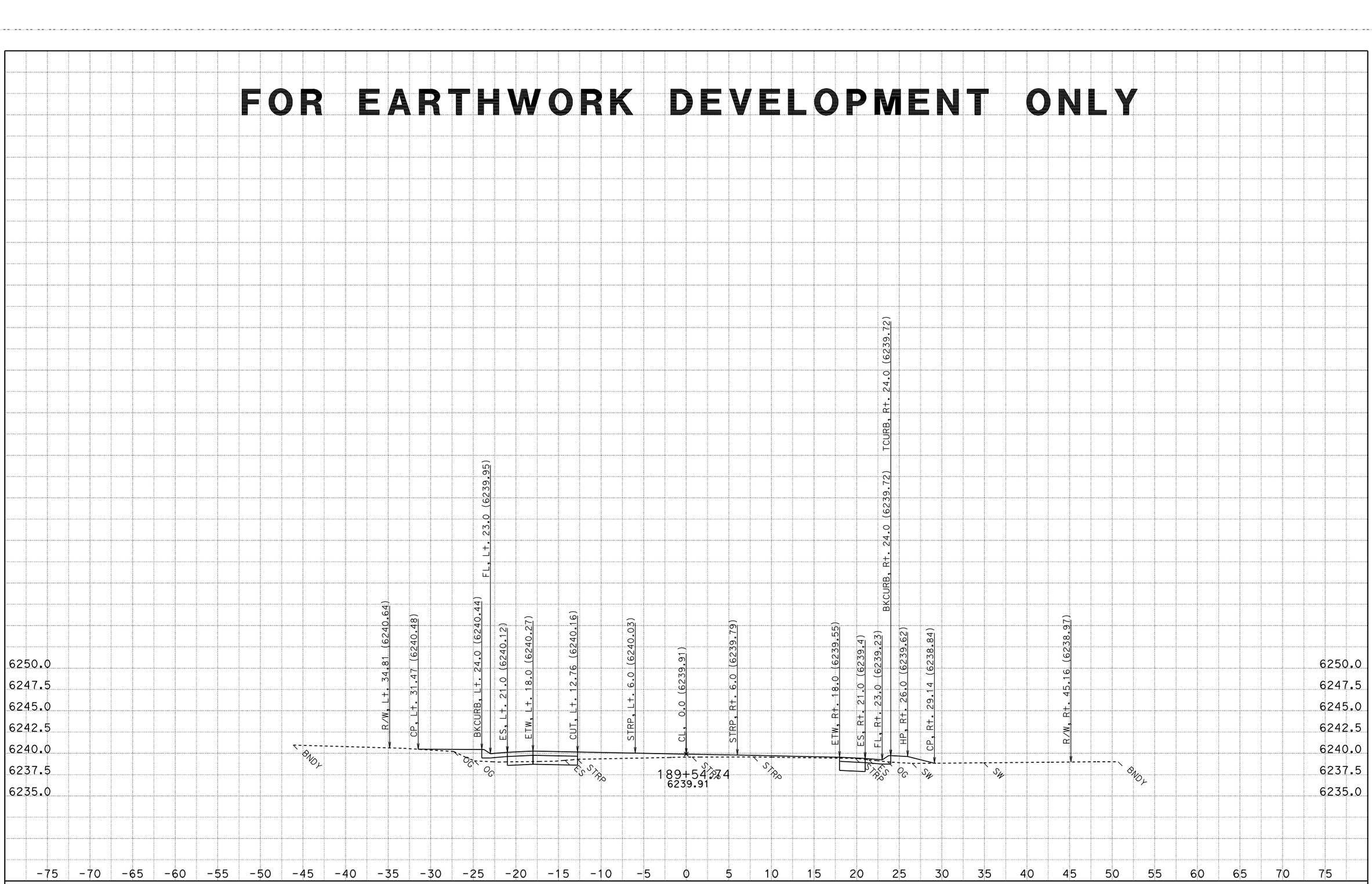

CONTRACT: 2a920

DATE: 8/15/2011

DIST/CO/RTE/PM: 03-ED,Pla 89 PM 27.2/27.4,0.0/T8.5

SCALE: 1" = 5' Horiz.
1" = 5' Vert.

A1
CROSS SECTIONS

KC Project: 2A920FT

File: H:\Pla89\2A920FT\EAR\OUTPUT\11200_22400.ear

All Dimensions are US Survey Feet

SHEET 779 OF 1006

FOR EARTHWORK DEVELOPMENT ONLY

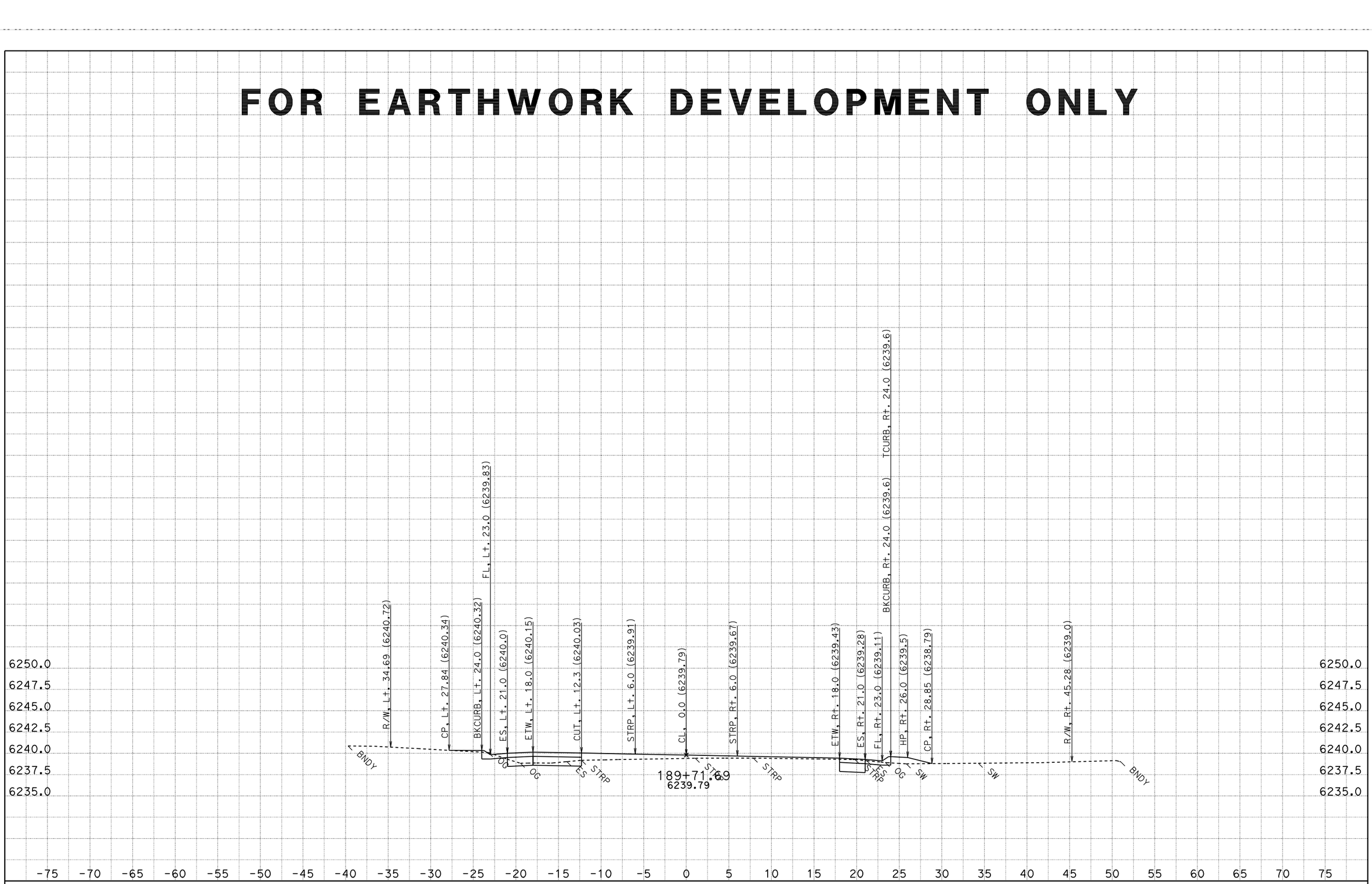

DATE: 8/15/2011
KC Project: 2A920FT File: H:\Pla89\2A920FT\EAR\OUTPUT\11200_22400.ear

CONTRACT: 2a920
DIST/CO/RTE/PM: 03-ED,Pla 89 PM 27.2/27.4,0.0/T8.5

SCALE: 1" = 5' Horiz.
1" = 5' Vert.
All Dimensions are US Survey Feet

A1
CROSS SECTIONS
SHEET 780 OF 1006

FOR EARTHWORK DEVELOPMENT ONLY

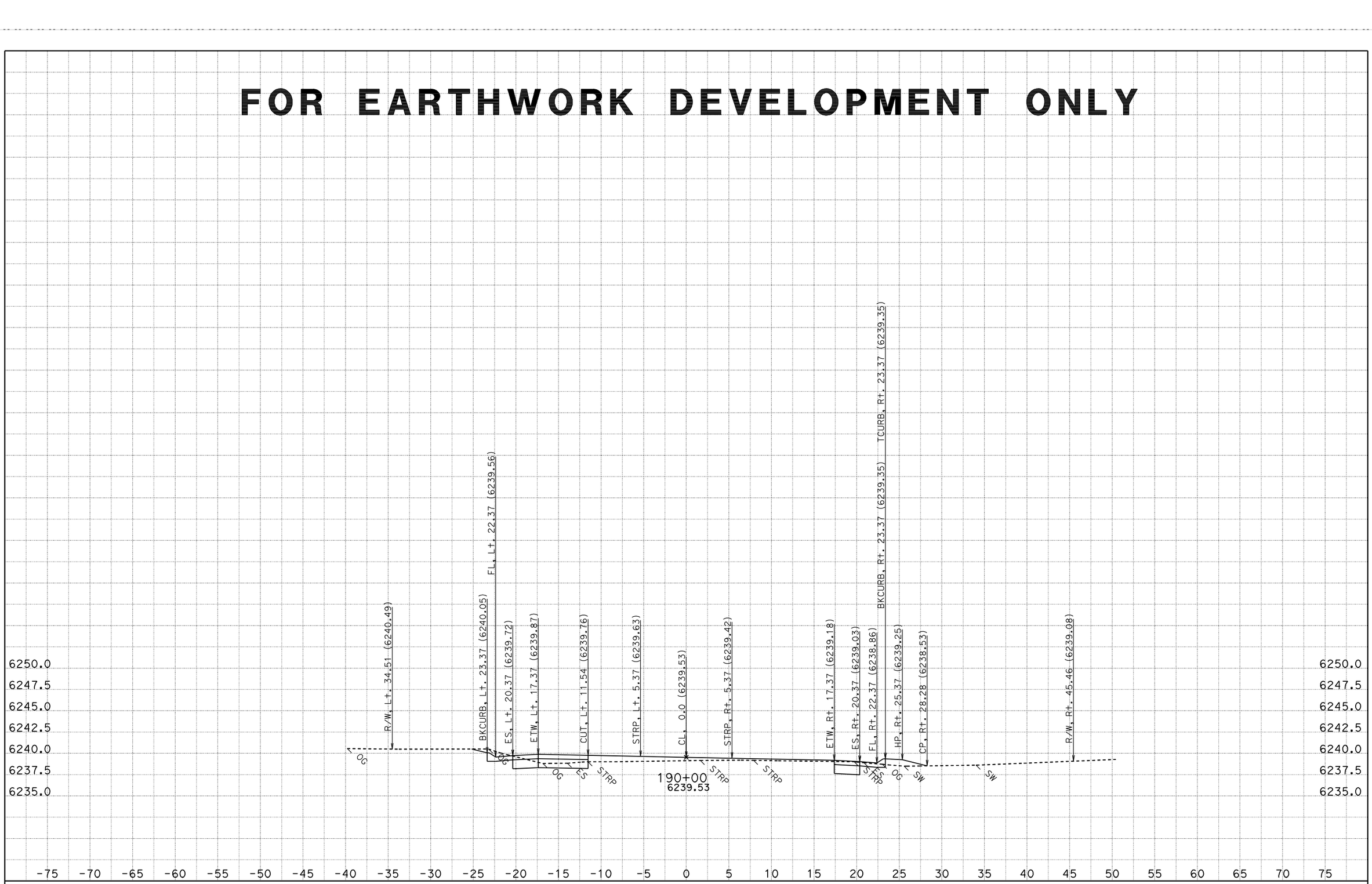

CONTRACT: 2a920

DATE: 8/15/2011

DIST/CO/RTE/PM: 03-ED,Pla 89 PM 27.2/27.4,0.0/T8.5

SCALE: 1" = 5' Horiz.
1" = 5' Vert.

A1

CROSS SECTIONS

KC Project: 2A920FT File: H:\Pla89\2A920FT\EAR\OUTPUT\11200_22400.ear

All Dimensions are US Survey Feet

SHEET 781 OF 1006

FOR EARTHWORK DEVELOPMENT ONLY

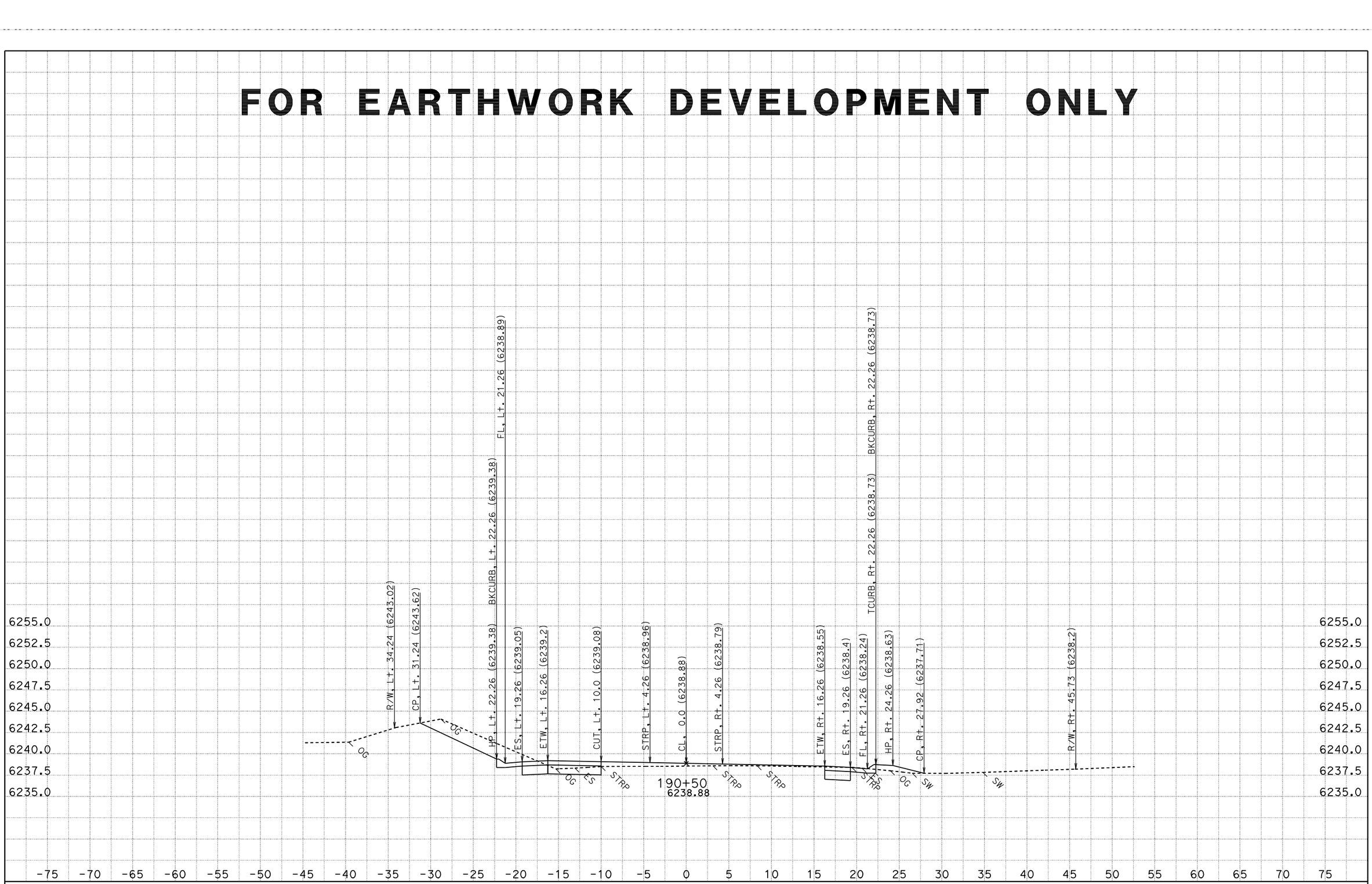

CONTRACT: 2a920

DATE: 8/15/2011

DIST/CO/RTE/PM: 03-ED,Pla 89 PM 27.2/27.4,0.0/T8.5

SCALE: 1" = 5' Horiz.
1" = 5' Vert.

A1

CROSS SECTIONS

KC Project: 2A920FT File: H:\Pla89\2A920FT\EAR\OUTPUT\11200_22400.ear

All Dimensions are US Survey Feet

FOR EARTHWORK DEVELOPMENT ONLY

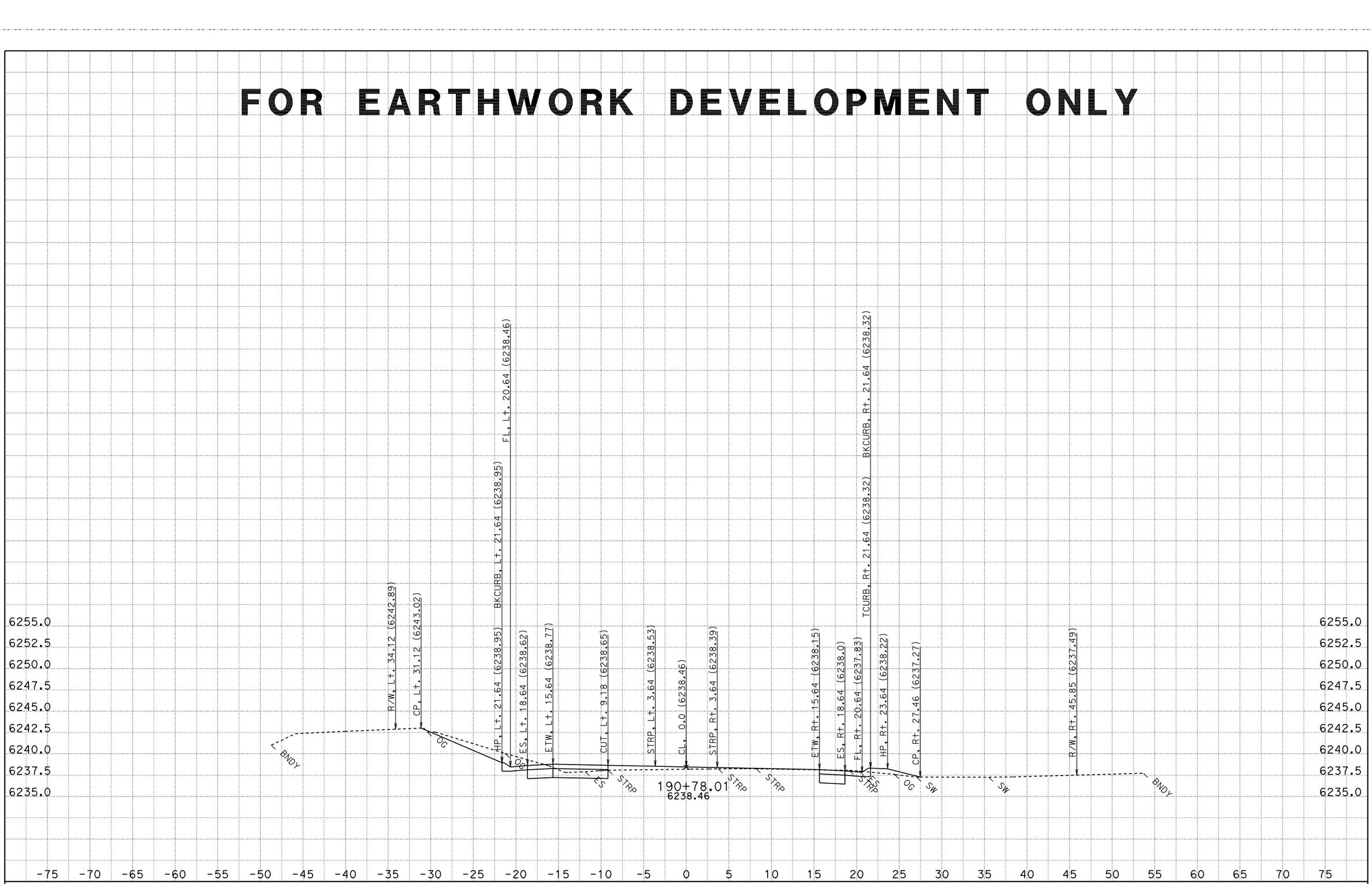

CONTRACT: 2a920

DATE: 8/15/2011

DIST/CO/RTE/PM: 03-ED,Pla 89 PM 27.2/27.4,0.0/T8.5

SCALE: 1" = 5' Horiz.
1" = 5' Vert.

A1

CROSS SECTIONS

KC Project: 2A920FT

File: H:\Pla89\2A920FT\EAR\OUTPUT\11200_22400.ear

All Dimensions are US Survey Feet

SHEET 783 OF 1006

FOR EARTHWORK DEVELOPMENT ONLY

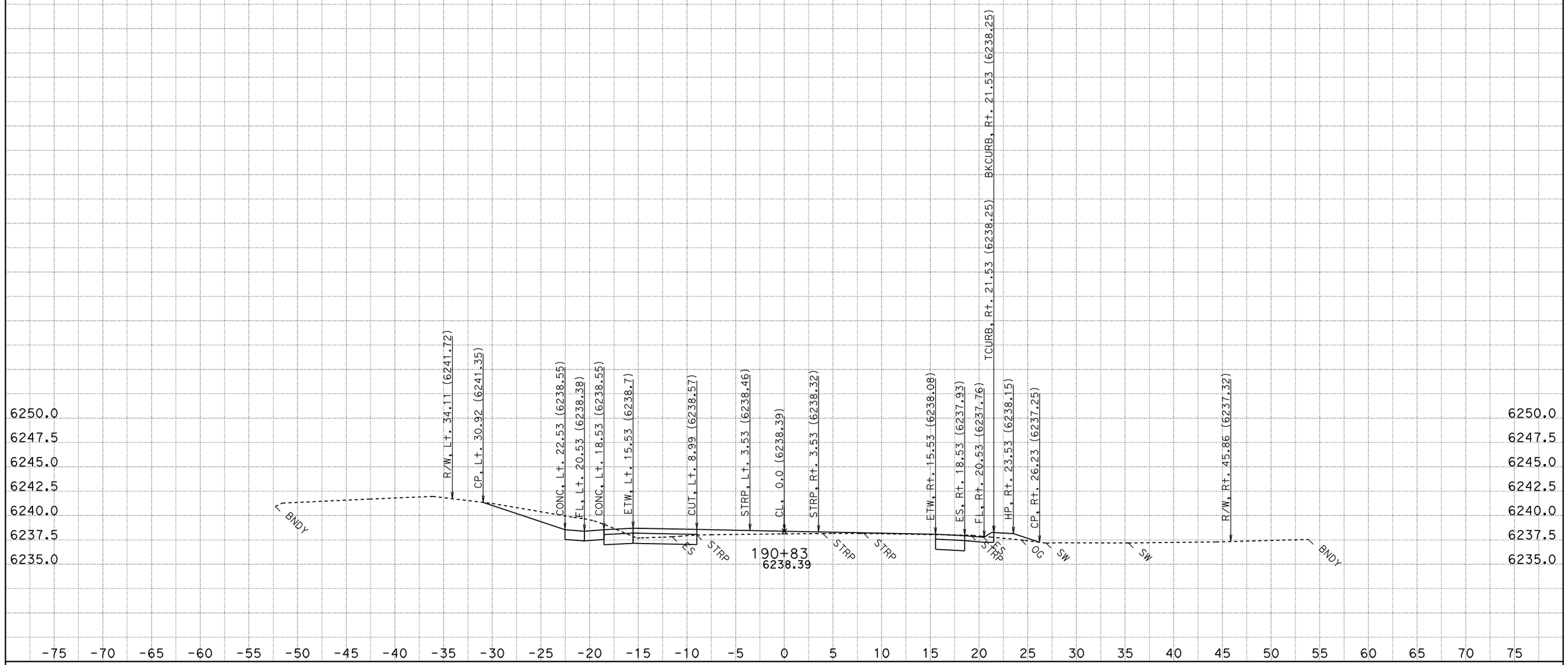

CONTRACT: 2a920

DATE: 8/15/2011

DIST/CO/RTE/PM: 03-ED,Pla 89 PM 27.2/27.4,0.0/T8.5

KC Project: 2A920FT File: H:\Pla89\2A920FT\EAR\OUTPUT\11200_22400.ear

SCALE: 1" = 5' Horiz.
1" = 5' Vert.

All Dimensions are US Survey Feet

A1
CROSS SECTIONS
SHEET 784 OF 1006

FOR EARTHWORK DEVELOPMENT ONLY

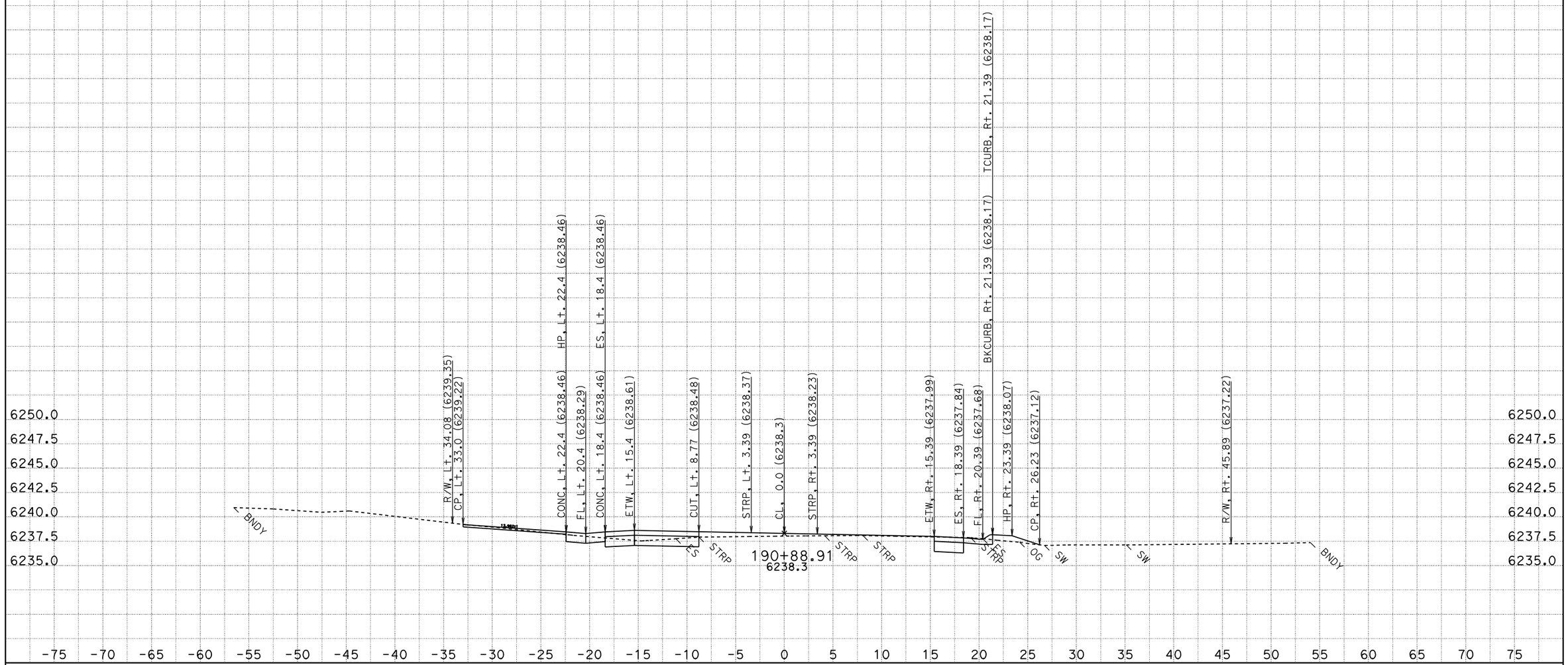

CONTRACT: 2a920

DATE: 8/15/2011

DIST/CO/RTE/PM: 03-ED,Pla 89 PM 27.2/27.4,0.0/T8.5

SCALE: 1" = 5' Horiz.
1" = 5' Vert.

KC Project: 2A920FT

File: H:\Pla89\2A920FT\EAR\OUTPUT\11200_22400.ear

All Dimensions are US Survey Feet

A1
CROSS SECTIONS
SHEET 785 OF 1006

FOR EARTHWORK DEVELOPMENT ONLY

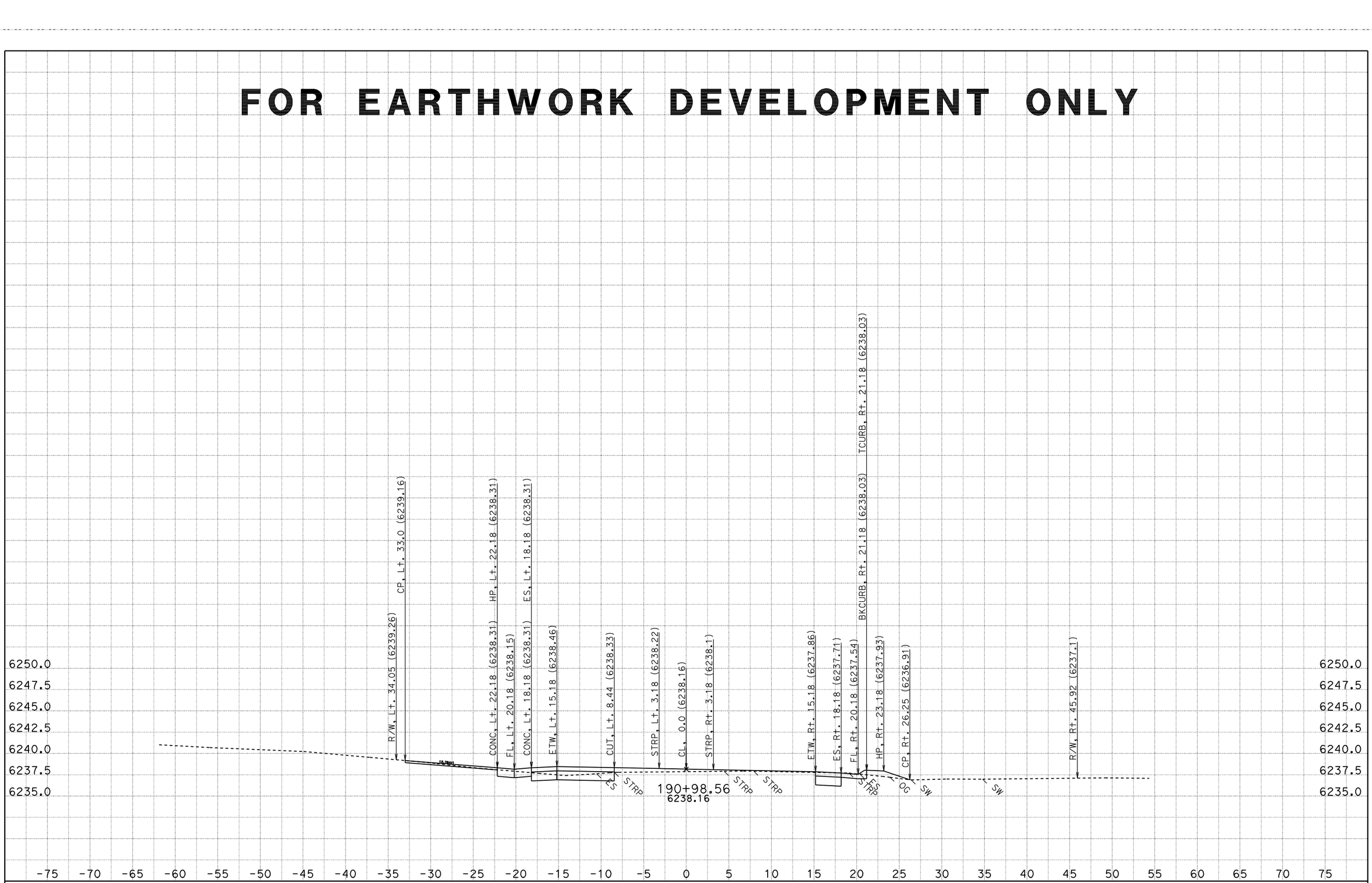

CONTRACT: 2a920

DATE: 8/15/2011

DIST/CO/RTE/PM: 03-ED,Pla 89 PM 27.2/27.4,0.0/T8.5

SCALE: 1" = 5' Horiz.
1" = 5' Vert.

A1

CROSS SECTIONS

KC Project: 2A920FT

File: H:\Pla89\2A920FT\EAR\OUTPUT\11200_22400.ear

All Dimensions are US Survey Feet

FOR EARTHWORK DEVELOPMENT ONLY

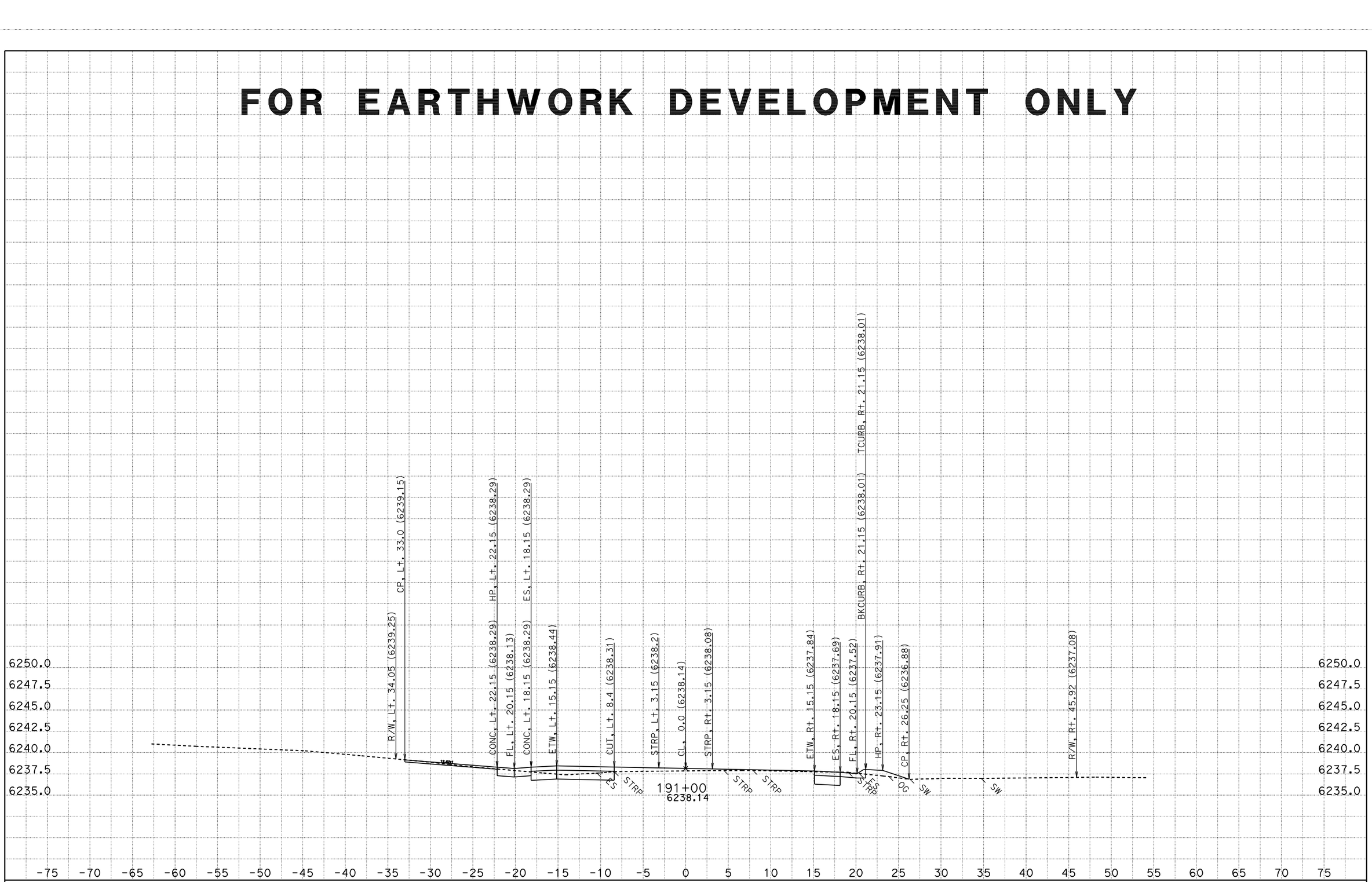

CONTRACT: 2a920

DATE: 8/15/2011

DIST/CO/RTE/PM: 03-ED,Pla 89 PM 27.2/27.4,0.0/T8.5

SCALE: 1" = 5' Horiz.
1" = 5' Vert.

A1

CROSS SECTIONS

KC Project: 2A920FT

File: H:\Pla89\2A920FT\EAR\OUTPUT\11200_22400.ear

All Dimensions are US Survey Feet

FOR EARTHWORK DEVELOPMENT ONLY

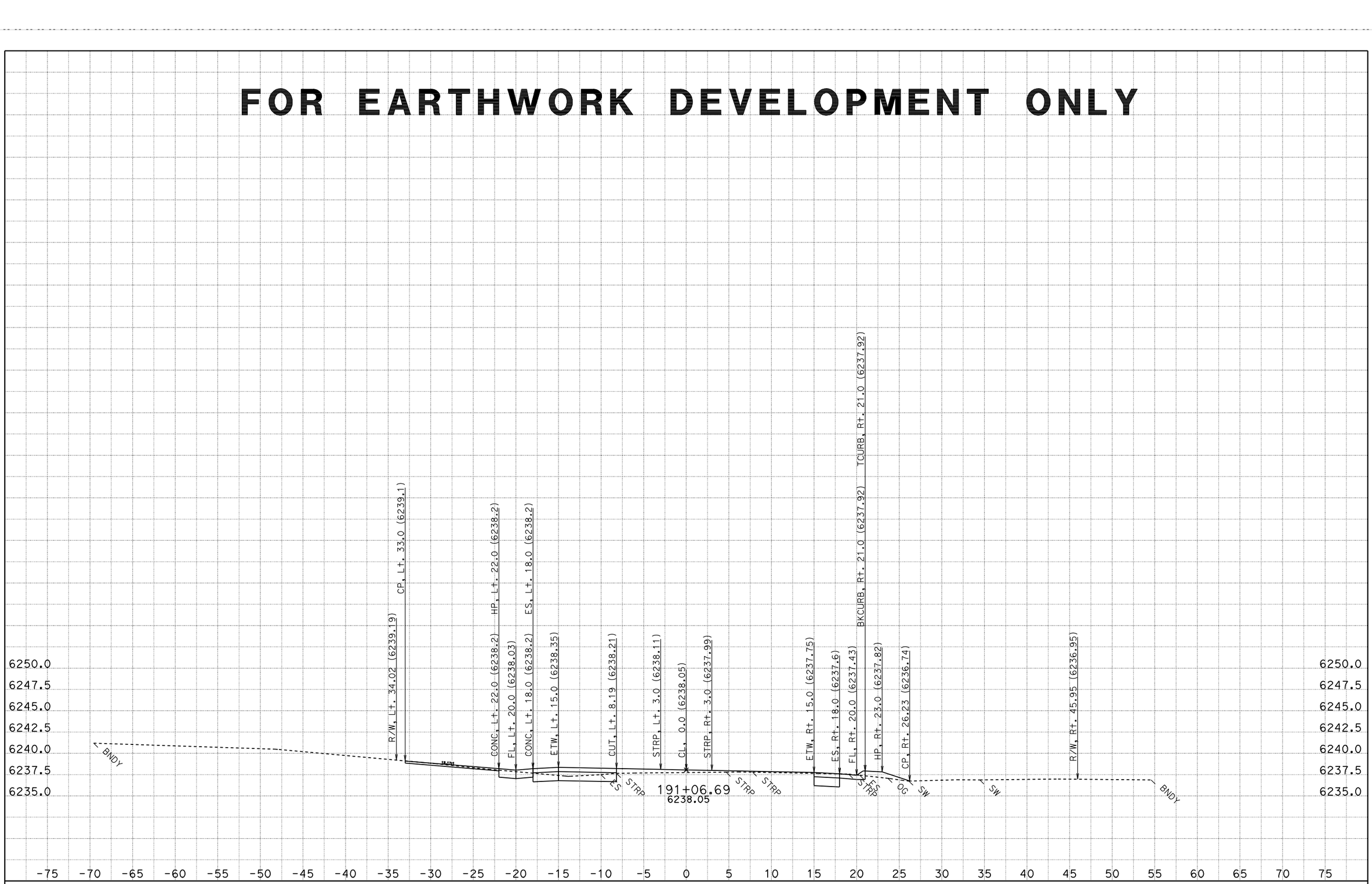

DATE: 8/15/2011
KC Project: 2A920FT File: H:\Pla89\2A920FT\EAR\OUTPUT\11200_22400.ear

CONTRACT: 2a920
DIST/CO/RTE/PM: 03-ED,Pla 89 PM 27.2/27.4,0.0/T8.5

SCALE: 1" = 5' Horiz.
1" = 5' Vert.

All Dimensions are US Survey Feet

A1
CROSS SECTIONS
SHEET 788 OF 1006

FOR EARTHWORK DEVELOPMENT ONLY

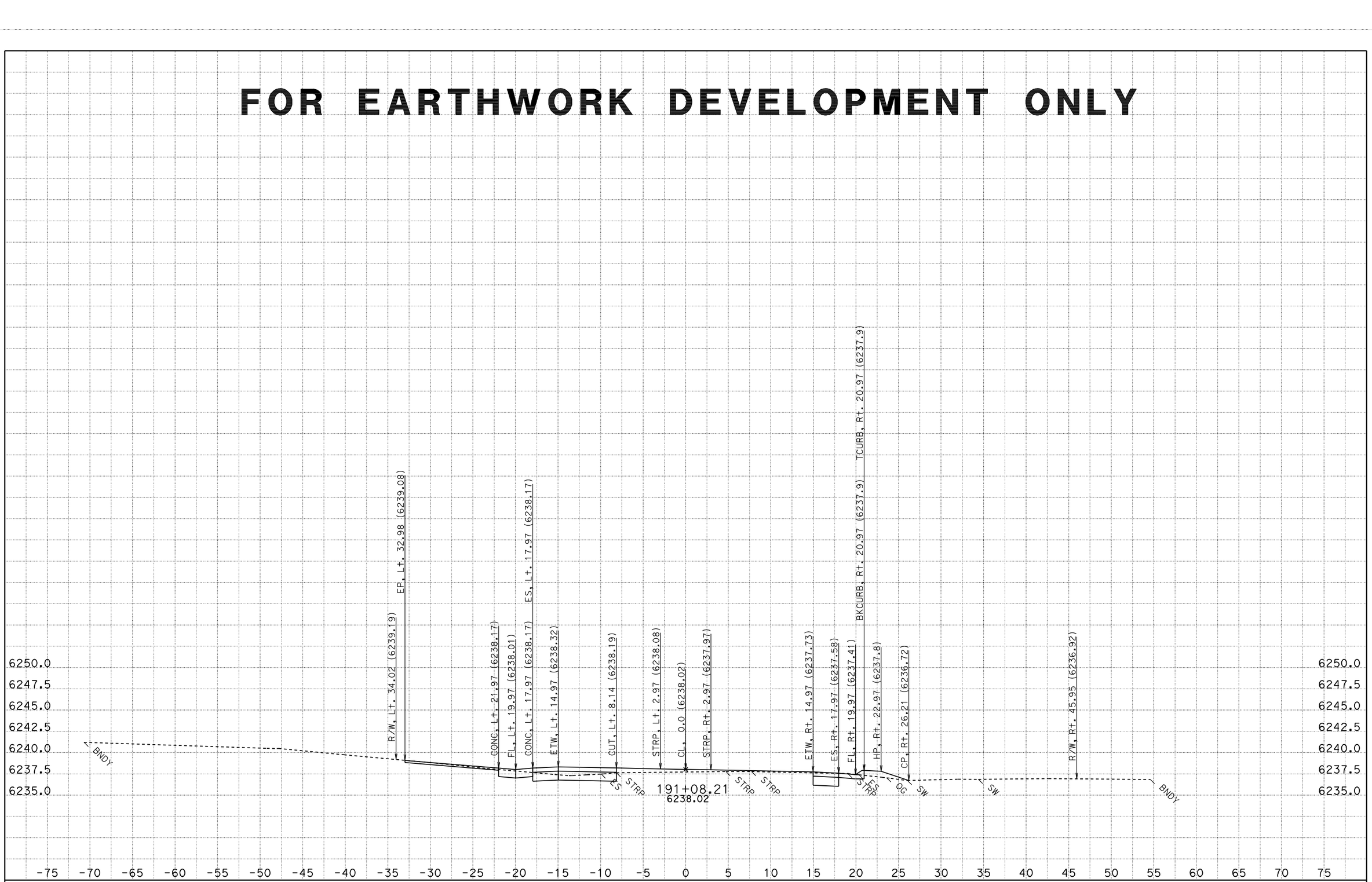

CONTRACT: 2a920

DATE: 8/15/2011

DIST/CO/RTE/PM: 03-ED,Pla 89 PM 27.2/27.4,0.0/T8.5

SCALE: 1" = 5' Horiz.
1" = 5' Vert.

KC Project: 2A920FT File: H:\Pla89\2A920FT\EAR\OUTPUT\11200_22400.ear

All Dimensions are US Survey Feet

A1
CROSS SECTIONS
SHEET 789 OF 1006

FOR EARTHWORK DEVELOPMENT ONLY

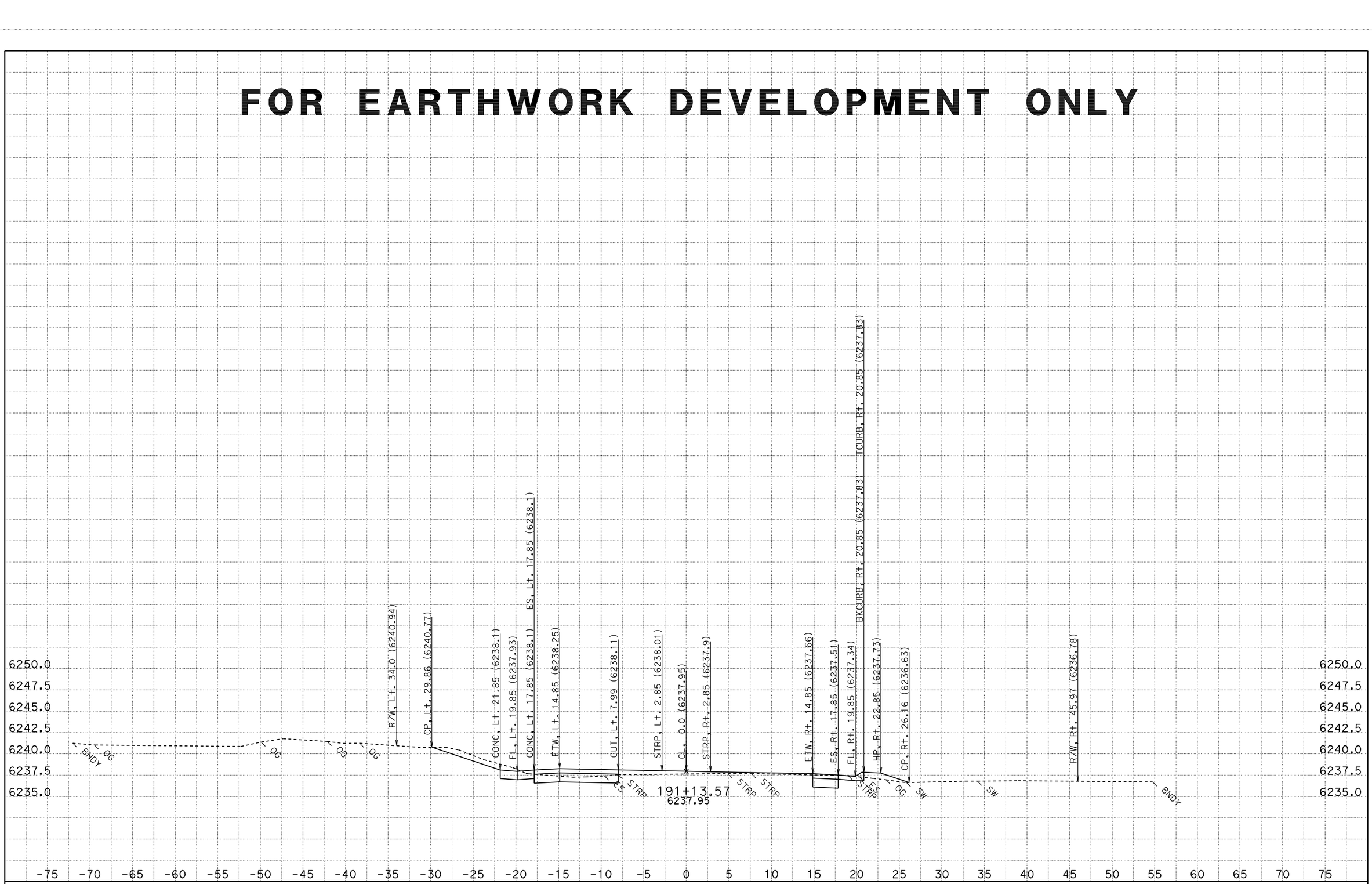

CONTRACT: 2a920

DATE: 8/15/2011

DIST/CO/RTE/PM: 03-ED,Pla 89 PM 27.2/27.4,0.0/T8.5

KC Project: 2A920FT File: H:\Pla89\2A920FT\EAR\OUTPUT\11200_22400.ear

SCALE: 1" = 5' Horiz.
1" = 5' Vert.

All Dimensions are US Survey Feet

A1

CROSS SECTIONS

SHEET 790 OF 1006

FOR EARTHWORK DEVELOPMENT ONLY

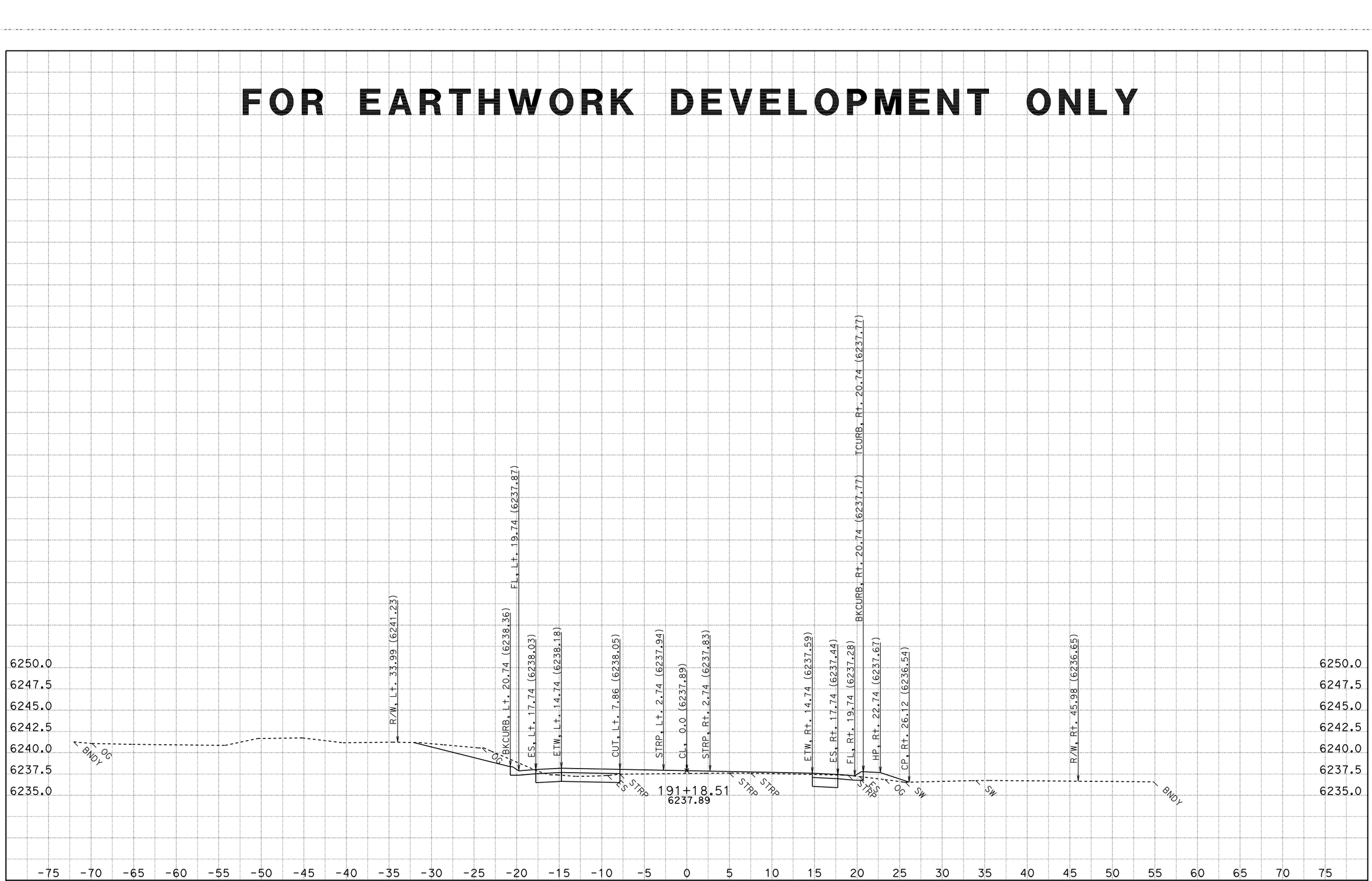

DATE: 8/15/2011
KC Project: 2A920FT
File: H:\Pla89\2A920FT\EAR\OUTPUT\11200_22400.ear

CONTRACT: 2a920
DIST/CO/RTE/PM: 03-ED,Pla 89 PM 27.2/27.4,0.0/T8.5

SCALE: 1" = 5' Horiz.
1" = 5' Vert.

All Dimensions are US Survey Feet

A1
CROSS SECTIONS
SHEET 791 OF 1006

FOR EARTHWORK DEVELOPMENT ONLY

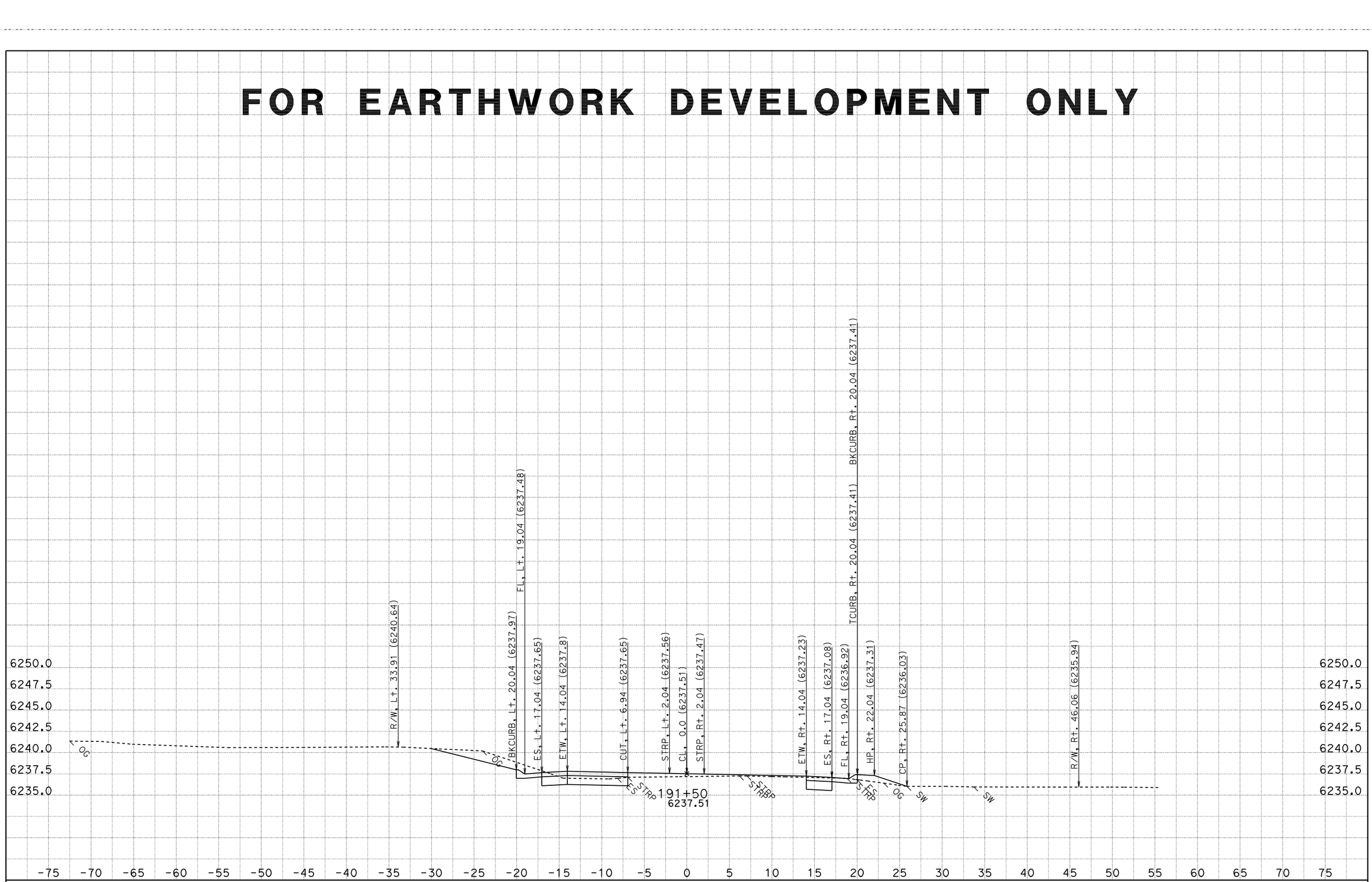

CONTRACT: 2a920

DATE: 8/15/2011

DIST/CO/RTE/PM: 03-ED,Pla 89 PM 27.2/27.4,0.0/T8.5

SCALE: 1" = 5' Horiz.
1" = 5' Vert.

A1

CROSS SECTIONS

KC Project: 2A920FT

File: H:\Pla89\2A920FT\EAR\OUTPUT\11200_22400.ear

All Dimensions are US Survey Feet

SHEET 792 OF 1006

FOR EARTHWORK DEVELOPMENT ONLY

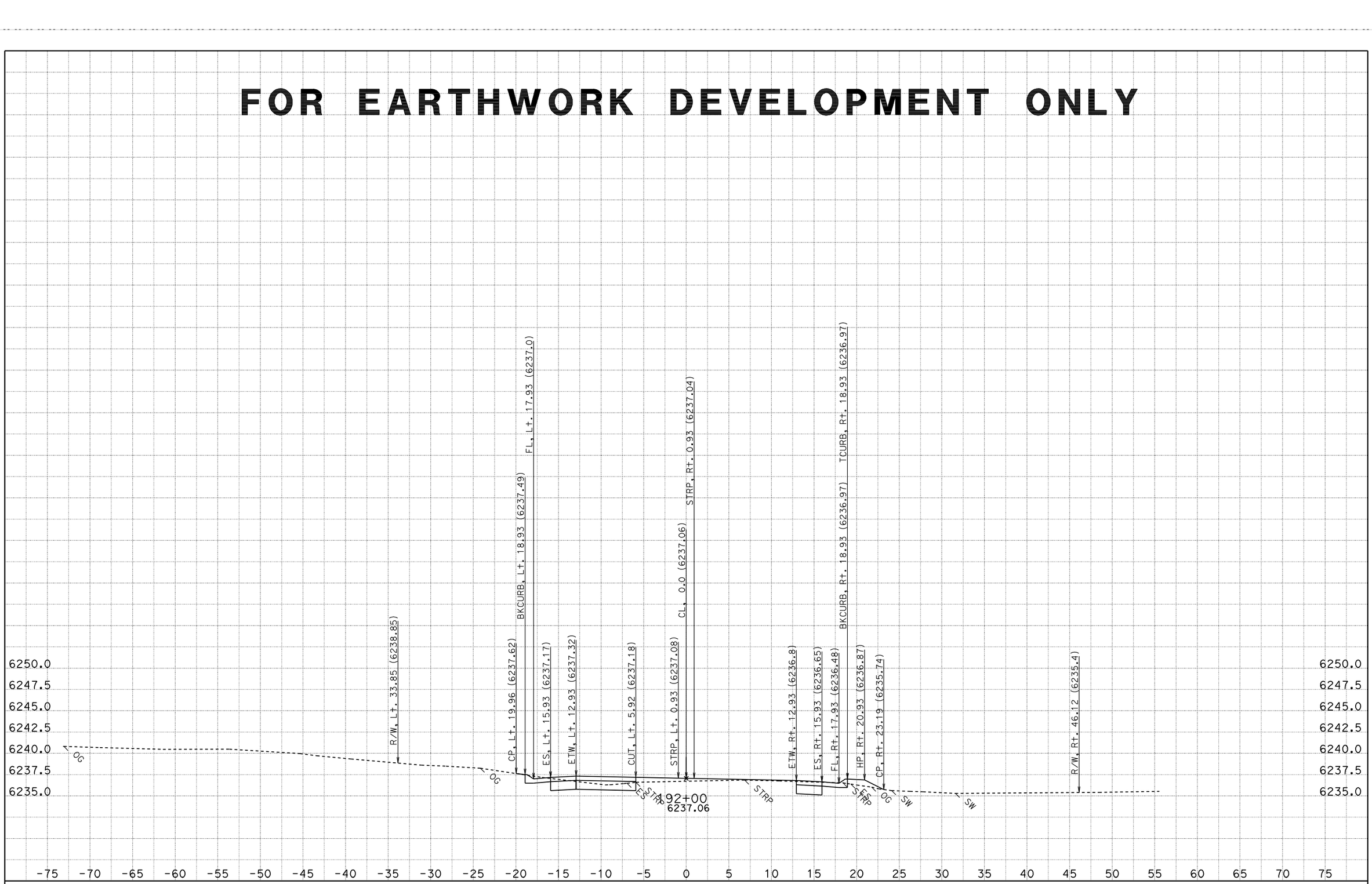

CONTRACT: 2a920

DATE: 8/15/2011

DIST/CO/RTE/PM: 03-ED,Pla 89 PM 27.2/27.4,0.0/T8.5

KC Project: 2A920FT File: H:\Pla89\2A920FT\EAR\OUTPUT\11200_22400.ear

SCALE: 1" = 5' Horiz.
1" = 5' Vert.

All Dimensions are US Survey Feet

A1
CROSS SECTIONS
SHEET 793 OF 1006

FOR EARTHWORK DEVELOPMENT ONLY

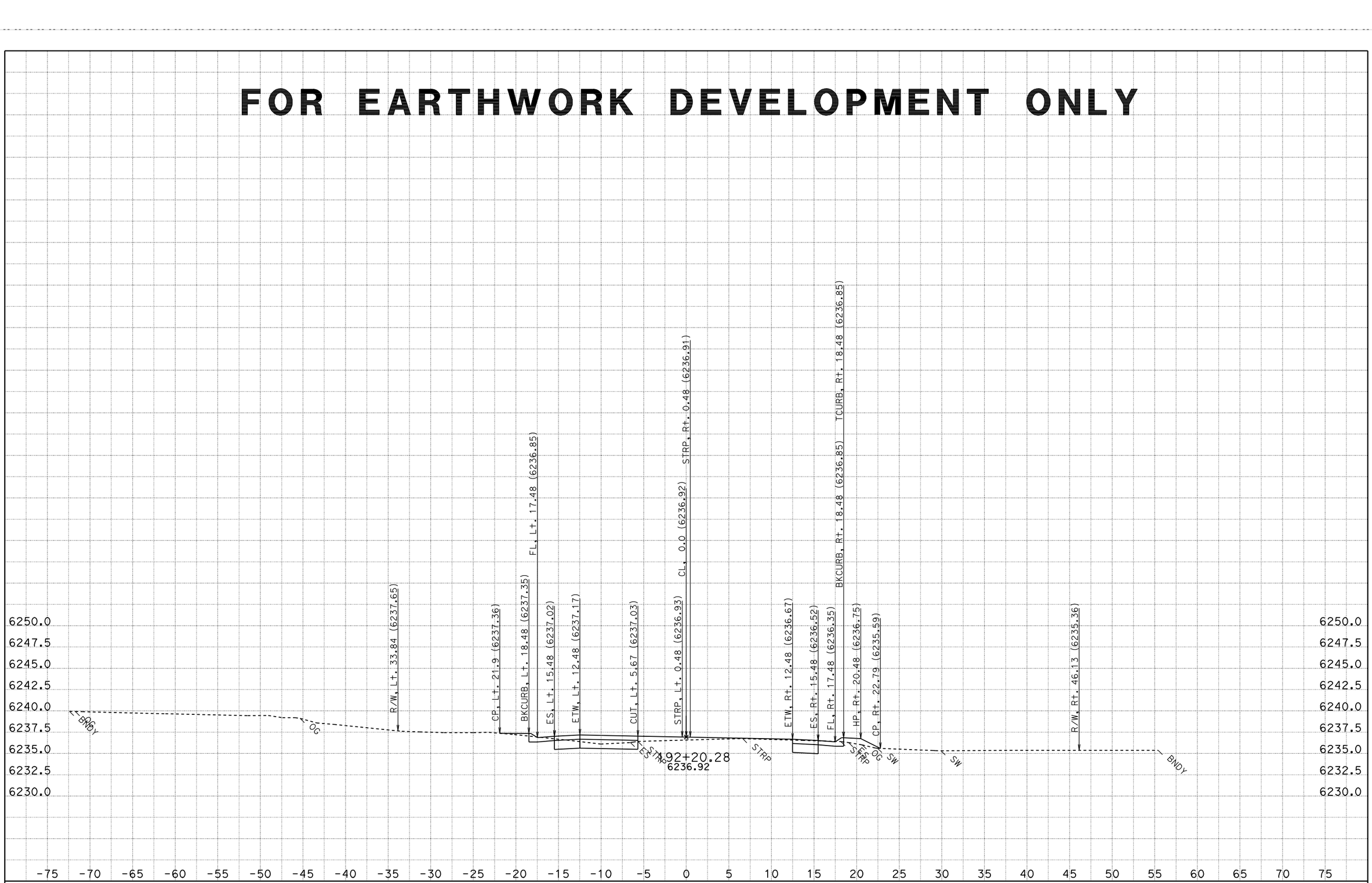

CONTRACT: 2a920

DATE: 8/15/2011

DIST/CO/RTE/PM: 03-ED,Pla 89 PM 27.2/27.4,0.0/T8.5

KC Project: 2A920FT File: H:\Pla89\2A920FT\EAR\OUTPUT\11200_22400.ear

SCALE: 1" = 5' Horiz.
1" = 5' Vert.

All Dimensions are US Survey Feet

A1
CROSS SECTIONS
SHEET 794 OF 1006

FOR EARTHWORK DEVELOPMENT ONLY

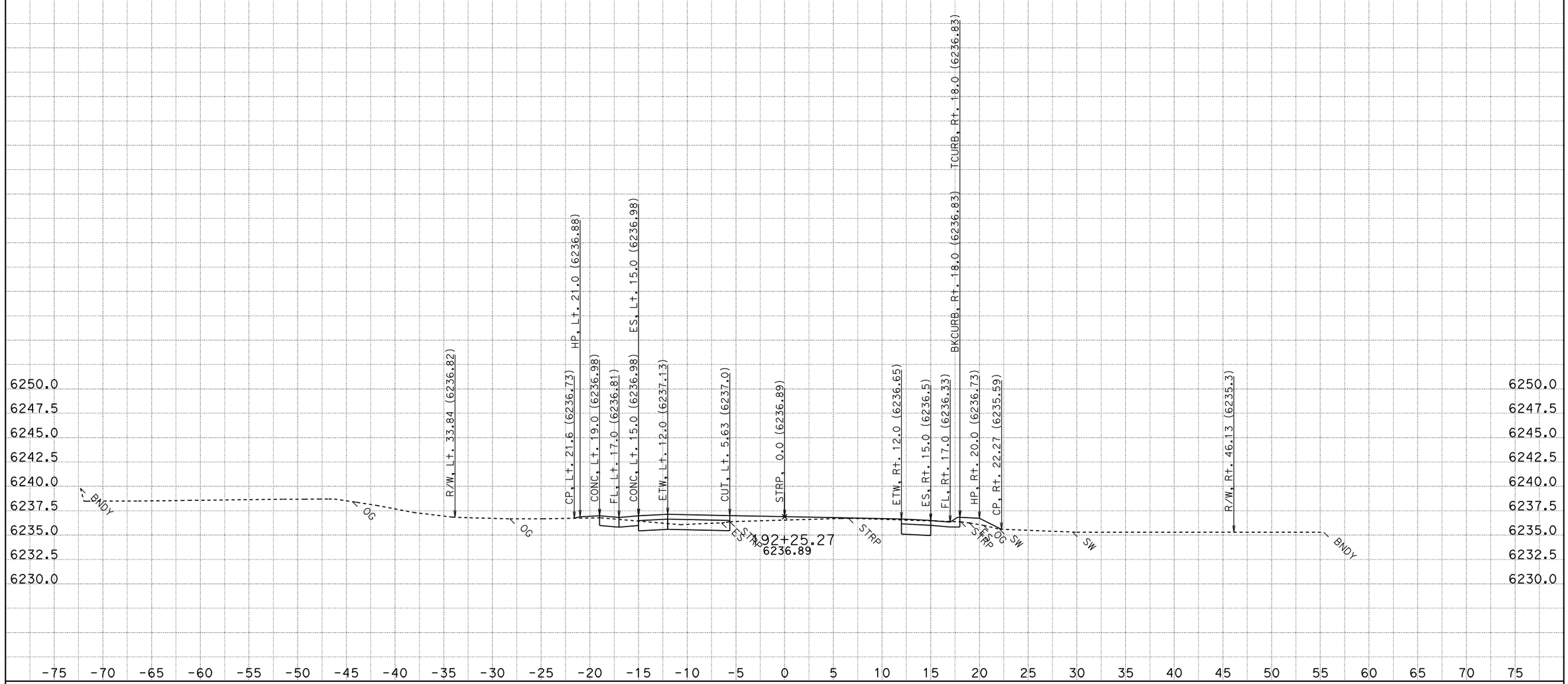

CONTRACT: 2a920

DATE: 8/15/2011

DIST/CO/RTE/PM: 03-ED,Pla 89 PM 27.2/27.4,0.0/T8.5

SCALE: 1" = 5' Horiz.
1" = 5' Vert.

A1

CROSS SECTIONS

KC Project: 2A920FT File: H:\Pla89\2A920FT\EAR\OUTPUT\11200_22400.ear

All Dimensions are US Survey Feet

SHEET 795 OF 1006

FOR EARTHWORK DEVELOPMENT ONLY

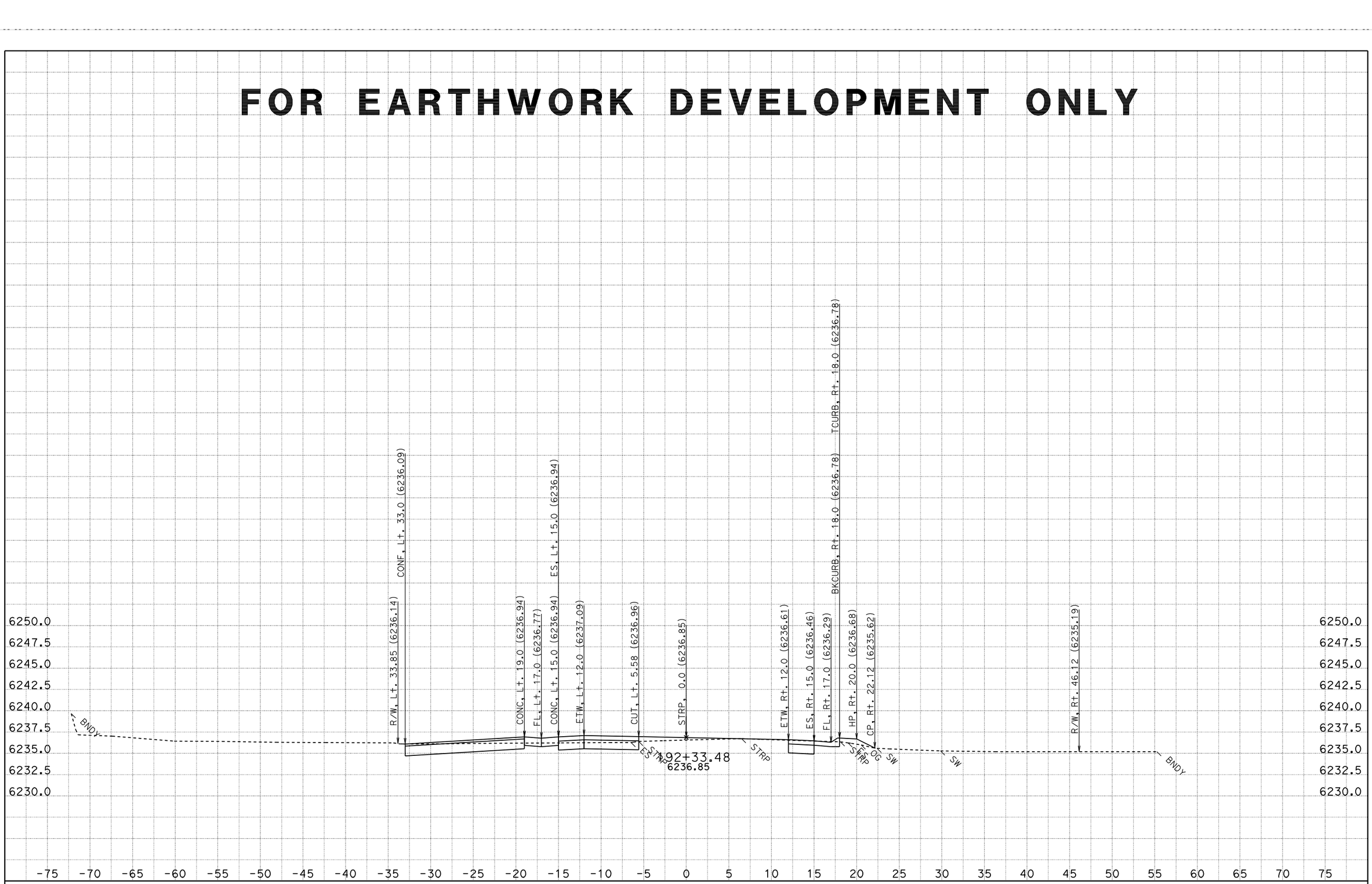

CONTRACT: 2a920

DATE: 8/15/2011

DIST/CO/RTE/PM: 03-ED,Pla 89 PM 27.2/27.4,0.0/T8.5

SCALE: 1" = 5' Horiz.
1" = 5' Vert.

A1

CROSS SECTIONS

KC Project: 2A920FT File: H:\Pla89\2A920FT\EAR\OUTPUT\11200_22400.ear

All Dimensions are US Survey Feet

SHEET 796 OF 1006

FOR EARTHWORK DEVELOPMENT ONLY

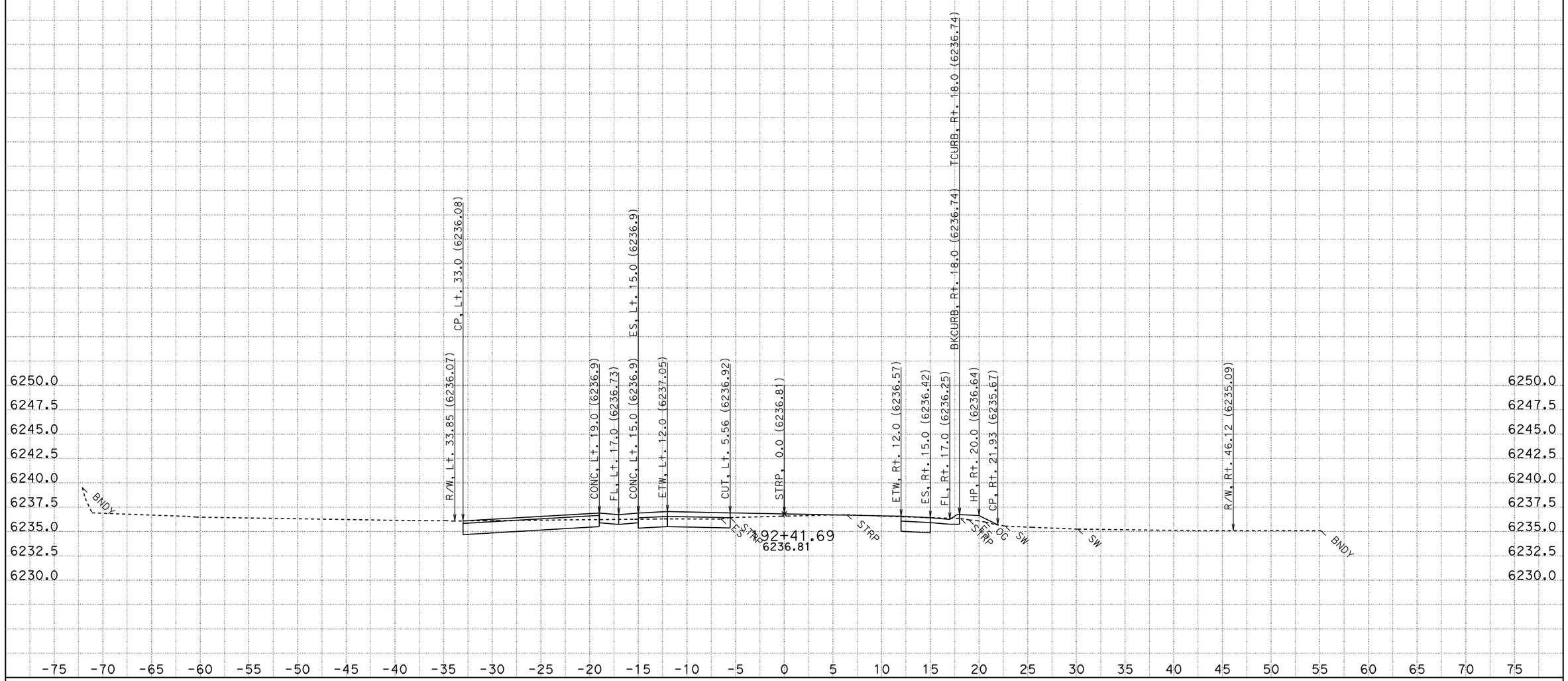

CONTRACT: 2a920

DATE: 8/15/2011

DIST/CO/RTE/PM: 03-ED,Pla 89 PM 27.2/27.4,0.0/T8.5

SCALE: 1" = 5' Horiz.
1" = 5' Vert.

A1

CROSS SECTIONS

KC Project: 2A920FT

File: H:\Pla89\2A920FT\EAR\OUTPUT\11200_22400.ear

All Dimensions are US Survey Feet

SHEET 797 OF 1006

FOR EARTHWORK DEVELOPMENT ONLY

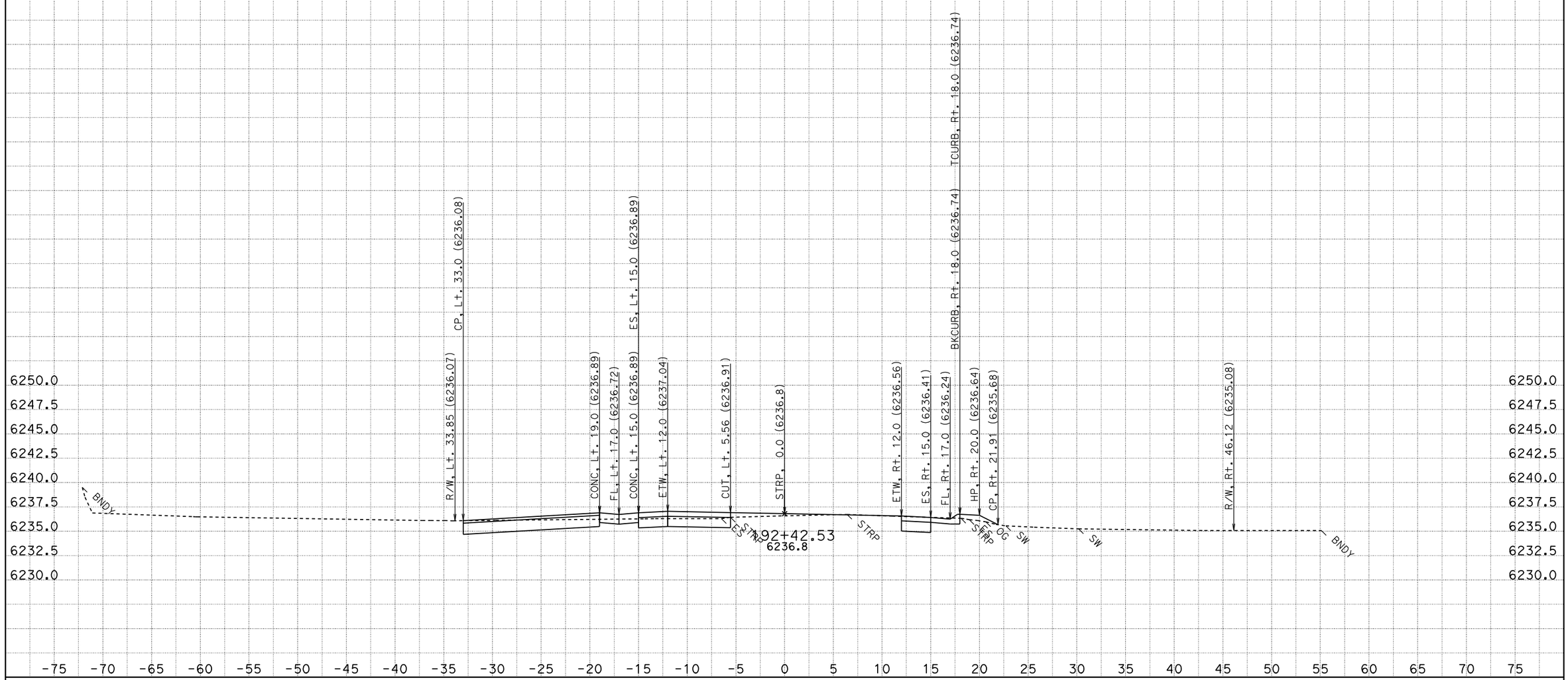

CONTRACT: 2a920

DATE: 8/15/2011

DIST/CO/RTE/PM: 03-ED,Pla 89 PM 27.2/27.4,0.0/T8.5

SCALE: 1" = 5' Horiz.
1" = 5' Vert.

A1

CROSS SECTIONS

KC Project: 2A920FT

File: H:\Pla89\2A920FT\EAR\OUTPUT\11200_22400.ear

All Dimensions are US Survey Feet

FOR EARTHWORK DEVELOPMENT ONLY

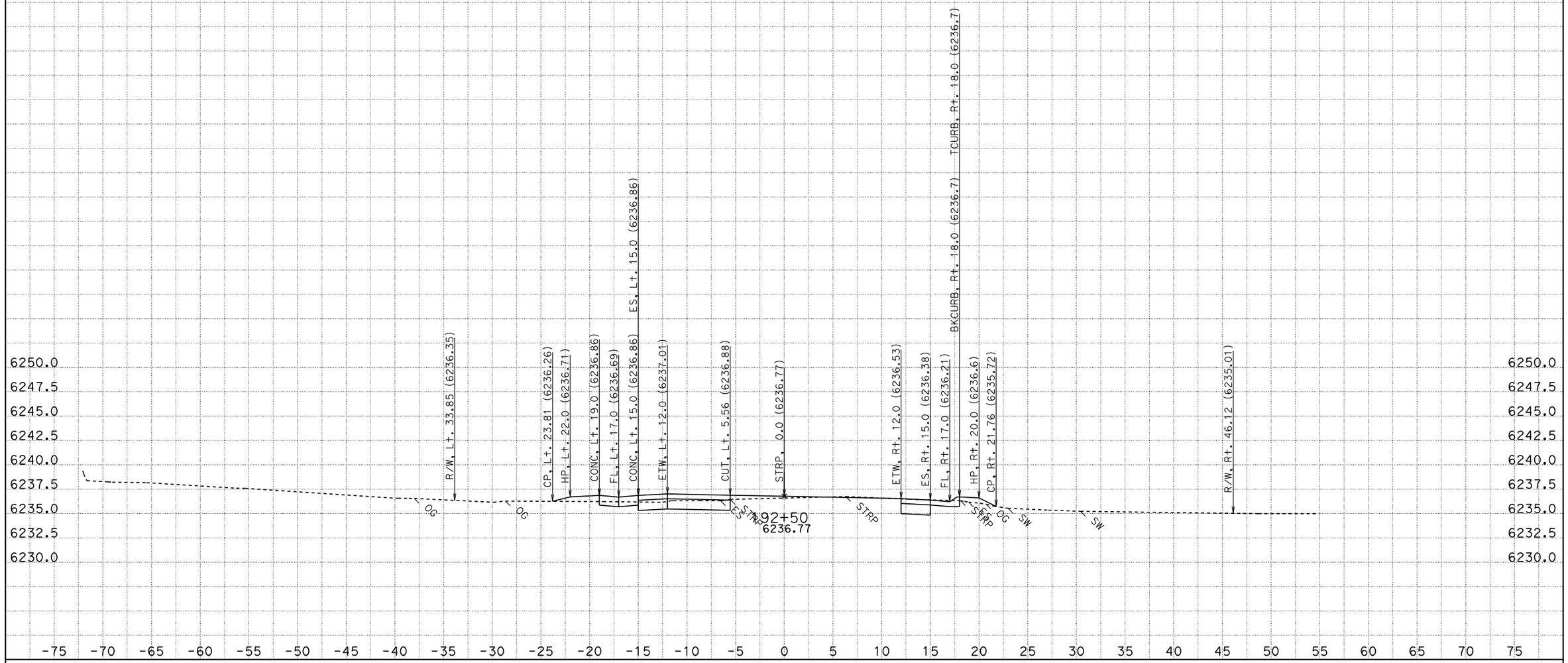

CONTRACT: 2a920

DATE: 8/15/2011

DIST/CO/RTE/PM: 03-ED,Pla 89 PM 27.2/27.4,0.0/T8.5

SCALE: 1" = 5' Horiz.
1" = 5' Vert.

A1

CROSS SECTIONS

KC Project: 2A920FT

File: H:\Pla89\2A920FT\EAR\OUTPUT\11200_22400.ear

All Dimensions are US Survey Feet

FOR EARTHWORK DEVELOPMENT ONLY

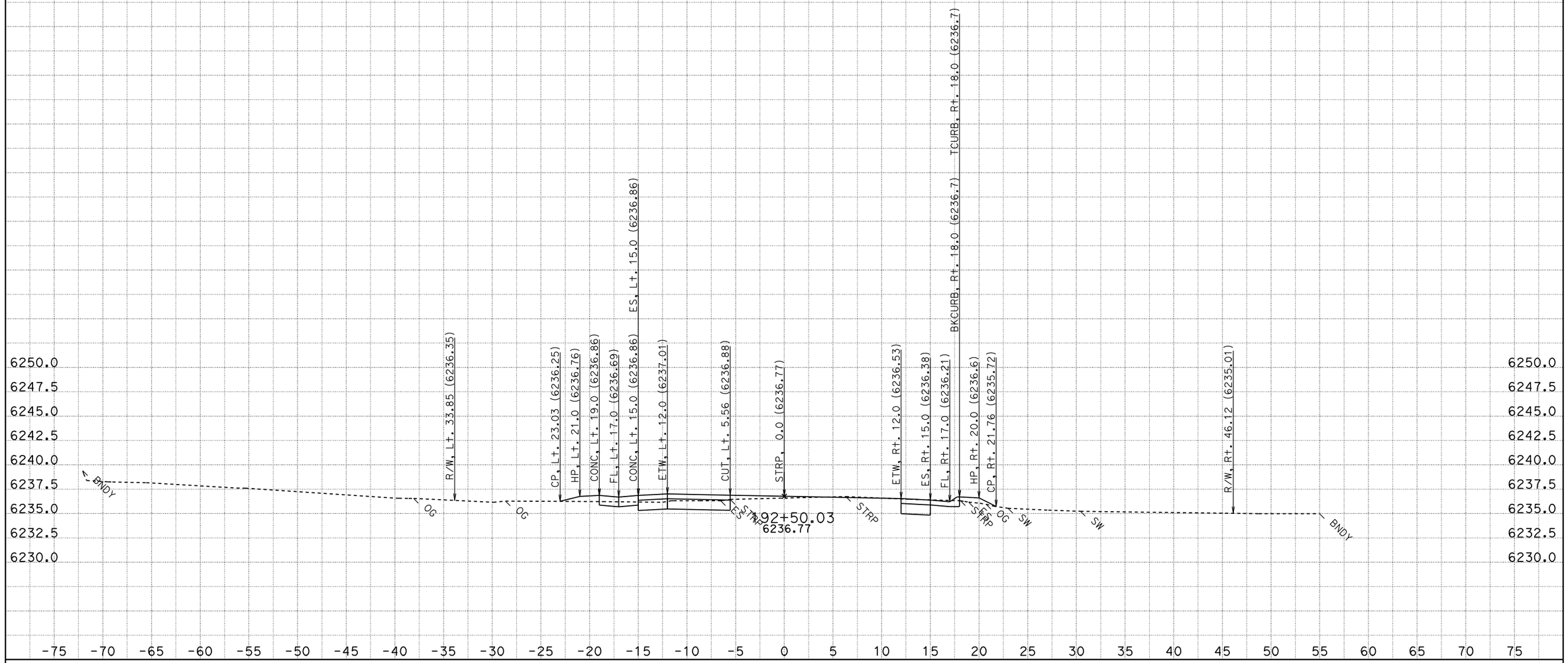

CONTRACT: 2a920

DATE: 8/15/2011

DIST/CO/RTE/PM: 03-ED,Pla 89 PM 27.2/27.4,0.0/T8.5

SCALE: 1" = 5' Horiz.
1" = 5' Vert.

A1

CROSS SECTIONS

KC Project: 2A920FT

File: H:\Pla89\2A920FT\EAR\OUTPUT\11200_22400.ear

All Dimensions are US Survey Feet

SHEET 800 OF 1006

FOR EARTHWORK DEVELOPMENT ONLY

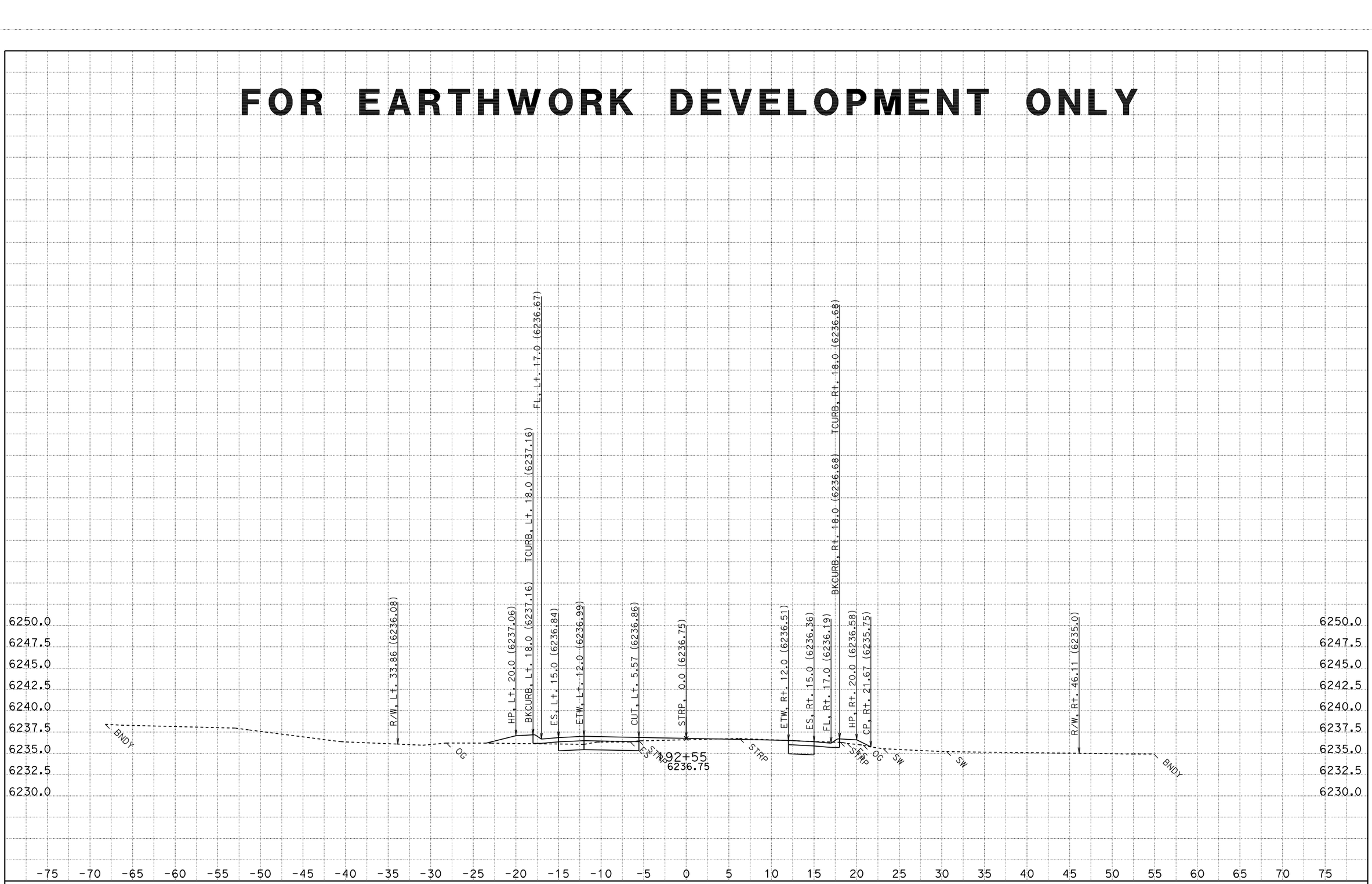

CONTRACT: 2a920

DATE: 8/15/2011

DIST/CO/RTE/PM: 03-ED,Pla 89 PM 27.2/27.4,0.0/T8.5

SCALE: 1" = 5' Horiz.
1" = 5' Vert.

A1

CROSS SECTIONS

KC Project: 2A920FT File: H:\Pla89\2A920FT\EAR\OUTPUT\11200_22400.ear

All Dimensions are US Survey Feet

SHEET 801 OF 1006

FOR EARTHWORK DEVELOPMENT ONLY

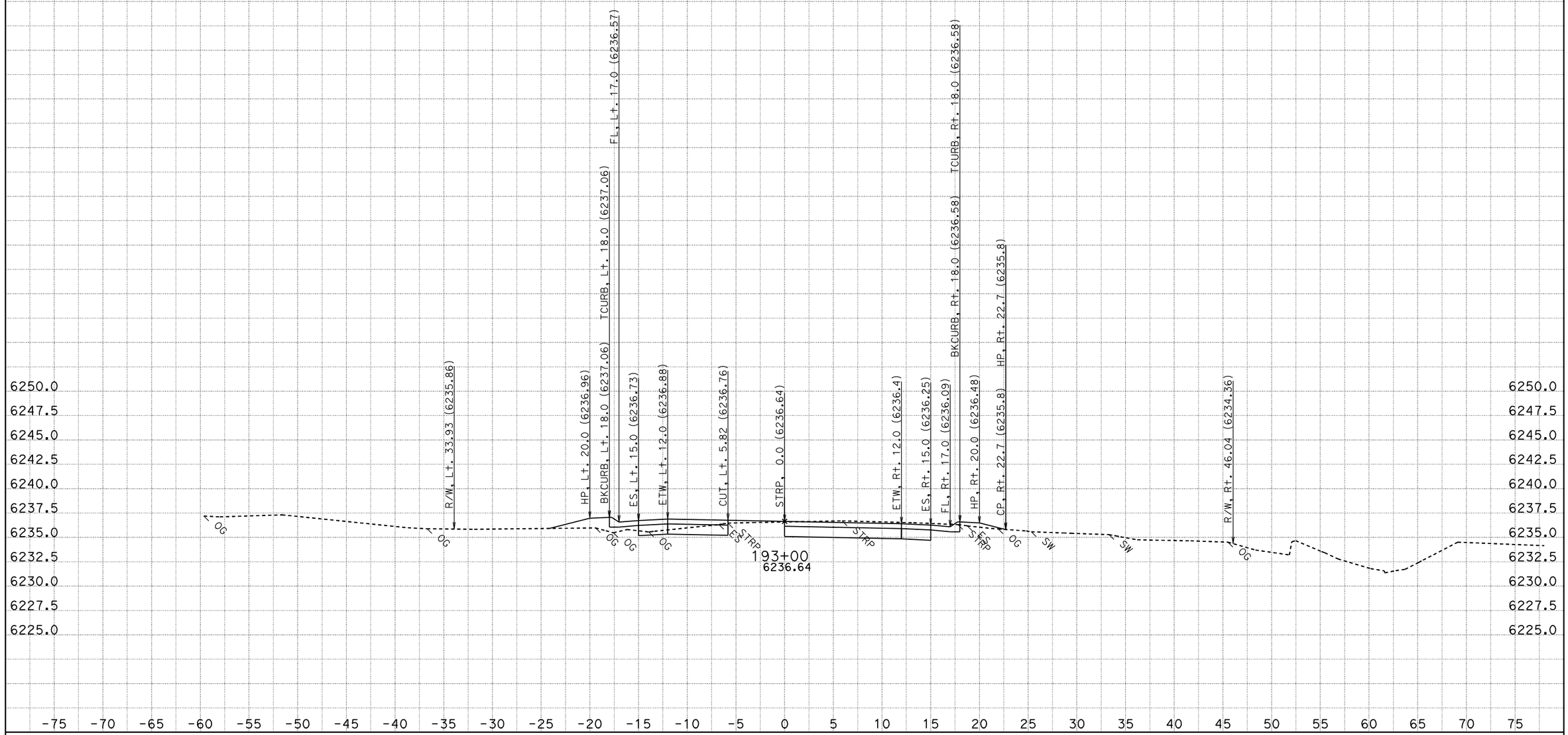

CONTRACT: 2a920

DATE: 8/15/2011
DIST/CO/RTE/PM: 03-ED,Pla 89 PM 27.2/27.4,0.0/T8.5
SCALE: 1" = 5' Horiz.
1" = 5' Vert.

KC Project: 2A920FT
File: H:\Pla89\2A920FT\EAR\OUTPUT\11200_22400.ear

All Dimensions are US Survey Feet

A1
CROSS SECTIONS
SHEET 802 OF 1006

FOR EARTHWORK DEVELOPMENT ONLY

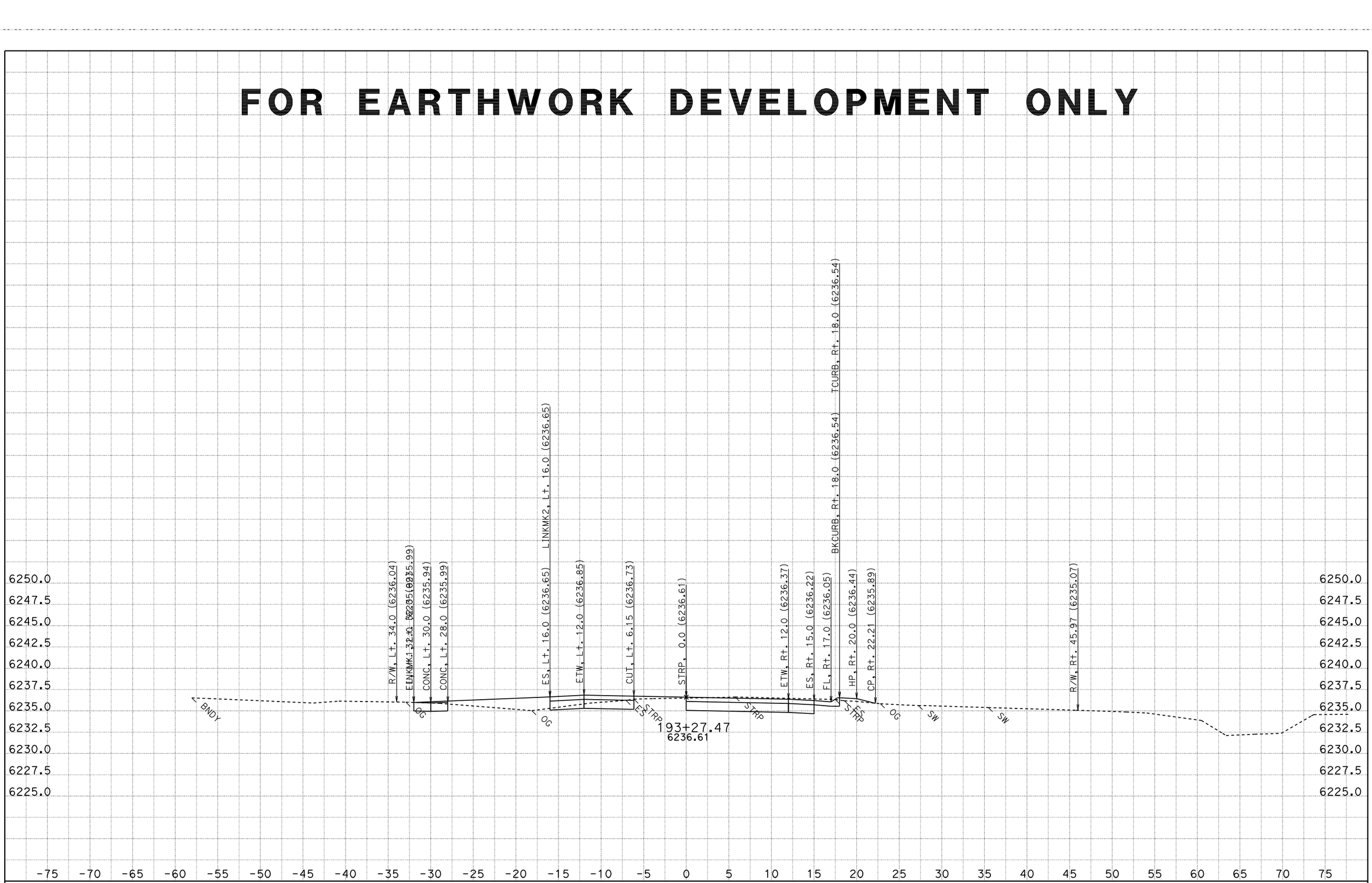

CONTRACT: 2a920

DATE: 8/15/2011

DIST/CO/RTE/PM: 03-ED,Pla 89 PM 27.2/27.4,0.0/T8.5

SCALE: 1" = 5' Horiz.
1" = 5' Vert.

A1

CROSS SECTIONS

KC Project: 2A920FT File: H:\Pla89\2A920FT\EAR\OUTPUT\11200_22400.ear

All Dimensions are US Survey Feet

SHEET 803 OF 1006

FOR EARTHWORK DEVELOPMENT ONLY

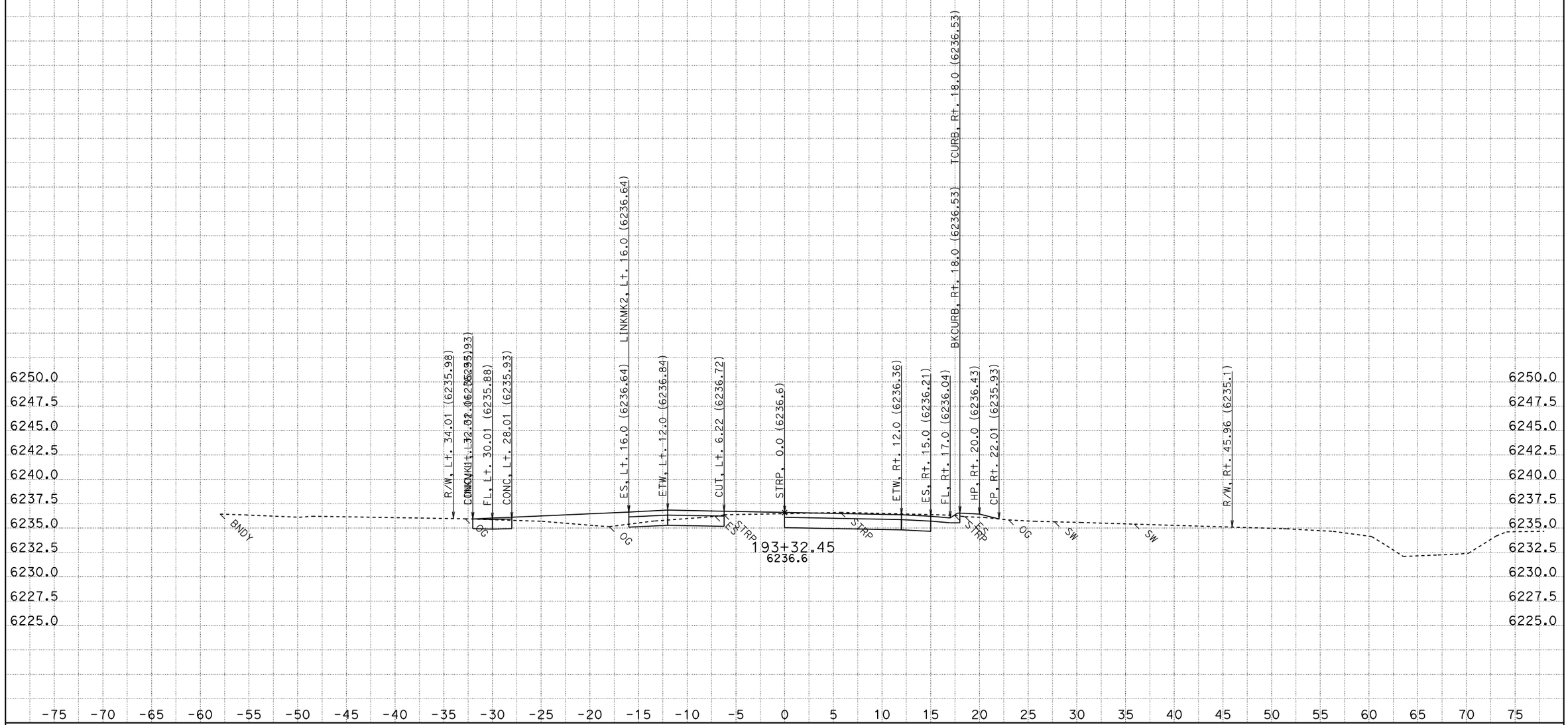

CONTRACT: 2a920

DATE: 8/15/2011

DIST/CO/RTE/PM: 03-ED,Pla 89 PM 27.2/27.4,0.0/T8.5

SCALE: 1" = 5' Horiz.
1" = 5' Vert.

A1

CROSS SECTIONS

KC Project: 2A920FT File: H:\Pla89\2A920FT\EAR\OUTPUT\11200_22400.ear

All Dimensions are US Survey Feet

SHEET 804 OF 1006

FOR EARTHWORK DEVELOPMENT ONLY

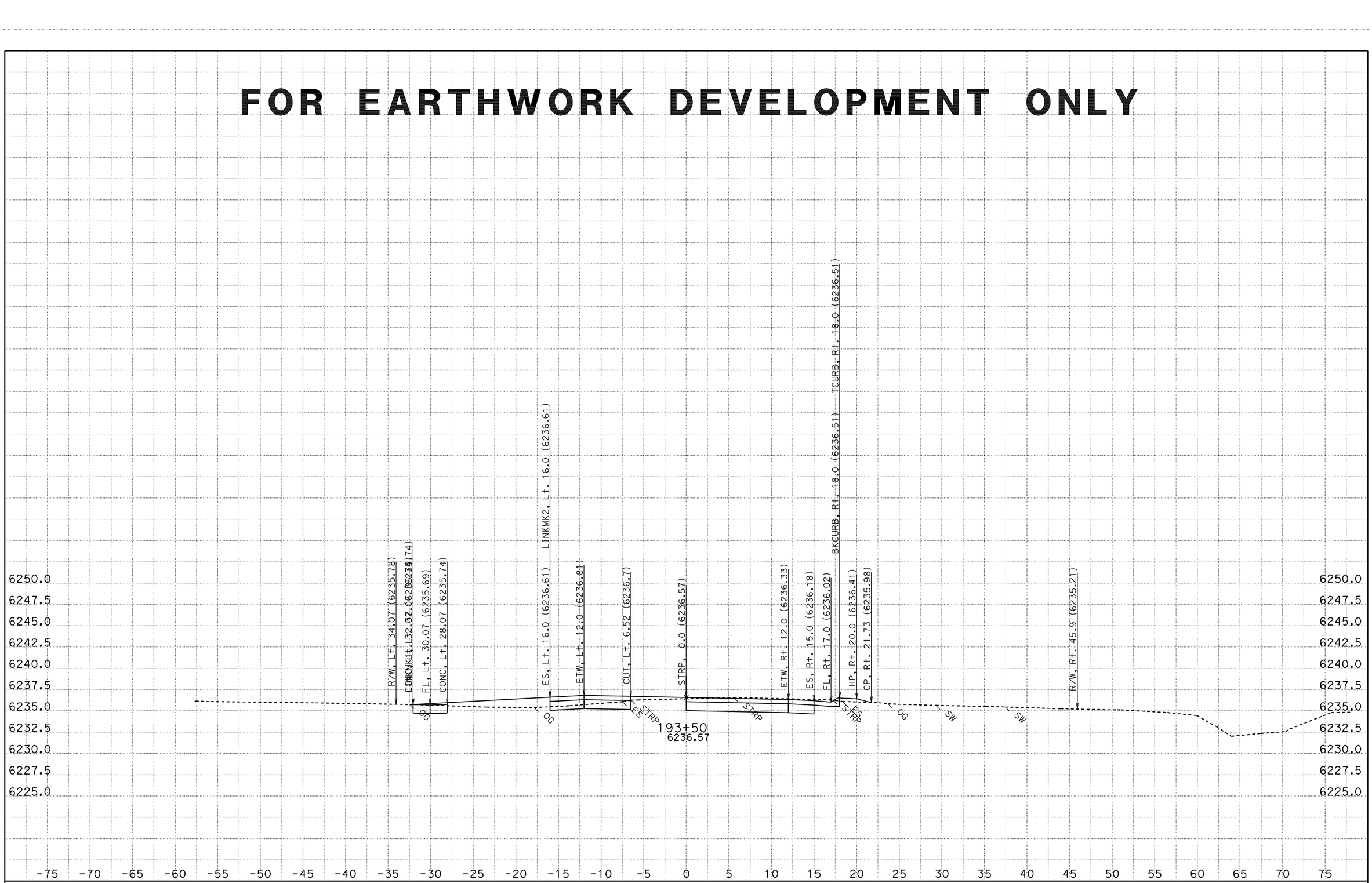

DATE: 8/15/2011

KC Project: 2A920FT

CONTRACT: 2a920

DIST/CO/RTE/PM: 03-ED,Pla 89 PM 27.2/27.4,0.0/T8.5

File: H:\Pla89\2A920FT\EAR\OUTPUT\11200_22400.ear

SCALE: 1" = 5' Horiz.
1" = 5' Vert.

All Dimensions are US Survey Feet

A1
CROSS SECTIONS
SHEET 805 OF 1006

FOR EARTHWORK DEVELOPMENT ONLY

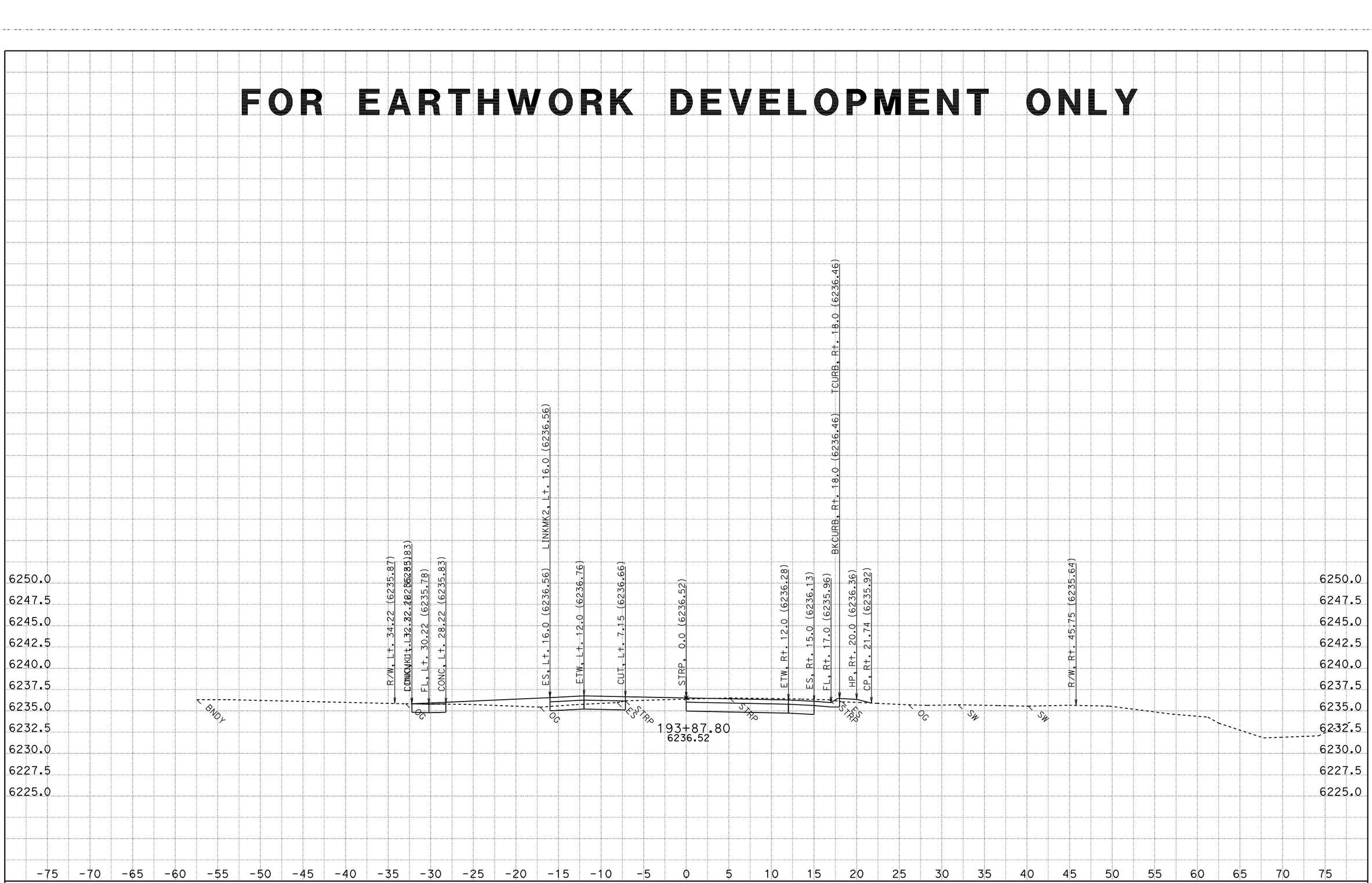

CONTRACT: 2a920

DATE: 8/15/2011

DIST/CO/RTE/PM: 03-ED,Pla 89 PM 27.2/27.4,0.0/T8.5

KC Project: 2A920FT

File: H:\Pla89\2A920FT\EAR\OUTPUT\11200_22400.ear

SCALE: 1" = 5' Horiz.
1" = 5' Vert.

All Dimensions are US Survey Feet

A1
CROSS SECTIONS
SHEET 806 OF 1006

FOR EARTHWORK DEVELOPMENT ONLY

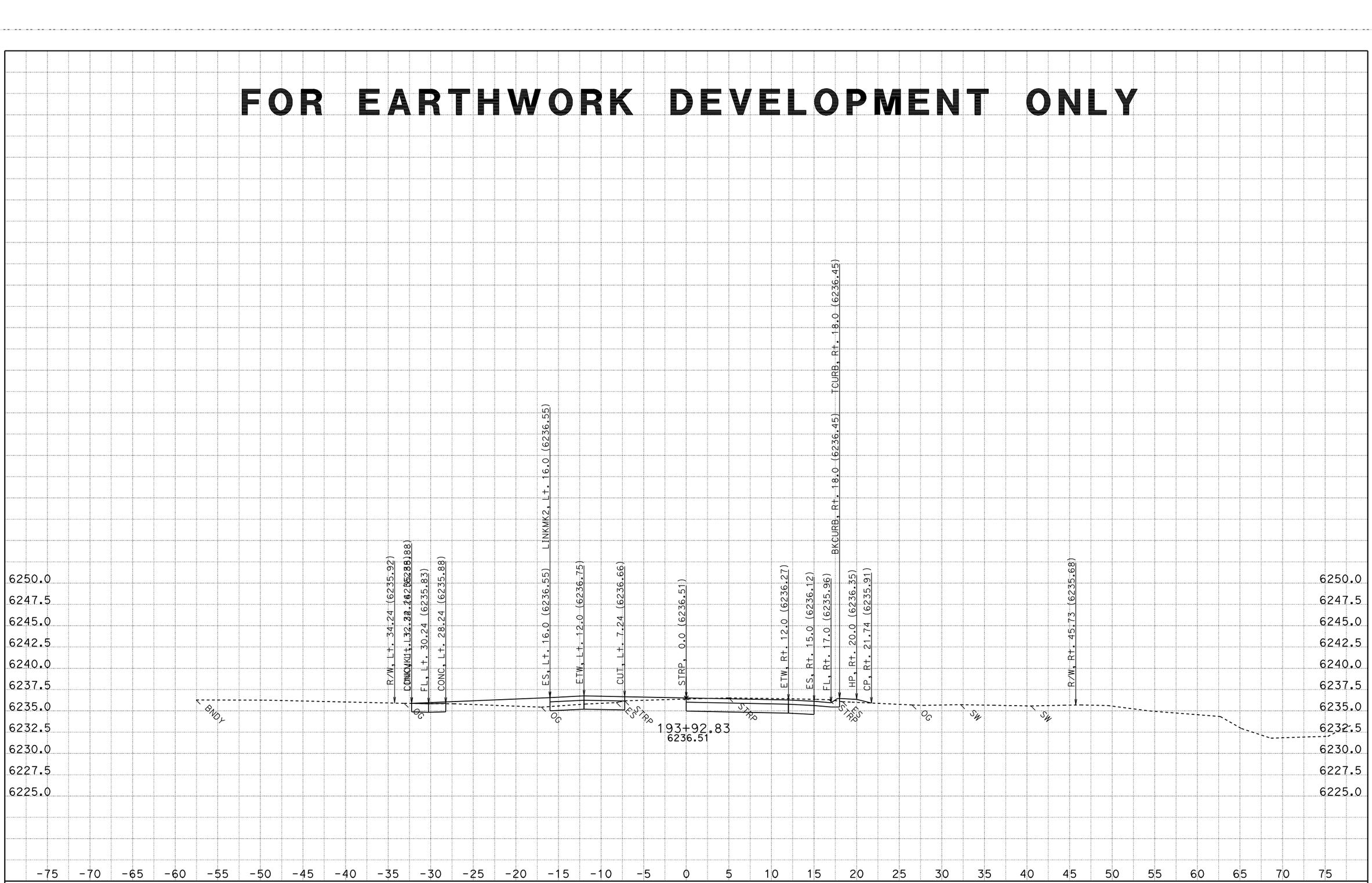

DATE: 8/15/2011

KC Project: 2A920FT

File: H:\Pla89\2A920FT\EAR\OUTPUT\11200_22400.ear

CONTRACT: 2a920

DIST/CO/RTE/PM: 03-ED,Pla 89 PM 27.2/27.4,0.0/T8.5

SCALE: 1" = 5' Horiz.
1" = 5' Vert.

All Dimensions are US Survey Feet

A1

CROSS SECTIONS

SHEET 807 OF 1006

FOR EARTHWORK DEVELOPMENT ONLY

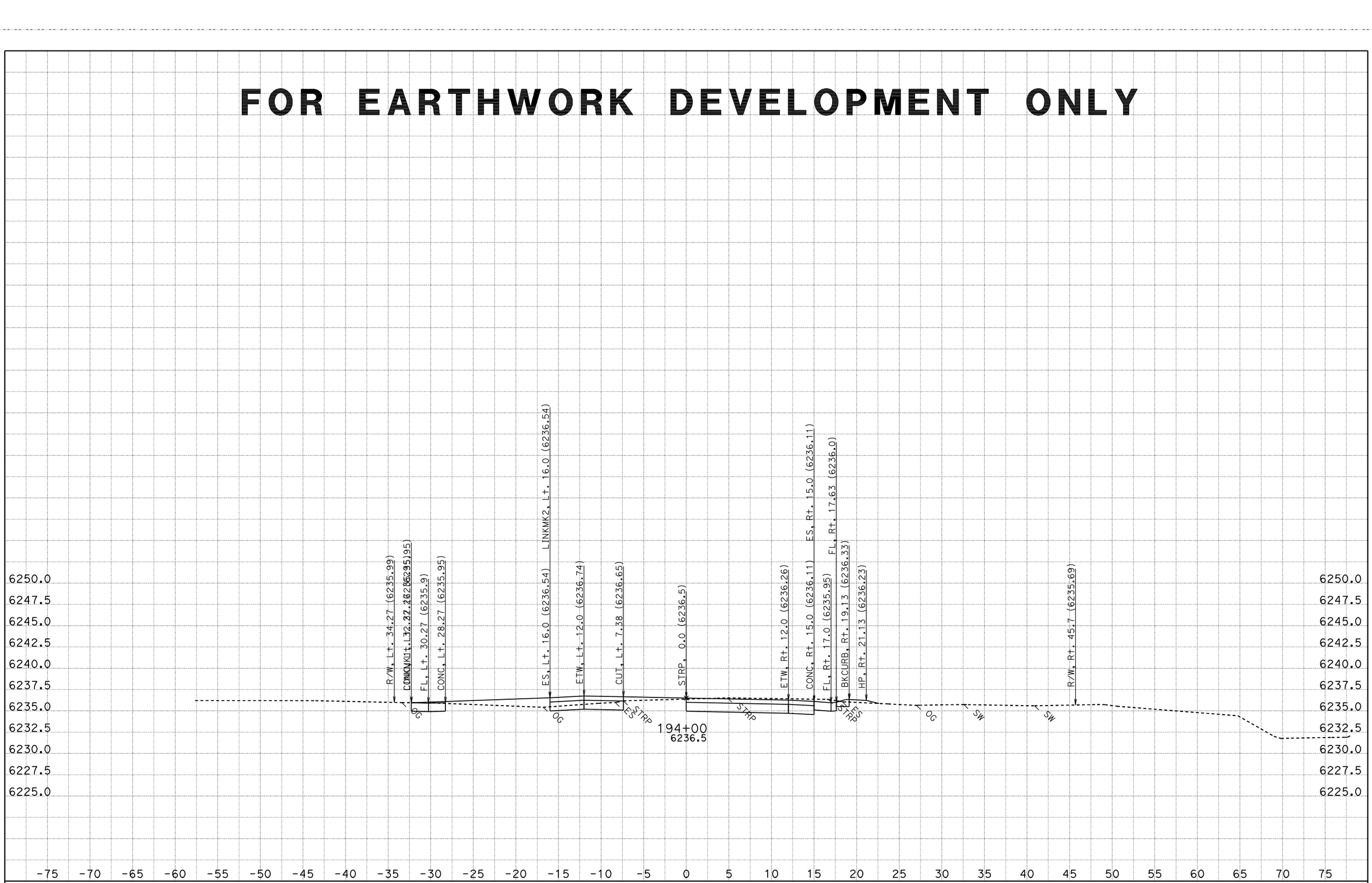

CONTRACT: 2a920

DATE: 8/15/2011

DIST/CO/RTE/PM: 03-ED,Pla 89 PM 27.2/27.4,0.0/T8.5

SCALE: 1" = 5' Horiz.
1" = 5' Vert.

A1

CROSS SECTIONS

KC Project: 2A920FT File: H:\Pla89\2A920FT\EAR\OUTPUT\11200_22400.ear

All Dimensions are US Survey Feet

FOR EARTHWORK DEVELOPMENT ONLY

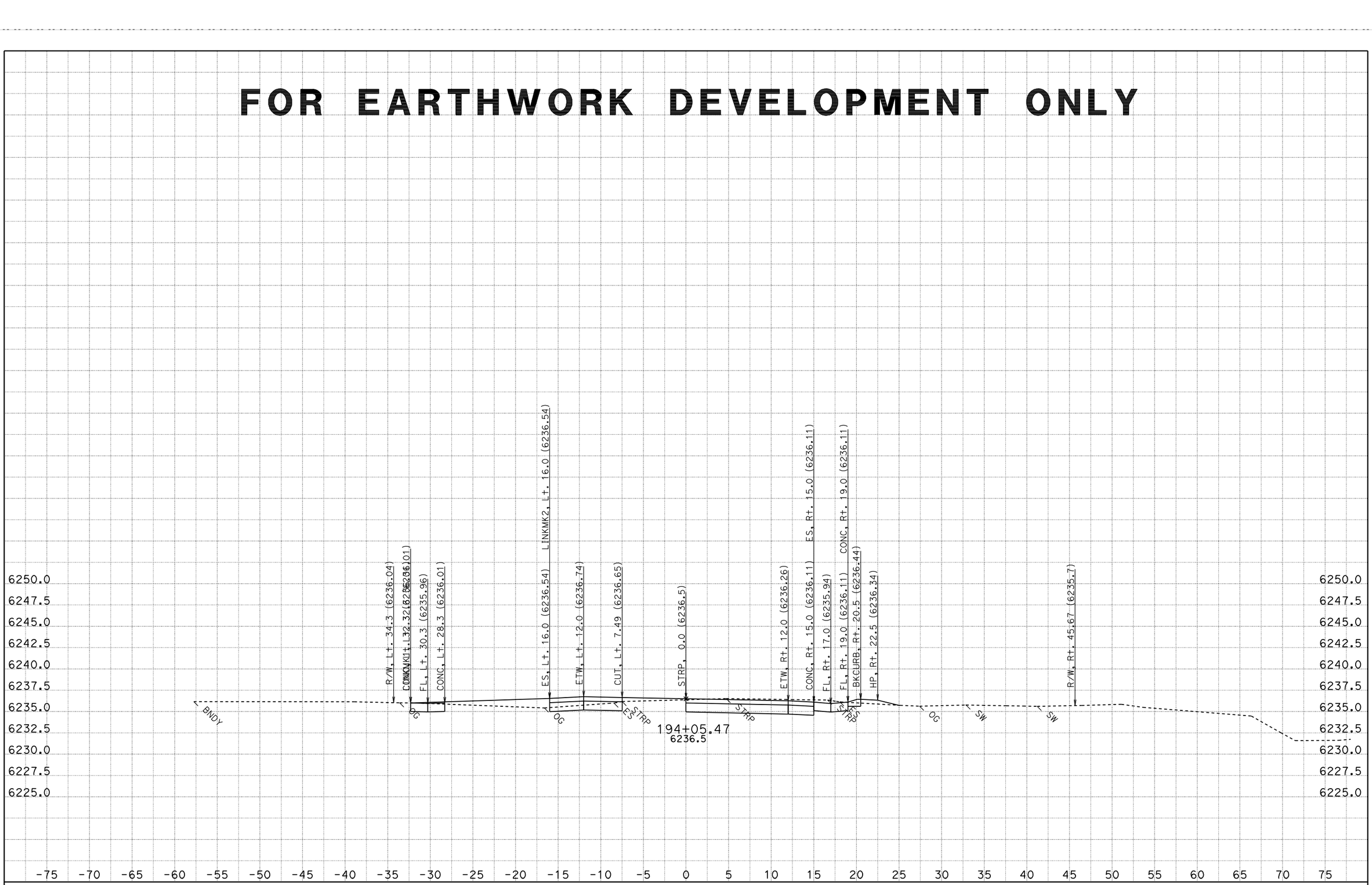

CONTRACT: 2a920

DATE: 8/15/2011

DIST/CO/RTE/PM: 03-ED,Pla 89 PM 27.2/27.4,0.0/T8.5

KC Project: 2A920FT File: H:\Pla89\2A920FT\EAR\OUTPUT\11200_22400.ear

SCALE: 1" = 5' Horiz.
1" = 5' Vert.

All Dimensions are US Survey Feet

A1
CROSS SECTIONS
SHEET 809 OF 1006

FOR EARTHWORK DEVELOPMENT ONLY

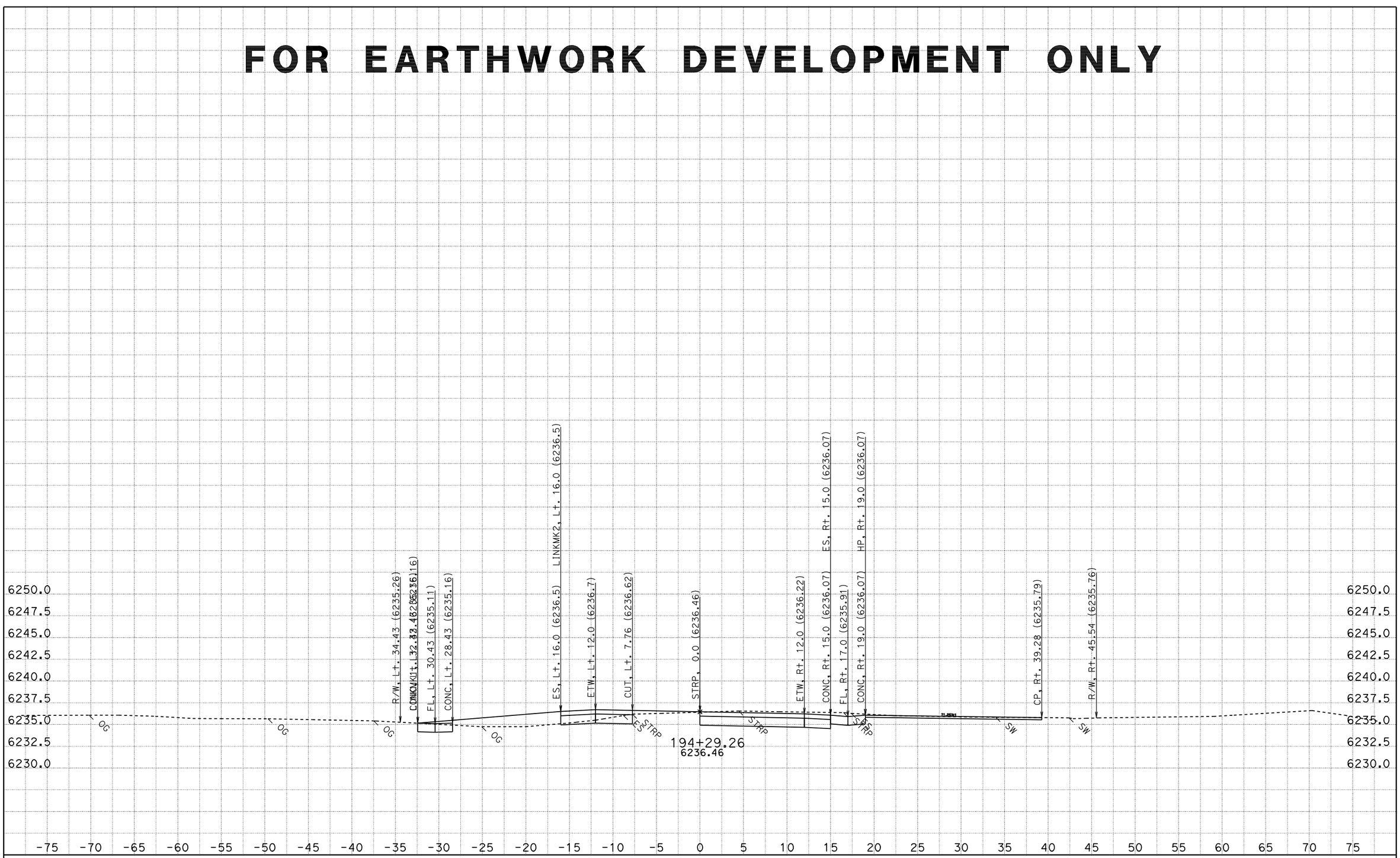

CONTRACT: 2a920

DATE: 8/15/2011

DIST/CO/RTE/PM: 03-ED,Pla 89 PM 27.2/27.4,0.0/T8.5

SCALE: 1" = 5' Horiz.
1" = 5' Vert.

A1

CROSS SECTIONS

KC Project: 2A920FT File: H:\Pla89\2A920FT\EAR\OUTPUT\11200_22400.ear

All Dimensions are US Survey Feet

SHEET 810 OF 1006

FOR EARTHWORK DEVELOPMENT ONLY

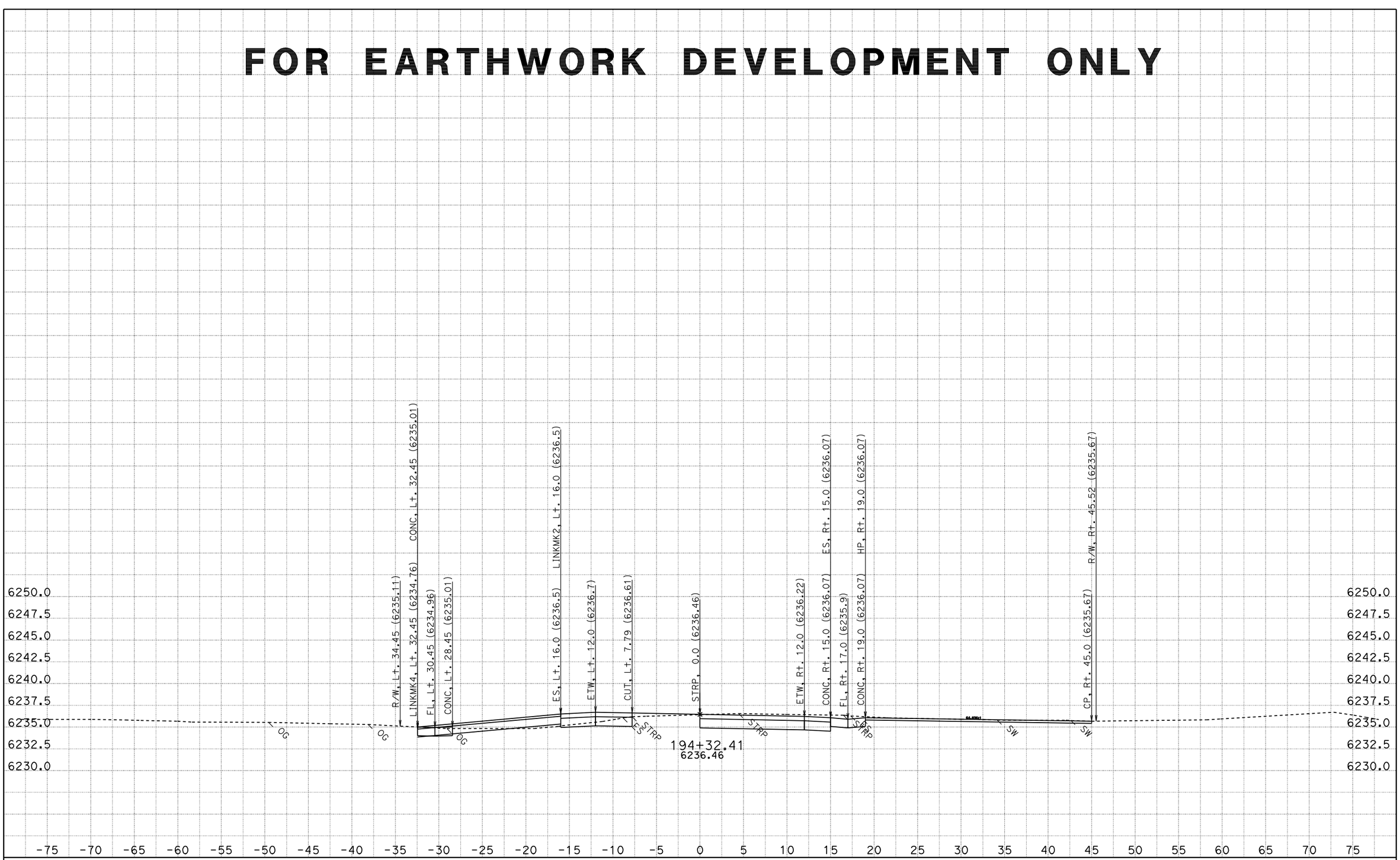

CONTRACT: 2a920

DATE: 8/15/2011

DIST/CO/RTE/PM: 03-ED,Pla 89 PM 27.2/27.4,0.0/T8.5

SCALE: 1" = 5' Horiz.
1" = 5' Vert.

A1

CROSS SECTIONS

KC Project: 2A920FT

File: H:\Pla89\2A920FT\EAR\OUTPUT\11200_22400.ear

All Dimensions are US Survey Feet

FOR EARTHWORK DEVELOPMENT ONLY

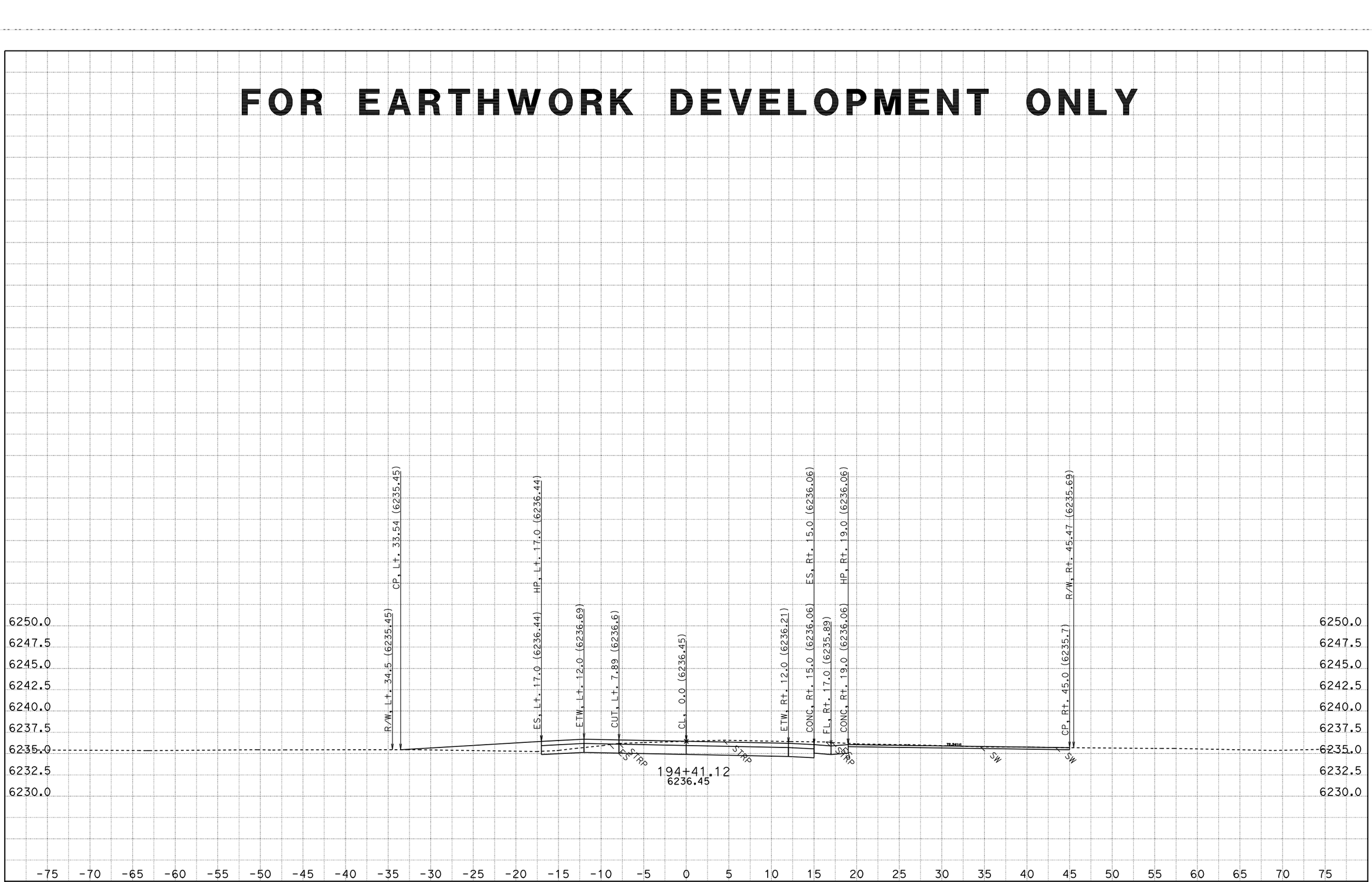

DATE: 8/15/2011

KC Project: 2A920FT

File: H:\Pla89\2A920FT\EAR\OUTPUT\11200_22400.ear

CONTRACT: 2a920

DIST/CO/RTE/PM: 03-ED,Pla 89 PM 27.2/27.4,0.0/T8.5

SCALE: 1" = 5' Horiz.
1" = 5' Vert.

All Dimensions are US Survey Feet

A1

CROSS SECTIONS

SHEET 812 OF 1006

FOR EARTHWORK DEVELOPMENT ONLY

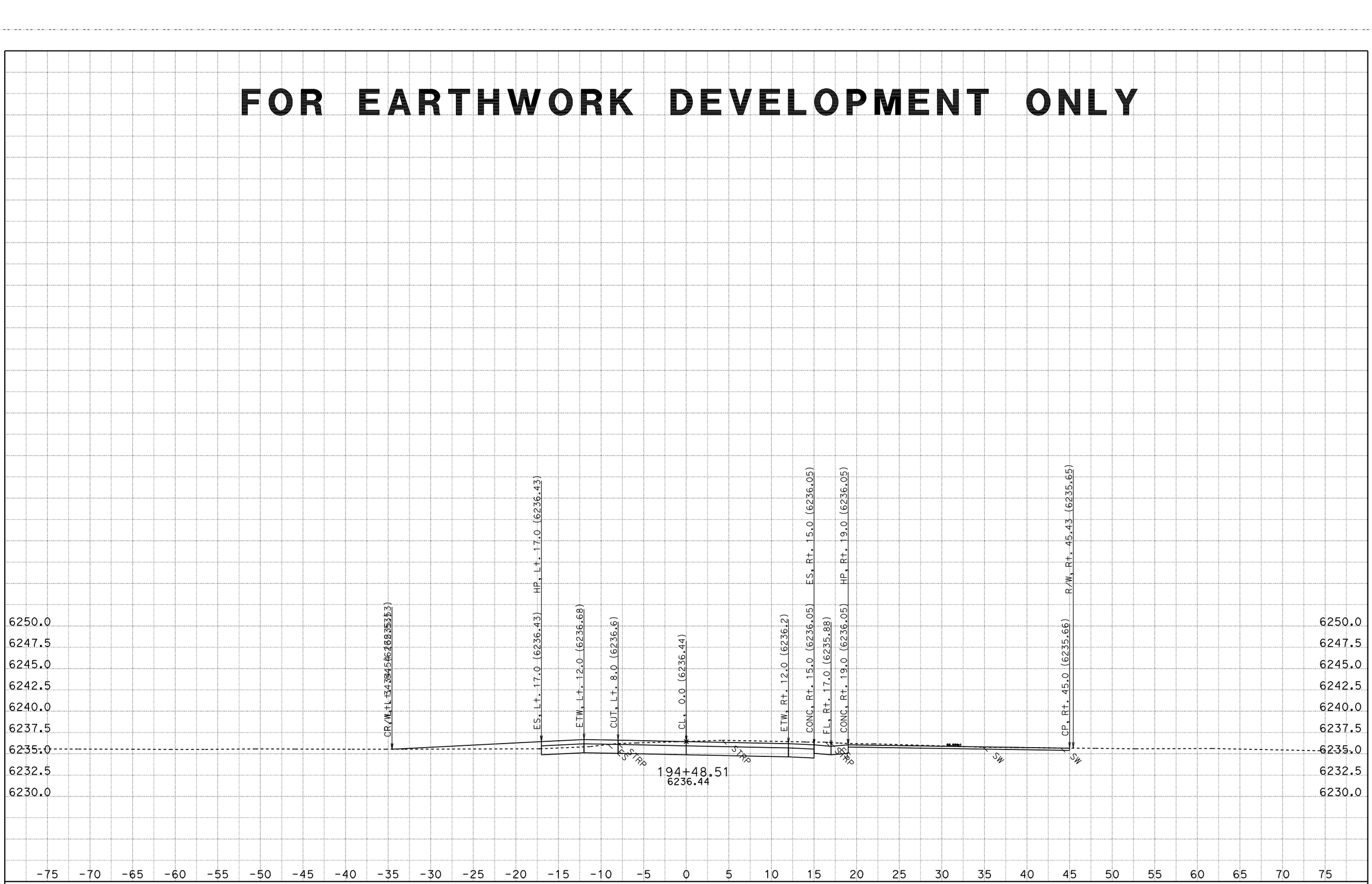

CONTRACT: 2a920

DATE: 8/15/2011

DIST/CO/RTE/PM: 03-ED,Pla 89 PM 27.2/27.4,0.0/T8.5

SCALE: 1" = 5' Horiz.
1" = 5' Vert.

A1

CROSS SECTIONS

KC Project: 2A920FT File: H:\Pla89\2A920FT\EAR\OUTPUT\11200_22400.ear

All Dimensions are US Survey Feet

SHEET 813 OF 1006

FOR EARTHWORK DEVELOPMENT ONLY

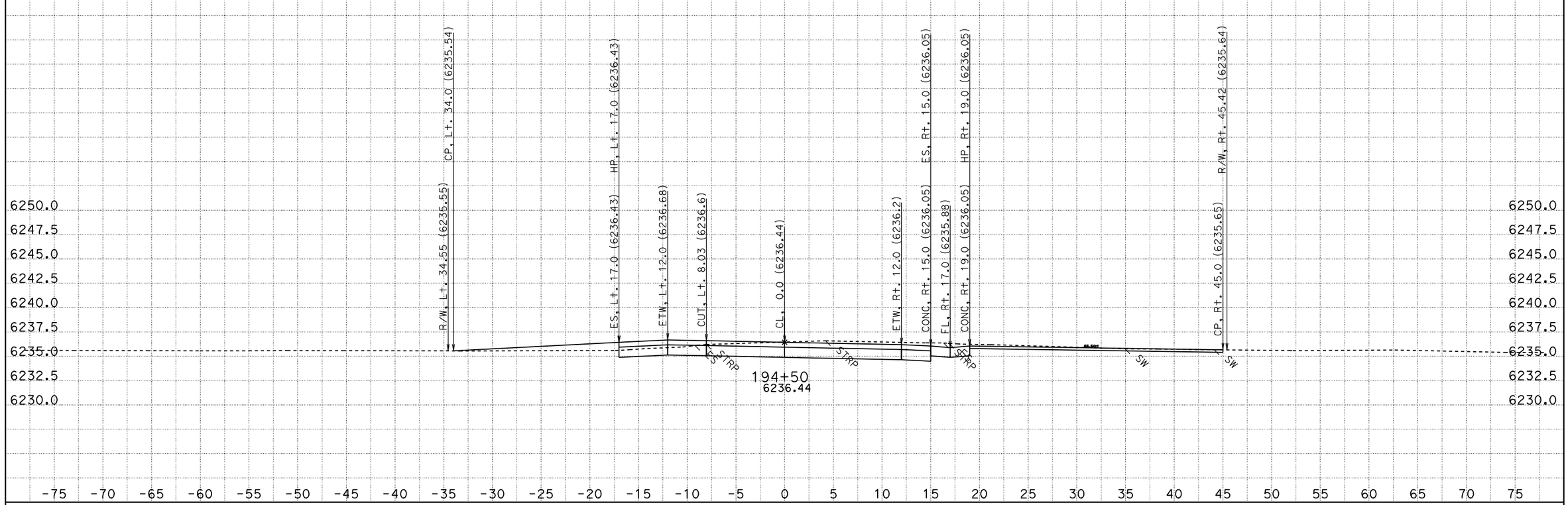

CONTRACT: 2a920

DATE: 8/15/2011

DIST/CO/RTE/PM: 03-ED,Pla 89 PM 27.2/27.4,0.0/T8.5

KC Project: 2A920FT File: H:\Pla89\2A920FT\EAR\OUTPUT\11200_22400.ear

SCALE: 1" = 5' Horiz.
1" = 5' Vert.

All Dimensions are US Survey Feet

A1
CROSS SECTIONS
SHEET 814 OF 1006

FOR EARTHWORK DEVELOPMENT ONLY

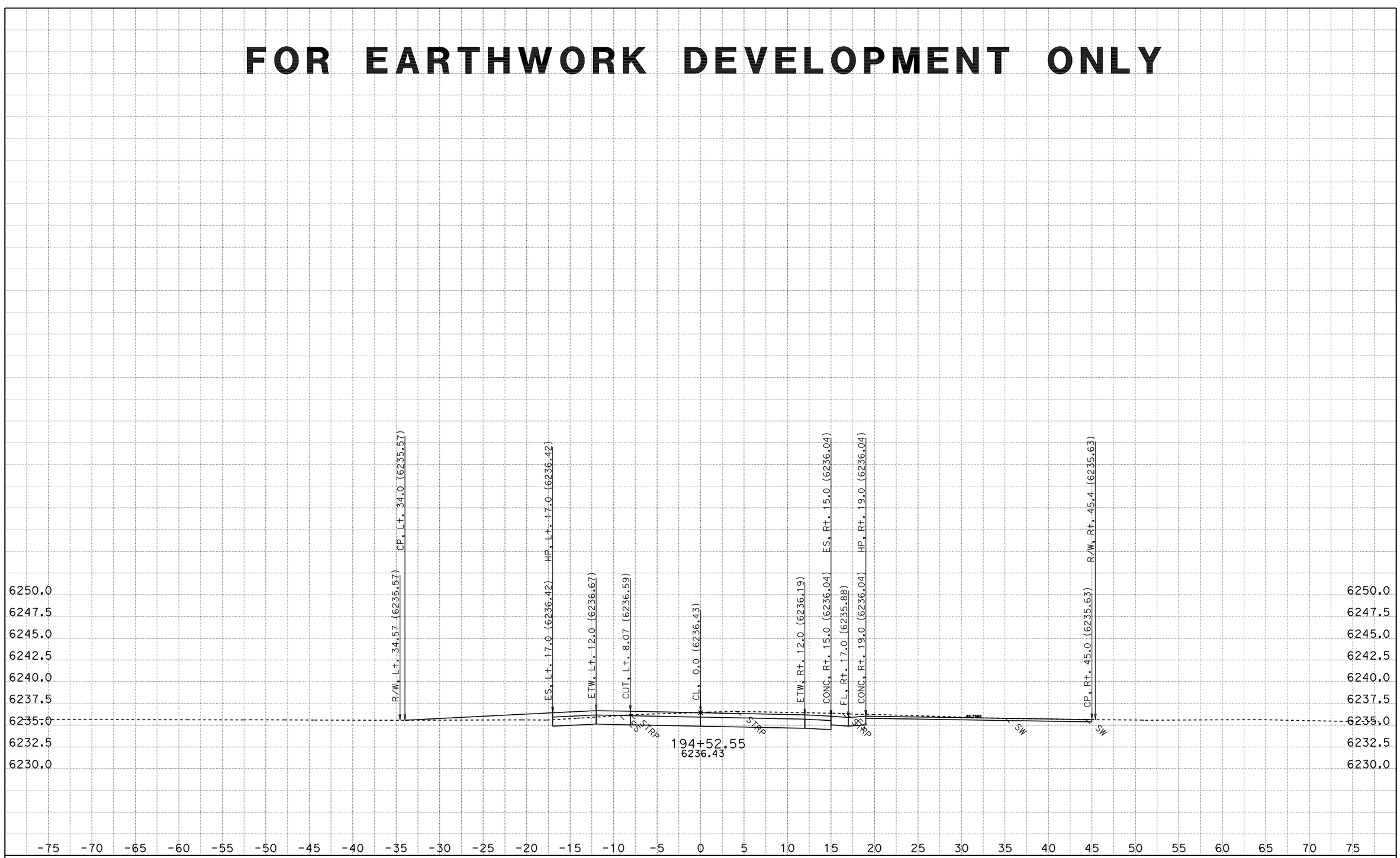

CONTRACT: 2a920

DATE: 8/15/2011

DIST/CO/RTE/PM: 03-ED,Pla 89 PM 27.2/27.4,0.0/T8.5

KC Project: 2A920FT File: H:\Pla89\2A920FT\EAR\OUTPUT\11200_22400.ear

SCALE: 1" = 5' Horiz.
1" = 5' Vert.

All Dimensions are US Survey Feet

A1

CROSS SECTIONS

SHEET 815 OF 1006

FOR EARTHWORK DEVELOPMENT ONLY

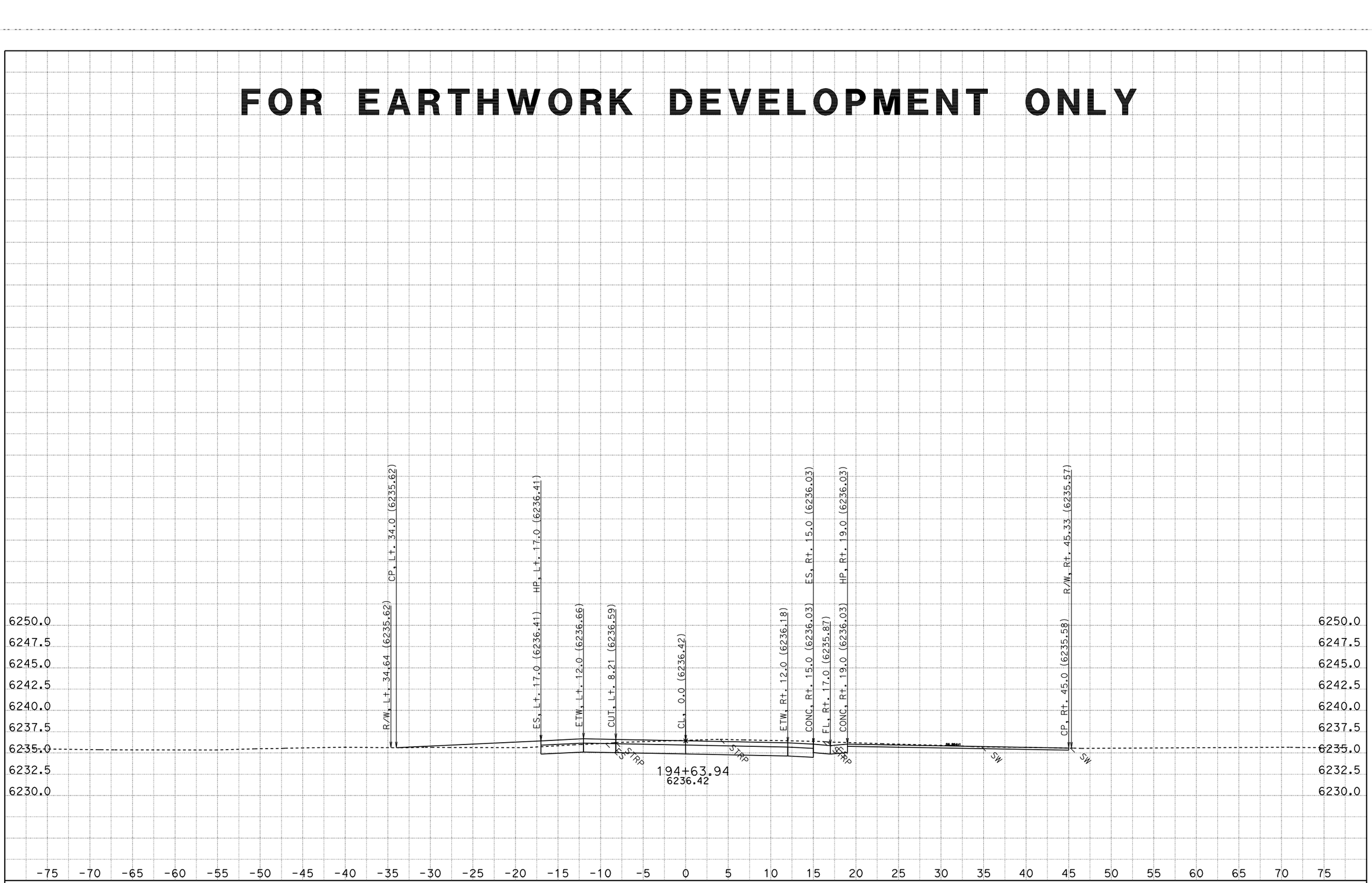

CONTRACT: 2a920

DATE: 8/15/2011

DIST/CO/RTE/PM: 03-ED,Pla 89 PM 27.2/27.4,0.0/T8.5

SCALE: 1" = 5' Horiz.
1" = 5' Vert.

A1

CROSS SECTIONS

KC Project: 2A920FT File: H:\Pla89\2A920FT\EAR\OUTPUT\11200_22400.ear

All Dimensions are US Survey Feet

FOR EARTHWORK DEVELOPMENT ONLY

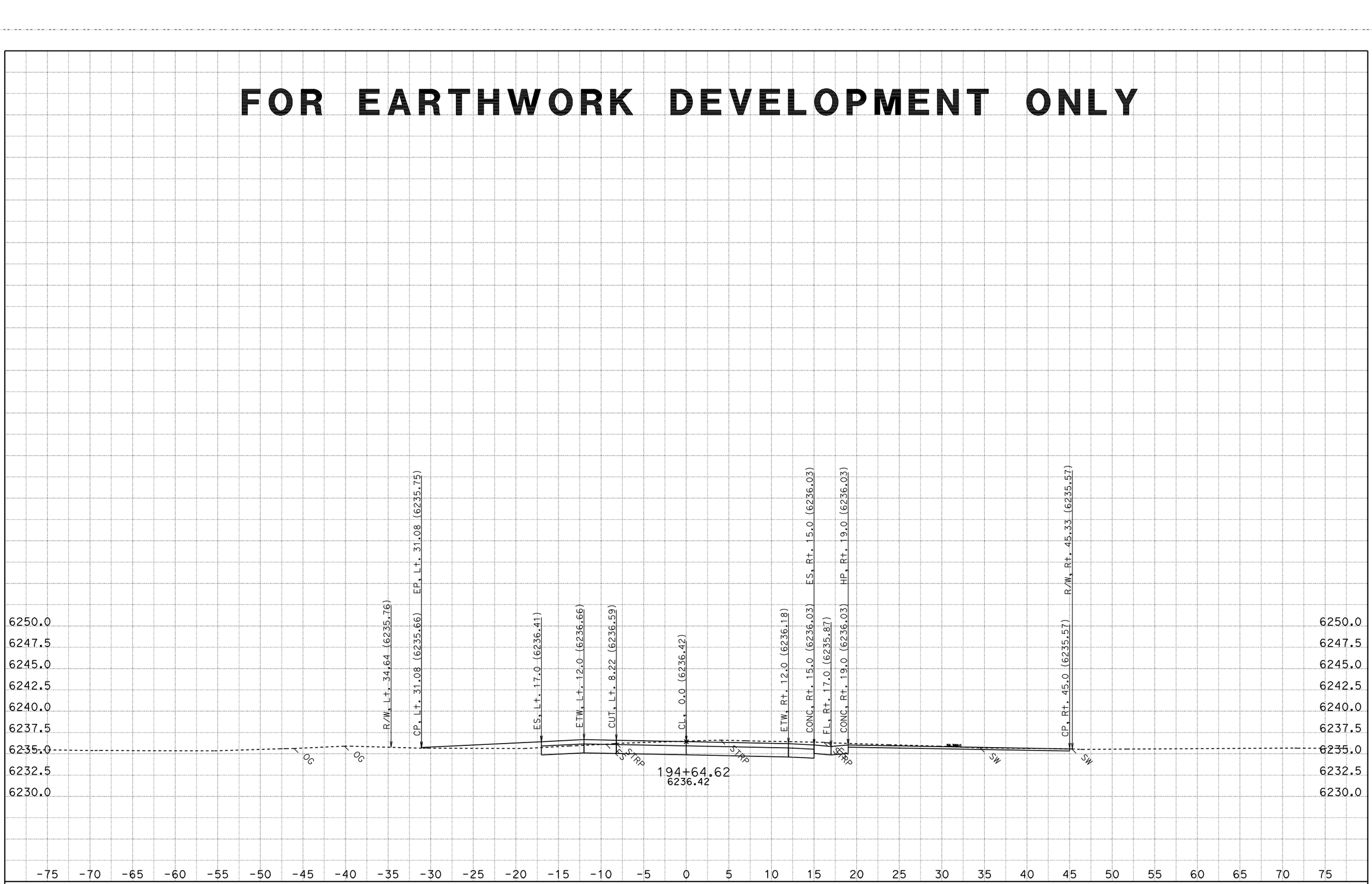

DATE: 8/15/2011
KC Project: 2A920FT
File: H:\Pla89\2A920FT\EAR\OUTPUT\11200_22400.ear

CONTRACT: 2a920
DIST/CO/RTE/PM: 03-ED,Pla 89 PM 27.2/27.4,0.0/T8.5

SCALE: 1" = 5' Horiz.
1" = 5' Vert.

All Dimensions are US Survey Feet

A1
CROSS SECTIONS
SHEET 817 OF 1006

FOR EARTHWORK DEVELOPMENT ONLY

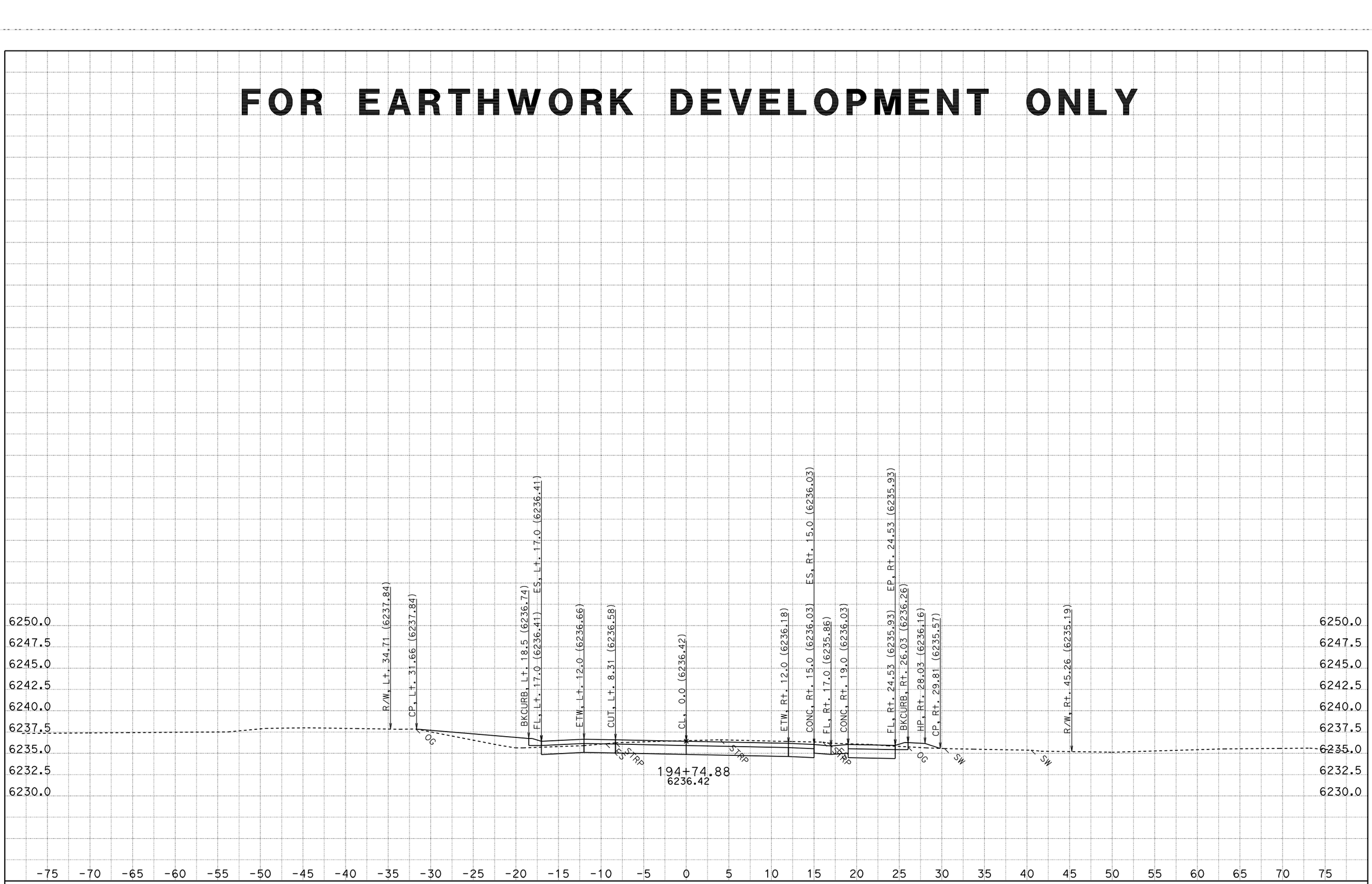

DATE: 8/15/2011

KC Project: 2A920FT

File: H:\Pla89\2A920FT\EAR\OUTPUT\11200_22400.ear

CONTRACT: 2a920

DIST/CO/RTE/PM: 03-ED,Pla 89 PM 27.2/27.4,0.0/T8.5

SCALE: 1" = 5' Horiz.
1" = 5' Vert.

All Dimensions are US Survey Feet

A1

CROSS SECTIONS

SHEET 818 OF 1006

FOR EARTHWORK DEVELOPMENT ONLY

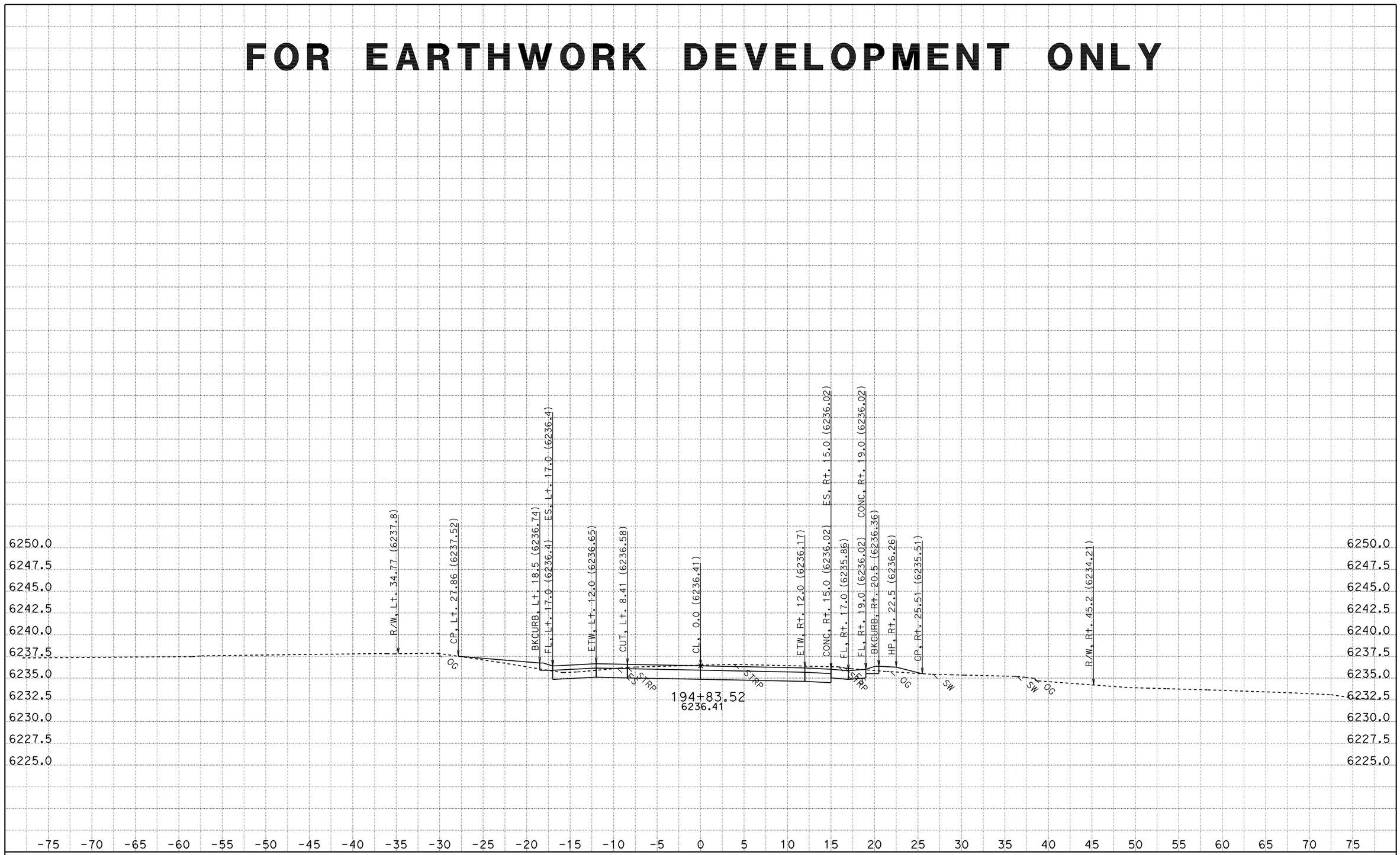

CONTRACT: 2a920

DATE: 8/15/2011

DIST/CO/RTE/PM: 03-ED,Pla 89 PM 27.2/27.4,0.0/T8.5

KC Project: 2A920FT

File: H:\Pla89\2A920FT\EAR\OUTPUT\11200_22400.ear

SCALE: 1" = 5' Horiz.
1" = 5' Vert.

All Dimensions are US Survey Feet

A1

CROSS SECTIONS

SHEET 819 OF 1006

FOR EARTHWORK DEVELOPMENT ONLY

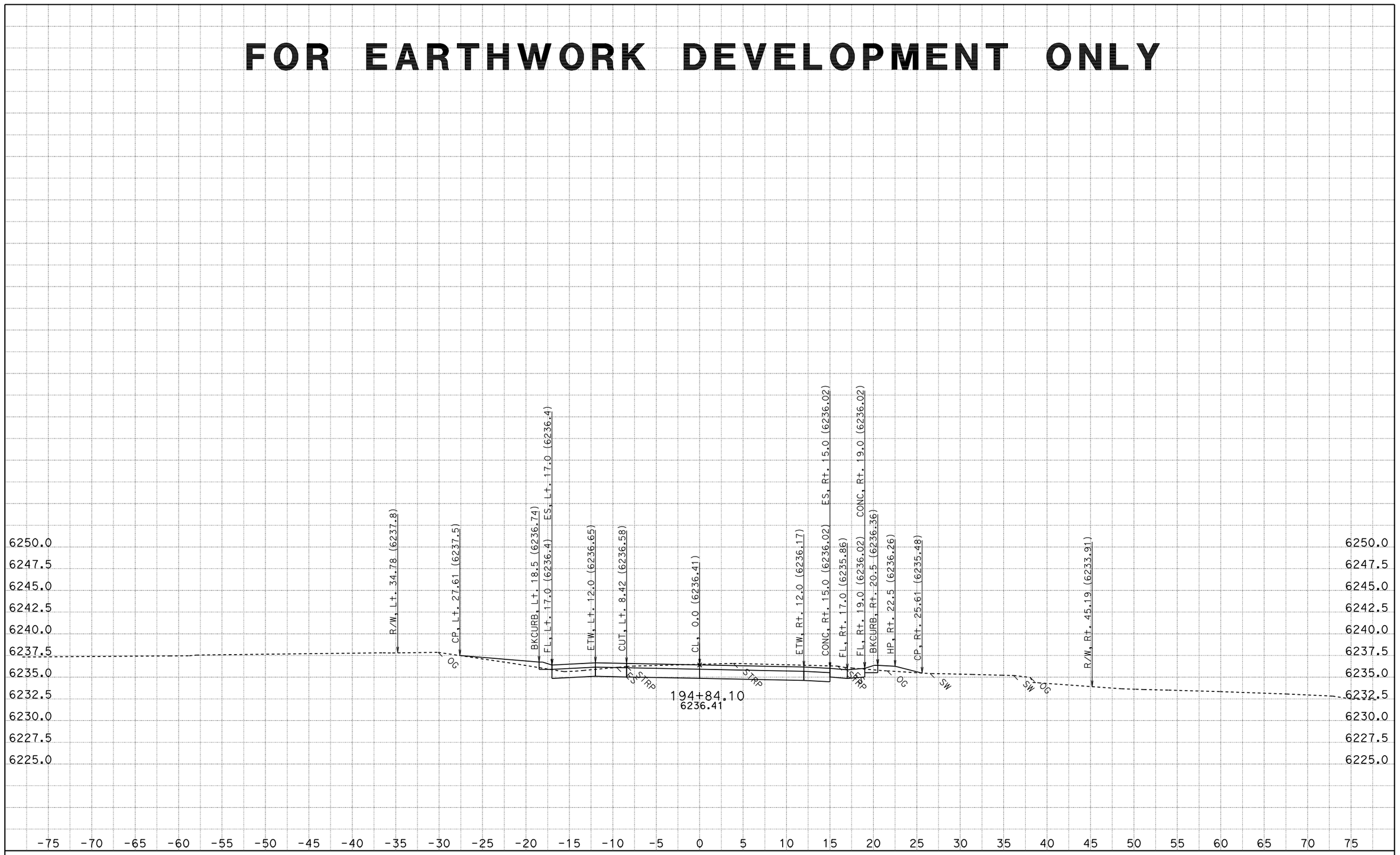

DATE: 8/15/2011
KC Project: 2A920FT
File: H:\Pla89\2A920FT\EAR\OUTPUT\11200_22400.ear

CONTRACT: 2a920
DIST/CO/RTE/PM: 03-ED,Pla 89 PM 27.2/27.4,0.0/T8.5

SCALE: 1" = 5' Horiz.
1" = 5' Vert.
All Dimensions are US Survey Feet

A1
CROSS SECTIONS
SHEET 820 OF 1006

FOR EARTHWORK DEVELOPMENT ONLY

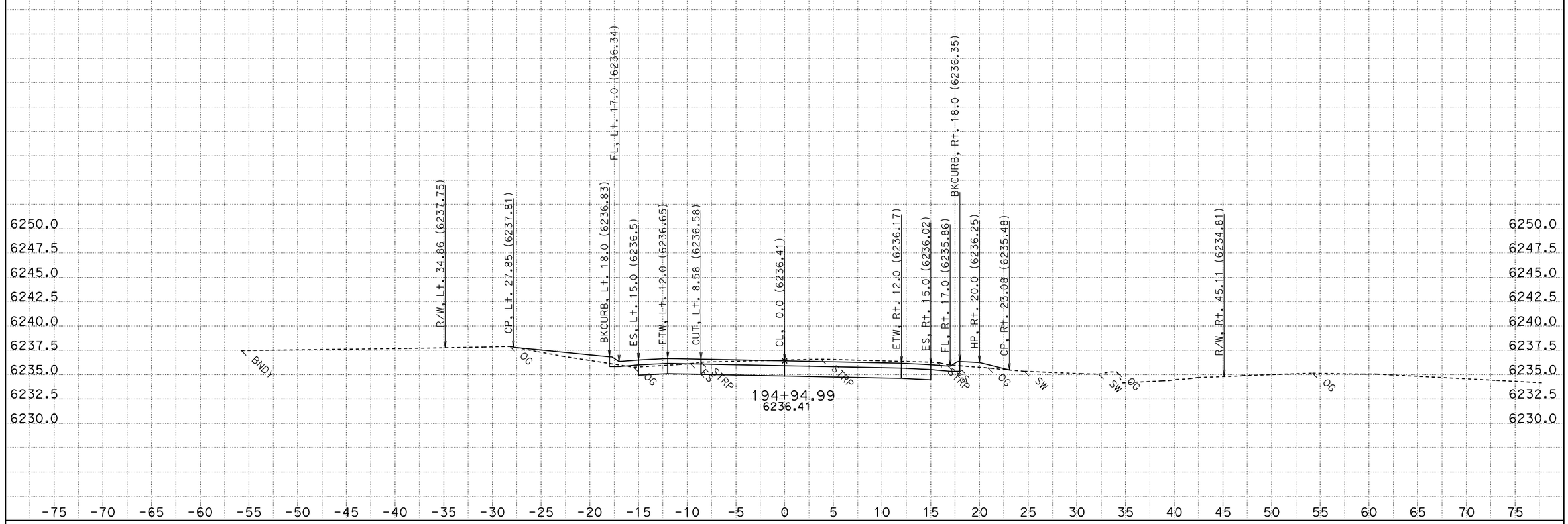

CONTRACT: 2a920

DATE: 8/15/2011

DIST/CO/RTE/PM: 03-ED,Pla 89 PM 27.2/27.4,0.0/T8.5

KC Project: 2A920FT

File: H:\Pla89\2A920FT\EAR\OUTPUT\11200_22400.ear

SCALE: 1" = 5' Horiz.
1" = 5' Vert.

All Dimensions are US Survey Feet

A1

CROSS SECTIONS

SHEET 821 OF 1006

FOR EARTHWORK DEVELOPMENT ONLY

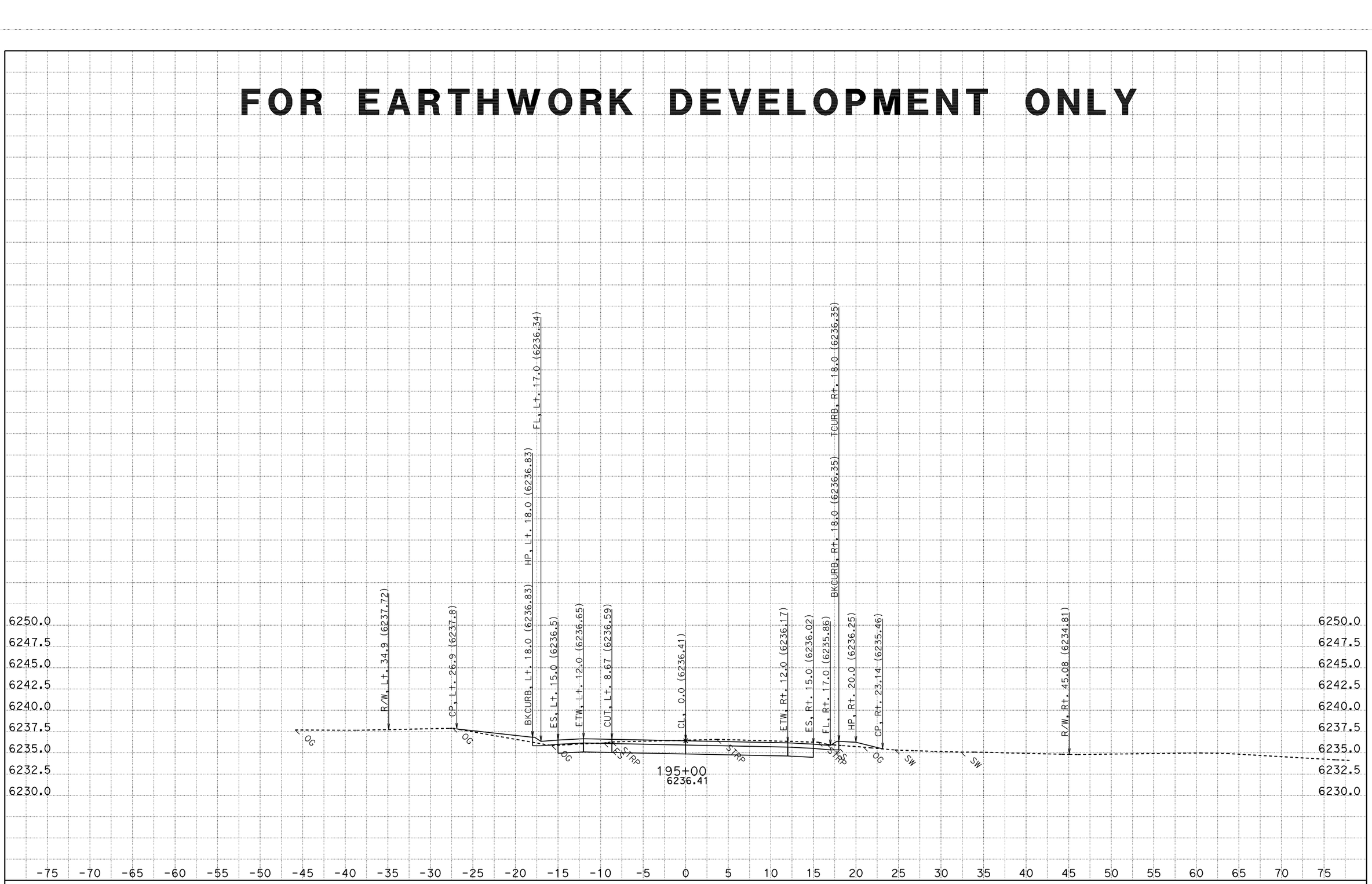

DATE: 8/15/2011

KC Project: 2A920FT

File: H:\Pla89\2A920FT\EAR\OUTPUT\11200_22400.ear

CONTRACT: 2a920

DIST/CO/RTE/PM: 03-ED,Pla 89 PM 27.2/27.4,0.0/T8.5

SCALE: 1" = 5' Horiz.
1" = 5' Vert.

All Dimensions are US Survey Feet

A1

CROSS SECTIONS

SHEET 822 OF 1006

FOR EARTHWORK DEVELOPMENT ONLY

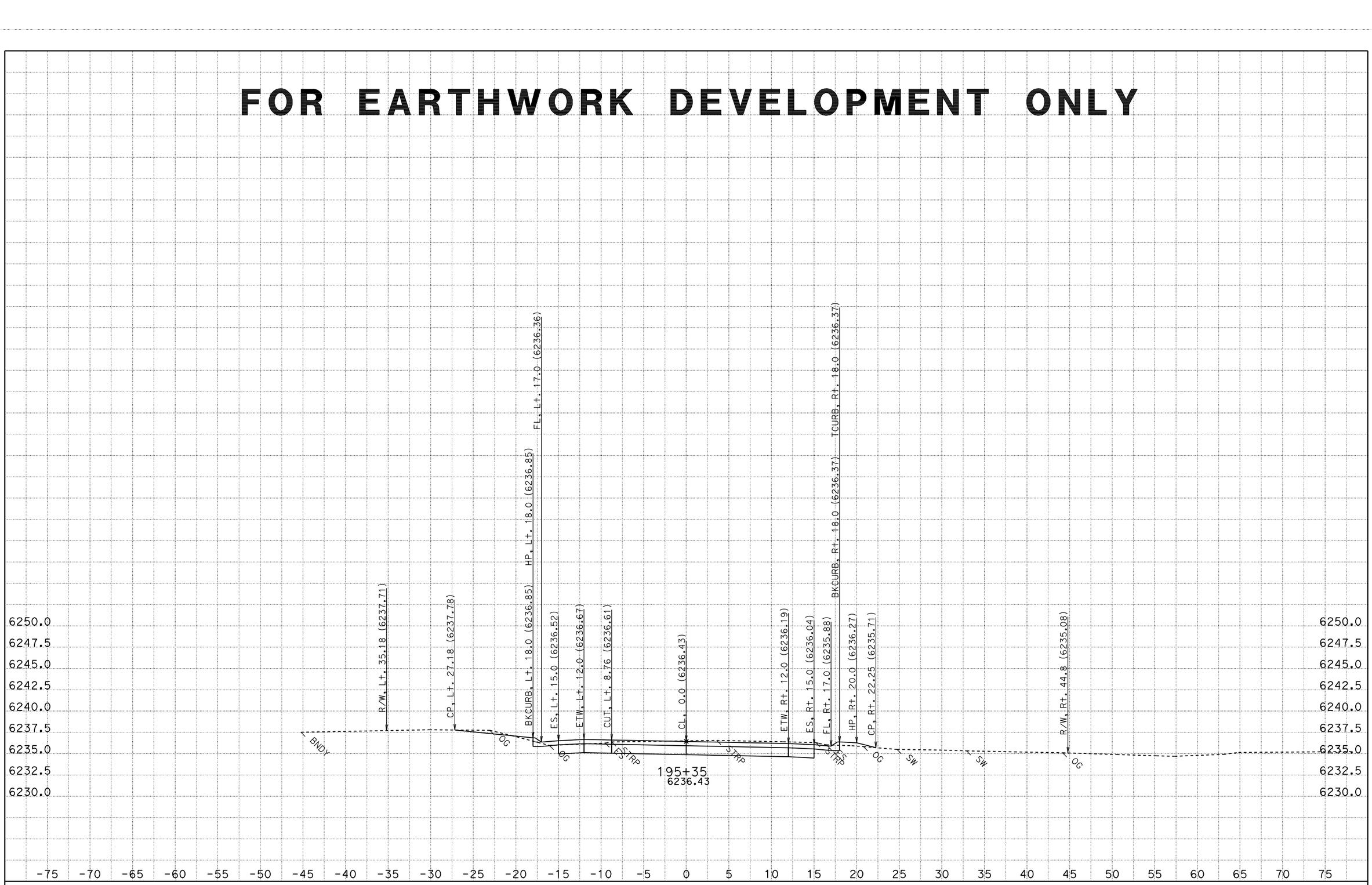

DATE: 8/15/2011
KC Project: 2A920FT
File: H:\Pla89\2A920FT\EAR\OUTPUT\11200_22400.ear

CONTRACT: 2a920
DIST/CO/RTE/PM: 03-ED,Pla 89 PM 27.2/27.4,0.0/T8.5

SCALE: 1" = 5' Horiz.
1" = 5' Vert.
All Dimensions are US Survey Feet

A1
CROSS SECTIONS
SHEET 823 OF 1006

FOR EARTHWORK DEVELOPMENT ONLY

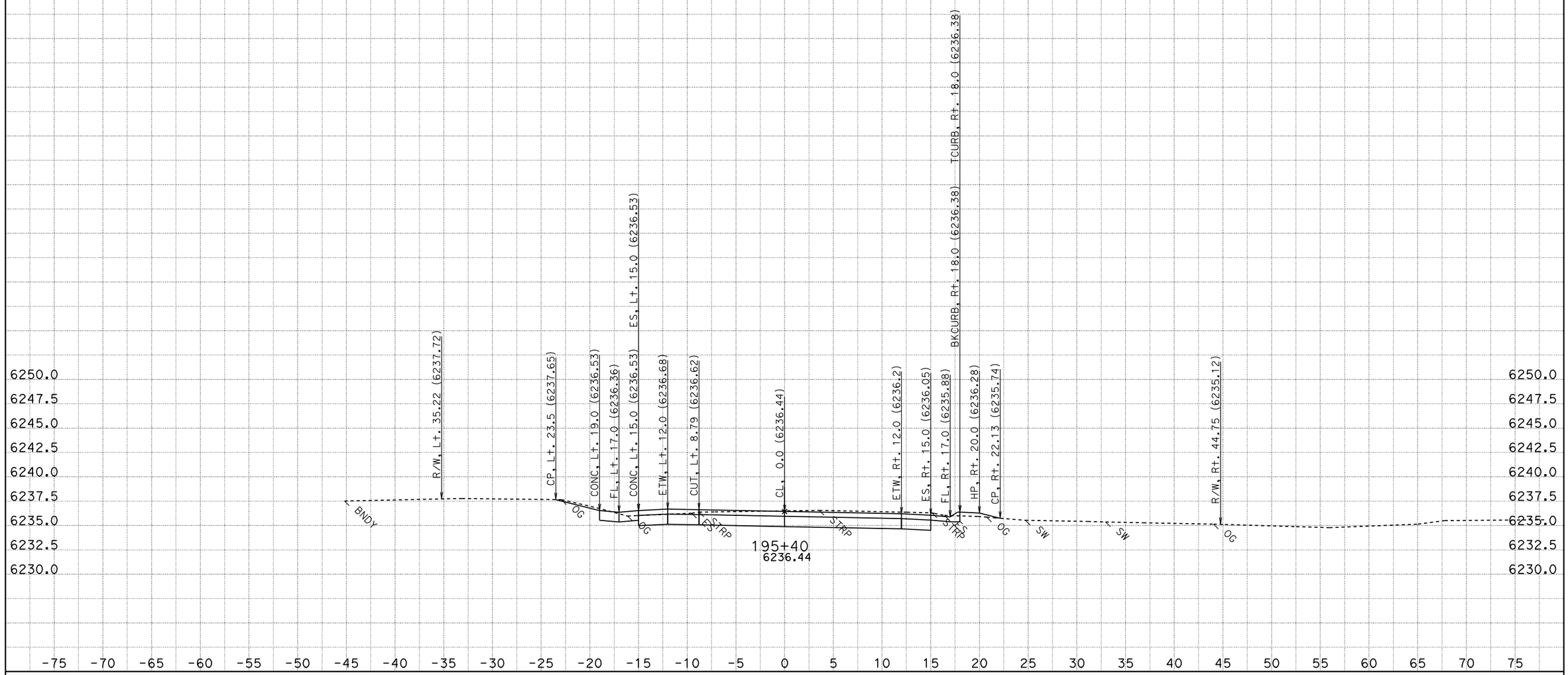

CONTRACT: 2a920

DATE: 8/15/2011

DIST/CO/RTE/PM: 03-ED,Pla 89 PM 27.2/27.4,0.0/T8.5

SCALE: 1" = 5' Horiz.
1" = 5' Vert.

A1

CROSS SECTIONS

KC Project: 2A920FT File: H:\Pla89\2A920FT\EAR\OUTPUT\11200_22400.ear

All Dimensions are US Survey Feet

FOR EARTHWORK DEVELOPMENT ONLY

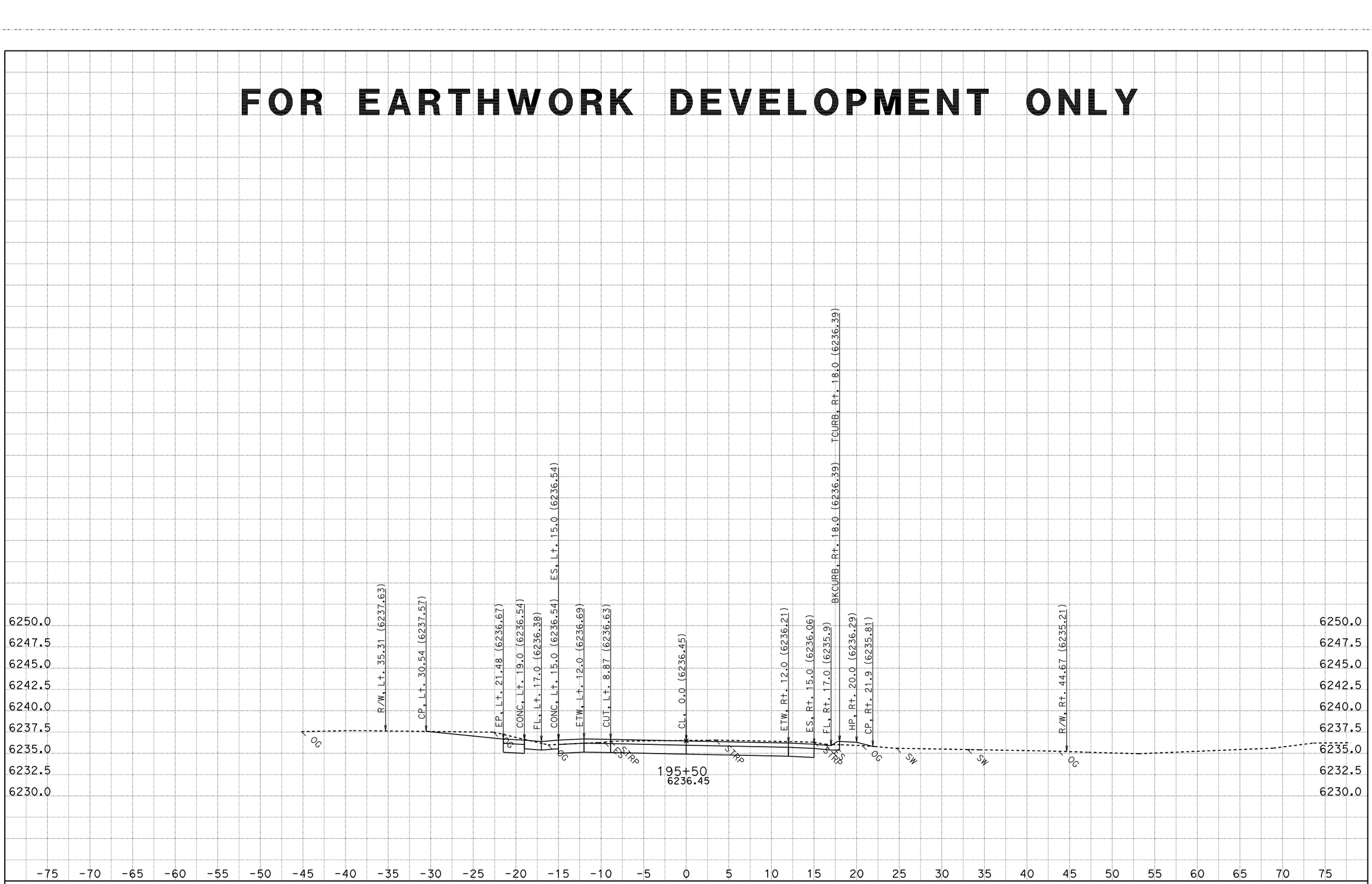

DATE: 8/15/2011
KC Project: 2A920FT

CONTRACT: 2a920
DIST/CO/RTE/PM: 03-ED,Pla 89 PM 27.2/27.4,0.0/T8.5
File: H:\Pla89\2A920FT\EAR\OUTPUT\11200_22400.ear

SCALE: 1" = 5' Horiz.
1" = 5' Vert.

All Dimensions are US Survey Feet

A1
CROSS SECTIONS
SHEET 825 OF 1006

FOR EARTHWORK DEVELOPMENT ONLY

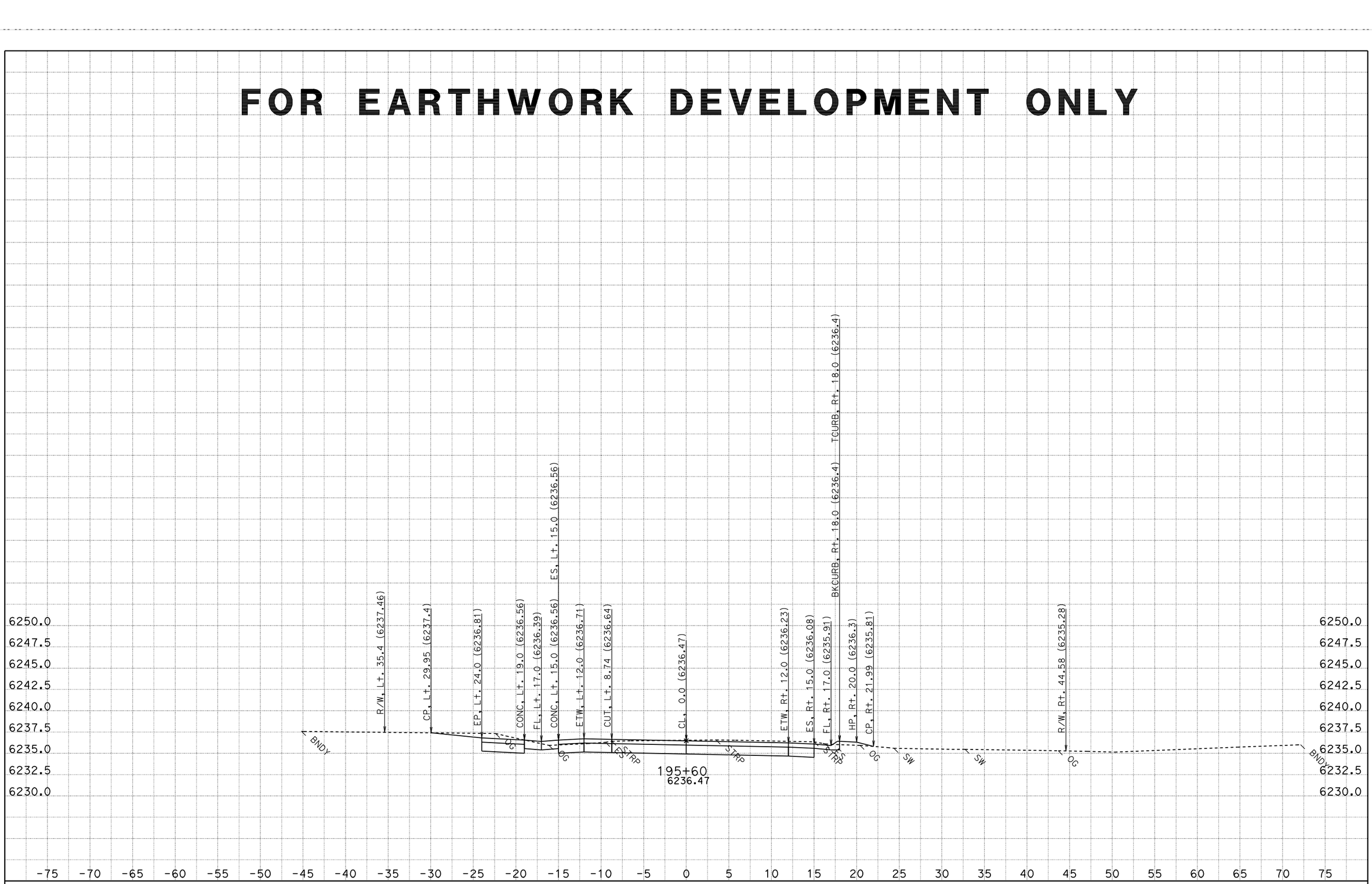

DATE: 8/15/2011
KC Project: 2A920FT

CONTRACT: 2a920
DIST/CO/RTE/PM: 03-ED,Pla 89 PM 27.2/27.4,0.0/T8.5
File: H:\Pla89\2A920FT\EAR\OUTPUT\11200_22400.ear

SCALE: 1" = 5' Horiz.
1" = 5' Vert.
All Dimensions are US Survey Feet

A1
CROSS SECTIONS
SHEET 826 OF 1006

FOR EARTHWORK DEVELOPMENT ONLY

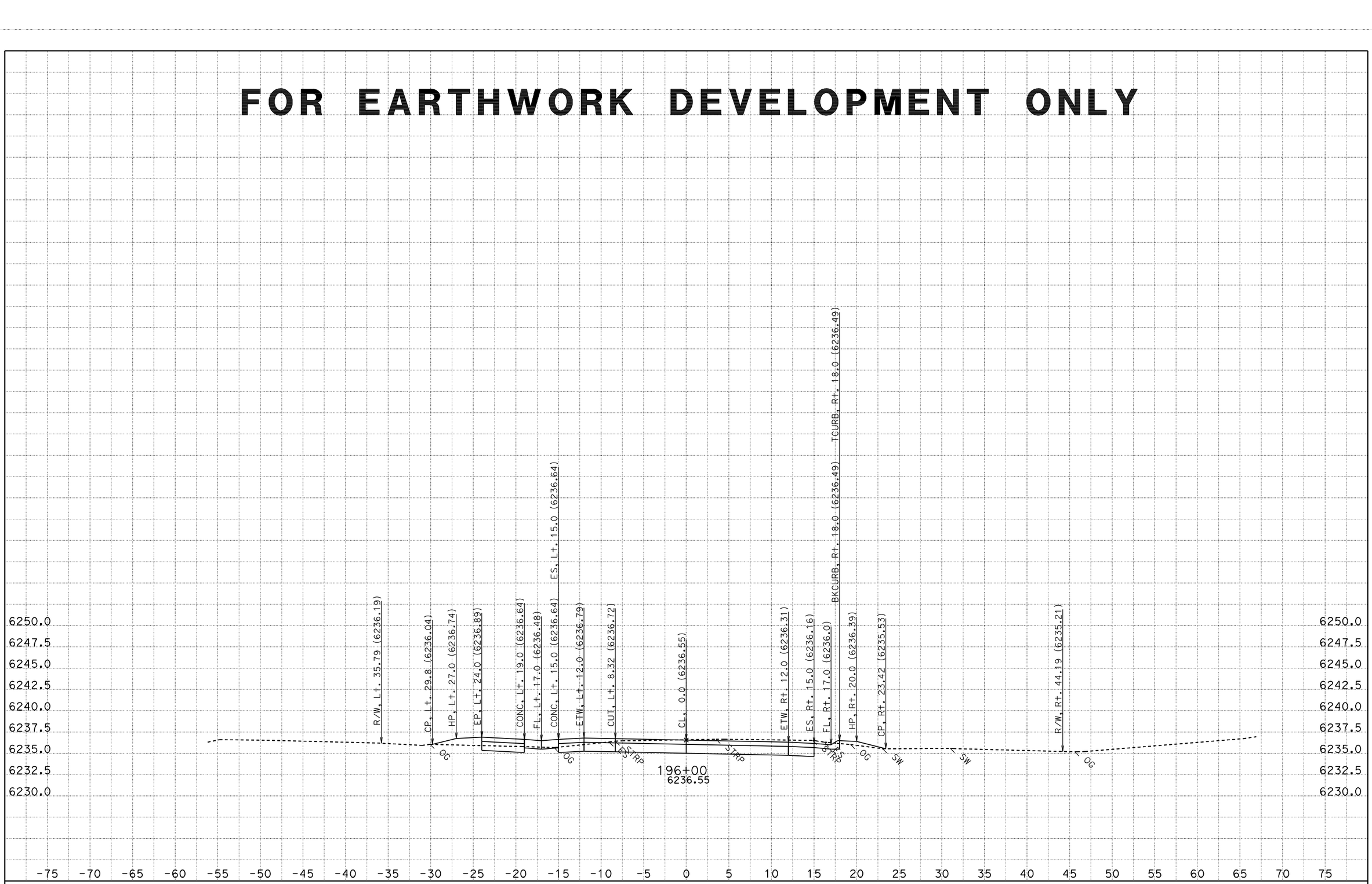

CONTRACT: 2a920

DATE: 8/15/2011

DIST/CO/RTE/PM: 03-ED,Pla 89 PM 27.2/27.4,0.0/T8.5

SCALE: 1" = 5' Horiz.
1" = 5' Vert.

A1

CROSS SECTIONS

KC Project: 2A920FT

File: H:\Pla89\2A920FT\EAR\OUTPUT\11200_22400.ear

All Dimensions are US Survey Feet

SHEET 827 OF 1006

FOR EARTHWORK DEVELOPMENT ONLY

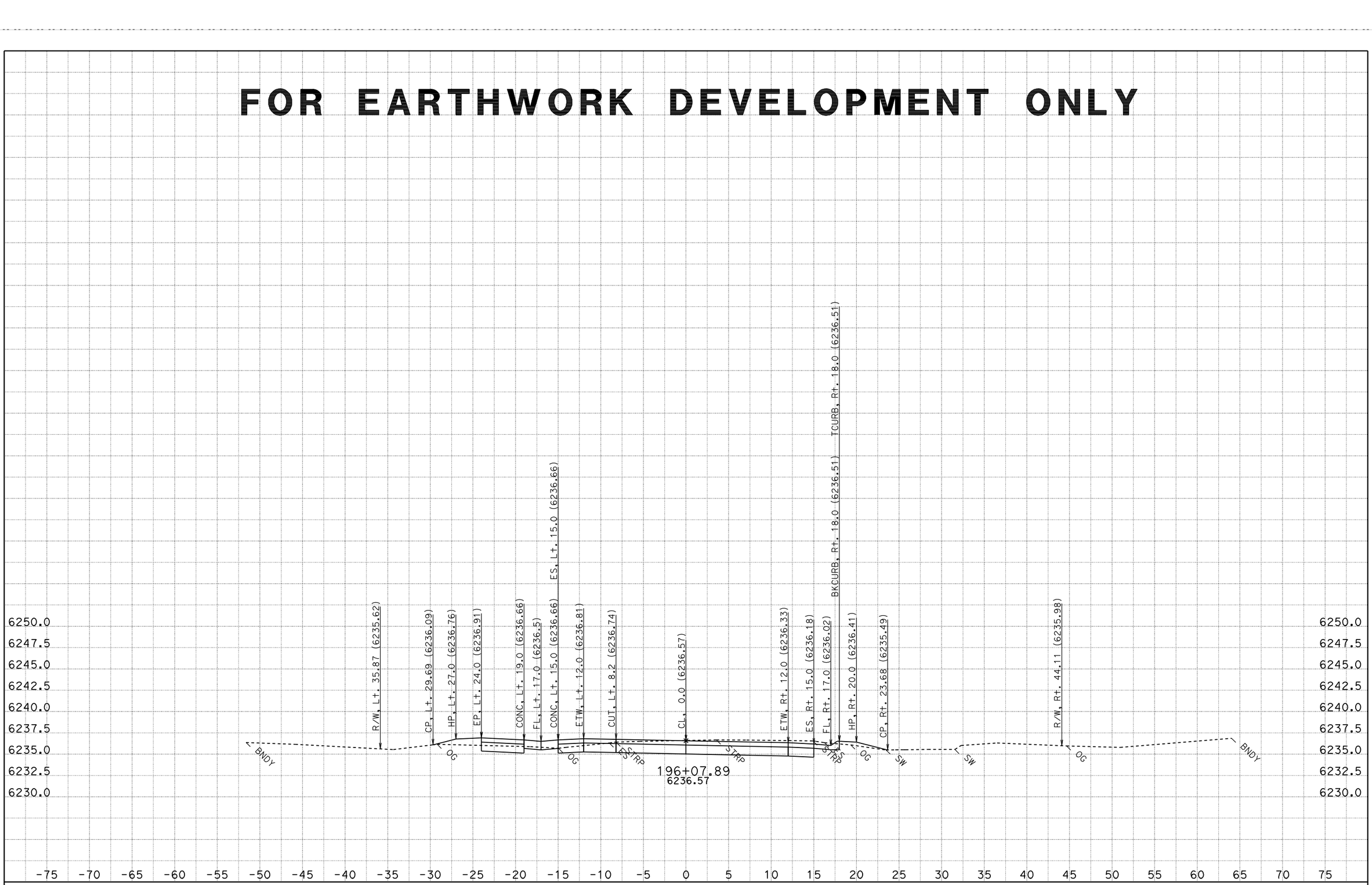

CONTRACT: 2a920

DATE: 8/15/2011

DIST/CO/RTE/PM: 03-ED,Pla 89 PM 27.2/27.4,0.0/T8.5

SCALE: 1" = 5' Horiz.
1" = 5' Vert.

A1

CROSS SECTIONS

KC Project: 2A920FT File: H:\Pla89\2A920FT\EAR\OUTPUT\11200_22400.ear

All Dimensions are US Survey Feet

SHEET 828 OF 1006

FOR EARTHWORK DEVELOPMENT ONLY

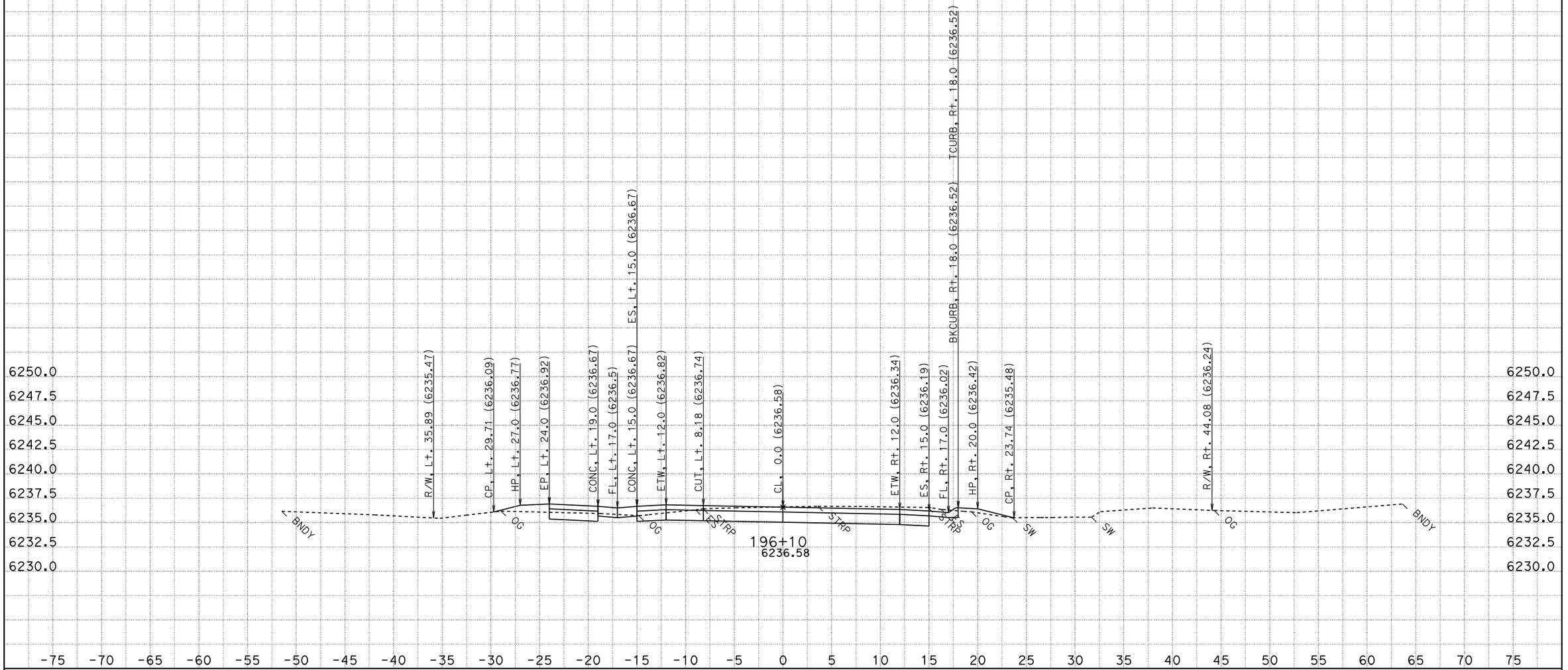

CONTRACT: 2a920

DATE: 8/15/2011

DIST/CO/RTE/PM: 03-ED,Pla 89 PM 27.2/27.4,0.0/T8.5

SCALE: 1" = 5' Horiz.
1" = 5' Vert.

A1

CROSS SECTIONS

KC Project: 2A920FT File: H:\Pla89\2A920FT\EAR\OUTPUT\11200_22400.ear

All Dimensions are US Survey Feet

SHEET 829 OF 1006

FOR EARTHWORK DEVELOPMENT ONLY

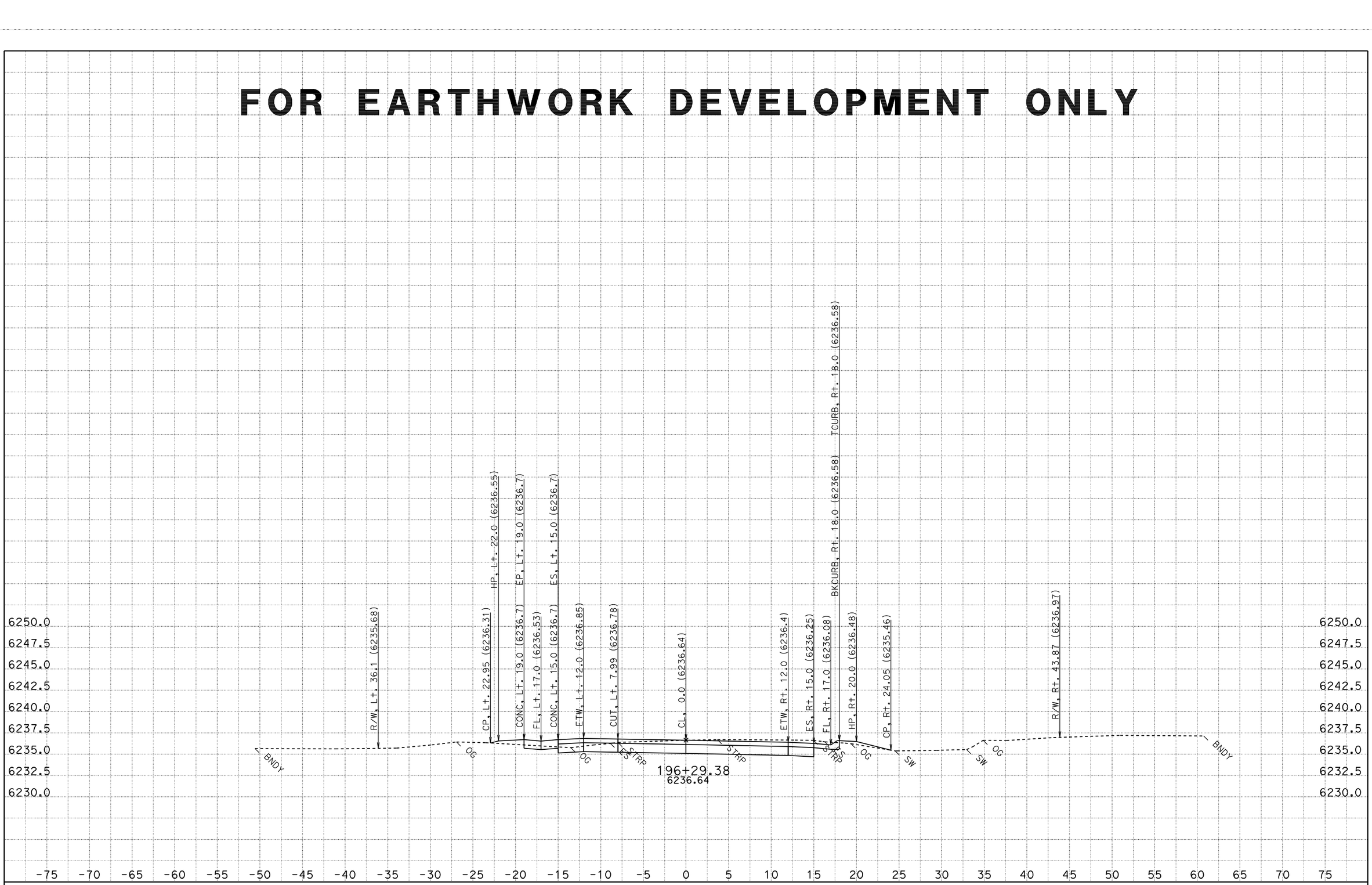

CONTRACT: 2a920

DATE: 8/15/2011

DIST/CO/RTE/PM: 03-ED,Pla 89 PM 27.2/27.4,0.0/T8.5

SCALE: 1" = 5' Horiz.
1" = 5' Vert.

A1

CROSS SECTIONS

KC Project: 2A920FT

File: H:\Pla89\2A920FT\EAR\OUTPUT\11200_22400.ear

All Dimensions are US Survey Feet

SHEET 830 OF 1006

FOR EARTHWORK DEVELOPMENT ONLY

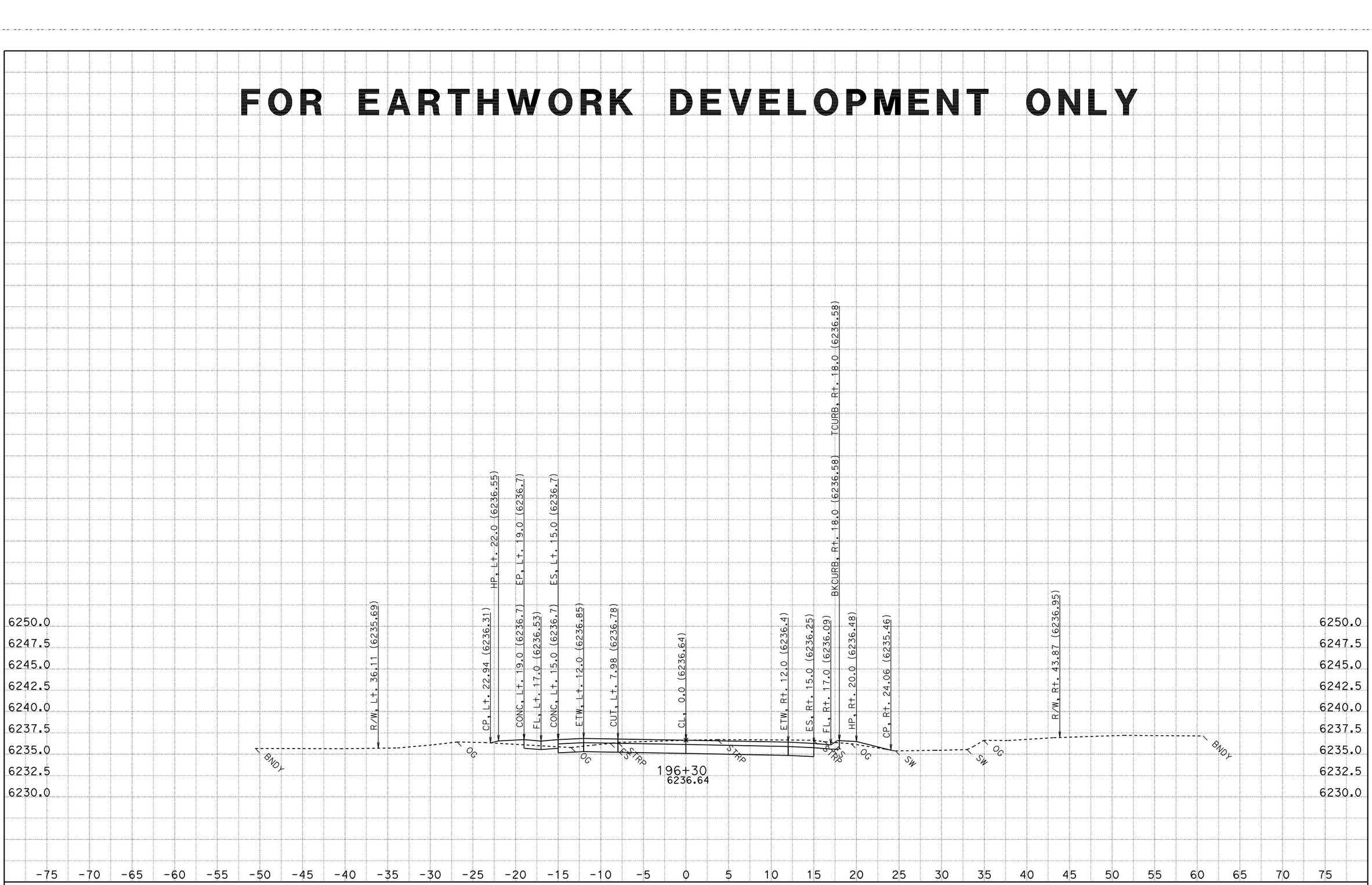

CONTRACT: 2a920

DATE: 8/15/2011

DIST/CO/RTE/PM: 03-ED,Pla 89 PM 27.2/27.4,0.0/T8.5

SCALE: 1" = 5' Horiz.
1" = 5' Vert.

A1

CROSS SECTIONS

KC Project: 2A920FT

File: H:\Pla89\2A920FT\EAR\OUTPUT\11200_22400.ear

All Dimensions are US Survey Feet

FOR EARTHWORK DEVELOPMENT ONLY

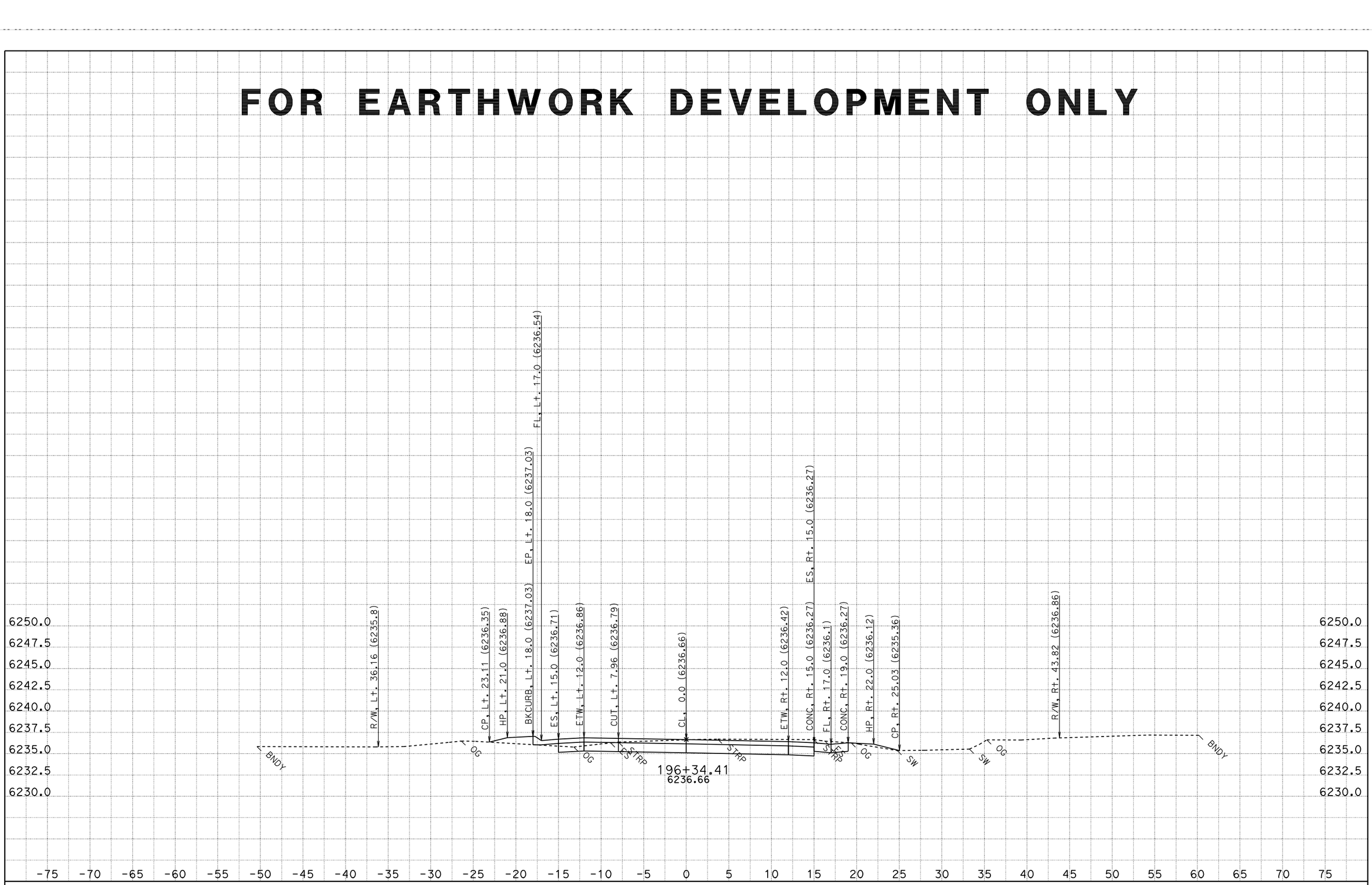

DATE: 8/15/2011
KC Project: 2A920FT
File: H:\Pla89\2A920FT\EAR\OUTPUT\11200_22400.ear

CONTRACT: 2a920
DIST/CO/RTE/PM: 03-ED,Pla 89 PM 27.2/27.4,0.0/T8.5

SCALE: 1" = 5' Horiz.
1" = 5' Vert.
All Dimensions are US Survey Feet

A1
CROSS SECTIONS
SHEET 832 OF 1006

FOR EARTHWORK DEVELOPMENT ONLY

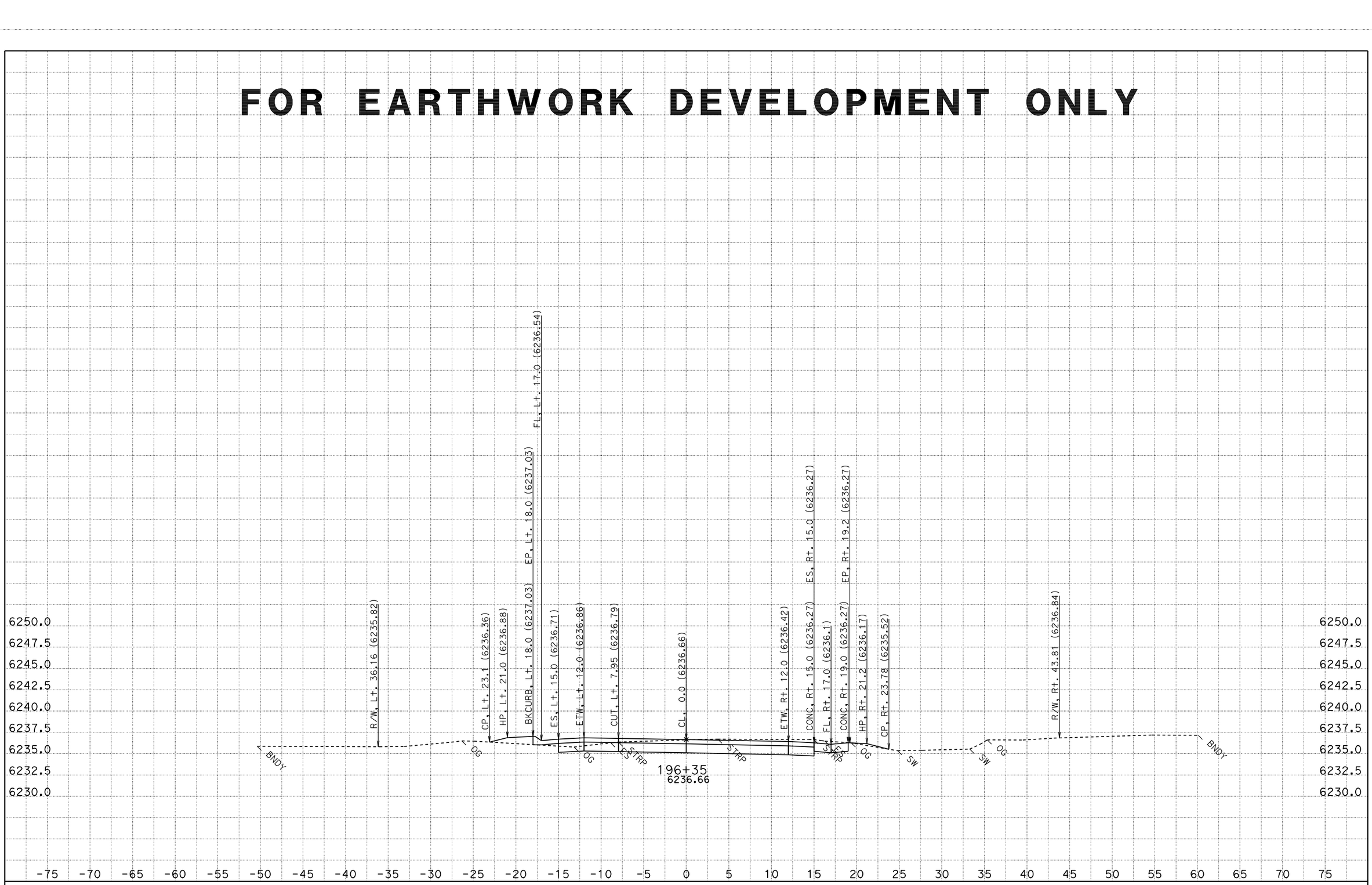

DATE: 8/15/2011
KC Project: 2A920FT

CONTRACT: 2a920
DIST/CO/RTE/PM: 03-ED,Pla 89 PM 27.2/27.4,0.0/T8.5
File: H:\Pla89\2A920FT\EAR\OUTPUT\11200_22400.ear

SCALE: 1" = 5' Horiz.
1" = 5' Vert.
All Dimensions are US Survey Feet

A1
CROSS SECTIONS
SHEET 833 OF 1006

FOR EARTHWORK DEVELOPMENT ONLY

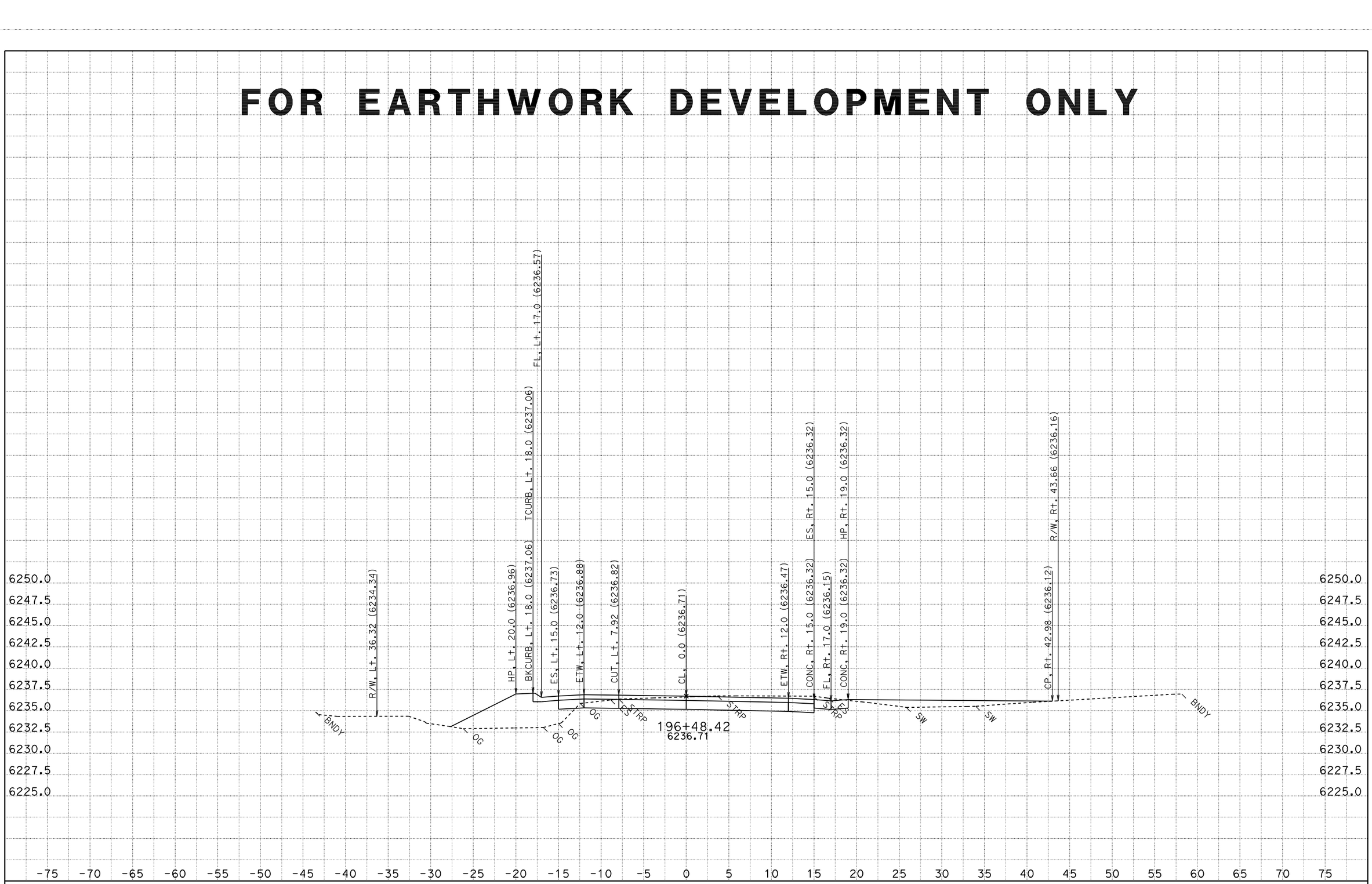

DATE: 8/15/2011

KC Project: 2A920FT

CONTRACT: 2a920

DIST/CO/RTE/PM: 03-ED,Pla 89 PM 27.2/27.4,0.0/T8.5

File: H:\Pla89\2A920FT\EAR\OUTPUT\11200_22400.ear

SCALE: 1" = 5' Horiz.
1" = 5' Vert.

All Dimensions are US Survey Feet

A1
CROSS SECTIONS
SHEET 834 OF 1006

FOR EARTHWORK DEVELOPMENT ONLY

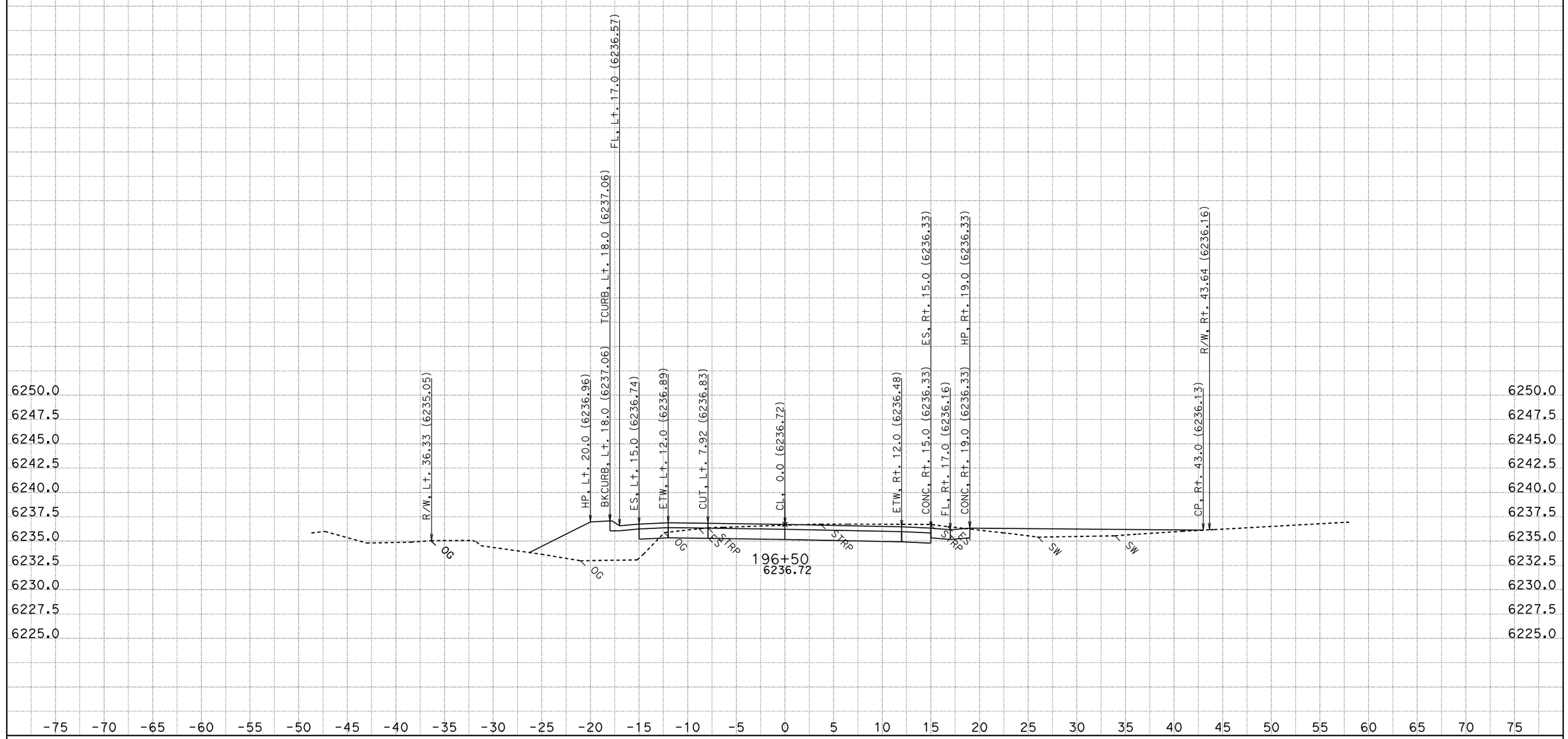

DATE: 8/15/2011
KC Project: 2A920FT
File: H:\Pla89\2A920FT\EAR\OUTPUT\11200_22400.ear

CONTRACT: 2a920
DIST/CO/RTE/PM: 03-ED,Pla 89 PM 27.2/27.4,0.0/T8.5

SCALE: 1" = 5' Horiz.
1" = 5' Vert.
All Dimensions are US Survey Feet

A1
CROSS SECTIONS
SHEET 835 OF 1006

FOR EARTHWORK DEVELOPMENT ONLY

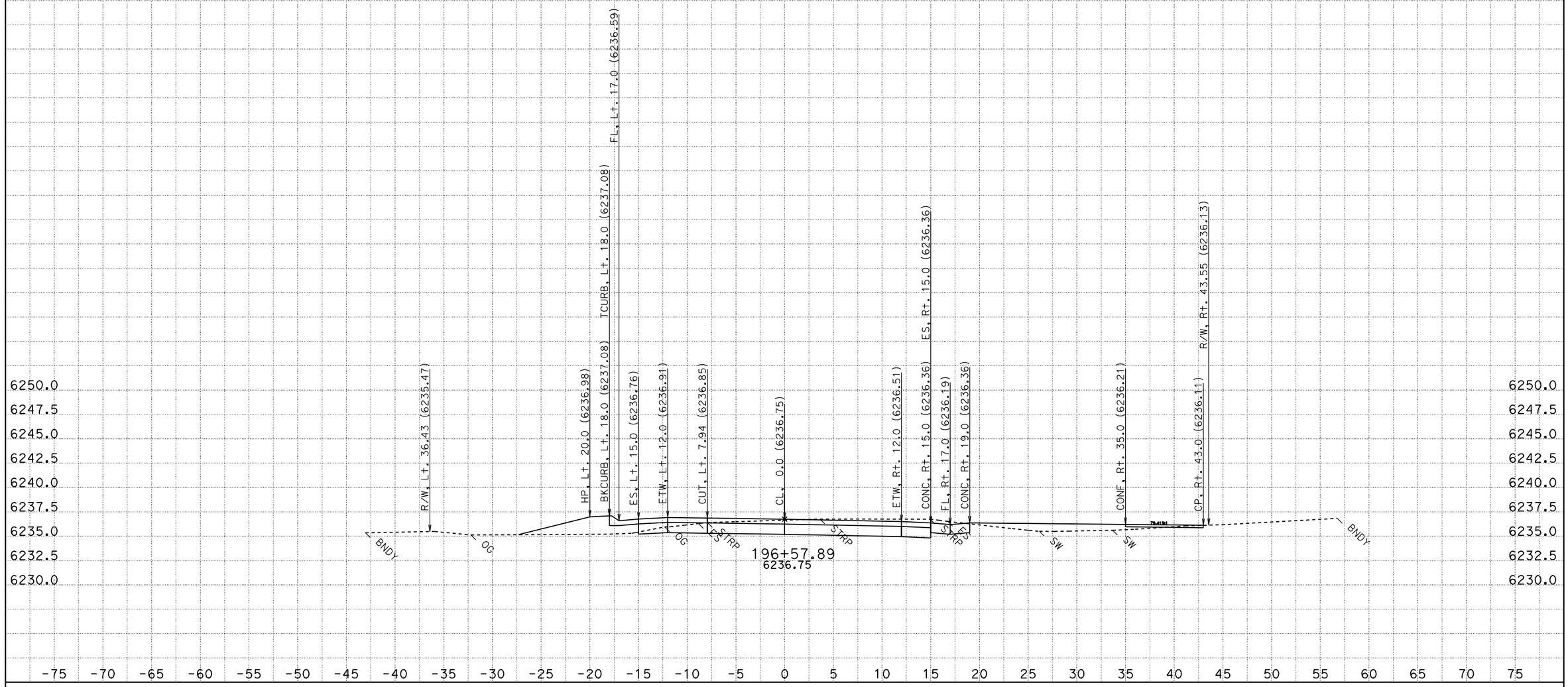

CONTRACT: 2a920

DATE: 8/15/2011

DIST/CO/RTE/PM: 03-ED,Pla 89 PM 27.2/27.4,0.0/T8.5

KC Project: 2A920FT File: H:\Pla89\2A920FT\EAR\OUTPUT\11200_22400.ear

SCALE: 1" = 5' Horiz.
1" = 5' Vert.

All Dimensions are US Survey Feet

A1
CROSS SECTIONS
SHEET 836 OF 1006

FOR EARTHWORK DEVELOPMENT ONLY

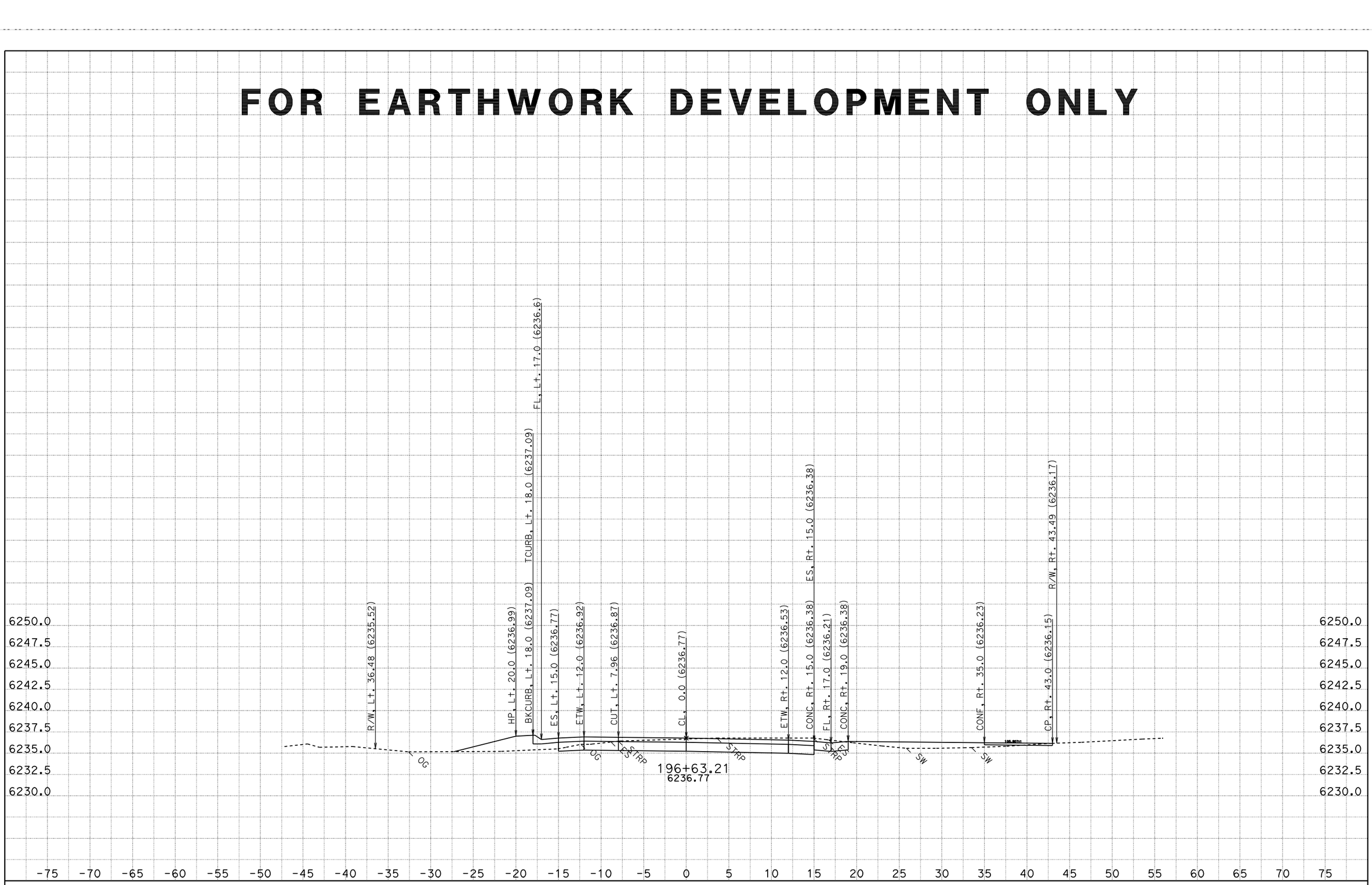

DATE: 8/15/2011
KC Project: 2A920FT
File: H:\Pla89\2A920FT\EAR\OUTPUT\11200_22400.ear

CONTRACT: 2a920
DIST/CO/RTE/PM: 03-ED,Pla 89 PM 27.2/27.4,0.0/T8.5

SCALE: 1" = 5' Horiz.
1" = 5' Vert.
All Dimensions are US Survey Feet

A1
CROSS SECTIONS
SHEET 837 OF 1006

FOR EARTHWORK DEVELOPMENT ONLY

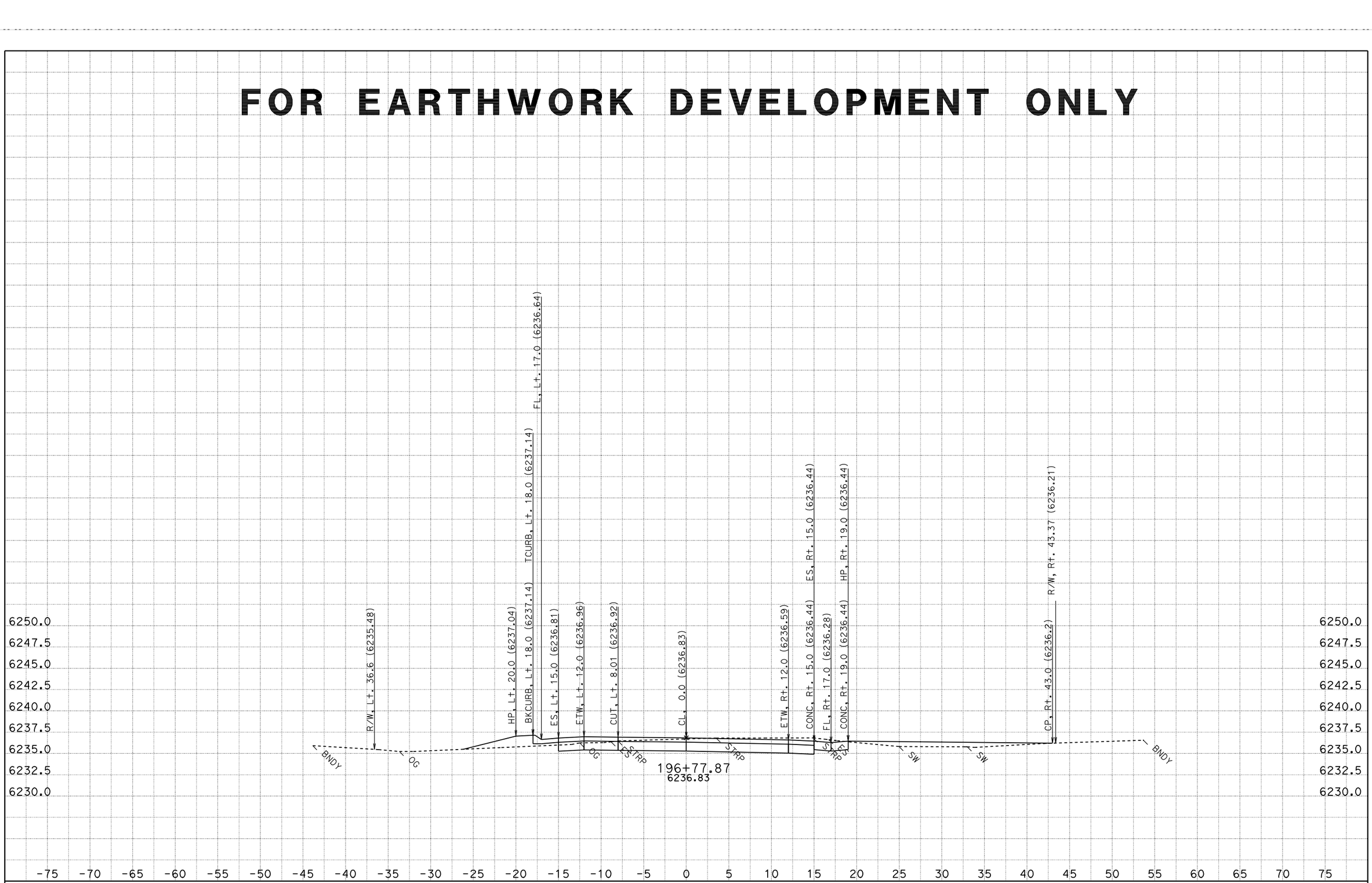

CONTRACT: 2a920

DATE: 8/15/2011

DIST/CO/RTE/PM: 03-ED,Pla 89 PM 27.2/27.4,0.0/T8.5

SCALE: 1" = 5' Horiz.
1" = 5' Vert.

A1

CROSS SECTIONS

KC Project: 2A920FT

File: H:\Pla89\2A920FT\EAR\OUTPUT\11200_22400.ear

All Dimensions are US Survey Feet

FOR EARTHWORK DEVELOPMENT ONLY

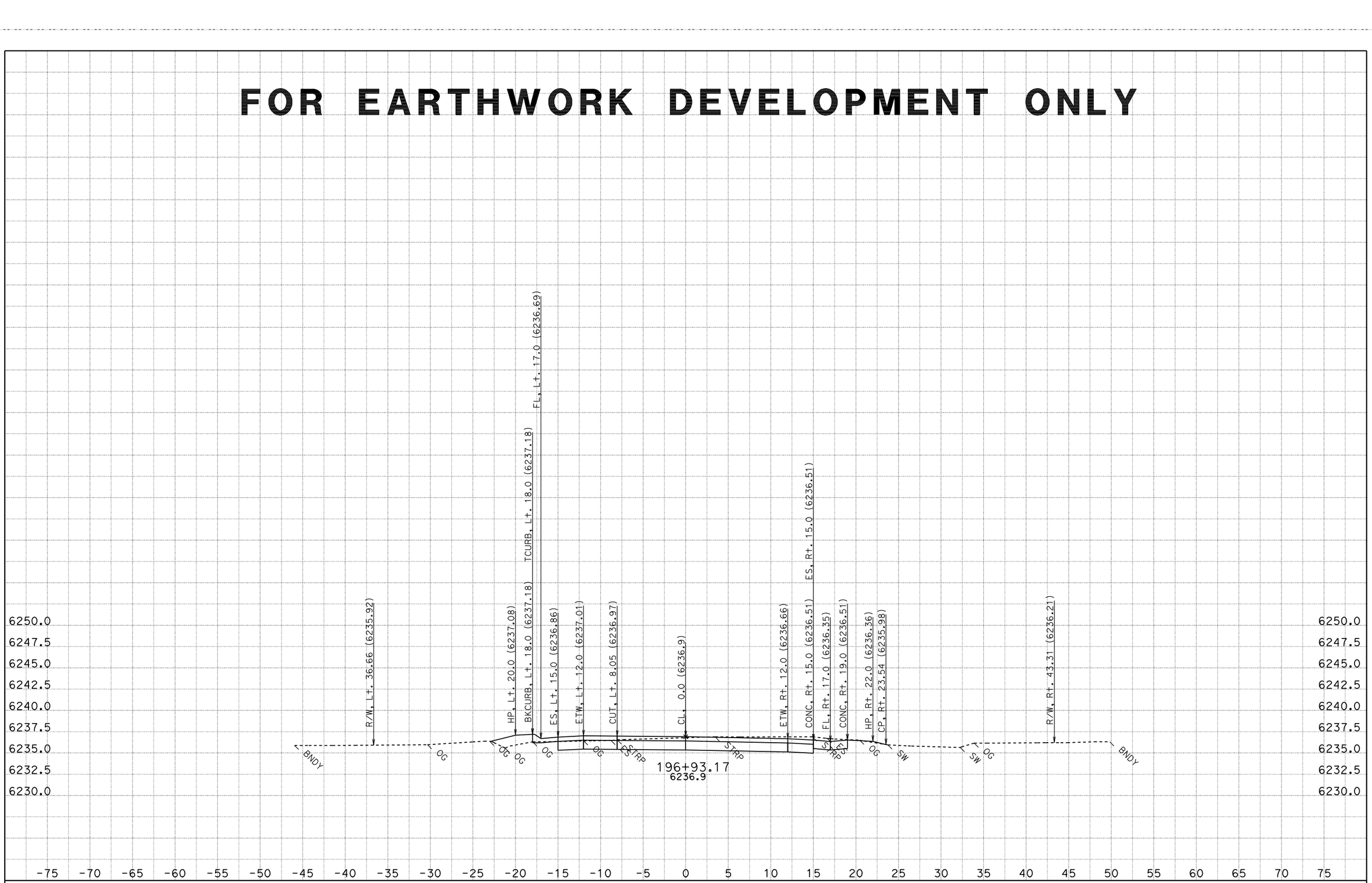

CONTRACT: 2a920

DATE: 8/15/2011

DIST/CO/RTE/PM: 03-ED,Pla 89 PM 27.2/27.4,0.0/T8.5

SCALE: 1" = 5' Horiz.
1" = 5' Vert.

KC Project: 2A920FT File: H:\Pla89\2A920FT\EAR\OUTPUT\11200_22400.ear

All Dimensions are US Survey Feet

A1
CROSS SECTIONS
SHEET 839 OF 1006

FOR EARTHWORK DEVELOPMENT ONLY



DATE: 8/15/2011
KC Project: 2A920FT

CONTRACT: 2a920
DIST/CO/RTE/PM: 03-ED,Pla 89 PM 27.2/27.4,0.0/T8.5
File: H:\Pla89\2A920FT\EAR\OUTPUT\11200_22400.ear

SCALE: 1" = 5' Horiz.
1" = 5' Vert.
All Dimensions are US Survey Feet

A1
CROSS SECTIONS
SHEET 840 OF 1006

FOR EARTHWORK DEVELOPMENT ONLY

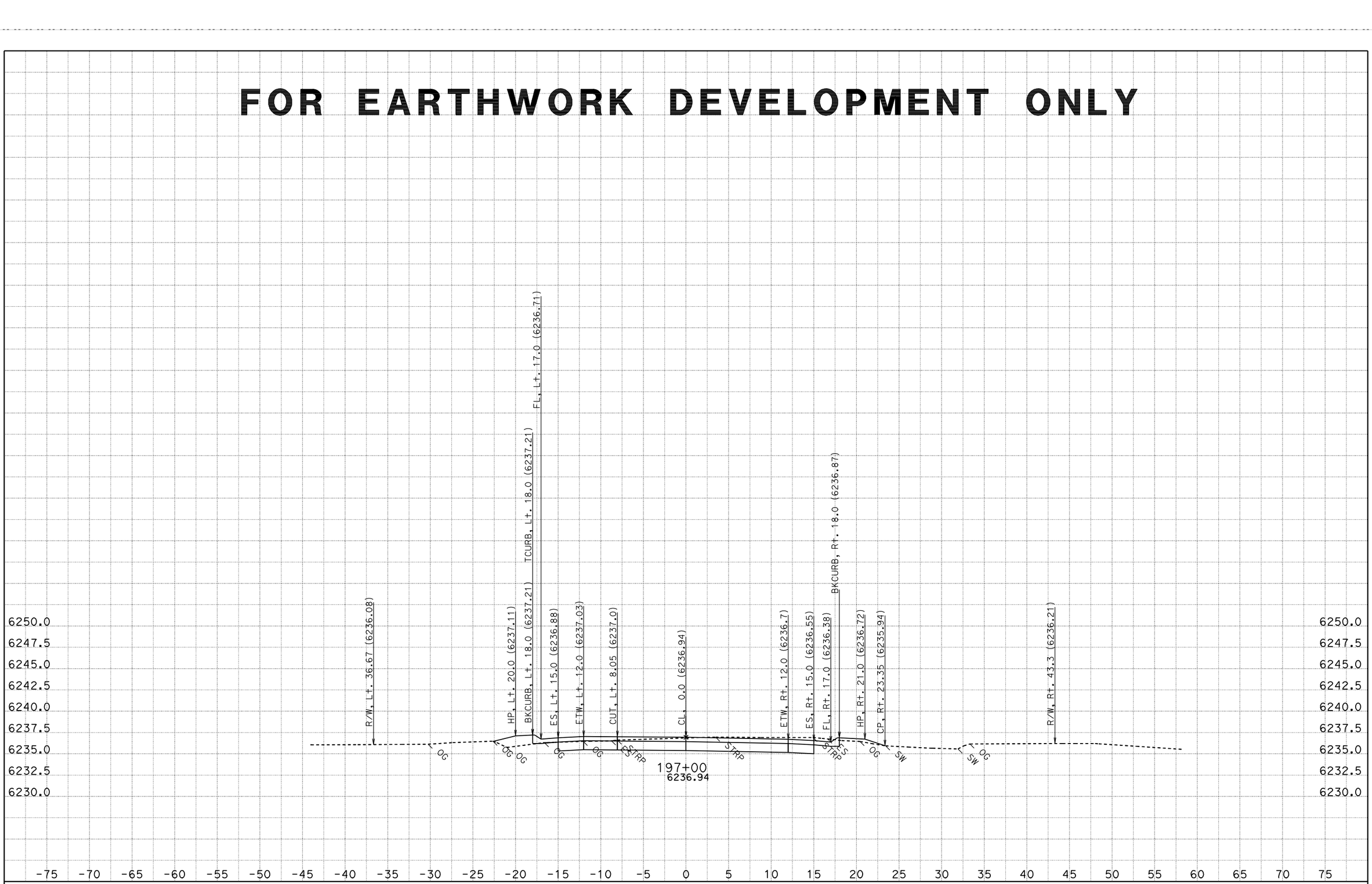

CONTRACT: 2a920

DATE: 8/15/2011

DIST/CO/RTE/PM: 03-ED,Pla 89 PM 27.2/27.4,0.0/T8.5

KC Project: 2A920FT File: H:\Pla89\2A920FT\EAR\OUTPUT\11200_22400.ear

SCALE: 1" = 5' Horiz.
1" = 5' Vert.

All Dimensions are US Survey Feet

A1
CROSS SECTIONS
SHEET 841 OF 1006

FOR EARTHWORK DEVELOPMENT ONLY

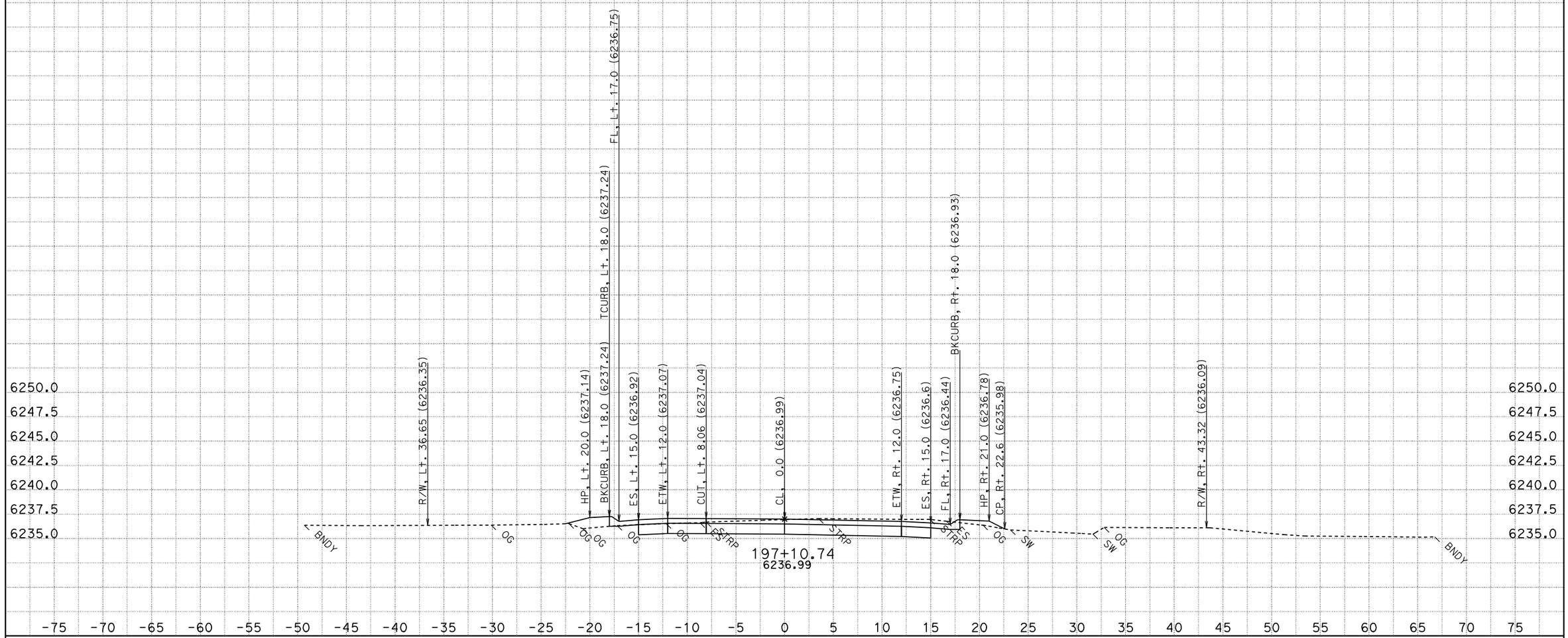

CONTRACT: 2a920

DATE: 8/15/2011

DIST/CO/RTE/PM: 03-ED,Pla 89 PM 27.2/27.4,0.0/T8.5

SCALE: 1" = 5' Horiz.
1" = 5' Vert.

A1

CROSS SECTIONS

KC Project: 2A920FT

File: H:\Pla89\2A920FT\EAR\OUTPUT\11200_22400.ear

All Dimensions are US Survey Feet

SHEET 842 OF 1006

FOR EARTHWORK DEVELOPMENT ONLY

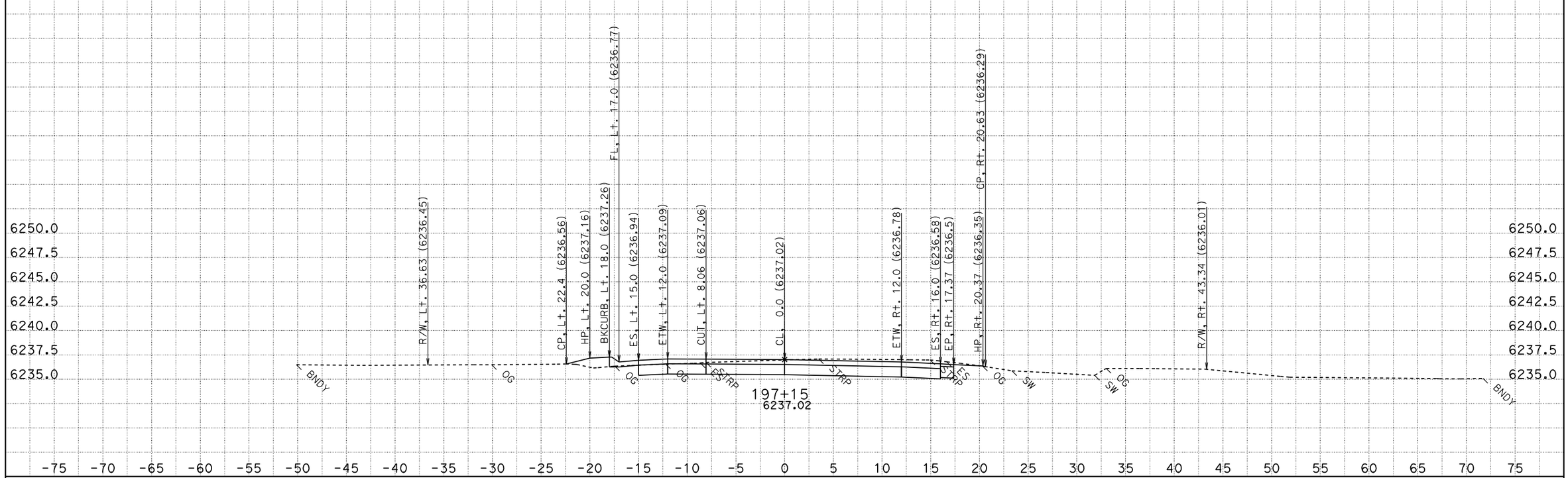

DATE: 8/15/2011

KC Project: 2A920FT

File: H:\Pla89\2A920FT\EAR\OUTPUT\11200_22400.ear

CONTRACT: 2a920

DIST/CO/RTE/PM: 03-ED,Pla 89 PM 27.2/27.4,0.0/T8.5

SCALE: 1" = 5' Horiz.
1" = 5' Vert.

All Dimensions are US Survey Feet

A1

CROSS SECTIONS

SHEET 843 OF 1006

FOR EARTHWORK DEVELOPMENT ONLY

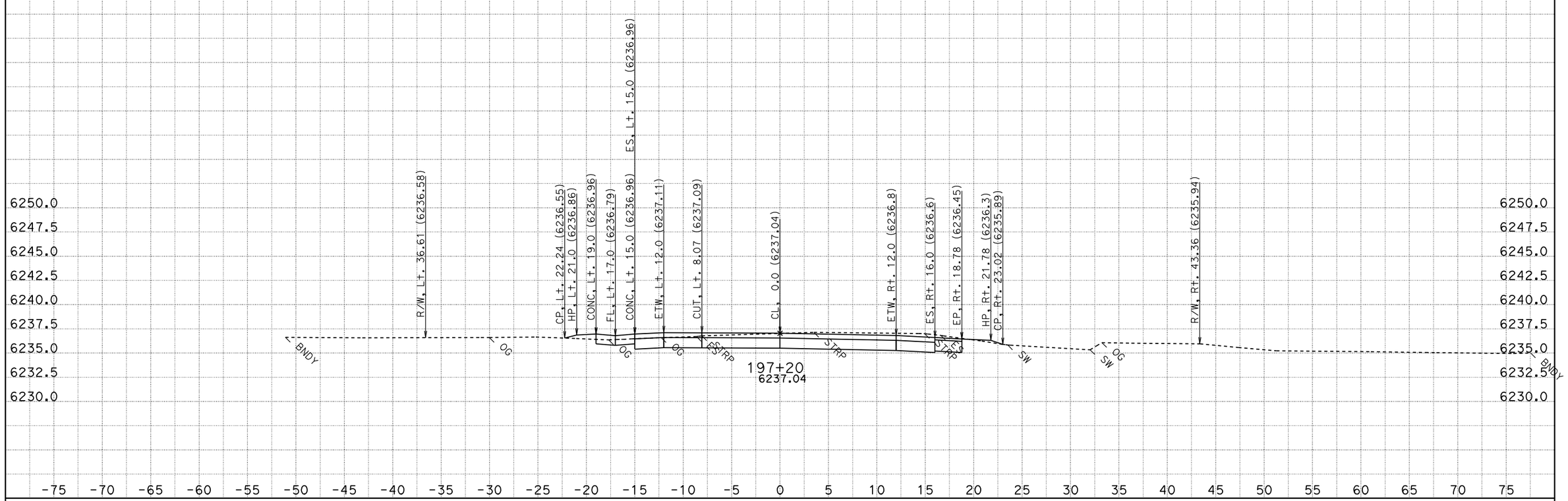

CONTRACT: 2a920

DATE: 8/15/2011

DIST/CO/RTE/PM: 03-ED,Pla 89 PM 27.2/27.4,0.0/T8.5

SCALE: 1" = 5' Horiz.
1" = 5' Vert.

A1

CROSS SECTIONS

KC Project: 2A920FT File: H:\Pla89\2A920FT\EAR\OUTPUT\11200_22400.ear

All Dimensions are US Survey Feet

SHEET 844 OF 1006

FOR EARTHWORK DEVELOPMENT ONLY

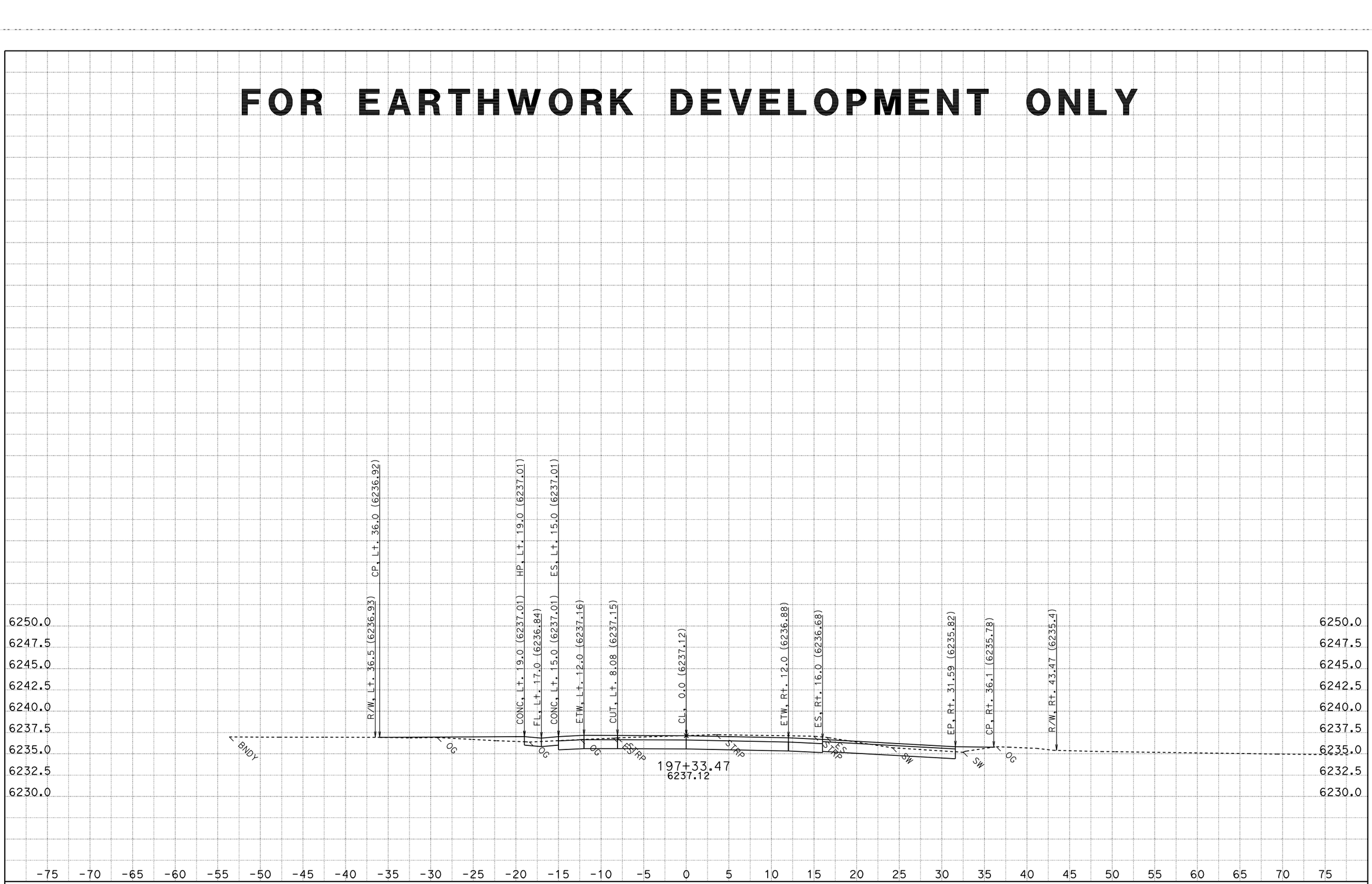

CONTRACT: 2a920

DATE: 8/15/2011

DIST/CO/RTE/PM: 03-ED,Pla 89 PM 27.2/27.4,0.0/T8.5

SCALE: 1" = 5' Horiz.
1" = 5' Vert.

A1

CROSS SECTIONS

KC Project: 2A920FT File: H:\Pla89\2A920FT\EAR\OUTPUT\11200_22400.ear

All Dimensions are US Survey Feet

SHEET 845 OF 1006

FOR EARTHWORK DEVELOPMENT ONLY

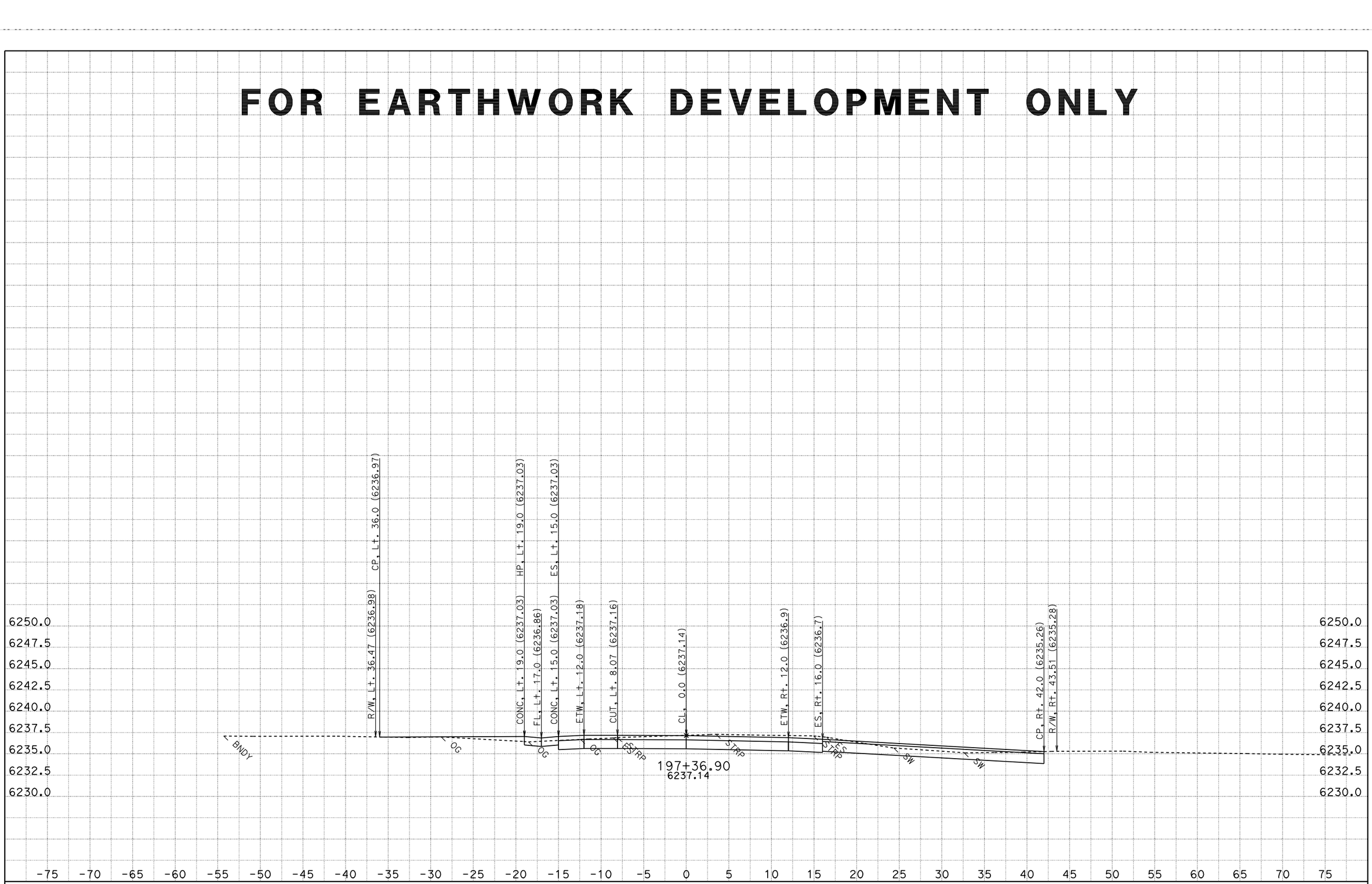

CONTRACT: 2a920

DATE: 8/15/2011

DIST/CO/RTE/PM: 03-ED,Pla 89 PM 27.2/27.4,0.0/T8.5

SCALE: 1" = 5' Horiz.
1" = 5' Vert.

A1

CROSS SECTIONS

KC Project: 2A920FT

File: H:\Pla89\2A920FT\EAR\OUTPUT\11200_22400.ear

All Dimensions are US Survey Feet

FOR EARTHWORK DEVELOPMENT ONLY

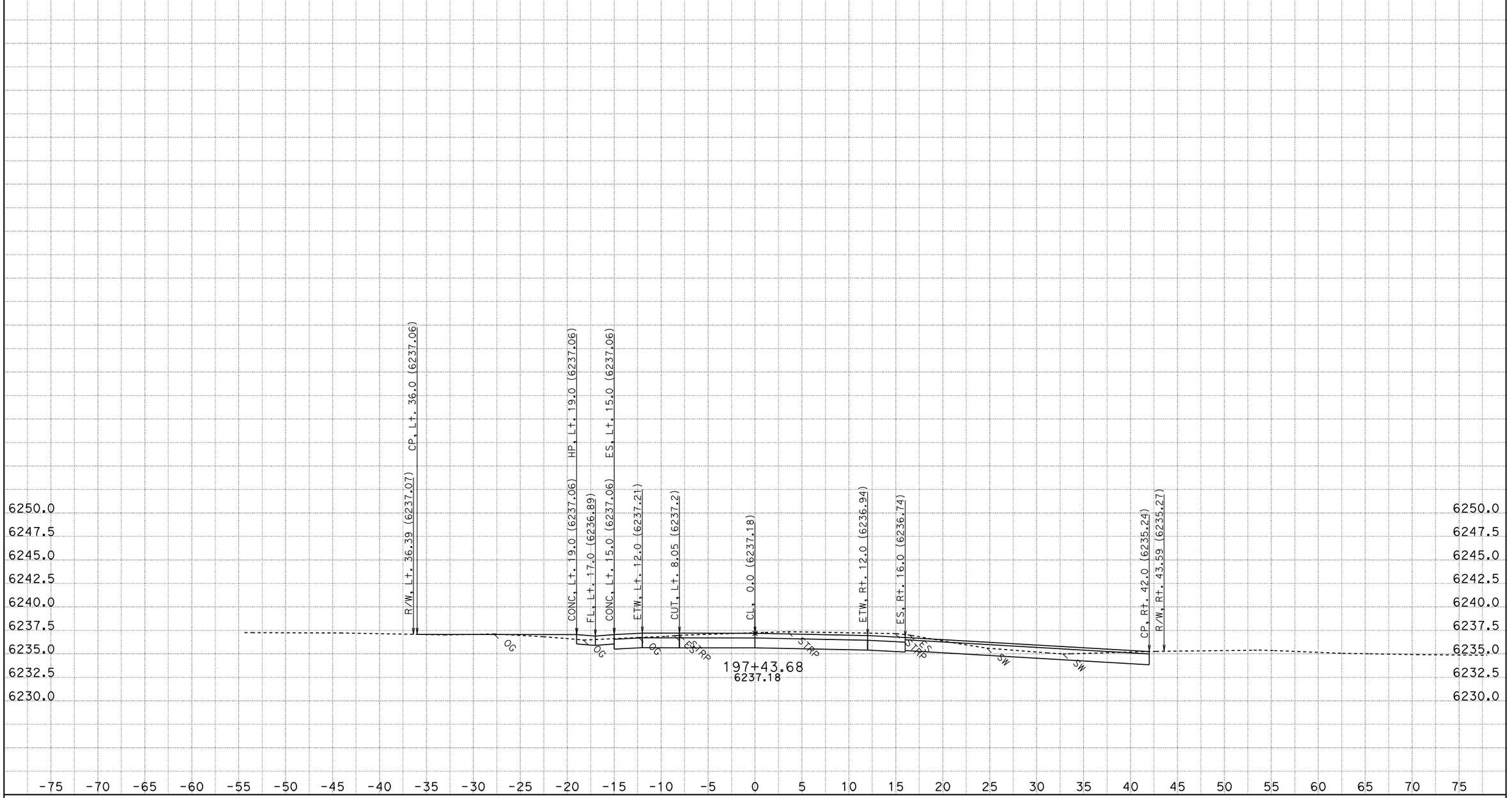

CONTRACT: 2a920

DATE: 8/15/2011

DIST/CO/RTE/PM: 03-ED,Pla 89 PM 27.2/27.4,0.0/T8.5

SCALE: 1" = 5' Horiz.
1" = 5' Vert.

A1

CROSS SECTIONS

KC Project: 2A920FT File: H:\Pla89\2A920FT\EAR\OUTPUT\11200_22400.ear

All Dimensions are US Survey Feet

FOR EARTHWORK DEVELOPMENT ONLY

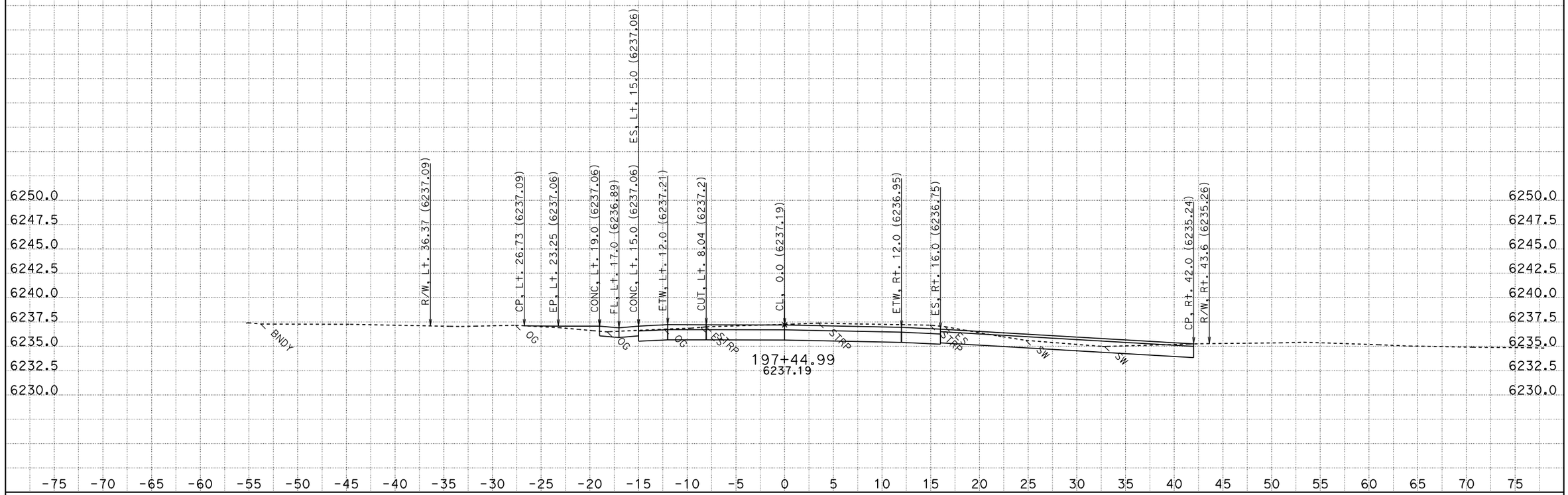

CONTRACT: 2a920

DATE: 8/15/2011

DIST/CO/RTE/PM: 03-ED,Pla 89 PM 27.2/27.4,0.0/T8.5

SCALE: 1" = 5' Horiz.
1" = 5' Vert.

A1

CROSS SECTIONS

KC Project: 2A920FT File: H:\Pla89\2A920FT\EAR\OUTPUT\11200_22400.ear

All Dimensions are US Survey Feet

FOR EARTHWORK DEVELOPMENT ONLY

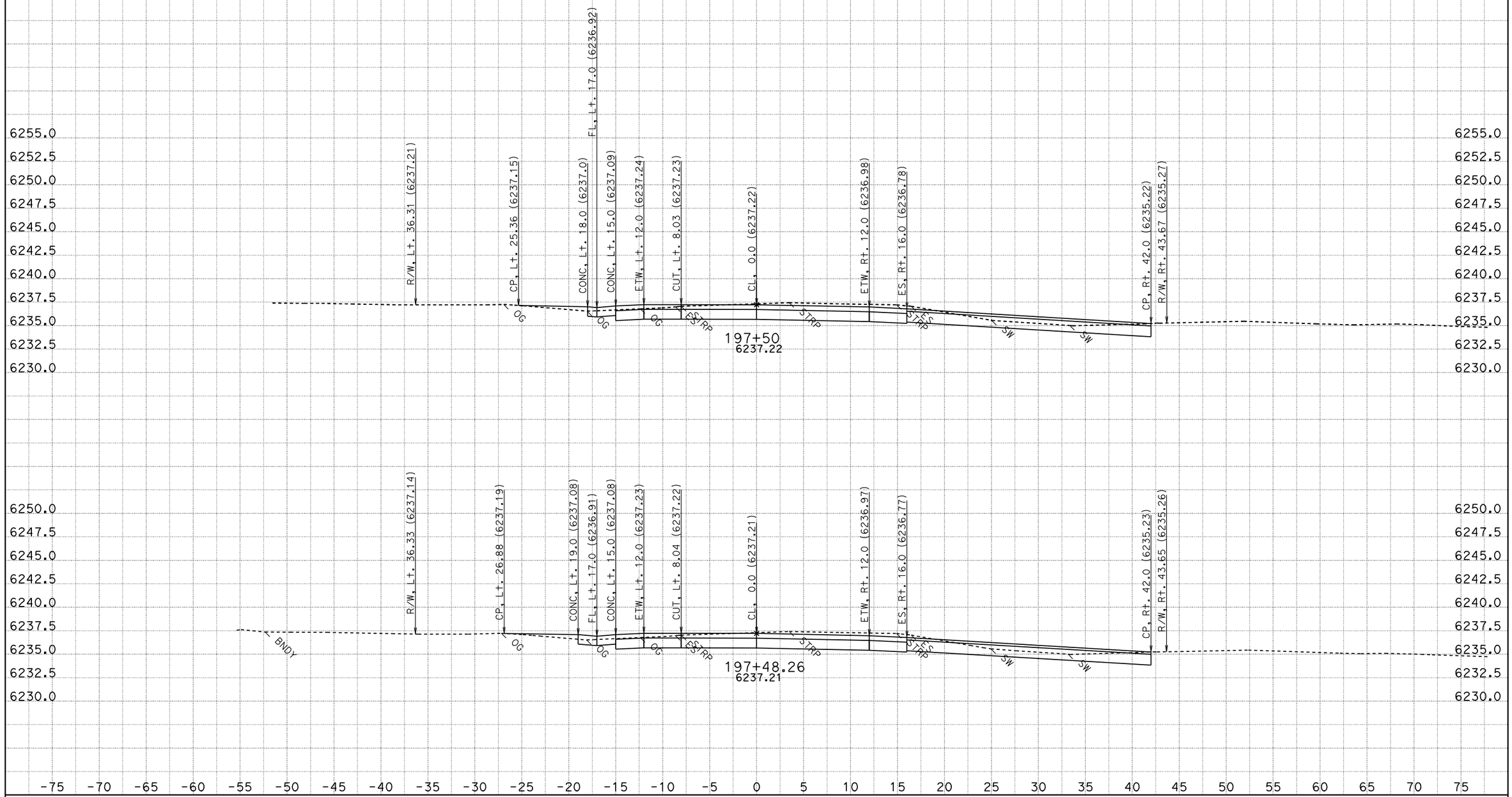

DATE: 8/15/2011

KC Project: 2A920FT

File: H:\Pla89\2A920FT\EAR\OUTPUT\11200_22400.ear

CONTRACT: 2a920

DIST/CO/RTE/PM: 03-ED,Pla 89 PM 27.2/27.4,0.0/T8.5

SCALE: 1" = 5' Horiz.
1" = 5' Vert.

All Dimensions are US Survey Feet

A1

CROSS SECTIONS

SHEET 849 OF 1006

FOR EARTHWORK DEVELOPMENT ONLY

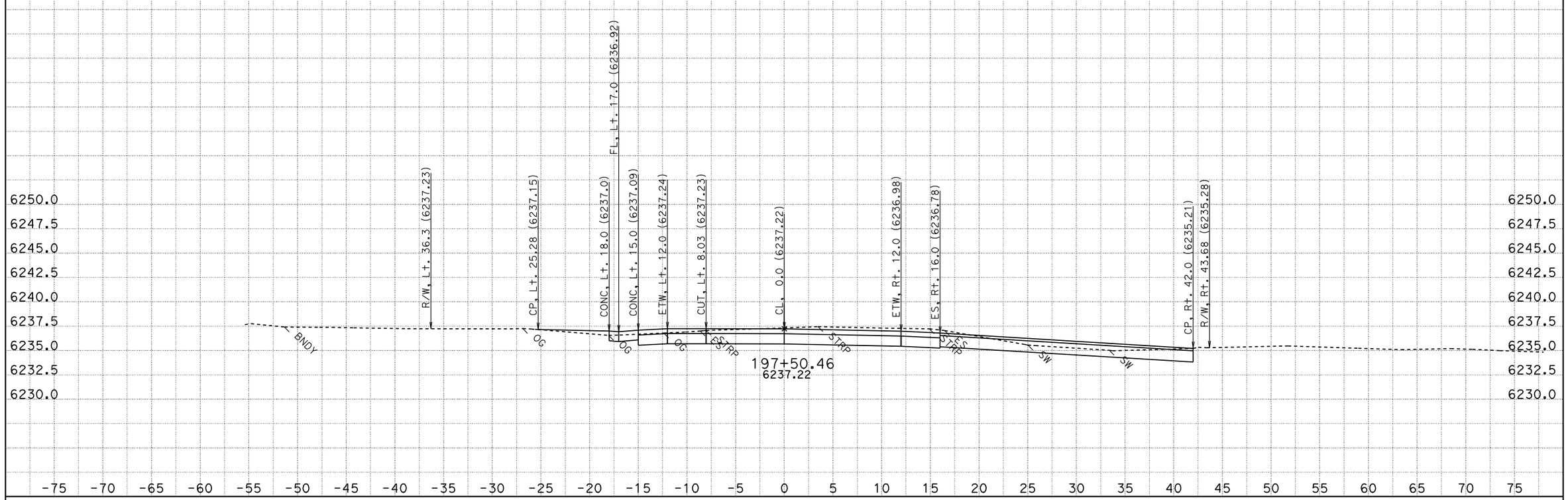

DATE: 8/15/2011
KC Project: 2A920FT
File: H:\Pla89\2A920FT\EAR\OUTPUT\11200_22400.ear

CONTRACT: 2a920
DIST/CO/RTE/PM: 03-ED,Pla 89 PM 27.2/27.4,0.0/T8.5

SCALE: 1" = 5' Horiz.
1" = 5' Vert.
All Dimensions are US Survey Feet

A1
CROSS SECTIONS
SHEET 850 OF 1006

FOR EARTHWORK DEVELOPMENT ONLY

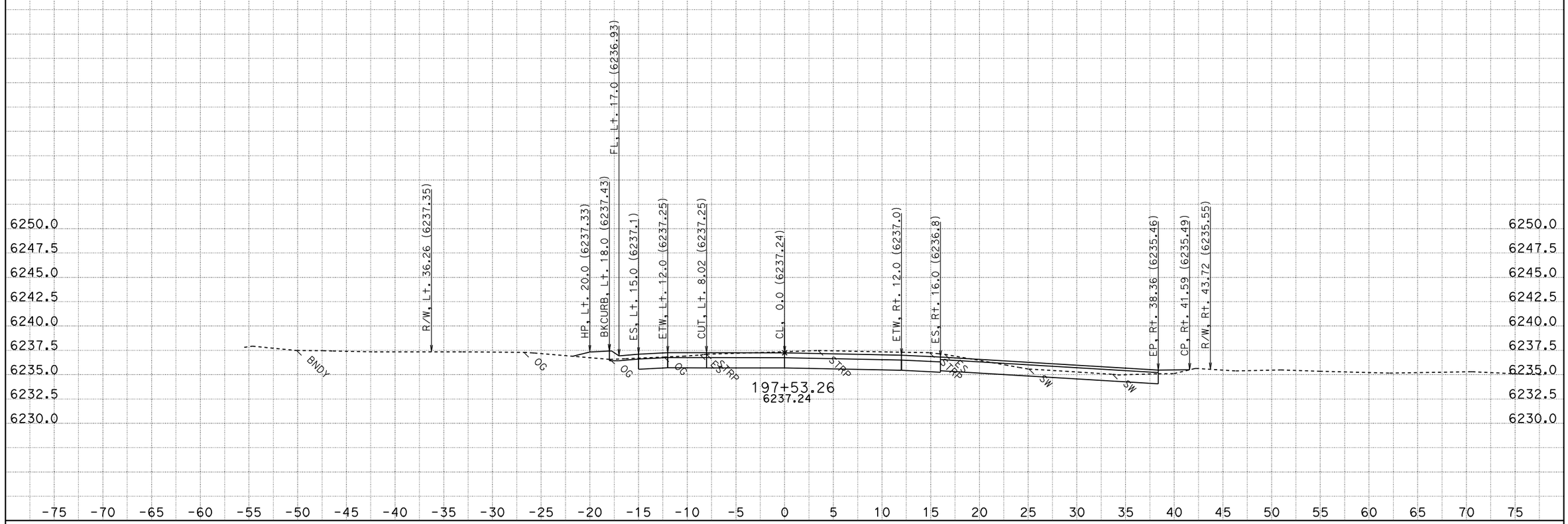

CONTRACT: 2a920

DATE: 8/15/2011

DIST/CO/RTE/PM: 03-ED,Pla 89 PM 27.2/27.4,0.0/T8.5

SCALE: 1" = 5' Horiz.
1" = 5' Vert.

A1

CROSS SECTIONS

KC Project: 2A920FT File: H:\Pla89\2A920FT\EAR\OUTPUT\11200_22400.ear

All Dimensions are US Survey Feet

FOR EARTHWORK DEVELOPMENT ONLY

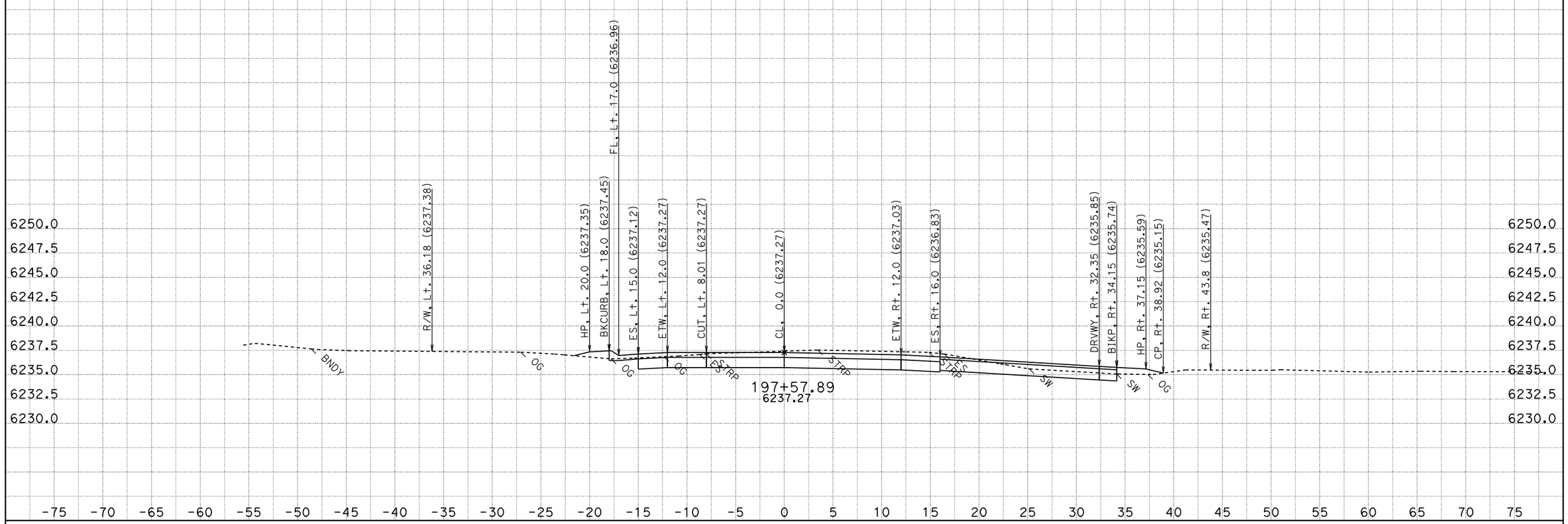

DATE: 8/15/2011
KC Project: 2A920FT File: H:\Pla89\2A920FT\EAR\OUTPUT\11200_22400.ear

CONTRACT: 2a920
DIST/CO/RTE/PM: 03-ED,Pla 89 PM 27.2/27.4,0.0/T8.5

SCALE: 1" = 5' Horiz.
1" = 5' Vert.
All Dimensions are US Survey Feet

A1
CROSS SECTIONS
SHEET 852 OF 1006

FOR EARTHWORK DEVELOPMENT ONLY

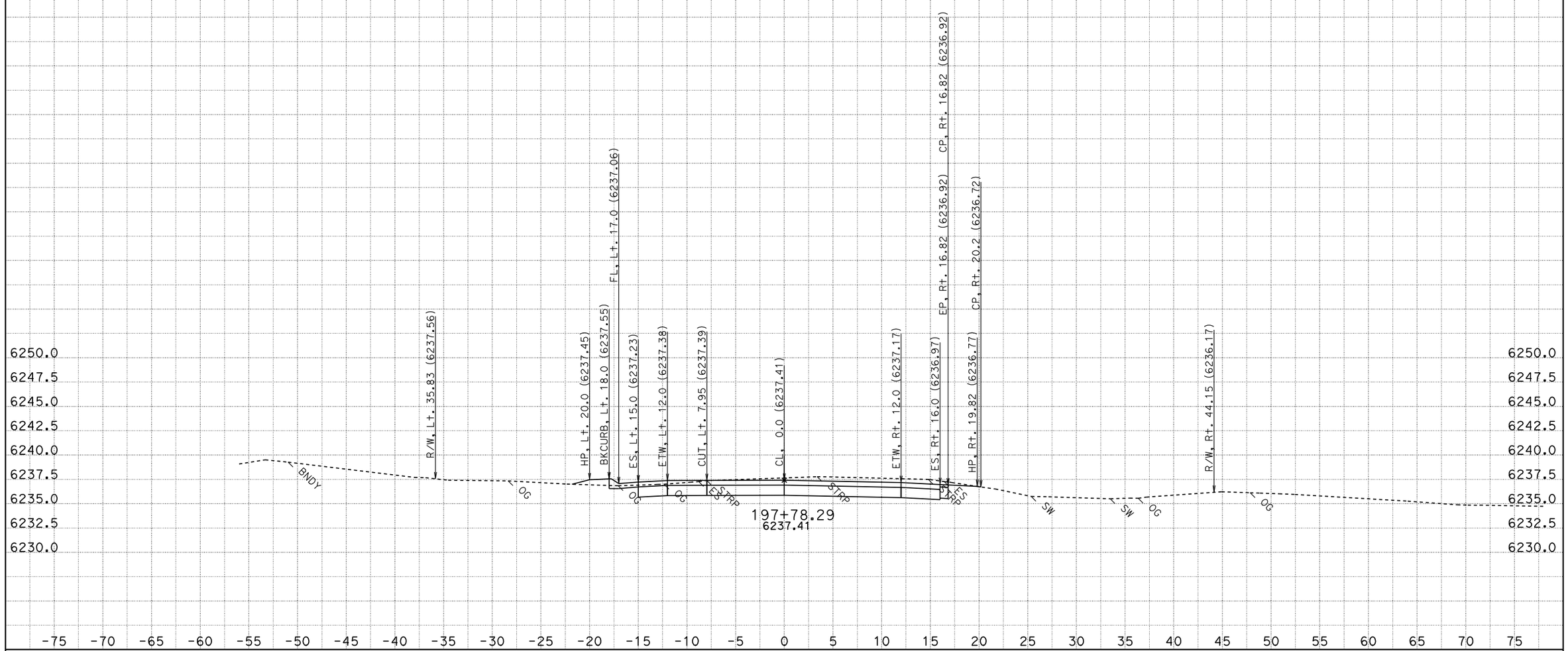

CONTRACT: 2a920

DATE: 8/15/2011

DIST/CO/RTE/PM: 03-ED,Pla 89 PM 27.2/27.4,0.0/T8.5

KC Project: 2A920FT File: H:\Pla89\2A920FT\EAR\OUTPUT\11200_22400.ear

SCALE: 1" = 5' Horiz.
1" = 5' Vert.

All Dimensions are US Survey Feet

A1
CROSS SECTIONS
SHEET 853 OF 1006

FOR EARTHWORK DEVELOPMENT ONLY

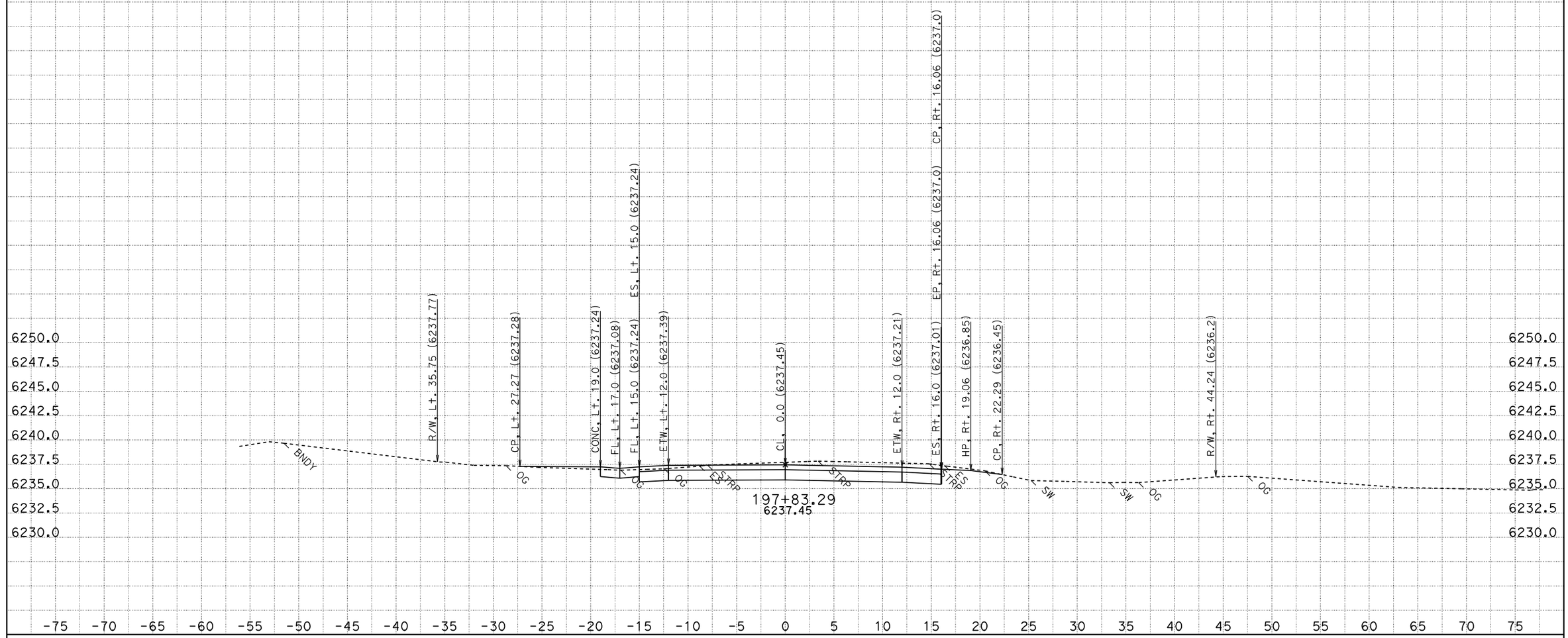

CONTRACT: 2a920

DATE: 8/15/2011

DIST/CO/RTE/PM: 03-ED,Pla 89 PM 27.2/27.4,0.0/T8.5

KC Project: 2A920FT File: H:\Pla89\2A920FT\EAR\OUTPUT\11200_22400.ear

SCALE: 1" = 5' Horiz.
1" = 5' Vert.

All Dimensions are US Survey Feet

A1
CROSS SECTIONS
SHEET 854 OF 1006

FOR EARTHWORK DEVELOPMENT ONLY

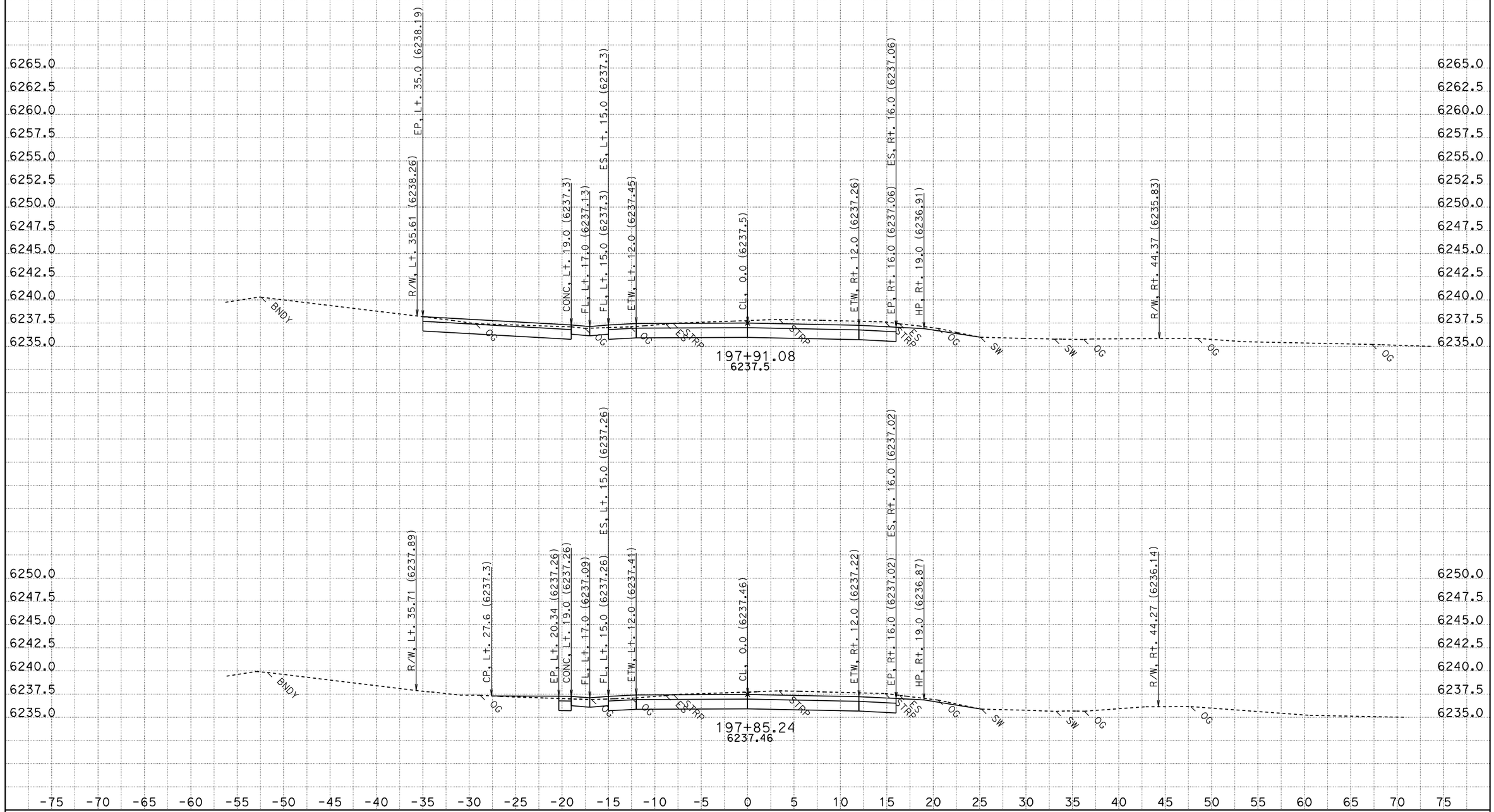

CONTRACT: 2a920

DATE: 8/15/2011

DIST/CO/RTE/PM: 03-ED,Pla 89 PM 27.2/27.4,0.0/T8.5

KC Project: 2A920FT

File: H:\Pla89\2A920FT\EAR\OUTPUT\11200_22400.ear

SCALE: 1" = 5' Horiz.
1" = 5' Vert.

All Dimensions are US Survey Feet

A1

CROSS SECTIONS

SHEET 855 OF 1006

FOR EARTHWORK DEVELOPMENT ONLY

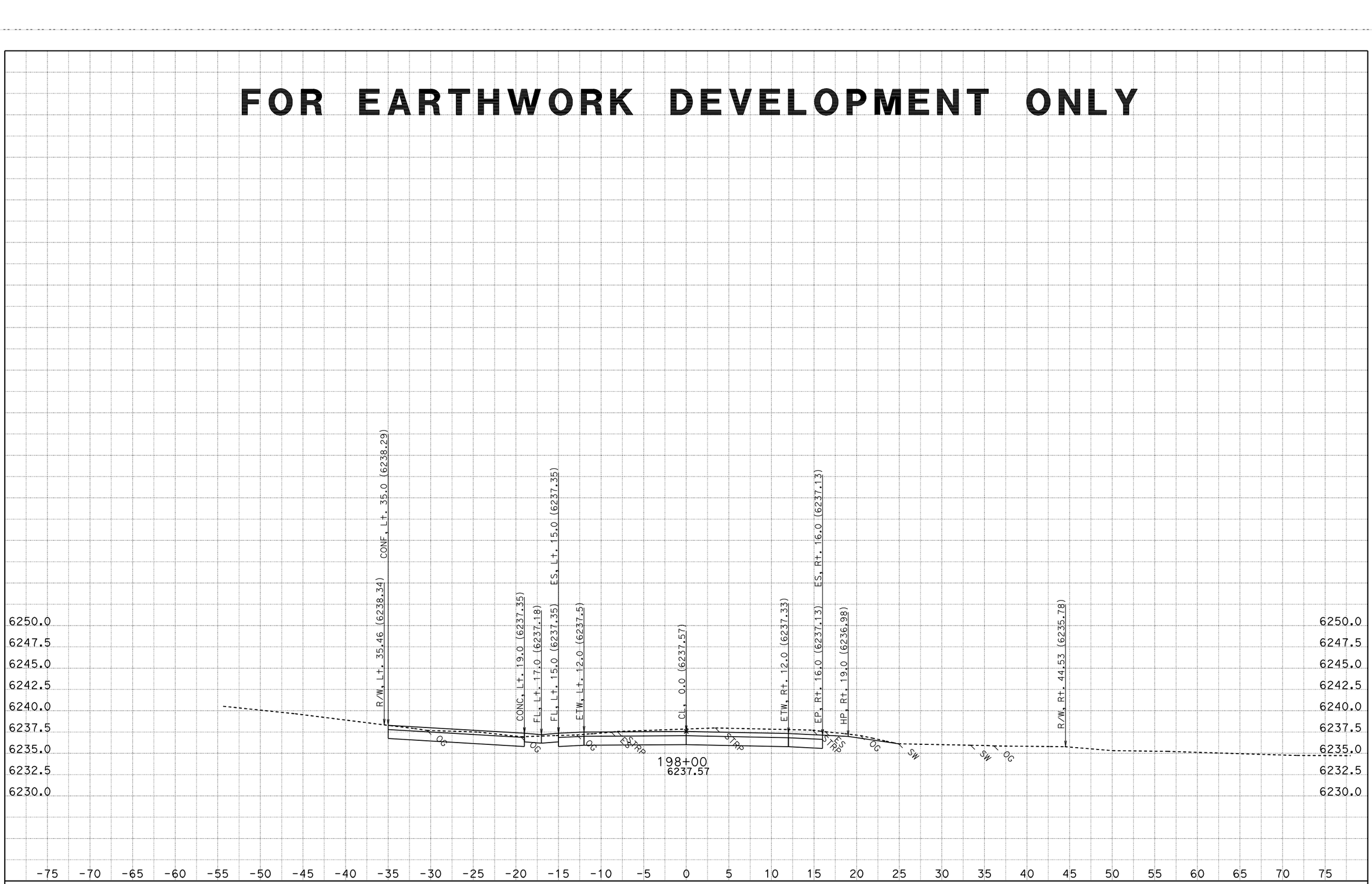

DATE: 8/15/2011
KC Project: 2A920FT

CONTRACT: 2a920
DIST/CO/RTE/PM: 03-ED,Pla 89 PM 27.2/27.4,0.0/T8.5
File: H:\Pla89\2A920FT\EAR\OUTPUT\11200_22400.ear

SCALE: 1" = 5' Horiz.
1" = 5' Vert.
All Dimensions are US Survey Feet

A1
CROSS SECTIONS
SHEET 856 OF 1006

FOR EARTHWORK DEVELOPMENT ONLY

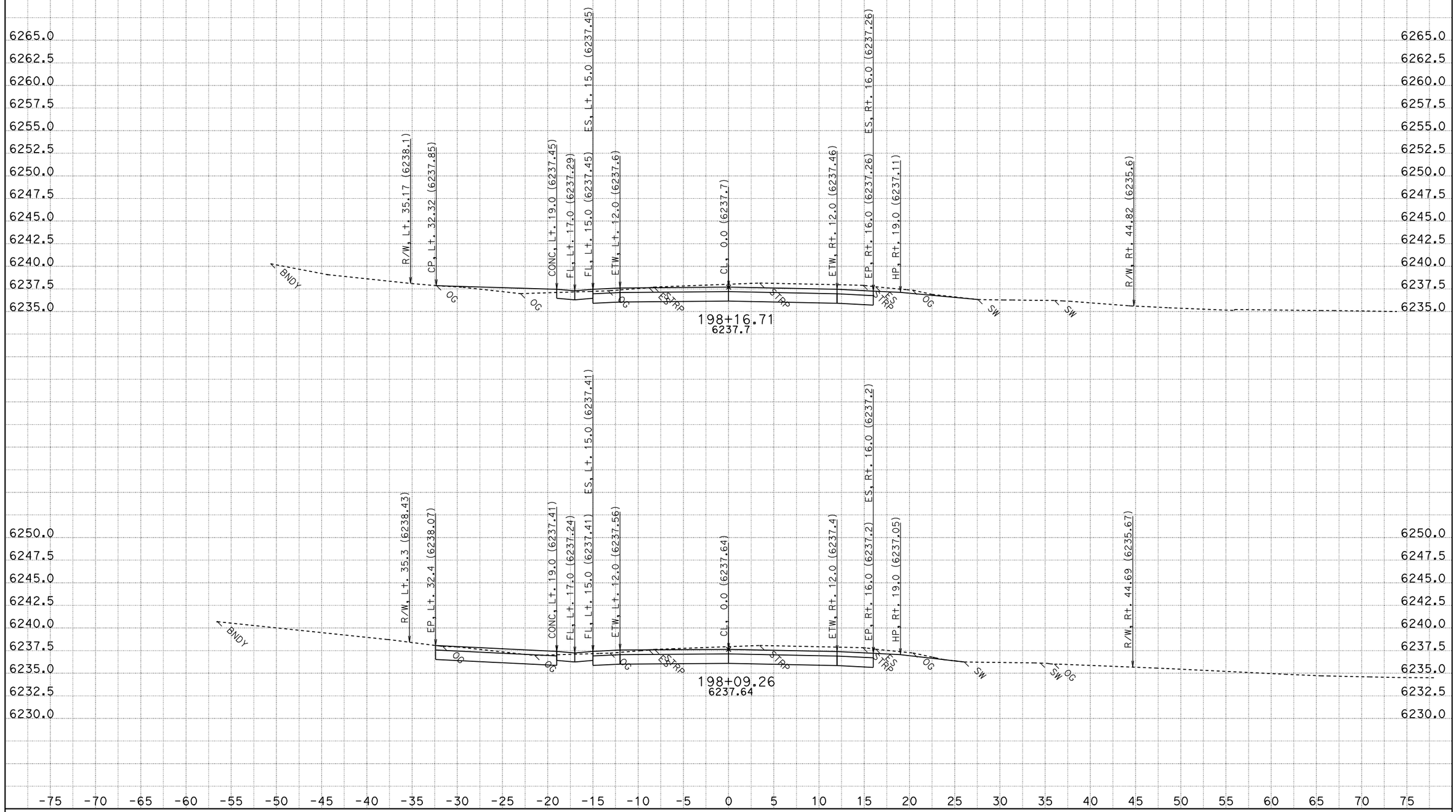

CONTRACT: 2a920

DATE: 8/15/2011

DIST/CO/RTE/PM: 03-ED,Pla 89 PM 27.2/27.4,0.0/T8.5

KC Project: 2A920FT File: H:\Pla89\2A920FT\EAR\OUTPUT\11200_22400.ear

SCALE: 1" = 5' Horiz.
1" = 5' Vert.

All Dimensions are US Survey Feet

A1

CROSS SECTIONS

SHEET 857 OF 1006

FOR EARTHWORK DEVELOPMENT ONLY

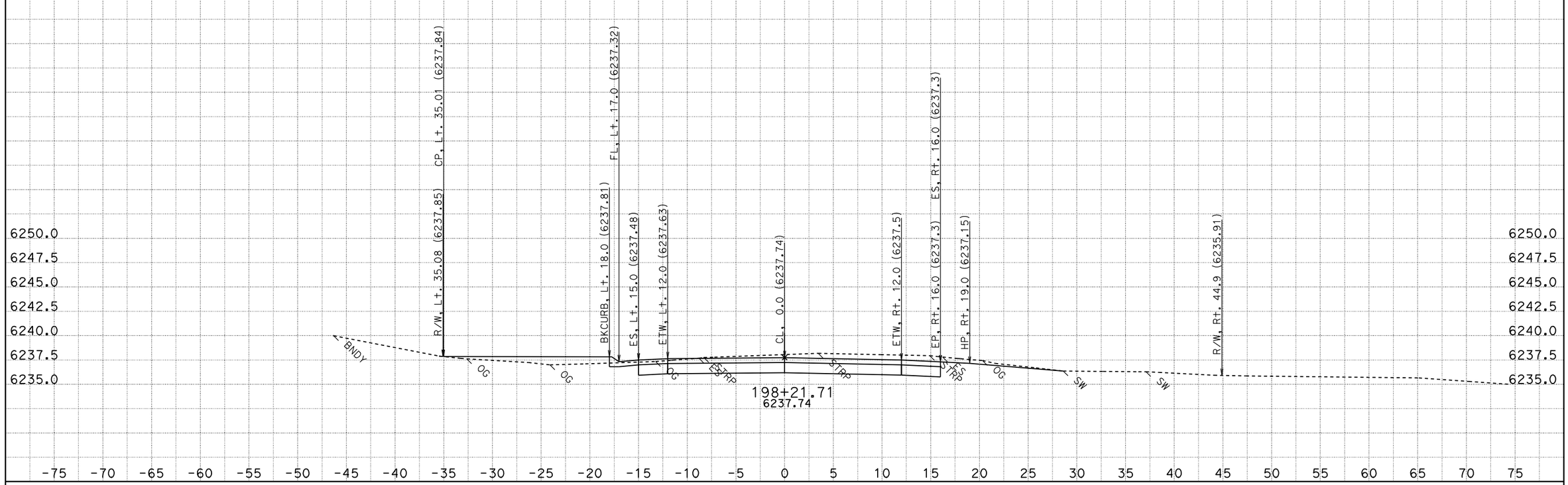

CONTRACT: 2a920

DATE: 8/15/2011

DIST/CO/RTE/PM: 03-ED,Pla 89 PM 27.2/27.4,0.0/T8.5

SCALE: 1" = 5' Horiz.
1" = 5' Vert.

A1

CROSS SECTIONS

KC Project: 2A920FT File: H:\Pla89\2A920FT\EAR\OUTPUT\11200_22400.ear

All Dimensions are US Survey Feet

FOR EARTHWORK DEVELOPMENT ONLY

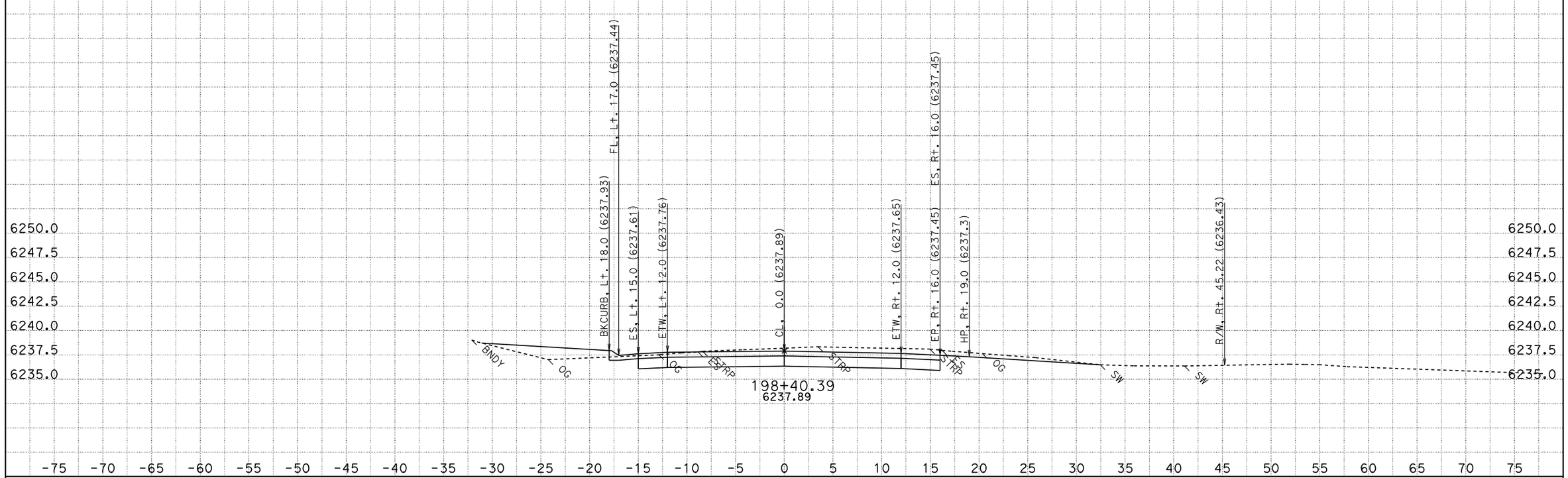

CONTRACT: 2a920

DATE: 8/15/2011

DIST/CO/RTE/PM: 03-ED,Pla 89 PM 27.2/27.4,0.0/T8.5

KC Project: 2A920FT File: H:\Pla89\2A920FT\EAR\OUTPUT\11200_22400.ear

SCALE: 1" = 5' Horiz.
1" = 5' Vert.

All Dimensions are US Survey Feet

A1
CROSS SECTIONS
SHEET 859 OF 1006

FOR EARTHWORK DEVELOPMENT ONLY

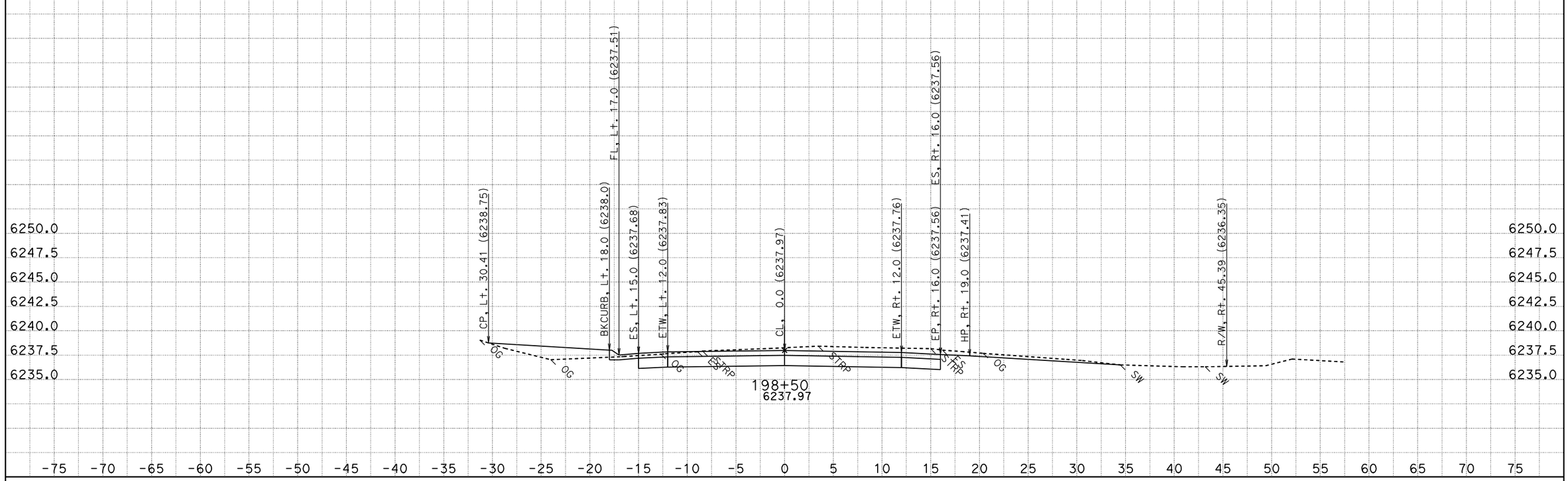

CONTRACT: 2a920

DATE: 8/15/2011

DIST/CO/RTE/PM: 03-ED,Pla 89 PM 27.2/27.4,0.0/T8.5

KC Project: 2A920FT File: H:\Pla89\2A920FT\EAR\OUTPUT\11200_22400.ear

SCALE: 1" = 5' Horiz.
1" = 5' Vert.

All Dimensions are US Survey Feet

A1
CROSS SECTIONS
SHEET 860 OF 1006

FOR EARTHWORK DEVELOPMENT ONLY

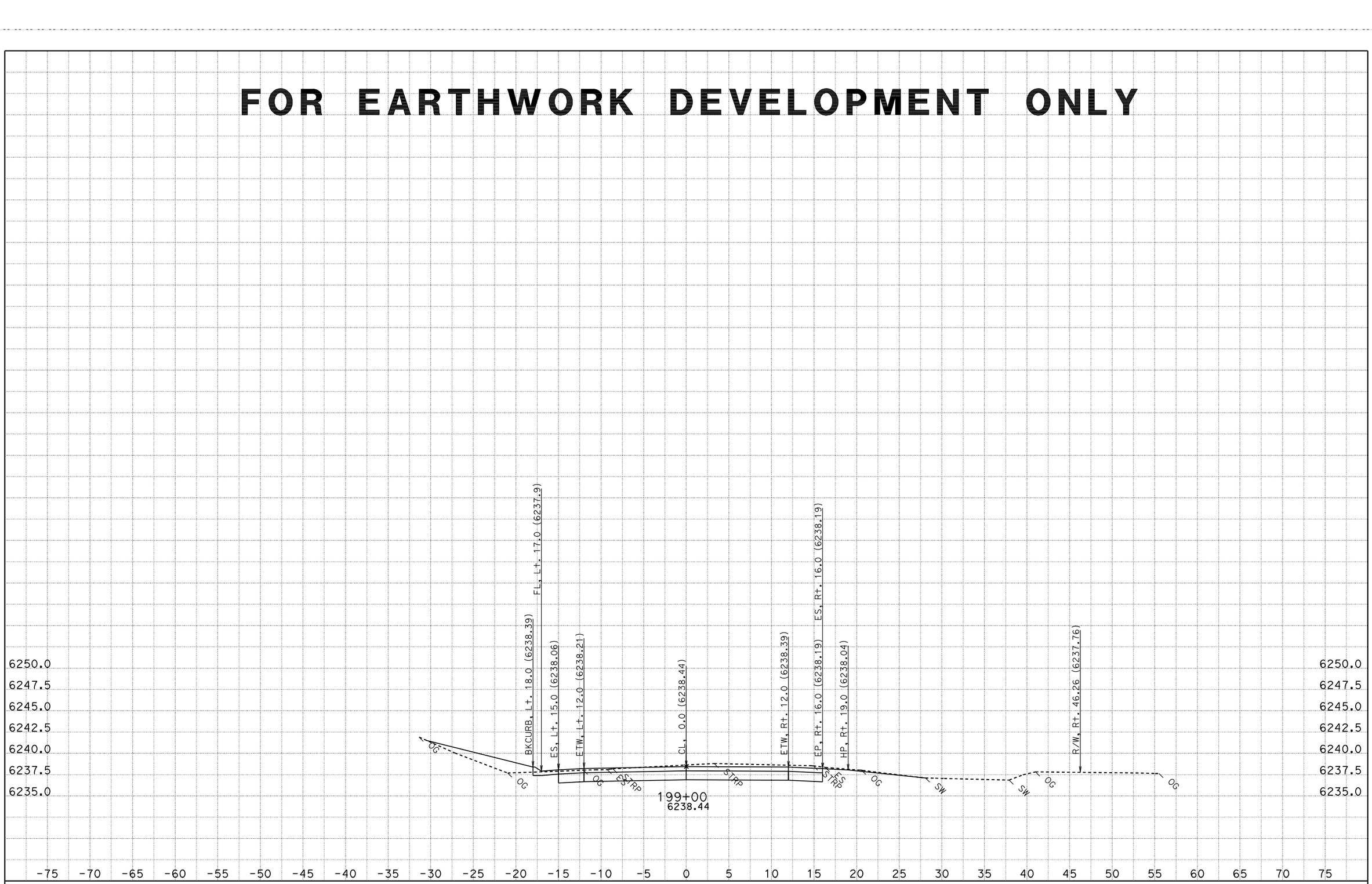

DATE: 8/15/2011
KC Project: 2A920FT File: H:\Pla89\2A920FT\EAR\OUTPUT\11200_22400.ear

CONTRACT: 2a920
DIST/CO/RTE/PM: 03-ED,Pla 89 PM 27.2/27.4,0.0/T8.5

SCALE: 1" = 5' Horiz.
1" = 5' Vert.

All Dimensions are US Survey Feet

A1
CROSS SECTIONS
SHEET 861 OF 1006

FOR EARTHWORK DEVELOPMENT ONLY

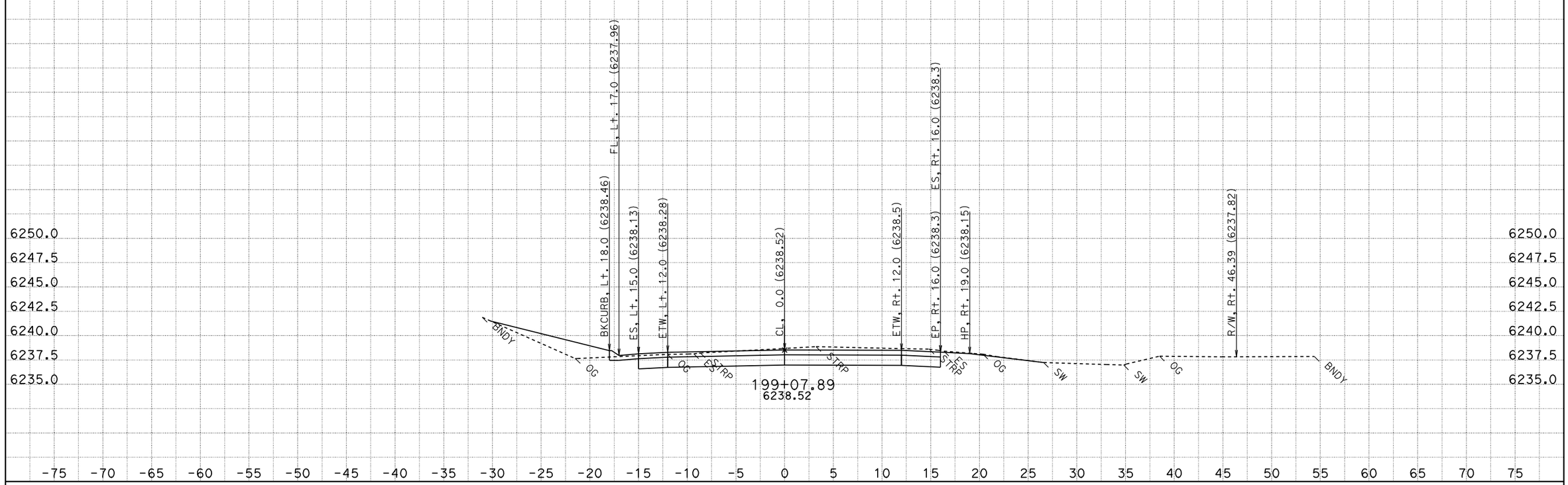

CONTRACT: 2a920

DATE: 8/15/2011

DIST/CO/RTE/PM: 03-ED,Pla 89 PM 27.2/27.4,0.0/T8.5

SCALE: 1" = 5' Horiz.
1" = 5' Vert.

A1

CROSS SECTIONS

KC Project: 2A920FT File: H:\Pla89\2A920FT\EAR\OUTPUT\11200_22400.ear

All Dimensions are US Survey Feet

FOR EARTHWORK DEVELOPMENT ONLY

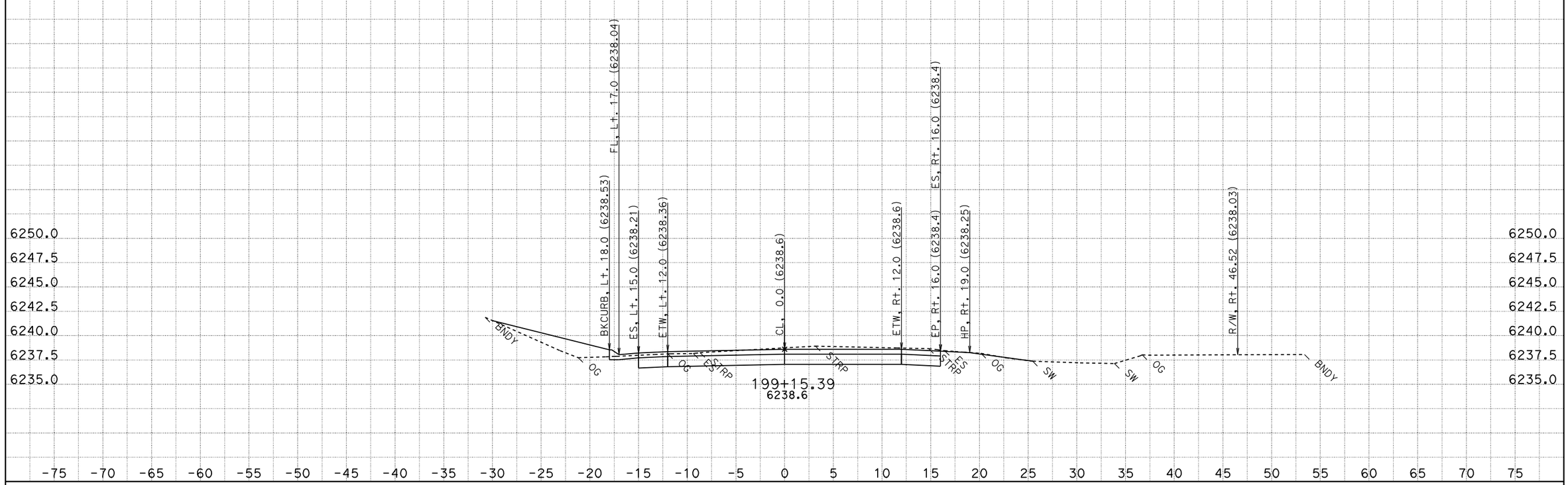

DATE: 8/15/2011
KC Project: 2A920FT File: H:\Pla89\2A920FT\EAR\OUTPUT\11200_22400.ear

CONTRACT: 2a920
DIST/CO/RTE/PM: 03-ED,Pla 89 PM 27.2/27.4,0.0/T8.5

SCALE: 1" = 5' Horiz.
1" = 5' Vert.

All Dimensions are US Survey Feet

A1
CROSS SECTIONS
SHEET 863 OF 1006

FOR EARTHWORK DEVELOPMENT ONLY

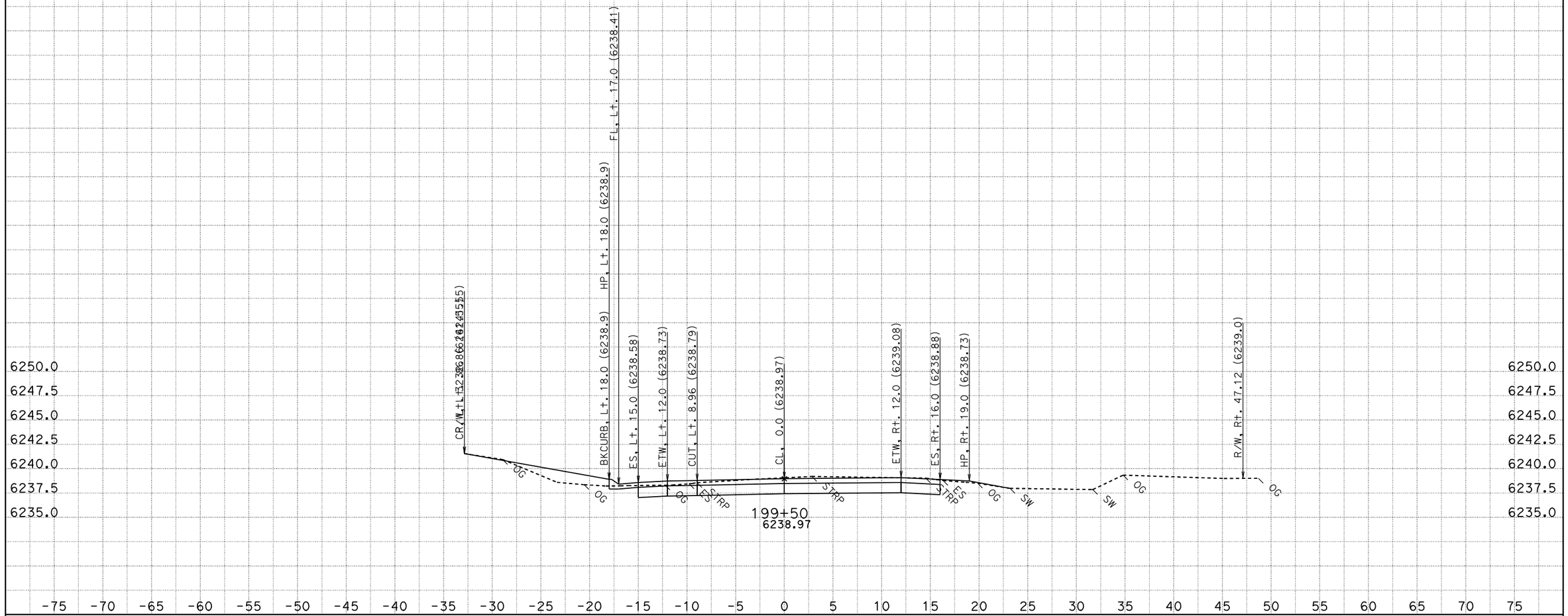

CONTRACT: 2a920

DATE: 8/15/2011

DIST/CO/RTE/PM: 03-ED,Pla 89 PM 27.2/27.4,0.0/T8.5

KC Project: 2A920FT

File: H:\Pla89\2A920FT\EAR\OUTPUT\11200_22400.ear

SCALE: 1" = 5' Horiz.
1" = 5' Vert.

All Dimensions are US Survey Feet

A1

CROSS SECTIONS

SHEET 864 OF 1006

FOR EARTHWORK DEVELOPMENT ONLY

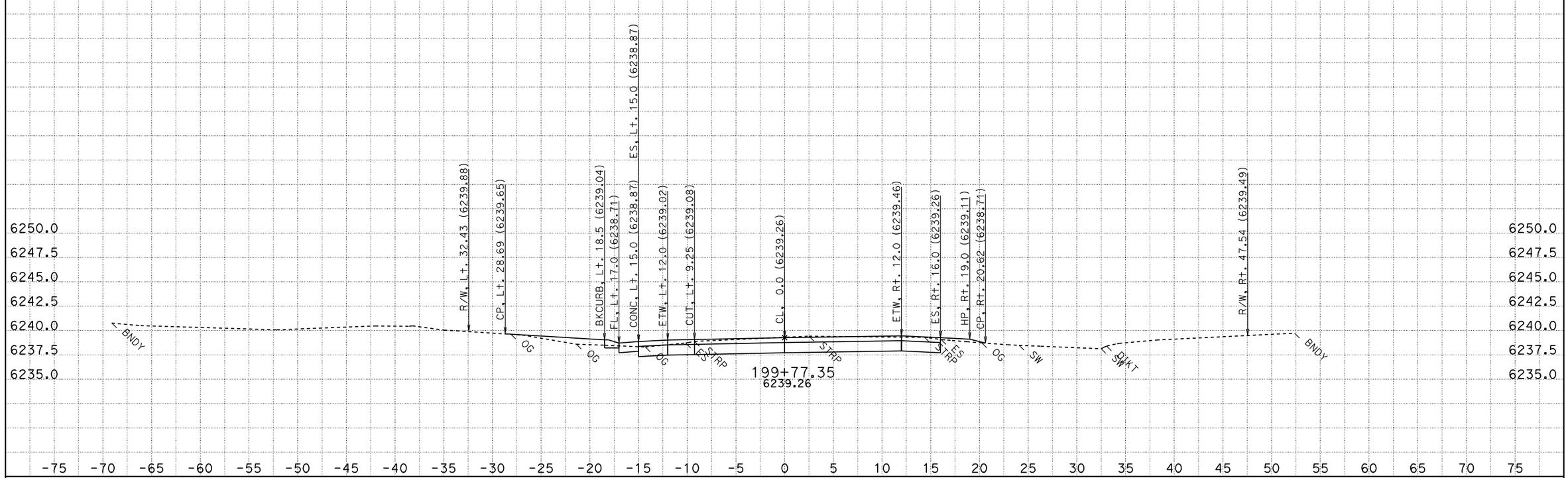

CONTRACT: 2a920

DATE: 8/15/2011

DIST/CO/RTE/PM: 03-ED,Pla 89 PM 27.2/27.4,0.0/T8.5

KC Project: 2A920FT File: H:\Pla89\2A920FT\EAR\OUTPUT\11200_22400.ear

SCALE: 1" = 5' Horiz.
1" = 5' Vert.

All Dimensions are US Survey Feet

A1

CROSS SECTIONS

SHEET 865 OF 1006

FOR EARTHWORK DEVELOPMENT ONLY

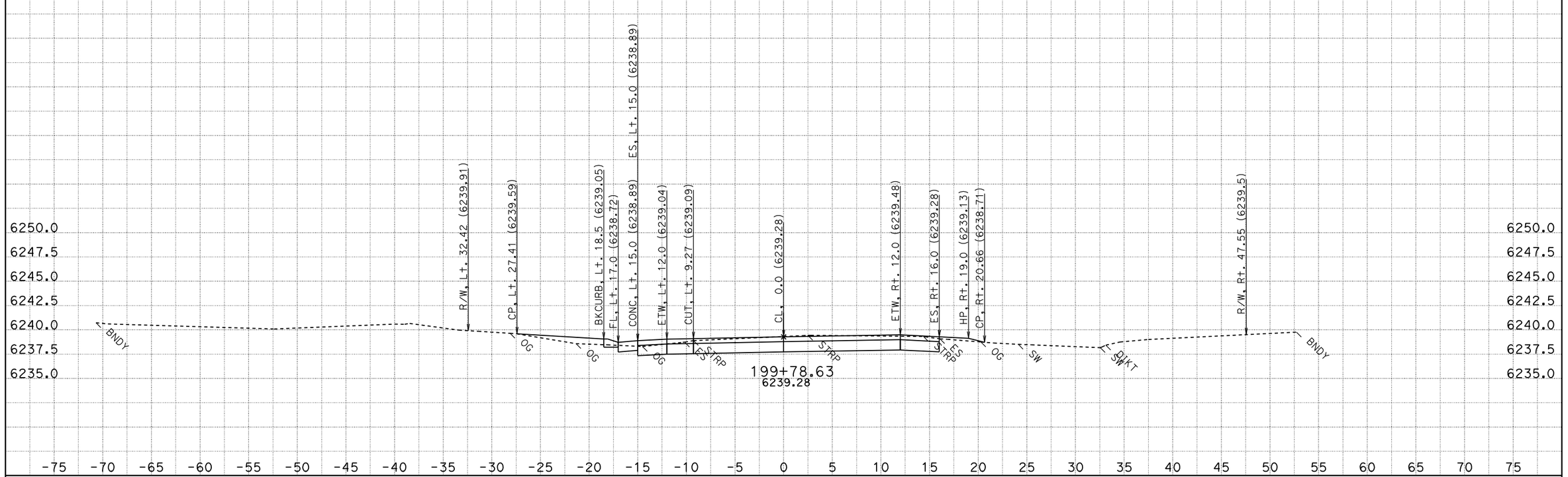

CONTRACT: 2a920

DATE: 8/15/2011

DIST/CO/RTE/PM: 03-ED,Pla 89 PM 27.2/27.4,0.0/T8.5

KC Project: 2A920FT File: H:\Pla89\2A920FT\EAR\OUTPUT\11200_22400.ear

SCALE: 1" = 5' Horiz.
1" = 5' Vert.

All Dimensions are US Survey Feet

A1
CROSS SECTIONS
SHEET 866 OF 1006

FOR EARTHWORK DEVELOPMENT ONLY

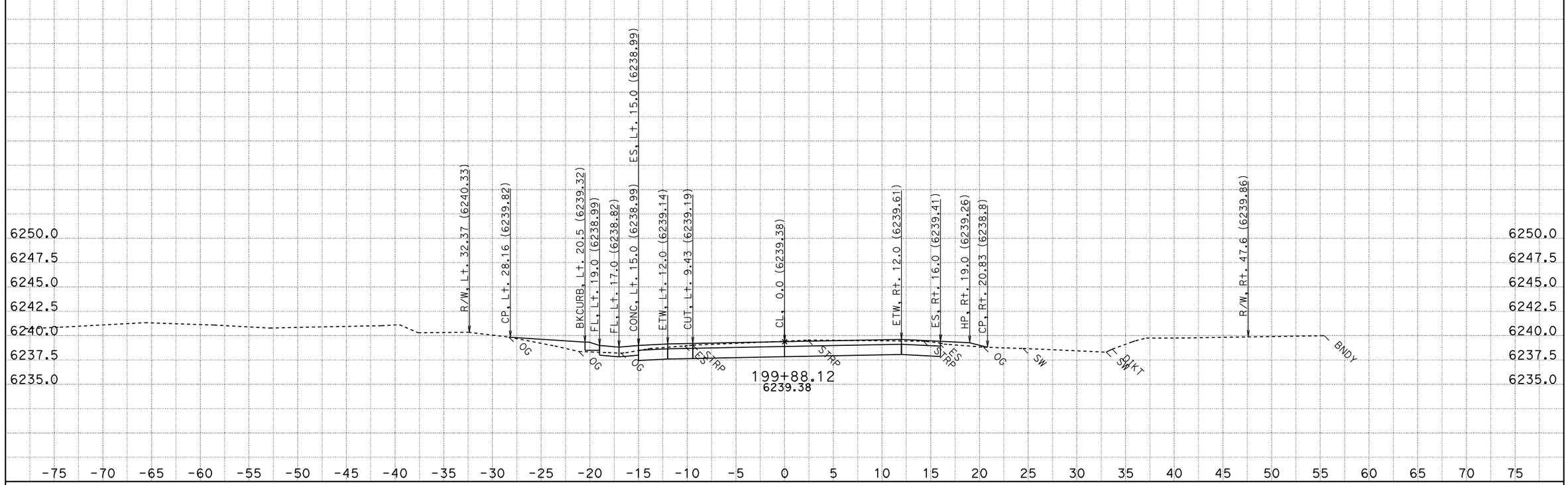

CONTRACT: 2a920

DATE: 8/15/2011

DIST/CO/RTE/PM: 03-ED,Pla 89 PM 27.2/27.4,0.0/T8.5

SCALE: 1" = 5' Horiz.
1" = 5' Vert.

A1

CROSS SECTIONS

KC Project: 2A920FT File: H:\Pla89\2A920FT\EAR\OUTPUT\11200_22400.ear

All Dimensions are US Survey Feet

FOR EARTHWORK DEVELOPMENT ONLY

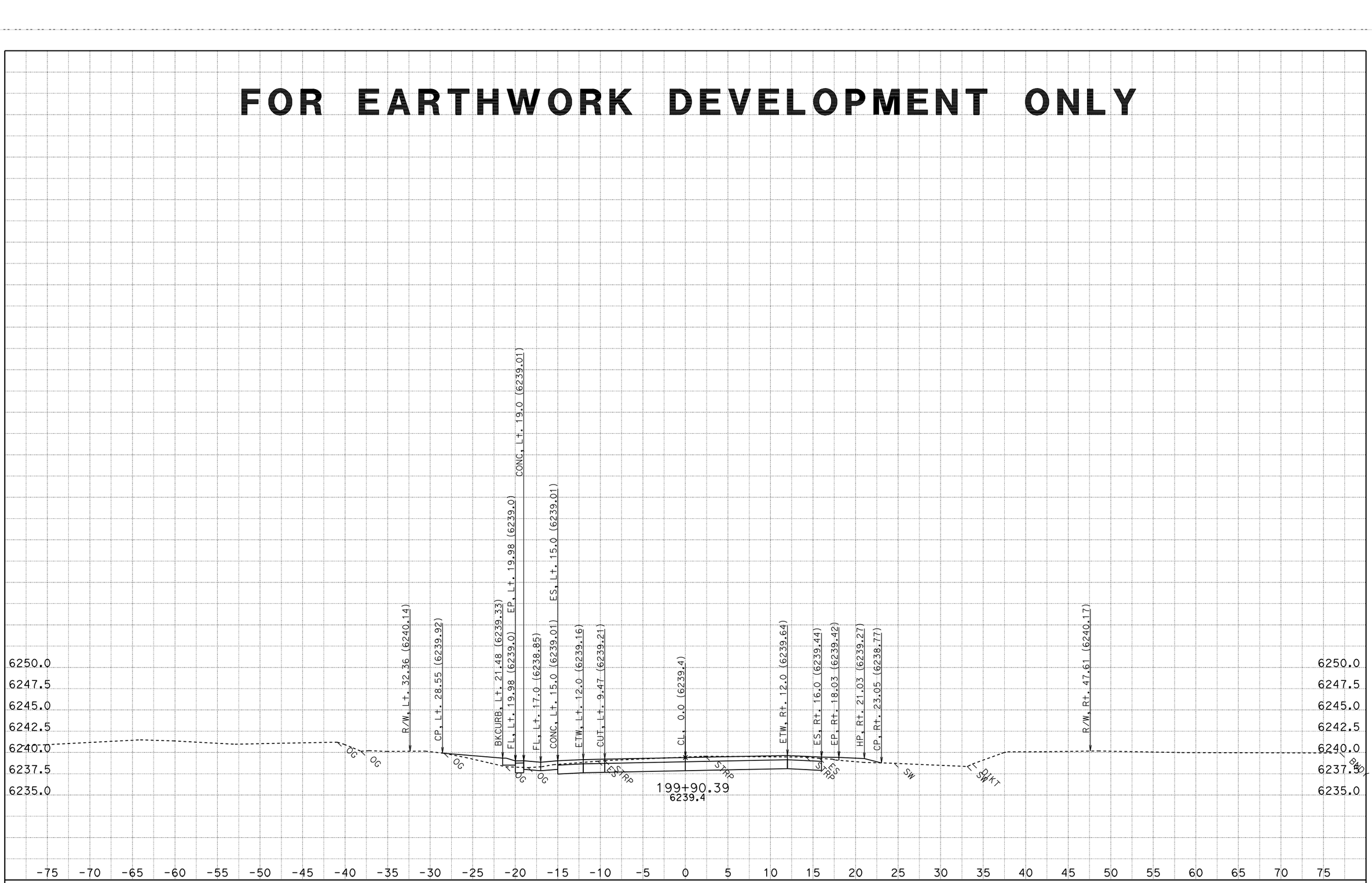

CONTRACT: 2a920

DATE: 8/15/2011

DIST/CO/RTE/PM: 03-ED,Pla 89 PM 27.2/27.4,0.0/T8.5

KC Project: 2A920FT File: H:\Pla89\2A920FT\EAR\OUTPUT\11200_22400.ear

SCALE: 1" = 5' Horiz.
1" = 5' Vert.

All Dimensions are US Survey Feet

A1
CROSS SECTIONS
SHEET 868 OF 1006

FOR EARTHWORK DEVELOPMENT ONLY

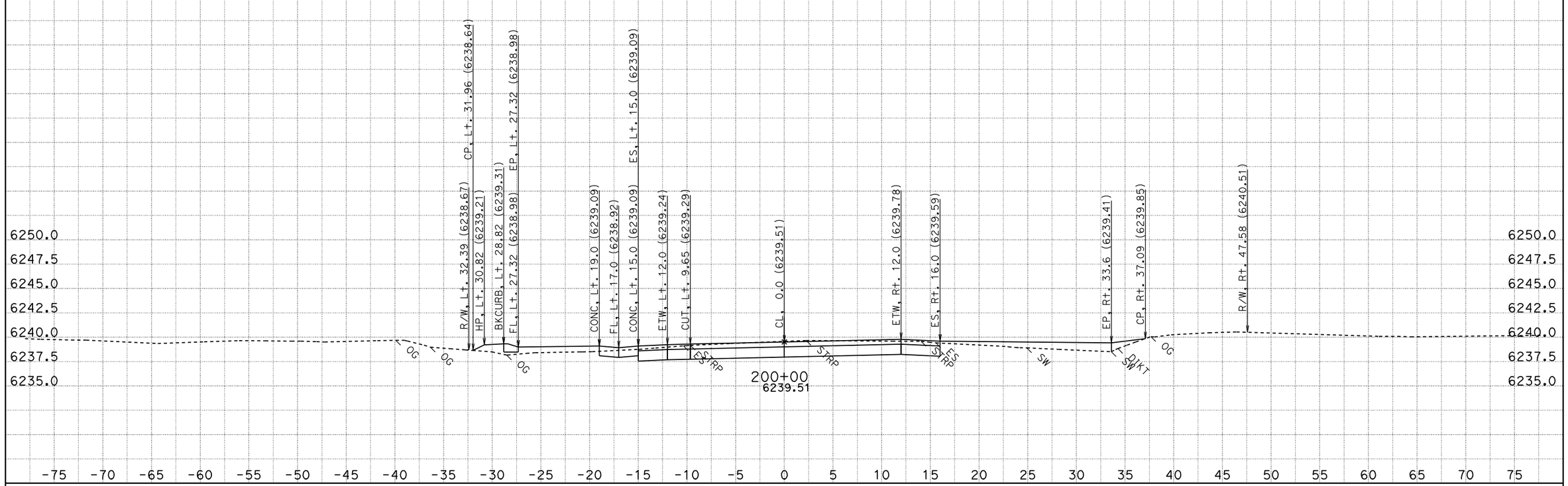

DATE: 8/15/2011

KC Project: 2A920FT

File: H:\Pla89\2A920FT\EAR\OUTPUT\11200_22400.ear

CONTRACT: 2a920

DIST/CO/RTE/PM: 03-ED,Pla 89 PM 27.2/27.4,0.0/T8.5

SCALE: 1" = 5' Horiz.
1" = 5' Vert.

All Dimensions are US Survey Feet

A1

CROSS SECTIONS

SHEET 869 OF 1006

FOR EARTHWORK DEVELOPMENT ONLY

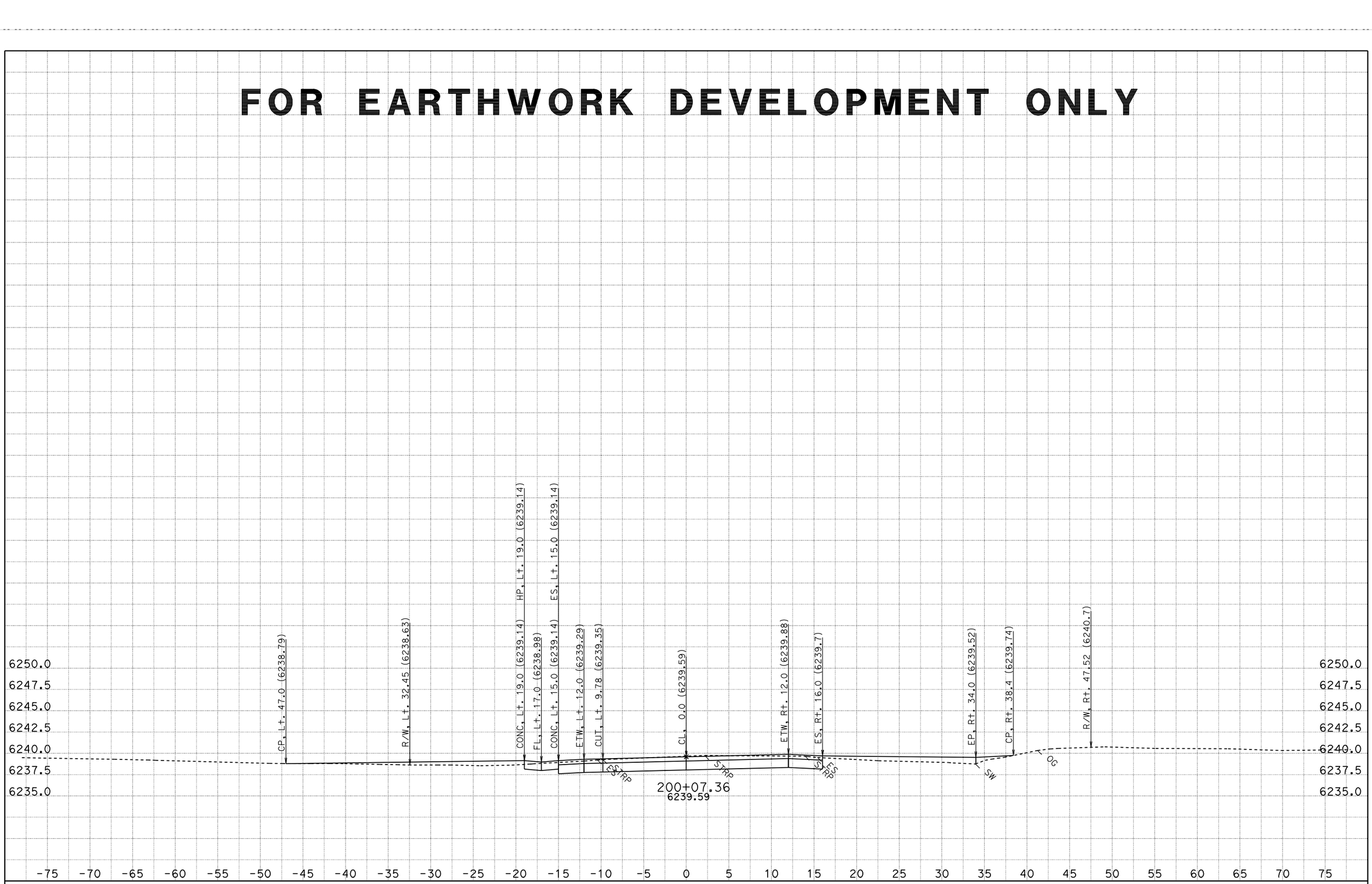

DATE: 8/15/2011
KC Project: 2A920FT File: H:\Pla89\2A920FT\EAR\OUTPUT\11200_22400.ear

CONTRACT: 2a920
DIST/CO/RTE/PM: 03-ED,Pla 89 PM 27.2/27.4,0.0/T8.5

SCALE: 1" = 5' Horiz.
1" = 5' Vert.

All Dimensions are US Survey Feet

A1
CROSS SECTIONS
SHEET 870 OF 1006

FOR EARTHWORK DEVELOPMENT ONLY

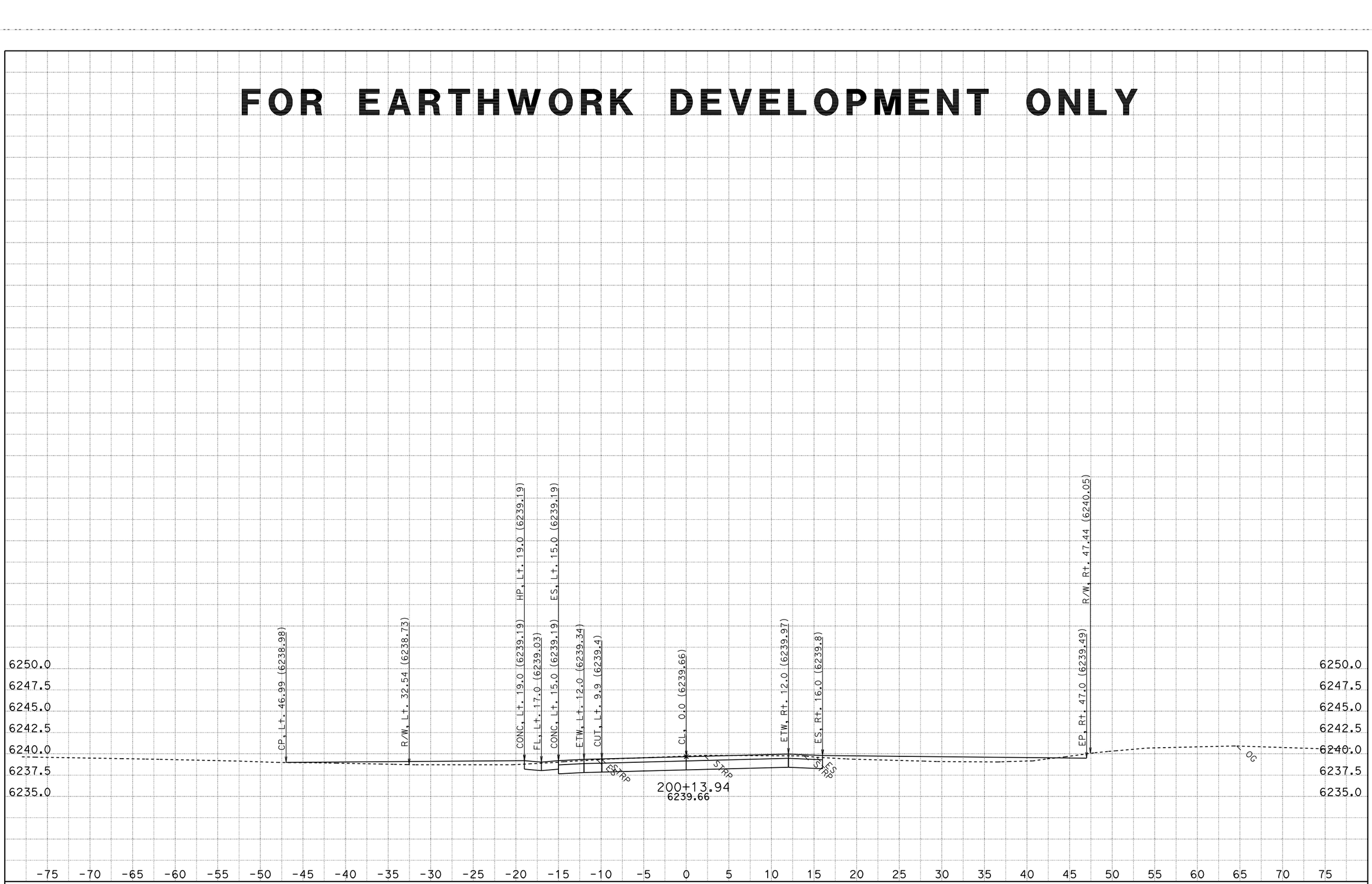

CONTRACT: 2a920

DATE: 8/15/2011

DIST/CO/RTE/PM: 03-ED,Pla 89 PM 27.2/27.4,0.0/T8.5

SCALE: 1" = 5' Horiz.
1" = 5' Vert.

A1

CROSS SECTIONS

KC Project: 2A920FT File: H:\Pla89\2A920FT\EAR\OUTPUT\11200_22400.ear

All Dimensions are US Survey Feet

FOR EARTHWORK DEVELOPMENT ONLY

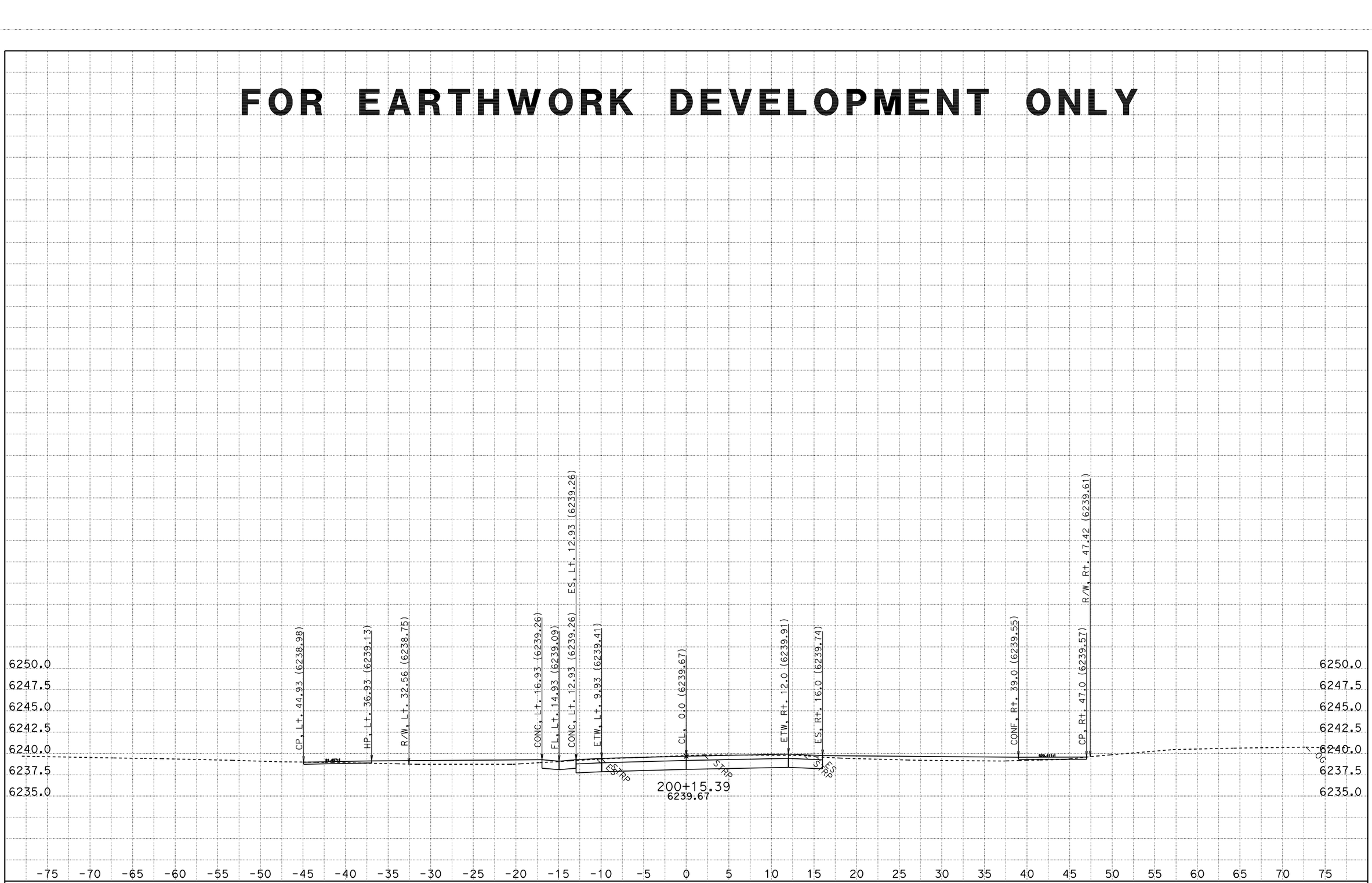

CONTRACT: 2a920

DATE: 8/15/2011

DIST/CO/RTE/PM: 03-ED,Pla 89 PM 27.2/27.4,0.0/T8.5

SCALE: 1" = 5' Horiz.
1" = 5' Vert.

A1

CROSS SECTIONS

KC Project: 2A920FT File: H:\Pla89\2A920FT\EAR\OUTPUT\11200_22400.ear

All Dimensions are US Survey Feet

FOR EARTHWORK DEVELOPMENT ONLY

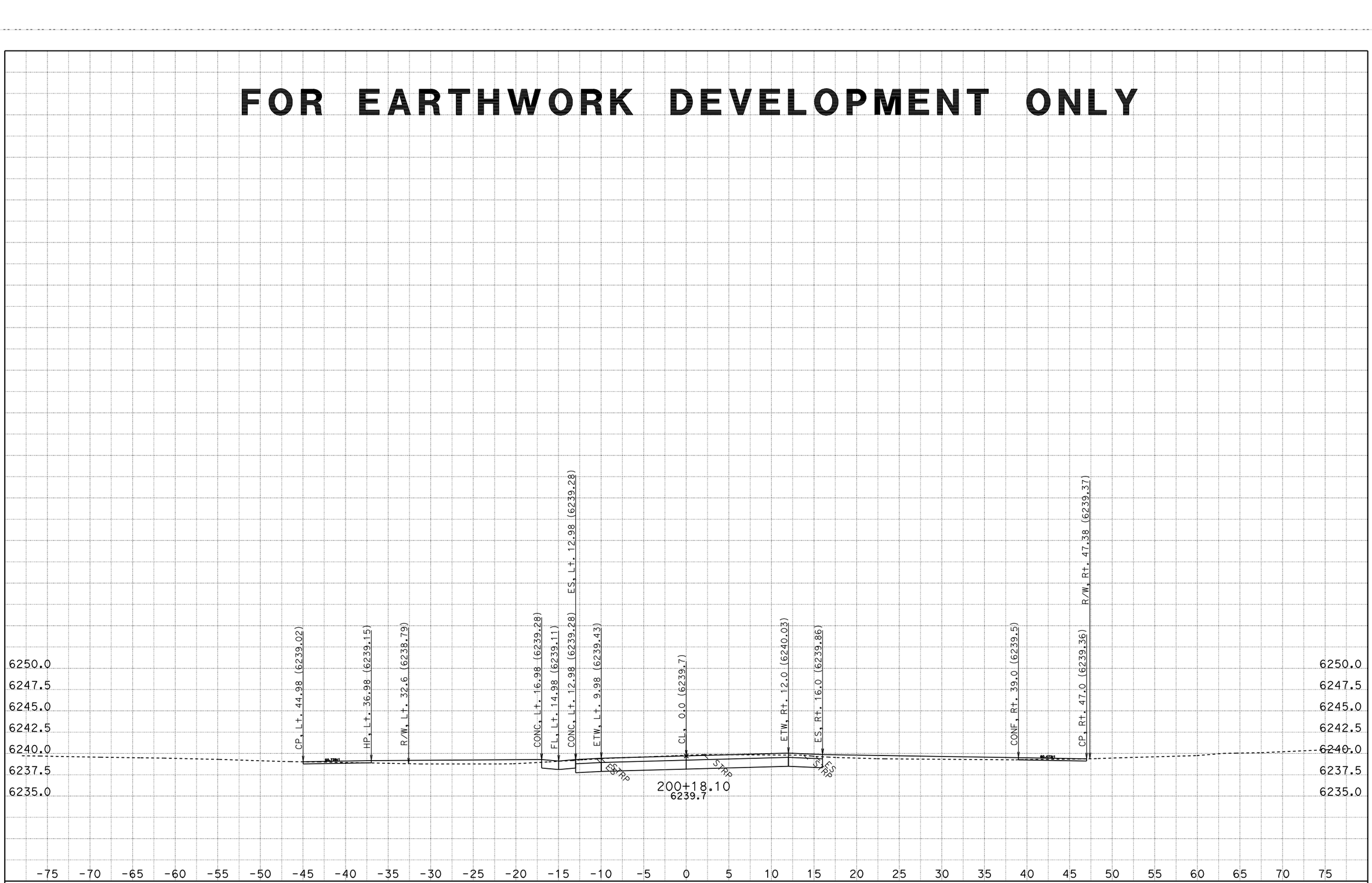

CONTRACT: 2a920

DATE: 8/15/2011

DIST/CO/RTE/PM: 03-ED,Pla 89 PM 27.2/27.4,0.0/T8.5

SCALE: 1" = 5' Horiz.
1" = 5' Vert.

A1

CROSS SECTIONS

KC Project: 2A920FT File: H:\Pla89\2A920FT\EAR\OUTPUT\11200_22400.ear

All Dimensions are US Survey Feet

FOR EARTHWORK DEVELOPMENT ONLY

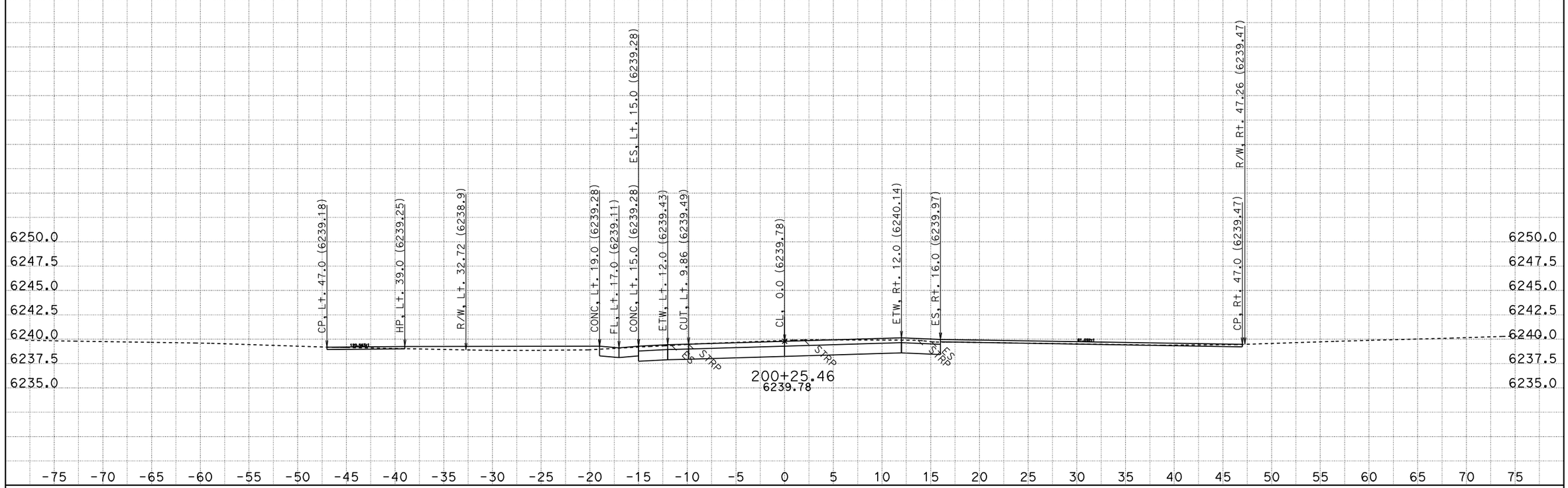

CONTRACT: 2a920

DATE: 8/15/2011
DIST/CO/RTE/PM: 03-ED,Pla 89 PM 27.2/27.4,0.0/T8.5
KC Project: 2A920FT File: H:\Pla89\2A920FT\EAR\OUTPUT\11200_22400.ear

SCALE: 1" = 5' Horiz.
1" = 5' Vert.
All Dimensions are US Survey Feet

A1
CROSS SECTIONS
SHEET 874 OF 1006

FOR EARTHWORK DEVELOPMENT ONLY

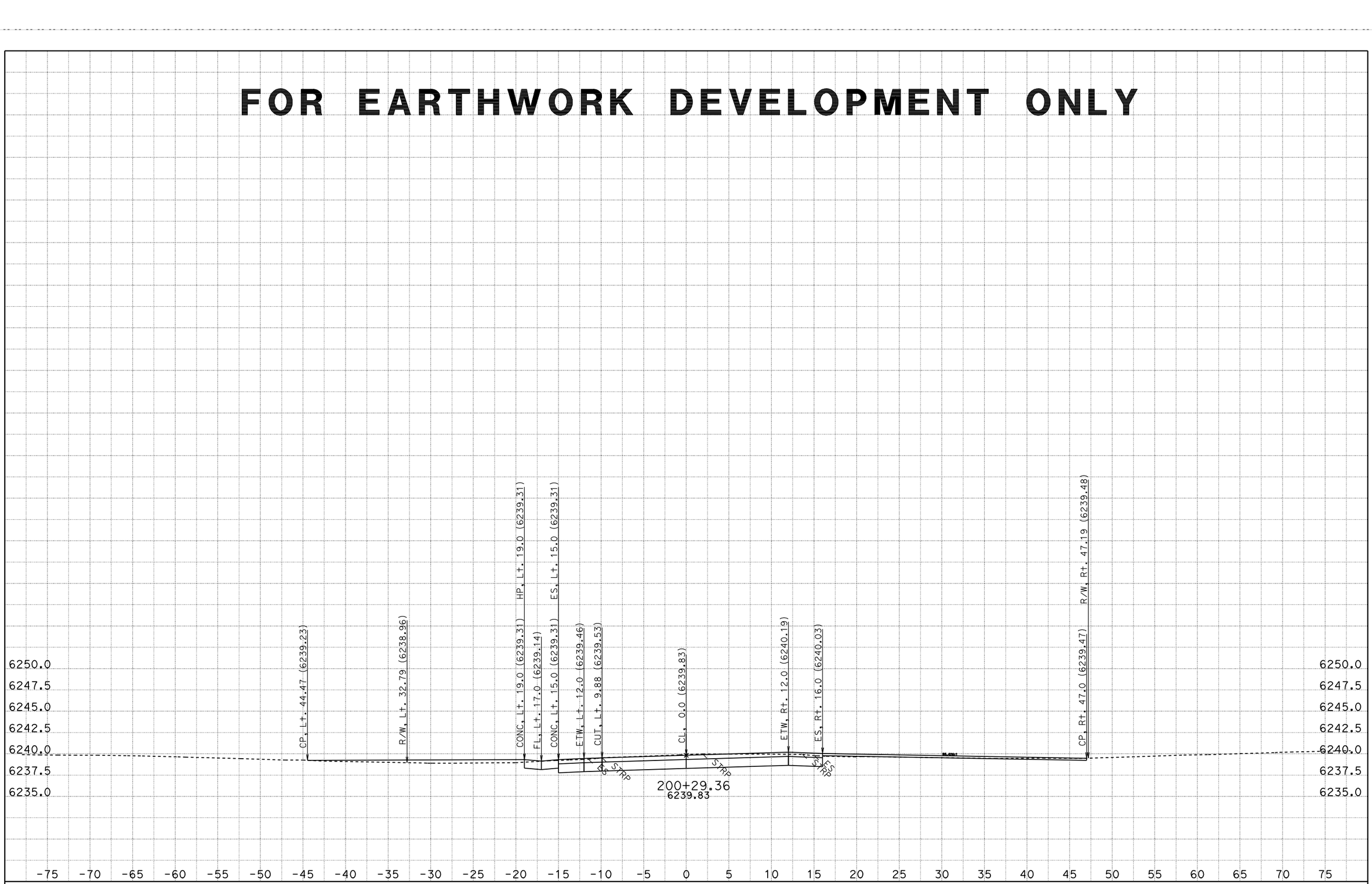

DATE: 8/15/2011
KC Project: 2A920FT
File: H:\Pla89\2A920FT\EAR\OUTPUT\11200_22400.ear

CONTRACT: 2a920
DIST/CO/RTE/PM: 03-ED,Pla 89 PM 27.2/27.4,0.0/T8.5

SCALE: 1" = 5' Horiz.
1" = 5' Vert.
All Dimensions are US Survey Feet

A1
CROSS SECTIONS
SHEET 875 OF 1006

FOR EARTHWORK DEVELOPMENT ONLY

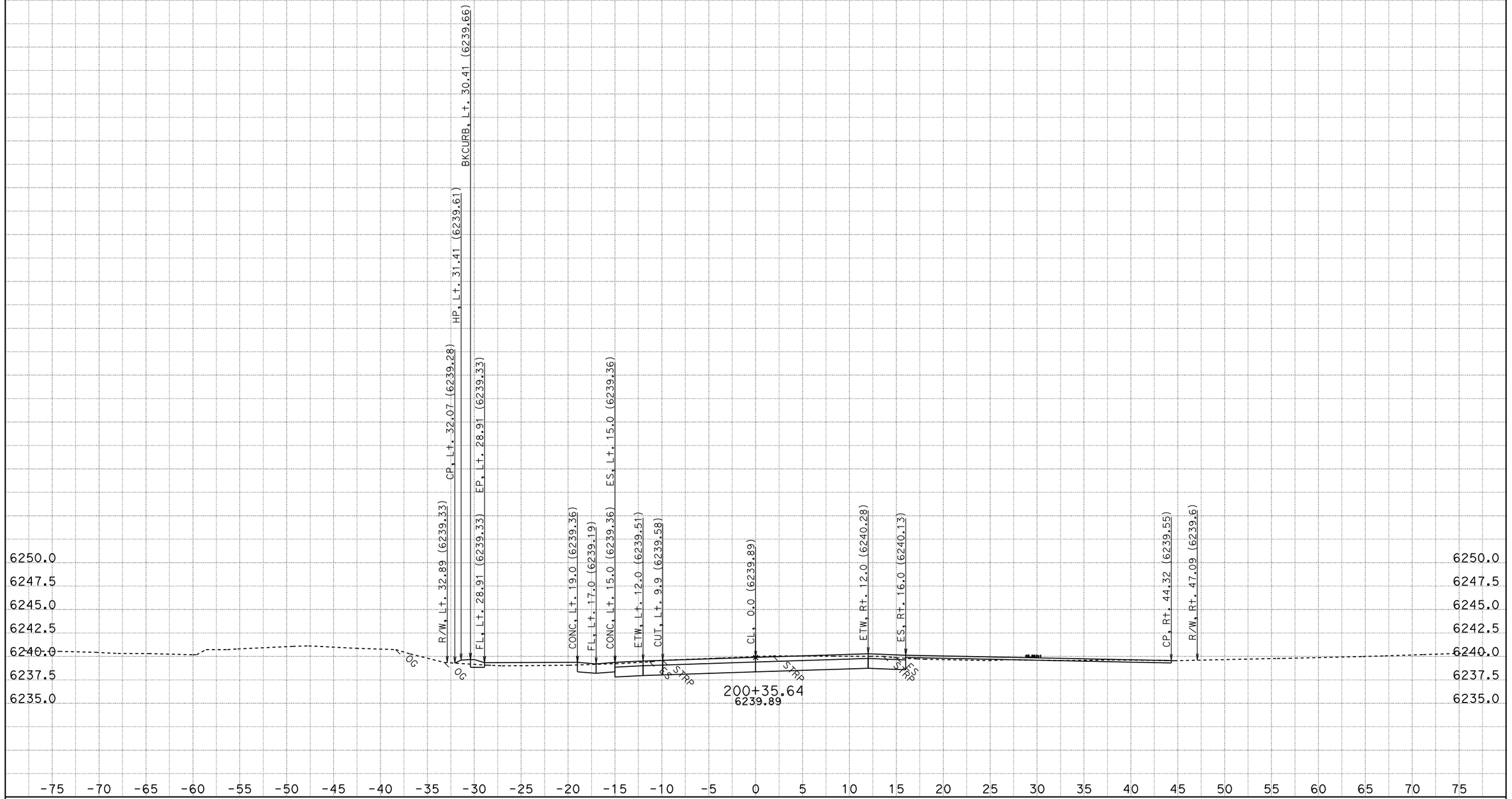

CONTRACT: 2a920

DATE: 8/15/2011

DIST/CO/RTE/PM: 03-ED,Pla 89 PM 27.2/27.4,0.0/T8.5

SCALE: 1" = 5' Horiz.
1" = 5' Vert.

A1

CROSS SECTIONS

KC Project: 2A920FT

File: H:\Pla89\2A920FT\EAR\OUTPUT\11200_22400.ear

All Dimensions are US Survey Feet

SHEET 876 OF 1006

FOR EARTHWORK DEVELOPMENT ONLY

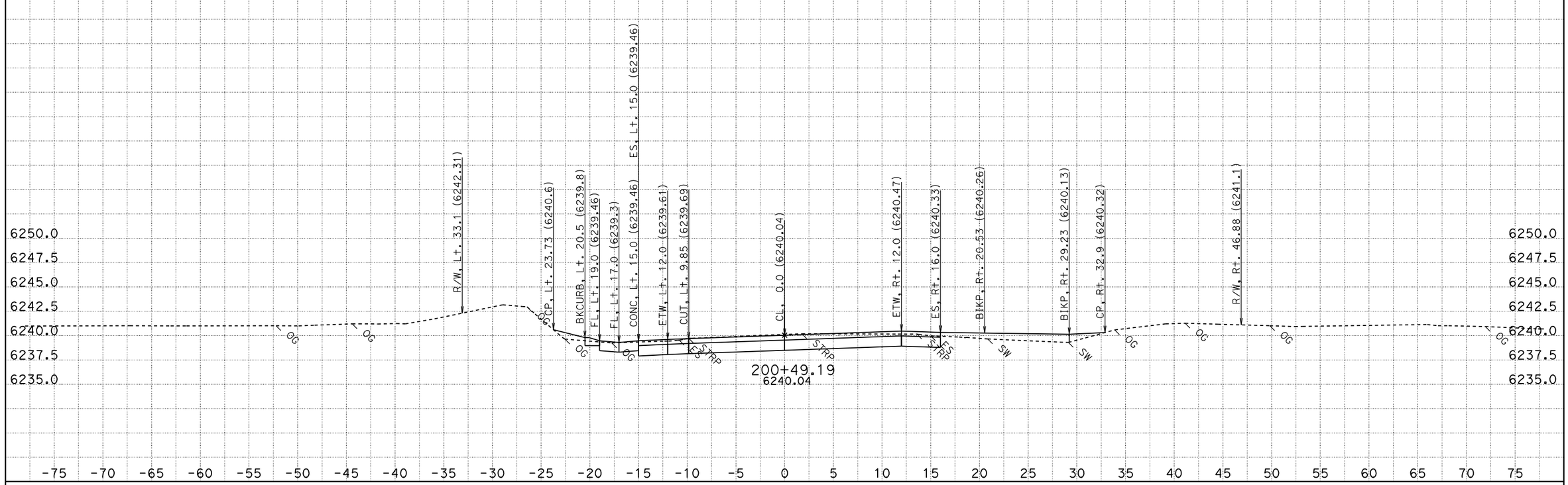

DATE: 8/15/2011

KC Project: 2A920FT

File: H:\Pla89\2A920FT\EAR\OUTPUT\11200_22400.ear

CONTRACT: 2a920

DIST/CO/RTE/PM: 03-ED,Pla 89 PM 27.2/27.4,0.0/T8.5

SCALE: 1" = 5' Horiz.
1" = 5' Vert.

All Dimensions are US Survey Feet

A1

CROSS SECTIONS

SHEET 877 OF 1006

FOR EARTHWORK DEVELOPMENT ONLY

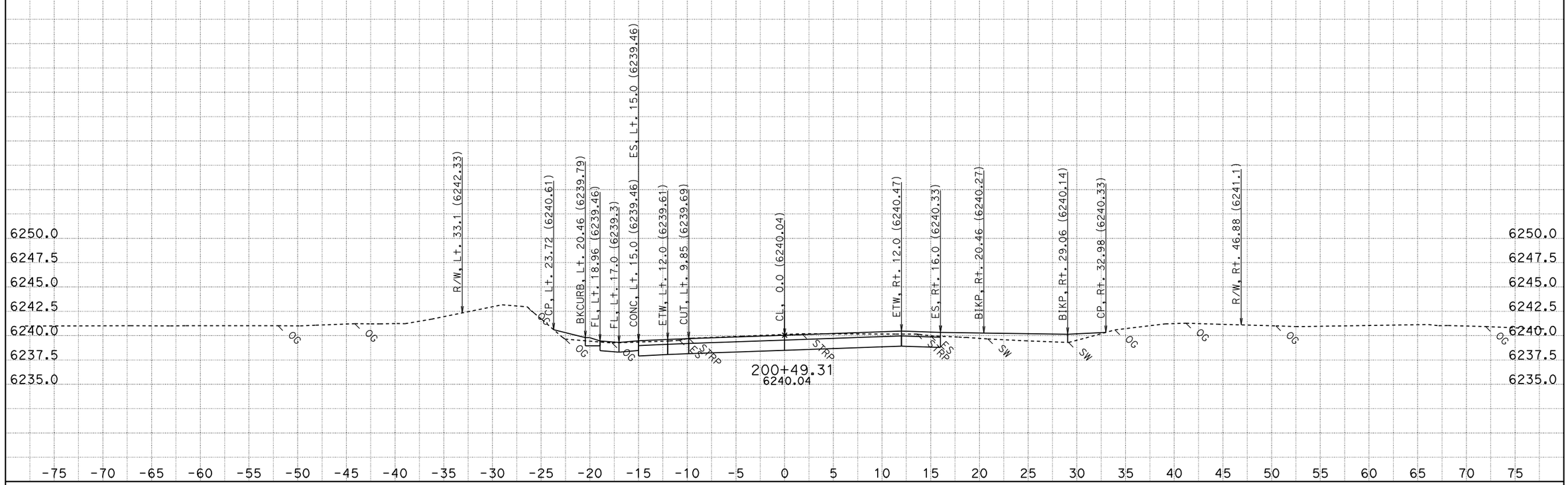

DATE: 8/15/2011

KC Project: 2A920FT

CONTRACT: 2a920

DIST/CO/RTE/PM: 03-ED,Pla 89 PM 27.2/27.4,0.0/T8.5

File: H:\Pla89\2A920FT\EAR\OUTPUT\11200_22400.ear

SCALE: 1" = 5' Horiz.
1" = 5' Vert.

All Dimensions are US Survey Feet

A1
CROSS SECTIONS
SHEET 878 OF 1006

FOR EARTHWORK DEVELOPMENT ONLY

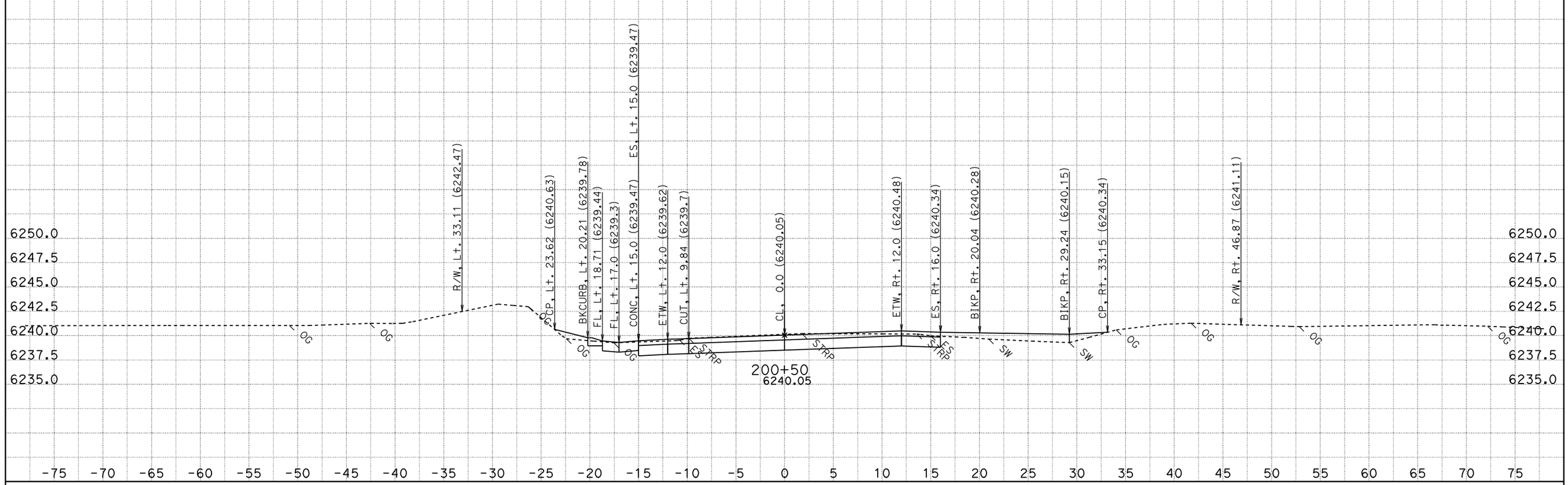

CONTRACT: 2a920

DATE: 8/15/2011

DIST/CO/RTE/PM: 03-ED,Pla 89 PM 27.2/27.4,0.0/T8.5

SCALE: 1" = 5' Horiz.
1" = 5' Vert.

A1

CROSS SECTIONS

KC Project: 2A920FT File: H:\Pla89\2A920FT\EAR\OUTPUT\11200_22400.ear

All Dimensions are US Survey Feet

SHEET 879 OF 1006

FOR EARTHWORK DEVELOPMENT ONLY

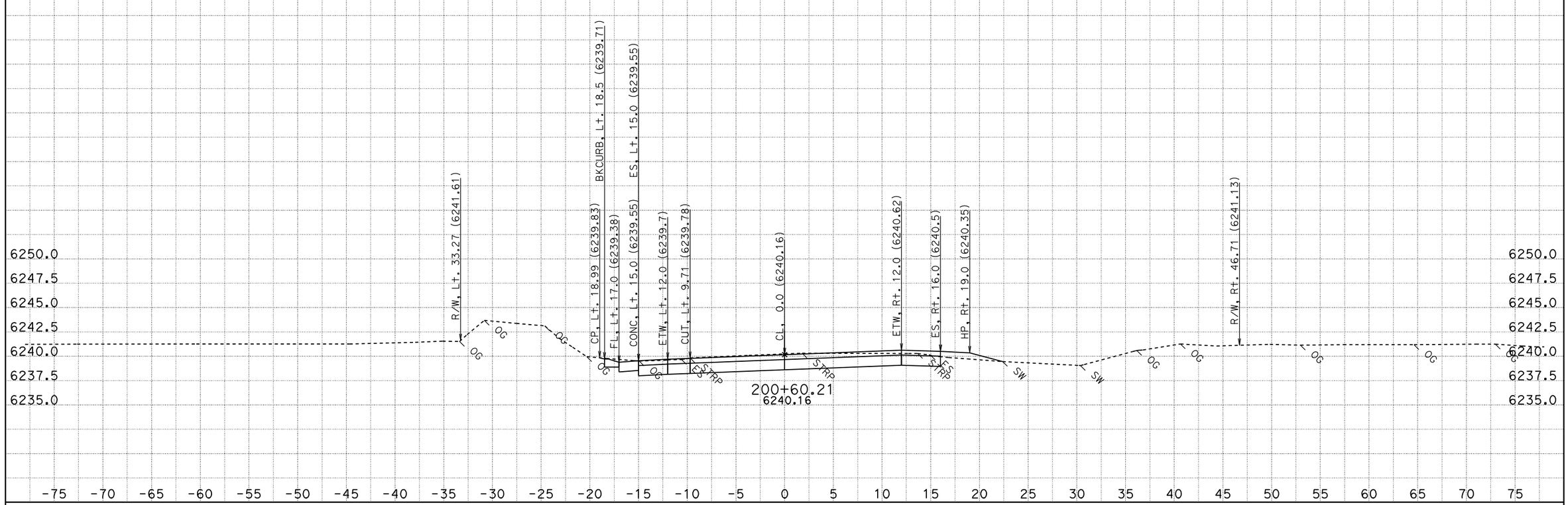

CONTRACT: 2a920

DATE: 8/15/2011

DIST/CO/RTE/PM: 03-ED,Pla 89 PM 27.2/27.4,0.0/T8.5

SCALE: 1" = 5' Horiz.
1" = 5' Vert.

A1

CROSS SECTIONS

KC Project: 2A920FT

File: H:\Pla89\2A920FT\EAR\OUTPUT\11200_22400.ear

All Dimensions are US Survey Feet

SHEET 880 OF 1006

FOR EARTHWORK DEVELOPMENT ONLY

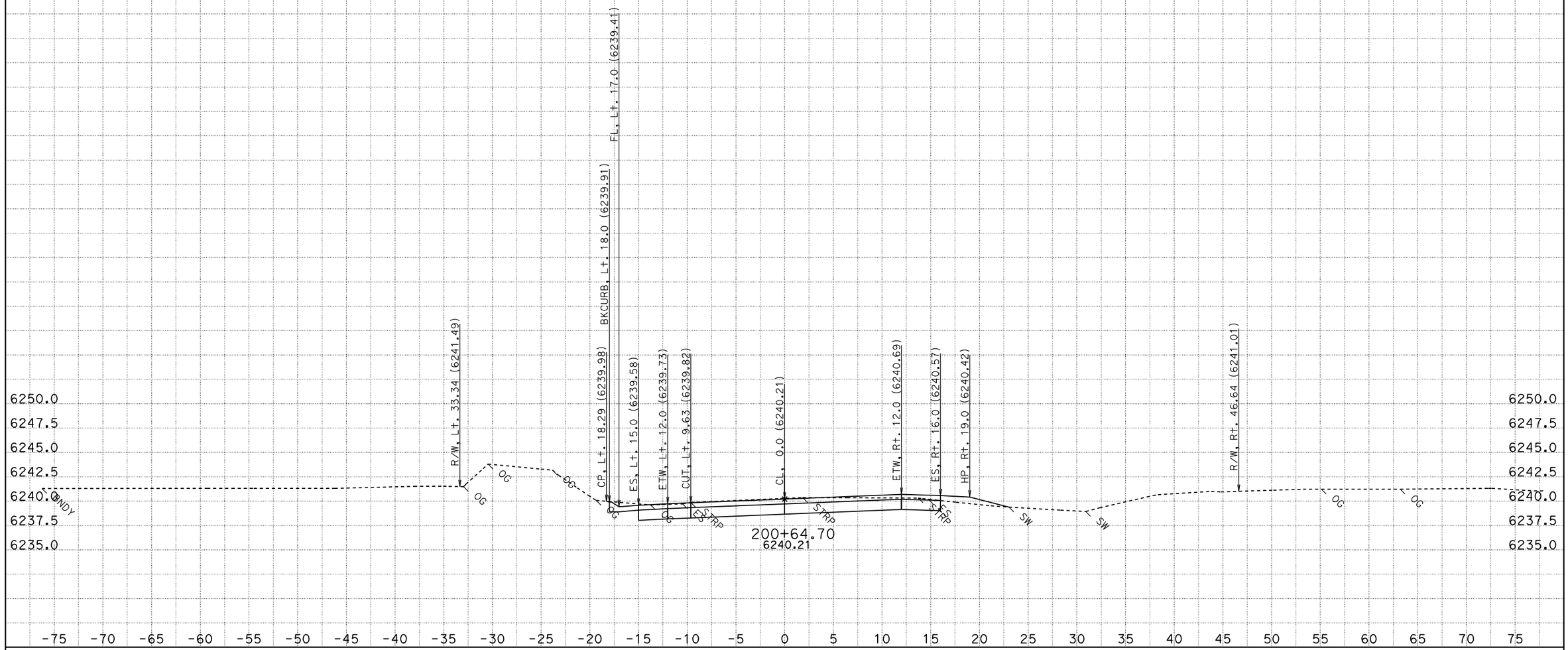

DATE: 8/15/2011
KC Project: 2A920FT
File: H:\Pla89\2A920FT\EAR\OUTPUT\11200_22400.ear

CONTRACT: 2a920
DIST/CO/RTE/PM: 03-ED,Pla 89 PM 27.2/27.4,0.0/T8.5

SCALE: 1" = 5' Horiz.
1" = 5' Vert.
All Dimensions are US Survey Feet

A1
CROSS SECTIONS
SHEET 881 OF 1006

FOR EARTHWORK DEVELOPMENT ONLY

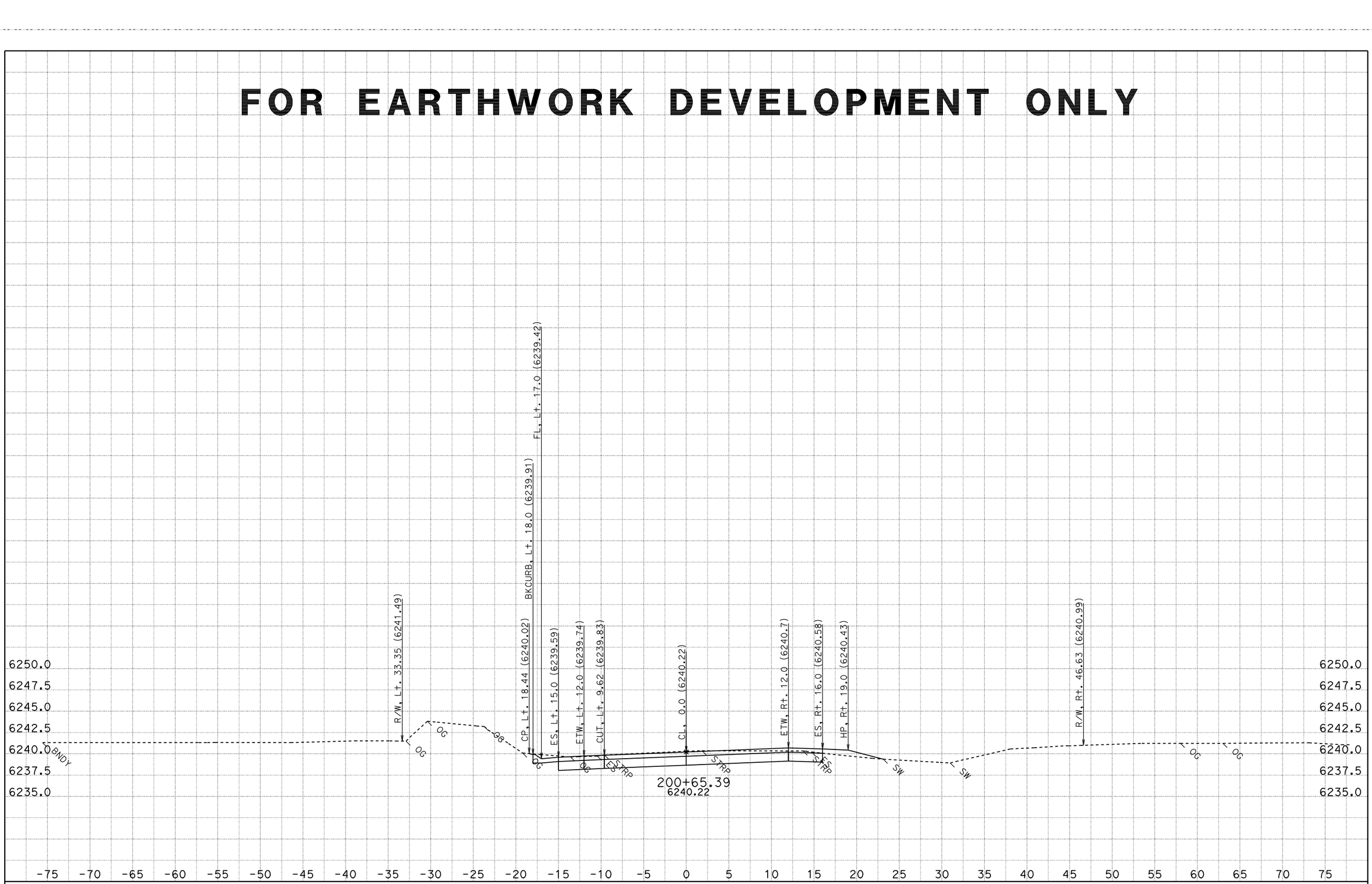

CONTRACT: 2a920

DATE: 8/15/2011

DIST/CO/RTE/PM: 03-ED,Pla 89 PM 27.2/27.4,0.0/T8.5

SCALE: 1" = 5' Horiz.
1" = 5' Vert.

A1

CROSS SECTIONS

KC Project: 2A920FT

File: H:\Pla89\2A920FT\EAR\OUTPUT\11200_22400.ear

All Dimensions are US Survey Feet

FOR EARTHWORK DEVELOPMENT ONLY

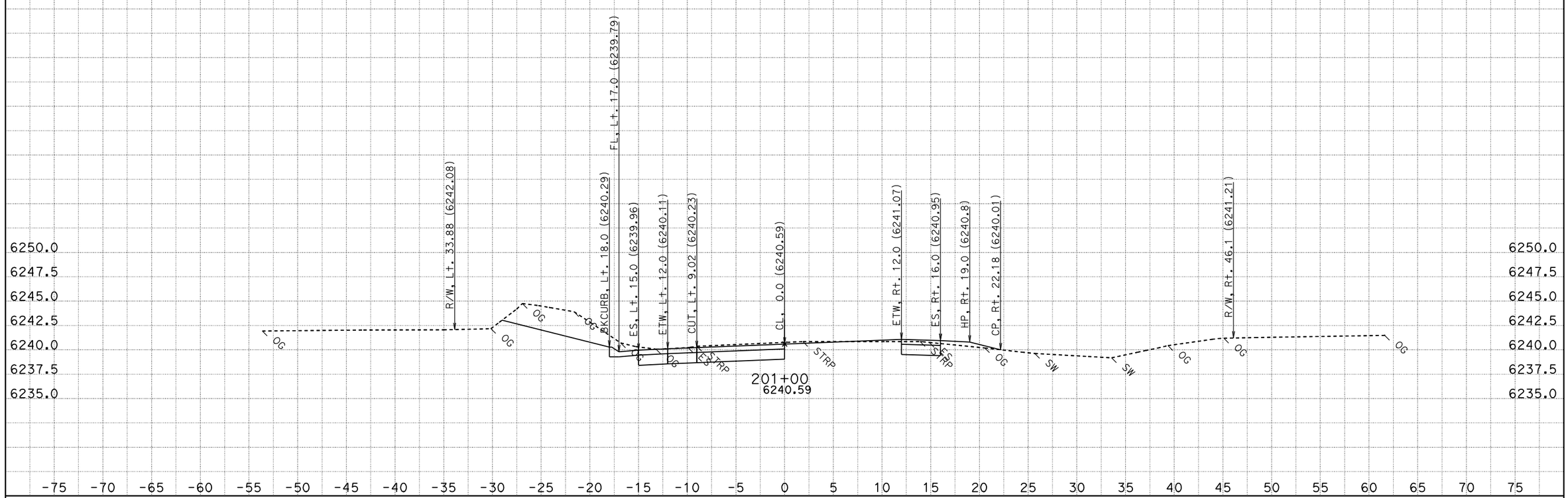

CONTRACT: 2a920

DATE: 8/15/2011

DIST/CO/RTE/PM: 03-ED,Pla 89 PM 27.2/27.4,0.0/T8.5

SCALE: 1" = 5' Horiz.
1" = 5' Vert.

A1

CROSS SECTIONS

KC Project: 2A920FT

File: H:\Pla89\2A920FT\EAR\OUTPUT\11200_22400.ear

All Dimensions are US Survey Feet

SHEET 883 OF 1006

FOR EARTHWORK DEVELOPMENT ONLY

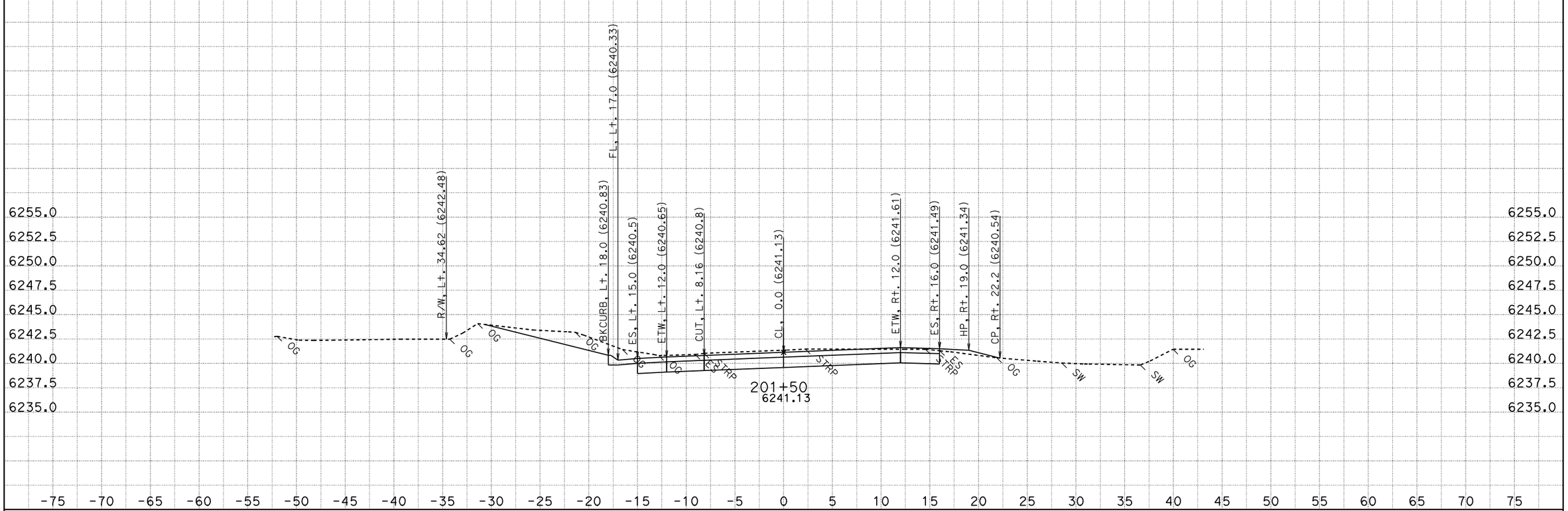

CONTRACT: 2a920

DATE: 8/15/2011

DIST/CO/RTE/PM: 03-ED,Pla 89 PM 27.2/27.4,0.0/T8.5

SCALE: 1" = 5' Horiz.
1" = 5' Vert.

A1

CROSS SECTIONS

KC Project: 2A920FT

File: H:\Pla89\2A920FT\EAR\OUTPUT\11200_22400.ear

All Dimensions are US Survey Feet

FOR EARTHWORK DEVELOPMENT ONLY

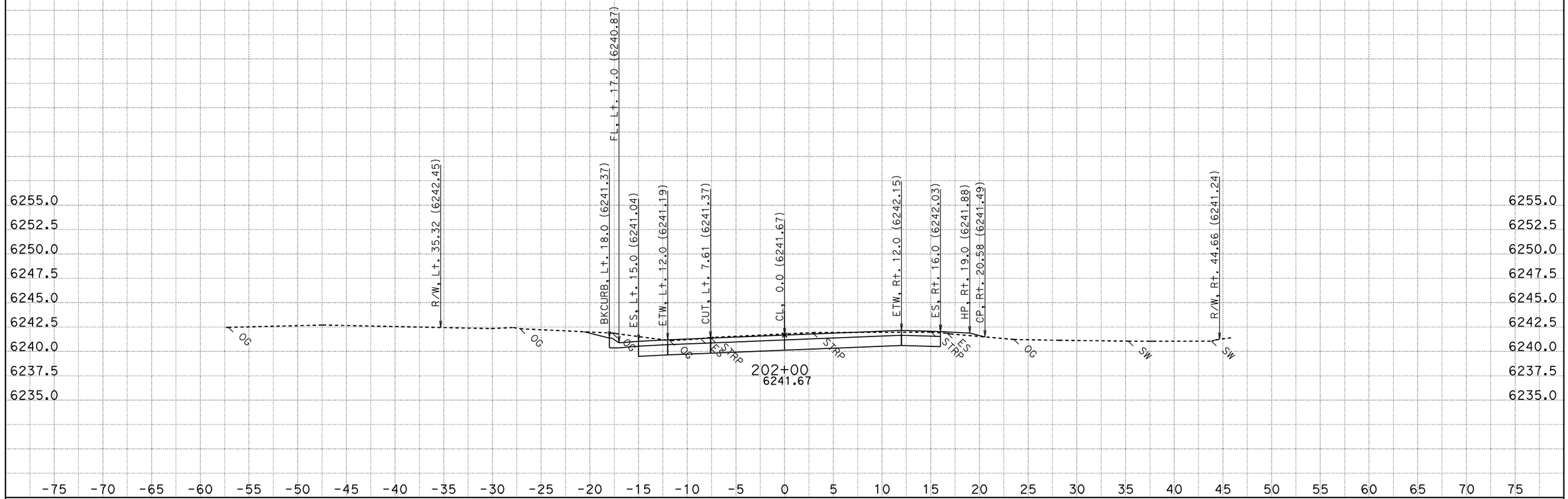

CONTRACT: 2a920

DATE: 8/15/2011
DIST/CO/RTE/PM: 03-ED,Pla 89 PM 27.2/27.4,0.0/T8.5
SCALE: 1" = 5' Horiz.
1" = 5' Vert.

KC Project: 2A920FT
File: H:\Pla89\2A920FT\EAR\OUTPUT\11200_22400.ear

All Dimensions are US Survey Feet

A1
CROSS SECTIONS
SHEET 885 OF 1006

FOR EARTHWORK DEVELOPMENT ONLY

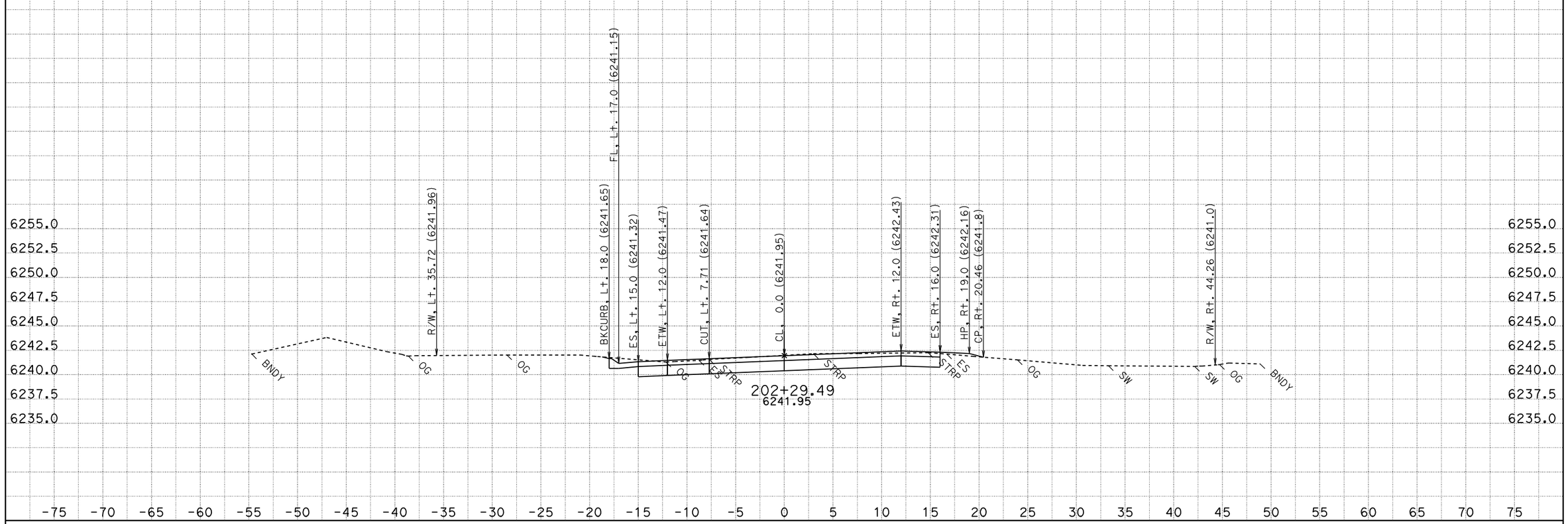

CONTRACT: 2a920

DATE: 8/15/2011

DIST/CO/RTE/PM: 03-ED,Pla 89 PM 27.2/27.4,0.0/T8.5

SCALE: 1" = 5' Horiz.
1" = 5' Vert.

A1

CROSS SECTIONS

KC Project: 2A920FT File: H:\Pla89\2A920FT\EAR\OUTPUT\11200_22400.ear

All Dimensions are US Survey Feet

FOR EARTHWORK DEVELOPMENT ONLY

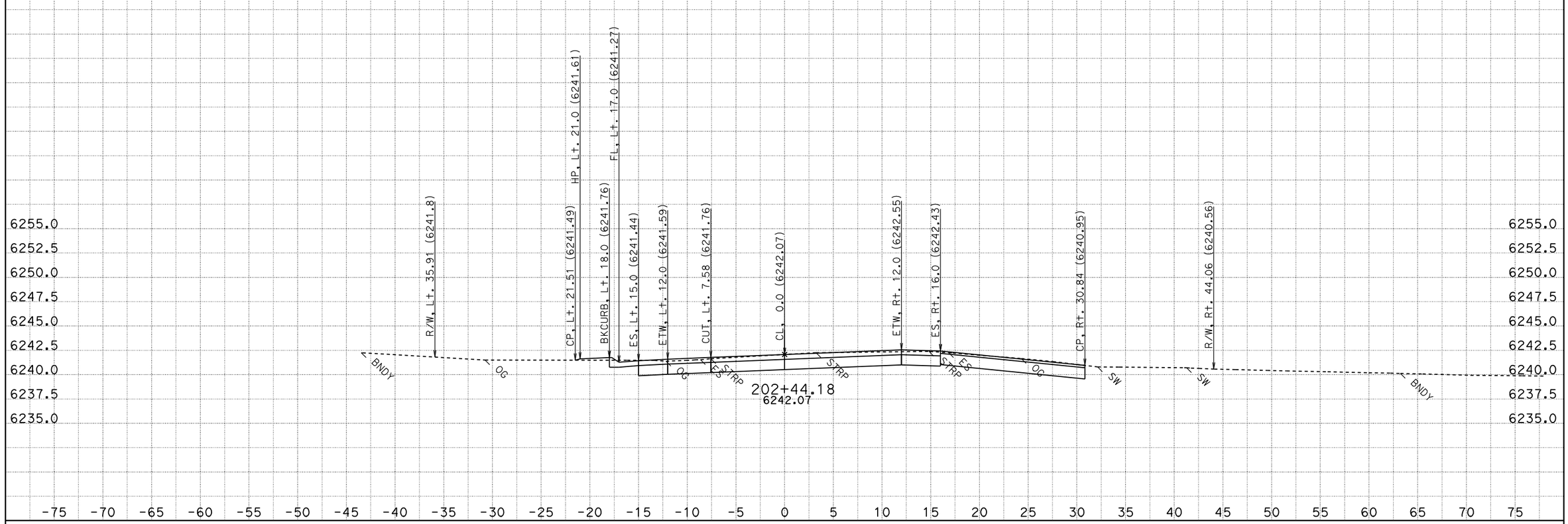

CONTRACT: 2a920

DATE: 8/15/2011

DIST/CO/RTE/PM: 03-ED,Pla 89 PM 27.2/27.4,0.0/T8.5

SCALE: 1" = 5' Horiz.
1" = 5' Vert.

A1

CROSS SECTIONS

KC Project: 2A920FT File: H:\Pla89\2A920FT\EAR\OUTPUT\11200_22400.ear

All Dimensions are US Survey Feet

FOR EARTHWORK DEVELOPMENT ONLY

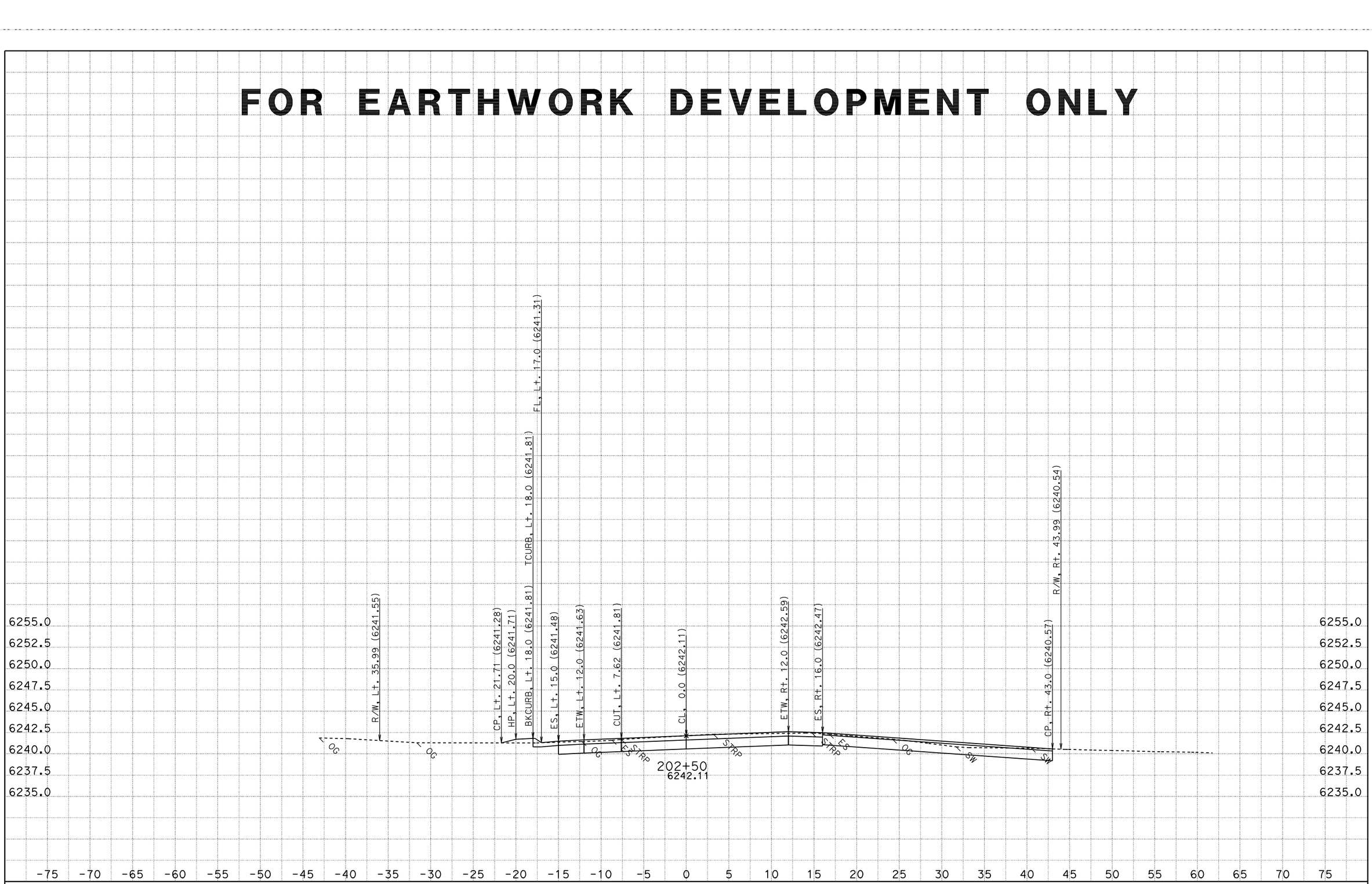

CONTRACT: 2a920

DATE: 8/15/2011

DIST/CO/RTE/PM: 03-ED,Pla 89 PM 27.2/27.4,0.0/T8.5

SCALE: 1" = 5' Horiz.
1" = 5' Vert.

A1

CROSS SECTIONS

KC Project: 2A920FT File: H:\Pla89\2A920FT\EAR\OUTPUT\11200_22400.ear

All Dimensions are US Survey Feet

FOR EARTHWORK DEVELOPMENT ONLY

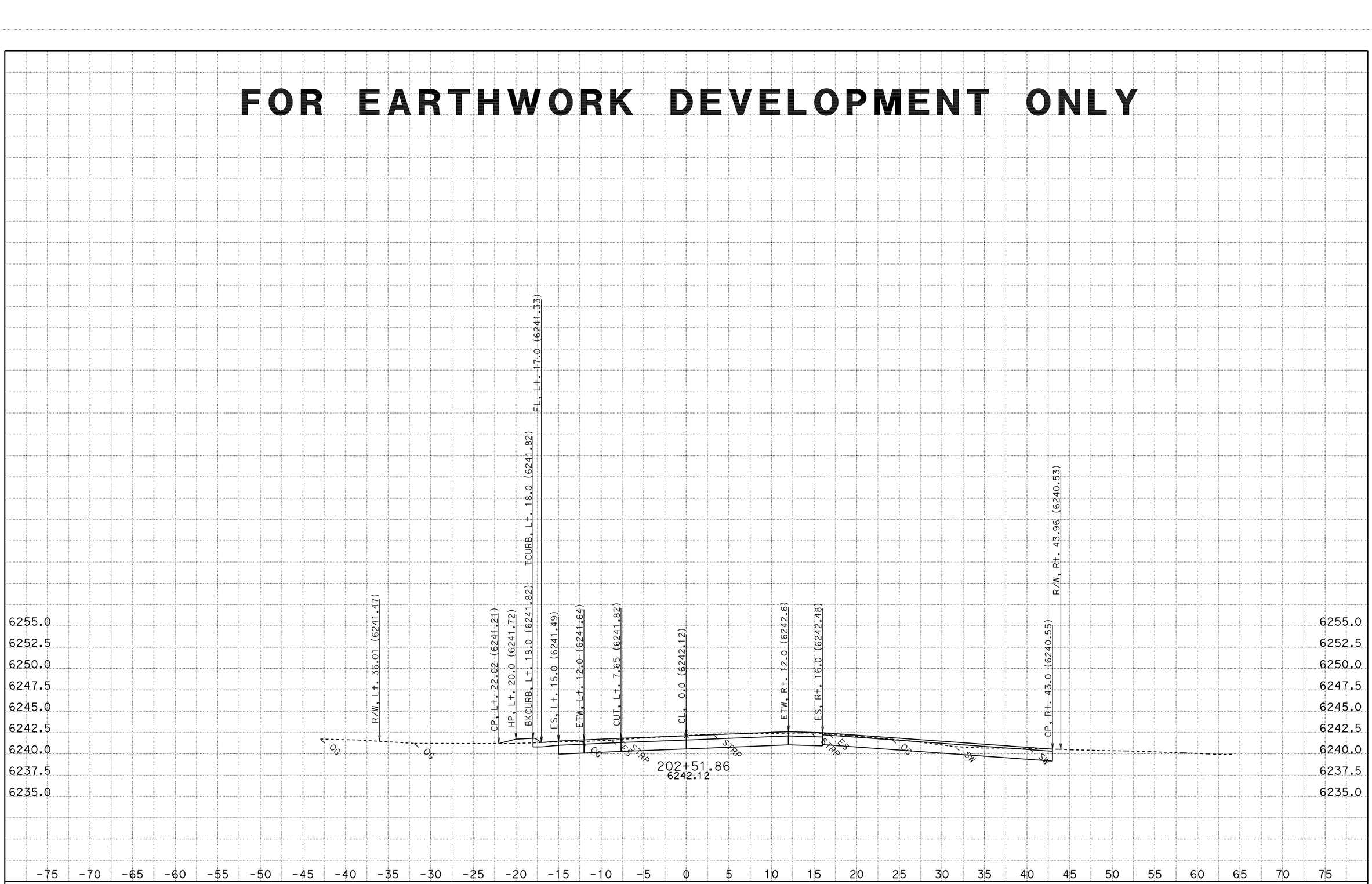

DATE: 8/15/2011
KC Project: 2A920FT
File: H:\Pla89\2A920FT\EAR\OUTPUT\11200_22400.ear

CONTRACT: 2a920
DIST/CO/RTE/PM: 03-ED,Pla 89 PM 27.2/27.4,0.0/T8.5

SCALE: 1" = 5' Horiz.
1" = 5' Vert.
All Dimensions are US Survey Feet

A1
CROSS SECTIONS
SHEET 889 OF 1006

FOR EARTHWORK DEVELOPMENT ONLY

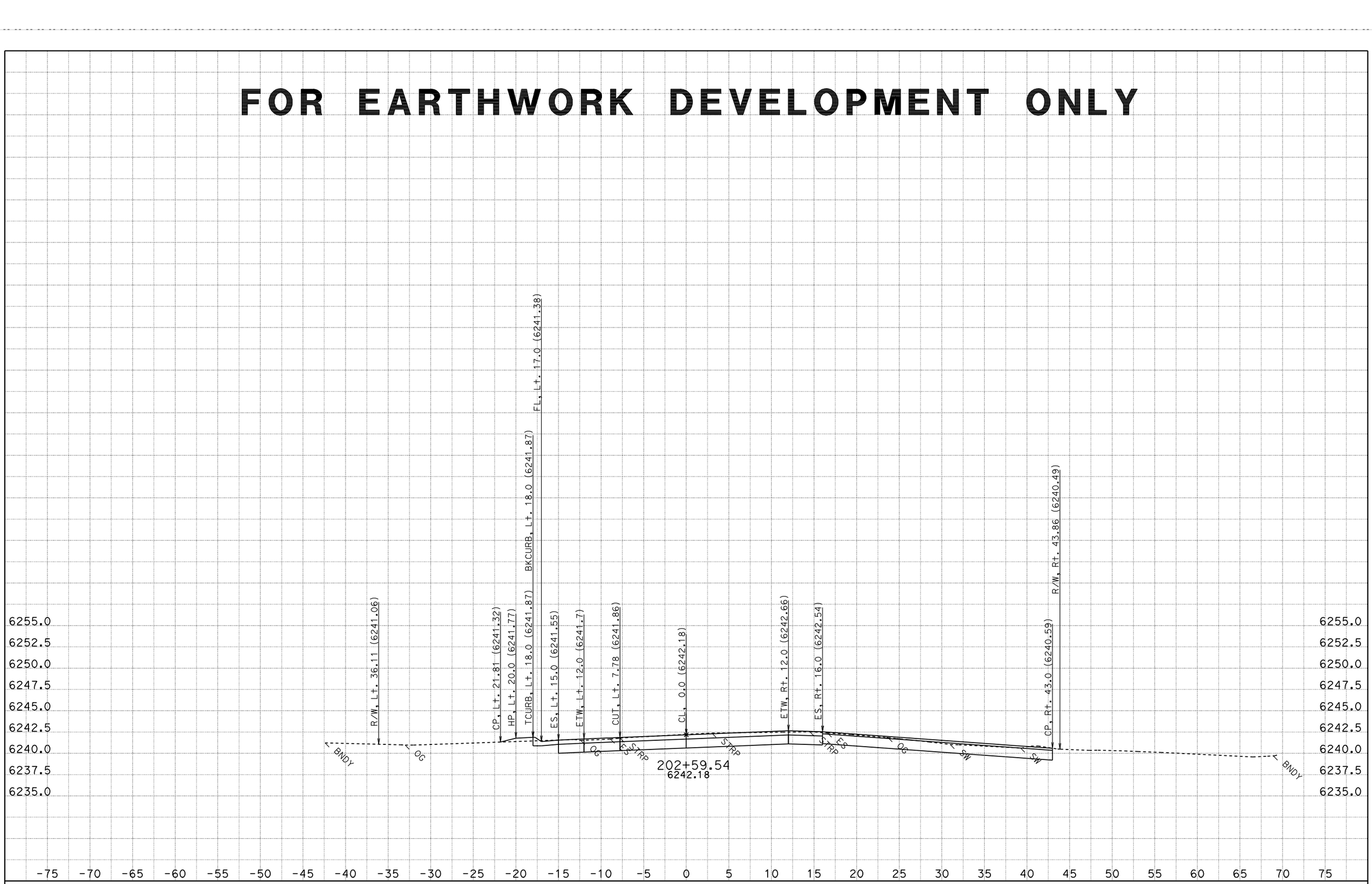

CONTRACT: 2a920

DATE: 8/15/2011

DIST/CO/RTE/PM: 03-ED,Pla 89 PM 27.2/27.4,0.0/T8.5

KC Project: 2A920FT File: H:\Pla89\2A920FT\EAR\OUTPUT\11200_22400.ear

SCALE: 1" = 5' Horiz.
1" = 5' Vert.

All Dimensions are US Survey Feet

A1
CROSS SECTIONS
SHEET 890 OF 1006

FOR EARTHWORK DEVELOPMENT ONLY

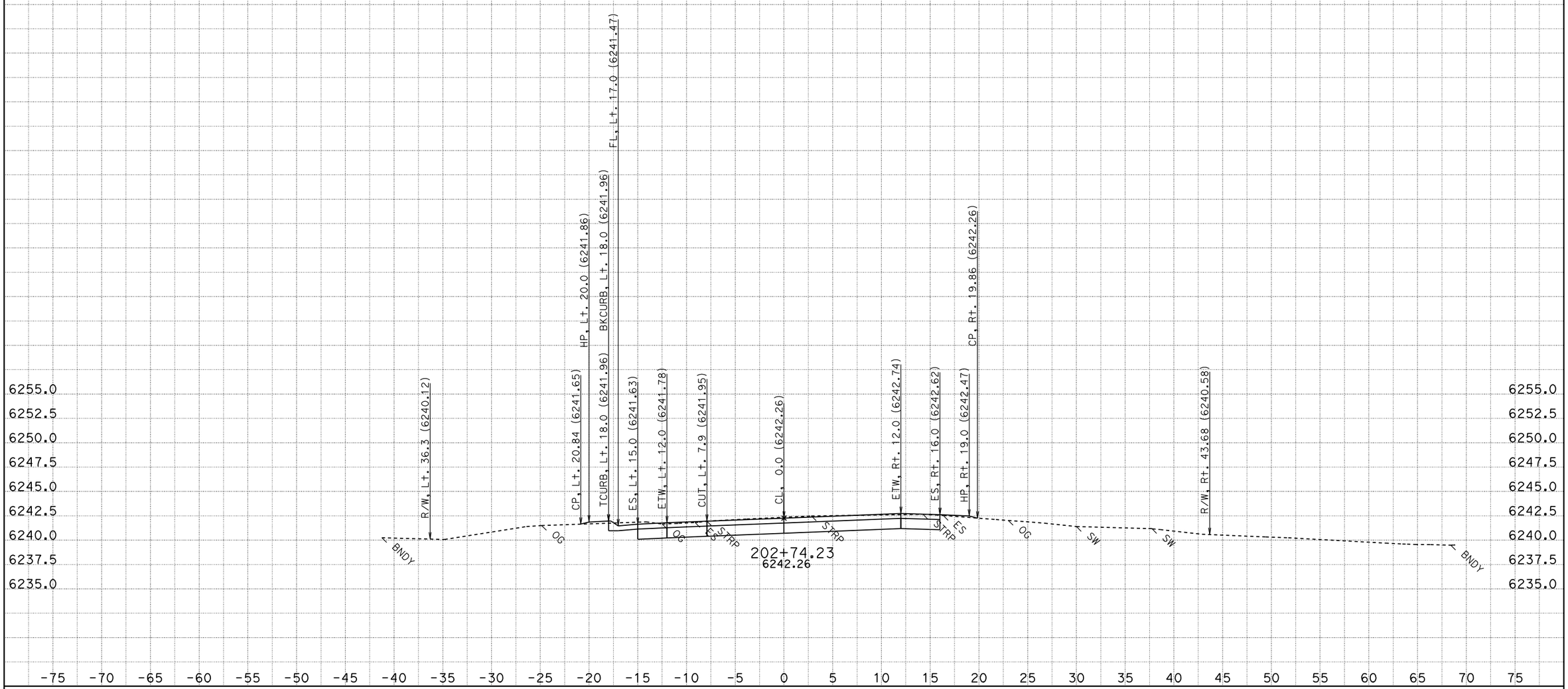

CONTRACT: 2a920

DATE: 8/15/2011

DIST/CO/RTE/PM: 03-ED,Pla 89 PM 27.2/27.4,0.0/T8.5

SCALE: 1" = 5' Horiz.
1" = 5' Vert.

A1

CROSS SECTIONS

KC Project: 2A920FT File: H:\Pla89\2A920FT\EAR\OUTPUT\11200_22400.ear

All Dimensions are US Survey Feet

SHEET 891 OF 1006

FOR EARTHWORK DEVELOPMENT ONLY

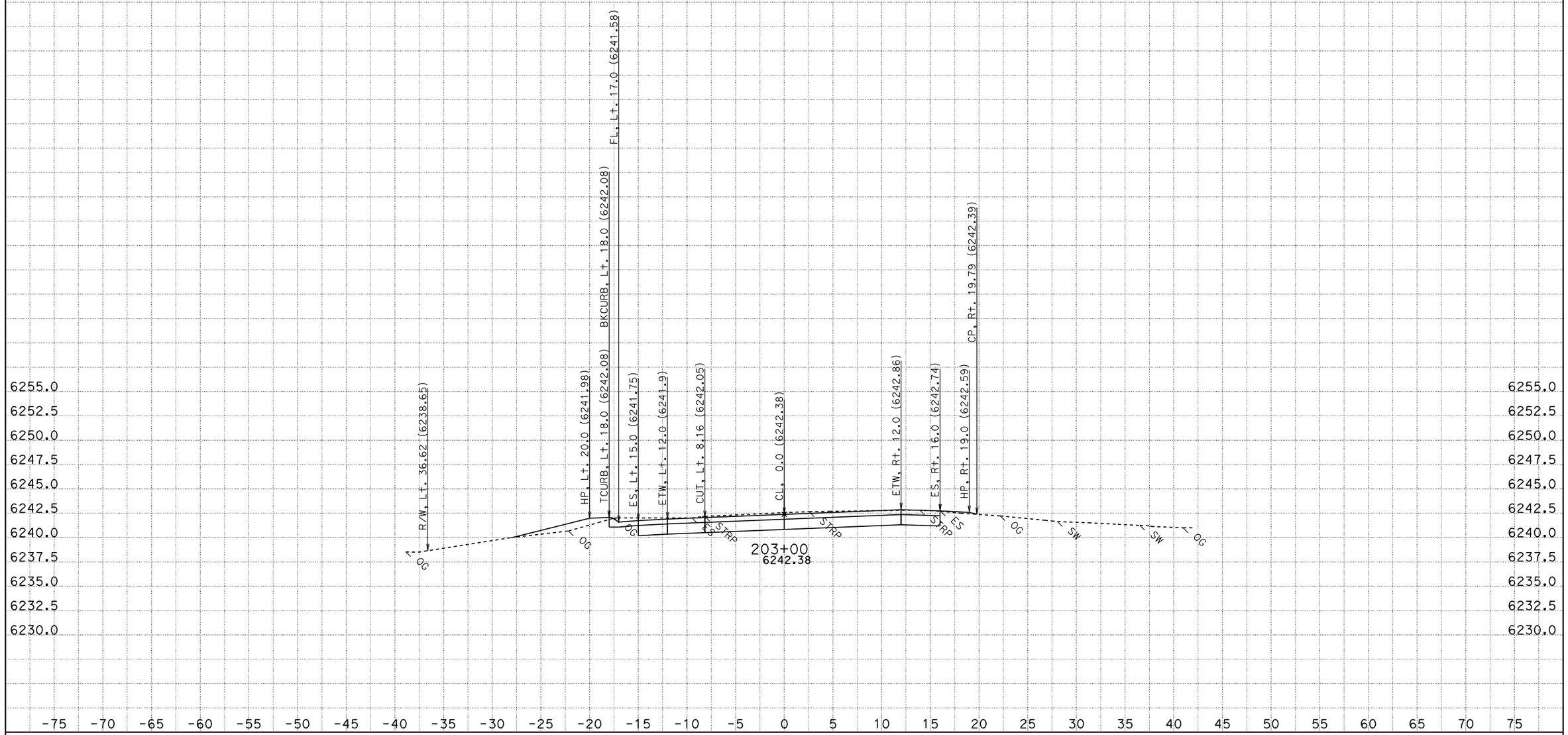

DATE: 8/15/2011
KC Project: 2A920FT
File: H:\Pla89\2A920FT\EAR\OUTPUT\11200_22400.ear

CONTRACT: 2a920
DIST/CO/RTE/PM: 03-ED,Pla 89 PM 27.2/27.4,0.0/T8.5

SCALE: 1" = 5' Horiz.
1" = 5' Vert.
All Dimensions are US Survey Feet

A1
CROSS SECTIONS
SHEET 892 OF 1006

FOR EARTHWORK DEVELOPMENT ONLY

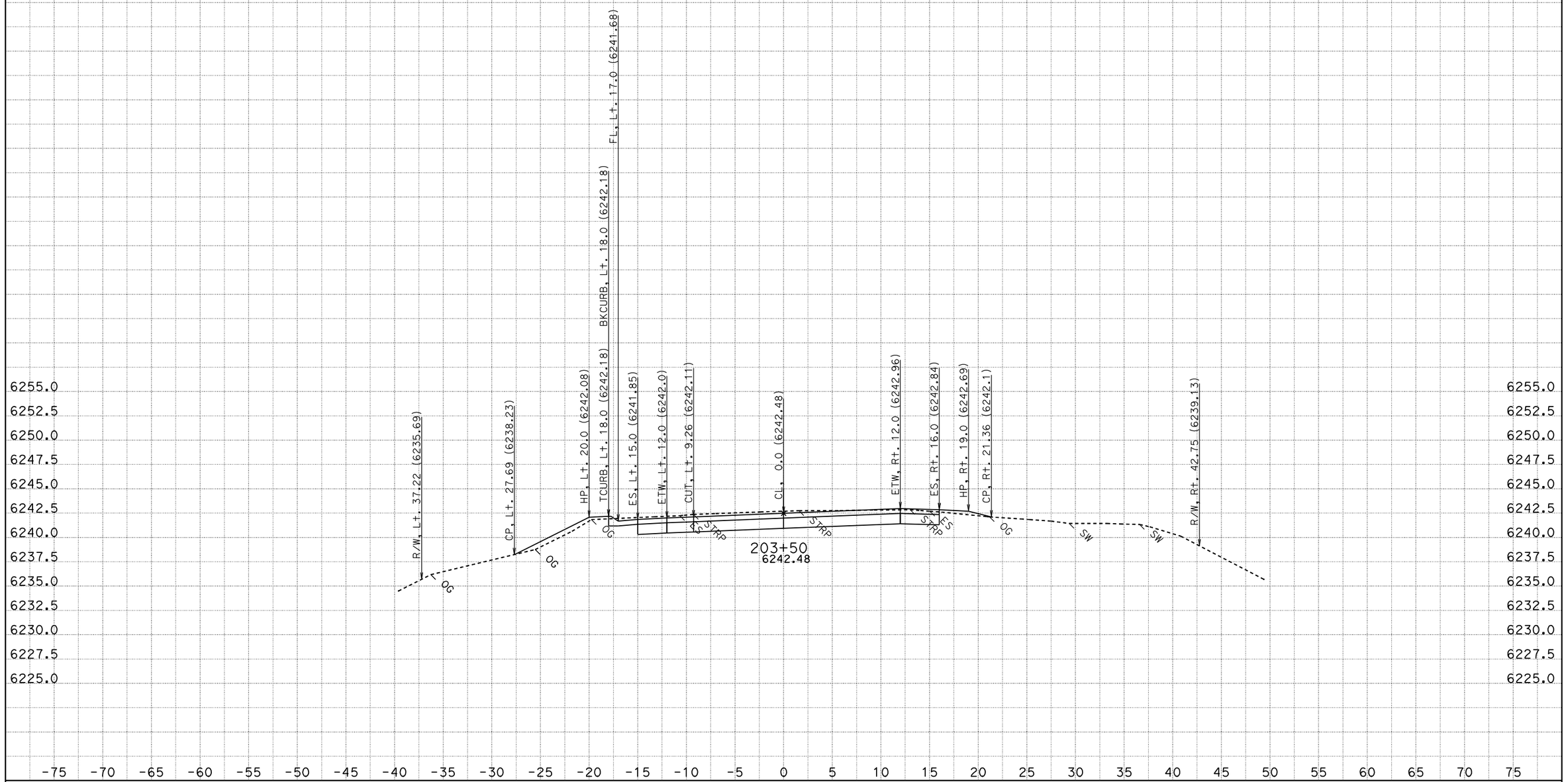

DATE: 8/15/2011

KC Project: 2A920FT

File: H:\Pla89\2A920FT\EAR\OUTPUT\11200_22400.ear

CONTRACT: 2a920

DIST/CO/RTE/PM: 03-ED,Pla 89 PM 27.2/27.4,0.0/T8.5

SCALE: 1" = 5' Horiz.
1" = 5' Vert.

All Dimensions are US Survey Feet

A1

CROSS SECTIONS

SHEET 893 OF 1006

FOR EARTHWORK DEVELOPMENT ONLY

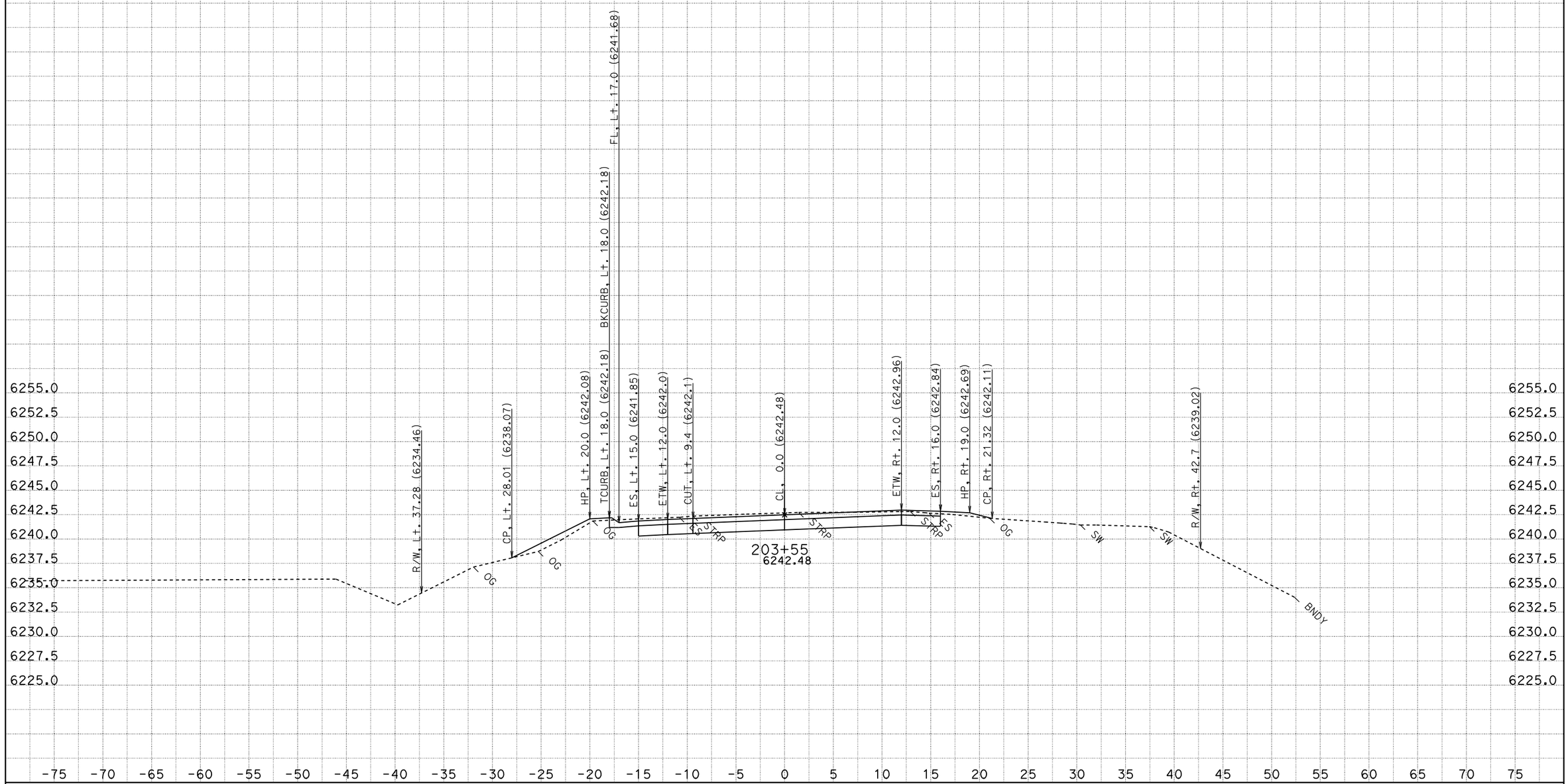

DATE: 8/15/2011
KC Project: 2A920FT

CONTRACT: 2a920
DIST/CO/RTE/PM: 03-ED,Pla 89 PM 27.2/27.4,0.0/T8.5
File: H:\Pla89\2A920FT\EAR\OUTPUT\11200_22400.ear

SCALE: 1" = 5' Horiz.
1" = 5' Vert.
All Dimensions are US Survey Feet

A1
CROSS SECTIONS
SHEET 894 OF 1006

FOR EARTHWORK DEVELOPMENT ONLY

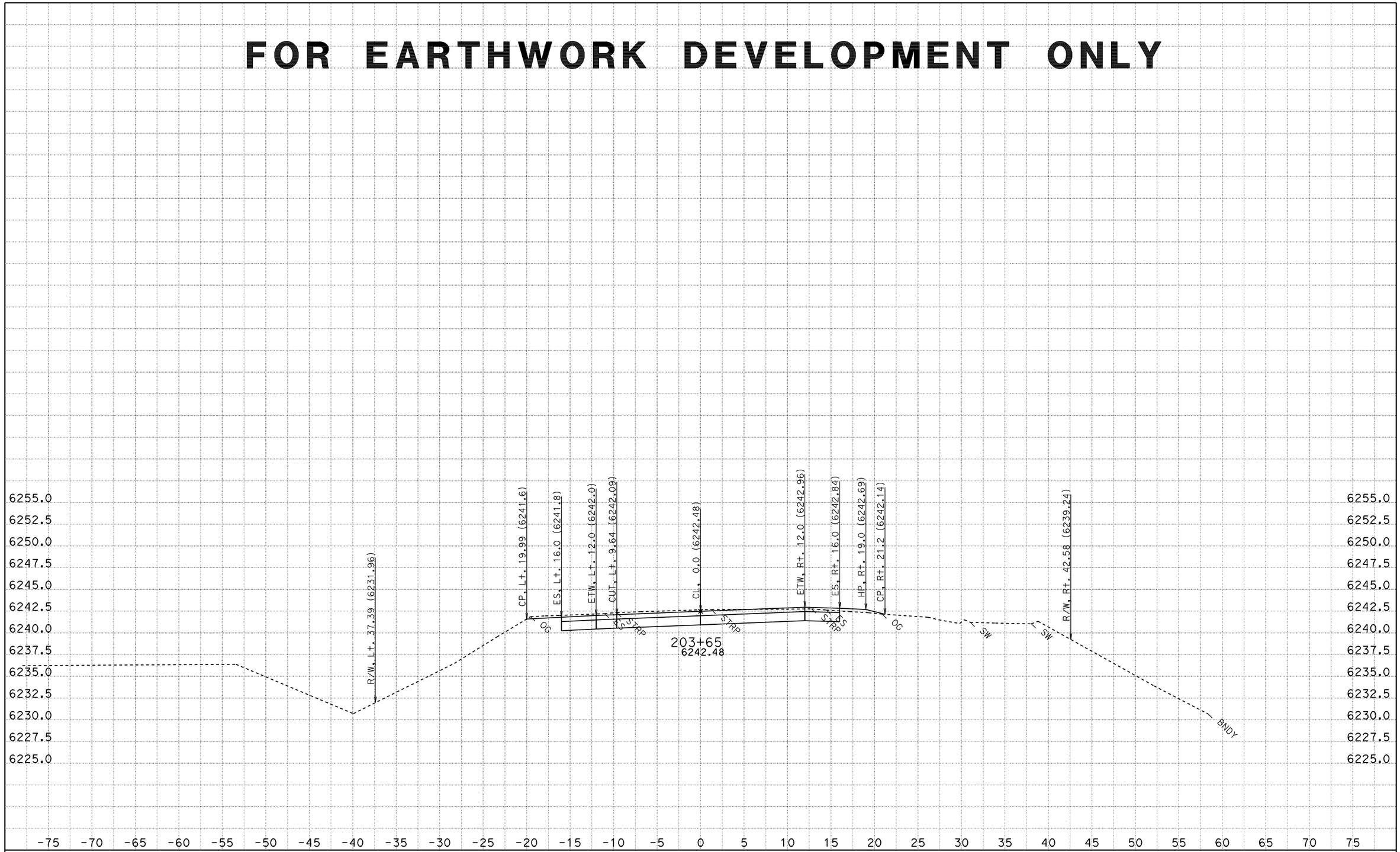

DATE: 8/15/2011

KC Project: 2A920FT

File: H:\Pla89\2A920FT\EAR\OUTPUT\11200_22400.ear

CONTRACT: 2a920

DIST/CO/RTE/PM: 03-ED,Pla 89 PM 27.2/27.4,0.0/T8.5

SCALE: 1" = 5' Horiz.
1" = 5' Vert.

All Dimensions are US Survey Feet

A1

CROSS SECTIONS

SHEET 895 OF 1006

FOR EARTHWORK DEVELOPMENT ONLY

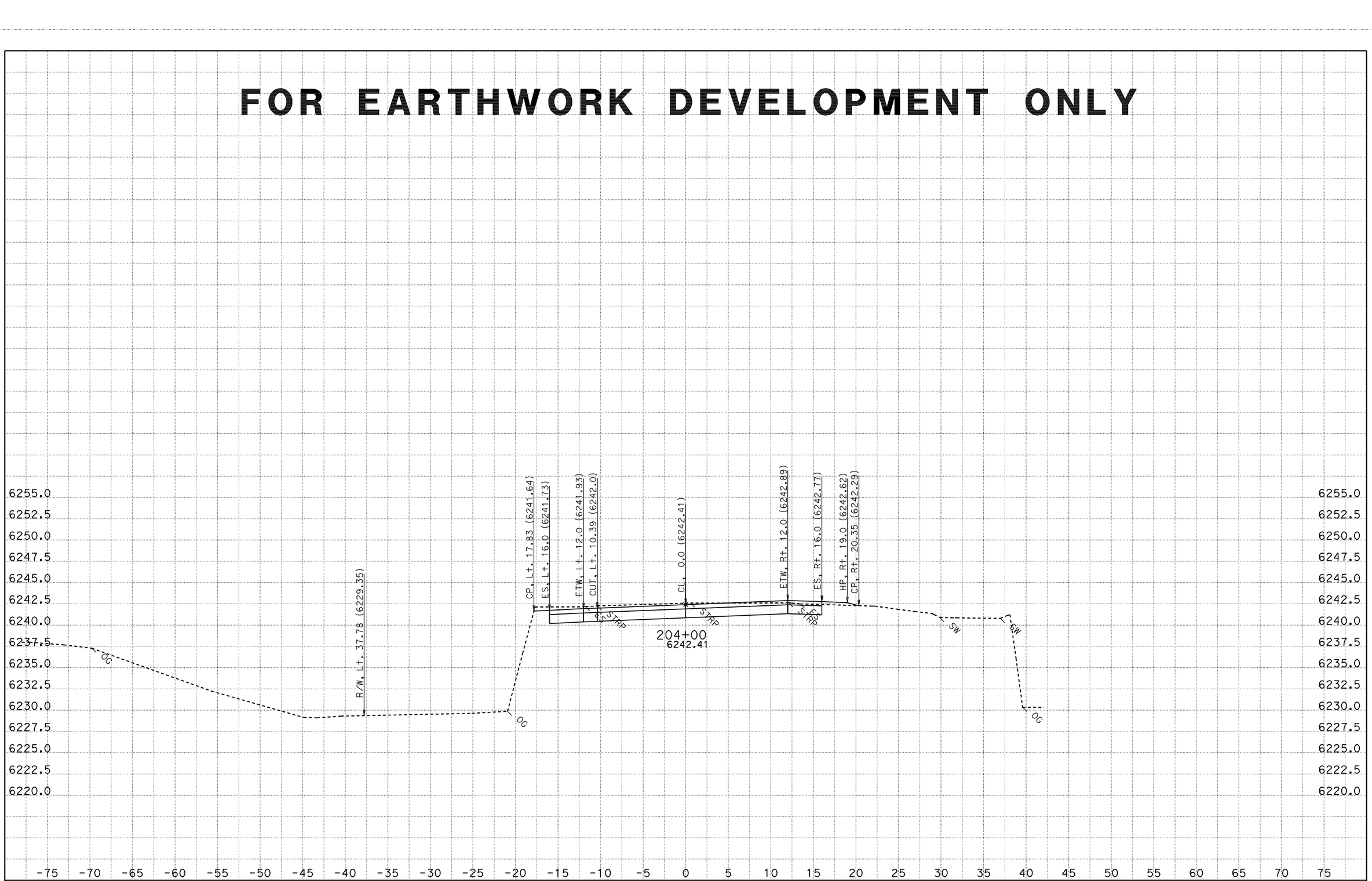

DATE: 8/15/2011

KC Project: 2A920FT

File: H:\Pla89\2A920FT\EAR\OUTPUT\11200_22400.ear

CONTRACT: 2a920

DIST/CO/RTE/PM: 03-ED,Pla 89 PM 27.2/27.4,0.0/T8.5

SCALE: 1" = 5' Horiz.
1" = 5' Vert.

All Dimensions are US Survey Feet

A1

CROSS SECTIONS

SHEET 896 OF 1006

FOR EARTHWORK DEVELOPMENT ONLY

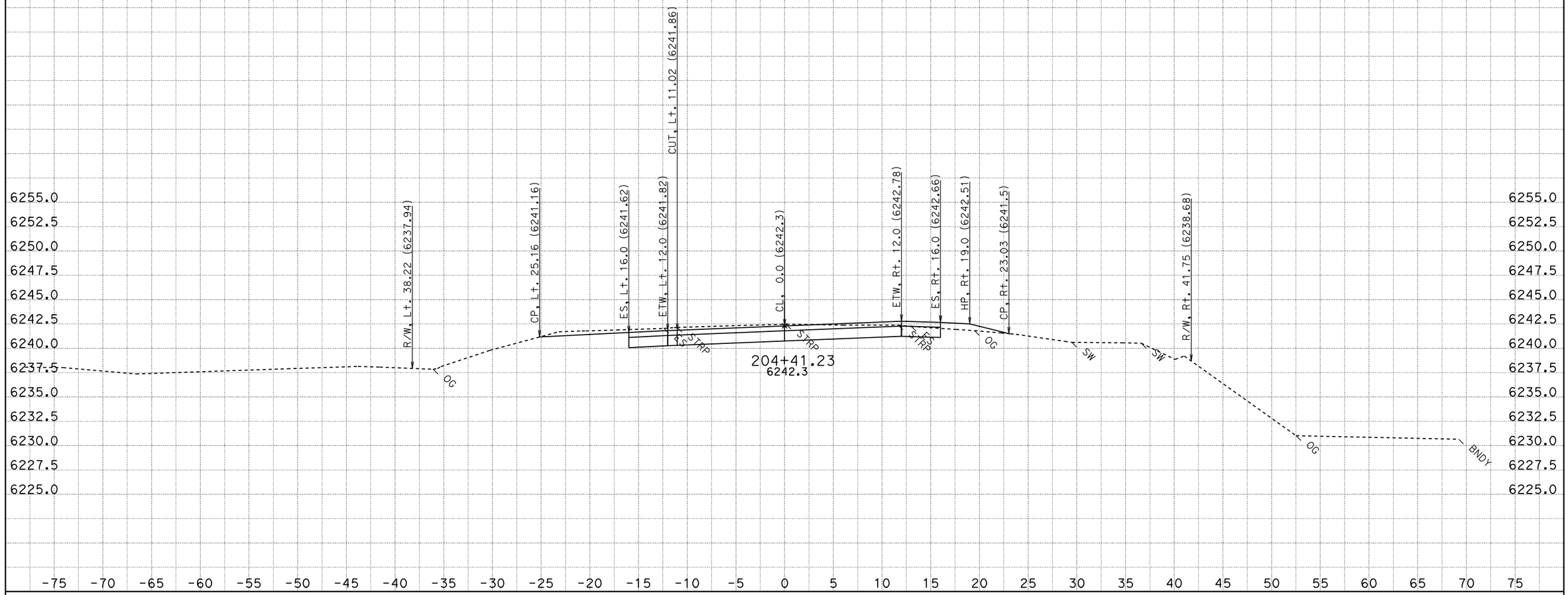

CONTRACT: 2a920

DATE: 8/15/2011
DIST/CO/RTE/PM: 03-ED,Pla 89 PM 27.2/27.4,0.0/T8.5
SCALE: 1" = 5' Horiz.
1" = 5' Vert.

KC Project: 2A920FT File: H:\Pla89\2A920FT\EAR\OUTPUT\11200_22400.ear

All Dimensions are US Survey Feet

A1
CROSS SECTIONS
SHEET 897 OF 1006

FOR EARTHWORK DEVELOPMENT ONLY

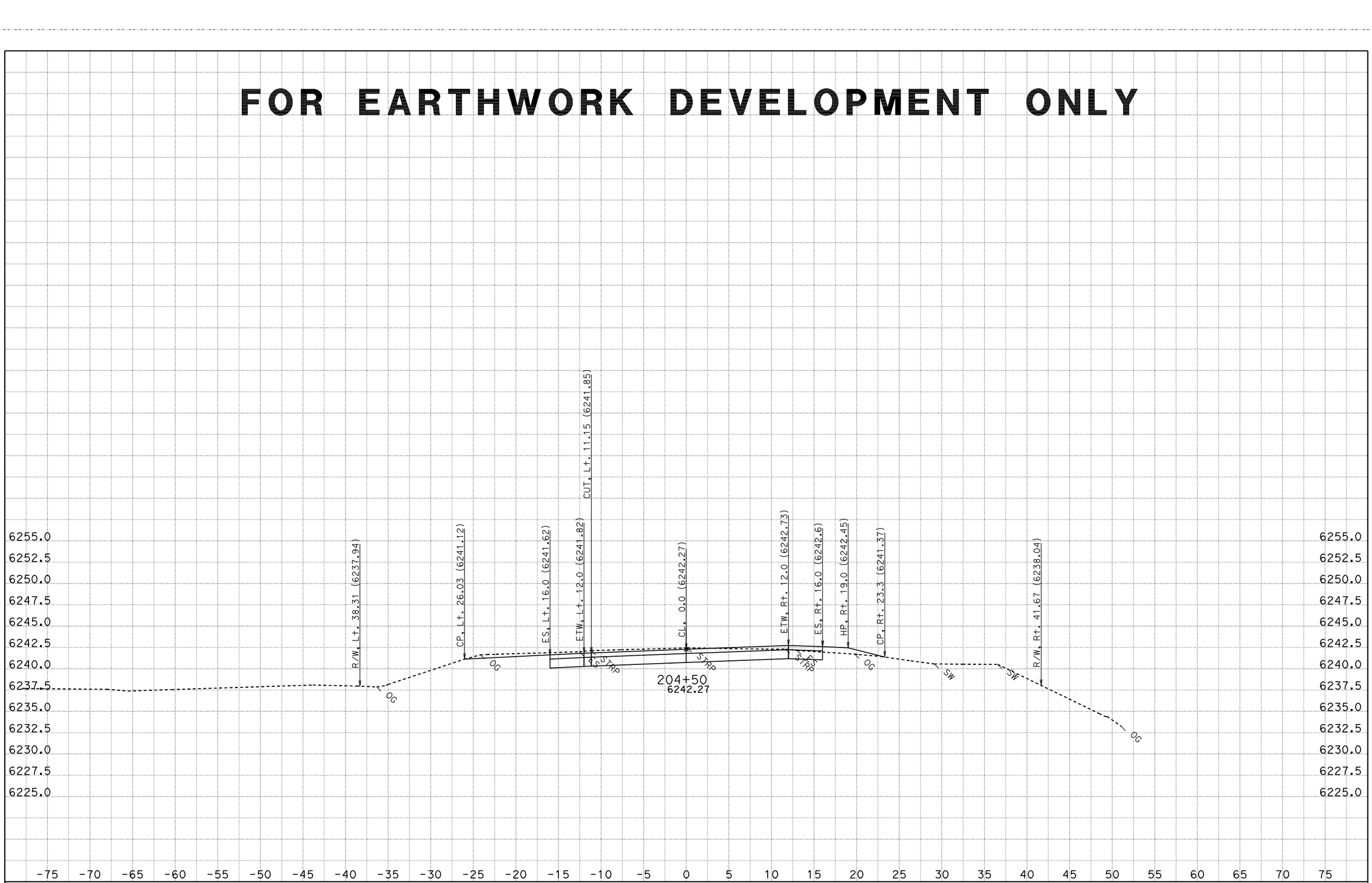

DATE: 8/15/2011
KC Project: 2A920FT
File: H:\Pla89\2A920FT\EAR\OUTPUT\11200_22400.ear

CONTRACT: 2a920
DIST/CO/RTE/PM: 03-ED,Pla 89 PM 27.2/27.4,0.0/T8.5

SCALE: 1" = 5' Horiz.
1" = 5' Vert.

All Dimensions are US Survey Feet

A1
CROSS SECTIONS
SHEET 898 OF 1006

FOR EARTHWORK DEVELOPMENT ONLY

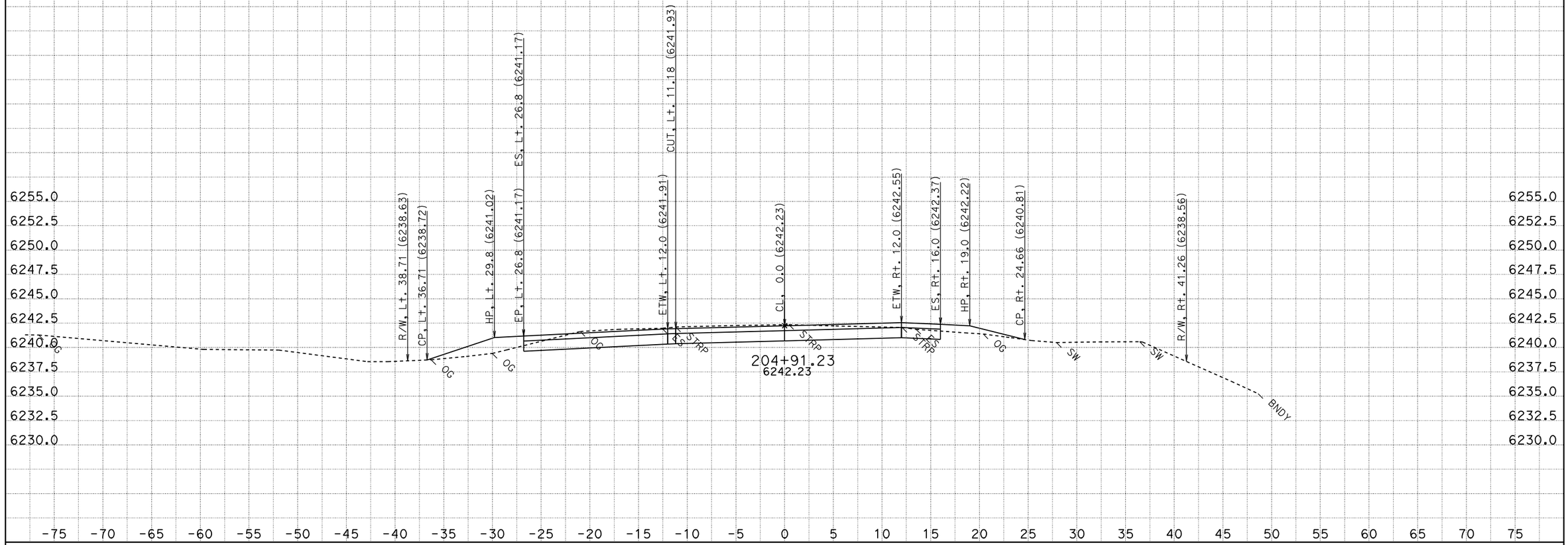

CONTRACT: 2a920

DATE: 8/15/2011

DIST/CO/RTE/PM: 03-ED,Pla 89 PM 27.2/27.4,0.0/T8.5

SCALE: 1" = 5' Horiz.
1" = 5' Vert.

A1

CROSS SECTIONS

KC Project: 2A920FT

File: H:\Pla89\2A920FT\EAR\OUTPUT\11200_22400.ear

All Dimensions are US Survey Feet

FOR EARTHWORK DEVELOPMENT ONLY

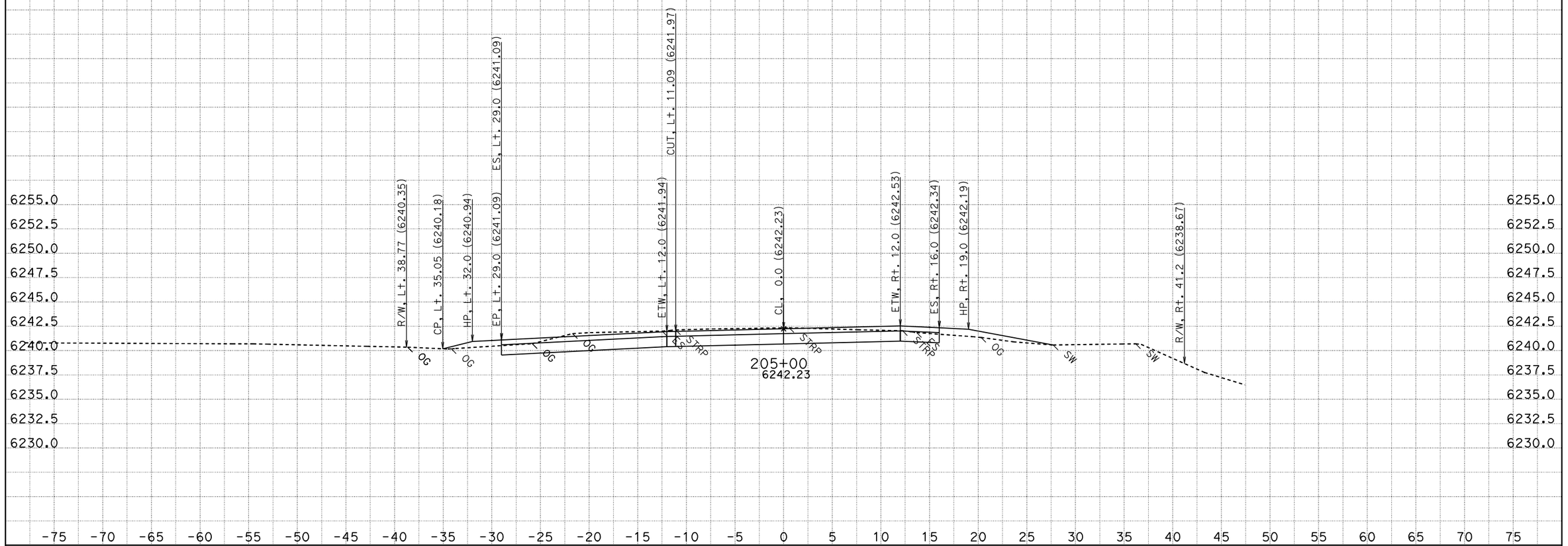

DATE: 8/15/2011
KC Project: 2A920FT
File: H:\Pla89\2A920FT\EAR\OUTPUT\11200_22400.ear

CONTRACT: 2a920
DIST/CO/RTE/PM: 03-ED,Pla 89 PM 27.2/27.4,0.0/T8.5

SCALE: 1" = 5' Horiz.
1" = 5' Vert.
All Dimensions are US Survey Feet

A1
CROSS SECTIONS
SHEET 900 OF 1006

FOR EARTHWORK DEVELOPMENT ONLY

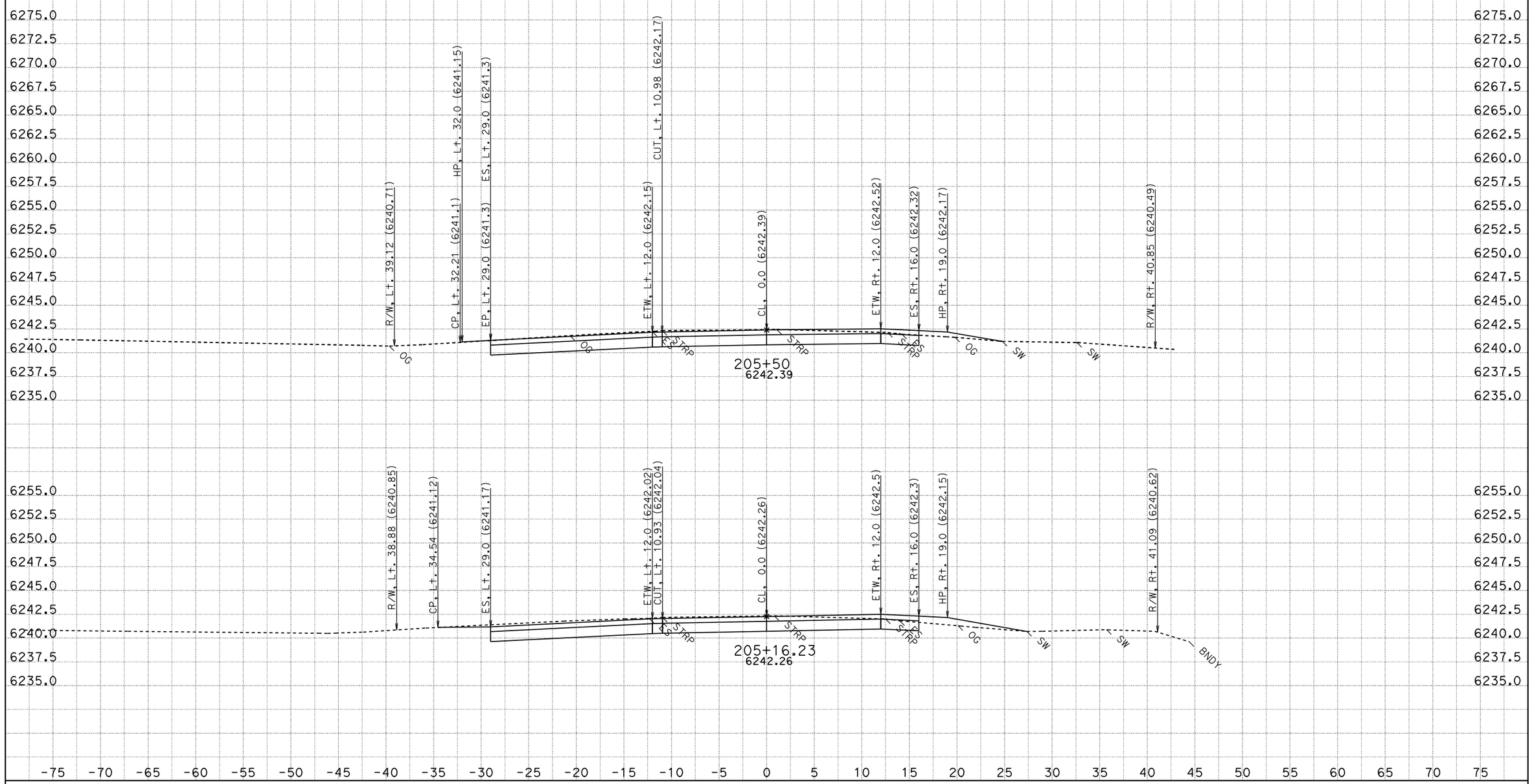

CONTRACT: 2a920

DATE: 8/15/2011

DIST/CO/RTE/PM: 03-ED,Pla 89 PM 27.2/27.4,0.0/T8.5

SCALE: 1" = 5' Horiz.
1" = 5' Vert.

A1

CROSS SECTIONS

KC Project: 2A920FT File: H:\Pla89\2A920FT\EAR\OUTPUT\11200_22400.ear

All Dimensions are US Survey Feet

SHEET 901 OF 1006

FOR EARTHWORK DEVELOPMENT ONLY

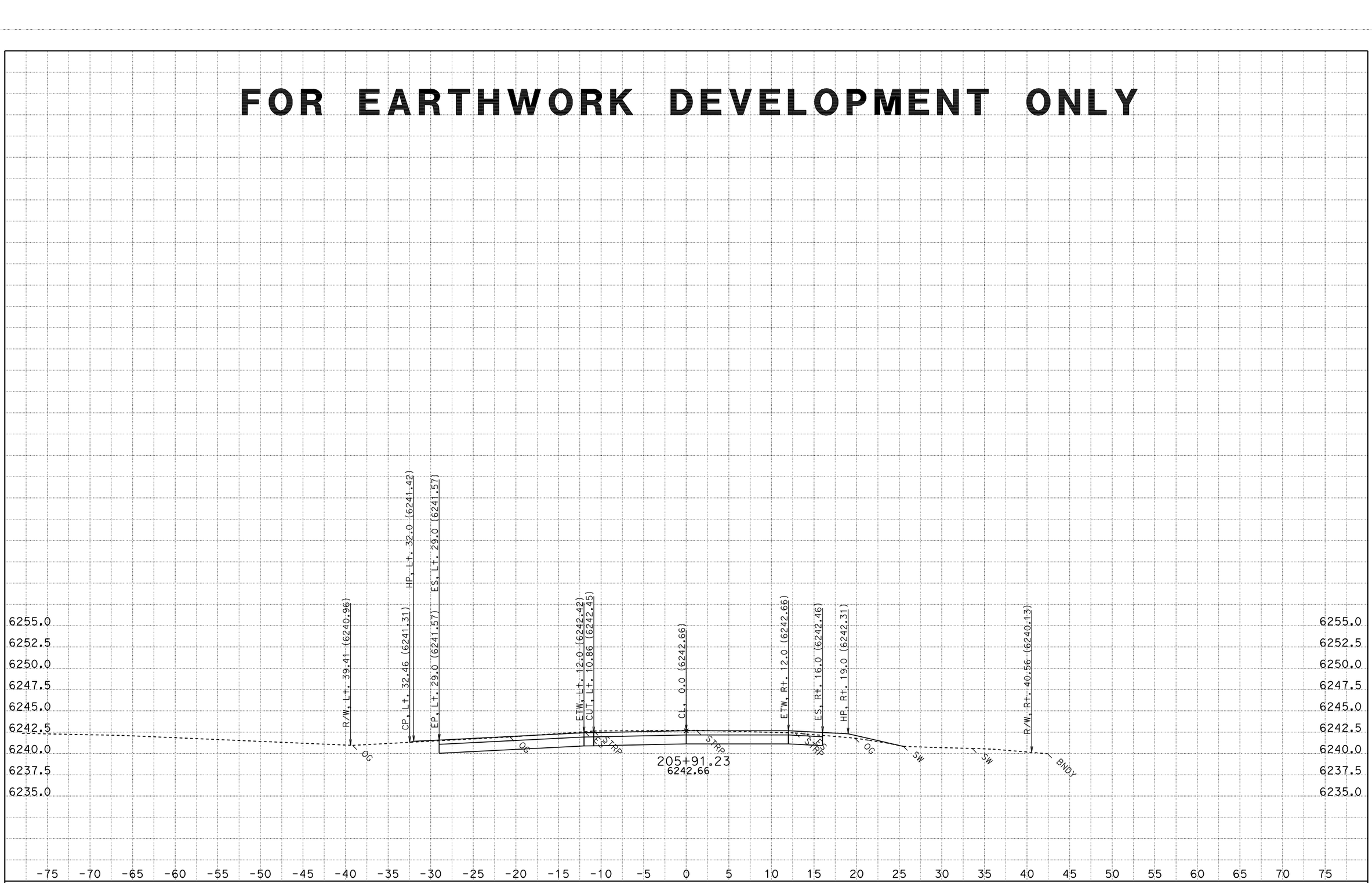

DATE: 8/15/2011
KC Project: 2A920FT
File: H:\Pla89\2A920FT\EAR\OUTPUT\11200_22400.ear

CONTRACT: 2a920
DIST/CO/RTE/PM: 03-ED,Pla 89 PM 27.2/27.4,0.0/T8.5

SCALE: 1" = 5' Horiz.
1" = 5' Vert.

All Dimensions are US Survey Feet

A1
CROSS SECTIONS
SHEET 902 OF 1006

FOR EARTHWORK DEVELOPMENT ONLY

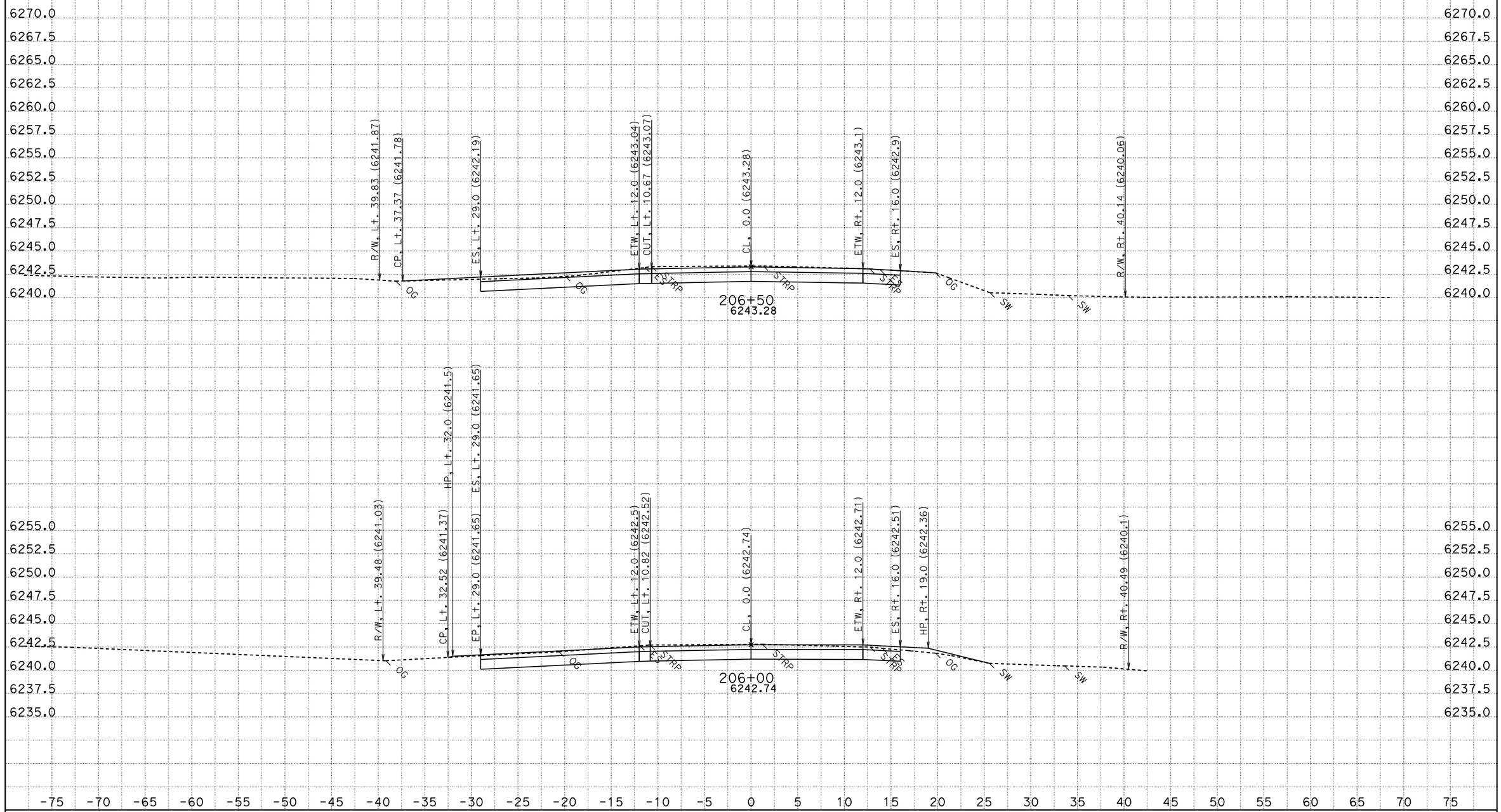

CONTRACT: 2a920

DATE: 8/15/2011

DIST/CO/RTE/PM: 03-ED,Pla 89 PM 27.2/27.4,0.0/T8.5

SCALE: 1" = 5' Horiz.
1" = 5' Vert.

A1

CROSS SECTIONS

KC Project: 2A920FT

File: H:\Pla89\2A920FT\EAR\OUTPUT\11200_22400.ear

All Dimensions are US Survey Feet

SHEET 903 OF 1006

FOR EARTHWORK DEVELOPMENT ONLY

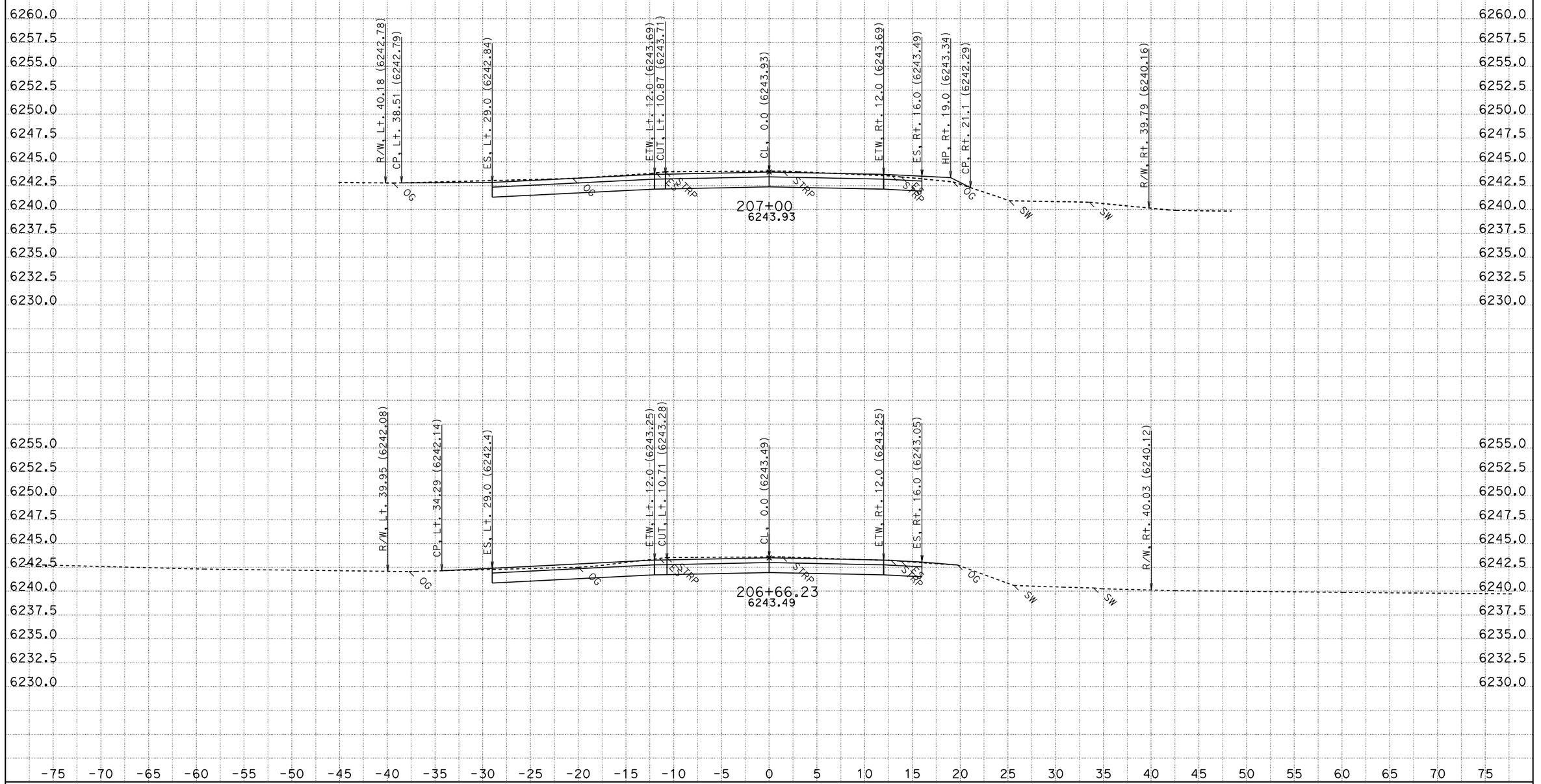

DATE: 8/15/2011

KC Project: 2A920FT

File: H:\Pla89\2A920FT\EAR\OUTPUT\11200_22400.ear

CONTRACT: 2a920

DIST/CO/RTE/PM: 03-ED,Pla 89 PM 27.2/27.4,0.0/T8.5

SCALE: 1" = 5' Horiz.
1" = 5' Vert.

All Dimensions are US Survey Feet

A1

CROSS SECTIONS

SHEET 904 OF 1006

FOR EARTHWORK DEVELOPMENT ONLY

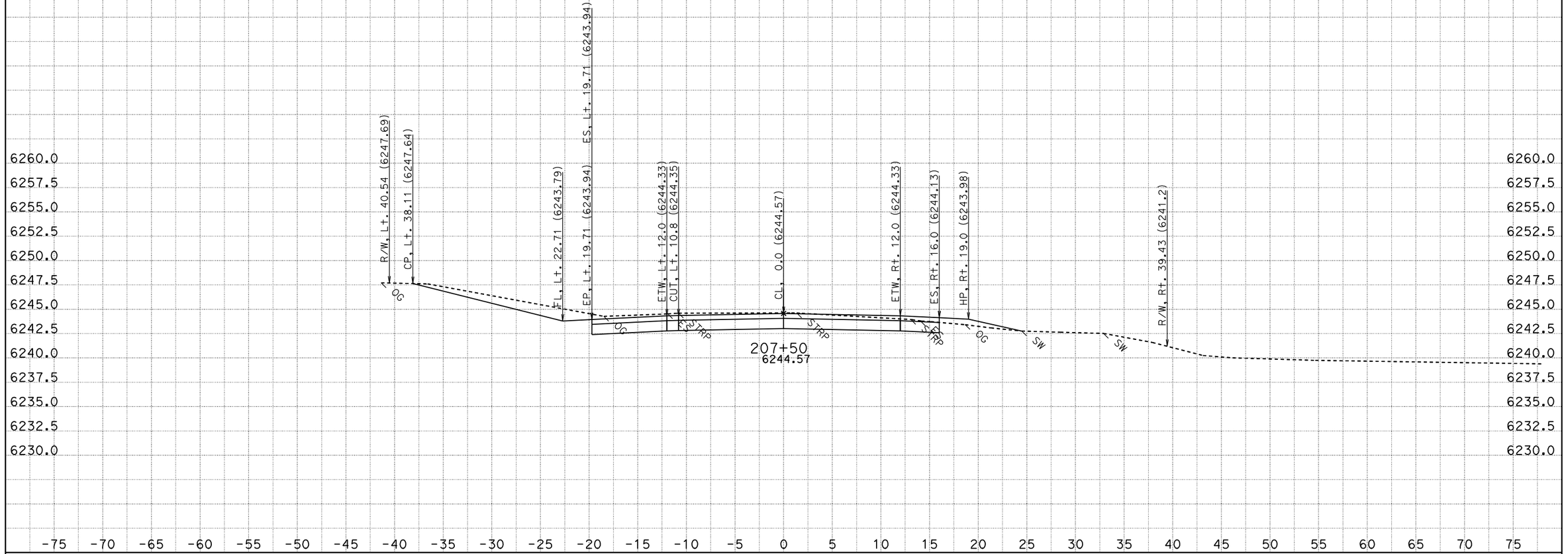

DATE: 8/15/2011

KC Project: 2A920FT

File: H:\Pla89\2A920FT\EAR\OUTPUT\11200_22400.ear

CONTRACT: 2a920

DIST/CO/RTE/PM: 03-ED,Pla 89 PM 27.2/27.4,0.0/T8.5

SCALE: 1" = 5' Horiz.
1" = 5' Vert.

All Dimensions are US Survey Feet

A1

CROSS SECTIONS

SHEET 905 OF 1006

FOR EARTHWORK DEVELOPMENT ONLY

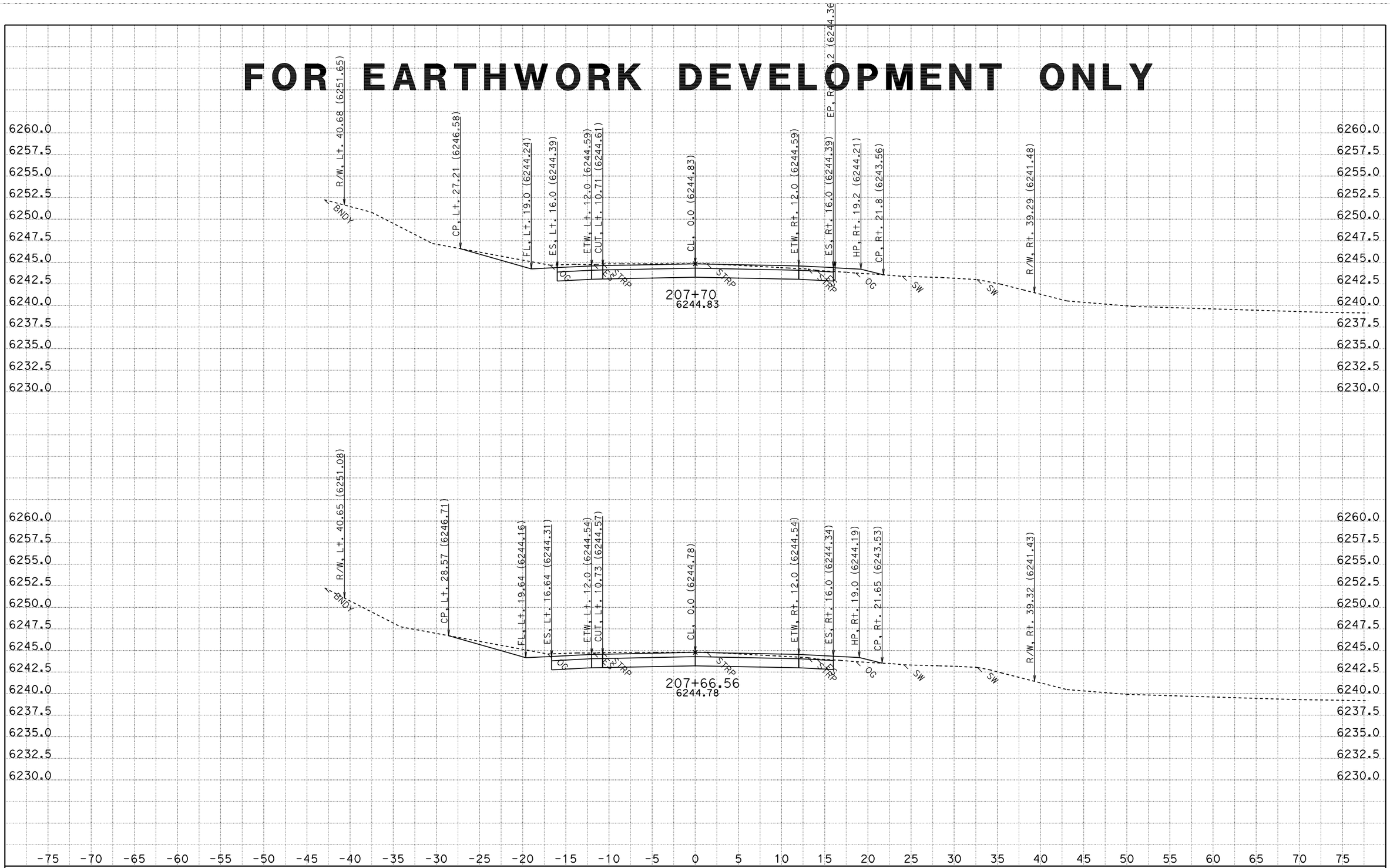

CONTRACT: 2a920

DATE: 8/15/2011

DIST/CO/RTE/PM: 03-ED,Pla 89 PM 27.2/27.4,0.0/T8.5

SCALE: 1" = 5' Horiz.
1" = 5' Vert.

A1

CROSS SECTIONS

KC Project: 2A920FT File: H:\Pla89\2A920FT\EAR\OUTPUT\11200_22400.ear

All Dimensions are US Survey Feet

SHEET 906 OF 1006

FOR EARTHWORK DEVELOPMENT ONLY

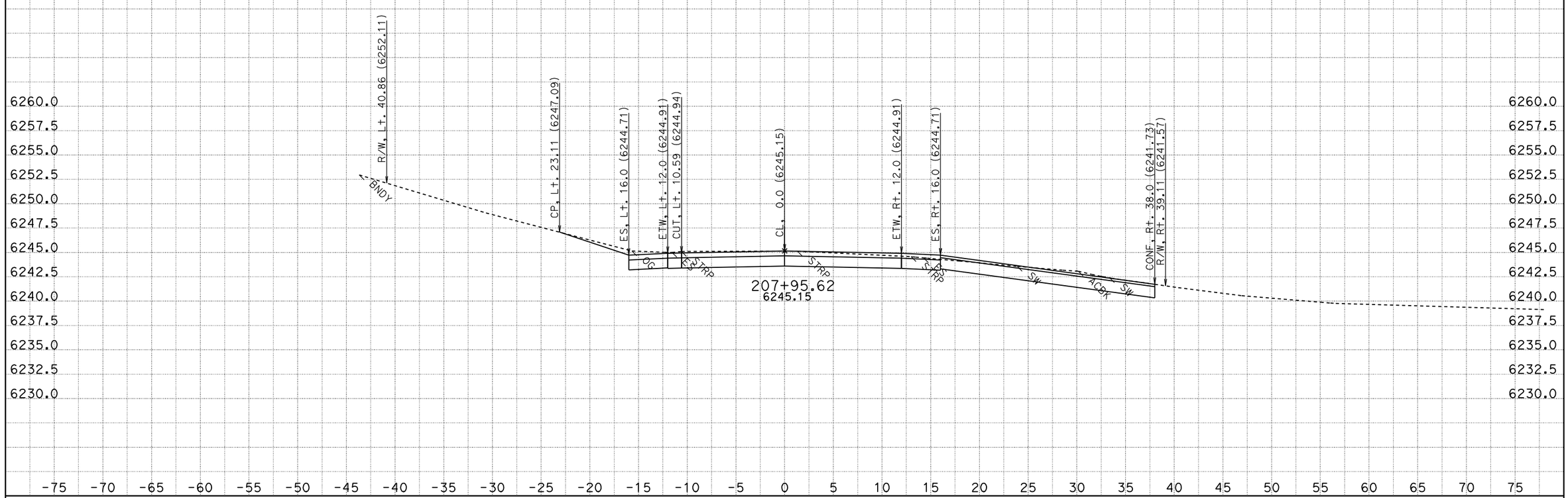

CONTRACT: 2a920

DATE: 8/15/2011

DIST/CO/RTE/PM: 03-ED,Pla 89 PM 27.2/27.4,0.0/T8.5

SCALE: 1" = 5' Horiz.
1" = 5' Vert.

A1

CROSS SECTIONS

KC Project: 2A920FT

File: H:\Pla89\2A920FT\EAR\OUTPUT\11200_22400.ear

All Dimensions are US Survey Feet

FOR EARTHWORK DEVELOPMENT ONLY

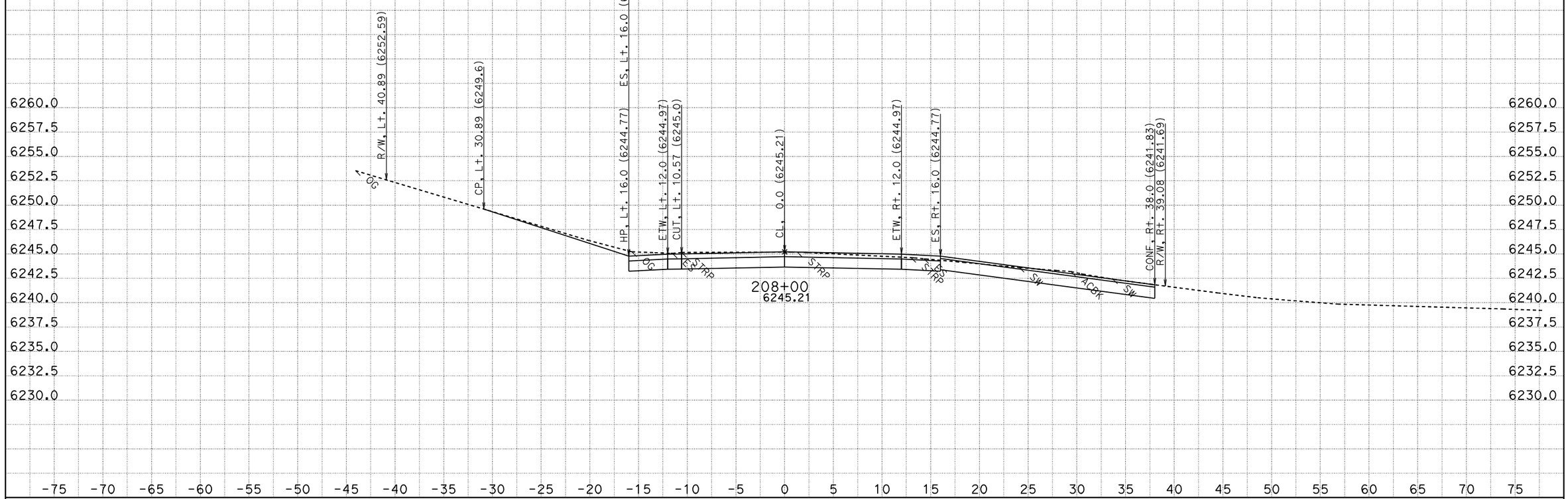

CONTRACT: 2a920

DATE: 8/15/2011

DIST/CO/RTE/PM: 03-ED,Pla 89 PM 27.2/27.4,0.0/T8.5

SCALE: 1" = 5' Horiz.
1" = 5' Vert.

A1

CROSS SECTIONS

KC Project: 2A920FT File: H:\Pla89\2A920FT\EAR\OUTPUT\11200_22400.ear

All Dimensions are US Survey Feet

FOR EARTHWORK DEVELOPMENT ONLY

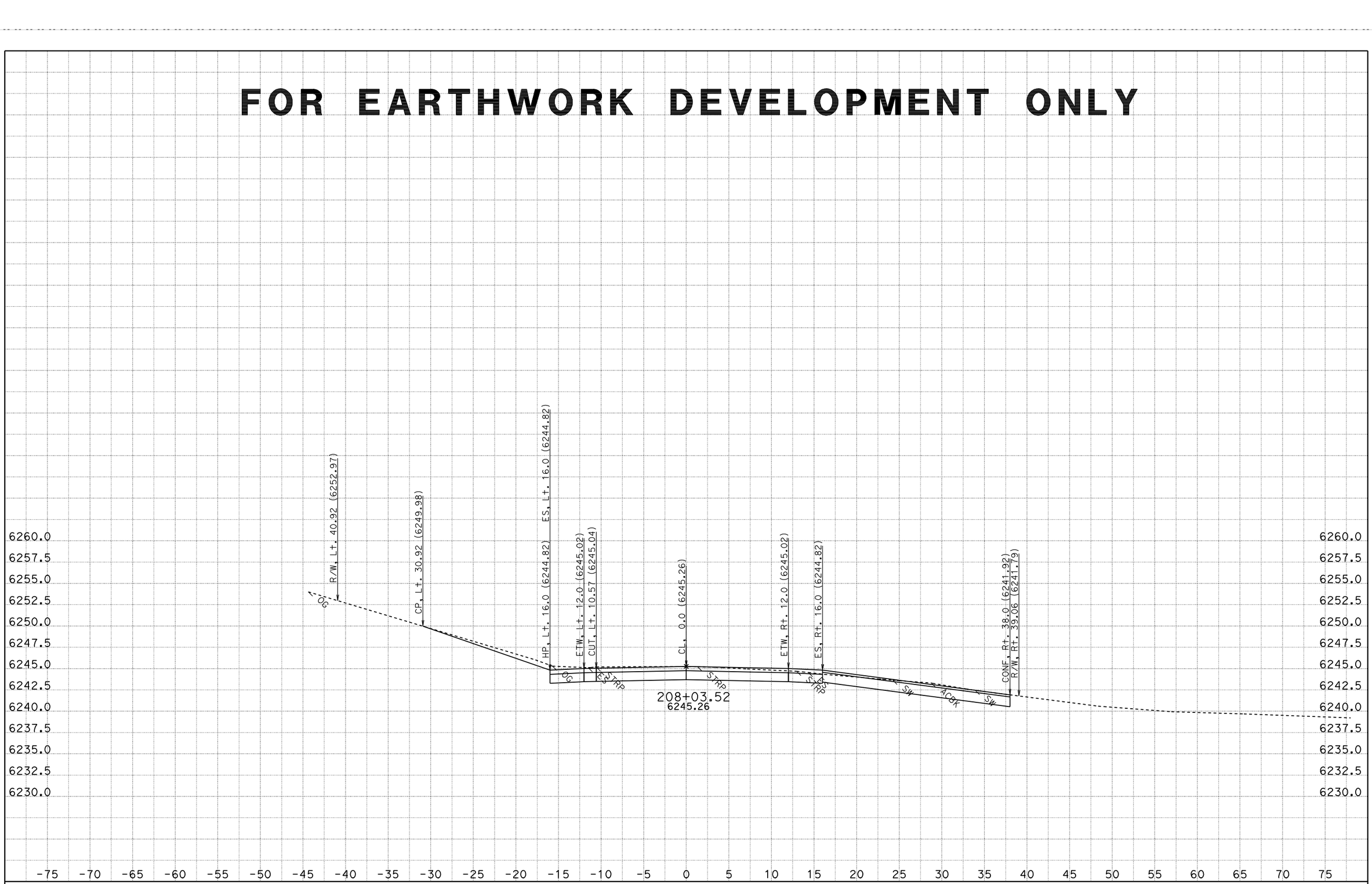

CONTRACT: 2a920

DATE: 8/15/2011
DIST/CO/RTE/PM: 03-ED,Pla 89 PM 27.2/27.4,0.0/T8.5
SCALE: 1" = 5' Horiz.
1" = 5' Vert.

KC Project: 2A920FT File: H:\Pla89\2A920FT\EAR\OUTPUT\11200_22400.ear

All Dimensions are US Survey Feet

A1
CROSS SECTIONS
SHEET 909 OF 1006

FOR EARTHWORK DEVELOPMENT ONLY

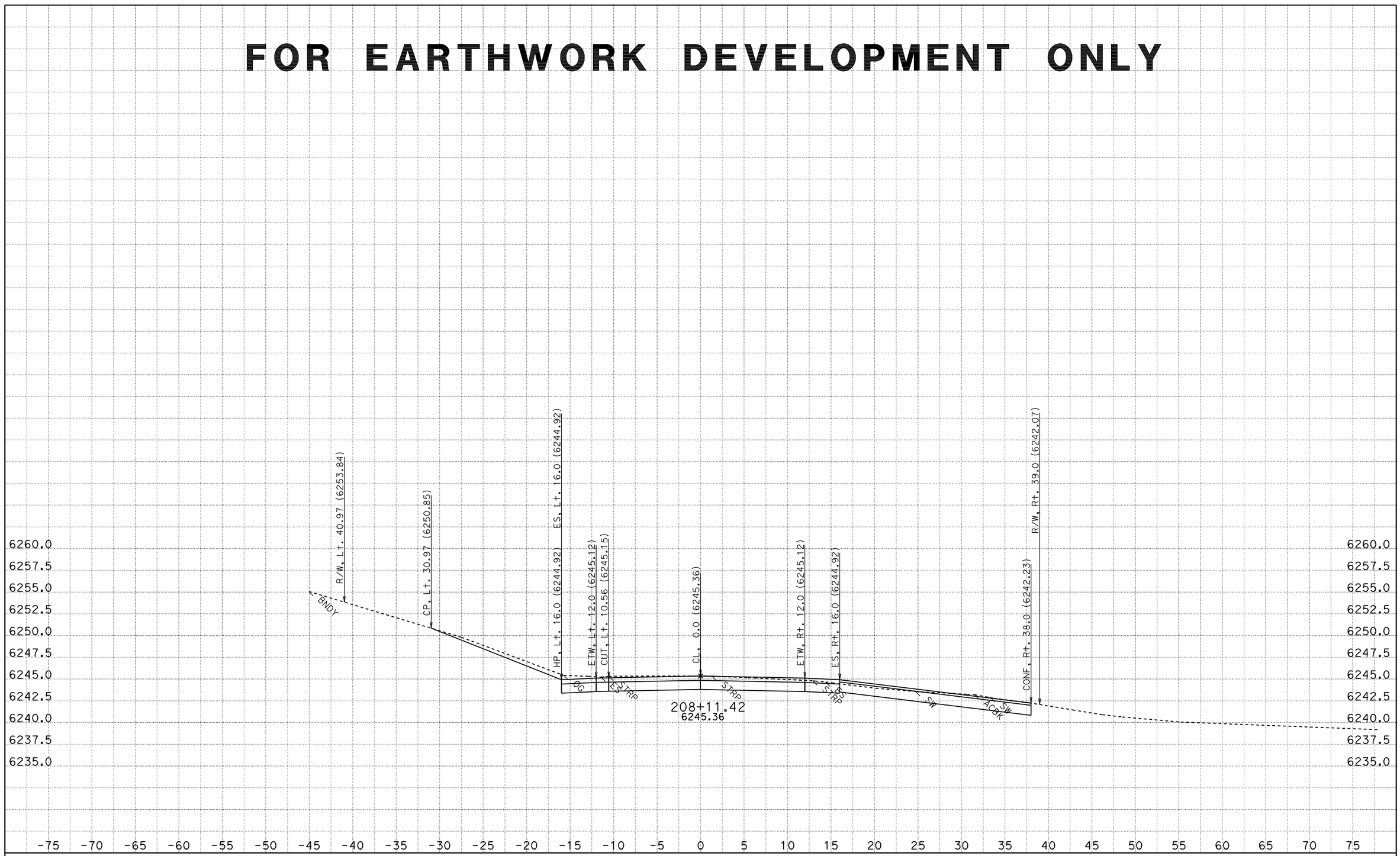

CONTRACT: 2a920

DATE: 8/15/2011

DIST/CO/RTE/PM: 03-ED,Pla 89 PM 27.2/27.4,0.0/T8.5

KC Project: 2A920FT

File: H:\Pla89\2A920FT\EAR\OUTPUT\11200_22400.ear

SCALE: 1" = 5' Horiz.
1" = 5' Vert.

All Dimensions are US Survey Feet

A1

CROSS SECTIONS

SHEET 910 OF 1006

FOR EARTHWORK DEVELOPMENT ONLY

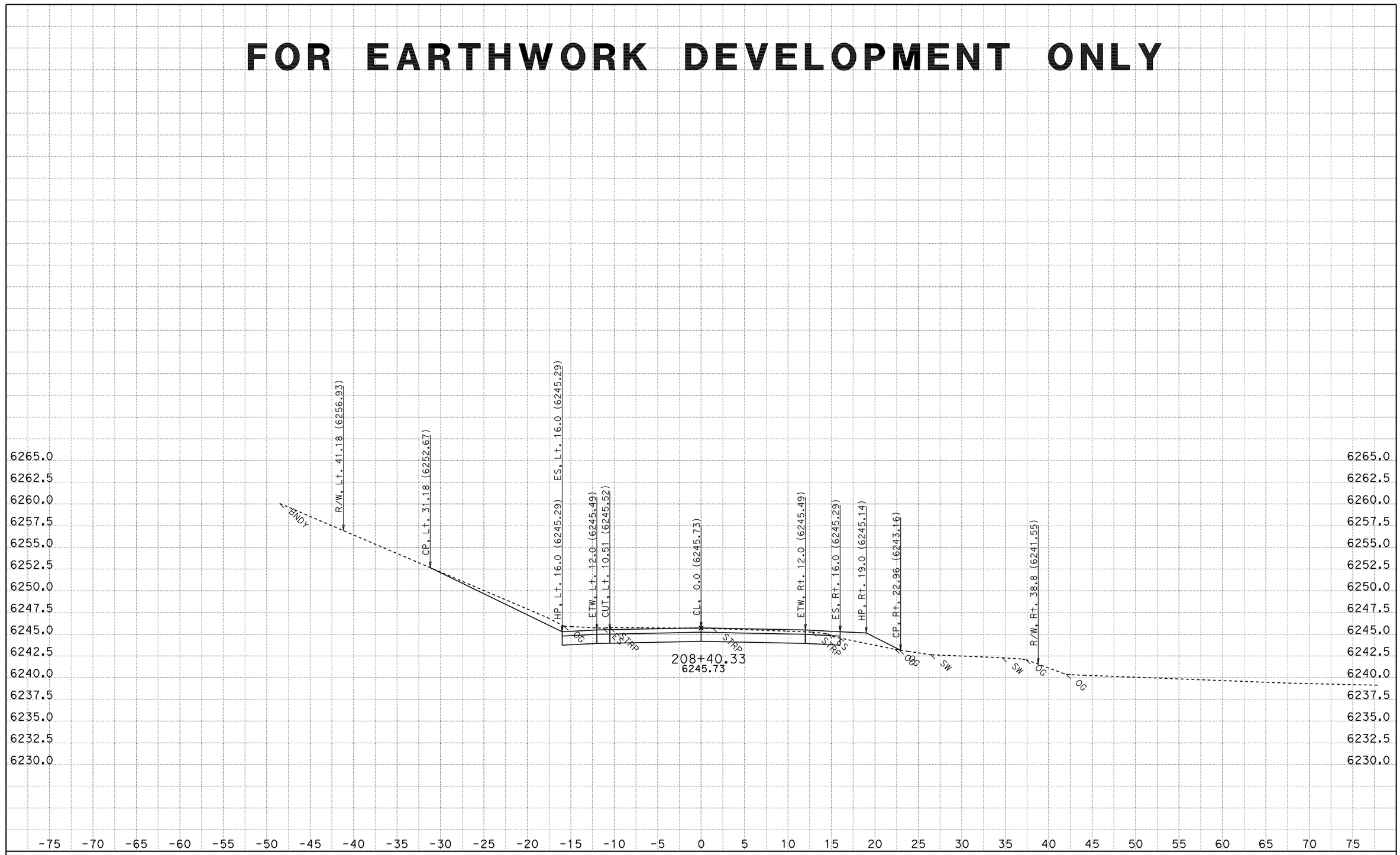

DATE: 8/15/2011

KC Project: 2A920FT

File: H:\Pla89\2A920FT\EAR\OUTPUT\11200_22400.ear

CONTRACT: 2a920

DIST/CO/RTE/PM: 03-ED,Pla 89 PM 27.2/27.4,0.0/T8.5

SCALE: 1" = 5' Horiz.
1" = 5' Vert.

All Dimensions are US Survey Feet

A1

CROSS SECTIONS

SHEET 911 OF 1006

FOR EARTHWORK DEVELOPMENT ONLY

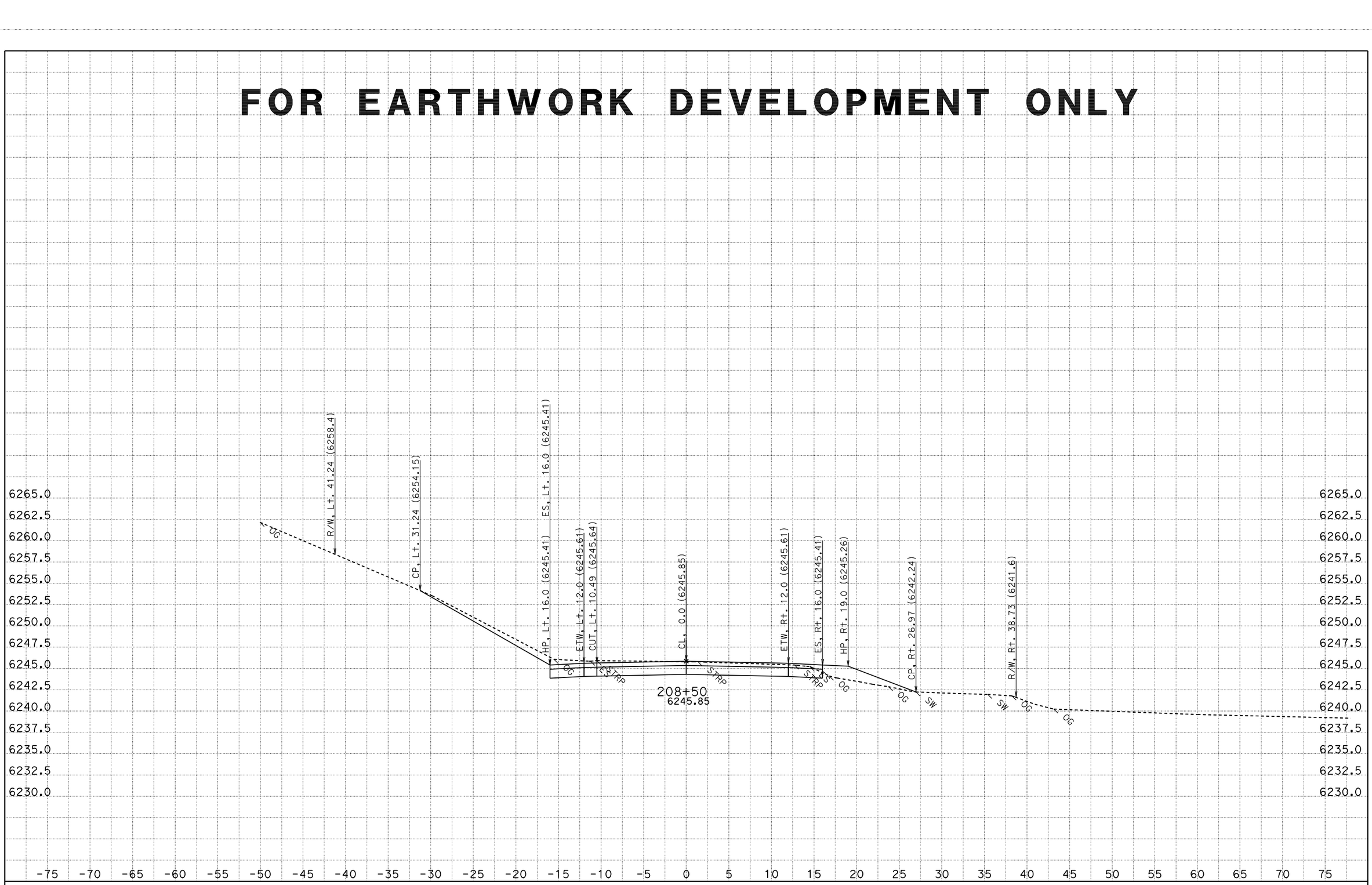

DATE: 8/15/2011

KC Project: 2A920FT

File: H:\Pla89\2A920FT\EAR\OUTPUT\11200_22400.ear

CONTRACT: 2a920

DIST/CO/RTE/PM: 03-ED,Pla 89 PM 27.2/27.4,0.0/T8.5

SCALE: 1" = 5' Horiz.
1" = 5' Vert.

All Dimensions are US Survey Feet

A1

CROSS SECTIONS

SHEET 912 OF 1006

FOR EARTHWORK DEVELOPMENT ONLY

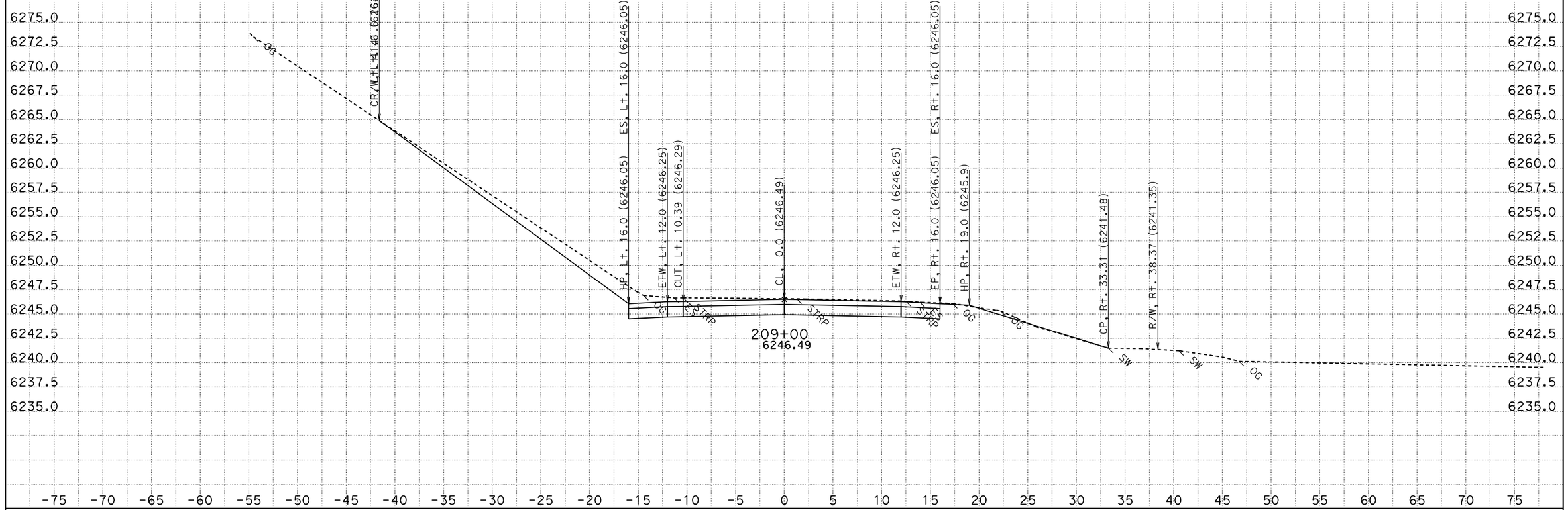

DATE: 8/15/2011

KC Project: 2A920FT

File: H:\Pla89\2A920FT\EAR\OUTPUT\11200_22400.ear

CONTRACT: 2a920

DIST/CO/RTE/PM: 03-ED,Pla 89 PM 27.2/27.4,0.0/T8.5

SCALE: 1" = 5' Horiz.
1" = 5' Vert.

All Dimensions are US Survey Feet

A1

CROSS SECTIONS

SHEET 913 OF 1006

FOR EARTHWORK DEVELOPMENT ONLY

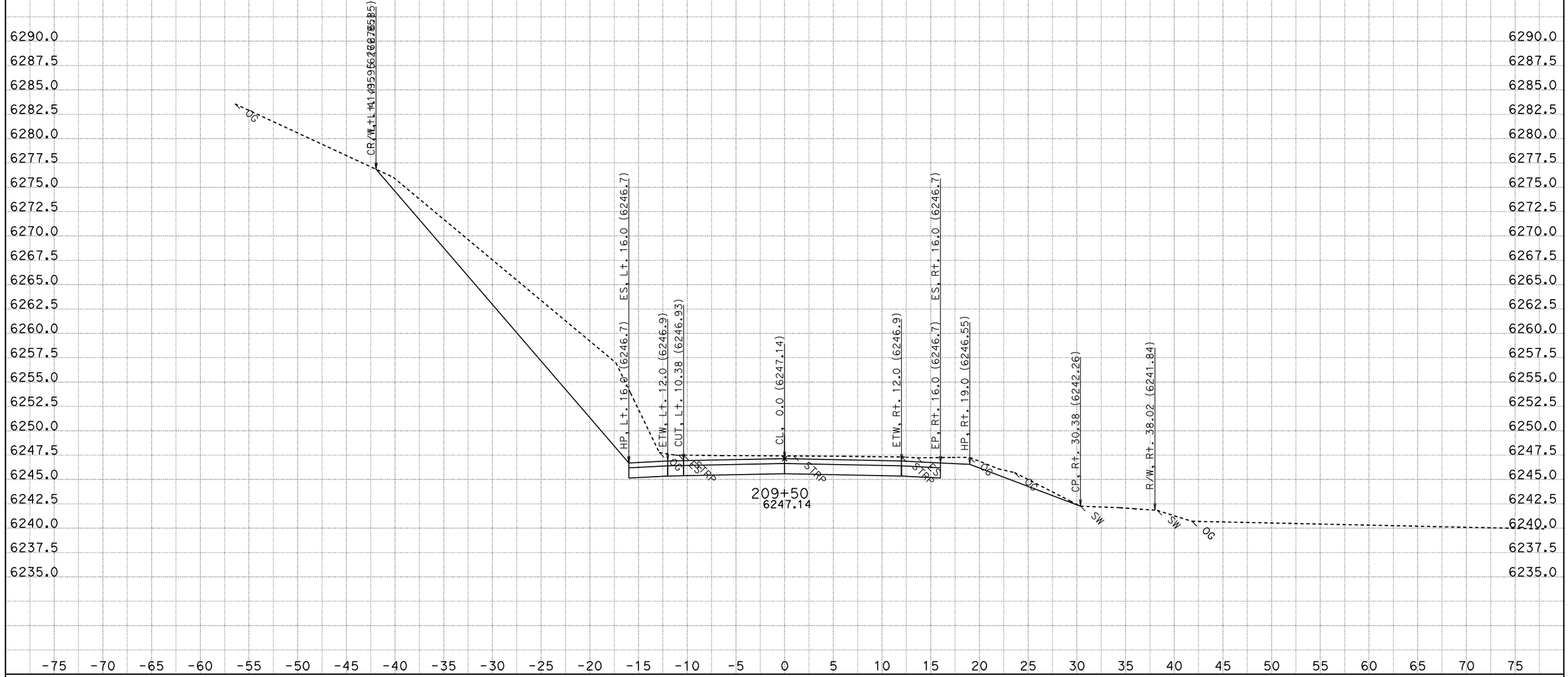

CONTRACT: 2a920

DATE: 8/15/2011

DIST/CO/RTE/PM: 03-ED,Pla 89 PM 27.2/27.4,0.0/T8.5

SCALE: 1" = 5' Horiz.
1" = 5' Vert.

A1

CROSS SECTIONS

KC Project: 2A920FT

File: H:\Pla89\2A920FT\EAR\OUTPUT\11200_22400.ear

All Dimensions are US Survey Feet

SHEET 914 OF 1006

FOR EARTHWORK DEVELOPMENT ONLY

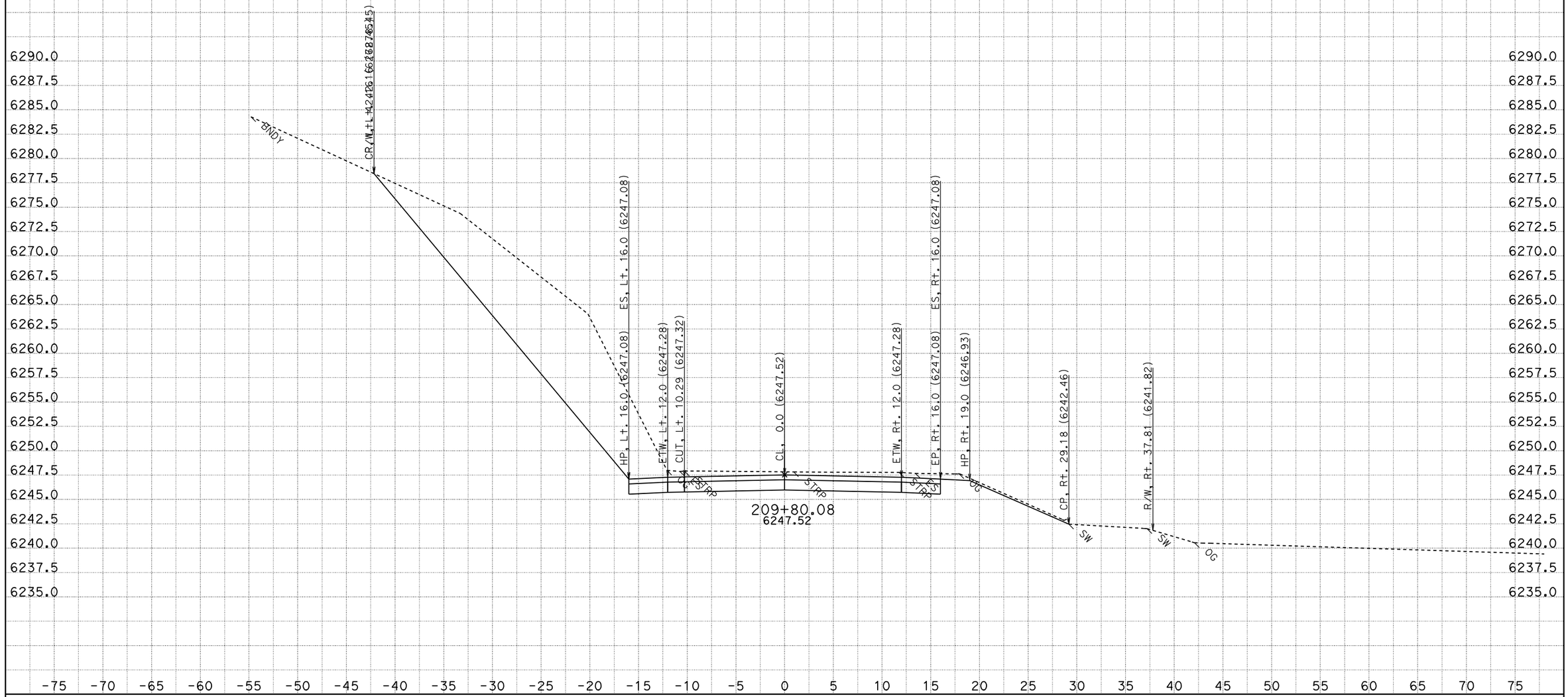

CONTRACT: 2a920

DATE: 8/15/2011

DIST/CO/RTE/PM: 03-ED,Pla 89 PM 27.2/27.4,0.0/T8.5

SCALE: 1" = 5' Horiz.
1" = 5' Vert.

KC Project: 2A920FT File: H:\Pla89\2A920FT\EAR\OUTPUT\11200_22400.ear

All Dimensions are US Survey Feet

A1
CROSS SECTIONS
SHEET 915 OF 1006

FOR EARTHWORK DEVELOPMENT ONLY

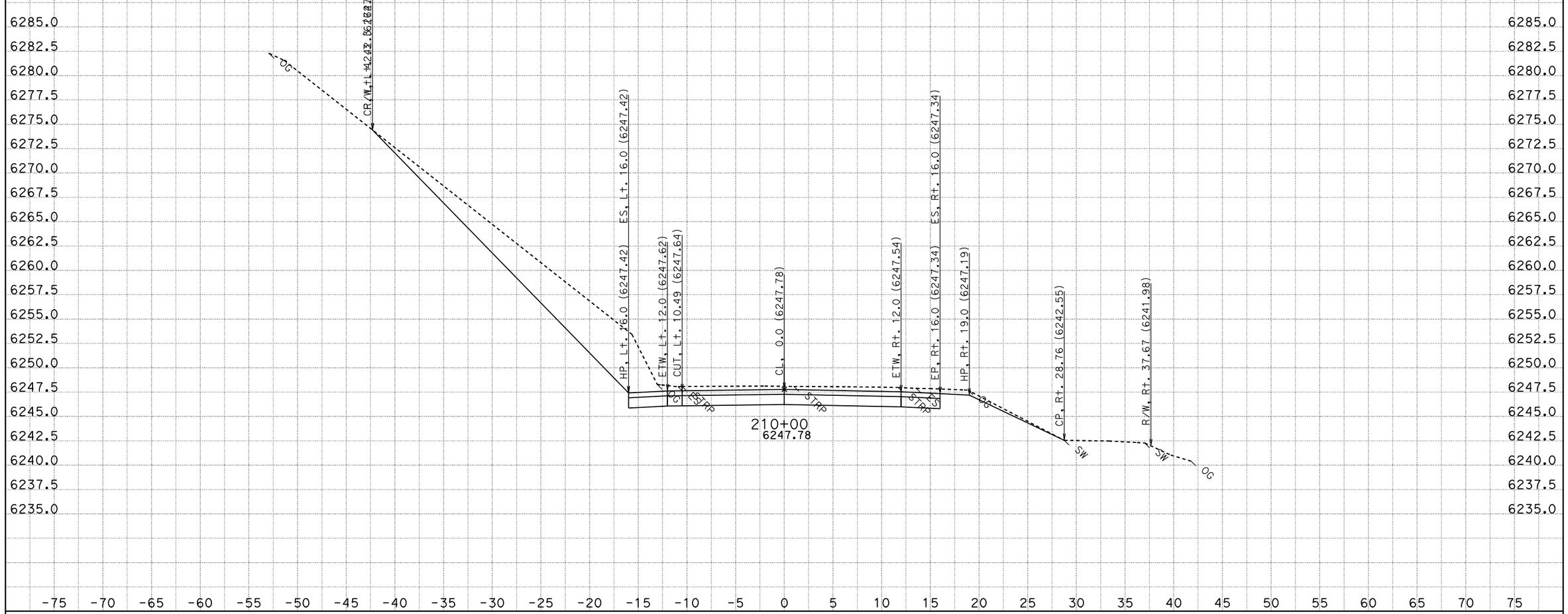

CONTRACT: 2a920

DATE: 8/15/2011

DIST/CO/RTE/PM: 03-ED,Pla 89 PM 27.2/27.4,0.0/T8.5

SCALE: 1" = 5' Horiz.
1" = 5' Vert.

A1

CROSS SECTIONS

KC Project: 2A920FT

File: H:\Pla89\2A920FT\EAR\OUTPUT\11200_22400.ear

All Dimensions are US Survey Feet

SHEET 916 OF 1006

FOR EARTHWORK DEVELOPMENT ONLY

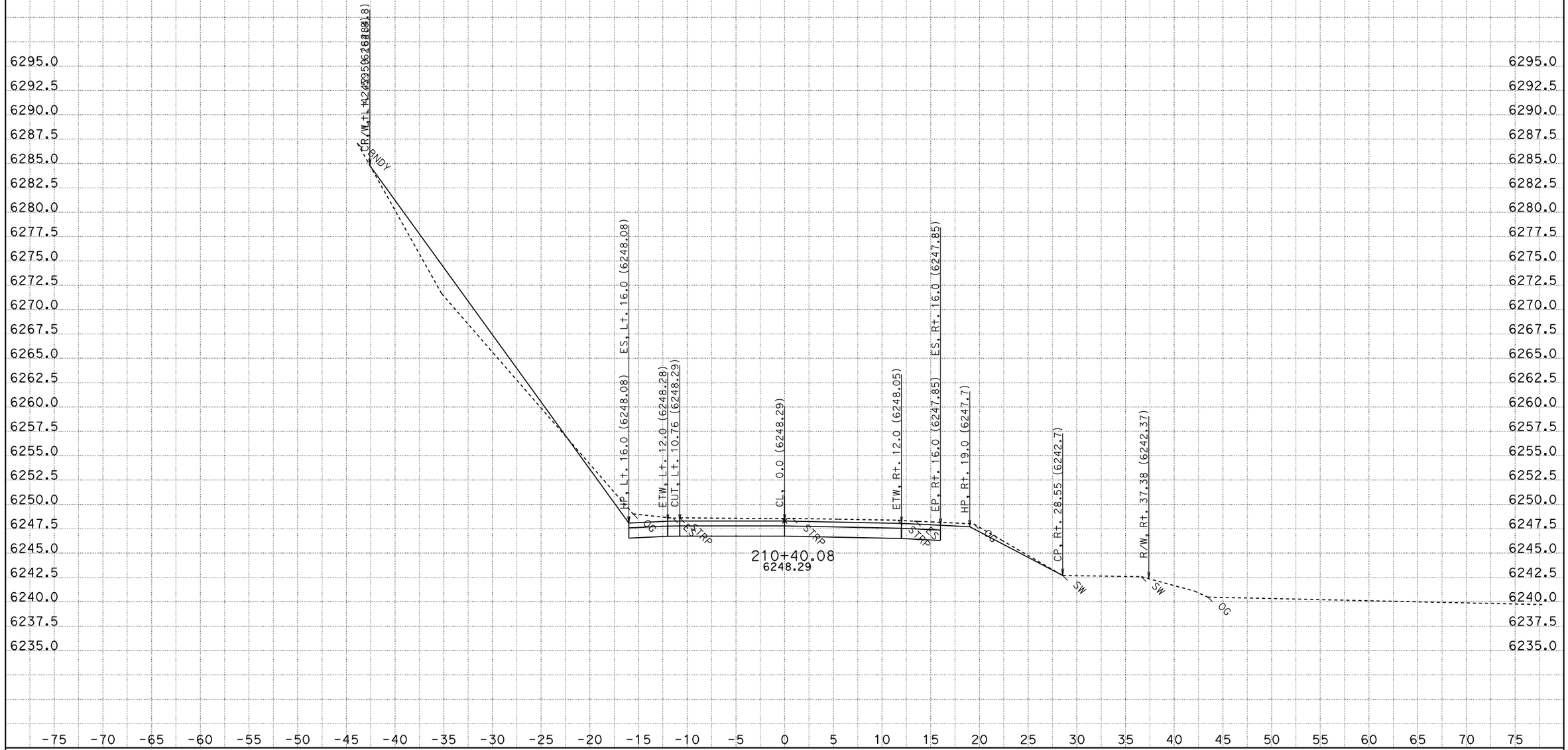

DATE: 8/15/2011

KC Project: 2A920FT

File: H:\Pla89\2A920FT\EAR\OUTPUT\11200_22400.ear

CONTRACT: 2a920

DIST/CO/RTE/PM: 03-ED,Pla 89 PM 27.2/27.4,0.0/T8.5

SCALE: 1" = 5' Horiz.
1" = 5' Vert.

All Dimensions are US Survey Feet

A1

CROSS SECTIONS

SHEET 917 OF 1006

FOR EARTHWORK DEVELOPMENT ONLY

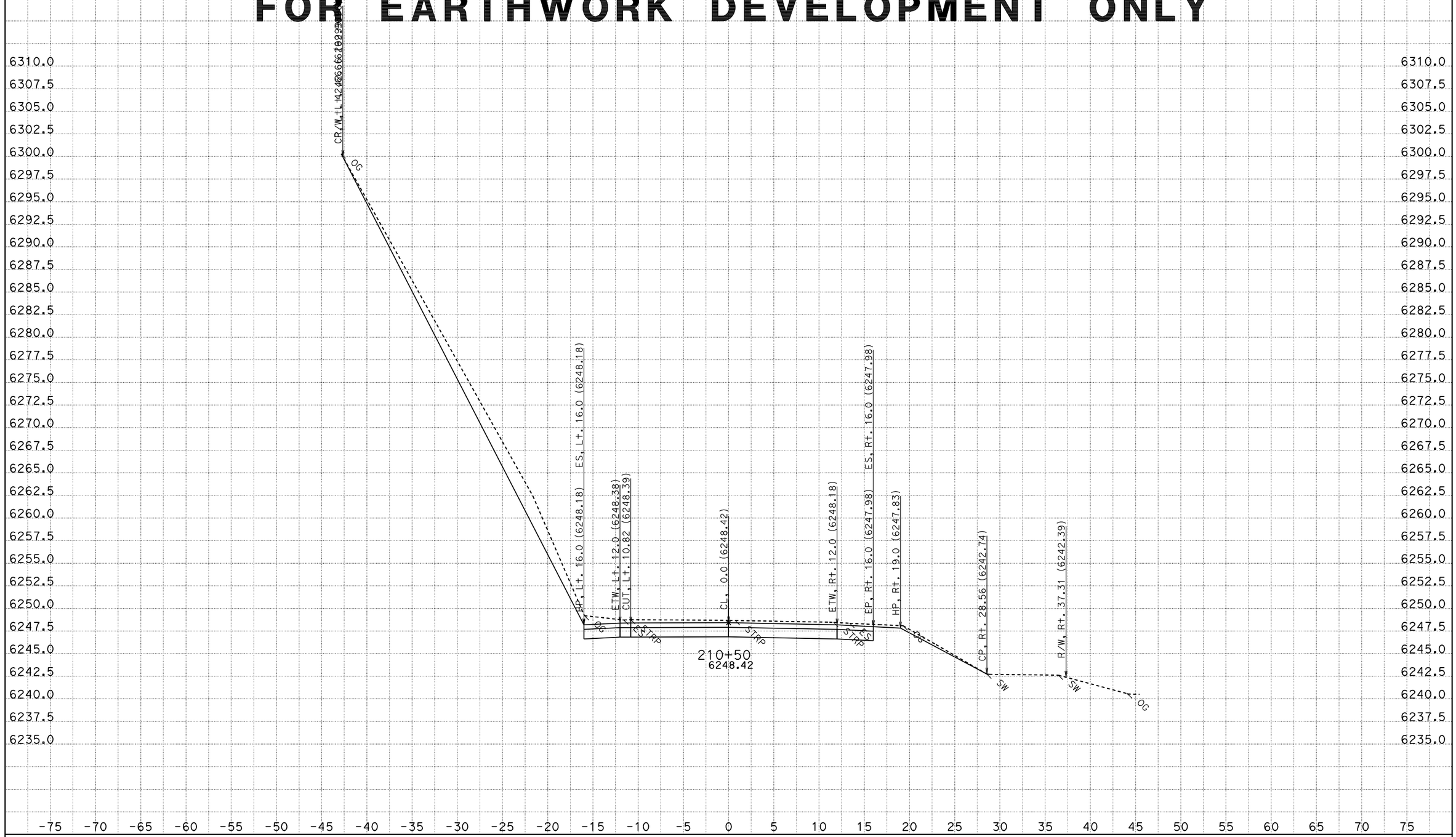

CONTRACT: 2a920

DATE: 8/15/2011

DIST/CO/RTE/PM: 03-ED,Pla 89 PM 27.2/27.4,0.0/T8.5

KC Project: 2A920FT File: H:\Pla89\2A920FT\EAR\OUTPUT\11200_22400.ear

SCALE: 1" = 5' Horiz.
1" = 5' Vert.

All Dimensions are US Survey Feet

A1

CROSS SECTIONS

SHEET 918 OF 1006

FOR EARTHWORK DEVELOPMENT ONLY

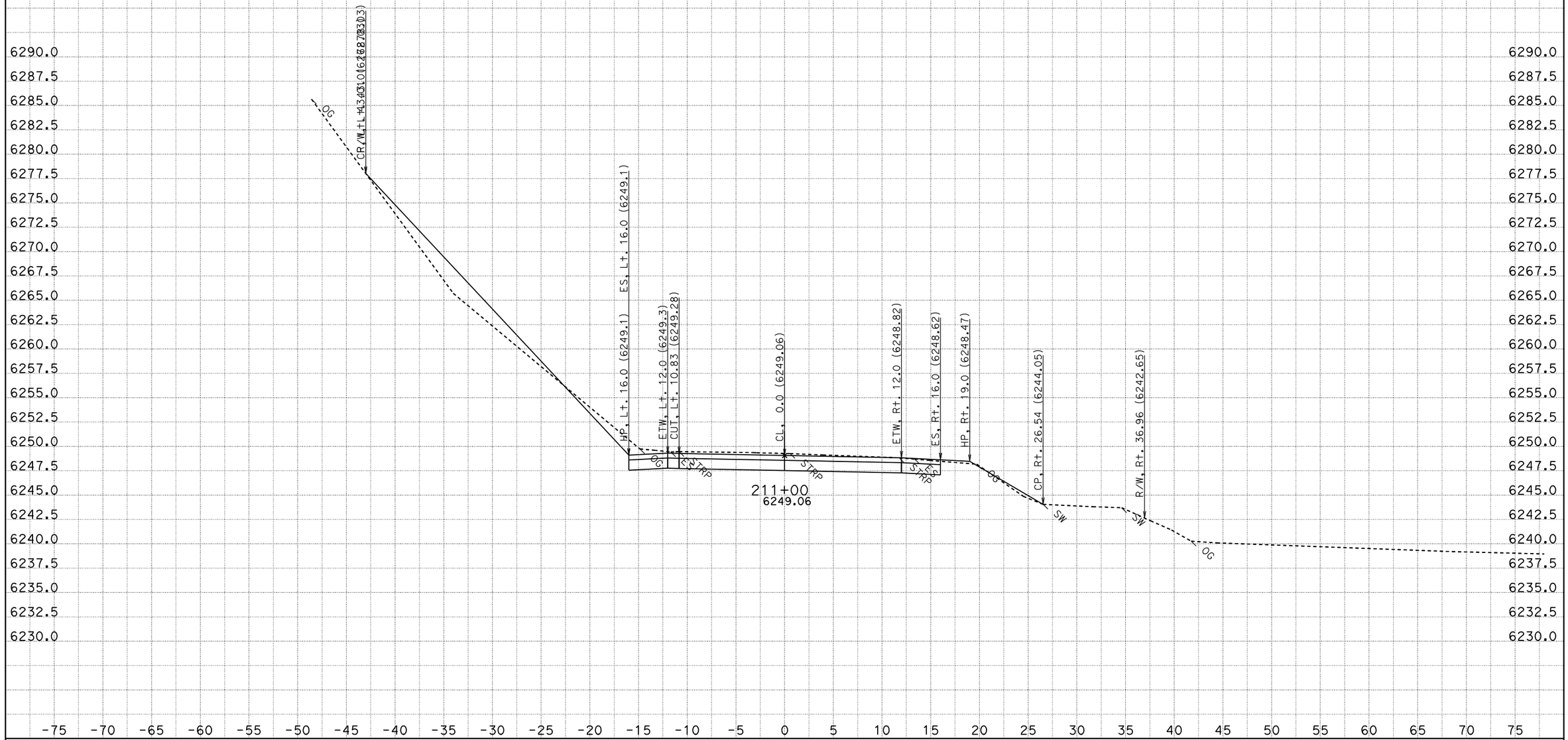

CONTRACT: 2a920

DATE: 8/15/2011

DIST/CO/RTE/PM: 03-ED,Pla 89 PM 27.2/27.4,0.0/T8.5

KC Project: 2A920FT

File: H:\Pla89\2A920FT\EAR\OUTPUT\11200_22400.ear

SCALE: 1" = 5' Horiz.
1" = 5' Vert.

All Dimensions are US Survey Feet

A1

CROSS SECTIONS

SHEET 919 OF 1006

FOR EARTHWORK DEVELOPMENT ONLY

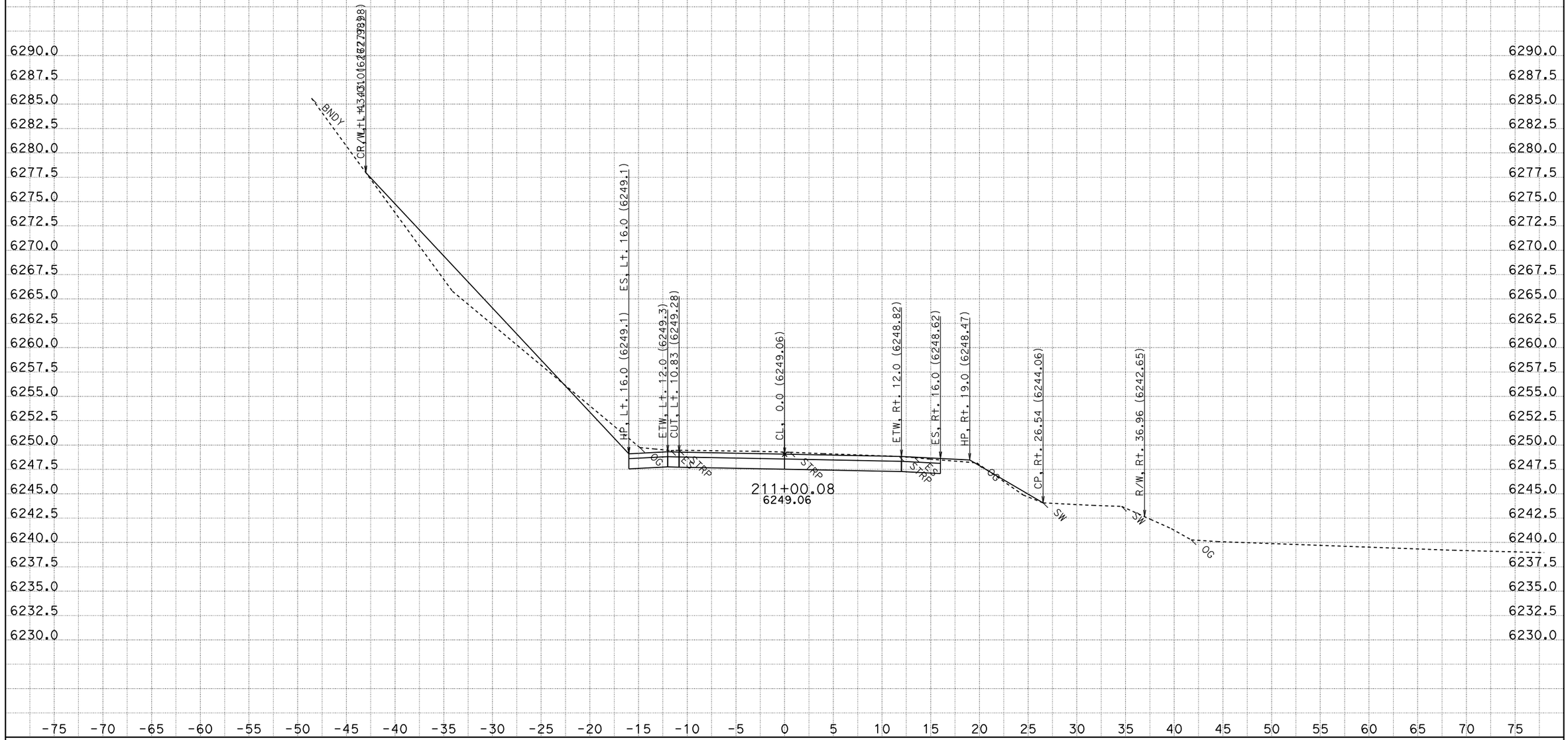

CONTRACT: 2a920

DATE: 8/15/2011

DIST/CO/RTE/PM: 03-ED,Pla 89 PM 27.2/27.4,0.0/T8.5

KC Project: 2A920FT File: H:\Pla89\2A920FT\EAR\OUTPUT\11200_22400.ear

SCALE: 1" = 5' Horiz.
1" = 5' Vert.

All Dimensions are US Survey Feet

A1
CROSS SECTIONS
SHEET 920 OF 1006

FOR EARTHWORK DEVELOPMENT ONLY

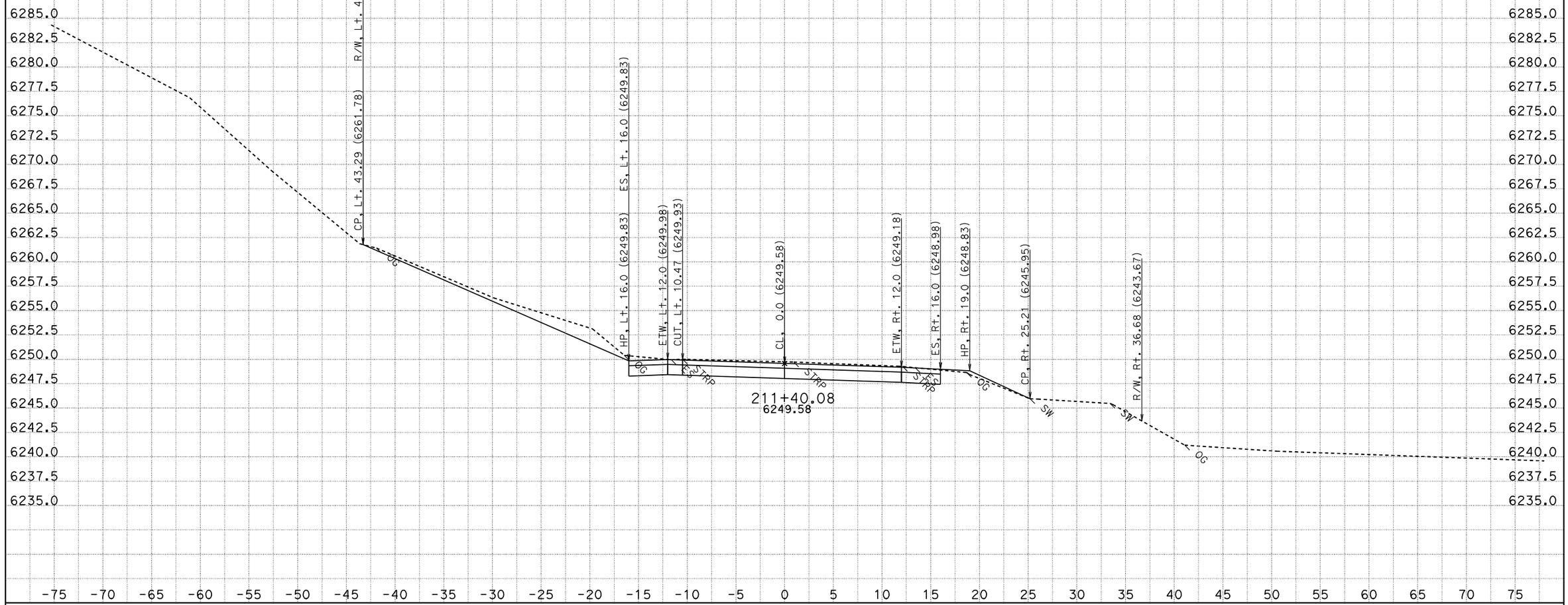

DATE: 8/15/2011

KC Project: 2A920FT

File: H:\Pla89\2A920FT\EAR\OUTPUT\11200_22400.ear

CONTRACT: 2a920

DIST/CO/RTE/PM: 03-ED,Pla 89 PM 27.2/27.4,0.0/T8.5

SCALE: 1" = 5' Horiz.
1" = 5' Vert.

All Dimensions are US Survey Feet

A1

CROSS SECTIONS

SHEET 921 OF 1006

FOR EARTHWORK DEVELOPMENT ONLY

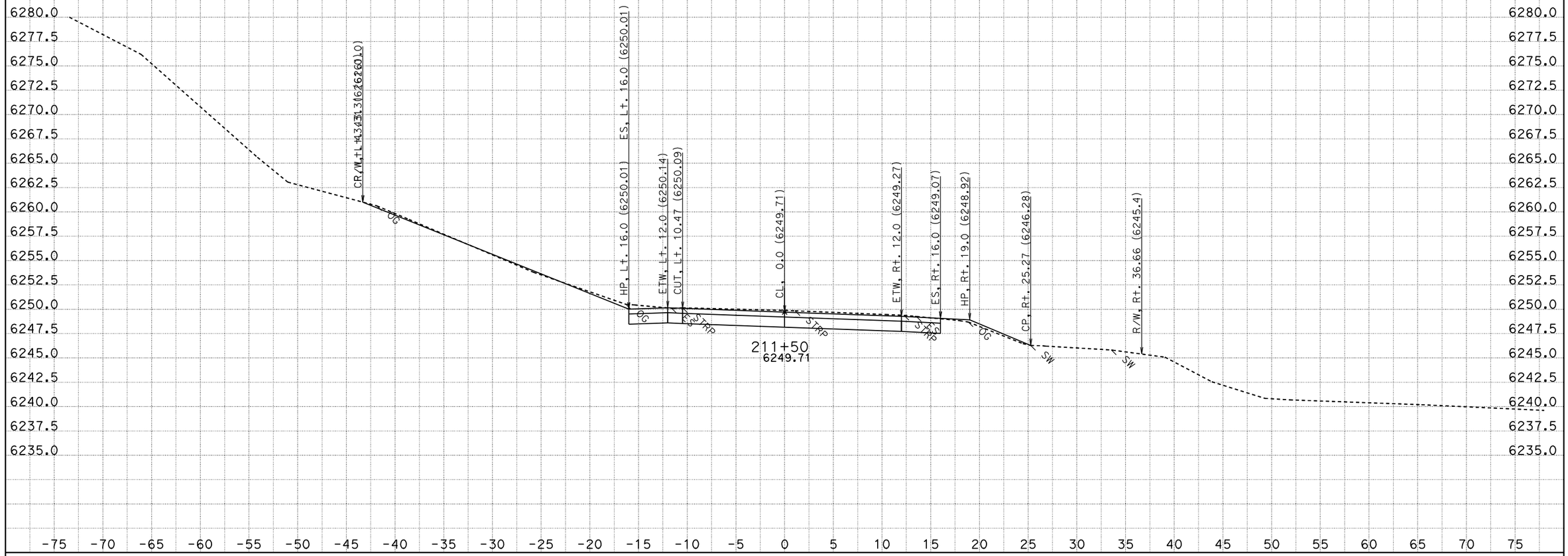

DATE: 8/15/2011
KC Project: 2A920FT File: H:\Pla89\2A920FT\EAR\OUTPUT\11200_22400.ear

CONTRACT: 2a920
DIST/CO/RTE/PM: 03-ED,Pla 89 PM 27.2/27.4,0.0/T8.5

SCALE: 1" = 5' Horiz.
1" = 5' Vert.
All Dimensions are US Survey Feet

A1
CROSS SECTIONS
SHEET 922 OF 1006

FOR EARTHWORK DEVELOPMENT ONLY

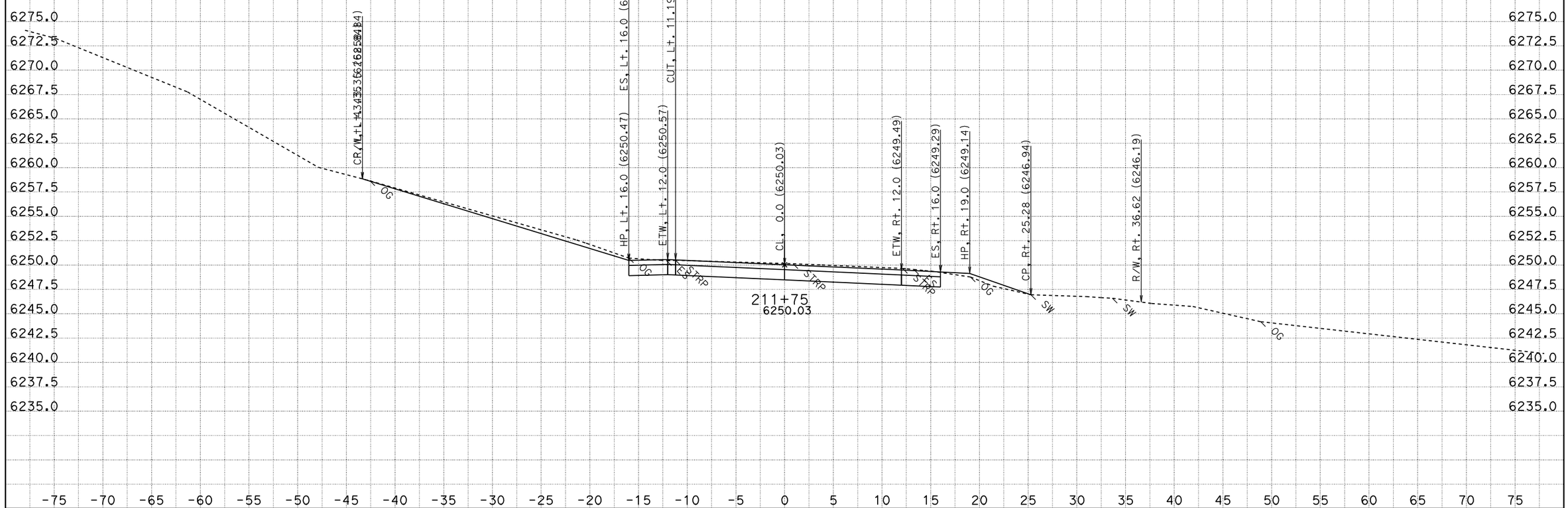

CONTRACT: 2a920

DATE: 8/15/2011

DIST/CO/RTE/PM: 03-ED,Pla 89 PM 27.2/27.4,0.0/T8.5

KC Project: 2A920FT File: H:\Pla89\2A920FT\EAR\OUTPUT\11200_22400.ear

SCALE: 1" = 5' Horiz.
1" = 5' Vert.

All Dimensions are US Survey Feet

A1

CROSS SECTIONS

SHEET 923 OF 1006

FOR EARTHWORK DEVELOPMENT ONLY

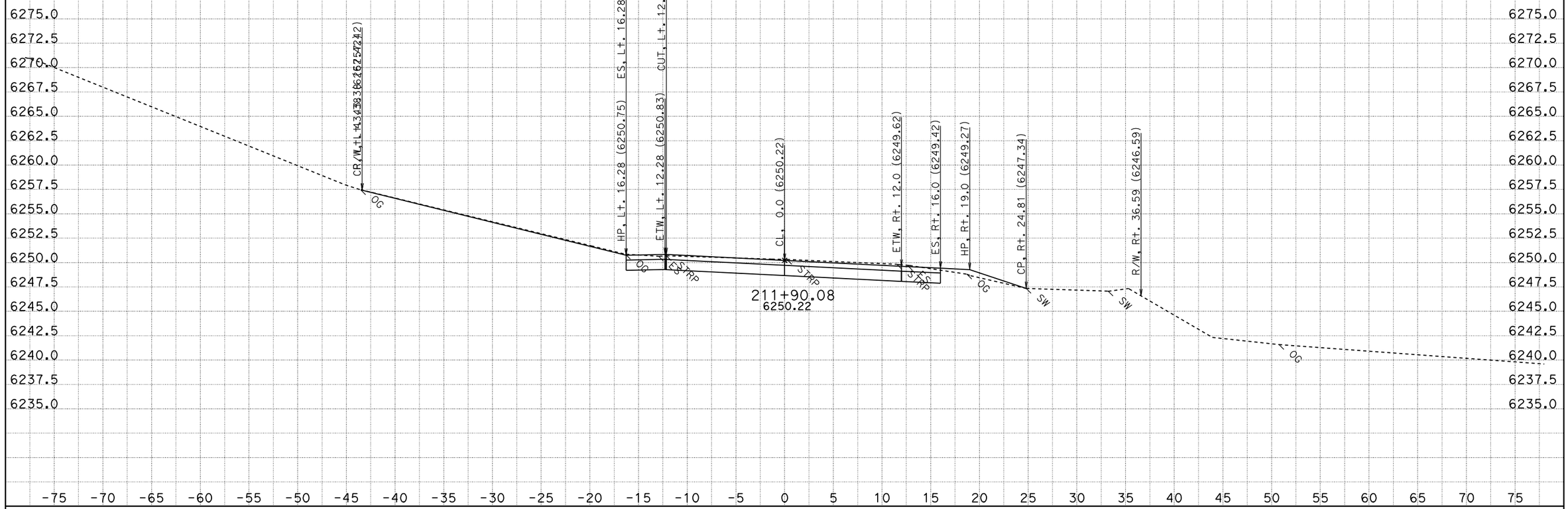

CONTRACT: 2a920

DATE: 8/15/2011

DIST/CO/RTE/PM: 03-ED,Pla 89 PM 27.2/27.4,0.0/T8.5

SCALE: 1" = 5' Horiz.
1" = 5' Vert.

A1

CROSS SECTIONS

KC Project: 2A920FT File: H:\Pla89\2A920FT\EAR\OUTPUT\11200_22400.ear

All Dimensions are US Survey Feet

FOR EARTHWORK DEVELOPMENT ONLY

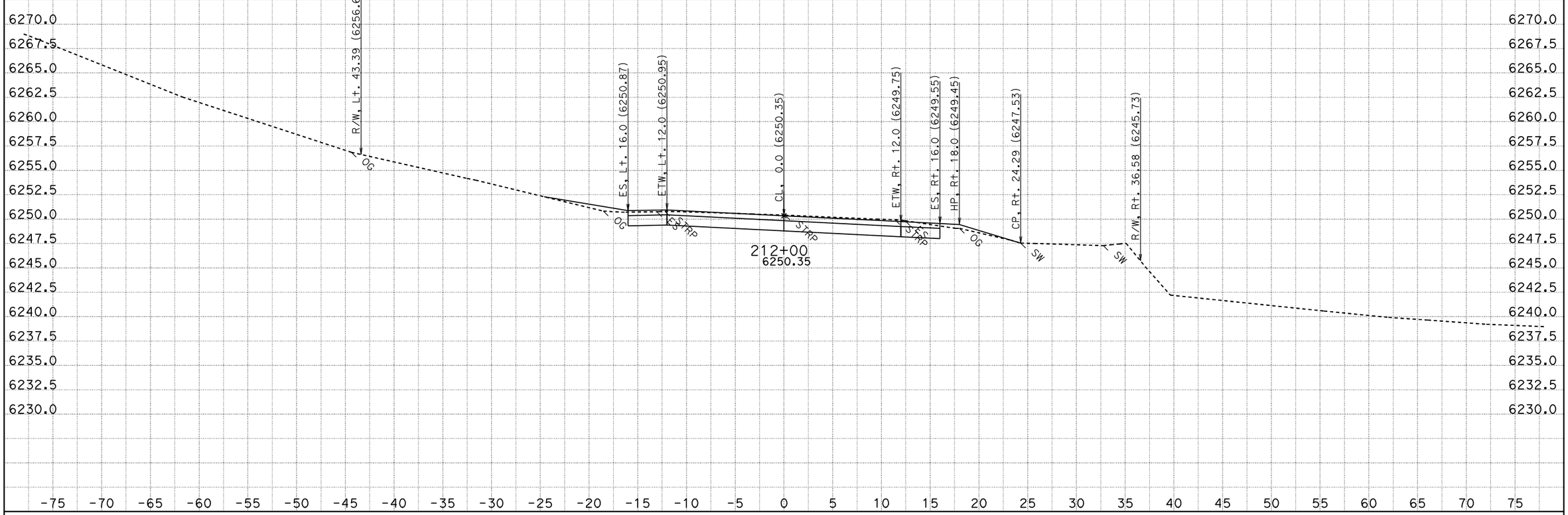

DATE: 8/15/2011

KC Project: 2A920FT

CONTRACT: 2a920

DIST/CO/RTE/PM: 03-ED,Pla 89 PM 27.2/27.4,0.0/T8.5

File: H:\Pla89\2A920FT\EAR\OUTPUT\11200_22400.ear

SCALE: 1" = 5' Horiz.
1" = 5' Vert.

All Dimensions are US Survey Feet

A1

CROSS SECTIONS

SHEET 925 OF 1006

FOR EARTHWORK DEVELOPMENT ONLY

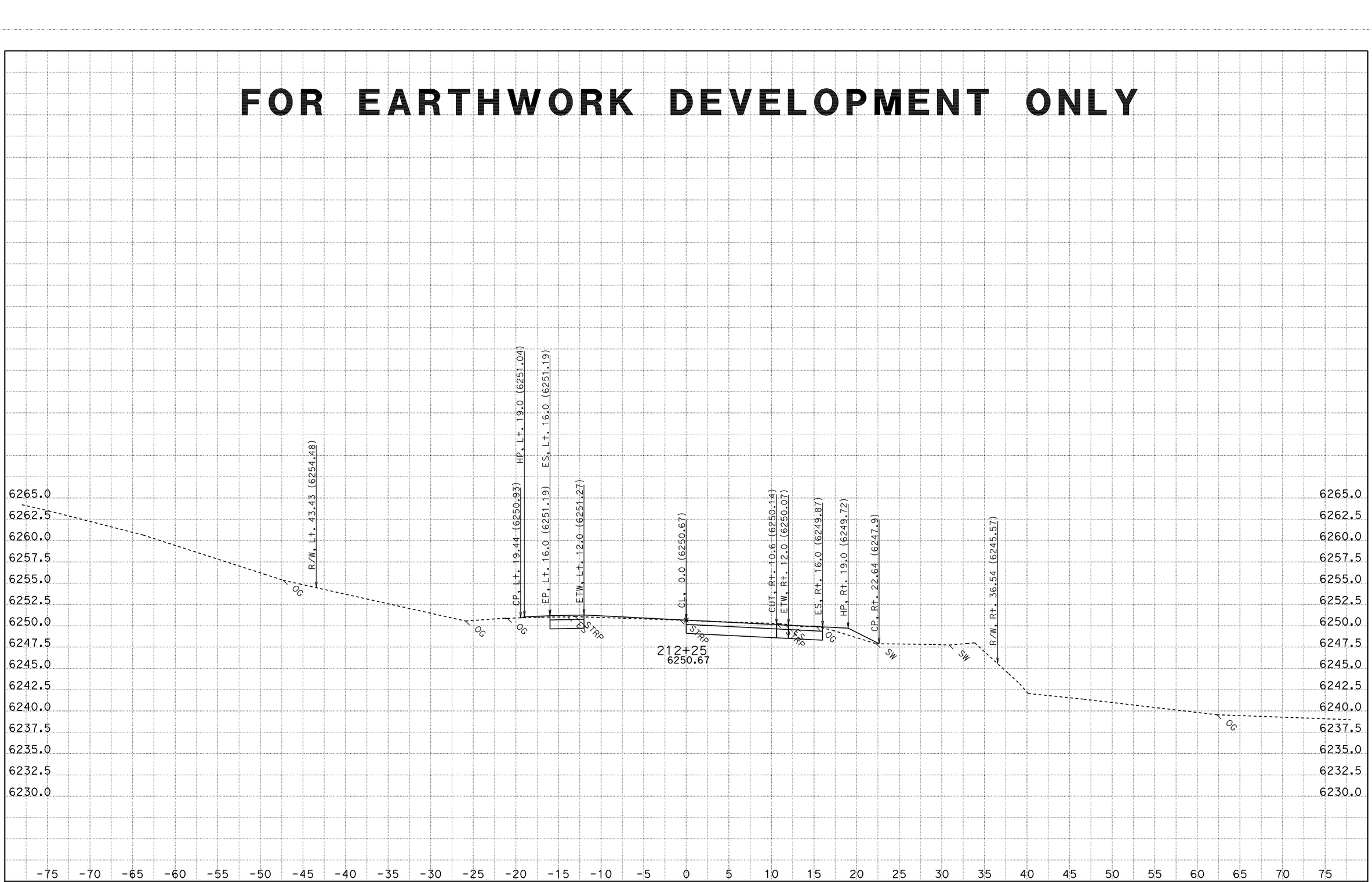

DATE: 8/15/2011
KC Project: 2A920FT

CONTRACT: 2a920
DIST/CO/RTE/PM: 03-ED,Pla 89 PM 27.2/27.4,0.0/T8.5
File: H:\Pla89\2A920FT\EAR\OUTPUT\11200_22400.ear

SCALE: 1" = 5' Horiz.
1" = 5' Vert.
All Dimensions are US Survey Feet

A1
CROSS SECTIONS
SHEET 926 OF 1006

FOR EARTHWORK DEVELOPMENT ONLY

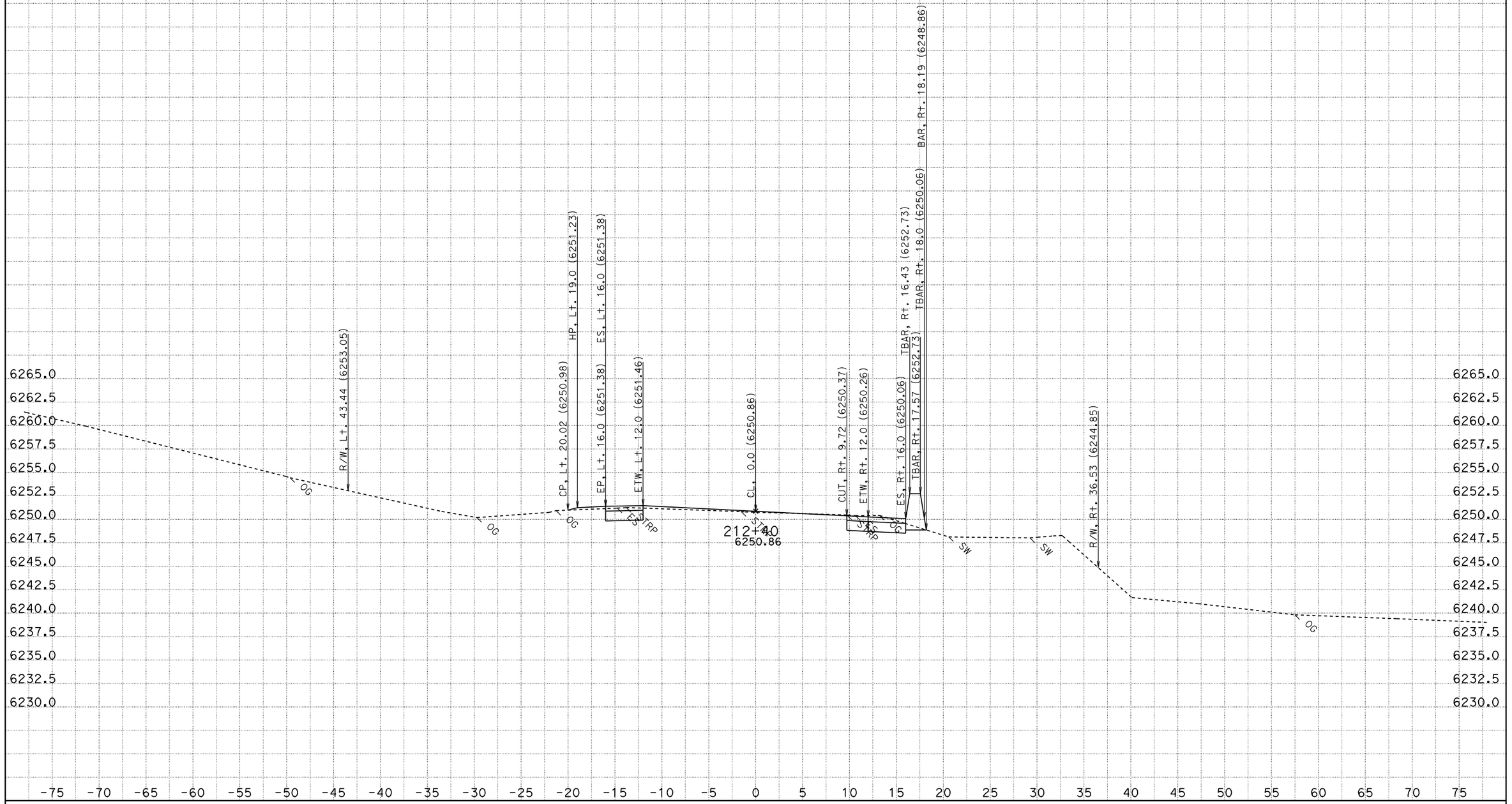

CONTRACT: 2a920

DATE: 8/15/2011

DIST/CO/RTE/PM: 03-ED,Pla 89 PM 27.2/27.4,0.0/T8.5

KC Project: 2A920FT File: H:\Pla89\2A920FT\EAR\OUTPUT\11200_22400.ear

SCALE: 1" = 5' Horiz.
1" = 5' Vert.

All Dimensions are US Survey Feet

A1

CROSS SECTIONS

SHEET 927 OF 1006

FOR EARTHWORK DEVELOPMENT ONLY

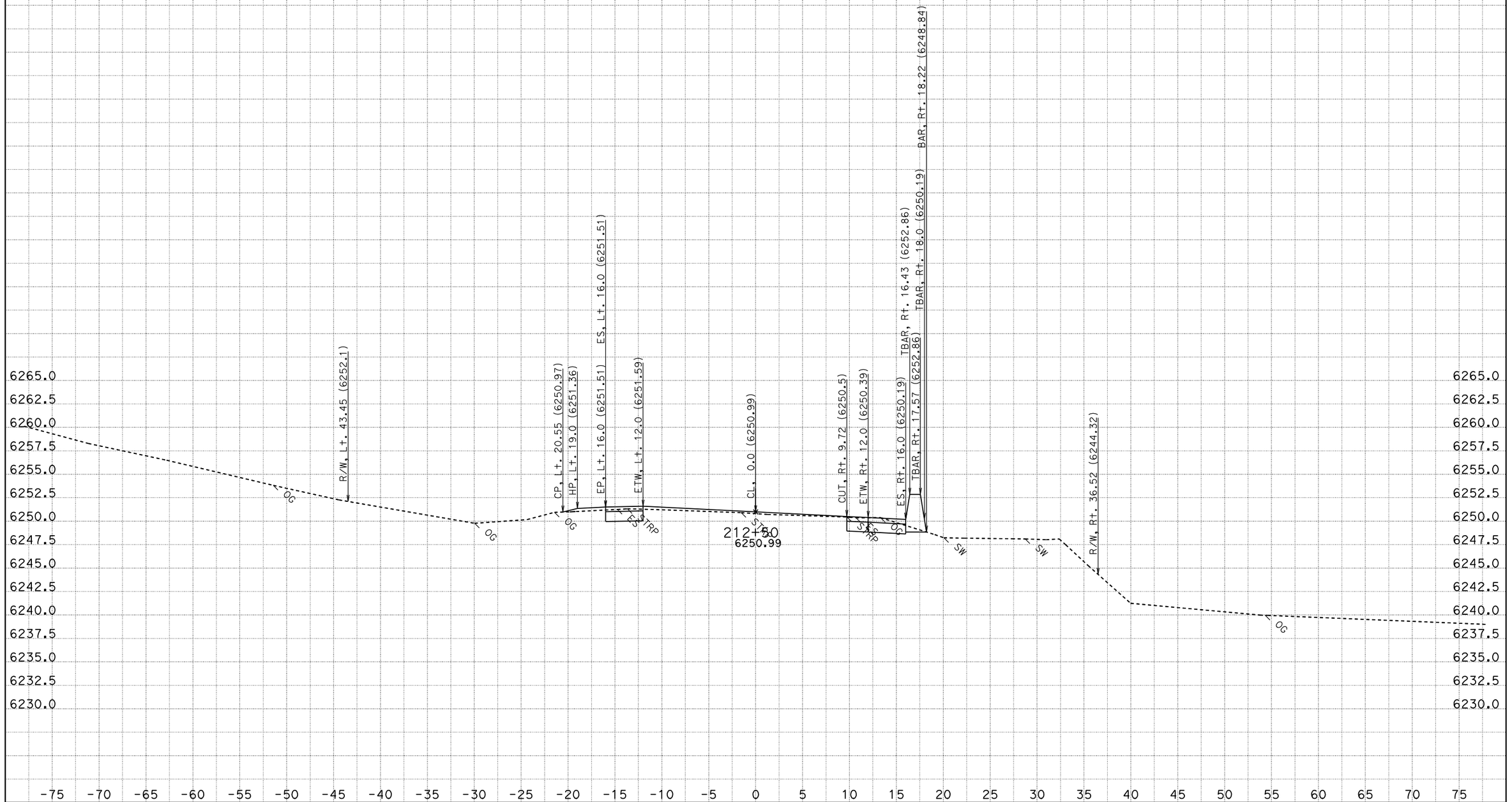

CONTRACT: 2a920

DATE: 8/15/2011

DIST/CO/RTE/PM: 03-ED,Pla 89 PM 27.2/27.4,0.0/T8.5

KC Project: 2A920FT File: H:\Pla89\2A920FT\EAR\OUTPUT\11200_22400.ear

SCALE: 1" = 5' Horiz.
1" = 5' Vert.

All Dimensions are US Survey Feet

A1
CROSS SECTIONS
SHEET 928 OF 1006

FOR EARTHWORK DEVELOPMENT ONLY

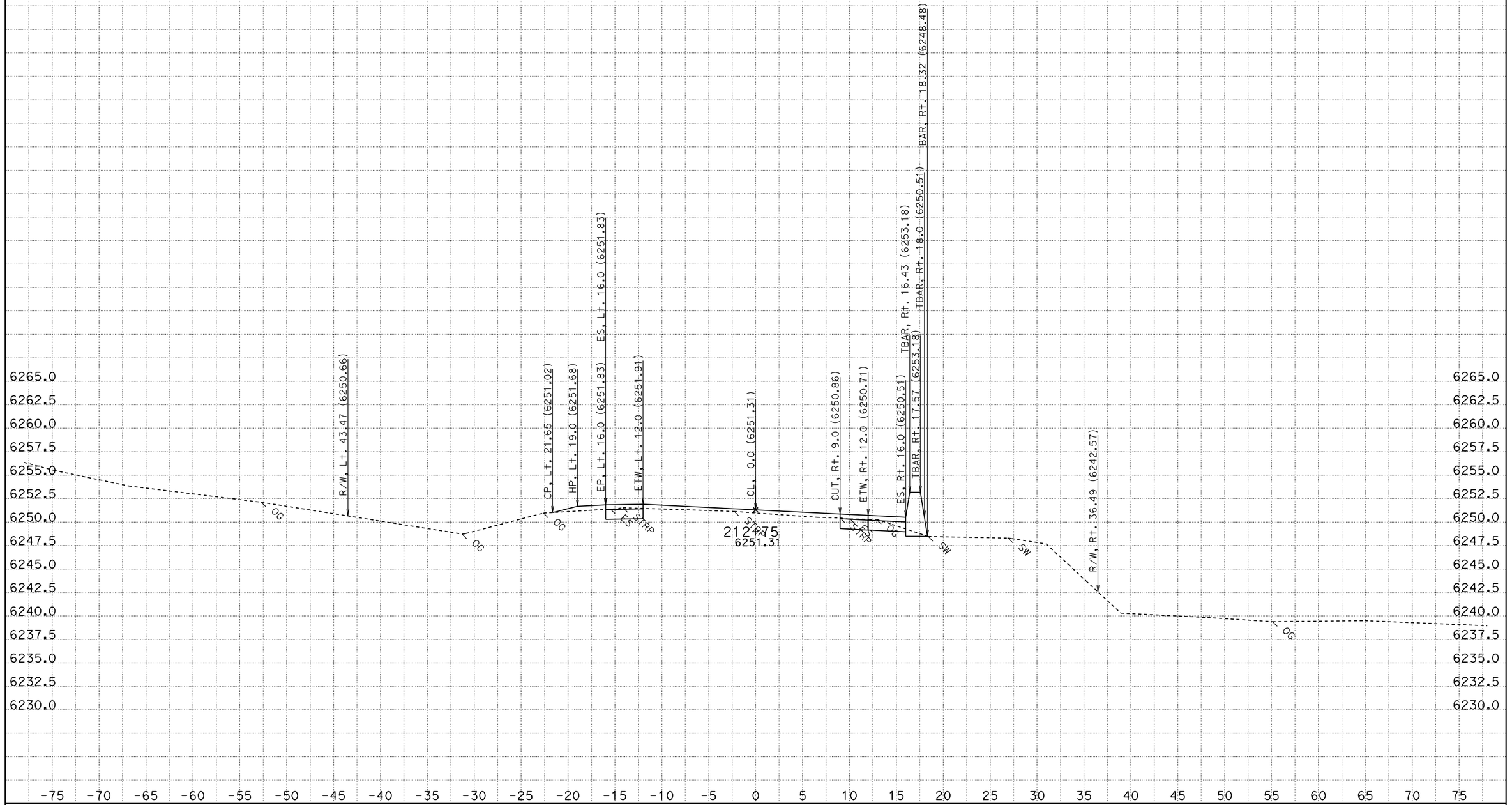

DATE: 8/15/2011
KC Project: 2A920FT
File: H:\Pla89\2A920FT\EAR\OUTPUT\11200_22400.ear

CONTRACT: 2a920
DIST/CO/RTE/PM: 03-ED,Pla 89 PM 27.2/27.4,0.0/T8.5

SCALE: 1" = 5' Horiz.
1" = 5' Vert.
All Dimensions are US Survey Feet

A1
CROSS SECTIONS
SHEET 929 OF 1006

FOR EARTHWORK DEVELOPMENT ONLY

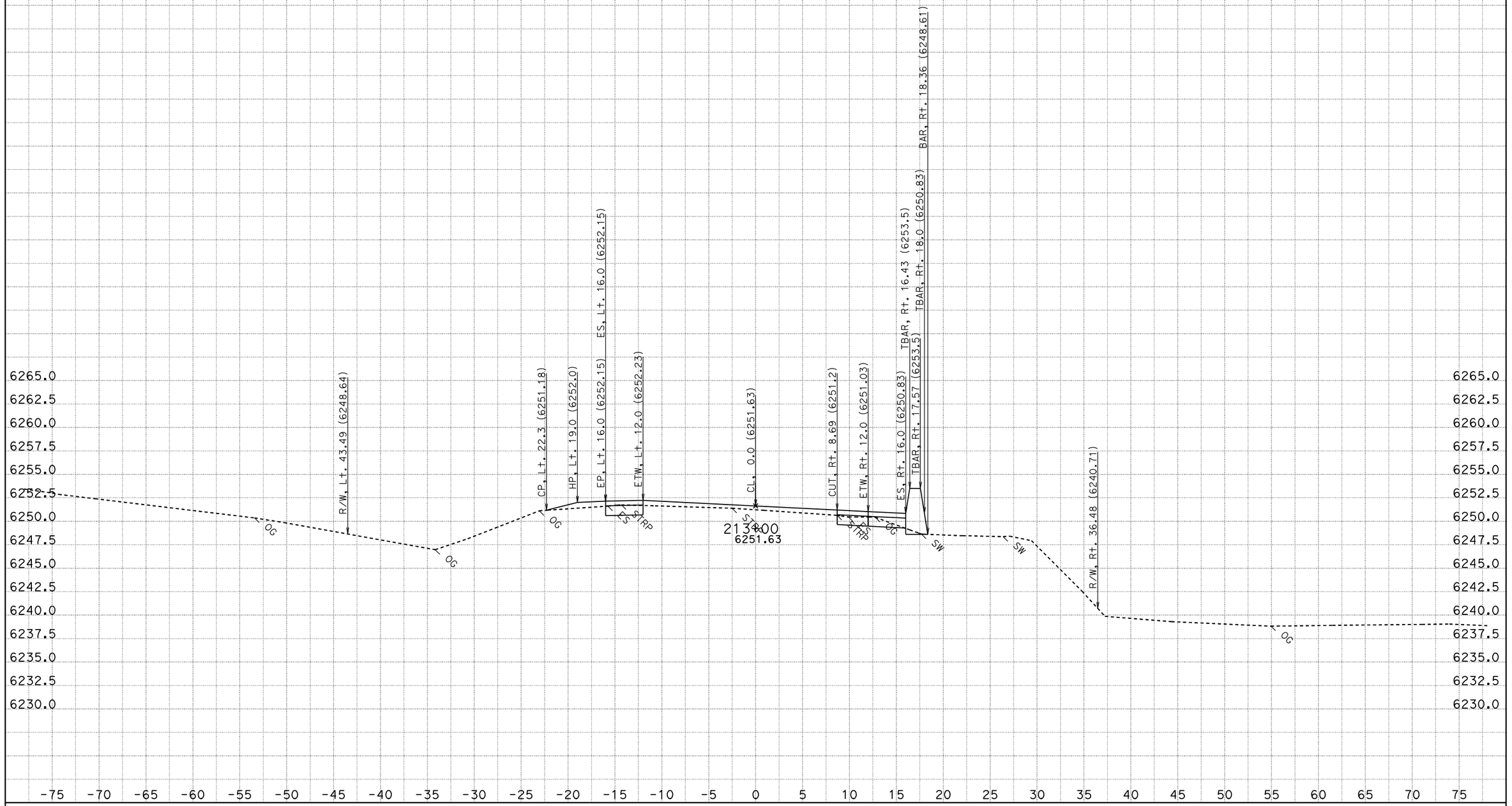

CONTRACT: 2a920

DATE: 8/15/2011

DIST/CO/RTE/PM: 03-ED,Pla 89 PM 27.2/27.4,0.0/T8.5

KC Project: 2A920FT File: H:\Pla89\2A920FT\EAR\OUTPUT\11200_22400.ear

SCALE: 1" = 5' Horiz.
1" = 5' Vert.

All Dimensions are US Survey Feet

A1

CROSS SECTIONS

SHEET 930 OF 1006

FOR EARTHWORK DEVELOPMENT ONLY

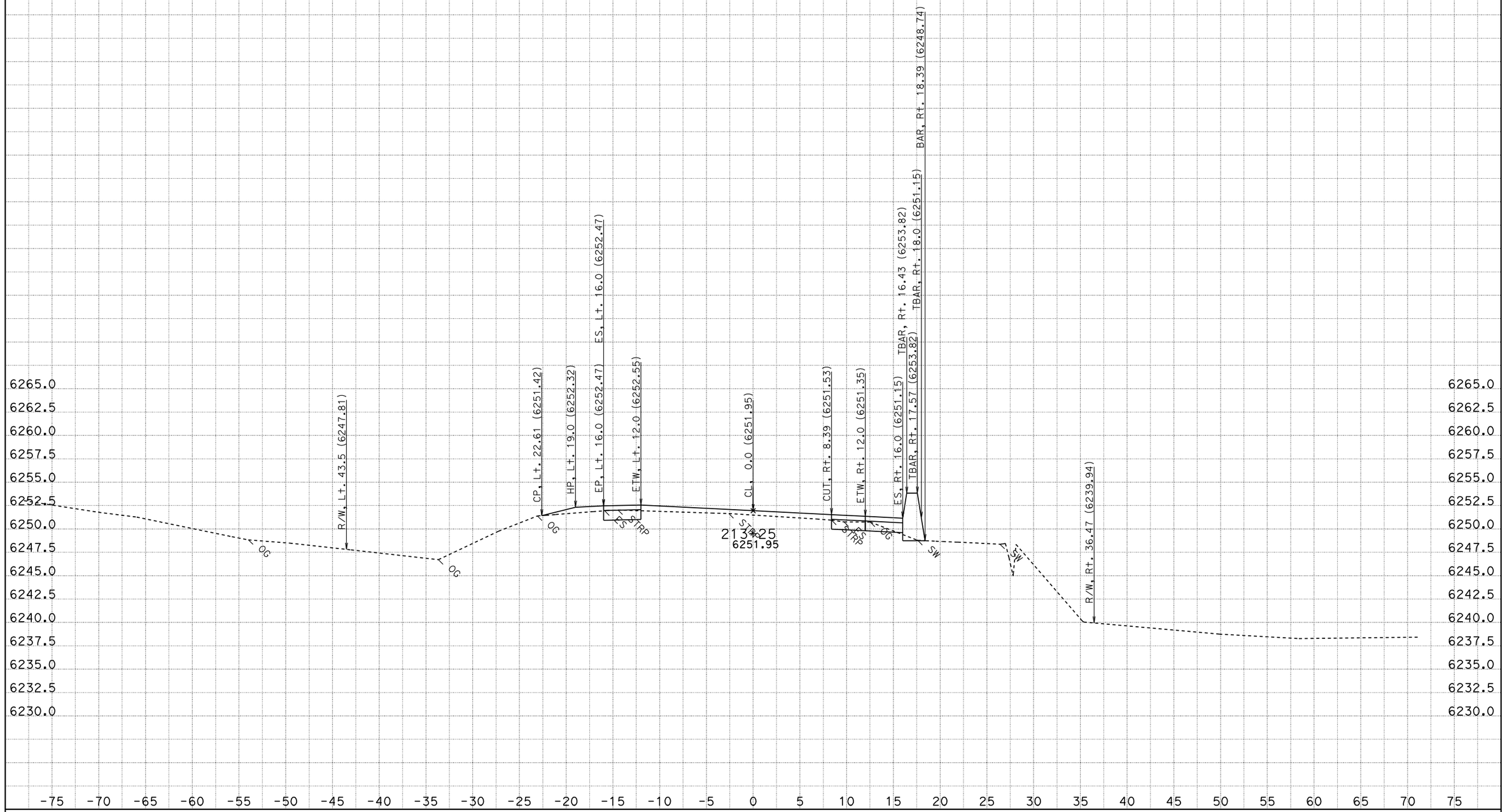

CONTRACT: 2a920

DATE: 8/15/2011

DIST/CO/RTE/PM: 03-ED,Pla 89 PM 27.2/27.4,0.0/T8.5

SCALE: 1" = 5' Horiz.
1" = 5' Vert.

A1

CROSS SECTIONS

KC Project: 2A920FT File: H:\Pla89\2A920FT\EAR\OUTPUT\11200_22400.ear

All Dimensions are US Survey Feet

FOR EARTHWORK DEVELOPMENT ONLY

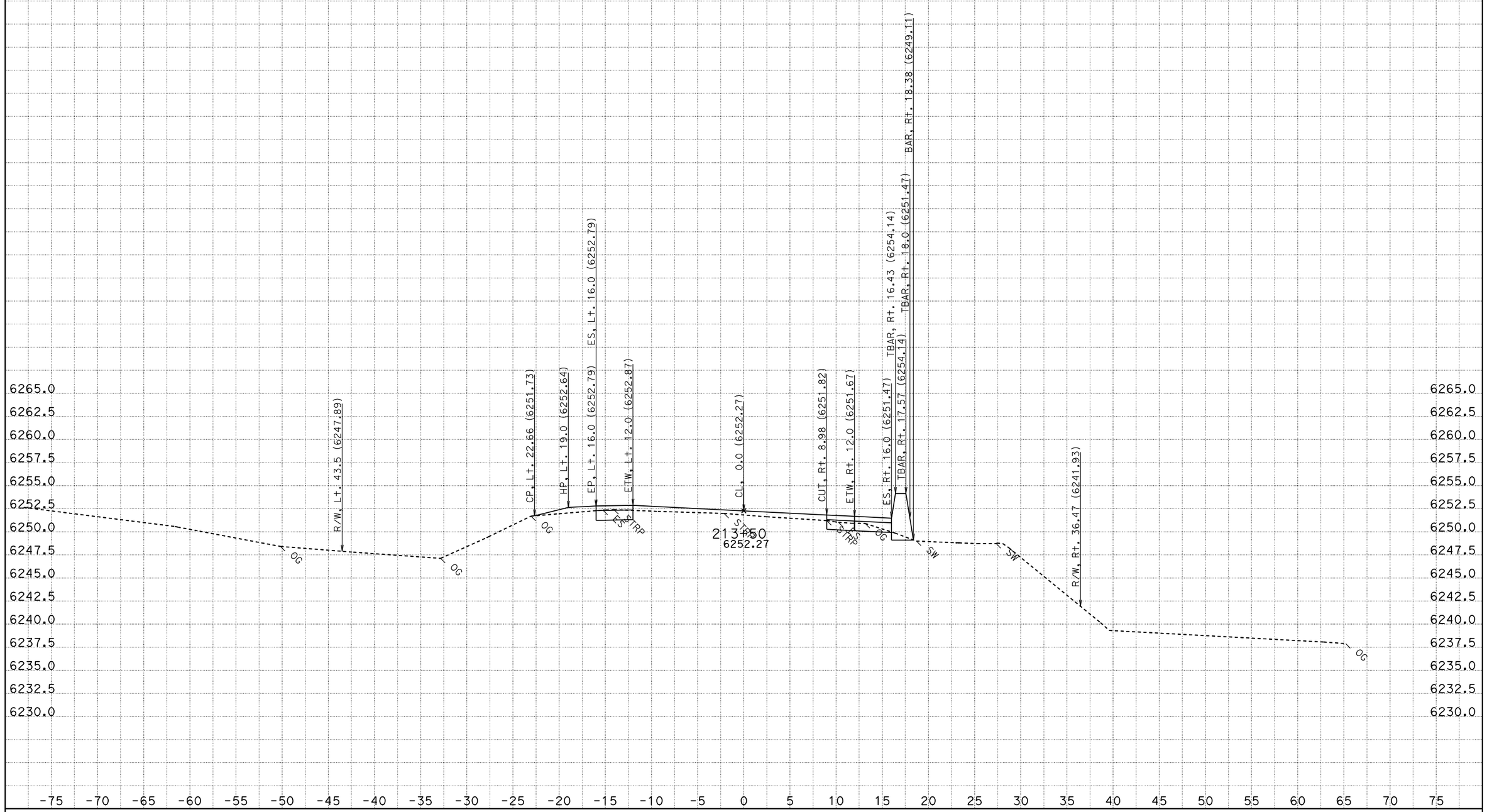

DATE: 8/15/2011
KC Project: 2A920FT
File: H:\Pla89\2A920FT\EAR\OUTPUT\11200_22400.ear

CONTRACT: 2a920
DIST/CO/RTE/PM: 03-ED,Pla 89 PM 27.2/27.4,0.0/T8.5

SCALE: 1" = 5' Horiz.
1" = 5' Vert.

All Dimensions are US Survey Feet

A1
CROSS SECTIONS
SHEET 932 OF 1006

FOR EARTHWORK DEVELOPMENT ONLY

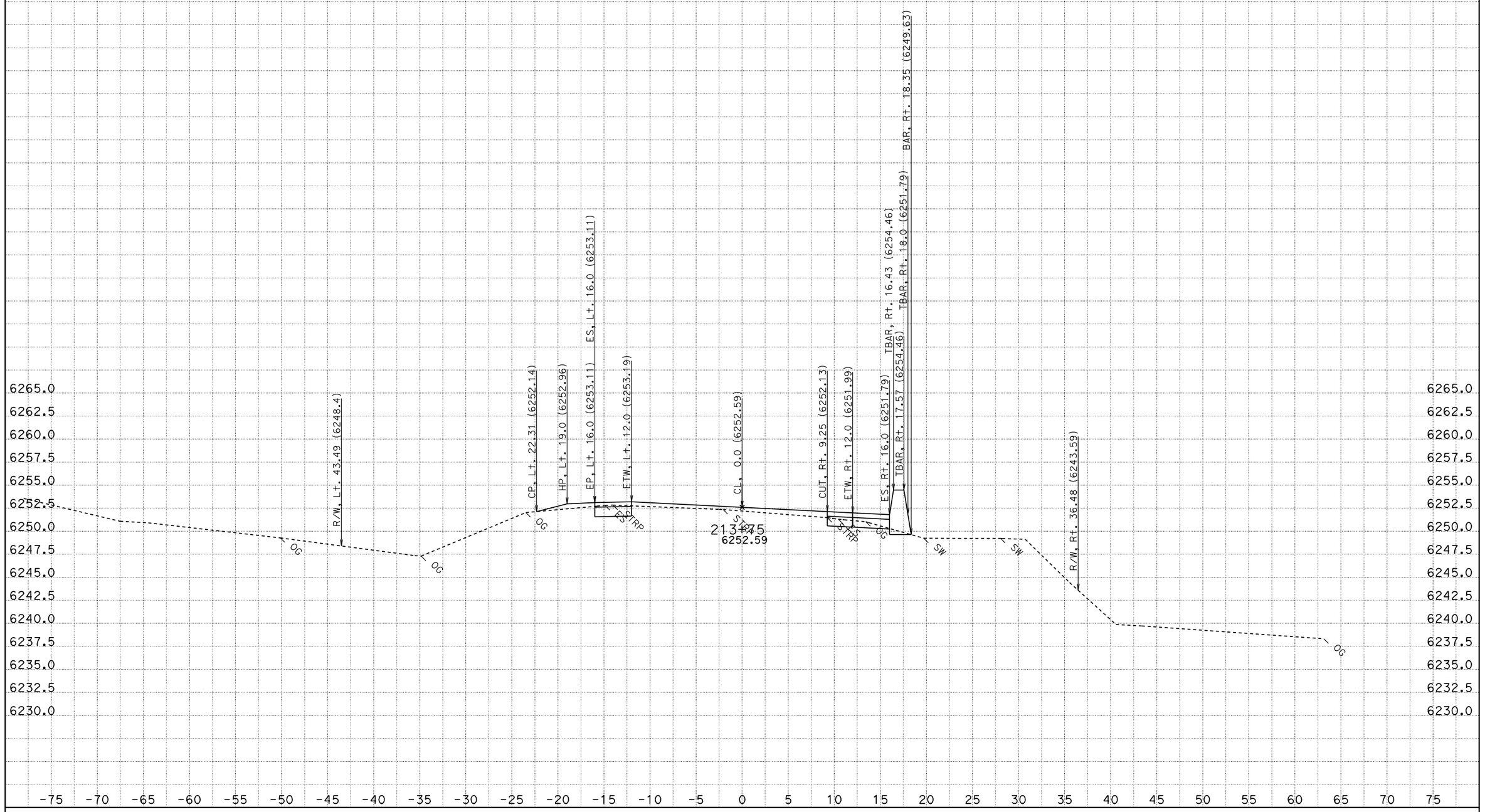

CONTRACT: 2a920

DATE: 8/15/2011

DIST/CO/RTE/PM: 03-ED,Pla 89 PM 27.2/27.4,0.0/T8.5

KC Project: 2A920FT File: H:\Pla89\2A920FT\EAR\OUTPUT\11200_22400.ear

SCALE: 1" = 5' Horiz.
1" = 5' Vert.

All Dimensions are US Survey Feet

A1

CROSS SECTIONS

SHEET 933 OF 1006

FOR EARTHWORK DEVELOPMENT ONLY

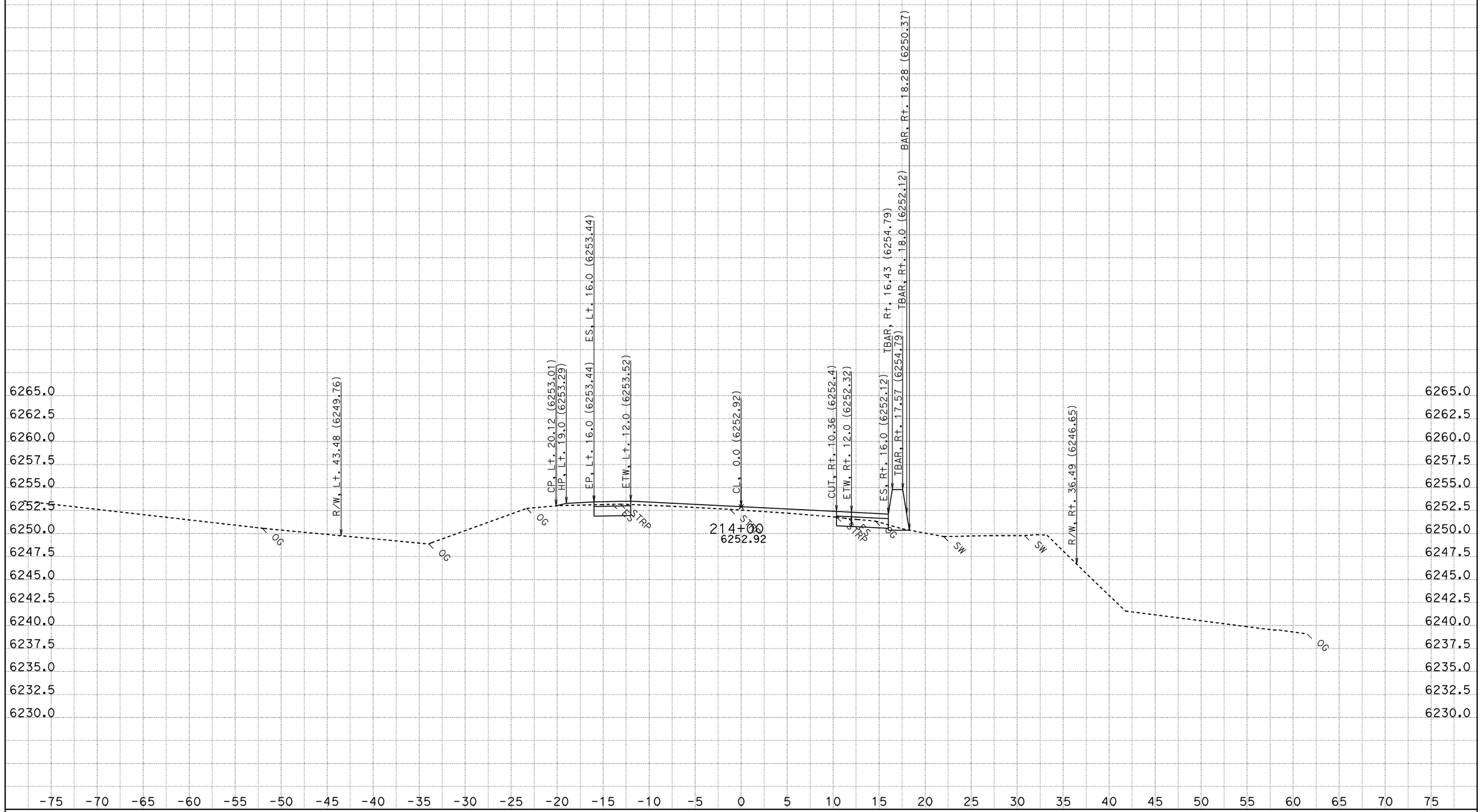

CONTRACT: 2a920

DATE: 8/15/2011

DIST/CO/RTE/PM: 03-ED,Pla 89 PM 27.2/27.4,0.0/T8.5

SCALE: 1" = 5' Horiz.
1" = 5' Vert.

A1

CROSS SECTIONS

KC Project: 2A920FT File: H:\Pla89\2A920FT\EAR\OUTPUT\11200_22400.ear

All Dimensions are US Survey Feet

SHEET 934 OF 1006

FOR EARTHWORK DEVELOPMENT ONLY

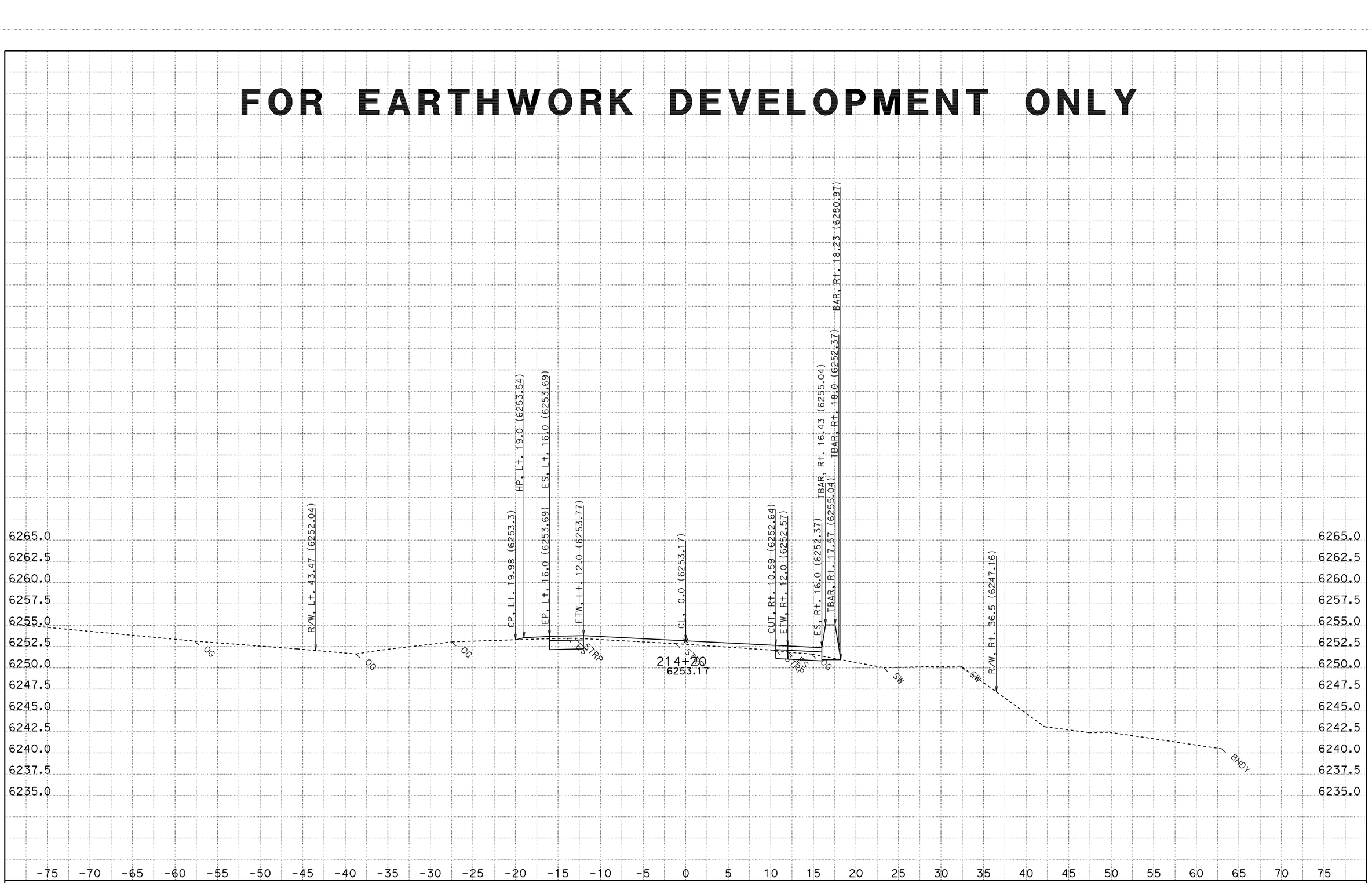

CONTRACT: 2a920

DATE: 8/15/2011

DIST/CO/RTE/PM: 03-ED,Pla 89 PM 27.2/27.4,0.0/T8.5

KC Project: 2A920FT File: H:\Pla89\2A920FT\EAR\OUTPUT\11200_22400.ear

SCALE: 1" = 5' Horiz.
1" = 5' Vert.

All Dimensions are US Survey Feet

A1

CROSS SECTIONS

SHEET 935 OF 1006

FOR EARTHWORK DEVELOPMENT ONLY

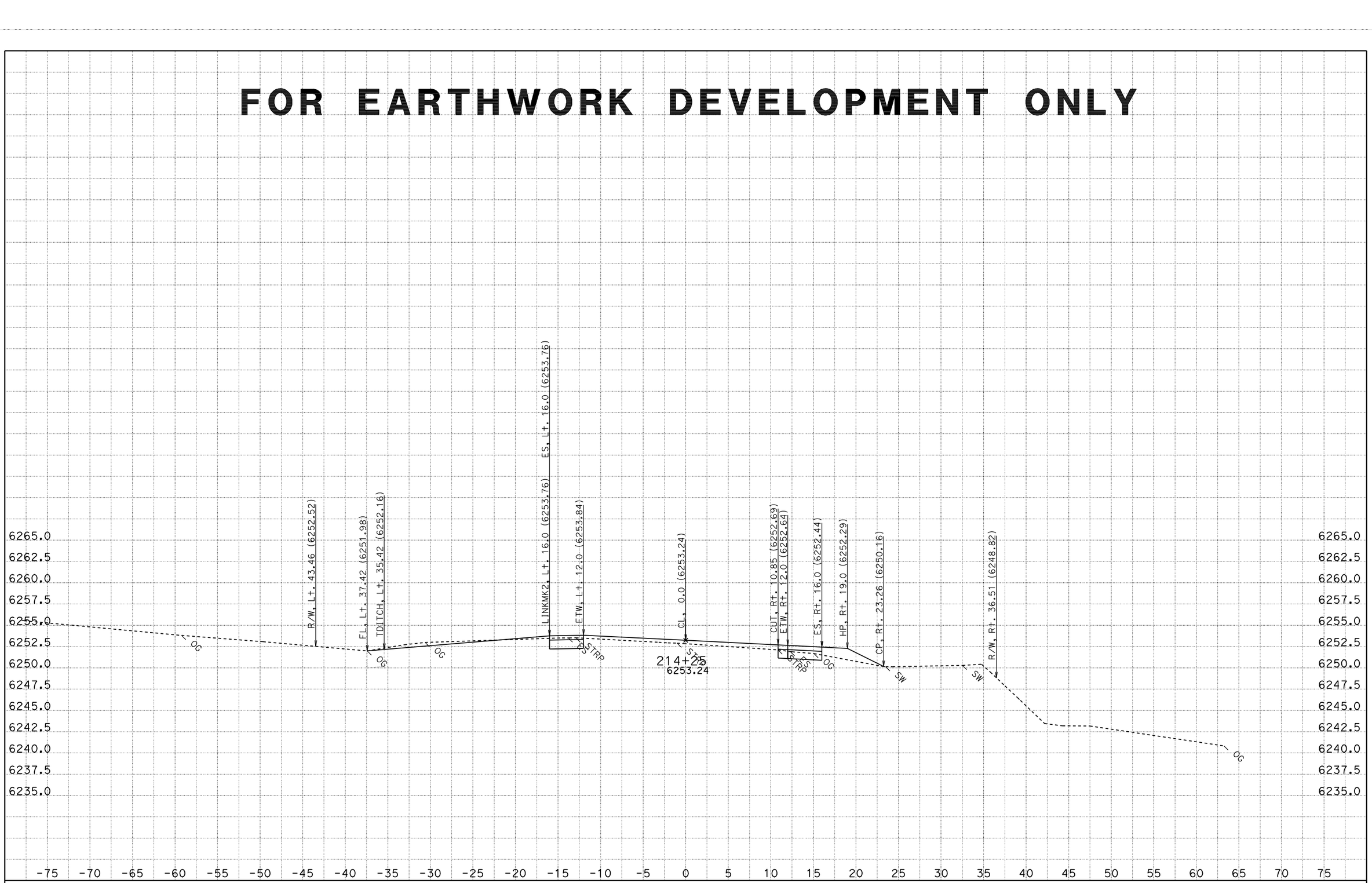

CONTRACT: 2a920

DATE: 8/15/2011

DIST/CO/RTE/PM: 03-ED,Pla 89 PM 27.2/27.4,0.0/T8.5

KC Project: 2A920FT File: H:\Pla89\2A920FT\EAR\OUTPUT\11200_22400.ear

SCALE: 1" = 5' Horiz.
1" = 5' Vert.

All Dimensions are US Survey Feet

A1
CROSS SECTIONS
SHEET 936 OF 1006

FOR EARTHWORK DEVELOPMENT ONLY

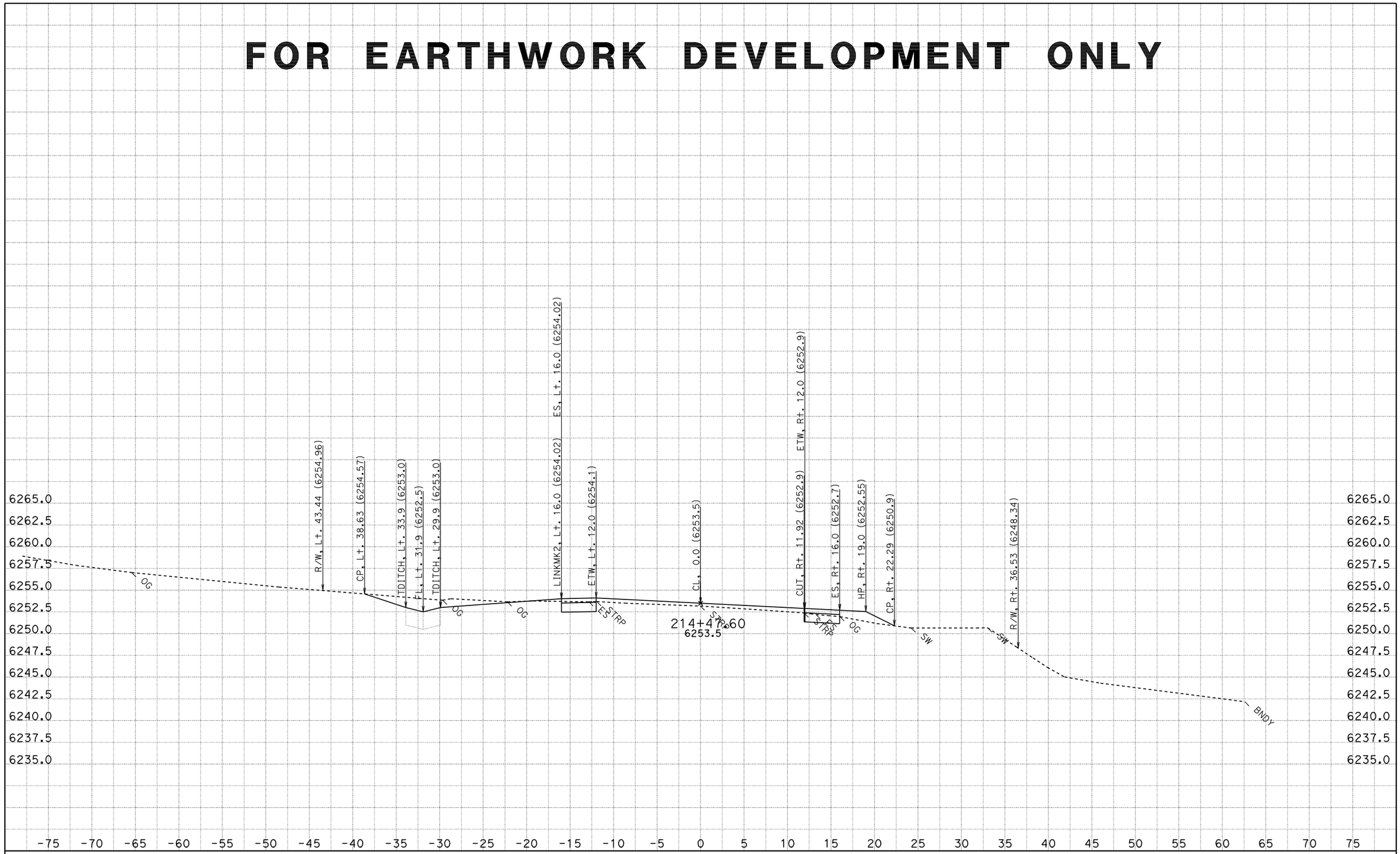

DATE: 8/15/2011

KC Project: 2A920FT

File: H:\Pla89\2A920FT\EAR\OUTPUT\11200_22400.ear

CONTRACT: 2a920

DIST/CO/RTE/PM: 03-ED,Pla 89 PM 27.2/27.4,0.0/T8.5

SCALE: 1" = 5' Horiz.
1" = 5' Vert.

All Dimensions are US Survey Feet

A1

CROSS SECTIONS

SHEET 937 OF 1006

FOR EARTHWORK DEVELOPMENT ONLY

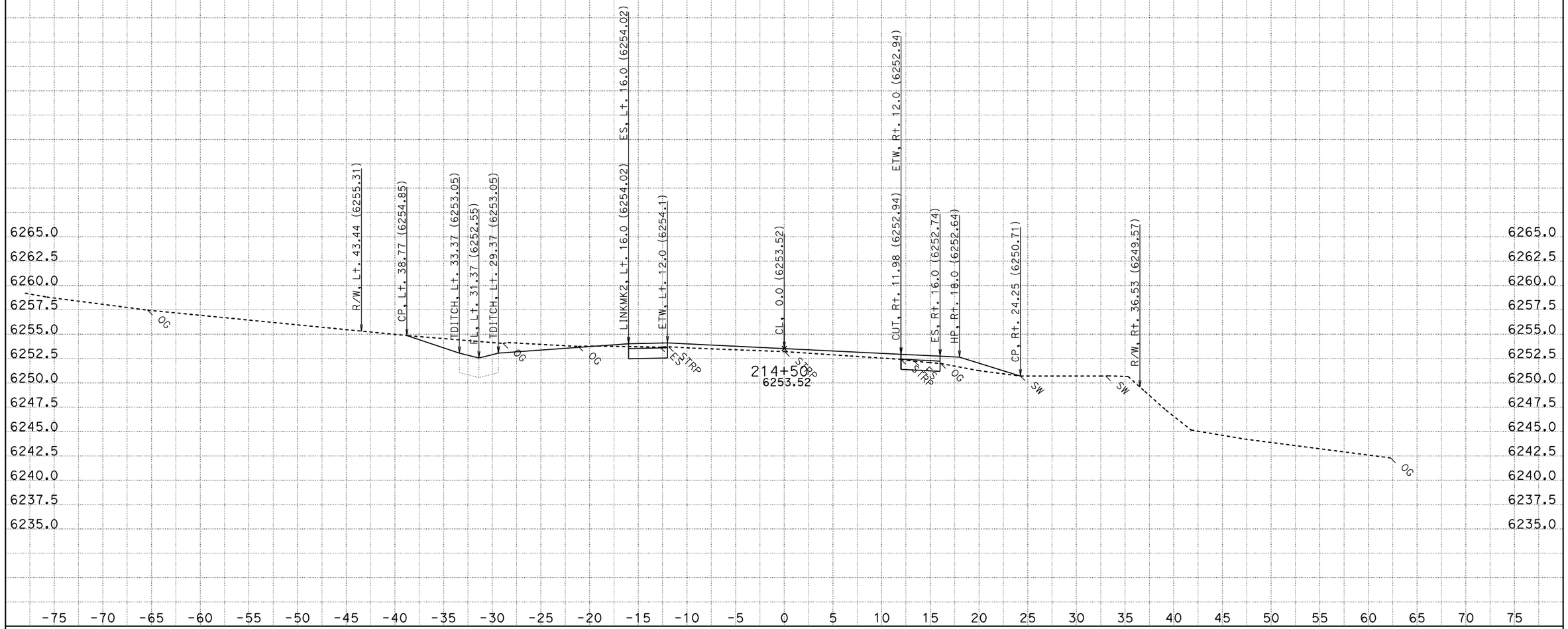

DATE: 8/15/2011
KC Project: 2A920FT
File: H:\Pla89\2A920FT\EAR\OUTPUT\11200_22400.ear

CONTRACT: 2a920
DIST/CO/RTE/PM: 03-ED,Pla 89 PM 27.2/27.4,0.0/T8.5

SCALE: 1" = 5' Horiz.
1" = 5' Vert.

All Dimensions are US Survey Feet

A1
CROSS SECTIONS
SHEET 938 OF 1006

FOR EARTHWORK DEVELOPMENT ONLY

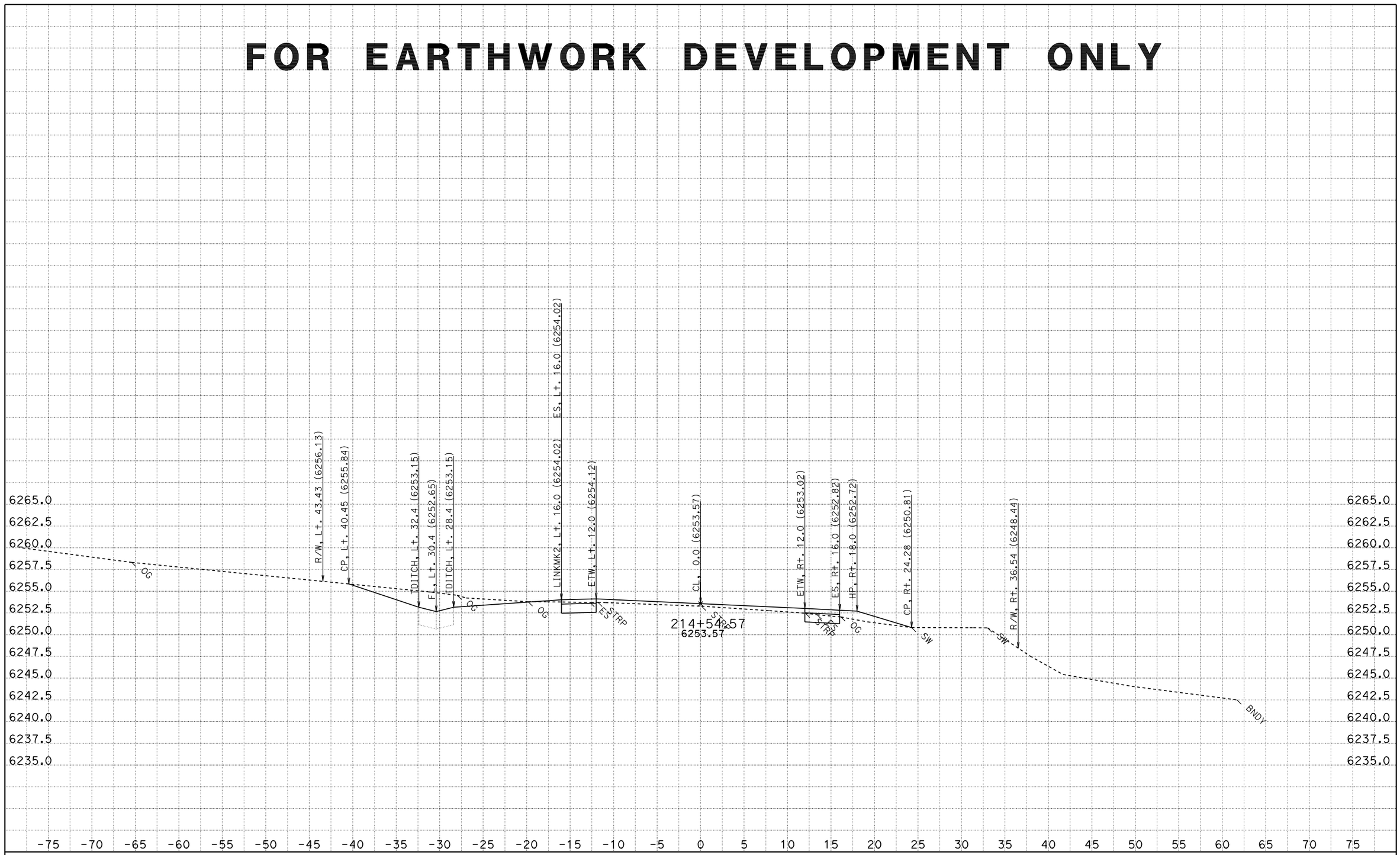

DATE: 8/15/2011

KC Project: 2A920FT

File: H:\Pla89\2A920FT\EAR\OUTPUT\11200_22400.ear

CONTRACT: 2a920

DIST/CO/RTE/PM: 03-ED,Pla 89 PM 27.2/27.4,0.0/T8.5

SCALE: 1" = 5' Horiz.
1" = 5' Vert.

All Dimensions are US Survey Feet

A1

CROSS SECTIONS

SHEET 939 OF 1006

FOR EARTHWORK DEVELOPMENT ONLY

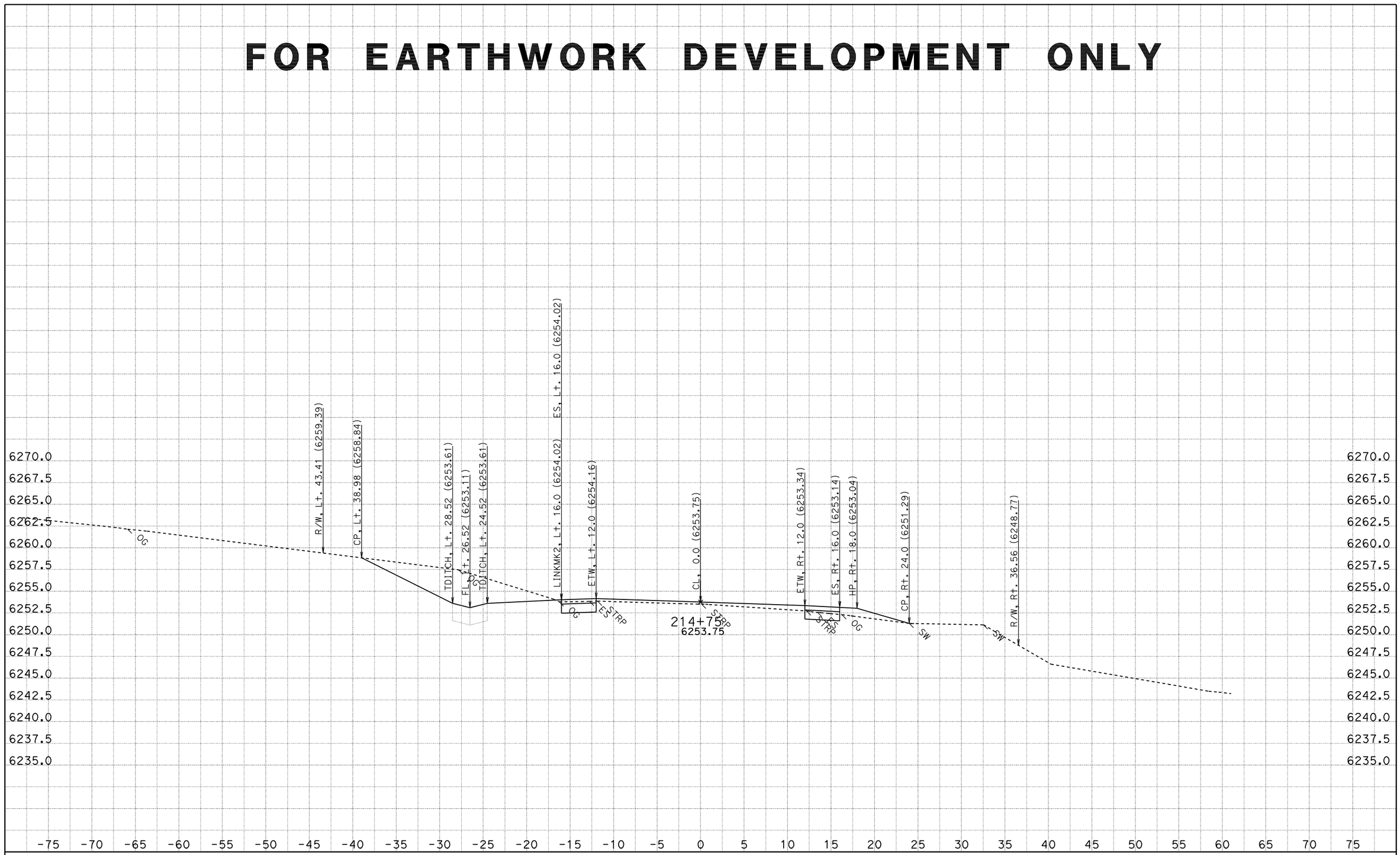

CONTRACT: 2a920

DATE: 8/15/2011

DIST/CO/RTE/PM: 03-ED,Pla 89 PM 27.2/27.4,0.0/T8.5

SCALE: 1" = 5' Horiz.
1" = 5' Vert.

A1

CROSS SECTIONS

KC Project: 2A920FT

File: H:\Pla89\2A920FT\EAR\OUTPUT\11200_22400.ear

All Dimensions are US Survey Feet

SHEET 940 OF 1006

FOR EARTHWORK DEVELOPMENT ONLY

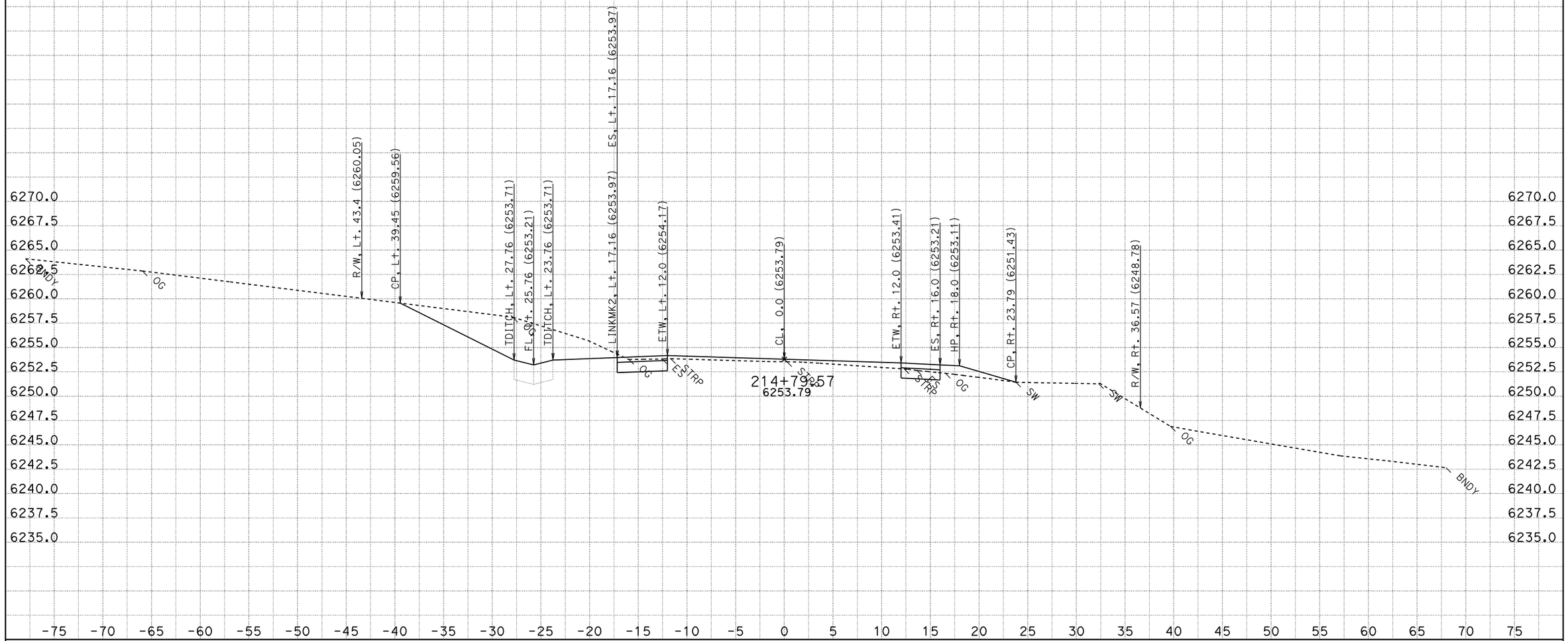

CONTRACT: 2a920

DATE: 8/15/2011

DIST/CO/RTE/PM: 03-ED,Pla 89 PM 27.2/27.4,0.0/T8.5

KC Project: 2A920FT

File: H:\Pla89\2A920FT\EAR\OUTPUT\11200_22400.ear

SCALE: 1" = 5' Horiz.
1" = 5' Vert.

All Dimensions are US Survey Feet

A1

CROSS SECTIONS

SHEET 941 OF 1006

FOR EARTHWORK DEVELOPMENT ONLY

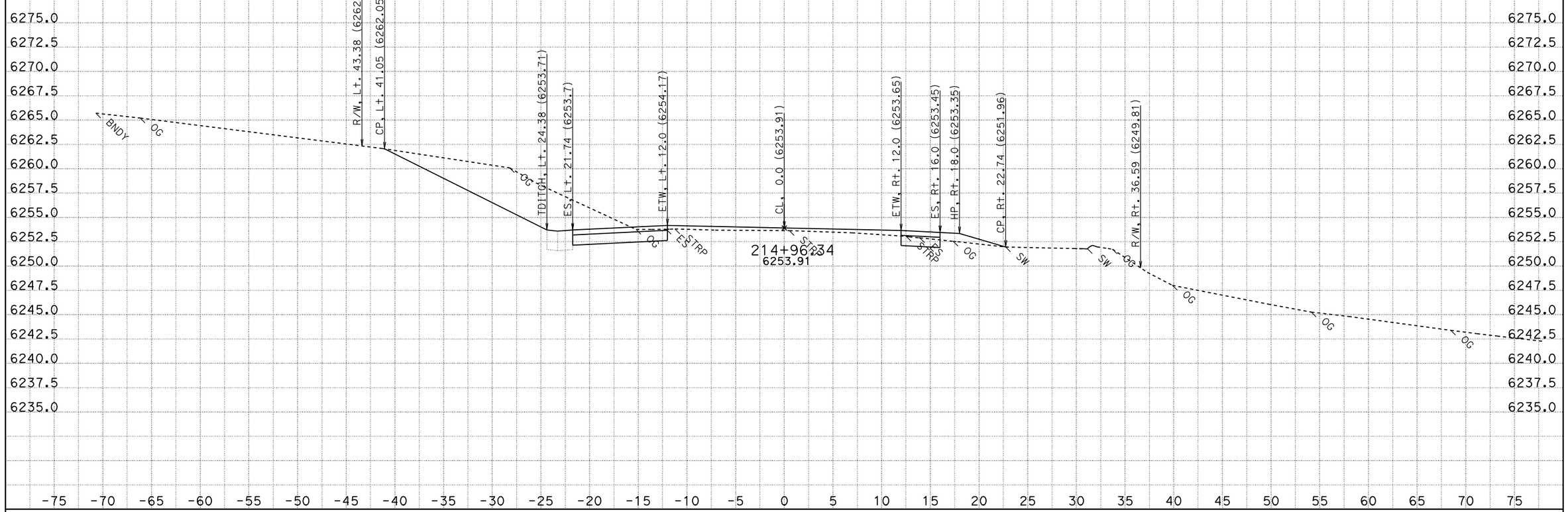

CONTRACT: 2a920

DATE: 8/15/2011

DIST/CO/RTE/PM: 03-ED,Pla 89 PM 27.2/27.4,0.0/T8.5

KC Project: 2A920FT File: H:\Pla89\2A920FT\EAR\OUTPUT\11200_22400.ear

SCALE: 1" = 5' Horiz.
1" = 5' Vert.

All Dimensions are US Survey Feet

A1

CROSS SECTIONS

SHEET 942 OF 1006

FOR EARTHWORK DEVELOPMENT ONLY

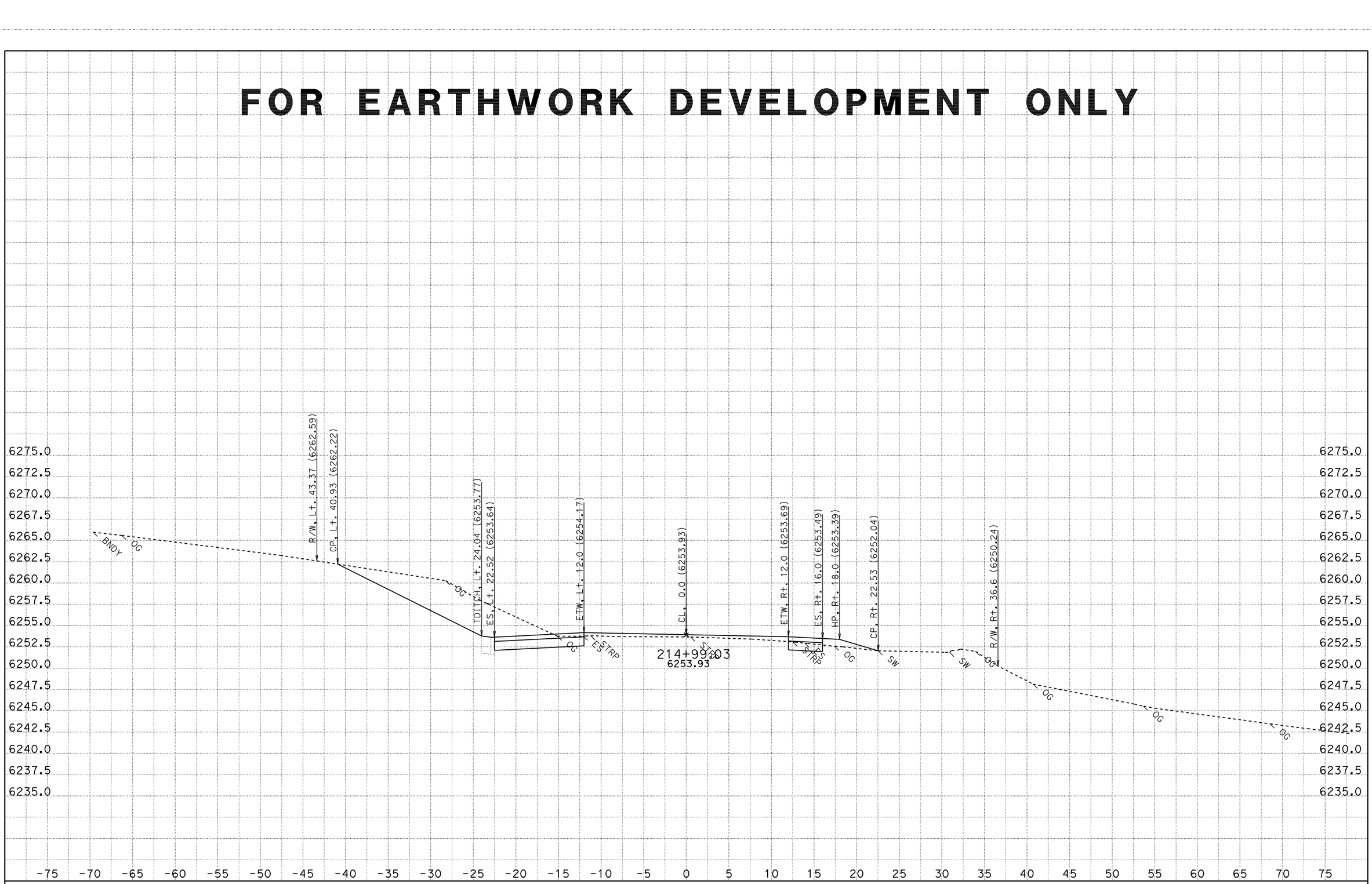

DATE: 8/15/2011

KC Project: 2A920FT

CONTRACT: 2a920

DIST/CO/RTE/PM: 03-ED,Pla 89 PM 27.2/27.4,0.0/T8.5

File: H:\Pla89\2A920FT\EAR\OUTPUT\11200_22400.ear

SCALE: 1" = 5' Horiz.
1" = 5' Vert.

All Dimensions are US Survey Feet

A1

CROSS SECTIONS

SHEET 943 OF 1006

FOR EARTHWORK DEVELOPMENT ONLY

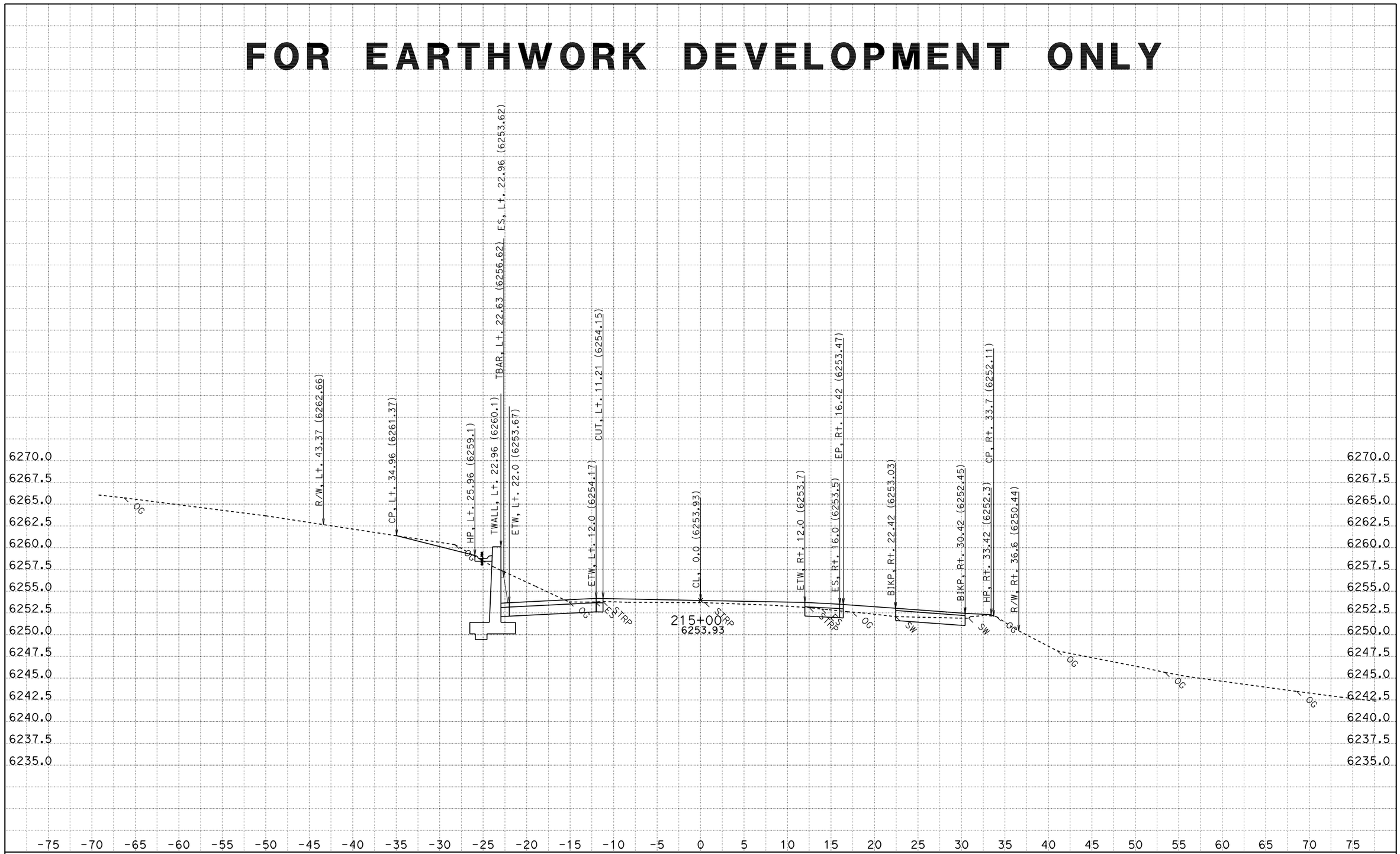

CONTRACT: 2a920

DATE: 8/15/2011

DIST/CO/RTE/PM: 03-ED,Pla 89 PM 27.2/27.4,0.0/T8.5

SCALE: 1" = 5' Horiz.
1" = 5' Vert.

A1

CROSS SECTIONS

KC Project: 2A920FT

File: H:\Pla89\2A920FT\EAR\OUTPUT\11200_22400.ear

All Dimensions are US Survey Feet

FOR EARTHWORK DEVELOPMENT ONLY

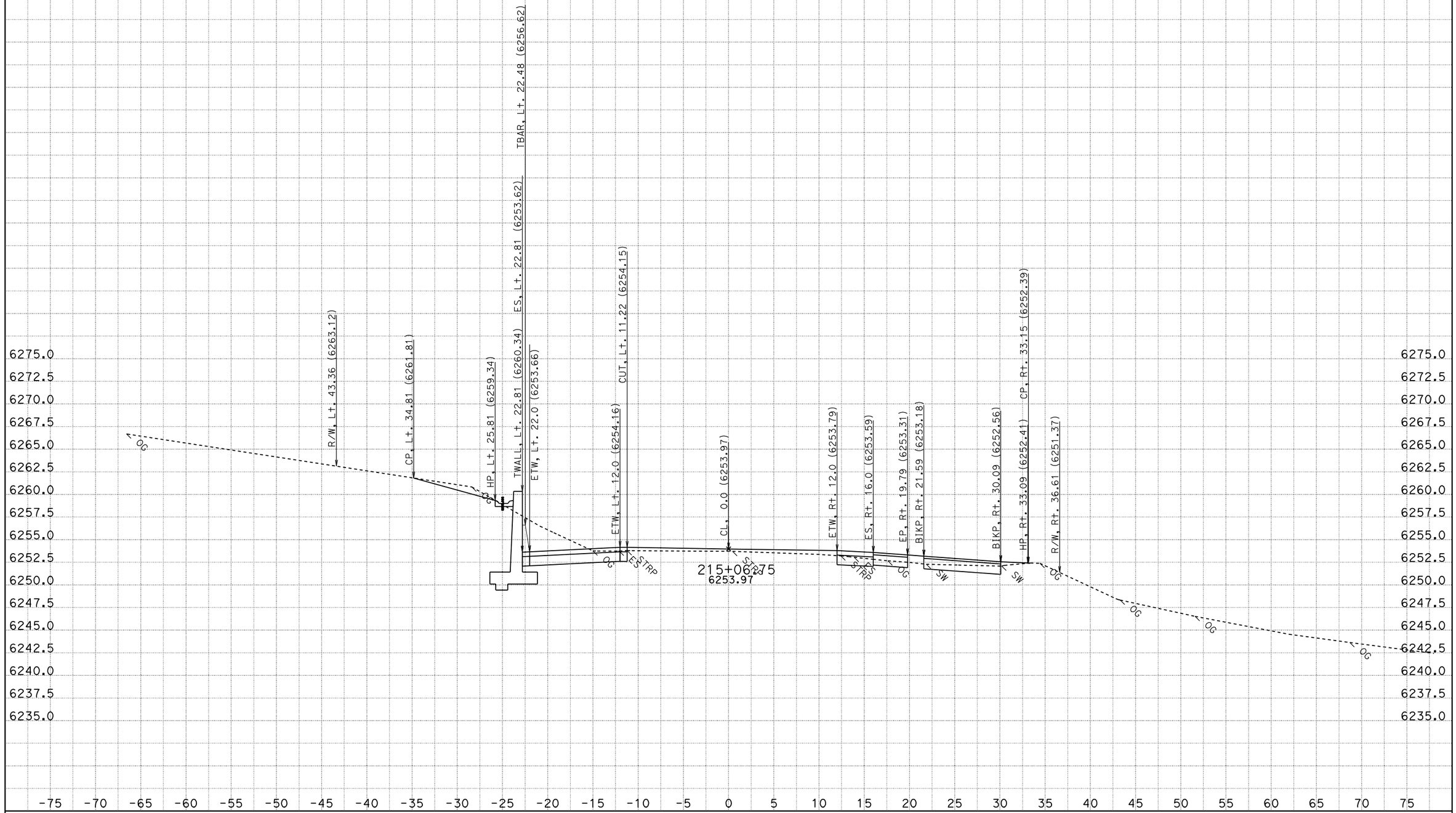

CONTRACT: 2a920

DATE: 8/15/2011

DIST/CO/RTE/PM: 03-ED,Pla 89 PM 27.2/27.4,0.0/T8.5

SCALE: 1" = 5' Horiz.
1" = 5' Vert.

A1

CROSS SECTIONS

KC Project: 2A920FT

File: H:\Pla89\2A920FT\EAR\OUTPUT\11200_22400.ear

All Dimensions are US Survey Feet

FOR EARTHWORK DEVELOPMENT ONLY

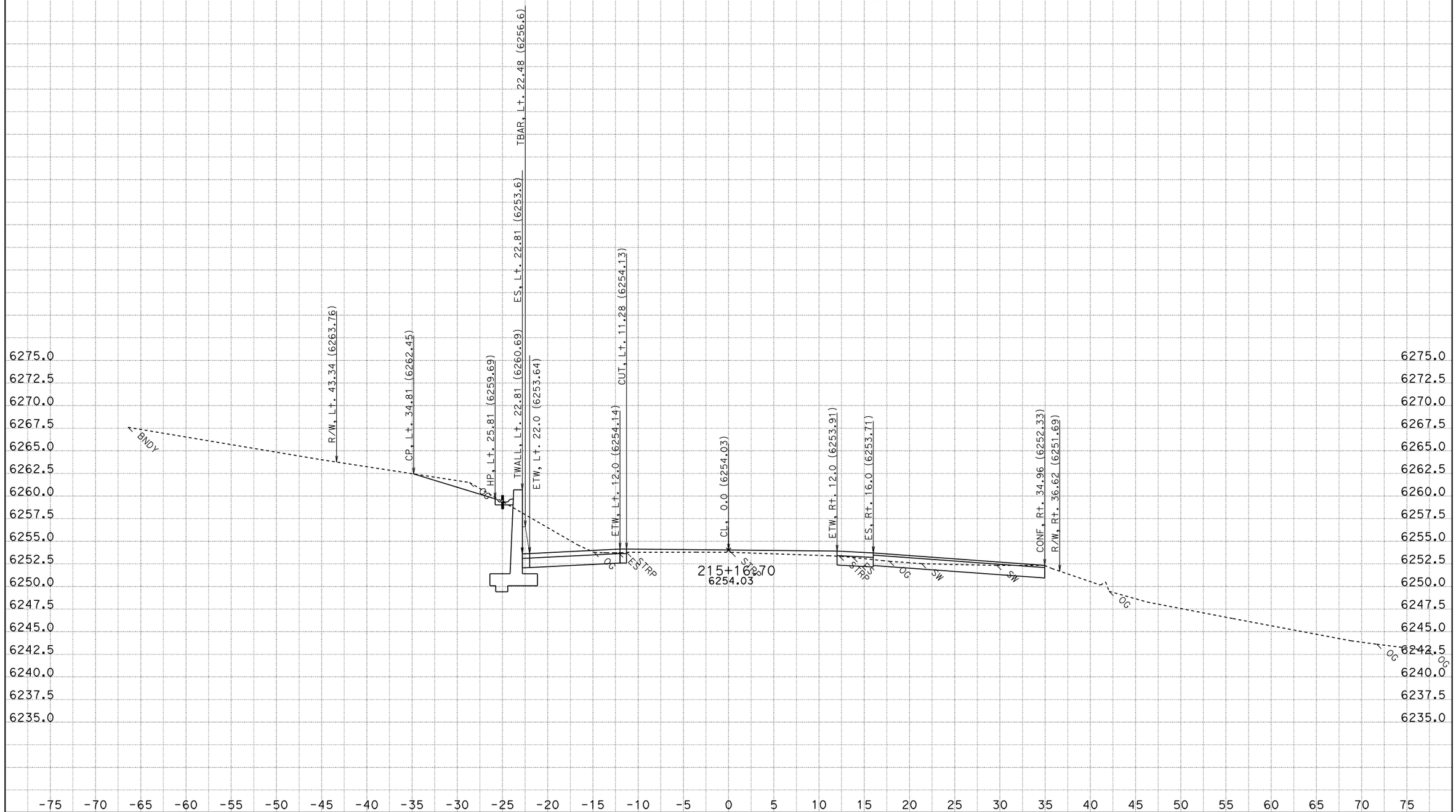

CONTRACT: 2a920

DATE: 8/15/2011

DIST/CO/RTE/PM: 03-ED,Pla 89 PM 27.2/27.4,0.0/T8.5

KC Project: 2A920FT File: H:\Pla89\2A920FT\EAR\OUTPUT\11200_22400.ear

SCALE: 1" = 5' Horiz.
1" = 5' Vert.

All Dimensions are US Survey Feet

A1

CROSS SECTIONS

SHEET 946 OF 1006

FOR EARTHWORK DEVELOPMENT ONLY

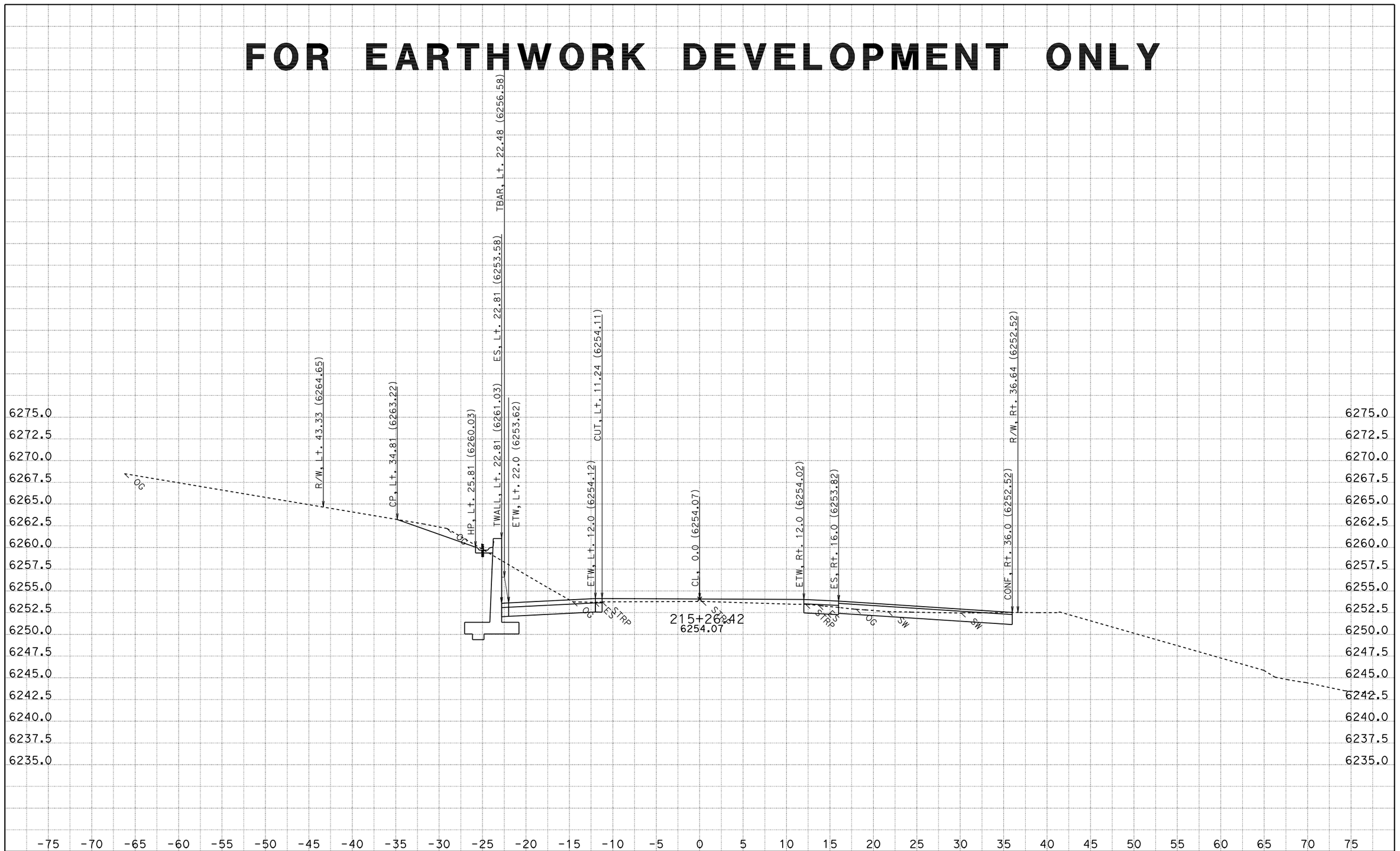

CONTRACT: 2a920

DATE: 8/15/2011

DIST/CO/RTE/PM: 03-ED,Pla 89 PM 27.2/27.4,0.0/T8.5

KC Project: 2A920FT File: H:\Pla89\2A920FT\EAR\OUTPUT\11200_22400.ear

SCALE: 1" = 5' Horiz.
1" = 5' Vert.

All Dimensions are US Survey Feet

A1

CROSS SECTIONS

SHEET 947 OF 1006

FOR EARTHWORK DEVELOPMENT ONLY

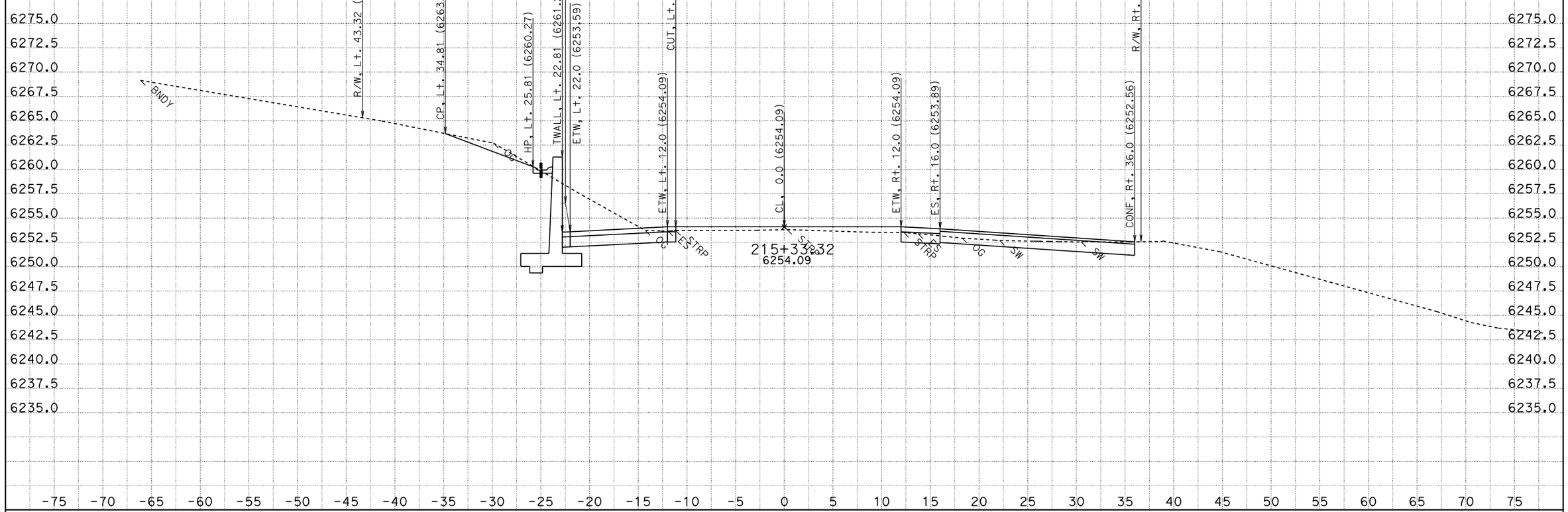

CONTRACT: 2a920

DATE: 8/15/2011

DIST/CO/RTE/PM: 03-ED,Pla 89 PM 27.2/27.4,0.0/T8.5

SCALE: 1" = 5' Horiz.
1" = 5' Vert.

KC Project: 2A920FT File: H:\Pla89\2A920FT\EAR\OUTPUT\11200_22400.ear

All Dimensions are US Survey Feet

A1
CROSS SECTIONS
SHEET 948 OF 1006

FOR EARTHWORK DEVELOPMENT ONLY

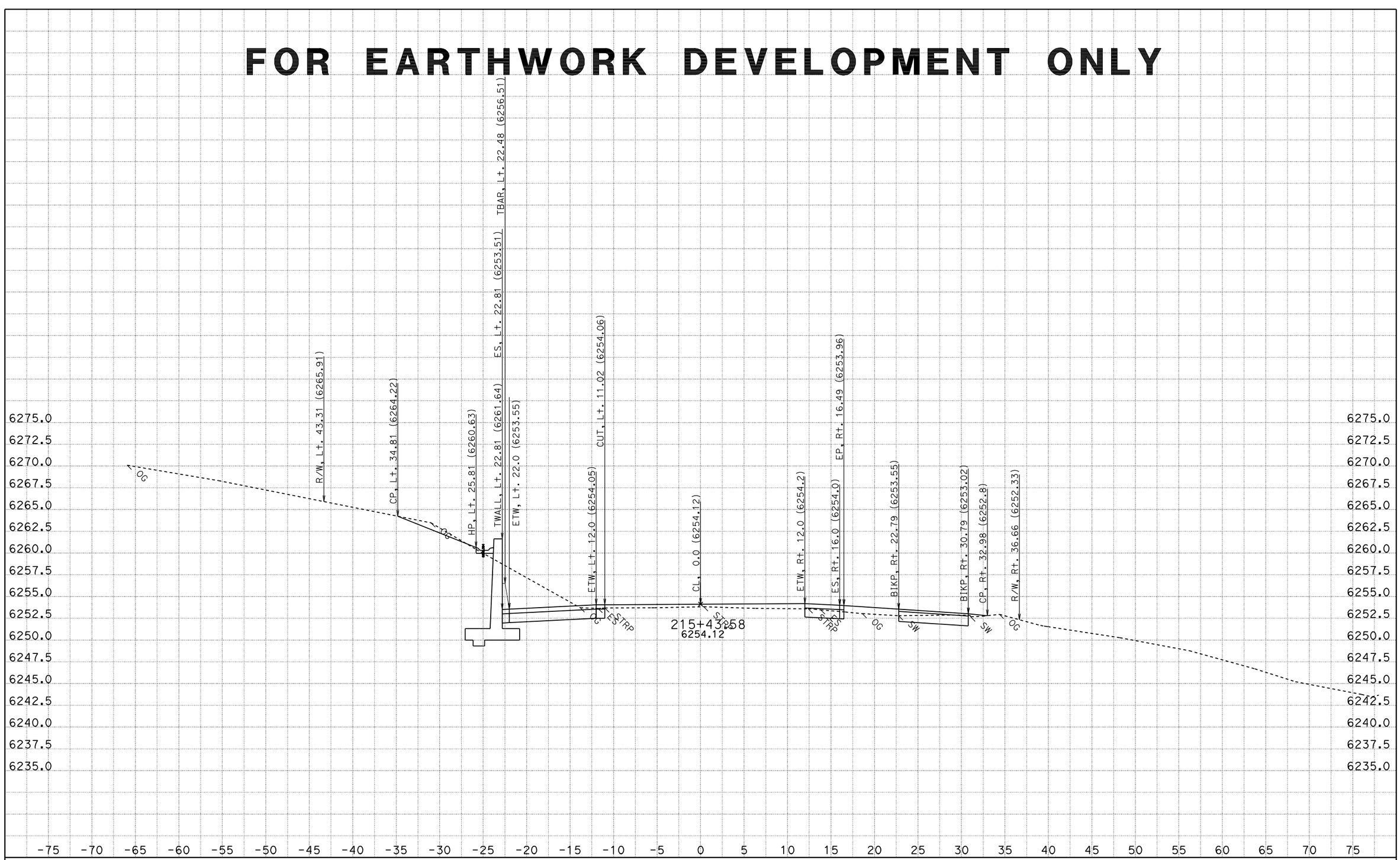

CONTRACT: 2a920

DATE: 8/15/2011

DIST/CO/RTE/PM: 03-ED,Pla 89 PM 27.2/27.4,0.0/T8.5

SCALE: 1" = 5' Horiz.
1" = 5' Vert.

A1

CROSS SECTIONS

KC Project: 2A920FT

File: H:\Pla89\2A920FT\EAR\OUTPUT\11200_22400.ear

All Dimensions are US Survey Feet

FOR EARTHWORK DEVELOPMENT ONLY

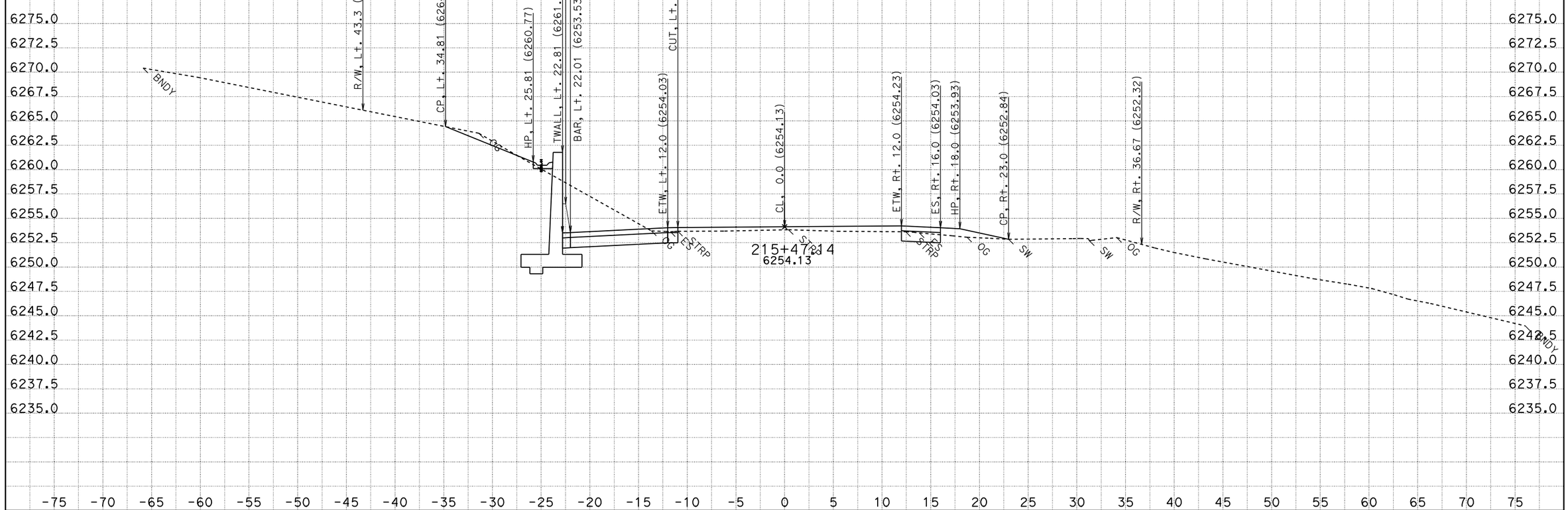

CONTRACT: 2a920

DATE: 8/15/2011

DIST/CO/RTE/PM: 03-ED,Pla 89 PM 27.2/27.4,0.0/T8.5

SCALE: 1" = 5' Horiz.
1" = 5' Vert.

A1

CROSS SECTIONS

KC Project: 2A920FT

File: H:\Pla89\2A920FT\EAR\OUTPUT\11200_22400.ear

All Dimensions are US Survey Feet

FOR EARTHWORK DEVELOPMENT ONLY

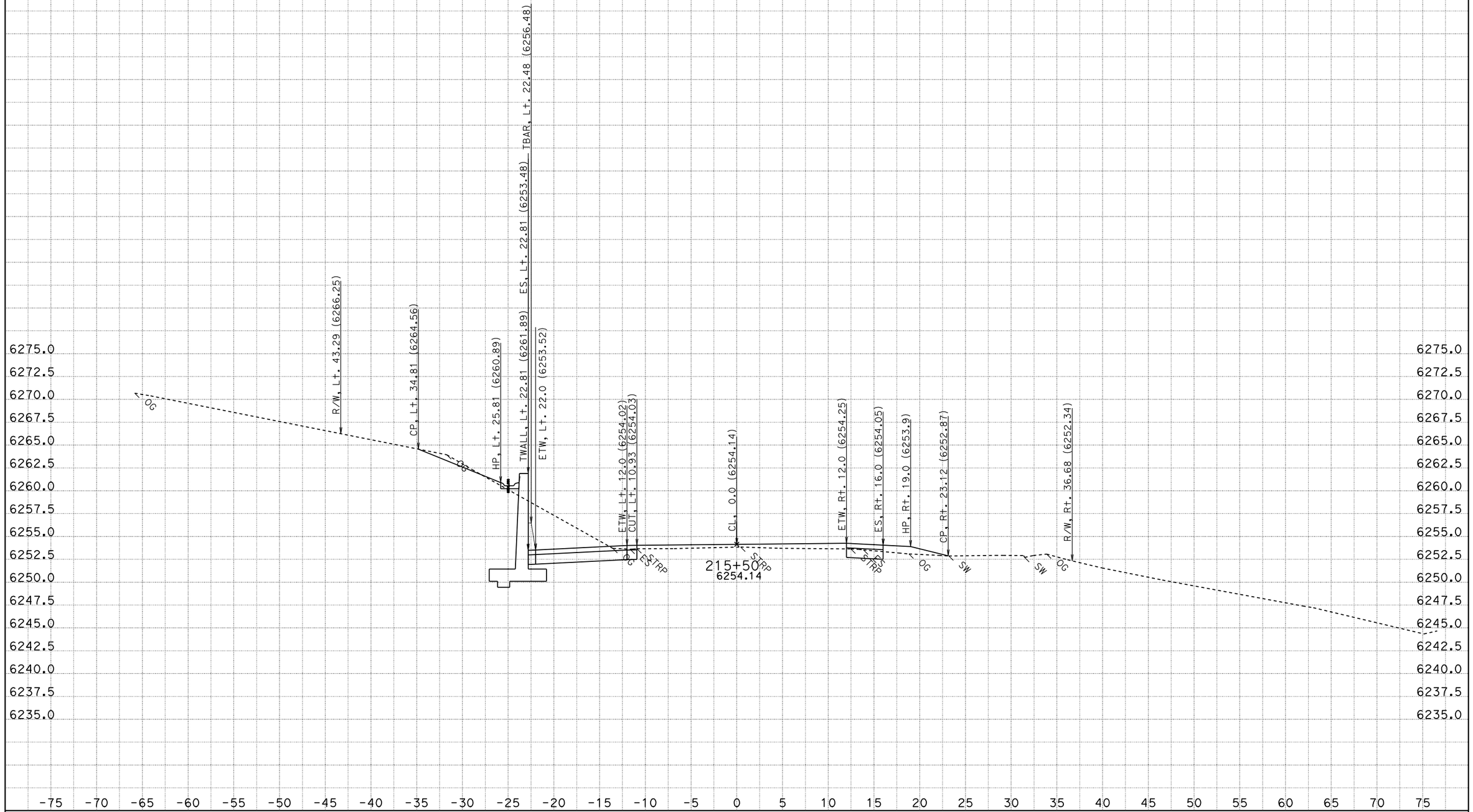

DATE: 8/15/2011

KC Project: 2A920FT

CONTRACT: 2a920

DIST/CO/RTE/PM: 03-ED,Pla 89 PM 27.2/27.4,0.0/T8.5

File: H:\Pla89\2A920FT\EAR\OUTPUT\11200_22400.ear

SCALE: 1" = 5' Horiz.
1" = 5' Vert.

All Dimensions are US Survey Feet

A1

CROSS SECTIONS

SHEET 951 OF 1006

FOR EARTHWORK DEVELOPMENT ONLY

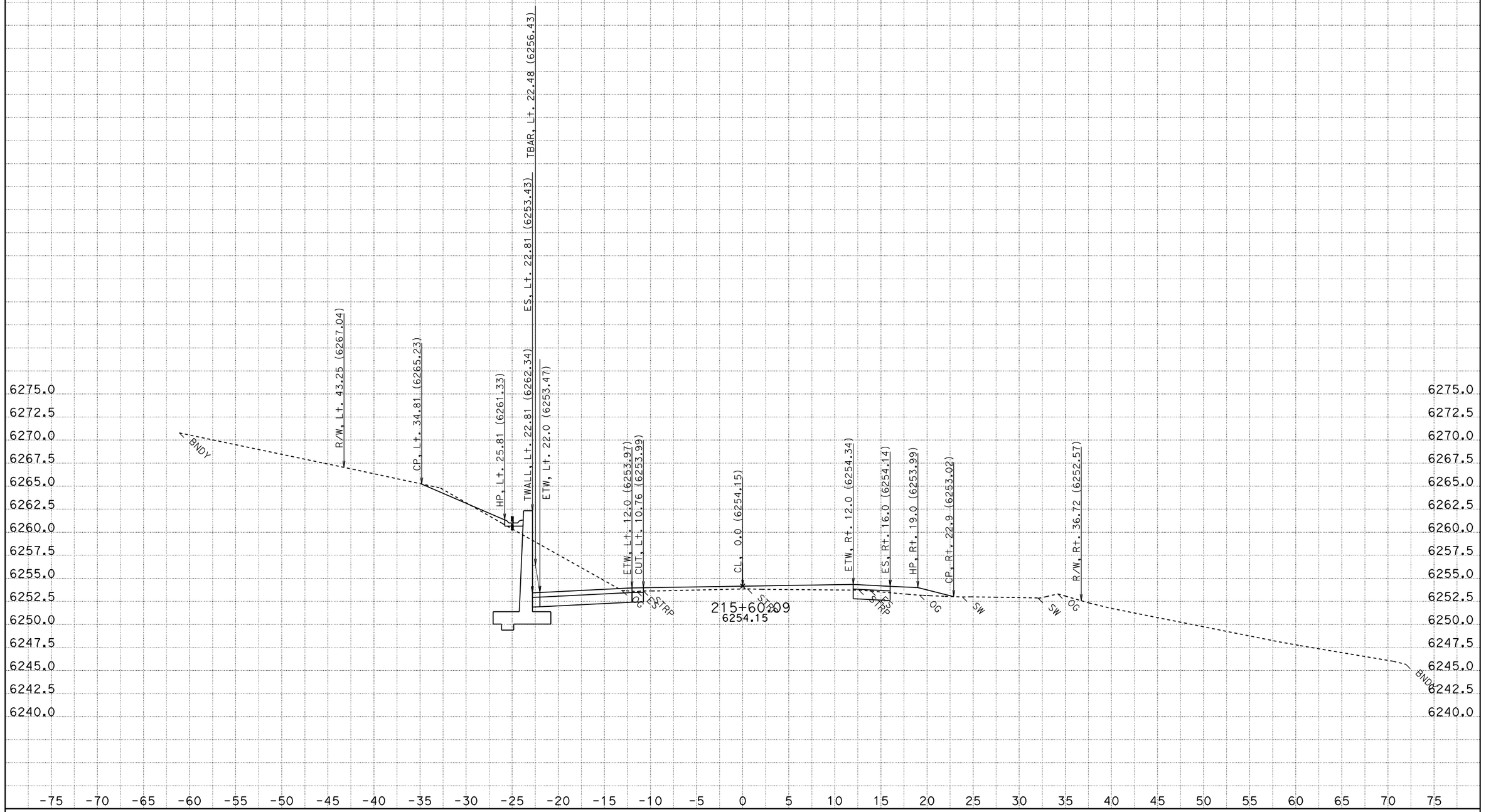

CONTRACT: 2a920

DATE: 8/15/2011

DIST/CO/RTE/PM: 03-ED,Pla 89 PM 27.2/27.4,0.0/T8.5

SCALE: 1" = 5' Horiz.
1" = 5' Vert.

A1

CROSS SECTIONS

KC Project: 2A920FT File: H:\Pla89\2A920FT\EAR\OUTPUT\11200_22400.ear

All Dimensions are US Survey Feet

FOR EARTHWORK DEVELOPMENT ONLY

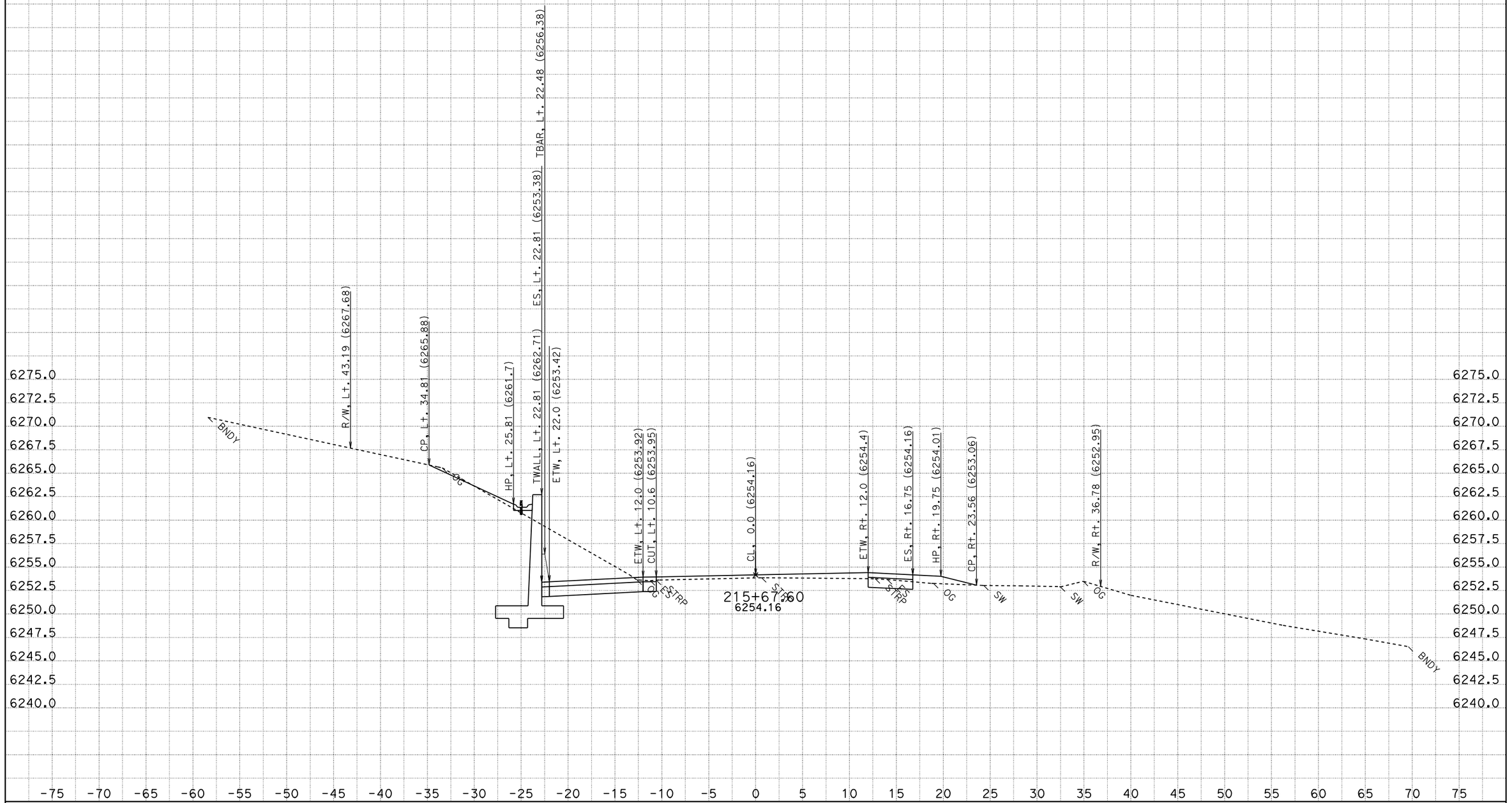

DATE: 8/15/2011
KC Project: 2A920FT
File: H:\Pla89\2A920FT\EAR\OUTPUT\11200_22400.ear

CONTRACT: 2a920
DIST/CO/RTE/PM: 03-ED,Pla 89 PM 27.2/27.4,0.0/T8.5

SCALE: 1" = 5' Horiz.
1" = 5' Vert.

All Dimensions are US Survey Feet

A1
CROSS SECTIONS
SHEET 953 OF 1006

FOR EARTHWORK DEVELOPMENT ONLY

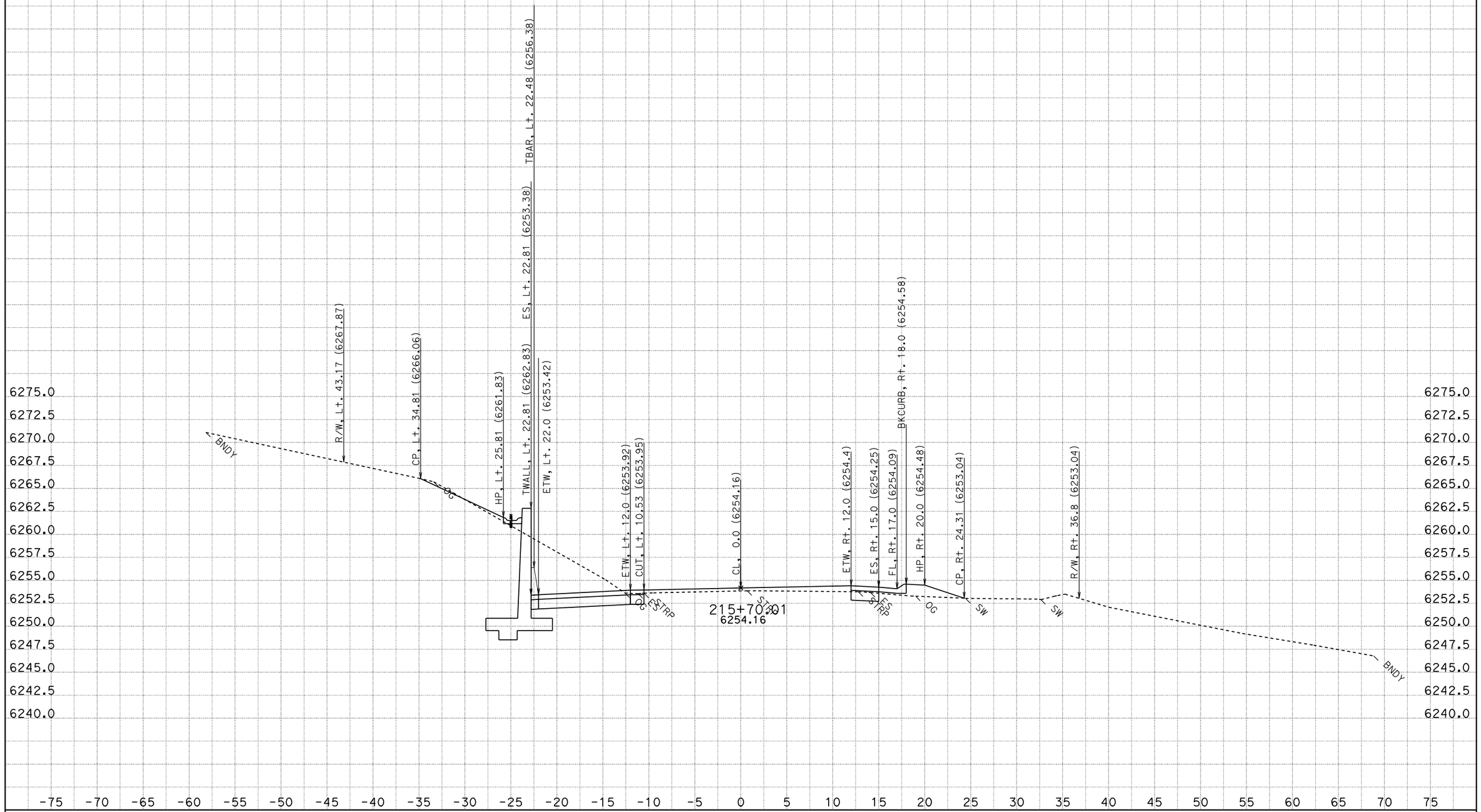

CONTRACT: 2a920

DATE: 8/15/2011

DIST/CO/RTE/PM: 03-ED,Pla 89 PM 27.2/27.4,0.0/T8.5

SCALE: 1" = 5' Horiz.
1" = 5' Vert.

A1

CROSS SECTIONS

KC Project: 2A920FT

File: H:\Pla89\2A920FT\EAR\OUTPUT\11200_22400.ear

All Dimensions are US Survey Feet

FOR EARTHWORK DEVELOPMENT ONLY

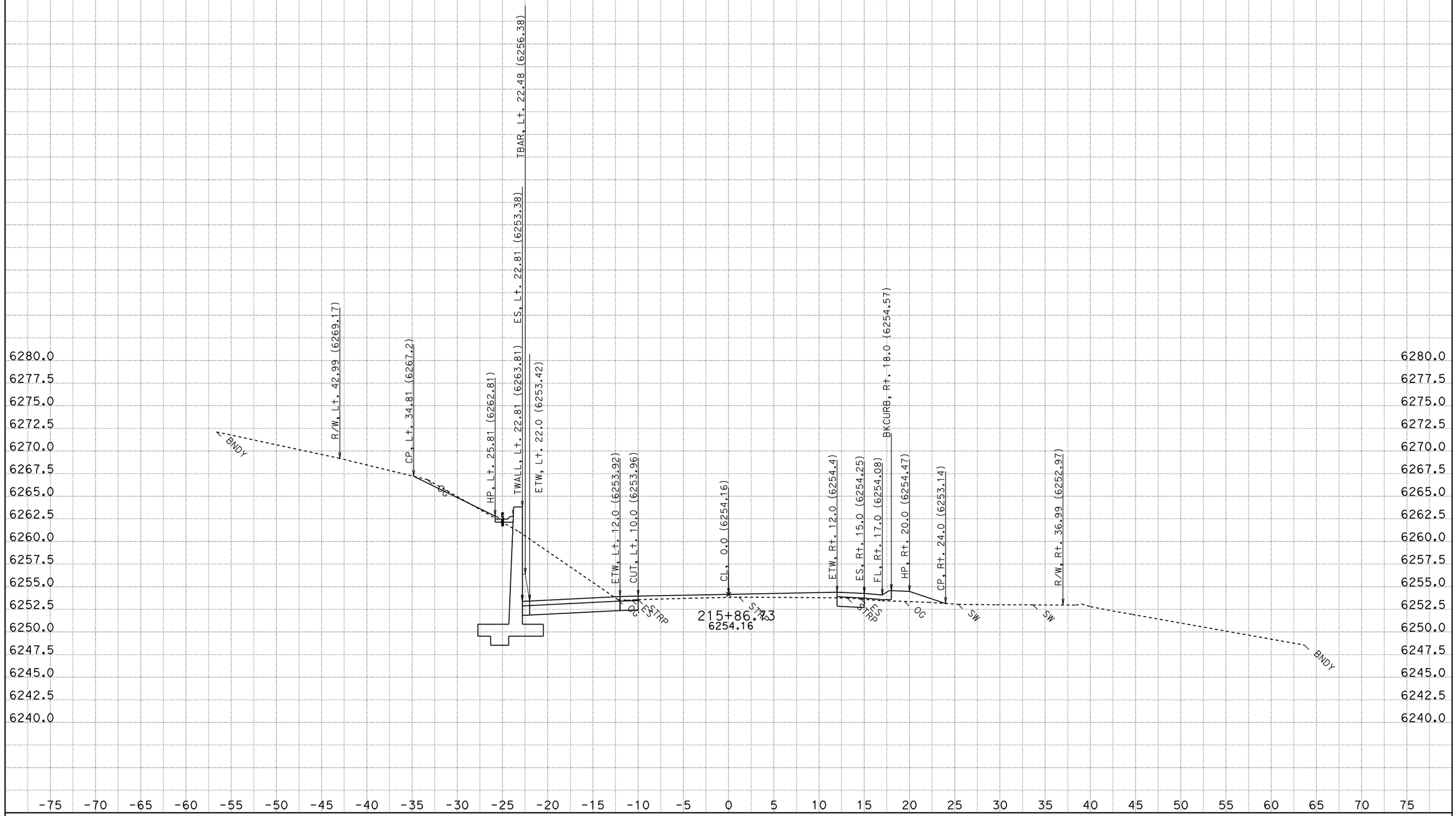

DATE: 8/15/2011
KC Project: 2A920FT
File: H:\Pla89\2A920FT\EAR\OUTPUT\11200_22400.ear

CONTRACT: 2a920
DIST/CO/RTE/PM: 03-ED,Pla 89 PM 27.2/27.4,0.0/T8.5

SCALE: 1" = 5' Horiz.
1" = 5' Vert.
All Dimensions are US Survey Feet

A1
CROSS SECTIONS
SHEET 955 OF 1006

FOR EARTHWORK DEVELOPMENT ONLY

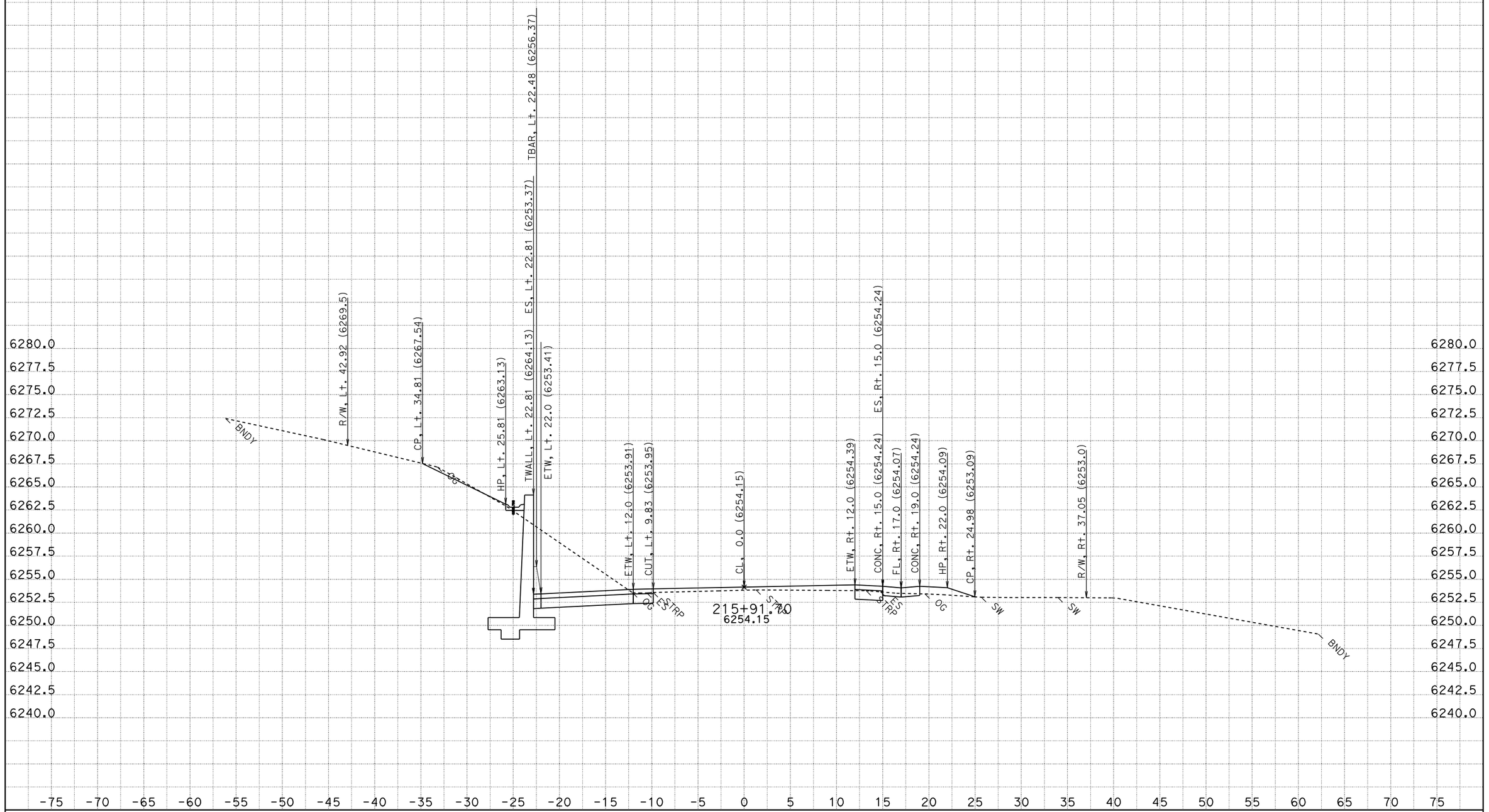

DATE: 8/15/2011
KC Project: 2A920FT
File: H:\Pla89\2A920FT\EAR\OUTPUT\11200_22400.ear

CONTRACT: 2a920
DIST/CO/RTE/PM: 03-ED,Pla 89 PM 27.2/27.4,0.0/T8.5

SCALE: 1" = 5' Horiz.
1" = 5' Vert.

All Dimensions are US Survey Feet

A1
CROSS SECTIONS
SHEET 956 OF 1006

FOR EARTHWORK DEVELOPMENT ONLY

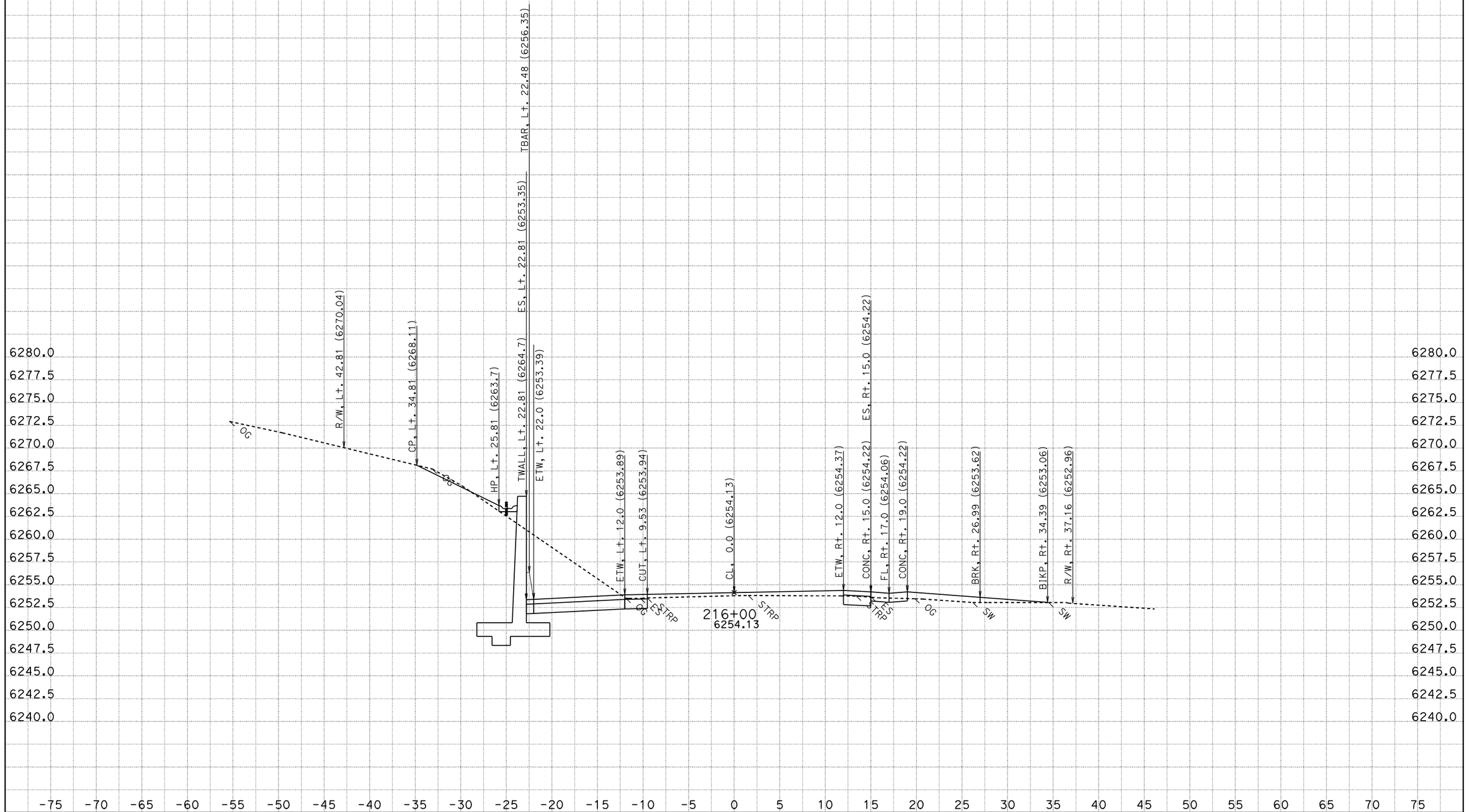

CONTRACT: 2a920

DATE: 8/15/2011

DIST/CO/RTE/PM: 03-ED,Pla 89 PM 27.2/27.4,0.0/T8.5

KC Project: 2A920FT File: H:\Pla89\2A920FT\EAR\OUTPUT\11200_22400.ear

SCALE: 1" = 5' Horiz.
1" = 5' Vert.

All Dimensions are US Survey Feet

A1

CROSS SECTIONS

SHEET 957 OF 1006

FOR EARTHWORK DEVELOPMENT ONLY

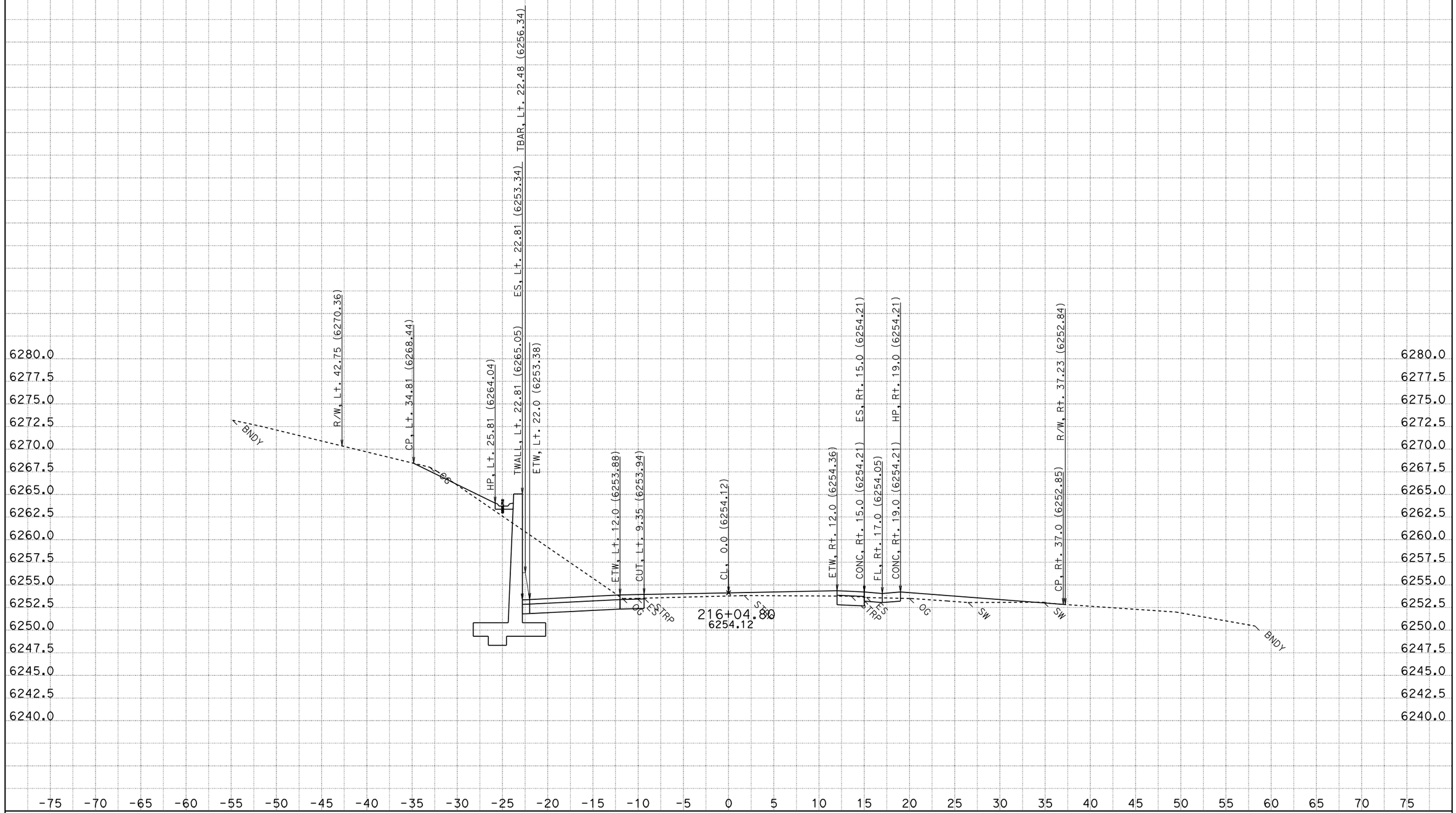

CONTRACT: 2a920

DATE: 8/15/2011

DIST/CO/RTE/PM: 03-ED,Pla 89 PM 27.2/27.4,0.0/T8.5

SCALE: 1" = 5' Horiz.
1" = 5' Vert.

A1

CROSS SECTIONS

KC Project: 2A920FT File: H:\Pla89\2A920FT\EAR\OUTPUT\11200_22400.ear

All Dimensions are US Survey Feet

SHEET 958 OF 1006

FOR EARTHWORK DEVELOPMENT ONLY

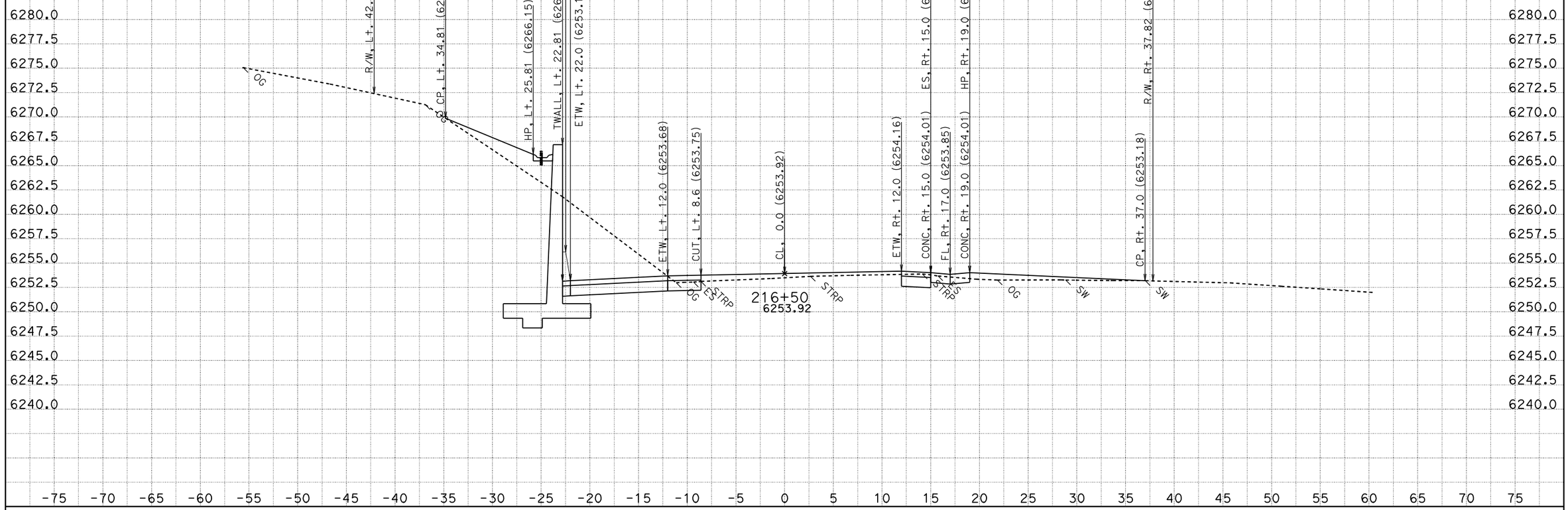

CONTRACT: 2a920

DATE: 8/15/2011

DIST/CO/RTE/PM: 03-ED,Pla 89 PM 27.2/27.4,0.0/T8.5

SCALE: 1" = 5' Horiz.
1" = 5' Vert.

A1

CROSS SECTIONS

KC Project: 2A920FT File: H:\Pla89\2A920FT\EAR\OUTPUT\11200_22400.ear

All Dimensions are US Survey Feet

SHEET 959 OF 1006

FOR EARTHWORK DEVELOPMENT ONLY

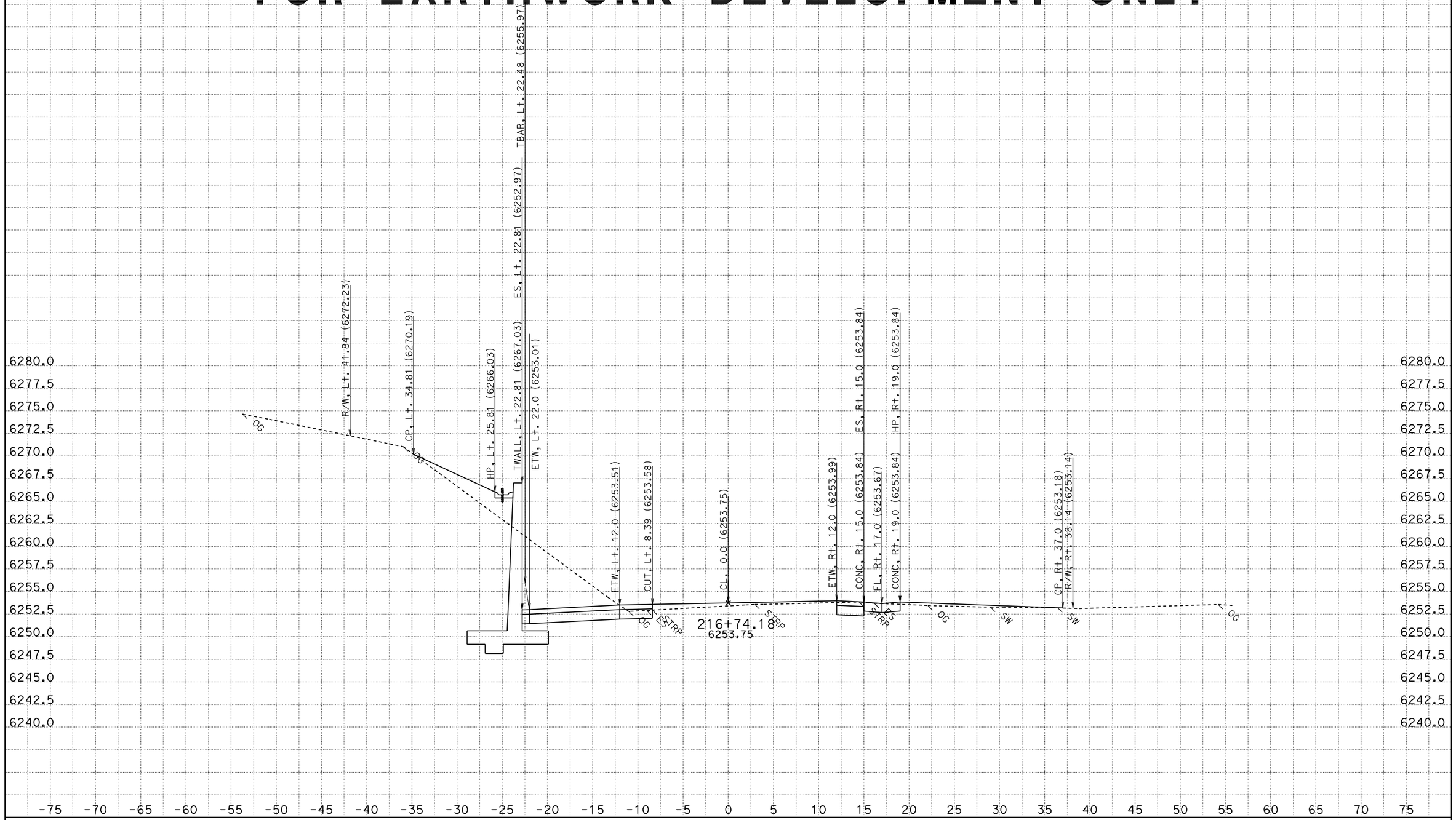

CONTRACT: 2a920

DATE: 8/15/2011

DIST/CO/RTE/PM: 03-ED,Pla 89 PM 27.2/27.4,0.0/T8.5

KC Project: 2A920FT File: H:\Pla89\2A920FT\EAR\OUTPUT\11200_22400.ear

SCALE: 1" = 5' Horiz.
1" = 5' Vert.

All Dimensions are US Survey Feet

A1
CROSS SECTIONS
SHEET 960 OF 1006

FOR EARTHWORK DEVELOPMENT ONLY

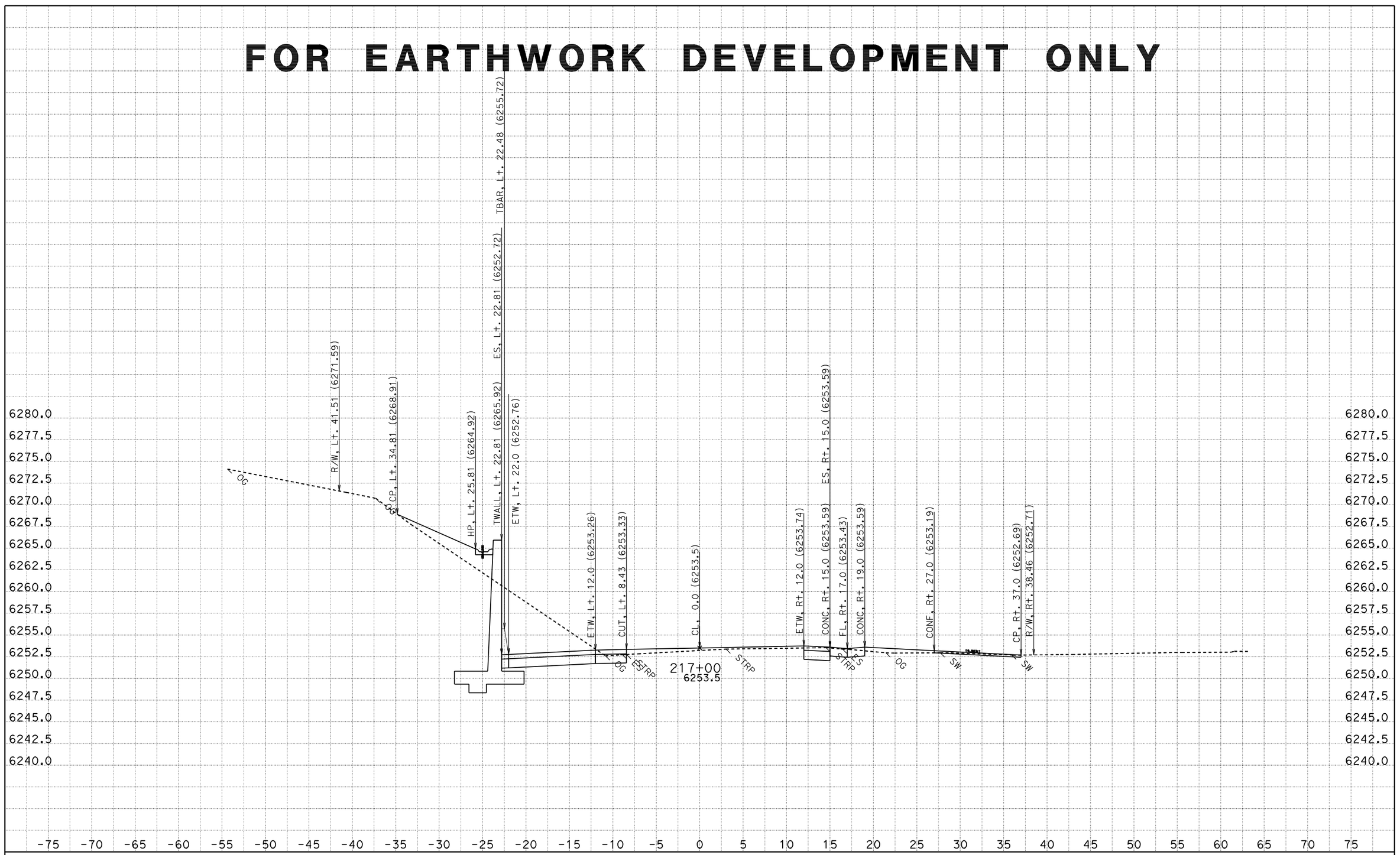

CONTRACT: 2a920

DATE: 8/15/2011

DIST/CO/RTE/PM: 03-ED,Pla 89 PM 27.2/27.4,0.0/T8.5

SCALE: 1" = 5' Horiz.
1" = 5' Vert.

A1

CROSS SECTIONS

KC Project: 2A920FT File: H:\Pla89\2A920FT\EAR\OUTPUT\11200_22400.ear

All Dimensions are US Survey Feet

SHEET 961 OF 1006

FOR EARTHWORK DEVELOPMENT ONLY

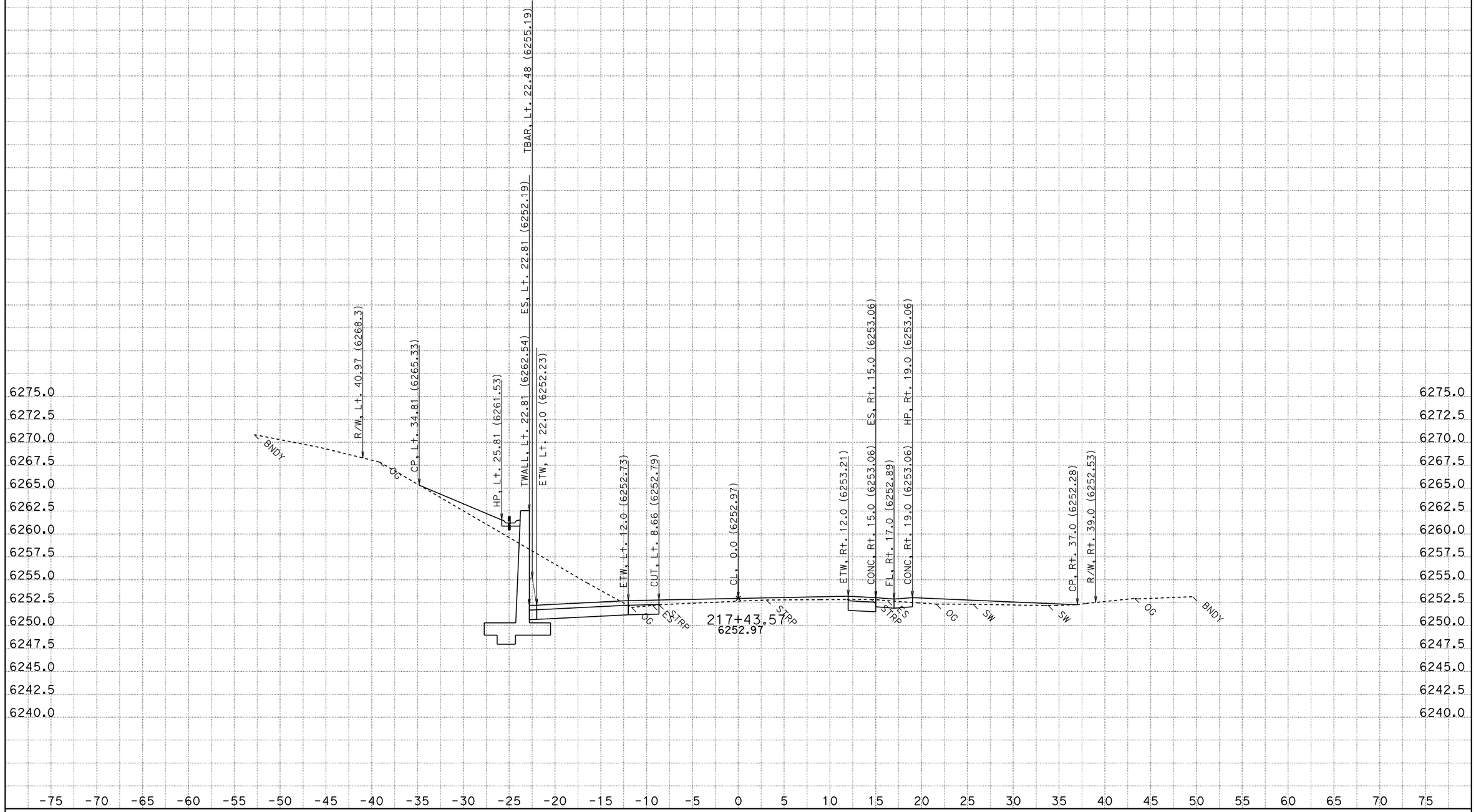

CONTRACT: 2a920

DATE: 8/15/2011

DIST/CO/RTE/PM: 03-ED,Pla 89 PM 27.2/27.4,0.0/T8.5

KC Project: 2A920FT

File: H:\Pla89\2A920FT\EAR\OUTPUT\11200_22400.ear

SCALE: 1" = 5' Horiz.
1" = 5' Vert.

All Dimensions are US Survey Feet

A1

CROSS SECTIONS

SHEET 962 OF 1006

FOR EARTHWORK DEVELOPMENT ONLY

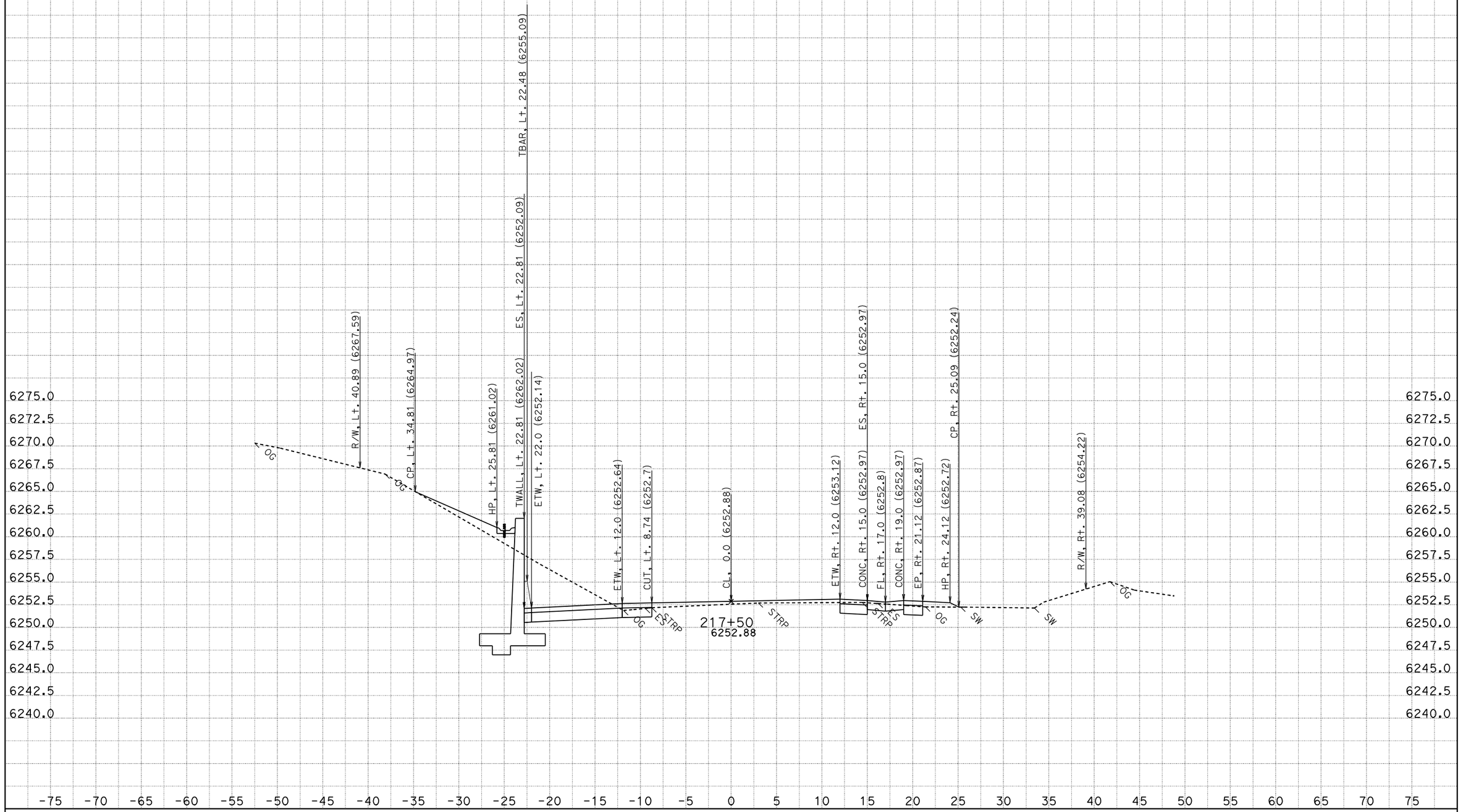

CONTRACT: 2a920

DATE: 8/15/2011

DIST/CO/RTE/PM: 03-ED,Pla 89 PM 27.2/27.4,0.0/T8.5

SCALE: 1" = 5' Horiz.
1" = 5' Vert.

A1

CROSS SECTIONS

KC Project: 2A920FT

File: H:\Pla89\2A920FT\EAR\OUTPUT\11200_22400.ear

All Dimensions are US Survey Feet

SHEET 963 OF 1006

FOR EARTHWORK DEVELOPMENT ONLY

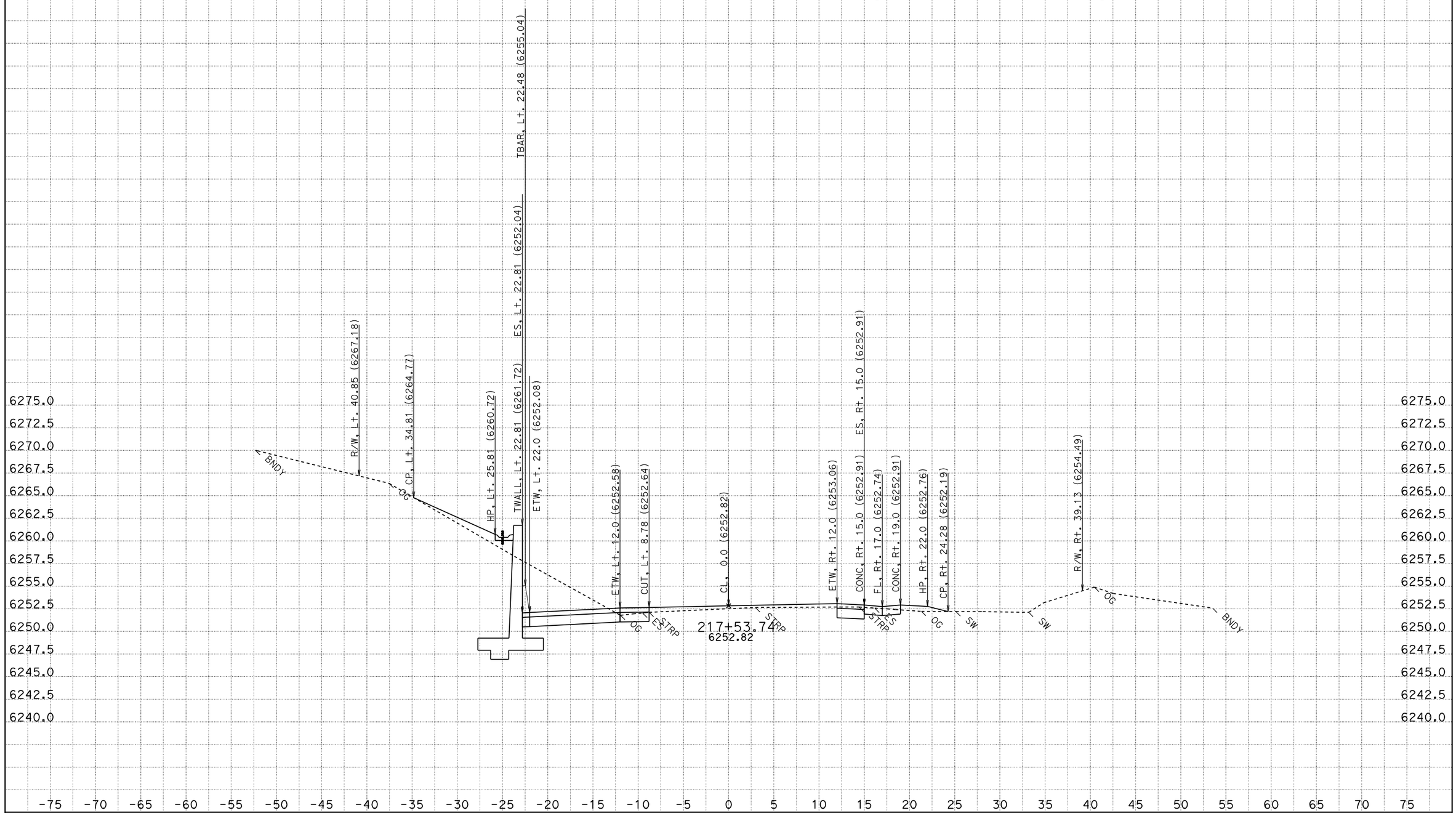

DATE: 8/15/2011

KC Project: 2A920FT

File: H:\Pla89\2A920FT\EAR\OUTPUT\11200_22400.ear

CONTRACT: 2a920

DIST/CO/RTE/PM: 03-ED,Pla 89 PM 27.2/27.4,0.0/T8.5

SCALE: 1" = 5' Horiz.
1" = 5' Vert.

All Dimensions are US Survey Feet

A1

CROSS SECTIONS

SHEET 964 OF 1006

FOR EARTHWORK DEVELOPMENT ONLY

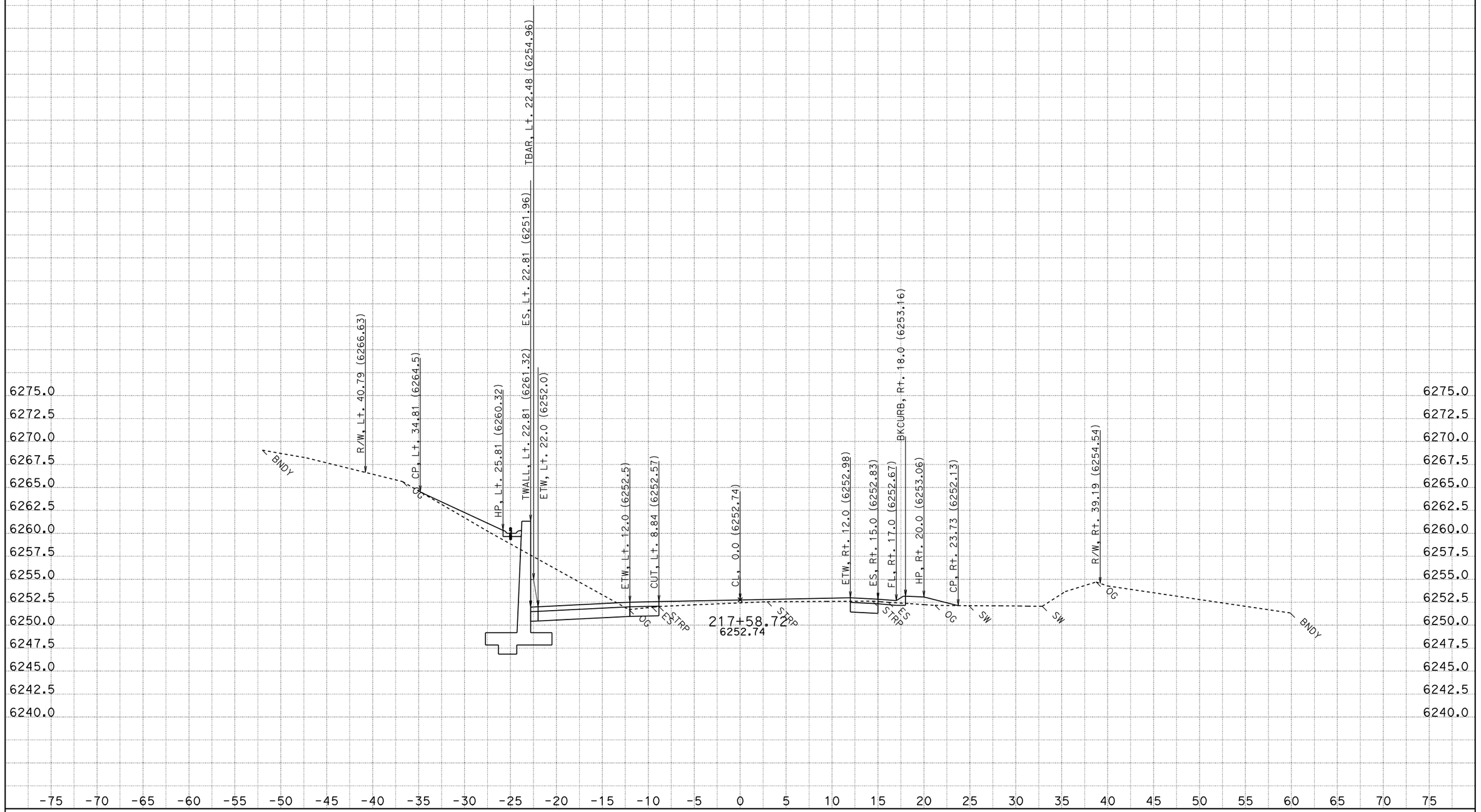

DATE: 8/15/2011
KC Project: 2A920FT
File: H:\Pla89\2A920FT\EAR\OUTPUT\11200_22400.ear

CONTRACT: 2a920
DIST/CO/RTE/PM: 03-ED,Pla 89 PM 27.2/27.4,0.0/T8.5

SCALE: 1" = 5' Horiz.
1" = 5' Vert.

All Dimensions are US Survey Feet

A1
CROSS SECTIONS
SHEET 965 OF 1006

FOR EARTHWORK DEVELOPMENT ONLY

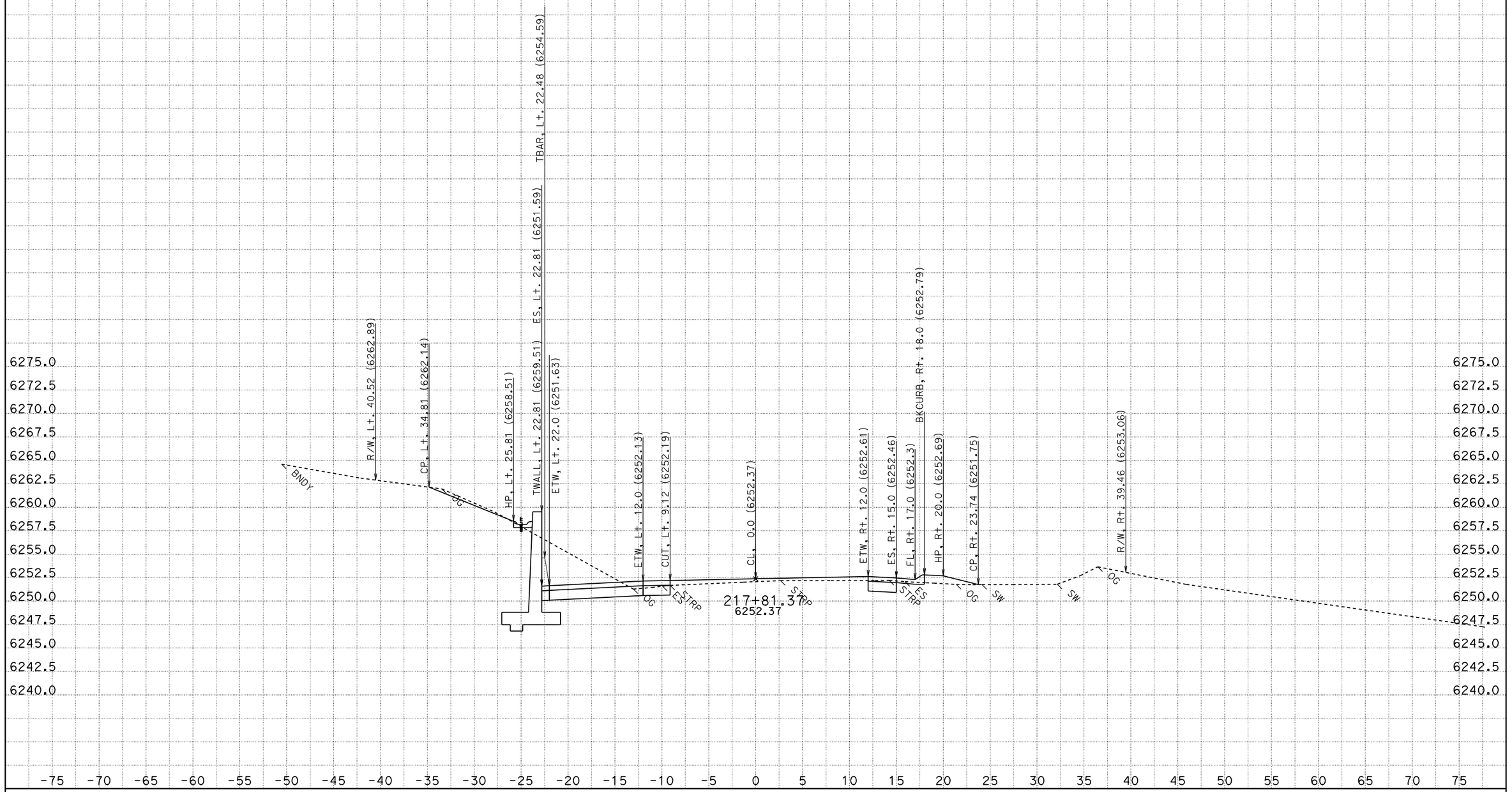

CONTRACT: 2a920

DATE: 8/15/2011

DIST/CO/RTE/PM: 03-ED,Pla 89 PM 27.2/27.4,0.0/T8.5

KC Project: 2A920FT File: H:\Pla89\2A920FT\EAR\OUTPUT\11200_22400.ear

SCALE: 1" = 5' Horiz.
1" = 5' Vert.

All Dimensions are US Survey Feet

A1

CROSS SECTIONS

SHEET 966 OF 1006

FOR EARTHWORK DEVELOPMENT ONLY

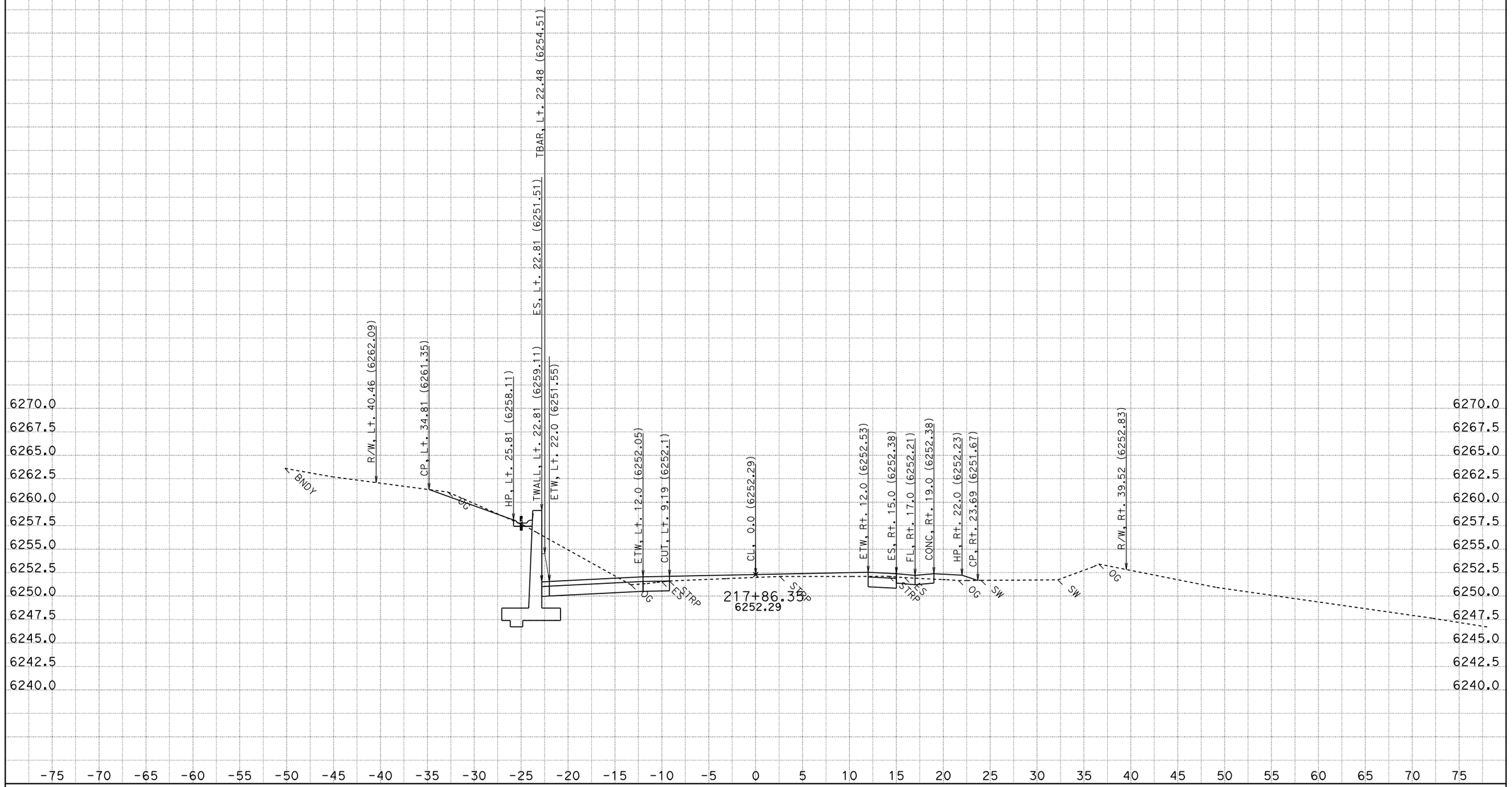

CONTRACT: 2a920

DATE: 8/15/2011

DIST/CO/RTE/PM: 03-ED,Pla 89 PM 27.2/27.4,0.0/T8.5

SCALE: 1" = 5' Horiz.
1" = 5' Vert.

A1

CROSS SECTIONS

KC Project: 2A920FT

File: H:\Pla89\2A920FT\EAR\OUTPUT\11200_22400.ear

All Dimensions are US Survey Feet

FOR EARTHWORK DEVELOPMENT ONLY

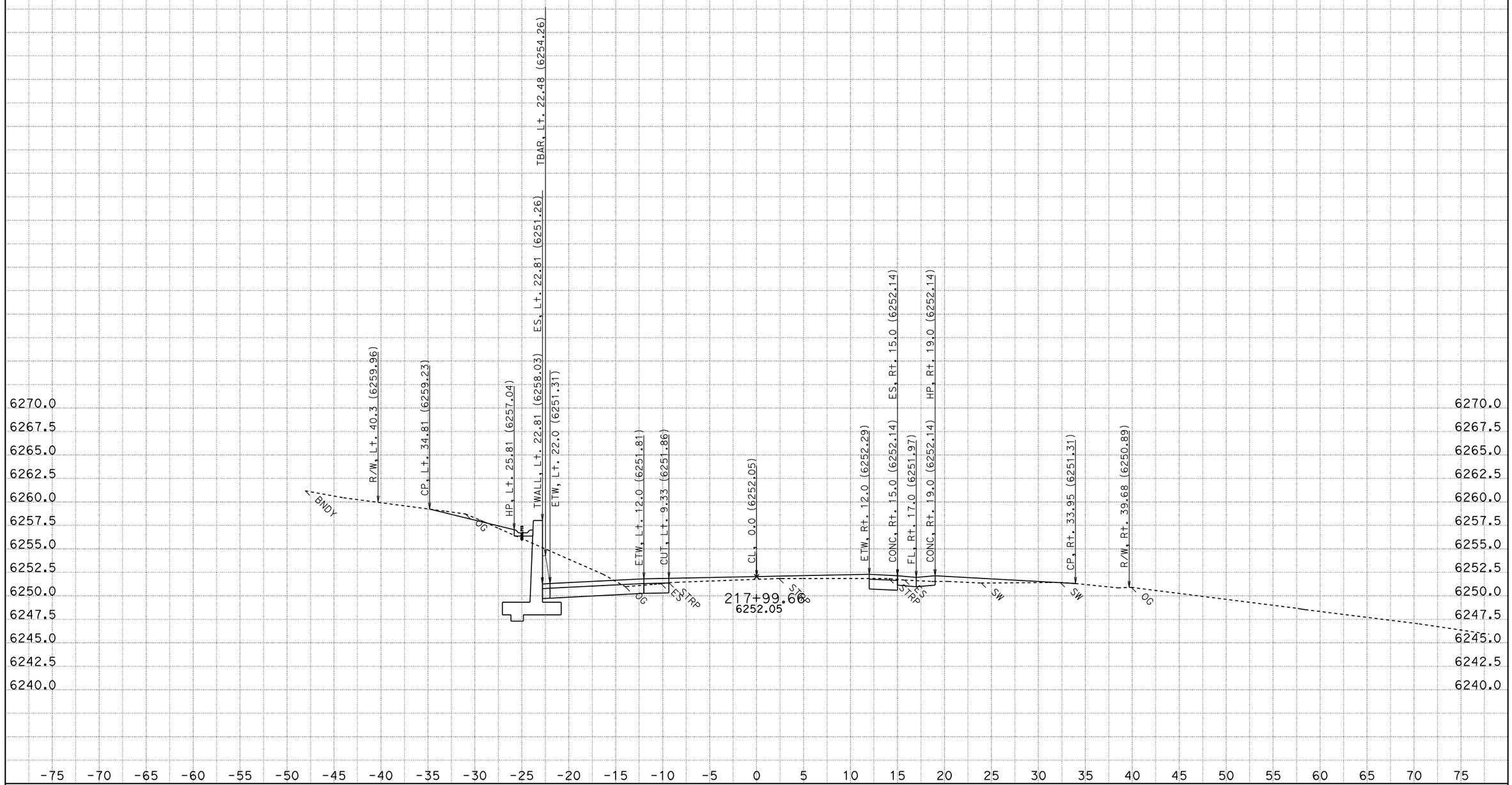

CONTRACT: 2a920

DATE: 8/15/2011

DIST/CO/RTE/PM: 03-ED,Pla 89 PM 27.2/27.4,0.0/T8.5

KC Project: 2A920FT File: H:\Pla89\2A920FT\EAR\OUTPUT\11200_22400.ear

SCALE: 1" = 5' Horiz.
1" = 5' Vert.

All Dimensions are US Survey Feet

A1

CROSS SECTIONS

SHEET 968 OF 1006

FOR EARTHWORK DEVELOPMENT ONLY

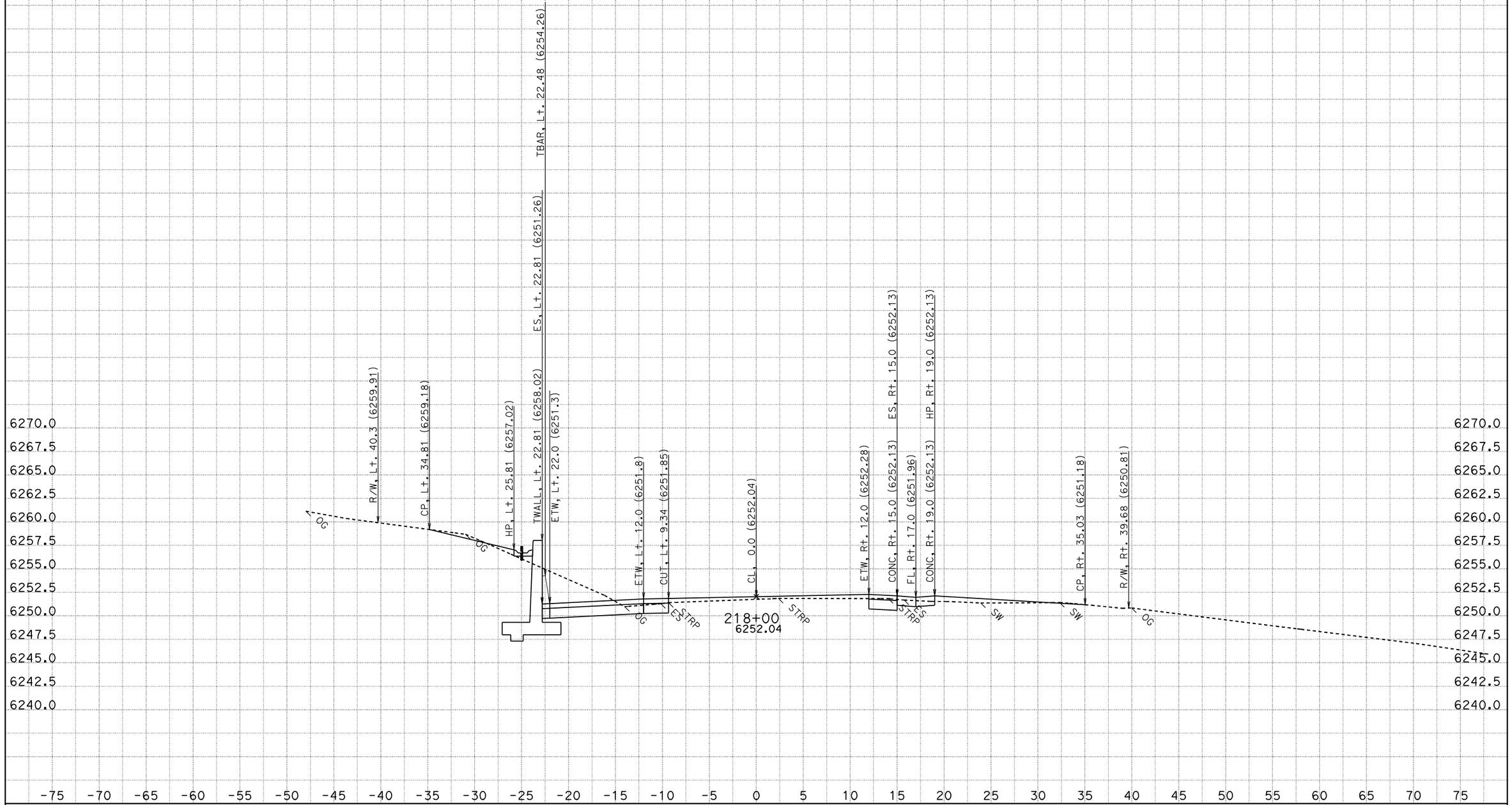

DATE: 8/15/2011

KC Project: 2A920FT

File: H:\Pla89\2A920FT\EAR\OUTPUT\11200_22400.ear

CONTRACT: 2a920

DIST/CO/RTE/PM: 03-ED,Pla 89 PM 27.2/27.4,0.0/T8.5

SCALE: 1" = 5' Horiz.
1" = 5' Vert.

All Dimensions are US Survey Feet

A1

CROSS SECTIONS

SHEET 969 OF 1006

FOR EARTHWORK DEVELOPMENT ONLY

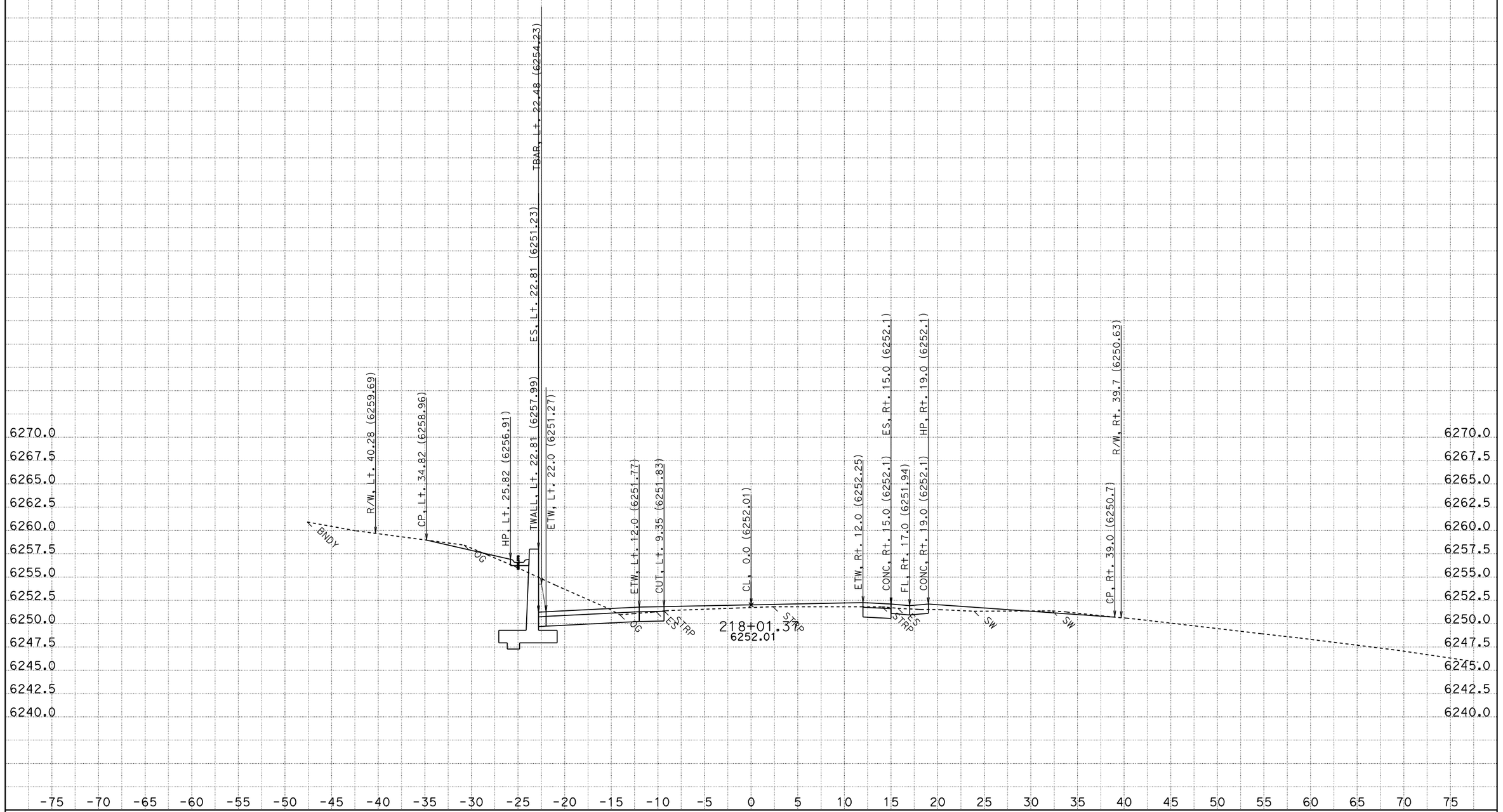

CONTRACT: 2a920

DATE: 8/15/2011

DIST/CO/RTE/PM: 03-ED,Pla 89 PM 27.2/27.4,0.0/T8.5

KC Project: 2A920FT File: H:\Pla89\2A920FT\EAR\OUTPUT\11200_22400.ear

SCALE: 1" = 5' Horiz.
1" = 5' Vert.

All Dimensions are US Survey Feet

A1
CROSS SECTIONS
SHEET 970 OF 1006

FOR EARTHWORK DEVELOPMENT ONLY

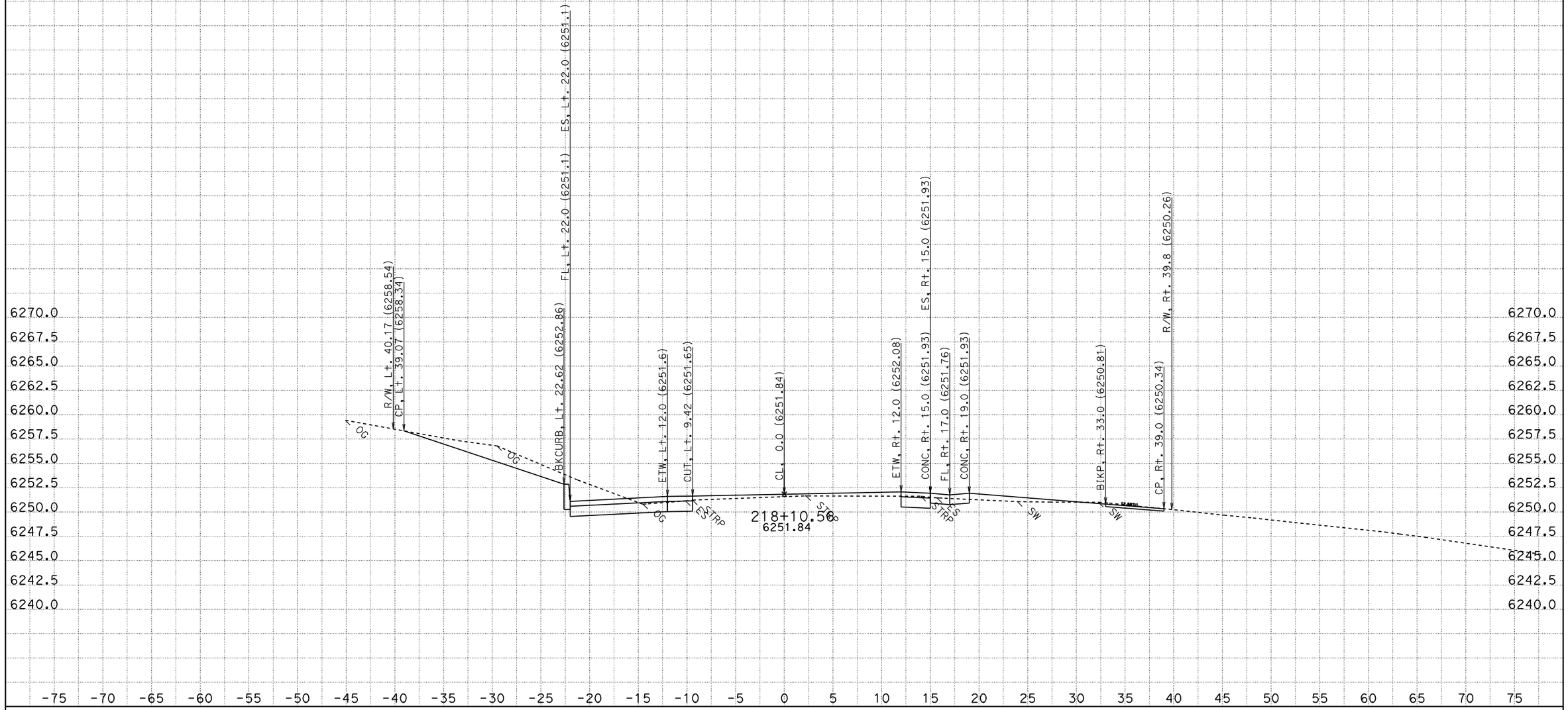

CONTRACT: 2a920

DATE: 8/15/2011

DIST/CO/RTE/PM: 03-ED,Pla 89 PM 27.2/27.4,0.0/T8.5

KC Project: 2A920FT File: H:\Pla89\2A920FT\EAR\OUTPUT\11200_22400.ear

SCALE: 1" = 5' Horiz.
1" = 5' Vert.

All Dimensions are US Survey Feet

A1

CROSS SECTIONS

SHEET 971 OF 1006

FOR EARTHWORK DEVELOPMENT ONLY

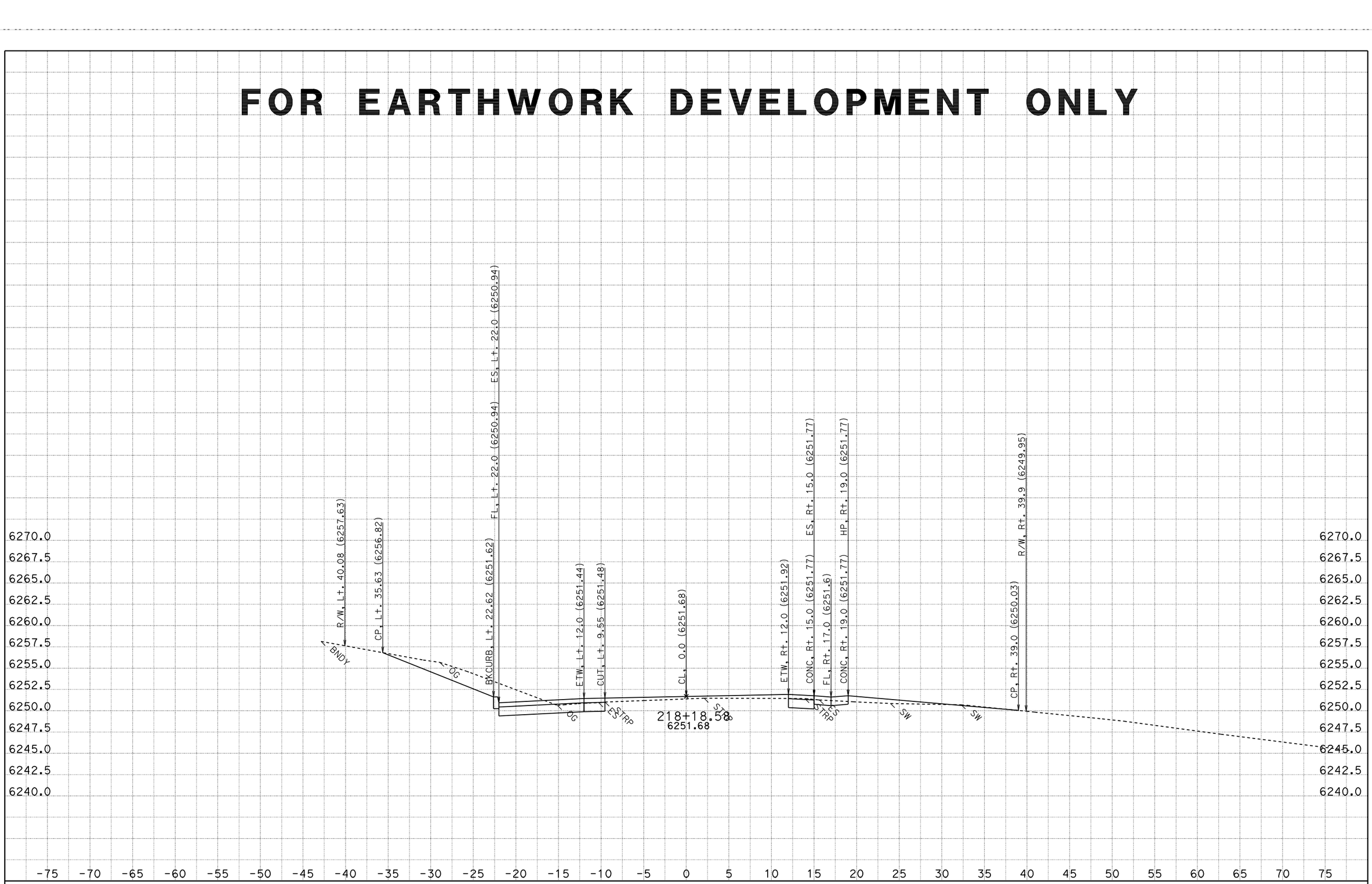

DATE: 8/15/2011
KC Project: 2A920FT
File: H:\Pla89\2A920FT\EAR\OUTPUT\11200_22400.ear

CONTRACT: 2a920
DIST/CO/RTE/PM: 03-ED,Pla 89 PM 27.2/27.4,0.0/T8.5

SCALE: 1" = 5' Horiz.
1" = 5' Vert.

All Dimensions are US Survey Feet

A1
CROSS SECTIONS
SHEET 972 OF 1006

FOR EARTHWORK DEVELOPMENT ONLY

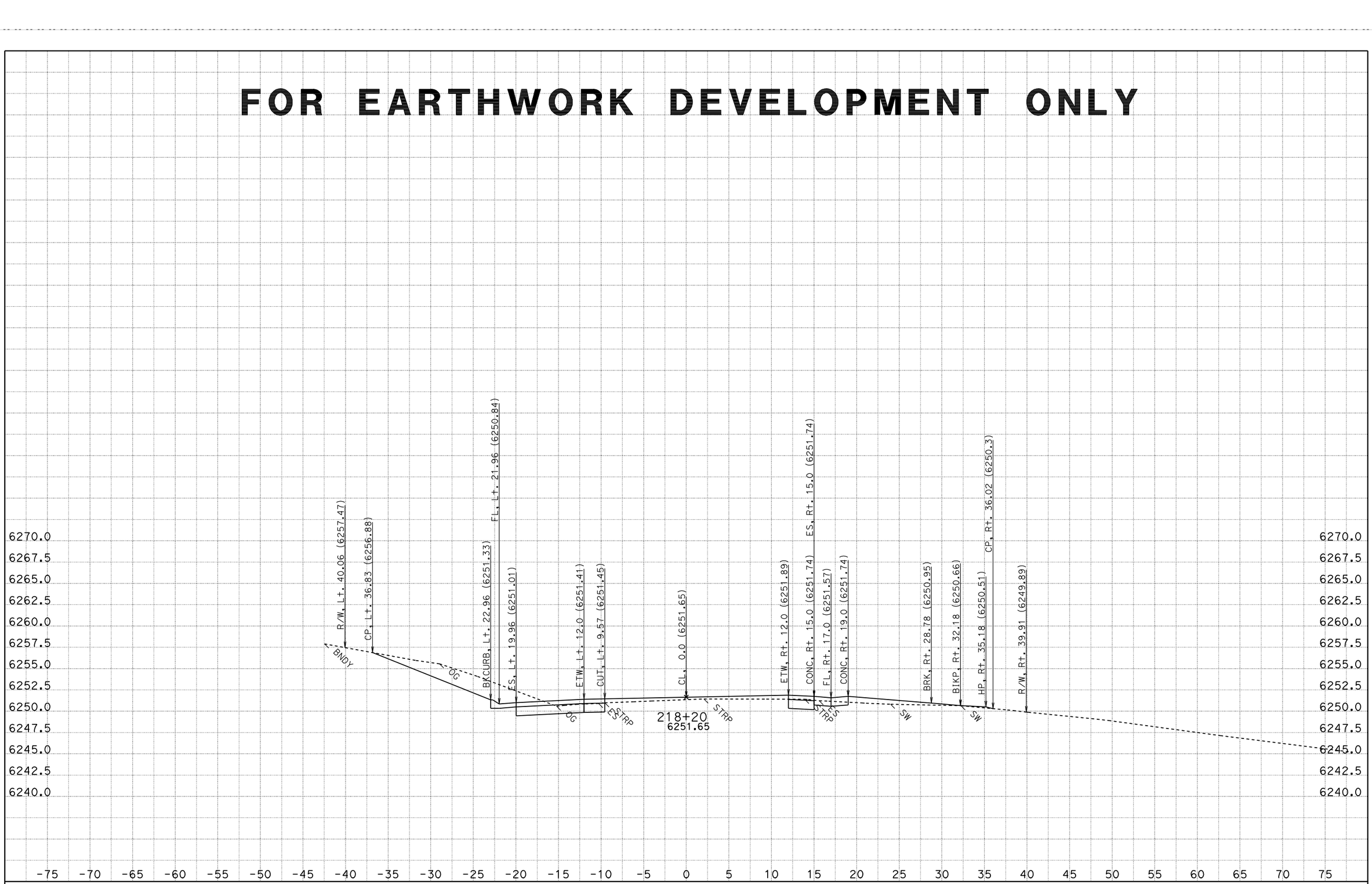

CONTRACT: 2a920

DATE: 8/15/2011

DIST/CO/RTE/PM: 03-ED,Pla 89 PM 27.2/27.4,0.0/T8.5

SCALE: 1" = 5' Horiz.
1" = 5' Vert.

A1

CROSS SECTIONS

KC Project: 2A920FT File: H:\Pla89\2A920FT\EAR\OUTPUT\11200_22400.ear

All Dimensions are US Survey Feet

FOR EARTHWORK DEVELOPMENT ONLY

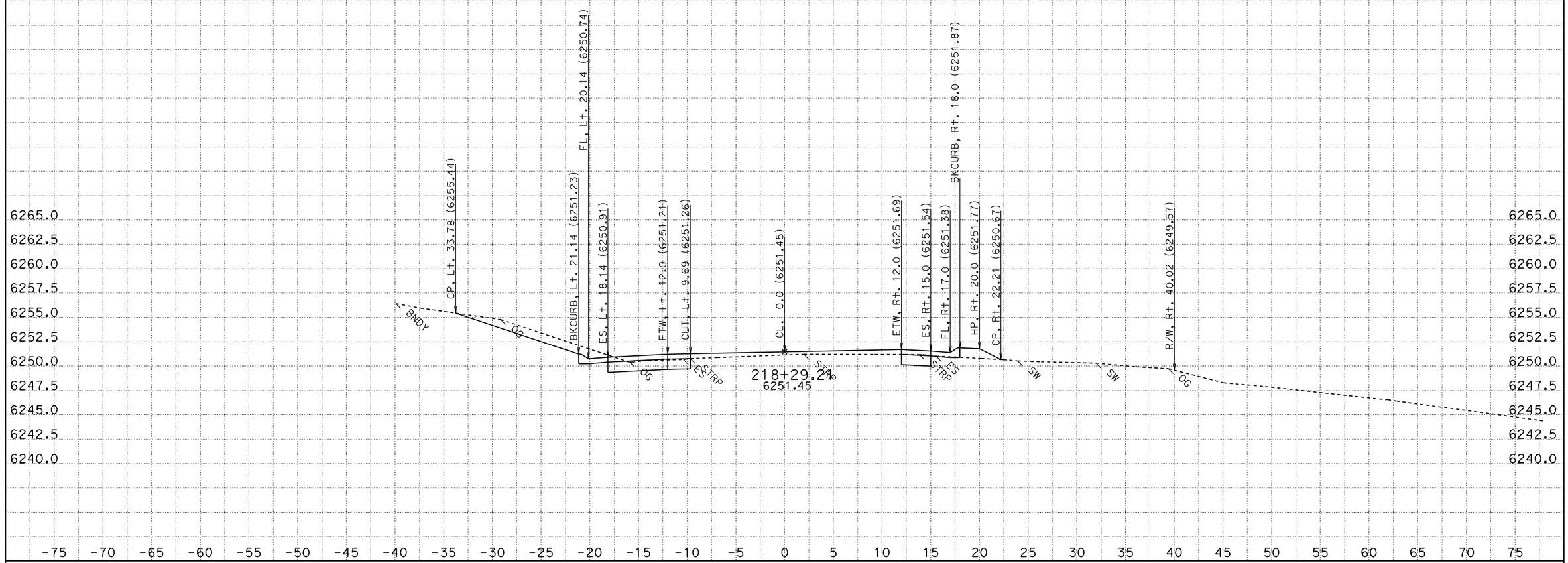

DATE: 8/15/2011

KC Project: 2A920FT

File: H:\Pla89\2A920FT\EAR\OUTPUT\11200_22400.ear

CONTRACT: 2a920

DIST/CO/RTE/PM: 03-ED,Pla 89 PM 27.2/27.4,0.0/T8.5

SCALE: 1" = 5' Horiz.
1" = 5' Vert.

All Dimensions are US Survey Feet

A1

CROSS SECTIONS

SHEET 974 OF 1006

FOR EARTHWORK DEVELOPMENT ONLY

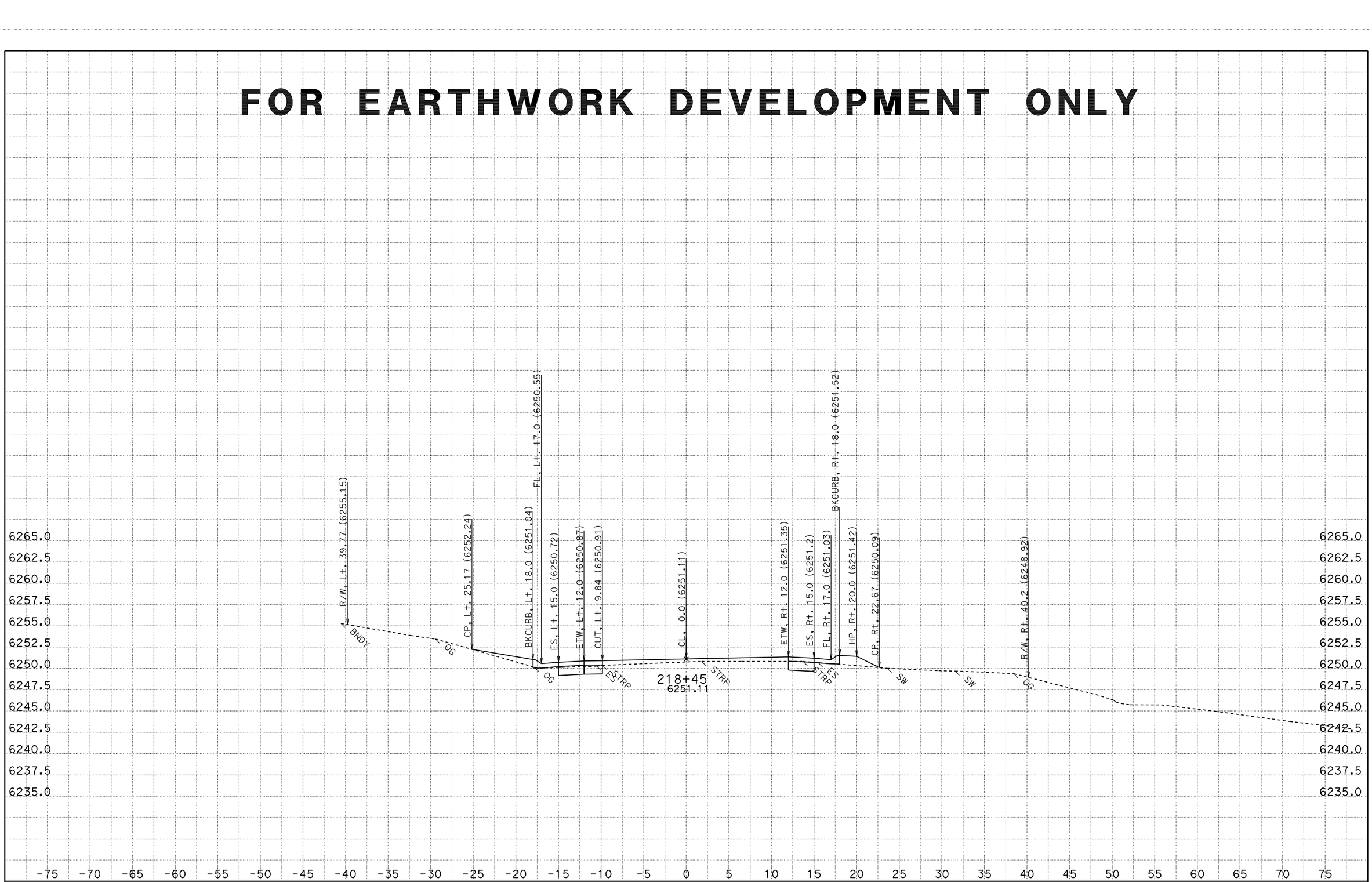

CONTRACT: 2a920

DATE: 8/15/2011

DIST/CO/RTE/PM: 03-ED,Pla 89 PM 27.2/27.4,0.0/T8.5

KC Project: 2A920FT File: H:\Pla89\2A920FT\EAR\OUTPUT\11200_22400.ear

SCALE: 1" = 5' Horiz.
1" = 5' Vert.

All Dimensions are US Survey Feet

A1
CROSS SECTIONS
SHEET 975 OF 1006

FOR EARTHWORK DEVELOPMENT ONLY

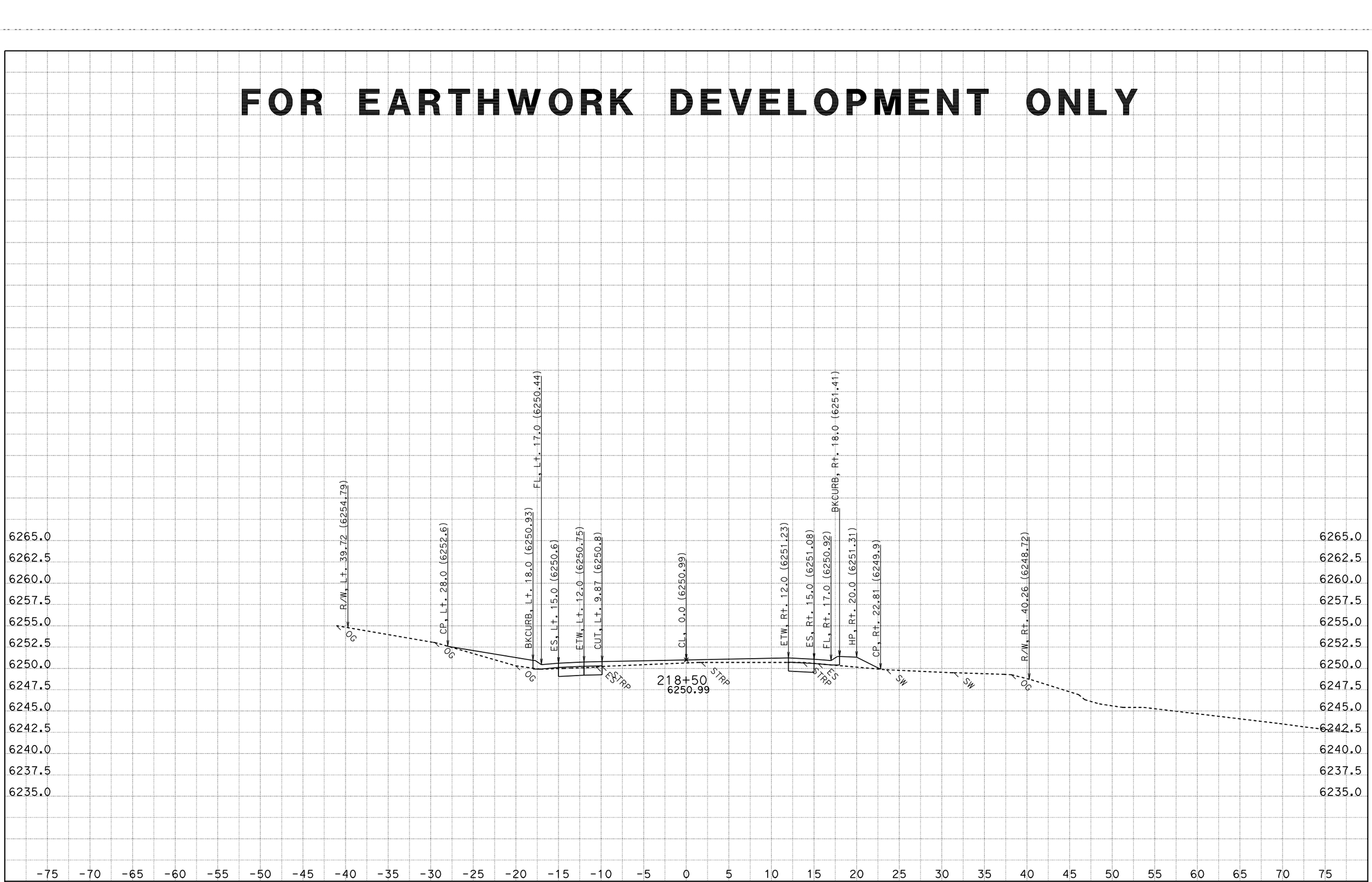

CONTRACT: 2a920

DATE: 8/15/2011

DIST/CO/RTE/PM: 03-ED,Pla 89 PM 27.2/27.4,0.0/T8.5

SCALE: 1" = 5' Horiz.
1" = 5' Vert.

A1

CROSS SECTIONS

KC Project: 2A920FT File: H:\Pla89\2A920FT\EAR\OUTPUT\11200_22400.ear

All Dimensions are US Survey Feet

SHEET 976 OF 1006

FOR EARTHWORK DEVELOPMENT ONLY

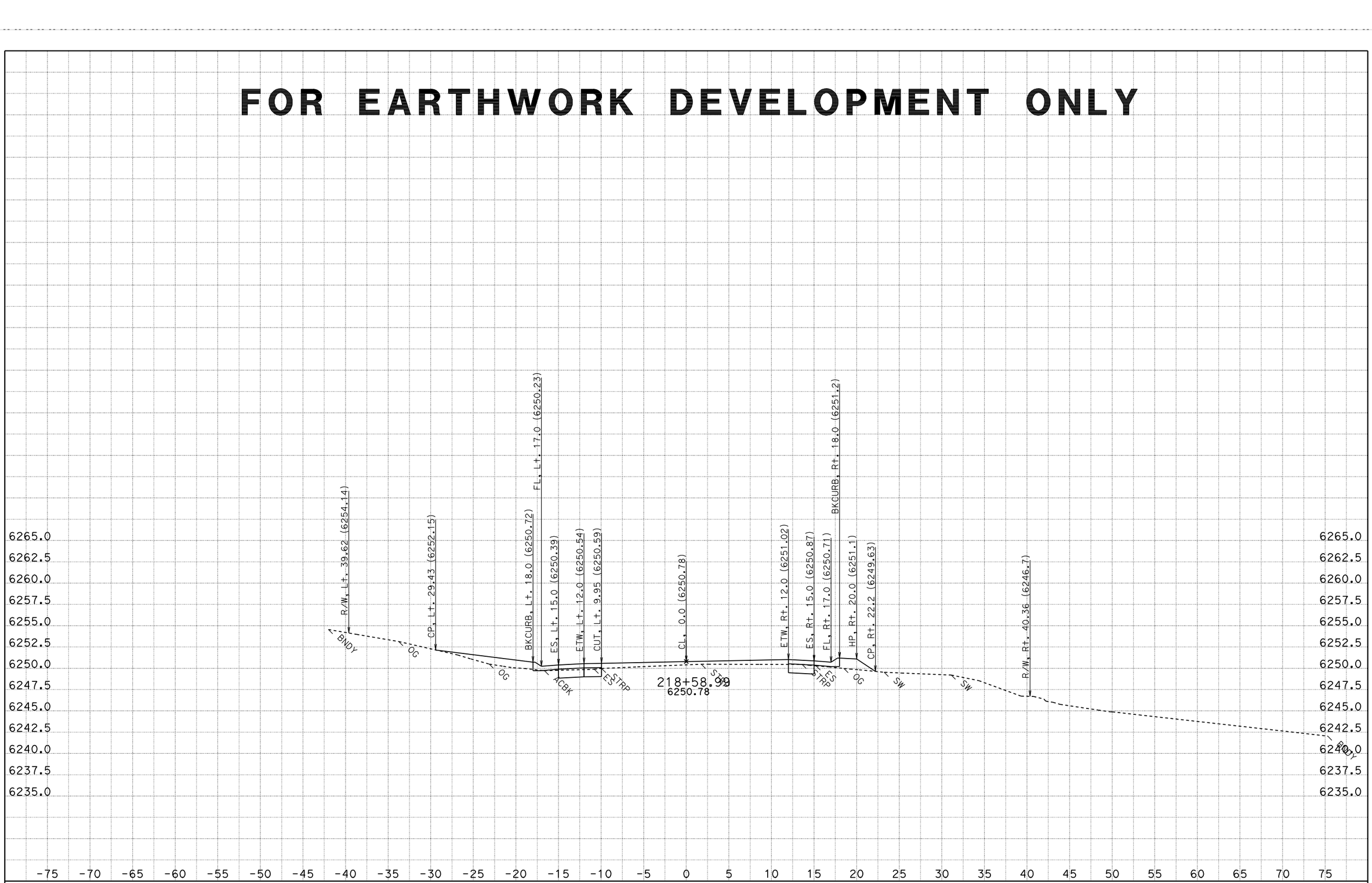

DATE: 8/15/2011
KC Project: 2A920FT

CONTRACT: 2a920
DIST/CO/RTE/PM: 03-ED,Pla 89 PM 27.2/27.4,0.0/T8.5
File: H:\Pla89\2A920FT\EAR\OUTPUT\11200_22400.ear

SCALE: 1" = 5' Horiz.
1" = 5' Vert.
All Dimensions are US Survey Feet

A1
CROSS SECTIONS
SHEET 977 OF 1006

FOR EARTHWORK DEVELOPMENT ONLY

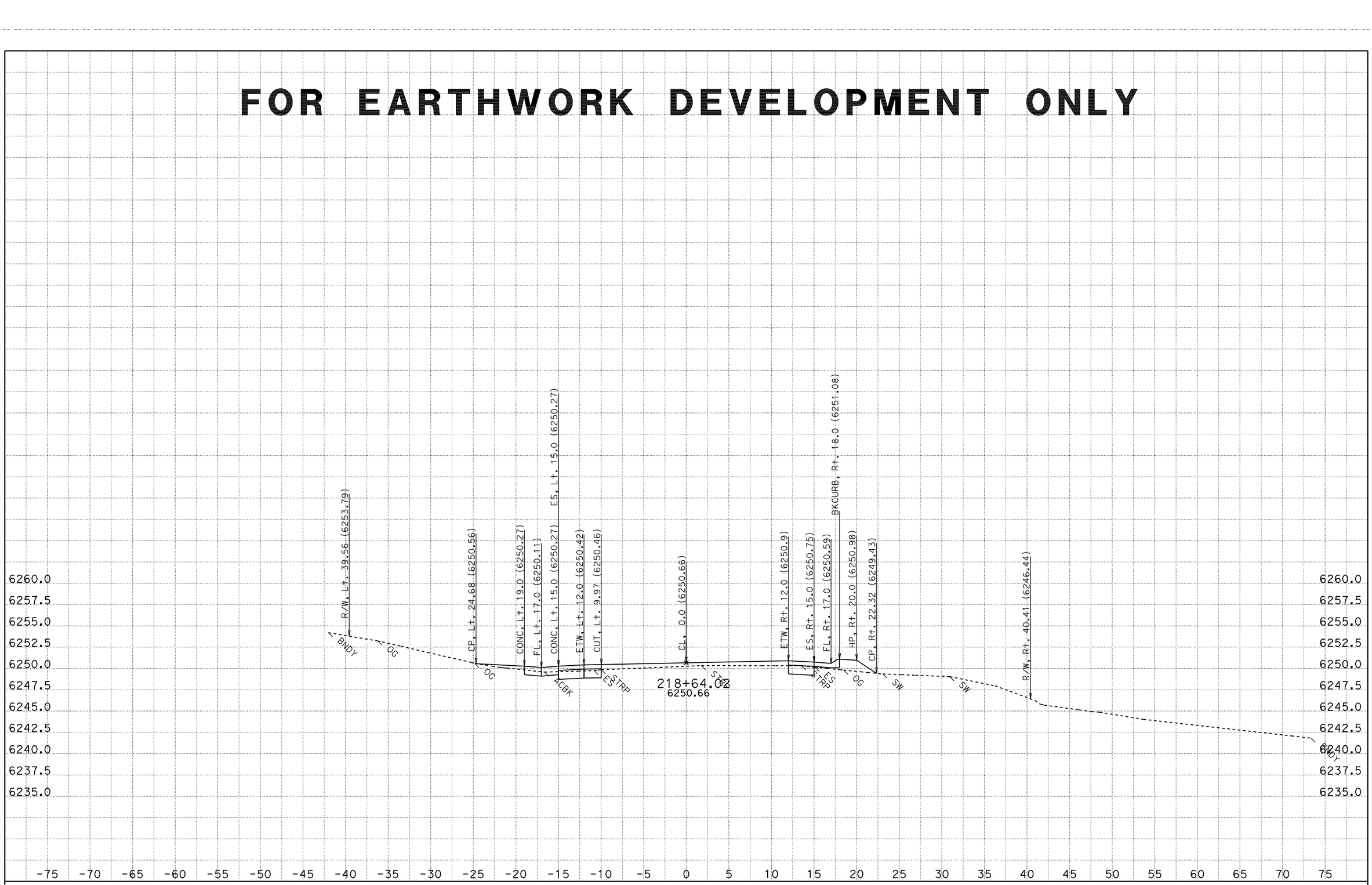

CONTRACT: 2a920

DATE: 8/15/2011

DIST/CO/RTE/PM: 03-ED,Pla 89 PM 27.2/27.4,0.0/T8.5

KC Project: 2A920FT File: H:\Pla89\2A920FT\EAR\OUTPUT\11200_22400.ear

SCALE: 1" = 5' Horiz.
1" = 5' Vert.

All Dimensions are US Survey Feet

A1
CROSS SECTIONS
SHEET 978 OF 1006

FOR EARTHWORK DEVELOPMENT ONLY

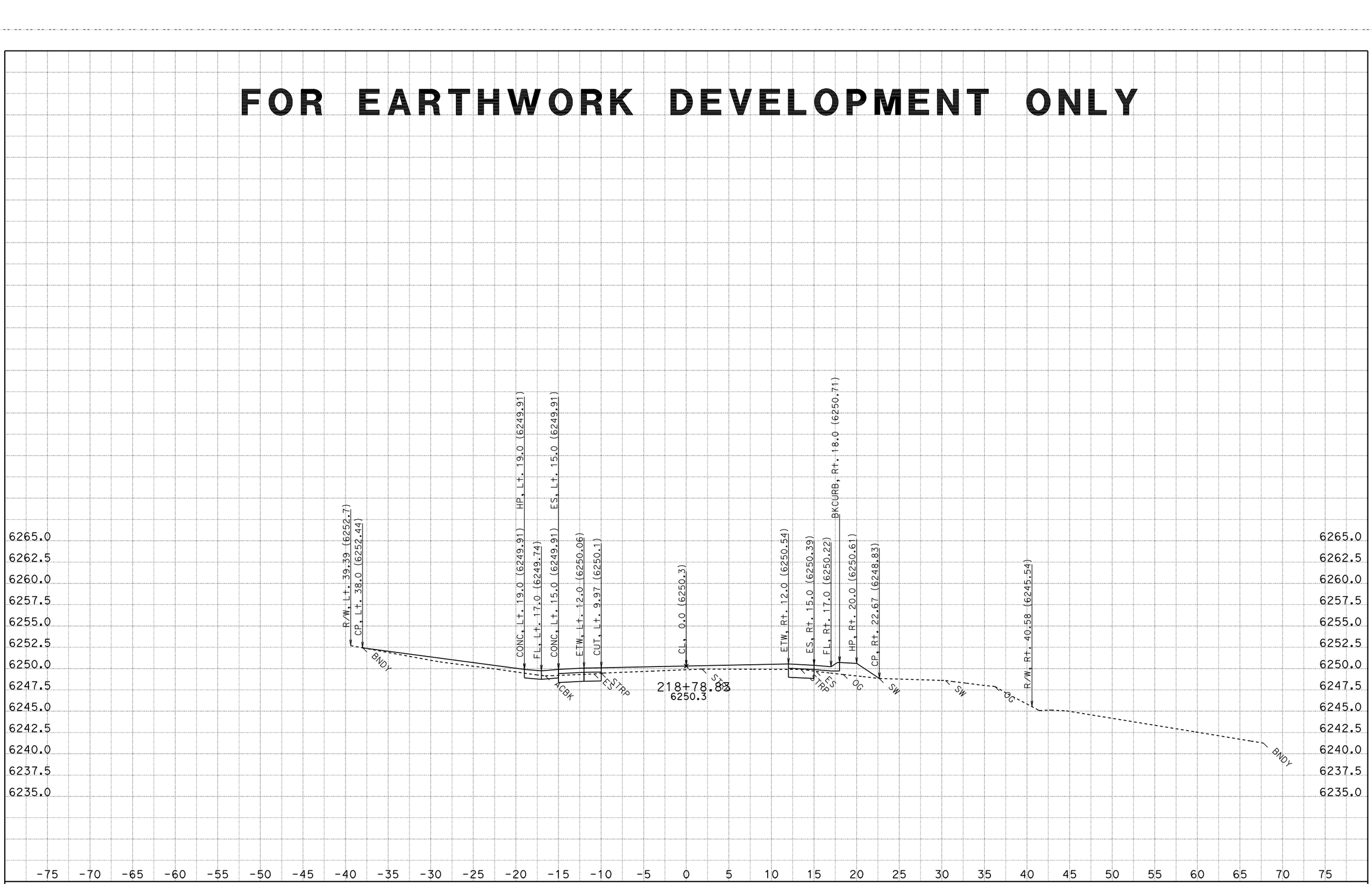

CONTRACT: 2a920

DATE: 8/15/2011

DIST/CO/RTE/PM: 03-ED,Pla 89 PM 27.2/27.4,0.0/T8.5

SCALE: 1" = 5' Horiz.
1" = 5' Vert.

A1

CROSS SECTIONS

KC Project: 2A920FT File: H:\Pla89\2A920FT\EAR\OUTPUT\11200_22400.ear

All Dimensions are US Survey Feet

SHEET 979 OF 1006

FOR EARTHWORK DEVELOPMENT ONLY

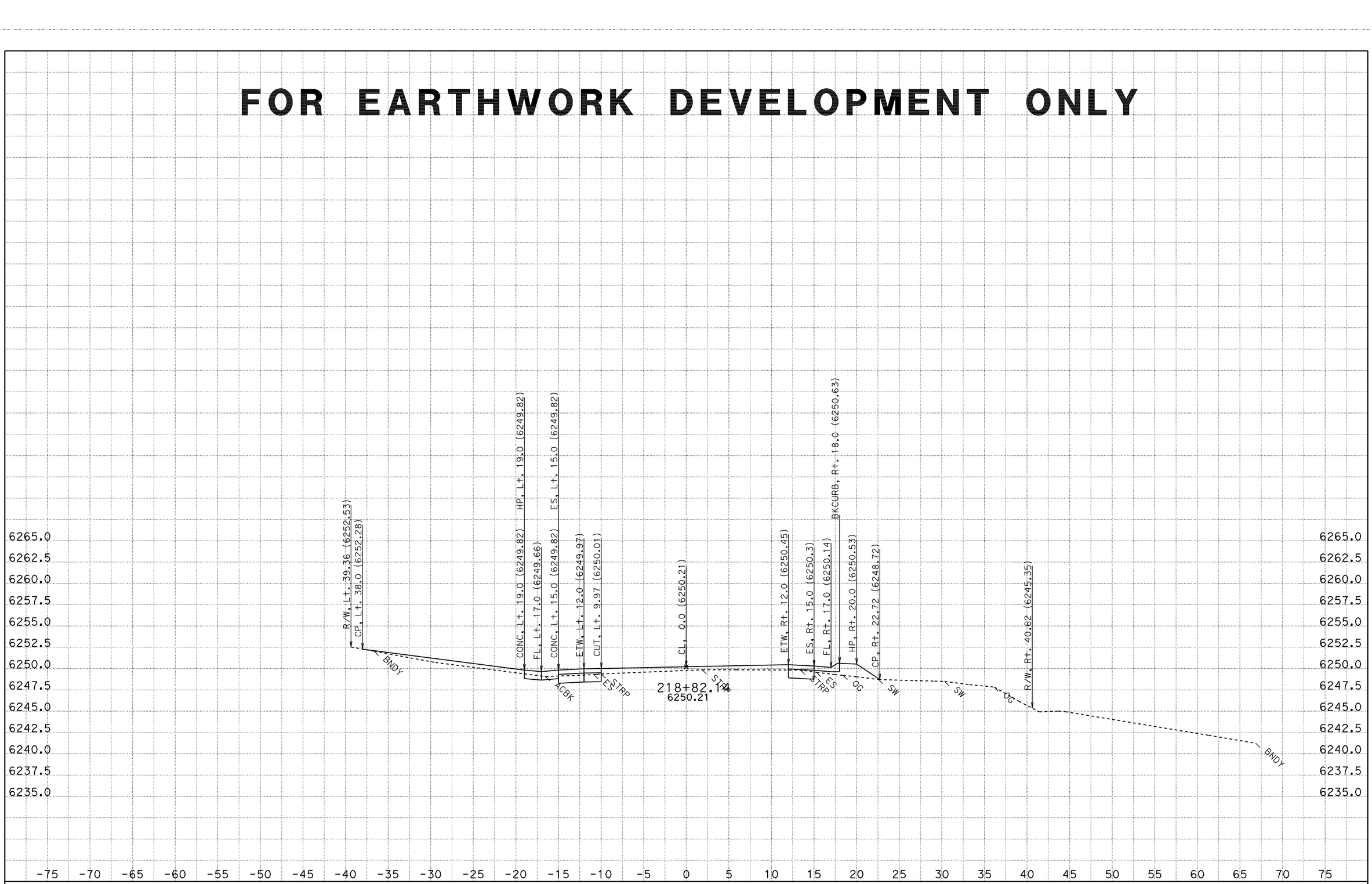

DATE: 8/15/2011
KC Project: 2A920FT

CONTRACT: 2a920
DIST/CO/RTE/PM: 03-ED,Pla 89 PM 27.2/27.4,0.0/T8.5
File: H:\Pla89\2A920FT\EAR\OUTPUT\11200_22400.ear

SCALE: 1" = 5' Horiz.
1" = 5' Vert.
All Dimensions are US Survey Feet

A1
CROSS SECTIONS
SHEET 980 OF 1006

FOR EARTHWORK DEVELOPMENT ONLY

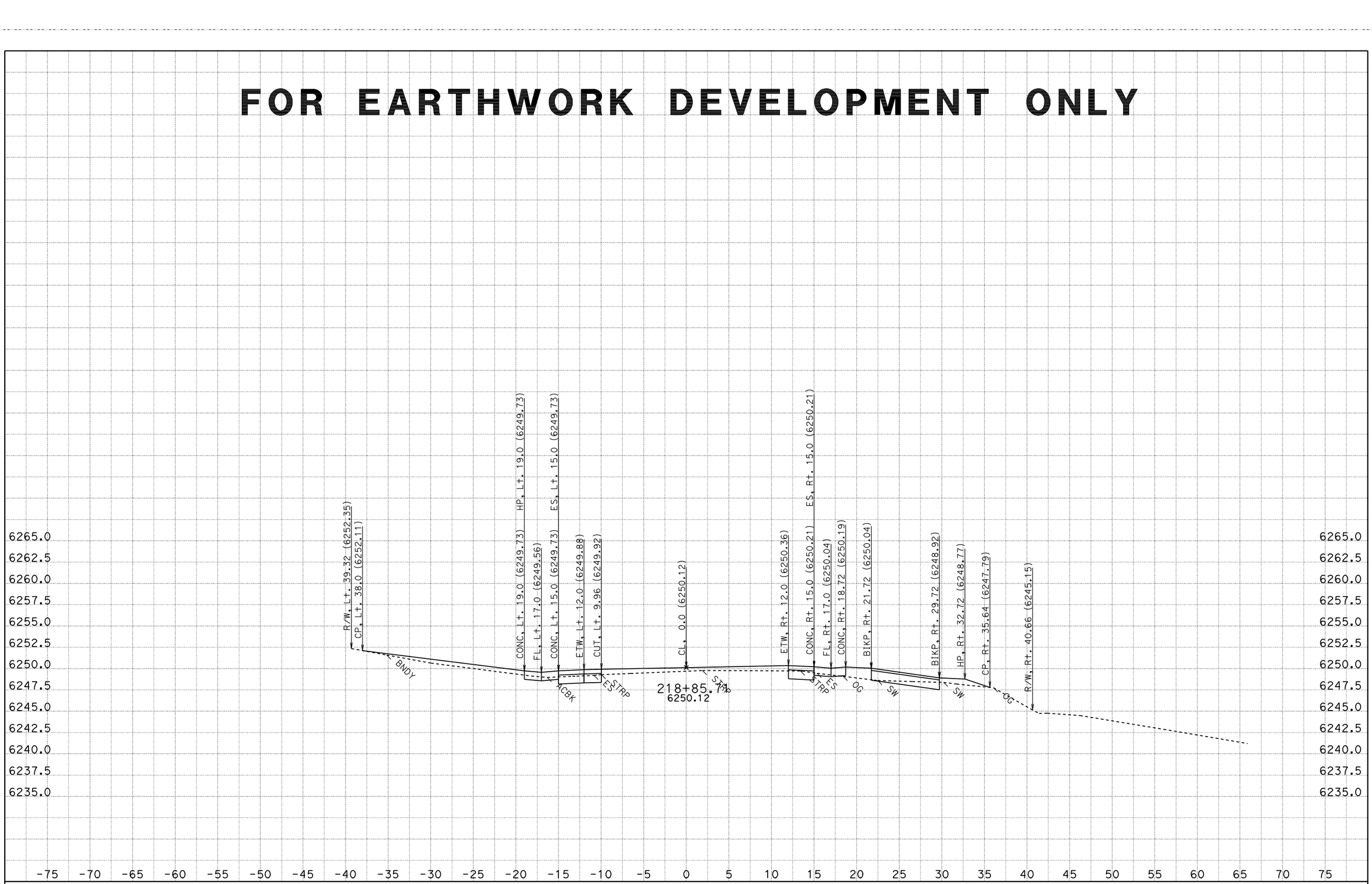

CONTRACT: 2a920

DATE: 8/15/2011

DIST/CO/RTE/PM: 03-ED,Pla 89 PM 27.2/27.4,0.0/T8.5

SCALE: 1" = 5' Horiz.
1" = 5' Vert.

A1

CROSS SECTIONS

KC Project: 2A920FT

File: H:\Pla89\2A920FT\EAR\OUTPUT\11200_22400.ear

All Dimensions are US Survey Feet

FOR EARTHWORK DEVELOPMENT ONLY

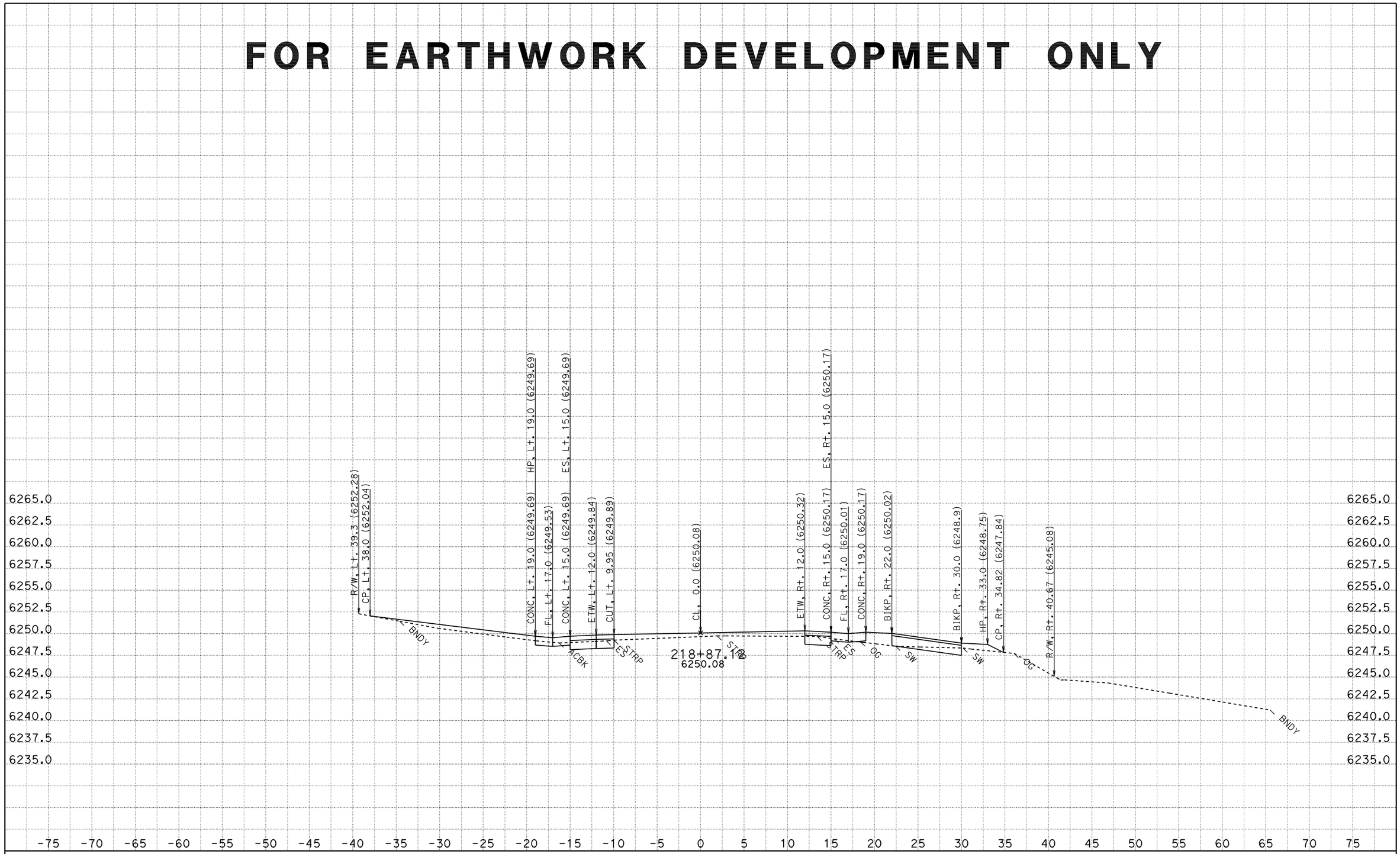

CONTRACT: 2a920

DATE: 8/15/2011

DIST/CO/RTE/PM: 03-ED,Pla 89 PM 27.2/27.4,0.0/T8.5

SCALE: 1" = 5' Horiz.
1" = 5' Vert.

A1

CROSS SECTIONS

KC Project: 2A920FT

File: H:\Pla89\2A920FT\EAR\OUTPUT\11200_22400.ear

All Dimensions are US Survey Feet

FOR EARTHWORK DEVELOPMENT ONLY

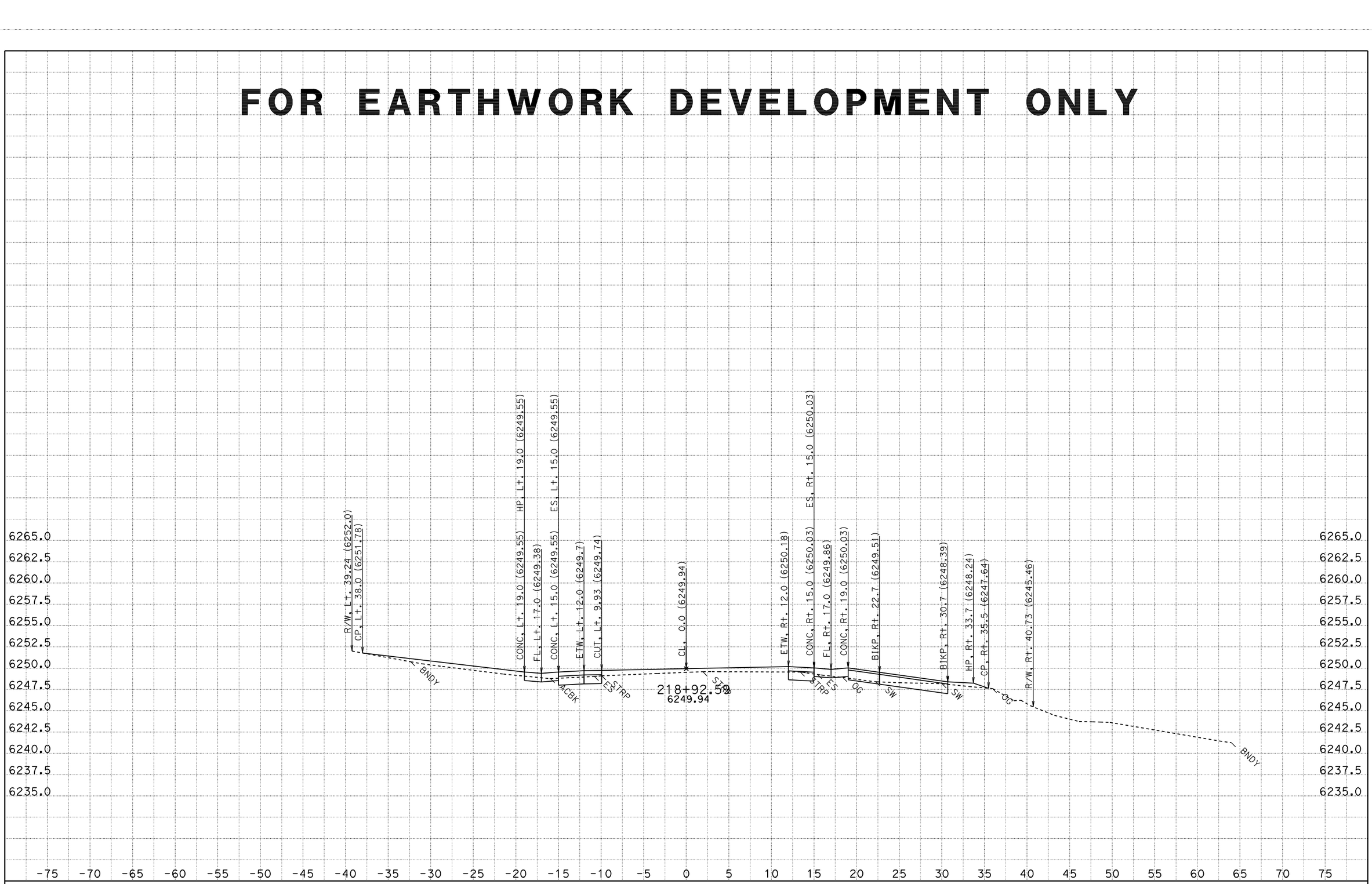

CONTRACT: 2a920

DATE: 8/15/2011

DIST/CO/RTE/PM: 03-ED,Pla 89 PM 27.2/27.4,0.0/T8.5

SCALE: 1" = 5' Horiz.
1" = 5' Vert.

A1

CROSS SECTIONS

KC Project: 2A920FT

File: H:\Pla89\2A920FT\EAR\OUTPUT\11200_22400.ear

All Dimensions are US Survey Feet

SHEET 983 OF 1006

FOR EARTHWORK DEVELOPMENT ONLY

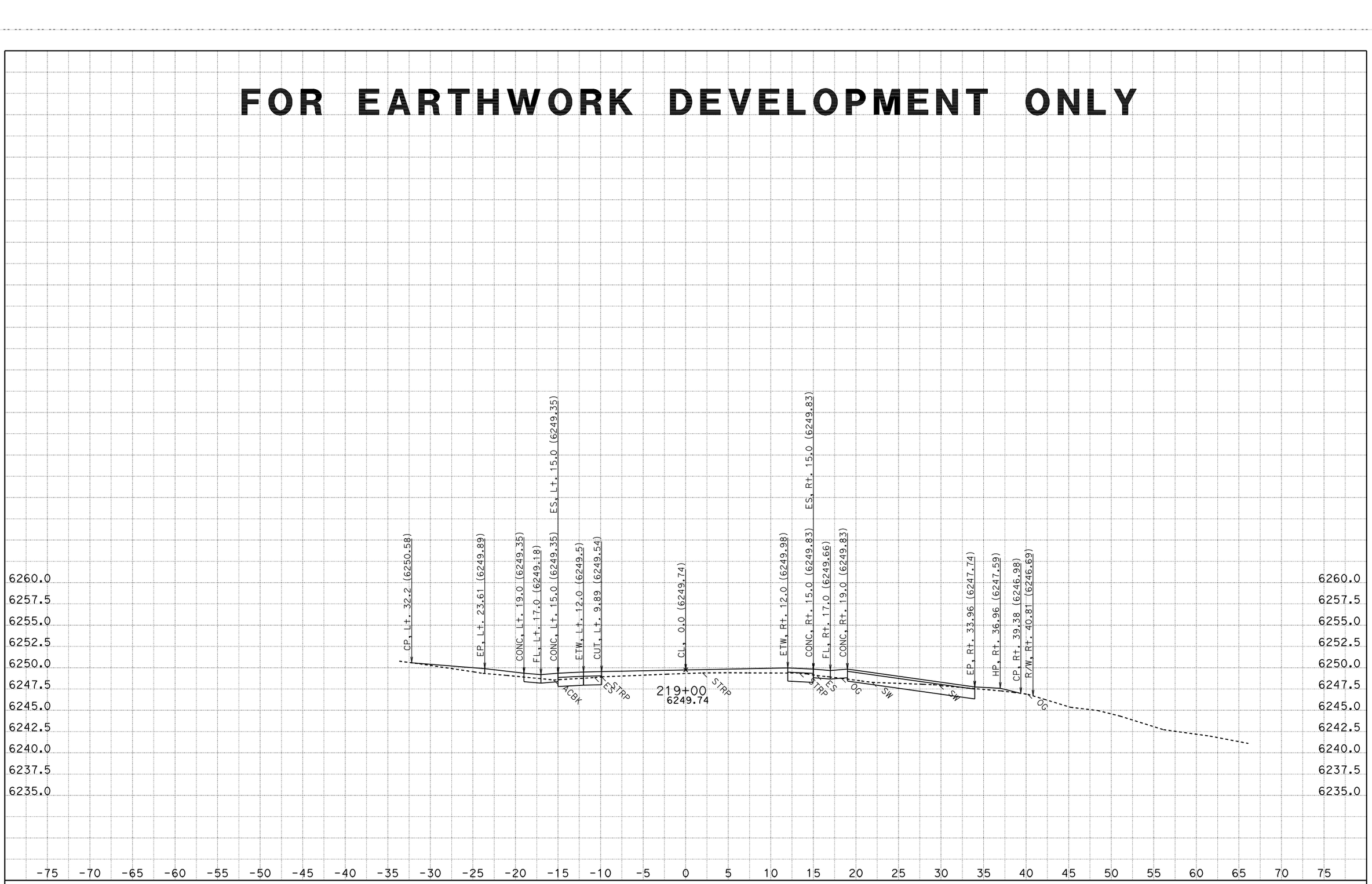

DATE: 8/15/2011
KC Project: 2A920FT

CONTRACT: 2a920
DIST/CO/RTE/PM: 03-ED,Pla 89 PM 27.2/27.4,0.0/T8.5
File: H:\Pla89\2A920FT\EAR\OUTPUT\11200_22400.ear

SCALE: 1" = 5' Horiz.
1" = 5' Vert.
All Dimensions are US Survey Feet

A1
CROSS SECTIONS
SHEET 984 OF 1006

FOR EARTHWORK DEVELOPMENT ONLY

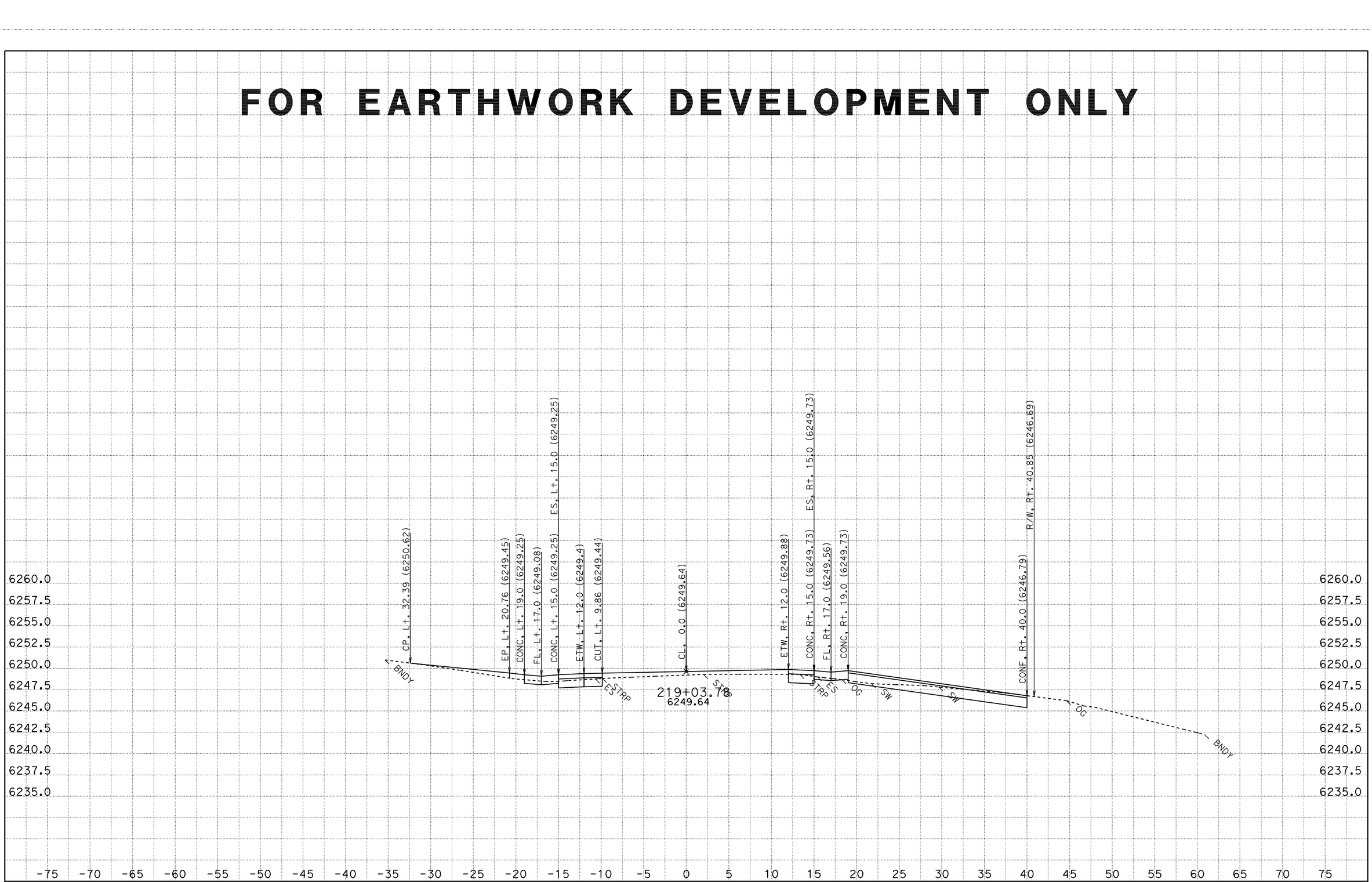

CONTRACT: 2a920

DATE: 8/15/2011

DIST/CO/RTE/PM: 03-ED,Pla 89 PM 27.2/27.4,0.0/T8.5

KC Project: 2A920FT File: H:\Pla89\2A920FT\EAR\OUTPUT\11200_22400.ear

SCALE: 1" = 5' Horiz.
1" = 5' Vert.

All Dimensions are US Survey Feet

A1

CROSS SECTIONS

SHEET 985 OF 1006

FOR EARTHWORK DEVELOPMENT ONLY

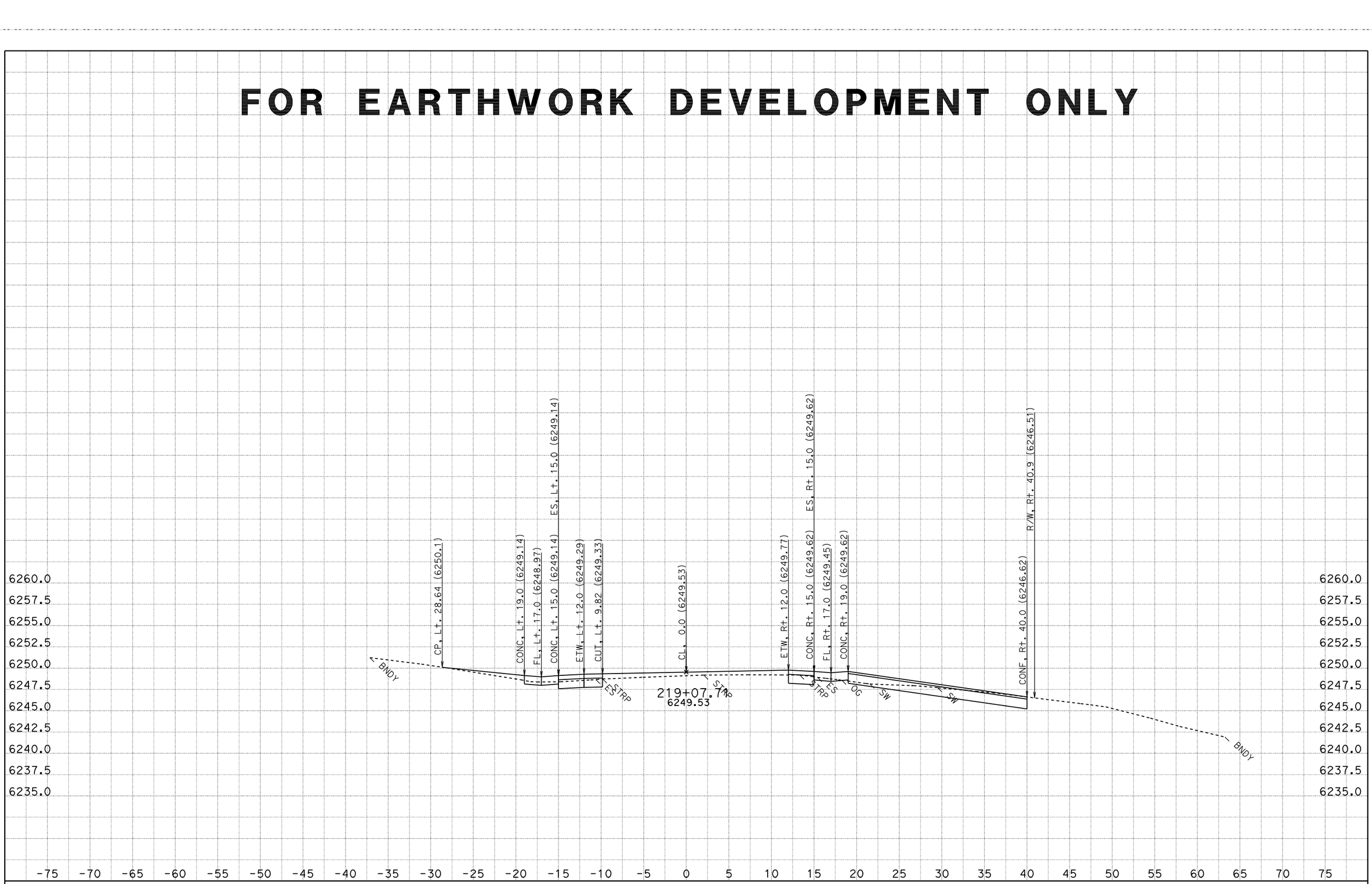

CONTRACT: 2a920

DATE: 8/15/2011

DIST/CO/RTE/PM: 03-ED,Pla 89 PM 27.2/27.4,0.0/T8.5

SCALE: 1" = 5' Horiz.
1" = 5' Vert.

A1

CROSS SECTIONS

KC Project: 2A920FT

File: H:\Pla89\2A920FT\EAR\OUTPUT\11200_22400.ear

All Dimensions are US Survey Feet

FOR EARTHWORK DEVELOPMENT ONLY

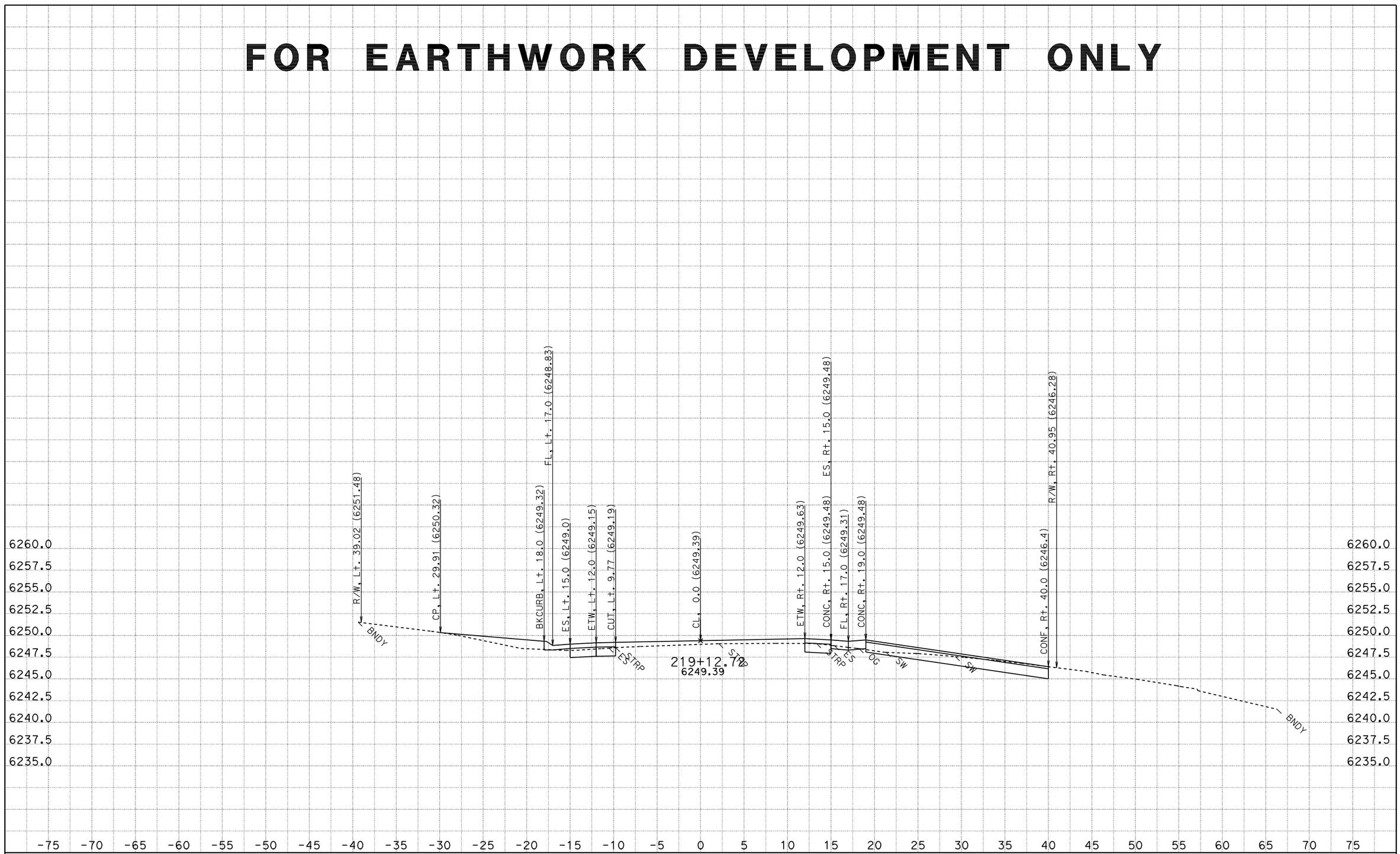

CONTRACT: 2a920

DATE: 8/15/2011

DIST/CO/RTE/PM: 03-ED,Pla 89 PM 27.2/27.4,0.0/T8.5

SCALE: 1" = 5' Horiz.
1" = 5' Vert.

A1

CROSS SECTIONS

KC Project: 2A920FT File: H:\Pla89\2A920FT\EAR\OUTPUT\11200_22400.ear

All Dimensions are US Survey Feet

FOR EARTHWORK DEVELOPMENT ONLY

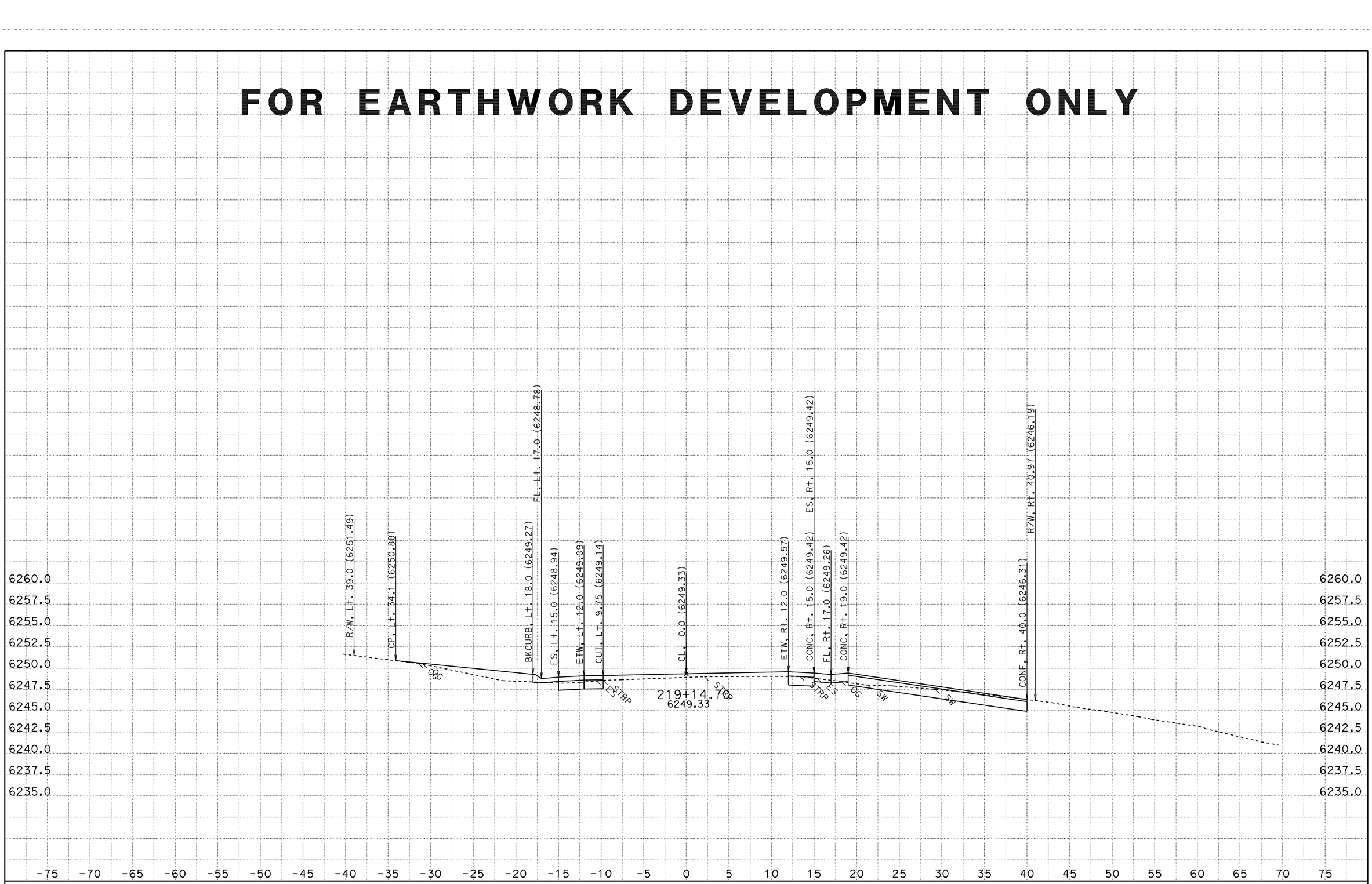

CONTRACT: 2a920

DATE: 8/15/2011
DIST/CO/RTE/PM: 03-ED,Pla 89 PM 27.2/27.4,0.0/T8.5
SCALE: 1" = 5' Horiz.
1" = 5' Vert.

KC Project: 2A920FT
File: H:\Pla89\2A920FT\EAR\OUTPUT\11200_22400.ear

All Dimensions are US Survey Feet

A1
CROSS SECTIONS
SHEET 988 OF 1006

FOR EARTHWORK DEVELOPMENT ONLY

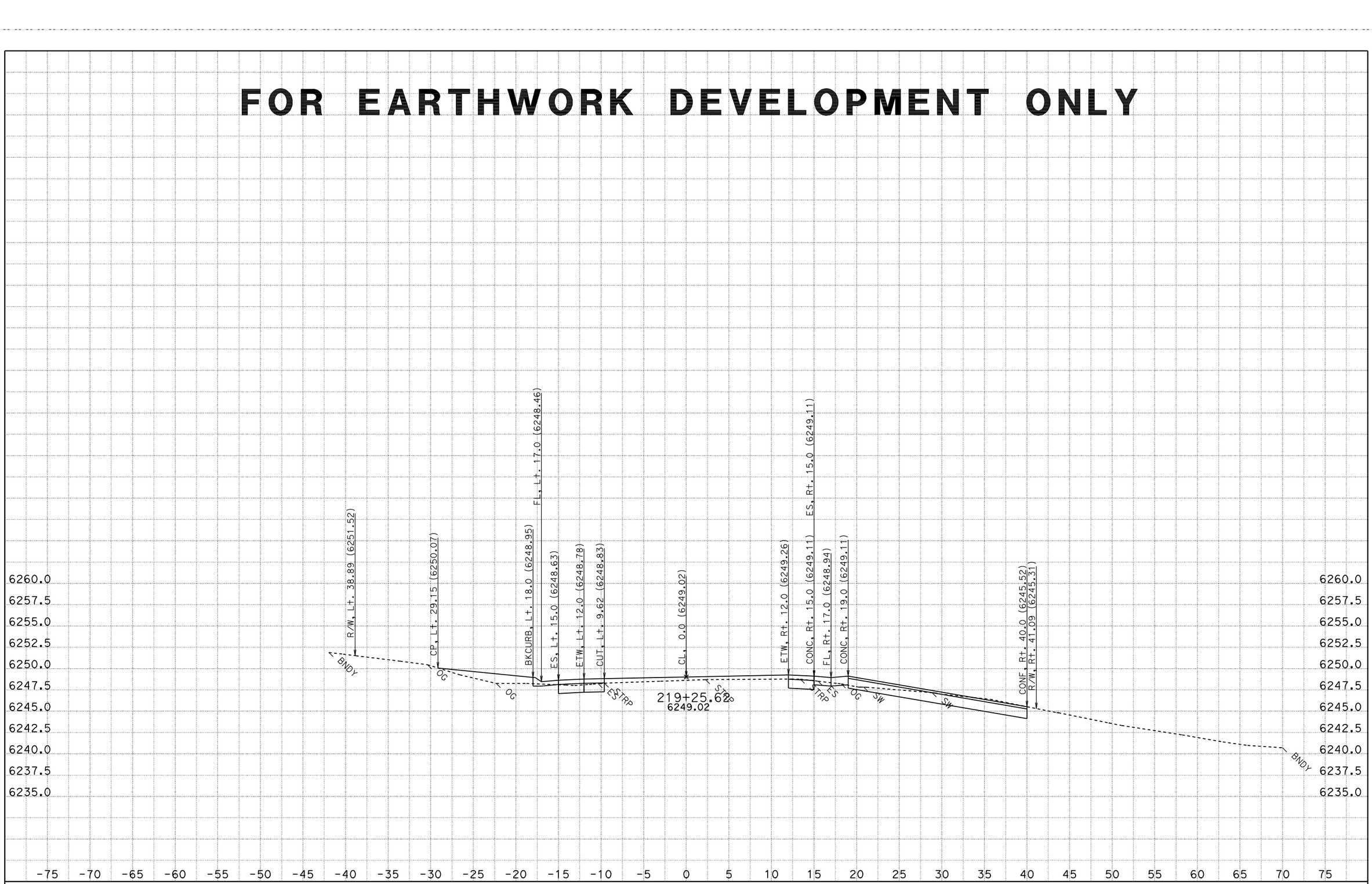

CONTRACT: 2a920

DATE: 8/15/2011

DIST/CO/RTE/PM: 03-ED,Pla 89 PM 27.2/27.4,0.0/T8.5

KC Project: 2A920FT File: H:\Pla89\2A920FT\EAR\OUTPUT\11200_22400.ear

SCALE: 1" = 5' Horiz.
1" = 5' Vert.

All Dimensions are US Survey Feet

A1
CROSS SECTIONS
SHEET 989 OF 1006

FOR EARTHWORK DEVELOPMENT ONLY

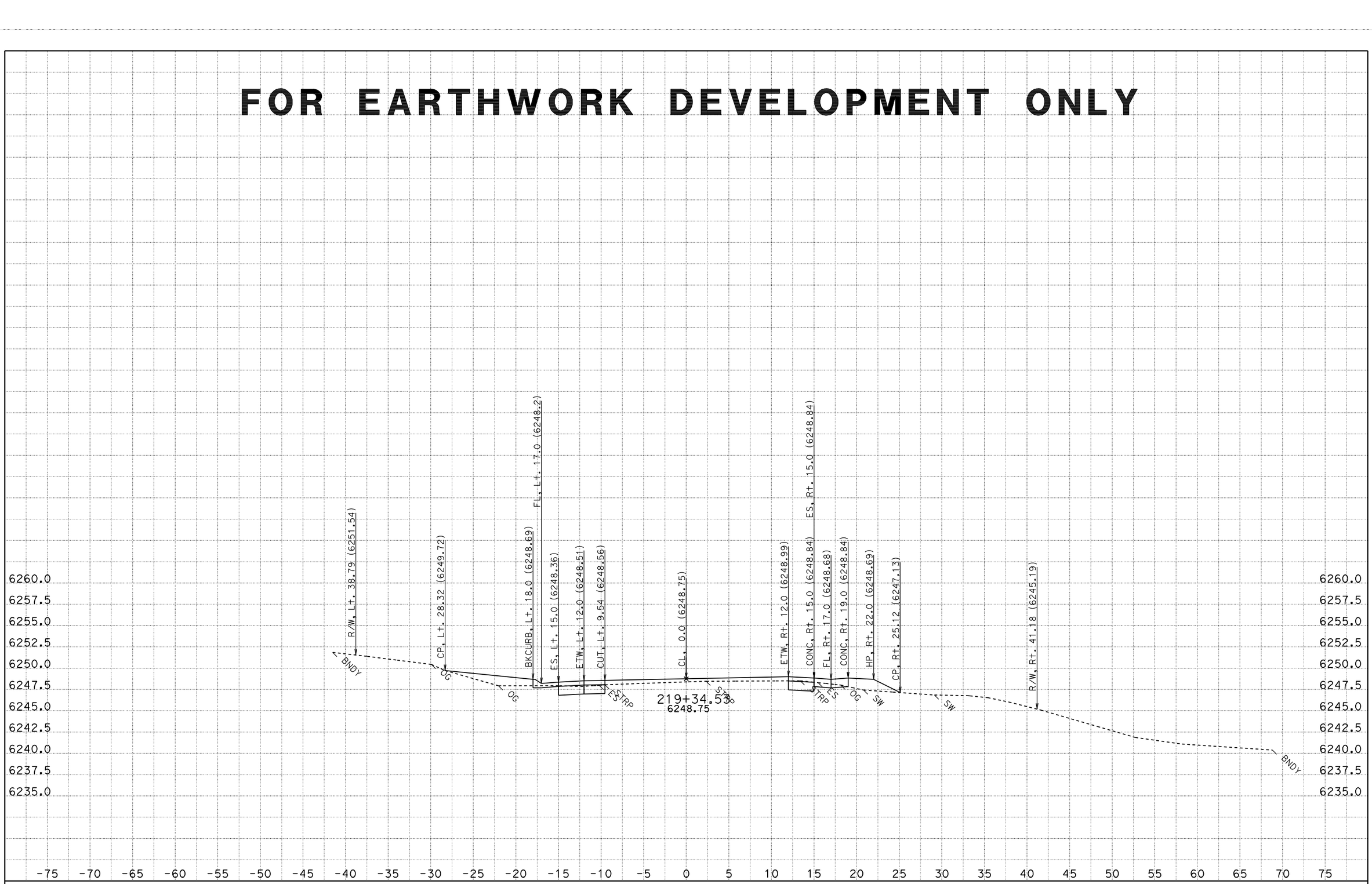

CONTRACT: 2a920

DATE: 8/15/2011

DIST/CO/RTE/PM: 03-ED,Pla 89 PM 27.2/27.4,0.0/T8.5

SCALE: 1" = 5' Horiz.
1" = 5' Vert.

A1

CROSS SECTIONS

KC Project: 2A920FT File: H:\Pla89\2A920FT\EAR\OUTPUT\11200_22400.ear

All Dimensions are US Survey Feet

FOR EARTHWORK DEVELOPMENT ONLY

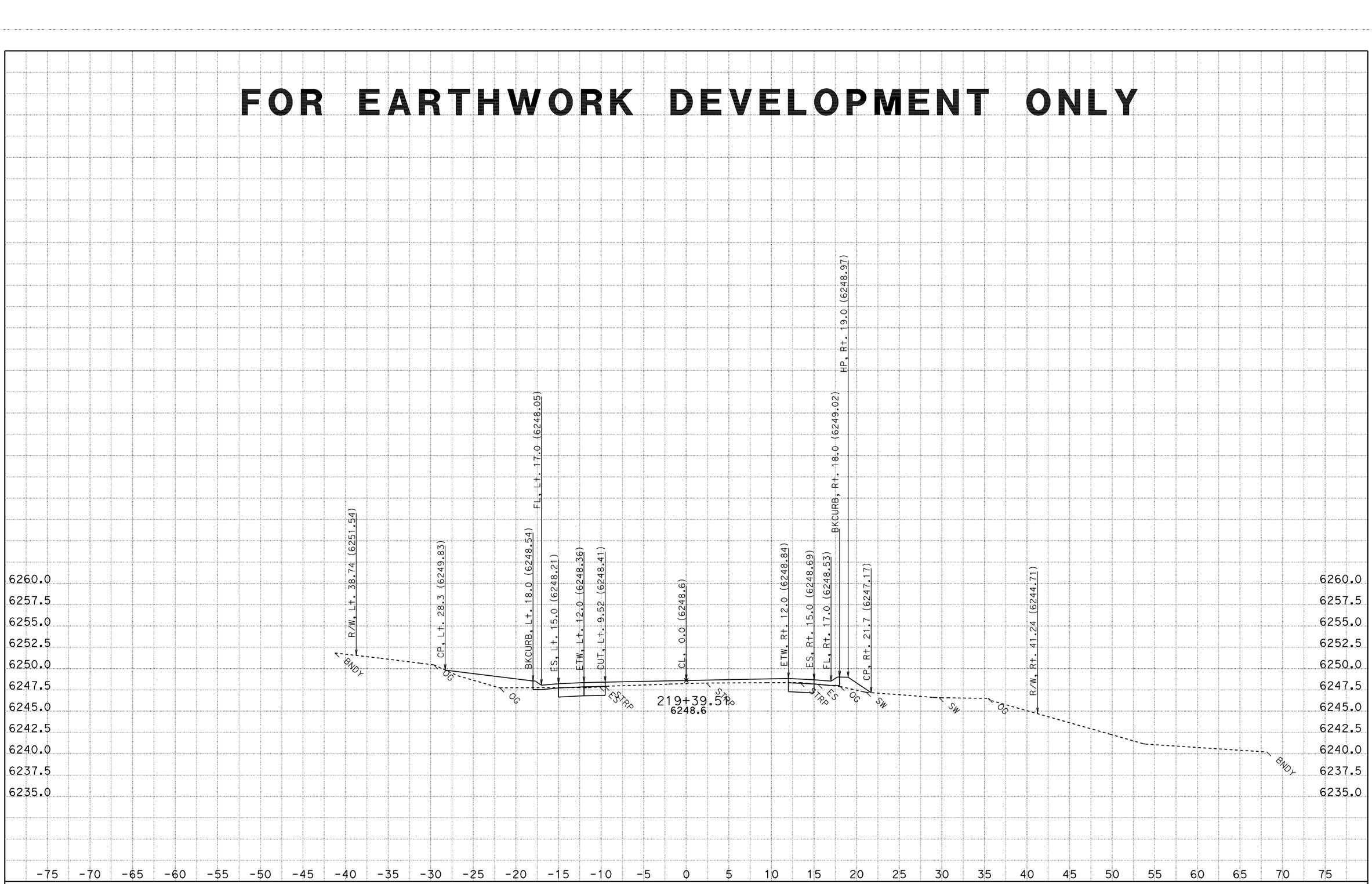

DATE: 8/15/2011
KC Project: 2A920FT

CONTRACT: 2a920
DIST/CO/RTE/PM: 03-ED,Pla 89 PM 27.2/27.4,0.0/T8.5
File: H:\Pla89\2A920FT\EAR\OUTPUT\11200_22400.ear

SCALE: 1" = 5' Horiz.
1" = 5' Vert.
All Dimensions are US Survey Feet

A1
CROSS SECTIONS
SHEET 991 OF 1006

FOR EARTHWORK DEVELOPMENT ONLY

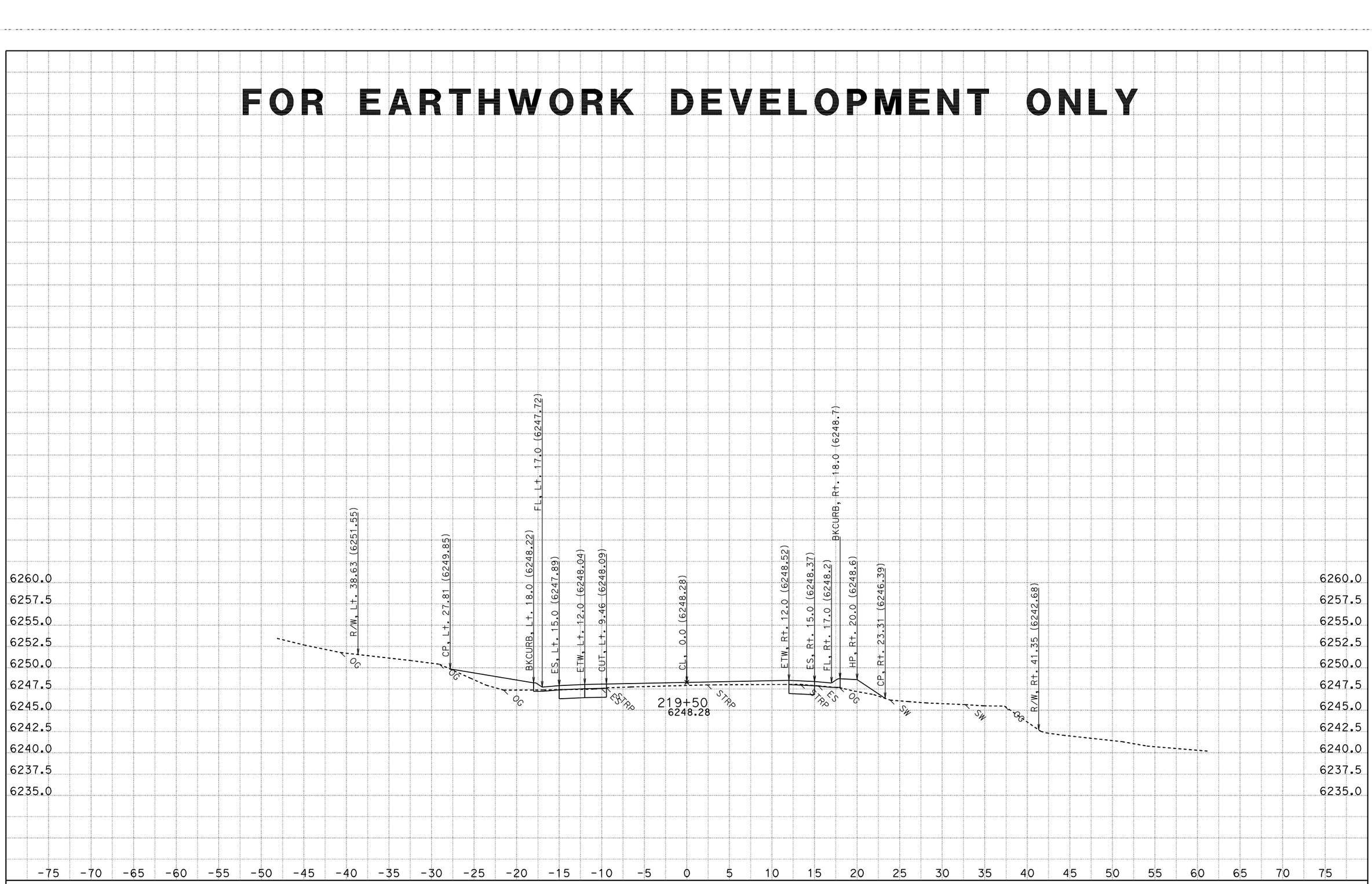

DATE: 8/15/2011

KC Project: 2A920FT

File: H:\Pla89\2A920FT\EAR\OUTPUT\11200_22400.ear

CONTRACT: 2a920

DIST/CO/RTE/PM: 03-ED,Pla 89 PM 27.2/27.4,0.0/T8.5

SCALE: 1" = 5' Horiz.
1" = 5' Vert.

All Dimensions are US Survey Feet

A1

CROSS SECTIONS

SHEET 992 OF 1006

FOR EARTHWORK DEVELOPMENT ONLY

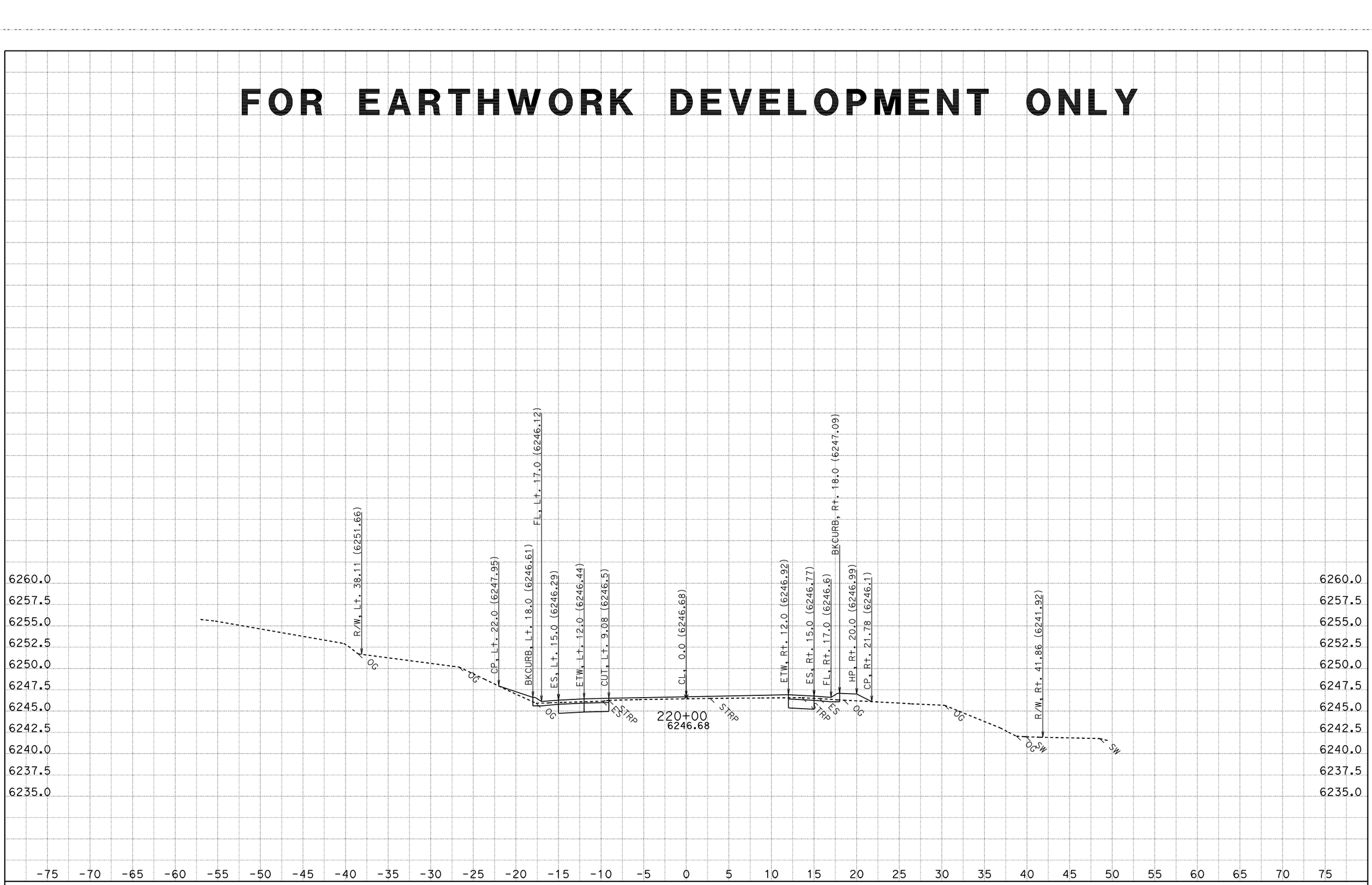

DATE: 8/15/2011

KC Project: 2A920FT

File: H:\Pla89\2A920FT\EAR\OUTPUT\11200_22400.ear

CONTRACT: 2a920

DIST/CO/RTE/PM: 03-ED,Pla 89 PM 27.2/27.4,0.0/T8.5

SCALE: 1" = 5' Horiz.
1" = 5' Vert.

All Dimensions are US Survey Feet

A1

CROSS SECTIONS

SHEET 993 OF 1006

FOR EARTHWORK DEVELOPMENT ONLY

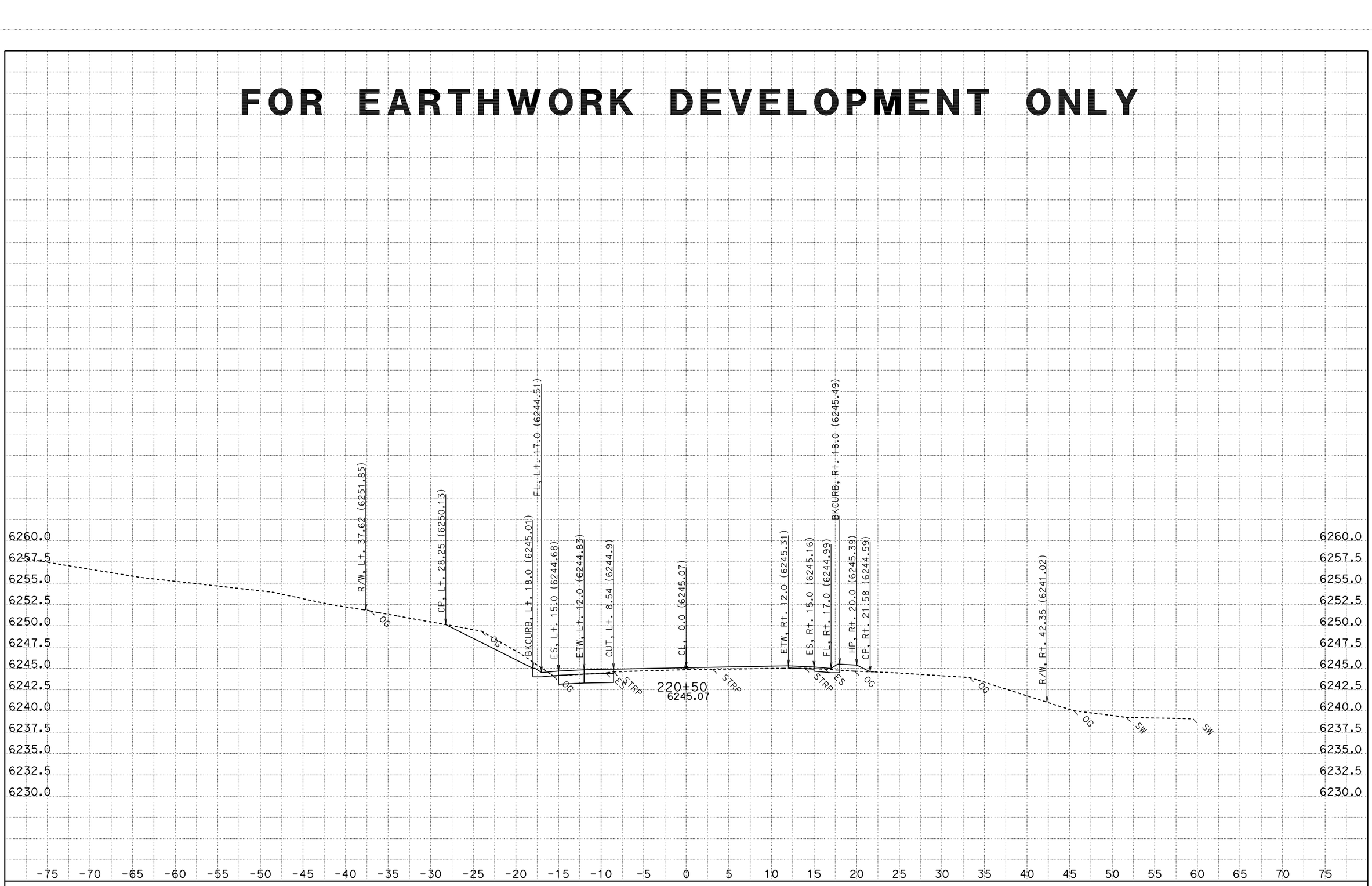

CONTRACT: 2a920

DATE: 8/15/2011

DIST/CO/RTE/PM: 03-ED,Pla 89 PM 27.2/27.4,0.0/T8.5

SCALE: 1" = 5' Horiz.
1" = 5' Vert.

A1

CROSS SECTIONS

KC Project: 2A920FT

File: H:\Pla89\2A920FT\EAR\OUTPUT\11200_22400.ear

All Dimensions are US Survey Feet

FOR EARTHWORK DEVELOPMENT ONLY

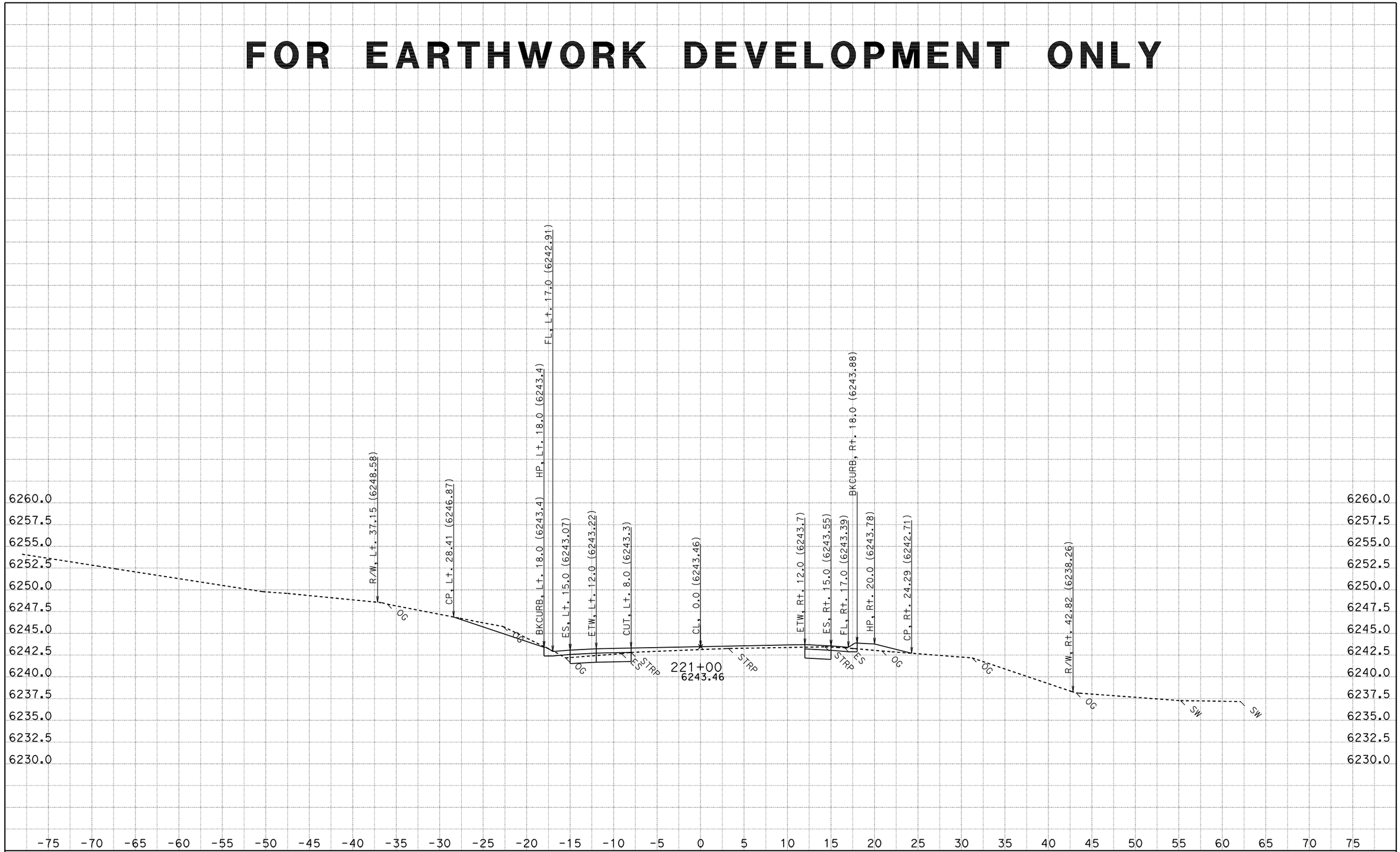

CONTRACT: 2a920

DATE: 8/15/2011

DIST/CO/RTE/PM: 03-ED,Pla 89 PM 27.2/27.4,0.0/T8.5

SCALE: 1" = 5' Horiz.
1" = 5' Vert.

A1

CROSS SECTIONS

KC Project: 2A920FT

File: H:\Pla89\2A920FT\EAR\OUTPUT\11200_22400.ear

All Dimensions are US Survey Feet

SHEET 995 OF 1006

FOR EARTHWORK DEVELOPMENT ONLY

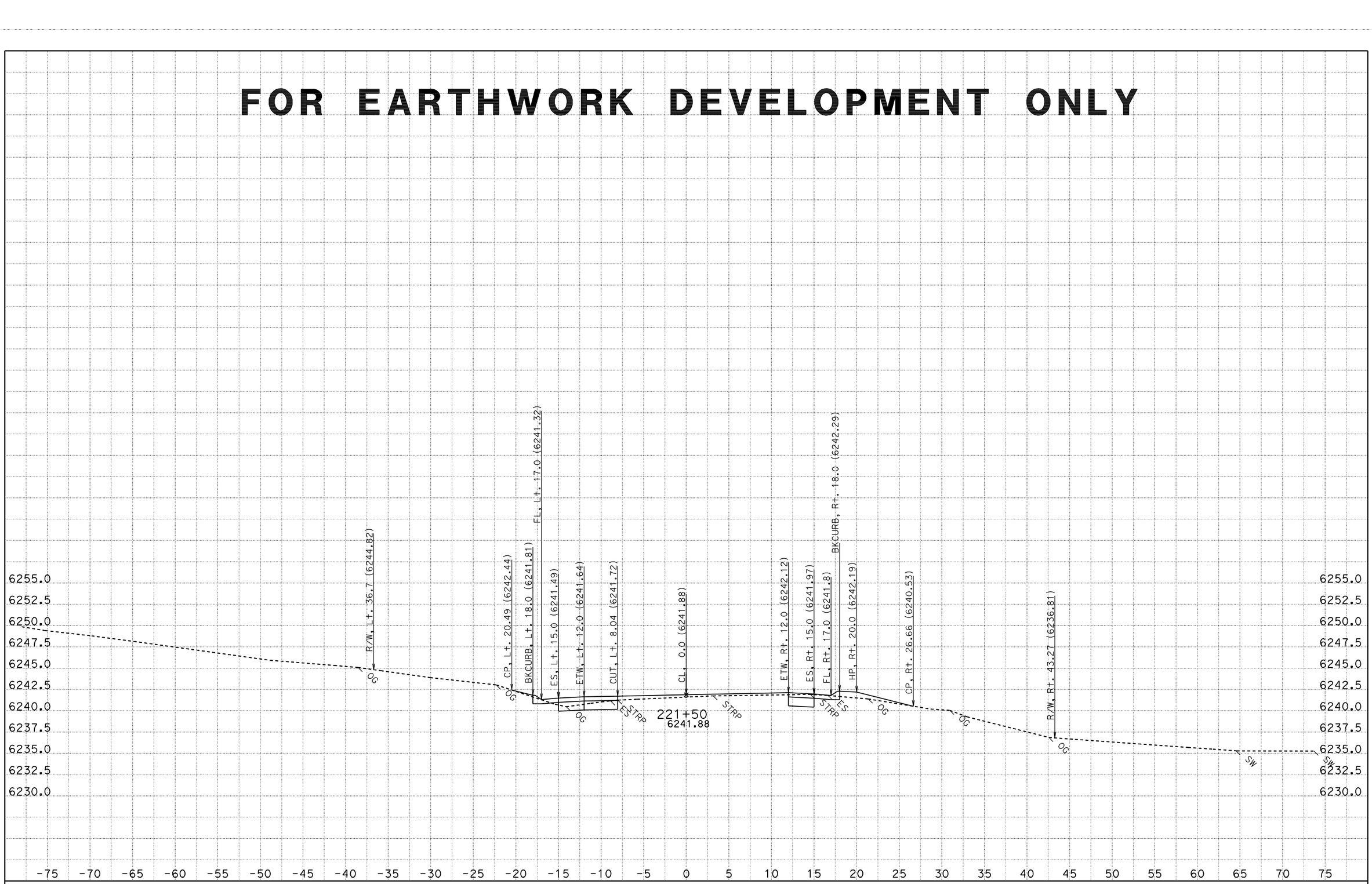

CONTRACT: 2a920

DATE: 8/15/2011

DIST/CO/RTE/PM: 03-ED,Pla 89 PM 27.2/27.4,0.0/T8.5

SCALE: 1" = 5' Horiz.
1" = 5' Vert.

A1
CROSS SECTIONS

KC Project: 2A920FT

File: H:\Pla89\2A920FT\EAR\OUTPUT\11200_22400.ear

All Dimensions are US Survey Feet

FOR EARTHWORK DEVELOPMENT ONLY

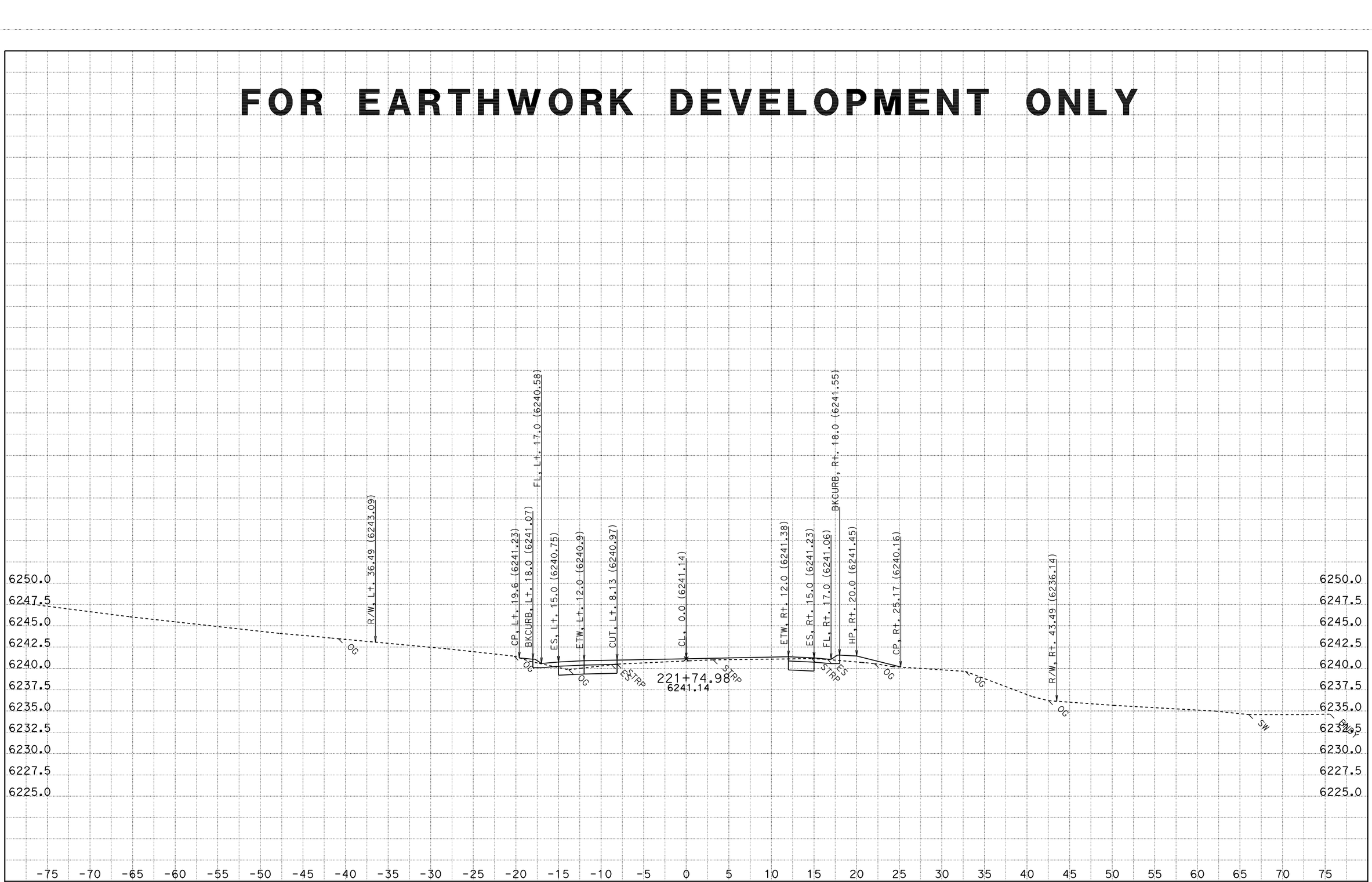

DATE: 8/15/2011
KC Project: 2A920FT
File: H:\Pla89\2A920FT\EAR\OUTPUT\11200_22400.ear

CONTRACT: 2a920
DIST/CO/RTE/PM: 03-ED,Pla 89 PM 27.2/27.4,0.0/T8.5

SCALE: 1" = 5' Horiz.
1" = 5' Vert.

All Dimensions are US Survey Feet

A1
CROSS SECTIONS
SHEET 997 OF 1006

FOR EARTHWORK DEVELOPMENT ONLY

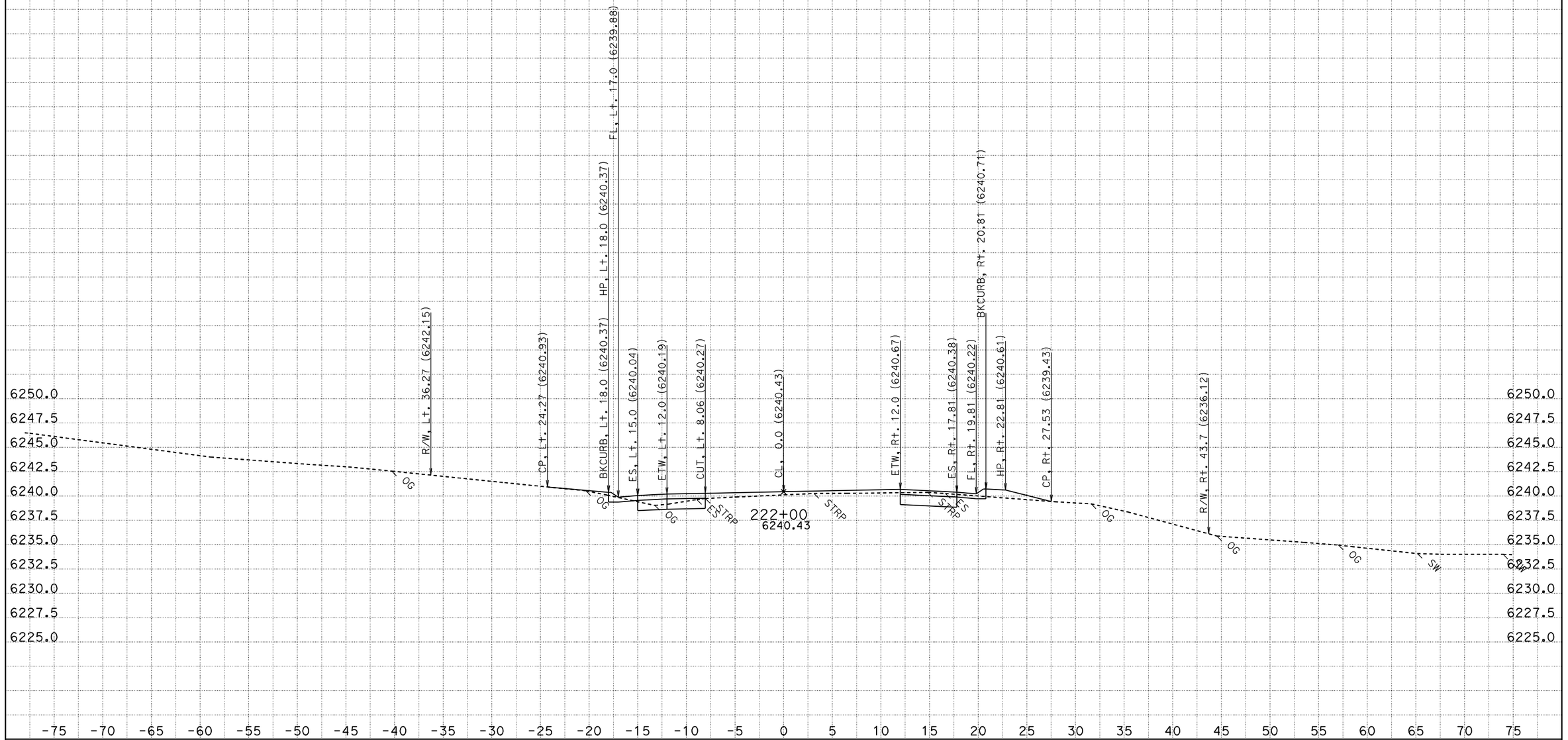

DATE: 8/15/2011
KC Project: 2A920FT
File: H:\Pla89\2A920FT\EAR\OUTPUT\11200_22400.ear

CONTRACT: 2a920
DIST/CO/RTE/PM: 03-ED,Pla 89 PM 27.2/27.4,0.0/T8.5

SCALE: 1" = 5' Horiz.
1" = 5' Vert.
All Dimensions are US Survey Feet

A1
CROSS SECTIONS
SHEET 998 OF 1006

FOR EARTHWORK DEVELOPMENT ONLY

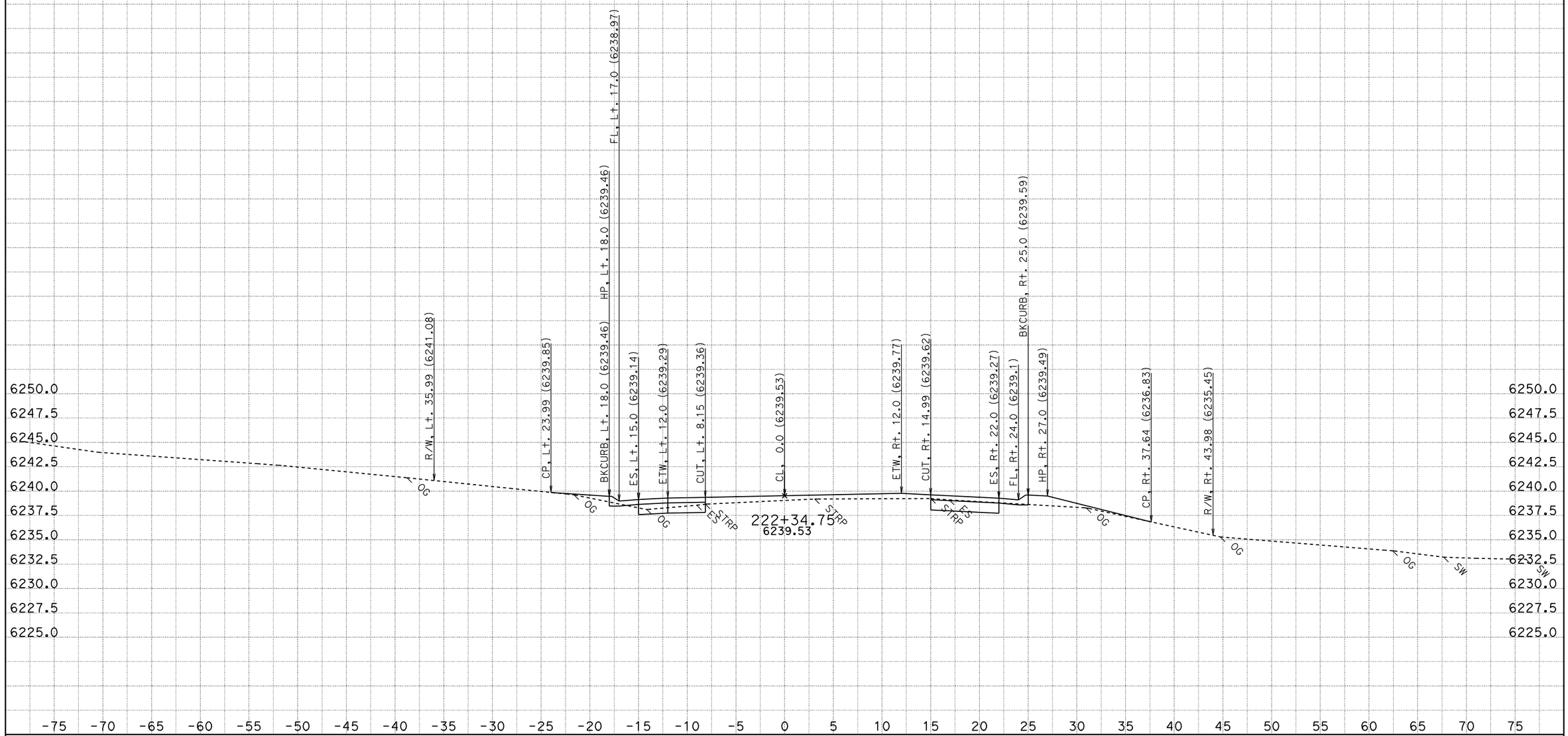

CONTRACT: 2a920

DATE: 8/15/2011

DIST/CO/RTE/PM: 03-ED,Pla 89 PM 27.2/27.4,0.0/T8.5

SCALE: 1" = 5' Horiz.
1" = 5' Vert.

A1

CROSS SECTIONS

KC Project: 2A920FT

File: H:\Pla89\2A920FT\EAR\OUTPUT\11200_22400.ear

All Dimensions are US Survey Feet

FOR EARTHWORK DEVELOPMENT ONLY

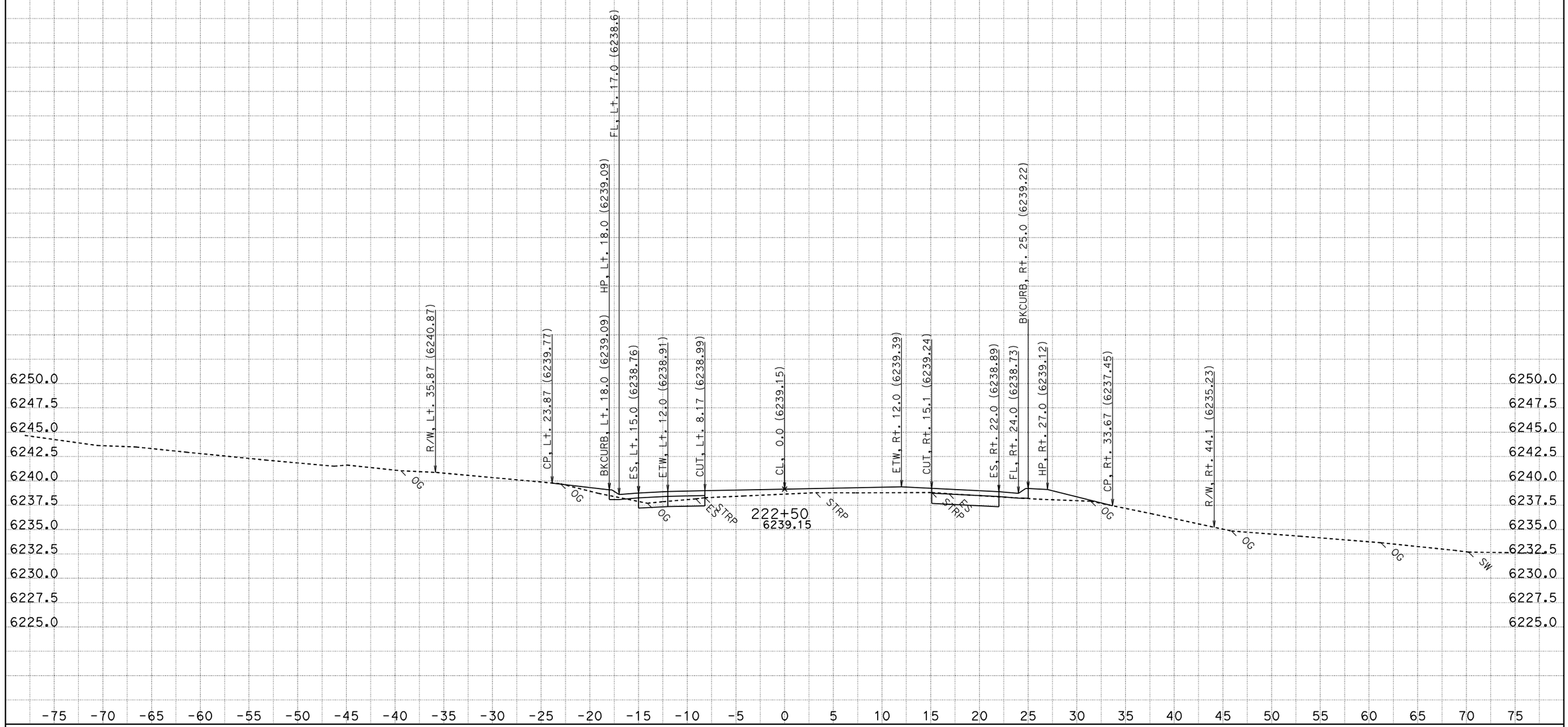

DATE: 8/15/2011
KC Project: 2A920FT

CONTRACT: 2a920
DIST/CO/RTE/PM: 03-ED,Pla 89 PM 27.2/27.4,0.0/T8.5
File: H:\Pla89\2A920FT\EAR\OUTPUT\11200_22400.ear

SCALE: 1" = 5' Horiz.
1" = 5' Vert.
All Dimensions are US Survey Feet

A1
CROSS SECTIONS
SHEET 1000 OF 1006

FOR EARTHWORK DEVELOPMENT ONLY

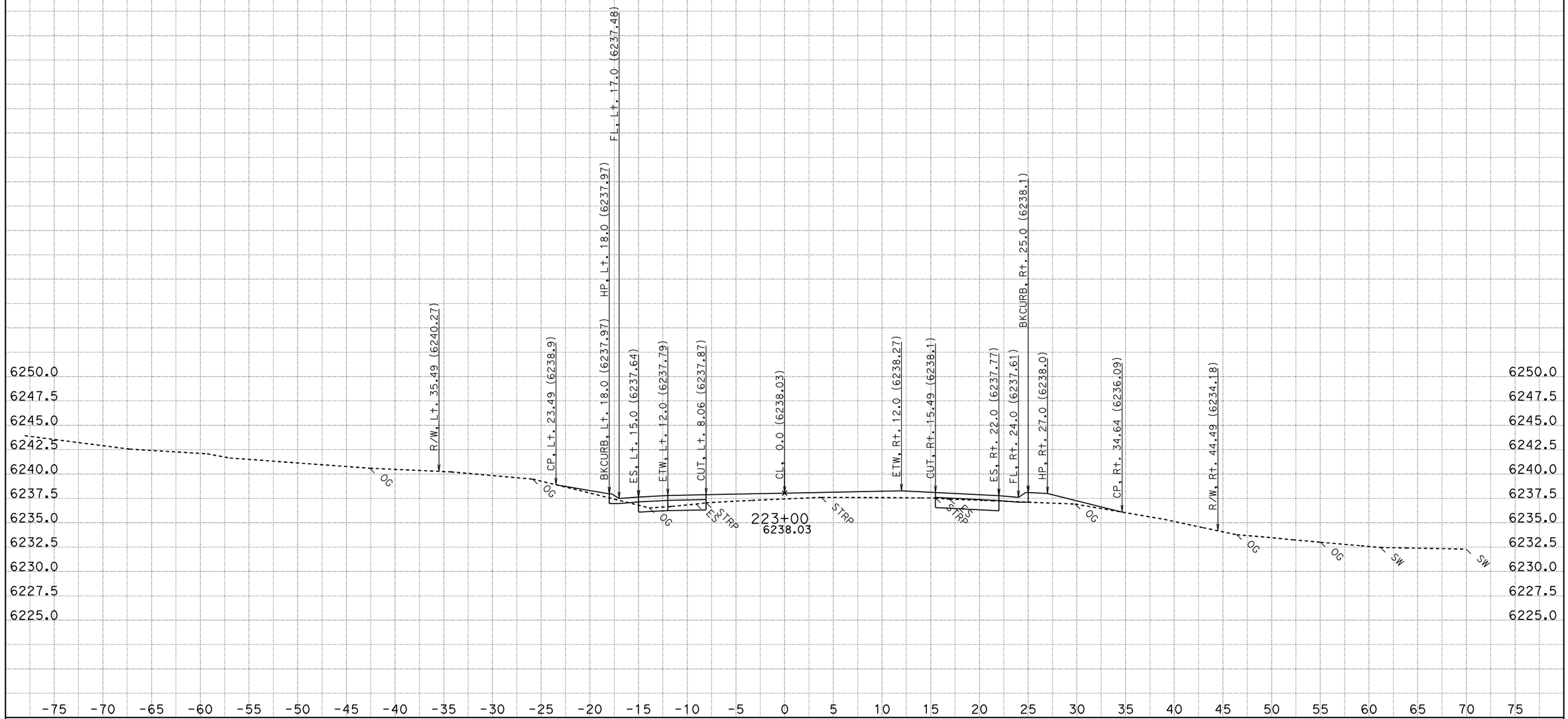

DATE: 8/15/2011
KC Project: 2A920FT File: H:\Pla89\2A920FT\EAR\OUTPUT\11200_22400.ear

CONTRACT: 2a920
DIST/CO/RTE/PM: 03-ED,Pla 89 PM 27.2/27.4,0.0/T8.5

SCALE: 1" = 5' Horiz.
1" = 5' Vert.
All Dimensions are US Survey Feet

A1
CROSS SECTIONS
SHEET 1001 OF 1006

FOR EARTHWORK DEVELOPMENT ONLY

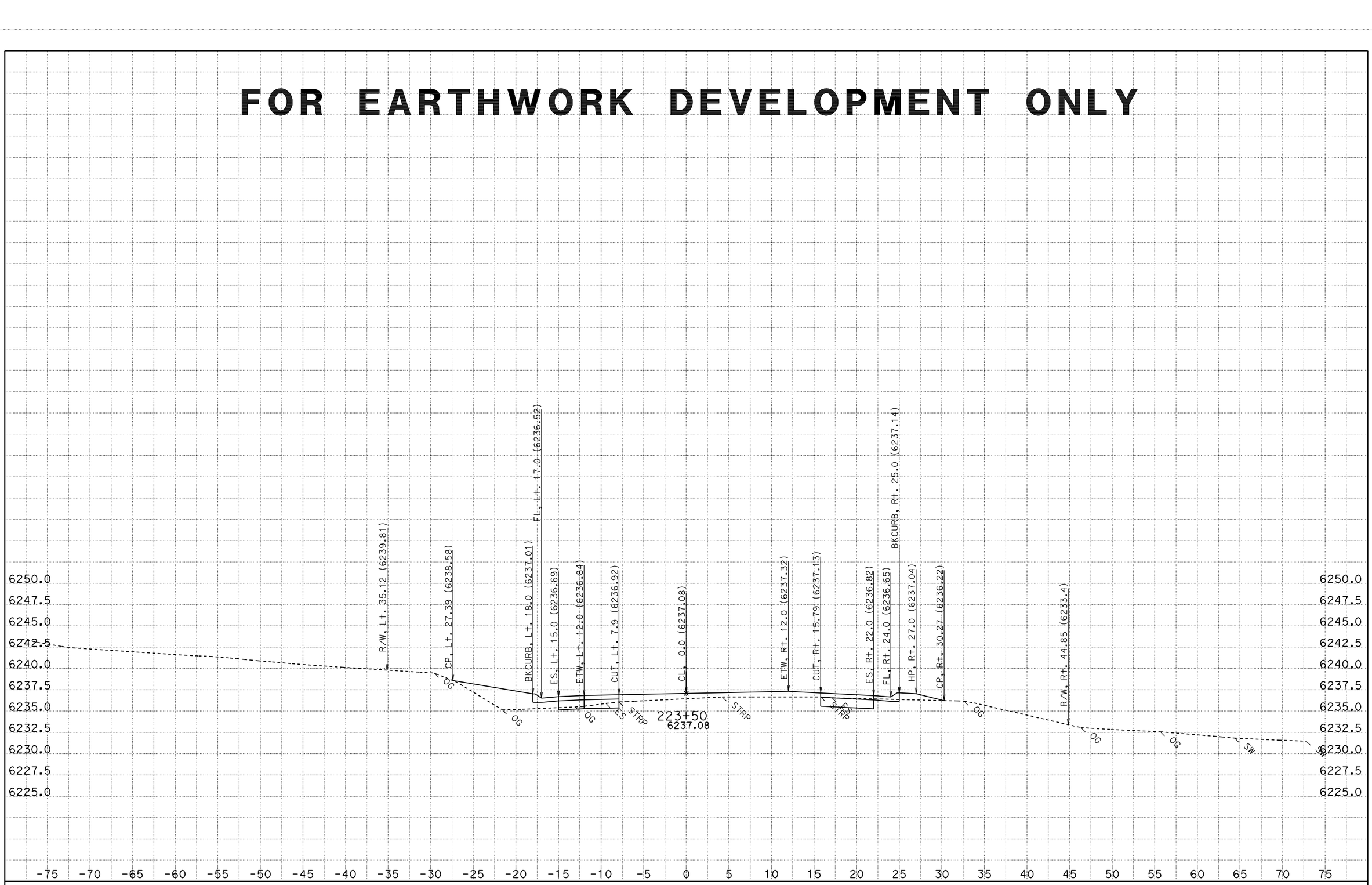

DATE: 8/15/2011

KC Project: 2A920FT

CONTRACT: 2a920

DIST/CO/RTE/PM: 03-ED,Pla 89 PM 27.2/27.4,0.0/T8.5

File: H:\Pla89\2A920FT\EAR\OUTPUT\11200_22400.ear

SCALE: 1" = 5' Horiz.
1" = 5' Vert.

All Dimensions are US Survey Feet

A1
CROSS SECTIONS
SHEET 1002 OF 1006

FOR EARTHWORK DEVELOPMENT ONLY

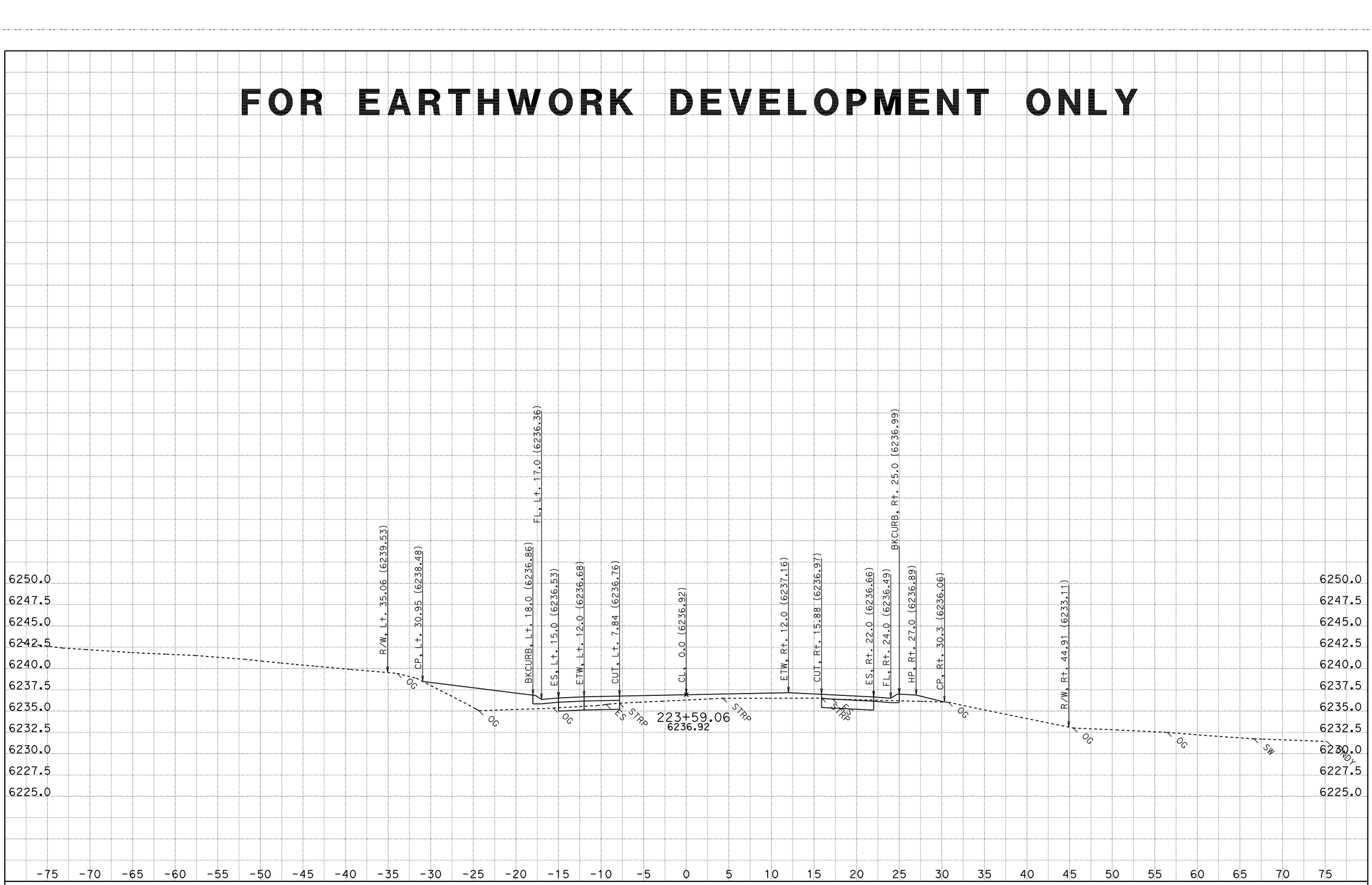

CONTRACT: 2a920

DATE: 8/15/2011

DIST/CO/RTE/PM: 03-ED,Pla 89 PM 27.2/27.4,0.0/T8.5

KC Project: 2A920FT File: H:\Pla89\2A920FT\EAR\OUTPUT\11200_22400.ear

SCALE: 1" = 5' Horiz.
1" = 5' Vert.

All Dimensions are US Survey Feet

A1
CROSS SECTIONS
SHEET 1003 OF 1006

FOR EARTHWORK DEVELOPMENT ONLY

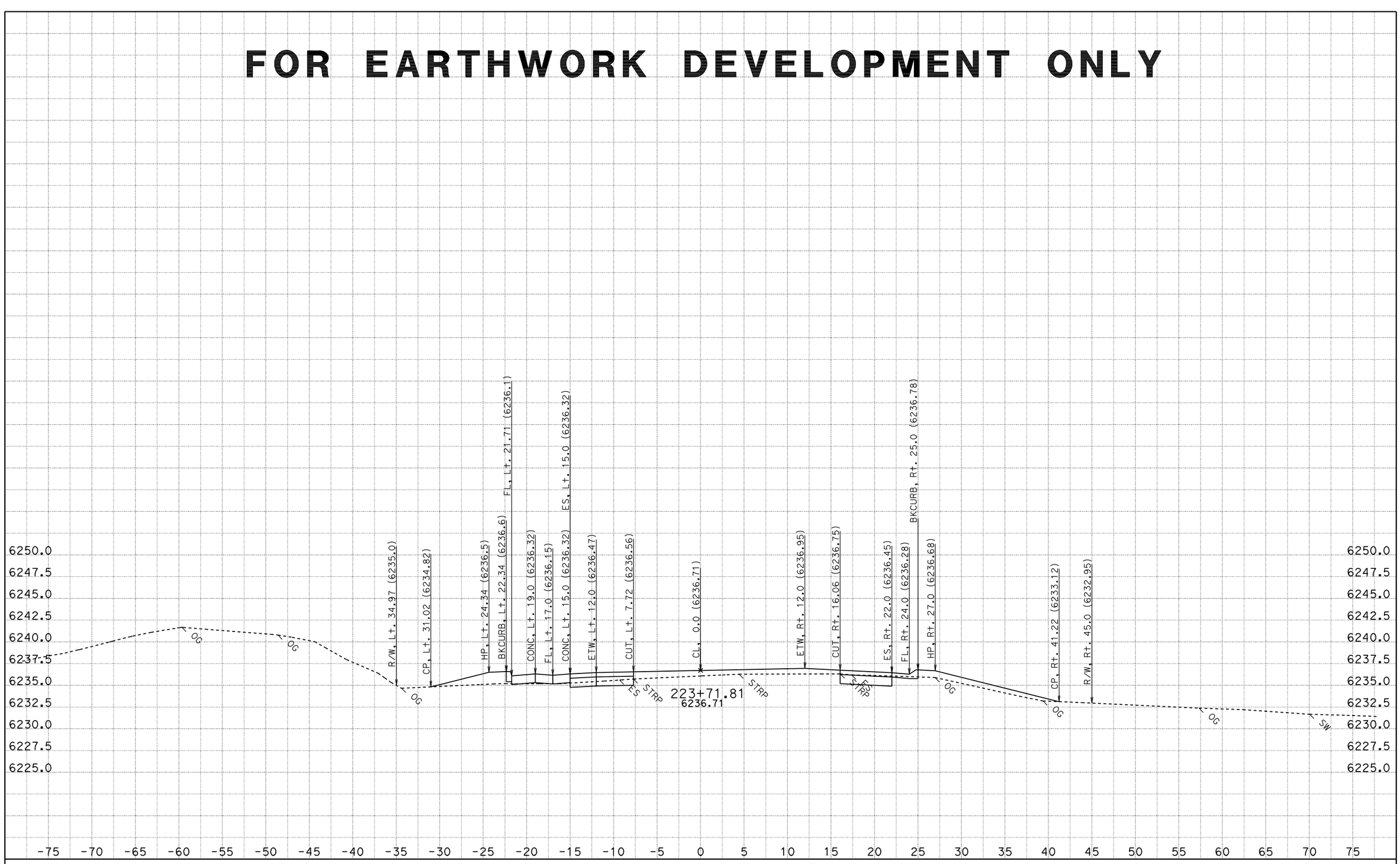

CONTRACT: 2a920

DATE: 8/15/2011

DIST/CO/RTE/PM: 03-ED,Pla 89 PM 27.2/27.4,0.0/T8.5

SCALE: 1" = 5' Horiz.
1" = 5' Vert.

A1

CROSS SECTIONS

KC Project: 2A920FT

File: H:\Pla89\2A920FT\EAR\OUTPUT\11200_22400.ear

All Dimensions are US Survey Feet

SHEET 1004 OF 1006

FOR EARTHWORK DEVELOPMENT ONLY

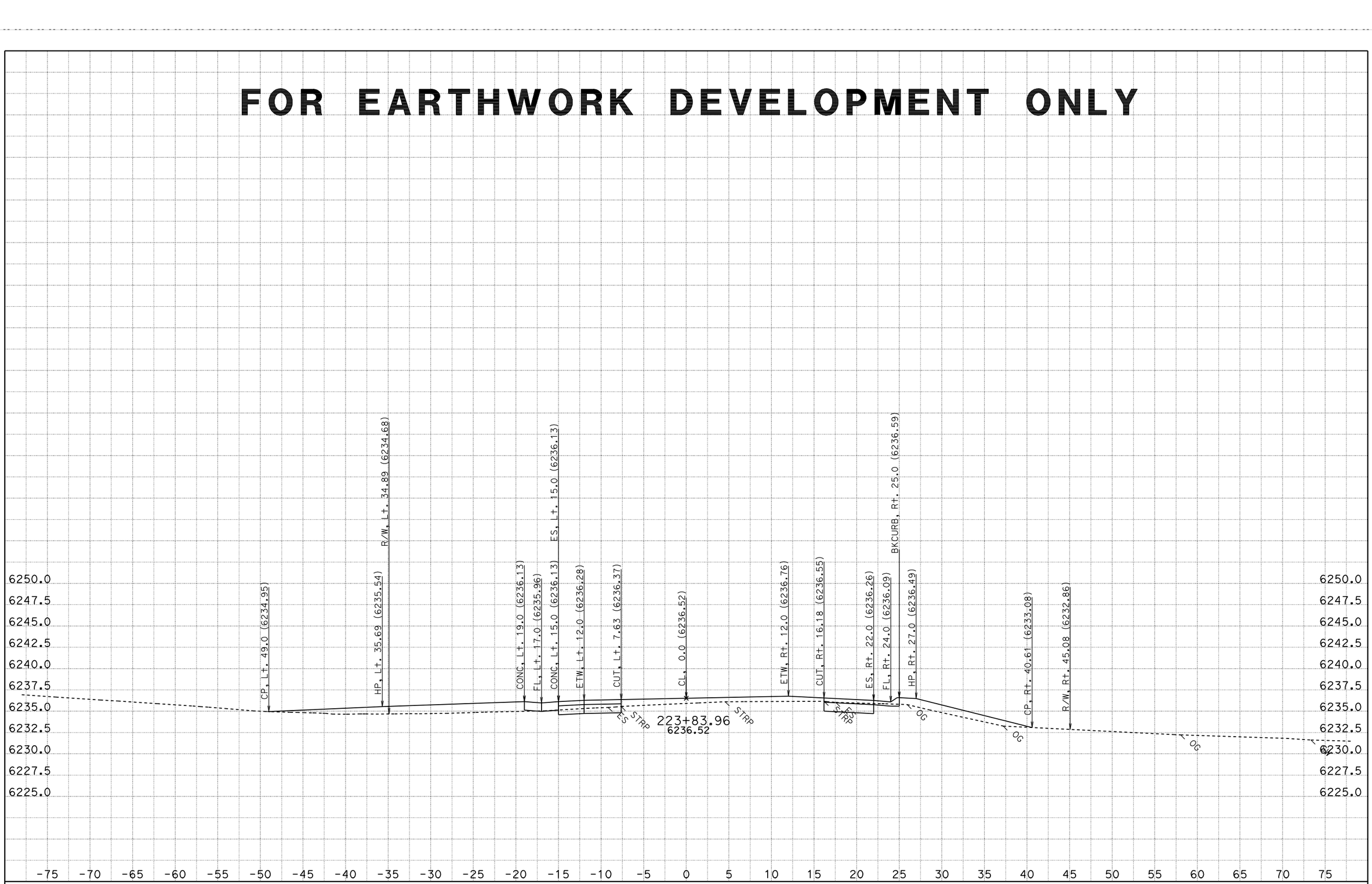

CONTRACT: 2a920

DATE: 8/15/2011

DIST/CO/RTE/PM: 03-ED,Pla 89 PM 27.2/27.4,0.0/T8.5

SCALE: 1" = 5' Horiz.
1" = 5' Vert.

A1

CROSS SECTIONS

KC Project: 2A920FT File: H:\Pla89\2A920FT\EAR\OUTPUT\11200_22400.ear

All Dimensions are US Survey Feet

SHEET 1005 OF 1006

FOR EARTHWORK DEVELOPMENT ONLY

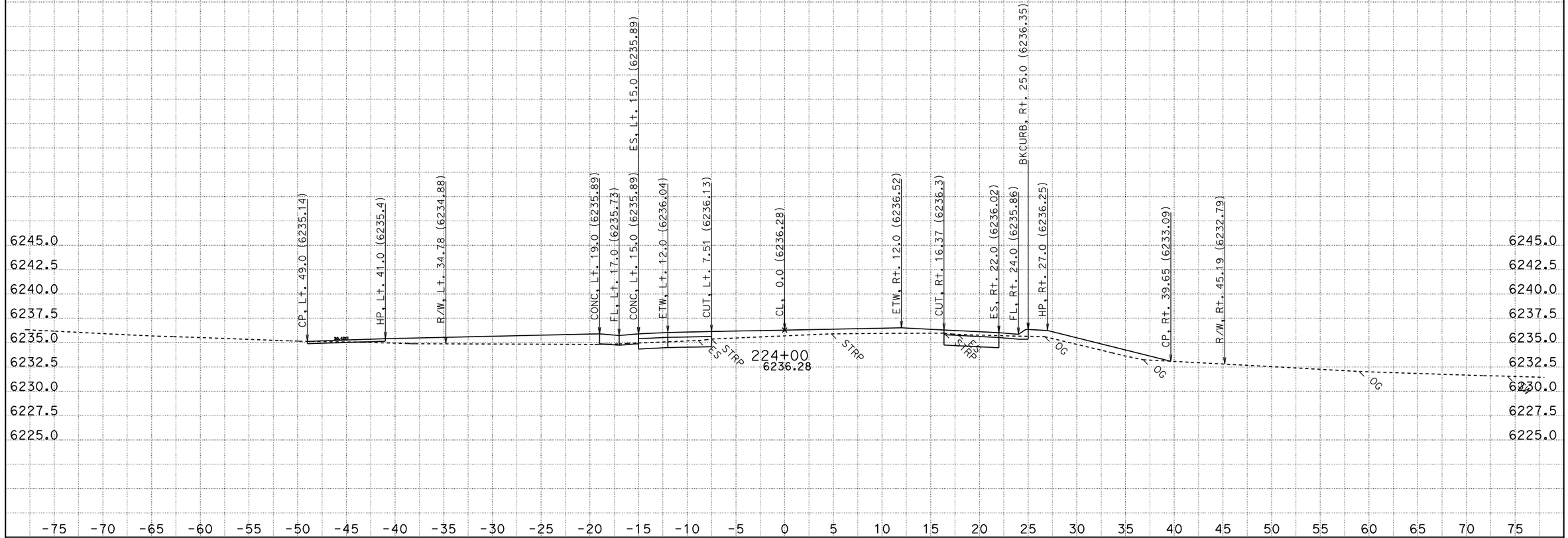

CONTRACT: 2a920

DATE: 8/15/2011

DIST/CO/RTE/PM: 03-ED,Pla 89 PM 27.2/27.4,0.0/T8.5

KC Project: 2A920FT

File: H:\Pla89\2A920FT\EAR\OUTPUT\11200_22400.ear

SCALE: 1" = 5' Horiz.
1" = 5' Vert.

All Dimensions are US Survey Feet

A1

CROSS SECTIONS

SHEET 1006 OF 1006

FOR EARTHWORK DEVELOPMENT ONLY

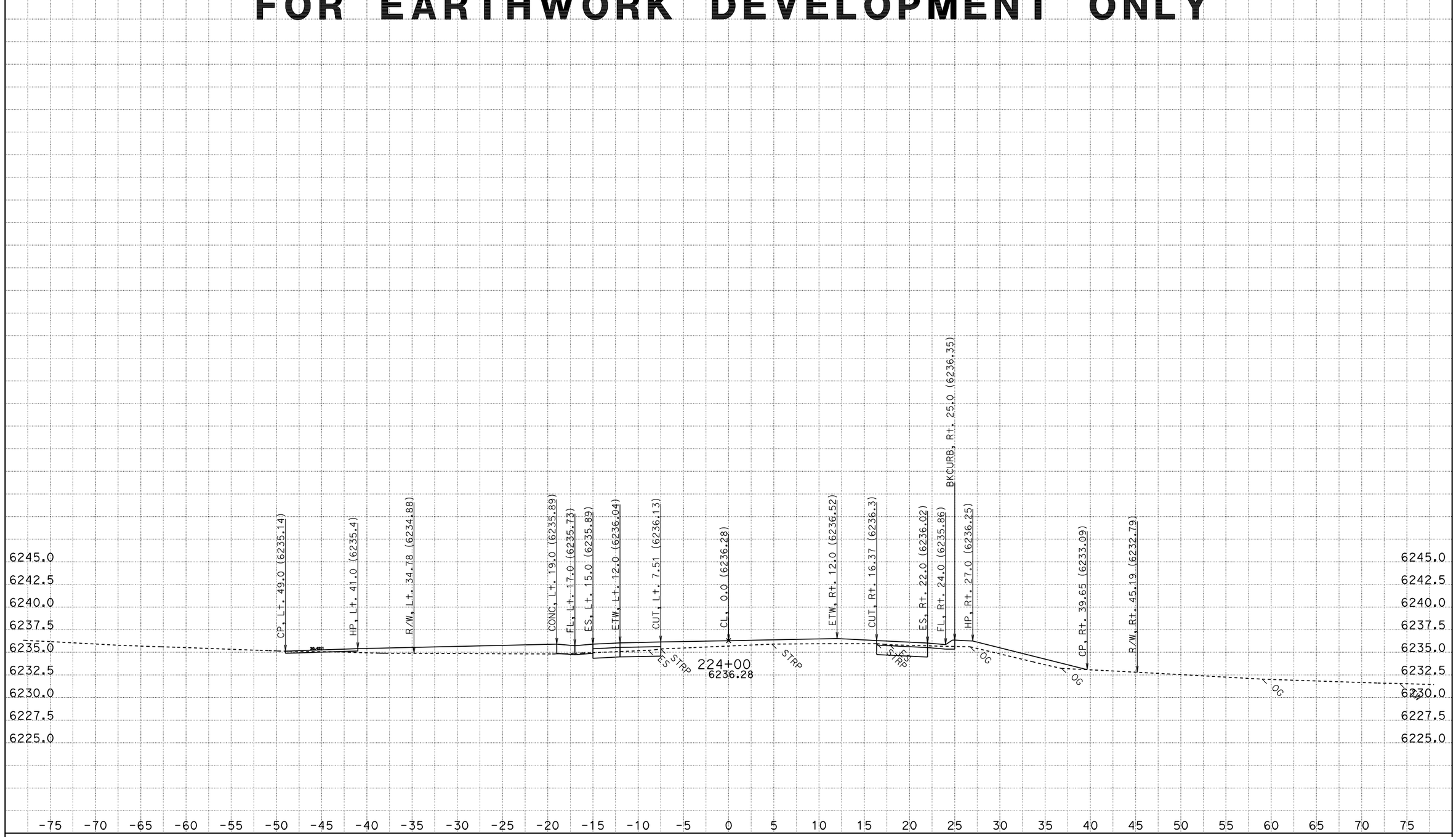

DATE: 8/12/2011

KC Project: 2A920FT

File: H:\Pla89\2A920FT\EAR\OUTPUT\22400_33600.ear

CONTRACT: 2a920

DIST/CO/RTE/PM: 03-ED,Pla 89 PM 27.2/27.4, 0.0/T8.5

SCALE: 1" = 5' Horiz.
1" = 5' Vert.

All Dimensions are US Survey Feet

A1

CROSS SECTIONS

SHEET 1 OF 936

FOR EARTHWORK DEVELOPMENT ONLY

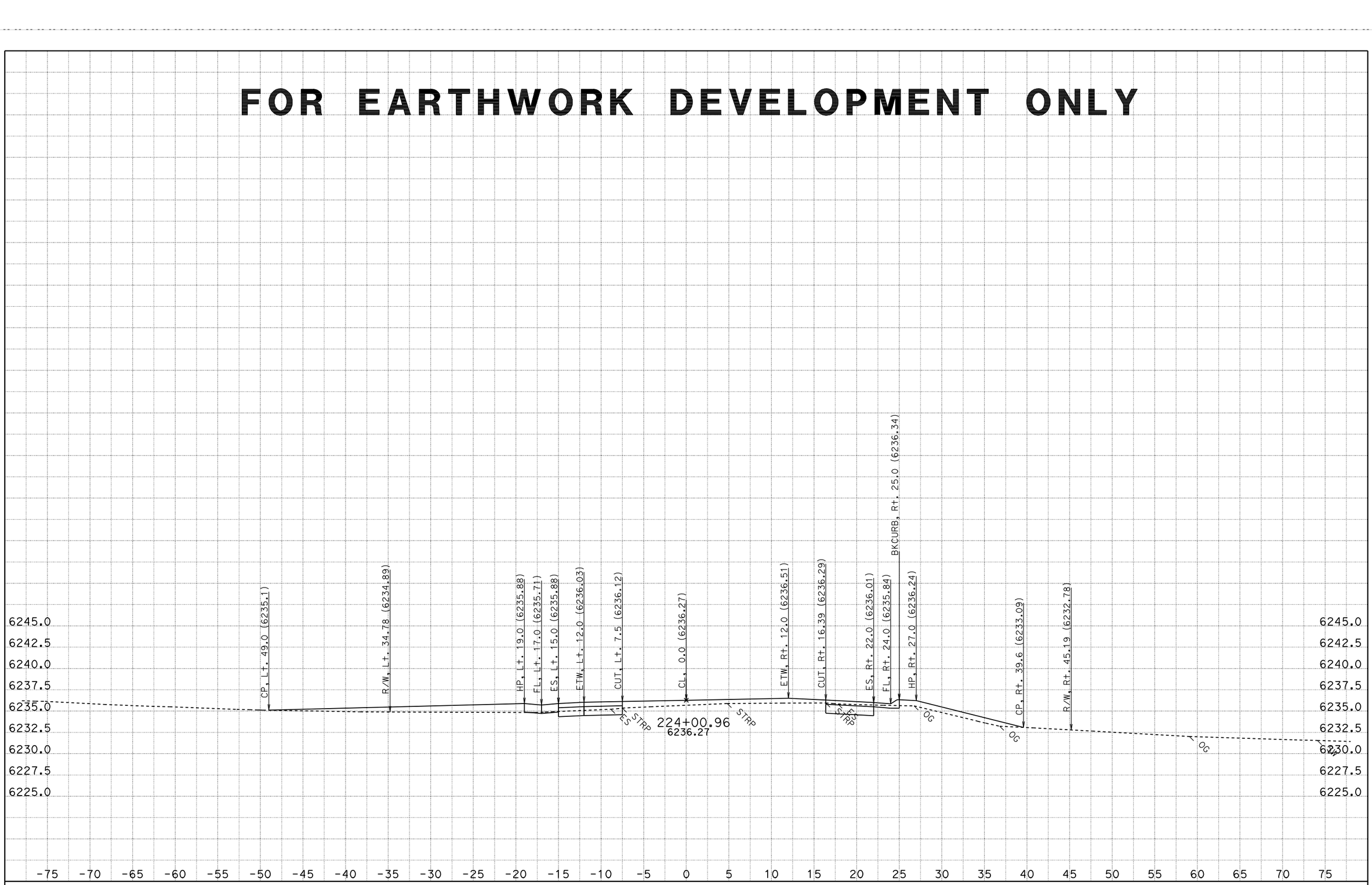

CONTRACT: 2a920

DATE: 8/12/2011

DIST/CO/RTE/PM: 03-ED,Pla 89 PM 27.2/27.4, 0.0/T8.5

KC Project: 2A920FT File: H:\Pla89\2A920FT\EAR\OUTPUT\22400_33600.ear

SCALE: 1" = 5' Horiz.
1" = 5' Vert.

All Dimensions are US Survey Feet

A1
CROSS SECTIONS
SHEET 2 OF 936

FOR EARTHWORK DEVELOPMENT ONLY

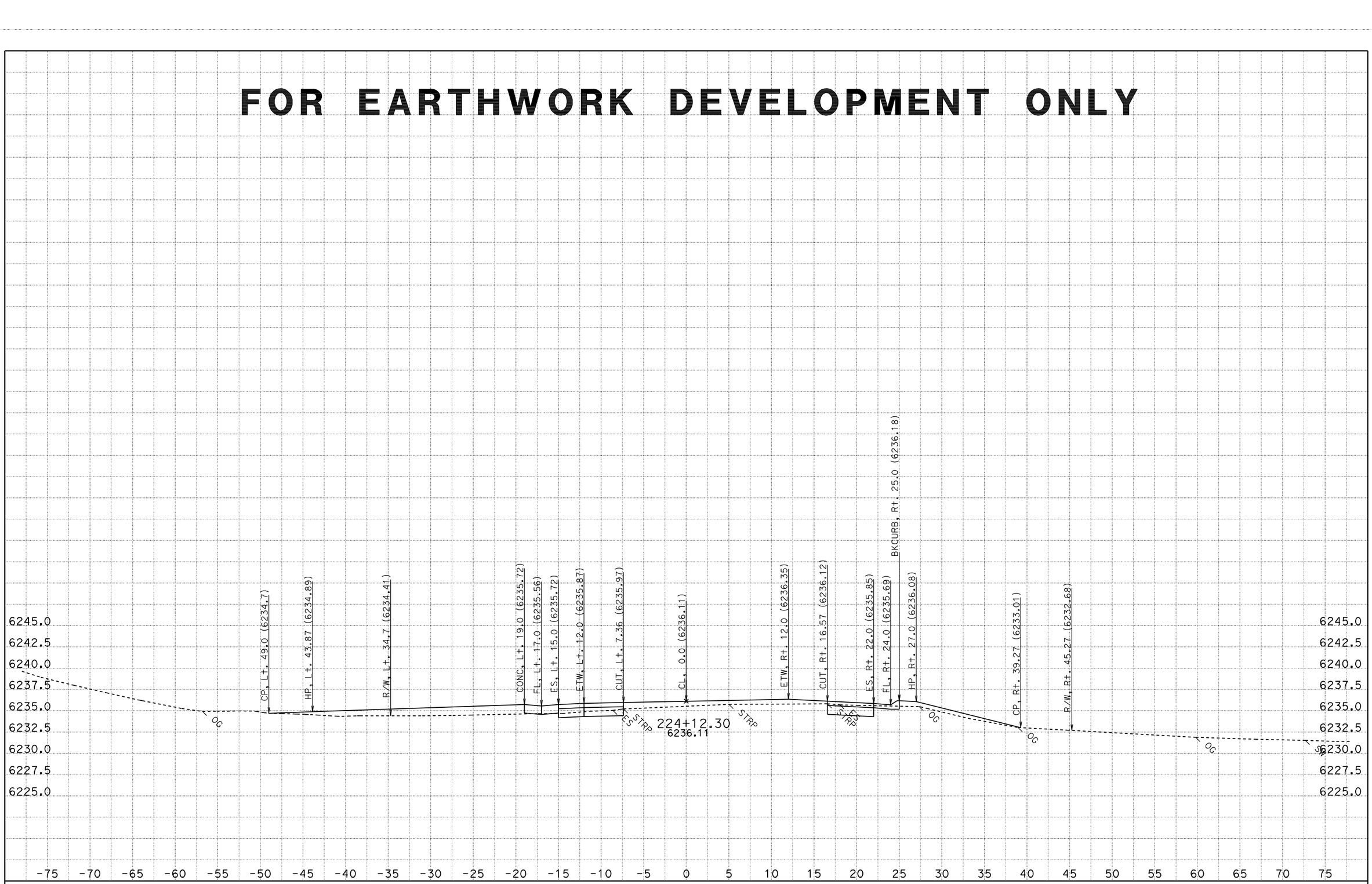

DATE: 8/12/2011
KC Project: 2A920FT
File: H:\Pla89\2A920FT\EAR\OUTPUT\22400_33600.ear

CONTRACT: 2a920
DIST/CO/RTE/PM: 03-ED,Pla 89 PM 27.2/27.4, 0.0/T8.5

SCALE: 1" = 5' Horiz.
1" = 5' Vert.

All Dimensions are US Survey Feet

A1
CROSS SECTIONS
SHEET 3 OF 936

FOR EARTHWORK DEVELOPMENT ONLY

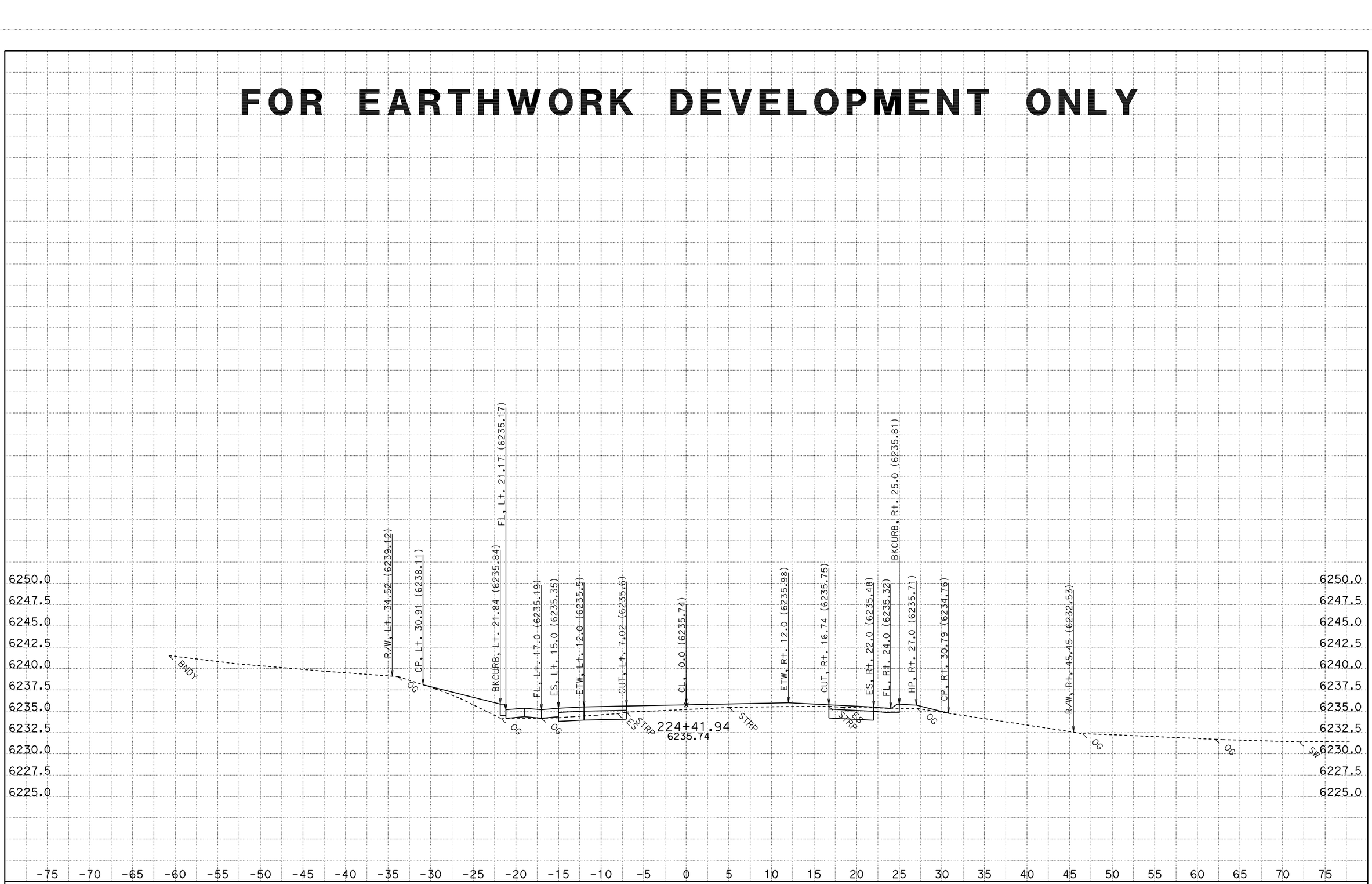

CONTRACT: 2a920

DATE: 8/12/2011

DIST/CO/RTE/PM: 03-ED,Pla 89 PM 27.2/27.4, 0.0/T8.5

SCALE: 1" = 5' Horiz.
1" = 5' Vert.

A1

CROSS SECTIONS

KC Project: 2A920FT File: H:\Pla89\2A920FT\EAR\OUTPUT\22400_33600.ear

All Dimensions are US Survey Feet

FOR EARTHWORK DEVELOPMENT ONLY

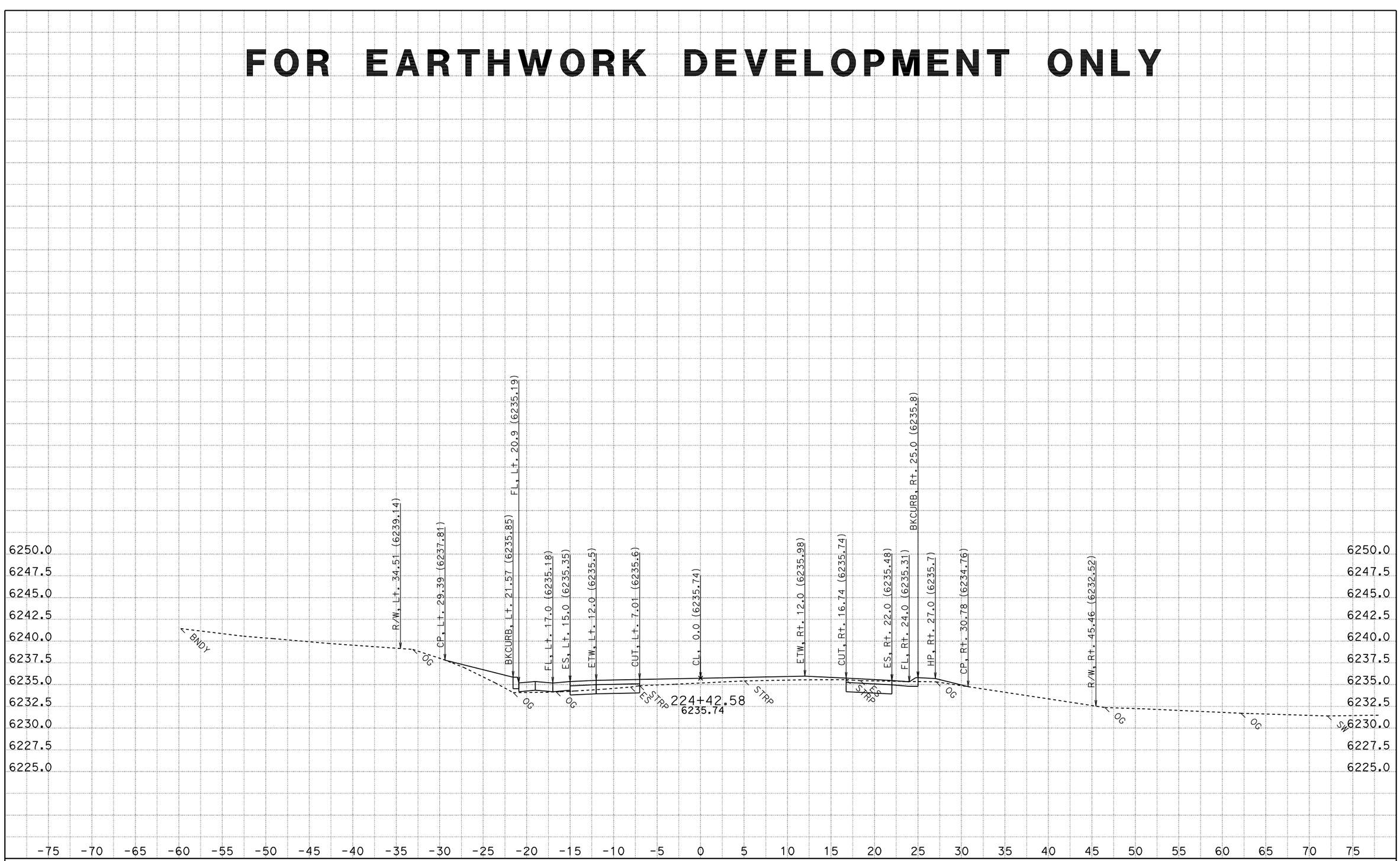

CONTRACT: 2a920

DATE: 8/12/2011

DIST/CO/RTE/PM: 03-ED,Pla 89 PM 27.2/27.4, 0.0/T8.5

SCALE: 1" = 5' Horiz.
1" = 5' Vert.

A1

CROSS SECTIONS

KC Project: 2A920FT File: H:\Pla89\2A920FT\EAR\OUTPUT\22400_33600.ear

All Dimensions are US Survey Feet

FOR EARTHWORK DEVELOPMENT ONLY

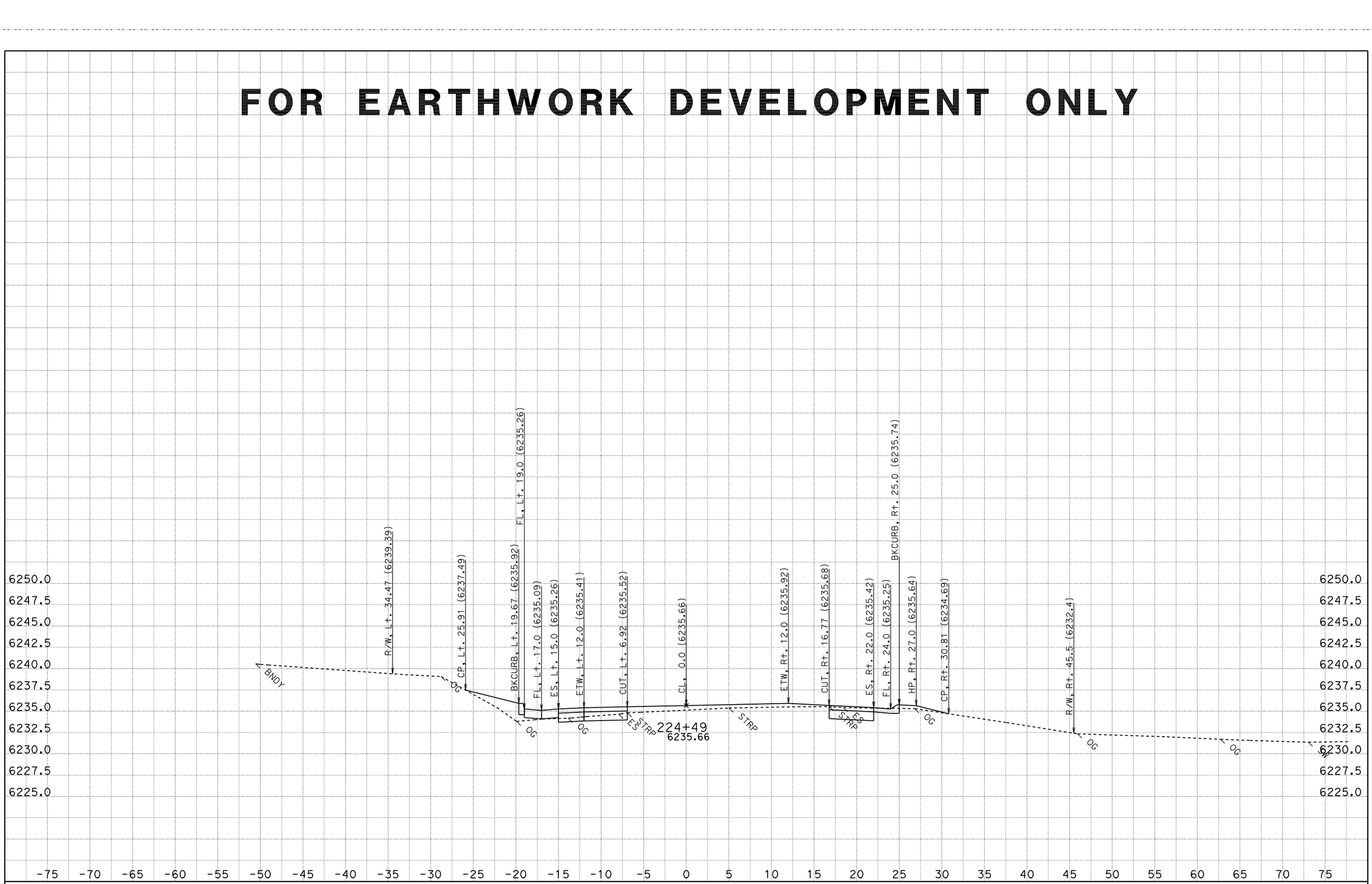

CONTRACT: 2a920

DATE: 8/12/2011

DIST/CO/RTE/PM: 03-ED,Pla 89 PM 27.2/27.4, 0.0/T8.5

SCALE: 1" = 5' Horiz.
1" = 5' Vert.

A1

CROSS SECTIONS

KC Project: 2A920FT File: H:\Pla89\2A920FT\EAR\OUTPUT\22400_33600.ear

All Dimensions are US Survey Feet

FOR EARTHWORK DEVELOPMENT ONLY

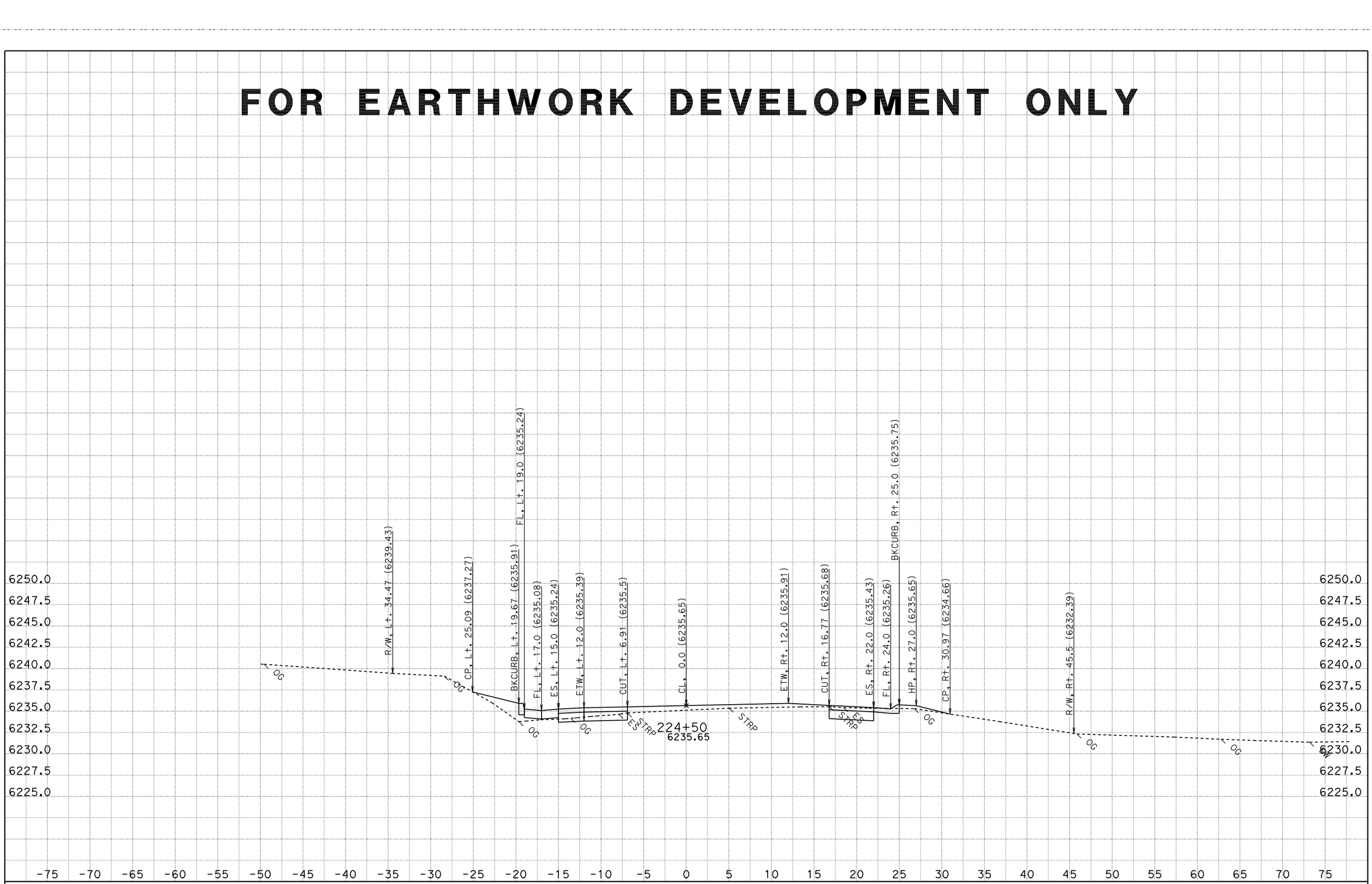

DATE: 8/12/2011
KC Project: 2A920FT

CONTRACT: 2a920
DIST/CO/RTE/PM: 03-ED,Pla 89 PM 27.2/27.4, 0.0/T8.5
File: H:\Pla89\2A920FT\EAR\OUTPUT\22400_33600.ear

SCALE: 1" = 5' Horiz.
1" = 5' Vert.
All Dimensions are US Survey Feet

A1
CROSS SECTIONS
SHEET 7 OF 936

FOR EARTHWORK DEVELOPMENT ONLY

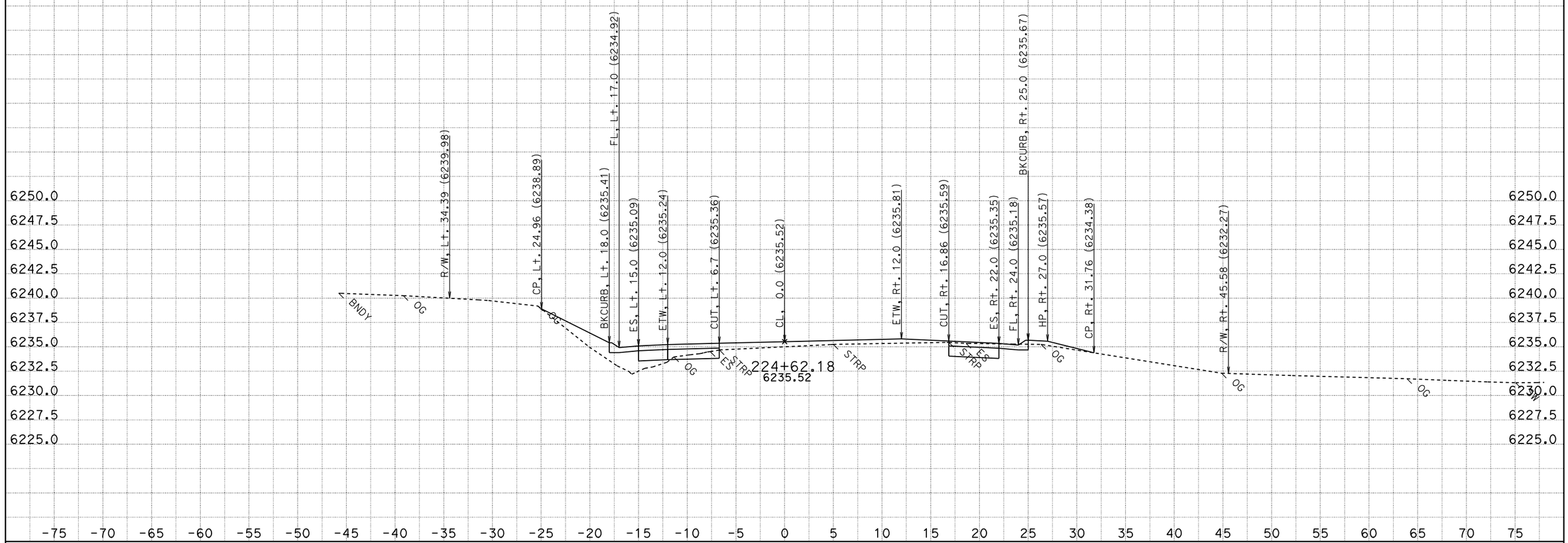

DATE: 8/12/2011
KC Project: 2A920FT
File: H:\Pla89\2A920FT\EAR\OUTPUT\22400_33600.ear

CONTRACT: 2a920
DIST/CO/RTE/PM: 03-ED,Pla 89 PM 27.2/27.4, 0.0/T8.5

SCALE: 1" = 5' Horiz.
1" = 5' Vert.
All Dimensions are US Survey Feet

A1
CROSS SECTIONS
SHEET 8 OF 936

FOR EARTHWORK DEVELOPMENT ONLY

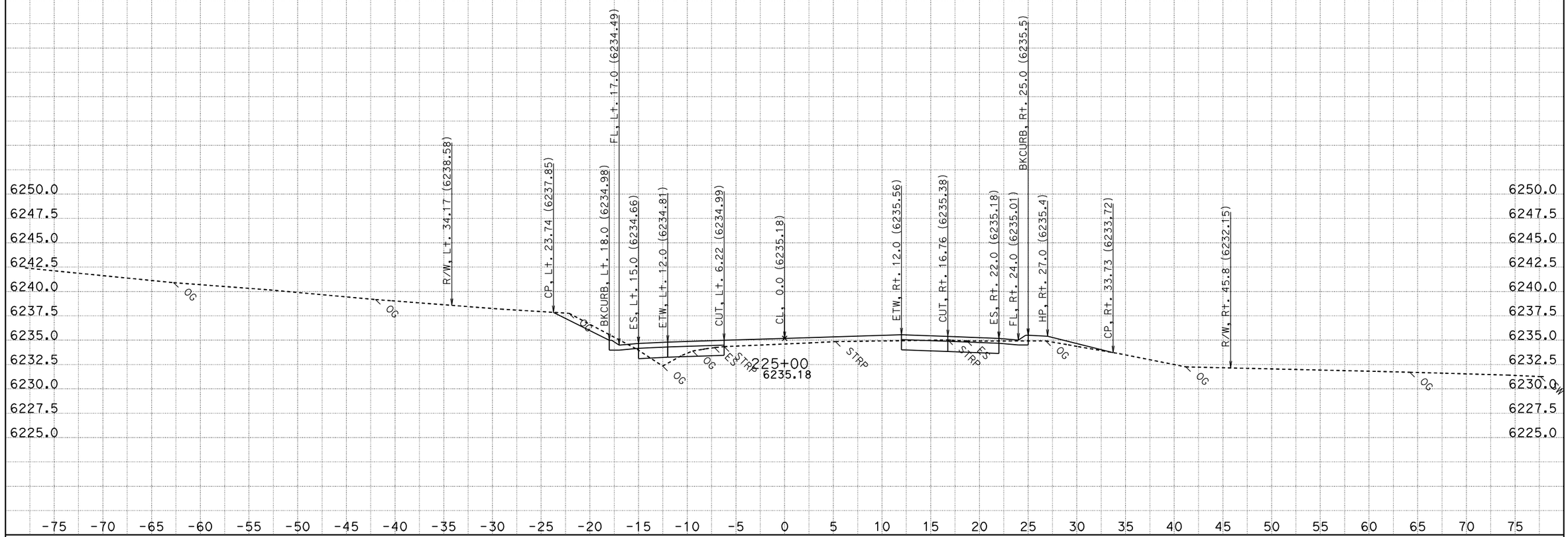

CONTRACT: 2a920

DATE: 8/12/2011 DIST/CO/RTE/PM: 03-ED,Pla 89 PM 27.2/27.4, 0.0/T8.5

KC Project: 2A920FT File: H:\Pla89\2A920FT\EAR\OUTPUT\22400_33600.ear

SCALE: 1" = 5' Horiz.
1" = 5' Vert.

All Dimensions are US Survey Feet

A1
CROSS SECTIONS
SHEET 9 OF 936

FOR EARTHWORK DEVELOPMENT ONLY

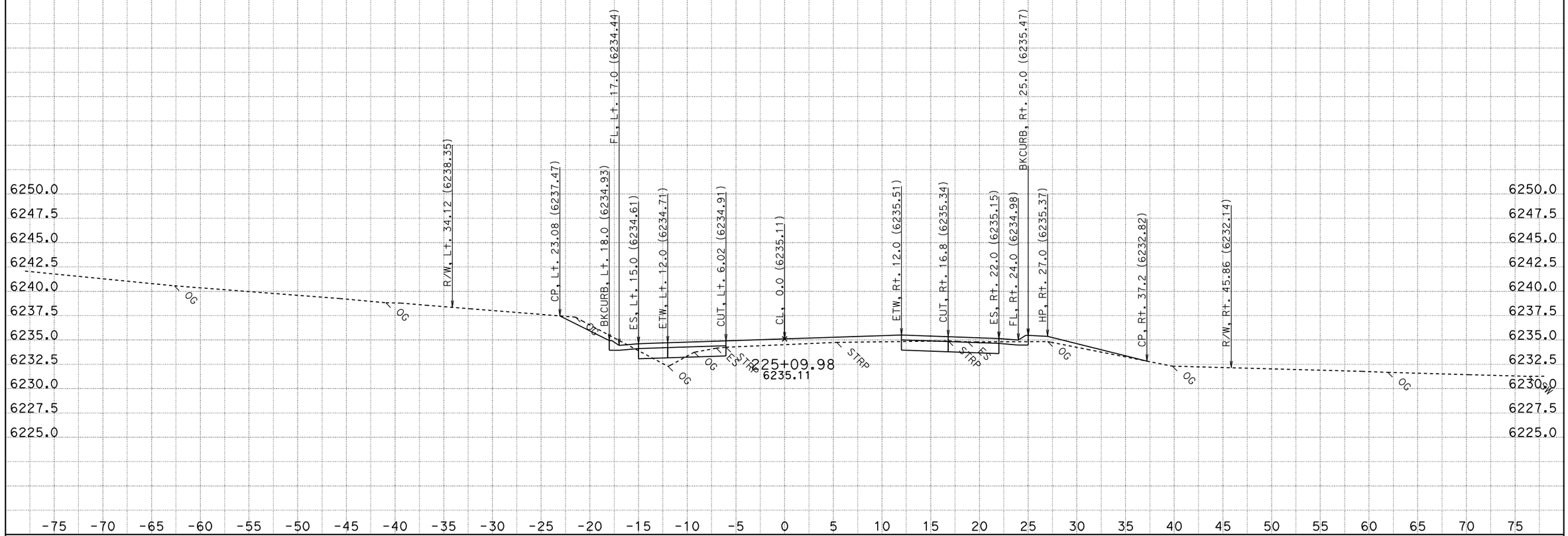

DATE: 8/12/2011

KC Project: 2A920FT

File: H:\Pla89\2A920FT\EAR\OUTPUT\22400_33600.ear

CONTRACT: 2a920

DIST/CO/RTE/PM: 03-ED,Pla 89 PM 27.2/27.4, 0.0/T8.5

SCALE: 1" = 5' Horiz.
1" = 5' Vert.

All Dimensions are US Survey Feet

A1

CROSS SECTIONS

SHEET 10 OF 936

FOR EARTHWORK DEVELOPMENT ONLY

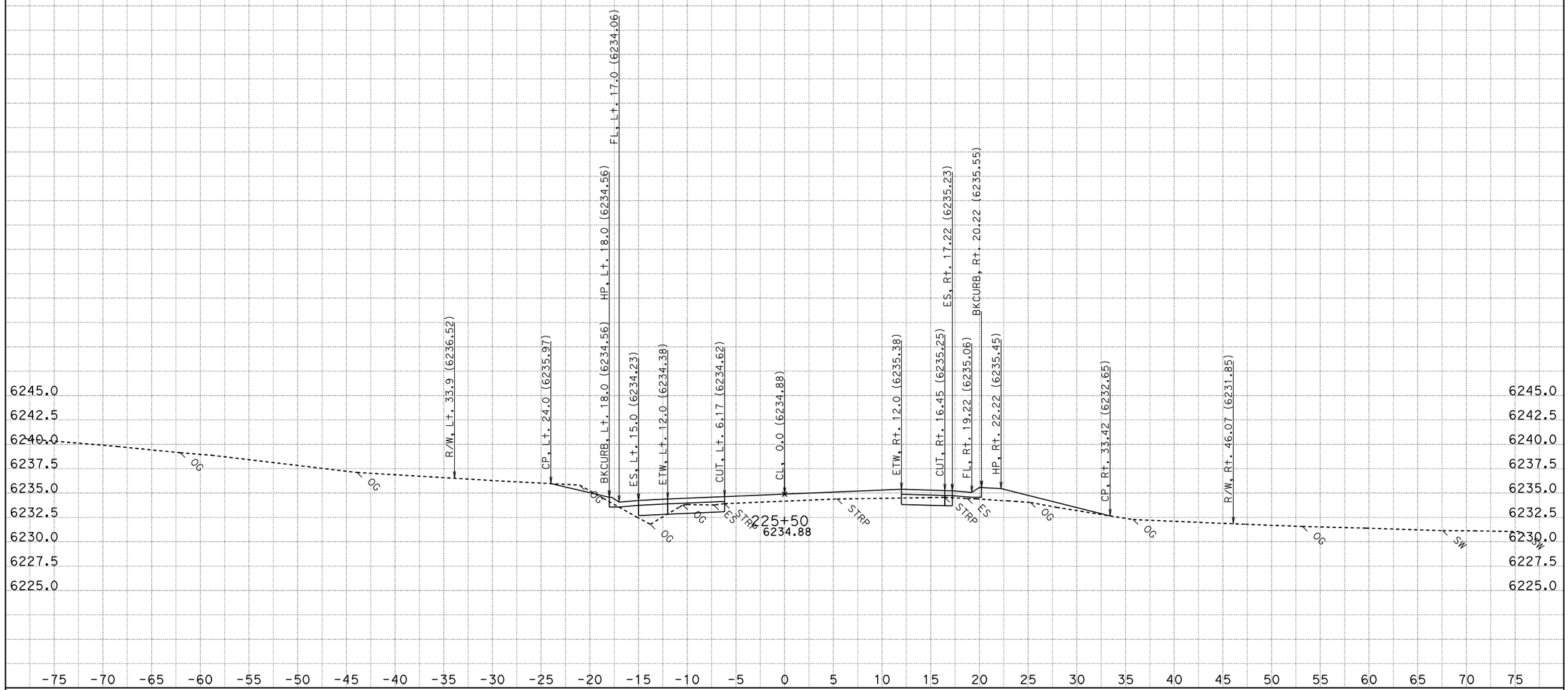

DATE: 8/12/2011
KC Project: 2A920FT

CONTRACT: 2a920
DIST/CO/RTE/PM: 03-ED,Pla 89 PM 27.2/27.4, 0.0/T8.5
File: H:\Pla89\2A920FT\EAR\OUTPUT\22400_33600.ear

SCALE: 1" = 5' Horiz.
1" = 5' Vert.

All Dimensions are US Survey Feet

A1
CROSS SECTIONS
SHEET 11 OF 936

FOR EARTHWORK DEVELOPMENT ONLY

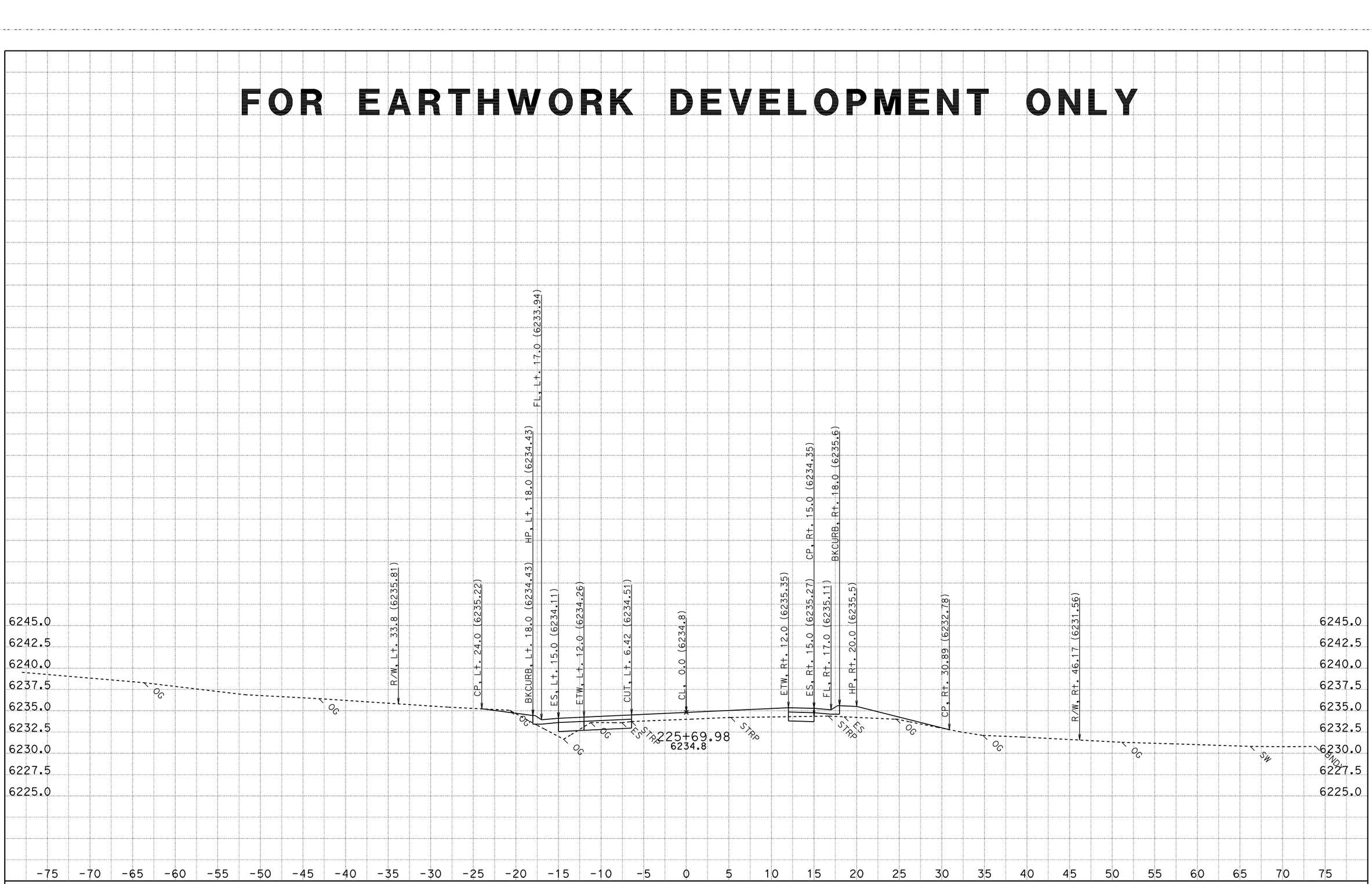

CONTRACT: 2a920

DATE: 8/12/2011

DIST/CO/RTE/PM: 03-ED,Pla 89 PM 27.2/27.4, 0.0/T8.5

SCALE: 1" = 5' Horiz.
1" = 5' Vert.

A1

CROSS SECTIONS

KC Project: 2A920FT File: H:\Pla89\2A920FT\EAR\OUTPUT\22400_33600.ear

All Dimensions are US Survey Feet

FOR EARTHWORK DEVELOPMENT ONLY

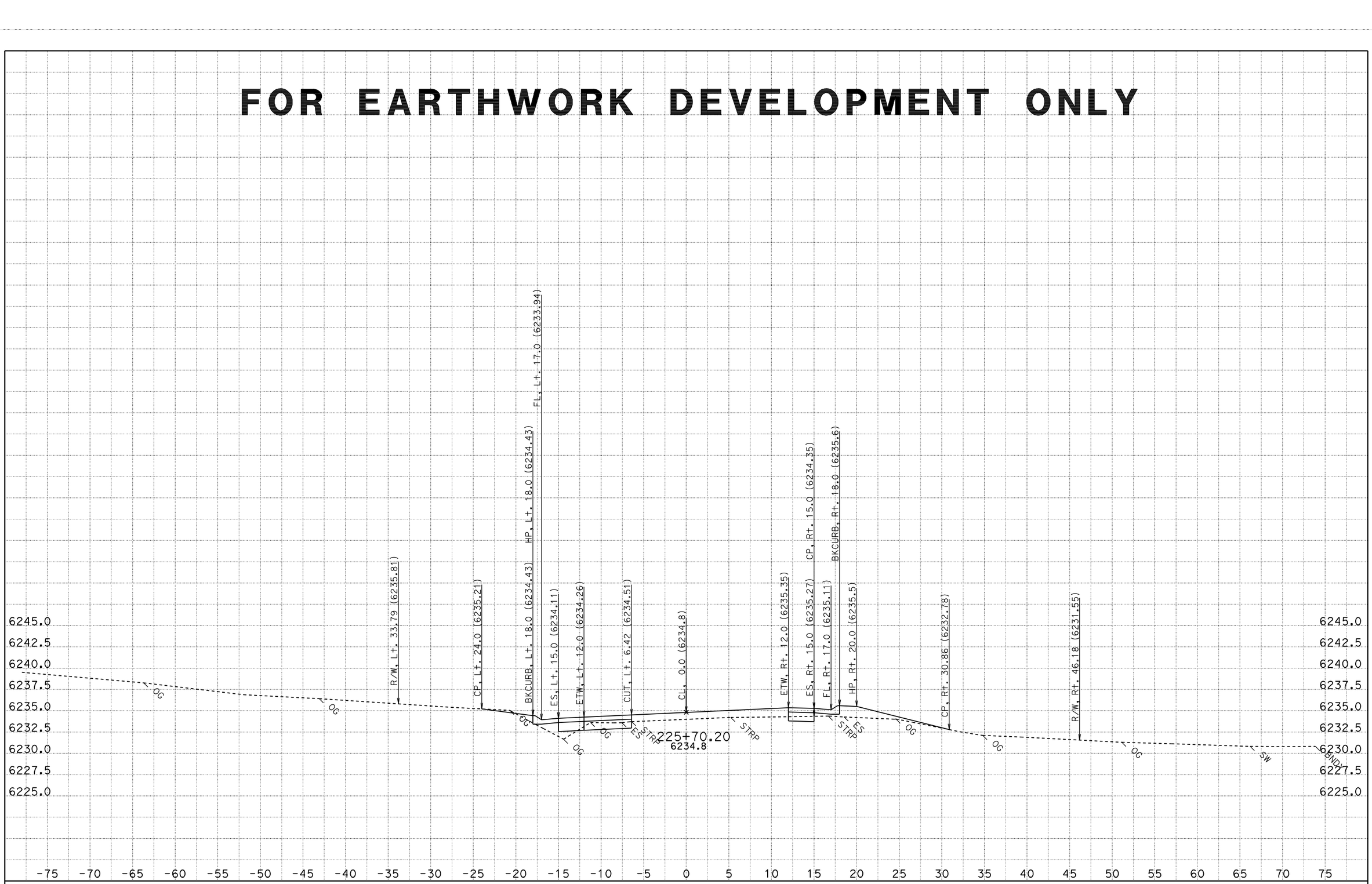

CONTRACT: 2a920

DATE: 8/12/2011

DIST/CO/RTE/PM: 03-ED,Pla 89 PM 27.2/27.4, 0.0/T8.5

SCALE: 1" = 5' Horiz.
1" = 5' Vert.

A1

CROSS SECTIONS

KC Project: 2A920FT File: H:\Pla89\2A920FT\EAR\OUTPUT\22400_33600.ear

All Dimensions are US Survey Feet

SHEET 13 OF 936

FOR EARTHWORK DEVELOPMENT ONLY

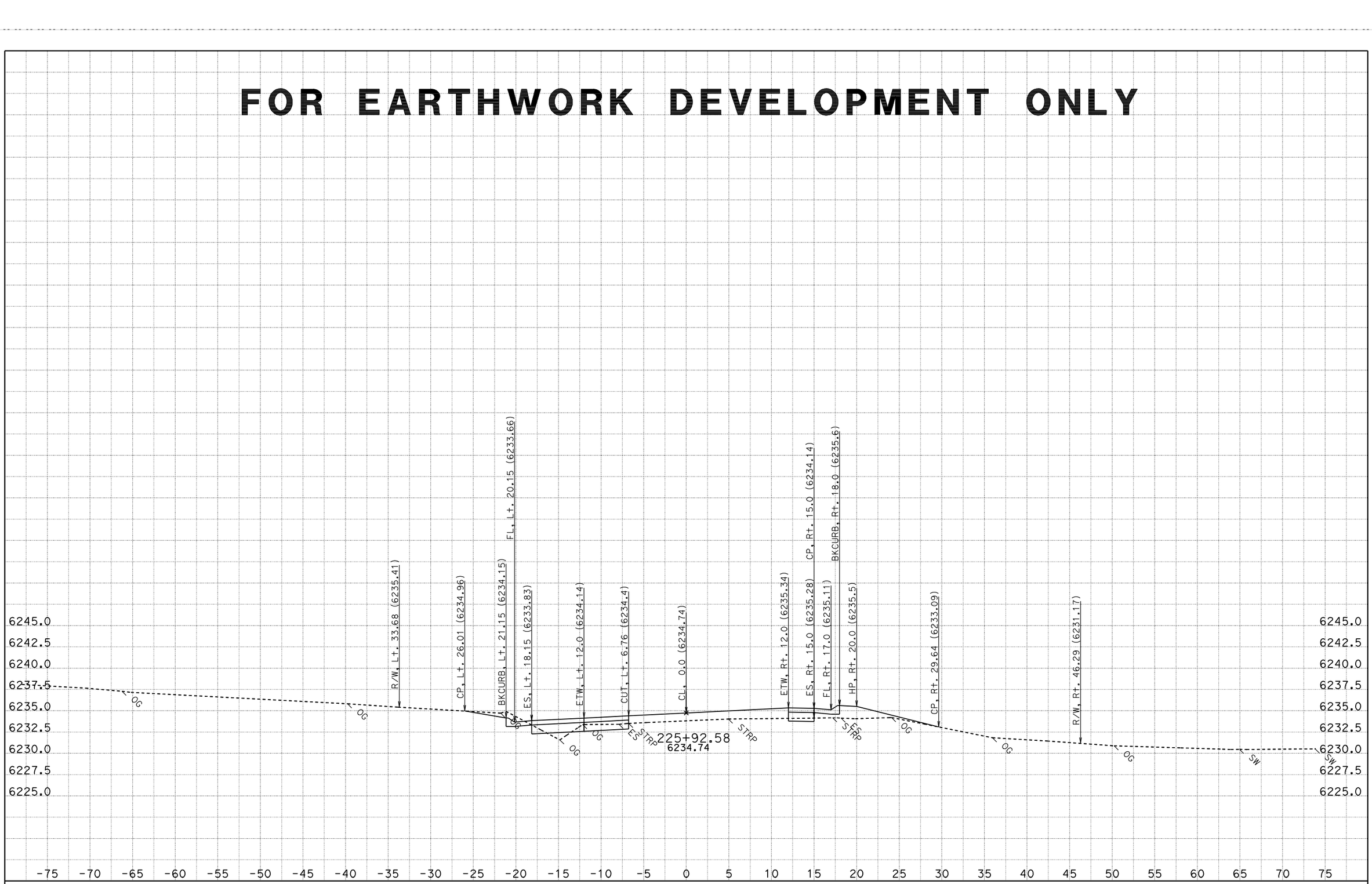

DATE: 8/12/2011

KC Project: 2A920FT

File: H:\Pla89\2A920FT\EAR\OUTPUT\22400_33600.ear

CONTRACT: 2a920

DIST/CO/RTE/PM: 03-ED,Pla 89 PM 27.2/27.4, 0.0/T8.5

SCALE: 1" = 5' Horiz.
1" = 5' Vert.

All Dimensions are US Survey Feet

A1

CROSS SECTIONS

SHEET 14 OF 936

FOR EARTHWORK DEVELOPMENT ONLY

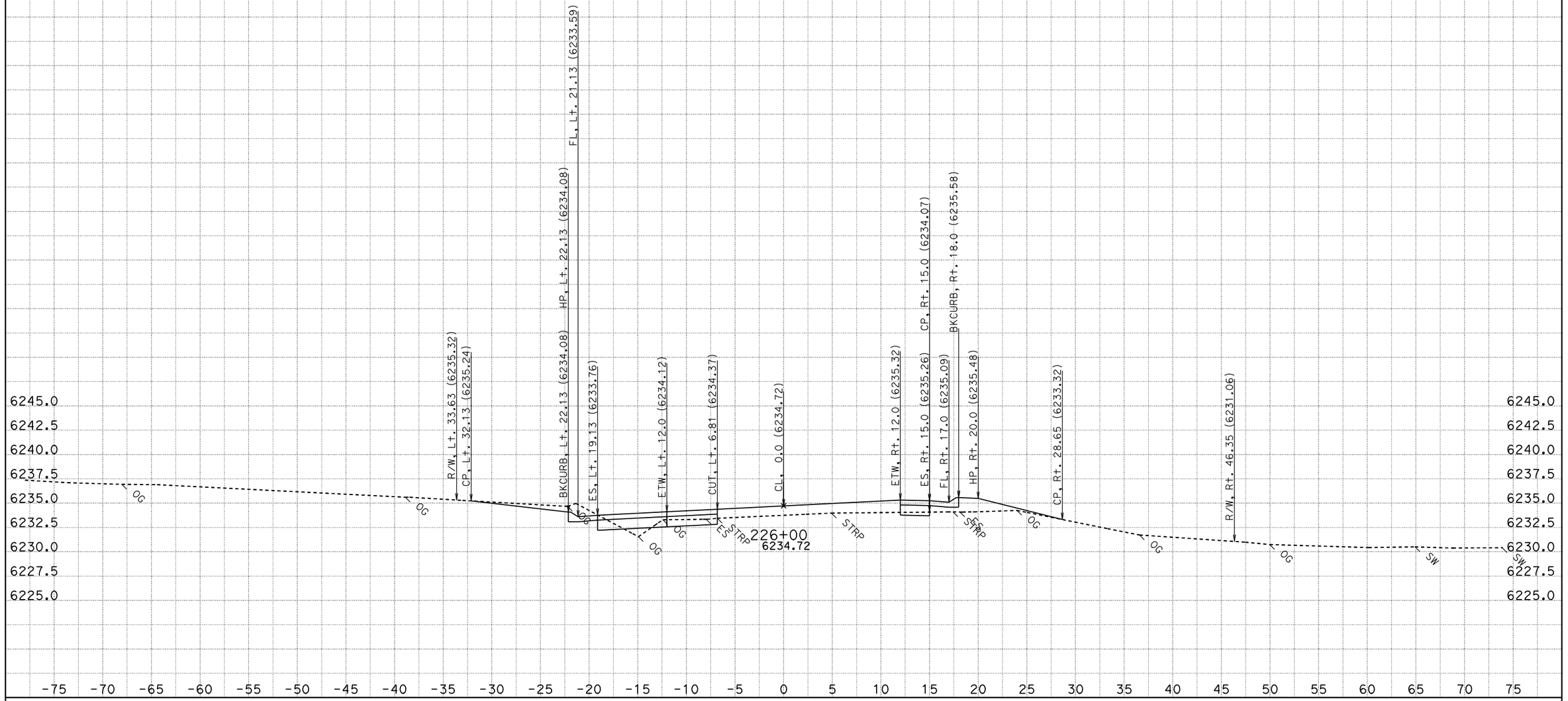

CONTRACT: 2a920

DATE: 8/12/2011

DIST/CO/RTE/PM: 03-ED,Pla 89 PM 27.2/27.4, 0.0/T8.5

SCALE: 1" = 5' Horiz.
1" = 5' Vert.

A1

CROSS SECTIONS

KC Project: 2A920FT File: H:\Pla89\2A920FT\EAR\OUTPUT\22400_33600.ear

All Dimensions are US Survey Feet

SHEET 15 OF 936

FOR EARTHWORK DEVELOPMENT ONLY

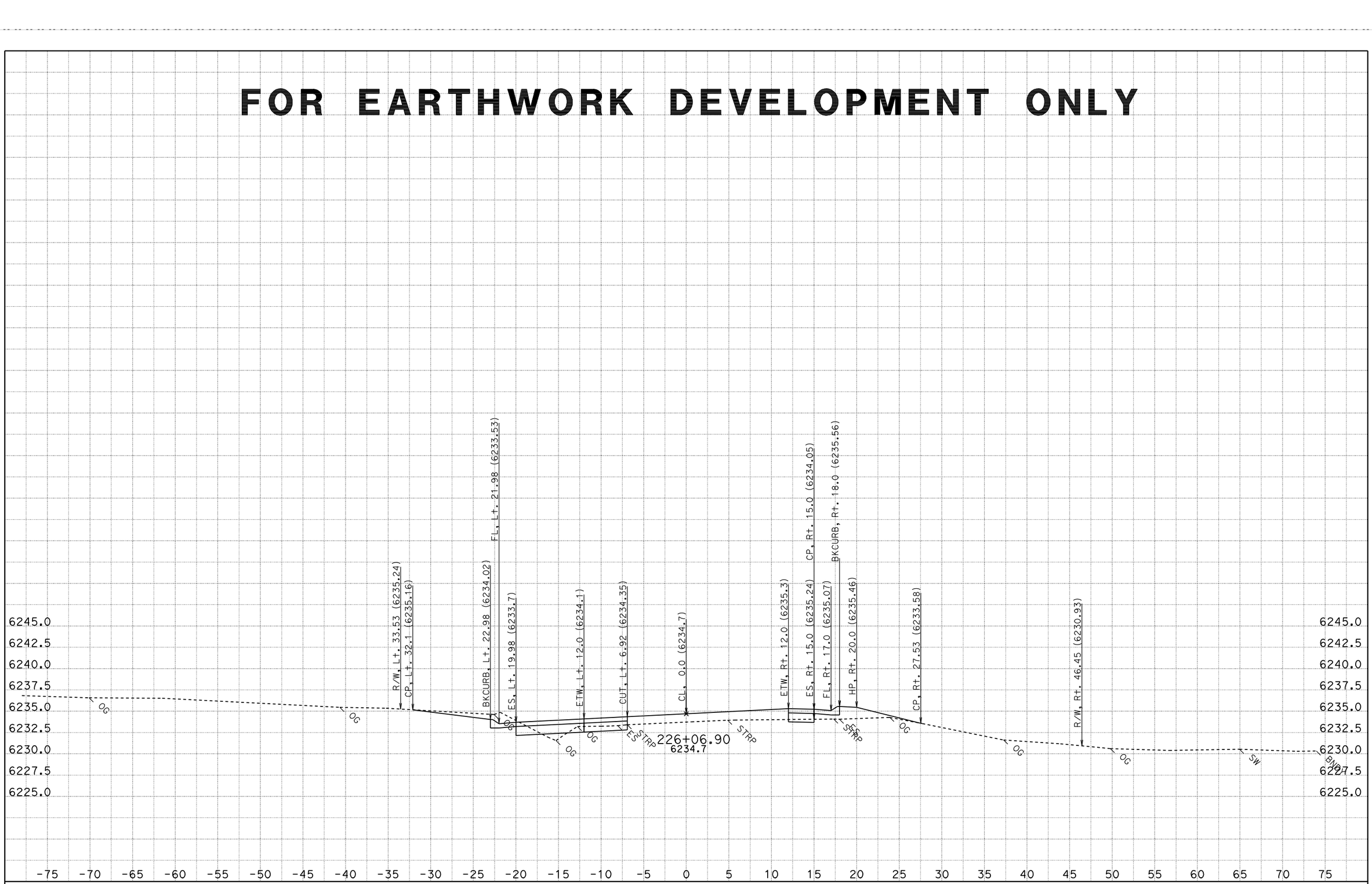

CONTRACT: 2a920

DATE: 8/12/2011

DIST/CO/RTE/PM: 03-ED,Pla 89 PM 27.2/27.4, 0.0/T8.5

SCALE: 1" = 5' Horiz.
1" = 5' Vert.

A1
CROSS SECTIONS

KC Project: 2A920FT

File: H:\Pla89\2A920FT\EAR\OUTPUT\22400_33600.ear

All Dimensions are US Survey Feet

SHEET 16 OF 936

FOR EARTHWORK DEVELOPMENT ONLY

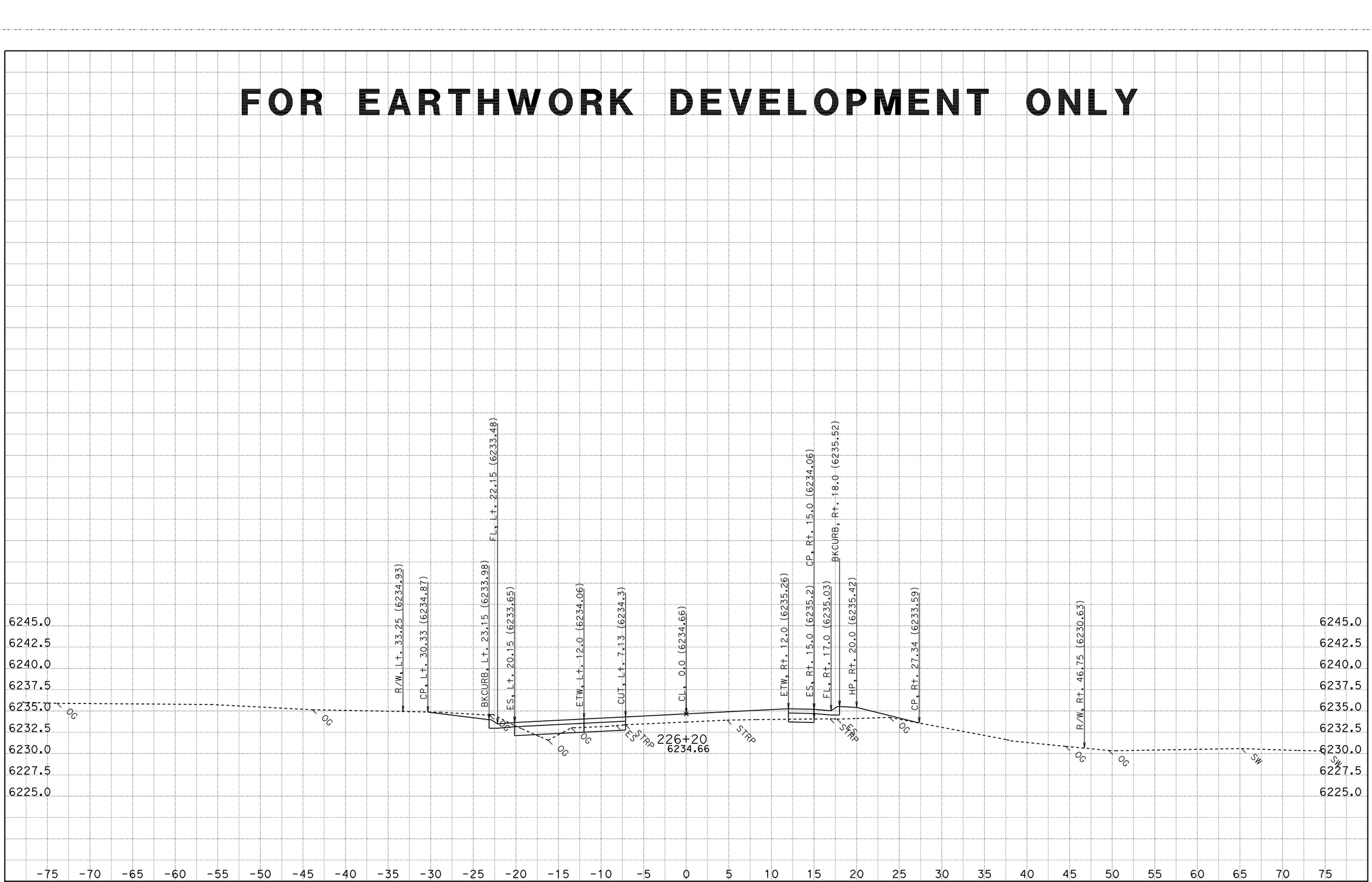

DATE: 8/12/2011
KC Project: 2A920FT
File: H:\Pla89\2A920FT\EAR\OUTPUT\22400_33600.ear

CONTRACT: 2a920
DIST/CO/RTE/PM: 03-ED,Pla 89 PM 27.2/27.4, 0.0/T8.5

SCALE: 1" = 5' Horiz.
1" = 5' Vert.

All Dimensions are US Survey Feet

A1
CROSS SECTIONS
SHEET 17 OF 936

FOR EARTHWORK DEVELOPMENT ONLY

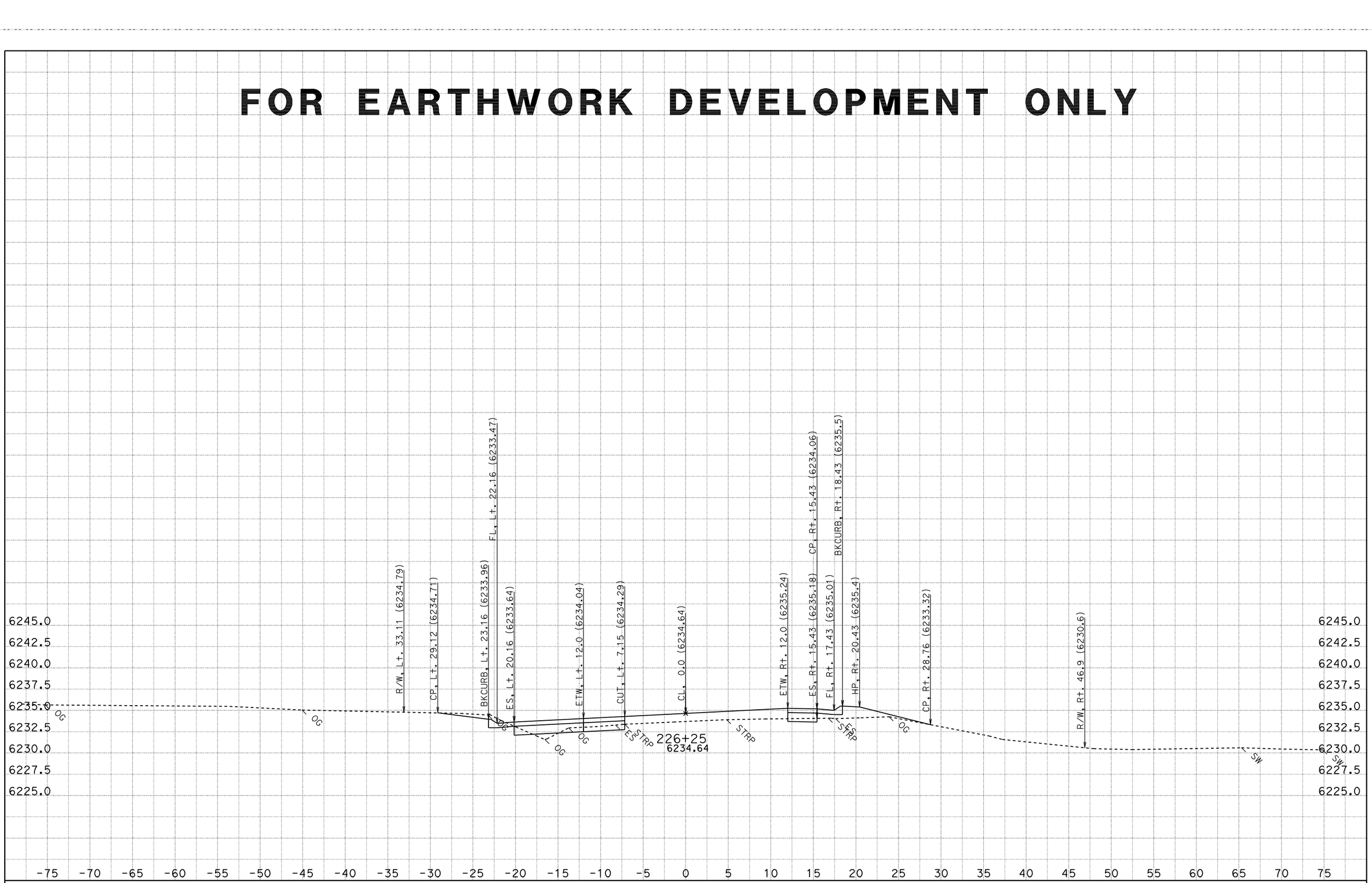

CONTRACT: 2a920

DATE: 8/12/2011

DIST/CO/RTE/PM: 03-ED,Pla 89 PM 27.2/27.4, 0.0/T8.5

KC Project: 2A920FT File: H:\Pla89\2A920FT\EAR\OUTPUT\22400_33600.ear

SCALE: 1" = 5' Horiz.
1" = 5' Vert.

All Dimensions are US Survey Feet

A1
CROSS SECTIONS

FOR EARTHWORK DEVELOPMENT ONLY

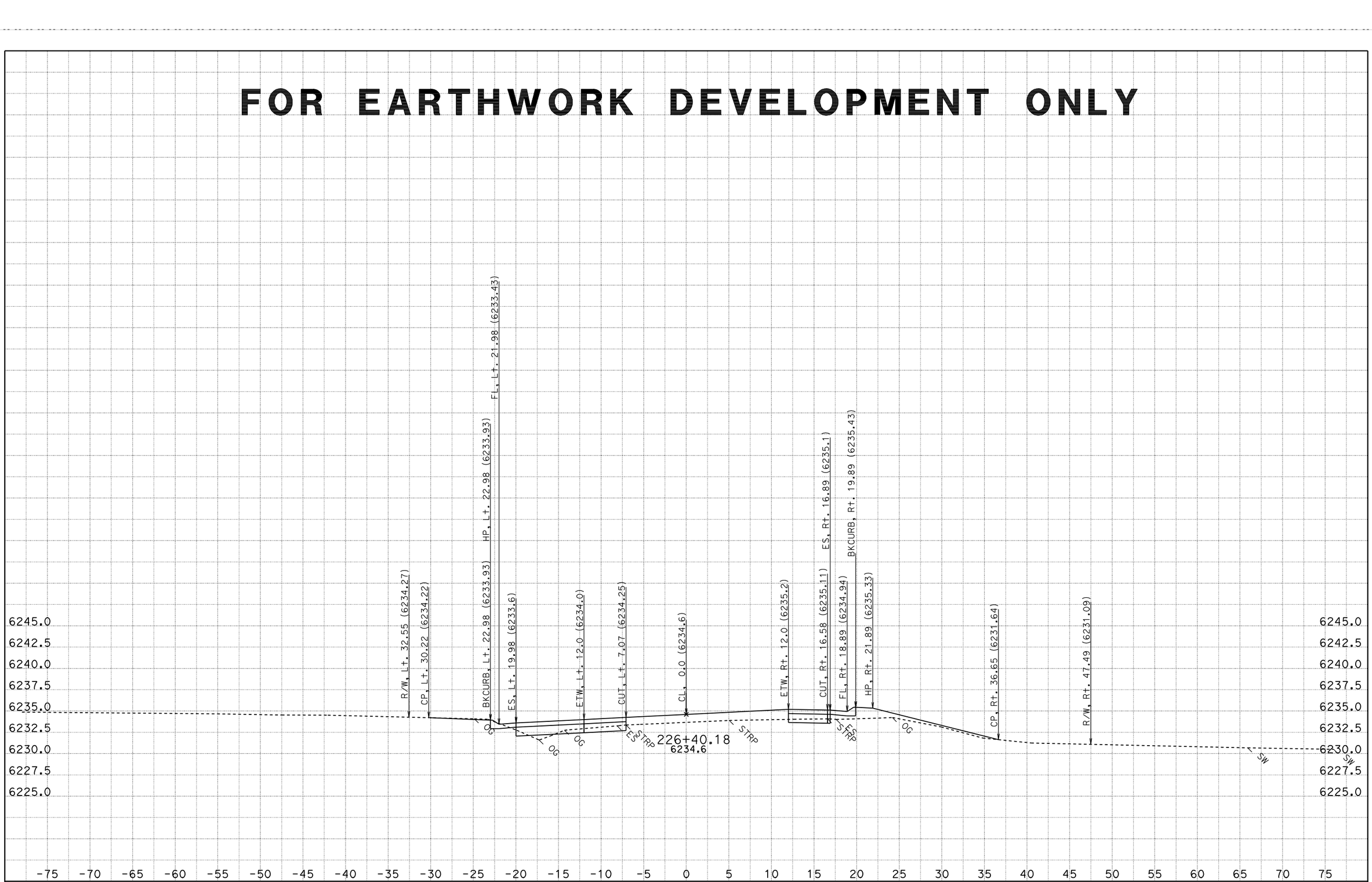

DATE: 8/12/2011
KC Project: 2A920FT
File: H:\Pla89\2A920FT\EAR\OUTPUT\22400_33600.ear

CONTRACT: 2a920
DIST/CO/RTE/PM: 03-ED,Pla 89 PM 27.2/27.4, 0.0/T8.5

SCALE: 1" = 5' Horiz.
1" = 5' Vert.

All Dimensions are US Survey Feet

A1
CROSS SECTIONS
SHEET 19 OF 936

FOR EARTHWORK DEVELOPMENT ONLY

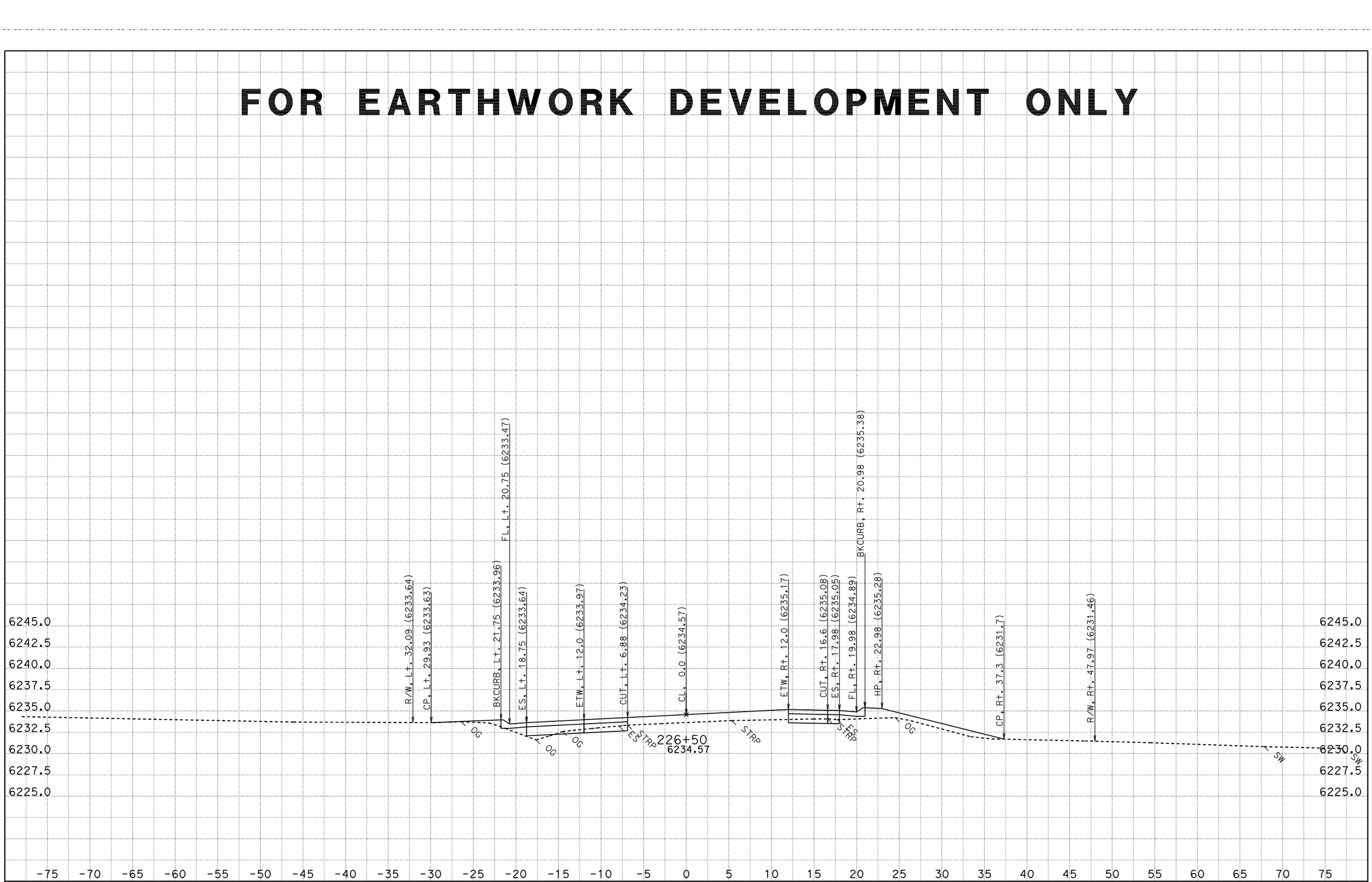

CONTRACT: 2a920

DATE: 8/12/2011

DIST/CO/RTE/PM: 03-ED,Pla 89 PM 27.2/27.4, 0.0/T8.5

SCALE: 1" = 5' Horiz.
1" = 5' Vert.

A1

CROSS SECTIONS

KC Project: 2A920FT

File: H:\Pla89\2A920FT\EAR\OUTPUT\22400_33600.ear

All Dimensions are US Survey Feet

FOR EARTHWORK DEVELOPMENT ONLY

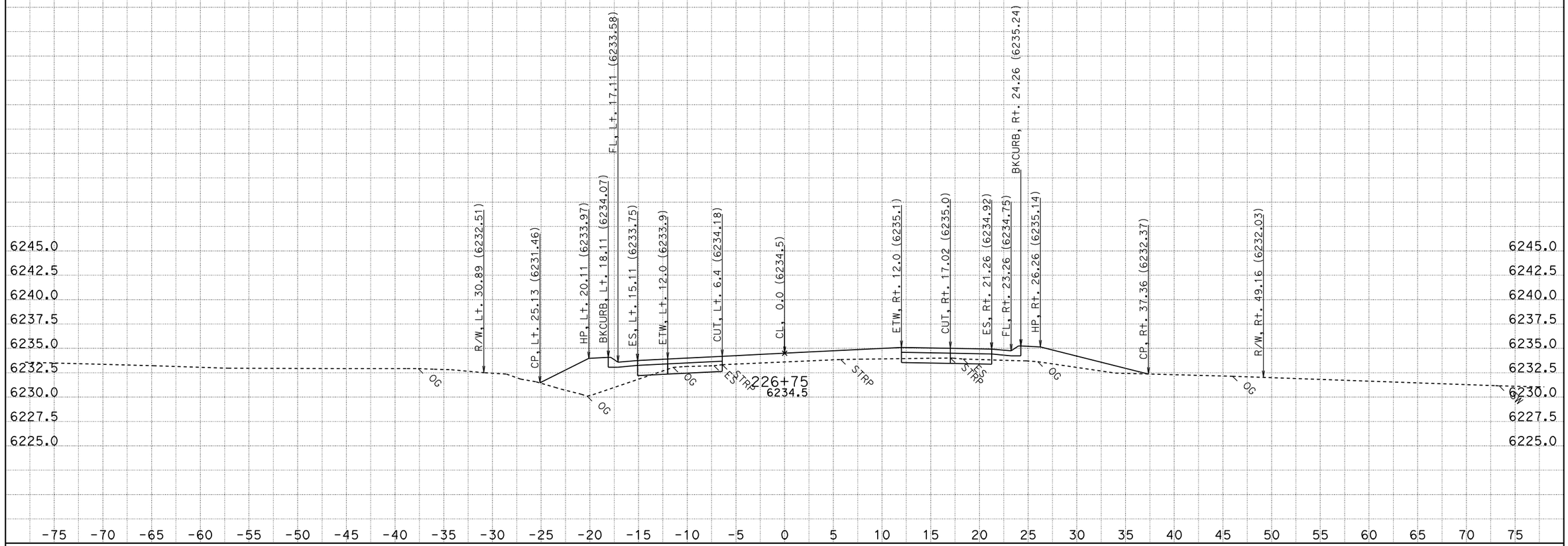

CONTRACT: 2a920

DATE: 8/12/2011

DIST/CO/RTE/PM: 03-ED,Pla 89 PM 27.2/27.4, 0.0/T8.5

SCALE: 1" = 5' Horiz.
1" = 5' Vert.

A1

CROSS SECTIONS

KC Project: 2A920FT File: H:\Pla89\2A920FT\EAR\OUTPUT\22400_33600.ear

All Dimensions are US Survey Feet

FOR EARTHWORK DEVELOPMENT ONLY

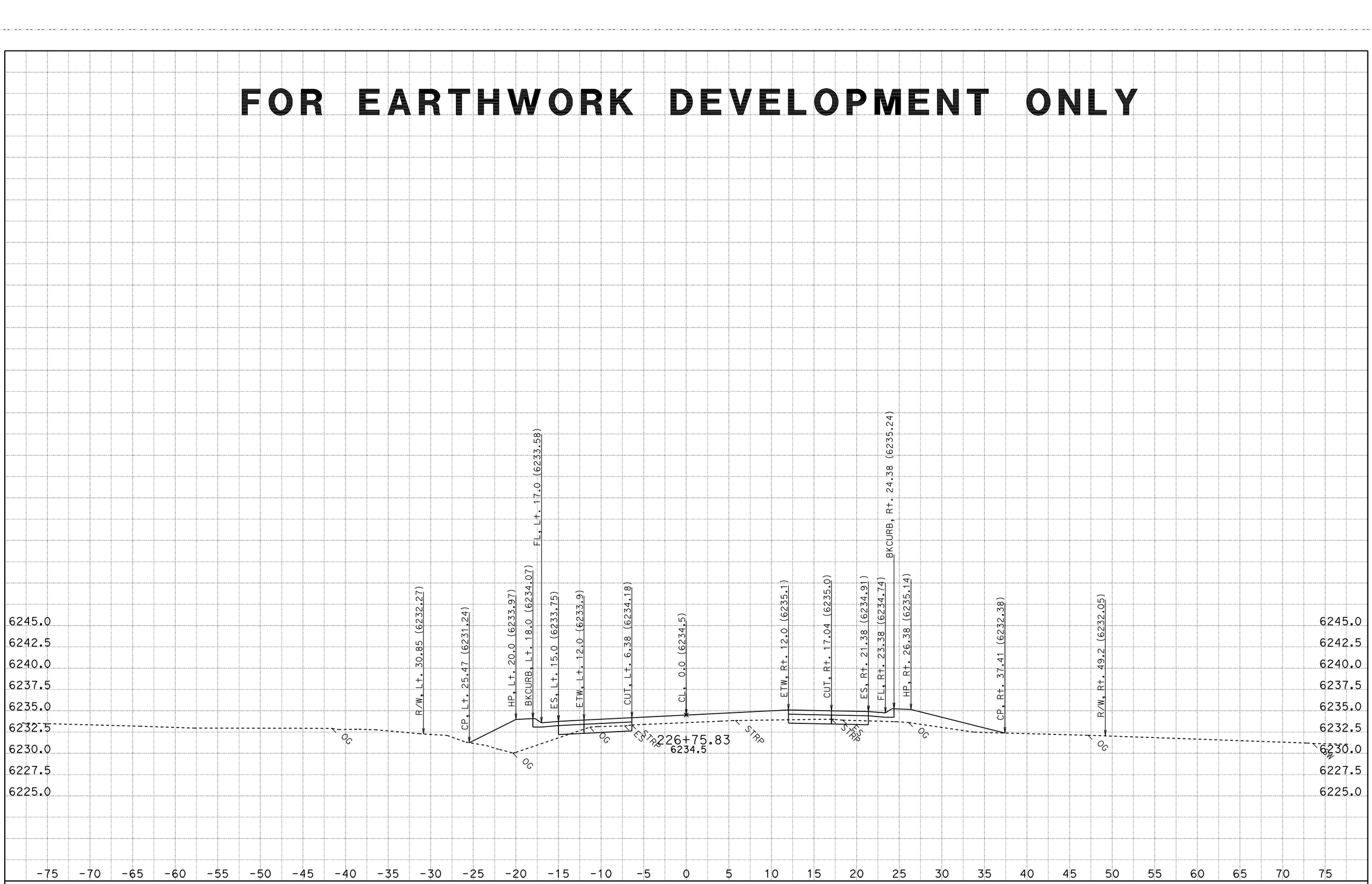

DATE: 8/12/2011
KC Project: 2A920FT File: H:\Pla89\2A920FT\EAR\OUTPUT\22400_33600.ear

CONTRACT: 2a920
DIST/CO/RTE/PM: 03-ED,Pla 89 PM 27.2/27.4, 0.0/T8.5

SCALE: 1" = 5' Horiz.
1" = 5' Vert.
All Dimensions are US Survey Feet

A1
CROSS SECTIONS
SHEET 22 OF 936

FOR EARTHWORK DEVELOPMENT ONLY

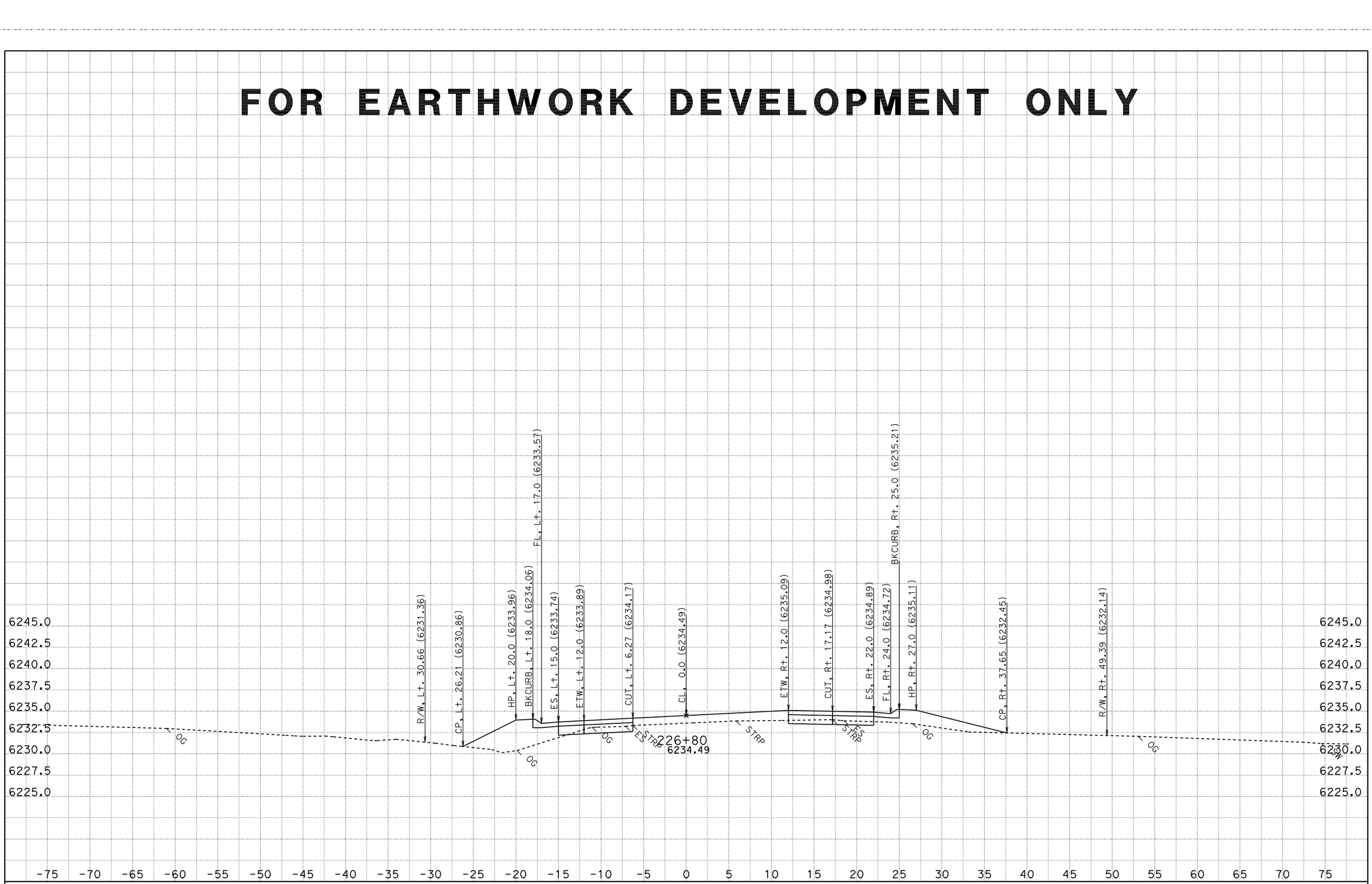

CONTRACT: 2a920

DATE: 8/12/2011

DIST/CO/RTE/PM: 03-ED,Pla 89 PM 27.2/27.4, 0.0/T8.5

SCALE: 1" = 5' Horiz.
1" = 5' Vert.

A1

CROSS SECTIONS

KC Project: 2A920FT File: H:\Pla89\2A920FT\EAR\OUTPUT\22400_33600.ear

All Dimensions are US Survey Feet

SHEET 23 OF 936

FOR EARTHWORK DEVELOPMENT ONLY

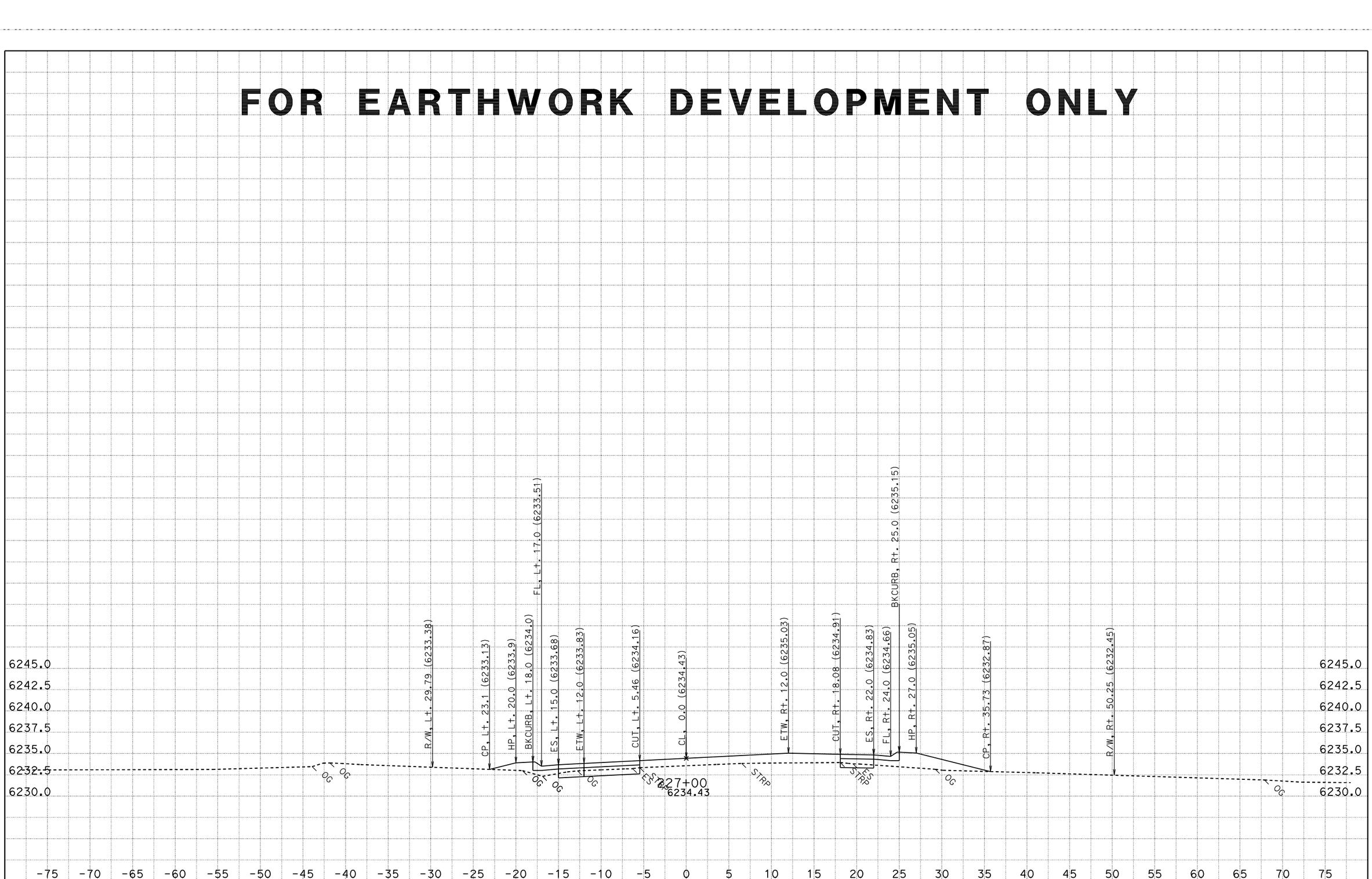

CONTRACT: 2a920

DATE: 8/12/2011

DIST/CO/RTE/PM: 03-ED,Pla 89 PM 27.2/27.4, 0.0/T8.5

SCALE: 1" = 5' Horiz.
1" = 5' Vert.

A1

CROSS SECTIONS

KC Project: 2A920FT File: H:\Pla89\2A920FT\EAR\OUTPUT\22400_33600.ear

All Dimensions are US Survey Feet

FOR EARTHWORK DEVELOPMENT ONLY

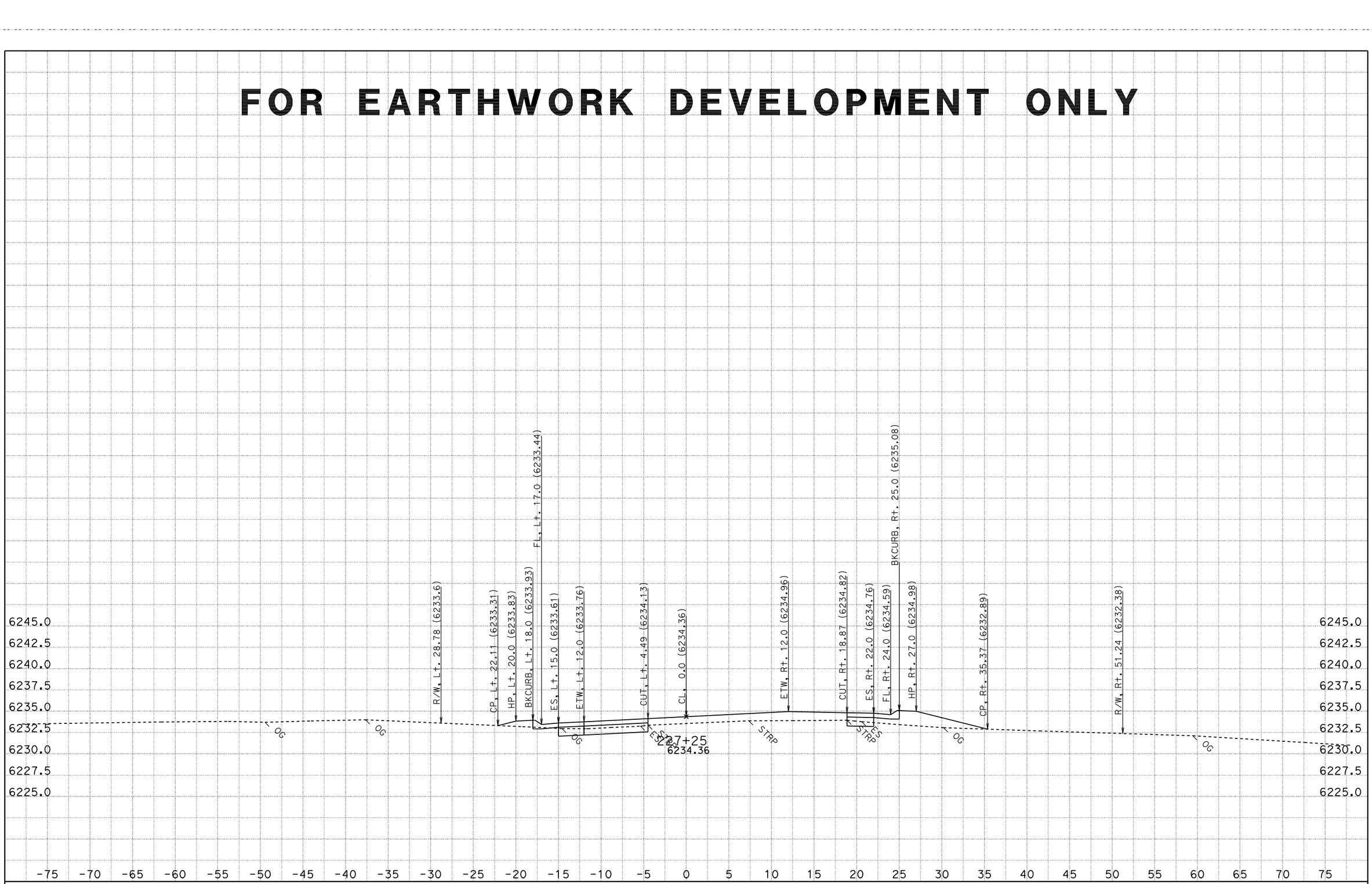

CONTRACT: 2a920

DATE: 8/12/2011

DIST/CO/RTE/PM: 03-ED,Pla 89 PM 27.2/27.4, 0.0/T8.5

SCALE: 1" = 5' Horiz.
1" = 5' Vert.

A1

CROSS SECTIONS

KC Project: 2A920FT File: H:\Pla89\2A920FT\EAR\OUTPUT\22400_33600.ear

All Dimensions are US Survey Feet

FOR EARTHWORK DEVELOPMENT ONLY

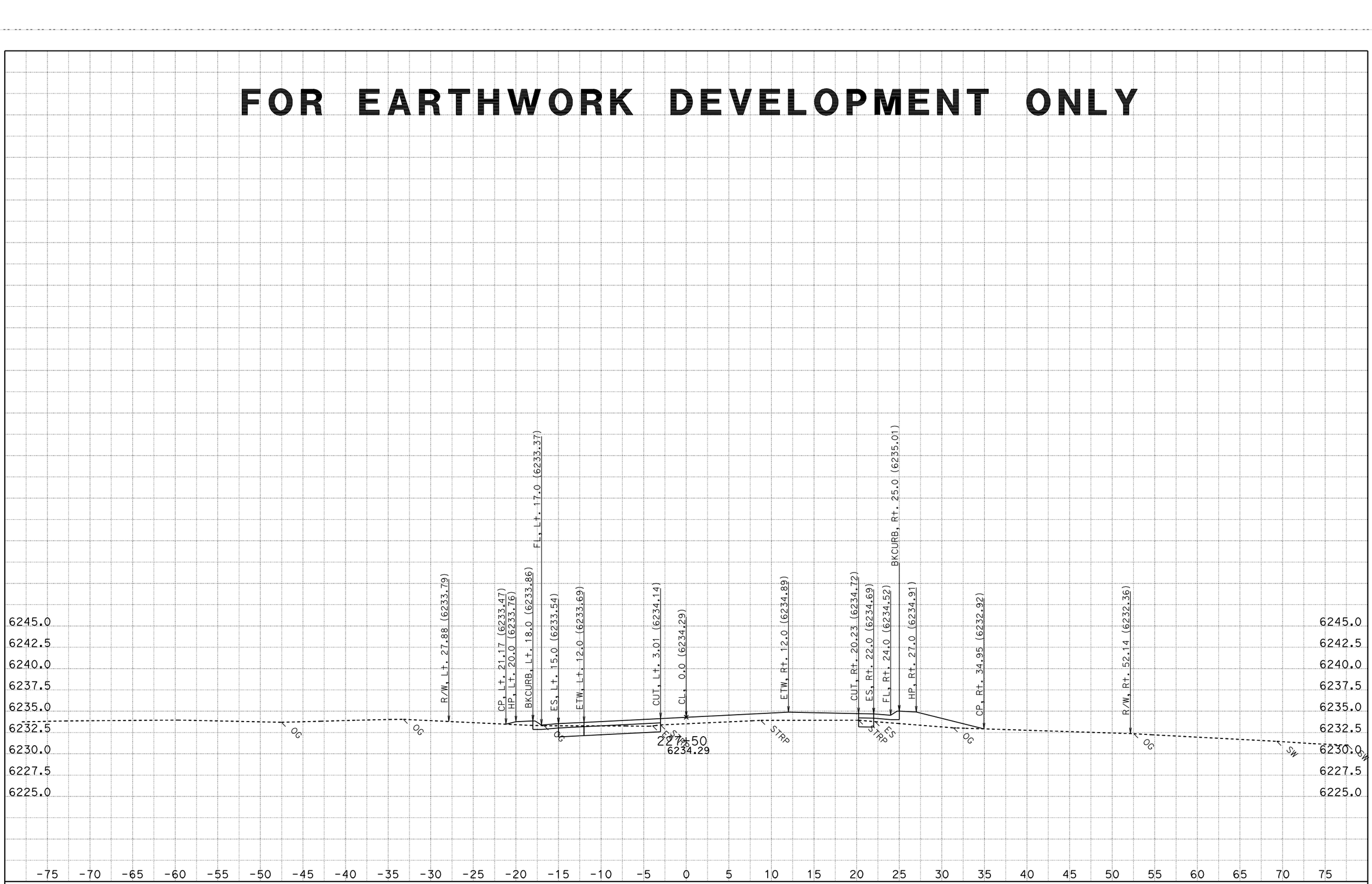

CONTRACT: 2a920

DATE: 8/12/2011

DIST/CO/RTE/PM: 03-ED,Pla 89 PM 27.2/27.4, 0.0/T8.5

KC Project: 2A920FT File: H:\Pla89\2A920FT\EAR\OUTPUT\22400_33600.ear

SCALE: 1" = 5' Horiz.
1" = 5' Vert.

All Dimensions are US Survey Feet

A1
CROSS SECTIONS

FOR EARTHWORK DEVELOPMENT ONLY

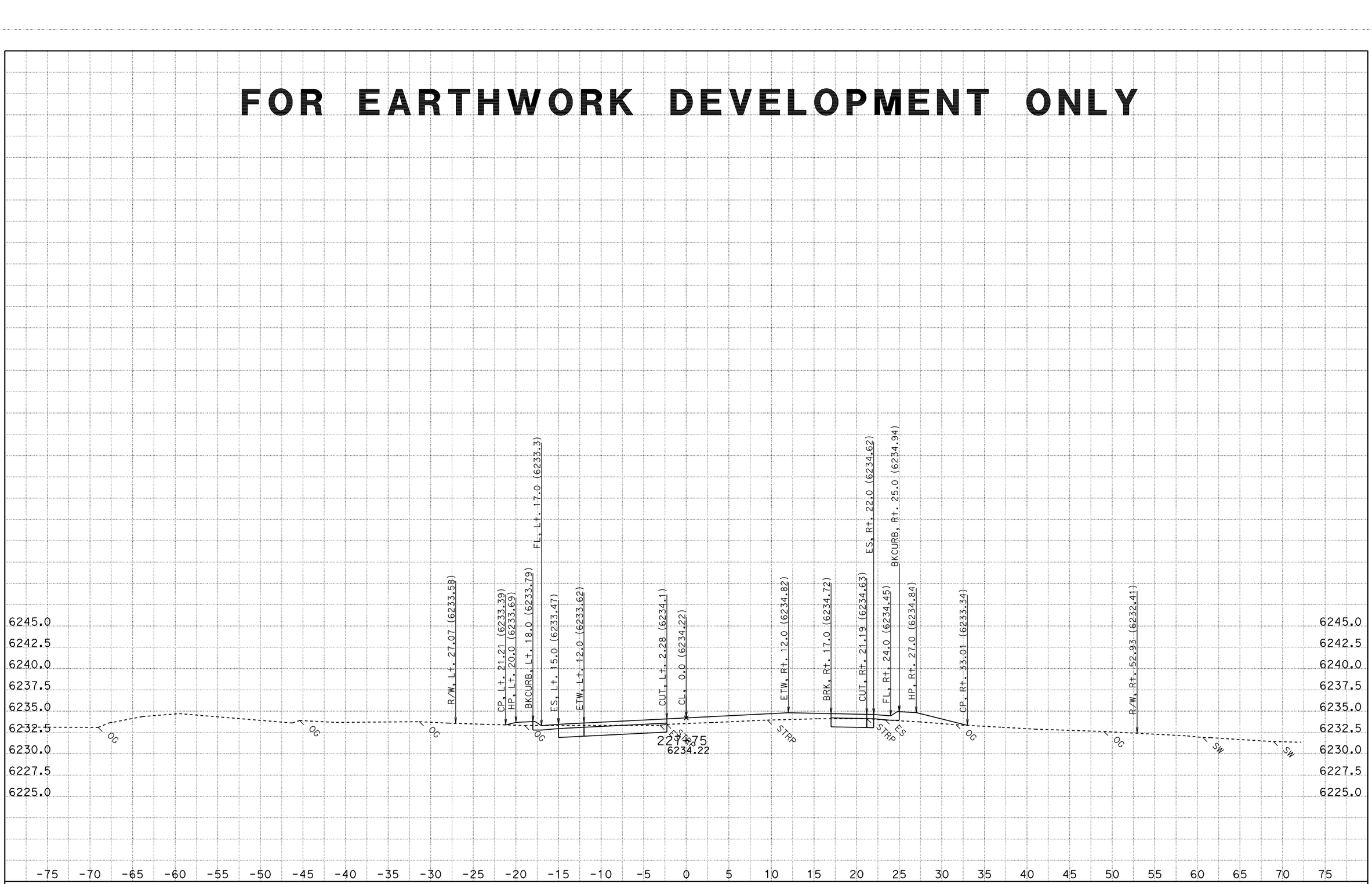

CONTRACT: 2a920

DATE: 8/12/2011

DIST/CO/RTE/PM: 03-ED,Pla 89 PM 27.2/27.4, 0.0/T8.5

SCALE: 1" = 5' Horiz.
1" = 5' Vert.

A1

CROSS SECTIONS

KC Project: 2A920FT

File: H:\Pla89\2A920FT\EAR\OUTPUT\22400_33600.ear

All Dimensions are US Survey Feet

SHEET 27 OF 936

FOR EARTHWORK DEVELOPMENT ONLY

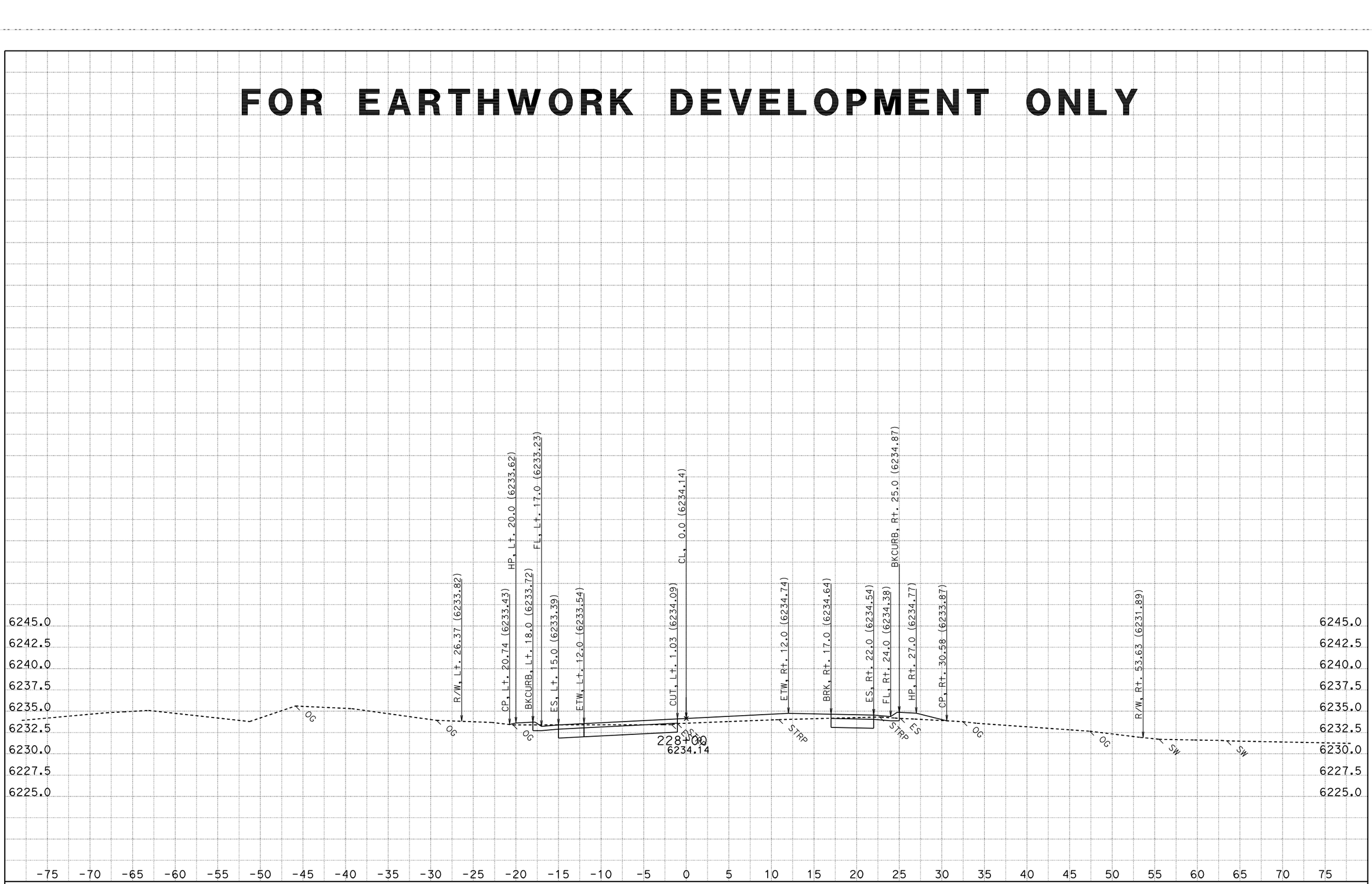

DATE: 8/12/2011
KC Project: 2A920FT
File: H:\Pla89\2A920FT\EAR\OUTPUT\22400_33600.ear

CONTRACT: 2a920
DIST/CO/RTE/PM: 03-ED,Pla 89 PM 27.2/27.4, 0.0/T8.5

SCALE: 1" = 5' Horiz.
1" = 5' Vert.
All Dimensions are US Survey Feet

A1
CROSS SECTIONS
SHEET 28 OF 936

FOR EARTHWORK DEVELOPMENT ONLY

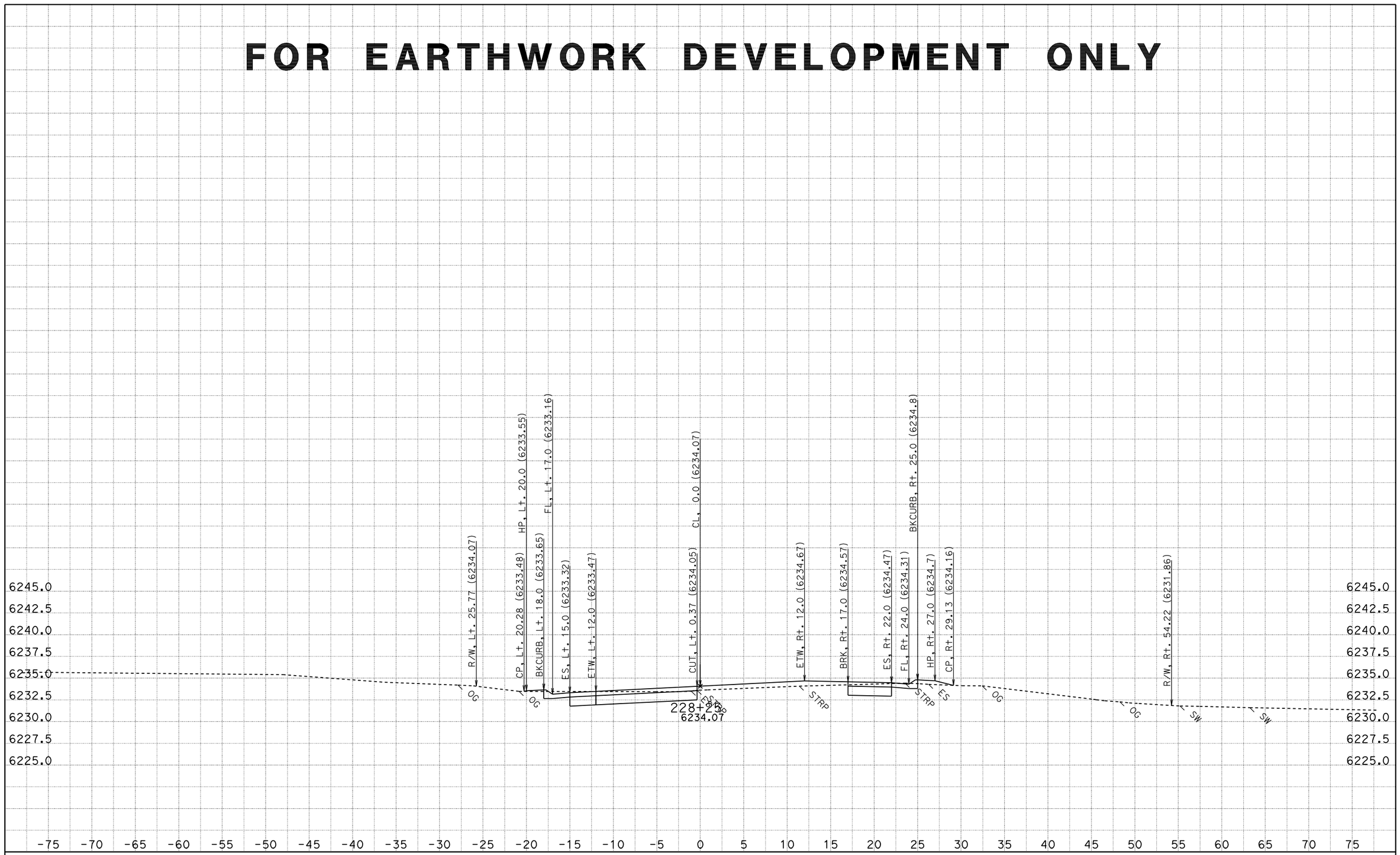

CONTRACT: 2a920

DATE: 8/12/2011

DIST/CO/RTE/PM: 03-ED,Pla 89 PM 27.2/27.4, 0.0/T8.5

SCALE: 1" = 5' Horiz.
1" = 5' Vert.

A1

CROSS SECTIONS

KC Project: 2A920FT File: H:\Pla89\2A920FT\EAR\OUTPUT\22400_33600.ear

All Dimensions are US Survey Feet

FOR EARTHWORK DEVELOPMENT ONLY

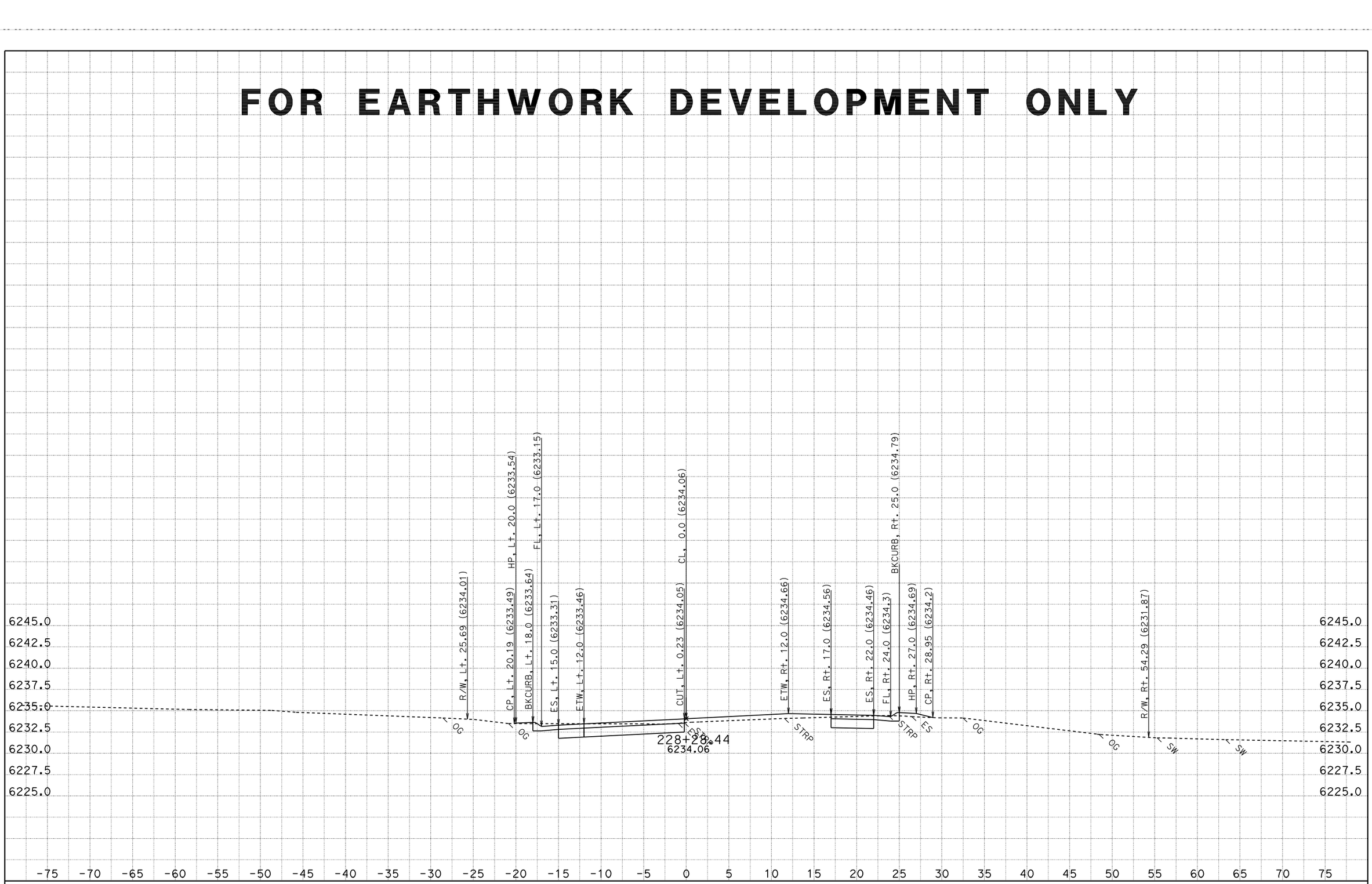

CONTRACT: 2a920

DATE: 8/12/2011

DIST/CO/RTE/PM: 03-ED,Pla 89 PM 27.2/27.4, 0.0/T8.5

SCALE: 1" = 5' Horiz.
1" = 5' Vert.

A1

CROSS SECTIONS

KC Project: 2A920FT File: H:\Pla89\2A920FT\EAR\OUTPUT\22400_33600.ear

All Dimensions are US Survey Feet

FOR EARTHWORK DEVELOPMENT ONLY

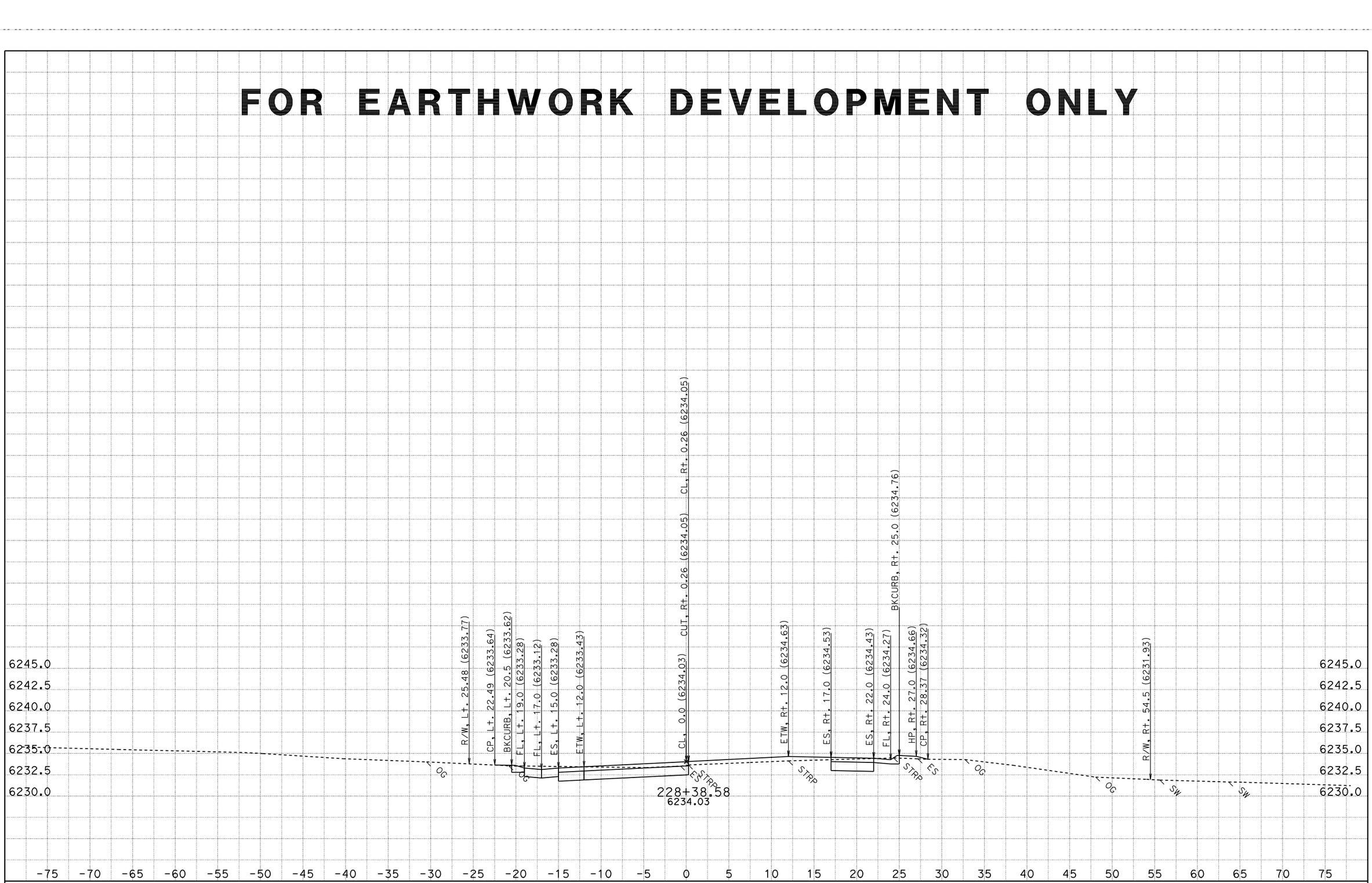

CONTRACT: 2a920

DATE: 8/12/2011

DIST/CO/RTE/PM: 03-ED,Pla 89 PM 27.2/27.4, 0.0/T8.5

SCALE: 1" = 5' Horiz.
1" = 5' Vert.

A1

CROSS SECTIONS

KC Project: 2A920FT

File: H:\Pla89\2A920FT\EAR\OUTPUT\22400_33600.ear

All Dimensions are US Survey Feet

FOR EARTHWORK DEVELOPMENT ONLY

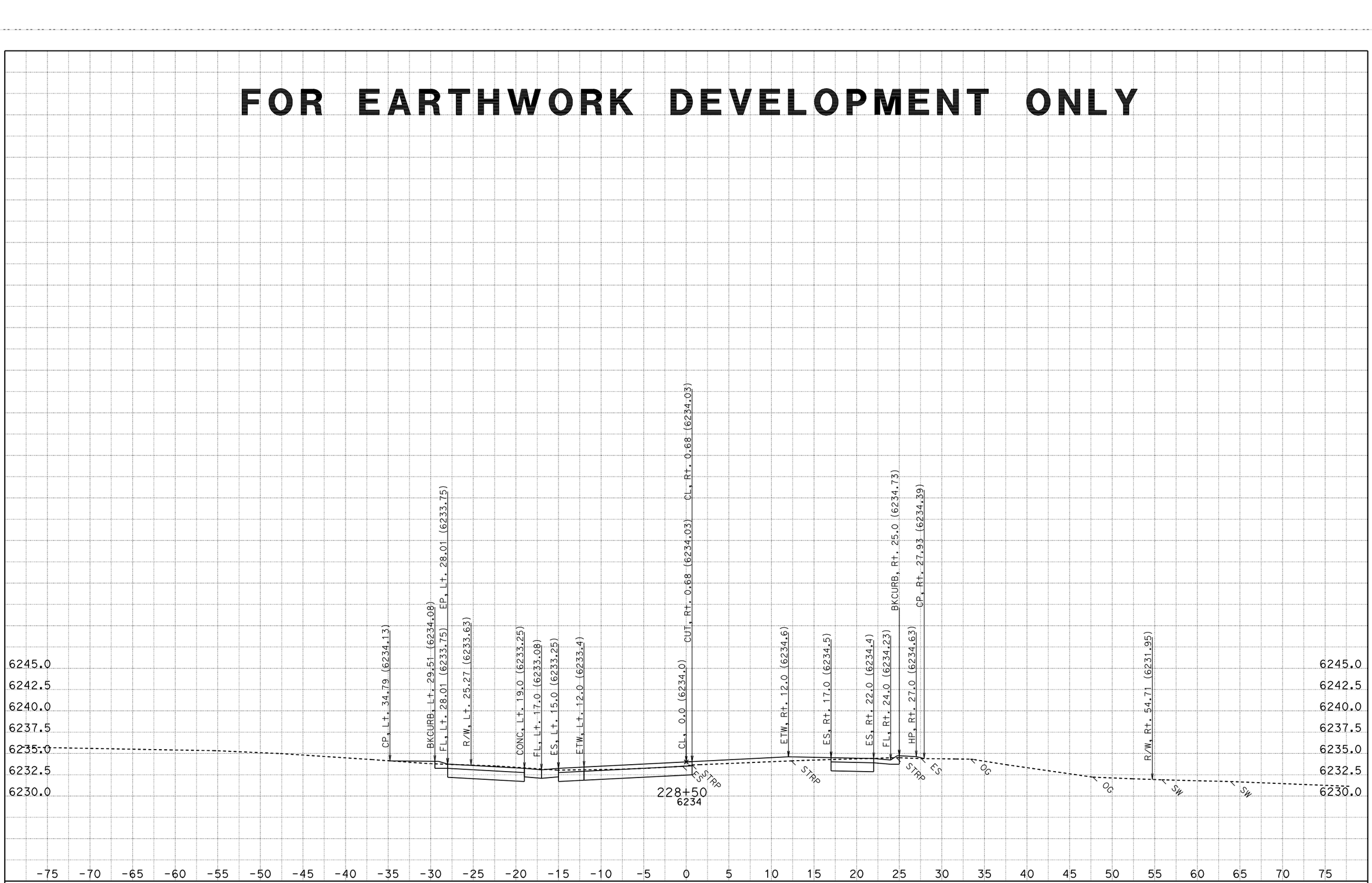

CONTRACT: 2a920

DATE: 8/12/2011

DIST/CO/RTE/PM: 03-ED,Pla 89 PM 27.2/27.4, 0.0/T8.5

SCALE: 1" = 5' Horiz.
1" = 5' Vert.

A1

CROSS SECTIONS

KC Project: 2A920FT File: H:\Pla89\2A920FT\EAR\OUTPUT\22400_33600.ear

All Dimensions are US Survey Feet

FOR EARTHWORK DEVELOPMENT ONLY

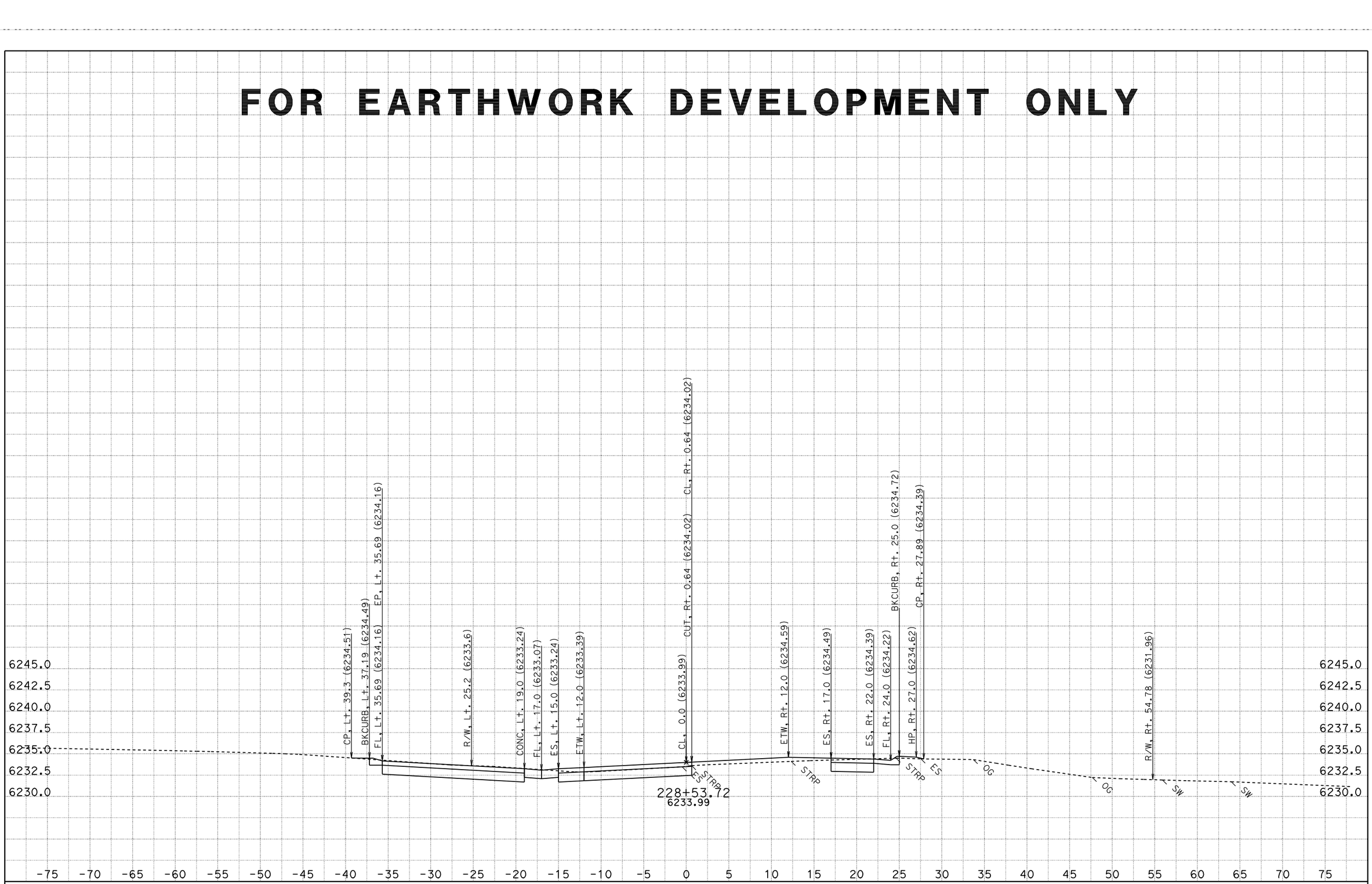

CONTRACT: 2a920

DATE: 8/12/2011

DIST/CO/RTE/PM: 03-ED,Pla 89 PM 27.2/27.4, 0.0/T8.5

KC Project: 2A920FT File: H:\Pla89\2A920FT\EAR\OUTPUT\22400_33600.ear

SCALE: 1" = 5' Horiz.
1" = 5' Vert.

All Dimensions are US Survey Feet

A1

CROSS SECTIONS

SHEET 33 OF 936

FOR EARTHWORK DEVELOPMENT ONLY

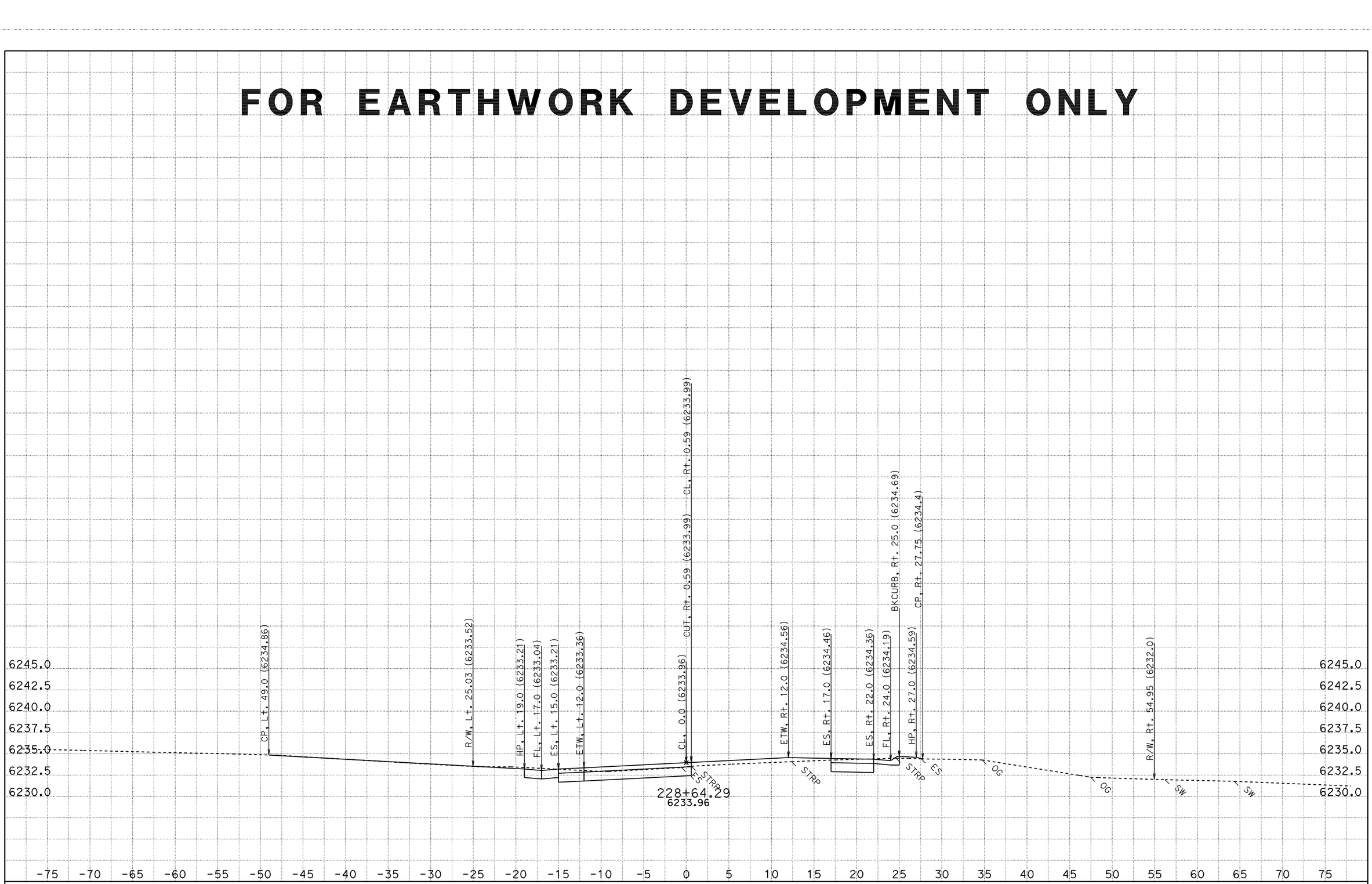

CONTRACT: 2a920

DATE: 8/12/2011

DIST/CO/RTE/PM: 03-ED,Pla 89 PM 27.2/27.4, 0.0/T8.5

KC Project: 2A920FT File: H:\Pla89\2A920FT\EAR\OUTPUT\22400_33600.ear

SCALE: 1" = 5' Horiz.
1" = 5' Vert.

All Dimensions are US Survey Feet

A1
CROSS SECTIONS

FOR EARTHWORK DEVELOPMENT ONLY

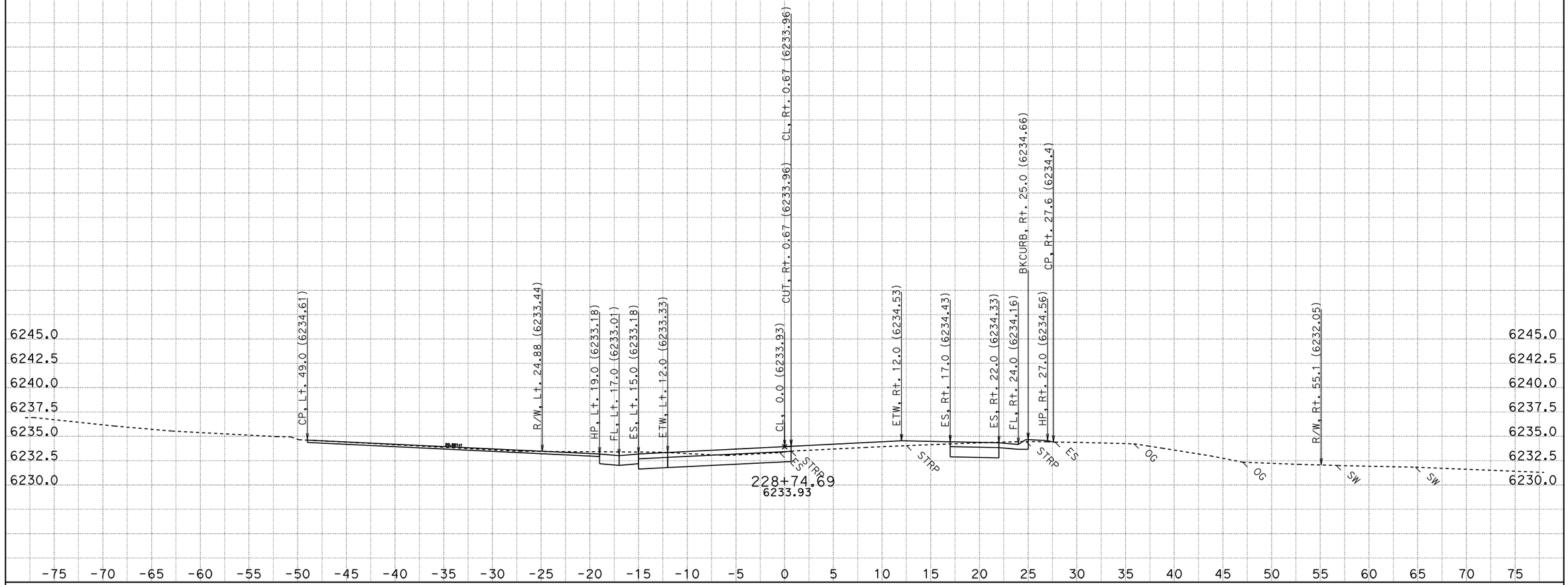

CONTRACT: 2a920

DATE: 8/12/2011

DIST/CO/RTE/PM: 03-ED,Pla 89 PM 27.2/27.4, 0.0/T8.5

SCALE: 1" = 5' Horiz.
1" = 5' Vert.

A1

CROSS SECTIONS

KC Project: 2A920FT

File: H:\Pla89\2A920FT\EAR\OUTPUT\22400_33600.ear

All Dimensions are US Survey Feet

FOR EARTHWORK DEVELOPMENT ONLY

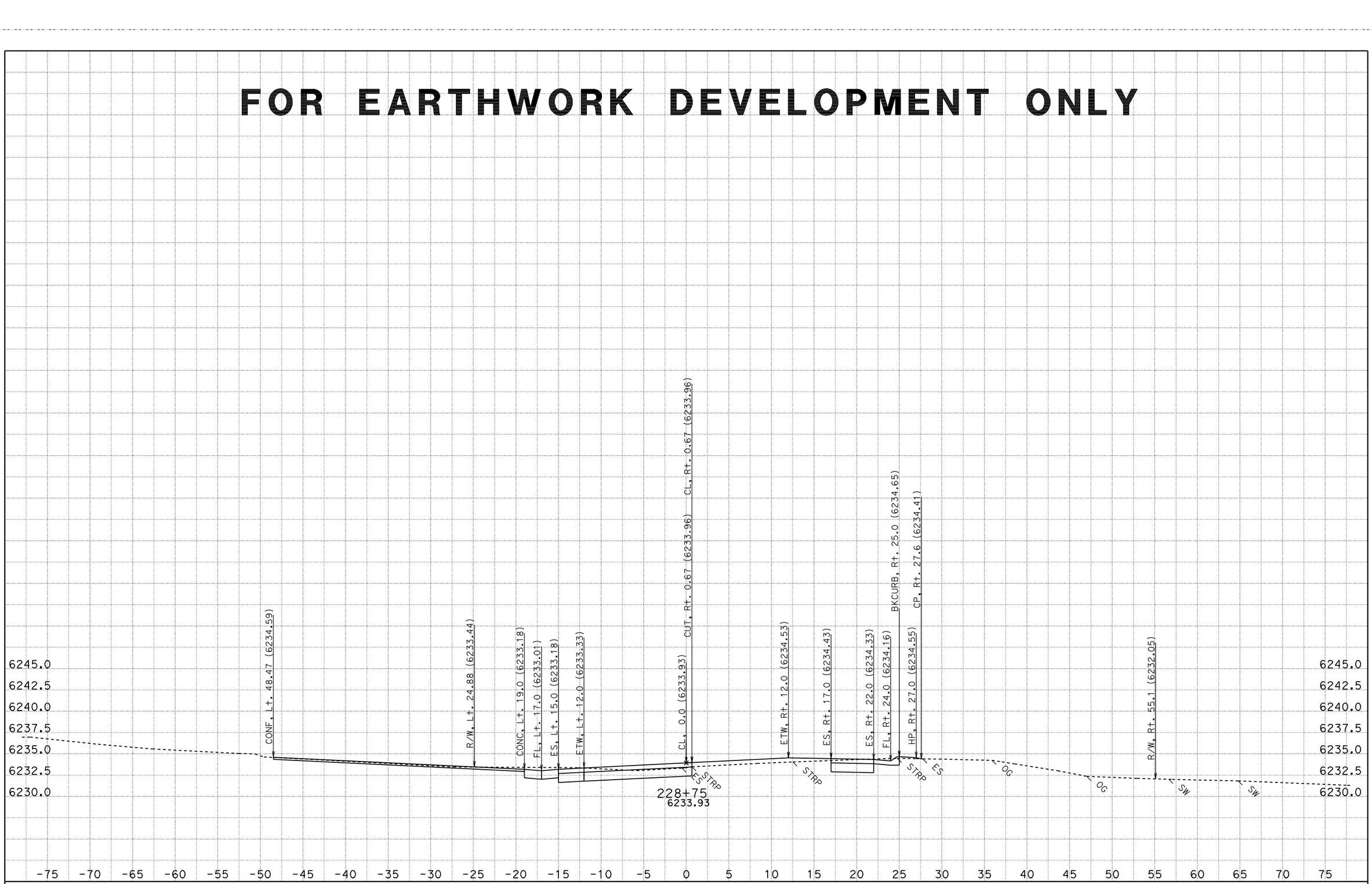

CONTRACT: 2a920

DATE: 8/12/2011

DIST/CO/RTE/PM: 03-ED,Pla 89 PM 27.2/27.4, 0.0/T8.5

SCALE: 1" = 5' Horiz.
1" = 5' Vert.

A1

CROSS SECTIONS

KC Project: 2A920FT File: H:\Pla89\2A920FT\EAR\OUTPUT\22400_33600.ear

All Dimensions are US Survey Feet

FOR EARTHWORK DEVELOPMENT ONLY

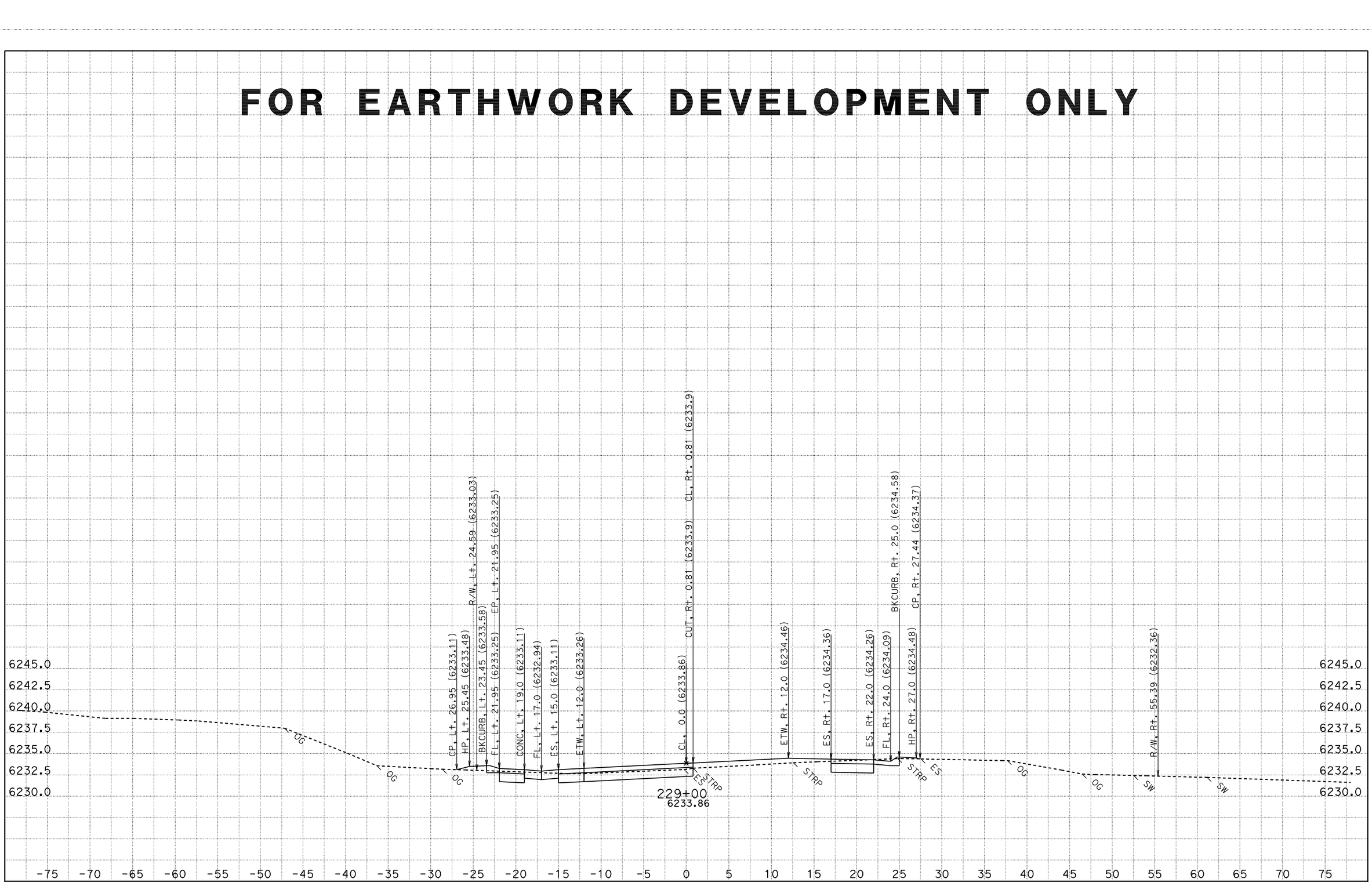

CONTRACT: 2a920

DATE: 8/12/2011

DIST/CO/RTE/PM: 03-ED,Pla 89 PM 27.2/27.4, 0.0/T8.5

KC Project: 2A920FT File: H:\Pla89\2A920FT\EAR\OUTPUT\22400_33600.ear

SCALE: 1" = 5' Horiz.
1" = 5' Vert.

All Dimensions are US Survey Feet

A1
CROSS SECTIONS
SHEET 37 OF 936

FOR EARTHWORK DEVELOPMENT ONLY

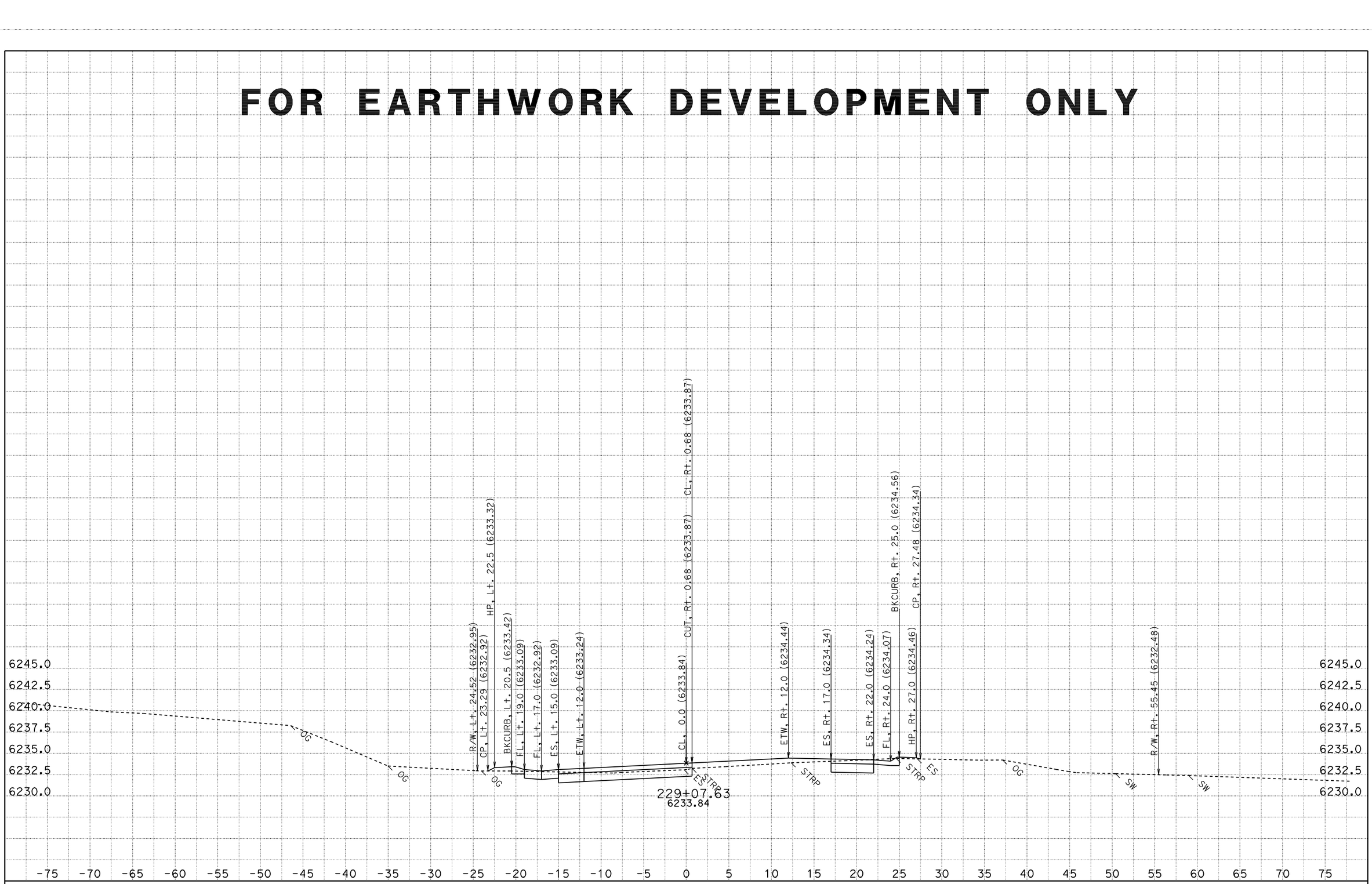

CONTRACT: 2a920

DATE: 8/12/2011

DIST/CO/RTE/PM: 03-ED,Pla 89 PM 27.2/27.4, 0.0/T8.5

SCALE: 1" = 5' Horiz.
1" = 5' Vert.

A1

CROSS SECTIONS

KC Project: 2A920FT File: H:\Pla89\2A920FT\EAR\OUTPUT\22400_33600.ear

All Dimensions are US Survey Feet

FOR EARTHWORK DEVELOPMENT ONLY

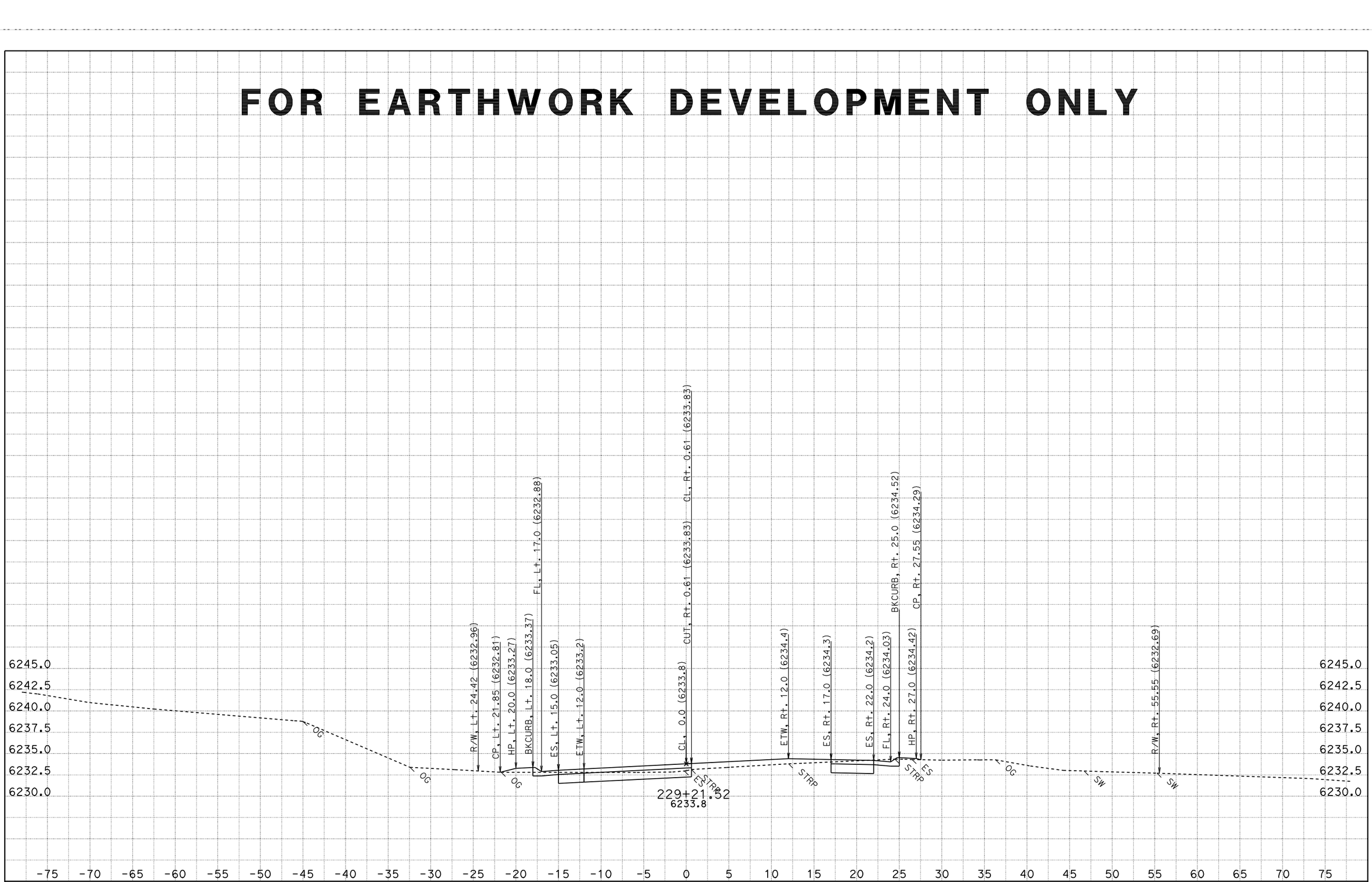

CONTRACT: 2a920

DATE: 8/12/2011

DIST/CO/RTE/PM: 03-ED,Pla 89 PM 27.2/27.4, 0.0/T8.5

KC Project: 2A920FT File: H:\Pla89\2A920FT\EAR\OUTPUT\22400_33600.ear

SCALE: 1" = 5' Horiz.
1" = 5' Vert.

All Dimensions are US Survey Feet

A1
CROSS SECTIONS
SHEET 39 OF 936

FOR EARTHWORK DEVELOPMENT ONLY

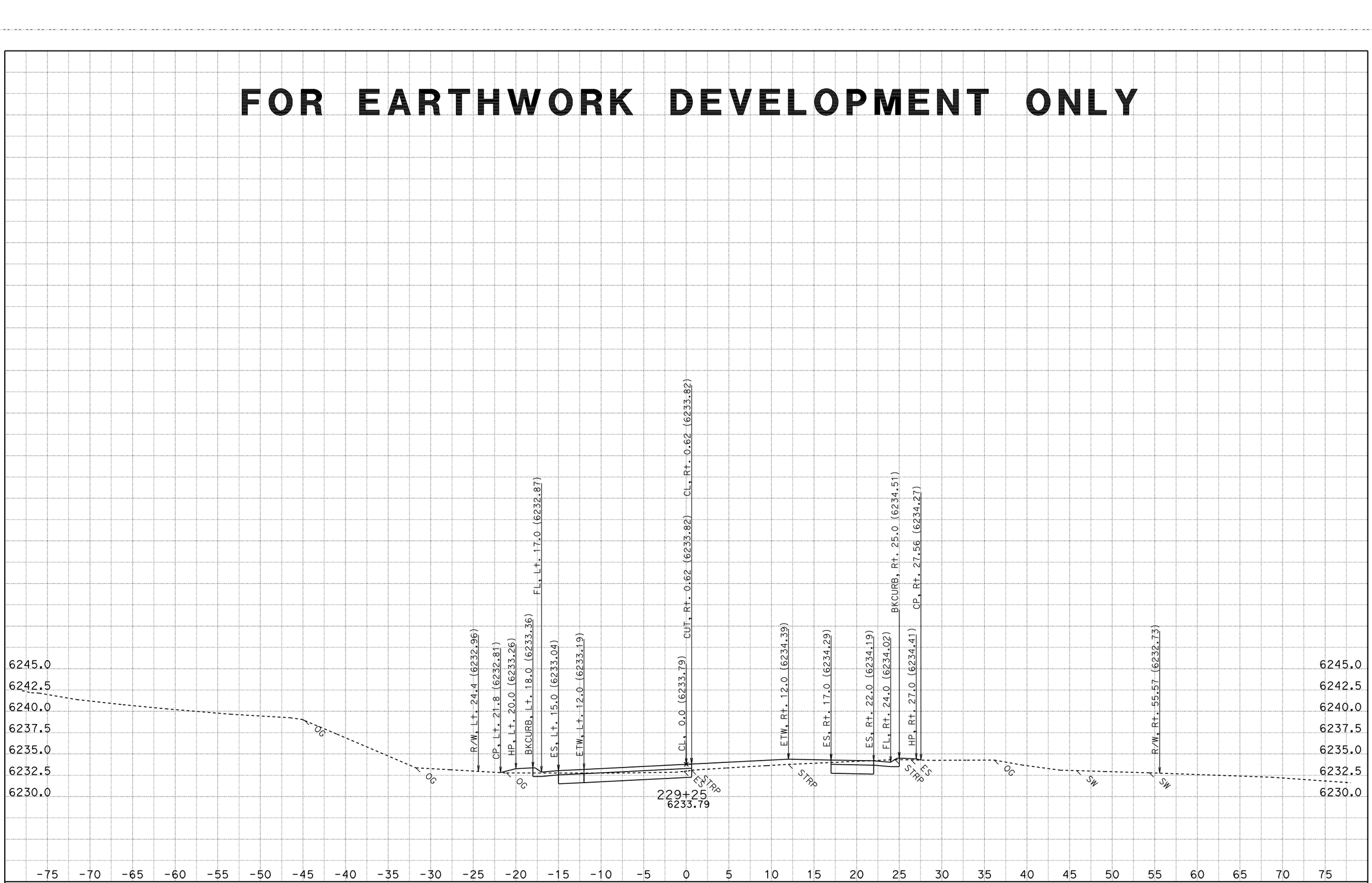

CONTRACT: 2a920

DATE: 8/12/2011

DIST/CO/RTE/PM: 03-ED,Pla 89 PM 27.2/27.4, 0.0/T8.5

SCALE: 1" = 5' Horiz.
1" = 5' Vert.

A1

CROSS SECTIONS

KC Project: 2A920FT File: H:\Pla89\2A920FT\EAR\OUTPUT\22400_33600.ear

All Dimensions are US Survey Feet

SHEET 40 OF 936

FOR EARTHWORK DEVELOPMENT ONLY

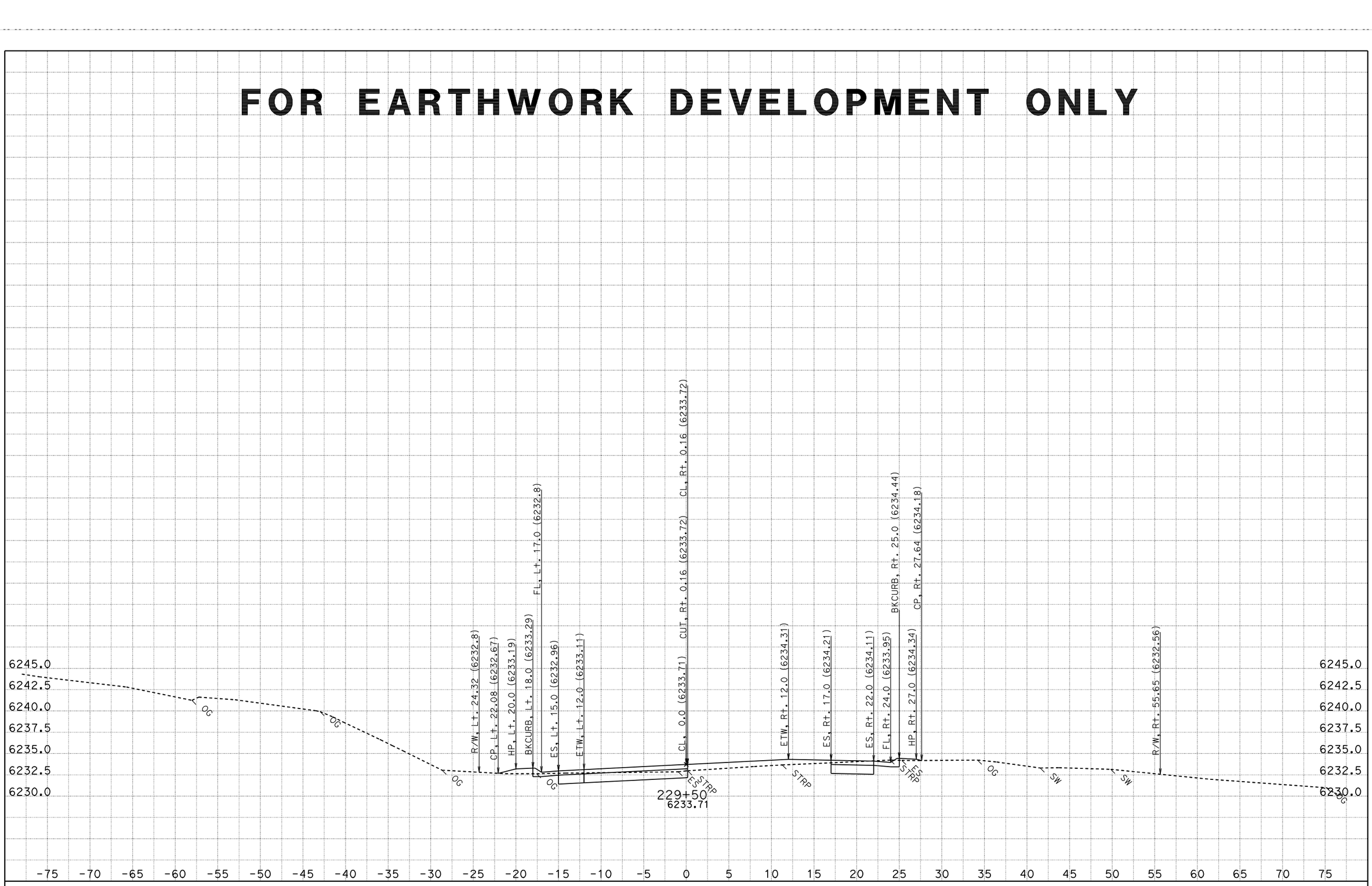

CONTRACT: 2a920

DATE: 8/12/2011
DIST/CO/RTE/PM: 03-ED,Pla 89 PM 27.2/27.4, 0.0/T8.5
SCALE: 1" = 5' Horiz.
1" = 5' Vert.

KC Project: 2A920FT
File: H:\Pla89\2A920FT\EAR\OUTPUT\22400_33600.ear

All Dimensions are US Survey Feet

A1
CROSS SECTIONS
SHEET 41 OF 936

FOR EARTHWORK DEVELOPMENT ONLY

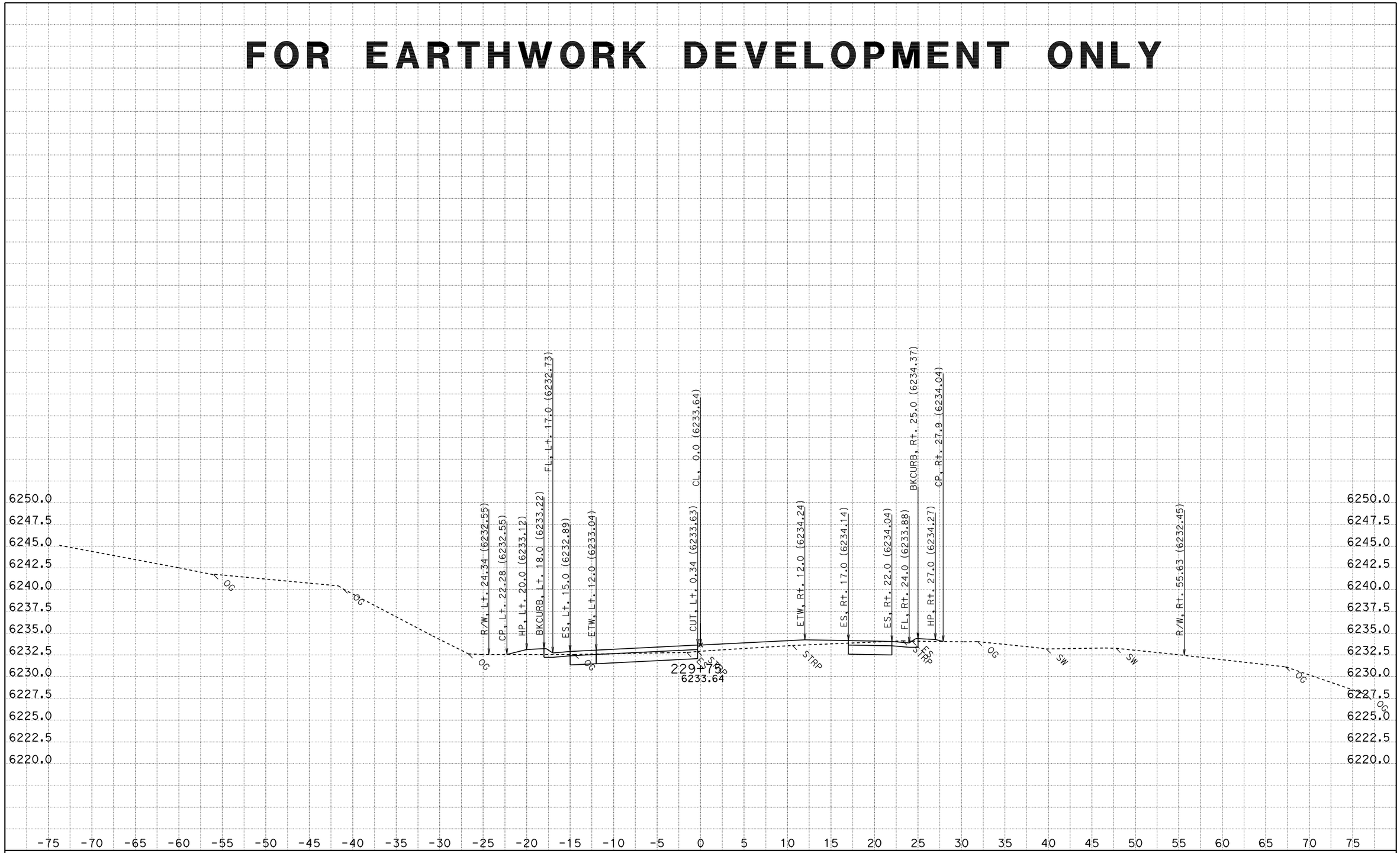

CONTRACT: 2a920

DATE: 8/12/2011

DIST/CO/RTE/PM: 03-ED,Pla 89 PM 27.2/27.4, 0.0/T8.5

SCALE: 1" = 5' Horiz.
1" = 5' Vert.

A1

CROSS SECTIONS

KC Project: 2A920FT

File: H:\Pla89\2A920FT\EAR\OUTPUT\22400_33600.ear

All Dimensions are US Survey Feet

FOR EARTHWORK DEVELOPMENT ONLY

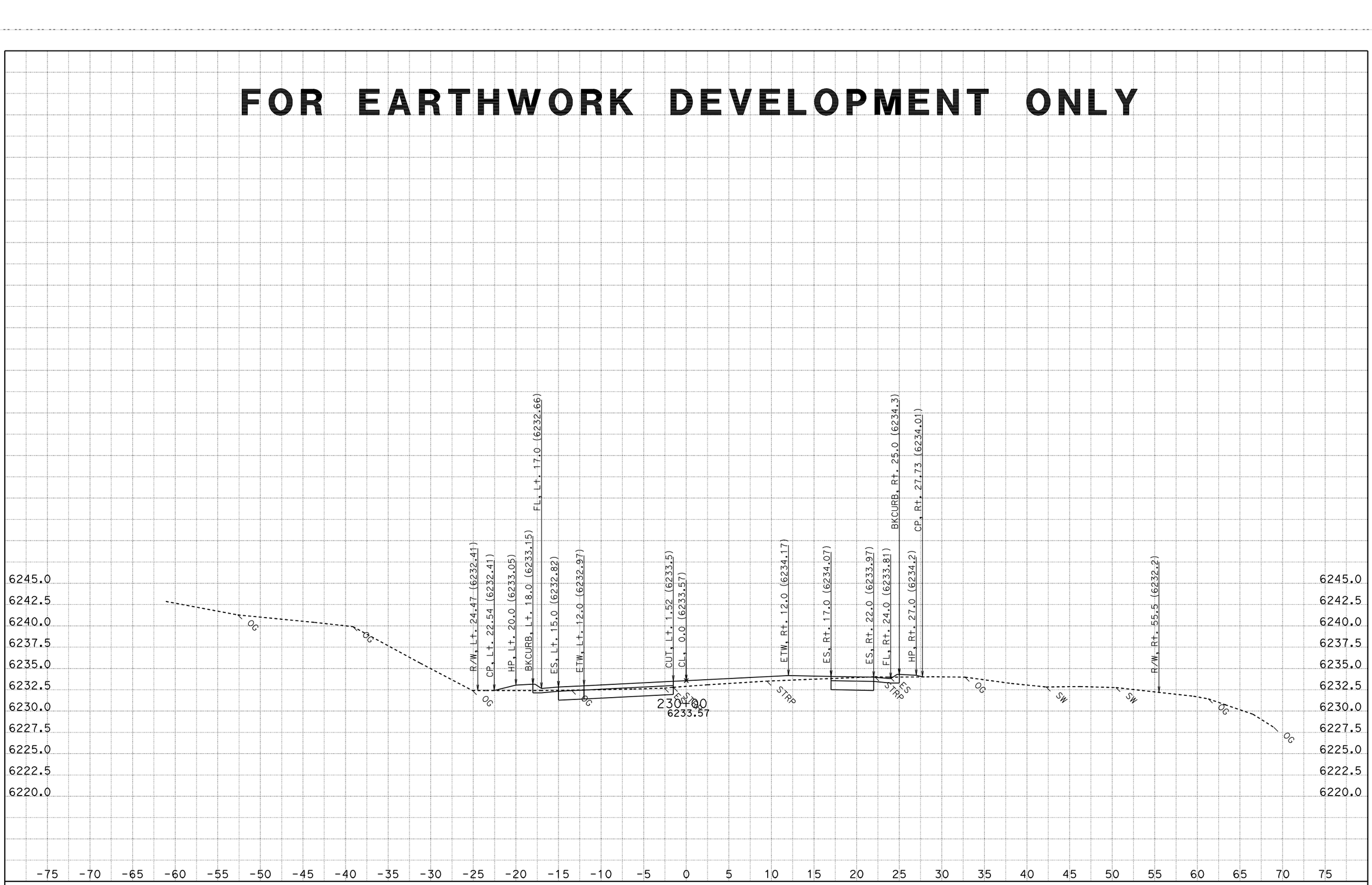

CONTRACT: 2a920

DATE: 8/12/2011

DIST/CO/RTE/PM: 03-ED,Pla 89 PM 27.2/27.4, 0.0/T8.5

KC Project: 2A920FT File: H:\Pla89\2A920FT\EAR\OUTPUT\22400_33600.ear

SCALE: 1" = 5' Horiz.
1" = 5' Vert.

All Dimensions are US Survey Feet

A1
CROSS SECTIONS
SHEET 43 OF 936

FOR EARTHWORK DEVELOPMENT ONLY

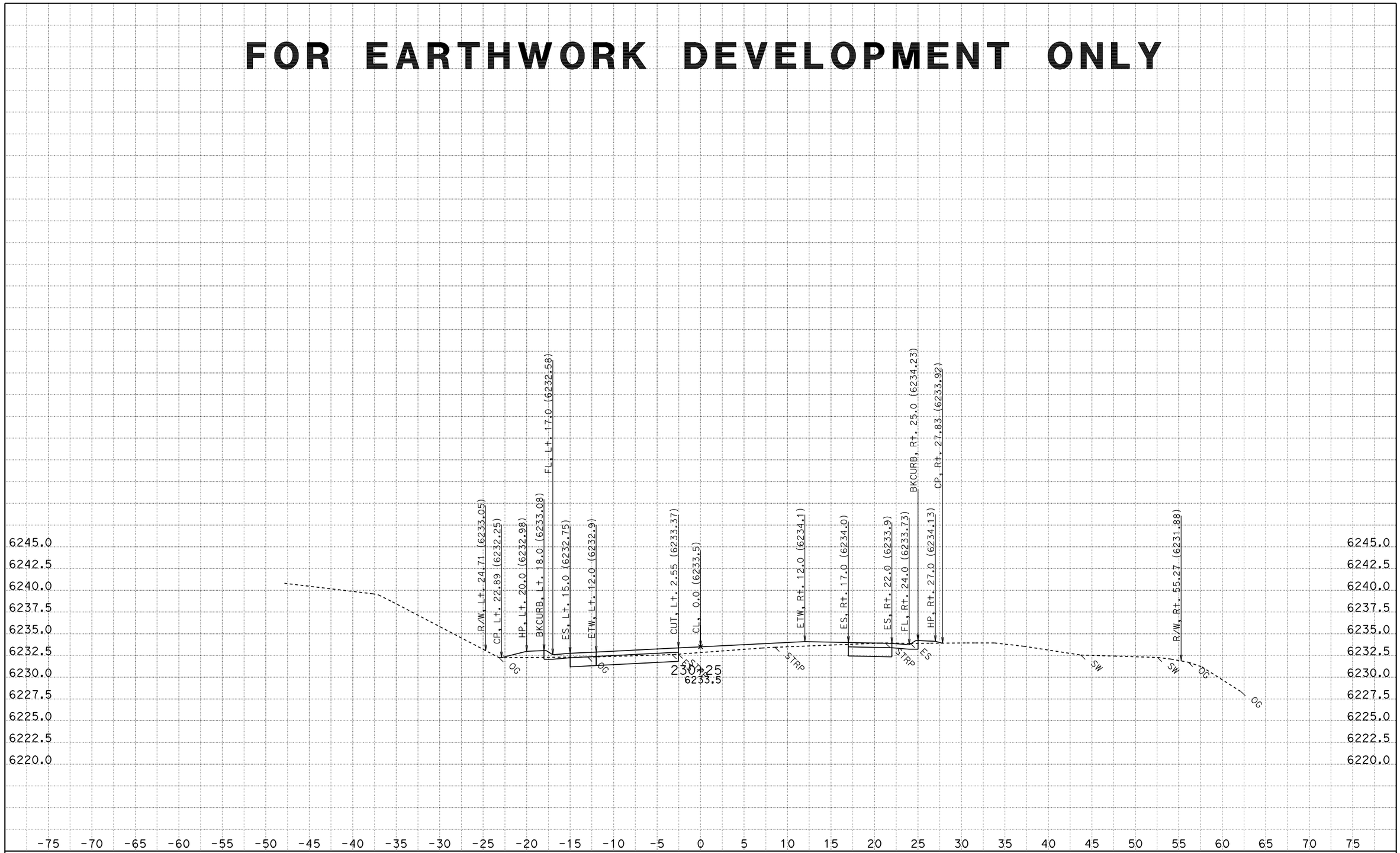

DATE: 8/12/2011

KC Project: 2A920FT

File: H:\Pla89\2A920FT\EAR\OUTPUT\22400_33600.ear

CONTRACT: 2a920

DIST/CO/RTE/PM: 03-ED,Pla 89 PM 27.2/27.4, 0.0/T8.5

SCALE: 1" = 5' Horiz.
1" = 5' Vert.

All Dimensions are US Survey Feet

A1

CROSS SECTIONS

FOR EARTHWORK DEVELOPMENT ONLY

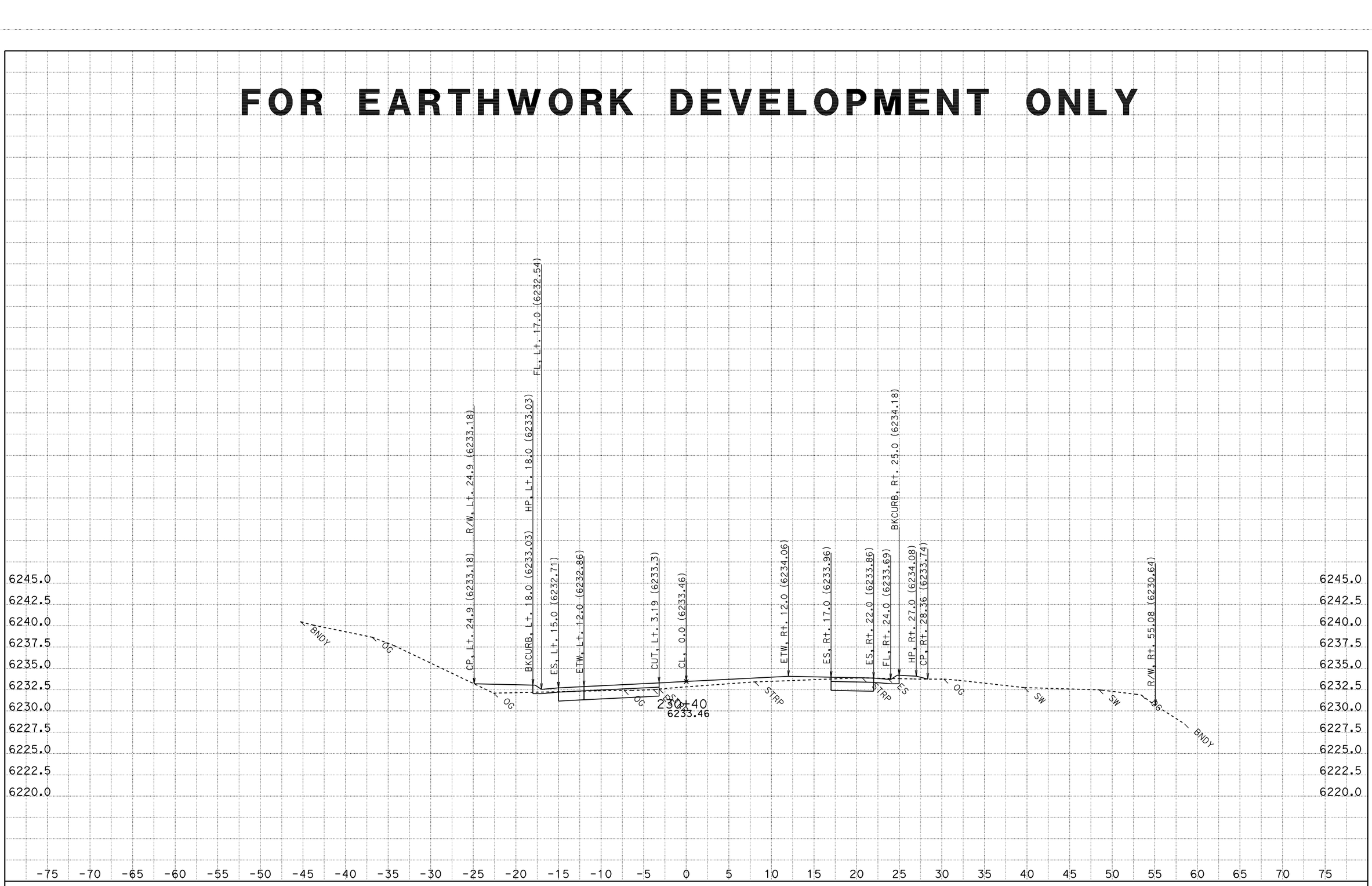

CONTRACT: 2a920

DATE: 8/12/2011

DIST/CO/RTE/PM: 03-ED,Pla 89 PM 27.2/27.4, 0.0/T8.5

SCALE: 1" = 5' Horiz.
1" = 5' Vert.

A1

CROSS SECTIONS

KC Project: 2A920FT

File: H:\Pla89\2A920FT\EAR\OUTPUT\22400_33600.ear

All Dimensions are US Survey Feet

FOR EARTHWORK DEVELOPMENT ONLY

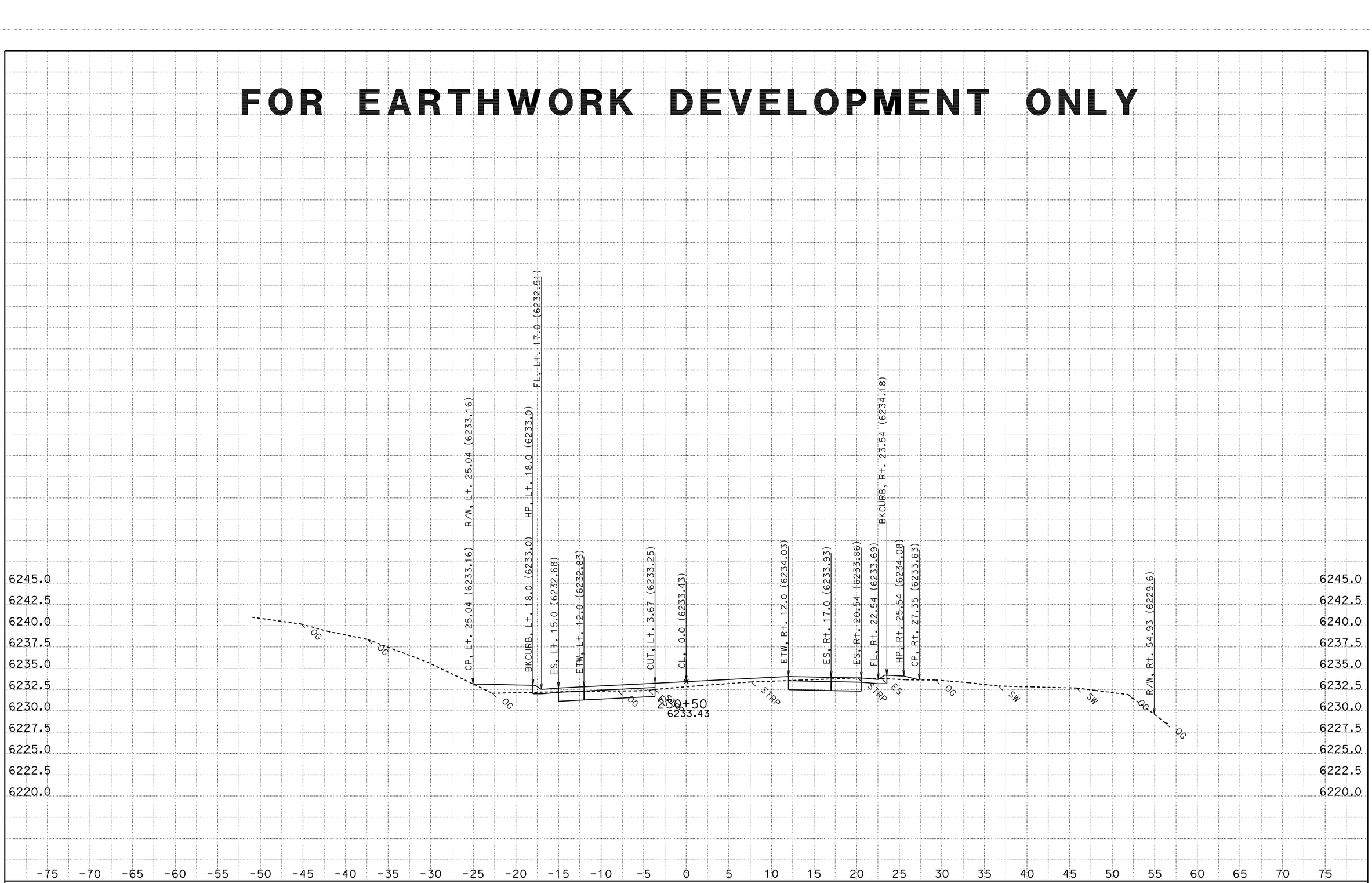

DATE: 8/12/2011

KC Project: 2A920FT

File: H:\Pla89\2A920FT\EAR\OUTPUT\22400_33600.ear

CONTRACT: 2a920

DIST/CO/RTE/PM: 03-ED,Pla 89 PM 27.2/27.4, 0.0/T8.5

SCALE: 1" = 5' Horiz.
1" = 5' Vert.

All Dimensions are US Survey Feet

A1

CROSS SECTIONS

FOR EARTHWORK DEVELOPMENT ONLY

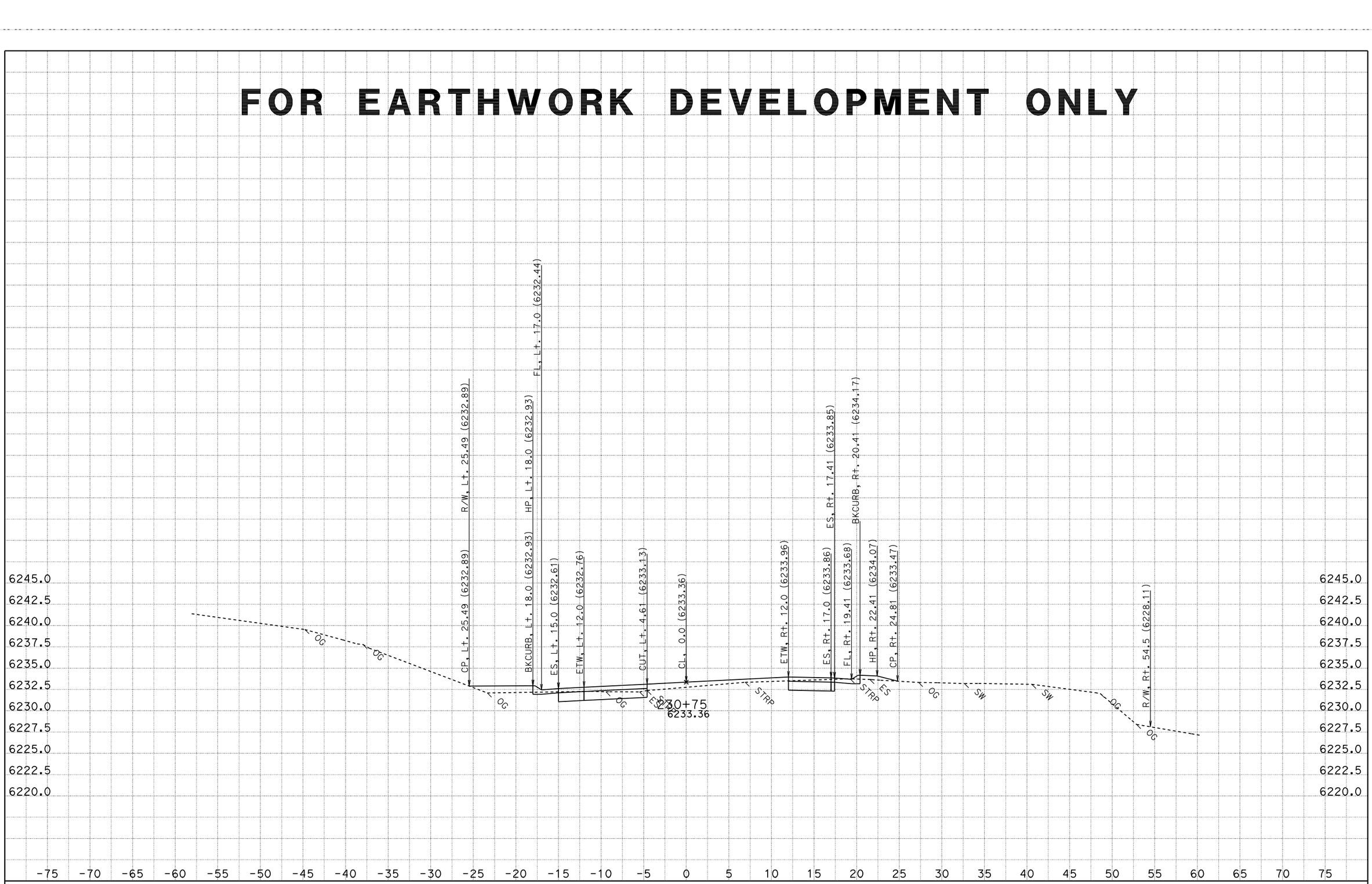

CONTRACT: 2a920

DATE: 8/12/2011

DIST/CO/RTE/PM: 03-ED,Pla 89 PM 27.2/27.4, 0.0/T8.5

KC Project: 2A920FT File: H:\Pla89\2A920FT\EAR\OUTPUT\22400_33600.ear

SCALE: 1" = 5' Horiz.
1" = 5' Vert.

All Dimensions are US Survey Feet

A1
CROSS SECTIONS

FOR EARTHWORK DEVELOPMENT ONLY

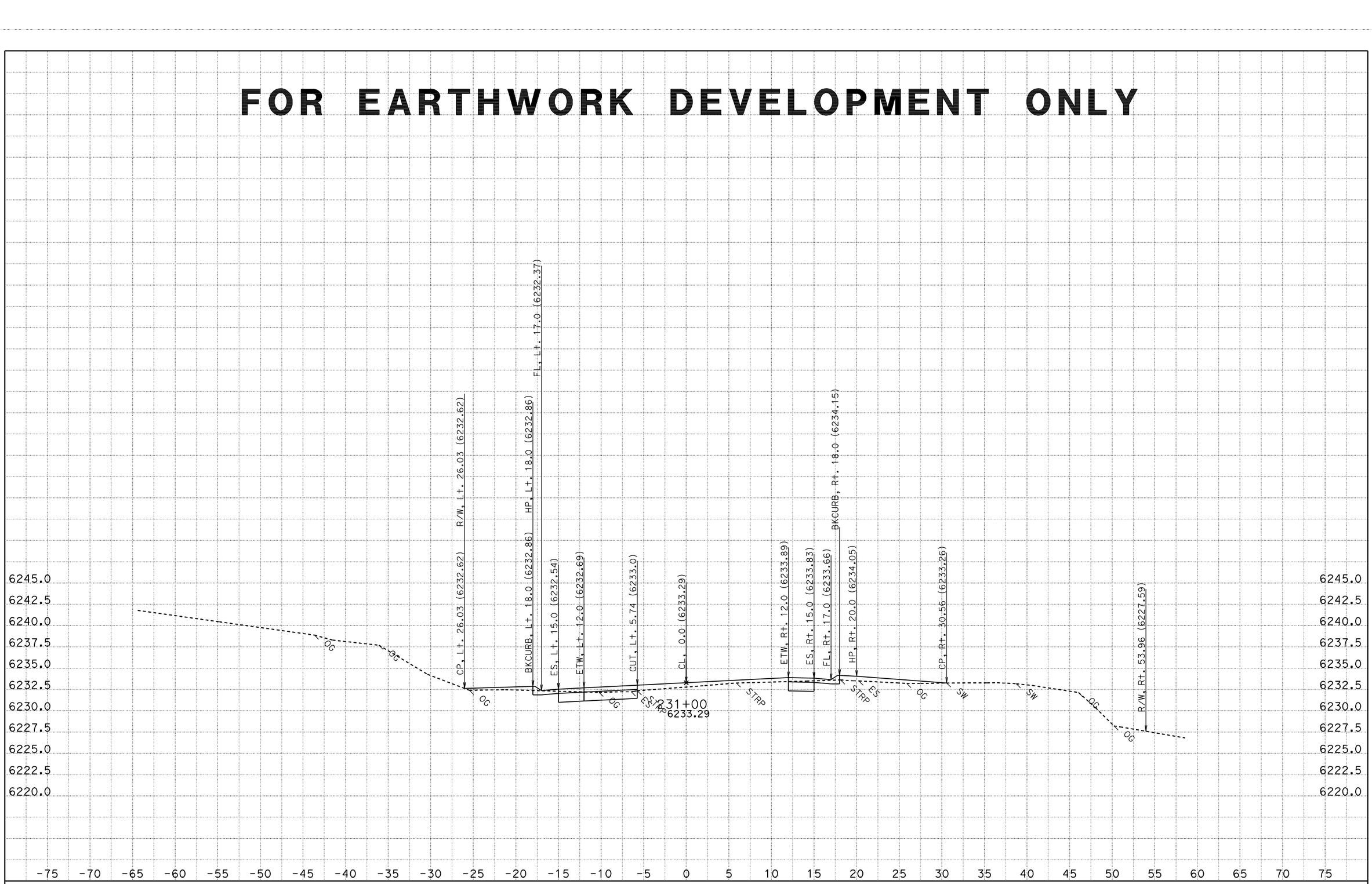

DATE: 8/12/2011
KC Project: 2A920FT File: H:\Pla89\2A920FT\EAR\OUTPUT\22400_33600.ear

CONTRACT: 2a920
DIST/CO/RTE/PM: 03-ED,Pla 89 PM 27.2/27.4, 0.0/T8.5

SCALE: 1" = 5' Horiz.
1" = 5' Vert.

All Dimensions are US Survey Feet

A1
CROSS SECTIONS
SHEET 48 OF 936

FOR EARTHWORK DEVELOPMENT ONLY

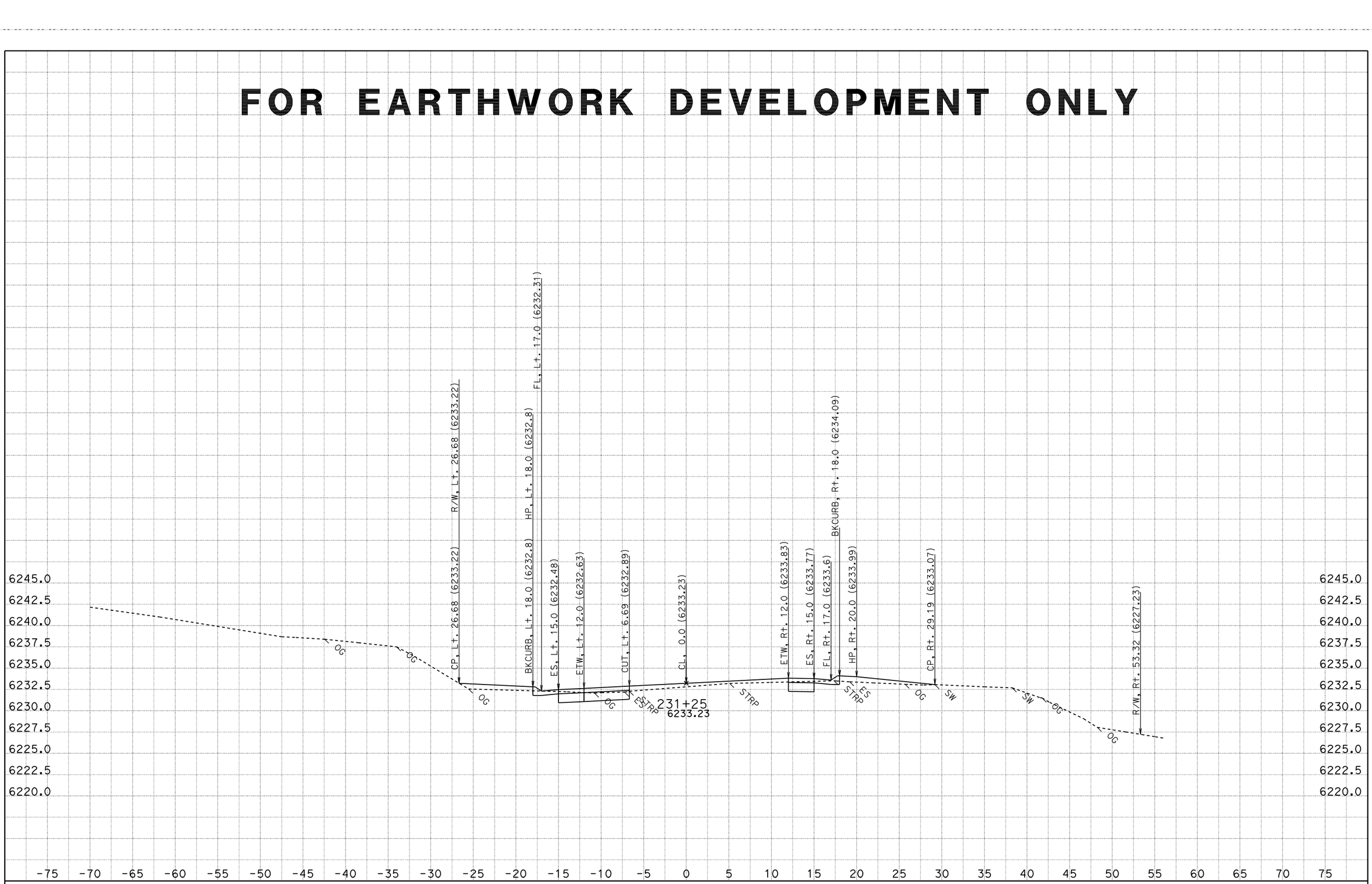

DATE: 8/12/2011
KC Project: 2A920FT

CONTRACT: 2a920
DIST/CO/RTE/PM: 03-ED,Pla 89 PM 27.2/27.4, 0.0/T8.5
File: H:\Pla89\2A920FT\EAR\OUTPUT\22400_33600.ear

SCALE: 1" = 5' Horiz.
1" = 5' Vert.
All Dimensions are US Survey Feet

A1
CROSS SECTIONS
SHEET 49 OF 936

FOR EARTHWORK DEVELOPMENT ONLY

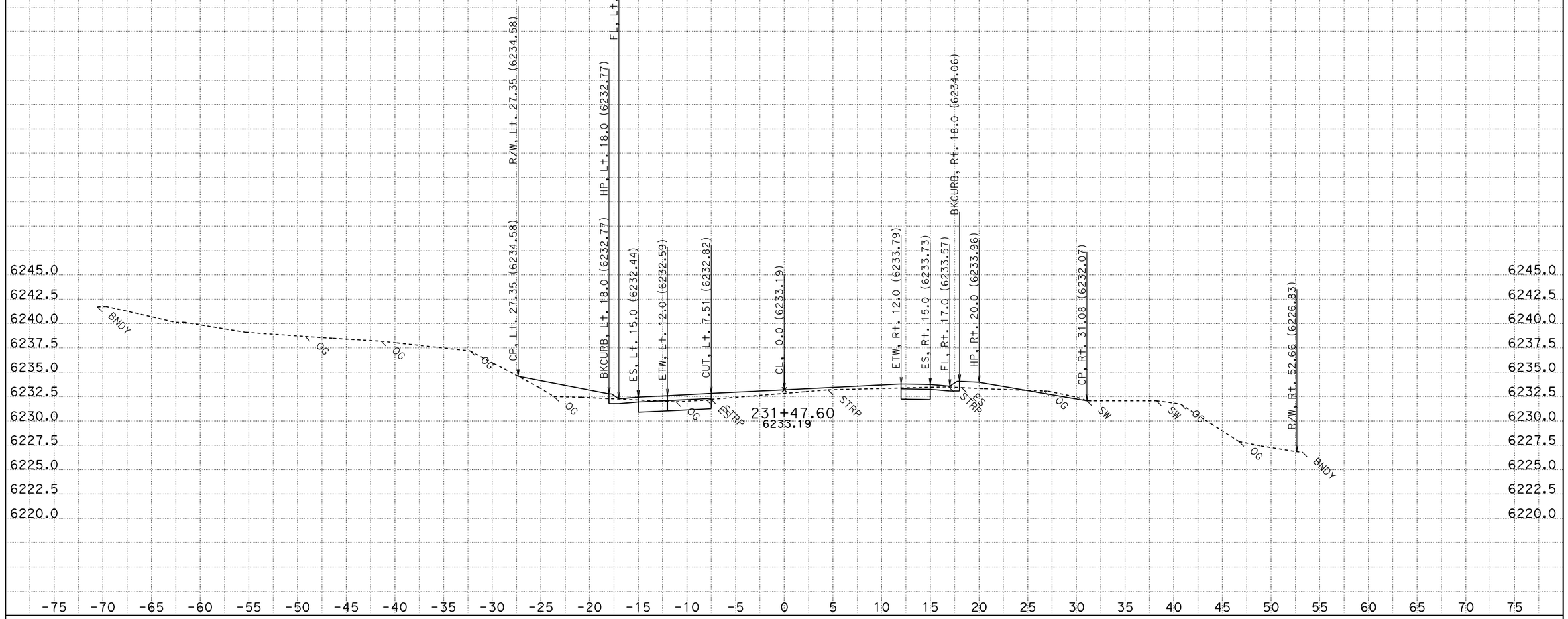

CONTRACT: 2a920

DATE: 8/12/2011

DIST/CO/RTE/PM: 03-ED,Pla 89 PM 27.2/27.4, 0.0/T8.5

SCALE: 1" = 5' Horiz.
1" = 5' Vert.

A1

CROSS SECTIONS

KC Project: 2A920FT File: H:\Pla89\2A920FT\EAR\OUTPUT\22400_33600.ear

All Dimensions are US Survey Feet

FOR EARTHWORK DEVELOPMENT ONLY

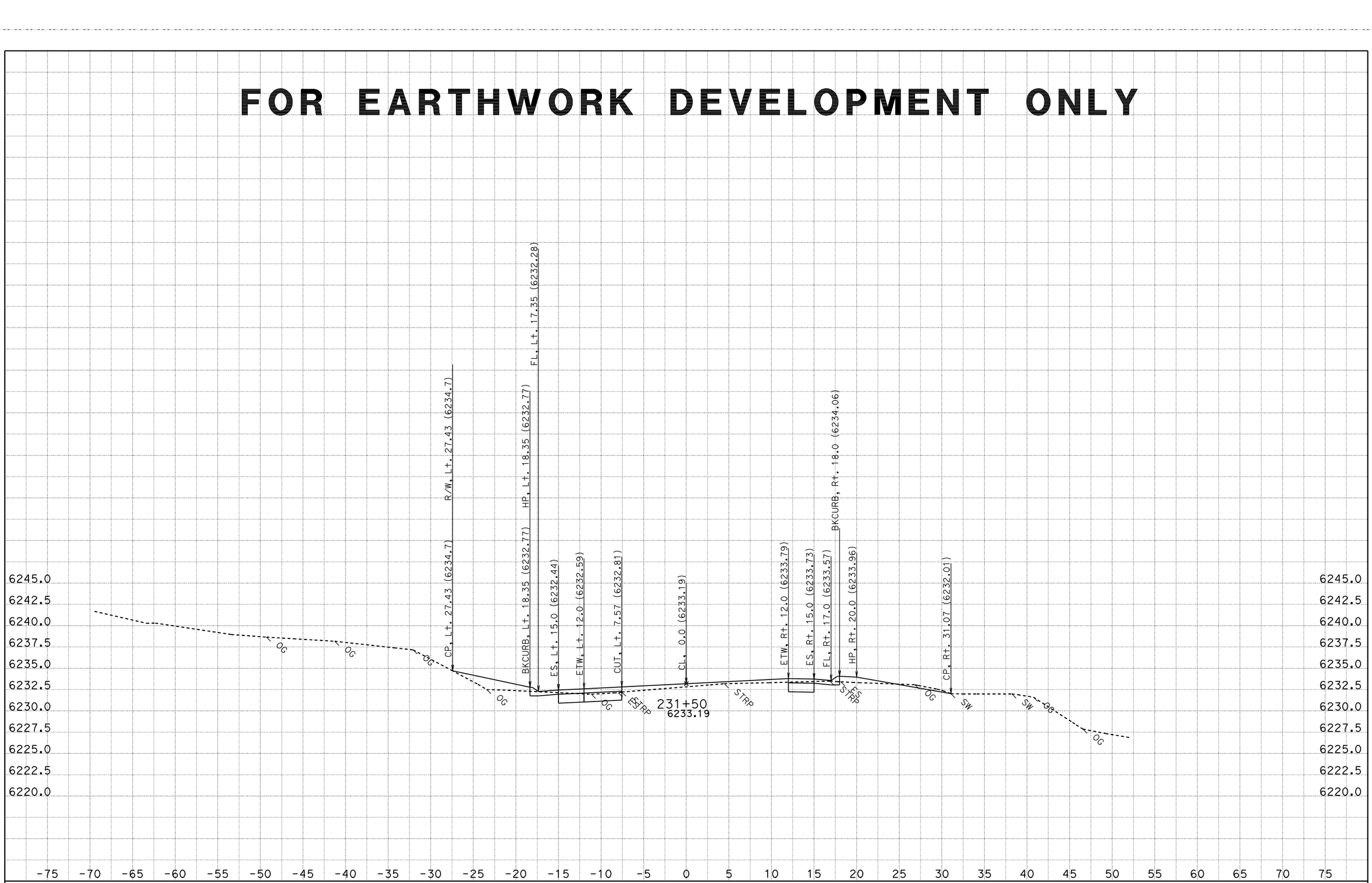

DATE: 8/12/2011
KC Project: 2A920FT
File: H:\Pla89\2A920FT\EAR\OUTPUT\22400_33600.ear

CONTRACT: 2a920
DIST/CO/RTE/PM: 03-ED,Pla 89 PM 27.2/27.4, 0.0/T8.5

SCALE: 1" = 5' Horiz.
1" = 5' Vert.

All Dimensions are US Survey Feet

A1
CROSS SECTIONS
SHEET 51 OF 936

FOR EARTHWORK DEVELOPMENT ONLY

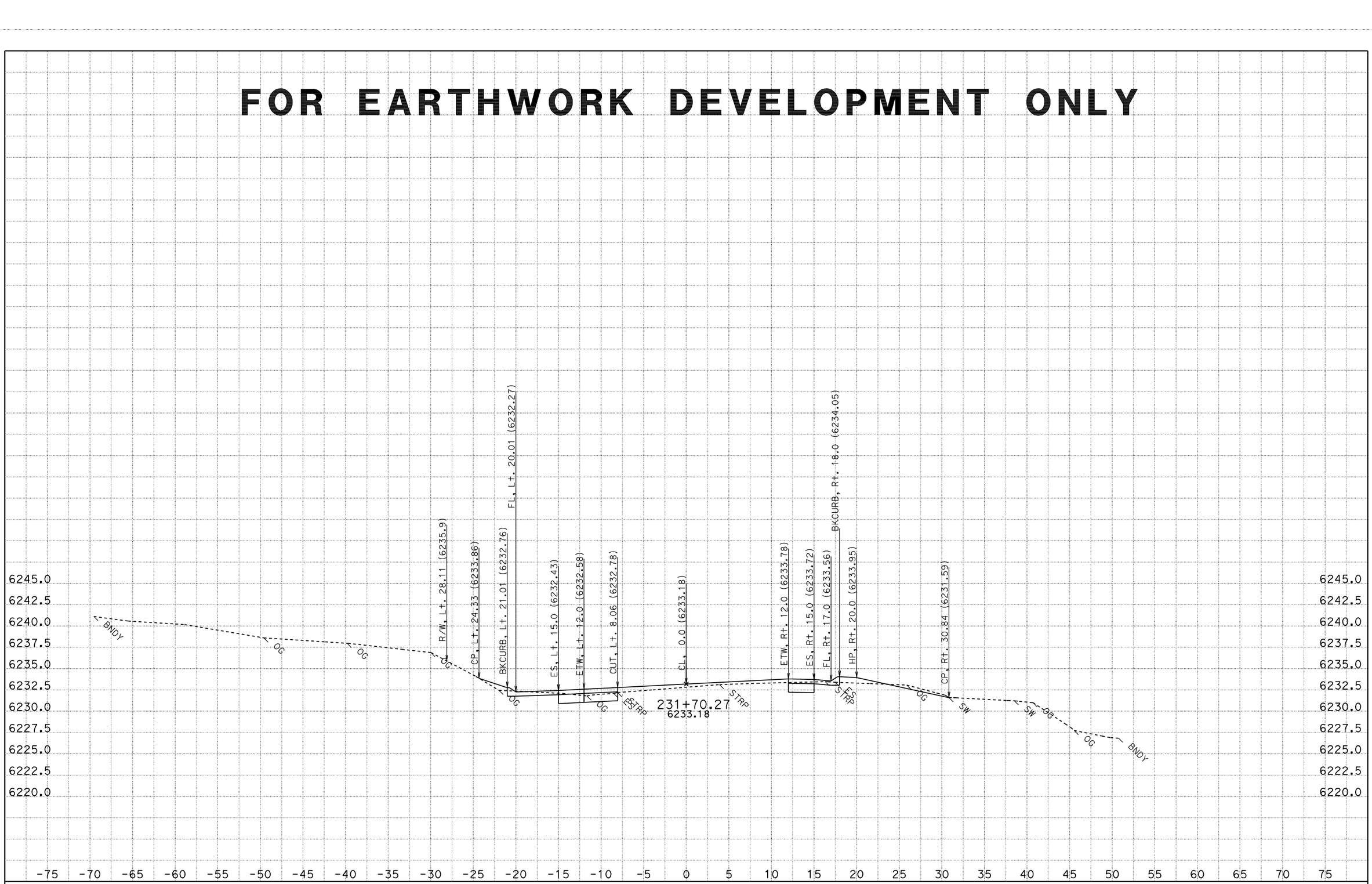

CONTRACT: 2a920

DATE: 8/12/2011
DIST/CO/RTE/PM: 03-ED,Pla 89 PM 27.2/27.4, 0.0/T8.5
SCALE: 1" = 5' Horiz.
1" = 5' Vert.

KC Project: 2A920FT
File: H:\Pla89\2A920FT\EAR\OUTPUT\22400_33600.ear

All Dimensions are US Survey Feet

A1
CROSS SECTIONS
SHEET 52 OF 936

FOR EARTHWORK DEVELOPMENT ONLY

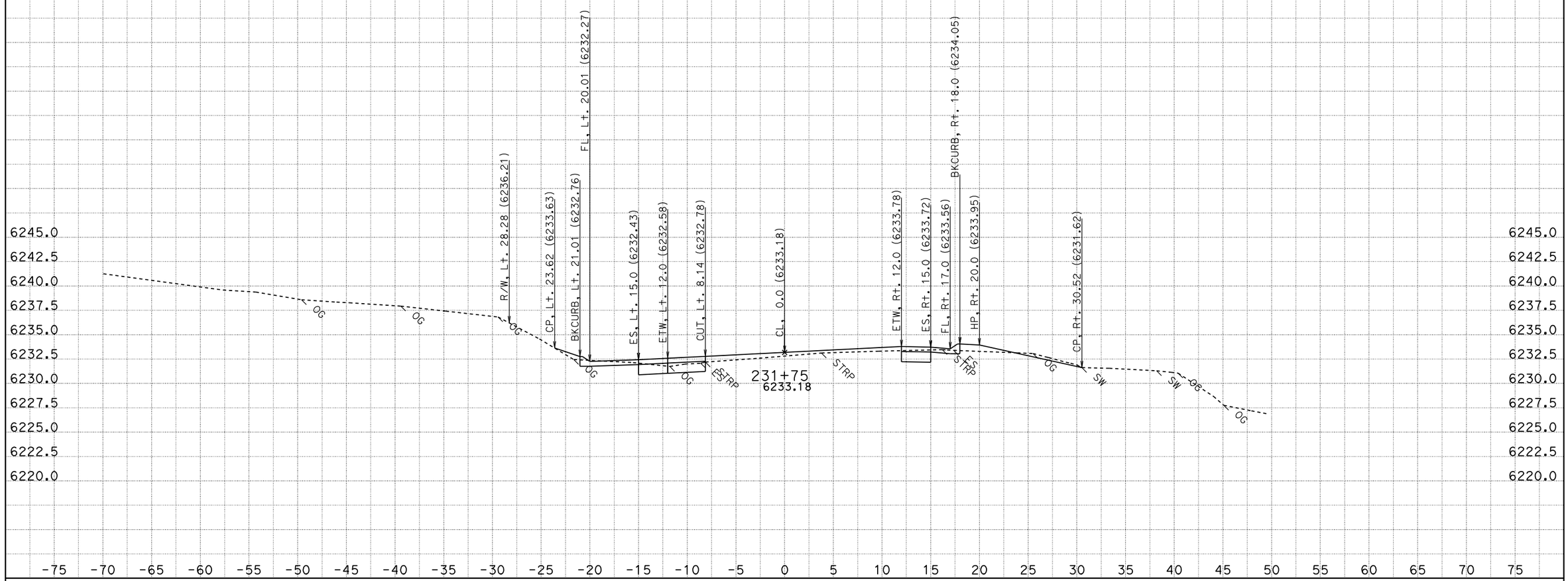

DATE: 8/12/2011
KC Project: 2A920FT
File: H:\Pla89\2A920FT\EAR\OUTPUT\22400_33600.ear

CONTRACT: 2a920
DIST/CO/RTE/PM: 03-ED,Pla 89 PM 27.2/27.4, 0.0/T8.5

SCALE: 1" = 5' Horiz.
1" = 5' Vert.

All Dimensions are US Survey Feet

A1
CROSS SECTIONS
SHEET 53 OF 936

FOR EARTHWORK DEVELOPMENT ONLY

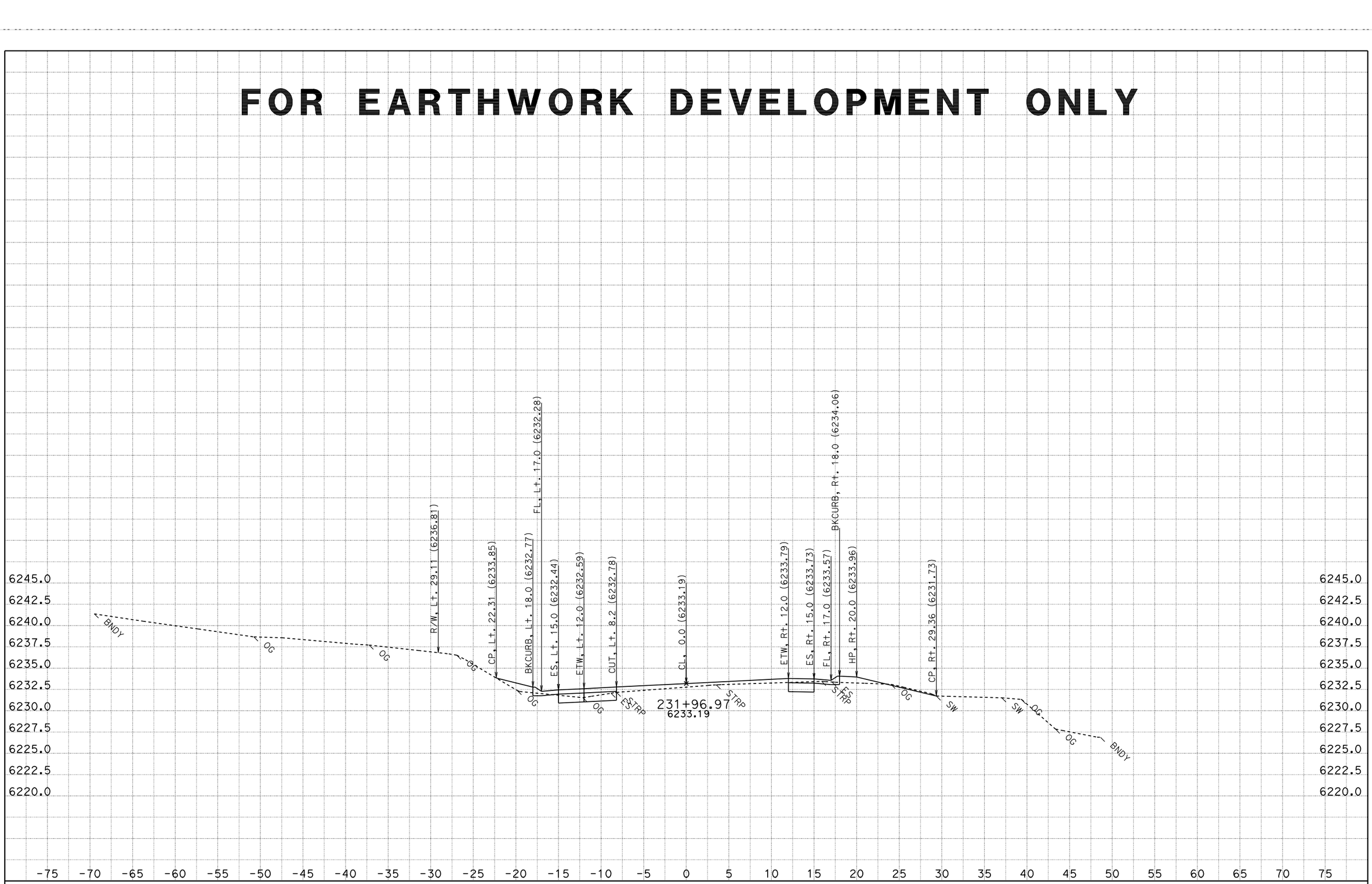

DATE: 8/12/2011
KC Project: 2A920FT

CONTRACT: 2a920
DIST/CO/RTE/PM: 03-ED,Pla 89 PM 27.2/27.4, 0.0/T8.5
File: H:\Pla89\2A920FT\EAR\OUTPUT\22400_33600.ear

SCALE: 1" = 5' Horiz.
1" = 5' Vert.
All Dimensions are US Survey Feet

A1
CROSS SECTIONS
SHEET 54 OF 936

FOR EARTHWORK DEVELOPMENT ONLY

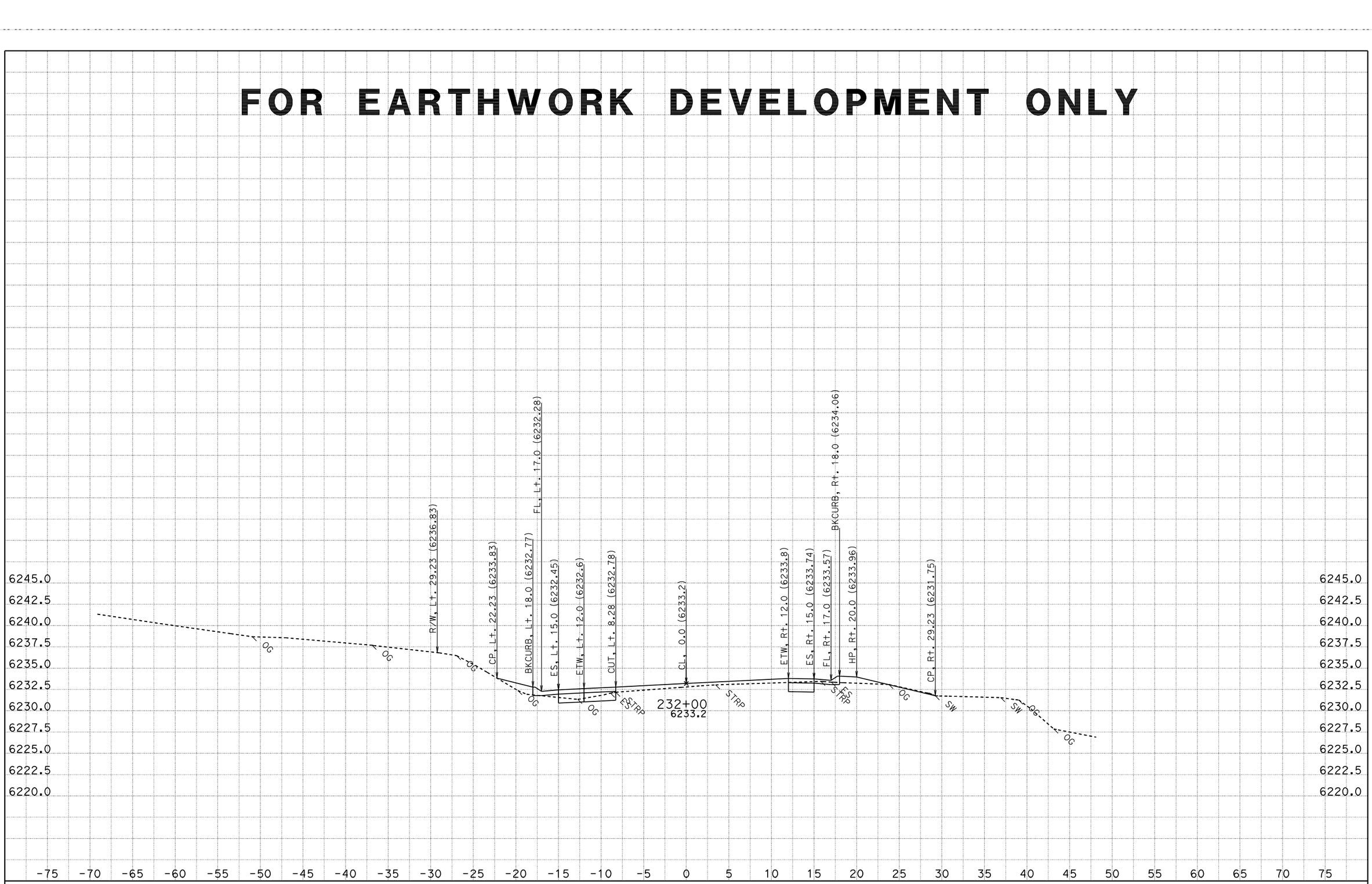

CONTRACT: 2a920

DATE: 8/12/2011
DIST/CO/RTE/PM: 03-ED,Pla 89 PM 27.2/27.4, 0.0/T8.5
KC Project: 2A920FT File: H:\Pla89\2A920FT\EAR\OUTPUT\22400_33600.ear

SCALE: 1" = 5' Horiz.
1" = 5' Vert.
All Dimensions are US Survey Feet

A1
CROSS SECTIONS
SHEET 55 OF 936

FOR EARTHWORK DEVELOPMENT ONLY

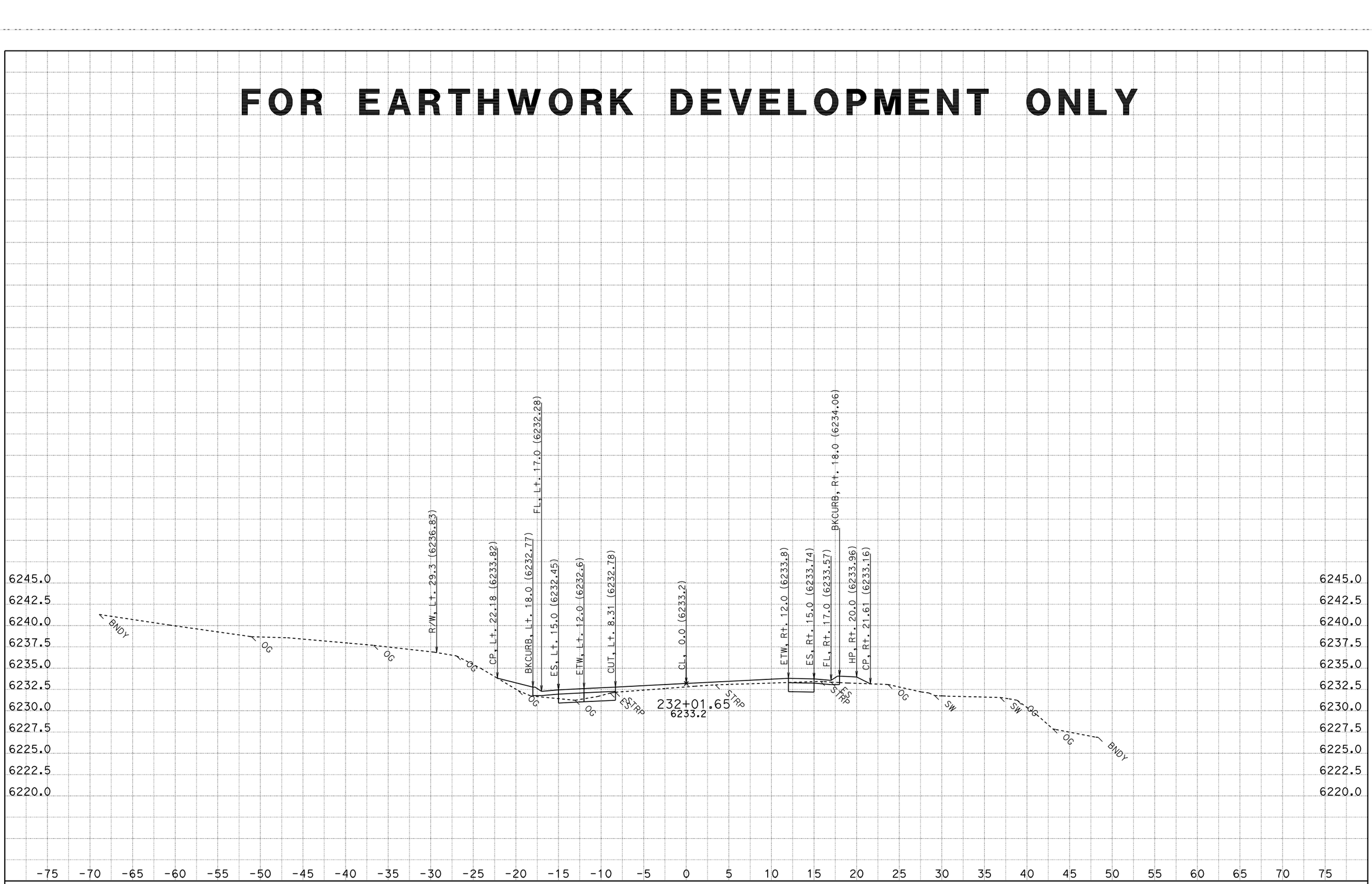

DATE: 8/12/2011
KC Project: 2A920FT

CONTRACT: 2a920
DIST/CO/RTE/PM: 03-ED,Pla 89 PM 27.2/27.4, 0.0/T8.5
File: H:\Pla89\2A920FT\EAR\OUTPUT\22400_33600.ear

SCALE: 1" = 5' Horiz.
1" = 5' Vert.
All Dimensions are US Survey Feet

A1
CROSS SECTIONS
SHEET 56 OF 936

FOR EARTHWORK DEVELOPMENT ONLY

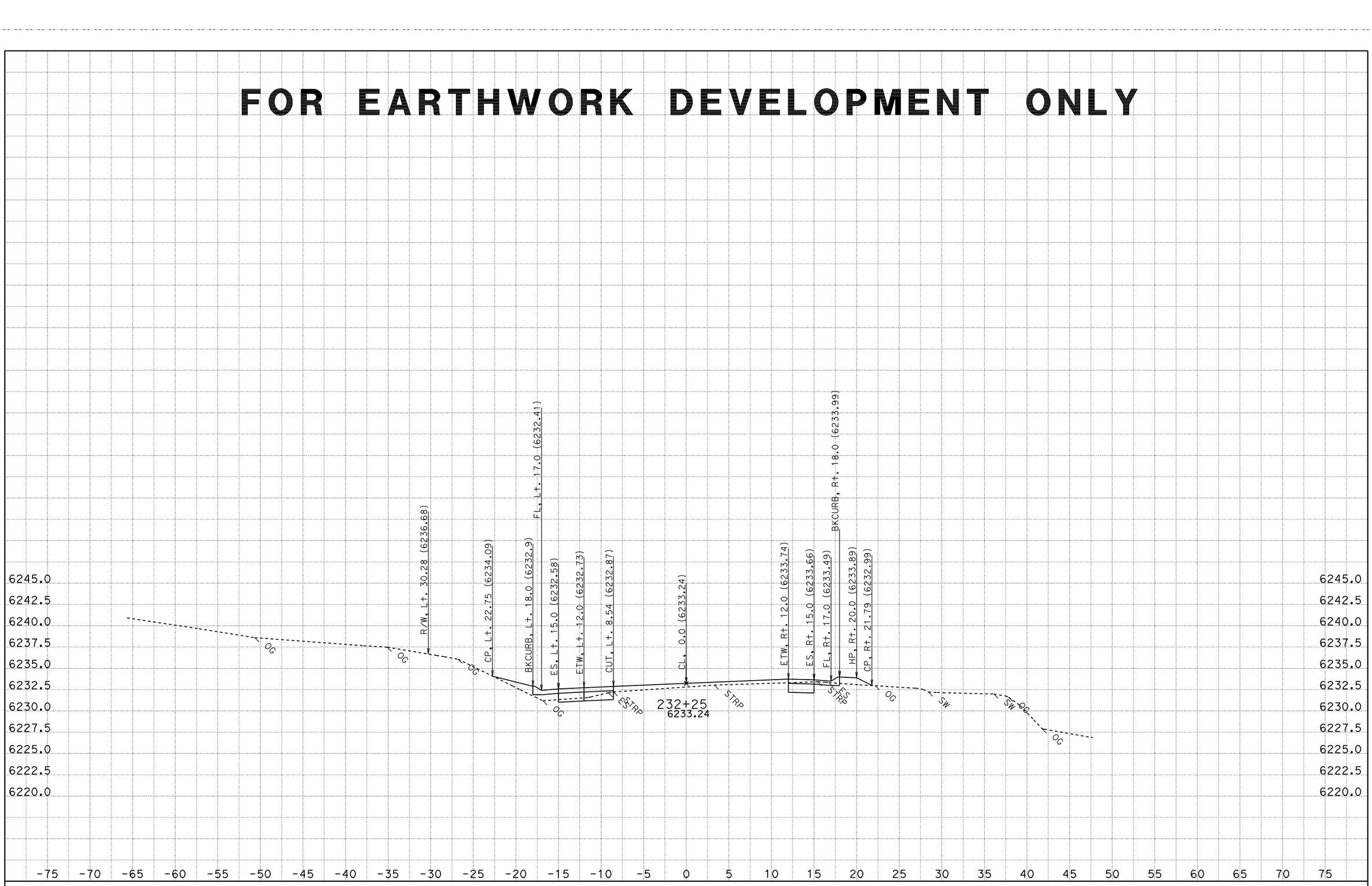

CONTRACT: 2a920

DATE: 8/12/2011

DIST/CO/RTE/PM: 03-ED,Pla 89 PM 27.2/27.4, 0.0/T8.5

SCALE: 1" = 5' Horiz.
1" = 5' Vert.

KC Project: 2A920FT File: H:\Pla89\2A920FT\EAR\OUTPUT\22400_33600.ear

All Dimensions are US Survey Feet

A1
CROSS SECTIONS
SHEET 57 OF 936

FOR EARTHWORK DEVELOPMENT ONLY

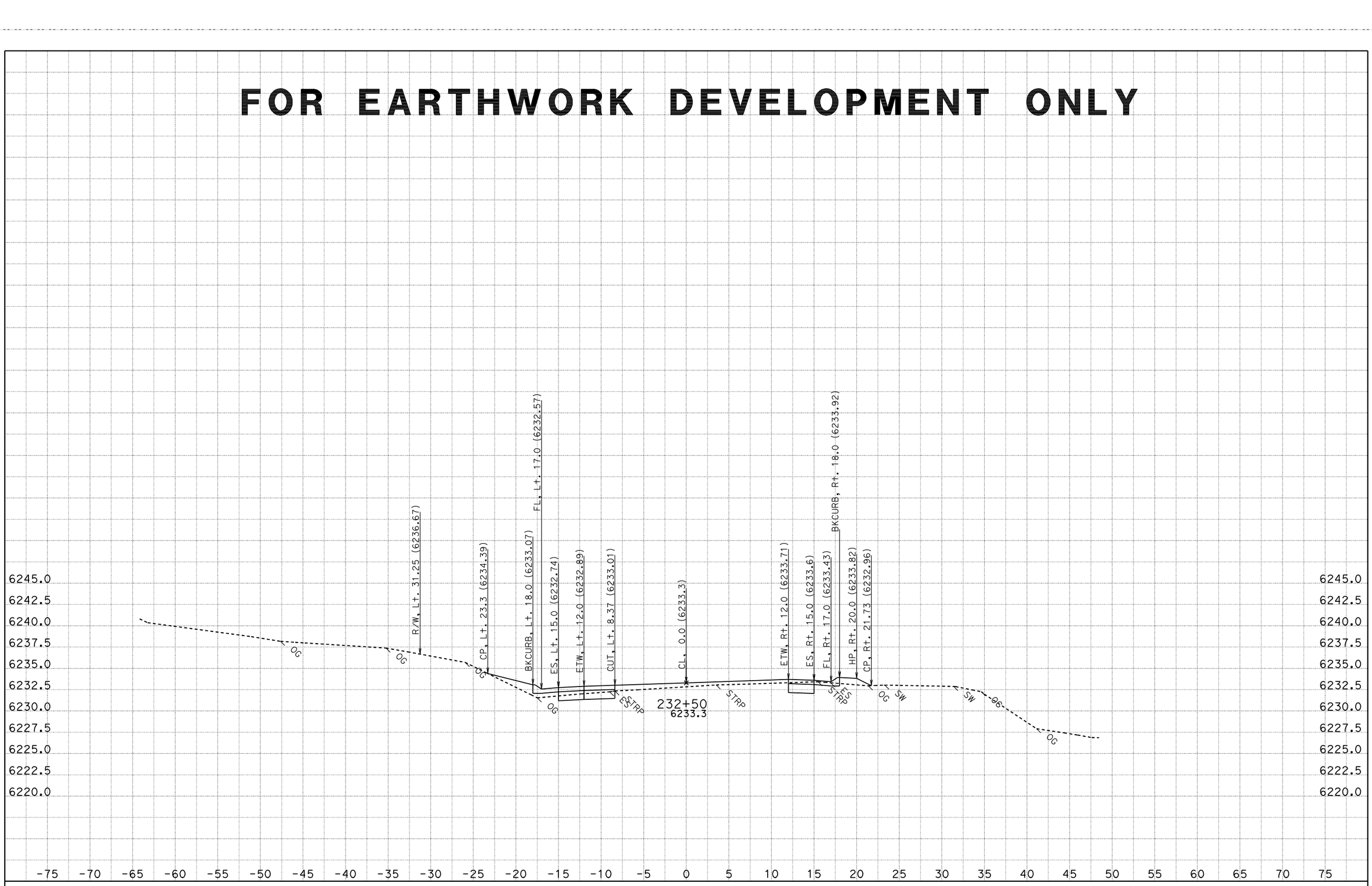

DATE: 8/12/2011
KC Project: 2A920FT

CONTRACT: 2a920
DIST/CO/RTE/PM: 03-ED,Pla 89 PM 27.2/27.4, 0.0/T8.5
File: H:\Pla89\2A920FT\EAR\OUTPUT\22400_33600.ear

SCALE: 1" = 5' Horiz.
1" = 5' Vert.
All Dimensions are US Survey Feet

A1
CROSS SECTIONS
SHEET 58 OF 936

FOR EARTHWORK DEVELOPMENT ONLY

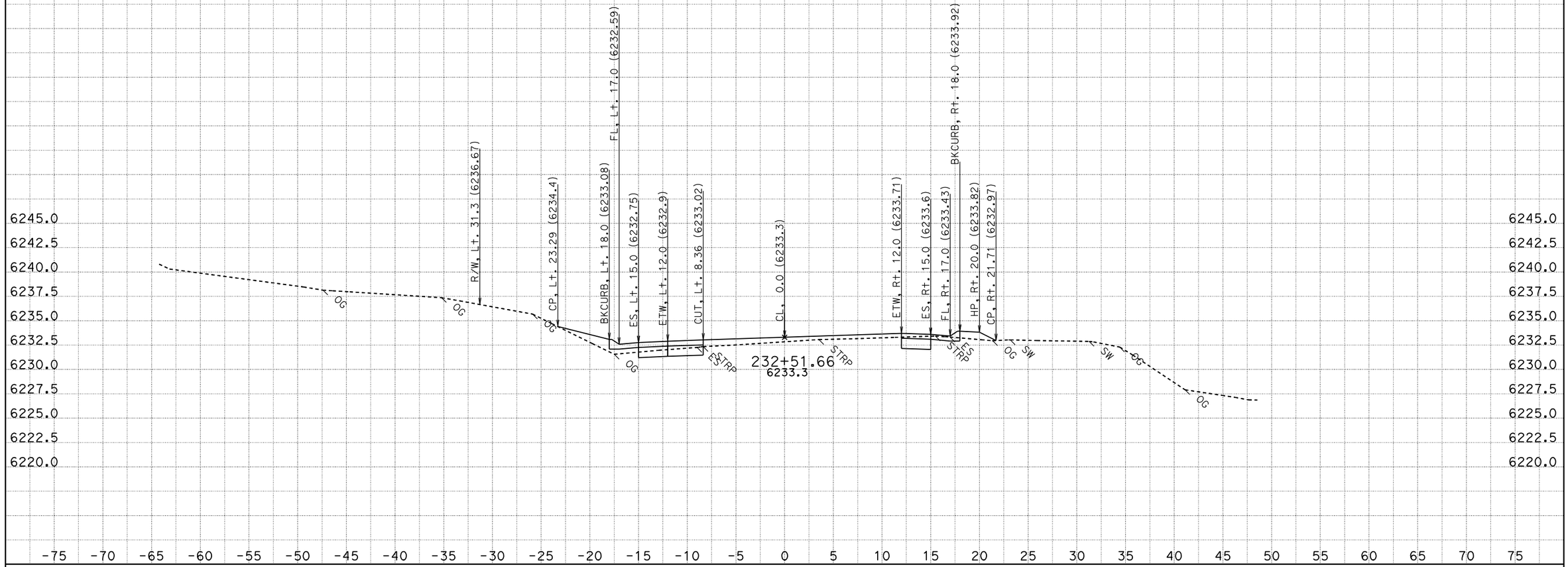

CONTRACT: 2a920

DATE: 8/12/2011

DIST/CO/RTE/PM: 03-ED,Pla 89 PM 27.2/27.4, 0.0/T8.5

SCALE: 1" = 5' Horiz.
1" = 5' Vert.

A1

CROSS SECTIONS

KC Project: 2A920FT

File: H:\Pla89\2A920FT\EAR\OUTPUT\22400_33600.ear

All Dimensions are US Survey Feet

FOR EARTHWORK DEVELOPMENT ONLY

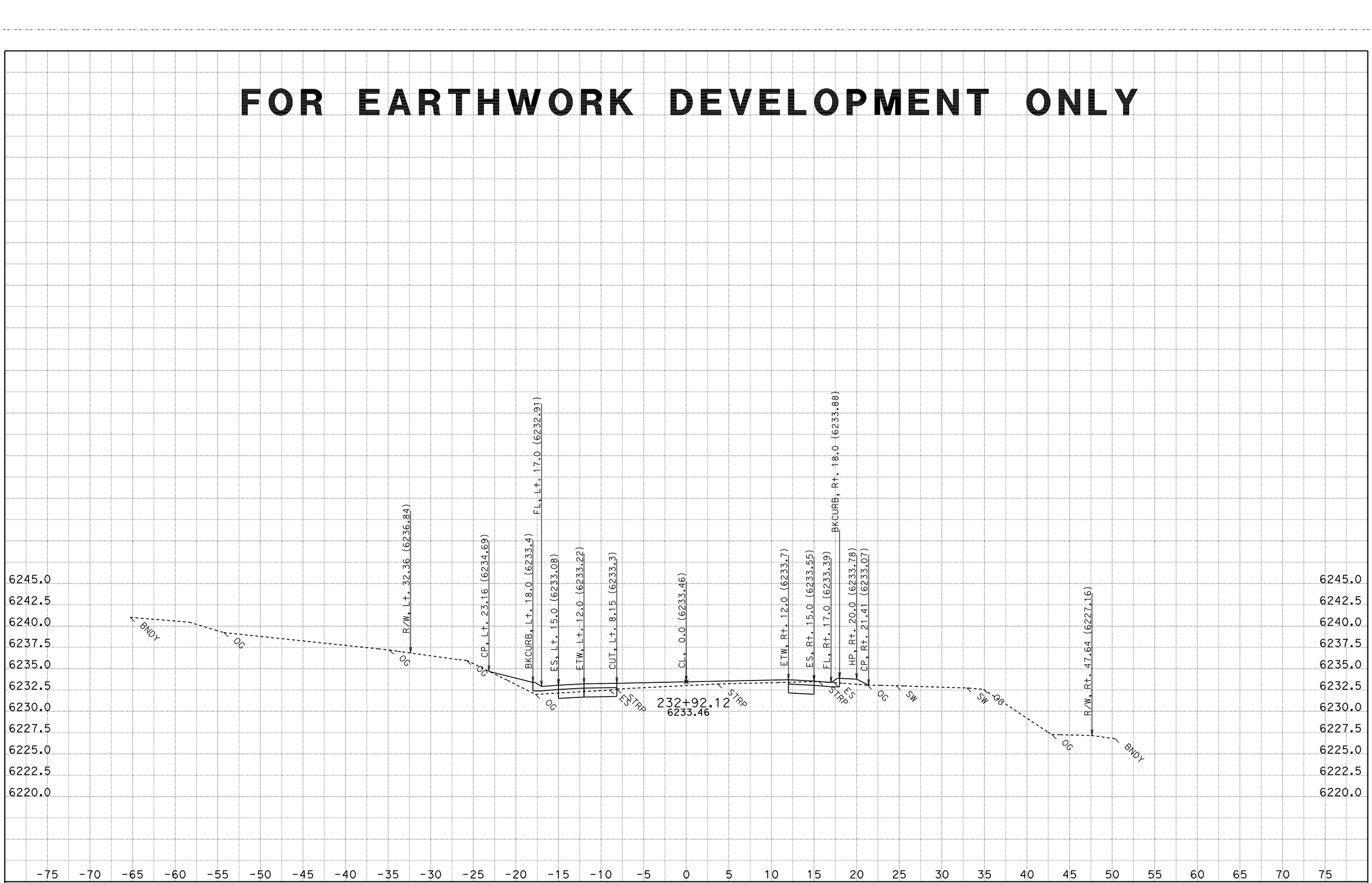

DATE: 8/12/2011
KC Project: 2A920FT

CONTRACT: 2a920
DIST/CO/RTE/PM: 03-ED,Pla 89 PM 27.2/27.4, 0.0/T8.5
File: H:\Pla89\2A920FT\EAR\OUTPUT\22400_33600.ear

SCALE: 1" = 5' Horiz.
1" = 5' Vert.
All Dimensions are US Survey Feet

A1
CROSS SECTIONS
SHEET 60 OF 936

FOR EARTHWORK DEVELOPMENT ONLY

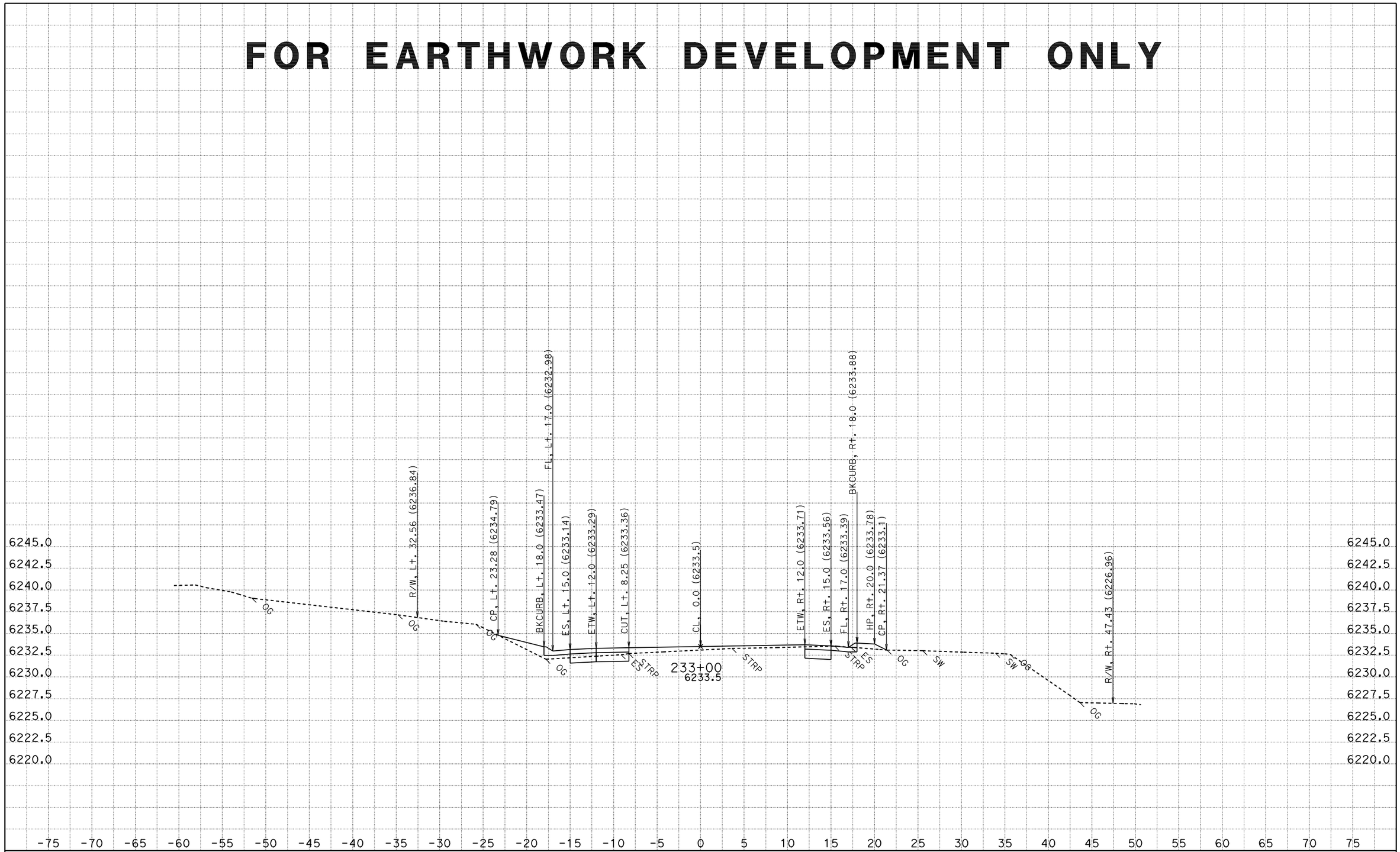

DATE: 8/12/2011
KC Project: 2A920FT
File: H:\Pla89\2A920FT\EAR\OUTPUT\22400_33600.ear

CONTRACT: 2a920
DIST/CO/RTE/PM: 03-ED,Pla 89 PM 27.2/27.4, 0.0/T8.5

SCALE: 1" = 5' Horiz.
1" = 5' Vert.

All Dimensions are US Survey Feet

A1
CROSS SECTIONS
SHEET 61 OF 936

FOR EARTHWORK DEVELOPMENT ONLY

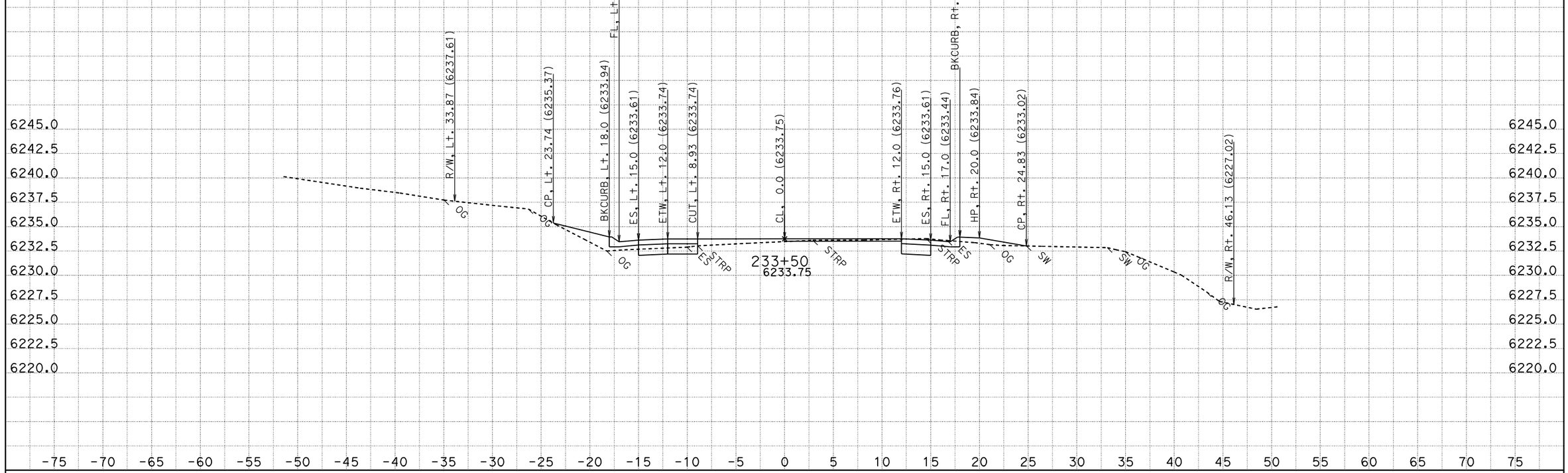

DATE: 8/12/2011
KC Project: 2A920FT
File: H:\Pla89\2A920FT\EAR\OUTPUT\22400_33600.ear

CONTRACT: 2a920
DIST/CO/RTE/PM: 03-ED,Pla 89 PM 27.2/27.4, 0.0/T8.5

SCALE: 1" = 5' Horiz.
1" = 5' Vert.

All Dimensions are US Survey Feet

A1
CROSS SECTIONS
SHEET 62 OF 936

FOR EARTHWORK DEVELOPMENT ONLY

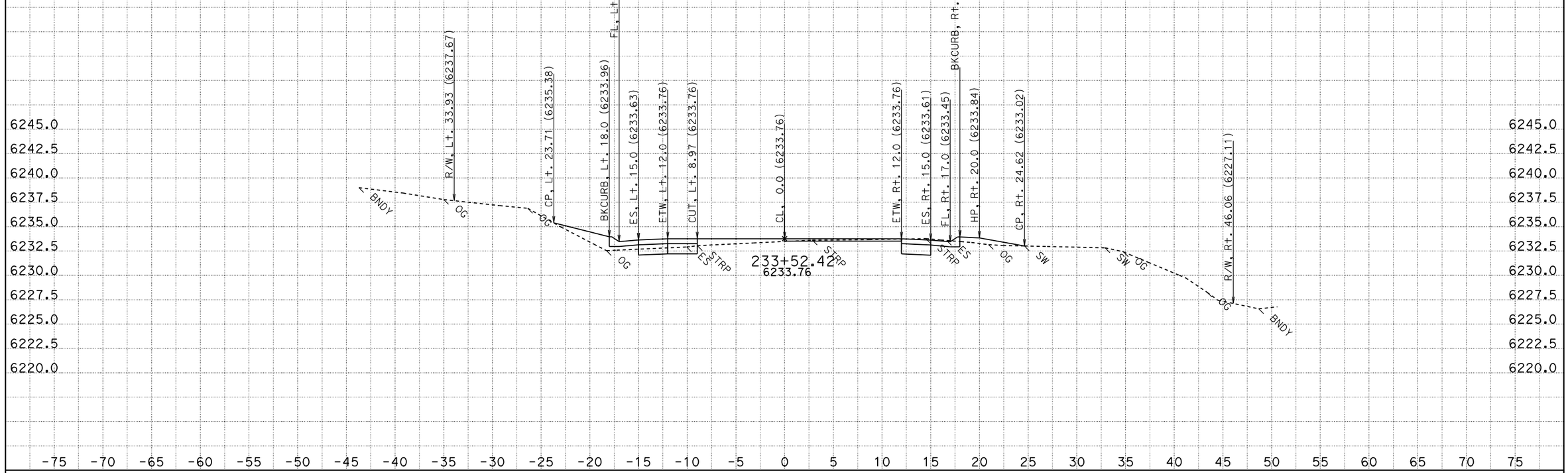

DATE: 8/12/2011
KC Project: 2A920FT
File: H:\Pla89\2A920FT\EAR\OUTPUT\22400_33600.ear

CONTRACT: 2a920
DIST/CO/RTE/PM: 03-ED,Pla 89 PM 27.2/27.4, 0.0/T8.5

SCALE: 1" = 5' Horiz.
1" = 5' Vert.

All Dimensions are US Survey Feet

A1
CROSS SECTIONS
SHEET 63 OF 936

FOR EARTHWORK DEVELOPMENT ONLY

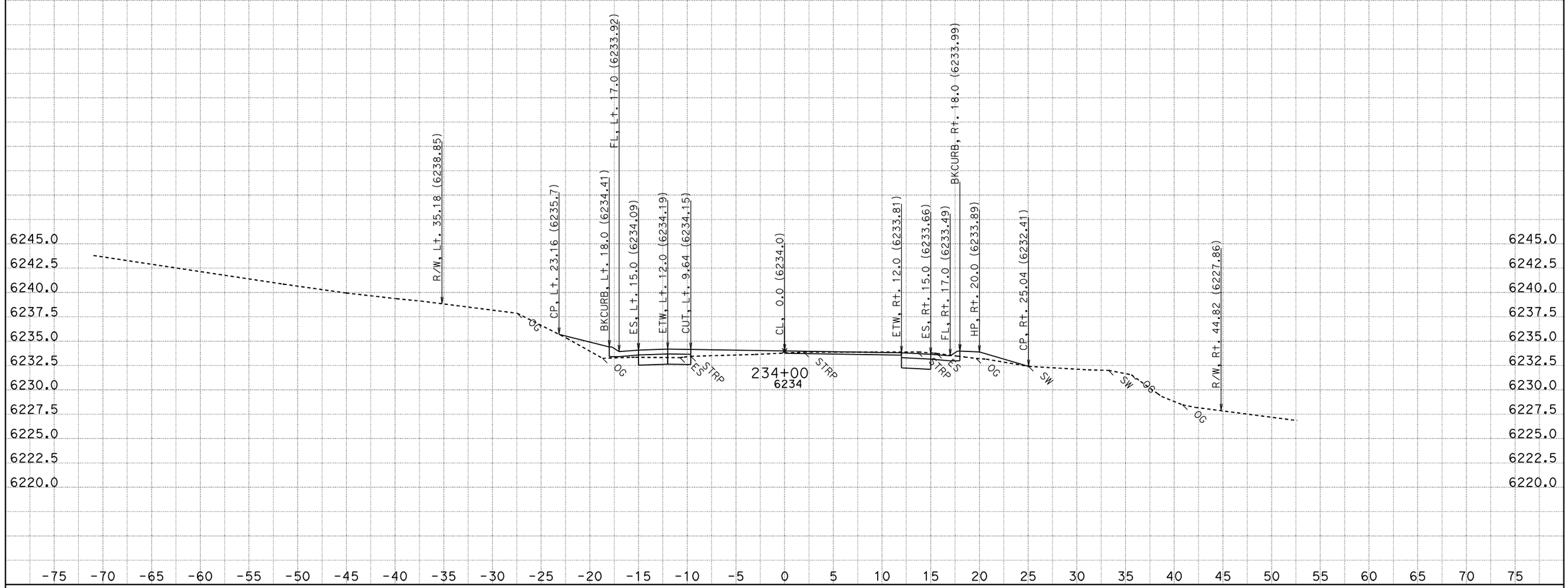

DATE: 8/12/2011
KC Project: 2A920FT
File: H:\Pla89\2A920FT\EAR\OUTPUT\22400_33600.ear

CONTRACT: 2a920
DIST/CO/RTE/PM: 03-ED,Pla 89 PM 27.2/27.4, 0.0/T8.5

SCALE: 1" = 5' Horiz.
1" = 5' Vert.

All Dimensions are US Survey Feet

A1
CROSS SECTIONS
SHEET 64 OF 936

FOR EARTHWORK DEVELOPMENT ONLY

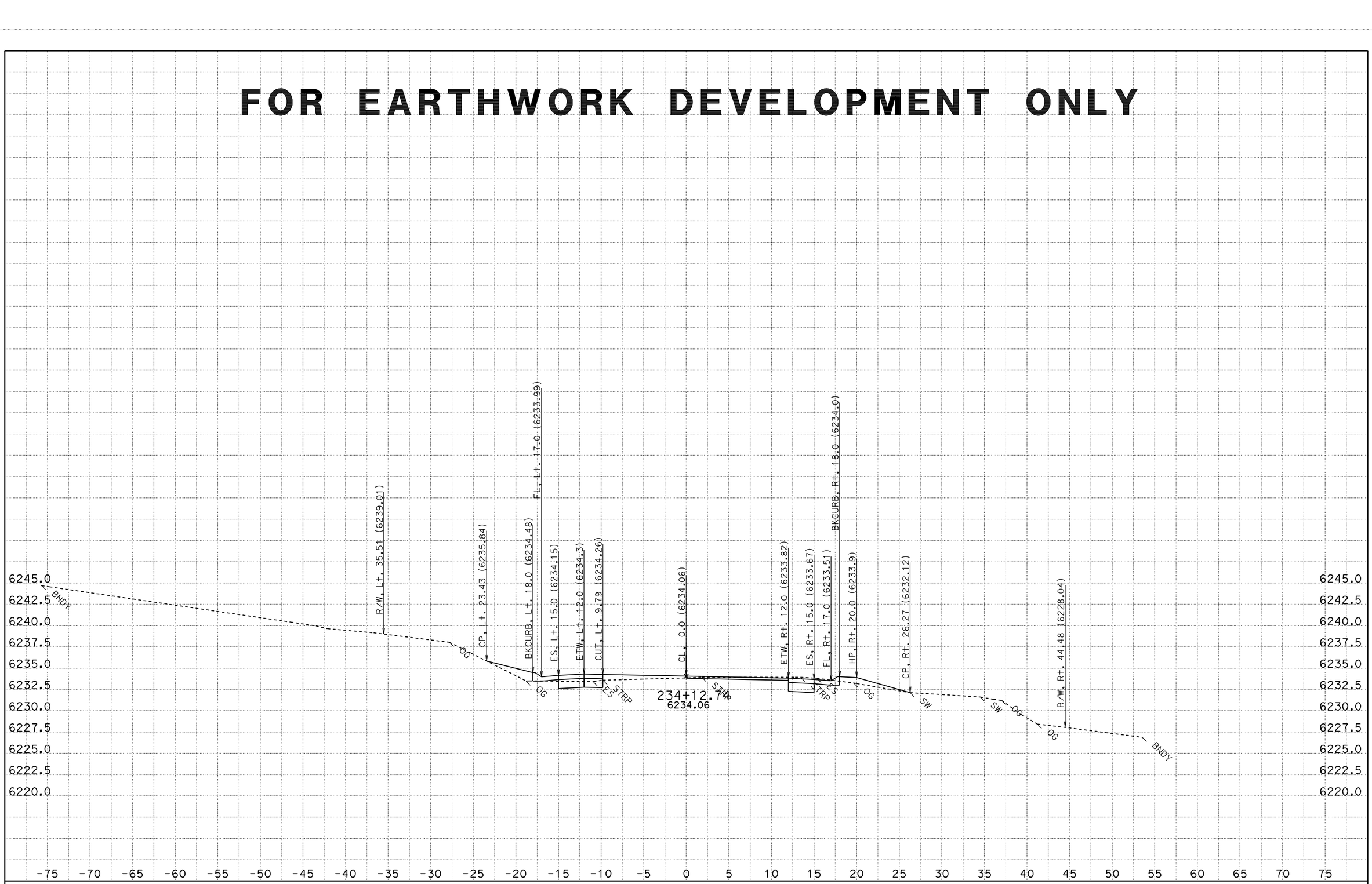

DATE: 8/12/2011
KC Project: 2A920FT

CONTRACT: 2a920
DIST/CO/RTE/PM: 03-ED,Pla 89 PM 27.2/27.4, 0.0/T8.5
File: H:\Pla89\2A920FT\EAR\OUTPUT\22400_33600.ear

SCALE: 1" = 5' Horiz.
1" = 5' Vert.
All Dimensions are US Survey Feet

A1
CROSS SECTIONS
SHEET 65 OF 936

FOR EARTHWORK DEVELOPMENT ONLY

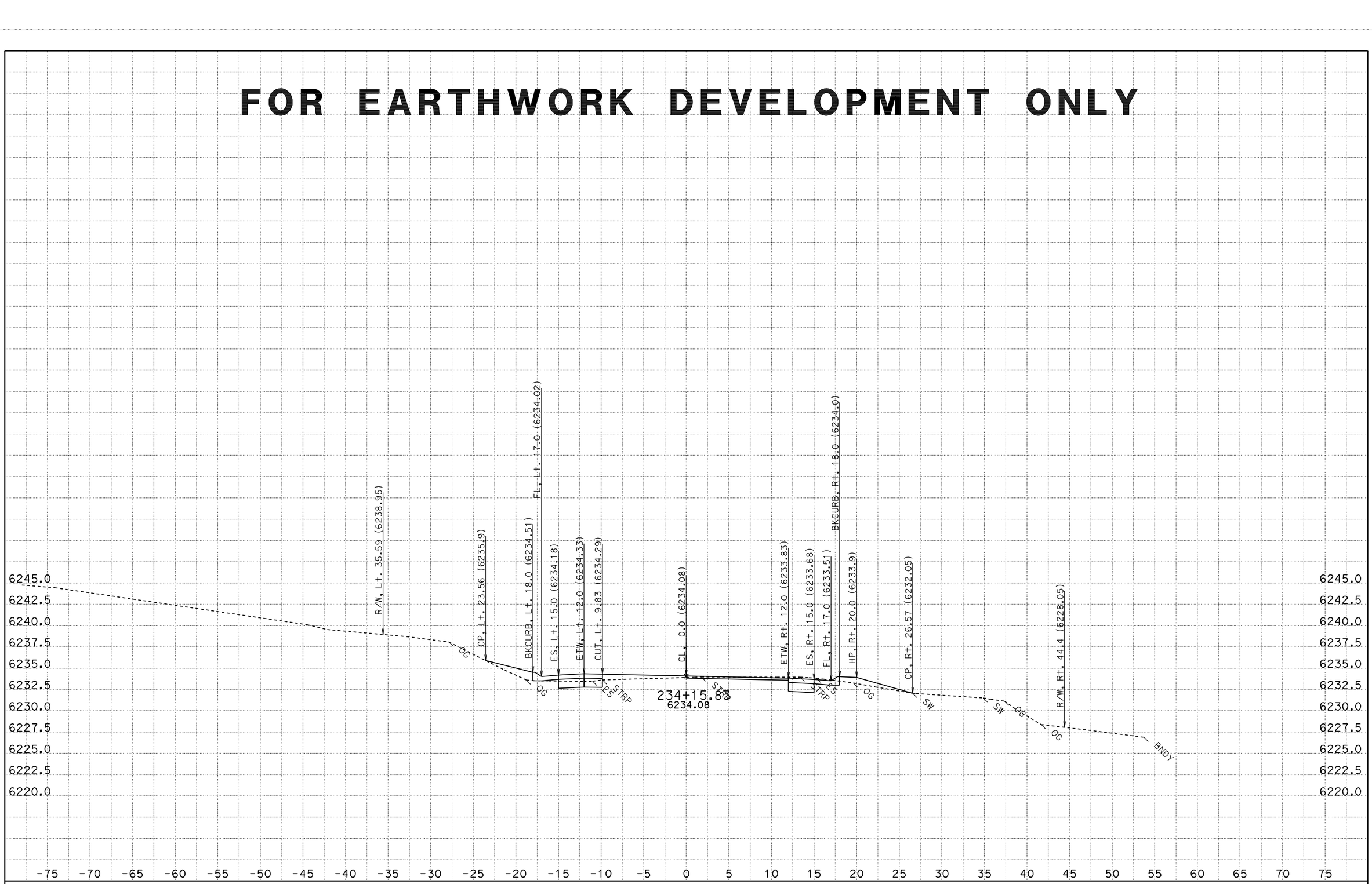

DATE: 8/12/2011
KC Project: 2A920FT

CONTRACT: 2a920
DIST/CO/RTE/PM: 03-ED,Pla 89 PM 27.2/27.4, 0.0/T8.5
File: H:\Pla89\2A920FT\EAR\OUTPUT\22400_33600.ear

SCALE: 1" = 5' Horiz.
1" = 5' Vert.
All Dimensions are US Survey Feet

A1
CROSS SECTIONS
SHEET 66 OF 936

FOR EARTHWORK DEVELOPMENT ONLY

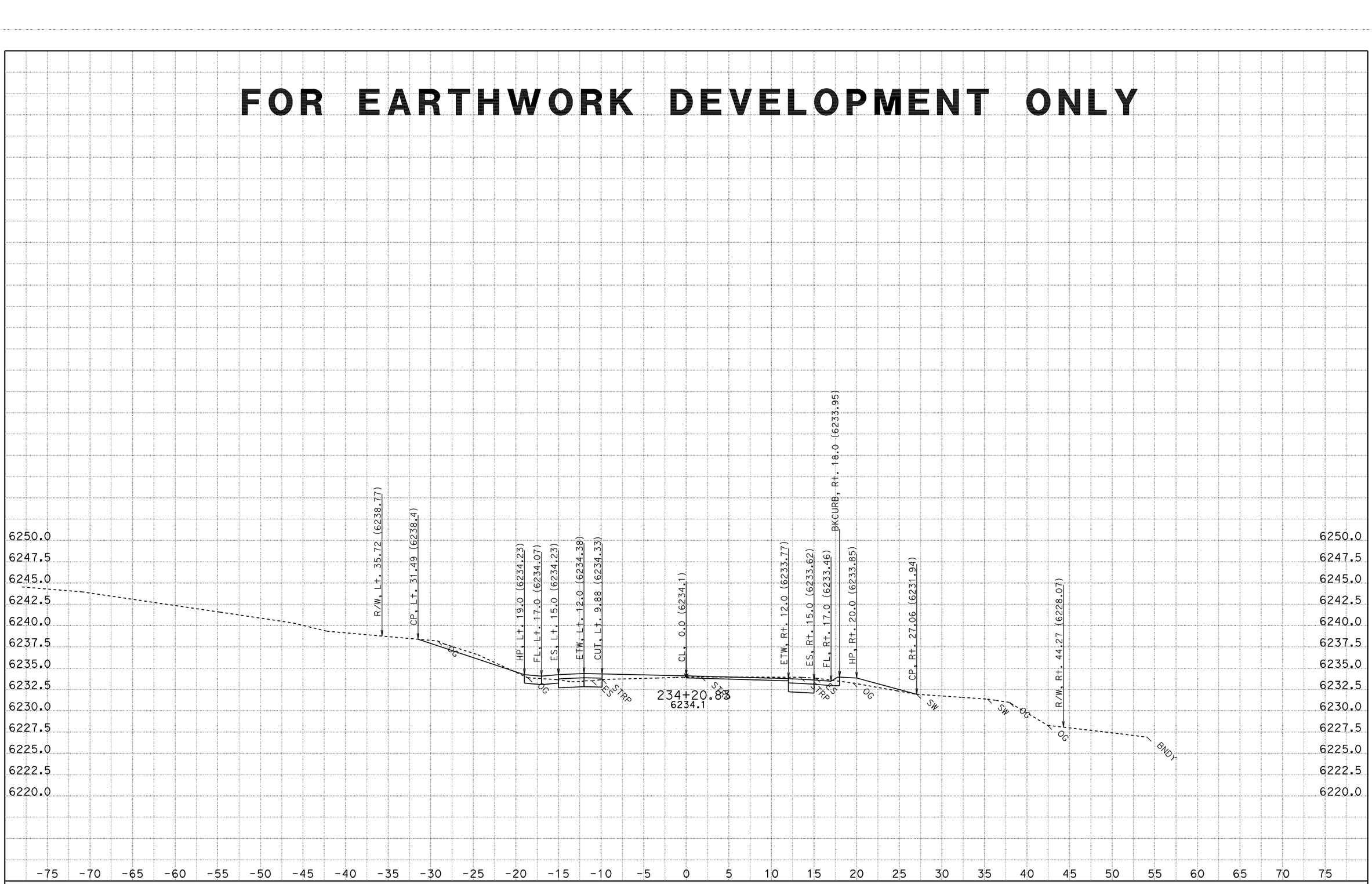

CONTRACT: 2a920

DATE: 8/12/2011

DIST/CO/RTE/PM: 03-ED,Pla 89 PM 27.2/27.4, 0.0/T8.5

SCALE: 1" = 5' Horiz.
1" = 5' Vert.

A1

CROSS SECTIONS

KC Project: 2A920FT File: H:\Pla89\2A920FT\EAR\OUTPUT\22400_33600.ear

All Dimensions are US Survey Feet

FOR EARTHWORK DEVELOPMENT ONLY

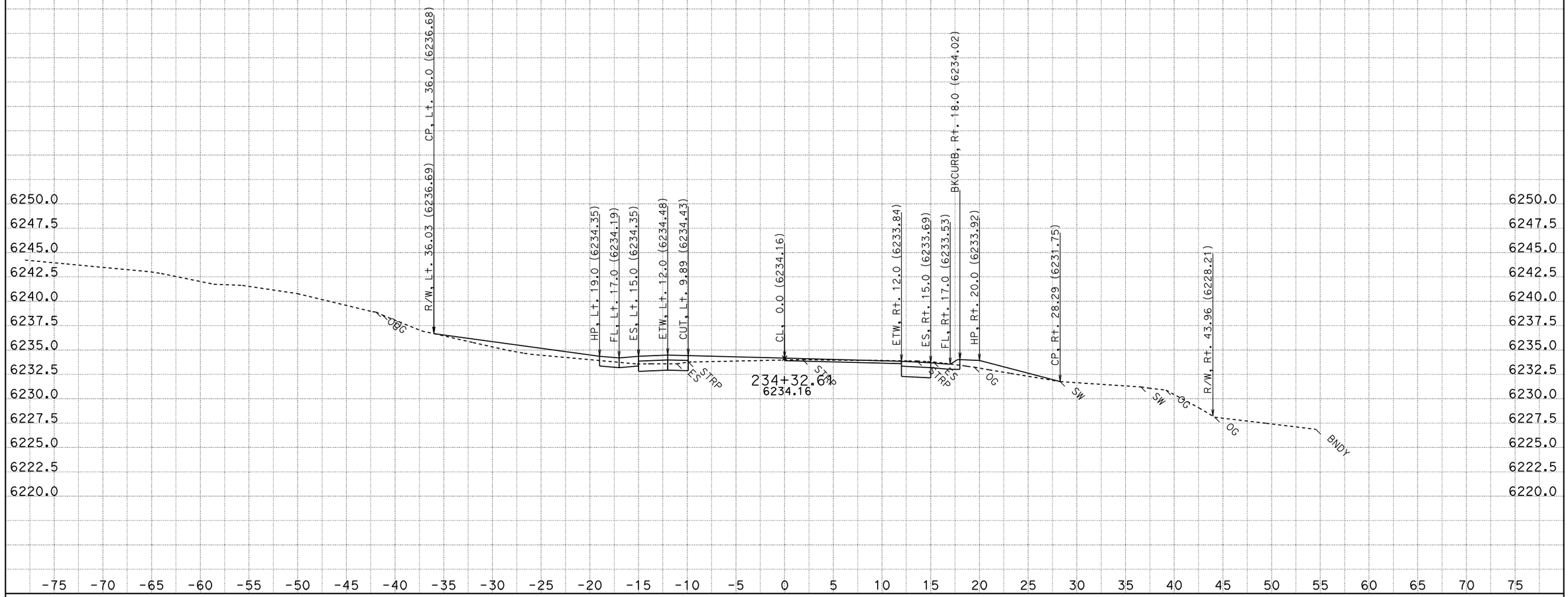

DATE: 8/12/2011
KC Project: 2A920FT File: H:\Pla89\2A920FT\EAR\OUTPUT\22400_33600.ear

CONTRACT: 2a920
DIST/CO/RTE/PM: 03-ED,Pla 89 PM 27.2/27.4, 0.0/T8.5

SCALE: 1" = 5' Horiz.
1" = 5' Vert.
All Dimensions are US Survey Feet

A1
CROSS SECTIONS
SHEET 68 OF 936

FOR EARTHWORK DEVELOPMENT ONLY

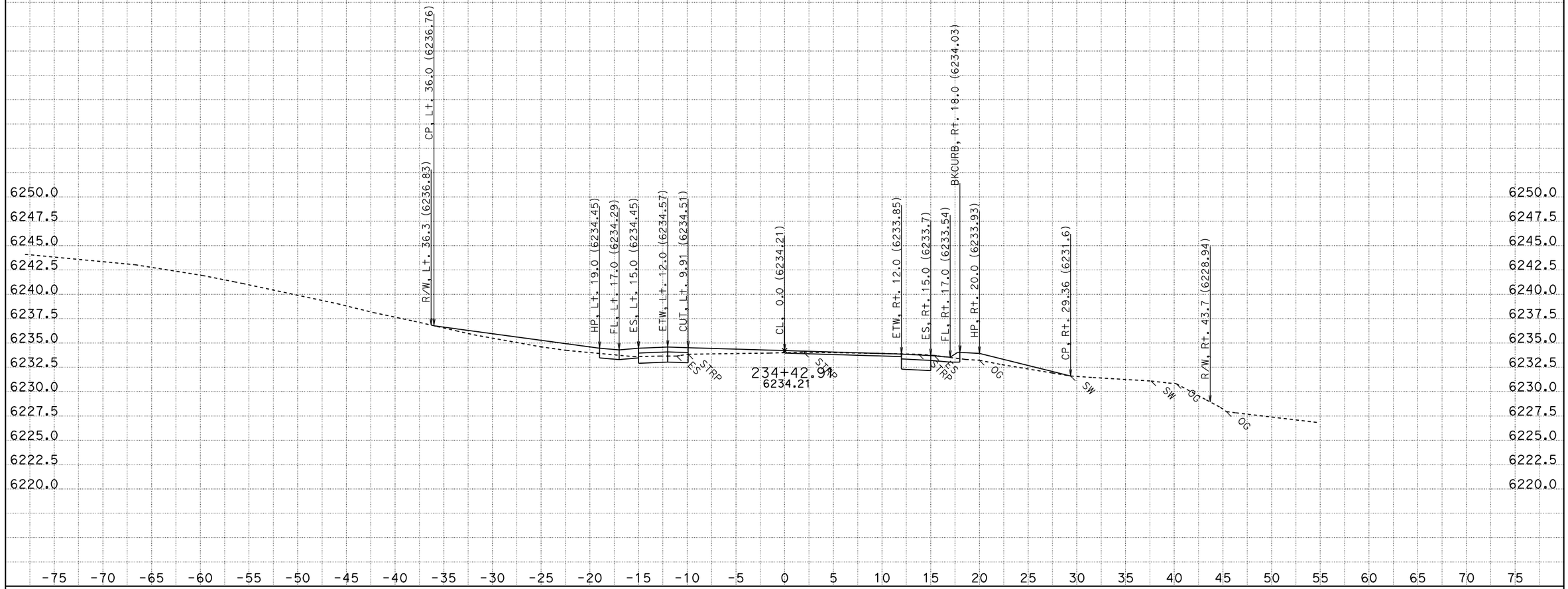

DATE: 8/12/2011
KC Project: 2A920FT
File: H:\Pla89\2A920FT\EAR\OUTPUT\22400_33600.ear

CONTRACT: 2a920
DIST/CO/RTE/PM: 03-ED,Pla 89 PM 27.2/27.4, 0.0/T8.5

SCALE: 1" = 5' Horiz.
1" = 5' Vert.

All Dimensions are US Survey Feet

A1
CROSS SECTIONS
SHEET 69 OF 936

FOR EARTHWORK DEVELOPMENT ONLY

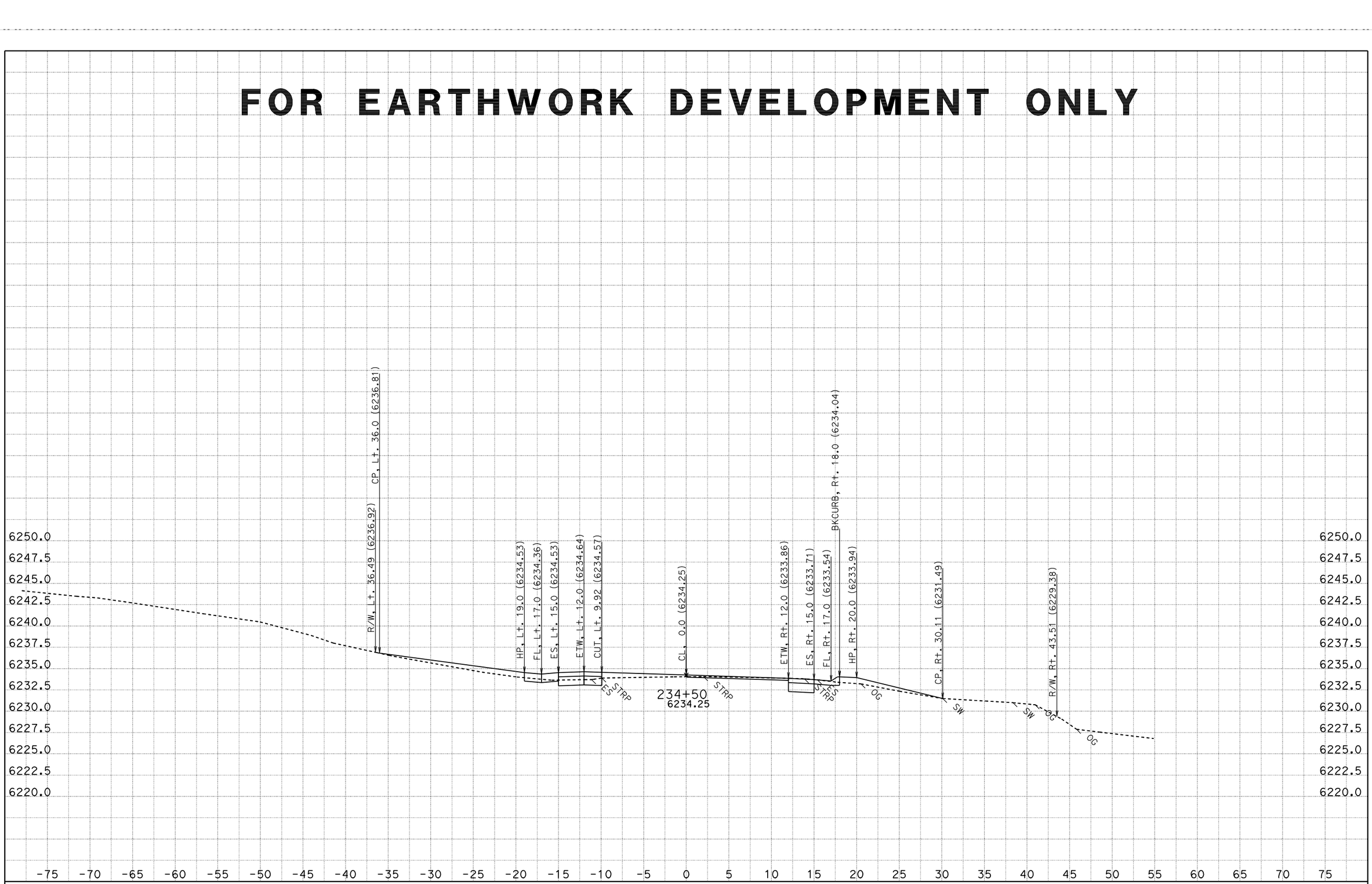

DATE: 8/12/2011
KC Project: 2A920FT
File: H:\Pla89\2A920FT\EAR\OUTPUT\22400_33600.ear

CONTRACT: 2a920
DIST/CO/RTE/PM: 03-ED,Pla 89 PM 27.2/27.4, 0.0/T8.5

SCALE: 1" = 5' Horiz.
1" = 5' Vert.

All Dimensions are US Survey Feet

A1
CROSS SECTIONS
SHEET 70 OF 936

FOR EARTHWORK DEVELOPMENT ONLY

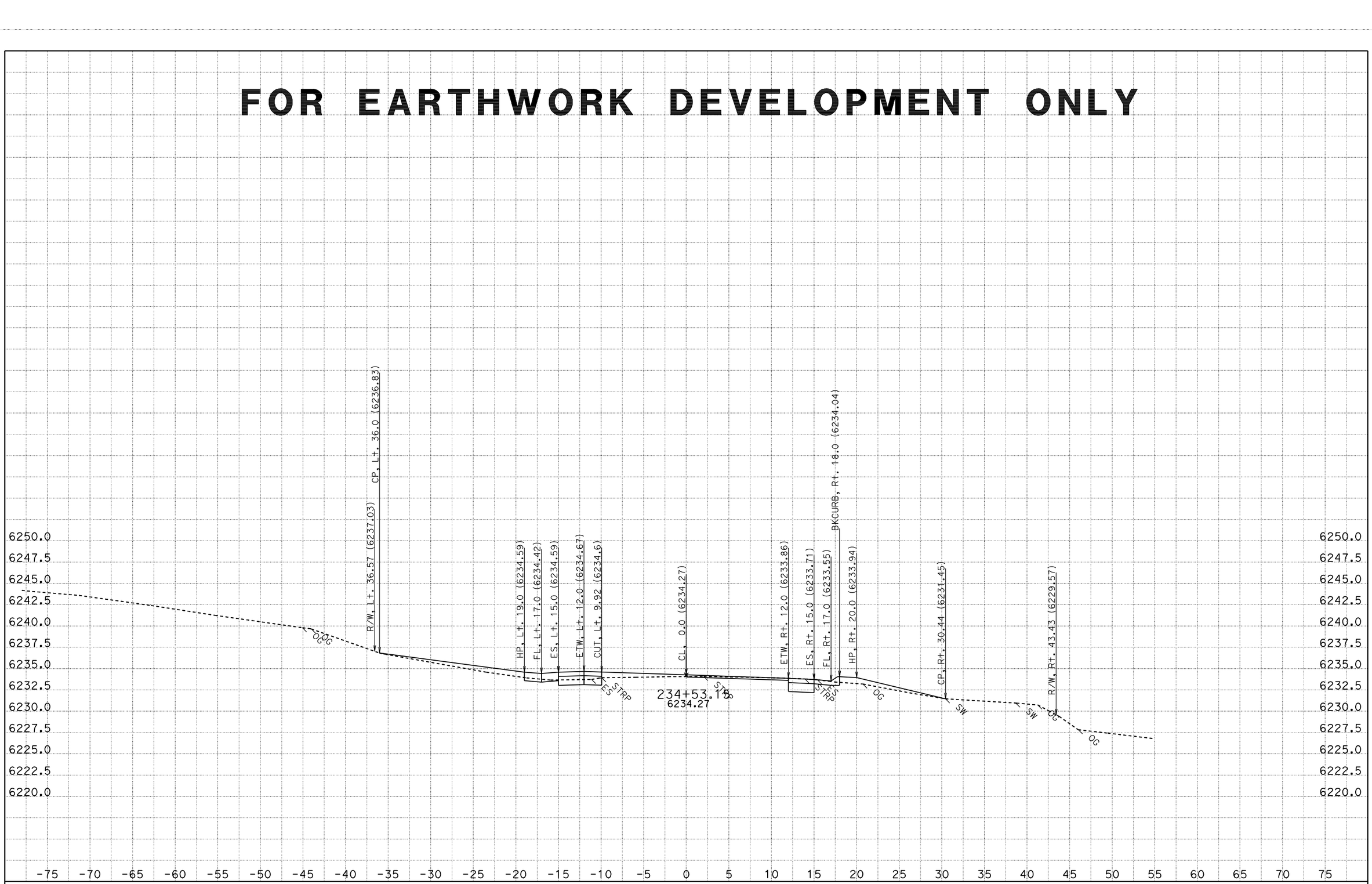

CONTRACT: 2a920

DATE: 8/12/2011

DIST/CO/RTE/PM: 03-ED,Pla 89 PM 27.2/27.4, 0.0/T8.5

SCALE: 1" = 5' Horiz.
1" = 5' Vert.

A1

CROSS SECTIONS

KC Project: 2A920FT

File: H:\Pla89\2A920FT\EAR\OUTPUT\22400_33600.ear

All Dimensions are US Survey Feet

FOR EARTHWORK DEVELOPMENT ONLY

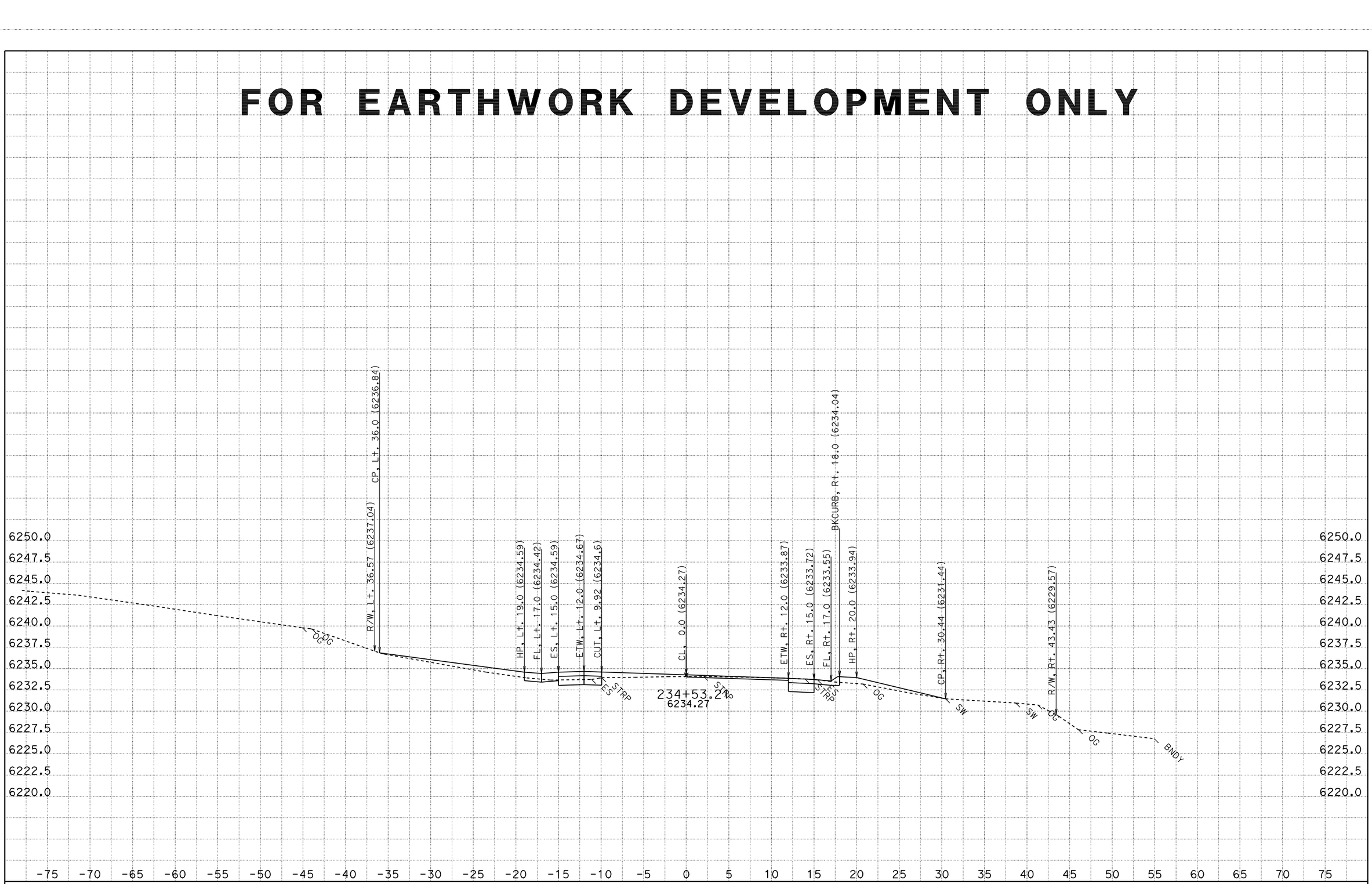

CONTRACT: 2a920

DATE: 8/12/2011

DIST/CO/RTE/PM: 03-ED,Pla 89 PM 27.2/27.4, 0.0/T8.5

SCALE: 1" = 5' Horiz.
1" = 5' Vert.

A1

CROSS SECTIONS

KC Project: 2A920FT

File: H:\Pla89\2A920FT\EAR\OUTPUT\22400_33600.ear

All Dimensions are US Survey Feet

FOR EARTHWORK DEVELOPMENT ONLY

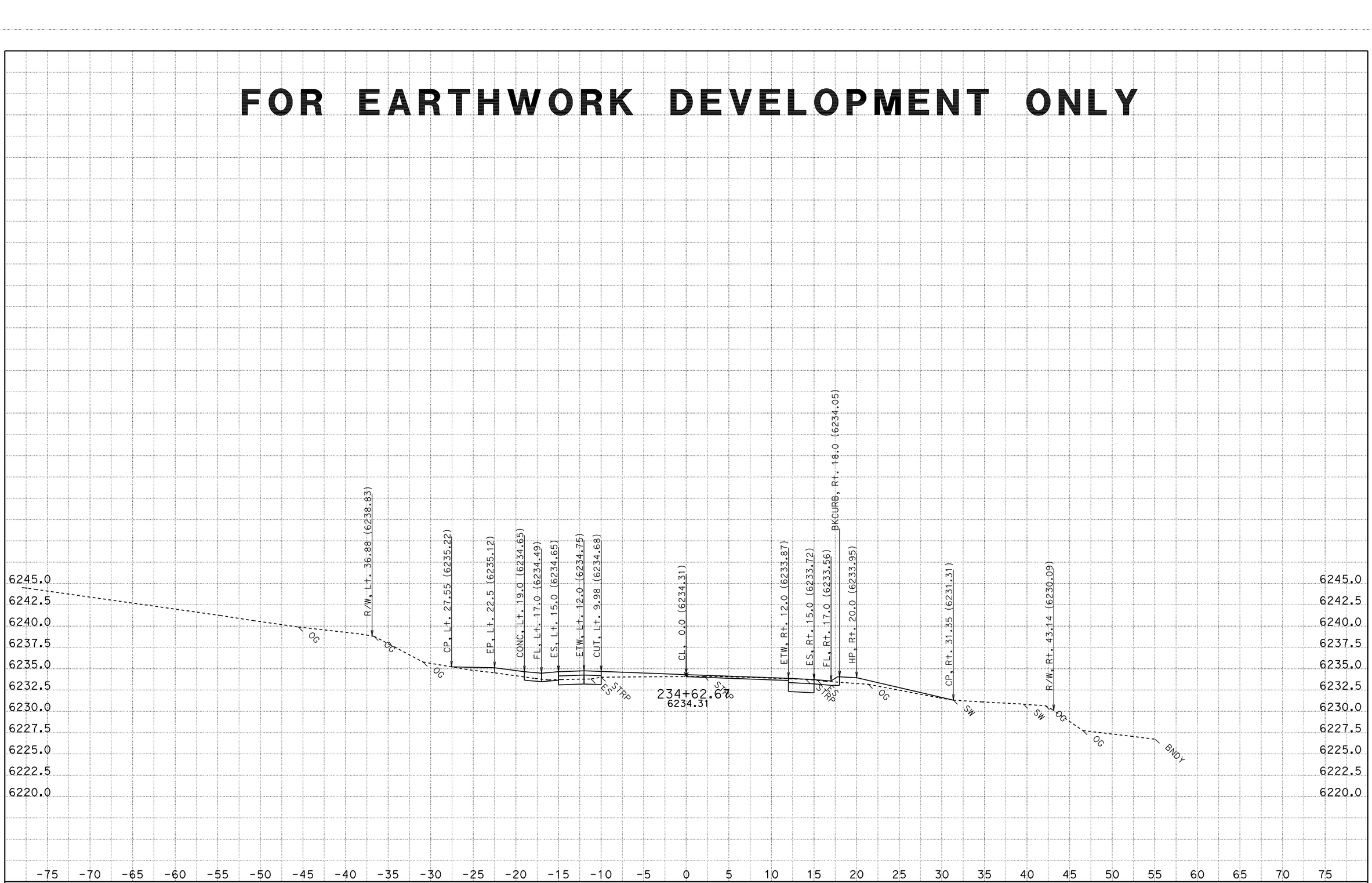

DATE: 8/12/2011
KC Project: 2A920FT

CONTRACT: 2a920
DIST/CO/RTE/PM: 03-ED,Pla 89 PM 27.2/27.4, 0.0/T8.5
File: H:\Pla89\2A920FT\EAR\OUTPUT\22400_33600.ear

SCALE: 1" = 5' Horiz.
1" = 5' Vert.
All Dimensions are US Survey Feet

A1
CROSS SECTIONS
SHEET 73 OF 936

FOR EARTHWORK DEVELOPMENT ONLY

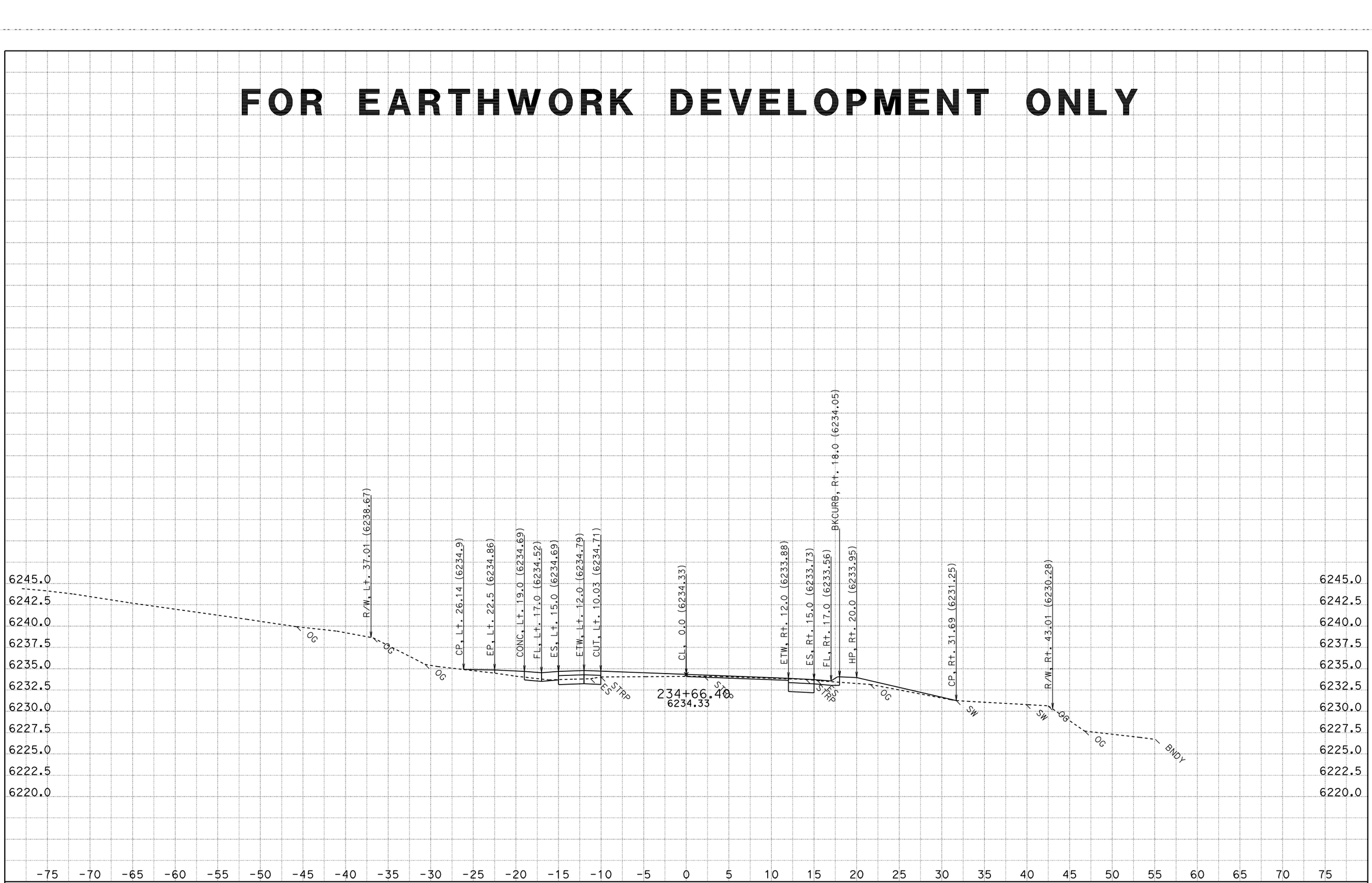

CONTRACT: 2a920

DATE: 8/12/2011

DIST/CO/RTE/PM: 03-ED,Pla 89 PM 27.2/27.4, 0.0/T8.5

KC Project: 2A920FT File: H:\Pla89\2A920FT\EAR\OUTPUT\22400_33600.ear

SCALE: 1" = 5' Horiz.
1" = 5' Vert.

All Dimensions are US Survey Feet

A1

CROSS SECTIONS

SHEET 74 OF 936

FOR EARTHWORK DEVELOPMENT ONLY

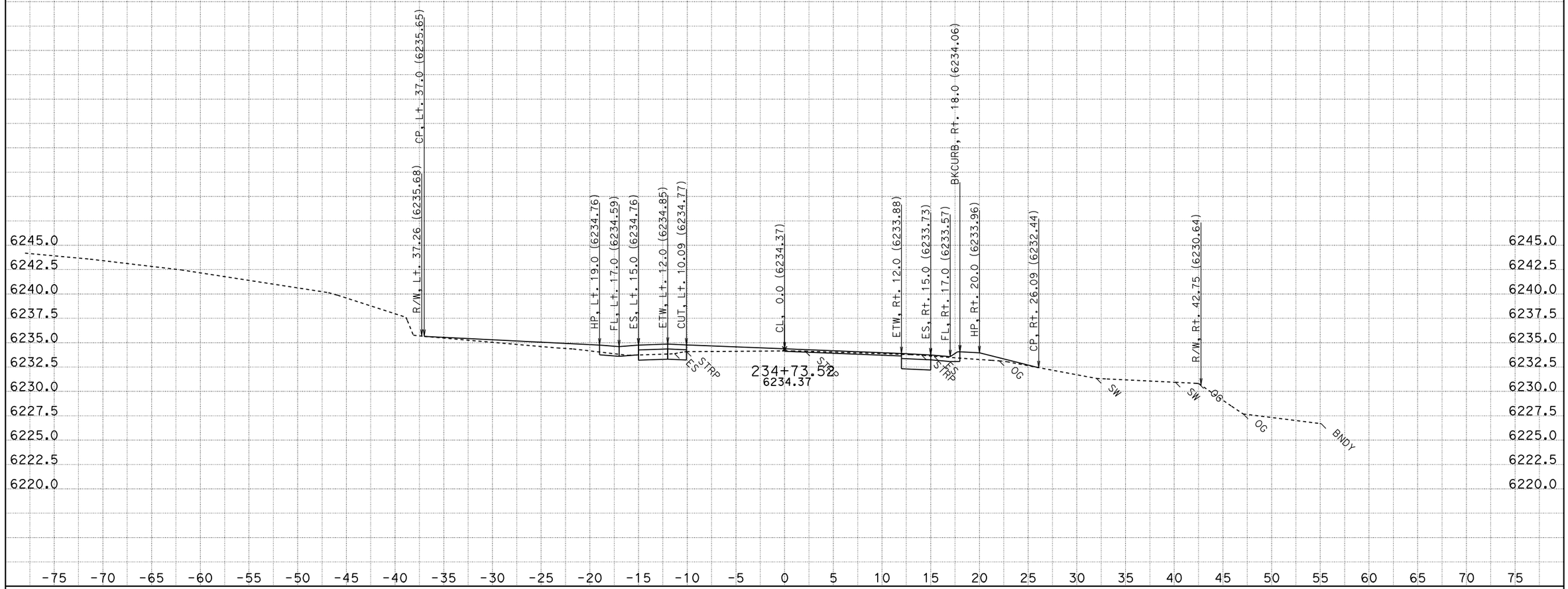

DATE: 8/12/2011
KC Project: 2A920FT
File: H:\Pla89\2A920FT\EAR\OUTPUT\22400_33600.ear

CONTRACT: 2a920
DIST/CO/RTE/PM: 03-ED,Pla 89 PM 27.2/27.4, 0.0/T8.5

SCALE: 1" = 5' Horiz.
1" = 5' Vert.

All Dimensions are US Survey Feet

A1
CROSS SECTIONS
SHEET 75 OF 936

FOR EARTHWORK DEVELOPMENT ONLY

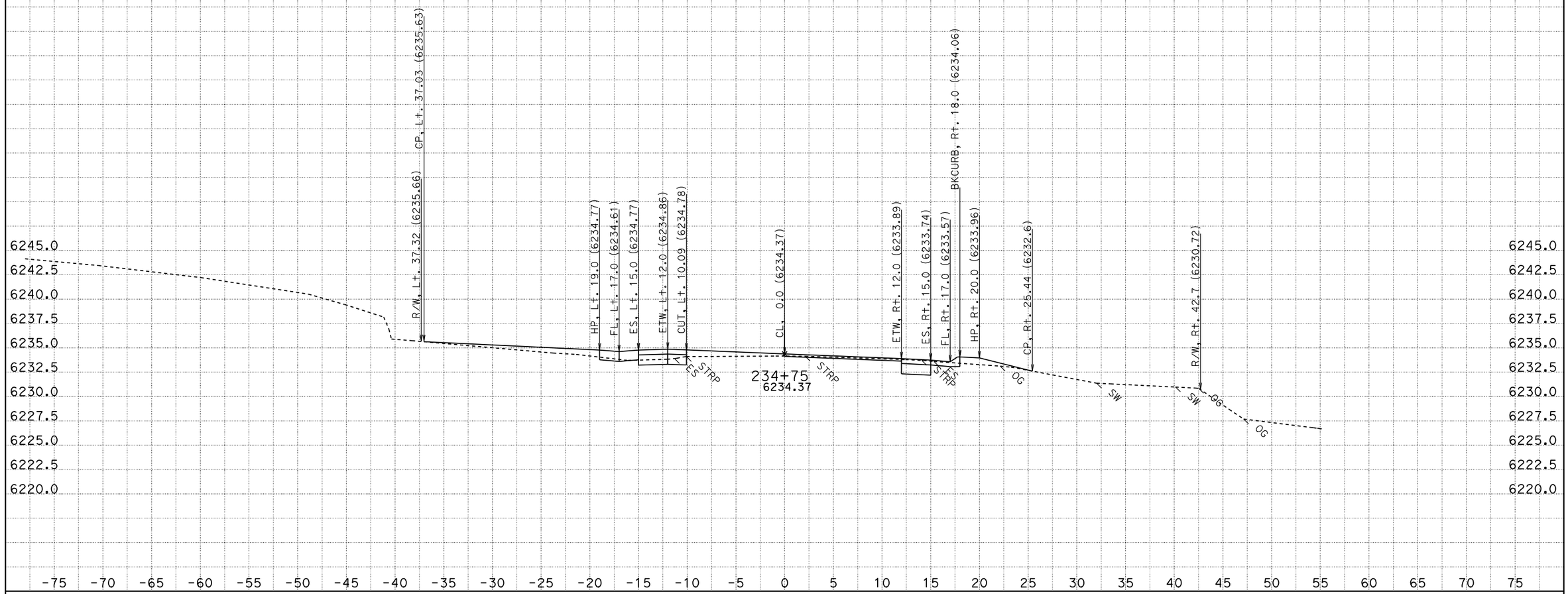

DATE: 8/12/2011
KC Project: 2A920FT
File: H:\Pla89\2A920FT\EAR\OUTPUT\22400_33600.ear

CONTRACT: 2a920
DIST/CO/RTE/PM: 03-ED,Pla 89 PM 27.2/27.4, 0.0/T8.5

SCALE: 1" = 5' Horiz.
1" = 5' Vert.

All Dimensions are US Survey Feet

A1
CROSS SECTIONS
SHEET 76 OF 936

FOR EARTHWORK DEVELOPMENT ONLY

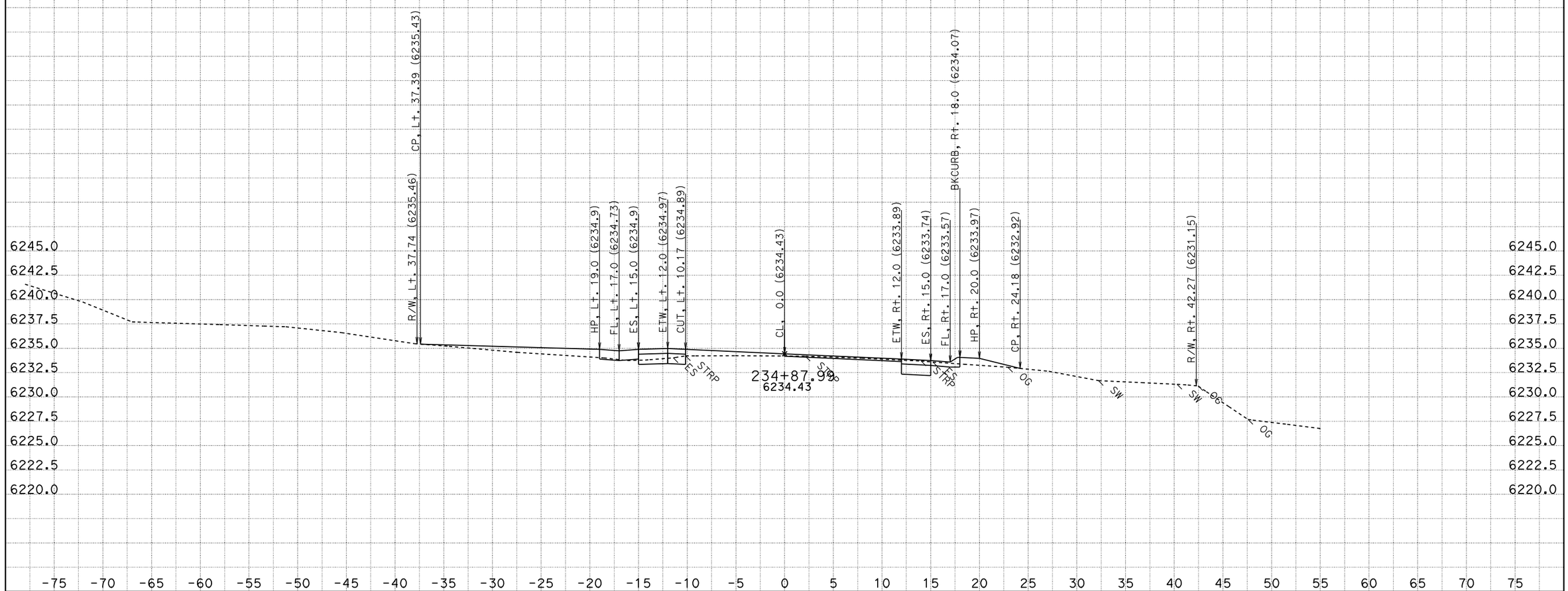

DATE: 8/12/2011
KC Project: 2A920FT File: H:\Pla89\2A920FT\EAR\OUTPUT\22400_33600.ear

CONTRACT: 2a920
DIST/CO/RTE/PM: 03-ED,Pla 89 PM 27.2/27.4, 0.0/T8.5

SCALE: 1" = 5' Horiz.
1" = 5' Vert.

All Dimensions are US Survey Feet

A1
CROSS SECTIONS
SHEET 77 OF 936

FOR EARTHWORK DEVELOPMENT ONLY

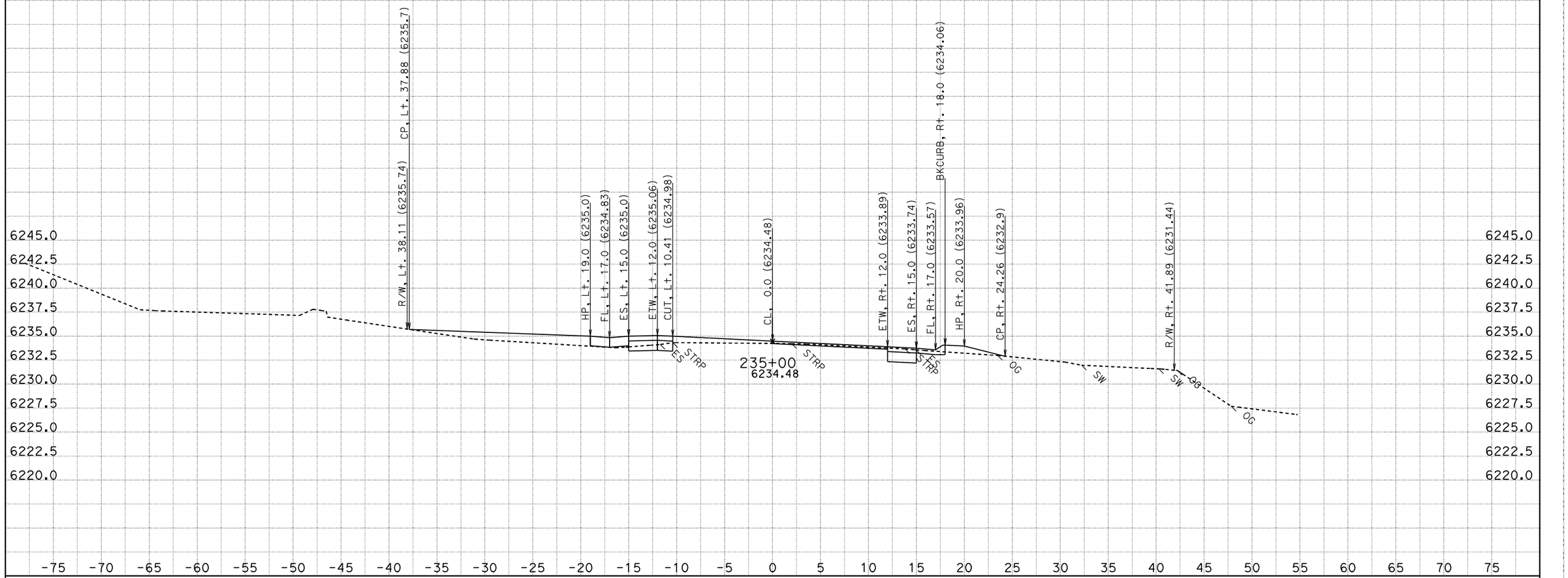

CONTRACT: 2a920

DATE: 8/12/2011

DIST/CO/RTE/PM: 03-ED,Pla 89 PM 27.2/27.4, 0.0/T8.5

SCALE: 1" = 5' Horiz.
1" = 5' Vert.

A1

CROSS SECTIONS

KC Project: 2A920FT File: H:\Pla89\2A920FT\EAR\OUTPUT\22400_33600.ear

All Dimensions are US Survey Feet

FOR EARTHWORK DEVELOPMENT ONLY

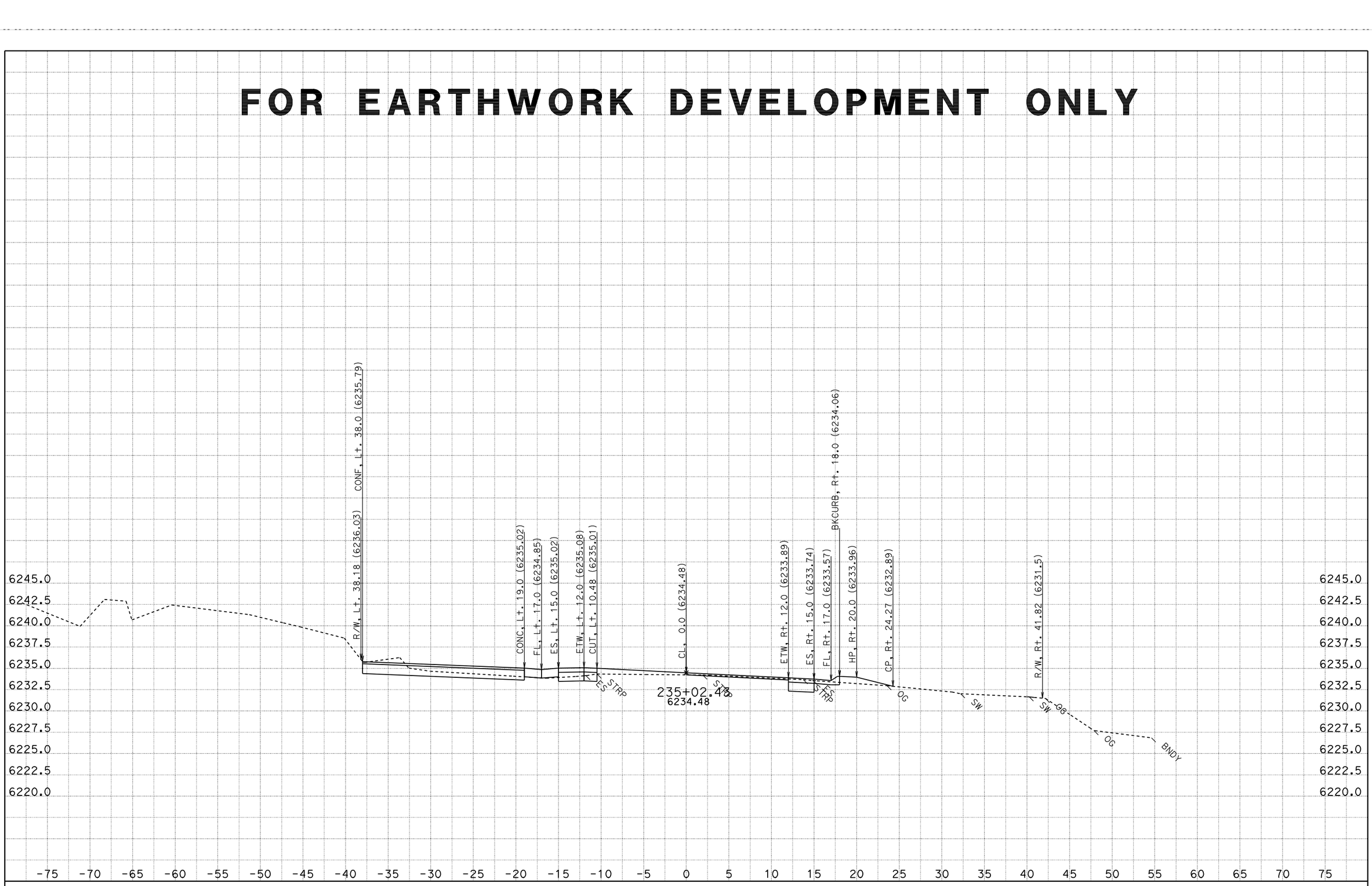

DATE: 8/12/2011
KC Project: 2A920FT
File: H:\Pla89\2A920FT\EAR\OUTPUT\22400_33600.ear

CONTRACT: 2a920
DIST/CO/RTE/PM: 03-ED,Pla 89 PM 27.2/27.4, 0.0/T8.5

SCALE: 1" = 5' Horiz.
1" = 5' Vert.
All Dimensions are US Survey Feet

A1
CROSS SECTIONS
SHEET 79 OF 936

FOR EARTHWORK DEVELOPMENT ONLY

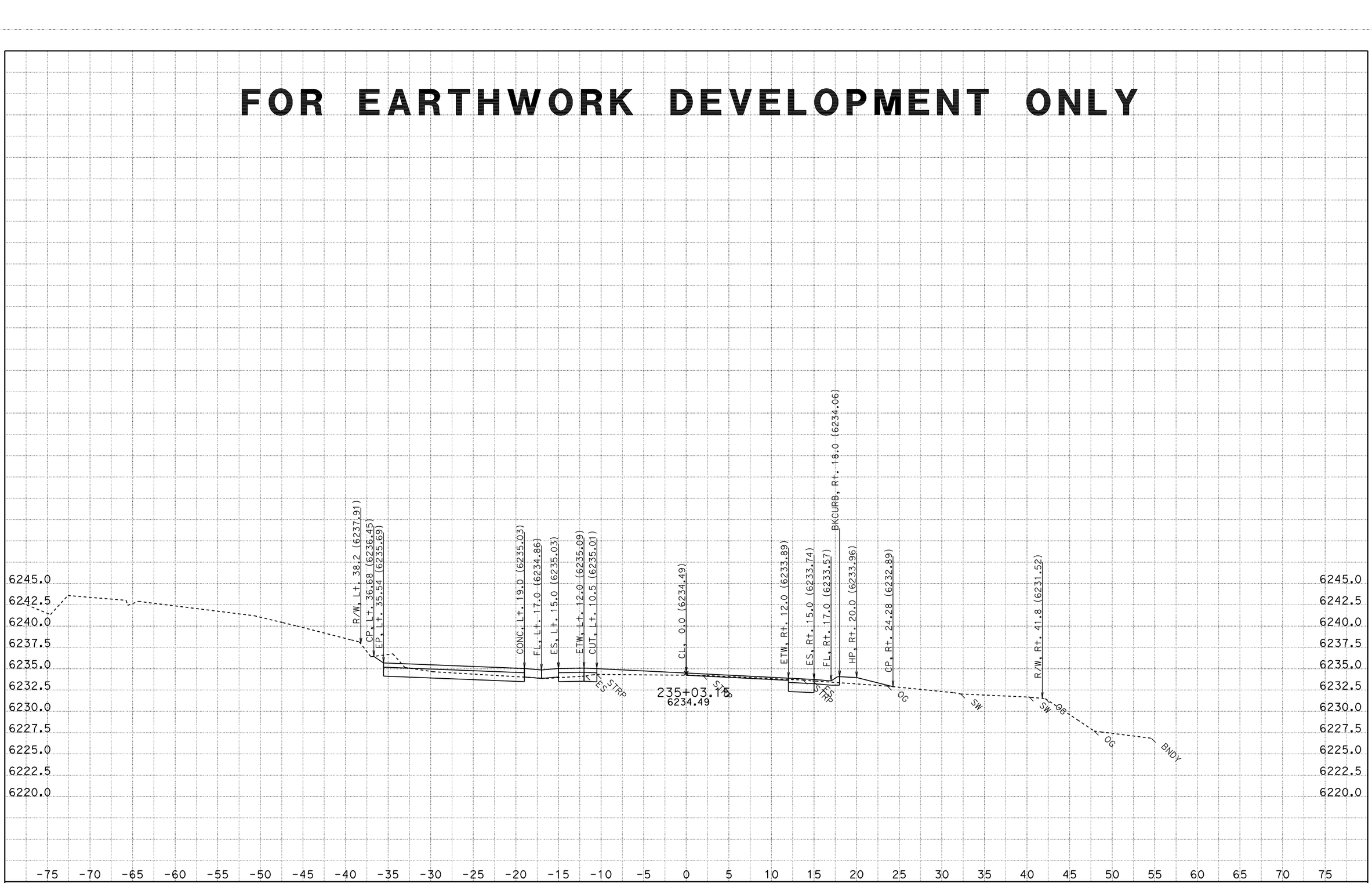

CONTRACT: 2a920

DATE: 8/12/2011

DIST/CO/RTE/PM: 03-ED,Pla 89 PM 27.2/27.4, 0.0/T8.5

SCALE: 1" = 5' Horiz.
1" = 5' Vert.

A1

CROSS SECTIONS

KC Project: 2A920FT File: H:\Pla89\2A920FT\EAR\OUTPUT\22400_33600.ear

All Dimensions are US Survey Feet

FOR EARTHWORK DEVELOPMENT ONLY

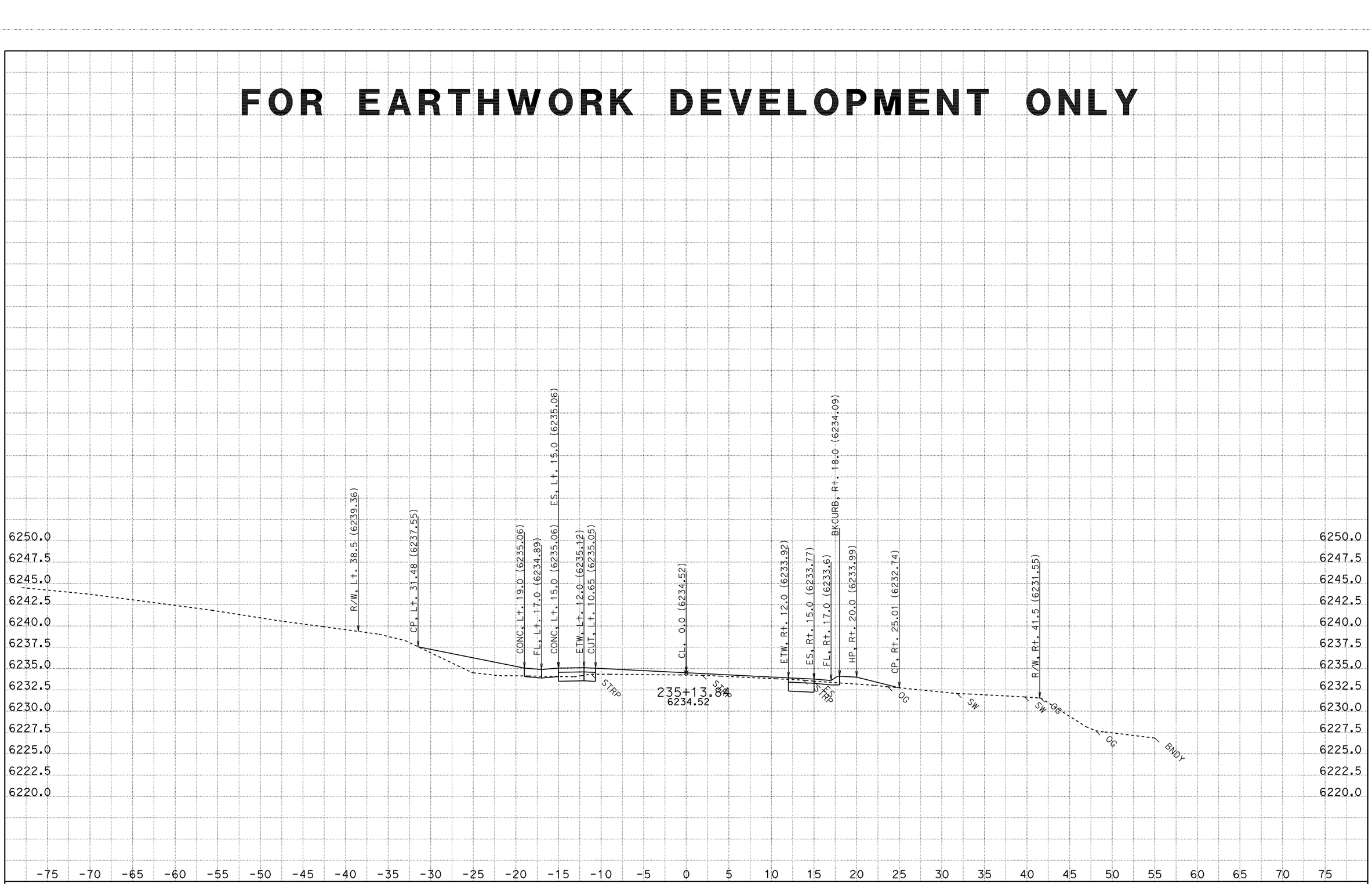

CONTRACT: 2a920

DATE: 8/12/2011

DIST/CO/RTE/PM: 03-ED,Pla 89 PM 27.2/27.4, 0.0/T8.5

SCALE: 1" = 5' Horiz.
1" = 5' Vert.

A1

CROSS SECTIONS

KC Project: 2A920FT File: H:\Pla89\2A920FT\EAR\OUTPUT\22400_33600.ear

All Dimensions are US Survey Feet

FOR EARTHWORK DEVELOPMENT ONLY

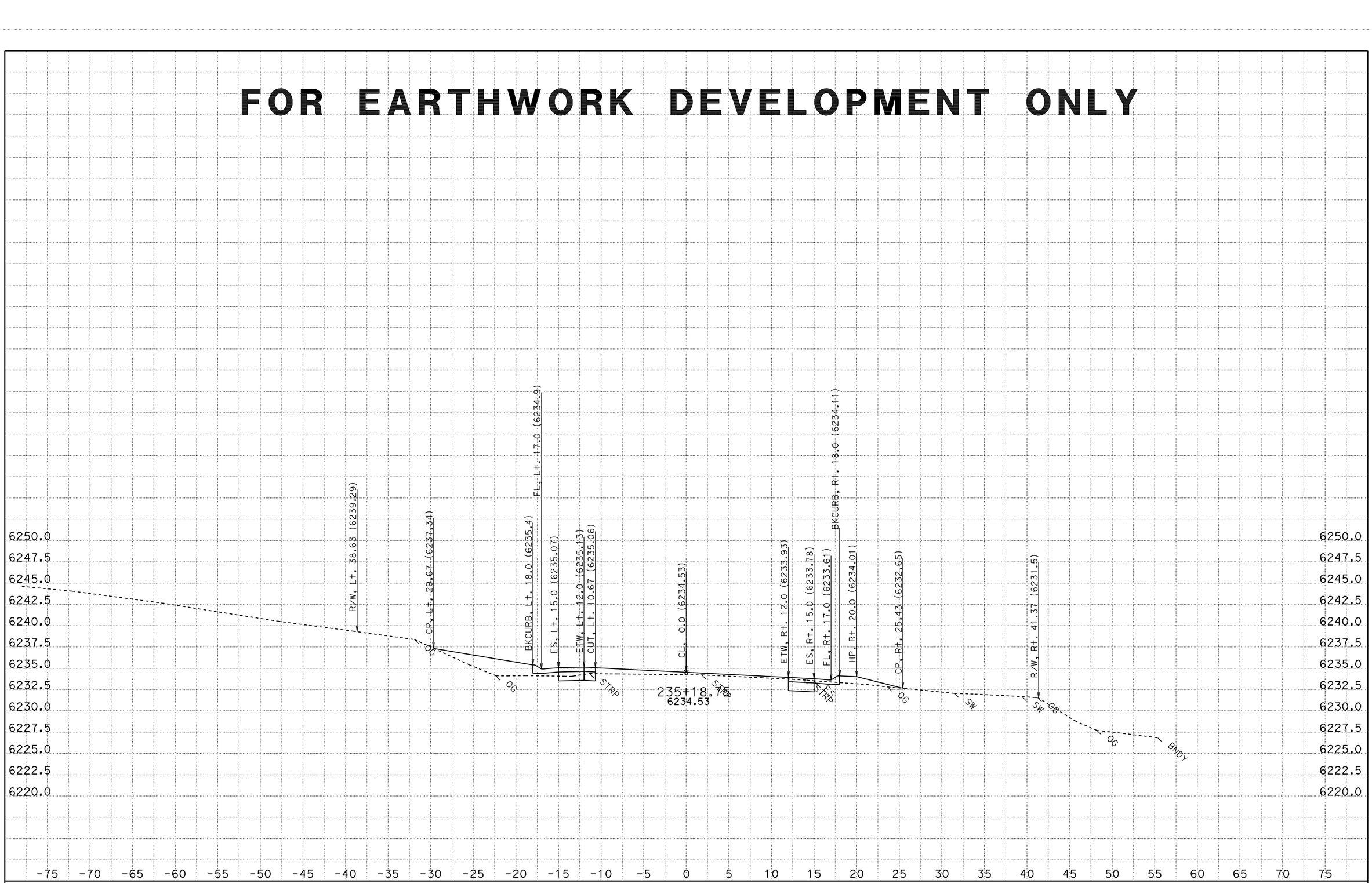

DATE: 8/12/2011
KC Project: 2A920FT
File: H:\Pla89\2A920FT\EAR\OUTPUT\22400_33600.ear

CONTRACT: 2a920
DIST/CO/RTE/PM: 03-ED,Pla 89 PM 27.2/27.4, 0.0/T8.5

SCALE: 1" = 5' Horiz.
1" = 5' Vert.

All Dimensions are US Survey Feet

A1
CROSS SECTIONS
SHEET 82 OF 936

FOR EARTHWORK DEVELOPMENT ONLY

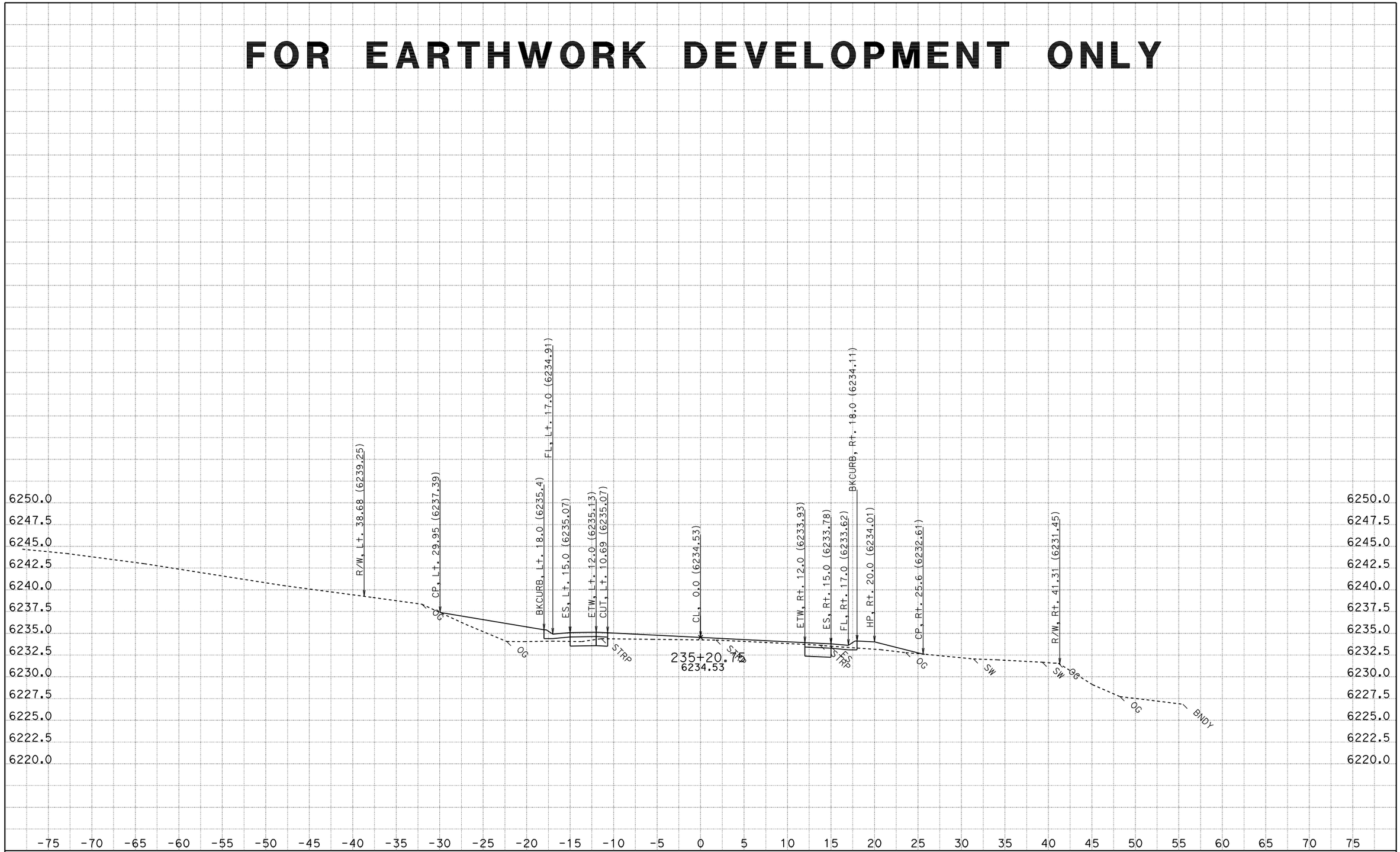

CONTRACT: 2a920

DATE: 8/12/2011

DIST/CO/RTE/PM: 03-ED,Pla 89 PM 27.2/27.4, 0.0/T8.5

KC Project: 2A920FT File: H:\Pla89\2A920FT\EAR\OUTPUT\22400_33600.ear

SCALE: 1" = 5' Horiz.
1" = 5' Vert.

All Dimensions are US Survey Feet

A1
CROSS SECTIONS

FOR EARTHWORK DEVELOPMENT ONLY

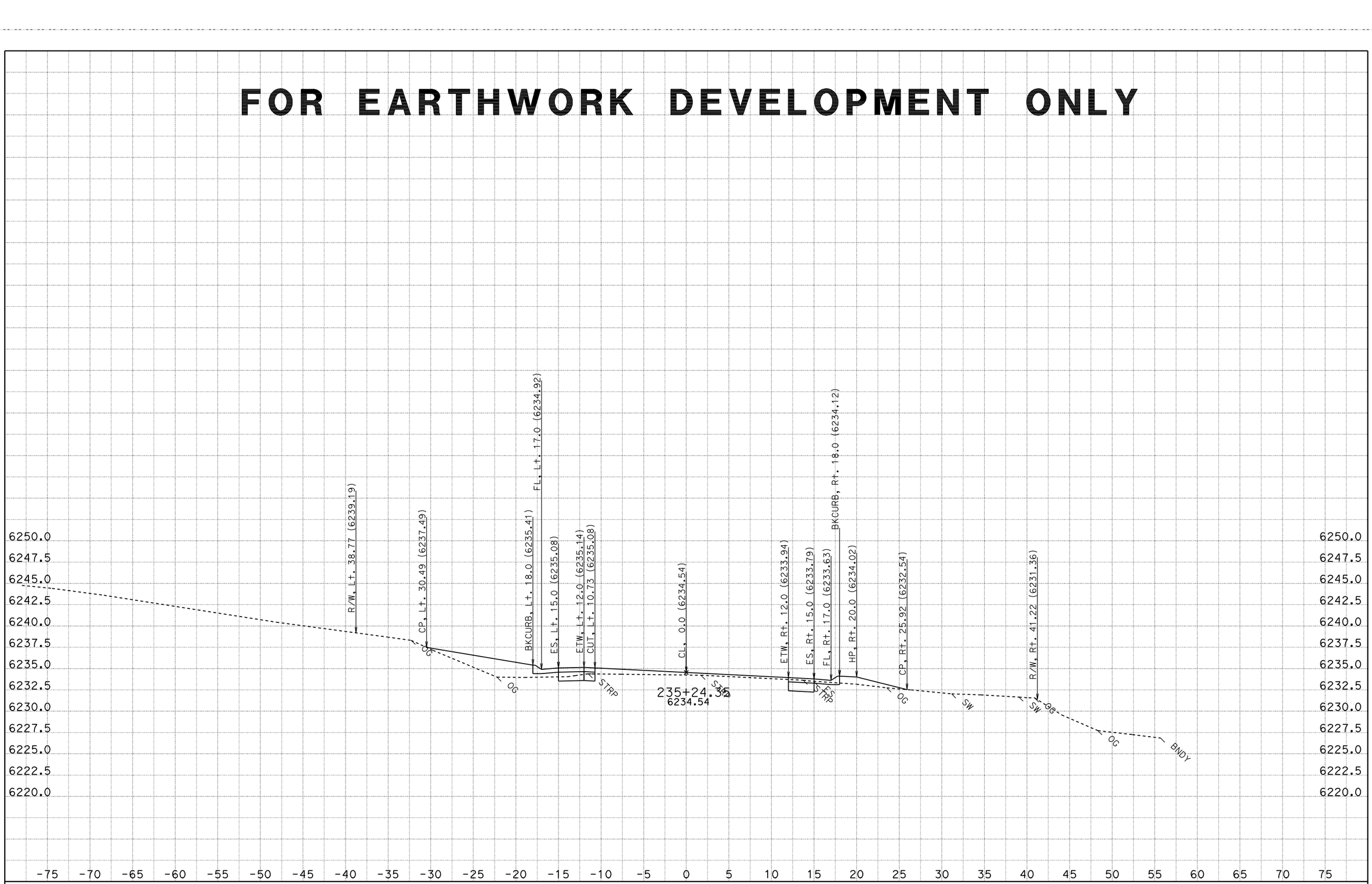

CONTRACT: 2a920

DATE: 8/12/2011

DIST/CO/RTE/PM: 03-ED,Pla 89 PM 27.2/27.4, 0.0/T8.5

KC Project: 2A920FT File: H:\Pla89\2A920FT\EAR\OUTPUT\22400_33600.ear

SCALE: 1" = 5' Horiz.
1" = 5' Vert.

All Dimensions are US Survey Feet

A1
CROSS SECTIONS

FOR EARTHWORK DEVELOPMENT ONLY

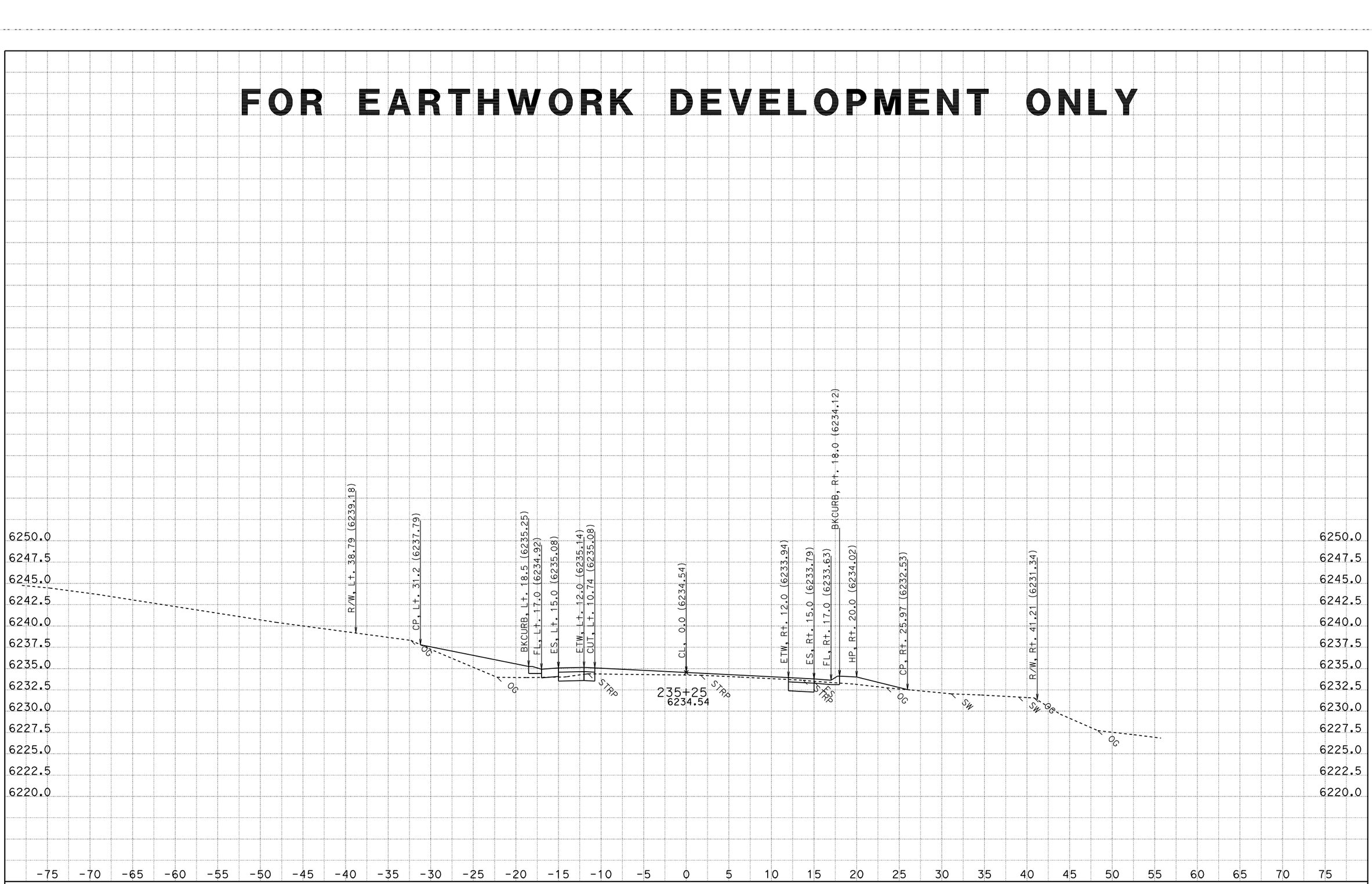

CONTRACT: 2a920

DATE: 8/12/2011

DIST/CO/RTE/PM: 03-ED,Pla 89 PM 27.2/27.4, 0.0/T8.5

KC Project: 2A920FT File: H:\Pla89\2A920FT\EAR\OUTPUT\22400_33600.ear

SCALE: 1" = 5' Horiz.
1" = 5' Vert.

All Dimensions are US Survey Feet

A1

CROSS SECTIONS

SHEET 85 OF 936

FOR EARTHWORK DEVELOPMENT ONLY

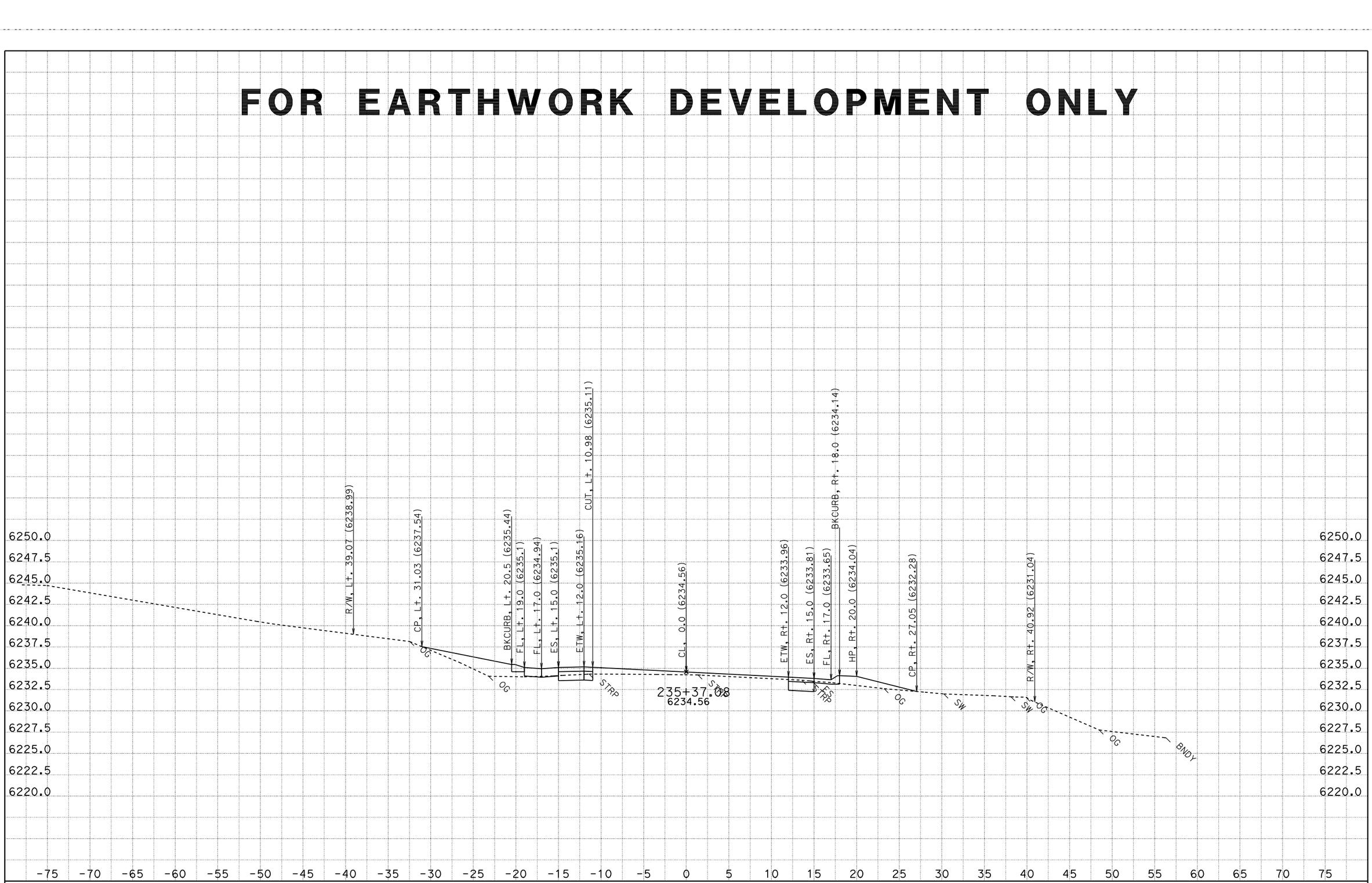

DATE: 8/12/2011

KC Project: 2A920FT

File: H:\Pla89\2A920FT\EAR\OUTPUT\22400_33600.ear

CONTRACT: 2a920

DIST/CO/RTE/PM: 03-ED,Pla 89 PM 27.2/27.4, 0.0/T8.5

SCALE: 1" = 5' Horiz.
1" = 5' Vert.

All Dimensions are US Survey Feet

A1

CROSS SECTIONS

FOR EARTHWORK DEVELOPMENT ONLY

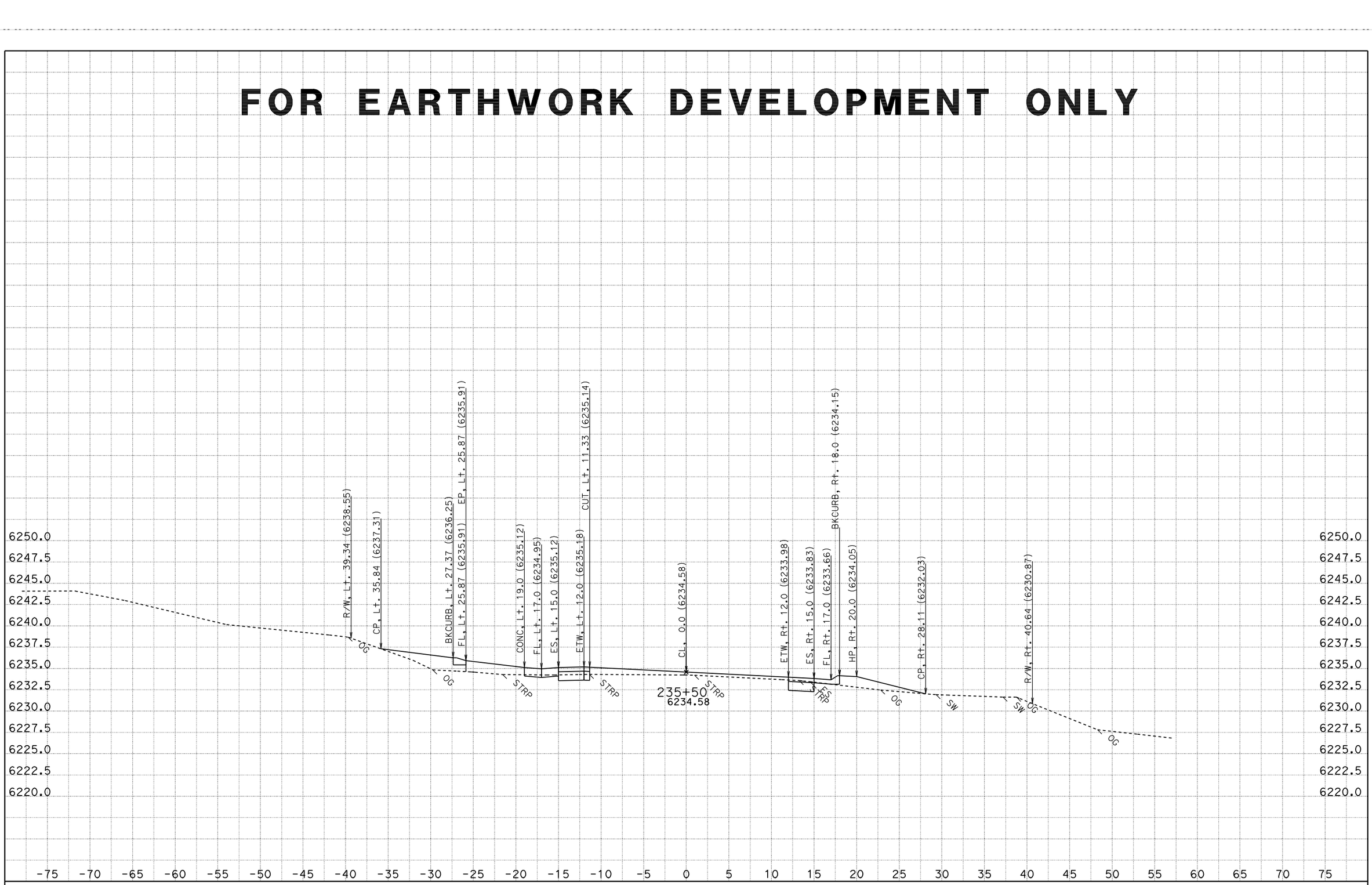

DATE: 8/12/2011
KC Project: 2A920FT
File: H:\Pla89\2A920FT\EAR\OUTPUT\22400_33600.ear

CONTRACT: 2a920
DIST/CO/RTE/PM: 03-ED,Pla 89 PM 27.2/27.4, 0.0/T8.5

SCALE: 1" = 5' Horiz.
1" = 5' Vert.

All Dimensions are US Survey Feet

A1
CROSS SECTIONS
SHEET 87 OF 936

FOR EARTHWORK DEVELOPMENT ONLY

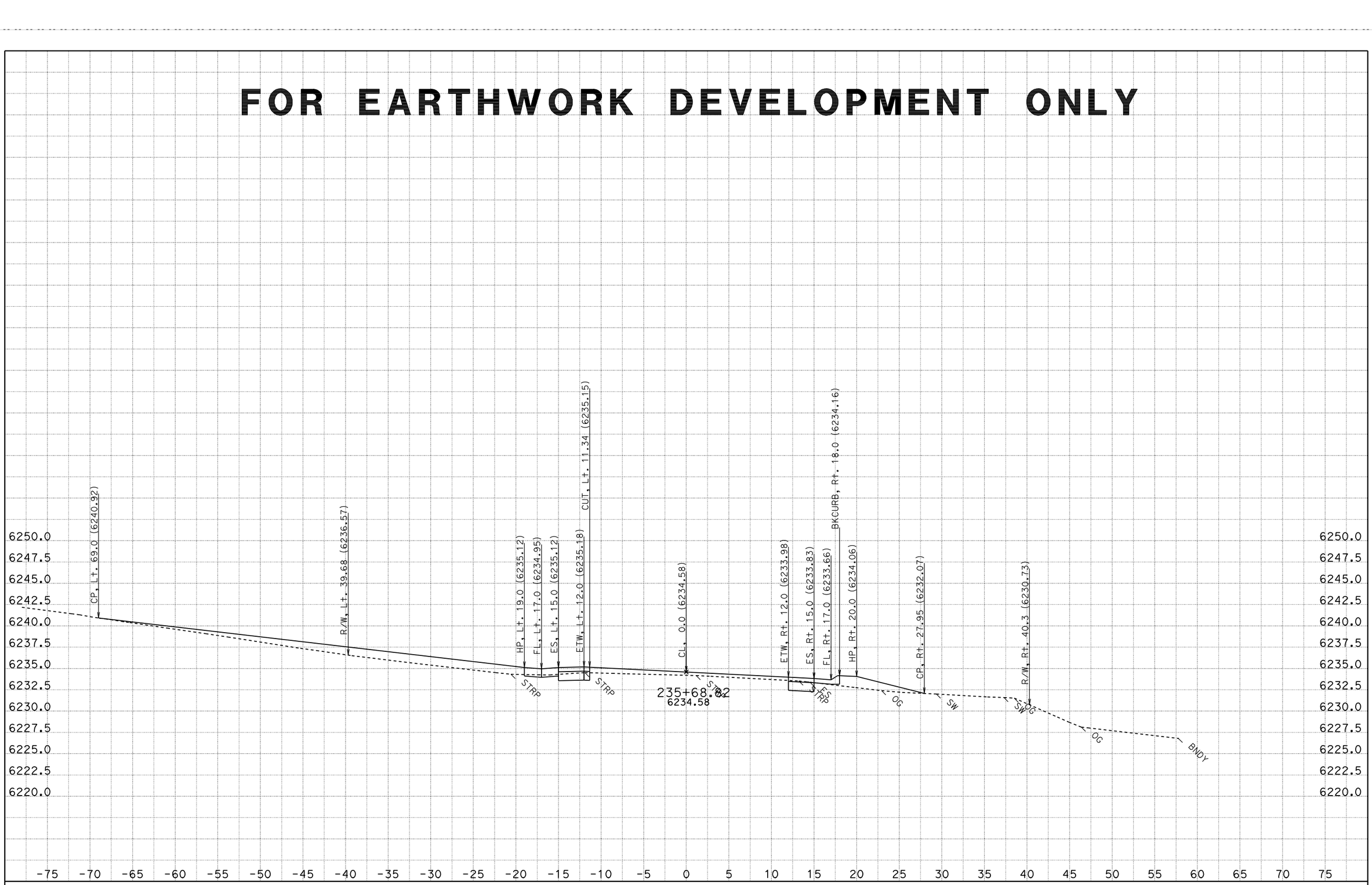

DATE: 8/12/2011
KC Project: 2A920FT
File: H:\Pla89\2A920FT\EAR\OUTPUT\22400_33600.ear

CONTRACT: 2a920
DIST/CO/RTE/PM: 03-ED,Pla 89 PM 27.2/27.4, 0.0/T8.5

SCALE: 1" = 5' Horiz.
1" = 5' Vert.

All Dimensions are US Survey Feet

A1
CROSS SECTIONS
SHEET 88 OF 936

FOR EARTHWORK DEVELOPMENT ONLY

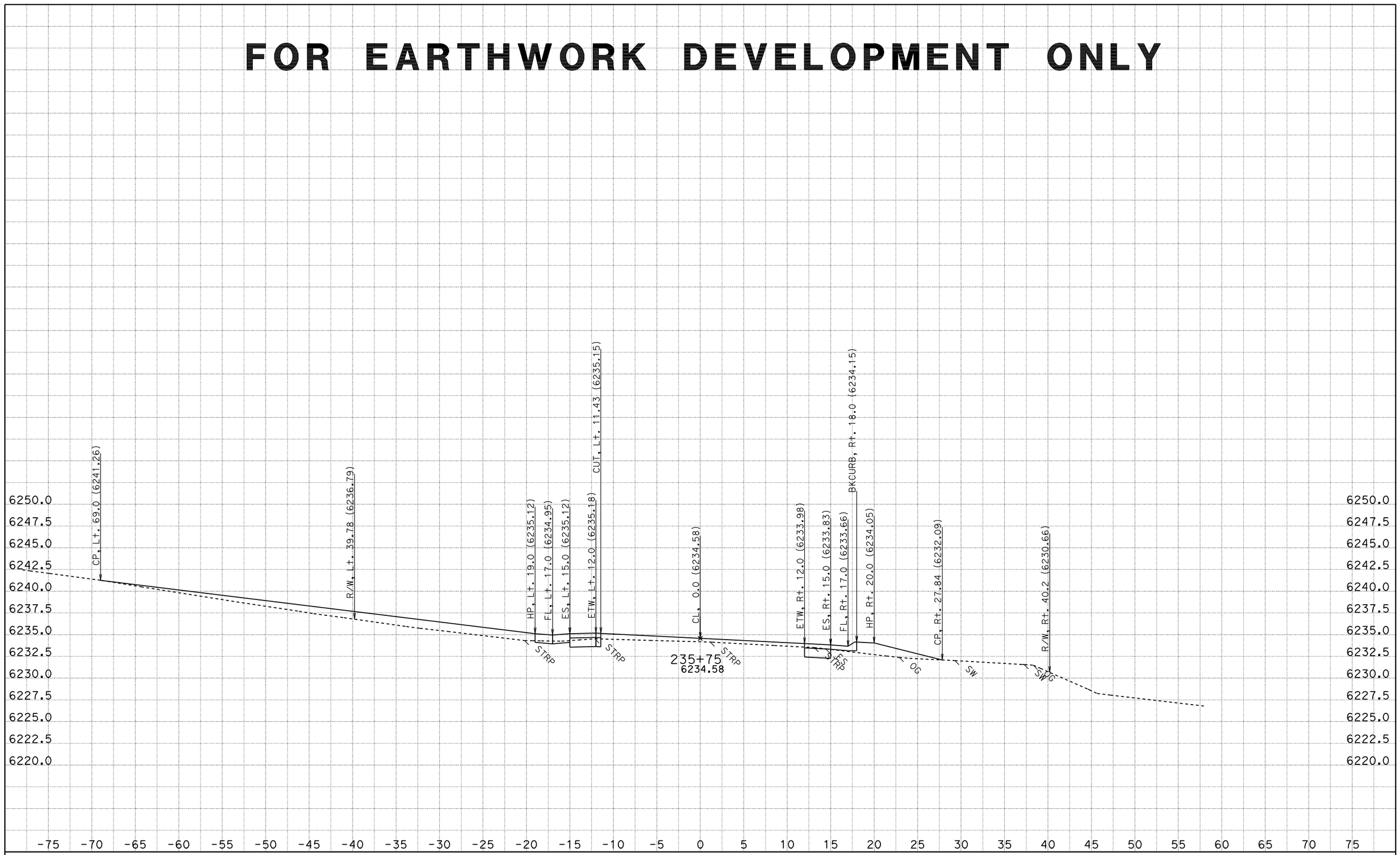

CONTRACT: 2a920

DATE: 8/12/2011

DIST/CO/RTE/PM: 03-ED,Pla 89 PM 27.2/27.4, 0.0/T8.5

KC Project: 2A920FT File: H:\Pla89\2A920FT\EAR\OUTPUT\22400_33600.ear

SCALE: 1" = 5' Horiz.
1" = 5' Vert.

All Dimensions are US Survey Feet

A1

CROSS SECTIONS

SHEET 89 OF 936

FOR EARTHWORK DEVELOPMENT ONLY

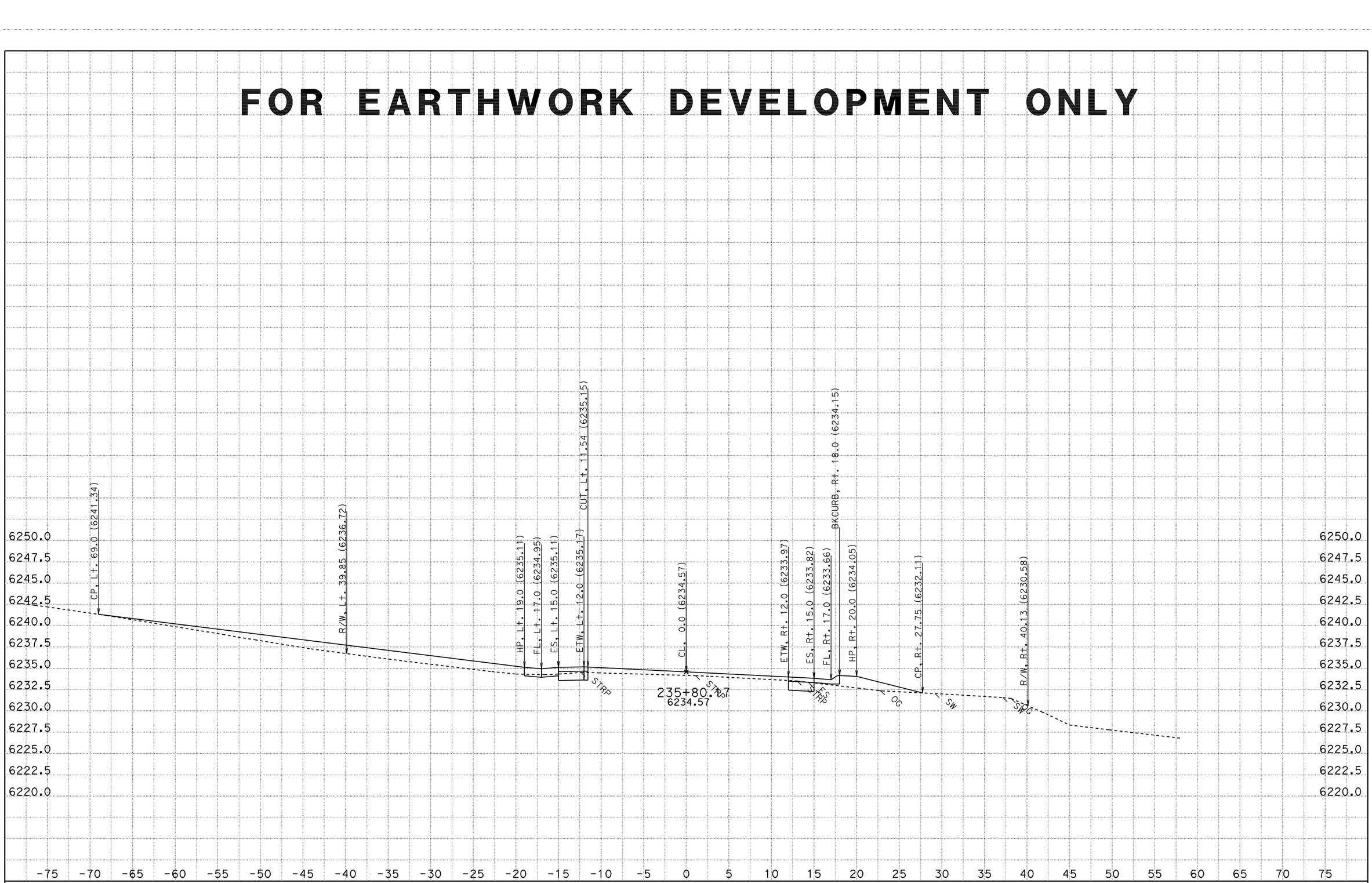

CONTRACT: 2a920

DATE: 8/12/2011

DIST/CO/RTE/PM: 03-ED,Pla 89 PM 27.2/27.4, 0.0/T8.5

SCALE: 1" = 5' Horiz.
1" = 5' Vert.

A1

CROSS SECTIONS

KC Project: 2A920FT

File: H:\Pla89\2A920FT\EAR\OUTPUT\22400_33600.ear

All Dimensions are US Survey Feet

FOR EARTHWORK DEVELOPMENT ONLY

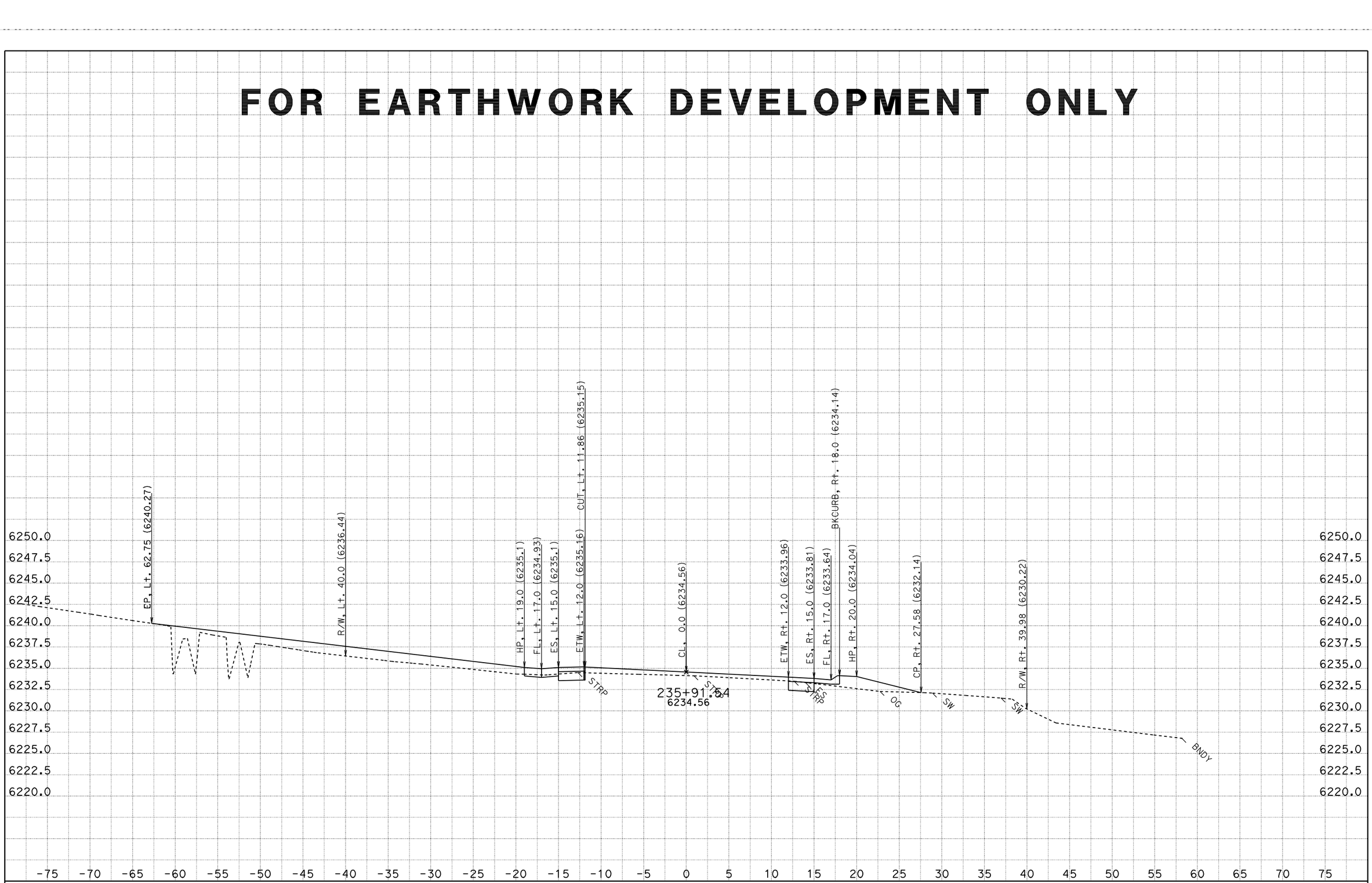

DATE: 8/12/2011

KC Project: 2A920FT

File: H:\Pla89\2A920FT\EAR\OUTPUT\22400_33600.ear

CONTRACT: 2a920

DIST/CO/RTE/PM: 03-ED,Pla 89 PM 27.2/27.4, 0.0/T8.5

SCALE: 1" = 5' Horiz.
1" = 5' Vert.

All Dimensions are US Survey Feet

A1

CROSS SECTIONS

SHEET 91 OF 936

FOR EARTHWORK DEVELOPMENT ONLY

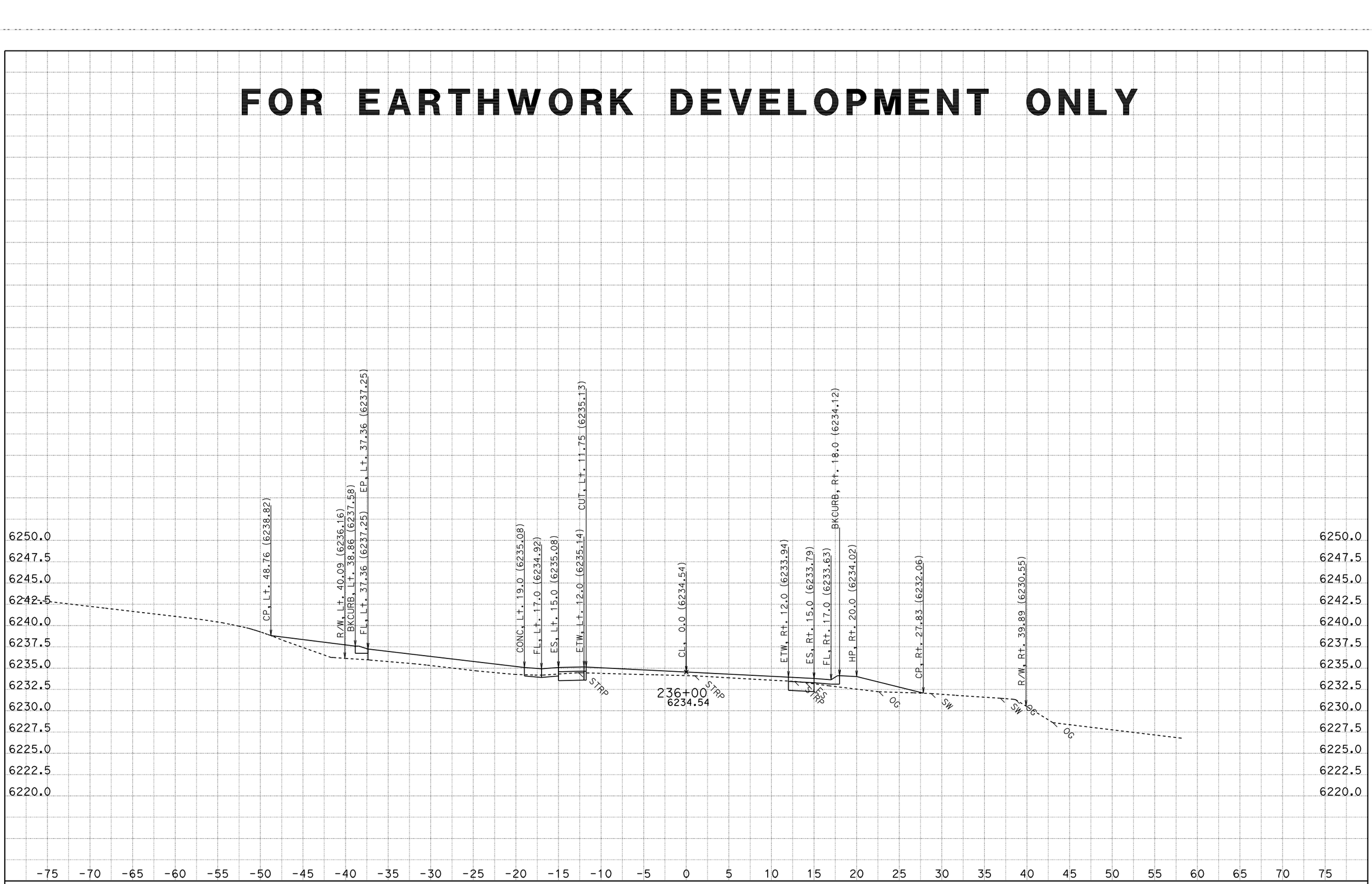

DATE: 8/12/2011
KC Project: 2A920FT

CONTRACT: 2a920
DIST/CO/RTE/PM: 03-ED,Pla 89 PM 27.2/27.4, 0.0/T8.5
File: H:\Pla89\2A920FT\EAR\OUTPUT\22400_33600.ear

SCALE: 1" = 5' Horiz.
1" = 5' Vert.
All Dimensions are US Survey Feet

A1
CROSS SECTIONS
SHEET 92 OF 936

FOR EARTHWORK DEVELOPMENT ONLY

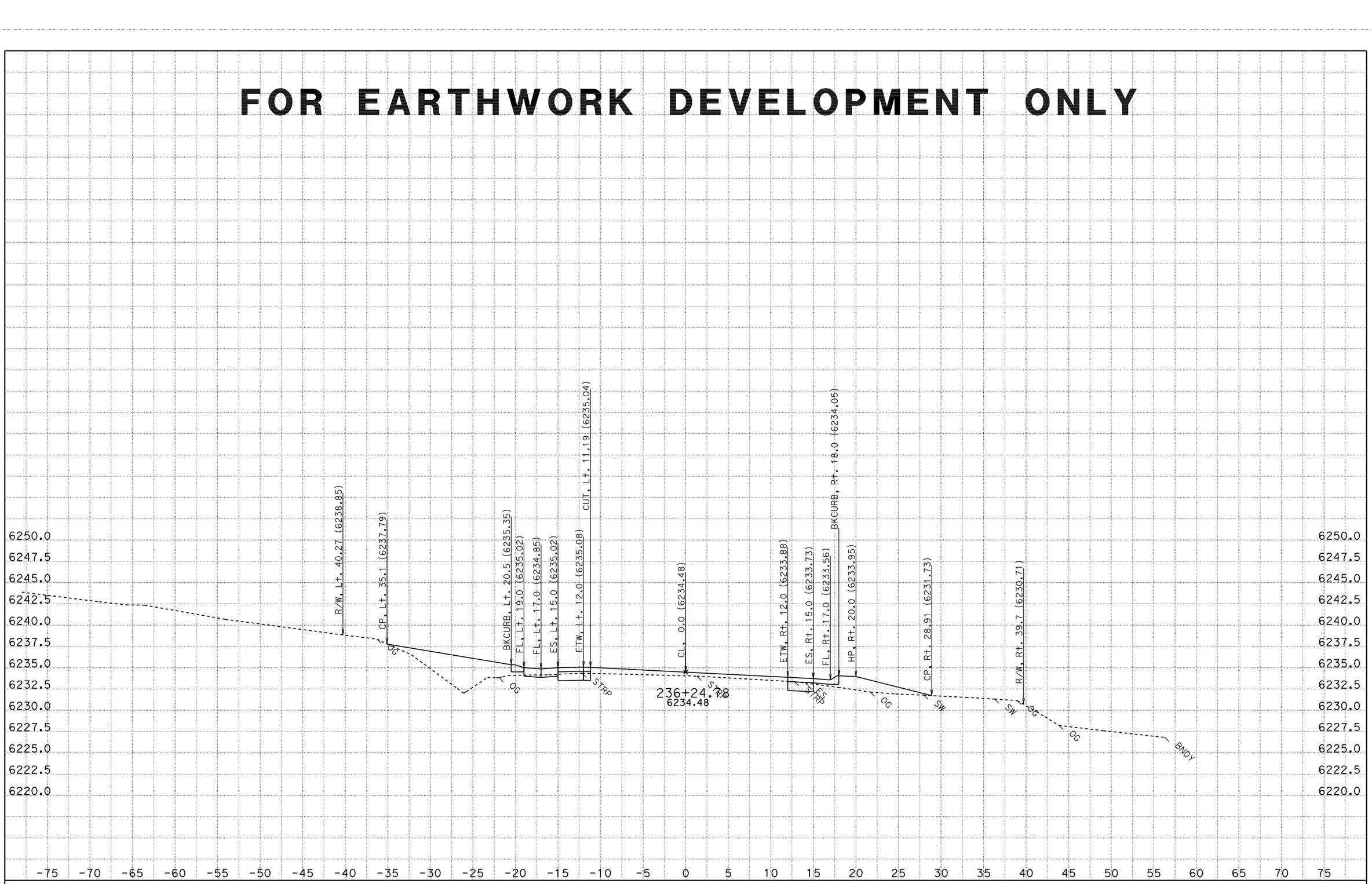

DATE: 8/12/2011

KC Project: 2A920FT

File: H:\Pla89\2A920FT\EAR\OUTPUT\22400_33600.ear

CONTRACT: 2a920

DIST/CO/RTE/PM: 03-ED,Pla 89 PM 27.2/27.4, 0.0/T8.5

SCALE: 1" = 5' Horiz.
1" = 5' Vert.

All Dimensions are US Survey Feet

A1

CROSS SECTIONS

FOR EARTHWORK DEVELOPMENT ONLY

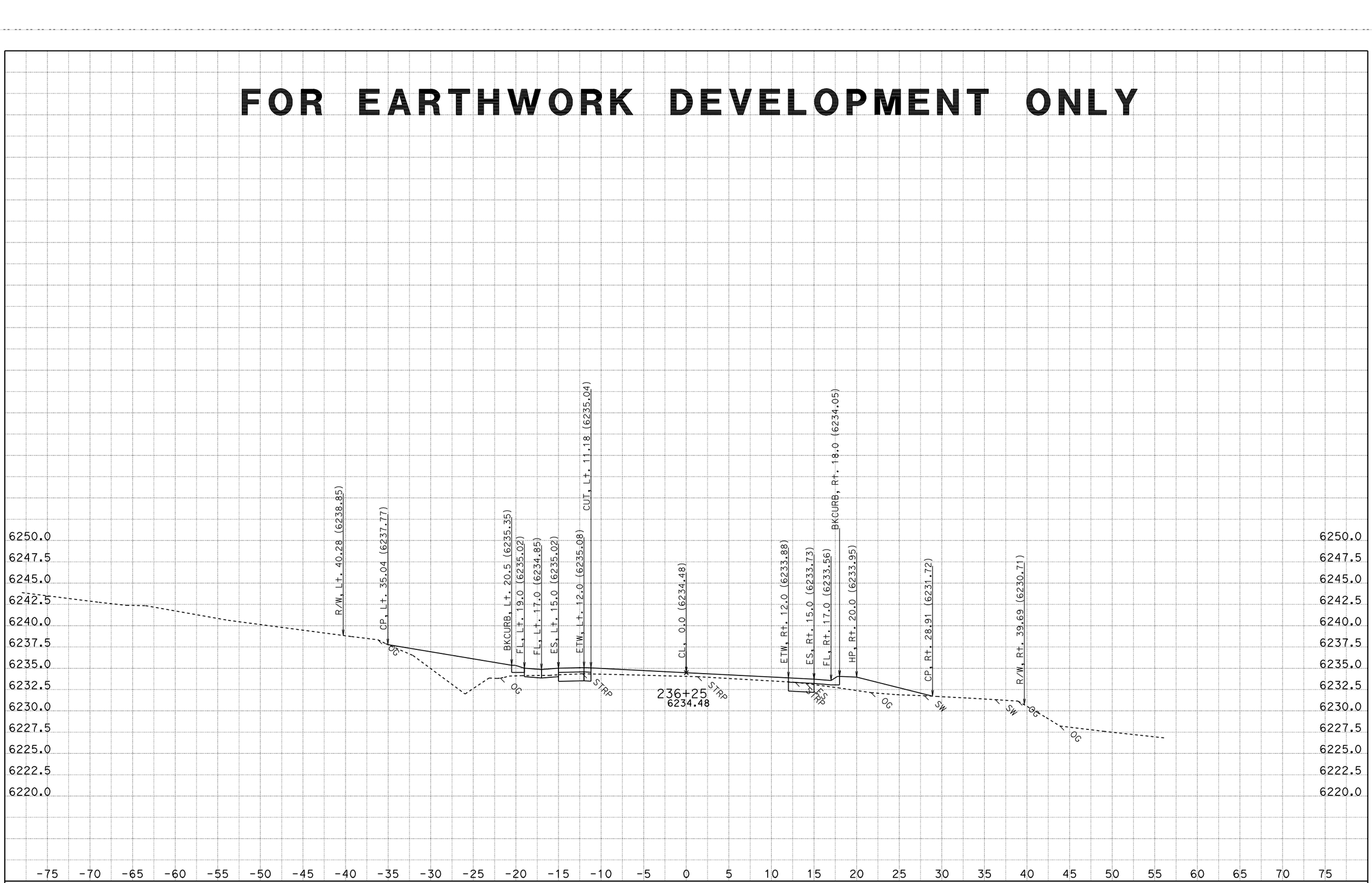

DATE: 8/12/2011
KC Project: 2A920FT
File: H:\Pla89\2A920FT\EAR\OUTPUT\22400_33600.ear

CONTRACT: 2a920
DIST/CO/RTE/PM: 03-ED,Pla 89 PM 27.2/27.4, 0.0/T8.5

SCALE: 1" = 5' Horiz.
1" = 5' Vert.

All Dimensions are US Survey Feet

A1
CROSS SECTIONS
SHEET 94 OF 936

FOR EARTHWORK DEVELOPMENT ONLY

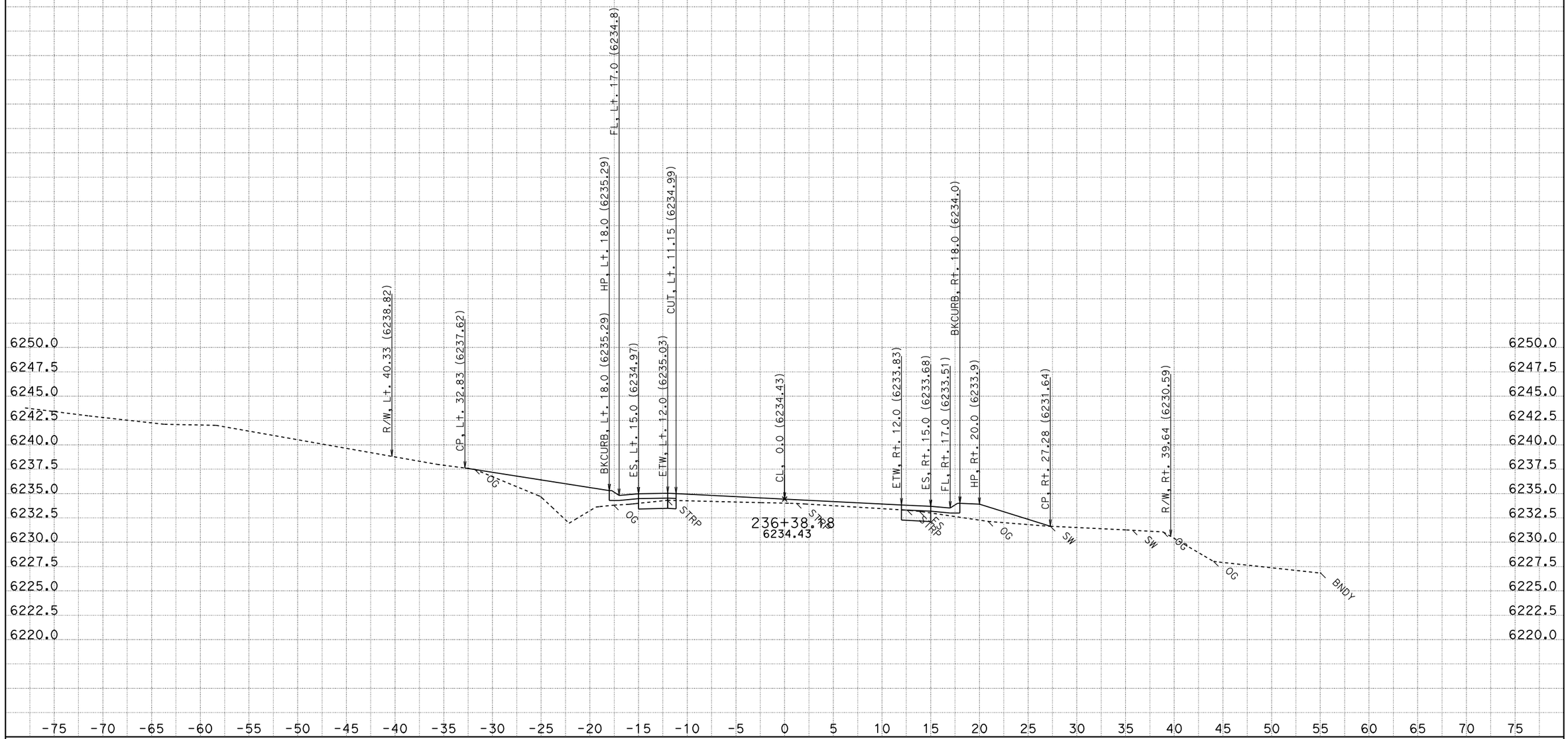

CONTRACT: 2a920

DATE: 8/12/2011

DIST/CO/RTE/PM: 03-ED,Pla 89 PM 27.2/27.4, 0.0/T8.5

SCALE: 1" = 5' Horiz.
1" = 5' Vert.

A1

CROSS SECTIONS

KC Project: 2A920FT File: H:\Pla89\2A920FT\EAR\OUTPUT\22400_33600.ear

All Dimensions are US Survey Feet

FOR EARTHWORK DEVELOPMENT ONLY

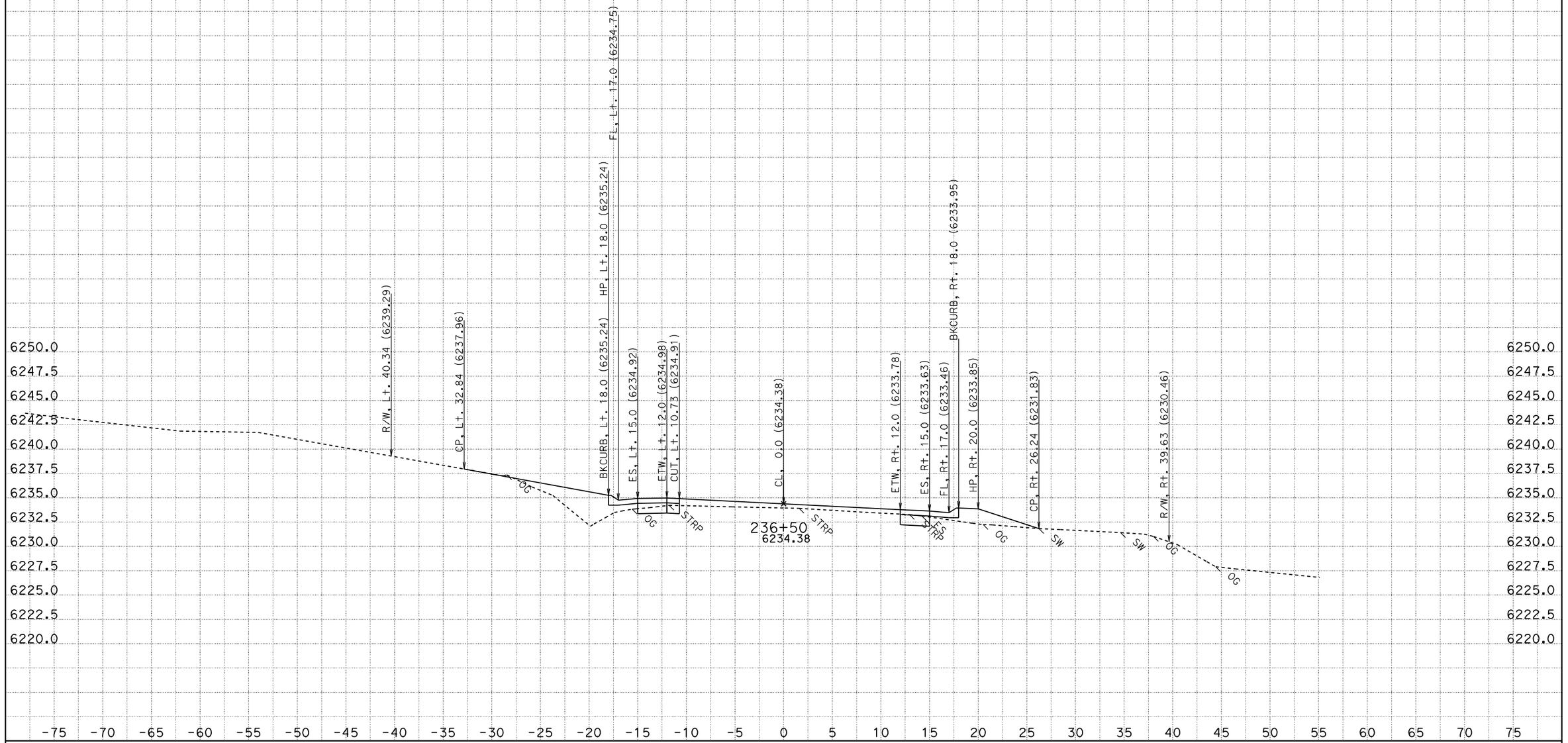

CONTRACT: 2a920

DATE: 8/12/2011

DIST/CO/RTE/PM: 03-ED,Pla 89 PM 27.2/27.4, 0.0/T8.5

SCALE: 1" = 5' Horiz.
1" = 5' Vert.

A1

CROSS SECTIONS

KC Project: 2A920FT File: H:\Pla89\2A920FT\EAR\OUTPUT\22400_33600.ear

All Dimensions are US Survey Feet

FOR EARTHWORK DEVELOPMENT ONLY

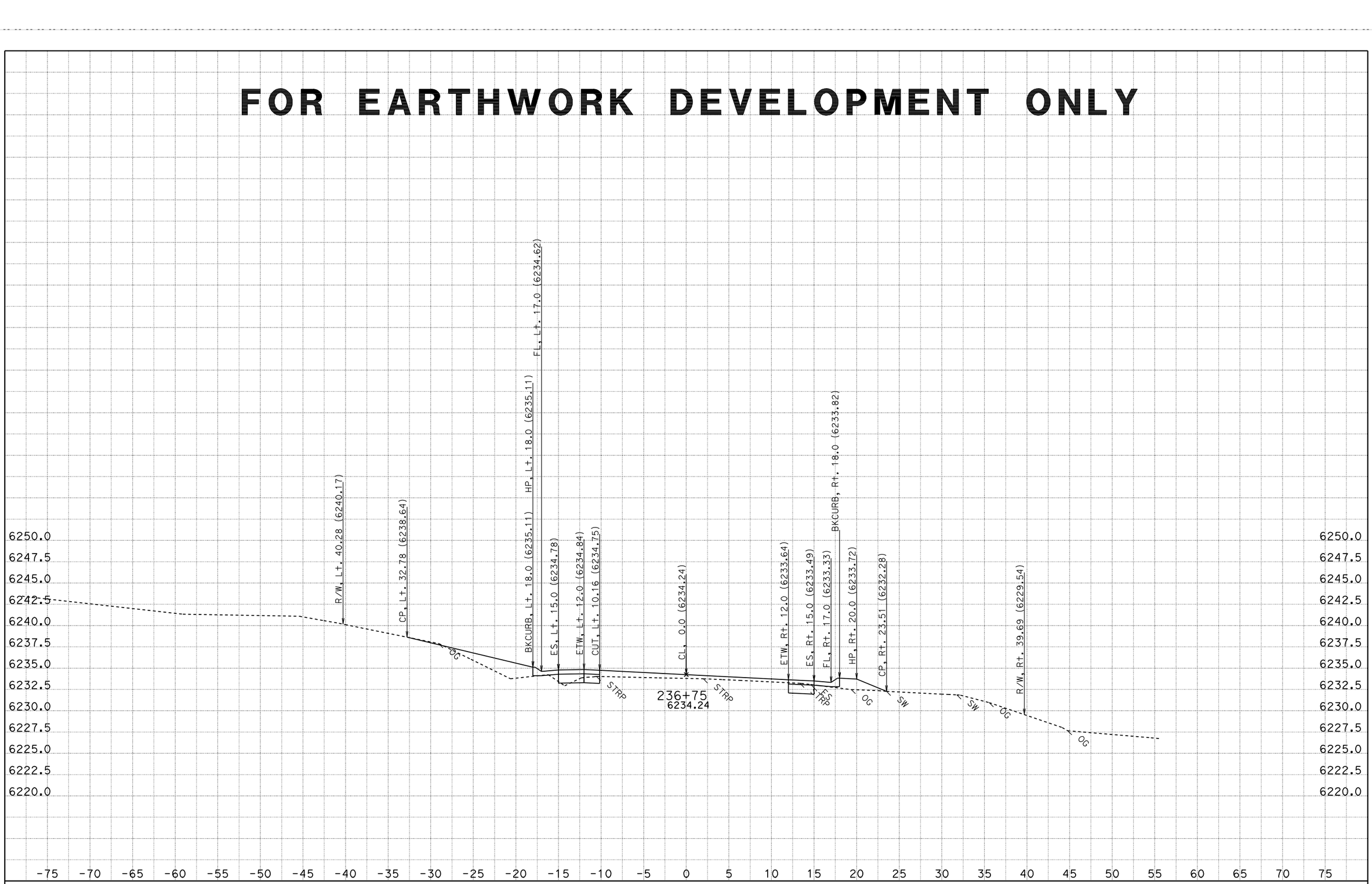

CONTRACT: 2a920

DATE: 8/12/2011

DIST/CO/RTE/PM: 03-ED,Pla 89 PM 27.2/27.4, 0.0/T8.5

KC Project: 2A920FT File: H:\Pla89\2A920FT\EAR\OUTPUT\22400_33600.ear

SCALE: 1" = 5' Horiz.
1" = 5' Vert.

All Dimensions are US Survey Feet

A1
CROSS SECTIONS
SHEET 97 OF 936

FOR EARTHWORK DEVELOPMENT ONLY

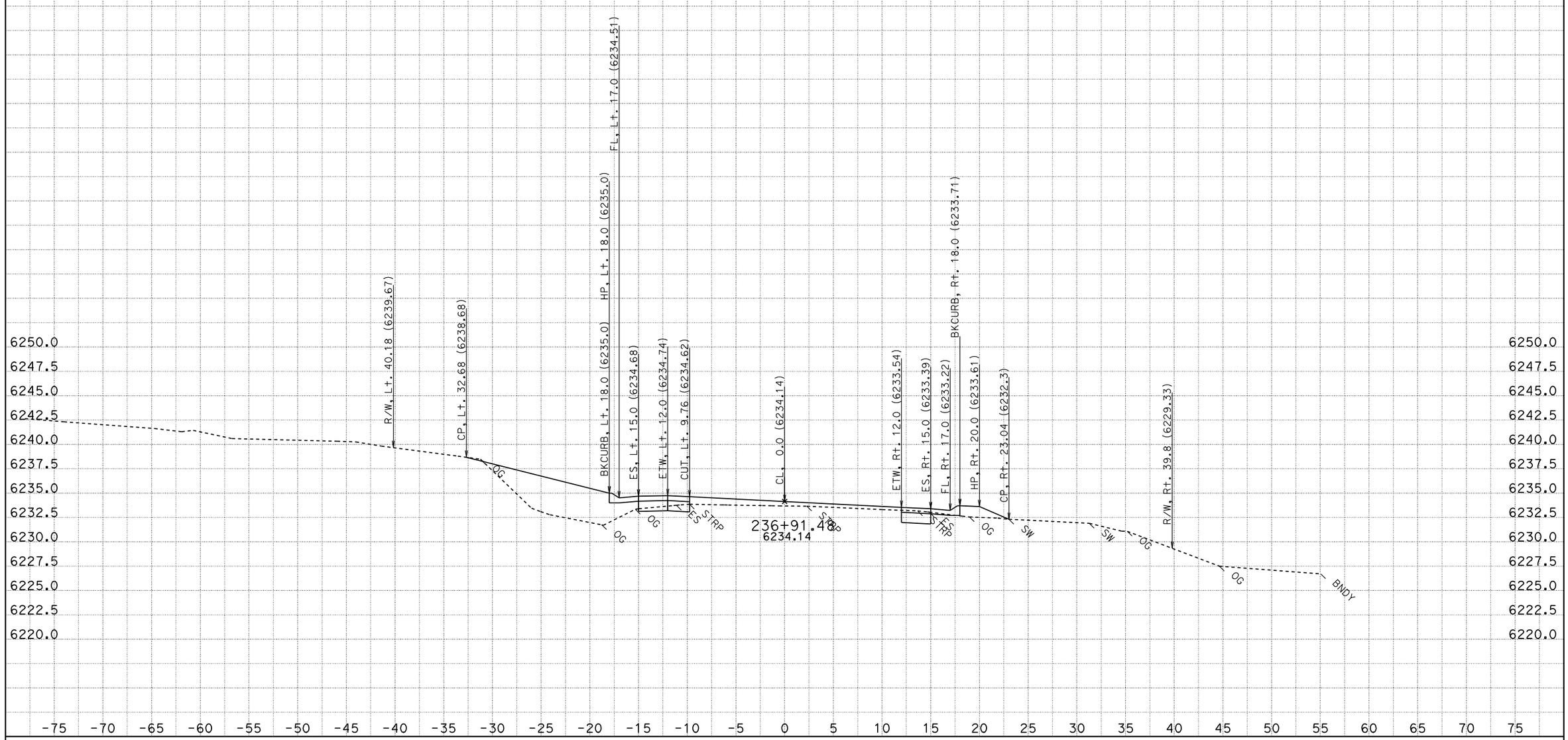

DATE: 8/12/2011
KC Project: 2A920FT

CONTRACT: 2a920
DIST/CO/RTE/PM: 03-ED,Pla 89 PM 27.2/27.4, 0.0/T8.5
File: H:\Pla89\2A920FT\EAR\OUTPUT\22400_33600.ear

SCALE: 1" = 5' Horiz.
1" = 5' Vert.
All Dimensions are US Survey Feet

A1
CROSS SECTIONS
SHEET 98 OF 936

FOR EARTHWORK DEVELOPMENT ONLY

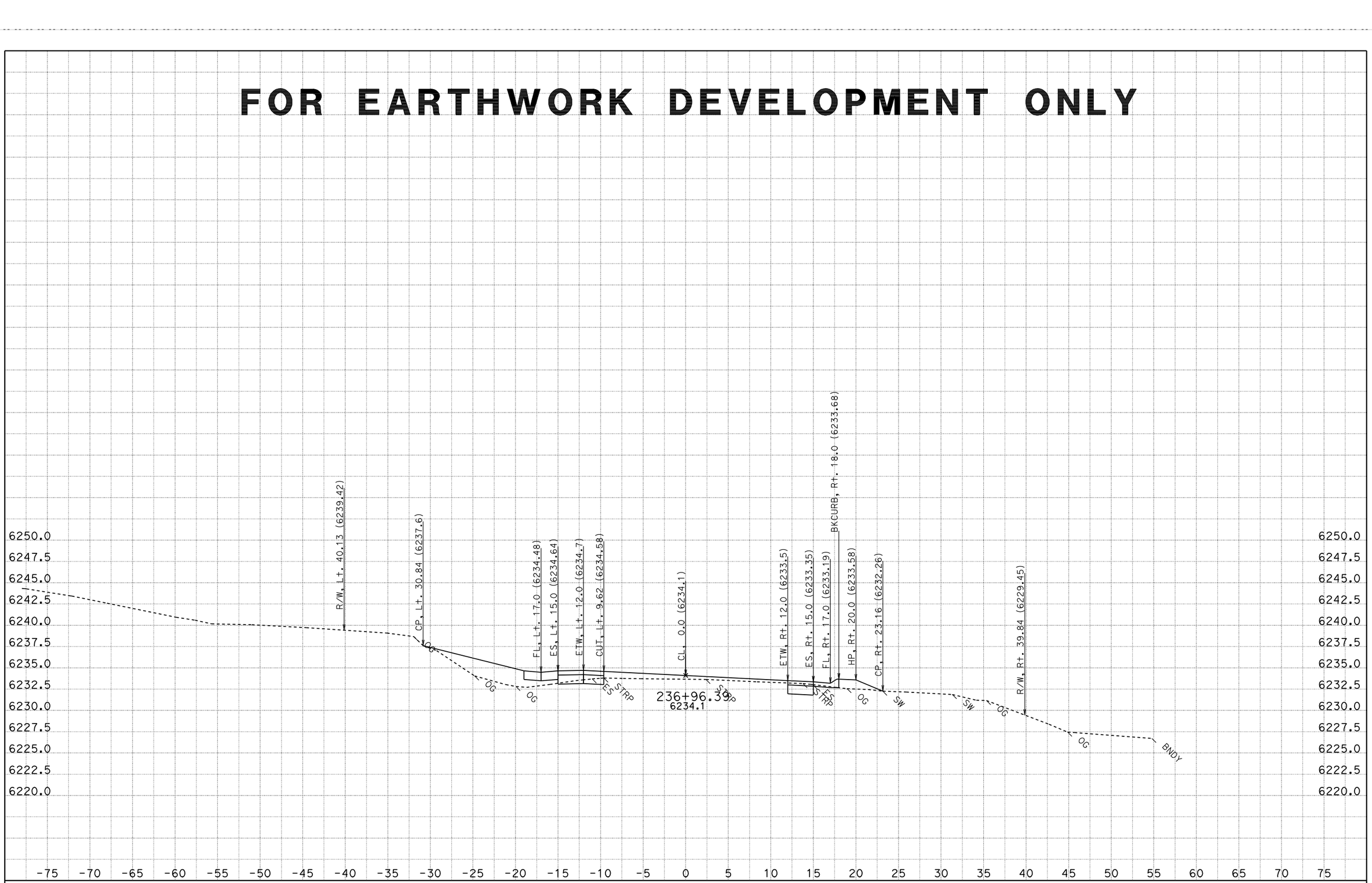

CONTRACT: 2a920

DATE: 8/12/2011

DIST/CO/RTE/PM: 03-ED,Pla 89 PM 27.2/27.4, 0.0/T8.5

KC Project: 2A920FT File: H:\Pla89\2A920FT\EAR\OUTPUT\22400_33600.ear

SCALE: 1" = 5' Horiz.
1" = 5' Vert.

All Dimensions are US Survey Feet

A1

CROSS SECTIONS

FOR EARTHWORK DEVELOPMENT ONLY

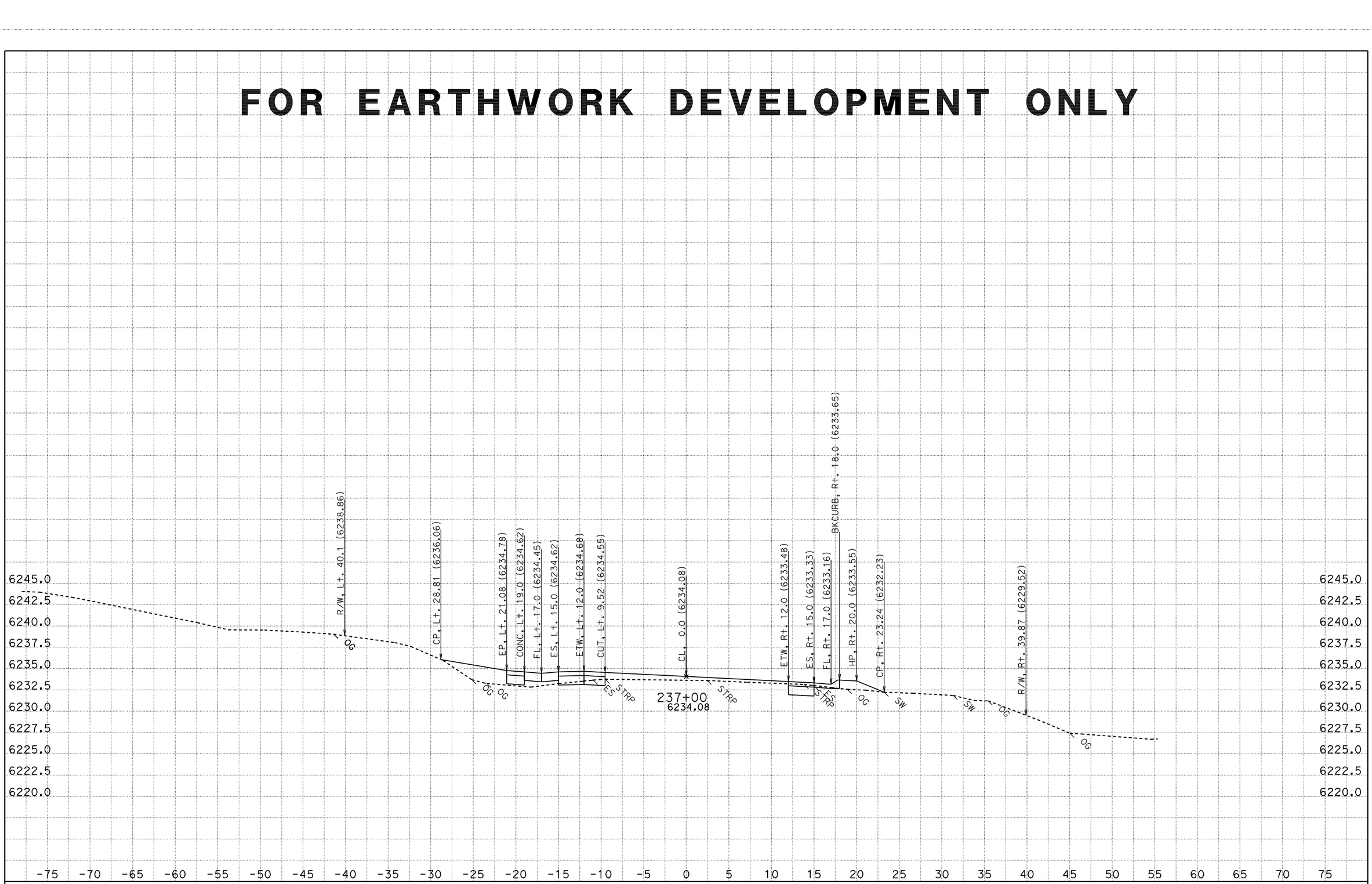

DATE: 8/12/2011
KC Project: 2A920FT
File: H:\Pla89\2A920FT\EAR\OUTPUT\22400_33600.ear

CONTRACT: 2a920
DIST/CO/RTE/PM: 03-ED,Pla 89 PM 27.2/27.4, 0.0/T8.5

SCALE: 1" = 5' Horiz.
1" = 5' Vert.

All Dimensions are US Survey Feet

A1
CROSS SECTIONS
SHEET 100 OF 936

FOR EARTHWORK DEVELOPMENT ONLY

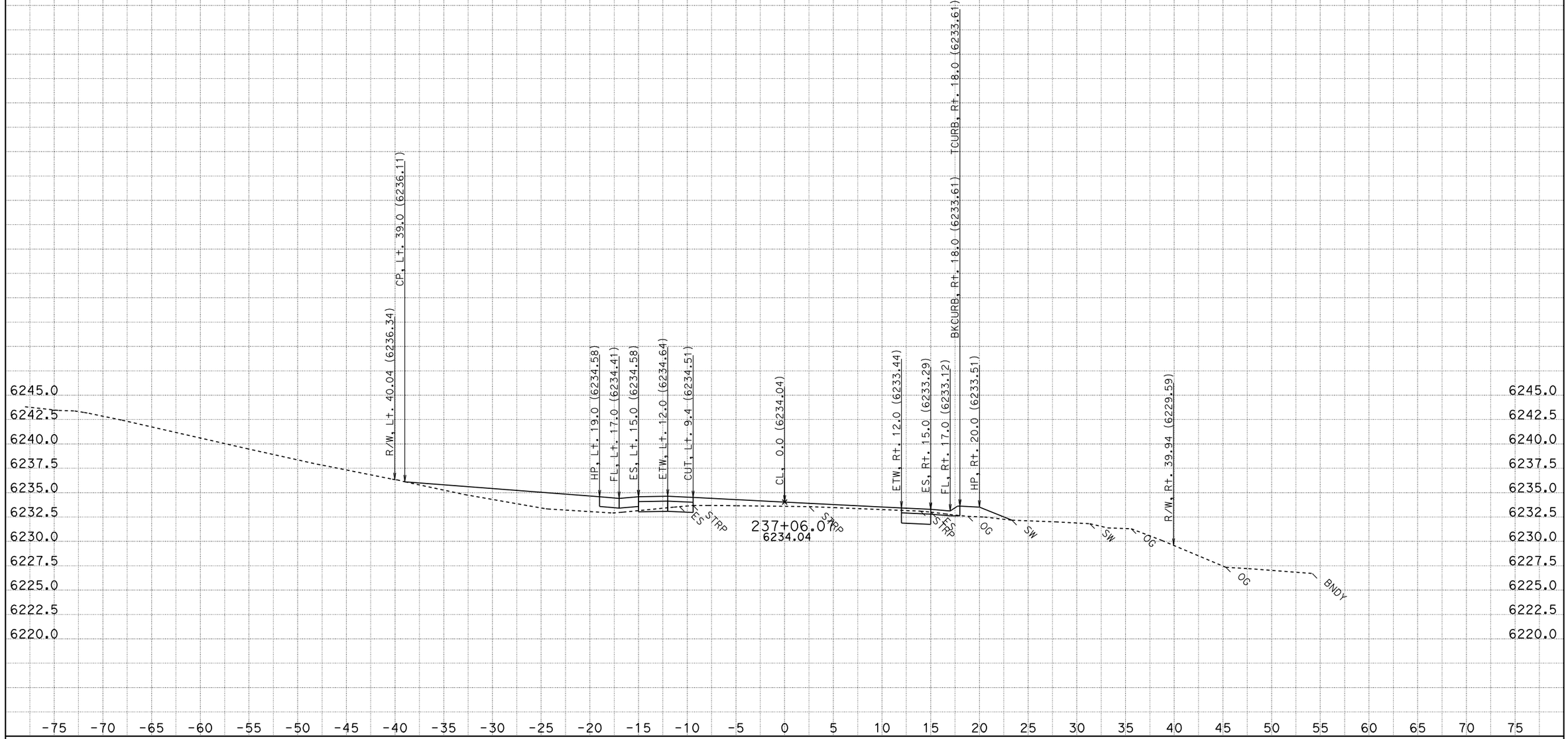

CONTRACT: 2a920

DATE: 8/12/2011
DIST/CO/RTE/PM: 03-ED,Pla 89 PM 27.2/27.4, 0.0/T8.5
SCALE: 1" = 5' Horiz.
1" = 5' Vert.

KC Project: 2A920FT File: H:\Pla89\2A920FT\EAR\OUTPUT\22400_33600.ear

All Dimensions are US Survey Feet

A1
CROSS SECTIONS
SHEET 101 OF 936

FOR EARTHWORK DEVELOPMENT ONLY

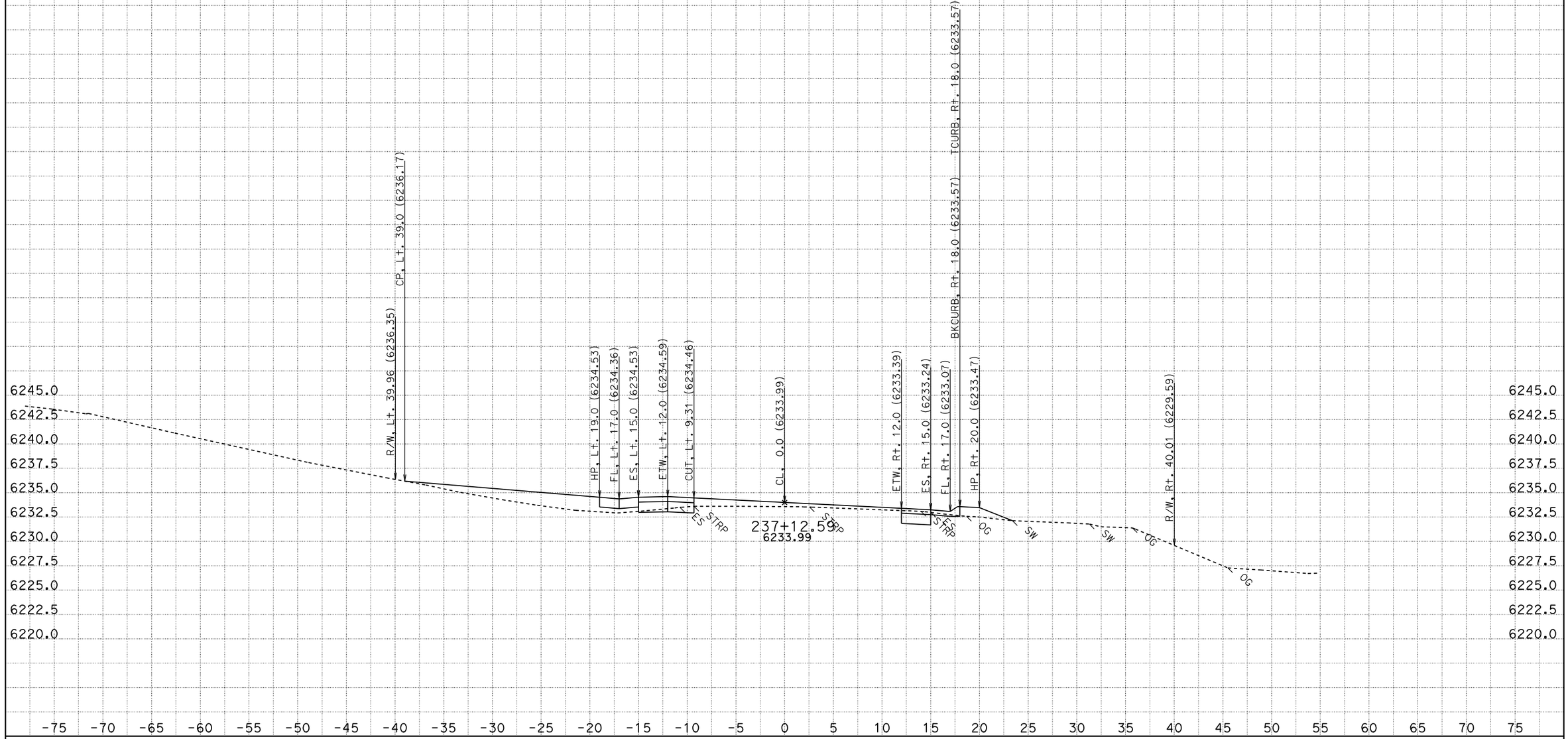

CONTRACT: 2a920

DATE: 8/12/2011
DIST/CO/RTE/PM: 03-ED,Pla 89 PM 27.2/27.4, 0.0/T8.5
SCALE: 1" = 5' Horiz.
1" = 5' Vert.

KC Project: 2A920FT File: H:\Pla89\2A920FT\EAR\OUTPUT\22400_33600.ear

All Dimensions are US Survey Feet

A1
CROSS SECTIONS
SHEET 102 OF 936

FOR EARTHWORK DEVELOPMENT ONLY

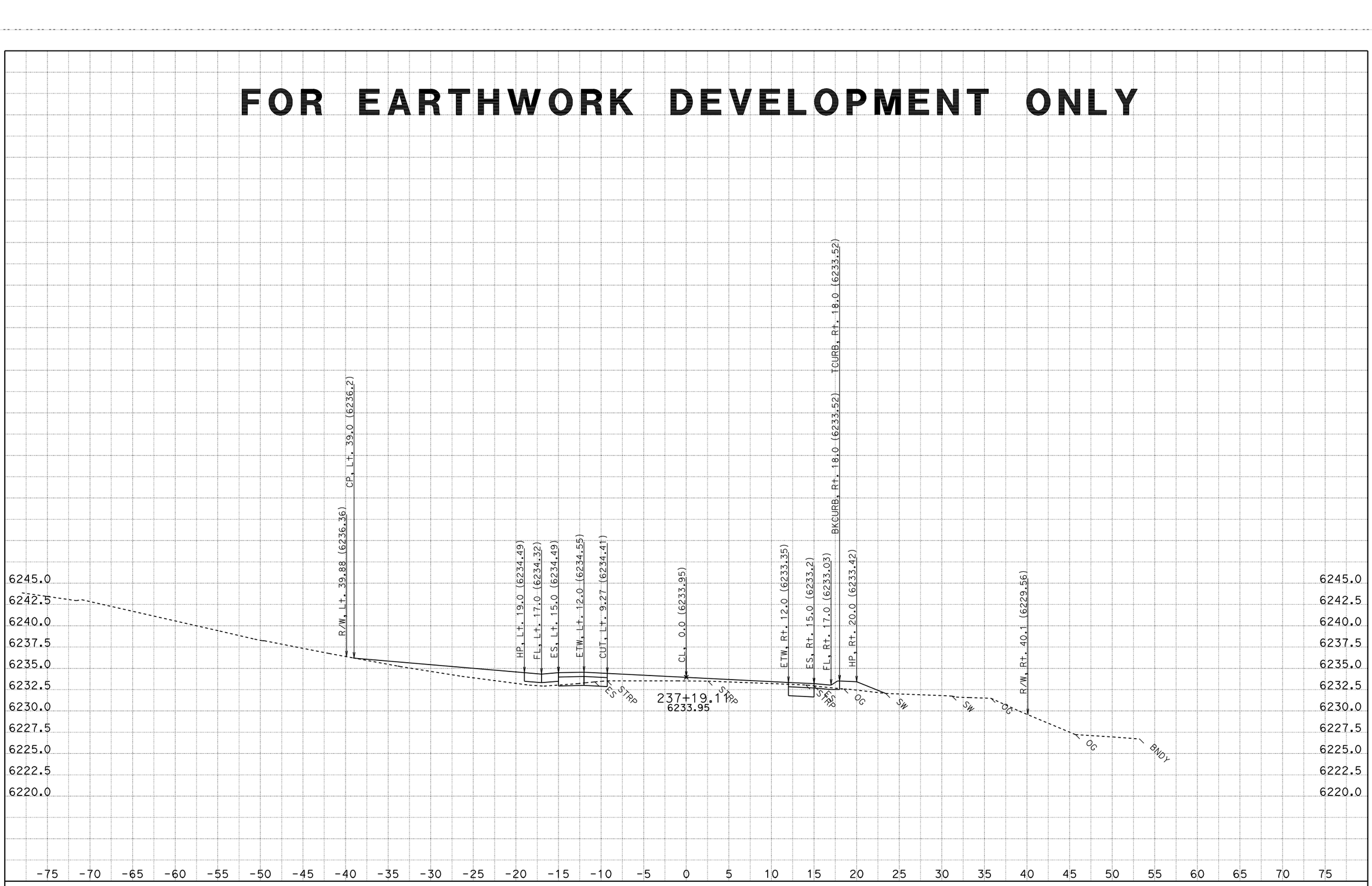

CONTRACT: 2a920

DATE: 8/12/2011

DIST/CO/RTE/PM: 03-ED,Pla 89 PM 27.2/27.4, 0.0/T8.5

SCALE: 1" = 5' Horiz.
1" = 5' Vert.

A1

CROSS SECTIONS

KC Project: 2A920FT

File: H:\Pla89\2A920FT\EAR\OUTPUT\22400_33600.ear

All Dimensions are US Survey Feet

SHEET 103 OF 936

FOR EARTHWORK DEVELOPMENT ONLY

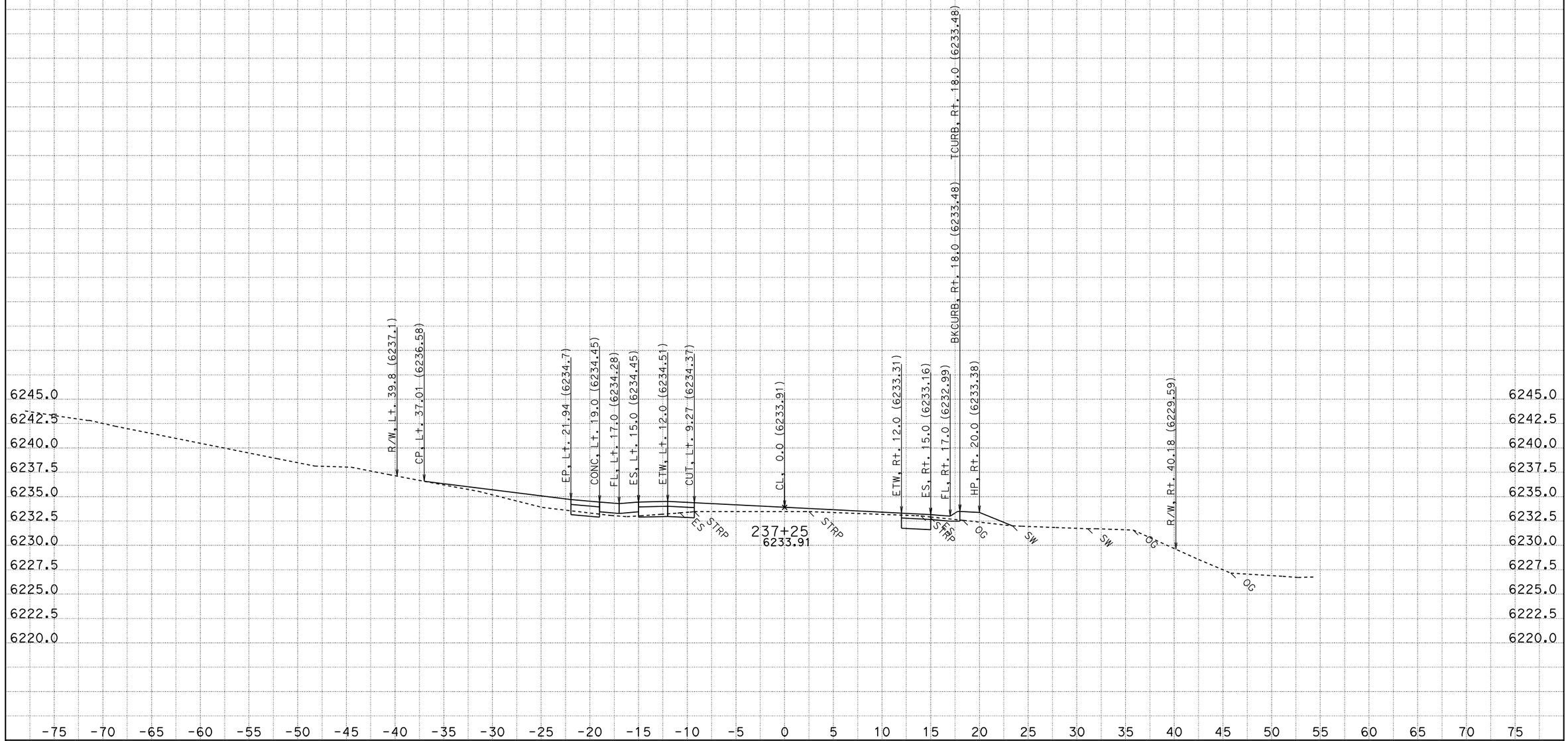

CONTRACT: 2a920

DATE: 8/12/2011

DIST/CO/RTE/PM: 03-ED,Pla 89 PM 27.2/27.4, 0.0/T8.5

SCALE: 1" = 5' Horiz.
1" = 5' Vert.

A1

CROSS SECTIONS

KC Project: 2A920FT File: H:\Pla89\2A920FT\EAR\OUTPUT\22400_33600.ear

All Dimensions are US Survey Feet

FOR EARTHWORK DEVELOPMENT ONLY

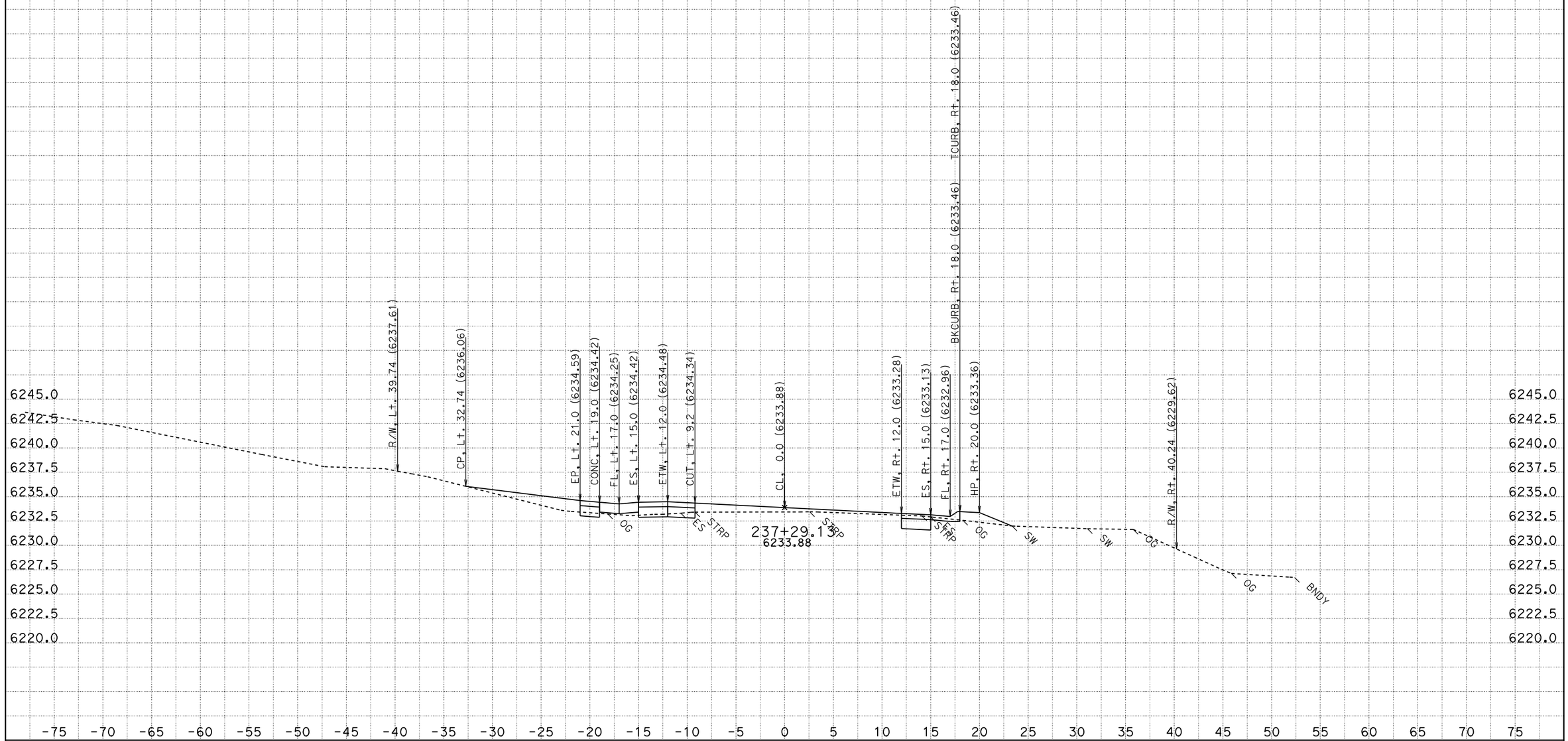

CONTRACT: 2a920

DATE: 8/12/2011

DIST/CO/RTE/PM: 03-ED,Pla 89 PM 27.2/27.4, 0.0/T8.5

SCALE: 1" = 5' Horiz.
1" = 5' Vert.

A1

CROSS SECTIONS

KC Project: 2A920FT File: H:\Pla89\2A920FT\EAR\OUTPUT\22400_33600.ear

All Dimensions are US Survey Feet

FOR EARTHWORK DEVELOPMENT ONLY

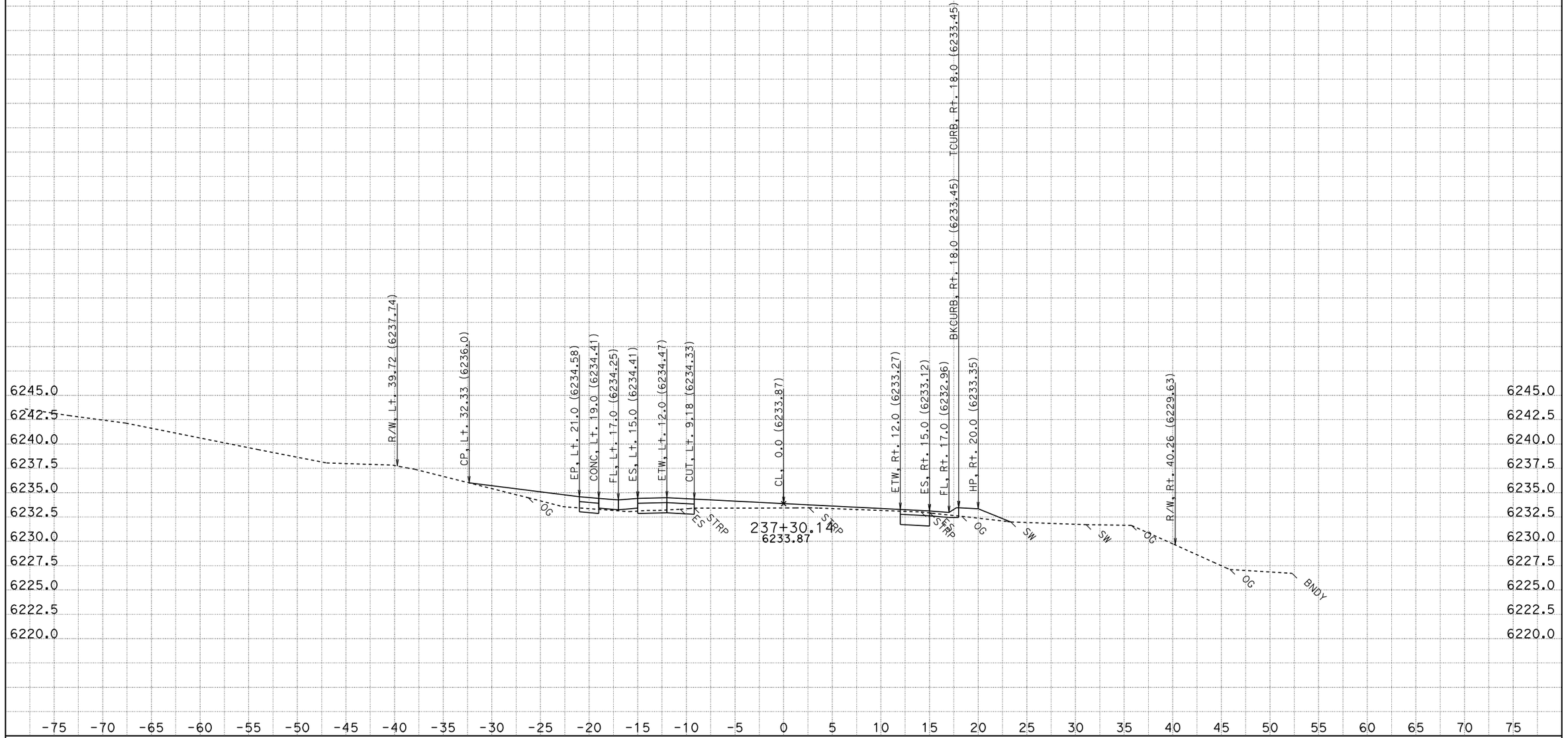

DATE: 8/12/2011

KC Project: 2A920FT

File: H:\Pla89\2A920FT\EAR\OUTPUT\22400_33600.ear

CONTRACT: 2a920

DIST/CO/RTE/PM: 03-ED,Pla 89 PM 27.2/27.4, 0.0/T8.5

SCALE: 1" = 5' Horiz.
1" = 5' Vert.

All Dimensions are US Survey Feet

A1

CROSS SECTIONS

SHEET 106 OF 936

FOR EARTHWORK DEVELOPMENT ONLY

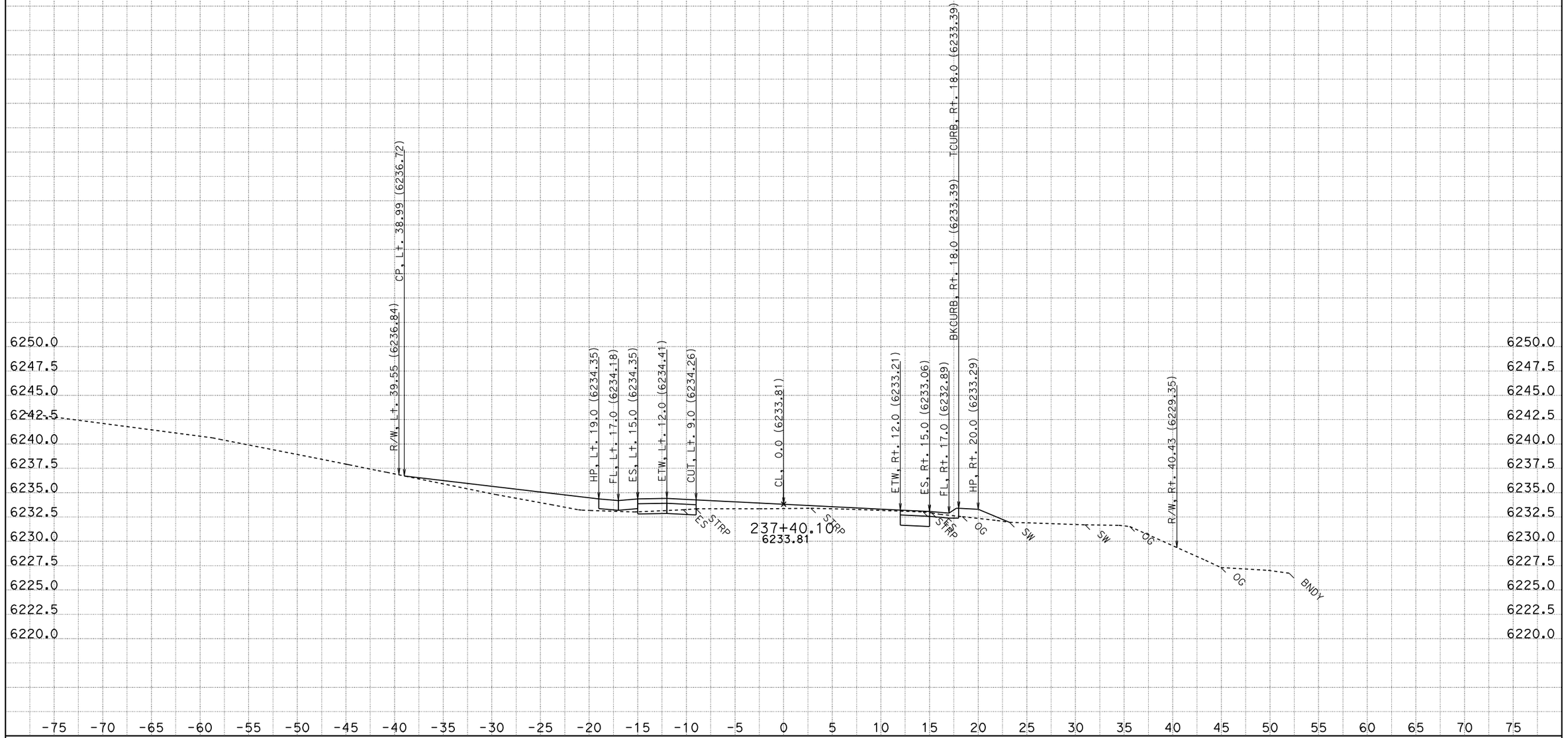

DATE: 8/12/2011

KC Project: 2A920FT

File: H:\Pla89\2A920FT\EAR\OUTPUT\22400_33600.ear

CONTRACT: 2a920

DIST/CO/RTE/PM: 03-ED,Pla 89 PM 27.2/27.4, 0.0/T8.5

SCALE: 1" = 5' Horiz.
1" = 5' Vert.

All Dimensions are US Survey Feet

A1

CROSS SECTIONS

SHEET 107 OF 936

FOR EARTHWORK DEVELOPMENT ONLY

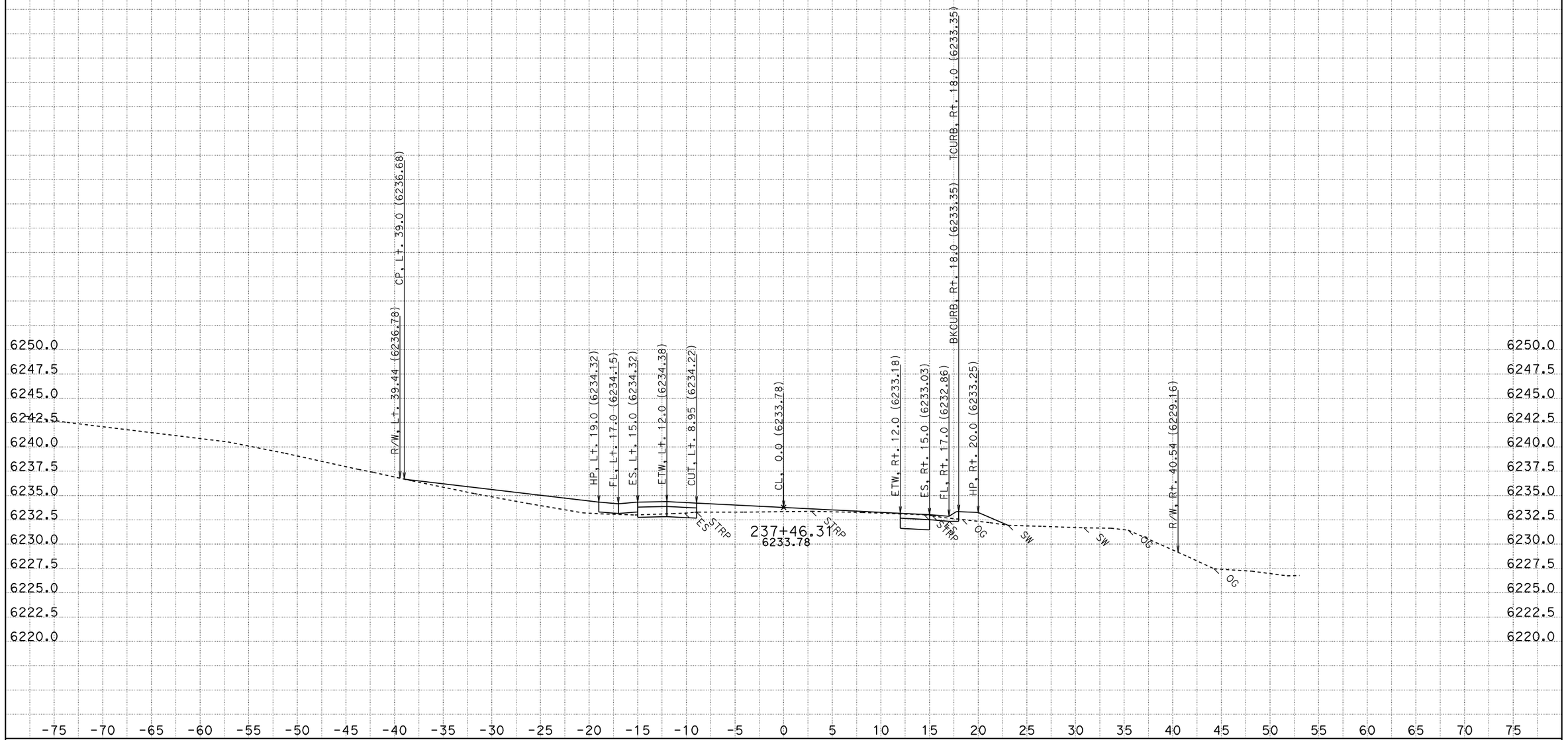

DATE: 8/12/2011
KC Project: 2A920FT
File: H:\Pla89\2A920FT\EAR\OUTPUT\22400_33600.ear

CONTRACT: 2a920
DIST/CO/RTE/PM: 03-ED,Pla 89 PM 27.2/27.4, 0.0/T8.5

SCALE: 1" = 5' Horiz.
1" = 5' Vert.

All Dimensions are US Survey Feet

A1
CROSS SECTIONS
SHEET 108 OF 936

FOR EARTHWORK DEVELOPMENT ONLY

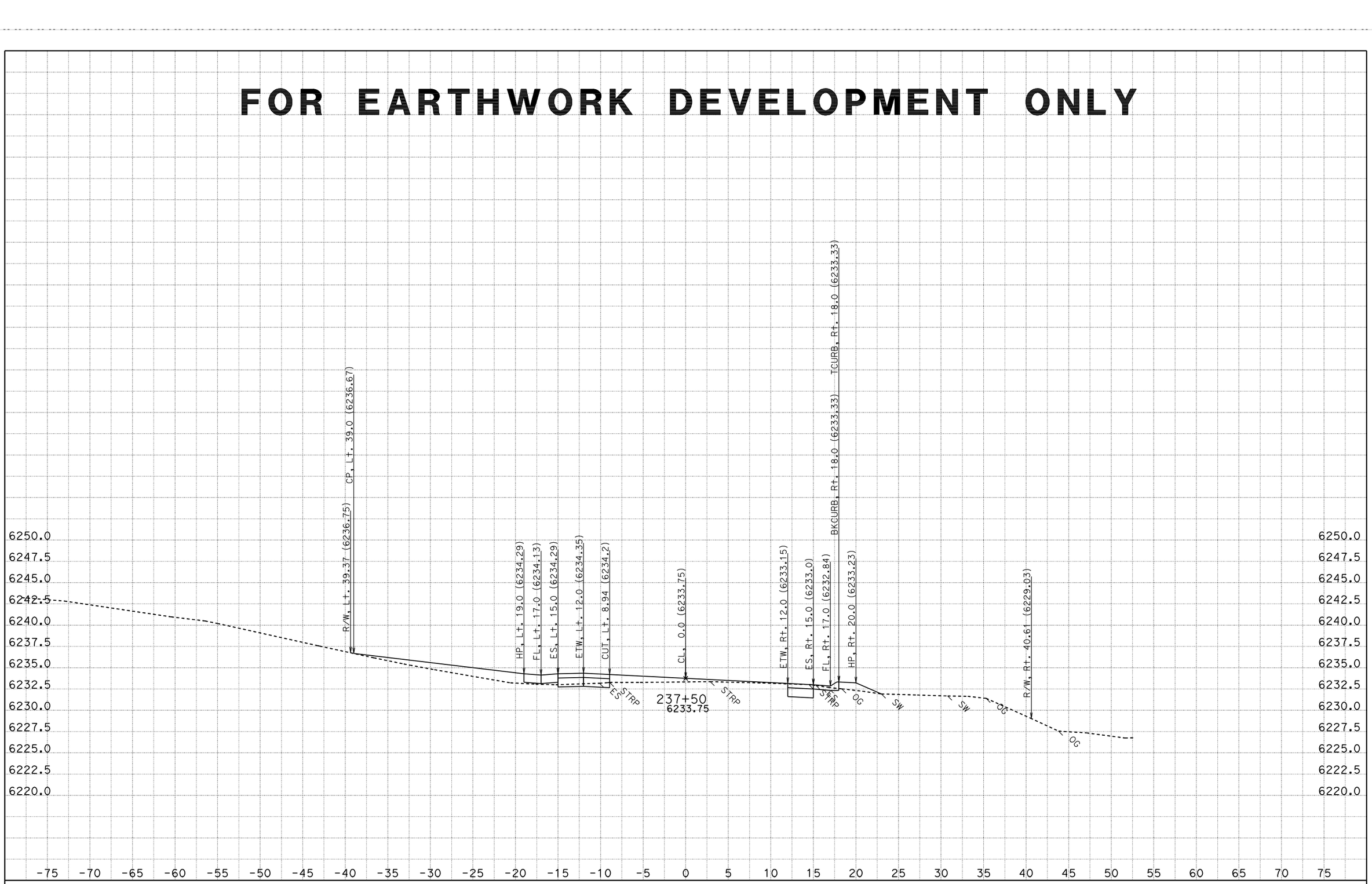

DATE: 8/12/2011
KC Project: 2A920FT
File: H:\Pla89\2A920FT\EAR\OUTPUT\22400_33600.ear

CONTRACT: 2a920
DIST/CO/RTE/PM: 03-ED,Pla 89 PM 27.2/27.4, 0.0/T8.5

SCALE: 1" = 5' Horiz.
1" = 5' Vert.

All Dimensions are US Survey Feet

A1
CROSS SECTIONS
SHEET 109 OF 936

FOR EARTHWORK DEVELOPMENT ONLY

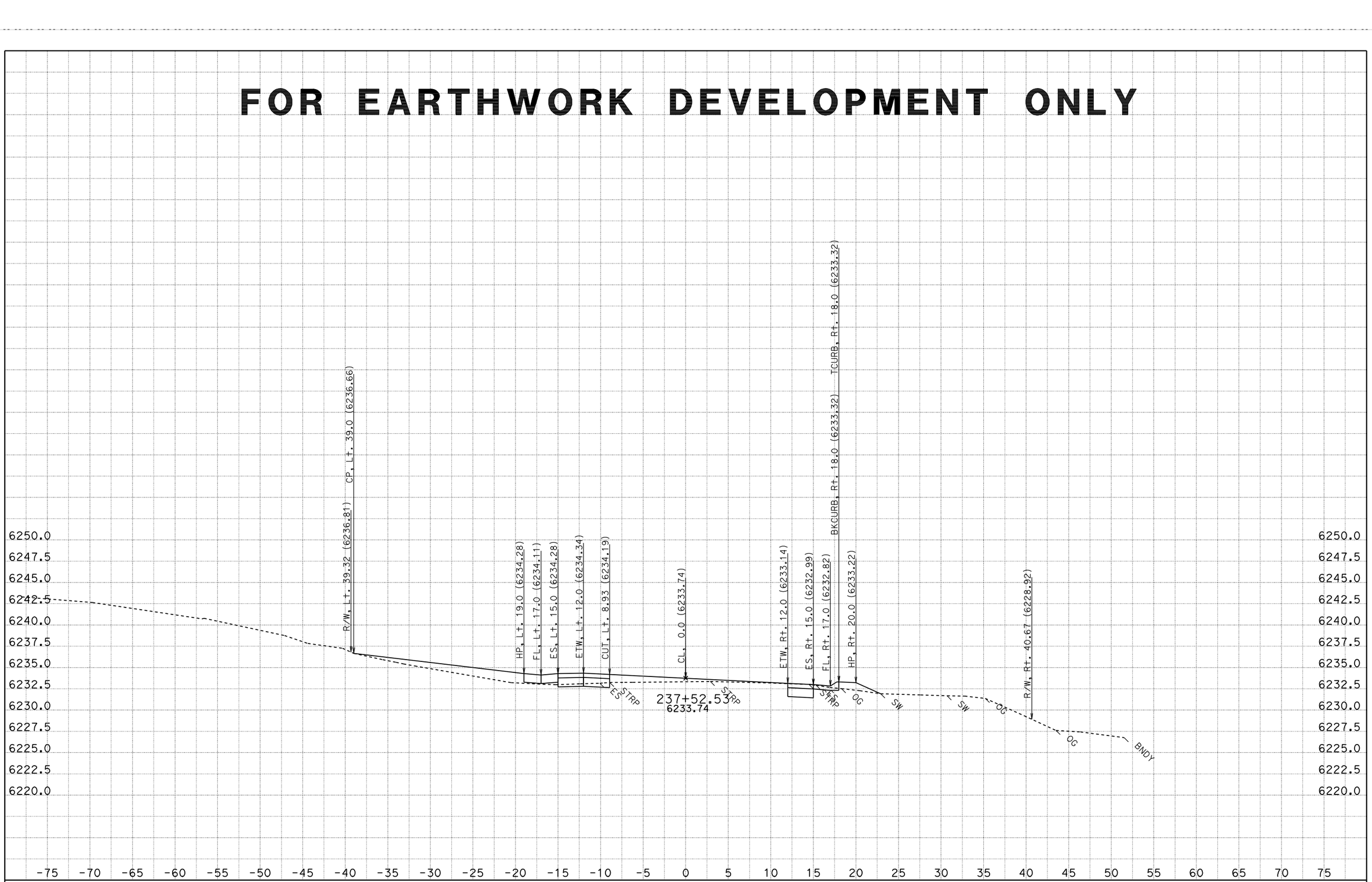

DATE: 8/12/2011
KC Project: 2A920FT
File: H:\Pla89\2A920FT\EAR\OUTPUT\22400_33600.ear

CONTRACT: 2a920
DIST/CO/RTE/PM: 03-ED,Pla 89 PM 27.2/27.4, 0.0/T8.5

SCALE: 1" = 5' Horiz.
1" = 5' Vert.

All Dimensions are US Survey Feet

A1
CROSS SECTIONS
SHEET 110 OF 936

FOR EARTHWORK DEVELOPMENT ONLY

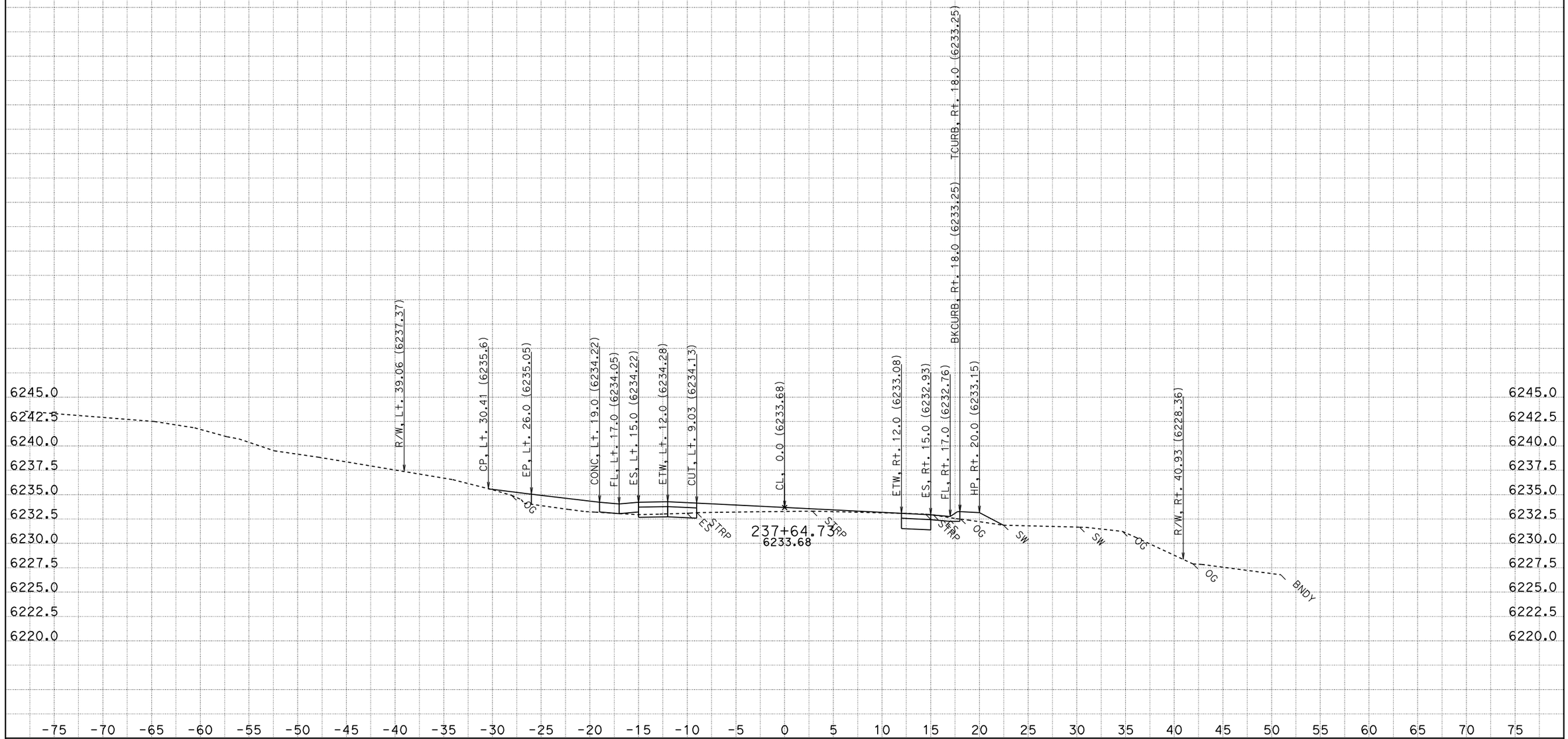

DATE: 8/12/2011
KC Project: 2A920FT

CONTRACT: 2a920
DIST/CO/RTE/PM: 03-ED,Pla 89 PM 27.2/27.4, 0.0/T8.5
File: H:\Pla89\2A920FT\EAR\OUTPUT\22400_33600.ear

SCALE: 1" = 5' Horiz.
1" = 5' Vert.
All Dimensions are US Survey Feet

A1
CROSS SECTIONS
SHEET 111 OF 936

FOR EARTHWORK DEVELOPMENT ONLY

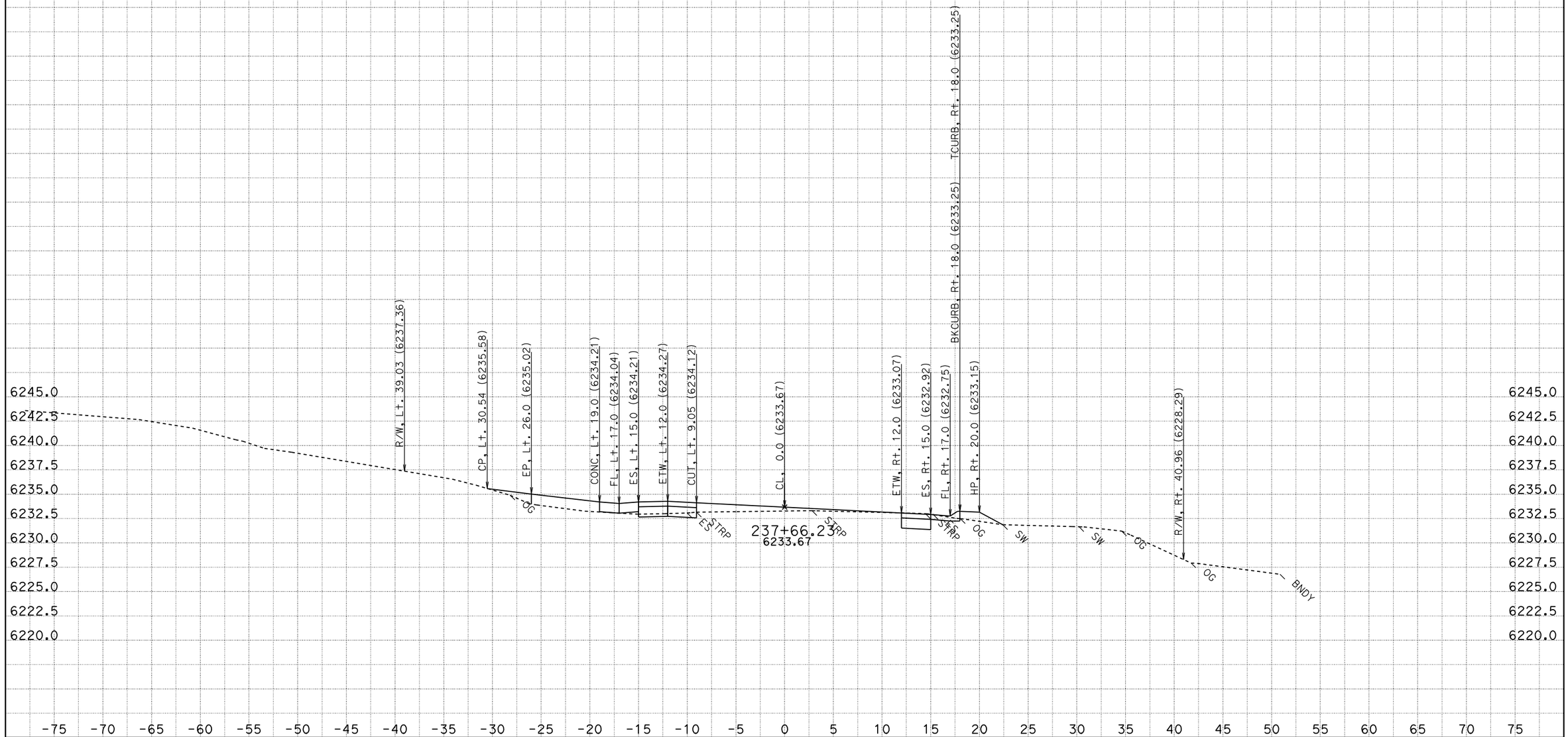

DATE: 8/12/2011
KC Project: 2A920FT

CONTRACT: 2a920
DIST/CO/RTE/PM: 03-ED,Pla 89 PM 27.2/27.4, 0.0/T8.5
File: H:\Pla89\2A920FT\EAR\OUTPUT\22400_33600.ear

SCALE: 1" = 5' Horiz.
1" = 5' Vert.
All Dimensions are US Survey Feet

A1
CROSS SECTIONS
SHEET 112 OF 936

FOR EARTHWORK DEVELOPMENT ONLY

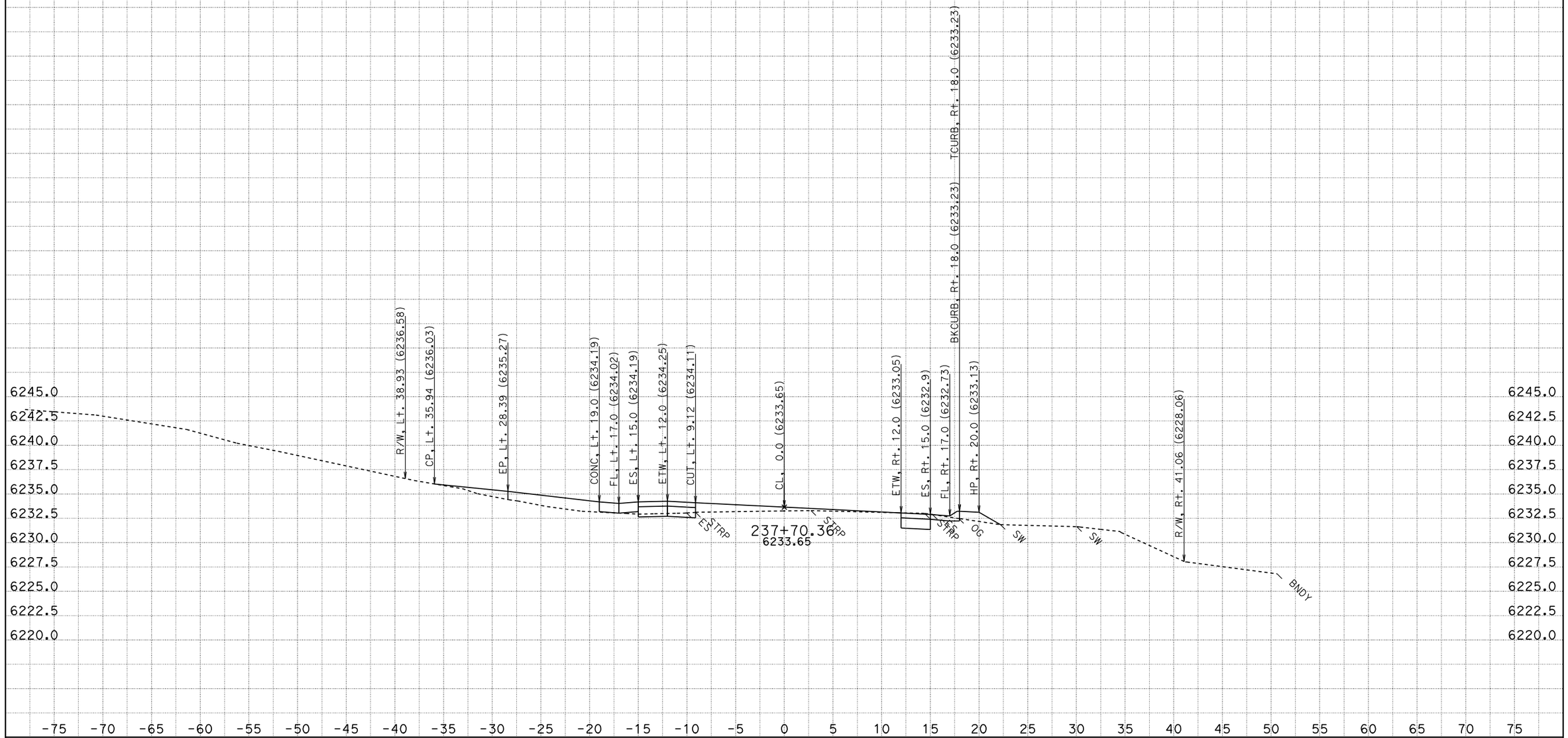

DATE: 8/12/2011
KC Project: 2A920FT

CONTRACT: 2a920
DIST/CO/RTE/PM: 03-ED,Pla 89 PM 27.2/27.4, 0.0/T8.5
File: H:\Pla89\2A920FT\EAR\OUTPUT\22400_33600.ear

SCALE: 1" = 5' Horiz.
1" = 5' Vert.
All Dimensions are US Survey Feet

A1
CROSS SECTIONS
SHEET 113 OF 936

FOR EARTHWORK DEVELOPMENT ONLY

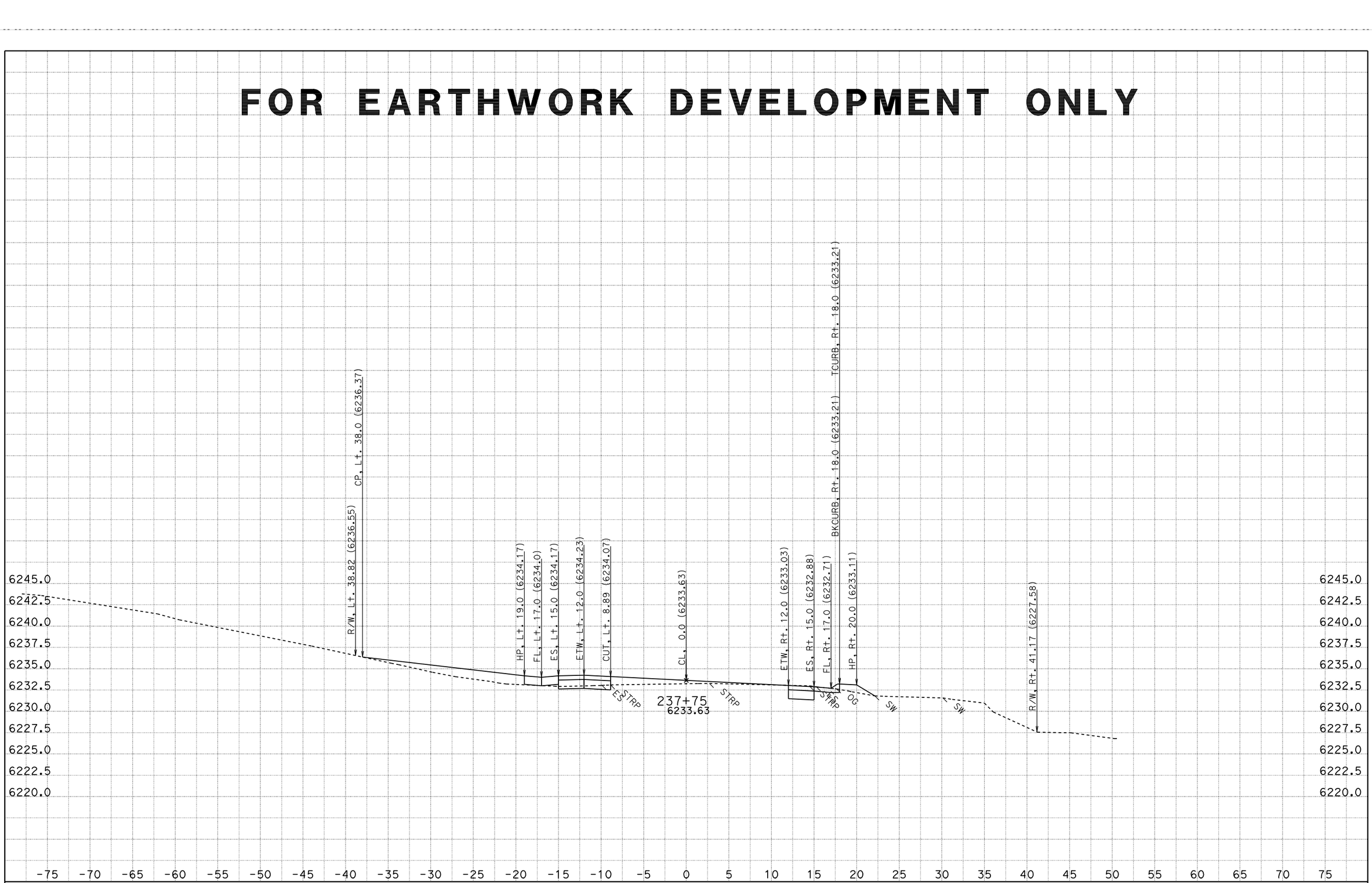

DATE: 8/12/2011
KC Project: 2A920FT

CONTRACT: 2a920
DIST/CO/RTE/PM: 03-ED,Pla 89 PM 27.2/27.4, 0.0/T8.5
File: H:\Pla89\2A920FT\EAR\OUTPUT\22400_33600.ear

SCALE: 1" = 5' Horiz.
1" = 5' Vert.
All Dimensions are US Survey Feet

A1
CROSS SECTIONS
SHEET 114 OF 936

FOR EARTHWORK DEVELOPMENT ONLY

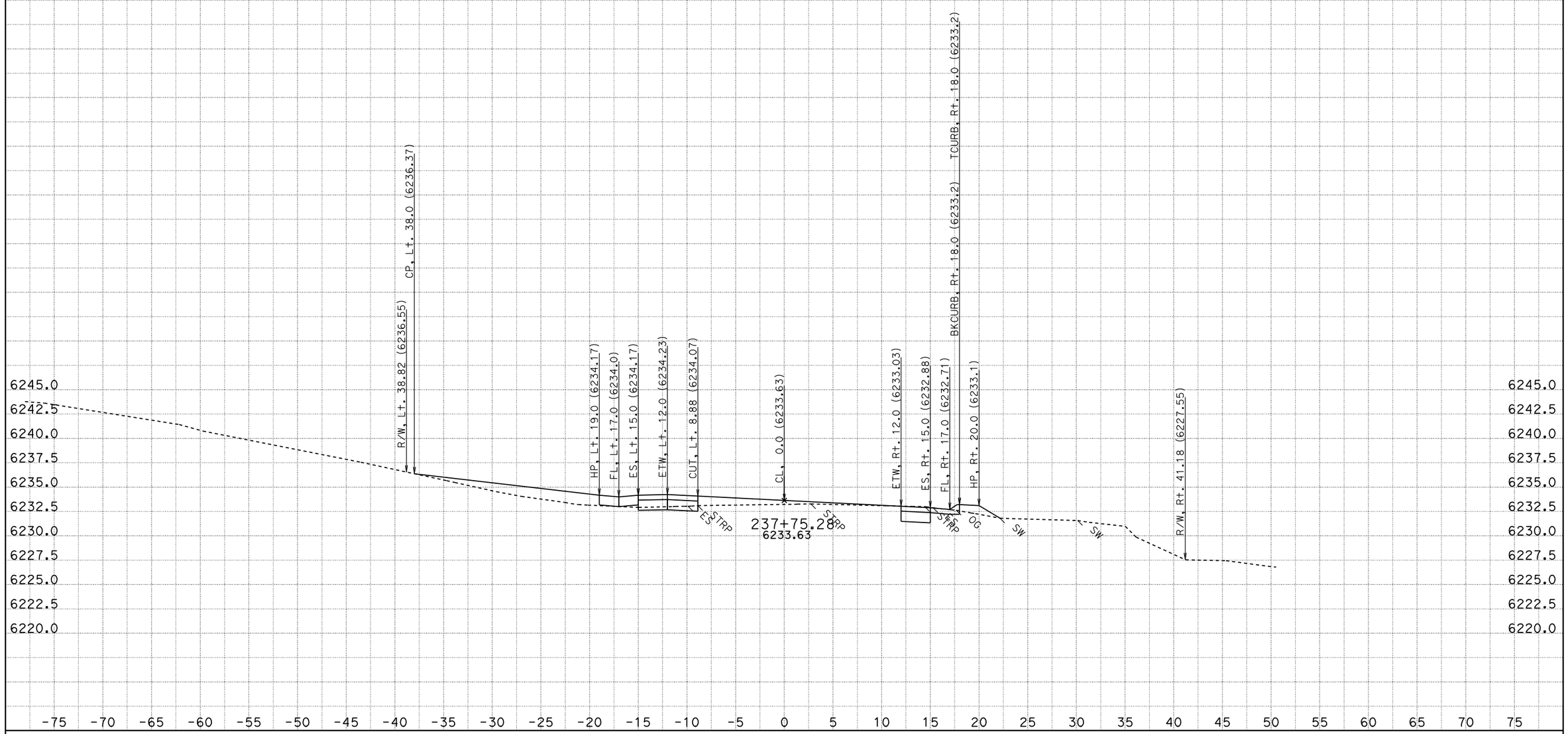

DATE: 8/12/2011
KC Project: 2A920FT

CONTRACT: 2a920
DIST/CO/RTE/PM: 03-ED,Pla 89 PM 27.2/27.4, 0.0/T8.5
File: H:\Pla89\2A920FT\EAR\OUTPUT\22400_33600.ear

SCALE: 1" = 5' Horiz.
1" = 5' Vert.
All Dimensions are US Survey Feet

A1
CROSS SECTIONS
SHEET 115 OF 936

FOR EARTHWORK DEVELOPMENT ONLY

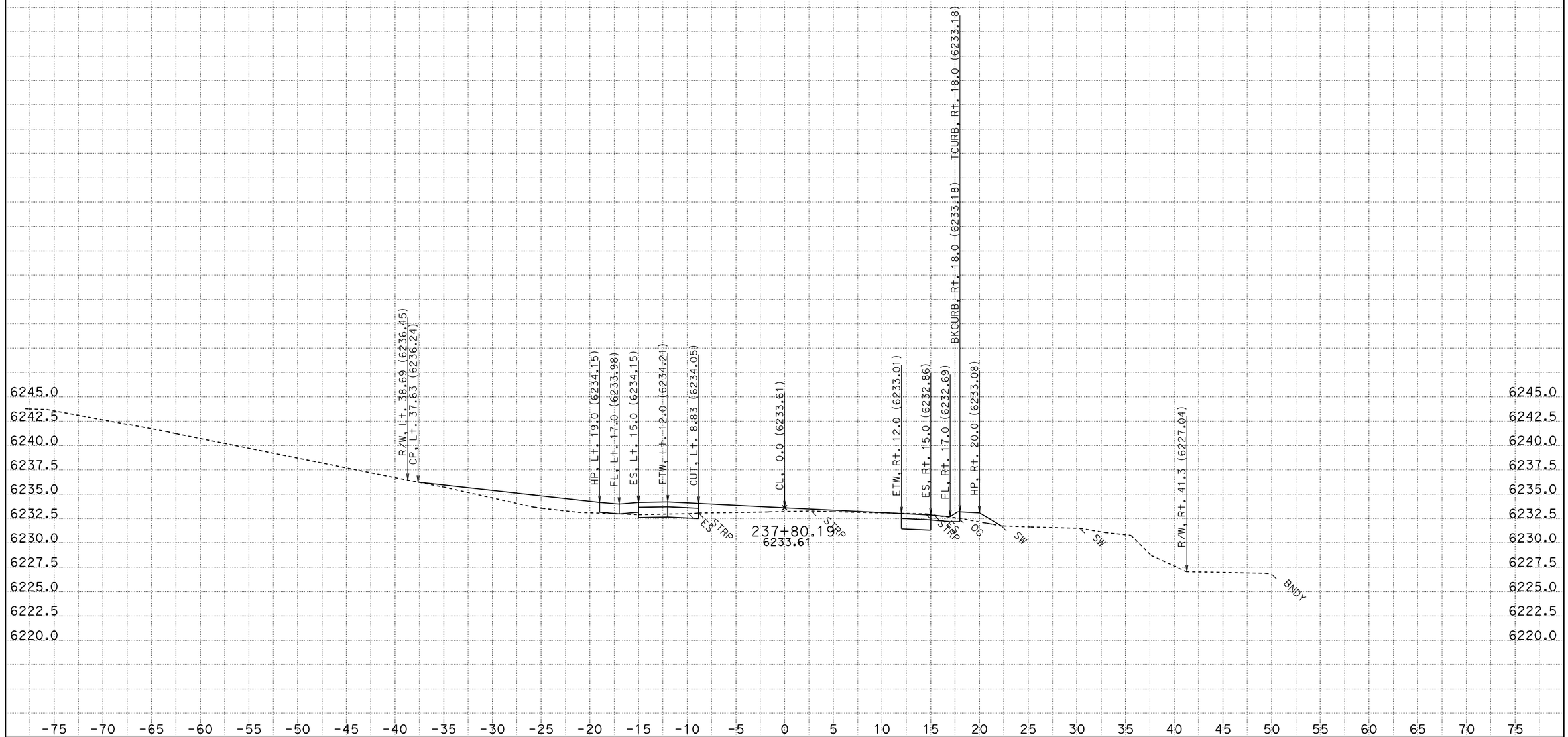

DATE: 8/12/2011
KC Project: 2A920FT File: H:\Pla89\2A920FT\EAR\OUTPUT\22400_33600.ear

CONTRACT: 2a920
DIST/CO/RTE/PM: 03-ED,Pla 89 PM 27.2/27.4, 0.0/T8.5

SCALE: 1" = 5' Horiz.
1" = 5' Vert.

All Dimensions are US Survey Feet

A1
CROSS SECTIONS
SHEET 116 OF 936

FOR EARTHWORK DEVELOPMENT ONLY

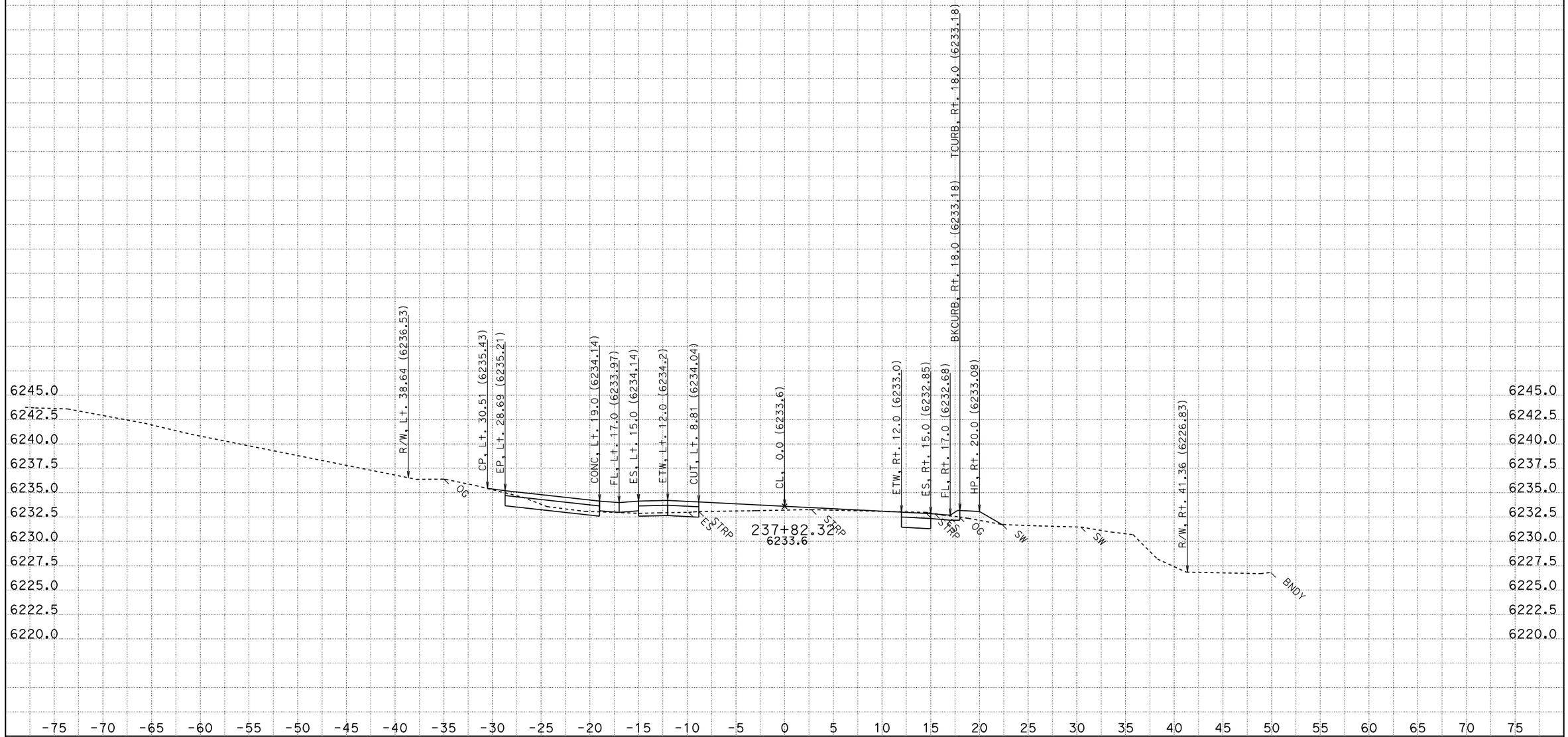

DATE: 8/12/2011
KC Project: 2A920FT

CONTRACT: 2a920
DIST/CO/RTE/PM: 03-ED,Pla 89 PM 27.2/27.4, 0.0/T8.5
File: H:\Pla89\2A920FT\EAR\OUTPUT\22400_33600.ear

SCALE: 1" = 5' Horiz.
1" = 5' Vert.
All Dimensions are US Survey Feet

A1
CROSS SECTIONS
SHEET 117 OF 936

FOR EARTHWORK DEVELOPMENT ONLY

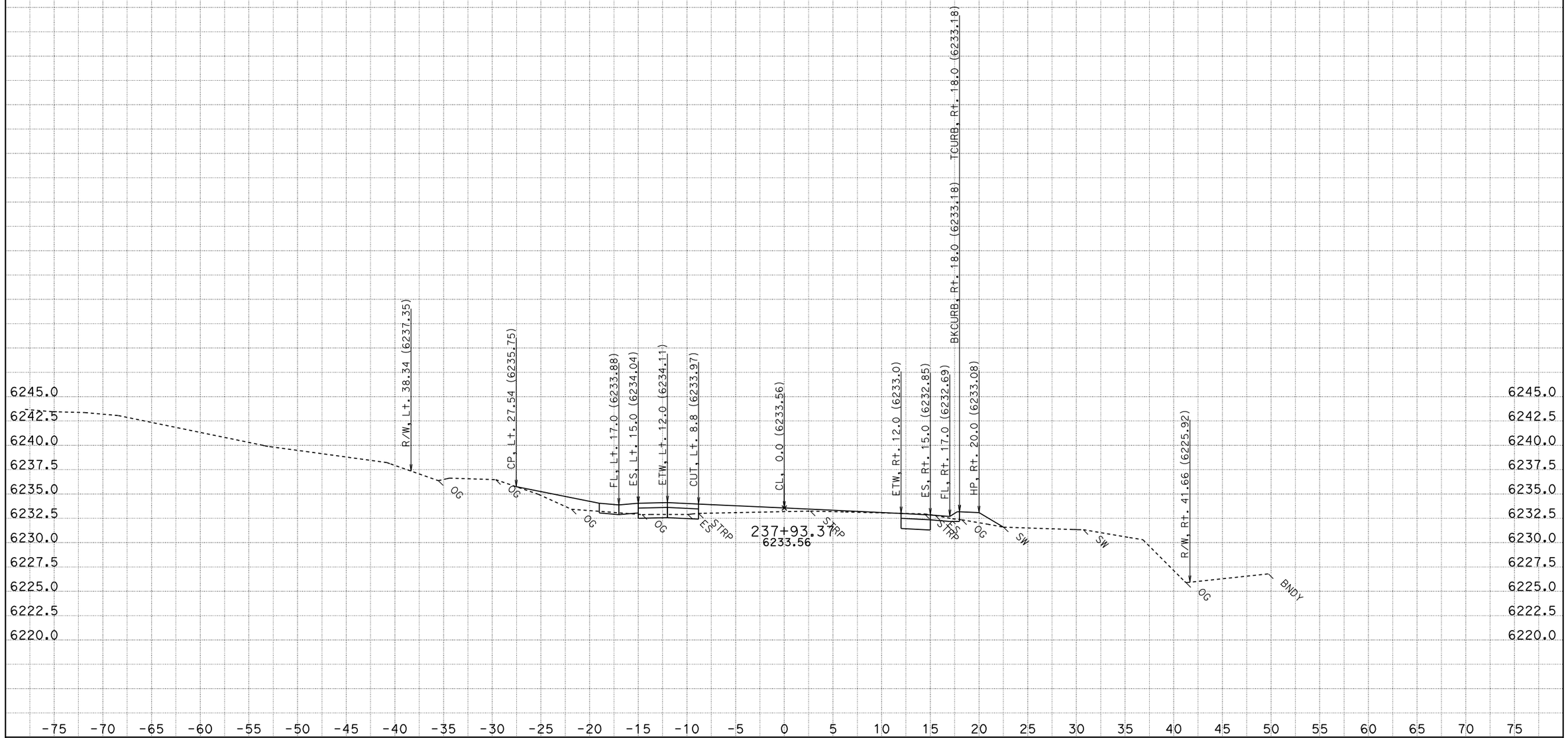

DATE: 8/12/2011
KC Project: 2A920FT

CONTRACT: 2a920
DIST/CO/RTE/PM: 03-ED,Pla 89 PM 27.2/27.4, 0.0/T8.5
File: H:\Pla89\2A920FT\EAR\OUTPUT\22400_33600.ear

SCALE: 1" = 5' Horiz.
1" = 5' Vert.
All Dimensions are US Survey Feet

A1
CROSS SECTIONS
SHEET 118 OF 936

FOR EARTHWORK DEVELOPMENT ONLY

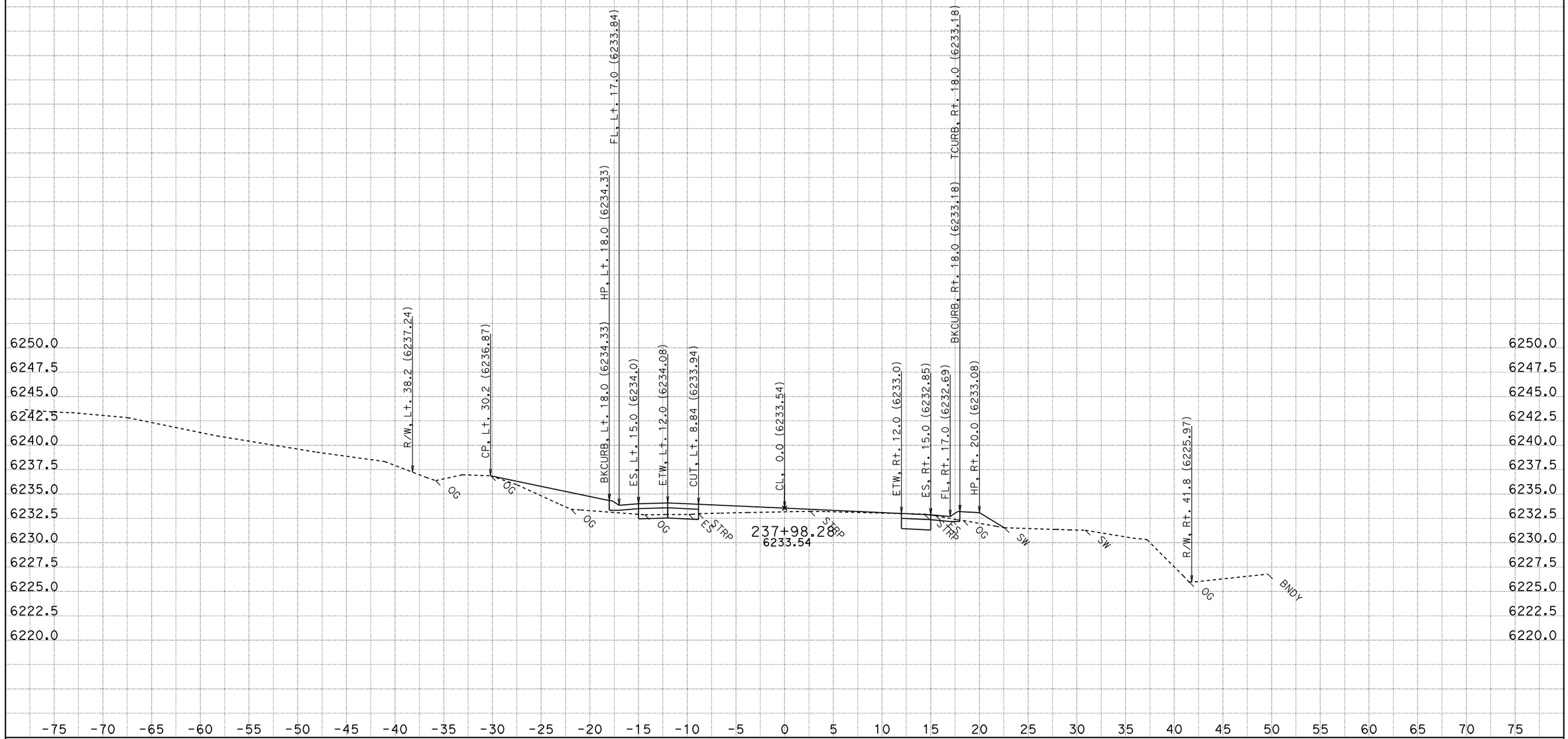

DATE: 8/12/2011
KC Project: 2A920FT

CONTRACT: 2a920
DIST/CO/RTE/PM: 03-ED,Pla 89 PM 27.2/27.4, 0.0/T8.5
File: H:\Pla89\2A920FT\EAR\OUTPUT\22400_33600.ear

SCALE: 1" = 5' Horiz.
1" = 5' Vert.
All Dimensions are US Survey Feet

A1
CROSS SECTIONS
SHEET 119 OF 936

FOR EARTHWORK DEVELOPMENT ONLY

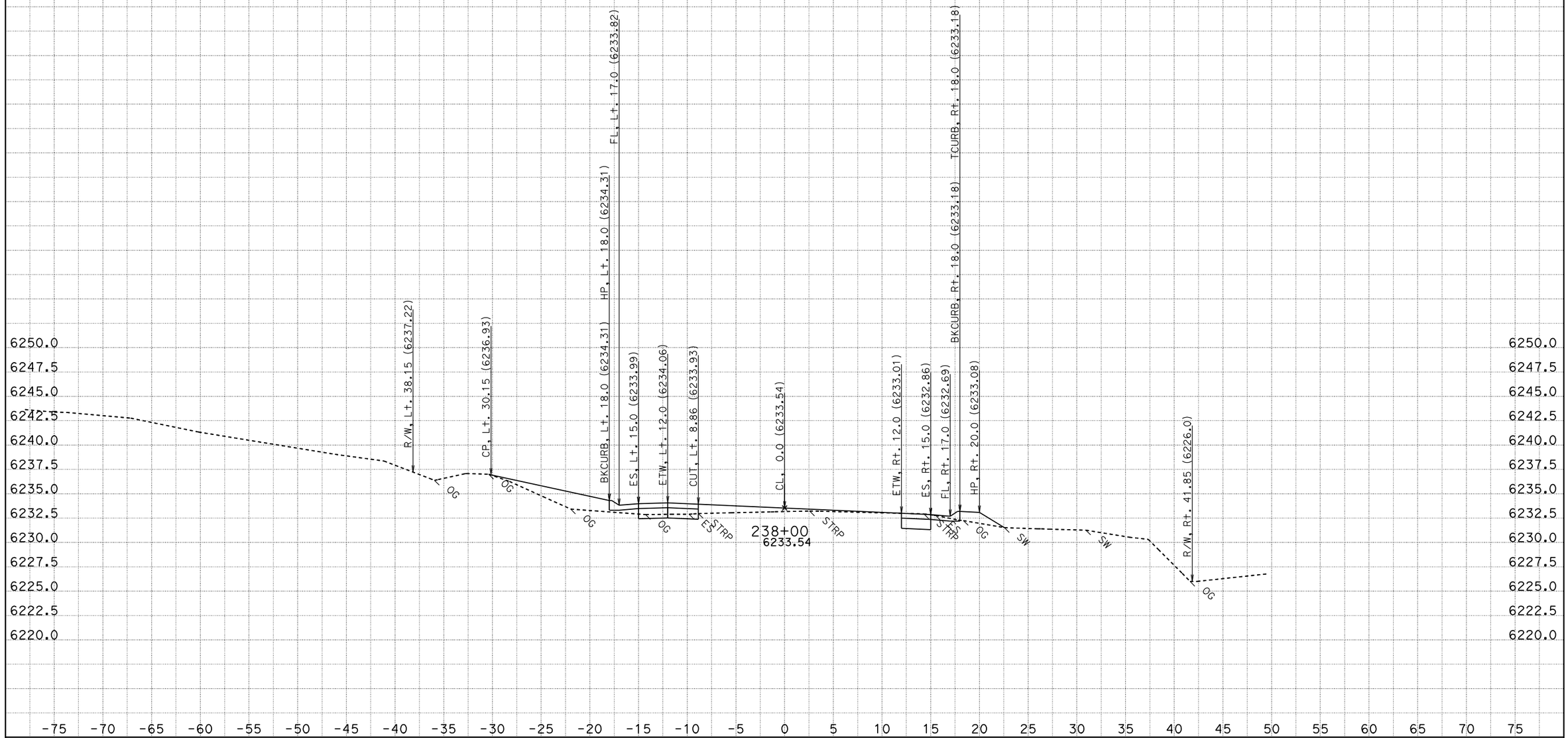

DATE: 8/12/2011
KC Project: 2A920FT File: H:\Pla89\2A920FT\EAR\OUTPUT\22400_33600.ear

CONTRACT: 2a920
DIST/CO/RTE/PM: 03-ED,Pla 89 PM 27.2/27.4, 0.0/T8.5

SCALE: 1" = 5' Horiz.
1" = 5' Vert.
All Dimensions are US Survey Feet

A1
CROSS SECTIONS
SHEET 120 OF 936

FOR EARTHWORK DEVELOPMENT ONLY

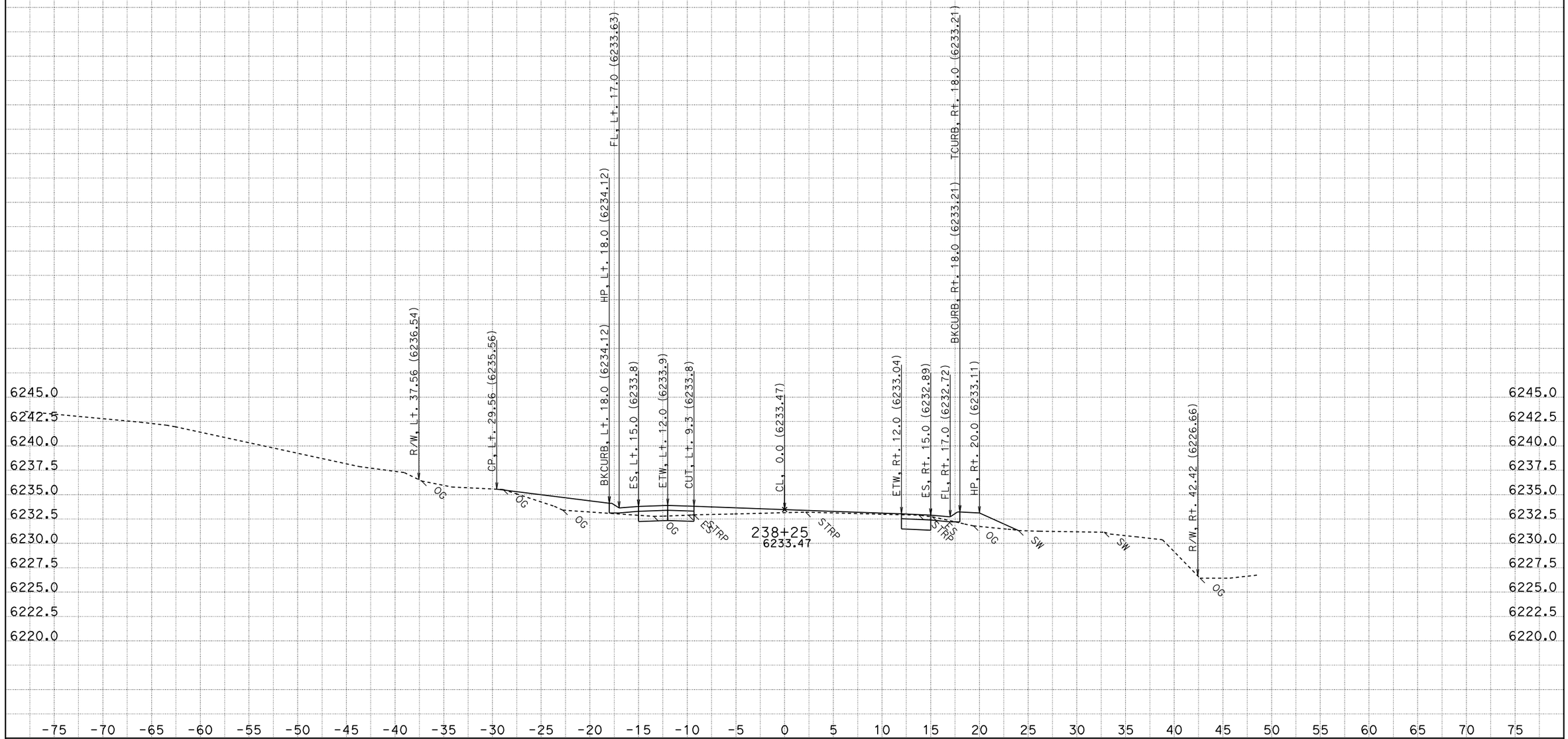

DATE: 8/12/2011
KC Project: 2A920FT

CONTRACT: 2a920
DIST/CO/RTE/PM: 03-ED,Pla 89 PM 27.2/27.4, 0.0/T8.5
File: H:\Pla89\2A920FT\EAR\OUTPUT\22400_33600.ear

SCALE: 1" = 5' Horiz.
1" = 5' Vert.
All Dimensions are US Survey Feet

A1
CROSS SECTIONS
SHEET 121 OF 936

FOR EARTHWORK DEVELOPMENT ONLY

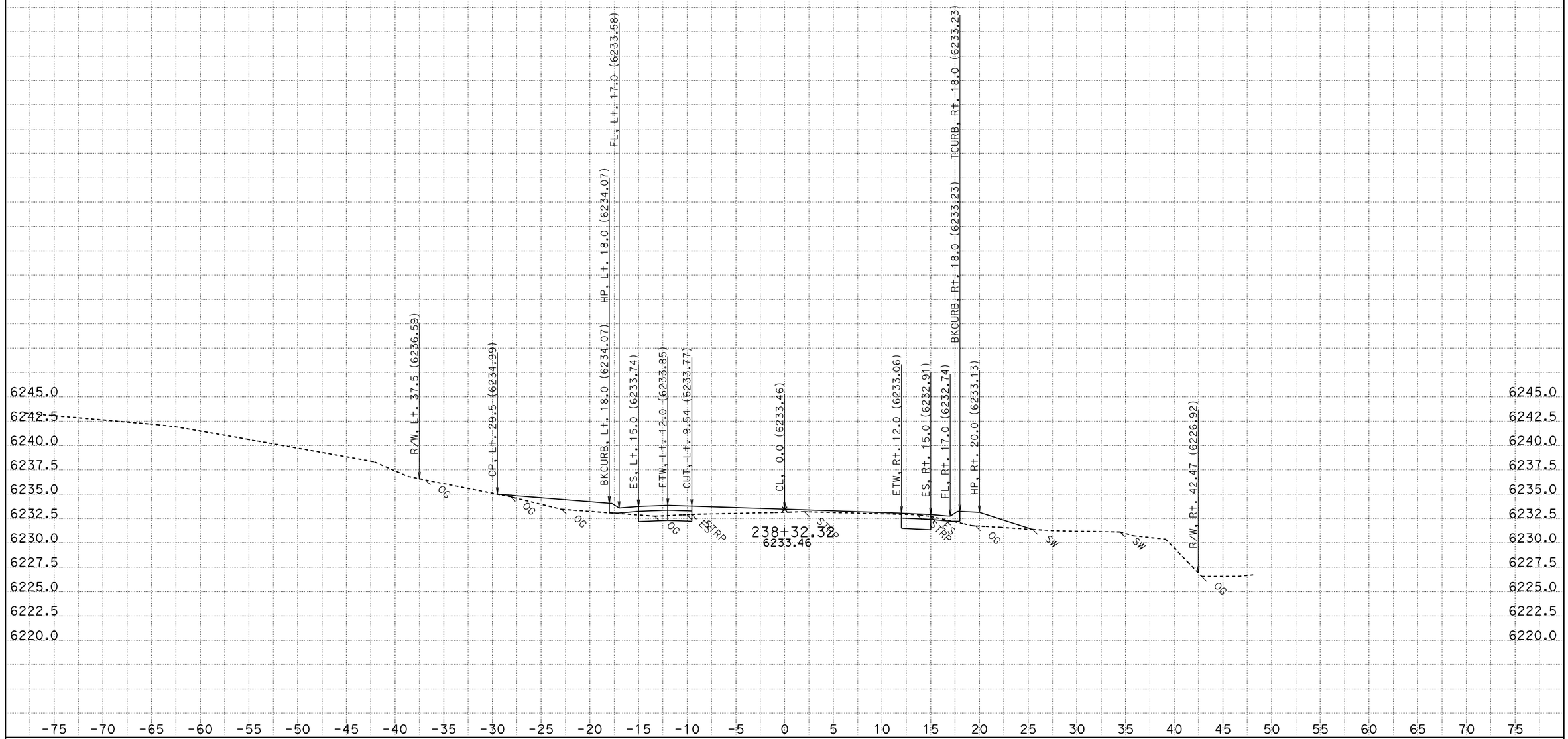

DATE: 8/12/2011
KC Project: 2A920FT

CONTRACT: 2a920
DIST/CO/RTE/PM: 03-ED,Pla 89 PM 27.2/27.4, 0.0/T8.5
File: H:\Pla89\2A920FT\EAR\OUTPUT\22400_33600.ear

SCALE: 1" = 5' Horiz.
1" = 5' Vert.
All Dimensions are US Survey Feet

A1
CROSS SECTIONS
SHEET 122 OF 936

FOR EARTHWORK DEVELOPMENT ONLY

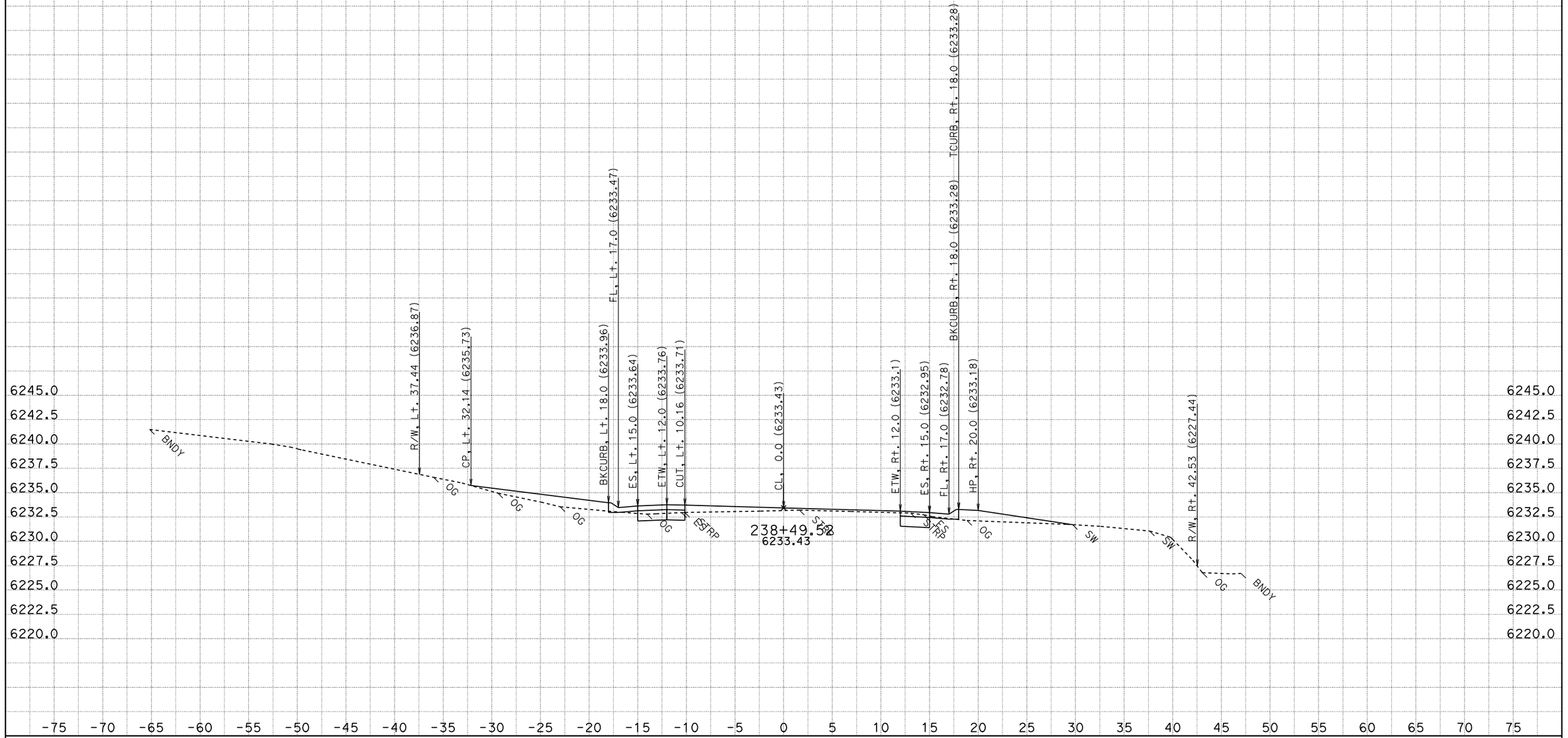

CONTRACT: 2a920

DATE: 8/12/2011

DIST/CO/RTE/PM: 03-ED,Pla 89 PM 27.2/27.4, 0.0/T8.5

KC Project: 2A920FT File: H:\Pla89\2A920FT\EAR\OUTPUT\22400_33600.ear

SCALE: 1" = 5' Horiz.
1" = 5' Vert.

All Dimensions are US Survey Feet

A1
CROSS SECTIONS
SHEET 123 OF 936

FOR EARTHWORK DEVELOPMENT ONLY

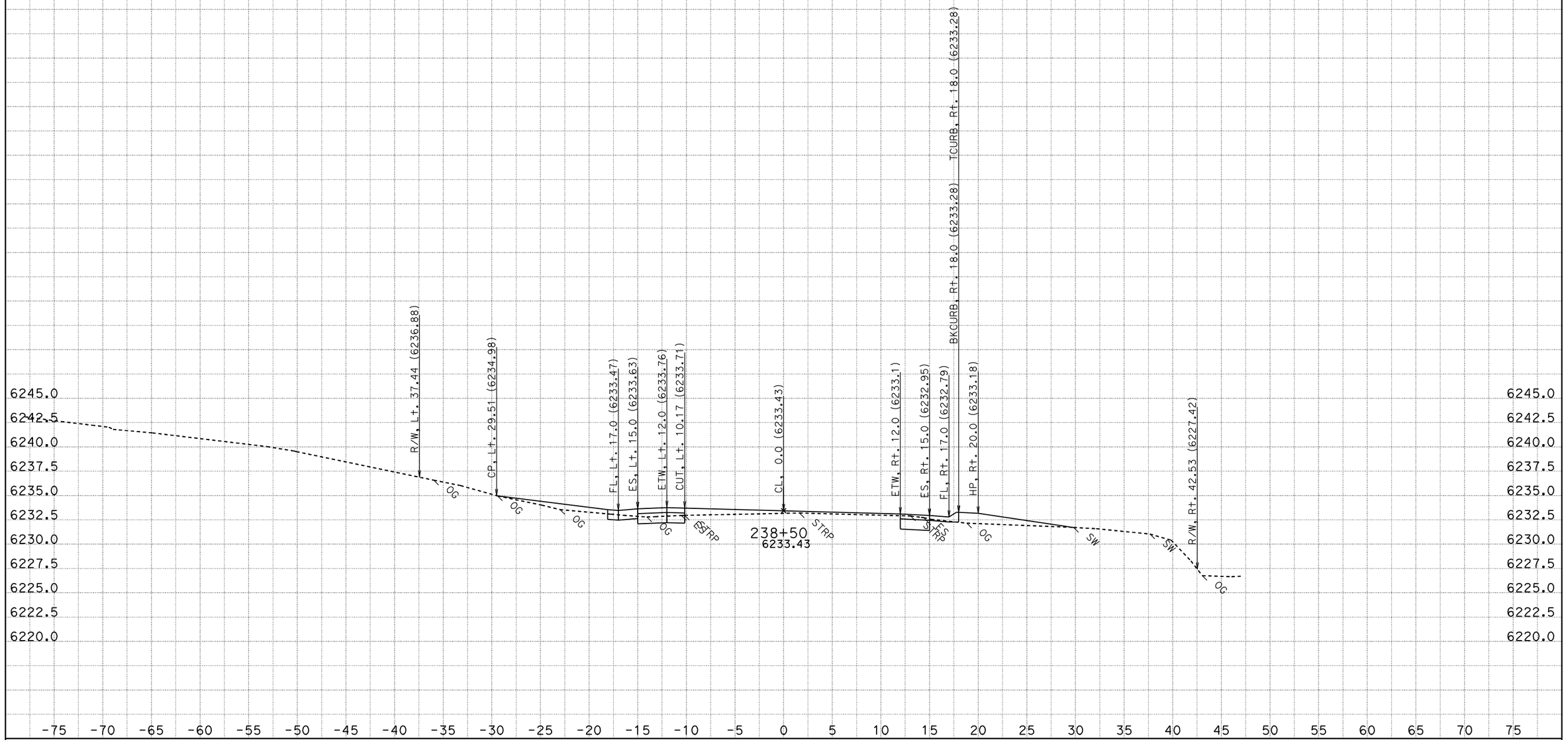

DATE: 8/12/2011
KC Project: 2A920FT
File: H:\Pla89\2A920FT\EAR\OUTPUT\22400_33600.ear

CONTRACT: 2a920
DIST/CO/RTE/PM: 03-ED,Pla 89 PM 27.2/27.4, 0.0/T8.5

SCALE: 1" = 5' Horiz.
1" = 5' Vert.

All Dimensions are US Survey Feet

A1
CROSS SECTIONS
SHEET 124 OF 936

FOR EARTHWORK DEVELOPMENT ONLY

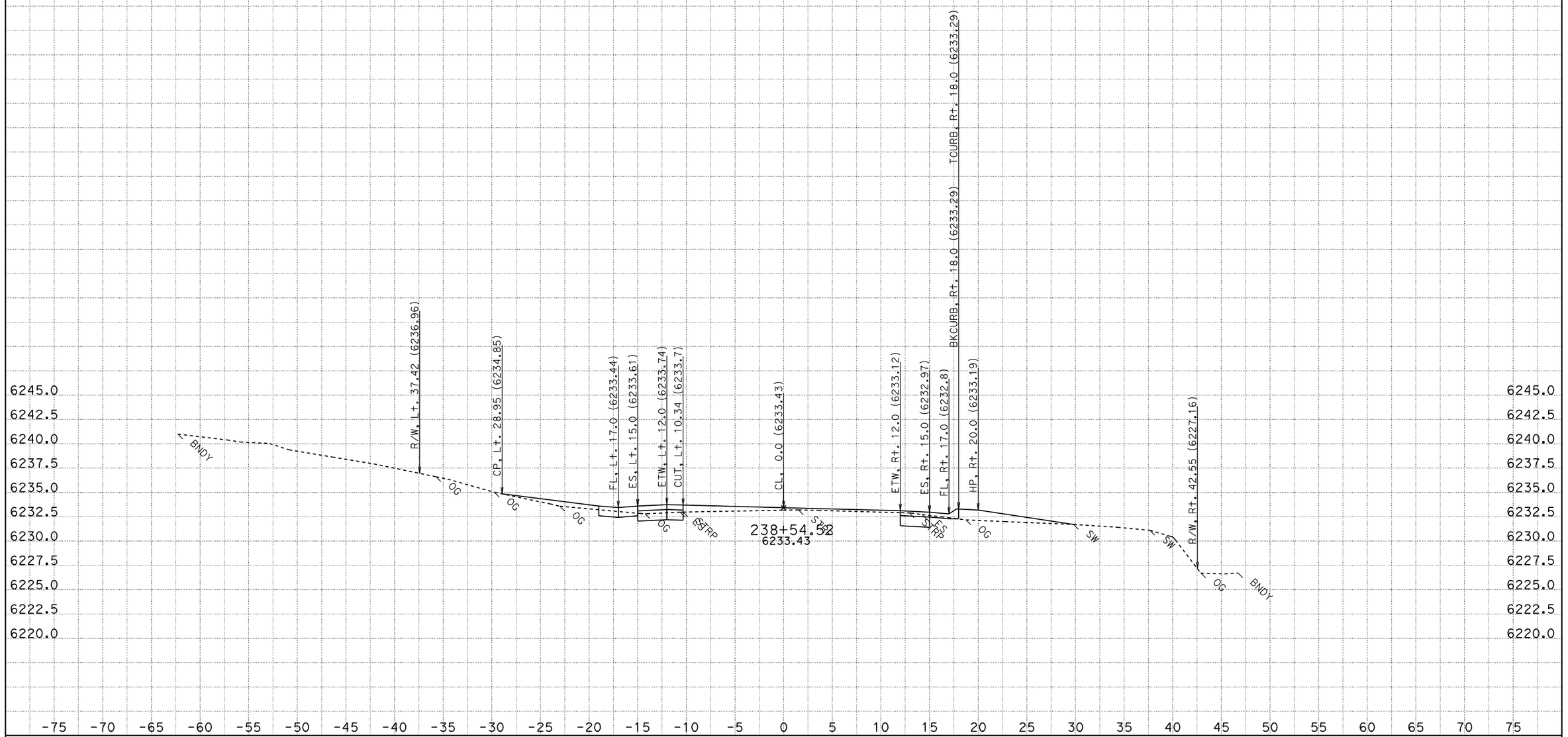

DATE: 8/12/2011

KC Project: 2A920FT

File: H:\Pla89\2A920FT\EAR\OUTPUT\22400_33600.ear

CONTRACT: 2a920

DIST/CO/RTE/PM: 03-ED,Pla 89 PM 27.2/27.4, 0.0/T8.5

SCALE: 1" = 5' Horiz.
1" = 5' Vert.

All Dimensions are US Survey Feet

A1

CROSS SECTIONS

SHEET 125 OF 936

FOR EARTHWORK DEVELOPMENT ONLY

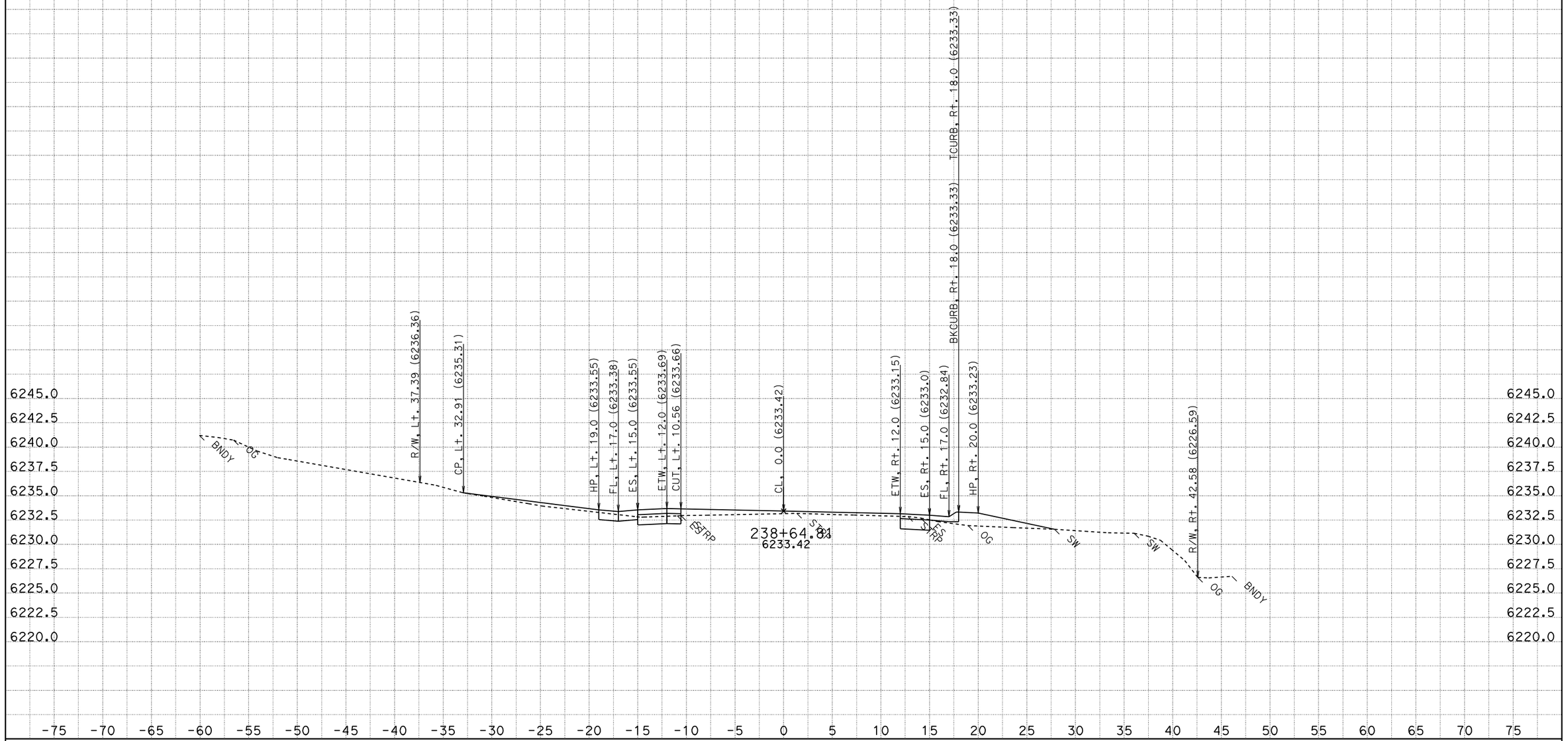

DATE: 8/12/2011
KC Project: 2A920FT
File: H:\Pla89\2A920FT\EAR\OUTPUT\22400_33600.ear

CONTRACT: 2a920
DIST/CO/RTE/PM: 03-ED,Pla 89 PM 27.2/27.4, 0.0/T8.5

SCALE: 1" = 5' Horiz.
1" = 5' Vert.

All Dimensions are US Survey Feet

A1
CROSS SECTIONS
SHEET 126 OF 936

FOR EARTHWORK DEVELOPMENT ONLY

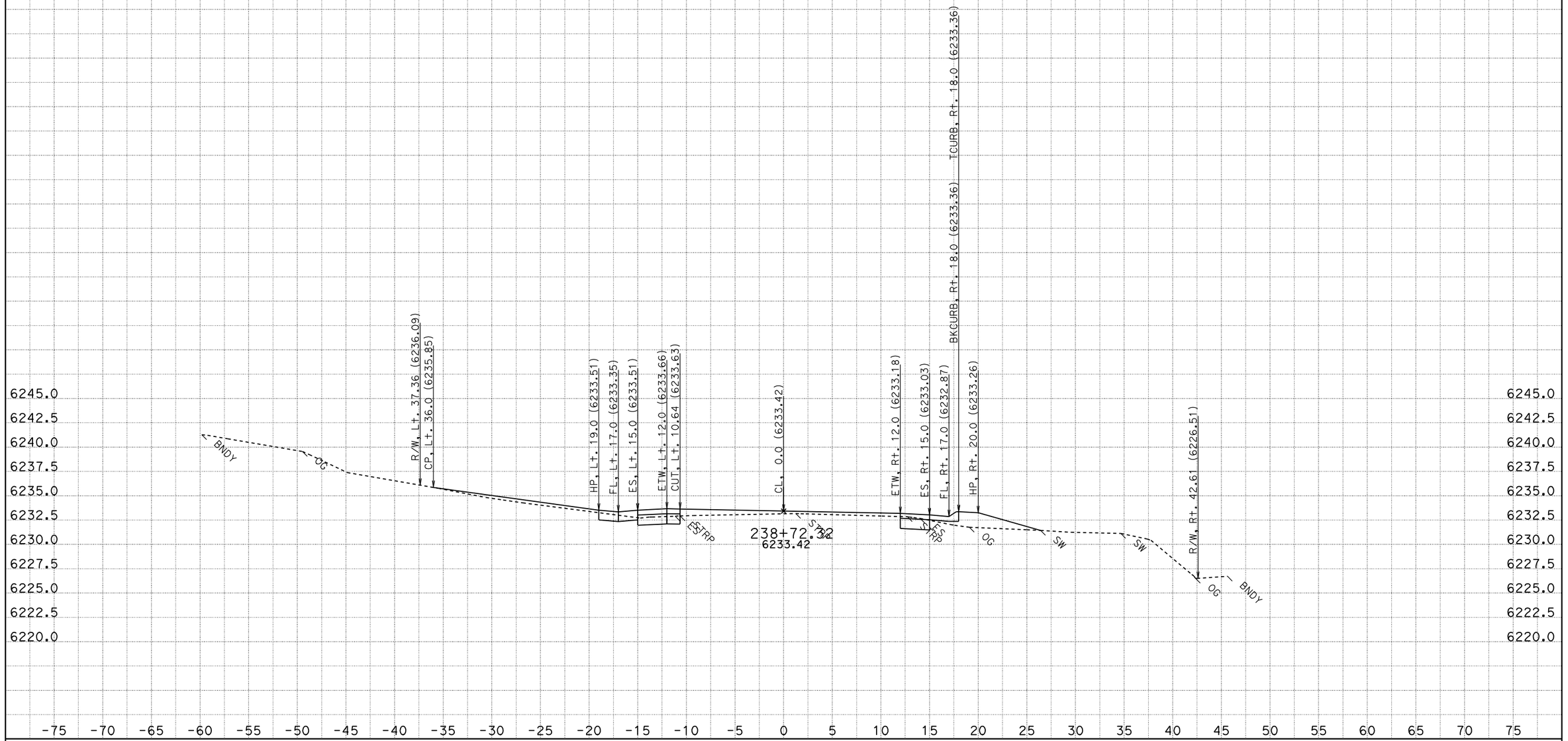

DATE: 8/12/2011
KC Project: 2A920FT
File: H:\Pla89\2A920FT\EAR\OUTPUT\22400_33600.ear

CONTRACT: 2a920
DIST/CO/RTE/PM: 03-ED,Pla 89 PM 27.2/27.4, 0.0/T8.5

SCALE: 1" = 5' Horiz.
1" = 5' Vert.

All Dimensions are US Survey Feet

A1
CROSS SECTIONS
SHEET 127 OF 936

FOR EARTHWORK DEVELOPMENT ONLY

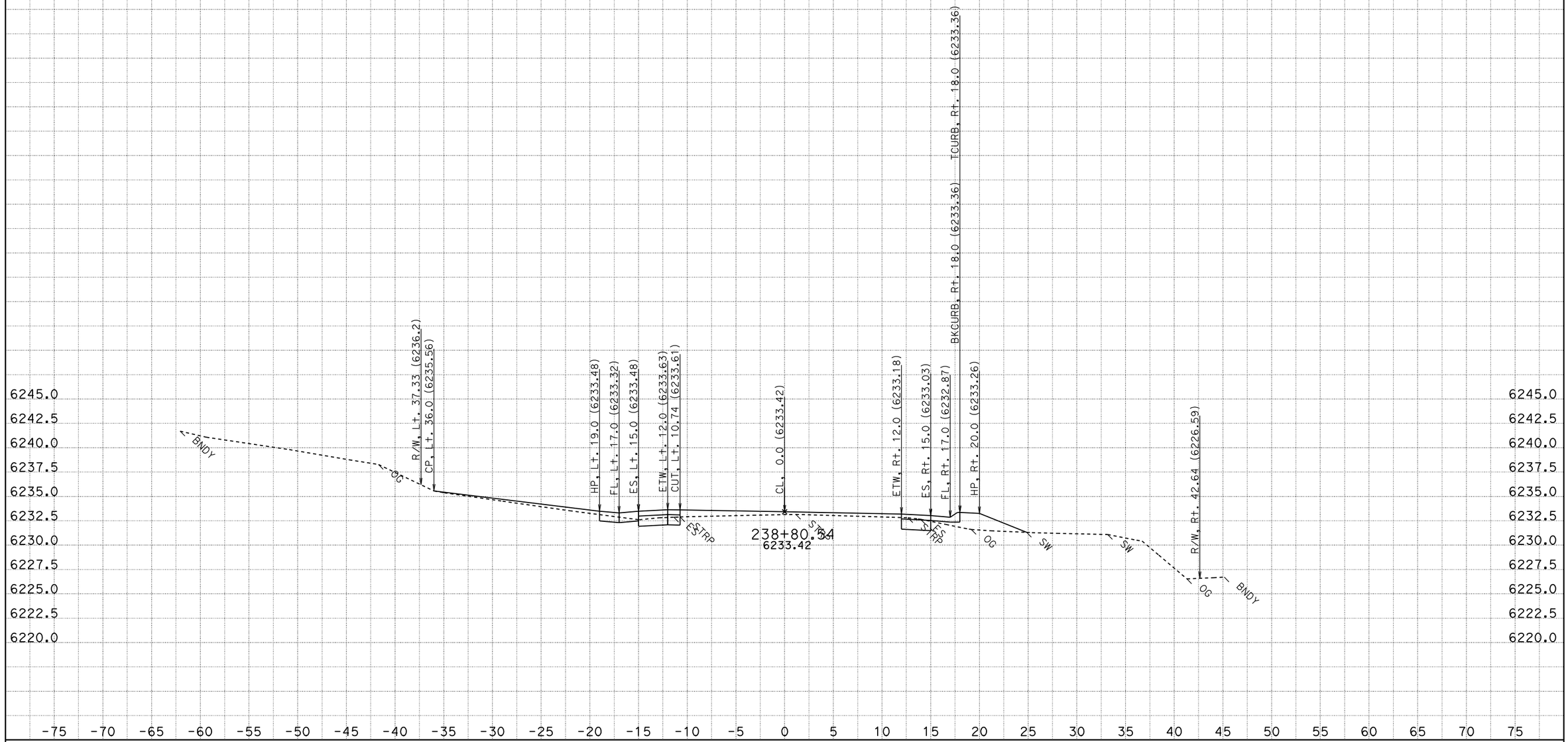

CONTRACT: 2a920

DATE: 8/12/2011

DIST/CO/RTE/PM: 03-ED,Pla 89 PM 27.2/27.4, 0.0/T8.5

KC Project: 2A920FT

File: H:\Pla89\2A920FT\EAR\OUTPUT\22400_33600.ear

SCALE: 1" = 5' Horiz.
1" = 5' Vert.

All Dimensions are US Survey Feet

A1

CROSS SECTIONS

SHEET 128 OF 936

FOR EARTHWORK DEVELOPMENT ONLY

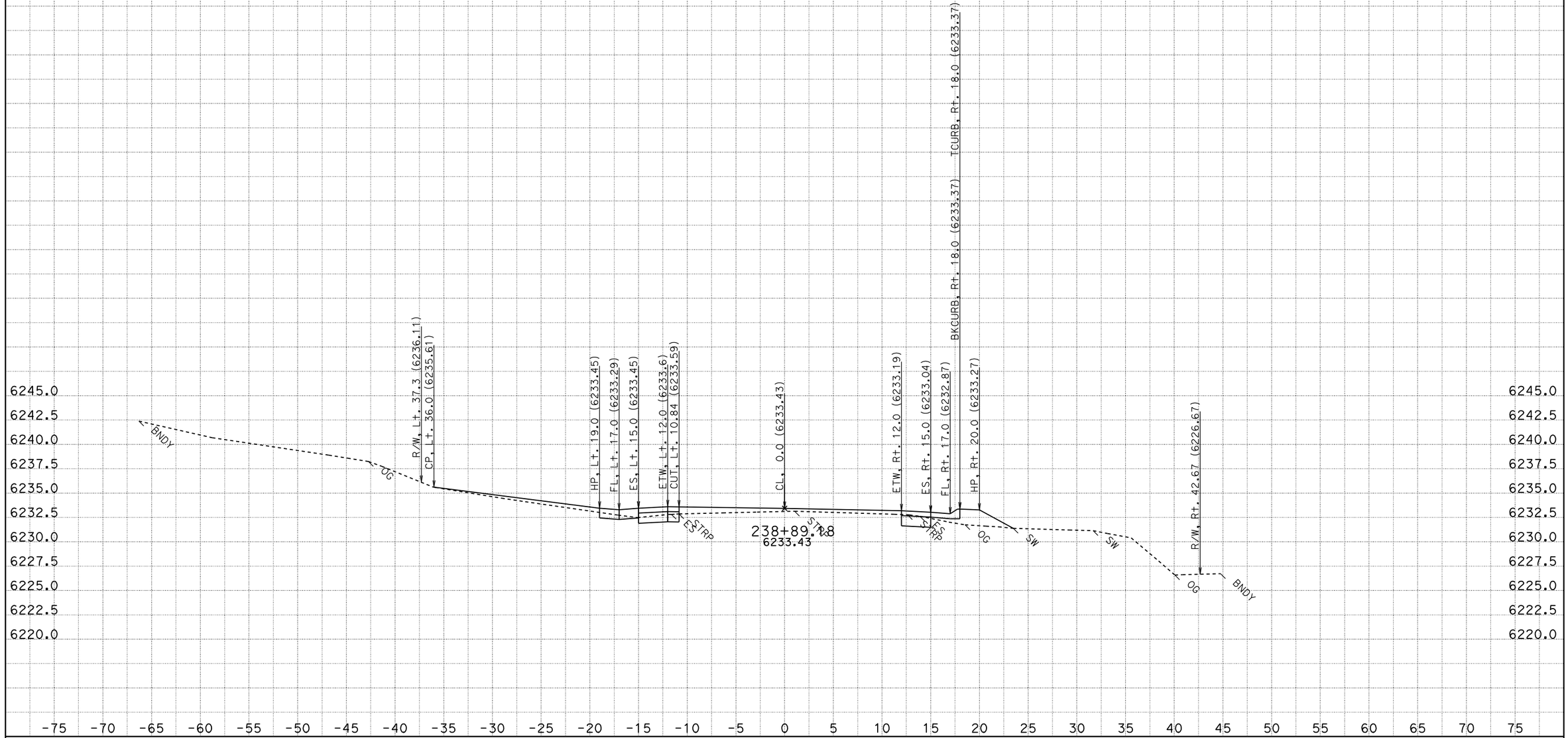

DATE: 8/12/2011
KC Project: 2A920FT

CONTRACT: 2a920
DIST/CO/RTE/PM: 03-ED,Pla 89 PM 27.2/27.4, 0.0/T8.5
File: H:\Pla89\2A920FT\EAR\OUTPUT\22400_33600.ear

SCALE: 1" = 5' Horiz.
1" = 5' Vert.

All Dimensions are US Survey Feet

A1
CROSS SECTIONS
SHEET 129 OF 936

FOR EARTHWORK DEVELOPMENT ONLY

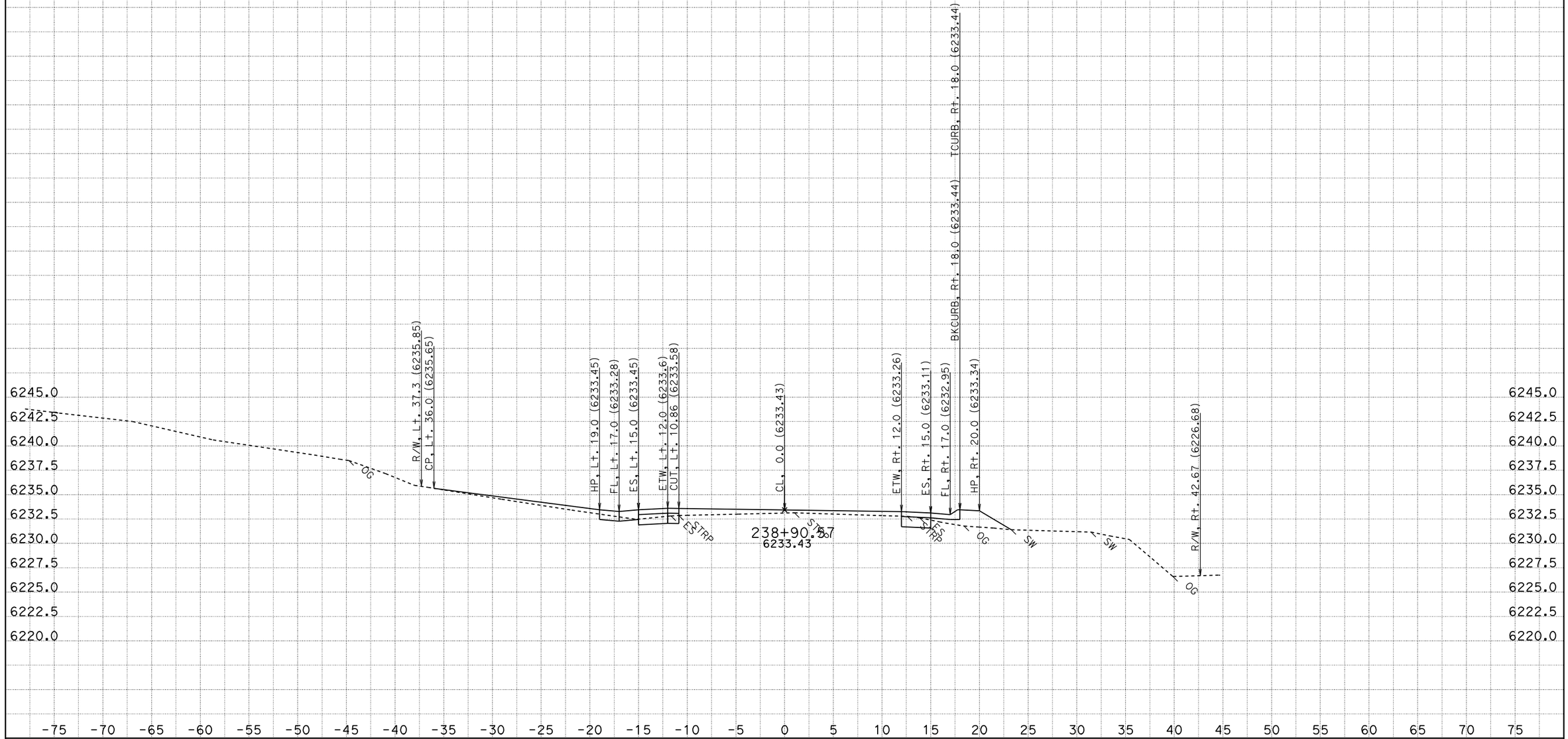

CONTRACT: 2a920

DATE: 8/12/2011

DIST/CO/RTE/PM: 03-ED,Pla 89 PM 27.2/27.4, 0.0/T8.5

SCALE: 1" = 5' Horiz.
1" = 5' Vert.

A1

CROSS SECTIONS

KC Project: 2A920FT

File: H:\Pla89\2A920FT\EAR\OUTPUT\22400_33600.ear

All Dimensions are US Survey Feet

FOR EARTHWORK DEVELOPMENT ONLY

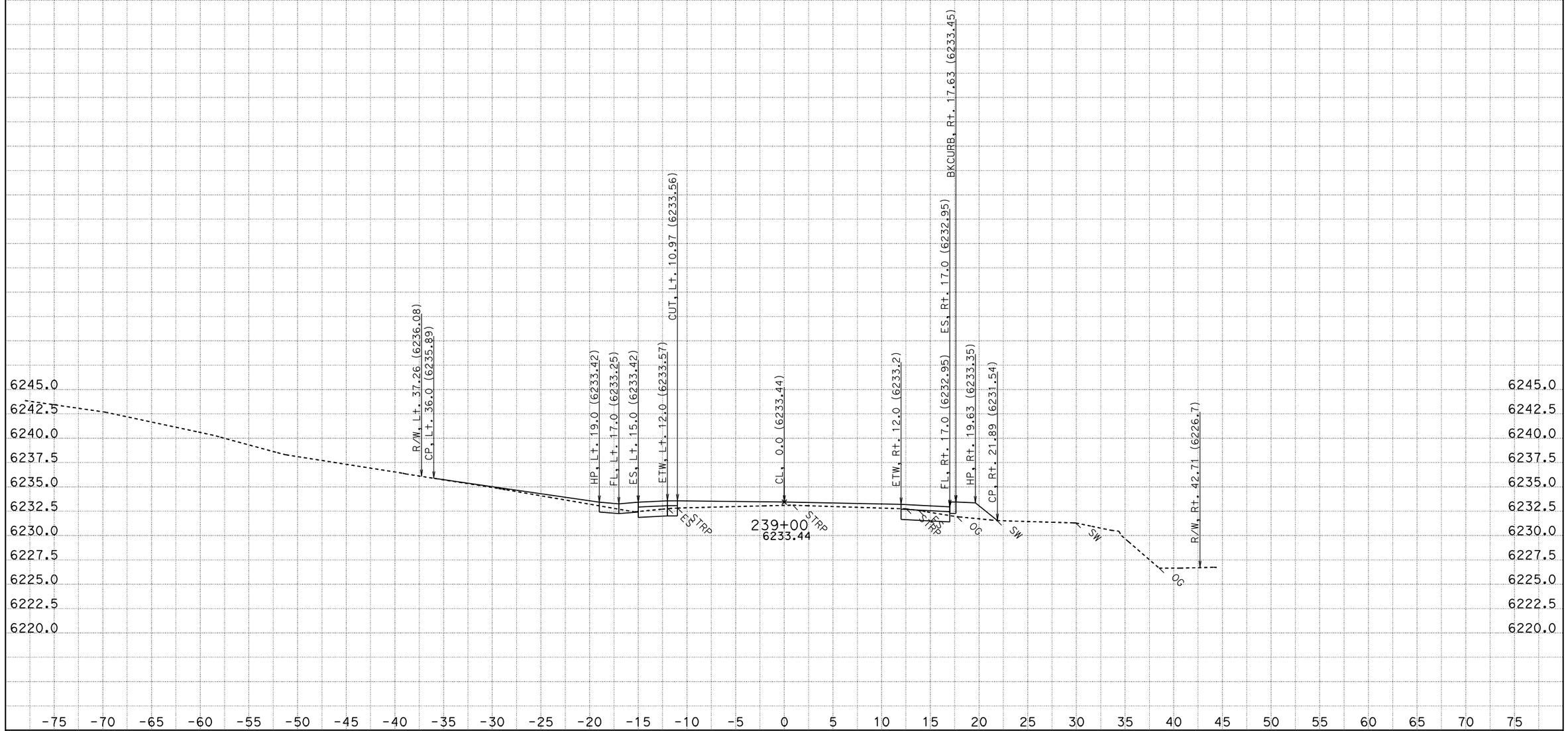

DATE: 8/12/2011
KC Project: 2A920FT File: H:\Pla89\2A920FT\EAR\OUTPUT\22400_33600.ear

CONTRACT: 2a920
DIST/CO/RTE/PM: 03-ED,Pla 89 PM 27.2/27.4, 0.0/T8.5

SCALE: 1" = 5' Horiz.
1" = 5' Vert.
All Dimensions are US Survey Feet

A1
CROSS SECTIONS
SHEET 131 OF 936

FOR EARTHWORK DEVELOPMENT ONLY

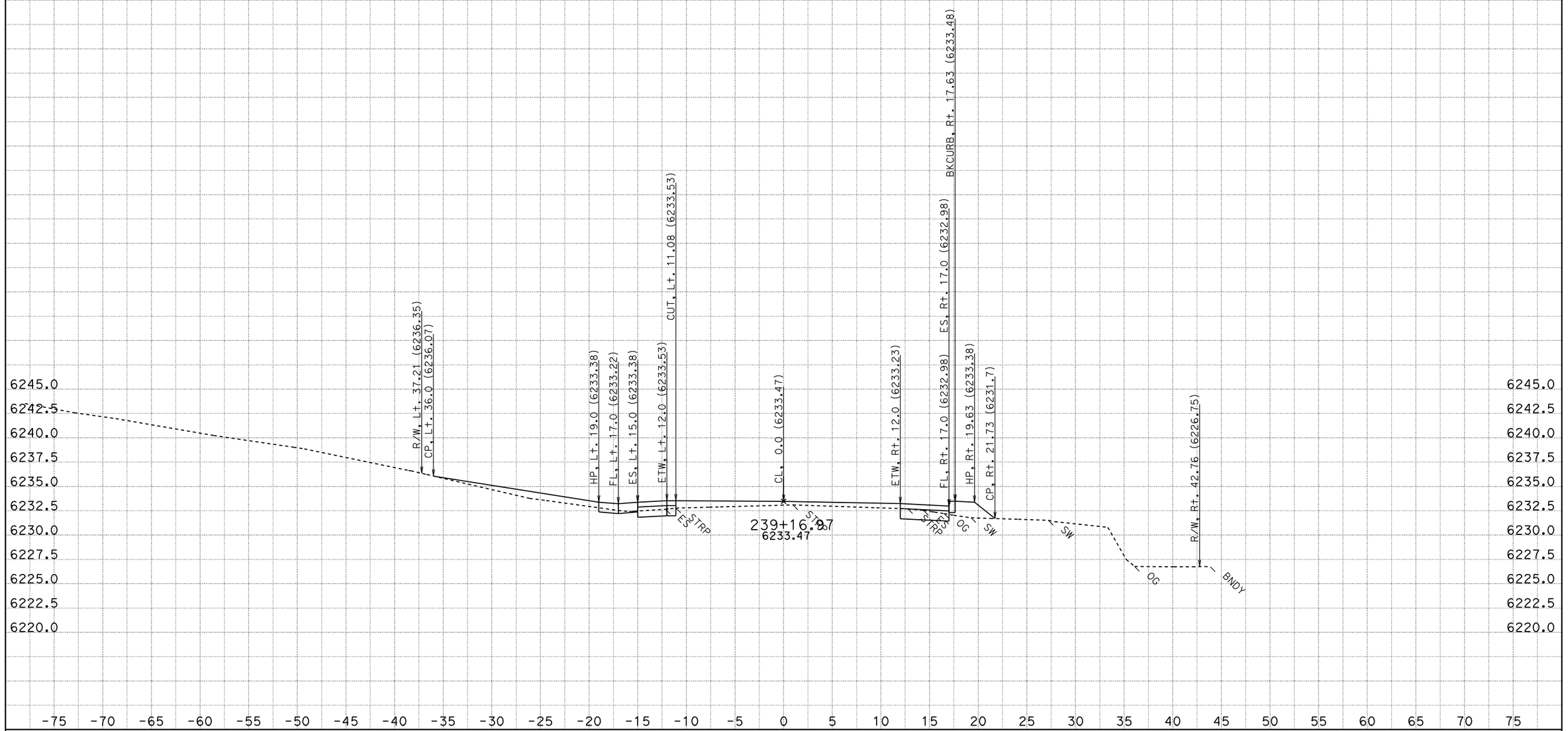

DATE: 8/12/2011
KC Project: 2A920FT File: H:\Pla89\2A920FT\EAR\OUTPUT\22400_33600.ear

CONTRACT: 2a920
DIST/CO/RTE/PM: 03-ED,Pla 89 PM 27.2/27.4, 0.0/T8.5

SCALE: 1" = 5' Horiz.
1" = 5' Vert.
All Dimensions are US Survey Feet

A1
CROSS SECTIONS
SHEET 132 OF 936

FOR EARTHWORK DEVELOPMENT ONLY

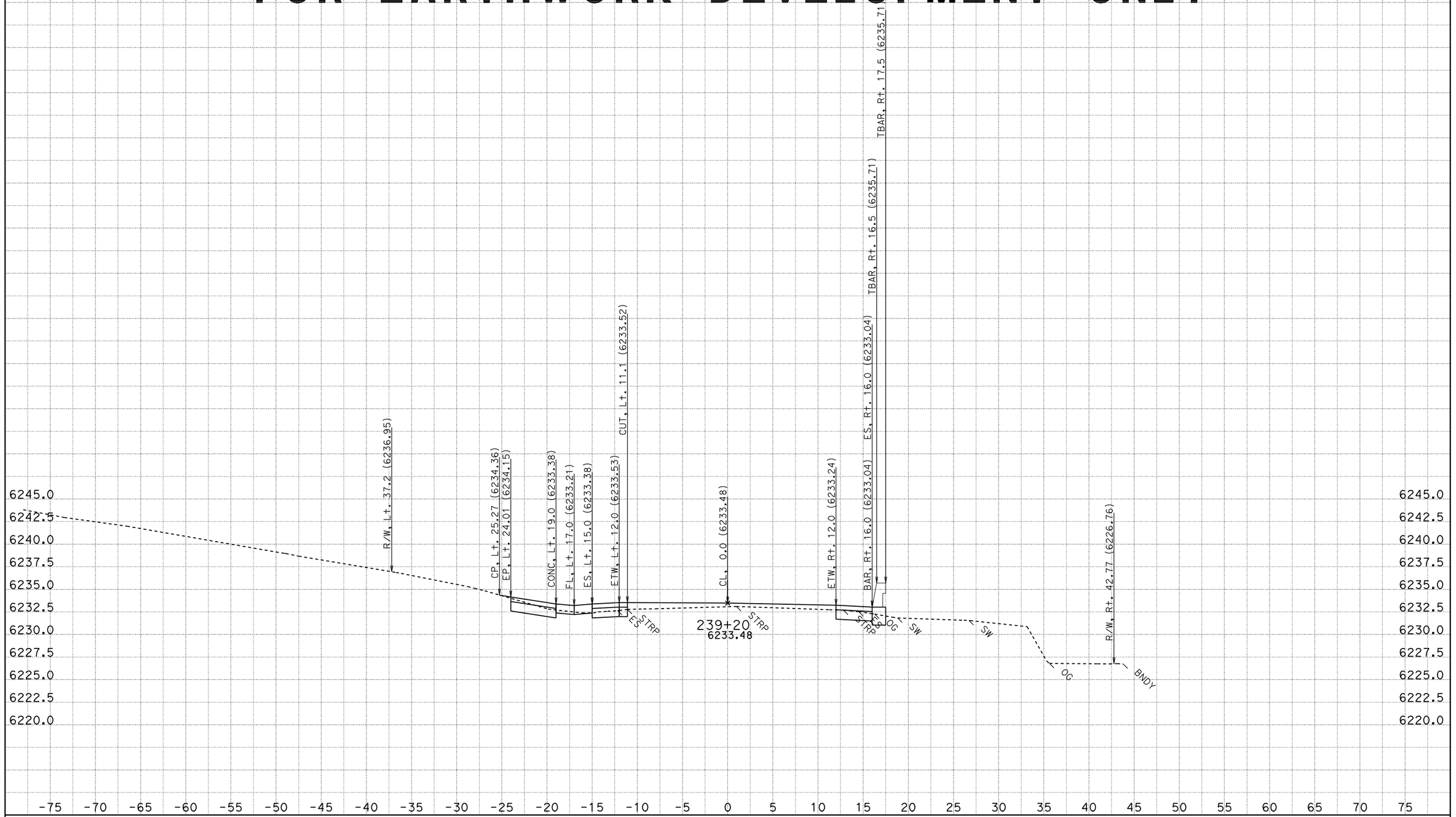

DATE: 8/12/2011
KC Project: 2A920FT
File: H:\Pla89\2A920FT\EAR\OUTPUT\22400_33600.ear

CONTRACT: 2a920
DIST/CO/RTE/PM: 03-ED,Pla 89 PM 27.2/27.4, 0.0/T8.5

SCALE: 1" = 5' Horiz.
1" = 5' Vert.

All Dimensions are US Survey Feet

A1
CROSS SECTIONS
SHEET 133 OF 936

FOR EARTHWORK DEVELOPMENT ONLY

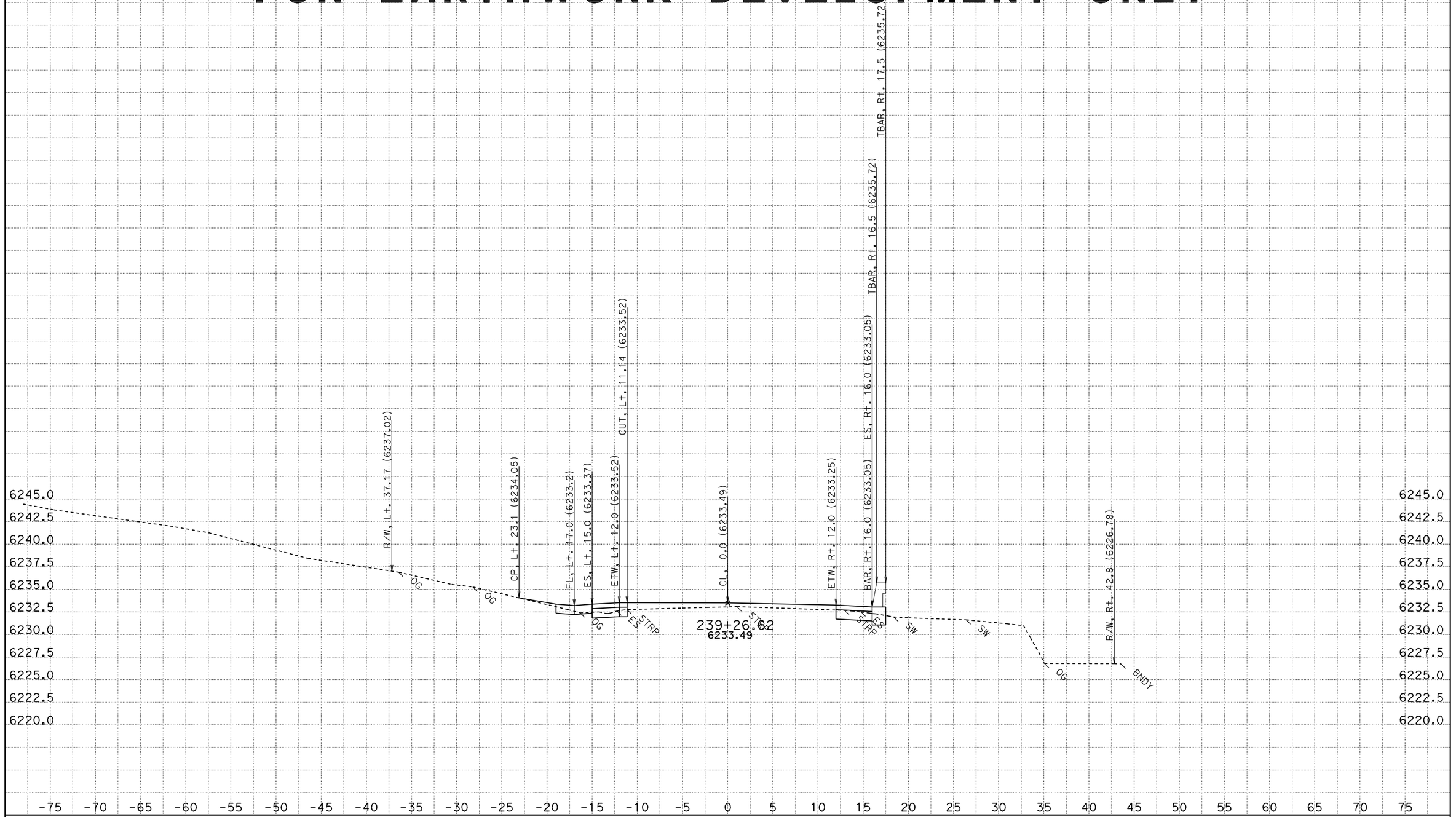

DATE: 8/12/2011
KC Project: 2A920FT
File: H:\Pla89\2A920FT\EAR\OUTPUT\22400_33600.ear

CONTRACT: 2a920
DIST/CO/RTE/PM: 03-ED,Pla 89 PM 27.2/27.4, 0.0/T8.5

SCALE: 1" = 5' Horiz.
1" = 5' Vert.

All Dimensions are US Survey Feet

A1
CROSS SECTIONS
SHEET 134 OF 936

FOR EARTHWORK DEVELOPMENT ONLY

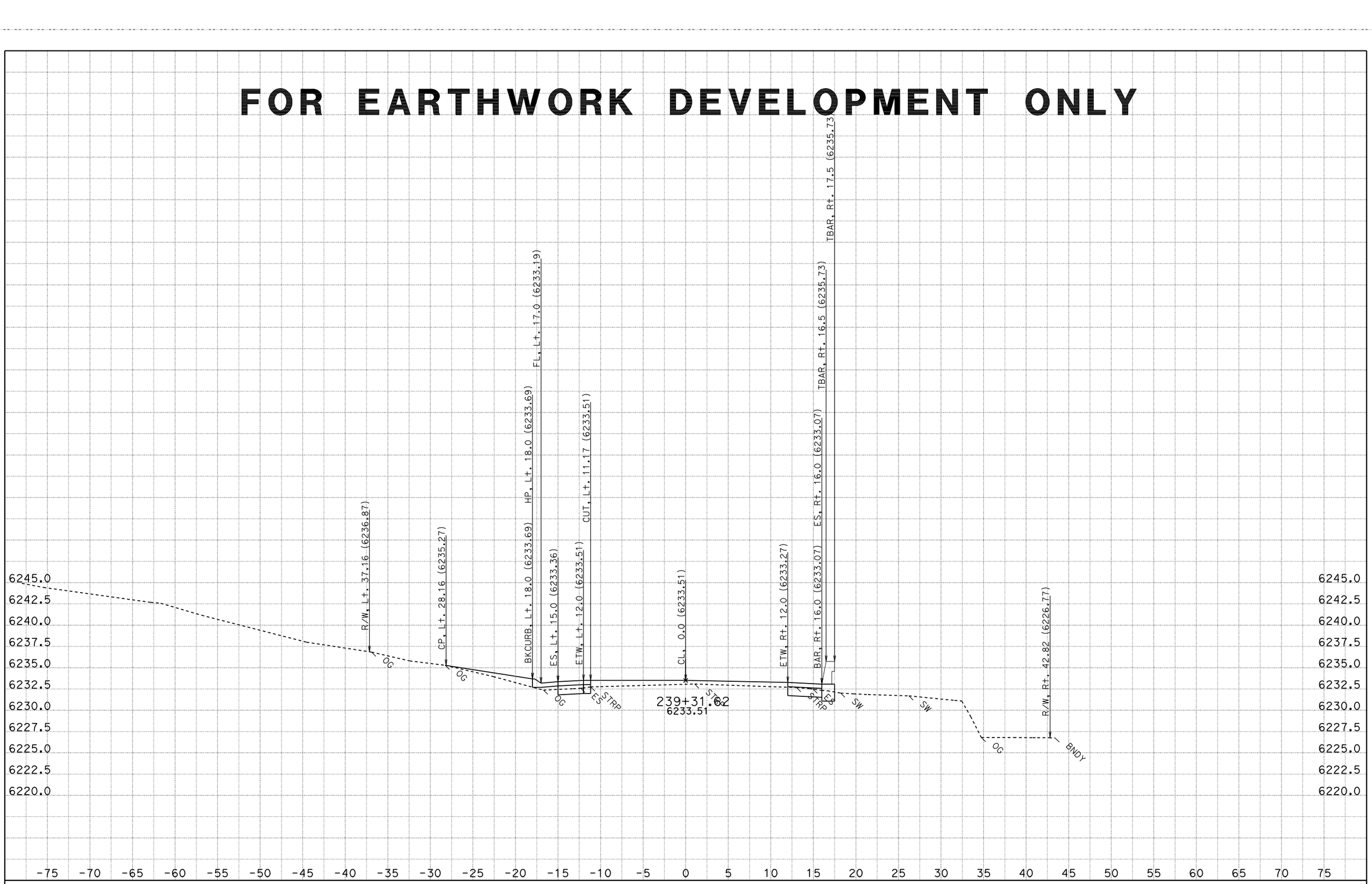

DATE: 8/12/2011
KC Project: 2A920FT

CONTRACT: 2a920
File: H:\Pla89\2A920FT\EAR\OUTPUT\22400_33600.ear
DIST/CO/RTE/PM: 03-ED,Pla 89 PM 27.2/27.4, 0.0/T8.5

SCALE: 1" = 5' Horiz.
1" = 5' Vert.
All Dimensions are US Survey Feet

A1
CROSS SECTIONS
SHEET 135 OF 936

FOR EARTHWORK DEVELOPMENT ONLY

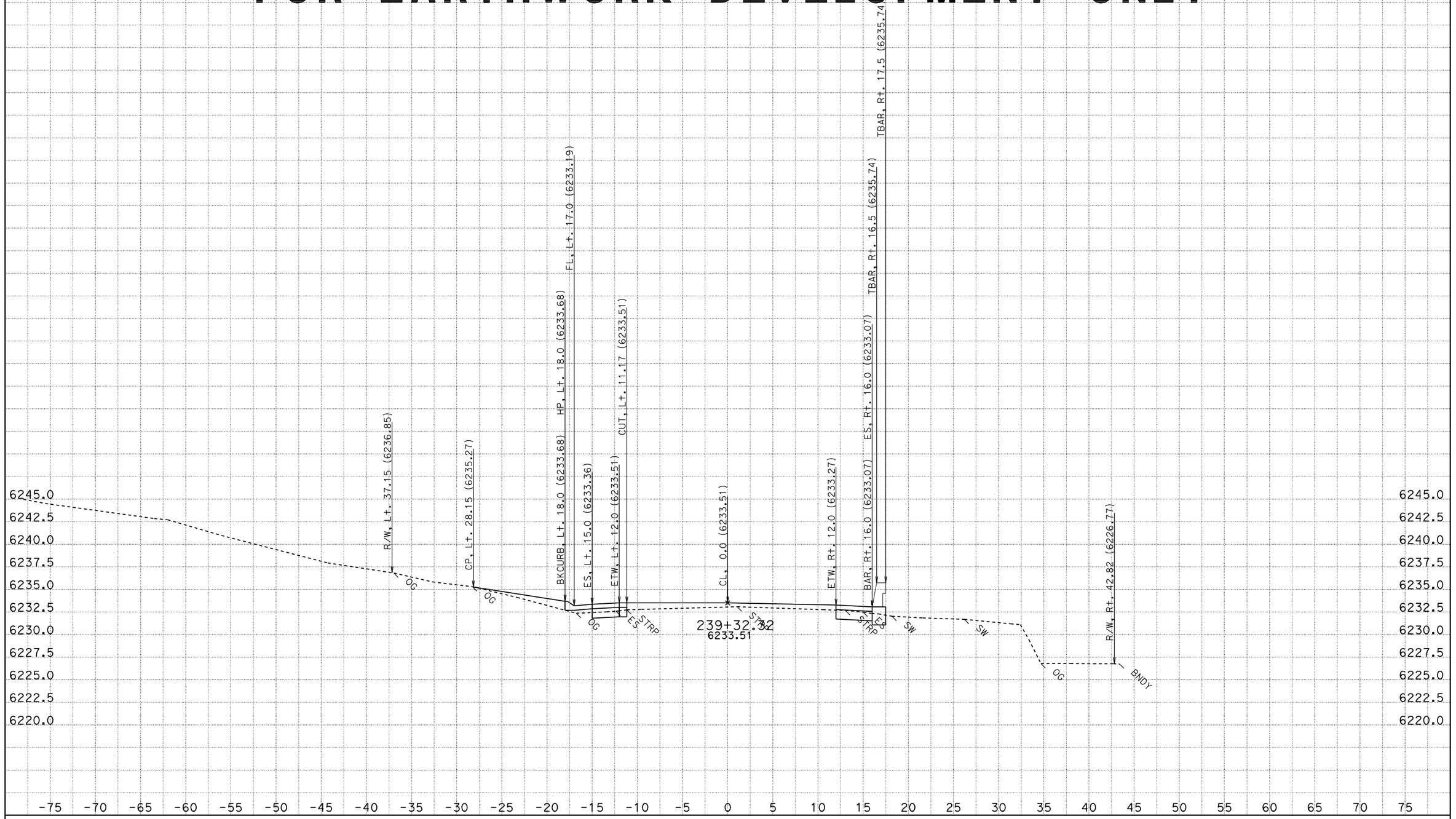

DATE: 8/12/2011
KC Project: 2A920FT
File: H:\Pla89\2A920FT\EAR\OUTPUT\22400_33600.ear

CONTRACT: 2a920
DIST/CO/RTE/PM: 03-ED,Pla 89 PM 27.2/27.4, 0.0/T8.5

SCALE: 1" = 5' Horiz.
1" = 5' Vert.

All Dimensions are US Survey Feet

A1
CROSS SECTIONS
SHEET 136 OF 936

FOR EARTHWORK DEVELOPMENT ONLY

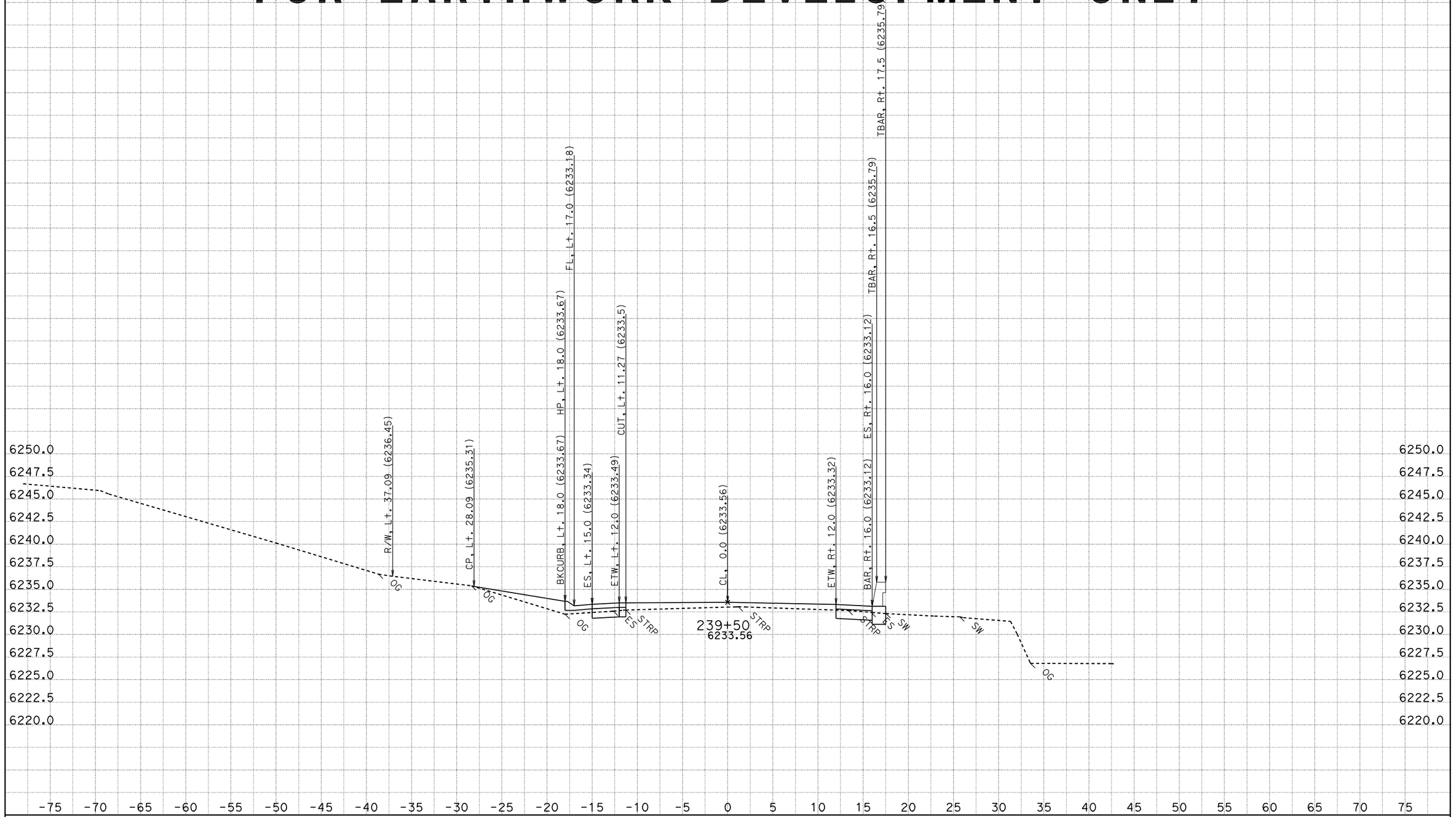

DATE: 8/12/2011

KC Project: 2A920FT

File: H:\Pla89\2A920FT\EAR\OUTPUT\22400_33600.ear

CONTRACT: 2a920

DIST/CO/RTE/PM: 03-ED,Pla 89 PM 27.2/27.4, 0.0/T8.5

SCALE: 1" = 5' Horiz.
1" = 5' Vert.

All Dimensions are US Survey Feet

A1

CROSS SECTIONS

SHEET 137 OF 936

FOR EARTHWORK DEVELOPMENT ONLY

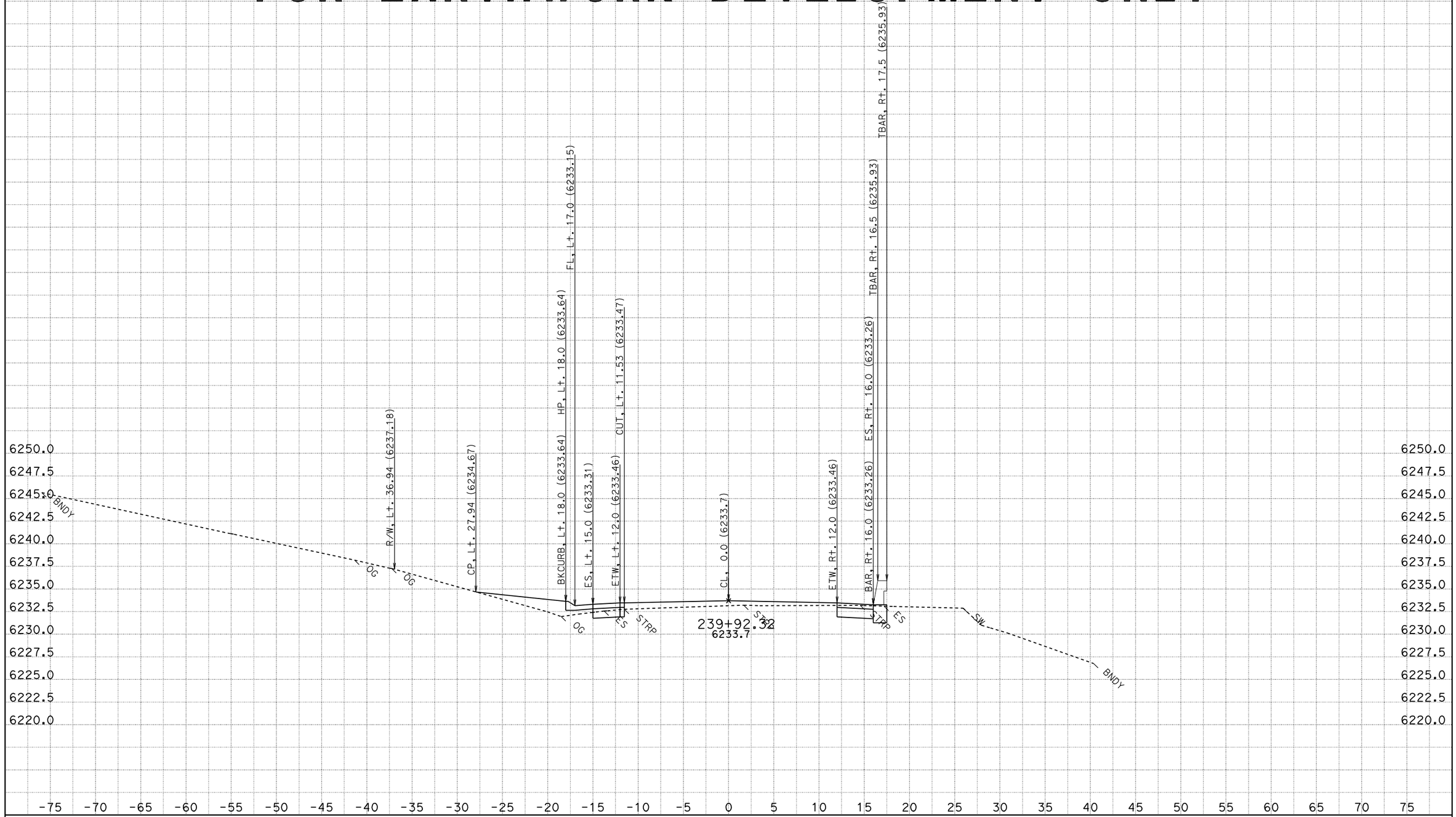

CONTRACT: 2a920

DATE: 8/12/2011
DIST/CO/RTE/PM: 03-ED,Pla 89 PM 27.2/27.4, 0.0/T8.5
SCALE: 1" = 5' Horiz.
1" = 5' Vert.

KC Project: 2A920FT
File: H:\Pla89\2A920FT\EAR\OUTPUT\22400_33600.ear

All Dimensions are US Survey Feet

A1
CROSS SECTIONS
SHEET 138 OF 936

FOR EARTHWORK DEVELOPMENT ONLY

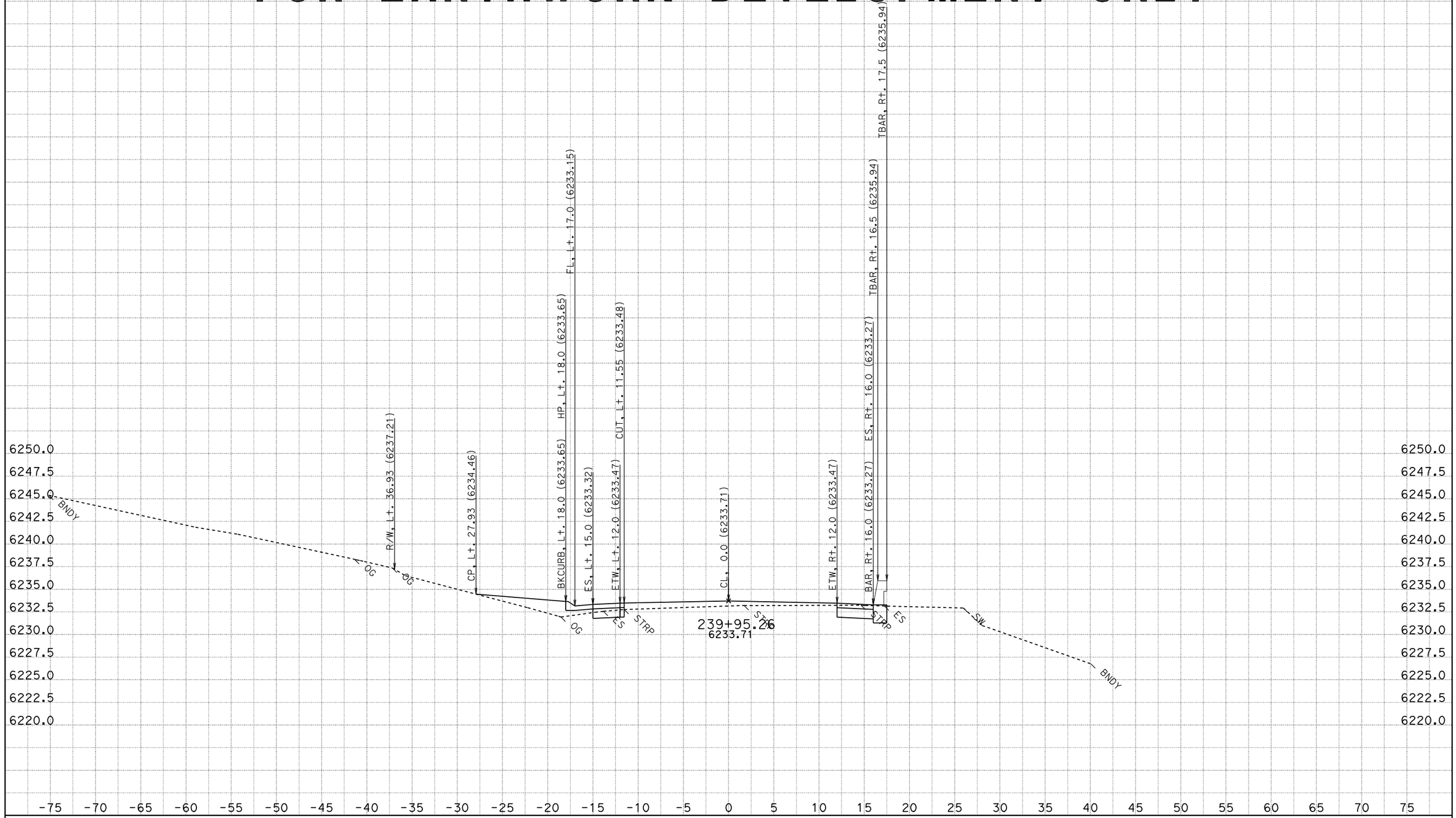

DATE: 8/12/2011
KC Project: 2A920FT
File: H:\Pla89\2A920FT\EAR\OUTPUT\22400_33600.ear

CONTRACT: 2a920
DIST/CO/RTE/PM: 03-ED,Pla 89 PM 27.2/27.4, 0.0/T8.5

SCALE: 1" = 5' Horiz.
1" = 5' Vert.

All Dimensions are US Survey Feet

A1
CROSS SECTIONS
SHEET 139 OF 936

FOR EARTHWORK DEVELOPMENT ONLY

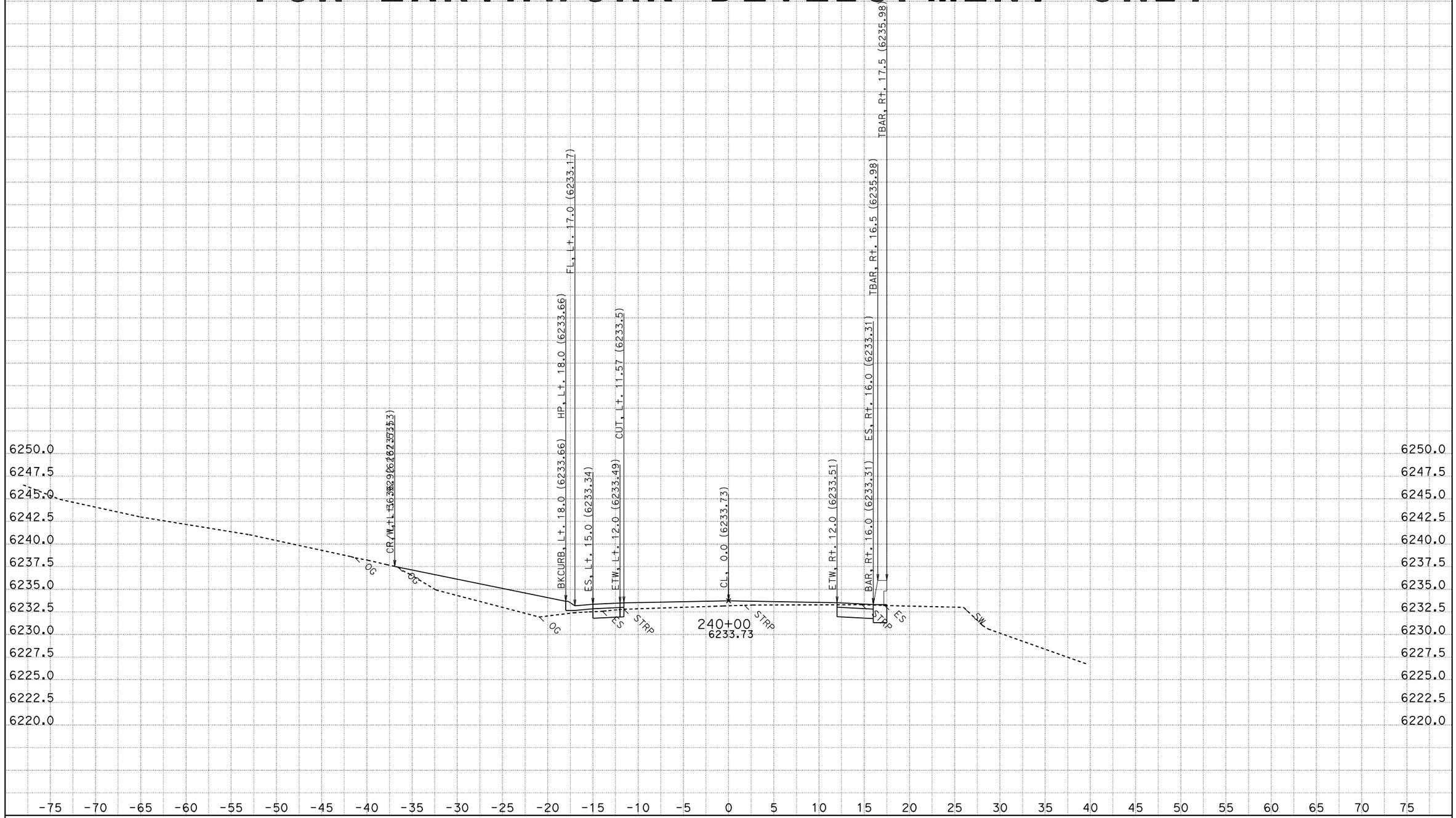

CONTRACT: 2a920

DATE: 8/12/2011
DIST/CO/RTE/PM: 03-ED,Pla 89 PM 27.2/27.4, 0.0/T8.5
SCALE: 1" = 5' Horiz.
1" = 5' Vert.

KC Project: 2A920FT
File: H:\Pla89\2A920FT\EAR\OUTPUT\22400_33600.ear

All Dimensions are US Survey Feet

A1
CROSS SECTIONS
SHEET 140 OF 936

FOR EARTHWORK DEVELOPMENT ONLY

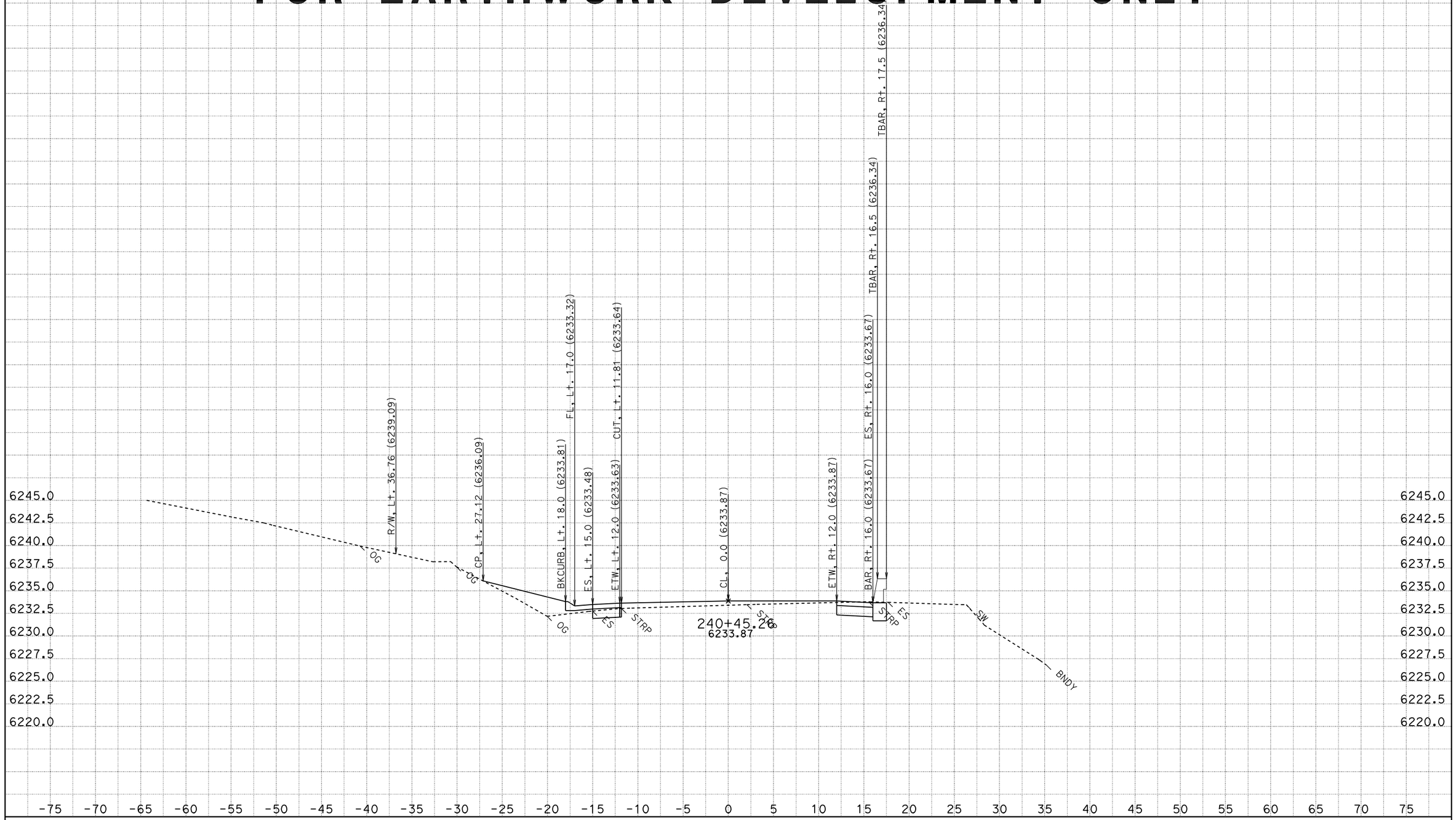

DATE: 8/12/2011
KC Project: 2A920FT File: H:\Pla89\2A920FT\EAR\OUTPUT\22400_33600.ear

CONTRACT: 2a920
DIST/CO/RTE/PM: 03-ED,Pla 89 PM 27.2/27.4, 0.0/T8.5

SCALE: 1" = 5' Horiz.
1" = 5' Vert.
All Dimensions are US Survey Feet

A1
CROSS SECTIONS
SHEET 141 OF 936

FOR EARTHWORK DEVELOPMENT ONLY

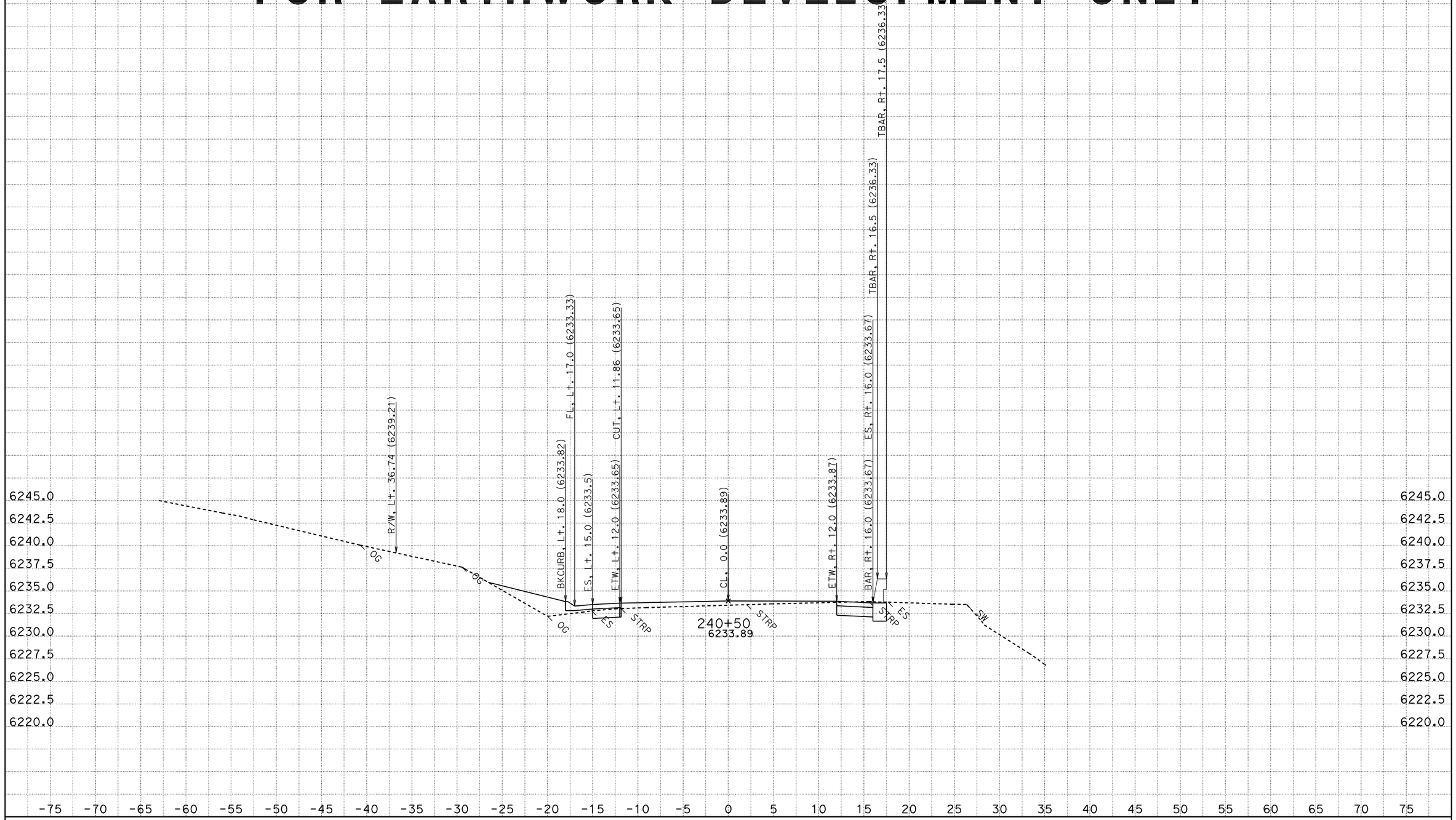

DATE: 8/12/2011
KC Project: 2A920FT

CONTRACT: 2a920
DIST/CO/RTE/PM: 03-ED,Pla 89 PM 27.2/27.4, 0.0/T8.5
File: H:\Pla89\2A920FT\EAR\OUTPUT\22400_33600.ear

SCALE: 1" = 5' Horiz.
1" = 5' Vert.
All Dimensions are US Survey Feet

A1
CROSS SECTIONS
SHEET 142 OF 936

FOR EARTHWORK DEVELOPMENT ONLY

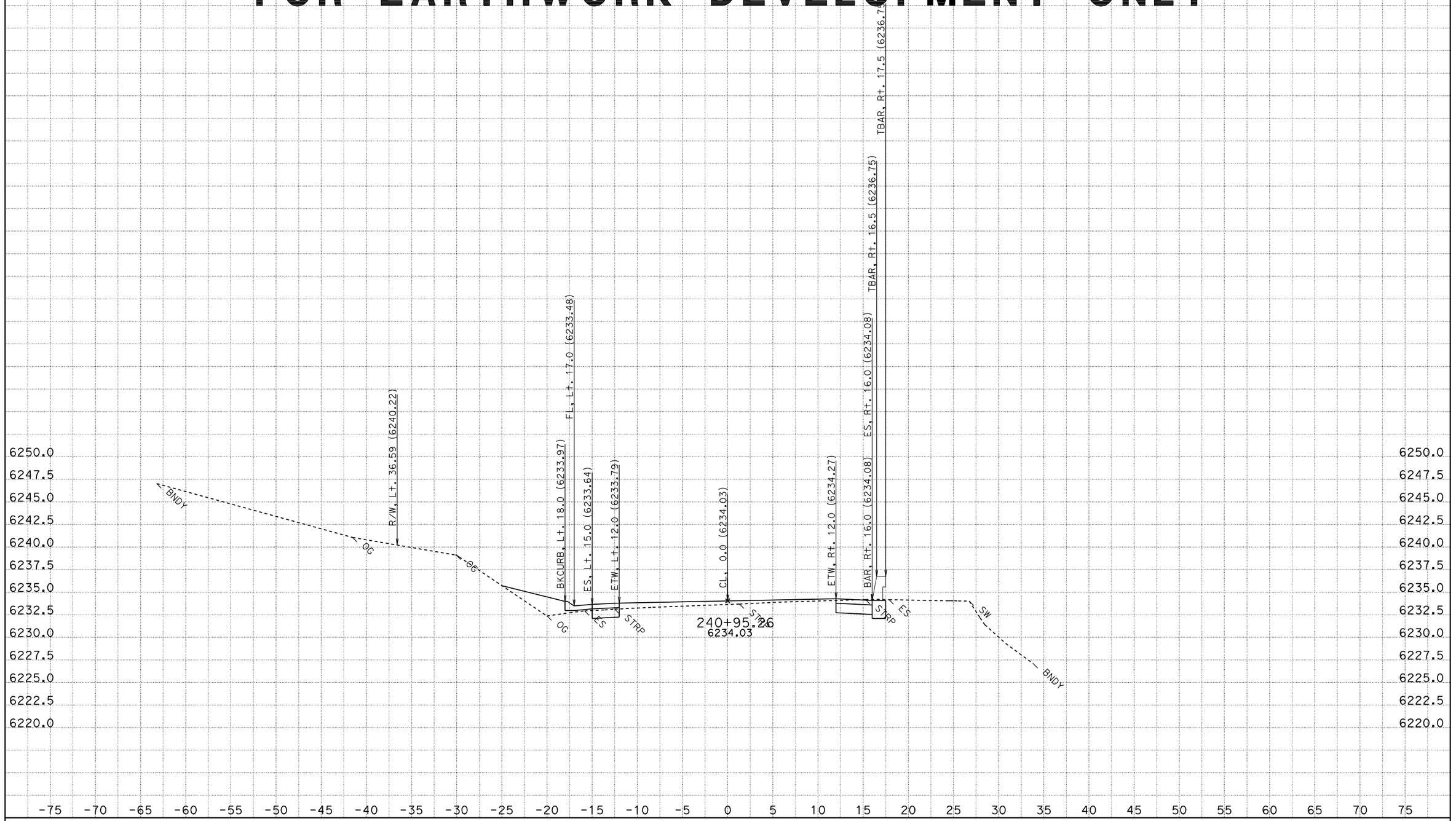

DATE: 8/12/2011
KC Project: 2A920FT

CONTRACT: 2a920
DIST/CO/RTE/PM: 03-ED,Pla 89 PM 27.2/27.4, 0.0/T8.5
File: H:\Pla89\2A920FT\EAR\OUTPUT\22400_33600.ear

SCALE: 1" = 5' Horiz.
1" = 5' Vert.

All Dimensions are US Survey Feet

A1
CROSS SECTIONS
SHEET 143 OF 936

FOR EARTHWORK DEVELOPMENT ONLY

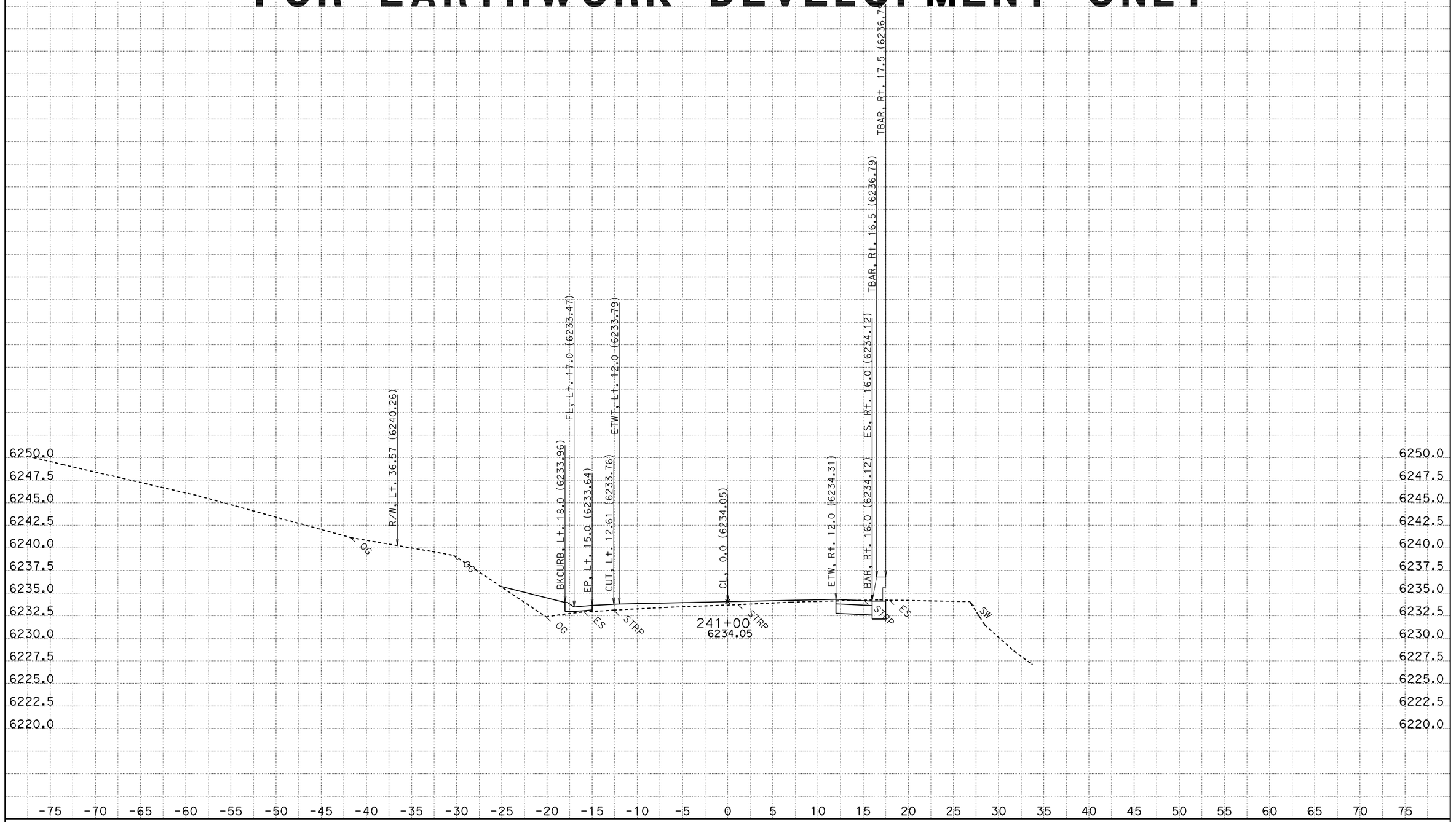

DATE: 8/12/2011
KC Project: 2A920FT
File: H:\Pla89\2A920FT\EAR\OUTPUT\22400_33600.ear

CONTRACT: 2a920
DIST/CO/RTE/PM: 03-ED,Pla 89 PM 27.2/27.4, 0.0/T8.5

SCALE: 1" = 5' Horiz.
1" = 5' Vert.

All Dimensions are US Survey Feet

A1
CROSS SECTIONS
SHEET 144 OF 936

FOR EARTHWORK DEVELOPMENT ONLY

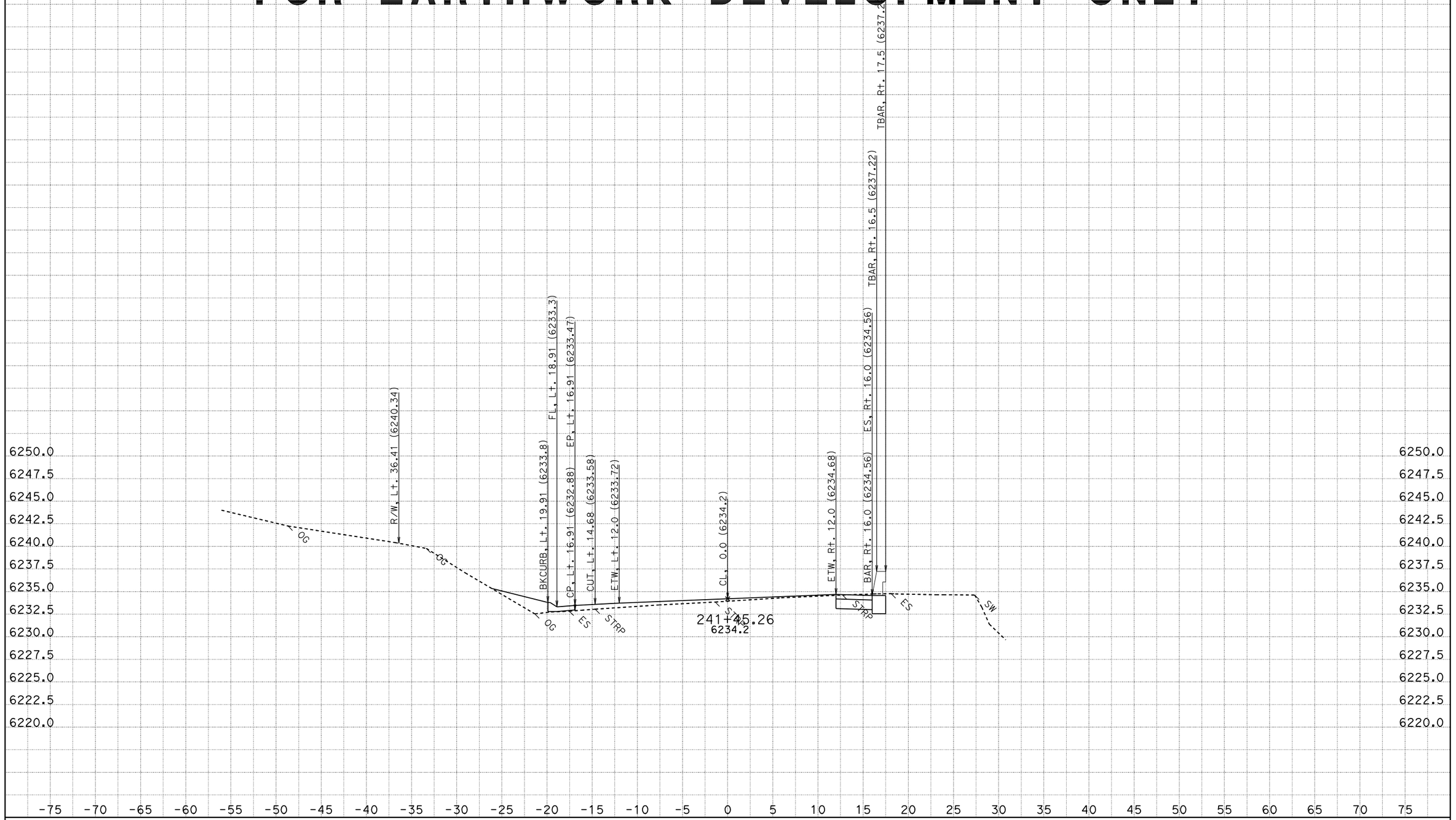

DATE: 8/12/2011
KC Project: 2A920FT File: H:\Pla89\2A920FT\EAR\OUTPUT\22400_33600.ear

CONTRACT: 2a920
DIST/CO/RTE/PM: 03-ED,Pla 89 PM 27.2/27.4, 0.0/T8.5

SCALE: 1" = 5' Horiz.
1" = 5' Vert.
All Dimensions are US Survey Feet

A1
CROSS SECTIONS
SHEET 145 OF 936

FOR EARTHWORK DEVELOPMENT ONLY

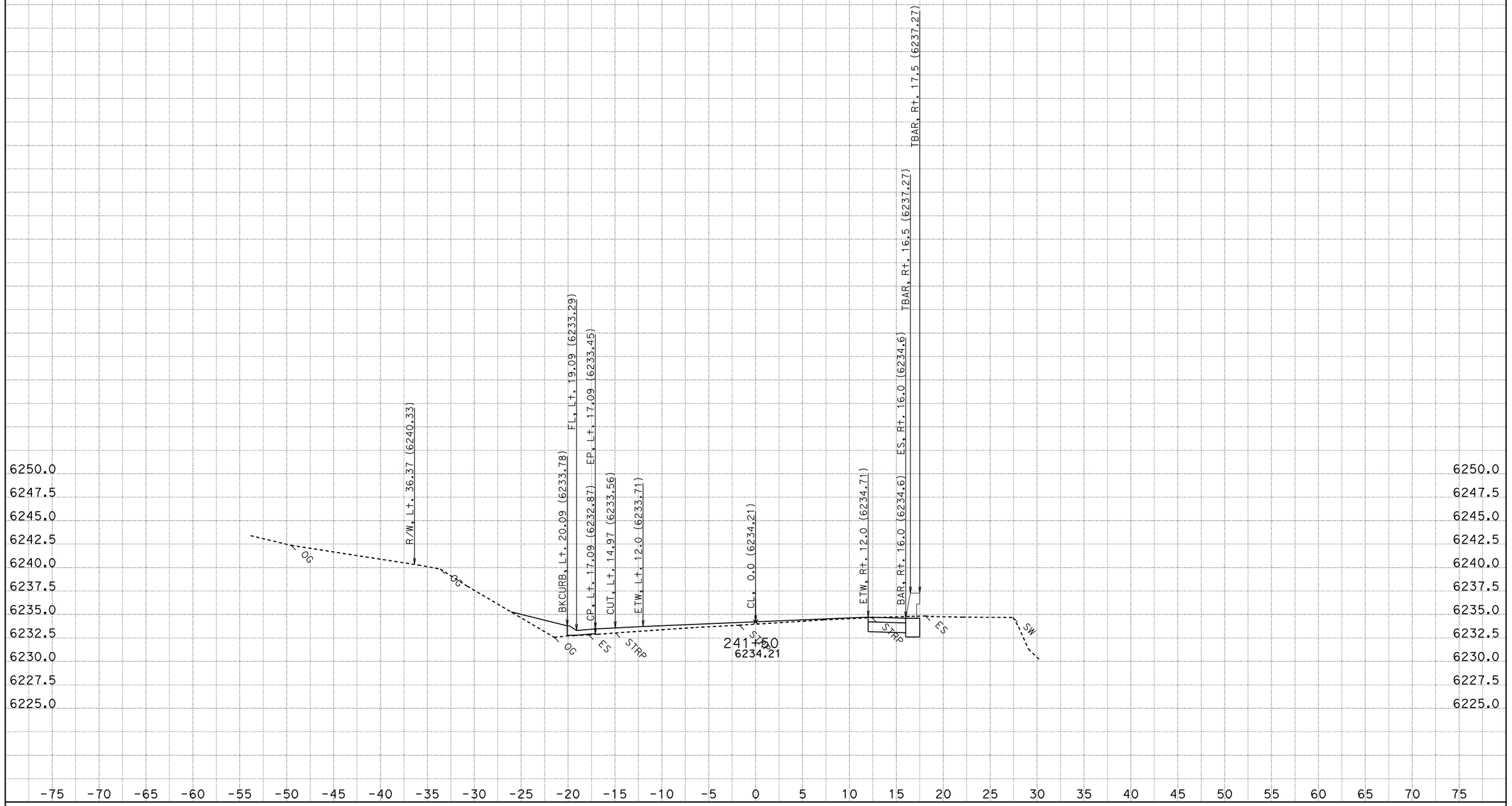

DATE: 8/12/2011
KC Project: 2A920FT
File: H:\Pla89\2A920FT\EAR\OUTPUT\22400_33600.ear

CONTRACT: 2a920
DIST/CO/RTE/PM: 03-ED,Pla 89 PM 27.2/27.4, 0.0/T8.5

SCALE: 1" = 5' Horiz.
1" = 5' Vert.
All Dimensions are US Survey Feet

A1
CROSS SECTIONS
SHEET 146 OF 936

FOR EARTHWORK DEVELOPMENT ONLY

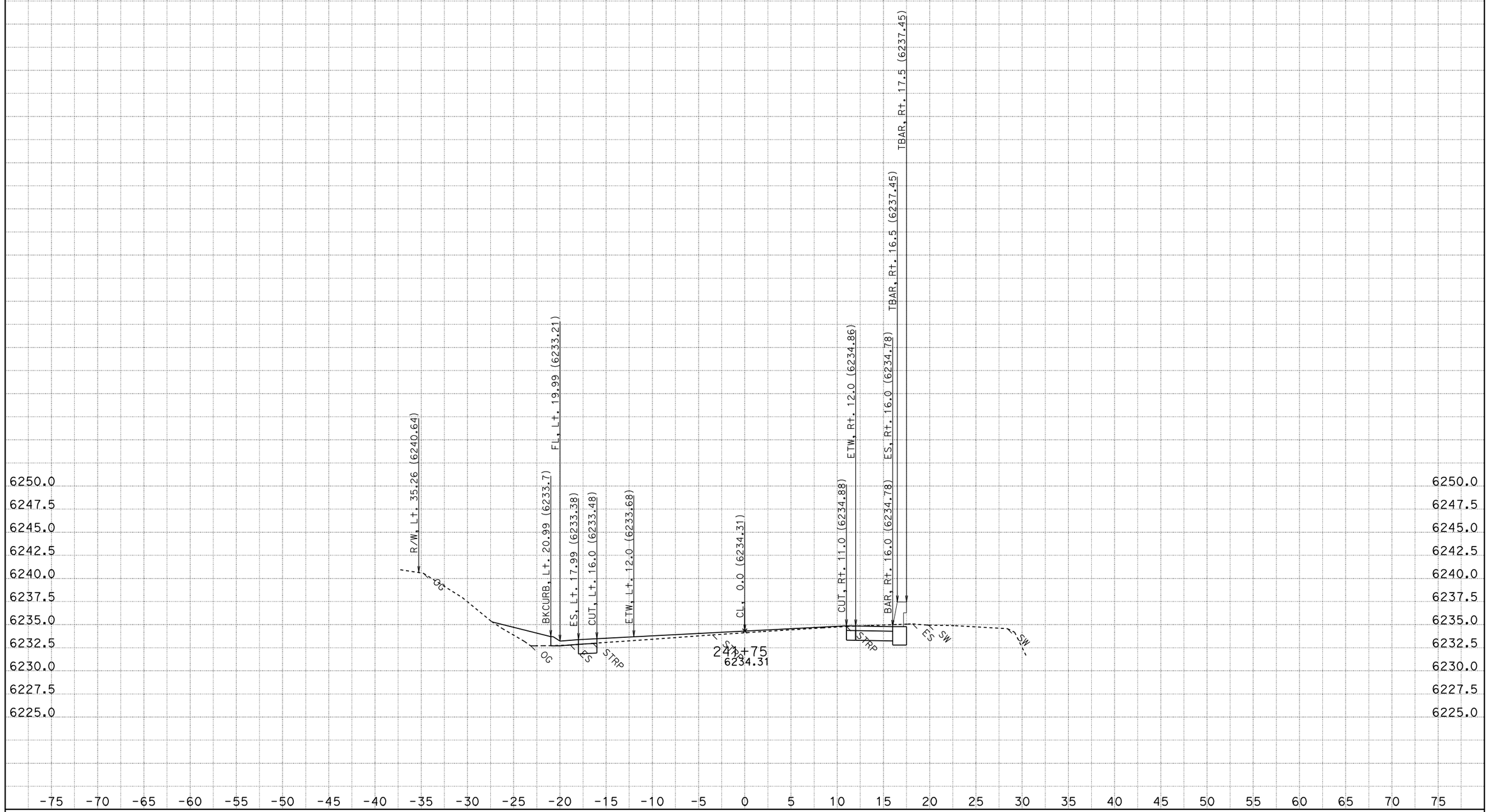

CONTRACT: 2a920

DATE: 8/12/2011

DIST/CO/RTE/PM: 03-ED,Pla 89 PM 27.2/27.4, 0.0/T8.5

SCALE: 1" = 5' Horiz.
1" = 5' Vert.

A1

CROSS SECTIONS

KC Project: 2A920FT File: H:\Pla89\2A920FT\EAR\OUTPUT\22400_33600.ear

All Dimensions are US Survey Feet

FOR EARTHWORK DEVELOPMENT ONLY

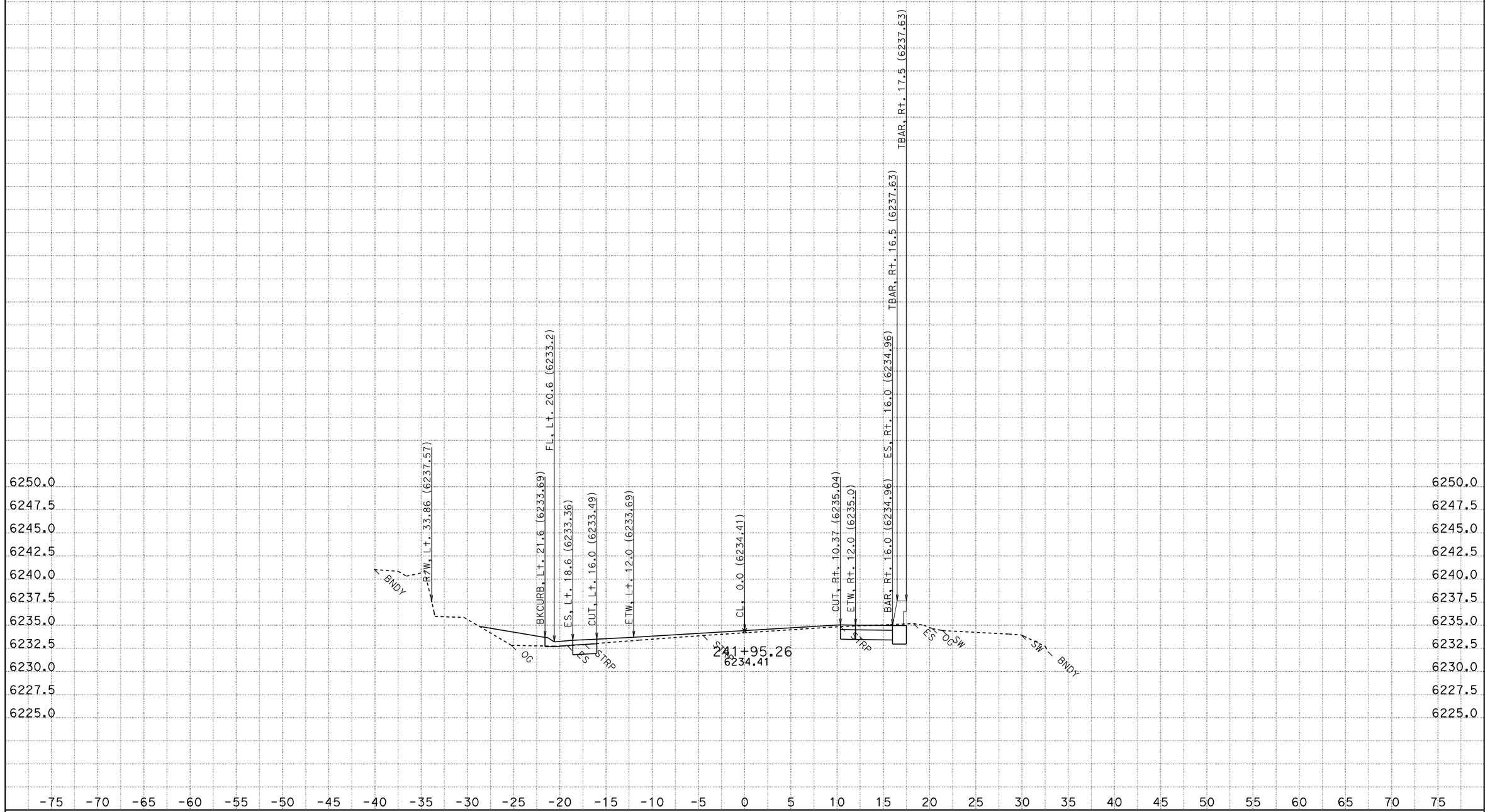

CONTRACT: 2a920

DATE: 8/12/2011

DIST/CO/RTE/PM: 03-ED,Pla 89 PM 27.2/27.4, 0.0/T8.5

SCALE: 1" = 5' Horiz.
1" = 5' Vert.

A1

CROSS SECTIONS

KC Project: 2A920FT File: H:\Pla89\2A920FT\EAR\OUTPUT\22400_33600.ear

All Dimensions are US Survey Feet

FOR EARTHWORK DEVELOPMENT ONLY

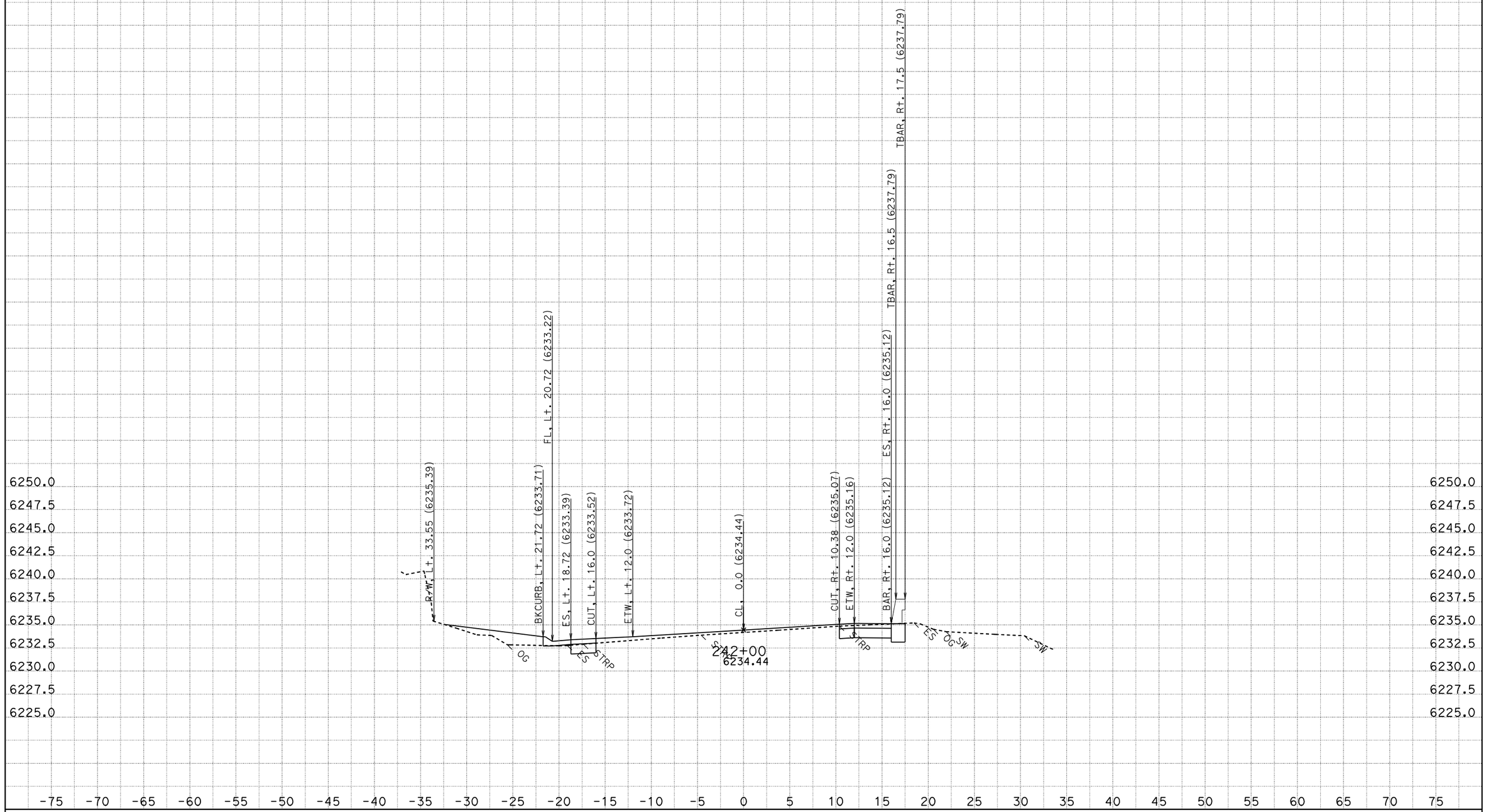

DATE: 8/12/2011
KC Project: 2A920FT

CONTRACT: 2a920
DIST/CO/RTE/PM: 03-ED,Pla 89 PM 27.2/27.4, 0.0/T8.5
File: H:\Pla89\2A920FT\EAR\OUTPUT\22400_33600.ear

SCALE: 1" = 5' Horiz.
1" = 5' Vert.
All Dimensions are US Survey Feet

A1
CROSS SECTIONS
SHEET 149 OF 936

FOR EARTHWORK DEVELOPMENT ONLY

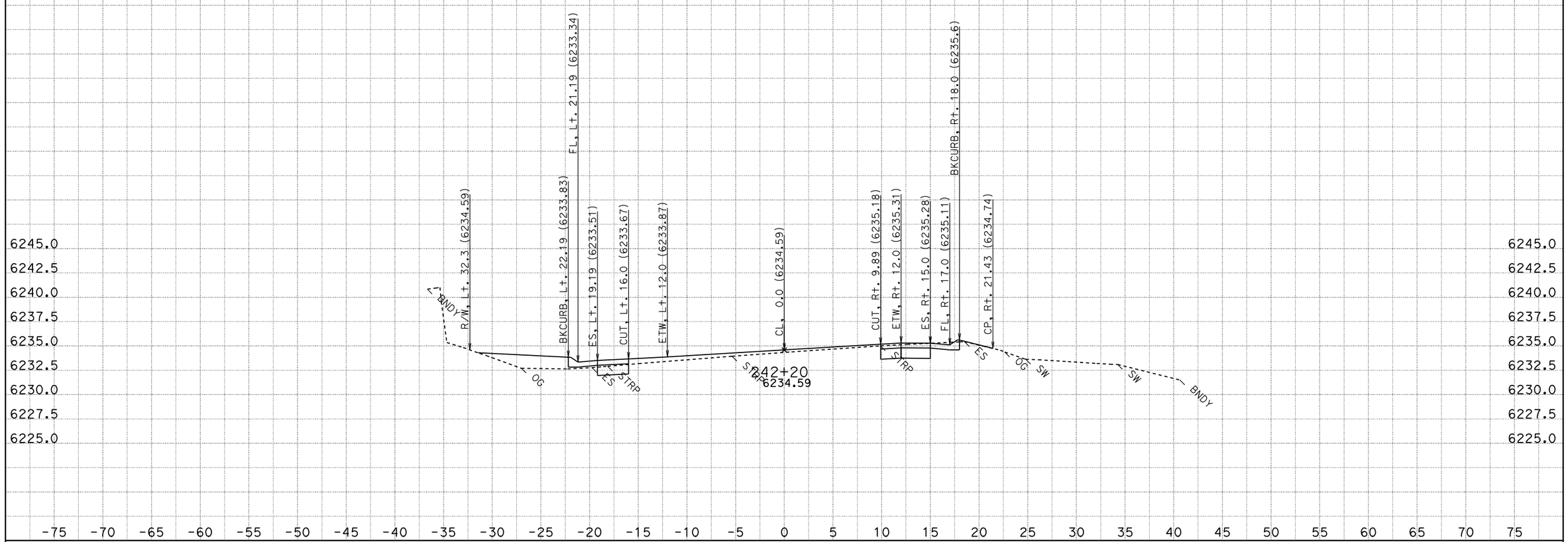

DATE: 8/12/2011

KC Project: 2A920FT

File: H:\Pla89\2A920FT\EAR\OUTPUT\22400_33600.ear

CONTRACT: 2a920

DIST/CO/RTE/PM: 03-ED,Pla 89 PM 27.2/27.4, 0.0/T8.5

SCALE: 1" = 5' Horiz.
1" = 5' Vert.

All Dimensions are US Survey Feet

A1

CROSS SECTIONS

SHEET 150 OF 936

FOR EARTHWORK DEVELOPMENT ONLY

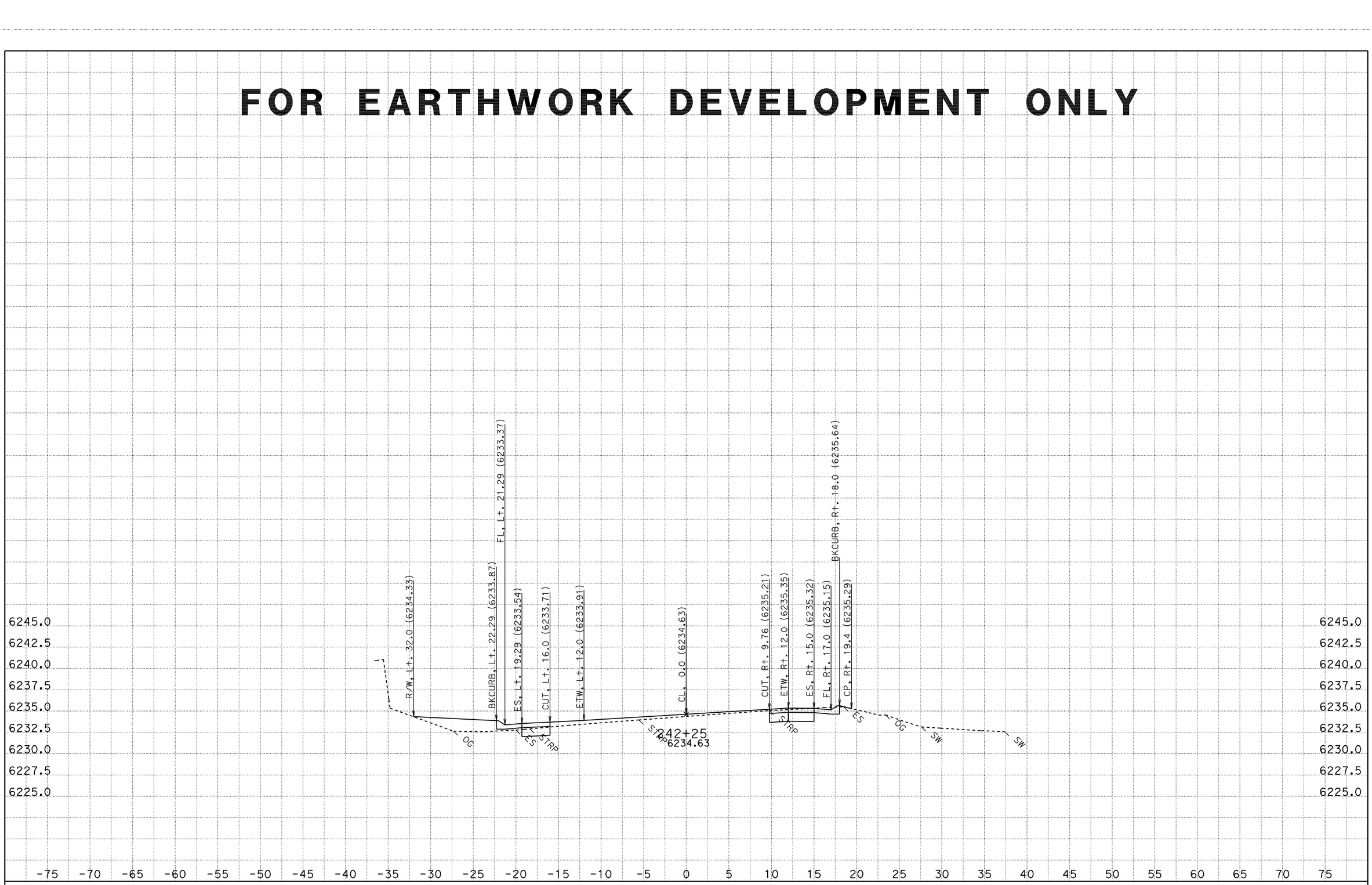

DATE: 8/12/2011
KC Project: 2A920FT
File: H:\Pla89\2A920FT\EAR\OUTPUT\22400_33600.ear

CONTRACT: 2a920
DIST/CO/RTE/PM: 03-ED,Pla 89 PM 27.2/27.4, 0.0/T8.5

SCALE: 1" = 5' Horiz.
1" = 5' Vert.

All Dimensions are US Survey Feet

A1
CROSS SECTIONS
SHEET 151 OF 936

FOR EARTHWORK DEVELOPMENT ONLY

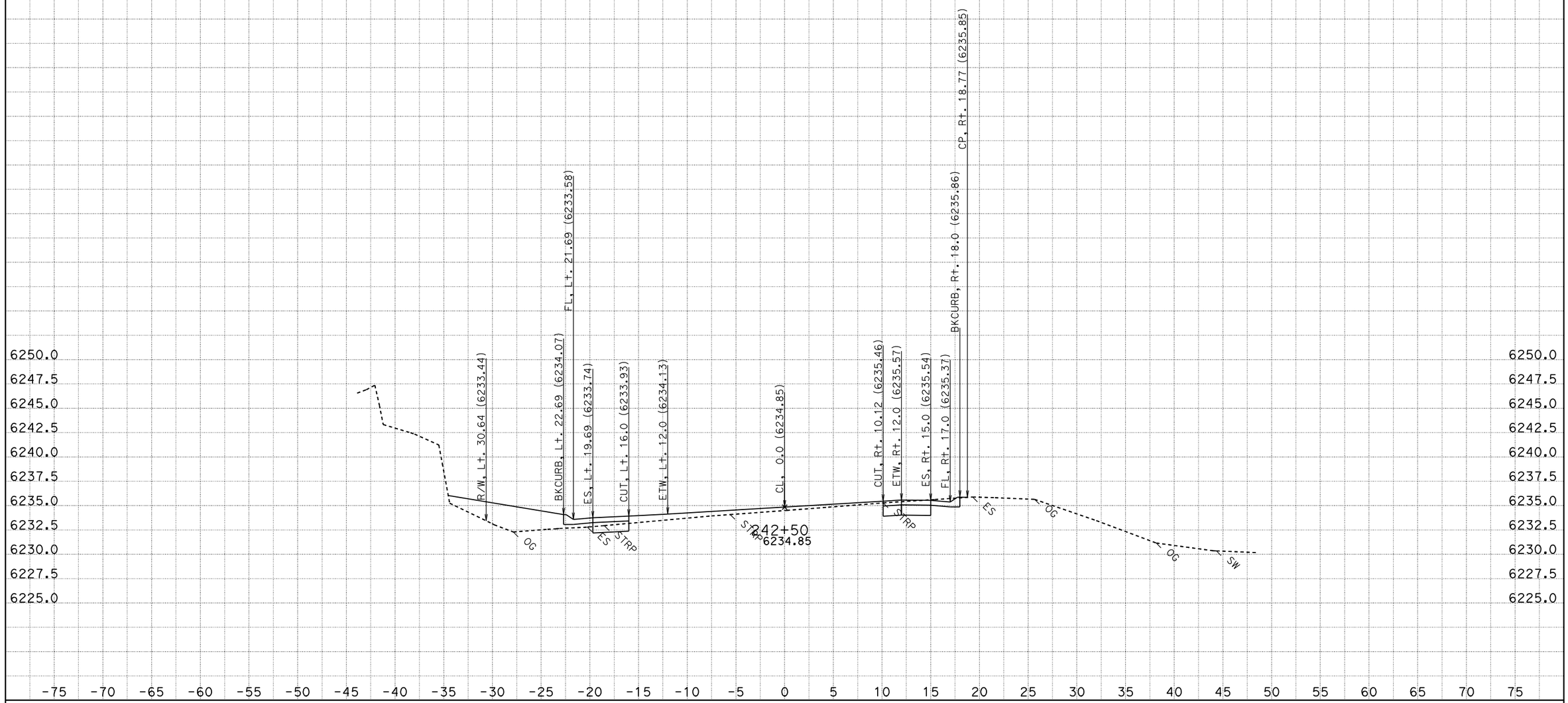

CONTRACT: 2a920

DATE: 8/12/2011

DIST/CO/RTE/PM: 03-ED,Pla 89 PM 27.2/27.4, 0.0/T8.5

SCALE: 1" = 5' Horiz.
1" = 5' Vert.

A1

CROSS SECTIONS

KC Project: 2A920FT

File: H:\Pla89\2A920FT\EAR\OUTPUT\22400_33600.ear

All Dimensions are US Survey Feet

FOR EARTHWORK DEVELOPMENT ONLY

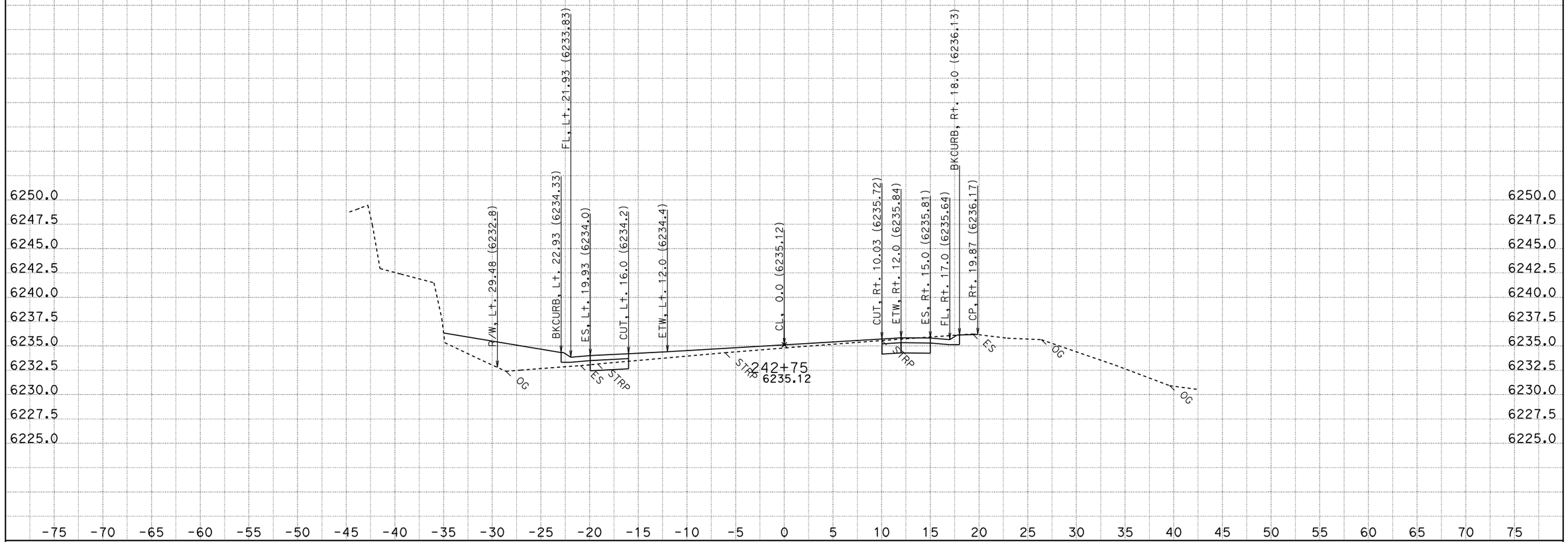

CONTRACT: 2a920

DATE: 8/12/2011

DIST/CO/RTE/PM: 03-ED,Pla 89 PM 27.2/27.4, 0.0/T8.5

SCALE: 1" = 5' Horiz.
1" = 5' Vert.

A1

CROSS SECTIONS

KC Project: 2A920FT File: H:\Pla89\2A920FT\EAR\OUTPUT\22400_33600.ear

All Dimensions are US Survey Feet

FOR EARTHWORK DEVELOPMENT ONLY

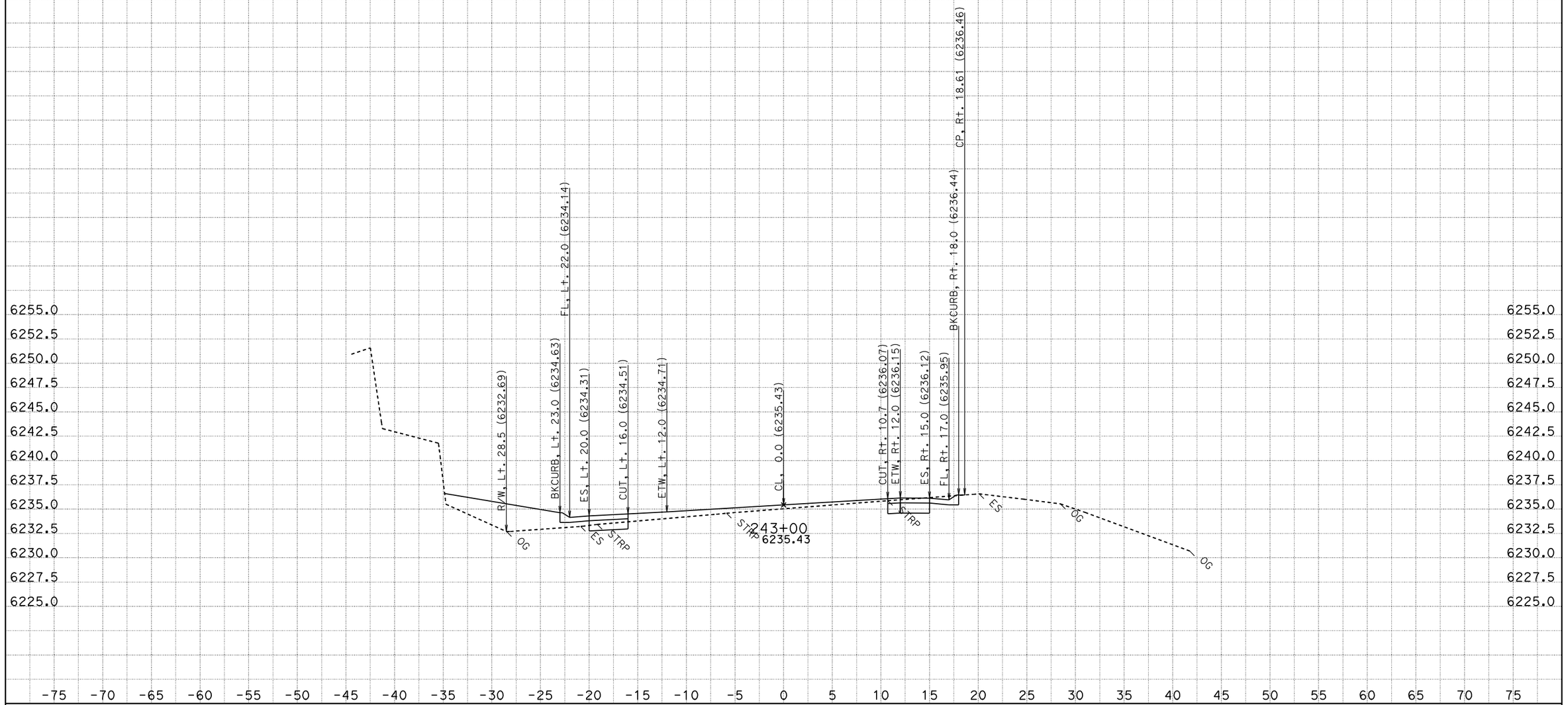

CONTRACT: 2a920

DATE: 8/12/2011

DIST/CO/RTE/PM: 03-ED,Pla 89 PM 27.2/27.4, 0.0/T8.5

KC Project: 2A920FT File: H:\Pla89\2A920FT\EAR\OUTPUT\22400_33600.ear

SCALE: 1" = 5' Horiz.
1" = 5' Vert.

All Dimensions are US Survey Feet

A1
CROSS SECTIONS
SHEET 154 OF 936

FOR EARTHWORK DEVELOPMENT ONLY

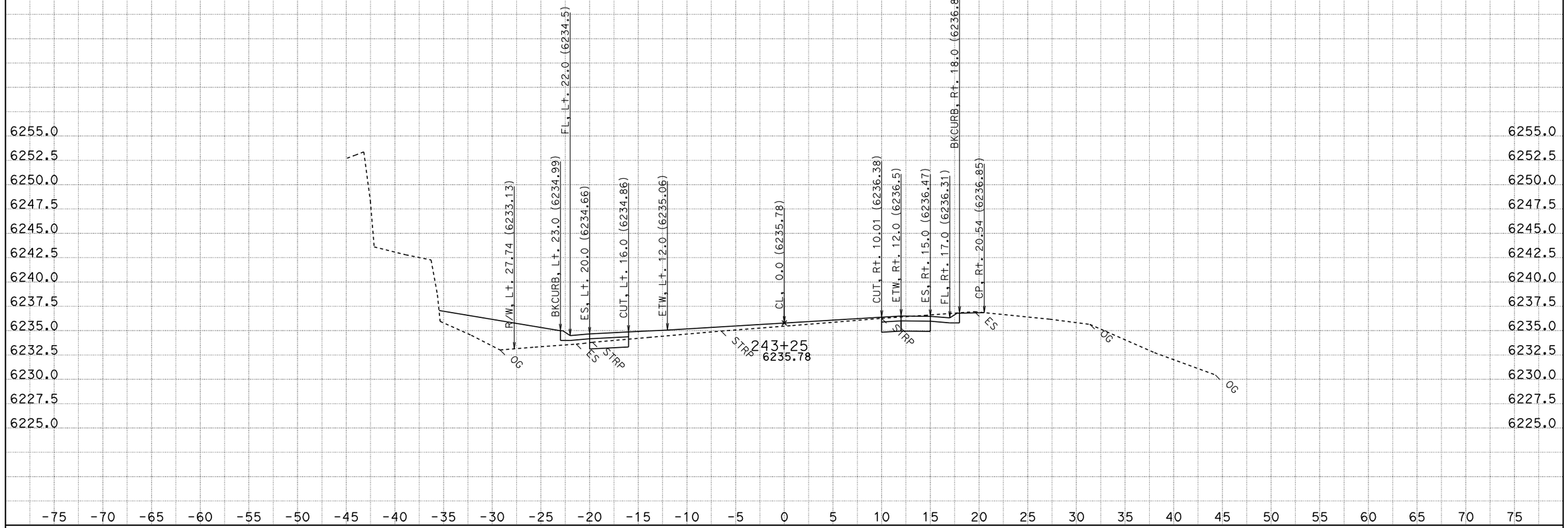

CONTRACT: 2a920

DATE: 8/12/2011

DIST/CO/RTE/PM: 03-ED,Pla 89 PM 27.2/27.4, 0.0/T8.5

SCALE: 1" = 5' Horiz.
1" = 5' Vert.

A1

CROSS SECTIONS

KC Project: 2A920FT File: H:\Pla89\2A920FT\EAR\OUTPUT\22400_33600.ear

All Dimensions are US Survey Feet

FOR EARTHWORK DEVELOPMENT ONLY

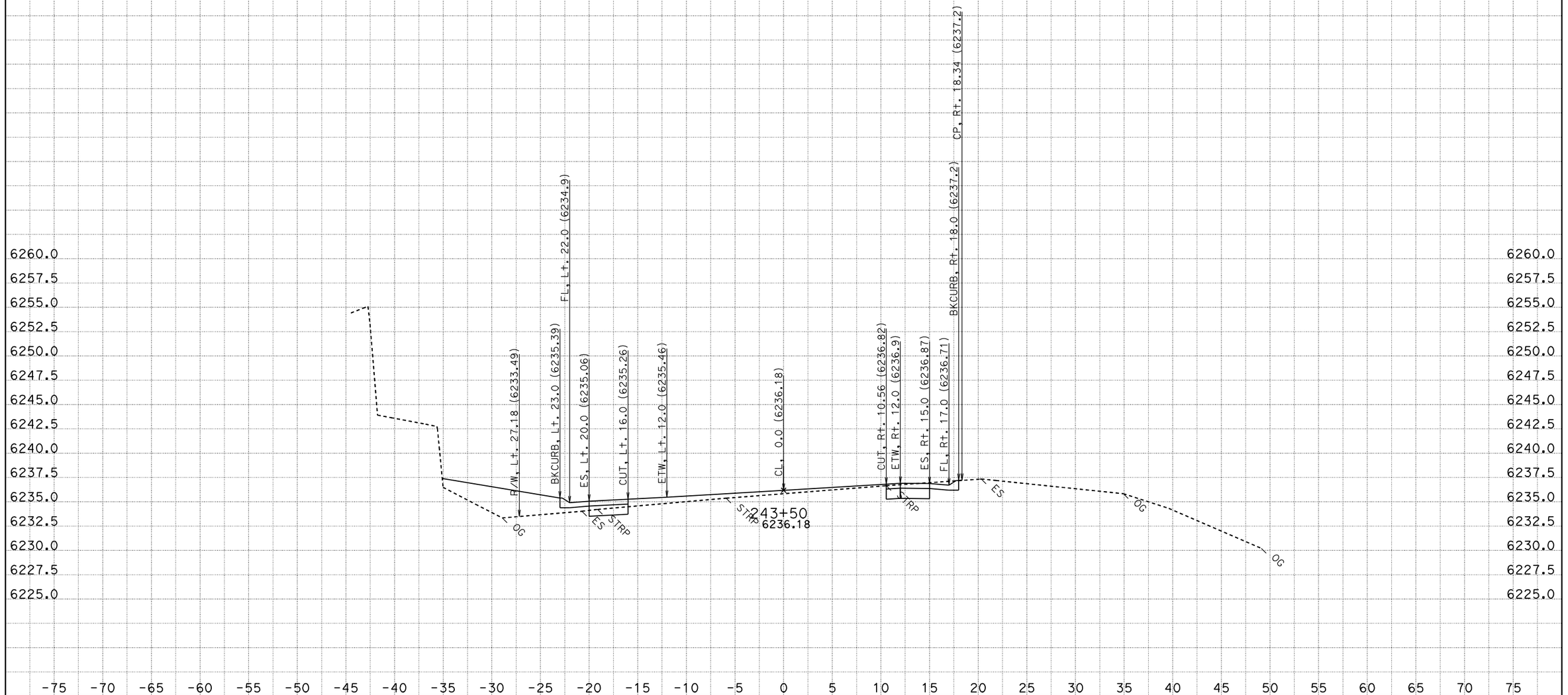

DATE: 8/12/2011
KC Project: 2A920FT
File: H:\Pla89\2A920FT\EAR\OUTPUT\22400_33600.ear

CONTRACT: 2a920
DIST/CO/RTE/PM: 03-ED,Pla 89 PM 27.2/27.4, 0.0/T8.5

SCALE: 1" = 5' Horiz.
1" = 5' Vert.
All Dimensions are US Survey Feet

A1
CROSS SECTIONS
SHEET 156 OF 936

FOR EARTHWORK DEVELOPMENT ONLY

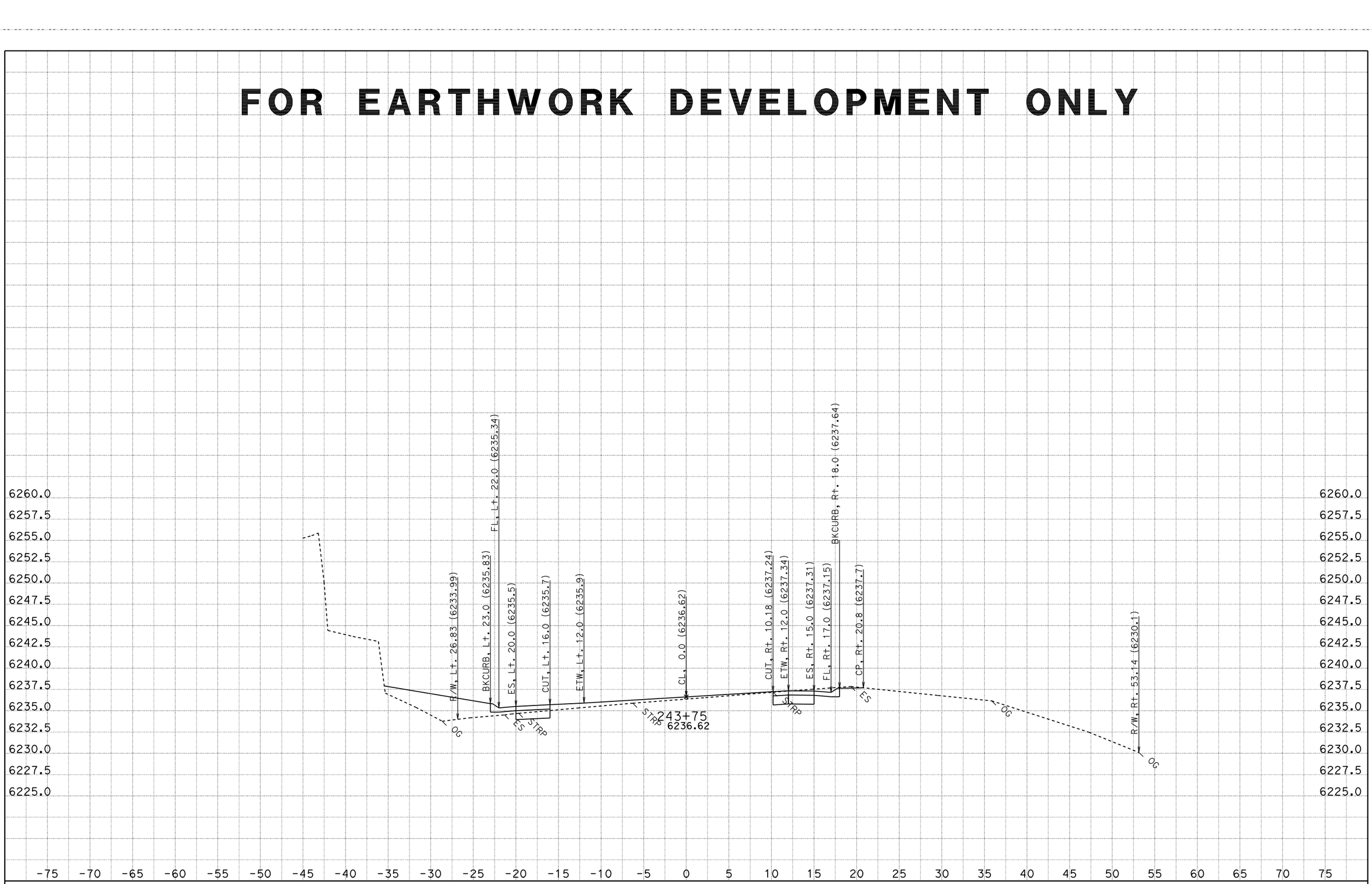

CONTRACT: 2a920

DATE: 8/12/2011

DIST/CO/RTE/PM: 03-ED,Pla 89 PM 27.2/27.4, 0.0/T8.5

SCALE: 1" = 5' Horiz.
1" = 5' Vert.

A1

CROSS SECTIONS

KC Project: 2A920FT File: H:\Pla89\2A920FT\EAR\OUTPUT\22400_33600.ear

All Dimensions are US Survey Feet

FOR EARTHWORK DEVELOPMENT ONLY

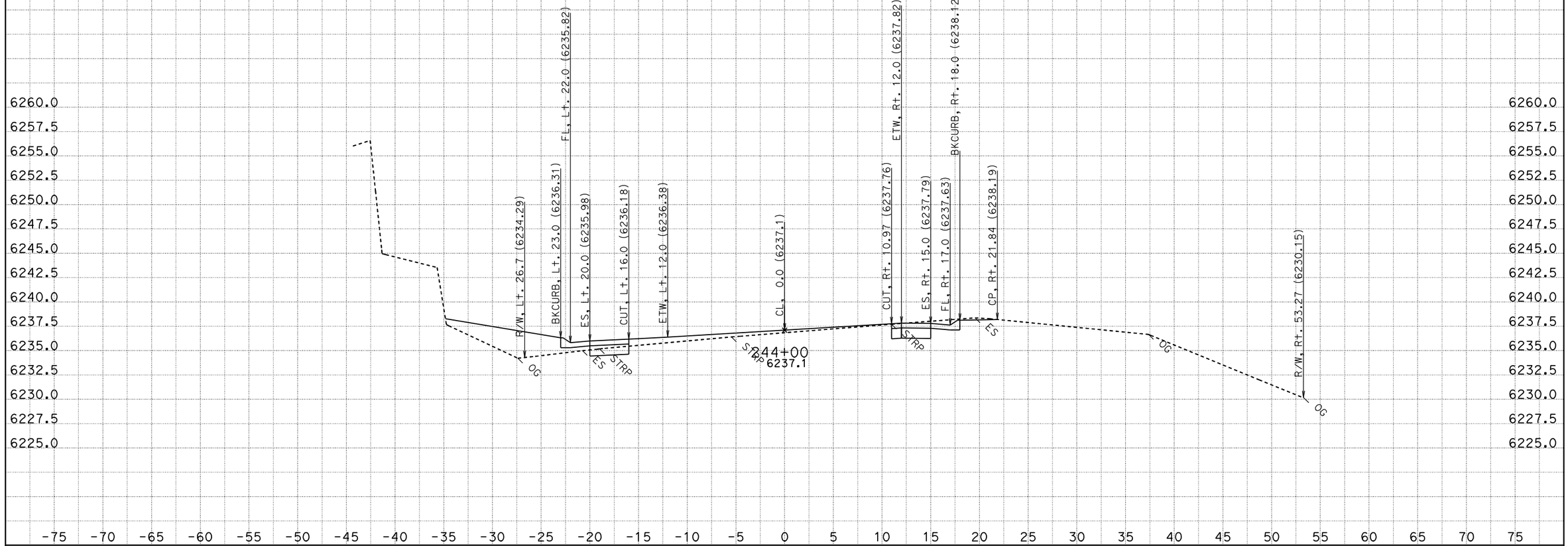

DATE: 8/12/2011
KC Project: 2A920FT File: H:\Pla89\2A920FT\EAR\OUTPUT\22400_33600.ear

CONTRACT: 2a920
DIST/CO/RTE/PM: 03-ED,Pla 89 PM 27.2/27.4, 0.0/T8.5

SCALE: 1" = 5' Horiz.
1" = 5' Vert.

All Dimensions are US Survey Feet

A1
CROSS SECTIONS
SHEET 158 OF 936

FOR EARTHWORK DEVELOPMENT ONLY

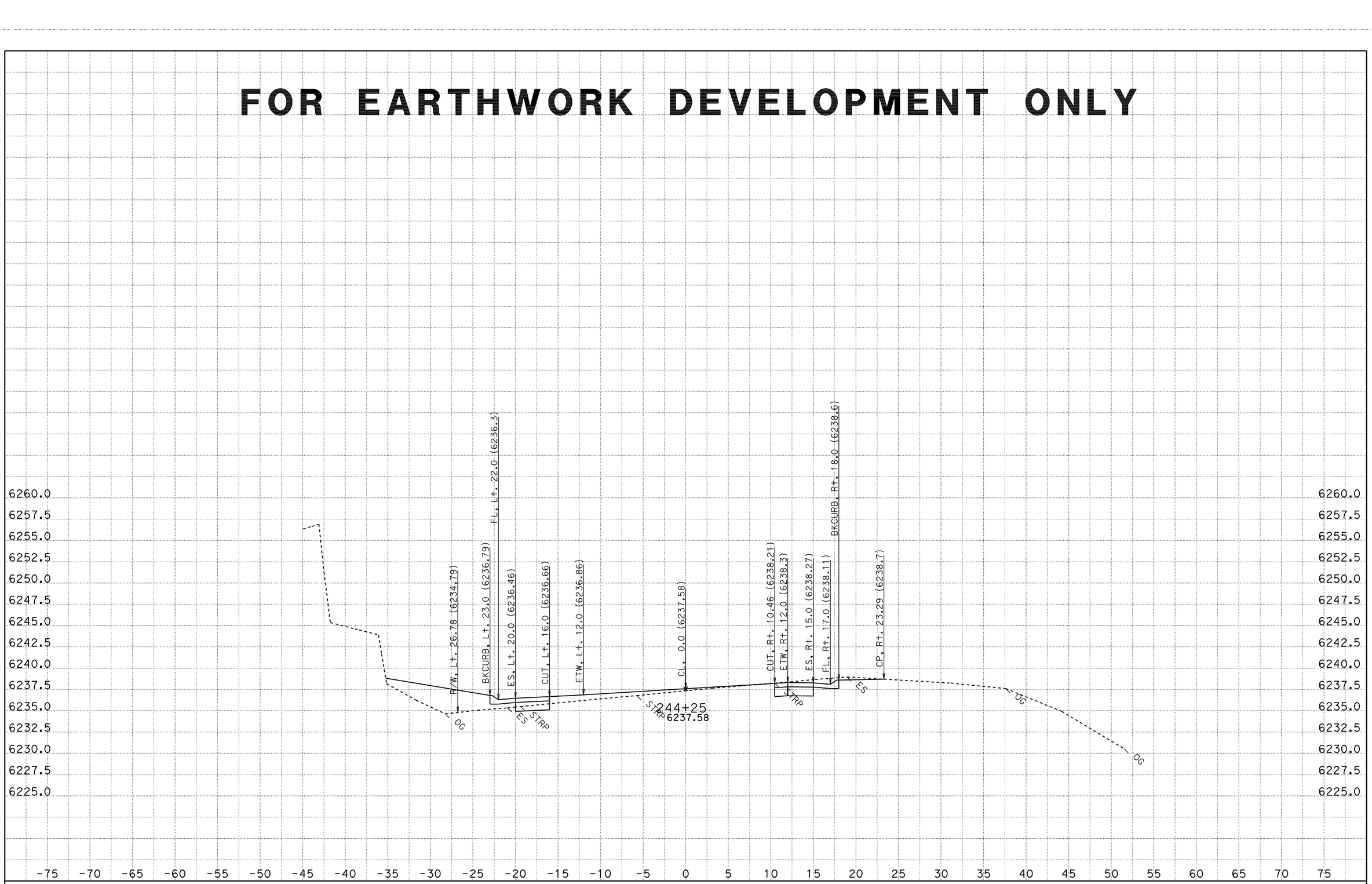

DATE: 8/12/2011
KC Project: 2A920FT

CONTRACT: 2a920
DIST/CO/RTE/PM: 03-ED,Pla 89 PM 27.2/27.4, 0.0/T8.5
File: H:\Pla89\2A920FT\EAR\OUTPUT\22400_33600.ear

SCALE: 1" = 5' Horiz.
1" = 5' Vert.
All Dimensions are US Survey Feet

A1
CROSS SECTIONS
SHEET 159 OF 936

FOR EARTHWORK DEVELOPMENT ONLY

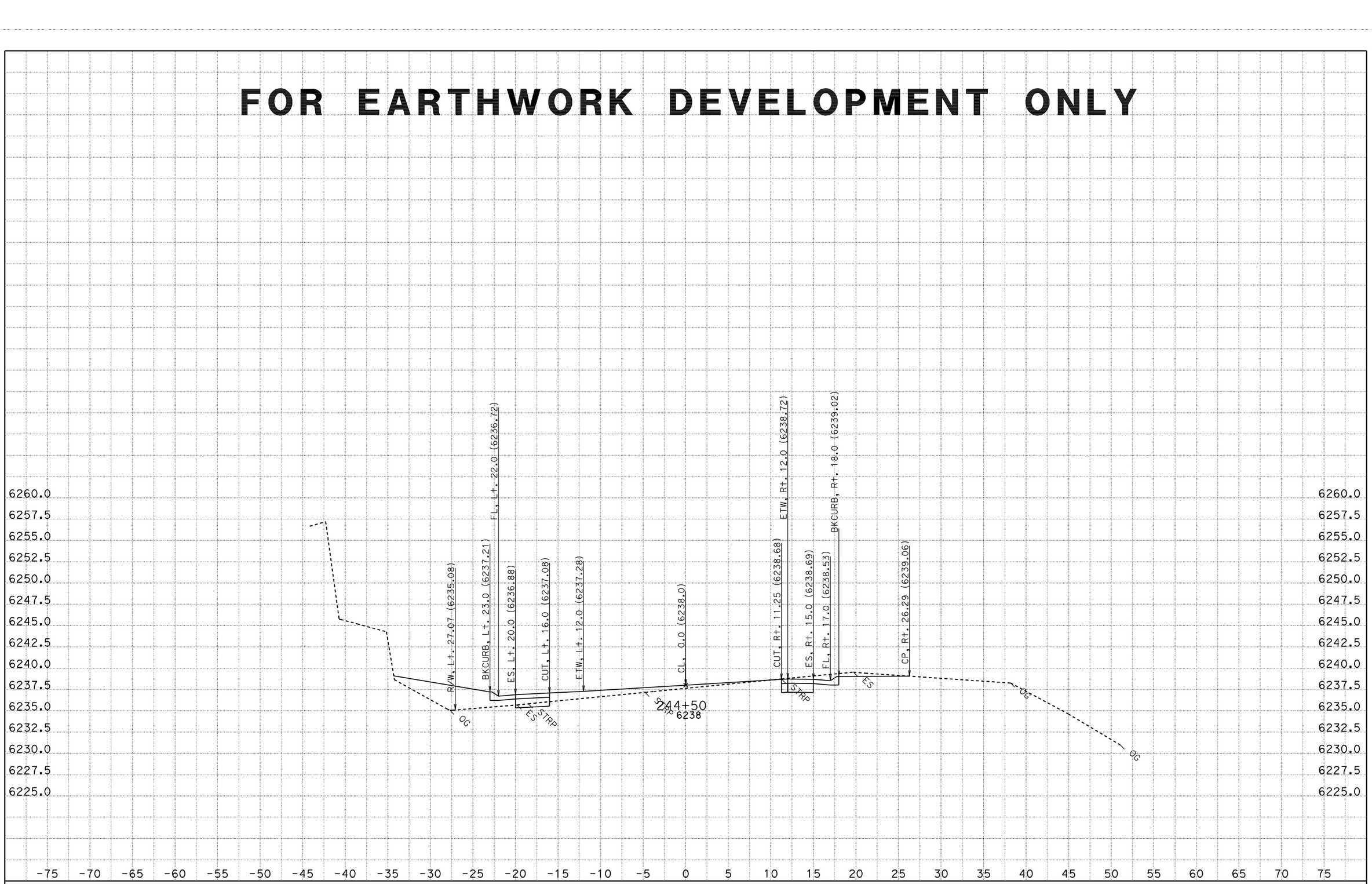

DATE: 8/12/2011
KC Project: 2A920FT

CONTRACT: 2a920
DIST/CO/RTE/PM: 03-ED,Pla 89 PM 27.2/27.4, 0.0/T8.5
File: H:\Pla89\2A920FT\EAR\OUTPUT\22400_33600.ear

SCALE: 1" = 5' Horiz.
1" = 5' Vert.
All Dimensions are US Survey Feet

A1
CROSS SECTIONS
SHEET 160 OF 936

FOR EARTHWORK DEVELOPMENT ONLY

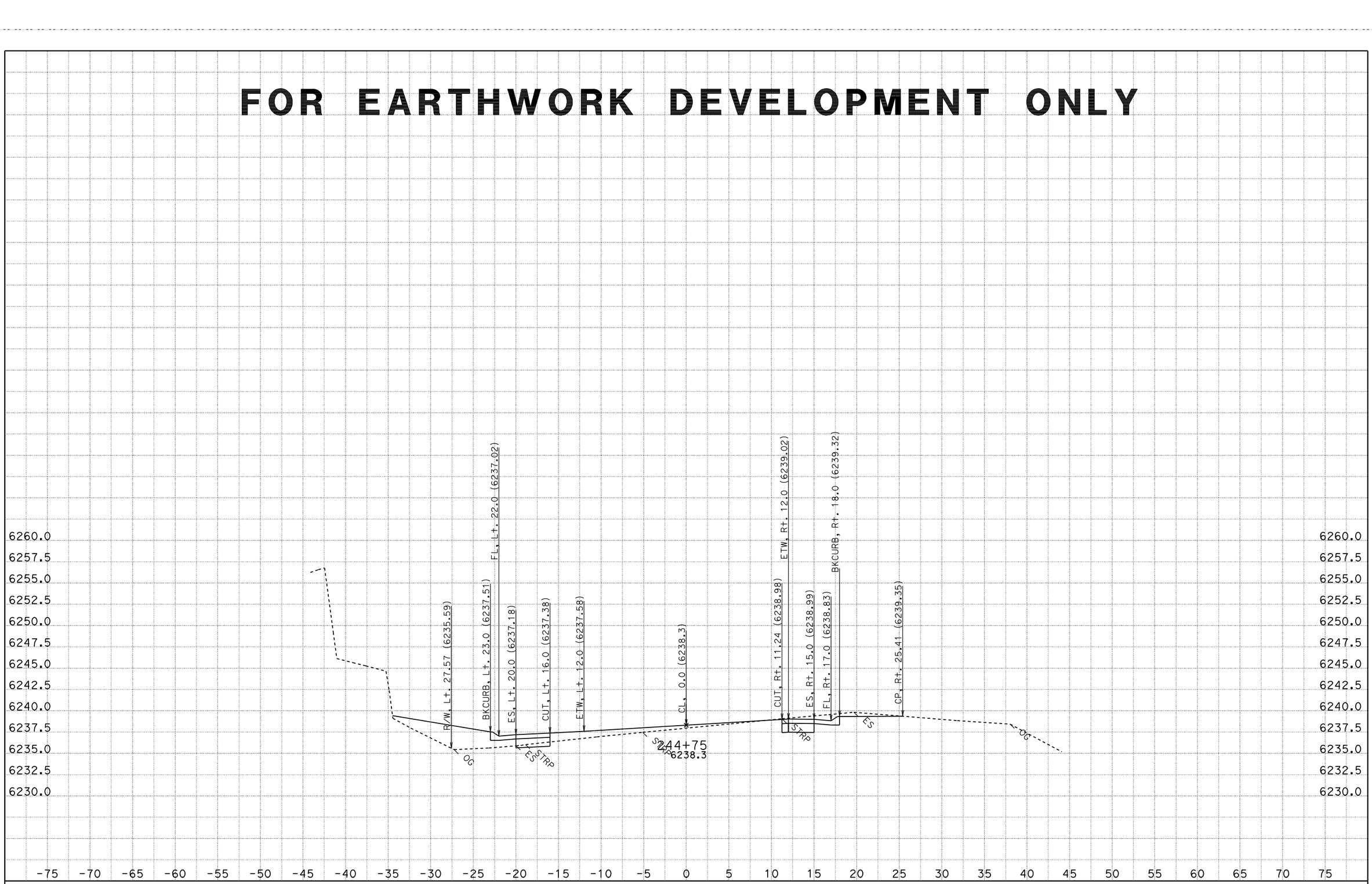

DATE: 8/12/2011

KC Project: 2A920FT

File: H:\Pla89\2A920FT\EAR\OUTPUT\22400_33600.ear

CONTRACT: 2a920

DIST/CO/RTE/PM: 03-ED,Pla 89 PM 27.2/27.4, 0.0/T8.5

SCALE: 1" = 5' Horiz.
1" = 5' Vert.

All Dimensions are US Survey Feet

A1

CROSS SECTIONS

SHEET 161 OF 936

FOR EARTHWORK DEVELOPMENT ONLY

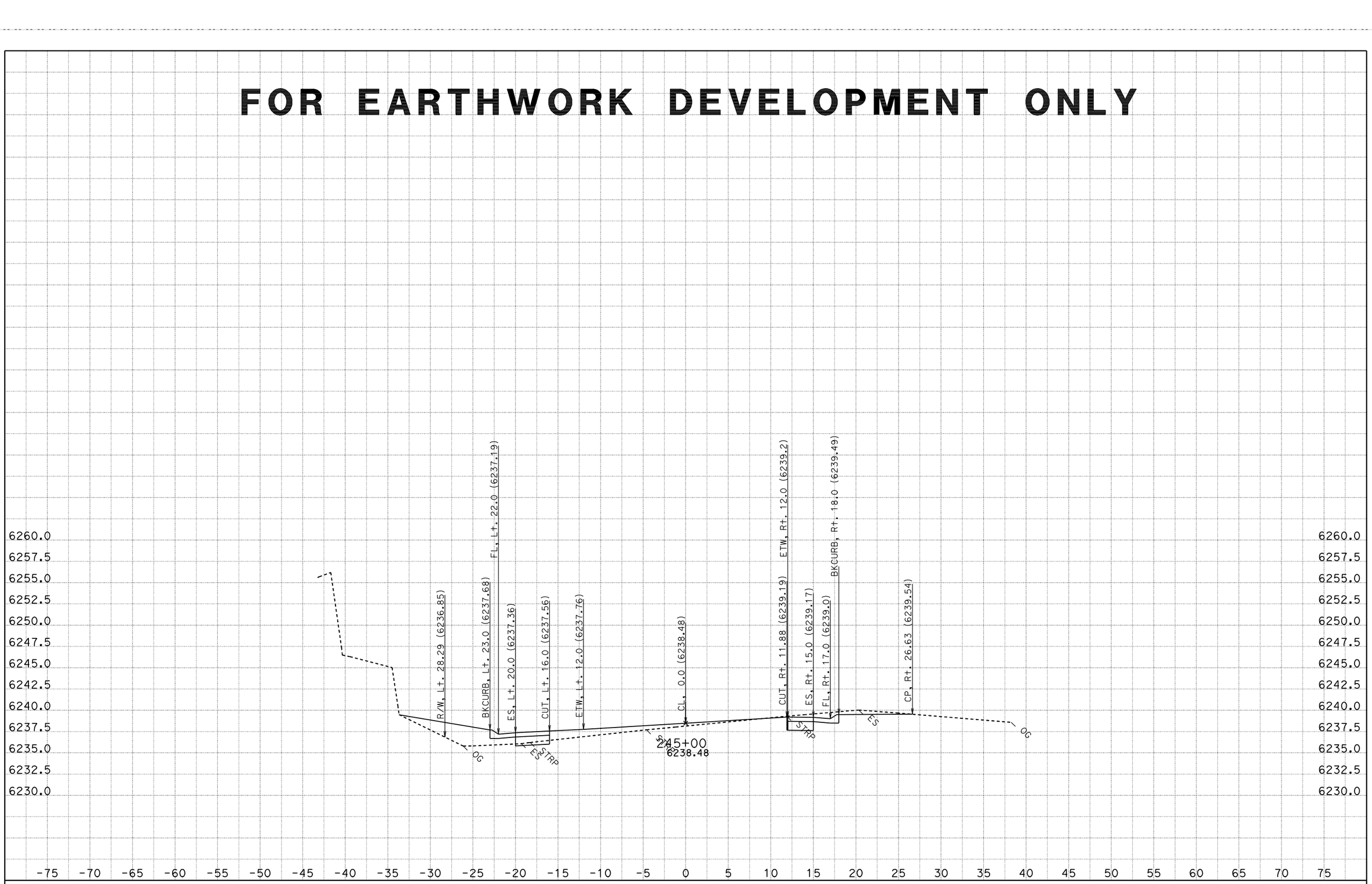

DATE: 8/12/2011

KC Project: 2A920FT

File: H:\Pla89\2A920FT\EAR\OUTPUT\22400_33600.ear

CONTRACT: 2a920

DIST/CO/RTE/PM: 03-ED,Pla 89 PM 27.2/27.4, 0.0/T8.5

SCALE: 1" = 5' Horiz.
1" = 5' Vert.

All Dimensions are US Survey Feet

A1

CROSS SECTIONS

SHEET 162 OF 936

FOR EARTHWORK DEVELOPMENT ONLY

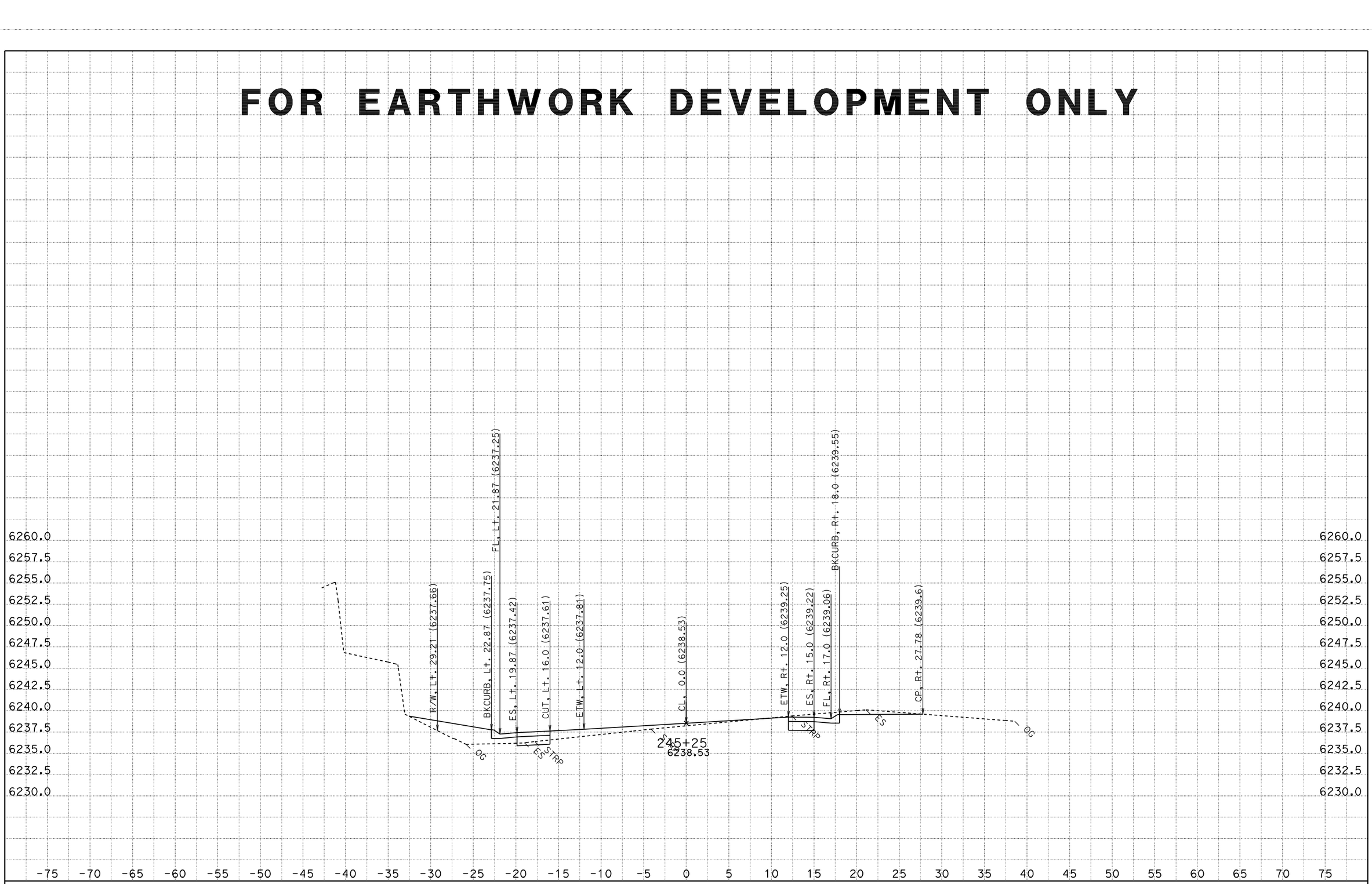

DATE: 8/12/2011
KC Project: 2A920FT File: H:\Pla89\2A920FT\EAR\OUTPUT\22400_33600.ear

CONTRACT: 2a920
DIST/CO/RTE/PM: 03-ED,Pla 89 PM 27.2/27.4, 0.0/T8.5

SCALE: 1" = 5' Horiz.
1" = 5' Vert.
All Dimensions are US Survey Feet

A1
CROSS SECTIONS
SHEET 163 OF 936

FOR EARTHWORK DEVELOPMENT ONLY

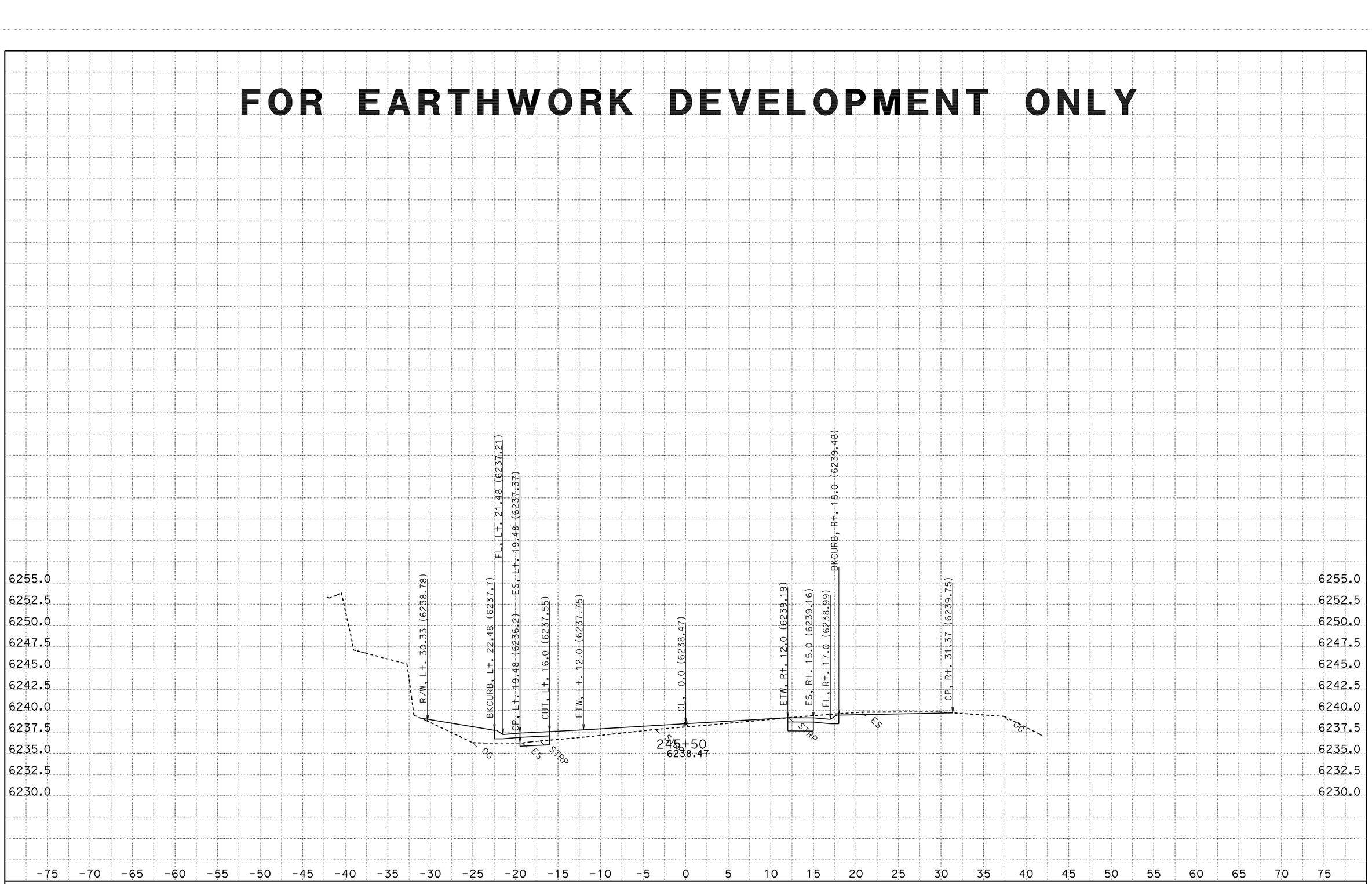

CONTRACT: 2a920

DATE: 8/12/2011

DIST/CO/RTE/PM: 03-ED,Pla 89 PM 27.2/27.4, 0.0/T8.5

SCALE: 1" = 5' Horiz.
1" = 5' Vert.

A1

CROSS SECTIONS

KC Project: 2A920FT File: H:\Pla89\2A920FT\EAR\OUTPUT\22400_33600.ear

All Dimensions are US Survey Feet

FOR EARTHWORK DEVELOPMENT ONLY

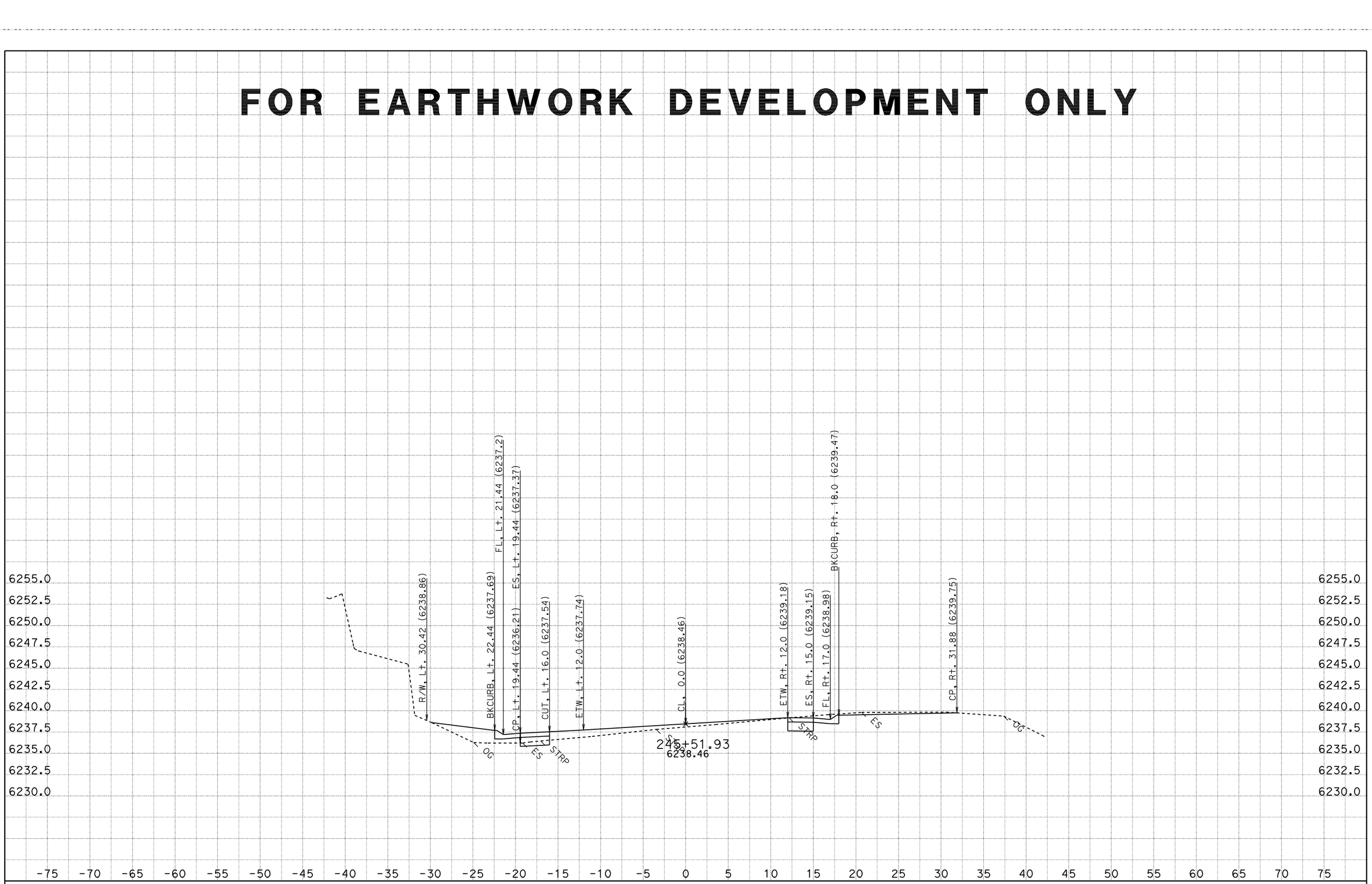

DATE: 8/12/2011
KC Project: 2A920FT
File: H:\Pla89\2A920FT\EAR\OUTPUT\22400_33600.ear

CONTRACT: 2a920
DIST/CO/RTE/PM: 03-ED,Pla 89 PM 27.2/27.4, 0.0/T8.5

SCALE: 1" = 5' Horiz.
1" = 5' Vert.
All Dimensions are US Survey Feet

A1
CROSS SECTIONS
SHEET 165 OF 936

FOR EARTHWORK DEVELOPMENT ONLY

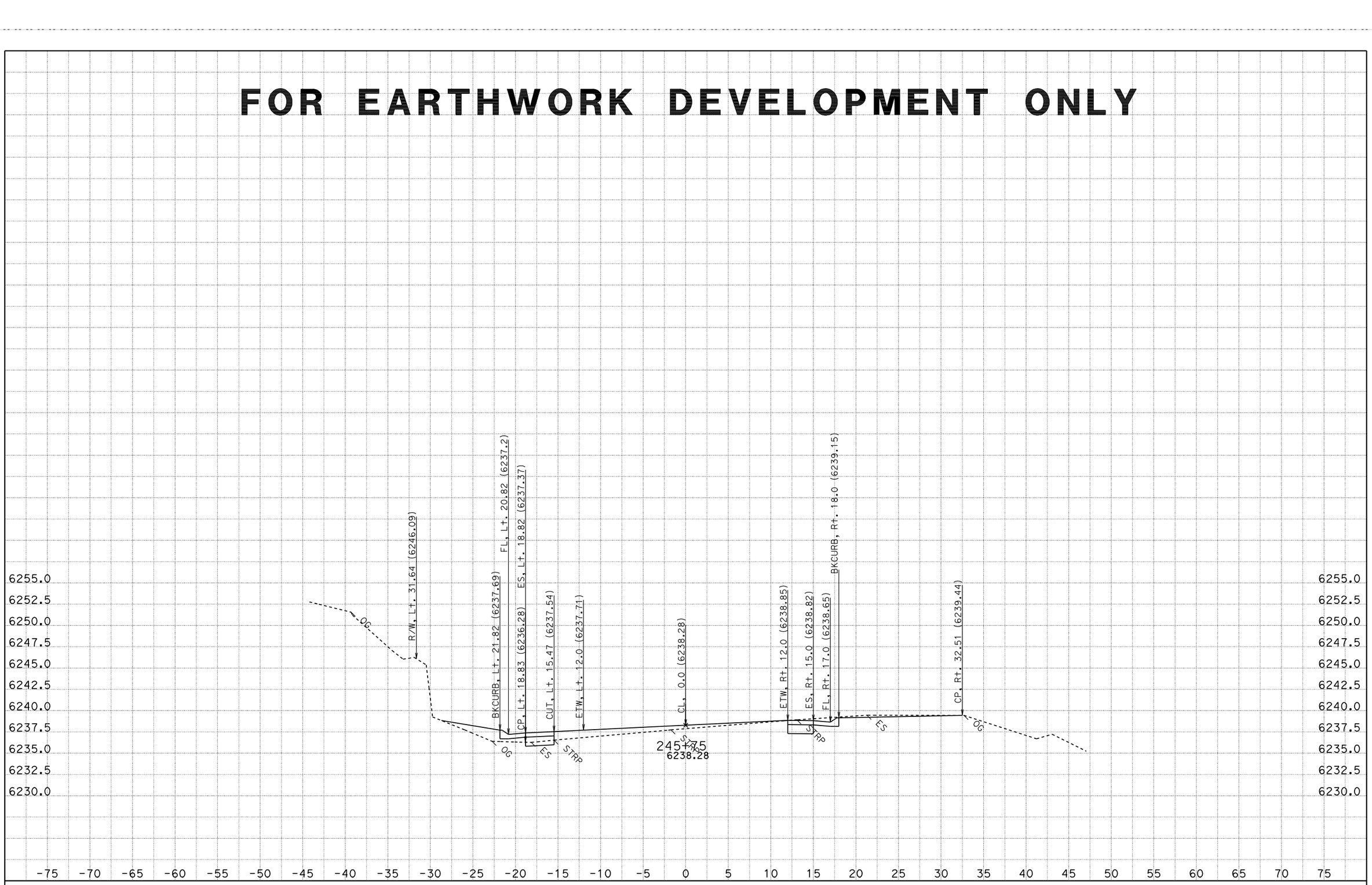

CONTRACT: 2a920

DATE: 8/12/2011

DIST/CO/RTE/PM: 03-ED,Pla 89 PM 27.2/27.4, 0.0/T8.5

SCALE: 1" = 5' Horiz.
1" = 5' Vert.

A1

CROSS SECTIONS

KC Project: 2A920FT File: H:\Pla89\2A920FT\EAR\OUTPUT\22400_33600.ear

All Dimensions are US Survey Feet

FOR EARTHWORK DEVELOPMENT ONLY

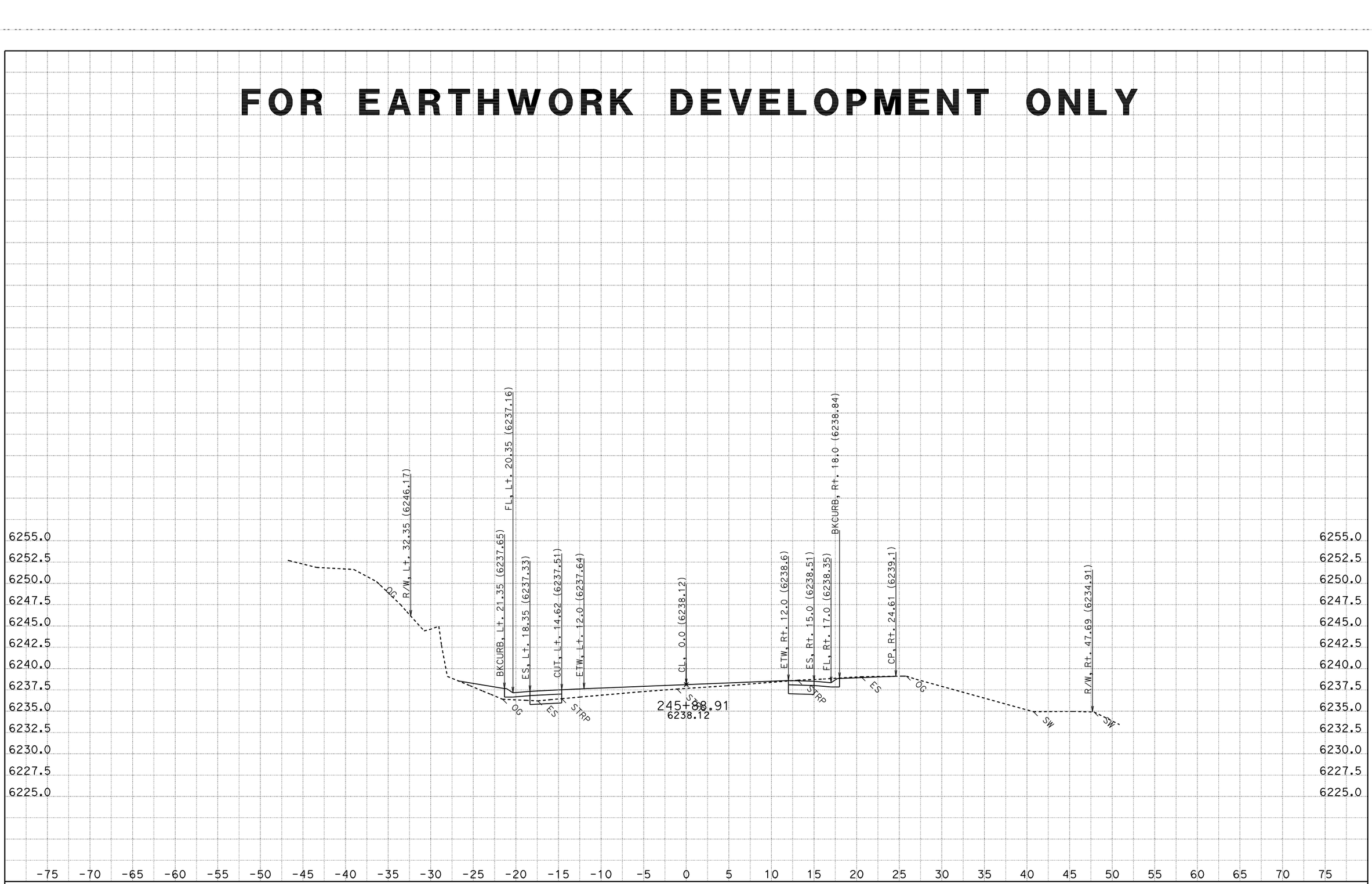

CONTRACT: 2a920

DATE: 8/12/2011

DIST/CO/RTE/PM: 03-ED,Pla 89 PM 27.2/27.4, 0.0/T8.5

SCALE: 1" = 5' Horiz.
1" = 5' Vert.

A1

CROSS SECTIONS

KC Project: 2A920FT File: H:\Pla89\2A920FT\EAR\OUTPUT\22400_33600.ear

All Dimensions are US Survey Feet

FOR EARTHWORK DEVELOPMENT ONLY

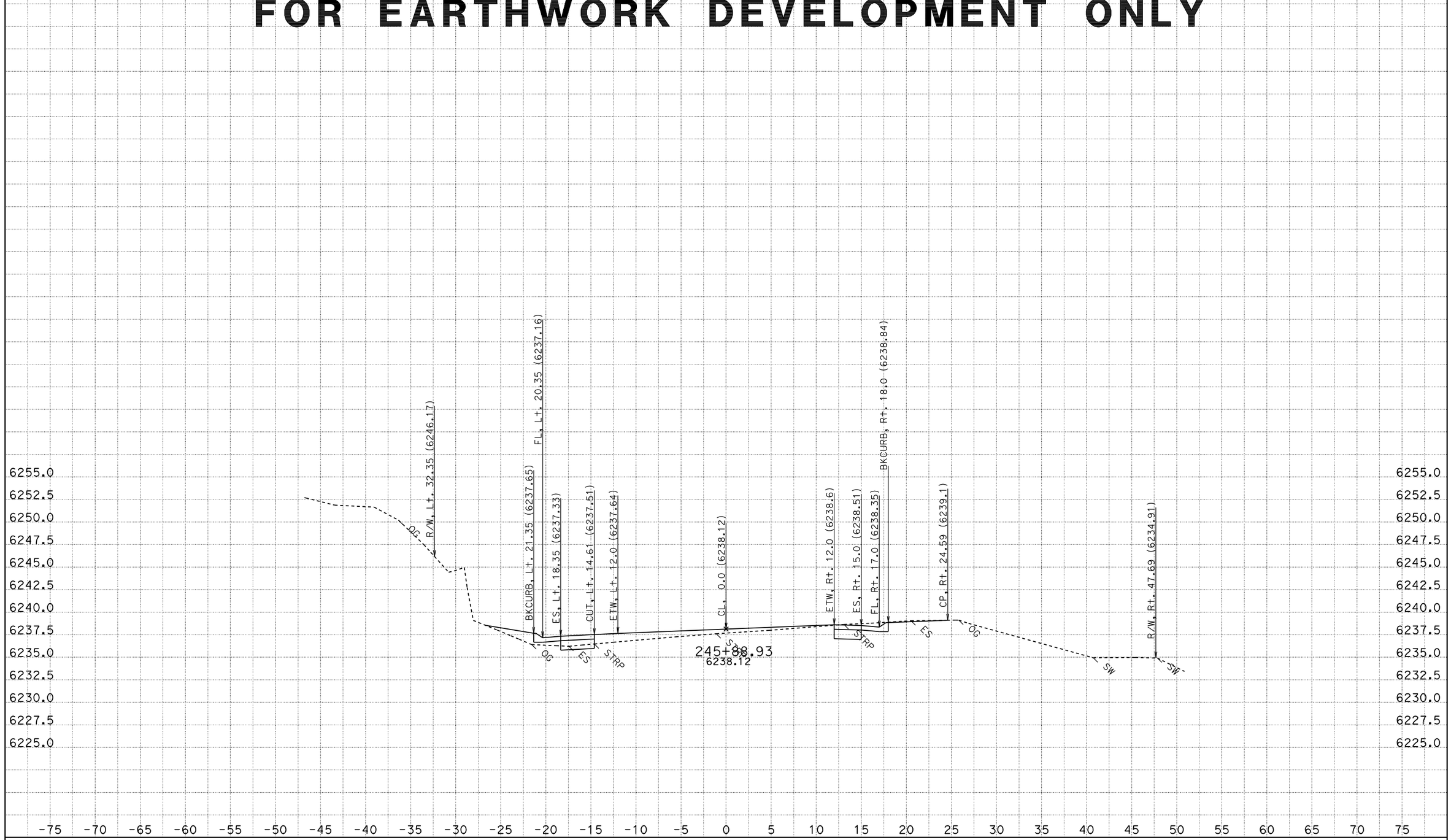

CONTRACT: 2a920

DATE: 8/12/2011

DIST/CO/RTE/PM: 03-ED,Pla 89 PM 27.2/27.4, 0.0/T8.5

SCALE: 1" = 5' Horiz.
1" = 5' Vert.

A1

CROSS SECTIONS

KC Project: 2A920FT

File: H:\Pla89\2A920FT\EAR\OUTPUT\22400_33600.ear

All Dimensions are US Survey Feet

FOR EARTHWORK DEVELOPMENT ONLY

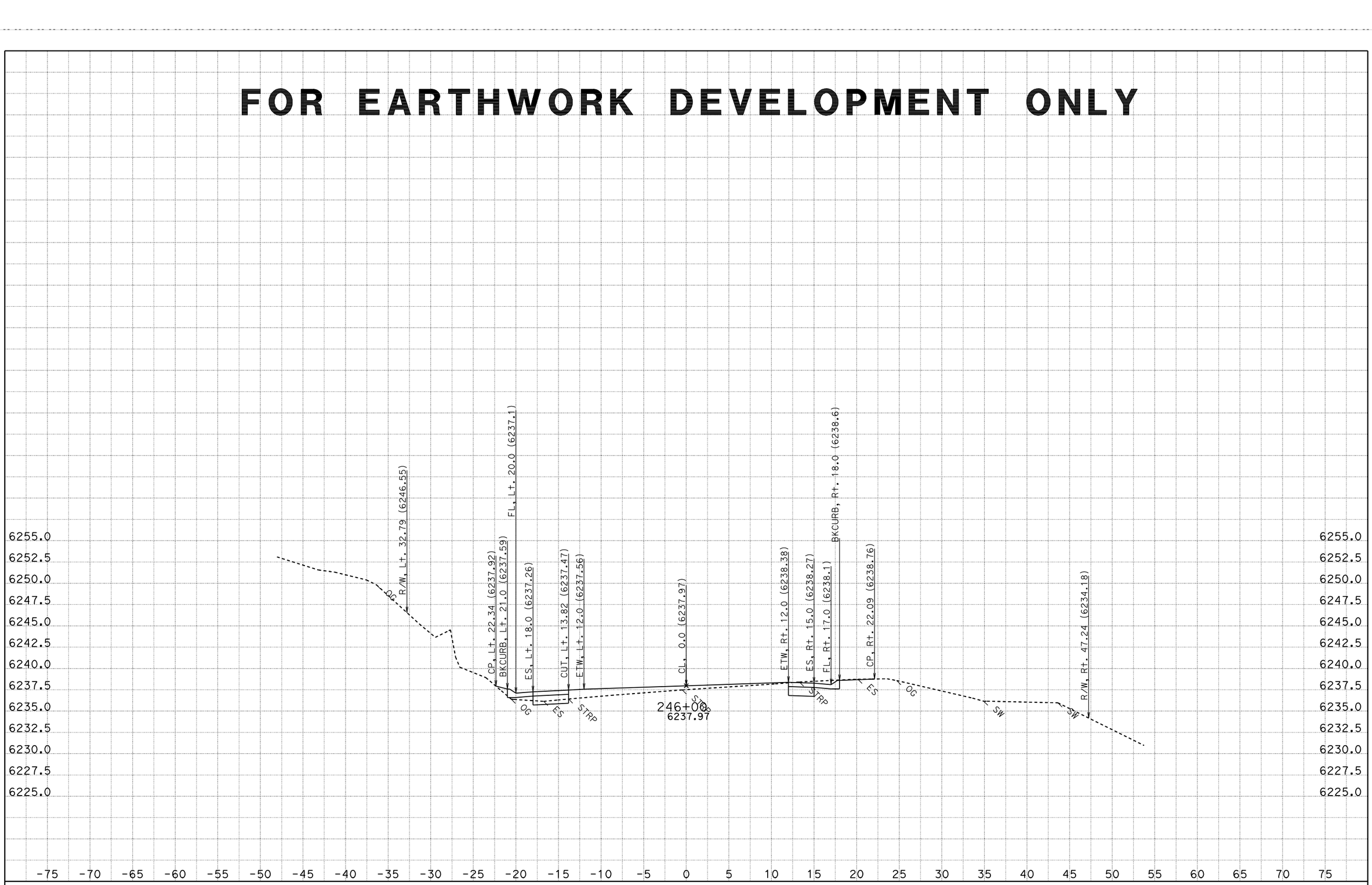

DATE: 8/12/2011
KC Project: 2A920FT
File: H:\Pla89\2A920FT\EAR\OUTPUT\22400_33600.ear

CONTRACT: 2a920
DIST/CO/RTE/PM: 03-ED,Pla 89 PM 27.2/27.4, 0.0/T8.5

SCALE: 1" = 5' Horiz.
1" = 5' Vert.
All Dimensions are US Survey Feet

A1
CROSS SECTIONS
SHEET 169 OF 936

FOR EARTHWORK DEVELOPMENT ONLY

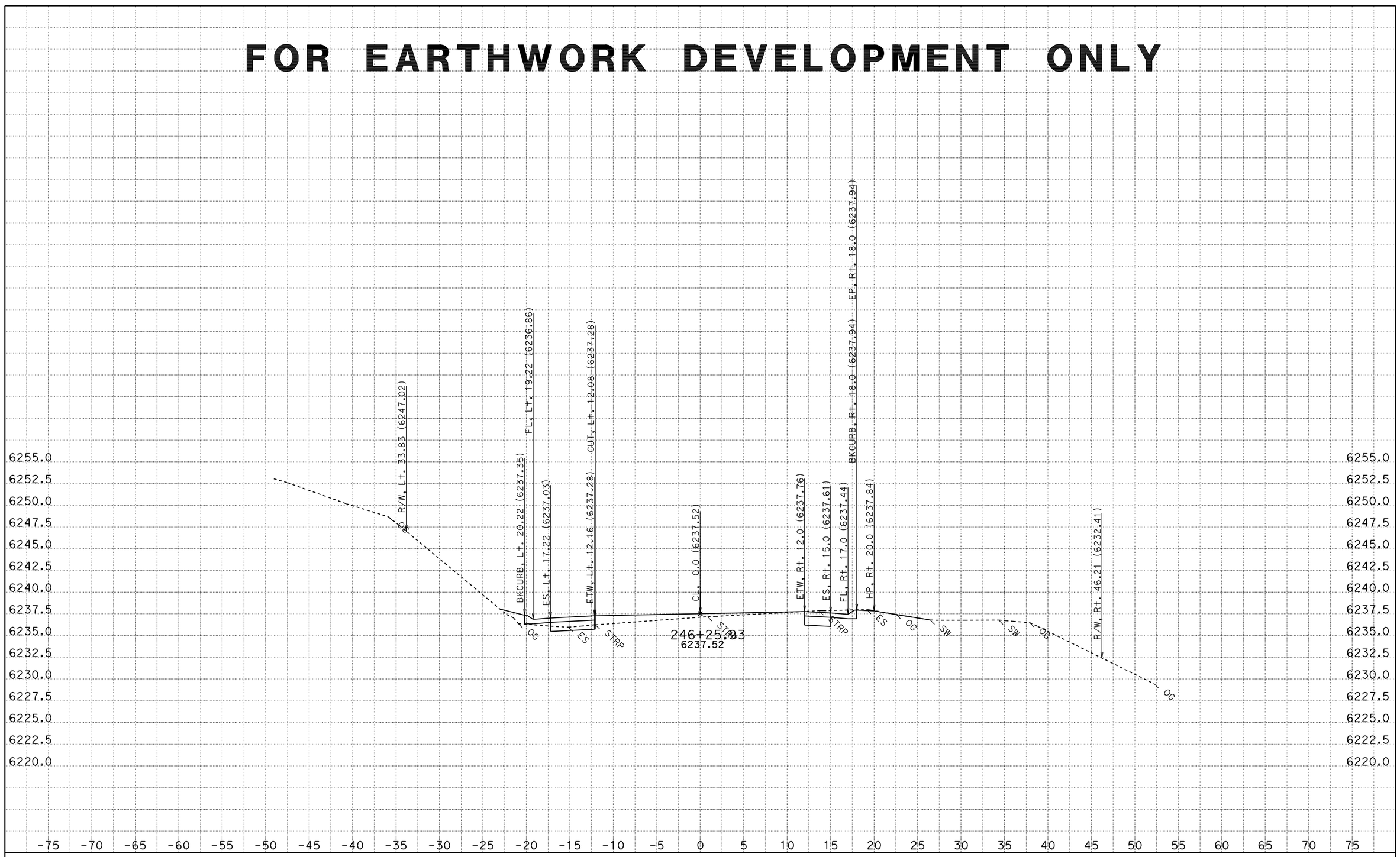

DATE: 8/12/2011
KC Project: 2A920FT

CONTRACT: 2a920
DIST/CO/RTE/PM: 03-ED,Pla 89 PM 27.2/27.4, 0.0/T8.5
File: H:\Pla89\2A920FT\EAR\OUTPUT\22400_33600.ear

SCALE: 1" = 5' Horiz.
1" = 5' Vert.
All Dimensions are US Survey Feet

A1
CROSS SECTIONS
SHEET 170 OF 936

FOR EARTHWORK DEVELOPMENT ONLY

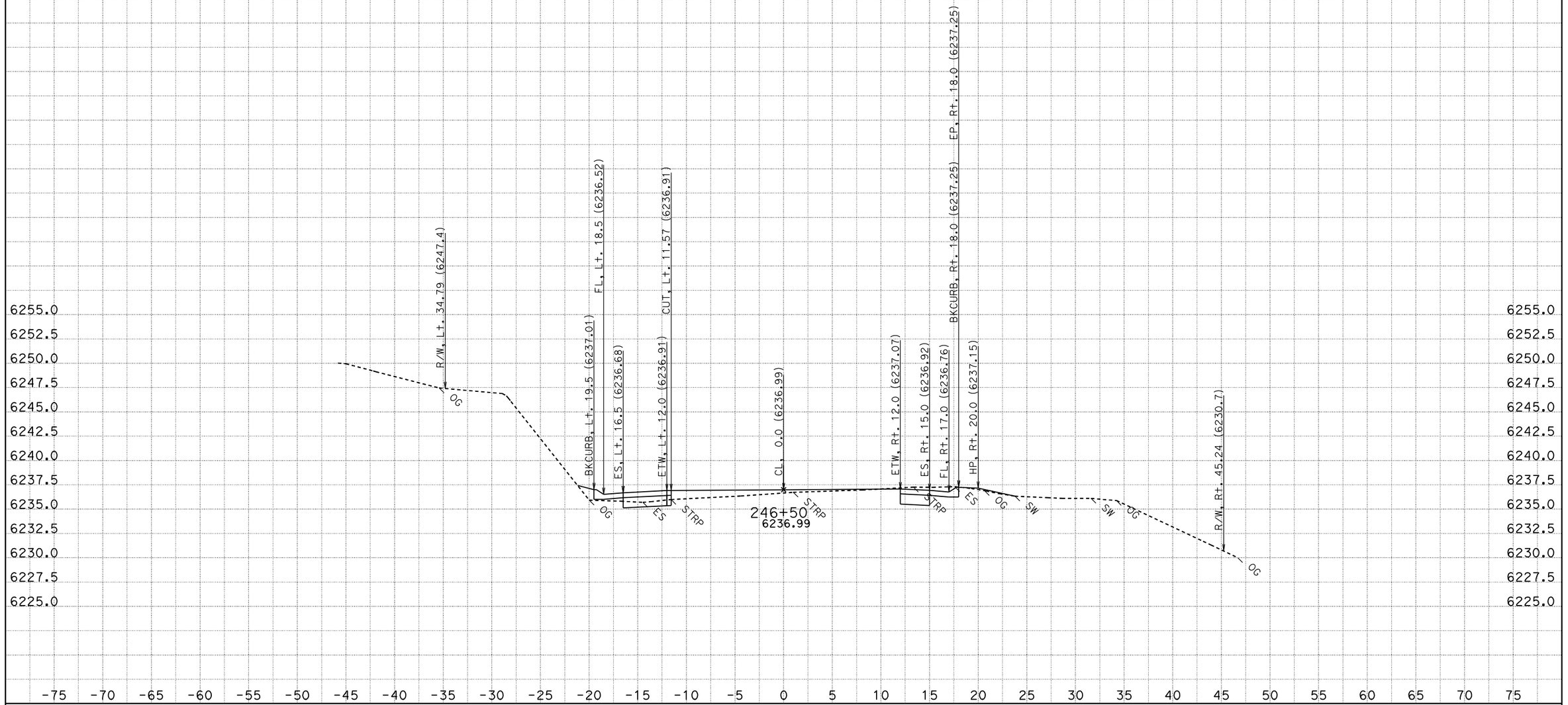

CONTRACT: 2a920

DATE: 8/12/2011

DIST/CO/RTE/PM: 03-ED,Pla 89 PM 27.2/27.4, 0.0/T8.5

SCALE: 1" = 5' Horiz.
1" = 5' Vert.

A1

CROSS SECTIONS

KC Project: 2A920FT File: H:\Pla89\2A920FT\EAR\OUTPUT\22400_33600.ear

All Dimensions are US Survey Feet

SHEET 171 OF 936

FOR EARTHWORK DEVELOPMENT ONLY

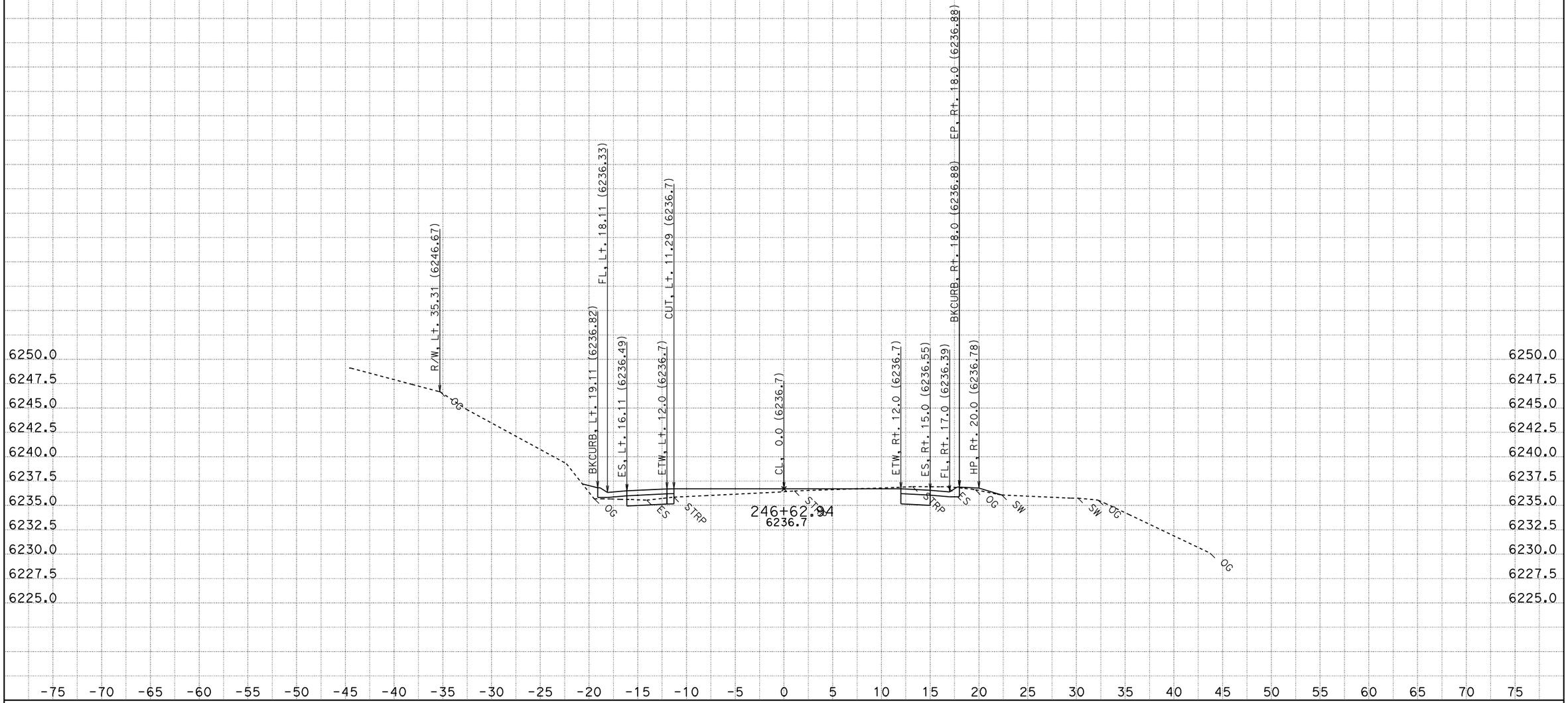

CONTRACT: 2a920

DATE: 8/12/2011

DIST/CO/RTE/PM: 03-ED,Pla 89 PM 27.2/27.4, 0.0/T8.5

SCALE: 1" = 5' Horiz.
1" = 5' Vert.

A1

CROSS SECTIONS

KC Project: 2A920FT

File: H:\Pla89\2A920FT\EAR\OUTPUT\22400_33600.ear

All Dimensions are US Survey Feet

FOR EARTHWORK DEVELOPMENT ONLY

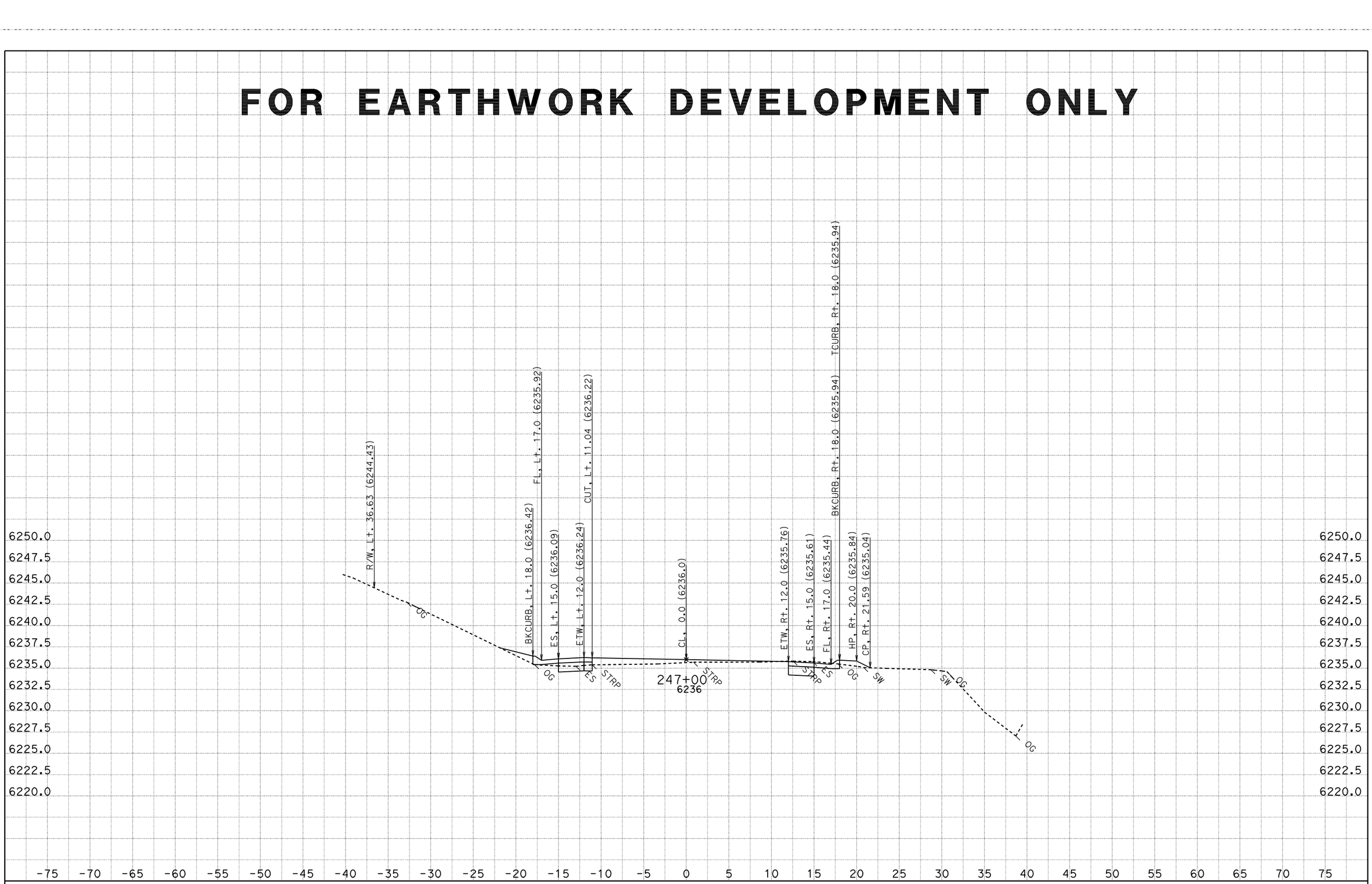

DATE: 8/12/2011
KC Project: 2A920FT
File: H:\Pla89\2A920FT\EAR\OUTPUT\22400_33600.ear

CONTRACT: 2a920
DIST/CO/RTE/PM: 03-ED,Pla 89 PM 27.2/27.4, 0.0/T8.5

SCALE: 1" = 5' Horiz.
1" = 5' Vert.
All Dimensions are US Survey Feet

A1
CROSS SECTIONS
SHEET 173 OF 936

FOR EARTHWORK DEVELOPMENT ONLY

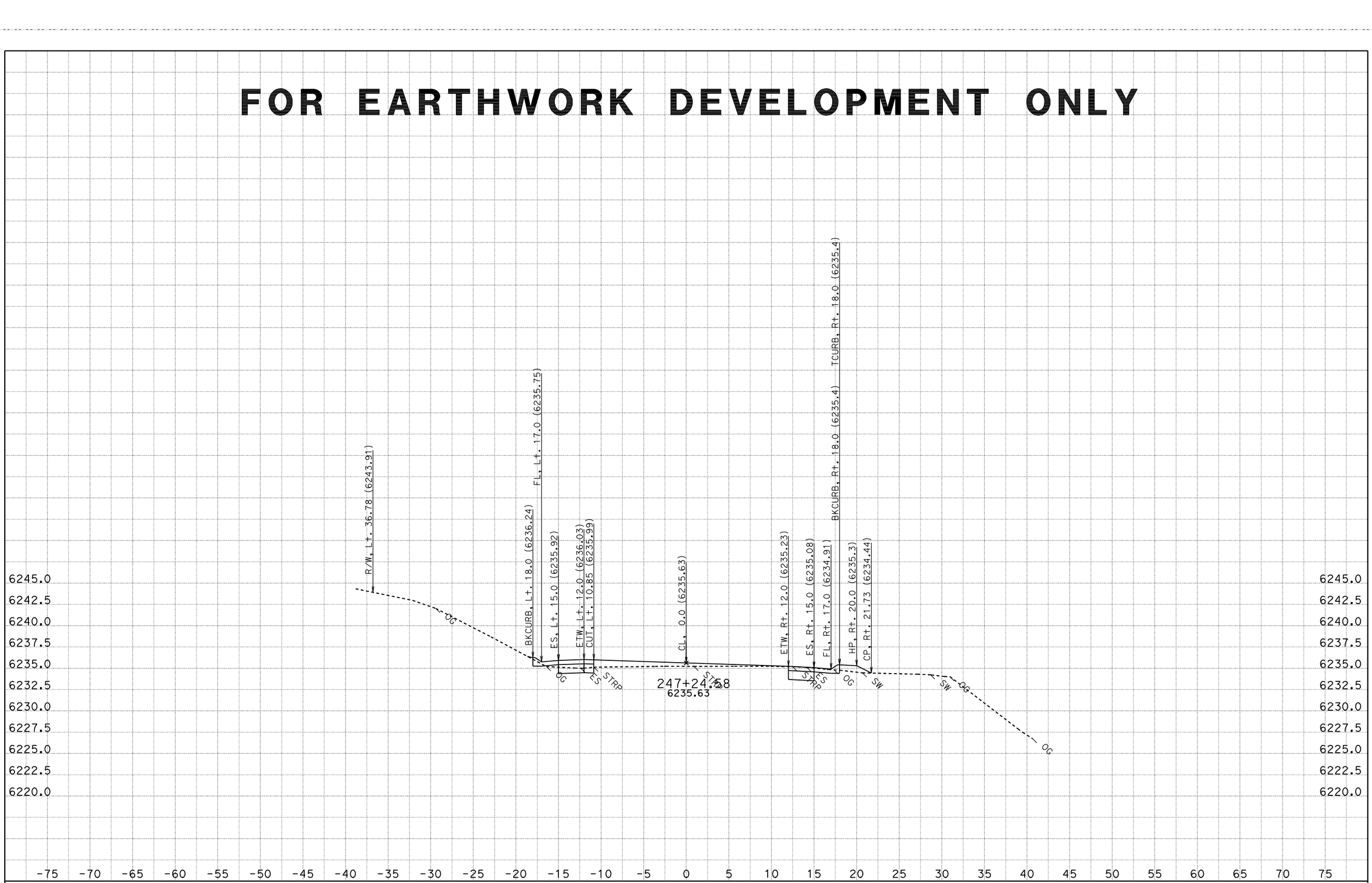

DATE: 8/12/2011
KC Project: 2A920FT
File: H:\Pla89\2A920FT\EAR\OUTPUT\22400_33600.ear

CONTRACT: 2a920
DIST/CO/RTE/PM: 03-ED,Pla 89 PM 27.2/27.4, 0.0/T8.5

SCALE: 1" = 5' Horiz.
1" = 5' Vert.
All Dimensions are US Survey Feet

A1
CROSS SECTIONS
SHEET 174 OF 936

FOR EARTHWORK DEVELOPMENT ONLY

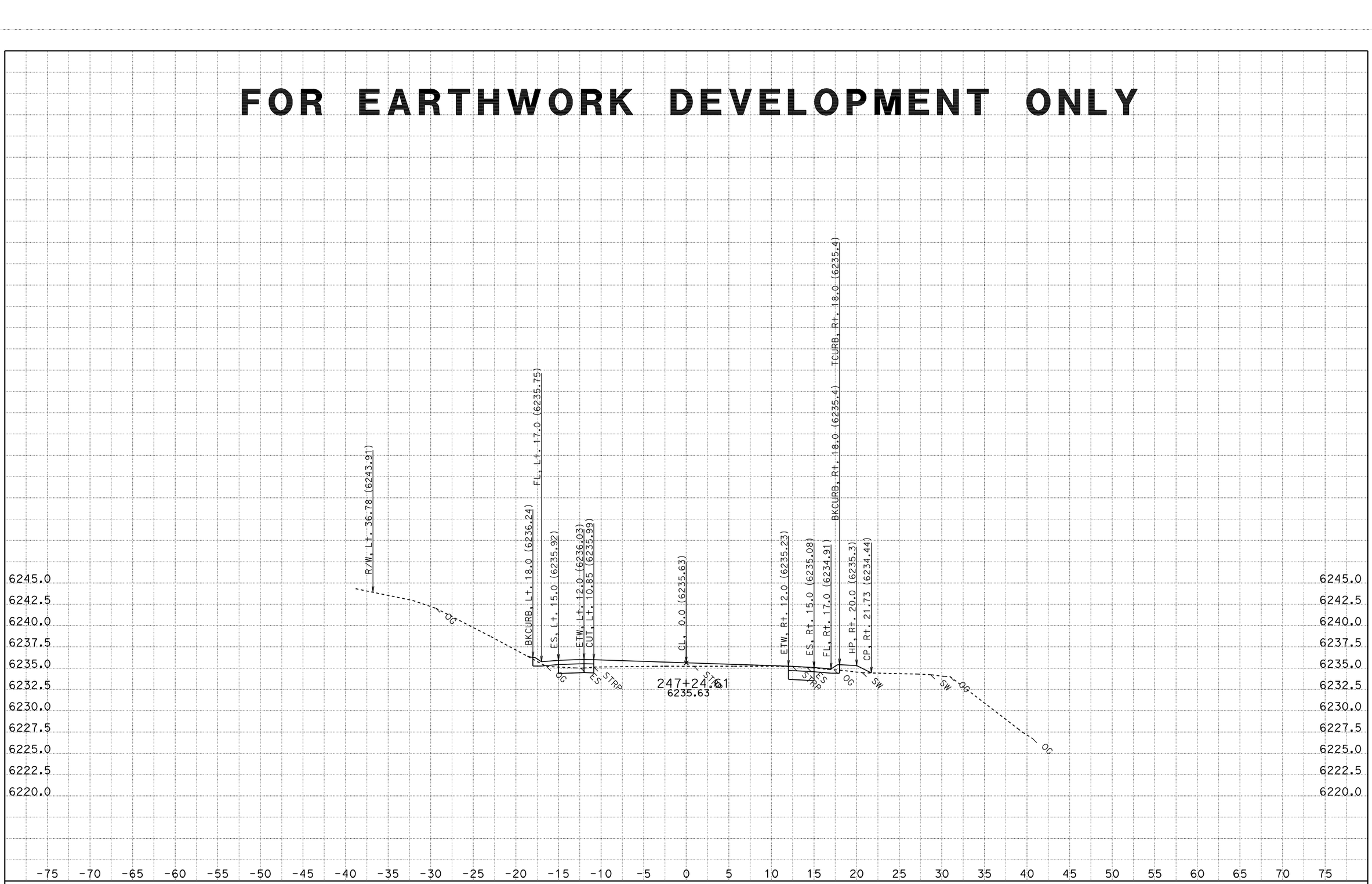

DATE: 8/12/2011
KC Project: 2A920FT
File: H:\Pla89\2A920FT\EAR\OUTPUT\22400_33600.ear

CONTRACT: 2a920
DIST/CO/RTE/PM: 03-ED,Pla 89 PM 27.2/27.4, 0.0/T8.5

SCALE: 1" = 5' Horiz.
1" = 5' Vert.
All Dimensions are US Survey Feet

A1
CROSS SECTIONS
SHEET 175 OF 936

FOR EARTHWORK DEVELOPMENT ONLY

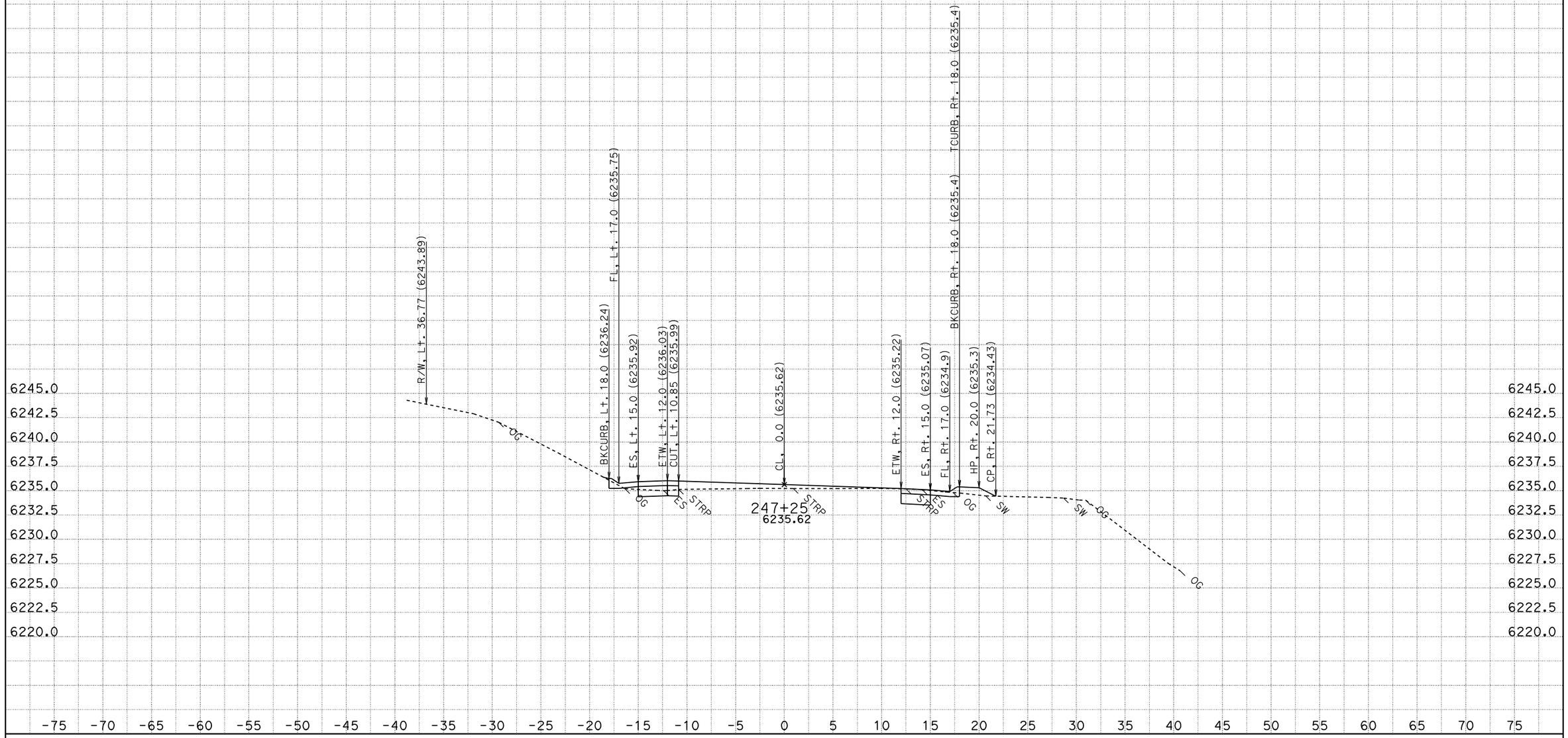

DATE: 8/12/2011
KC Project: 2A920FT
File: H:\Pla89\2A920FT\EAR\OUTPUT\22400_33600.ear

CONTRACT: 2a920
DIST/CO/RTE/PM: 03-ED,Pla 89 PM 27.2/27.4, 0.0/T8.5

SCALE: 1" = 5' Horiz.
1" = 5' Vert.
All Dimensions are US Survey Feet

A1
CROSS SECTIONS
SHEET 176 OF 936

FOR EARTHWORK DEVELOPMENT ONLY

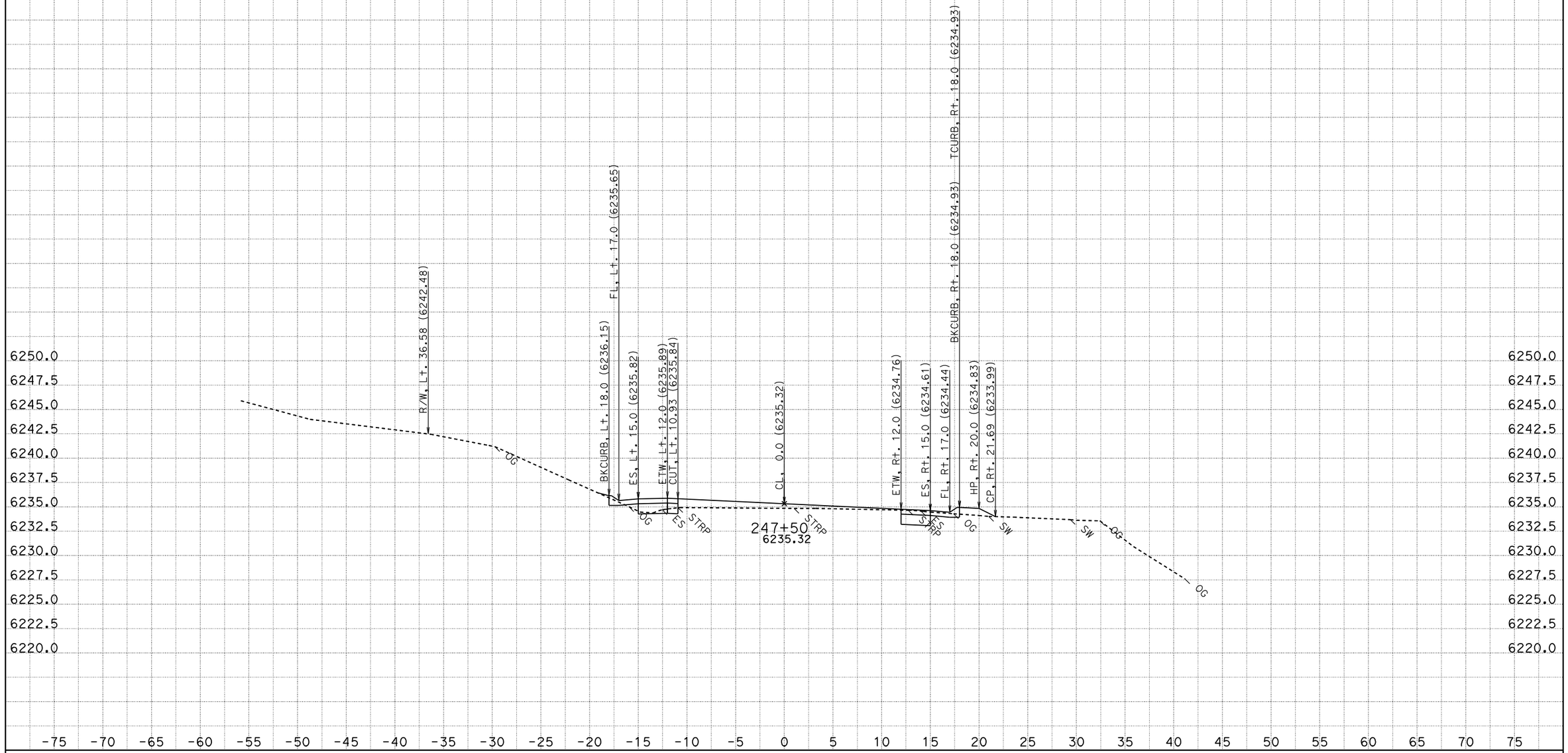

CONTRACT: 2a920

DATE: 8/12/2011

DIST/CO/RTE/PM: 03-ED,Pla 89 PM 27.2/27.4, 0.0/T8.5

SCALE: 1" = 5' Horiz.
1" = 5' Vert.

A1

CROSS SECTIONS

KC Project: 2A920FT File: H:\Pla89\2A920FT\EAR\OUTPUT\22400_33600.ear

All Dimensions are US Survey Feet

FOR EARTHWORK DEVELOPMENT ONLY

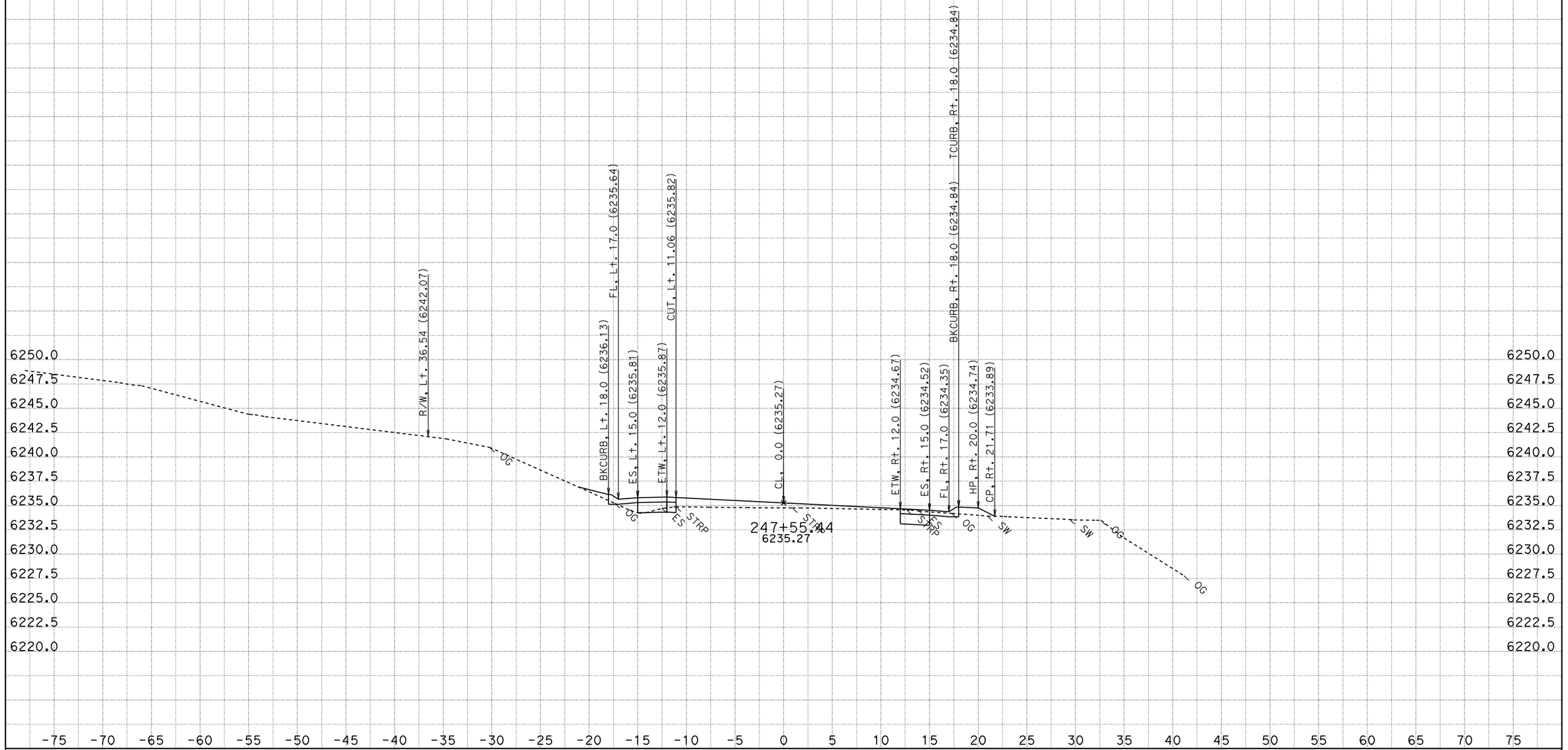

CONTRACT: 2a920

DATE: 8/12/2011

DIST/CO/RTE/PM: 03-ED,Pla 89 PM 27.2/27.4, 0.0/T8.5

SCALE: 1" = 5' Horiz.
1" = 5' Vert.

A1

CROSS SECTIONS

KC Project: 2A920FT File: H:\Pla89\2A920FT\EAR\OUTPUT\22400_33600.ear

All Dimensions are US Survey Feet

FOR EARTHWORK DEVELOPMENT ONLY

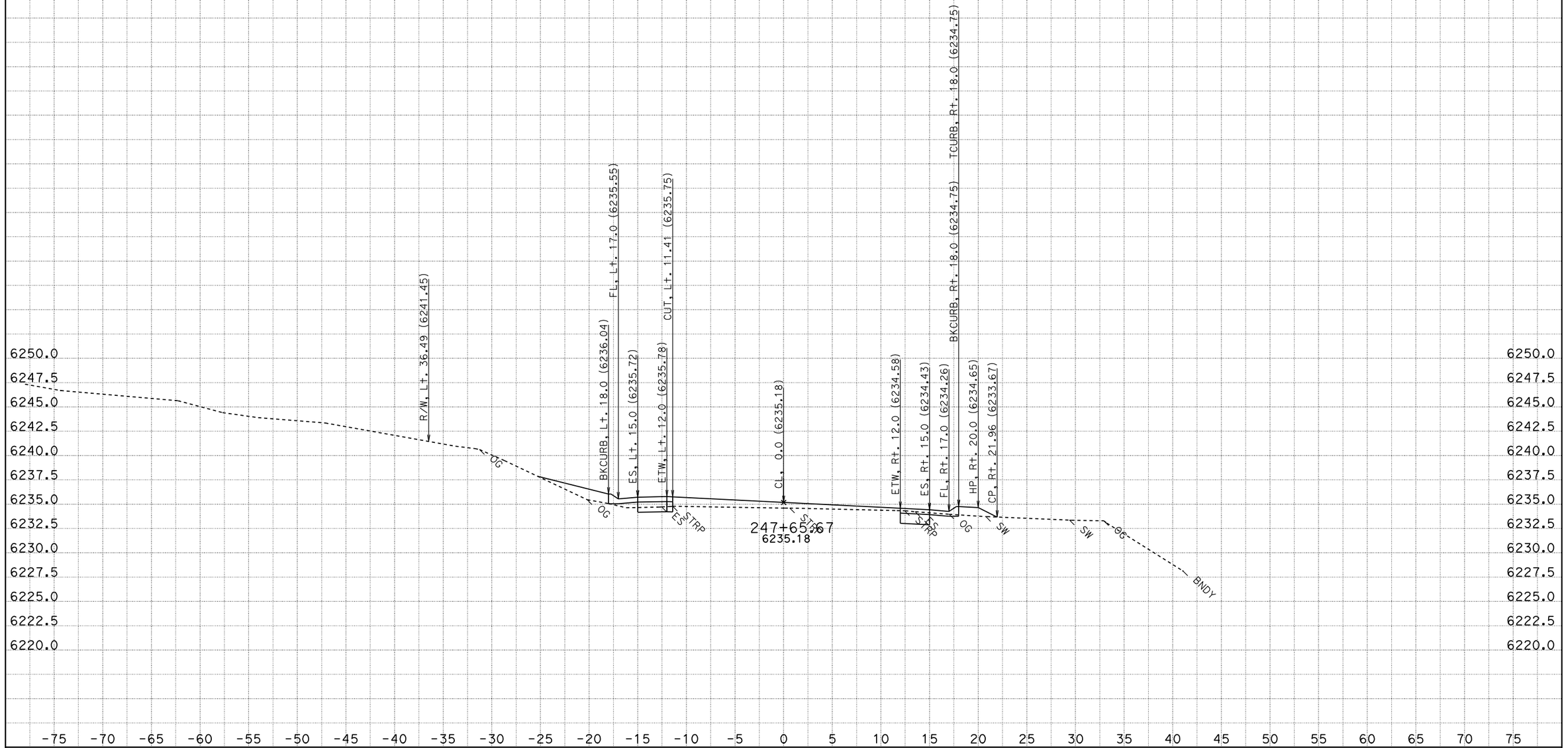

CONTRACT: 2a920

DATE: 8/12/2011

DIST/CO/RTE/PM: 03-ED,Pla 89 PM 27.2/27.4, 0.0/T8.5

SCALE: 1" = 5' Horiz.
1" = 5' Vert.

A1

CROSS SECTIONS

KC Project: 2A920FT File: H:\Pla89\2A920FT\EAR\OUTPUT\22400_33600.ear

All Dimensions are US Survey Feet

SHEET 179 OF 936

FOR EARTHWORK DEVELOPMENT ONLY

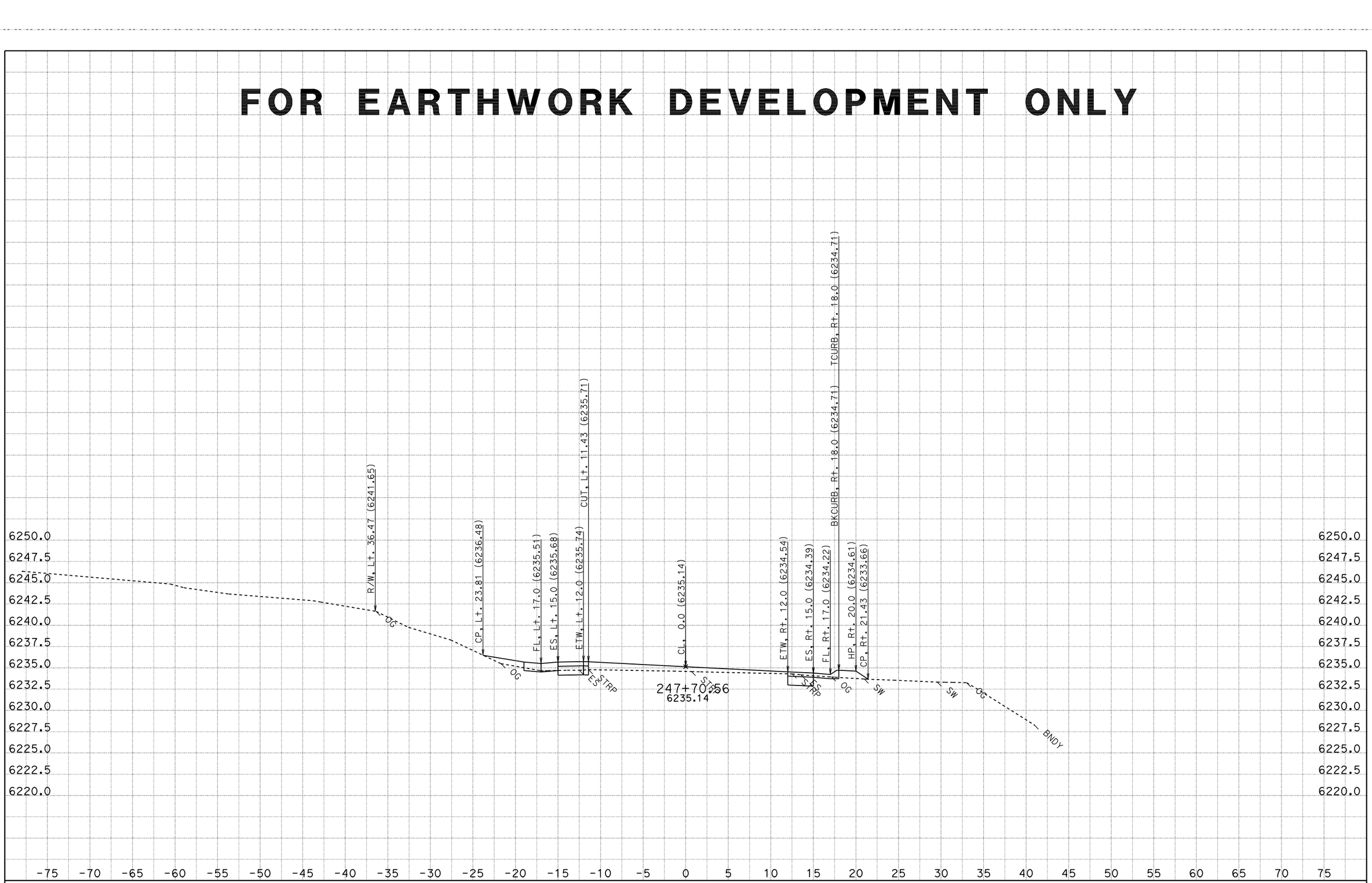

CONTRACT: 2a920

DATE: 8/12/2011

DIST/CO/RTE/PM: 03-ED,Pla 89 PM 27.2/27.4, 0.0/T8.5

SCALE: 1" = 5' Horiz.
1" = 5' Vert.

A1

CROSS SECTIONS

KC Project: 2A920FT File: H:\Pla89\2A920FT\EAR\OUTPUT\22400_33600.ear

All Dimensions are US Survey Feet

FOR EARTHWORK DEVELOPMENT ONLY

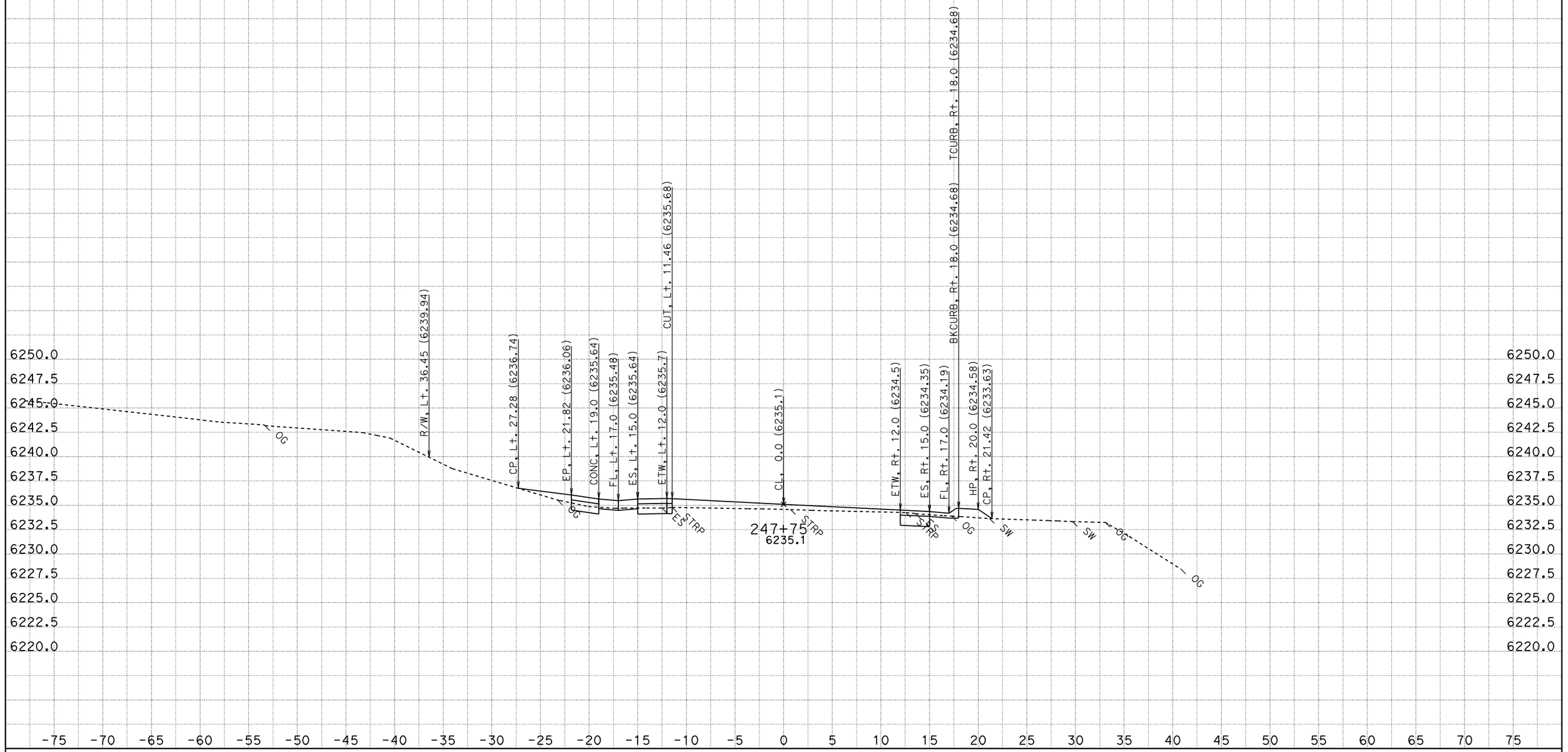

DATE: 8/12/2011

KC Project: 2A920FT

File: H:\Pla89\2A920FT\EAR\OUTPUT\22400_33600.ear

CONTRACT: 2a920

DIST/CO/RTE/PM: 03-ED,Pla 89 PM 27.2/27.4, 0.0/T8.5

SCALE: 1" = 5' Horiz.
1" = 5' Vert.

All Dimensions are US Survey Feet

A1

CROSS SECTIONS

SHEET 181 OF 936

FOR EARTHWORK DEVELOPMENT ONLY

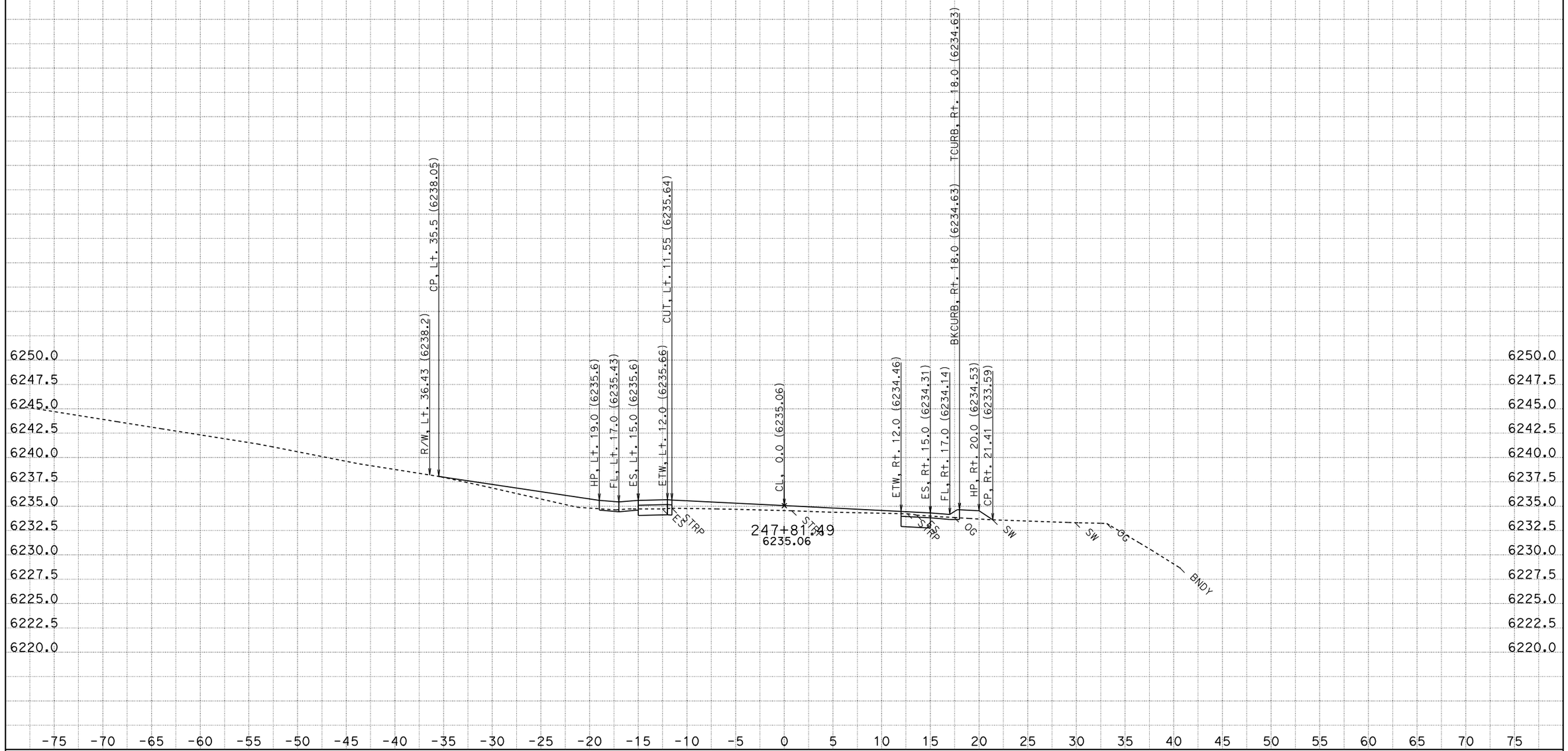

DATE: 8/12/2011

KC Project: 2A920FT

File: H:\Pla89\2A920FT\EAR\OUTPUT\22400_33600.ear

CONTRACT: 2a920

DIST/CO/RTE/PM: 03-ED,Pla 89 PM 27.2/27.4, 0.0/T8.5

SCALE: 1" = 5' Horiz.
1" = 5' Vert.

All Dimensions are US Survey Feet

A1

CROSS SECTIONS

SHEET 182 OF 936

FOR EARTHWORK DEVELOPMENT ONLY

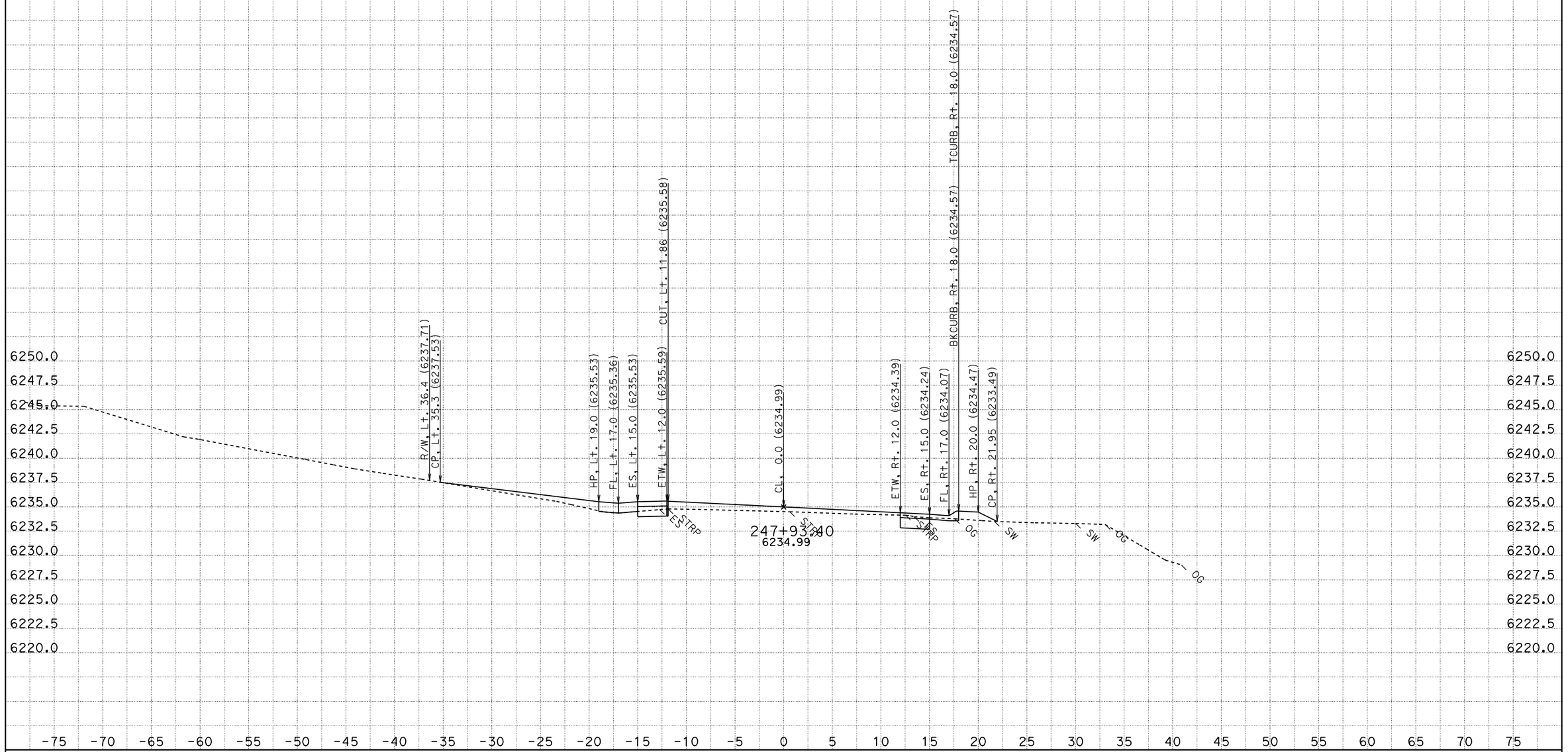

DATE: 8/12/2011

KC Project: 2A920FT

File: H:\Pla89\2A920FT\EAR\OUTPUT\22400_33600.ear

CONTRACT: 2a920

DIST/CO/RTE/PM: 03-ED,Pla 89 PM 27.2/27.4, 0.0/T8.5

SCALE: 1" = 5' Horiz.
1" = 5' Vert.

All Dimensions are US Survey Feet

A1

CROSS SECTIONS

SHEET 183 OF 936

FOR EARTHWORK DEVELOPMENT ONLY

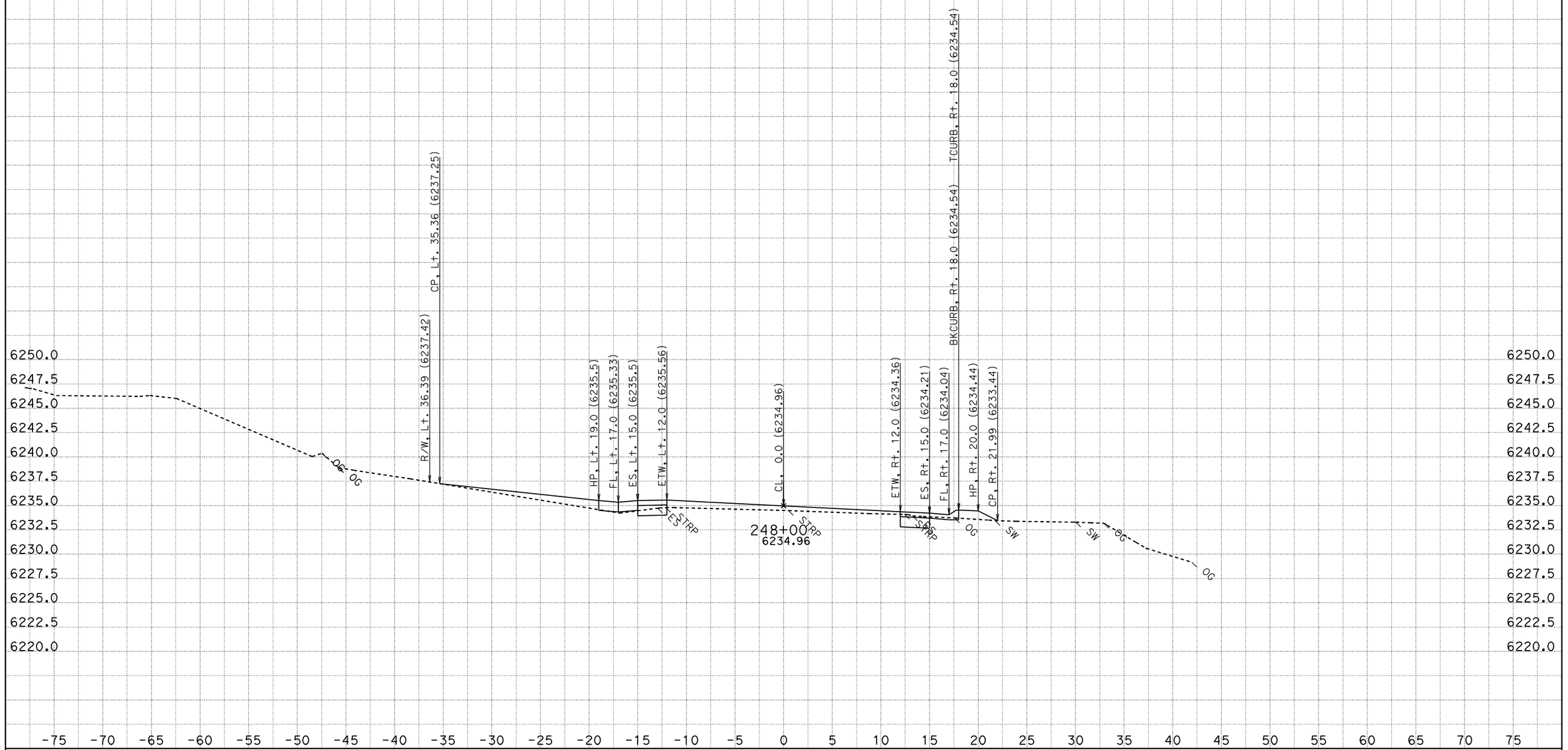

DATE: 8/12/2011

KC Project: 2A920FT

File: H:\Pla89\2A920FT\EAR\OUTPUT\22400_33600.ear

CONTRACT: 2a920

DIST/CO/RTE/PM: 03-ED,Pla 89 PM 27.2/27.4, 0.0/T8.5

SCALE: 1" = 5' Horiz.
1" = 5' Vert.

All Dimensions are US Survey Feet

A1

CROSS SECTIONS

SHEET 184 OF 936

FOR EARTHWORK DEVELOPMENT ONLY

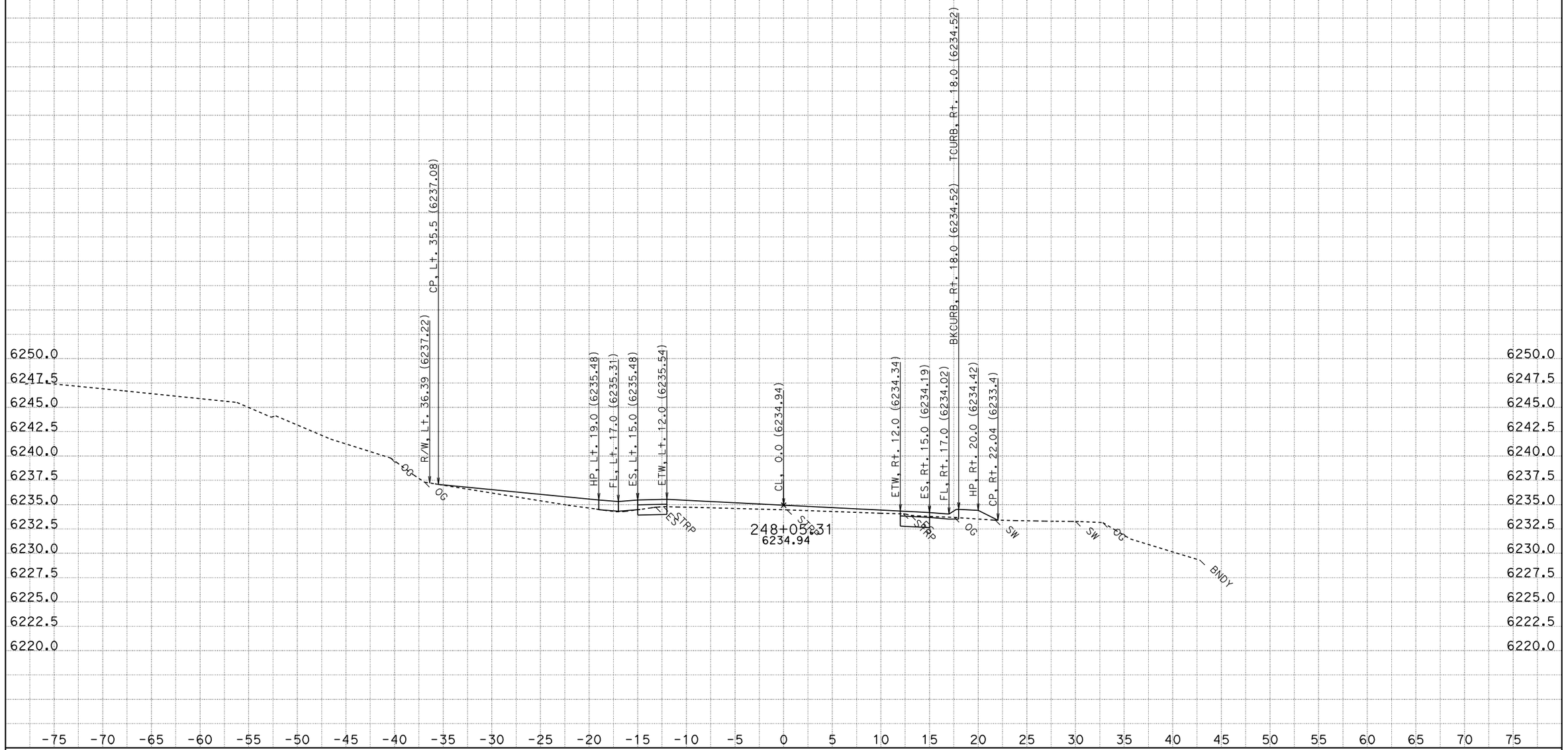

DATE: 8/12/2011

KC Project: 2A920FT

File: H:\Pla89\2A920FT\EAR\OUTPUT\22400_33600.ear

CONTRACT: 2a920

DIST/CO/RTE/PM: 03-ED,Pla 89 PM 27.2/27.4, 0.0/T8.5

SCALE: 1" = 5' Horiz.
1" = 5' Vert.

All Dimensions are US Survey Feet

A1

CROSS SECTIONS

SHEET 185 OF 936

FOR EARTHWORK DEVELOPMENT ONLY

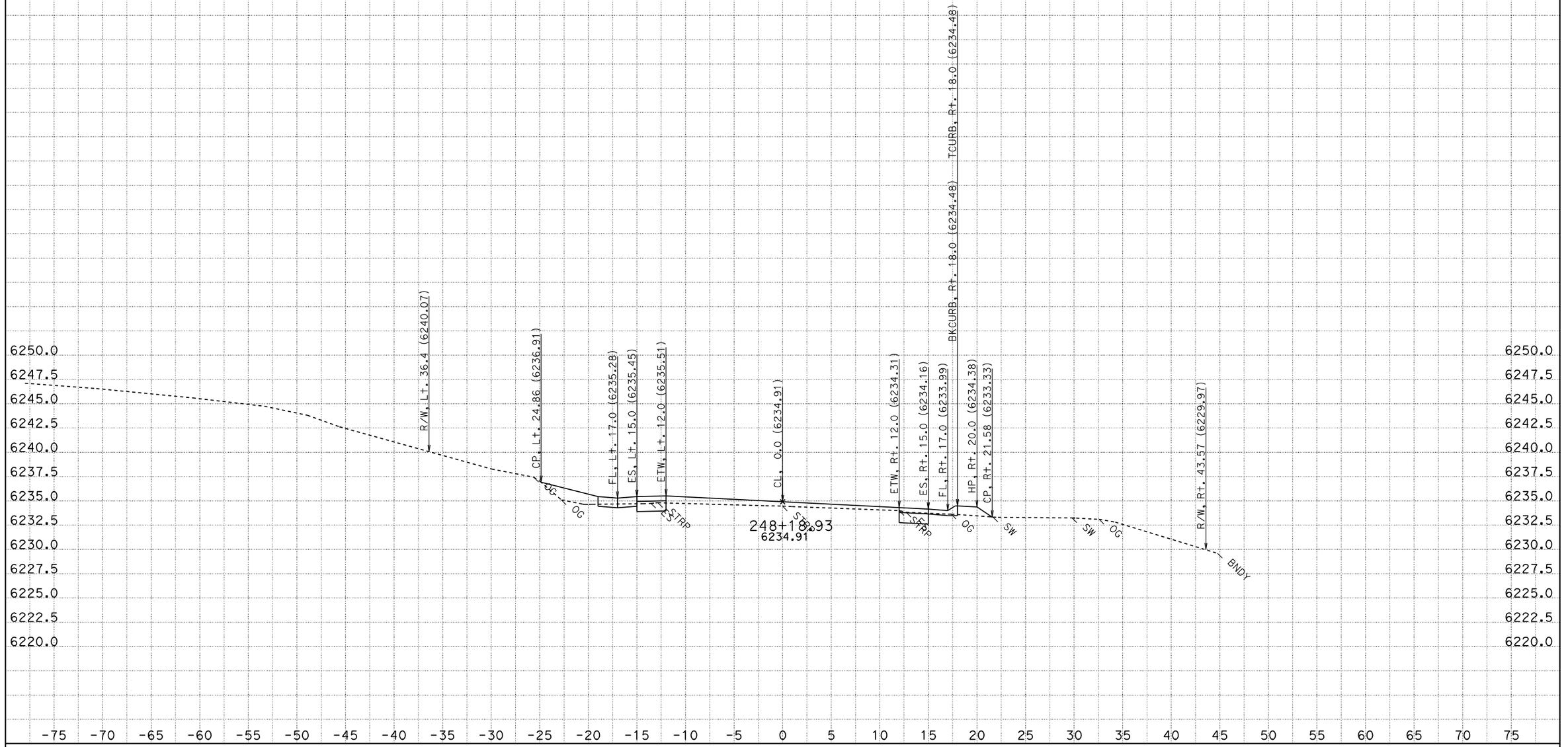

DATE: 8/12/2011

KC Project: 2A920FT

File: H:\Pla89\2A920FT\EAR\OUTPUT\22400_33600.ear

CONTRACT: 2a920

DIST/CO/RTE/PM: 03-ED,Pla 89 PM 27.2/27.4, 0.0/T8.5

SCALE: 1" = 5' Horiz.
1" = 5' Vert.

All Dimensions are US Survey Feet

A1

CROSS SECTIONS

SHEET 186 OF 936

FOR EARTHWORK DEVELOPMENT ONLY

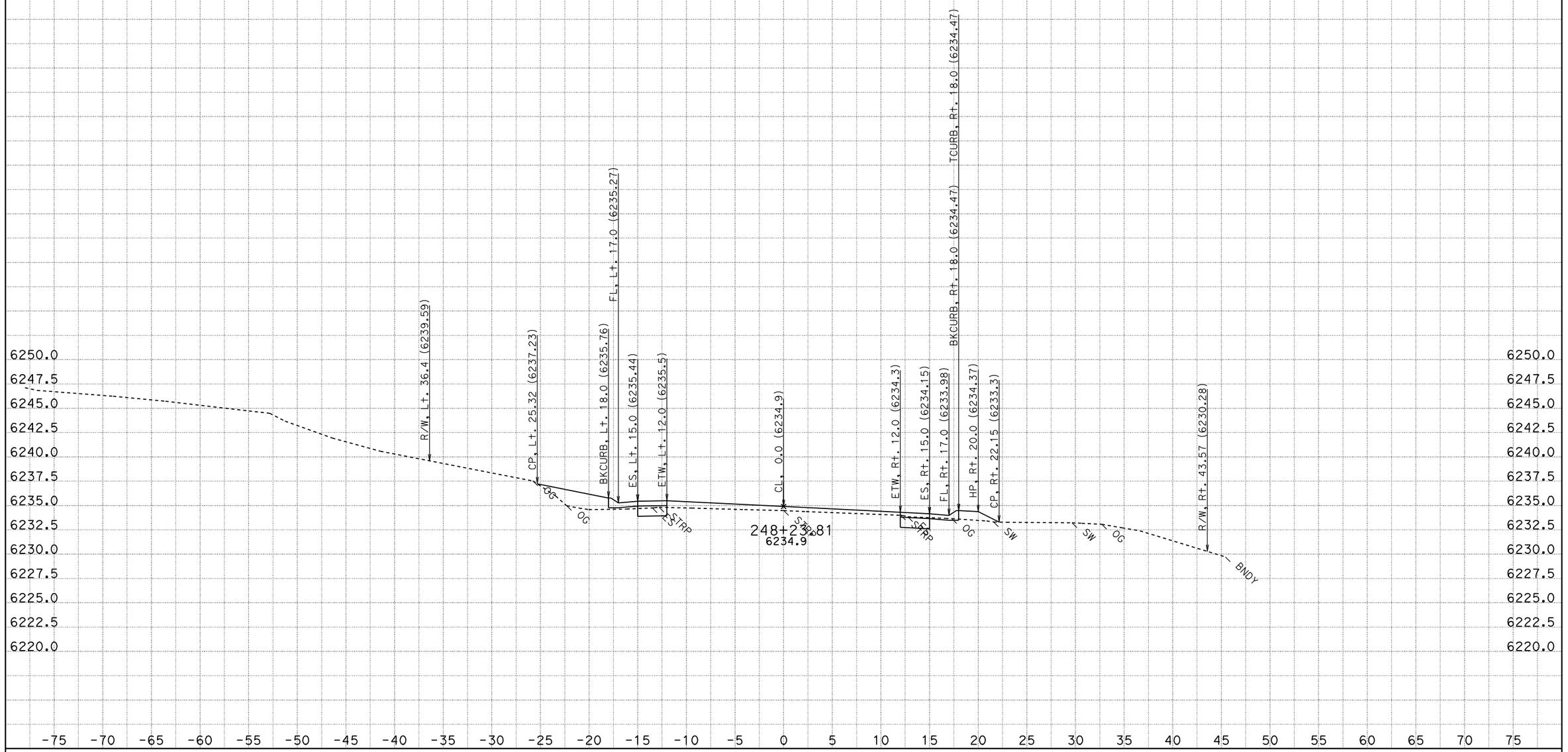

DATE: 8/12/2011
KC Project: 2A920FT
File: H:\Pla89\2A920FT\EAR\OUTPUT\22400_33600.ear

CONTRACT: 2a920
DIST/CO/RTE/PM: 03-ED,Pla 89 PM 27.2/27.4, 0.0/T8.5

SCALE: 1" = 5' Horiz.
1" = 5' Vert.

All Dimensions are US Survey Feet

A1
CROSS SECTIONS
SHEET 187 OF 936

FOR EARTHWORK DEVELOPMENT ONLY

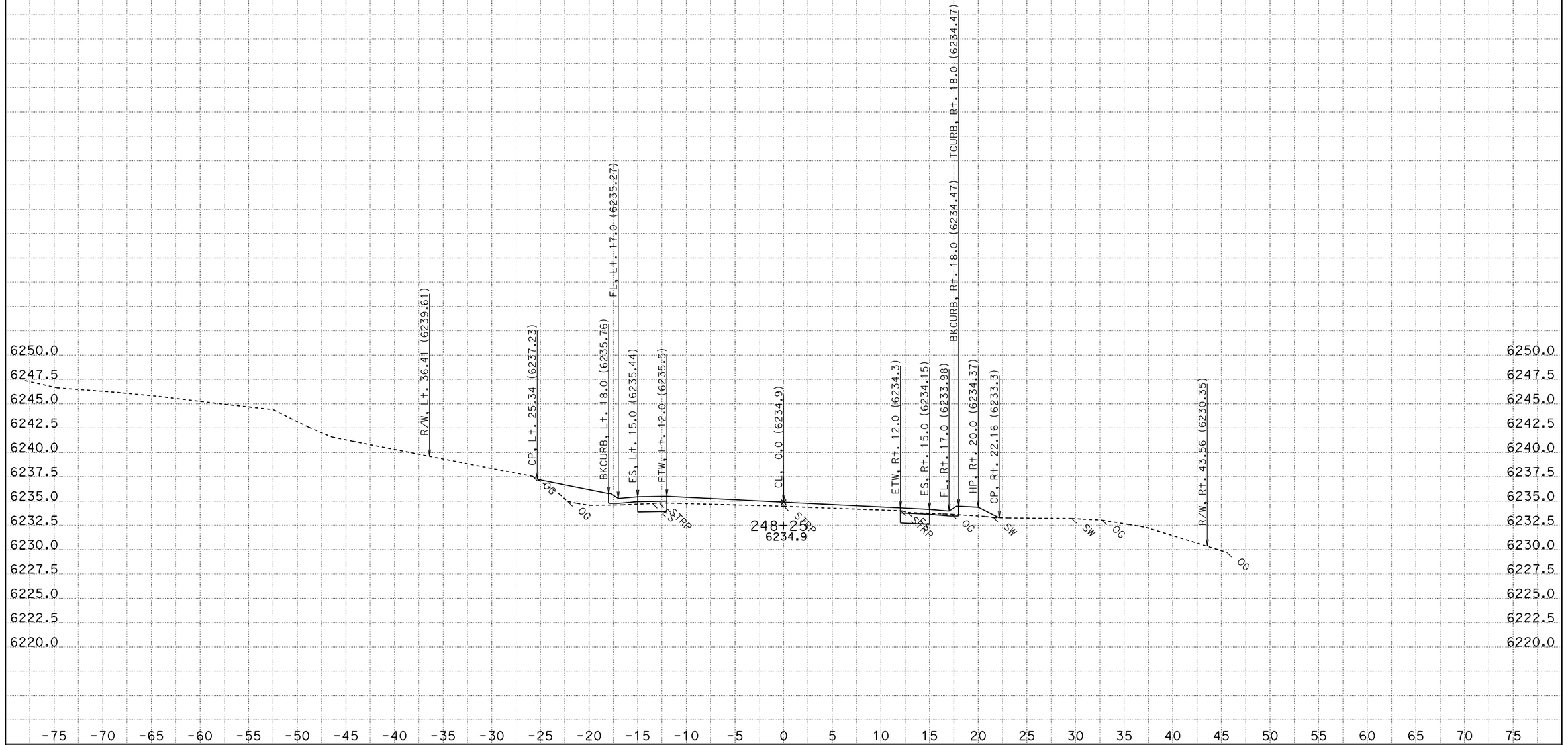

DATE: 8/12/2011

KC Project: 2A920FT

File: H:\Pla89\2A920FT\EAR\OUTPUT\22400_33600.ear

CONTRACT: 2a920

DIST/CO/RTE/PM: 03-ED,Pla 89 PM 27.2/27.4, 0.0/T8.5

SCALE: 1" = 5' Horiz.
1" = 5' Vert.

All Dimensions are US Survey Feet

A1

CROSS SECTIONS

SHEET 188 OF 936

FOR EARTHWORK DEVELOPMENT ONLY

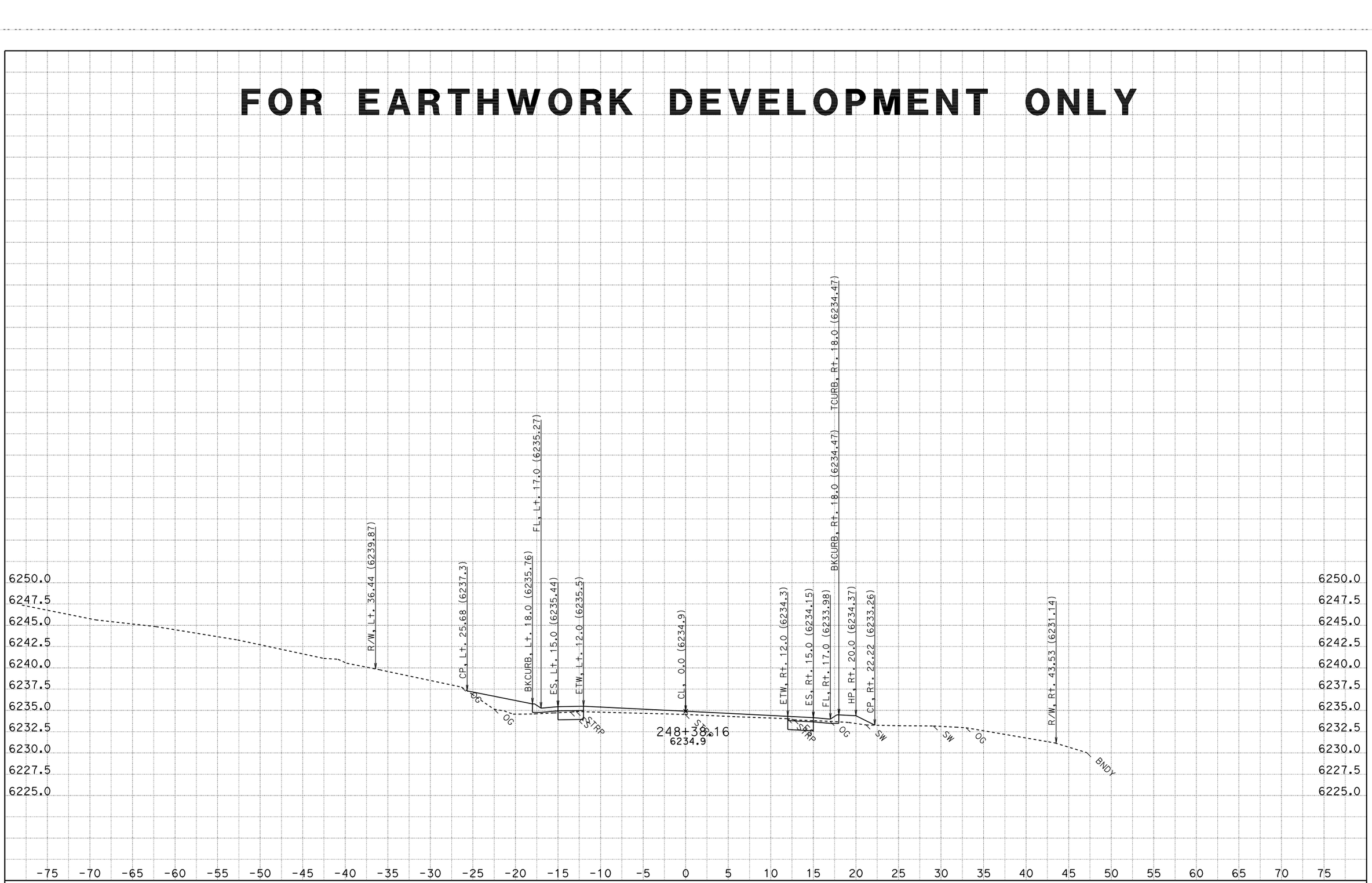

CONTRACT: 2a920

DATE: 8/12/2011

DIST/CO/RTE/PM: 03-ED,Pla 89 PM 27.2/27.4, 0.0/T8.5

SCALE: 1" = 5' Horiz.
1" = 5' Vert.

A1

CROSS SECTIONS

KC Project: 2A920FT File: H:\Pla89\2A920FT\EAR\OUTPUT\22400_33600.ear

All Dimensions are US Survey Feet

SHEET 189 OF 936

FOR EARTHWORK DEVELOPMENT ONLY

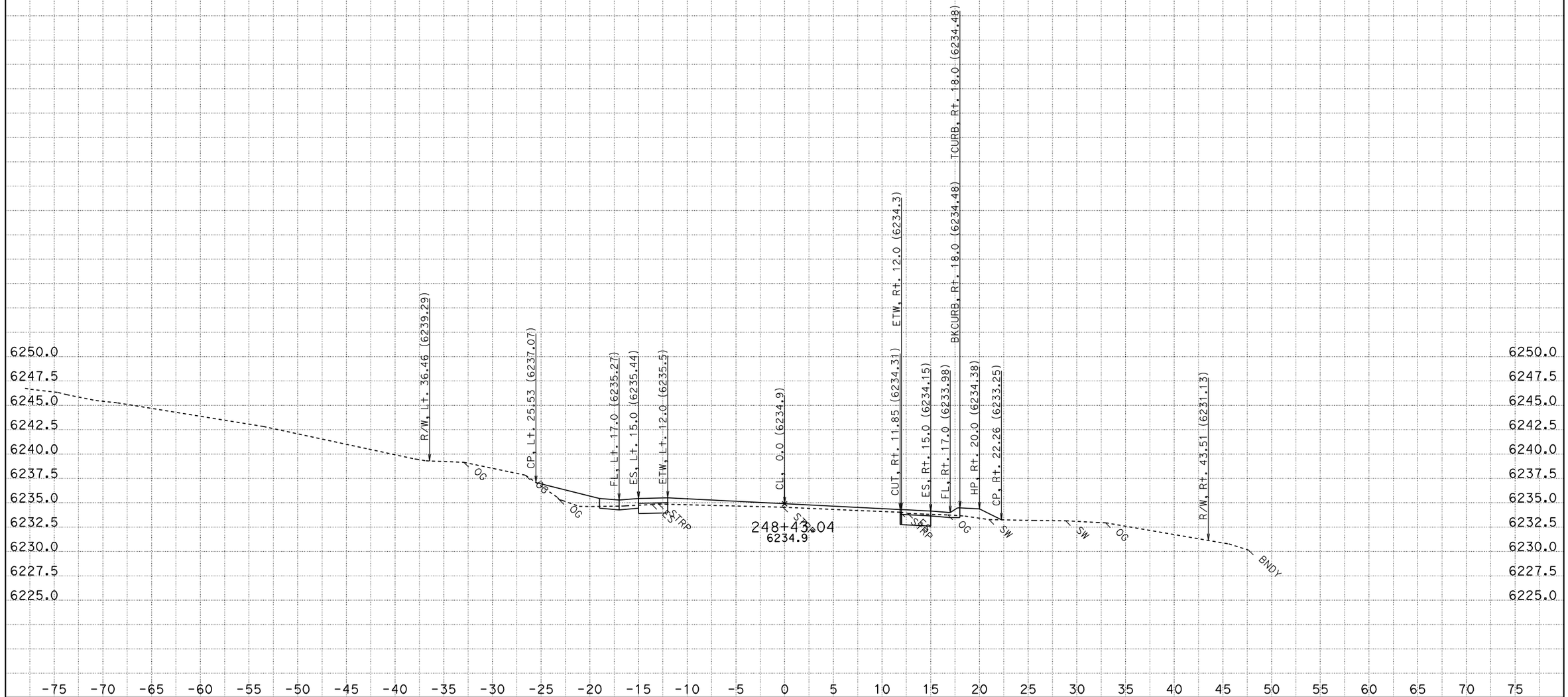

DATE: 8/12/2011
KC Project: 2A920FT
File: H:\Pla89\2A920FT\EAR\OUTPUT\22400_33600.ear

CONTRACT: 2a920
DIST/CO/RTE/PM: 03-ED,Pla 89 PM 27.2/27.4, 0.0/T8.5

SCALE: 1" = 5' Horiz.
1" = 5' Vert.

All Dimensions are US Survey Feet

A1
CROSS SECTIONS
SHEET 190 OF 936

FOR EARTHWORK DEVELOPMENT ONLY

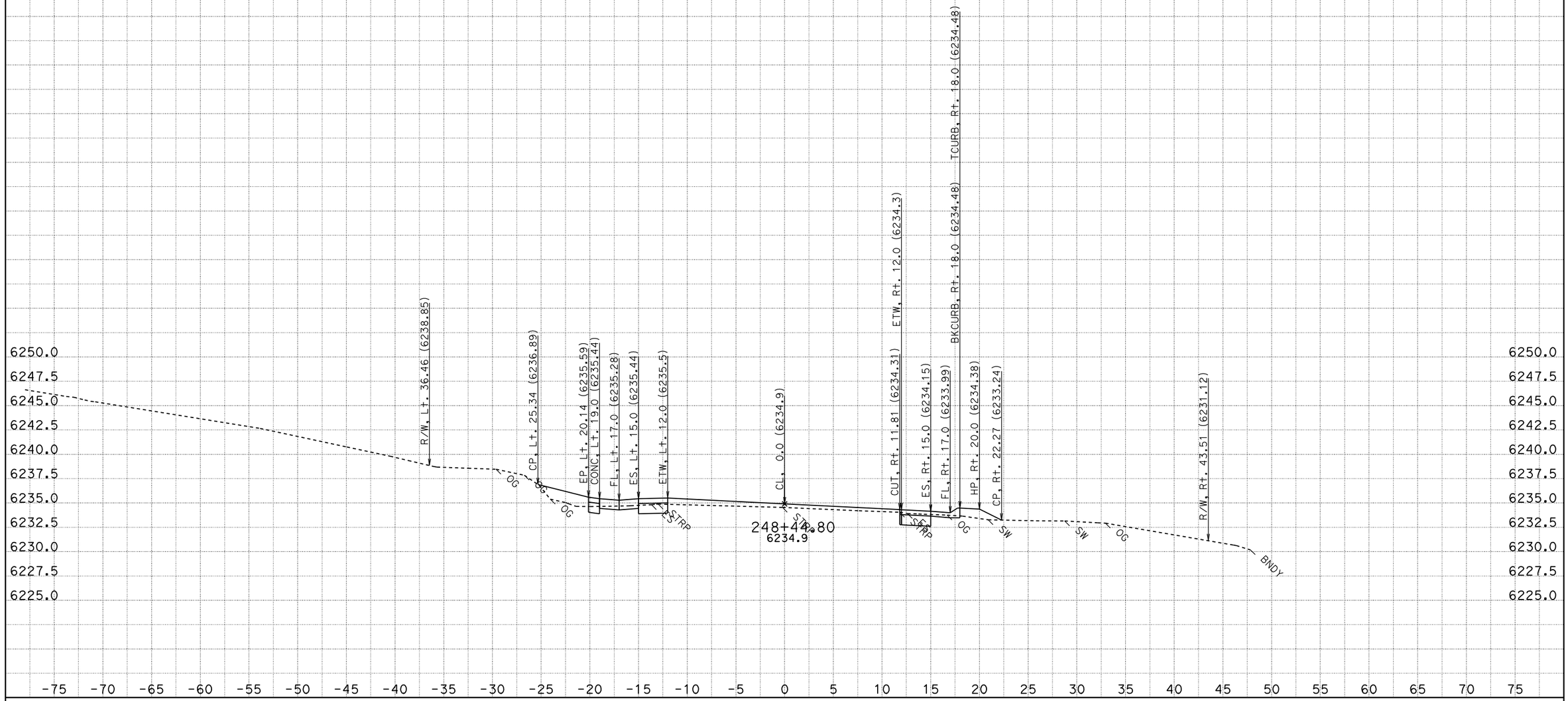

DATE: 8/12/2011
KC Project: 2A920FT

CONTRACT: 2a920
DIST/CO/RTE/PM: 03-ED,Pla 89 PM 27.2/27.4, 0.0/T8.5
File: H:\Pla89\2A920FT\EAR\OUTPUT\22400_33600.ear

SCALE: 1" = 5' Horiz.
1" = 5' Vert.
All Dimensions are US Survey Feet

A1
CROSS SECTIONS
SHEET 191 OF 936

FOR EARTHWORK DEVELOPMENT ONLY

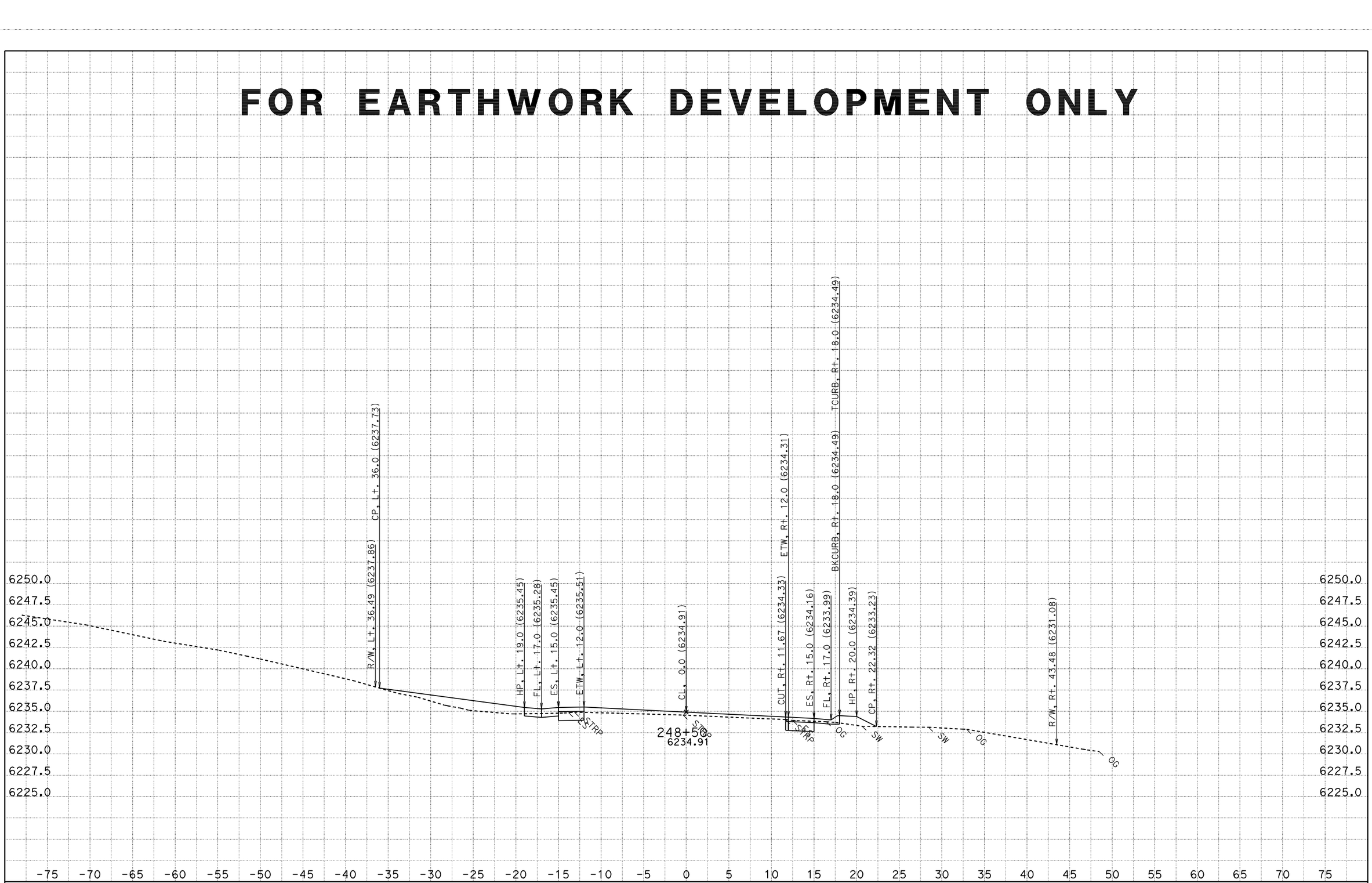

DATE: 8/12/2011
KC Project: 2A920FT

CONTRACT: 2a920
DIST/CO/RTE/PM: 03-ED,Pla 89 PM 27.2/27.4, 0.0/T8.5
File: H:\Pla89\2A920FT\EAR\OUTPUT\22400_33600.ear

SCALE: 1" = 5' Horiz.
1" = 5' Vert.
All Dimensions are US Survey Feet

A1
CROSS SECTIONS
SHEET 192 OF 936

FOR EARTHWORK DEVELOPMENT ONLY

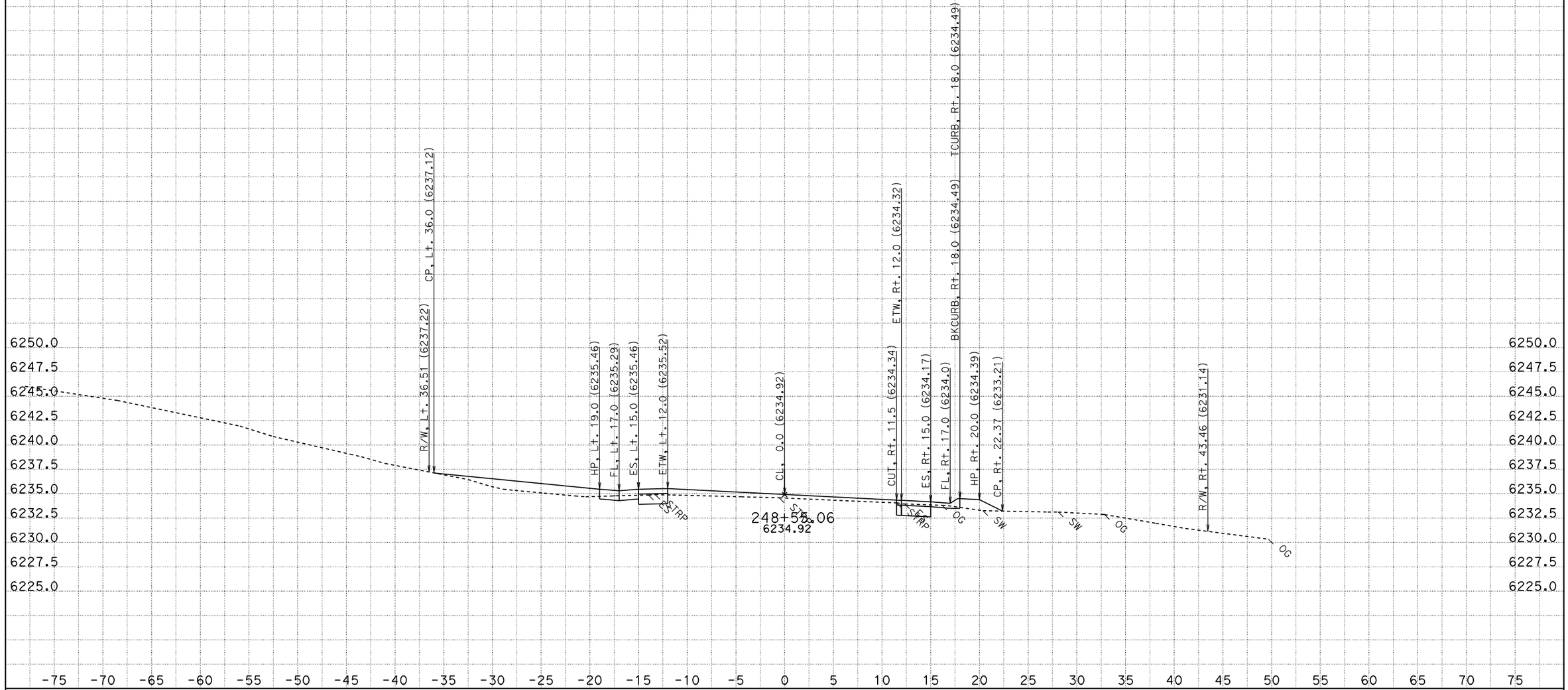

CONTRACT: 2a920

DATE: 8/12/2011
DIST/CO/RTE/PM: 03-ED,Pla 89 PM 27.2/27.4, 0.0/T8.5

SCALE: 1" = 5' Horiz.
1" = 5' Vert.

A1
CROSS SECTIONS

KC Project: 2A920FT File: H:\Pla89\2A920FT\EAR\OUTPUT\22400_33600.ear

All Dimensions are US Survey Feet

FOR EARTHWORK DEVELOPMENT ONLY

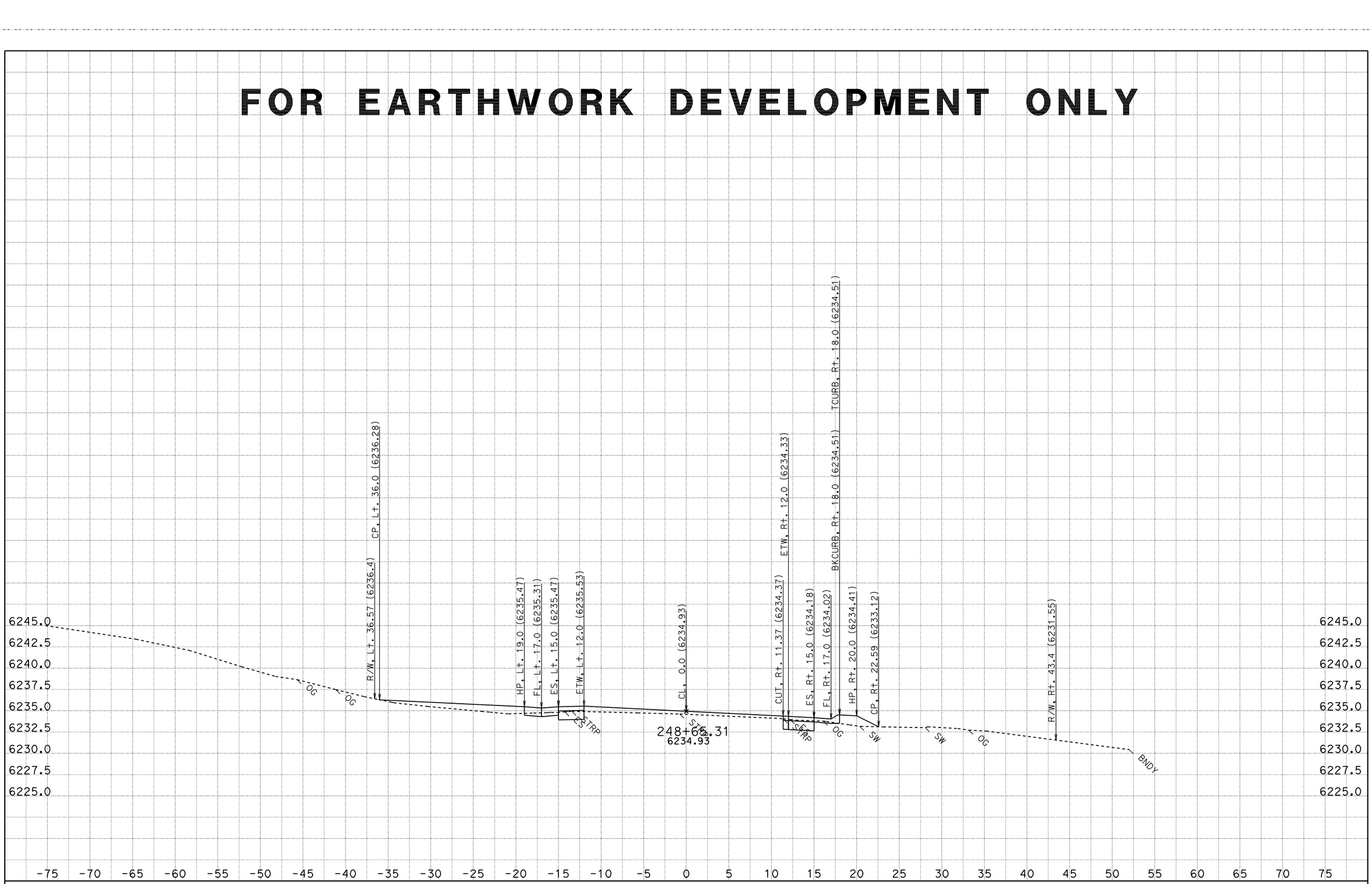

DATE: 8/12/2011
KC Project: 2A920FT
File: H:\Pla89\2A920FT\EAR\OUTPUT\22400_33600.ear

CONTRACT: 2a920
DIST/CO/RTE/PM: 03-ED,Pla 89 PM 27.2/27.4, 0.0/T8.5

SCALE: 1" = 5' Horiz.
1" = 5' Vert.
All Dimensions are US Survey Feet

A1
CROSS SECTIONS
SHEET 194 OF 936

FOR EARTHWORK DEVELOPMENT ONLY

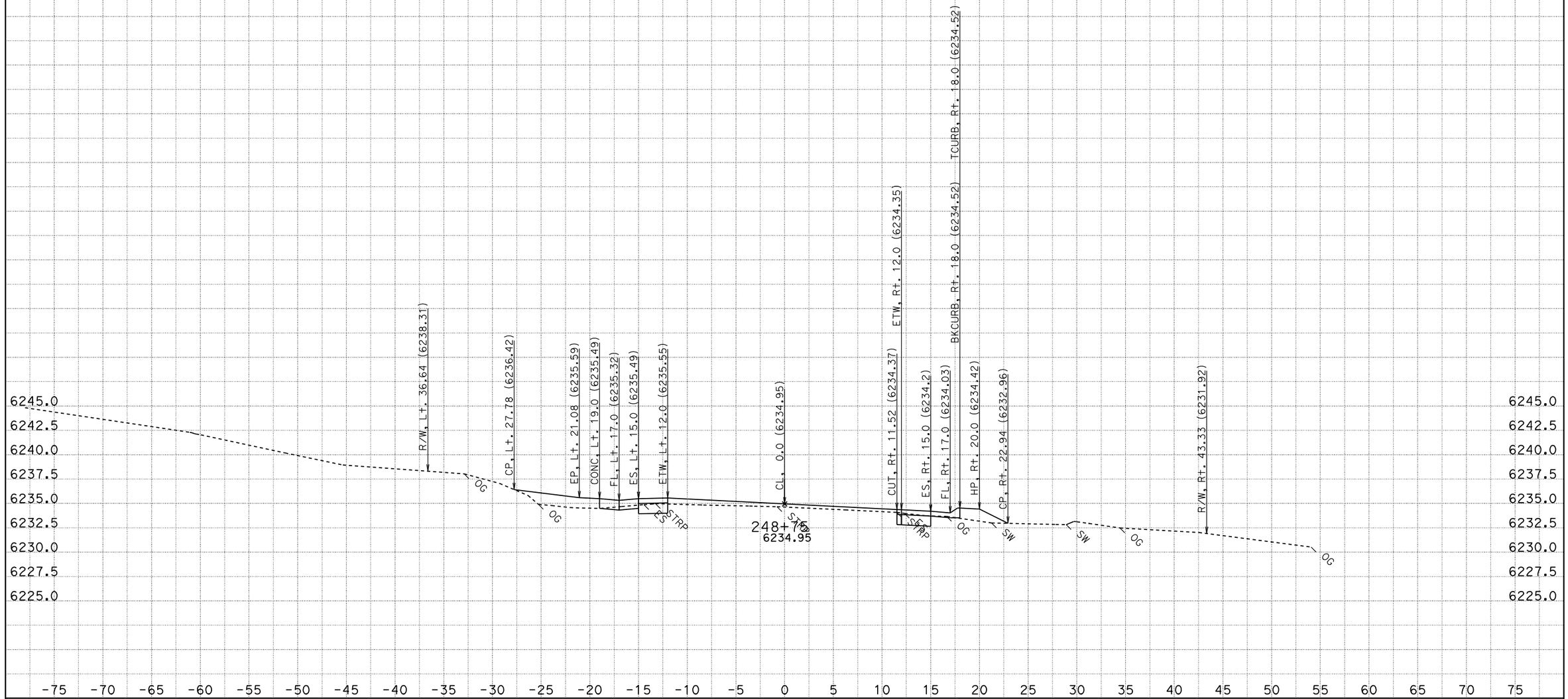

DATE: 8/12/2011
KC Project: 2A920FT

CONTRACT: 2a920
DIST/CO/RTE/PM: 03-ED,Pla 89 PM 27.2/27.4, 0.0/T8.5
File: H:\Pla89\2A920FT\EAR\OUTPUT\22400_33600.ear

SCALE: 1" = 5' Horiz.
1" = 5' Vert.
All Dimensions are US Survey Feet

A1
CROSS SECTIONS
SHEET 195 OF 936

FOR EARTHWORK DEVELOPMENT ONLY

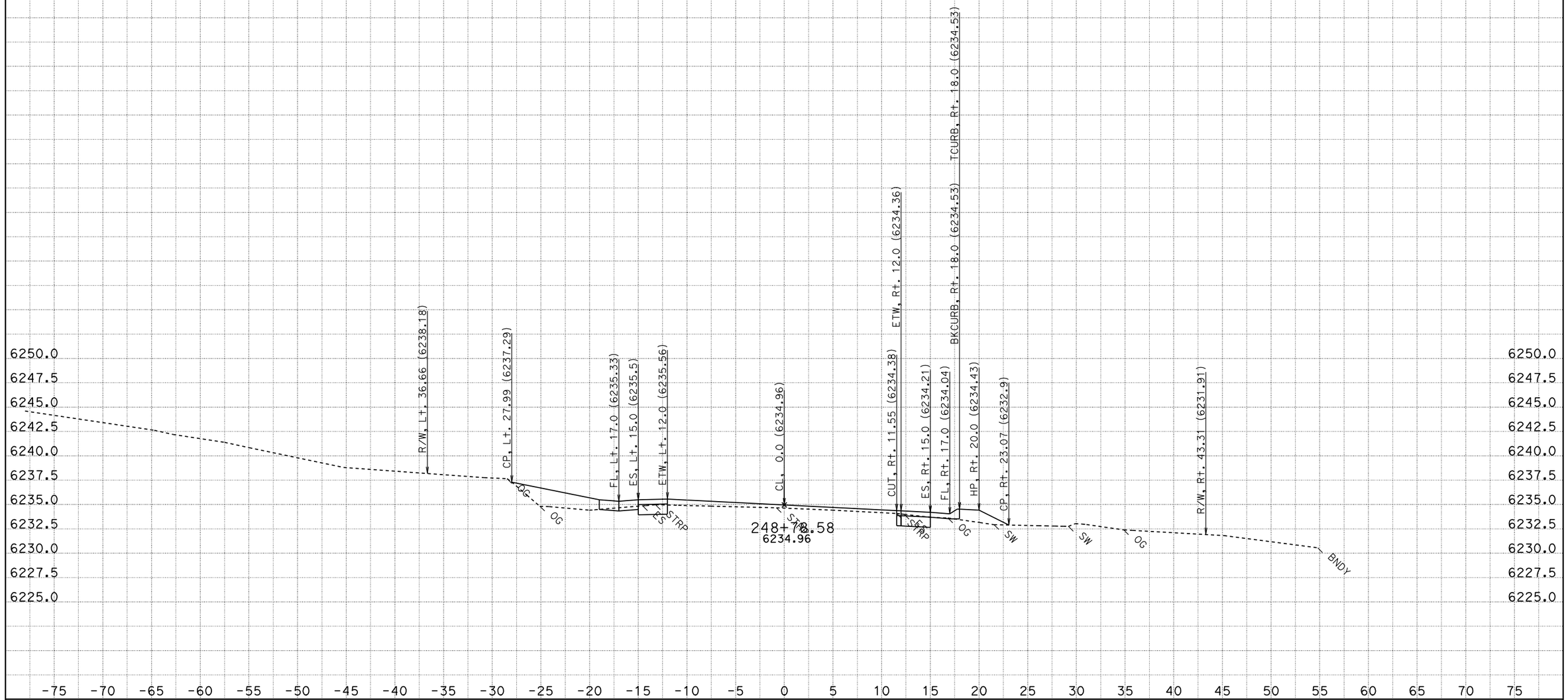

DATE: 8/12/2011
KC Project: 2A920FT

CONTRACT: 2a920
DIST/CO/RTE/PM: 03-ED,Pla 89 PM 27.2/27.4, 0.0/T8.5
File: H:\Pla89\2A920FT\EAR\OUTPUT\22400_33600.ear

SCALE: 1" = 5' Horiz.
1" = 5' Vert.
All Dimensions are US Survey Feet

A1
CROSS SECTIONS
SHEET 196 OF 936

FOR EARTHWORK DEVELOPMENT ONLY

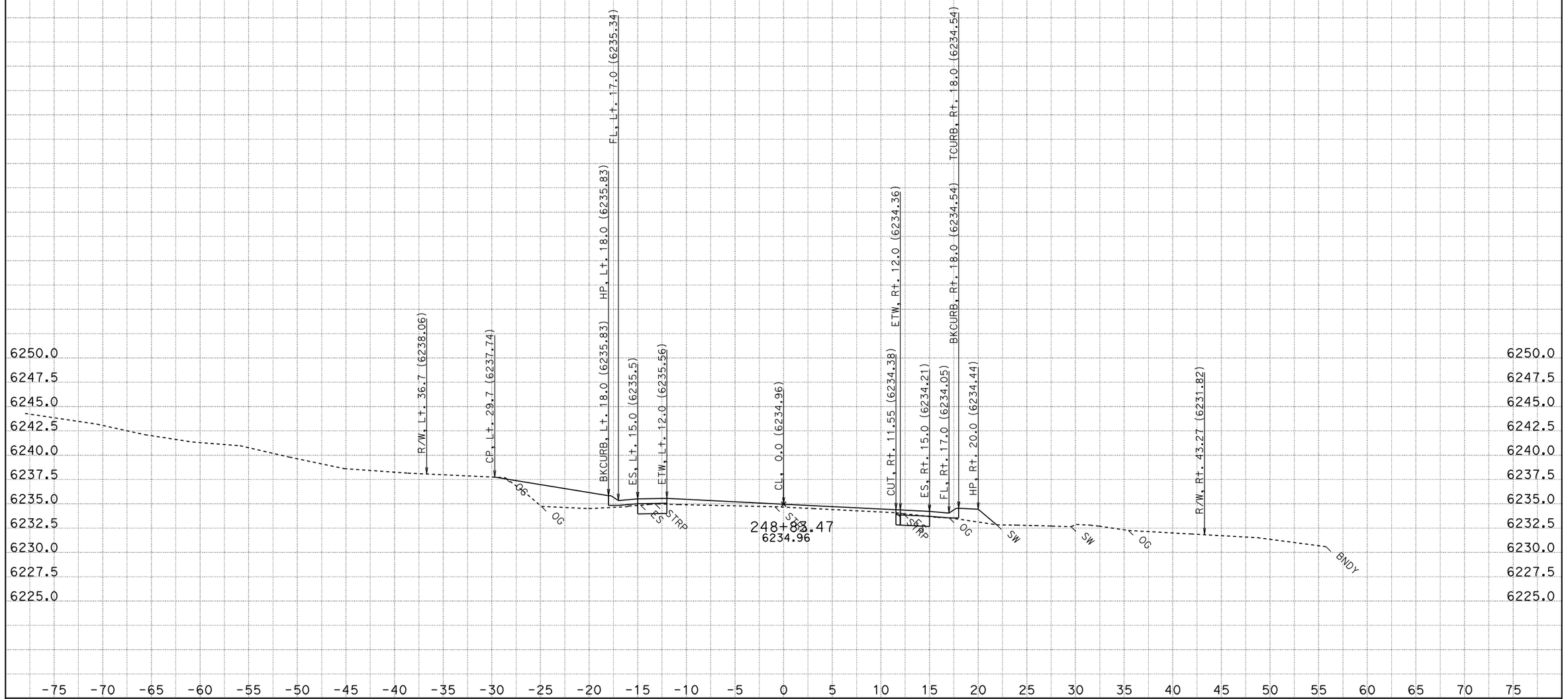

DATE: 8/12/2011
KC Project: 2A920FT
File: H:\Pla89\2A920FT\EAR\OUTPUT\22400_33600.ear

CONTRACT: 2a920
DIST/CO/RTE/PM: 03-ED,Pla 89 PM 27.2/27.4, 0.0/T8.5

SCALE: 1" = 5' Horiz.
1" = 5' Vert.
All Dimensions are US Survey Feet

A1
CROSS SECTIONS
SHEET 197 OF 936

FOR EARTHWORK DEVELOPMENT ONLY

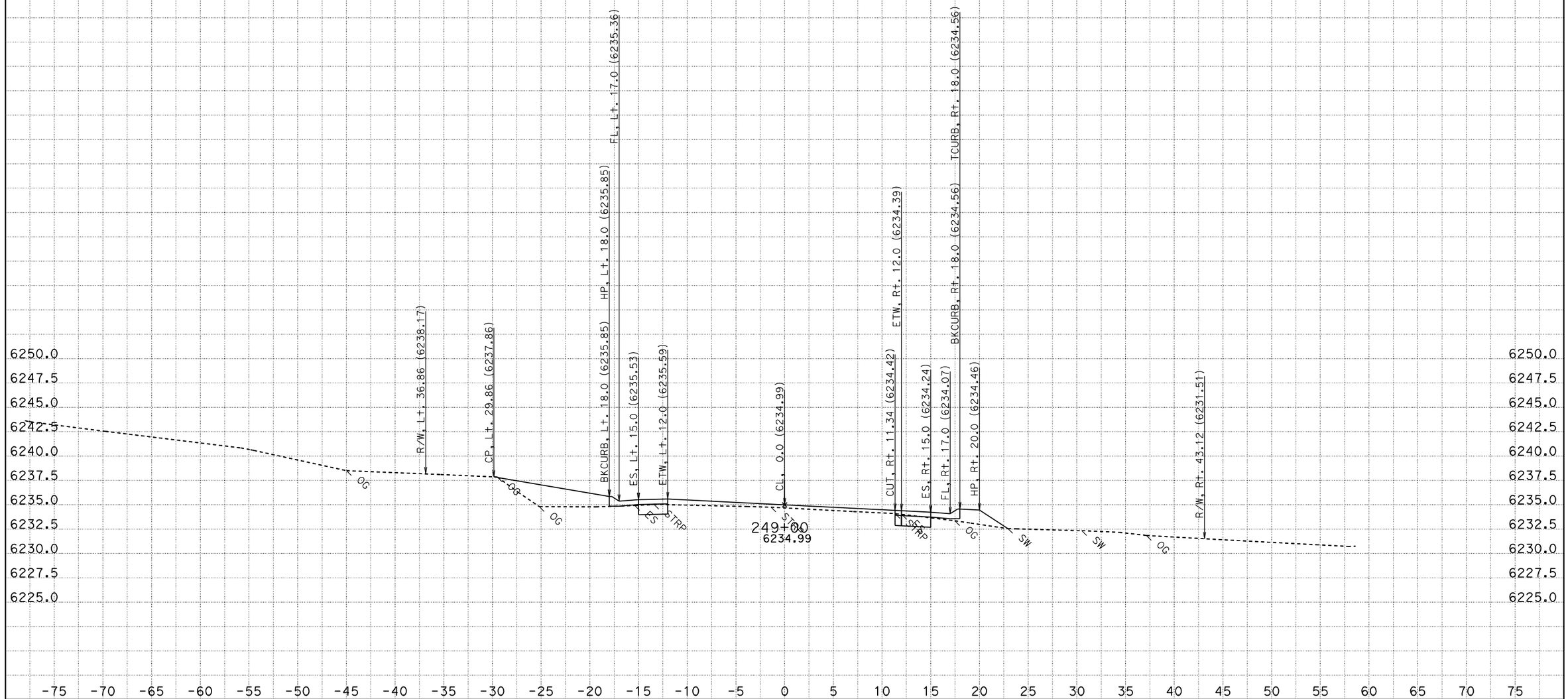

DATE: 8/12/2011
KC Project: 2A920FT
File: H:\Pla89\2A920FT\EAR\OUTPUT\22400_33600.ear

CONTRACT: 2a920
DIST/CO/RTE/PM: 03-ED,Pla 89 PM 27.2/27.4, 0.0/T8.5

SCALE: 1" = 5' Horiz.
1" = 5' Vert.
All Dimensions are US Survey Feet

A1
CROSS SECTIONS
SHEET 198 OF 936

FOR EARTHWORK DEVELOPMENT ONLY

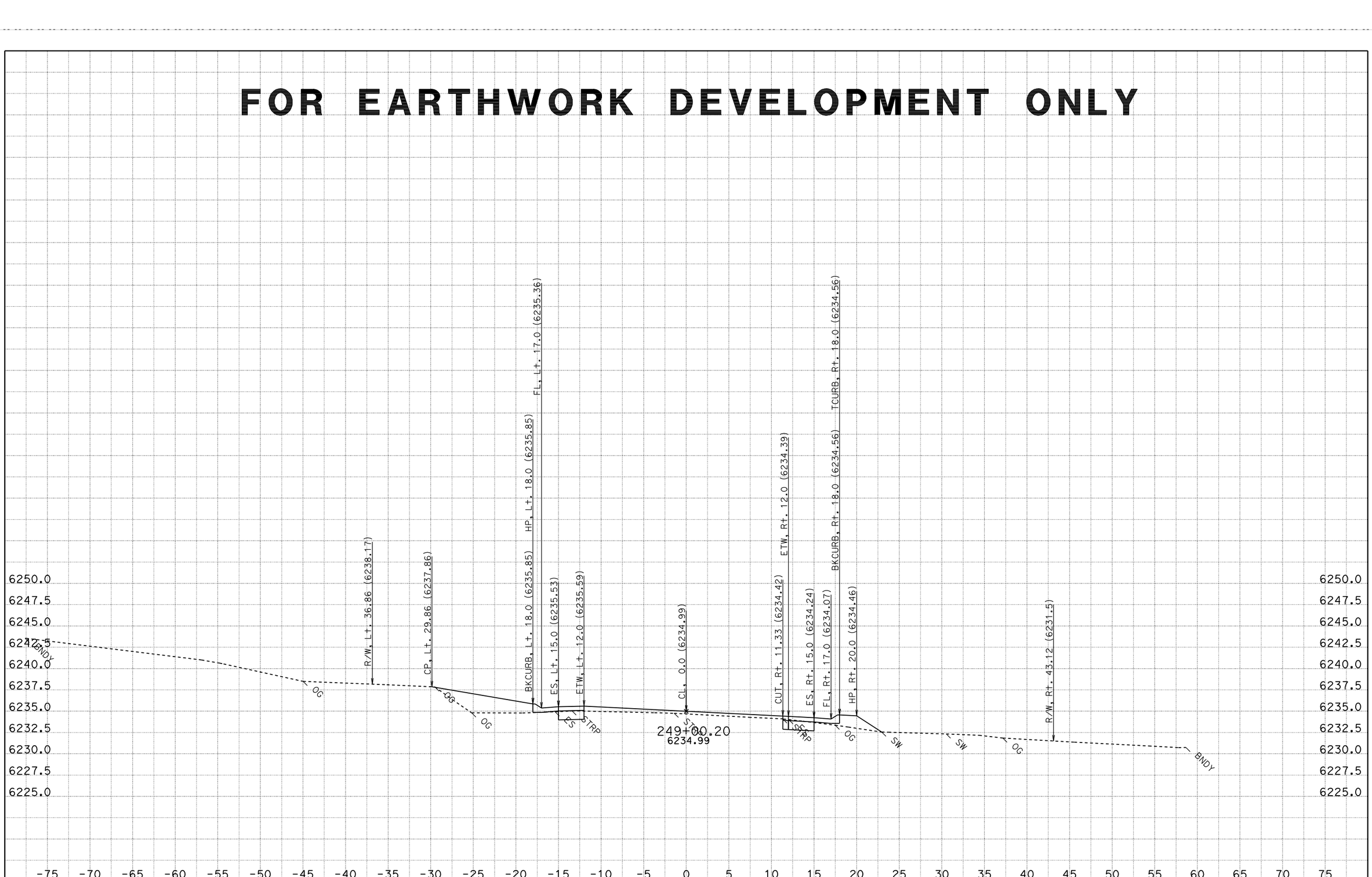

DATE: 8/12/2011
KC Project: 2A920FT
File: H:\Pla89\2A920FT\EAR\OUTPUT\22400_33600.ear

CONTRACT: 2a920
DIST/CO/RTE/PM: 03-ED,Pla 89 PM 27.2/27.4, 0.0/T8.5

SCALE: 1" = 5' Horiz.
1" = 5' Vert.
All Dimensions are US Survey Feet

A1
CROSS SECTIONS
SHEET 199 OF 936

FOR EARTHWORK DEVELOPMENT ONLY

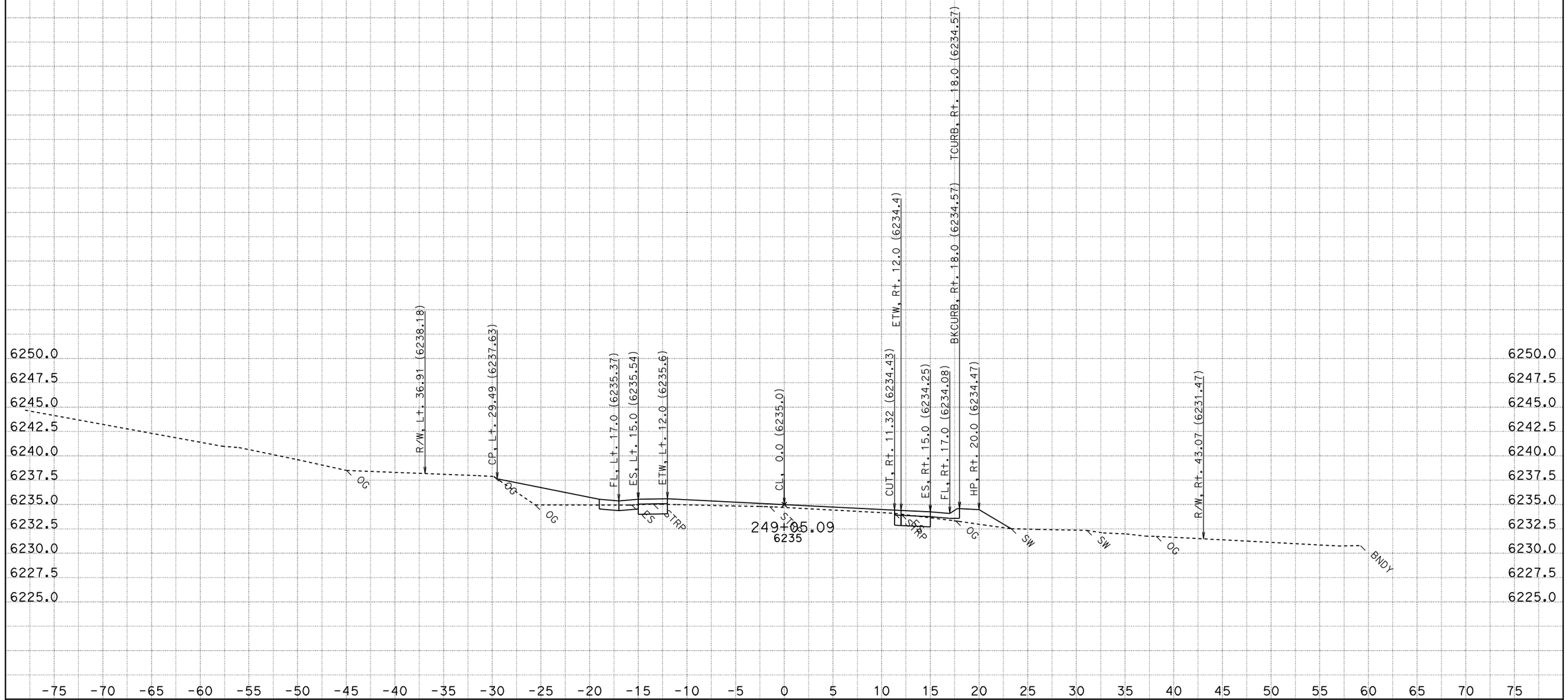

DATE: 8/12/2011
KC Project: 2A920FT File: H:\Pla89\2A920FT\EAR\OUTPUT\22400_33600.ear

CONTRACT: 2a920
DIST/CO/RTE/PM: 03-ED,Pla 89 PM 27.2/27.4, 0.0/T8.5

SCALE: 1" = 5' Horiz.
1" = 5' Vert.
All Dimensions are US Survey Feet

A1
CROSS SECTIONS
SHEET 200 OF 936

FOR EARTHWORK DEVELOPMENT ONLY

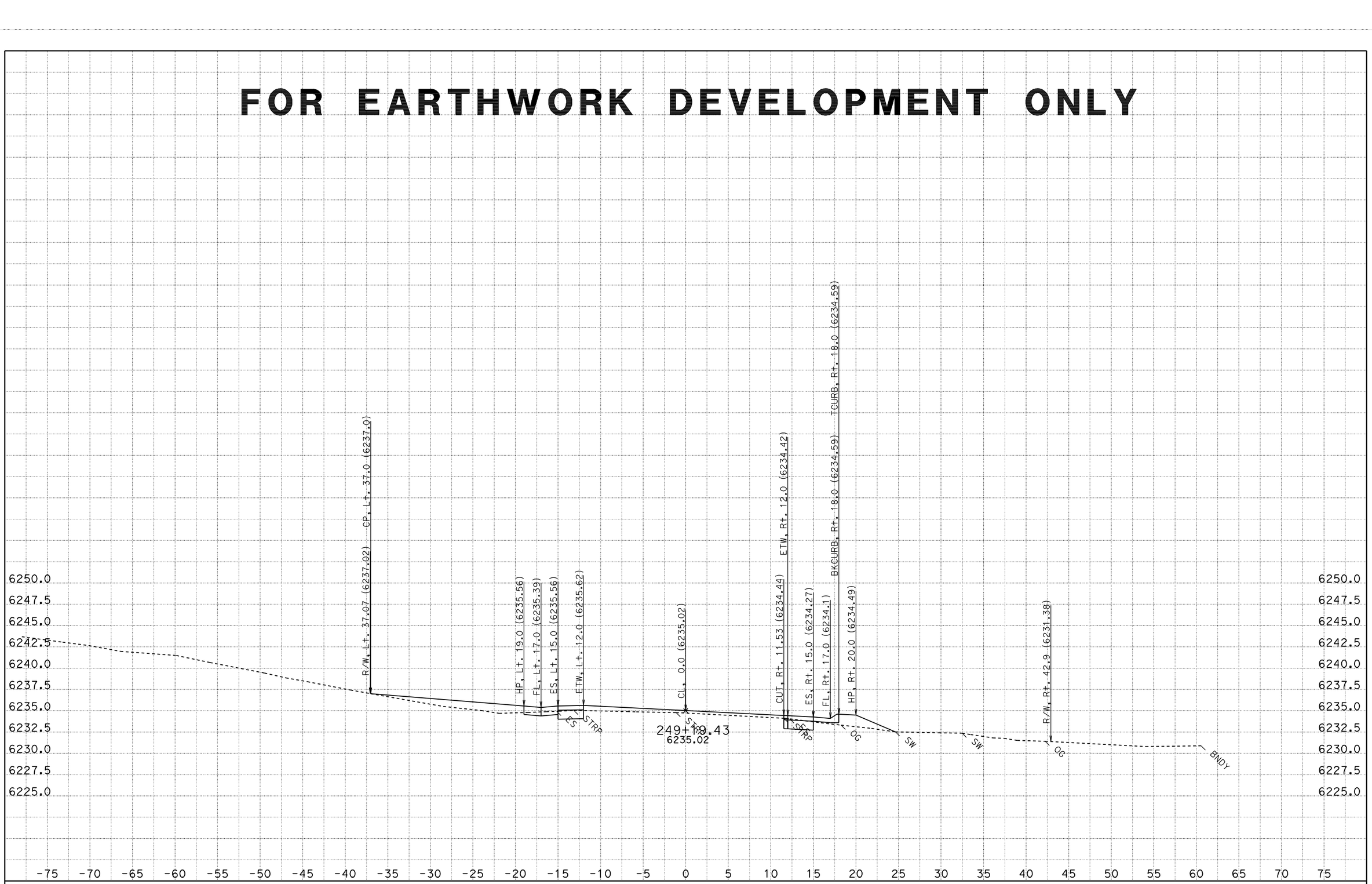

CONTRACT: 2a920

DATE: 8/12/2011

DIST/CO/RTE/PM: 03-ED,Pla 89 PM 27.2/27.4, 0.0/T8.5

SCALE: 1" = 5' Horiz.
1" = 5' Vert.

A1

CROSS SECTIONS

KC Project: 2A920FT

File: H:\Pla89\2A920FT\EAR\OUTPUT\22400_33600.ear

All Dimensions are US Survey Feet

SHEET 201 OF 936

FOR EARTHWORK DEVELOPMENT ONLY

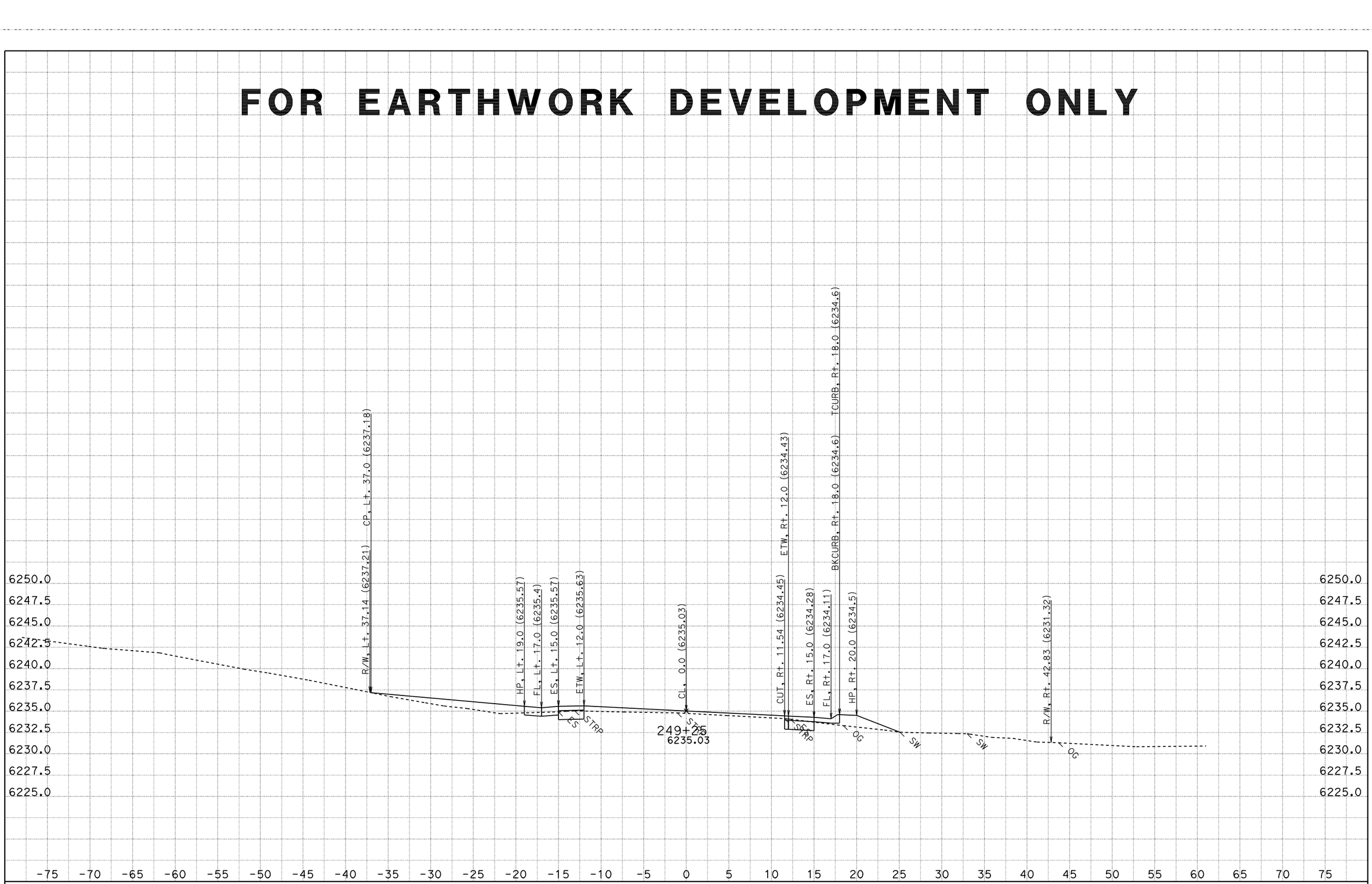

DATE: 8/12/2011
KC Project: 2A920FT

CONTRACT: 2a920
DIST/CO/RTE/PM: 03-ED,Pla 89 PM 27.2/27.4, 0.0/T8.5
File: H:\Pla89\2A920FT\EAR\OUTPUT\22400_33600.ear

SCALE: 1" = 5' Horiz.
1" = 5' Vert.
All Dimensions are US Survey Feet

A1
CROSS SECTIONS
SHEET 202 OF 936

FOR EARTHWORK DEVELOPMENT ONLY

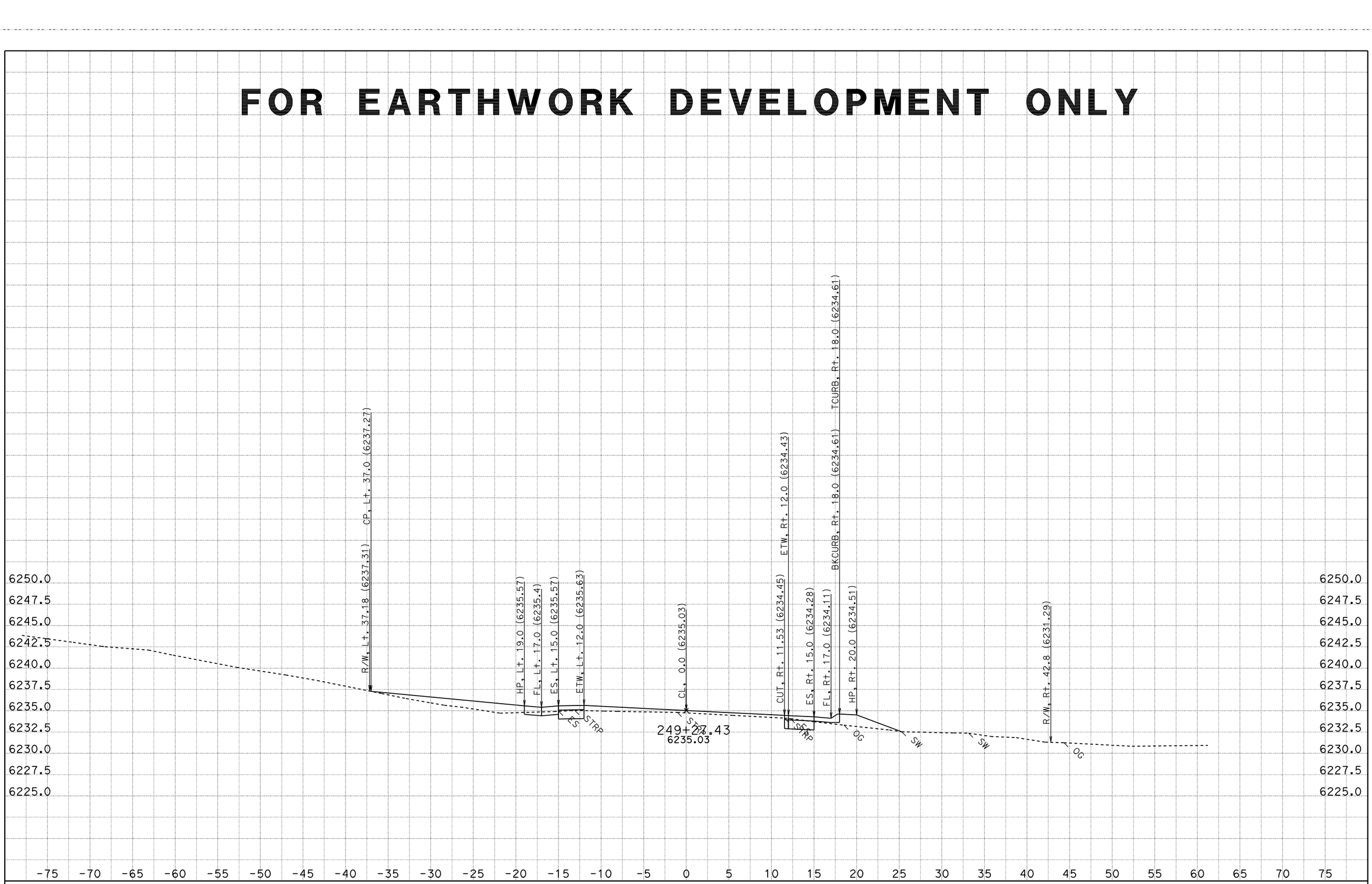

CONTRACT: 2a920

DATE: 8/12/2011

DIST/CO/RTE/PM: 03-ED,Pla 89 PM 27.2/27.4, 0.0/T8.5

SCALE: 1" = 5' Horiz.
1" = 5' Vert.

A1

CROSS SECTIONS

KC Project: 2A920FT

File: H:\Pla89\2A920FT\EAR\OUTPUT\22400_33600.ear

All Dimensions are US Survey Feet

FOR EARTHWORK DEVELOPMENT ONLY

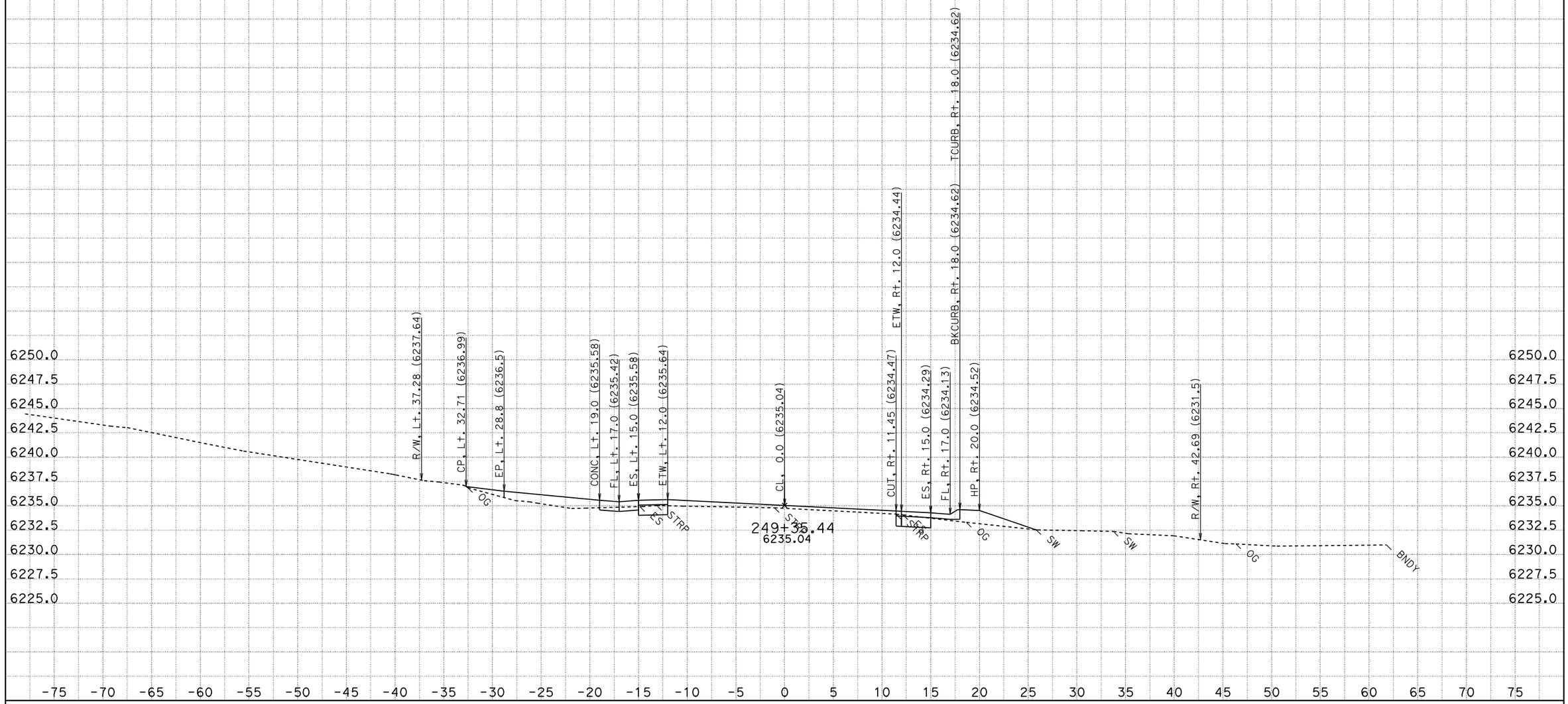

DATE: 8/12/2011

KC Project: 2A920FT

CONTRACT: 2a920

DIST/CO/RTE/PM: 03-ED,Pla 89 PM 27.2/27.4, 0.0/T8.5

File: H:\Pla89\2A920FT\EAR\OUTPUT\22400_33600.ear

SCALE: 1" = 5' Horiz.
1" = 5' Vert.

All Dimensions are US Survey Feet

A1

CROSS SECTIONS

SHEET 204 OF 936

FOR EARTHWORK DEVELOPMENT ONLY

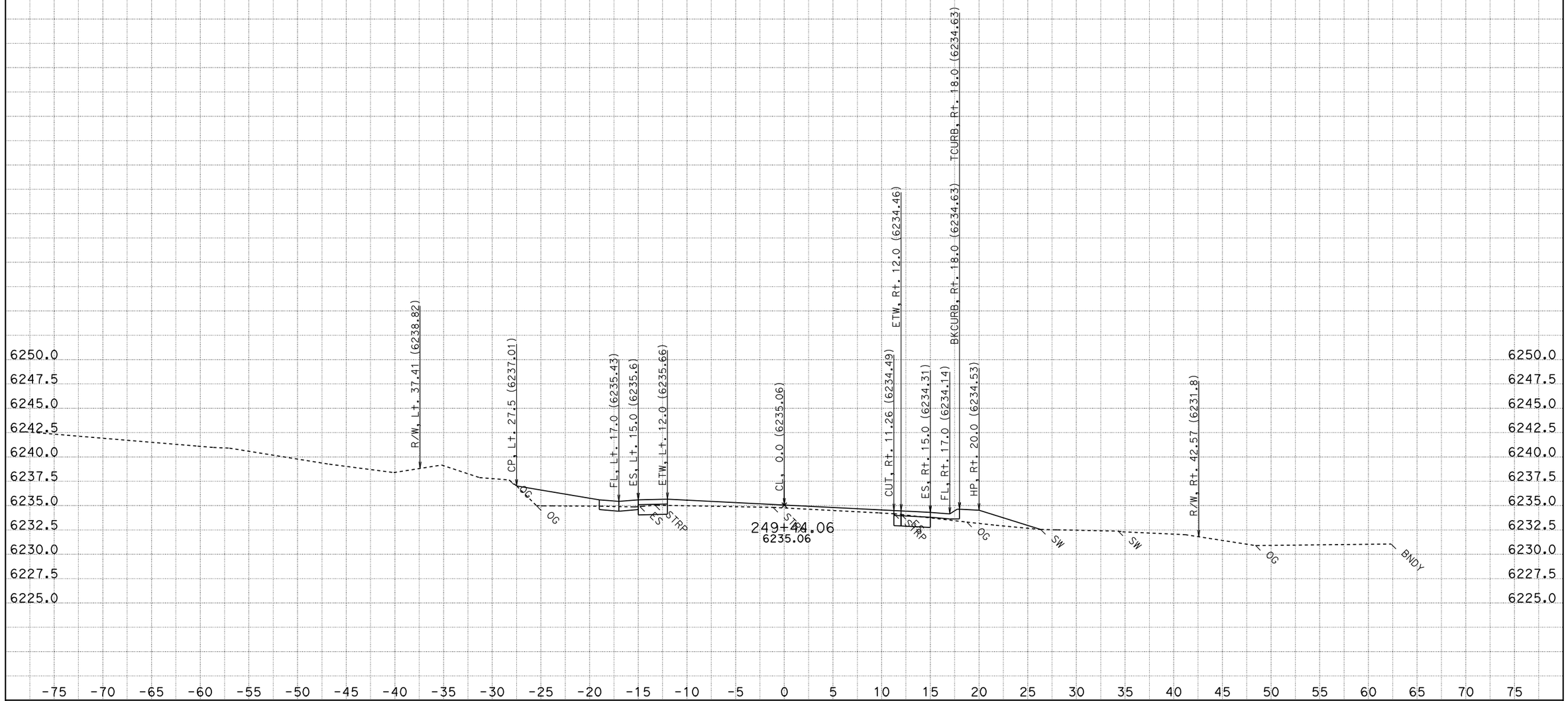

DATE: 8/12/2011
KC Project: 2A920FT File: H:\Pla89\2A920FT\EAR\OUTPUT\22400_33600.ear

CONTRACT: 2a920
DIST/CO/RTE/PM: 03-ED,Pla 89 PM 27.2/27.4, 0.0/T8.5

SCALE: 1" = 5' Horiz.
1" = 5' Vert.

All Dimensions are US Survey Feet

A1
CROSS SECTIONS
SHEET 205 OF 936

FOR EARTHWORK DEVELOPMENT ONLY

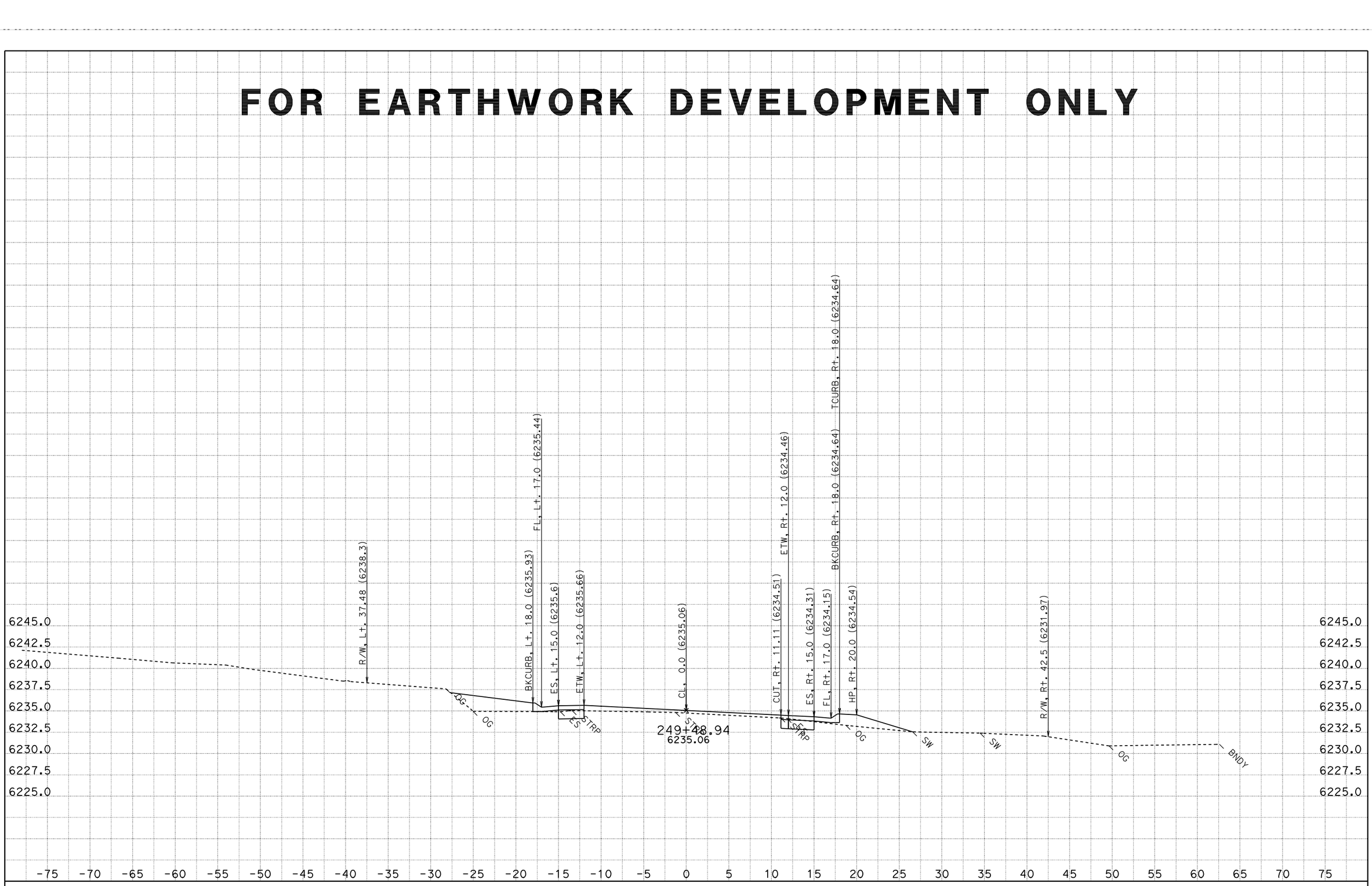

CONTRACT: 2a920

DATE: 8/12/2011
DIST/CO/RTE/PM: 03-ED,Pla 89 PM 27.2/27.4, 0.0/T8.5
SCALE: 1" = 5' Horiz.
1" = 5' Vert.

KC Project: 2A920FT File: H:\Pla89\2A920FT\EAR\OUTPUT\22400_33600.ear

All Dimensions are US Survey Feet

A1
CROSS SECTIONS
SHEET 206 OF 936

FOR EARTHWORK DEVELOPMENT ONLY

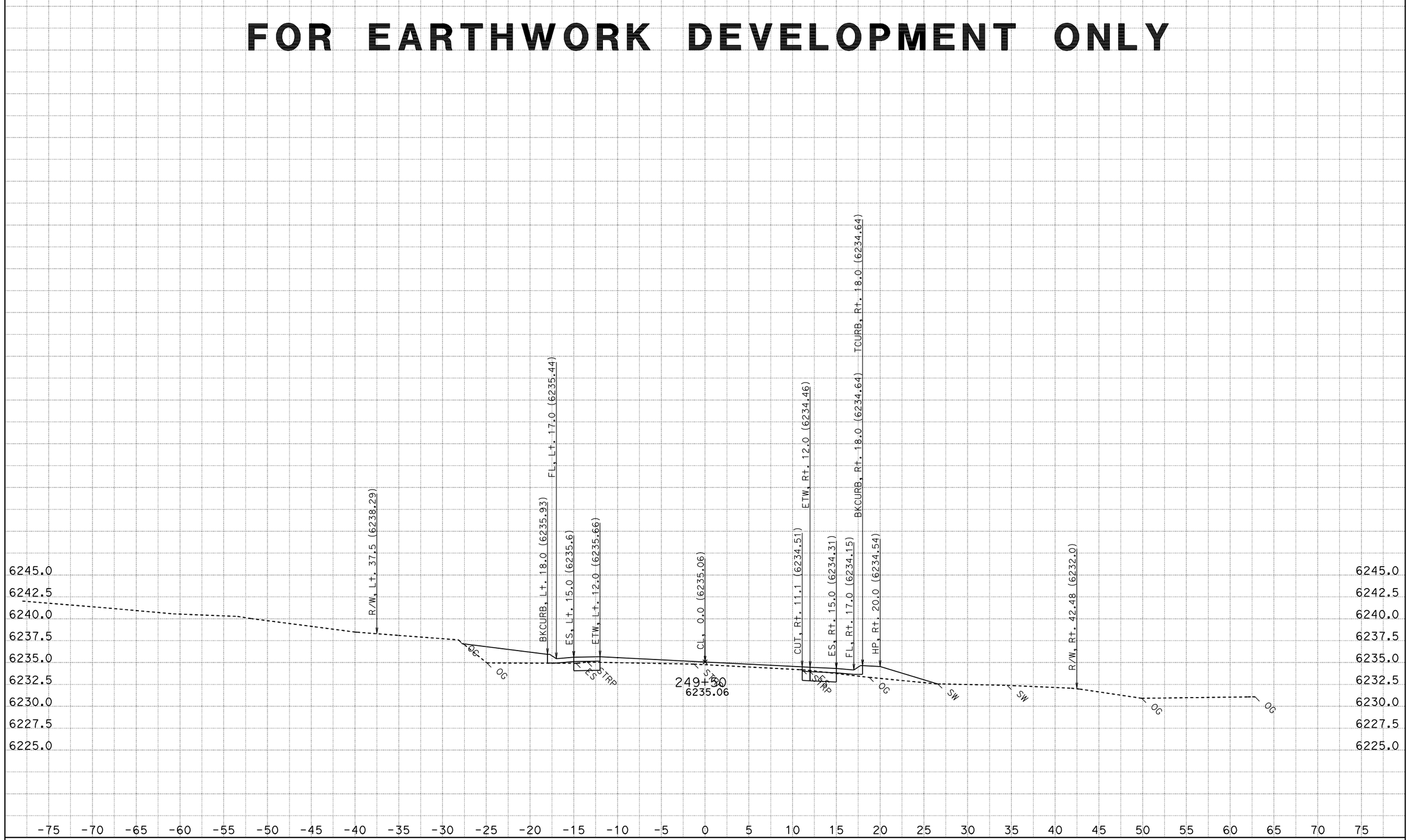

CONTRACT: 2a920

DATE: 8/12/2011
DIST/CO/RTE/PM: 03-ED,Pla 89 PM 27.2/27.4, 0.0/T8.5

SCALE: 1" = 5' Horiz.
1" = 5' Vert.

A1
CROSS SECTIONS

KC Project: 2A920FT File: H:\Pla89\2A920FT\EAR\OUTPUT\22400_33600.ear

All Dimensions are US Survey Feet

SHEET 207 OF 936

FOR EARTHWORK DEVELOPMENT ONLY

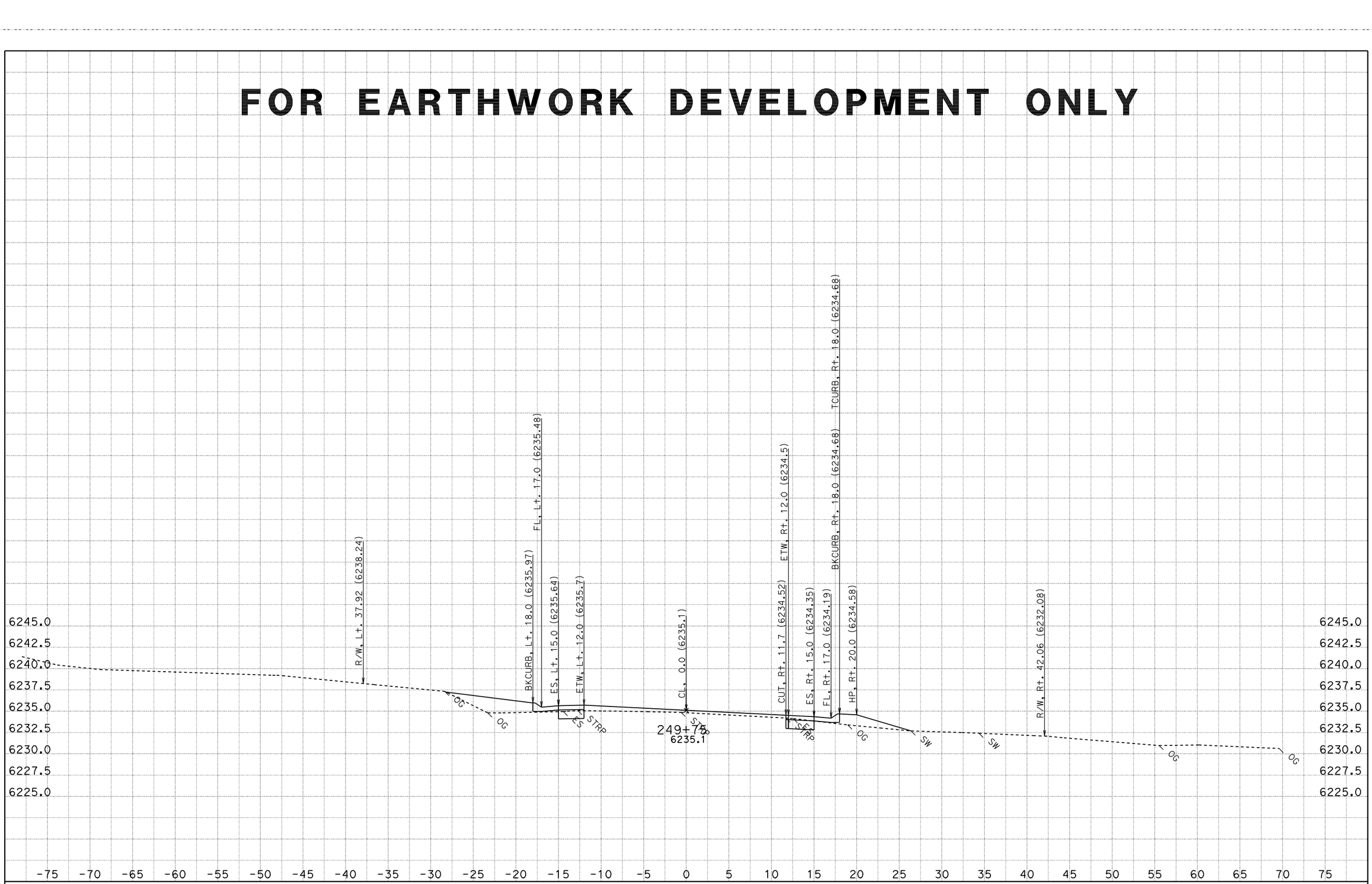

CONTRACT: 2a920

DATE: 8/12/2011
DIST/CO/RTE/PM: 03-ED,Pla 89 PM 27.2/27.4, 0.0/T8.5
SCALE: 1" = 5' Horiz.
1" = 5' Vert.

KC Project: 2A920FT File: H:\Pla89\2A920FT\EAR\OUTPUT\22400_33600.ear

All Dimensions are US Survey Feet

A1
CROSS SECTIONS
SHEET 208 OF 936

FOR EARTHWORK DEVELOPMENT ONLY

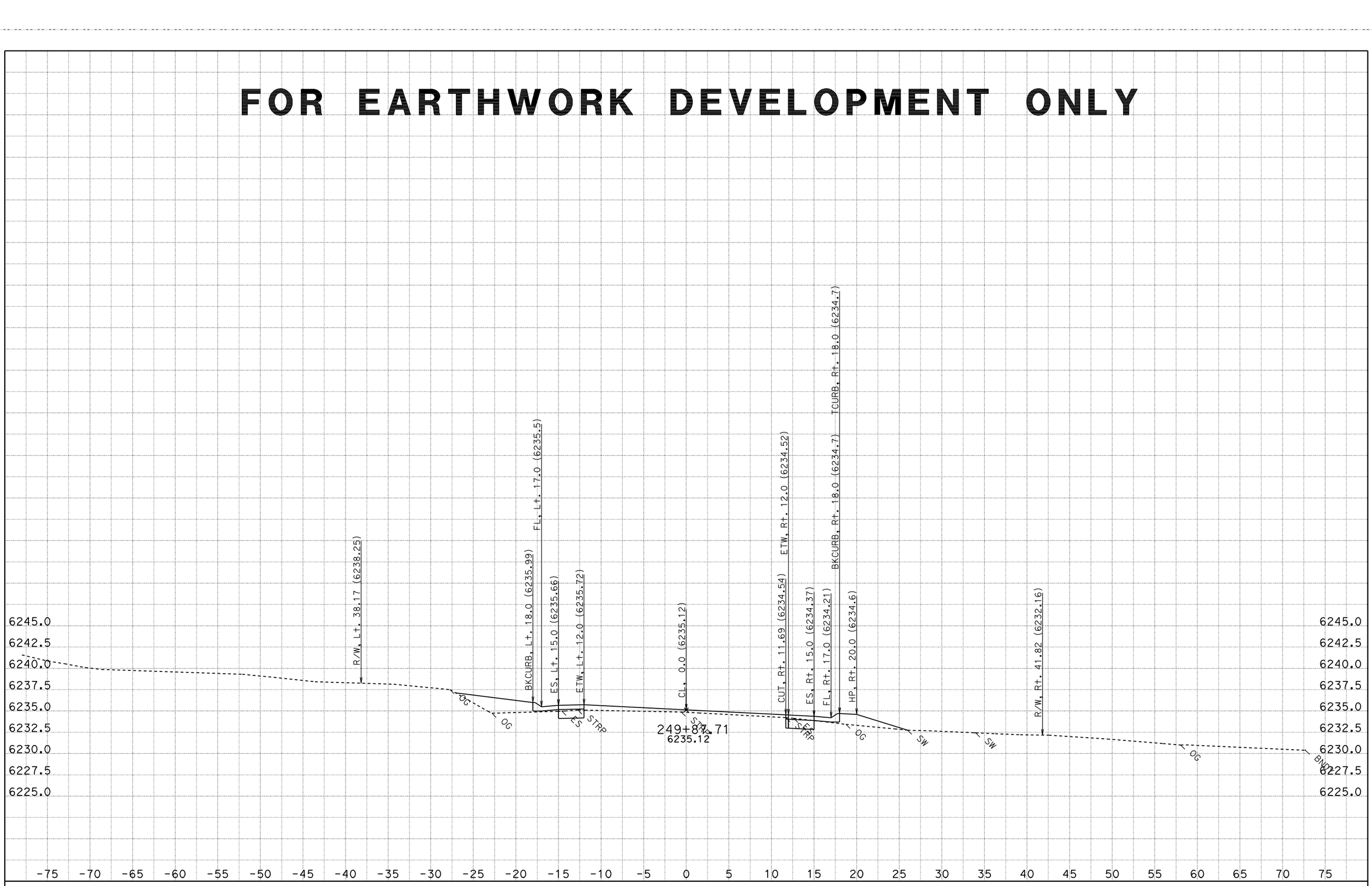

CONTRACT: 2a920

DATE: 8/12/2011

DIST/CO/RTE/PM: 03-ED,Pla 89 PM 27.2/27.4, 0.0/T8.5

SCALE: 1" = 5' Horiz.
1" = 5' Vert.

A1

CROSS SECTIONS

KC Project: 2A920FT

File: H:\Pla89\2A920FT\EAR\OUTPUT\22400_33600.ear

All Dimensions are US Survey Feet

SHEET 209 OF 936

FOR EARTHWORK DEVELOPMENT ONLY

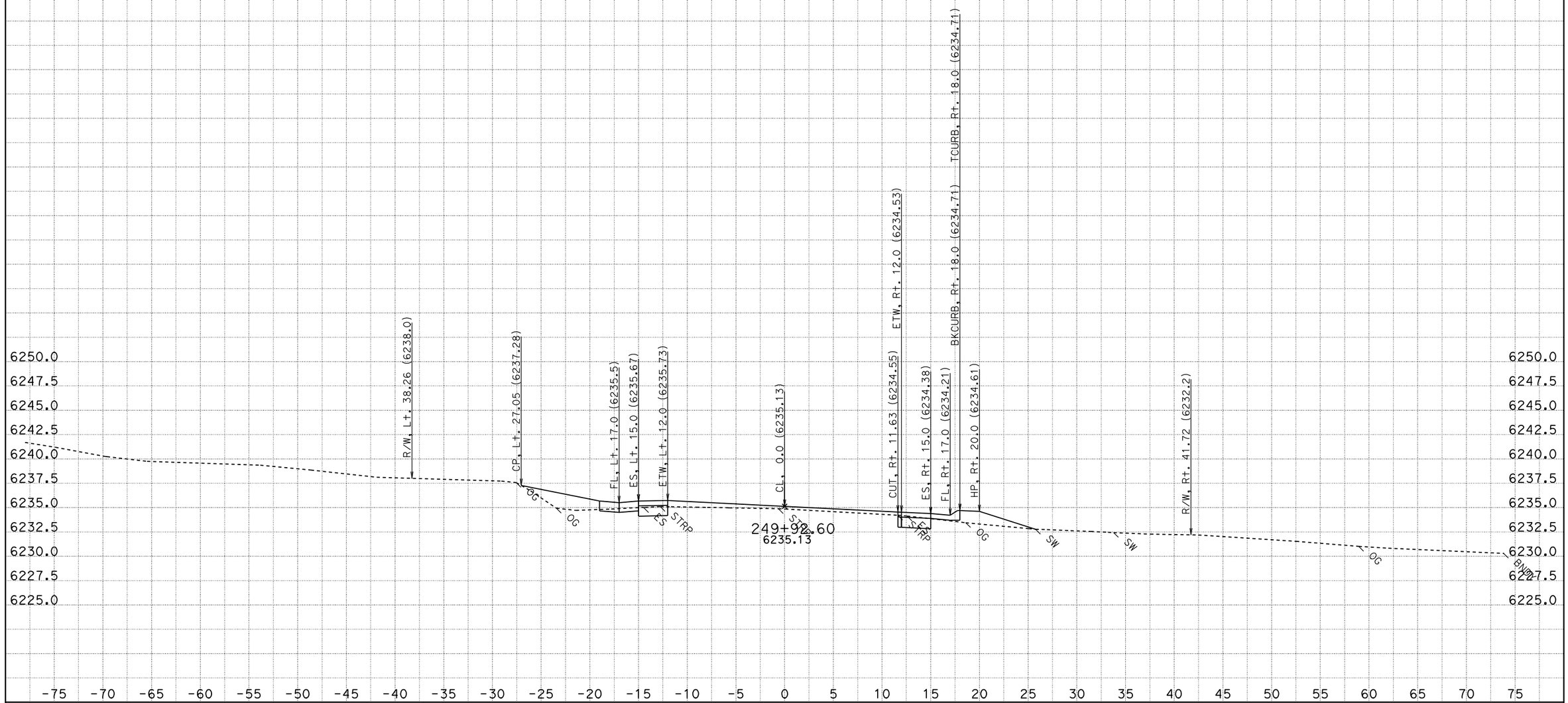

DATE: 8/12/2011
KC Project: 2A920FT File: H:\Pla89\2A920FT\EAR\OUTPUT\22400_33600.ear

CONTRACT: 2a920
DIST/CO/RTE/PM: 03-ED,Pla 89 PM 27.2/27.4, 0.0/T8.5

SCALE: 1" = 5' Horiz.
1" = 5' Vert.

All Dimensions are US Survey Feet

A1
CROSS SECTIONS
SHEET 210 OF 936

FOR EARTHWORK DEVELOPMENT ONLY

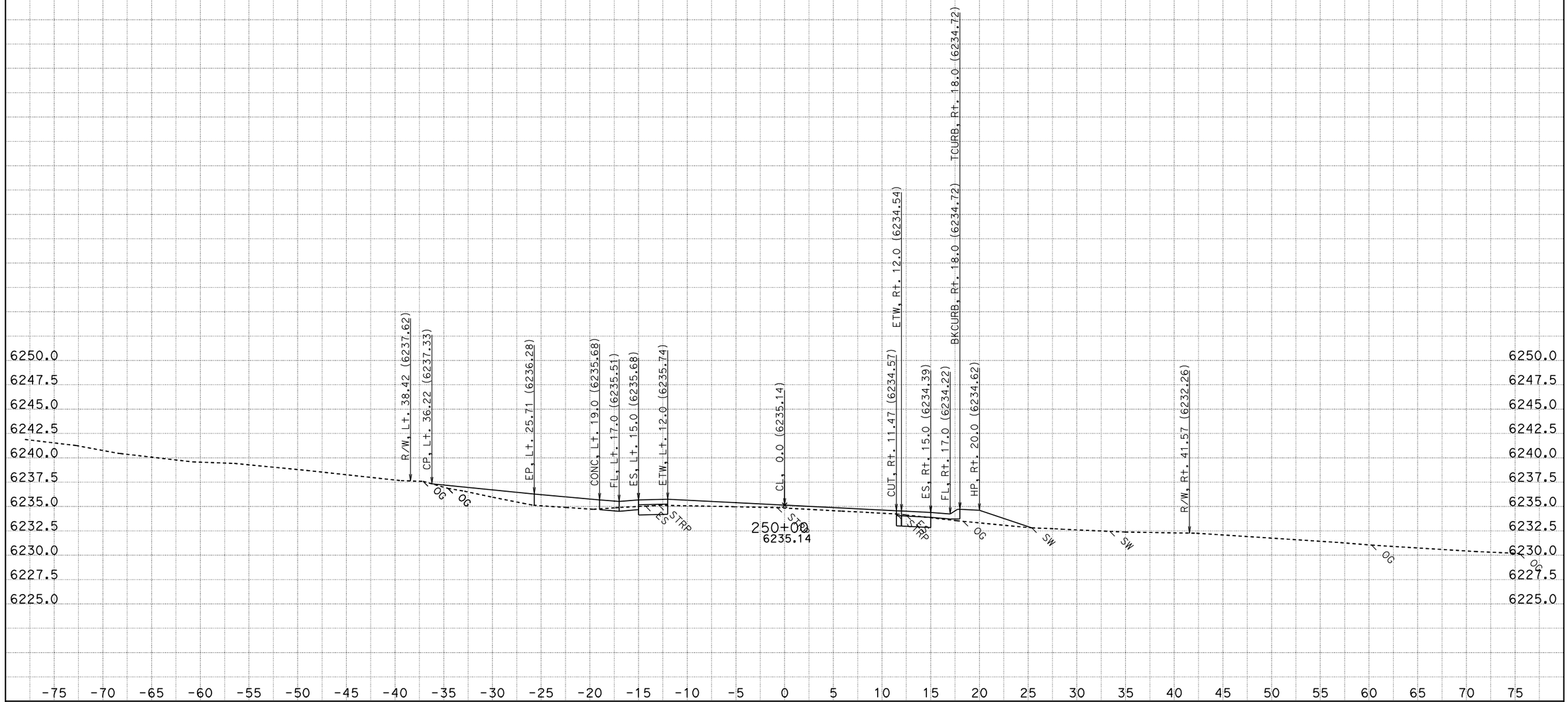

DATE: 8/12/2011
KC Project: 2A920FT File: H:\Pla89\2A920FT\EAR\OUTPUT\22400_33600.ear

CONTRACT: 2a920
DIST/CO/RTE/PM: 03-ED,Pla 89 PM 27.2/27.4, 0.0/T8.5

SCALE: 1" = 5' Horiz.
1" = 5' Vert.

All Dimensions are US Survey Feet

A1
CROSS SECTIONS
SHEET 211 OF 936

FOR EARTHWORK DEVELOPMENT ONLY

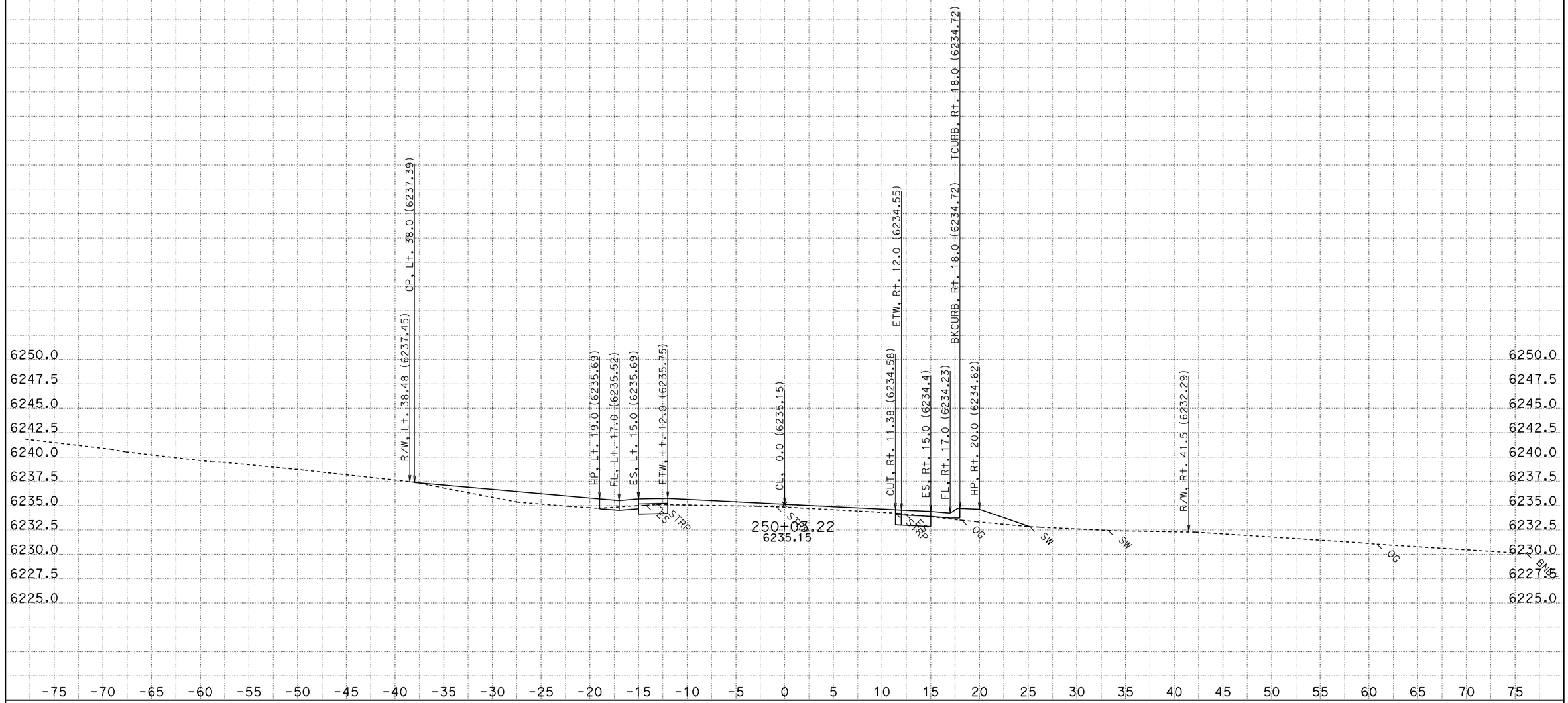

CONTRACT: 2a920

DATE: 8/12/2011

DIST/CO/RTE/PM: 03-ED,Pla 89 PM 27.2/27.4, 0.0/T8.5

SCALE: 1" = 5' Horiz.
1" = 5' Vert.

A1

CROSS SECTIONS

KC Project: 2A920FT

File: H:\Pla89\2A920FT\EAR\OUTPUT\22400_33600.ear

All Dimensions are US Survey Feet

SHEET 212 OF 936

FOR EARTHWORK DEVELOPMENT ONLY

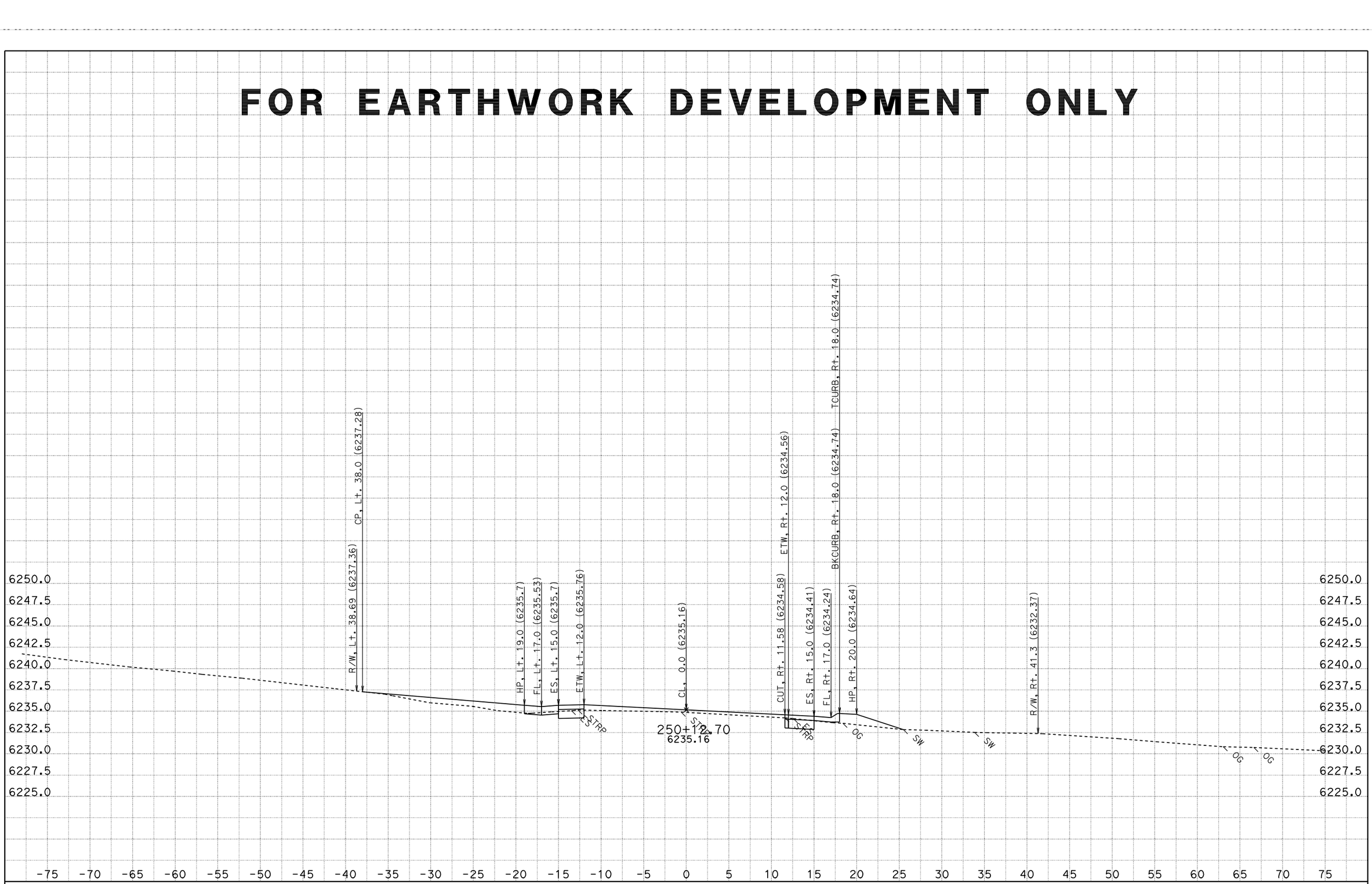

CONTRACT: 2a920

DATE: 8/12/2011

DIST/CO/RTE/PM: 03-ED,Pla 89 PM 27.2/27.4, 0.0/T8.5

SCALE: 1" = 5' Horiz.
1" = 5' Vert.

A1

CROSS SECTIONS

KC Project: 2A920FT File: H:\Pla89\2A920FT\EAR\OUTPUT\22400_33600.ear

All Dimensions are US Survey Feet

SHEET 213 OF 936

FOR EARTHWORK DEVELOPMENT ONLY

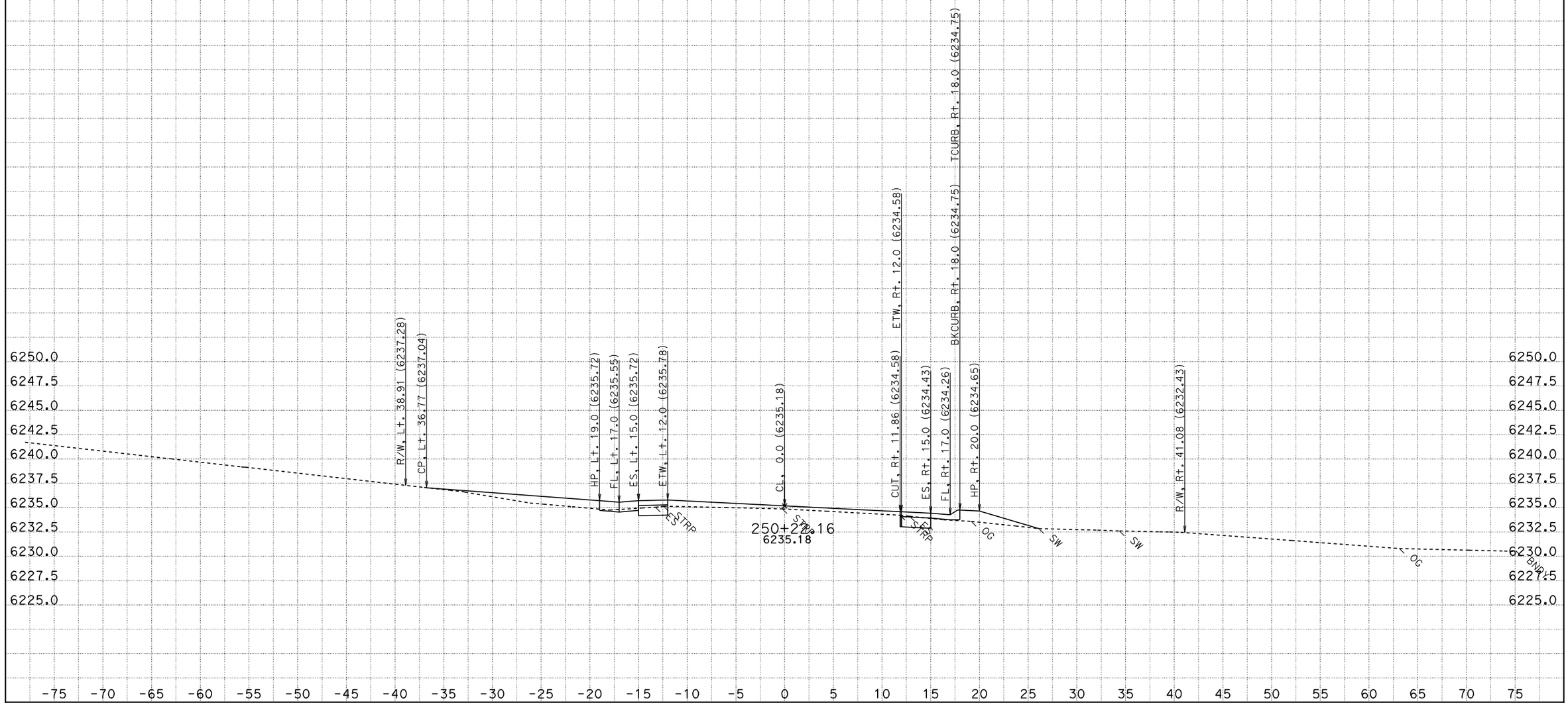

DATE: 8/12/2011
KC Project: 2A920FT File: H:\Pla89\2A920FT\EAR\OUTPUT\22400_33600.ear

CONTRACT: 2a920
DIST/CO/RTE/PM: 03-ED,Pla 89 PM 27.2/27.4, 0.0/T8.5

SCALE: 1" = 5' Horiz.
1" = 5' Vert.

All Dimensions are US Survey Feet

A1
CROSS SECTIONS
SHEET 214 OF 936

FOR EARTHWORK DEVELOPMENT ONLY

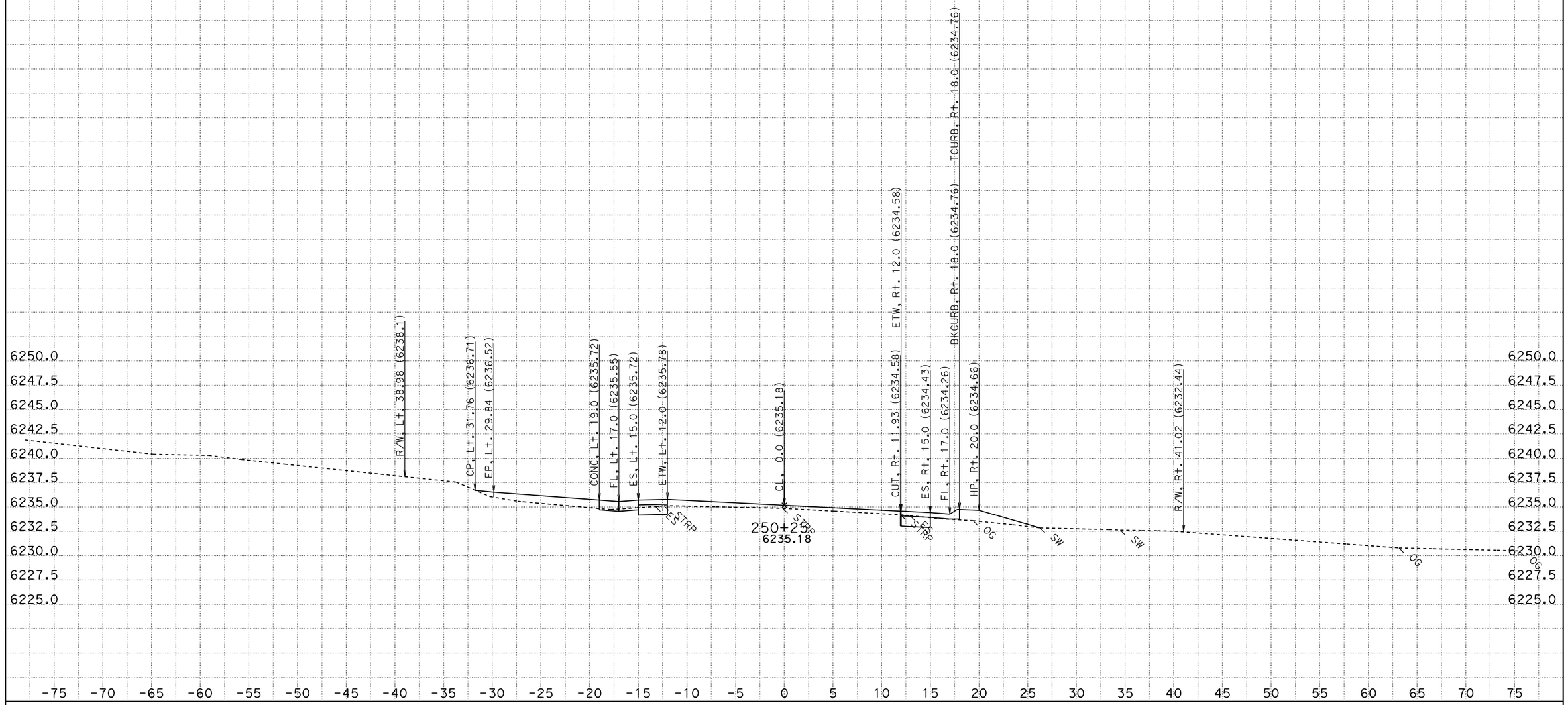

DATE: 8/12/2011
KC Project: 2A920FT File: H:\Pla89\2A920FT\EAR\OUTPUT\22400_33600.ear

CONTRACT: 2a920
DIST/CO/RTE/PM: 03-ED,Pla 89 PM 27.2/27.4, 0.0/T8.5

SCALE: 1" = 5' Horiz.
1" = 5' Vert.

All Dimensions are US Survey Feet

A1
CROSS SECTIONS
SHEET 215 OF 936

FOR EARTHWORK DEVELOPMENT ONLY

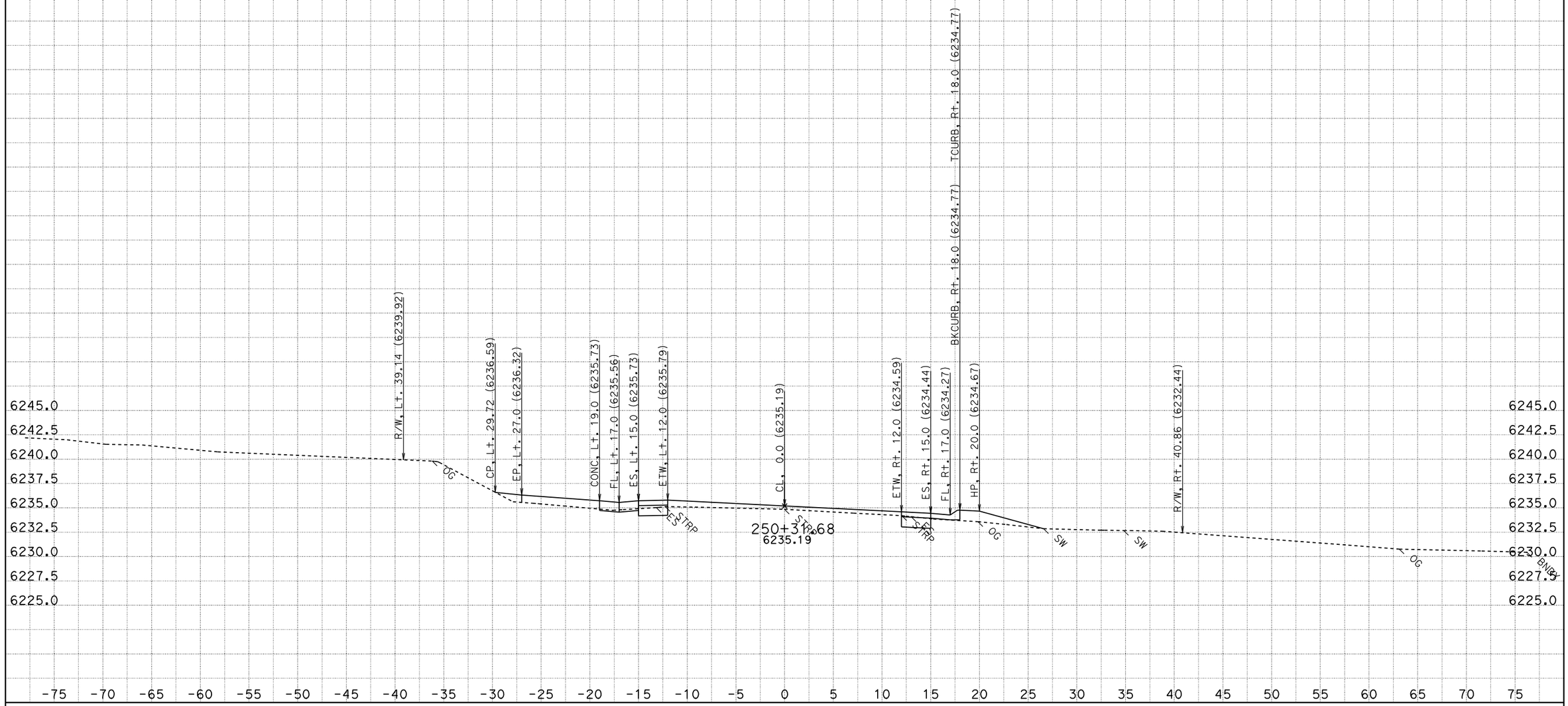

CONTRACT: 2a920

DATE: 8/12/2011

DIST/CO/RTE/PM: 03-ED,Pla 89 PM 27.2/27.4, 0.0/T8.5

SCALE: 1" = 5' Horiz.
1" = 5' Vert.

A1

CROSS SECTIONS

KC Project: 2A920FT File: H:\Pla89\2A920FT\EAR\OUTPUT\22400_33600.ear

All Dimensions are US Survey Feet

FOR EARTHWORK DEVELOPMENT ONLY

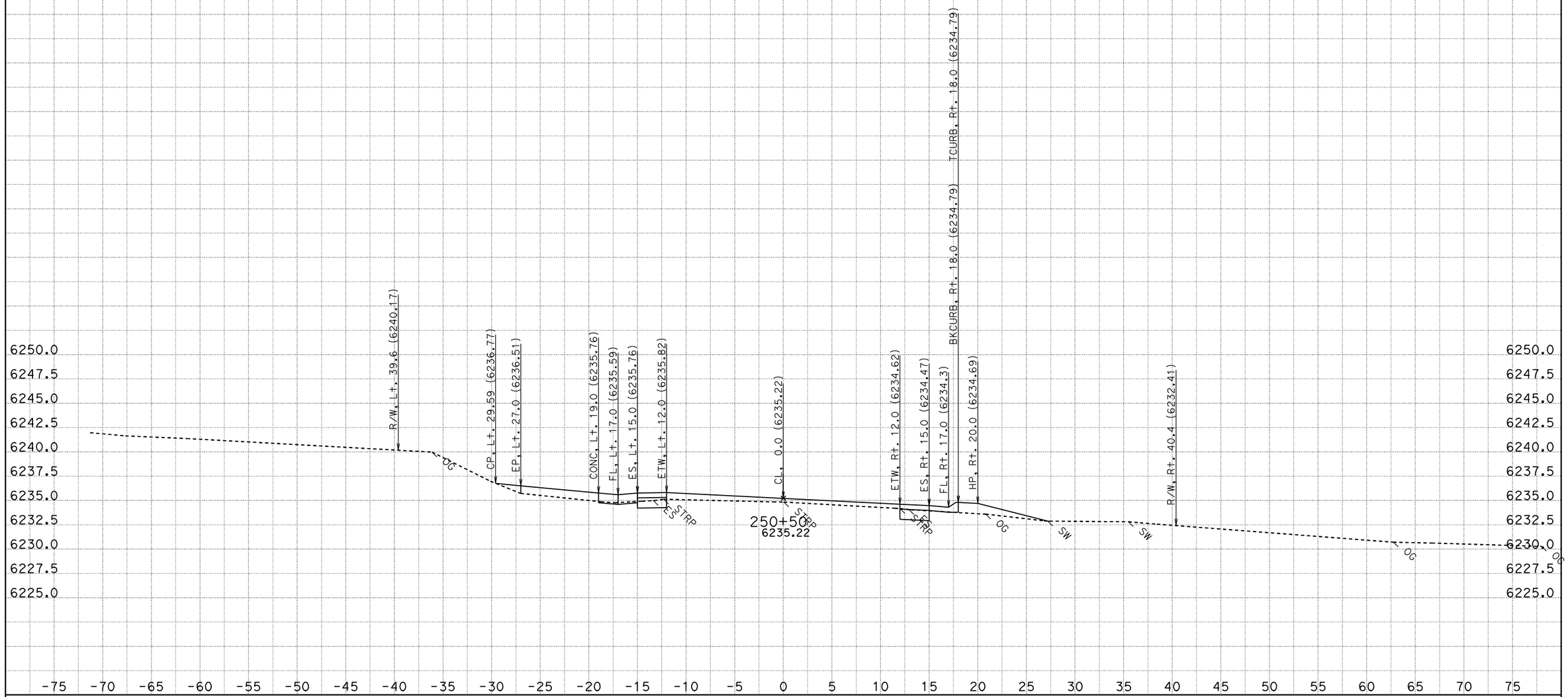

DATE: 8/12/2011
KC Project: 2A920FT
File: H:\Pla89\2A920FT\EAR\OUTPUT\22400_33600.ear

CONTRACT: 2a920
DIST/CO/RTE/PM: 03-ED,Pla 89 PM 27.2/27.4, 0.0/T8.5

SCALE: 1" = 5' Horiz.
1" = 5' Vert.

All Dimensions are US Survey Feet

A1
CROSS SECTIONS
SHEET 217 OF 936

FOR EARTHWORK DEVELOPMENT ONLY

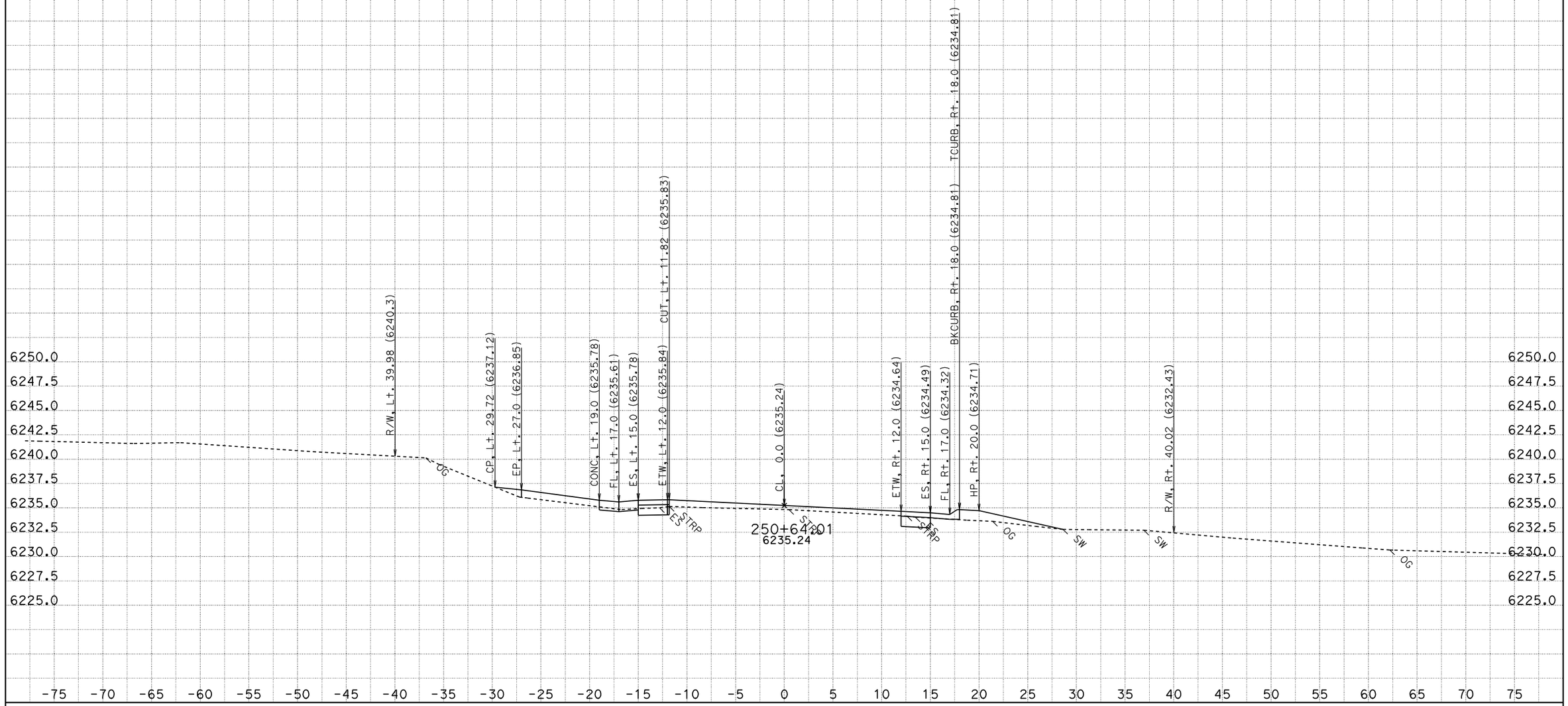

DATE: 8/12/2011
KC Project: 2A920FT

CONTRACT: 2a920
DIST/CO/RTE/PM: 03-ED,Pla 89 PM 27.2/27.4, 0.0/T8.5
File: H:\Pla89\2A920FT\EAR\OUTPUT\22400_33600.ear

SCALE: 1" = 5' Horiz.
1" = 5' Vert.
All Dimensions are US Survey Feet

A1
CROSS SECTIONS
SHEET 218 OF 936

FOR EARTHWORK DEVELOPMENT ONLY

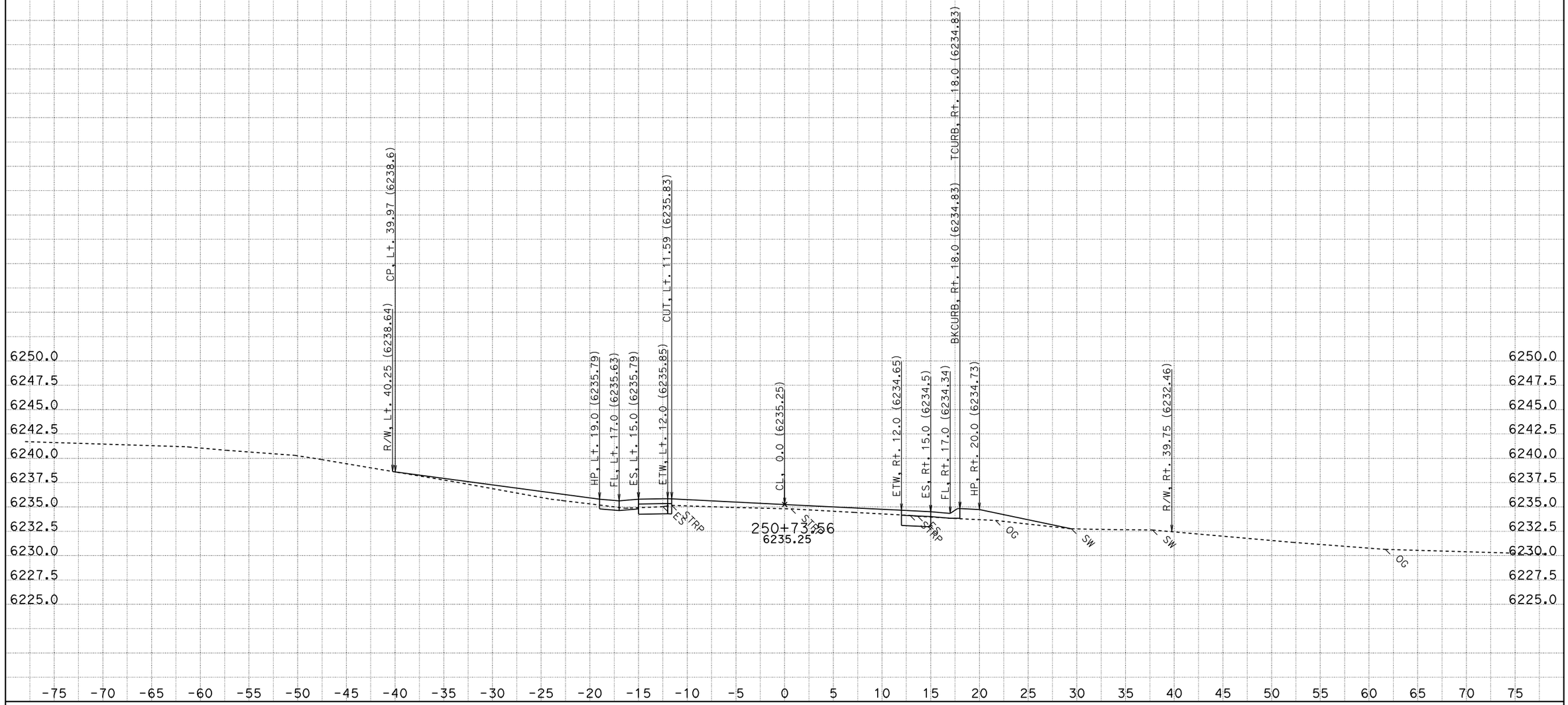

DATE: 8/12/2011
KC Project: 2A920FT File: H:\Pla89\2A920FT\EAR\OUTPUT\22400_33600.ear

CONTRACT: 2a920
DIST/CO/RTE/PM: 03-ED,Pla 89 PM 27.2/27.4, 0.0/T8.5

SCALE: 1" = 5' Horiz.
1" = 5' Vert.
All Dimensions are US Survey Feet

A1
CROSS SECTIONS
SHEET 219 OF 936

FOR EARTHWORK DEVELOPMENT ONLY

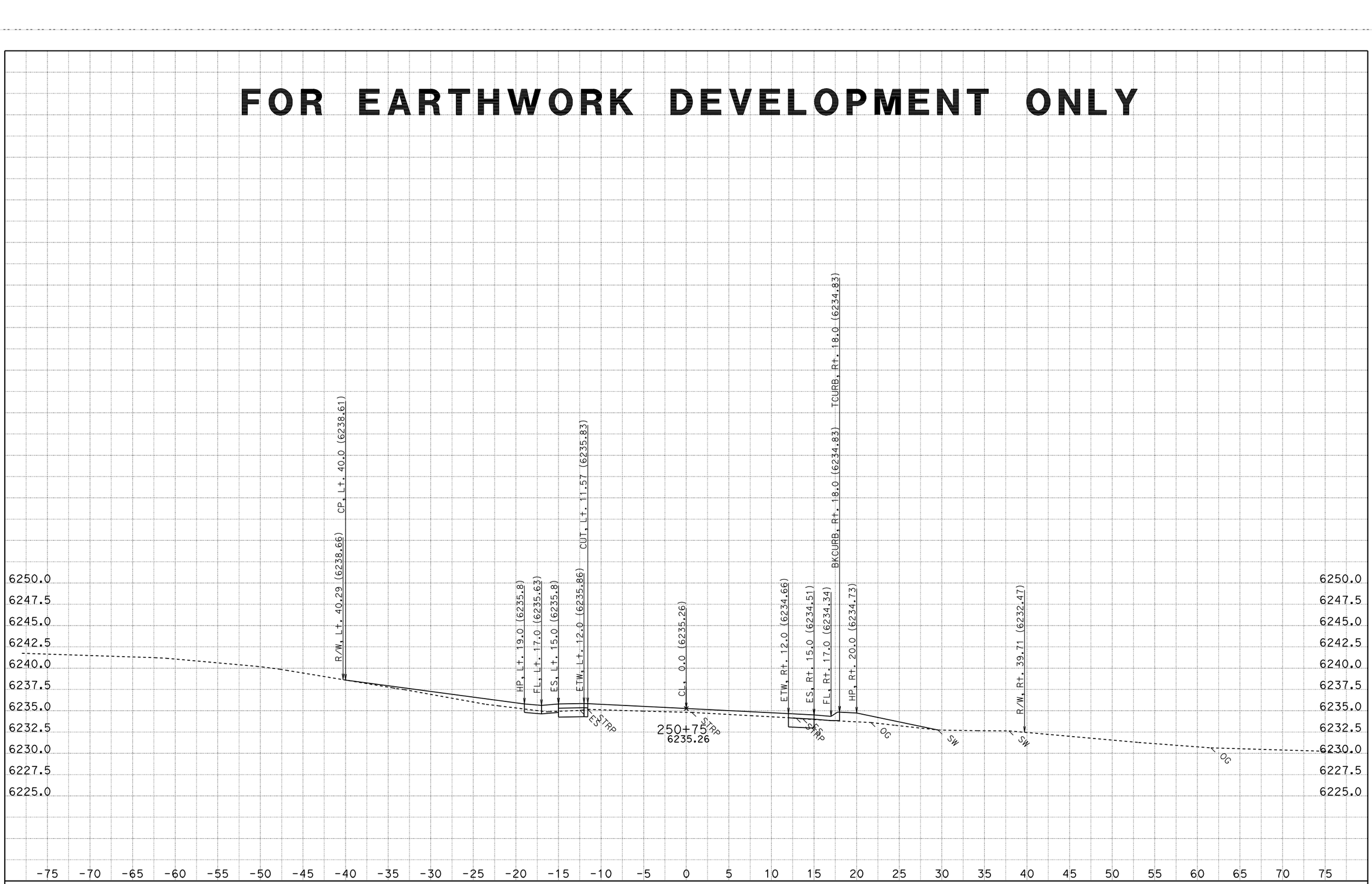

DATE: 8/12/2011
KC Project: 2A920FT File: H:\Pla89\2A920FT\EAR\OUTPUT\22400_33600.ear

CONTRACT: 2a920
DIST/CO/RTE/PM: 03-ED,Pla 89 PM 27.2/27.4, 0.0/T8.5

SCALE: 1" = 5' Horiz.
1" = 5' Vert.

All Dimensions are US Survey Feet

A1
CROSS SECTIONS
SHEET 220 OF 936

FOR EARTHWORK DEVELOPMENT ONLY

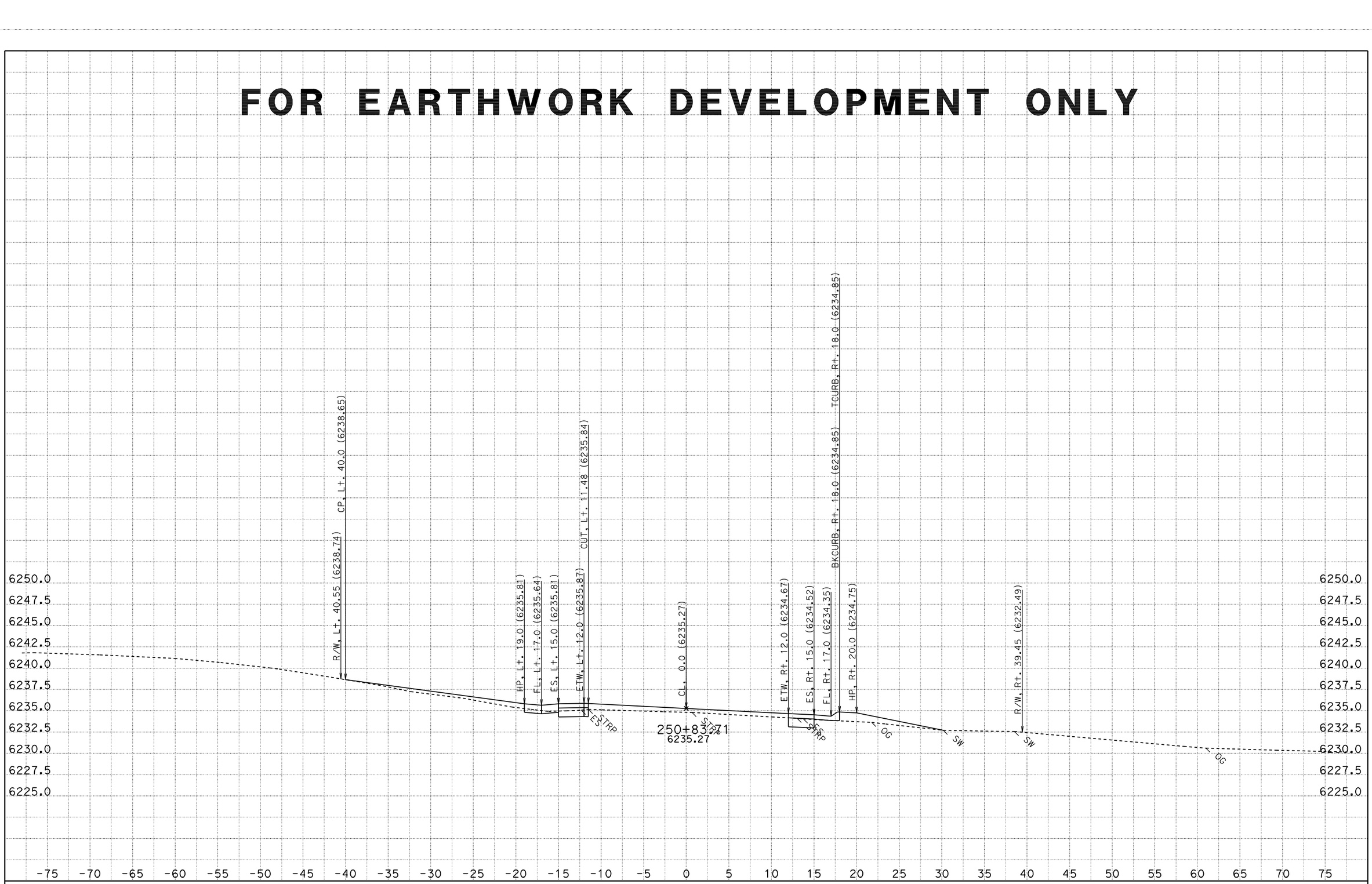

DATE: 8/12/2011
KC Project: 2A920FT

CONTRACT: 2a920
DIST/CO/RTE/PM: 03-ED,Pla 89 PM 27.2/27.4, 0.0/T8.5
File: H:\Pla89\2A920FT\EAR\OUTPUT\22400_33600.ear

SCALE: 1" = 5' Horiz.
1" = 5' Vert.
All Dimensions are US Survey Feet

A1
CROSS SECTIONS
SHEET 221 OF 936

FOR EARTHWORK DEVELOPMENT ONLY

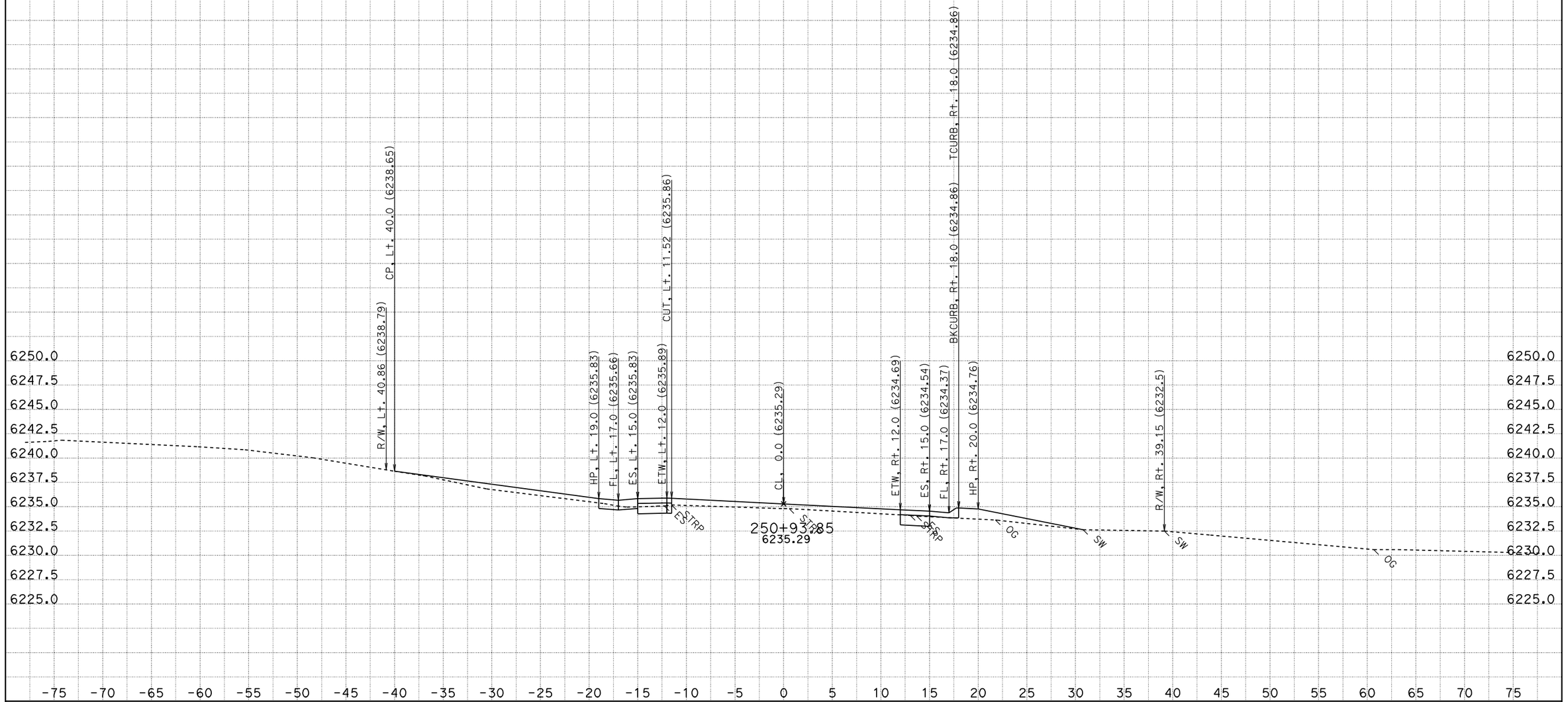

DATE: 8/12/2011
KC Project: 2A920FT
File: H:\Pla89\2A920FT\EAR\OUTPUT\22400_33600.ear

CONTRACT: 2a920
DIST/CO/RTE/PM: 03-ED,Pla 89 PM 27.2/27.4, 0.0/T8.5

SCALE: 1" = 5' Horiz.
1" = 5' Vert.
All Dimensions are US Survey Feet

A1
CROSS SECTIONS
SHEET 222 OF 936

FOR EARTHWORK DEVELOPMENT ONLY

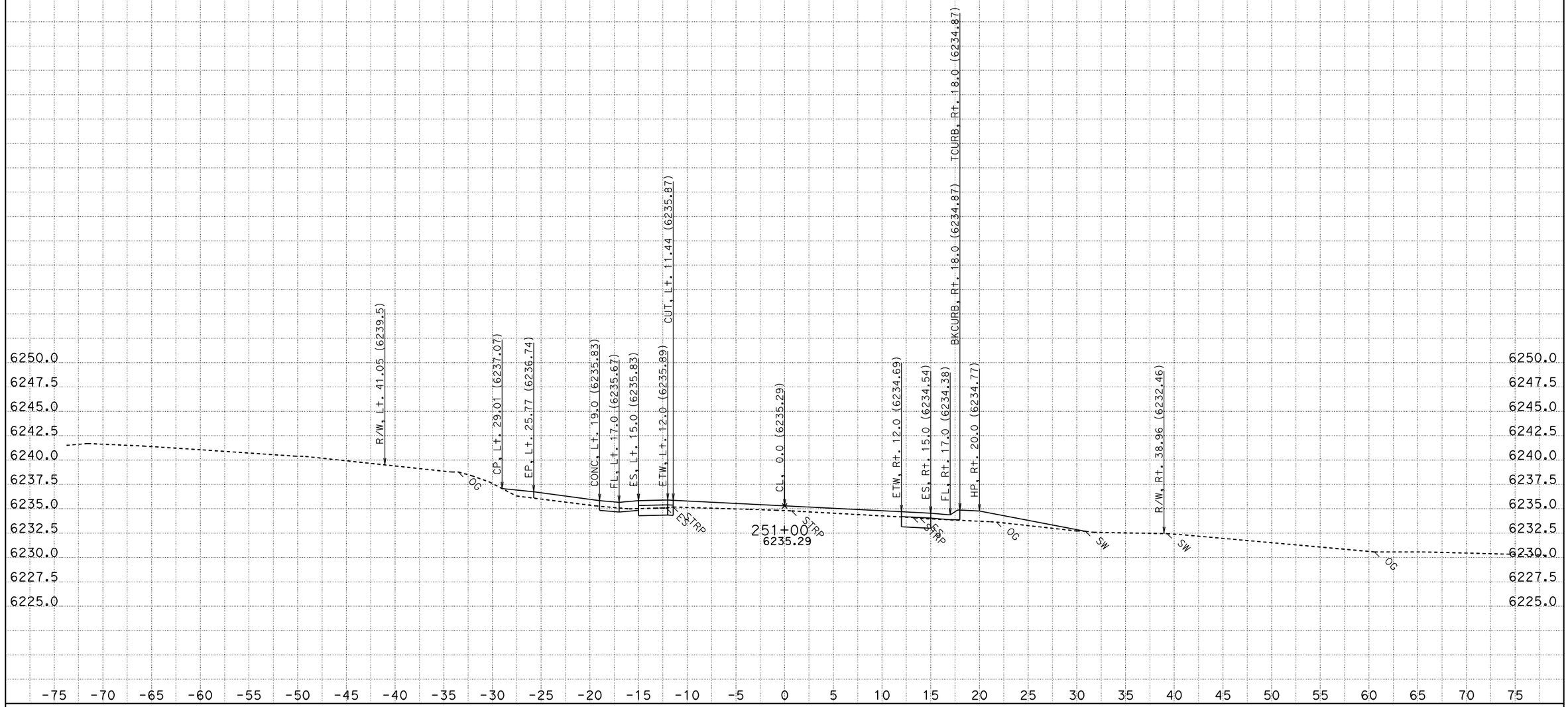

DATE: 8/12/2011
KC Project: 2A920FT File: H:\Pla89\2A920FT\EAR\OUTPUT\22400_33600.ear

CONTRACT: 2a920
DIST/CO/RTE/PM: 03-ED,Pla 89 PM 27.2/27.4, 0.0/T8.5

SCALE: 1" = 5' Horiz.
1" = 5' Vert.
All Dimensions are US Survey Feet

A1
CROSS SECTIONS
SHEET 223 OF 936

FOR EARTHWORK DEVELOPMENT ONLY

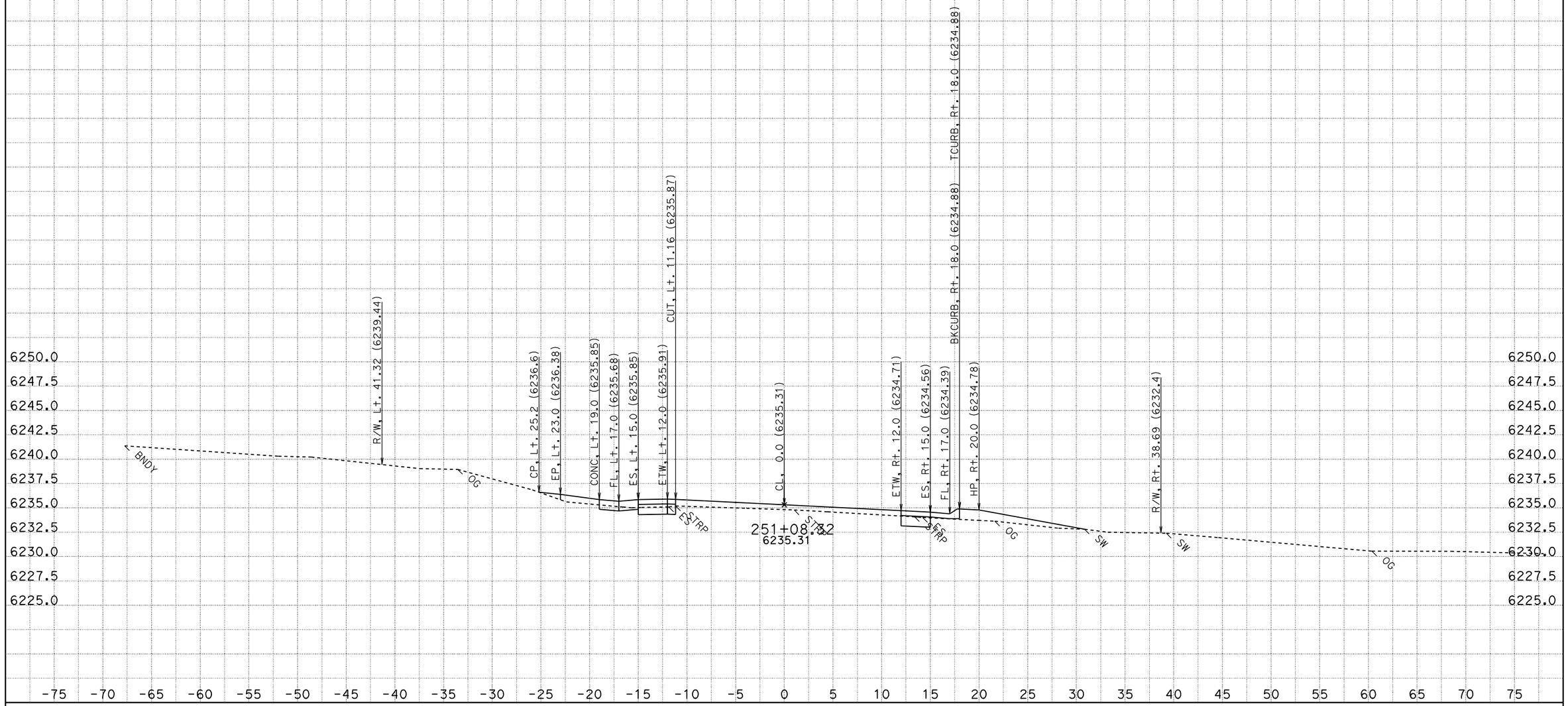

DATE: 8/12/2011
KC Project: 2A920FT File: H:\Pla89\2A920FT\EAR\OUTPUT\22400_33600.ear

CONTRACT: 2a920
DIST/CO/RTE/PM: 03-ED,Pla 89 PM 27.2/27.4, 0.0/T8.5

SCALE: 1" = 5' Horiz.
1" = 5' Vert.

All Dimensions are US Survey Feet

A1
CROSS SECTIONS
SHEET 224 OF 936

FOR EARTHWORK DEVELOPMENT ONLY

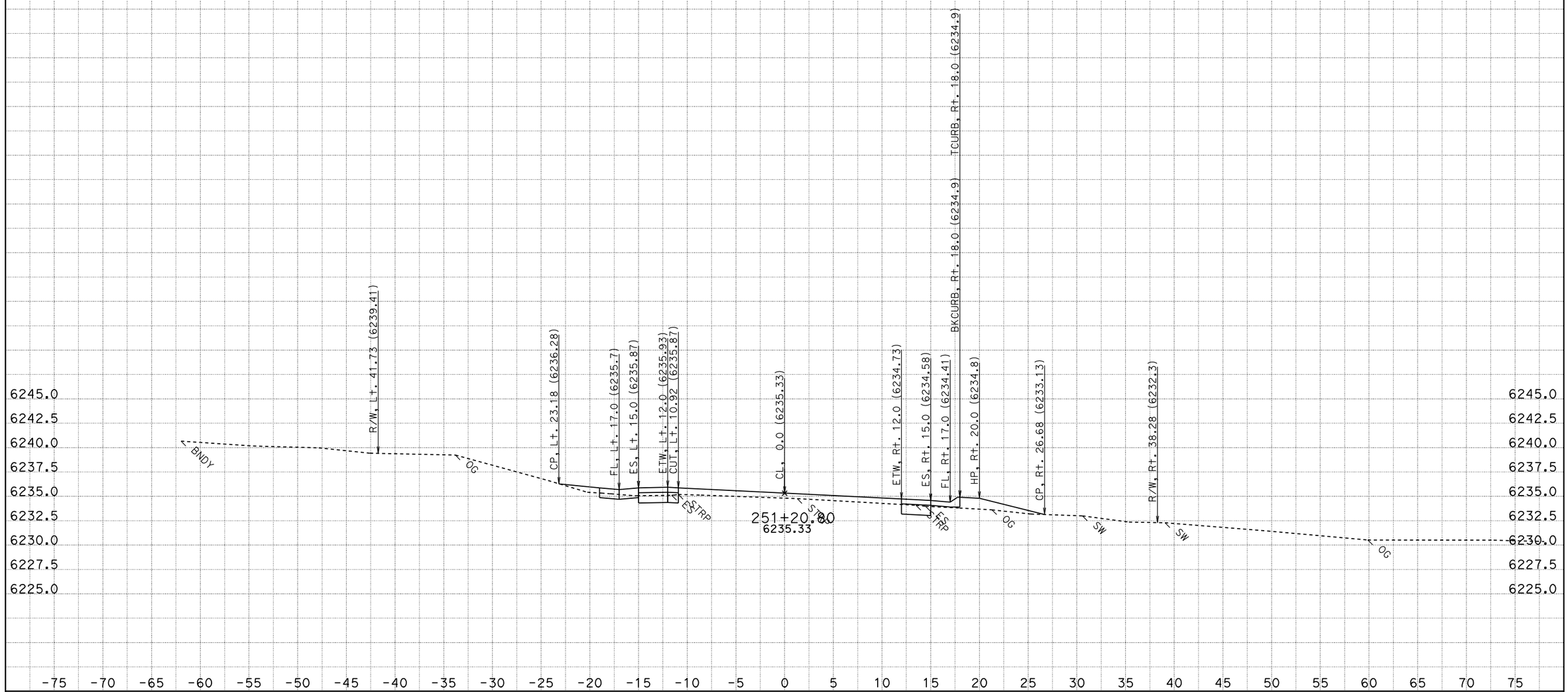

DATE: 8/12/2011
KC Project: 2A920FT File: H:\Pla89\2A920FT\EAR\OUTPUT\22400_33600.ear

CONTRACT: 2a920
DIST/CO/RTE/PM: 03-ED,Pla 89 PM 27.2/27.4, 0.0/T8.5

SCALE: 1" = 5' Horiz.
1" = 5' Vert.

All Dimensions are US Survey Feet

A1
CROSS SECTIONS
SHEET 225 OF 936

FOR EARTHWORK DEVELOPMENT ONLY

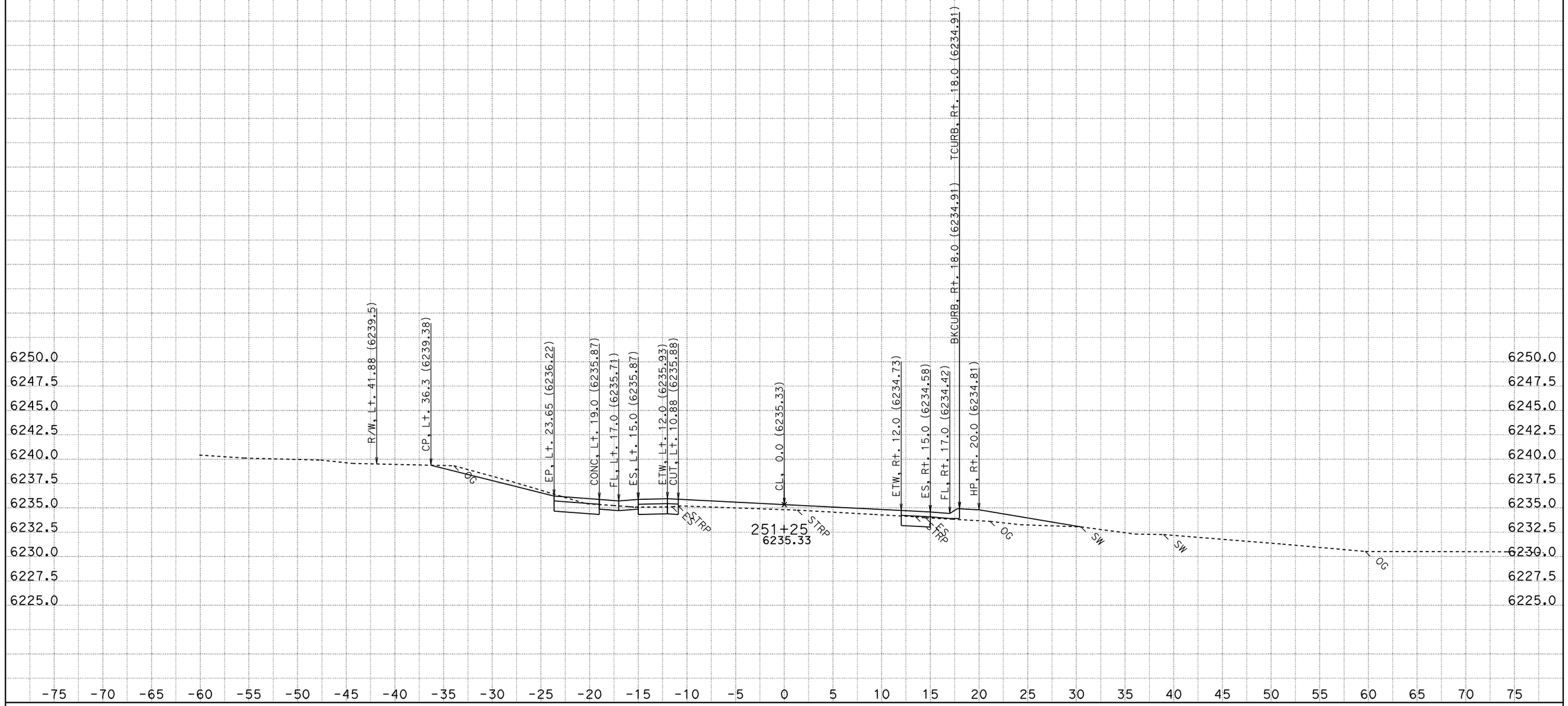

DATE: 8/12/2011
KC Project: 2A920FT

CONTRACT: 2a920
DIST/CO/RTE/PM: 03-ED,Pla 89 PM 27.2/27.4, 0.0/T8.5
File: H:\Pla89\2A920FT\EAR\OUTPUT\22400_33600.ear

SCALE: 1" = 5' Horiz.
1" = 5' Vert.
All Dimensions are US Survey Feet

A1
CROSS SECTIONS
SHEET 226 OF 936

FOR EARTHWORK DEVELOPMENT ONLY

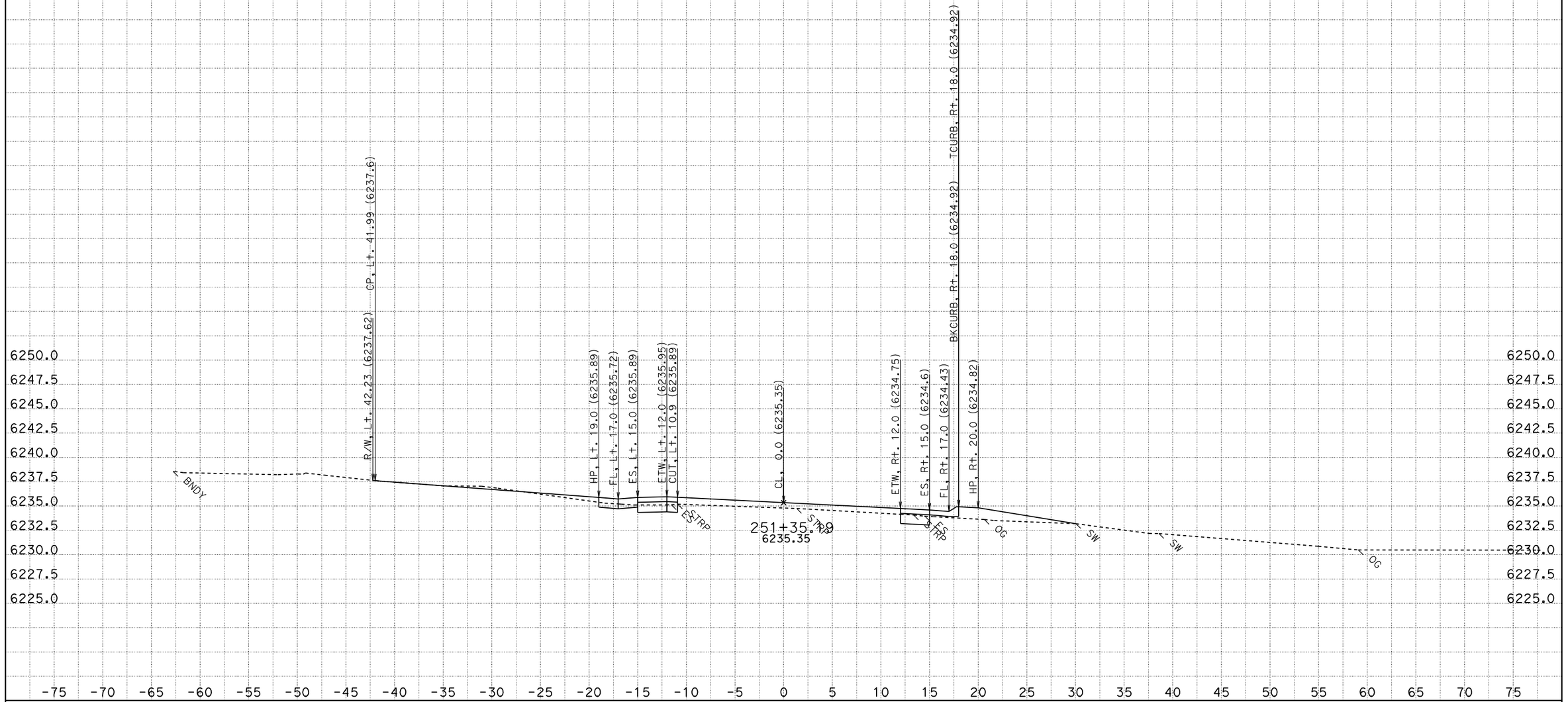

DATE: 8/12/2011
KC Project: 2A920FT

CONTRACT: 2a920
DIST/CO/RTE/PM: 03-ED,Pla 89 PM 27.2/27.4, 0.0/T8.5
File: H:\Pla89\2A920FT\EAR\OUTPUT\22400_33600.ear

SCALE: 1" = 5' Horiz.
1" = 5' Vert.

All Dimensions are US Survey Feet

A1
CROSS SECTIONS
SHEET 227 OF 936

FOR EARTHWORK DEVELOPMENT ONLY

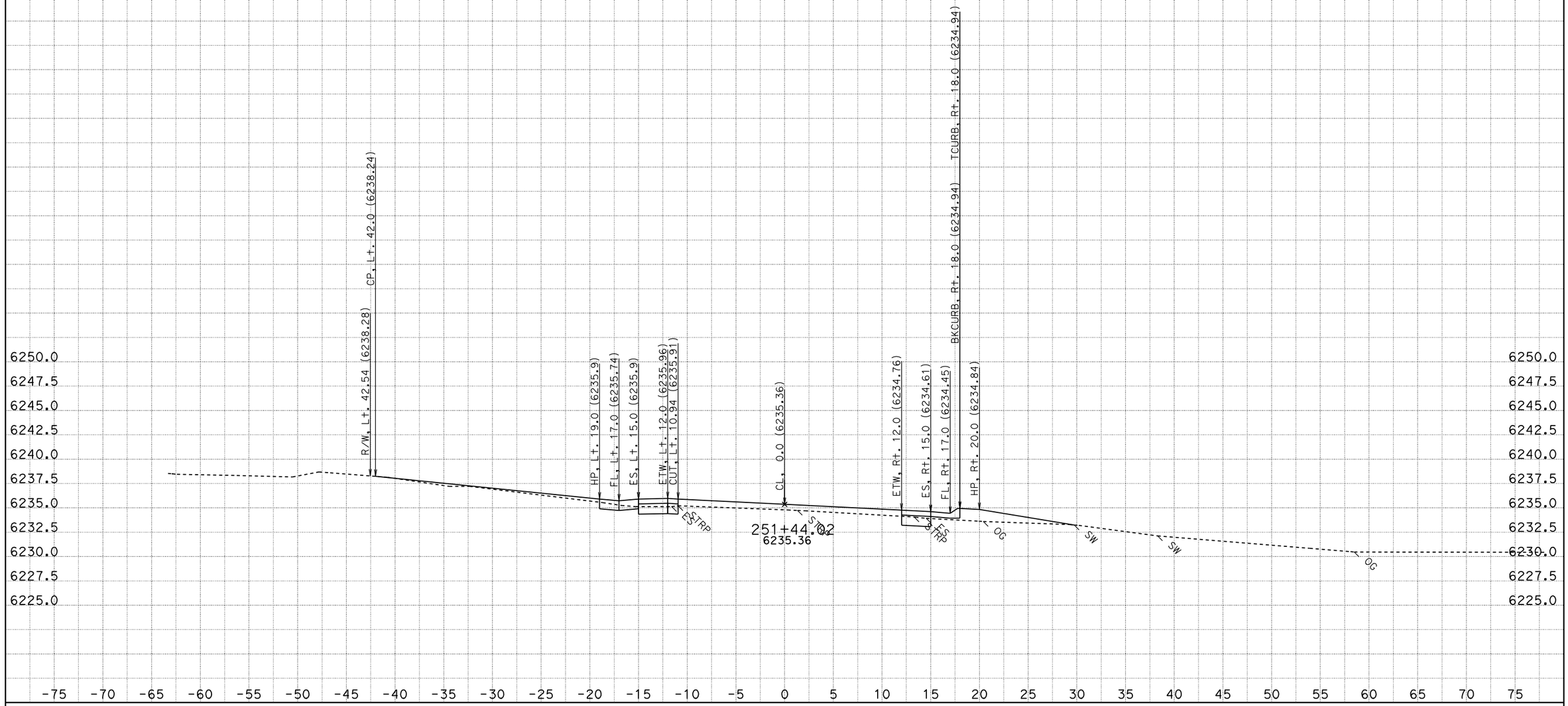

DATE: 8/12/2011
KC Project: 2A920FT File: H:\Pla89\2A920FT\EAR\OUTPUT\22400_33600.ear

CONTRACT: 2a920
DIST/CO/RTE/PM: 03-ED,Pla 89 PM 27.2/27.4, 0.0/T8.5

SCALE: 1" = 5' Horiz.
1" = 5' Vert.
All Dimensions are US Survey Feet

A1
CROSS SECTIONS
SHEET 228 OF 936

FOR EARTHWORK DEVELOPMENT ONLY



DATE: 8/12/2011

KC Project: 2A920FT

File: H:\Pla89\2A920FT\EAR\OUTPUT\22400_33600.ear

CONTRACT: 2a920

DIST/CO/RTE/PM: 03-ED,Pla 89 PM 27.2/27.4, 0.0/T8.5

SCALE: 1" = 5' Horiz.
1" = 5' Vert.

All Dimensions are US Survey Feet

A1

CROSS SECTIONS

SHEET 229 OF 936

FOR EARTHWORK DEVELOPMENT ONLY

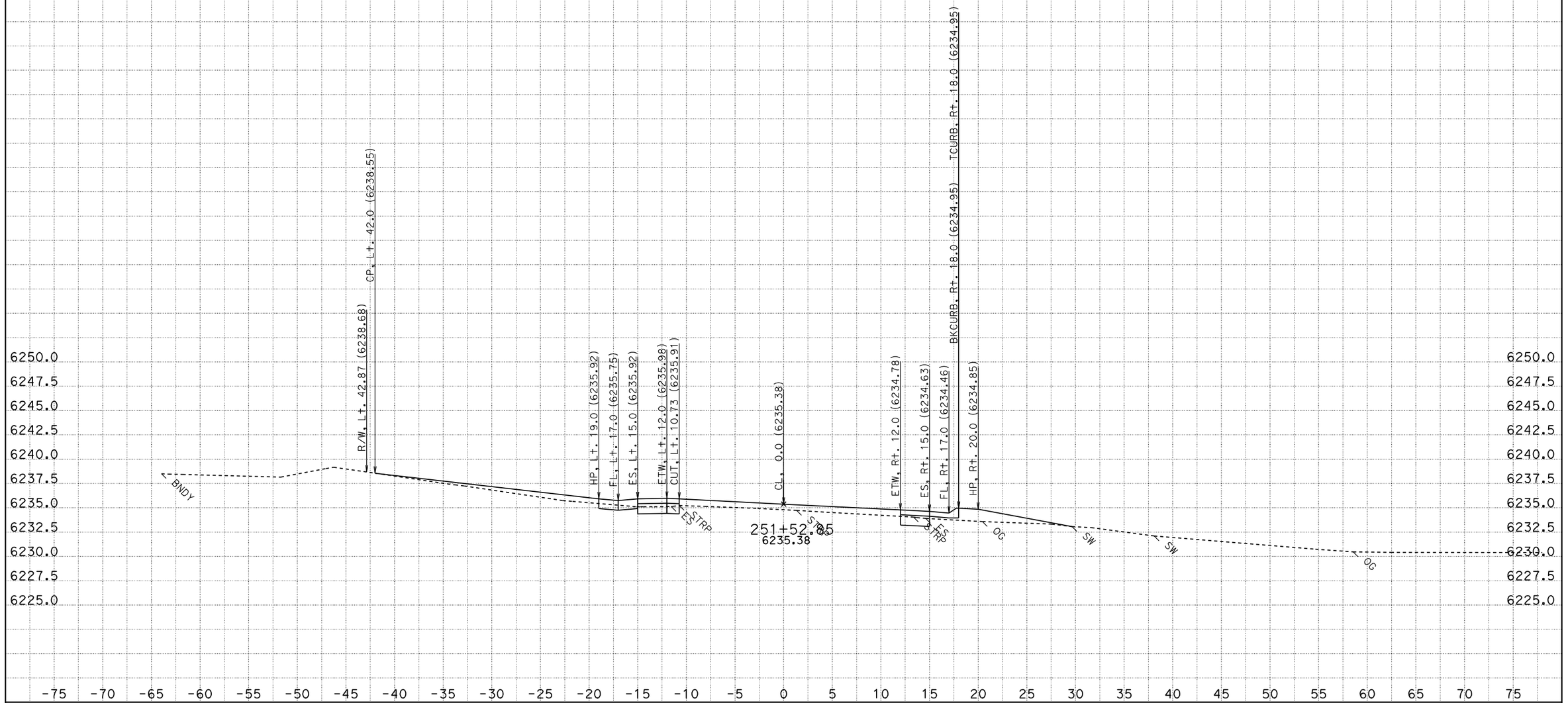

CONTRACT: 2a920

DATE: 8/12/2011

DIST/CO/RTE/PM: 03-ED,Pla 89 PM 27.2/27.4, 0.0/T8.5

SCALE: 1" = 5' Horiz.
1" = 5' Vert.

A1

CROSS SECTIONS

KC Project: 2A920FT File: H:\Pla89\2A920FT\EAR\OUTPUT\22400_33600.ear

All Dimensions are US Survey Feet

SHEET 230 OF 936

FOR EARTHWORK DEVELOPMENT ONLY

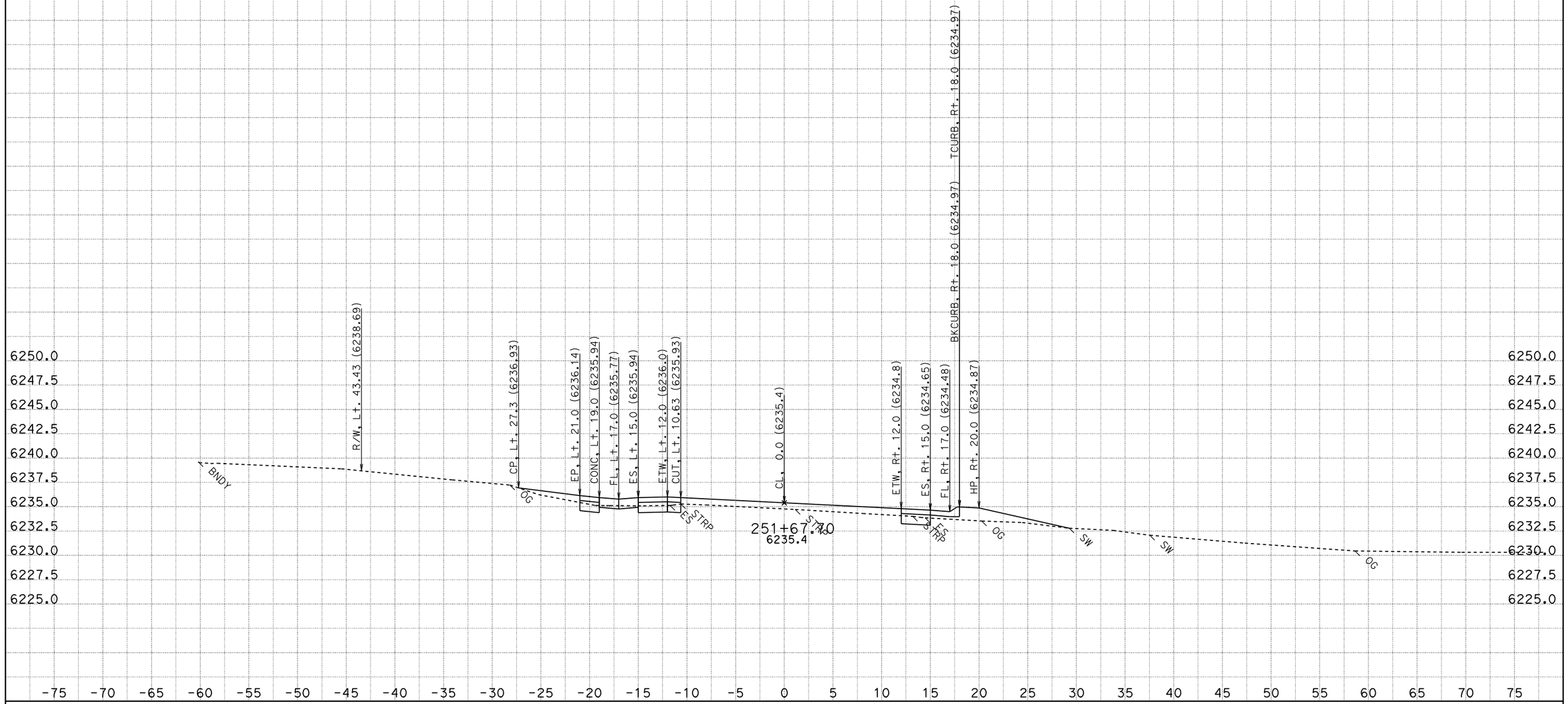

CONTRACT: 2a920

DATE: 8/12/2011

DIST/CO/RTE/PM: 03-ED,Pla 89 PM 27.2/27.4, 0.0/T8.5

SCALE: 1" = 5' Horiz.
1" = 5' Vert.

A1

CROSS SECTIONS

KC Project: 2A920FT File: H:\Pla89\2A920FT\EAR\OUTPUT\22400_33600.ear

All Dimensions are US Survey Feet

FOR EARTHWORK DEVELOPMENT ONLY

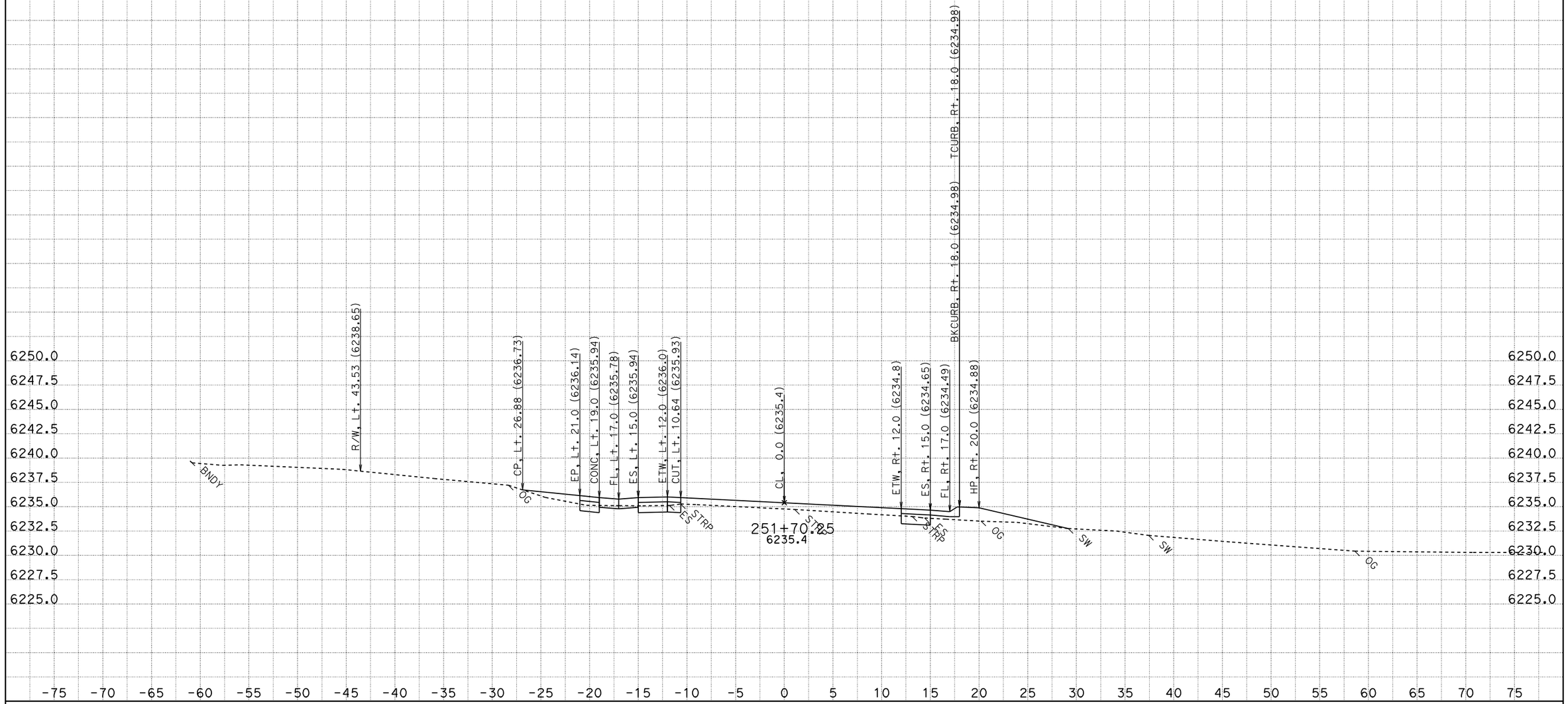

CONTRACT: 2a920

DATE: 8/12/2011

DIST/CO/RTE/PM: 03-ED,Pla 89 PM 27.2/27.4, 0.0/T8.5

KC Project: 2A920FT File: H:\Pla89\2A920FT\EAR\OUTPUT\22400_33600.ear

SCALE: 1" = 5' Horiz.
1" = 5' Vert.

All Dimensions are US Survey Feet

A1
CROSS SECTIONS
SHEET 232 OF 936

FOR EARTHWORK DEVELOPMENT ONLY

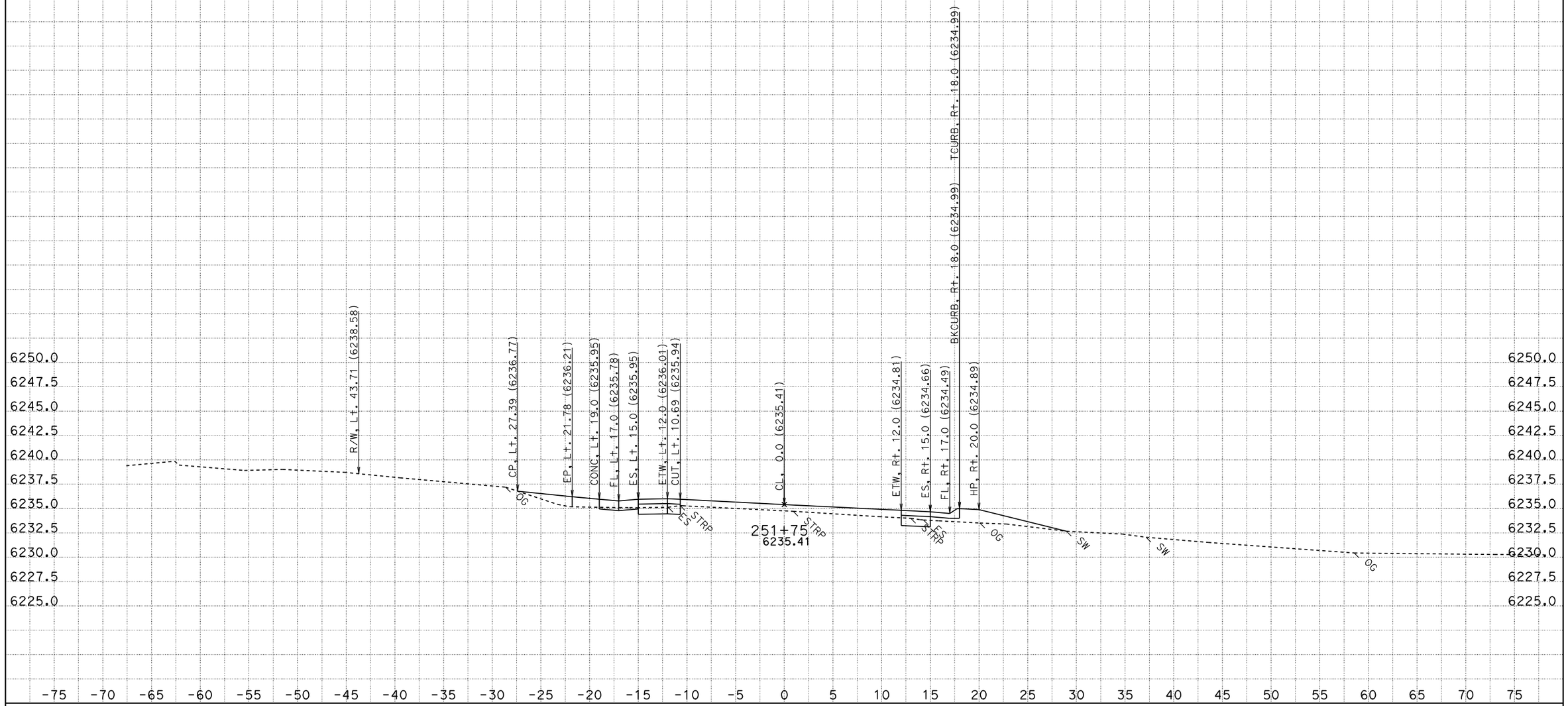

DATE: 8/12/2011
KC Project: 2A920FT
File: H:\Pla89\2A920FT\EAR\OUTPUT\22400_33600.ear

CONTRACT: 2a920
DIST/CO/RTE/PM: 03-ED,Pla 89 PM 27.2/27.4, 0.0/T8.5

SCALE: 1" = 5' Horiz.
1" = 5' Vert.
All Dimensions are US Survey Feet

A1
CROSS SECTIONS
SHEET 233 OF 936

FOR EARTHWORK DEVELOPMENT ONLY

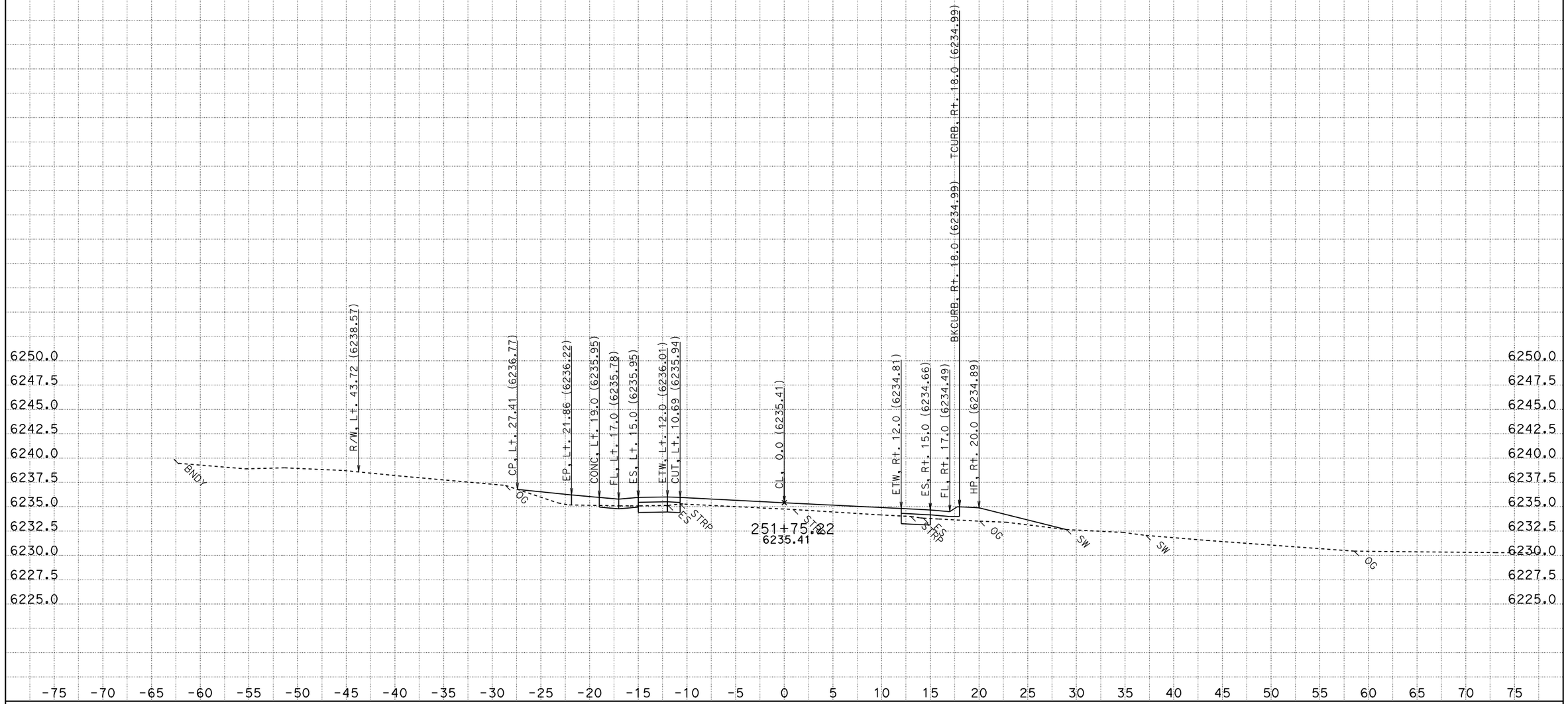

DATE: 8/12/2011

KC Project: 2A920FT

CONTRACT: 2a920

DIST/CO/RTE/PM: 03-ED,Pla 89 PM 27.2/27.4, 0.0/T8.5

File: H:\Pla89\2A920FT\EAR\OUTPUT\22400_33600.ear

SCALE: 1" = 5' Horiz.
1" = 5' Vert.

All Dimensions are US Survey Feet

A1
CROSS SECTIONS
SHEET 234 OF 936

FOR EARTHWORK DEVELOPMENT ONLY

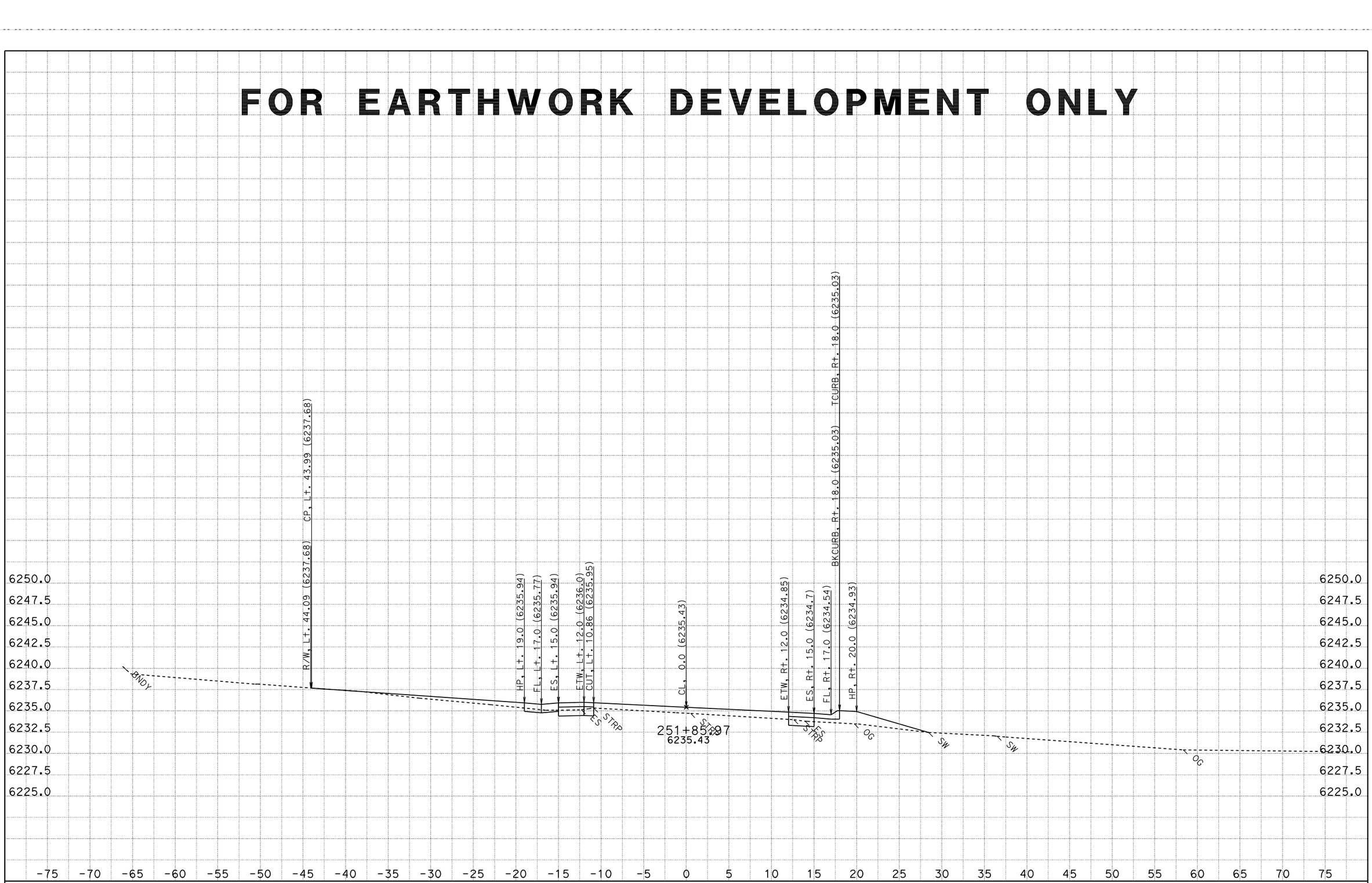

DATE: 8/12/2011
KC Project: 2A920FT
File: H:\Pla89\2A920FT\EAR\OUTPUT\22400_33600.ear

CONTRACT: 2a920
DIST/CO/RTE/PM: 03-ED,Pla 89 PM 27.2/27.4, 0.0/T8.5

SCALE: 1" = 5' Horiz.
1" = 5' Vert.

All Dimensions are US Survey Feet

A1
CROSS SECTIONS
SHEET 235 OF 936

FOR EARTHWORK DEVELOPMENT ONLY

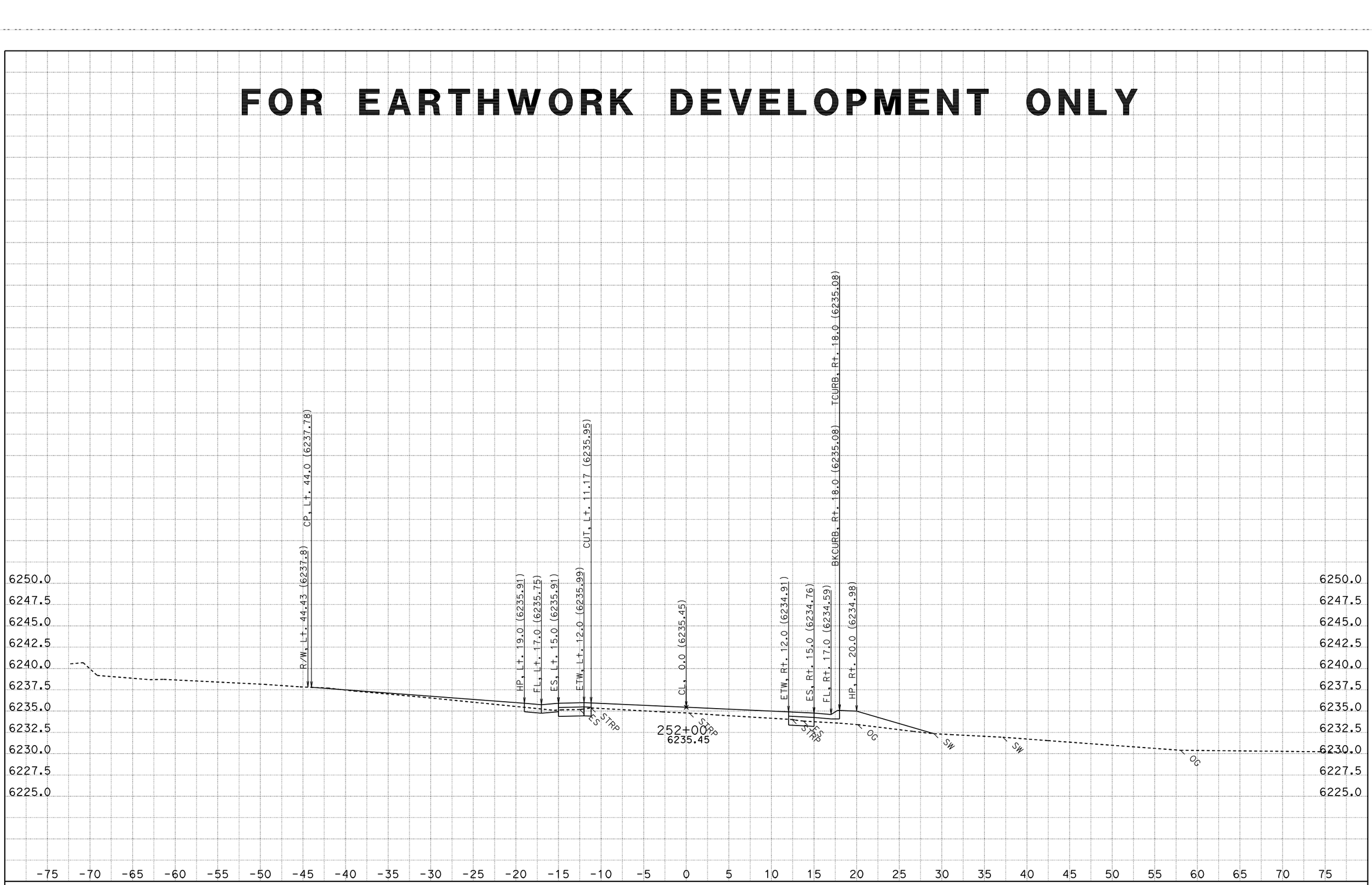

CONTRACT: 2a920

DATE: 8/12/2011

DIST/CO/RTE/PM: 03-ED,Pla 89 PM 27.2/27.4, 0.0/T8.5

KC Project: 2A920FT File: H:\Pla89\2A920FT\EAR\OUTPUT\22400_33600.ear

SCALE: 1" = 5' Horiz.
1" = 5' Vert.

All Dimensions are US Survey Feet

A1
CROSS SECTIONS
SHEET 236 OF 936

FOR EARTHWORK DEVELOPMENT ONLY

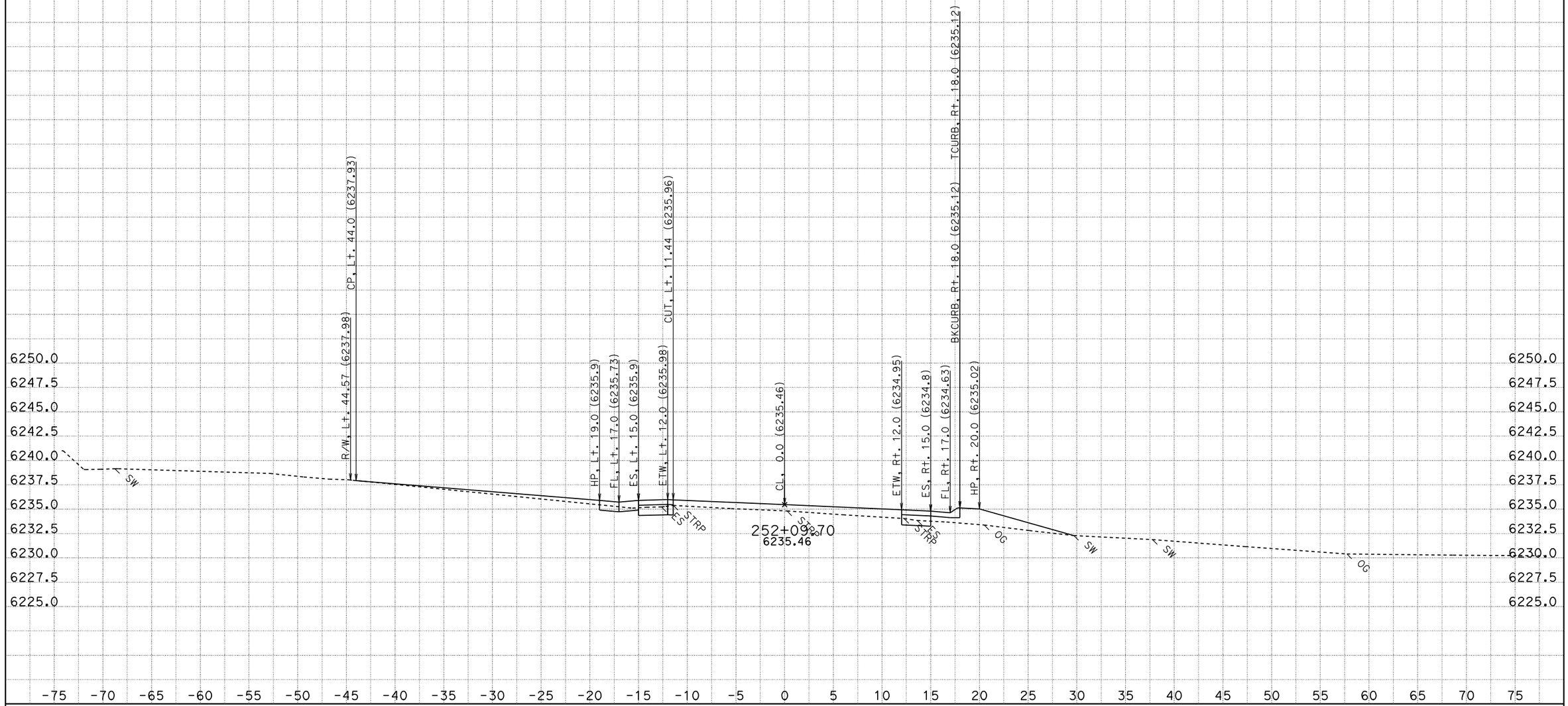

DATE: 8/12/2011
KC Project: 2A920FT
File: H:\Pla89\2A920FT\EAR\OUTPUT\22400_33600.ear

CONTRACT: 2a920
DIST/CO/RTE/PM: 03-ED,Pla 89 PM 27.2/27.4, 0.0/T8.5

SCALE: 1" = 5' Horiz.
1" = 5' Vert.

All Dimensions are US Survey Feet

A1
CROSS SECTIONS
SHEET 237 OF 936

FOR EARTHWORK DEVELOPMENT ONLY

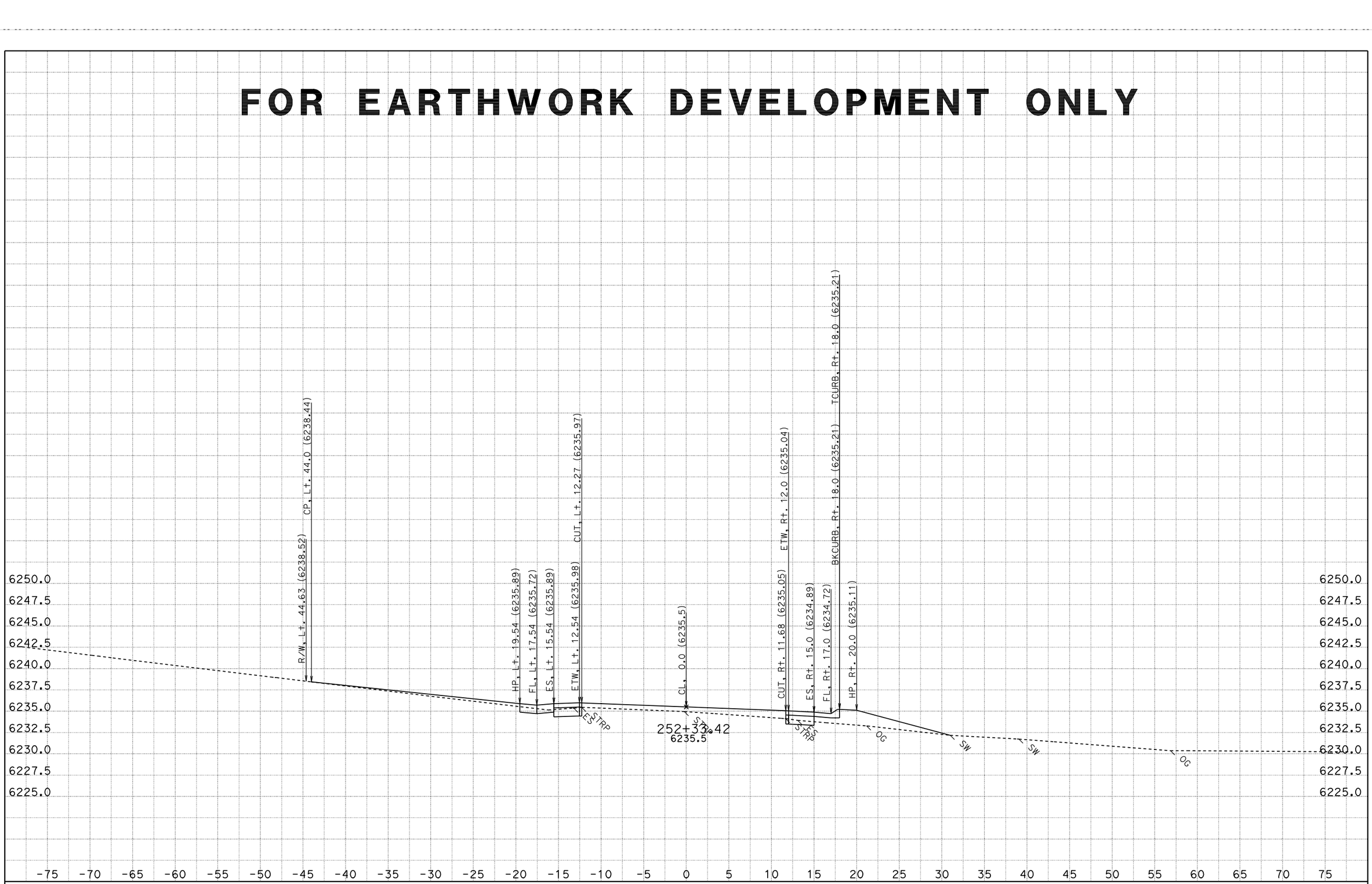

DATE: 8/12/2011

KC Project: 2A920FT

File: H:\Pla89\2A920FT\EAR\OUTPUT\22400_33600.ear

CONTRACT: 2a920

DIST/CO/RTE/PM: 03-ED,Pla 89 PM 27.2/27.4, 0.0/T8.5

SCALE: 1" = 5' Horiz.
1" = 5' Vert.

All Dimensions are US Survey Feet

A1

CROSS SECTIONS

SHEET 238 OF 936

FOR EARTHWORK DEVELOPMENT ONLY

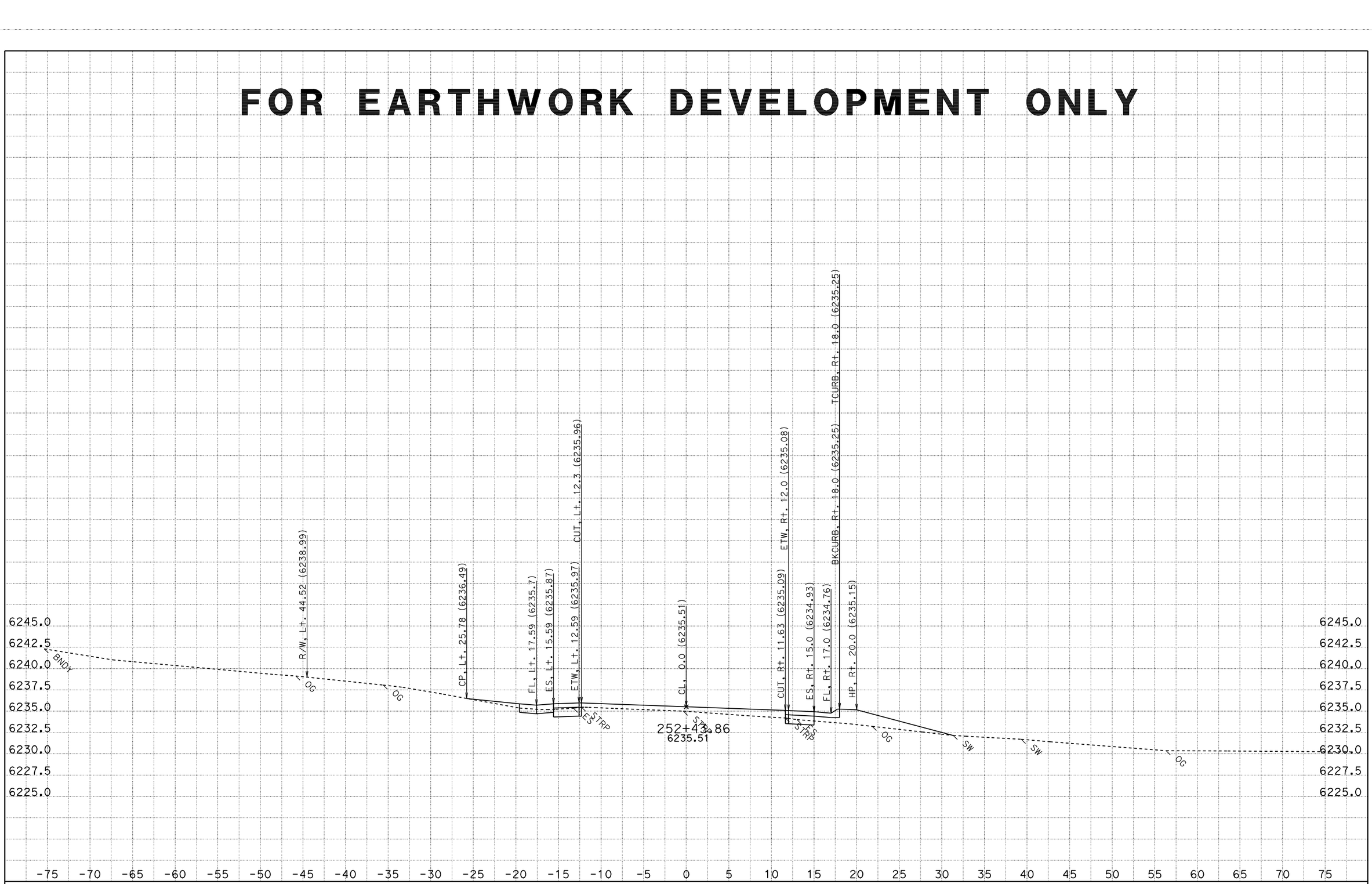

CONTRACT: 2a920

DATE: 8/12/2011

DIST/CO/RTE/PM: 03-ED,Pla 89 PM 27.2/27.4, 0.0/T8.5

KC Project: 2A920FT File: H:\Pla89\2A920FT\EAR\OUTPUT\22400_33600.ear

SCALE: 1" = 5' Horiz.
1" = 5' Vert.

All Dimensions are US Survey Feet

A1
CROSS SECTIONS
SHEET 239 OF 936

FOR EARTHWORK DEVELOPMENT ONLY

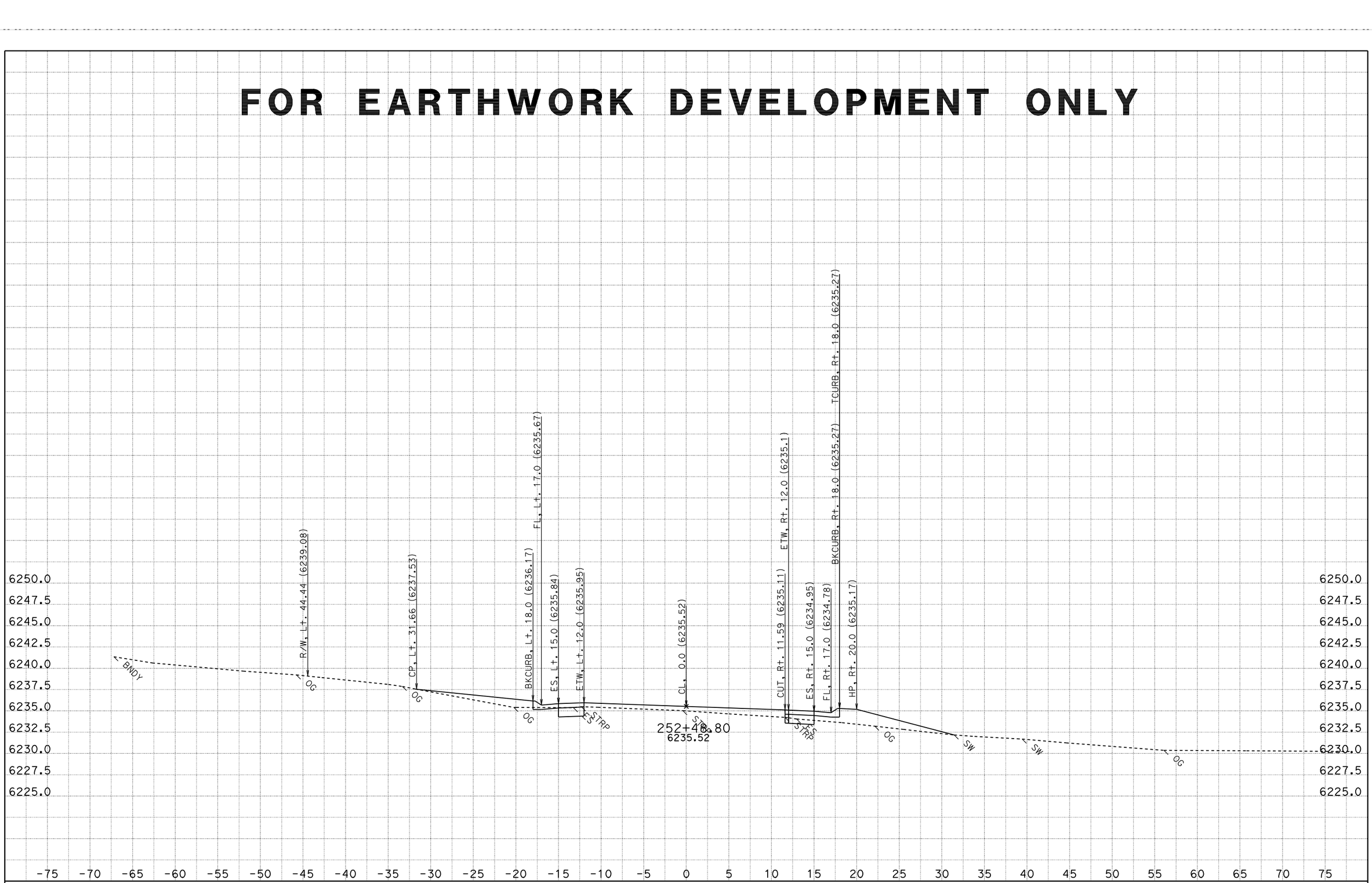

CONTRACT: 2a920

DATE: 8/12/2011

DIST/CO/RTE/PM: 03-ED,Pla 89 PM 27.2/27.4, 0.0/T8.5

KC Project: 2A920FT File: H:\Pla89\2A920FT\EAR\OUTPUT\22400_33600.ear

SCALE: 1" = 5' Horiz.
1" = 5' Vert.

All Dimensions are US Survey Feet

A1
CROSS SECTIONS
SHEET 240 OF 936

FOR EARTHWORK DEVELOPMENT ONLY

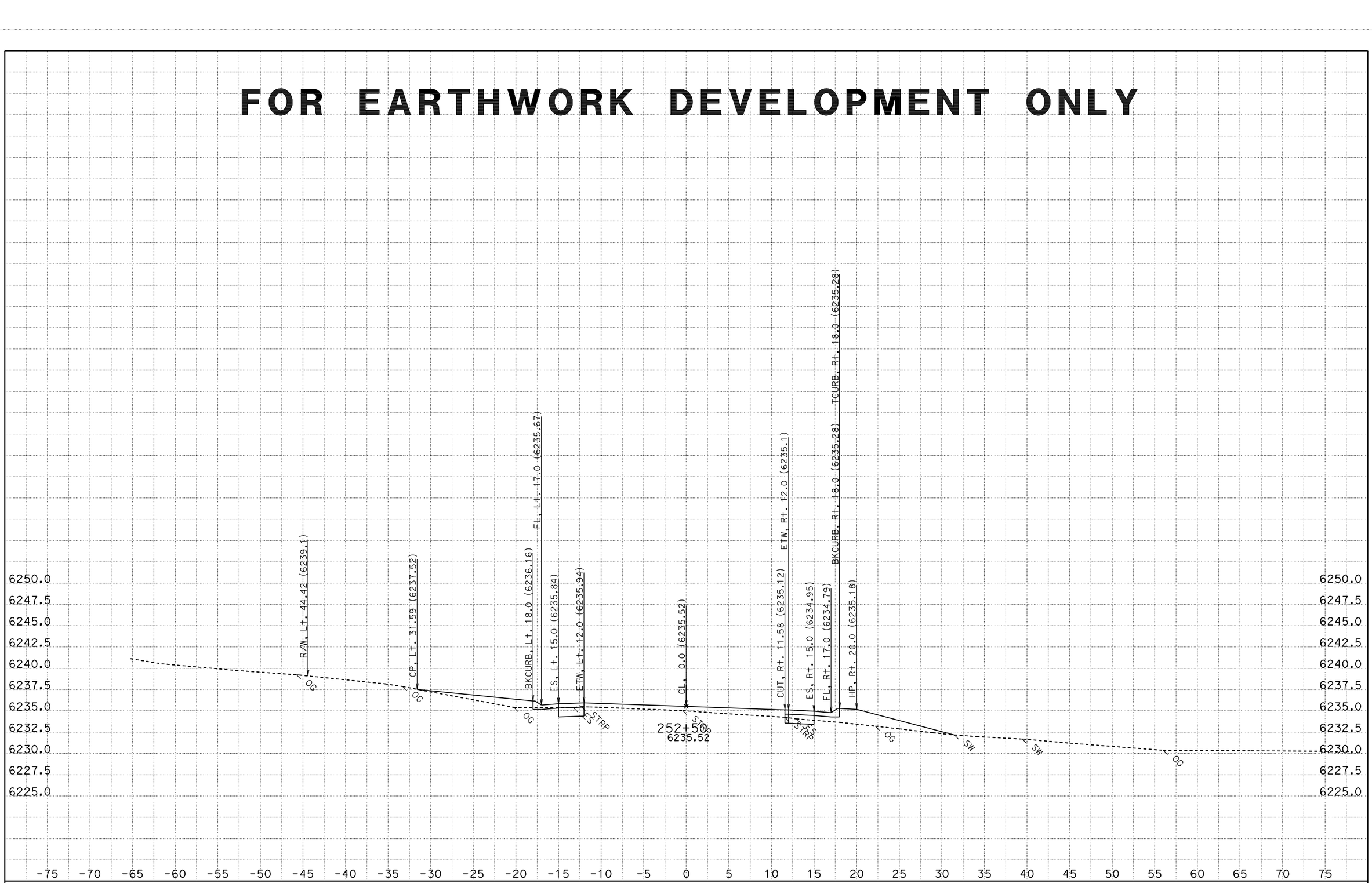

DATE: 8/12/2011
KC Project: 2A920FT
File: H:\Pla89\2A920FT\EAR\OUTPUT\22400_33600.ear

CONTRACT: 2a920
DIST/CO/RTE/PM: 03-ED,Pla 89 PM 27.2/27.4, 0.0/T8.5

SCALE: 1" = 5' Horiz.
1" = 5' Vert.

All Dimensions are US Survey Feet

A1
CROSS SECTIONS
SHEET 241 OF 936

FOR EARTHWORK DEVELOPMENT ONLY

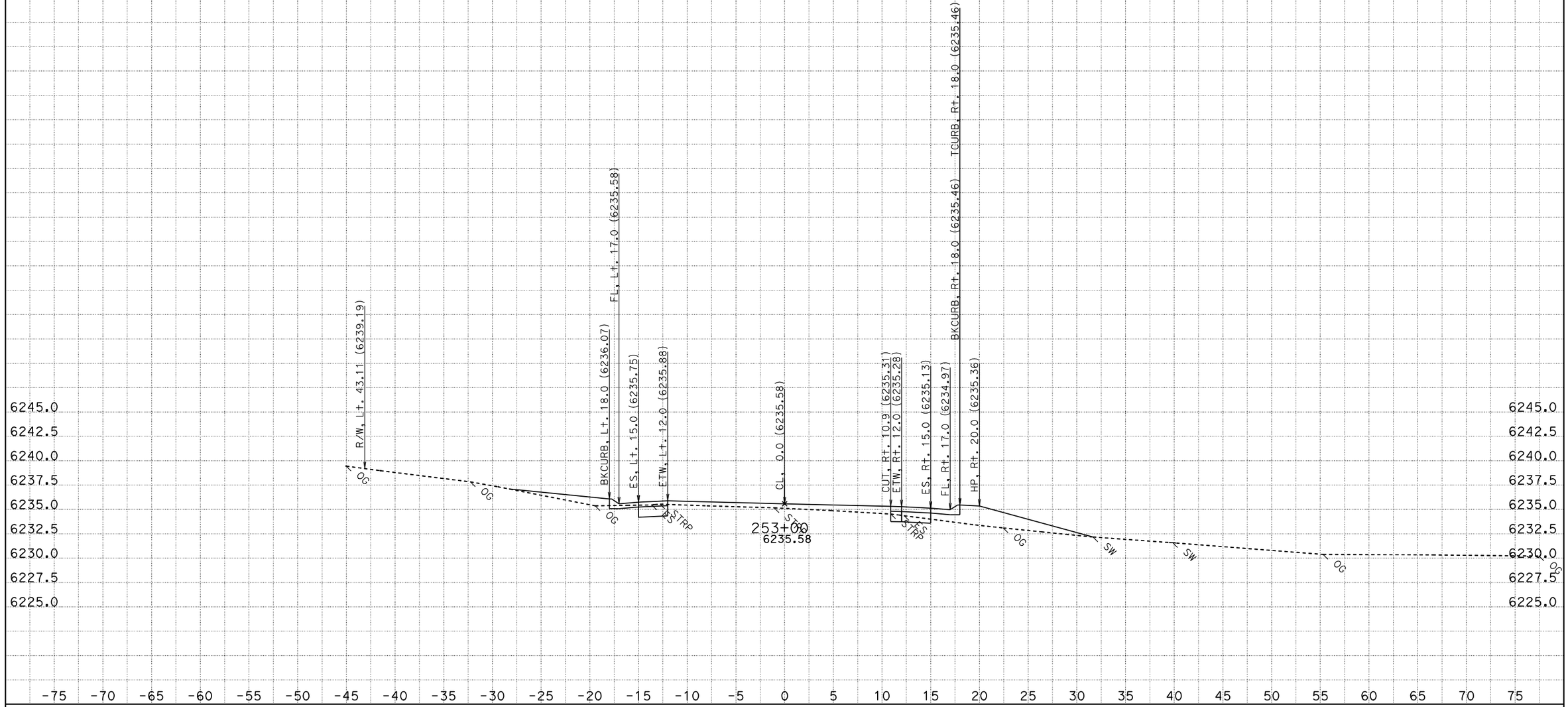

CONTRACT: 2a920

DATE: 8/12/2011

DIST/CO/RTE/PM: 03-ED,Pla 89 PM 27.2/27.4, 0.0/T8.5

SCALE: 1" = 5' Horiz.
1" = 5' Vert.

A1

CROSS SECTIONS

KC Project: 2A920FT File: H:\Pla89\2A920FT\EAR\OUTPUT\22400_33600.ear

All Dimensions are US Survey Feet

FOR EARTHWORK DEVELOPMENT ONLY

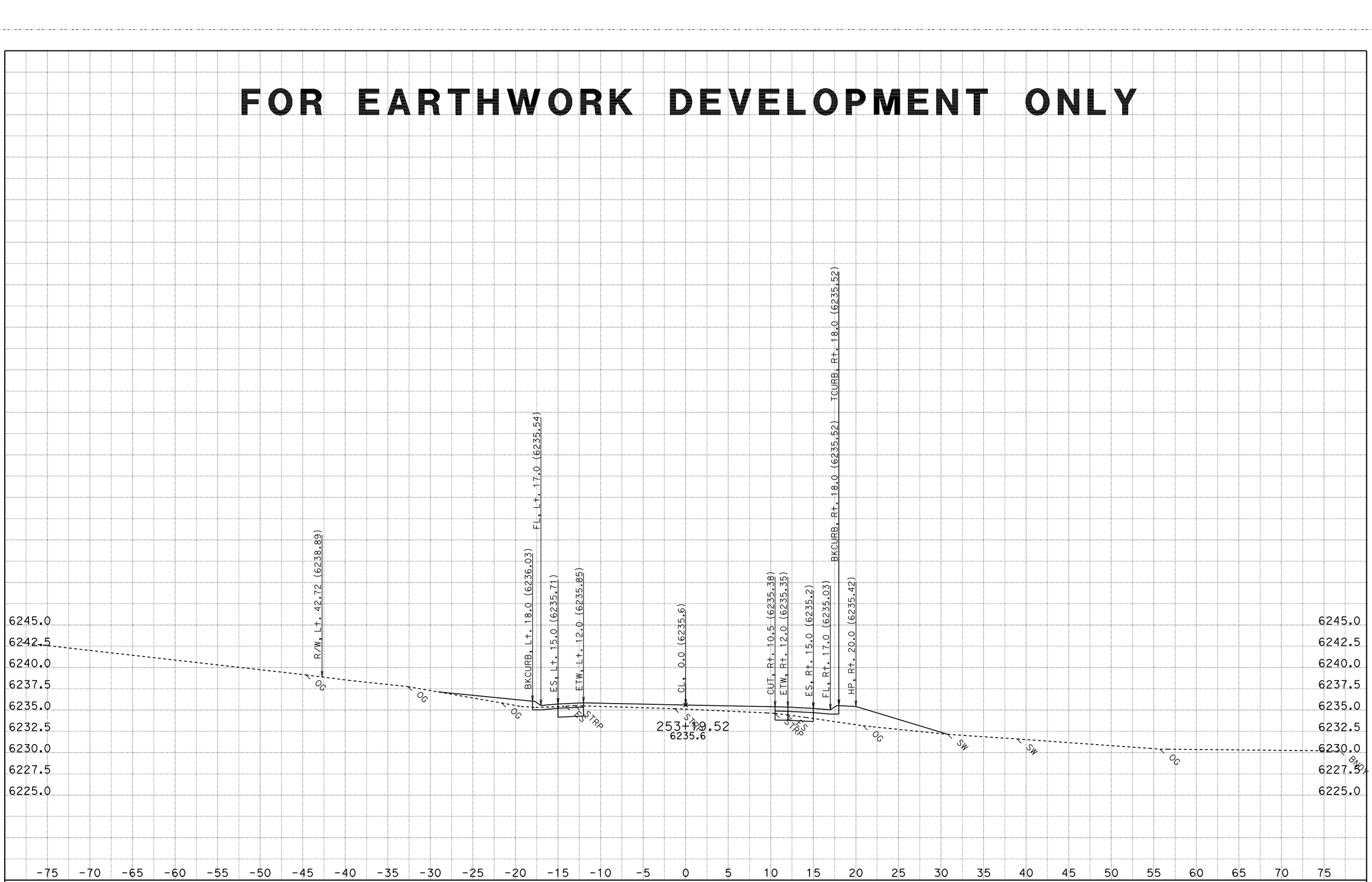

DATE: 8/12/2011
KC Project: 2A920FT

CONTRACT: 2a920
DIST/CO/RTE/PM: 03-ED,Pla 89 PM 27.2/27.4, 0.0/T8.5
File: H:\Pla89\2A920FT\EAR\OUTPUT\22400_33600.ear

SCALE: 1" = 5' Horiz.
1" = 5' Vert.
All Dimensions are US Survey Feet

A1
CROSS SECTIONS
SHEET 243 OF 936

FOR EARTHWORK DEVELOPMENT ONLY

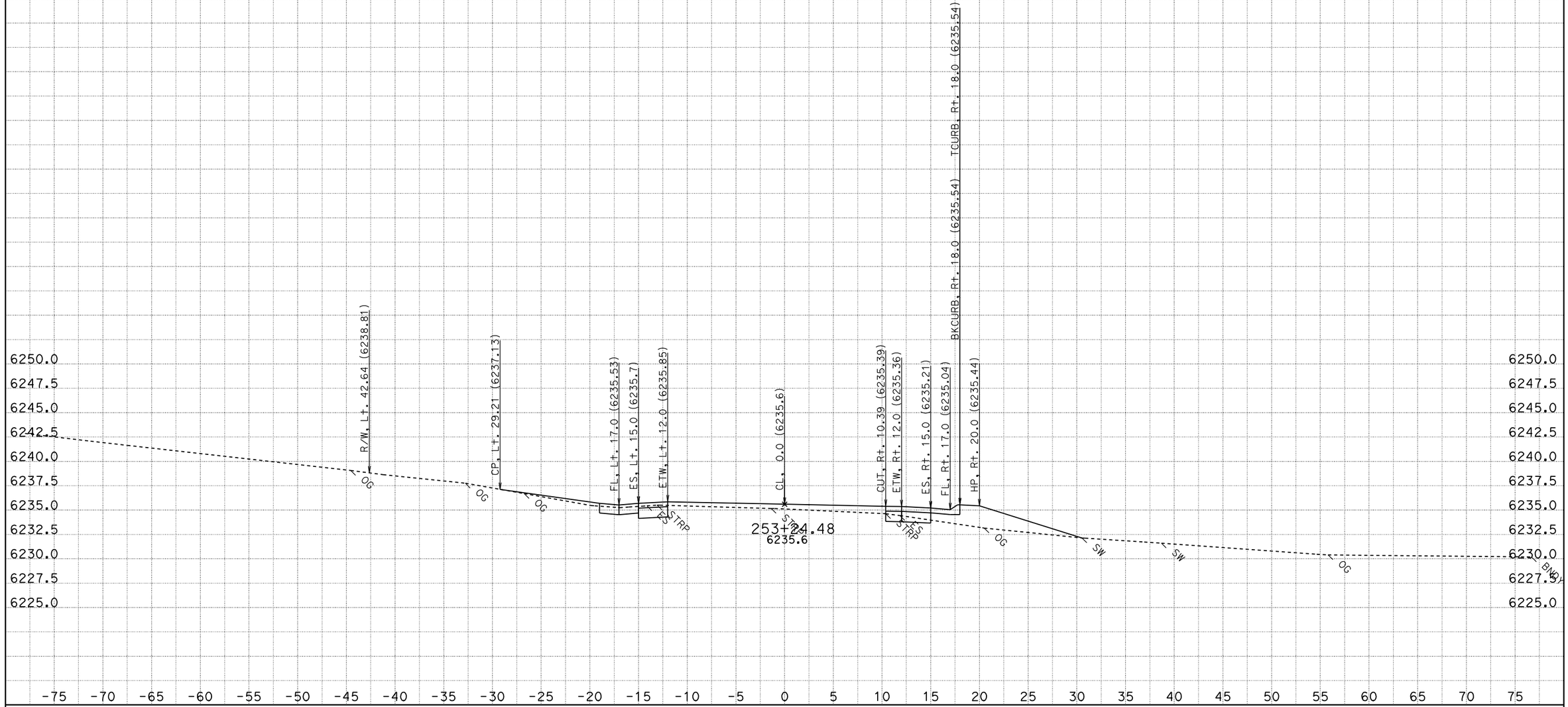

DATE: 8/12/2011
KC Project: 2A920FT
File: H:\Pla89\2A920FT\EAR\OUTPUT\22400_33600.ear

CONTRACT: 2a920
DIST/CO/RTE/PM: 03-ED,Pla 89 PM 27.2/27.4, 0.0/T8.5

SCALE: 1" = 5' Horiz.
1" = 5' Vert.

All Dimensions are US Survey Feet

A1
CROSS SECTIONS
SHEET 244 OF 936

FOR EARTHWORK DEVELOPMENT ONLY

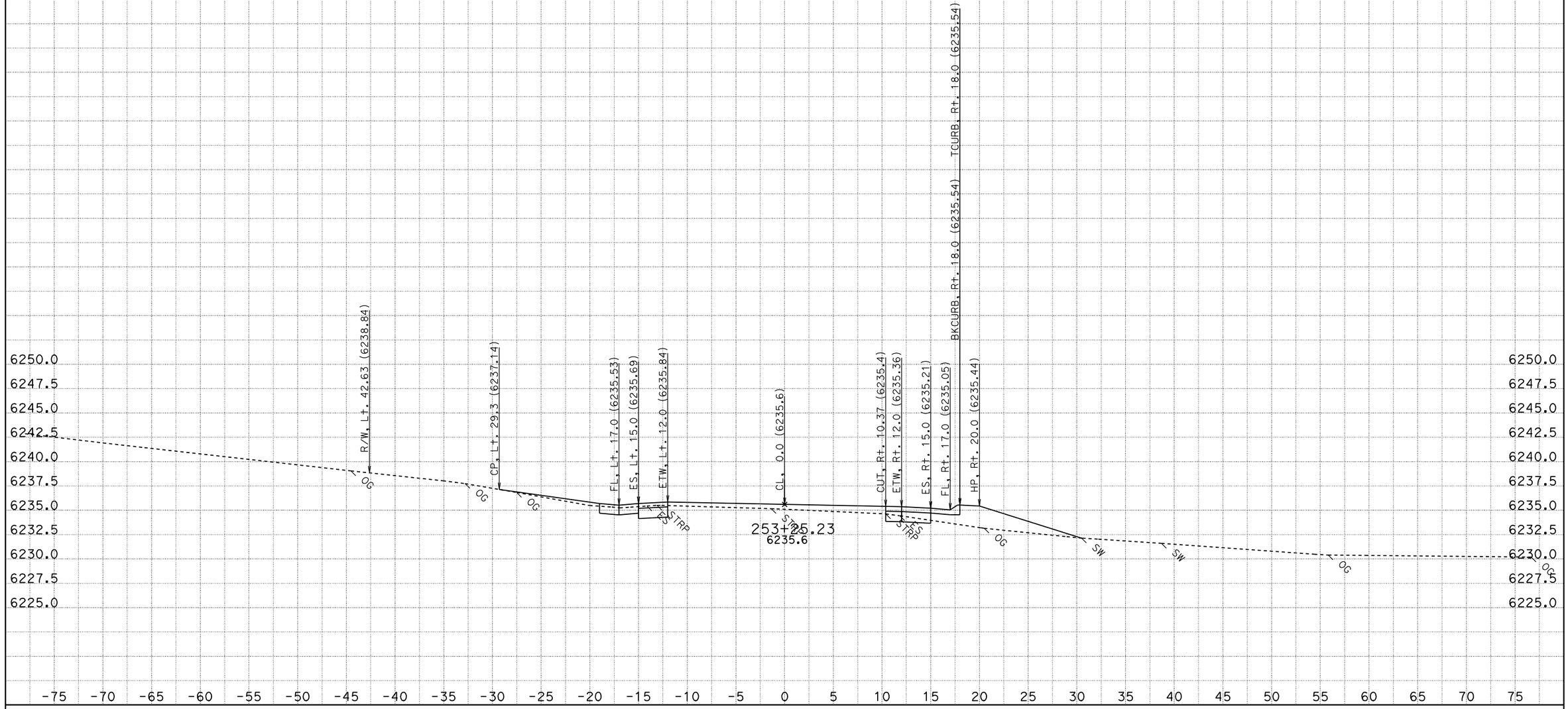

DATE: 8/12/2011
KC Project: 2A920FT
File: H:\Pla89\2A920FT\EAR\OUTPUT\22400_33600.ear

CONTRACT: 2a920
DIST/CO/RTE/PM: 03-ED,Pla 89 PM 27.2/27.4, 0.0/T8.5

SCALE: 1" = 5' Horiz.
1" = 5' Vert.

All Dimensions are US Survey Feet

A1
CROSS SECTIONS
SHEET 245 OF 936

FOR EARTHWORK DEVELOPMENT ONLY



DATE: 8/12/2011

KC Project: 2A920FT

File: H:\Pla89\2A920FT\EAR\OUTPUT\22400_33600.ear

CONTRACT: 2a920

DIST/CO/RTE/PM: 03-ED,Pla 89 PM 27.2/27.4, 0.0/T8.5

SCALE: 1" = 5' Horiz.
1" = 5' Vert.

All Dimensions are US Survey Feet

A1

CROSS SECTIONS

SHEET 246 OF 936

FOR EARTHWORK DEVELOPMENT ONLY

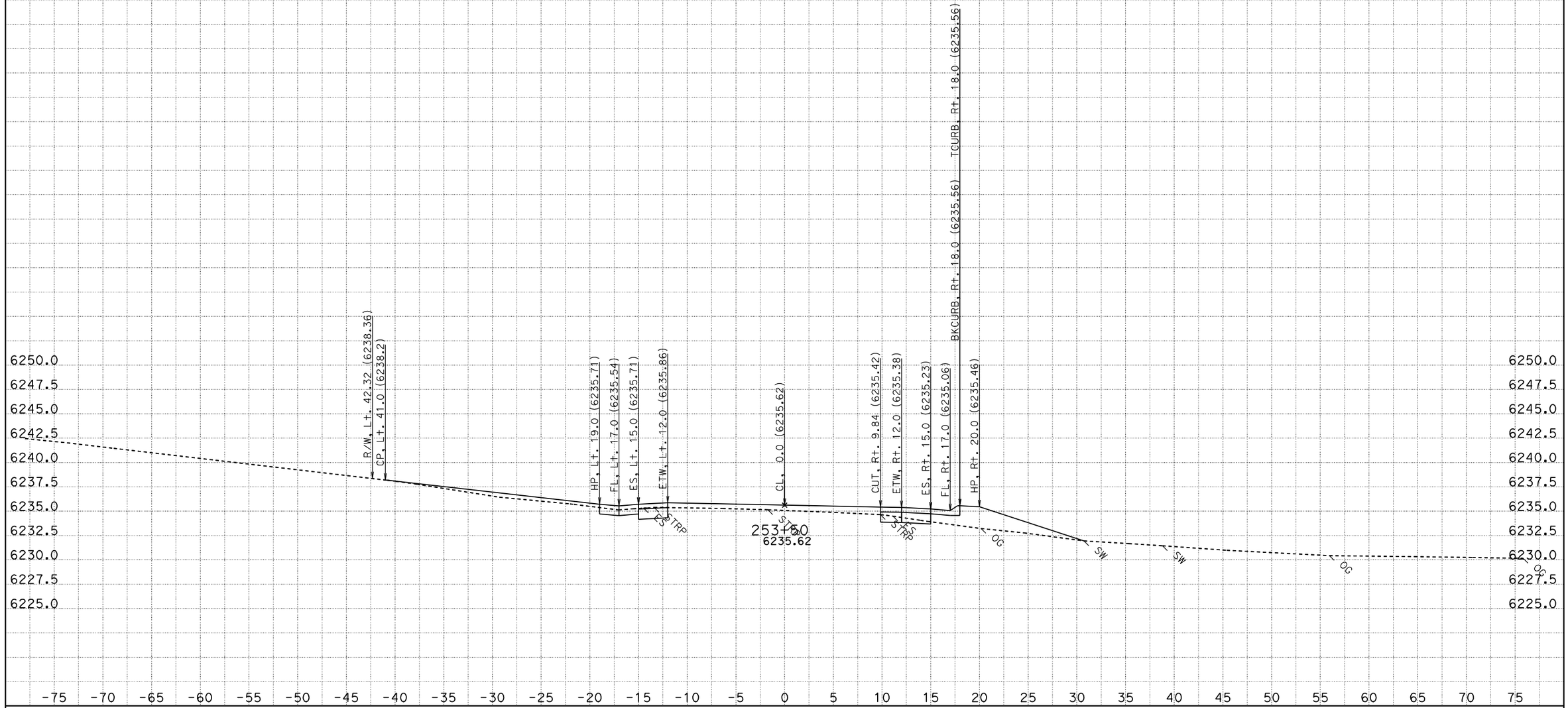

CONTRACT: 2a920

DATE: 8/12/2011

DIST/CO/RTE/PM: 03-ED,Pla 89 PM 27.2/27.4, 0.0/T8.5

KC Project: 2A920FT File: H:\Pla89\2A920FT\EAR\OUTPUT\22400_33600.ear

SCALE: 1" = 5' Horiz.
1" = 5' Vert.

All Dimensions are US Survey Feet

A1
CROSS SECTIONS
SHEET 247 OF 936

FOR EARTHWORK DEVELOPMENT ONLY

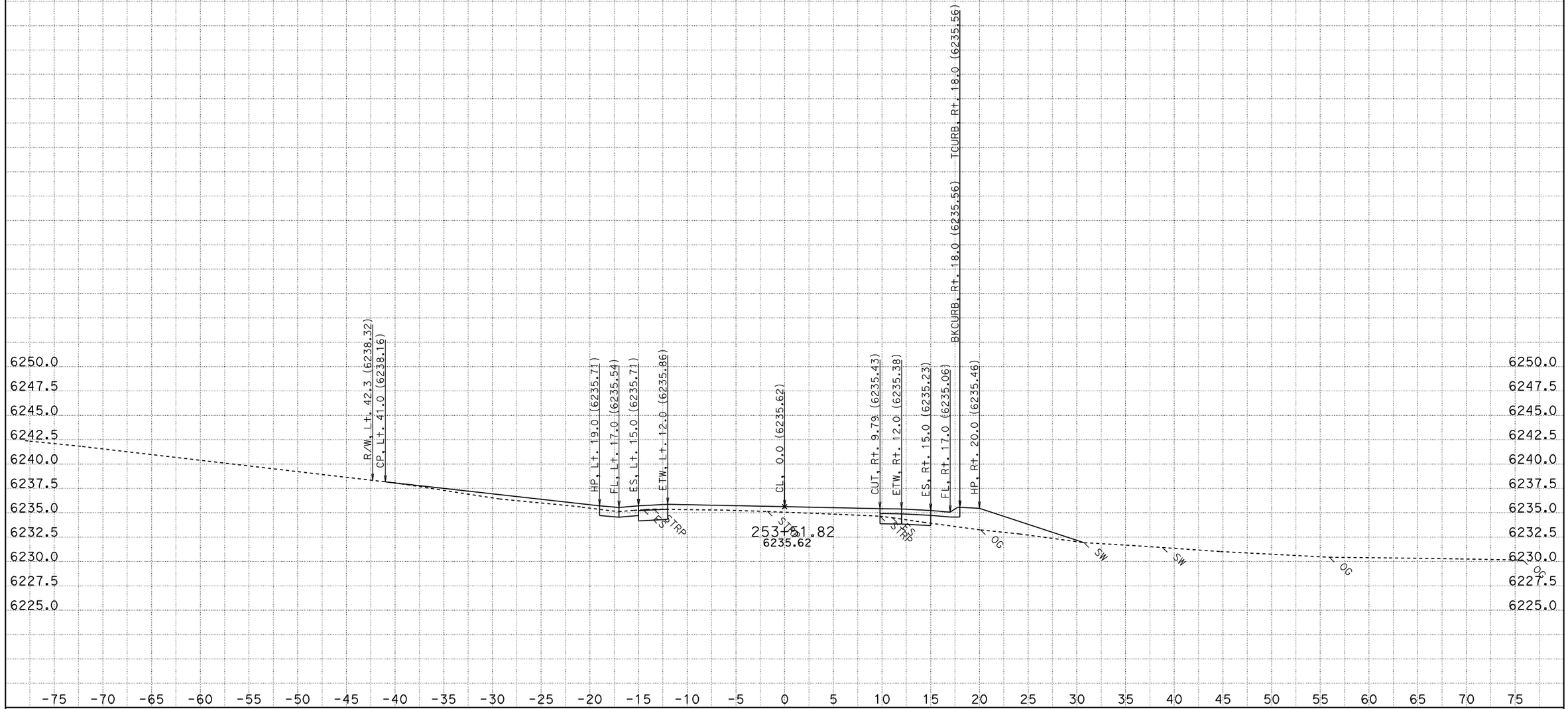

DATE: 8/12/2011

KC Project: 2A920FT

File: H:\Pla89\2A920FT\EAR\OUTPUT\22400_33600.ear

CONTRACT: 2a920

DIST/CO/RTE/PM: 03-ED,Pla 89 PM 27.2/27.4, 0.0/T8.5

SCALE: 1" = 5' Horiz.
1" = 5' Vert.

All Dimensions are US Survey Feet

A1

CROSS SECTIONS

SHEET 248 OF 936

FOR EARTHWORK DEVELOPMENT ONLY

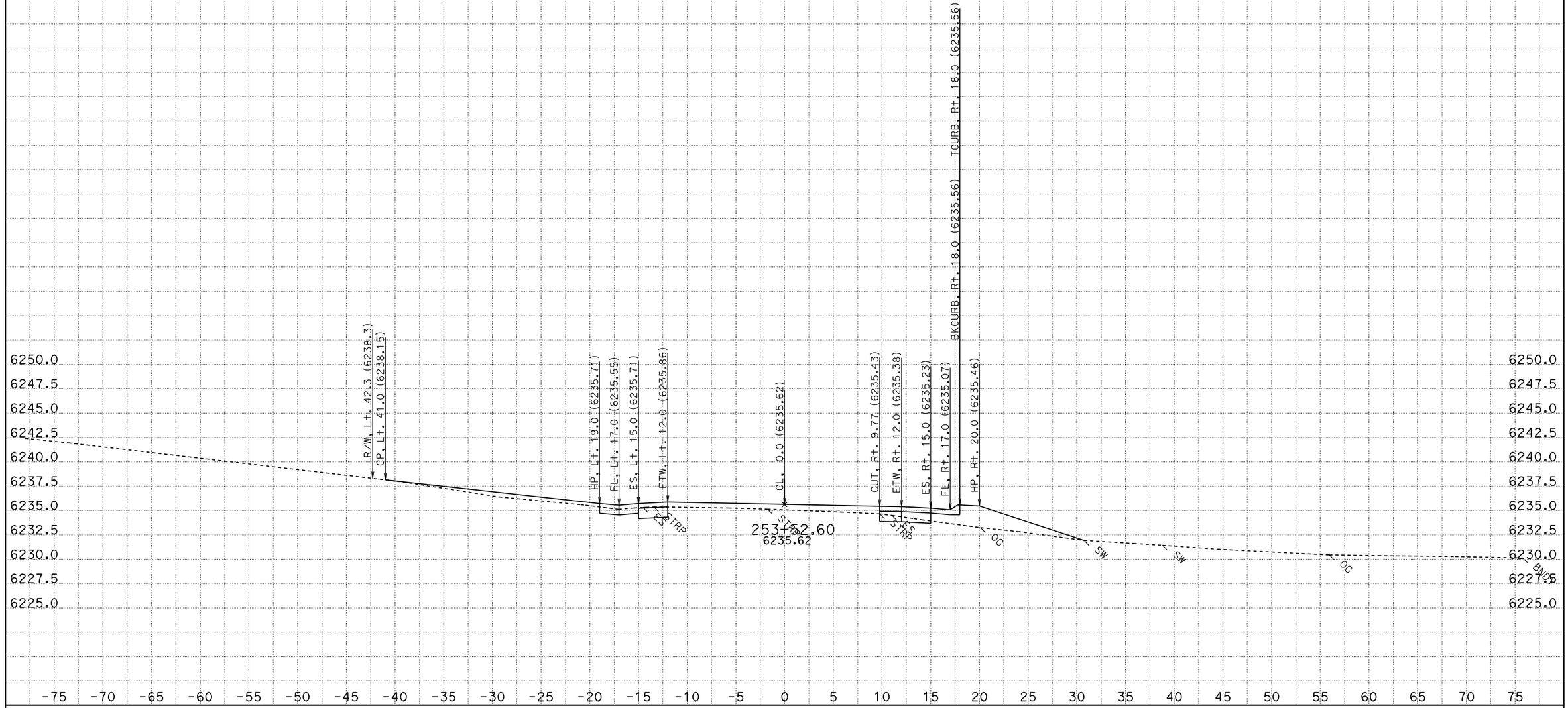

DATE: 8/12/2011
KC Project: 2A920FT
File: H:\Pla89\2A920FT\EAR\OUTPUT\22400_33600.ear

CONTRACT: 2a920
DIST/CO/RTE/PM: 03-ED,Pla 89 PM 27.2/27.4, 0.0/T8.5

SCALE: 1" = 5' Horiz.
1" = 5' Vert.

All Dimensions are US Survey Feet

A1
CROSS SECTIONS
SHEET 249 OF 936

FOR EARTHWORK DEVELOPMENT ONLY

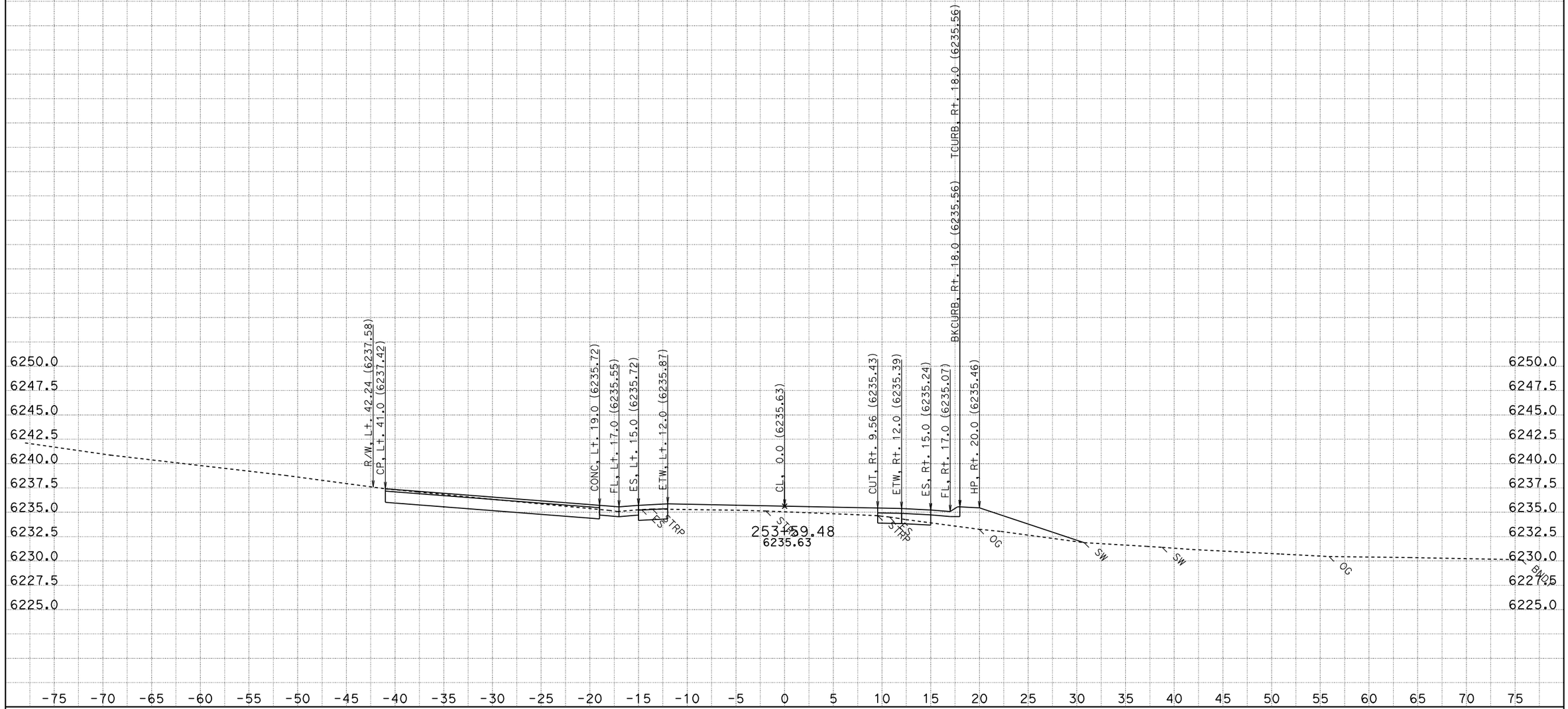

DATE: 8/12/2011

KC Project: 2A920FT

File: H:\Pla89\2A920FT\EAR\OUTPUT\22400_33600.ear

CONTRACT: 2a920

DIST/CO/RTE/PM: 03-ED,Pla 89 PM 27.2/27.4, 0.0/T8.5

SCALE: 1" = 5' Horiz.
1" = 5' Vert.

All Dimensions are US Survey Feet

A1

CROSS SECTIONS

SHEET 250 OF 936

FOR EARTHWORK DEVELOPMENT ONLY

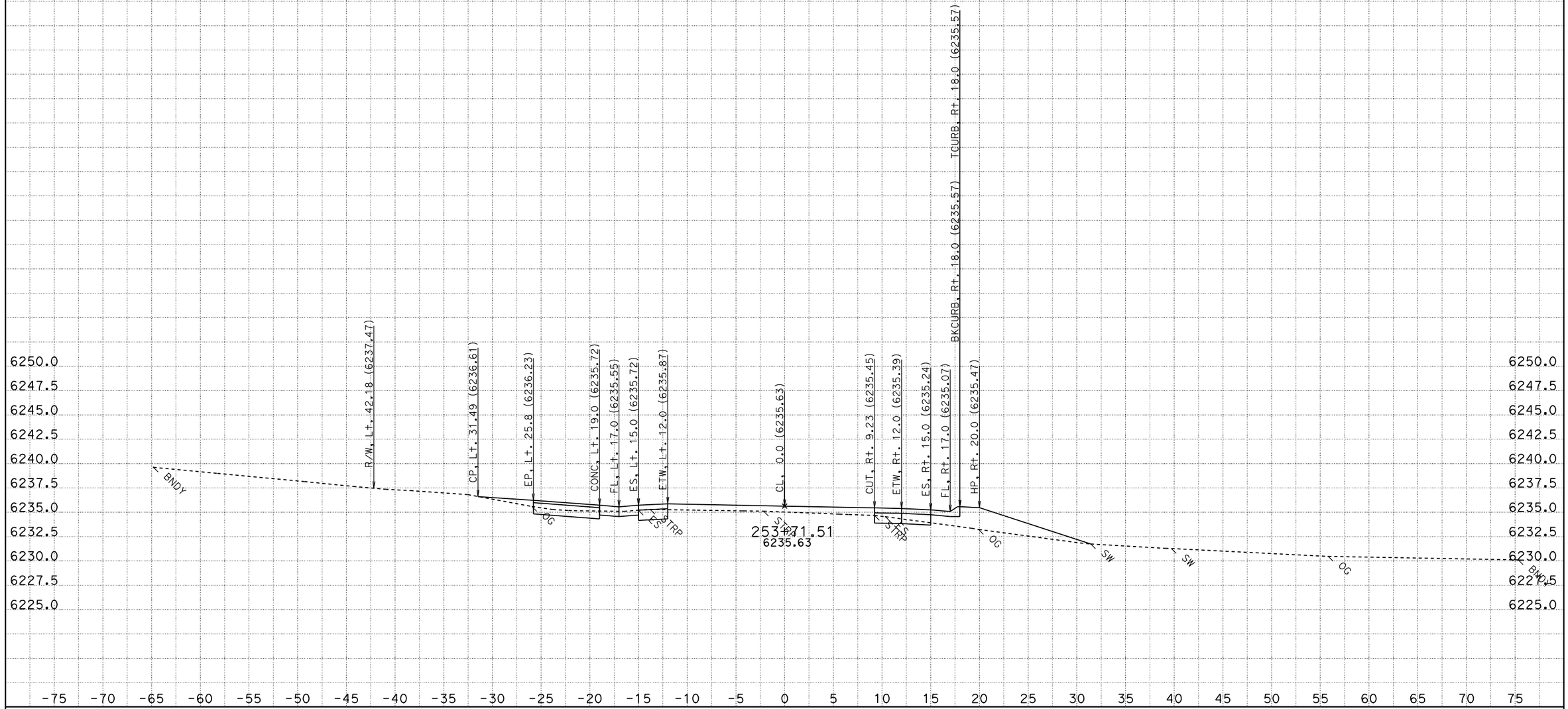

CONTRACT: 2a920

DATE: 8/12/2011

DIST/CO/RTE/PM: 03-ED,Pla 89 PM 27.2/27.4, 0.0/T8.5

KC Project: 2A920FT File: H:\Pla89\2A920FT\EAR\OUTPUT\22400_33600.ear

SCALE: 1" = 5' Horiz.
1" = 5' Vert.

All Dimensions are US Survey Feet

A1
CROSS SECTIONS
SHEET 251 OF 936

FOR EARTHWORK DEVELOPMENT ONLY

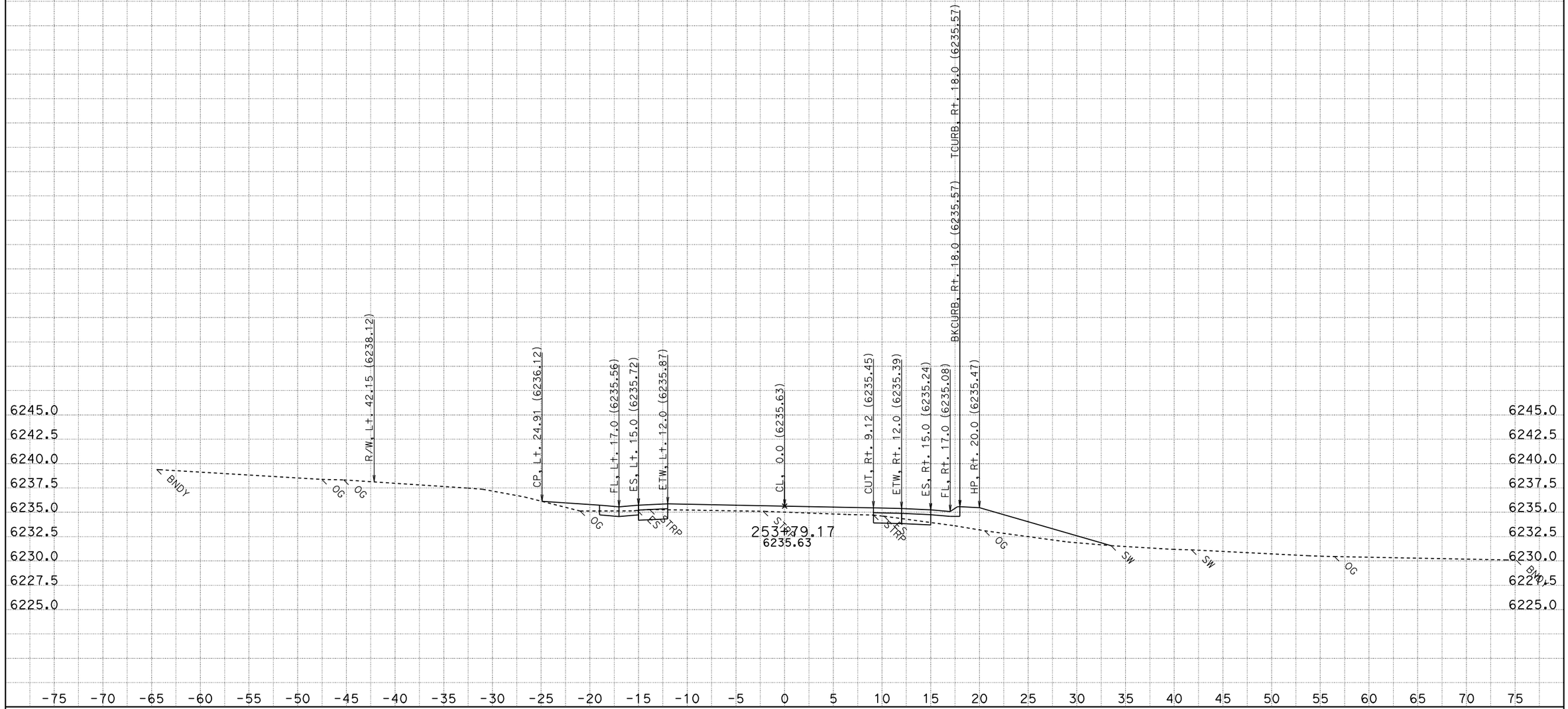

CONTRACT: 2a920

DATE: 8/12/2011

DIST/CO/RTE/PM: 03-ED,Pla 89 PM 27.2/27.4, 0.0/T8.5

KC Project: 2A920FT File: H:\Pla89\2A920FT\EAR\OUTPUT\22400_33600.ear

SCALE: 1" = 5' Horiz.
1" = 5' Vert.

All Dimensions are US Survey Feet

A1
CROSS SECTIONS
SHEET 252 OF 936

FOR EARTHWORK DEVELOPMENT ONLY

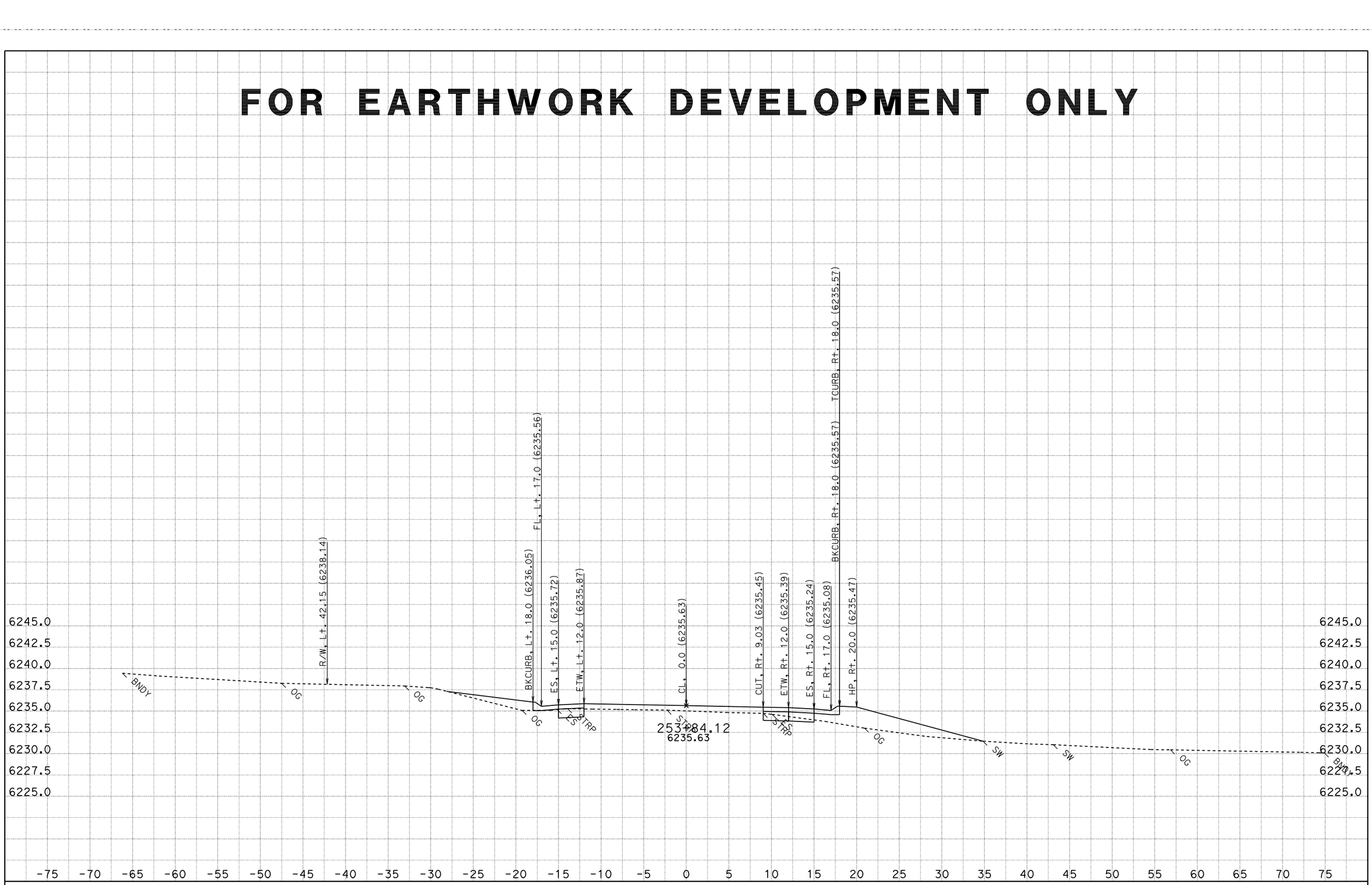

DATE: 8/12/2011
KC Project: 2A920FT

CONTRACT: 2a920
DIST/CO/RTE/PM: 03-ED,Pla 89 PM 27.2/27.4, 0.0/T8.5
File: H:\Pla89\2A920FT\EAR\OUTPUT\22400_33600.ear

SCALE: 1" = 5' Horiz.
1" = 5' Vert.
All Dimensions are US Survey Feet

A1
CROSS SECTIONS
SHEET 253 OF 936

FOR EARTHWORK DEVELOPMENT ONLY

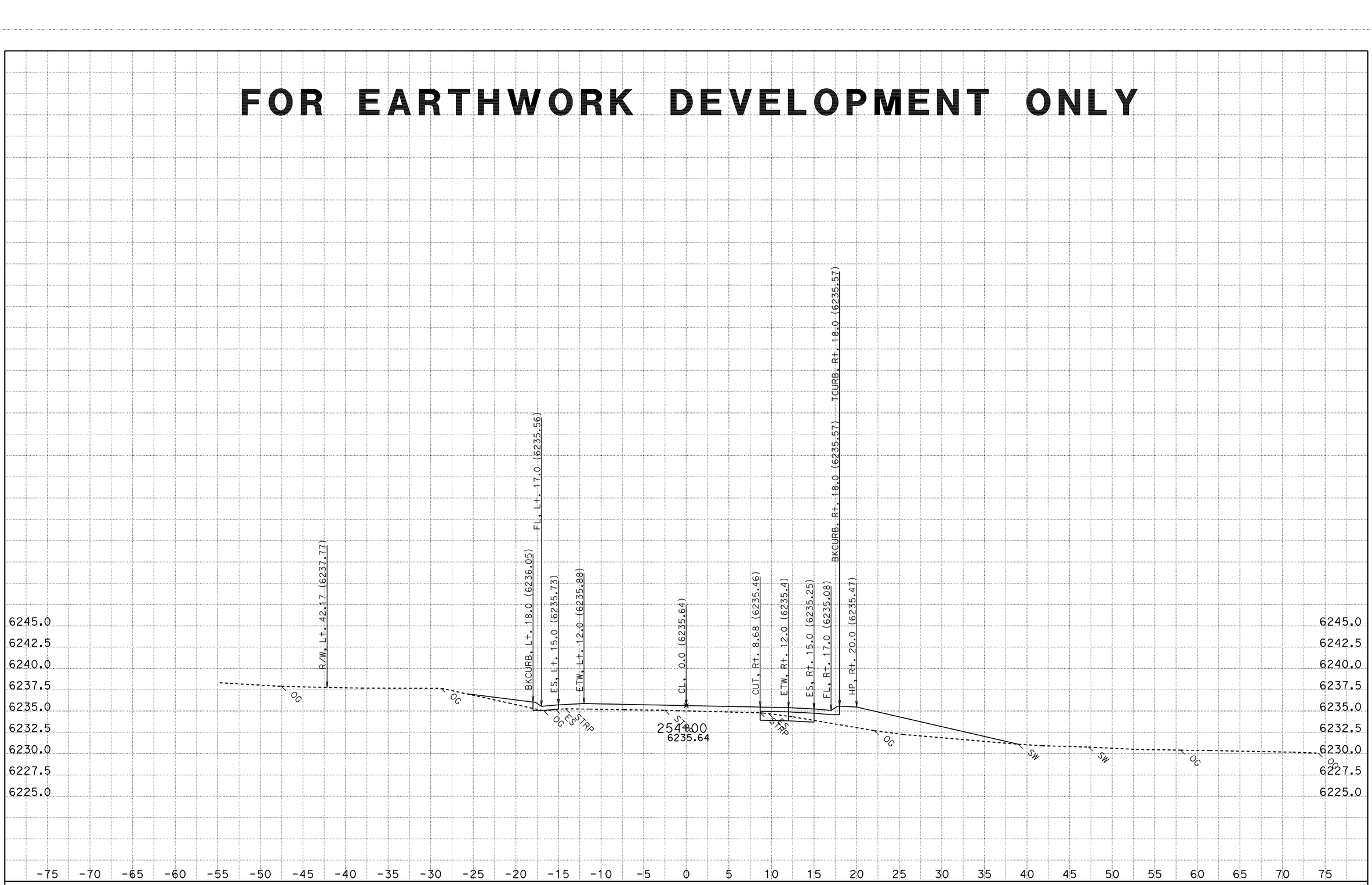

DATE: 8/12/2011
KC Project: 2A920FT
File: H:\Pla89\2A920FT\EAR\OUTPUT\22400_33600.ear

CONTRACT: 2a920
DIST/CO/RTE/PM: 03-ED,Pla 89 PM 27.2/27.4, 0.0/T8.5

SCALE: 1" = 5' Horiz.
1" = 5' Vert.

All Dimensions are US Survey Feet

A1
CROSS SECTIONS
SHEET 254 OF 936

FOR EARTHWORK DEVELOPMENT ONLY

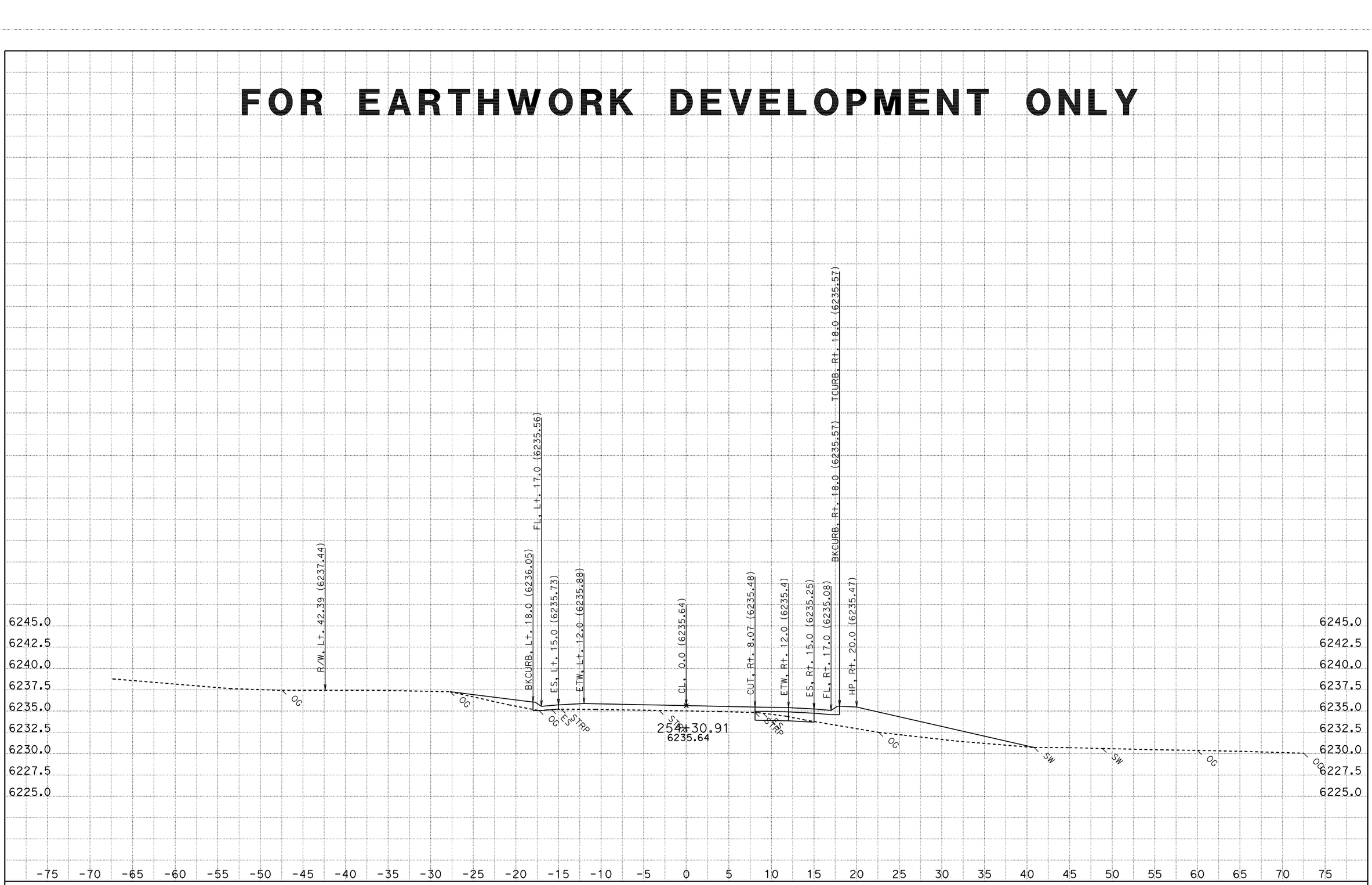

DATE: 8/12/2011
KC Project: 2A920FT

CONTRACT: 2a920
DIST/CO/RTE/PM: 03-ED,Pla 89 PM 27.2/27.4, 0.0/T8.5
File: H:\Pla89\2A920FT\EAR\OUTPUT\22400_33600.ear

SCALE: 1" = 5' Horiz.
1" = 5' Vert.
All Dimensions are US Survey Feet

A1
CROSS SECTIONS
SHEET 255 OF 936

FOR EARTHWORK DEVELOPMENT ONLY

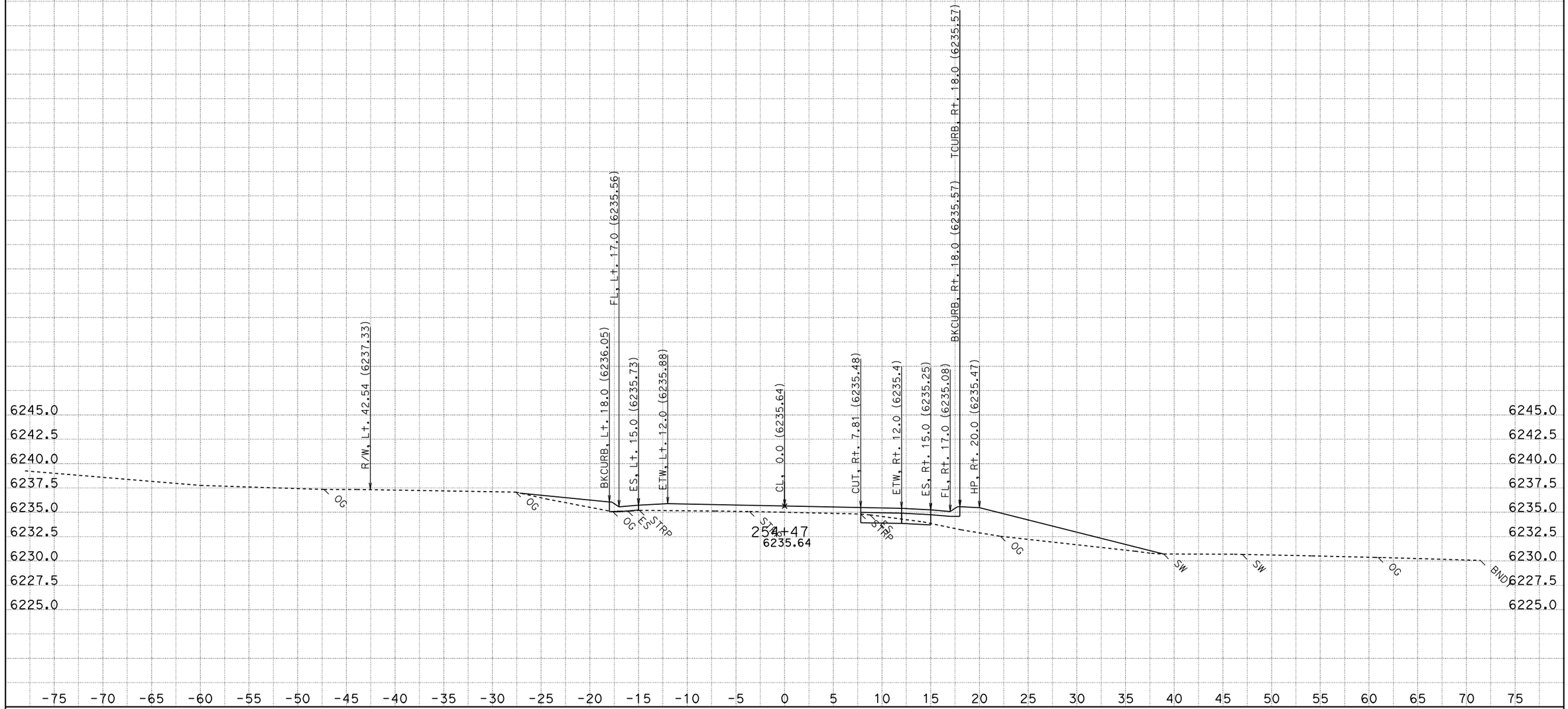

DATE: 8/12/2011
KC Project: 2A920FT

CONTRACT: 2a920
DIST/CO/RTE/PM: 03-ED,Pla 89 PM 27.2/27.4, 0.0/T8.5
File: H:\Pla89\2A920FT\EAR\OUTPUT\22400_33600.ear

SCALE: 1" = 5' Horiz.
1" = 5' Vert.
All Dimensions are US Survey Feet

A1
CROSS SECTIONS
SHEET 256 OF 936

FOR EARTHWORK DEVELOPMENT ONLY

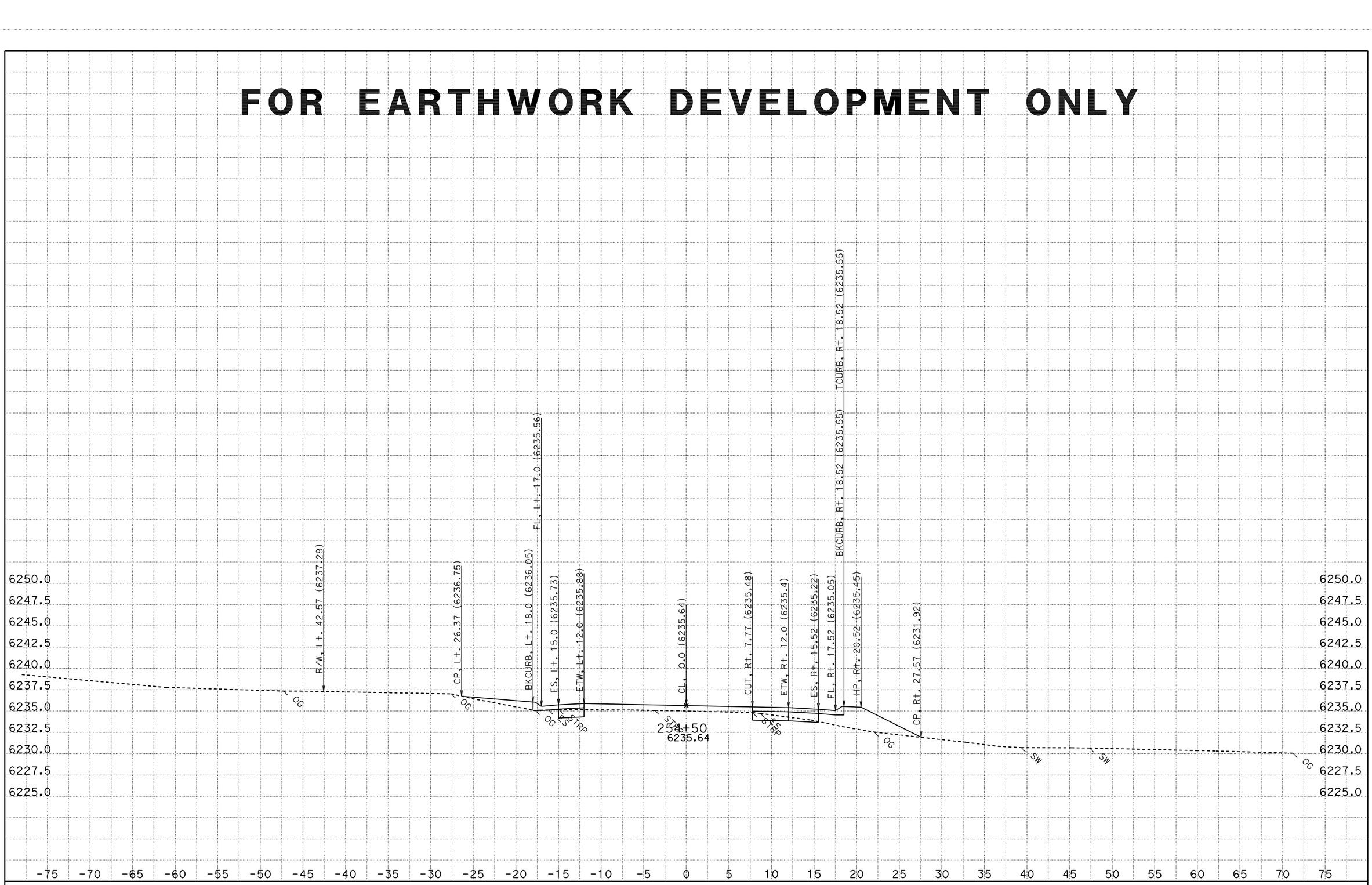

CONTRACT: 2a920

DATE: 8/12/2011

DIST/CO/RTE/PM: 03-ED,Pla 89 PM 27.2/27.4, 0.0/T8.5

KC Project: 2A920FT File: H:\Pla89\2A920FT\EAR\OUTPUT\22400_33600.ear

SCALE: 1" = 5' Horiz.
1" = 5' Vert.

All Dimensions are US Survey Feet

A1
CROSS SECTIONS
SHEET 257 OF 936

FOR EARTHWORK DEVELOPMENT ONLY

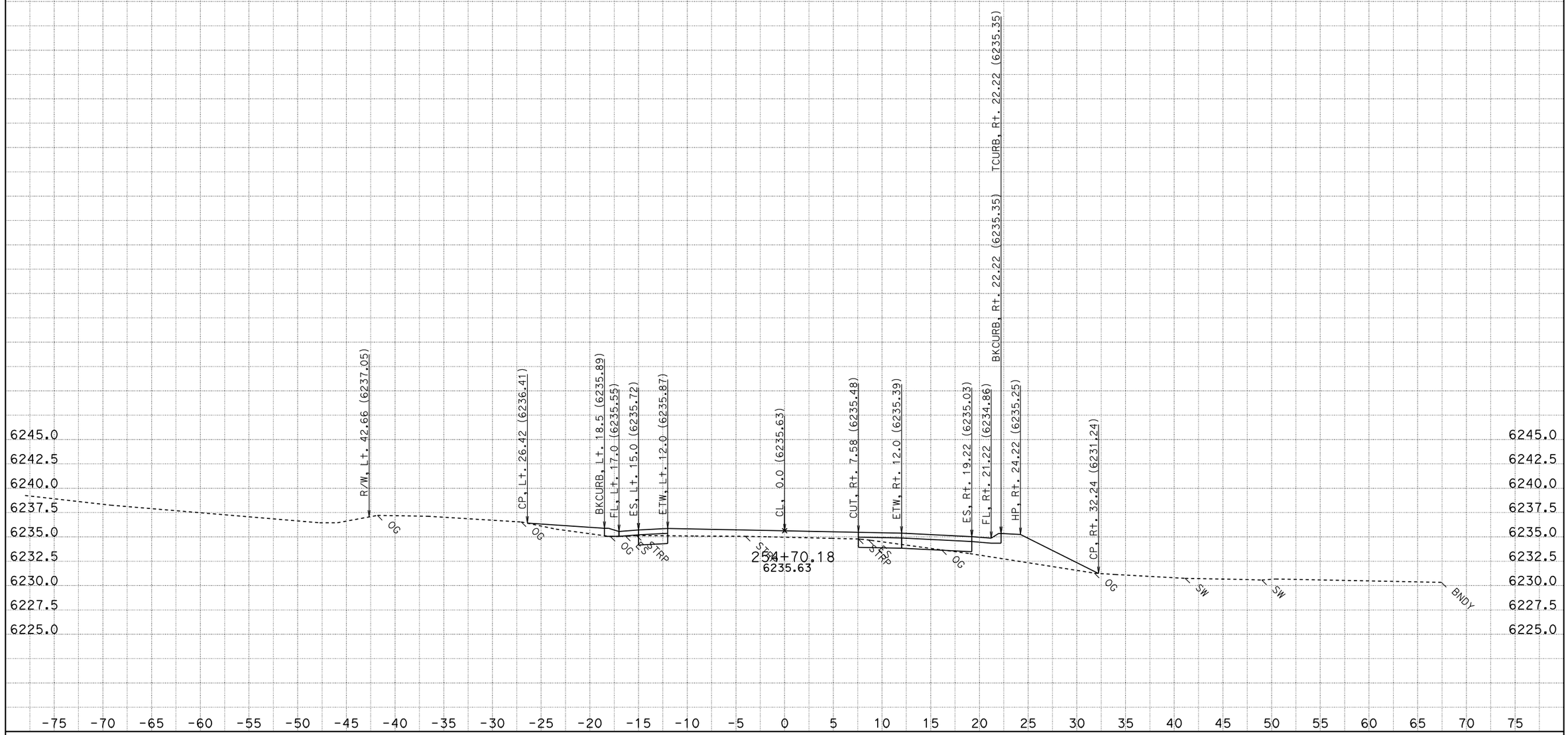

CONTRACT: 2a920

DATE: 8/12/2011

DIST/CO/RTE/PM: 03-ED,Pla 89 PM 27.2/27.4, 0.0/T8.5

SCALE: 1" = 5' Horiz.
1" = 5' Vert.

A1

CROSS SECTIONS

KC Project: 2A920FT File: H:\Pla89\2A920FT\EAR\OUTPUT\22400_33600.ear

All Dimensions are US Survey Feet

FOR EARTHWORK DEVELOPMENT ONLY

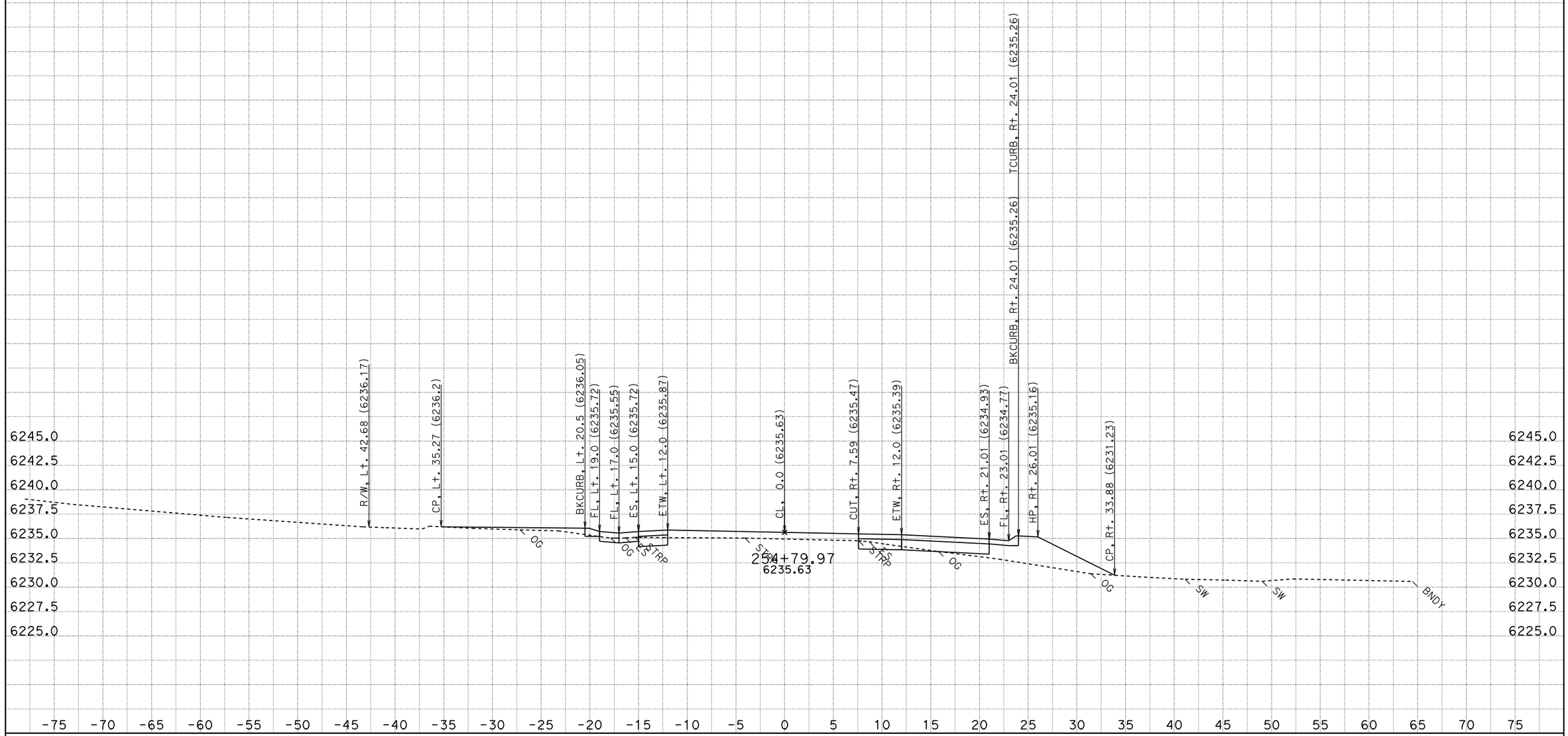

CONTRACT: 2a920

DATE: 8/12/2011

DIST/CO/RTE/PM: 03-ED,Pla 89 PM 27.2/27.4, 0.0/T8.5

SCALE: 1" = 5' Horiz.
1" = 5' Vert.

A1

CROSS SECTIONS

KC Project: 2A920FT File: H:\Pla89\2A920FT\EAR\OUTPUT\22400_33600.ear

All Dimensions are US Survey Feet

FOR EARTHWORK DEVELOPMENT ONLY

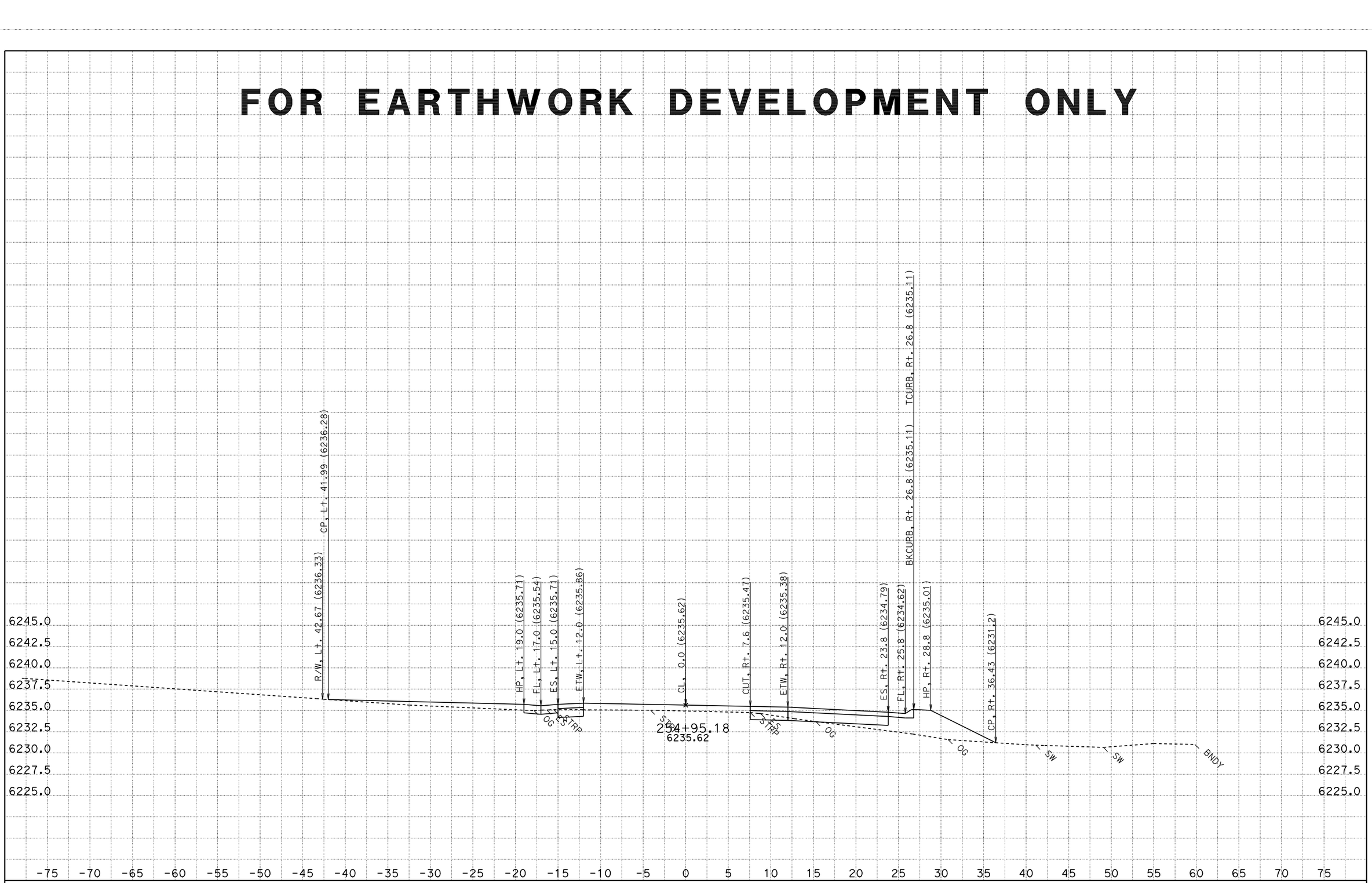

CONTRACT: 2a920

DATE: 8/12/2011

DIST/CO/RTE/PM: 03-ED,Pla 89 PM 27.2/27.4, 0.0/T8.5

KC Project: 2A920FT File: H:\Pla89\2A920FT\EAR\OUTPUT\22400_33600.ear

SCALE: 1" = 5' Horiz.
1" = 5' Vert.

All Dimensions are US Survey Feet

A1
CROSS SECTIONS
SHEET 260 OF 936

FOR EARTHWORK DEVELOPMENT ONLY

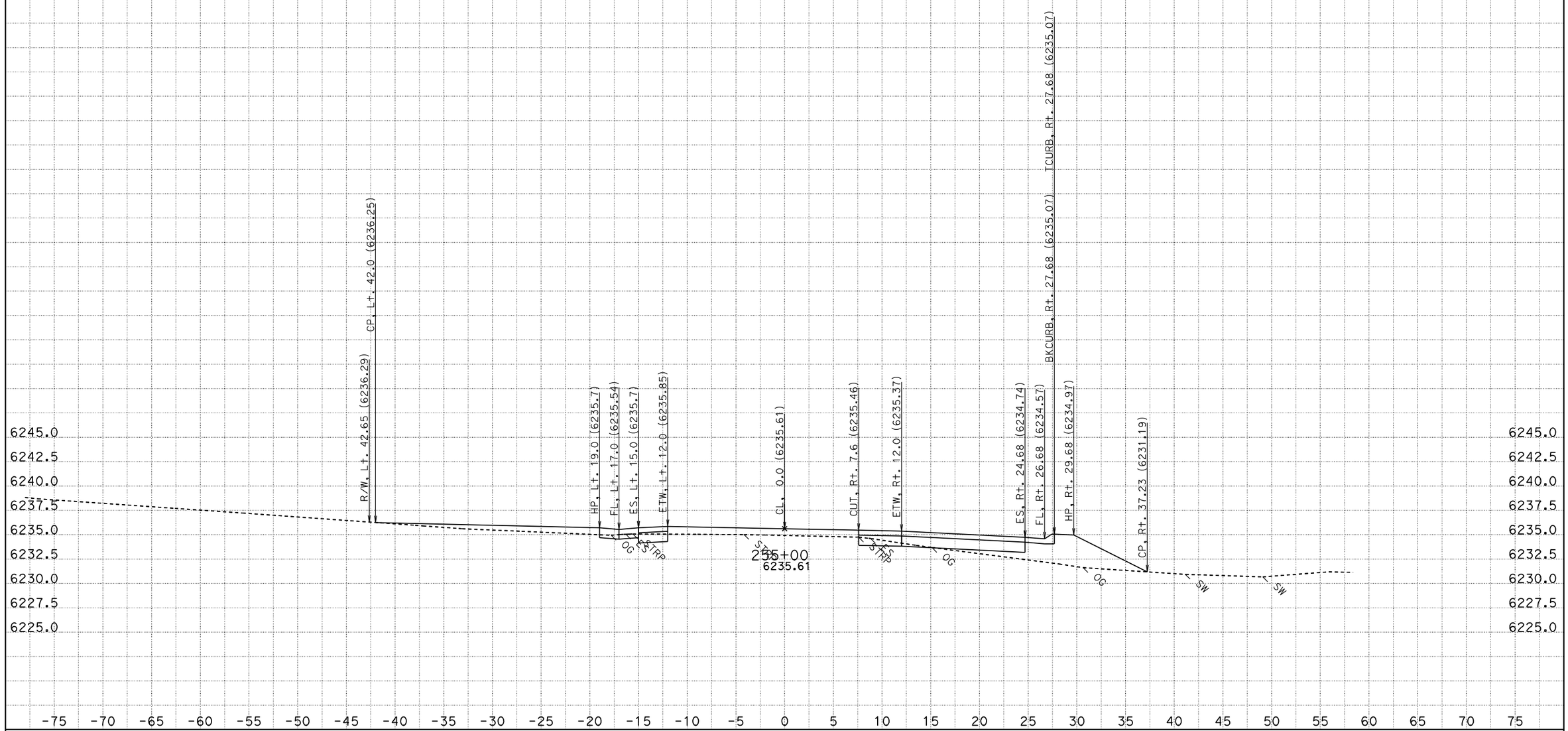

CONTRACT: 2a920

DATE: 8/12/2011

DIST/CO/RTE/PM: 03-ED,Pla 89 PM 27.2/27.4, 0.0/T8.5

SCALE: 1" = 5' Horiz.
1" = 5' Vert.

A1

CROSS SECTIONS

KC Project: 2A920FT File: H:\Pla89\2A920FT\EAR\OUTPUT\22400_33600.ear

All Dimensions are US Survey Feet

SHEET 261 OF 936

FOR EARTHWORK DEVELOPMENT ONLY

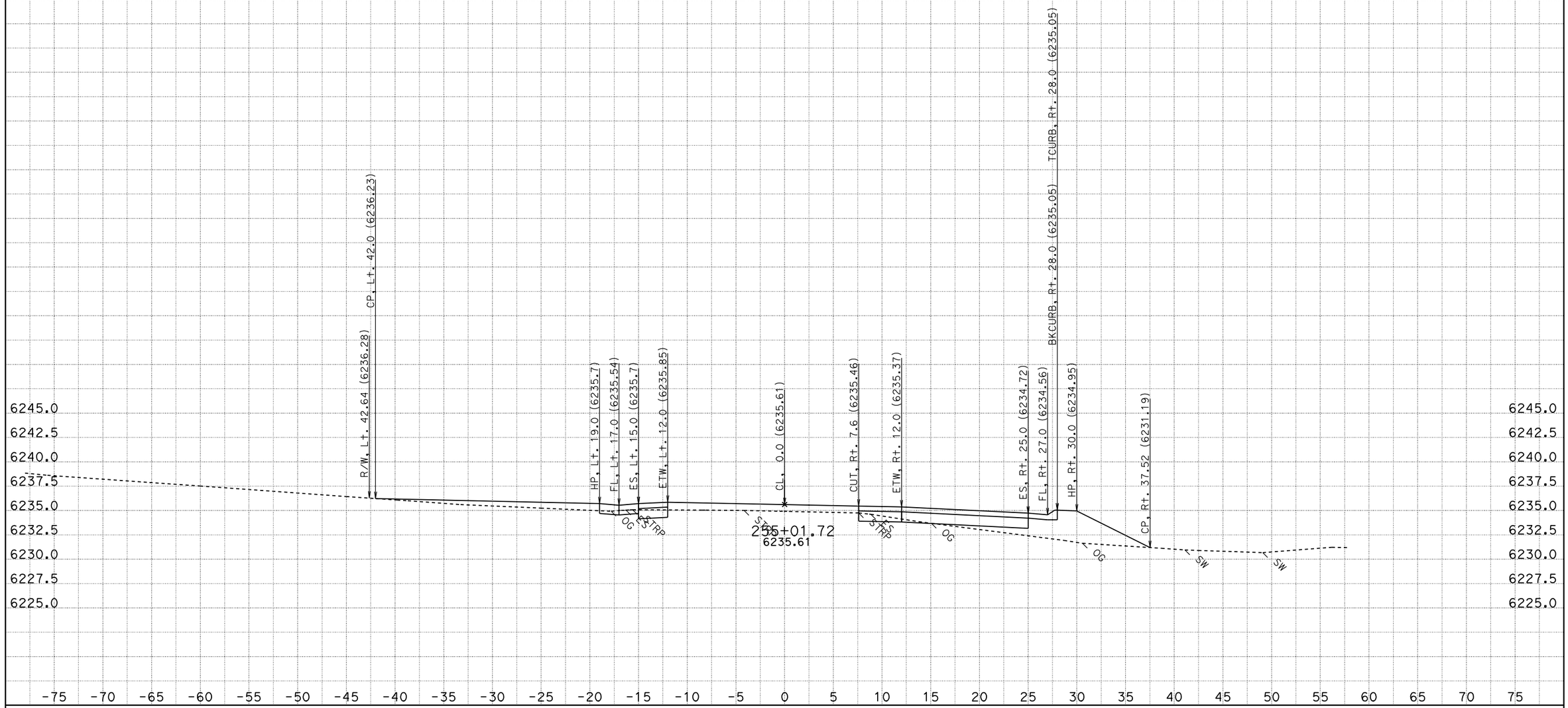

DATE: 8/12/2011
KC Project: 2A920FT
File: H:\Pla89\2A920FT\EAR\OUTPUT\22400_33600.ear

CONTRACT: 2a920
DIST/CO/RTE/PM: 03-ED,Pla 89 PM 27.2/27.4, 0.0/T8.5

SCALE: 1" = 5' Horiz.
1" = 5' Vert.
All Dimensions are US Survey Feet

A1
CROSS SECTIONS
SHEET 262 OF 936

FOR EARTHWORK DEVELOPMENT ONLY

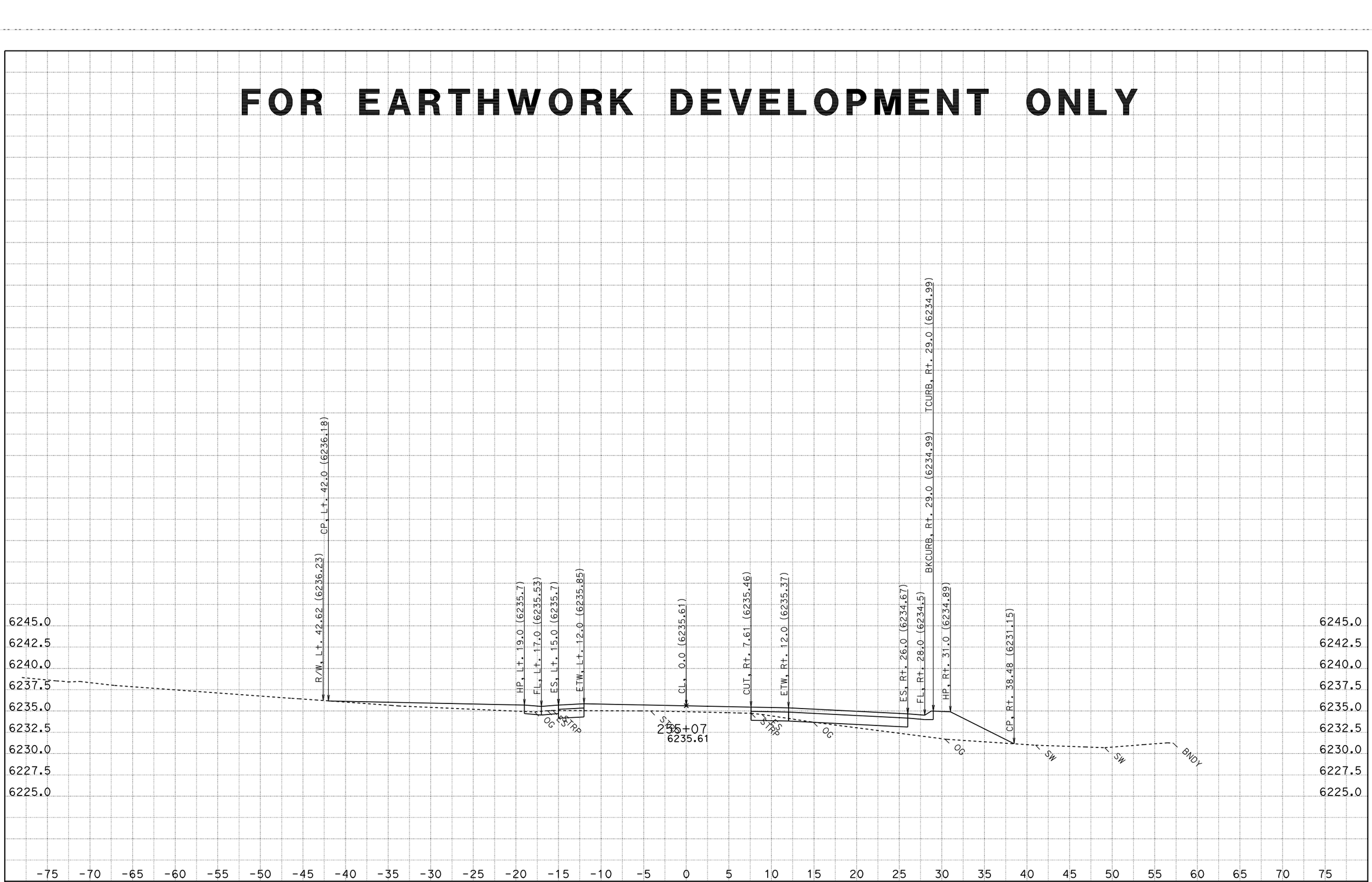

DATE: 8/12/2011
KC Project: 2A920FT
File: H:\Pla89\2A920FT\EAR\OUTPUT\22400_33600.ear

CONTRACT: 2a920
DIST/CO/RTE/PM: 03-ED,Pla 89 PM 27.2/27.4, 0.0/T8.5

SCALE: 1" = 5' Horiz.
1" = 5' Vert.

All Dimensions are US Survey Feet

A1
CROSS SECTIONS
SHEET 263 OF 936

FOR EARTHWORK DEVELOPMENT ONLY

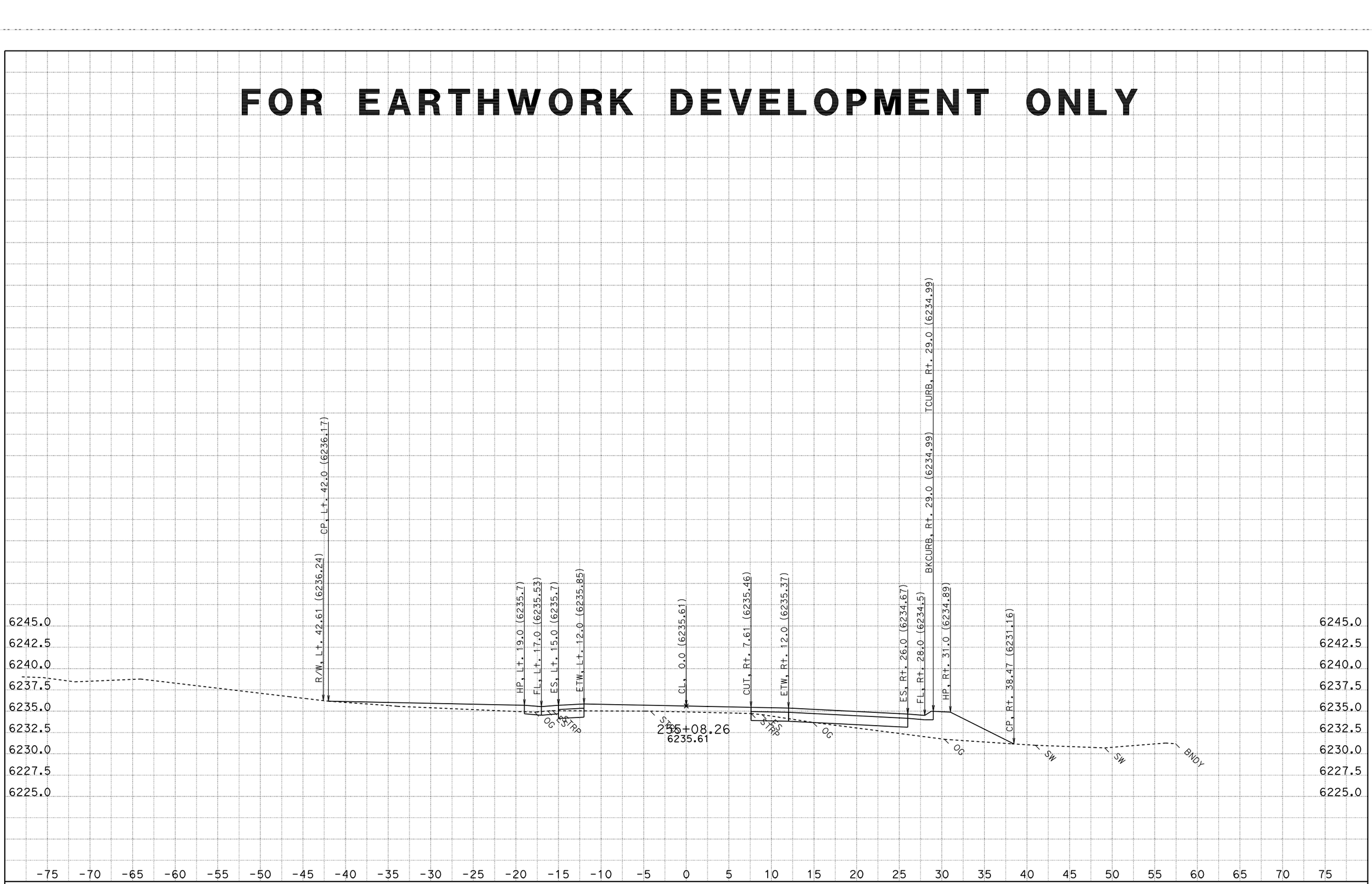

CONTRACT: 2a920

DATE: 8/12/2011

DIST/CO/RTE/PM: 03-ED,Pla 89 PM 27.2/27.4, 0.0/T8.5

KC Project: 2A920FT File: H:\Pla89\2A920FT\EAR\OUTPUT\22400_33600.ear

SCALE: 1" = 5' Horiz.
1" = 5' Vert.

All Dimensions are US Survey Feet

A1

CROSS SECTIONS

SHEET 264 OF 936

FOR EARTHWORK DEVELOPMENT ONLY

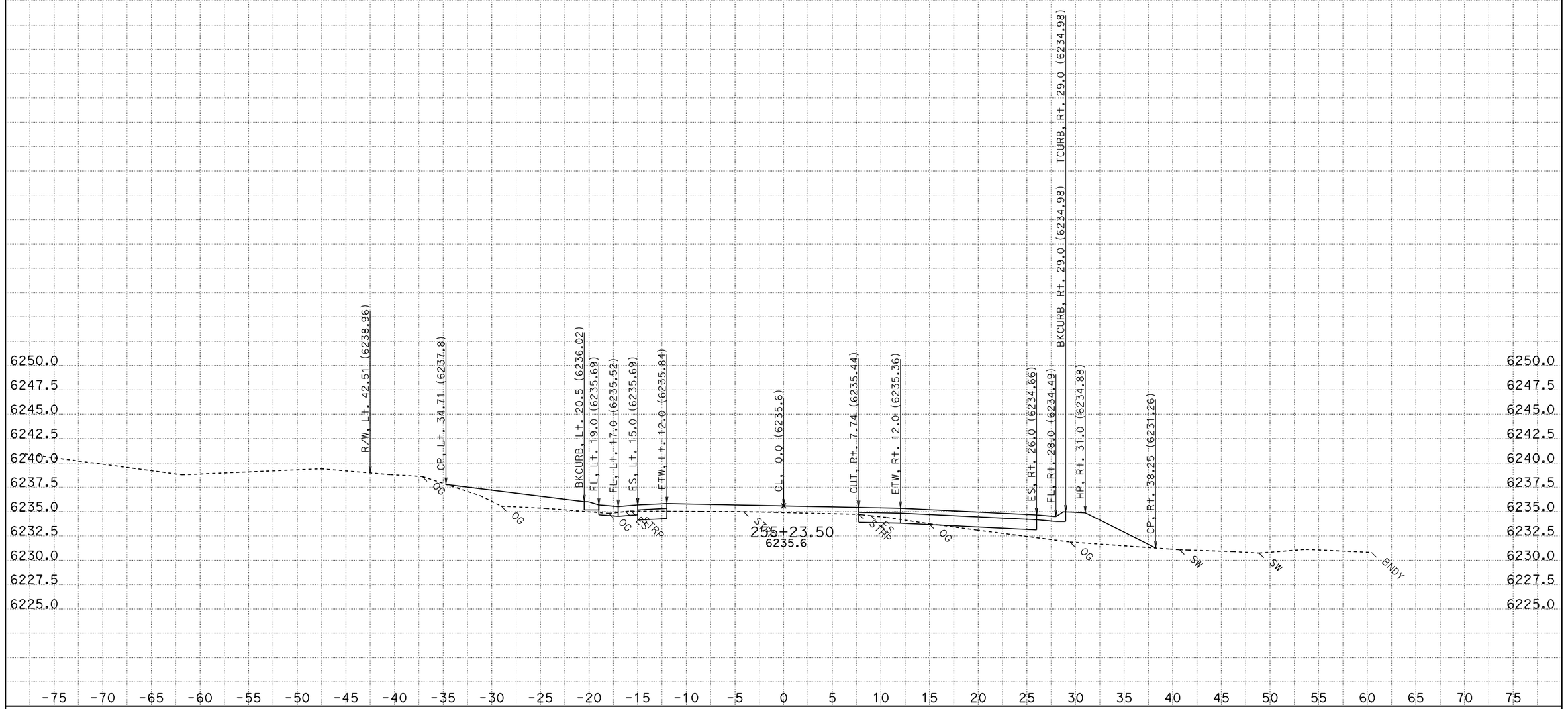

CONTRACT: 2a920

DATE: 8/12/2011

DIST/CO/RTE/PM: 03-ED,Pla 89 PM 27.2/27.4, 0.0/T8.5

SCALE: 1" = 5' Horiz.
1" = 5' Vert.

A1

CROSS SECTIONS

KC Project: 2A920FT File: H:\Pla89\2A920FT\EAR\OUTPUT\22400_33600.ear

All Dimensions are US Survey Feet

FOR EARTHWORK DEVELOPMENT ONLY

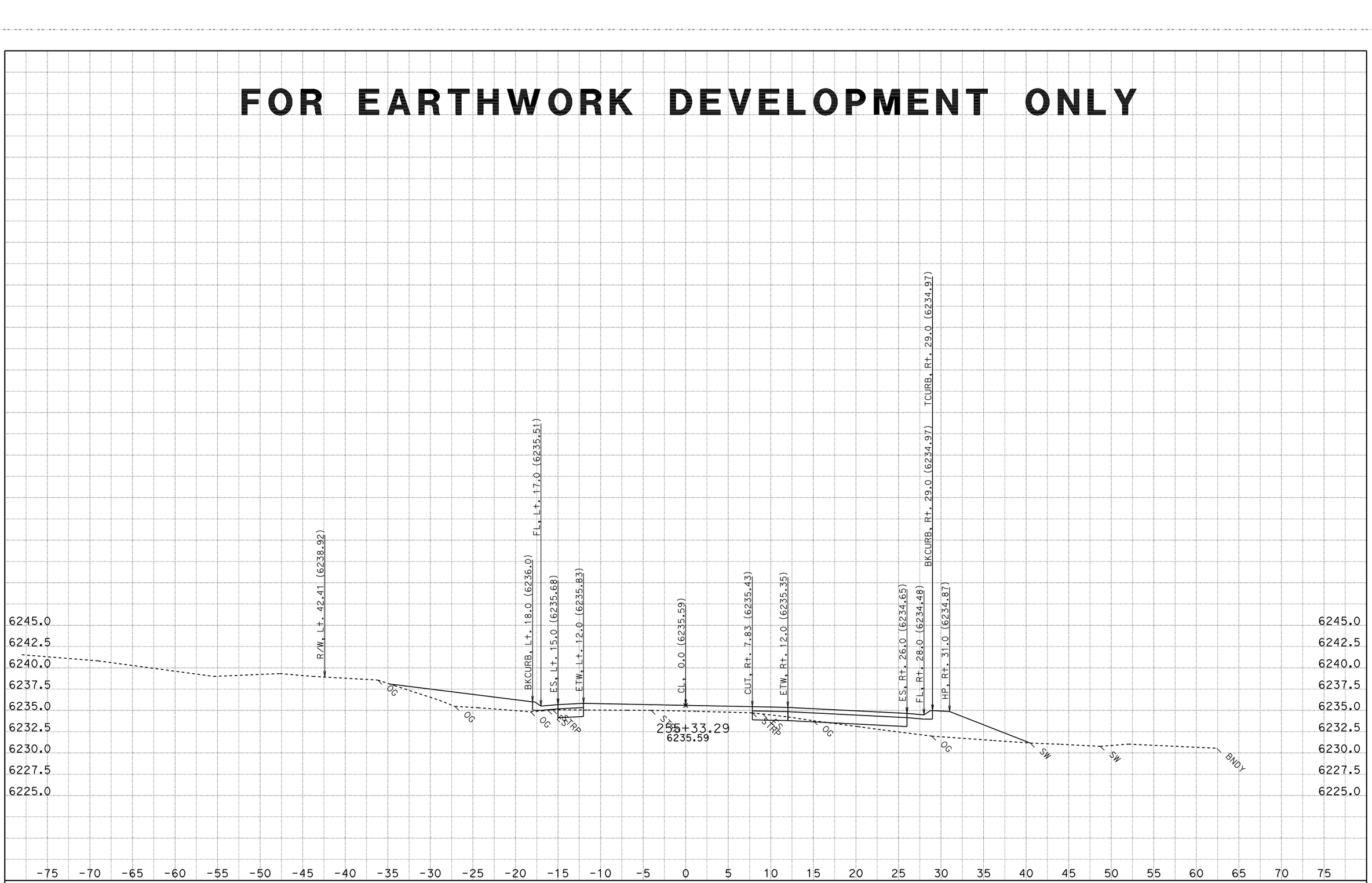

CONTRACT: 2a920

DATE: 8/12/2011

DIST/CO/RTE/PM: 03-ED,Pla 89 PM 27.2/27.4, 0.0/T8.5

KC Project: 2A920FT File: H:\Pla89\2A920FT\EAR\OUTPUT\22400_33600.ear

SCALE: 1" = 5' Horiz.
1" = 5' Vert.

All Dimensions are US Survey Feet

A1
CROSS SECTIONS

FOR EARTHWORK DEVELOPMENT ONLY

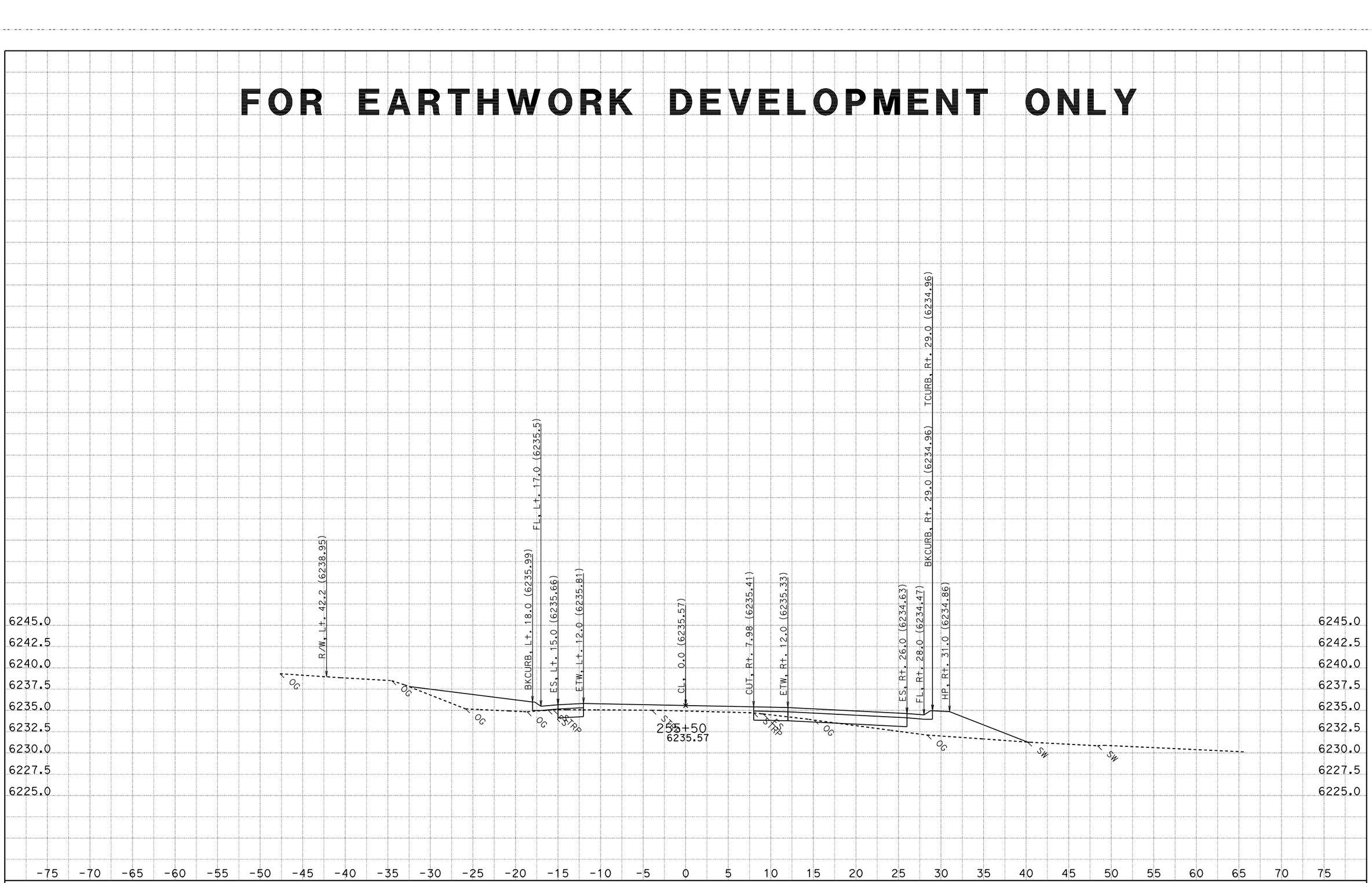

CONTRACT: 2a920

DATE: 8/12/2011 DIST/CO/RTE/PM: 03-ED,Pla 89 PM 27.2/27.4, 0.0/T8.5

KC Project: 2A920FT File: H:\Pla89\2A920FT\EAR\OUTPUT\22400_33600.ear

SCALE: 1" = 5' Horiz.
1" = 5' Vert.

All Dimensions are US Survey Feet

A1
CROSS SECTIONS
SHEET 267 OF 936

FOR EARTHWORK DEVELOPMENT ONLY

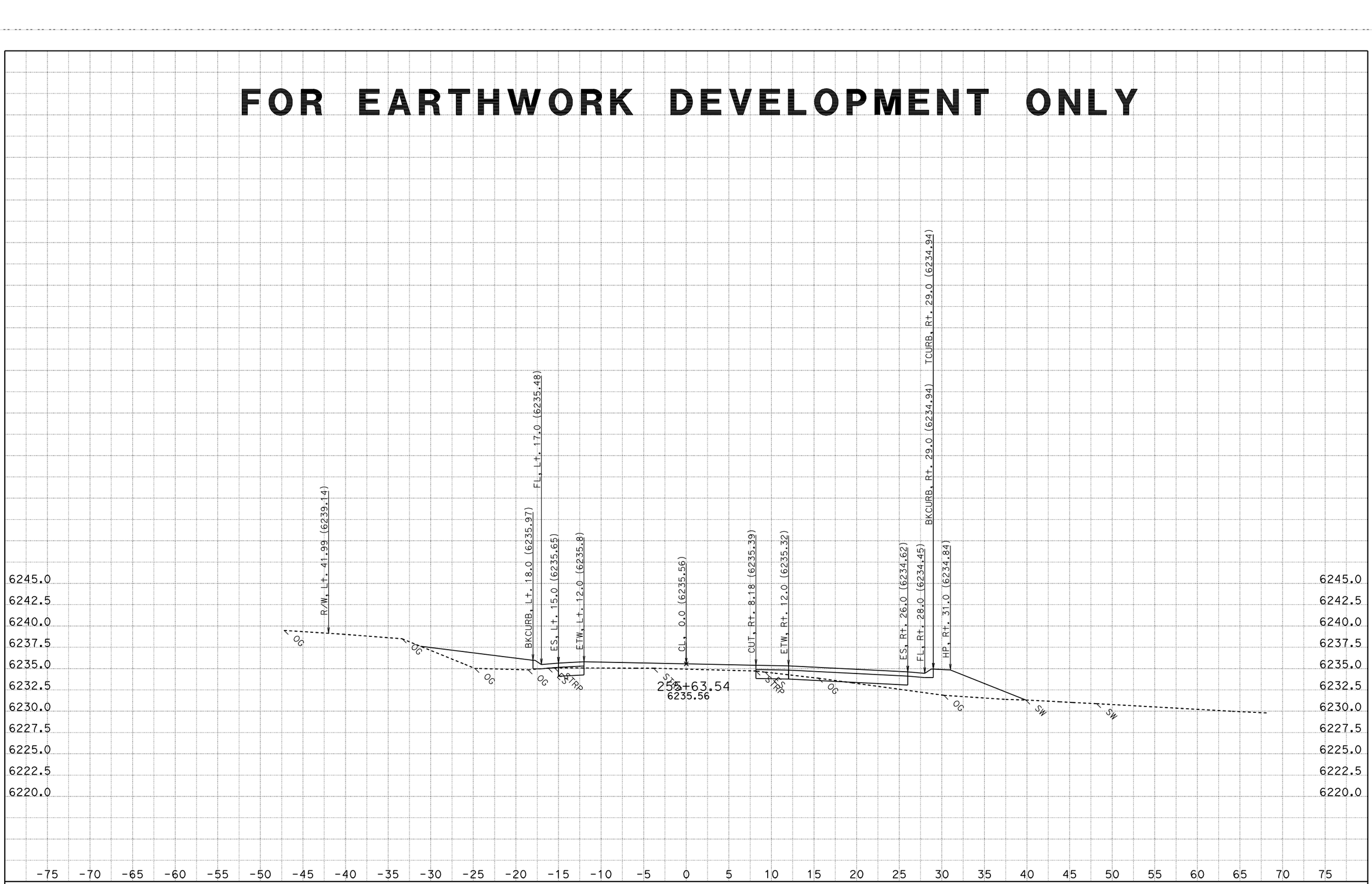

CONTRACT: 2a920

DATE: 8/12/2011

DIST/CO/RTE/PM: 03-ED,Pla 89 PM 27.2/27.4, 0.0/T8.5

SCALE: 1" = 5' Horiz.
1" = 5' Vert.

A1

CROSS SECTIONS

KC Project: 2A920FT

File: H:\Pla89\2A920FT\EAR\OUTPUT\22400_33600.ear

All Dimensions are US Survey Feet

FOR EARTHWORK DEVELOPMENT ONLY

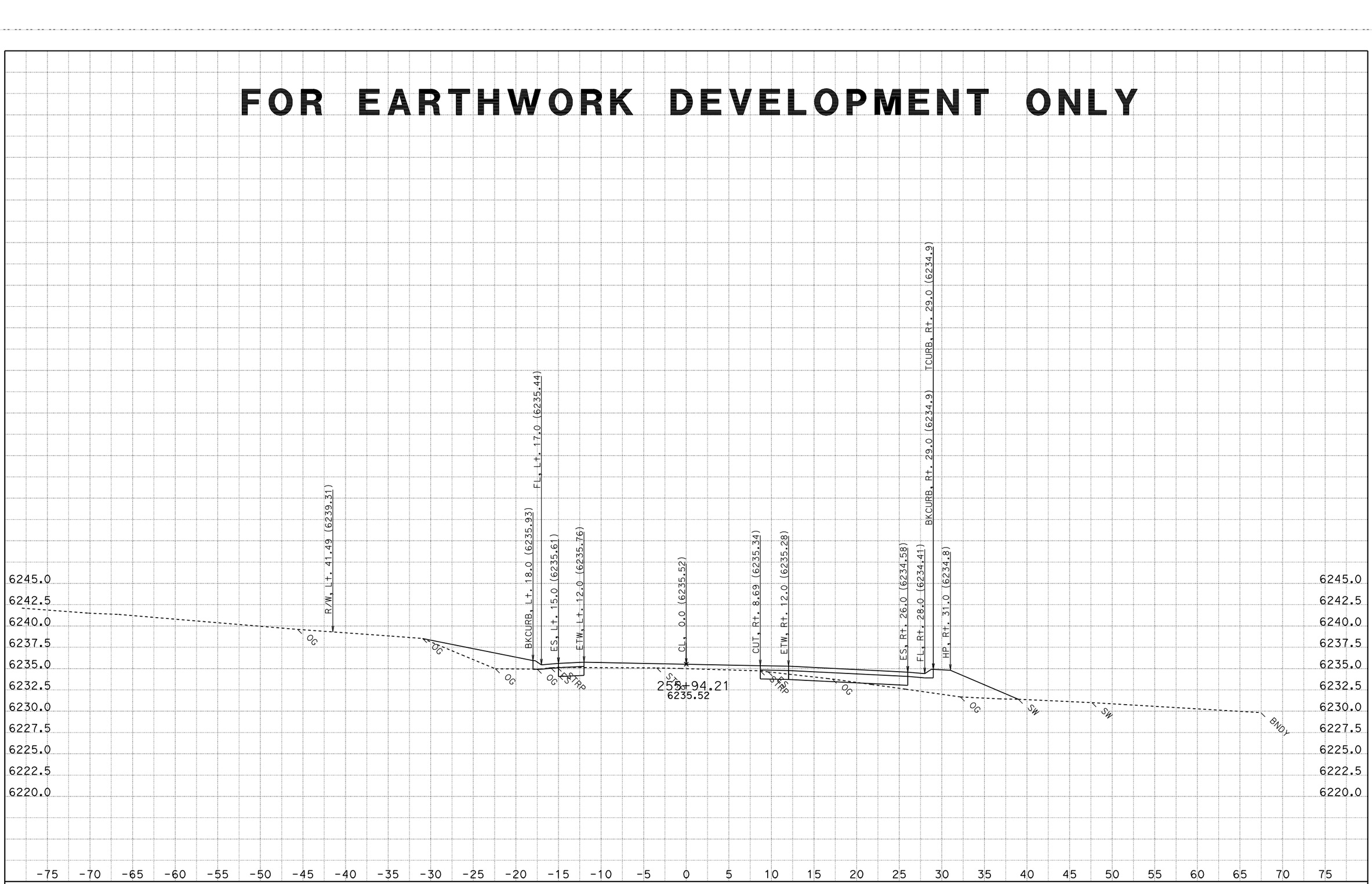

CONTRACT: 2a920

DATE: 8/12/2011
DIST/CO/RTE/PM: 03-ED,Pla 89 PM 27.2/27.4, 0.0/T8.5

SCALE: 1" = 5' Horiz.
1" = 5' Vert.

A1
CROSS SECTIONS

KC Project: 2A920FT File: H:\Pla89\2A920FT\EAR\OUTPUT\22400_33600.ear

All Dimensions are US Survey Feet

SHEET 269 OF 936

FOR EARTHWORK DEVELOPMENT ONLY

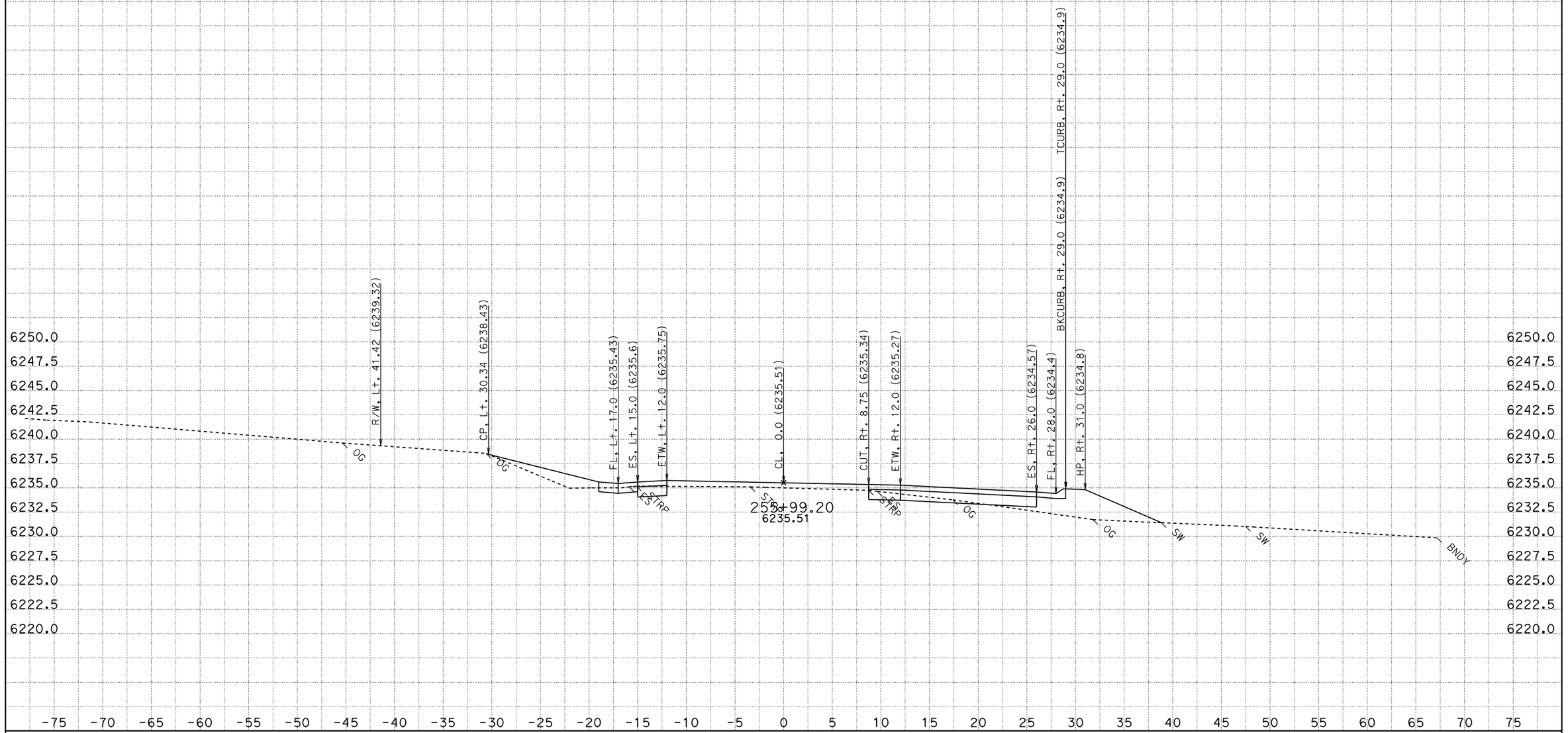

CONTRACT: 2a920

DATE: 8/12/2011

DIST/CO/RTE/PM: 03-ED,Pla 89 PM 27.2/27.4, 0.0/T8.5

SCALE: 1" = 5' Horiz.
1" = 5' Vert.

A1

CROSS SECTIONS

KC Project: 2A920FT File: H:\Pla89\2A920FT\EAR\OUTPUT\22400_33600.ear

All Dimensions are US Survey Feet

FOR EARTHWORK DEVELOPMENT ONLY

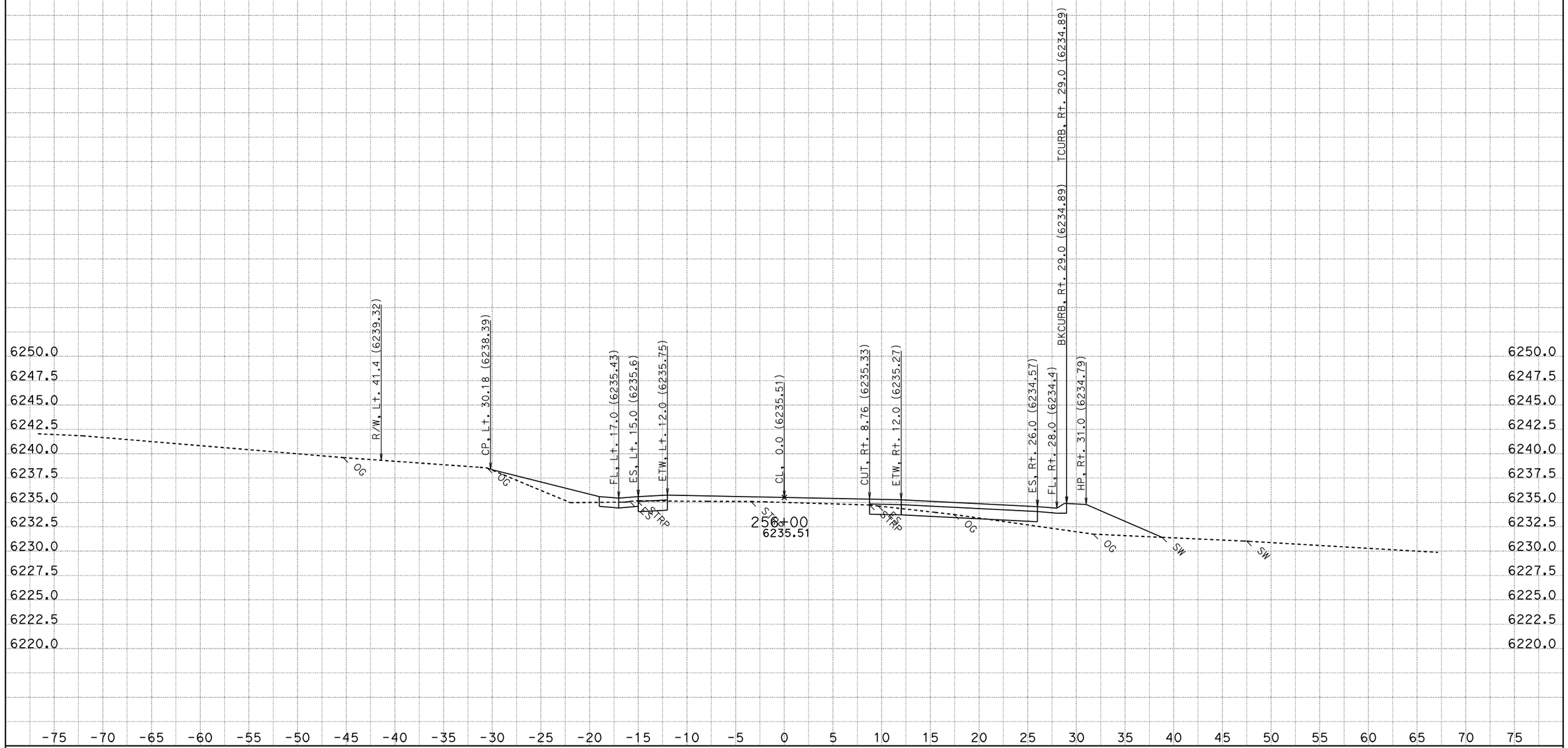

CONTRACT: 2a920

DATE: 8/12/2011

DIST/CO/RTE/PM: 03-ED,Pla 89 PM 27.2/27.4, 0.0/T8.5

SCALE: 1" = 5' Horiz.
1" = 5' Vert.

A1

CROSS SECTIONS

KC Project: 2A920FT File: H:\Pla89\2A920FT\EAR\OUTPUT\22400_33600.ear

All Dimensions are US Survey Feet

FOR EARTHWORK DEVELOPMENT ONLY

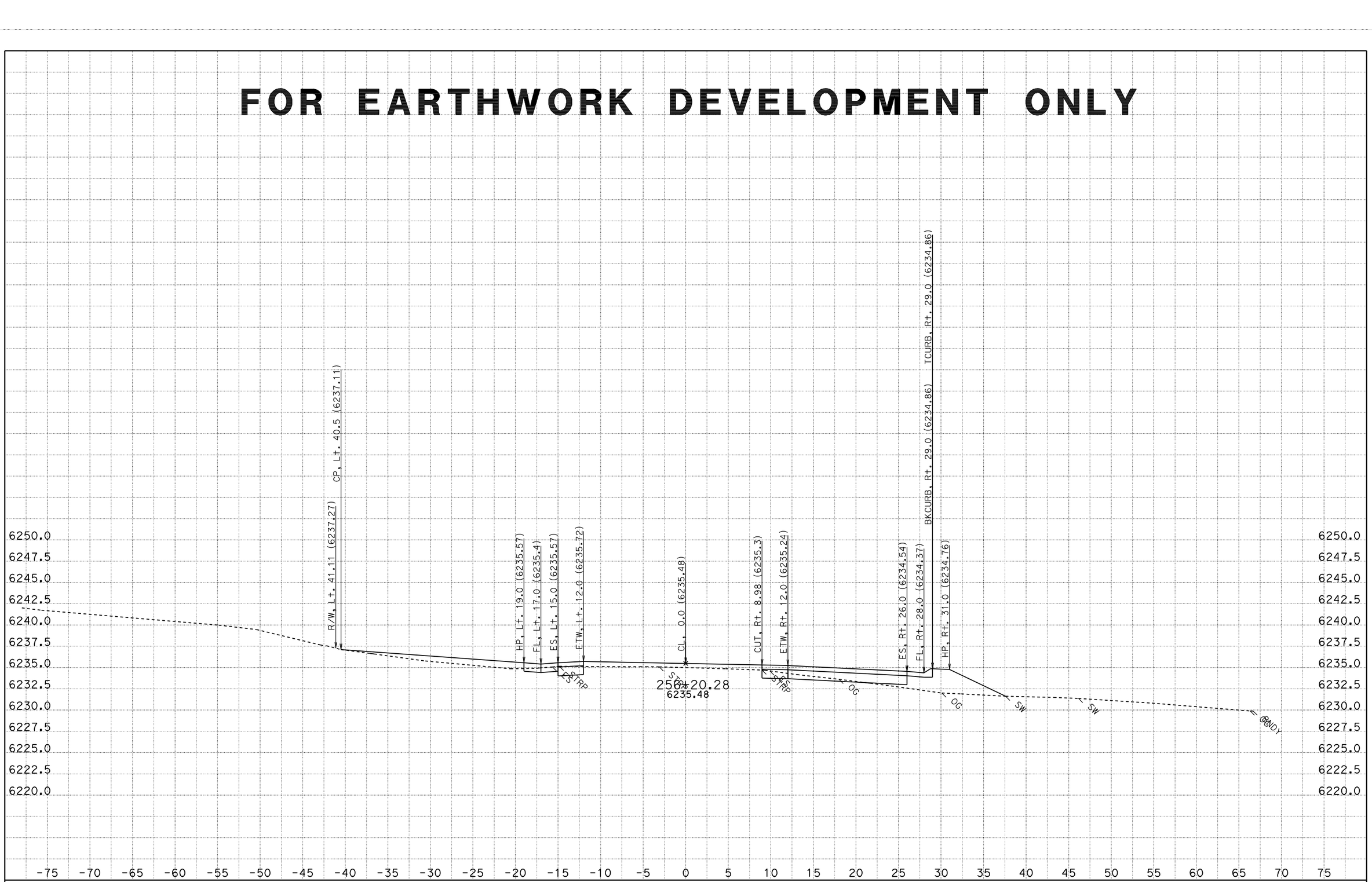

DATE: 8/12/2011

KC Project: 2A920FT

File: H:\Pla89\2A920FT\EAR\OUTPUT\22400_33600.ear

CONTRACT: 2a920

DIST/CO/RTE/PM: 03-ED,Pla 89 PM 27.2/27.4, 0.0/T8.5

SCALE: 1" = 5' Horiz.
1" = 5' Vert.

All Dimensions are US Survey Feet

A1

CROSS SECTIONS

SHEET 272 OF 936

FOR EARTHWORK DEVELOPMENT ONLY

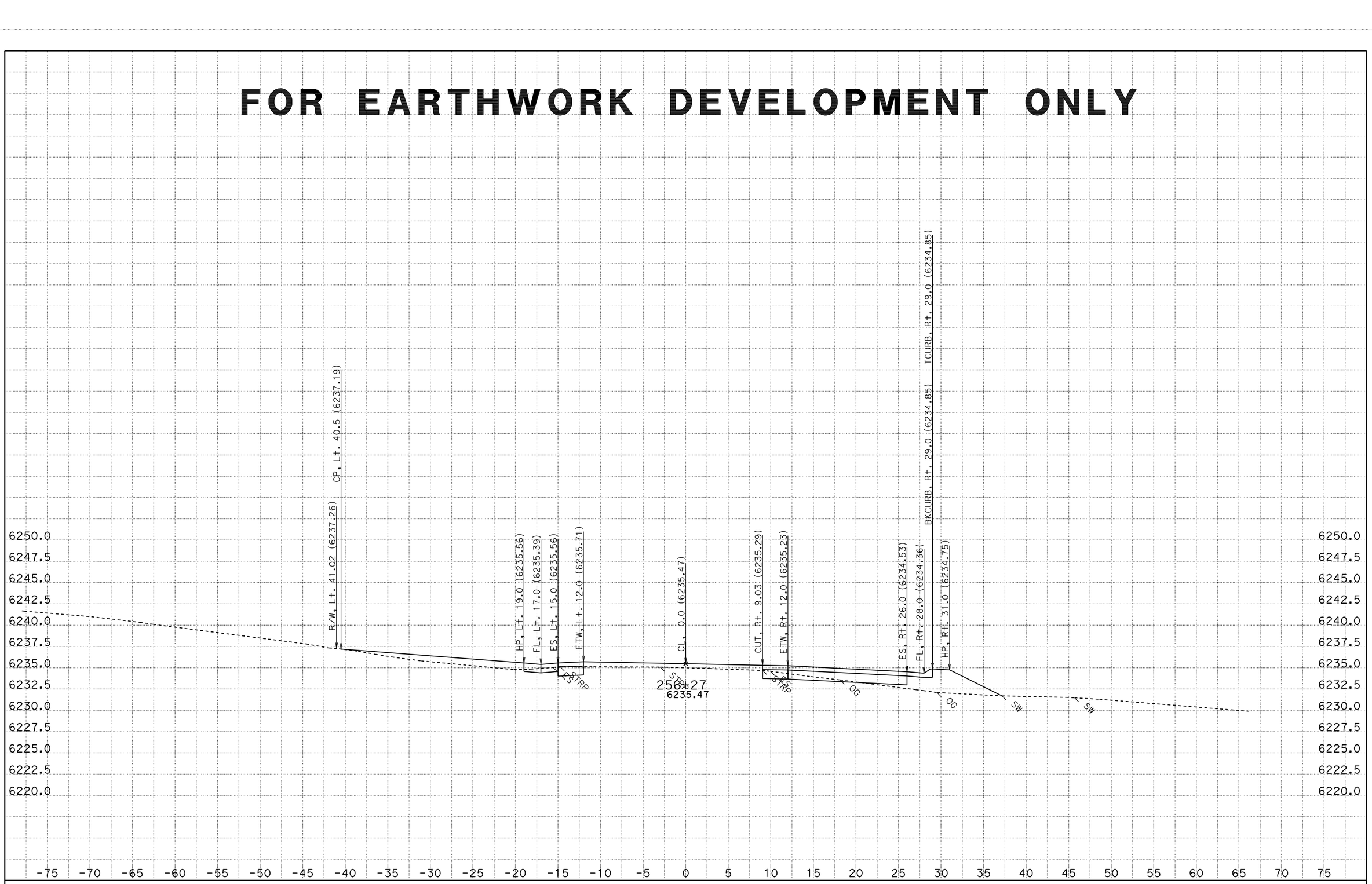

DATE: 8/12/2011

KC Project: 2A920FT

CONTRACT: 2a920

DIST/CO/RTE/PM: 03-ED,Pla 89 PM 27.2/27.4, 0.0/T8.5

File: H:\Pla89\2A920FT\EAR\OUTPUT\22400_33600.ear

SCALE: 1" = 5' Horiz.
1" = 5' Vert.

All Dimensions are US Survey Feet

A1

CROSS SECTIONS

SHEET 273 OF 936

FOR EARTHWORK DEVELOPMENT ONLY

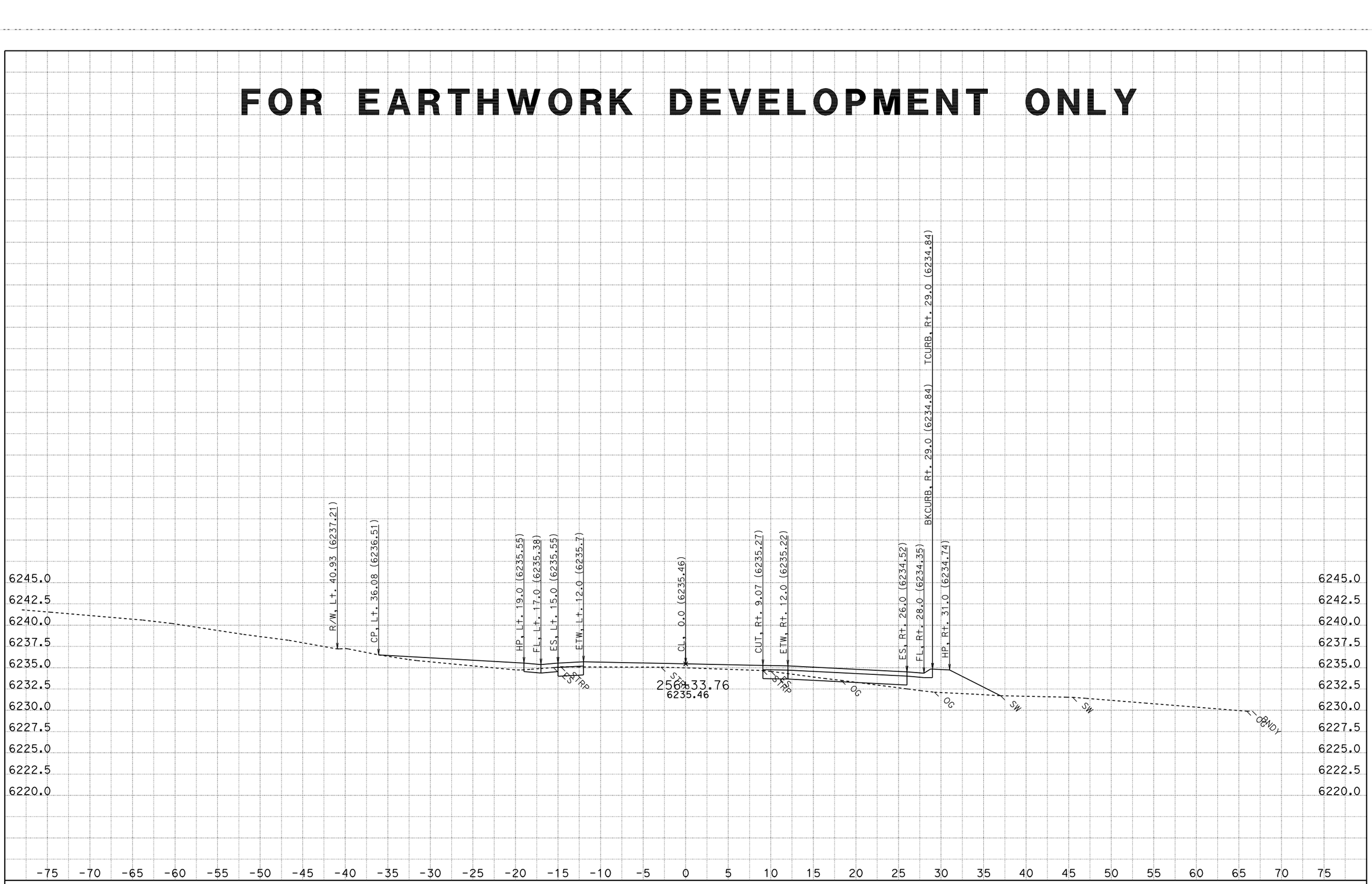

CONTRACT: 2a920

DATE: 8/12/2011

DIST/CO/RTE/PM: 03-ED,Pla 89 PM 27.2/27.4, 0.0/T8.5

KC Project: 2A920FT File: H:\Pla89\2A920FT\EAR\OUTPUT\22400_33600.ear

SCALE: 1" = 5' Horiz.
1" = 5' Vert.

All Dimensions are US Survey Feet

A1
CROSS SECTIONS
SHEET 274 OF 936

FOR EARTHWORK DEVELOPMENT ONLY

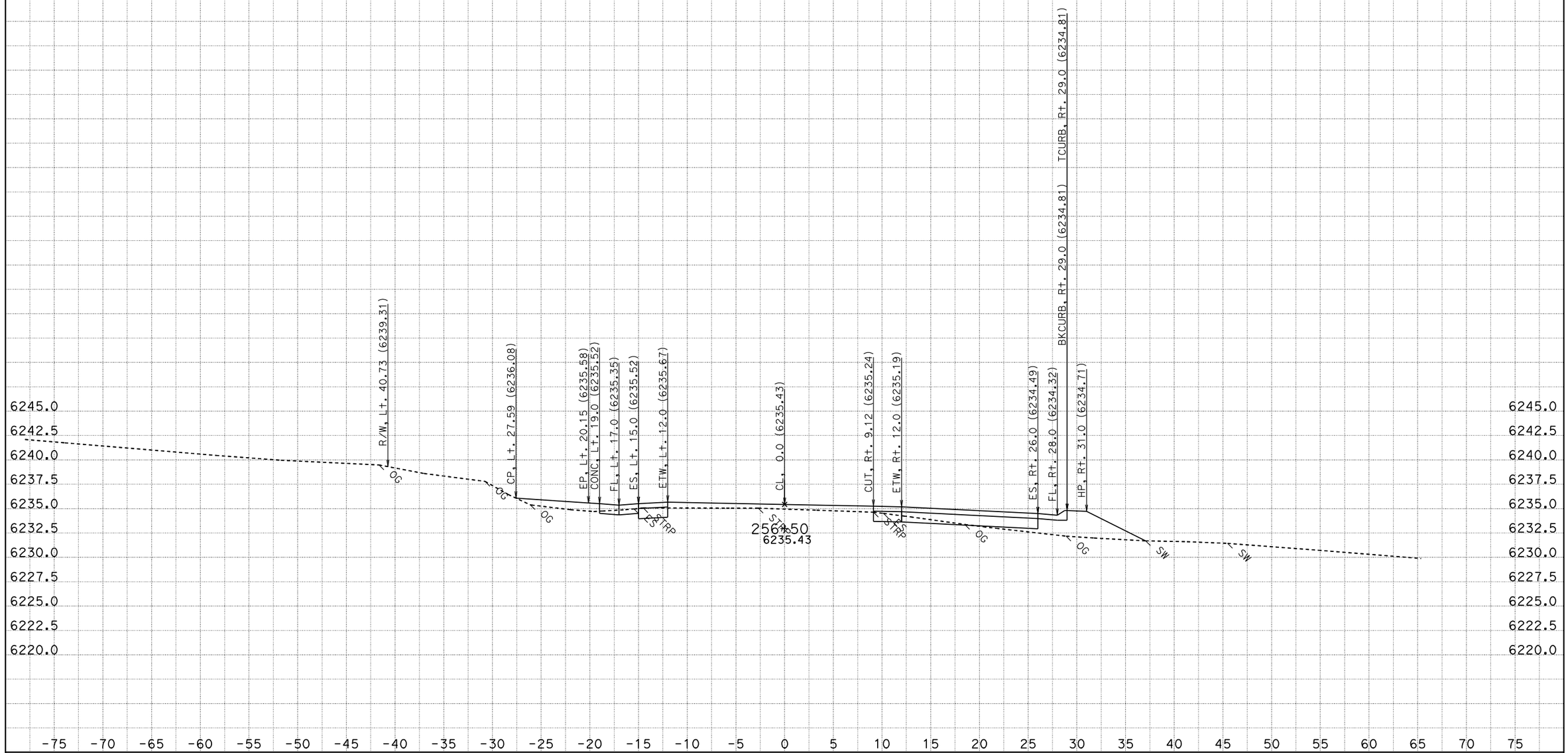

CONTRACT: 2a920

DATE: 8/12/2011

DIST/CO/RTE/PM: 03-ED,Pla 89 PM 27.2/27.4, 0.0/T8.5

KC Project: 2A920FT File: H:\Pla89\2A920FT\EAR\OUTPUT\22400_33600.ear

SCALE: 1" = 5' Horiz.
1" = 5' Vert.

All Dimensions are US Survey Feet

A1
CROSS SECTIONS
SHEET 275 OF 936

FOR EARTHWORK DEVELOPMENT ONLY

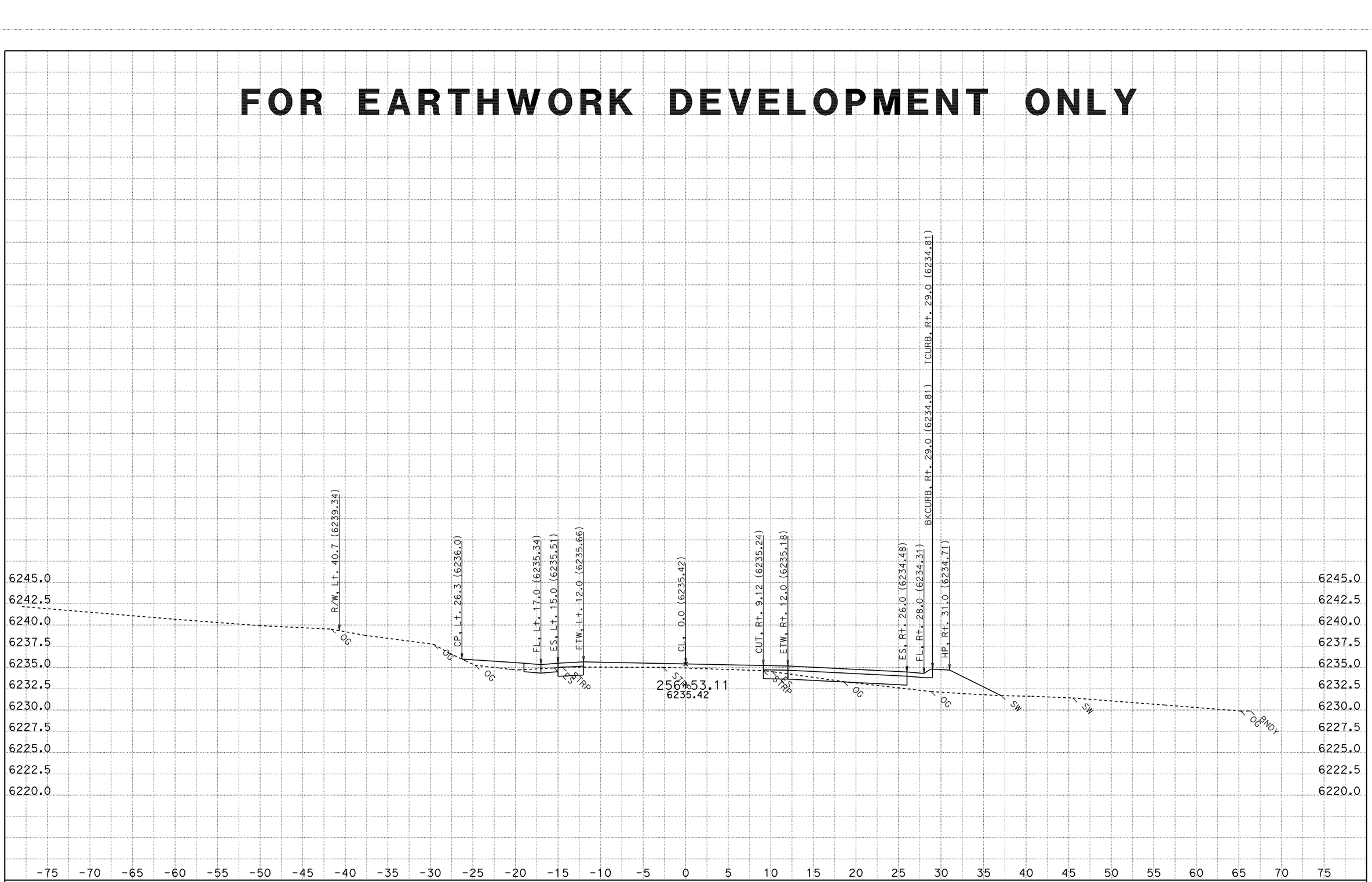

CONTRACT: 2a920

DATE: 8/12/2011

DIST/CO/RTE/PM: 03-ED,Pla 89 PM 27.2/27.4, 0.0/T8.5

KC Project: 2A920FT

File: H:\Pla89\2A920FT\EAR\OUTPUT\22400_33600.ear

SCALE: 1" = 5' Horiz.
1" = 5' Vert.

All Dimensions are US Survey Feet

A1

CROSS SECTIONS

SHEET 276 OF 936

FOR EARTHWORK DEVELOPMENT ONLY

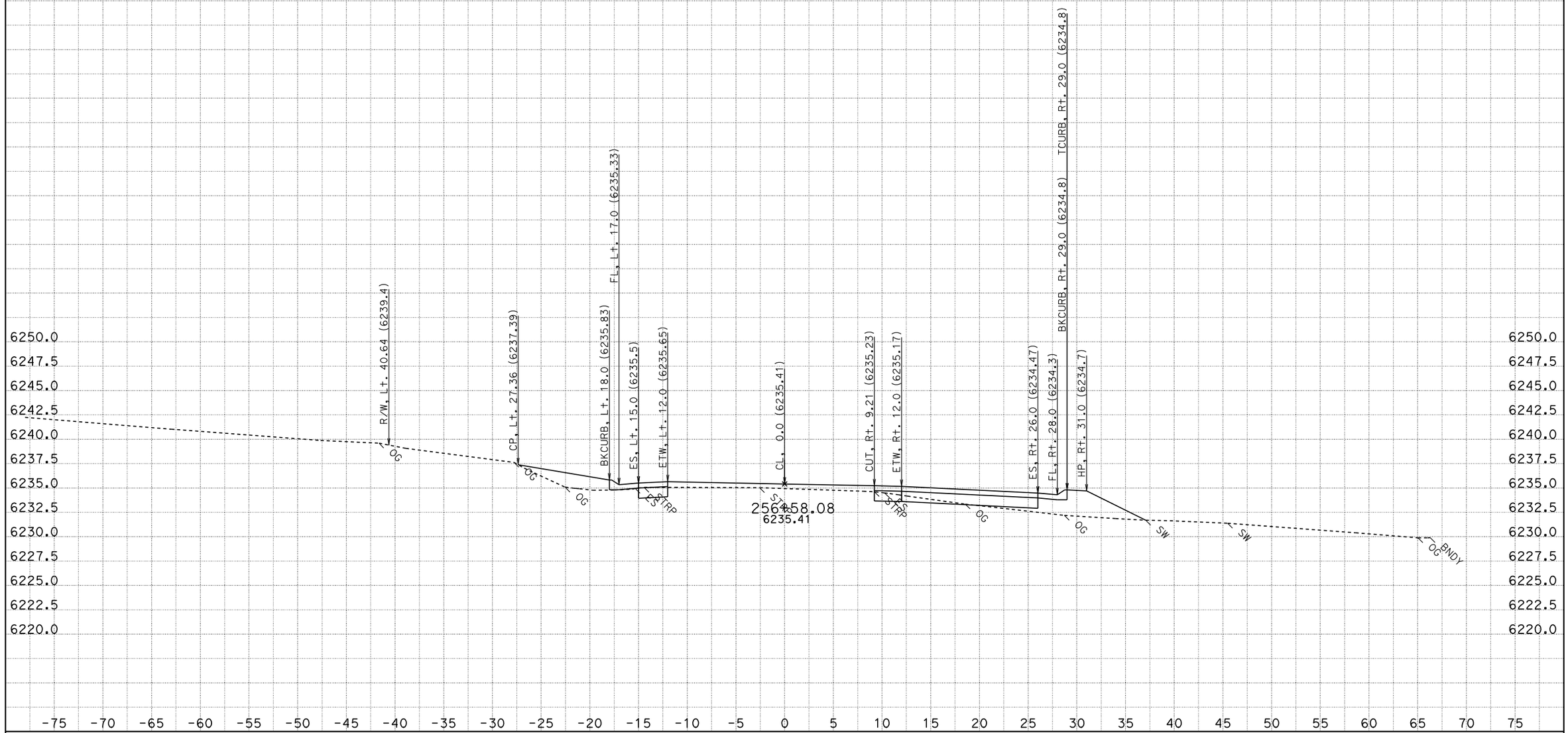

DATE: 8/12/2011
KC Project: 2A920FT
File: H:\Pla89\2A920FT\EAR\OUTPUT\22400_33600.ear

CONTRACT: 2a920
DIST/CO/RTE/PM: 03-ED,Pla 89 PM 27.2/27.4, 0.0/T8.5

SCALE: 1" = 5' Horiz.
1" = 5' Vert.

All Dimensions are US Survey Feet

A1
CROSS SECTIONS
SHEET 277 OF 936

FOR EARTHWORK DEVELOPMENT ONLY

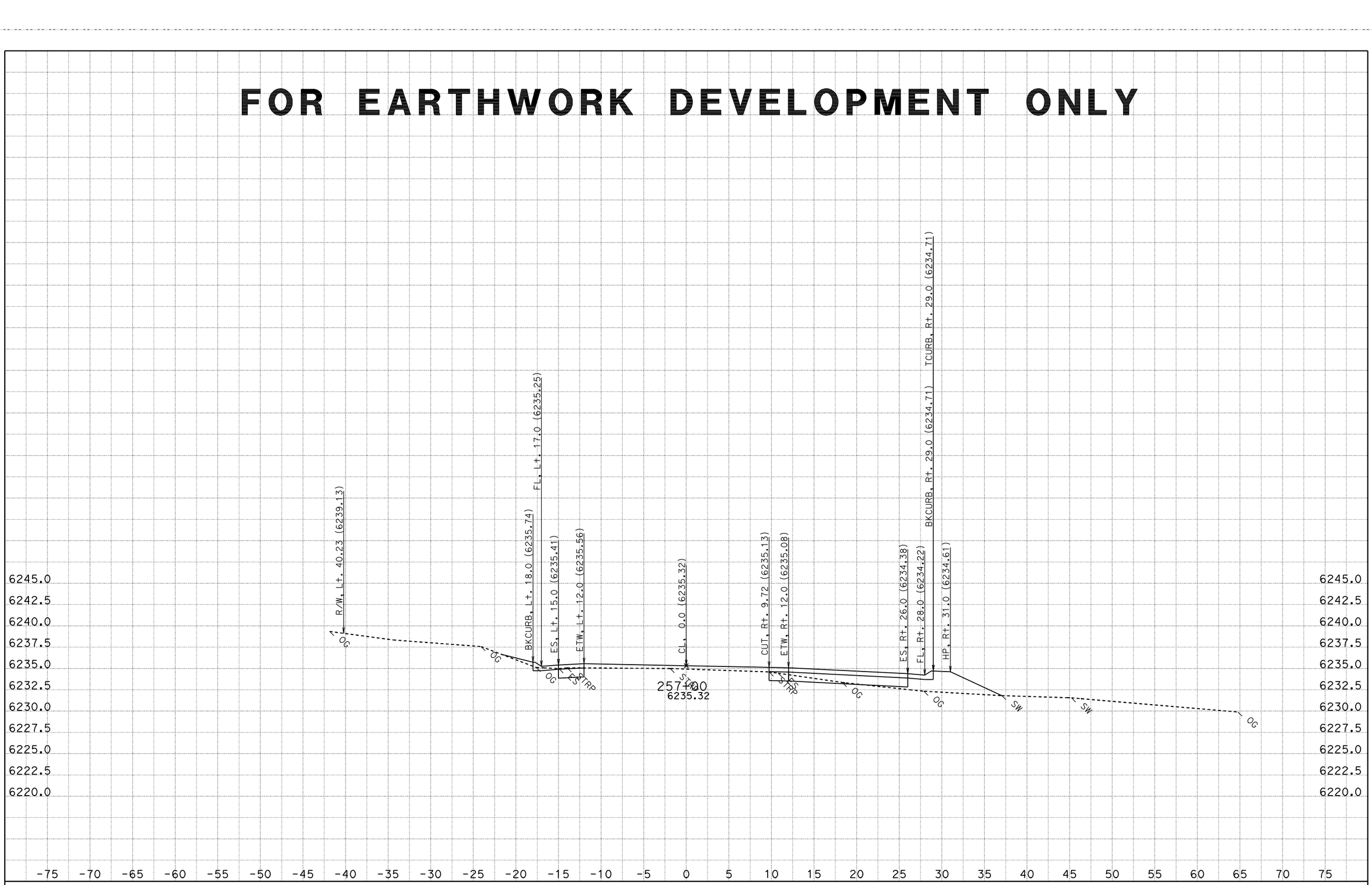

DATE: 8/12/2011
KC Project: 2A920FT

CONTRACT: 2a920
DIST/CO/RTE/PM: 03-ED,Pla 89 PM 27.2/27.4, 0.0/T8.5
File: H:\Pla89\2A920FT\EAR\OUTPUT\22400_33600.ear

SCALE: 1" = 5' Horiz.
1" = 5' Vert.

All Dimensions are US Survey Feet

A1
CROSS SECTIONS
SHEET 278 OF 936

FOR EARTHWORK DEVELOPMENT ONLY

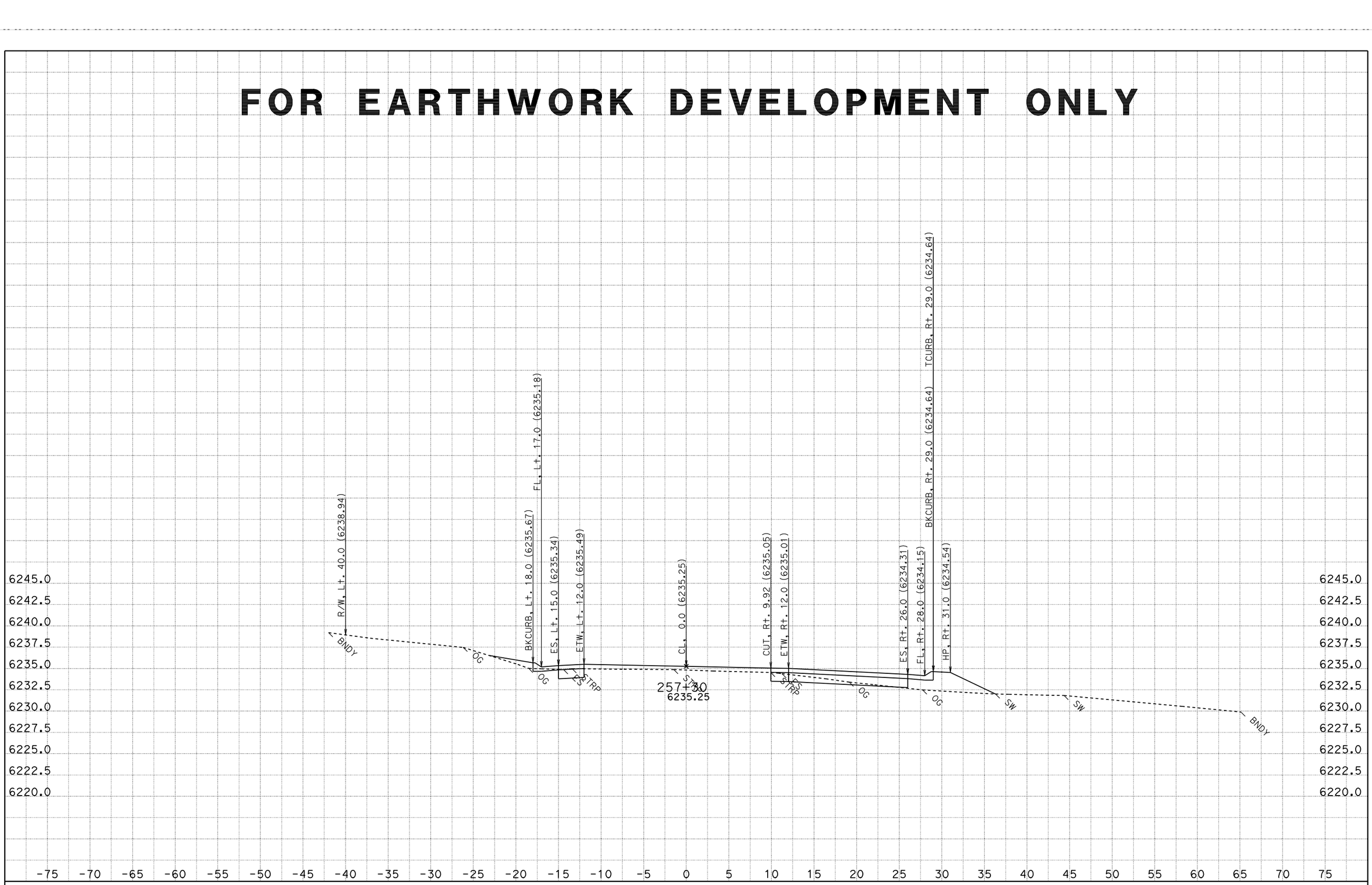

DATE: 8/12/2011

KC Project: 2A920FT

File: H:\Pla89\2A920FT\EAR\OUTPUT\22400_33600.ear

CONTRACT: 2a920

DIST/CO/RTE/PM: 03-ED,Pla 89 PM 27.2/27.4, 0.0/T8.5

SCALE: 1" = 5' Horiz.
1" = 5' Vert.

All Dimensions are US Survey Feet

A1

CROSS SECTIONS

SHEET 279 OF 936

FOR EARTHWORK DEVELOPMENT ONLY

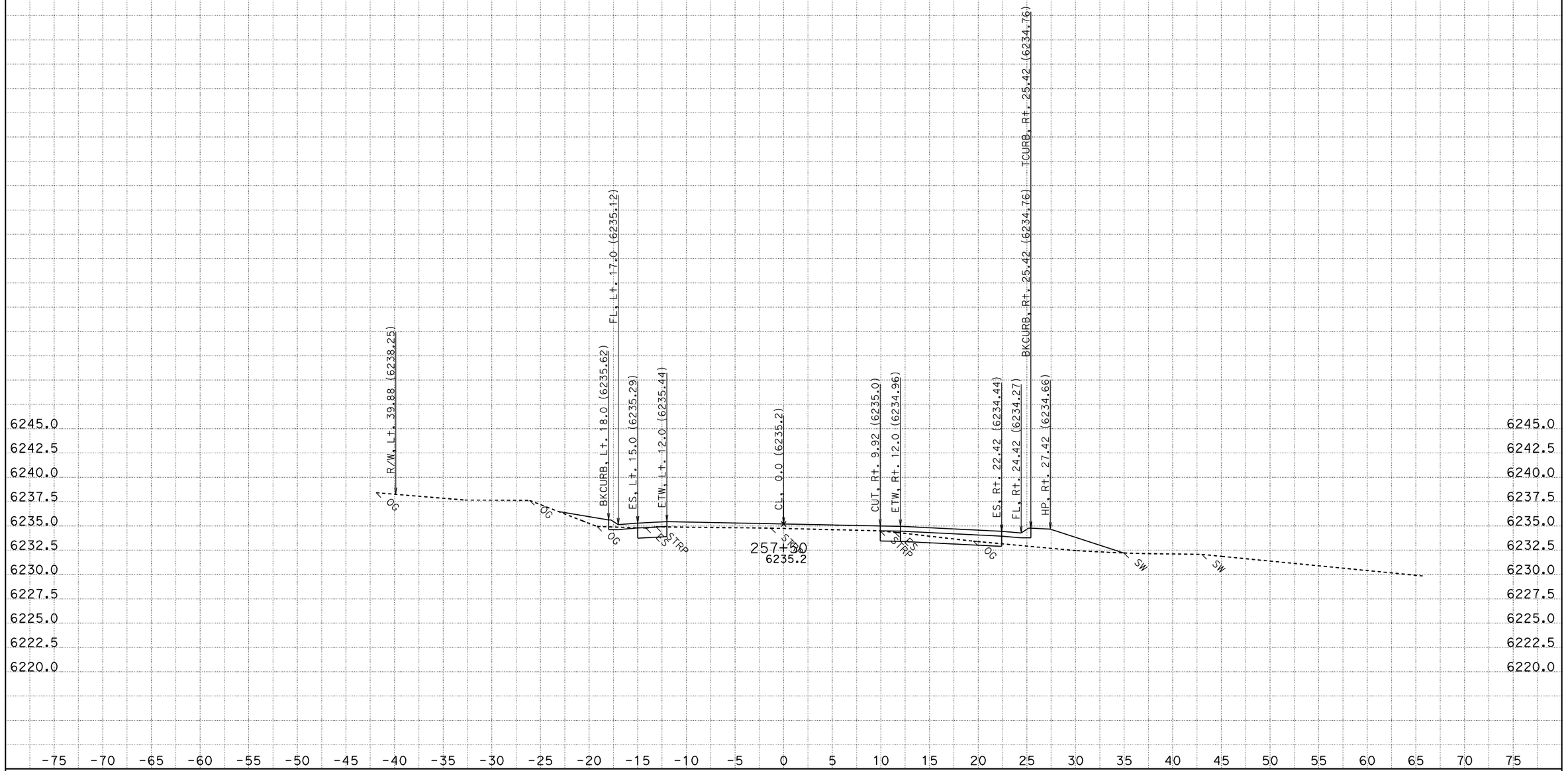

DATE: 8/12/2011
KC Project: 2A920FT
File: H:\Pla89\2A920FT\EAR\OUTPUT\22400_33600.ear

CONTRACT: 2a920
DIST/CO/RTE/PM: 03-ED,Pla 89 PM 27.2/27.4, 0.0/T8.5

SCALE: 1" = 5' Horiz.
1" = 5' Vert.

All Dimensions are US Survey Feet

A1
CROSS SECTIONS
SHEET 280 OF 936

FOR EARTHWORK DEVELOPMENT ONLY

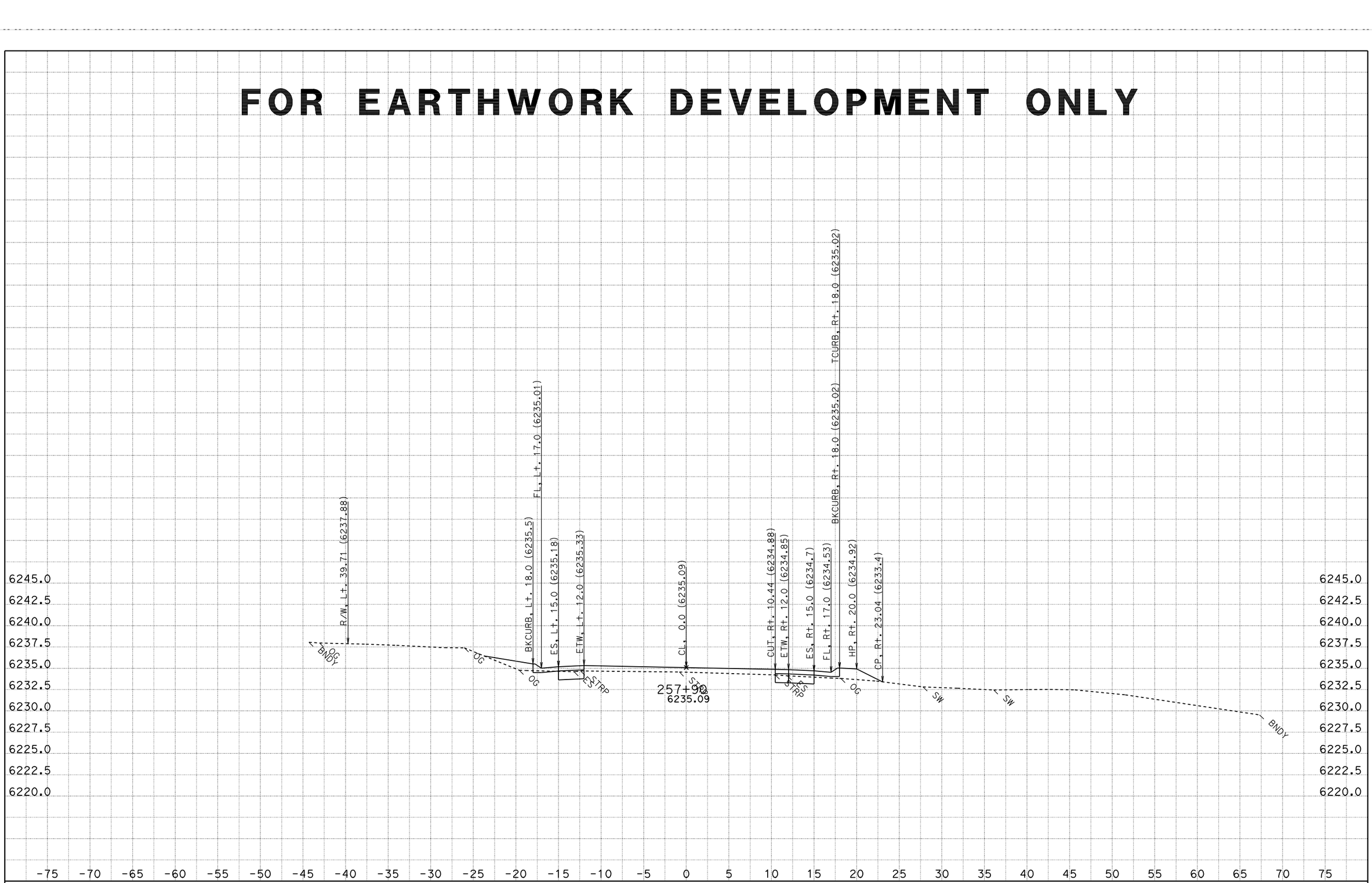

DATE: 8/12/2011
KC Project: 2A920FT
File: H:\Pla89\2A920FT\EAR\OUTPUT\22400_33600.ear

CONTRACT: 2a920
DIST/CO/RTE/PM: 03-ED,Pla 89 PM 27.2/27.4, 0.0/T8.5

SCALE: 1" = 5' Horiz.
1" = 5' Vert.

All Dimensions are US Survey Feet

A1
CROSS SECTIONS
SHEET 281 OF 936

FOR EARTHWORK DEVELOPMENT ONLY

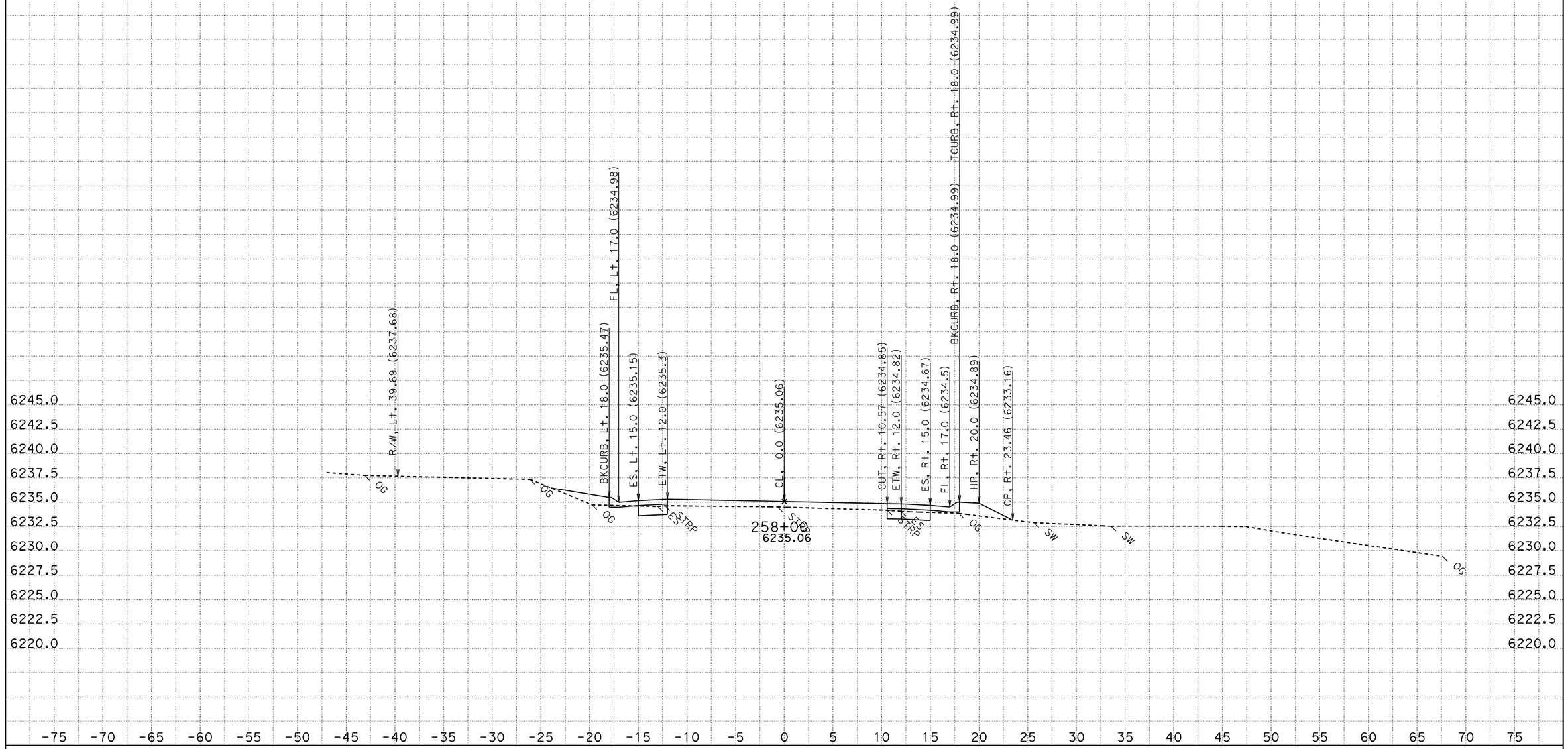

DATE: 8/12/2011
KC Project: 2A920FT

CONTRACT: 2a920
DIST/CO/RTE/PM: 03-ED,Pla 89 PM 27.2/27.4, 0.0/T8.5
File: H:\Pla89\2A920FT\EAR\OUTPUT\22400_33600.ear

SCALE: 1" = 5' Horiz.
1" = 5' Vert.
All Dimensions are US Survey Feet

A1
CROSS SECTIONS
SHEET 282 OF 936

FOR EARTHWORK DEVELOPMENT ONLY

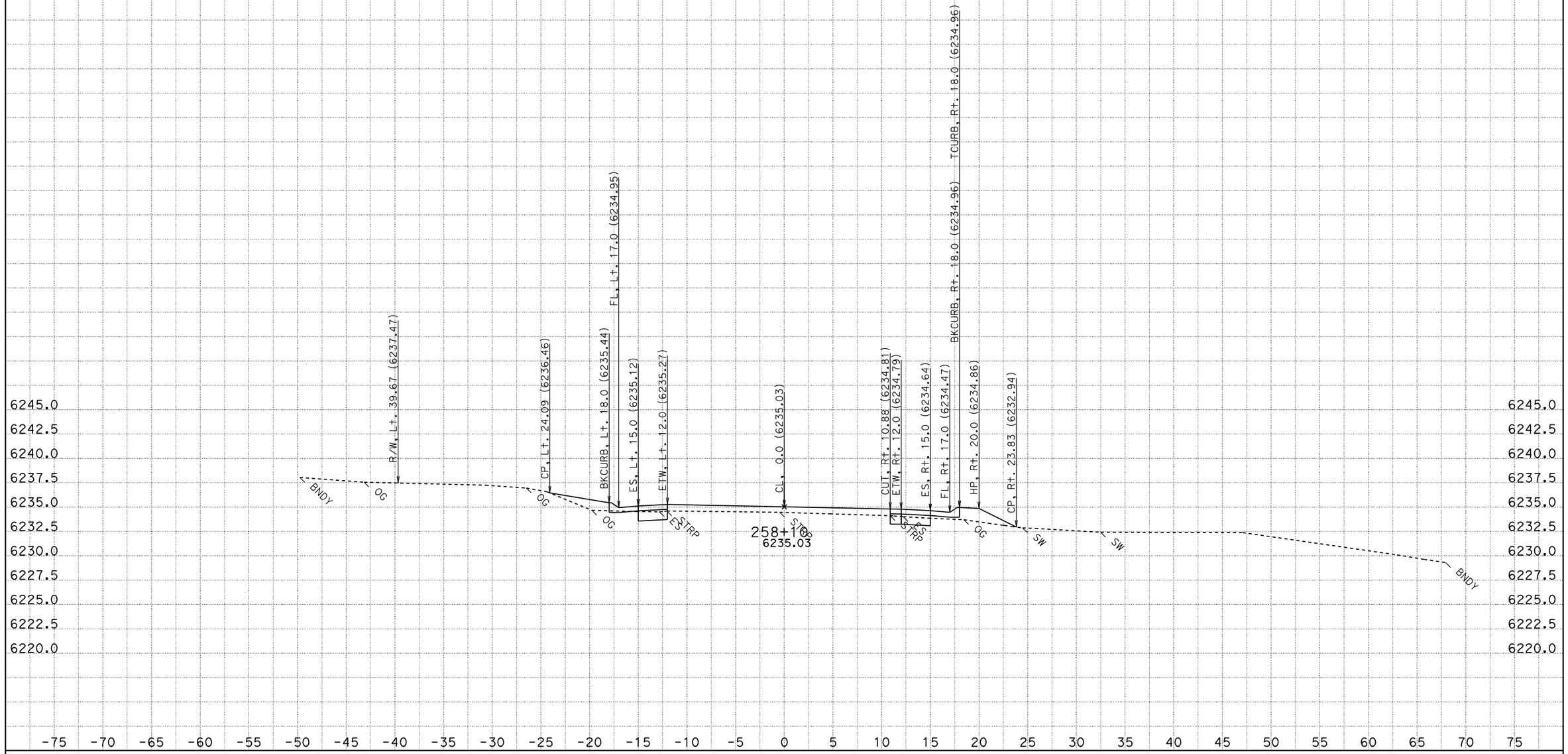

CONTRACT: 2a920

DATE: 8/12/2011

DIST/CO/RTE/PM: 03-ED,Pla 89 PM 27.2/27.4, 0.0/T8.5

KC Project: 2A920FT File: H:\Pla89\2A920FT\EAR\OUTPUT\22400_33600.ear

SCALE: 1" = 5' Horiz.
1" = 5' Vert.

All Dimensions are US Survey Feet

A1
CROSS SECTIONS
SHEET 283 OF 936

FOR EARTHWORK DEVELOPMENT ONLY

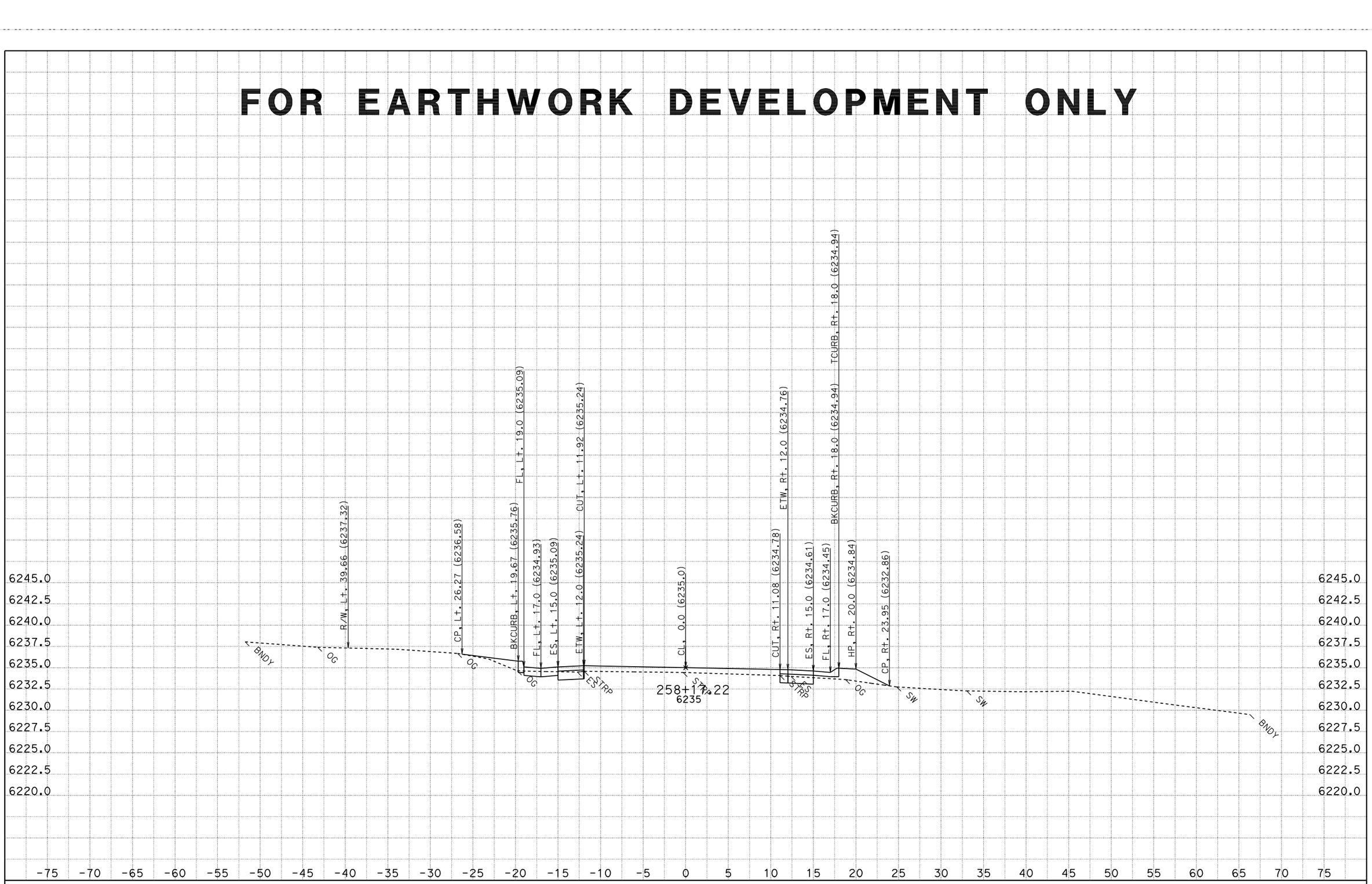

DATE: 8/12/2011

KC Project: 2A920FT

File: H:\Pla89\2A920FT\EAR\OUTPUT\22400_33600.ear

CONTRACT: 2a920

DIST/CO/RTE/PM: 03-ED,Pla 89 PM 27.2/27.4, 0.0/T8.5

SCALE: 1" = 5' Horiz.
1" = 5' Vert.

All Dimensions are US Survey Feet

A1

CROSS SECTIONS

SHEET 284 OF 936

FOR EARTHWORK DEVELOPMENT ONLY

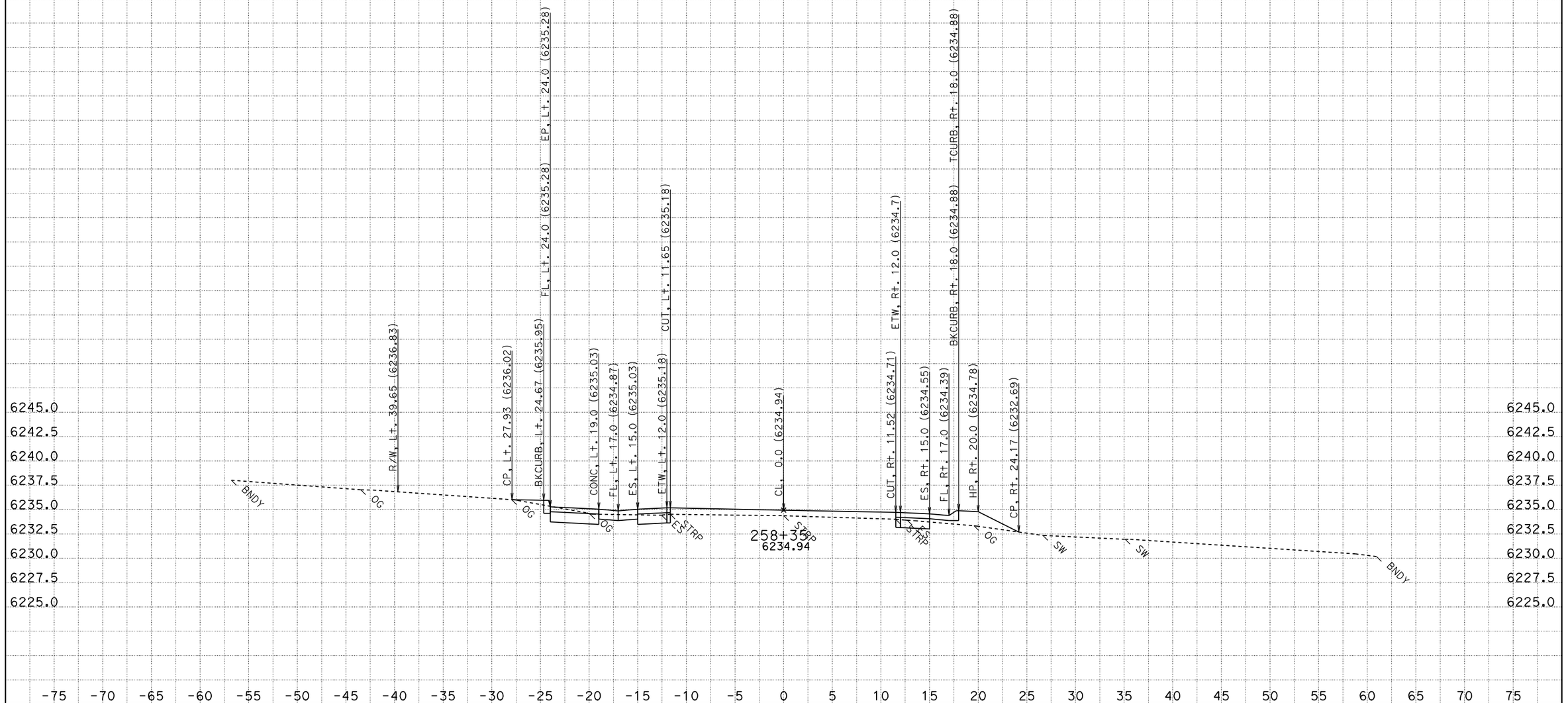

CONTRACT: 2a920

DATE: 8/12/2011

DIST/CO/RTE/PM: 03-ED,Pla 89 PM 27.2/27.4, 0.0/T8.5

SCALE: 1" = 5' Horiz.
1" = 5' Vert.

A1

CROSS SECTIONS

KC Project: 2A920FT File: H:\Pla89\2A920FT\EAR\OUTPUT\22400_33600.ear

All Dimensions are US Survey Feet

FOR EARTHWORK DEVELOPMENT ONLY



CONTRACT: 2a920

DATE: 8/12/2011

DIST/CO/RTE/PM: 03-ED,Pla 89 PM 27.2/27.4, 0.0/T8.5

SCALE: 1" = 5' Horiz.
1" = 5' Vert.

All Dimensions are US Survey Feet

KC Project: 2A920FT File: H:\Pla89\2A920FT\EAR\OUTPUT\22400_33600.ear

A1
CROSS SECTIONS
SHEET 286 OF 936

FOR EARTHWORK DEVELOPMENT ONLY

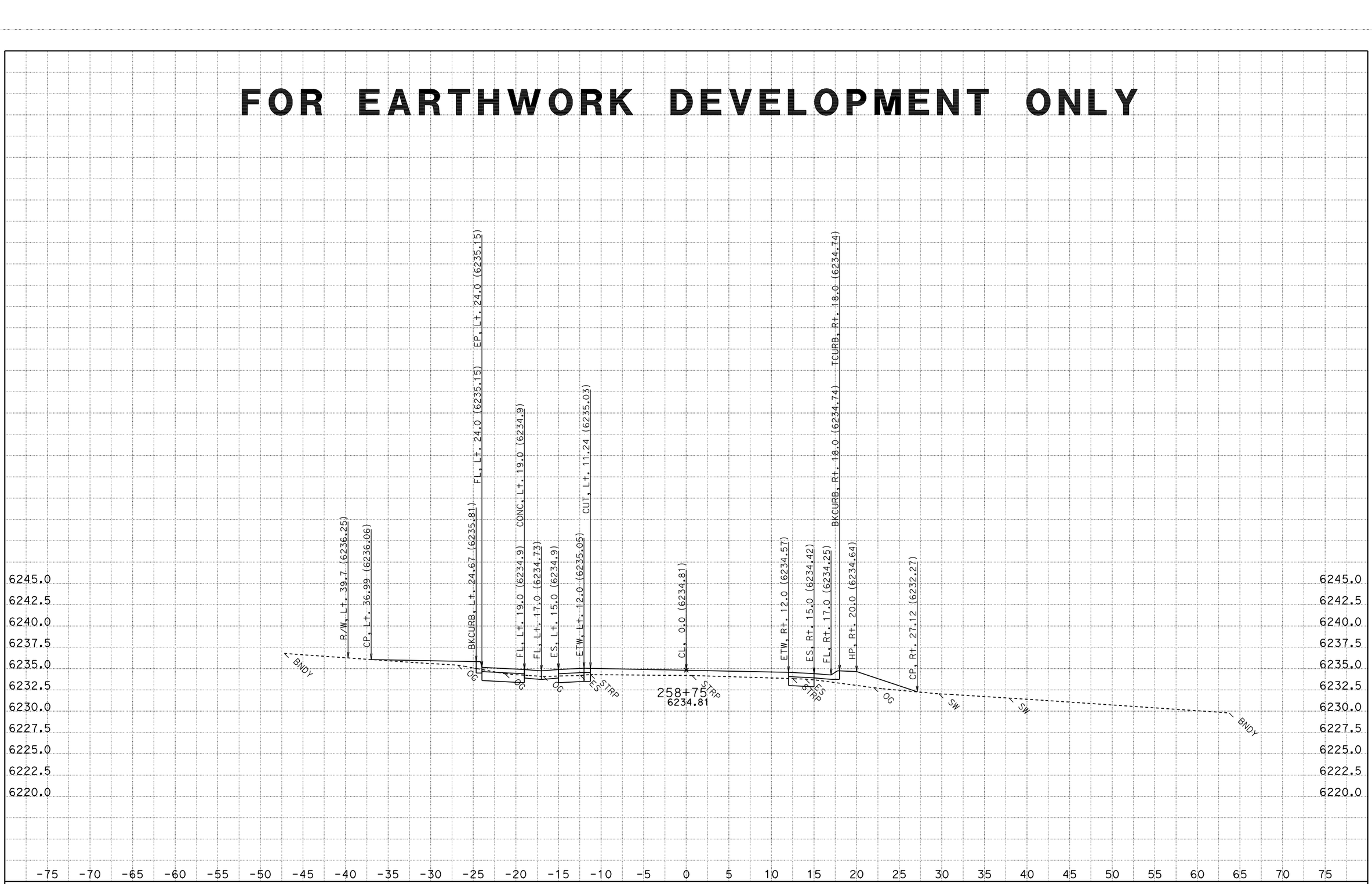

CONTRACT: 2a920

DATE: 8/12/2011

DIST/CO/RTE/PM: 03-ED,Pla 89 PM 27.2/27.4, 0.0/T8.5

SCALE: 1" = 5' Horiz.
1" = 5' Vert.

A1

CROSS SECTIONS

KC Project: 2A920FT File: H:\Pla89\2A920FT\EAR\OUTPUT\22400_33600.ear

All Dimensions are US Survey Feet

SHEET 287 OF 936

FOR EARTHWORK DEVELOPMENT ONLY

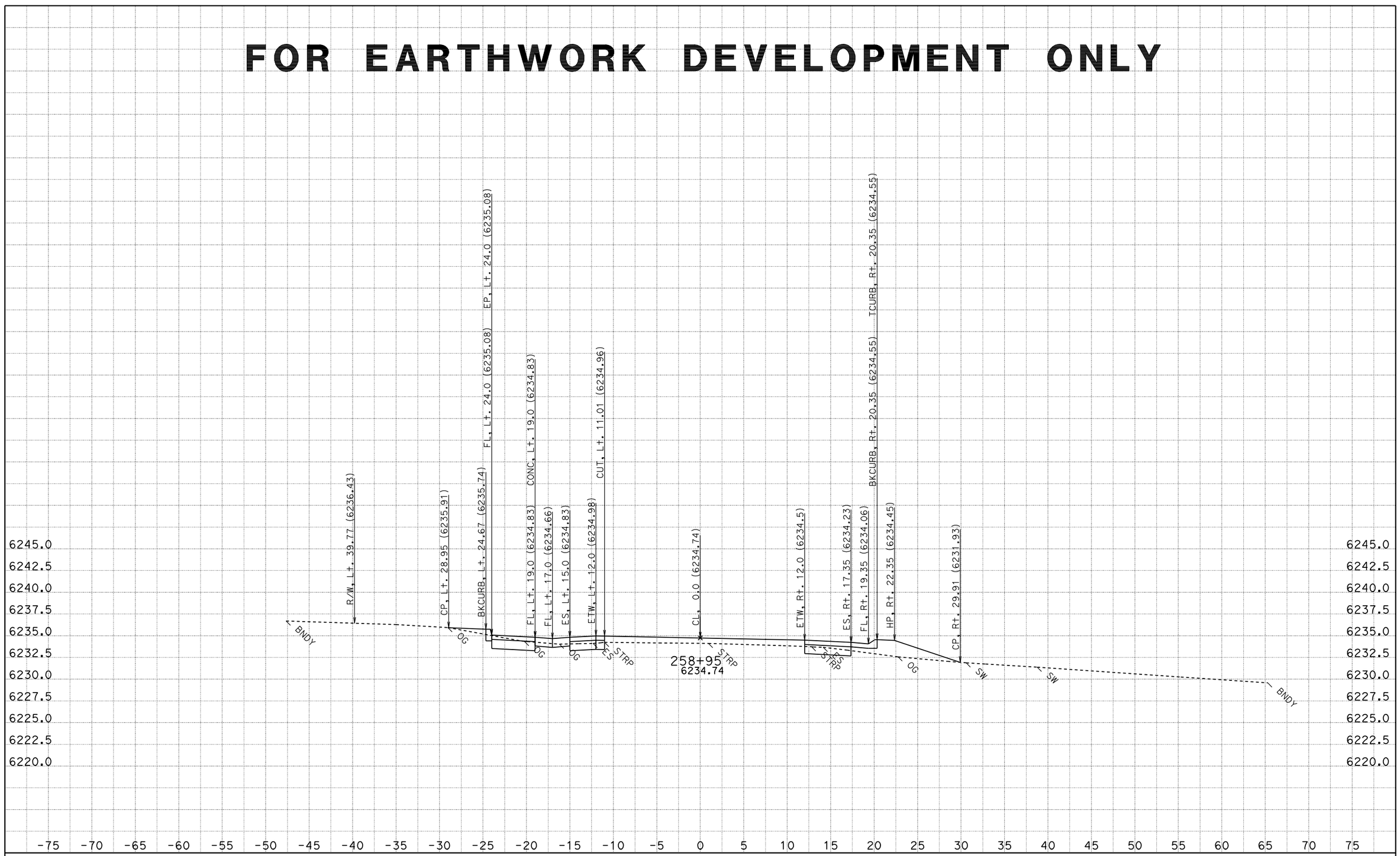

CONTRACT: 2a920

DATE: 8/12/2011

DIST/CO/RTE/PM: 03-ED,Pla 89 PM 27.2/27.4, 0.0/T8.5

SCALE: 1" = 5' Horiz.
1" = 5' Vert.

A1

CROSS SECTIONS

KC Project: 2A920FT File: H:\Pla89\2A920FT\EAR\OUTPUT\22400_33600.ear

All Dimensions are US Survey Feet

FOR EARTHWORK DEVELOPMENT ONLY

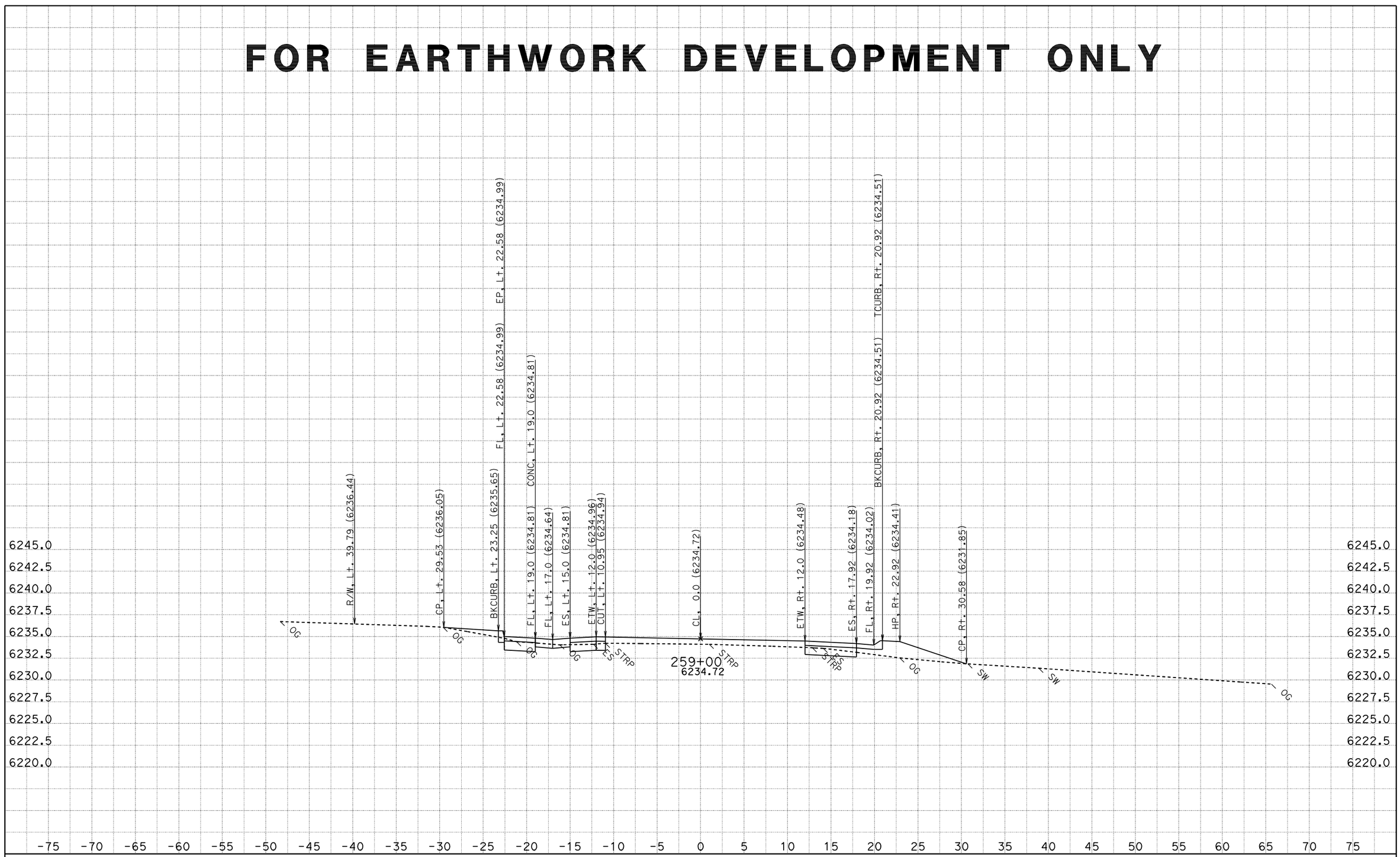

CONTRACT: 2a920

DATE: 8/12/2011

DIST/CO/RTE/PM: 03-ED,Pla 89 PM 27.2/27.4, 0.0/T8.5

SCALE: 1" = 5' Horiz.
1" = 5' Vert.

All Dimensions are US Survey Feet

KC Project: 2A920FT File: H:\Pla89\2A920FT\EAR\OUTPUT\22400_33600.ear

A1

CROSS SECTIONS

SHEET 289 OF 936

FOR EARTHWORK DEVELOPMENT ONLY

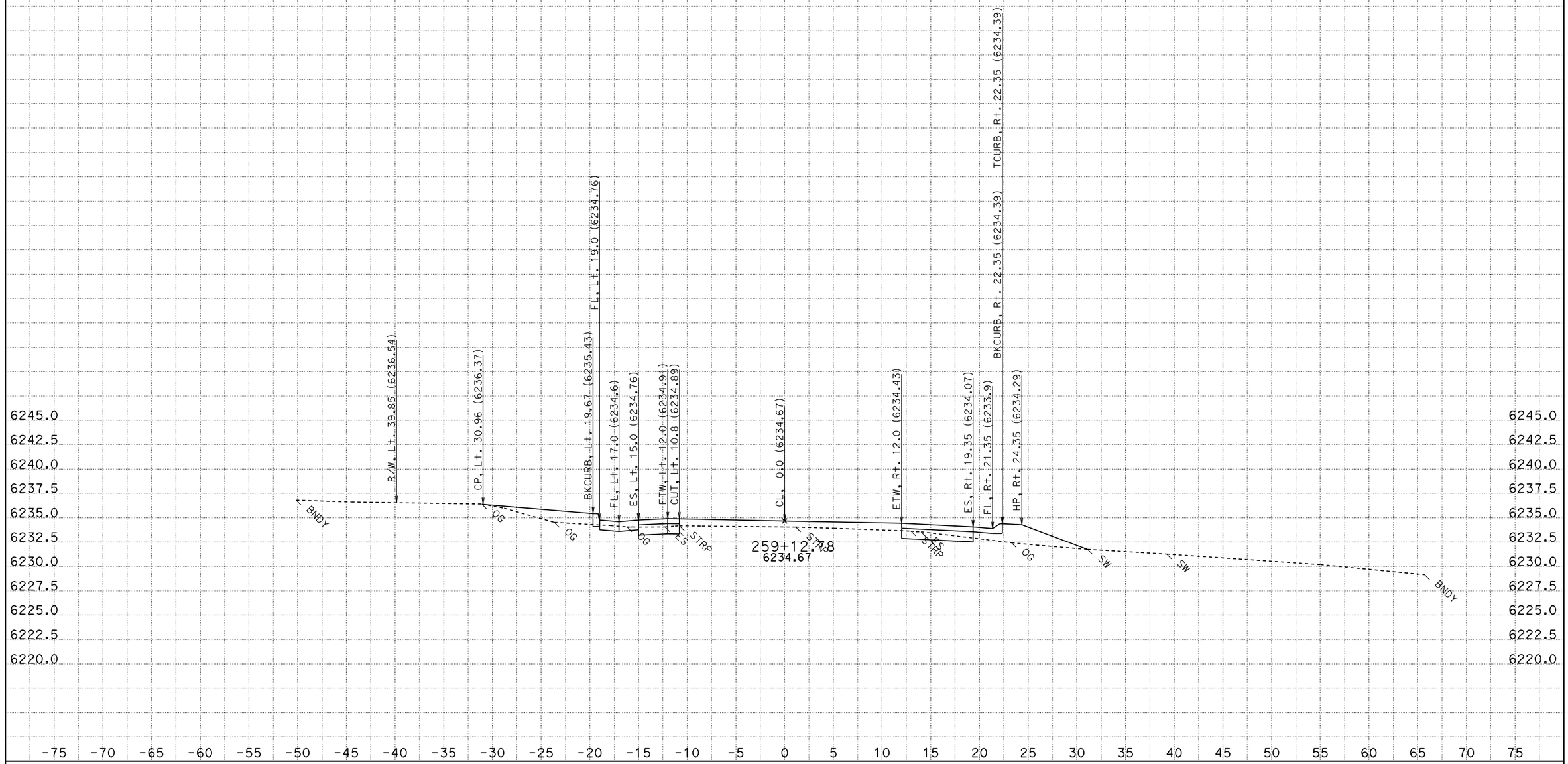

CONTRACT: 2a920

DATE: 8/12/2011

DIST/CO/RTE/PM: 03-ED,Pla 89 PM 27.2/27.4, 0.0/T8.5

SCALE: 1" = 5' Horiz.
1" = 5' Vert.

A1

CROSS SECTIONS

KC Project: 2A920FT File: H:\Pla89\2A920FT\EAR\OUTPUT\22400_33600.ear

All Dimensions are US Survey Feet

SHEET 290 OF 936

FOR EARTHWORK DEVELOPMENT ONLY

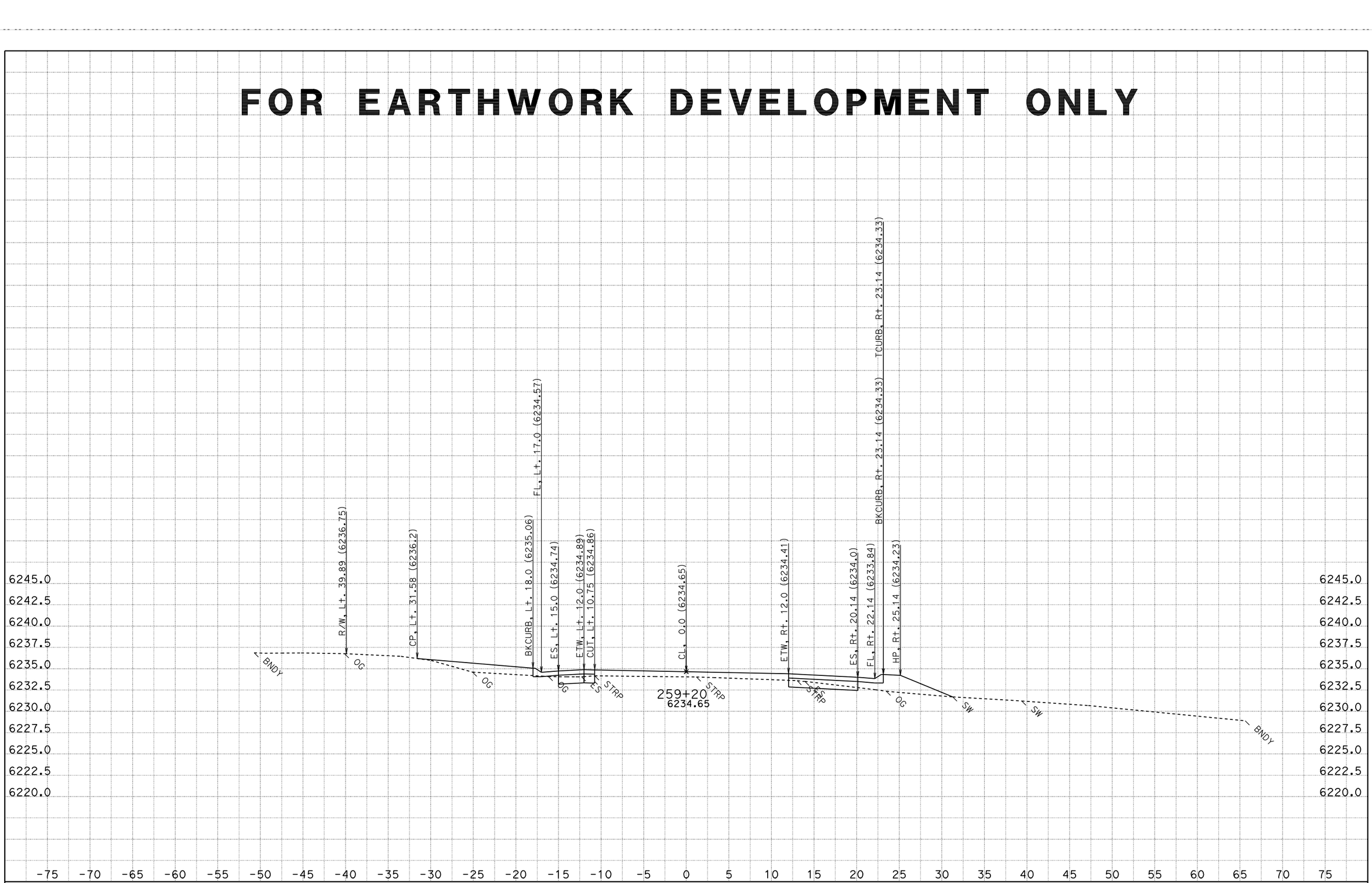

CONTRACT: 2a920

DATE: 8/12/2011

DIST/CO/RTE/PM: 03-ED,Pla 89 PM 27.2/27.4, 0.0/T8.5

SCALE: 1" = 5' Horiz.
1" = 5' Vert.

A1

CROSS SECTIONS

KC Project: 2A920FT File: H:\Pla89\2A920FT\EAR\OUTPUT\22400_33600.ear

All Dimensions are US Survey Feet

FOR EARTHWORK DEVELOPMENT ONLY

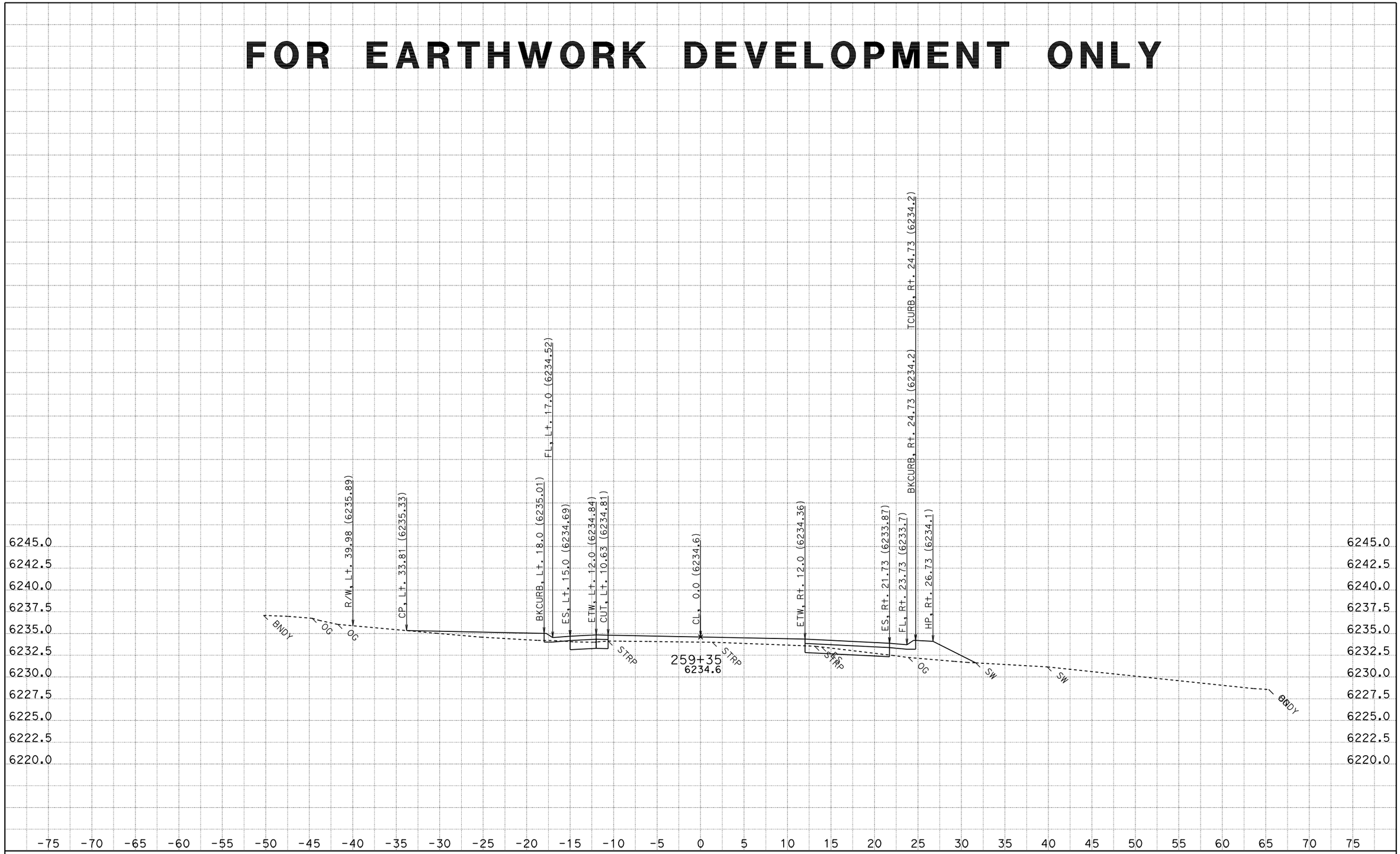

DATE: 8/12/2011
KC Project: 2A920FT
File: H:\Pla89\2A920FT\EAR\OUTPUT\22400_33600.ear

CONTRACT: 2a920
DIST/CO/RTE/PM: 03-ED,Pla 89 PM 27.2/27.4, 0.0/T8.5

SCALE: 1" = 5' Horiz.
1" = 5' Vert.

All Dimensions are US Survey Feet

A1
CROSS SECTIONS
SHEET 292 OF 936

FOR EARTHWORK DEVELOPMENT ONLY

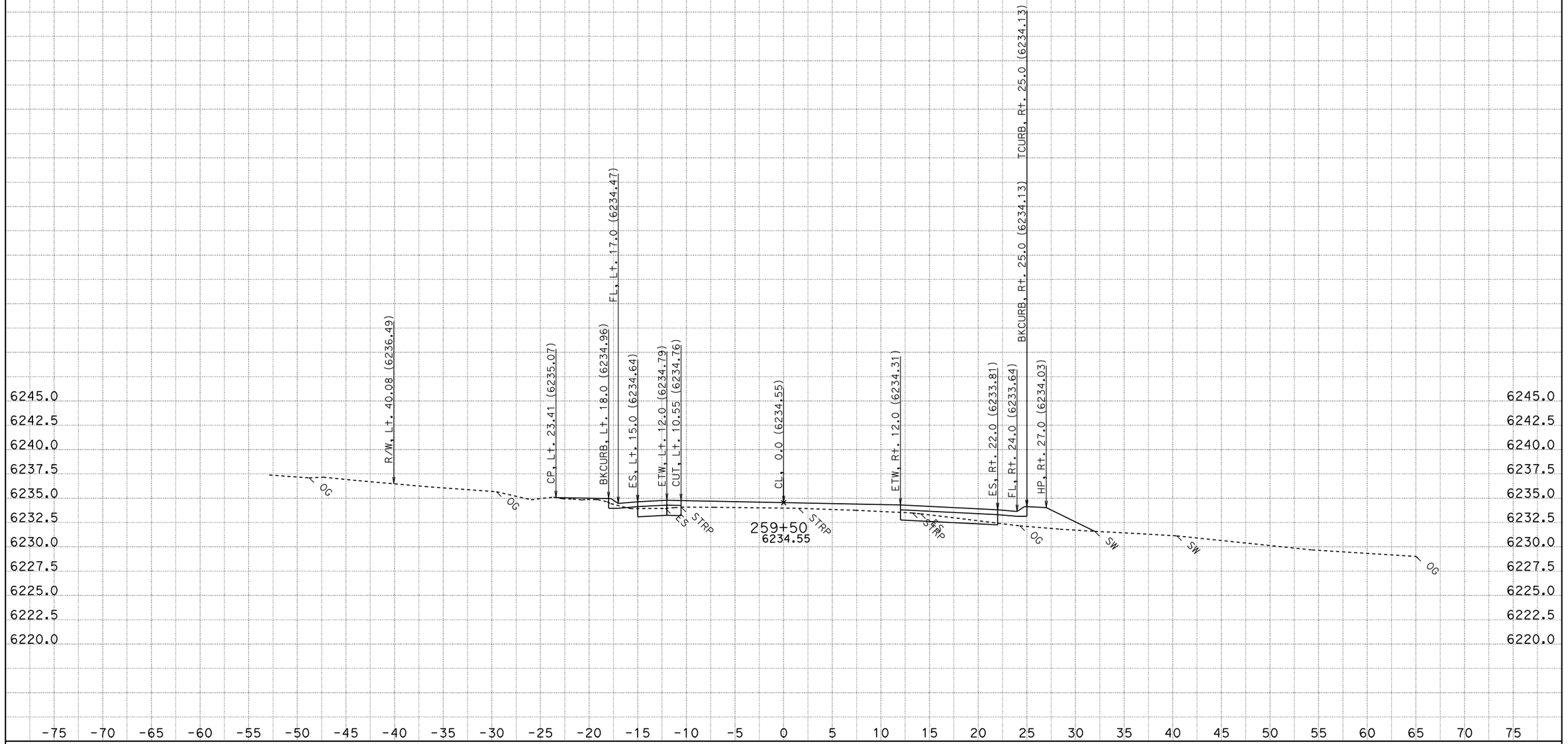

DATE: 8/12/2011
KC Project: 2A920FT
File: H:\Pla89\2A920FT\EAR\OUTPUT\22400_33600.ear

CONTRACT: 2a920
DIST/CO/RTE/PM: 03-ED,Pla 89 PM 27.2/27.4, 0.0/T8.5

SCALE: 1" = 5' Horiz.
1" = 5' Vert.

All Dimensions are US Survey Feet

A1
CROSS SECTIONS
SHEET 293 OF 936

FOR EARTHWORK DEVELOPMENT ONLY

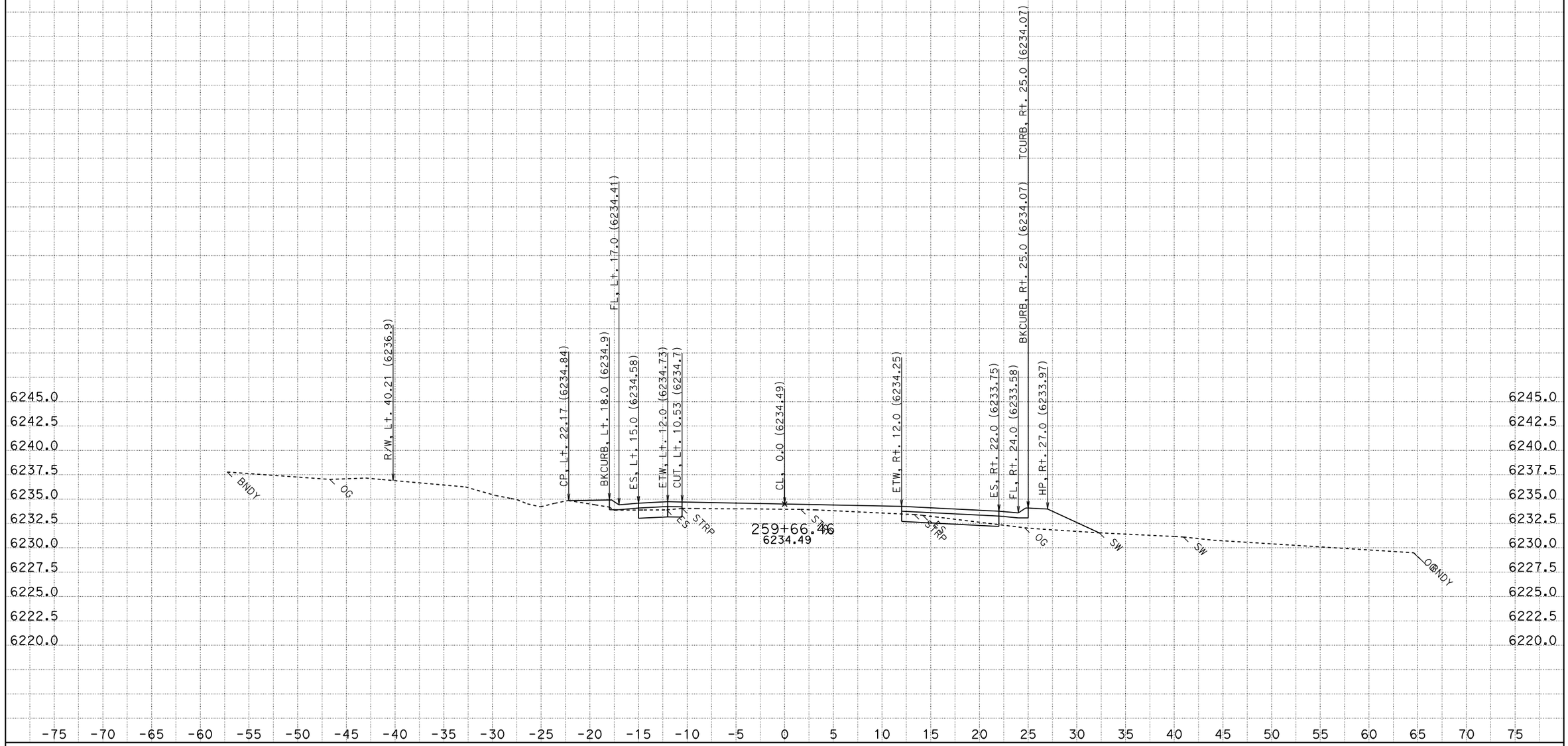

CONTRACT: 2a920

DATE: 8/12/2011

DIST/CO/RTE/PM: 03-ED,Pla 89 PM 27.2/27.4, 0.0/T8.5

SCALE: 1" = 5' Horiz.
1" = 5' Vert.

A1

CROSS SECTIONS

KC Project: 2A920FT

File: H:\Pla89\2A920FT\EAR\OUTPUT\22400_33600.ear

All Dimensions are US Survey Feet

FOR EARTHWORK DEVELOPMENT ONLY

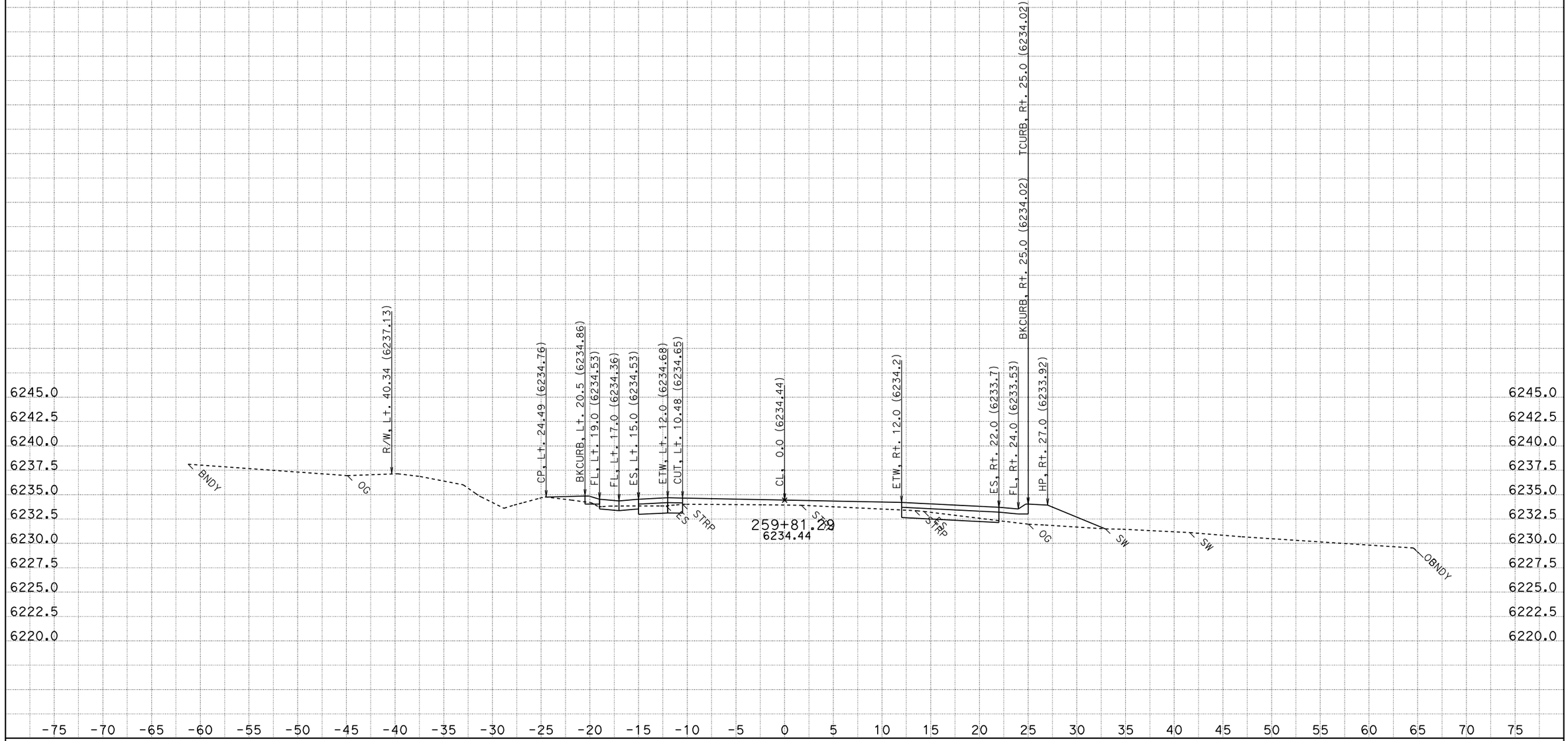

CONTRACT: 2a920

DATE: 8/12/2011

DIST/CO/RTE/PM: 03-ED,Pla 89 PM 27.2/27.4, 0.0/T8.5

SCALE: 1" = 5' Horiz.
1" = 5' Vert.

A1

CROSS SECTIONS

KC Project: 2A920FT File: H:\Pla89\2A920FT\EAR\OUTPUT\22400_33600.ear

All Dimensions are US Survey Feet

SHEET 295 OF 936

FOR EARTHWORK DEVELOPMENT ONLY

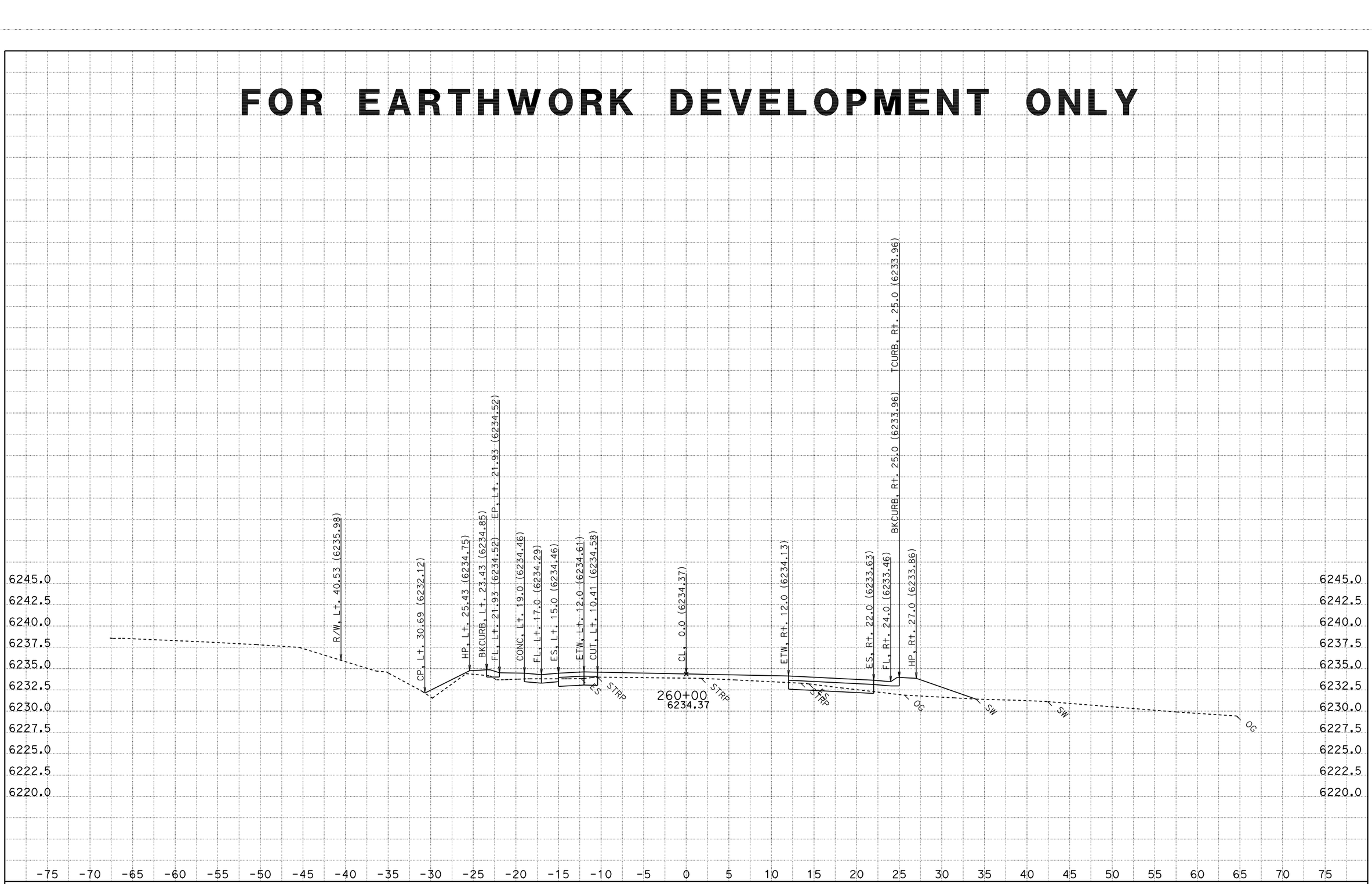

CONTRACT: 2a920

DATE: 8/12/2011

DIST/CO/RTE/PM: 03-ED,Pla 89 PM 27.2/27.4, 0.0/T8.5

SCALE: 1" = 5' Horiz.
1" = 5' Vert.

A1

CROSS SECTIONS

KC Project: 2A920FT File: H:\Pla89\2A920FT\EAR\OUTPUT\22400_33600.ear

All Dimensions are US Survey Feet

FOR EARTHWORK DEVELOPMENT ONLY

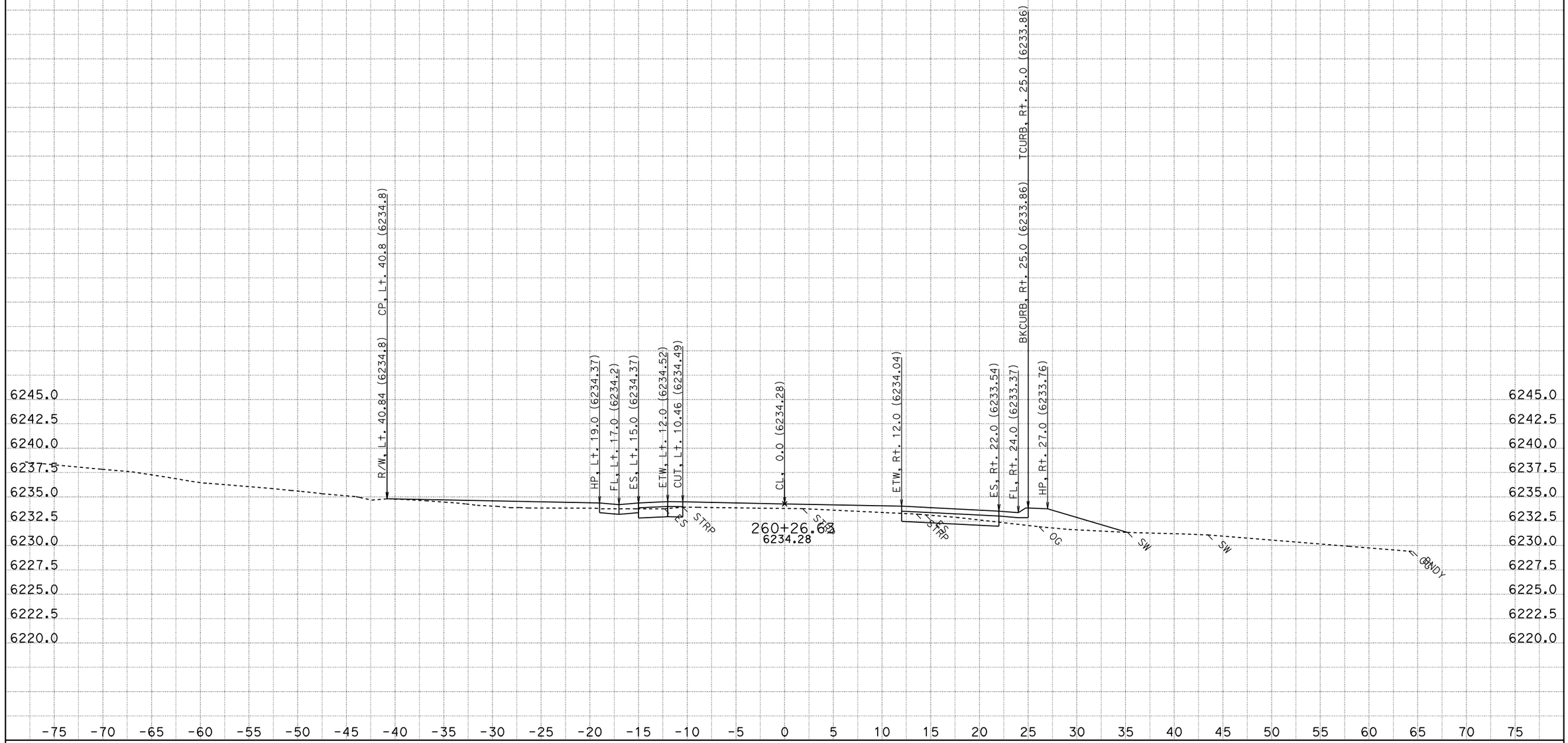

CONTRACT: 2a920

DATE: 8/12/2011

DIST/CO/RTE/PM: 03-ED,Pla 89 PM 27.2/27.4, 0.0/T8.5

SCALE: 1" = 5' Horiz.
1" = 5' Vert.

A1

CROSS SECTIONS

KC Project: 2A920FT File: H:\Pla89\2A920FT\EAR\OUTPUT\22400_33600.ear

All Dimensions are US Survey Feet

FOR EARTHWORK DEVELOPMENT ONLY

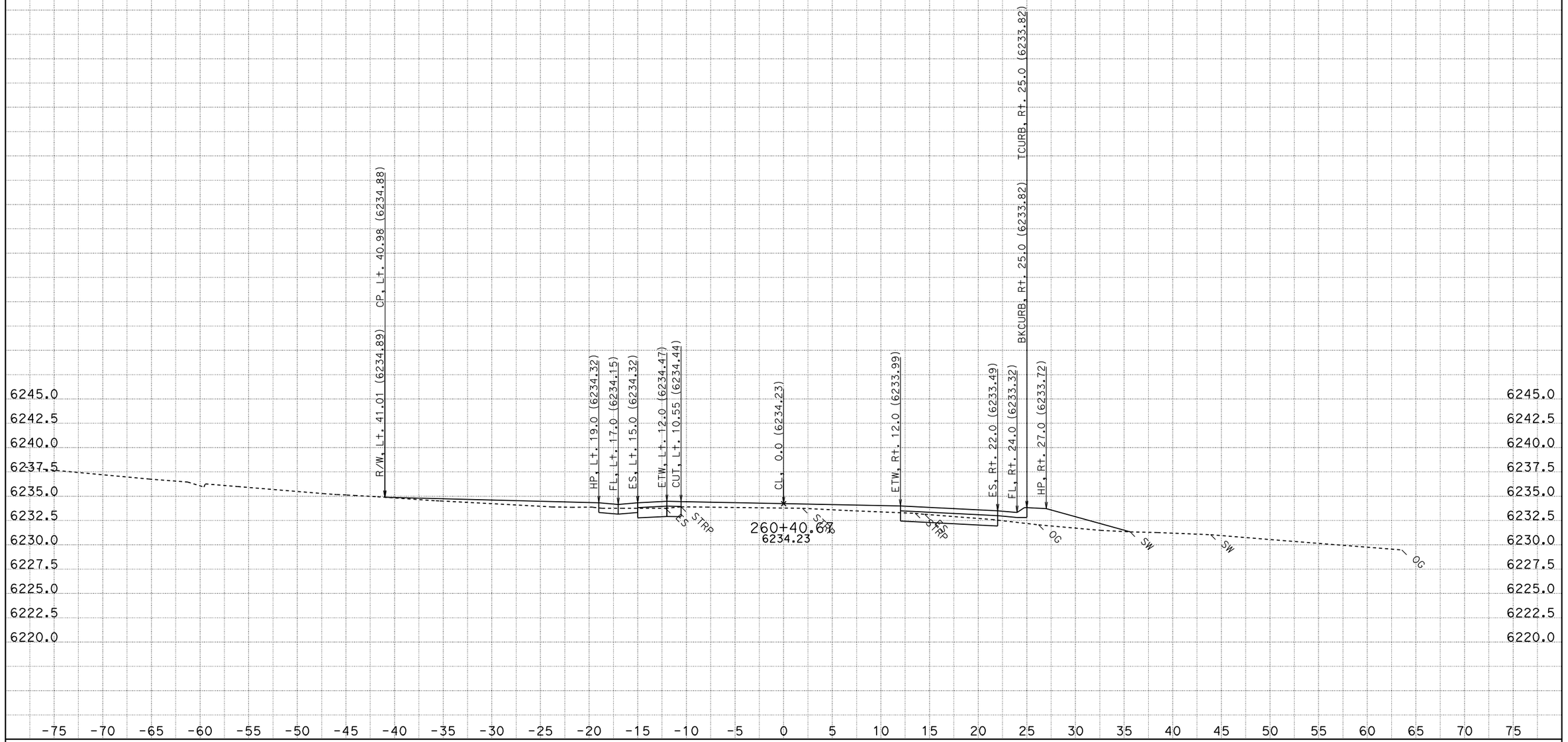

CONTRACT: 2a920

DATE: 8/12/2011

DIST/CO/RTE/PM: 03-ED,Pla 89 PM 27.2/27.4, 0.0/T8.5

SCALE: 1" = 5' Horiz.
1" = 5' Vert.

A1

CROSS SECTIONS

KC Project: 2A920FT File: H:\Pla89\2A920FT\EAR\OUTPUT\22400_33600.ear

All Dimensions are US Survey Feet

FOR EARTHWORK DEVELOPMENT ONLY

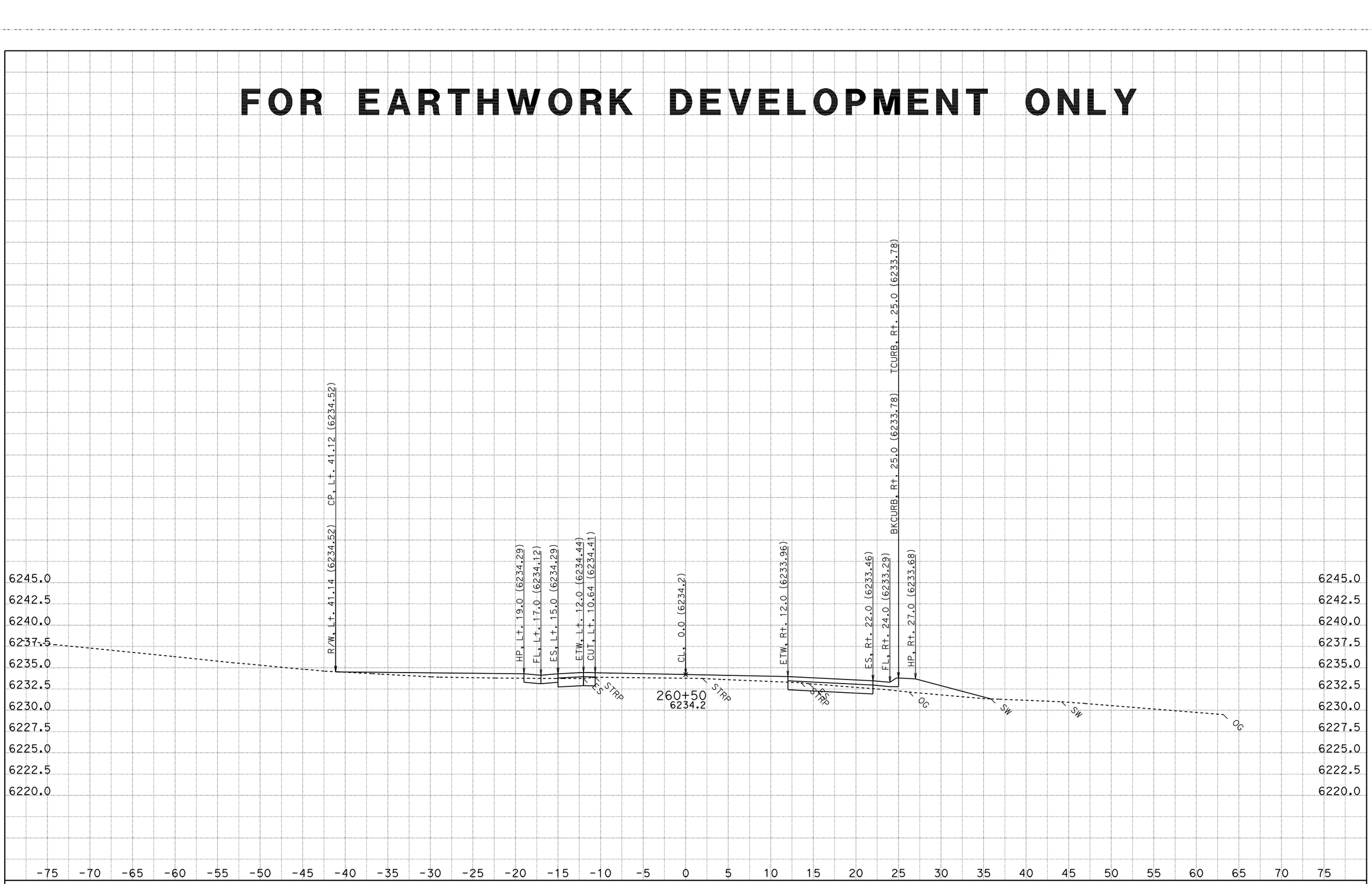

DATE: 8/12/2011

KC Project: 2A920FT

CONTRACT: 2a920

File: H:\Pla89\2A920FT\EAR\OUTPUT\22400_33600.ear

DIST/CO/RTE/PM: 03-ED,Pla 89 PM 27.2/27.4, 0.0/T8.5

SCALE: 1" = 5' Horiz.
1" = 5' Vert.

All Dimensions are US Survey Feet

A1

CROSS SECTIONS

SHEET 299 OF 936

FOR EARTHWORK DEVELOPMENT ONLY

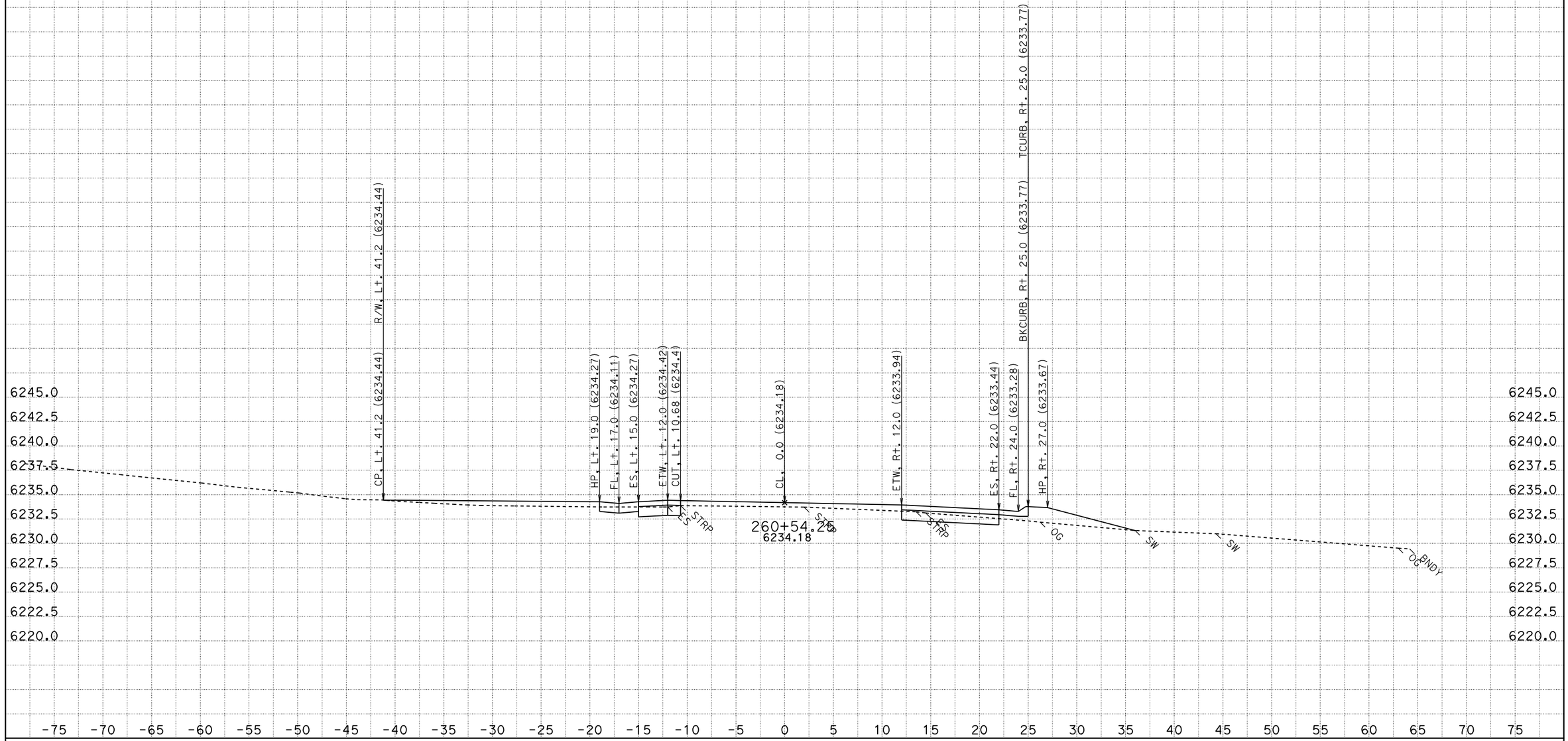

CONTRACT: 2a920

DATE: 8/12/2011

DIST/CO/RTE/PM: 03-ED,Pla 89 PM 27.2/27.4, 0.0/T8.5

SCALE: 1" = 5' Horiz.
1" = 5' Vert.

A1

CROSS SECTIONS

KC Project: 2A920FT File: H:\Pla89\2A920FT\EAR\OUTPUT\22400_33600.ear

All Dimensions are US Survey Feet

FOR EARTHWORK DEVELOPMENT ONLY

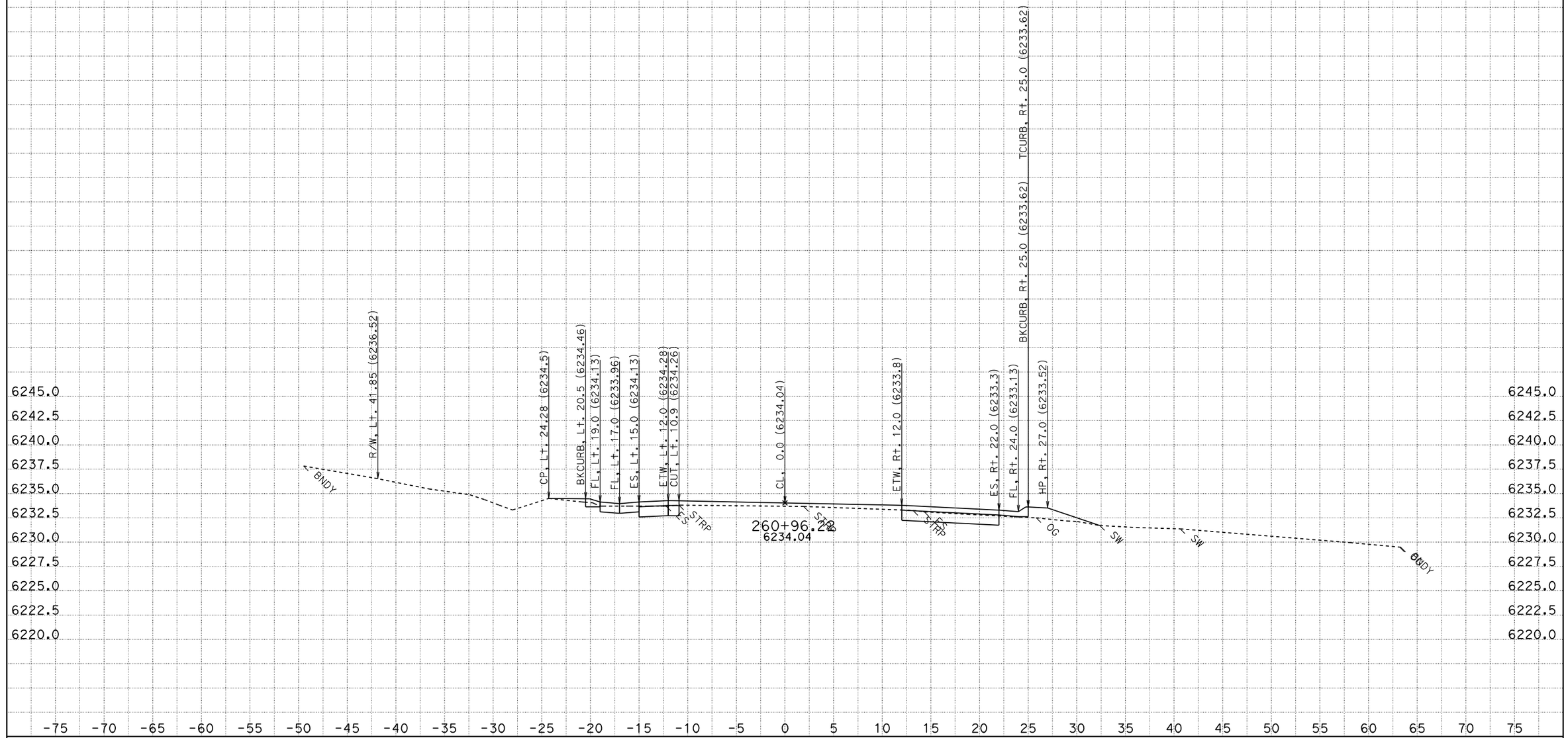

CONTRACT: 2a920

DATE: 8/12/2011

DIST/CO/RTE/PM: 03-ED,Pla 89 PM 27.2/27.4, 0.0/T8.5

KC Project: 2A920FT File: H:\Pla89\2A920FT\EAR\OUTPUT\22400_33600.ear

SCALE: 1" = 5' Horiz.
1" = 5' Vert.

All Dimensions are US Survey Feet

A1

CROSS SECTIONS

SHEET 301 OF 936

FOR EARTHWORK DEVELOPMENT ONLY

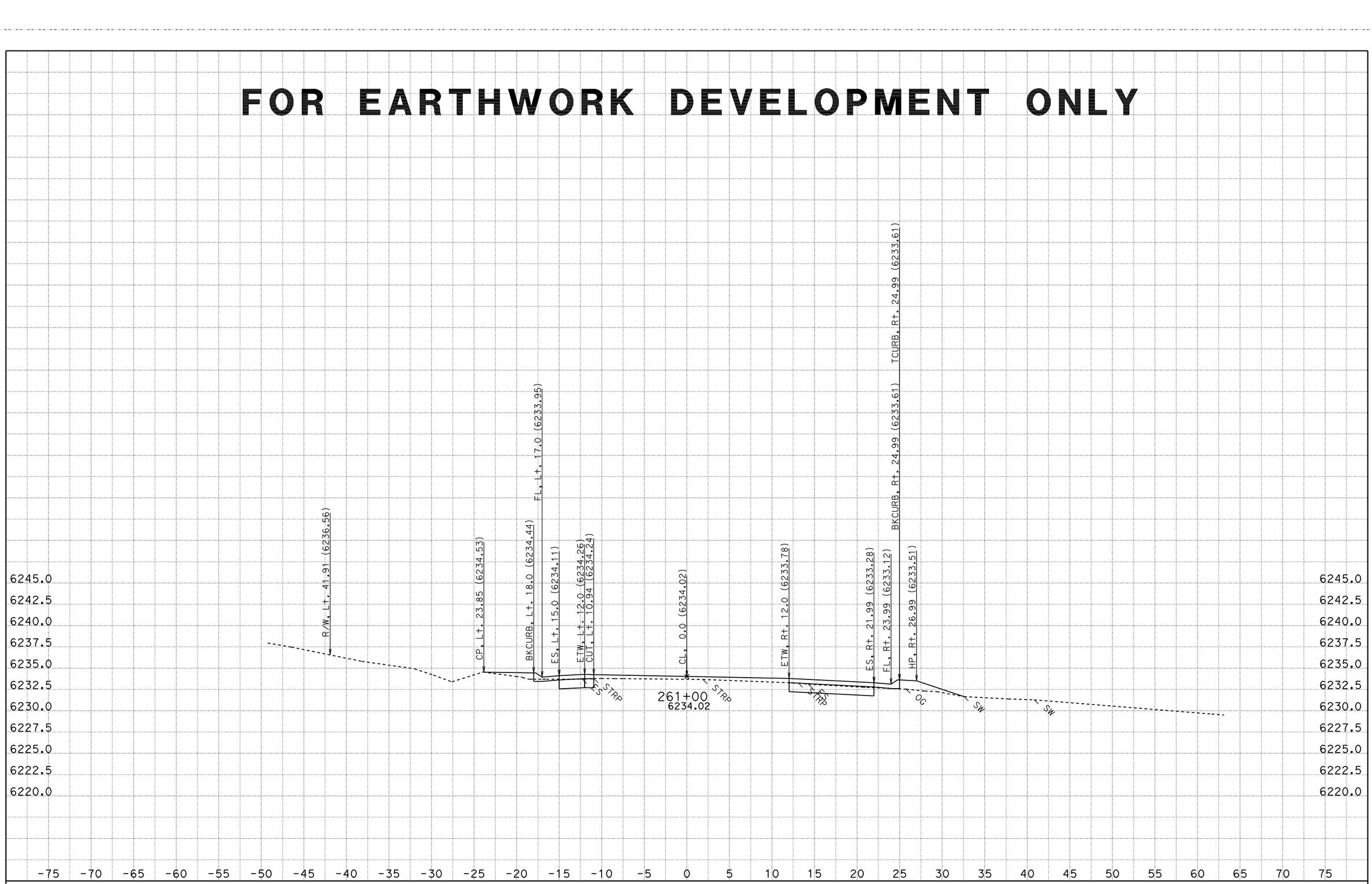

DATE: 8/12/2011
KC Project: 2A920FT

CONTRACT: 2a920
DIST/CO/RTE/PM: 03-ED,Pla 89 PM 27.2/27.4, 0.0/T8.5
File: H:\Pla89\2A920FT\EAR\OUTPUT\22400_33600.ear

SCALE: 1" = 5' Horiz.
1" = 5' Vert.
All Dimensions are US Survey Feet

A1
CROSS SECTIONS
SHEET 302 OF 936

FOR EARTHWORK DEVELOPMENT ONLY

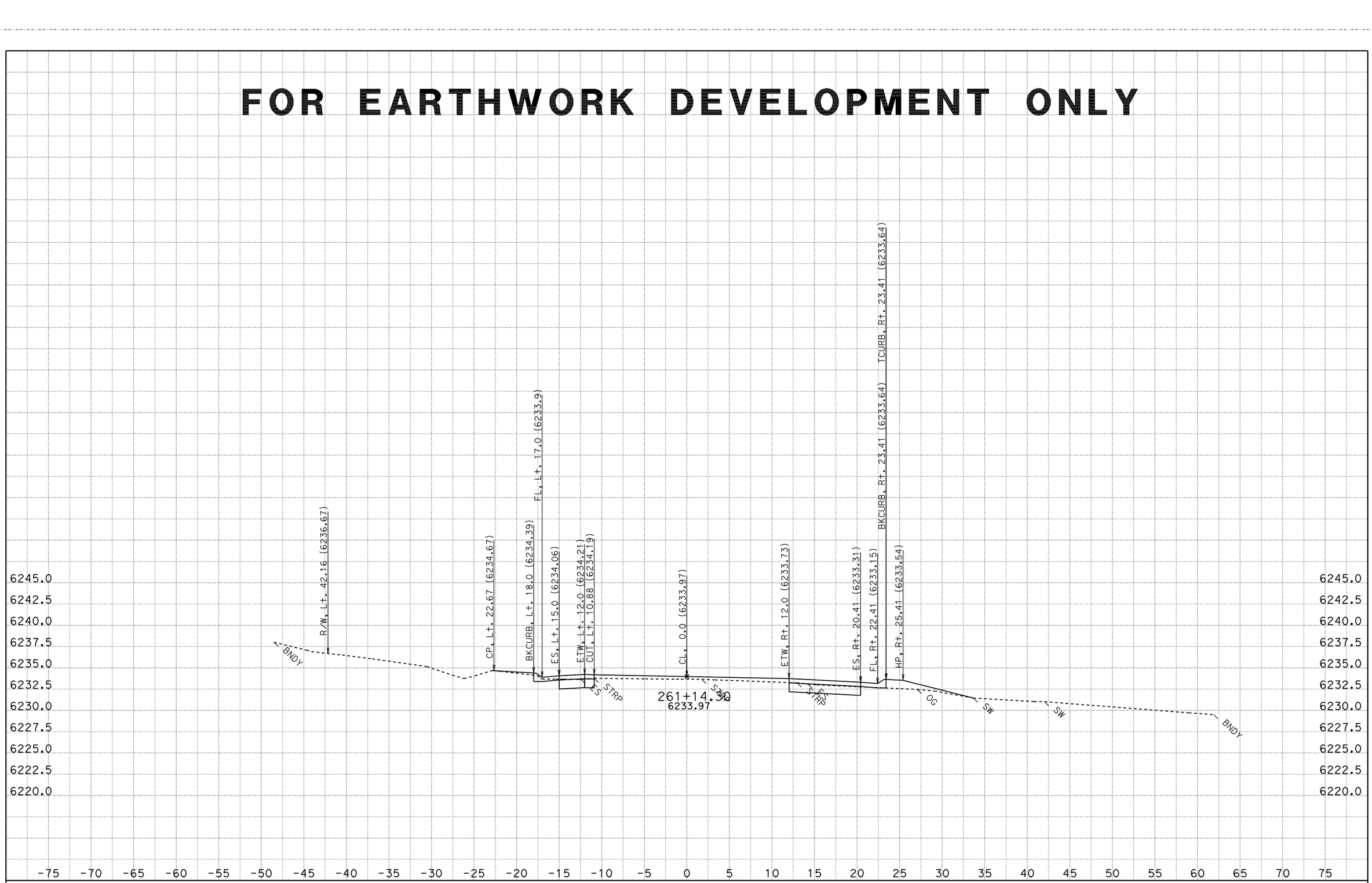

CONTRACT: 2a920

DATE: 8/12/2011

DIST/CO/RTE/PM: 03-ED,Pla 89 PM 27.2/27.4, 0.0/T8.5

SCALE: 1" = 5' Horiz.
1" = 5' Vert.

A1

CROSS SECTIONS

KC Project: 2A920FT File: H:\Pla89\2A920FT\EAR\OUTPUT\22400_33600.ear

All Dimensions are US Survey Feet

FOR EARTHWORK DEVELOPMENT ONLY

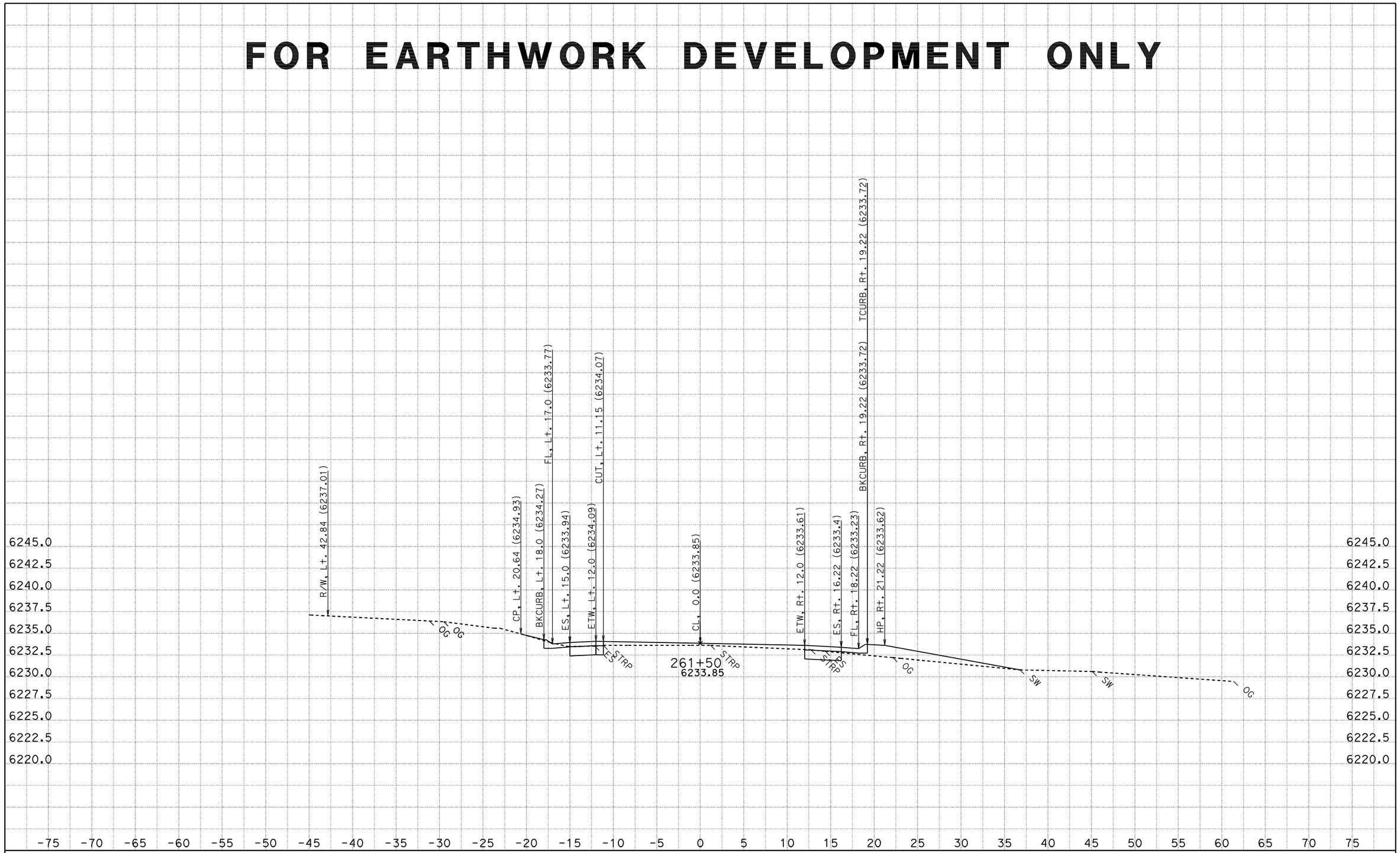

CONTRACT: 2a920

DATE: 8/12/2011

DIST/CO/RTE/PM: 03-ED,Pla 89 PM 27.2/27.4, 0.0/T8.5

KC Project: 2A920FT File: H:\Pla89\2A920FT\EAR\OUTPUT\22400_33600.ear

SCALE: 1" = 5' Horiz.
1" = 5' Vert.

All Dimensions are US Survey Feet

A1
CROSS SECTIONS
SHEET 304 OF 936

FOR EARTHWORK DEVELOPMENT ONLY

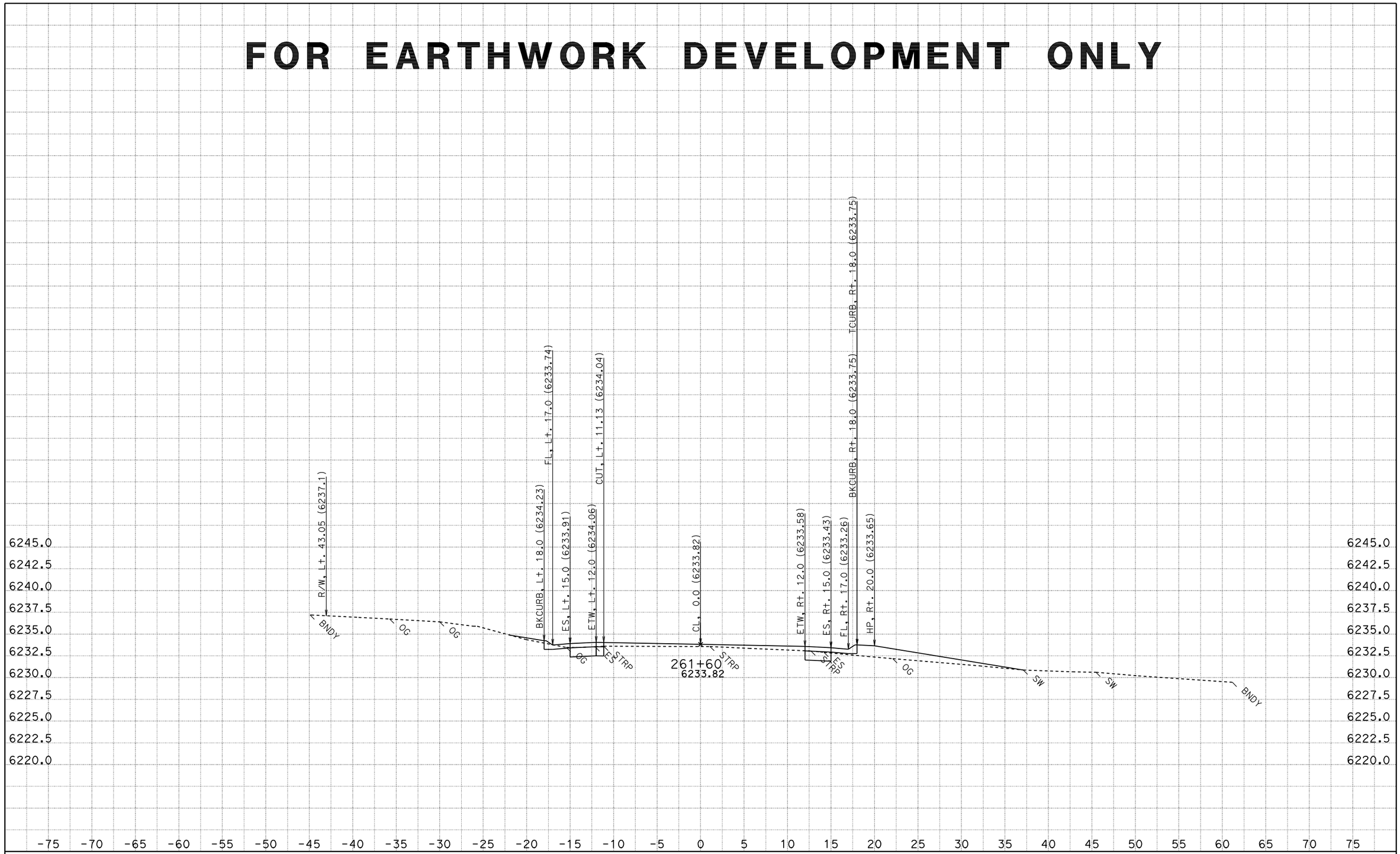

DATE: 8/12/2011
KC Project: 2A920FT
File: H:\Pla89\2A920FT\EAR\OUTPUT\22400_33600.ear

CONTRACT: 2a920
DIST/CO/RTE/PM: 03-ED,Pla 89 PM 27.2/27.4, 0.0/T8.5

SCALE: 1" = 5' Horiz.
1" = 5' Vert.

All Dimensions are US Survey Feet

A1
CROSS SECTIONS
SHEET 305 OF 936

FOR EARTHWORK DEVELOPMENT ONLY

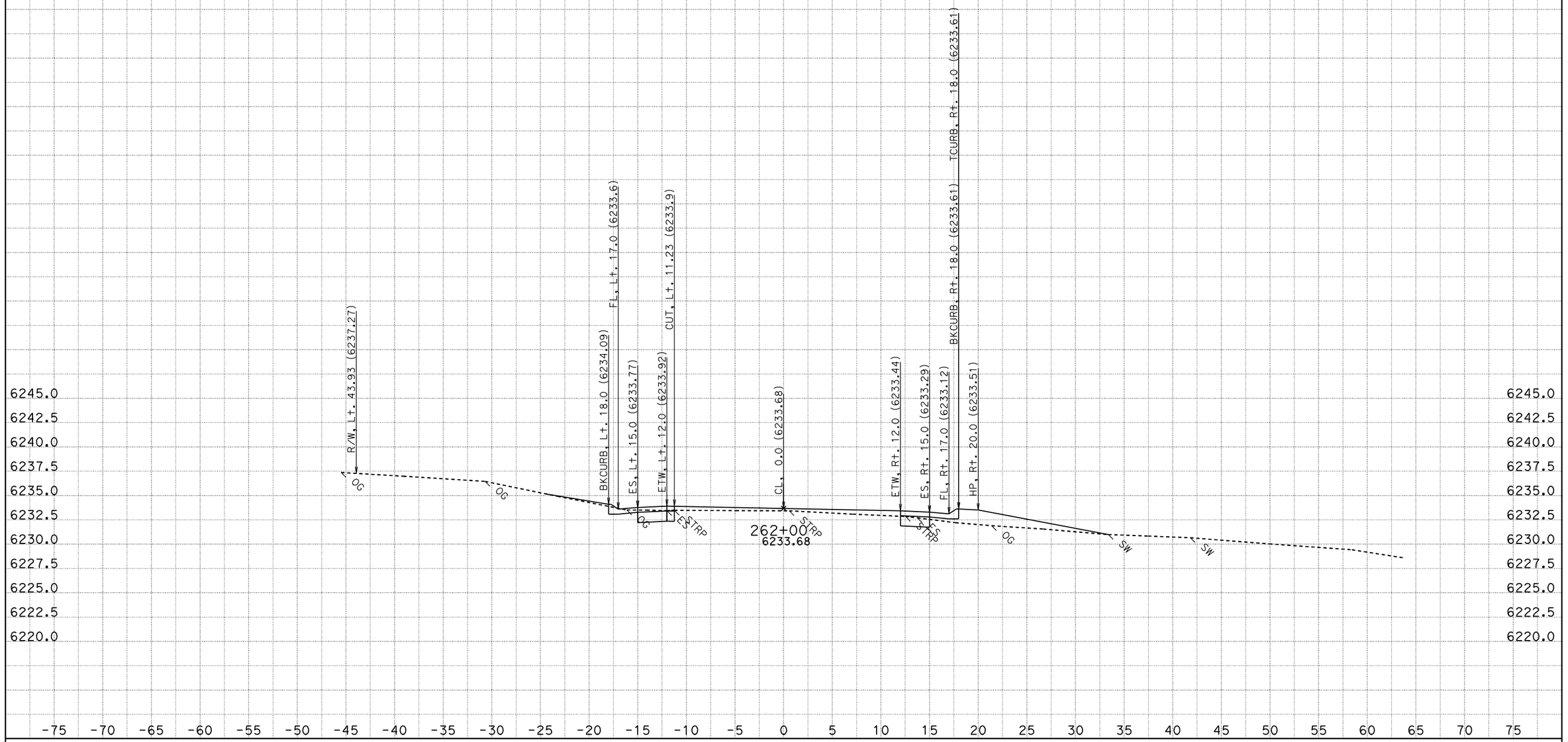

DATE: 8/12/2011
KC Project: 2A920FT

CONTRACT: 2a920
DIST/CO/RTE/PM: 03-ED,Pla 89 PM 27.2/27.4, 0.0/T8.5
File: H:\Pla89\2A920FT\EAR\OUTPUT\22400_33600.ear

SCALE: 1" = 5' Horiz.
1" = 5' Vert.
All Dimensions are US Survey Feet

A1
CROSS SECTIONS
SHEET 306 OF 936

FOR EARTHWORK DEVELOPMENT ONLY

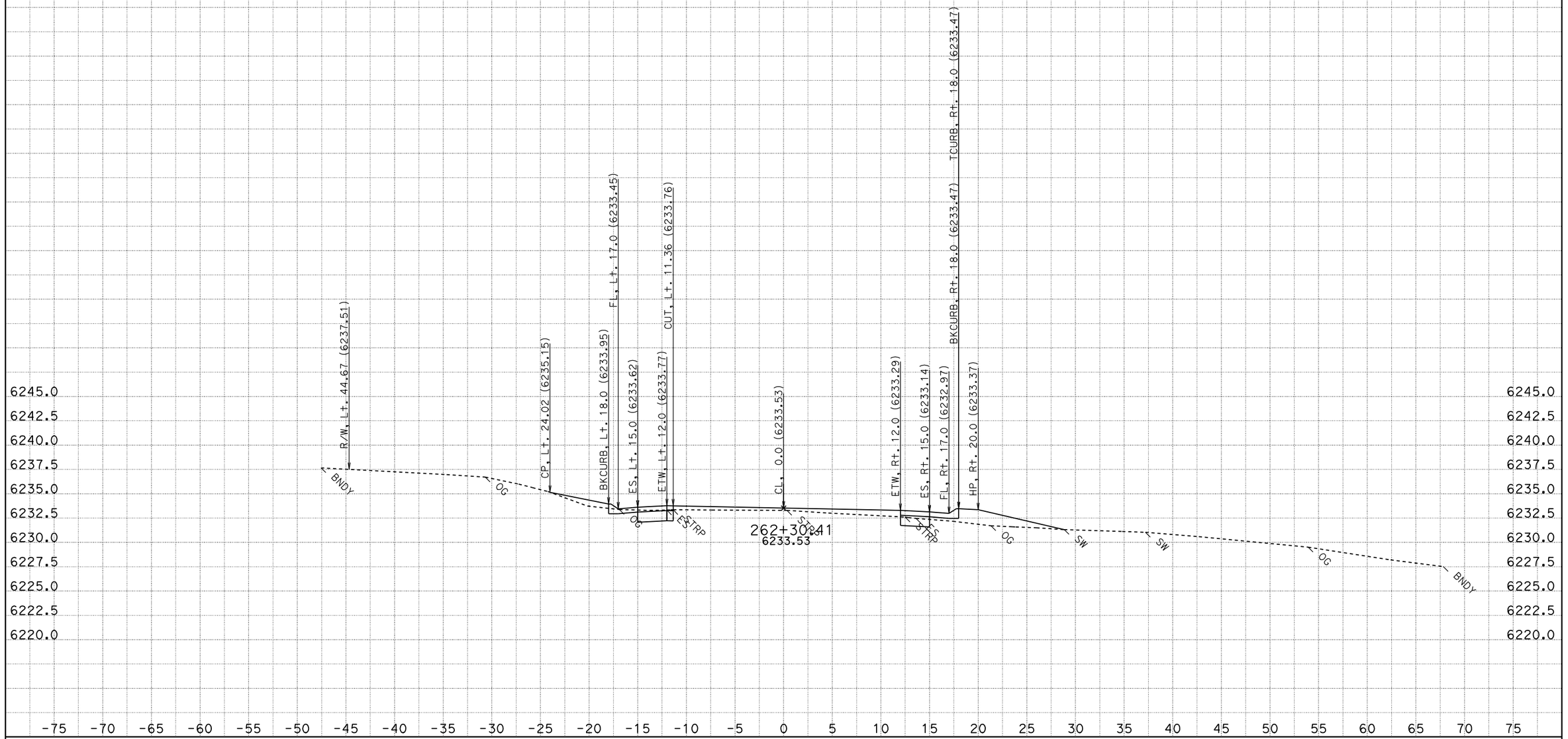

DATE: 8/12/2011
KC Project: 2A920FT
File: H:\Pla89\2A920FT\EAR\OUTPUT\22400_33600.ear

CONTRACT: 2a920
DIST/CO/RTE/PM: 03-ED,Pla 89 PM 27.2/27.4, 0.0/T8.5

SCALE: 1" = 5' Horiz.
1" = 5' Vert.

All Dimensions are US Survey Feet

A1
CROSS SECTIONS
SHEET 307 OF 936

FOR EARTHWORK DEVELOPMENT ONLY

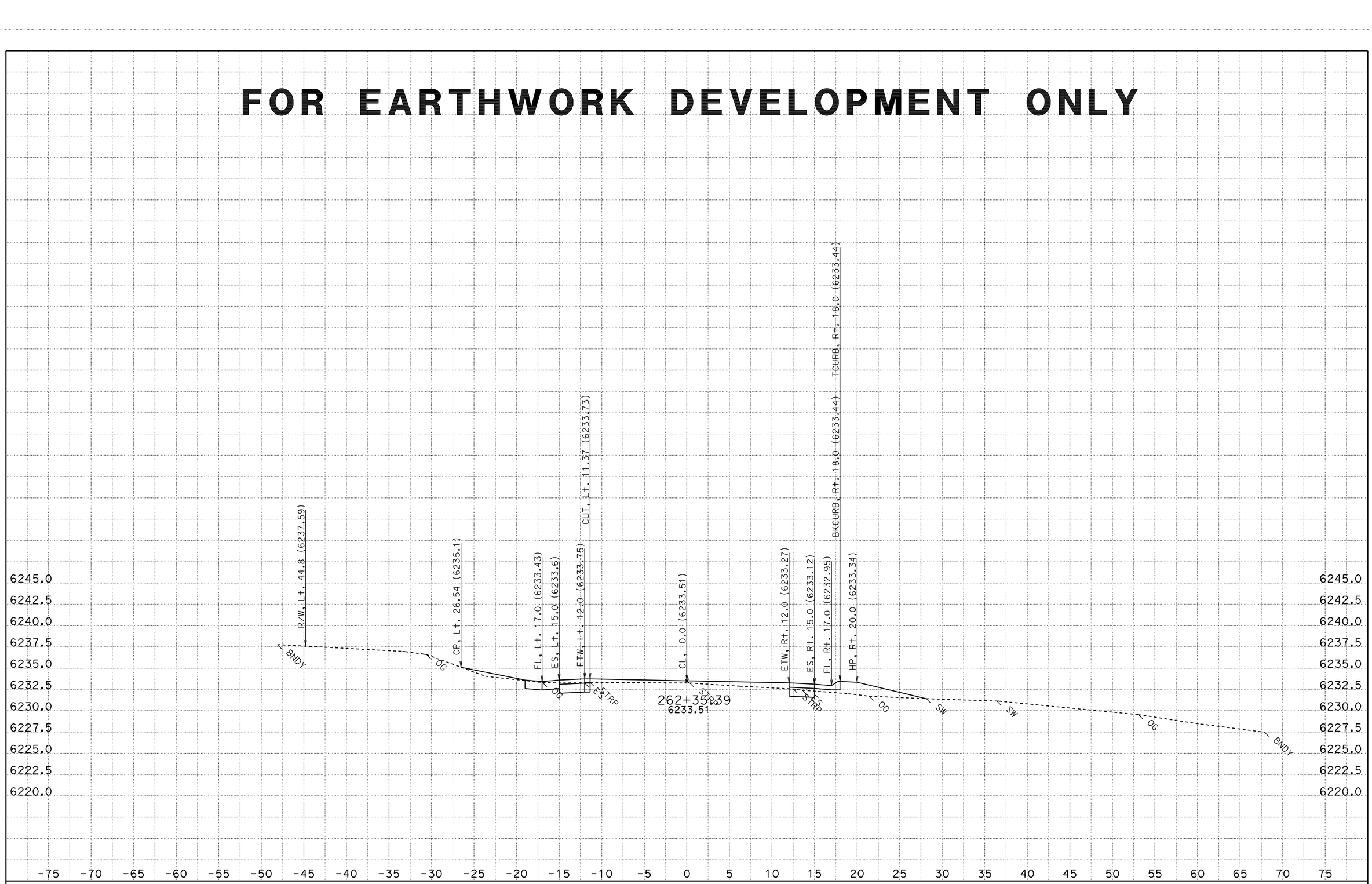

DATE: 8/12/2011
KC Project: 2A920FT

CONTRACT: 2a920
DIST/CO/RTE/PM: 03-ED,Pla 89 PM 27.2/27.4, 0.0/T8.5
File: H:\Pla89\2A920FT\EAR\OUTPUT\22400_33600.ear

SCALE: 1" = 5' Horiz.
1" = 5' Vert.
All Dimensions are US Survey Feet

A1
CROSS SECTIONS
SHEET 308 OF 936

FOR EARTHWORK DEVELOPMENT ONLY

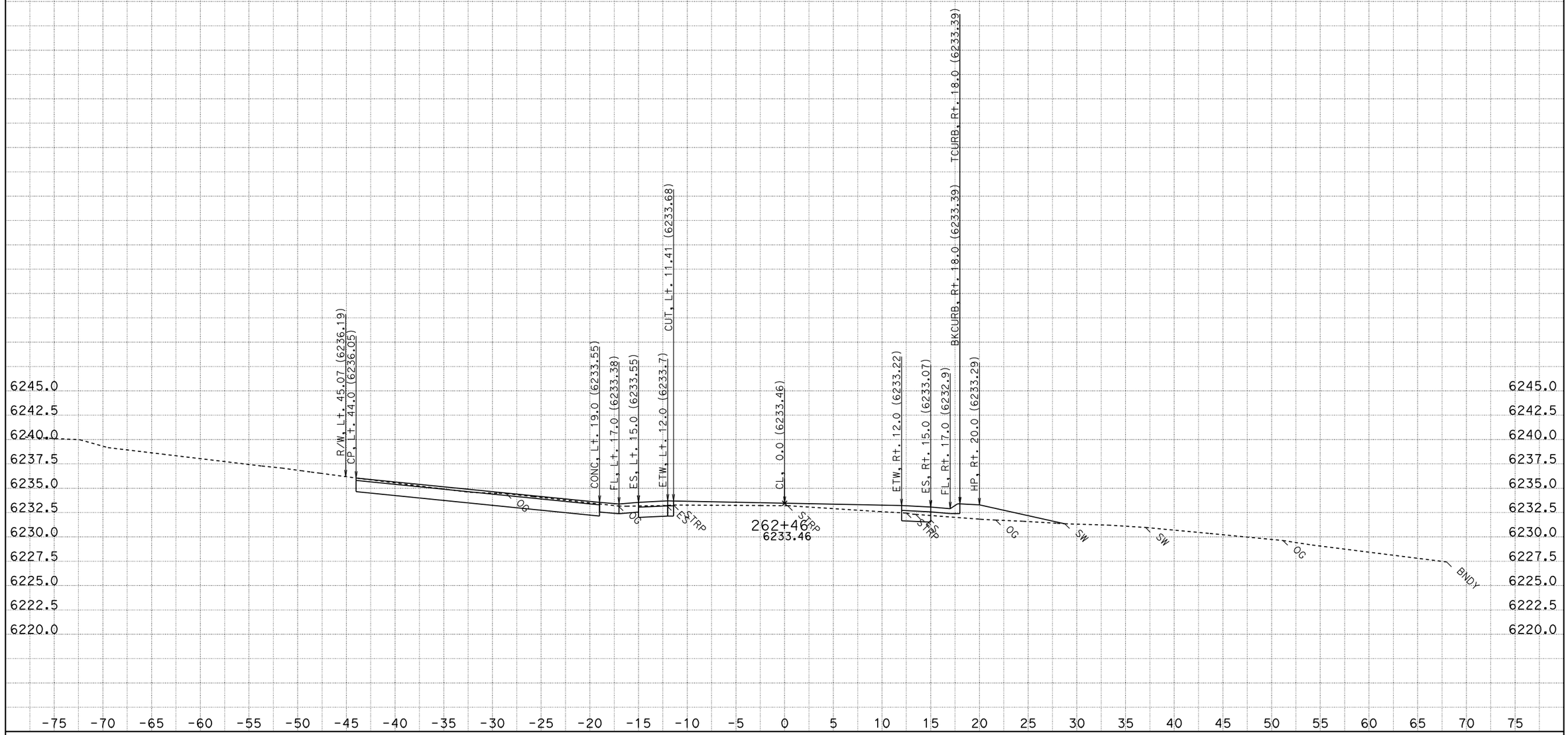

DATE: 8/12/2011
KC Project: 2A920FT

CONTRACT: 2a920
DIST/CO/RTE/PM: 03-ED,Pla 89 PM 27.2/27.4, 0.0/T8.5
File: H:\Pla89\2A920FT\EAR\OUTPUT\22400_33600.ear

SCALE: 1" = 5' Horiz.
1" = 5' Vert.
All Dimensions are US Survey Feet

A1
CROSS SECTIONS
SHEET 309 OF 936

FOR EARTHWORK DEVELOPMENT ONLY

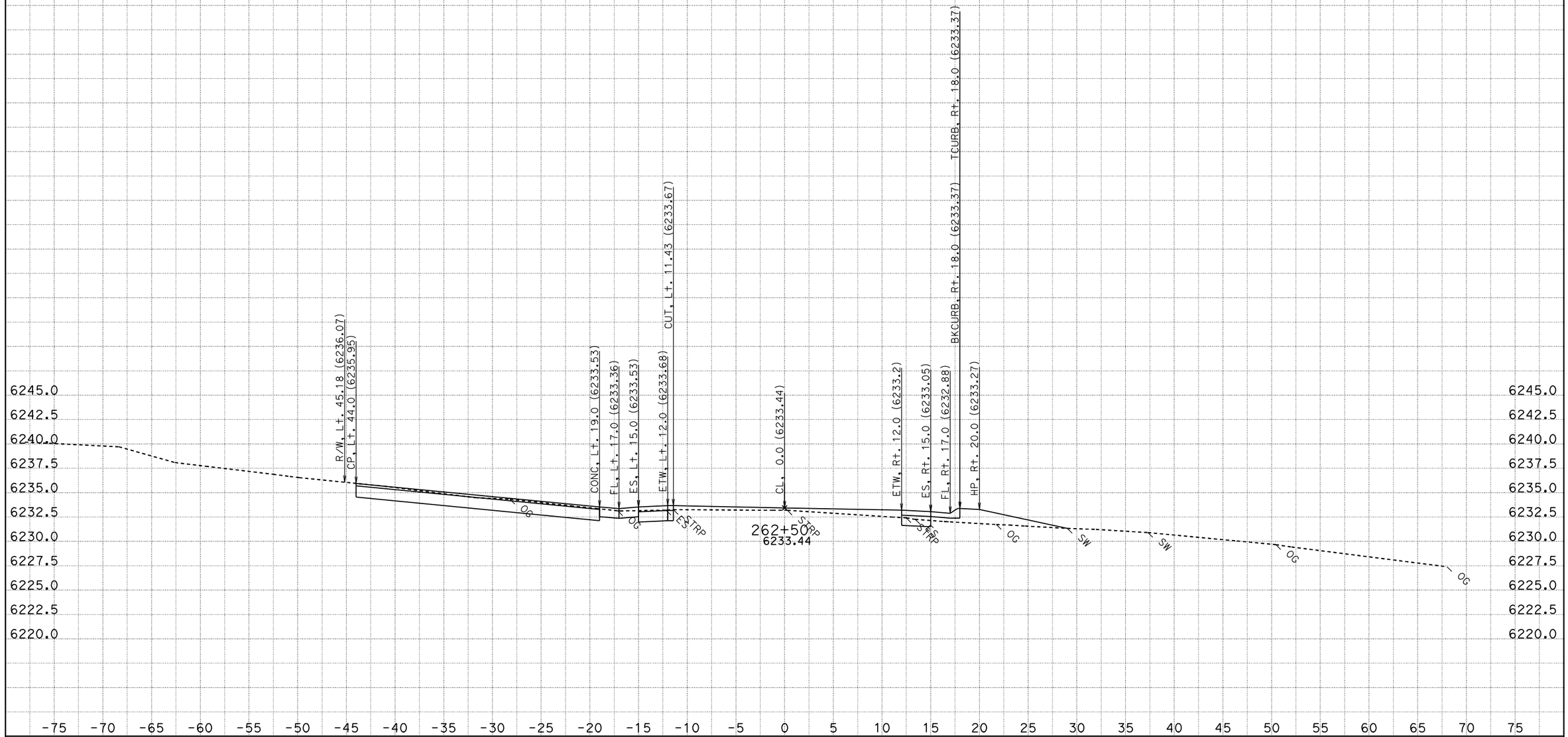

DATE: 8/12/2011
KC Project: 2A920FT
File: H:\Pla89\2A920FT\EAR\OUTPUT\22400_33600.ear

CONTRACT: 2a920
DIST/CO/RTE/PM: 03-ED,Pla 89 PM 27.2/27.4, 0.0/T8.5

SCALE: 1" = 5' Horiz.
1" = 5' Vert.
All Dimensions are US Survey Feet

A1
CROSS SECTIONS
SHEET 310 OF 936

FOR EARTHWORK DEVELOPMENT ONLY

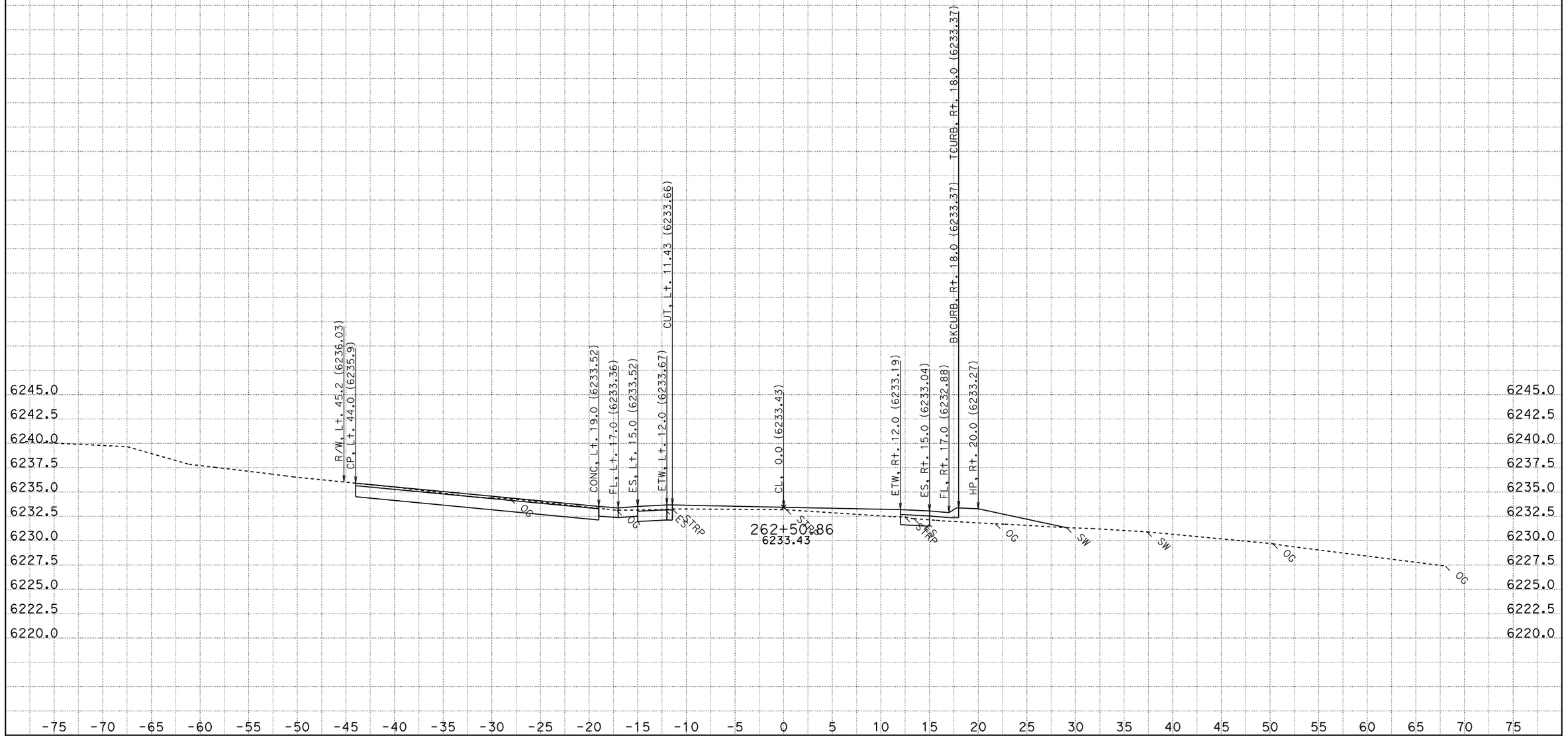

DATE: 8/12/2011
KC Project: 2A920FT
File: H:\Pla89\2A920FT\EAR\OUTPUT\22400_33600.ear

CONTRACT: 2a920
DIST/CO/RTE/PM: 03-ED,Pla 89 PM 27.2/27.4, 0.0/T8.5

SCALE: 1" = 5' Horiz.
1" = 5' Vert.
All Dimensions are US Survey Feet

A1
CROSS SECTIONS
SHEET 311 OF 936

FOR EARTHWORK DEVELOPMENT ONLY

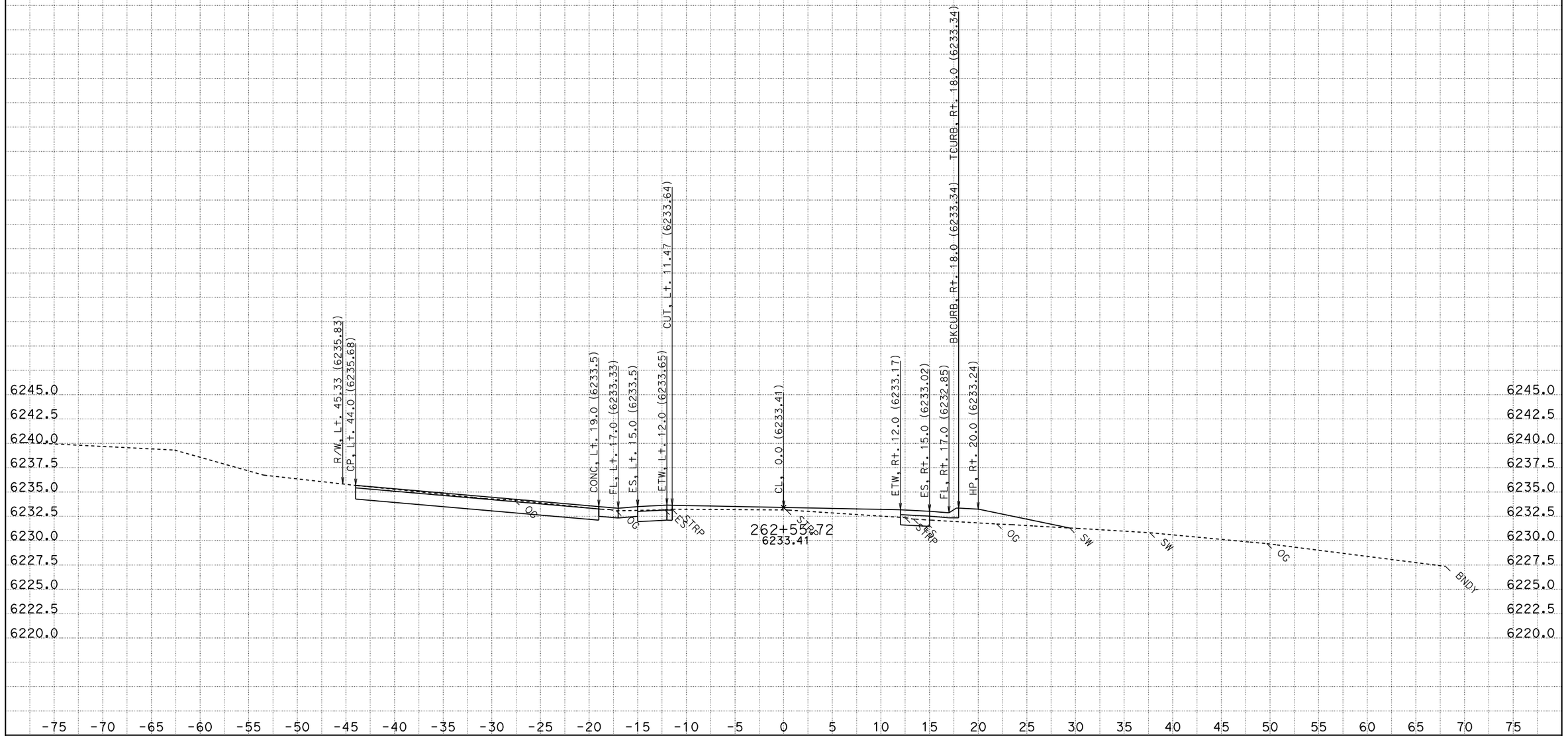

CONTRACT: 2a920

DATE: 8/12/2011

DIST/CO/RTE/PM: 03-ED,Pla 89 PM 27.2/27.4, 0.0/T8.5

SCALE: 1" = 5' Horiz.
1" = 5' Vert.

A1

CROSS SECTIONS

KC Project: 2A920FT File: H:\Pla89\2A920FT\EAR\OUTPUT\22400_33600.ear

All Dimensions are US Survey Feet

FOR EARTHWORK DEVELOPMENT ONLY

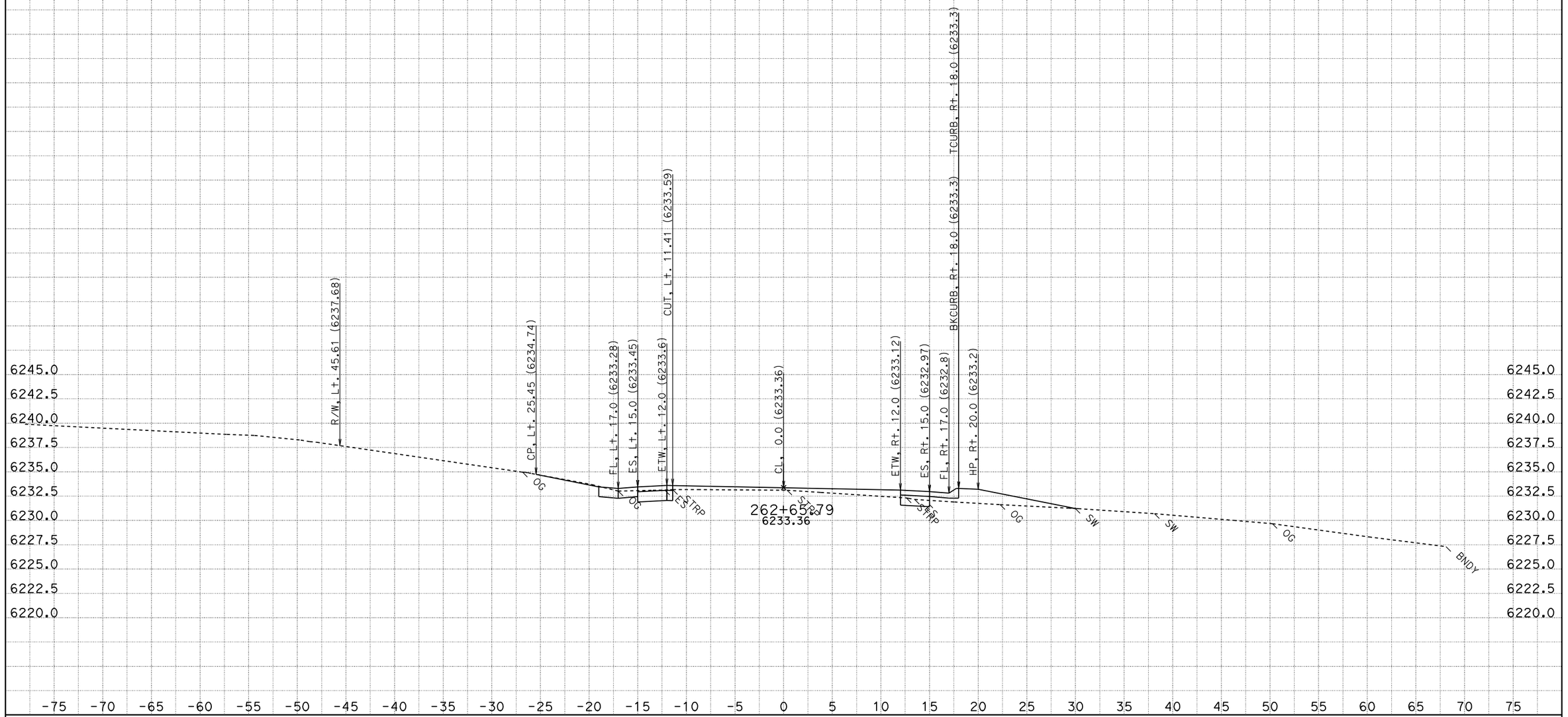

DATE: 8/12/2011

KC Project: 2A920FT

File: H:\Pla89\2A920FT\EAR\OUTPUT\22400_33600.ear

CONTRACT: 2a920

DIST/CO/RTE/PM: 03-ED,Pla 89 PM 27.2/27.4, 0.0/T8.5

SCALE: 1" = 5' Horiz.
1" = 5' Vert.

All Dimensions are US Survey Feet

A1

CROSS SECTIONS

SHEET 313 OF 936

FOR EARTHWORK DEVELOPMENT ONLY

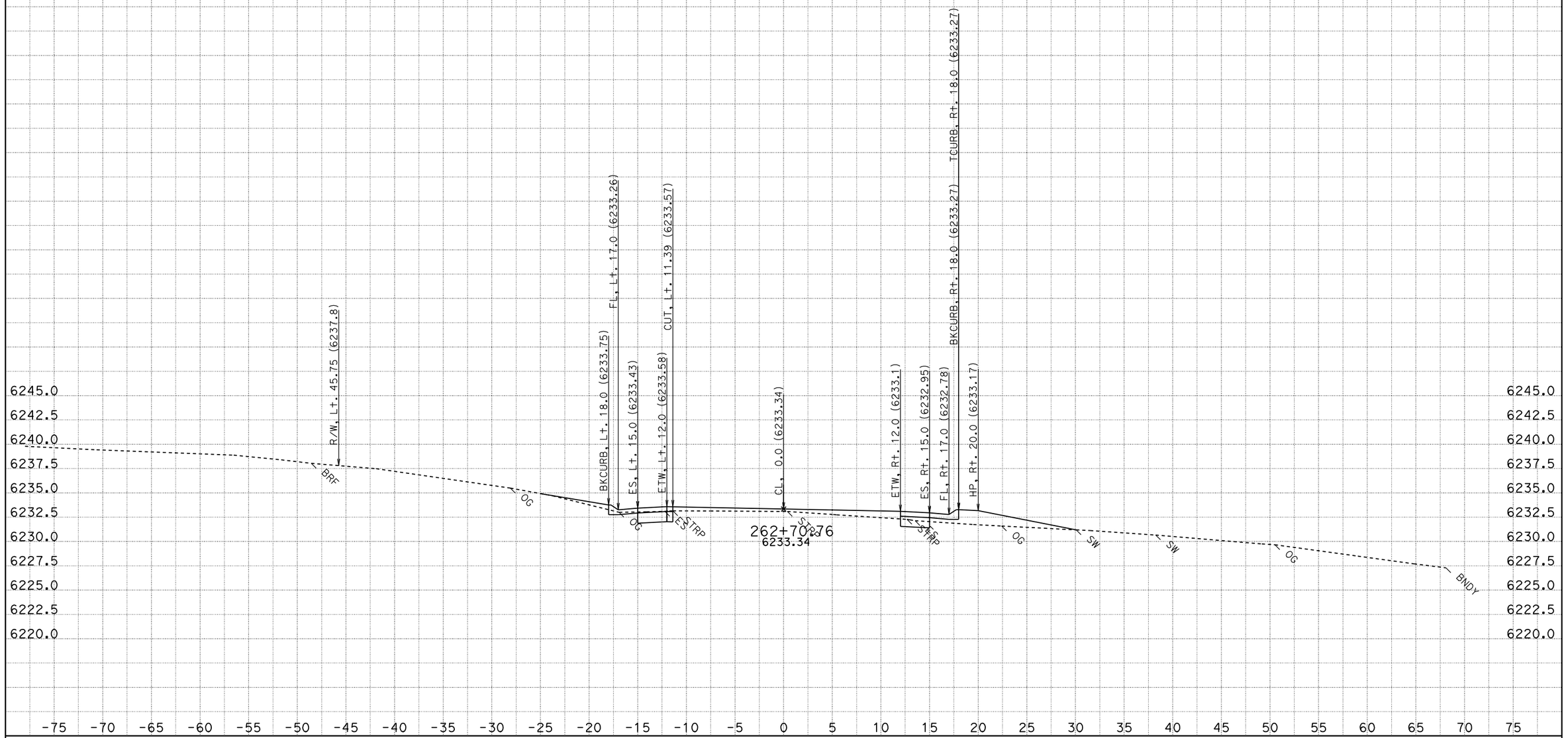

CONTRACT: 2a920

DATE: 8/12/2011

DIST/CO/RTE/PM: 03-ED,Pla 89 PM 27.2/27.4, 0.0/T8.5

SCALE: 1" = 5' Horiz.
1" = 5' Vert.

A1

CROSS SECTIONS

KC Project: 2A920FT File: H:\Pla89\2A920FT\EAR\OUTPUT\22400_33600.ear

All Dimensions are US Survey Feet

FOR EARTHWORK DEVELOPMENT ONLY

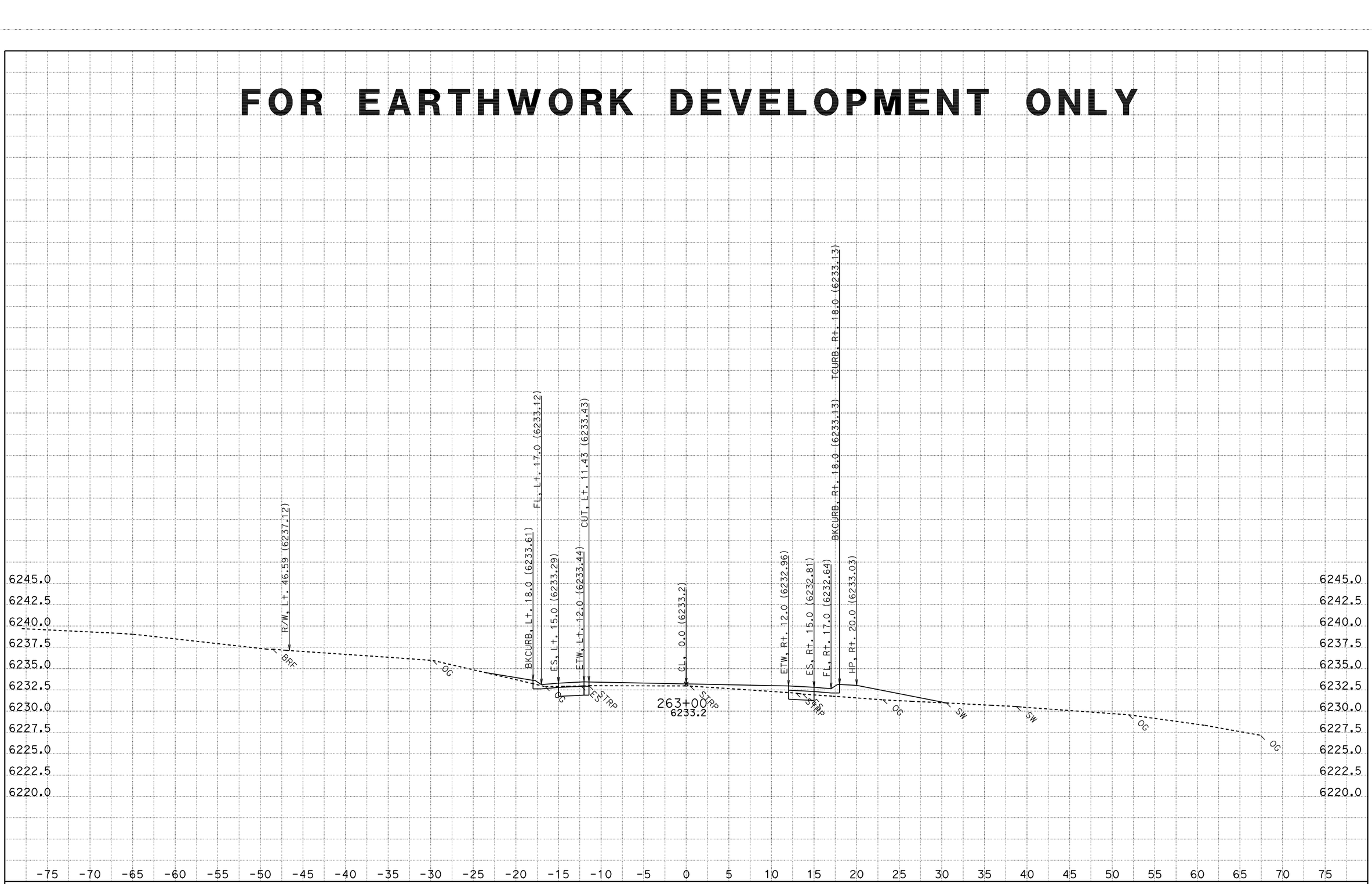

CONTRACT: 2a920

DATE: 8/12/2011

DIST/CO/RTE/PM: 03-ED,Pla 89 PM 27.2/27.4, 0.0/T8.5

KC Project: 2A920FT File: H:\Pla89\2A920FT\EAR\OUTPUT\22400_33600.ear

SCALE: 1" = 5' Horiz.
1" = 5' Vert.

All Dimensions are US Survey Feet

A1

CROSS SECTIONS

SHEET 315 OF 936

FOR EARTHWORK DEVELOPMENT ONLY

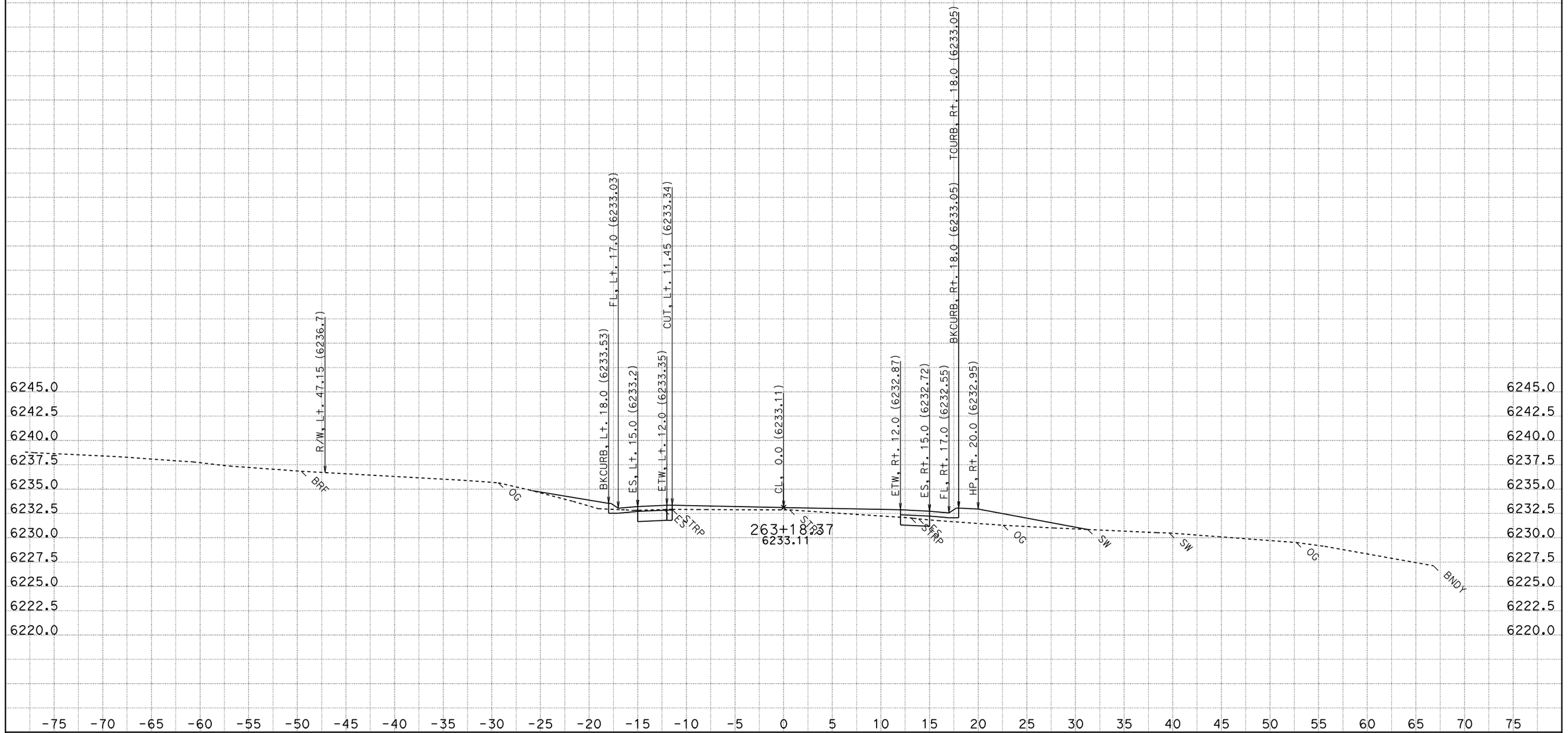

DATE: 8/12/2011

KC Project: 2A920FT

File: H:\Pla89\2A920FT\EAR\OUTPUT\22400_33600.ear

CONTRACT: 2a920

DIST/CO/RTE/PM: 03-ED,Pla 89 PM 27.2/27.4, 0.0/T8.5

SCALE: 1" = 5' Horiz.
1" = 5' Vert.

All Dimensions are US Survey Feet

A1

CROSS SECTIONS

SHEET 316 OF 936

FOR EARTHWORK DEVELOPMENT ONLY

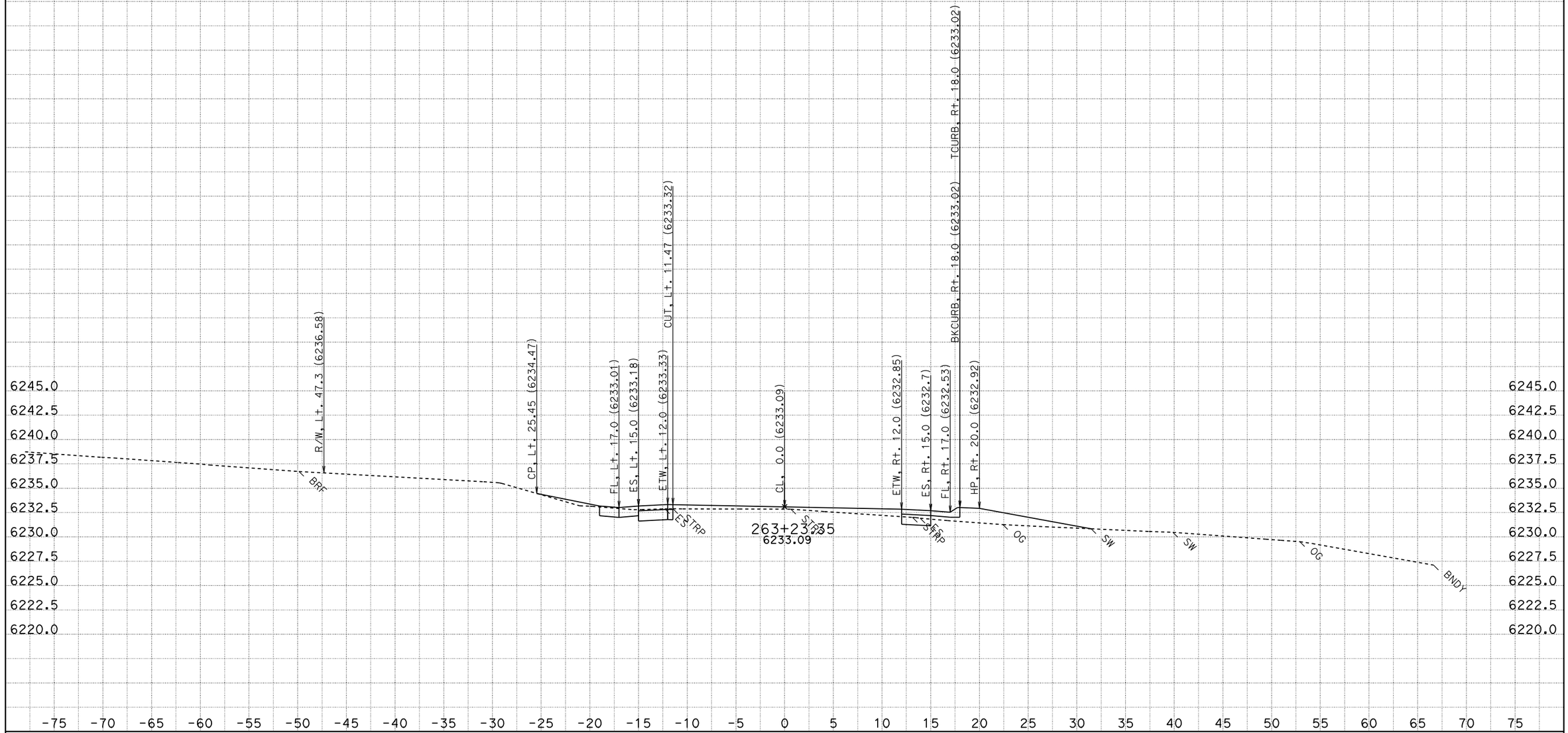

CONTRACT: 2a920

DATE: 8/12/2011

DIST/CO/RTE/PM: 03-ED,Pla 89 PM 27.2/27.4, 0.0/T8.5

KC Project: 2A920FT File: H:\Pla89\2A920FT\EAR\OUTPUT\22400_33600.ear

SCALE: 1" = 5' Horiz.
1" = 5' Vert.

All Dimensions are US Survey Feet

A1
CROSS SECTIONS
SHEET 317 OF 936

FOR EARTHWORK DEVELOPMENT ONLY

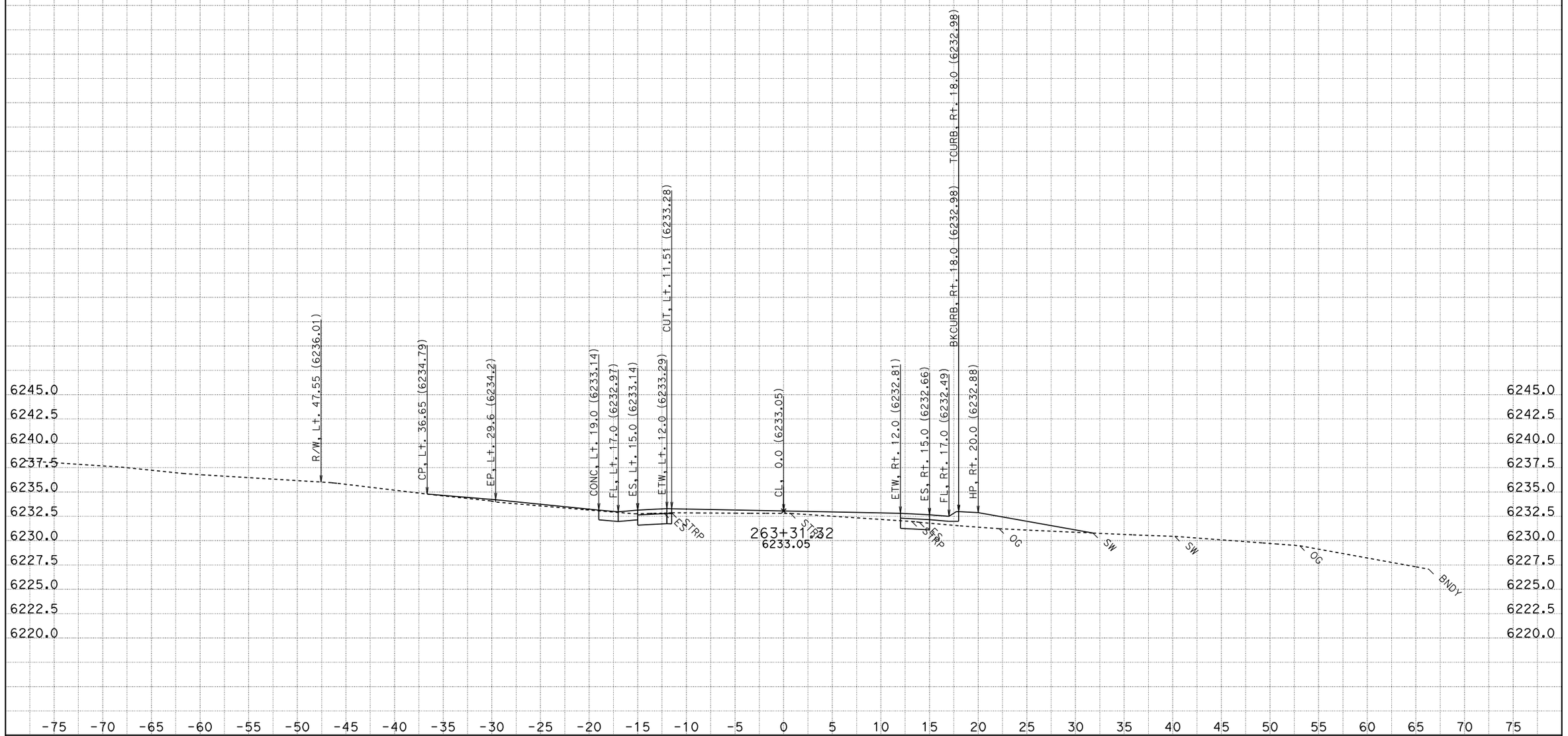

CONTRACT: 2a920

DATE: 8/12/2011

DIST/CO/RTE/PM: 03-ED,Pla 89 PM 27.2/27.4, 0.0/T8.5

SCALE: 1" = 5' Horiz.
1" = 5' Vert.

A1

CROSS SECTIONS

KC Project: 2A920FT File: H:\Pla89\2A920FT\EAR\OUTPUT\22400_33600.ear

All Dimensions are US Survey Feet

FOR EARTHWORK DEVELOPMENT ONLY

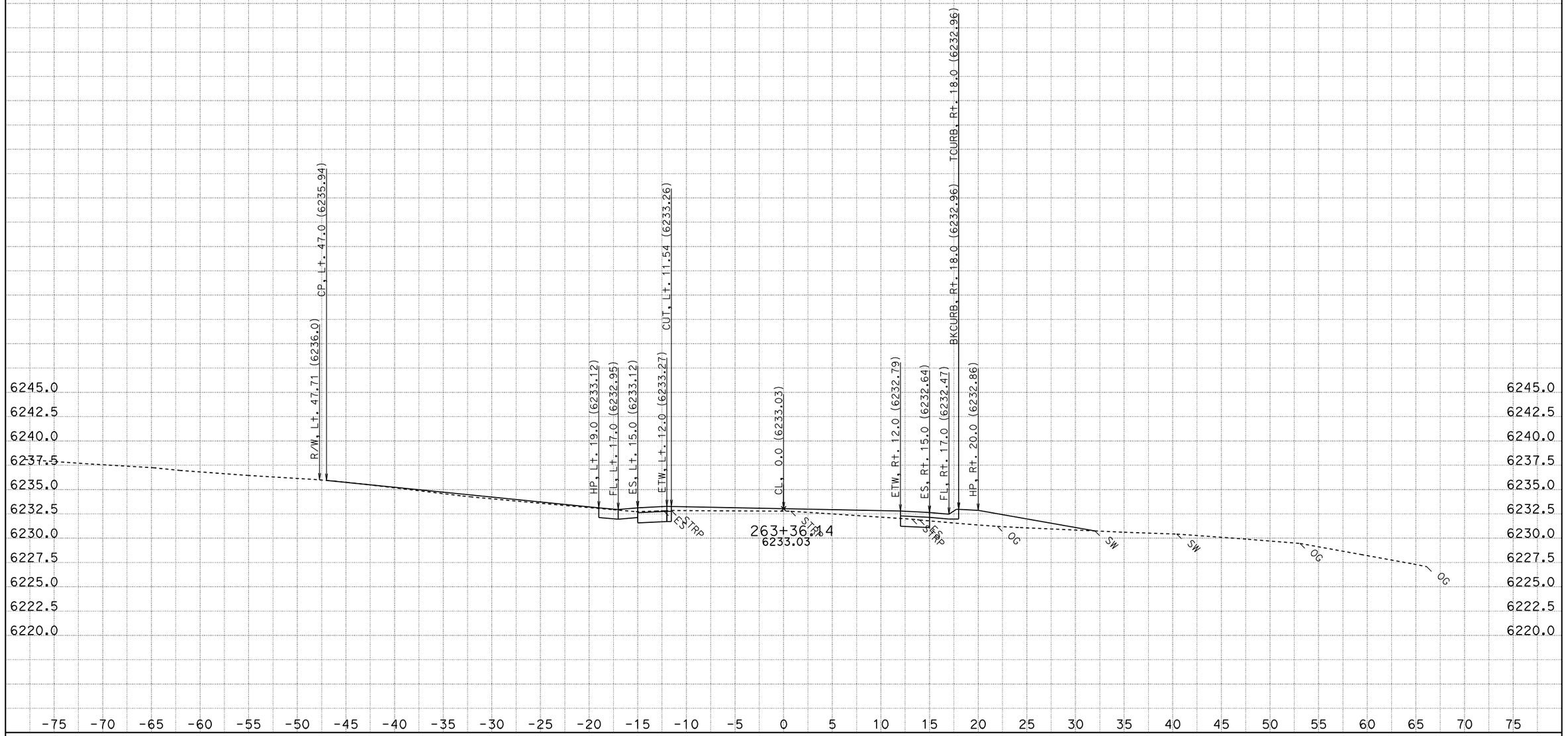

CONTRACT: 2a920

DATE: 8/12/2011

DIST/CO/RTE/PM: 03-ED,Pla 89 PM 27.2/27.4, 0.0/T8.5

KC Project: 2A920FT File: H:\Pla89\2A920FT\EAR\OUTPUT\22400_33600.ear

SCALE: 1" = 5' Horiz.
1" = 5' Vert.

All Dimensions are US Survey Feet

A1
CROSS SECTIONS
SHEET 319 OF 936

FOR EARTHWORK DEVELOPMENT ONLY

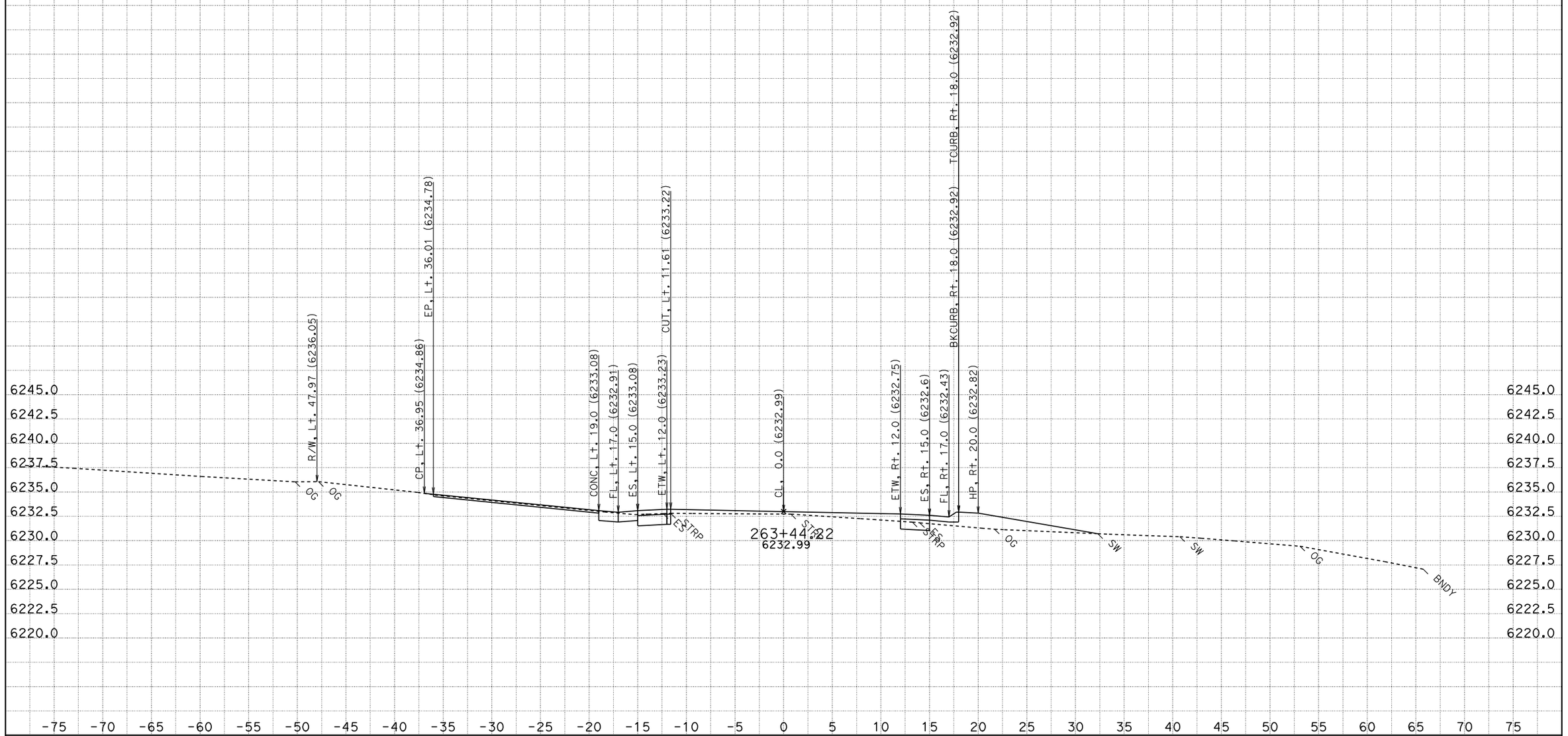

DATE: 8/12/2011
KC Project: 2A920FT

CONTRACT: 2a920
DIST/CO/RTE/PM: 03-ED,Pla 89 PM 27.2/27.4, 0.0/T8.5
File: H:\Pla89\2A920FT\EAR\OUTPUT\22400_33600.ear

SCALE: 1" = 5' Horiz.
1" = 5' Vert.
All Dimensions are US Survey Feet

A1
CROSS SECTIONS
SHEET 320 OF 936

FOR EARTHWORK DEVELOPMENT ONLY

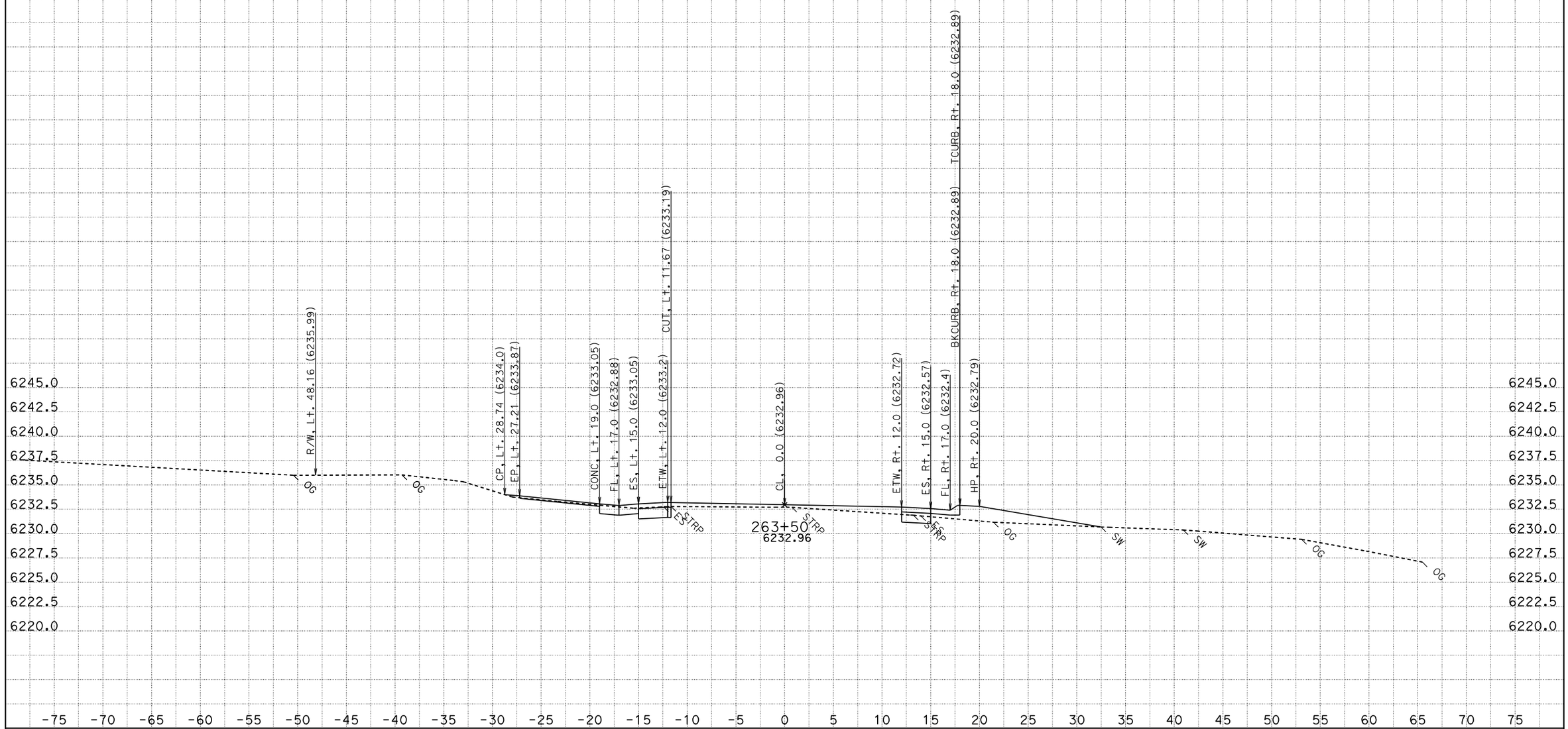

CONTRACT: 2a920

DATE: 8/12/2011

DIST/CO/RTE/PM: 03-ED,Pla 89 PM 27.2/27.4, 0.0/T8.5

SCALE: 1" = 5' Horiz.
1" = 5' Vert.

A1

CROSS SECTIONS

KC Project: 2A920FT File: H:\Pla89\2A920FT\EAR\OUTPUT\22400_33600.ear

All Dimensions are US Survey Feet

FOR EARTHWORK DEVELOPMENT ONLY

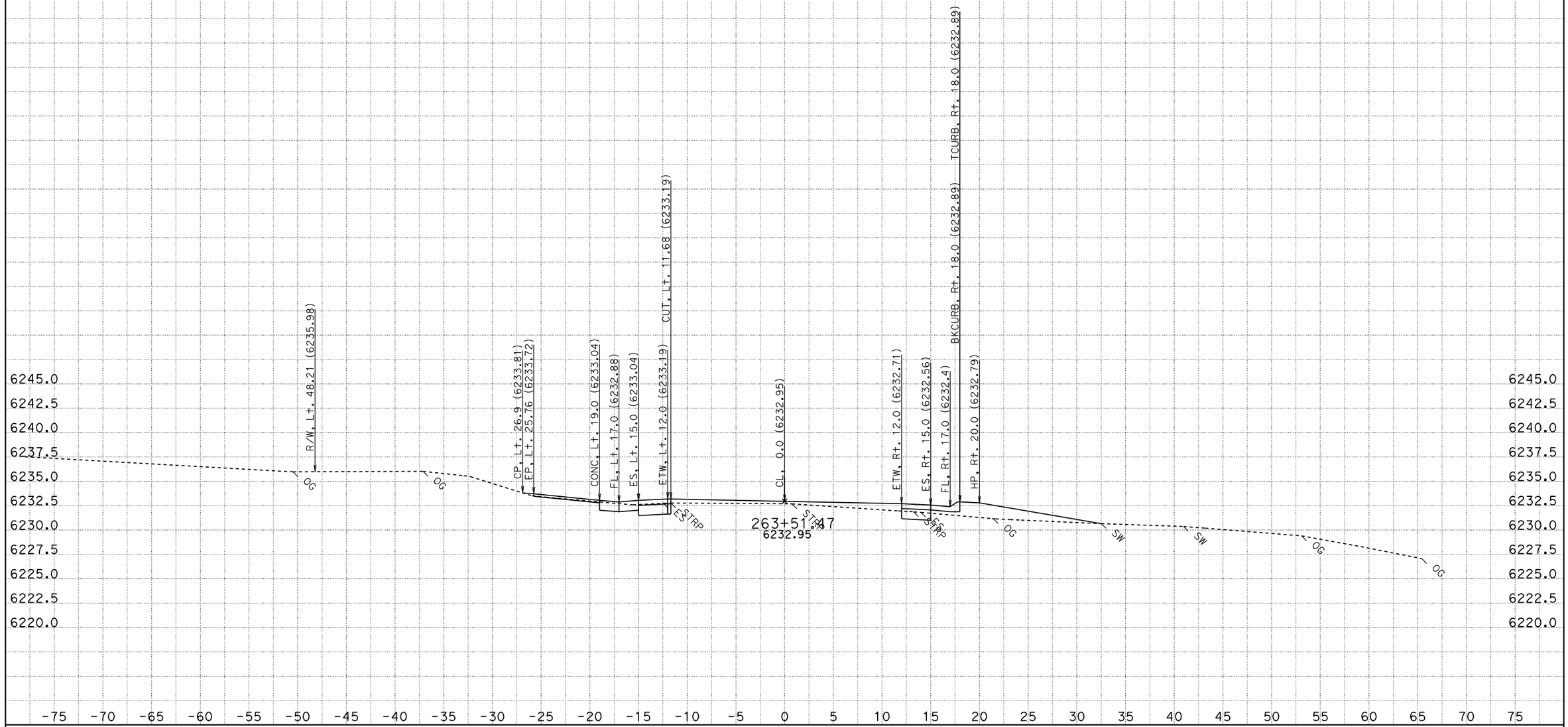

CONTRACT: 2a920

DATE: 8/12/2011

DIST/CO/RTE/PM: 03-ED,Pla 89 PM 27.2/27.4, 0.0/T8.5

SCALE: 1" = 5' Horiz.
1" = 5' Vert.

A1

CROSS SECTIONS

KC Project: 2A920FT File: H:\Pla89\2A920FT\EAR\OUTPUT\22400_33600.ear

All Dimensions are US Survey Feet

FOR EARTHWORK DEVELOPMENT ONLY

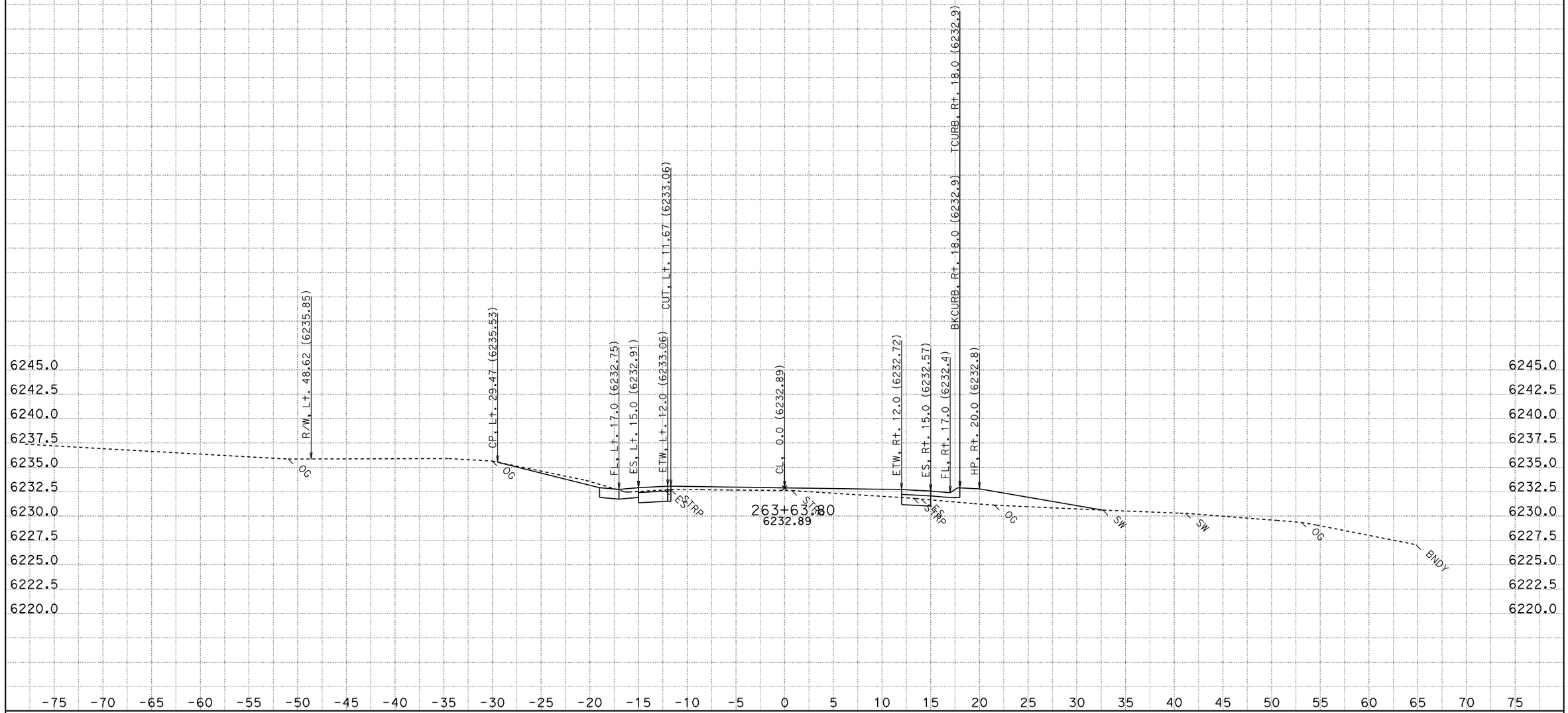

DATE: 8/12/2011

KC Project: 2A920FT

File: H:\Pla89\2A920FT\EAR\OUTPUT\22400_33600.ear

CONTRACT: 2a920

DIST/CO/RTE/PM: 03-ED,Pla 89 PM 27.2/27.4, 0.0/T8.5

SCALE: 1" = 5' Horiz.
1" = 5' Vert.

All Dimensions are US Survey Feet

A1

CROSS SECTIONS

SHEET 323 OF 936

FOR EARTHWORK DEVELOPMENT ONLY

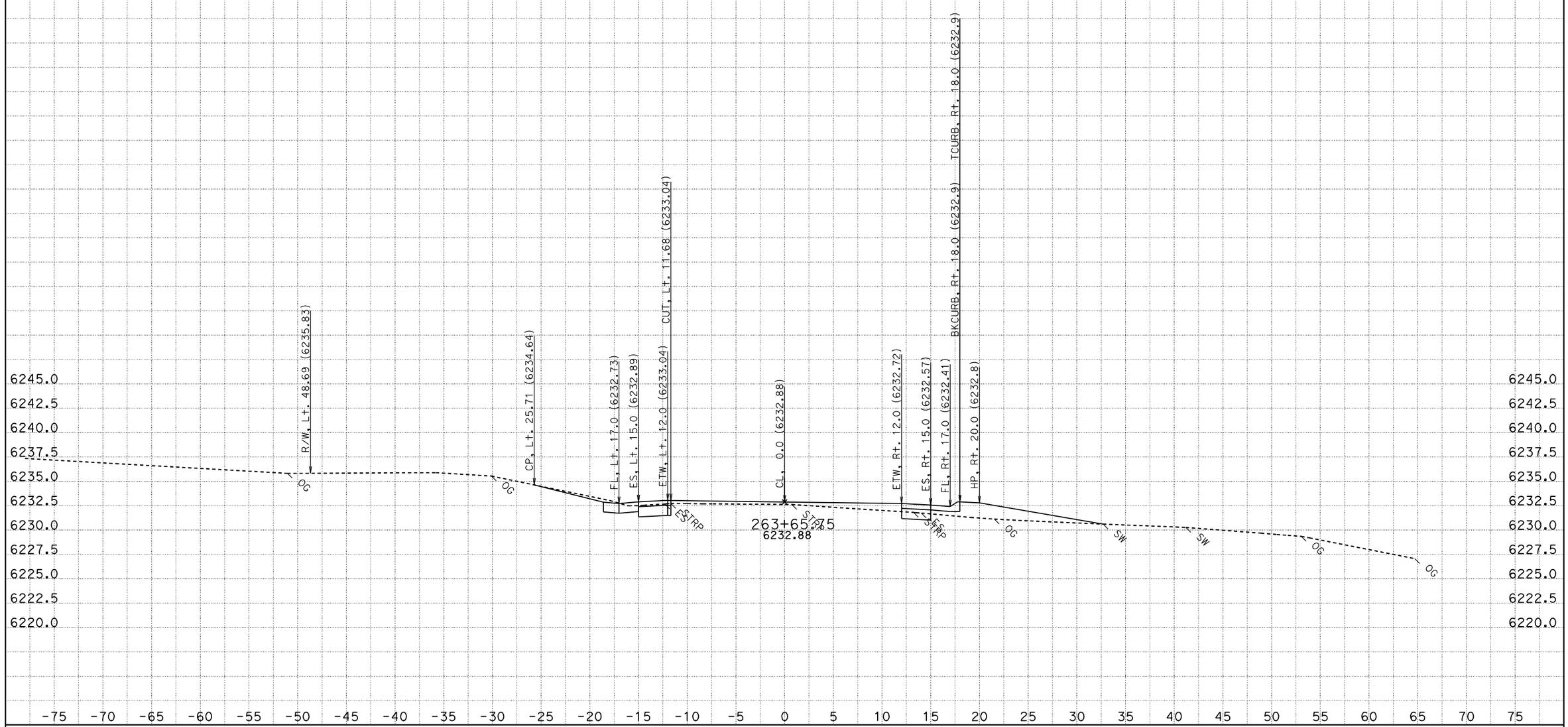

DATE: 8/12/2011

KC Project: 2A920FT

File: H:\Pla89\2A920FT\EAR\OUTPUT\22400_33600.ear

CONTRACT: 2a920

DIST/CO/RTE/PM: 03-ED,Pla 89 PM 27.2/27.4, 0.0/T8.5

SCALE: 1" = 5' Horiz.
1" = 5' Vert.

All Dimensions are US Survey Feet

A1

CROSS SECTIONS

SHEET 324 OF 936

FOR EARTHWORK DEVELOPMENT ONLY

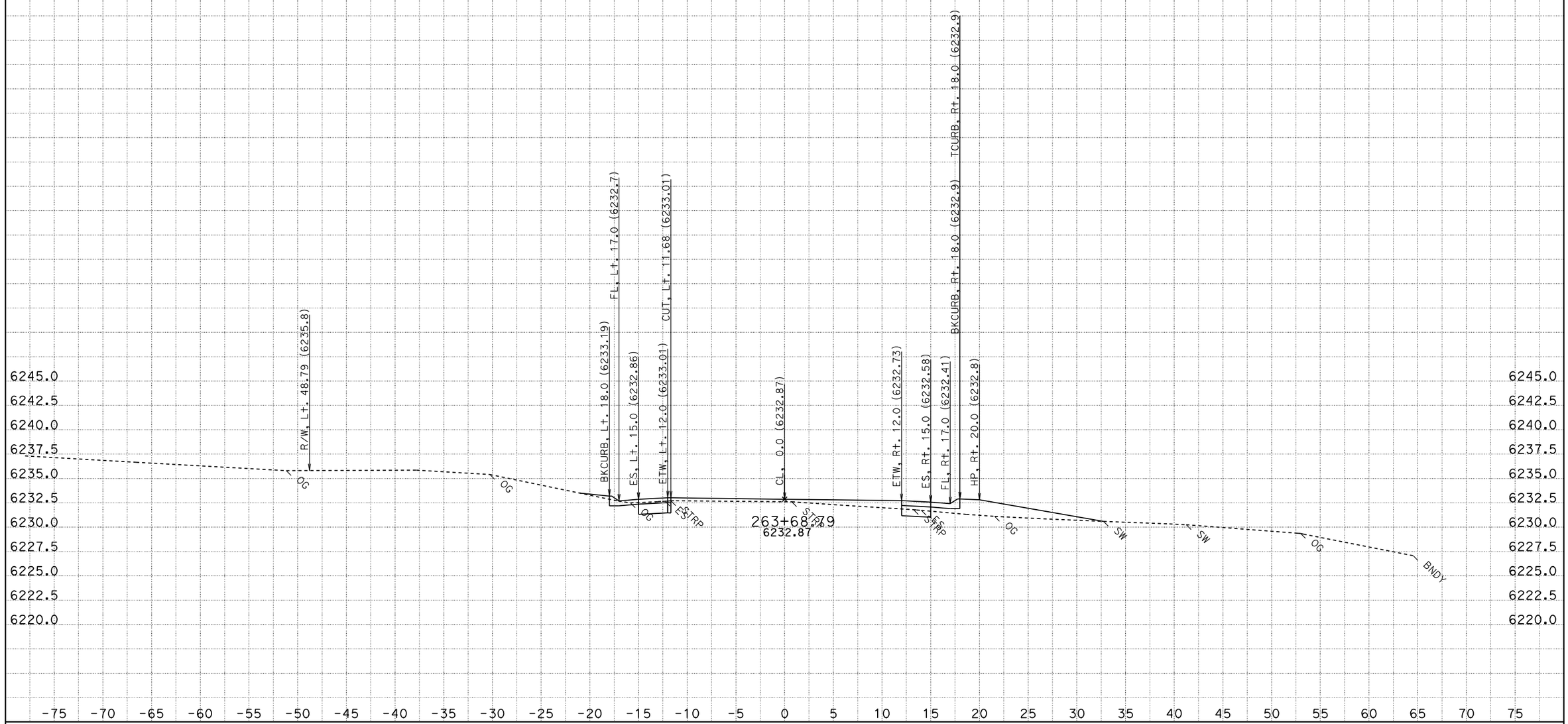

DATE: 8/12/2011

KC Project: 2A920FT

File: H:\Pla89\2A920FT\EAR\OUTPUT\22400_33600.ear

CONTRACT: 2a920

DIST/CO/RTE/PM: 03-ED,Pla 89 PM 27.2/27.4, 0.0/T8.5

SCALE: 1" = 5' Horiz.
1" = 5' Vert.

All Dimensions are US Survey Feet

A1

CROSS SECTIONS

SHEET 325 OF 936

FOR EARTHWORK DEVELOPMENT ONLY

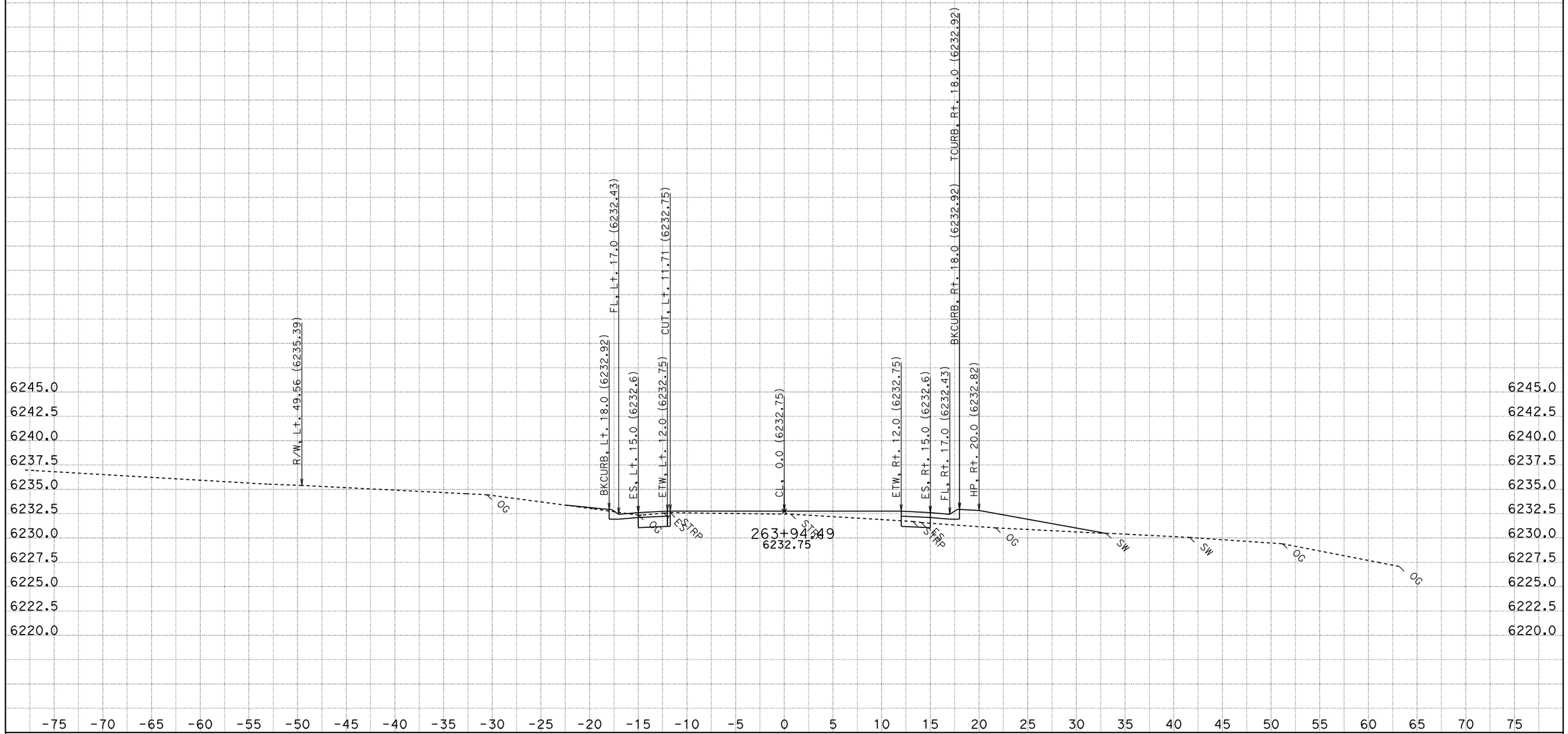

DATE: 8/12/2011
KC Project: 2A920FT

CONTRACT: 2a920
DIST/CO/RTE/PM: 03-ED,Pla 89 PM 27.2/27.4, 0.0/T8.5
File: H:\Pla89\2A920FT\EAR\OUTPUT\22400_33600.ear

SCALE: 1" = 5' Horiz.
1" = 5' Vert.
All Dimensions are US Survey Feet

A1
CROSS SECTIONS
SHEET 326 OF 936

FOR EARTHWORK DEVELOPMENT ONLY

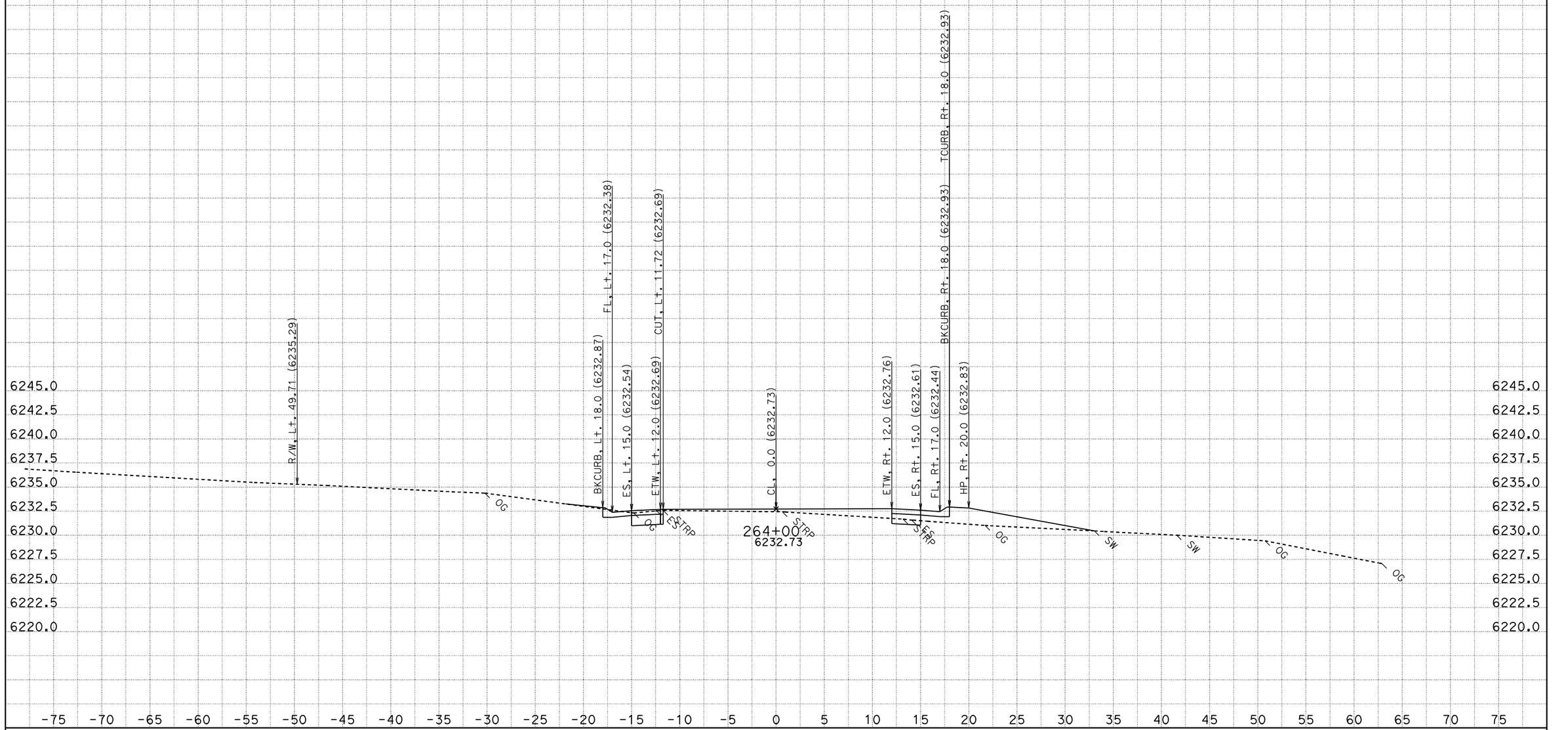

CONTRACT: 2a920

DATE: 8/12/2011

DIST/CO/RTE/PM: 03-ED,Pla 89 PM 27.2/27.4, 0.0/T8.5

SCALE: 1" = 5' Horiz.
1" = 5' Vert.

A1

CROSS SECTIONS

KC Project: 2A920FT File: H:\Pla89\2A920FT\EAR\OUTPUT\22400_33600.ear

All Dimensions are US Survey Feet

FOR EARTHWORK DEVELOPMENT ONLY

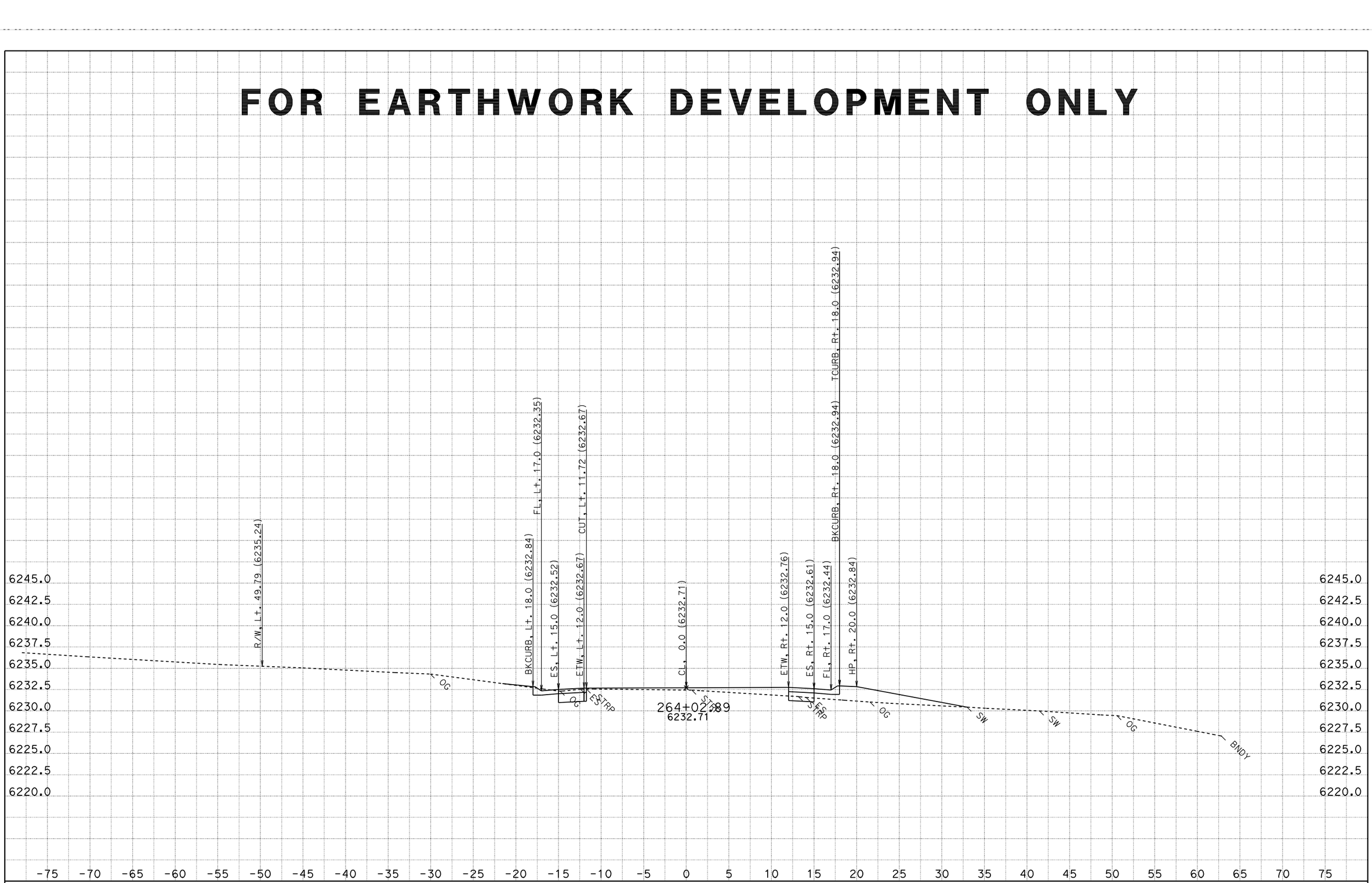

DATE: 8/12/2011

KC Project: 2A920FT

File: H:\Pla89\2A920FT\EAR\OUTPUT\22400_33600.ear

CONTRACT: 2a920

DIST/CO/RTE/PM: 03-ED,Pla 89 PM 27.2/27.4, 0.0/T8.5

SCALE: 1" = 5' Horiz.
1" = 5' Vert.

All Dimensions are US Survey Feet

A1

CROSS SECTIONS

SHEET 328 OF 936

FOR EARTHWORK DEVELOPMENT ONLY

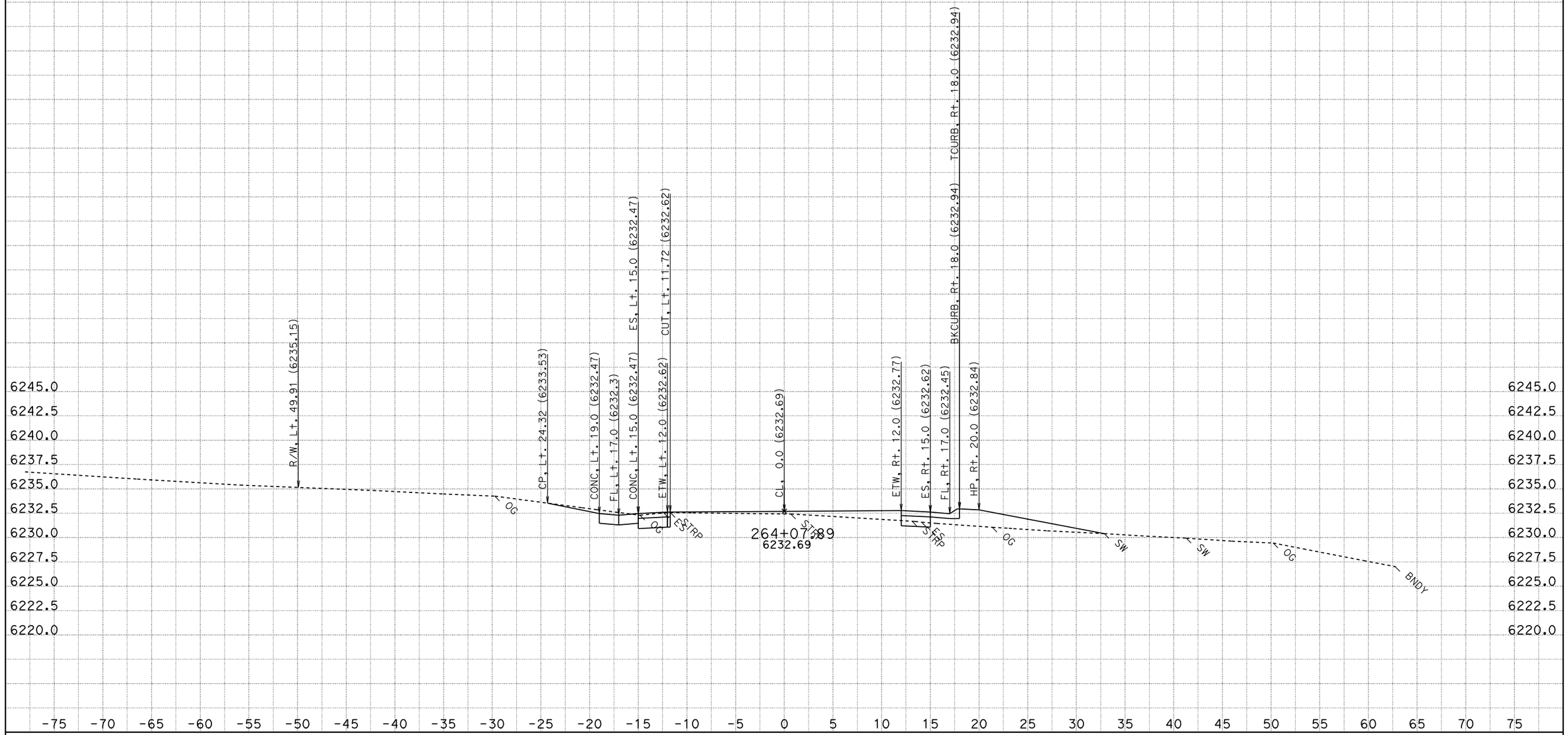

CONTRACT: 2a920

DATE: 8/12/2011

DIST/CO/RTE/PM: 03-ED,Pla 89 PM 27.2/27.4, 0.0/T8.5

SCALE: 1" = 5' Horiz.
1" = 5' Vert.

A1

CROSS SECTIONS

KC Project: 2A920FT

File: H:\Pla89\2A920FT\EAR\OUTPUT\22400_33600.ear

All Dimensions are US Survey Feet

SHEET 329 OF 936

FOR EARTHWORK DEVELOPMENT ONLY

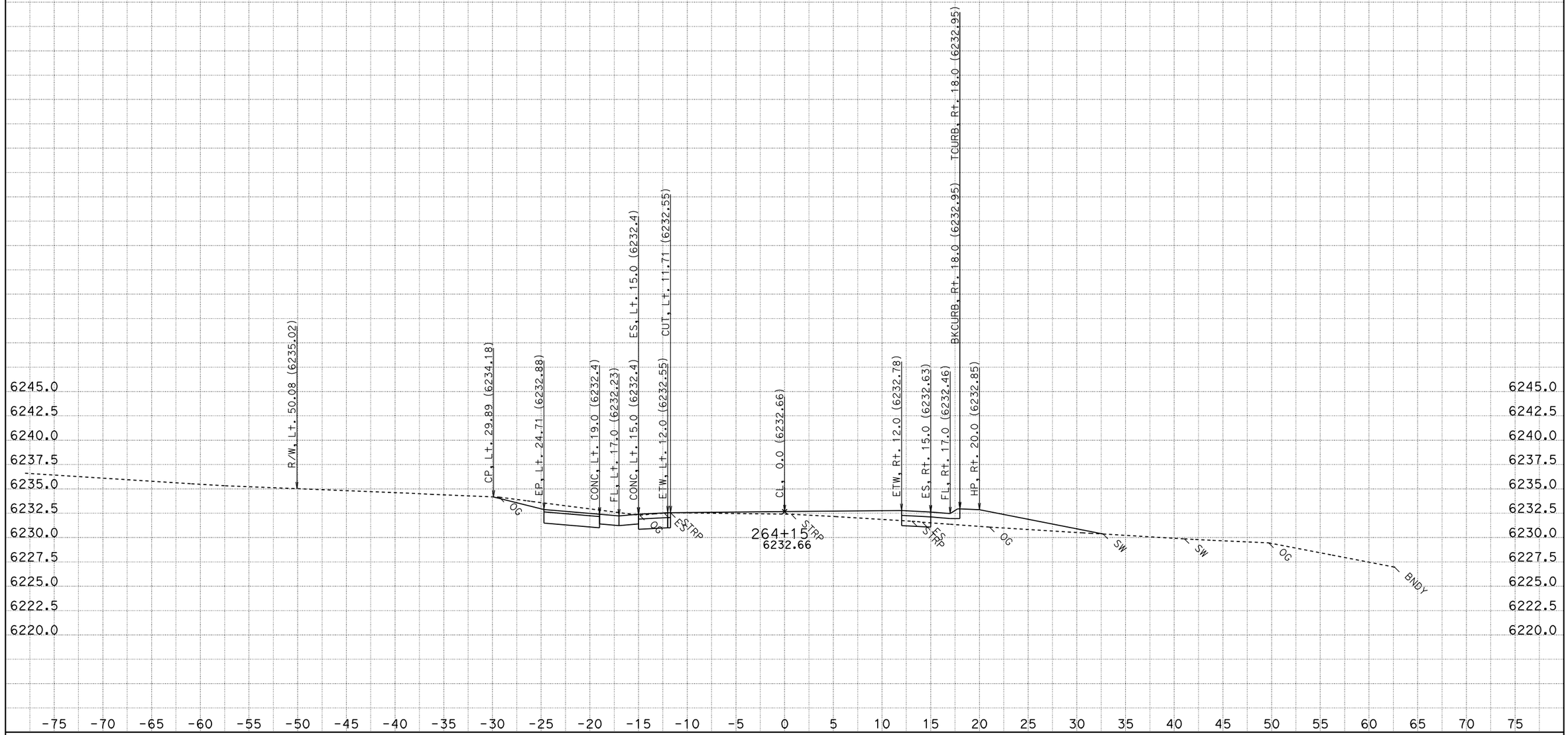

CONTRACT: 2a920

DATE: 8/12/2011

DIST/CO/RTE/PM: 03-ED,Pla 89 PM 27.2/27.4, 0.0/T8.5

SCALE: 1" = 5' Horiz.
1" = 5' Vert.

A1

CROSS SECTIONS

KC Project: 2A920FT

File: H:\Pla89\2A920FT\EAR\OUTPUT\22400_33600.ear

All Dimensions are US Survey Feet

FOR EARTHWORK DEVELOPMENT ONLY

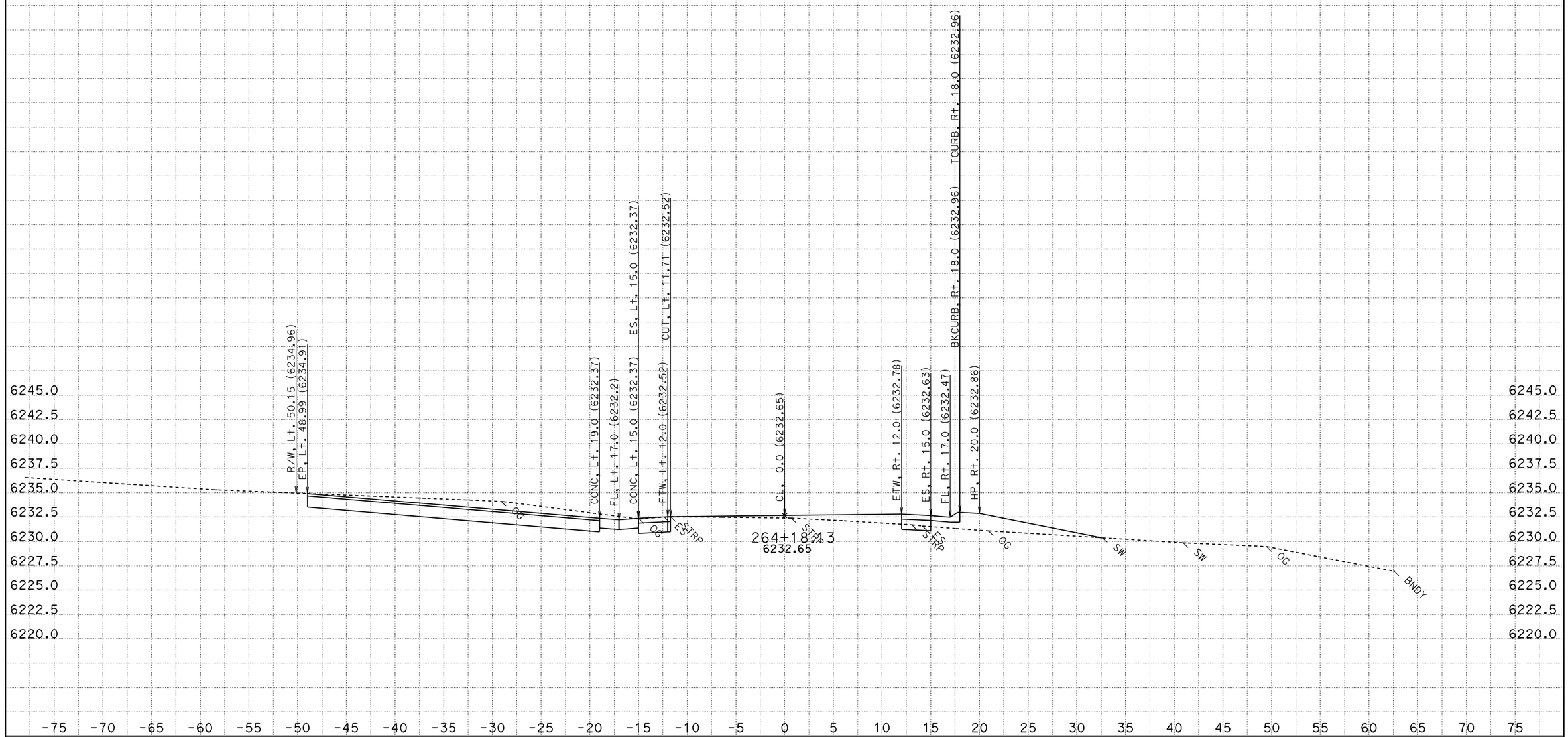

CONTRACT: 2a920

DATE: 8/12/2011

DIST/CO/RTE/PM: 03-ED,Pla 89 PM 27.2/27.4, 0.0/T8.5

SCALE: 1" = 5' Horiz.
1" = 5' Vert.

A1

CROSS SECTIONS

KC Project: 2A920FT File: H:\Pla89\2A920FT\EAR\OUTPUT\22400_33600.ear

All Dimensions are US Survey Feet

FOR EARTHWORK DEVELOPMENT ONLY

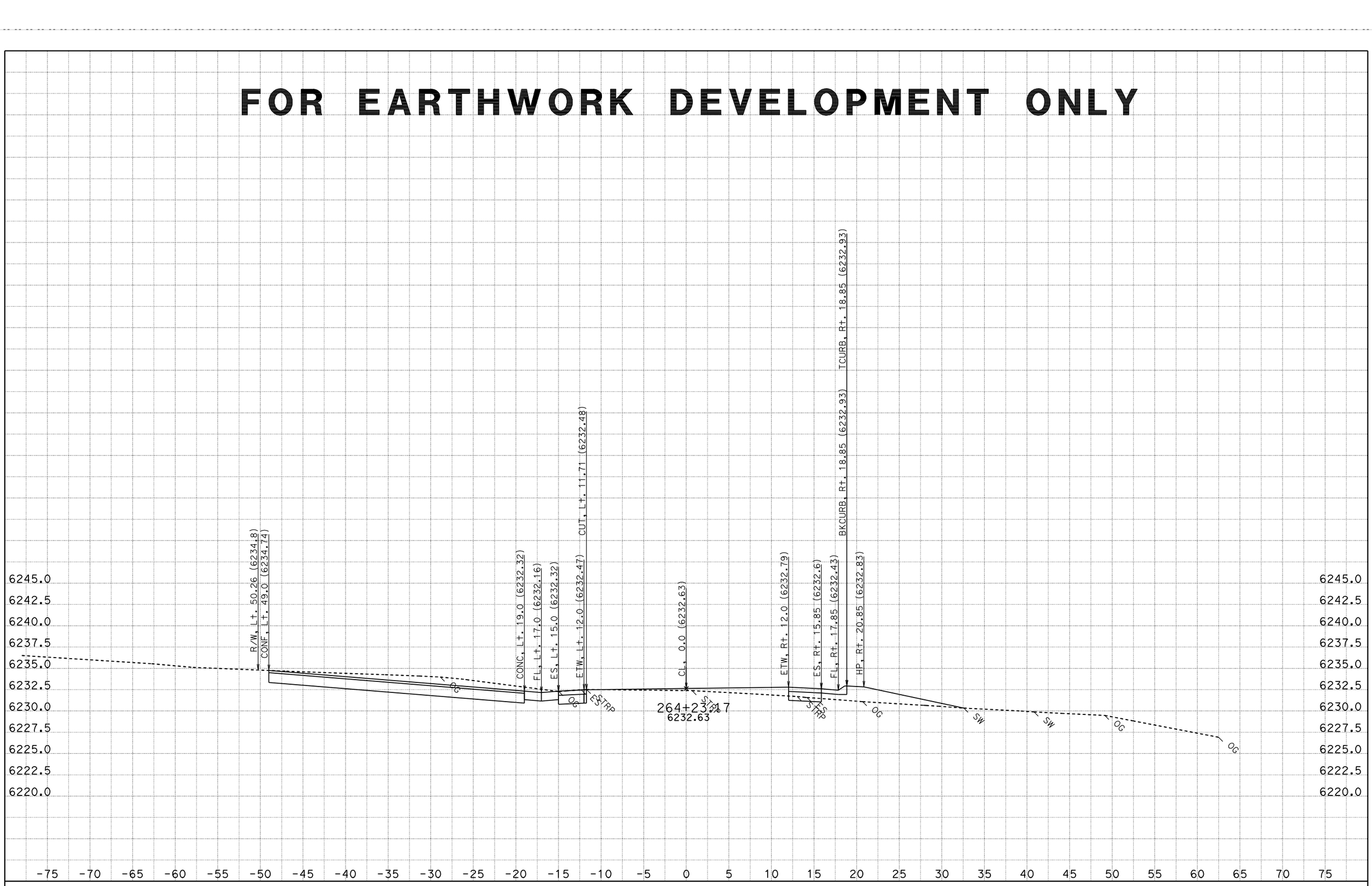

CONTRACT: 2a920

DATE: 8/12/2011

DIST/CO/RTE/PM: 03-ED,Pla 89 PM 27.2/27.4, 0.0/T8.5

SCALE: 1" = 5' Horiz.
1" = 5' Vert.

A1

CROSS SECTIONS

KC Project: 2A920FT

File: H:\Pla89\2A920FT\EAR\OUTPUT\22400_33600.ear

All Dimensions are US Survey Feet

FOR EARTHWORK DEVELOPMENT ONLY

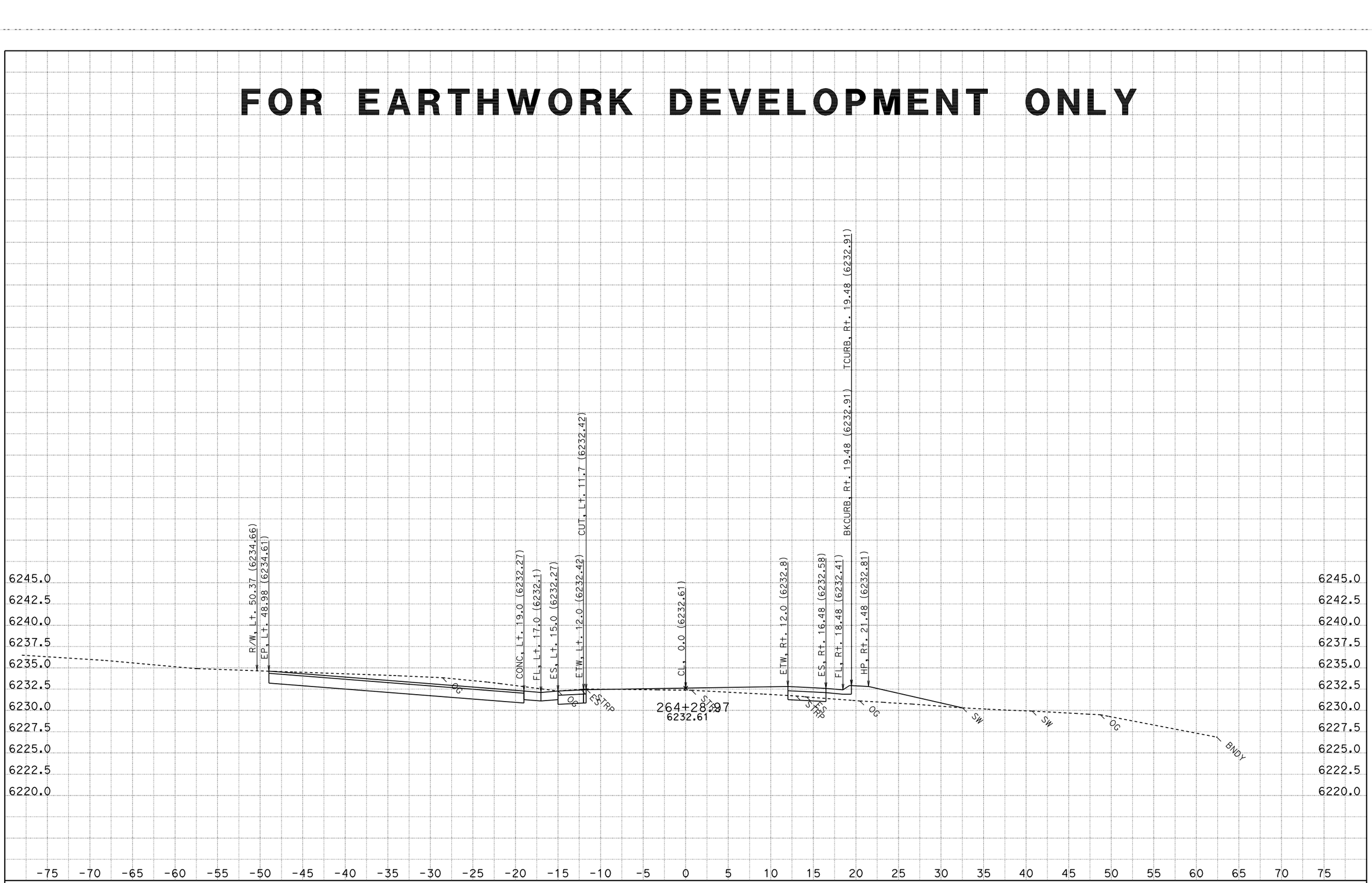

CONTRACT: 2a920

DATE: 8/12/2011

DIST/CO/RTE/PM: 03-ED,Pla 89 PM 27.2/27.4, 0.0/T8.5

KC Project: 2A920FT File: H:\Pla89\2A920FT\EAR\OUTPUT\22400_33600.ear

SCALE: 1" = 5' Horiz.
1" = 5' Vert.

All Dimensions are US Survey Feet

A1
CROSS SECTIONS
SHEET 333 OF 936

FOR EARTHWORK DEVELOPMENT ONLY

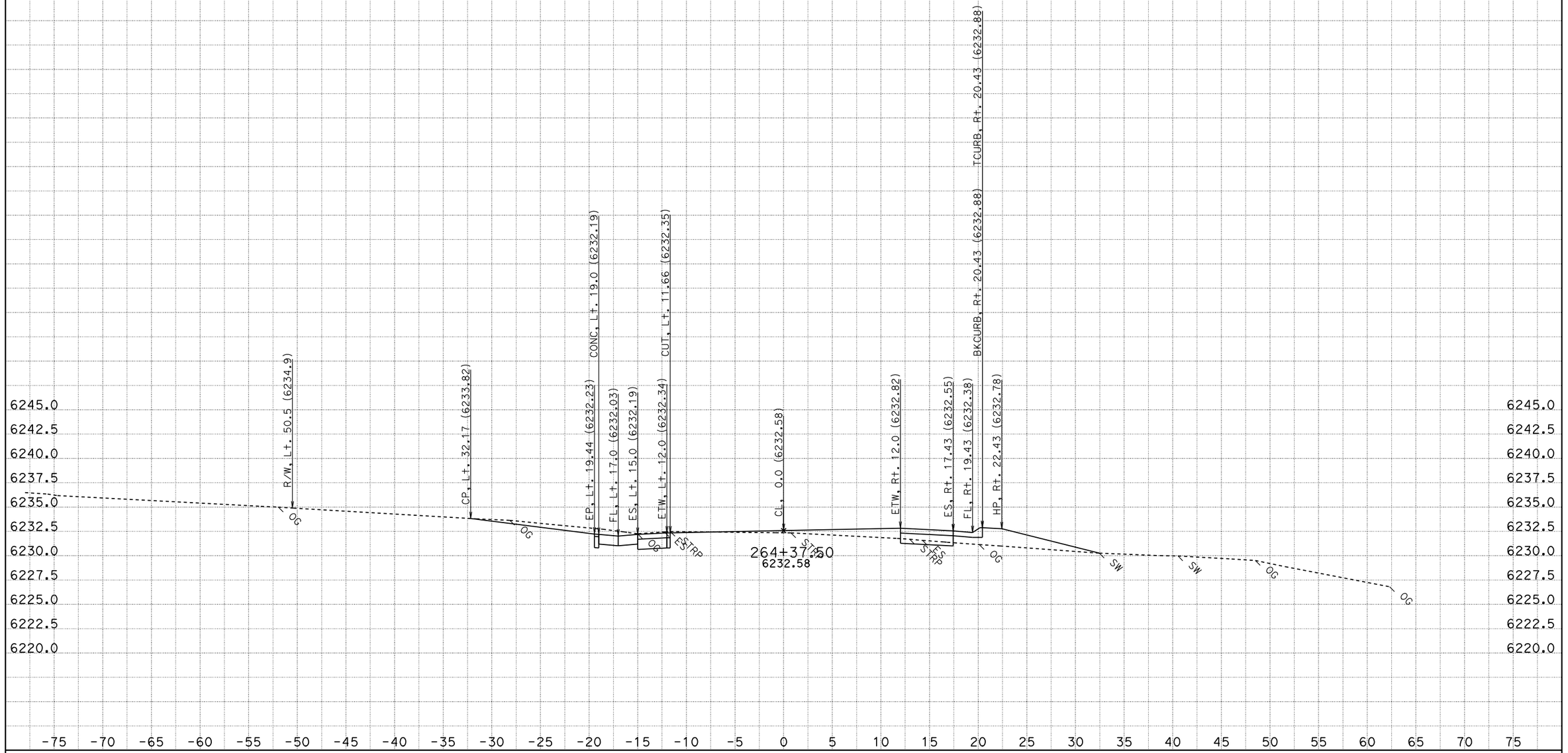

DATE: 8/12/2011
KC Project: 2A920FT

CONTRACT: 2a920
DIST/CO/RTE/PM: 03-ED,Pla 89 PM 27.2/27.4, 0.0/T8.5
File: H:\Pla89\2A920FT\EAR\OUTPUT\22400_33600.ear

SCALE: 1" = 5' Horiz.
1" = 5' Vert.
All Dimensions are US Survey Feet

A1
CROSS SECTIONS
SHEET 334 OF 936

FOR EARTHWORK DEVELOPMENT ONLY

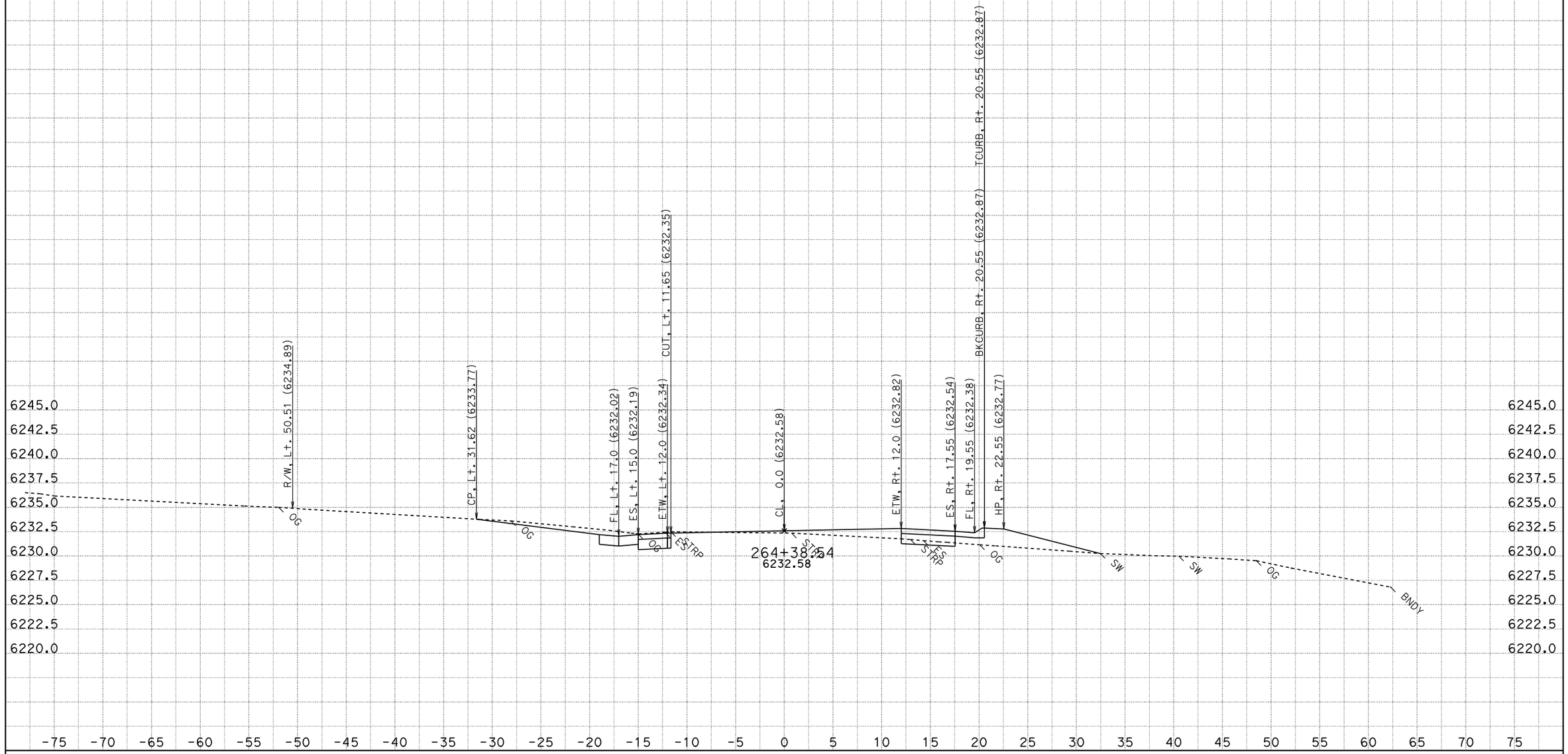

CONTRACT: 2a920

DATE: 8/12/2011

DIST/CO/RTE/PM: 03-ED,Pla 89 PM 27.2/27.4, 0.0/T8.5

SCALE: 1" = 5' Horiz.
1" = 5' Vert.

A1

CROSS SECTIONS

KC Project: 2A920FT File: H:\Pla89\2A920FT\EAR\OUTPUT\22400_33600.ear

All Dimensions are US Survey Feet

FOR EARTHWORK DEVELOPMENT ONLY

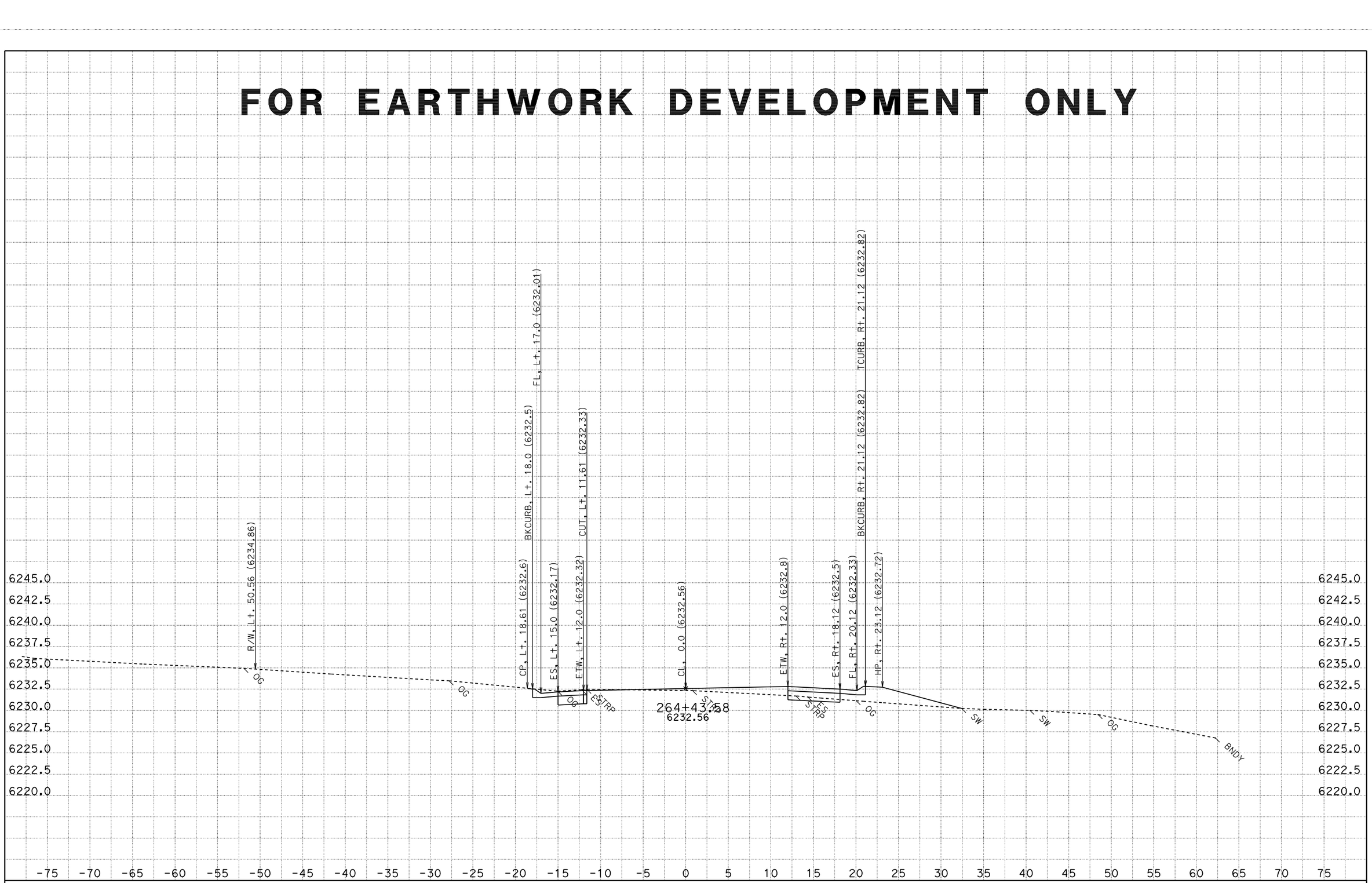
R/W, Lt. 50.56 (6234.86)
CP, Lt. 18.61 (6232.6)
BKCURB, Lt. 18.0 (6232.5)
ES, Lt. 15.0 (6232.17)
FL, Lt. 17.0 (6232.01)
ETW, Lt. 12.0 (6232.32)
CUT, Lt. 11.61 (6232.33)
CL, 0.0 (6232.56)
ETW, Rt. 12.0 (6232.8)
ES, Rt. 18.12 (6232.5)
FL, Rt. 20.12 (6232.33)
BKCURB, Rt. 21.12 (6232.82)
TCURB, Rt. 21.12 (6232.82)
HP, Rt. 23.12 (6232.72)
OG
OG
OG

FOR EARTHWORK DEVELOPMENT ONLY

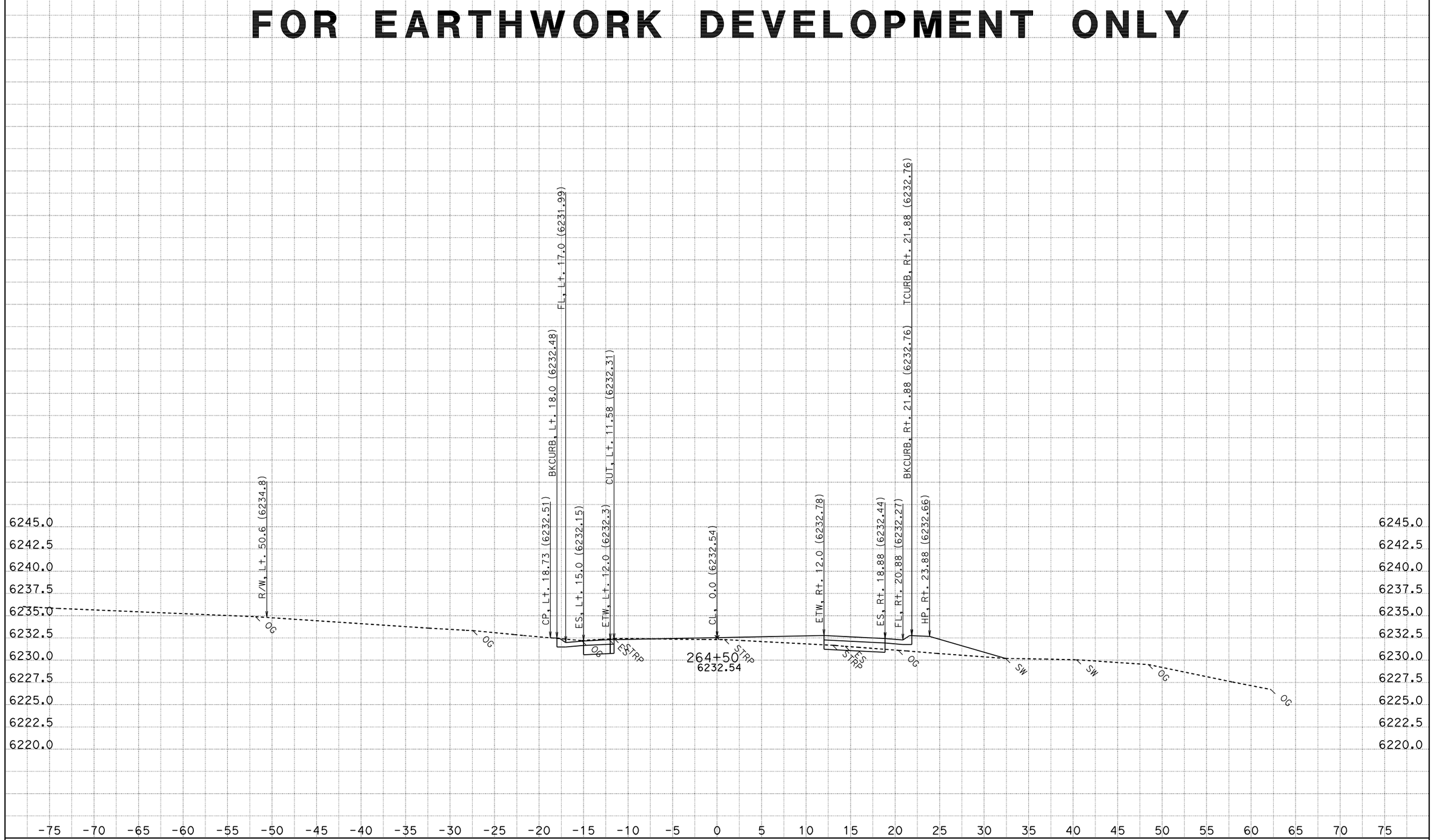

CONTRACT: 2a920

DATE: 8/12/2011

DIST/CO/RTE/PM: 03-ED,Pla 89 PM 27.2/27.4, 0.0/T8.5

SCALE: 1" = 5' Horiz.
1" = 5' Vert.

A1

CROSS SECTIONS

KC Project: 2A920FT File: H:\Pla89\2A920FT\EAR\OUTPUT\22400_33600.ear

All Dimensions are US Survey Feet

FOR EARTHWORK DEVELOPMENT ONLY

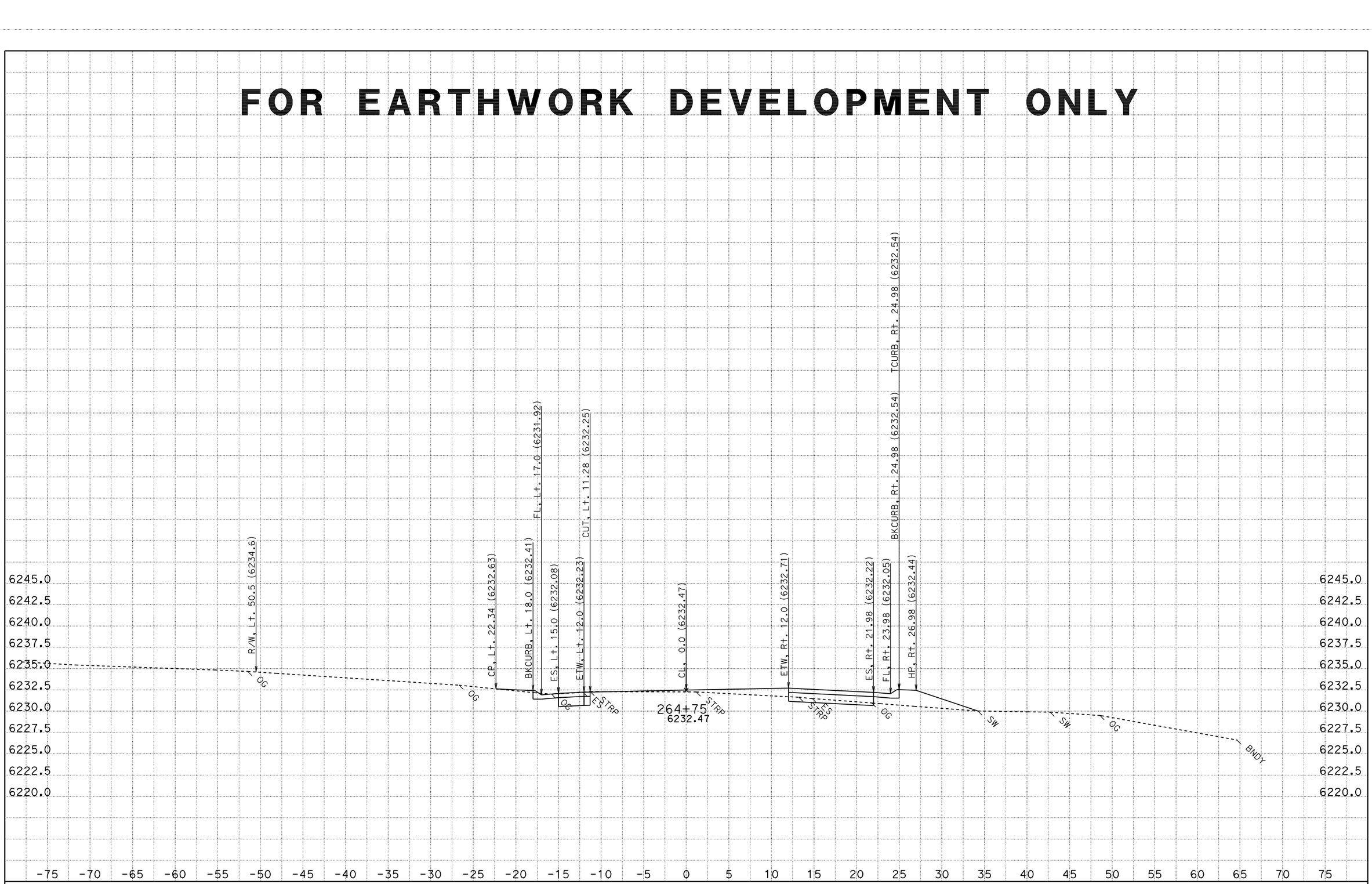

DATE: 8/12/2011
KC Project: 2A920FT File: H:\Pla89\2A920FT\EAR\OUTPUT\22400_33600.ear

CONTRACT: 2a920
DIST/CO/RTE/PM: 03-ED,Pla 89 PM 27.2/27.4, 0.0/T8.5

SCALE: 1" = 5' Horiz.
1" = 5' Vert.
All Dimensions are US Survey Feet

A1
CROSS SECTIONS
SHEET 338 OF 936

FOR EARTHWORK DEVELOPMENT ONLY

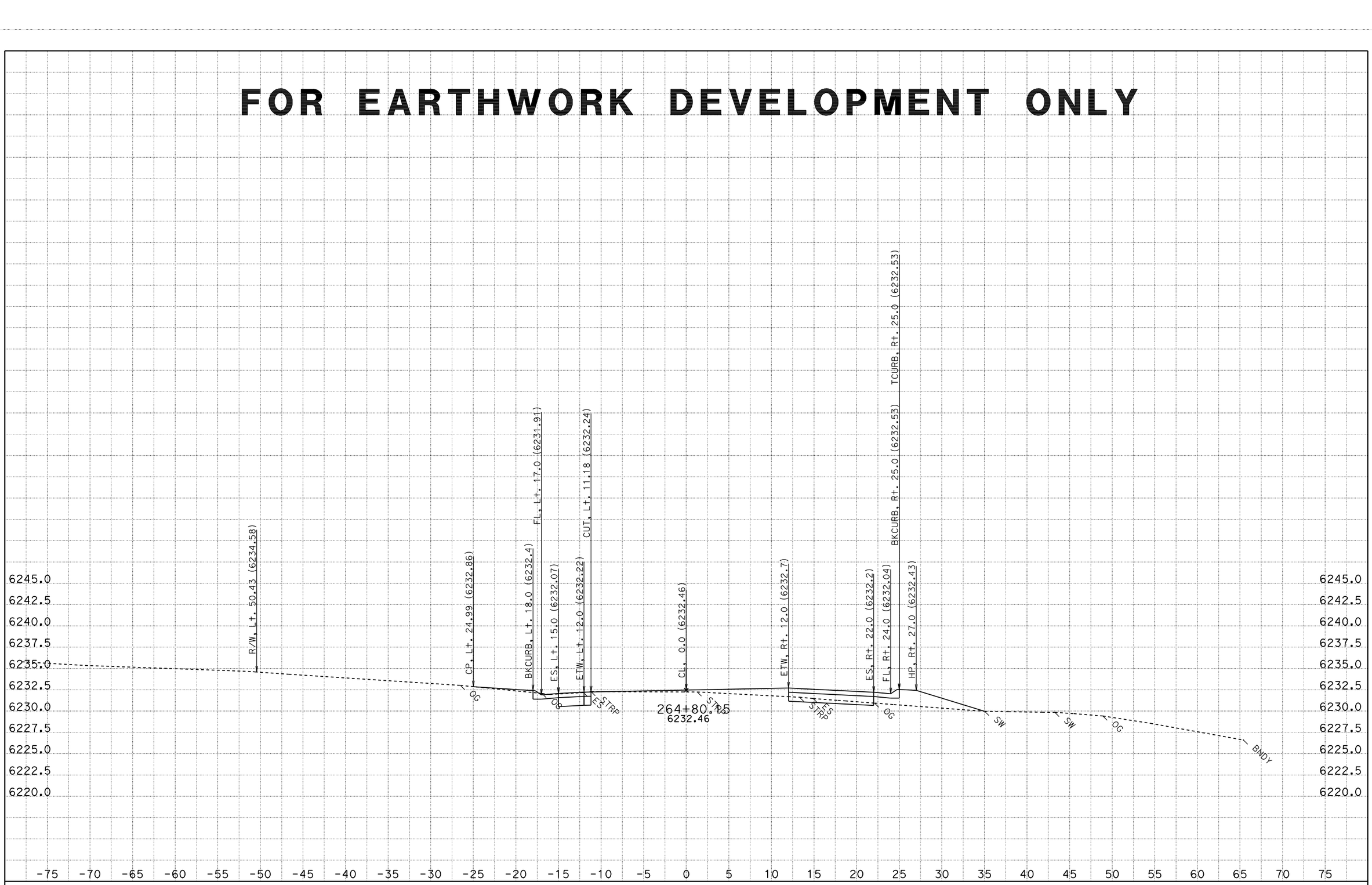

DATE: 8/12/2011

KC Project: 2A920FT

File: H:\Pla89\2A920FT\EAR\OUTPUT\22400_33600.ear

CONTRACT: 2a920

DIST/CO/RTE/PM: 03-ED,Pla 89 PM 27.2/27.4, 0.0/T8.5

SCALE: 1" = 5' Horiz.
1" = 5' Vert.

All Dimensions are US Survey Feet

A1

CROSS SECTIONS

SHEET 339 OF 936

FOR EARTHWORK DEVELOPMENT ONLY

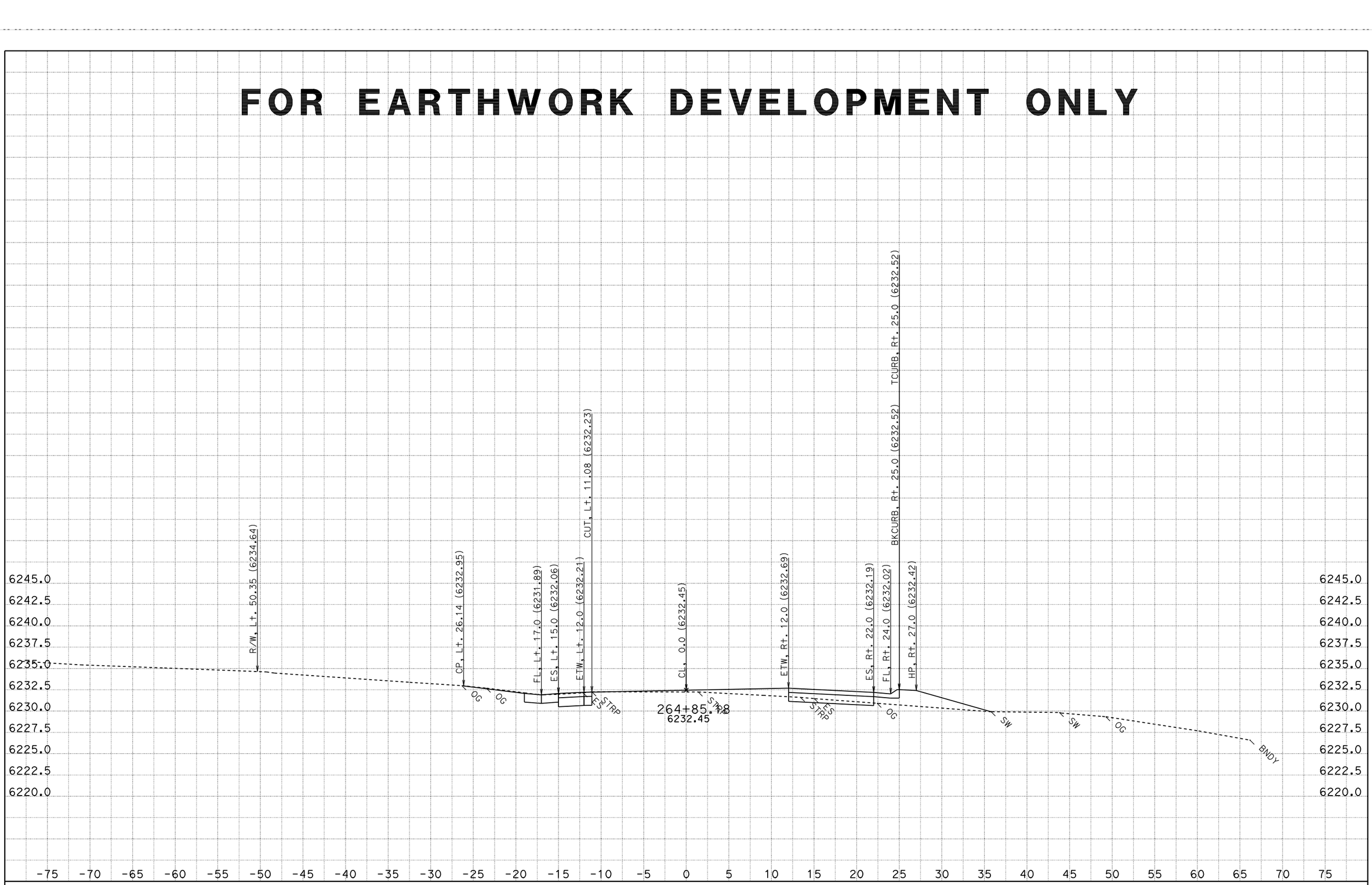

DATE: 8/12/2011

KC Project: 2A920FT

File: H:\Pla89\2A920FT\EAR\OUTPUT\22400_33600.ear

CONTRACT: 2a920

DIST/CO/RTE/PM: 03-ED,Pla 89 PM 27.2/27.4, 0.0/T8.5

SCALE: 1" = 5' Horiz.
1" = 5' Vert.

All Dimensions are US Survey Feet

A1

CROSS SECTIONS

SHEET 340 OF 936

FOR EARTHWORK DEVELOPMENT ONLY

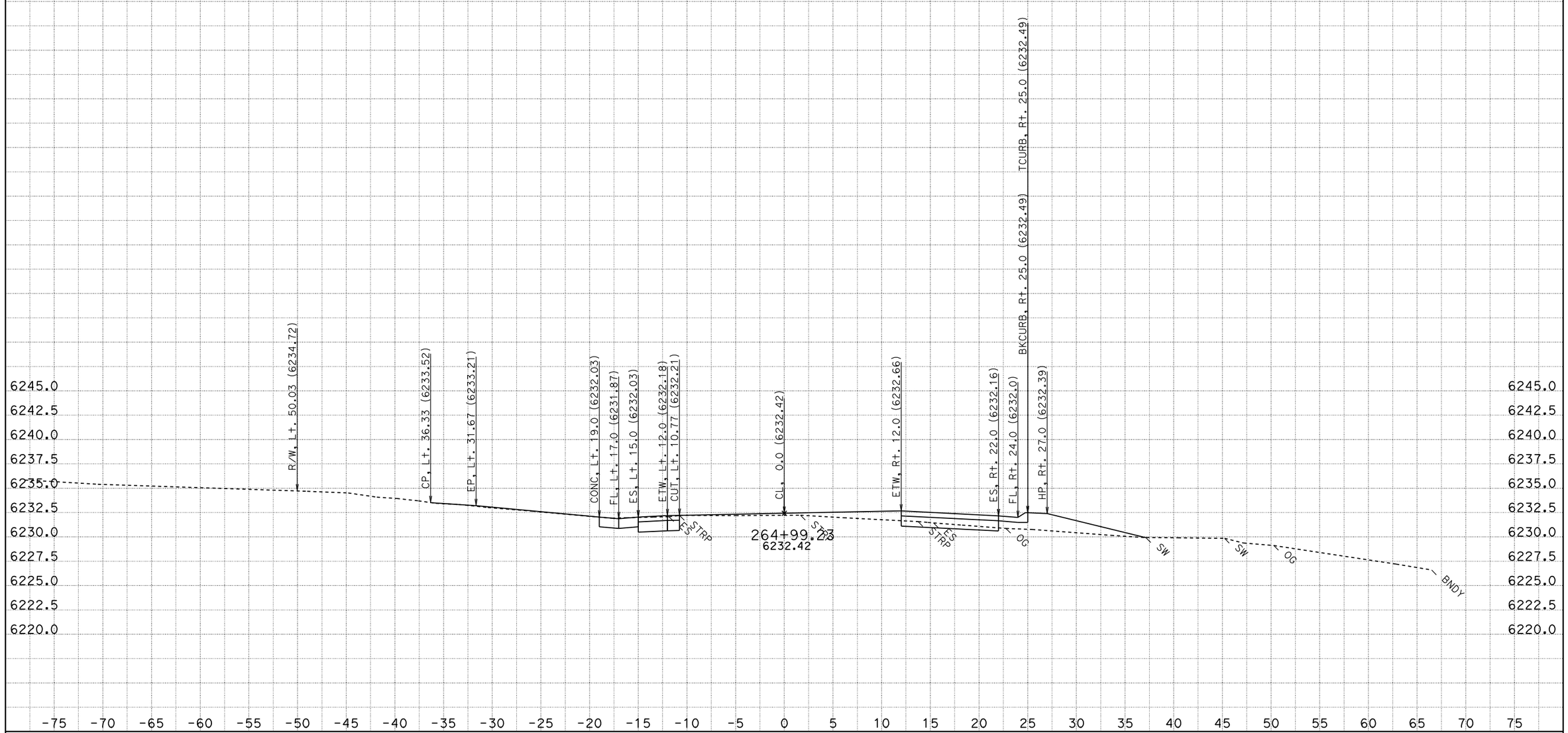

DATE: 8/12/2011
KC Project: 2A920FT
File: H:\Pla89\2A920FT\EAR\OUTPUT\22400_33600.ear

CONTRACT: 2a920
DIST/CO/RTE/PM: 03-ED,Pla 89 PM 27.2/27.4, 0.0/T8.5

SCALE: 1" = 5' Horiz.
1" = 5' Vert.

All Dimensions are US Survey Feet

A1
CROSS SECTIONS
SHEET 341 OF 936

FOR EARTHWORK DEVELOPMENT ONLY

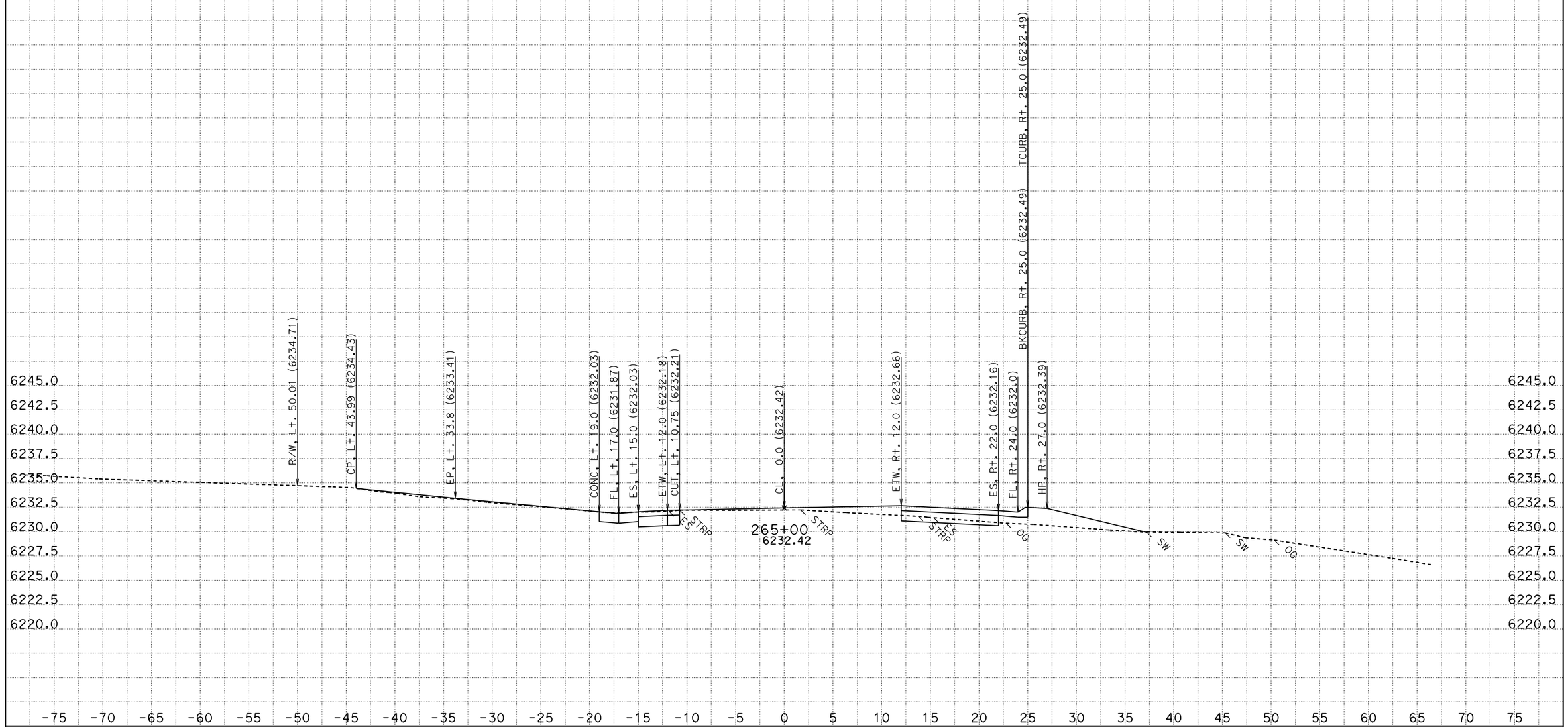

DATE: 8/12/2011
KC Project: 2A920FT
File: H:\Pla89\2A920FT\EAR\OUTPUT\22400_33600.ear

CONTRACT: 2a920
DIST/CO/RTE/PM: 03-ED,Pla 89 PM 27.2/27.4, 0.0/T8.5

SCALE: 1" = 5' Horiz.
1" = 5' Vert.

All Dimensions are US Survey Feet

A1
CROSS SECTIONS
SHEET 342 OF 936

FOR EARTHWORK DEVELOPMENT ONLY

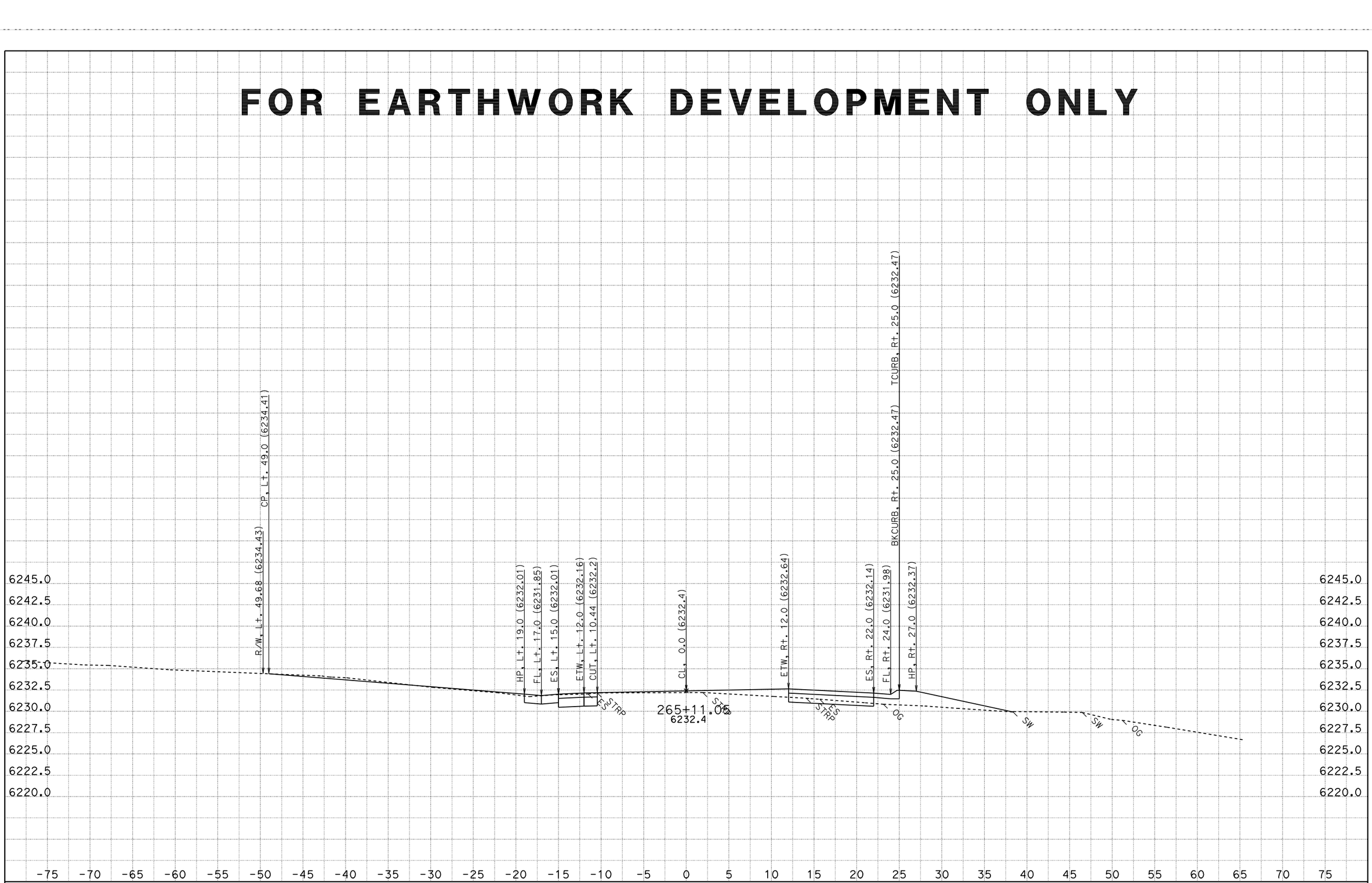

DATE: 8/12/2011
KC Project: 2A920FT
File: H:\Pla89\2A920FT\EAR\OUTPUT\22400_33600.ear

CONTRACT: 2a920
DIST/CO/RTE/PM: 03-ED,Pla 89 PM 27.2/27.4, 0.0/T8.5

SCALE: 1" = 5' Horiz.
1" = 5' Vert.

All Dimensions are US Survey Feet

A1
CROSS SECTIONS
SHEET 343 OF 936

FOR EARTHWORK DEVELOPMENT ONLY

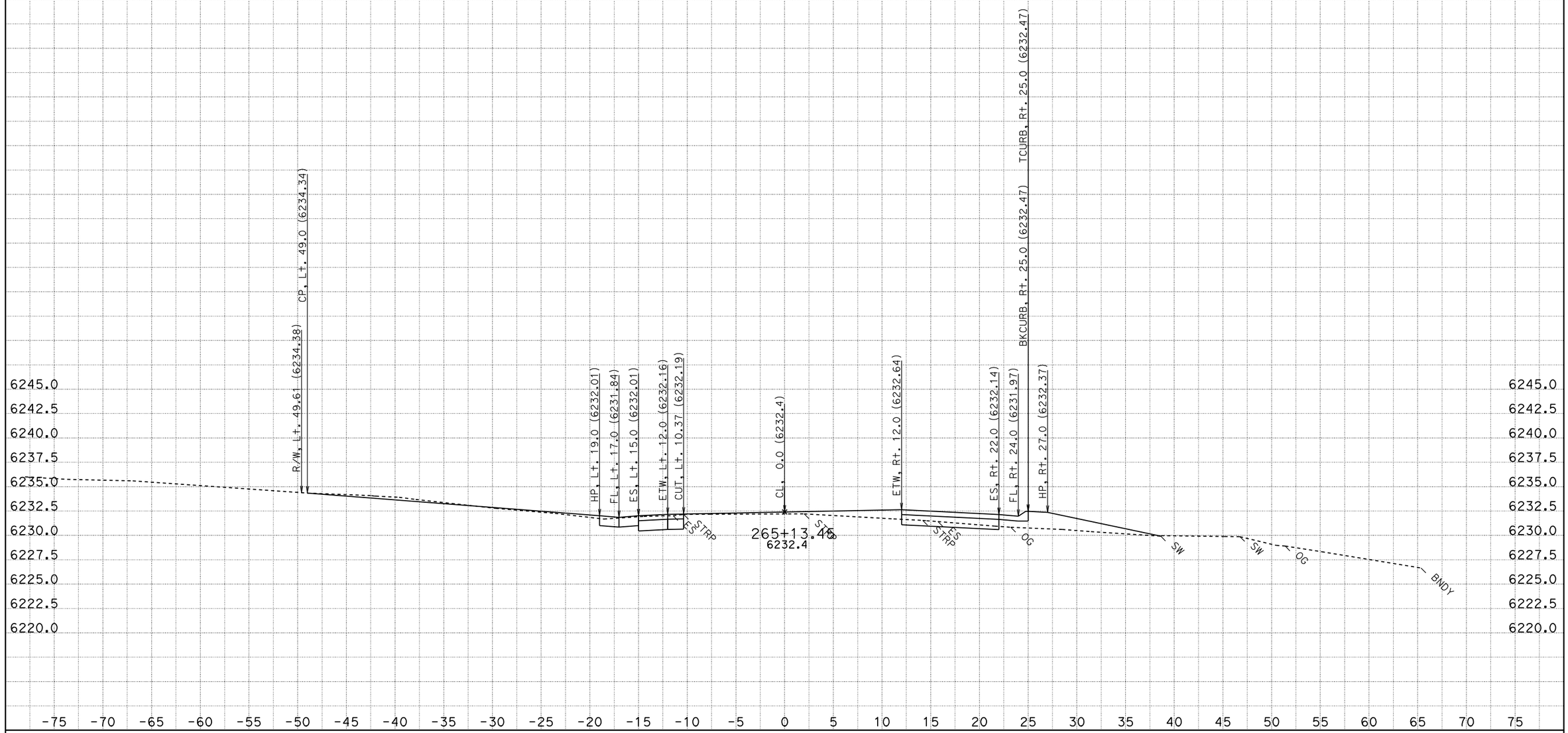

CONTRACT: 2a920

DATE: 8/12/2011
DIST/CO/RTE/PM: 03-ED,Pla 89 PM 27.2/27.4, 0.0/T8.5

SCALE: 1" = 5' Horiz.
1" = 5' Vert.

A1
CROSS SECTIONS

KC Project: 2A920FT File: H:\Pla89\2A920FT\EAR\OUTPUT\22400_33600.ear

All Dimensions are US Survey Feet

FOR EARTHWORK DEVELOPMENT ONLY

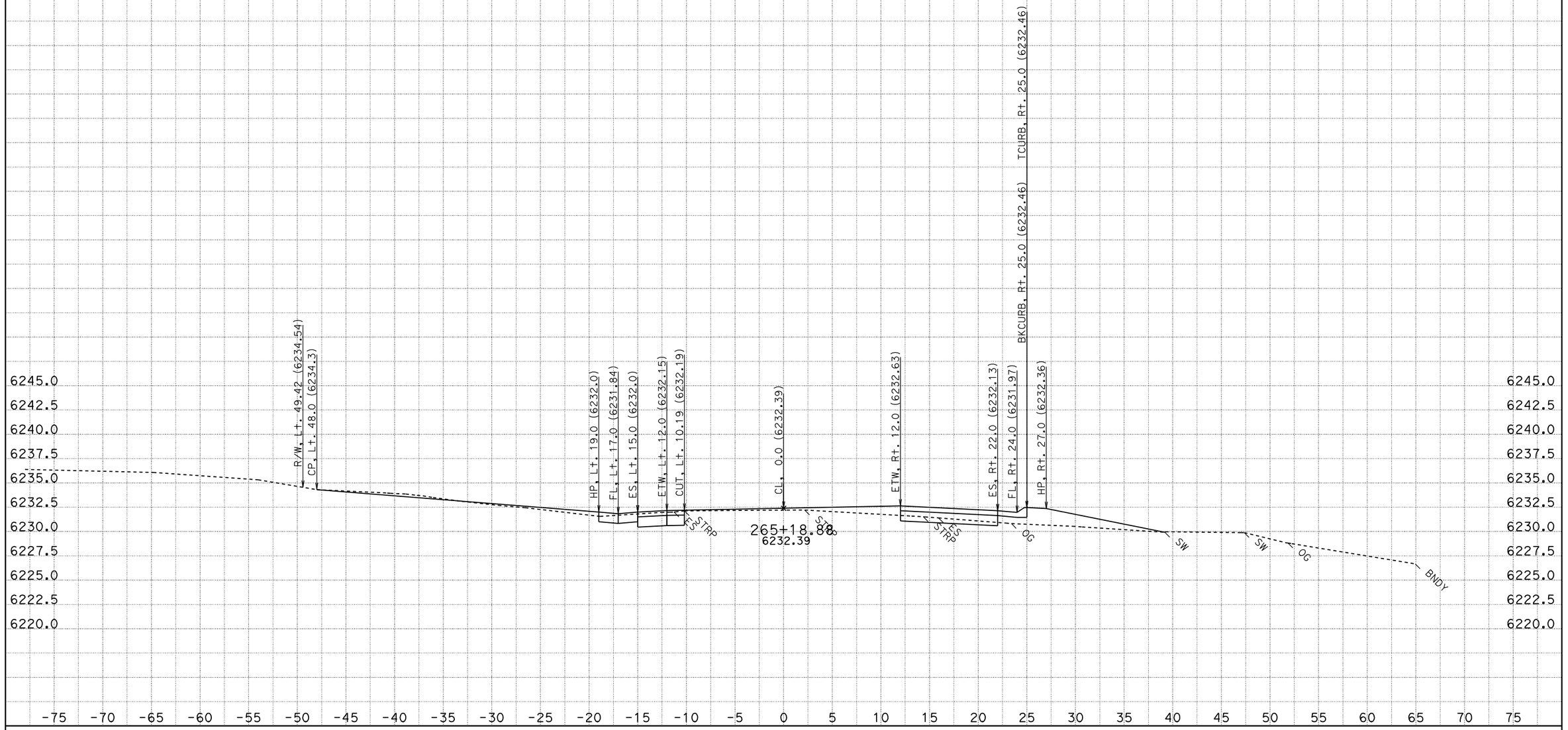

DATE: 8/12/2011

KC Project: 2A920FT

File: H:\Pla89\2A920FT\EAR\OUTPUT\22400_33600.ear

CONTRACT: 2a920

DIST/CO/RTE/PM: 03-ED,Pla 89 PM 27.2/27.4, 0.0/T8.5

SCALE: 1" = 5' Horiz.
1" = 5' Vert.

All Dimensions are US Survey Feet

A1

CROSS SECTIONS

SHEET 345 OF 936

FOR EARTHWORK DEVELOPMENT ONLY

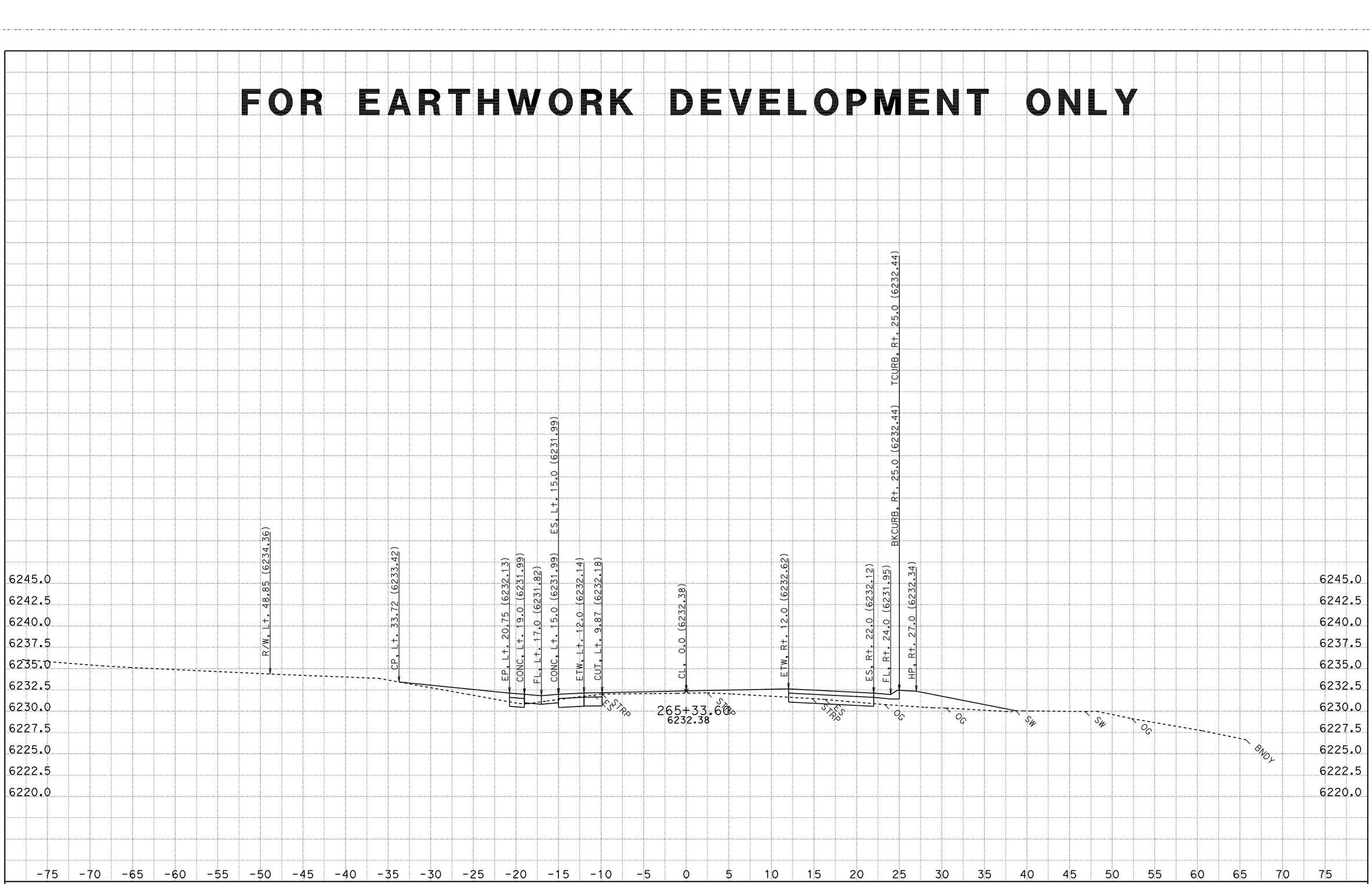

DATE: 8/12/2011

KC Project: 2A920FT

File: H:\Pla89\2A920FT\EAR\OUTPUT\22400_33600.ear

CONTRACT: 2a920

DIST/CO/RTE/PM: 03-ED,Pla 89 PM 27.2/27.4, 0.0/T8.5

SCALE: 1" = 5' Horiz.
1" = 5' Vert.

All Dimensions are US Survey Feet

A1

CROSS SECTIONS

SHEET 346 OF 936

FOR EARTHWORK DEVELOPMENT ONLY

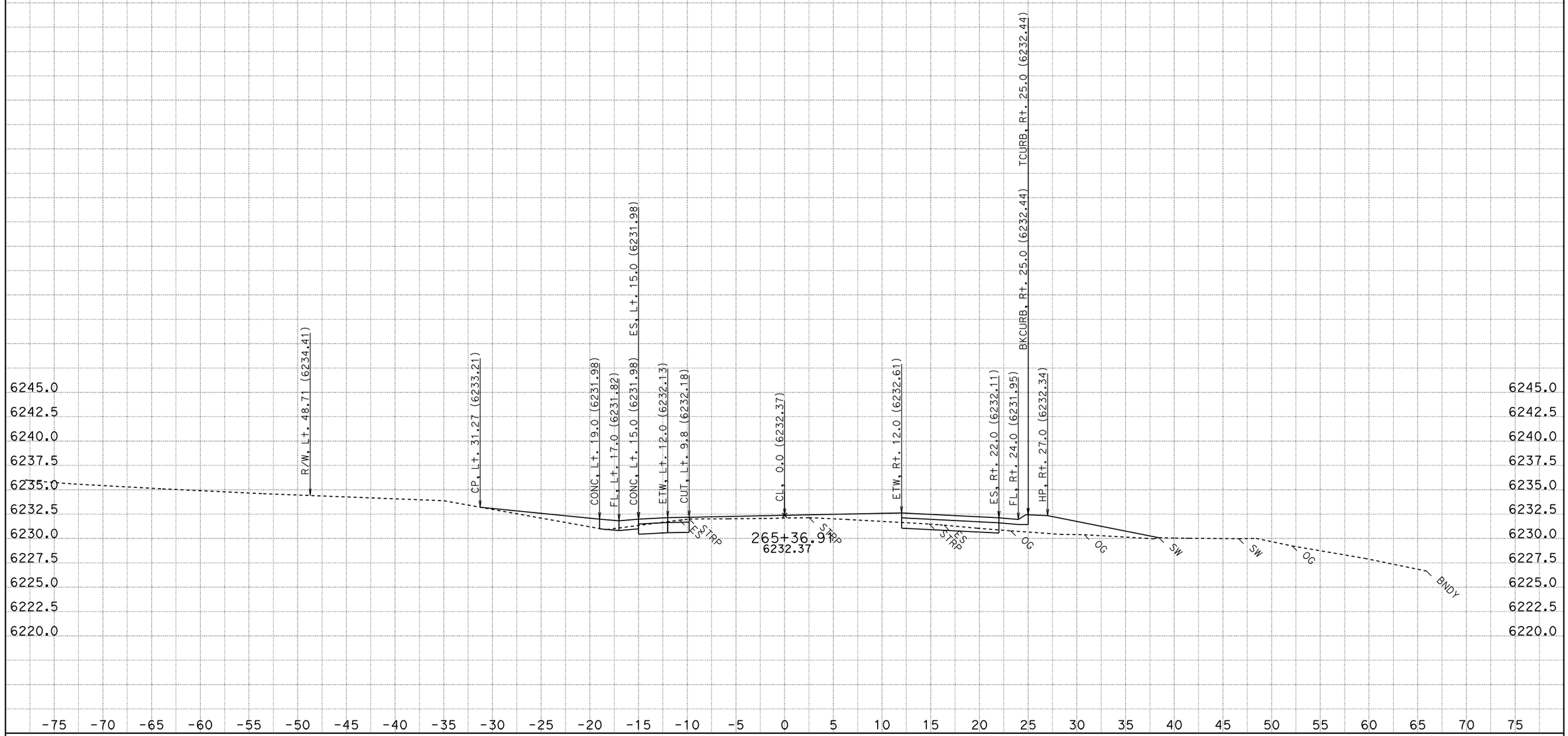

CONTRACT: 2a920

DATE: 8/12/2011

DIST/CO/RTE/PM: 03-ED,Pla 89 PM 27.2/27.4, 0.0/T8.5

KC Project: 2A920FT File: H:\Pla89\2A920FT\EAR\OUTPUT\22400_33600.ear

SCALE: 1" = 5' Horiz.
1" = 5' Vert.

All Dimensions are US Survey Feet

A1

CROSS SECTIONS

SHEET 347 OF 936

FOR EARTHWORK DEVELOPMENT ONLY

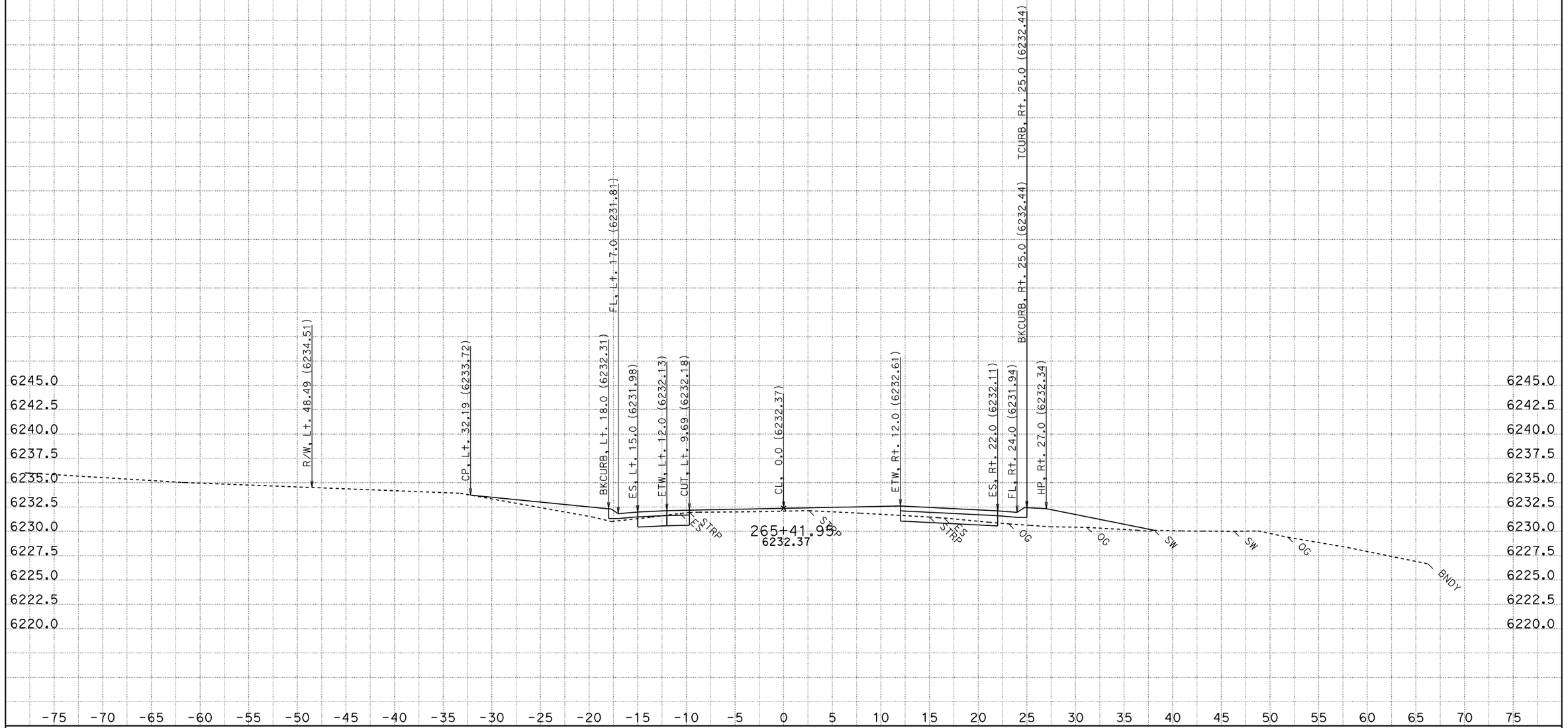

DATE: 8/12/2011

KC Project: 2A920FT

File: H:\Pla89\2A920FT\EAR\OUTPUT\22400_33600.ear

CONTRACT: 2a920

DIST/CO/RTE/PM: 03-ED,Pla 89 PM 27.2/27.4, 0.0/T8.5

SCALE: 1" = 5' Horiz.
1" = 5' Vert.

All Dimensions are US Survey Feet

A1

CROSS SECTIONS

SHEET 348 OF 936

FOR EARTHWORK DEVELOPMENT ONLY

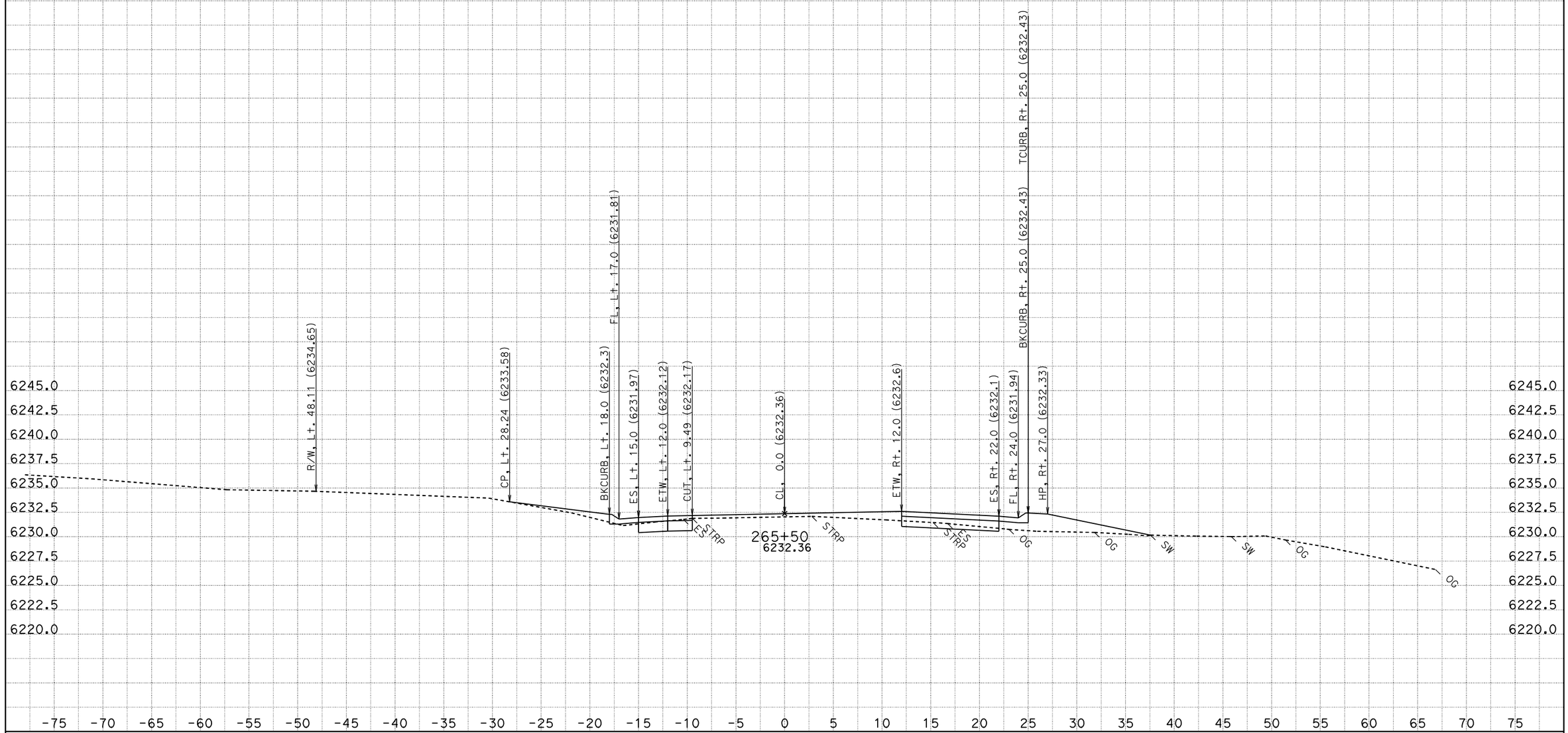

DATE: 8/12/2011
KC Project: 2A920FT

CONTRACT: 2a920
DIST/CO/RTE/PM: 03-ED,Pla 89 PM 27.2/27.4, 0.0/T8.5
File: H:\Pla89\2A920FT\EAR\OUTPUT\22400_33600.ear

SCALE: 1" = 5' Horiz.
1" = 5' Vert.
All Dimensions are US Survey Feet

A1
CROSS SECTIONS
SHEET 349 OF 936

FOR EARTHWORK DEVELOPMENT ONLY

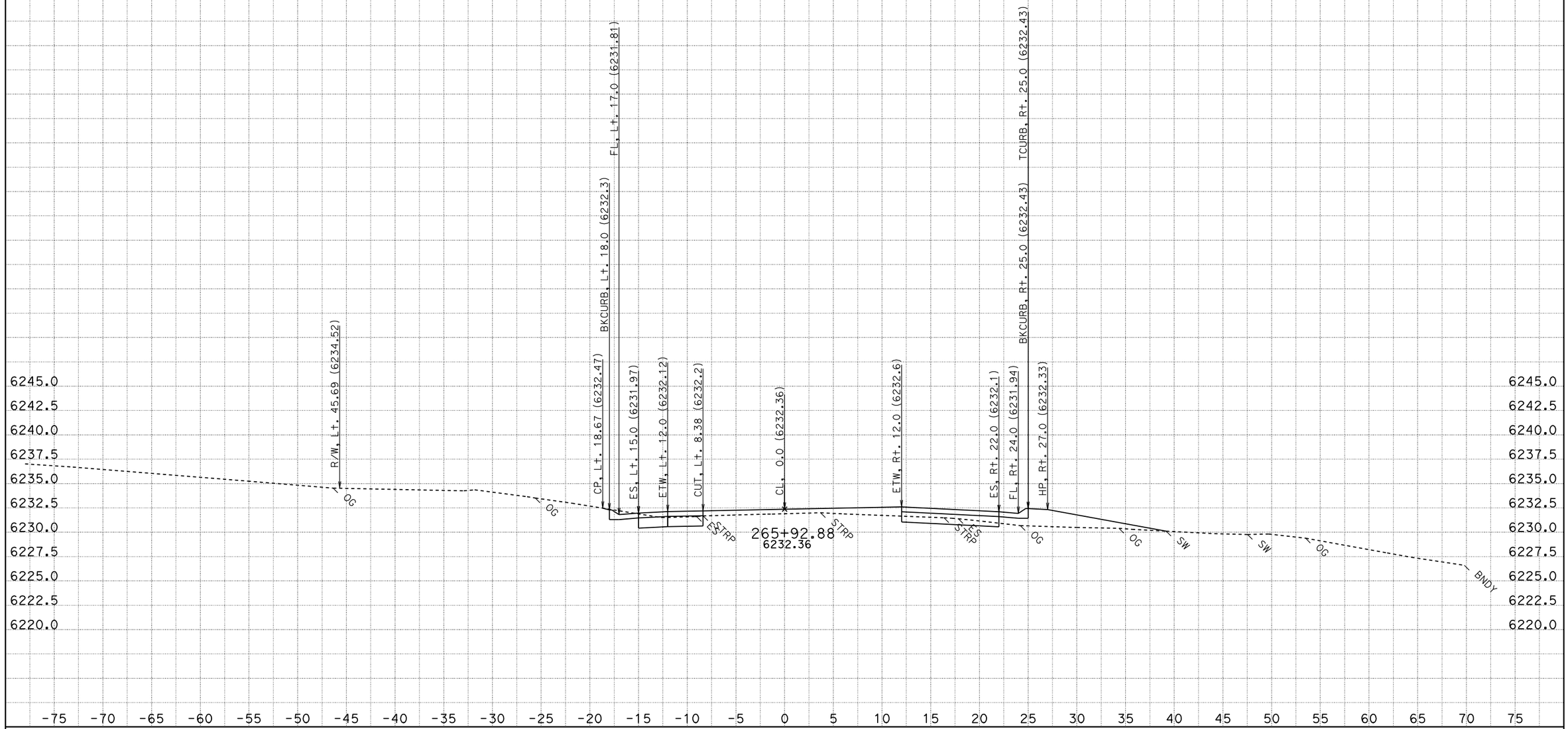

DATE: 8/12/2011

KC Project: 2A920FT

CONTRACT: 2a920

DIST/CO/RTE/PM: 03-ED,Pla 89 PM 27.2/27.4, 0.0/T8.5

File: H:\Pla89\2A920FT\EAR\OUTPUT\22400_33600.ear

SCALE: 1" = 5' Horiz.
1" = 5' Vert.

All Dimensions are US Survey Feet

A1

CROSS SECTIONS

SHEET 350 OF 936

FOR EARTHWORK DEVELOPMENT ONLY

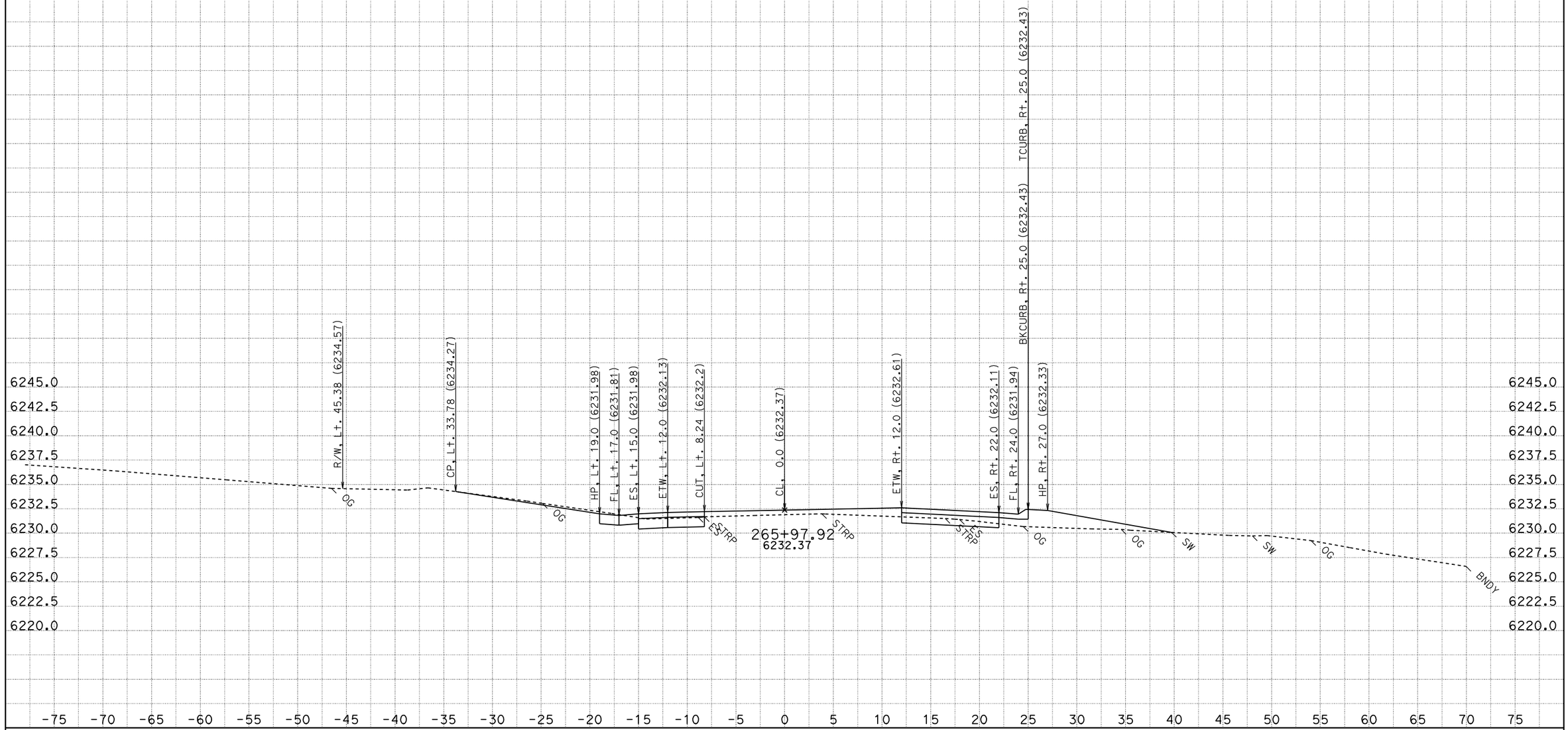

DATE: 8/12/2011

KC Project: 2A920FT

File: H:\Pla89\2A920FT\EAR\OUTPUT\22400_33600.ear

CONTRACT: 2a920

DIST/CO/RTE/PM: 03-ED,Pla 89 PM 27.2/27.4, 0.0/T8.5

SCALE: 1" = 5' Horiz.
1" = 5' Vert.

All Dimensions are US Survey Feet

A1

CROSS SECTIONS

SHEET 351 OF 936

FOR EARTHWORK DEVELOPMENT ONLY

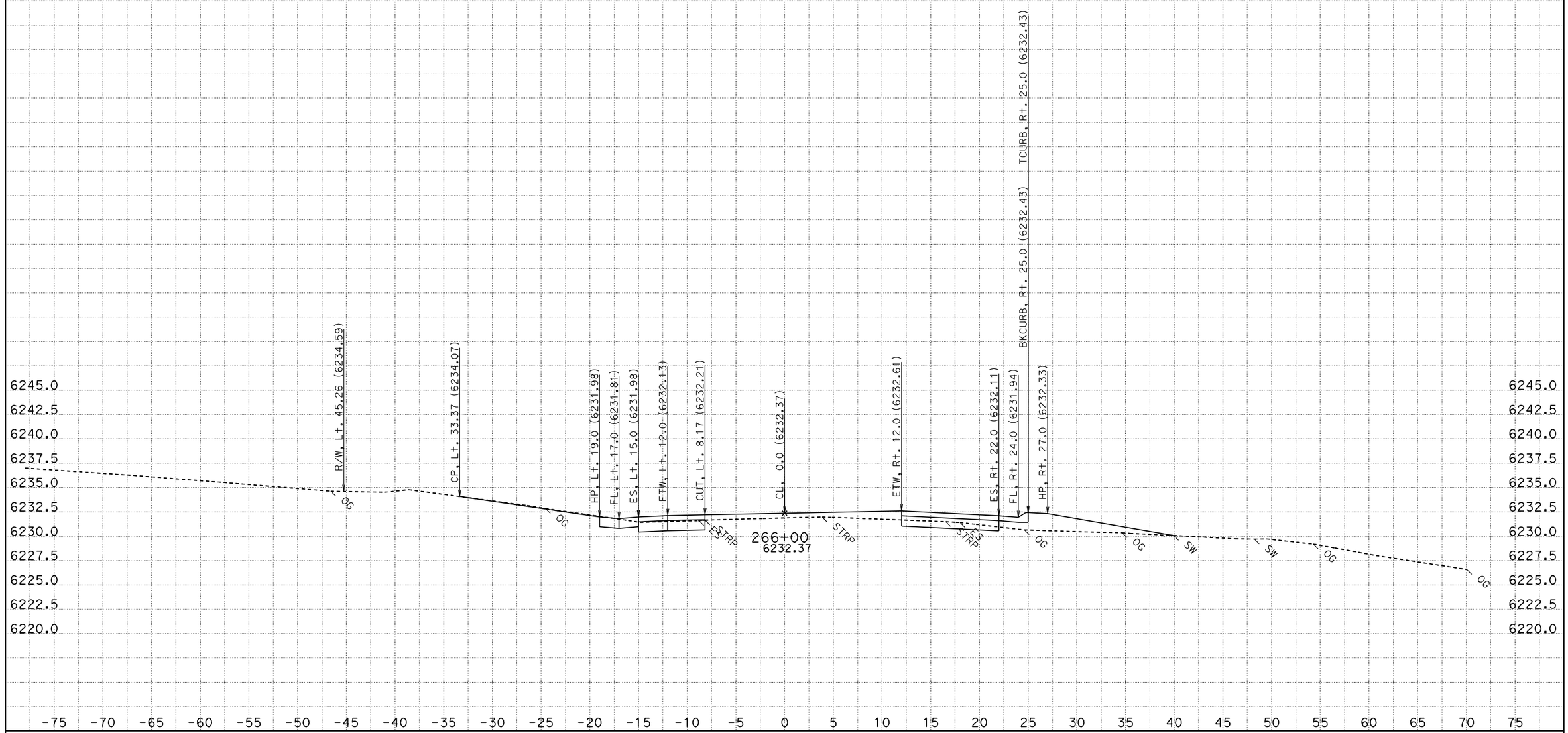

DATE: 8/12/2011

KC Project: 2A920FT

File: H:\Pla89\2A920FT\EAR\OUTPUT\22400_33600.ear

CONTRACT: 2a920

DIST/CO/RTE/PM: 03-ED,Pla 89 PM 27.2/27.4, 0.0/T8.5

SCALE: 1" = 5' Horiz.
1" = 5' Vert.

All Dimensions are US Survey Feet

A1

CROSS SECTIONS

SHEET 352 OF 936

FOR EARTHWORK DEVELOPMENT ONLY

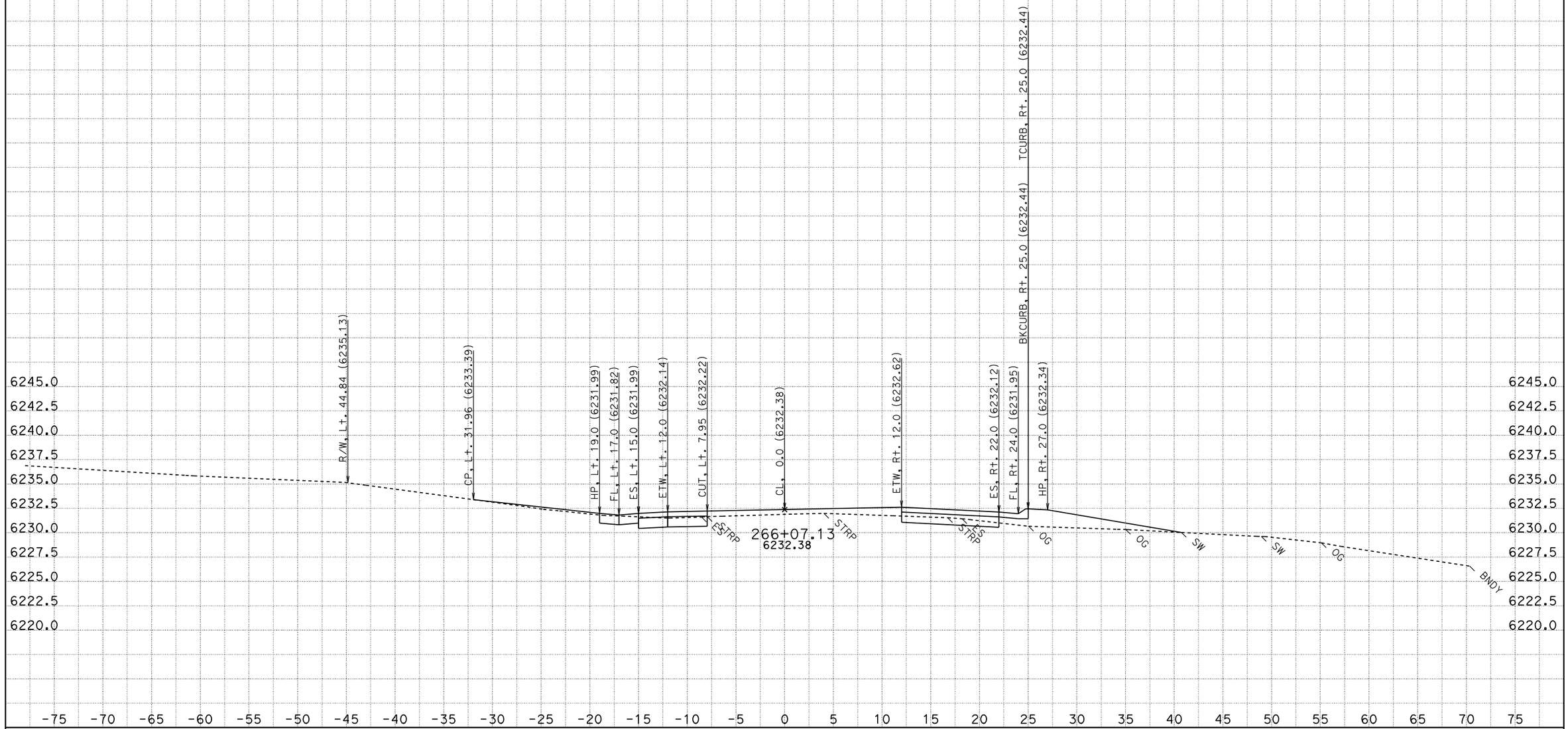

DATE: 8/12/2011

KC Project: 2A920FT

File: H:\Pla89\2A920FT\EAR\OUTPUT\22400_33600.ear

CONTRACT: 2a920

DIST/CO/RTE/PM: 03-ED,Pla 89 PM 27.2/27.4, 0.0/T8.5

SCALE: 1" = 5' Horiz.
1" = 5' Vert.

All Dimensions are US Survey Feet

A1

CROSS SECTIONS

SHEET 353 OF 936

FOR EARTHWORK DEVELOPMENT ONLY

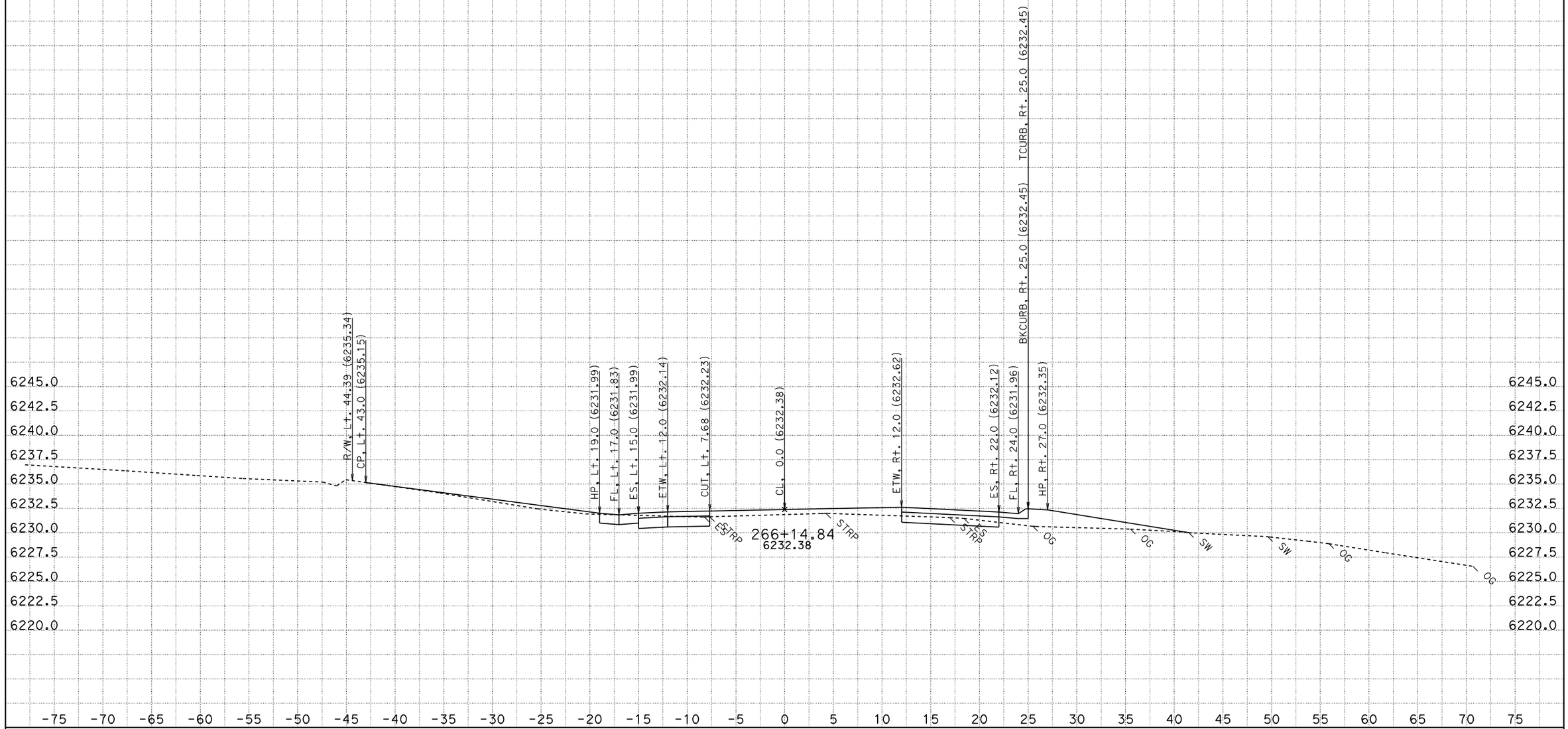

DATE: 8/12/2011

KC Project: 2A920FT

File: H:\Pla89\2A920FT\EAR\OUTPUT\22400_33600.ear

CONTRACT: 2a920

DIST/CO/RTE/PM: 03-ED,Pla 89 PM 27.2/27.4, 0.0/T8.5

SCALE: 1" = 5' Horiz.
1" = 5' Vert.

All Dimensions are US Survey Feet

A1

CROSS SECTIONS

SHEET 354 OF 936

FOR EARTHWORK DEVELOPMENT ONLY

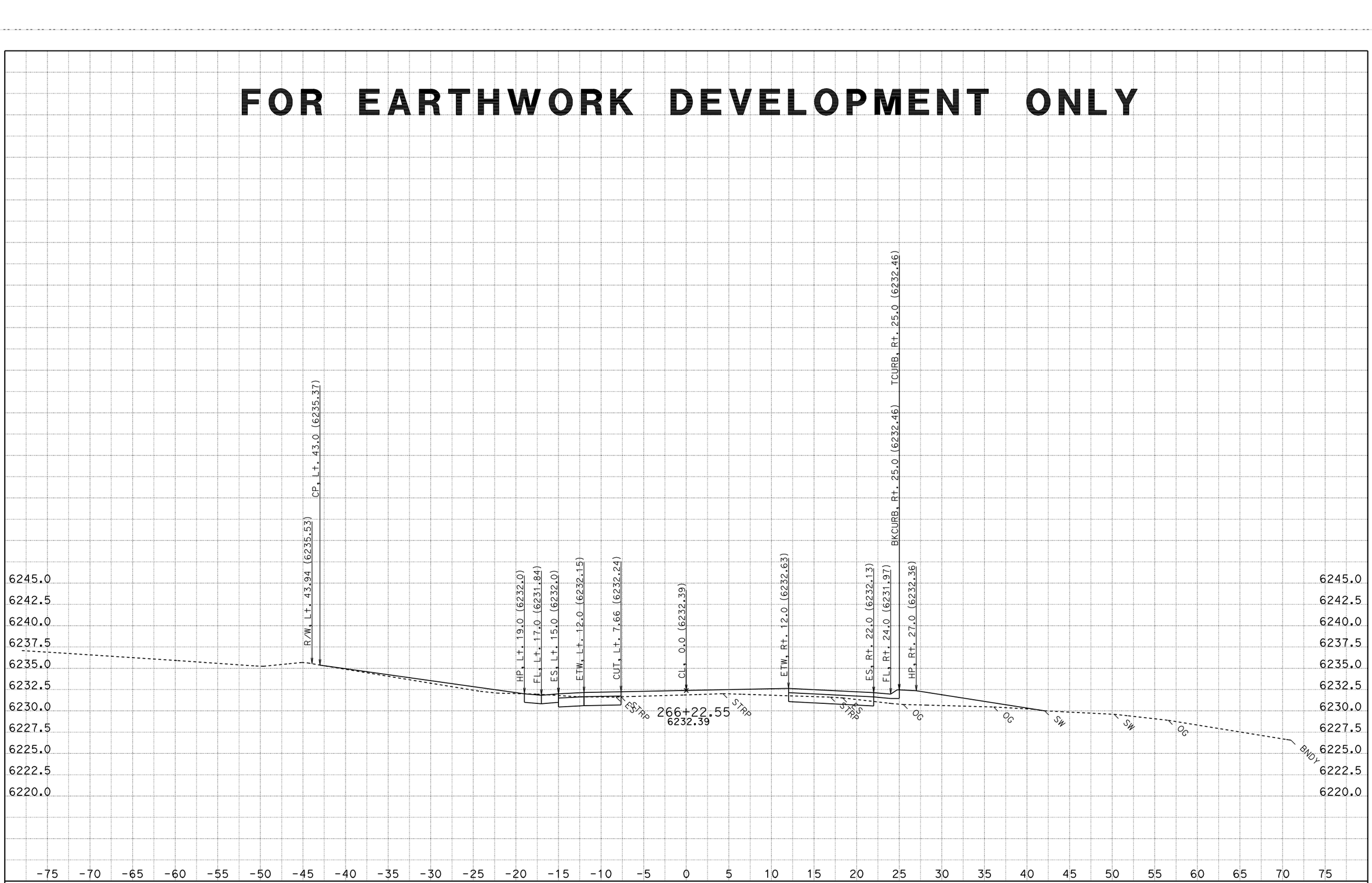

DATE: 8/12/2011

KC Project: 2A920FT

File: H:\Pla89\2A920FT\EAR\OUTPUT\22400_33600.ear

CONTRACT: 2a920

DIST/CO/RTE/PM: 03-ED,Pla 89 PM 27.2/27.4, 0.0/T8.5

SCALE: 1" = 5' Horiz.
1" = 5' Vert.

All Dimensions are US Survey Feet

A1

CROSS SECTIONS

SHEET 355 OF 936

FOR EARTHWORK DEVELOPMENT ONLY

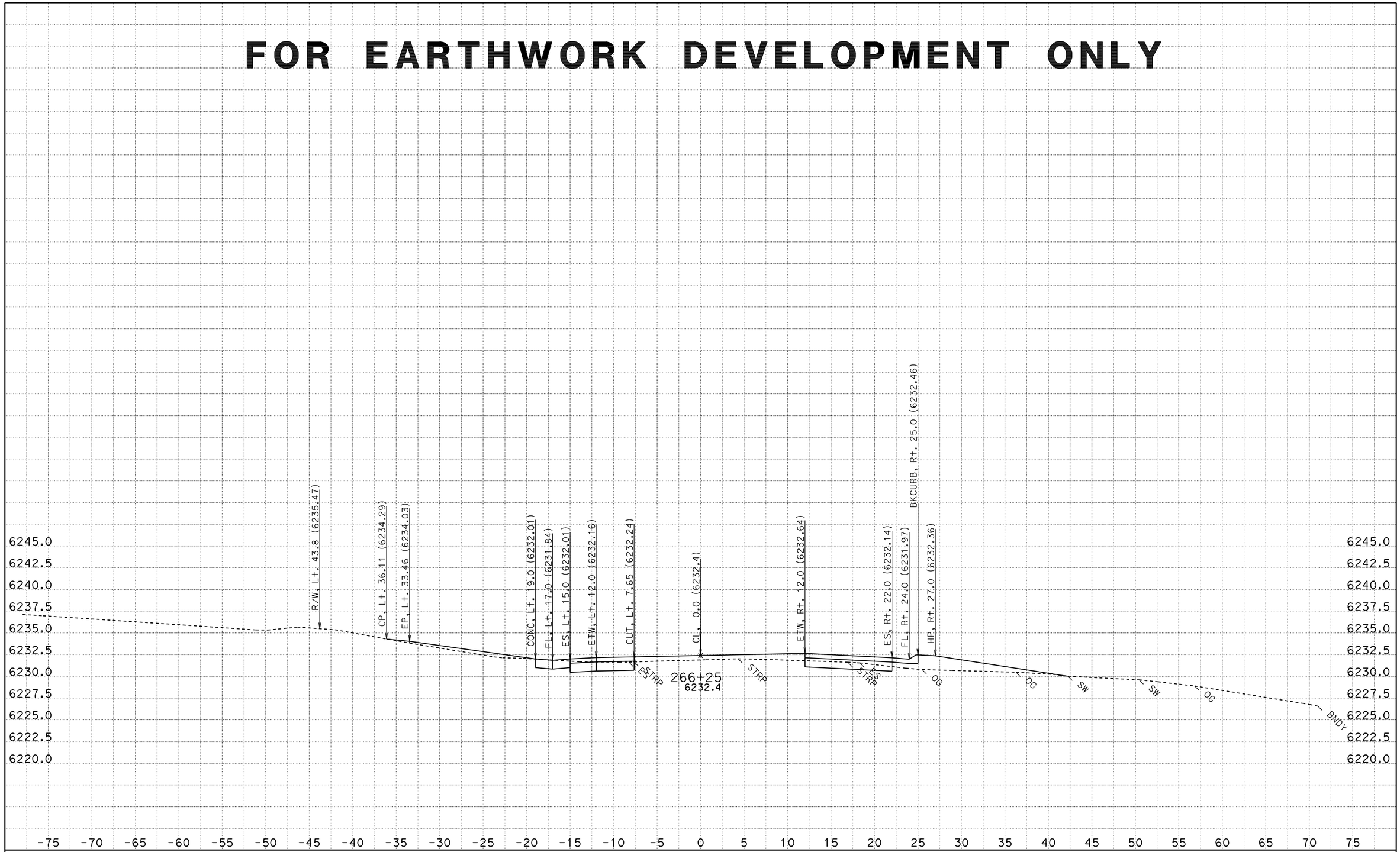

DATE: 8/12/2011
KC Project: 2A920FT
File: H:\Pla89\2A920FT\EAR\OUTPUT\22400_33600.ear

CONTRACT: 2a920
DIST/CO/RTE/PM: 03-ED,Pla 89 PM 27.2/27.4, 0.0/T8.5

SCALE: 1" = 5' Horiz.
1" = 5' Vert.

All Dimensions are US Survey Feet

A1
CROSS SECTIONS
SHEET 356 OF 936

FOR EARTHWORK DEVELOPMENT ONLY

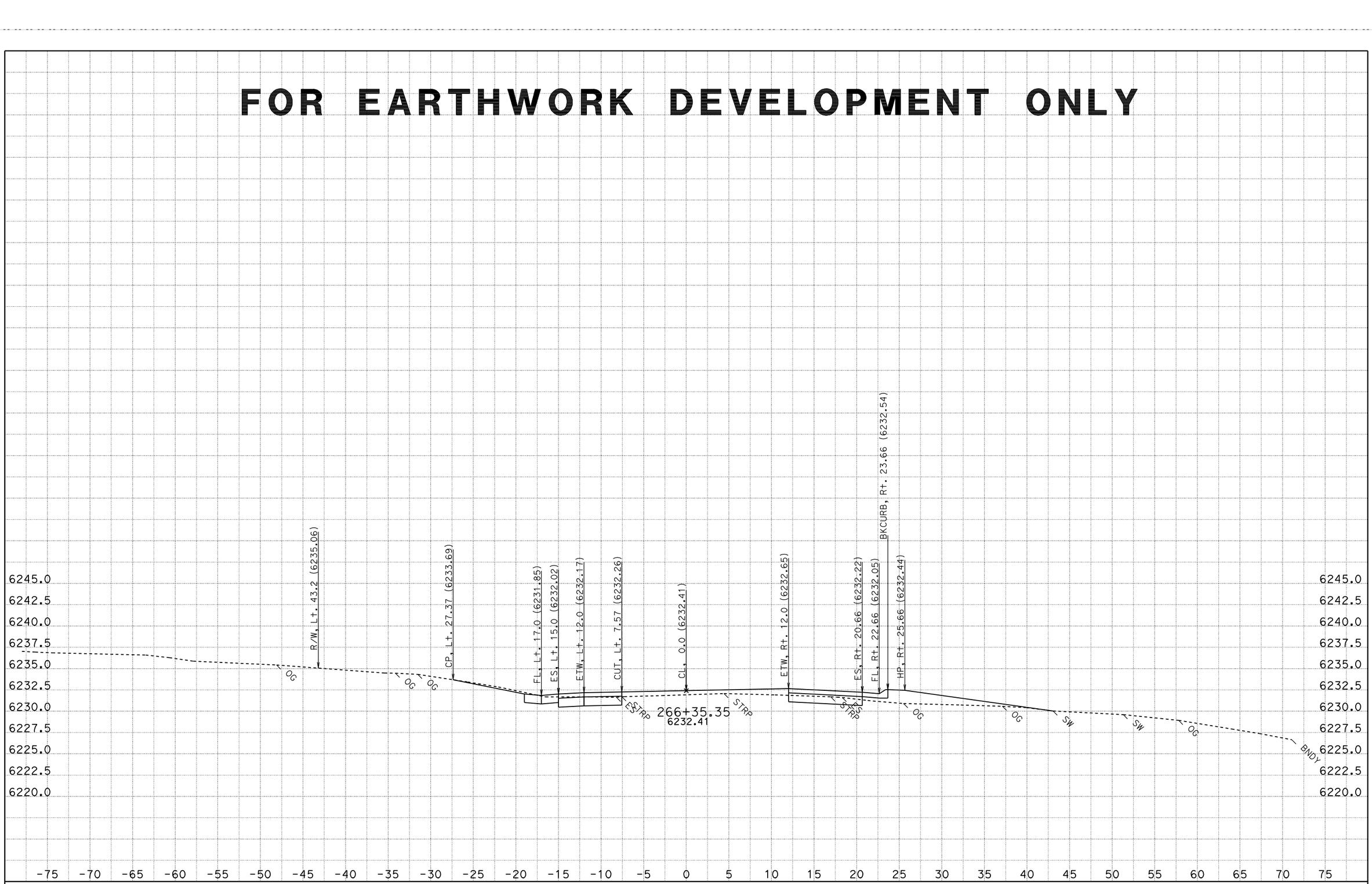

CONTRACT: 2a920

DATE: 8/12/2011

DIST/CO/RTE/PM: 03-ED,Pla 89 PM 27.2/27.4, 0.0/T8.5

SCALE: 1" = 5' Horiz.
1" = 5' Vert.

A1

CROSS SECTIONS

KC Project: 2A920FT File: H:\Pla89\2A920FT\EAR\OUTPUT\22400_33600.ear

All Dimensions are US Survey Feet

FOR EARTHWORK DEVELOPMENT ONLY

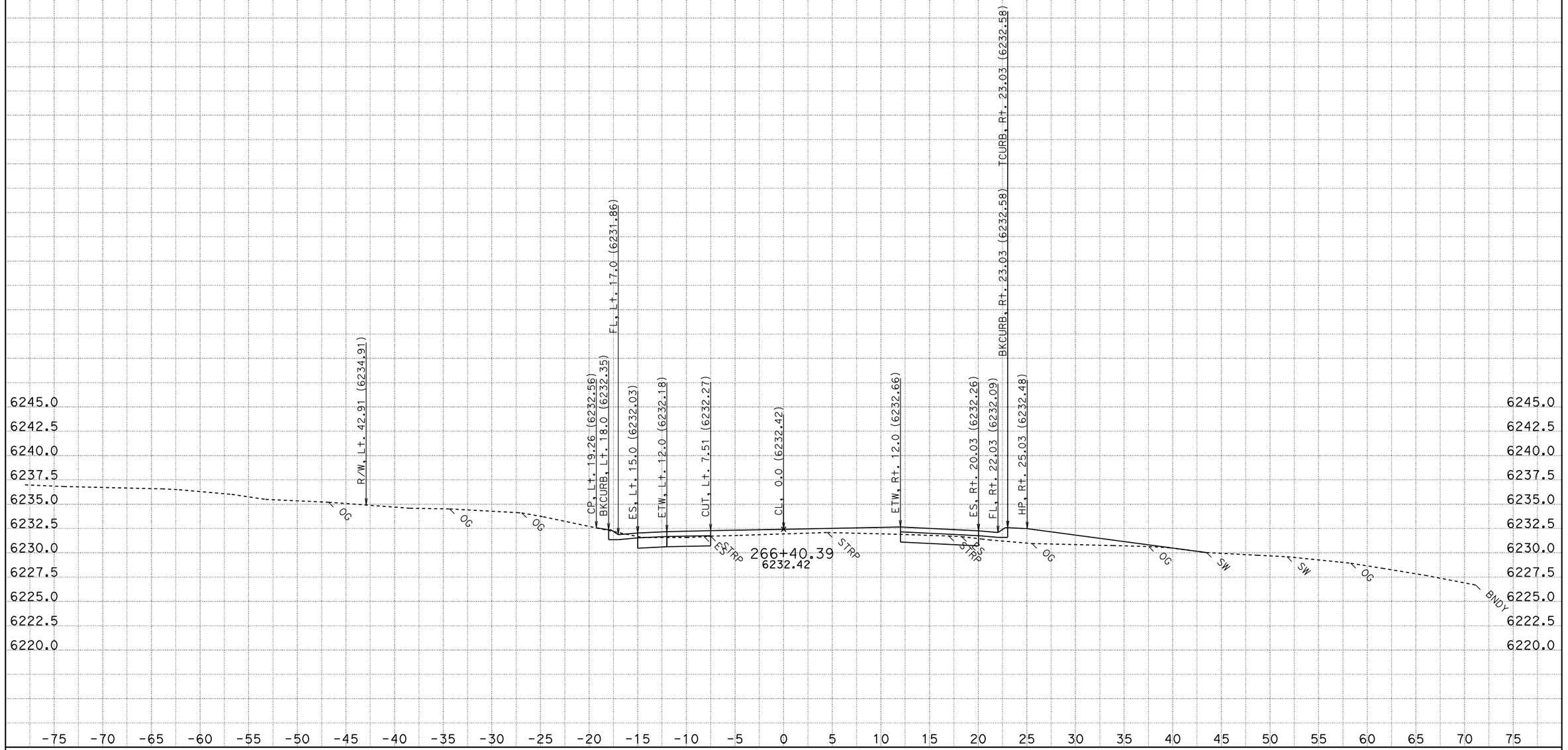

DATE: 8/12/2011

KC Project: 2A920FT

File: H:\Pla89\2A920FT\EAR\OUTPUT\22400_33600.ear

CONTRACT: 2a920

DIST/CO/RTE/PM: 03-ED,Pla 89 PM 27.2/27.4, 0.0/T8.5

SCALE: 1" = 5' Horiz.
1" = 5' Vert.

All Dimensions are US Survey Feet

A1

CROSS SECTIONS

SHEET 358 OF 936

FOR EARTHWORK DEVELOPMENT ONLY

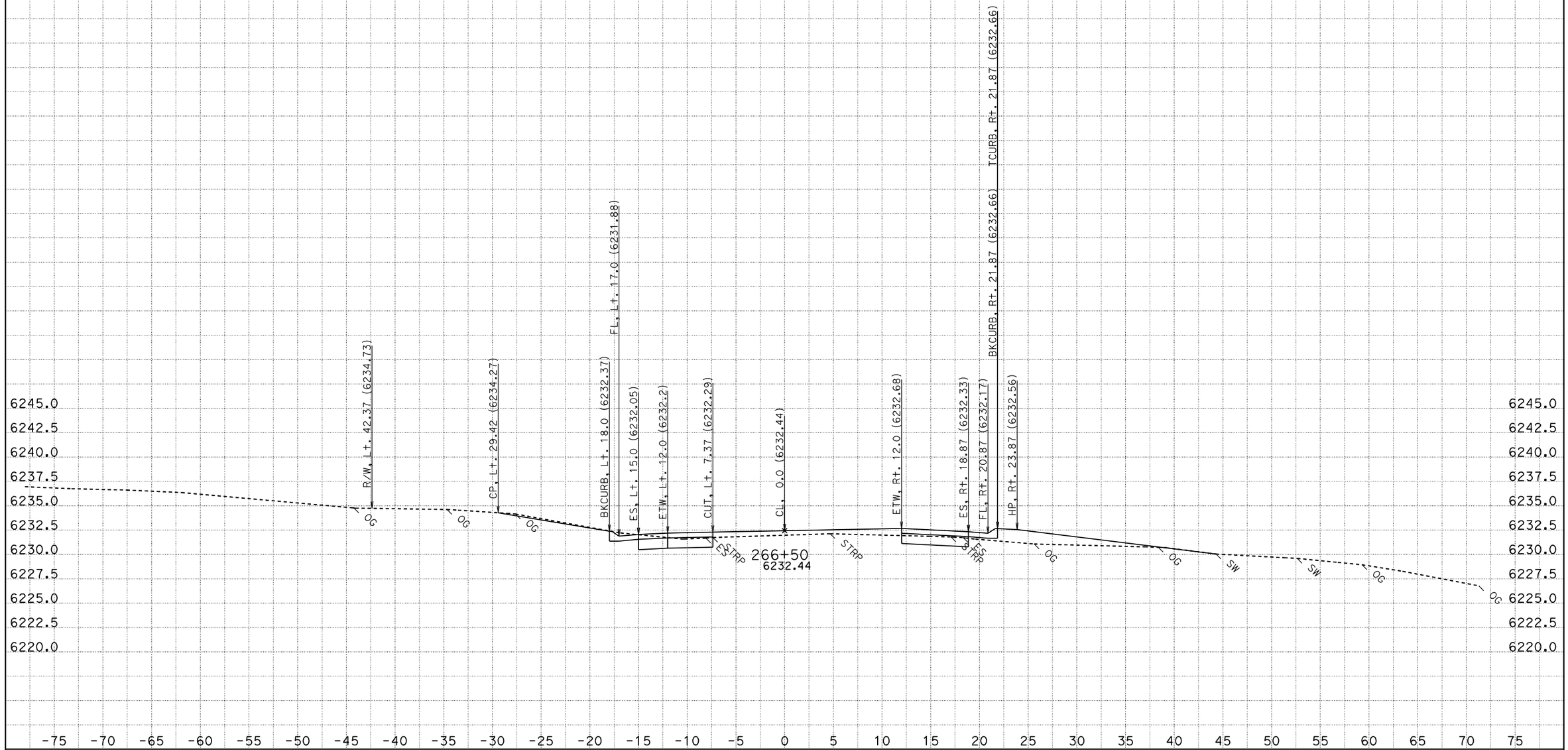

DATE: 8/12/2011
KC Project: 2A920FT
File: H:\Pla89\2A920FT\EAR\OUTPUT\22400_33600.ear

CONTRACT: 2a920
DIST/CO/RTE/PM: 03-ED,Pla 89 PM 27.2/27.4, 0.0/T8.5

SCALE: 1" = 5' Horiz.
1" = 5' Vert.
All Dimensions are US Survey Feet

A1
CROSS SECTIONS
SHEET 359 OF 936

FOR EARTHWORK DEVELOPMENT ONLY

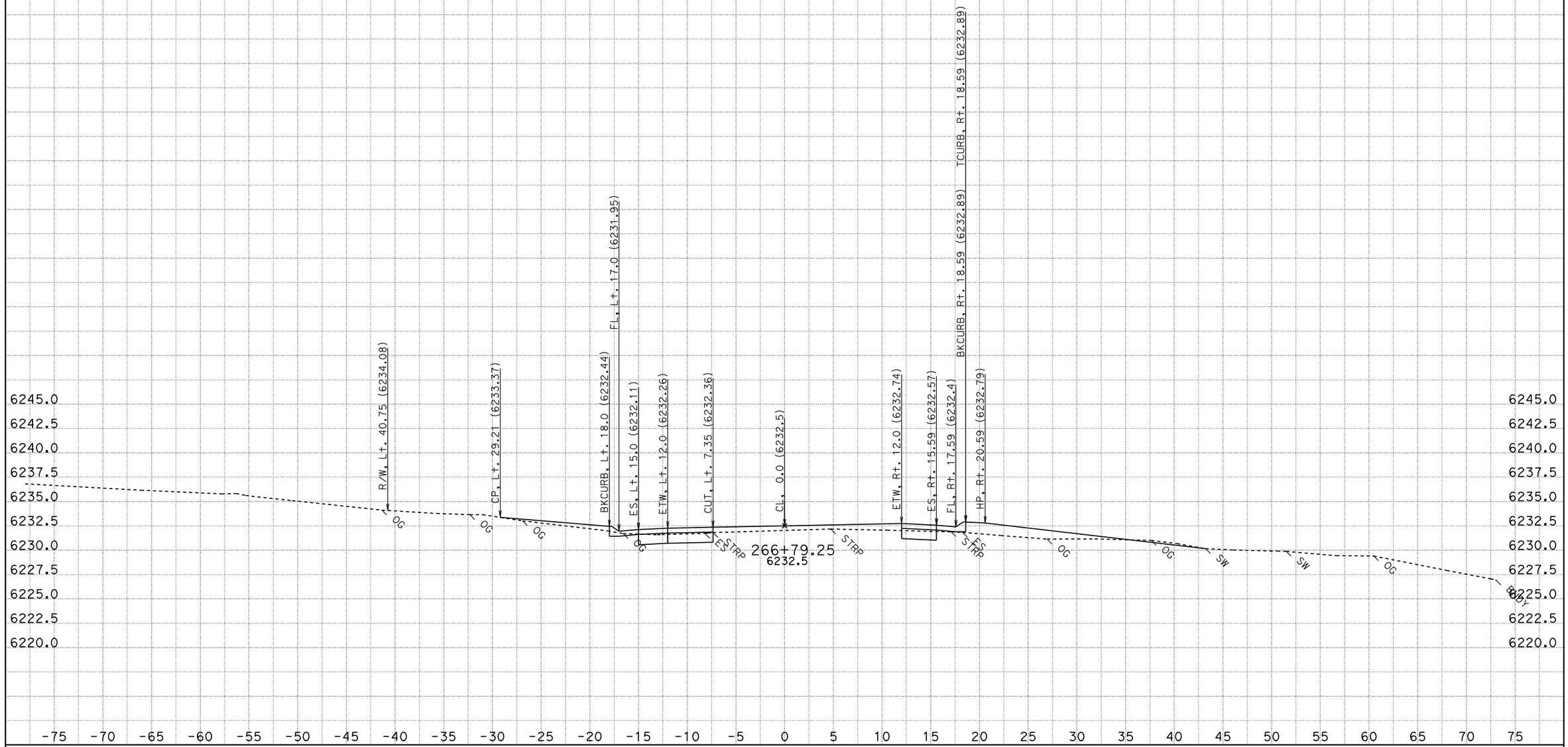

DATE: 8/12/2011
KC Project: 2A920FT
File: H:\Pla89\2A920FT\EAR\OUTPUT\22400_33600.ear

CONTRACT: 2a920
DIST/CO/RTE/PM: 03-ED,Pla 89 PM 27.2/27.4, 0.0/T8.5

SCALE: 1" = 5' Horiz.
1" = 5' Vert.

All Dimensions are US Survey Feet

A1
CROSS SECTIONS
SHEET 360 OF 936

FOR EARTHWORK DEVELOPMENT ONLY

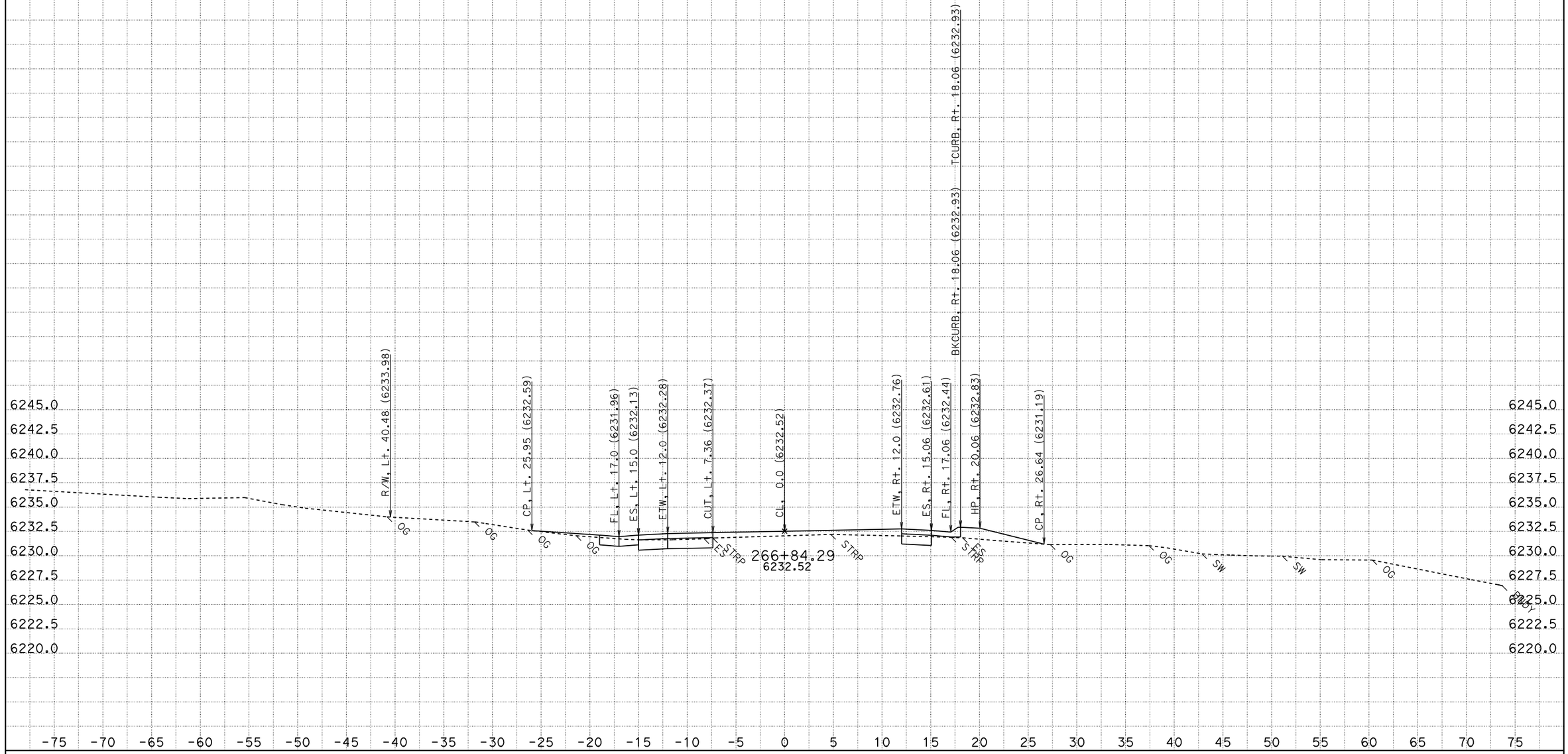

DATE: 8/12/2011
KC Project: 2A920FT

CONTRACT: 2a920
DIST/CO/RTE/PM: 03-ED,Pla 89 PM 27.2/27.4, 0.0/T8.5
File: H:\Pla89\2A920FT\EAR\OUTPUT\22400_33600.ear

SCALE: 1" = 5' Horiz.
1" = 5' Vert.
All Dimensions are US Survey Feet

A1
CROSS SECTIONS
SHEET 361 OF 936

FOR EARTHWORK DEVELOPMENT ONLY

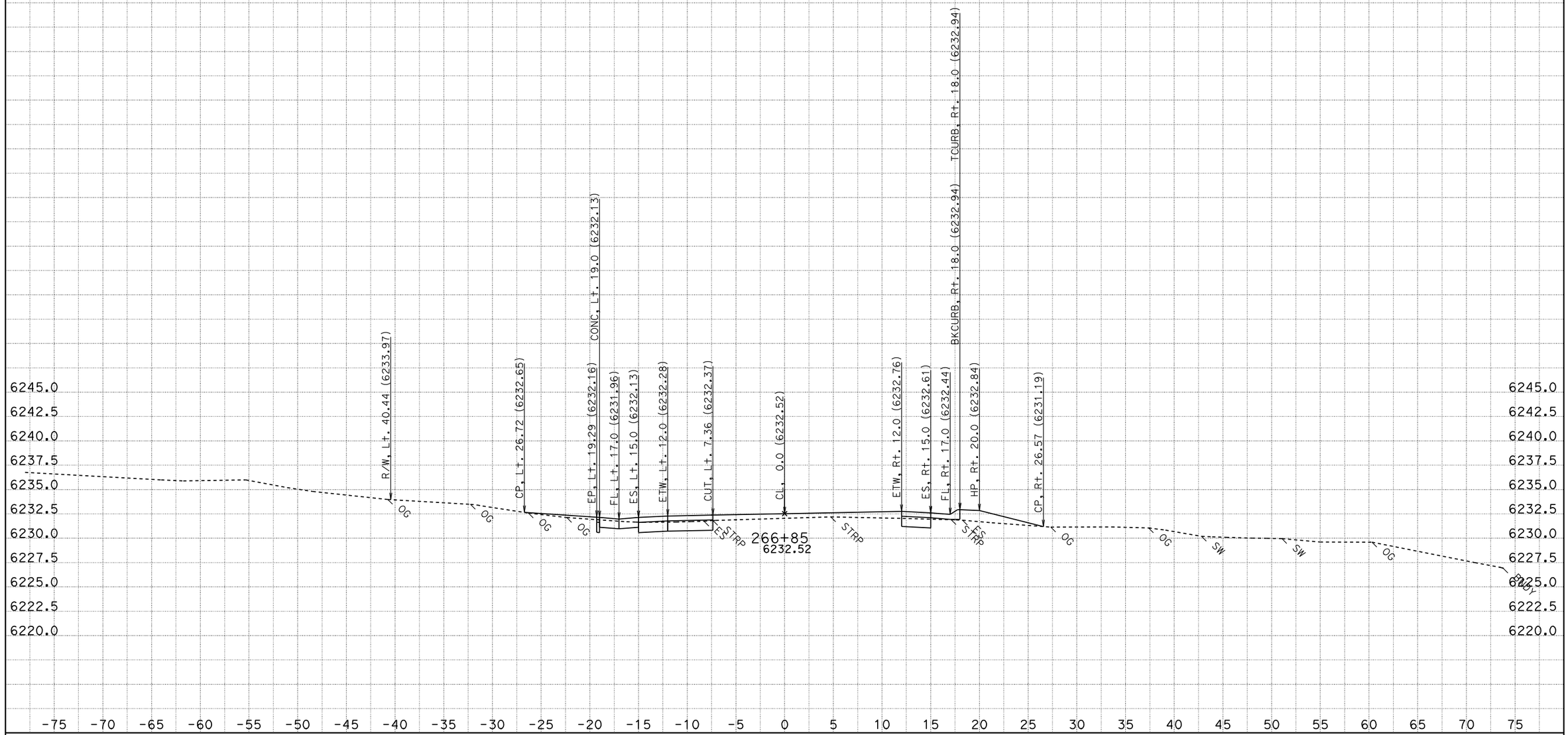

DATE: 8/12/2011

KC Project: 2A920FT

File: H:\Pla89\2A920FT\EAR\OUTPUT\22400_33600.ear

CONTRACT: 2a920

DIST/CO/RTE/PM: 03-ED,Pla 89 PM 27.2/27.4, 0.0/T8.5

SCALE: 1" = 5' Horiz.
1" = 5' Vert.

All Dimensions are US Survey Feet

A1

CROSS SECTIONS

SHEET 362 OF 936

FOR EARTHWORK DEVELOPMENT ONLY

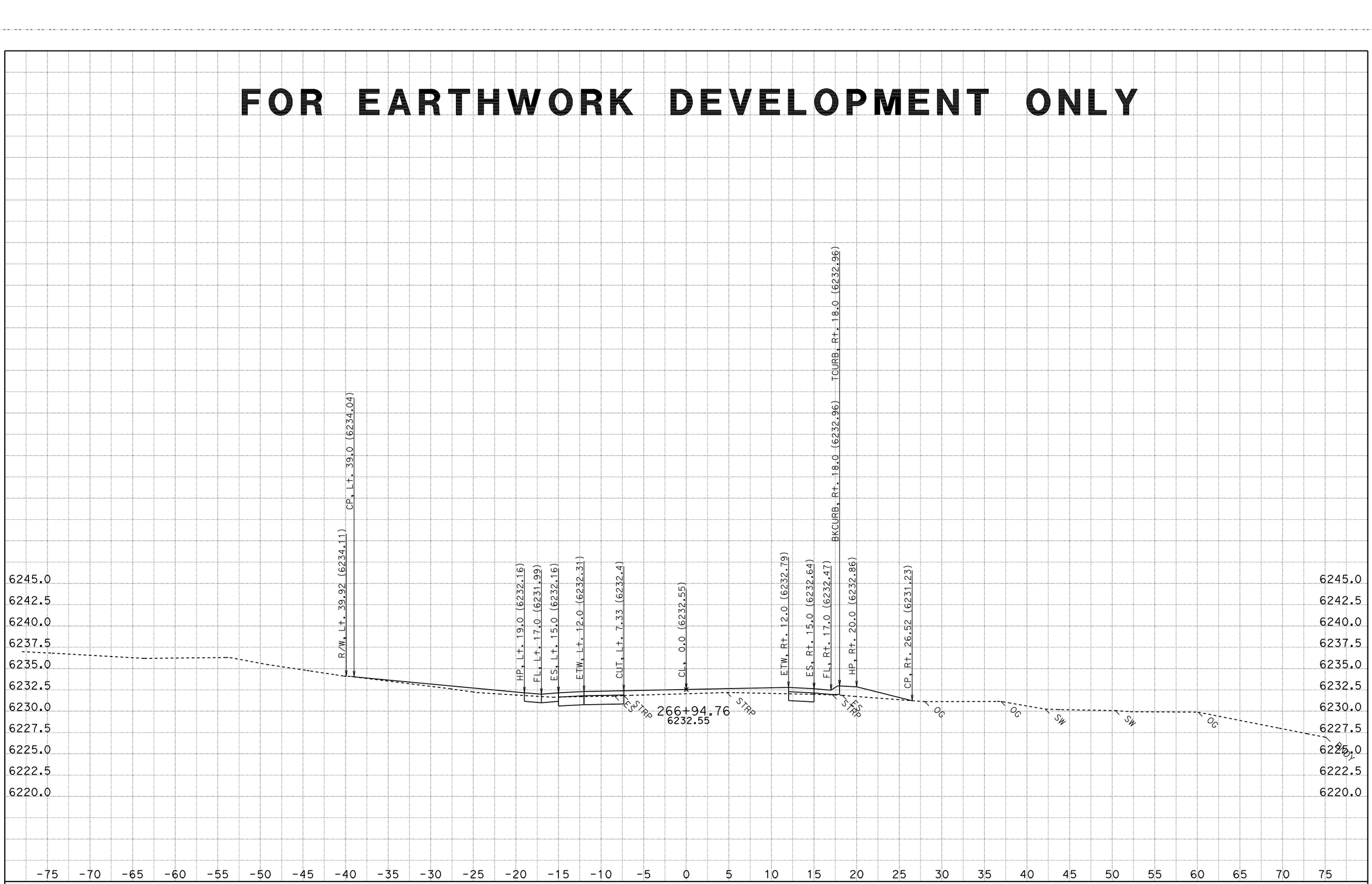

DATE: 8/12/2011

KC Project: 2A920FT

File: H:\Pla89\2A920FT\EAR\OUTPUT\22400_33600.ear

CONTRACT: 2a920

DIST/CO/RTE/PM: 03-ED,Pla 89 PM 27.2/27.4, 0.0/T8.5

SCALE: 1" = 5' Horiz.
1" = 5' Vert.

All Dimensions are US Survey Feet

A1

CROSS SECTIONS

SHEET 363 OF 936

FOR EARTHWORK DEVELOPMENT ONLY

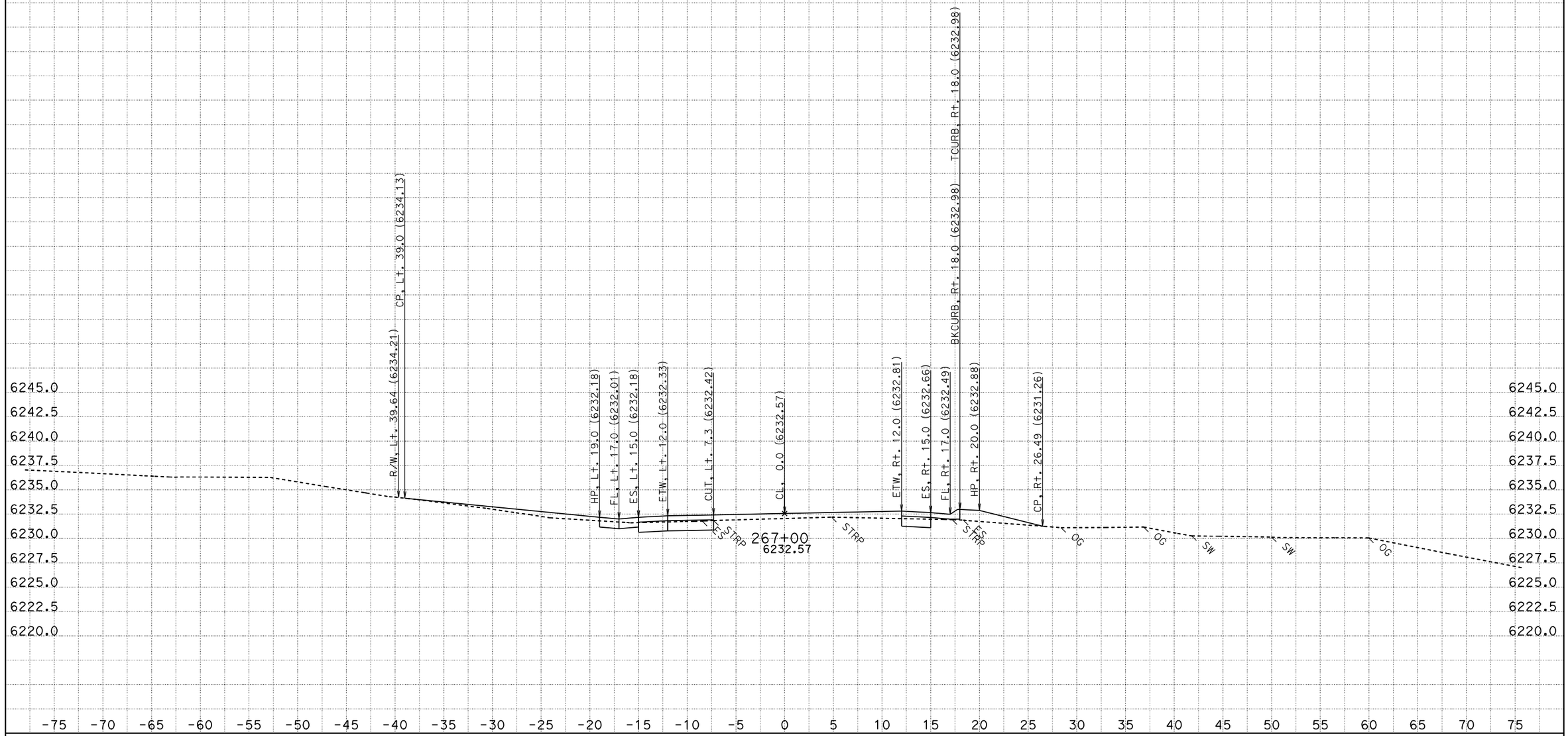

CONTRACT: 2a920

DATE: 8/12/2011

DIST/CO/RTE/PM: 03-ED,Pla 89 PM 27.2/27.4, 0.0/T8.5

SCALE: 1" = 5' Horiz.
1" = 5' Vert.

A1

CROSS SECTIONS

KC Project: 2A920FT

File: H:\Pla89\2A920FT\EAR\OUTPUT\22400_33600.ear

All Dimensions are US Survey Feet

FOR EARTHWORK DEVELOPMENT ONLY

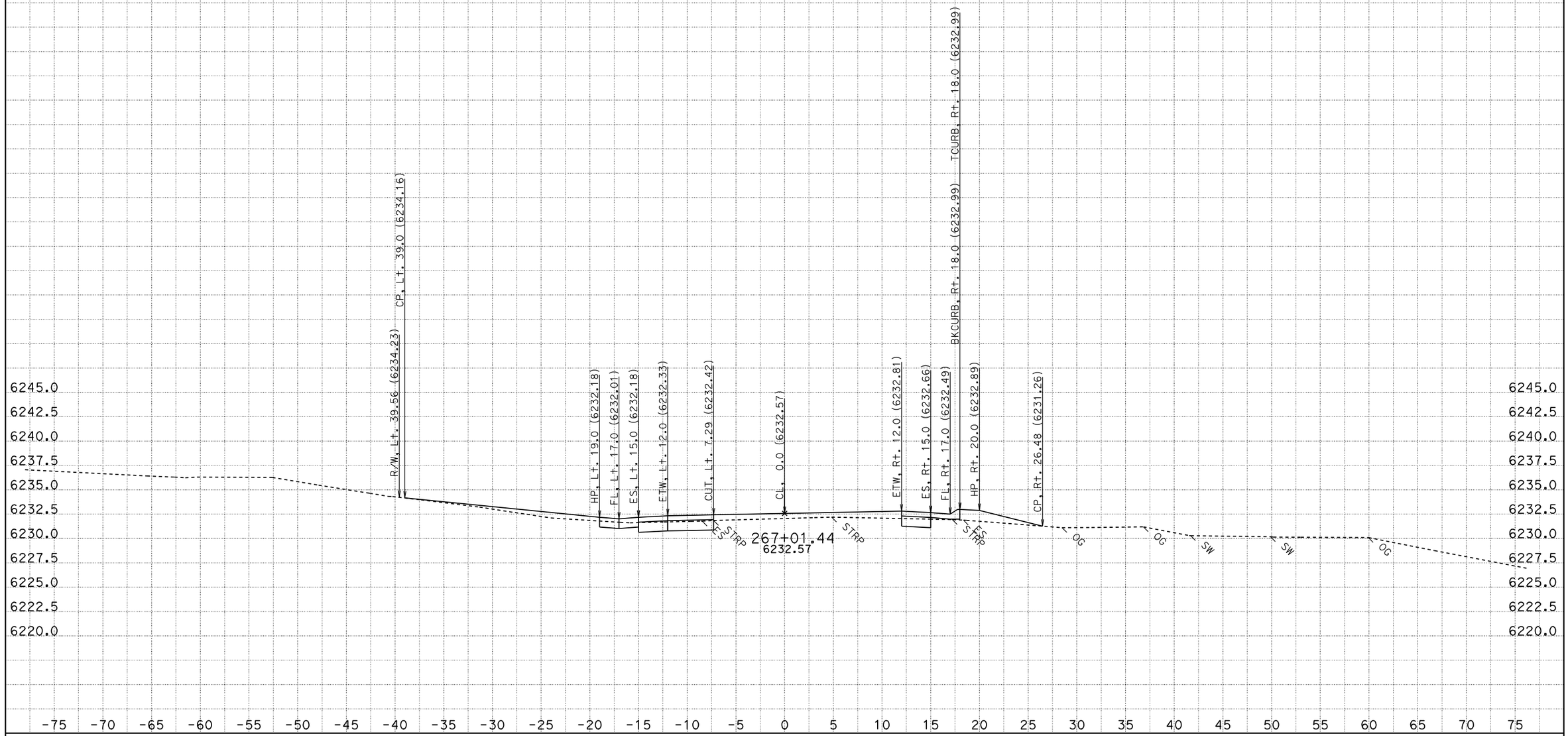

DATE: 8/12/2011
KC Project: 2A920FT

CONTRACT: 2a920
DIST/CO/RTE/PM: 03-ED,Pla 89 PM 27.2/27.4, 0.0/T8.5
File: H:\Pla89\2A920FT\EAR\OUTPUT\22400_33600.ear

SCALE: 1" = 5' Horiz.
1" = 5' Vert.
All Dimensions are US Survey Feet

A1
CROSS SECTIONS
SHEET 365 OF 936

FOR EARTHWORK DEVELOPMENT ONLY

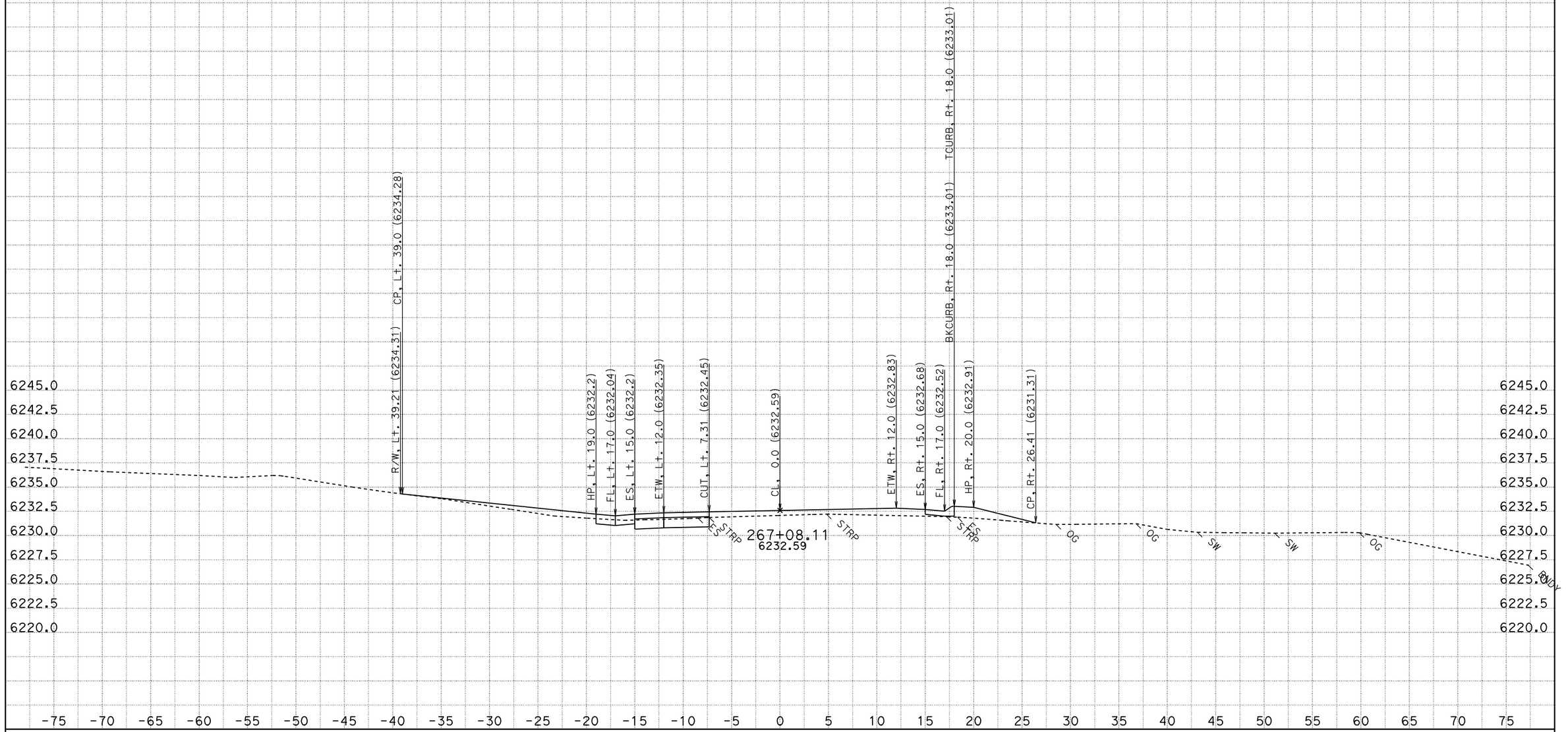

CONTRACT: 2a920

DATE: 8/12/2011

DIST/CO/RTE/PM: 03-ED,Pla 89 PM 27.2/27.4, 0.0/T8.5

SCALE: 1" = 5' Horiz.
1" = 5' Vert.

A1

CROSS SECTIONS

KC Project: 2A920FT

File: H:\Pla89\2A920FT\EAR\OUTPUT\22400_33600.ear

All Dimensions are US Survey Feet

FOR EARTHWORK DEVELOPMENT ONLY

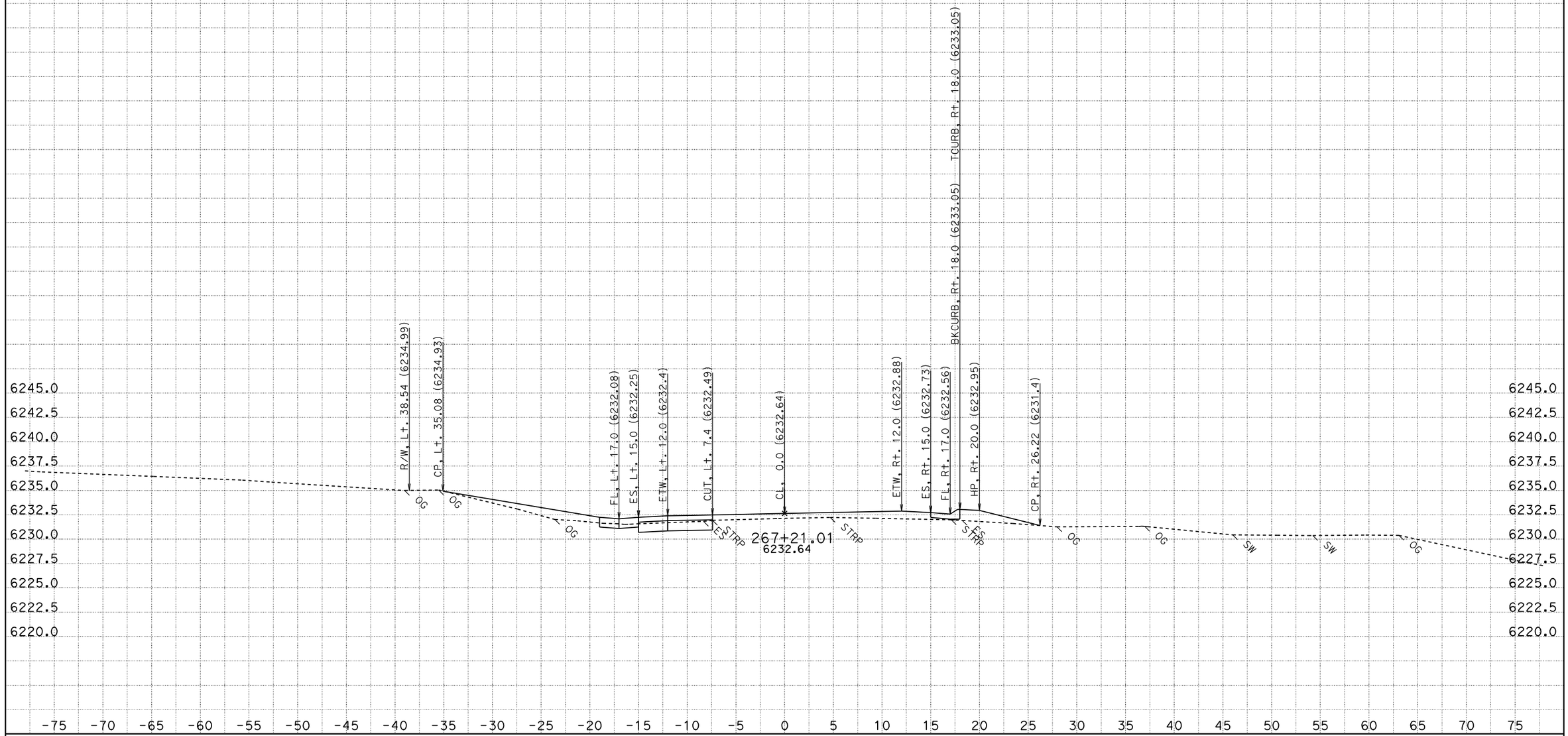

DATE: 8/12/2011
KC Project: 2A920FT

CONTRACT: 2a920
DIST/CO/RTE/PM: 03-ED,Pla 89 PM 27.2/27.4, 0.0/T8.5
File: H:\Pla89\2A920FT\EAR\OUTPUT\22400_33600.ear

SCALE: 1" = 5' Horiz.
1" = 5' Vert.
All Dimensions are US Survey Feet

A1
CROSS SECTIONS
SHEET 367 OF 936

FOR EARTHWORK DEVELOPMENT ONLY

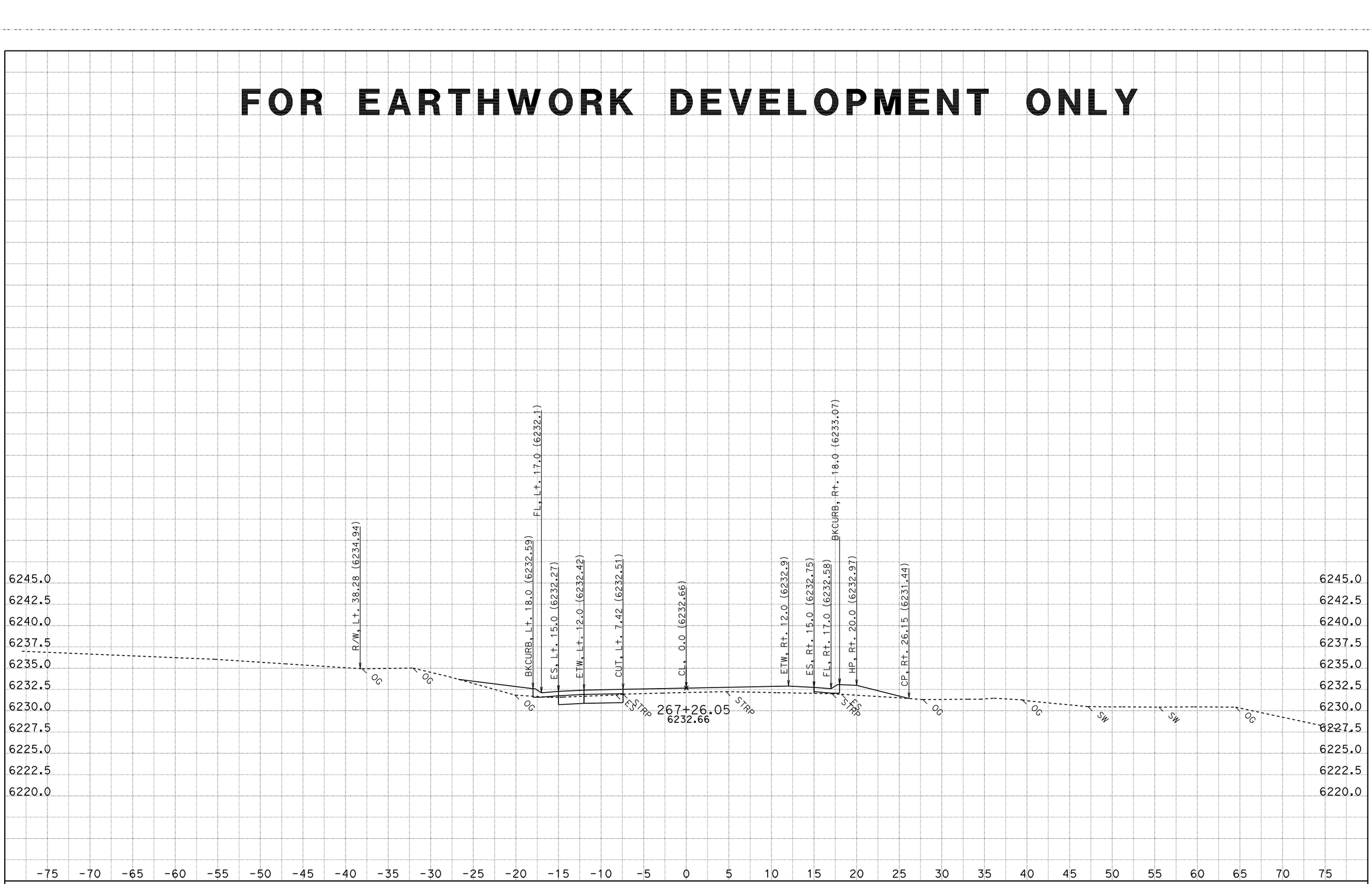

DATE: 8/12/2011
KC Project: 2A920FT

CONTRACT: 2a920
DIST/CO/RTE/PM: 03-ED,Pla 89 PM 27.2/27.4, 0.0/T8.5
File: H:\Pla89\2A920FT\EAR\OUTPUT\22400_33600.ear

SCALE: 1" = 5' Horiz.
1" = 5' Vert.
All Dimensions are US Survey Feet

A1
CROSS SECTIONS
SHEET 368 OF 936

FOR EARTHWORK DEVELOPMENT ONLY

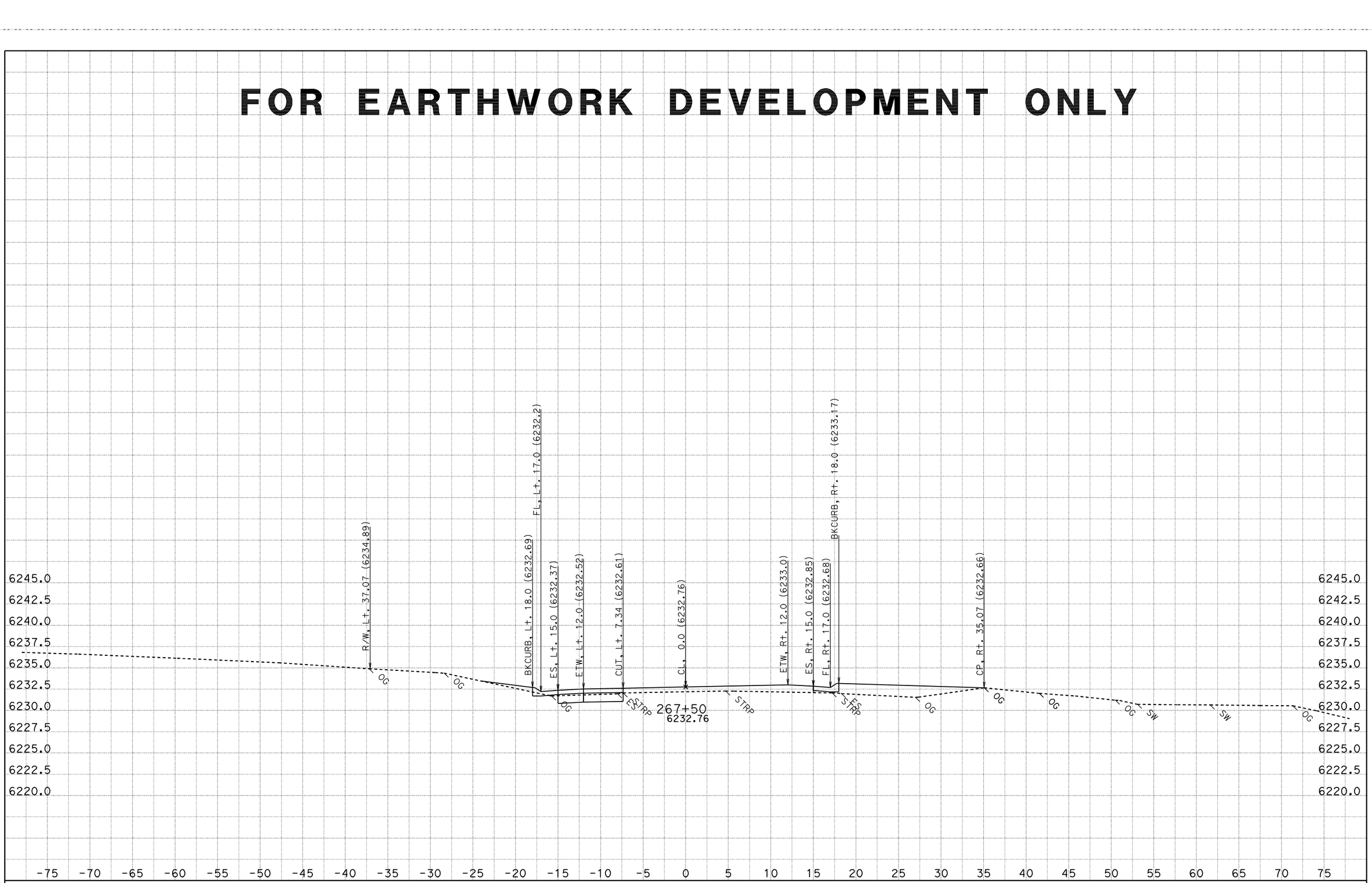

CONTRACT: 2a920

DATE: 8/12/2011

DIST/CO/RTE/PM: 03-ED,Pla 89 PM 27.2/27.4, 0.0/T8.5

SCALE: 1" = 5' Horiz.
1" = 5' Vert.

A1

CROSS SECTIONS

KC Project: 2A920FT File: H:\Pla89\2A920FT\EAR\OUTPUT\22400_33600.ear

All Dimensions are US Survey Feet

FOR EARTHWORK DEVELOPMENT ONLY

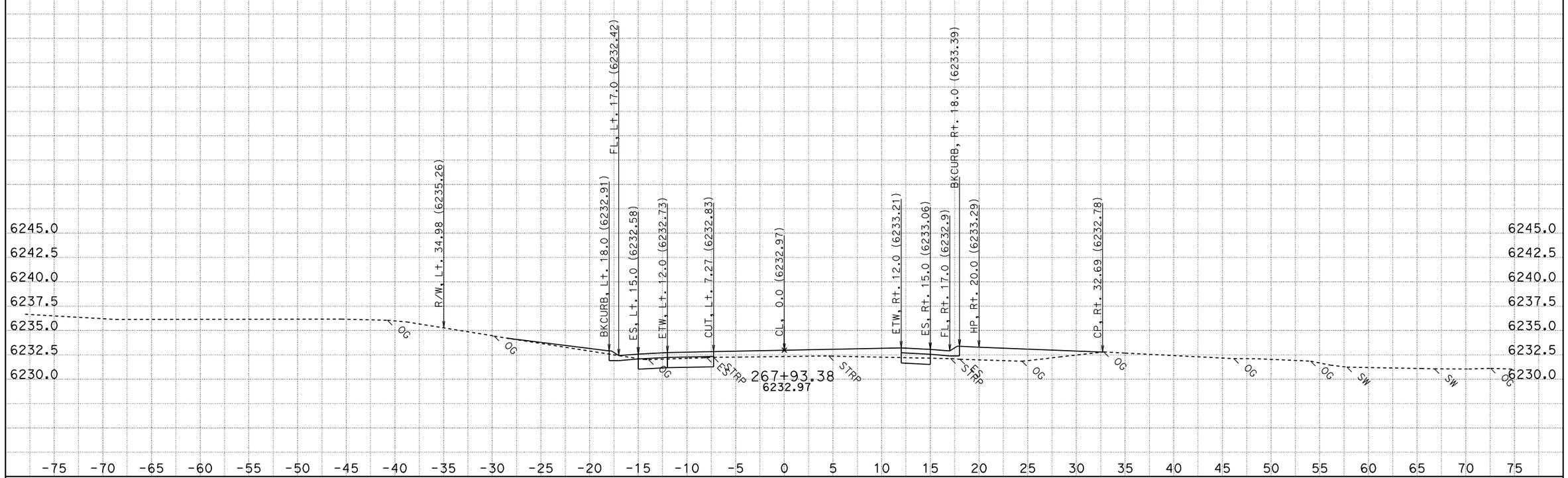

DATE: 8/12/2011
KC Project: 2A920FT

CONTRACT: 2a920
DIST/CO/RTE/PM: 03-ED,Pla 89 PM 27.2/27.4, 0.0/T8.5
File: H:\Pla89\2A920FT\EAR\OUTPUT\22400_33600.ear

SCALE: 1" = 5' Horiz.
1" = 5' Vert.
All Dimensions are US Survey Feet

A1
CROSS SECTIONS
SHEET 370 OF 936

FOR EARTHWORK DEVELOPMENT ONLY

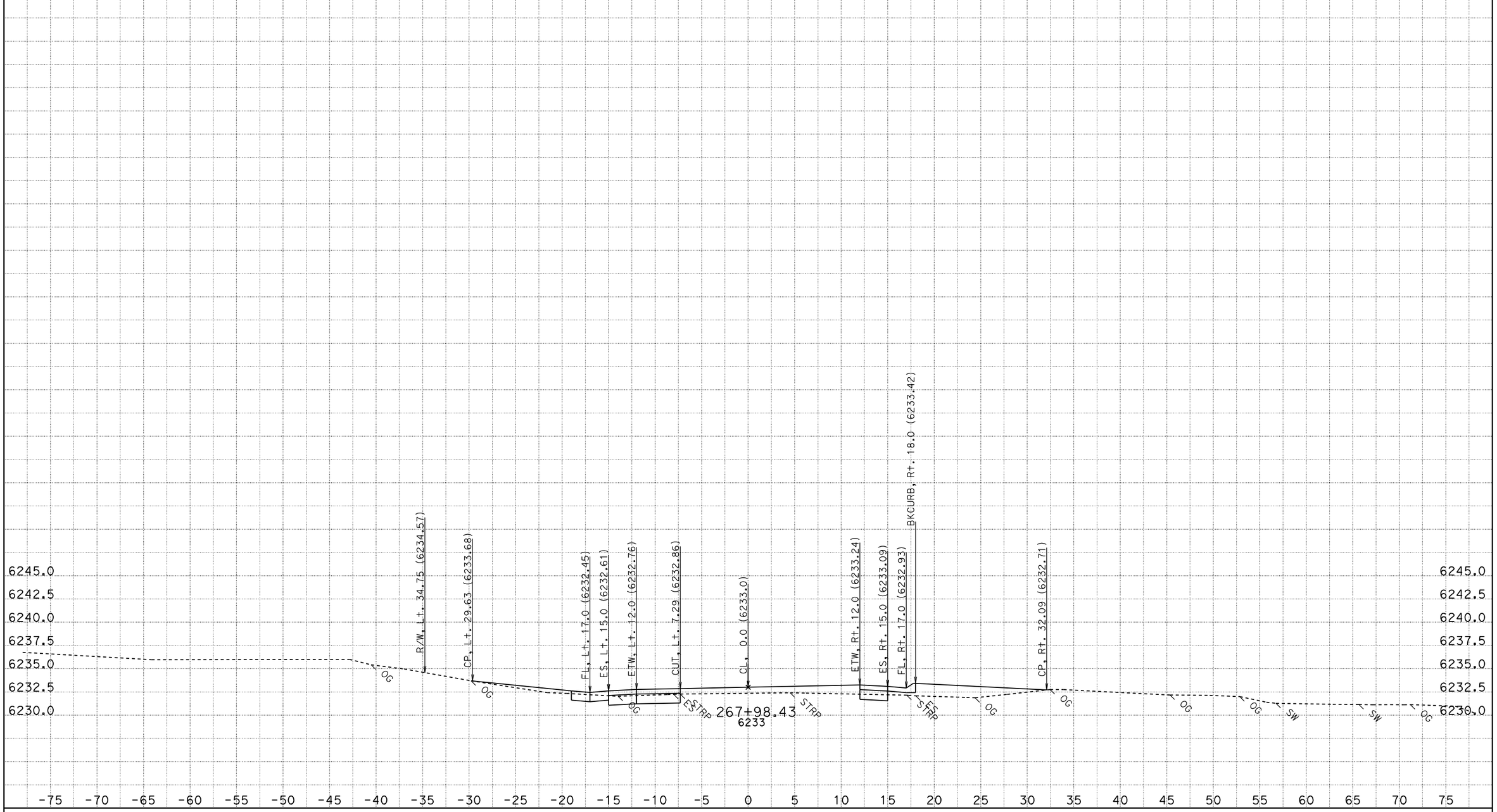

DATE: 8/12/2011

KC Project: 2A920FT

File: H:\Pla89\2A920FT\EAR\OUTPUT\22400_33600.ear

CONTRACT: 2a920

DIST/CO/RTE/PM: 03-ED,Pla 89 PM 27.2/27.4, 0.0/T8.5

SCALE: 1" = 5' Horiz.
1" = 5' Vert.

All Dimensions are US Survey Feet

A1

CROSS SECTIONS

SHEET 371 OF 936

FOR EARTHWORK DEVELOPMENT ONLY

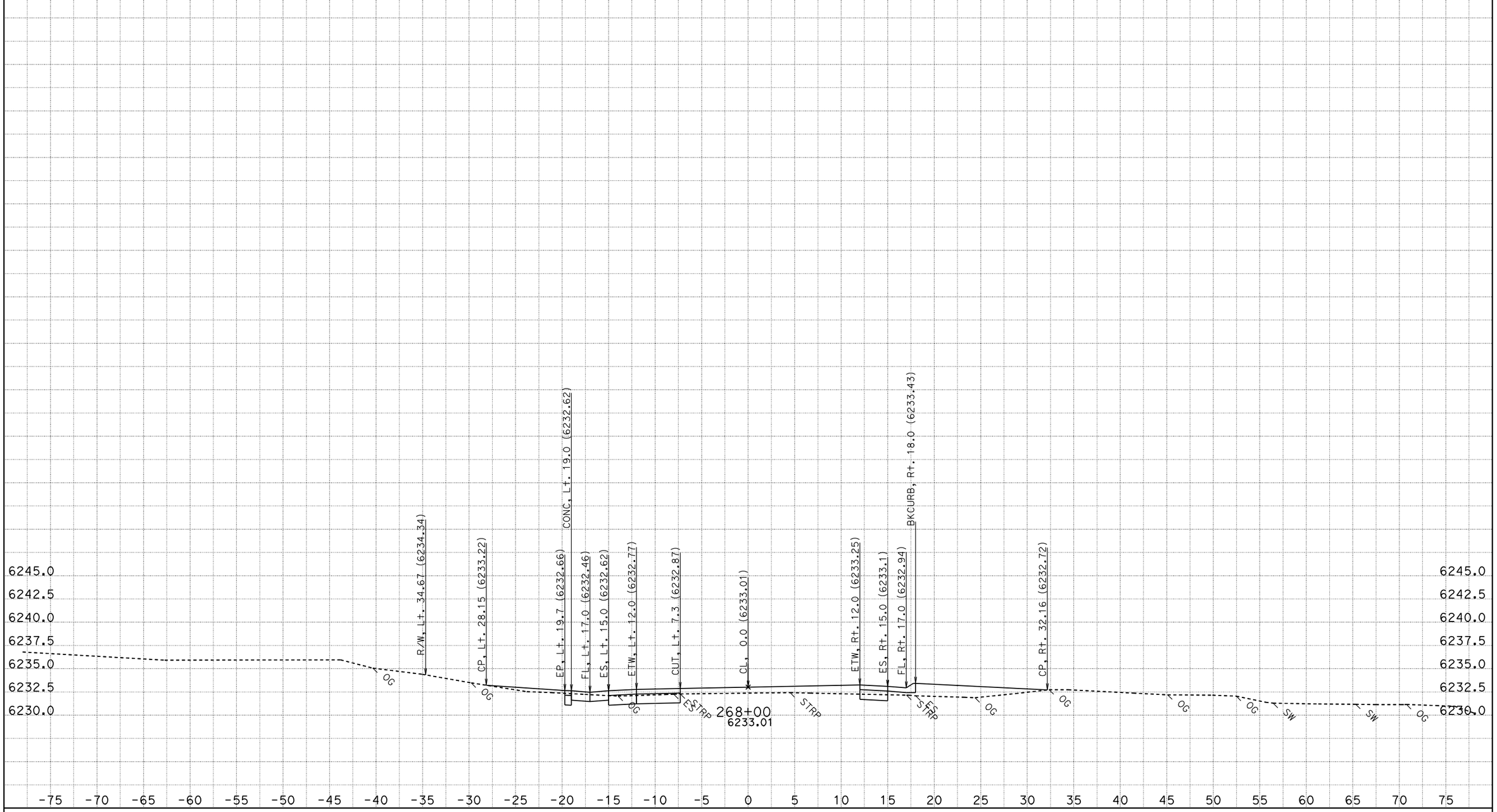

DATE: 8/12/2011

KC Project: 2A920FT

File: H:\Pla89\2A920FT\EAR\OUTPUT\22400_33600.ear

CONTRACT: 2a920

DIST/CO/RTE/PM: 03-ED,Pla 89 PM 27.2/27.4, 0.0/T8.5

SCALE: 1" = 5' Horiz.
1" = 5' Vert.

All Dimensions are US Survey Feet

A1

CROSS SECTIONS

SHEET 372 OF 936

FOR EARTHWORK DEVELOPMENT ONLY

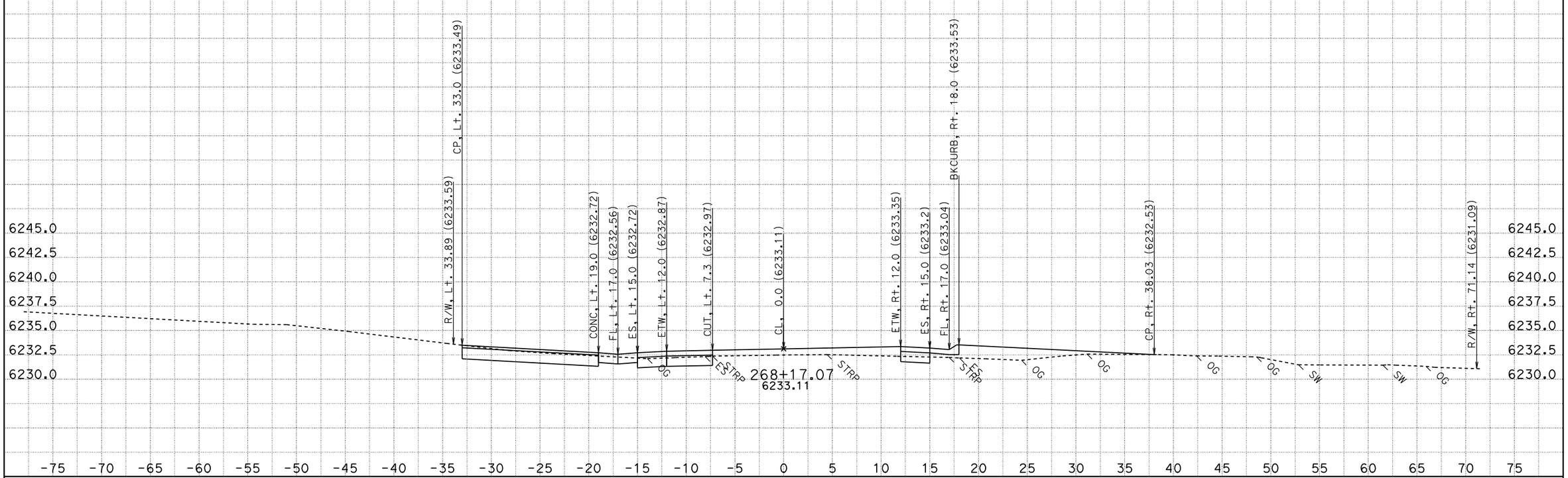

DATE: 8/12/2011
KC Project: 2A920FT
File: H:\Pla89\2A920FT\EAR\OUTPUT\22400_33600.ear

CONTRACT: 2a920
DIST/CO/RTE/PM: 03-ED,Pla 89 PM 27.2/27.4, 0.0/T8.5

SCALE: 1" = 5' Horiz.
1" = 5' Vert.

All Dimensions are US Survey Feet

A1
CROSS SECTIONS
SHEET 373 OF 936

FOR EARTHWORK DEVELOPMENT ONLY

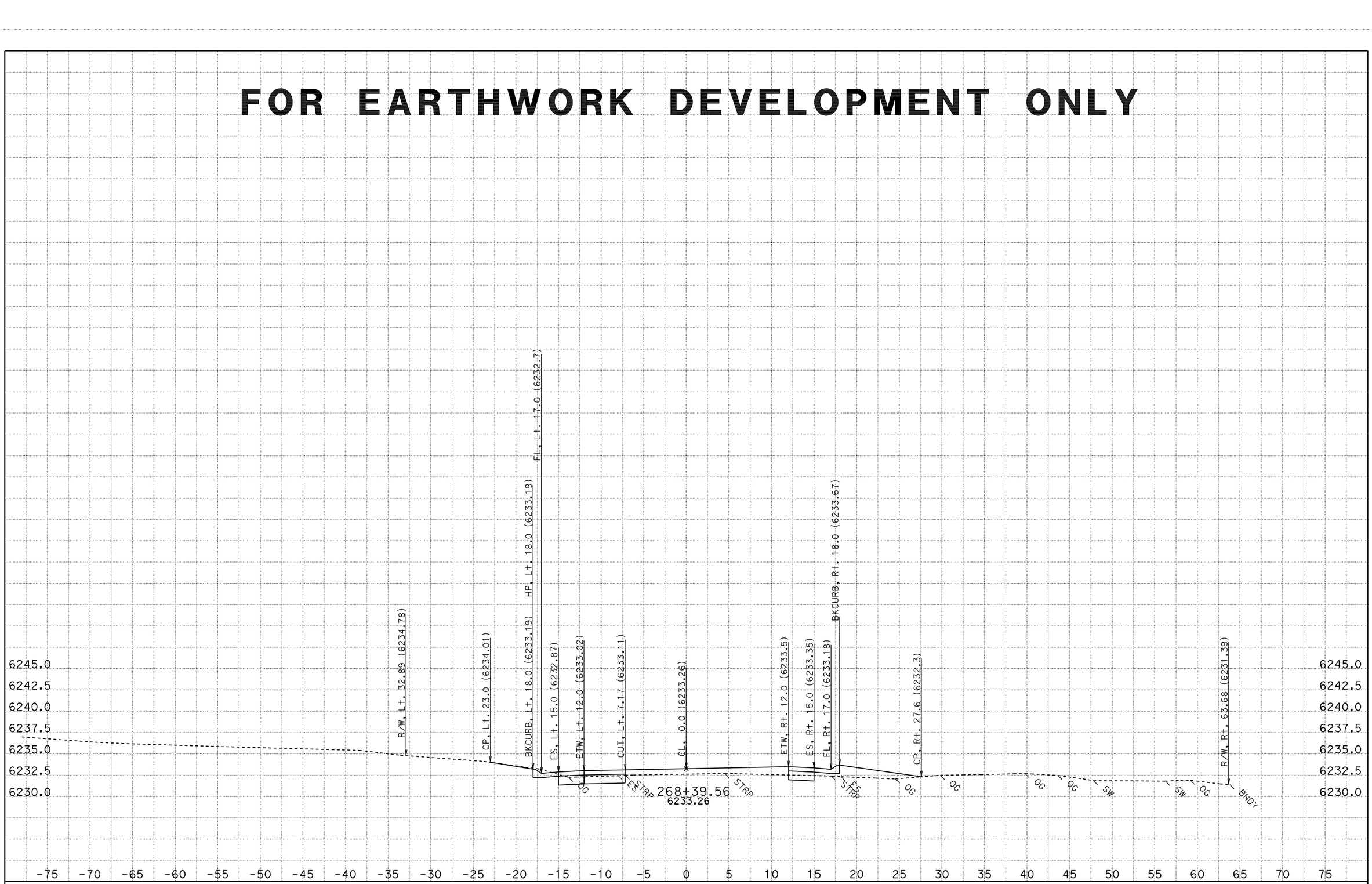

CONTRACT: 2a920

DATE: 8/12/2011

DIST/CO/RTE/PM: 03-ED,Pla 89 PM 27.2/27.4, 0.0/T8.5

SCALE: 1" = 5' Horiz.
1" = 5' Vert.

A1

CROSS SECTIONS

KC Project: 2A920FT File: H:\Pla89\2A920FT\EAR\OUTPUT\22400_33600.ear

All Dimensions are US Survey Feet

FOR EARTHWORK DEVELOPMENT ONLY

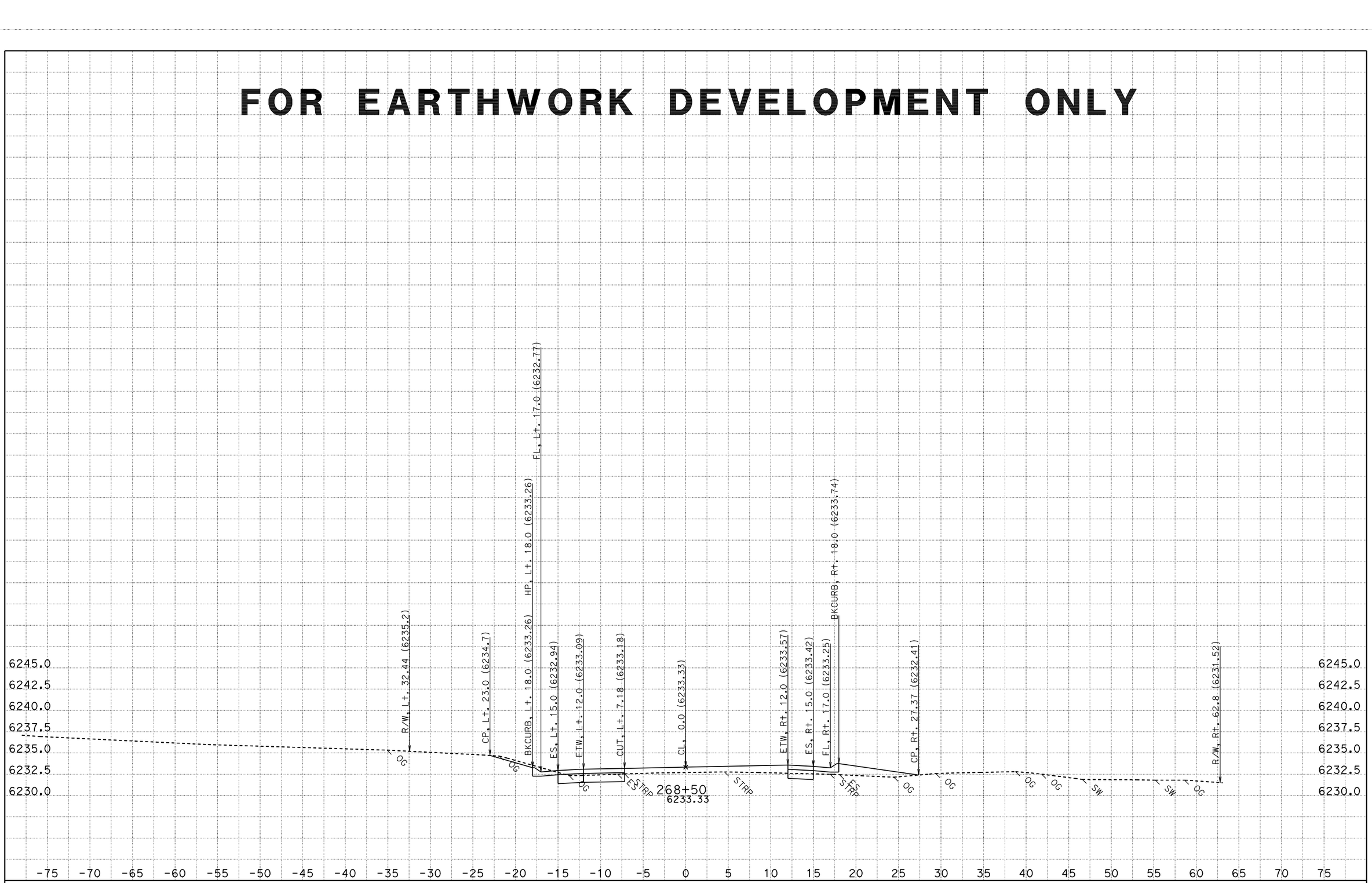

CONTRACT: 2a920

DATE: 8/12/2011

DIST/CO/RTE/PM: 03-ED,Pla 89 PM 27.2/27.4, 0.0/T8.5

SCALE: 1" = 5' Horiz.
1" = 5' Vert.

A1

CROSS SECTIONS

KC Project: 2A920FT File: H:\Pla89\2A920FT\EAR\OUTPUT\22400_33600.ear

All Dimensions are US Survey Feet

SHEET 375 OF 936

FOR EARTHWORK DEVELOPMENT ONLY

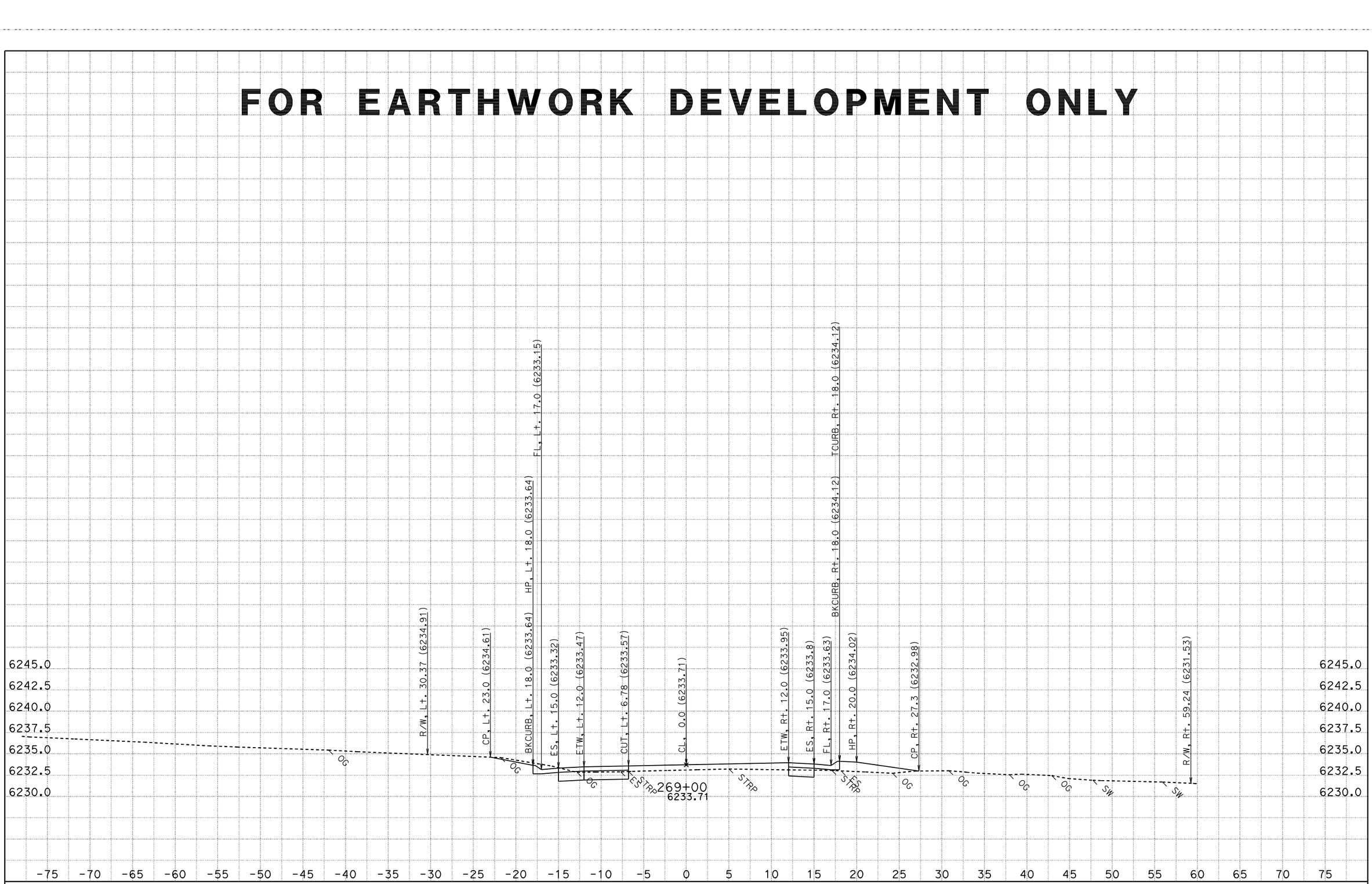

CONTRACT: 2a920

DATE: 8/12/2011

DIST/CO/RTE/PM: 03-ED,Pla 89 PM 27.2/27.4, 0.0/T8.5

SCALE: 1" = 5' Horiz.
1" = 5' Vert.

A1

CROSS SECTIONS

KC Project: 2A920FT File: H:\Pla89\2A920FT\EAR\OUTPUT\22400_33600.ear

All Dimensions are US Survey Feet

FOR EARTHWORK DEVELOPMENT ONLY

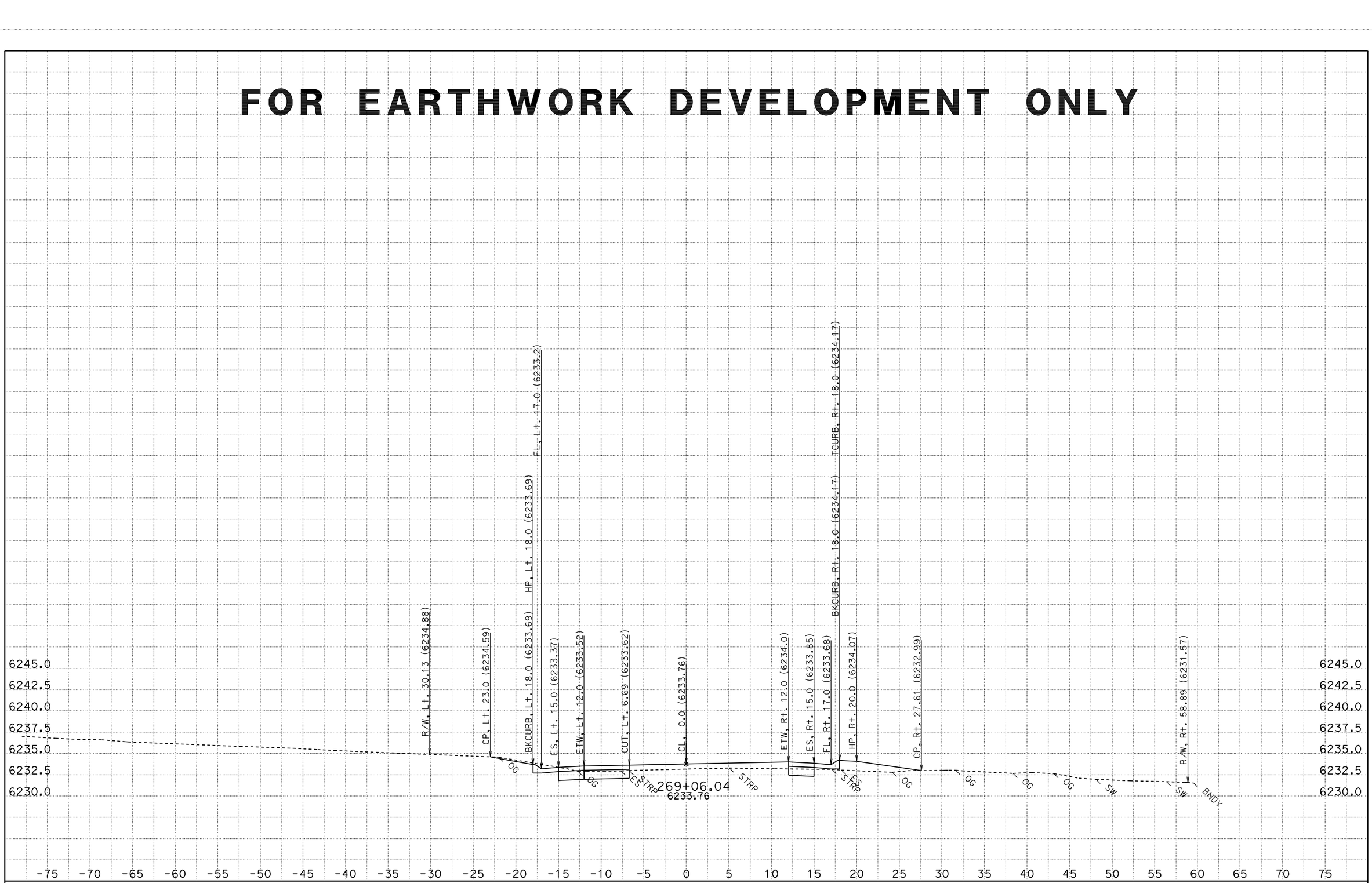

CONTRACT: 2a920

DATE: 8/12/2011

DIST/CO/RTE/PM: 03-ED,Pla 89 PM 27.2/27.4, 0.0/T8.5

SCALE: 1" = 5' Horiz.
1" = 5' Vert.

A1

CROSS SECTIONS

KC Project: 2A920FT File: H:\Pla89\2A920FT\EAR\OUTPUT\22400_33600.ear

All Dimensions are US Survey Feet

FOR EARTHWORK DEVELOPMENT ONLY

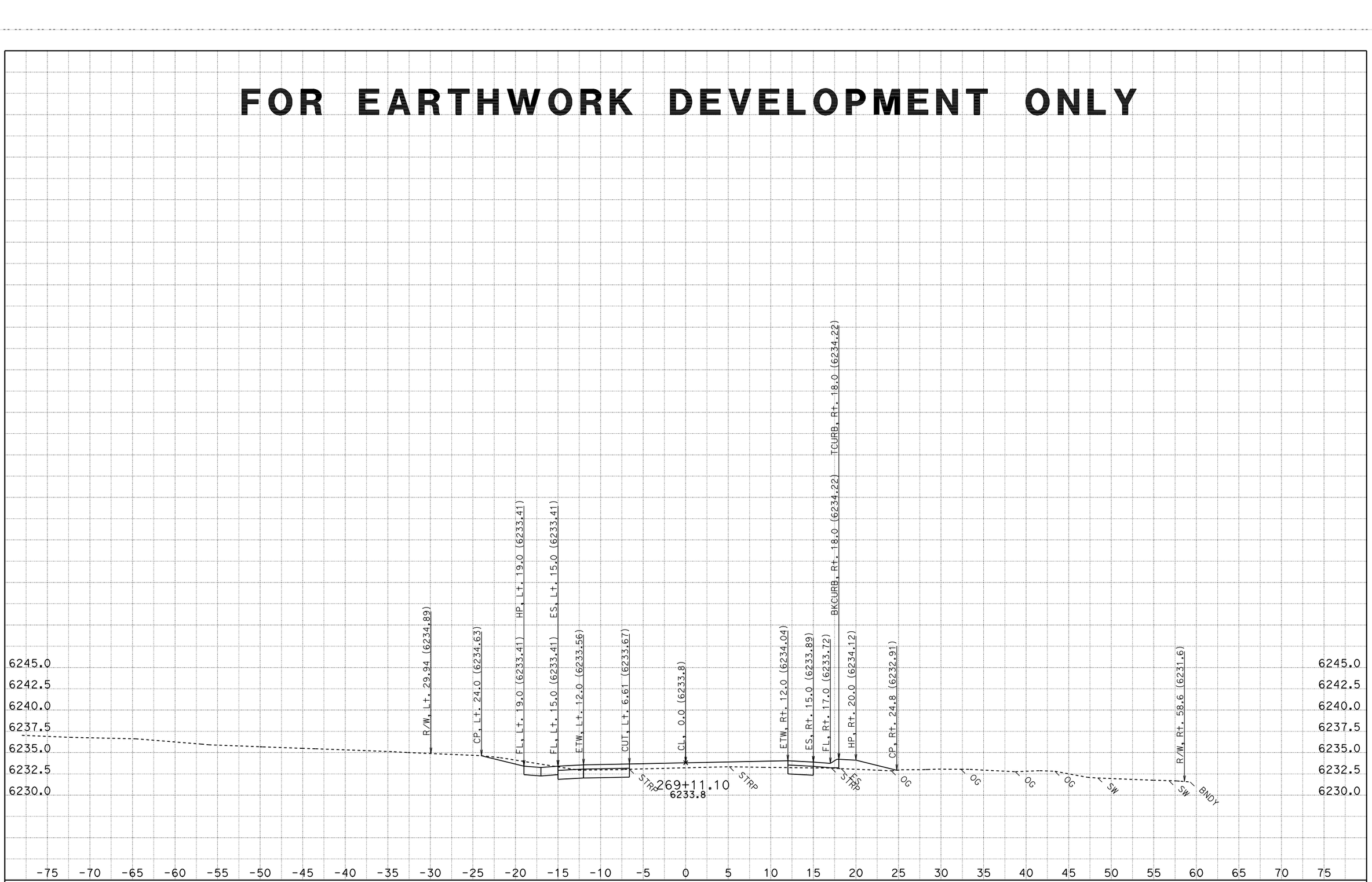

CONTRACT: 2a920

DATE: 8/12/2011

DIST/CO/RTE/PM: 03-ED,Pla 89 PM 27.2/27.4, 0.0/T8.5

KC Project: 2A920FT File: H:\Pla89\2A920FT\EAR\OUTPUT\22400_33600.ear

SCALE: 1" = 5' Horiz.
1" = 5' Vert.

All Dimensions are US Survey Feet

A1
CROSS SECTIONS
SHEET 378 OF 936

FOR EARTHWORK DEVELOPMENT ONLY

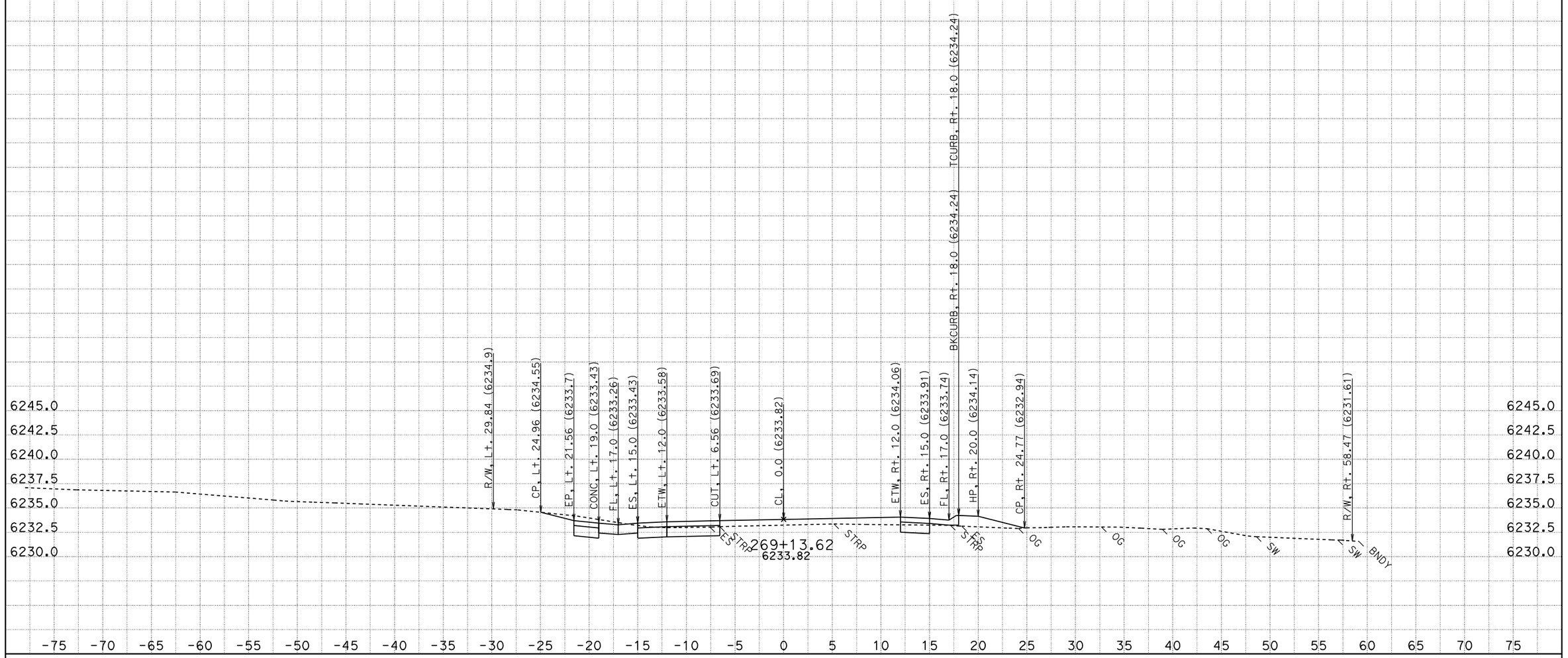

DATE: 8/12/2011
KC Project: 2A920FT

CONTRACT: 2a920
DIST/CO/RTE/PM: 03-ED,Pla 89 PM 27.2/27.4, 0.0/T8.5
File: H:\Pla89\2A920FT\EAR\OUTPUT\22400_33600.ear

SCALE: 1" = 5' Horiz.
1" = 5' Vert.

All Dimensions are US Survey Feet

A1
CROSS SECTIONS
SHEET 379 OF 936

FOR EARTHWORK DEVELOPMENT ONLY

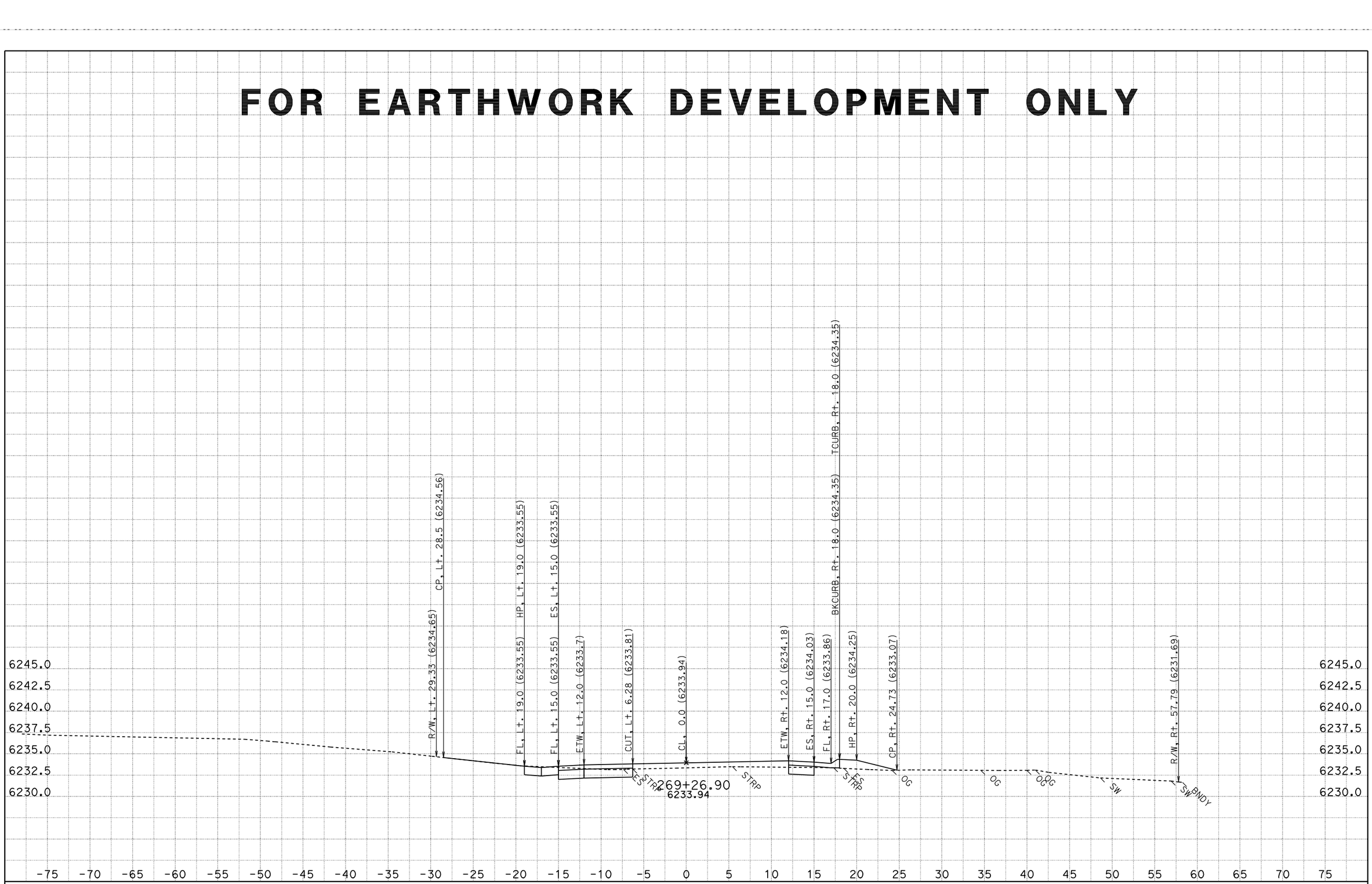

DATE: 8/12/2011

KC Project: 2A920FT

CONTRACT: 2a920

DIST/CO/RTE/PM: 03-ED,Pla 89 PM 27.2/27.4, 0.0/T8.5

File: H:\Pla89\2A920FT\EAR\OUTPUT\22400_33600.ear

SCALE: 1" = 5' Horiz.
1" = 5' Vert.

All Dimensions are US Survey Feet

A1

CROSS SECTIONS

SHEET 380 OF 936

FOR EARTHWORK DEVELOPMENT ONLY

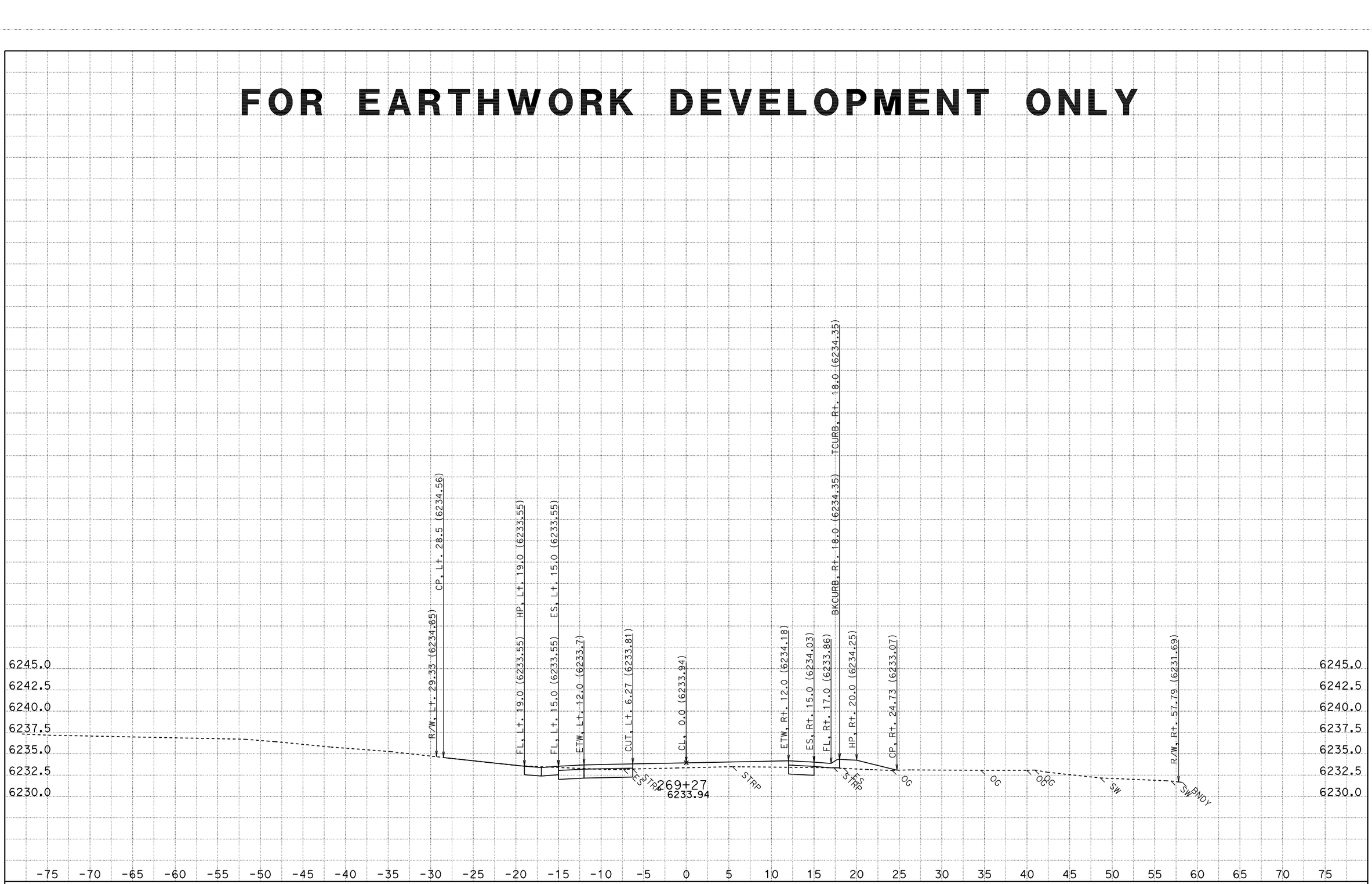

CONTRACT: 2a920

DATE: 8/12/2011

DIST/CO/RTE/PM: 03-ED,Pla 89 PM 27.2/27.4, 0.0/T8.5

SCALE: 1" = 5' Horiz.
1" = 5' Vert.

A1

CROSS SECTIONS

KC Project: 2A920FT File: H:\Pla89\2A920FT\EAR\OUTPUT\22400_33600.ear

All Dimensions are US Survey Feet

SHEET 381 OF 936

FOR EARTHWORK DEVELOPMENT ONLY

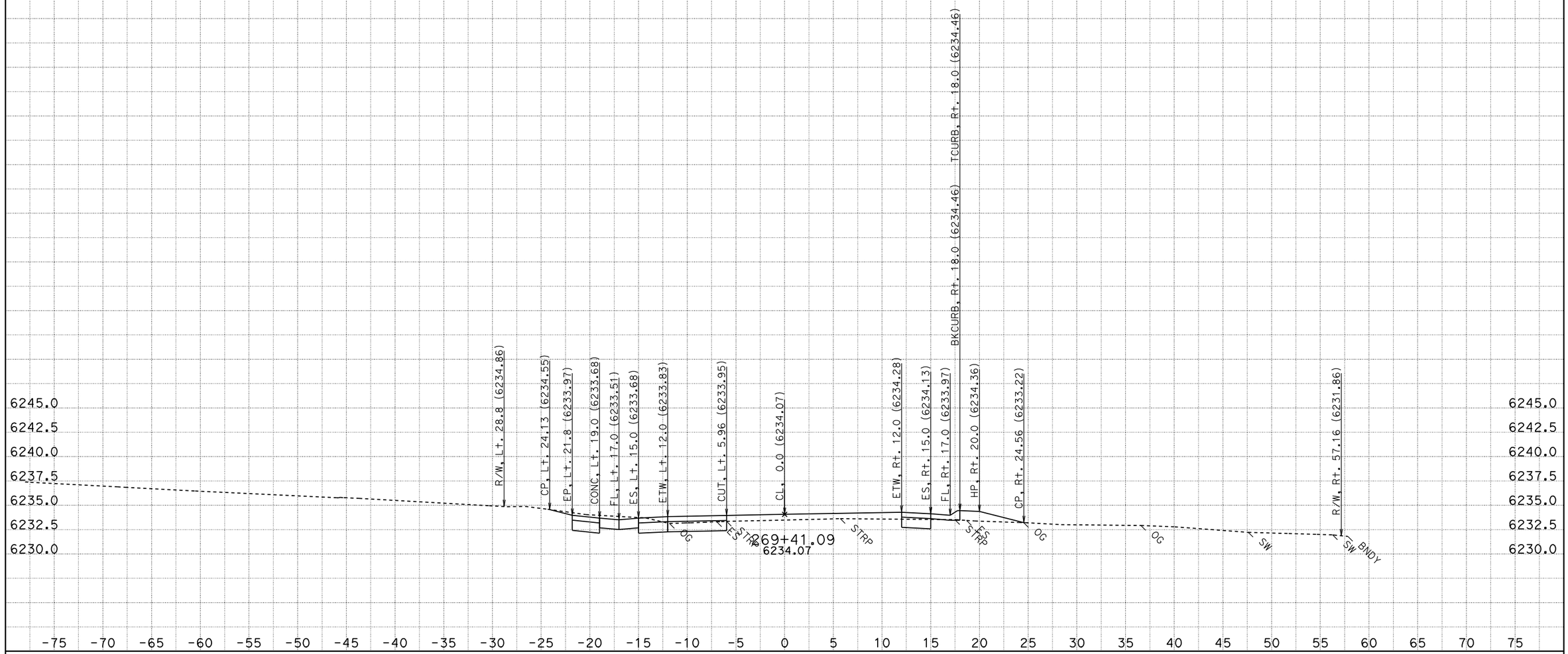

CONTRACT: 2a920

DATE: 8/12/2011

DIST/CO/RTE/PM: 03-ED,Pla 89 PM 27.2/27.4, 0.0/T8.5

SCALE: 1" = 5' Horiz.
1" = 5' Vert.

A1

CROSS SECTIONS

KC Project: 2A920FT

File: H:\Pla89\2A920FT\EAR\OUTPUT\22400_33600.ear

All Dimensions are US Survey Feet

FOR EARTHWORK DEVELOPMENT ONLY

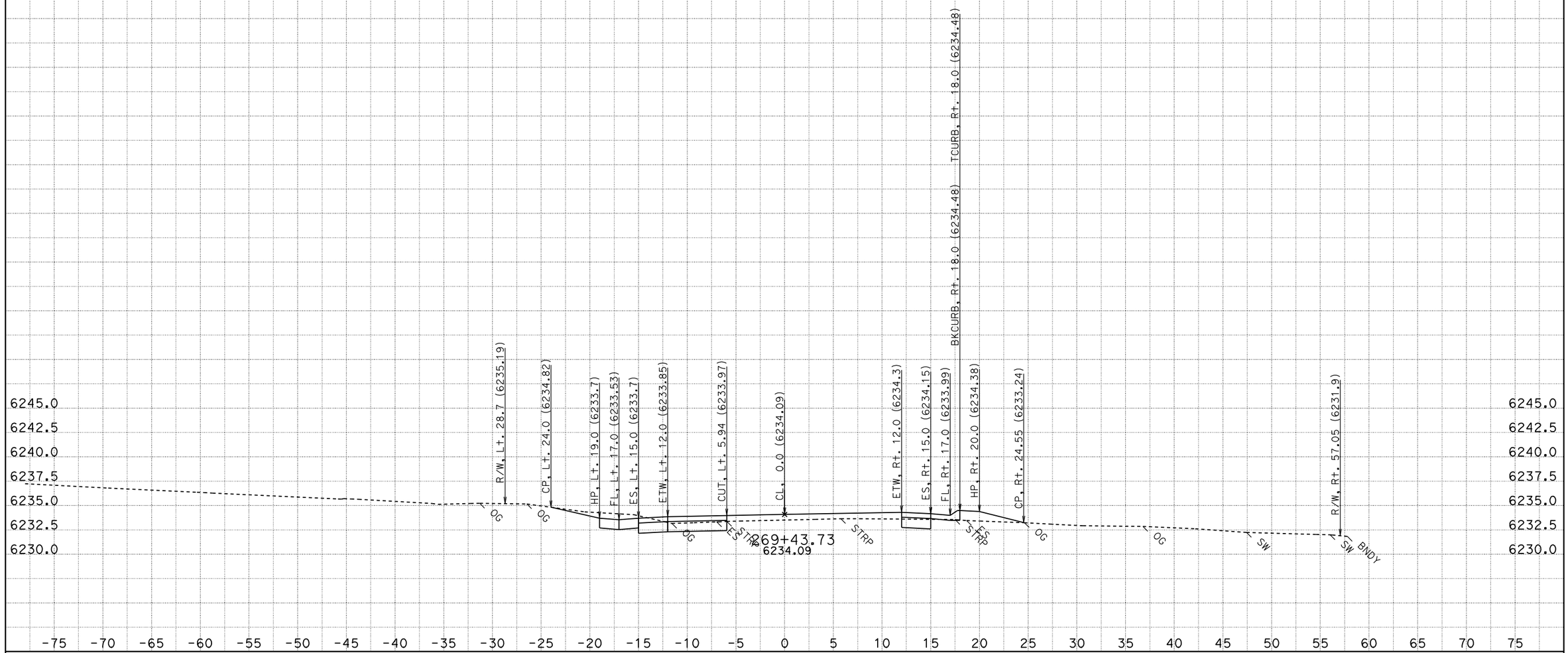

CONTRACT: 2a920

DATE: 8/12/2011

DIST/CO/RTE/PM: 03-ED,Pla 89 PM 27.2/27.4, 0.0/T8.5

SCALE: 1" = 5' Horiz.
1" = 5' Vert.

A1

CROSS SECTIONS

KC Project: 2A920FT

File: H:\Pla89\2A920FT\EAR\OUTPUT\22400_33600.ear

All Dimensions are US Survey Feet

FOR EARTHWORK DEVELOPMENT ONLY

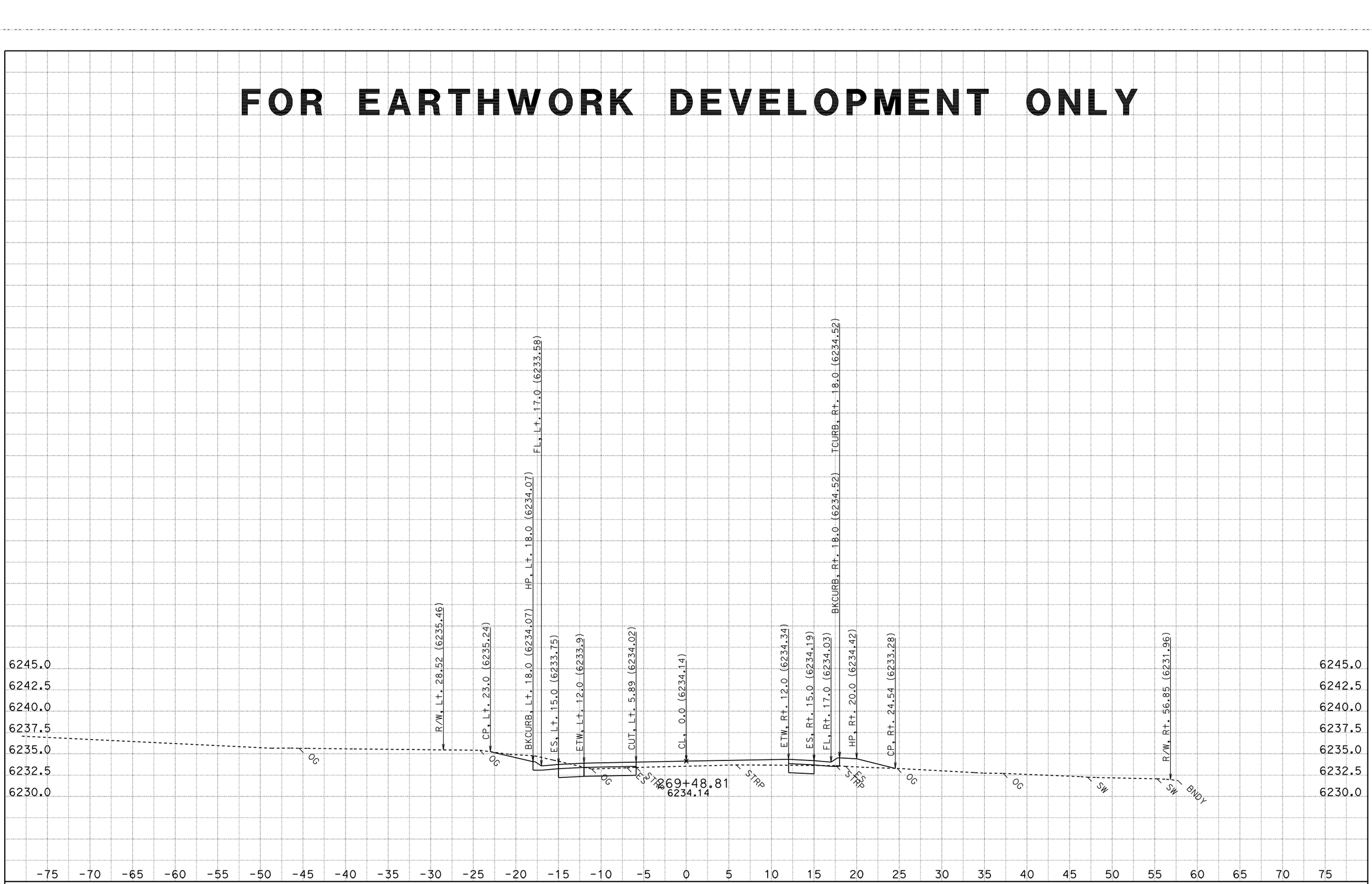

DATE: 8/12/2011

KC Project: 2A920FT

File: H:\Pla89\2A920FT\EAR\OUTPUT\22400_33600.ear

CONTRACT: 2a920

DIST/CO/RTE/PM: 03-ED,Pla 89 PM 27.2/27.4, 0.0/T8.5

SCALE: 1" = 5' Horiz.
1" = 5' Vert.

All Dimensions are US Survey Feet

A1

CROSS SECTIONS

SHEET 384 OF 936

FOR EARTHWORK DEVELOPMENT ONLY

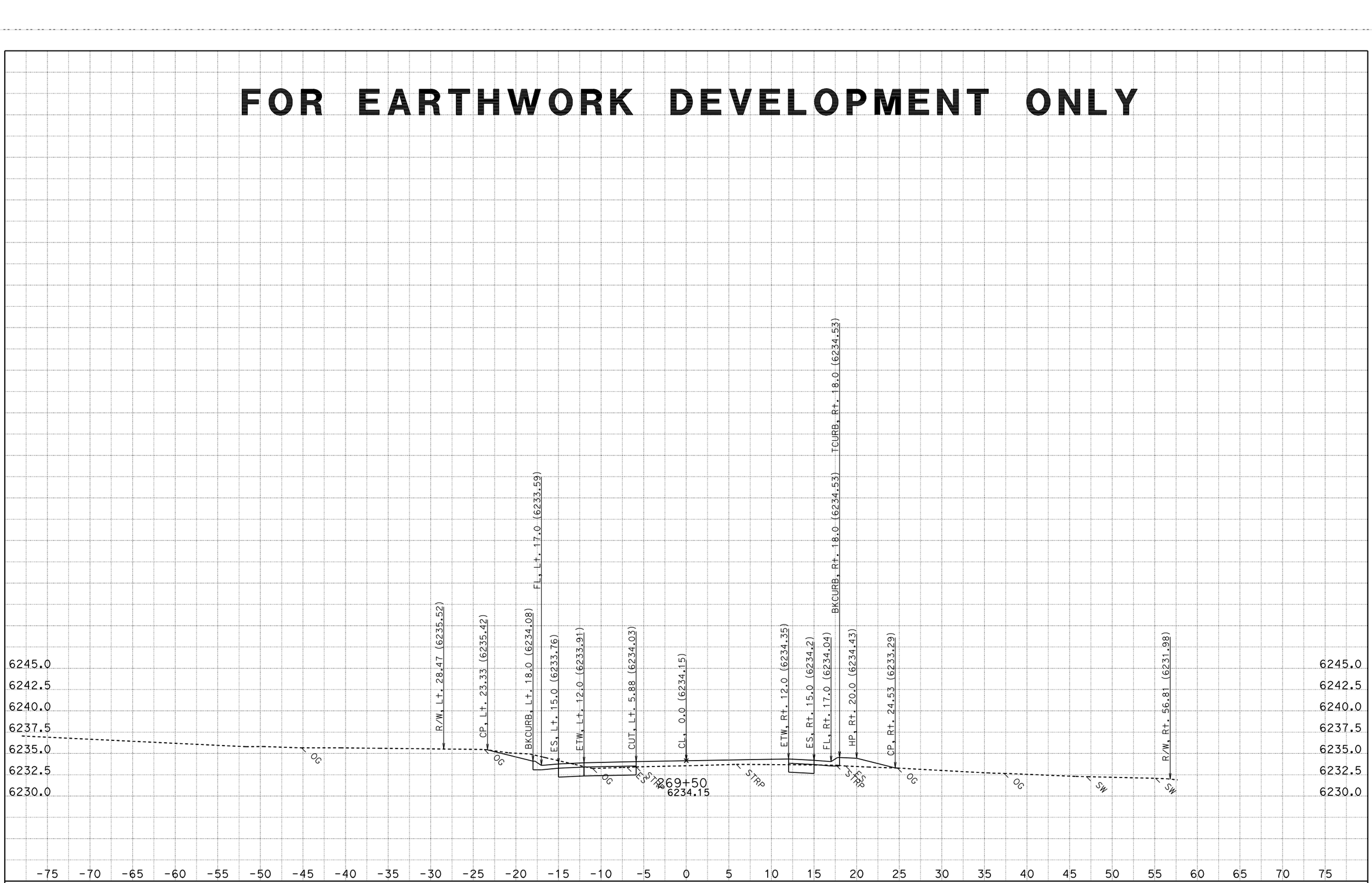

CONTRACT: 2a920

DATE: 8/12/2011

DIST/CO/RTE/PM: 03-ED,Pla 89 PM 27.2/27.4, 0.0/T8.5

KC Project: 2A920FT File: H:\Pla89\2A920FT\EAR\OUTPUT\22400_33600.ear

SCALE: 1" = 5' Horiz.
1" = 5' Vert.

All Dimensions are US Survey Feet

A1
CROSS SECTIONS
SHEET 385 OF 936

FOR EARTHWORK DEVELOPMENT ONLY

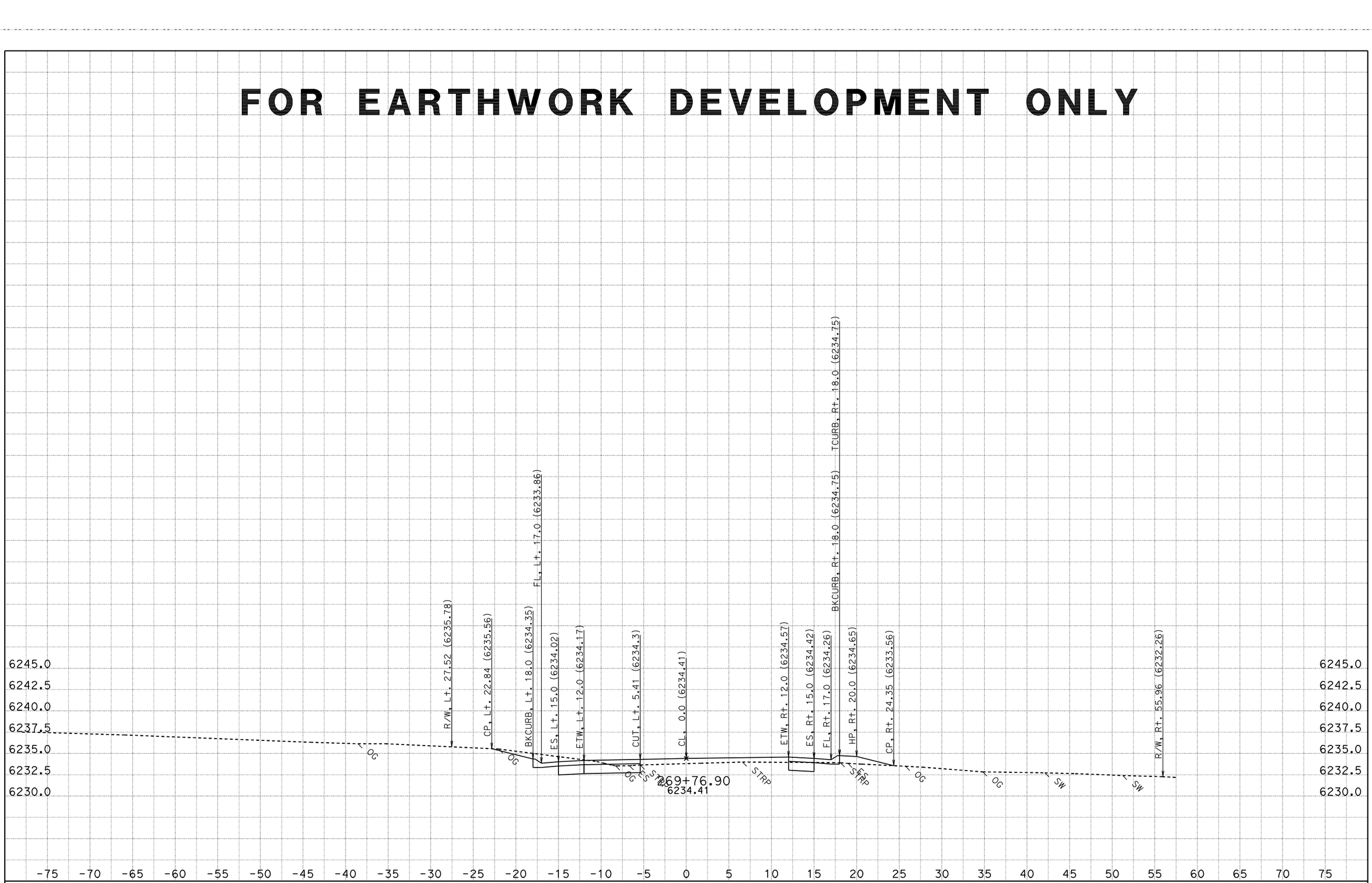

CONTRACT: 2a920

DATE: 8/12/2011

DIST/CO/RTE/PM: 03-ED,Pla 89 PM 27.2/27.4, 0.0/T8.5

SCALE: 1" = 5' Horiz.
1" = 5' Vert.

A1

CROSS SECTIONS

KC Project: 2A920FT File: H:\Pla89\2A920FT\EAR\OUTPUT\22400_33600.ear

All Dimensions are US Survey Feet

FOR EARTHWORK DEVELOPMENT ONLY

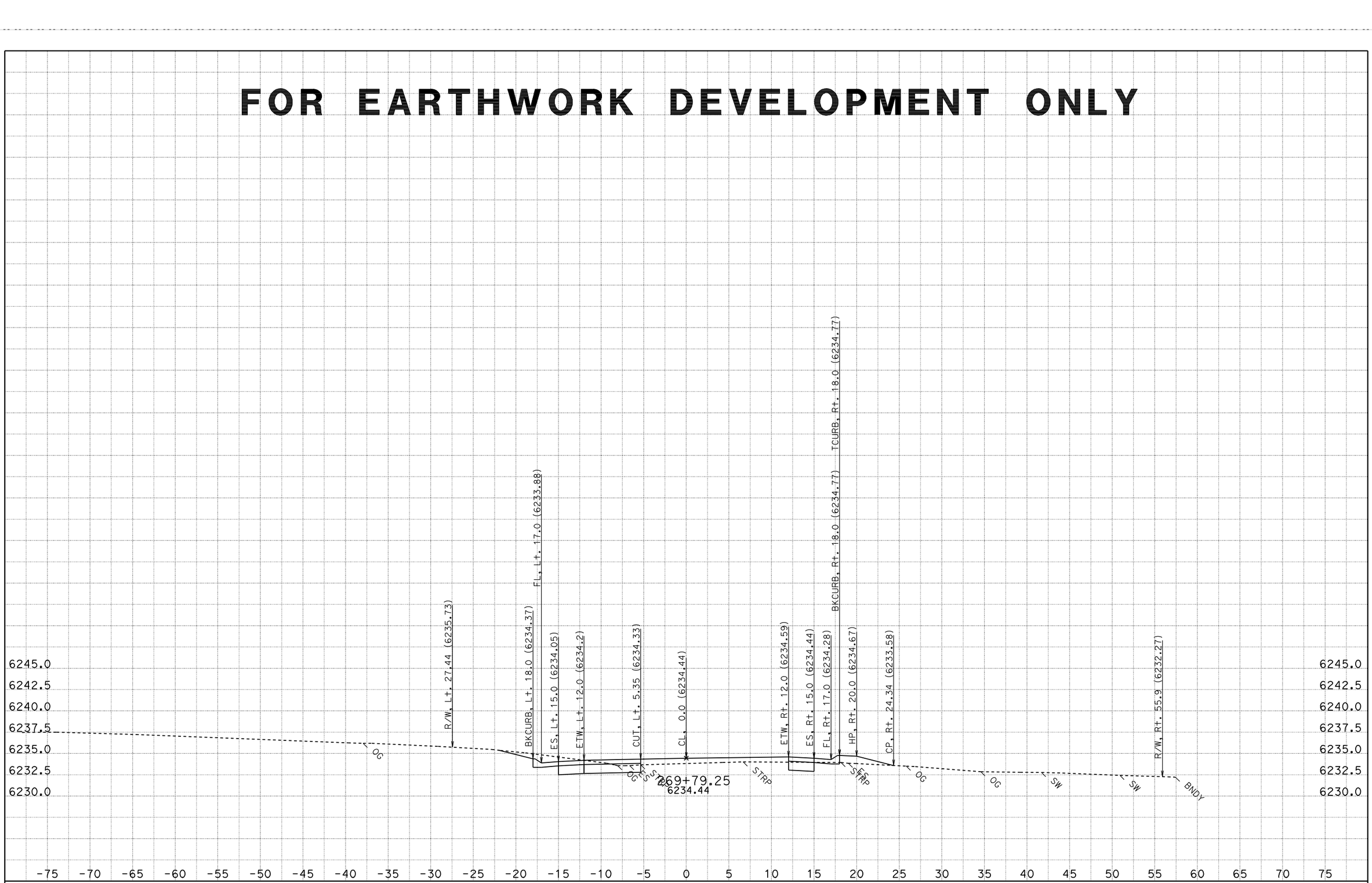

CONTRACT: 2a920

DATE: 8/12/2011

DIST/CO/RTE/PM: 03-ED,Pla 89 PM 27.2/27.4, 0.0/T8.5

SCALE: 1" = 5' Horiz.
1" = 5' Vert.

A1

CROSS SECTIONS

KC Project: 2A920FT File: H:\Pla89\2A920FT\EAR\OUTPUT\22400_33600.ear

All Dimensions are US Survey Feet

FOR EARTHWORK DEVELOPMENT ONLY

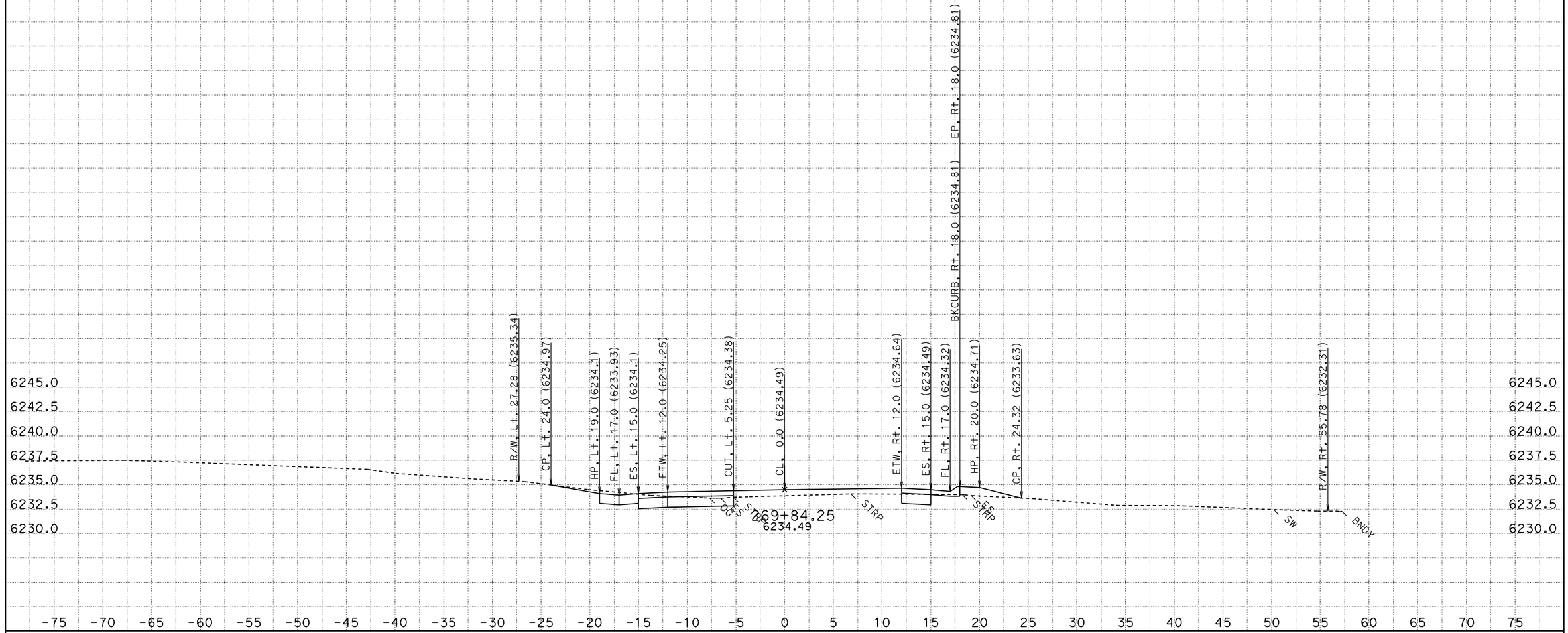

DATE: 8/12/2011

KC Project: 2A920FT

File: H:\Pla89\2A920FT\EAR\OUTPUT\22400_33600.ear

CONTRACT: 2a920

DIST/CO/RTE/PM: 03-ED,Pla 89 PM 27.2/27.4, 0.0/T8.5

SCALE: 1" = 5' Horiz.
1" = 5' Vert.

All Dimensions are US Survey Feet

A1

CROSS SECTIONS

FOR EARTHWORK DEVELOPMENT ONLY

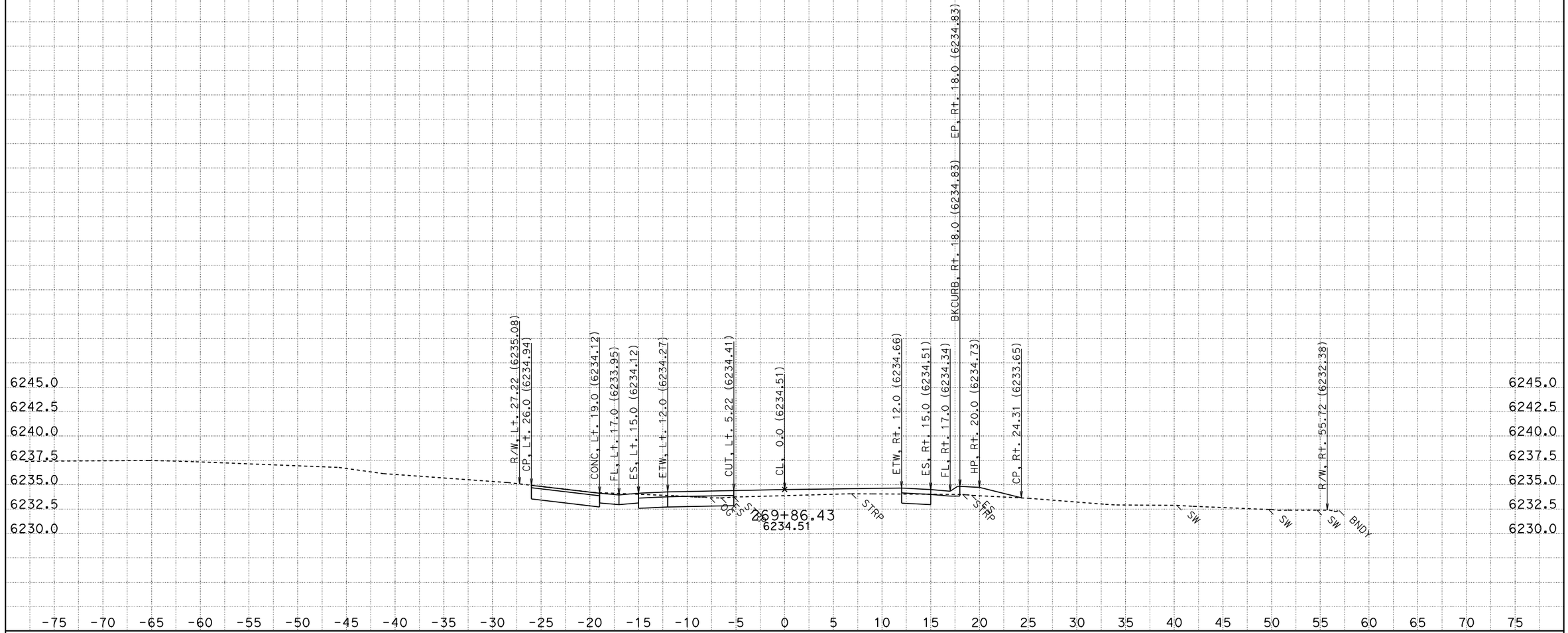

DATE: 8/12/2011
KC Project: 2A920FT

CONTRACT: 2a920
DIST/CO/RTE/PM: 03-ED,Pla 89 PM 27.2/27.4, 0.0/T8.5
File: H:\Pla89\2A920FT\EAR\OUTPUT\22400_33600.ear

SCALE: 1" = 5' Horiz.
1" = 5' Vert.

All Dimensions are US Survey Feet

A1
CROSS SECTIONS
SHEET 389 OF 936

FOR EARTHWORK DEVELOPMENT ONLY

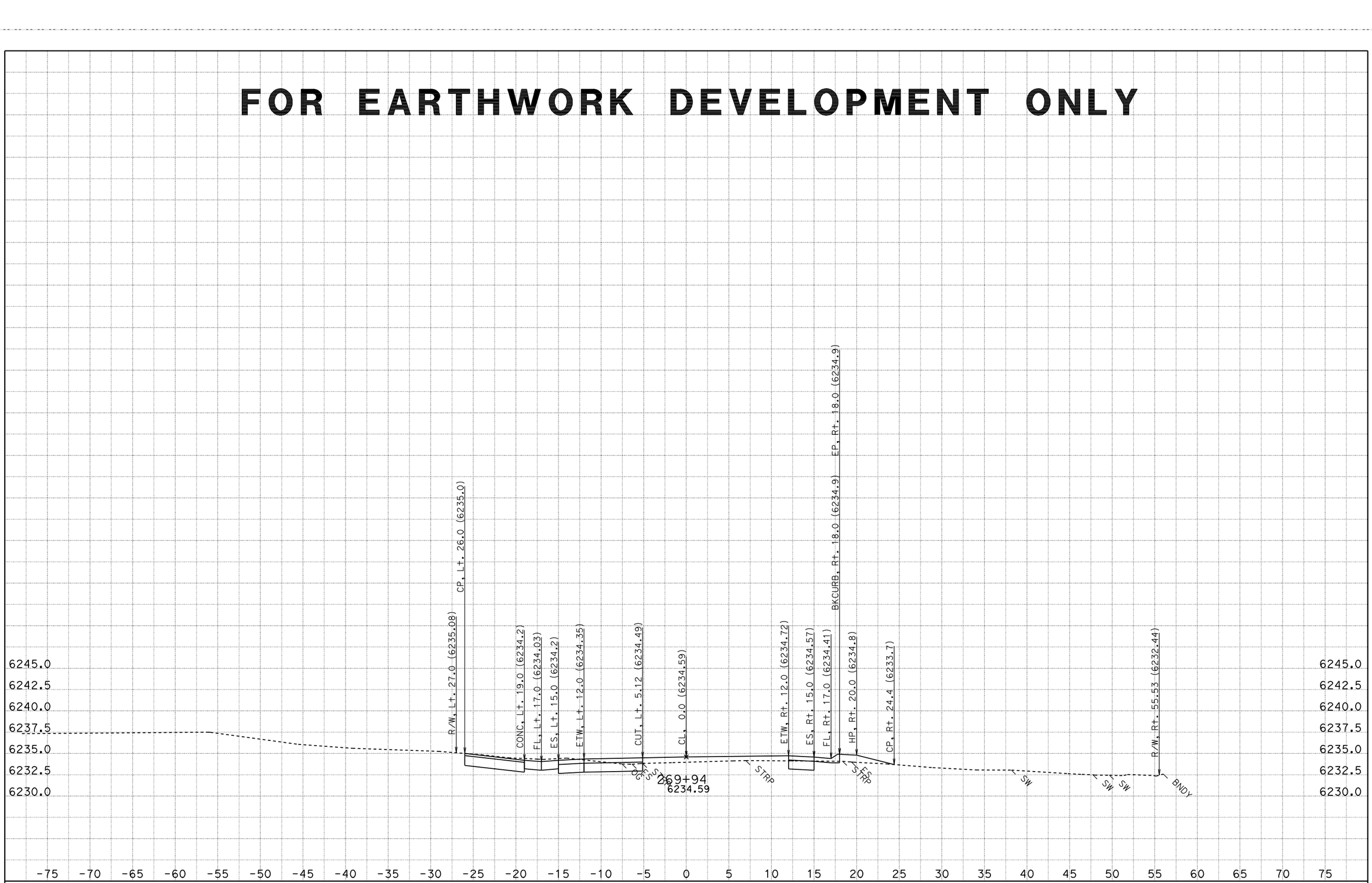

DATE: 8/12/2011

KC Project: 2A920FT

CONTRACT: 2a920

DIST/CO/RTE/PM: 03-ED,Pla 89 PM 27.2/27.4, 0.0/T8.5

File: H:\Pla89\2A920FT\EAR\OUTPUT\22400_33600.ear

SCALE: 1" = 5' Horiz.
1" = 5' Vert.

All Dimensions are US Survey Feet

A1

CROSS SECTIONS

SHEET 390 OF 936

FOR EARTHWORK DEVELOPMENT ONLY

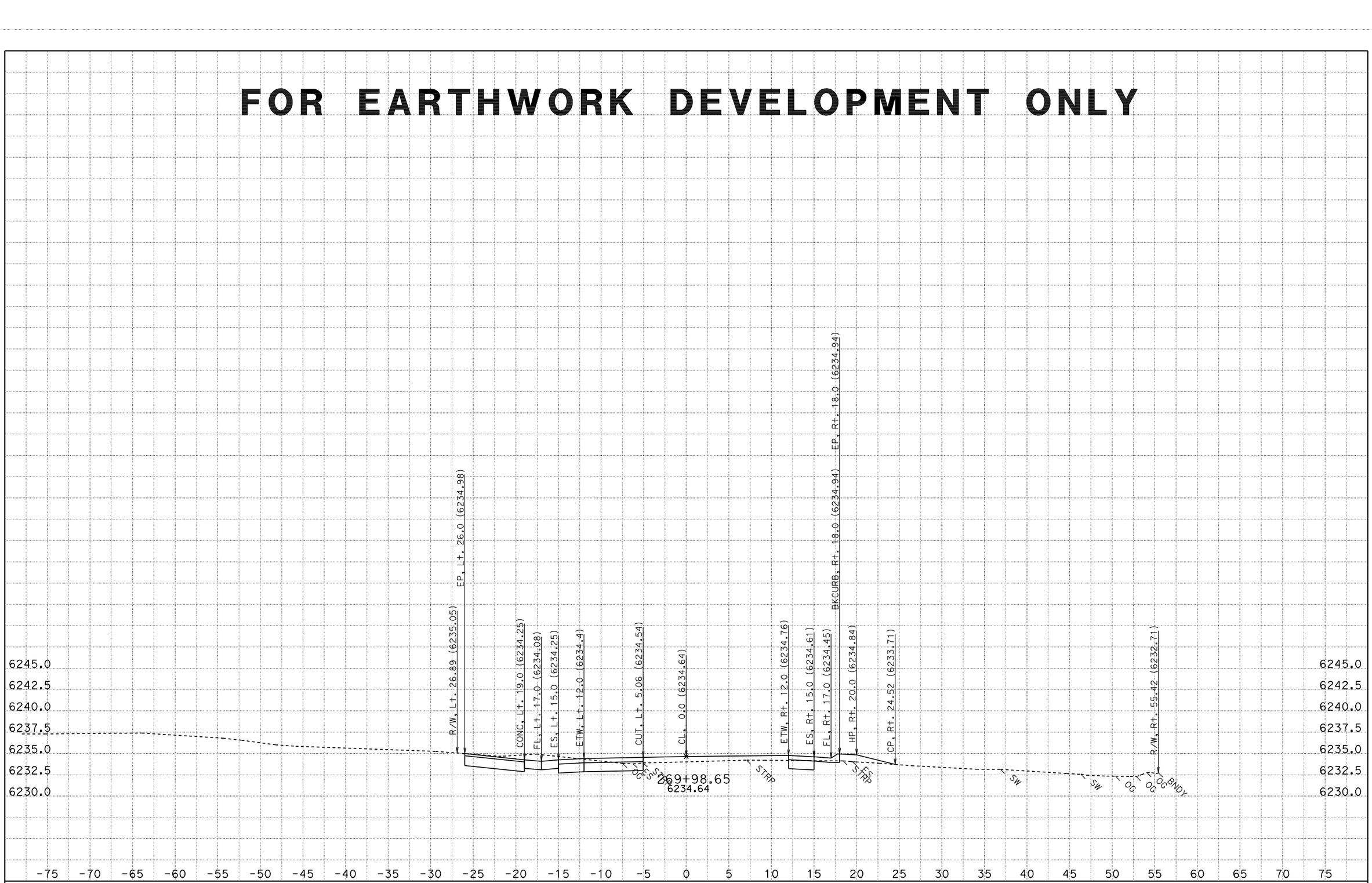

CONTRACT: 2a920

DATE: 8/12/2011

DIST/CO/RTE/PM: 03-ED,Pla 89 PM 27.2/27.4, 0.0/T8.5

SCALE: 1" = 5' Horiz.
1" = 5' Vert.

A1

CROSS SECTIONS

KC Project: 2A920FT File: H:\Pla89\2A920FT\EAR\OUTPUT\22400_33600.ear

All Dimensions are US Survey Feet

SHEET 391 OF 936

FOR EARTHWORK DEVELOPMENT ONLY

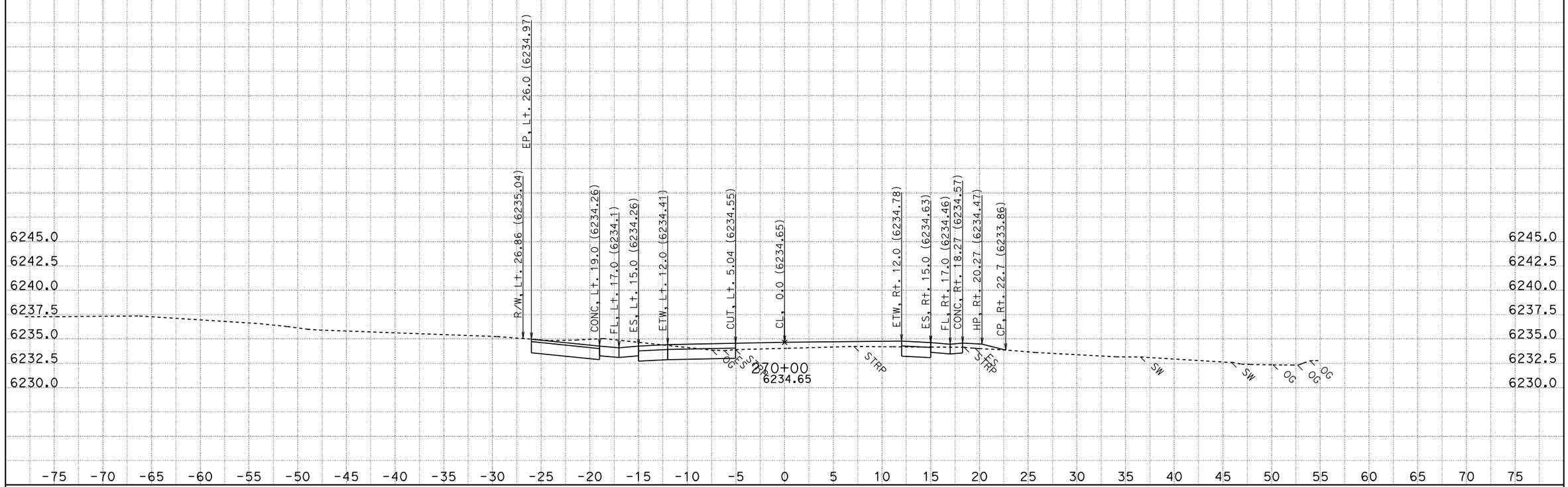

CONTRACT: 2a920

DATE: 8/12/2011

DIST/CO/RTE/PM: 03-ED,Pla 89 PM 27.2/27.4, 0.0/T8.5

SCALE: 1" = 5' Horiz.
1" = 5' Vert.

A1

CROSS SECTIONS

KC Project: 2A920FT File: H:\Pla89\2A920FT\EAR\OUTPUT\22400_33600.ear

All Dimensions are US Survey Feet

FOR EARTHWORK DEVELOPMENT ONLY

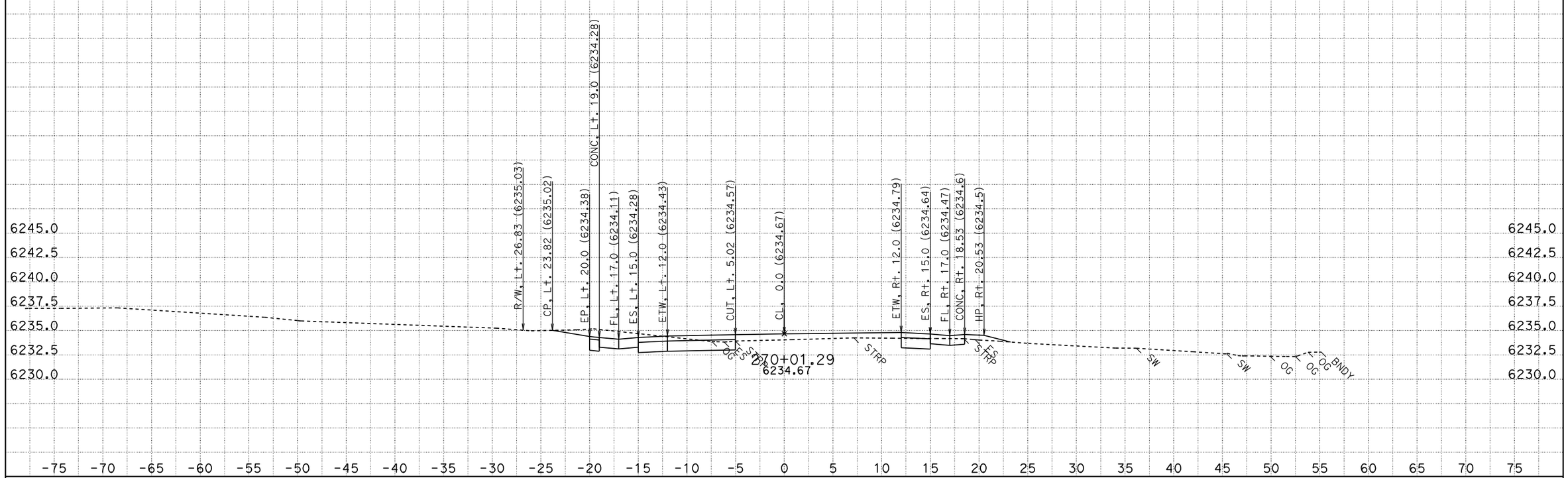

DATE: 8/12/2011
KC Project: 2A920FT
File: H:\Pla89\2A920FT\EAR\OUTPUT\22400_33600.ear

CONTRACT: 2a920
DIST/CO/RTE/PM: 03-ED,Pla 89 PM 27.2/27.4, 0.0/T8.5

SCALE: 1" = 5' Horiz.
1" = 5' Vert.

All Dimensions are US Survey Feet

A1
CROSS SECTIONS
SHEET 393 OF 936

FOR EARTHWORK DEVELOPMENT ONLY

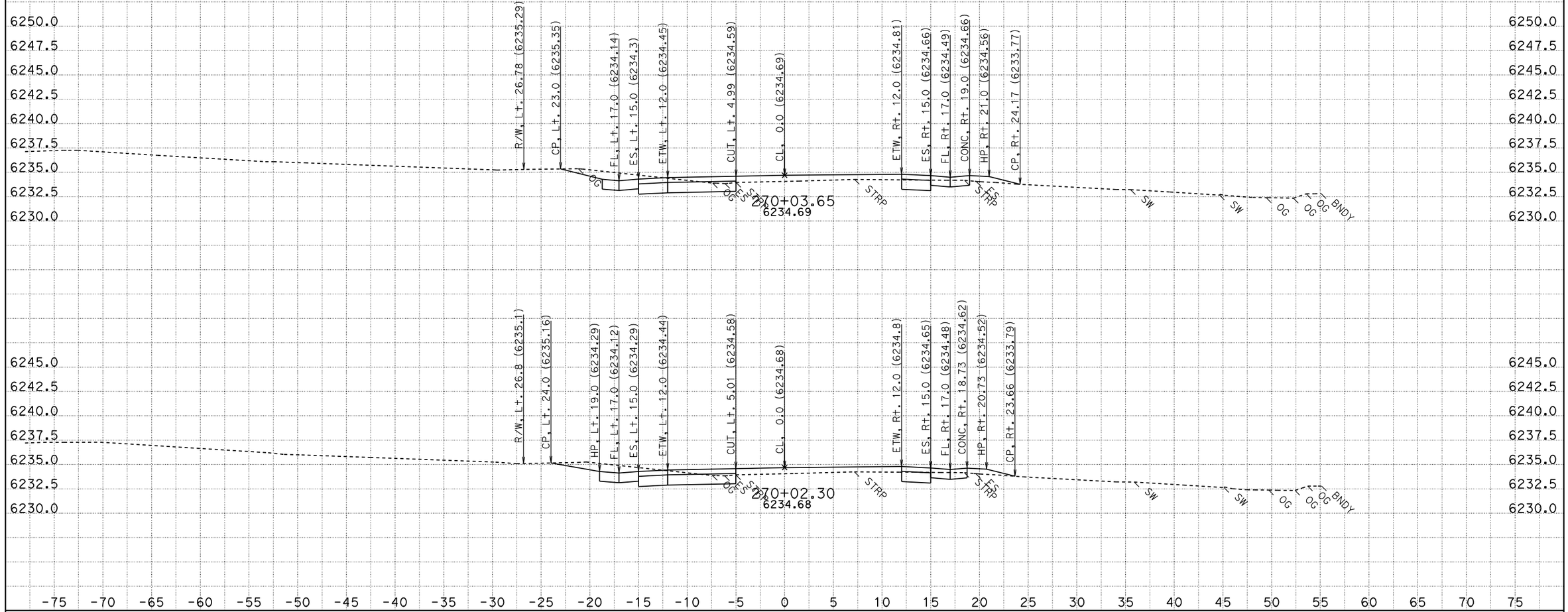

CONTRACT: 2a920

DATE: 8/12/2011

DIST/CO/RTE/PM: 03-ED,Pla 89 PM 27.2/27.4, 0.0/T8.5

SCALE: 1" = 5' Horiz.
1" = 5' Vert.

A1

CROSS SECTIONS

KC Project: 2A920FT File: H:\Pla89\2A920FT\EAR\OUTPUT\22400_33600.ear

All Dimensions are US Survey Feet

FOR EARTHWORK DEVELOPMENT ONLY

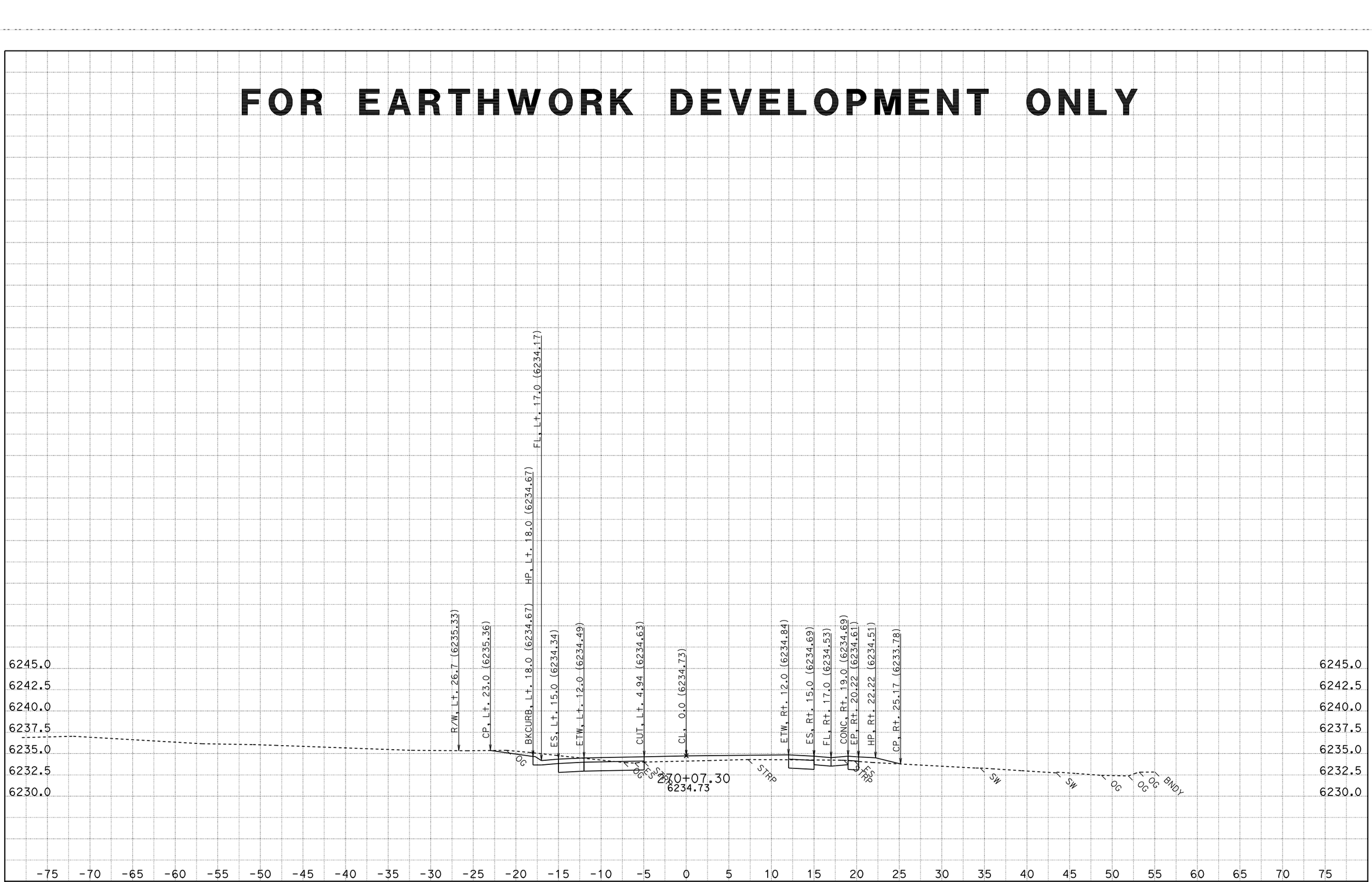

CONTRACT: 2a920

DATE: 8/12/2011

DIST/CO/RTE/PM: 03-ED,Pla 89 PM 27.2/27.4, 0.0/T8.5

KC Project: 2A920FT File: H:\Pla89\2A920FT\EAR\OUTPUT\22400_33600.ear

SCALE: 1" = 5' Horiz.
1" = 5' Vert.

All Dimensions are US Survey Feet

A1

CROSS SECTIONS

SHEET 395 OF 936

FOR EARTHWORK DEVELOPMENT ONLY

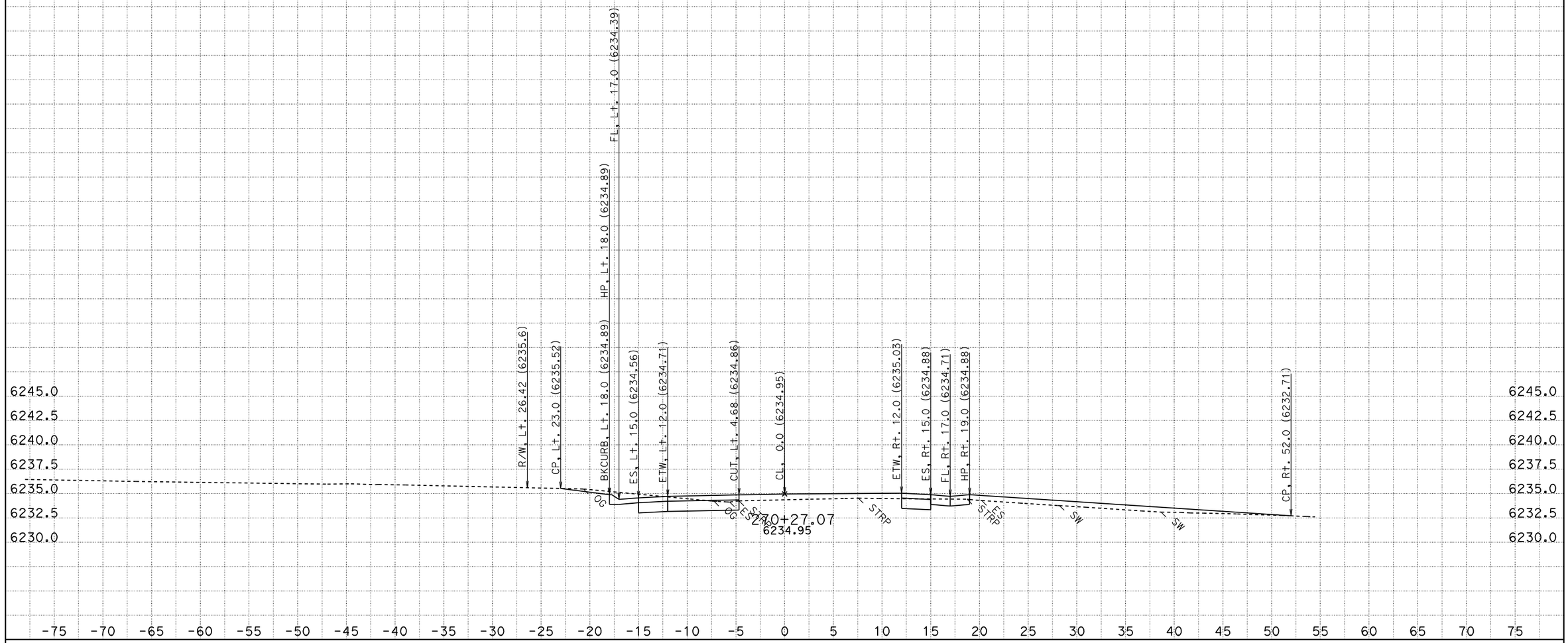

CONTRACT: 2a920

DATE: 8/12/2011

DIST/CO/RTE/PM: 03-ED,Pla 89 PM 27.2/27.4, 0.0/T8.5

KC Project: 2A920FT File: H:\Pla89\2A920FT\EAR\OUTPUT\22400_33600.ear

SCALE: 1" = 5' Horiz.
1" = 5' Vert.

All Dimensions are US Survey Feet

A1
CROSS SECTIONS
SHEET 396 OF 936

FOR EARTHWORK DEVELOPMENT ONLY

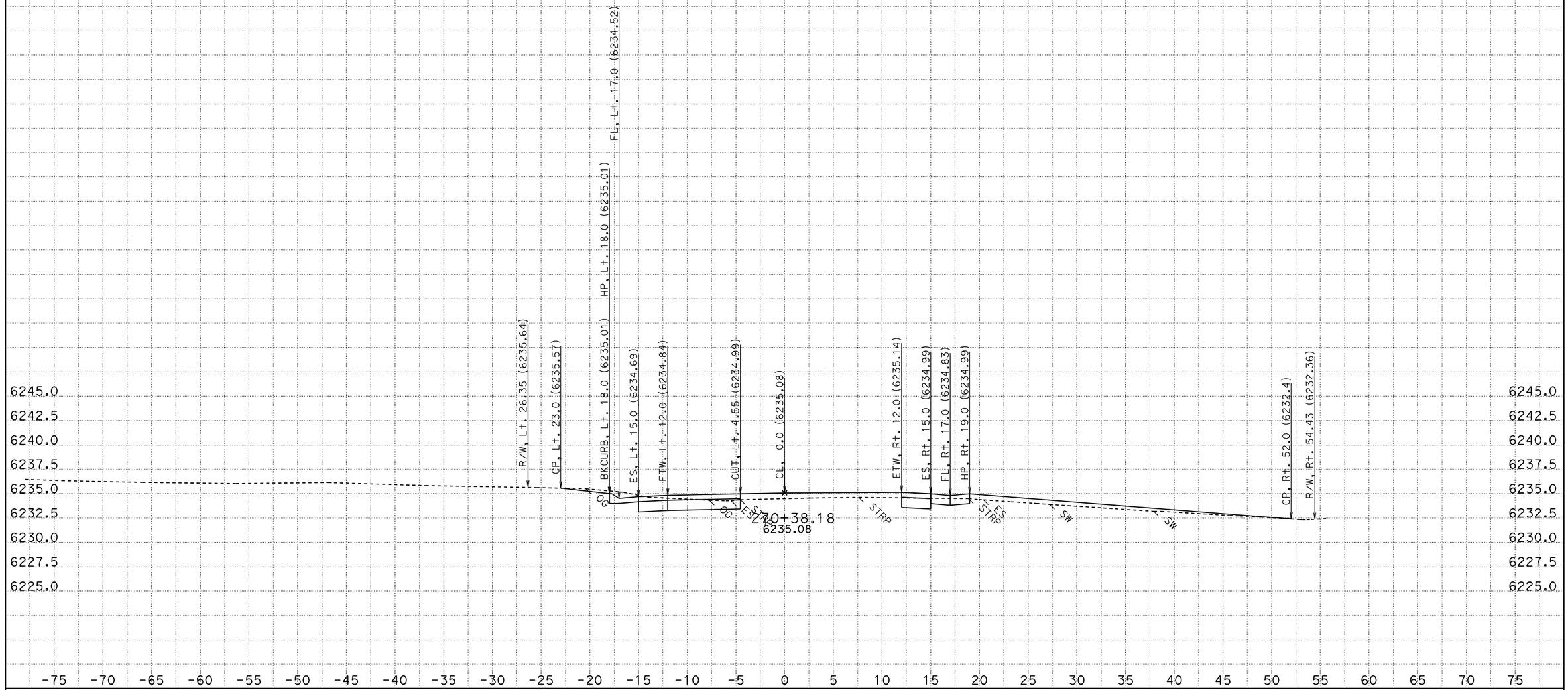

DATE: 8/12/2011

KC Project: 2A920FT

File: H:\Pla89\2A920FT\EAR\OUTPUT\22400_33600.ear

CONTRACT: 2a920

DIST/CO/RTE/PM: 03-ED,Pla 89 PM 27.2/27.4, 0.0/T8.5

SCALE: 1" = 5' Horiz.
1" = 5' Vert.

All Dimensions are US Survey Feet

A1

CROSS SECTIONS

SHEET 397 OF 936

FOR EARTHWORK DEVELOPMENT ONLY

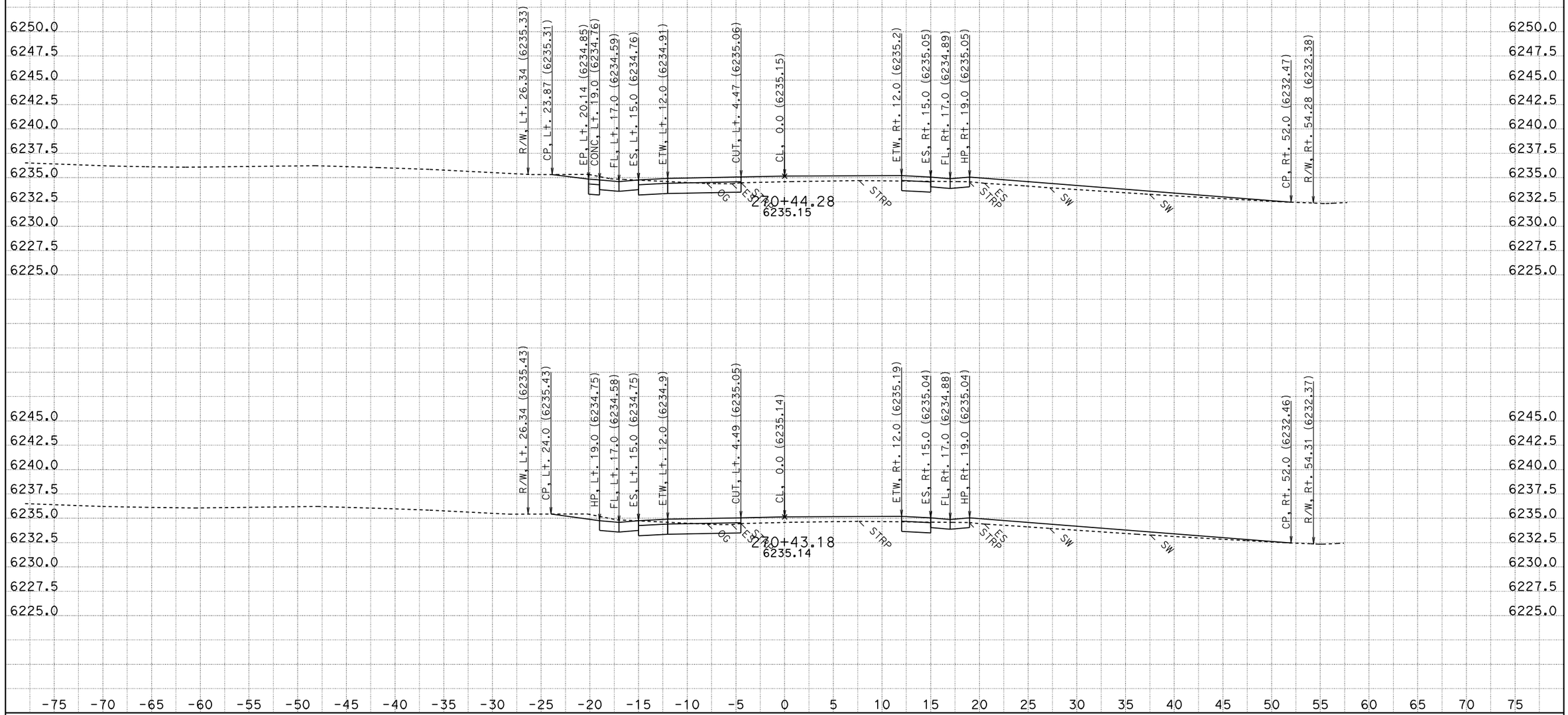

CONTRACT: 2a920

DATE: 8/12/2011

DIST/CO/RTE/PM: 03-ED,Pla 89 PM 27.2/27.4, 0.0/T8.5

KC Project: 2A920FT

File: H:\Pla89\2A920FT\EAR\OUTPUT\22400_33600.ear

SCALE: 1" = 5' Horiz.
1" = 5' Vert.

All Dimensions are US Survey Feet

A1

CROSS SECTIONS

SHEET 398 OF 936

FOR EARTHWORK DEVELOPMENT ONLY

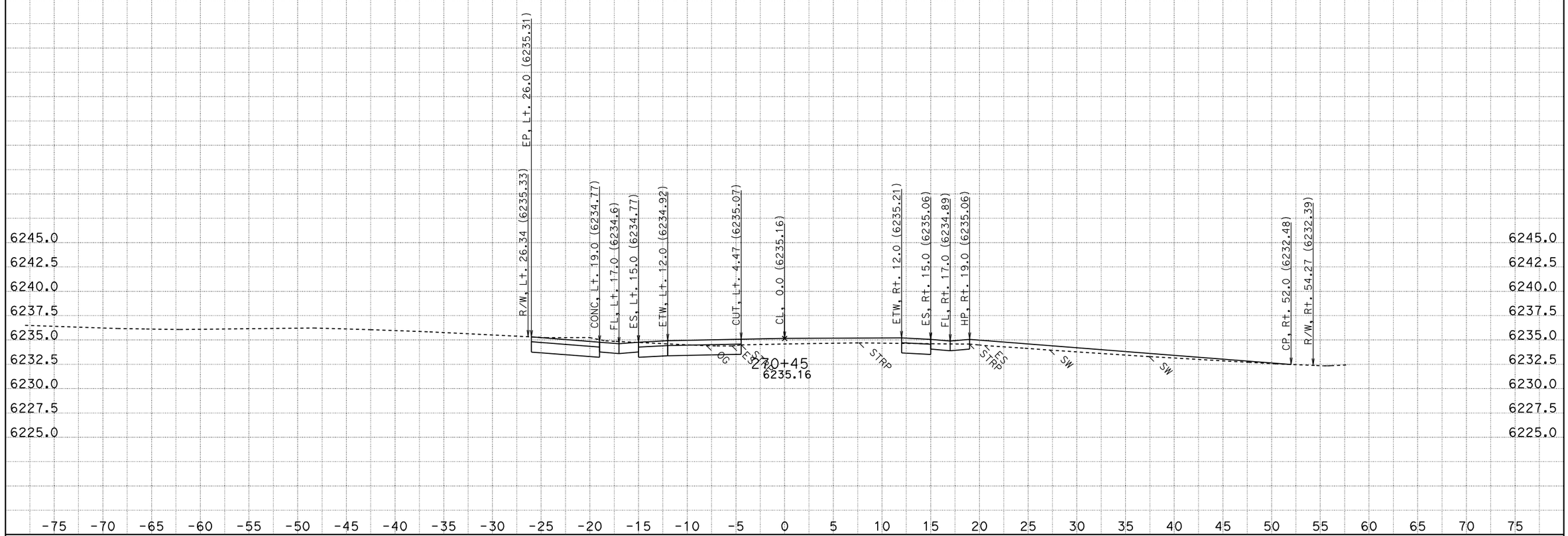

DATE: 8/12/2011

KC Project: 2A920FT

File: H:\Pla89\2A920FT\EAR\OUTPUT\22400_33600.ear

CONTRACT: 2a920

DIST/CO/RTE/PM: 03-ED,Pla 89 PM 27.2/27.4, 0.0/T8.5

SCALE: 1" = 5' Horiz.
1" = 5' Vert.

All Dimensions are US Survey Feet

A1

CROSS SECTIONS

SHEET 399 OF 936

FOR EARTHWORK DEVELOPMENT ONLY

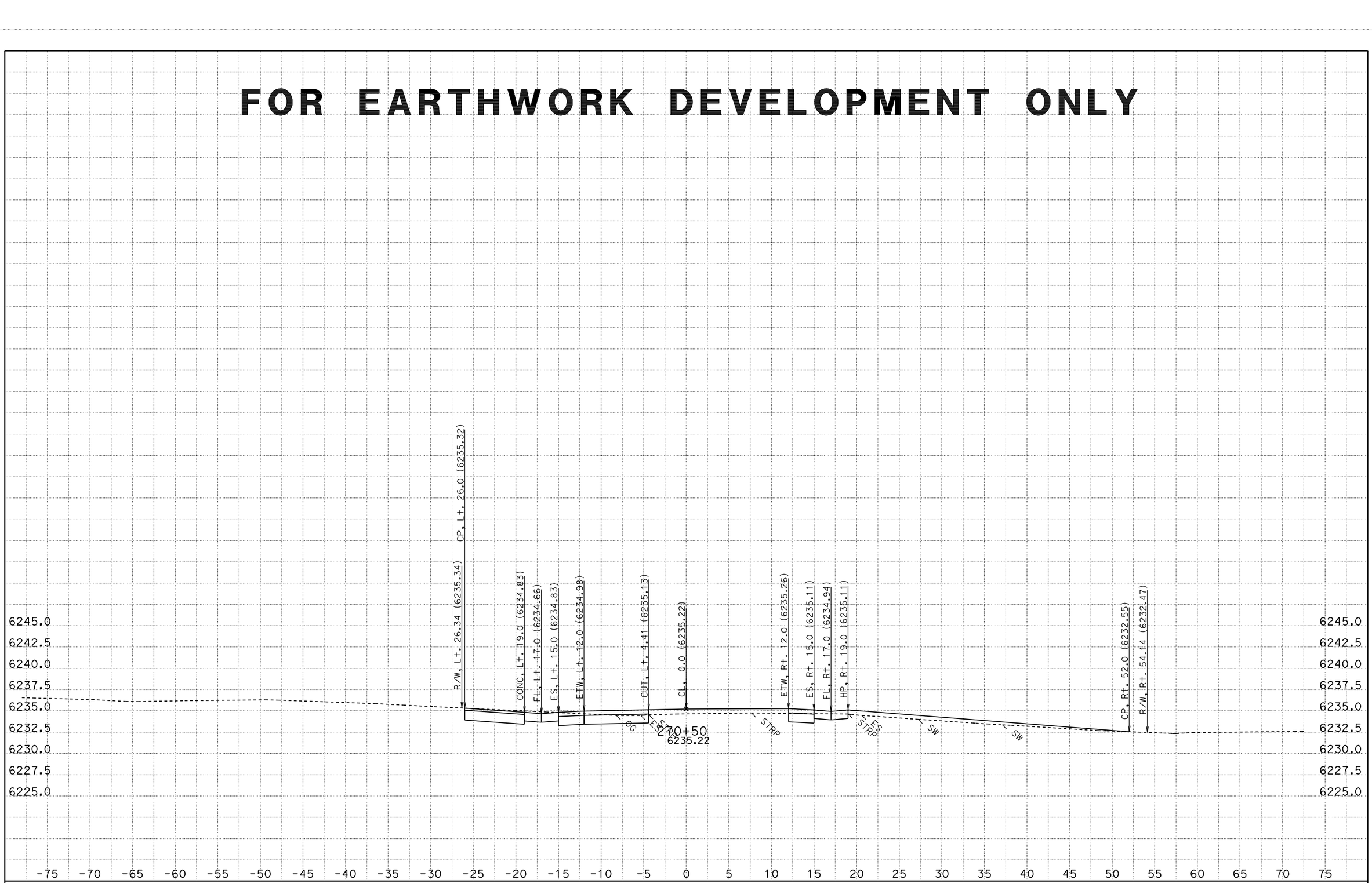

DATE: 8/12/2011

KC Project: 2A920FT

File: H:\Pla89\2A920FT\EAR\OUTPUT\22400_33600.ear

CONTRACT: 2a920

DIST/CO/RTE/PM: 03-ED,Pla 89 PM 27.2/27.4, 0.0/T8.5

SCALE: 1" = 5' Horiz.
1" = 5' Vert.

All Dimensions are US Survey Feet

A1

CROSS SECTIONS

SHEET 400 OF 936

FOR EARTHWORK DEVELOPMENT ONLY

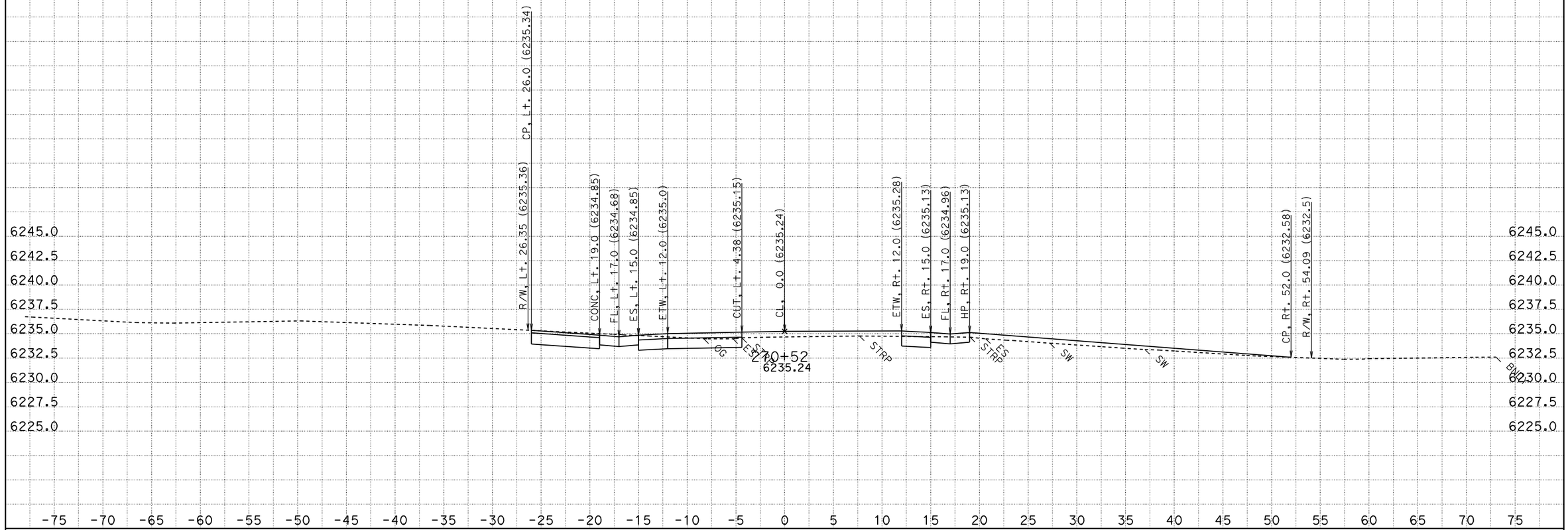

CONTRACT: 2a920

DATE: 8/12/2011

DIST/CO/RTE/PM: 03-ED,Pla 89 PM 27.2/27.4, 0.0/T8.5

KC Project: 2A920FT File: H:\Pla89\2A920FT\EAR\OUTPUT\22400_33600.ear

SCALE: 1" = 5' Horiz.
1" = 5' Vert.

All Dimensions are US Survey Feet

A1
CROSS SECTIONS
SHEET 401 OF 936

FOR EARTHWORK DEVELOPMENT ONLY

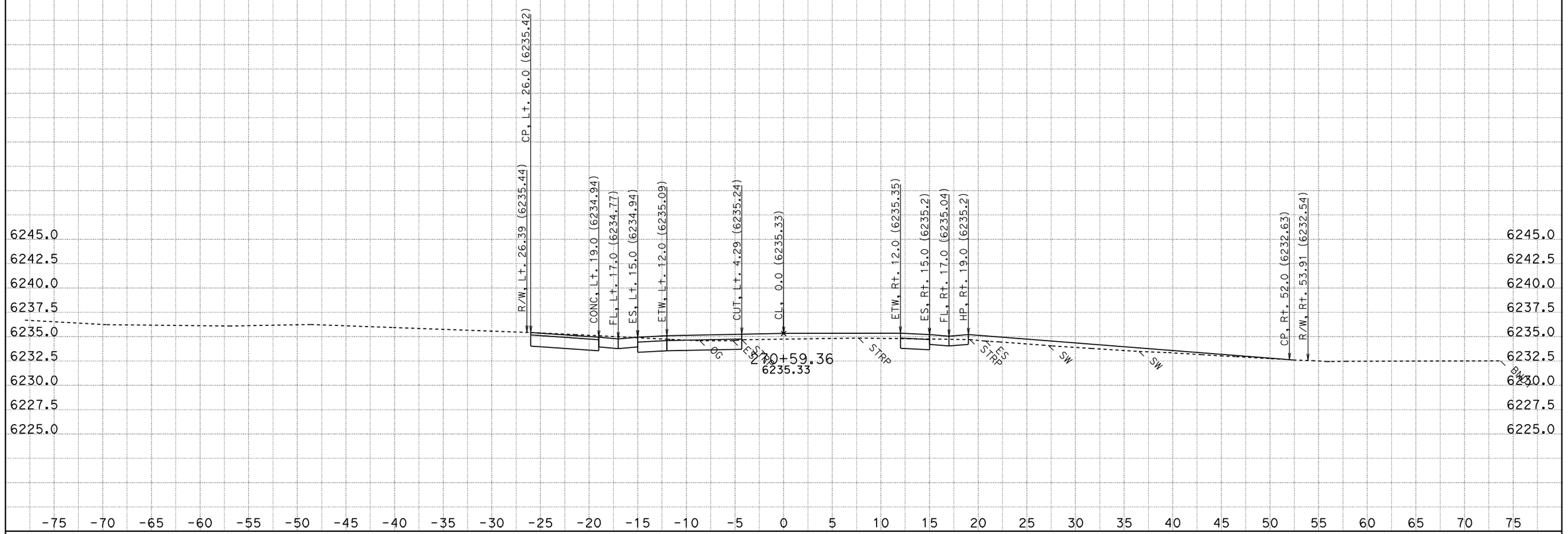

CONTRACT: 2a920

DATE: 8/12/2011

DIST/CO/RTE/PM: 03-ED,Pla 89 PM 27.2/27.4, 0.0/T8.5

SCALE: 1" = 5' Horiz.
1" = 5' Vert.

A1

CROSS SECTIONS

KC Project: 2A920FT File: H:\Pla89\2A920FT\EAR\OUTPUT\22400_33600.ear

All Dimensions are US Survey Feet

FOR EARTHWORK DEVELOPMENT ONLY



DATE: 8/12/2011

KC Project: 2A920FT

File: H:\Pla89\2A920FT\EAR\OUTPUT\22400_33600.ear

CONTRACT: 2a920

DIST/CO/RTE/PM: 03-ED,Pla 89 PM 27.2/27.4, 0.0/T8.5

SCALE: 1" = 5' Horiz.
1" = 5' Vert.

All Dimensions are US Survey Feet

A1

CROSS SECTIONS

SHEET 403 OF 936

FOR EARTHWORK DEVELOPMENT ONLY

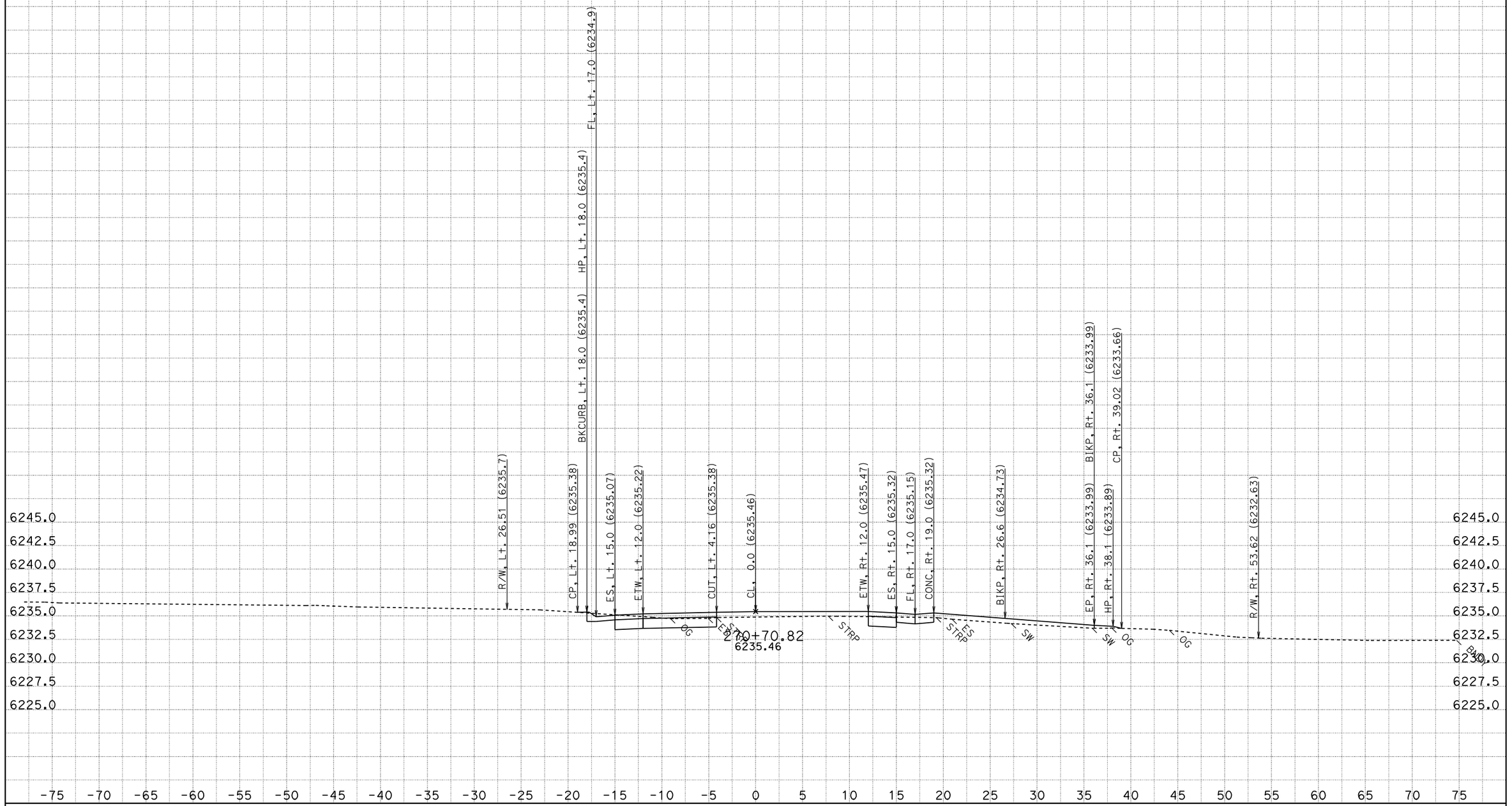

CONTRACT: 2a920

DATE: 8/12/2011

DIST/CO/RTE/PM: 03-ED,Pla 89 PM 27.2/27.4, 0.0/T8.5

SCALE: 1" = 5' Horiz.
1" = 5' Vert.

All Dimensions are US Survey Feet

KC Project: 2A920FT

File: H:\Pla89\2A920FT\EAR\OUTPUT\22400_33600.ear

A1
CROSS SECTIONS
SHEET 404 OF 936

FOR EARTHWORK DEVELOPMENT ONLY

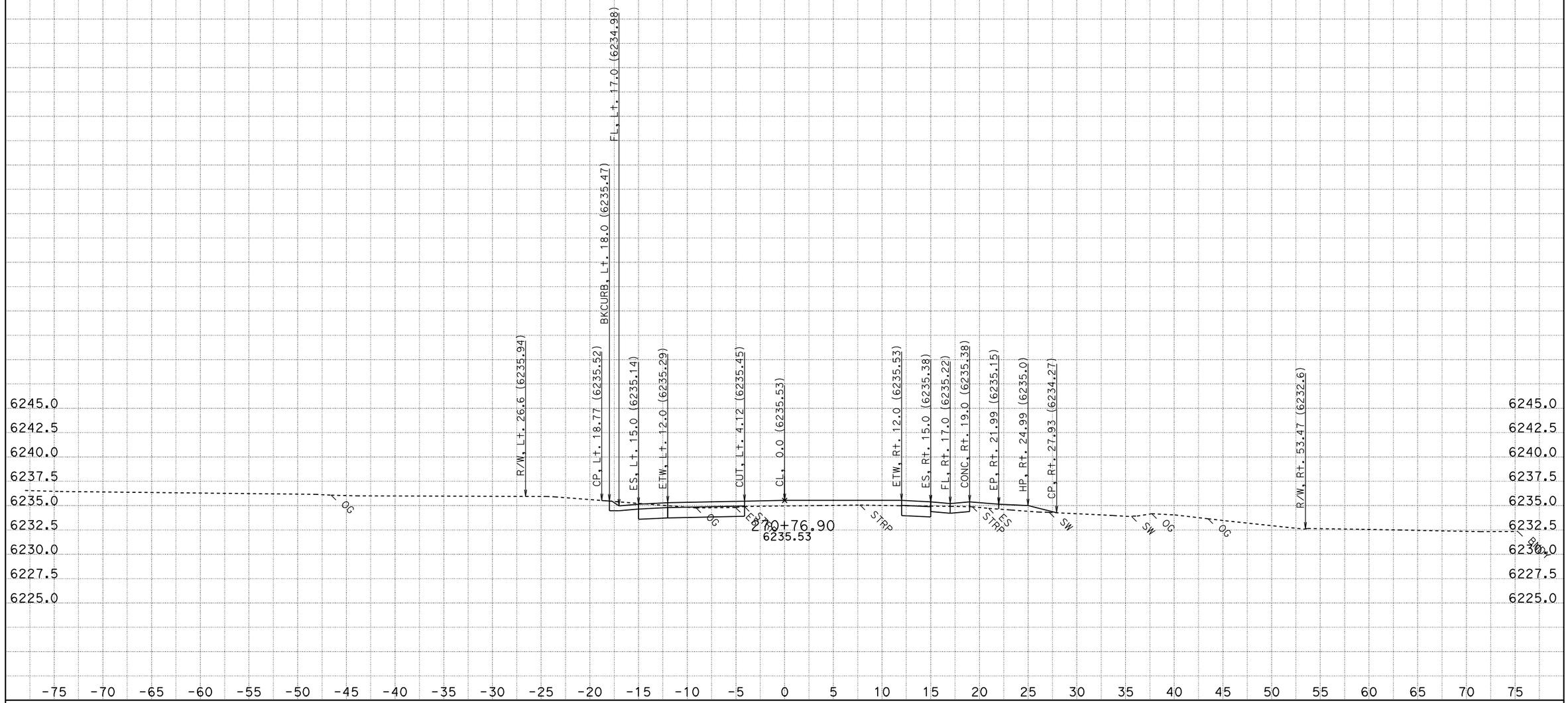

CONTRACT: 2a920

DATE: 8/12/2011

DIST/CO/RTE/PM: 03-ED,Pla 89 PM 27.2/27.4, 0.0/T8.5

SCALE: 1" = 5' Horiz.
1" = 5' Vert.

A1

CROSS SECTIONS

KC Project: 2A920FT File: H:\Pla89\2A920FT\EAR\OUTPUT\22400_33600.ear

All Dimensions are US Survey Feet

SHEET 405 OF 936

FOR EARTHWORK DEVELOPMENT ONLY

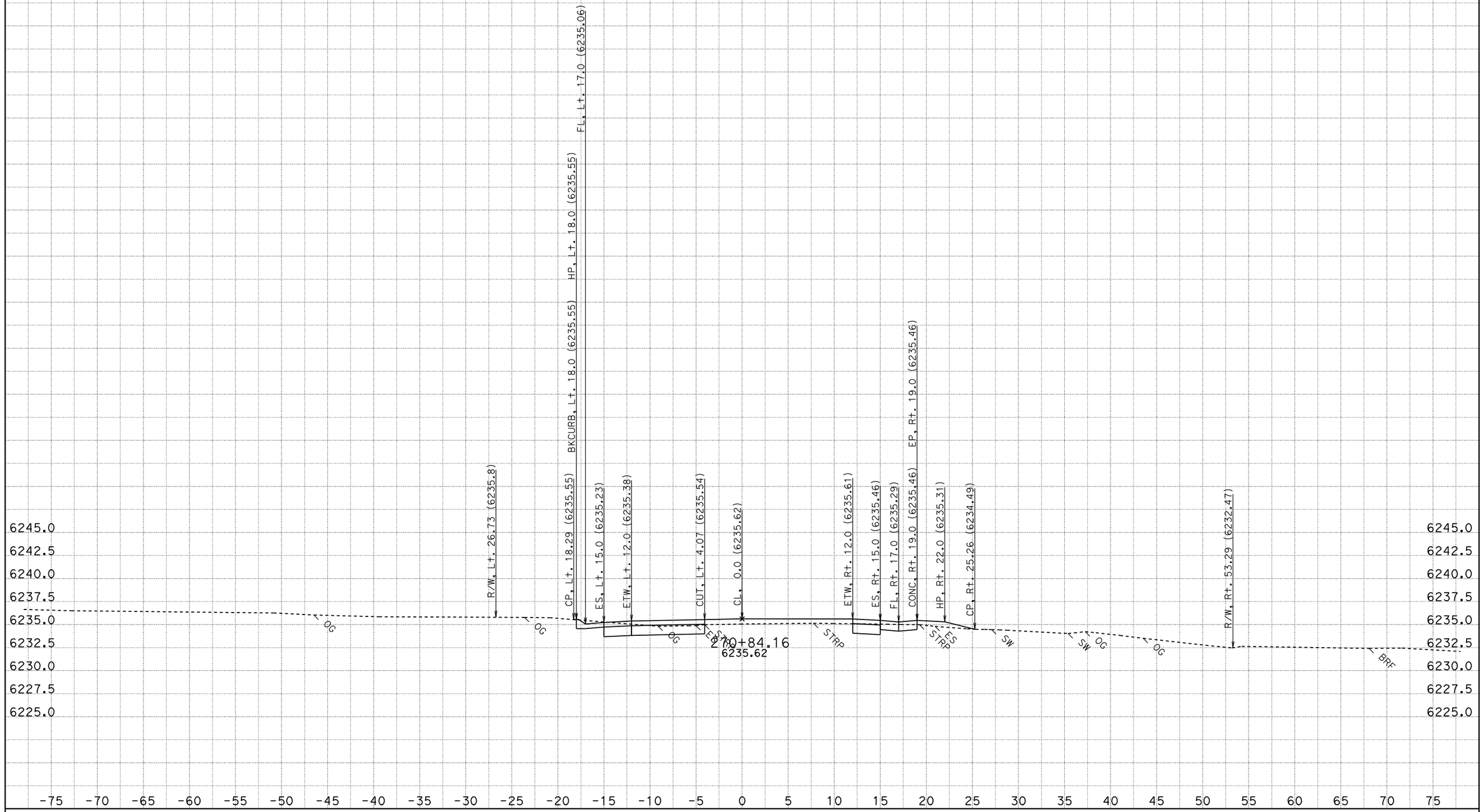

DATE: 8/12/2011
KC Project: 2A920FT File: H:\Pla89\2A920FT\EAR\OUTPUT\22400_33600.ear

CONTRACT: 2a920
DIST/CO/RTE/PM: 03-ED,Pla 89 PM 27.2/27.4, 0.0/T8.5

SCALE: 1" = 5' Horiz.
1" = 5' Vert.

All Dimensions are US Survey Feet

A1
CROSS SECTIONS
SHEET 406 OF 936

FOR EARTHWORK DEVELOPMENT ONLY

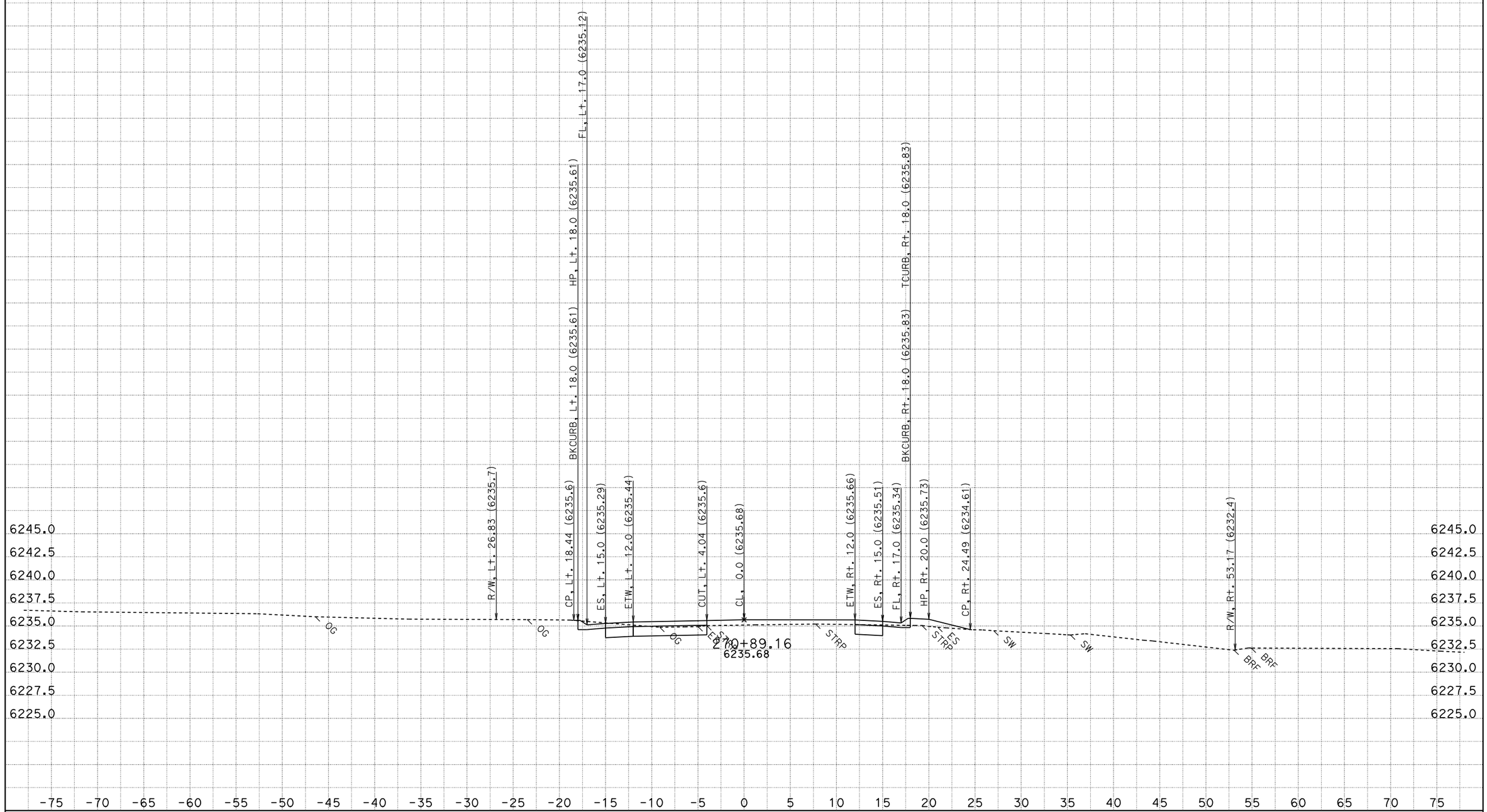

DATE: 8/12/2011
KC Project: 2A920FT
File: H:\Pla89\2A920FT\EAR\OUTPUT\22400_33600.ear

CONTRACT: 2a920
DIST/CO/RTE/PM: 03-ED,Pla 89 PM 27.2/27.4, 0.0/T8.5

SCALE: 1" = 5' Horiz.
1" = 5' Vert.

All Dimensions are US Survey Feet

A1
CROSS SECTIONS
SHEET 407 OF 936

FOR EARTHWORK DEVELOPMENT ONLY

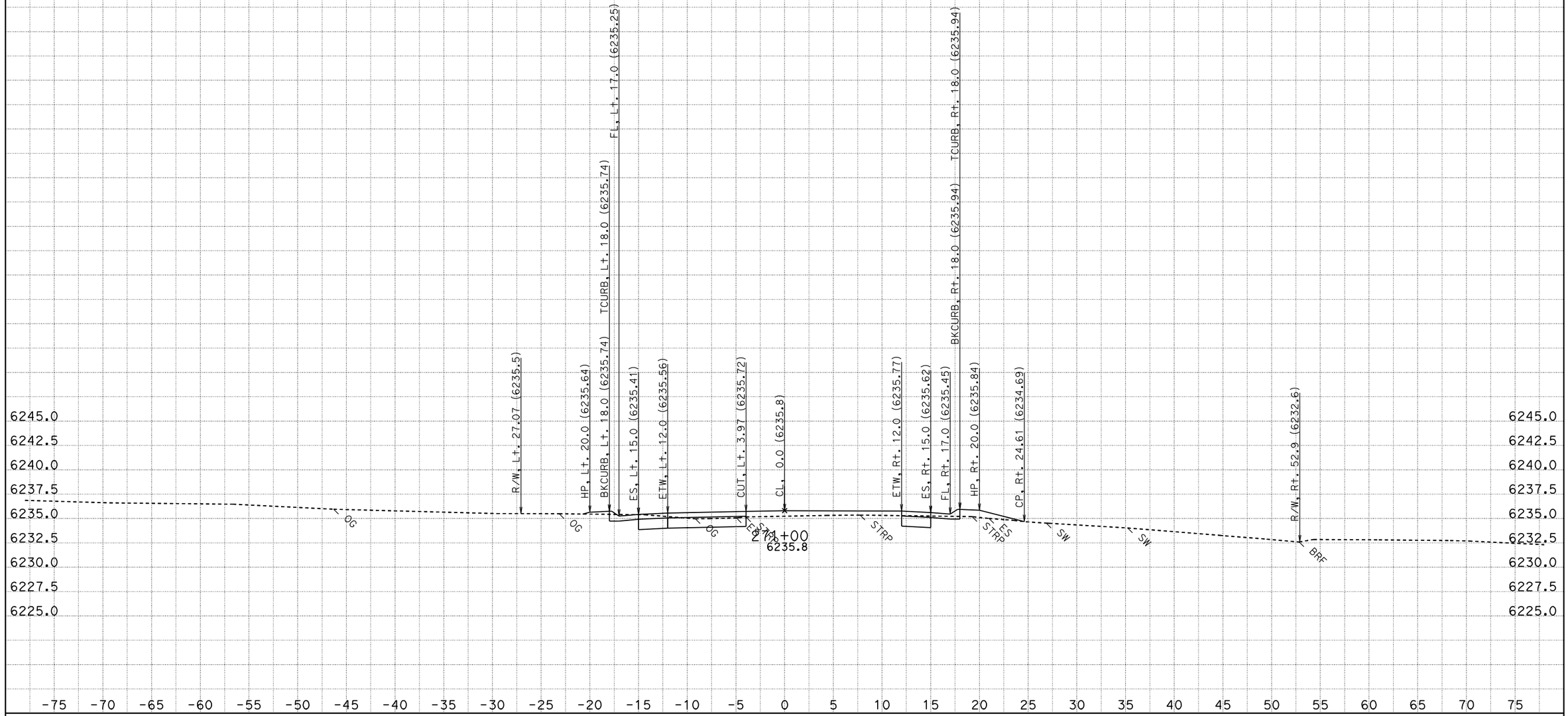

CONTRACT: 2a920

DATE: 8/12/2011

DIST/CO/RTE/PM: 03-ED,Pla 89 PM 27.2/27.4, 0.0/T8.5

SCALE: 1" = 5' Horiz.
1" = 5' Vert.

A1

CROSS SECTIONS

KC Project: 2A920FT

File: H:\Pla89\2A920FT\EAR\OUTPUT\22400_33600.ear

All Dimensions are US Survey Feet

FOR EARTHWORK DEVELOPMENT ONLY

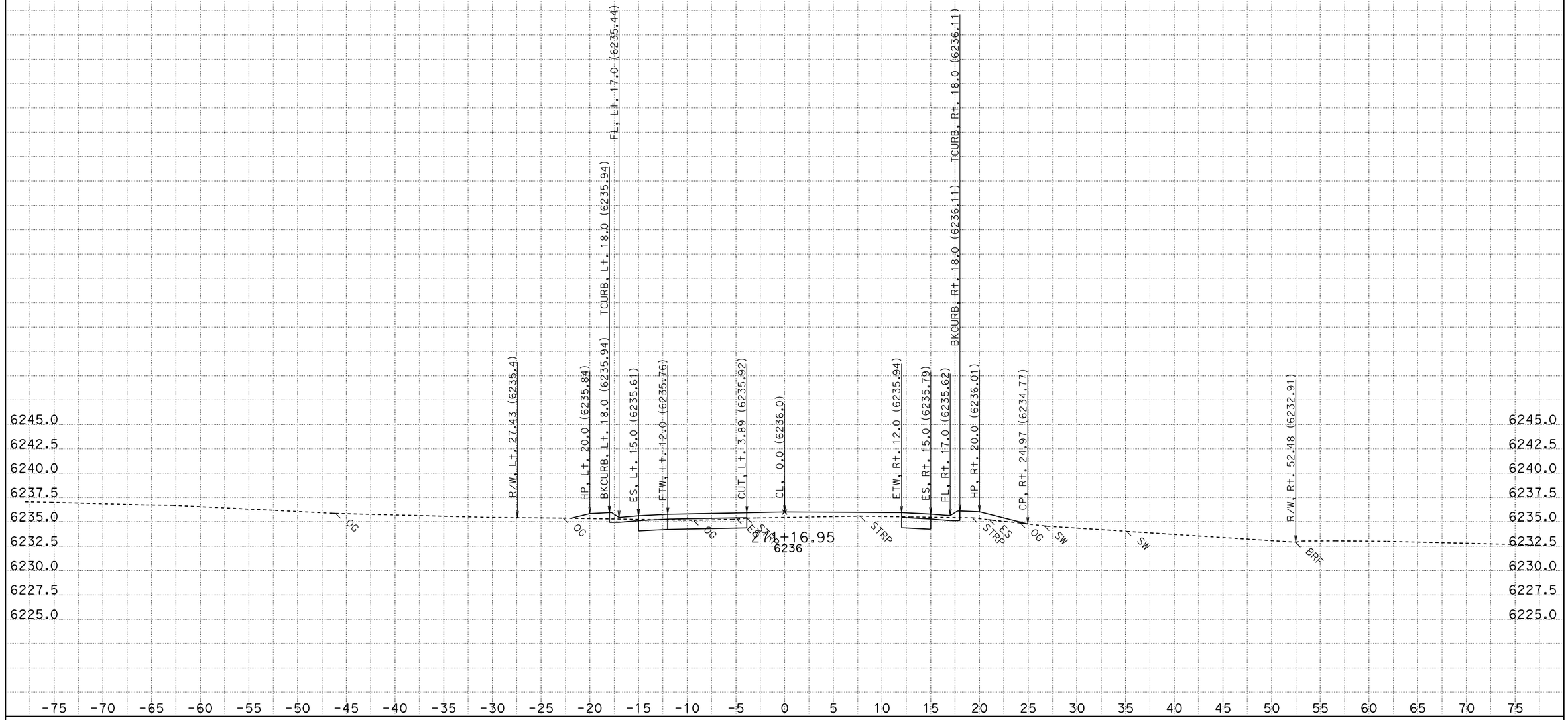

CONTRACT: 2a920

DATE: 8/12/2011

DIST/CO/RTE/PM: 03-ED,Pla 89 PM 27.2/27.4, 0.0/T8.5

KC Project: 2A920FT File: H:\Pla89\2A920FT\EAR\OUTPUT\22400_33600.ear

SCALE: 1" = 5' Horiz.
1" = 5' Vert.

All Dimensions are US Survey Feet

A1
CROSS SECTIONS
SHEET 409 OF 936

FOR EARTHWORK DEVELOPMENT ONLY

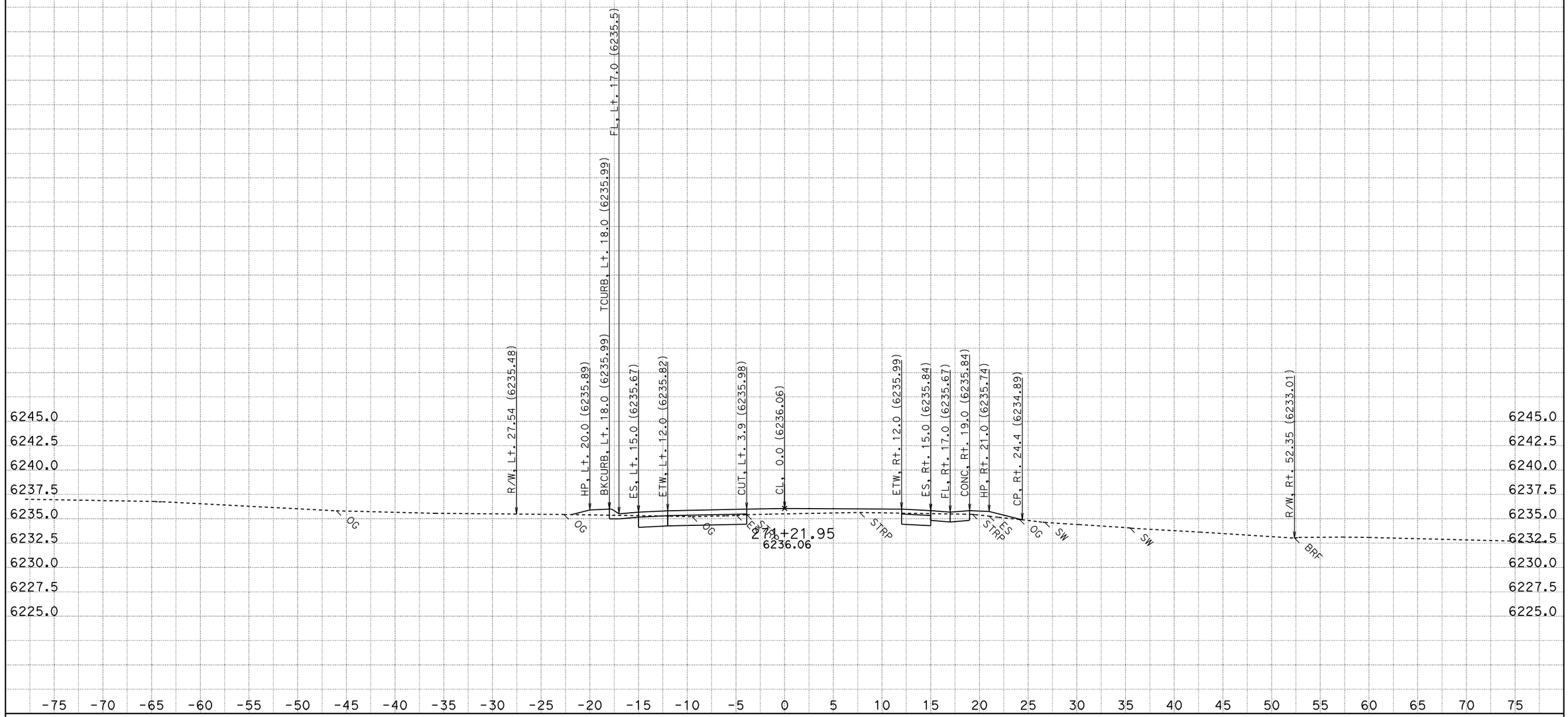

DATE: 8/12/2011
KC Project: 2A920FT File: H:\Pla89\2A920FT\EAR\OUTPUT\22400_33600.ear

CONTRACT: 2a920
DIST/CO/RTE/PM: 03-ED,Pla 89 PM 27.2/27.4, 0.0/T8.5

SCALE: 1" = 5' Horiz.
1" = 5' Vert.
All Dimensions are US Survey Feet

A1
CROSS SECTIONS
SHEET 410 OF 936

FOR EARTHWORK DEVELOPMENT ONLY

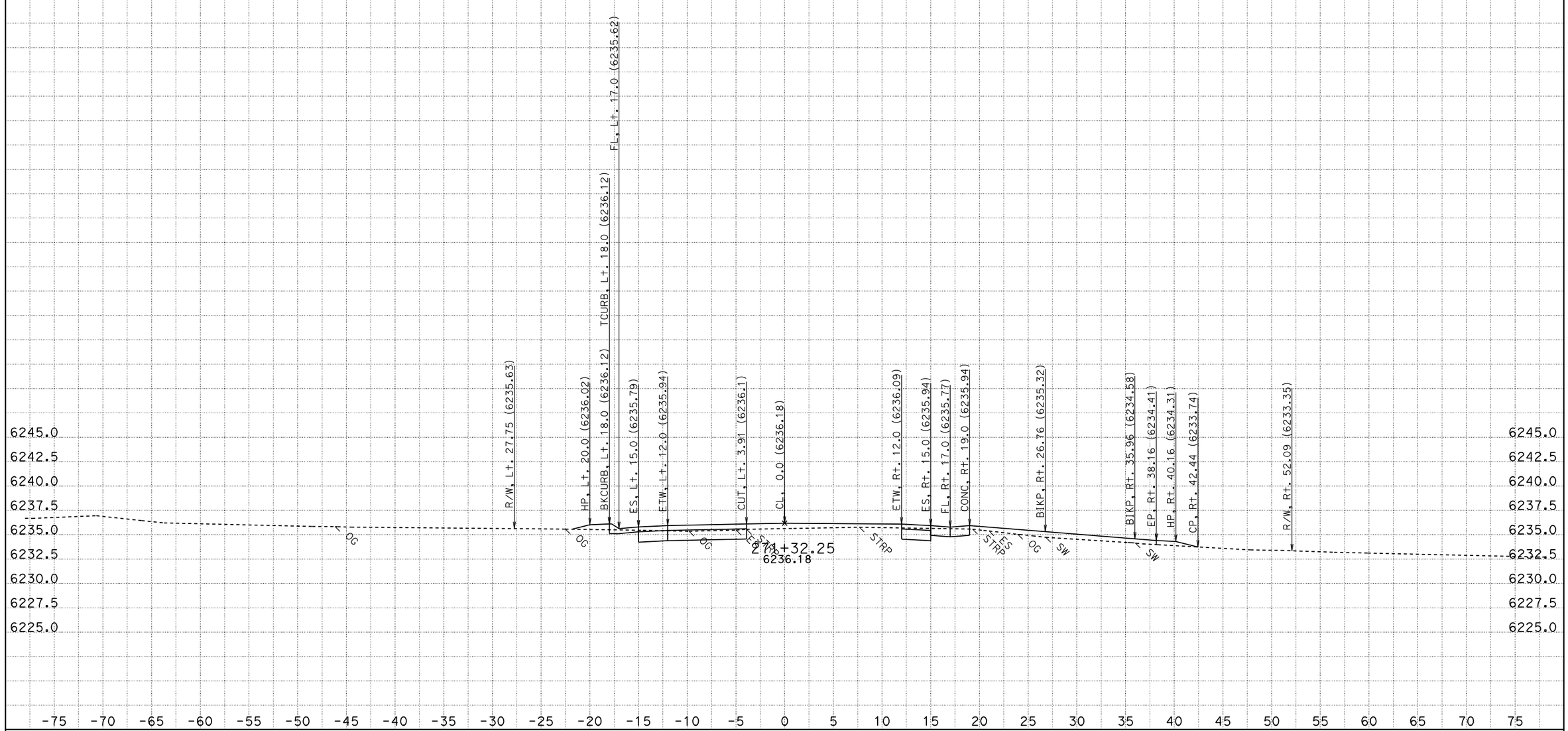

CONTRACT: 2a920

DATE: 8/12/2011

DIST/CO/RTE/PM: 03-ED,Pla 89 PM 27.2/27.4, 0.0/T8.5

KC Project: 2A920FT File: H:\Pla89\2A920FT\EAR\OUTPUT\22400_33600.ear

SCALE: 1" = 5' Horiz.
1" = 5' Vert.

All Dimensions are US Survey Feet

A1
CROSS SECTIONS
SHEET 411 OF 936

FOR EARTHWORK DEVELOPMENT ONLY

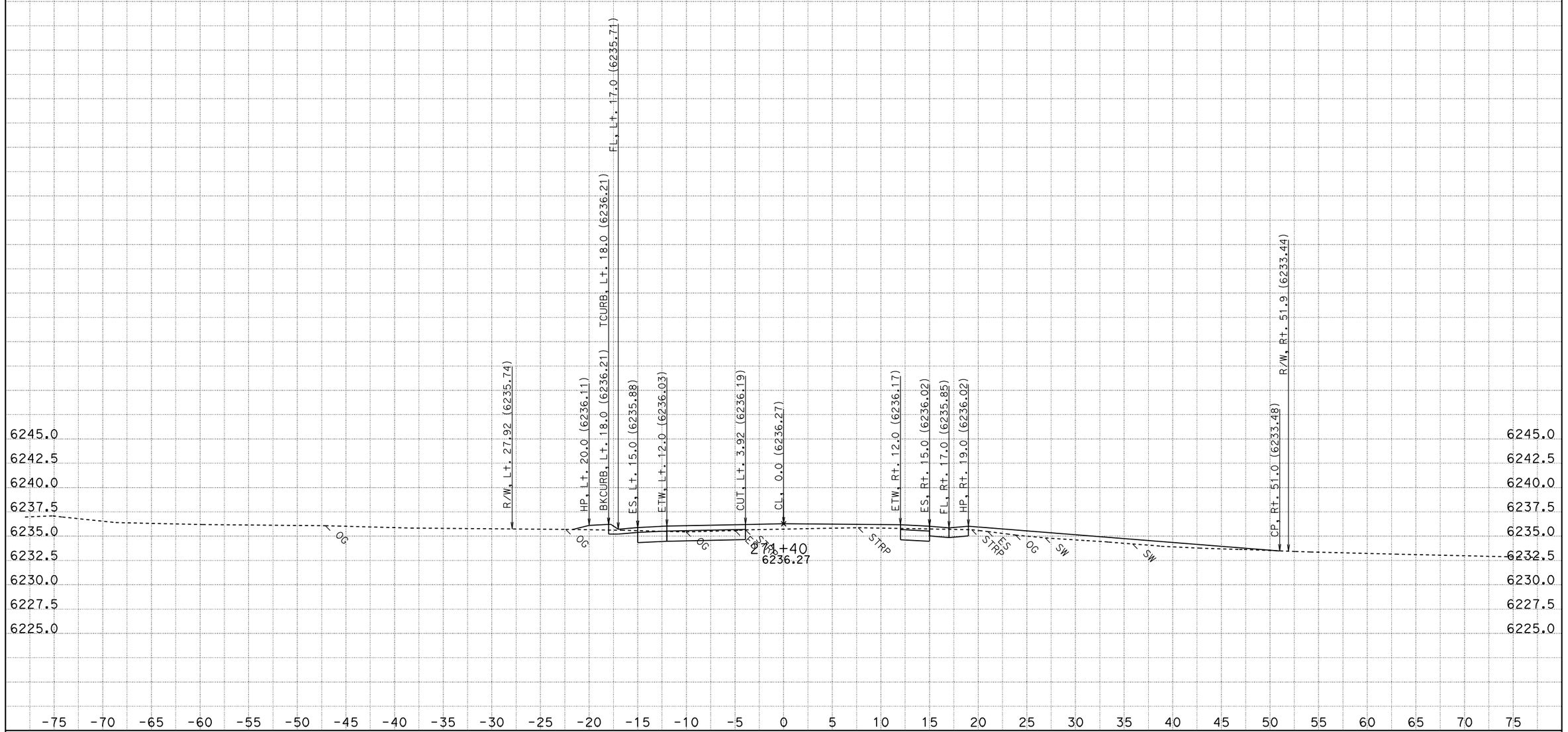

CONTRACT: 2a920

DATE: 8/12/2011

DIST/CO/RTE/PM: 03-ED,Pla 89 PM 27.2/27.4, 0.0/T8.5

SCALE: 1" = 5' Horiz.
1" = 5' Vert.

A1

CROSS SECTIONS

KC Project: 2A920FT File: H:\Pla89\2A920FT\EAR\OUTPUT\22400_33600.ear

All Dimensions are US Survey Feet

FOR EARTHWORK DEVELOPMENT ONLY

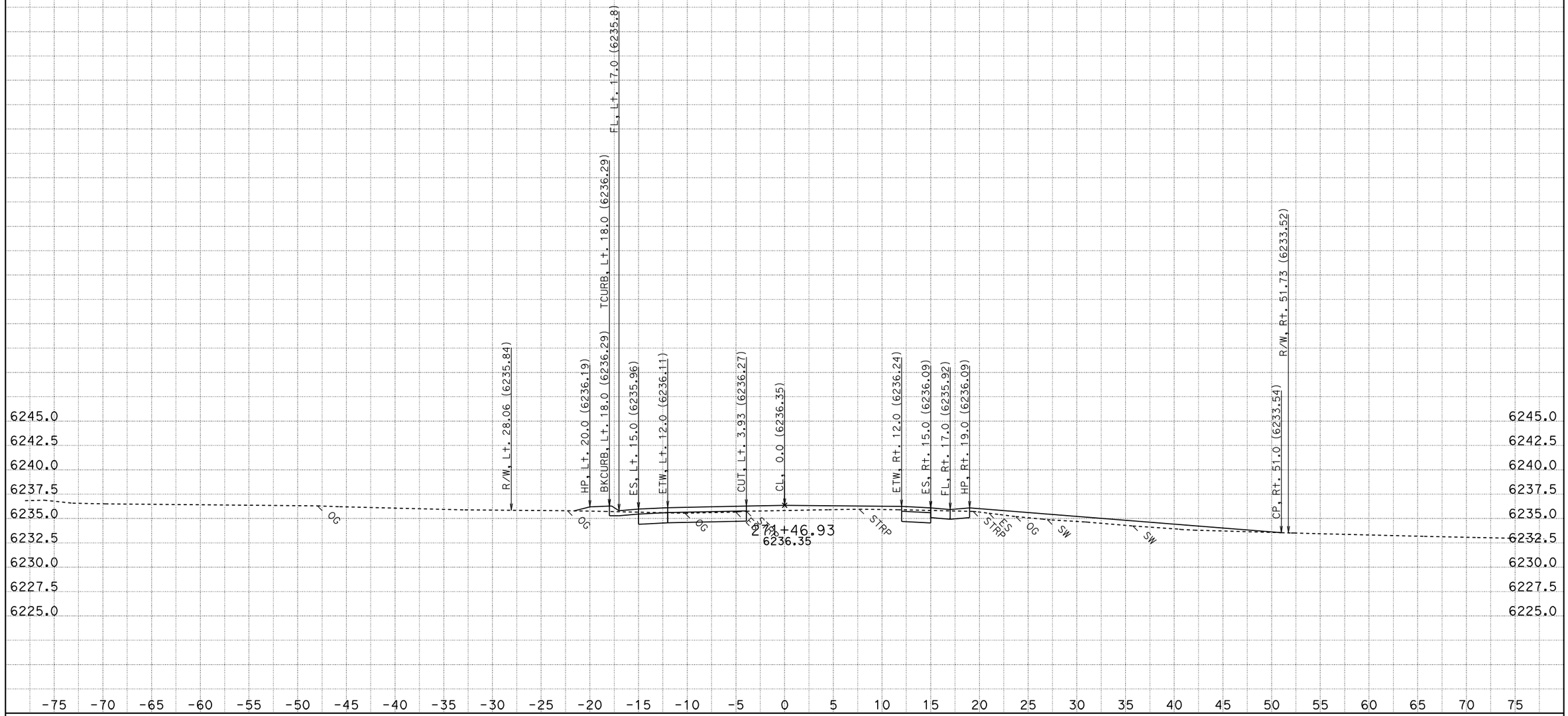

CONTRACT: 2a920

DATE: 8/12/2011

DIST/CO/RTE/PM: 03-ED,Pla 89 PM 27.2/27.4, 0.0/T8.5

SCALE: 1" = 5' Horiz.
1" = 5' Vert.

A1

CROSS SECTIONS

KC Project: 2A920FT

File: H:\Pla89\2A920FT\EAR\OUTPUT\22400_33600.ear

All Dimensions are US Survey Feet

SHEET 413 OF 936

FOR EARTHWORK DEVELOPMENT ONLY

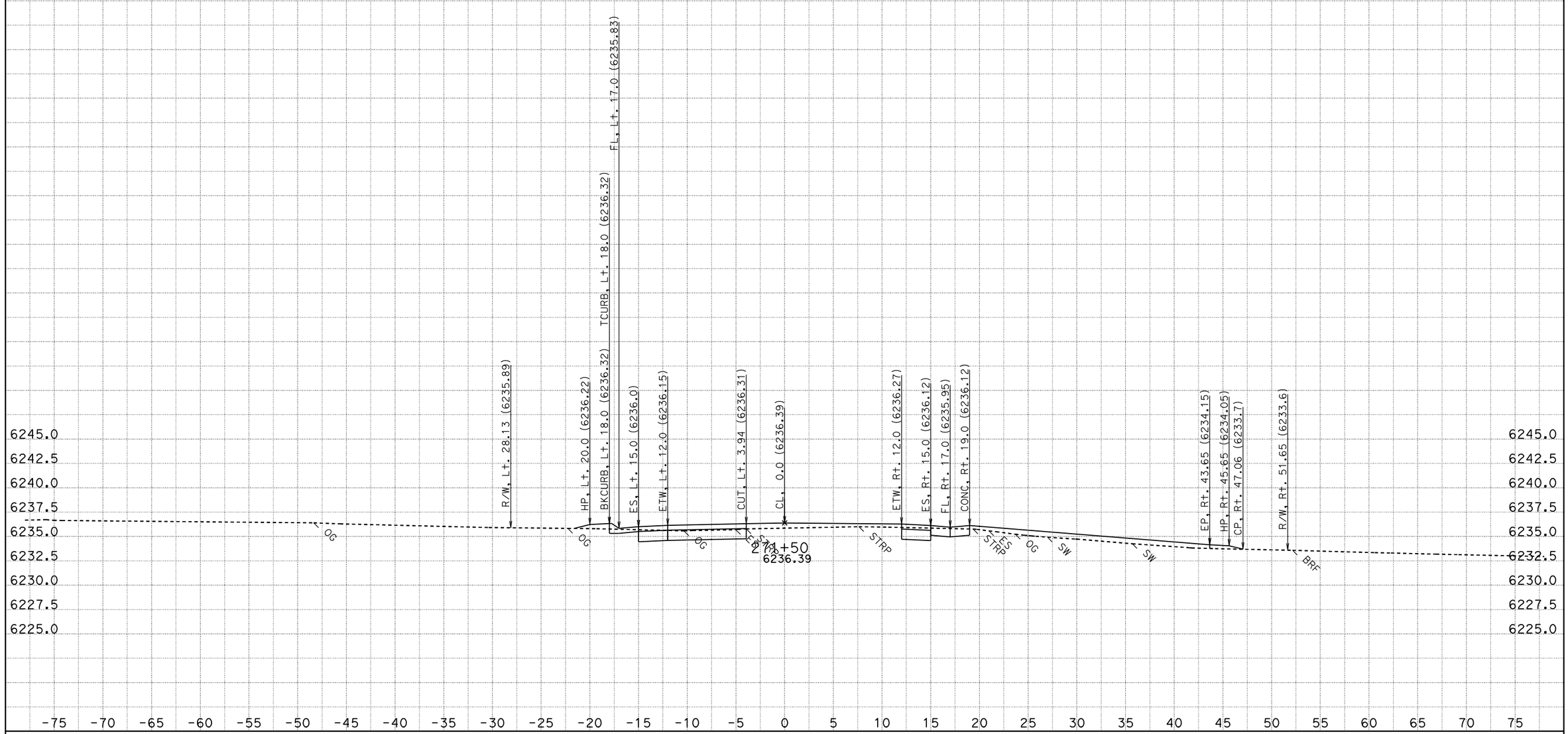

CONTRACT: 2a920

DATE: 8/12/2011

DIST/CO/RTE/PM: 03-ED,Pla 89 PM 27.2/27.4, 0.0/T8.5

SCALE: 1" = 5' Horiz.
1" = 5' Vert.

A1

CROSS SECTIONS

KC Project: 2A920FT File: H:\Pla89\2A920FT\EAR\OUTPUT\22400_33600.ear

All Dimensions are US Survey Feet

SHEET 414 OF 936

FOR EARTHWORK DEVELOPMENT ONLY

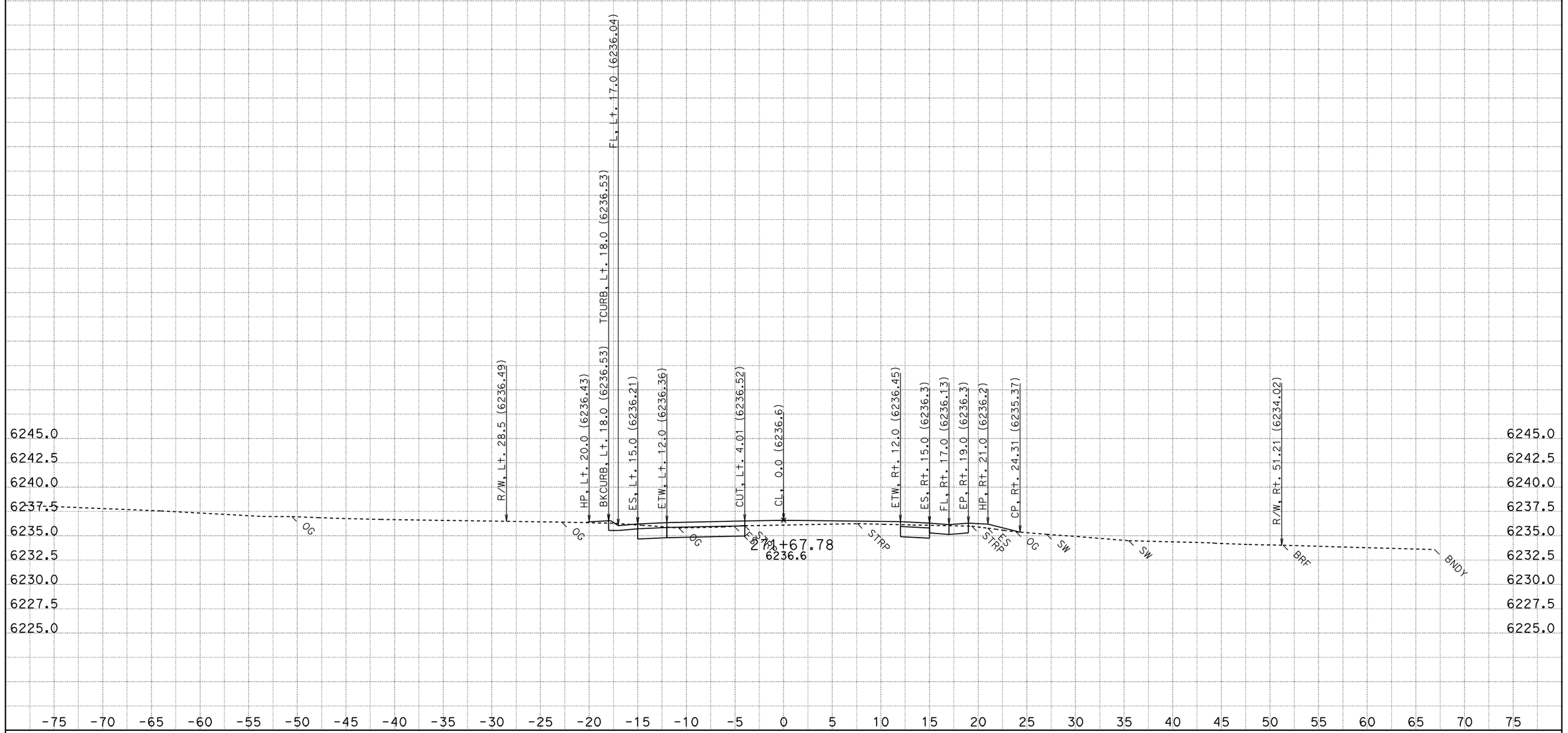

CONTRACT: 2a920

DATE: 8/12/2011

DIST/CO/RTE/PM: 03-ED,Pla 89 PM 27.2/27.4, 0.0/T8.5

SCALE: 1" = 5' Horiz.
1" = 5' Vert.

A1

CROSS SECTIONS

KC Project: 2A920FT

File: H:\Pla89\2A920FT\EAR\OUTPUT\22400_33600.ear

All Dimensions are US Survey Feet

SHEET 415 OF 936

FOR EARTHWORK DEVELOPMENT ONLY

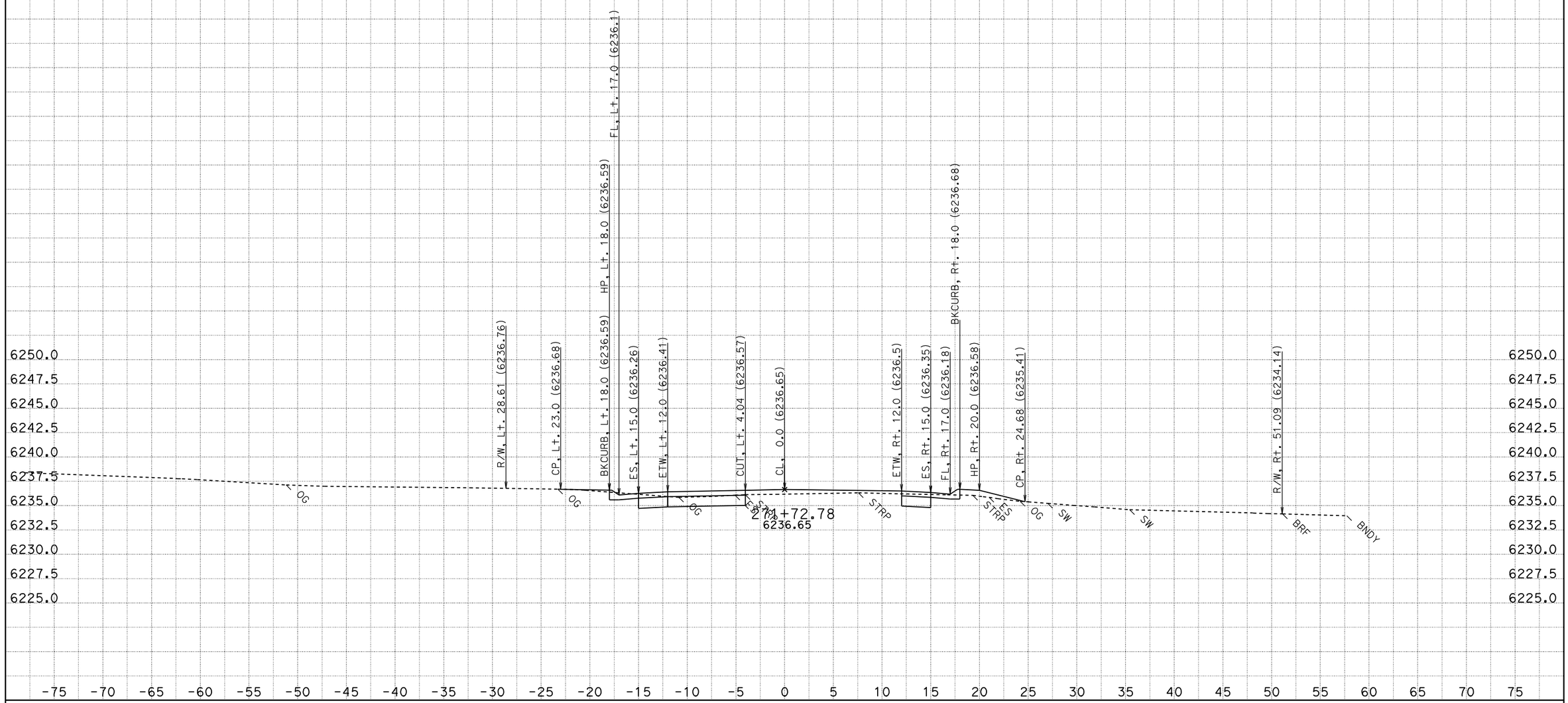

CONTRACT: 2a920

DATE: 8/12/2011

DIST/CO/RTE/PM: 03-ED,Pla 89 PM 27.2/27.4, 0.0/T8.5

SCALE: 1" = 5' Horiz.
1" = 5' Vert.

A1

CROSS SECTIONS

KC Project: 2A920FT File: H:\Pla89\2A920FT\EAR\OUTPUT\22400_33600.ear

All Dimensions are US Survey Feet

FOR EARTHWORK DEVELOPMENT ONLY

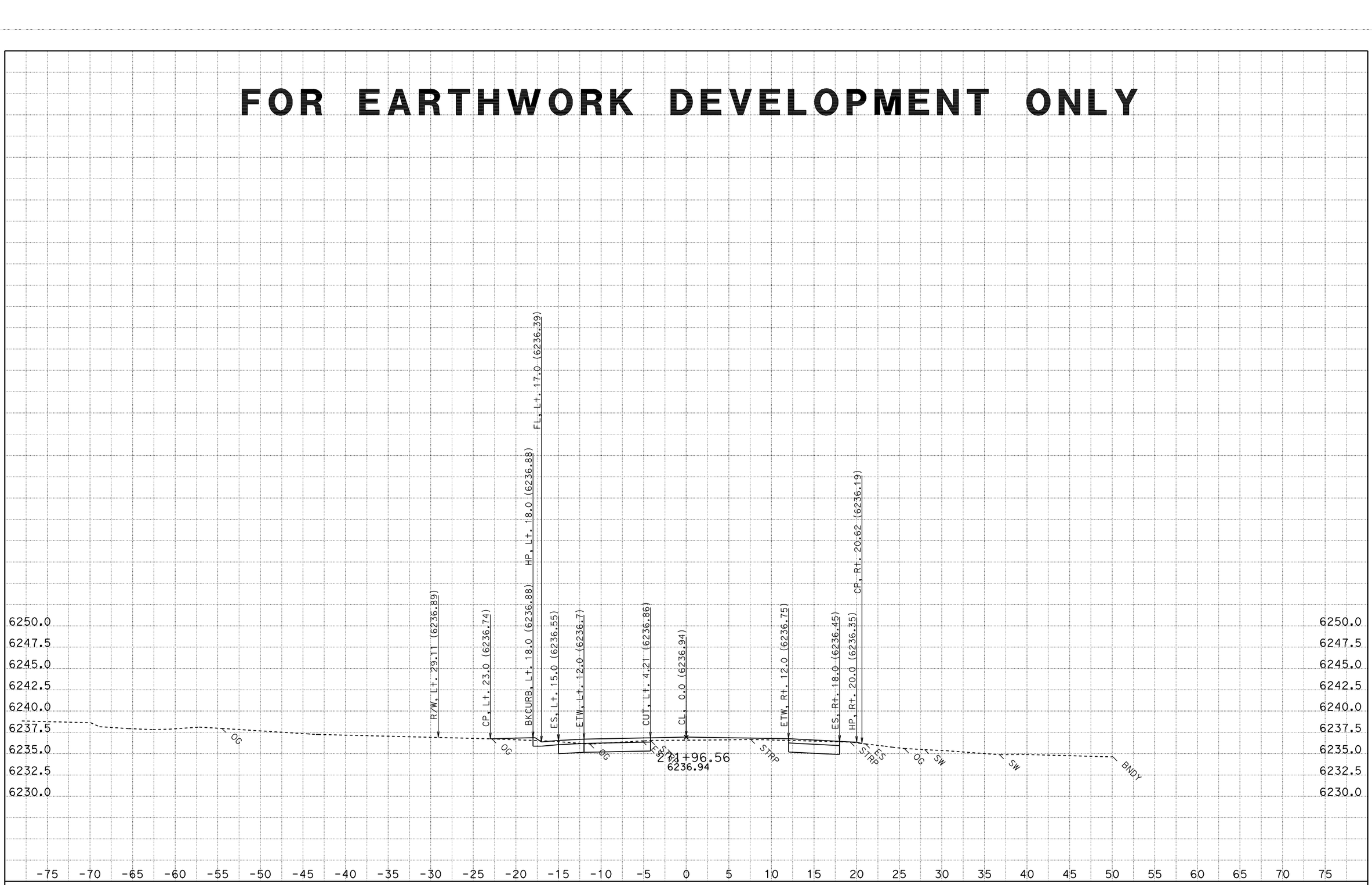

DATE: 8/12/2011

KC Project: 2A920FT

File: H:\Pla89\2A920FT\EAR\OUTPUT\22400_33600.ear

CONTRACT: 2a920

DIST/CO/RTE/PM: 03-ED,Pla 89 PM 27.2/27.4, 0.0/T8.5

SCALE: 1" = 5' Horiz.
1" = 5' Vert.

All Dimensions are US Survey Feet

A1

CROSS SECTIONS

SHEET 417 OF 936

FOR EARTHWORK DEVELOPMENT ONLY

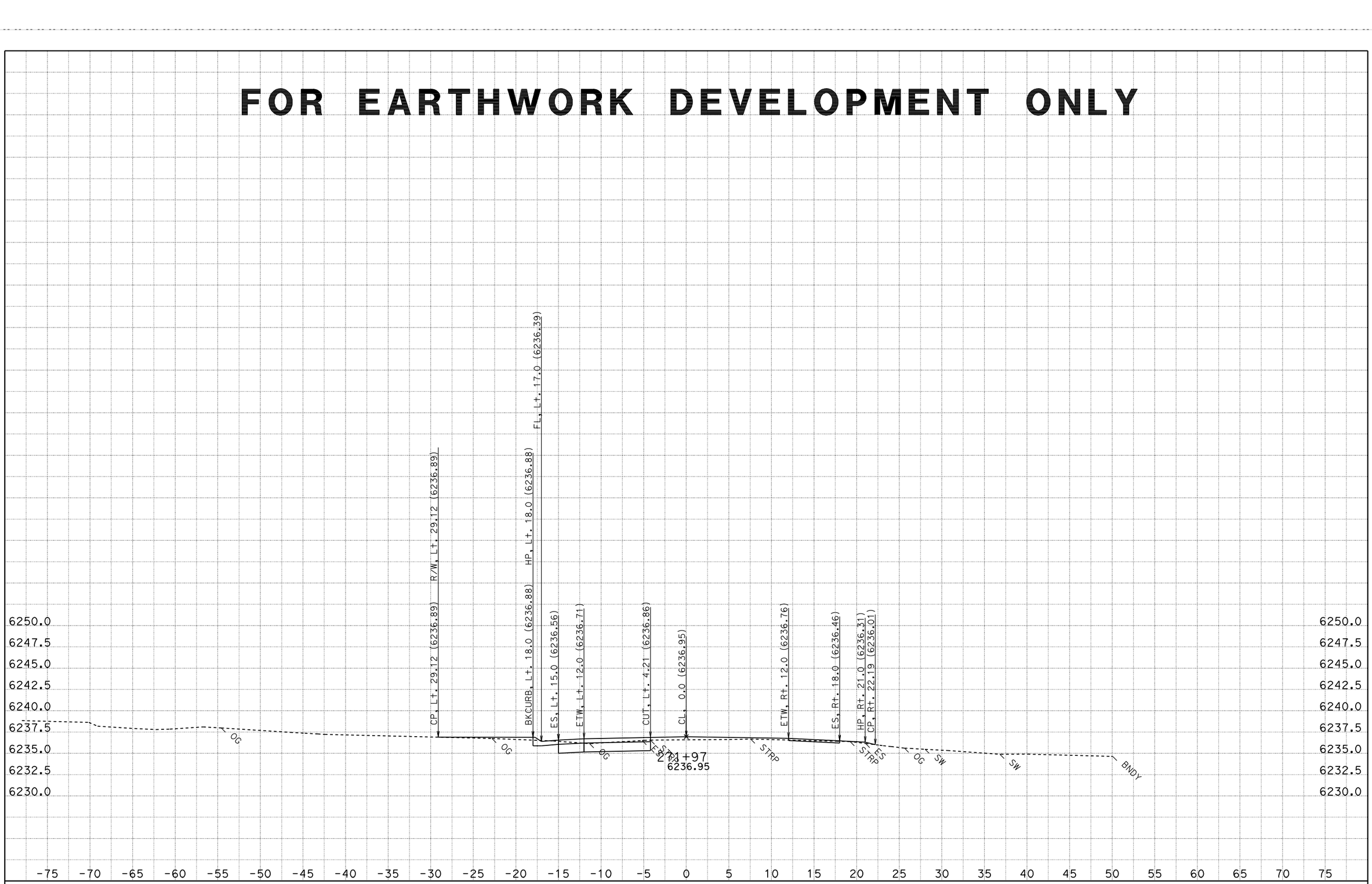

CONTRACT: 2a920

DATE: 8/12/2011

DIST/CO/RTE/PM: 03-ED,Pla 89 PM 27.2/27.4, 0.0/T8.5

SCALE: 1" = 5' Horiz.
1" = 5' Vert.

A1

CROSS SECTIONS

KC Project: 2A920FT File: H:\Pla89\2A920FT\EAR\OUTPUT\22400_33600.ear

All Dimensions are US Survey Feet

SHEET 418 OF 936

FOR EARTHWORK DEVELOPMENT ONLY

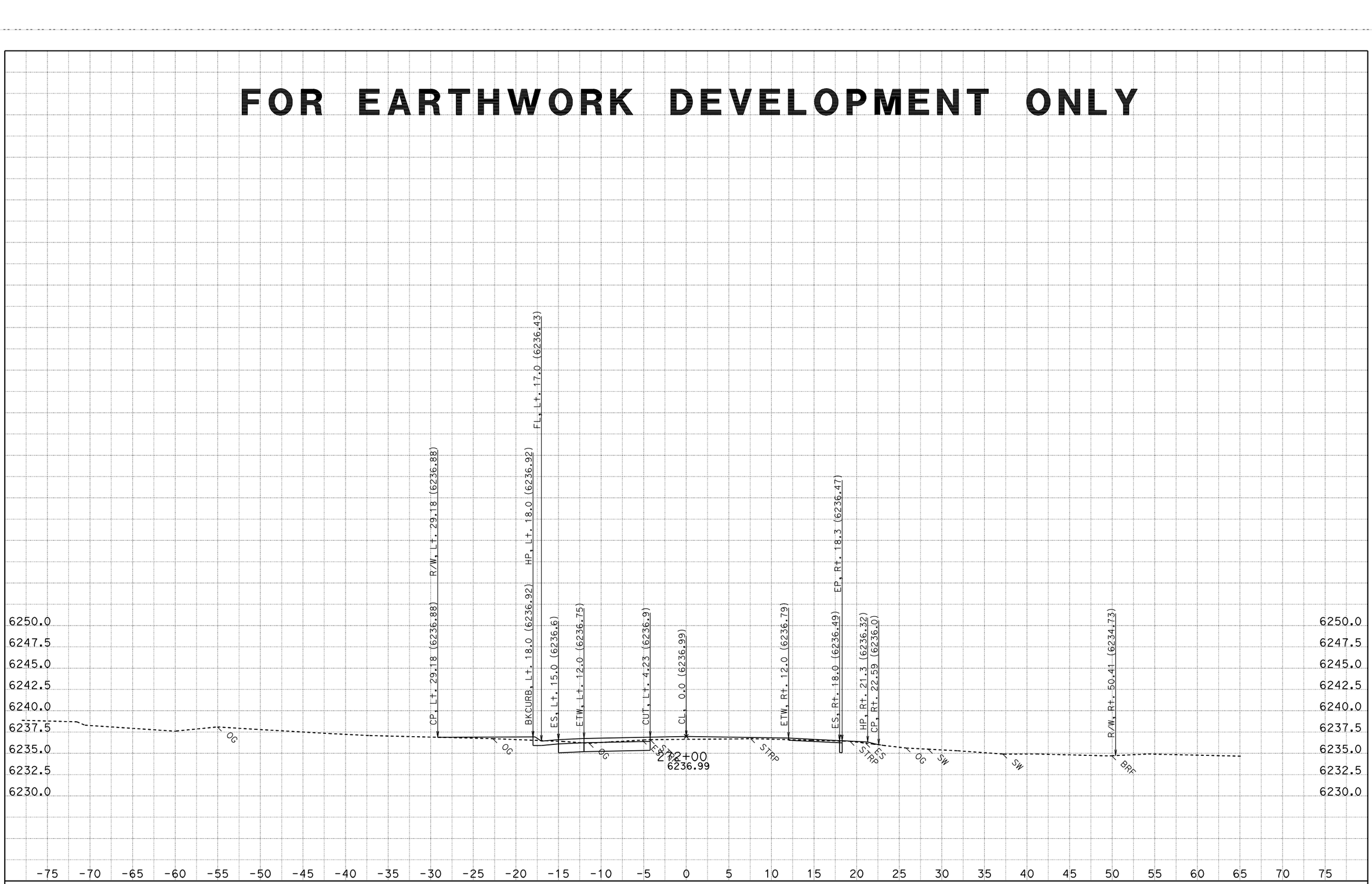

DATE: 8/12/2011
KC Project: 2A920FT
File: H:\Pla89\2A920FT\EAR\OUTPUT\22400_33600.ear

CONTRACT: 2a920
DIST/CO/RTE/PM: 03-ED,Pla 89 PM 27.2/27.4, 0.0/T8.5

SCALE: 1" = 5' Horiz.
1" = 5' Vert.
All Dimensions are US Survey Feet

A1
CROSS SECTIONS
SHEET 419 OF 936

FOR EARTHWORK DEVELOPMENT ONLY

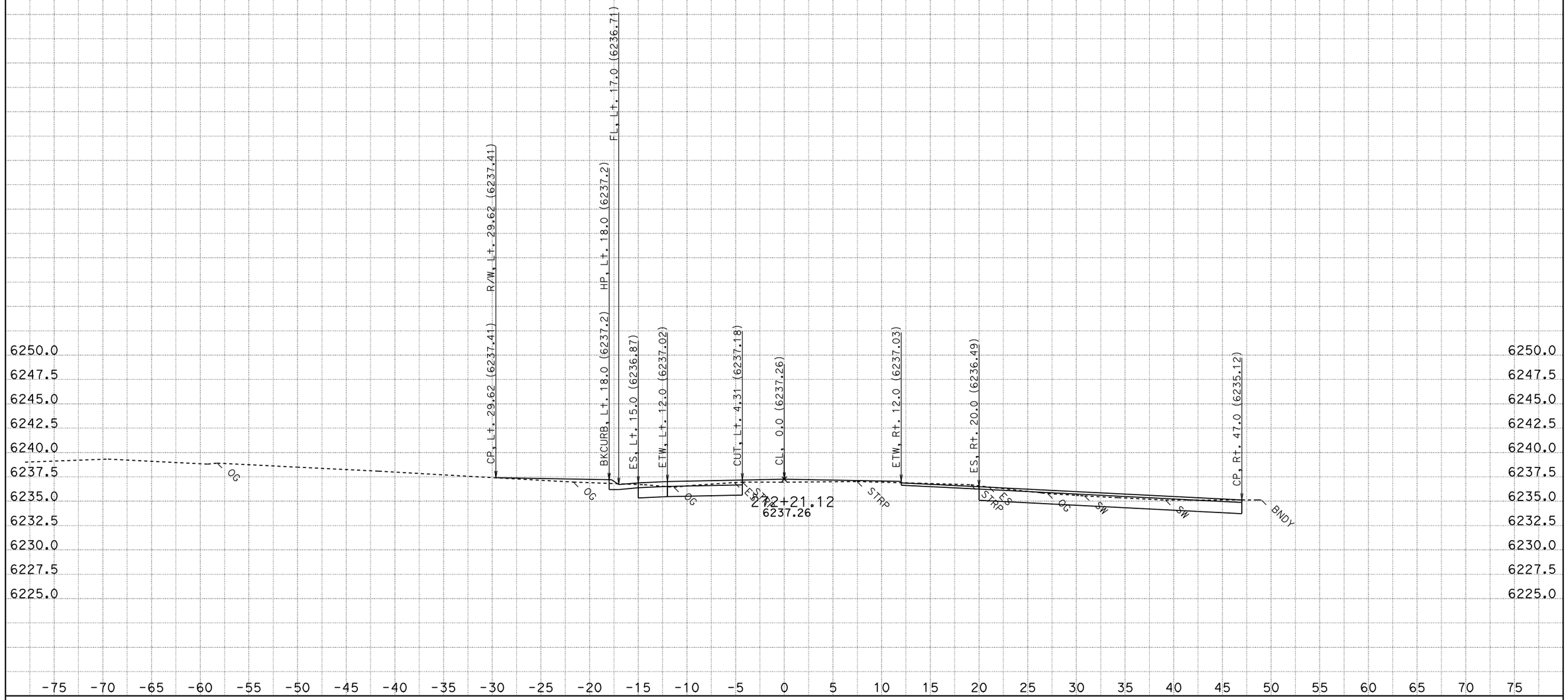

CONTRACT: 2a920

DATE: 8/12/2011

DIST/CO/RTE/PM: 03-ED,Pla 89 PM 27.2/27.4, 0.0/T8.5

KC Project: 2A920FT File: H:\Pla89\2A920FT\EAR\OUTPUT\22400_33600.ear

SCALE: 1" = 5' Horiz.
1" = 5' Vert.

All Dimensions are US Survey Feet

A1
CROSS SECTIONS
SHEET 420 OF 936

FOR EARTHWORK DEVELOPMENT ONLY

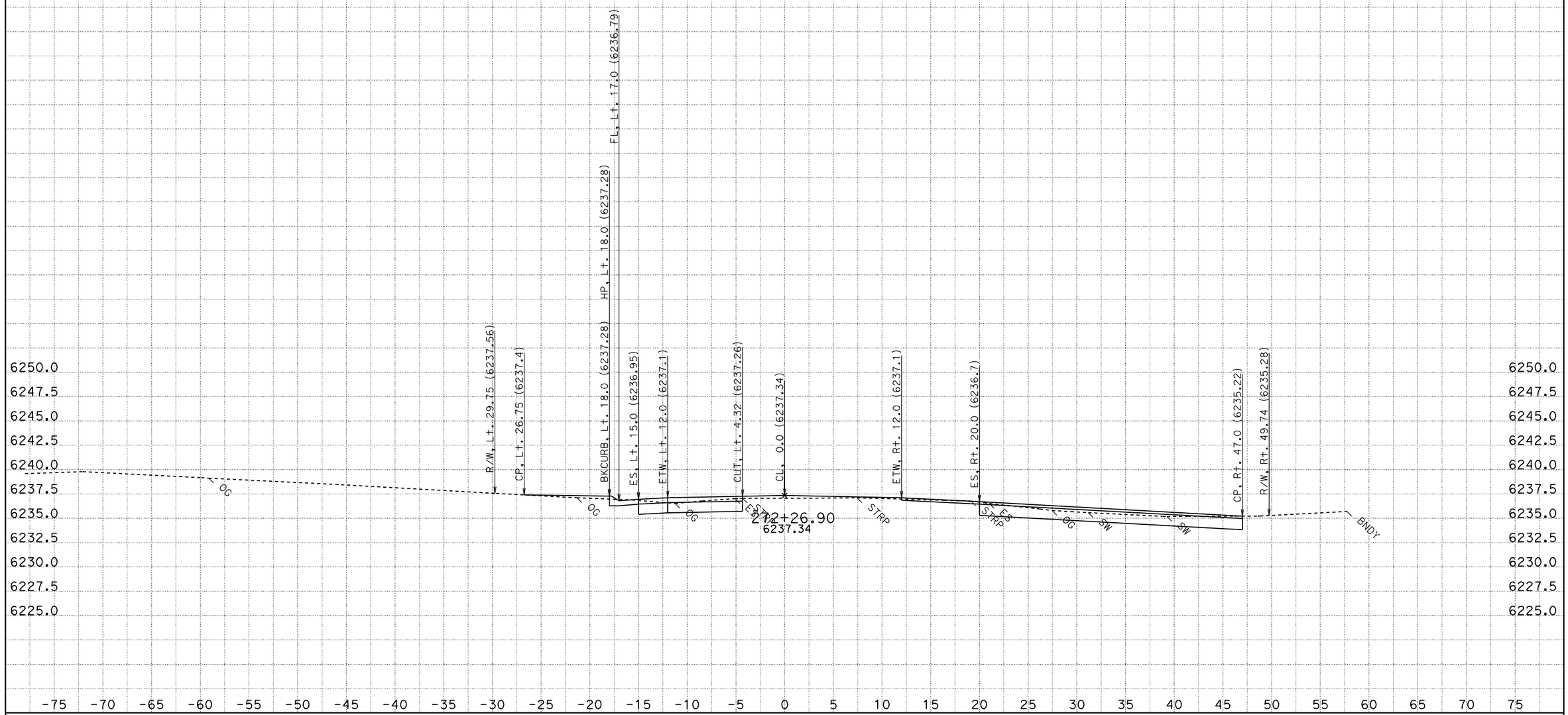

DATE: 8/12/2011
KC Project: 2A920FT File: H:\Pla89\2A920FT\EAR\OUTPUT\22400_33600.ear

CONTRACT: 2a920
DIST/CO/RTE/PM: 03-ED,Pla 89 PM 27.2/27.4, 0.0/T8.5

SCALE: 1" = 5' Horiz.
1" = 5' Vert.

All Dimensions are US Survey Feet

A1
CROSS SECTIONS
SHEET 421 OF 936

FOR EARTHWORK DEVELOPMENT ONLY

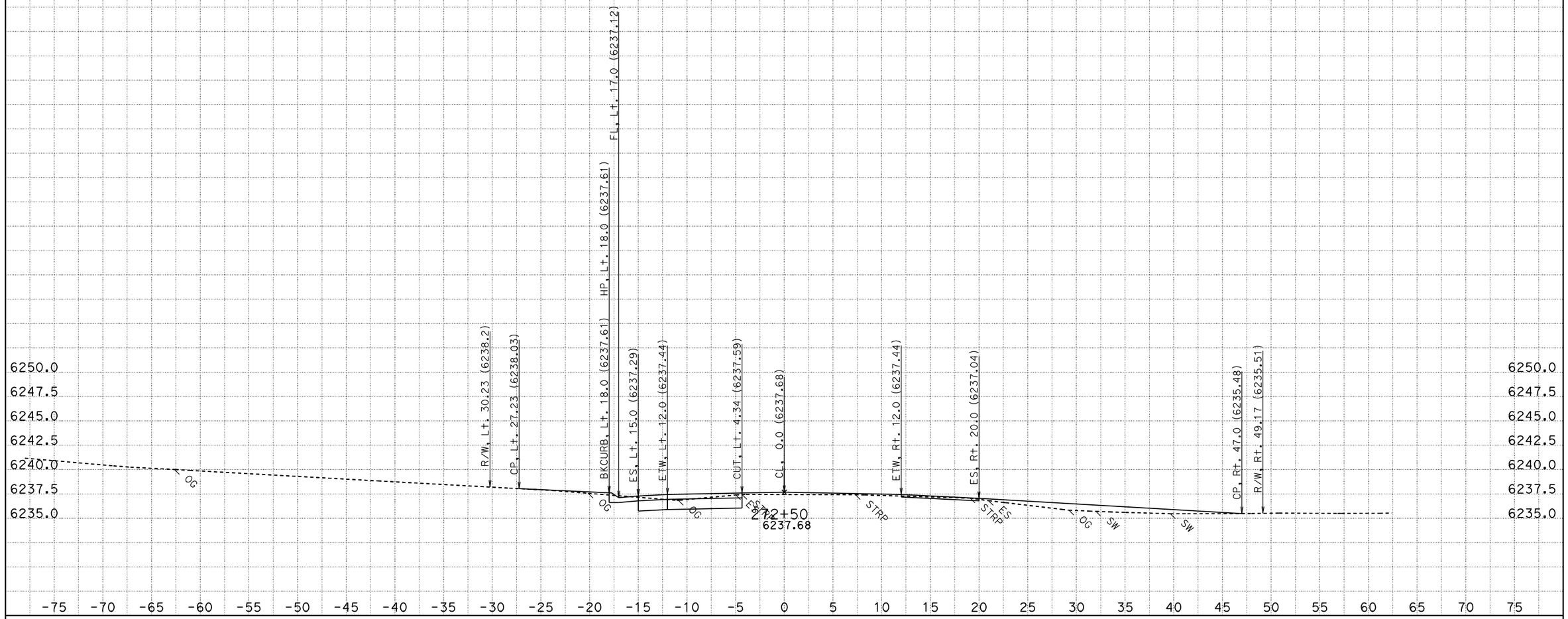

DATE: 8/12/2011
KC Project: 2A920FT File: H:\Pla89\2A920FT\EAR\OUTPUT\22400_33600.ear

CONTRACT: 2a920
DIST/CO/RTE/PM: 03-ED,Pla 89 PM 27.2/27.4, 0.0/T8.5

SCALE: 1" = 5' Horiz.
1" = 5' Vert.
All Dimensions are US Survey Feet

A1
CROSS SECTIONS
SHEET 422 OF 936

FOR EARTHWORK DEVELOPMENT ONLY

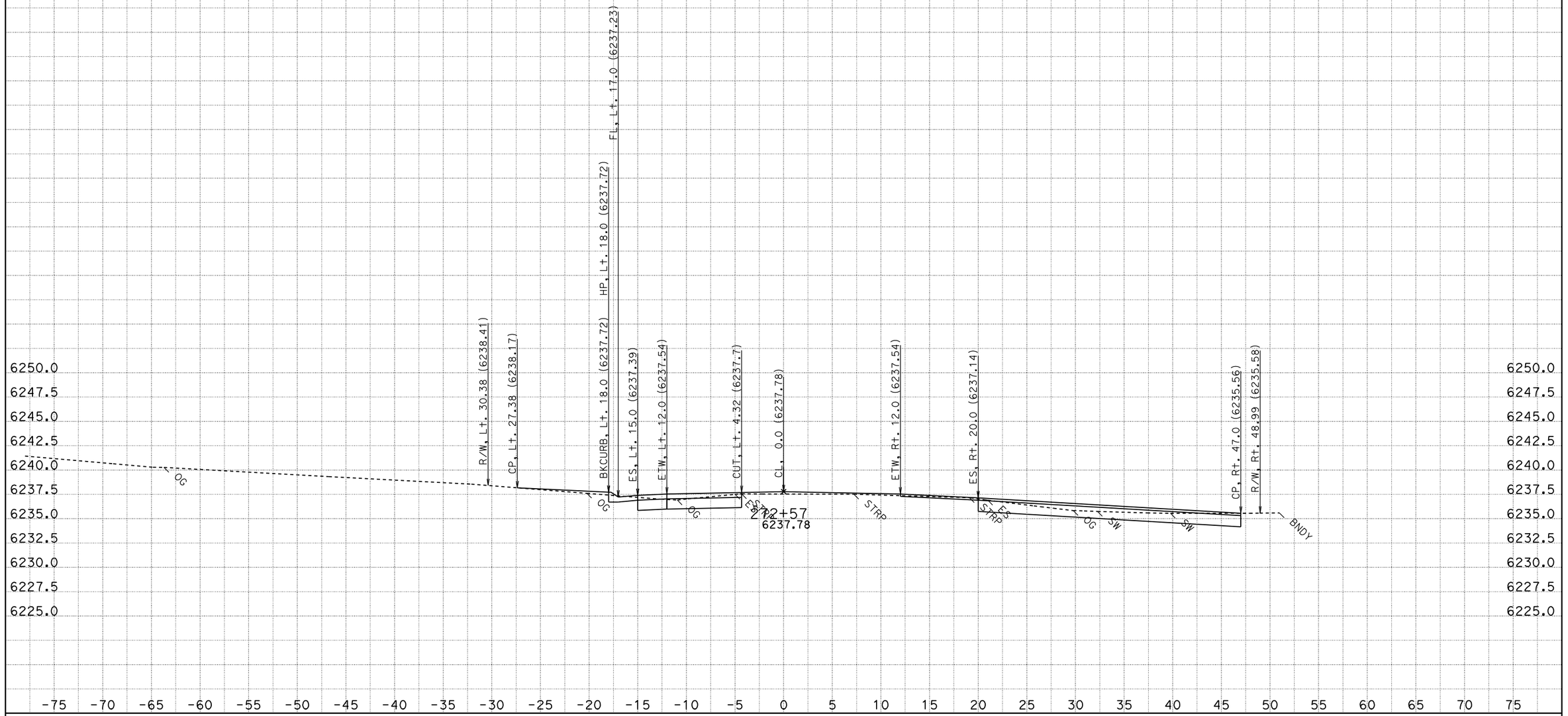

DATE: 8/12/2011
KC Project: 2A920FT File: H:\Pla89\2A920FT\EAR\OUTPUT\22400_33600.ear

CONTRACT: 2a920
DIST/CO/RTE/PM: 03-ED,Pla 89 PM 27.2/27.4, 0.0/T8.5

SCALE: 1" = 5' Horiz.
1" = 5' Vert.
All Dimensions are US Survey Feet

A1
CROSS SECTIONS
SHEET 423 OF 936

FOR EARTHWORK DEVELOPMENT ONLY

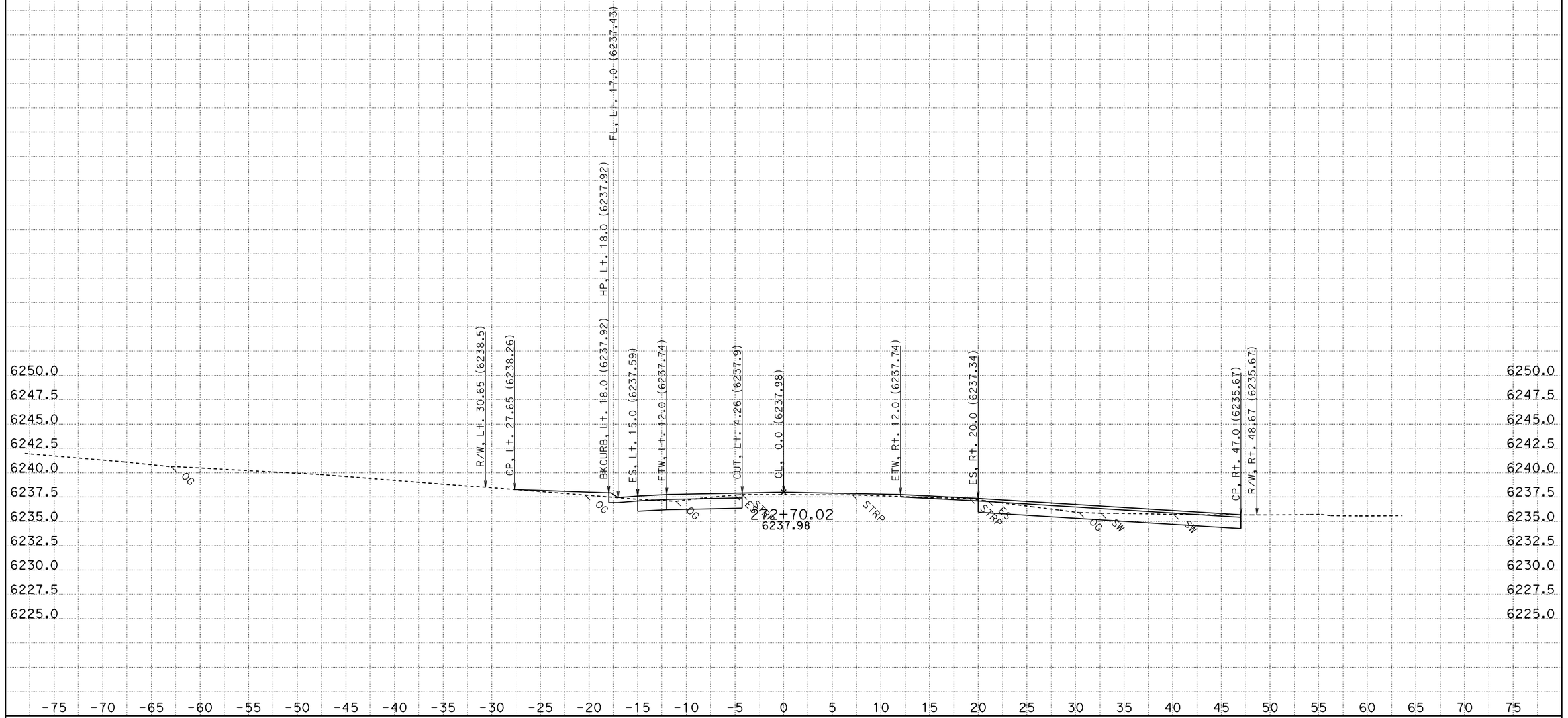

CONTRACT: 2a920

DATE: 8/12/2011

DIST/CO/RTE/PM: 03-ED,Pla 89 PM 27.2/27.4, 0.0/T8.5

KC Project: 2A920FT File: H:\Pla89\2A920FT\EAR\OUTPUT\22400_33600.ear

SCALE: 1" = 5' Horiz.
1" = 5' Vert.

All Dimensions are US Survey Feet

A1
CROSS SECTIONS
SHEET 424 OF 936

FOR EARTHWORK DEVELOPMENT ONLY

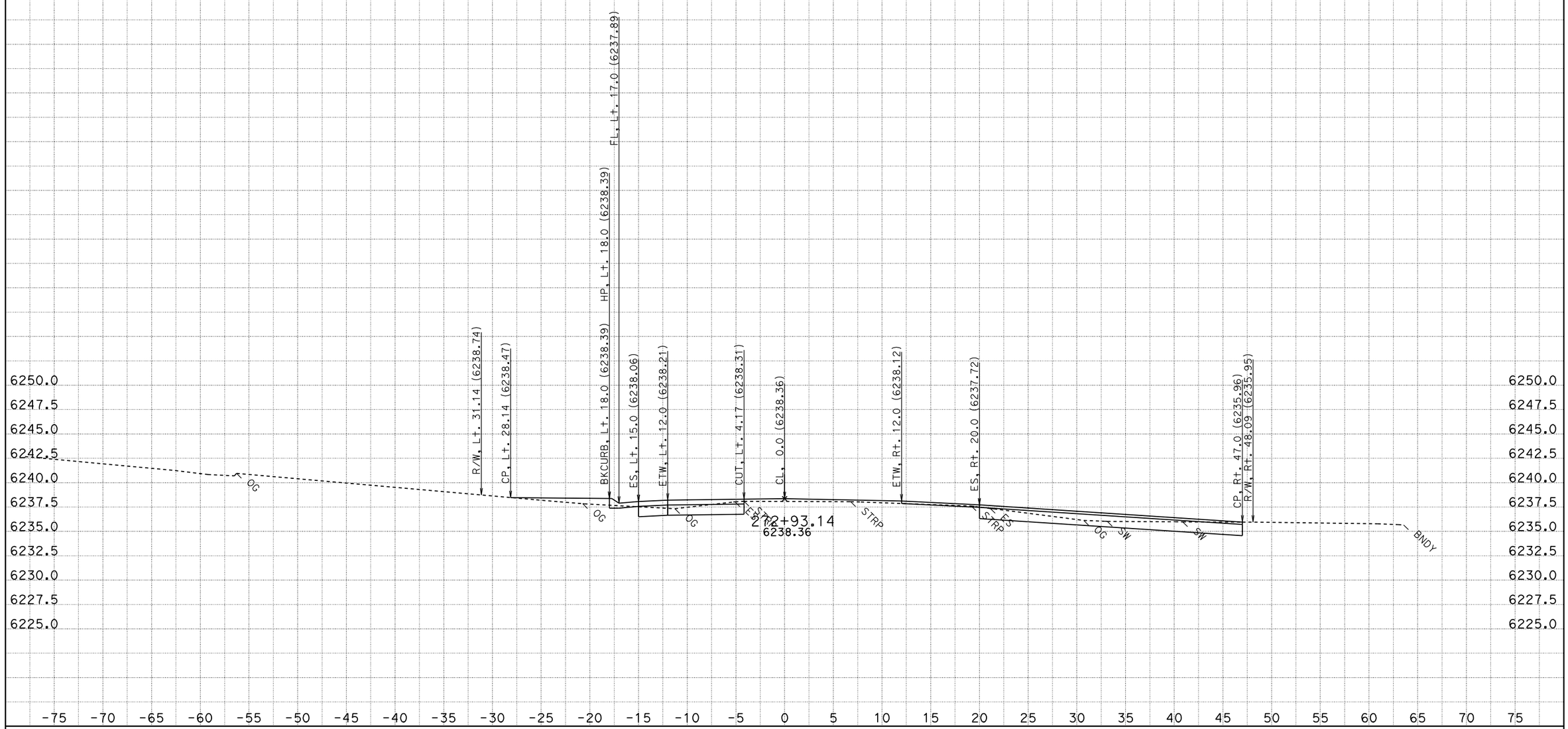

CONTRACT: 2a920

DATE: 8/12/2011

DIST/CO/RTE/PM: 03-ED,Pla 89 PM 27.2/27.4, 0.0/T8.5

SCALE: 1" = 5' Horiz.
1" = 5' Vert.

A1

CROSS SECTIONS

KC Project: 2A920FT File: H:\Pla89\2A920FT\EAR\OUTPUT\22400_33600.ear

All Dimensions are US Survey Feet

SHEET 425 OF 936

FOR EARTHWORK DEVELOPMENT ONLY

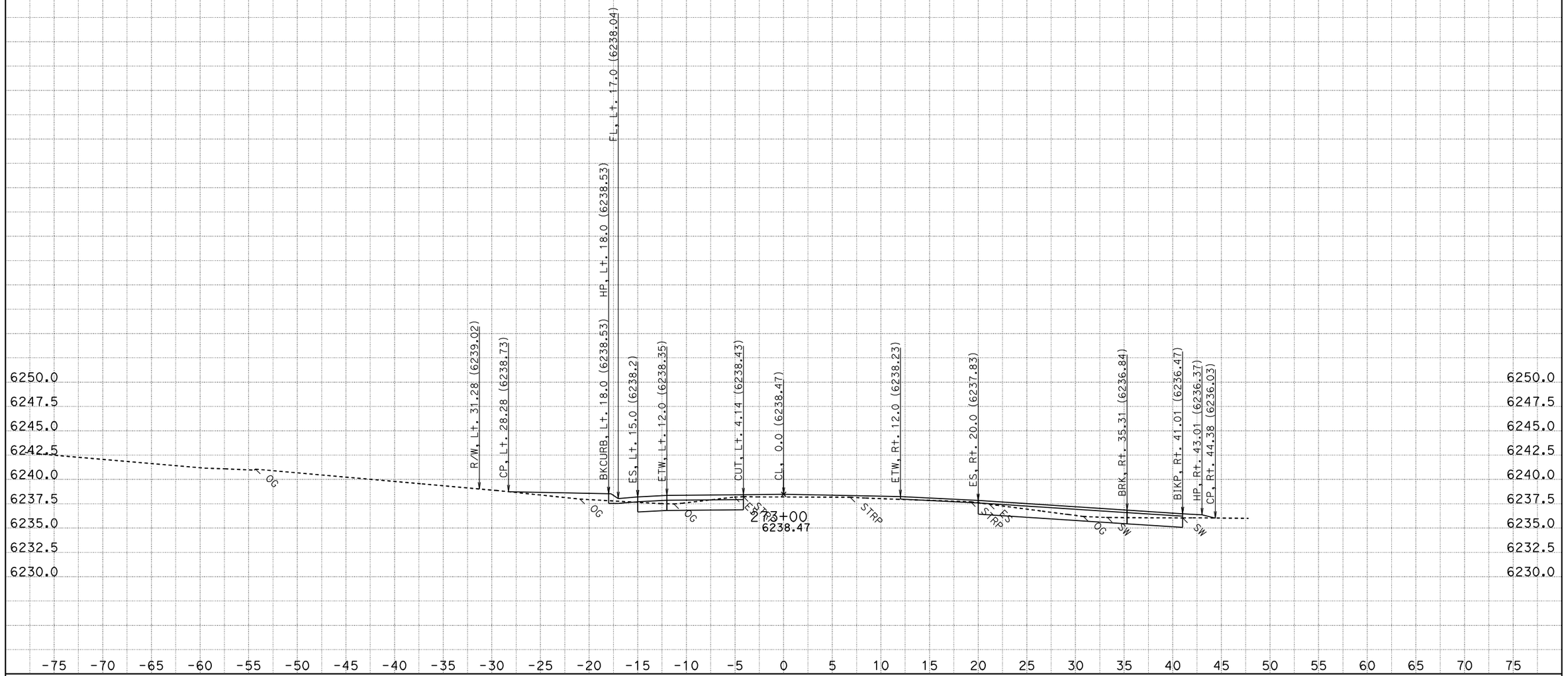

DATE: 8/12/2011

KC Project: 2A920FT

File: H:\Pla89\2A920FT\EAR\OUTPUT\22400_33600.ear

CONTRACT: 2a920

DIST/CO/RTE/PM: 03-ED,Pla 89 PM 27.2/27.4, 0.0/T8.5

SCALE: 1" = 5' Horiz.
1" = 5' Vert.

All Dimensions are US Survey Feet

A1

CROSS SECTIONS

FOR EARTHWORK DEVELOPMENT ONLY

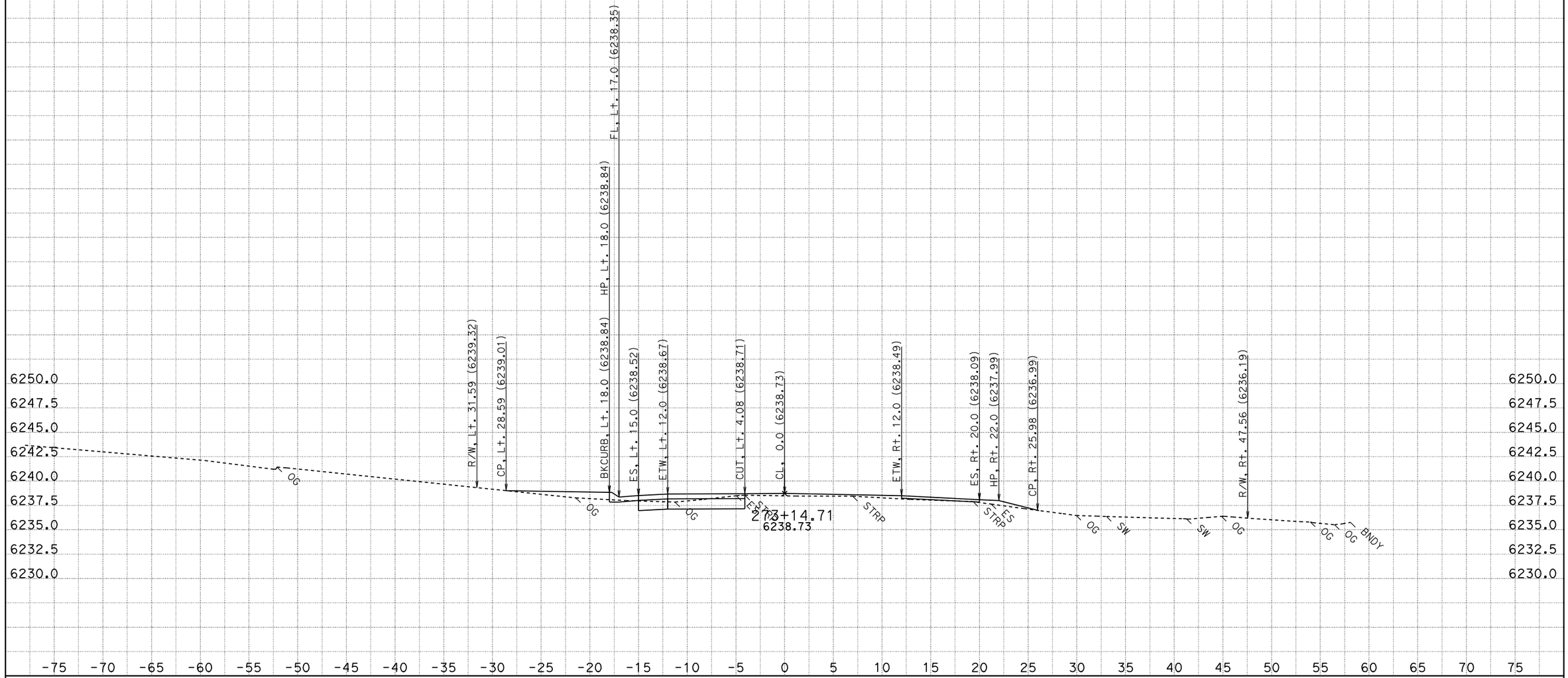

DATE: 8/12/2011
KC Project: 2A920FT
File: H:\Pla89\2A920FT\EAR\OUTPUT\22400_33600.ear

CONTRACT: 2a920
DIST/CO/RTE/PM: 03-ED,Pla 89 PM 27.2/27.4, 0.0/T8.5

SCALE: 1" = 5' Horiz.
1" = 5' Vert.

All Dimensions are US Survey Feet

A1
CROSS SECTIONS
SHEET 427 OF 936

FOR EARTHWORK DEVELOPMENT ONLY

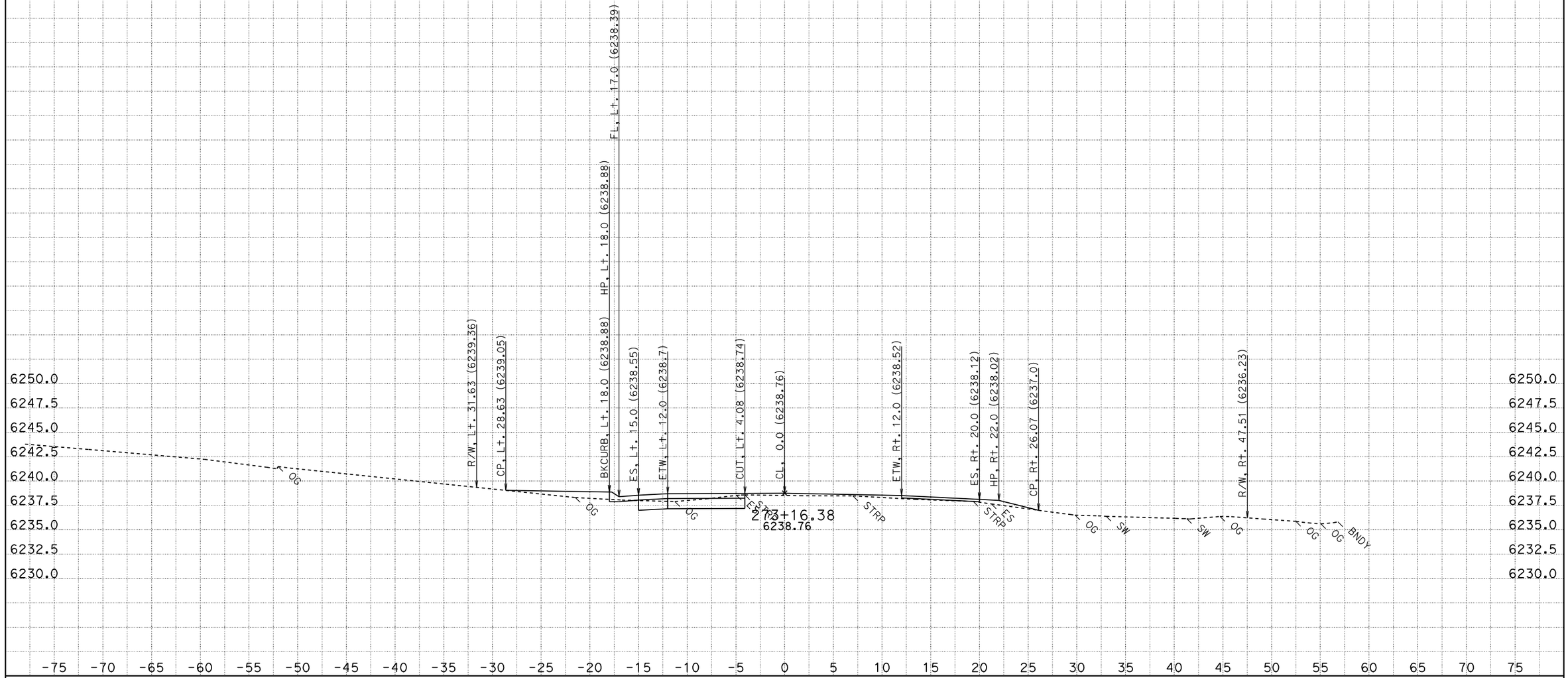

DATE: 8/12/2011
KC Project: 2A920FT

CONTRACT: 2a920
File: H:\Pla89\2A920FT\EAR\OUTPUT\22400_33600.ear
DIST/CO/RTE/PM: 03-ED,Pla 89 PM 27.2/27.4, 0.0/T8.5

SCALE: 1" = 5' Horiz.
1" = 5' Vert.
All Dimensions are US Survey Feet

A1
CROSS SECTIONS
SHEET 428 OF 936

FOR EARTHWORK DEVELOPMENT ONLY

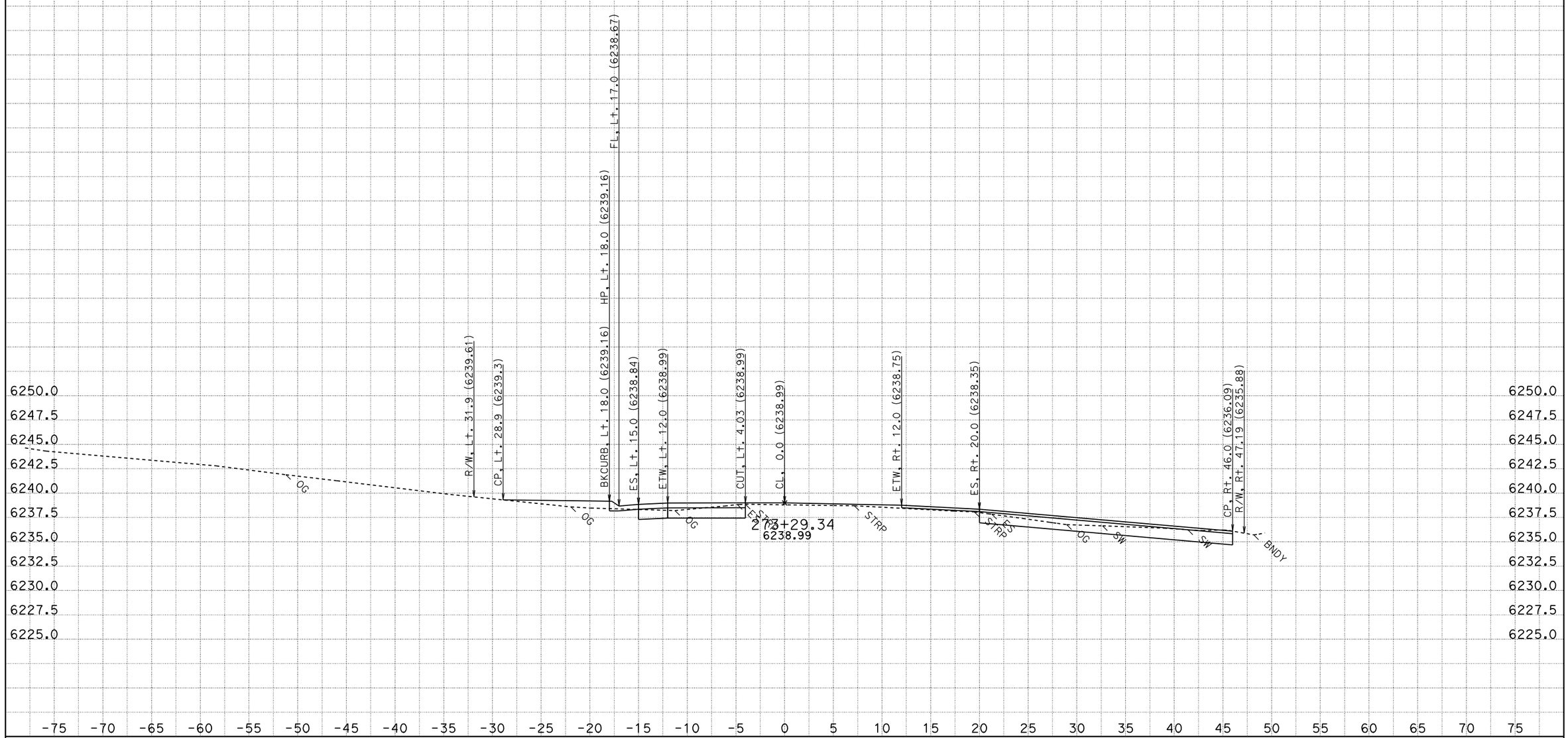

DATE: 8/12/2011
KC Project: 2A920FT
File: H:\Pla89\2A920FT\EAR\OUTPUT\22400_33600.ear

CONTRACT: 2a920
DIST/CO/RTE/PM: 03-ED,Pla 89 PM 27.2/27.4, 0.0/T8.5

SCALE: 1" = 5' Horiz.
1" = 5' Vert.

All Dimensions are US Survey Feet

A1
CROSS SECTIONS
SHEET 429 OF 936

FOR EARTHWORK DEVELOPMENT ONLY

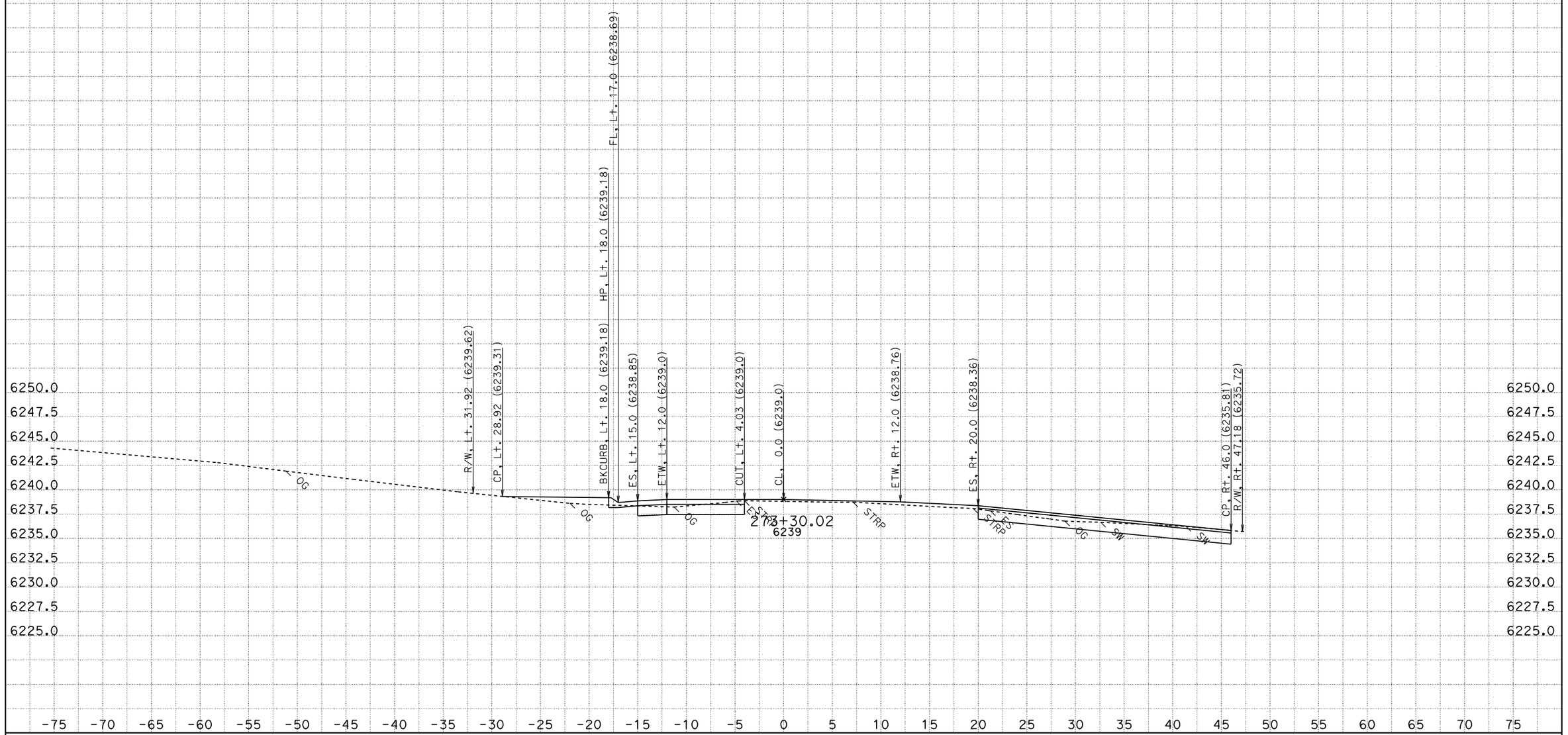

DATE: 8/12/2011

KC Project: 2A920FT

File: H:\Pla89\2A920FT\EAR\OUTPUT\22400_33600.ear

CONTRACT: 2a920

DIST/CO/RTE/PM: 03-ED,Pla 89 PM 27.2/27.4, 0.0/T8.5

SCALE: 1" = 5' Horiz.
1" = 5' Vert.

All Dimensions are US Survey Feet

A1

CROSS SECTIONS

SHEET 430 OF 936

FOR EARTHWORK DEVELOPMENT ONLY

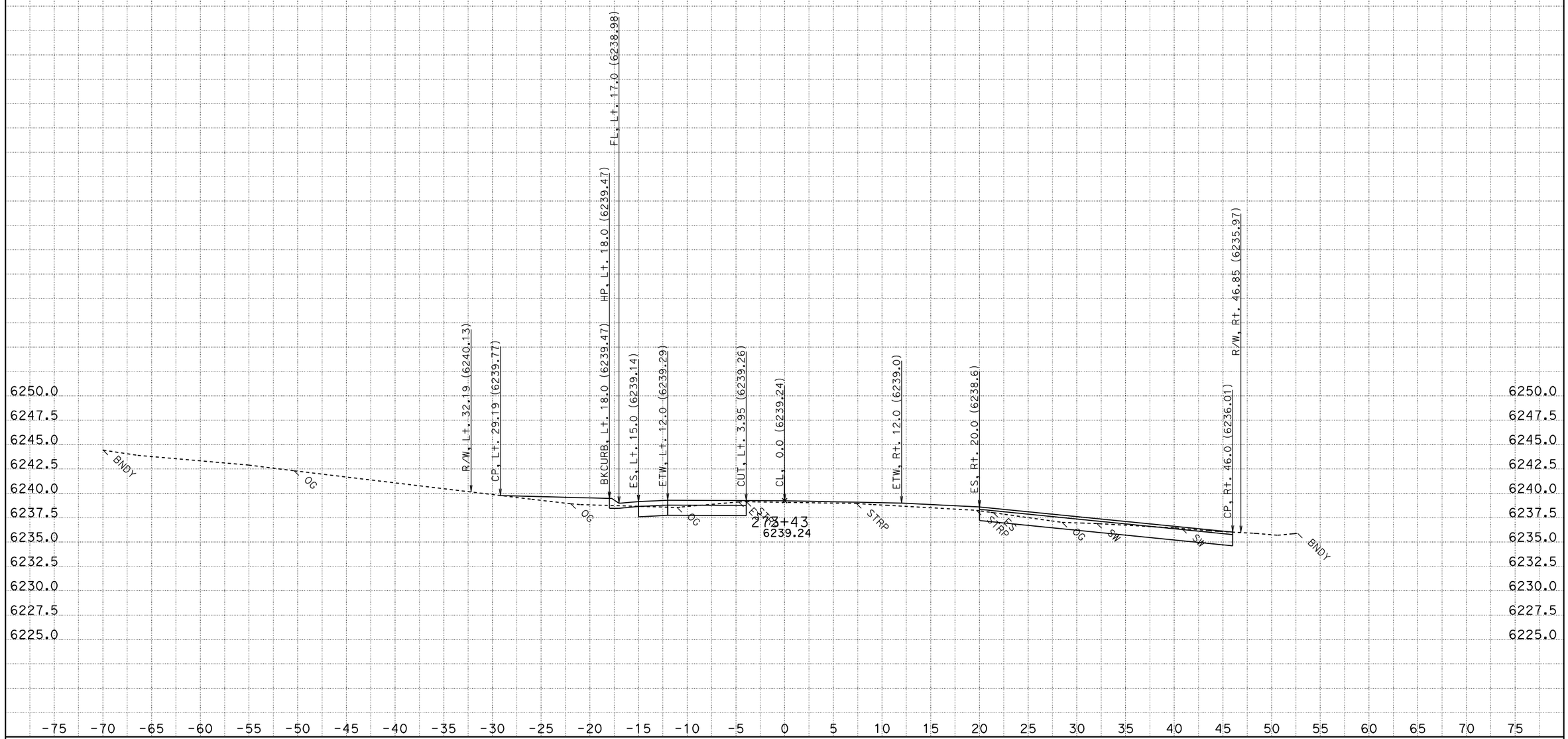

DATE: 8/12/2011
KC Project: 2A920FT
File: H:\Pla89\2A920FT\EAR\OUTPUT\22400_33600.ear

CONTRACT: 2a920
DIST/CO/RTE/PM: 03-ED,Pla 89 PM 27.2/27.4, 0.0/T8.5

SCALE: 1" = 5' Horiz.
1" = 5' Vert.

All Dimensions are US Survey Feet

A1
CROSS SECTIONS
SHEET 431 OF 936

FOR EARTHWORK DEVELOPMENT ONLY

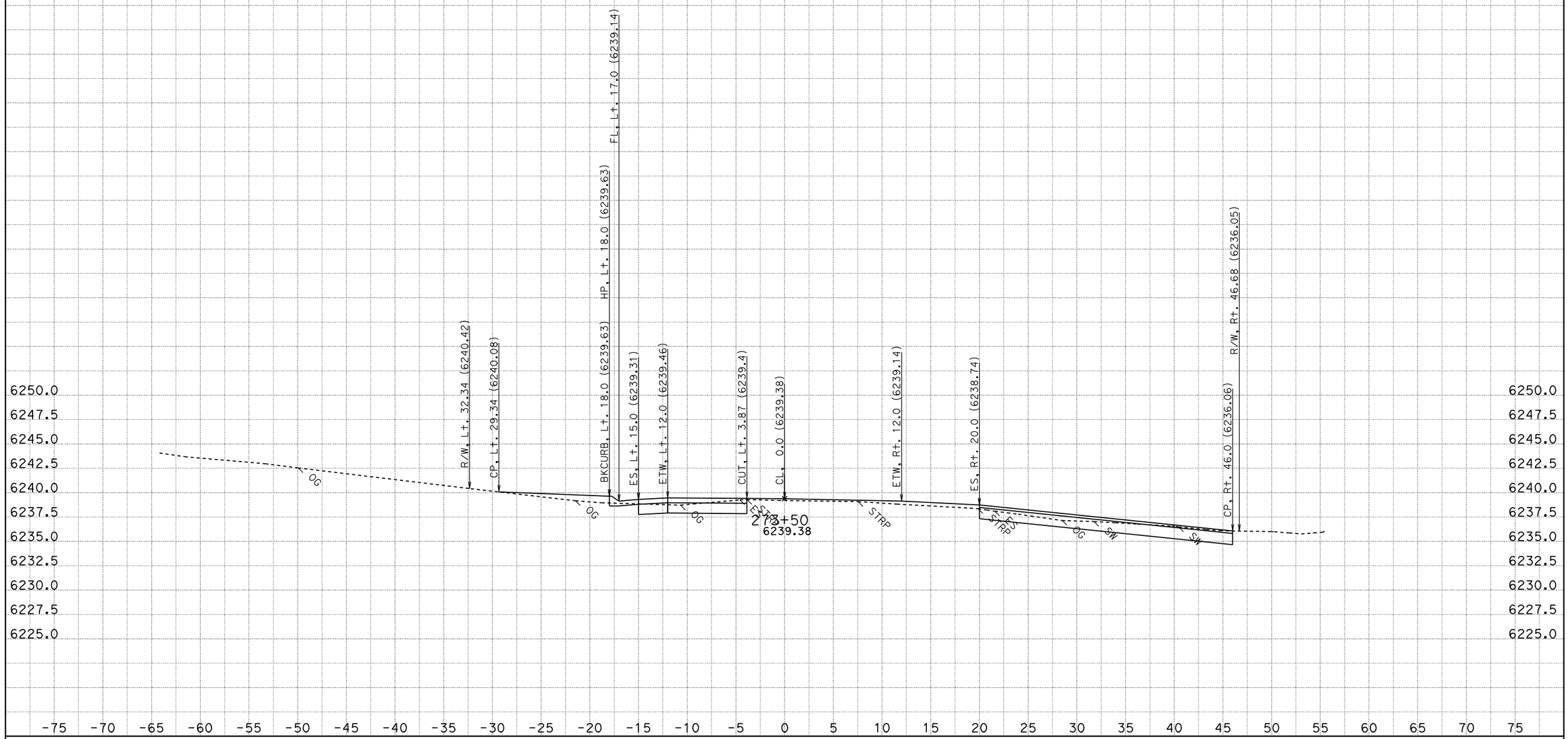

DATE: 8/12/2011
KC Project: 2A920FT File: H:\Pla89\2A920FT\EAR\OUTPUT\22400_33600.ear

CONTRACT: 2a920
DIST/CO/RTE/PM: 03-ED,Pla 89 PM 27.2/27.4, 0.0/T8.5

SCALE: 1" = 5' Horiz.
1" = 5' Vert.

All Dimensions are US Survey Feet

A1
CROSS SECTIONS
SHEET 432 OF 936

FOR EARTHWORK DEVELOPMENT ONLY

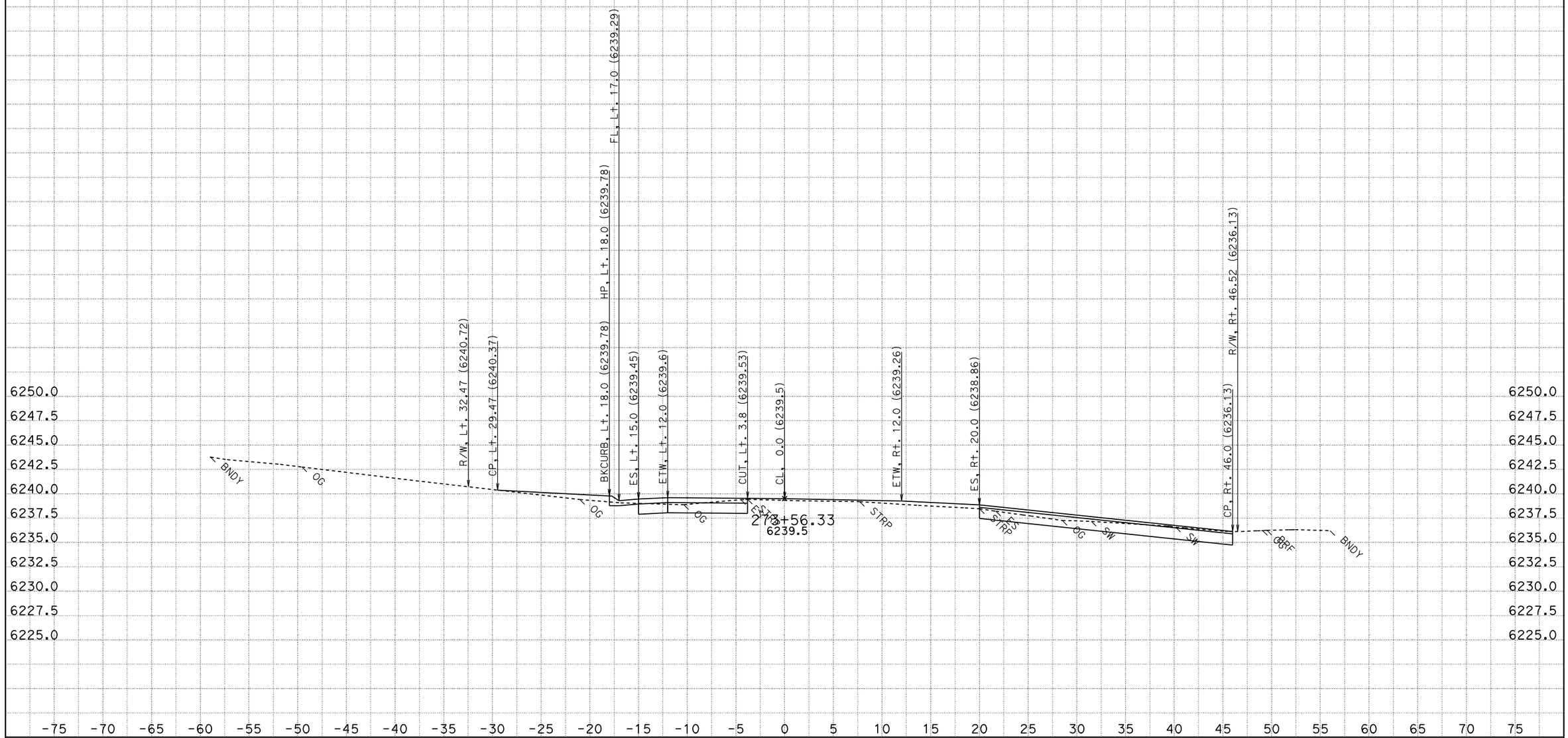

DATE: 8/12/2011
KC Project: 2A920FT

CONTRACT: 2a920
DIST/CO/RTE/PM: 03-ED,Pla 89 PM 27.2/27.4, 0.0/T8.5
File: H:\Pla89\2A920FT\EAR\OUTPUT\22400_33600.ear

SCALE: 1" = 5' Horiz.
1" = 5' Vert.
All Dimensions are US Survey Feet

A1
CROSS SECTIONS
SHEET 433 OF 936

FOR EARTHWORK DEVELOPMENT ONLY

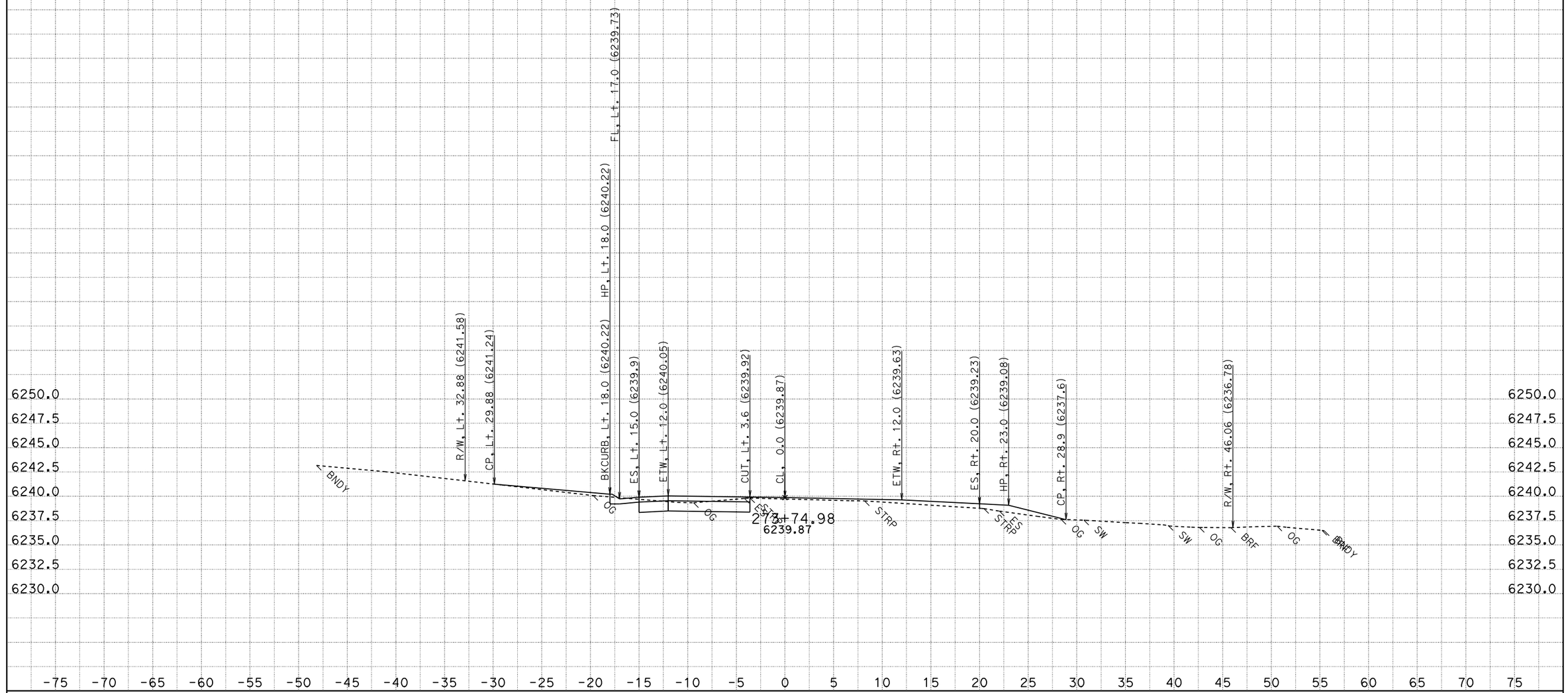

DATE: 8/12/2011
KC Project: 2A920FT

CONTRACT: 2a920
DIST/CO/RTE/PM: 03-ED,Pla 89 PM 27.2/27.4, 0.0/T8.5
File: H:\Pla89\2A920FT\EAR\OUTPUT\22400_33600.ear

SCALE: 1" = 5' Horiz.
1" = 5' Vert.
All Dimensions are US Survey Feet

A1
CROSS SECTIONS
SHEET 434 OF 936

FOR EARTHWORK DEVELOPMENT ONLY

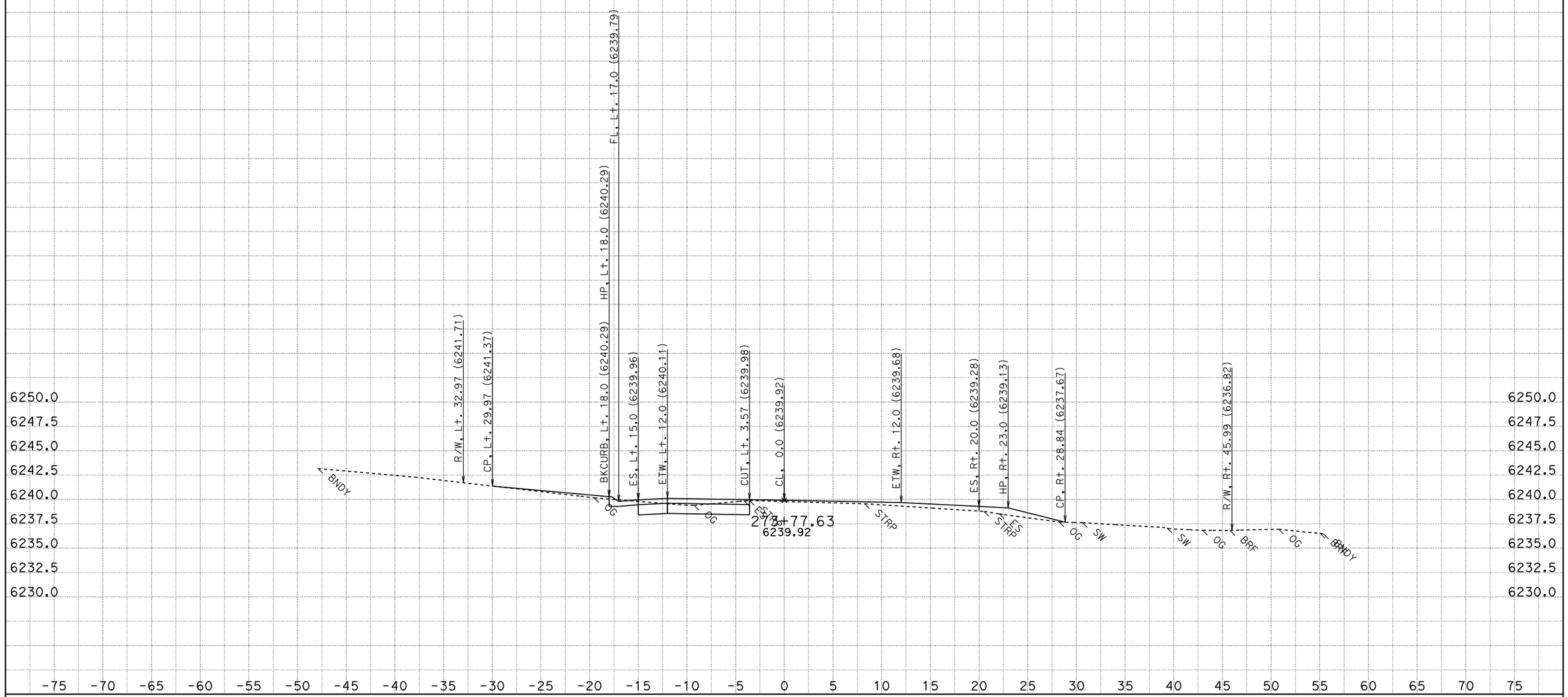

DATE: 8/12/2011
KC Project: 2A920FT
File: H:\Pla89\2A920FT\EAR\OUTPUT\22400_33600.ear

CONTRACT: 2a920
DIST/CO/RTE/PM: 03-ED,Pla 89 PM 27.2/27.4, 0.0/T8.5

SCALE: 1" = 5' Horiz.
1" = 5' Vert.
All Dimensions are US Survey Feet

A1
CROSS SECTIONS
SHEET 435 OF 936

FOR EARTHWORK DEVELOPMENT ONLY

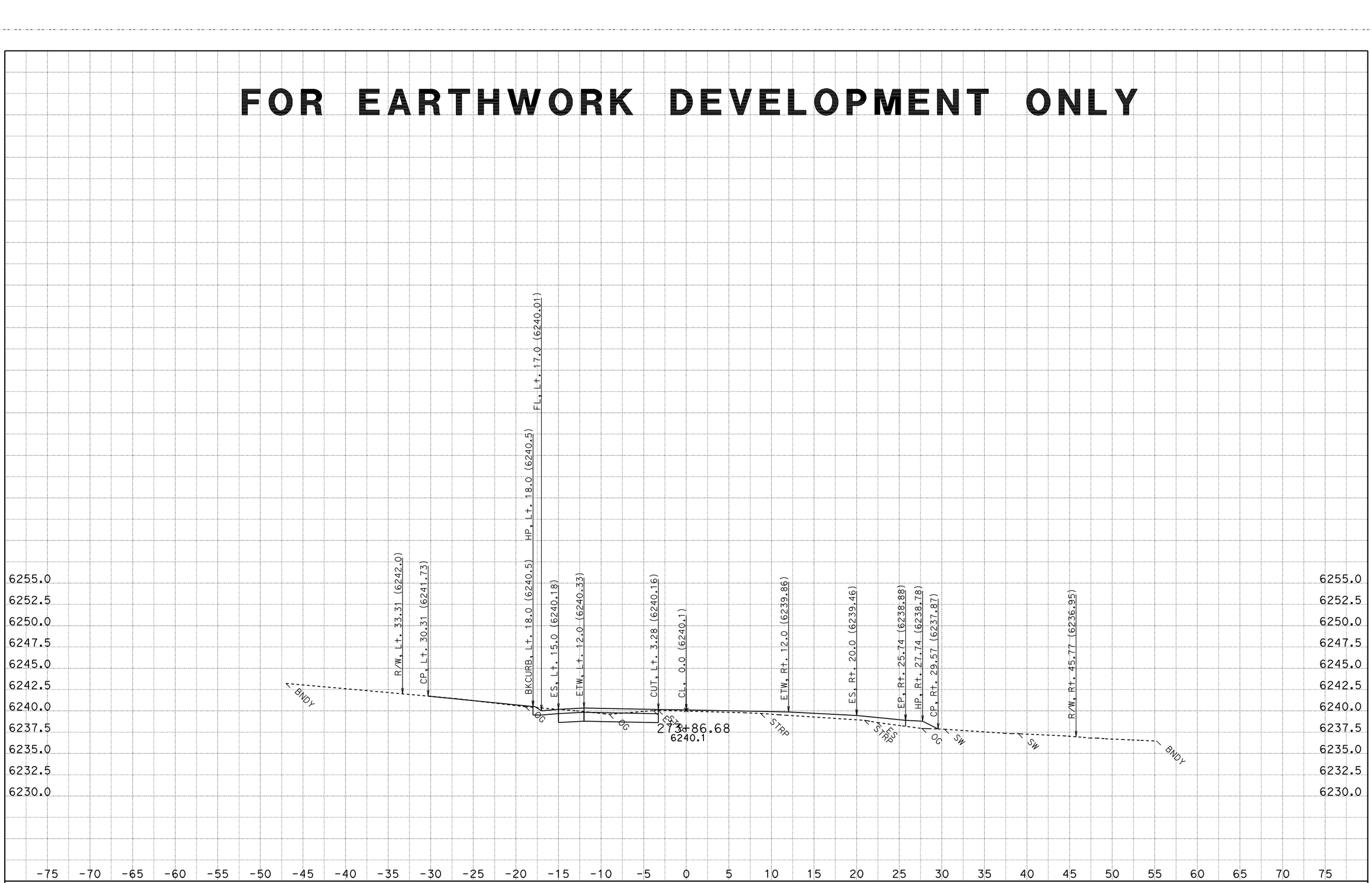

CONTRACT: 2a920

DATE: 8/12/2011

DIST/CO/RTE/PM: 03-ED,Pla 89 PM 27.2/27.4, 0.0/T8.5

SCALE: 1" = 5' Horiz.
1" = 5' Vert.

A1

CROSS SECTIONS

KC Project: 2A920FT File: H:\Pla89\2A920FT\EAR\OUTPUT\22400_33600.ear

All Dimensions are US Survey Feet

SHEET 436 OF 936

FOR EARTHWORK DEVELOPMENT ONLY

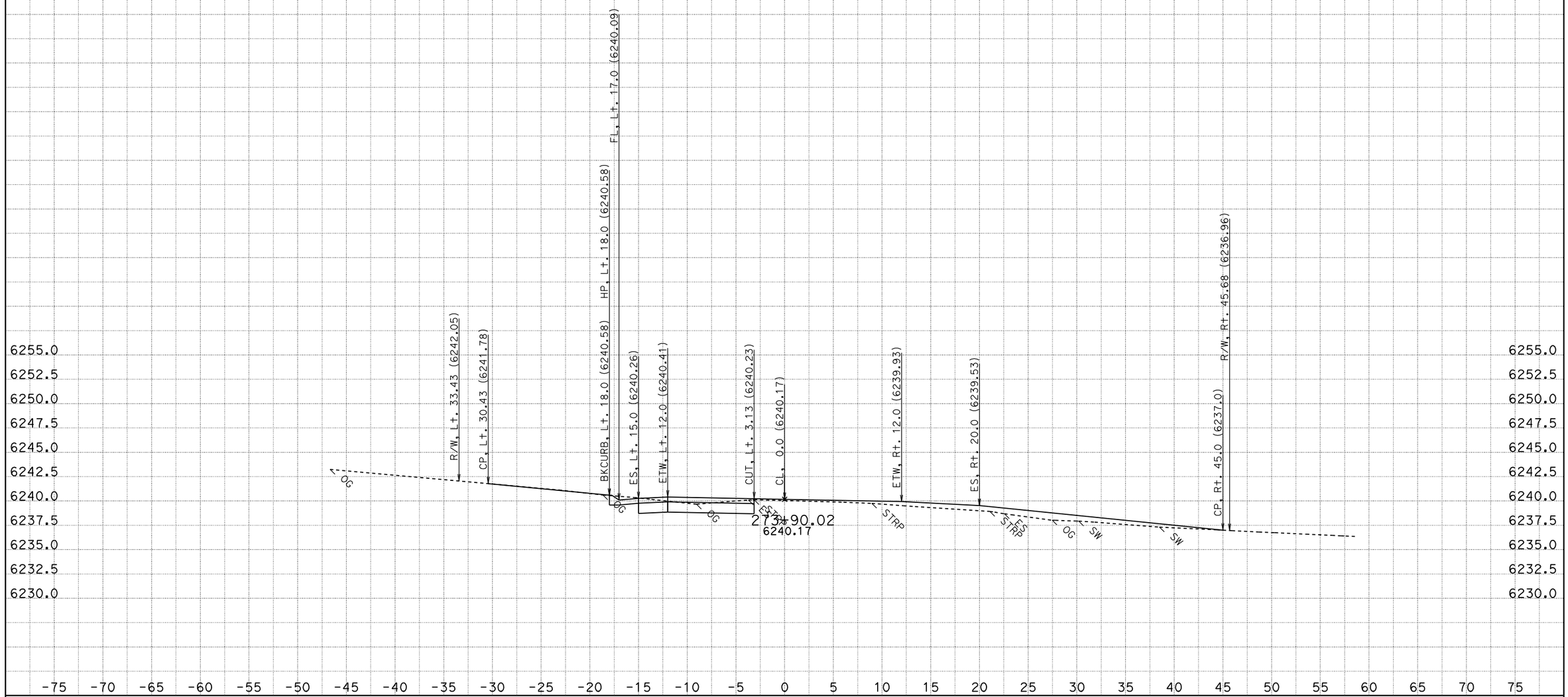

DATE: 8/12/2011
KC Project: 2A920FT
File: H:\Pla89\2A920FT\EAR\OUTPUT\22400_33600.ear

CONTRACT: 2a920
DIST/CO/RTE/PM: 03-ED,Pla 89 PM 27.2/27.4, 0.0/T8.5

SCALE: 1" = 5' Horiz.
1" = 5' Vert.
All Dimensions are US Survey Feet

A1
CROSS SECTIONS
SHEET 437 OF 936

FOR EARTHWORK DEVELOPMENT ONLY

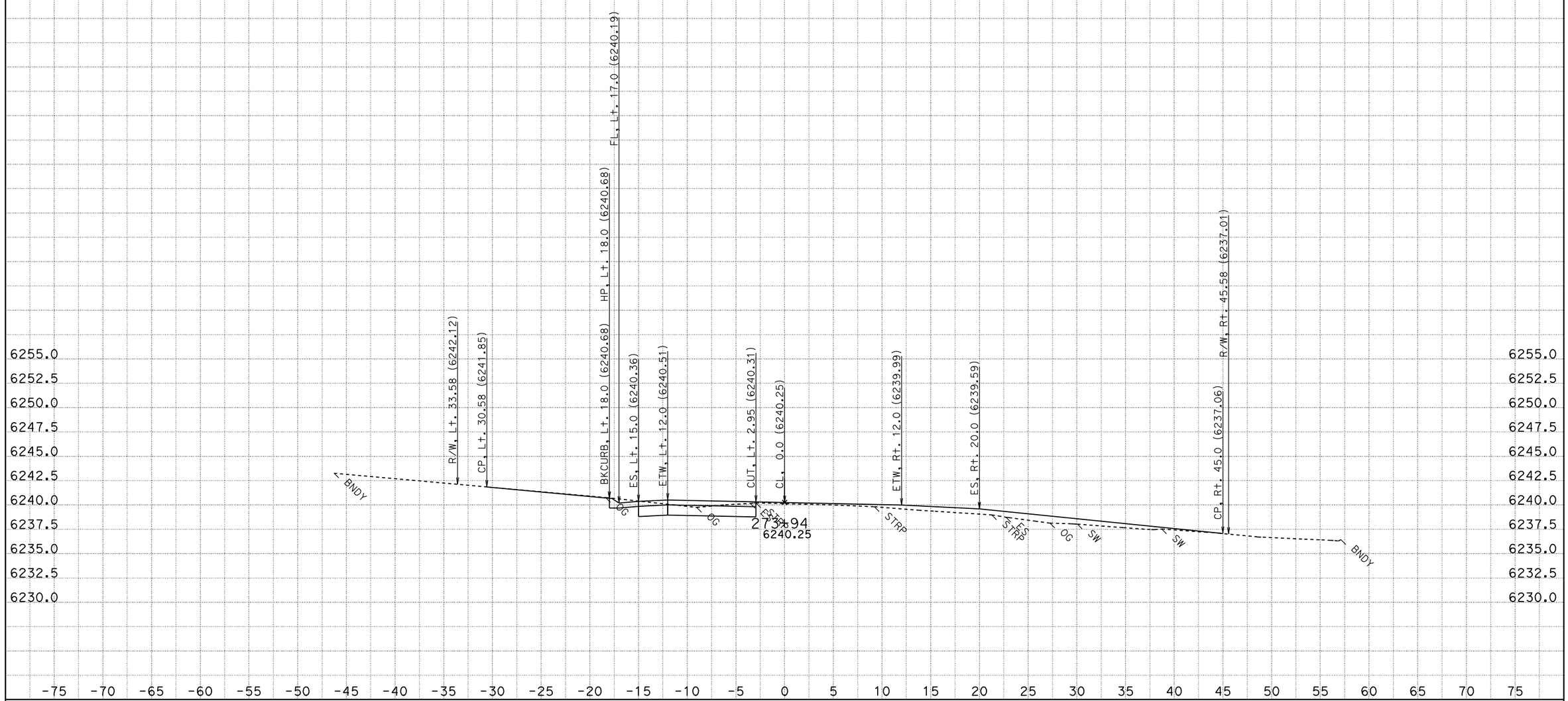

DATE: 8/12/2011
KC Project: 2A920FT
File: H:\Pla89\2A920FT\EAR\OUTPUT\22400_33600.ear

CONTRACT: 2a920
DIST/CO/RTE/PM: 03-ED,Pla 89 PM 27.2/27.4, 0.0/T8.5

SCALE: 1" = 5' Horiz.
1" = 5' Vert.
All Dimensions are US Survey Feet

A1
CROSS SECTIONS
SHEET 438 OF 936

FOR EARTHWORK DEVELOPMENT ONLY

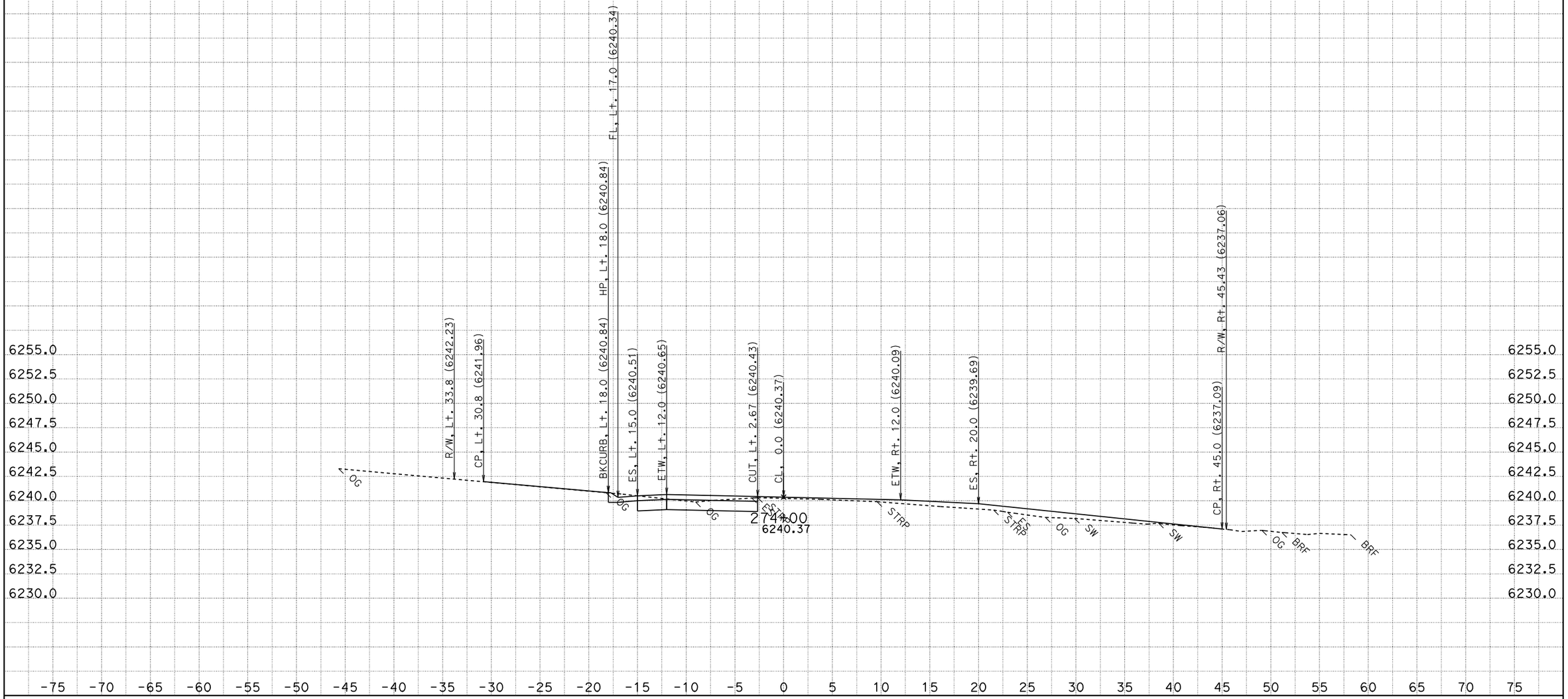

CONTRACT: 2a920

DATE: 8/12/2011

DIST/CO/RTE/PM: 03-ED,Pla 89 PM 27.2/27.4, 0.0/T8.5

SCALE: 1" = 5' Horiz.
1" = 5' Vert.

A1

CROSS SECTIONS

KC Project: 2A920FT File: H:\Pla89\2A920FT\EAR\OUTPUT\22400_33600.ear

All Dimensions are US Survey Feet

FOR EARTHWORK DEVELOPMENT ONLY

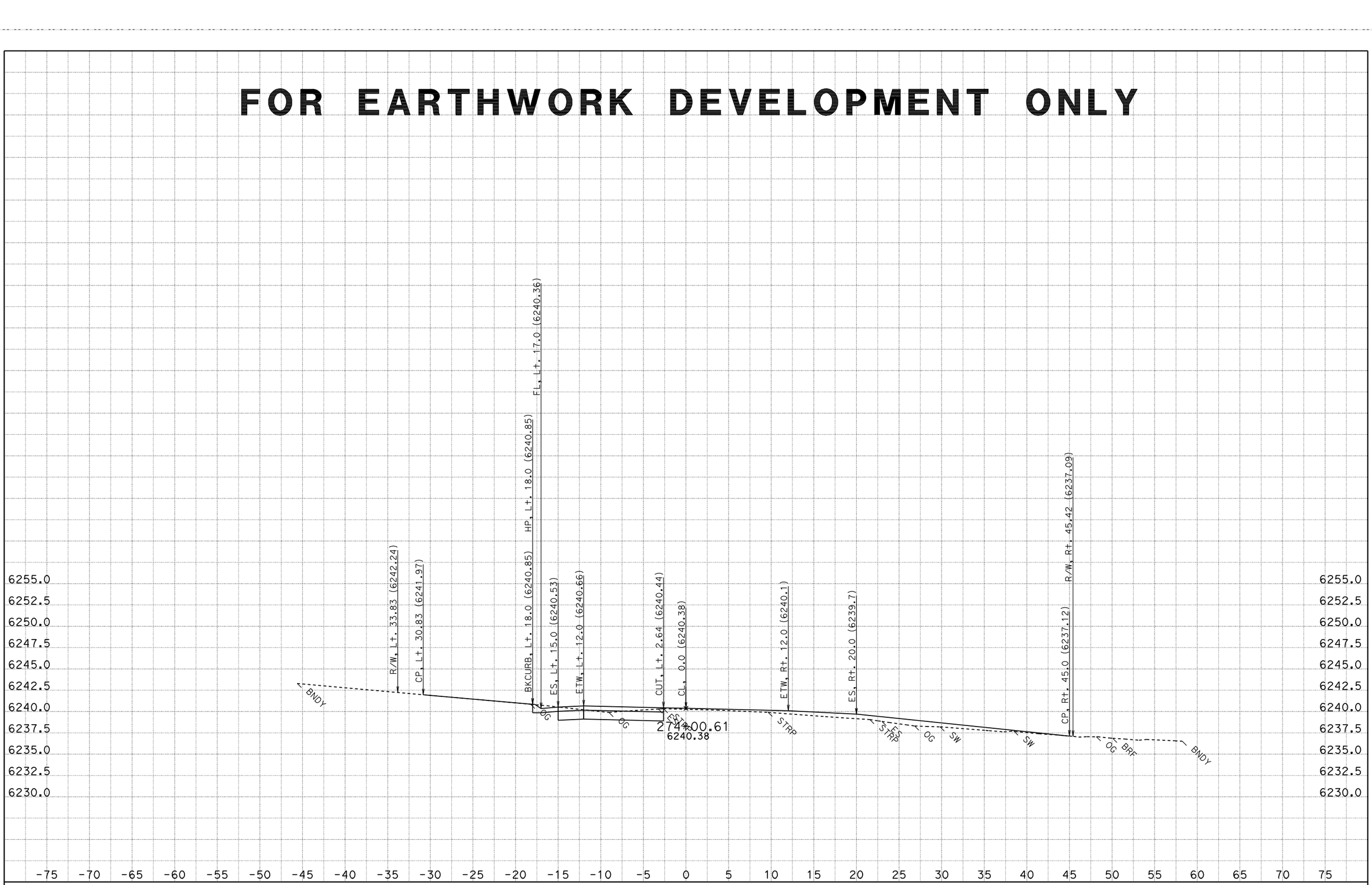

DATE: 8/12/2011
KC Project: 2A920FT
File: H:\Pla89\2A920FT\EAR\OUTPUT\22400_33600.ear

CONTRACT: 2a920
DIST/CO/RTE/PM: 03-ED,Pla 89 PM 27.2/27.4, 0.0/T8.5

SCALE: 1" = 5' Horiz.
1" = 5' Vert.
All Dimensions are US Survey Feet

A1
CROSS SECTIONS
SHEET 440 OF 936

FOR EARTHWORK DEVELOPMENT ONLY

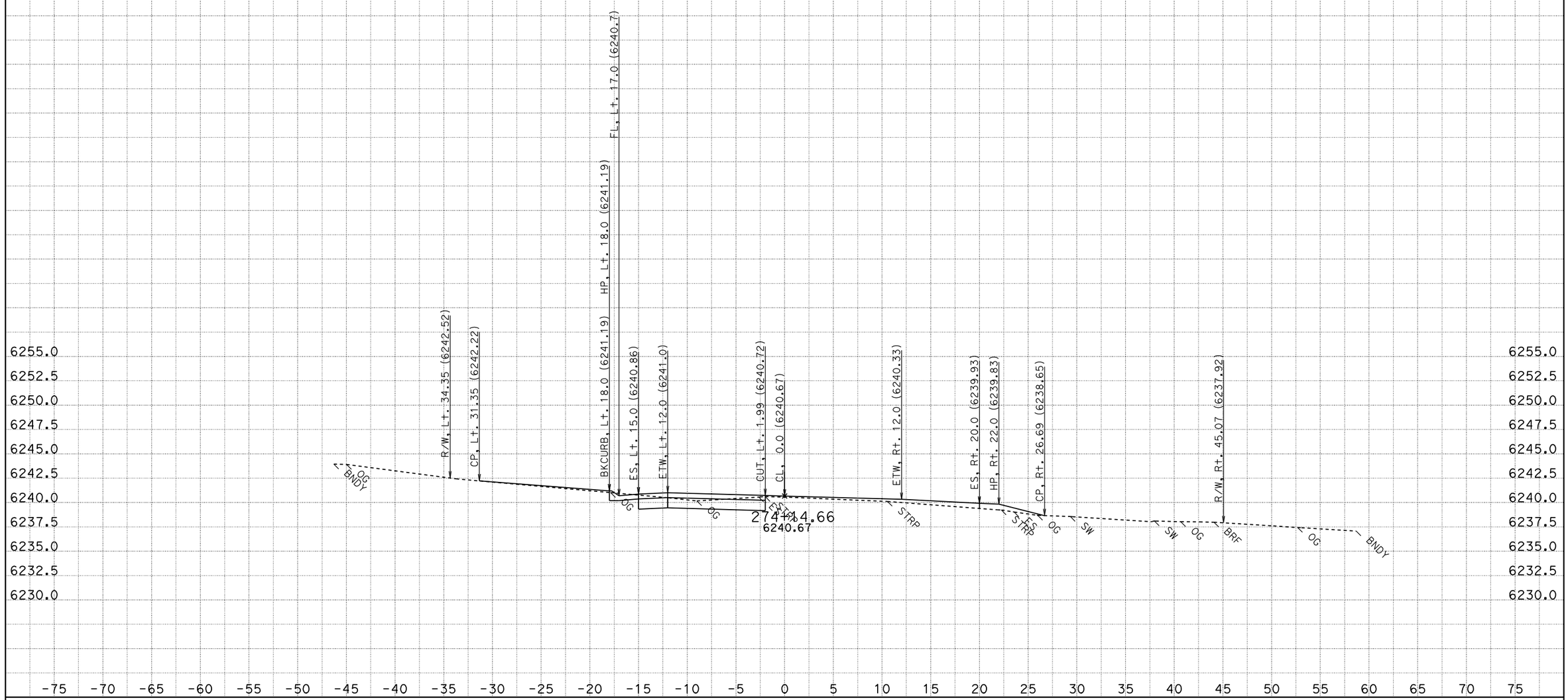

CONTRACT: 2a920

DATE: 8/12/2011

DIST/CO/RTE/PM: 03-ED,Pla 89 PM 27.2/27.4, 0.0/T8.5

SCALE: 1" = 5' Horiz.
1" = 5' Vert.

A1

CROSS SECTIONS

KC Project: 2A920FT

File: H:\Pla89\2A920FT\EAR\OUTPUT\22400_33600.ear

All Dimensions are US Survey Feet

FOR EARTHWORK DEVELOPMENT ONLY

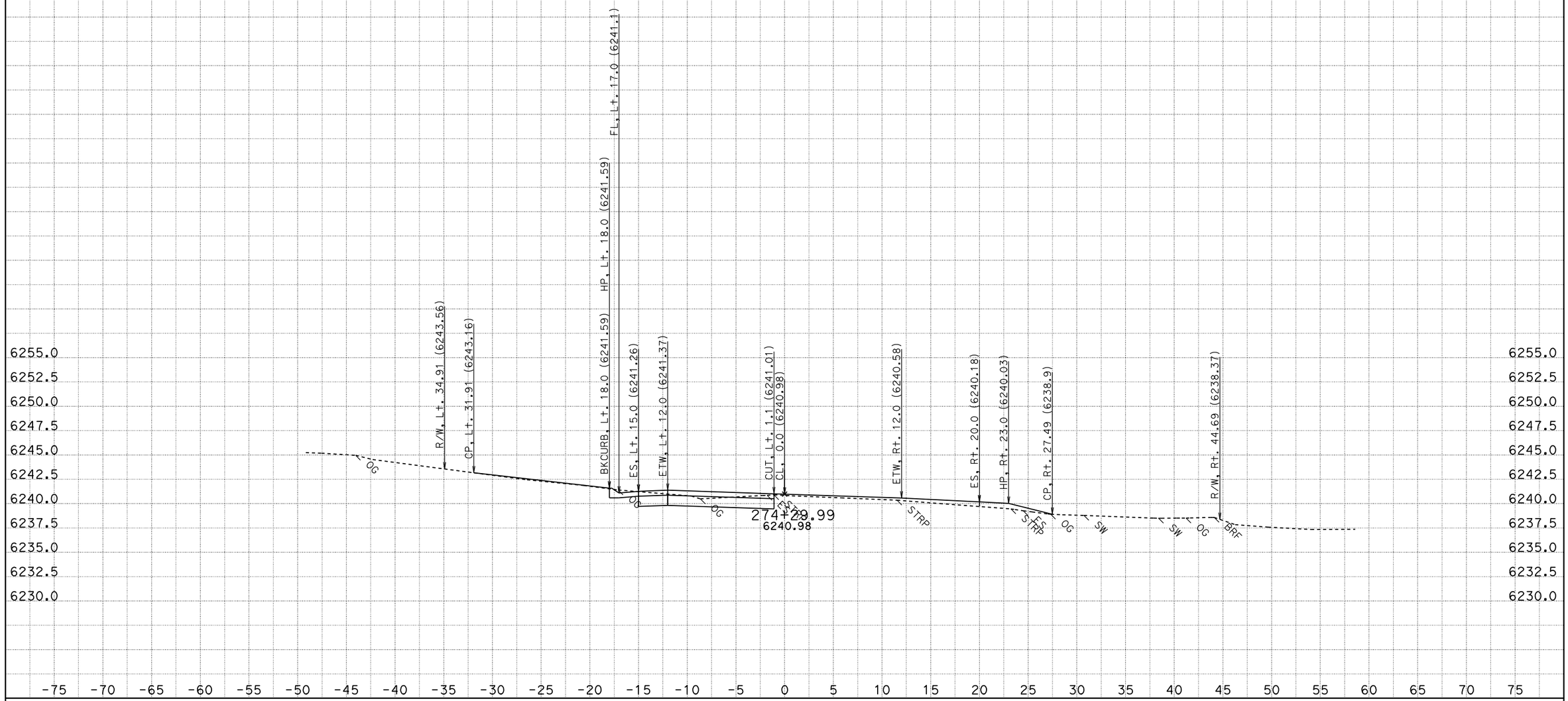

DATE: 8/12/2011

KC Project: 2A920FT

File: H:\Pla89\2A920FT\EAR\OUTPUT\22400_33600.ear

CONTRACT: 2a920

DIST/CO/RTE/PM: 03-ED,Pla 89 PM 27.2/27.4, 0.0/T8.5

SCALE: 1" = 5' Horiz.
1" = 5' Vert.

All Dimensions are US Survey Feet

A1

CROSS SECTIONS

SHEET 442 OF 936

FOR EARTHWORK DEVELOPMENT ONLY

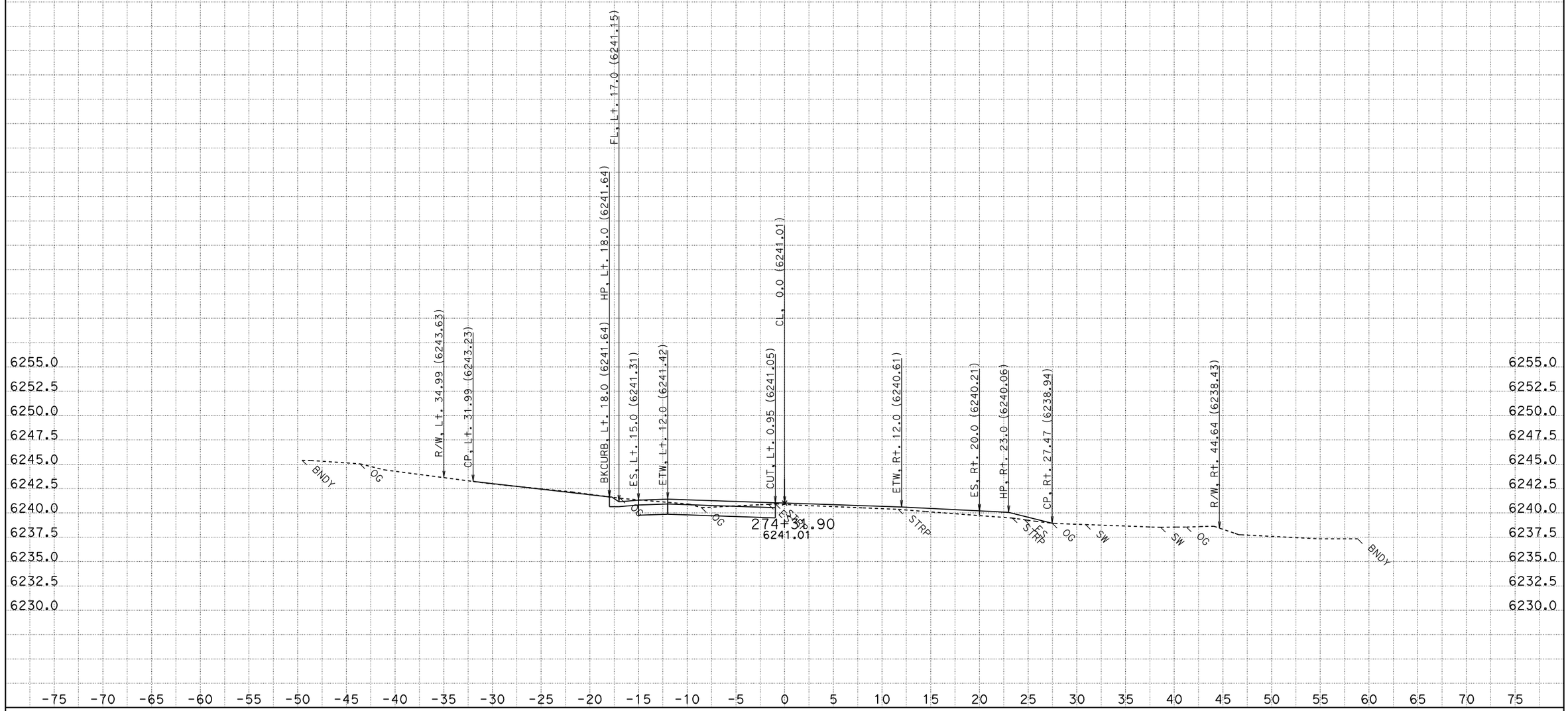

CONTRACT: 2a920

DATE: 8/12/2011

DIST/CO/RTE/PM: 03-ED,Pla 89 PM 27.2/27.4, 0.0/T8.5

SCALE: 1" = 5' Horiz.
1" = 5' Vert.

A1

CROSS SECTIONS

KC Project: 2A920FT File: H:\Pla89\2A920FT\EAR\OUTPUT\22400_33600.ear

All Dimensions are US Survey Feet

FOR EARTHWORK DEVELOPMENT ONLY

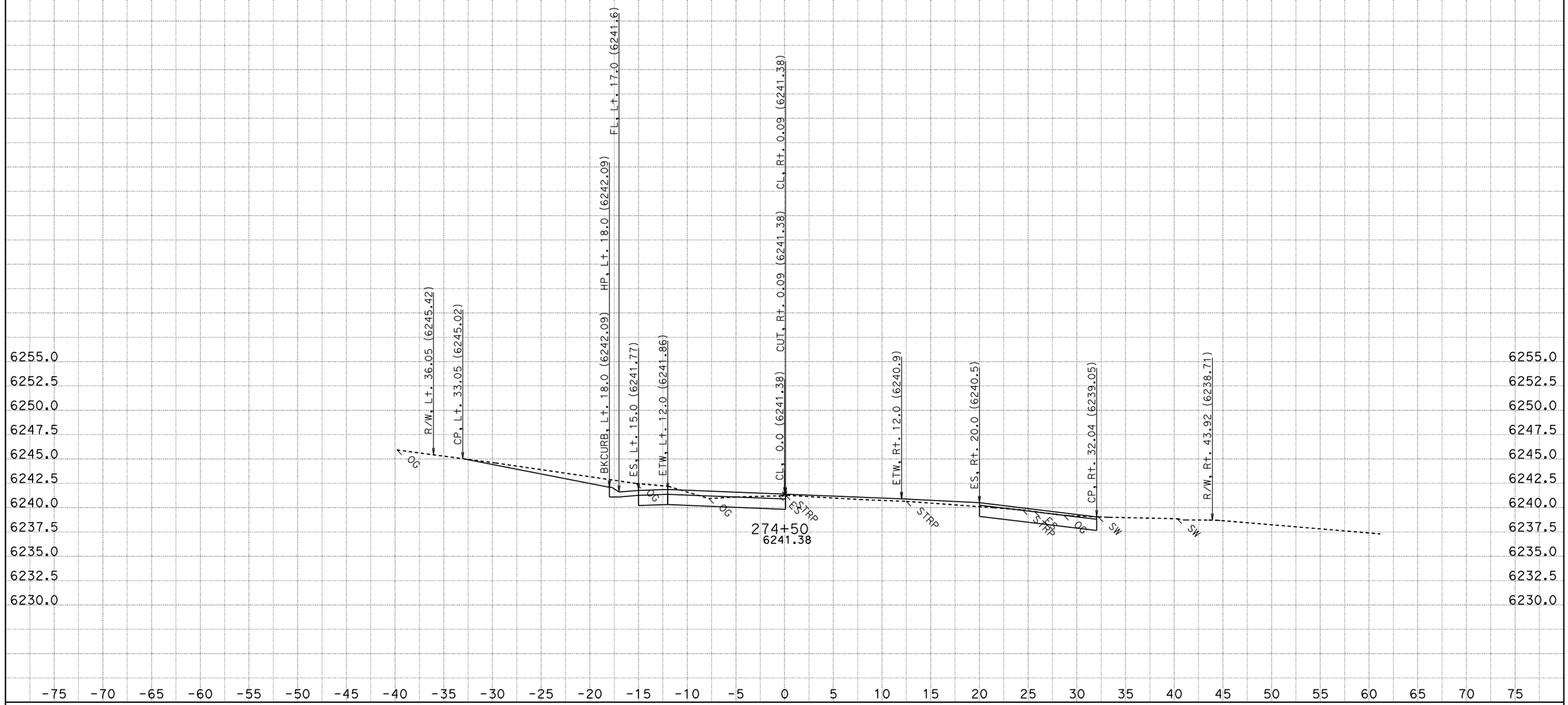

CONTRACT: 2a920

DATE: 8/12/2011

DIST/CO/RTE/PM: 03-ED,Pla 89 PM 27.2/27.4, 0.0/T8.5

SCALE: 1" = 5' Horiz.
1" = 5' Vert.

A1

CROSS SECTIONS

KC Project: 2A920FT

File: H:\Pla89\2A920FT\EAR\OUTPUT\22400_33600.ear

All Dimensions are US Survey Feet

FOR EARTHWORK DEVELOPMENT ONLY

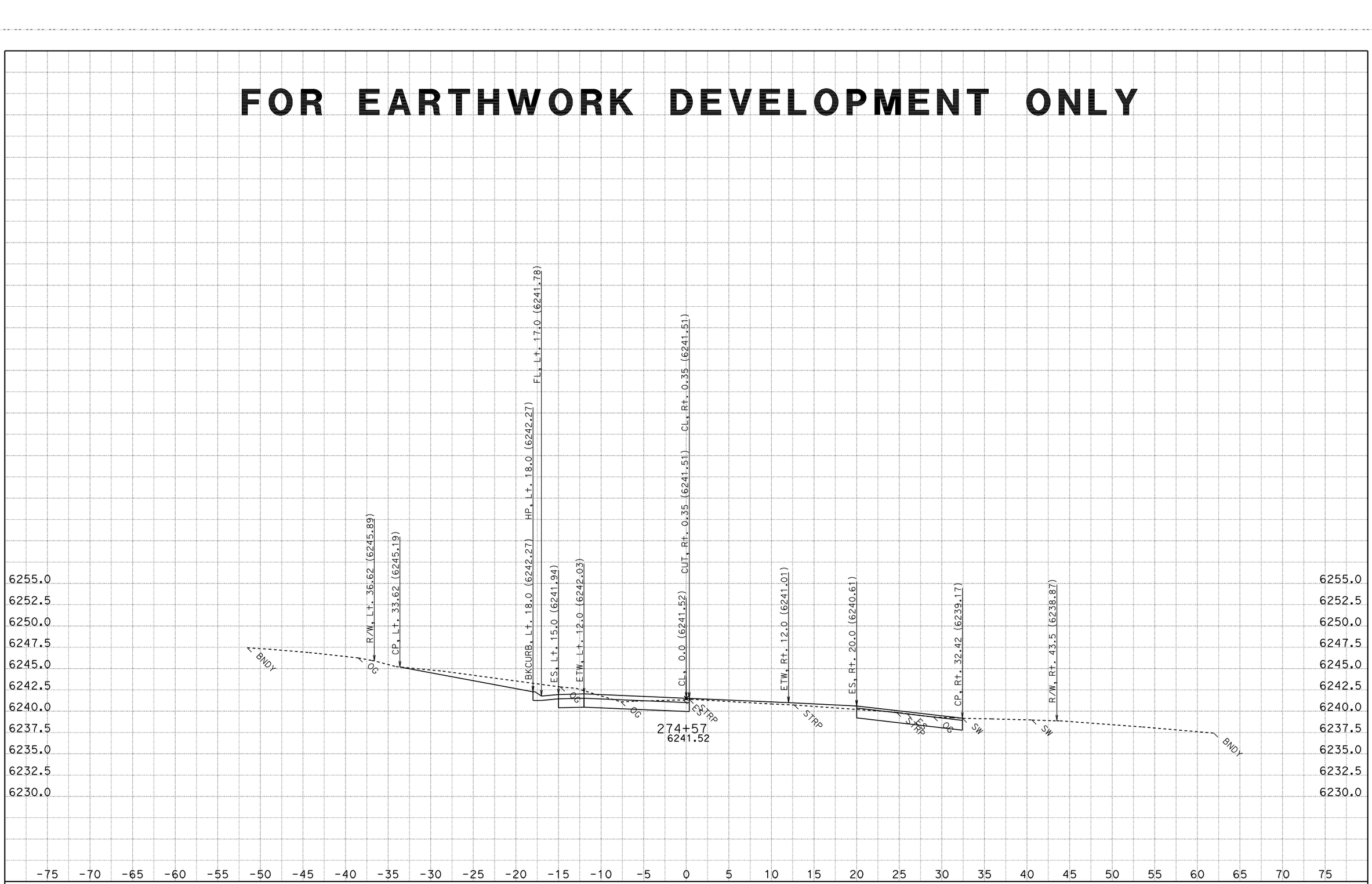

DATE: 8/12/2011
KC Project: 2A920FT

CONTRACT: 2a920
File: H:\Pla89\2A920FT\EAR\OUTPUT\22400_33600.ear
DIST/CO/RTE/PM: 03-ED,Pla 89 PM 27.2/27.4, 0.0/T8.5

SCALE: 1" = 5' Horiz.
1" = 5' Vert.
All Dimensions are US Survey Feet

A1
CROSS SECTIONS
SHEET 445 OF 936

FOR EARTHWORK DEVELOPMENT ONLY

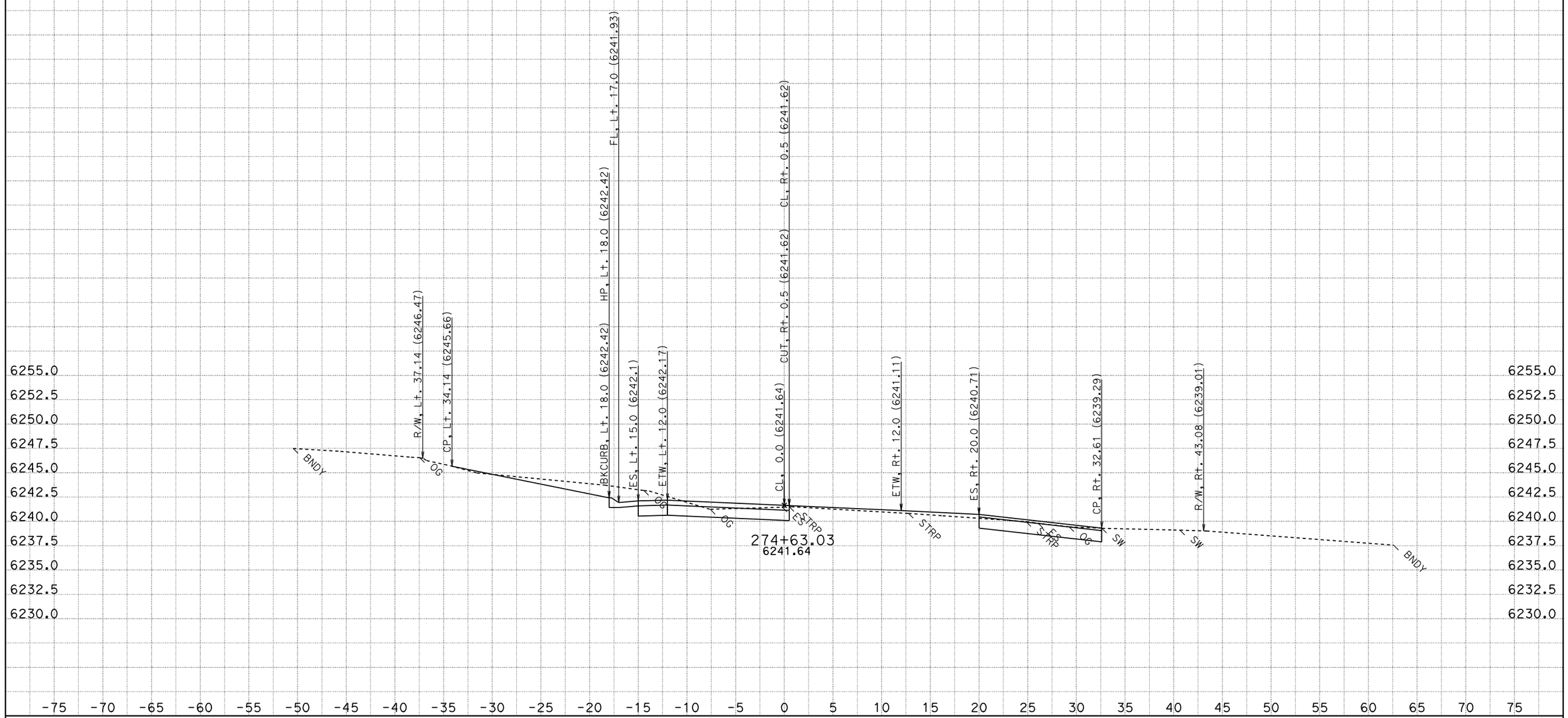

DATE: 8/12/2011
KC Project: 2A920FT

CONTRACT: 2a920
DIST/CO/RTE/PM: 03-ED,Pla 89 PM 27.2/27.4, 0.0/T8.5
File: H:\Pla89\2A920FT\EAR\OUTPUT\22400_33600.ear

SCALE: 1" = 5' Horiz.
1" = 5' Vert.
All Dimensions are US Survey Feet

A1
CROSS SECTIONS
SHEET 446 OF 936

FOR EARTHWORK DEVELOPMENT ONLY

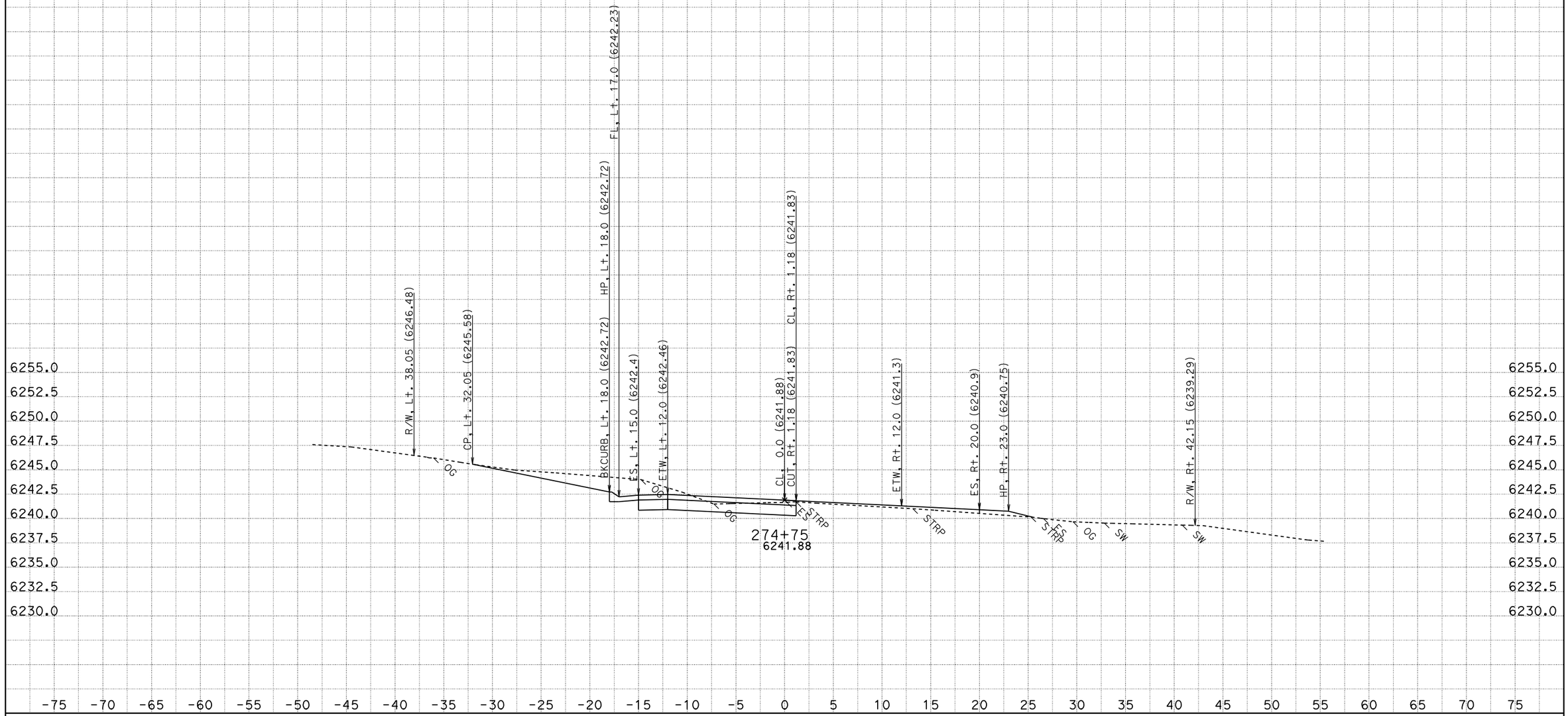

CONTRACT: 2a920

DATE: 8/12/2011

DIST/CO/RTE/PM: 03-ED,Pla 89 PM 27.2/27.4, 0.0/T8.5

SCALE: 1" = 5' Horiz.
1" = 5' Vert.

A1

CROSS SECTIONS

KC Project: 2A920FT File: H:\Pla89\2A920FT\EAR\OUTPUT\22400_33600.ear

All Dimensions are US Survey Feet

FOR EARTHWORK DEVELOPMENT ONLY

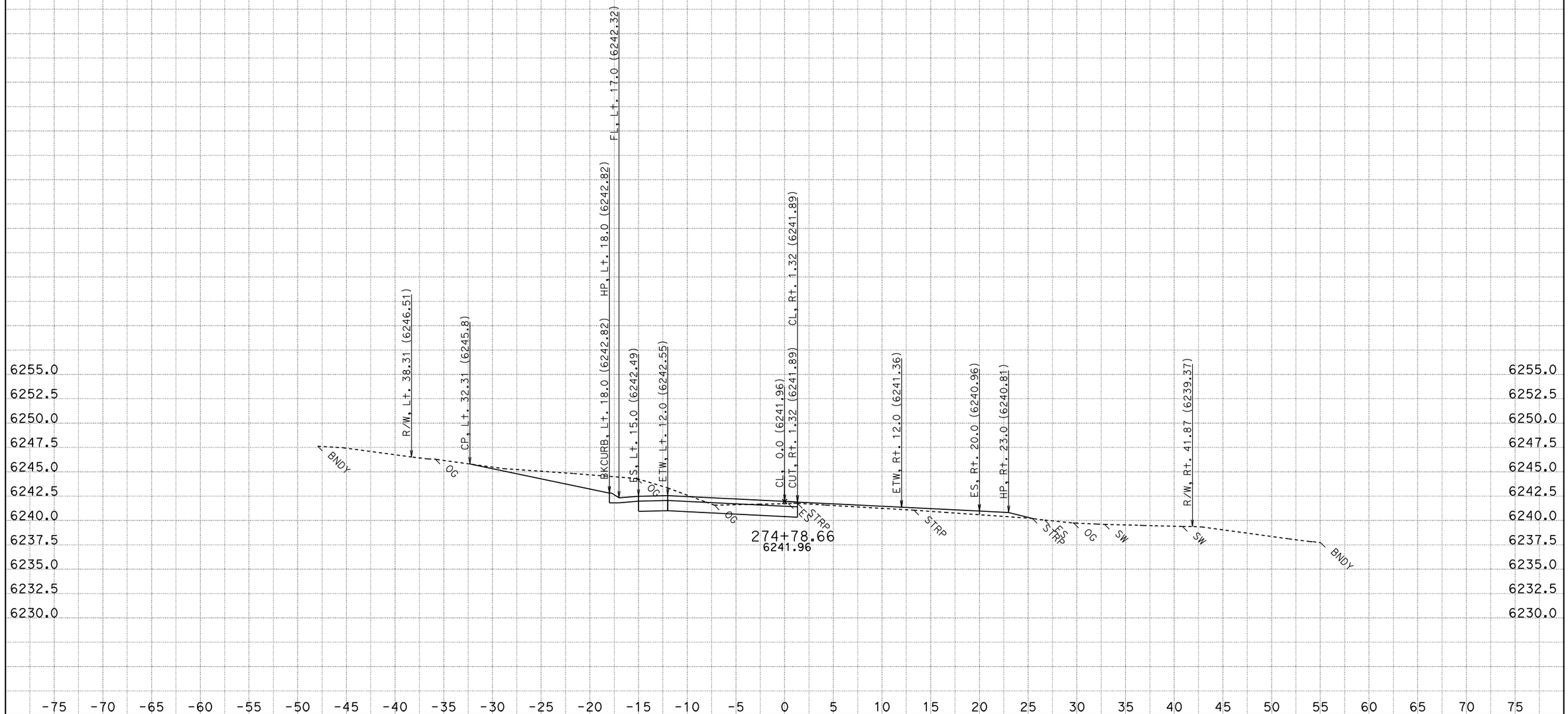

DATE: 8/12/2011
KC Project: 2A920FT
File: H:\Pla89\2A920FT\EAR\OUTPUT\22400_33600.ear

CONTRACT: 2a920
DIST/CO/RTE/PM: 03-ED,Pla 89 PM 27.2/27.4, 0.0/T8.5

SCALE: 1" = 5' Horiz.
1" = 5' Vert.
All Dimensions are US Survey Feet

A1
CROSS SECTIONS
SHEET 448 OF 936

FOR EARTHWORK DEVELOPMENT ONLY

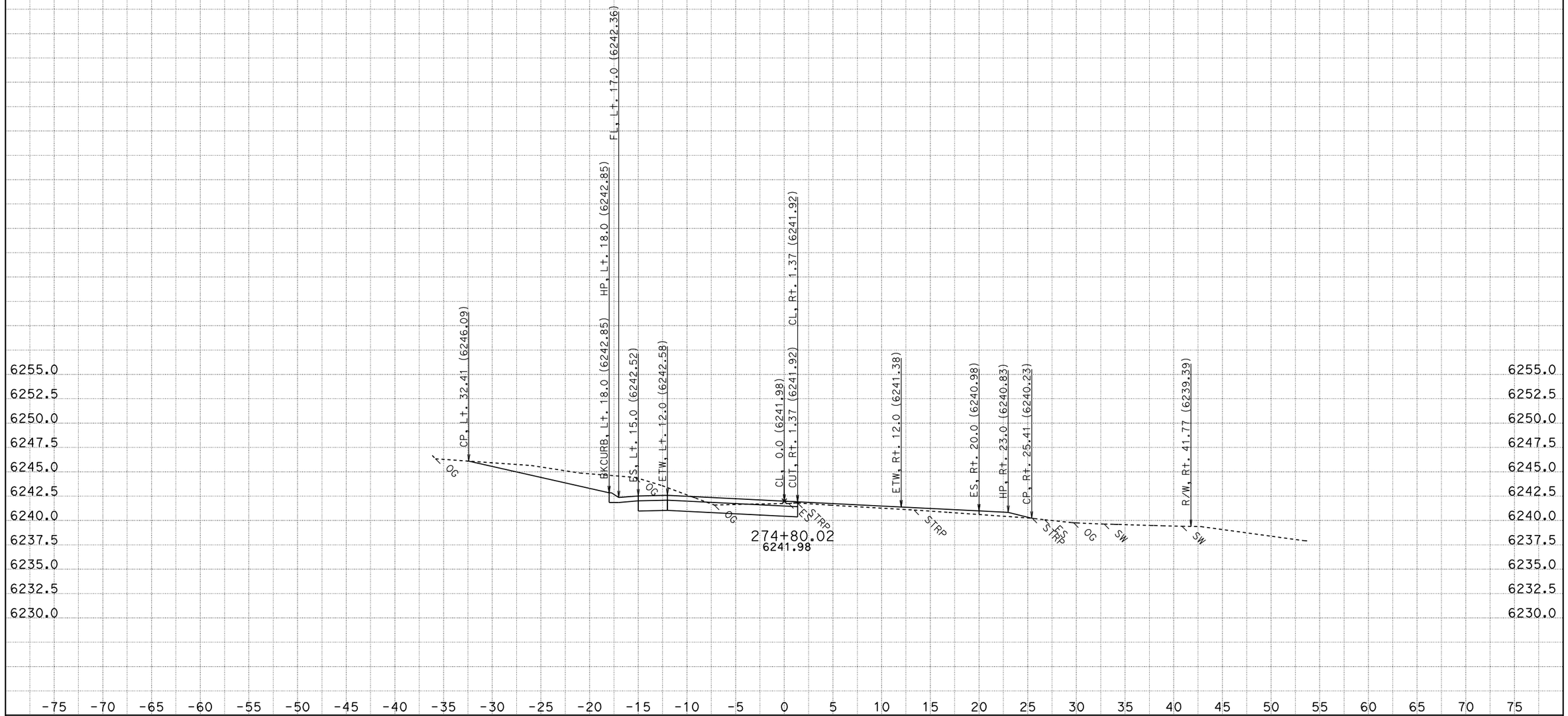

DATE: 8/12/2011
KC Project: 2A920FT
File: H:\Pla89\2A920FT\EAR\OUTPUT\22400_33600.ear

CONTRACT: 2a920
DIST/CO/RTE/PM: 03-ED,Pla 89 PM 27.2/27.4, 0.0/T8.5

SCALE: 1" = 5' Horiz.
1" = 5' Vert.
All Dimensions are US Survey Feet

A1
CROSS SECTIONS
SHEET 449 OF 936

FOR EARTHWORK DEVELOPMENT ONLY

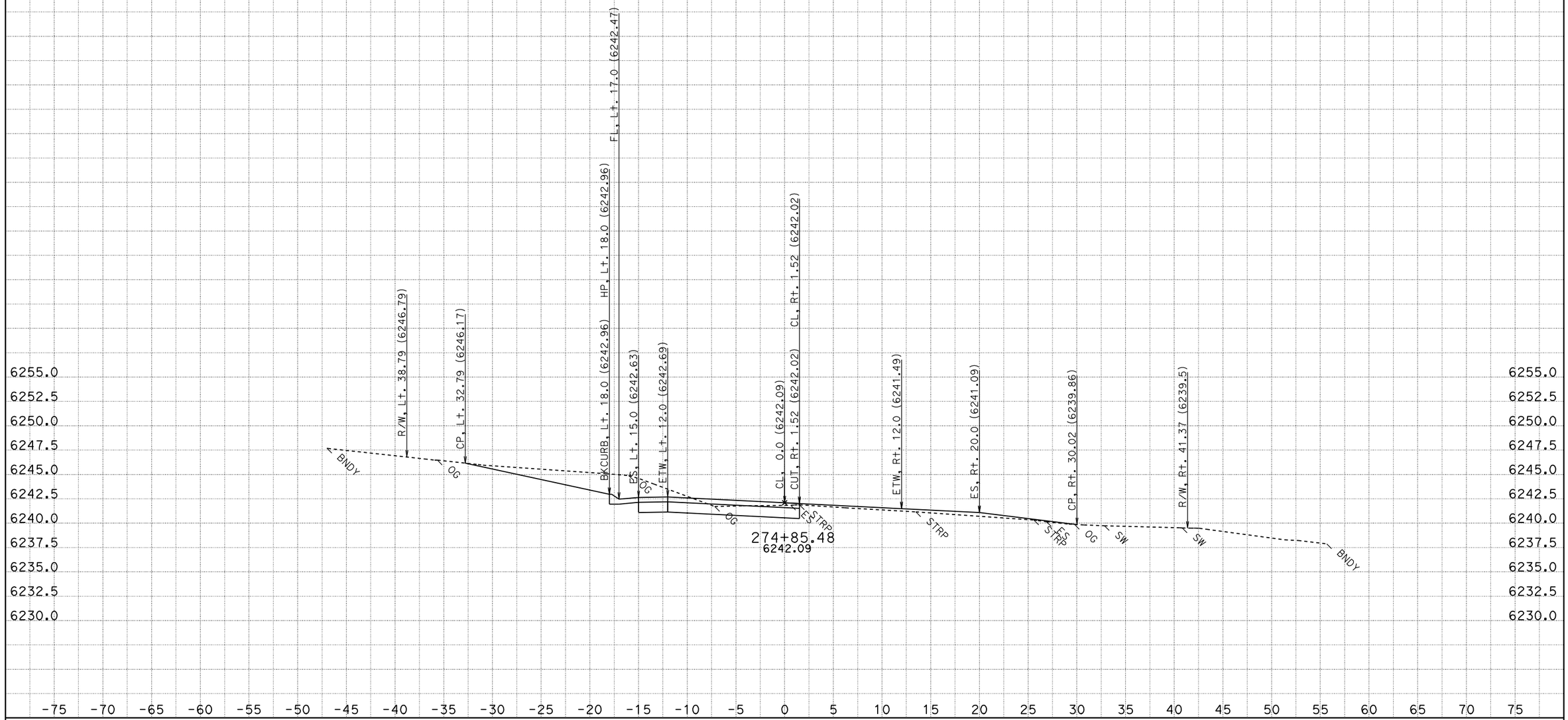

CONTRACT: 2a920

DATE: 8/12/2011

DIST/CO/RTE/PM: 03-ED,Pla 89 PM 27.2/27.4, 0.0/T8.5

SCALE: 1" = 5' Horiz.
1" = 5' Vert.

A1

CROSS SECTIONS

KC Project: 2A920FT

File: H:\Pla89\2A920FT\EAR\OUTPUT\22400_33600.ear

All Dimensions are US Survey Feet

SHEET 450 OF 936

FOR EARTHWORK DEVELOPMENT ONLY

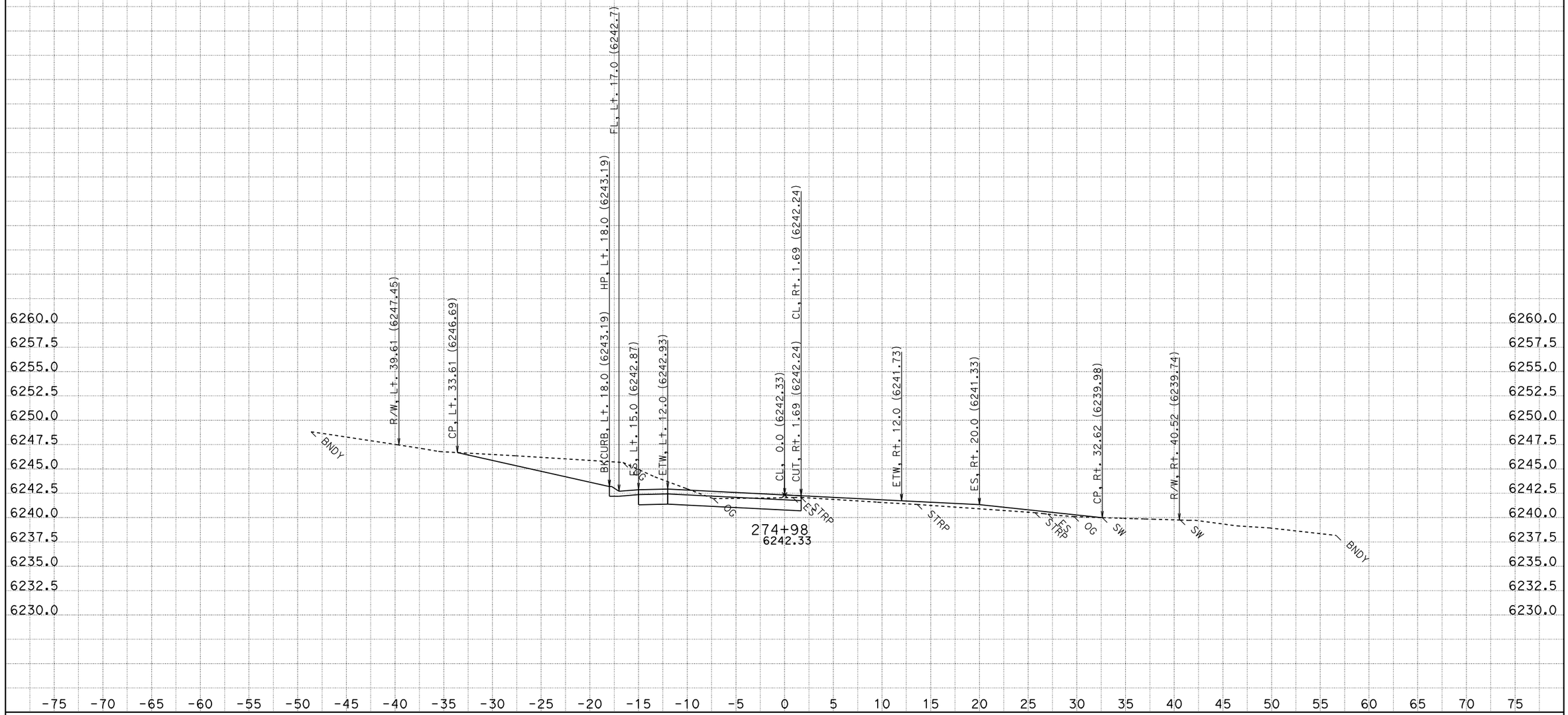

CONTRACT: 2a920

DATE: 8/12/2011

DIST/CO/RTE/PM: 03-ED,Pla 89 PM 27.2/27.4, 0.0/T8.5

SCALE: 1" = 5' Horiz.
1" = 5' Vert.

A1

CROSS SECTIONS

KC Project: 2A920FT

File: H:\Pla89\2A920FT\EAR\OUTPUT\22400_33600.ear

All Dimensions are US Survey Feet

FOR EARTHWORK DEVELOPMENT ONLY

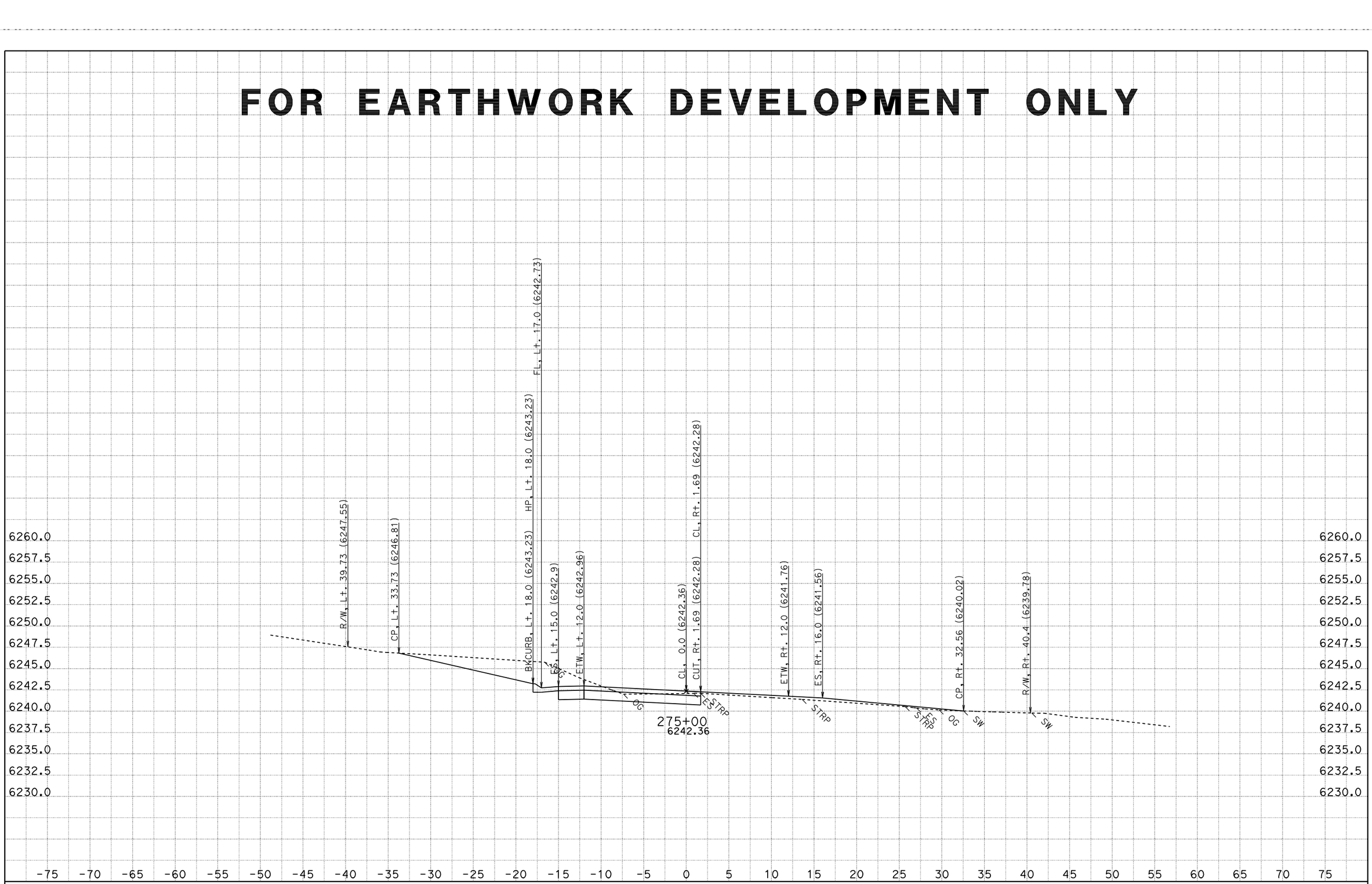

DATE: 8/12/2011
KC Project: 2A920FT
File: H:\Pla89\2A920FT\EAR\OUTPUT\22400_33600.ear

CONTRACT: 2a920
DIST/CO/RTE/PM: 03-ED,Pla 89 PM 27.2/27.4, 0.0/T8.5

SCALE: 1" = 5' Horiz.
1" = 5' Vert.
All Dimensions are US Survey Feet

A1
CROSS SECTIONS
SHEET 452 OF 936

FOR EARTHWORK DEVELOPMENT ONLY

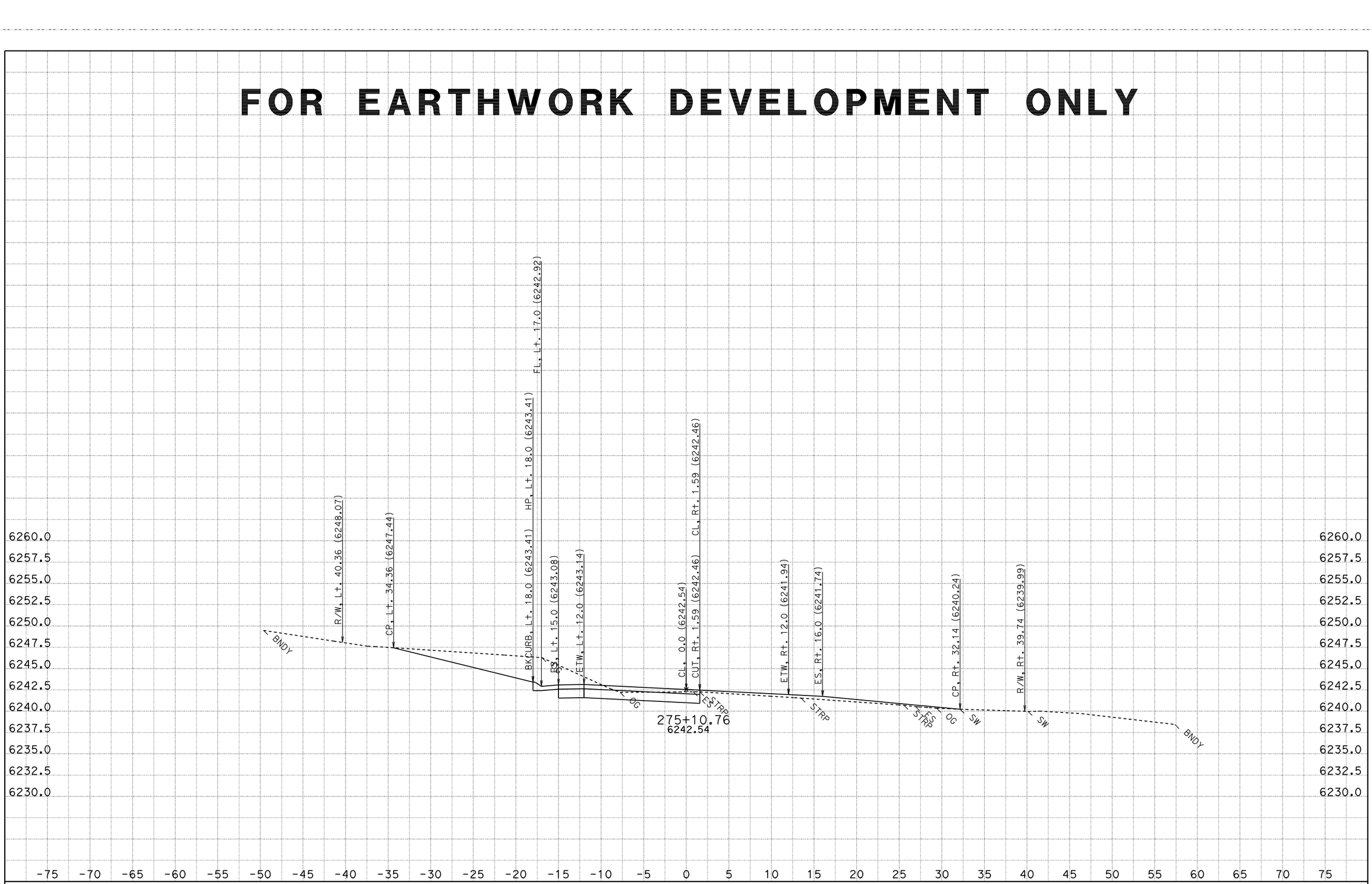

CONTRACT: 2a920

DATE: 8/12/2011
DIST/CO/RTE/PM: 03-ED,Pla 89 PM 27.2/27.4, 0.0/T8.5

SCALE: 1" = 5' Horiz.
1" = 5' Vert.

A1
CROSS SECTIONS

KC Project: 2A920FT File: H:\Pla89\2A920FT\EAR\OUTPUT\22400_33600.ear

All Dimensions are US Survey Feet

SHEET 453 OF 936

FOR EARTHWORK DEVELOPMENT ONLY

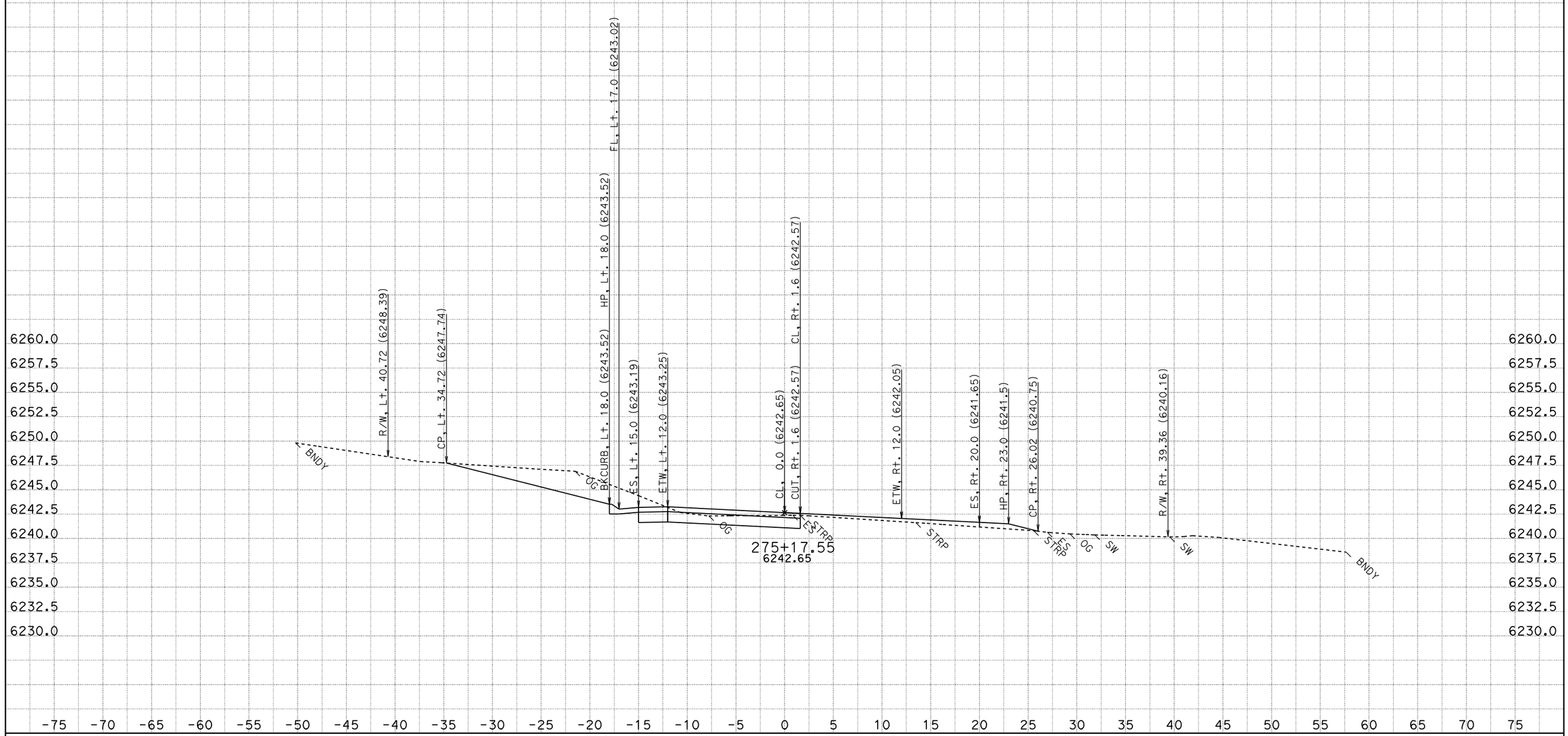

CONTRACT: 2a920

DATE: 8/12/2011

DIST/CO/RTE/PM: 03-ED,Pla 89 PM 27.2/27.4, 0.0/T8.5

SCALE: 1" = 5' Horiz.
1" = 5' Vert.

A1

CROSS SECTIONS

KC Project: 2A920FT

File: H:\Pla89\2A920FT\EAR\OUTPUT\22400_33600.ear

All Dimensions are US Survey Feet

FOR EARTHWORK DEVELOPMENT ONLY

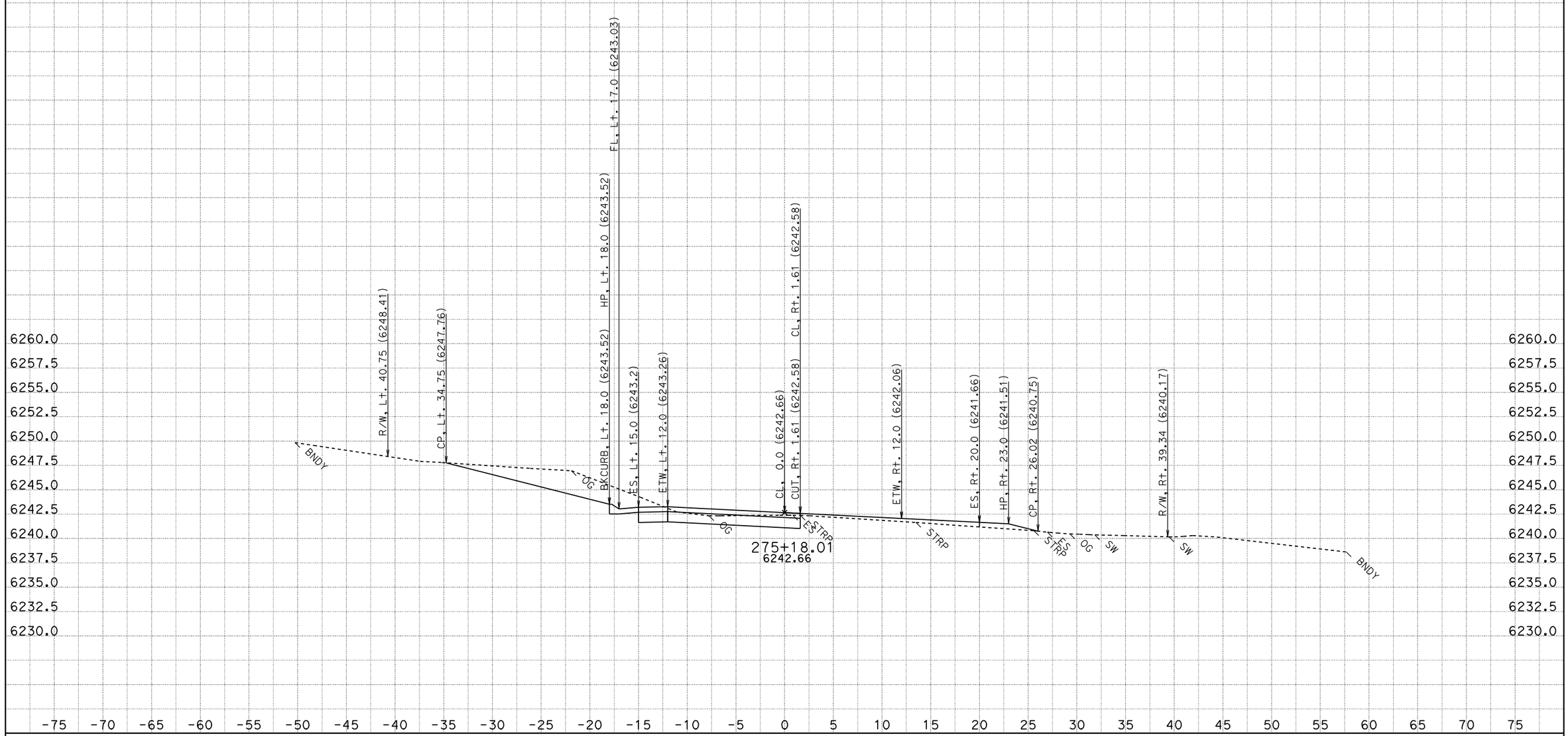

CONTRACT: 2a920

DATE: 8/12/2011

DIST/CO/RTE/PM: 03-ED,Pla 89 PM 27.2/27.4, 0.0/T8.5

SCALE: 1" = 5' Horiz.
1" = 5' Vert.

A1

CROSS SECTIONS

KC Project: 2A920FT File: H:\Pla89\2A920FT\EAR\OUTPUT\22400_33600.ear

All Dimensions are US Survey Feet

SHEET 455 OF 936

FOR EARTHWORK DEVELOPMENT ONLY

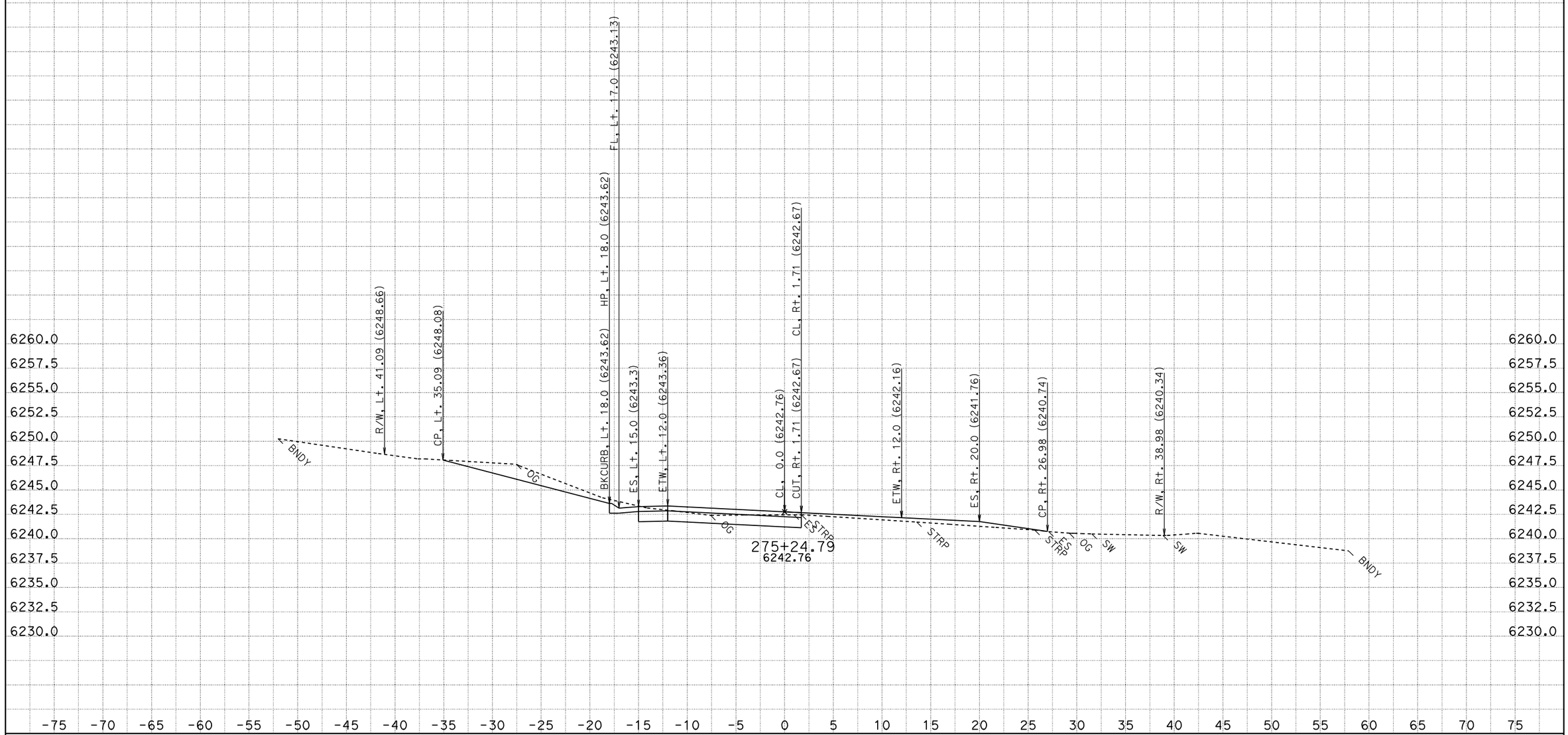

CONTRACT: 2a920

DATE: 8/12/2011
DIST/CO/RTE/PM: 03-ED,Pla 89 PM 27.2/27.4, 0.0/T8.5

SCALE: 1" = 5' Horiz.
1" = 5' Vert.

A1
CROSS SECTIONS

KC Project: 2A920FT File: H:\Pla89\2A920FT\EAR\OUTPUT\22400_33600.ear

All Dimensions are US Survey Feet

SHEET 456 OF 936

FOR EARTHWORK DEVELOPMENT ONLY

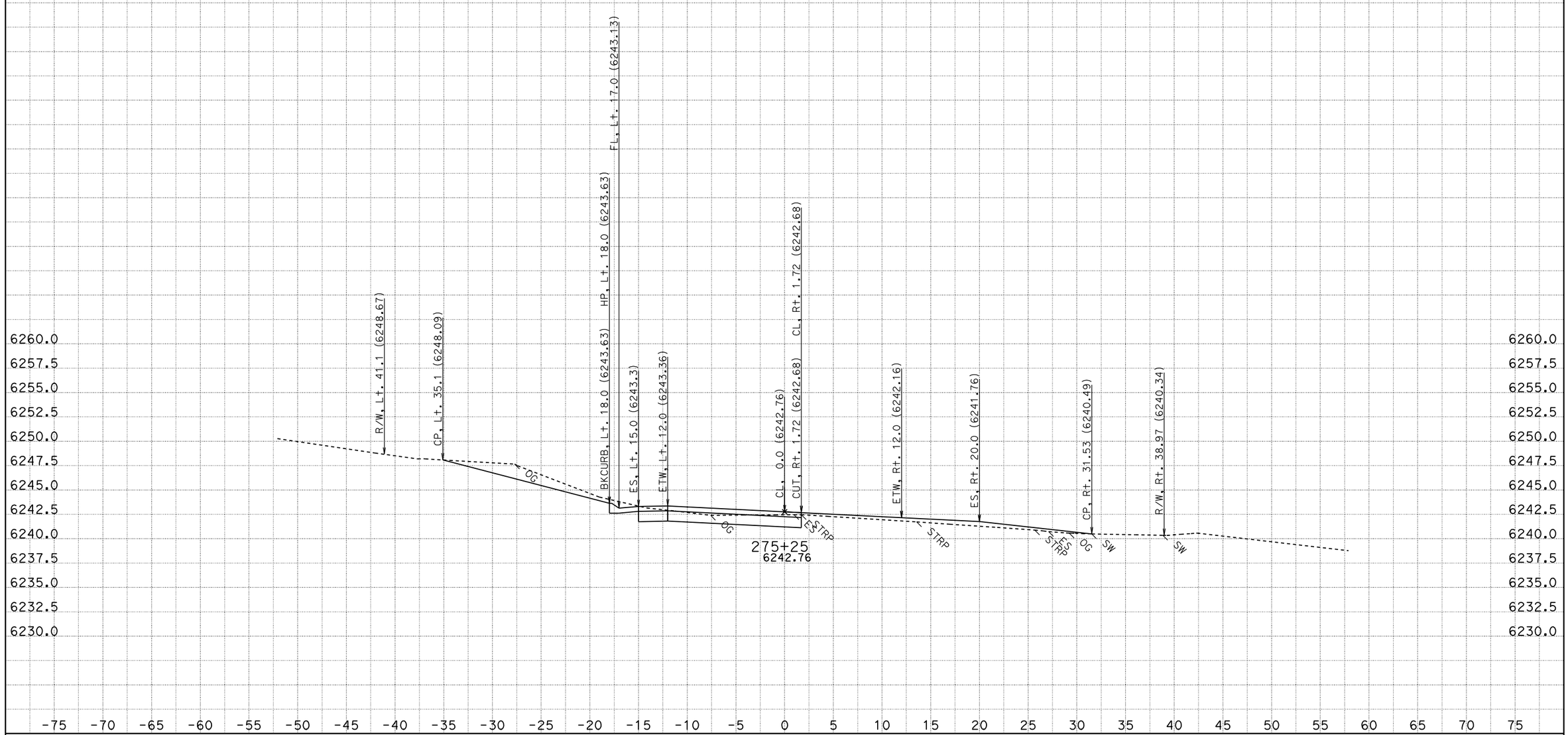

CONTRACT: 2a920

DATE: 8/12/2011
DIST/CO/RTE/PM: 03-ED,Pla 89 PM 27.2/27.4, 0.0/T8.5

SCALE: 1" = 5' Horiz.
1" = 5' Vert.

A1
CROSS SECTIONS

KC Project: 2A920FT File: H:\Pla89\2A920FT\EAR\OUTPUT\22400_33600.ear

All Dimensions are US Survey Feet

SHEET 457 OF 936

FOR EARTHWORK DEVELOPMENT ONLY

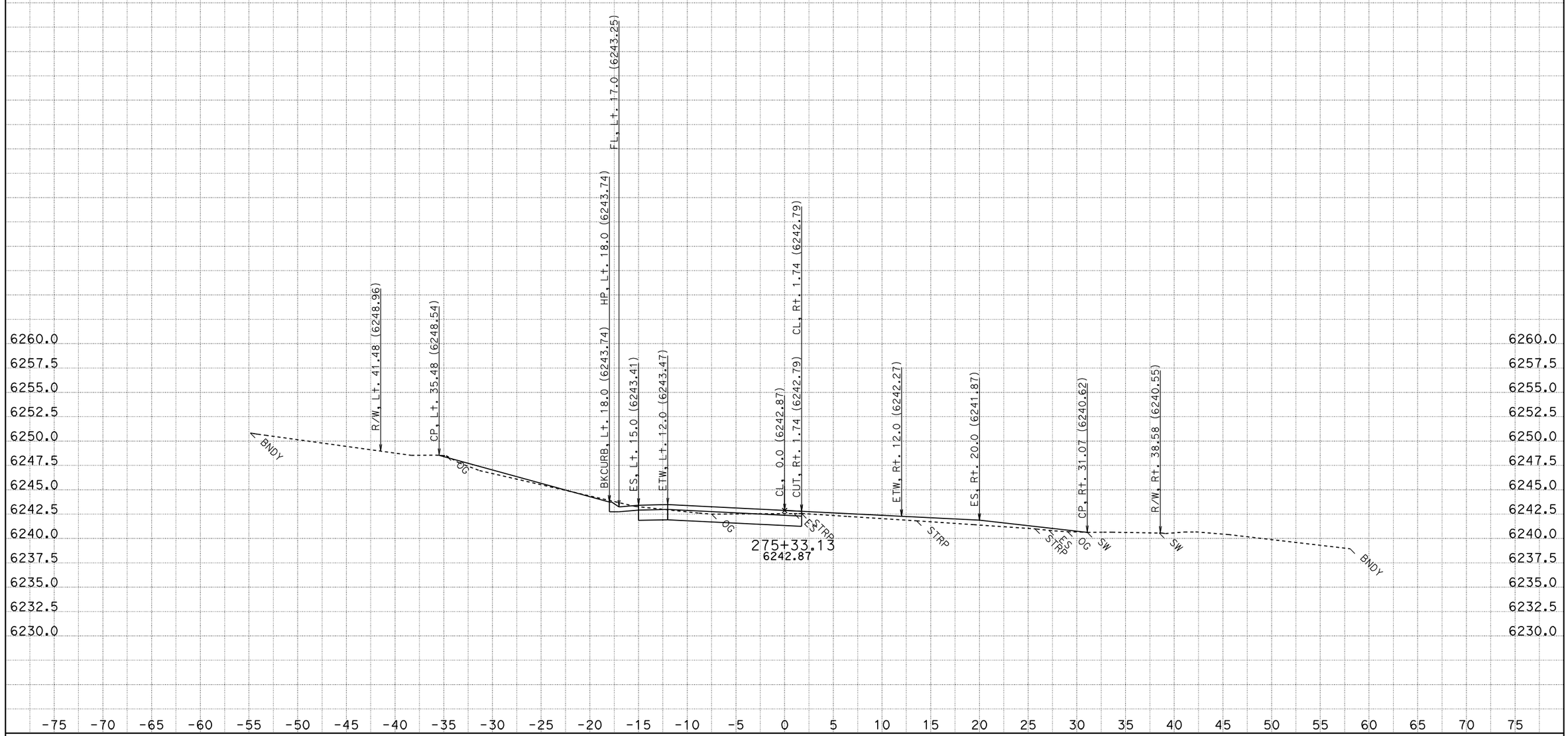

CONTRACT: 2a920

DATE: 8/12/2011

DIST/CO/RTE/PM: 03-ED,Pla 89 PM 27.2/27.4, 0.0/T8.5

SCALE: 1" = 5' Horiz.
1" = 5' Vert.

A1

CROSS SECTIONS

KC Project: 2A920FT

File: H:\Pla89\2A920FT\EAR\OUTPUT\22400_33600.ear

All Dimensions are US Survey Feet

FOR EARTHWORK DEVELOPMENT ONLY

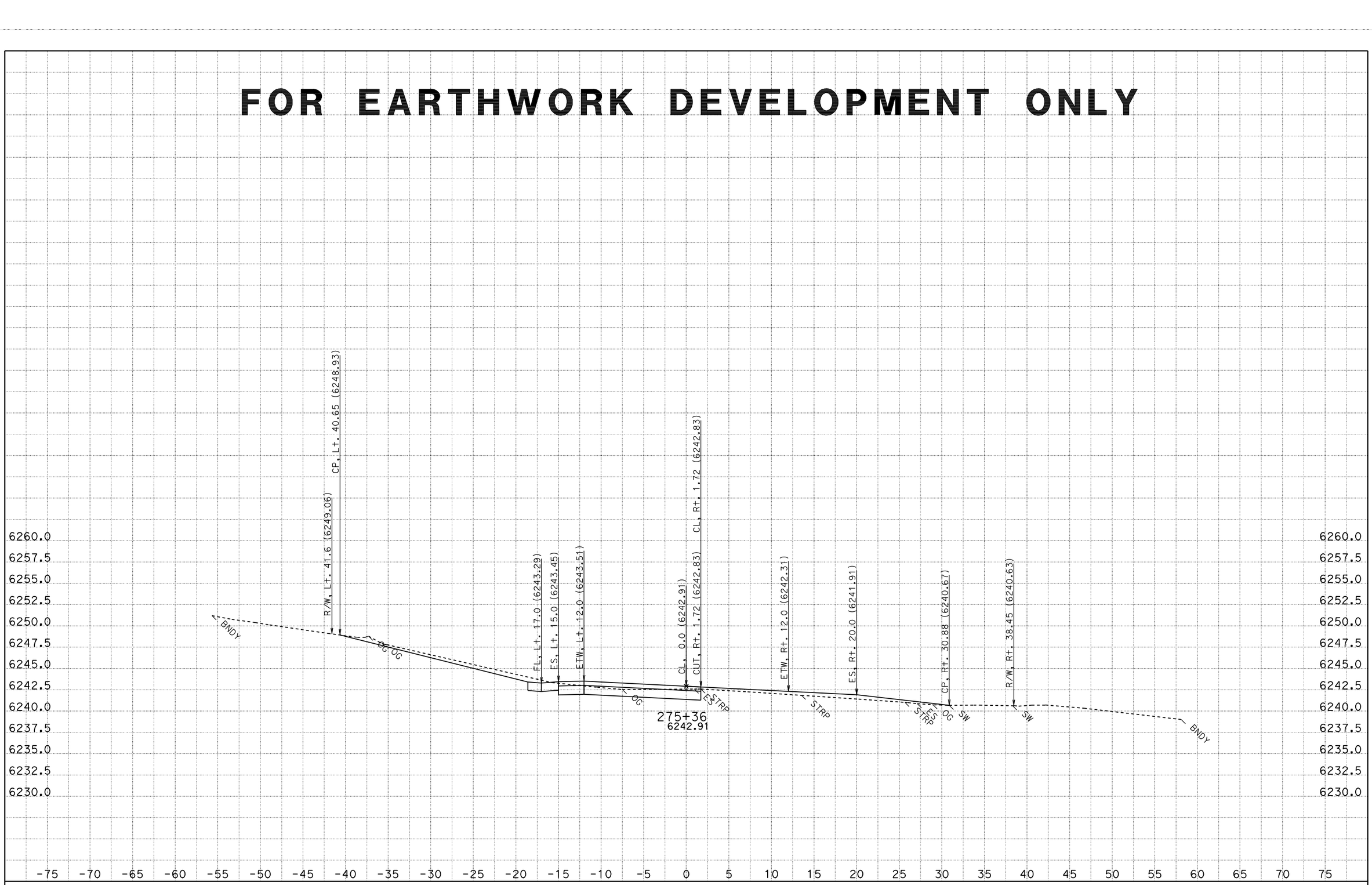

DATE: 8/12/2011

KC Project: 2A920FT

File: H:\Pla89\2A920FT\EAR\OUTPUT\22400_33600.ear

CONTRACT: 2a920

DIST/CO/RTE/PM: 03-ED,Pla 89 PM 27.2/27.4, 0.0/T8.5

SCALE: 1" = 5' Horiz.
1" = 5' Vert.

All Dimensions are US Survey Feet

A1

CROSS SECTIONS

SHEET 459 OF 936

FOR EARTHWORK DEVELOPMENT ONLY

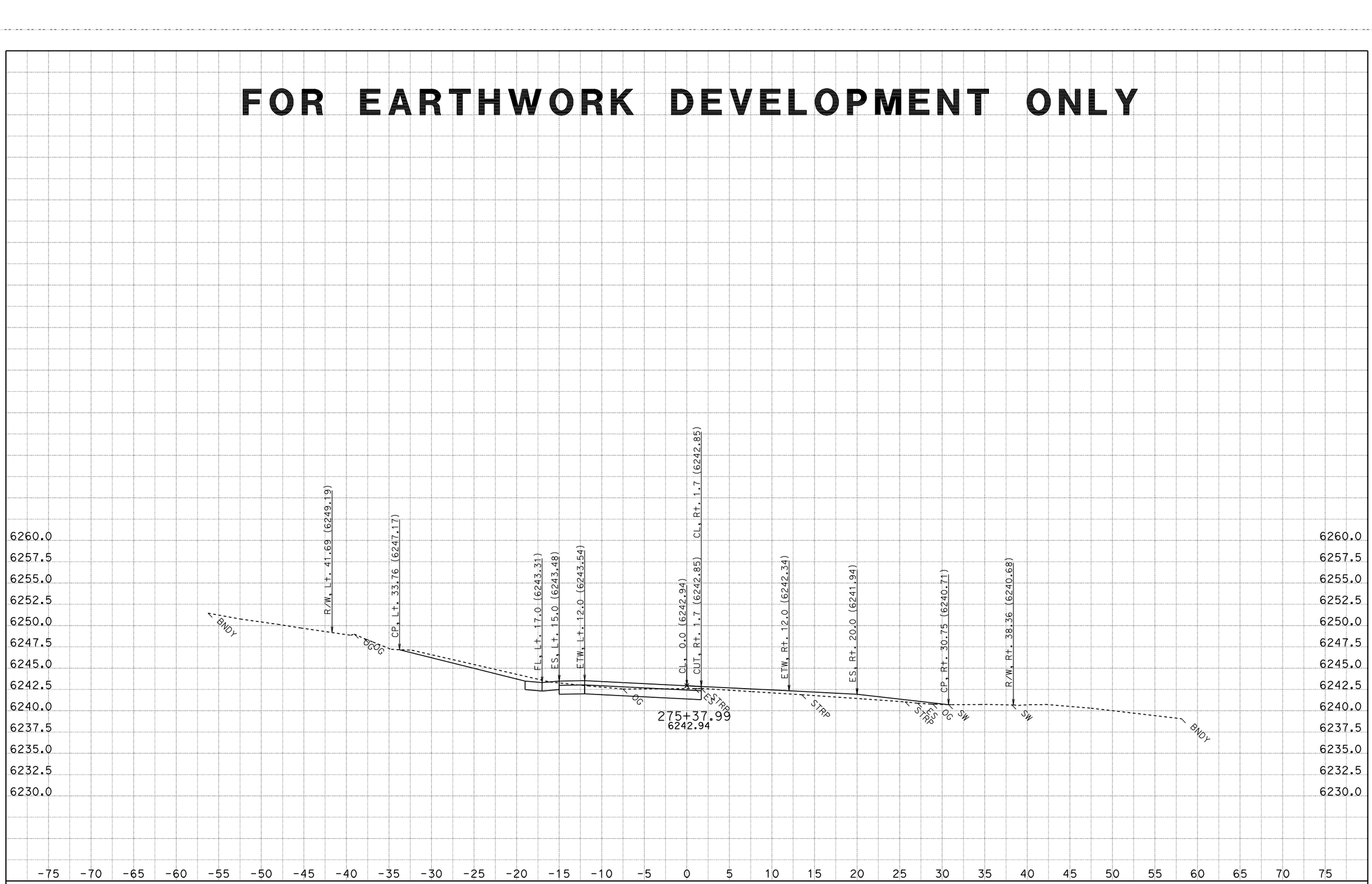

DATE: 8/12/2011

KC Project: 2A920FT

CONTRACT: 2a920

DIST/CO/RTE/PM: 03-ED,Pla 89 PM 27.2/27.4, 0.0/T8.5

File: H:\Pla89\2A920FT\EAR\OUTPUT\22400_33600.ear

SCALE: 1" = 5' Horiz.
1" = 5' Vert.

All Dimensions are US Survey Feet

A1
CROSS SECTIONS
SHEET 460 OF 936

FOR EARTHWORK DEVELOPMENT ONLY

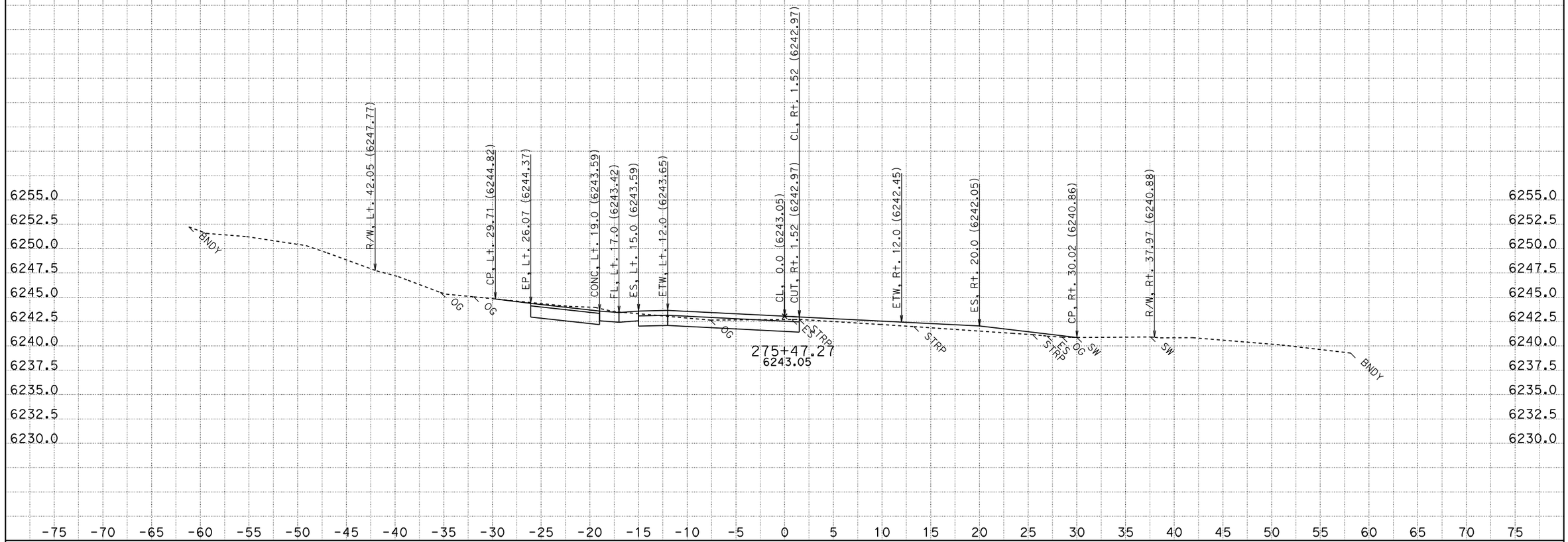

DATE: 8/12/2011

KC Project: 2A920FT

File: H:\Pla89\2A920FT\EAR\OUTPUT\22400_33600.ear

CONTRACT: 2a920

DIST/CO/RTE/PM: 03-ED,Pla 89 PM 27.2/27.4, 0.0/T8.5

SCALE: 1" = 5' Horiz.
1" = 5' Vert.

All Dimensions are US Survey Feet

A1

CROSS SECTIONS

SHEET 461 OF 936

FOR EARTHWORK DEVELOPMENT ONLY

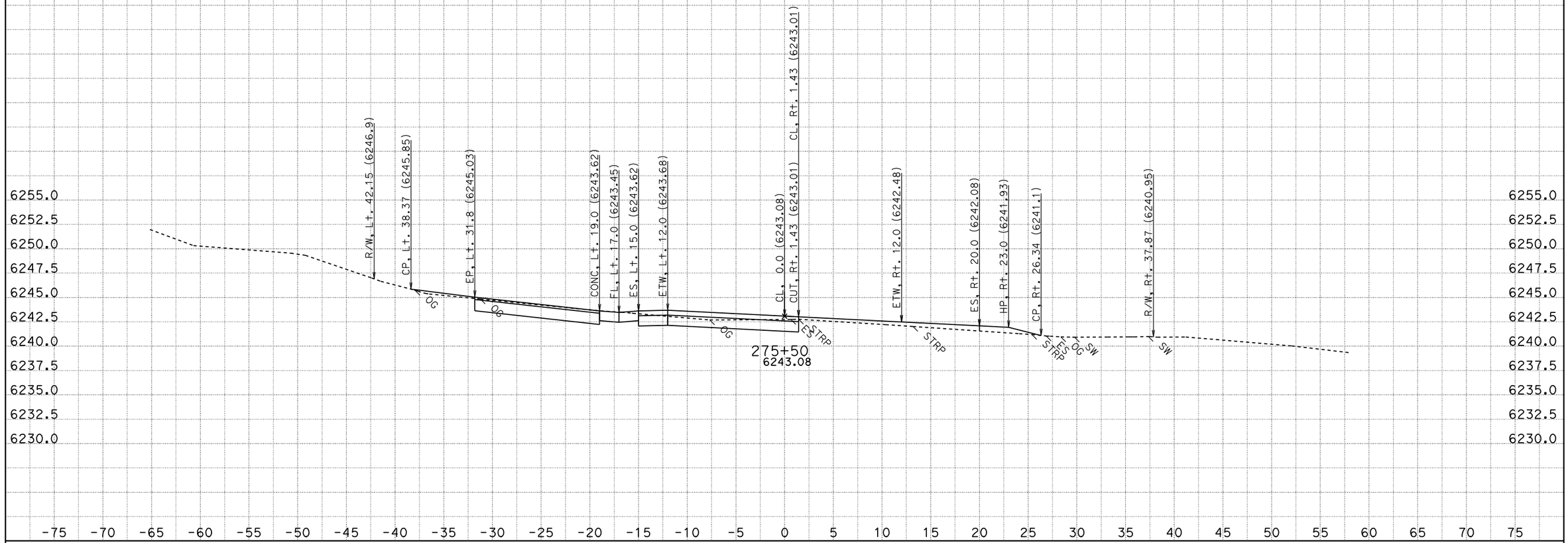

DATE: 8/12/2011

KC Project: 2A920FT

File: H:\Pla89\2A920FT\EAR\OUTPUT\22400_33600.ear

CONTRACT: 2a920

DIST/CO/RTE/PM: 03-ED,Pla 89 PM 27.2/27.4, 0.0/T8.5

SCALE: 1" = 5' Horiz.
1" = 5' Vert.

All Dimensions are US Survey Feet

A1

CROSS SECTIONS

SHEET 462 OF 936

FOR EARTHWORK DEVELOPMENT ONLY

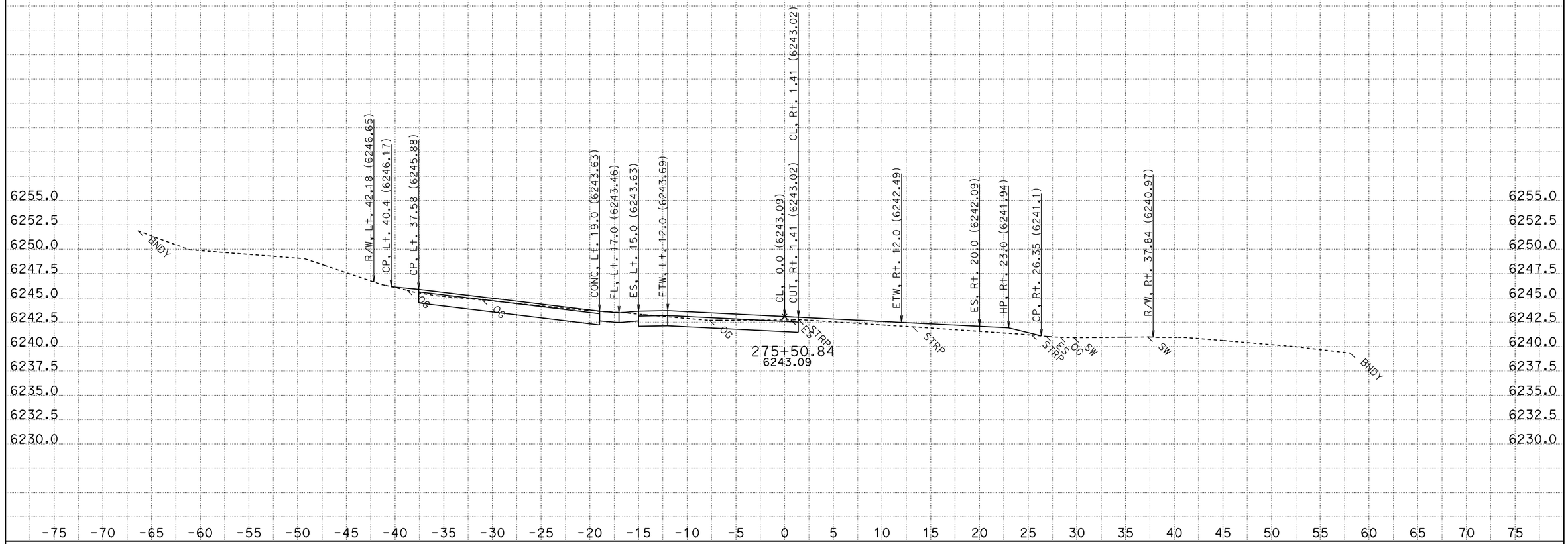

CONTRACT: 2a920

DATE: 8/12/2011

DIST/CO/RTE/PM: 03-ED,Pla 89 PM 27.2/27.4, 0.0/T8.5

KC Project: 2A920FT File: H:\Pla89\2A920FT\EAR\OUTPUT\22400_33600.ear

SCALE: 1" = 5' Horiz.
1" = 5' Vert.

All Dimensions are US Survey Feet

A1
CROSS SECTIONS
SHEET 463 OF 936

FOR EARTHWORK DEVELOPMENT ONLY

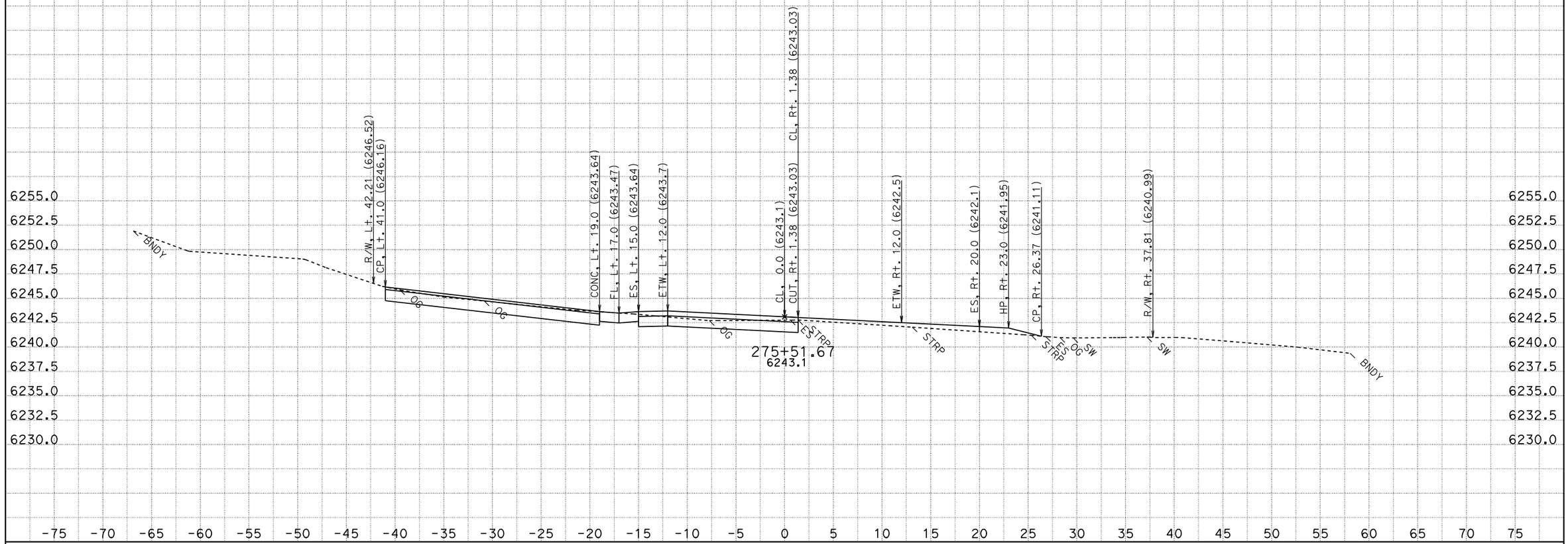

CONTRACT: 2a920

DATE: 8/12/2011

DIST/CO/RTE/PM: 03-ED,Pla 89 PM 27.2/27.4, 0.0/T8.5

SCALE: 1" = 5' Horiz.
1" = 5' Vert.

A1

CROSS SECTIONS

KC Project: 2A920FT File: H:\Pla89\2A920FT\EAR\OUTPUT\22400_33600.ear

All Dimensions are US Survey Feet

FOR EARTHWORK DEVELOPMENT ONLY

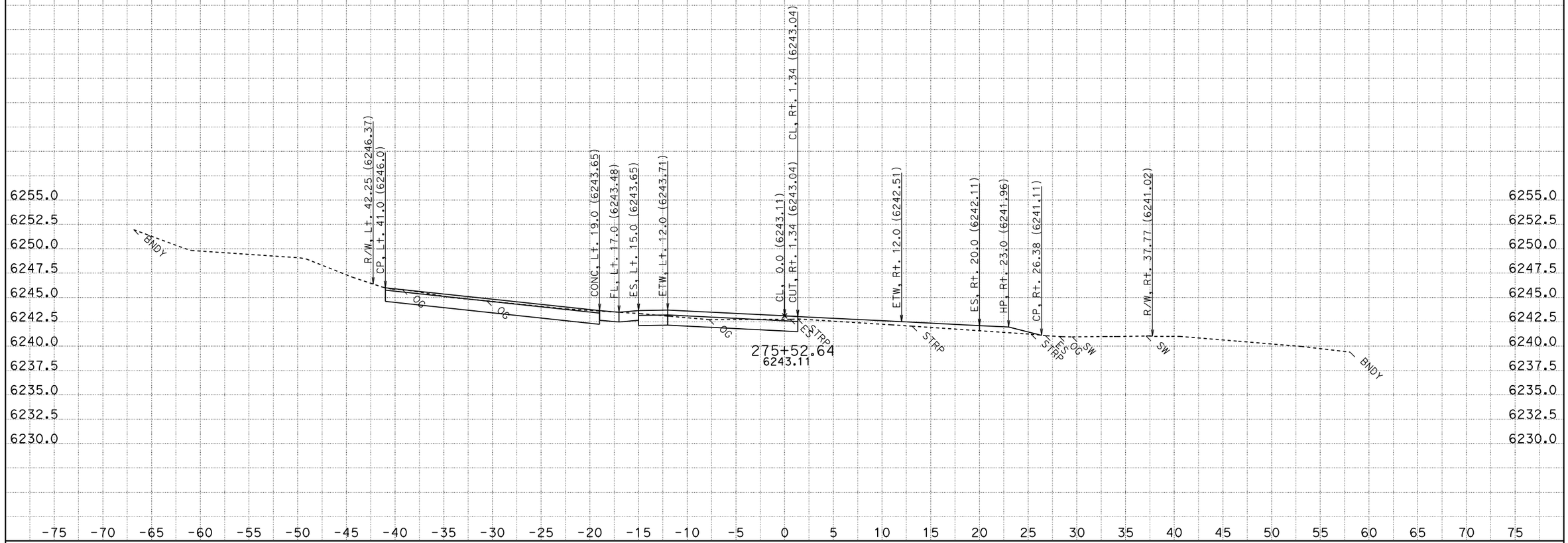

DATE: 8/12/2011
KC Project: 2A920FT
File: H:\Pla89\2A920FT\EAR\OUTPUT\22400_33600.ear

CONTRACT: 2a920
DIST/CO/RTE/PM: 03-ED,Pla 89 PM 27.2/27.4, 0.0/T8.5

SCALE: 1" = 5' Horiz.
1" = 5' Vert.

All Dimensions are US Survey Feet

A1
CROSS SECTIONS
SHEET 465 OF 936

FOR EARTHWORK DEVELOPMENT ONLY

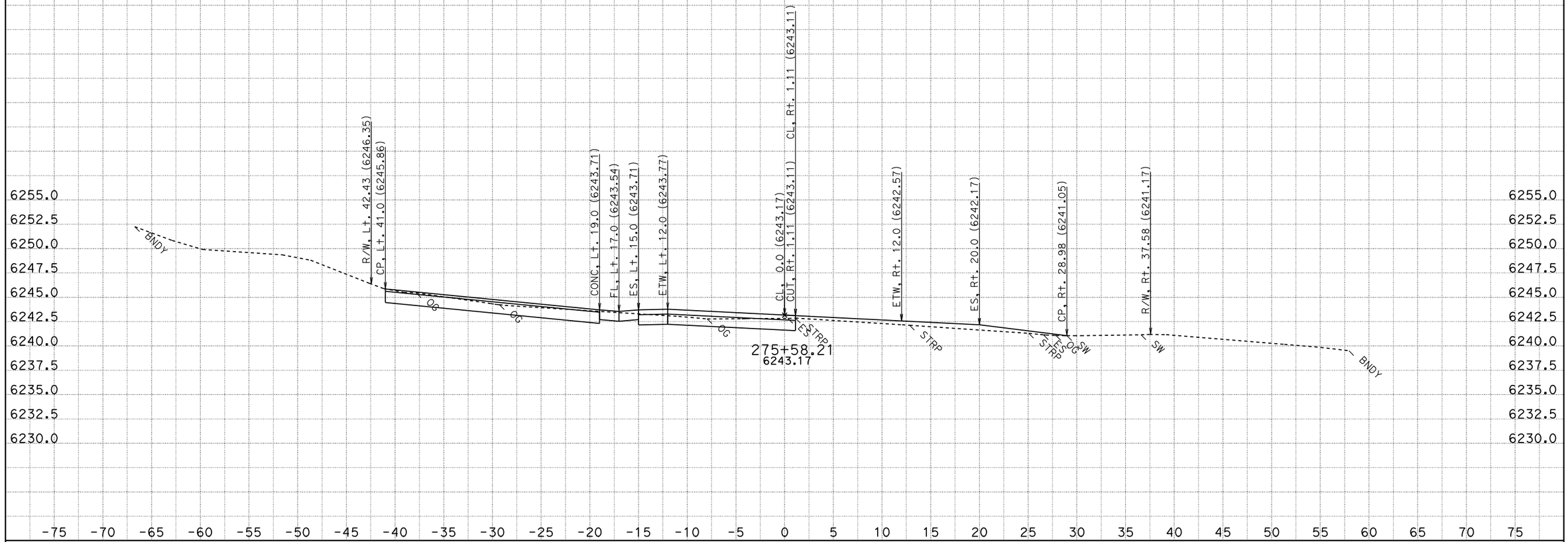

CONTRACT: 2a920

DATE: 8/12/2011

DIST/CO/RTE/PM: 03-ED,Pla 89 PM 27.2/27.4, 0.0/T8.5

SCALE: 1" = 5' Horiz.
1" = 5' Vert.

A1

CROSS SECTIONS

KC Project: 2A920FT File: H:\Pla89\2A920FT\EAR\OUTPUT\22400_33600.ear

All Dimensions are US Survey Feet

FOR EARTHWORK DEVELOPMENT ONLY

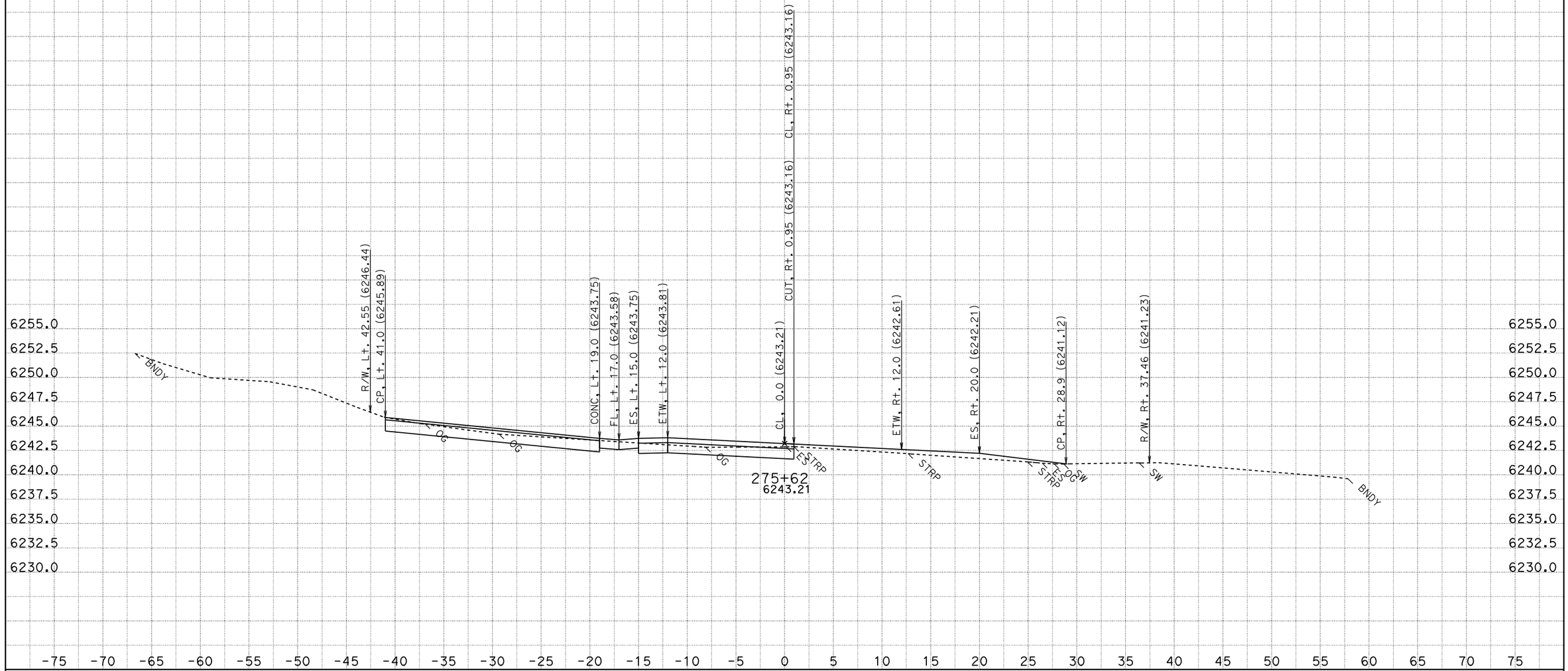

DATE: 8/12/2011

KC Project: 2A920FT

File: H:\Pla89\2A920FT\EAR\OUTPUT\22400_33600.ear

CONTRACT: 2a920

DIST/CO/RTE/PM: 03-ED,Pla 89 PM 27.2/27.4, 0.0/T8.5

SCALE: 1" = 5' Horiz.
1" = 5' Vert.

All Dimensions are US Survey Feet

A1

CROSS SECTIONS

SHEET 467 OF 936

FOR EARTHWORK DEVELOPMENT ONLY

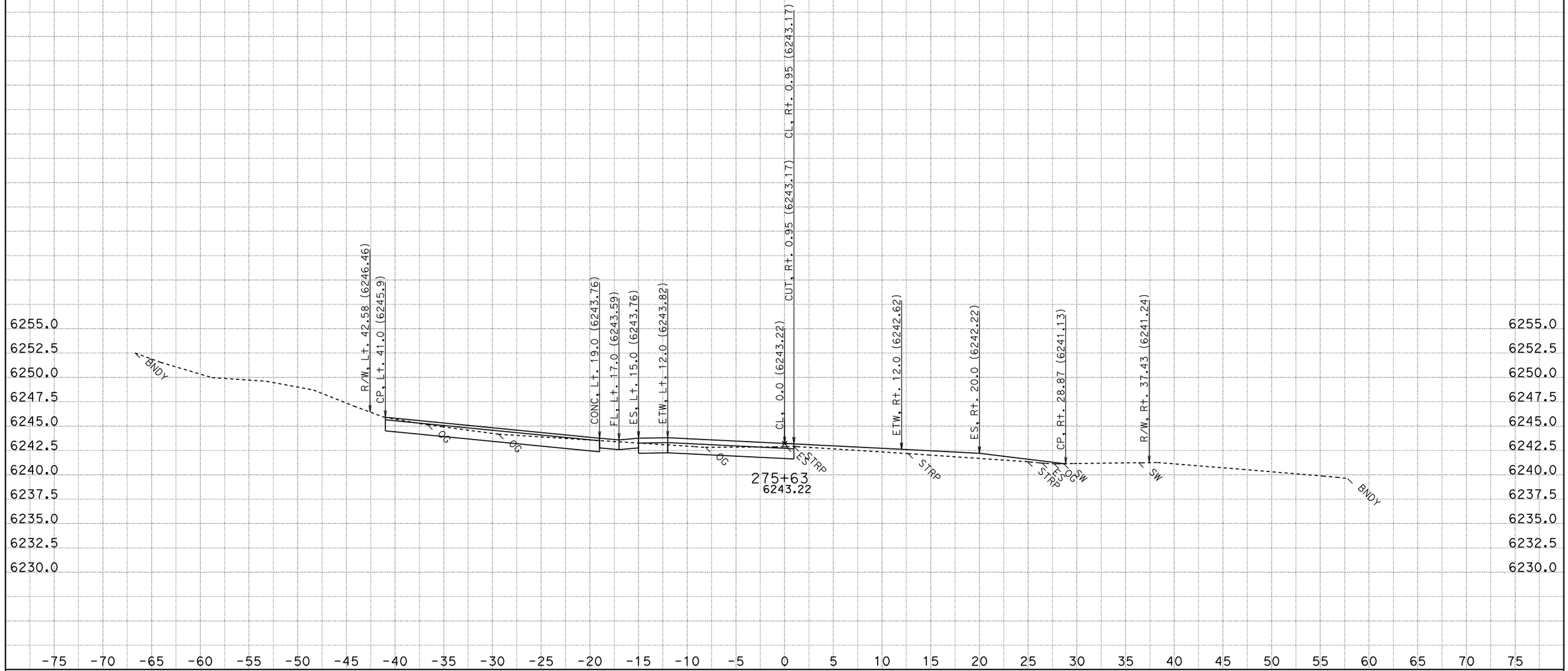

DATE: 8/12/2011

KC Project: 2A920FT

File: H:\Pla89\2A920FT\EAR\OUTPUT\22400_33600.ear

CONTRACT: 2a920

DIST/CO/RTE/PM: 03-ED,Pla 89 PM 27.2/27.4, 0.0/T8.5

SCALE: 1" = 5' Horiz.
1" = 5' Vert.

All Dimensions are US Survey Feet

A1

CROSS SECTIONS

SHEET 468 OF 936

FOR EARTHWORK DEVELOPMENT ONLY

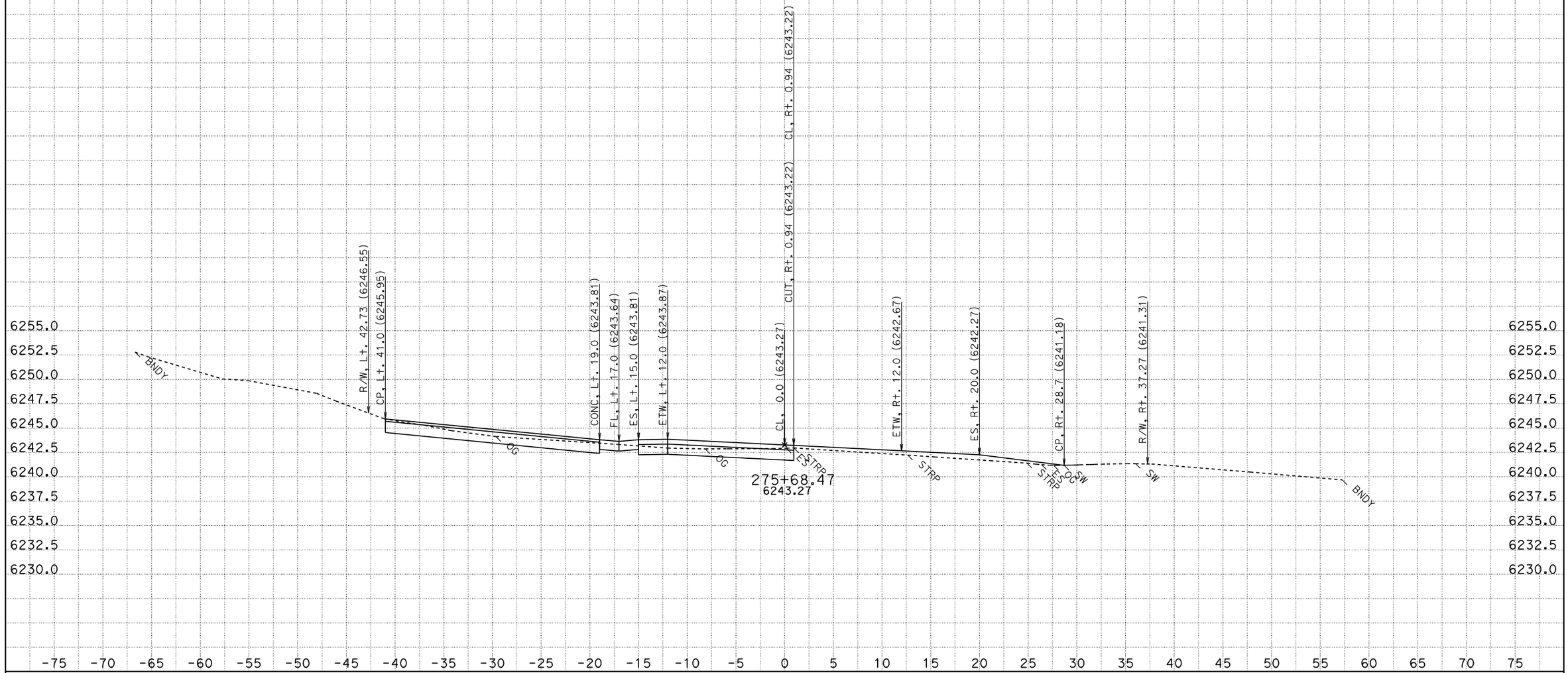

CONTRACT: 2a920

DATE: 8/12/2011

DIST/CO/RTE/PM: 03-ED,Pla 89 PM 27.2/27.4, 0.0/T8.5

SCALE: 1" = 5' Horiz.
1" = 5' Vert.

A1

CROSS SECTIONS

KC Project: 2A920FT

File: H:\Pla89\2A920FT\EAR\OUTPUT\22400_33600.ear

All Dimensions are US Survey Feet

FOR EARTHWORK DEVELOPMENT ONLY

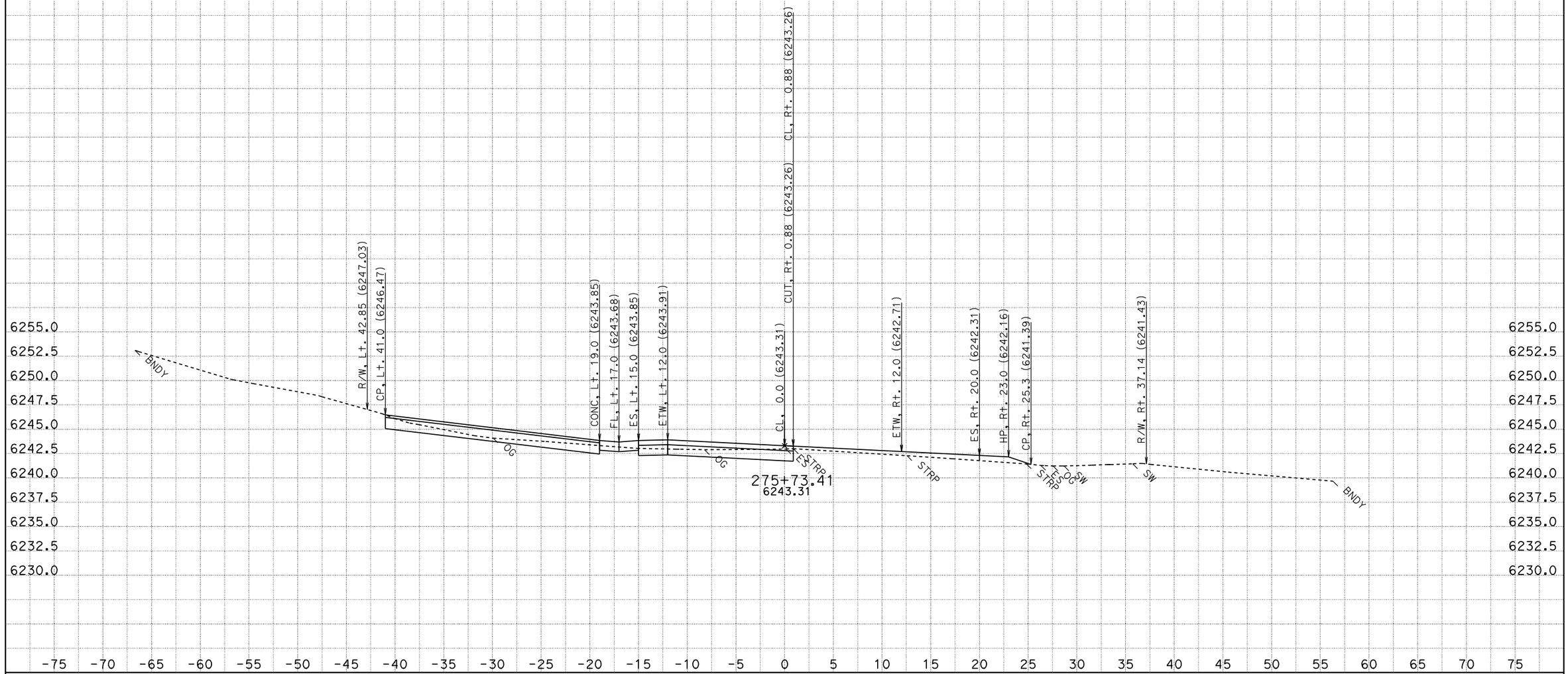

CONTRACT: 2a920

DATE: 8/12/2011

DIST/CO/RTE/PM: 03-ED,Pla 89 PM 27.2/27.4, 0.0/T8.5

SCALE: 1" = 5' Horiz.
1" = 5' Vert.

A1

CROSS SECTIONS

KC Project: 2A920FT File: H:\Pla89\2A920FT\EAR\OUTPUT\22400_33600.ear

All Dimensions are US Survey Feet

SHEET 470 OF 936

FOR EARTHWORK DEVELOPMENT ONLY

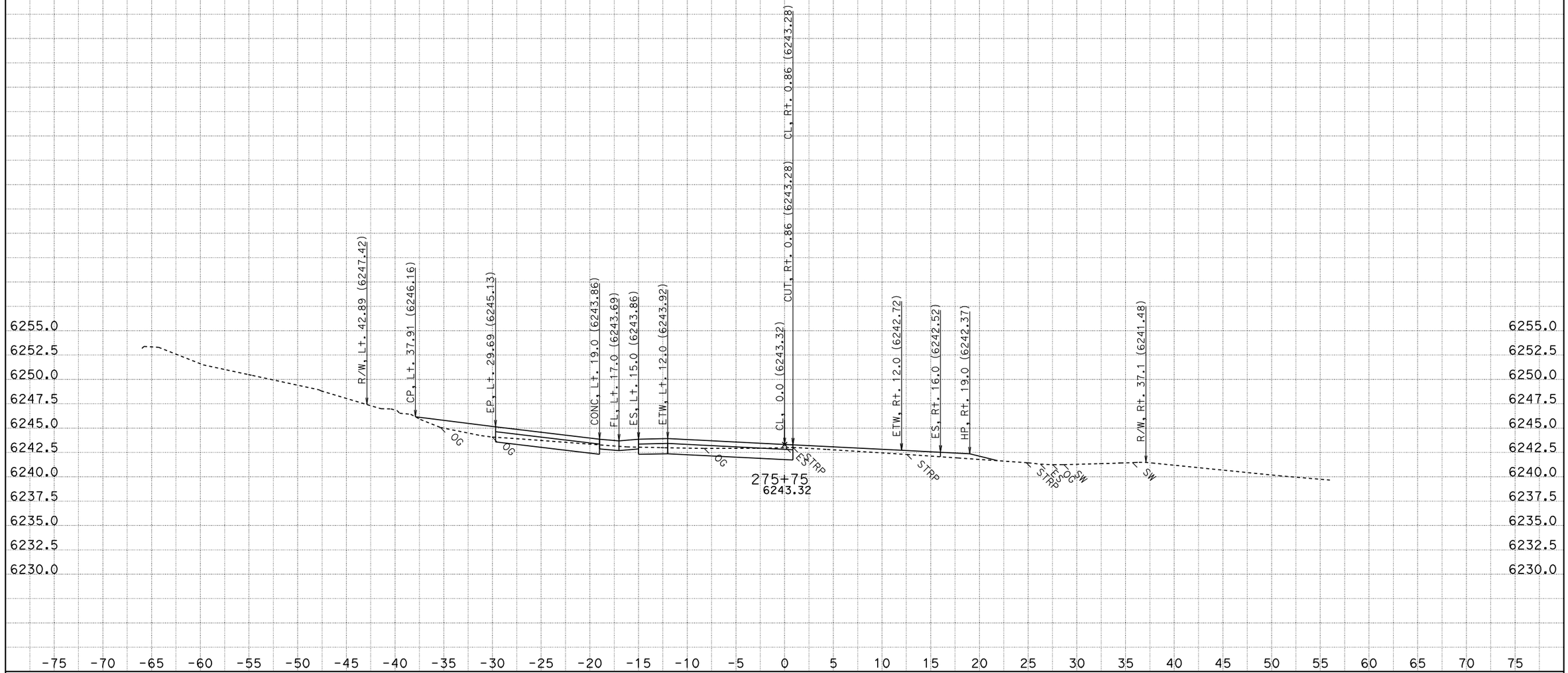

CONTRACT: 2a920

DATE: 8/12/2011

DIST/CO/RTE/PM: 03-ED,Pla 89 PM 27.2/27.4, 0.0/T8.5

KC Project: 2A920FT File: H:\Pla89\2A920FT\EAR\OUTPUT\22400_33600.ear

SCALE: 1" = 5' Horiz.
1" = 5' Vert.

All Dimensions are US Survey Feet

A1
CROSS SECTIONS
SHEET 471 OF 936

FOR EARTHWORK DEVELOPMENT ONLY

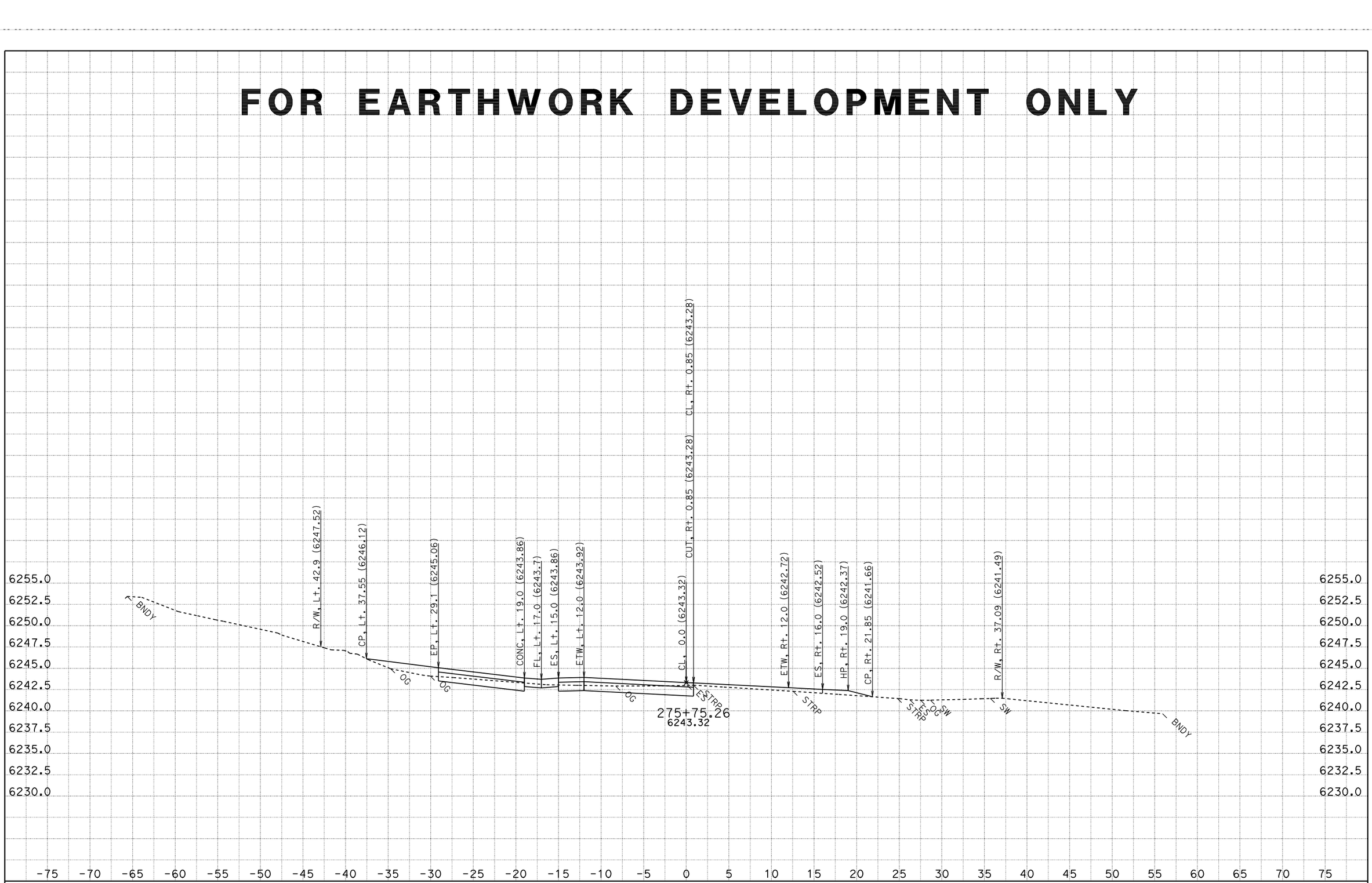

DATE: 8/12/2011

KC Project: 2A920FT

File: H:\Pla89\2A920FT\EAR\OUTPUT\22400_33600.ear

CONTRACT: 2a920

DIST/CO/RTE/PM: 03-ED,Pla 89 PM 27.2/27.4, 0.0/T8.5

SCALE: 1" = 5' Horiz.
1" = 5' Vert.

All Dimensions are US Survey Feet

A1

CROSS SECTIONS

SHEET 472 OF 936

FOR EARTHWORK DEVELOPMENT ONLY

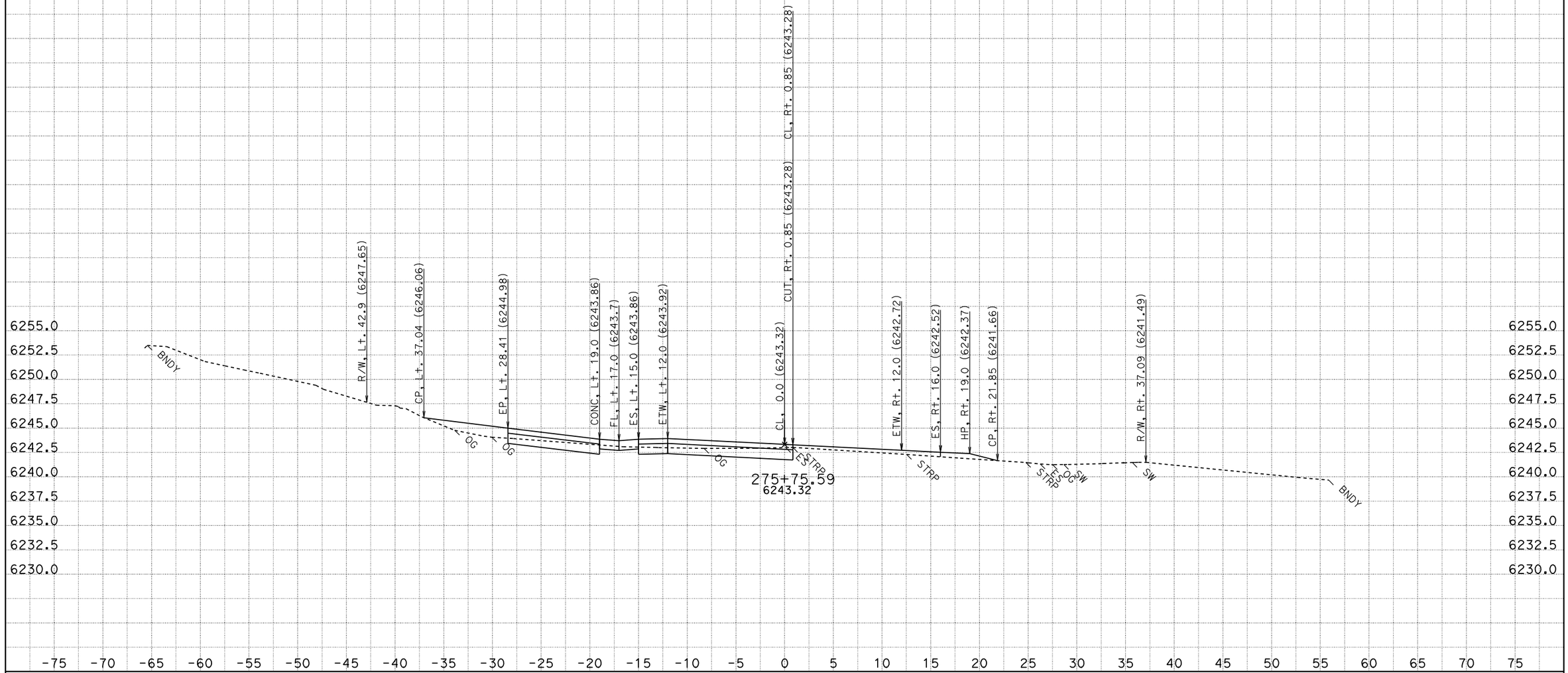

DATE: 8/12/2011

KC Project: 2A920FT

File: H:\Pla89\2A920FT\EAR\OUTPUT\22400_33600.ear

CONTRACT: 2a920

DIST/CO/RTE/PM: 03-ED,Pla 89 PM 27.2/27.4, 0.0/T8.5

SCALE: 1" = 5' Horiz.
1" = 5' Vert.

All Dimensions are US Survey Feet

A1

CROSS SECTIONS

SHEET 473 OF 936

FOR EARTHWORK DEVELOPMENT ONLY

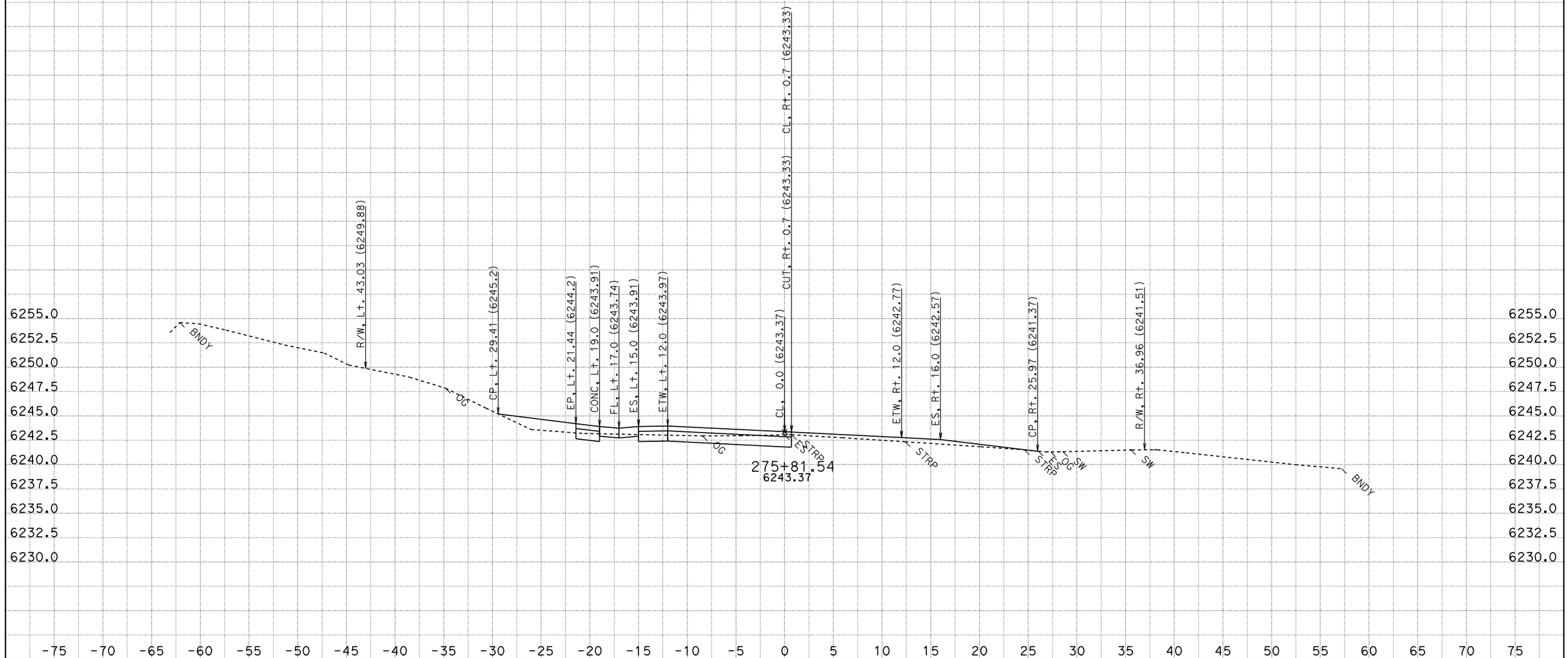

CONTRACT: 2a920

DATE: 8/12/2011

DIST/CO/RTE/PM: 03-ED,Pla 89 PM 27.2/27.4, 0.0/T8.5

SCALE: 1" = 5' Horiz.
1" = 5' Vert.

A1

CROSS SECTIONS

KC Project: 2A920FT File: H:\Pla89\2A920FT\EAR\OUTPUT\22400_33600.ear

All Dimensions are US Survey Feet

FOR EARTHWORK DEVELOPMENT ONLY

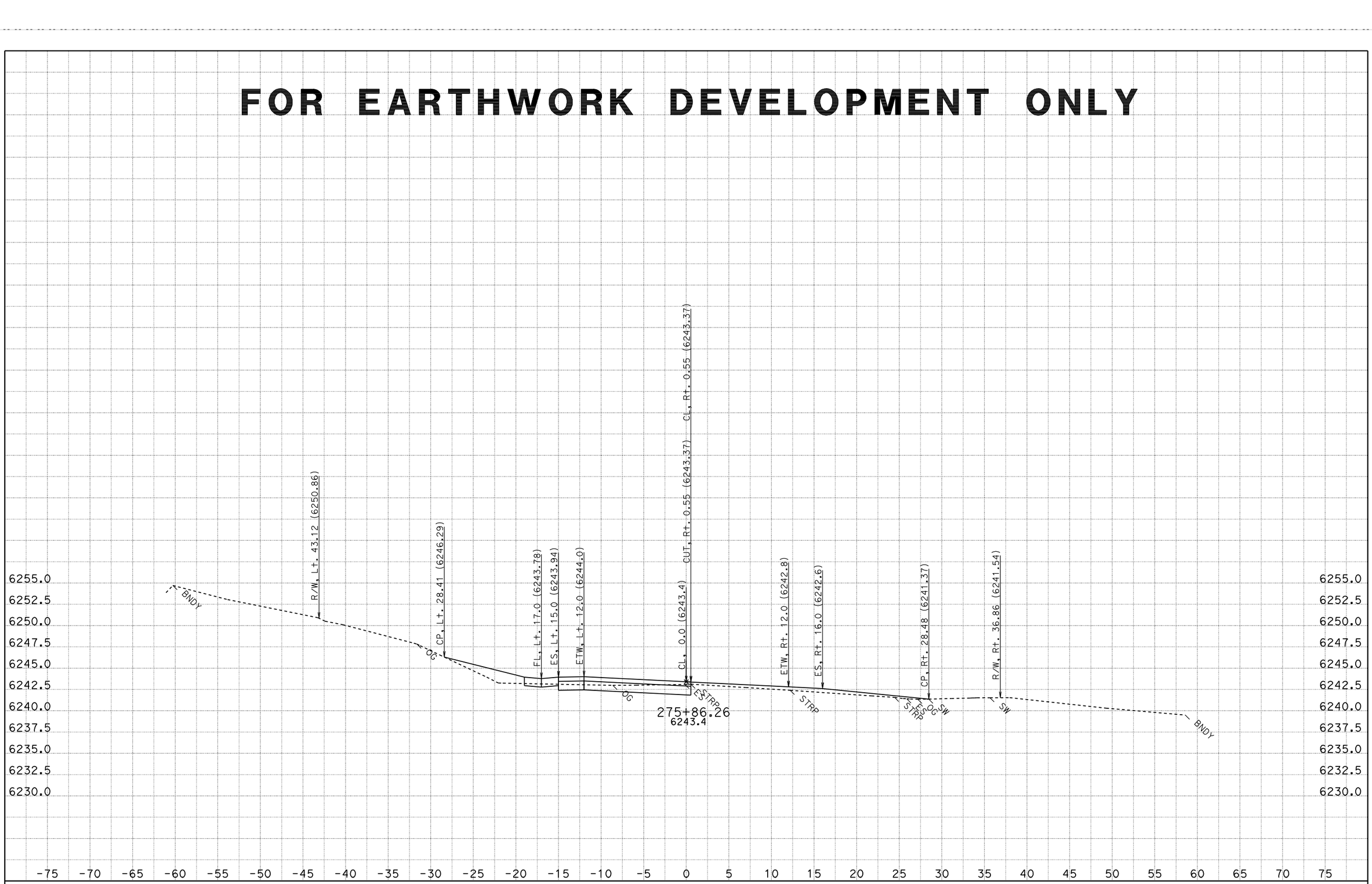

DATE: 8/12/2011
KC Project: 2A920FT

CONTRACT: 2a920
DIST/CO/RTE/PM: 03-ED,Pla 89 PM 27.2/27.4, 0.0/T8.5
File: H:\Pla89\2A920FT\EAR\OUTPUT\22400_33600.ear

SCALE: 1" = 5' Horiz.
1" = 5' Vert.
All Dimensions are US Survey Feet

A1
CROSS SECTIONS
SHEET 475 OF 936

FOR EARTHWORK DEVELOPMENT ONLY

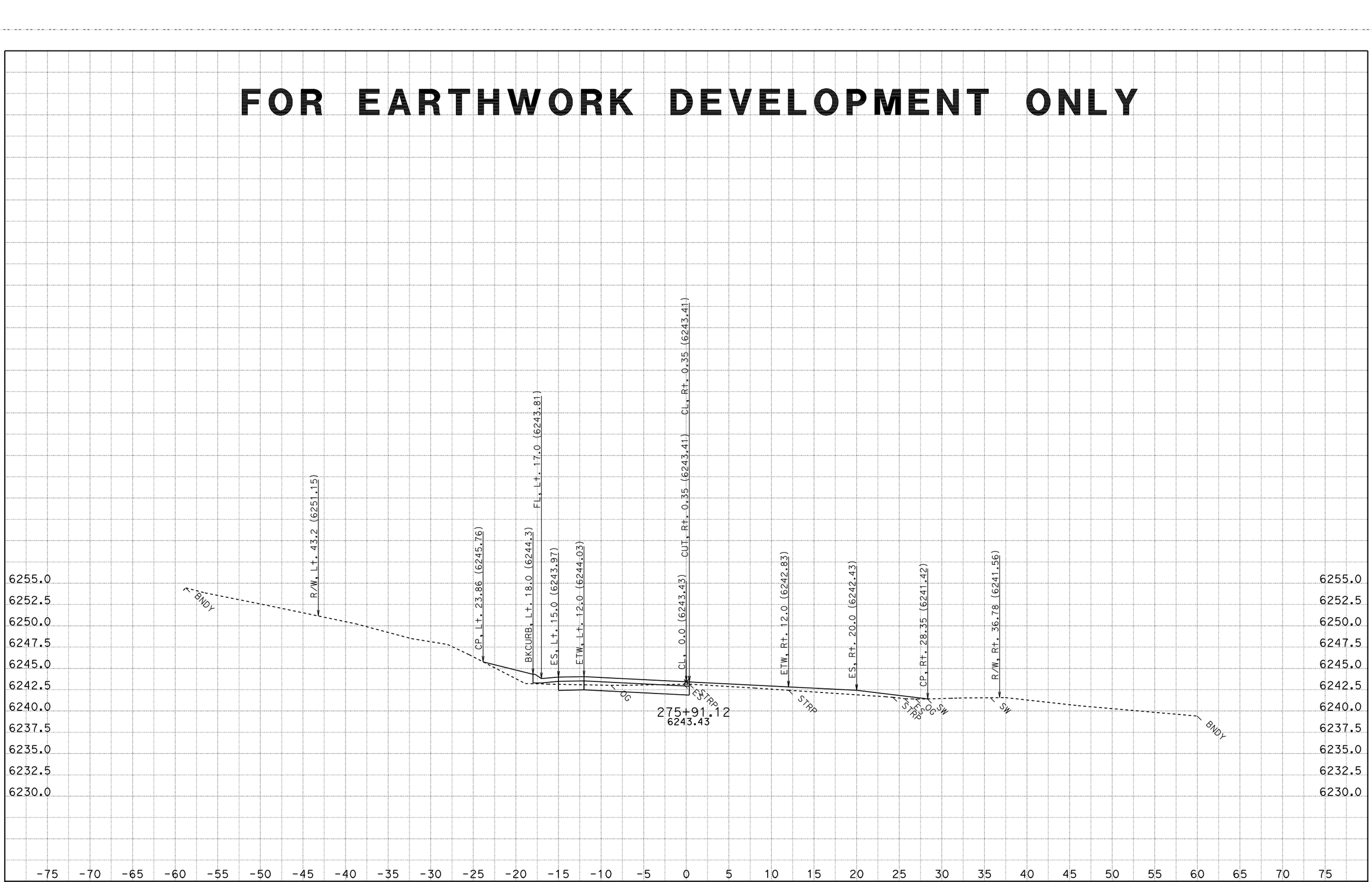

CONTRACT: 2a920

DATE: 8/12/2011

DIST/CO/RTE/PM: 03-ED,Pla 89 PM 27.2/27.4, 0.0/T8.5

SCALE: 1" = 5' Horiz.
1" = 5' Vert.

A1

CROSS SECTIONS

KC Project: 2A920FT File: H:\Pla89\2A920FT\EAR\OUTPUT\22400_33600.ear

All Dimensions are US Survey Feet

FOR EARTHWORK DEVELOPMENT ONLY

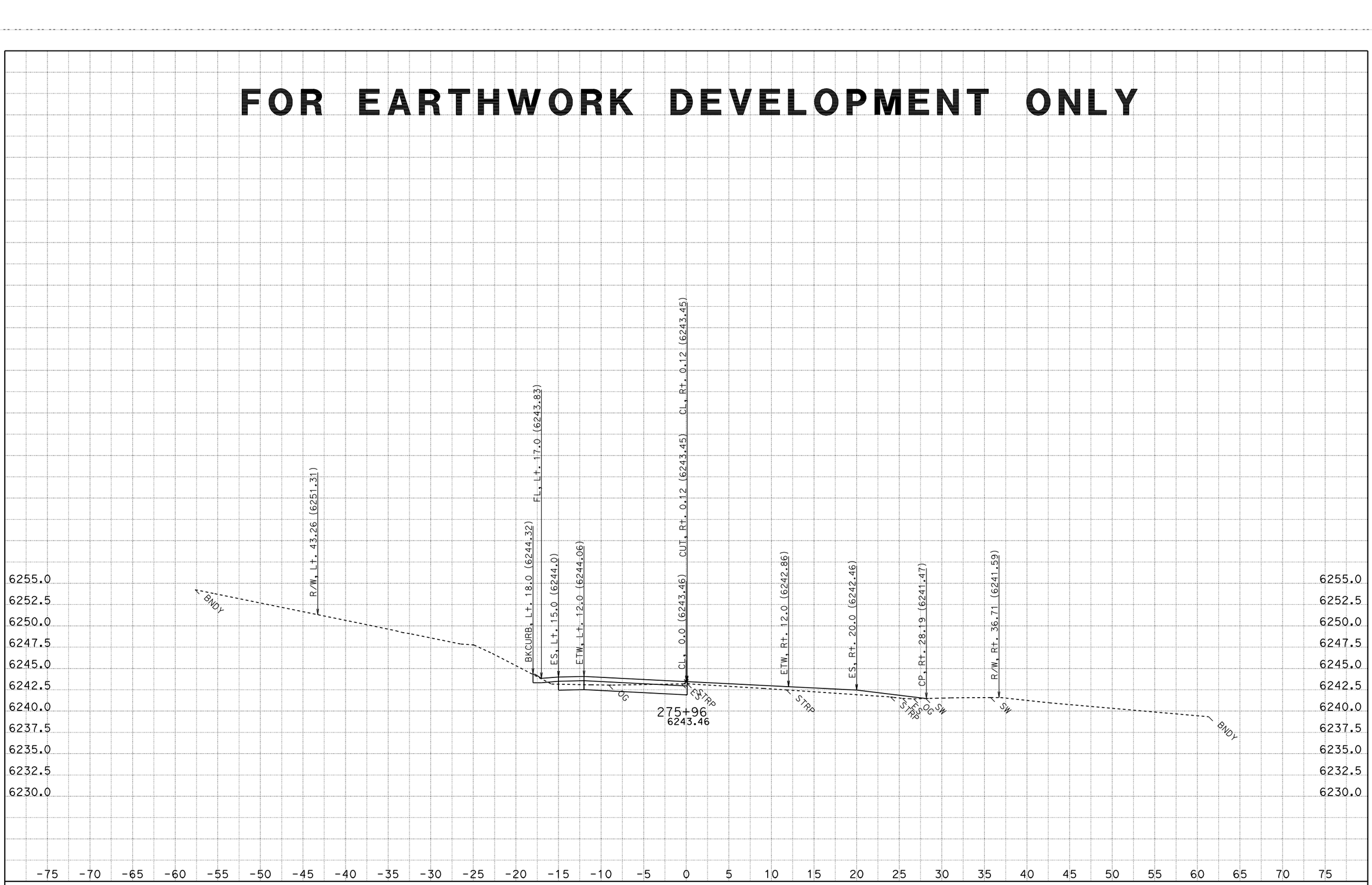

CONTRACT: 2a920

DATE: 8/12/2011

DIST/CO/RTE/PM: 03-ED,Pla 89 PM 27.2/27.4, 0.0/T8.5

KC Project: 2A920FT File: H:\Pla89\2A920FT\EAR\OUTPUT\22400_33600.ear

SCALE: 1" = 5' Horiz.
1" = 5' Vert.

All Dimensions are US Survey Feet

A1

CROSS SECTIONS

SHEET 477 OF 936

FOR EARTHWORK DEVELOPMENT ONLY

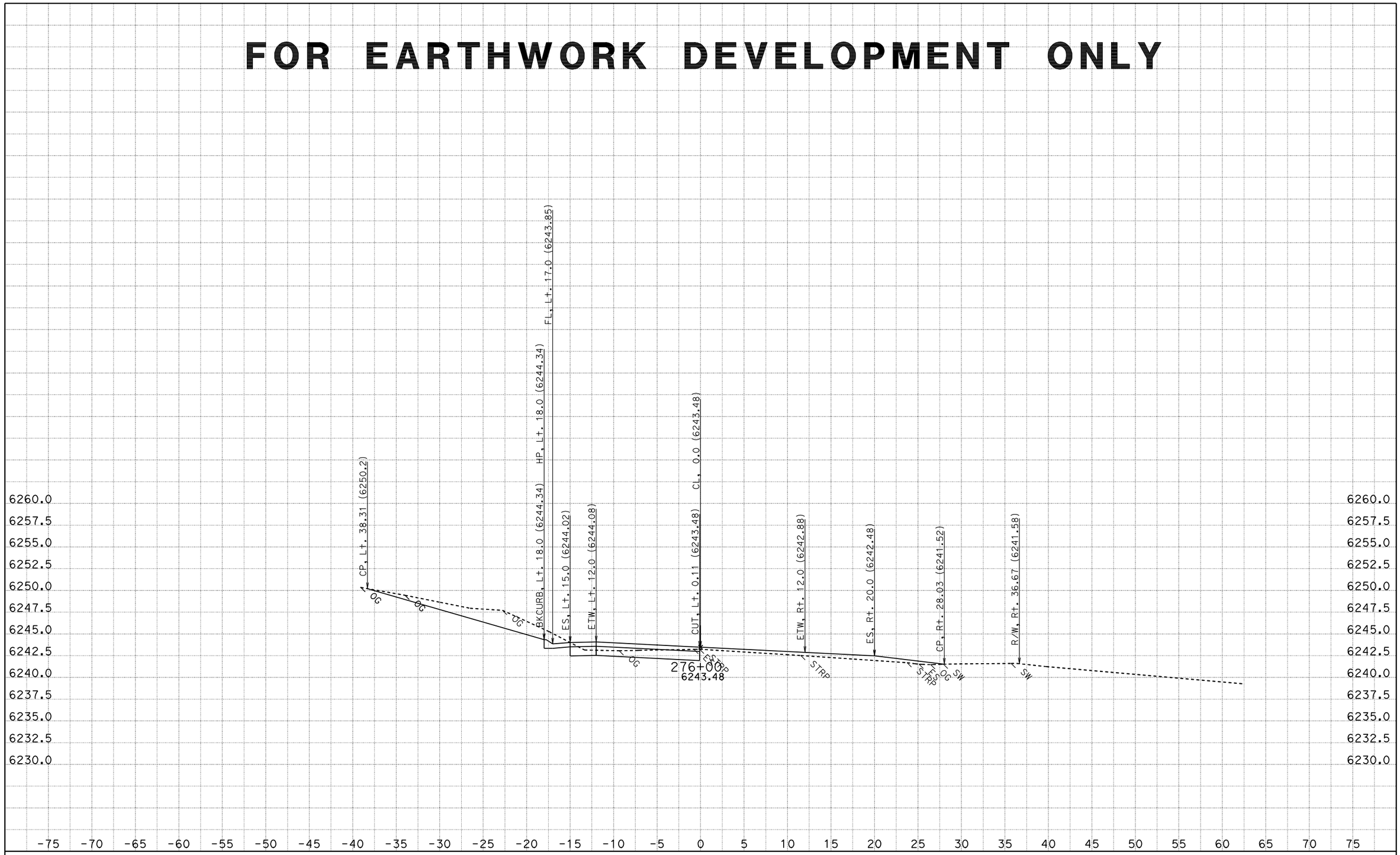

DATE: 8/12/2011

KC Project: 2A920FT

File: H:\Pla89\2A920FT\EAR\OUTPUT\22400_33600.ear

CONTRACT: 2a920

DIST/CO/RTE/PM: 03-ED,Pla 89 PM 27.2/27.4, 0.0/T8.5

SCALE: 1" = 5' Horiz.
1" = 5' Vert.

All Dimensions are US Survey Feet

A1

CROSS SECTIONS

SHEET 478 OF 936

FOR EARTHWORK DEVELOPMENT ONLY

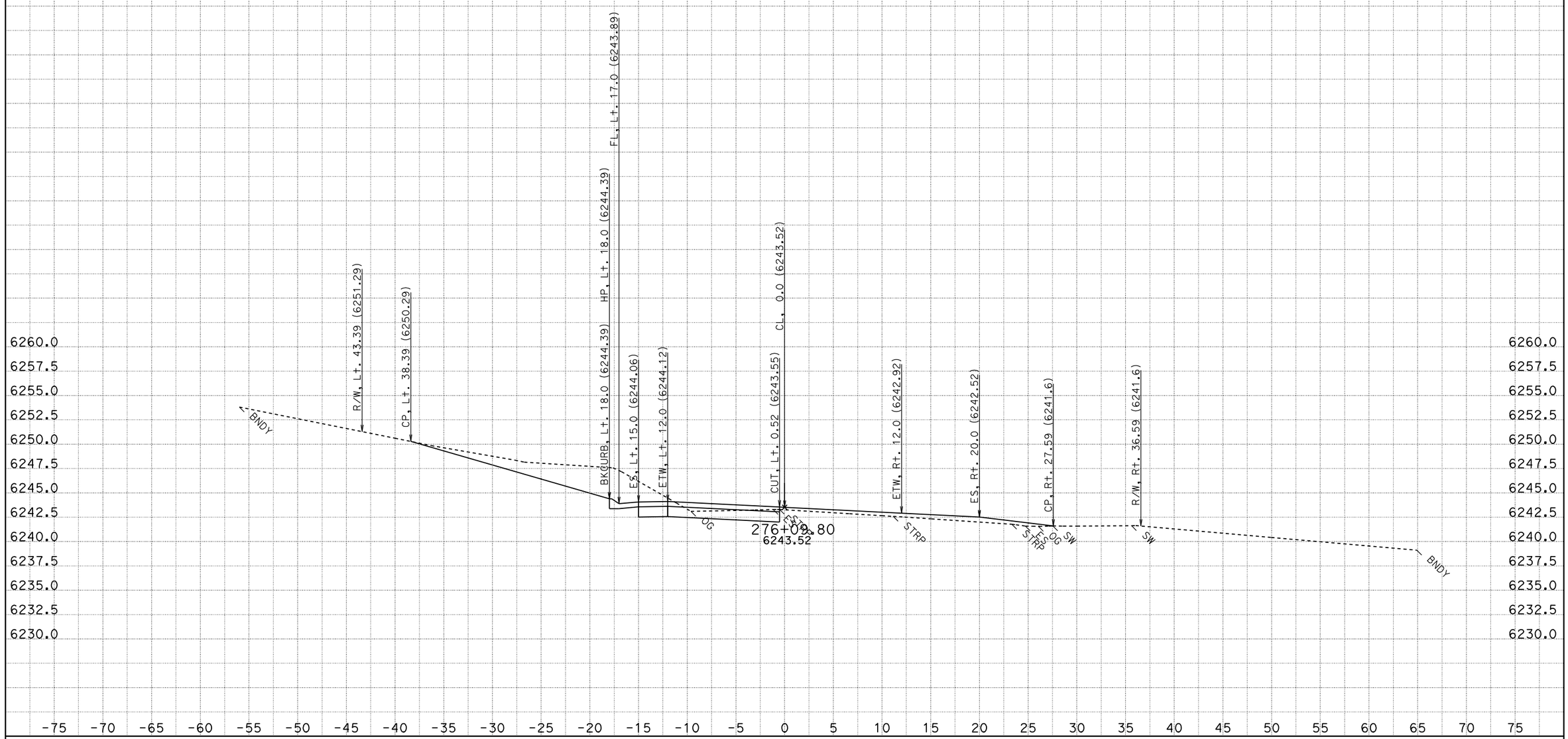

CONTRACT: 2a920

DATE: 8/12/2011

DIST/CO/RTE/PM: 03-ED,Pla 89 PM 27.2/27.4, 0.0/T8.5

SCALE: 1" = 5' Horiz.
1" = 5' Vert.

A1

CROSS SECTIONS

KC Project: 2A920FT File: H:\Pla89\2A920FT\EAR\OUTPUT\22400_33600.ear

All Dimensions are US Survey Feet

SHEET 479 OF 936

FOR EARTHWORK DEVELOPMENT ONLY

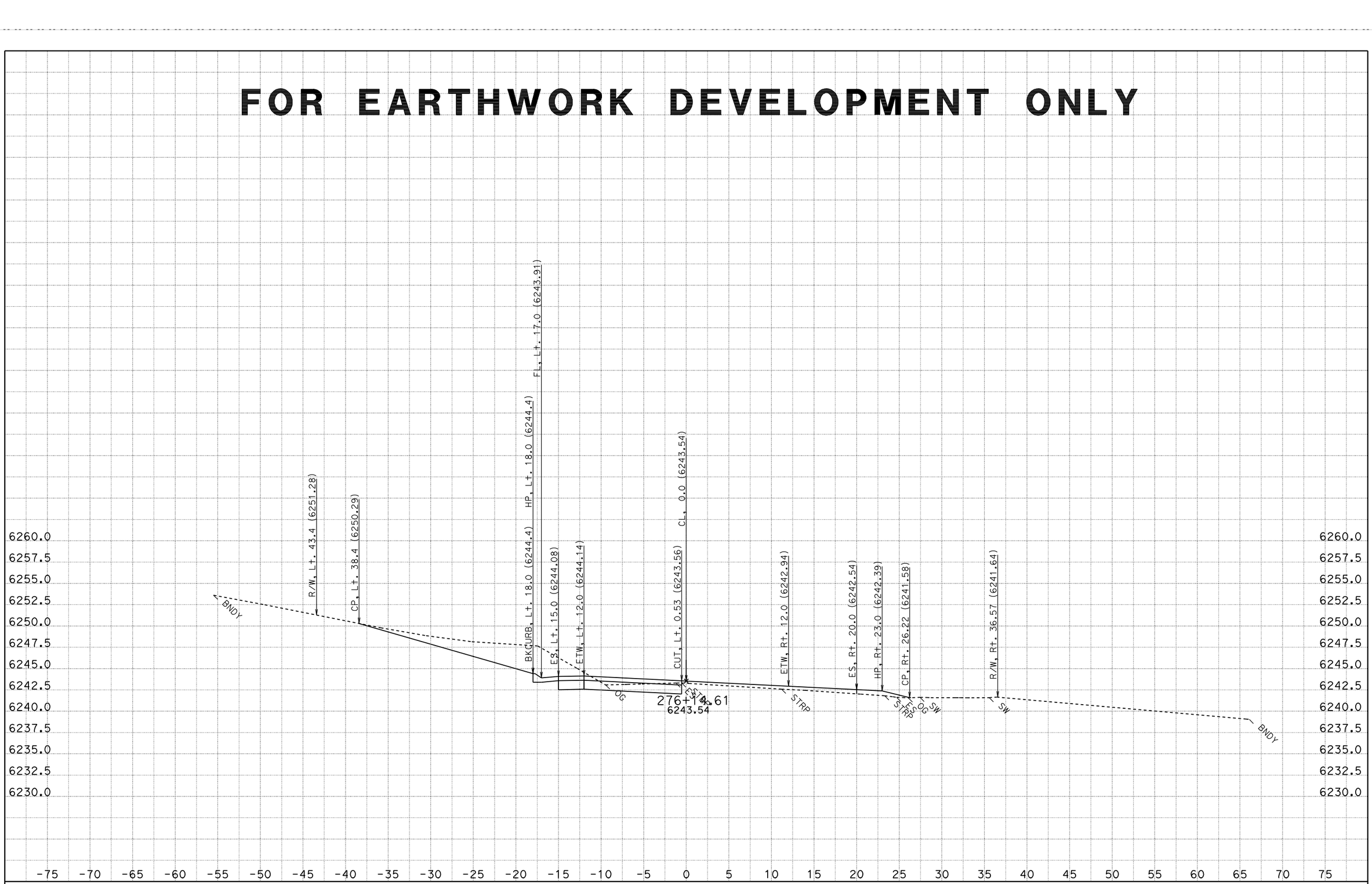

DATE: 8/12/2011

KC Project: 2A920FT

File: H:\Pla89\2A920FT\EAR\OUTPUT\22400_33600.ear

CONTRACT: 2a920

DIST/CO/RTE/PM: 03-ED,Pla 89 PM 27.2/27.4, 0.0/T8.5

SCALE: 1" = 5' Horiz.
1" = 5' Vert.

All Dimensions are US Survey Feet

A1

CROSS SECTIONS

SHEET 480 OF 936

FOR EARTHWORK DEVELOPMENT ONLY

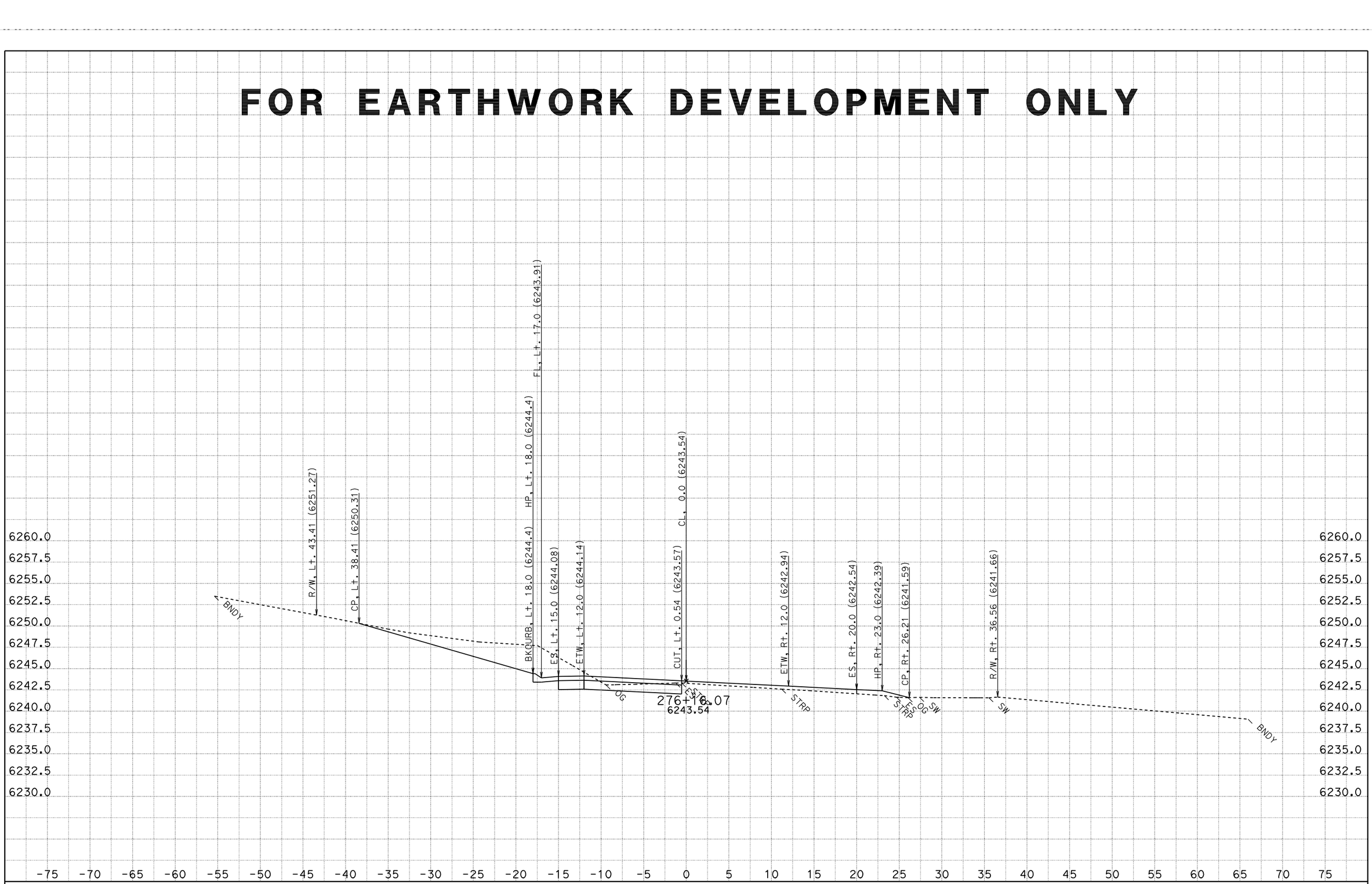

DATE: 8/12/2011

KC Project: 2A920FT

File: H:\Pla89\2A920FT\EAR\OUTPUT\22400_33600.ear

CONTRACT: 2a920

DIST/CO/RTE/PM: 03-ED,Pla 89 PM 27.2/27.4, 0.0/T8.5

SCALE: 1" = 5' Horiz.
1" = 5' Vert.

All Dimensions are US Survey Feet

A1

CROSS SECTIONS

SHEET 481 OF 936

FOR EARTHWORK DEVELOPMENT ONLY

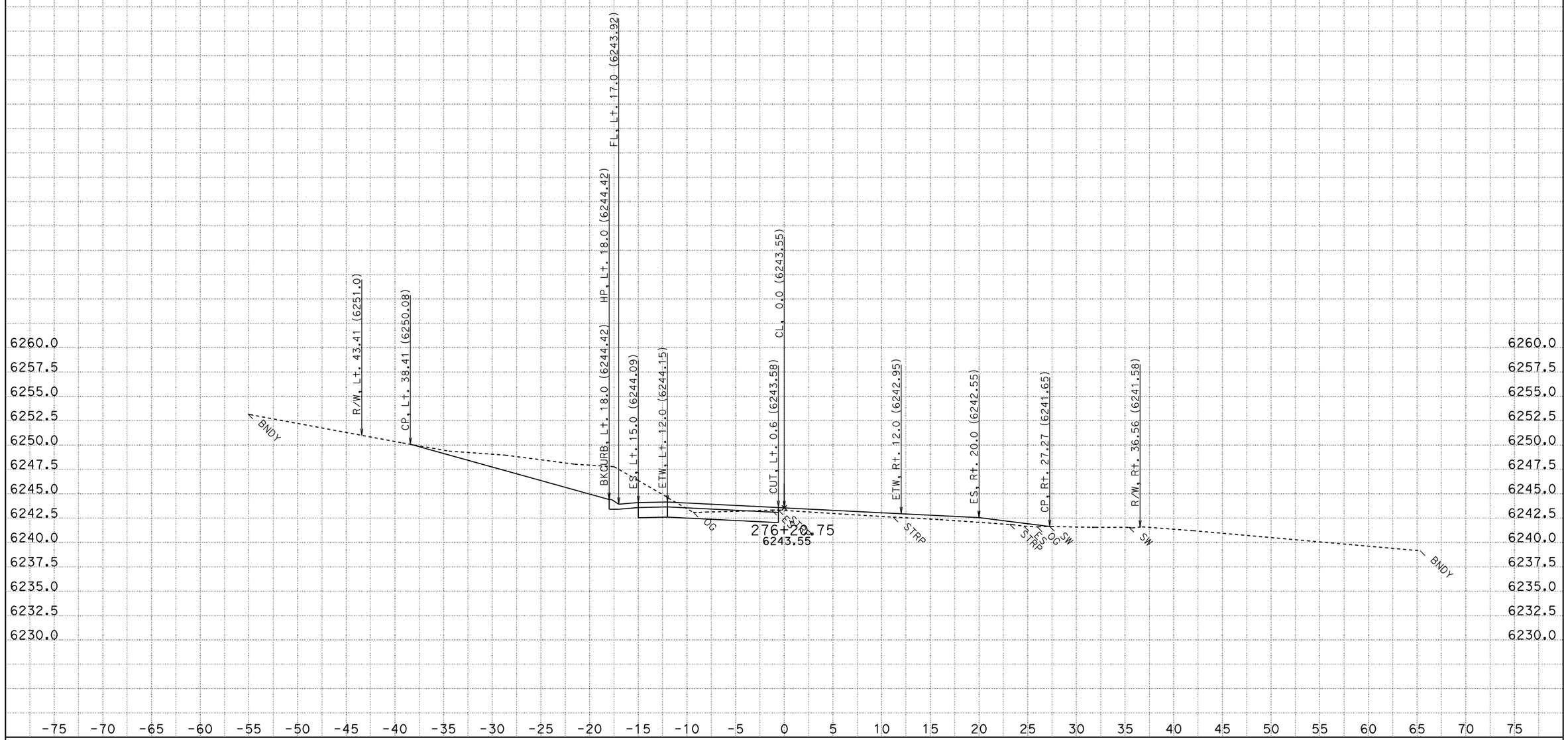

CONTRACT: 2a920

DATE: 8/12/2011

DIST/CO/RTE/PM: 03-ED,Pla 89 PM 27.2/27.4, 0.0/T8.5

KC Project: 2A920FT File: H:\Pla89\2A920FT\EAR\OUTPUT\22400_33600.ear

SCALE: 1" = 5' Horiz.
1" = 5' Vert.

All Dimensions are US Survey Feet

A1
CROSS SECTIONS
SHEET 482 OF 936

FOR EARTHWORK DEVELOPMENT ONLY

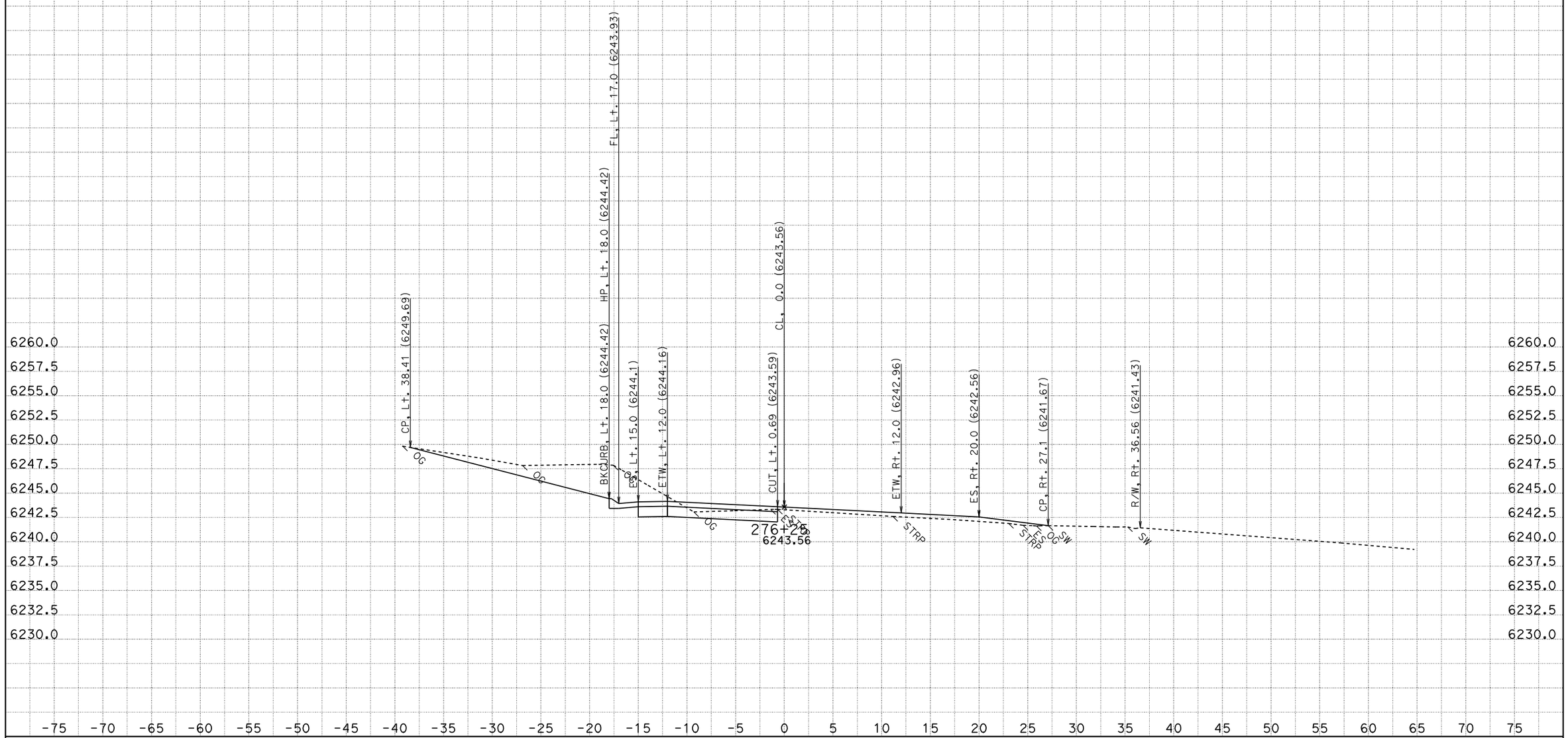

DATE: 8/12/2011

KC Project: 2A920FT

File: H:\Pla89\2A920FT\EAR\OUTPUT\22400_33600.ear

CONTRACT: 2a920

DIST/CO/RTE/PM: 03-ED,Pla 89 PM 27.2/27.4, 0.0/T8.5

SCALE: 1" = 5' Horiz.
1" = 5' Vert.

All Dimensions are US Survey Feet

A1

CROSS SECTIONS

SHEET 483 OF 936

FOR EARTHWORK DEVELOPMENT ONLY

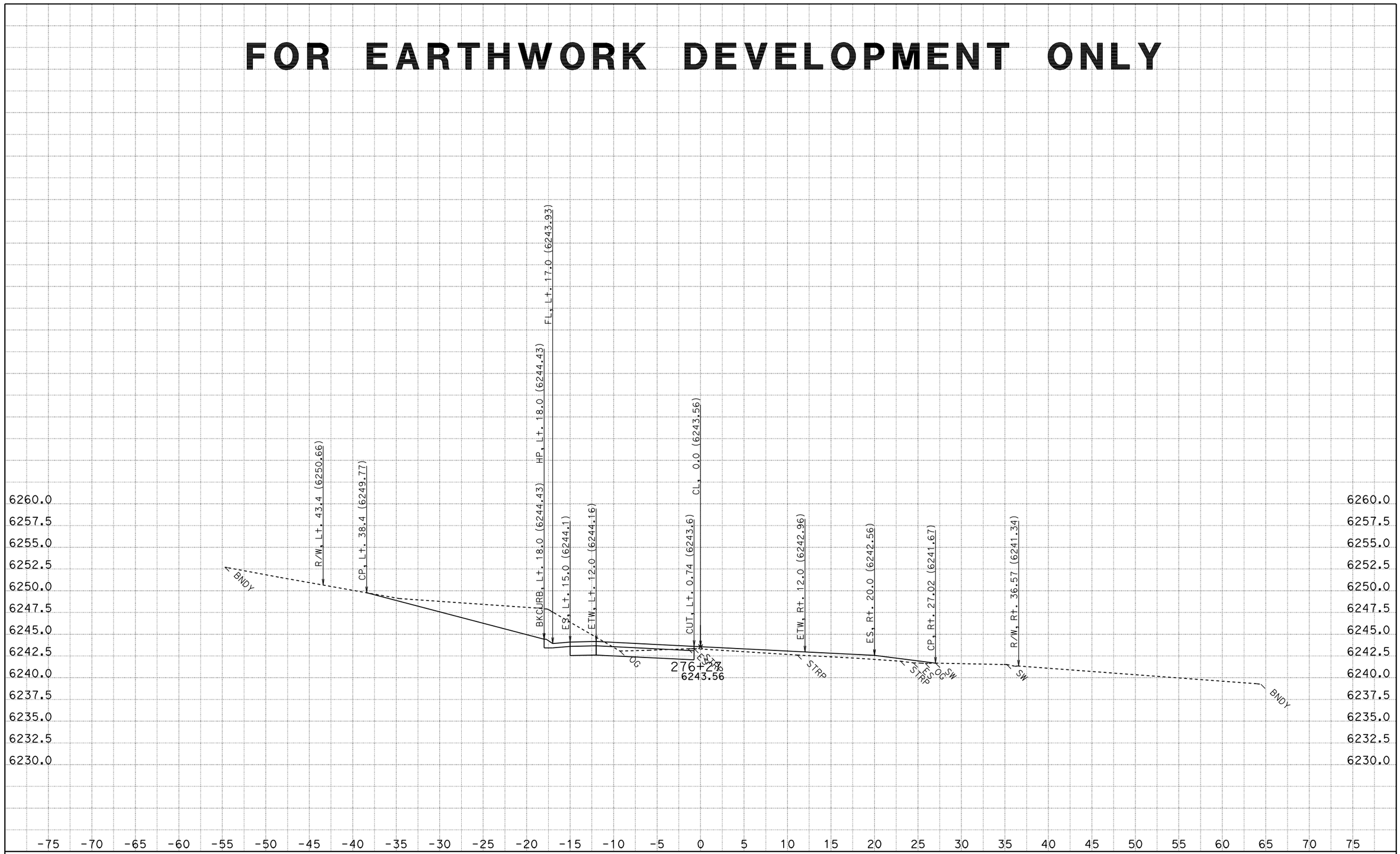

DATE: 8/12/2011

KC Project: 2A920FT

File: H:\Pla89\2A920FT\EAR\OUTPUT\22400_33600.ear

CONTRACT: 2a920

DIST/CO/RTE/PM: 03-ED,Pla 89 PM 27.2/27.4, 0.0/T8.5

SCALE: 1" = 5' Horiz.
1" = 5' Vert.

All Dimensions are US Survey Feet

A1

CROSS SECTIONS

SHEET 484 OF 936

FOR EARTHWORK DEVELOPMENT ONLY

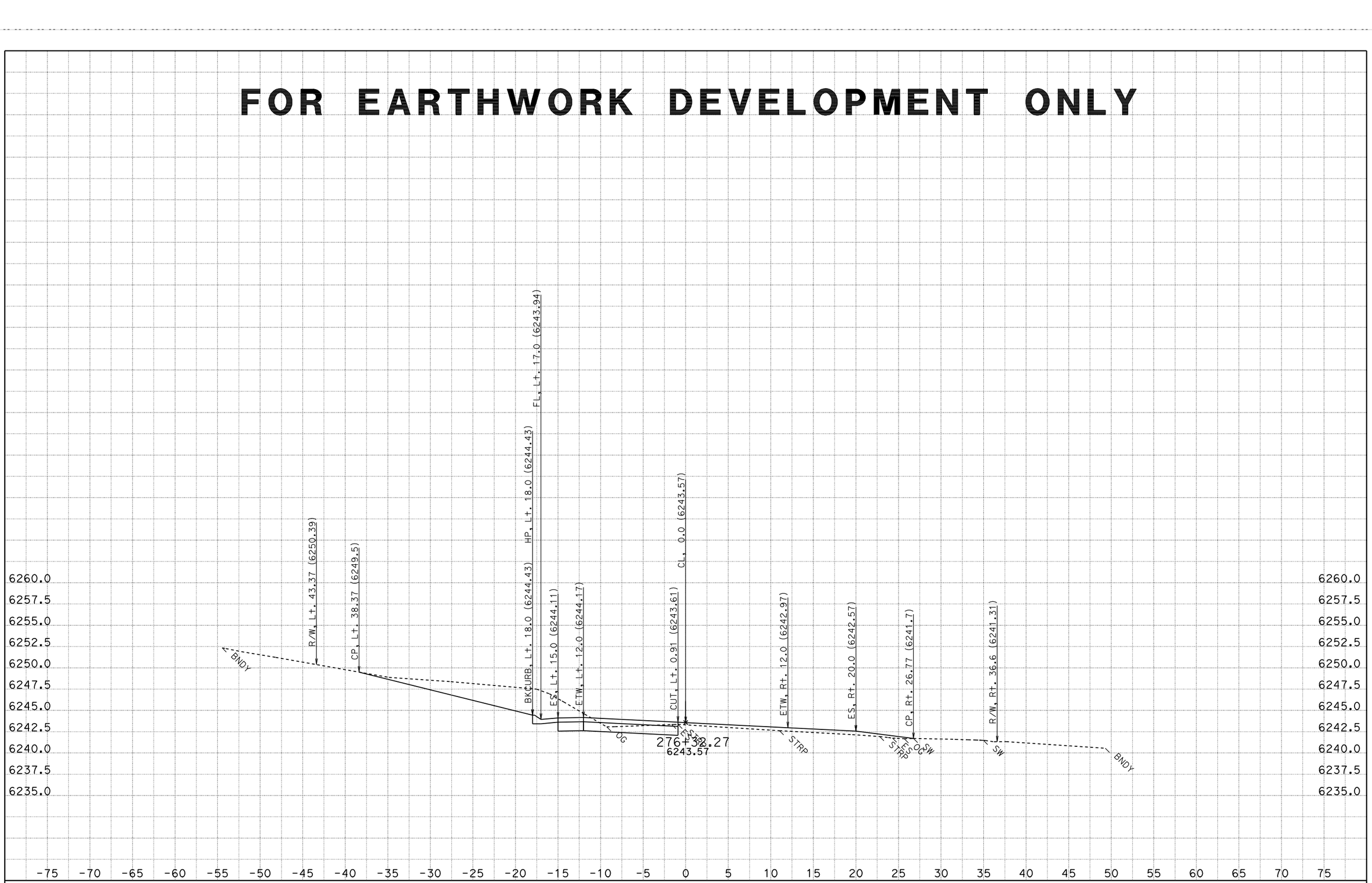

CONTRACT: 2a920

DATE: 8/12/2011

DIST/CO/RTE/PM: 03-ED,Pla 89 PM 27.2/27.4, 0.0/T8.5

SCALE: 1" = 5' Horiz.
1" = 5' Vert.

A1

CROSS SECTIONS

KC Project: 2A920FT File: H:\Pla89\2A920FT\EAR\OUTPUT\22400_33600.ear

All Dimensions are US Survey Feet

FOR EARTHWORK DEVELOPMENT ONLY

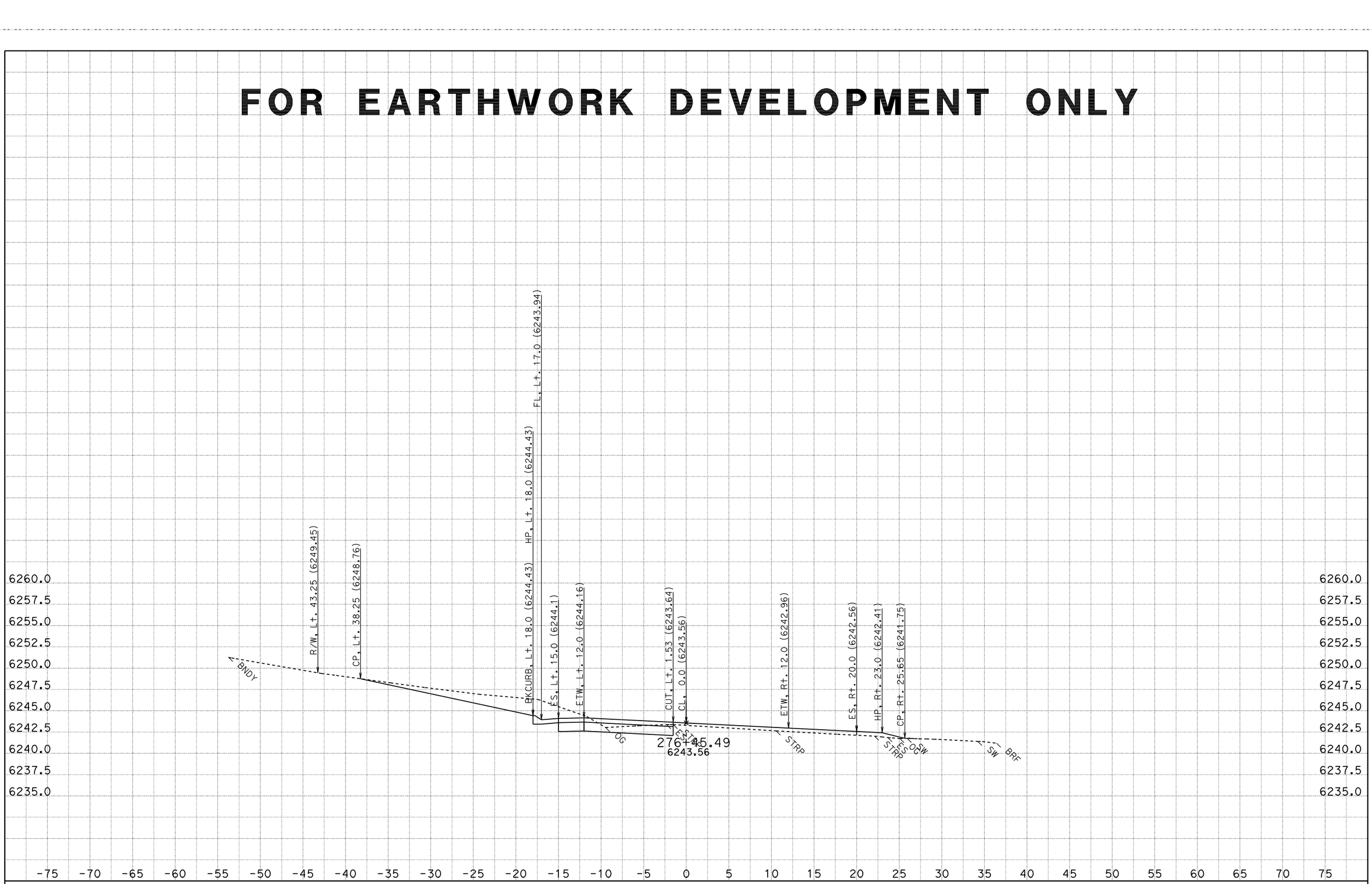

DATE: 8/12/2011
KC Project: 2A920FT

CONTRACT: 2a920
DIST/CO/RTE/PM: 03-ED,Pla 89 PM 27.2/27.4, 0.0/T8.5
File: H:\Pla89\2A920FT\EAR\OUTPUT\22400_33600.ear

SCALE: 1" = 5' Horiz.
1" = 5' Vert.
All Dimensions are US Survey Feet

A1
CROSS SECTIONS
SHEET 486 OF 936

FOR EARTHWORK DEVELOPMENT ONLY

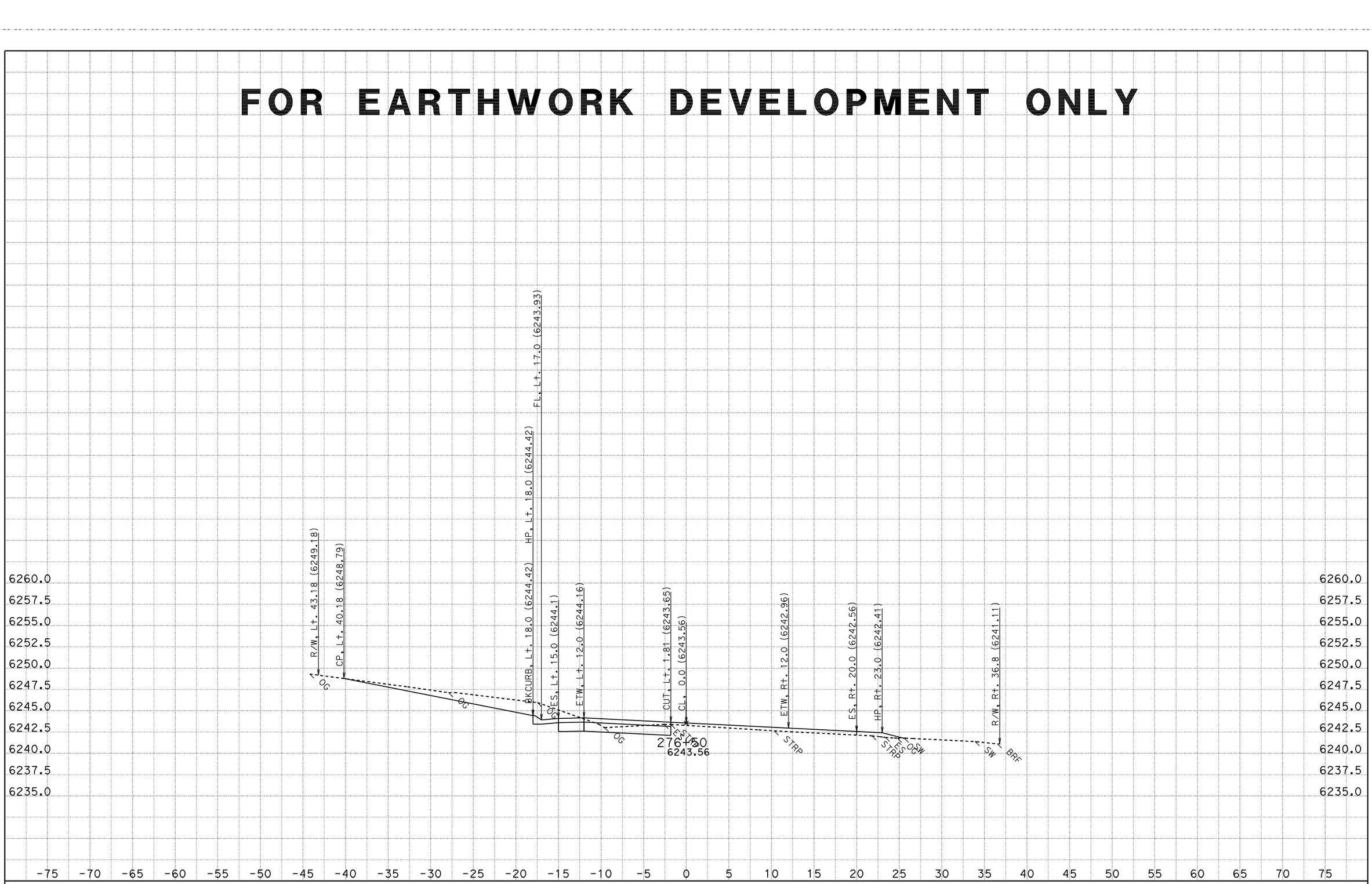

DATE: 8/12/2011
KC Project: 2A920FT File: H:\Pla89\2A920FT\EAR\OUTPUT\22400_33600.ear

CONTRACT: 2a920
DIST/CO/RTE/PM: 03-ED,Pla 89 PM 27.2/27.4, 0.0/T8.5

SCALE: 1" = 5' Horiz.
1" = 5' Vert.
All Dimensions are US Survey Feet

A1
CROSS SECTIONS
SHEET 487 OF 936

FOR EARTHWORK DEVELOPMENT ONLY

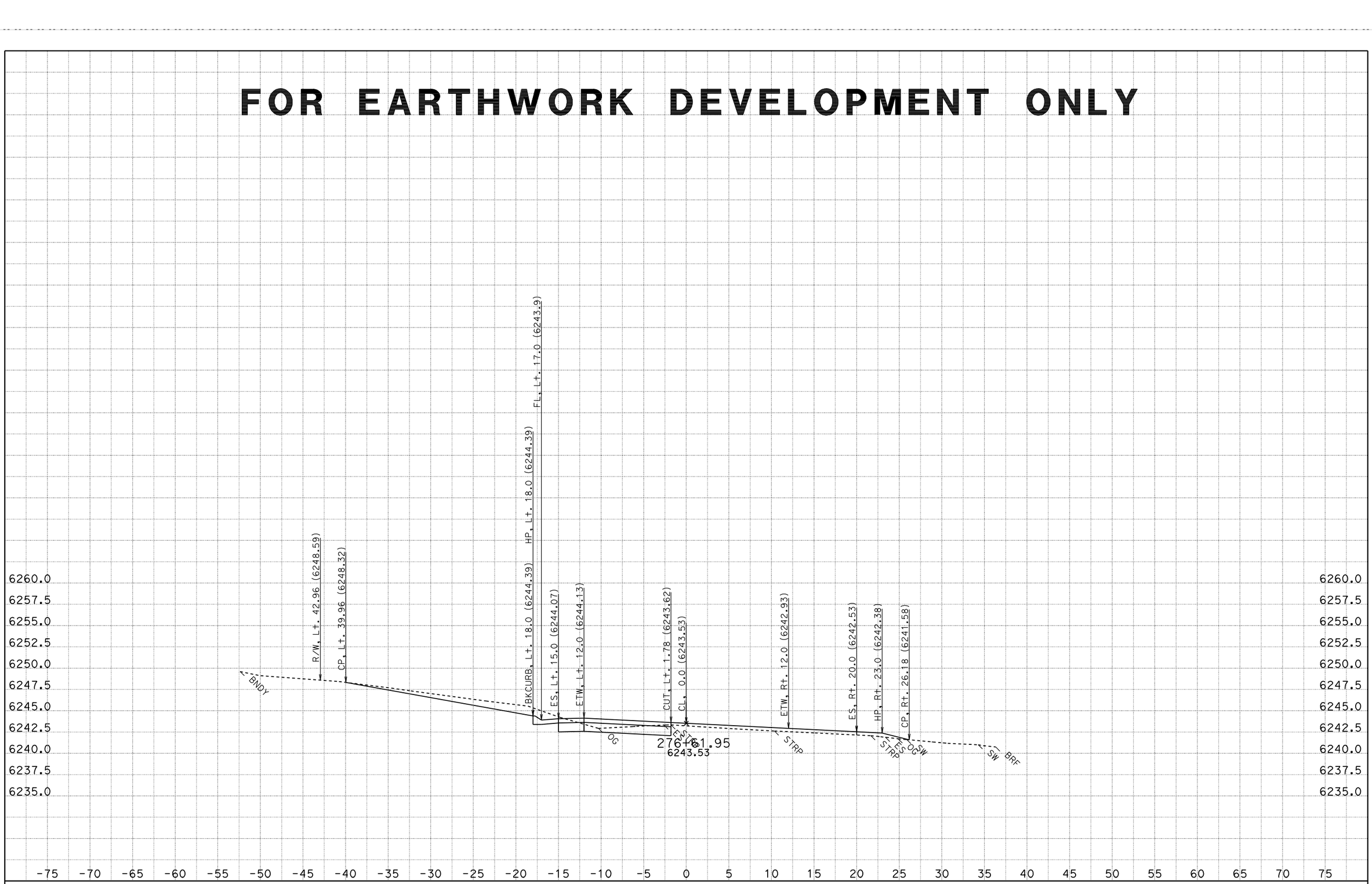

DATE: 8/12/2011

KC Project: 2A920FT File: H:\Pla89\2A920FT\EAR\OUTPUT\22400_33600.ear

CONTRACT: 2a920

DIST/CO/RTE/PM: 03-ED,Pla 89 PM 27.2/27.4, 0.0/T8.5

SCALE: 1" = 5' Horiz.
1" = 5' Vert.

All Dimensions are US Survey Feet

A1

CROSS SECTIONS

SHEET 488 OF 936

FOR EARTHWORK DEVELOPMENT ONLY

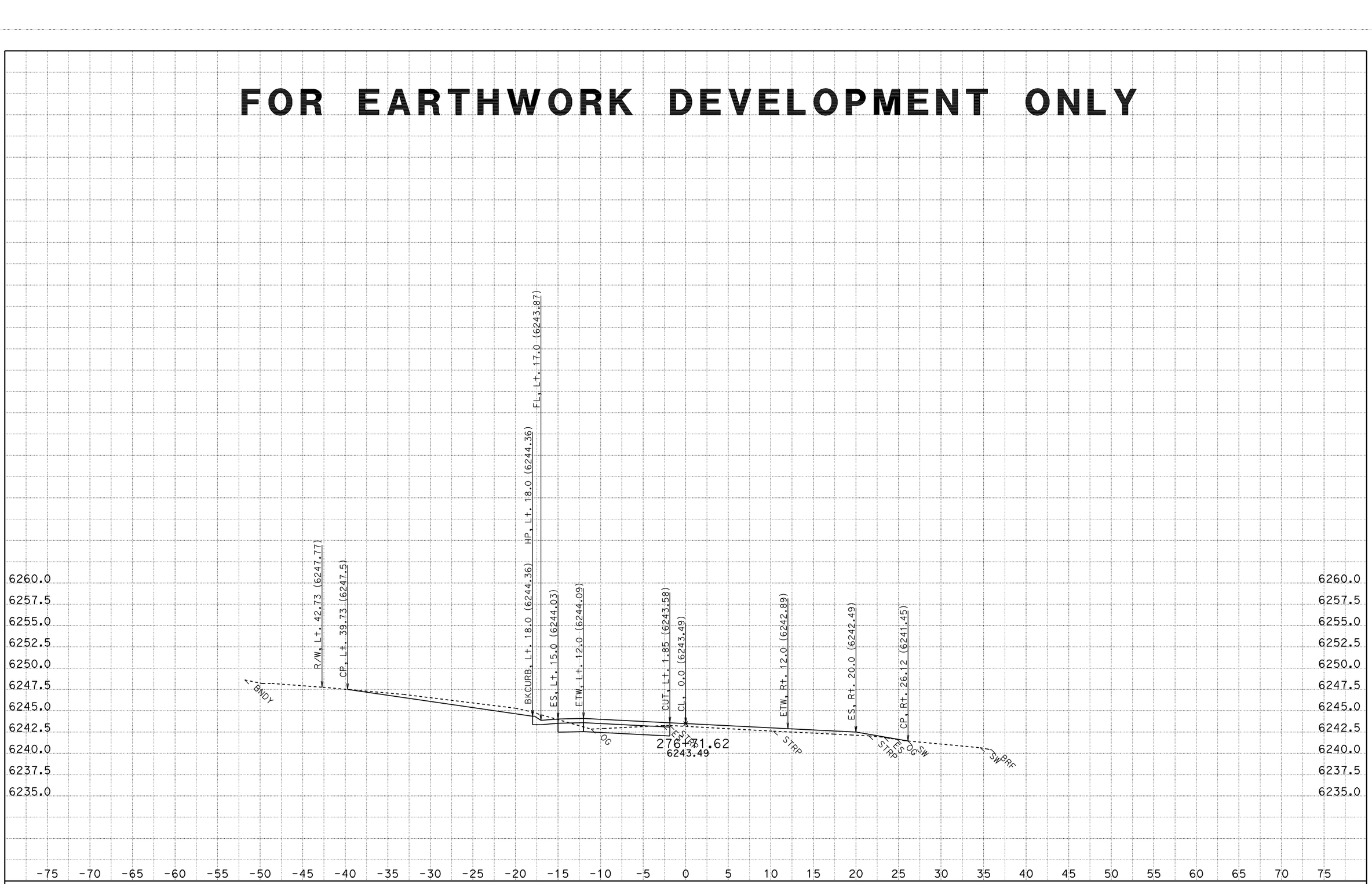

DATE: 8/12/2011
KC Project: 2A920FT File: H:\Pla89\2A920FT\EAR\OUTPUT\22400_33600.ear

CONTRACT: 2a920
DIST/CO/RTE/PM: 03-ED,Pla 89 PM 27.2/27.4, 0.0/T8.5

SCALE: 1" = 5' Horiz.
1" = 5' Vert.
All Dimensions are US Survey Feet

A1
CROSS SECTIONS
SHEET 489 OF 936

FOR EARTHWORK DEVELOPMENT ONLY

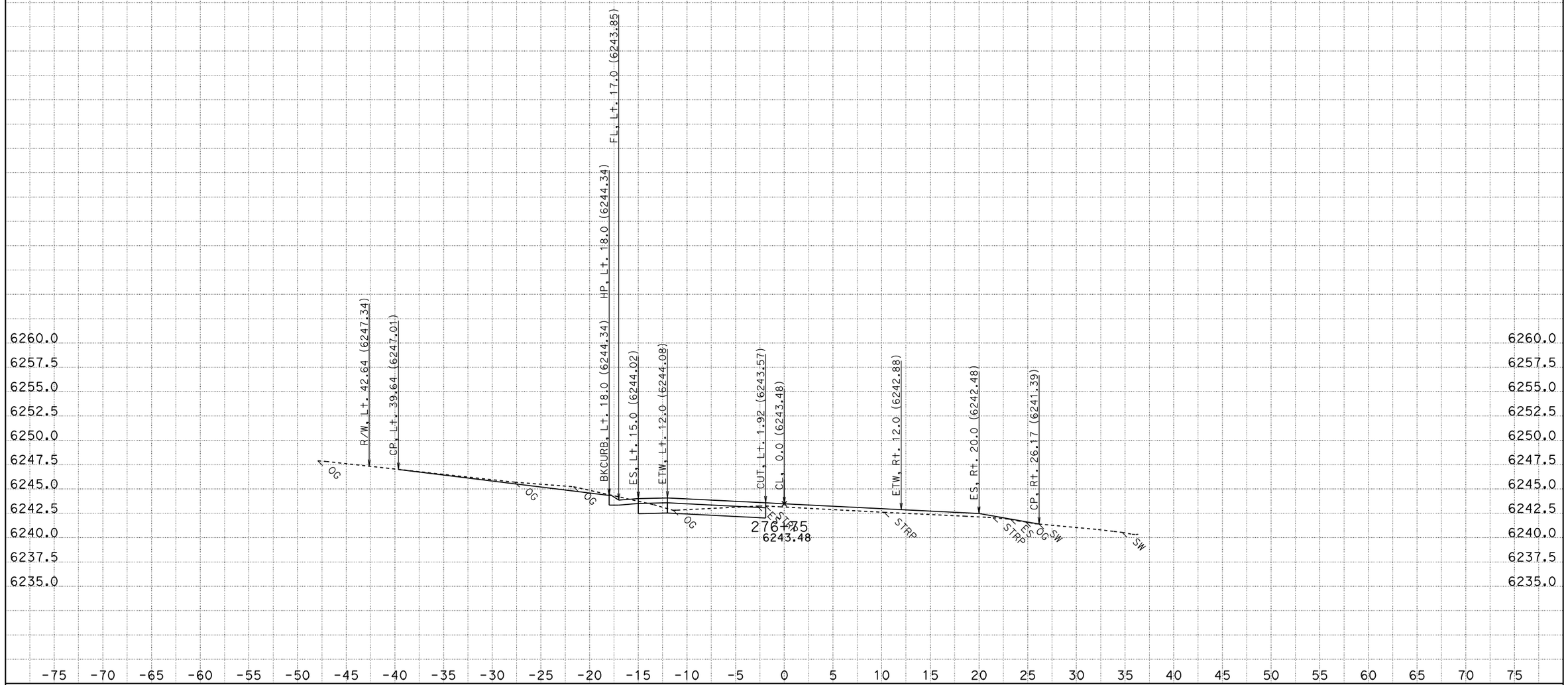

DATE: 8/12/2011

KC Project: 2A920FT

CONTRACT: 2a920

DIST/CO/RTE/PM: 03-ED,Pla 89 PM 27.2/27.4, 0.0/T8.5

File: H:\Pla89\2A920FT\EAR\OUTPUT\22400_33600.ear

SCALE: 1" = 5' Horiz.
1" = 5' Vert.

All Dimensions are US Survey Feet

A1
CROSS SECTIONS
SHEET 490 OF 936

FOR EARTHWORK DEVELOPMENT ONLY

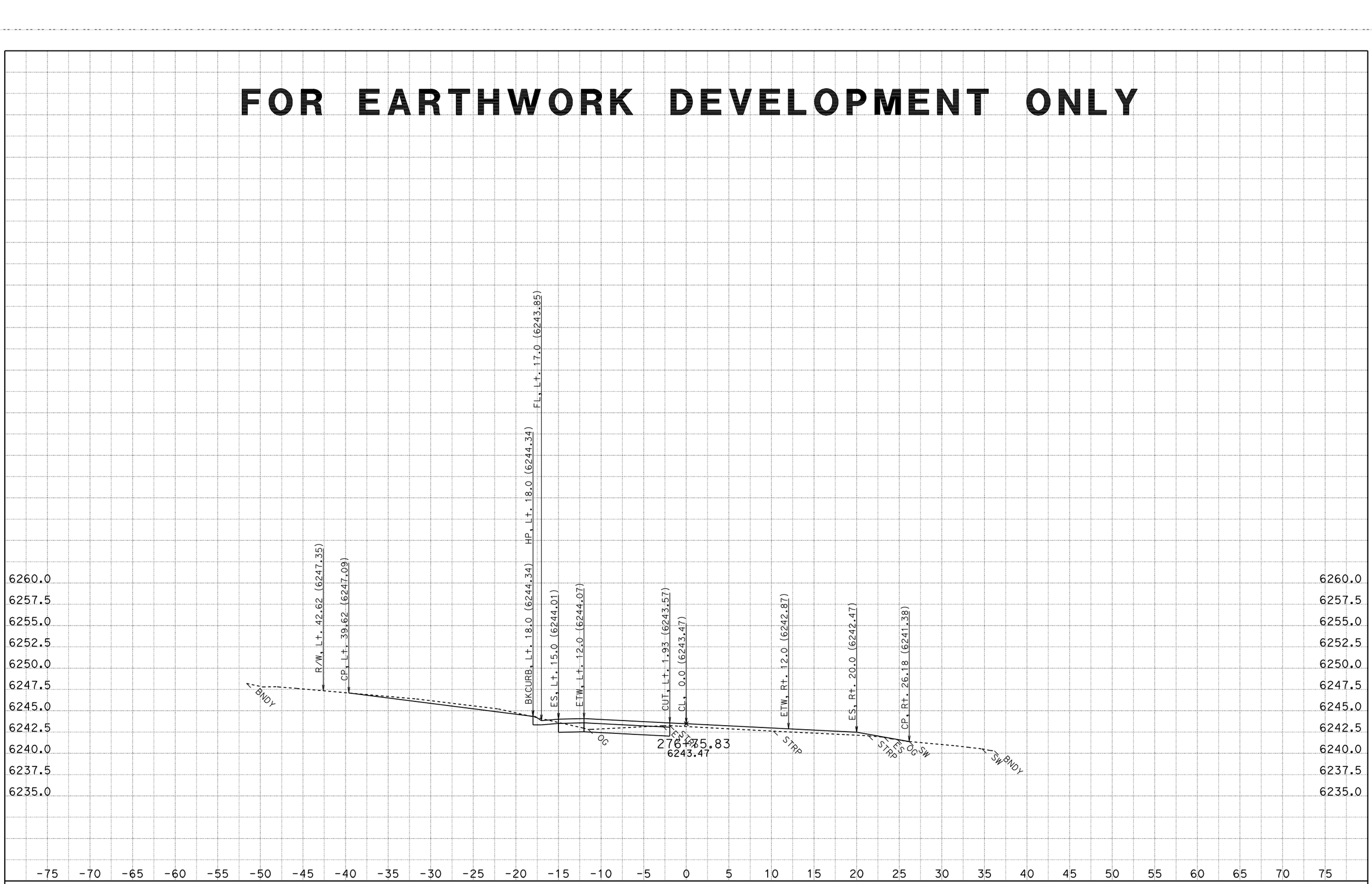

DATE: 8/12/2011
KC Project: 2A920FT

CONTRACT: 2a920
DIST/CO/RTE/PM: 03-ED,Pla 89 PM 27.2/27.4, 0.0/T8.5
File: H:\Pla89\2A920FT\EAR\OUTPUT\22400_33600.ear

SCALE: 1" = 5' Horiz.
1" = 5' Vert.
All Dimensions are US Survey Feet

A1
CROSS SECTIONS
SHEET 491 OF 936

FOR EARTHWORK DEVELOPMENT ONLY

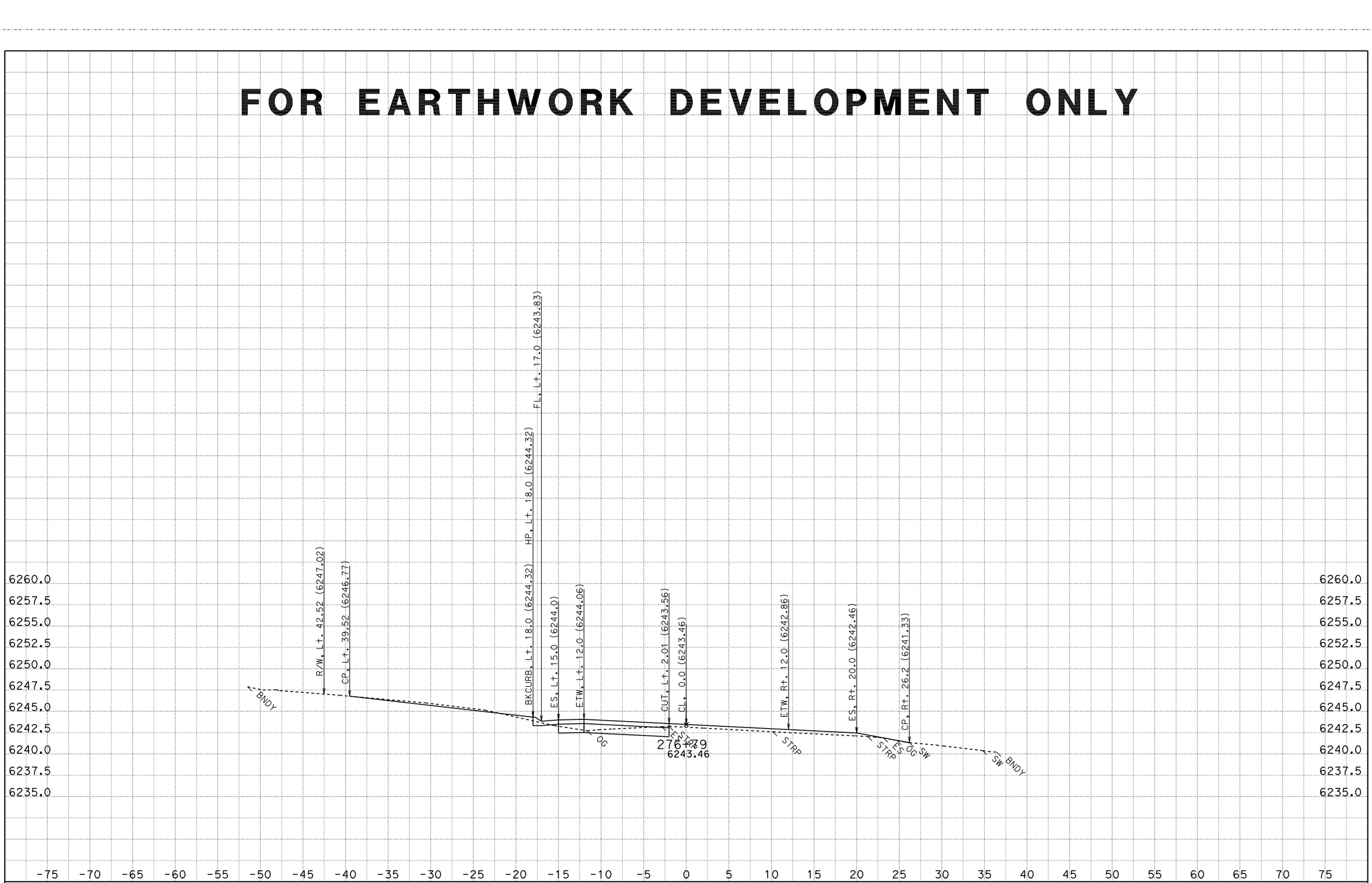

DATE: 8/12/2011
KC Project: 2A920FT File: H:\Pla89\2A920FT\EAR\OUTPUT\22400_33600.ear

CONTRACT: 2a920
DIST/CO/RTE/PM: 03-ED,Pla 89 PM 27.2/27.4, 0.0/T8.5

SCALE: 1" = 5' Horiz.
1" = 5' Vert.
All Dimensions are US Survey Feet

A1
CROSS SECTIONS
SHEET 492 OF 936

FOR EARTHWORK DEVELOPMENT ONLY

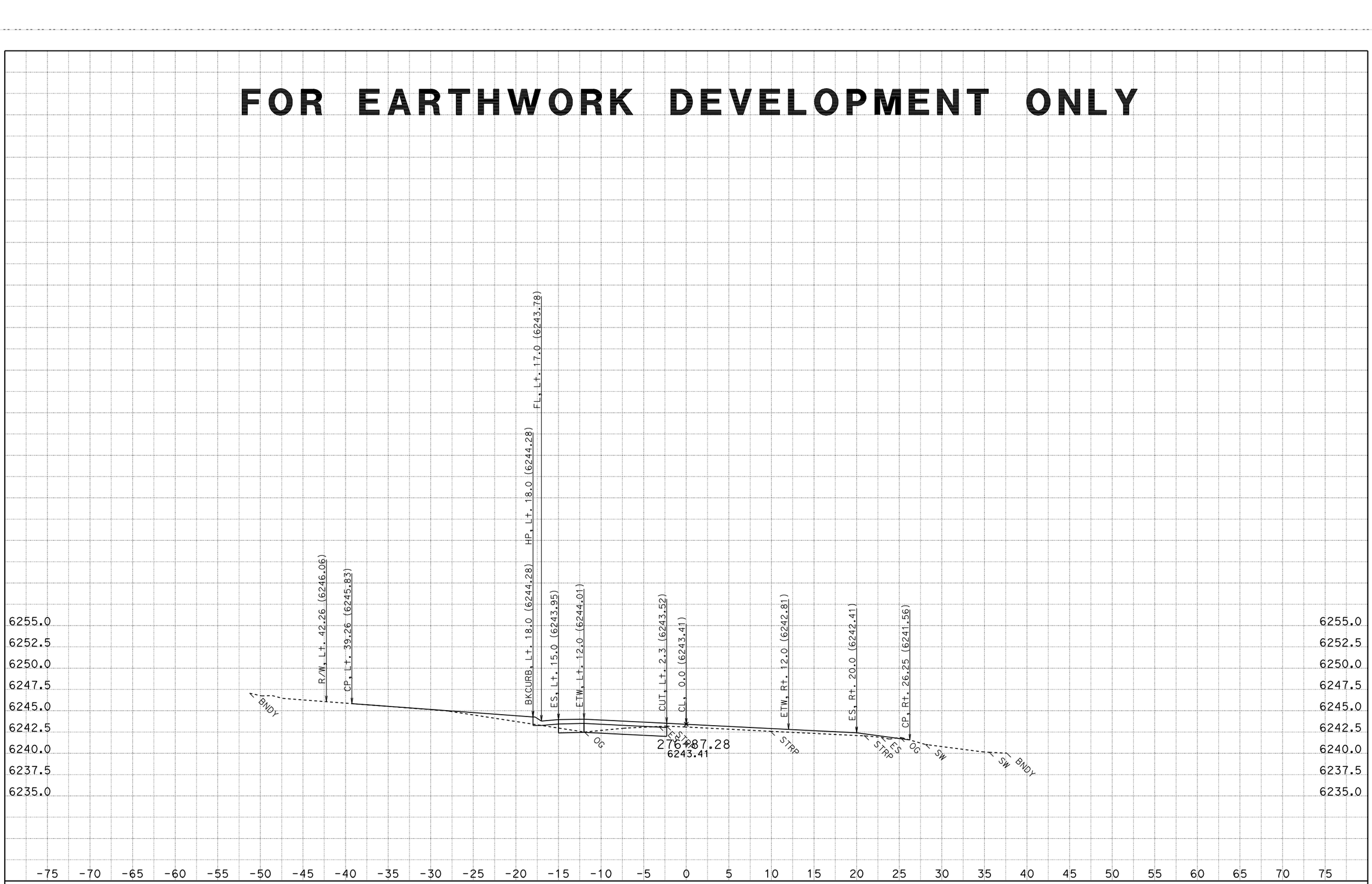

DATE: 8/12/2011
KC Project: 2A920FT File: H:\Pla89\2A920FT\EAR\OUTPUT\22400_33600.ear

CONTRACT: 2a920
DIST/CO/RTE/PM: 03-ED,Pla 89 PM 27.2/27.4, 0.0/T8.5

SCALE: 1" = 5' Horiz.
1" = 5' Vert.

All Dimensions are US Survey Feet

A1
CROSS SECTIONS
SHEET 493 OF 936

FOR EARTHWORK DEVELOPMENT ONLY

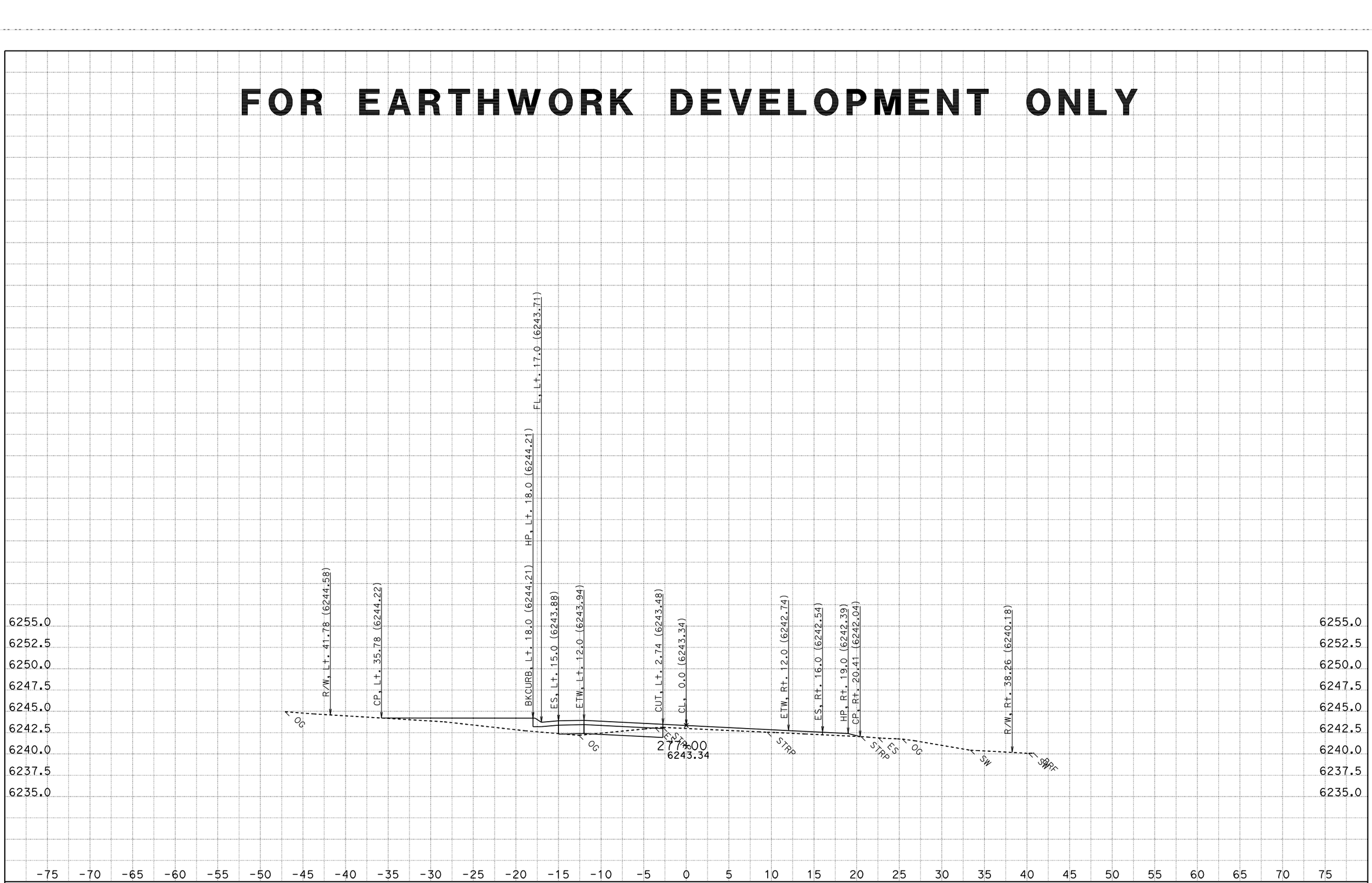

DATE: 8/12/2011
KC Project: 2A920FT File: H:\Pla89\2A920FT\EAR\OUTPUT\22400_33600.ear

CONTRACT: 2a920
DIST/CO/RTE/PM: 03-ED,Pla 89 PM 27.2/27.4, 0.0/T8.5

SCALE: 1" = 5' Horiz.
1" = 5' Vert.
All Dimensions are US Survey Feet

A1
CROSS SECTIONS
SHEET 494 OF 936

FOR EARTHWORK DEVELOPMENT ONLY

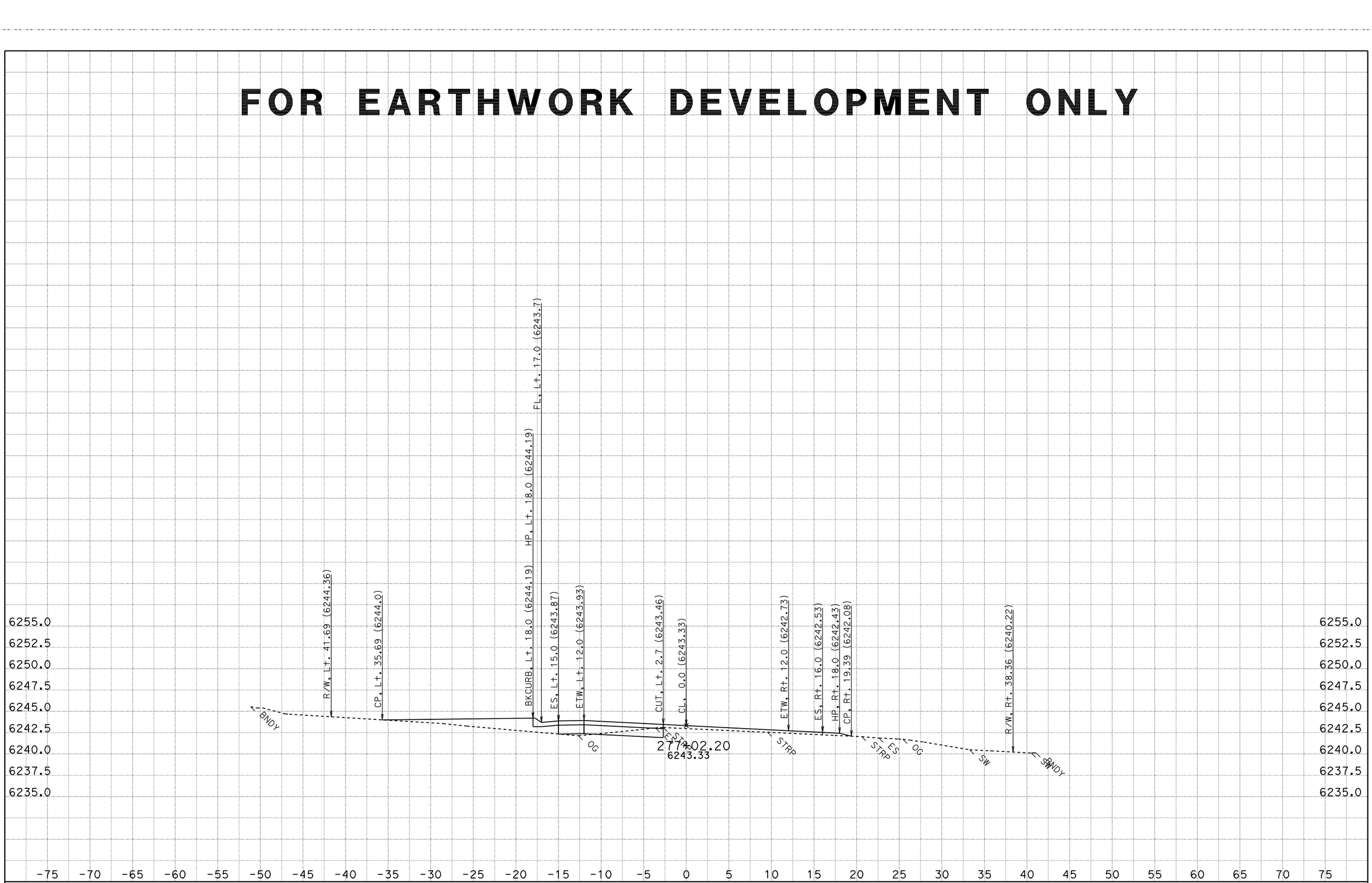

DATE: 8/12/2011
KC Project: 2A920FT File: H:\Pla89\2A920FT\EAR\OUTPUT\22400_33600.ear

CONTRACT: 2a920
DIST/CO/RTE/PM: 03-ED,Pla 89 PM 27.2/27.4, 0.0/T8.5

SCALE: 1" = 5' Horiz.
1" = 5' Vert.
All Dimensions are US Survey Feet

A1
CROSS SECTIONS
SHEET 495 OF 936

FOR EARTHWORK DEVELOPMENT ONLY

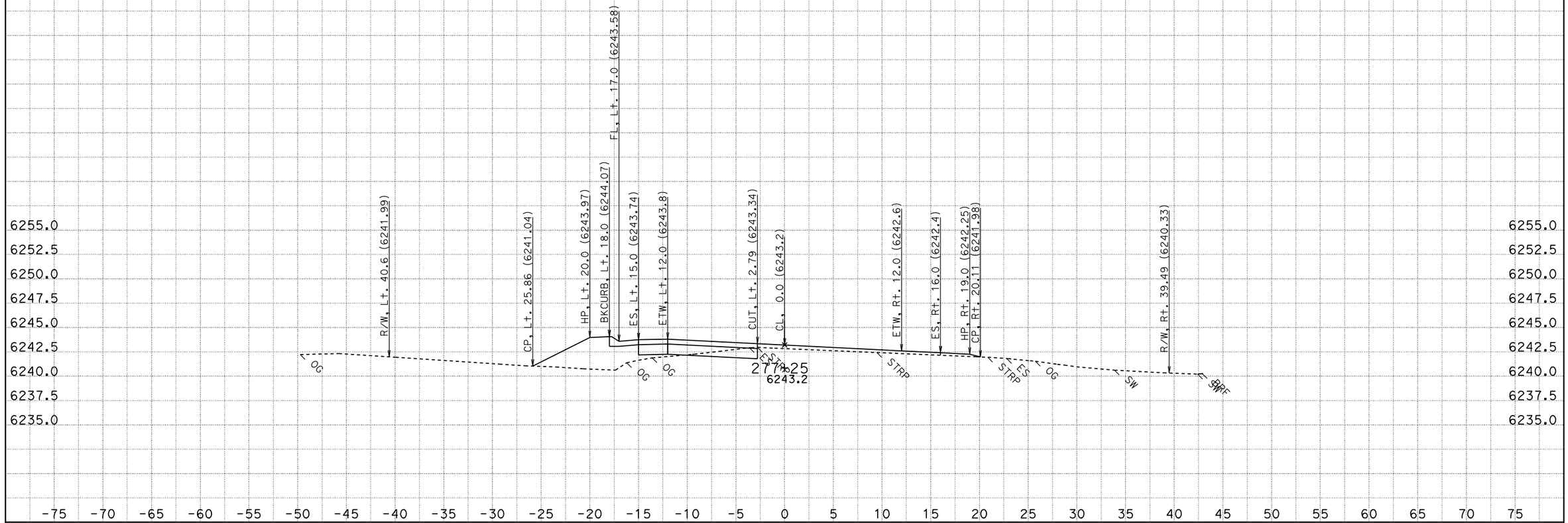

DATE: 8/12/2011

KC Project: 2A920FT

CONTRACT: 2a920

DIST/CO/RTE/PM: 03-ED,Pla 89 PM 27.2/27.4, 0.0/T8.5

File: H:\Pla89\2A920FT\EAR\OUTPUT\22400_33600.ear

SCALE: 1" = 5' Horiz.
1" = 5' Vert.

All Dimensions are US Survey Feet

A1

CROSS SECTIONS

SHEET 496 OF 936

FOR EARTHWORK DEVELOPMENT ONLY

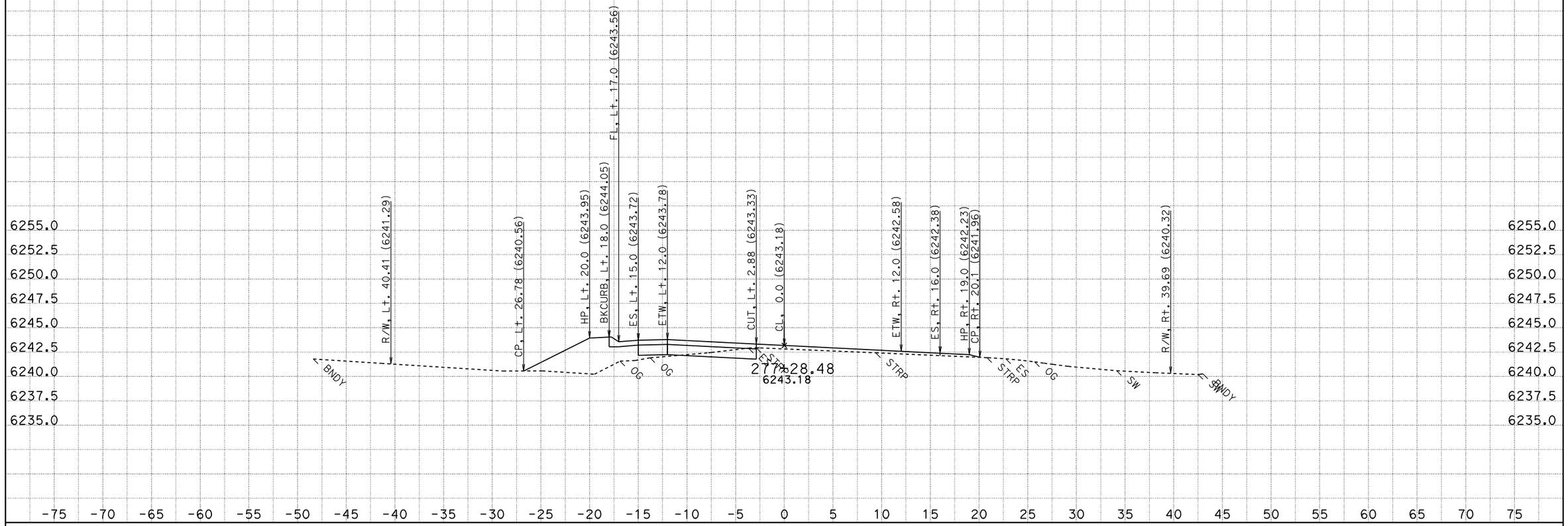

DATE: 8/12/2011
KC Project: 2A920FT File: H:\Pla89\2A920FT\EAR\OUTPUT\22400_33600.ear

CONTRACT: 2a920
DIST/CO/RTE/PM: 03-ED,Pla 89 PM 27.2/27.4, 0.0/T8.5

SCALE: 1" = 5' Horiz.
1" = 5' Vert.
All Dimensions are US Survey Feet

A1
CROSS SECTIONS
SHEET 497 OF 936

FOR EARTHWORK DEVELOPMENT ONLY

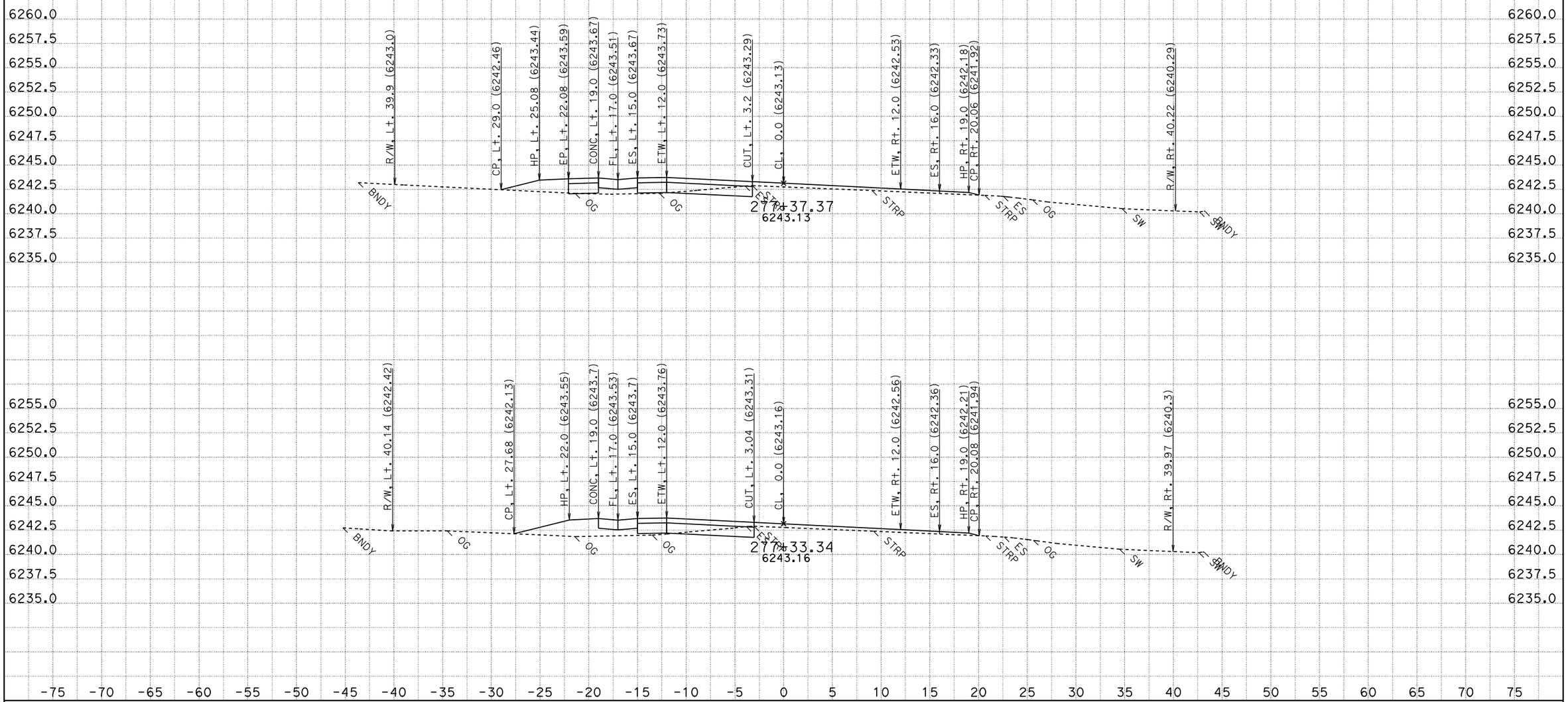

CONTRACT: 2a920

DATE: 8/12/2011

DIST/CO/RTE/PM: 03-ED,Pla 89 PM 27.2/27.4, 0.0/T8.5

KC Project: 2A920FT File: H:\Pla89\2A920FT\EAR\OUTPUT\22400_33600.ear

SCALE: 1" = 5' Horiz.
1" = 5' Vert.

All Dimensions are US Survey Feet

A1
CROSS SECTIONS
SHEET 498 OF 936

FOR EARTHWORK DEVELOPMENT ONLY

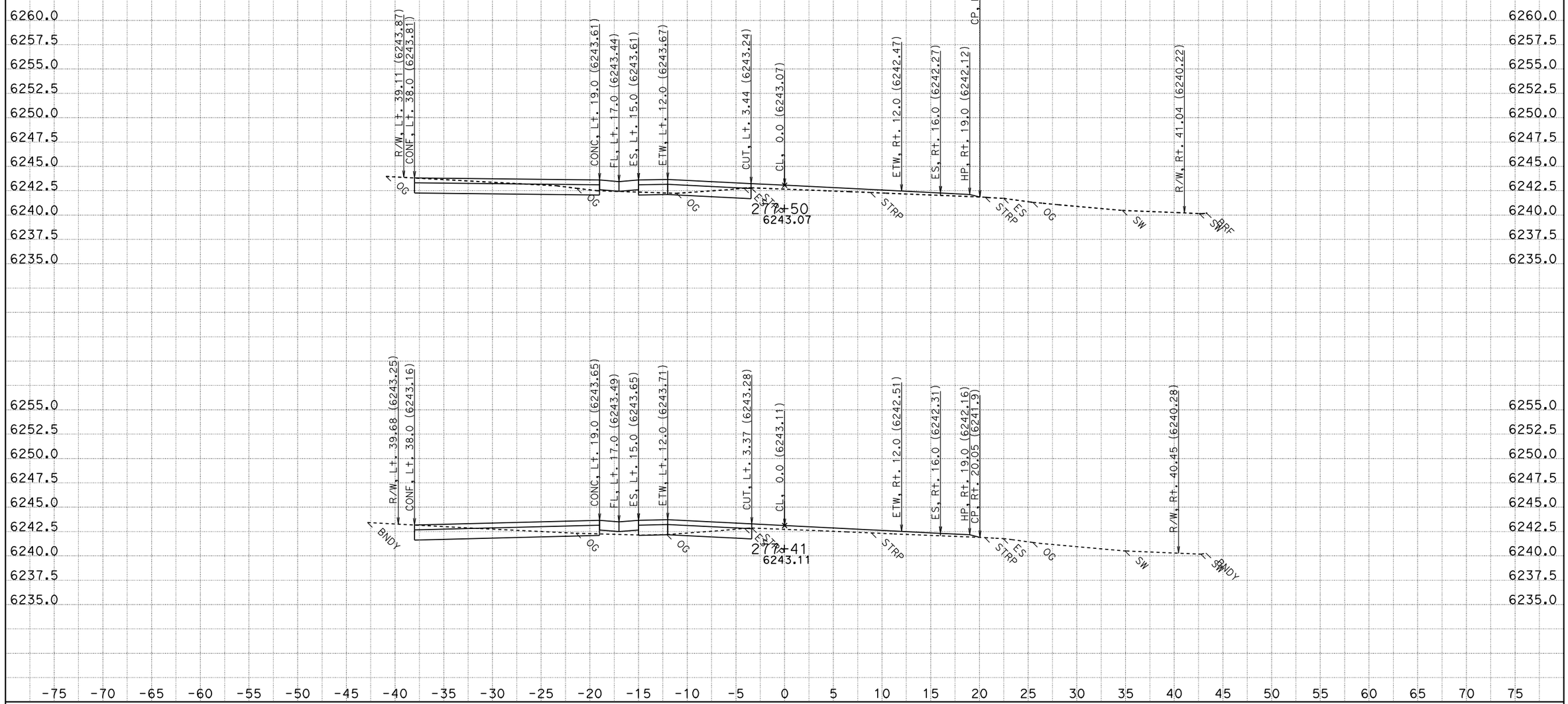

CONTRACT: 2a920

DATE: 8/12/2011

DIST/CO/RTE/PM: 03-ED,Pla 89 PM 27.2/27.4, 0.0/T8.5

KC Project: 2A920FT

File: H:\Pla89\2A920FT\EAR\OUTPUT\22400_33600.ear

SCALE: 1" = 5' Horiz.
1" = 5' Vert.

All Dimensions are US Survey Feet

A1

CROSS SECTIONS

SHEET 499 OF 936

FOR EARTHWORK DEVELOPMENT ONLY

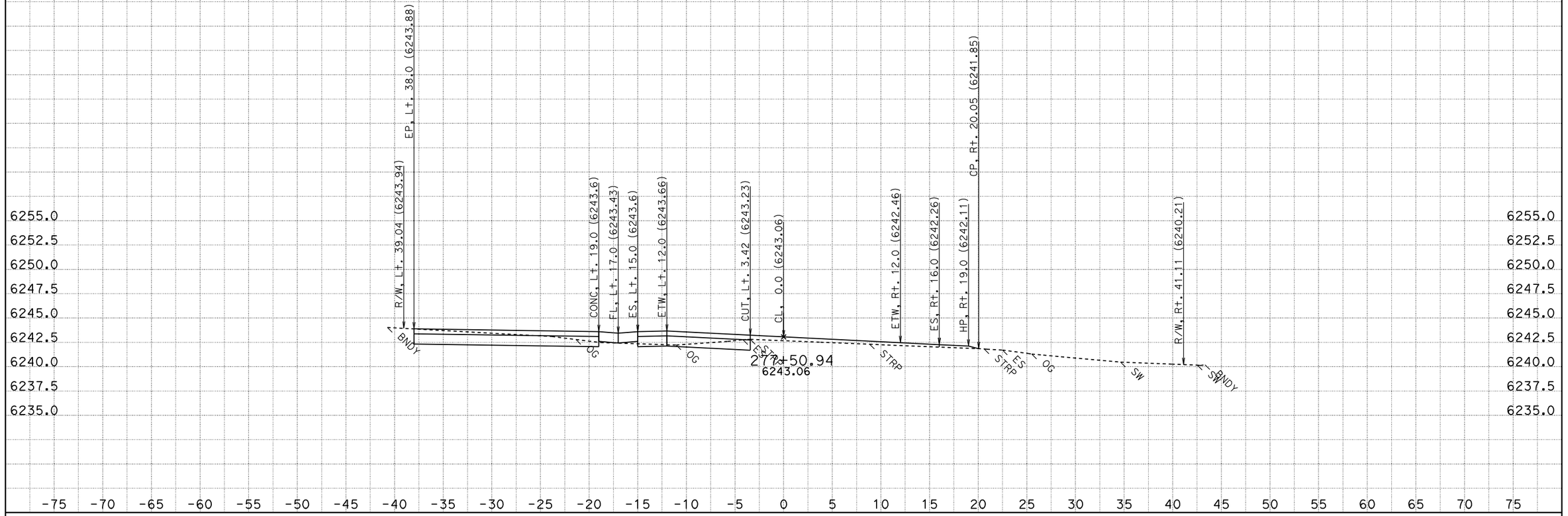

DATE: 8/12/2011

KC Project: 2A920FT

File: H:\Pla89\2A920FT\EAR\OUTPUT\22400_33600.ear

CONTRACT: 2a920

DIST/CO/RTE/PM: 03-ED,Pla 89 PM 27.2/27.4, 0.0/T8.5

SCALE: 1" = 5' Horiz.
1" = 5' Vert.

All Dimensions are US Survey Feet

A1

CROSS SECTIONS

SHEET 500 OF 936

FOR EARTHWORK DEVELOPMENT ONLY

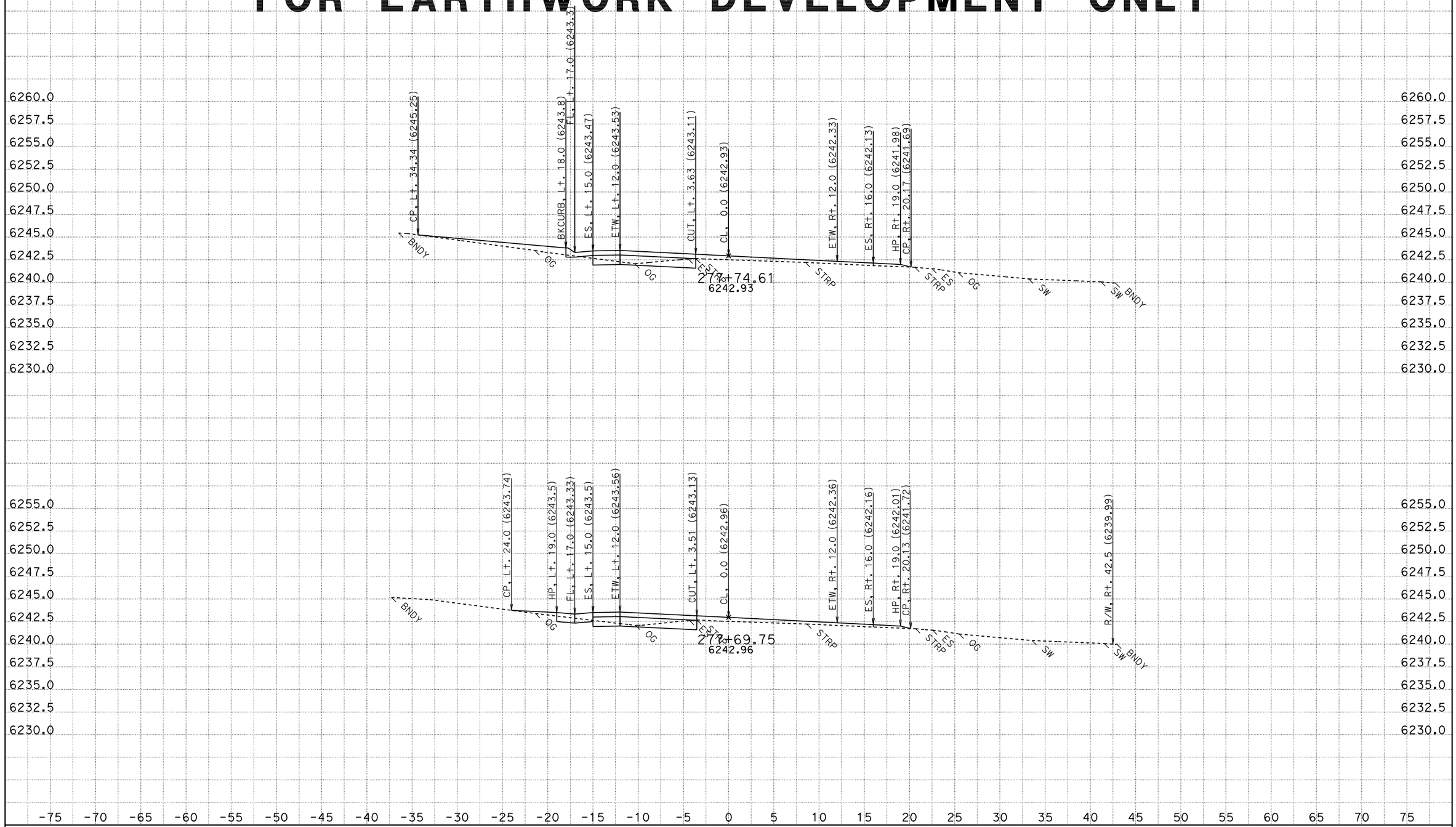

CONTRACT: 2a920

DATE: 8/12/2011

DIST/CO/RTE/PM: 03-ED,Pla 89 PM 27.2/27.4, 0.0/T8.5

SCALE: 1" = 5' Horiz.
1" = 5' Vert.

A1

CROSS SECTIONS

KC Project: 2A920FT

File: H:\Pla89\2A920FT\EAR\OUTPUT\22400_33600.ear

All Dimensions are US Survey Feet

SHEET 501 OF 936

FOR EARTHWORK DEVELOPMENT ONLY

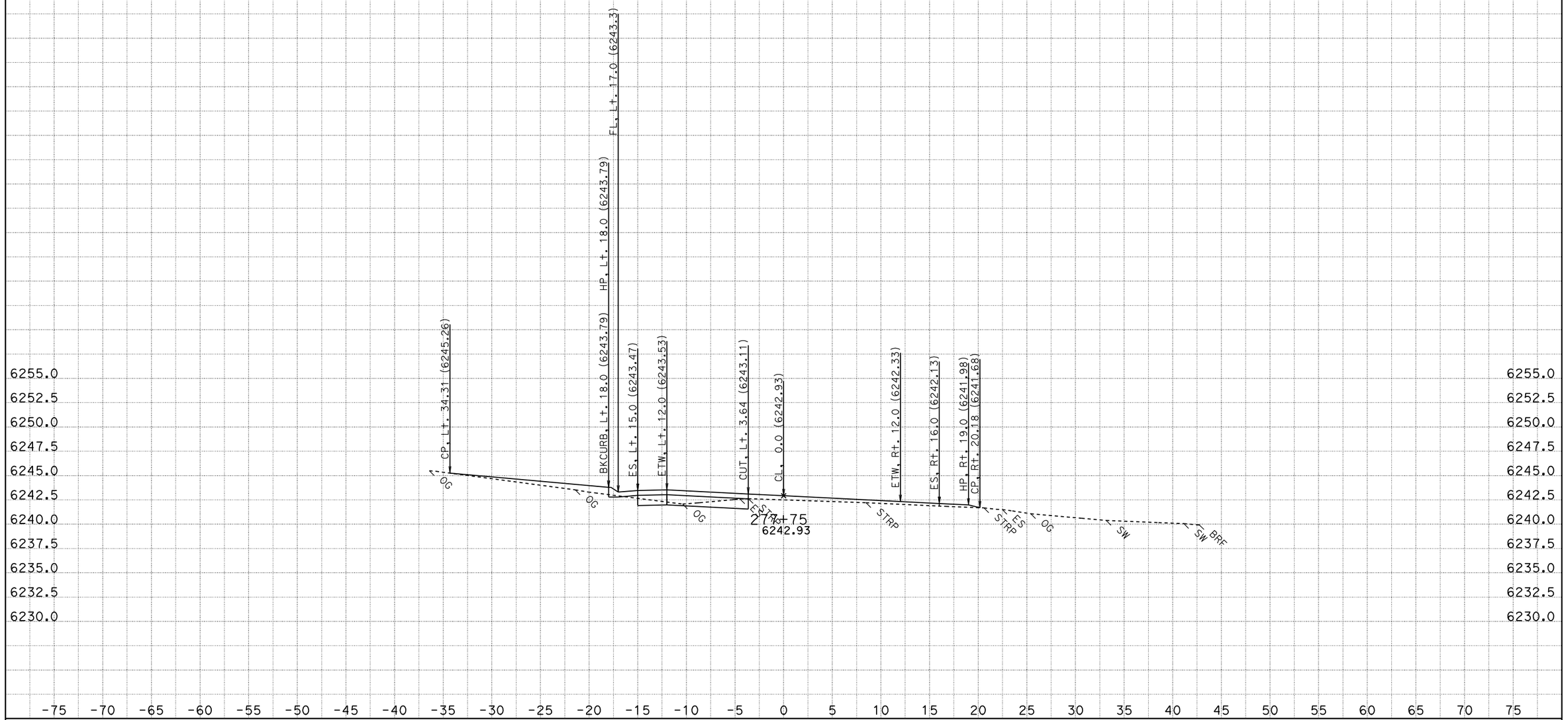

CONTRACT: 2a920

DATE: 8/12/2011

DIST/CO/RTE/PM: 03-ED,Pla 89 PM 27.2/27.4, 0.0/T8.5

KC Project: 2A920FT File: H:\Pla89\2A920FT\EAR\OUTPUT\22400_33600.ear

SCALE: 1" = 5' Horiz.
1" = 5' Vert.

All Dimensions are US Survey Feet

A1

CROSS SECTIONS

SHEET 502 OF 936

FOR EARTHWORK DEVELOPMENT ONLY

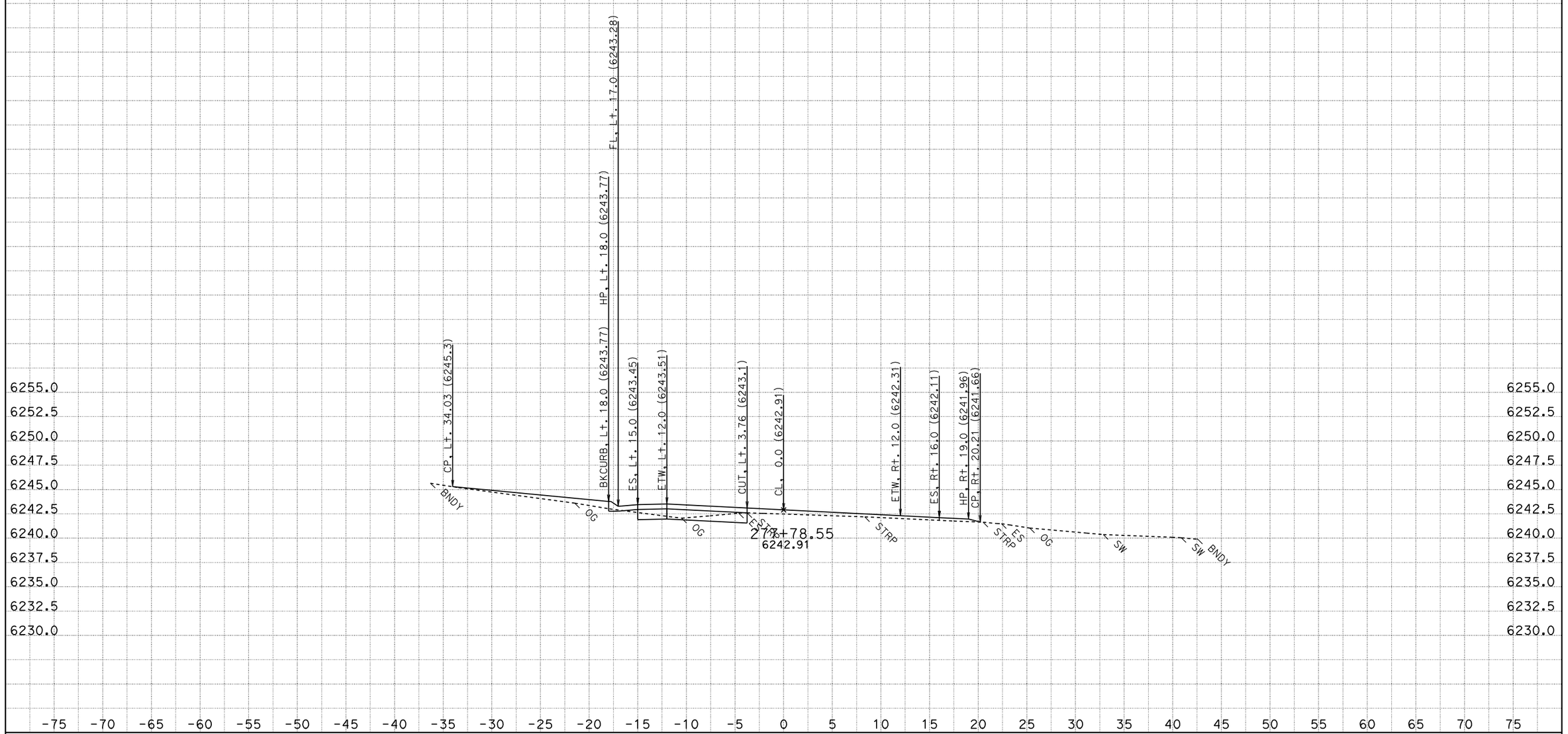

CONTRACT: 2a920

DATE: 8/12/2011

DIST/CO/RTE/PM: 03-ED,Pla 89 PM 27.2/27.4, 0.0/T8.5

KC Project: 2A920FT File: H:\Pla89\2A920FT\EAR\OUTPUT\22400_33600.ear

SCALE: 1" = 5' Horiz.
1" = 5' Vert.

All Dimensions are US Survey Feet

A1

CROSS SECTIONS

SHEET 503 OF 936

FOR EARTHWORK DEVELOPMENT ONLY

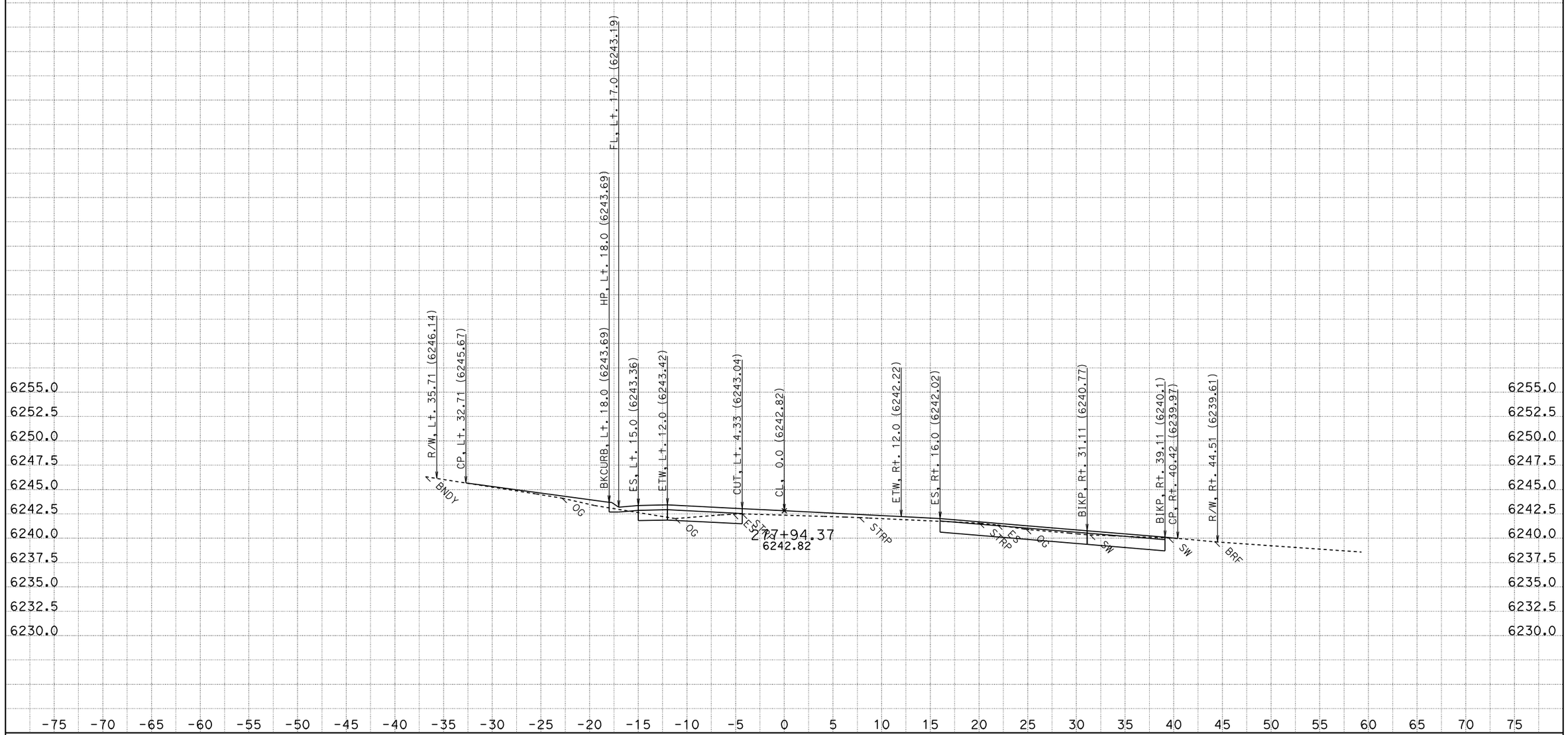

DATE: 8/12/2011
KC Project: 2A920FT

CONTRACT: 2a920
DIST/CO/RTE/PM: 03-ED,Pla 89 PM 27.2/27.4, 0.0/T8.5
File: H:\Pla89\2A920FT\EAR\OUTPUT\22400_33600.ear

SCALE: 1" = 5' Horiz.
1" = 5' Vert.
All Dimensions are US Survey Feet

A1
CROSS SECTIONS
SHEET 504 OF 936

FOR EARTHWORK DEVELOPMENT ONLY

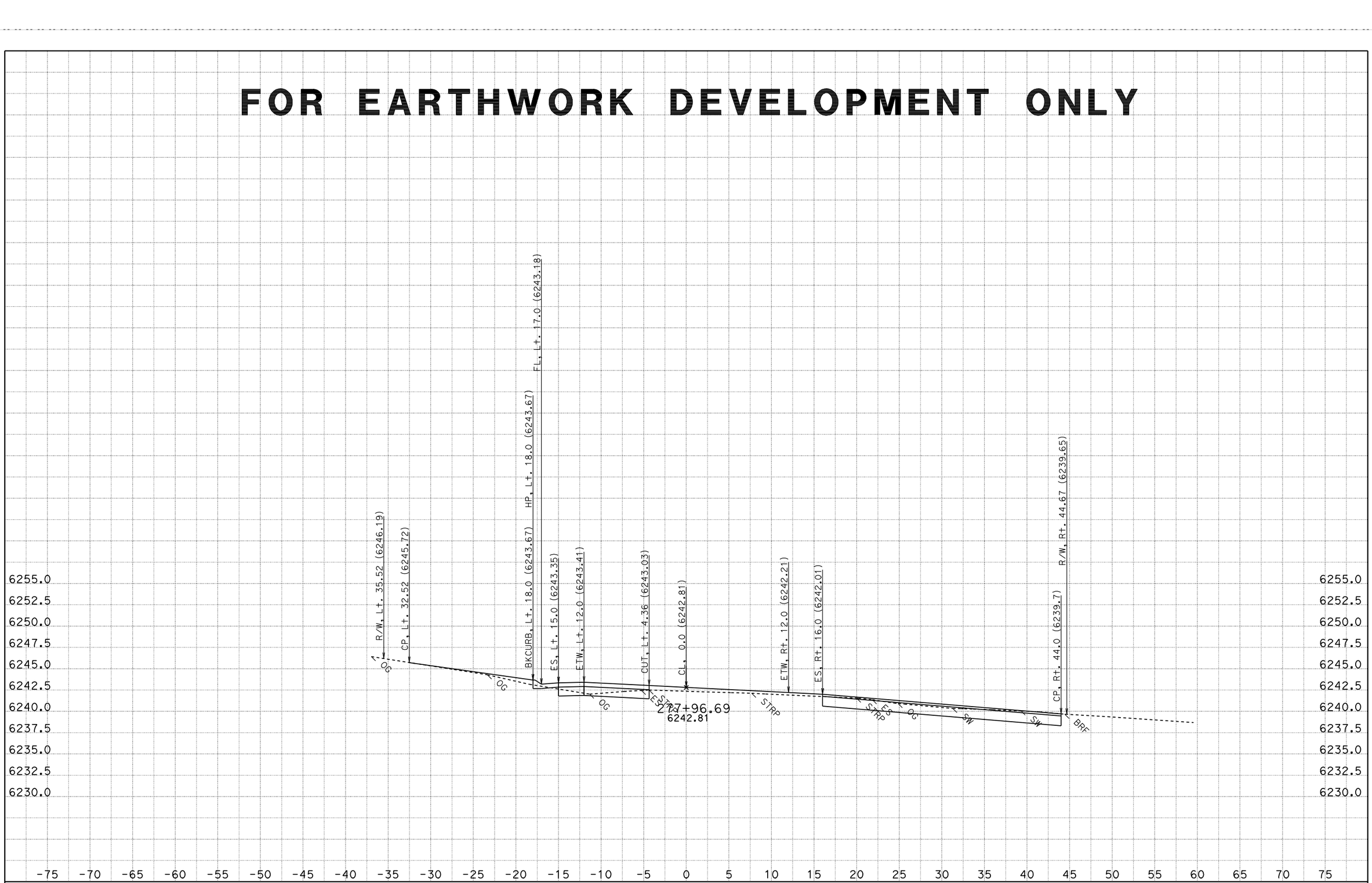

DATE: 8/12/2011
KC Project: 2A920FT File: H:\Pla89\2A920FT\EAR\OUTPUT\22400_33600.ear

CONTRACT: 2a920
DIST/CO/RTE/PM: 03-ED,Pla 89 PM 27.2/27.4, 0.0/T8.5

SCALE: 1" = 5' Horiz.
1" = 5' Vert.
All Dimensions are US Survey Feet

A1
CROSS SECTIONS
SHEET 505 OF 936

FOR EARTHWORK DEVELOPMENT ONLY

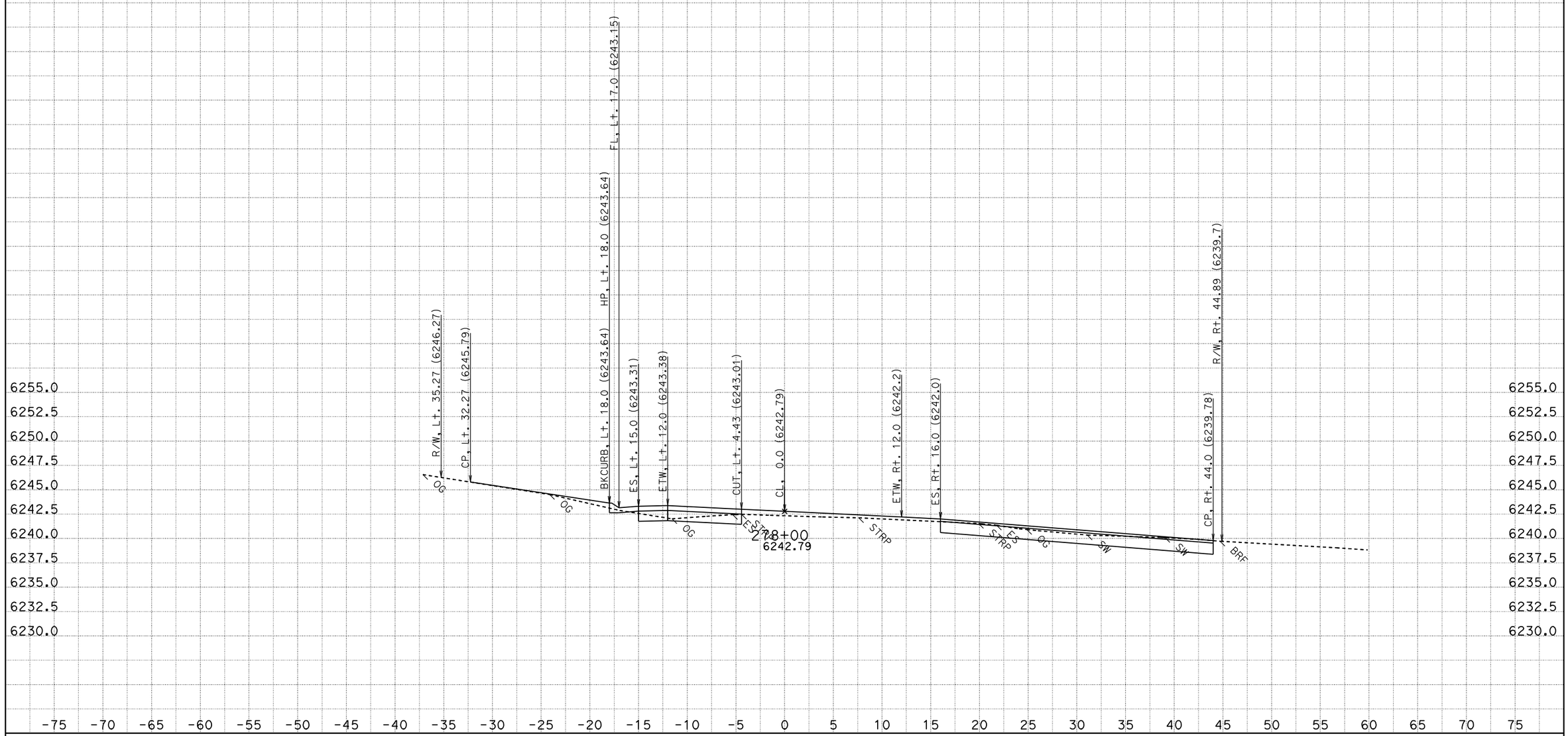

CONTRACT: 2a920

DATE: 8/12/2011

DIST/CO/RTE/PM: 03-ED,Pla 89 PM 27.2/27.4, 0.0/T8.5

SCALE: 1" = 5' Horiz.
1" = 5' Vert.

A1

CROSS SECTIONS

KC Project: 2A920FT

File: H:\Pla89\2A920FT\EAR\OUTPUT\22400_33600.ear

All Dimensions are US Survey Feet

FOR EARTHWORK DEVELOPMENT ONLY

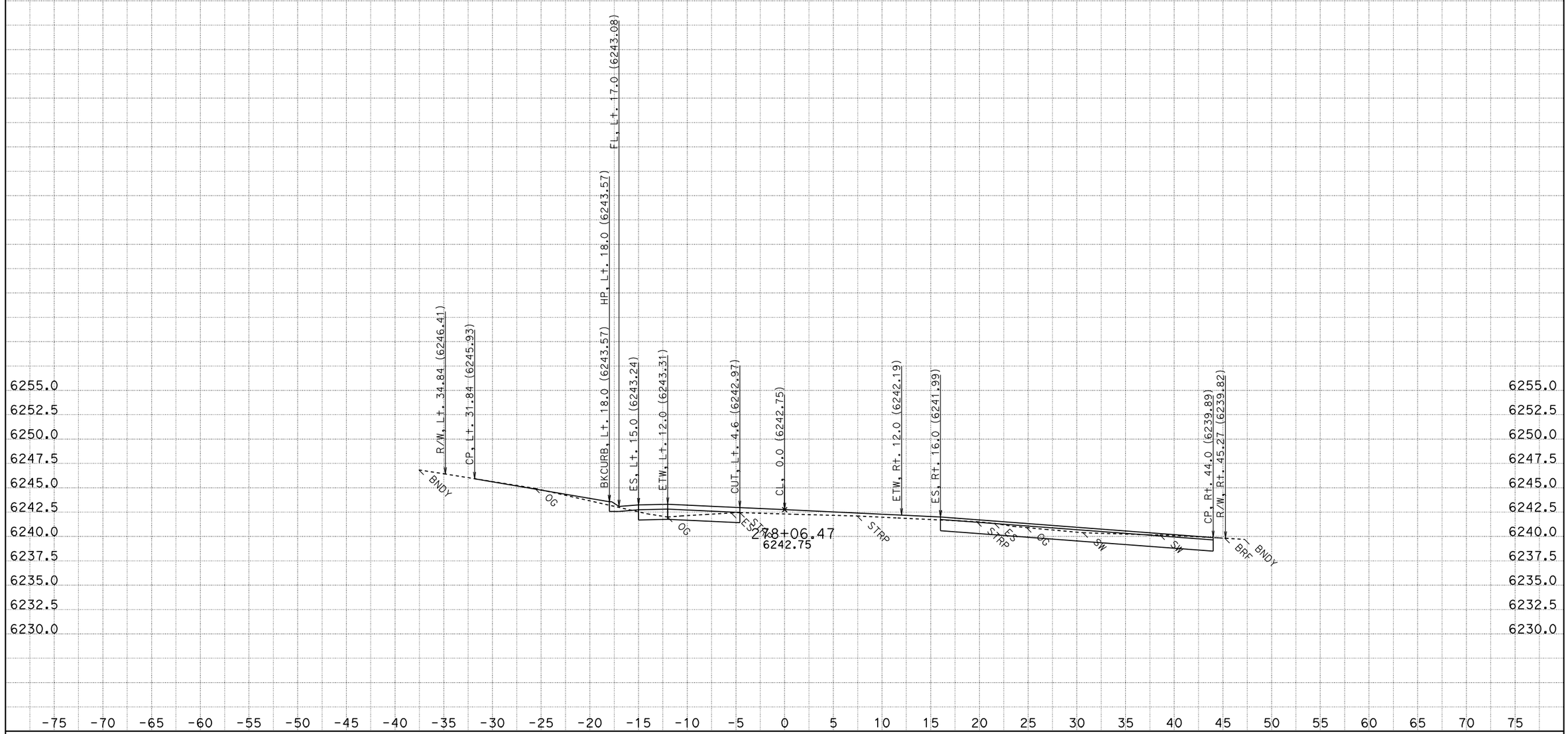

CONTRACT: 2a920

DATE: 8/12/2011

DIST/CO/RTE/PM: 03-ED,Pla 89 PM 27.2/27.4, 0.0/T8.5

SCALE: 1" = 5' Horiz.
1" = 5' Vert.

A1

CROSS SECTIONS

KC Project: 2A920FT

File: H:\Pla89\2A920FT\EAR\OUTPUT\22400_33600.ear

All Dimensions are US Survey Feet

FOR EARTHWORK DEVELOPMENT ONLY

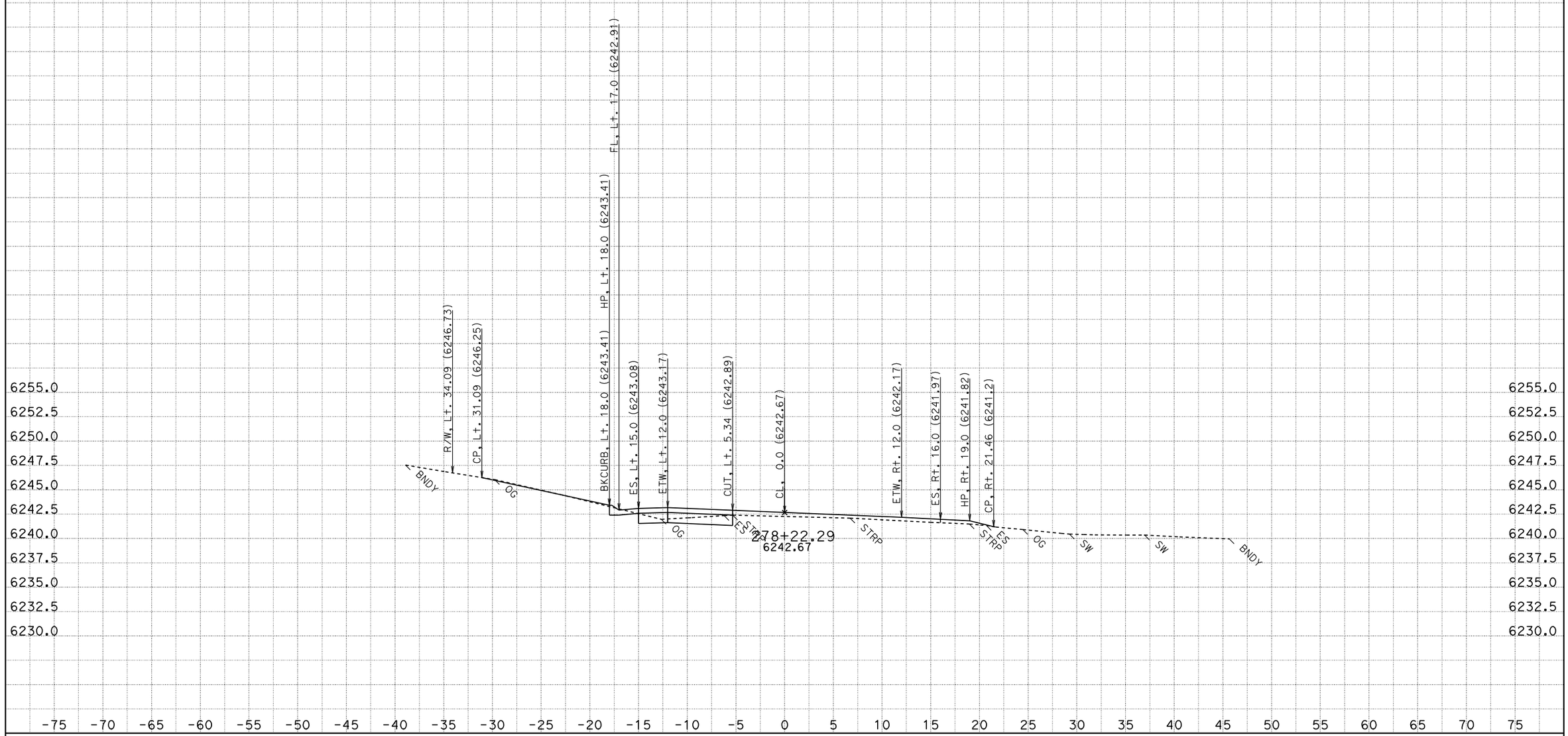

CONTRACT: 2a920

DATE: 8/12/2011

DIST/CO/RTE/PM: 03-ED,Pla 89 PM 27.2/27.4, 0.0/T8.5

SCALE: 1" = 5' Horiz.
1" = 5' Vert.

A1

CROSS SECTIONS

KC Project: 2A920FT

File: H:\Pla89\2A920FT\EAR\OUTPUT\22400_33600.ear

All Dimensions are US Survey Feet

FOR EARTHWORK DEVELOPMENT ONLY

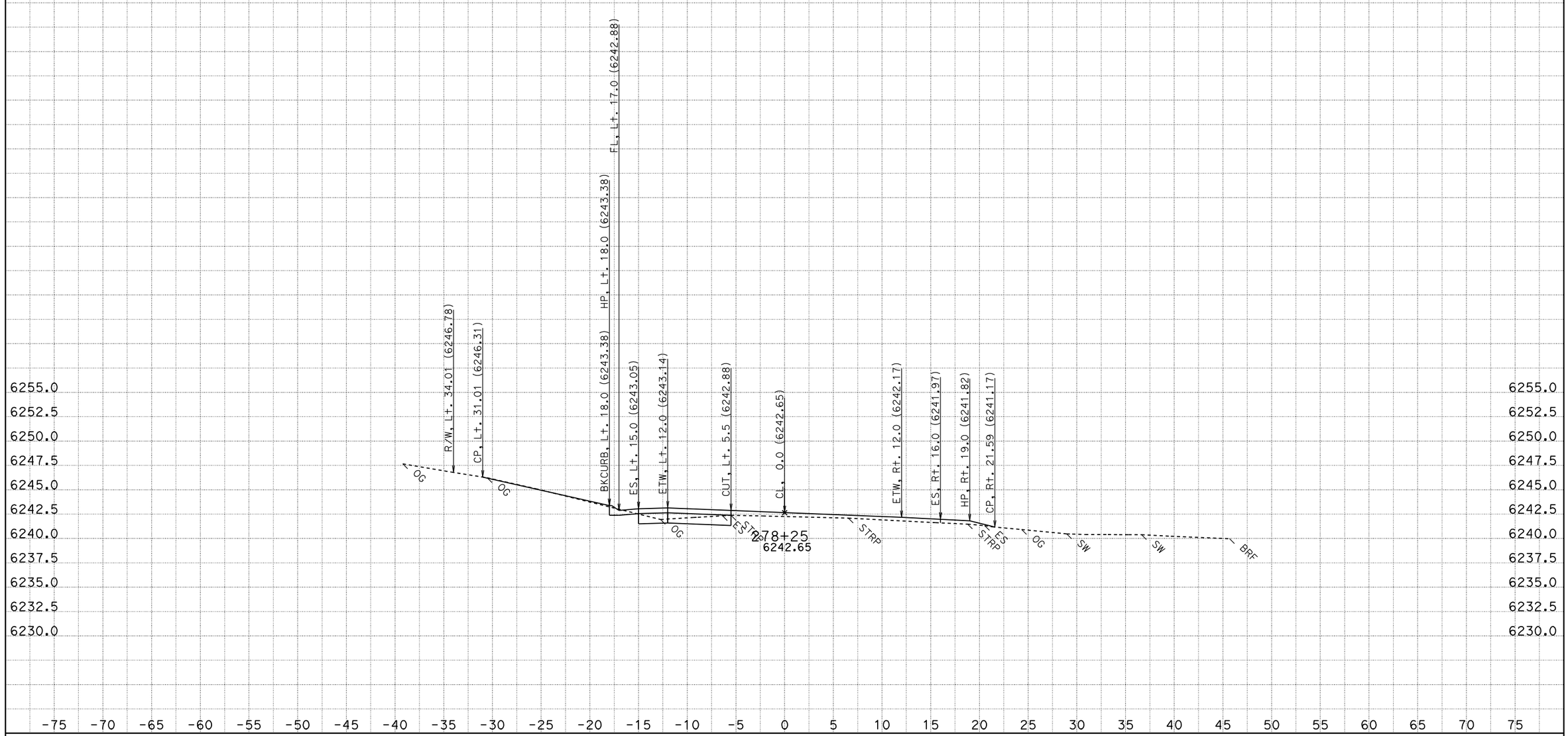

CONTRACT: 2a920

DATE: 8/12/2011

DIST/CO/RTE/PM: 03-ED,Pla 89 PM 27.2/27.4, 0.0/T8.5

SCALE: 1" = 5' Horiz.
1" = 5' Vert.

A1

CROSS SECTIONS

KC Project: 2A920FT File: H:\Pla89\2A920FT\EAR\OUTPUT\22400_33600.ear

All Dimensions are US Survey Feet

FOR EARTHWORK DEVELOPMENT ONLY

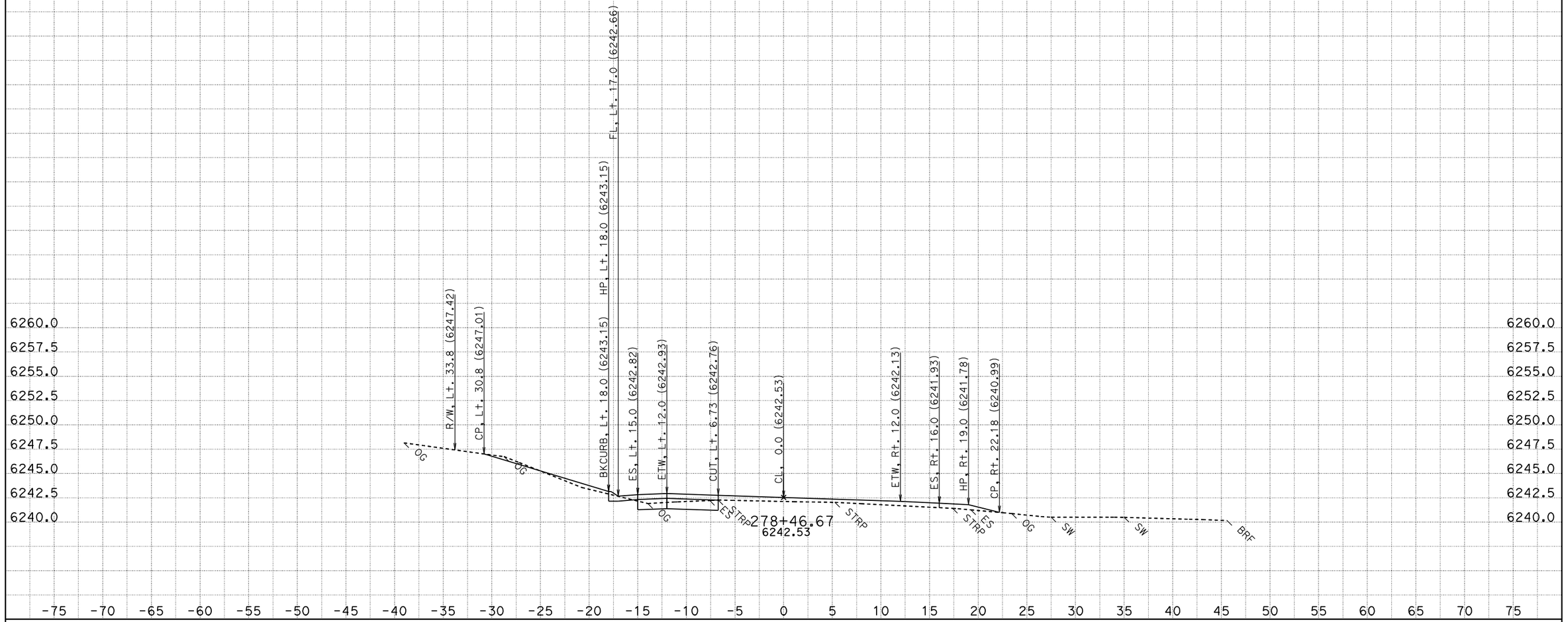

CONTRACT: 2a920

DATE: 8/12/2011

DIST/CO/RTE/PM: 03-ED,Pla 89 PM 27.2/27.4, 0.0/T8.5

SCALE: 1" = 5' Horiz.
1" = 5' Vert.

A1

CROSS SECTIONS

KC Project: 2A920FT File: H:\Pla89\2A920FT\EAR\OUTPUT\22400_33600.ear

All Dimensions are US Survey Feet

SHEET 510 OF 936

FOR EARTHWORK DEVELOPMENT ONLY

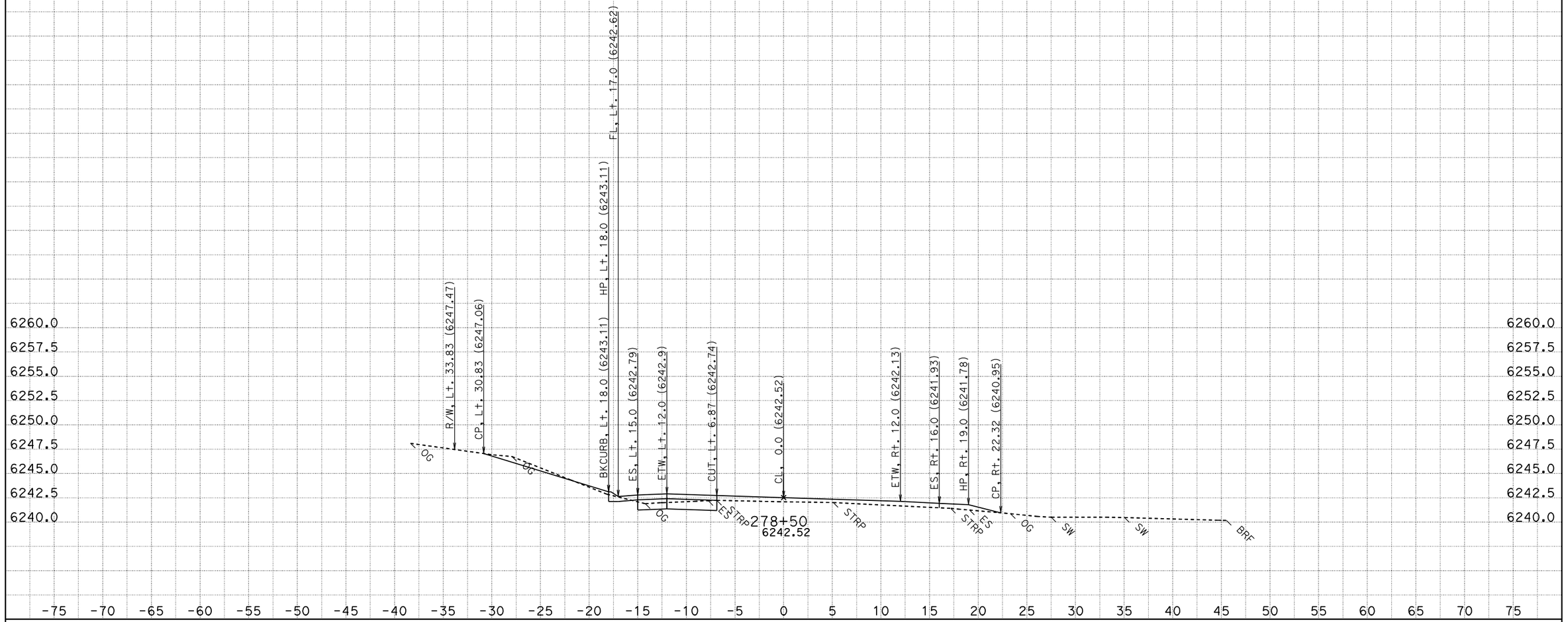

DATE: 8/12/2011
KC Project: 2A920FT
File: H:\Pla89\2A920FT\EAR\OUTPUT\22400_33600.ear

CONTRACT: 2a920
DIST/CO/RTE/PM: 03-ED,Pla 89 PM 27.2/27.4, 0.0/T8.5

SCALE: 1" = 5' Horiz.
1" = 5' Vert.
All Dimensions are US Survey Feet

A1
CROSS SECTIONS
SHEET 511 OF 936

FOR EARTHWORK DEVELOPMENT ONLY

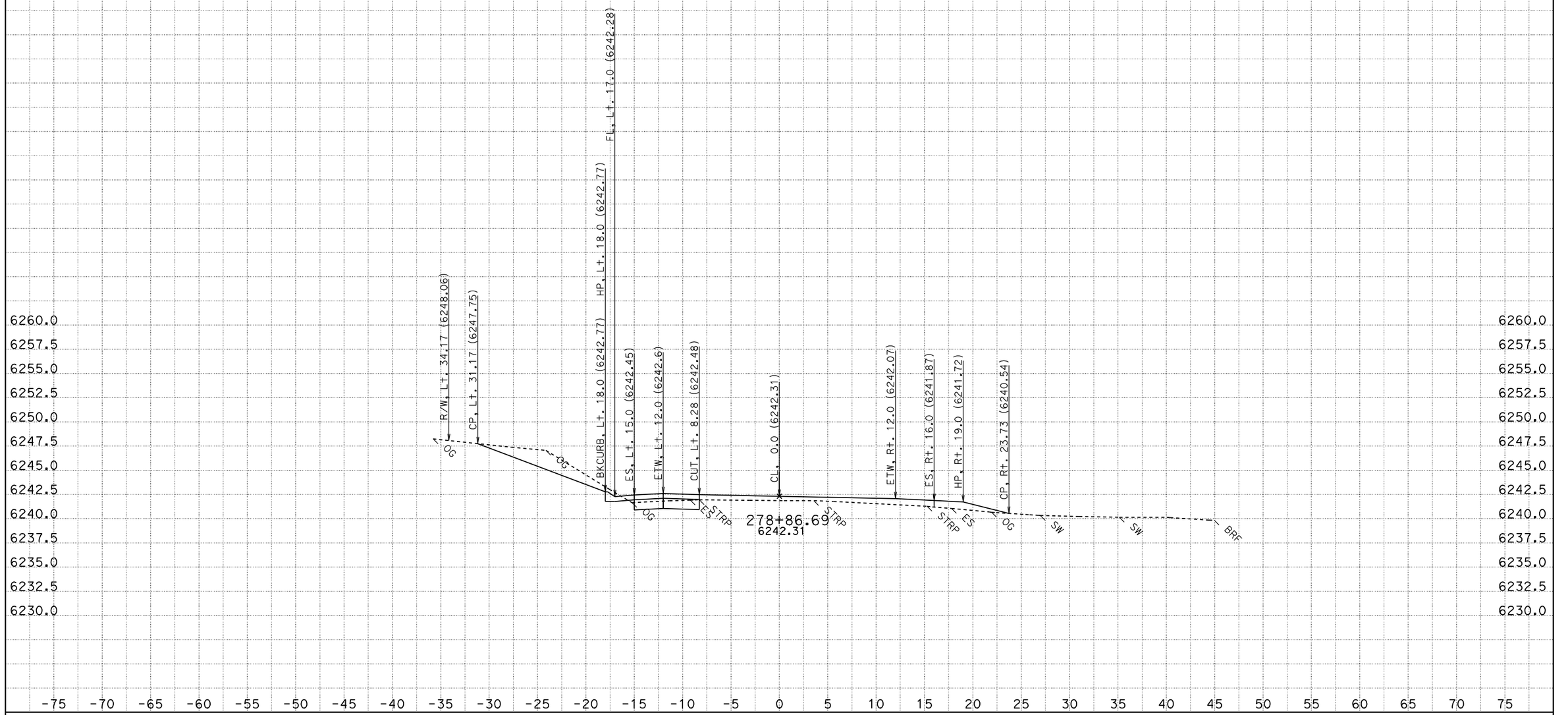

DATE: 8/12/2011

KC Project: 2A920FT

CONTRACT: 2a920

DIST/CO/RTE/PM: 03-ED,Pla 89 PM 27.2/27.4, 0.0/T8.5

File: H:\Pla89\2A920FT\EAR\OUTPUT\22400_33600.ear

SCALE: 1" = 5' Horiz.
1" = 5' Vert.

All Dimensions are US Survey Feet

A1
CROSS SECTIONS
SHEET 512 OF 936

FOR EARTHWORK DEVELOPMENT ONLY

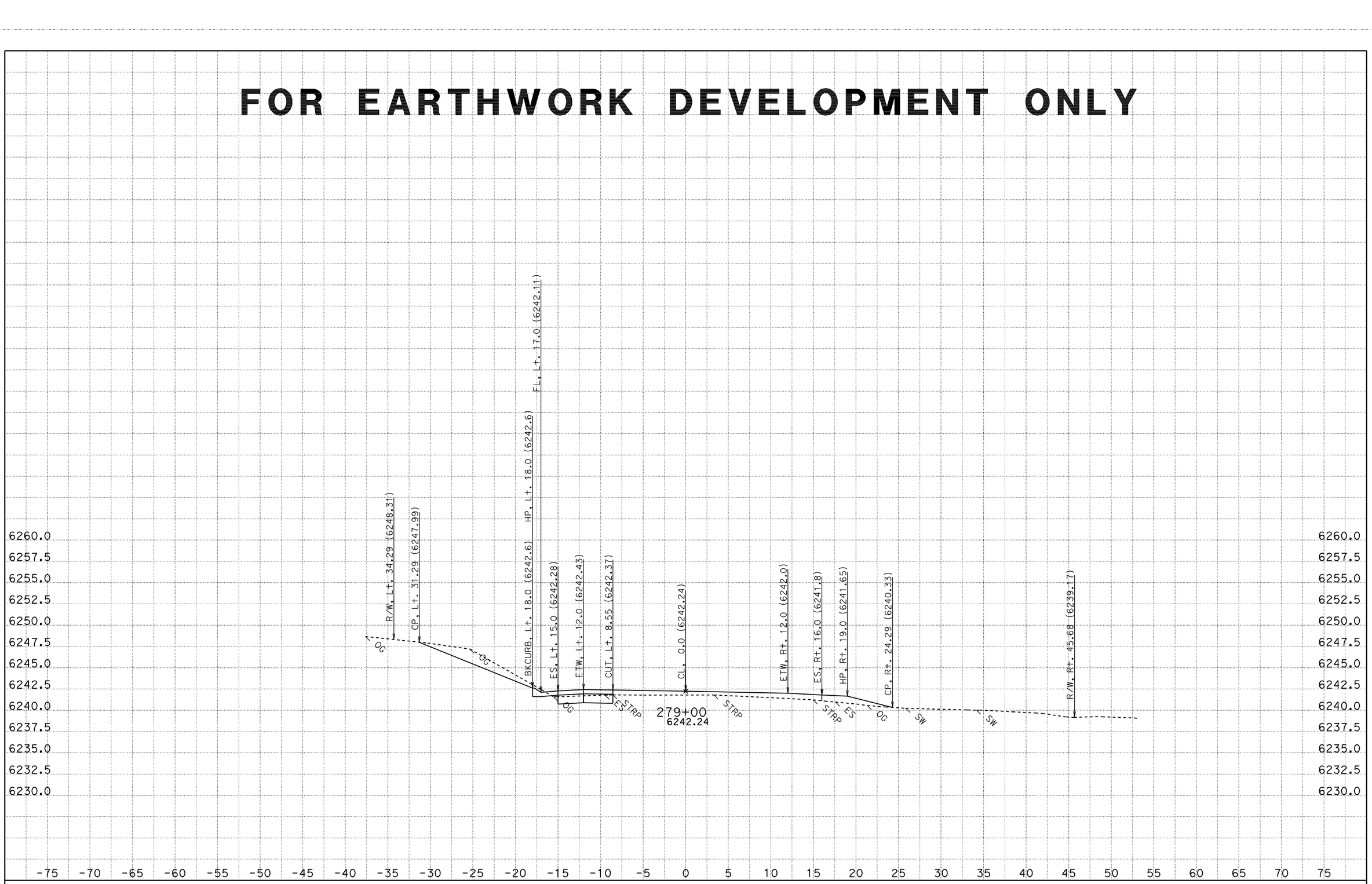

DATE: 8/12/2011
KC Project: 2A920FT

CONTRACT: 2a920
DIST/CO/RTE/PM: 03-ED,Pla 89 PM 27.2/27.4, 0.0/T8.5
File: H:\Pla89\2A920FT\EAR\OUTPUT\22400_33600.ear

SCALE: 1" = 5' Horiz.
1" = 5' Vert.

All Dimensions are US Survey Feet

A1
CROSS SECTIONS
SHEET 513 OF 936

FOR EARTHWORK DEVELOPMENT ONLY

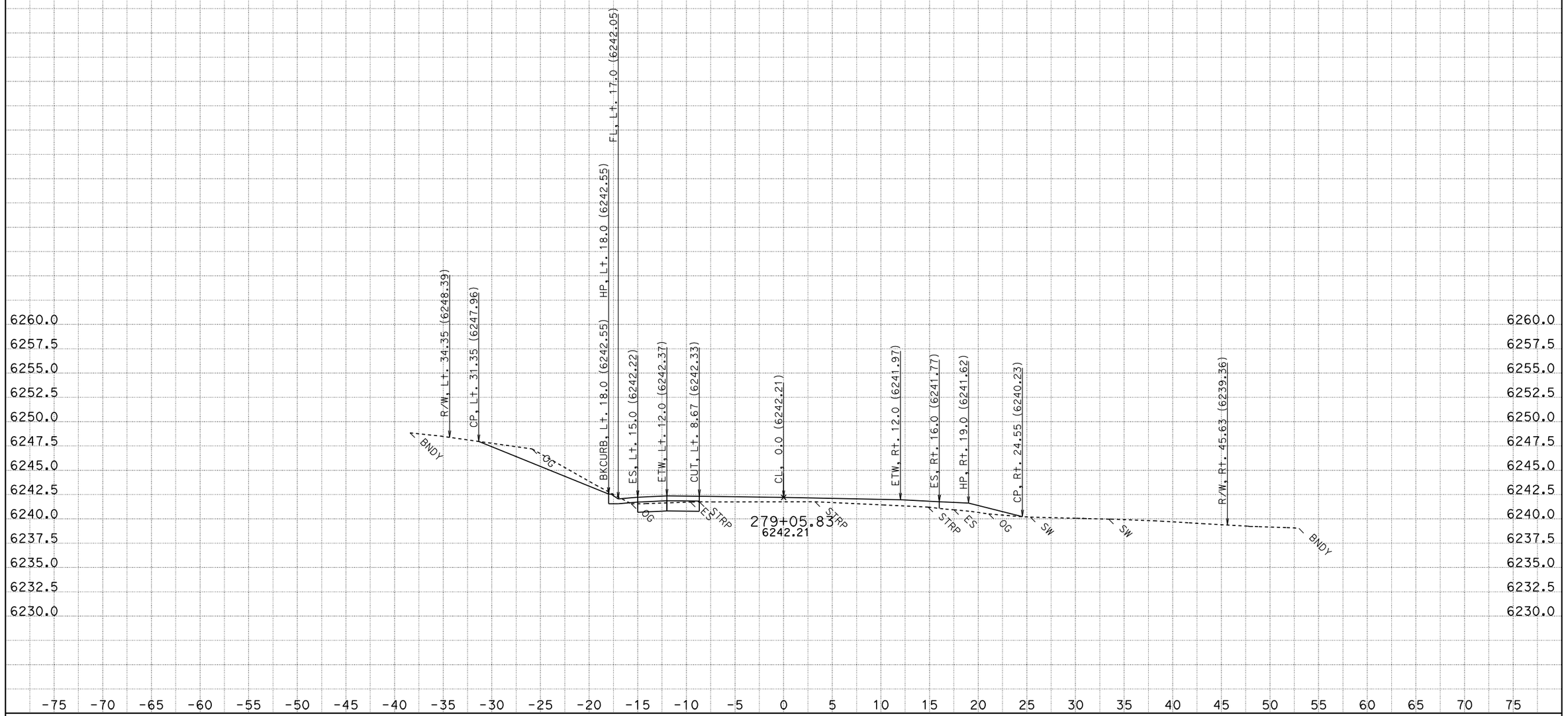

DATE: 8/12/2011
KC Project: 2A920FT
File: H:\Pla89\2A920FT\EAR\OUTPUT\22400_33600.ear

CONTRACT: 2a920
DIST/CO/RTE/PM: 03-ED,Pla 89 PM 27.2/27.4, 0.0/T8.5

SCALE: 1" = 5' Horiz.
1" = 5' Vert.

All Dimensions are US Survey Feet

A1
CROSS SECTIONS
SHEET 514 OF 936

FOR EARTHWORK DEVELOPMENT ONLY

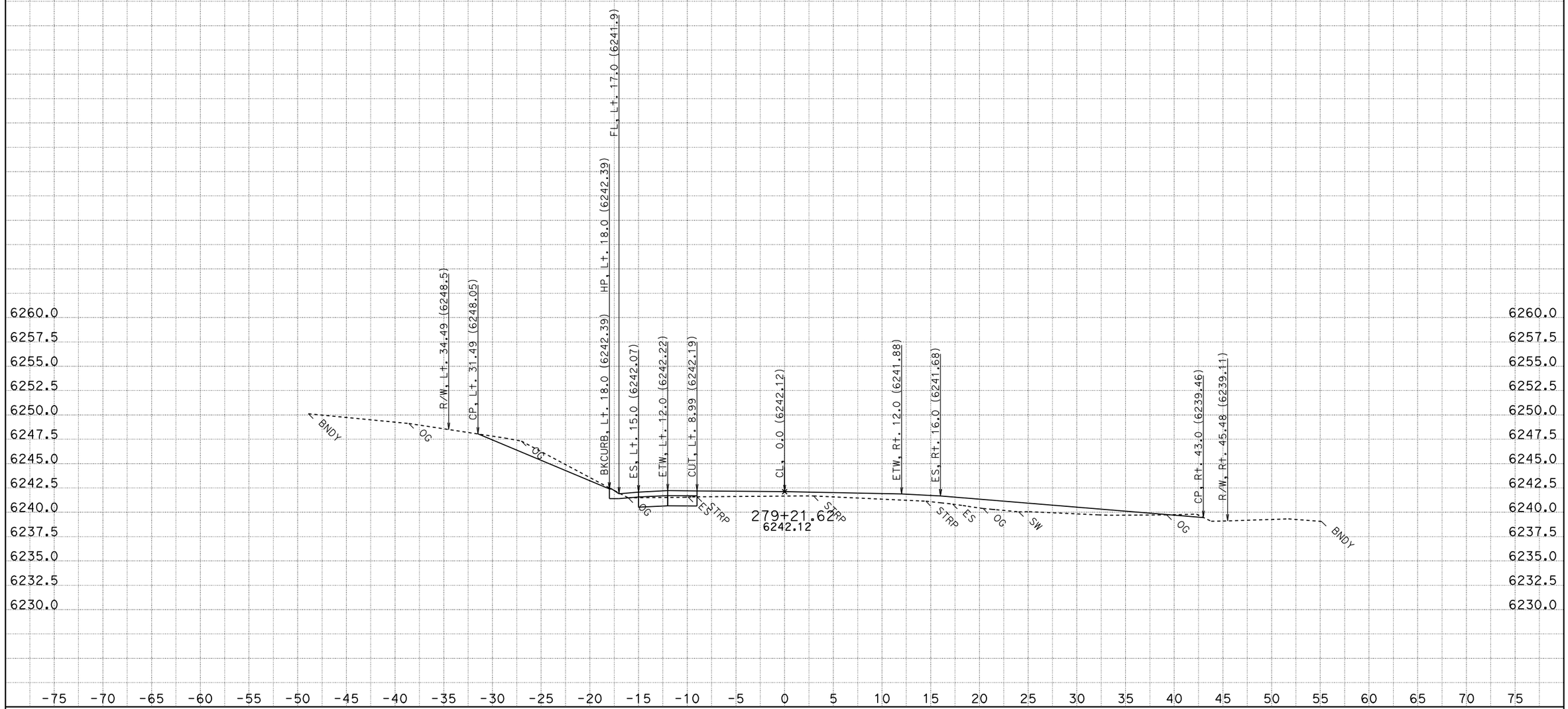

DATE: 8/12/2011
KC Project: 2A920FT

CONTRACT: 2a920
File: H:\Pla89\2A920FT\EAR\OUTPUT\22400_33600.ear
DIST/CO/RTE/PM: 03-ED,Pla 89 PM 27.2/27.4, 0.0/T8.5

SCALE: 1" = 5' Horiz.
1" = 5' Vert.
All Dimensions are US Survey Feet

A1
CROSS SECTIONS
SHEET 515 OF 936

FOR EARTHWORK DEVELOPMENT ONLY

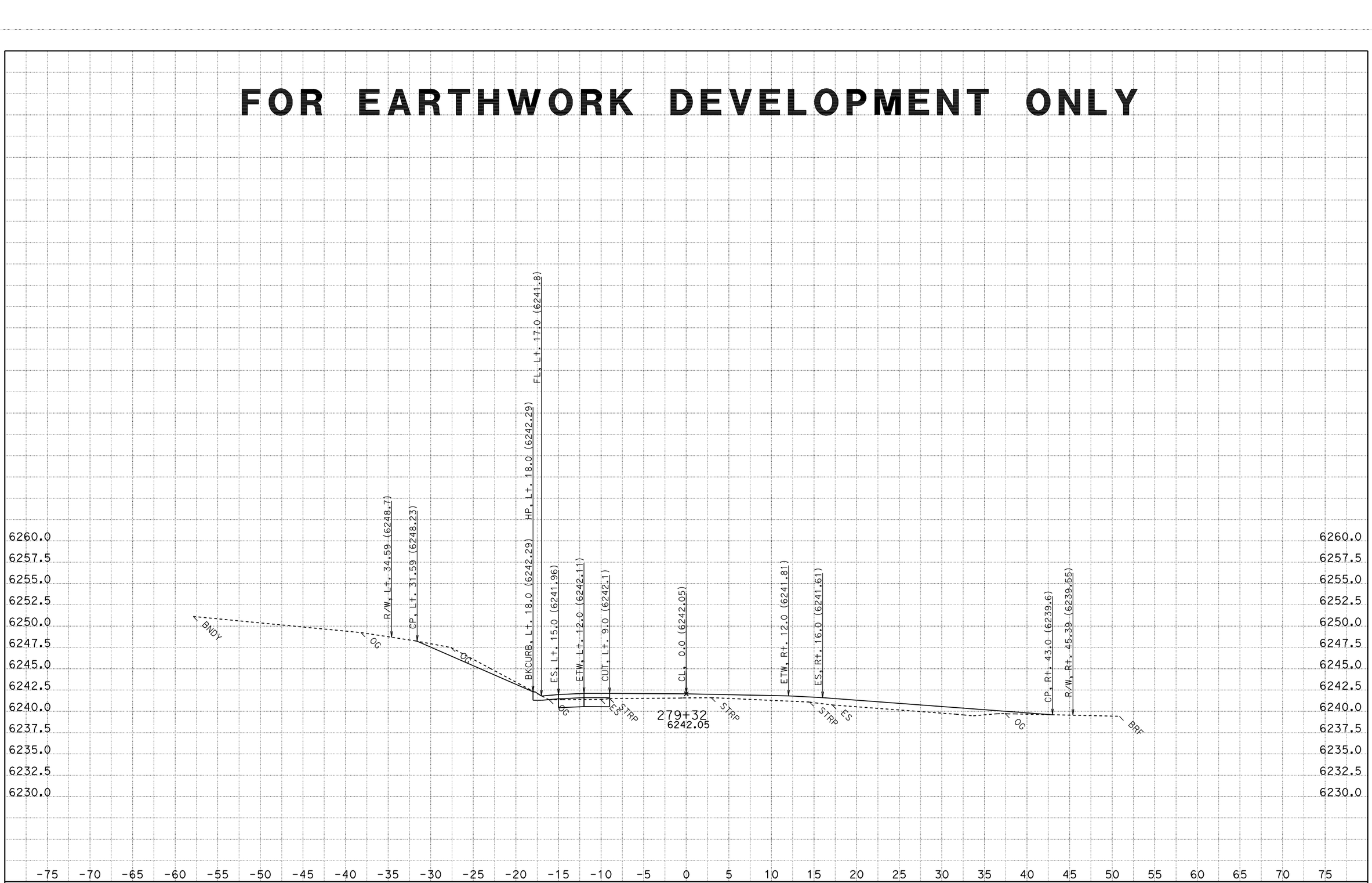

DATE: 8/12/2011
KC Project: 2A920FT

CONTRACT: 2a920
DIST/CO/RTE/PM: 03-ED,Pla 89 PM 27.2/27.4, 0.0/T8.5
File: H:\Pla89\2A920FT\EAR\OUTPUT\22400_33600.ear

SCALE: 1" = 5' Horiz.
1" = 5' Vert.
All Dimensions are US Survey Feet

A1
CROSS SECTIONS
SHEET 516 OF 936

FOR EARTHWORK DEVELOPMENT ONLY

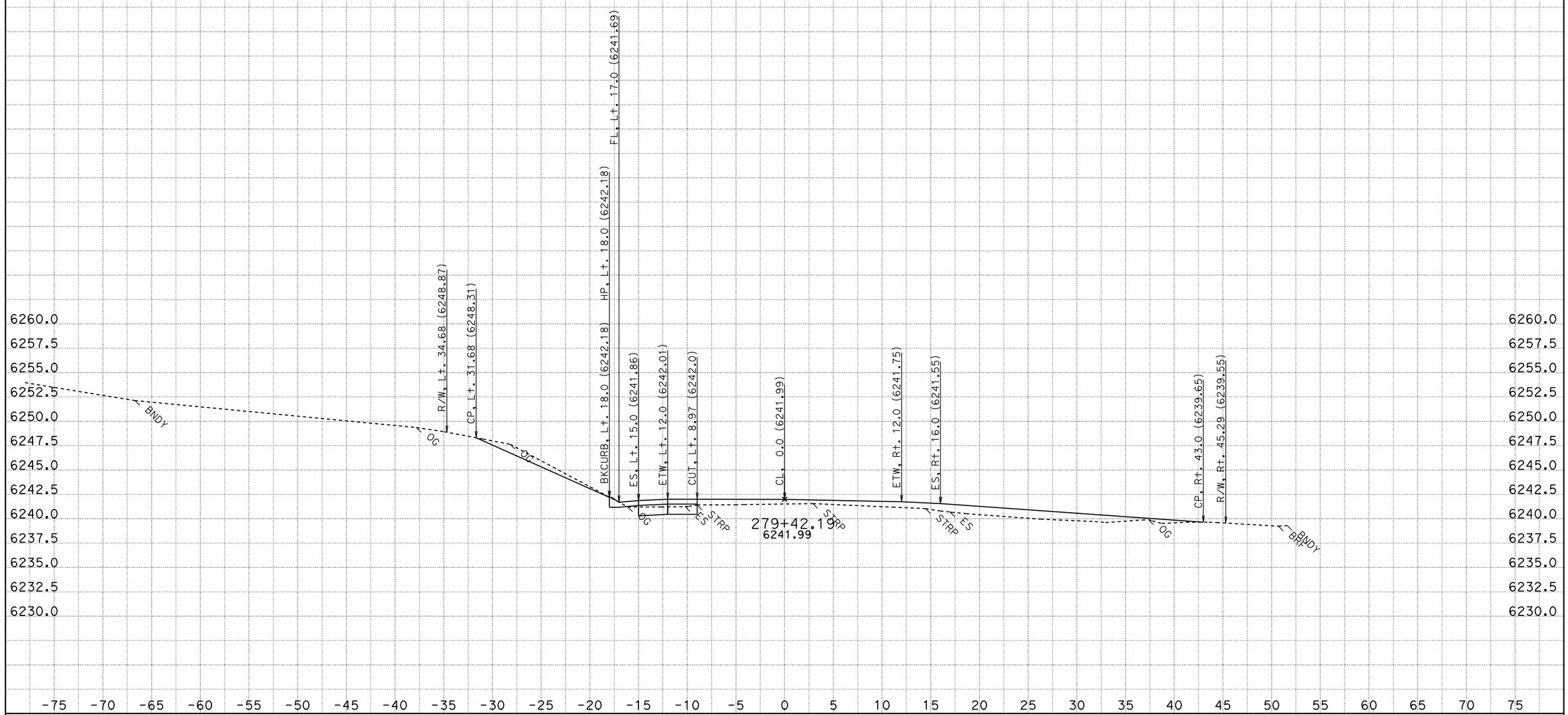

DATE: 8/12/2011
KC Project: 2A920FT

CONTRACT: 2a920
DIST/CO/RTE/PM: 03-ED,Pla 89 PM 27.2/27.4, 0.0/T8.5
File: H:\Pla89\2A920FT\EAR\OUTPUT\22400_33600.ear

SCALE: 1" = 5' Horiz.
1" = 5' Vert.
All Dimensions are US Survey Feet

A1
CROSS SECTIONS
SHEET 517 OF 936

FOR EARTHWORK DEVELOPMENT ONLY

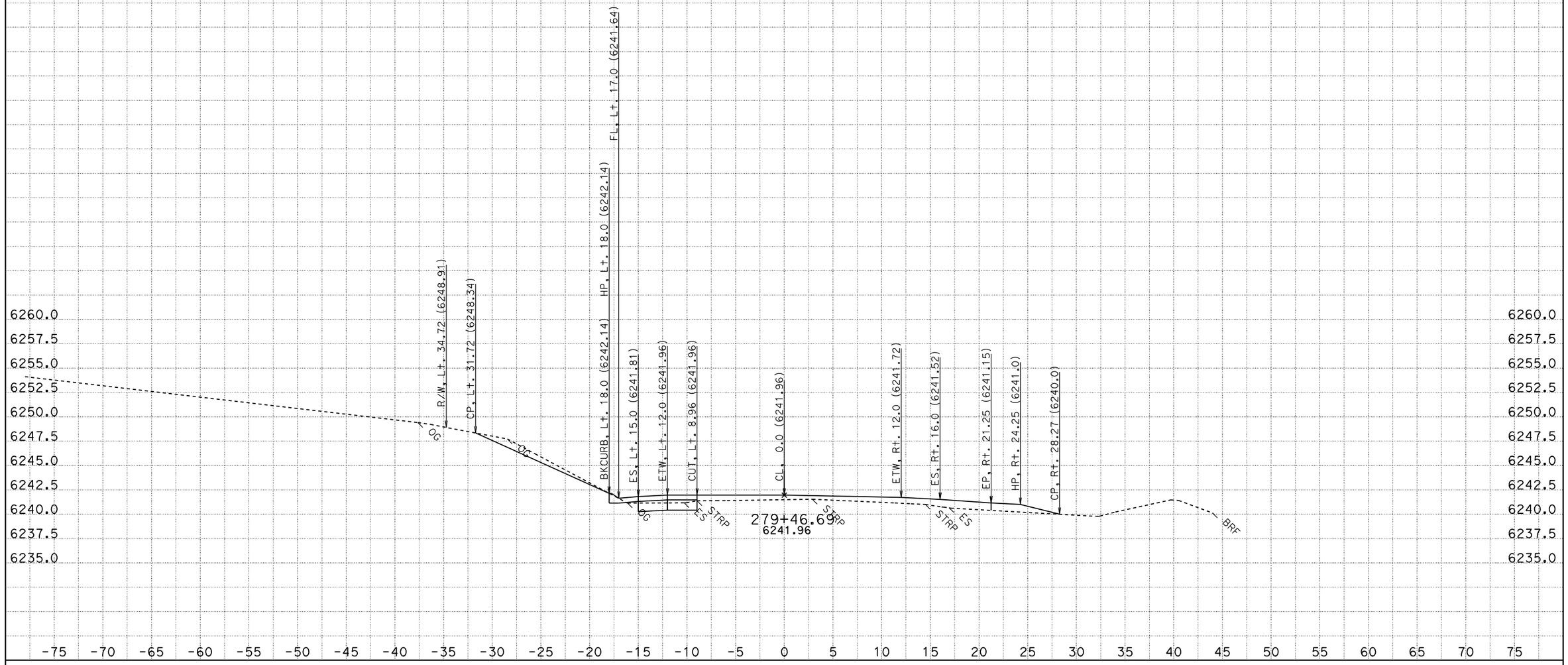

CONTRACT: 2a920

DATE: 8/12/2011

DIST/CO/RTE/PM: 03-ED,Pla 89 PM 27.2/27.4, 0.0/T8.5

SCALE: 1" = 5' Horiz.
1" = 5' Vert.

A1

CROSS SECTIONS

KC Project: 2A920FT File: H:\Pla89\2A920FT\EAR\OUTPUT\22400_33600.ear

All Dimensions are US Survey Feet

FOR EARTHWORK DEVELOPMENT ONLY

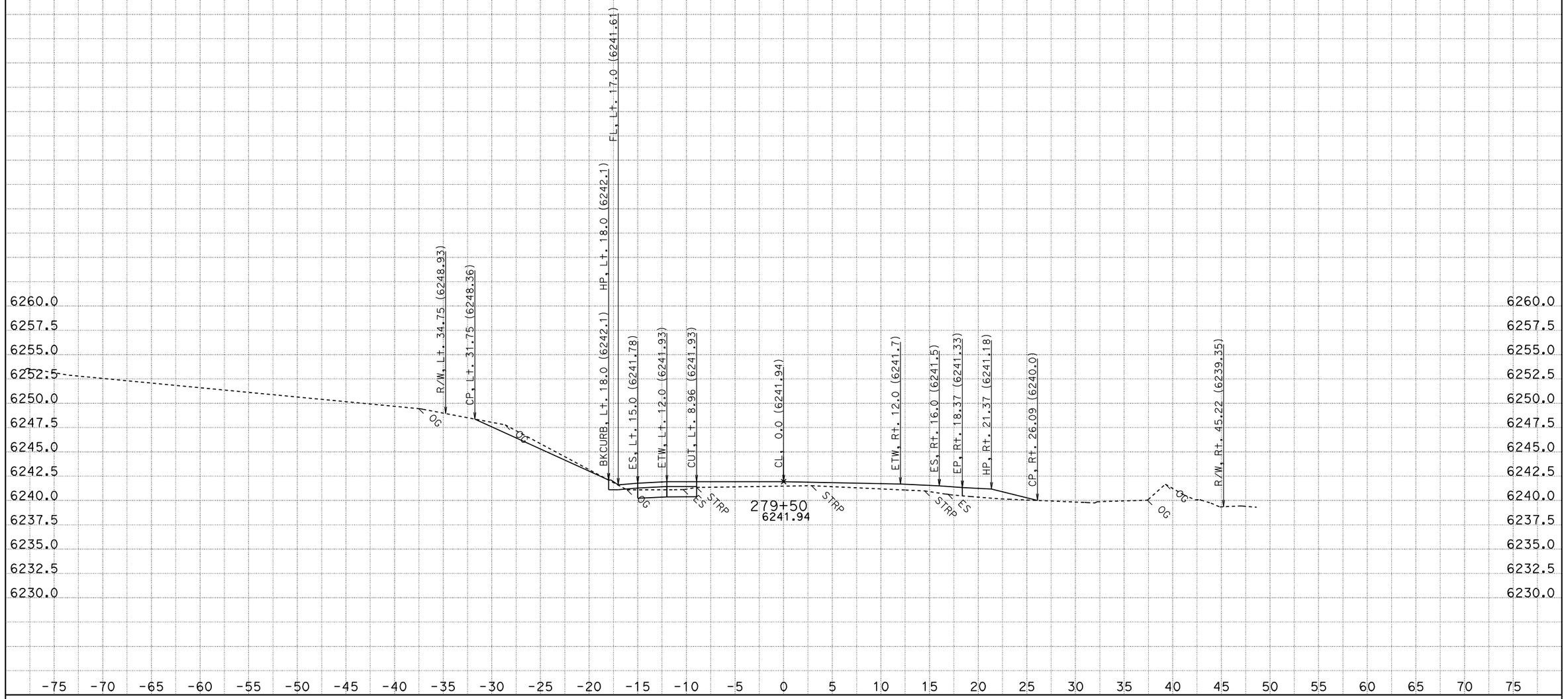

DATE: 8/12/2011
KC Project: 2A920FT
File: H:\Pla89\2A920FT\EAR\OUTPUT\22400_33600.ear

CONTRACT: 2a920
DIST/CO/RTE/PM: 03-ED,Pla 89 PM 27.2/27.4, 0.0/T8.5

SCALE: 1" = 5' Horiz.
1" = 5' Vert.

All Dimensions are US Survey Feet

A1
CROSS SECTIONS
SHEET 519 OF 936

FOR EARTHWORK DEVELOPMENT ONLY

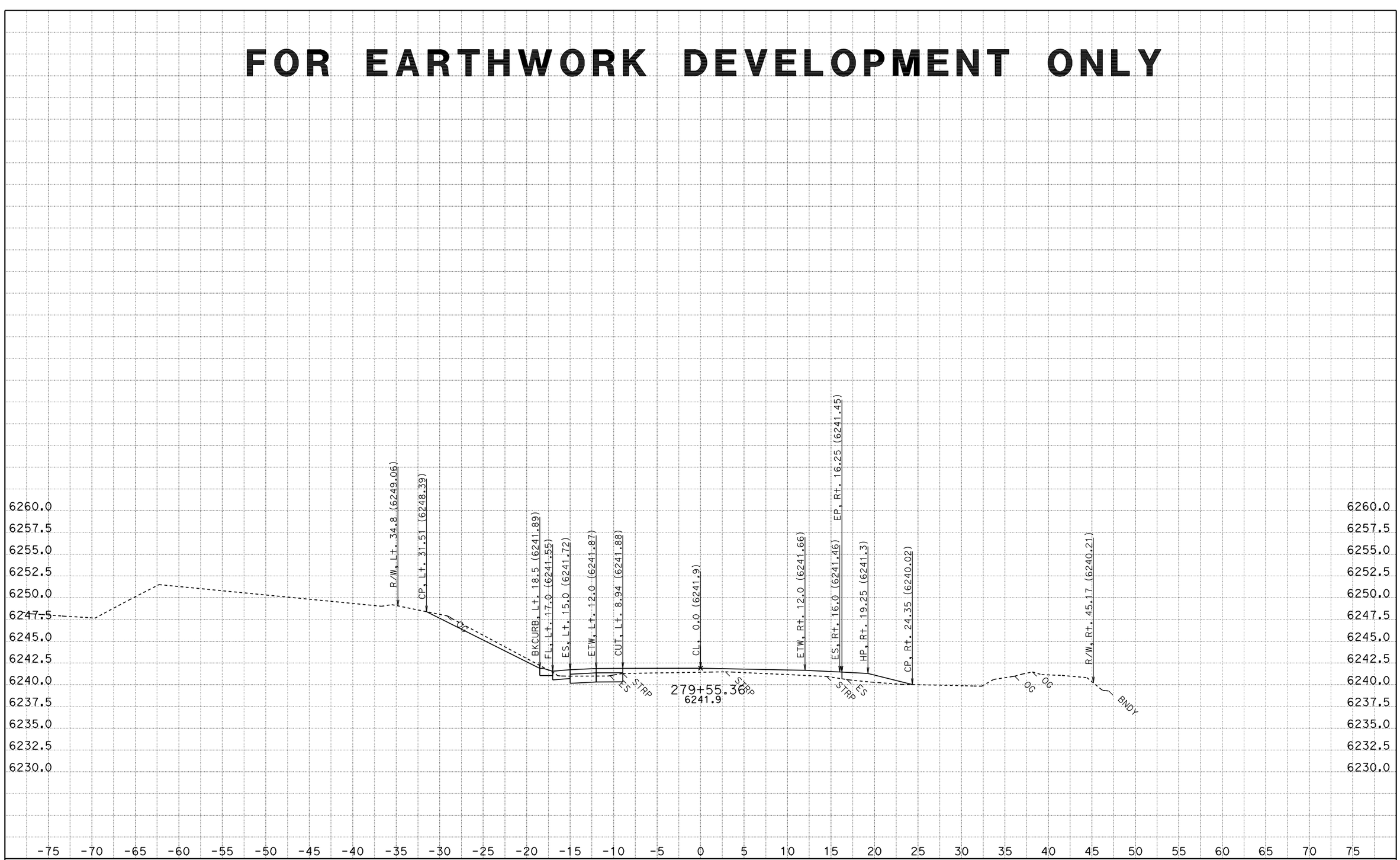

DATE: 8/12/2011
KC Project: 2A920FT

CONTRACT: 2a920
DIST/CO/RTE/PM: 03-ED,Pla 89 PM 27.2/27.4, 0.0/T8.5
File: H:\Pla89\2A920FT\EAR\OUTPUT\22400_33600.ear

SCALE: 1" = 5' Horiz.
1" = 5' Vert.
All Dimensions are US Survey Feet

A1
CROSS SECTIONS
SHEET 520 OF 936

FOR EARTHWORK DEVELOPMENT ONLY

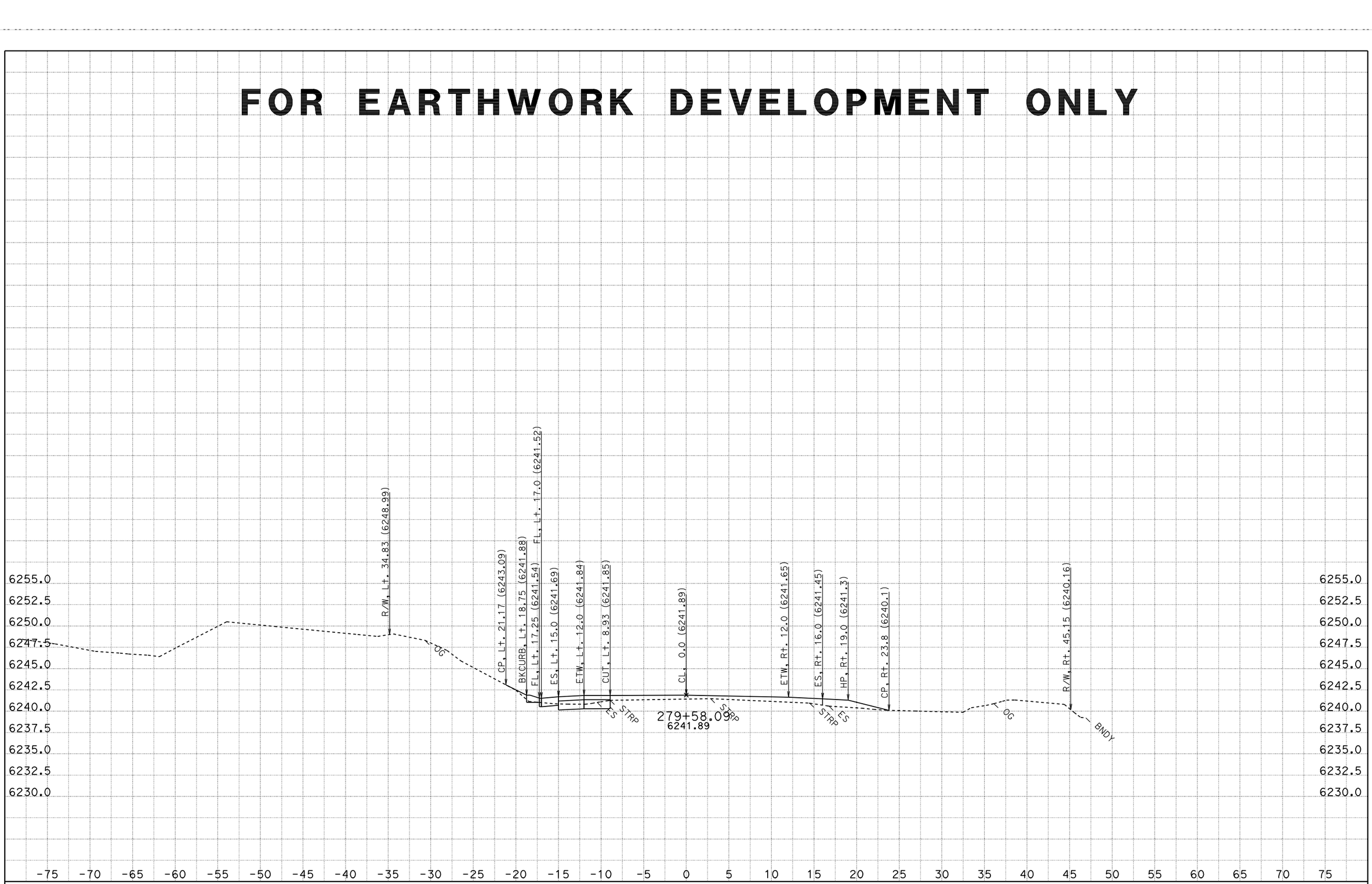

CONTRACT: 2a920

DATE: 8/12/2011

DIST/CO/RTE/PM: 03-ED,Pla 89 PM 27.2/27.4, 0.0/T8.5

SCALE: 1" = 5' Horiz.
1" = 5' Vert.

A1

CROSS SECTIONS

KC Project: 2A920FT File: H:\Pla89\2A920FT\EAR\OUTPUT\22400_33600.ear

All Dimensions are US Survey Feet

FOR EARTHWORK DEVELOPMENT ONLY

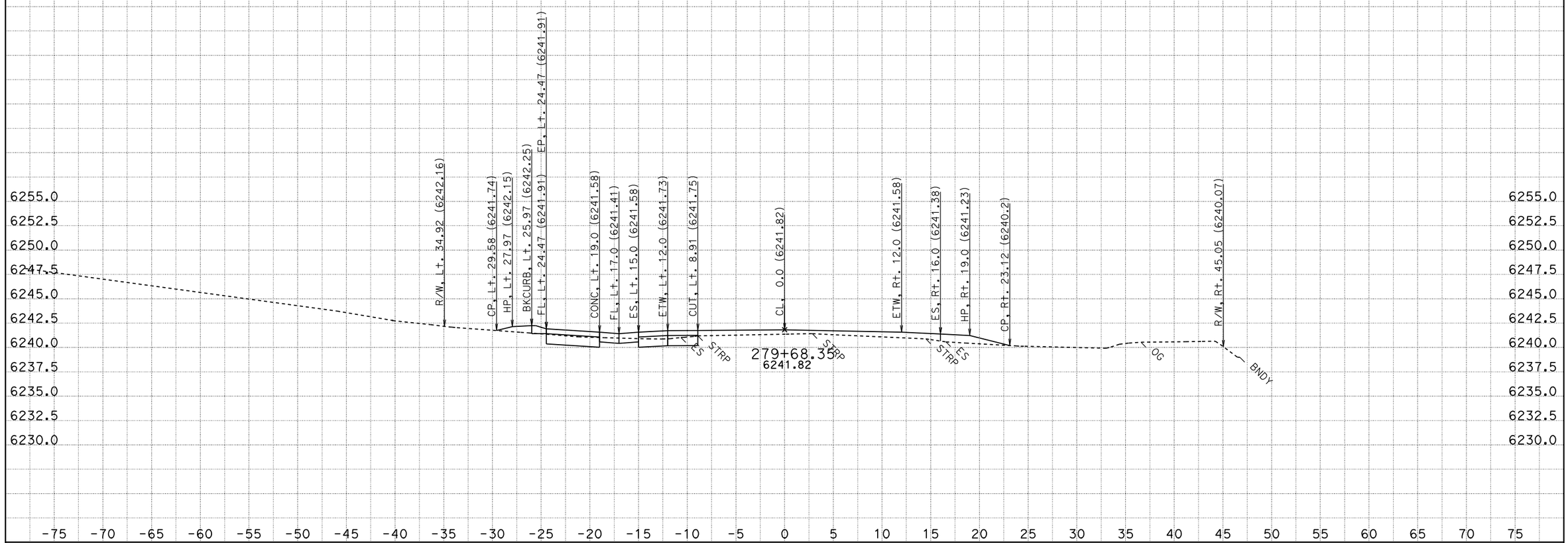

DATE: 8/12/2011
KC Project: 2A920FT
File: H:\Pla89\2A920FT\EAR\OUTPUT\22400_33600.ear

CONTRACT: 2a920
DIST/CO/RTE/PM: 03-ED,Pla 89 PM 27.2/27.4, 0.0/T8.5

SCALE: 1" = 5' Horiz.
1" = 5' Vert.
All Dimensions are US Survey Feet

A1
CROSS SECTIONS
SHEET 522 OF 936

FOR EARTHWORK DEVELOPMENT ONLY

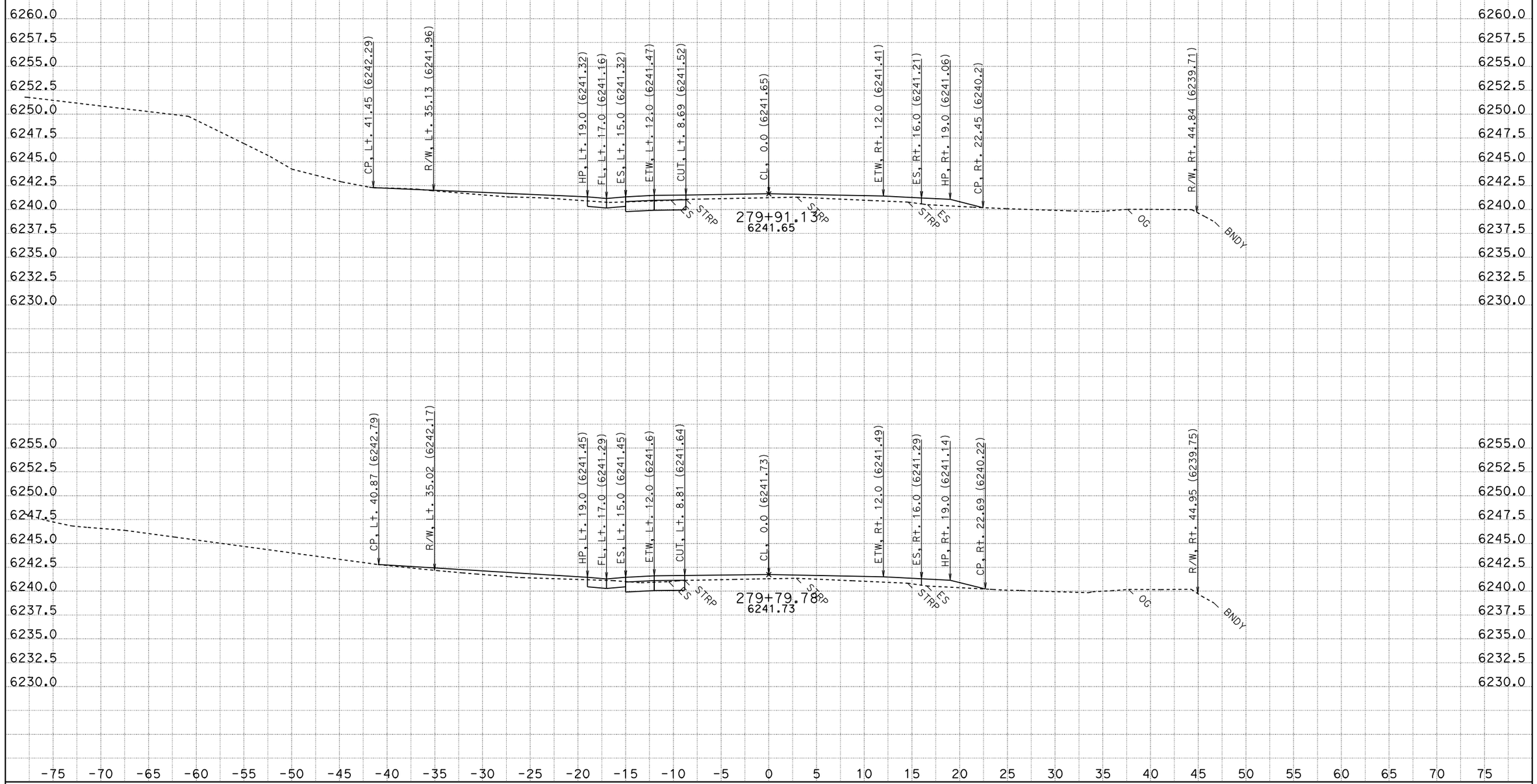

DATE: 8/12/2011

KC Project: 2A920FT

File: H:\Pla89\2A920FT\EAR\OUTPUT\22400_33600.ear

CONTRACT: 2a920

DIST/CO/RTE/PM: 03-ED,Pla 89 PM 27.2/27.4, 0.0/T8.5

SCALE: 1" = 5' Horiz.
1" = 5' Vert.

All Dimensions are US Survey Feet

A1

CROSS SECTIONS

SHEET 523 OF 936

FOR EARTHWORK DEVELOPMENT ONLY

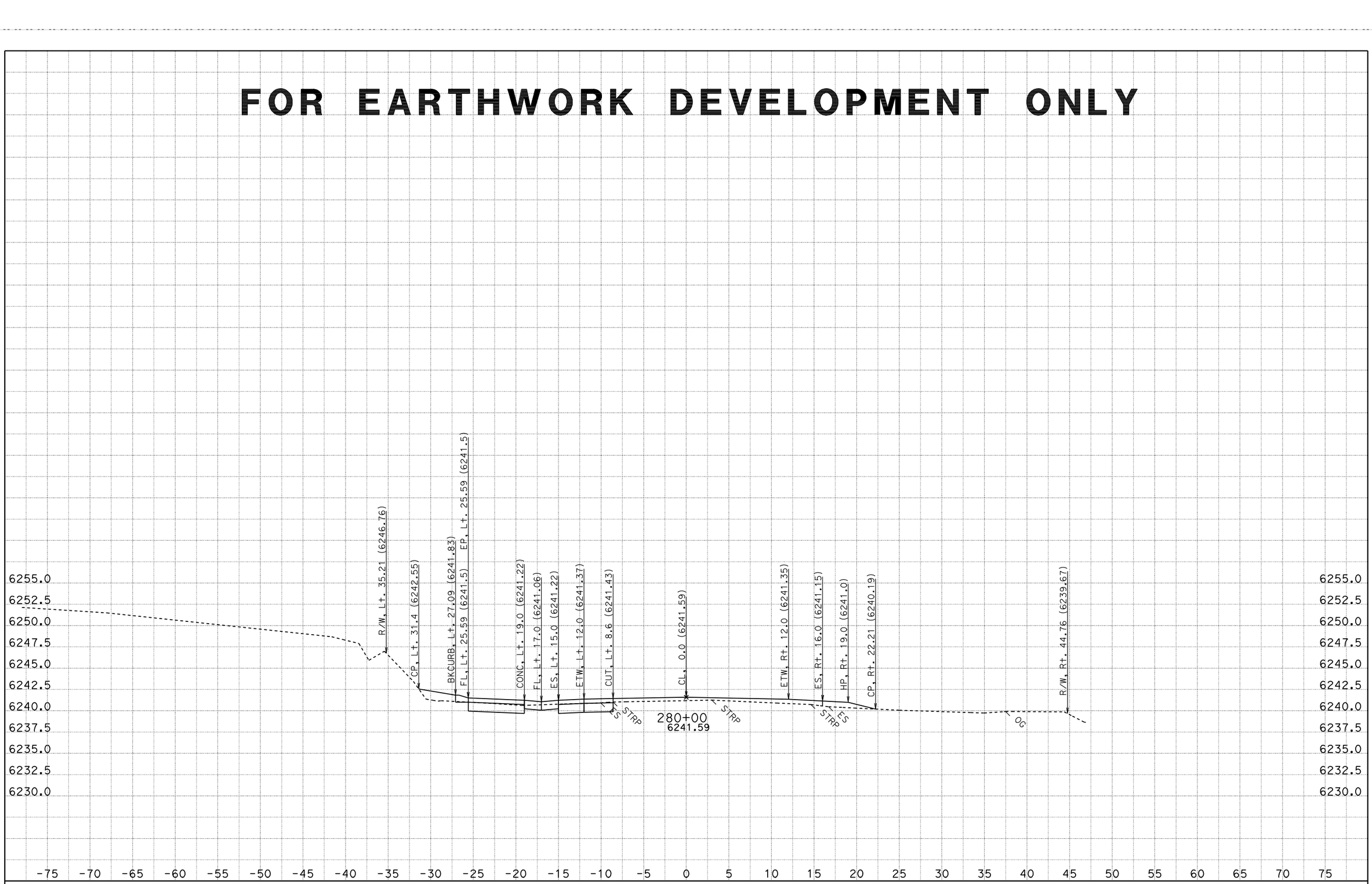

DATE: 8/12/2011
KC Project: 2A920FT File: H:\Pla89\2A920FT\EAR\OUTPUT\22400_33600.ear

CONTRACT: 2a920
DIST/CO/RTE/PM: 03-ED,Pla 89 PM 27.2/27.4, 0.0/T8.5

SCALE: 1" = 5' Horiz.
1" = 5' Vert.
All Dimensions are US Survey Feet

A1
CROSS SECTIONS
SHEET 524 OF 936

FOR EARTHWORK DEVELOPMENT ONLY

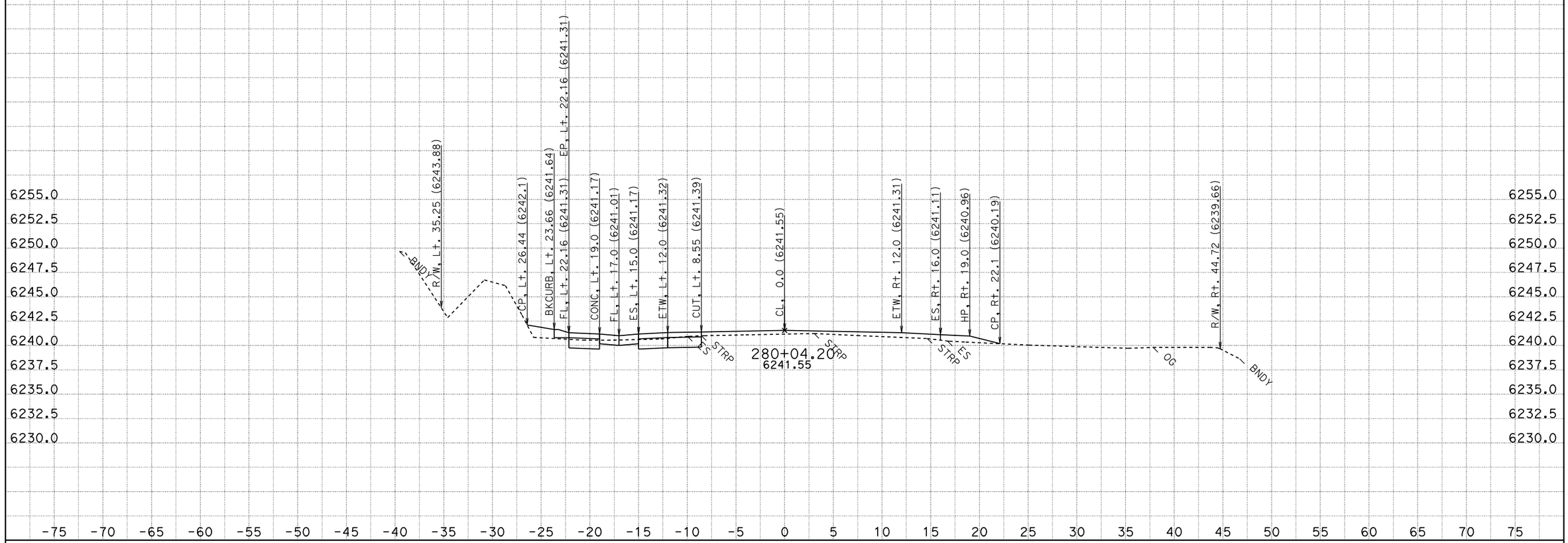

CONTRACT: 2a920

DATE: 8/12/2011

DIST/CO/RTE/PM: 03-ED,Pla 89 PM 27.2/27.4, 0.0/T8.5

SCALE: 1" = 5' Horiz.
1" = 5' Vert.

A1

CROSS SECTIONS

KC Project: 2A920FT

File: H:\Pla89\2A920FT\EAR\OUTPUT\22400_33600.ear

All Dimensions are US Survey Feet

FOR EARTHWORK DEVELOPMENT ONLY

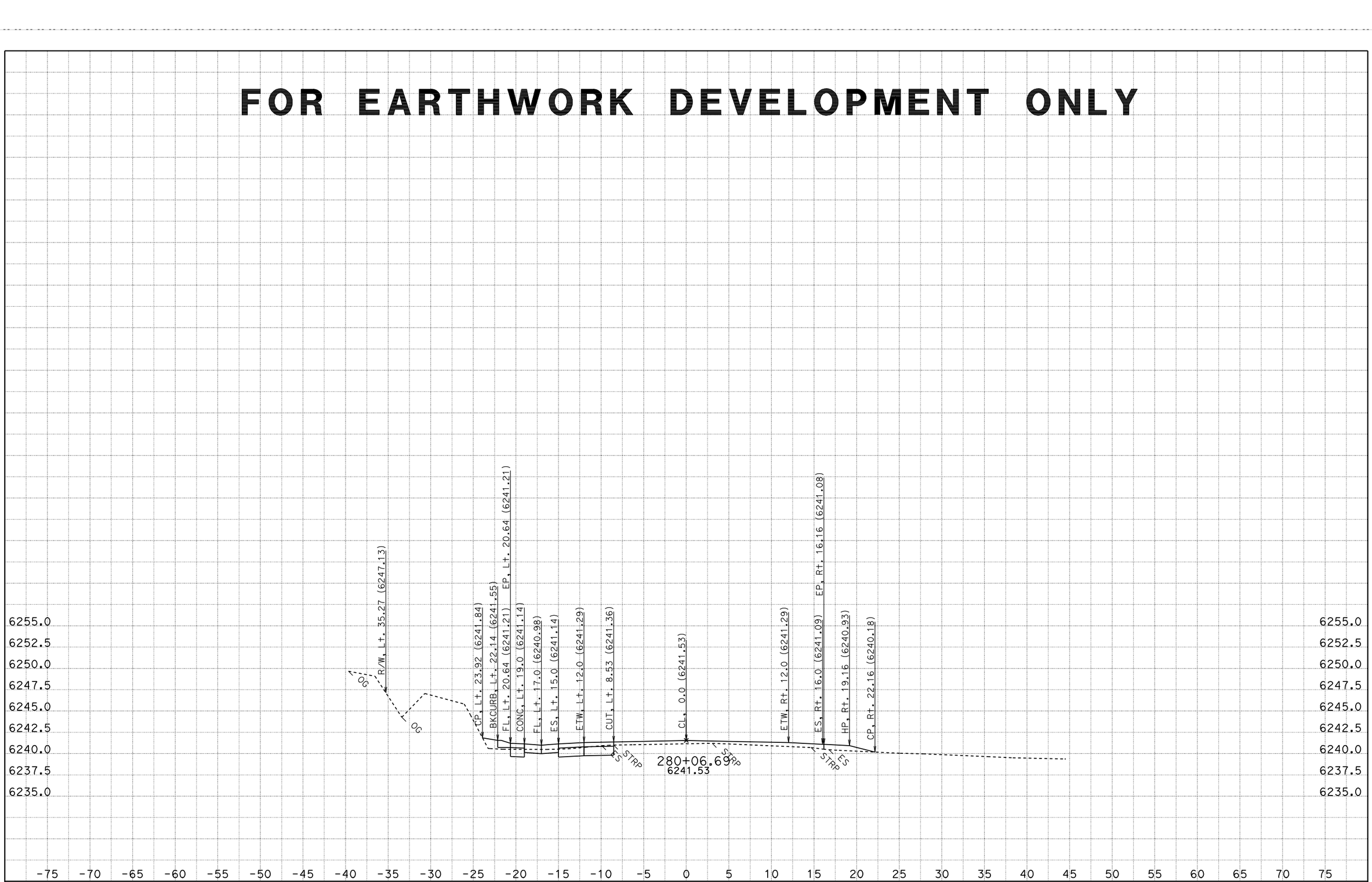

DATE: 8/12/2011

KC Project: 2A920FT

File: H:\Pla89\2A920FT\EAR\OUTPUT\22400_33600.ear

CONTRACT: 2a920

DIST/CO/RTE/PM: 03-ED,Pla 89 PM 27.2/27.4, 0.0/T8.5

SCALE: 1" = 5' Horiz.
1" = 5' Vert.

All Dimensions are US Survey Feet

A1

CROSS SECTIONS

SHEET 526 OF 936

FOR EARTHWORK DEVELOPMENT ONLY

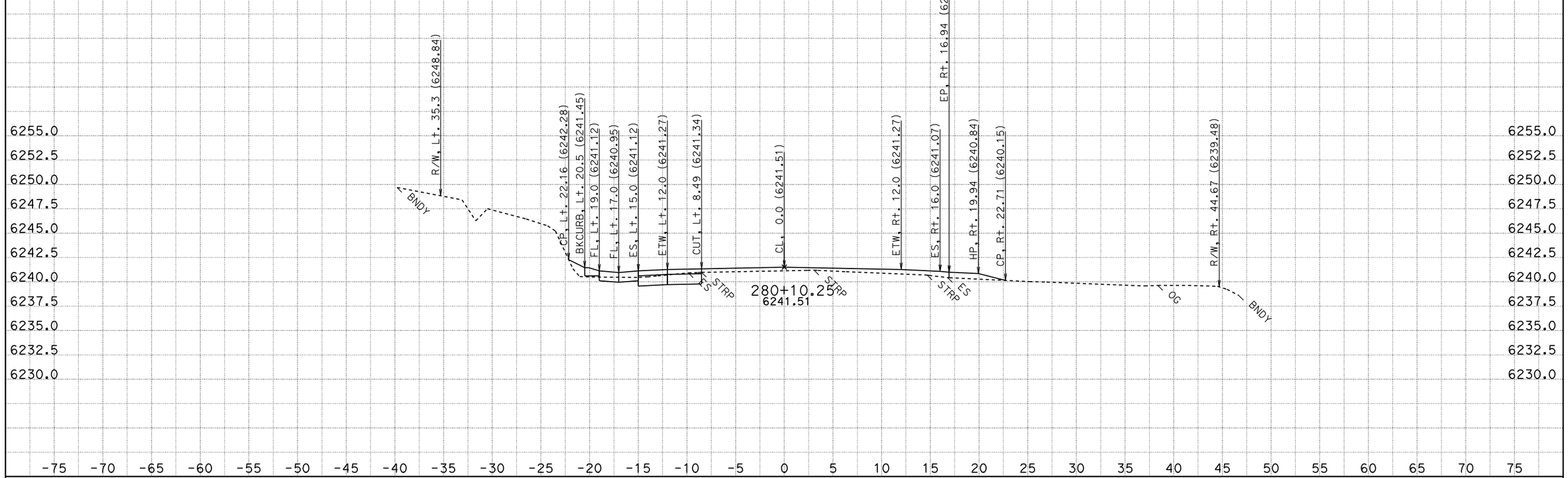

DATE: 8/12/2011
KC Project: 2A920FT
File: H:\Pla89\2A920FT\EAR\OUTPUT\22400_33600.ear

CONTRACT: 2a920
DIST/CO/RTE/PM: 03-ED,Pla 89 PM 27.2/27.4, 0.0/T8.5

SCALE: 1" = 5' Horiz.
1" = 5' Vert.

All Dimensions are US Survey Feet

A1
CROSS SECTIONS
SHEET 527 OF 936

FOR EARTHWORK DEVELOPMENT ONLY

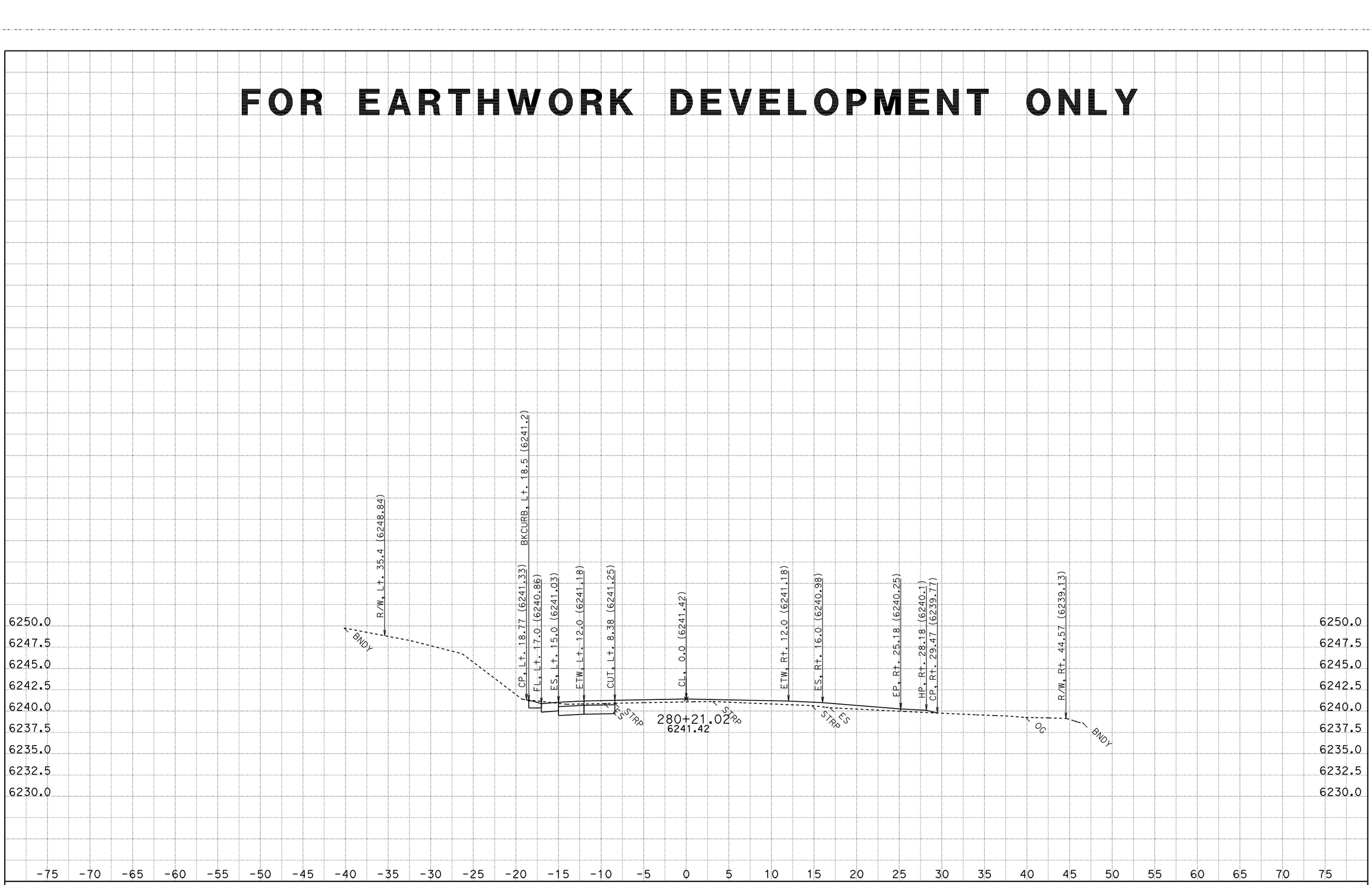

CONTRACT: 2a920

DATE: 8/12/2011

DIST/CO/RTE/PM: 03-ED,Pla 89 PM 27.2/27.4, 0.0/T8.5

KC Project: 2A920FT

File: H:\Pla89\2A920FT\EAR\OUTPUT\22400_33600.ear

SCALE: 1" = 5' Horiz.
1" = 5' Vert.

All Dimensions are US Survey Feet

A1

CROSS SECTIONS

SHEET 528 OF 936

FOR EARTHWORK DEVELOPMENT ONLY

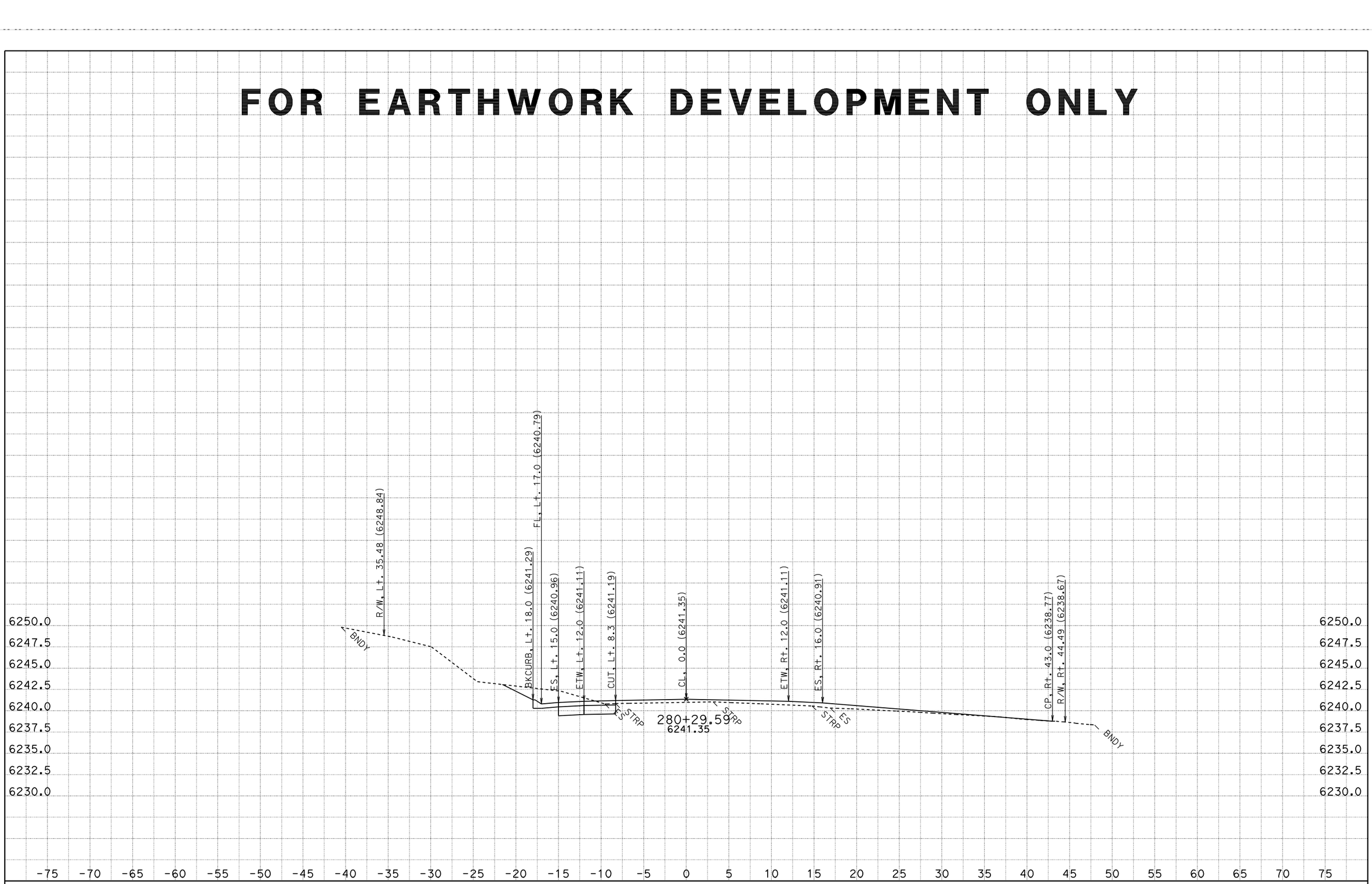

CONTRACT: 2a920

DATE: 8/12/2011

DIST/CO/RTE/PM: 03-ED,Pla 89 PM 27.2/27.4, 0.0/T8.5

SCALE: 1" = 5' Horiz.
1" = 5' Vert.

A1

CROSS SECTIONS

KC Project: 2A920FT File: H:\Pla89\2A920FT\EAR\OUTPUT\22400_33600.ear

All Dimensions are US Survey Feet

FOR EARTHWORK DEVELOPMENT ONLY

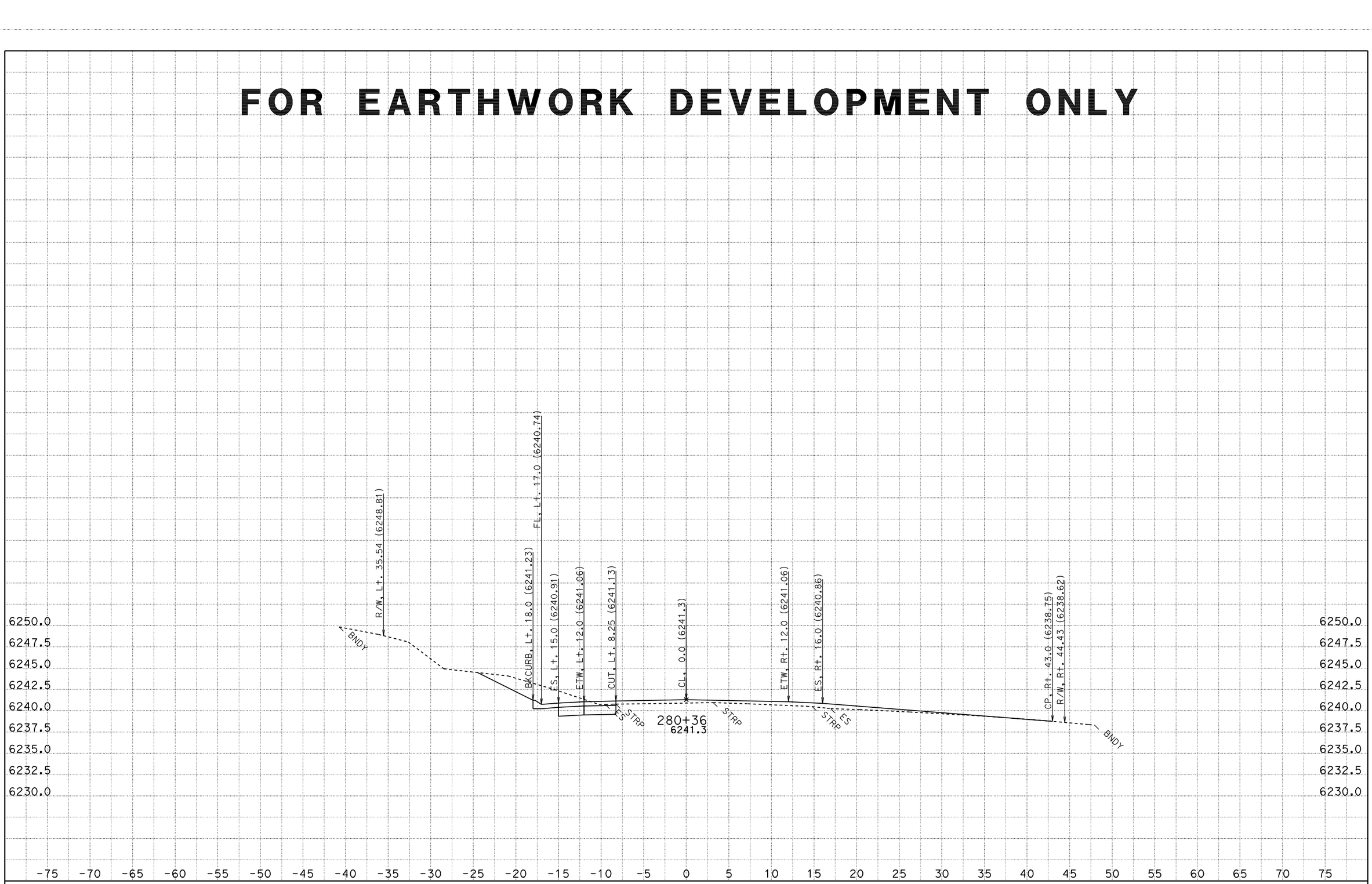

CONTRACT: 2a920

DATE: 8/12/2011

DIST/CO/RTE/PM: 03-ED,Pla 89 PM 27.2/27.4, 0.0/T8.5

SCALE: 1" = 5' Horiz.
1" = 5' Vert.

A1

CROSS SECTIONS

KC Project: 2A920FT File: H:\Pla89\2A920FT\EAR\OUTPUT\22400_33600.ear

All Dimensions are US Survey Feet

FOR EARTHWORK DEVELOPMENT ONLY

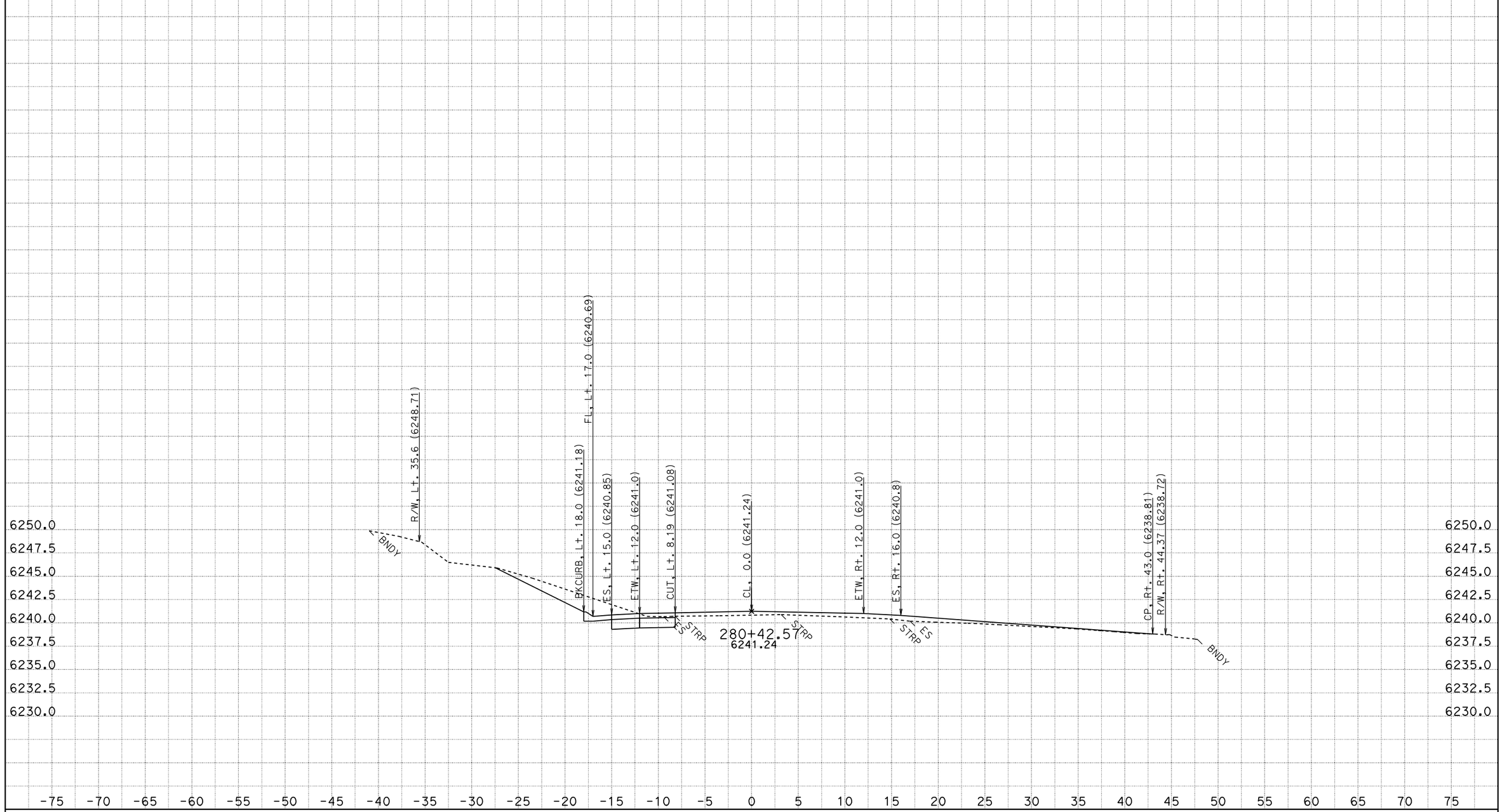

CONTRACT: 2a920

DATE: 8/12/2011

DIST/CO/RTE/PM: 03-ED,Pla 89 PM 27.2/27.4, 0.0/T8.5

SCALE: 1" = 5' Horiz.
1" = 5' Vert.

A1

CROSS SECTIONS

KC Project: 2A920FT File: H:\Pla89\2A920FT\EAR\OUTPUT\22400_33600.ear

All Dimensions are US Survey Feet

FOR EARTHWORK DEVELOPMENT ONLY

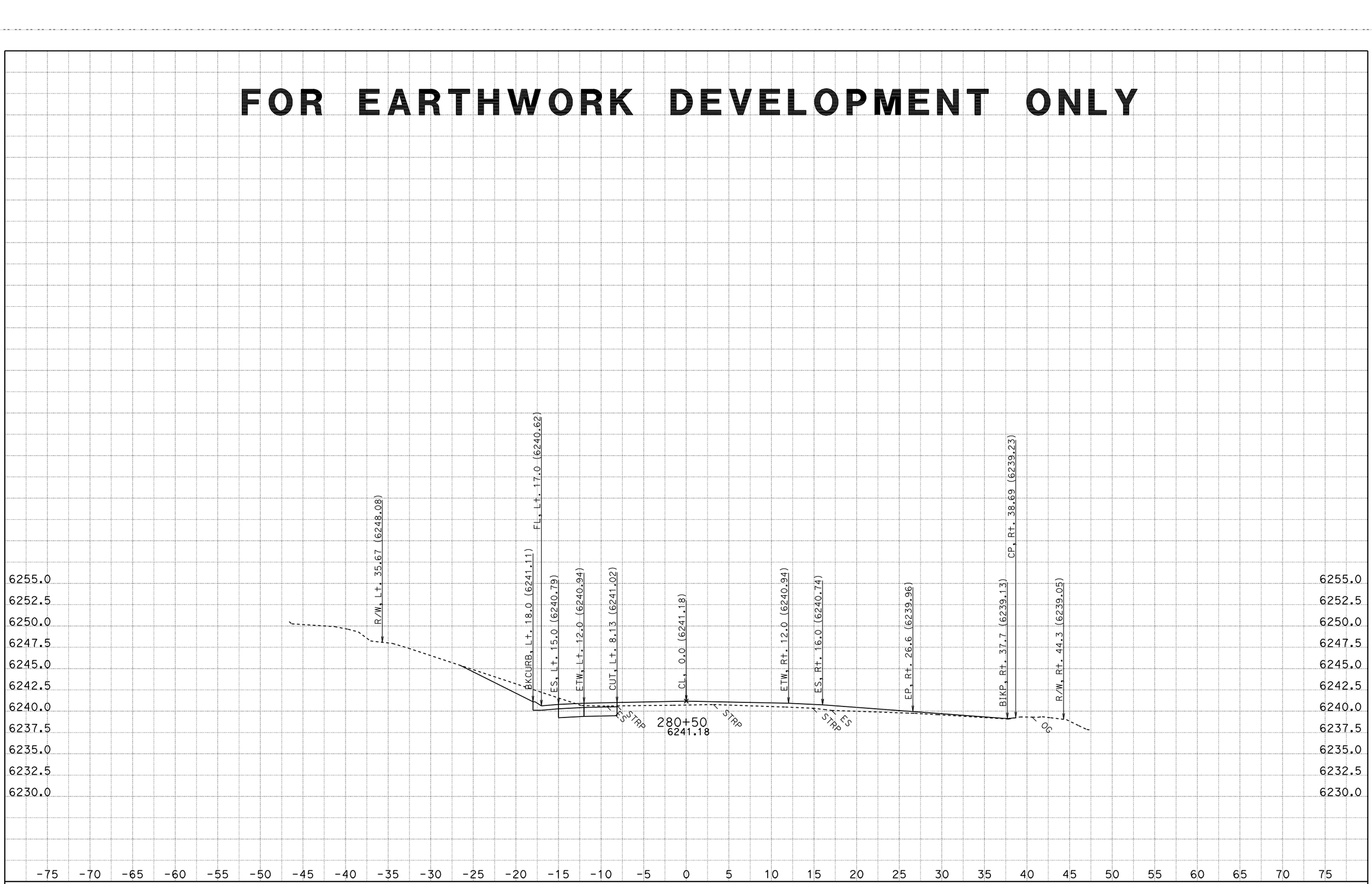

CONTRACT: 2a920

DATE: 8/12/2011
DIST/CO/RTE/PM: 03-ED,Pla 89 PM 27.2/27.4, 0.0/T8.5

SCALE: 1" = 5' Horiz.
1" = 5' Vert.

A1
CROSS SECTIONS

KC Project: 2A920FT File: H:\Pla89\2A920FT\EAR\OUTPUT\22400_33600.ear

All Dimensions are US Survey Feet

FOR EARTHWORK DEVELOPMENT ONLY

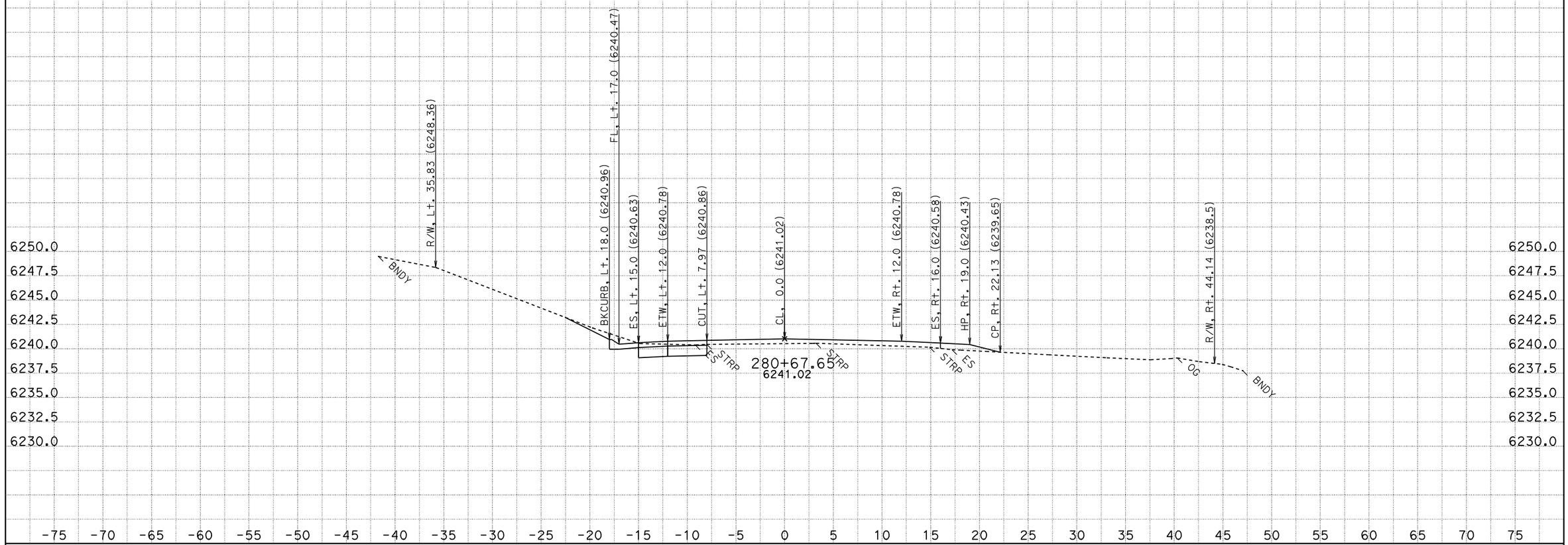

DATE: 8/12/2011

KC Project: 2A920FT

File: H:\Pla89\2A920FT\EAR\OUTPUT\22400_33600.ear

CONTRACT: 2a920

DIST/CO/RTE/PM: 03-ED,Pla 89 PM 27.2/27.4, 0.0/T8.5

SCALE: 1" = 5' Horiz.
1" = 5' Vert.

All Dimensions are US Survey Feet

A1

CROSS SECTIONS

SHEET 533 OF 936

FOR EARTHWORK DEVELOPMENT ONLY

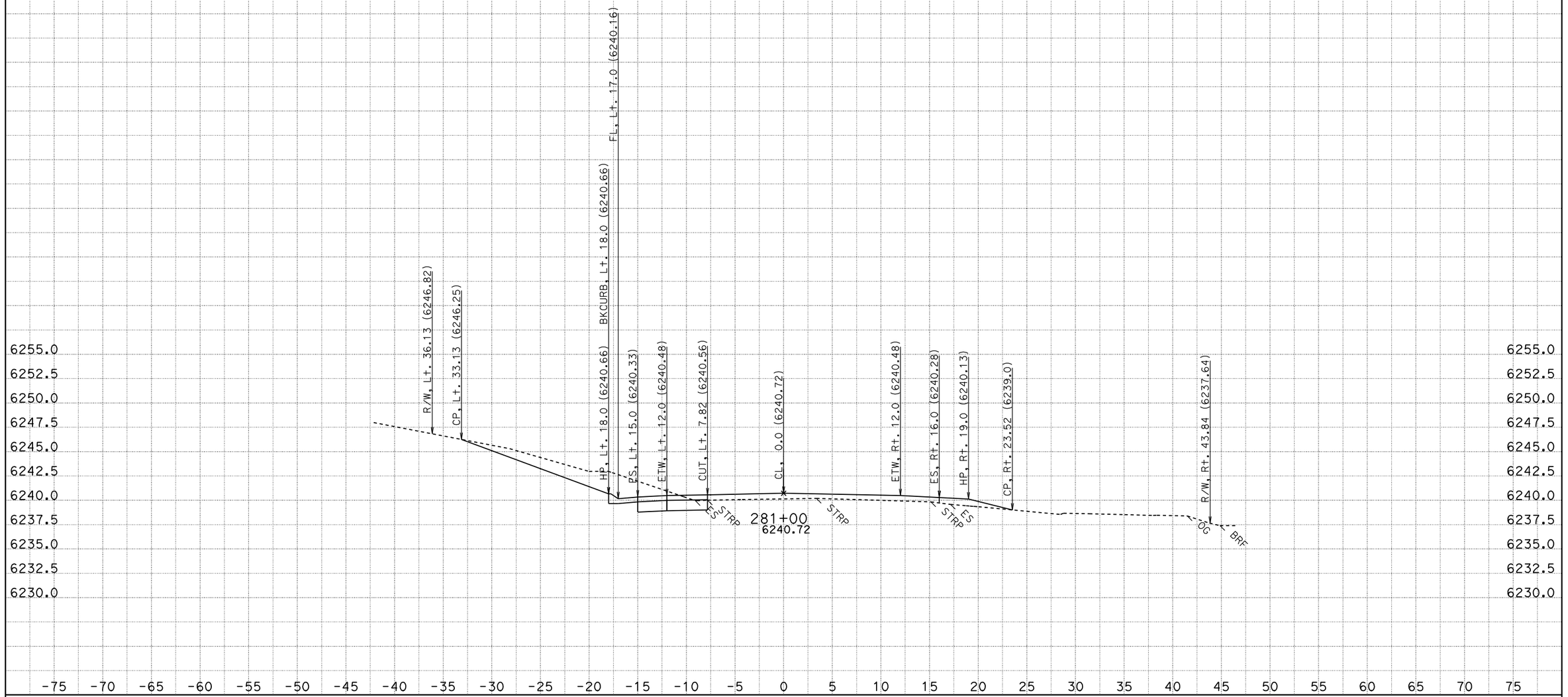

DATE: 8/12/2011
KC Project: 2A920FT File: H:\Pla89\2A920FT\EAR\OUTPUT\22400_33600.ear

CONTRACT: 2a920
DIST/CO/RTE/PM: 03-ED,Pla 89 PM 27.2/27.4, 0.0/T8.5

SCALE: 1" = 5' Horiz.
1" = 5' Vert.
All Dimensions are US Survey Feet

A1
CROSS SECTIONS
SHEET 534 OF 936

FOR EARTHWORK DEVELOPMENT ONLY

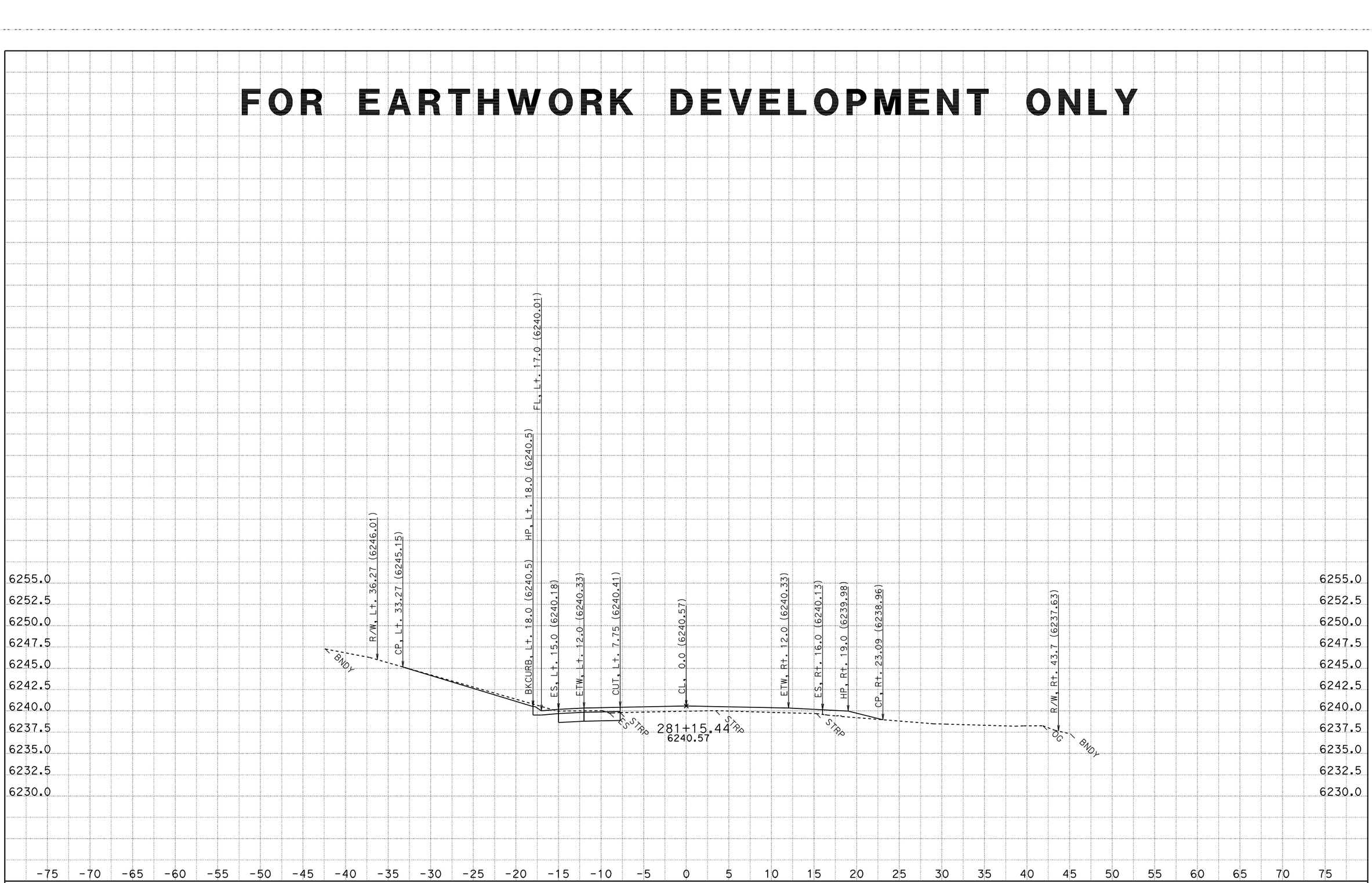

CONTRACT: 2a920

DATE: 8/12/2011

DIST/CO/RTE/PM: 03-ED,Pla 89 PM 27.2/27.4, 0.0/T8.5

SCALE: 1" = 5' Horiz.
1" = 5' Vert.

A1

CROSS SECTIONS

KC Project: 2A920FT File: H:\Pla89\2A920FT\EAR\OUTPUT\22400_33600.ear

All Dimensions are US Survey Feet

FOR EARTHWORK DEVELOPMENT ONLY

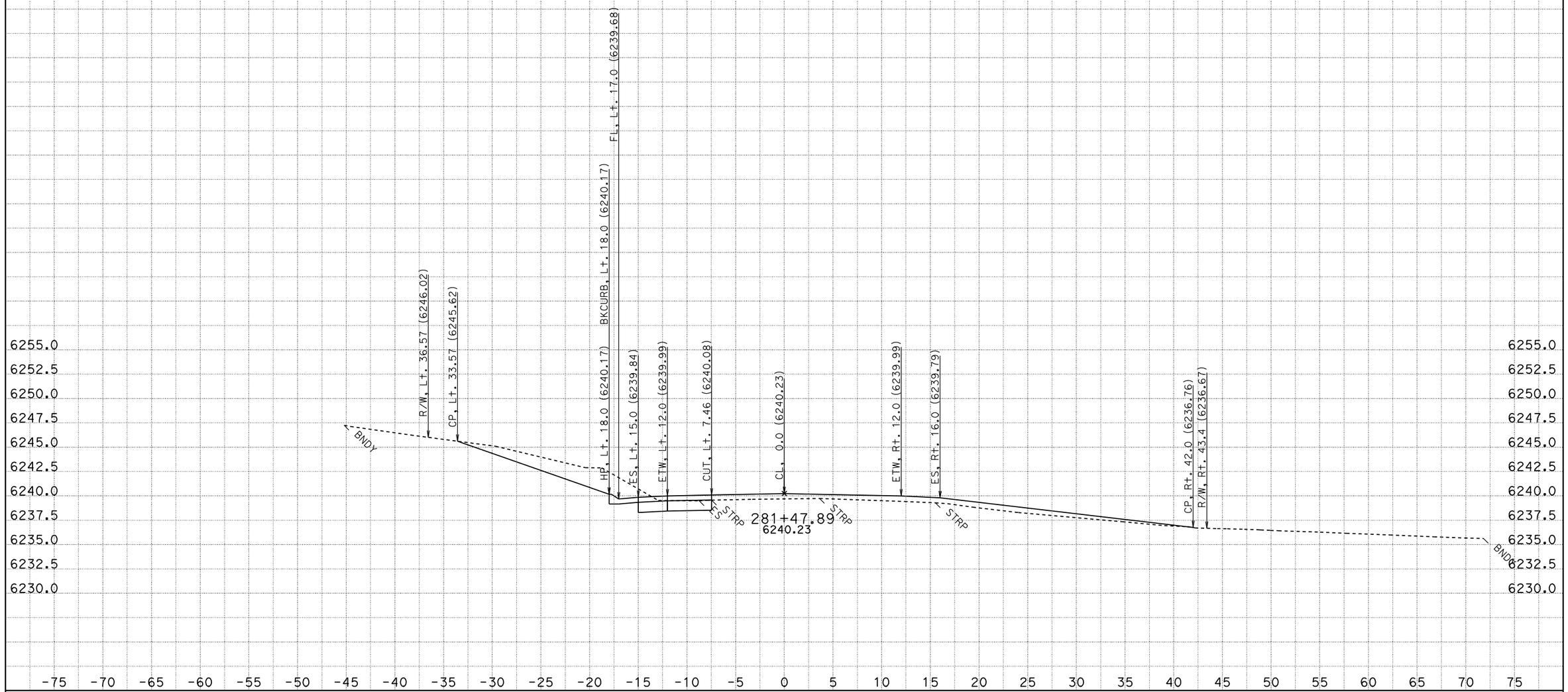

DATE: 8/12/2011
KC Project: 2A920FT

CONTRACT: 2a920
DIST/CO/RTE/PM: 03-ED,Pla 89 PM 27.2/27.4, 0.0/T8.5
File: H:\Pla89\2A920FT\EAR\OUTPUT\22400_33600.ear

SCALE: 1" = 5' Horiz.
1" = 5' Vert.
All Dimensions are US Survey Feet

A1
CROSS SECTIONS
SHEET 536 OF 936

FOR EARTHWORK DEVELOPMENT ONLY

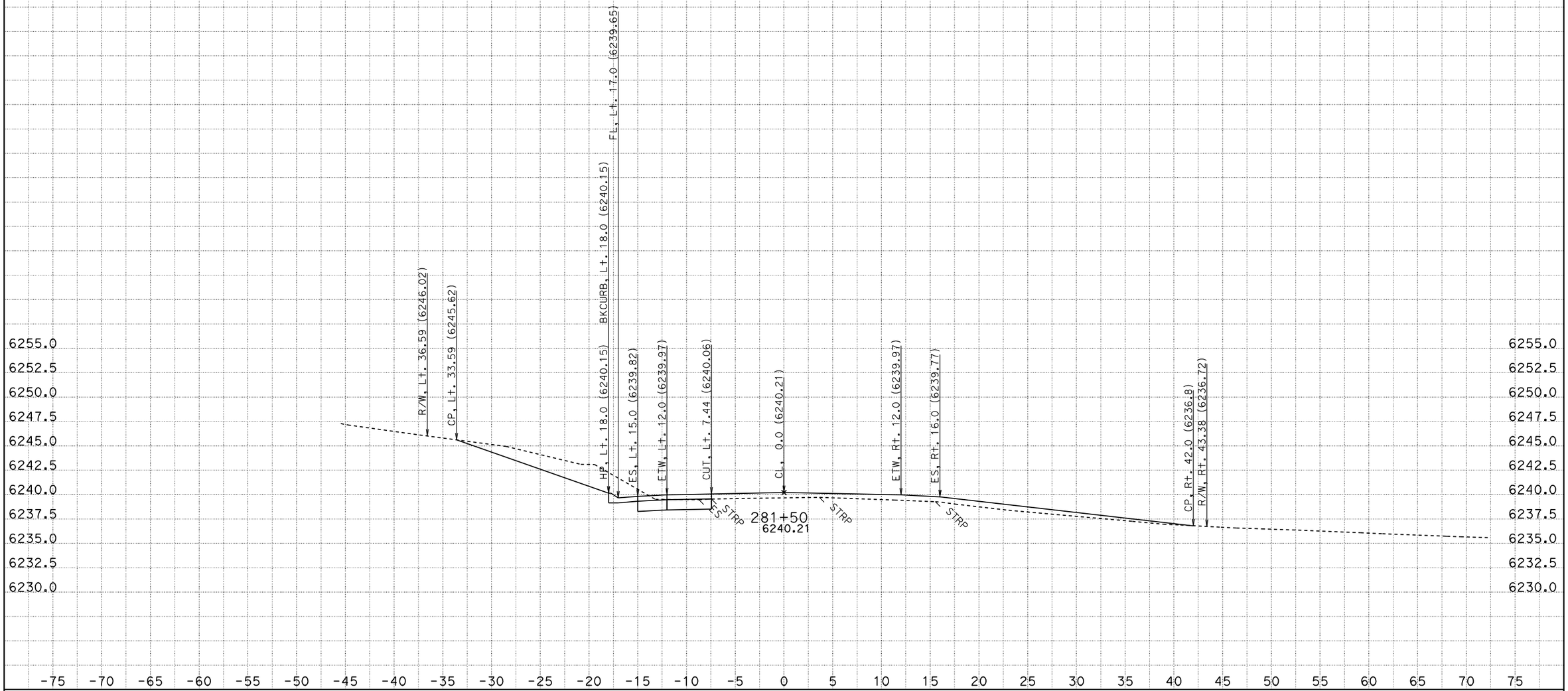

DATE: 8/12/2011
KC Project: 2A920FT
File: H:\Pla89\2A920FT\EAR\OUTPUT\22400_33600.ear

CONTRACT: 2a920
DIST/CO/RTE/PM: 03-ED,Pla 89 PM 27.2/27.4, 0.0/T8.5

SCALE: 1" = 5' Horiz.
1" = 5' Vert.
All Dimensions are US Survey Feet

A1
CROSS SECTIONS
SHEET 537 OF 936

FOR EARTHWORK DEVELOPMENT ONLY

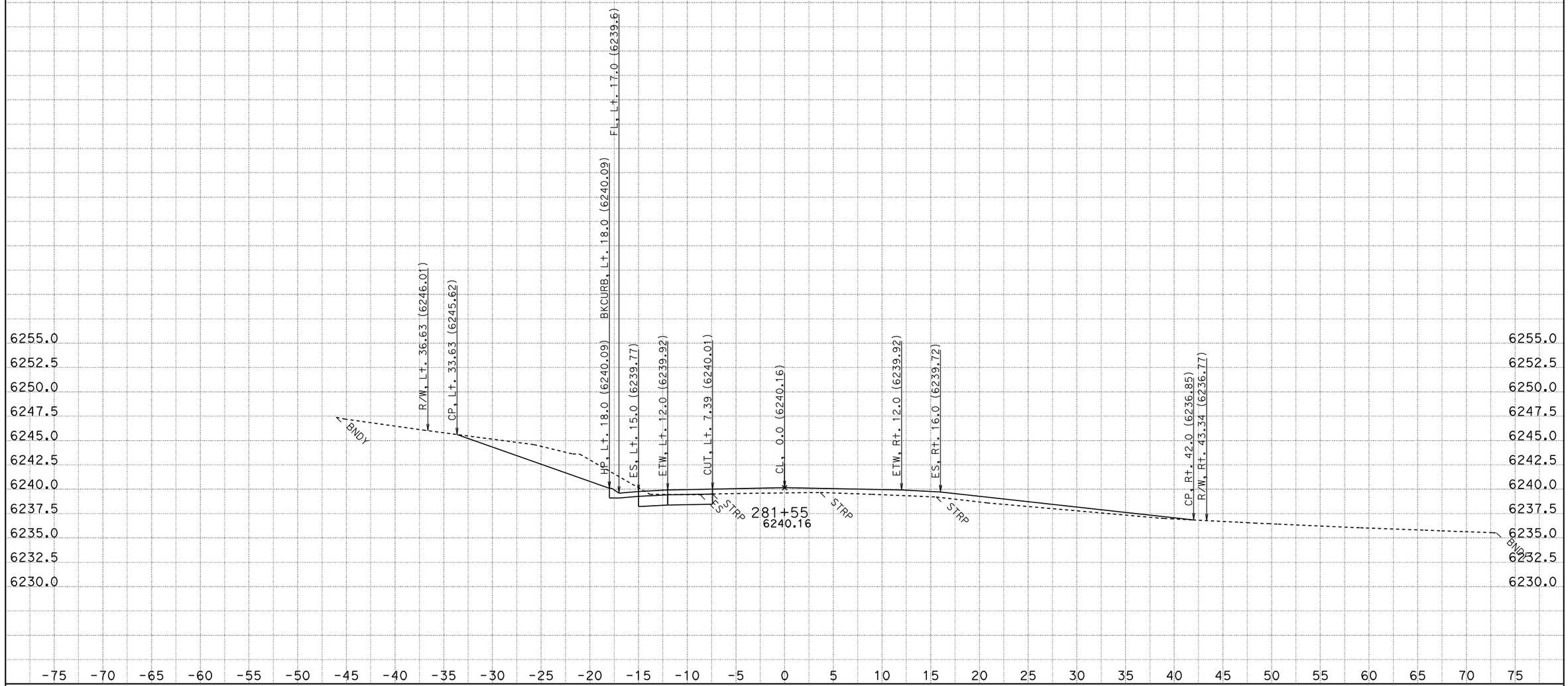

DATE: 8/12/2011

KC Project: 2A920FT

File: H:\Pla89\2A920FT\EAR\OUTPUT\22400_33600.ear

CONTRACT: 2a920

DIST/CO/RTE/PM: 03-ED,Pla 89 PM 27.2/27.4, 0.0/T8.5

SCALE: 1" = 5' Horiz.
1" = 5' Vert.

All Dimensions are US Survey Feet

A1

CROSS SECTIONS

SHEET 538 OF 936

FOR EARTHWORK DEVELOPMENT ONLY

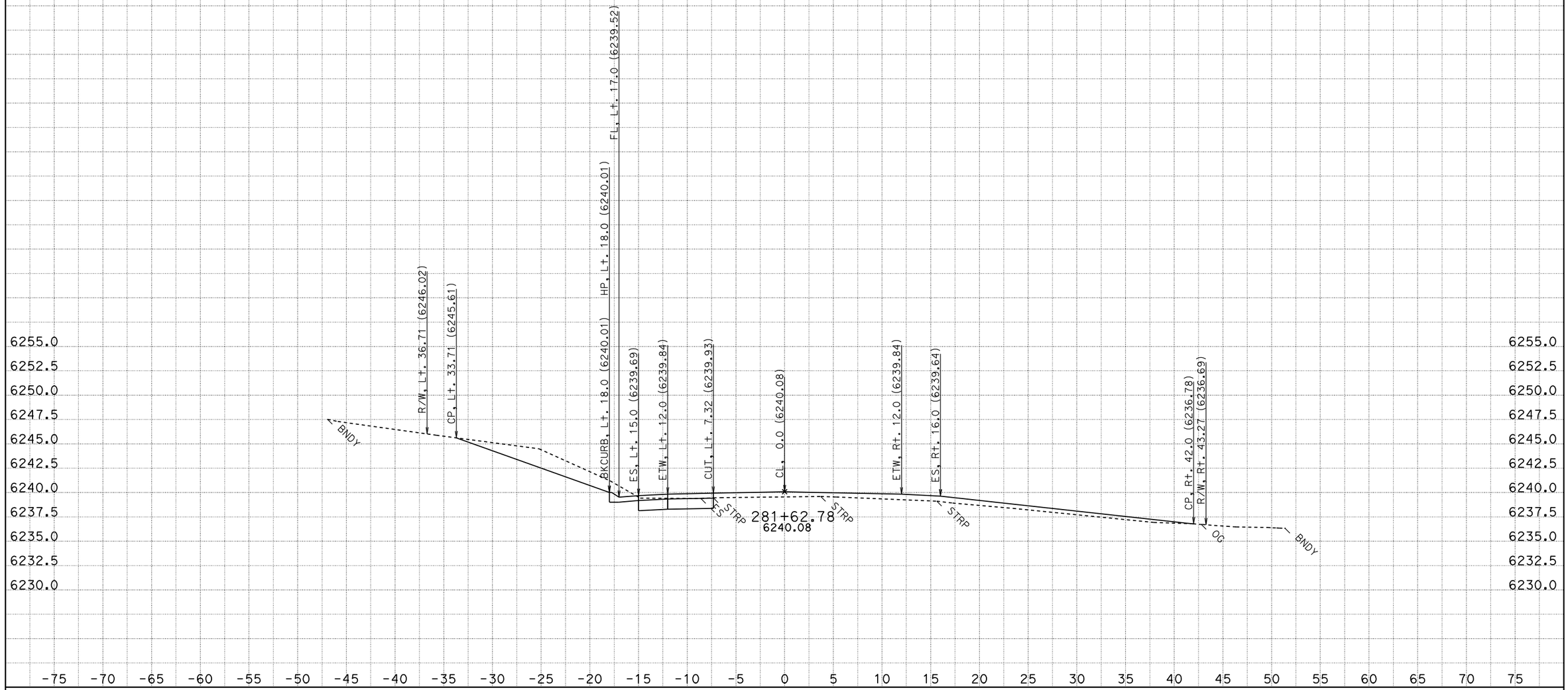

DATE: 8/12/2011
KC Project: 2A920FT

CONTRACT: 2a920
DIST/CO/RTE/PM: 03-ED,Pla 89 PM 27.2/27.4, 0.0/T8.5
File: H:\Pla89\2A920FT\EAR\OUTPUT\22400_33600.ear

SCALE: 1" = 5' Horiz.
1" = 5' Vert.
All Dimensions are US Survey Feet

A1
CROSS SECTIONS
SHEET 539 OF 936

FOR EARTHWORK DEVELOPMENT ONLY

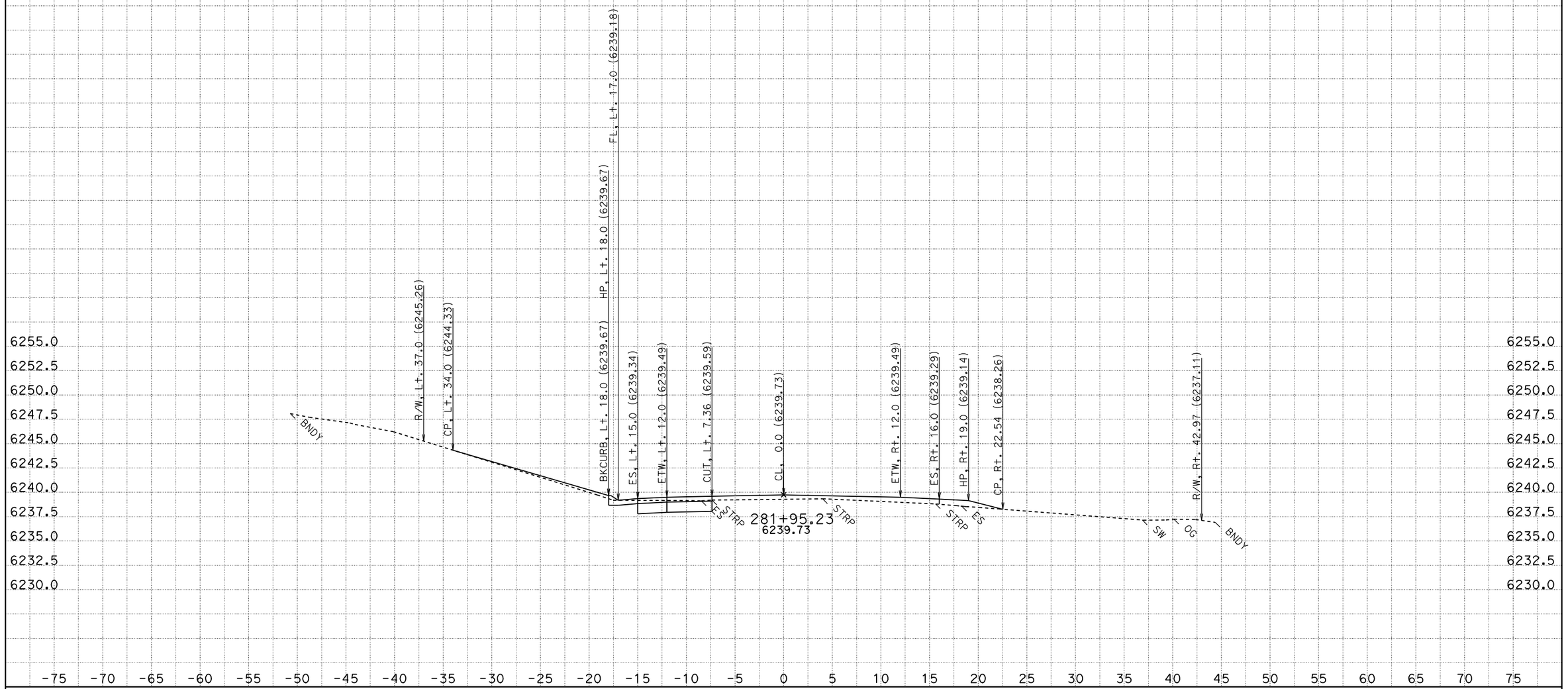

DATE: 8/12/2011
KC Project: 2A920FT
File: H:\Pla89\2A920FT\EAR\OUTPUT\22400_33600.ear

CONTRACT: 2a920
DIST/CO/RTE/PM: 03-ED,Pla 89 PM 27.2/27.4, 0.0/T8.5

SCALE: 1" = 5' Horiz.
1" = 5' Vert.
All Dimensions are US Survey Feet

A1
CROSS SECTIONS
SHEET 540 OF 936

FOR EARTHWORK DEVELOPMENT ONLY

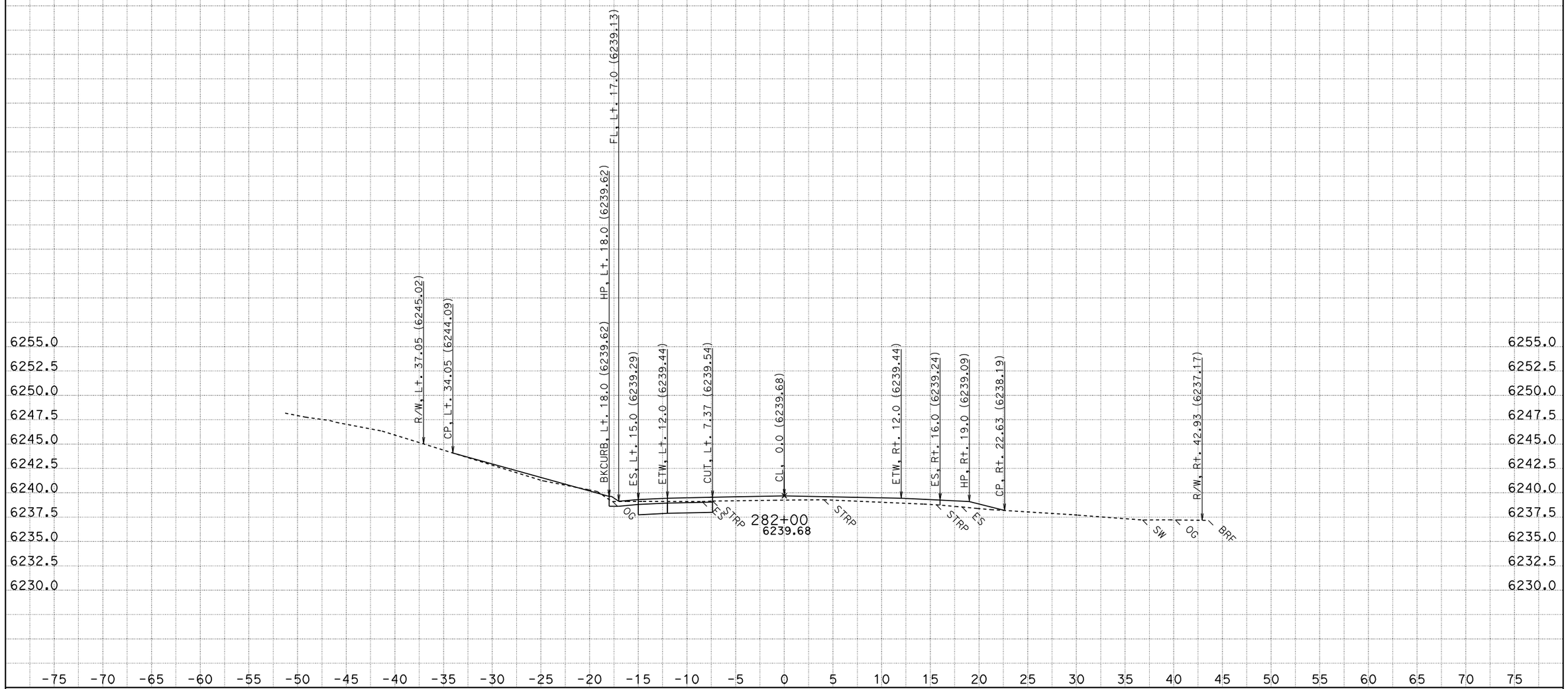

DATE: 8/12/2011
KC Project: 2A920FT
File: H:\Pla89\2A920FT\EAR\OUTPUT\22400_33600.ear

CONTRACT: 2a920
DIST/CO/RTE/PM: 03-ED,Pla 89 PM 27.2/27.4, 0.0/T8.5

SCALE: 1" = 5' Horiz.
1" = 5' Vert.

All Dimensions are US Survey Feet

A1
CROSS SECTIONS
SHEET 541 OF 936

FOR EARTHWORK DEVELOPMENT ONLY

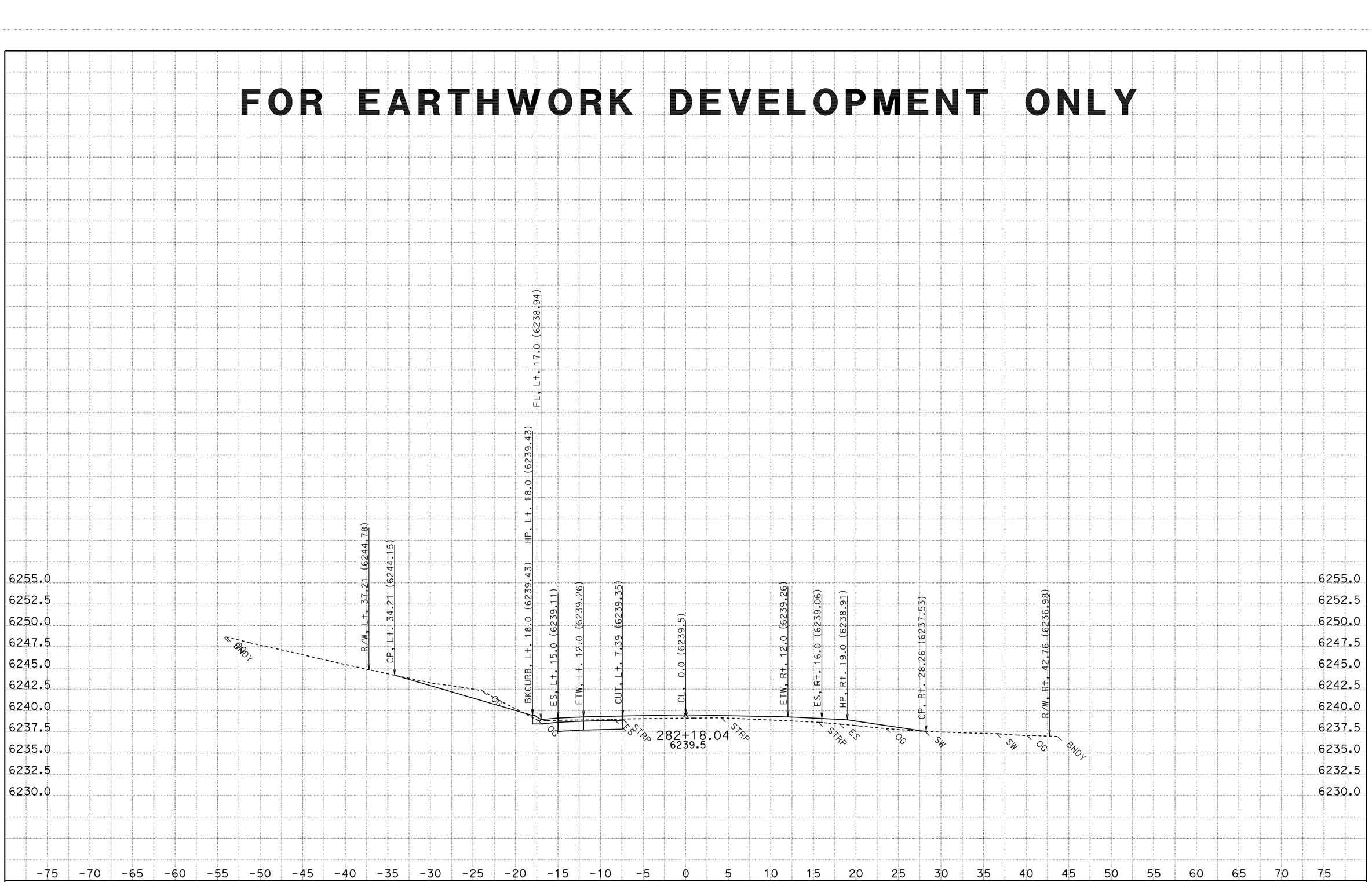

DATE: 8/12/2011
KC Project: 2A920FT

CONTRACT: 2a920
DIST/CO/RTE/PM: 03-ED,Pla 89 PM 27.2/27.4, 0.0/T8.5
File: H:\Pla89\2A920FT\EAR\OUTPUT\22400_33600.ear

SCALE: 1" = 5' Horiz.
1" = 5' Vert.
All Dimensions are US Survey Feet

A1
CROSS SECTIONS
SHEET 542 OF 936

FOR EARTHWORK DEVELOPMENT ONLY

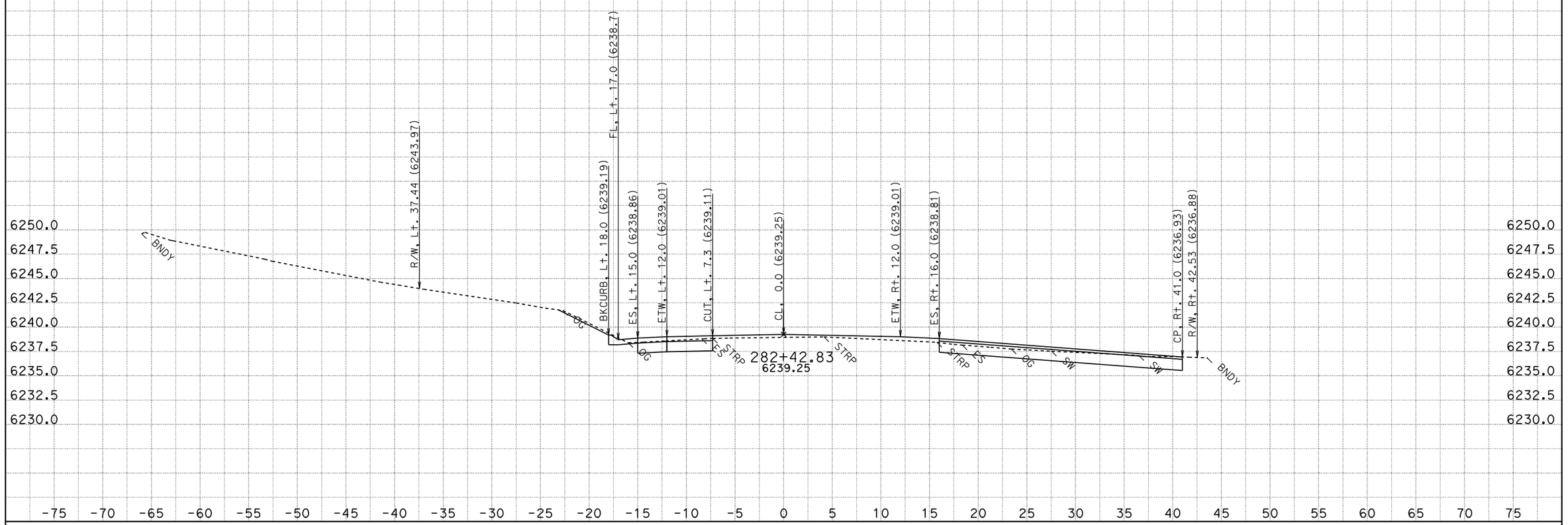

CONTRACT: 2a920

DATE: 8/12/2011

DIST/CO/RTE/PM: 03-ED,Pla 89 PM 27.2/27.4, 0.0/T8.5

SCALE: 1" = 5' Horiz.
1" = 5' Vert.

A1

CROSS SECTIONS

KC Project: 2A920FT File: H:\Pla89\2A920FT\EAR\OUTPUT\22400_33600.ear

All Dimensions are US Survey Feet

FOR EARTHWORK DEVELOPMENT ONLY

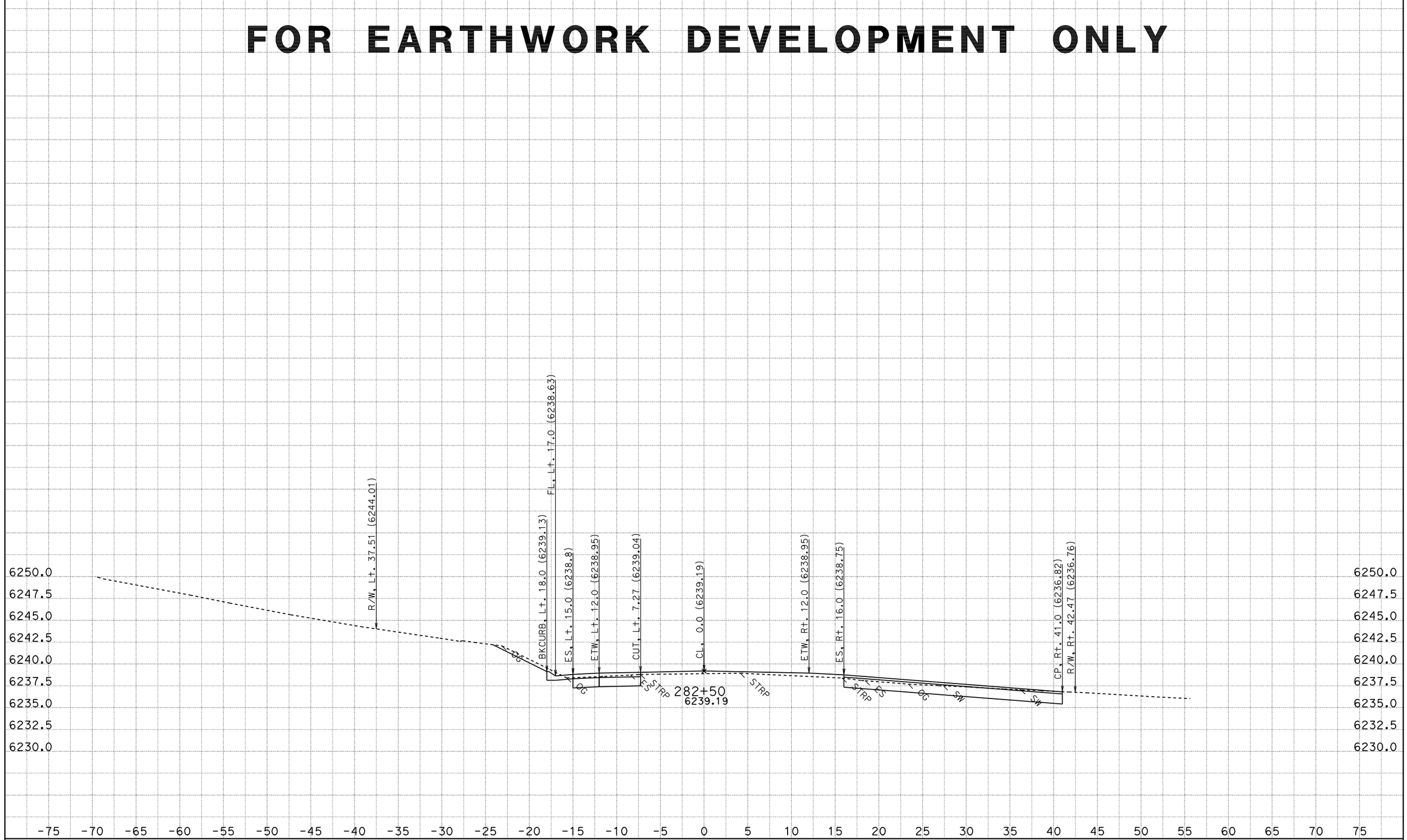

DATE: 8/12/2011
KC Project: 2A920FT File: H:\Pla89\2A920FT\EAR\OUTPUT\22400_33600.ear

CONTRACT: 2a920
DIST/CO/RTE/PM: 03-ED,Pla 89 PM 27.2/27.4, 0.0/T8.5

SCALE: 1" = 5' Horiz.
1" = 5' Vert.

All Dimensions are US Survey Feet

A1
CROSS SECTIONS
SHEET 544 OF 936

FOR EARTHWORK DEVELOPMENT ONLY

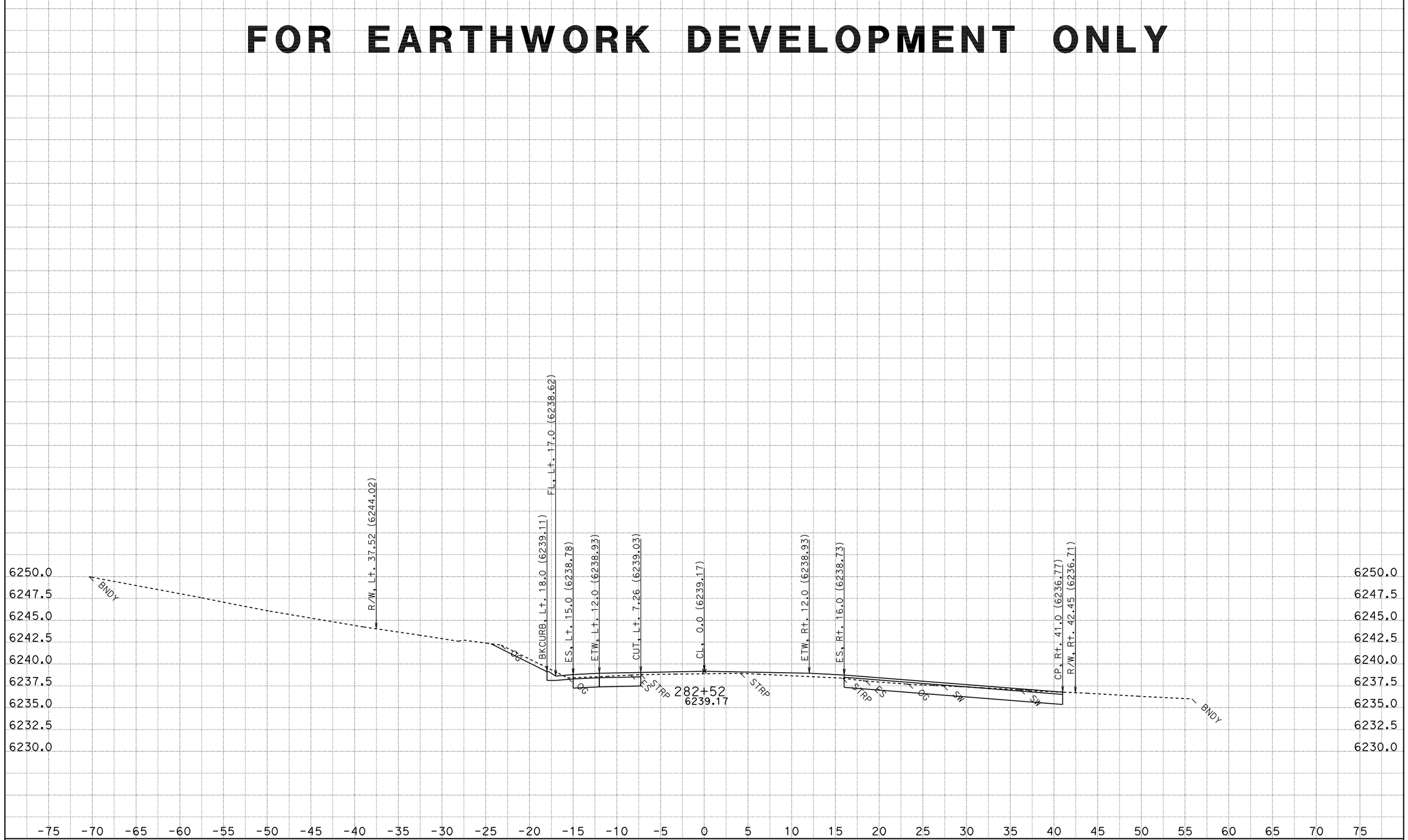

CONTRACT: 2a920

DATE: 8/12/2011

DIST/CO/RTE/PM: 03-ED,Pla 89 PM 27.2/27.4, 0.0/T8.5

SCALE: 1" = 5' Horiz.
1" = 5' Vert.

A1

CROSS SECTIONS

KC Project: 2A920FT File: H:\Pla89\2A920FT\EAR\OUTPUT\22400_33600.ear

All Dimensions are US Survey Feet

SHEET 545 OF 936

FOR EARTHWORK DEVELOPMENT ONLY

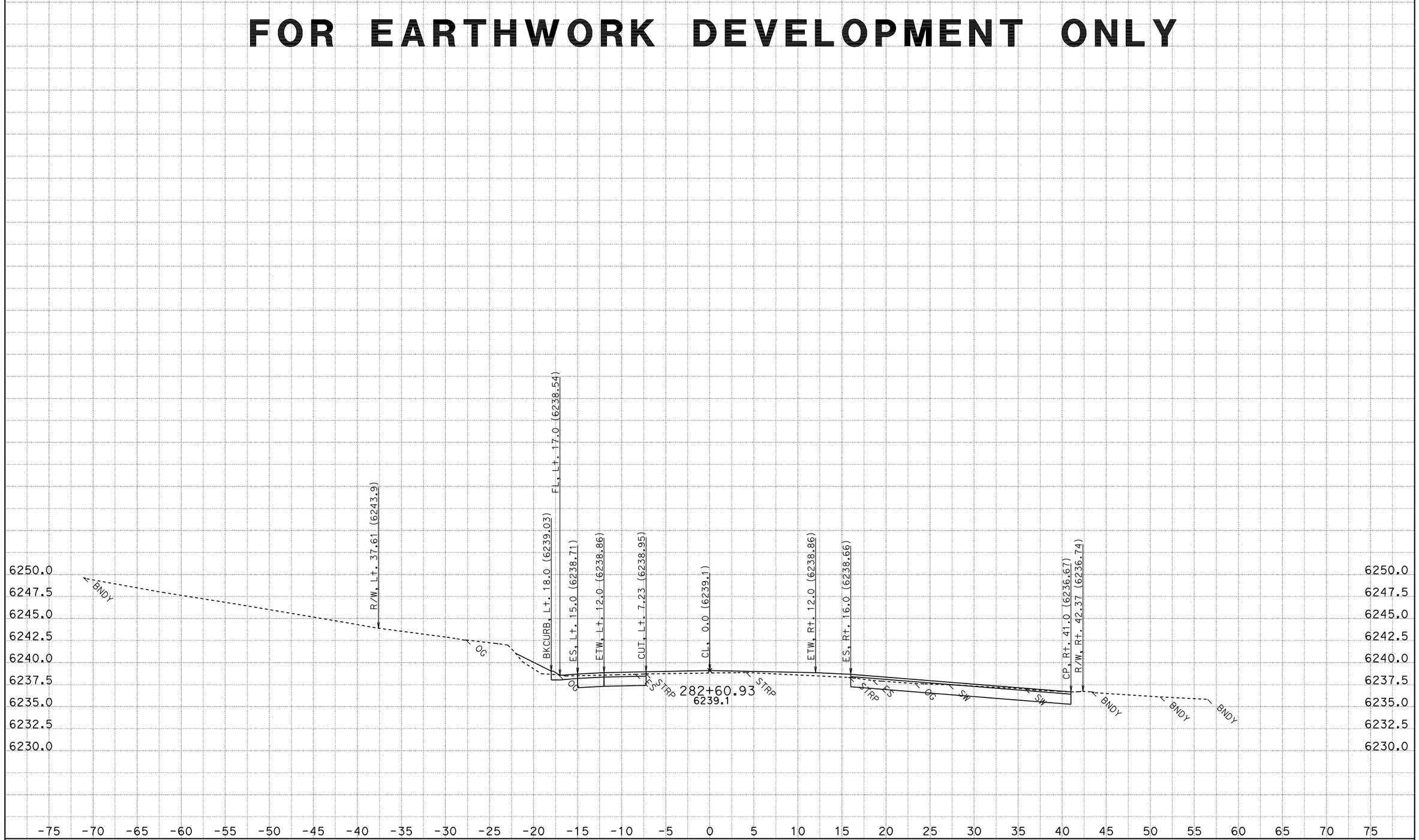

DATE: 8/12/2011
KC Project: 2A920FT

CONTRACT: 2a920
DIST/CO/RTE/PM: 03-ED,Pla 89 PM 27.2/27.4, 0.0/T8.5
File: H:\Pla89\2A920FT\EAR\OUTPUT\22400_33600.ear

SCALE: 1" = 5' Horiz.
1" = 5' Vert.

All Dimensions are US Survey Feet

A1
CROSS SECTIONS
SHEET 546 OF 936

FOR EARTHWORK DEVELOPMENT ONLY

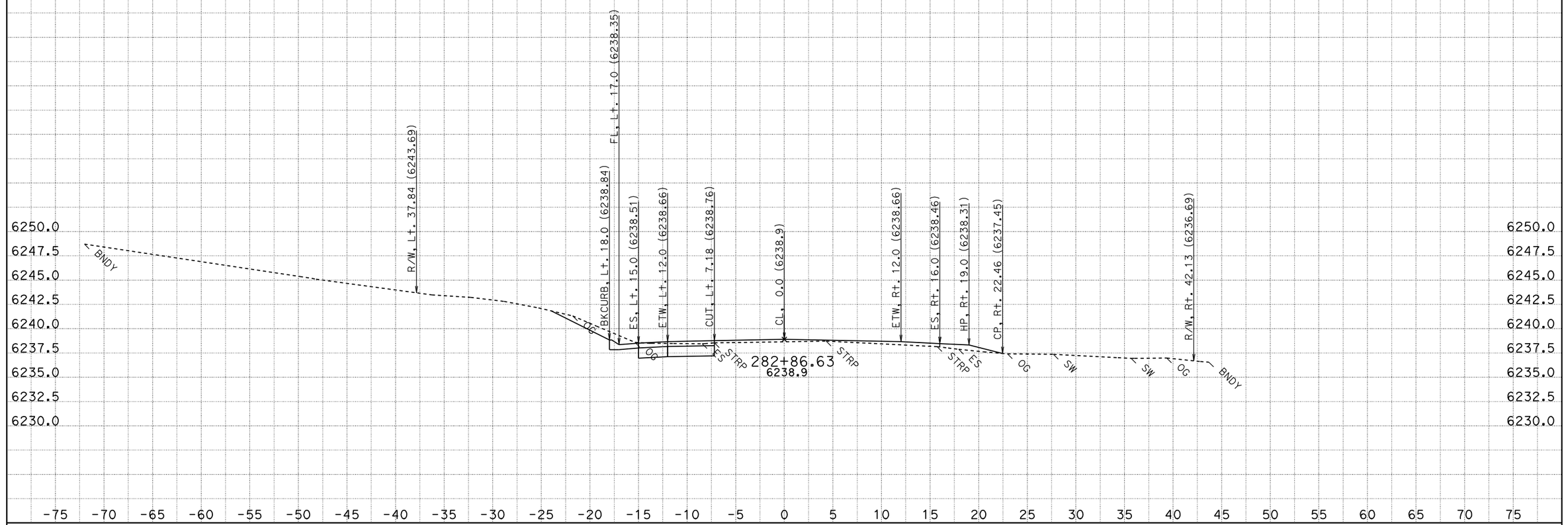

DATE: 8/12/2011
KC Project: 2A920FT
File: H:\Pla89\2A920FT\EAR\OUTPUT\22400_33600.ear

CONTRACT: 2a920
DIST/CO/RTE/PM: 03-ED,Pla 89 PM 27.2/27.4, 0.0/T8.5

SCALE: 1" = 5' Horiz.
1" = 5' Vert.
All Dimensions are US Survey Feet

A1
CROSS SECTIONS
SHEET 547 OF 936

FOR EARTHWORK DEVELOPMENT ONLY

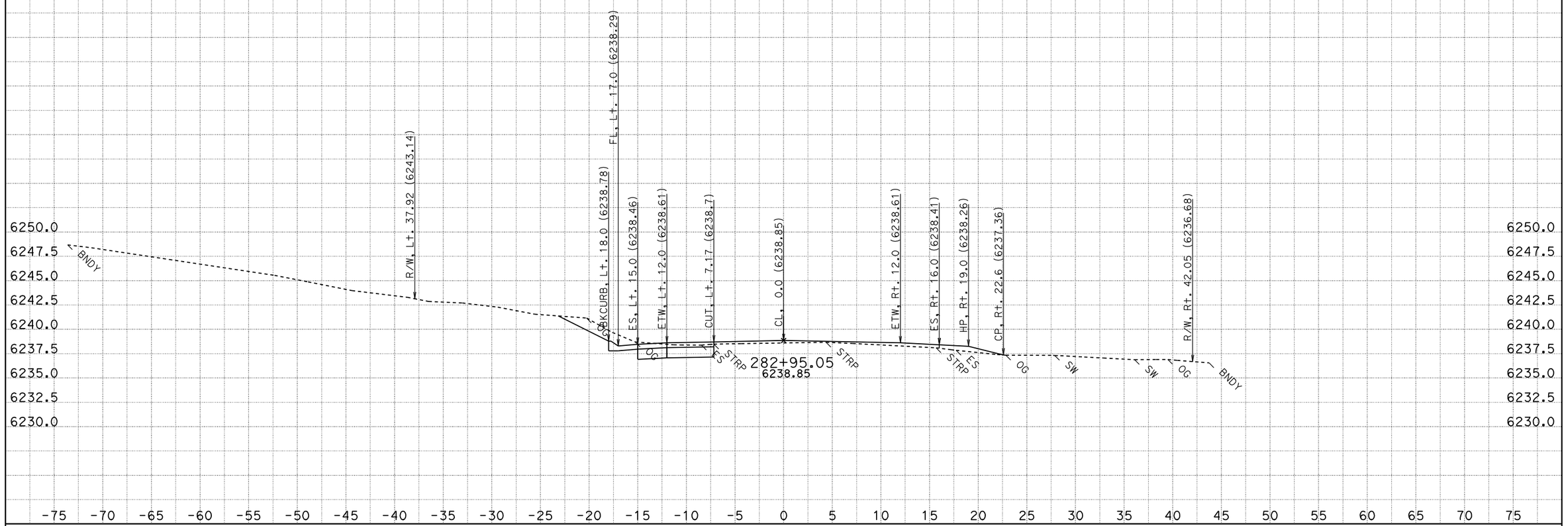

DATE: 8/12/2011
KC Project: 2A920FT
File: H:\Pla89\2A920FT\EAR\OUTPUT\22400_33600.ear

CONTRACT: 2a920
DIST/CO/RTE/PM: 03-ED,Pla 89 PM 27.2/27.4, 0.0/T8.5

SCALE: 1" = 5' Horiz.
1" = 5' Vert.

All Dimensions are US Survey Feet

A1
CROSS SECTIONS
SHEET 548 OF 936

FOR EARTHWORK DEVELOPMENT ONLY

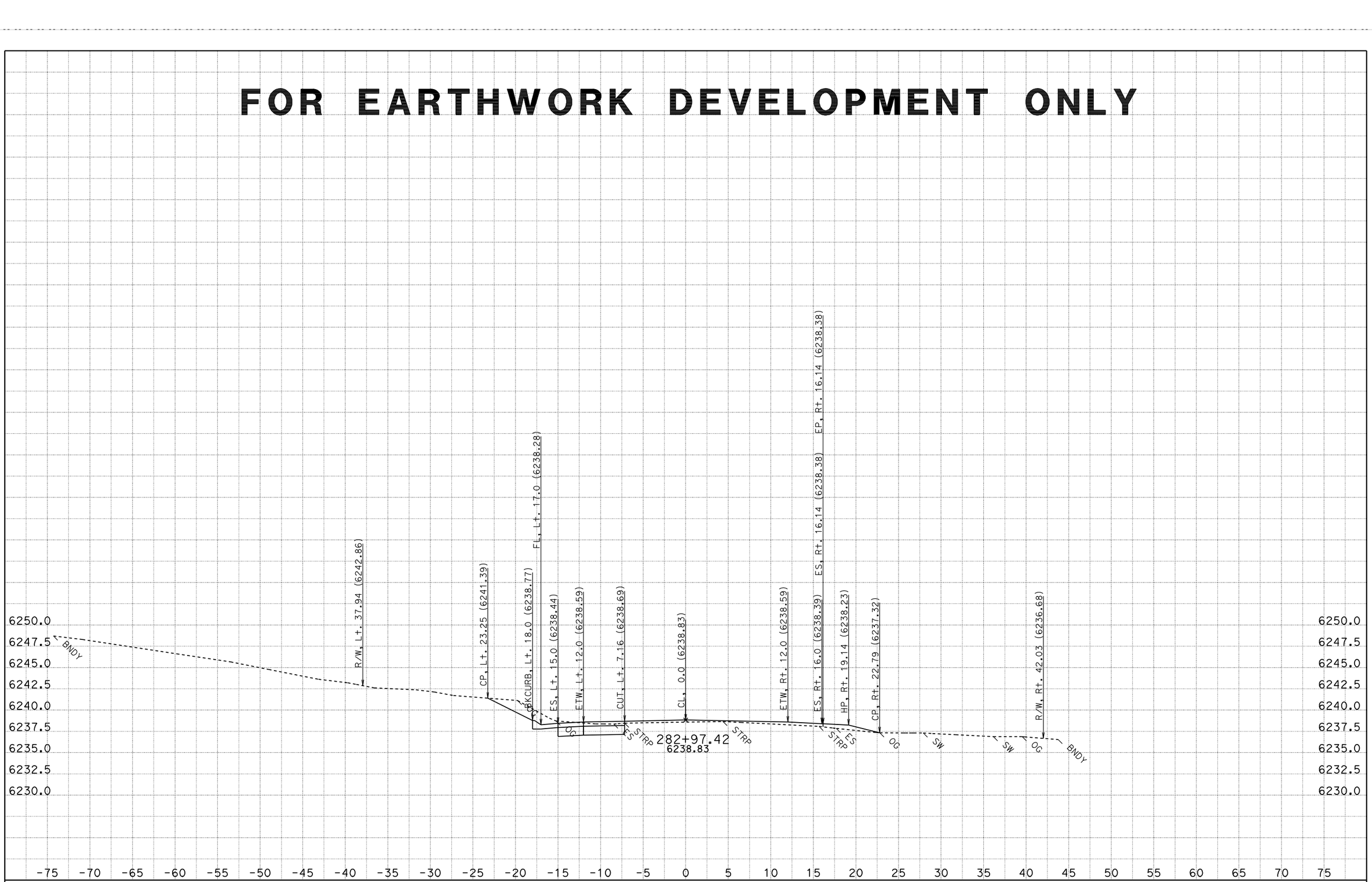

DATE: 8/12/2011
KC Project: 2A920FT
File: H:\Pla89\2A920FT\EAR\OUTPUT\22400_33600.ear

CONTRACT: 2a920
DIST/CO/RTE/PM: 03-ED,Pla 89 PM 27.2/27.4, 0.0/T8.5

SCALE: 1" = 5' Horiz.
1" = 5' Vert.

All Dimensions are US Survey Feet

A1
CROSS SECTIONS
SHEET 549 OF 936

FOR EARTHWORK DEVELOPMENT ONLY

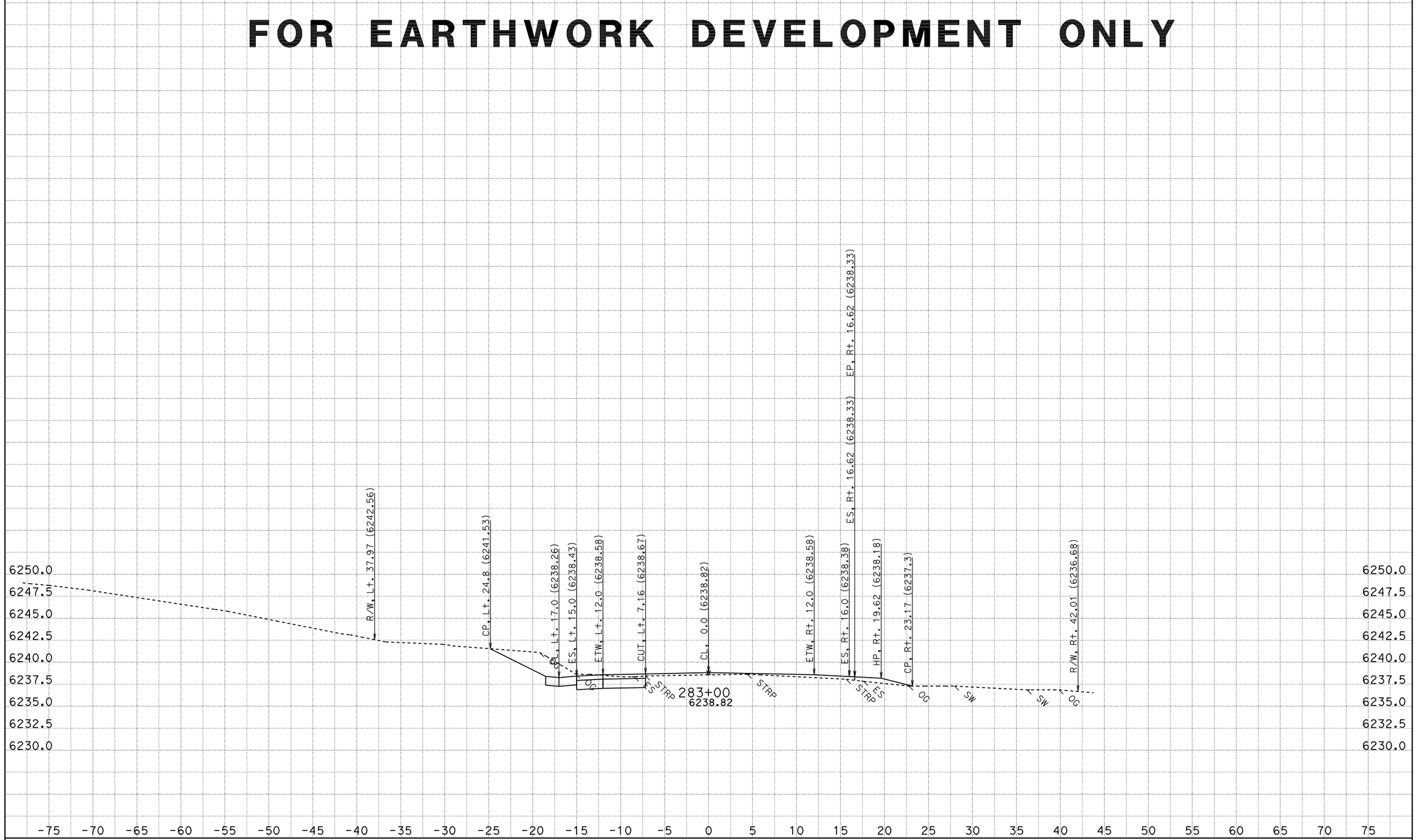

DATE: 8/12/2011
KC Project: 2A920FT
File: H:\Pla89\2A920FT\EAR\OUTPUT\22400_33600.ear

CONTRACT: 2a920
DIST/CO/RTE/PM: 03-ED,Pla 89 PM 27.2/27.4, 0.0/T8.5

SCALE: 1" = 5' Horiz.
1" = 5' Vert.

All Dimensions are US Survey Feet

A1
CROSS SECTIONS
SHEET 550 OF 936

FOR EARTHWORK DEVELOPMENT ONLY

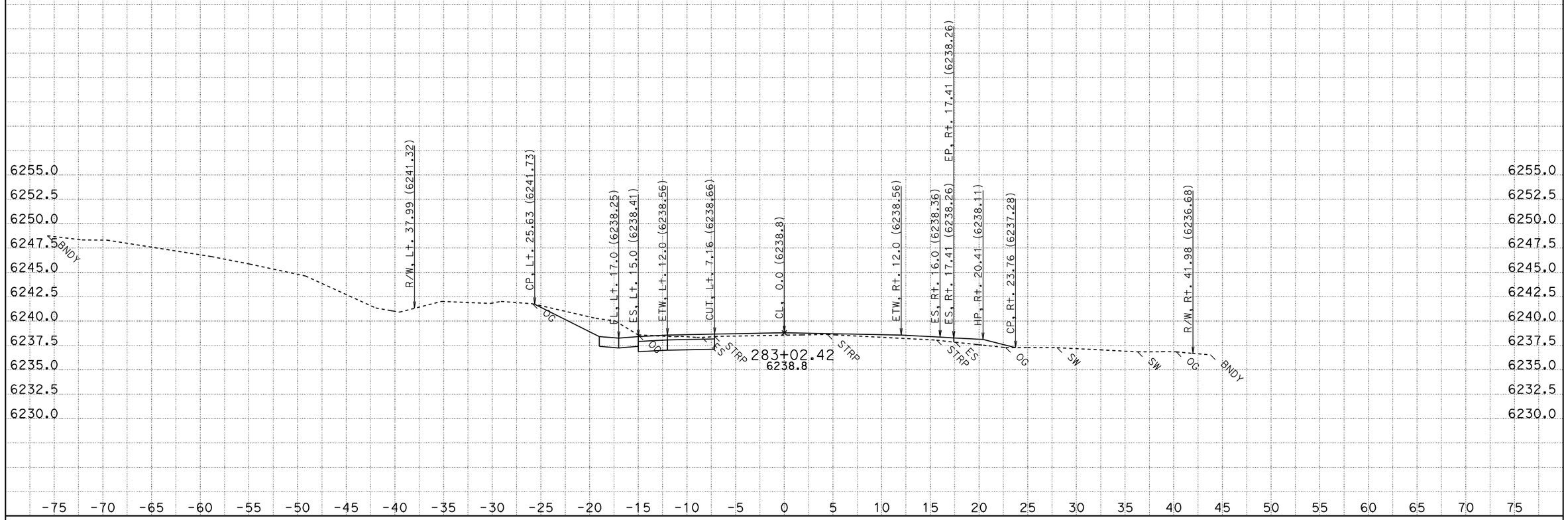

DATE: 8/12/2011
KC Project: 2A920FT
File: H:\Pla89\2A920FT\EAR\OUTPUT\22400_33600.ear

CONTRACT: 2a920
DIST/CO/RTE/PM: 03-ED,Pla 89 PM 27.2/27.4, 0.0/T8.5

SCALE: 1" = 5' Horiz.
1" = 5' Vert.
All Dimensions are US Survey Feet

A1
CROSS SECTIONS
SHEET 551 OF 936

FOR EARTHWORK DEVELOPMENT ONLY

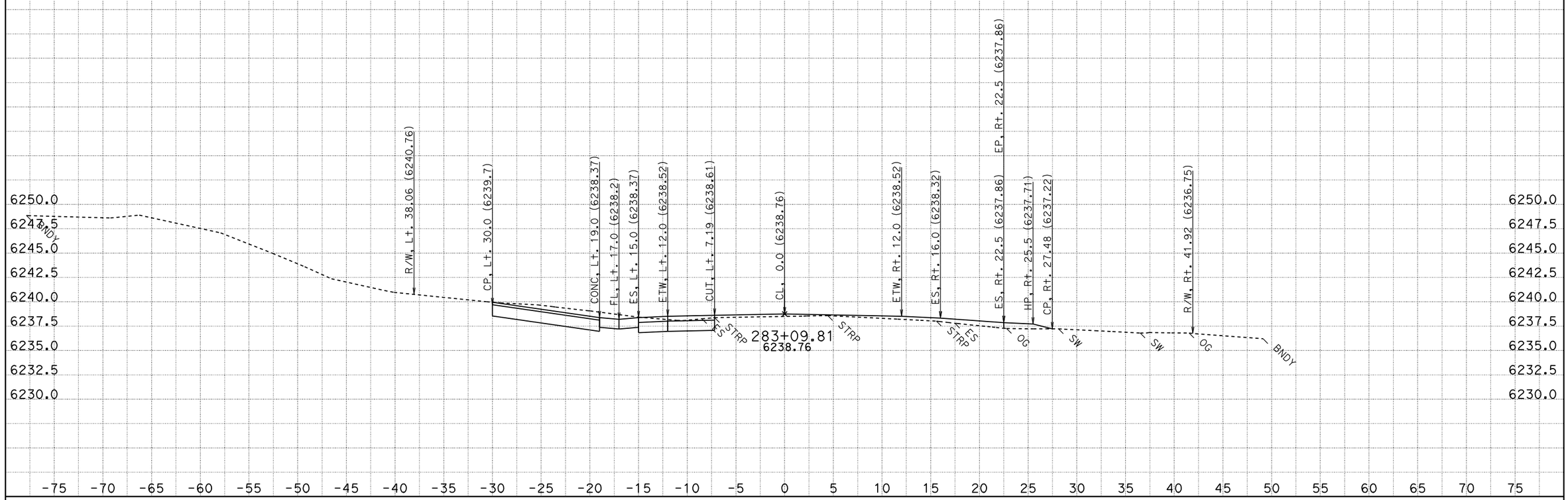

CONTRACT: 2a920

DATE: 8/12/2011

DIST/CO/RTE/PM: 03-ED,Pla 89 PM 27.2/27.4, 0.0/T8.5

SCALE: 1" = 5' Horiz.
1" = 5' Vert.

A1

CROSS SECTIONS

KC Project: 2A920FT File: H:\Pla89\2A920FT\EAR\OUTPUT\22400_33600.ear

All Dimensions are US Survey Feet

FOR EARTHWORK DEVELOPMENT ONLY

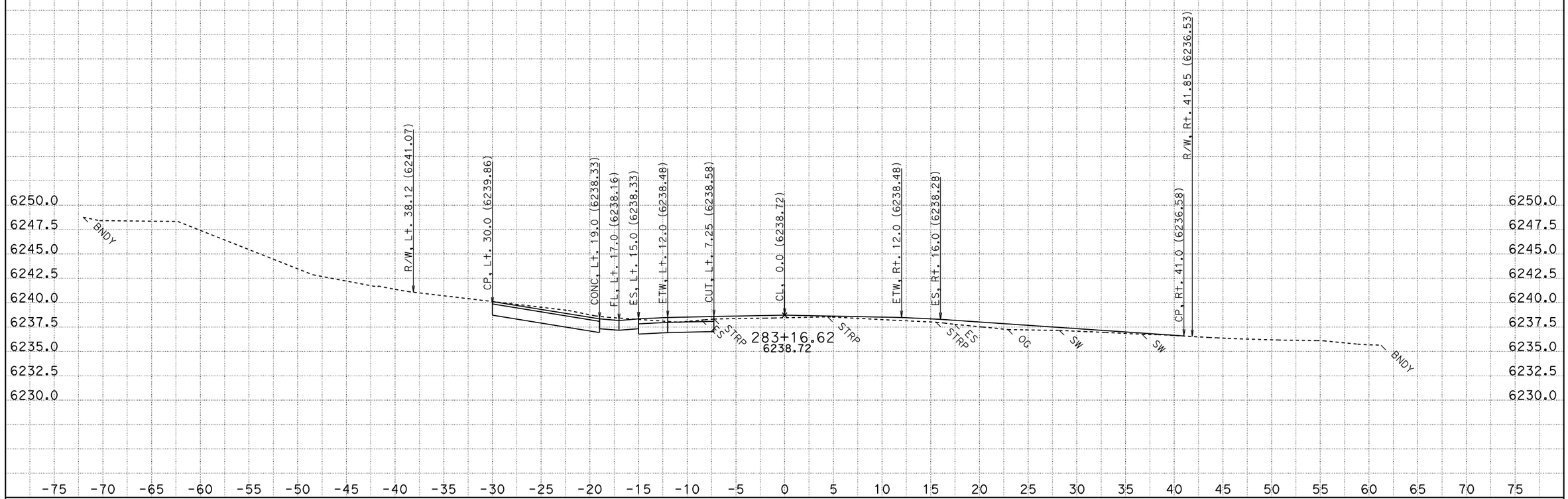

CONTRACT: 2a920

DATE: 8/12/2011

DIST/CO/RTE/PM: 03-ED,Pla 89 PM 27.2/27.4, 0.0/T8.5

SCALE: 1" = 5' Horiz.
1" = 5' Vert.

A1

CROSS SECTIONS

KC Project: 2A920FT

File: H:\Pla89\2A920FT\EAR\OUTPUT\22400_33600.ear

All Dimensions are US Survey Feet

FOR EARTHWORK DEVELOPMENT ONLY

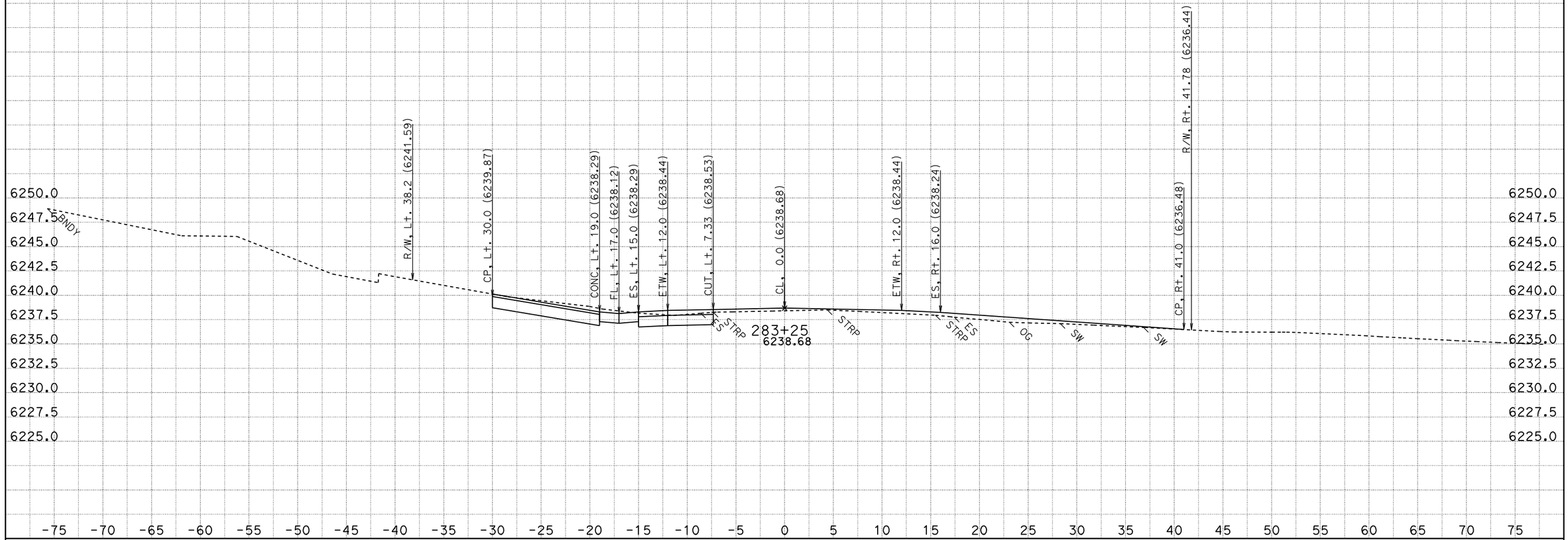

DATE: 8/12/2011
KC Project: 2A920FT
File: H:\Pla89\2A920FT\EAR\OUTPUT\22400_33600.ear

CONTRACT: 2a920
DIST/CO/RTE/PM: 03-ED,Pla 89 PM 27.2/27.4, 0.0/T8.5

SCALE: 1" = 5' Horiz.
1" = 5' Vert.

All Dimensions are US Survey Feet

A1
CROSS SECTIONS
SHEET 554 OF 936

FOR EARTHWORK DEVELOPMENT ONLY

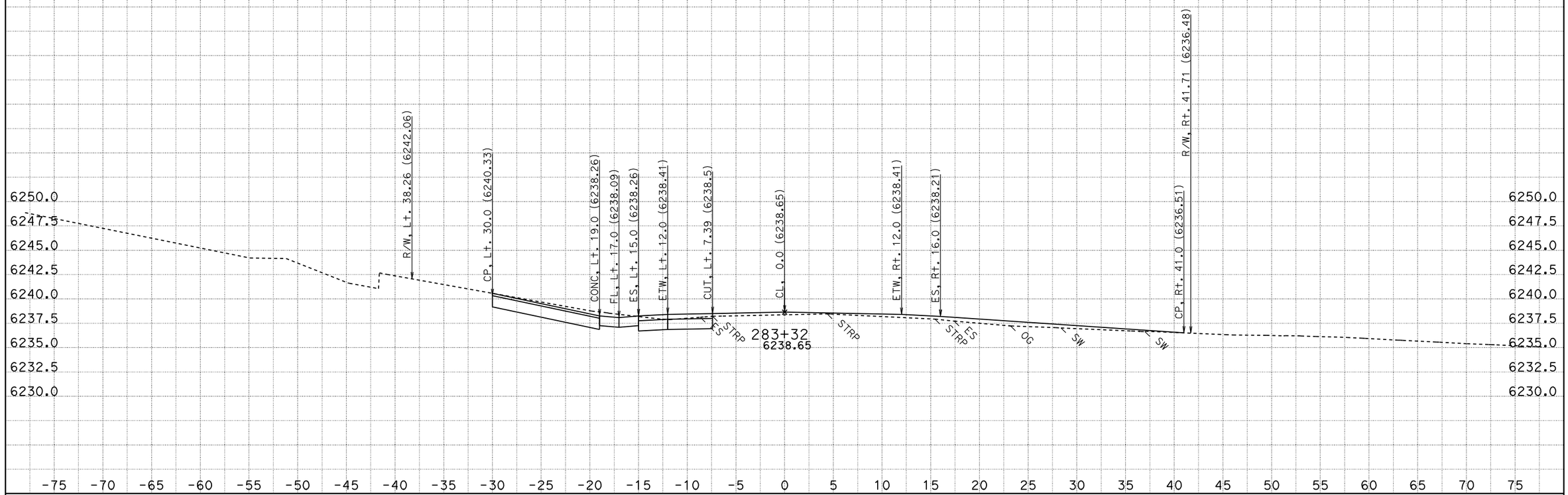

CONTRACT: 2a920

DATE: 8/12/2011

DIST/CO/RTE/PM: 03-ED,Pla 89 PM 27.2/27.4, 0.0/T8.5

SCALE: 1" = 5' Horiz.
1" = 5' Vert.

A1

CROSS SECTIONS

KC Project: 2A920FT File: H:\Pla89\2A920FT\EAR\OUTPUT\22400_33600.ear

All Dimensions are US Survey Feet

FOR EARTHWORK DEVELOPMENT ONLY

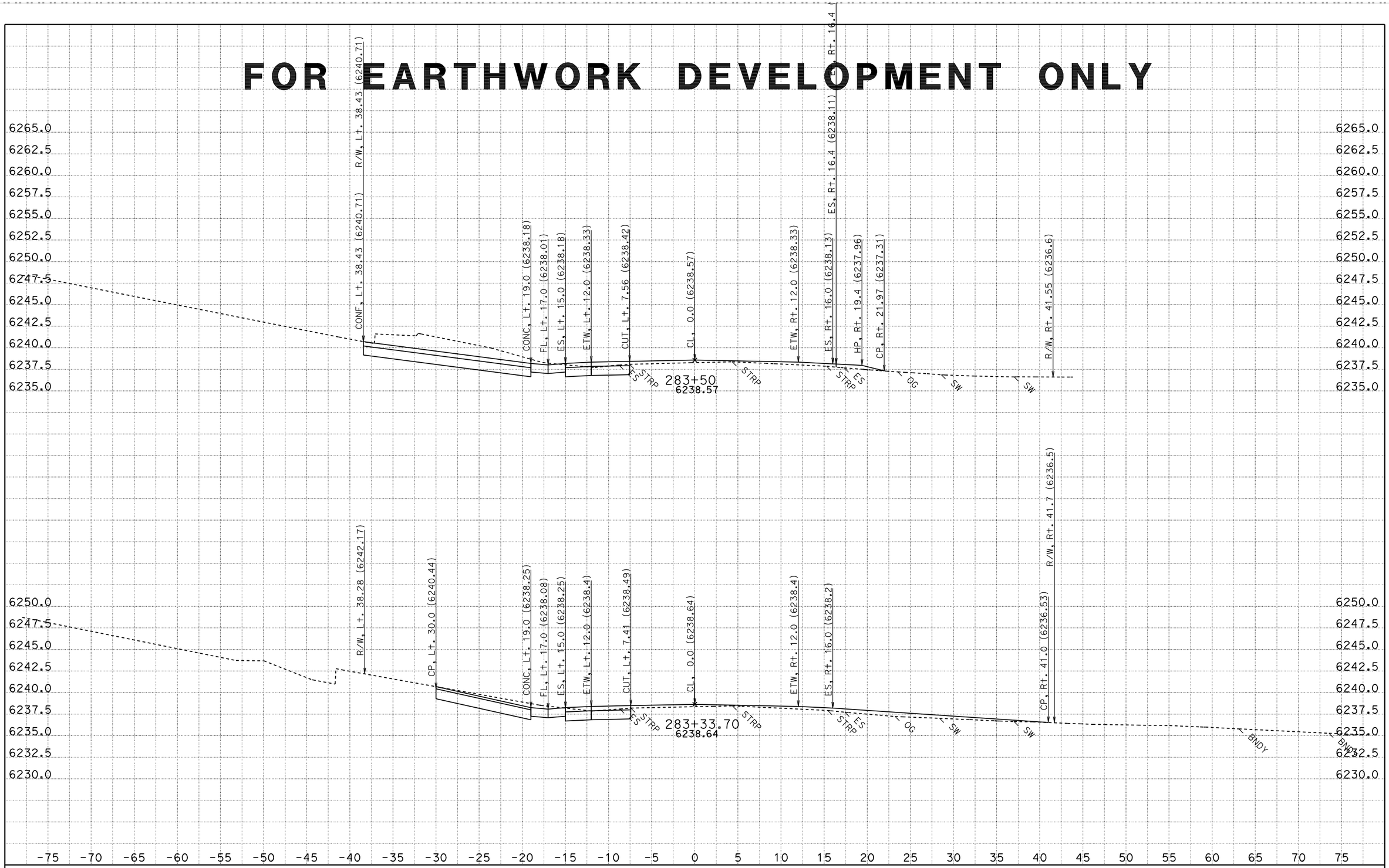

CONTRACT: 2a920

DATE: 8/12/2011

DIST/CO/RTE/PM: 03-ED,Pla 89 PM 27.2/27.4, 0.0/T8.5

KC Project: 2A920FT

File: H:\Pla89\2A920FT\EAR\OUTPUT\22400_33600.ear

SCALE: 1" = 5' Horiz.
1" = 5' Vert.

All Dimensions are US Survey Feet

A1

CROSS SECTIONS

SHEET 556 OF 936

FOR EARTHWORK DEVELOPMENT ONLY

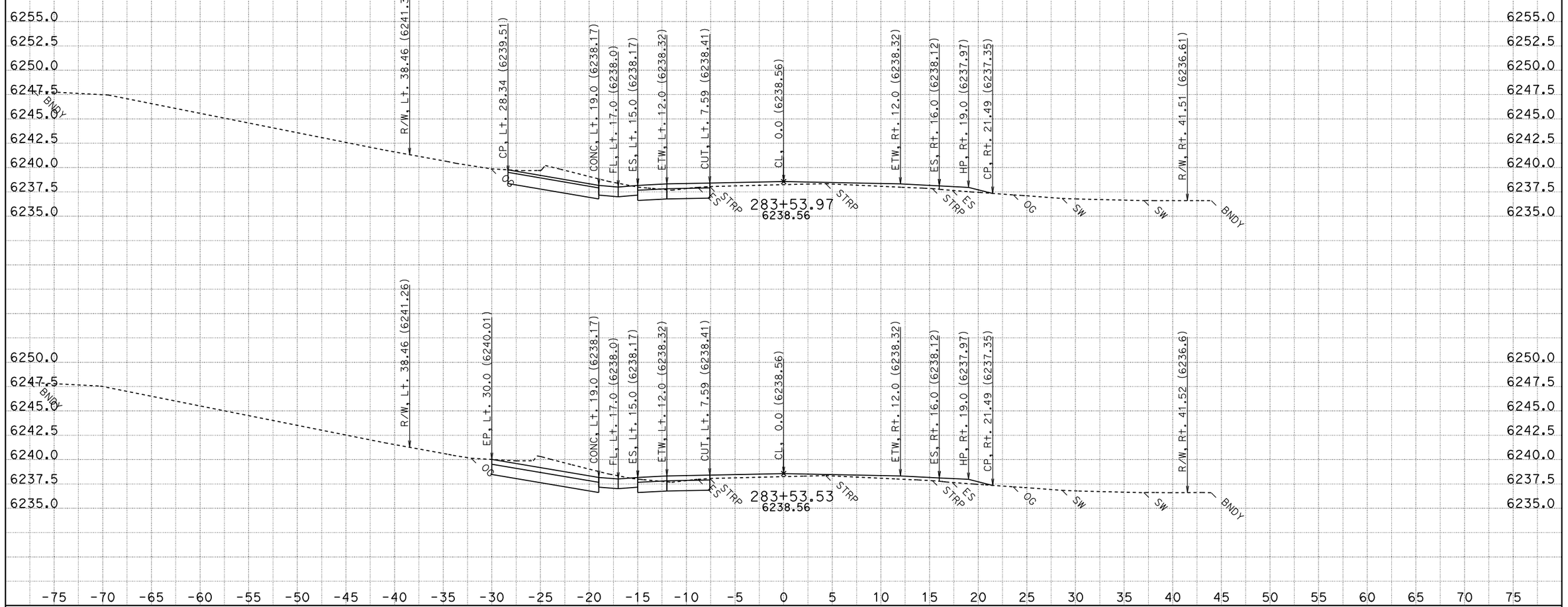

CONTRACT: 2a920

DATE: 8/12/2011

DIST/CO/RTE/PM: 03-ED,Pla 89 PM 27.2/27.4, 0.0/T8.5

SCALE: 1" = 5' Horiz.
1" = 5' Vert.

A1

CROSS SECTIONS

KC Project: 2A920FT

File: H:\Pla89\2A920FT\EAR\OUTPUT\22400_33600.ear

All Dimensions are US Survey Feet

FOR EARTHWORK DEVELOPMENT ONLY

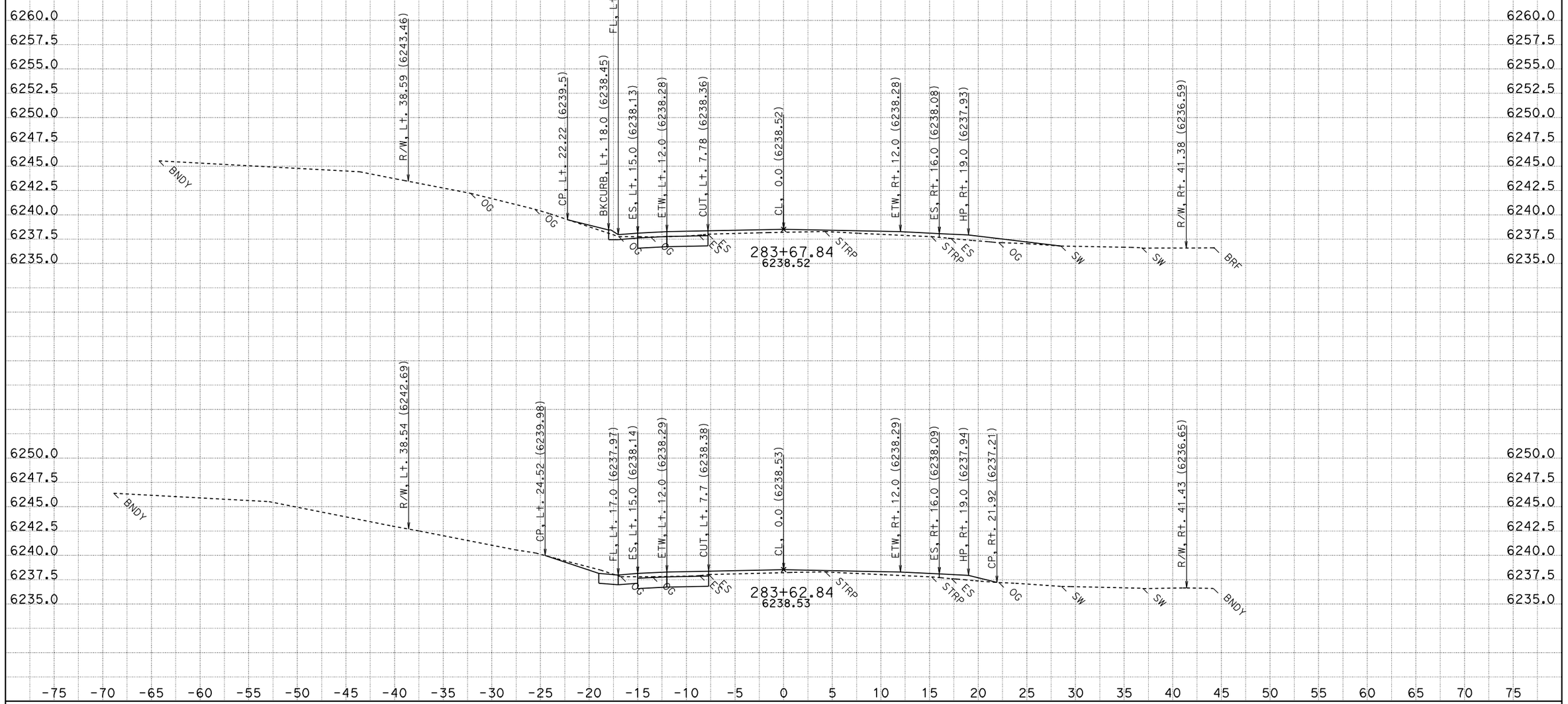

CONTRACT: 2a920

DATE: 8/12/2011

DIST/CO/RTE/PM: 03-ED,Pla 89 PM 27.2/27.4, 0.0/T8.5

SCALE: 1" = 5' Horiz.
1" = 5' Vert.

A1

CROSS SECTIONS

KC Project: 2A920FT File: H:\Pla89\2A920FT\EAR\OUTPUT\22400_33600.ear

All Dimensions are US Survey Feet

FOR EARTHWORK DEVELOPMENT ONLY

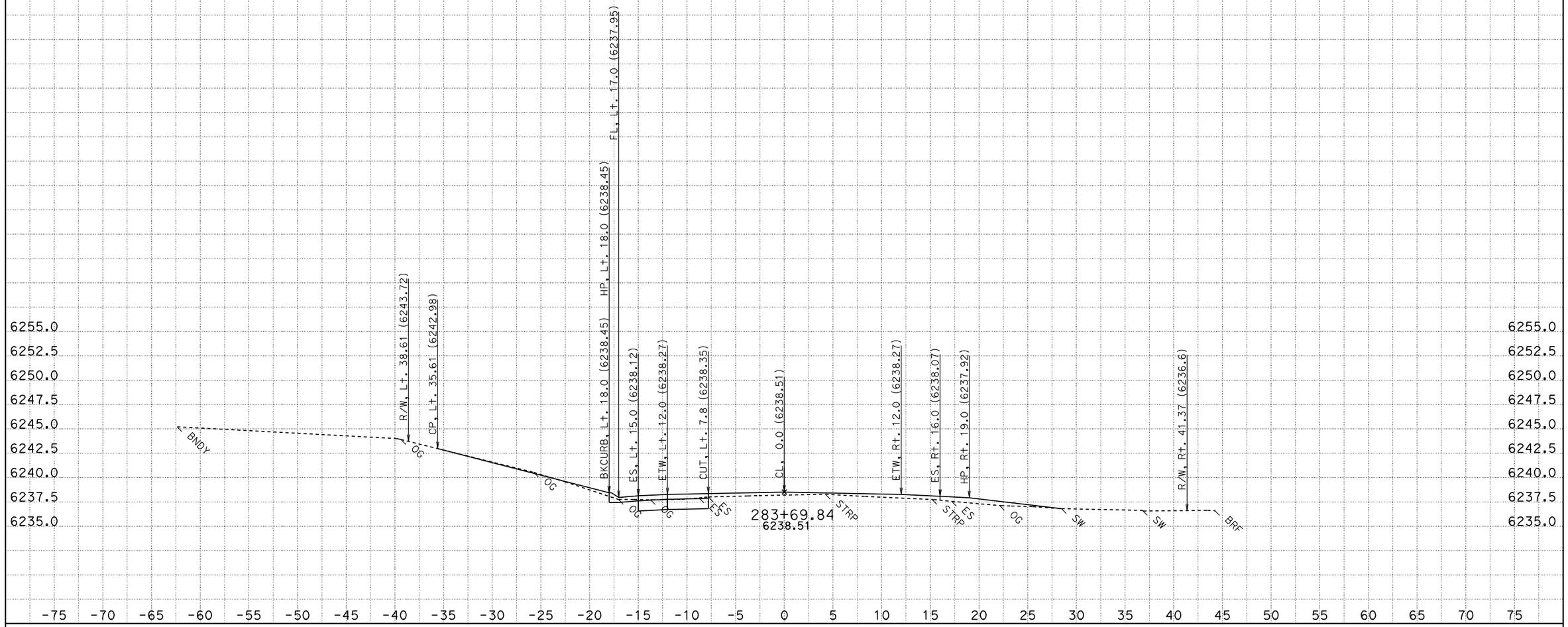

DATE: 8/12/2011

KC Project: 2A920FT

File: H:\Pla89\2A920FT\EAR\OUTPUT\22400_33600.ear

CONTRACT: 2a920

DIST/CO/RTE/PM: 03-ED,Pla 89 PM 27.2/27.4, 0.0/T8.5

SCALE: 1" = 5' Horiz.
1" = 5' Vert.

All Dimensions are US Survey Feet

A1

CROSS SECTIONS

SHEET 559 OF 936

FOR EARTHWORK DEVELOPMENT ONLY

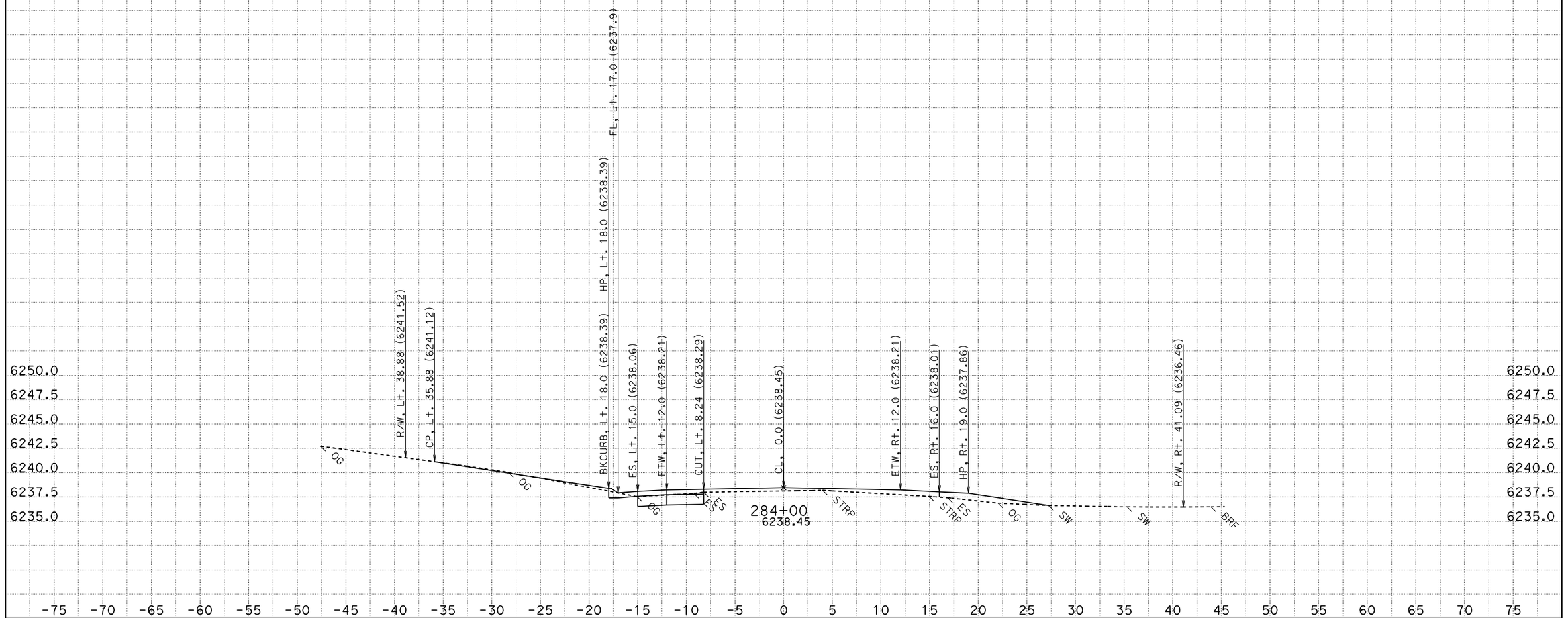

CONTRACT: 2a920

DATE: 8/12/2011

DIST/CO/RTE/PM: 03-ED,Pla 89 PM 27.2/27.4, 0.0/T8.5

SCALE: 1" = 5' Horiz.
1" = 5' Vert.

A1

CROSS SECTIONS

KC Project: 2A920FT File: H:\Pla89\2A920FT\EAR\OUTPUT\22400_33600.ear

All Dimensions are US Survey Feet

FOR EARTHWORK DEVELOPMENT ONLY

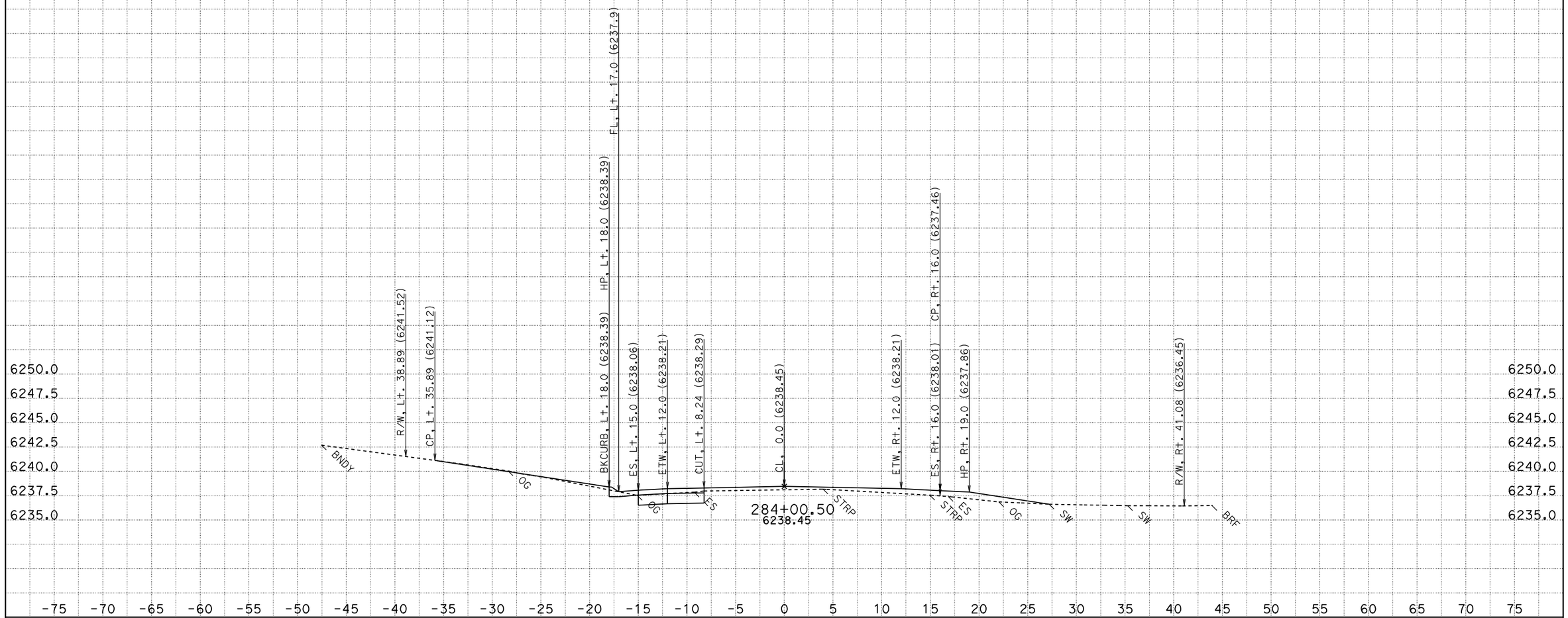

DATE: 8/12/2011
KC Project: 2A920FT

CONTRACT: 2a920
DIST/CO/RTE/PM: 03-ED,Pla 89 PM 27.2/27.4, 0.0/T8.5
File: H:\Pla89\2A920FT\EAR\OUTPUT\22400_33600.ear

SCALE: 1" = 5' Horiz.
1" = 5' Vert.
All Dimensions are US Survey Feet

A1
CROSS SECTIONS
SHEET 561 OF 936

FOR EARTHWORK DEVELOPMENT ONLY

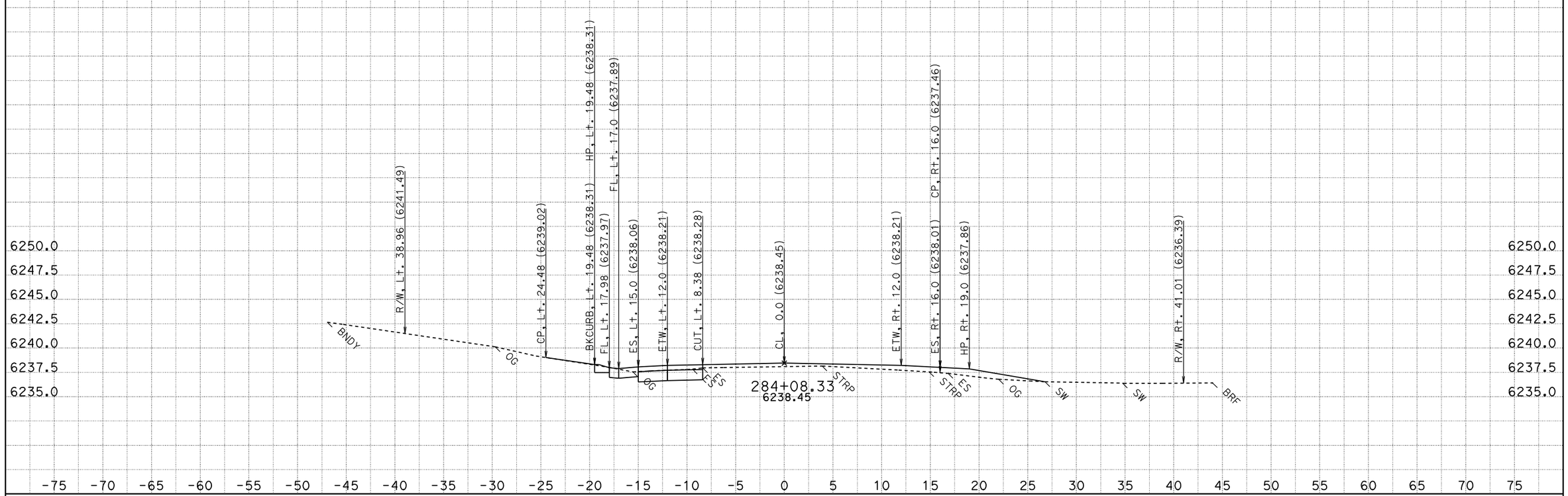

CONTRACT: 2a920

DATE: 8/12/2011

DIST/CO/RTE/PM: 03-ED,Pla 89 PM 27.2/27.4, 0.0/T8.5

KC Project: 2A920FT File: H:\Pla89\2A920FT\EAR\OUTPUT\22400_33600.ear

SCALE: 1" = 5' Horiz.
1" = 5' Vert.

All Dimensions are US Survey Feet

A1

CROSS SECTIONS

SHEET 562 OF 936

FOR EARTHWORK DEVELOPMENT ONLY

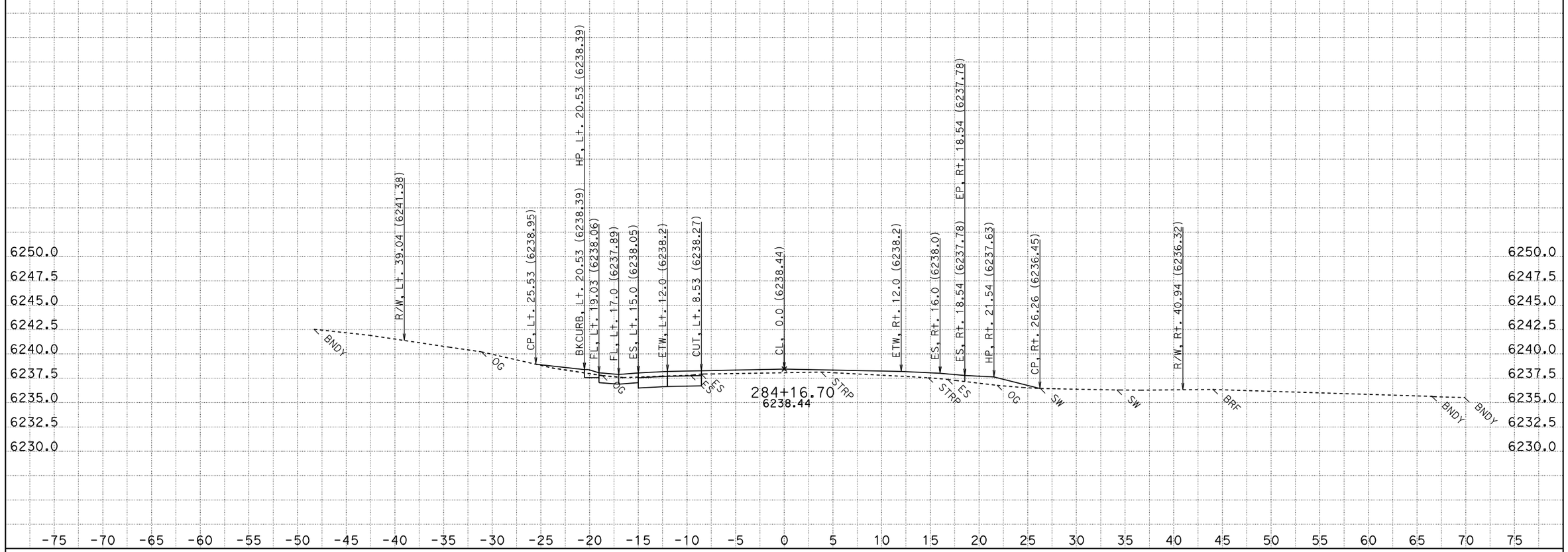

CONTRACT: 2a920

DATE: 8/12/2011

DIST/CO/RTE/PM: 03-ED,Pla 89 PM 27.2/27.4, 0.0/T8.5

SCALE: 1" = 5' Horiz.
1" = 5' Vert.

A1

CROSS SECTIONS

KC Project: 2A920FT File: H:\Pla89\2A920FT\EAR\OUTPUT\22400_33600.ear

All Dimensions are US Survey Feet

FOR EARTHWORK DEVELOPMENT ONLY

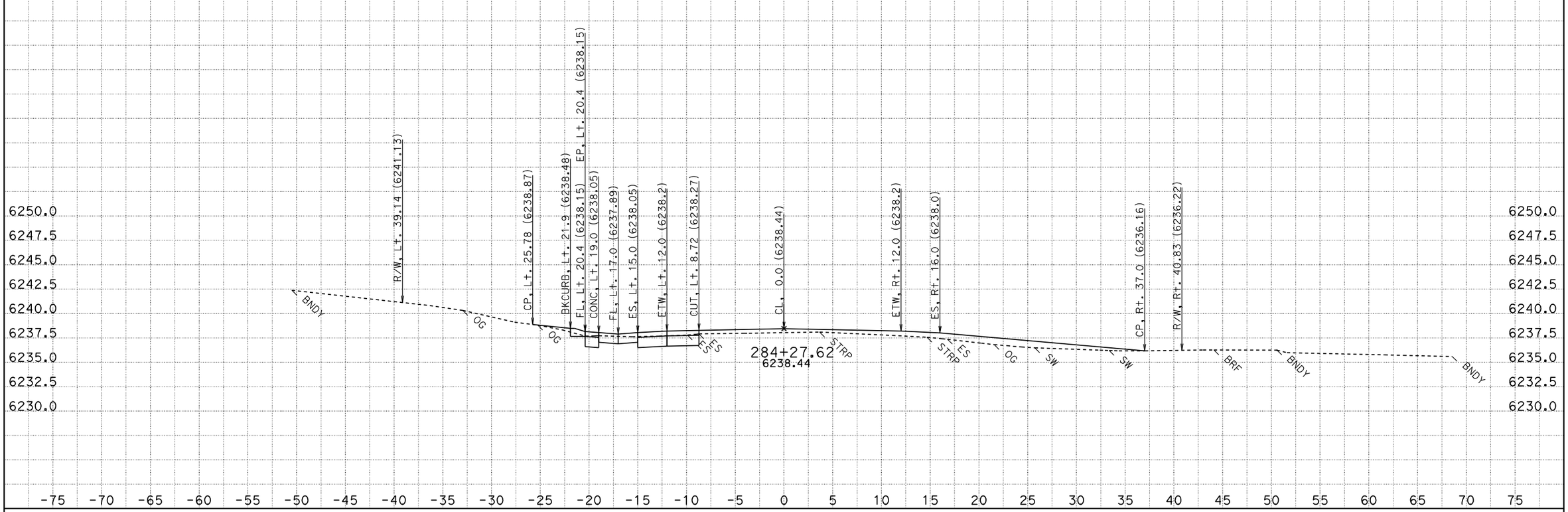

CONTRACT: 2a920

DATE: 8/12/2011

DIST/CO/RTE/PM: 03-ED,Pla 89 PM 27.2/27.4, 0.0/T8.5

SCALE: 1" = 5' Horiz.
1" = 5' Vert.

A1

CROSS SECTIONS

KC Project: 2A920FT

File: H:\Pla89\2A920FT\EAR\OUTPUT\22400_33600.ear

All Dimensions are US Survey Feet

FOR EARTHWORK DEVELOPMENT ONLY

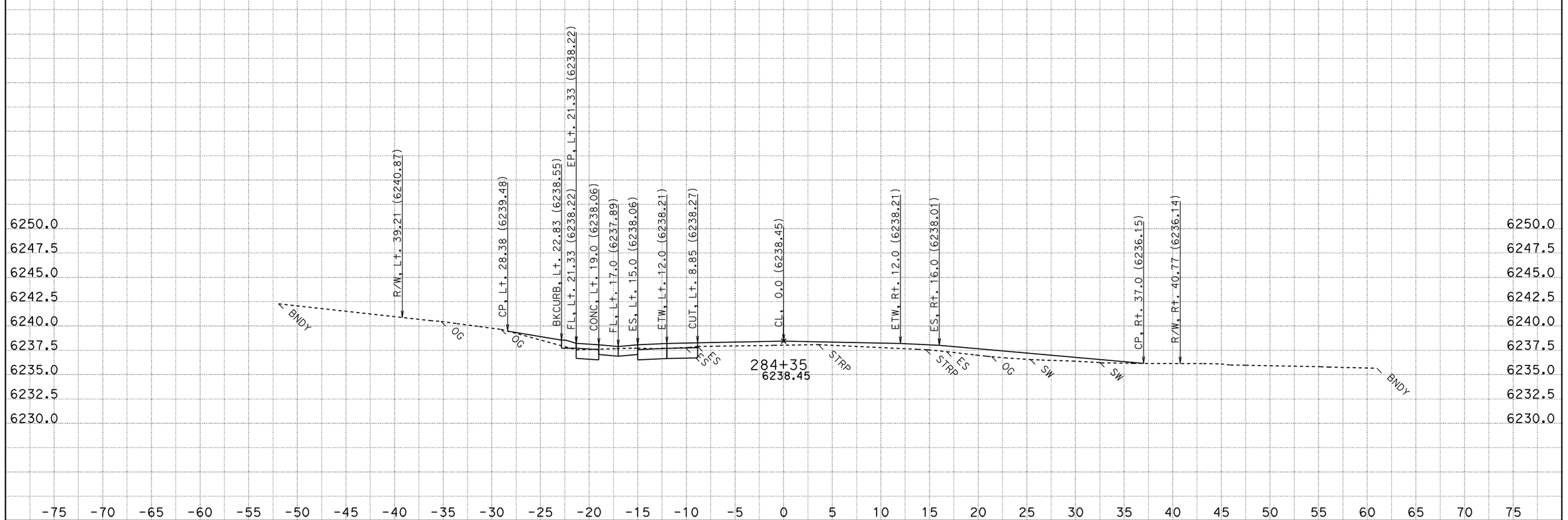

CONTRACT: 2a920

DATE: 8/12/2011

DIST/CO/RTE/PM: 03-ED,Pla 89 PM 27.2/27.4, 0.0/T8.5

SCALE: 1" = 5' Horiz.
1" = 5' Vert.

A1

CROSS SECTIONS

KC Project: 2A920FT File: H:\Pla89\2A920FT\EAR\OUTPUT\22400_33600.ear

All Dimensions are US Survey Feet

FOR EARTHWORK DEVELOPMENT ONLY

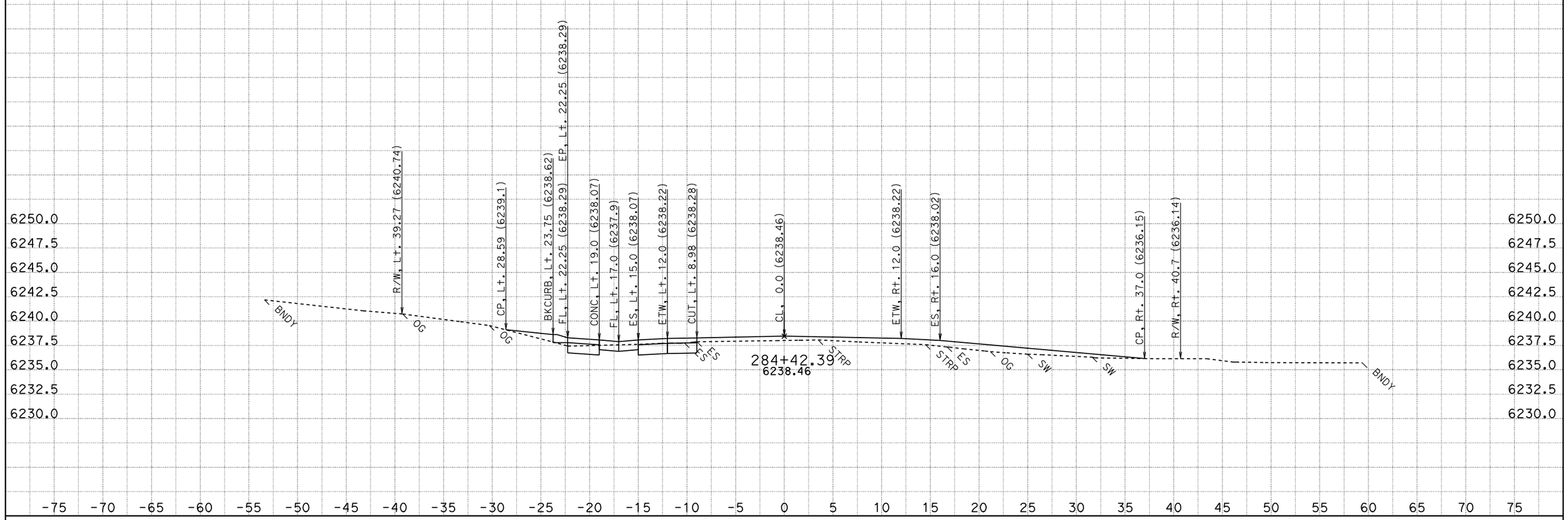

CONTRACT: 2a920

DATE: 8/12/2011

DIST/CO/RTE/PM: 03-ED,Pla 89 PM 27.2/27.4, 0.0/T8.5

KC Project: 2A920FT

File: H:\Pla89\2A920FT\EAR\OUTPUT\22400_33600.ear

SCALE: 1" = 5' Horiz.
1" = 5' Vert.

All Dimensions are US Survey Feet

A1

CROSS SECTIONS

SHEET 566 OF 936

FOR EARTHWORK DEVELOPMENT ONLY

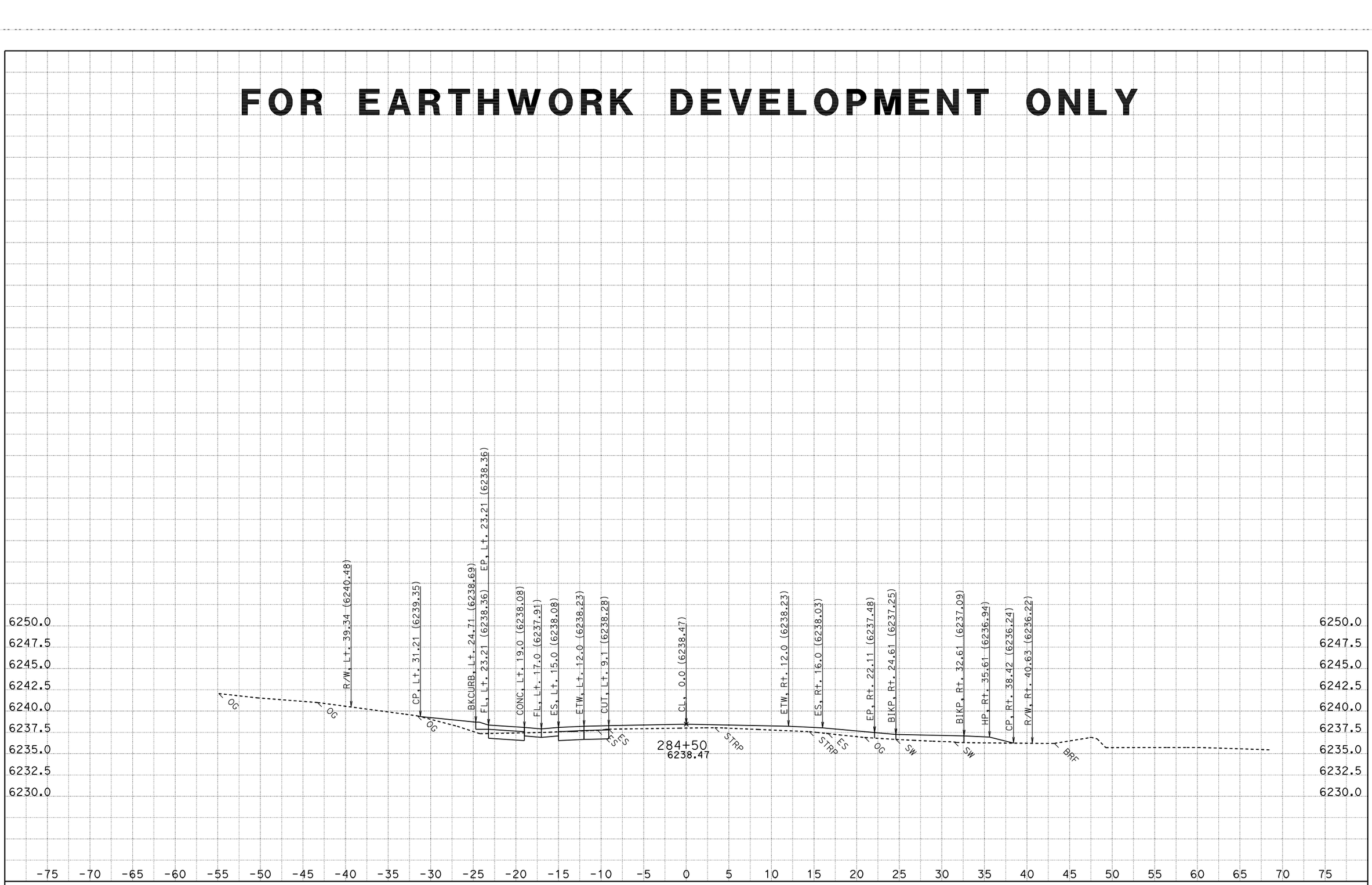

DATE: 8/12/2011
KC Project: 2A920FT
File: H:\Pla89\2A920FT\EAR\OUTPUT\22400_33600.ear

CONTRACT: 2a920
DIST/CO/RTE/PM: 03-ED,Pla 89 PM 27.2/27.4, 0.0/T8.5

SCALE: 1" = 5' Horiz.
1" = 5' Vert.

All Dimensions are US Survey Feet

A1
CROSS SECTIONS
SHEET 567 OF 936

FOR EARTHWORK DEVELOPMENT ONLY

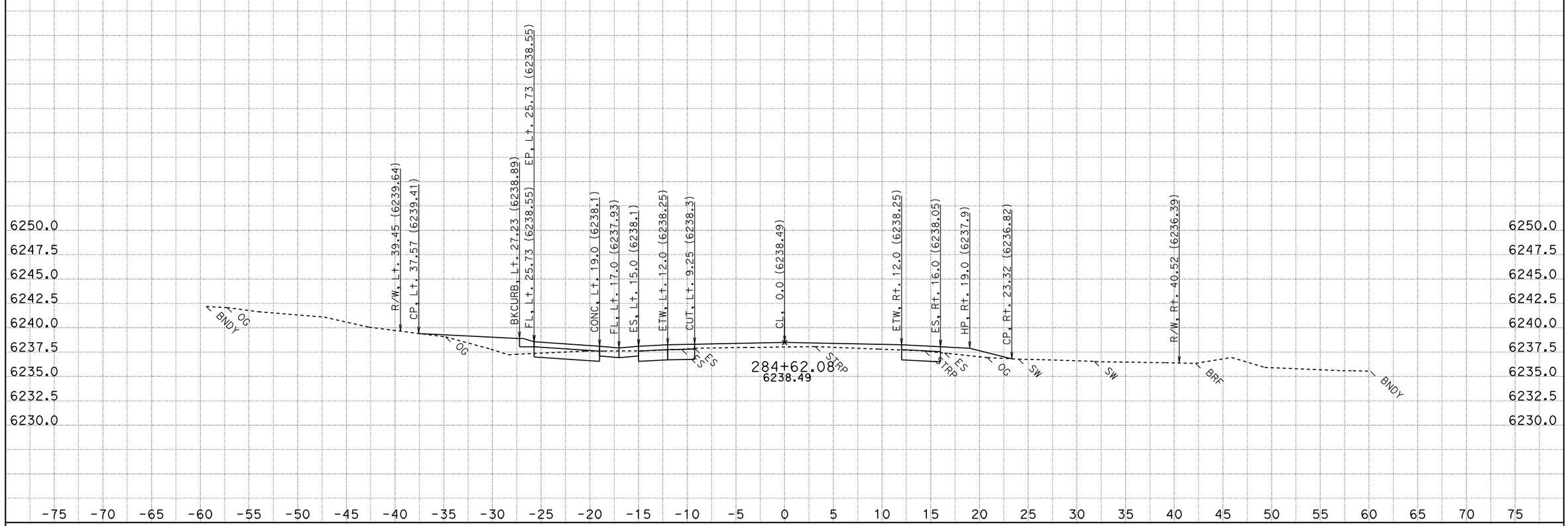

CONTRACT: 2a920

DATE: 8/12/2011

DIST/CO/RTE/PM: 03-ED,Pla 89 PM 27.2/27.4, 0.0/T8.5

SCALE: 1" = 5' Horiz.
1" = 5' Vert.

All Dimensions are US Survey Feet

KC Project: 2A920FT File: H:\Pla89\2A920FT\EAR\OUTPUT\22400_33600.ear

A1
CROSS SECTIONS
SHEET 568 OF 936

FOR EARTHWORK DEVELOPMENT ONLY

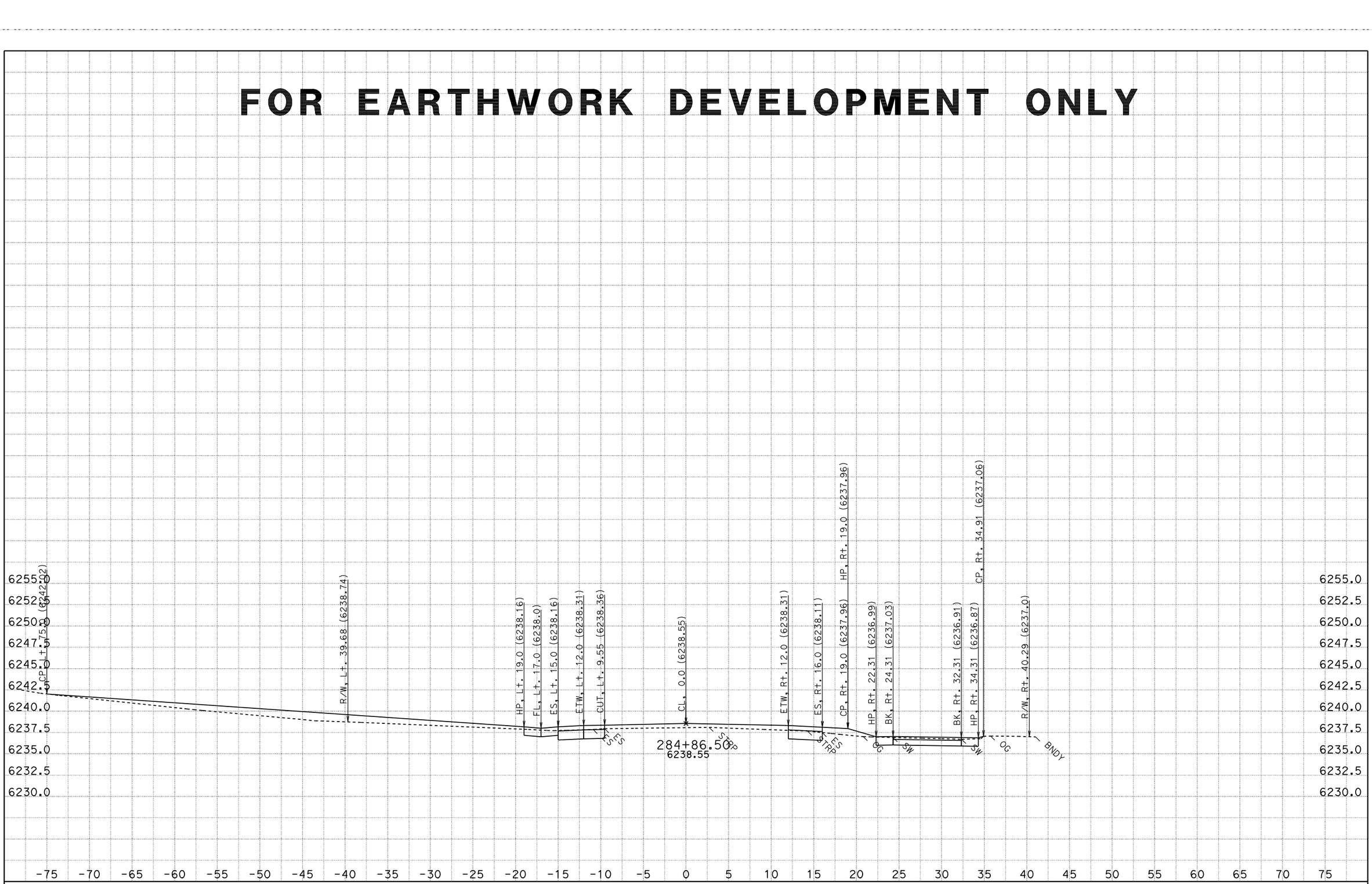

CONTRACT: 2a920

DATE: 8/12/2011

DIST/CO/RTE/PM: 03-ED,Pla 89 PM 27.2/27.4, 0.0/T8.5

SCALE: 1" = 5' Horiz.
1" = 5' Vert.

A1

CROSS SECTIONS

KC Project: 2A920FT File: H:\Pla89\2A920FT\EAR\OUTPUT\22400_33600.ear

All Dimensions are US Survey Feet

FOR EARTHWORK DEVELOPMENT ONLY



CONTRACT: 2a920

DATE: 8/12/2011

DIST/CO/RTE/PM: 03-ED,Pla 89 PM 27.2/27.4, 0.0/T8.5

KC Project: 2A920FT

File: H:\Pla89\2A920FT\EAR\OUTPUT\22400_33600.ear

SCALE: 1" = 5' Horiz.
1" = 5' Vert.

All Dimensions are US Survey Feet

A1

CROSS SECTIONS

SHEET 570 OF 936

FOR EARTHWORK DEVELOPMENT ONLY

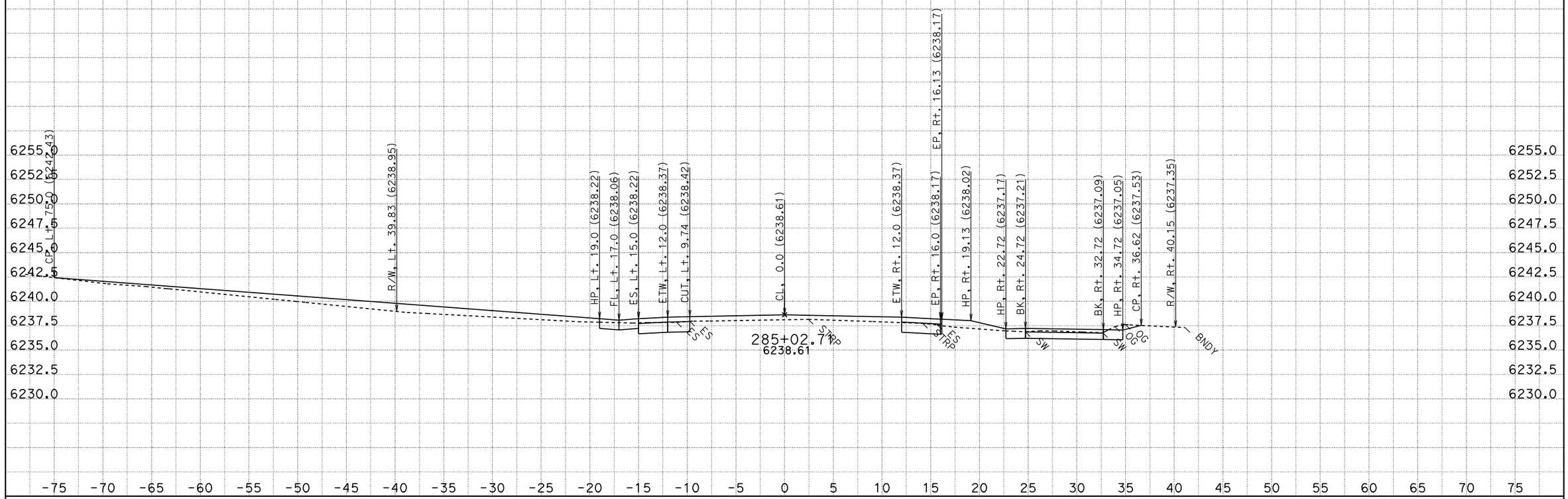

CONTRACT: 2a920

DATE: 8/12/2011

DIST/CO/RTE/PM: 03-ED,Pla 89 PM 27.2/27.4, 0.0/T8.5

SCALE: 1" = 5' Horiz.
1" = 5' Vert.

A1

CROSS SECTIONS

KC Project: 2A920FT

File: H:\Pla89\2A920FT\EAR\OUTPUT\22400_33600.ear

All Dimensions are US Survey Feet

FOR EARTHWORK DEVELOPMENT ONLY

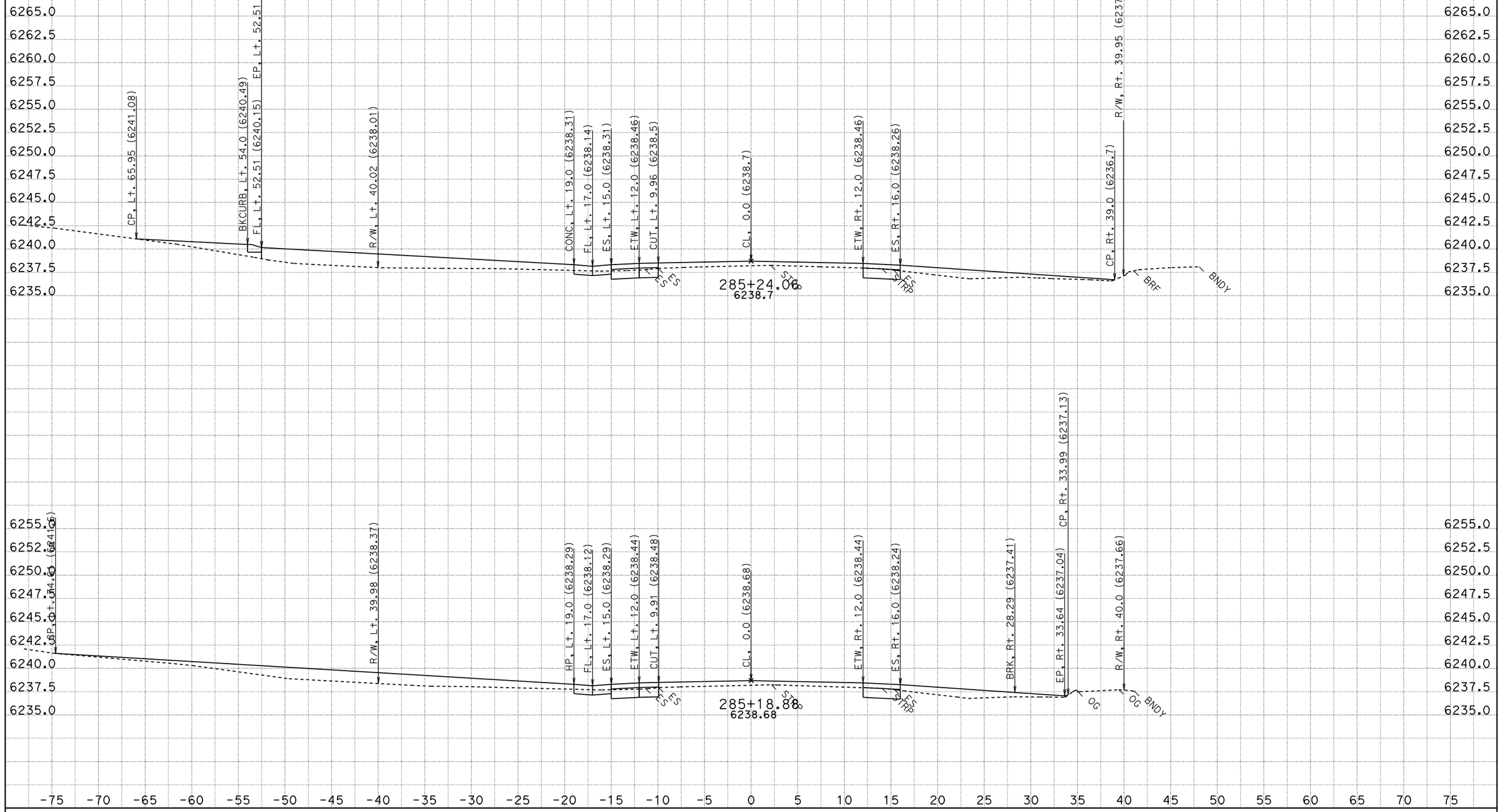

DATE: 8/12/2011

KC Project: 2A920FT

File: H:\Pla89\2A920FT\EAR\OUTPUT\22400_33600.ear

CONTRACT: 2a920

DIST/CO/RTE/PM: 03-ED,Pla 89 PM 27.2/27.4, 0.0/T8.5

SCALE: 1" = 5' Horiz.
1" = 5' Vert.

All Dimensions are US Survey Feet

A1

CROSS SECTIONS

SHEET 572 OF 936

FOR EARTHWORK DEVELOPMENT ONLY

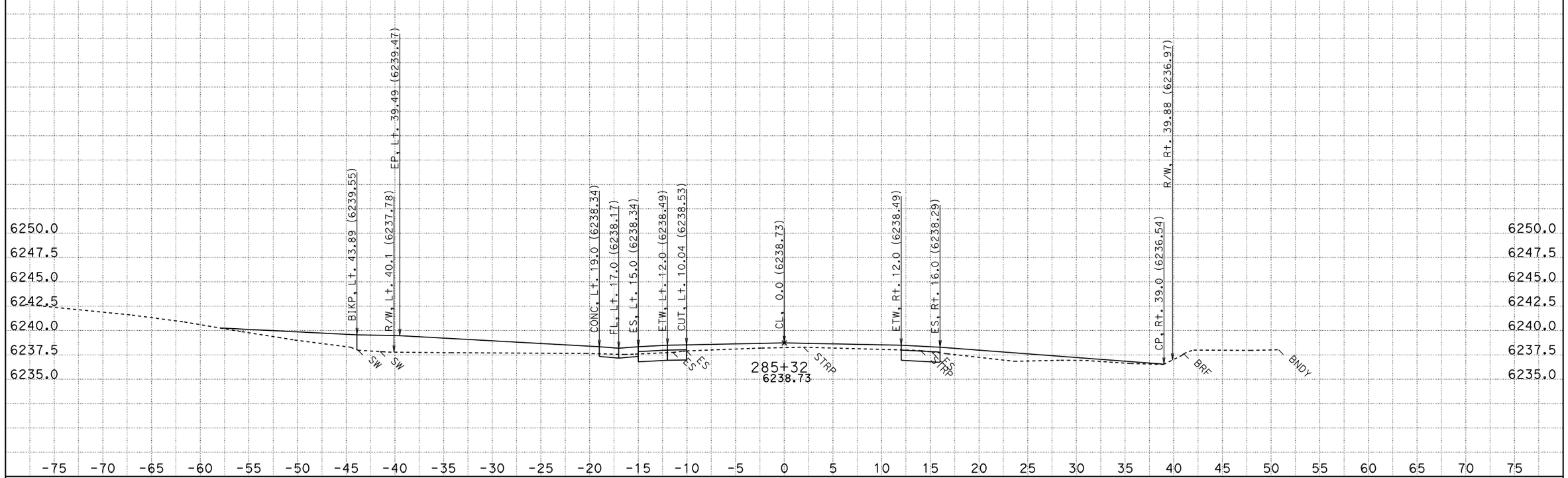

CONTRACT: 2a920

DATE: 8/12/2011

DIST/CO/RTE/PM: 03-ED,Pla 89 PM 27.2/27.4, 0.0/T8.5

KC Project: 2A920FT

File: H:\Pla89\2A920FT\EAR\OUTPUT\22400_33600.ear

SCALE: 1" = 5' Horiz.
1" = 5' Vert.

All Dimensions are US Survey Feet

A1

CROSS SECTIONS

SHEET 573 OF 936

FOR EARTHWORK DEVELOPMENT ONLY

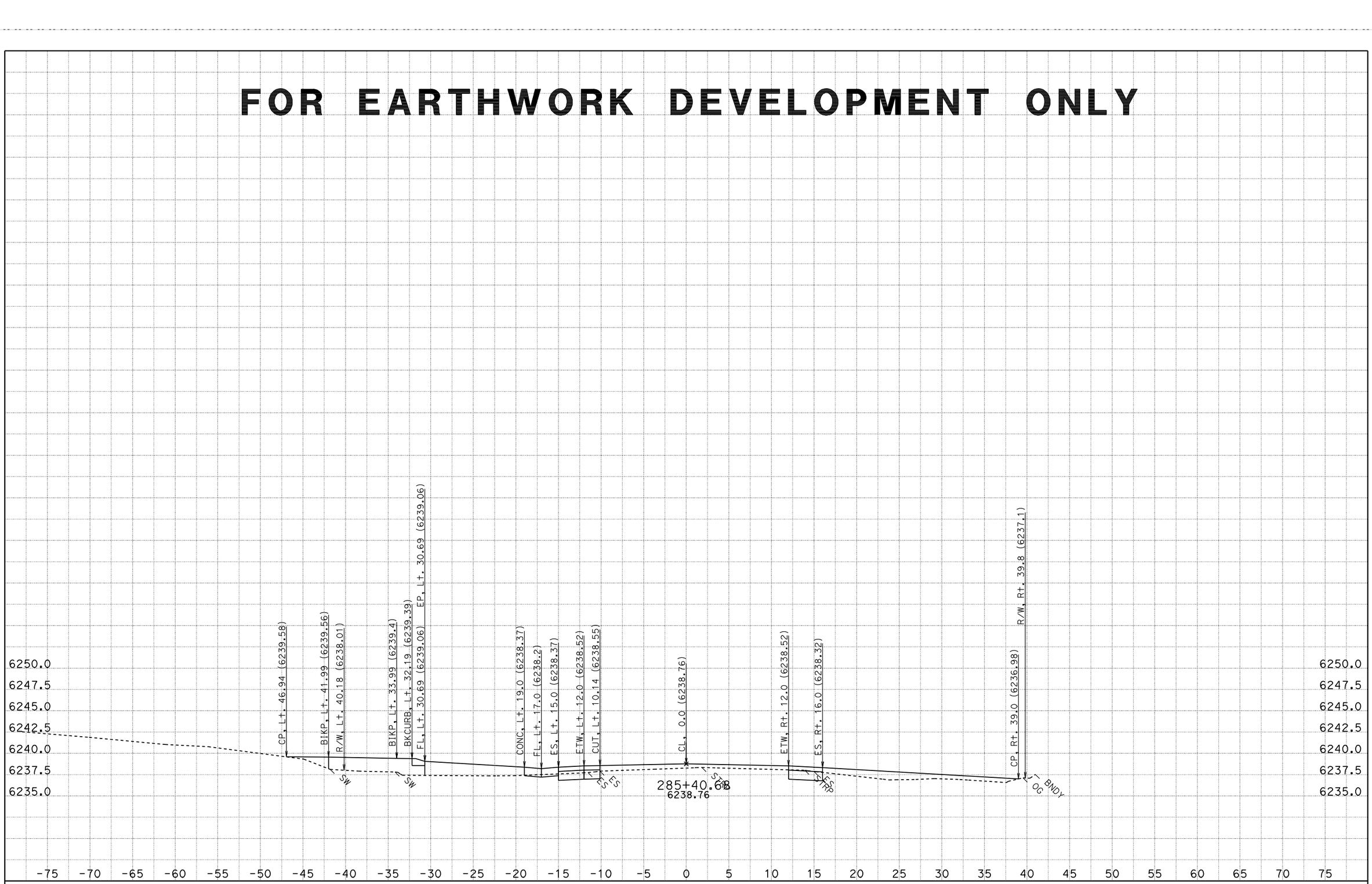

CONTRACT: 2a920

DATE: 8/12/2011

DIST/CO/RTE/PM: 03-ED,Pla 89 PM 27.2/27.4, 0.0/T8.5

SCALE: 1" = 5' Horiz.
1" = 5' Vert.

A1

CROSS SECTIONS

KC Project: 2A920FT File: H:\Pla89\2A920FT\EAR\OUTPUT\22400_33600.ear

All Dimensions are US Survey Feet

FOR EARTHWORK DEVELOPMENT ONLY

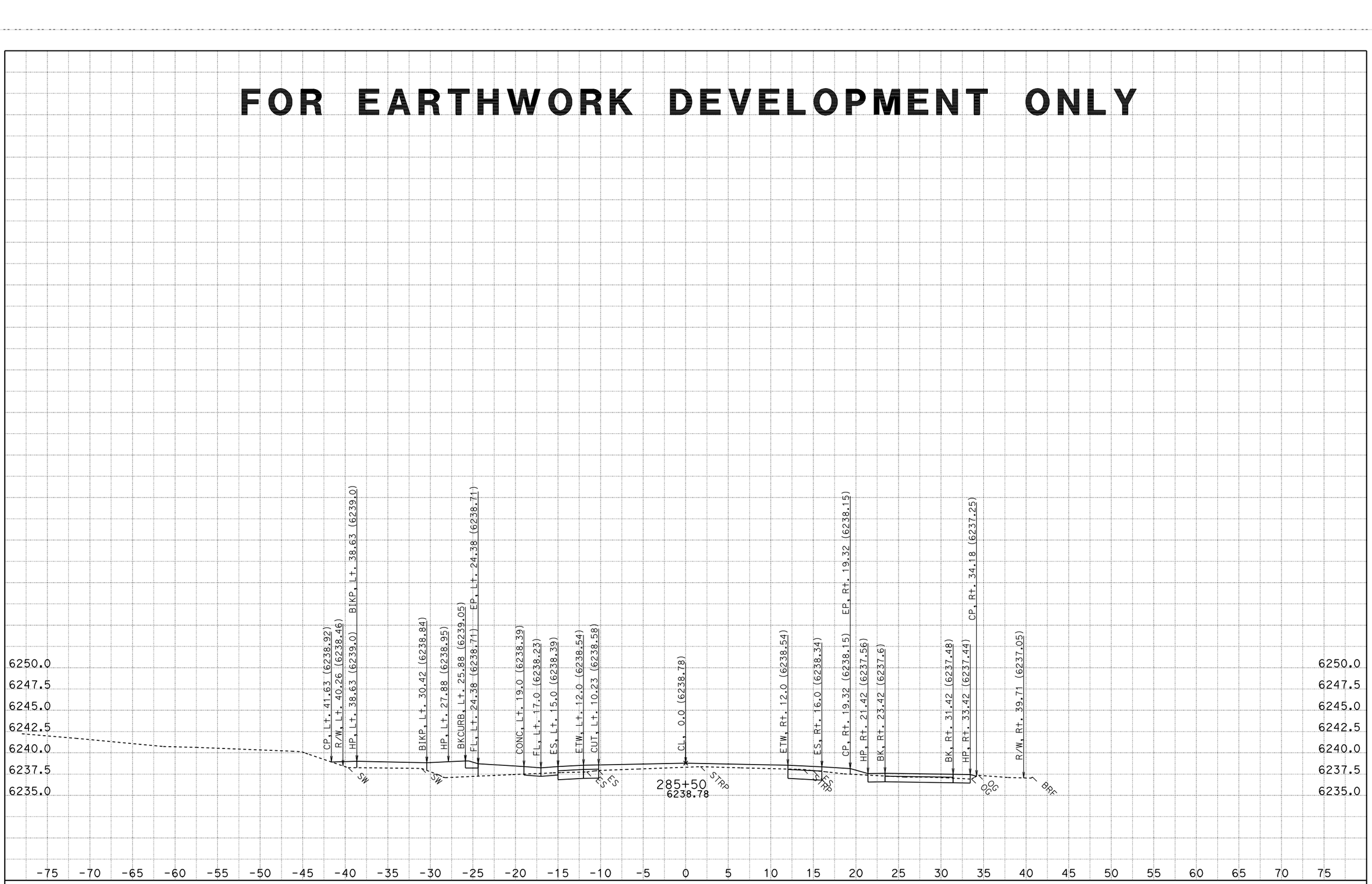

CONTRACT: 2a920

DATE: 8/12/2011

DIST/CO/RTE/PM: 03-ED,Pla 89 PM 27.2/27.4, 0.0/T8.5

KC Project: 2A920FT

File: H:\Pla89\2A920FT\EAR\OUTPUT\22400_33600.ear

SCALE: 1" = 5' Horiz.
1" = 5' Vert.

All Dimensions are US Survey Feet

A1

CROSS SECTIONS

SHEET 575 OF 936

FOR EARTHWORK DEVELOPMENT ONLY

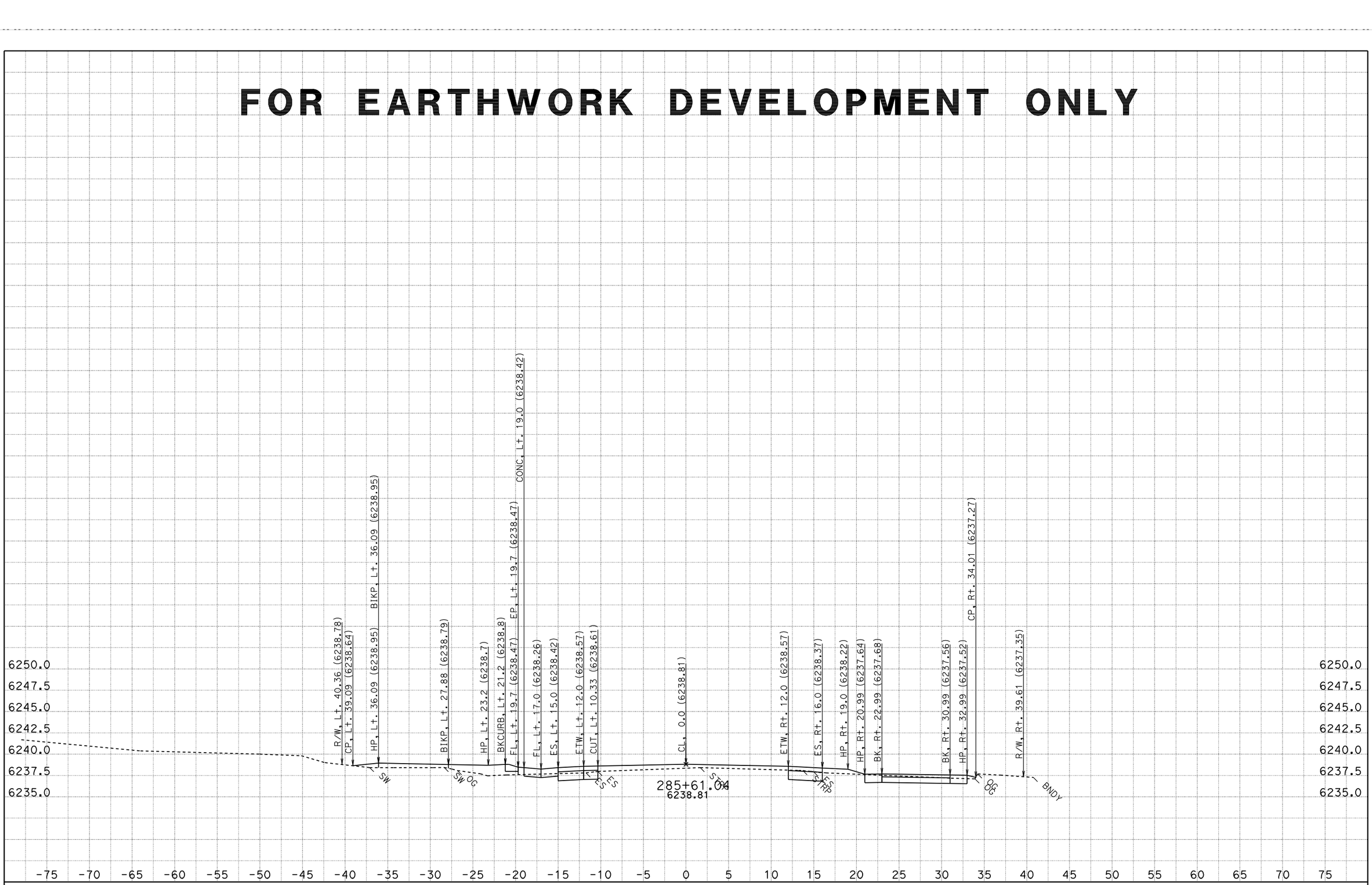

CONTRACT: 2a920

DATE: 8/12/2011

DIST/CO/RTE/PM: 03-ED,Pla 89 PM 27.2/27.4, 0.0/T8.5

SCALE: 1" = 5' Horiz.
1" = 5' Vert.

KC Project: 2A920FT File: H:\Pla89\2A920FT\EAR\OUTPUT\22400_33600.ear

All Dimensions are US Survey Feet

A1
CROSS SECTIONS
SHEET 576 OF 936

FOR EARTHWORK DEVELOPMENT ONLY

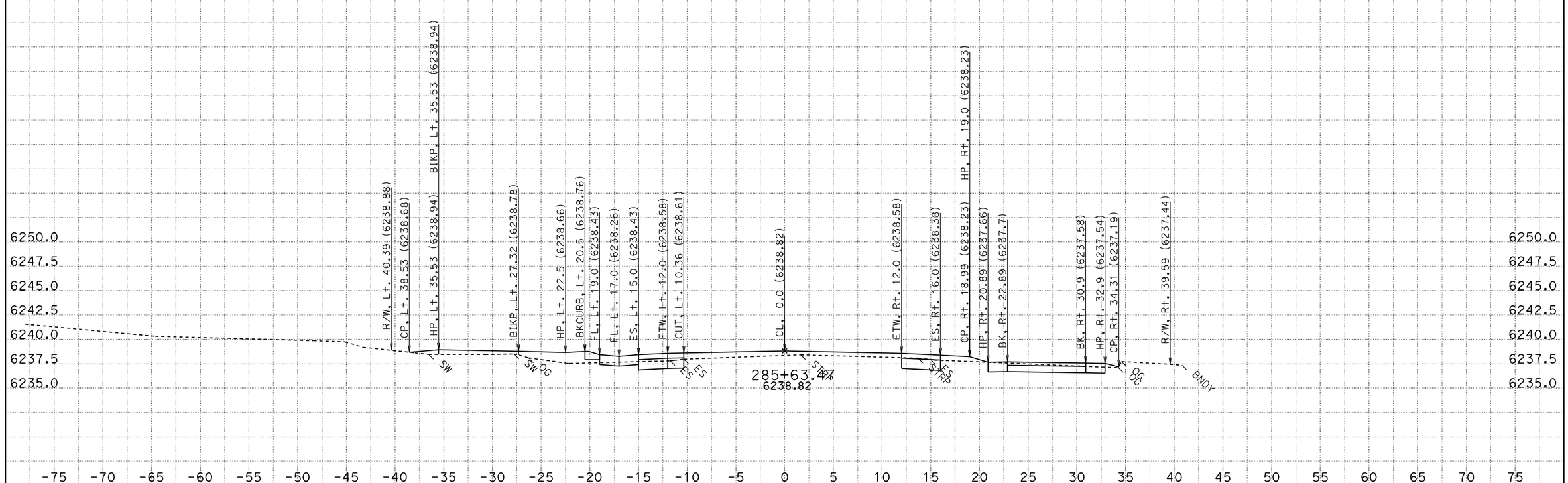

CONTRACT: 2a920

DATE: 8/12/2011

DIST/CO/RTE/PM: 03-ED,Pla 89 PM 27.2/27.4, 0.0/T8.5

SCALE: 1" = 5' Horiz.
1" = 5' Vert.

A1

CROSS SECTIONS

KC Project: 2A920FT File: H:\Pla89\2A920FT\EAR\OUTPUT\22400_33600.ear

All Dimensions are US Survey Feet

FOR EARTHWORK DEVELOPMENT ONLY

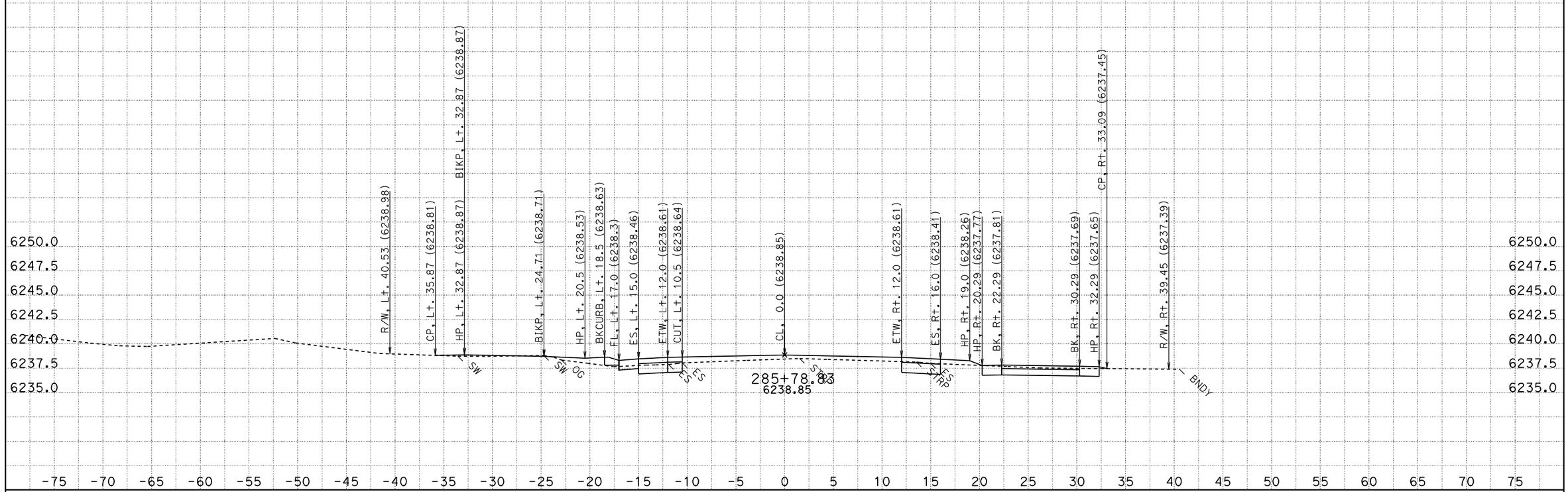

CONTRACT: 2a920

DATE: 8/12/2011

DIST/CO/RTE/PM: 03-ED,Pla 89 PM 27.2/27.4, 0.0/T8.5

SCALE: 1" = 5' Horiz.
1" = 5' Vert.

A1

CROSS SECTIONS

KC Project: 2A920FT File: H:\Pla89\2A920FT\EAR\OUTPUT\22400_33600.ear

All Dimensions are US Survey Feet

SHEET 578 OF 936

FOR EARTHWORK DEVELOPMENT ONLY

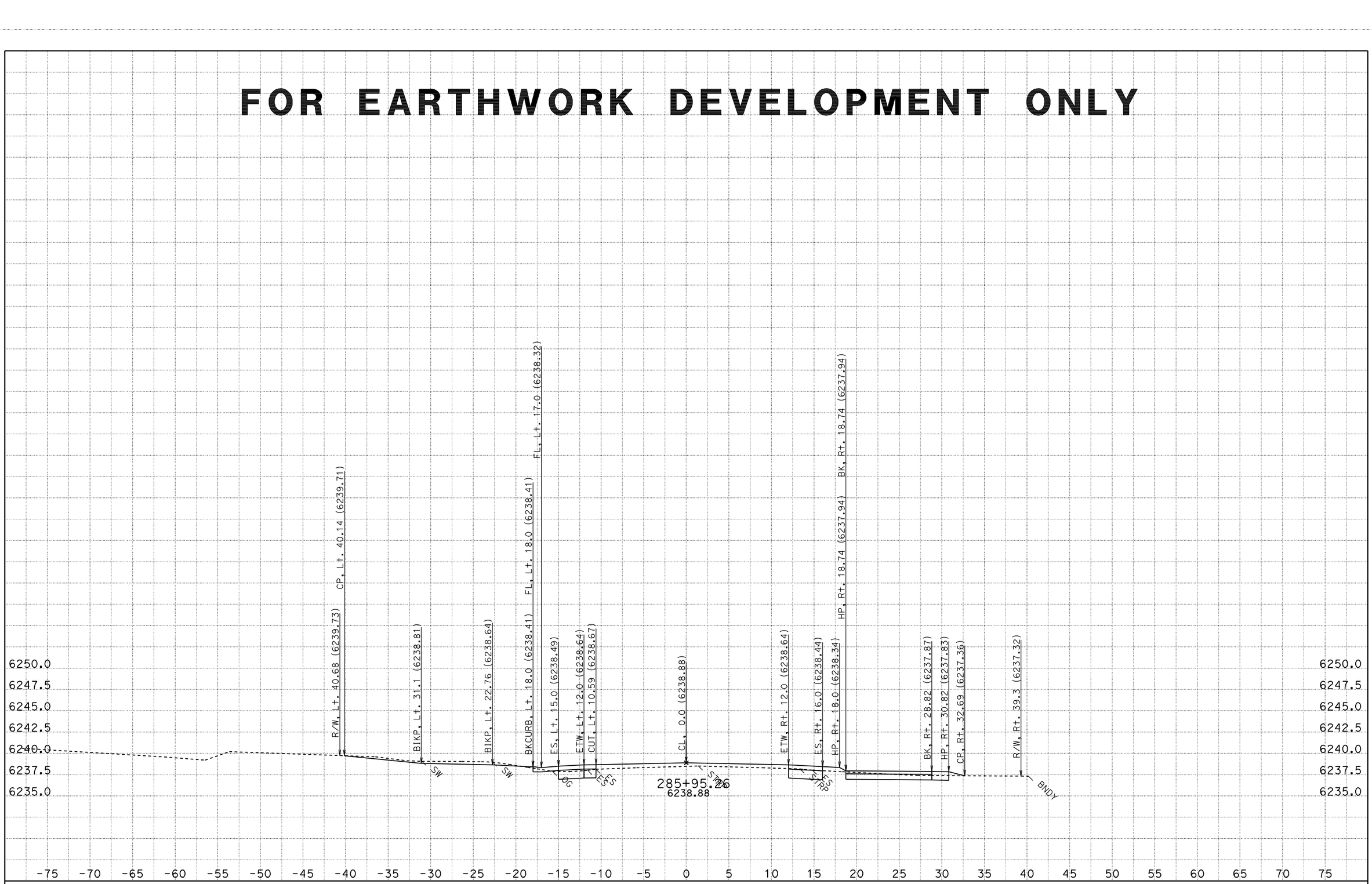

DATE: 8/12/2011
KC Project: 2A920FT
File: H:\Pla89\2A920FT\EAR\OUTPUT\22400_33600.ear

CONTRACT: 2a920
DIST/CO/RTE/PM: 03-ED,Pla 89 PM 27.2/27.4, 0.0/T8.5

SCALE: 1" = 5' Horiz.
1" = 5' Vert.

All Dimensions are US Survey Feet

A1
CROSS SECTIONS
SHEET 579 OF 936

FOR EARTHWORK DEVELOPMENT ONLY

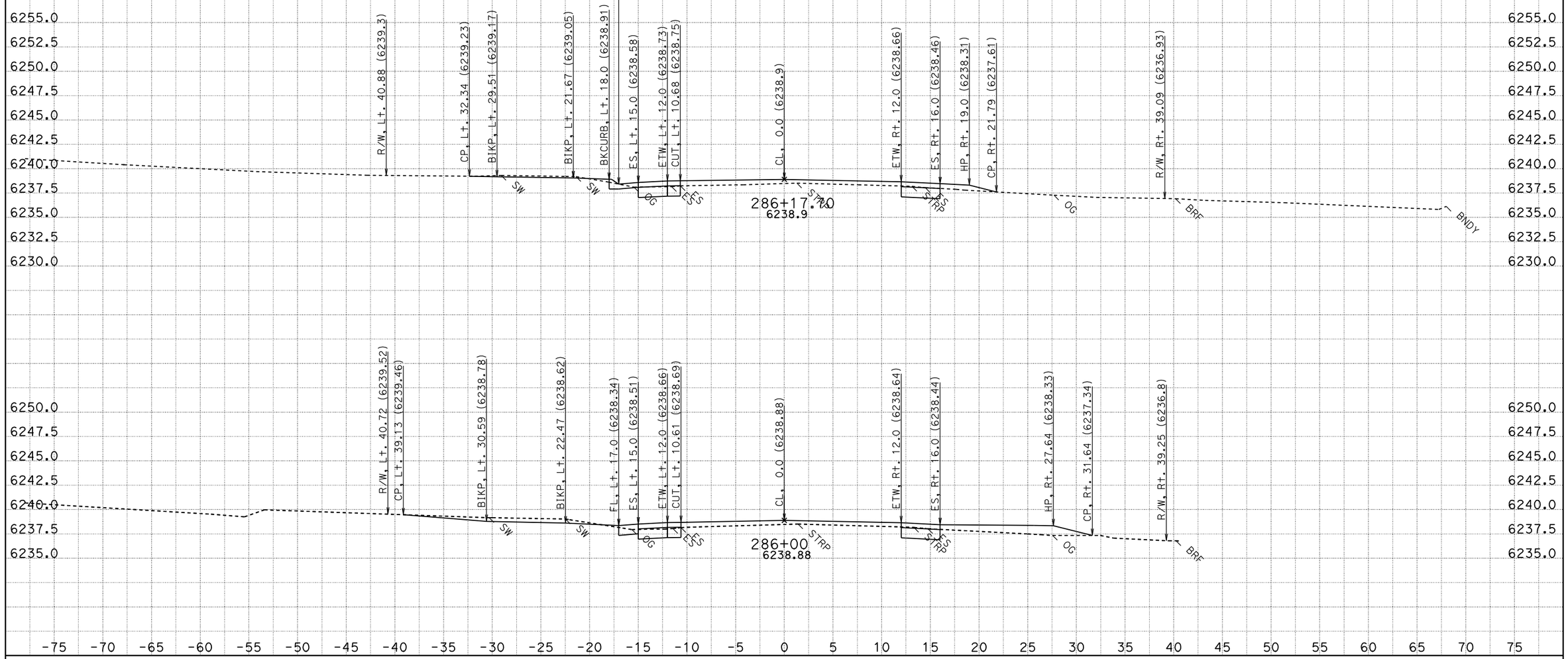

CONTRACT: 2a920

DATE: 8/12/2011

DIST/CO/RTE/PM: 03-ED,Pla 89 PM 27.2/27.4, 0.0/T8.5

SCALE: 1" = 5' Horiz.
1" = 5' Vert.

A1

CROSS SECTIONS

KC Project: 2A920FT

File: H:\Pla89\2A920FT\EAR\OUTPUT\22400_33600.ear

All Dimensions are US Survey Feet

FOR EARTHWORK DEVELOPMENT ONLY

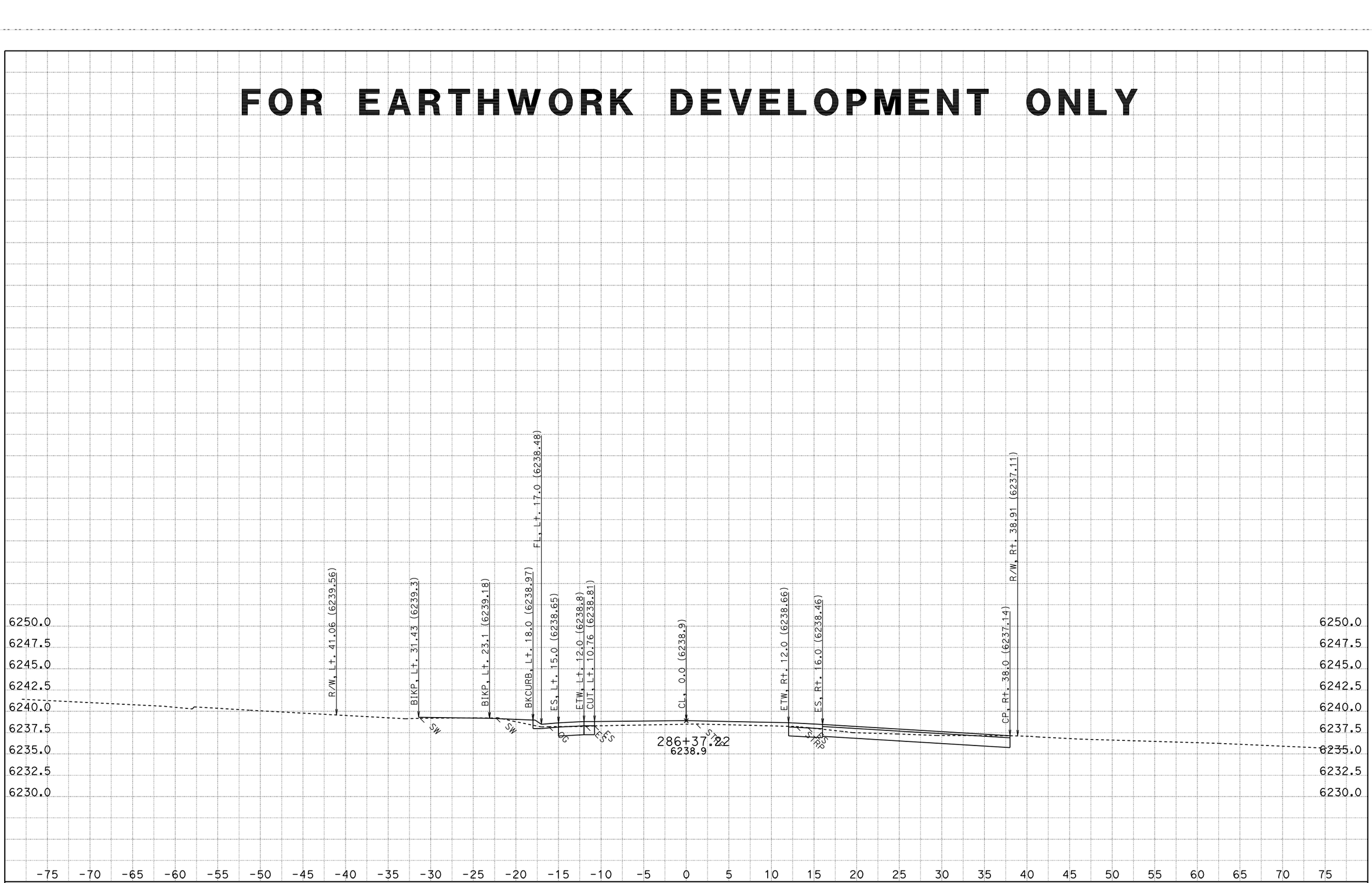

CONTRACT: 2a920

DATE: 8/12/2011

DIST/CO/RTE/PM: 03-ED,Pla 89 PM 27.2/27.4, 0.0/T8.5

SCALE: 1" = 5' Horiz.
1" = 5' Vert.

A1

CROSS SECTIONS

KC Project: 2A920FT File: H:\Pla89\2A920FT\EAR\OUTPUT\22400_33600.ear

All Dimensions are US Survey Feet

FOR EARTHWORK DEVELOPMENT ONLY

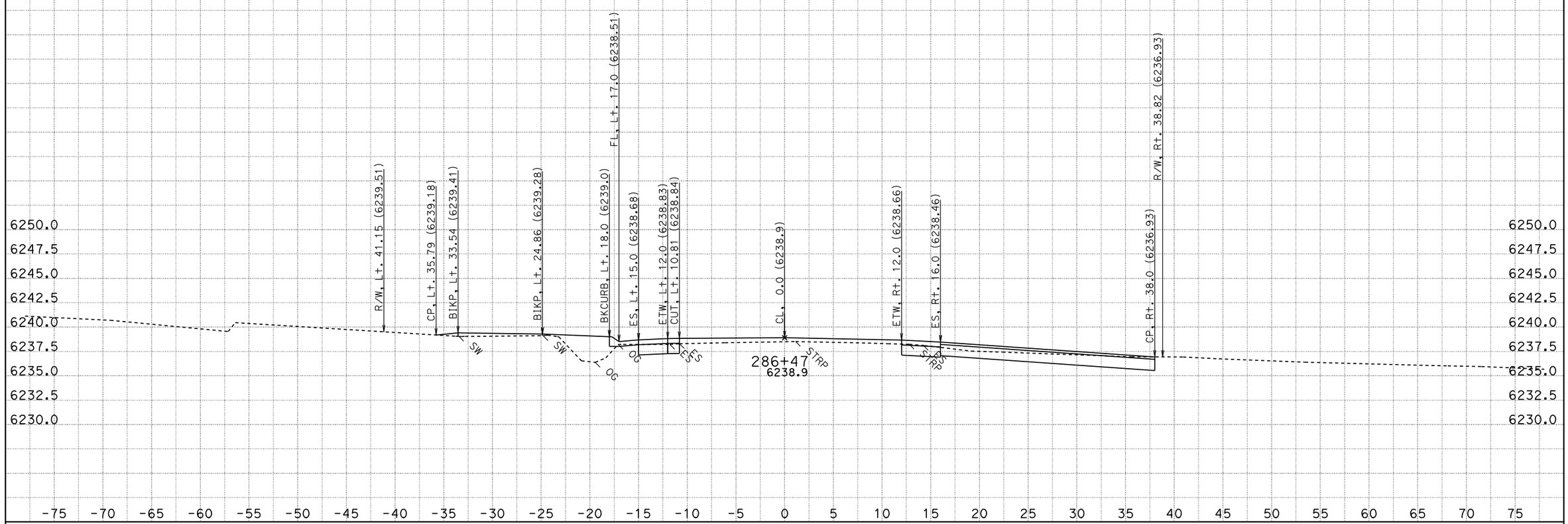

DATE: 8/12/2011
KC Project: 2A920FT
File: H:\Pla89\2A920FT\EAR\OUTPUT\22400_33600.ear

CONTRACT: 2a920
DIST/CO/RTE/PM: 03-ED,Pla 89 PM 27.2/27.4, 0.0/T8.5

SCALE: 1" = 5' Horiz.
1" = 5' Vert.
All Dimensions are US Survey Feet

A1
CROSS SECTIONS
SHEET 582 OF 936

FOR EARTHWORK DEVELOPMENT ONLY

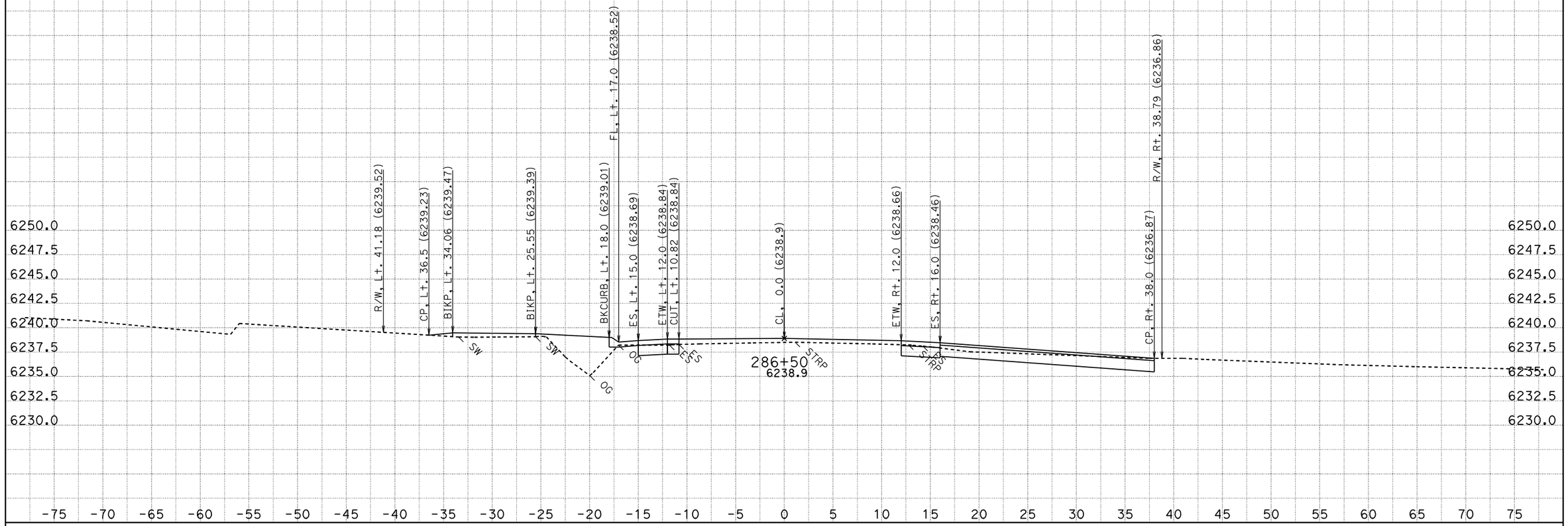

CONTRACT: 2a920

DATE: 8/12/2011

DIST/CO/RTE/PM: 03-ED,Pla 89 PM 27.2/27.4, 0.0/T8.5

SCALE: 1" = 5' Horiz.
1" = 5' Vert.

A1

CROSS SECTIONS

KC Project: 2A920FT File: H:\Pla89\2A920FT\EAR\OUTPUT\22400_33600.ear

All Dimensions are US Survey Feet

SHEET 583 OF 936

FOR EARTHWORK DEVELOPMENT ONLY

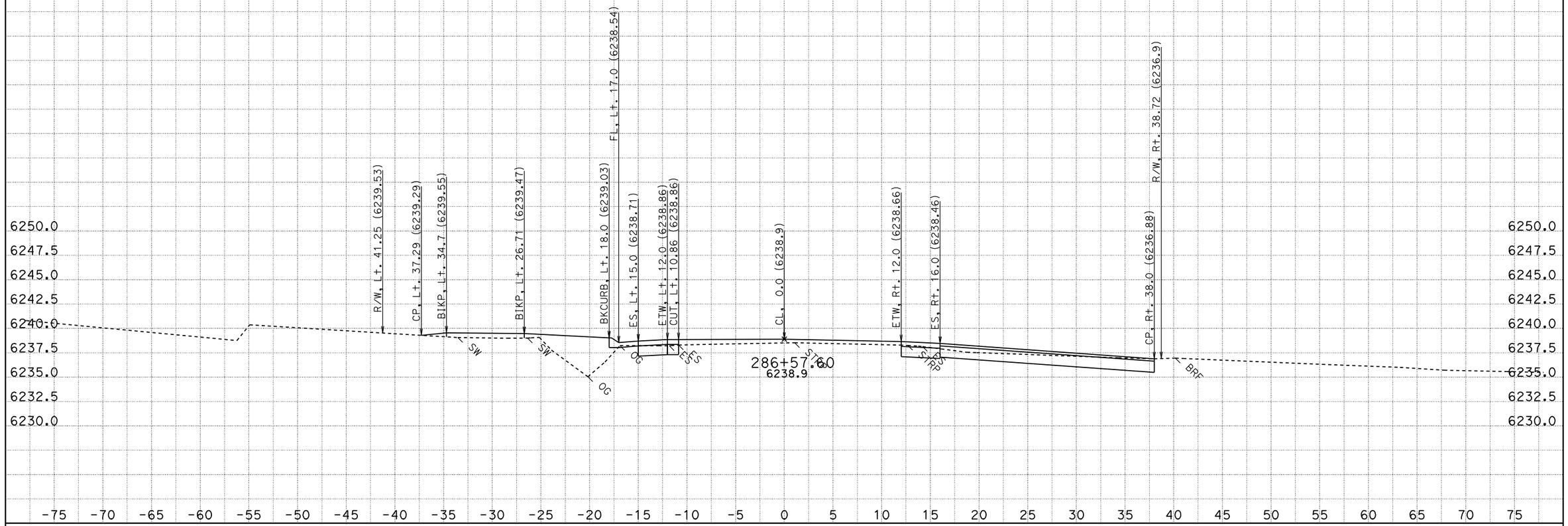

CONTRACT: 2a920

DATE: 8/12/2011

DIST/CO/RTE/PM: 03-ED,Pla 89 PM 27.2/27.4, 0.0/T8.5

SCALE: 1" = 5' Horiz.
1" = 5' Vert.

A1

CROSS SECTIONS

KC Project: 2A920FT File: H:\Pla89\2A920FT\EAR\OUTPUT\22400_33600.ear

All Dimensions are US Survey Feet

FOR EARTHWORK DEVELOPMENT ONLY

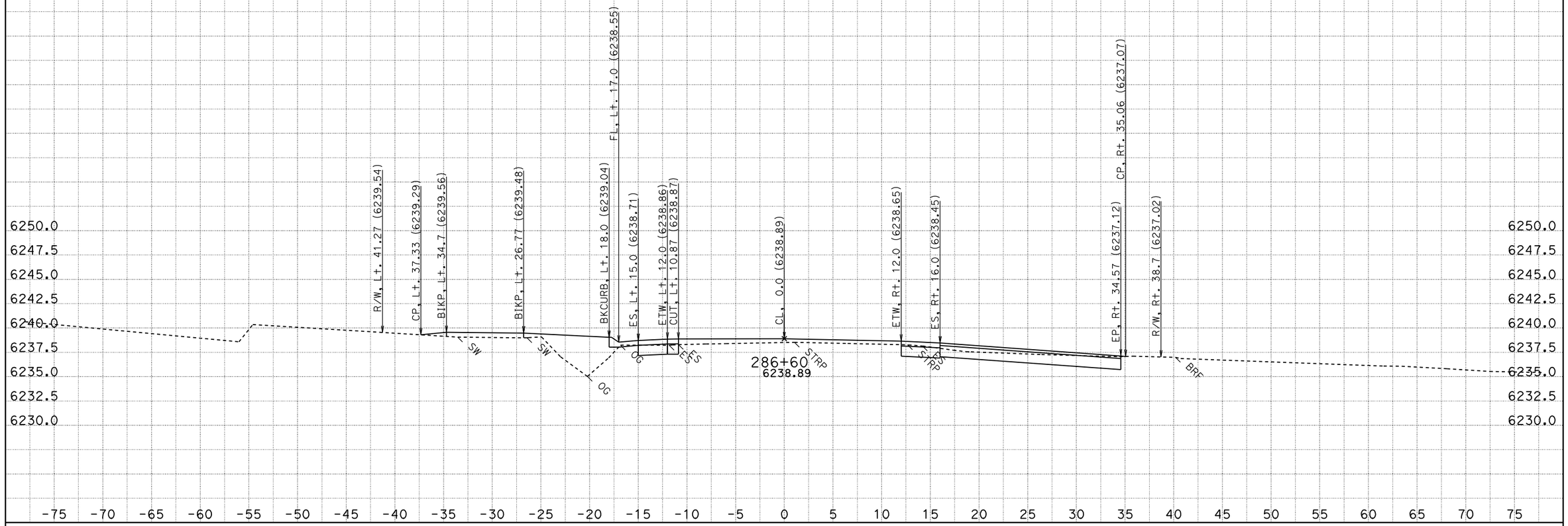

CONTRACT: 2a920

DATE: 8/12/2011

DIST/CO/RTE/PM: 03-ED,Pla 89 PM 27.2/27.4, 0.0/T8.5

SCALE: 1" = 5' Horiz.
1" = 5' Vert.

A1

CROSS SECTIONS

KC Project: 2A920FT File: H:\Pla89\2A920FT\EAR\OUTPUT\22400_33600.ear

All Dimensions are US Survey Feet

FOR EARTHWORK DEVELOPMENT ONLY

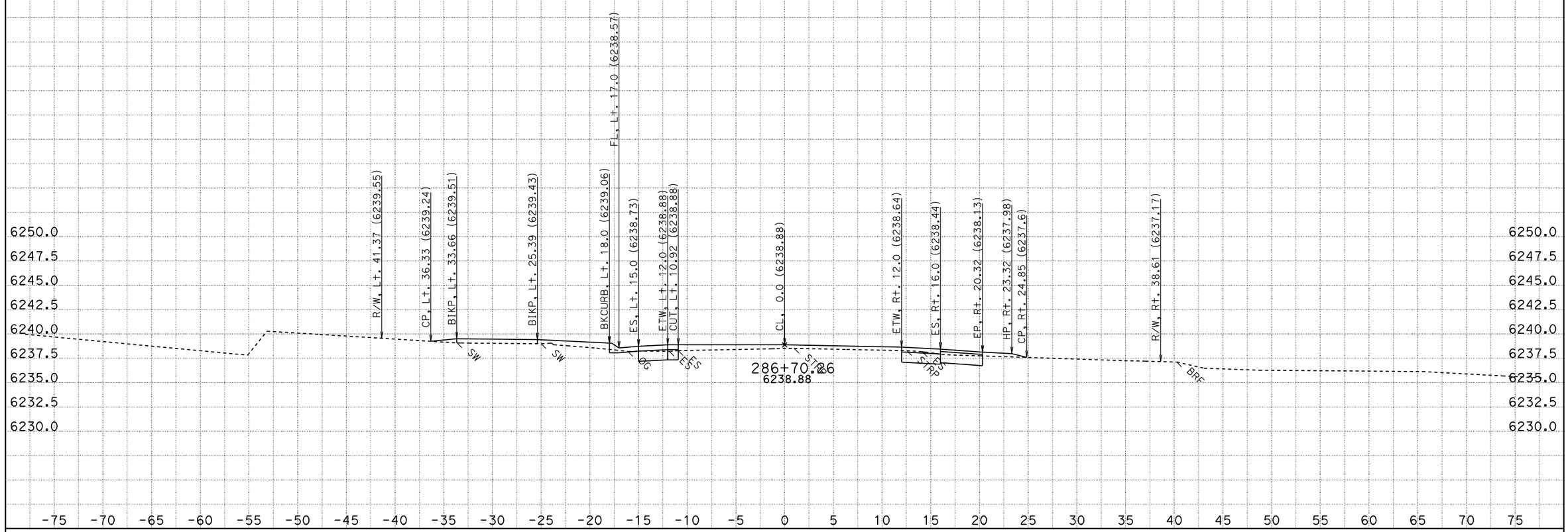

DATE: 8/12/2011
KC Project: 2A920FT
File: H:\Pla89\2A920FT\EAR\OUTPUT\22400_33600.ear

CONTRACT: 2a920
DIST/CO/RTE/PM: 03-ED,Pla 89 PM 27.2/27.4, 0.0/T8.5

SCALE: 1" = 5' Horiz.
1" = 5' Vert.

All Dimensions are US Survey Feet

A1
CROSS SECTIONS
SHEET 586 OF 936

FOR EARTHWORK DEVELOPMENT ONLY

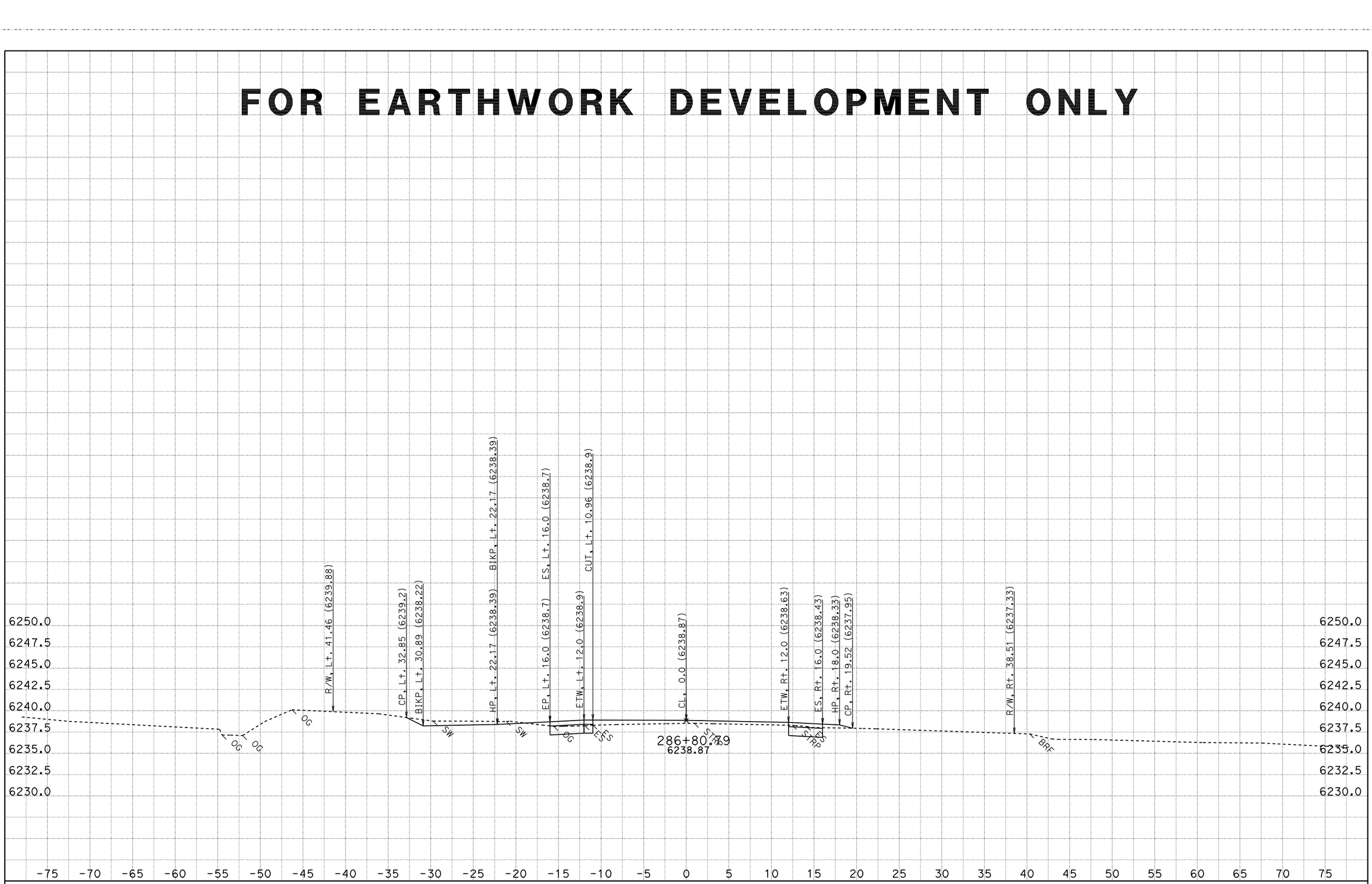

CONTRACT: 2a920

DATE: 8/12/2011

DIST/CO/RTE/PM: 03-ED,Pla 89 PM 27.2/27.4, 0.0/T8.5

SCALE: 1" = 5' Horiz.
1" = 5' Vert.

A1

CROSS SECTIONS

KC Project: 2A920FT File: H:\Pla89\2A920FT\EAR\OUTPUT\22400_33600.ear

All Dimensions are US Survey Feet

FOR EARTHWORK DEVELOPMENT ONLY

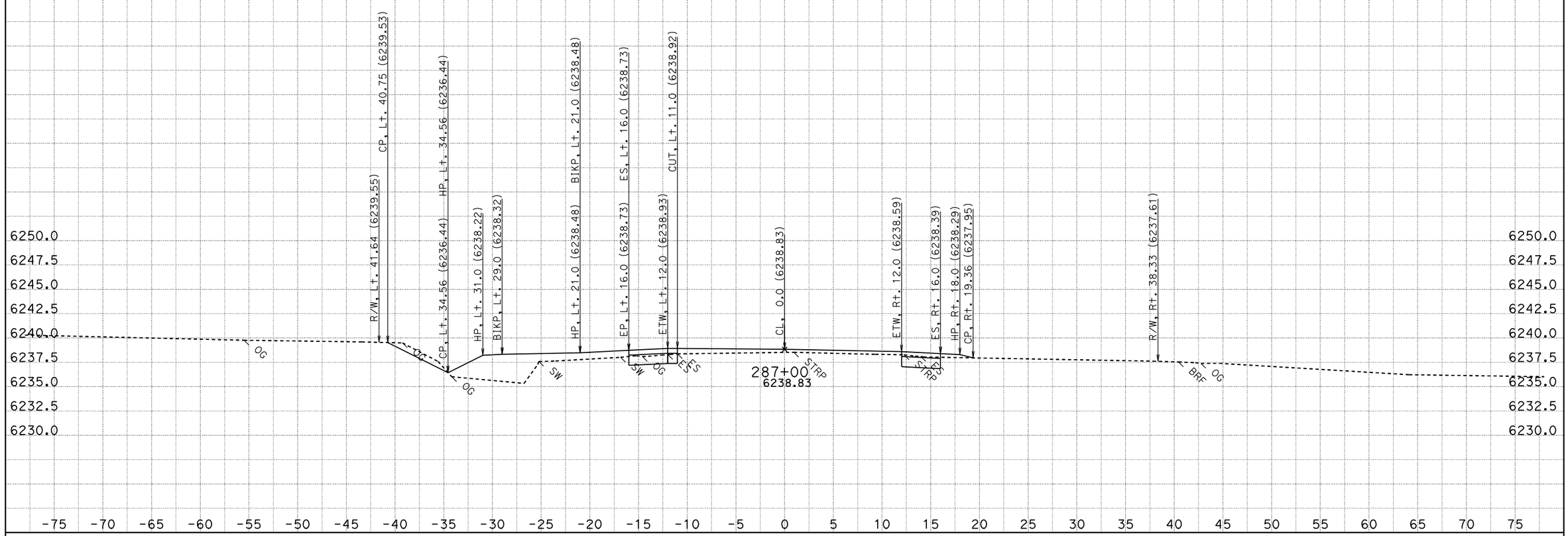

CONTRACT: 2a920

DATE: 8/12/2011

DIST/CO/RTE/PM: 03-ED,Pla 89 PM 27.2/27.4, 0.0/T8.5

SCALE: 1" = 5' Horiz.
1" = 5' Vert.

A1

CROSS SECTIONS

KC Project: 2A920FT File: H:\Pla89\2A920FT\EAR\OUTPUT\22400_33600.ear

All Dimensions are US Survey Feet

FOR EARTHWORK DEVELOPMENT ONLY

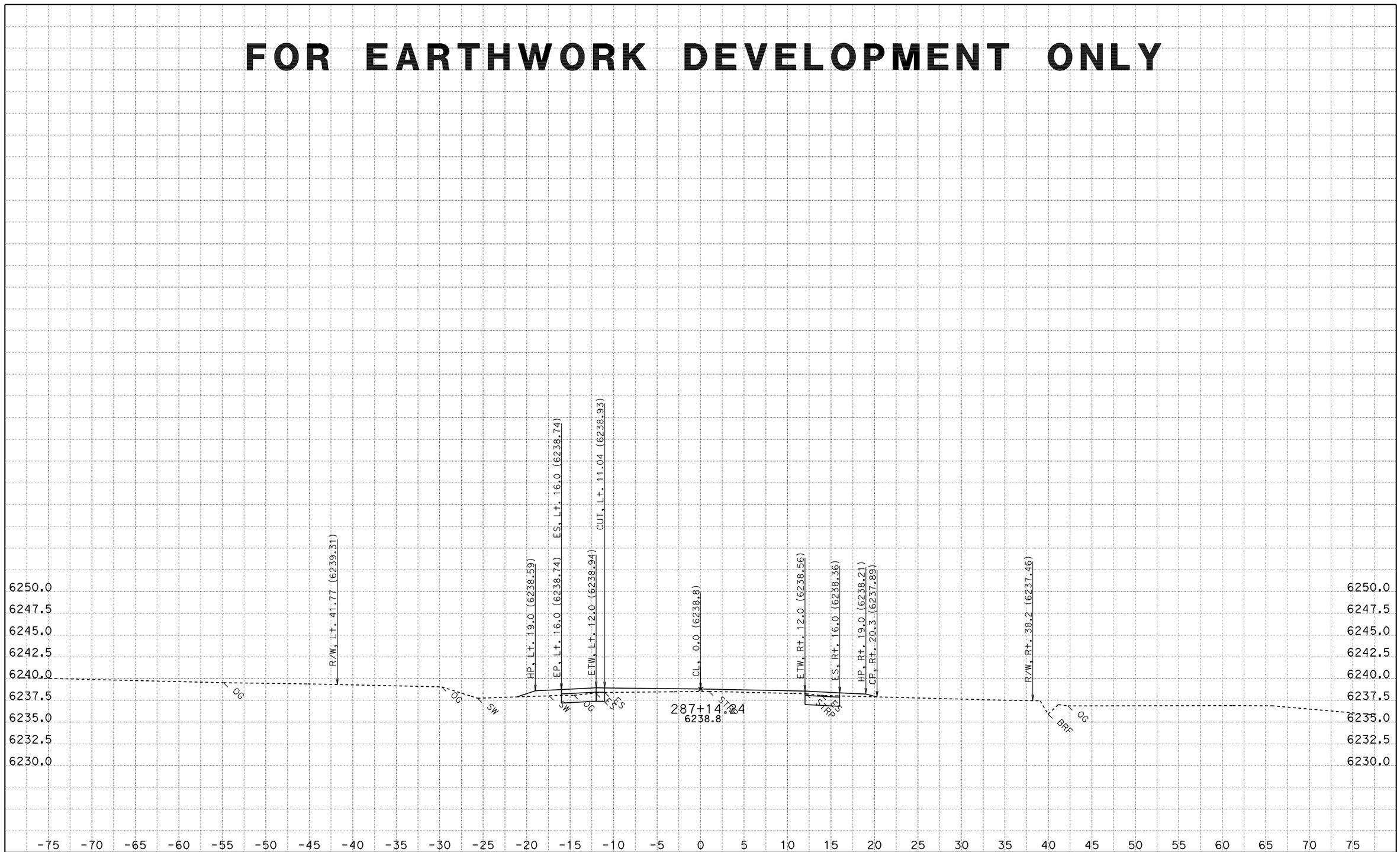

DATE: 8/12/2011
KC Project: 2A920FT
File: H:\Pla89\2A920FT\EAR\OUTPUT\22400_33600.ear

CONTRACT: 2a920
DIST/CO/RTE/PM: 03-ED,Pla 89 PM 27.2/27.4, 0.0/T8.5

SCALE: 1" = 5' Horiz.
1" = 5' Vert.
All Dimensions are US Survey Feet

A1
CROSS SECTIONS
SHEET 589 OF 936

FOR EARTHWORK DEVELOPMENT ONLY

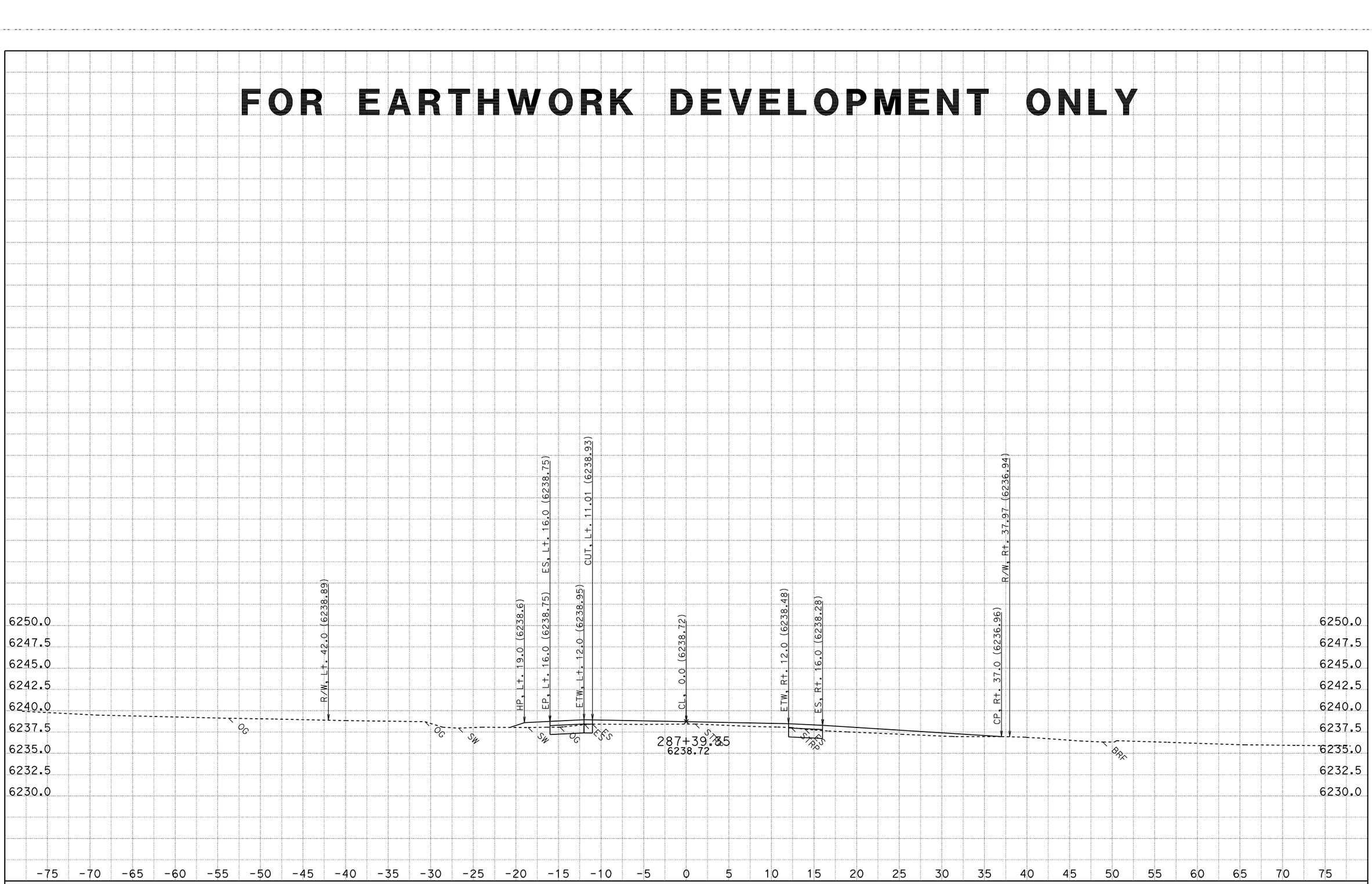

CONTRACT: 2a920

DATE: 8/12/2011

DIST/CO/RTE/PM: 03-ED,Pla 89 PM 27.2/27.4, 0.0/T8.5

SCALE: 1" = 5' Horiz.
1" = 5' Vert.

A1

CROSS SECTIONS

KC Project: 2A920FT File: H:\Pla89\2A920FT\EAR\OUTPUT\22400_33600.ear

All Dimensions are US Survey Feet

FOR EARTHWORK DEVELOPMENT ONLY

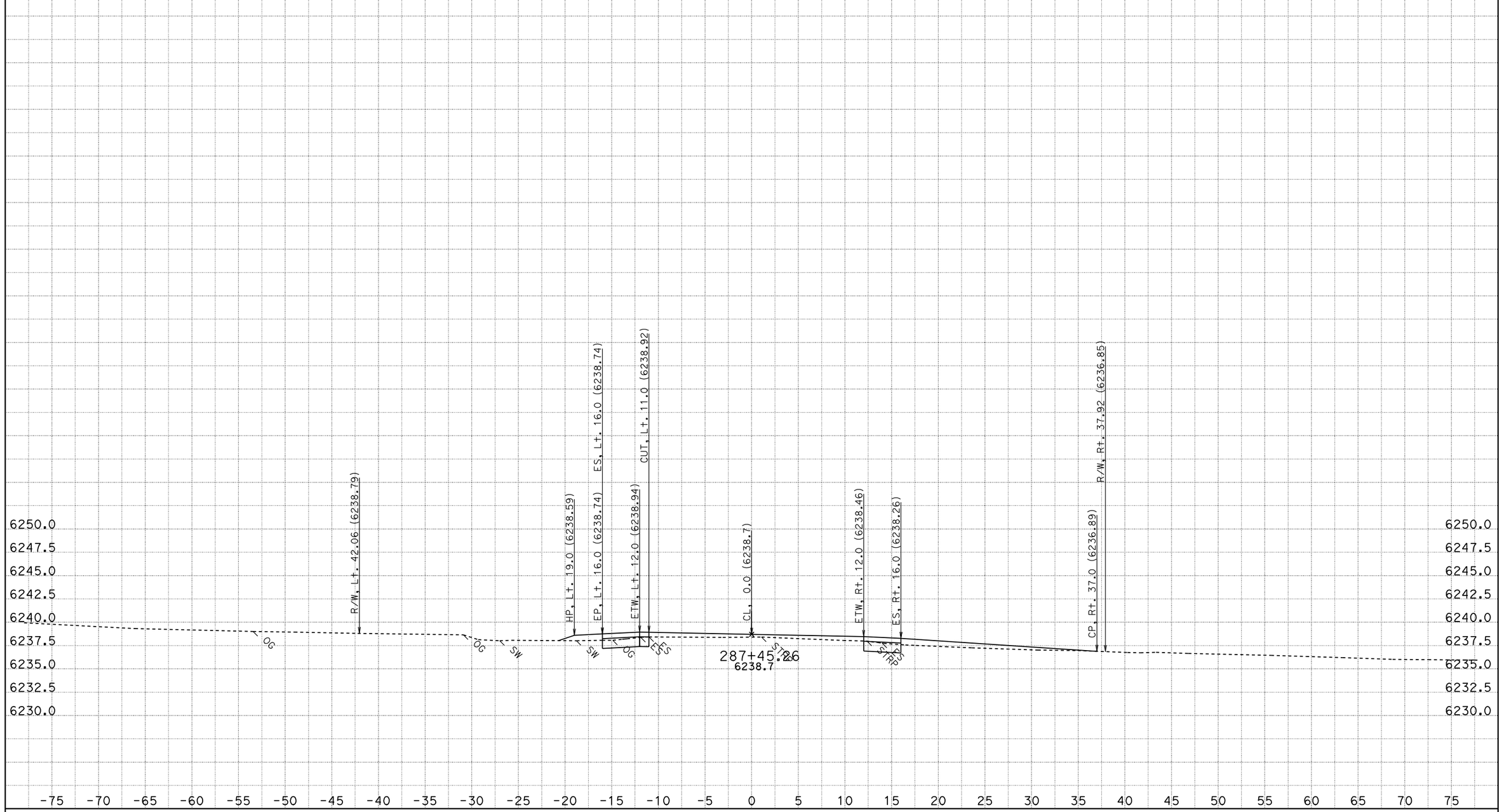

CONTRACT: 2a920

DATE: 8/12/2011

DIST/CO/RTE/PM: 03-ED,Pla 89 PM 27.2/27.4, 0.0/T8.5

SCALE: 1" = 5' Horiz.
1" = 5' Vert.

A1

CROSS SECTIONS

KC Project: 2A920FT File: H:\Pla89\2A920FT\EAR\OUTPUT\22400_33600.ear

All Dimensions are US Survey Feet

FOR EARTHWORK DEVELOPMENT ONLY

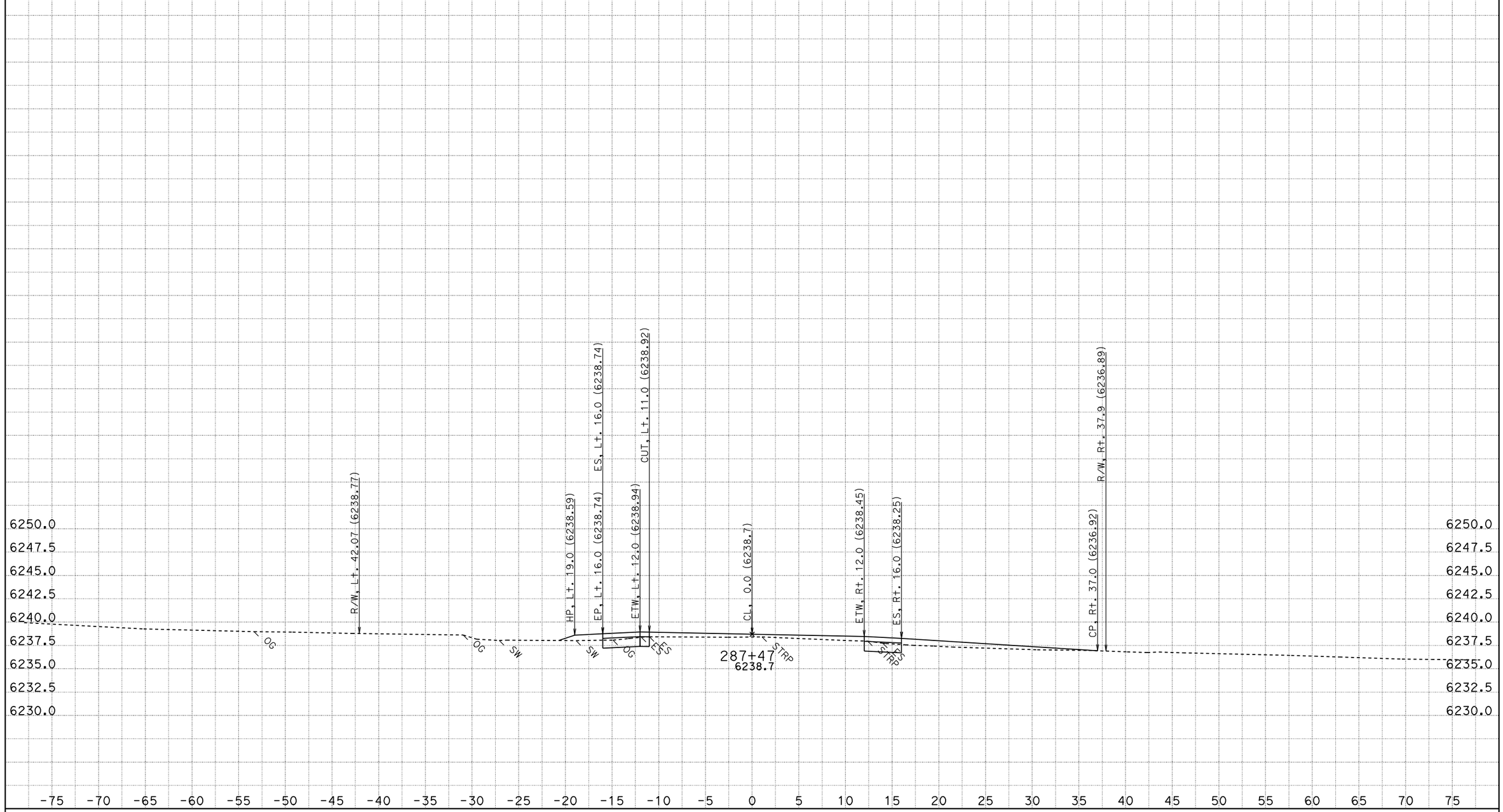

CONTRACT: 2a920

DATE: 8/12/2011

DIST/CO/RTE/PM: 03-ED,Pla 89 PM 27.2/27.4, 0.0/T8.5

SCALE: 1" = 5' Horiz.
1" = 5' Vert.

A1

CROSS SECTIONS

KC Project: 2A920FT File: H:\Pla89\2A920FT\EAR\OUTPUT\22400_33600.ear

All Dimensions are US Survey Feet

FOR EARTHWORK DEVELOPMENT ONLY

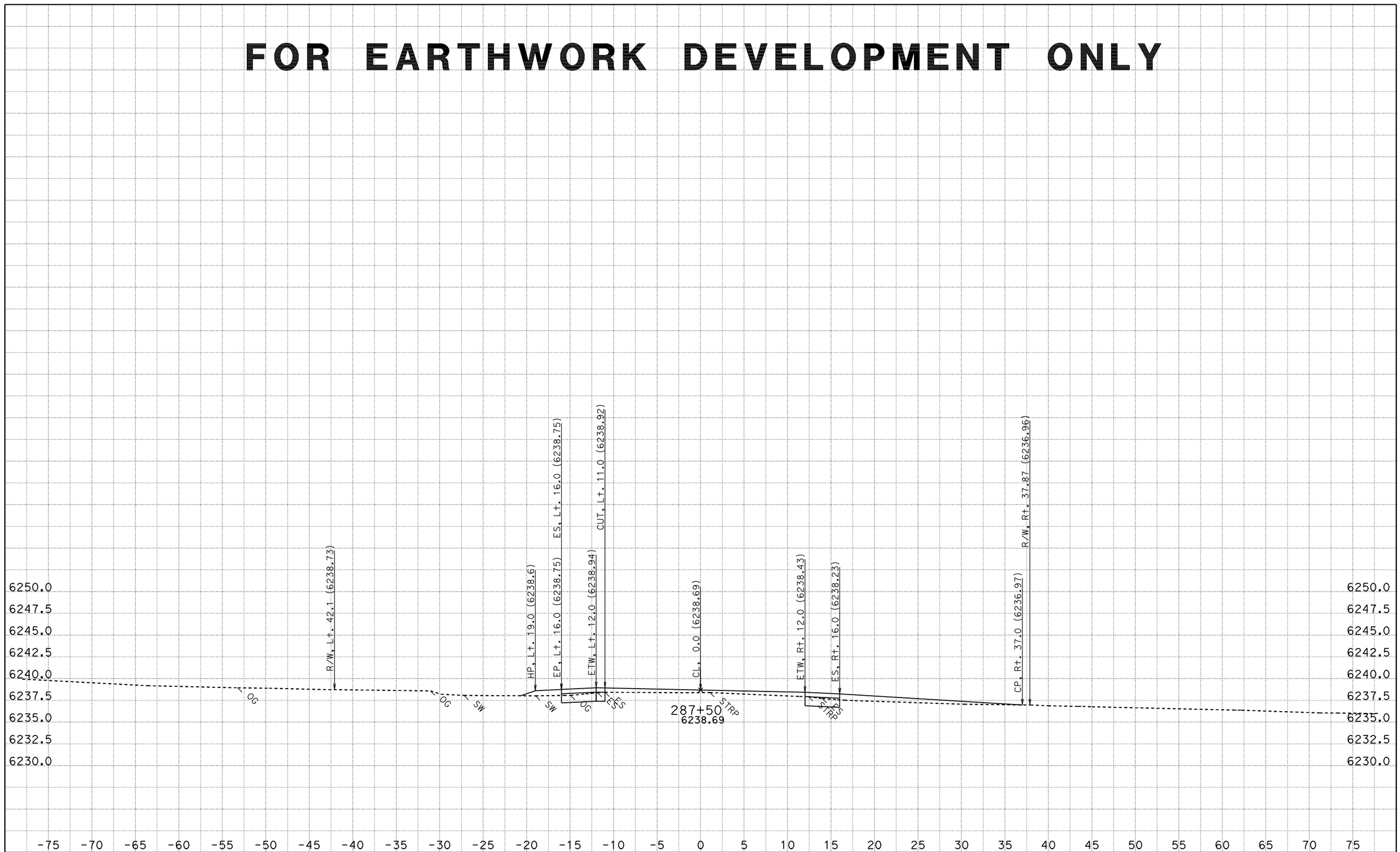

CONTRACT: 2a920

DATE: 8/12/2011

DIST/CO/RTE/PM: 03-ED,Pla 89 PM 27.2/27.4, 0.0/T8.5

SCALE: 1" = 5' Horiz.
1" = 5' Vert.

A1

CROSS SECTIONS

KC Project: 2A920FT File: H:\Pla89\2A920FT\EAR\OUTPUT\22400_33600.ear

All Dimensions are US Survey Feet

FOR EARTHWORK DEVELOPMENT ONLY

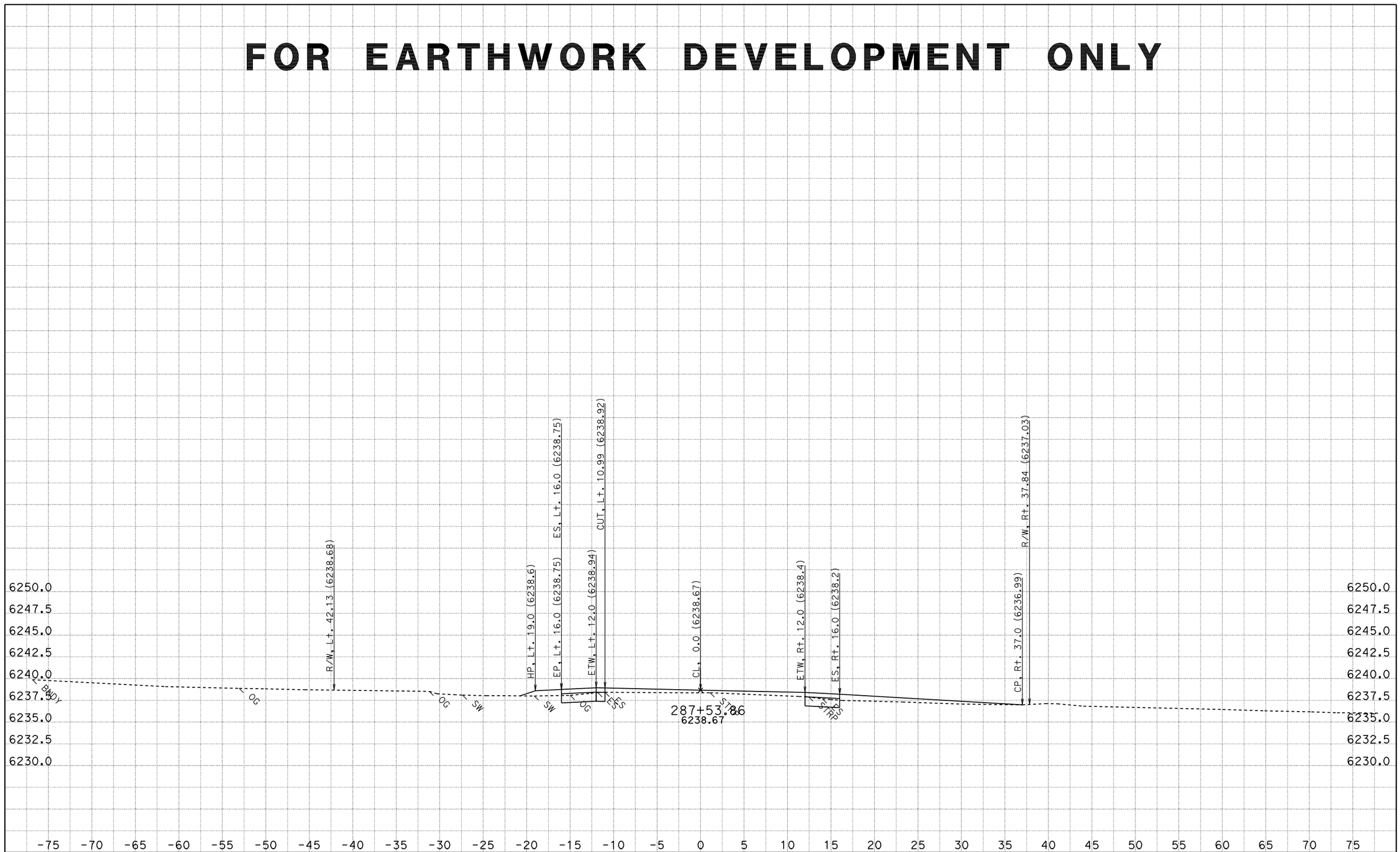

CONTRACT: 2a920

DATE: 8/12/2011

DIST/CO/RTE/PM: 03-ED,Pla 89 PM 27.2/27.4, 0.0/T8.5

SCALE: 1" = 5' Horiz.
1" = 5' Vert.

A1

CROSS SECTIONS

KC Project: 2A920FT File: H:\Pla89\2A920FT\EAR\OUTPUT\22400_33600.ear

All Dimensions are US Survey Feet

FOR EARTHWORK DEVELOPMENT ONLY

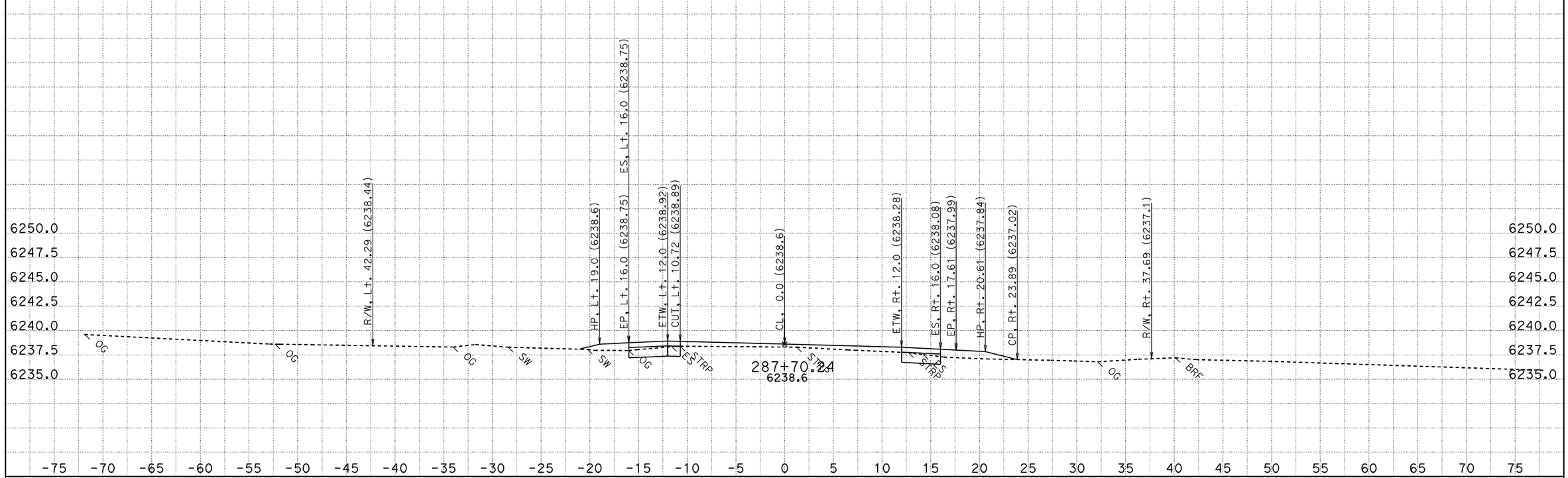

DATE: 8/12/2011
KC Project: 2A920FT
File: H:\Pla89\2A920FT\EAR\OUTPUT\22400_33600.ear

CONTRACT: 2a920
DIST/CO/RTE/PM: 03-ED,Pla 89 PM 27.2/27.4, 0.0/T8.5

SCALE: 1" = 5' Horiz.
1" = 5' Vert.

All Dimensions are US Survey Feet

A1
CROSS SECTIONS
SHEET 595 OF 936

FOR EARTHWORK DEVELOPMENT ONLY

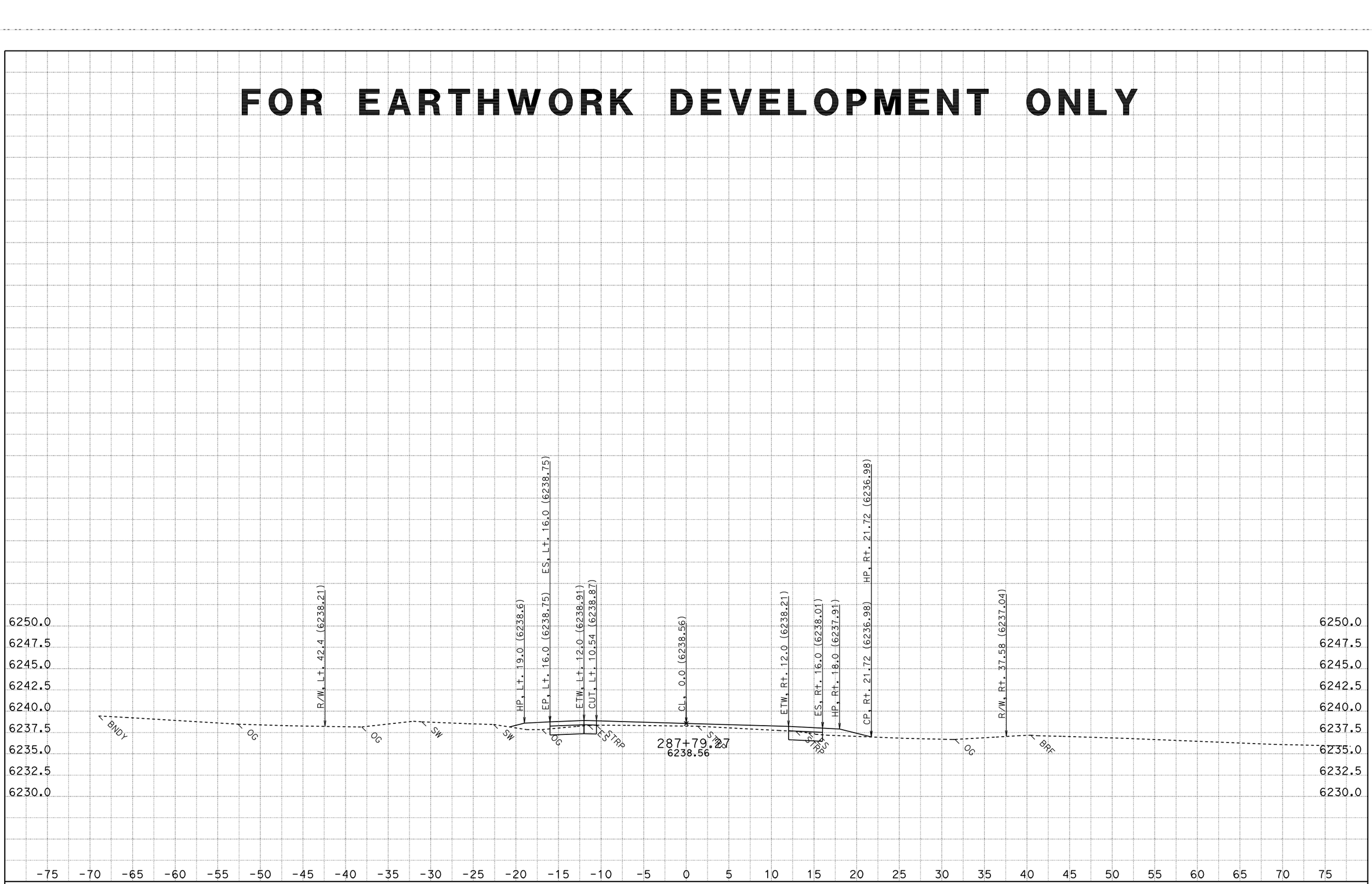

CONTRACT: 2a920

DATE: 8/12/2011

DIST/CO/RTE/PM: 03-ED,Pla 89 PM 27.2/27.4, 0.0/T8.5

SCALE: 1" = 5' Horiz.
1" = 5' Vert.

A1

CROSS SECTIONS

KC Project: 2A920FT File: H:\Pla89\2A920FT\EAR\OUTPUT\22400_33600.ear

All Dimensions are US Survey Feet

FOR EARTHWORK DEVELOPMENT ONLY

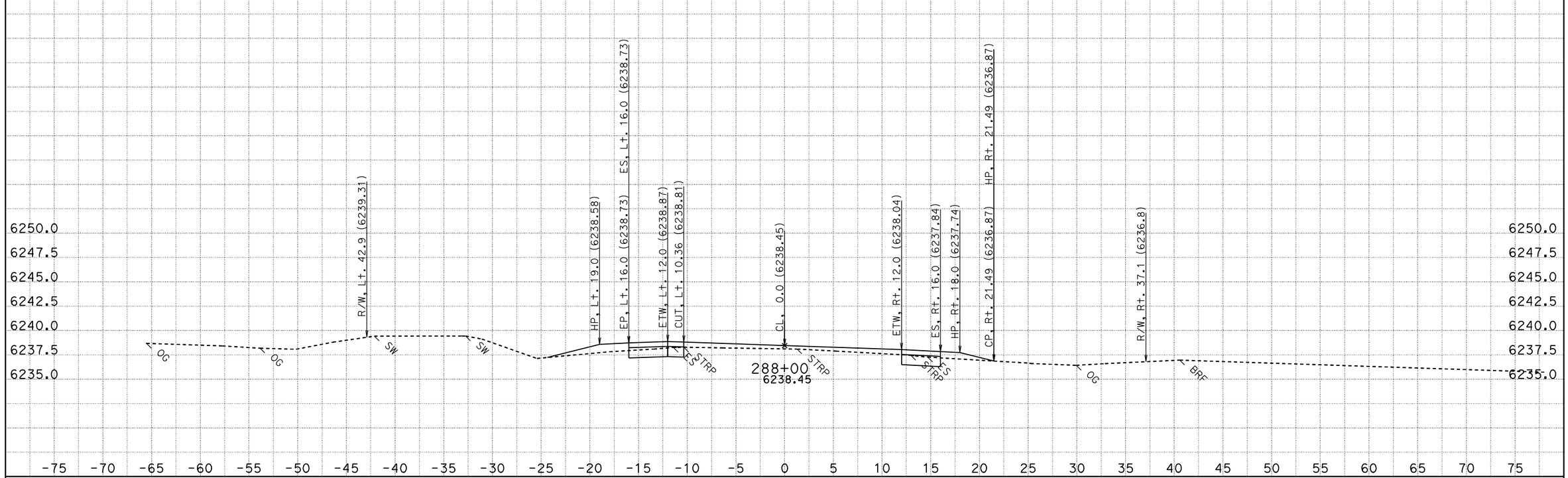

CONTRACT: 2a920

DATE: 8/12/2011

DIST/CO/RTE/PM: 03-ED,Pla 89 PM 27.2/27.4, 0.0/T8.5

KC Project: 2A920FT File: H:\Pla89\2A920FT\EAR\OUTPUT\22400_33600.ear

SCALE: 1" = 5' Horiz.
1" = 5' Vert.

All Dimensions are US Survey Feet

A1
CROSS SECTIONS
SHEET 597 OF 936

FOR EARTHWORK DEVELOPMENT ONLY

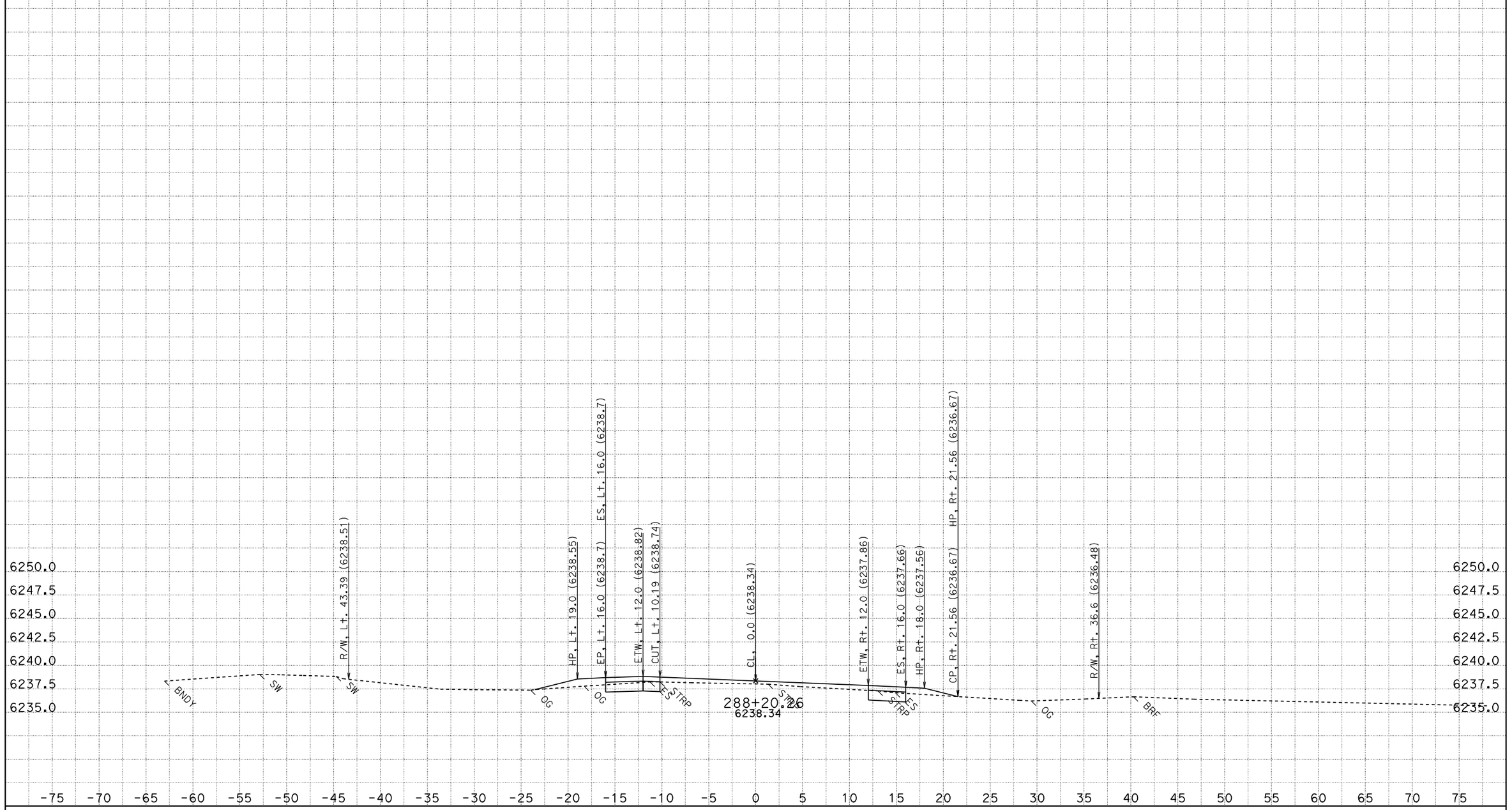

DATE: 8/12/2011
KC Project: 2A920FT
File: H:\Pla89\2A920FT\EAR\OUTPUT\22400_33600.ear

CONTRACT: 2a920
DIST/CO/RTE/PM: 03-ED,Pla 89 PM 27.2/27.4, 0.0/T8.5

SCALE: 1" = 5' Horiz.
1" = 5' Vert.

All Dimensions are US Survey Feet

A1
CROSS SECTIONS
SHEET 598 OF 936

FOR EARTHWORK DEVELOPMENT ONLY

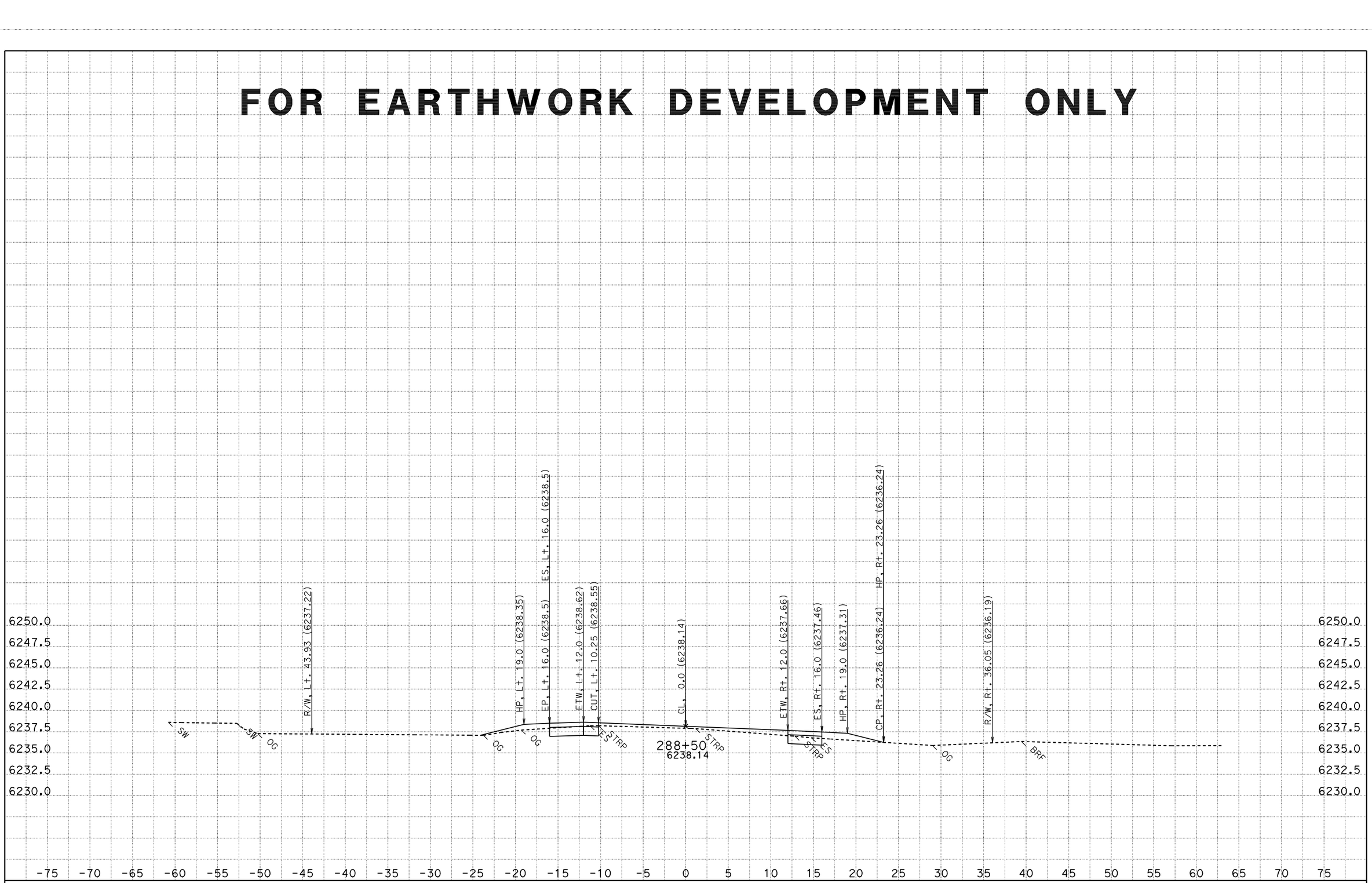

CONTRACT: 2a920

DATE: 8/12/2011

DIST/CO/RTE/PM: 03-ED,Pla 89 PM 27.2/27.4, 0.0/T8.5

KC Project: 2A920FT File: H:\Pla89\2A920FT\EAR\OUTPUT\22400_33600.ear

SCALE: 1" = 5' Horiz.
1" = 5' Vert.

All Dimensions are US Survey Feet

A1

CROSS SECTIONS

SHEET 599 OF 936

FOR EARTHWORK DEVELOPMENT ONLY

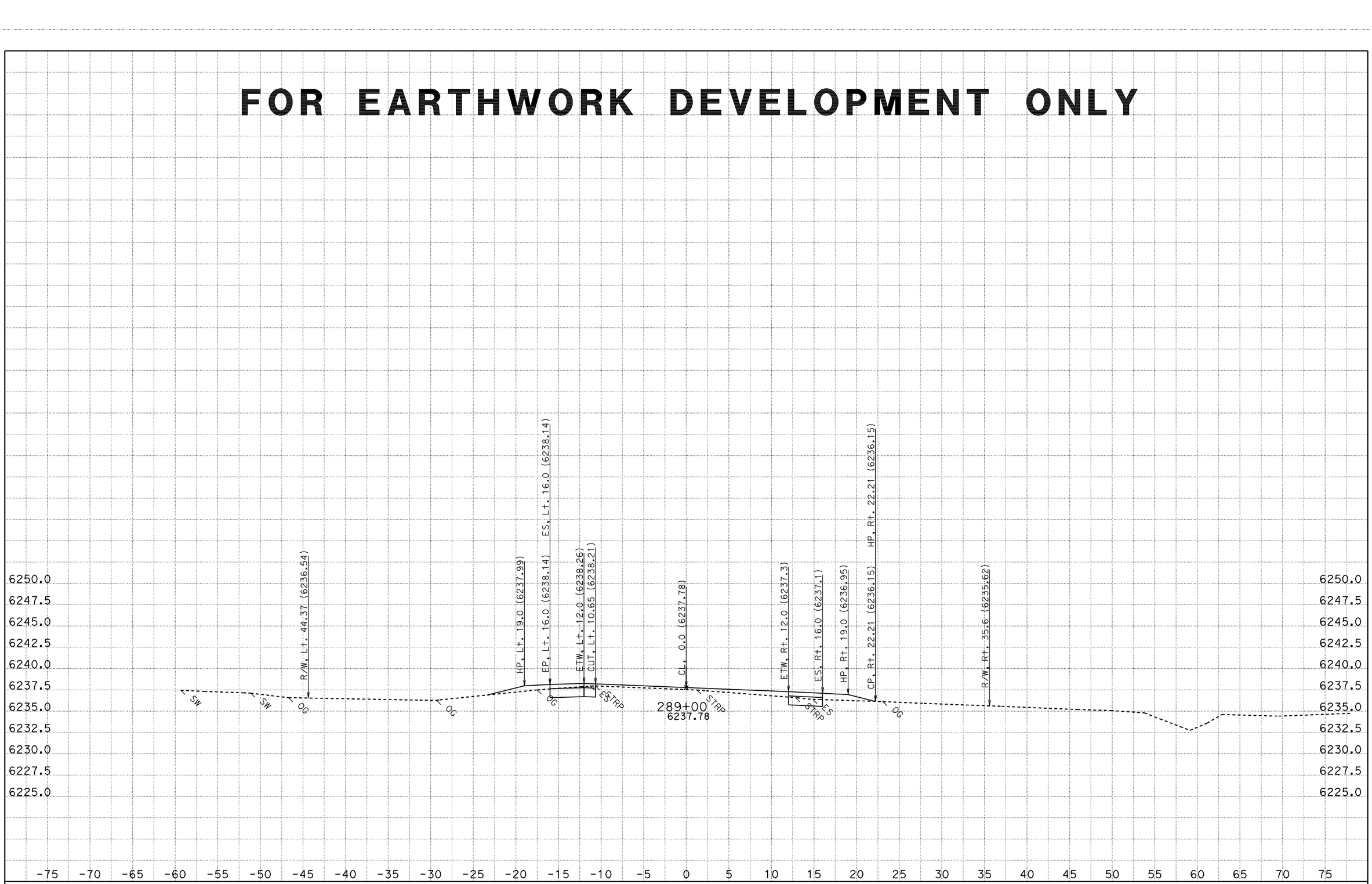

DATE: 8/12/2011
KC Project: 2A920FT
File: H:\Pla89\2A920FT\EAR\OUTPUT\22400_33600.ear

CONTRACT: 2a920
DIST/CO/RTE/PM: 03-ED,Pla 89 PM 27.2/27.4, 0.0/T8.5

SCALE: 1" = 5' Horiz.
1" = 5' Vert.
All Dimensions are US Survey Feet

A1
CROSS SECTIONS
SHEET 600 OF 936

FOR EARTHWORK DEVELOPMENT ONLY

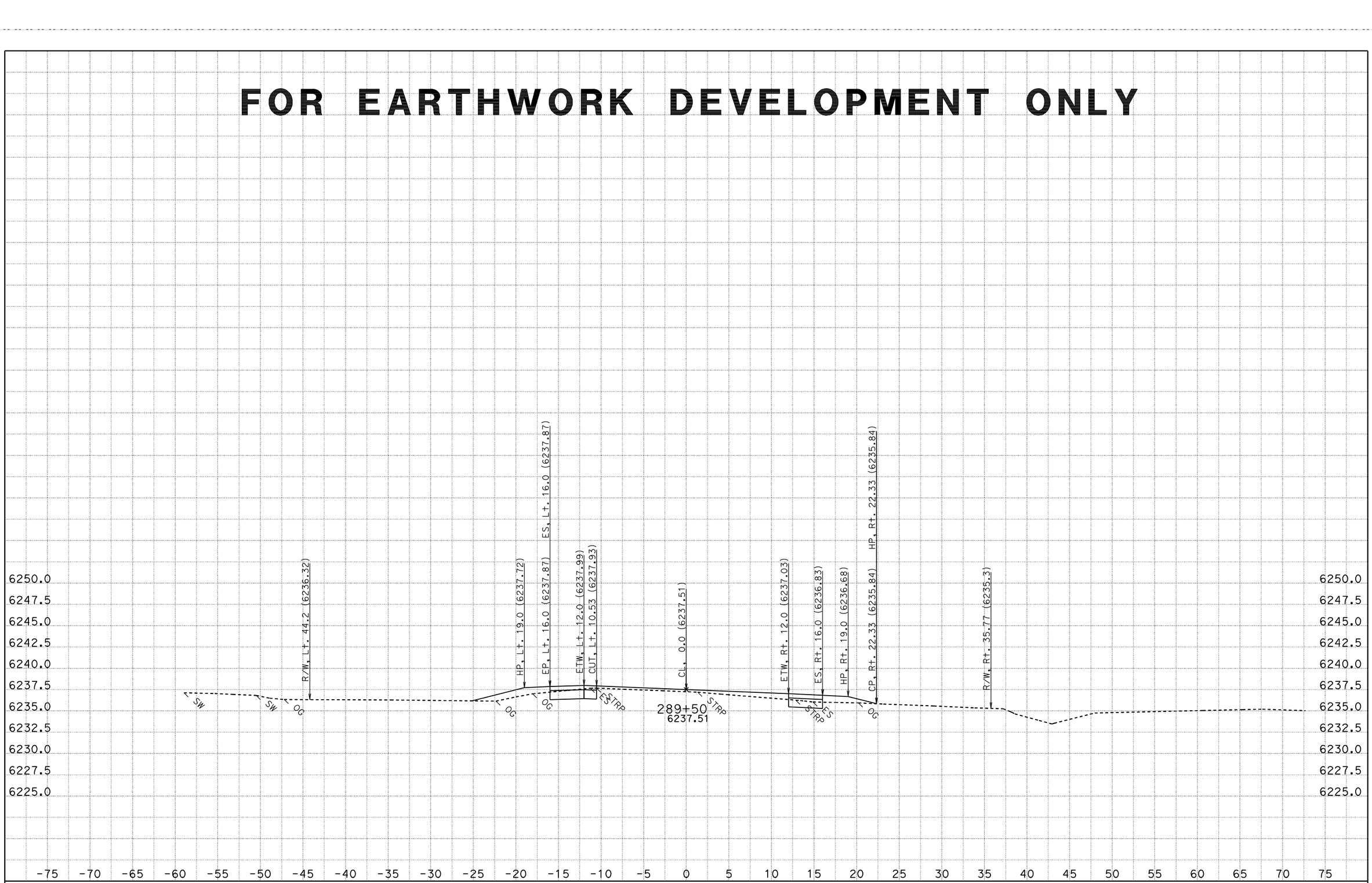

CONTRACT: 2a920

DATE: 8/12/2011

DIST/CO/RTE/PM: 03-ED,Pla 89 PM 27.2/27.4, 0.0/T8.5

KC Project: 2A920FT File: H:\Pla89\2A920FT\EAR\OUTPUT\22400_33600.ear

SCALE: 1" = 5' Horiz.
1" = 5' Vert.

All Dimensions are US Survey Feet

A1

CROSS SECTIONS

SHEET 601 OF 936

FOR EARTHWORK DEVELOPMENT ONLY

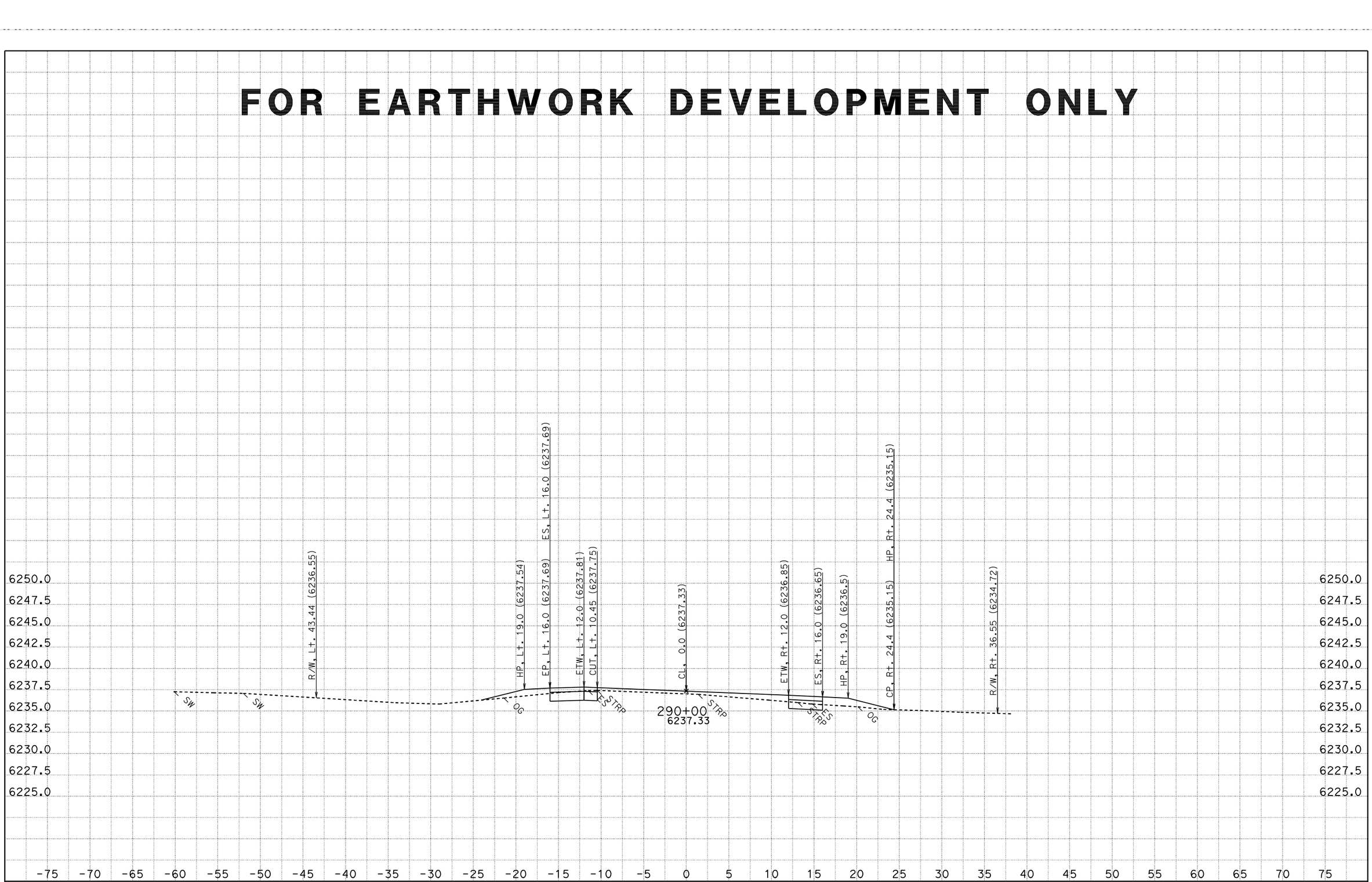

DATE: 8/12/2011
KC Project: 2A920FT
File: H:\Pla89\2A920FT\EAR\OUTPUT\22400_33600.ear

CONTRACT: 2a920
DIST/CO/RTE/PM: 03-ED,Pla 89 PM 27.2/27.4, 0.0/T8.5

SCALE: 1" = 5' Horiz.
1" = 5' Vert.
All Dimensions are US Survey Feet

A1
CROSS SECTIONS
SHEET 602 OF 936

FOR EARTHWORK DEVELOPMENT ONLY

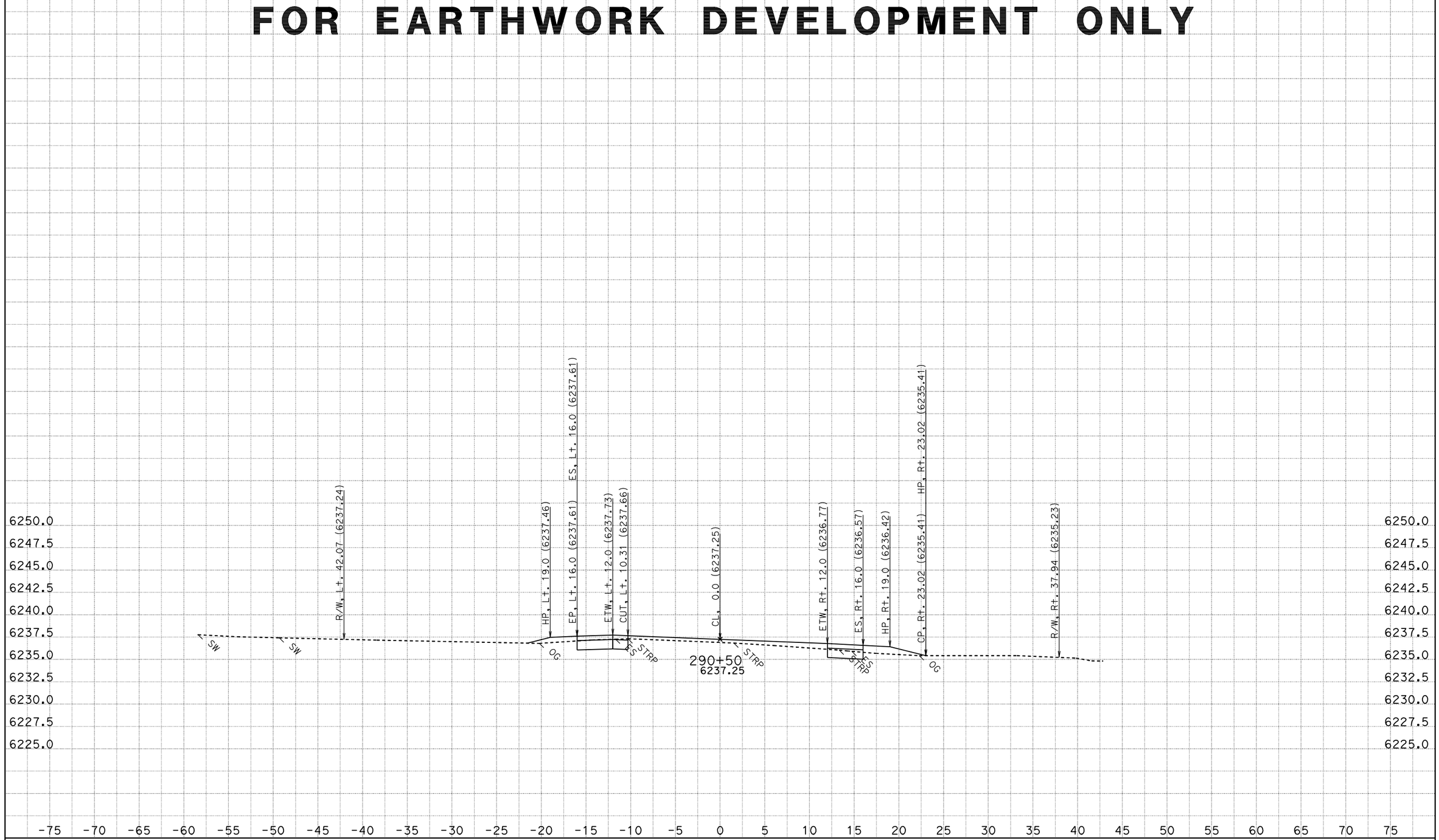

CONTRACT: 2a920

DATE: 8/12/2011

DIST/CO/RTE/PM: 03-ED,Pla 89 PM 27.2/27.4, 0.0/T8.5

SCALE: 1" = 5' Horiz.
1" = 5' Vert.

A1

CROSS SECTIONS

KC Project: 2A920FT File: H:\Pla89\2A920FT\EAR\OUTPUT\22400_33600.ear

All Dimensions are US Survey Feet

FOR EARTHWORK DEVELOPMENT ONLY

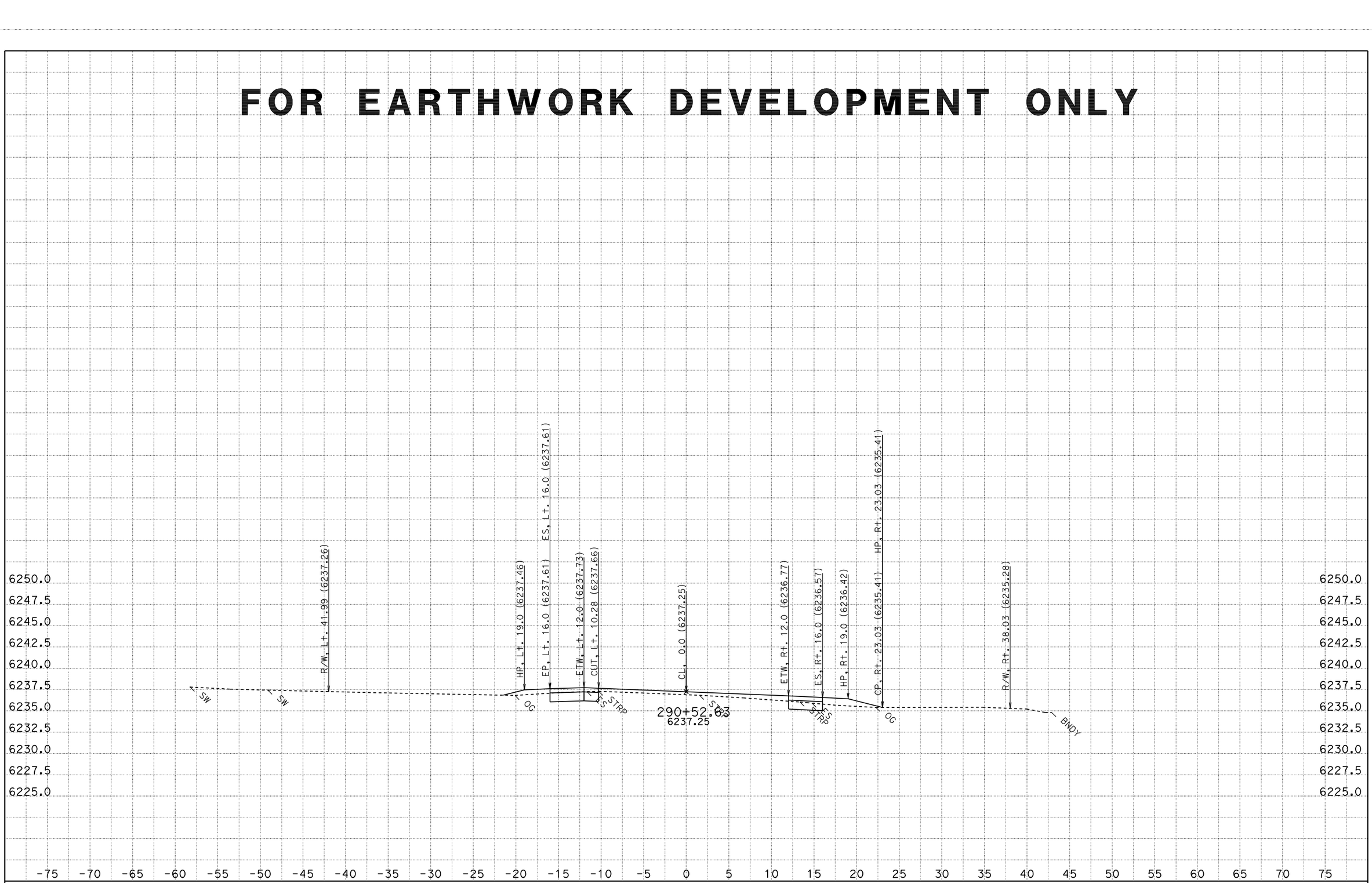

CONTRACT: 2a920

DATE: 8/12/2011

DIST/CO/RTE/PM: 03-ED,Pla 89 PM 27.2/27.4, 0.0/T8.5

SCALE: 1" = 5' Horiz.
1" = 5' Vert.

A1

CROSS SECTIONS

KC Project: 2A920FT File: H:\Pla89\2A920FT\EAR\OUTPUT\22400_33600.ear

All Dimensions are US Survey Feet

FOR EARTHWORK DEVELOPMENT ONLY

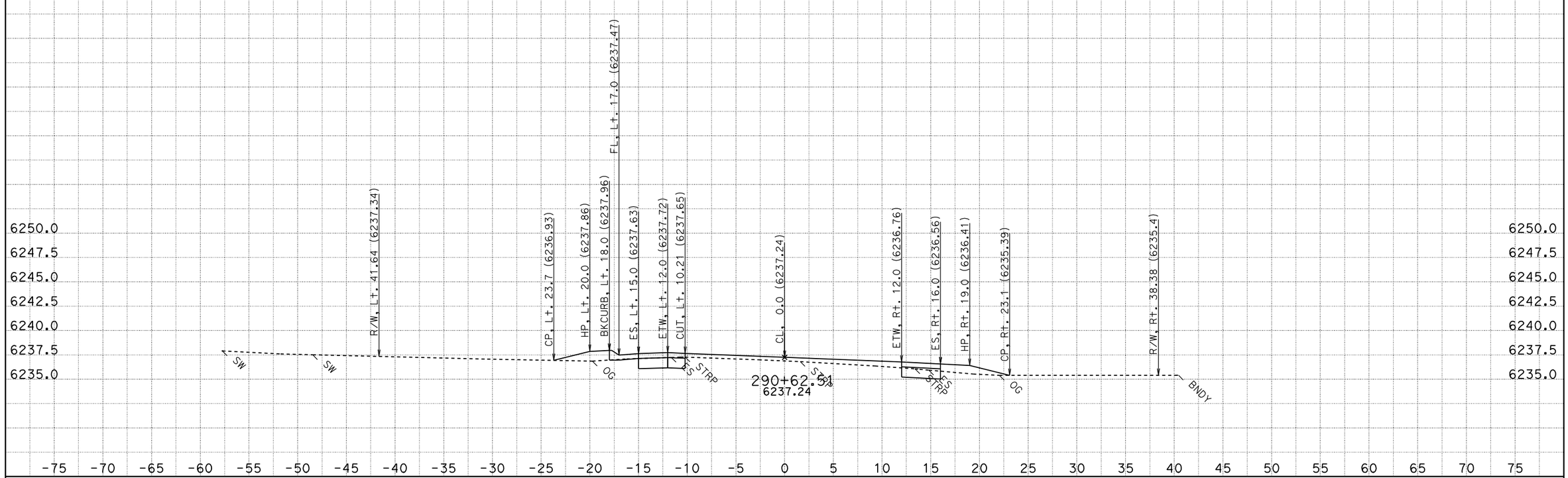

CONTRACT: 2a920

DATE: 8/12/2011

DIST/CO/RTE/PM: 03-ED,Pla 89 PM 27.2/27.4, 0.0/T8.5

KC Project: 2A920FT

File: H:\Pla89\2A920FT\EAR\OUTPUT\22400_33600.ear

SCALE: 1" = 5' Horiz.
1" = 5' Vert.

All Dimensions are US Survey Feet

A1

CROSS SECTIONS

SHEET 605 OF 936

FOR EARTHWORK DEVELOPMENT ONLY

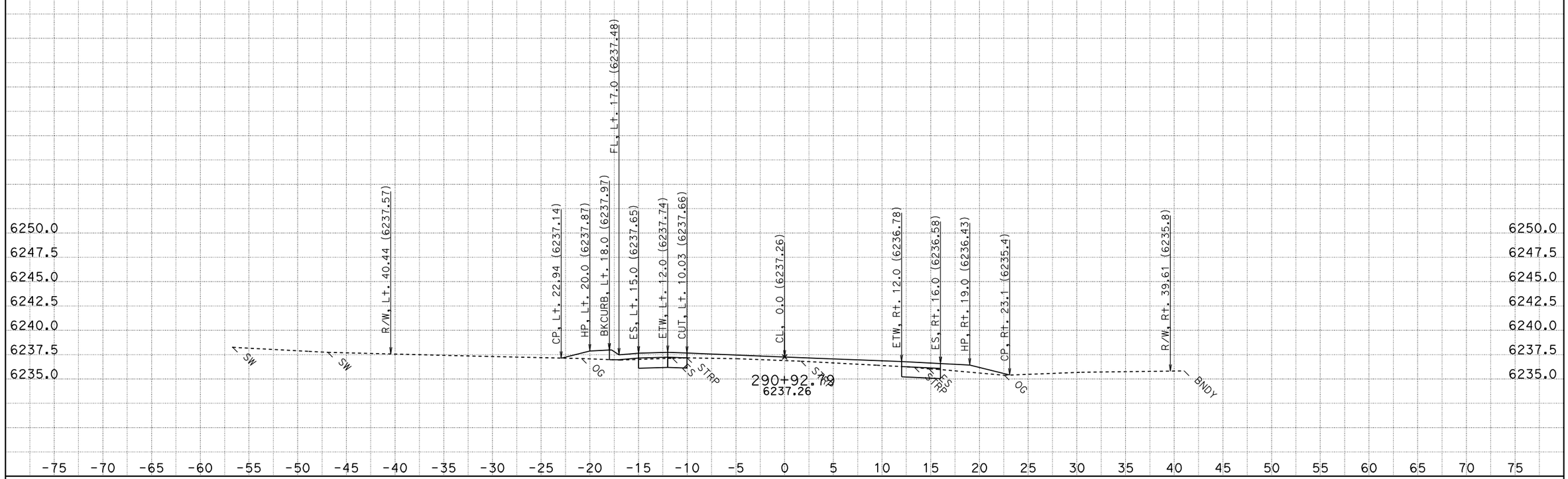

CONTRACT: 2a920

DATE: 8/12/2011

DIST/CO/RTE/PM: 03-ED,Pla 89 PM 27.2/27.4, 0.0/T8.5

KC Project: 2A920FT

File: H:\Pla89\2A920FT\EAR\OUTPUT\22400_33600.ear

SCALE: 1" = 5' Horiz.
1" = 5' Vert.

All Dimensions are US Survey Feet

A1

CROSS SECTIONS

SHEET 606 OF 936

FOR EARTHWORK DEVELOPMENT ONLY

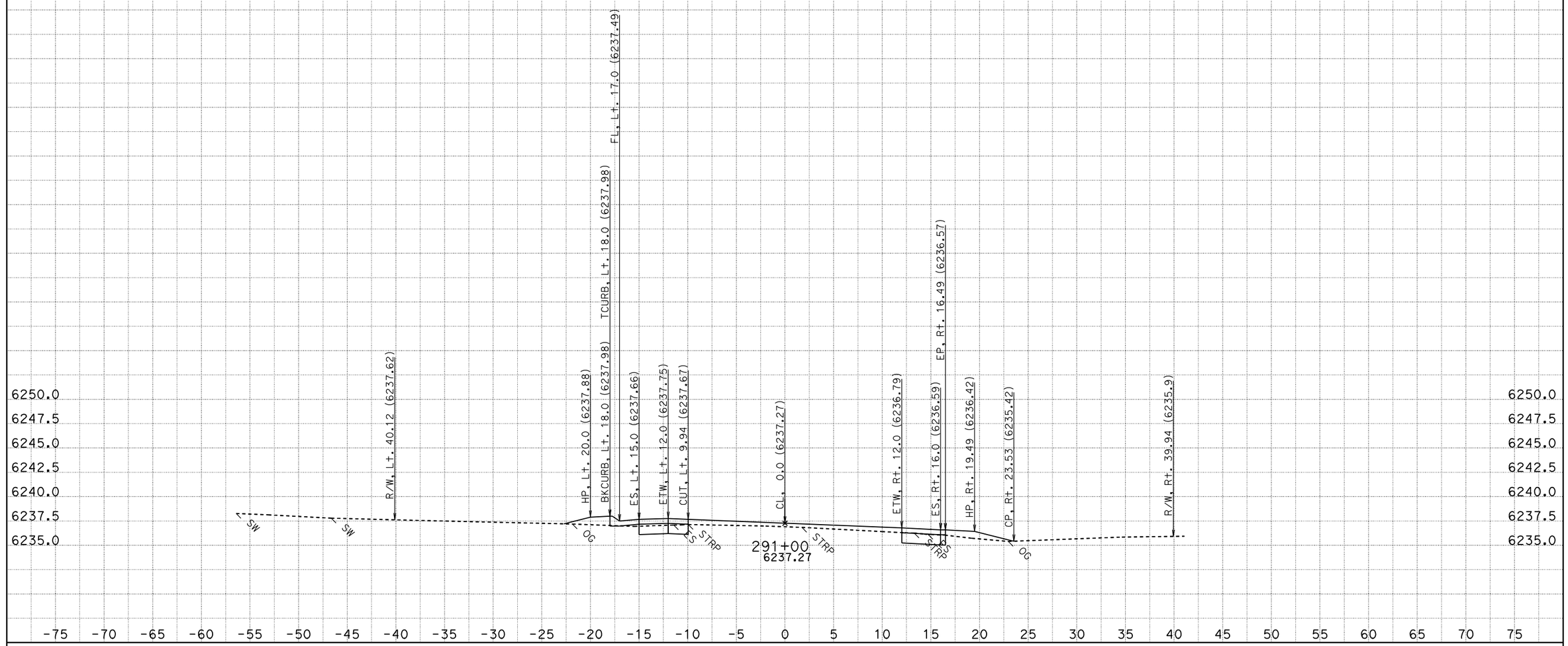

CONTRACT: 2a920

DATE: 8/12/2011

DIST/CO/RTE/PM: 03-ED,Pla 89 PM 27.2/27.4, 0.0/T8.5

KC Project: 2A920FT File: H:\Pla89\2A920FT\EAR\OUTPUT\22400_33600.ear

SCALE: 1" = 5' Horiz.
1" = 5' Vert.

All Dimensions are US Survey Feet

A1

CROSS SECTIONS

SHEET 607 OF 936

FOR EARTHWORK DEVELOPMENT ONLY

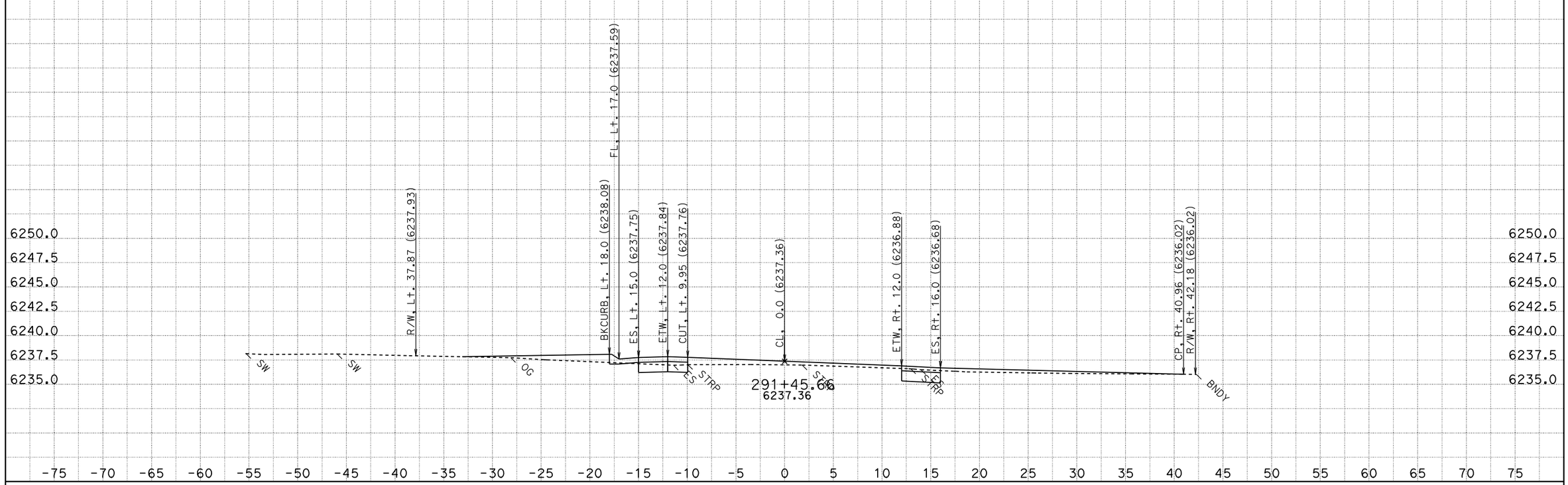

DATE: 8/12/2011
KC Project: 2A920FT File: H:\Pla89\2A920FT\EAR\OUTPUT\22400_33600.ear

CONTRACT: 2a920
DIST/CO/RTE/PM: 03-ED,Pla 89 PM 27.2/27.4, 0.0/T8.5

SCALE: 1" = 5' Horiz.
1" = 5' Vert.

All Dimensions are US Survey Feet

A1
CROSS SECTIONS
SHEET 608 OF 936

FOR EARTHWORK DEVELOPMENT ONLY

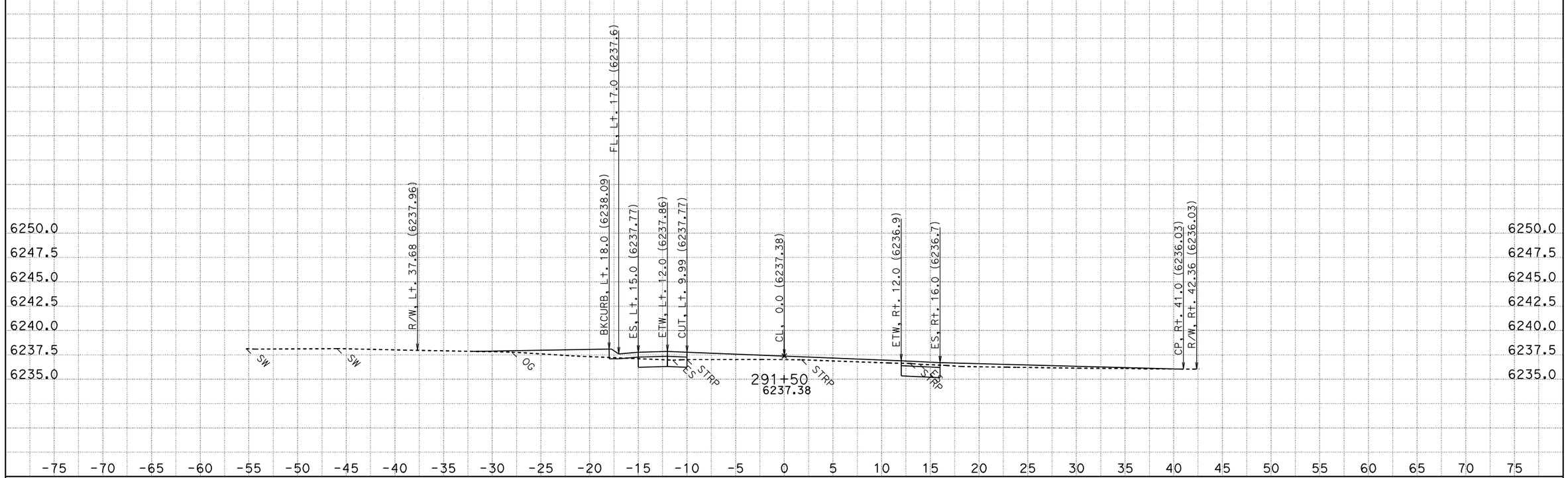

DATE: 8/12/2011
KC Project: 2A920FT
File: H:\Pla89\2A920FT\EAR\OUTPUT\22400_33600.ear

CONTRACT: 2a920
DIST/CO/RTE/PM: 03-ED,Pla 89 PM 27.2/27.4, 0.0/T8.5

SCALE: 1" = 5' Horiz.
1" = 5' Vert.

All Dimensions are US Survey Feet

A1
CROSS SECTIONS
SHEET 609 OF 936

FOR EARTHWORK DEVELOPMENT ONLY

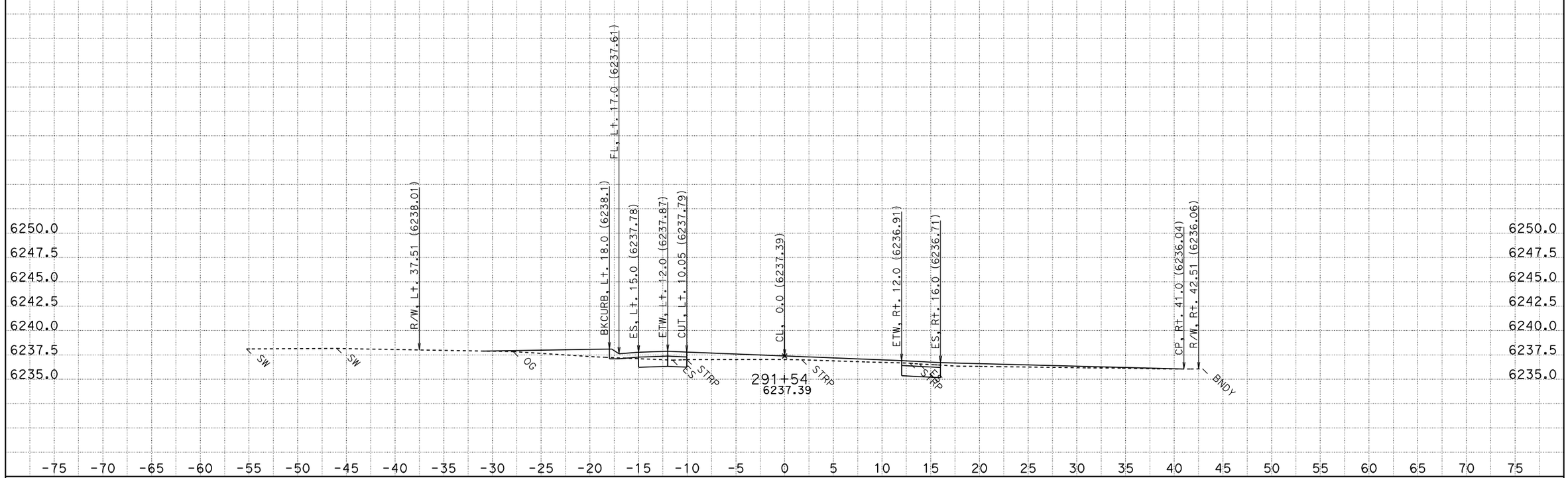

CONTRACT: 2a920

DATE: 8/12/2011

DIST/CO/RTE/PM: 03-ED,Pla 89 PM 27.2/27.4, 0.0/T8.5

KC Project: 2A920FT

File: H:\Pla89\2A920FT\EAR\OUTPUT\22400_33600.ear

SCALE: 1" = 5' Horiz.
1" = 5' Vert.

All Dimensions are US Survey Feet

A1

CROSS SECTIONS

SHEET 610 OF 936

FOR EARTHWORK DEVELOPMENT ONLY

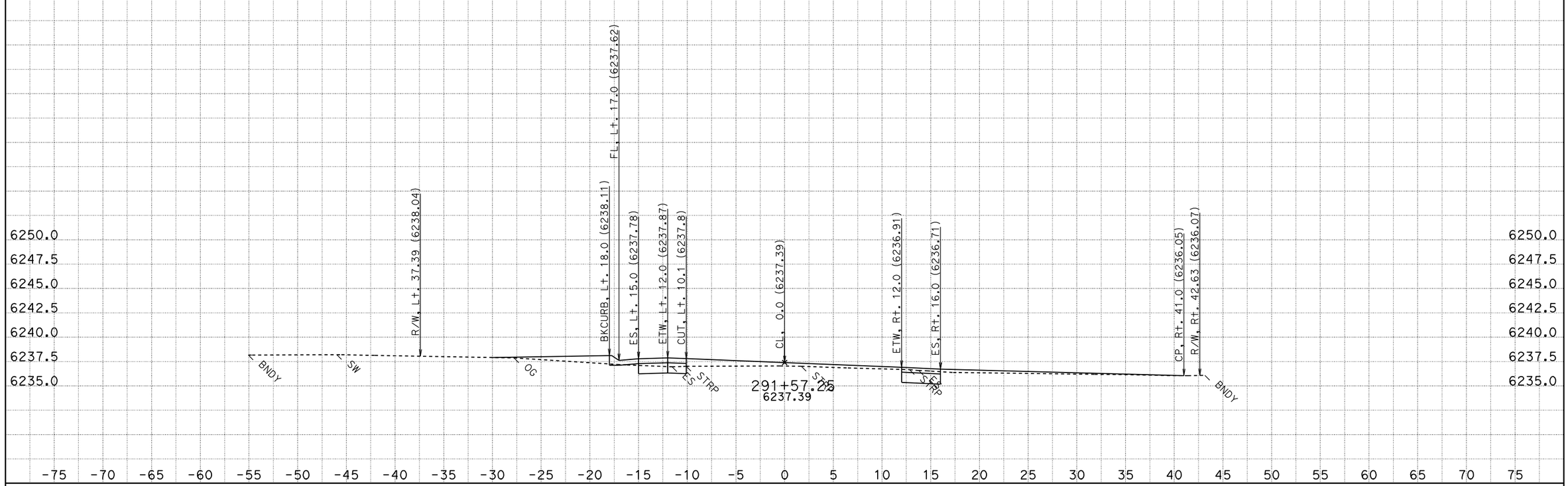

CONTRACT: 2a920

DATE: 8/12/2011

DIST/CO/RTE/PM: 03-ED,Pla 89 PM 27.2/27.4, 0.0/T8.5

SCALE: 1" = 5' Horiz.
1" = 5' Vert.

A1

CROSS SECTIONS

KC Project: 2A920FT File: H:\Pla89\2A920FT\EAR\OUTPUT\22400_33600.ear

All Dimensions are US Survey Feet

FOR EARTHWORK DEVELOPMENT ONLY

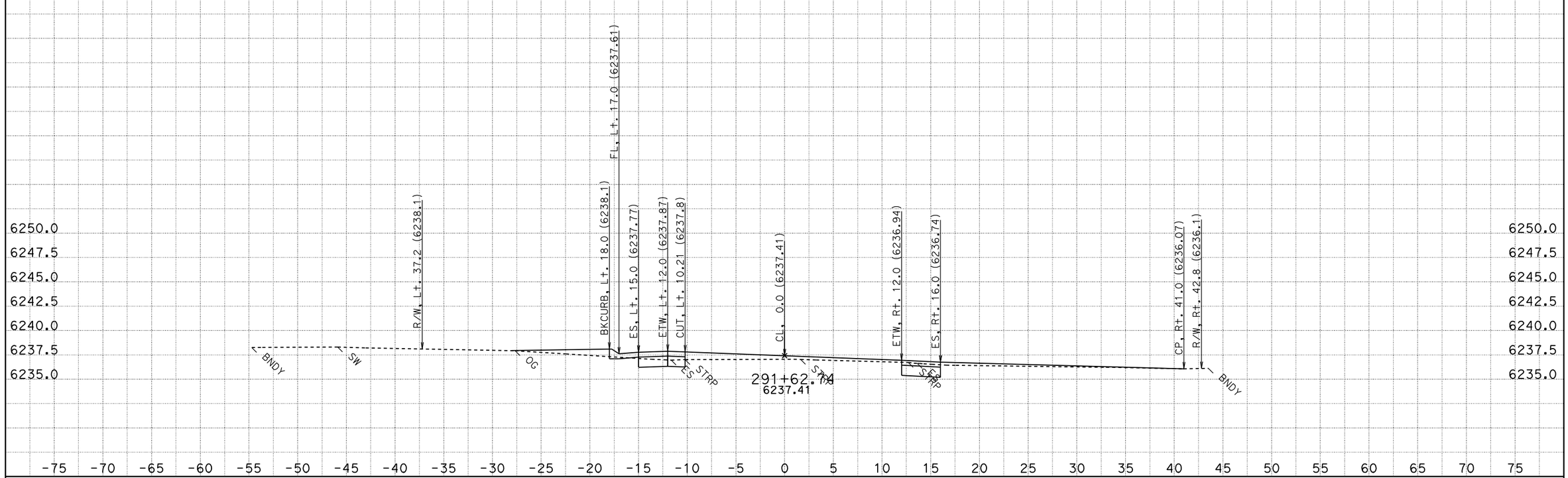

CONTRACT: 2a920

DATE: 8/12/2011

DIST/CO/RTE/PM: 03-ED,Pla 89 PM 27.2/27.4, 0.0/T8.5

KC Project: 2A920FT

File: H:\Pla89\2A920FT\EAR\OUTPUT\22400_33600.ear

SCALE: 1" = 5' Horiz.
1" = 5' Vert.

All Dimensions are US Survey Feet

A1

CROSS SECTIONS

SHEET 612 OF 936

FOR EARTHWORK DEVELOPMENT ONLY

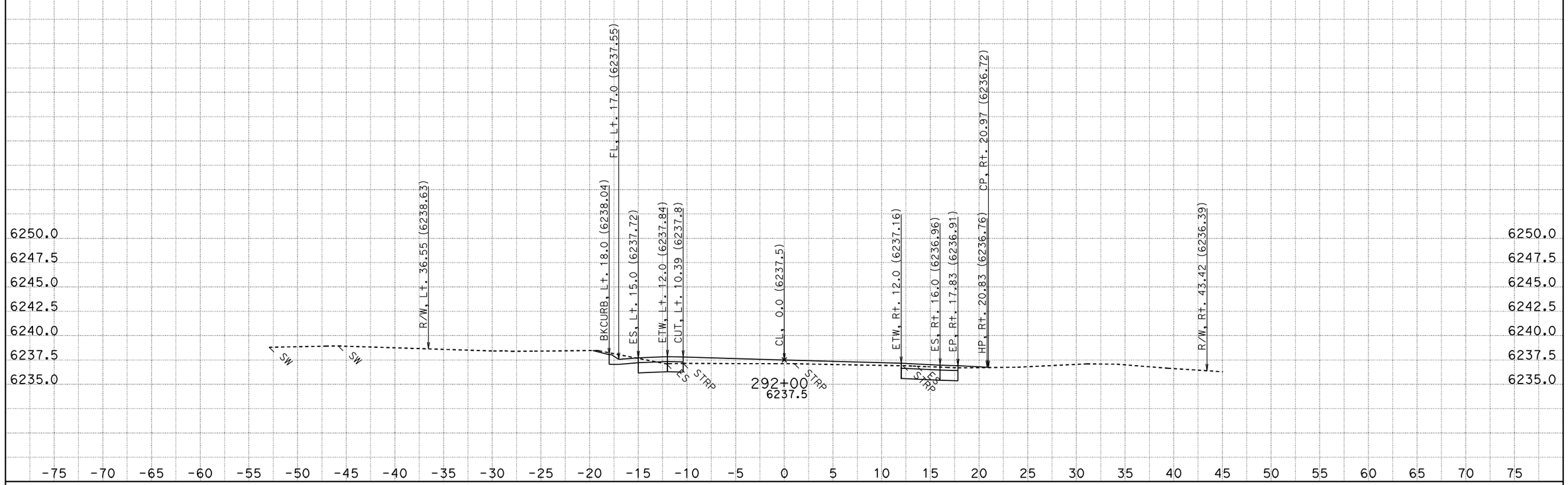

DATE: 8/12/2011
KC Project: 2A920FT
File: H:\Pla89\2A920FT\EAR\OUTPUT\22400_33600.ear

CONTRACT: 2a920
DIST/CO/RTE/PM: 03-ED,Pla 89 PM 27.2/27.4, 0.0/T8.5

SCALE: 1" = 5' Horiz.
1" = 5' Vert.

All Dimensions are US Survey Feet

A1
CROSS SECTIONS
SHEET 613 OF 936

FOR EARTHWORK DEVELOPMENT ONLY

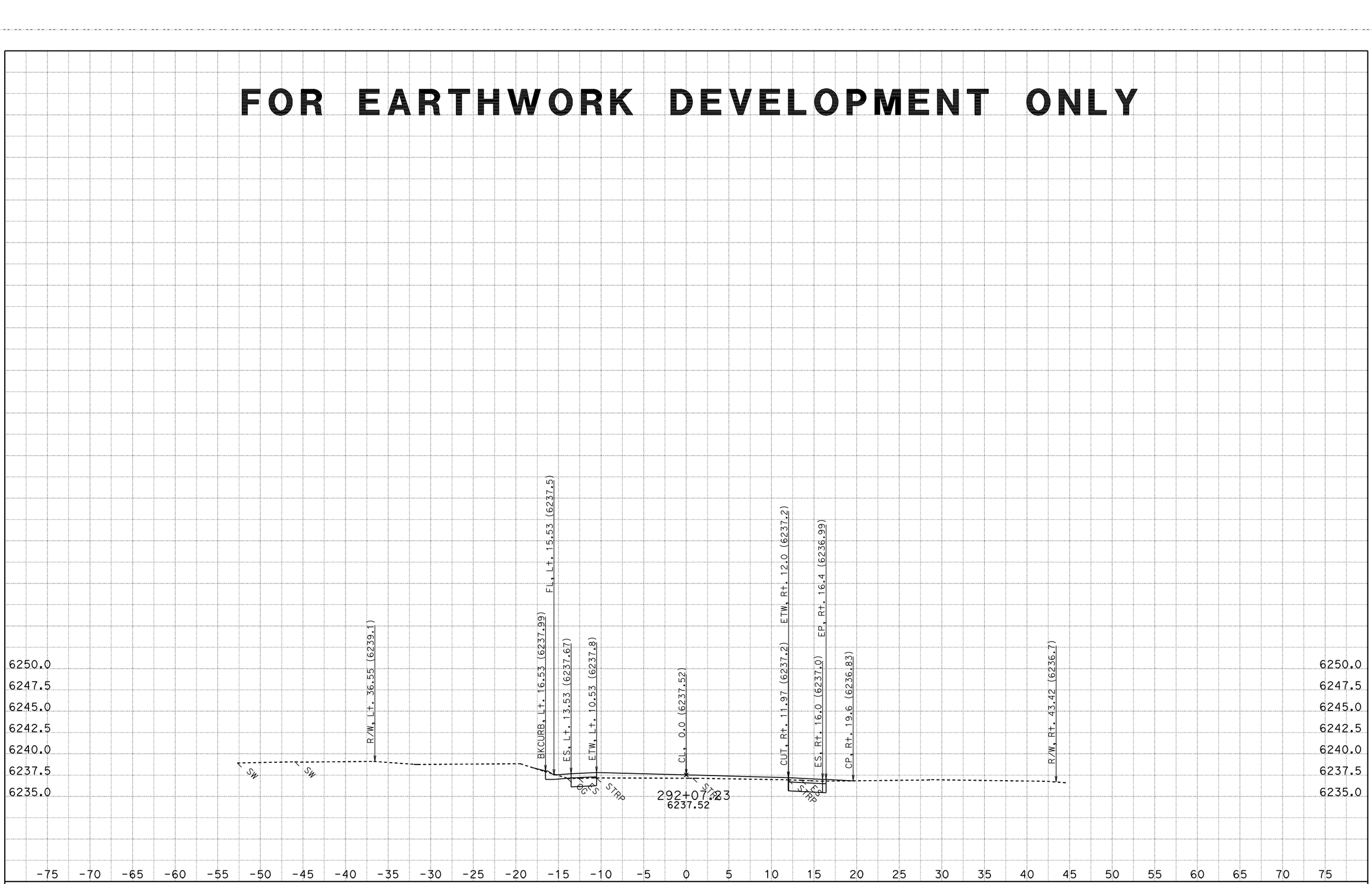

DATE: 8/12/2011

KC Project: 2A920FT

File: H:\Pla89\2A920FT\EAR\OUTPUT\22400_33600.ear

CONTRACT: 2a920

DIST/CO/RTE/PM: 03-ED,Pla 89 PM 27.2/27.4, 0.0/T8.5

SCALE: 1" = 5' Horiz.
1" = 5' Vert.

All Dimensions are US Survey Feet

A1

CROSS SECTIONS

SHEET 614 OF 936

FOR EARTHWORK DEVELOPMENT ONLY

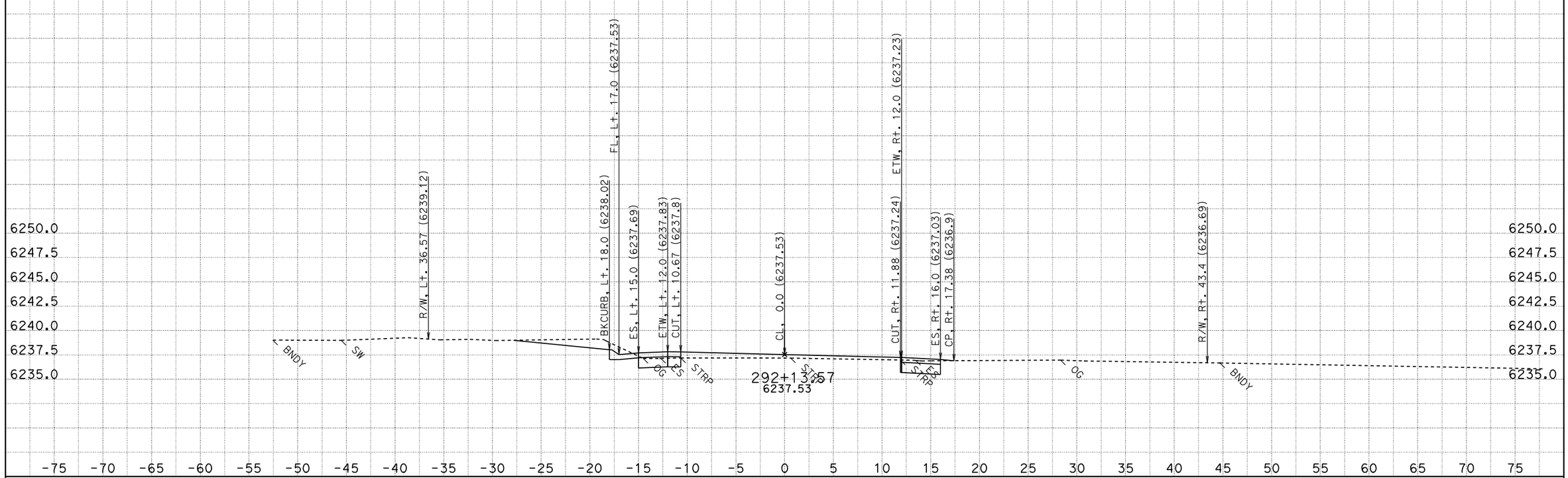

DATE: 8/12/2011
KC Project: 2A920FT
File: H:\Pla89\2A920FT\EAR\OUTPUT\22400_33600.ear

CONTRACT: 2a920
DIST/CO/RTE/PM: 03-ED,Pla 89 PM 27.2/27.4, 0.0/T8.5

SCALE: 1" = 5' Horiz.
1" = 5' Vert.

All Dimensions are US Survey Feet

A1
CROSS SECTIONS
SHEET 615 OF 936

FOR EARTHWORK DEVELOPMENT ONLY

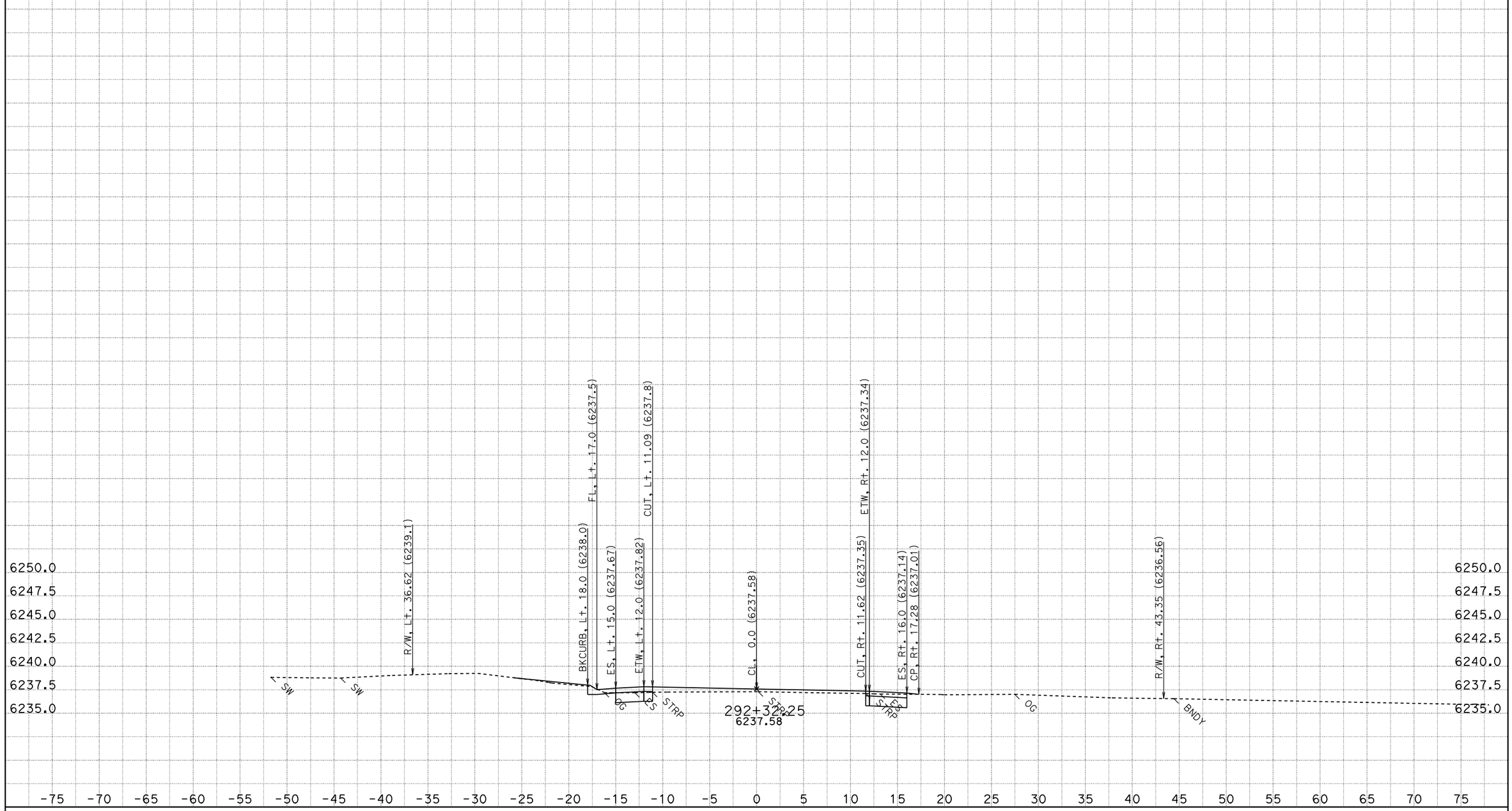

DATE: 8/12/2011
KC Project: 2A920FT
File: H:\Pla89\2A920FT\EAR\OUTPUT\22400_33600.ear

CONTRACT: 2a920
DIST/CO/RTE/PM: 03-ED,Pla 89 PM 27.2/27.4, 0.0/T8.5

SCALE: 1" = 5' Horiz.
1" = 5' Vert.

All Dimensions are US Survey Feet

A1
CROSS SECTIONS
SHEET 616 OF 936

FOR EARTHWORK DEVELOPMENT ONLY

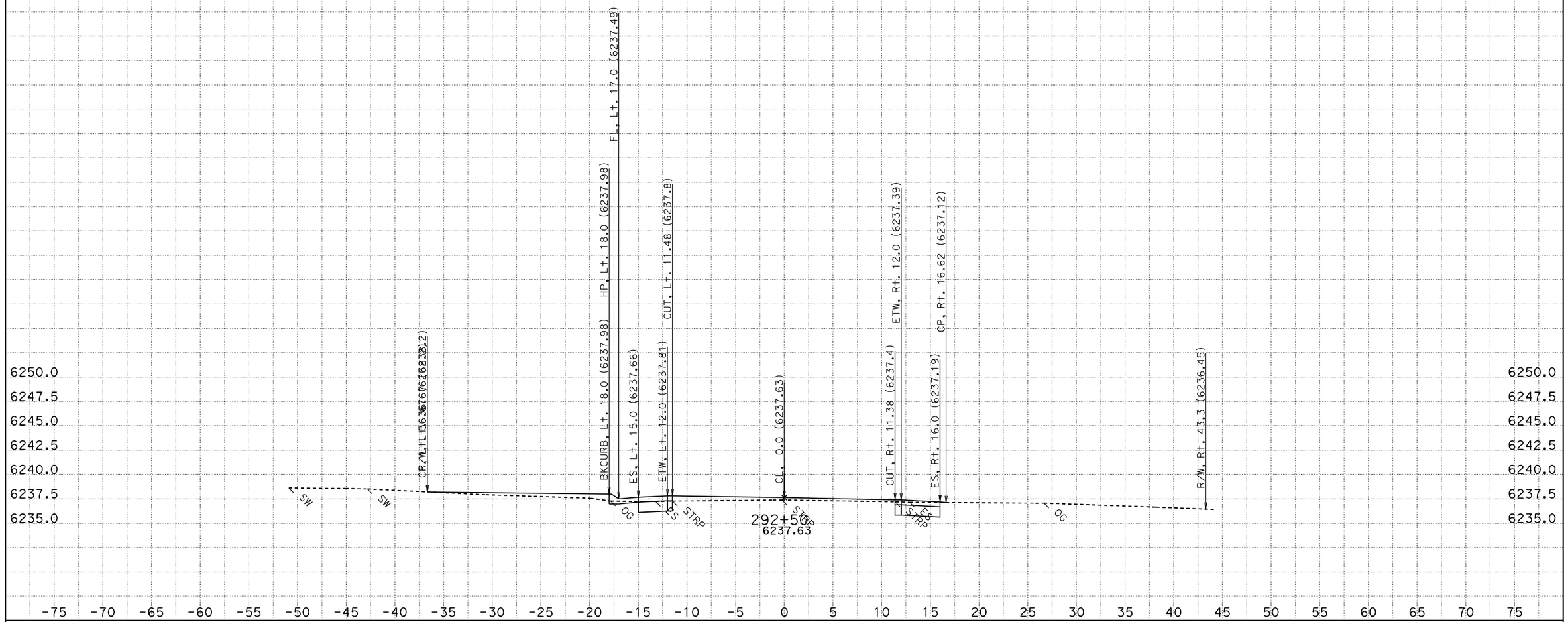

CONTRACT: 2a920

DATE: 8/12/2011 DIST/CO/RTE/PM: 03-ED,Pla 89 PM 27.2/27.4, 0.0/T8.5

KC Project: 2A920FT File: H:\Pla89\2A920FT\EAR\OUTPUT\22400_33600.ear

SCALE: 1" = 5' Horiz.
1" = 5' Vert.

All Dimensions are US Survey Feet

A1
CROSS SECTIONS
SHEET 617 OF 936

FOR EARTHWORK DEVELOPMENT ONLY

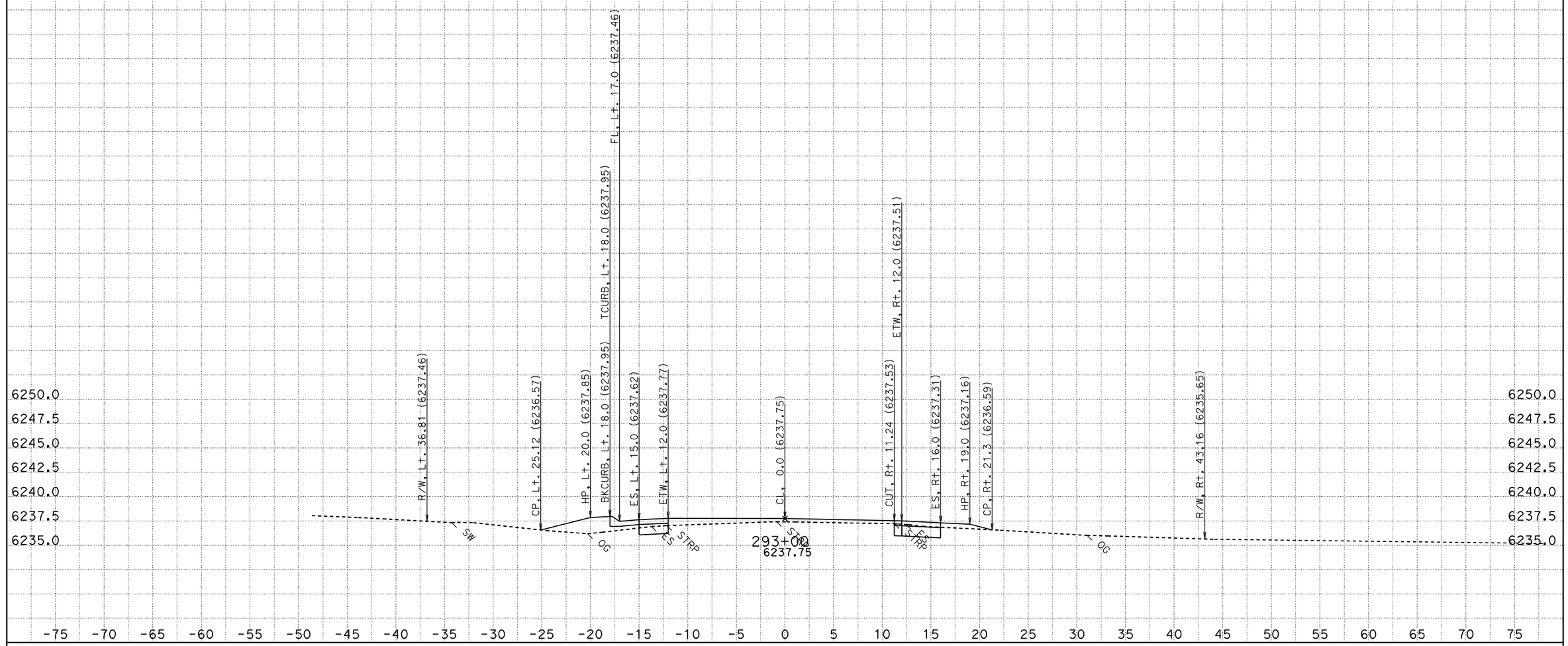

DATE: 8/12/2011

KC Project: 2A920FT

File: H:\Pla89\2A920FT\EAR\OUTPUT\22400_33600.ear

CONTRACT: 2a920

DIST/CO/RTE/PM: 03-ED,Pla 89 PM 27.2/27.4, 0.0/T8.5

SCALE: 1" = 5' Horiz.
1" = 5' Vert.

All Dimensions are US Survey Feet

A1

CROSS SECTIONS

SHEET 618 OF 936

FOR EARTHWORK DEVELOPMENT ONLY

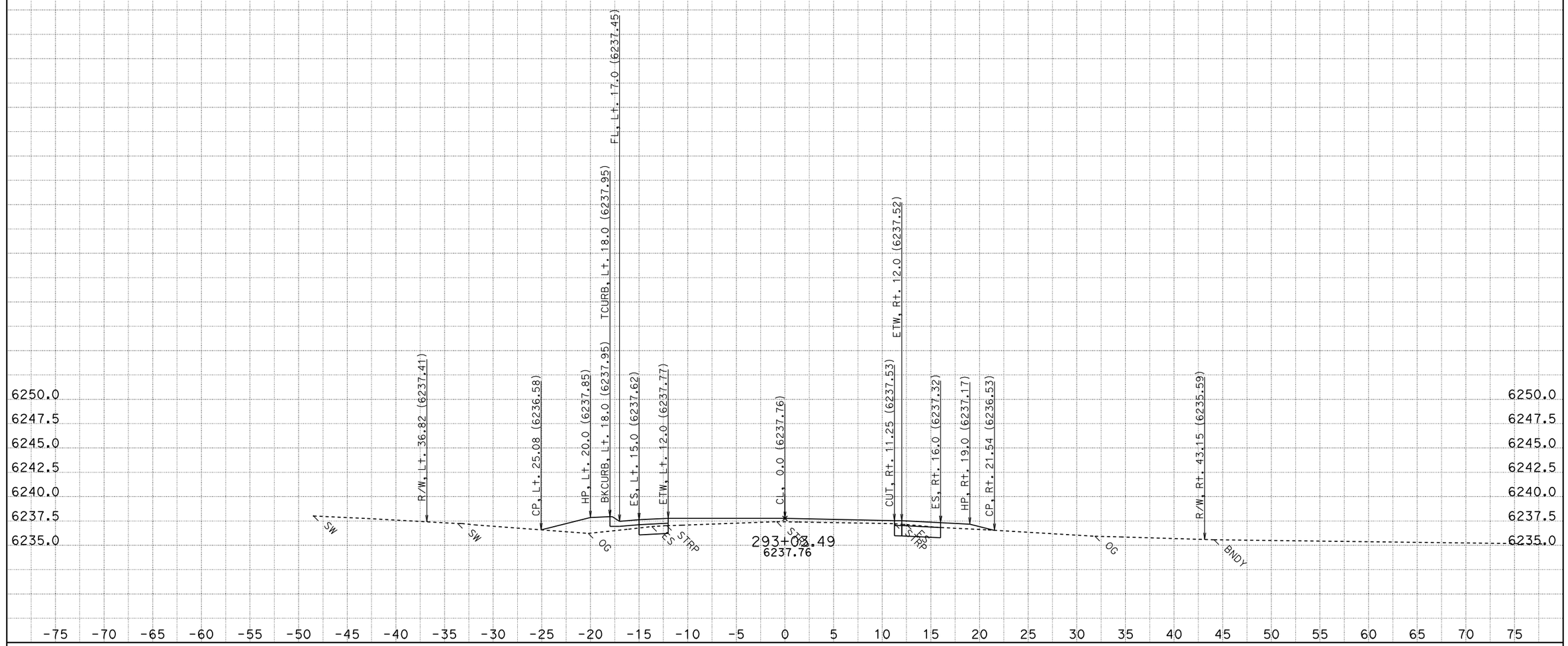

DATE: 8/12/2011
KC Project: 2A920FT
File: H:\Pla89\2A920FT\EAR\OUTPUT\22400_33600.ear

CONTRACT: 2a920
DIST/CO/RTE/PM: 03-ED,Pla 89 PM 27.2/27.4, 0.0/T8.5

SCALE: 1" = 5' Horiz.
1" = 5' Vert.

All Dimensions are US Survey Feet

A1
CROSS SECTIONS
SHEET 619 OF 936

FOR EARTHWORK DEVELOPMENT ONLY

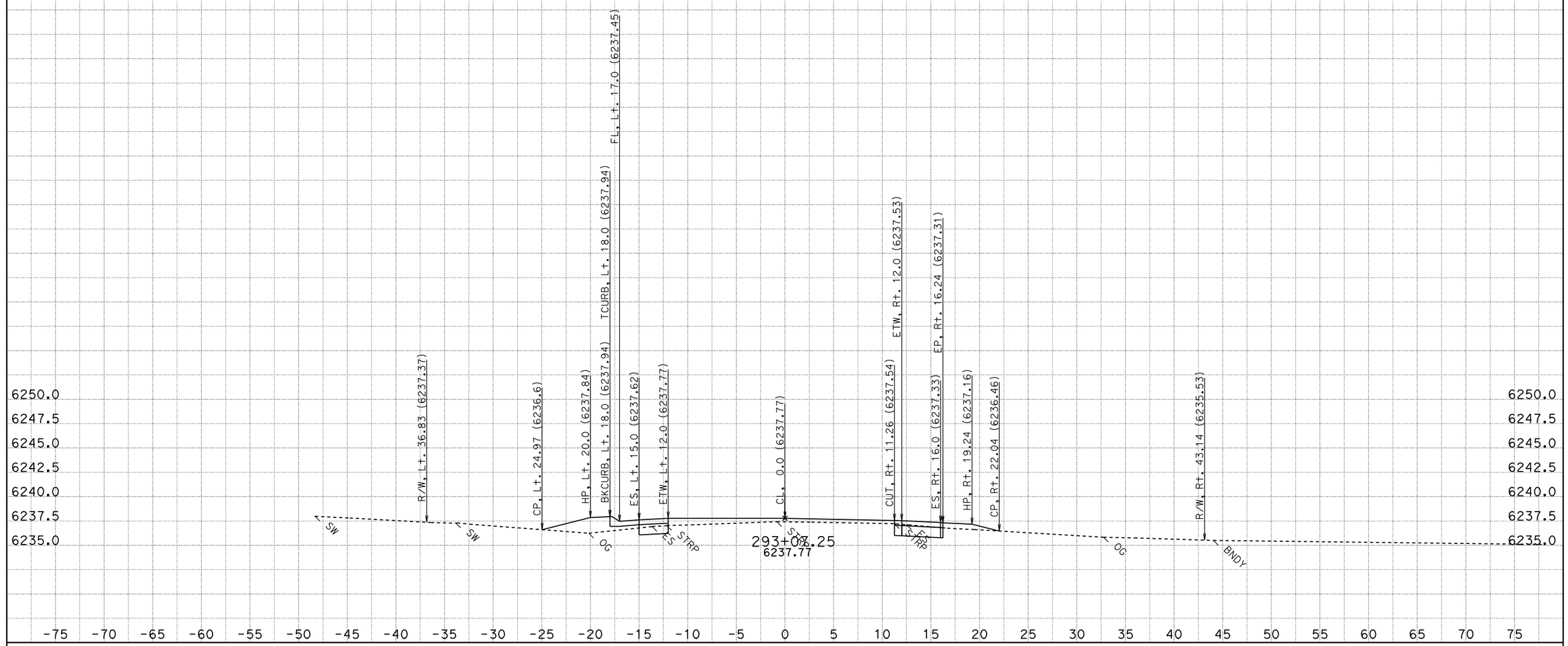

DATE: 8/12/2011
KC Project: 2A920FT
File: H:\Pla89\2A920FT\EAR\OUTPUT\22400_33600.ear

CONTRACT: 2a920
DIST/CO/RTE/PM: 03-ED,Pla 89 PM 27.2/27.4, 0.0/T8.5

SCALE: 1" = 5' Horiz.
1" = 5' Vert.

All Dimensions are US Survey Feet

A1
CROSS SECTIONS
SHEET 620 OF 936

FOR EARTHWORK DEVELOPMENT ONLY

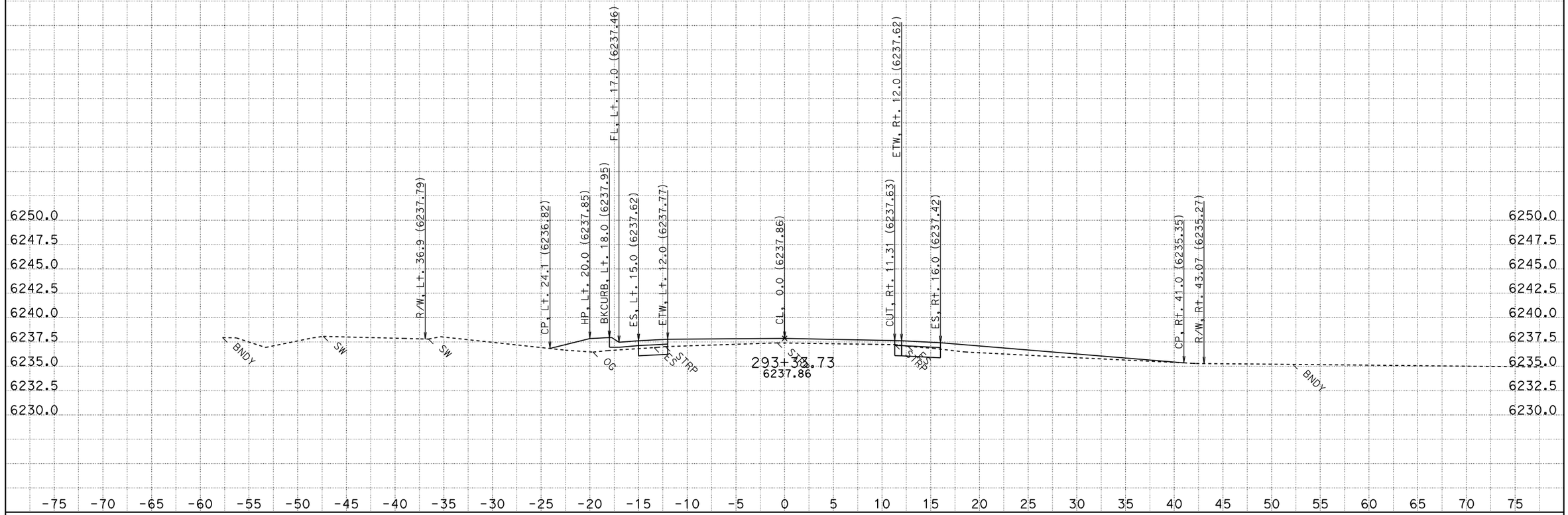

CONTRACT: 2a920

DATE: 8/12/2011

DIST/CO/RTE/PM: 03-ED,Pla 89 PM 27.2/27.4, 0.0/T8.5

SCALE: 1" = 5' Horiz.
1" = 5' Vert.

A1

CROSS SECTIONS

KC Project: 2A920FT

File: H:\Pla89\2A920FT\EAR\OUTPUT\22400_33600.ear

All Dimensions are US Survey Feet

FOR EARTHWORK DEVELOPMENT ONLY

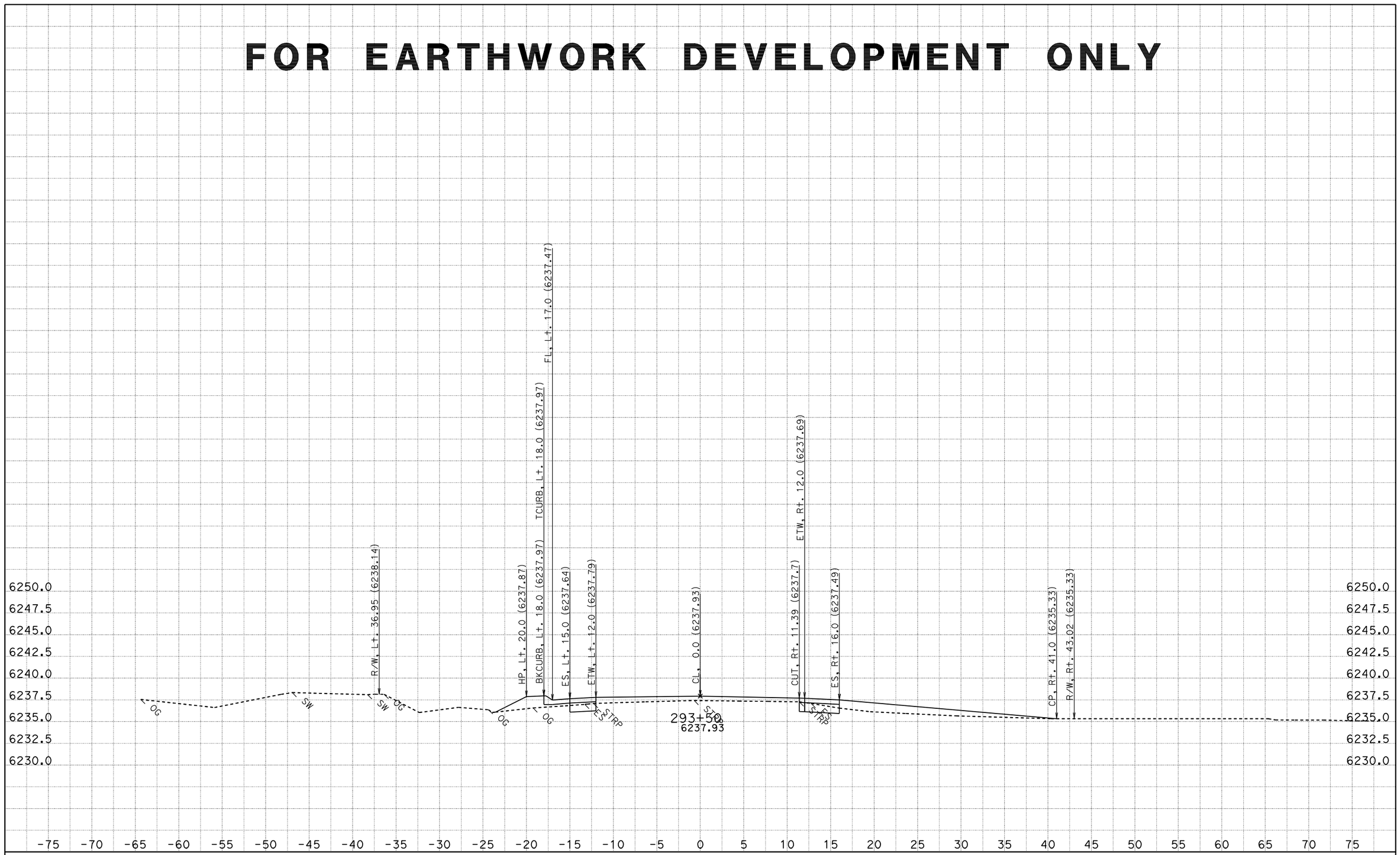

CONTRACT: 2a920

DATE: 8/12/2011

DIST/CO/RTE/PM: 03-ED,Pla 89 PM 27.2/27.4, 0.0/T8.5

SCALE: 1" = 5' Horiz.
1" = 5' Vert.

A1

CROSS SECTIONS

KC Project: 2A920FT File: H:\Pla89\2A920FT\EAR\OUTPUT\22400_33600.ear

All Dimensions are US Survey Feet

FOR EARTHWORK DEVELOPMENT ONLY

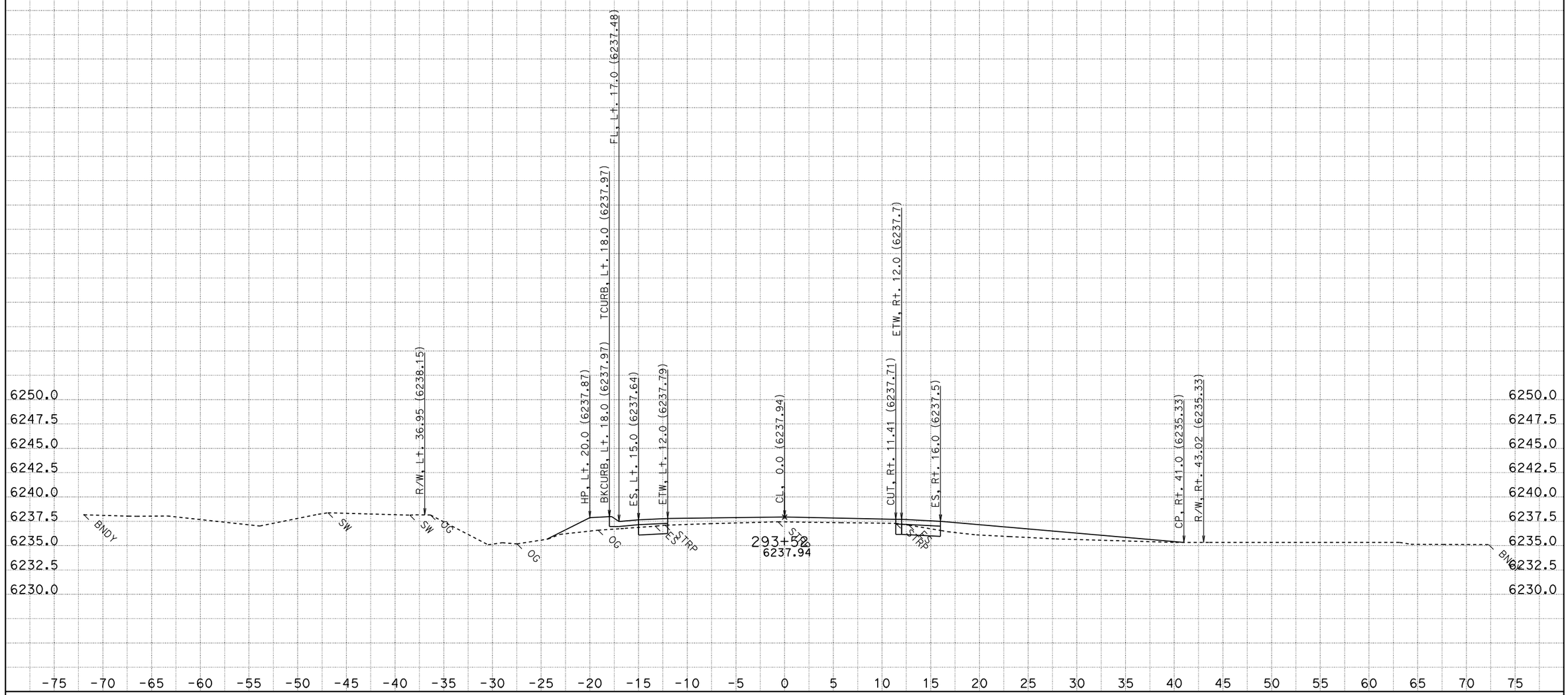

CONTRACT: 2a920

DATE: 8/12/2011

DIST/CO/RTE/PM: 03-ED,Pla 89 PM 27.2/27.4, 0.0/T8.5

SCALE: 1" = 5' Horiz.
1" = 5' Vert.

A1

CROSS SECTIONS

KC Project: 2A920FT File: H:\Pla89\2A920FT\EAR\OUTPUT\22400_33600.ear

All Dimensions are US Survey Feet

FOR EARTHWORK DEVELOPMENT ONLY

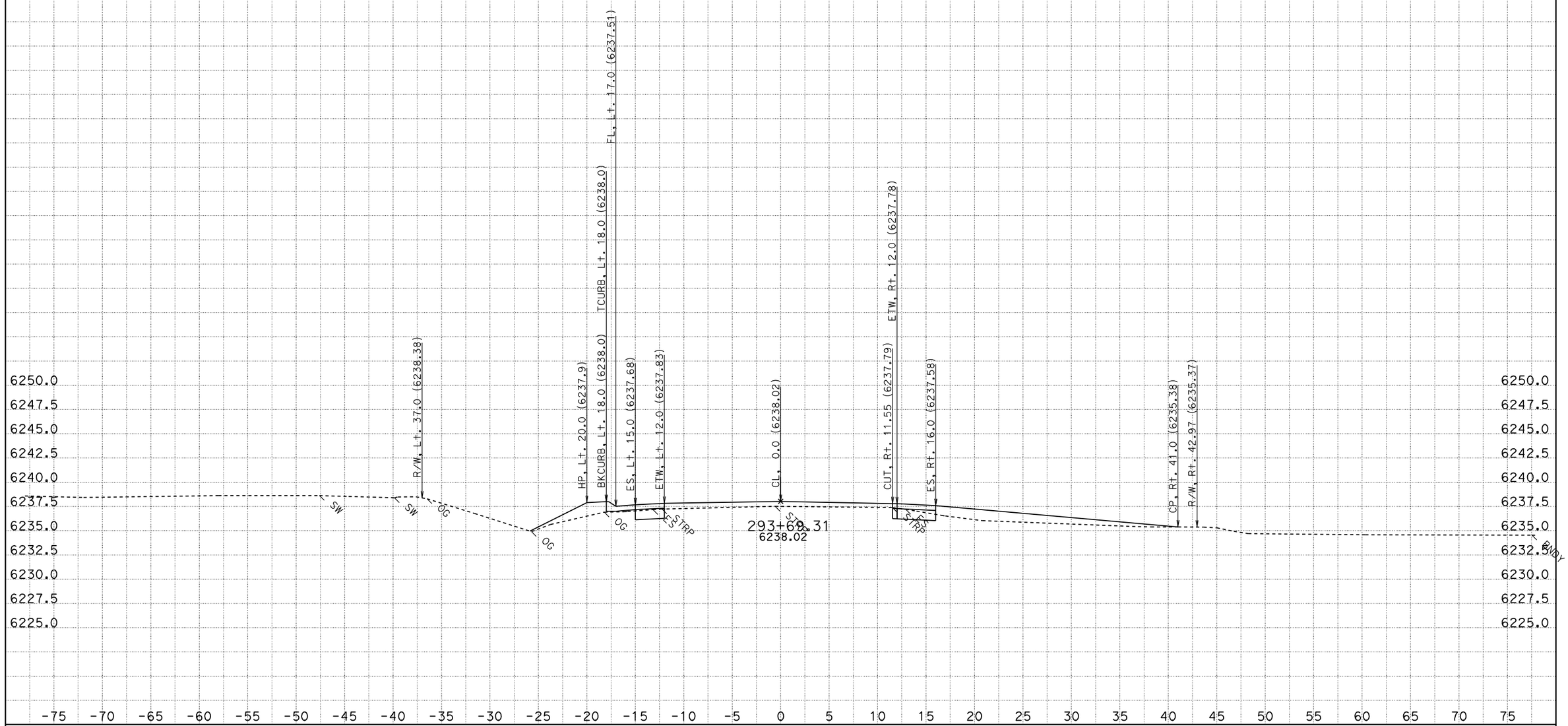

CONTRACT: 2a920

DATE: 8/12/2011

DIST/CO/RTE/PM: 03-ED,Pla 89 PM 27.2/27.4, 0.0/T8.5

KC Project: 2A920FT File: H:\Pla89\2A920FT\EAR\OUTPUT\22400_33600.ear

SCALE: 1" = 5' Horiz.
1" = 5' Vert.

All Dimensions are US Survey Feet

A1

CROSS SECTIONS

SHEET 624 OF 936

FOR EARTHWORK DEVELOPMENT ONLY

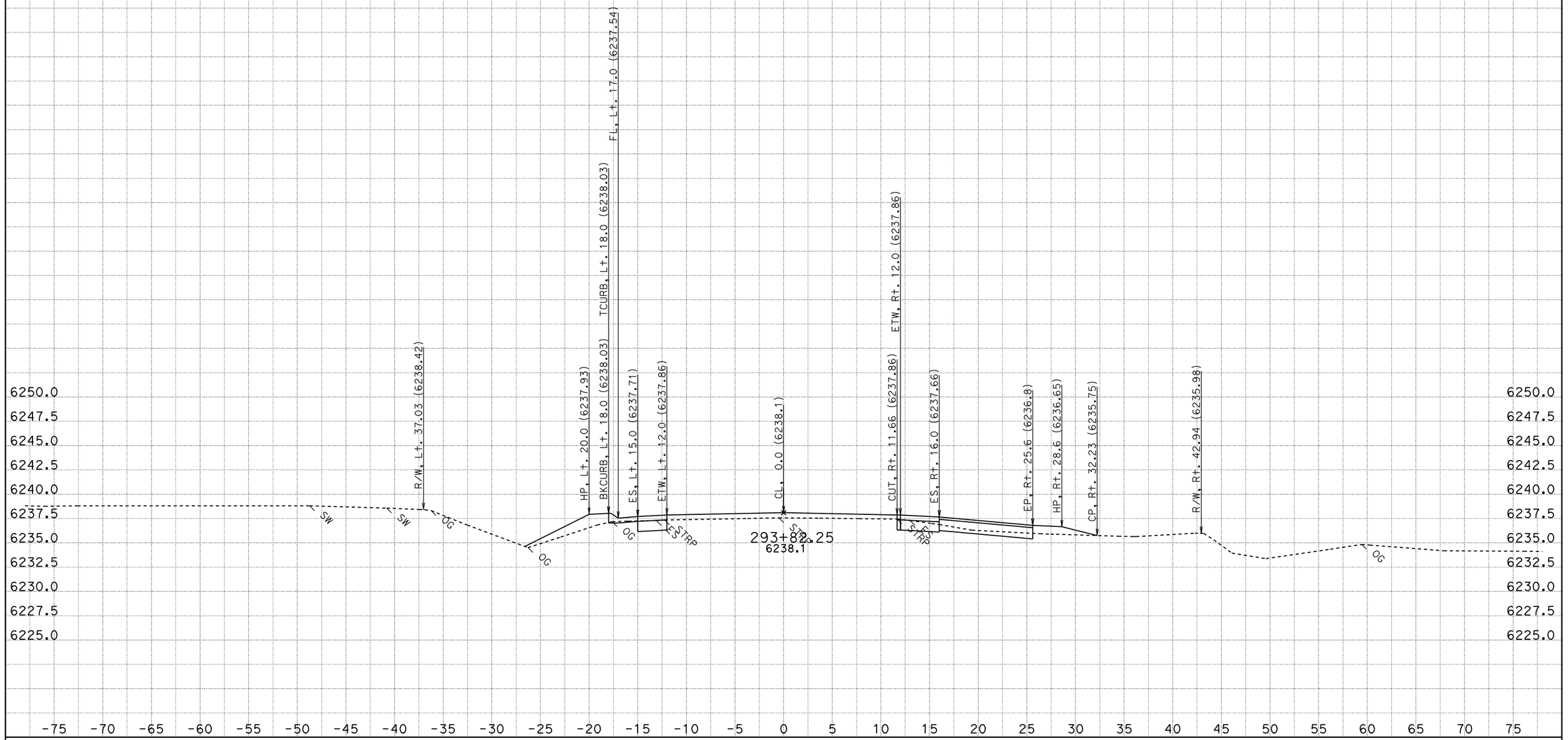

DATE: 8/12/2011

KC Project: 2A920FT

File: H:\Pla89\2A920FT\EAR\OUTPUT\22400_33600.ear

CONTRACT: 2a920

DIST/CO/RTE/PM: 03-ED,Pla 89 PM 27.2/27.4, 0.0/T8.5

SCALE: 1" = 5' Horiz.
1" = 5' Vert.

All Dimensions are US Survey Feet

A1

CROSS SECTIONS

SHEET 625 OF 936

FOR EARTHWORK DEVELOPMENT ONLY

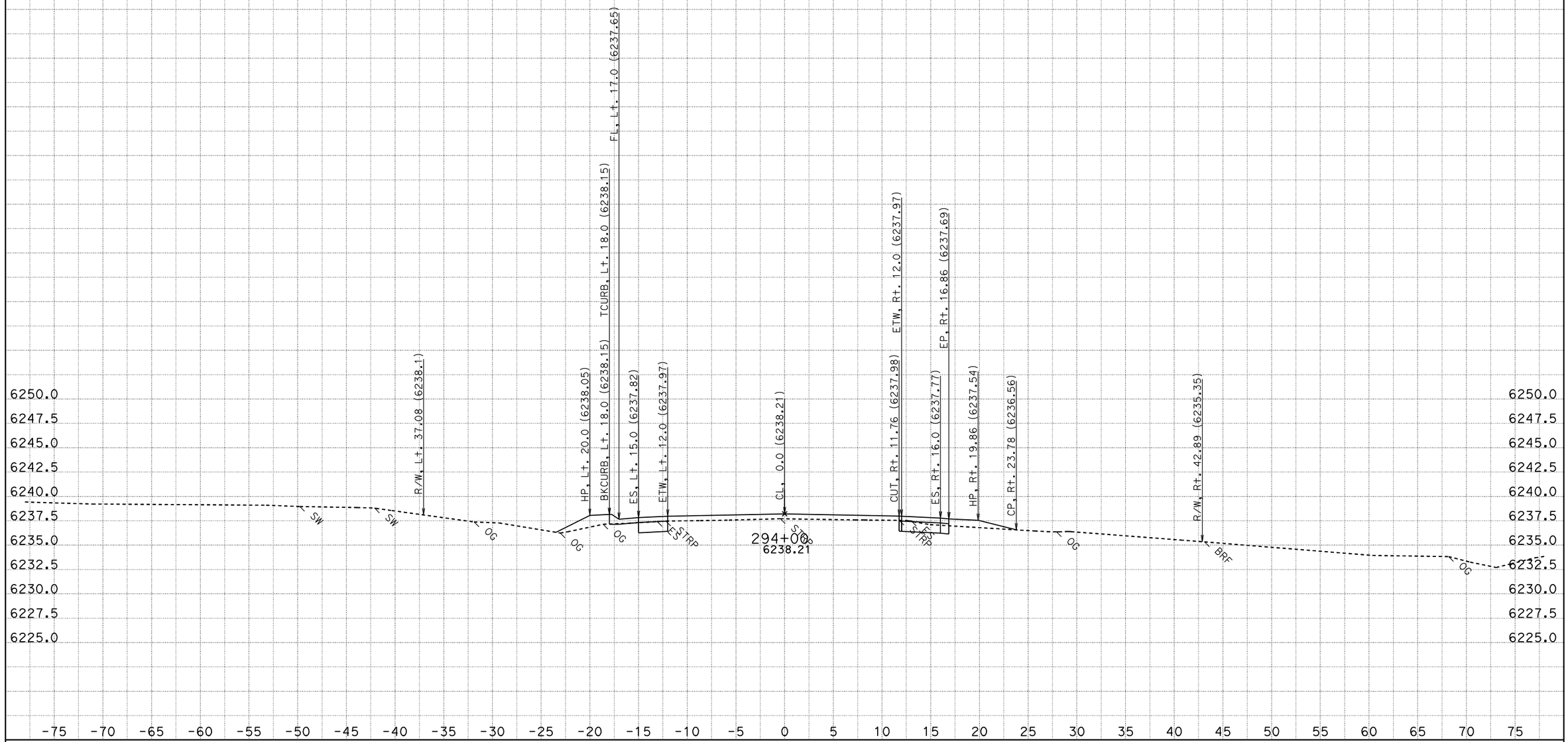

DATE: 8/12/2011

KC Project: 2A920FT

CONTRACT: 2a920

DIST/CO/RTE/PM: 03-ED,Pla 89 PM 27.2/27.4, 0.0/T8.5

File: H:\Pla89\2A920FT\EAR\OUTPUT\22400_33600.ear

SCALE: 1" = 5' Horiz.
1" = 5' Vert.

All Dimensions are US Survey Feet

A1

CROSS SECTIONS

SHEET 626 OF 936

FOR EARTHWORK DEVELOPMENT ONLY

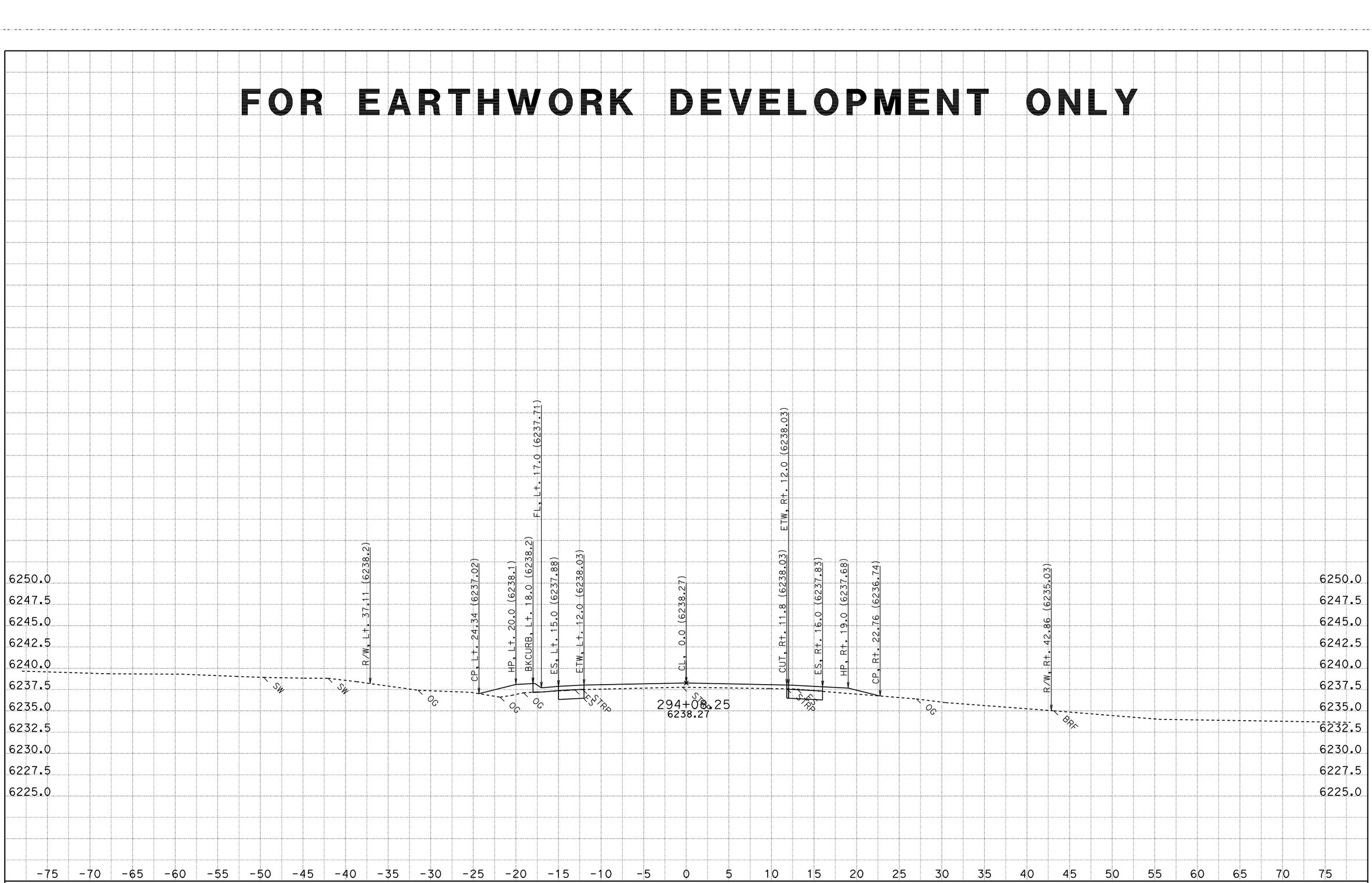

DATE: 8/12/2011

KC Project: 2A920FT

File: H:\Pla89\2A920FT\EAR\OUTPUT\22400_33600.ear

CONTRACT: 2a920

DIST/CO/RTE/PM: 03-ED,Pla 89 PM 27.2/27.4, 0.0/T8.5

SCALE: 1" = 5' Horiz.
1" = 5' Vert.

All Dimensions are US Survey Feet

A1

CROSS SECTIONS

SHEET 627 OF 936

FOR EARTHWORK DEVELOPMENT ONLY

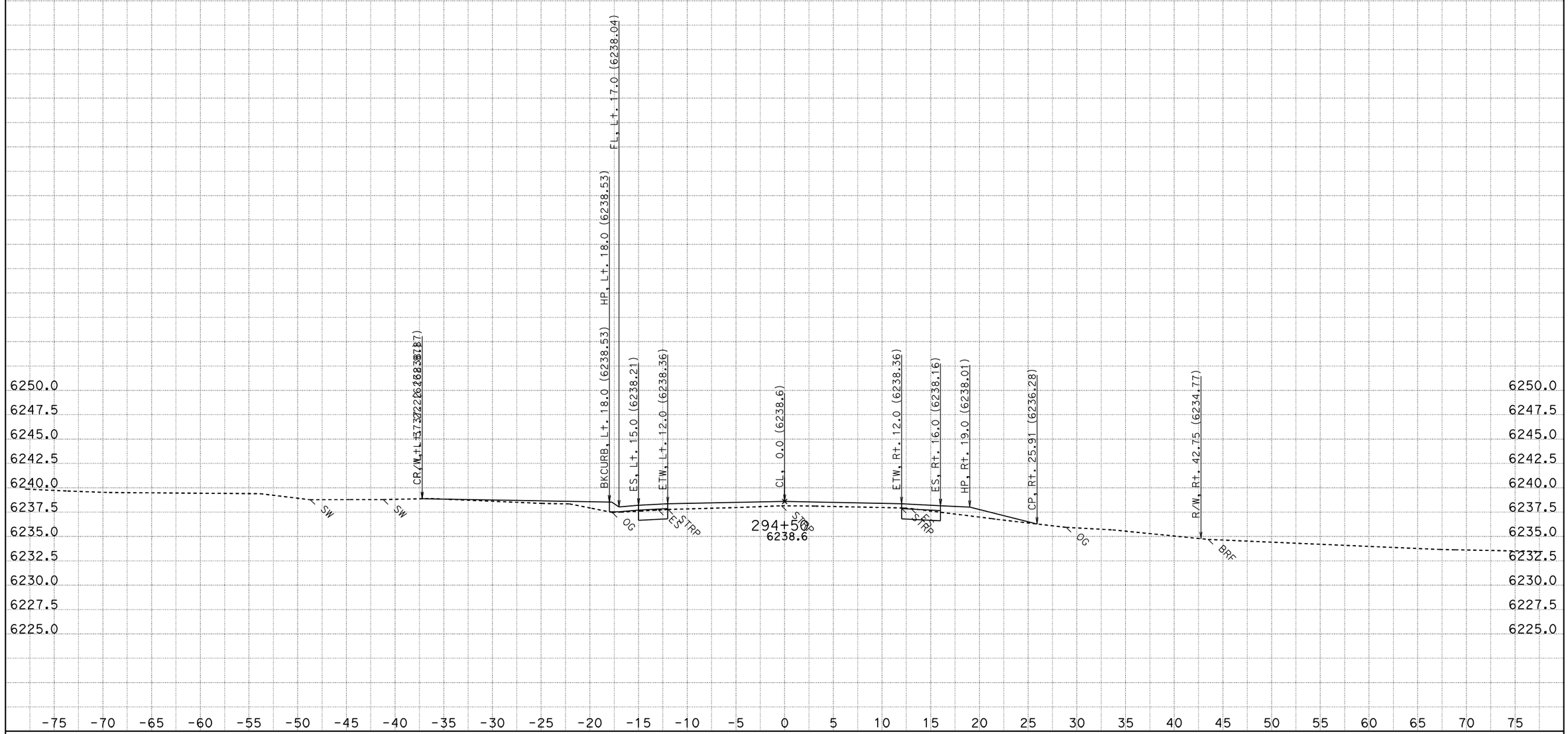

CONTRACT: 2a920

DATE: 8/12/2011

DIST/CO/RTE/PM: 03-ED,Pla 89 PM 27.2/27.4, 0.0/T8.5

SCALE: 1" = 5' Horiz.
1" = 5' Vert.

A1

CROSS SECTIONS

KC Project: 2A920FT File: H:\Pla89\2A920FT\EAR\OUTPUT\22400_33600.ear

All Dimensions are US Survey Feet

SHEET 628 OF 936

FOR EARTHWORK DEVELOPMENT ONLY

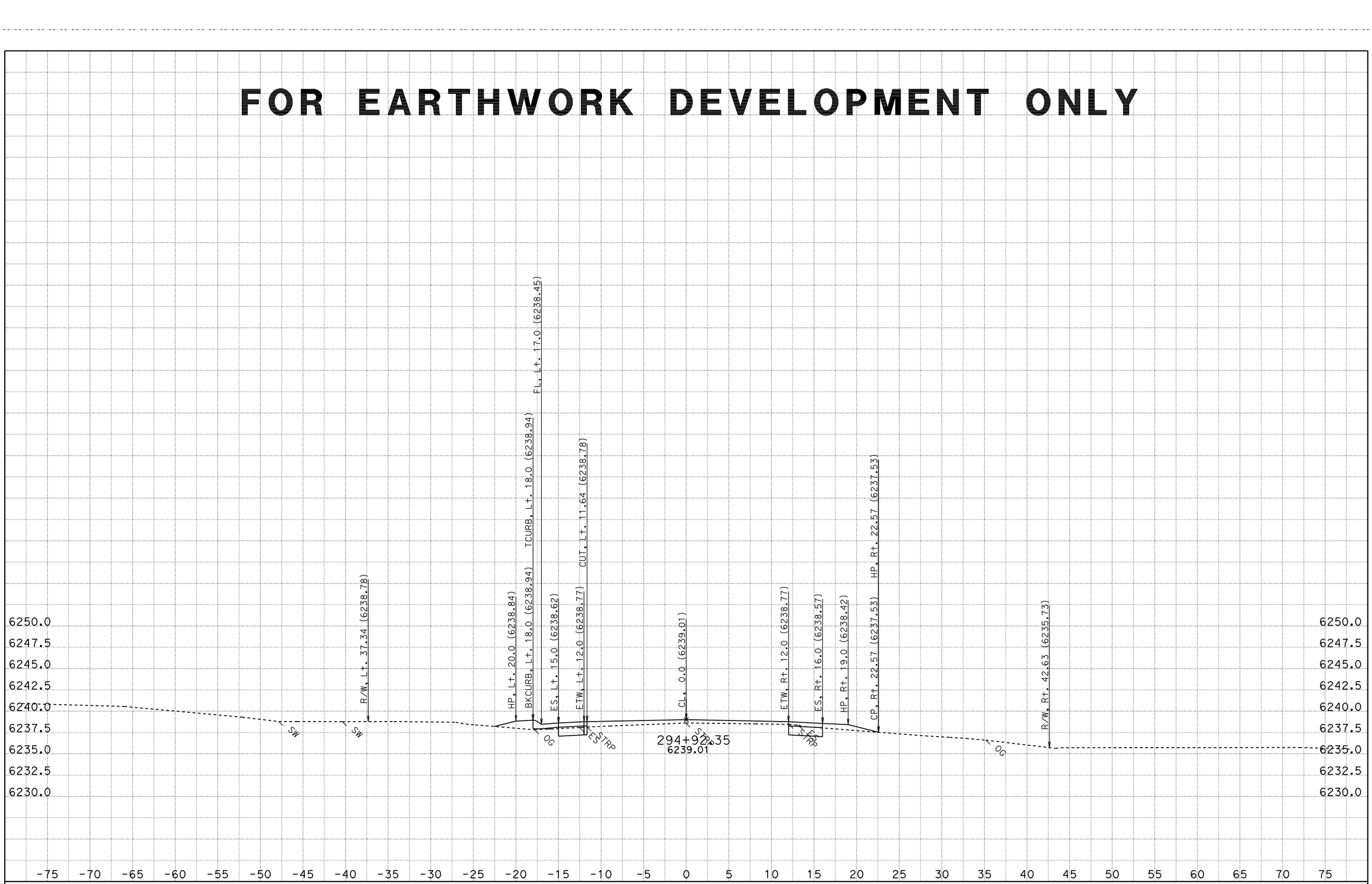

CONTRACT: 2a920

DATE: 8/12/2011

DIST/CO/RTE/PM: 03-ED,Pla 89 PM 27.2/27.4, 0.0/T8.5

SCALE: 1" = 5' Horiz.
1" = 5' Vert.

A1

CROSS SECTIONS

KC Project: 2A920FT

File: H:\Pla89\2A920FT\EAR\OUTPUT\22400_33600.ear

All Dimensions are US Survey Feet

FOR EARTHWORK DEVELOPMENT ONLY

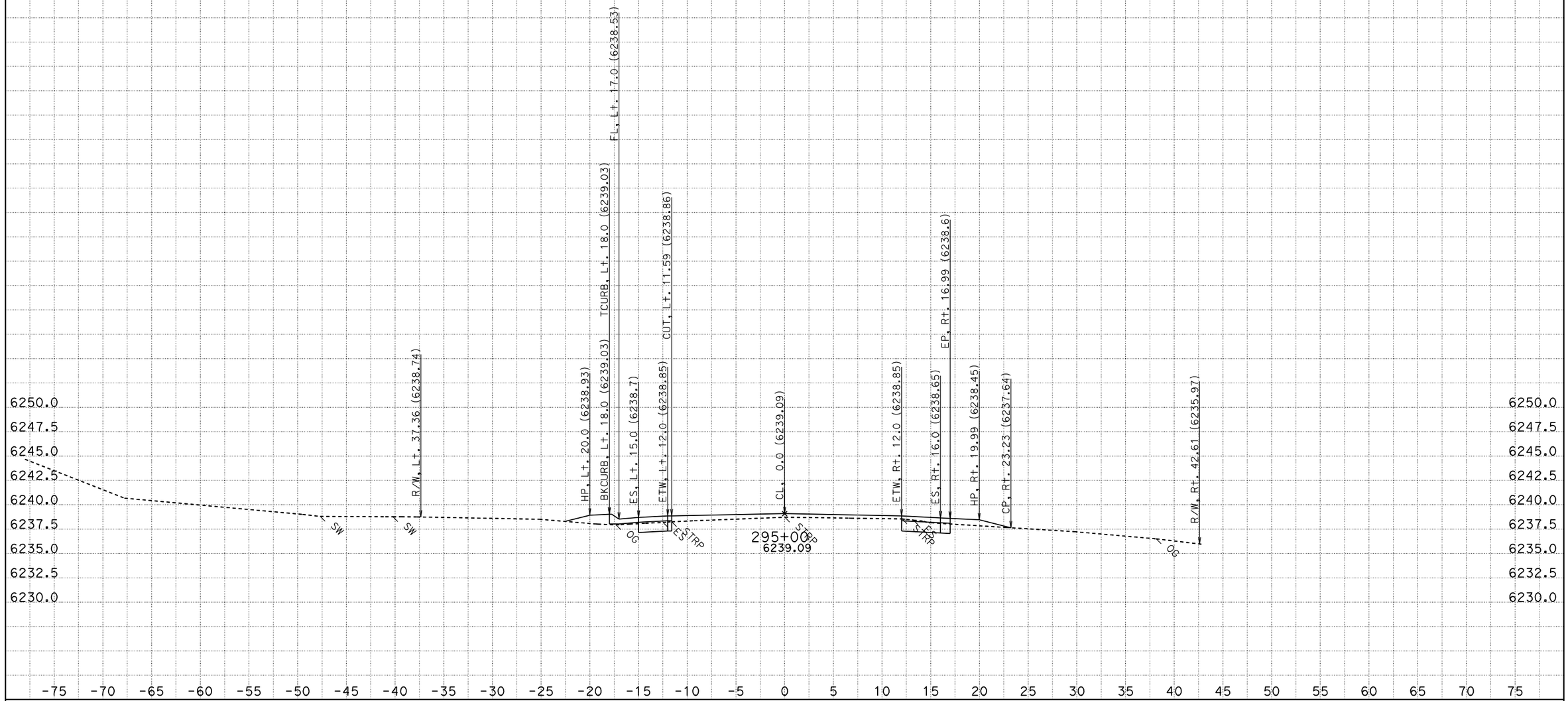

DATE: 8/12/2011
KC Project: 2A920FT
File: H:\Pla89\2A920FT\EAR\OUTPUT\22400_33600.ear

CONTRACT: 2a920
DIST/CO/RTE/PM: 03-ED,Pla 89 PM 27.2/27.4, 0.0/T8.5

SCALE: 1" = 5' Horiz.
1" = 5' Vert.

All Dimensions are US Survey Feet

A1
CROSS SECTIONS
SHEET 630 OF 936

FOR EARTHWORK DEVELOPMENT ONLY

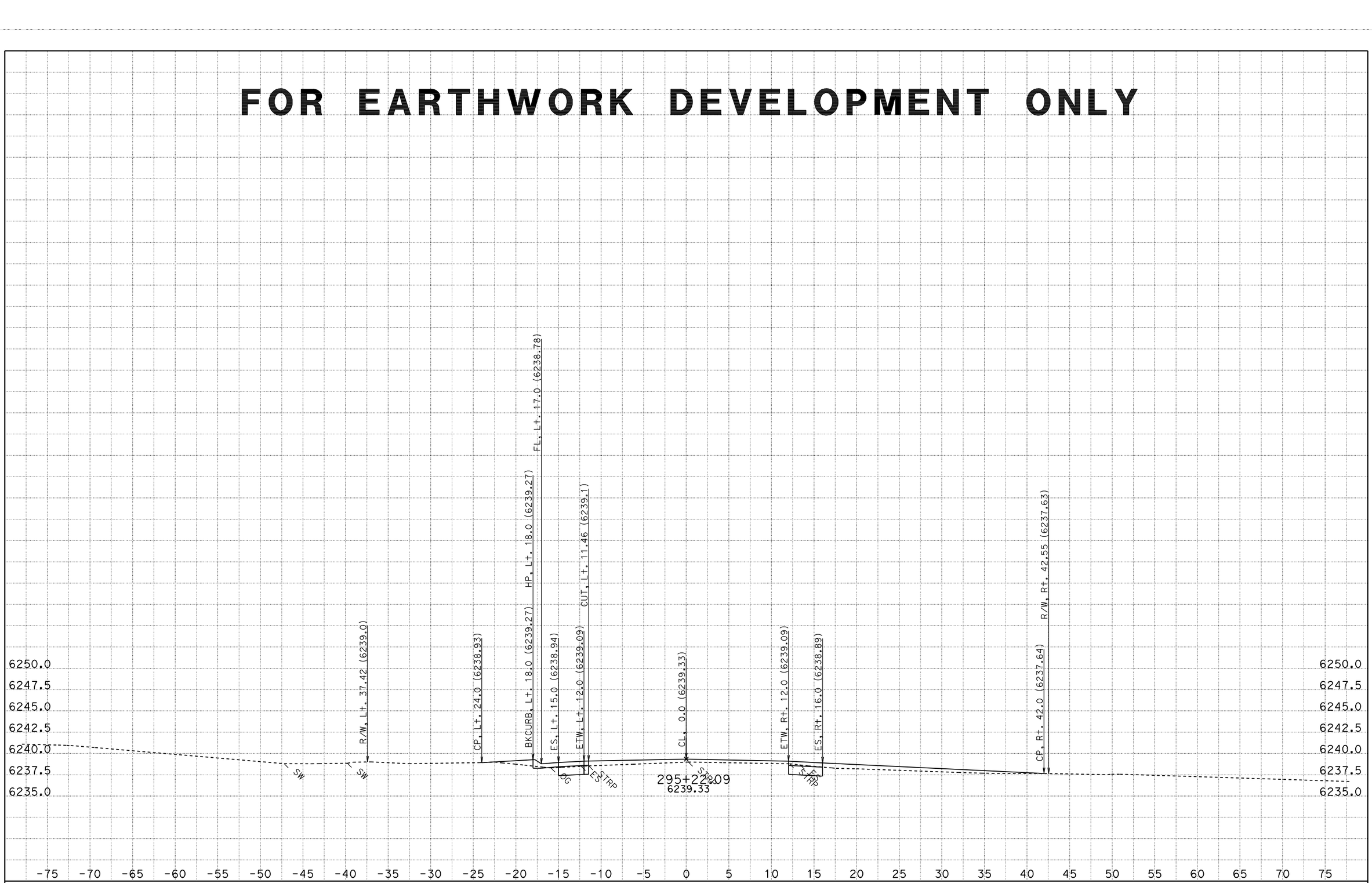

CONTRACT: 2a920

DATE: 8/12/2011

DIST/CO/RTE/PM: 03-ED,Pla 89 PM 27.2/27.4, 0.0/T8.5

SCALE: 1" = 5' Horiz.
1" = 5' Vert.

A1

CROSS SECTIONS

KC Project: 2A920FT File: H:\Pla89\2A920FT\EAR\OUTPUT\22400_33600.ear

All Dimensions are US Survey Feet

FOR EARTHWORK DEVELOPMENT ONLY

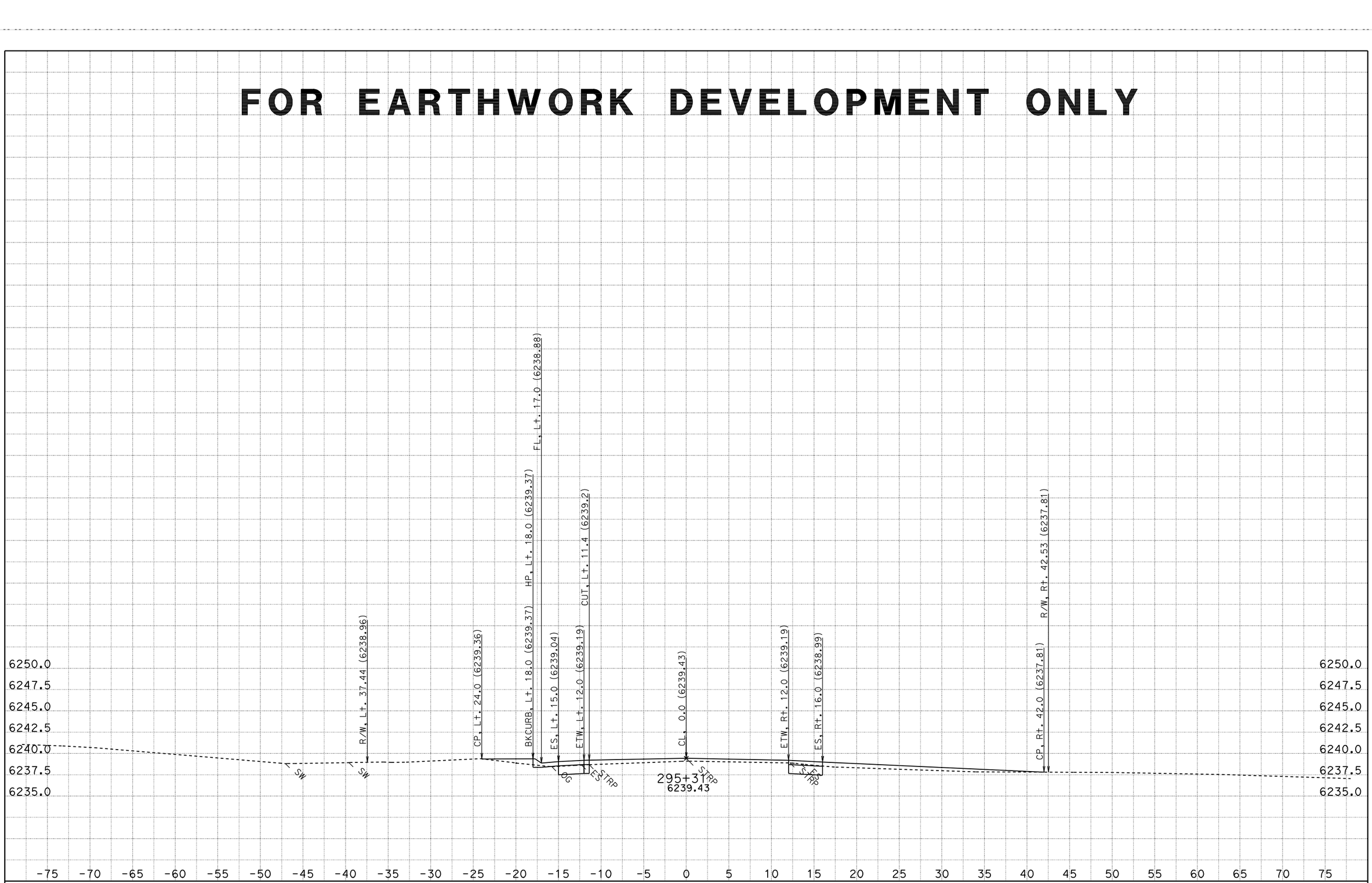

CONTRACT: 2a920

DATE: 8/12/2011

DIST/CO/RTE/PM: 03-ED,Pla 89 PM 27.2/27.4, 0.0/T8.5

SCALE: 1" = 5' Horiz.
1" = 5' Vert.

A1

CROSS SECTIONS

KC Project: 2A920FT File: H:\Pla89\2A920FT\EAR\OUTPUT\22400_33600.ear

All Dimensions are US Survey Feet

FOR EARTHWORK DEVELOPMENT ONLY

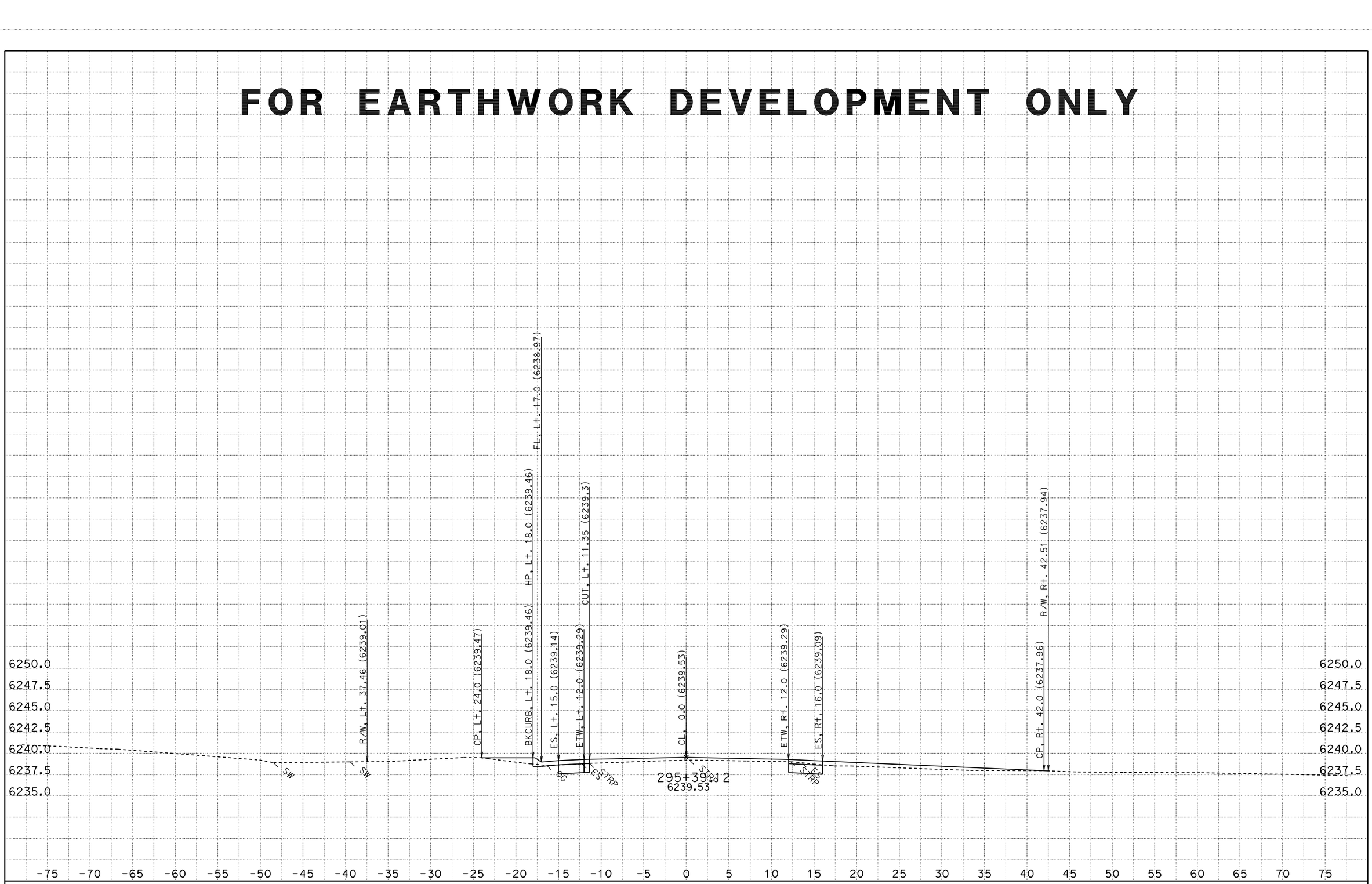

DATE: 8/12/2011
KC Project: 2A920FT
File: H:\Pla89\2A920FT\EAR\OUTPUT\22400_33600.ear

CONTRACT: 2a920
DIST/CO/RTE/PM: 03-ED,Pla 89 PM 27.2/27.4, 0.0/T8.5

SCALE: 1" = 5' Horiz.
1" = 5' Vert.

All Dimensions are US Survey Feet

A1
CROSS SECTIONS
SHEET 633 OF 936

FOR EARTHWORK DEVELOPMENT ONLY

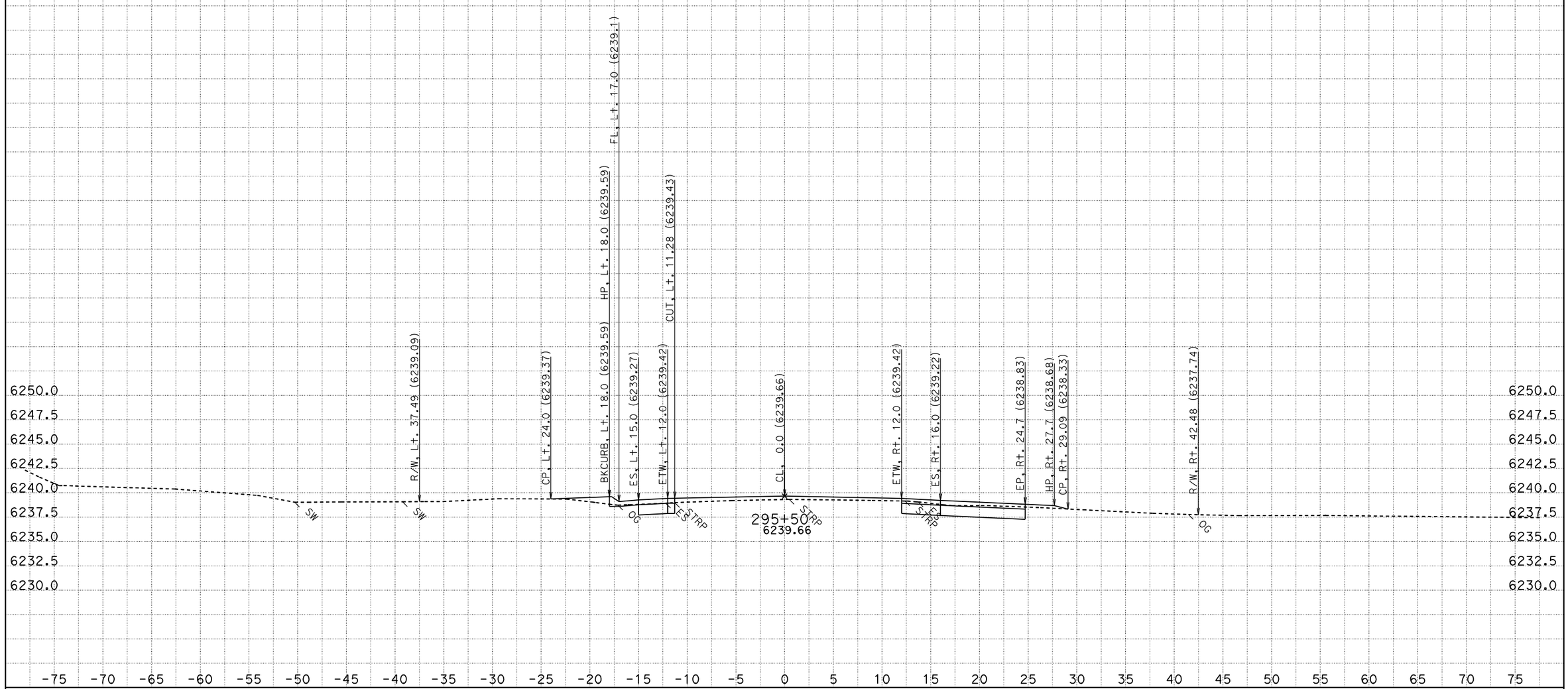

DATE: 8/12/2011

KC Project: 2A920FT

File: H:\Pla89\2A920FT\EAR\OUTPUT\22400_33600.ear

CONTRACT: 2a920

DIST/CO/RTE/PM: 03-ED,Pla 89 PM 27.2/27.4, 0.0/T8.5

SCALE: 1" = 5' Horiz.
1" = 5' Vert.

All Dimensions are US Survey Feet

A1

CROSS SECTIONS

SHEET 634 OF 936

FOR EARTHWORK DEVELOPMENT ONLY

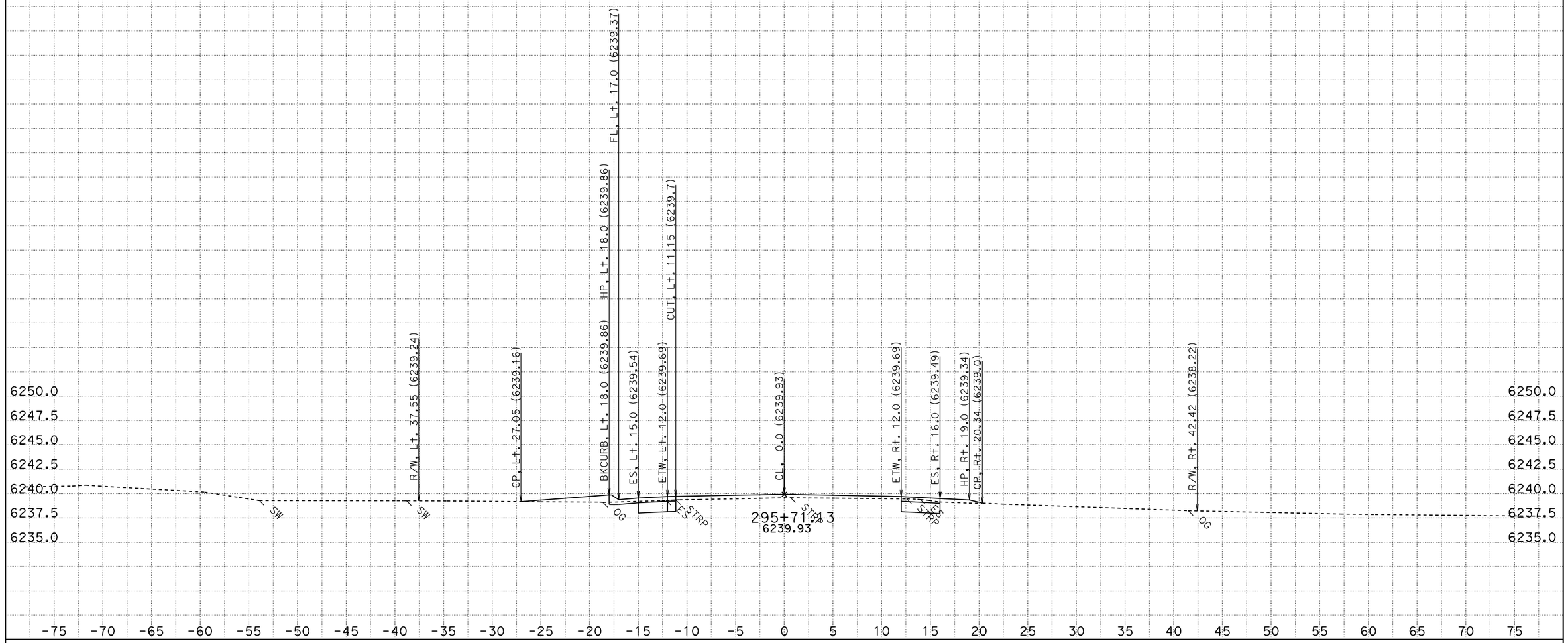

CONTRACT: 2a920

DATE: 8/12/2011

DIST/CO/RTE/PM: 03-ED,Pla 89 PM 27.2/27.4, 0.0/T8.5

KC Project: 2A920FT File: H:\Pla89\2A920FT\EAR\OUTPUT\22400_33600.ear

SCALE: 1" = 5' Horiz.
1" = 5' Vert.

All Dimensions are US Survey Feet

A1

CROSS SECTIONS

SHEET 635 OF 936

FOR EARTHWORK DEVELOPMENT ONLY

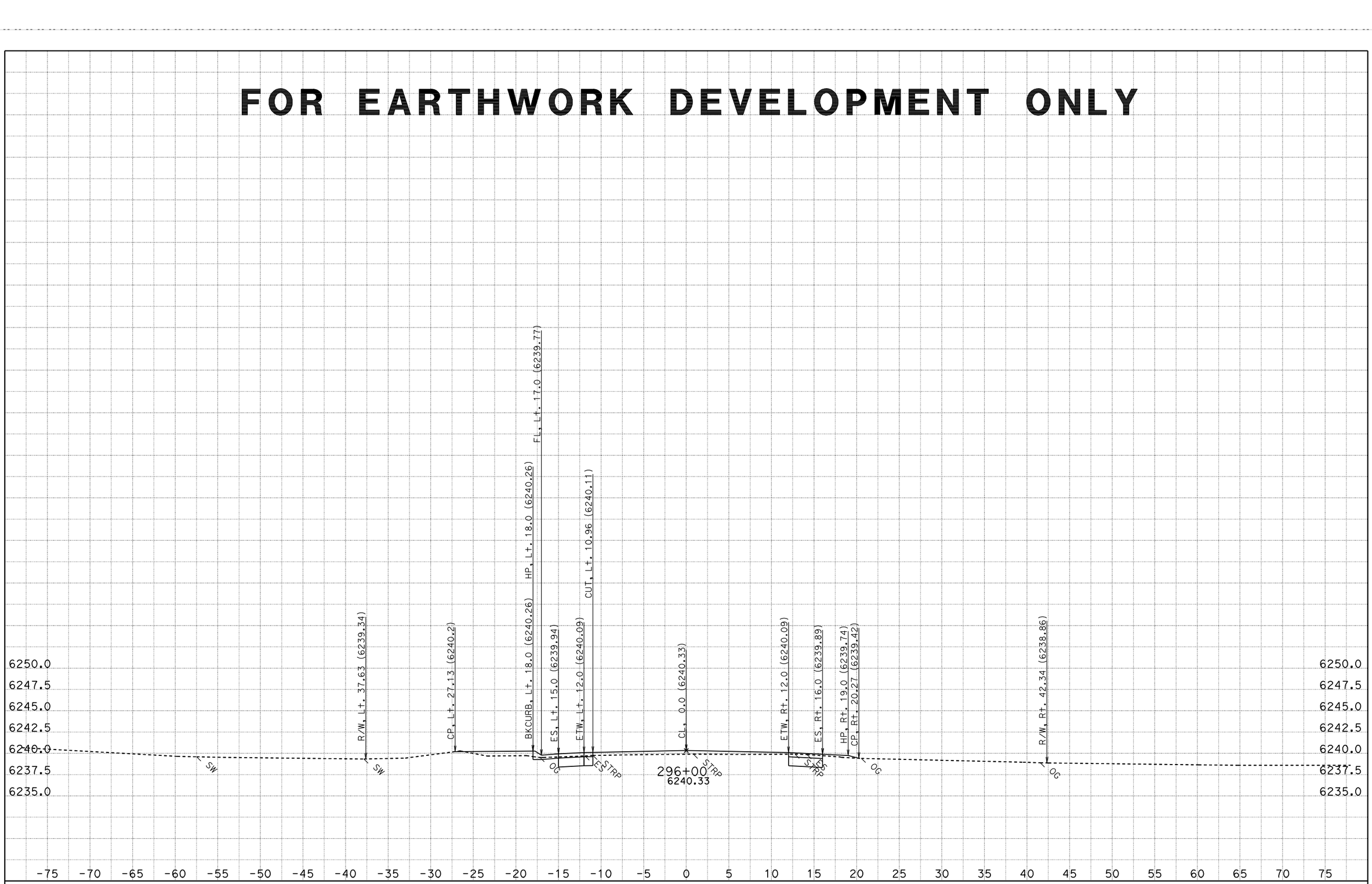

CONTRACT: 2a920

DATE: 8/12/2011

DIST/CO/RTE/PM: 03-ED,Pla 89 PM 27.2/27.4, 0.0/T8.5

SCALE: 1" = 5' Horiz.
1" = 5' Vert.

A1

CROSS SECTIONS

KC Project: 2A920FT

File: H:\Pla89\2A920FT\EAR\OUTPUT\22400_33600.ear

All Dimensions are US Survey Feet

FOR EARTHWORK DEVELOPMENT ONLY

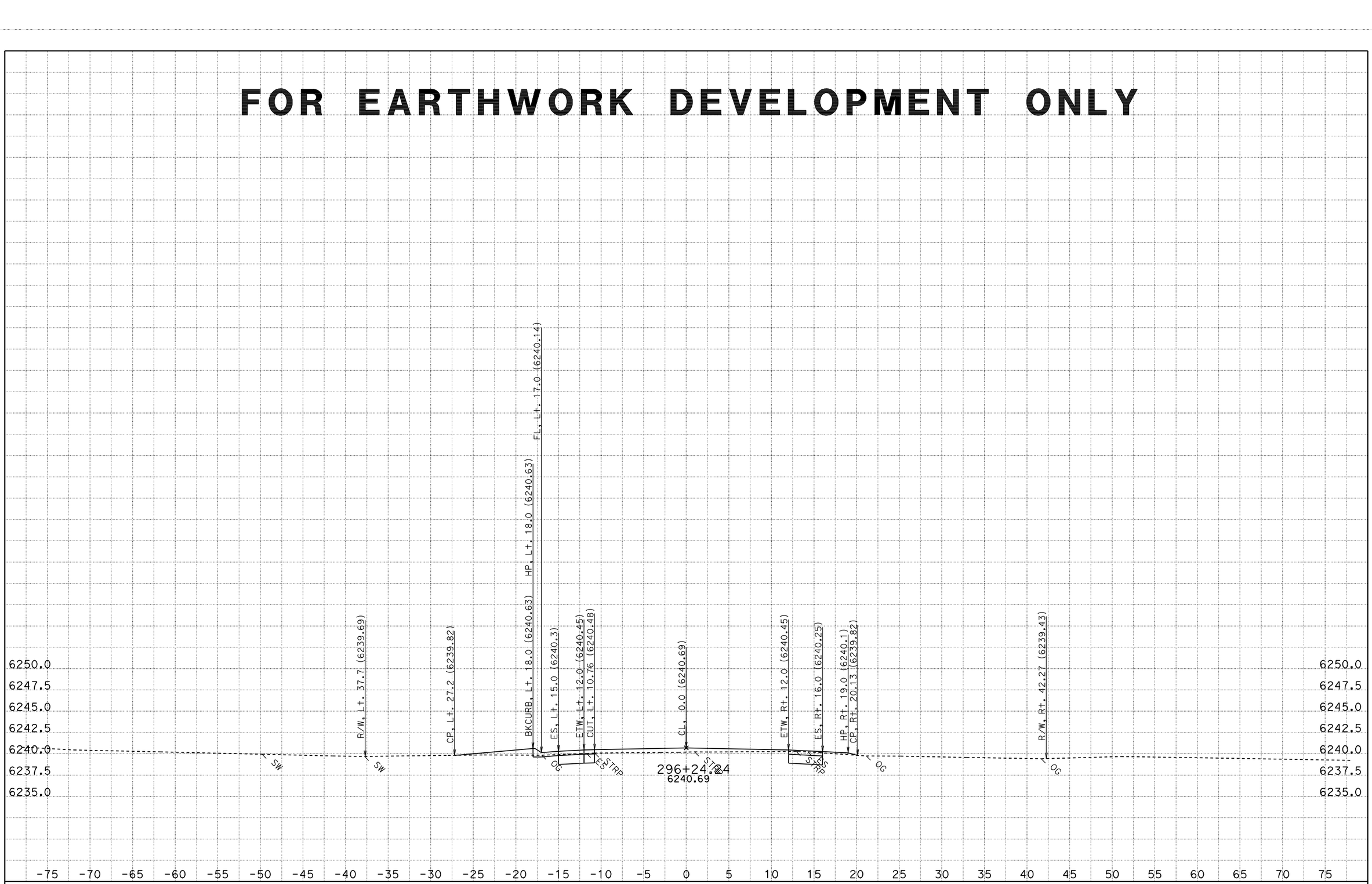

CONTRACT: 2a920

DATE: 8/12/2011

DIST/CO/RTE/PM: 03-ED,Pla 89 PM 27.2/27.4, 0.0/T8.5

SCALE: 1" = 5' Horiz.
1" = 5' Vert.

A1

CROSS SECTIONS

KC Project: 2A920FT File: H:\Pla89\2A920FT\EAR\OUTPUT\22400_33600.ear

All Dimensions are US Survey Feet

FOR EARTHWORK DEVELOPMENT ONLY

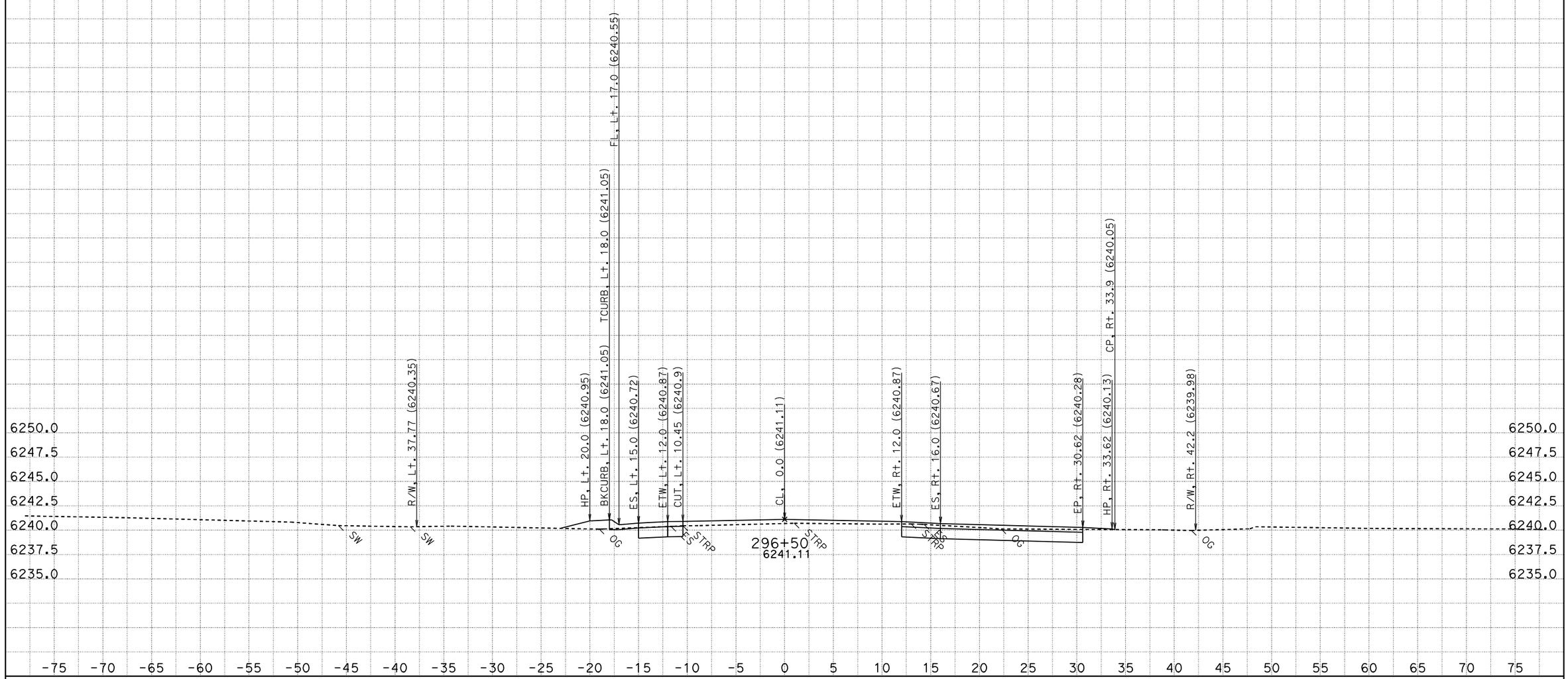

CONTRACT: 2a920

DATE: 8/12/2011

DIST/CO/RTE/PM: 03-ED,Pla 89 PM 27.2/27.4, 0.0/T8.5

KC Project: 2A920FT File: H:\Pla89\2A920FT\EAR\OUTPUT\22400_33600.ear

SCALE: 1" = 5' Horiz.
1" = 5' Vert.

All Dimensions are US Survey Feet

A1
CROSS SECTIONS
SHEET 638 OF 936

FOR EARTHWORK DEVELOPMENT ONLY

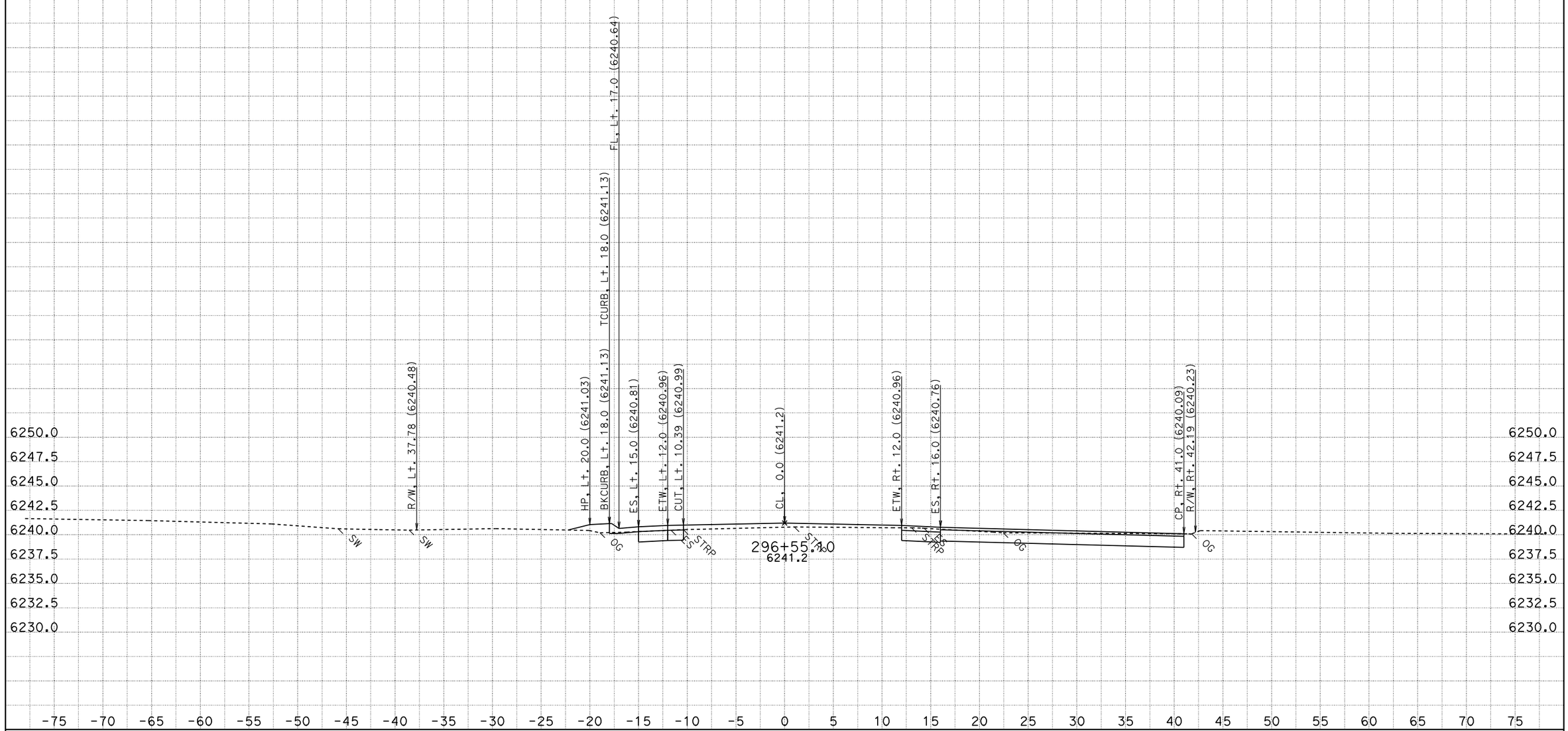

CONTRACT: 2a920

DATE: 8/12/2011

DIST/CO/RTE/PM: 03-ED,Pla 89 PM 27.2/27.4, 0.0/T8.5

KC Project: 2A920FT

File: H:\Pla89\2A920FT\EAR\OUTPUT\22400_33600.ear

SCALE: 1" = 5' Horiz.
1" = 5' Vert.

All Dimensions are US Survey Feet

A1

CROSS SECTIONS

SHEET 639 OF 936

FOR EARTHWORK DEVELOPMENT ONLY

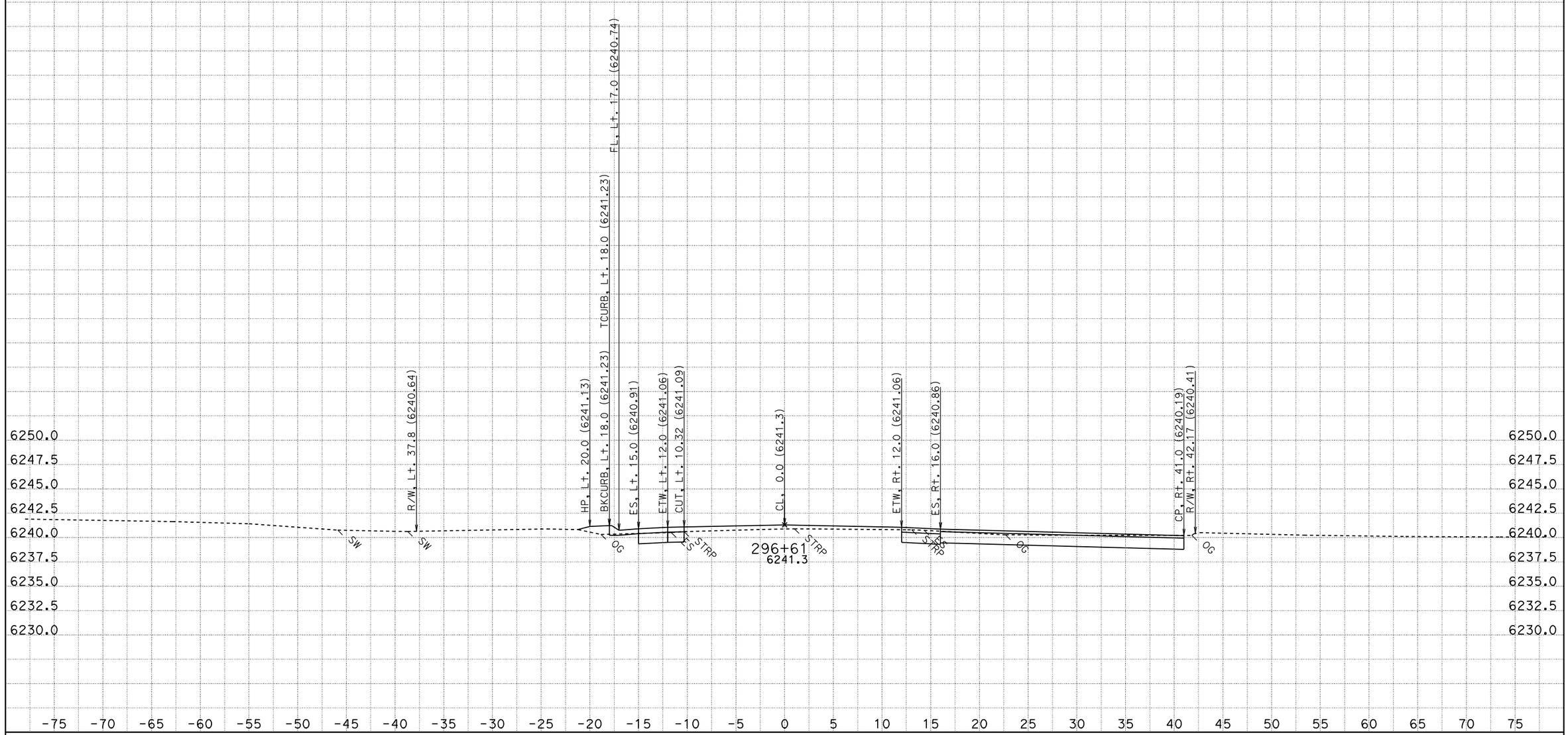

DATE: 8/12/2011
KC Project: 2A920FT
File: H:\Pla89\2A920FT\EAR\OUTPUT\22400_33600.ear

CONTRACT: 2a920
DIST/CO/RTE/PM: 03-ED,Pla 89 PM 27.2/27.4, 0.0/T8.5

SCALE: 1" = 5' Horiz.
1" = 5' Vert.
All Dimensions are US Survey Feet

A1
CROSS SECTIONS
SHEET 640 OF 936

FOR EARTHWORK DEVELOPMENT ONLY

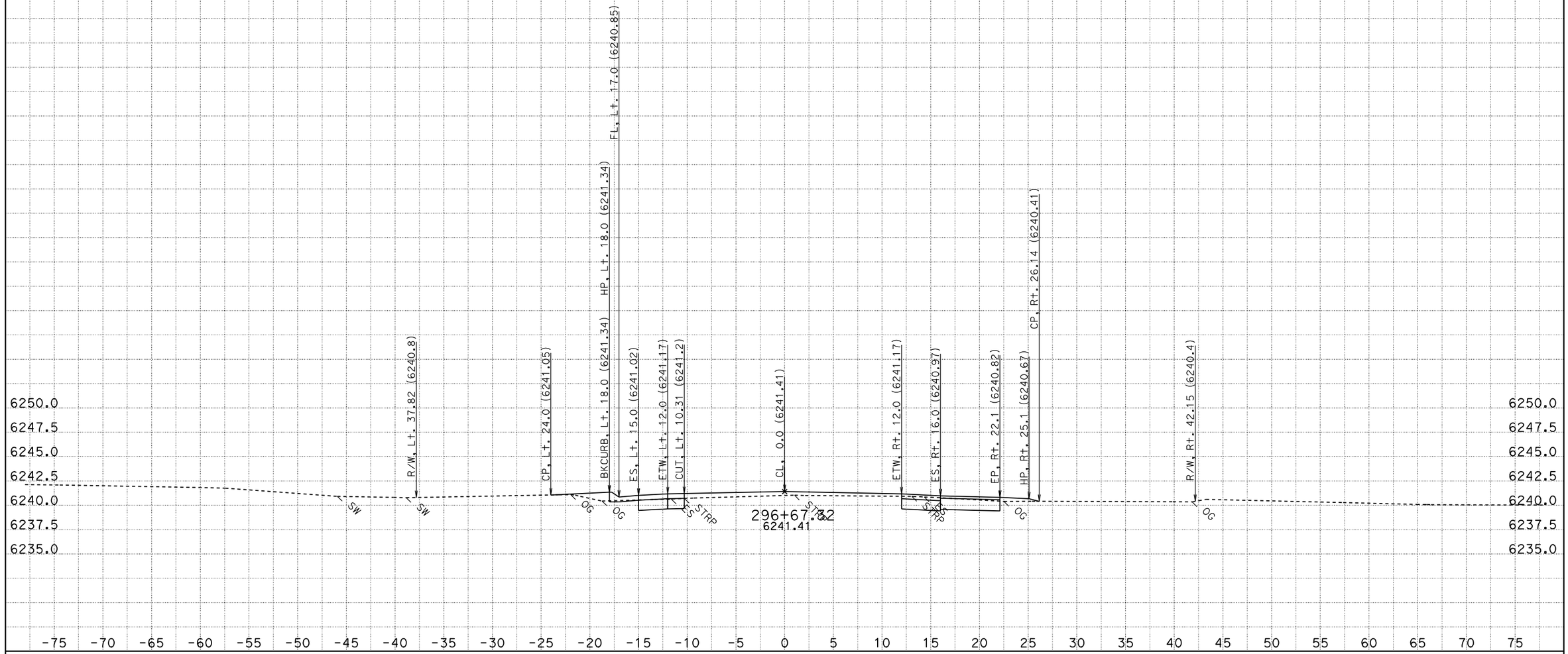

CONTRACT: 2a920

DATE: 8/12/2011

DIST/CO/RTE/PM: 03-ED,Pla 89 PM 27.2/27.4, 0.0/T8.5

SCALE: 1" = 5' Horiz.
1" = 5' Vert.

A1

CROSS SECTIONS

KC Project: 2A920FT

File: H:\Pla89\2A920FT\EAR\OUTPUT\22400_33600.ear

All Dimensions are US Survey Feet

FOR EARTHWORK DEVELOPMENT ONLY

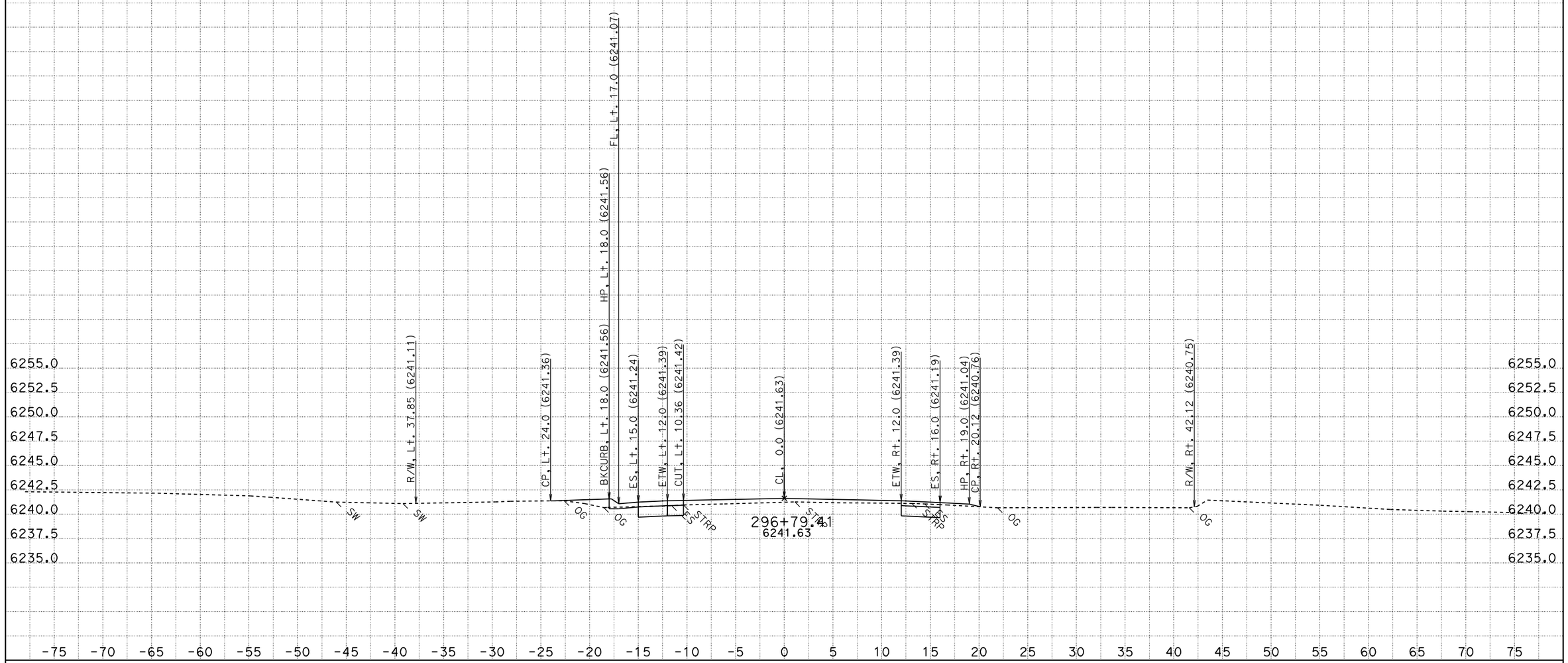

DATE: 8/12/2011
KC Project: 2A920FT
File: H:\Pla89\2A920FT\EAR\OUTPUT\22400_33600.ear

CONTRACT: 2a920
DIST/CO/RTE/PM: 03-ED,Pla 89 PM 27.2/27.4, 0.0/T8.5

SCALE: 1" = 5' Horiz.
1" = 5' Vert.
All Dimensions are US Survey Feet

A1
CROSS SECTIONS
SHEET 642 OF 936

FOR EARTHWORK DEVELOPMENT ONLY

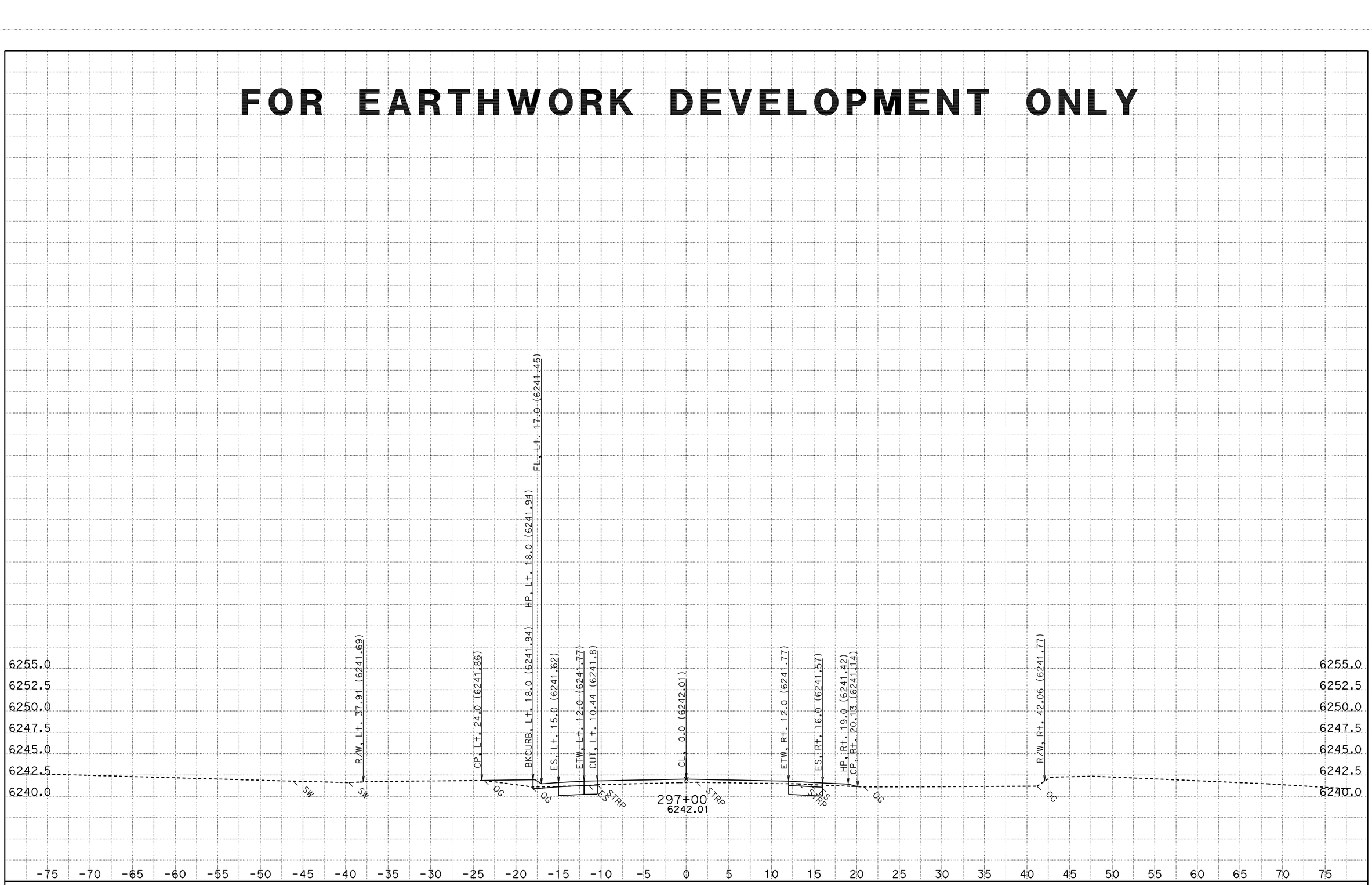

DATE: 8/12/2011

KC Project: 2A920FT

File: H:\Pla89\2A920FT\EAR\OUTPUT\22400_33600.ear

CONTRACT: 2a920

DIST/CO/RTE/PM: 03-ED,Pla 89 PM 27.2/27.4, 0.0/T8.5

SCALE: 1" = 5' Horiz.
1" = 5' Vert.

All Dimensions are US Survey Feet

A1

CROSS SECTIONS

SHEET 643 OF 936

FOR EARTHWORK DEVELOPMENT ONLY

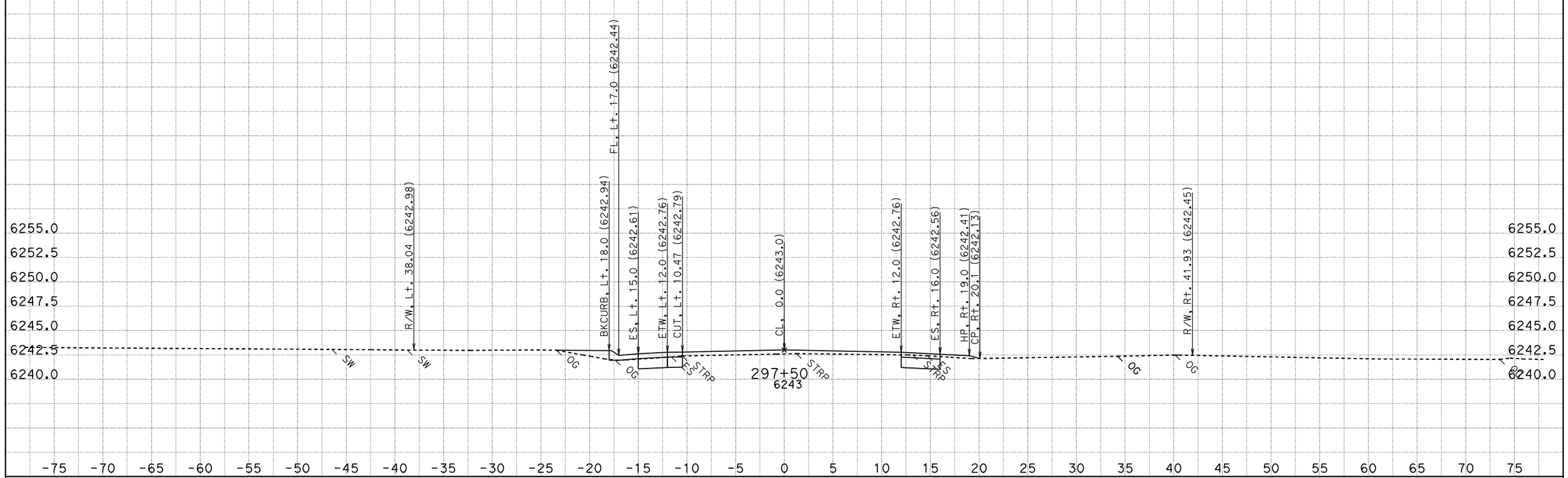

DATE: 8/12/2011
KC Project: 2A920FT
File: H:\Pla89\2A920FT\EAR\OUTPUT\22400_33600.ear

CONTRACT: 2a920
DIST/CO/RTE/PM: 03-ED,Pla 89 PM 27.2/27.4, 0.0/T8.5

SCALE: 1" = 5' Horiz.
1" = 5' Vert.

All Dimensions are US Survey Feet

A1
CROSS SECTIONS
SHEET 644 OF 936

FOR EARTHWORK DEVELOPMENT ONLY

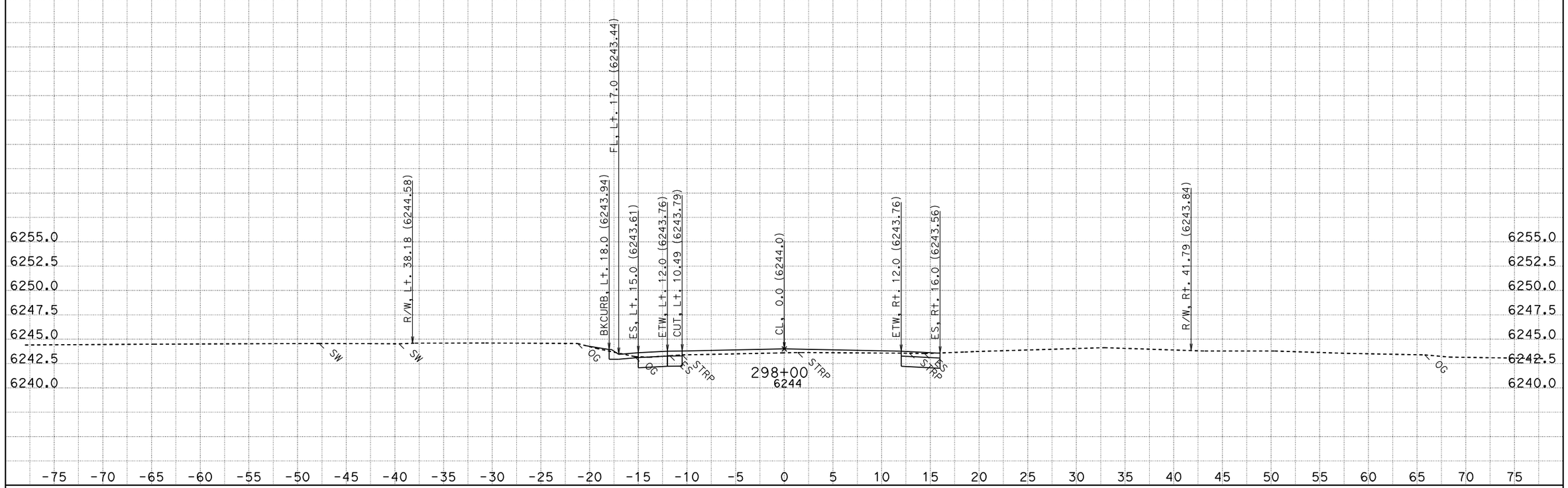

CONTRACT: 2a920

DATE: 8/12/2011

DIST/CO/RTE/PM: 03-ED,Pla 89 PM 27.2/27.4, 0.0/T8.5

SCALE: 1" = 5' Horiz.
1" = 5' Vert.

A1

CROSS SECTIONS

KC Project: 2A920FT

File: H:\Pla89\2A920FT\EAR\OUTPUT\22400_33600.ear

All Dimensions are US Survey Feet

SHEET 645 OF 936

FOR EARTHWORK DEVELOPMENT ONLY

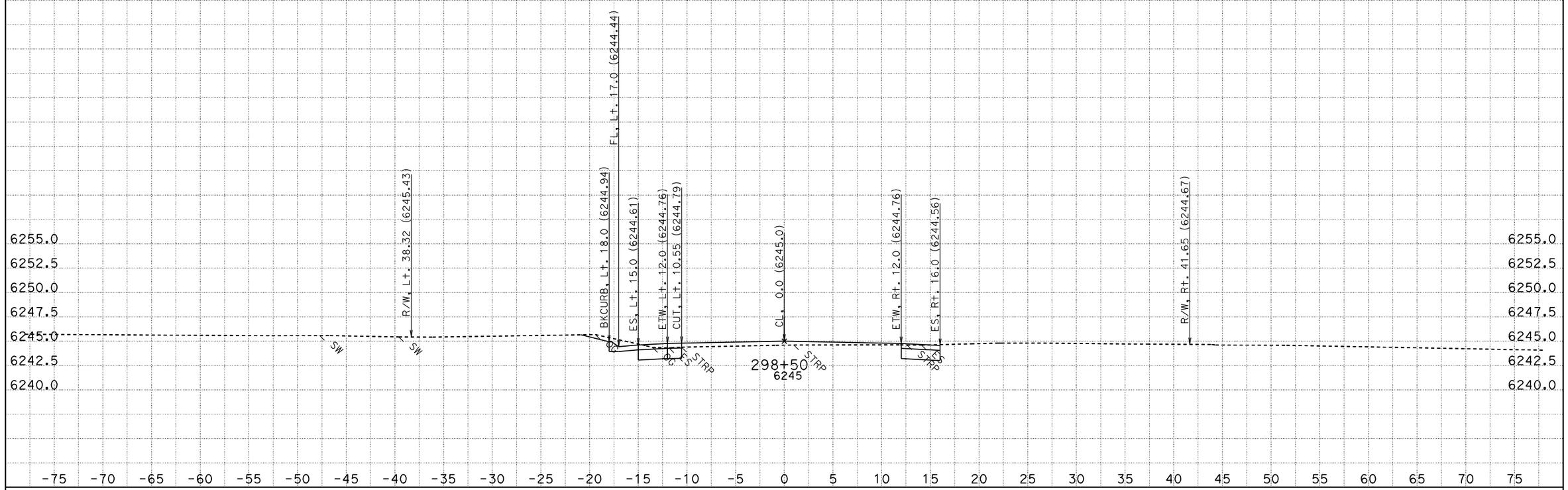

DATE: 8/12/2011
KC Project: 2A920FT
File: H:\Pla89\2A920FT\EAR\OUTPUT\22400_33600.ear

CONTRACT: 2a920
DIST/CO/RTE/PM: 03-ED,Pla 89 PM 27.2/27.4, 0.0/T8.5

SCALE: 1" = 5' Horiz.
1" = 5' Vert.

All Dimensions are US Survey Feet

A1
CROSS SECTIONS
SHEET 646 OF 936

FOR EARTHWORK DEVELOPMENT ONLY

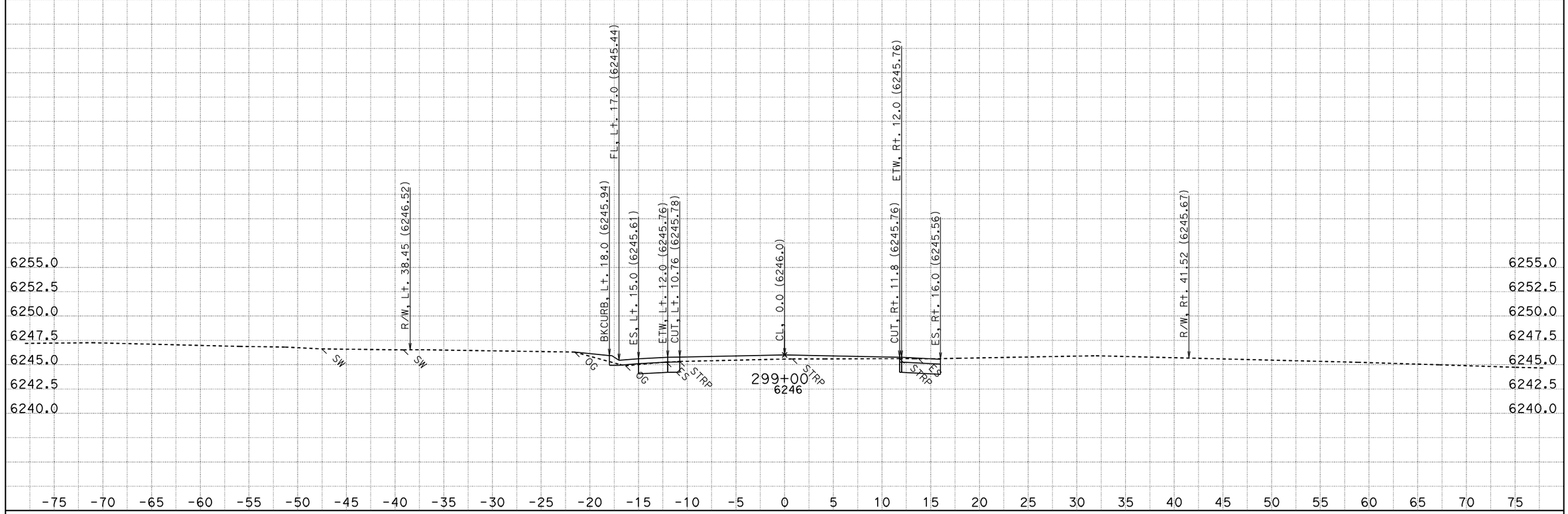

CONTRACT: 2a920

DATE: 8/12/2011

DIST/CO/RTE/PM: 03-ED,Pla 89 PM 27.2/27.4, 0.0/T8.5

SCALE: 1" = 5' Horiz.
1" = 5' Vert.

A1

CROSS SECTIONS

KC Project: 2A920FT File: H:\Pla89\2A920FT\EAR\OUTPUT\22400_33600.ear

All Dimensions are US Survey Feet

FOR EARTHWORK DEVELOPMENT ONLY

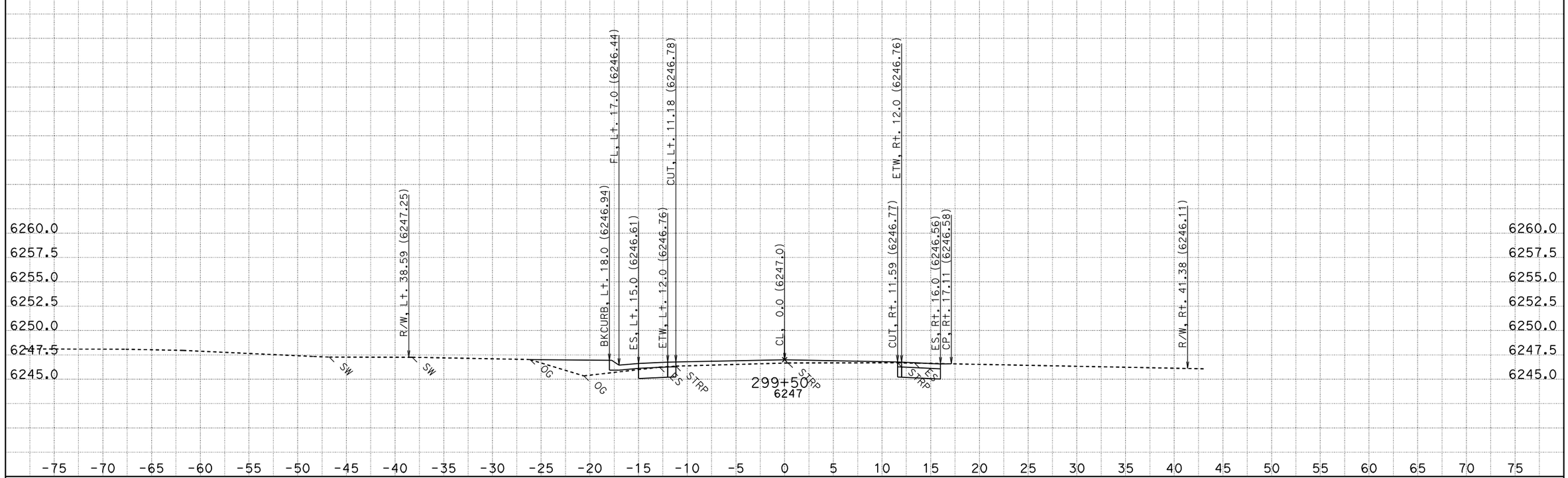

DATE: 8/12/2011

KC Project: 2A920FT

File: H:\Pla89\2A920FT\EAR\OUTPUT\22400_33600.ear

CONTRACT: 2a920

DIST/CO/RTE/PM: 03-ED,Pla 89 PM 27.2/27.4, 0.0/T8.5

SCALE: 1" = 5' Horiz.
1" = 5' Vert.

All Dimensions are US Survey Feet

A1

CROSS SECTIONS

SHEET 648 OF 936

FOR EARTHWORK DEVELOPMENT ONLY

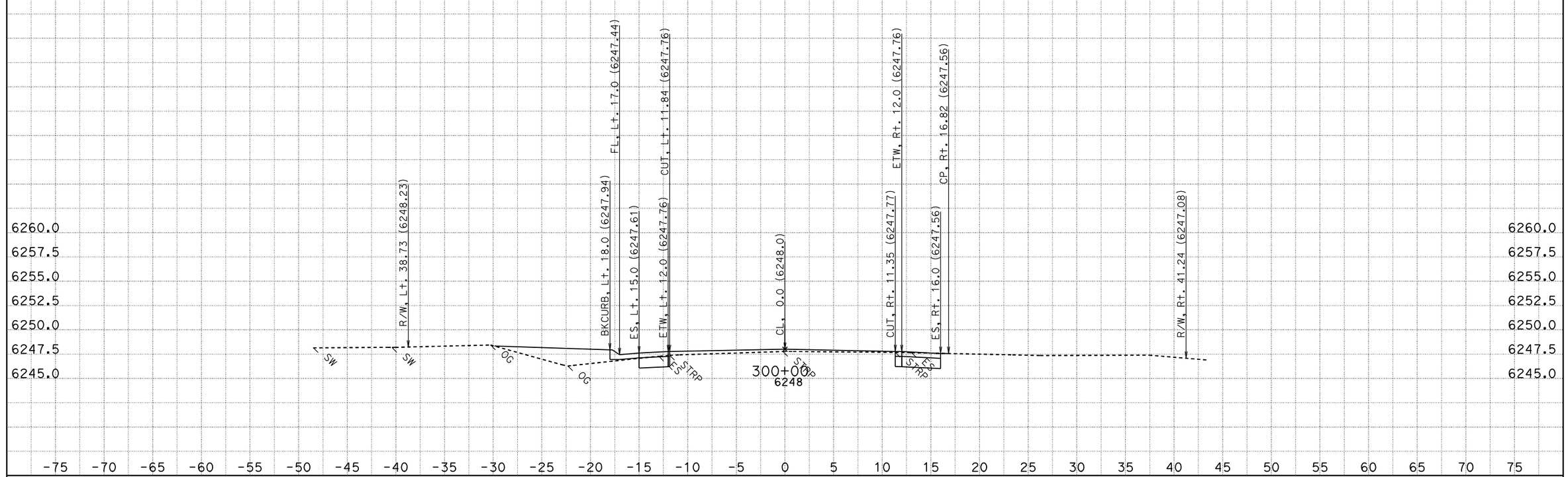

CONTRACT: 2a920

DATE: 8/12/2011

DIST/CO/RTE/PM: 03-ED,Pla 89 PM 27.2/27.4, 0.0/T8.5

KC Project: 2A920FT

File: H:\Pla89\2A920FT\EAR\OUTPUT\22400_33600.ear

SCALE: 1" = 5' Horiz.
1" = 5' Vert.

All Dimensions are US Survey Feet

A1

CROSS SECTIONS

SHEET 649 OF 936

FOR EARTHWORK DEVELOPMENT ONLY

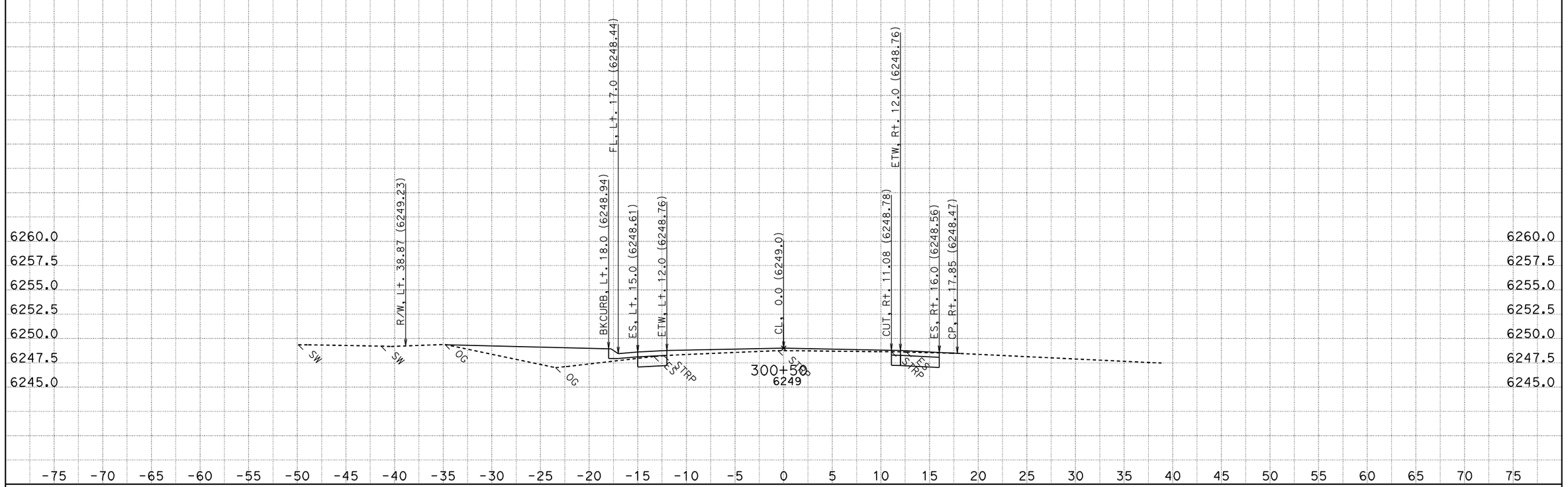

CONTRACT: 2a920

DATE: 8/12/2011

DIST/CO/RTE/PM: 03-ED,Pla 89 PM 27.2/27.4, 0.0/T8.5

SCALE: 1" = 5' Horiz.
1" = 5' Vert.

A1

CROSS SECTIONS

KC Project: 2A920FT

File: H:\Pla89\2A920FT\EAR\OUTPUT\22400_33600.ear

All Dimensions are US Survey Feet

SHEET 650 OF 936

FOR EARTHWORK DEVELOPMENT ONLY

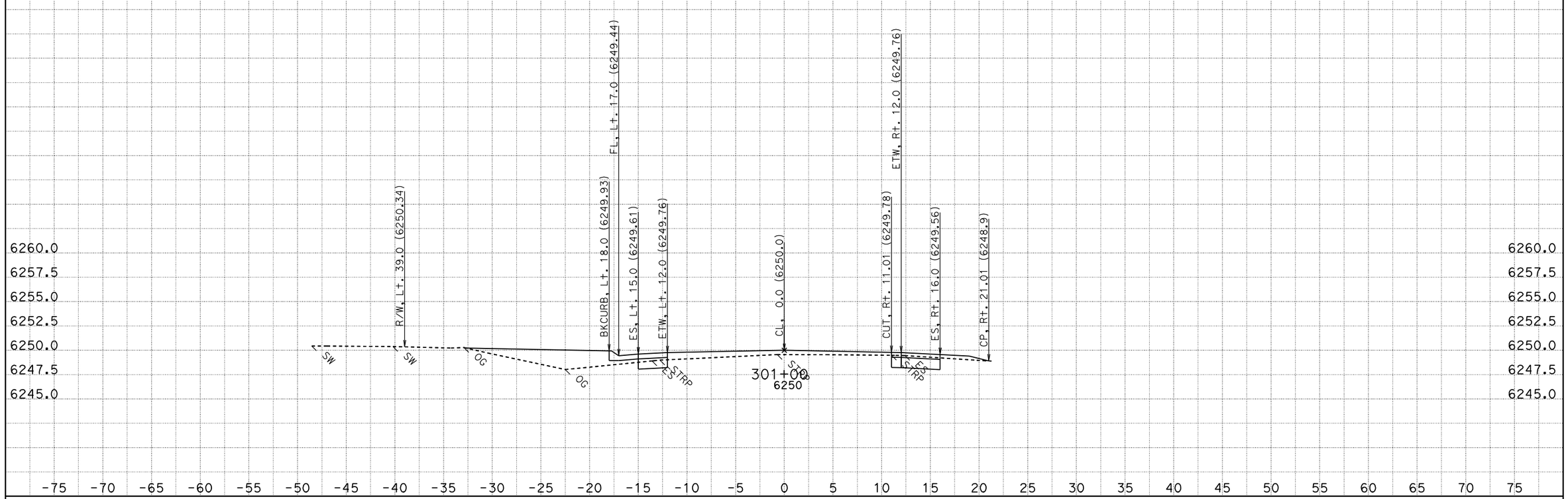

CONTRACT: 2a920

DATE: 8/12/2011

DIST/CO/RTE/PM: 03-ED,Pla 89 PM 27.2/27.4, 0.0/T8.5

KC Project: 2A920FT File: H:\Pla89\2A920FT\EAR\OUTPUT\22400_33600.ear

SCALE: 1" = 5' Horiz.
1" = 5' Vert.

All Dimensions are US Survey Feet

A1

CROSS SECTIONS

SHEET 651 OF 936

FOR EARTHWORK DEVELOPMENT ONLY

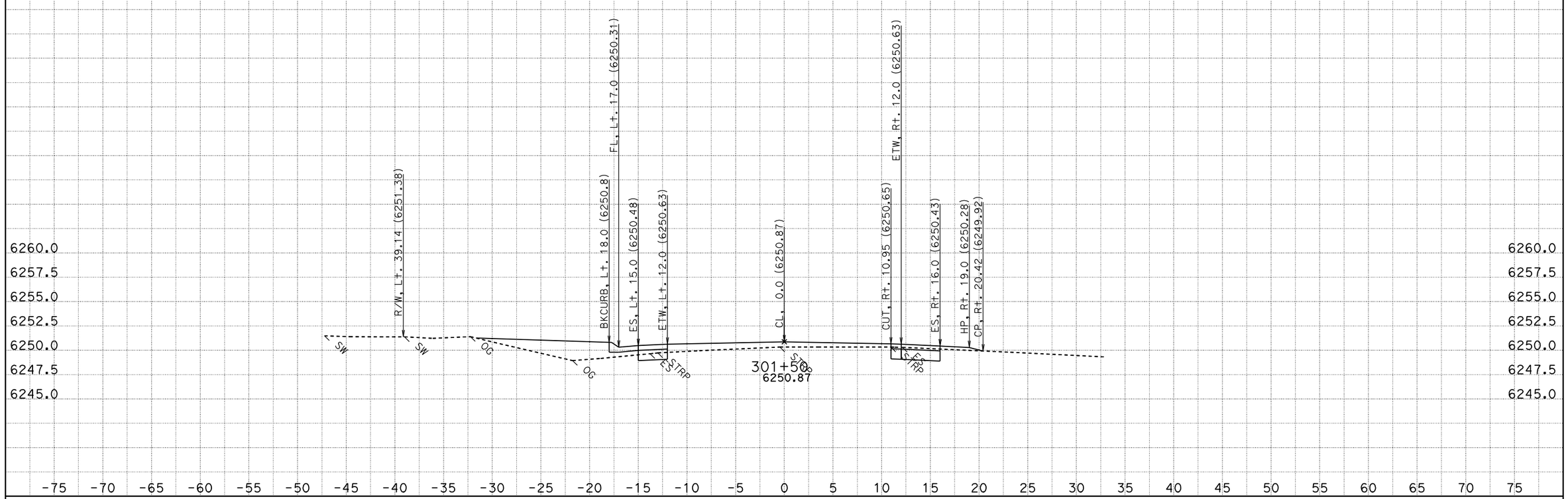

CONTRACT: 2a920

DATE: 8/12/2011

DIST/CO/RTE/PM: 03-ED,Pla 89 PM 27.2/27.4, 0.0/T8.5

KC Project: 2A920FT

File: H:\Pla89\2A920FT\EAR\OUTPUT\22400_33600.ear

SCALE: 1" = 5' Horiz.
1" = 5' Vert.

All Dimensions are US Survey Feet

A1

CROSS SECTIONS

SHEET 652 OF 936

FOR EARTHWORK DEVELOPMENT ONLY

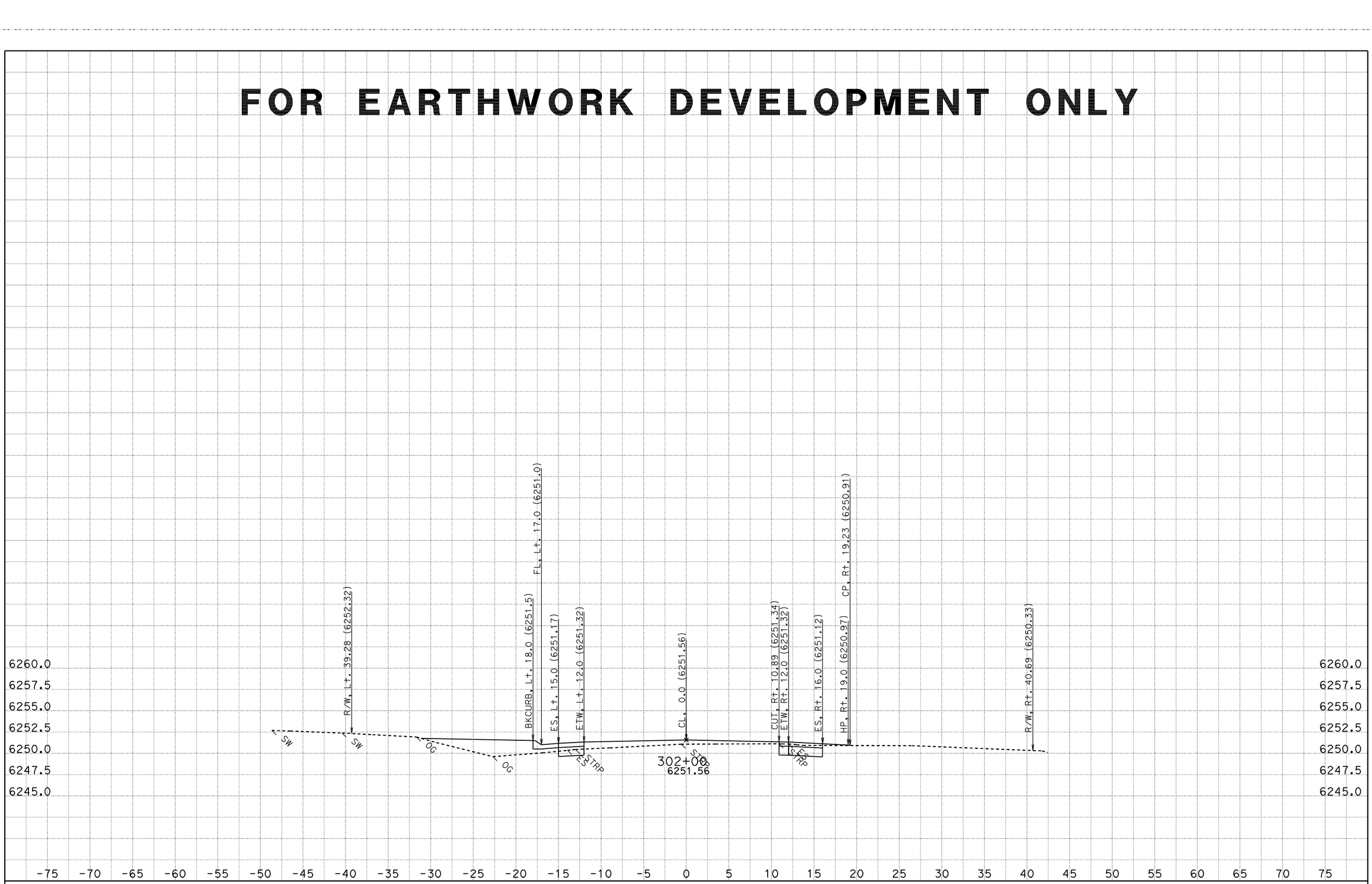

DATE: 8/12/2011
KC Project: 2A920FT
File: H:\Pla89\2A920FT\EAR\OUTPUT\22400_33600.ear

CONTRACT: 2a920
DIST/CO/RTE/PM: 03-ED,Pla 89 PM 27.2/27.4, 0.0/T8.5

SCALE: 1" = 5' Horiz.
1" = 5' Vert.
All Dimensions are US Survey Feet

A1
CROSS SECTIONS
SHEET 653 OF 936

FOR EARTHWORK DEVELOPMENT ONLY

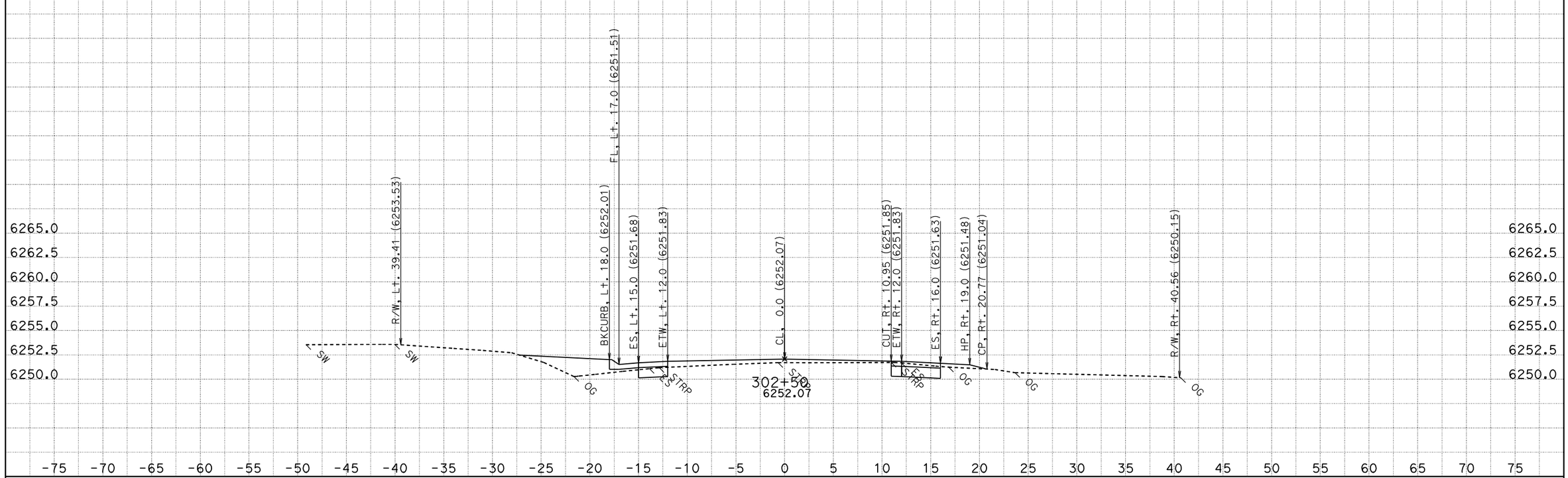

DATE: 8/12/2011

KC Project: 2A920FT

File: H:\Pla89\2A920FT\EAR\OUTPUT\22400_33600.ear

CONTRACT: 2a920

DIST/CO/RTE/PM: 03-ED,Pla 89 PM 27.2/27.4, 0.0/T8.5

SCALE: 1" = 5' Horiz.
1" = 5' Vert.

All Dimensions are US Survey Feet

A1

CROSS SECTIONS

SHEET 654 OF 936

FOR EARTHWORK DEVELOPMENT ONLY

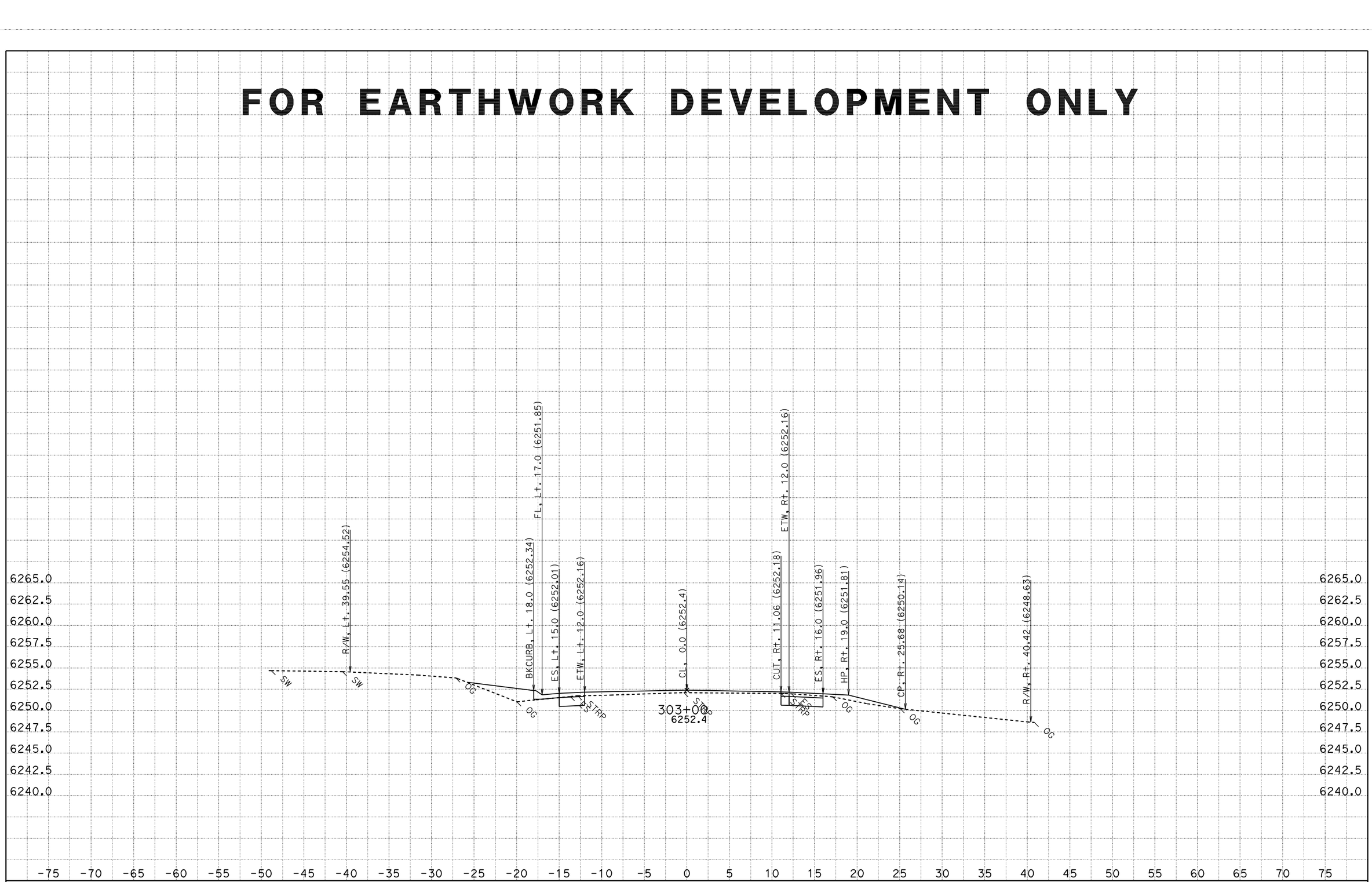

DATE: 8/12/2011
KC Project: 2A920FT

CONTRACT: 2a920
DIST/CO/RTE/PM: 03-ED,Pla 89 PM 27.2/27.4, 0.0/T8.5
File: H:\Pla89\2A920FT\EAR\OUTPUT\22400_33600.ear

SCALE: 1" = 5' Horiz.
1" = 5' Vert.
All Dimensions are US Survey Feet

A1
CROSS SECTIONS
SHEET 655 OF 936

FOR EARTHWORK DEVELOPMENT ONLY

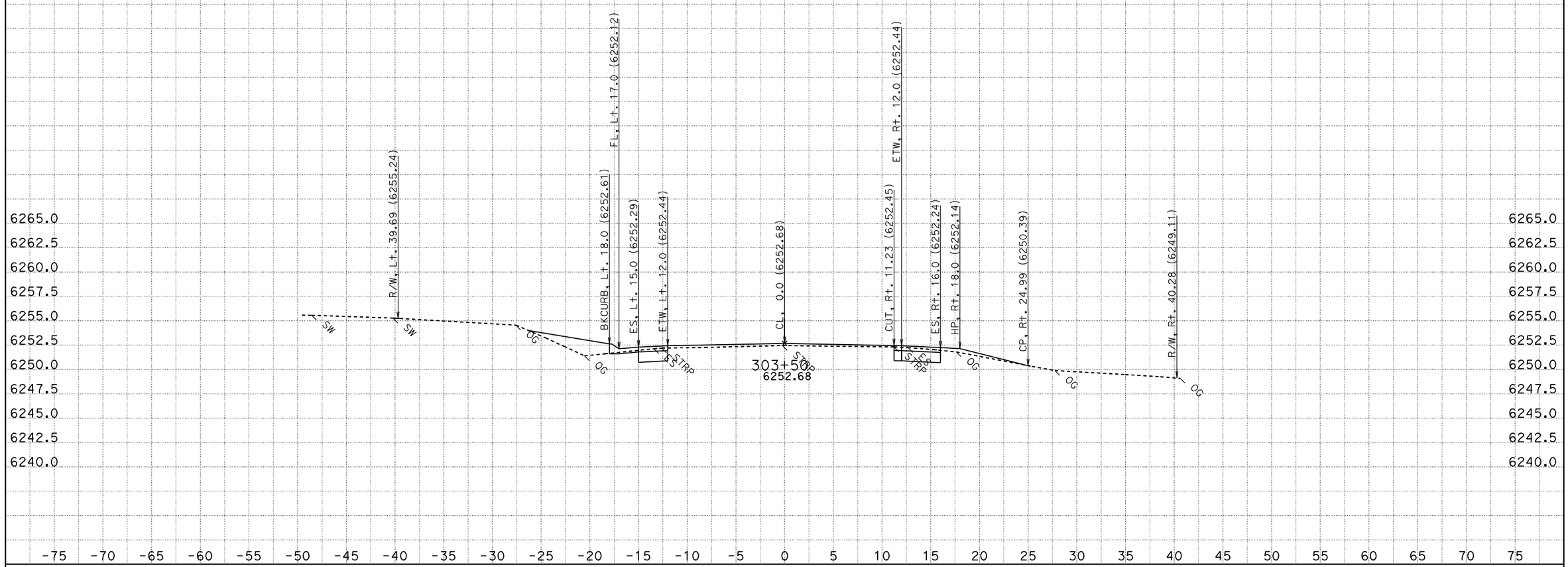

CONTRACT: 2a920

DATE: 8/12/2011

DIST/CO/RTE/PM: 03-ED,Pla 89 PM 27.2/27.4, 0.0/T8.5

SCALE: 1" = 5' Horiz.
1" = 5' Vert.

A1

CROSS SECTIONS

KC Project: 2A920FT File: H:\Pla89\2A920FT\EAR\OUTPUT\22400_33600.ear

All Dimensions are US Survey Feet

FOR EARTHWORK DEVELOPMENT ONLY

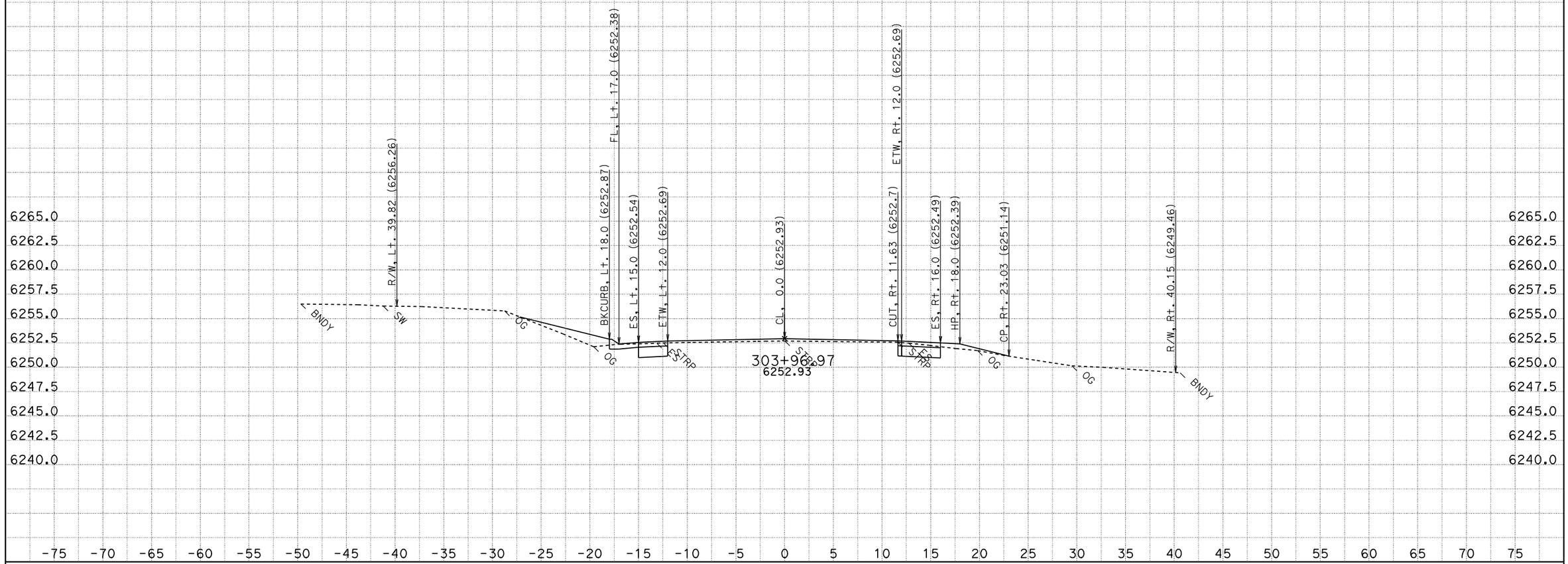

CONTRACT: 2a920

DATE: 8/12/2011

DIST/CO/RTE/PM: 03-ED,Pla 89 PM 27.2/27.4, 0.0/T8.5

SCALE: 1" = 5' Horiz.
1" = 5' Vert.

A1

CROSS SECTIONS

KC Project: 2A920FT File: H:\Pla89\2A920FT\EAR\OUTPUT\22400_33600.ear

All Dimensions are US Survey Feet

FOR EARTHWORK DEVELOPMENT ONLY

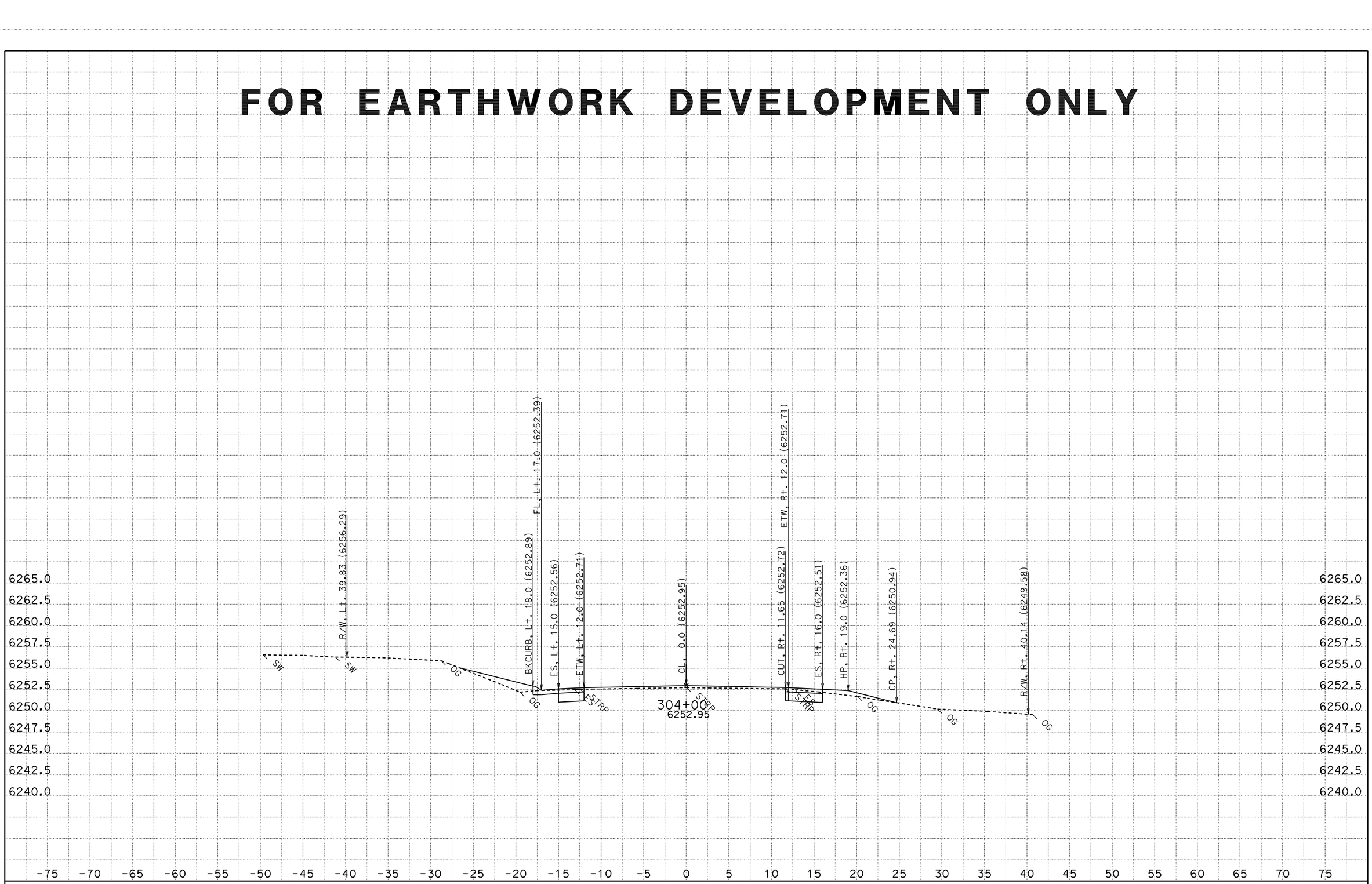

CONTRACT: 2a920

DATE: 8/12/2011

DIST/CO/RTE/PM: 03-ED,Pla 89 PM 27.2/27.4, 0.0/T8.5

KC Project: 2A920FT

File: H:\Pla89\2A920FT\EAR\OUTPUT\22400_33600.ear

SCALE: 1" = 5' Horiz.
1" = 5' Vert.

All Dimensions are US Survey Feet

A1

CROSS SECTIONS

SHEET 658 OF 936

FOR EARTHWORK DEVELOPMENT ONLY

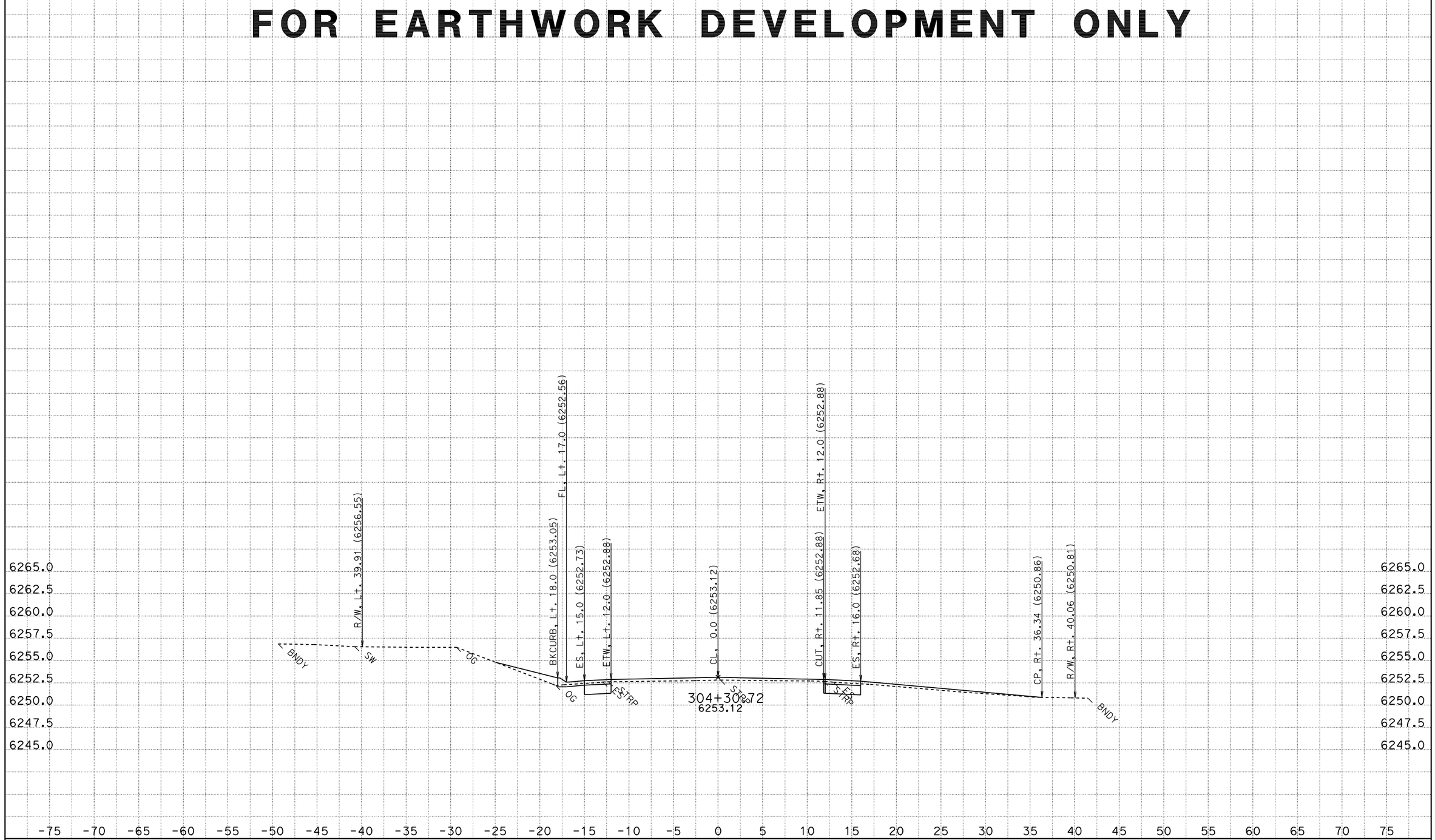

CONTRACT: 2a920

DATE: 8/12/2011

DIST/CO/RTE/PM: 03-ED,Pla 89 PM 27.2/27.4, 0.0/T8.5

SCALE: 1" = 5' Horiz.
1" = 5' Vert.

A1

CROSS SECTIONS

KC Project: 2A920FT File: H:\Pla89\2A920FT\EAR\OUTPUT\22400_33600.ear

All Dimensions are US Survey Feet

FOR EARTHWORK DEVELOPMENT ONLY

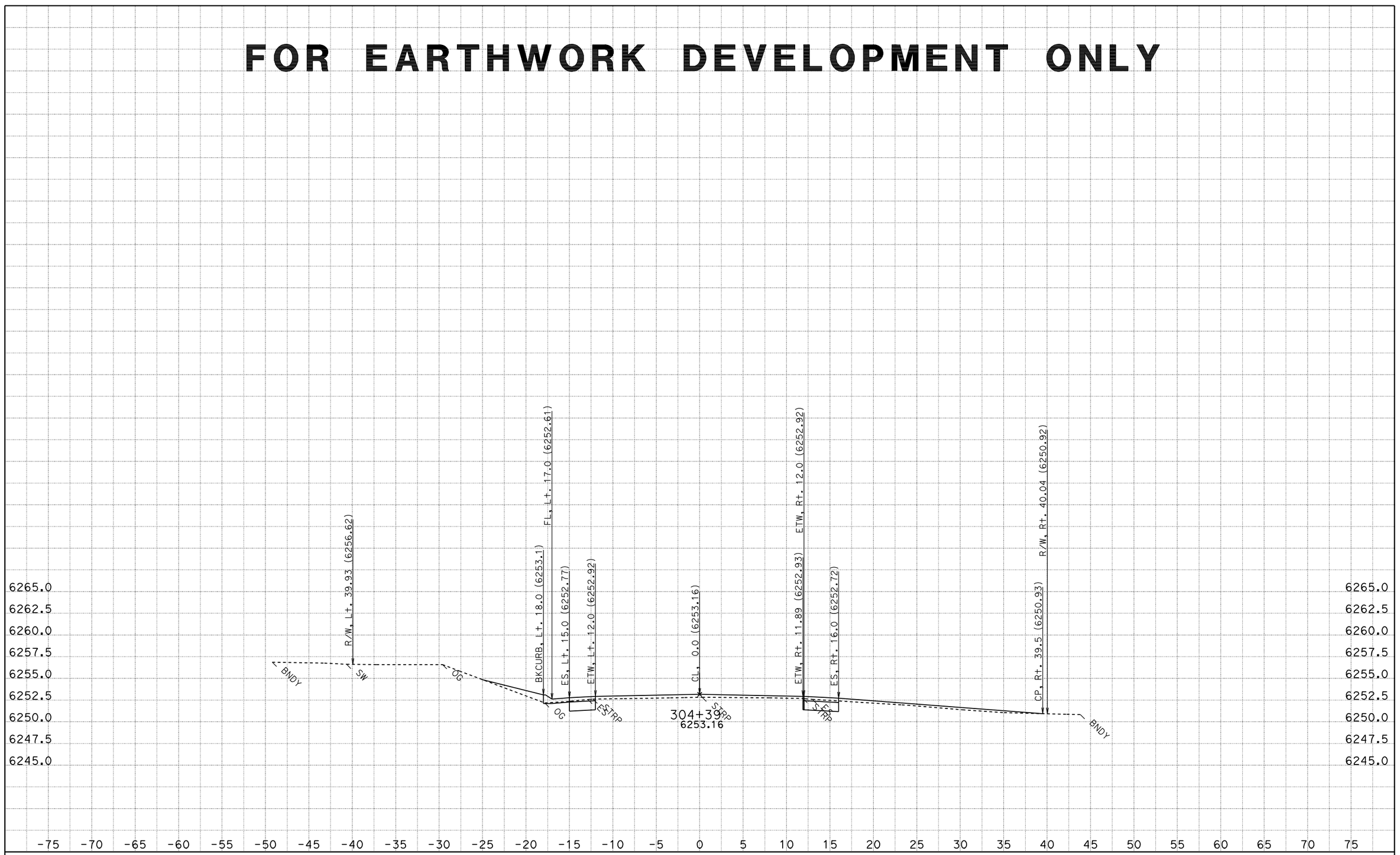

CONTRACT: 2a920

DATE: 8/12/2011

DIST/CO/RTE/PM: 03-ED,Pla 89 PM 27.2/27.4, 0.0/T8.5

SCALE: 1" = 5' Horiz.
1" = 5' Vert.

A1

CROSS SECTIONS

KC Project: 2A920FT File: H:\Pla89\2A920FT\EAR\OUTPUT\22400_33600.ear

All Dimensions are US Survey Feet

FOR EARTHWORK DEVELOPMENT ONLY

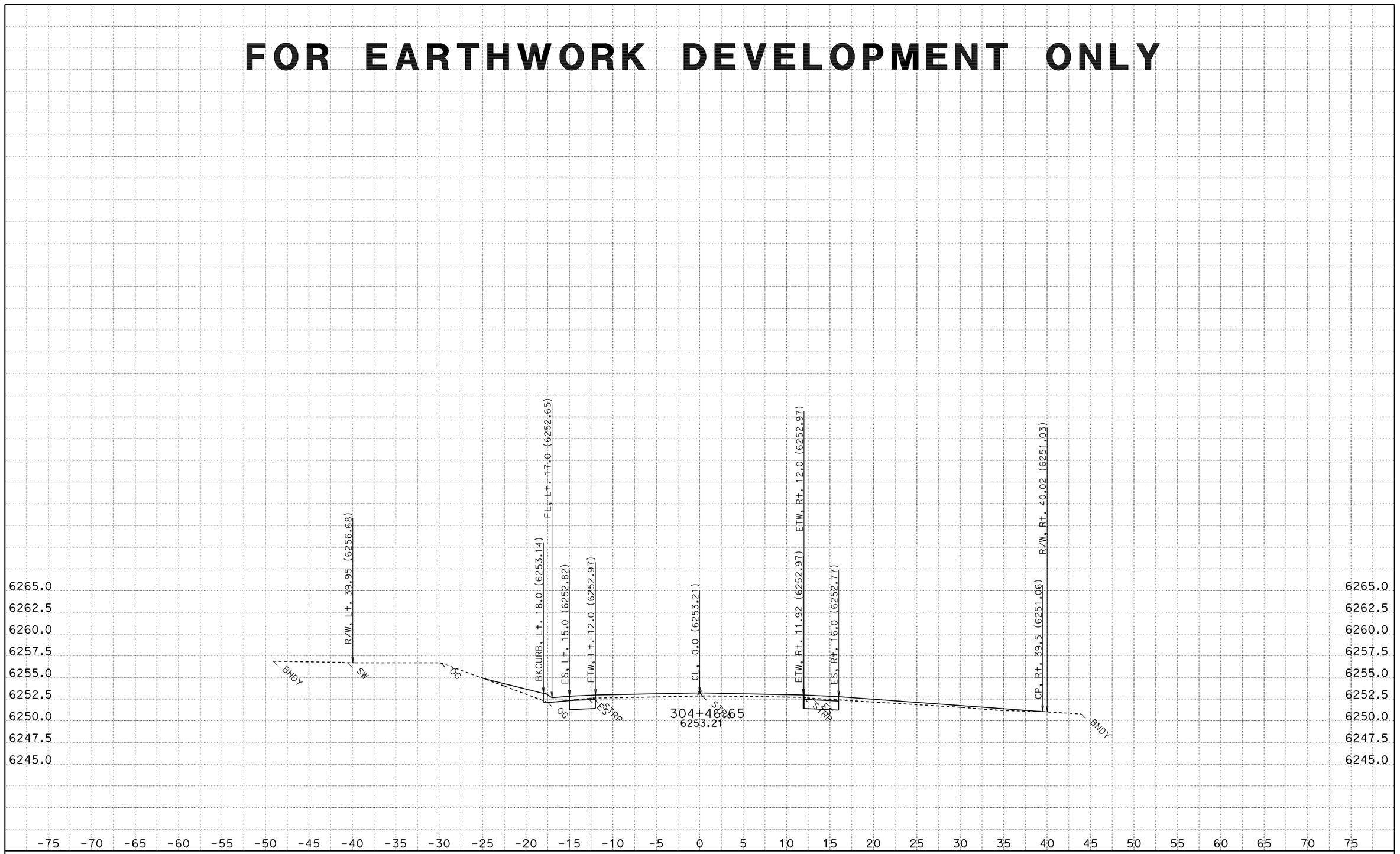

CONTRACT: 2a920

DATE: 8/12/2011

DIST/CO/RTE/PM: 03-ED,Pla 89 PM 27.2/27.4, 0.0/T8.5

SCALE: 1" = 5' Horiz.
1" = 5' Vert.

A1

CROSS SECTIONS

KC Project: 2A920FT File: H:\Pla89\2A920FT\EAR\OUTPUT\22400_33600.ear

All Dimensions are US Survey Feet

FOR EARTHWORK DEVELOPMENT ONLY

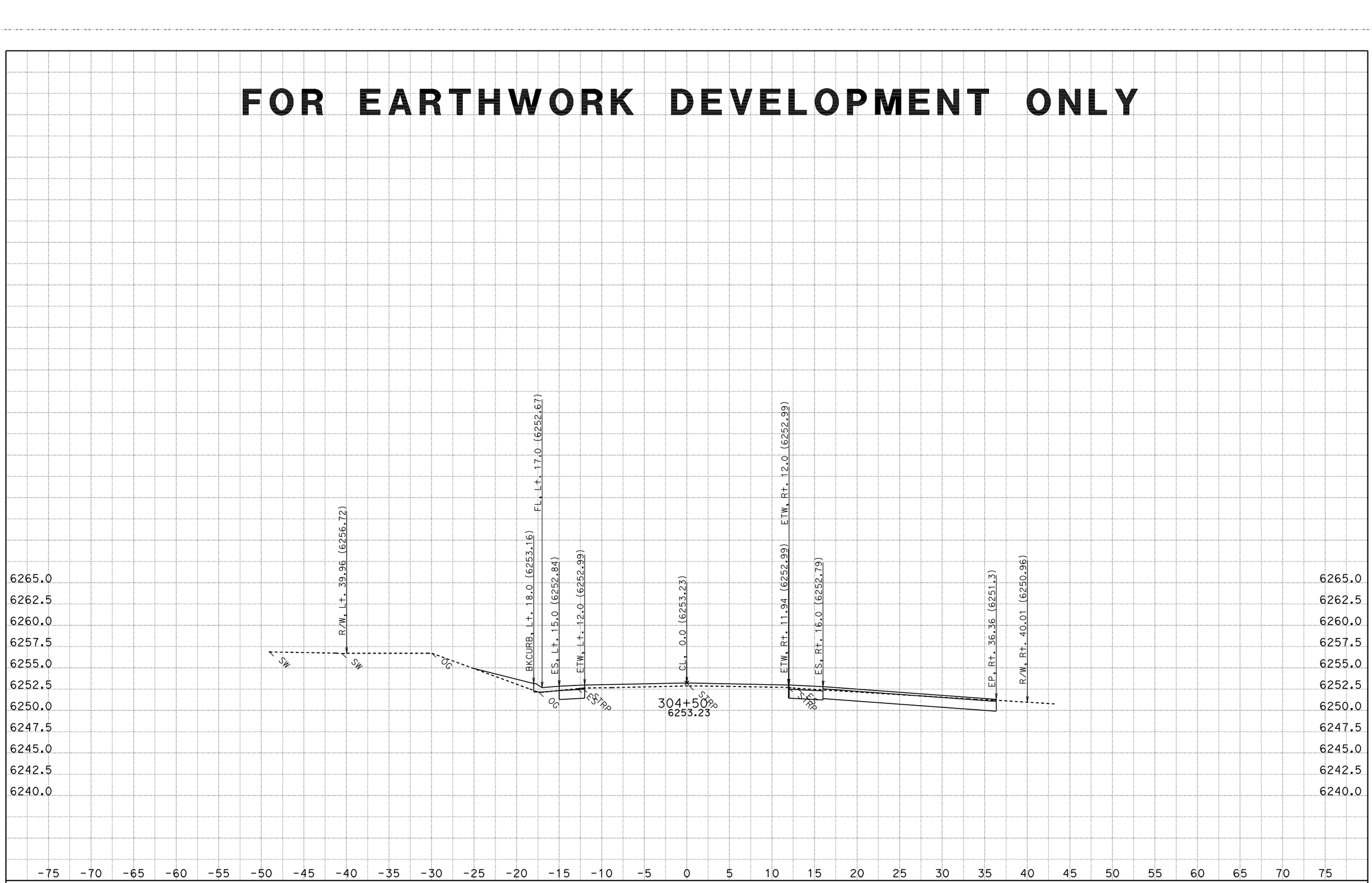

CONTRACT: 2a920

DATE: 8/12/2011

DIST/CO/RTE/PM: 03-ED,Pla 89 PM 27.2/27.4, 0.0/T8.5

SCALE: 1" = 5' Horiz.
1" = 5' Vert.

A1

CROSS SECTIONS

KC Project: 2A920FT File: H:\Pla89\2A920FT\EAR\OUTPUT\22400_33600.ear

All Dimensions are US Survey Feet

SHEET 662 OF 936

FOR EARTHWORK DEVELOPMENT ONLY

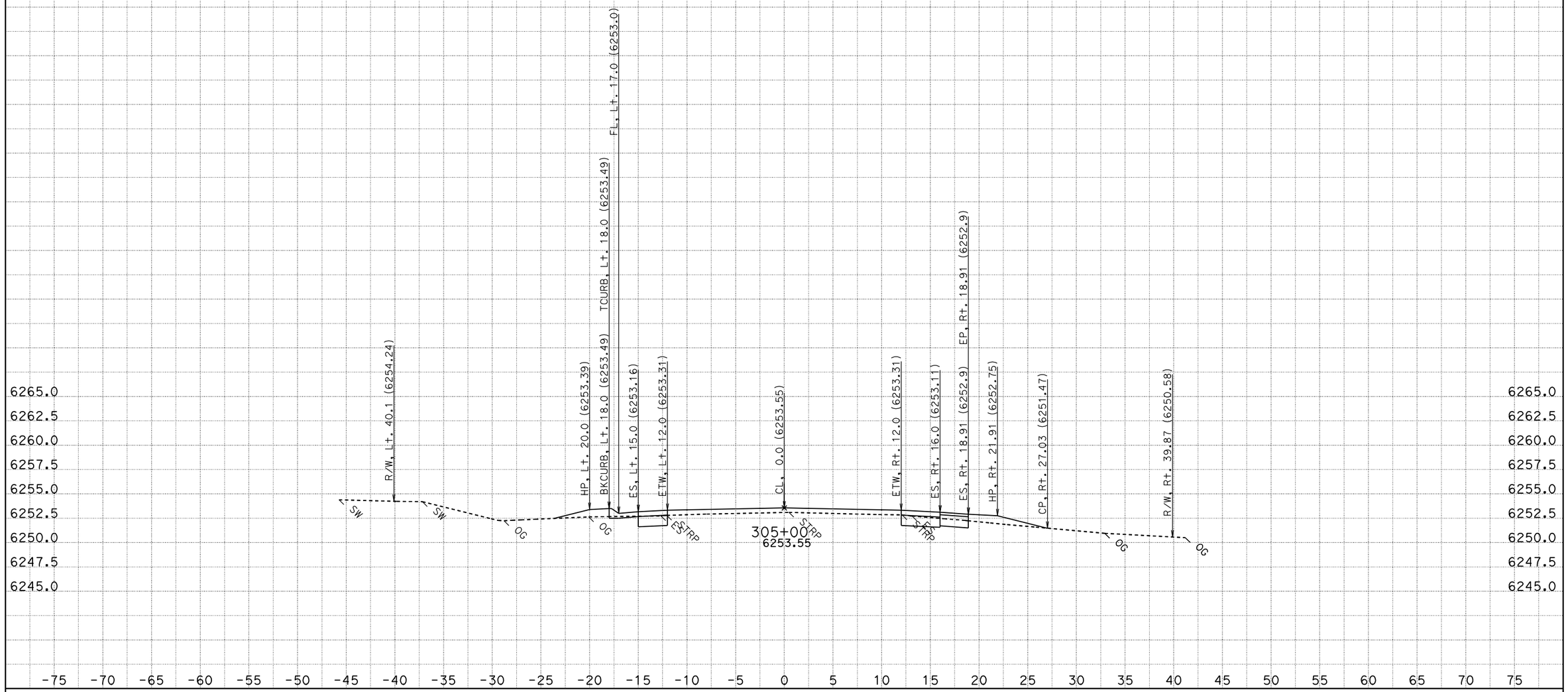

DATE: 8/12/2011
KC Project: 2A920FT

CONTRACT: 2a920
DIST/CO/RTE/PM: 03-ED,Pla 89 PM 27.2/27.4, 0.0/T8.5
File: H:\Pla89\2A920FT\EAR\OUTPUT\22400_33600.ear

SCALE: 1" = 5' Horiz.
1" = 5' Vert.
All Dimensions are US Survey Feet

A1
CROSS SECTIONS
SHEET 663 OF 936

FOR EARTHWORK DEVELOPMENT ONLY

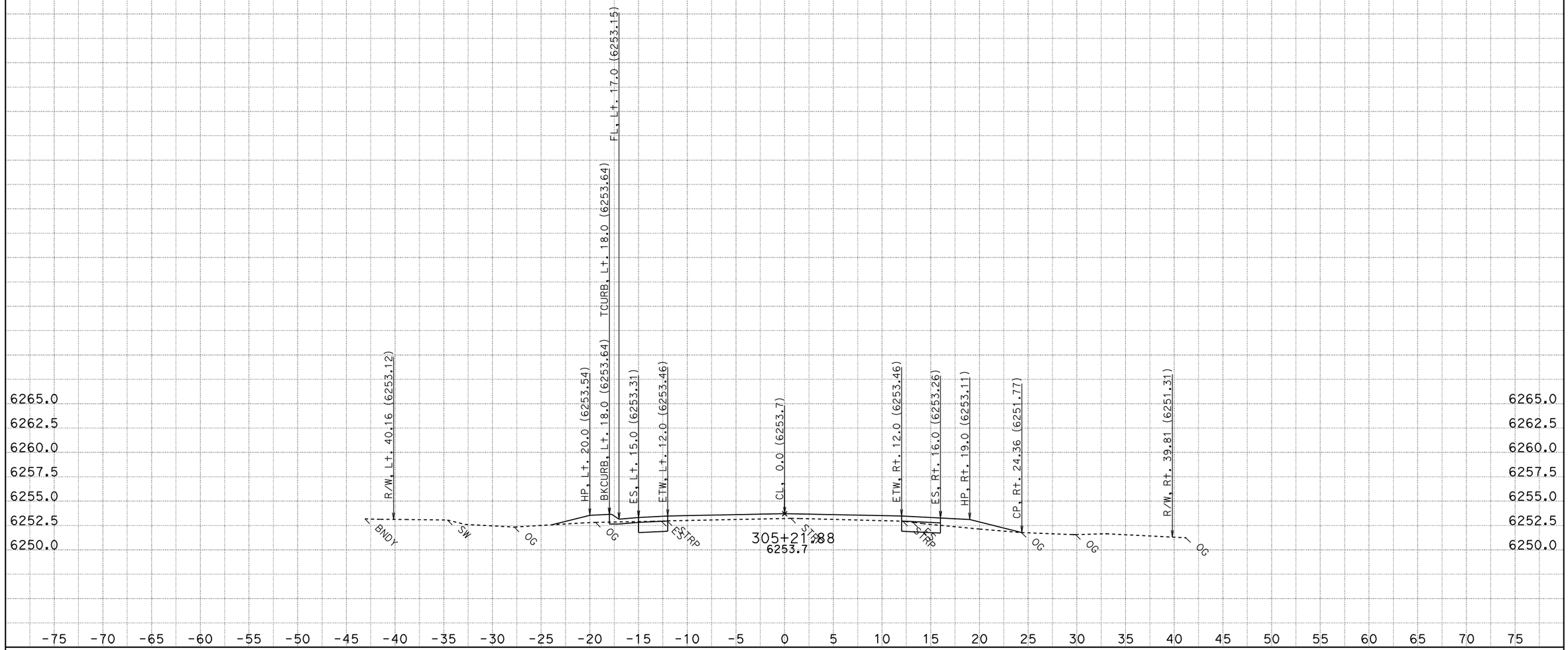

DATE: 8/12/2011
KC Project: 2A920FT
File: H:\Pla89\2A920FT\EAR\OUTPUT\22400_33600.ear

CONTRACT: 2a920
DIST/CO/RTE/PM: 03-ED,Pla 89 PM 27.2/27.4, 0.0/T8.5

SCALE: 1" = 5' Horiz.
1" = 5' Vert.
All Dimensions are US Survey Feet

A1
CROSS SECTIONS
SHEET 664 OF 936

FOR EARTHWORK DEVELOPMENT ONLY

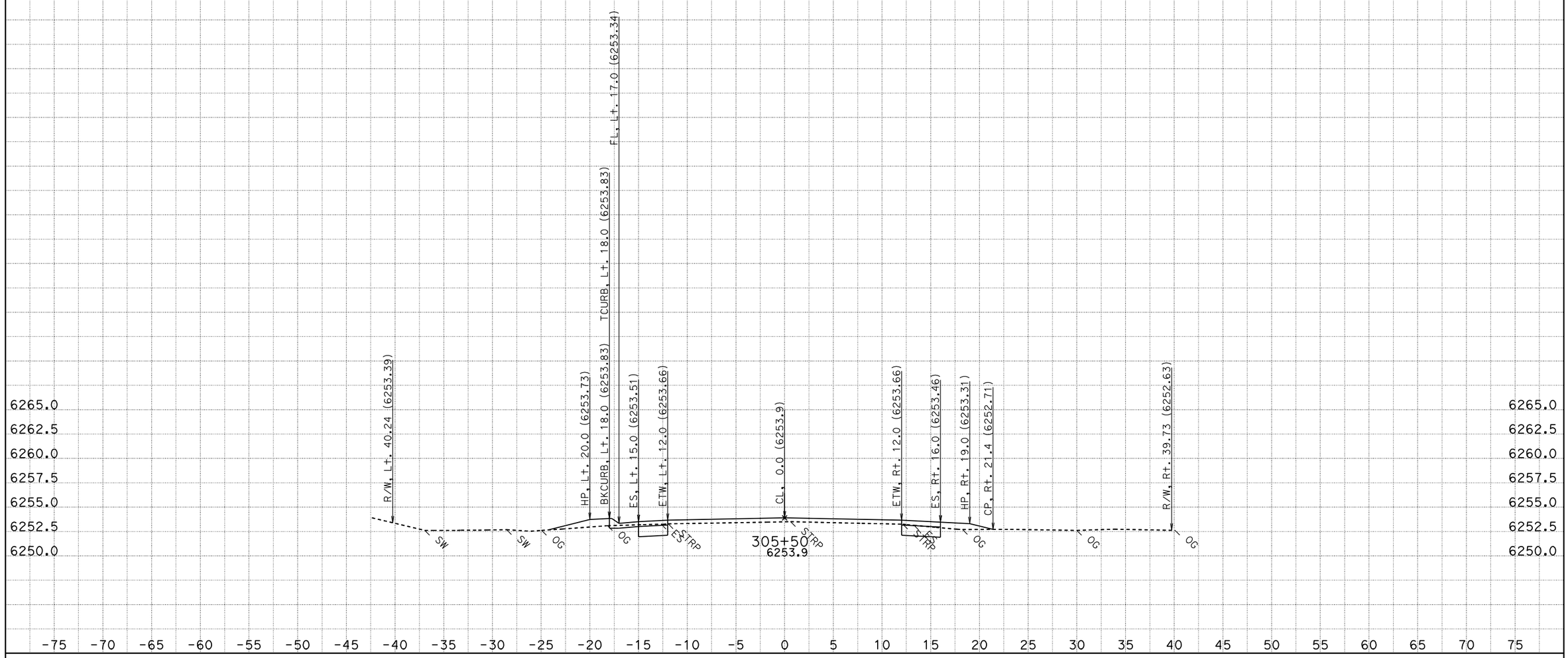

CONTRACT: 2a920

DATE: 8/12/2011

DIST/CO/RTE/PM: 03-ED,Pla 89 PM 27.2/27.4, 0.0/T8.5

SCALE: 1" = 5' Horiz.
1" = 5' Vert.

A1

CROSS SECTIONS

KC Project: 2A920FT File: H:\Pla89\2A920FT\EAR\OUTPUT\22400_33600.ear

All Dimensions are US Survey Feet

FOR EARTHWORK DEVELOPMENT ONLY

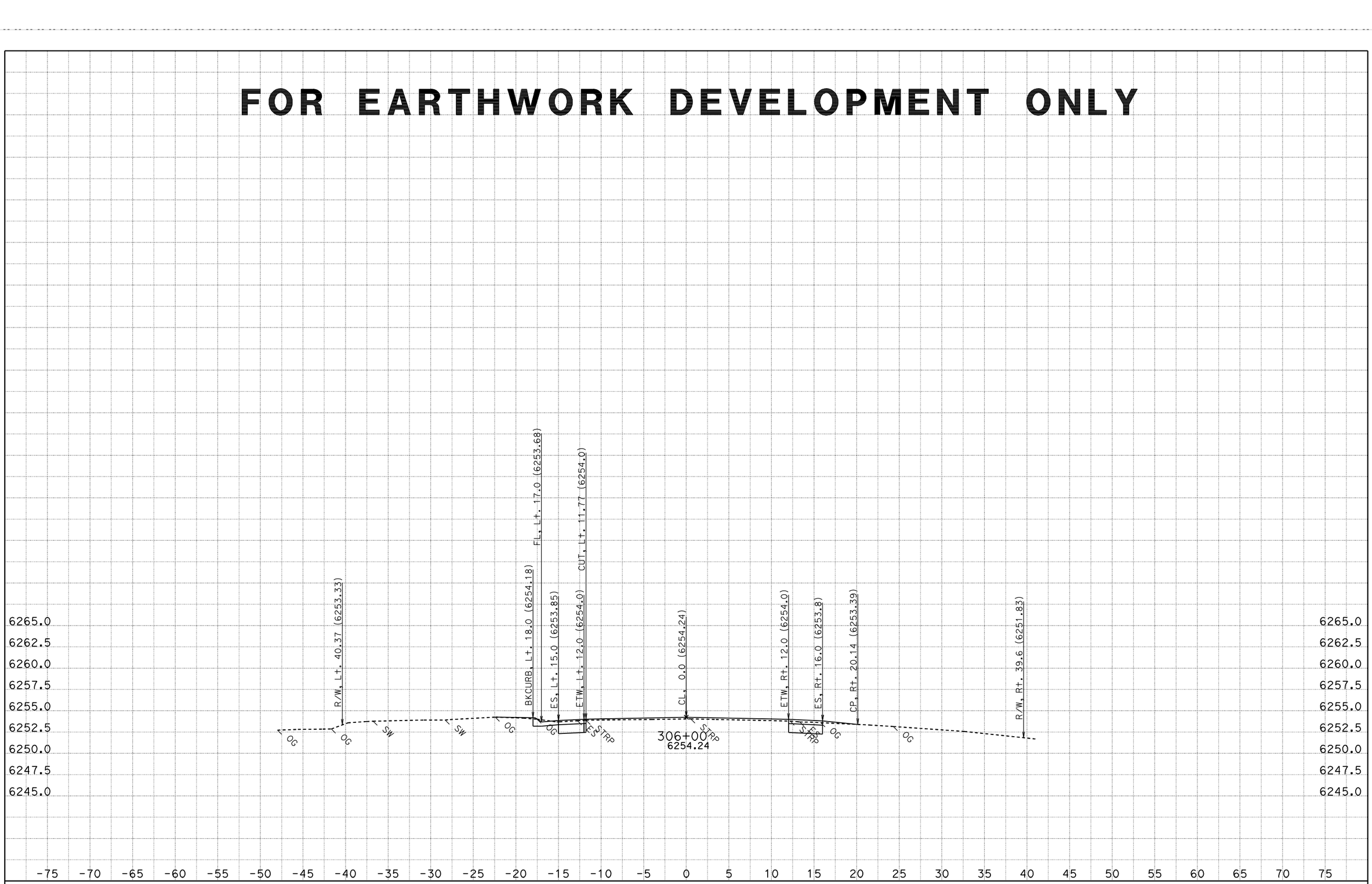

CONTRACT: 2a920

DATE: 8/12/2011

DIST/CO/RTE/PM: 03-ED,Pla 89 PM 27.2/27.4, 0.0/T8.5

SCALE: 1" = 5' Horiz.
1" = 5' Vert.

A1

CROSS SECTIONS

KC Project: 2A920FT File: H:\Pla89\2A920FT\EAR\OUTPUT\22400_33600.ear

All Dimensions are US Survey Feet

FOR EARTHWORK DEVELOPMENT ONLY

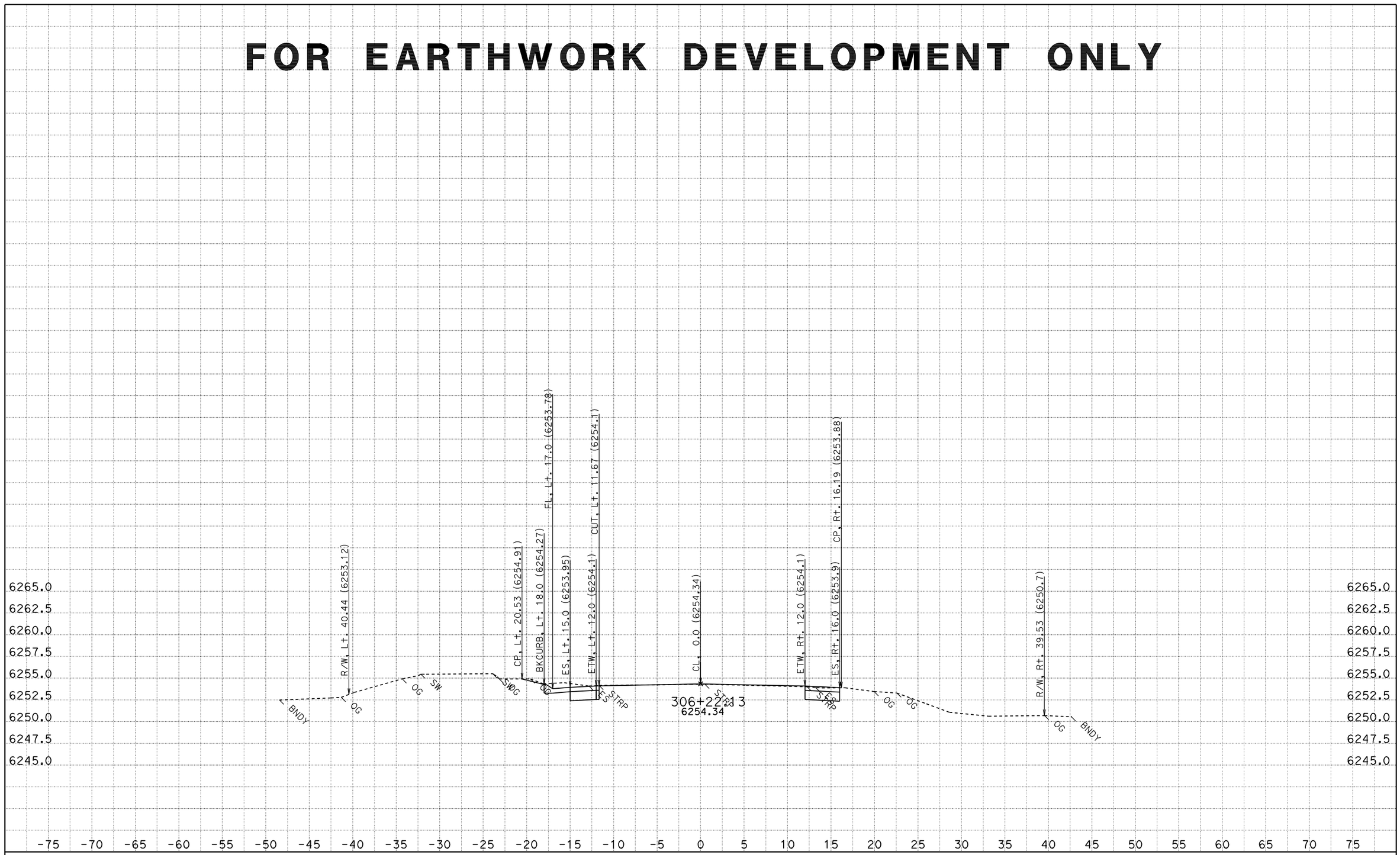

CONTRACT: 2a920

DATE: 8/12/2011

DIST/CO/RTE/PM: 03-ED,Pla 89 PM 27.2/27.4, 0.0/T8.5

SCALE: 1" = 5' Horiz.
1" = 5' Vert.

A1

CROSS SECTIONS

KC Project: 2A920FT File: H:\Pla89\2A920FT\EAR\OUTPUT\22400_33600.ear

All Dimensions are US Survey Feet

FOR EARTHWORK DEVELOPMENT ONLY

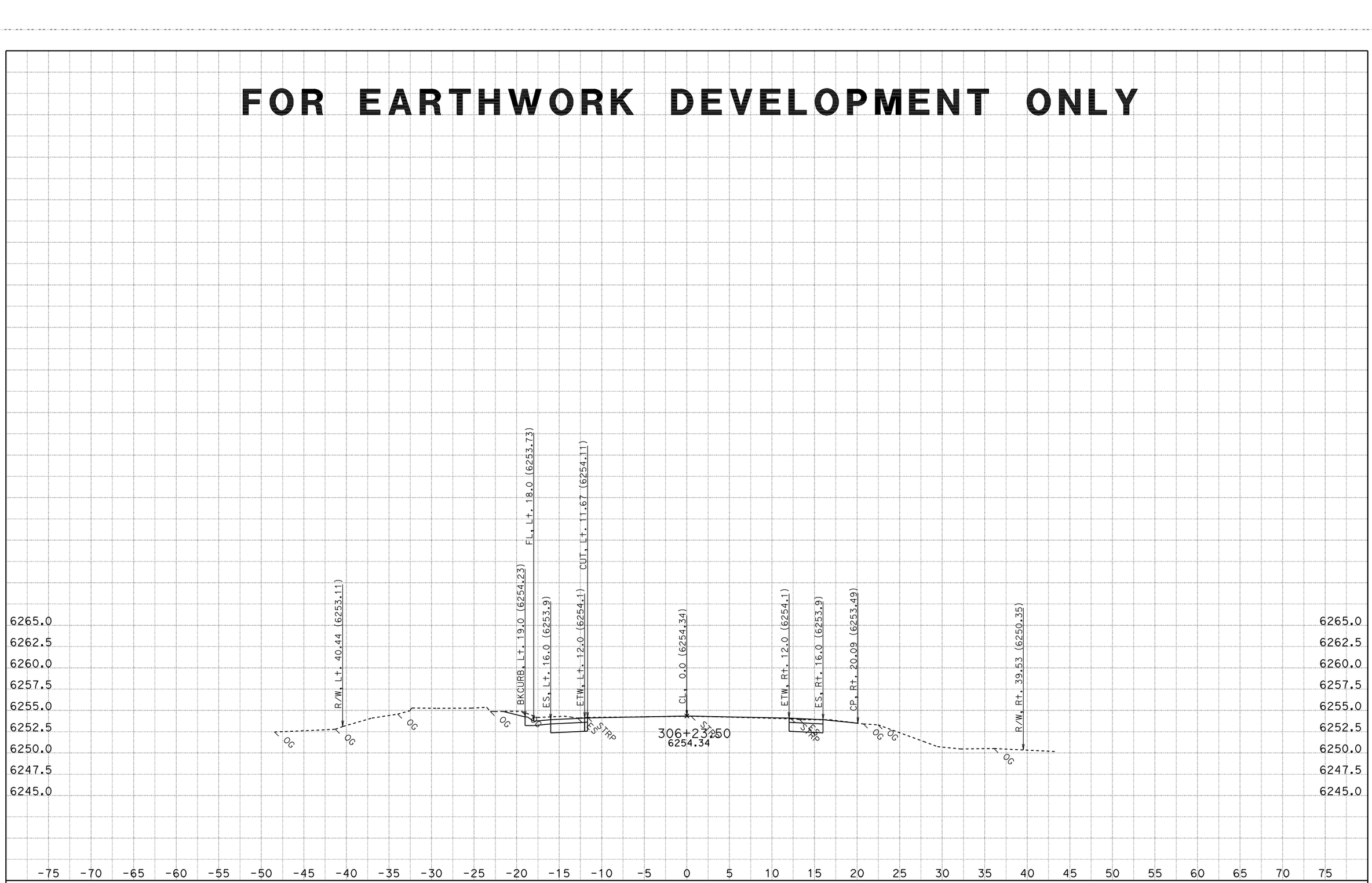

CONTRACT: 2a920

DATE: 8/12/2011

DIST/CO/RTE/PM: 03-ED,Pla 89 PM 27.2/27.4, 0.0/T8.5

SCALE: 1" = 5' Horiz.
1" = 5' Vert.

A1

CROSS SECTIONS

KC Project: 2A920FT File: H:\Pla89\2A920FT\EAR\OUTPUT\22400_33600.ear

All Dimensions are US Survey Feet

FOR EARTHWORK DEVELOPMENT ONLY

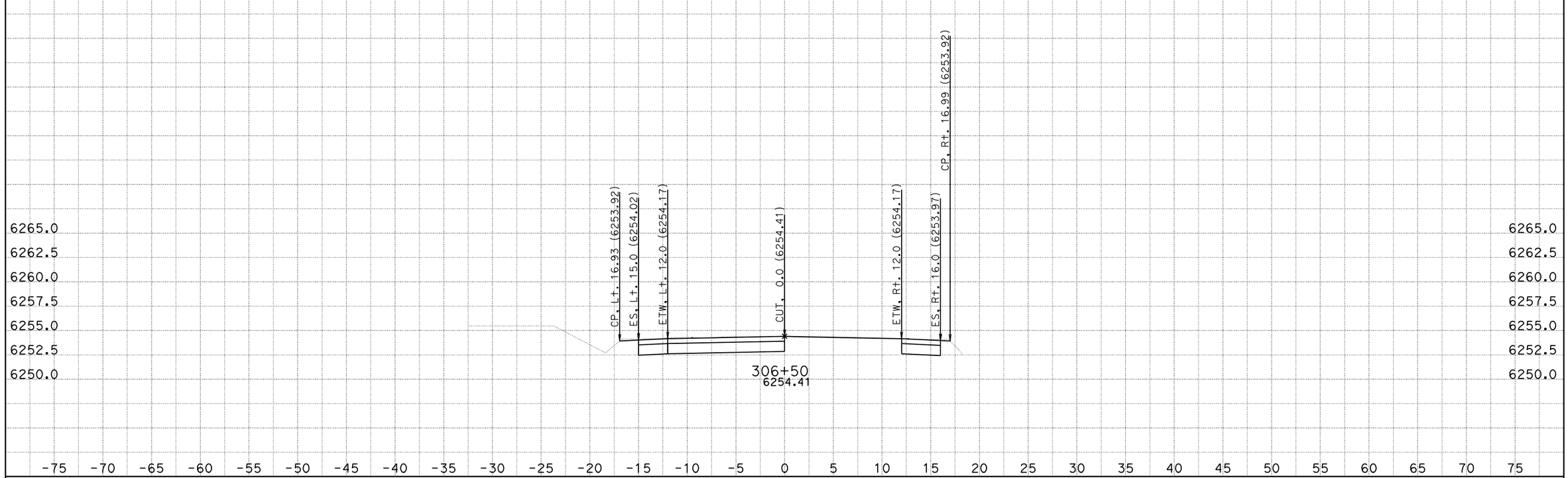

DATE: 8/12/2011

KC Project: 2A920FT

File: H:\Pla89\2A920FT\EAR\OUTPUT\22400_33600.ear

CONTRACT: 2a920

DIST/CO/RTE/PM: 03-ED,Pla 89 PM 27.2/27.4, 0.0/T8.5

SCALE: 1" = 5' Horiz.
1" = 5' Vert.

All Dimensions are US Survey Feet

A1

CROSS SECTIONS

SHEET 669 OF 936

FOR EARTHWORK DEVELOPMENT ONLY

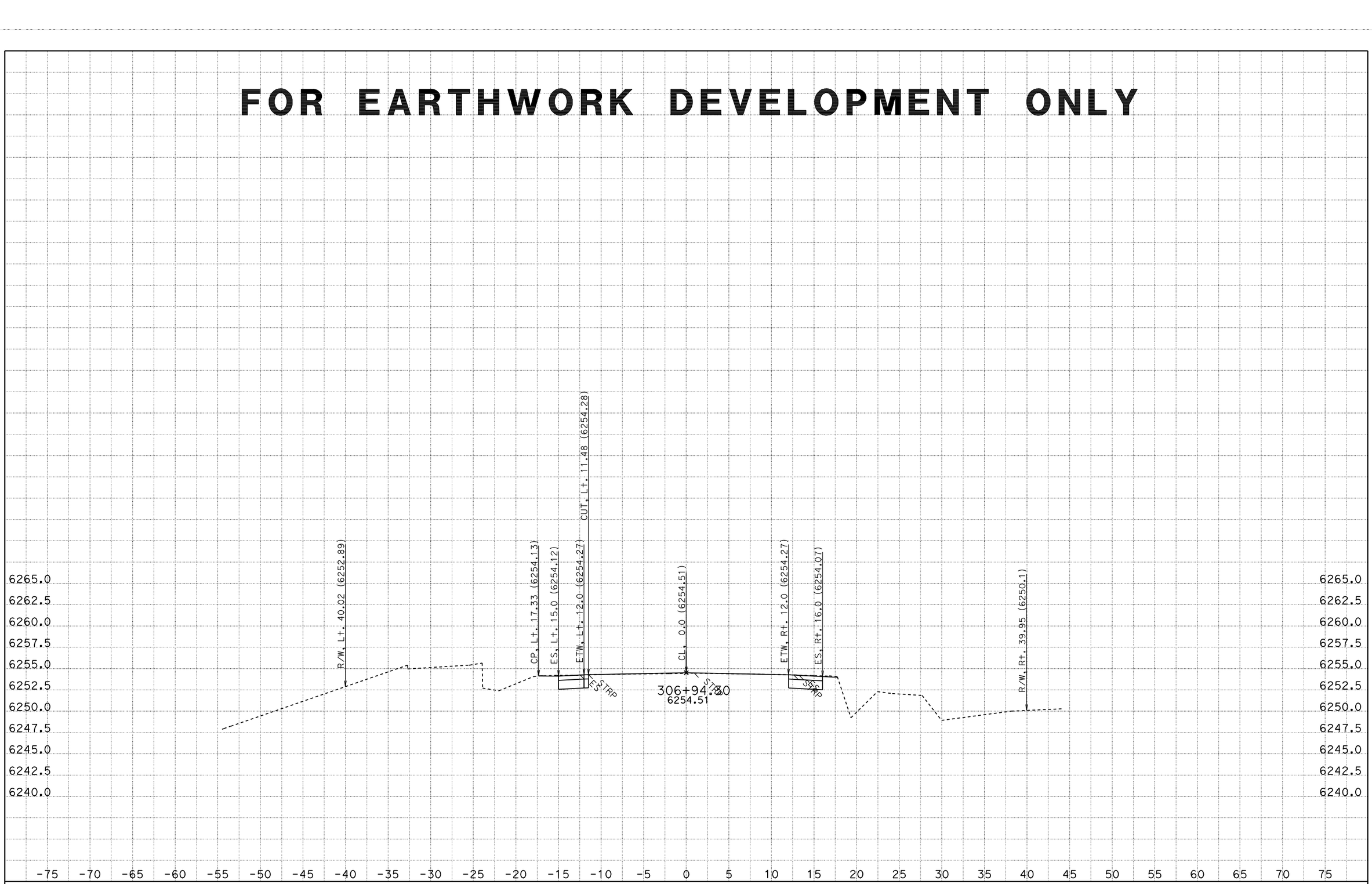

DATE: 8/12/2011
KC Project: 2A920FT
File: H:\Pla89\2A920FT\EAR\OUTPUT\22400_33600.ear

CONTRACT: 2a920
DIST/CO/RTE/PM: 03-ED,Pla 89 PM 27.2/27.4, 0.0/T8.5

SCALE: 1" = 5' Horiz.
1" = 5' Vert.
All Dimensions are US Survey Feet

A1
CROSS SECTIONS
SHEET 670 OF 936

FOR EARTHWORK DEVELOPMENT ONLY

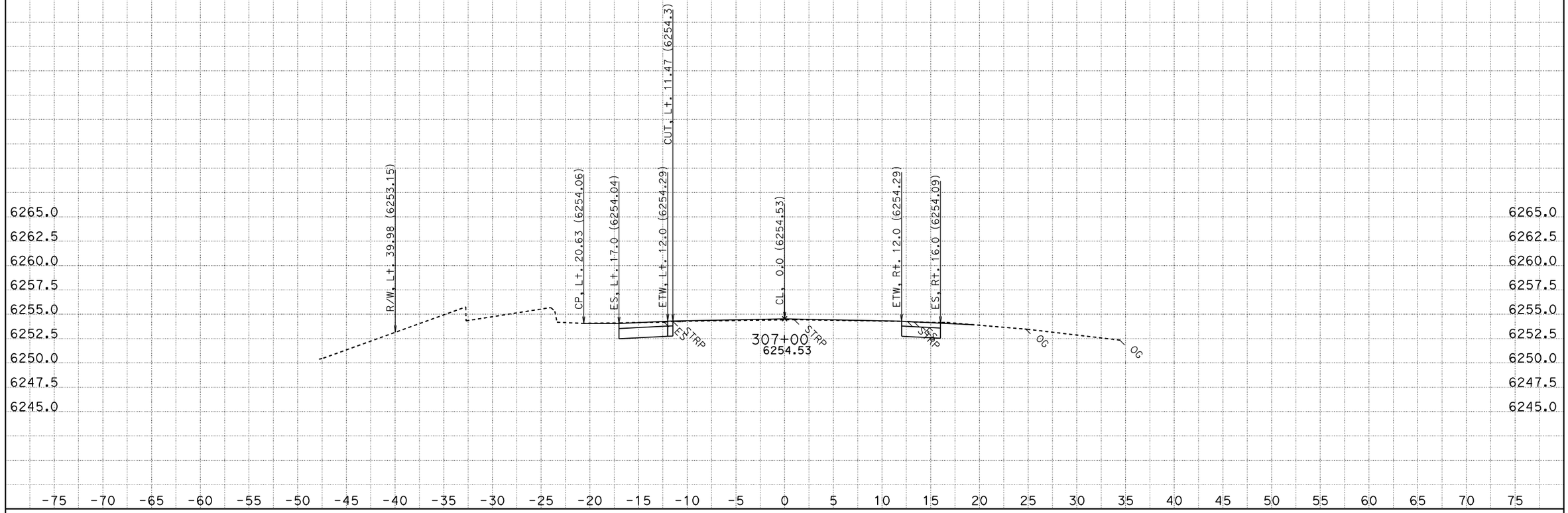

DATE: 8/12/2011

KC Project: 2A920FT

File: H:\Pla89\2A920FT\EAR\OUTPUT\22400_33600.ear

CONTRACT: 2a920

DIST/CO/RTE/PM: 03-ED,Pla 89 PM 27.2/27.4, 0.0/T8.5

SCALE: 1" = 5' Horiz.
1" = 5' Vert.

All Dimensions are US Survey Feet

A1

CROSS SECTIONS

SHEET 671 OF 936

FOR EARTHWORK DEVELOPMENT ONLY

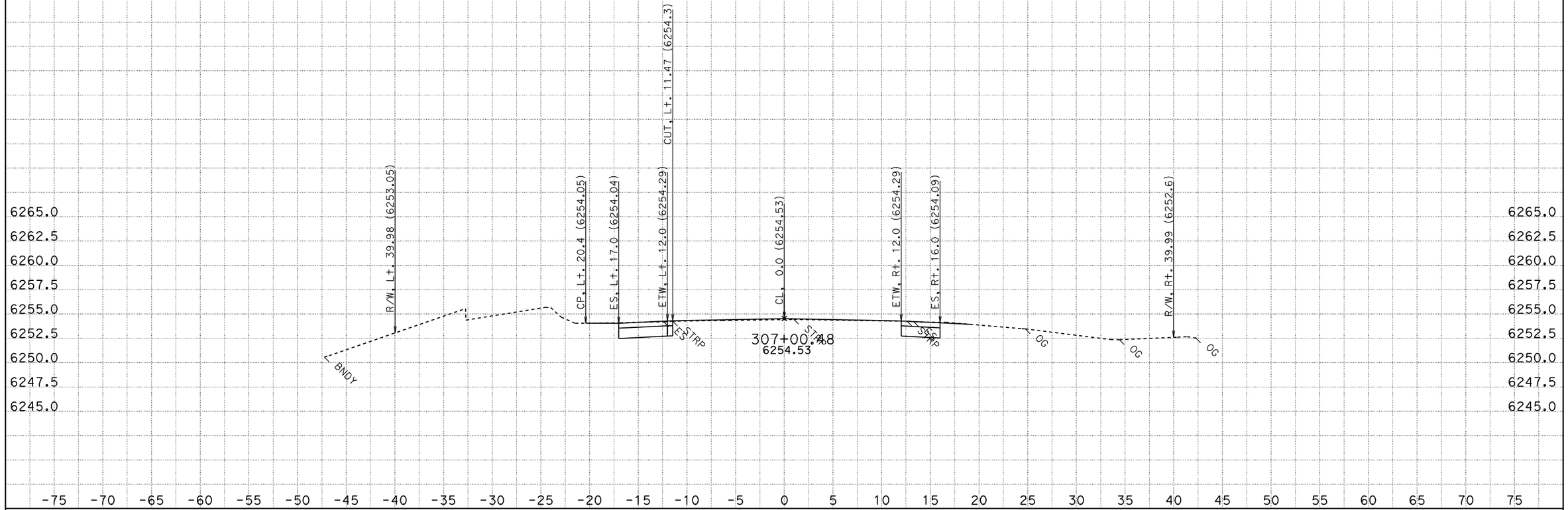

DATE: 8/12/2011
KC Project: 2A920FT
File: H:\Pla89\2A920FT\EAR\OUTPUT\22400_33600.ear

CONTRACT: 2a920
DIST/CO/RTE/PM: 03-ED,Pla 89 PM 27.2/27.4, 0.0/T8.5

SCALE: 1" = 5' Horiz.
1" = 5' Vert.

All Dimensions are US Survey Feet

A1
CROSS SECTIONS
SHEET 672 OF 936

FOR EARTHWORK DEVELOPMENT ONLY

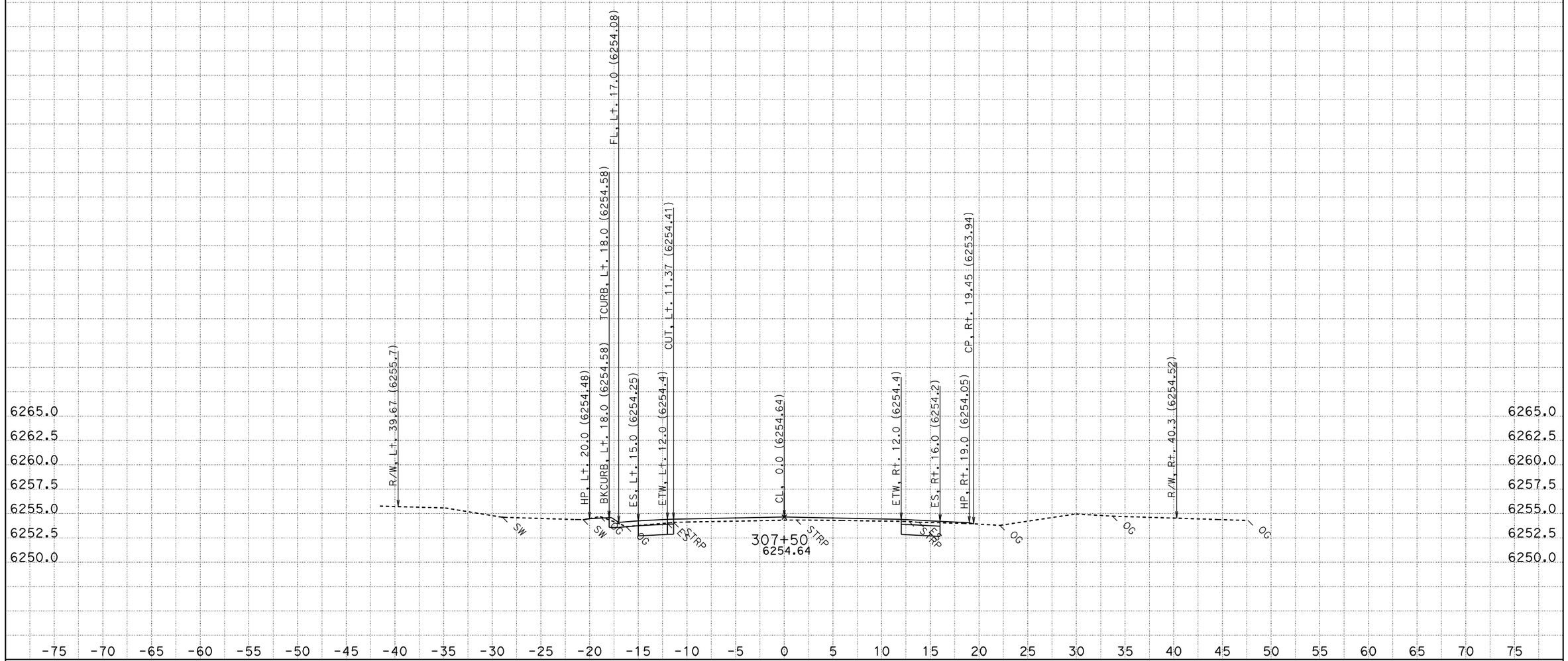

CONTRACT: 2a920

DATE: 8/12/2011

DIST/CO/RTE/PM: 03-ED,Pla 89 PM 27.2/27.4, 0.0/T8.5

SCALE: 1" = 5' Horiz.
1" = 5' Vert.

A1

CROSS SECTIONS

KC Project: 2A920FT File: H:\Pla89\2A920FT\EAR\OUTPUT\22400_33600.ear

All Dimensions are US Survey Feet

SHEET 673 OF 936

FOR EARTHWORK DEVELOPMENT ONLY

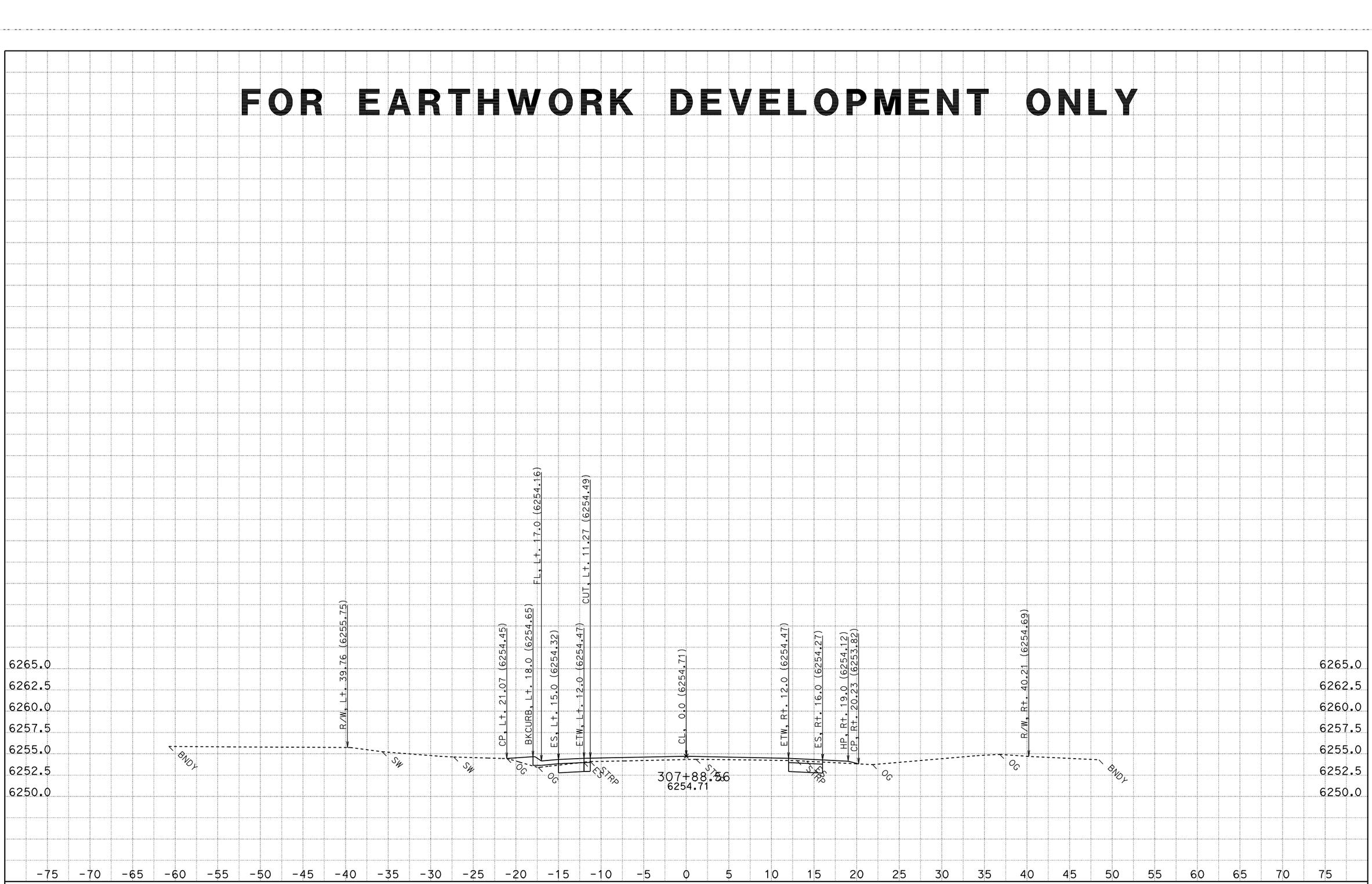

DATE: 8/12/2011
KC Project: 2A920FT
File: H:\Pla89\2A920FT\EAR\OUTPUT\22400_33600.ear

CONTRACT: 2a920
DIST/CO/RTE/PM: 03-ED,Pla 89 PM 27.2/27.4, 0.0/T8.5

SCALE: 1" = 5' Horiz.
1" = 5' Vert.

All Dimensions are US Survey Feet

A1
CROSS SECTIONS
SHEET 674 OF 936

FOR EARTHWORK DEVELOPMENT ONLY

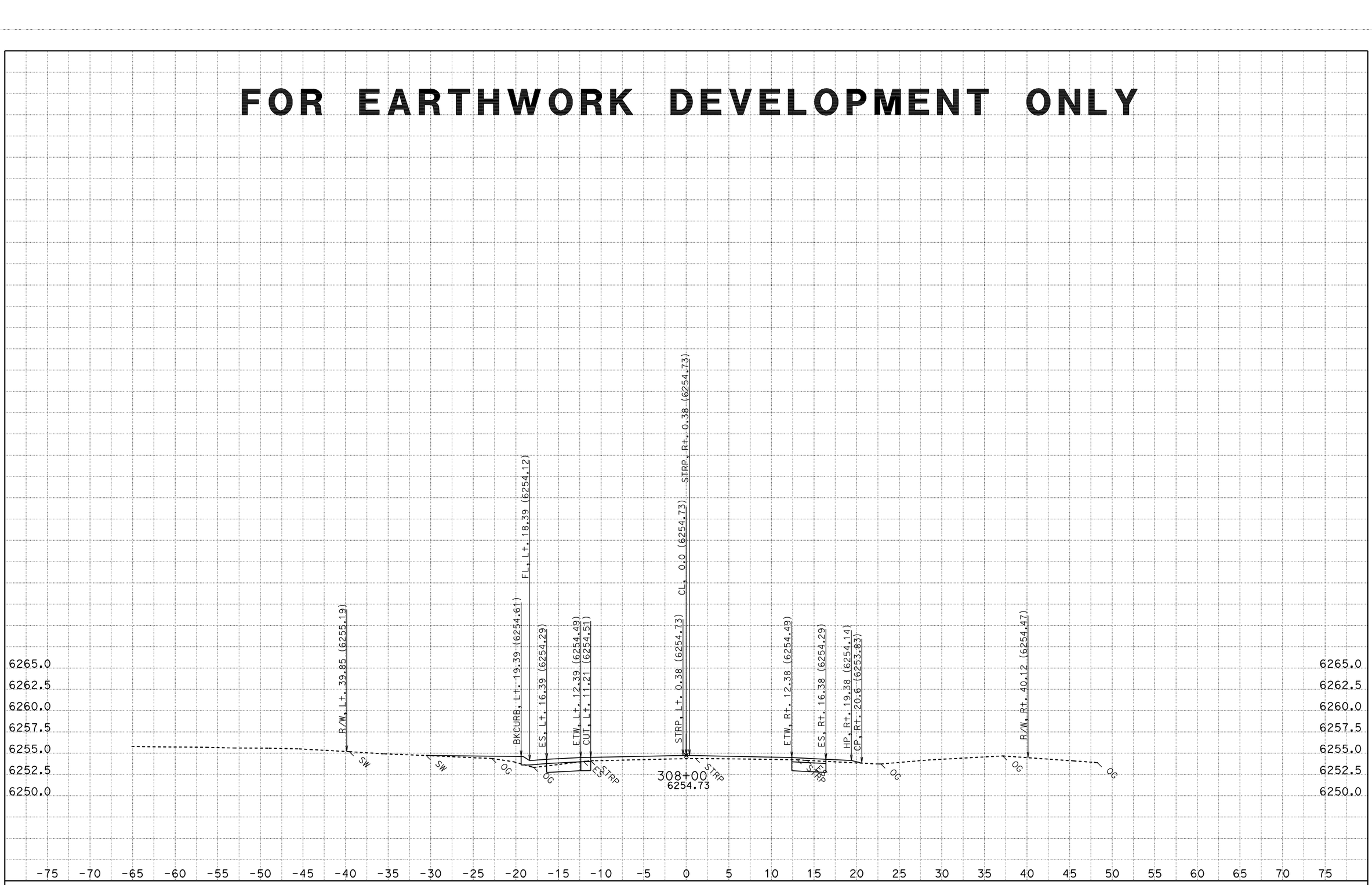

CONTRACT: 2a920

DATE: 8/12/2011

DIST/CO/RTE/PM: 03-ED,Pla 89 PM 27.2/27.4, 0.0/T8.5

SCALE: 1" = 5' Horiz.
1" = 5' Vert.

A1

CROSS SECTIONS

KC Project: 2A920FT File: H:\Pla89\2A920FT\EAR\OUTPUT\22400_33600.ear

All Dimensions are US Survey Feet

FOR EARTHWORK DEVELOPMENT ONLY

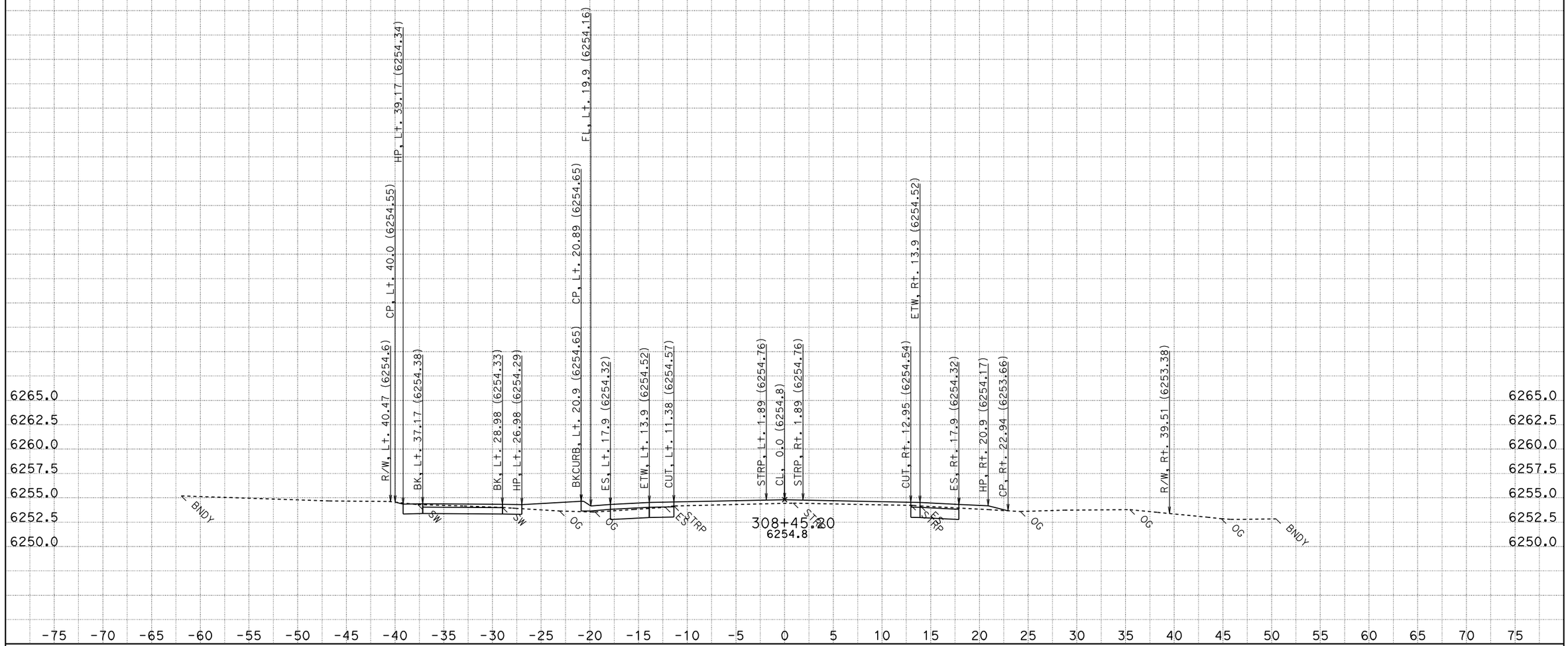

CONTRACT: 2a920

DATE: 8/12/2011

DIST/CO/RTE/PM: 03-ED,Pla 89 PM 27.2/27.4, 0.0/T8.5

SCALE: 1" = 5' Horiz.
1" = 5' Vert.

A1

CROSS SECTIONS

KC Project: 2A920FT File: H:\Pla89\2A920FT\EAR\OUTPUT\22400_33600.ear

All Dimensions are US Survey Feet

FOR EARTHWORK DEVELOPMENT ONLY

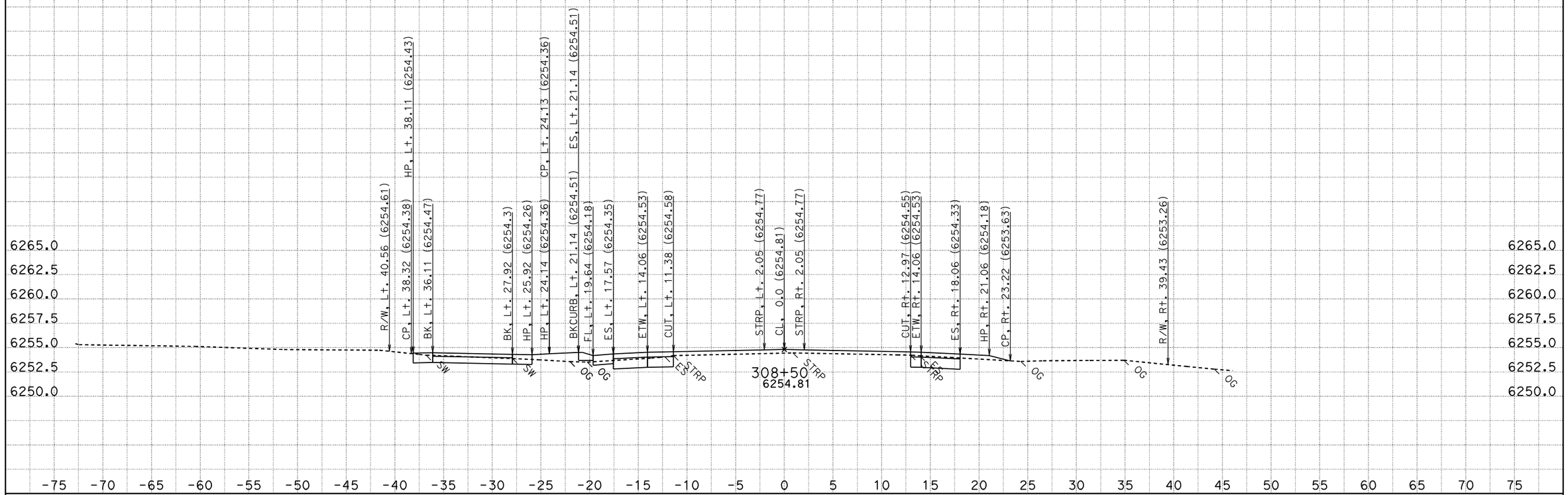

CONTRACT: 2a920

DATE: 8/12/2011

DIST/CO/RTE/PM: 03-ED,Pla 89 PM 27.2/27.4, 0.0/T8.5

SCALE: 1" = 5' Horiz.
1" = 5' Vert.

A1

CROSS SECTIONS

KC Project: 2A920FT File: H:\Pla89\2A920FT\EAR\OUTPUT\22400_33600.ear

All Dimensions are US Survey Feet

FOR EARTHWORK DEVELOPMENT ONLY

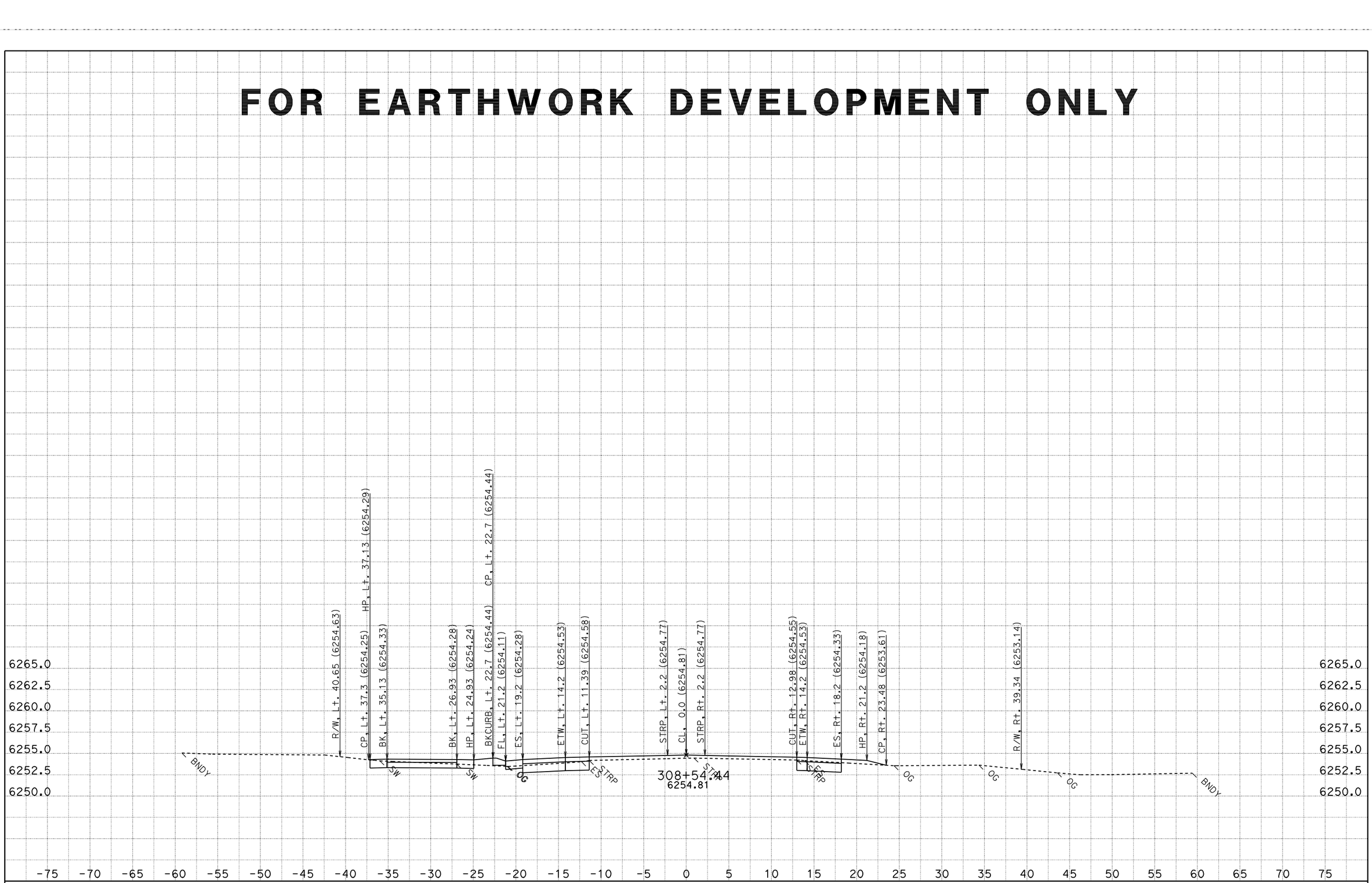

CONTRACT: 2a920

DATE: 8/12/2011

DIST/CO/RTE/PM: 03-ED,Pla 89 PM 27.2/27.4, 0.0/T8.5

SCALE: 1" = 5' Horiz.
1" = 5' Vert.

A1

CROSS SECTIONS

KC Project: 2A920FT

File: H:\Pla89\2A920FT\EAR\OUTPUT\22400_33600.ear

All Dimensions are US Survey Feet

FOR EARTHWORK DEVELOPMENT ONLY

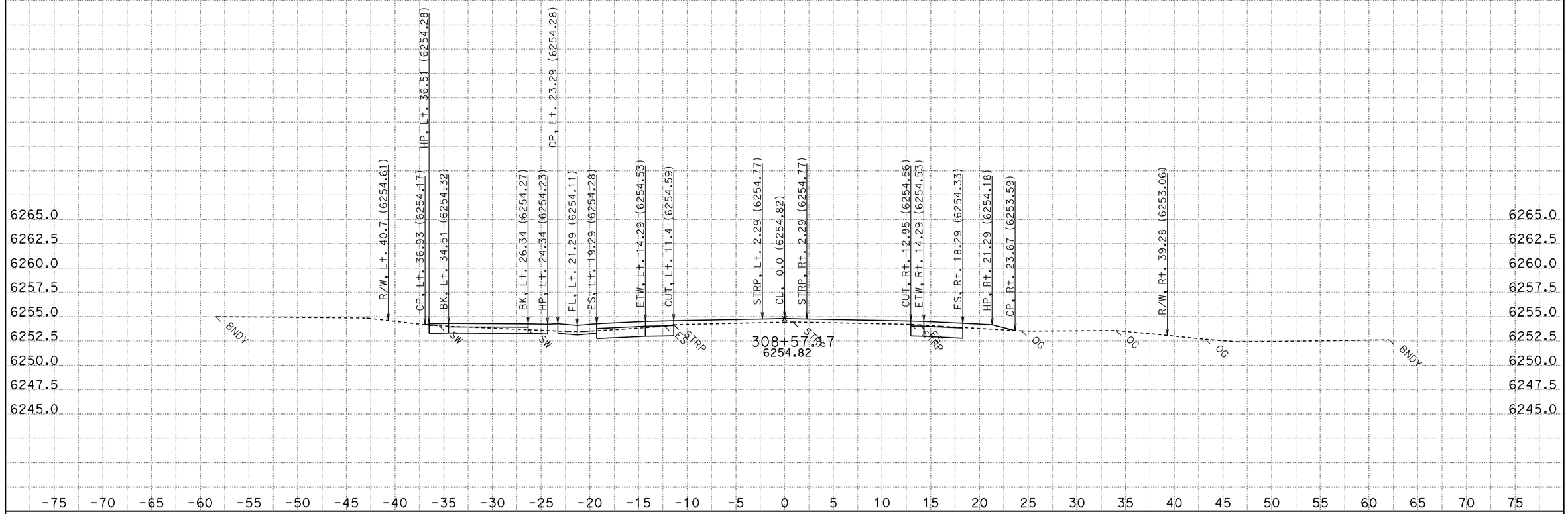

DATE: 8/12/2011
KC Project: 2A920FT
File: H:\Pla89\2A920FT\EAR\OUTPUT\22400_33600.ear

CONTRACT: 2a920
DIST/CO/RTE/PM: 03-ED,Pla 89 PM 27.2/27.4, 0.0/T8.5

SCALE: 1" = 5' Horiz.
1" = 5' Vert.

All Dimensions are US Survey Feet

A1
CROSS SECTIONS
SHEET 679 OF 936

FOR EARTHWORK DEVELOPMENT ONLY

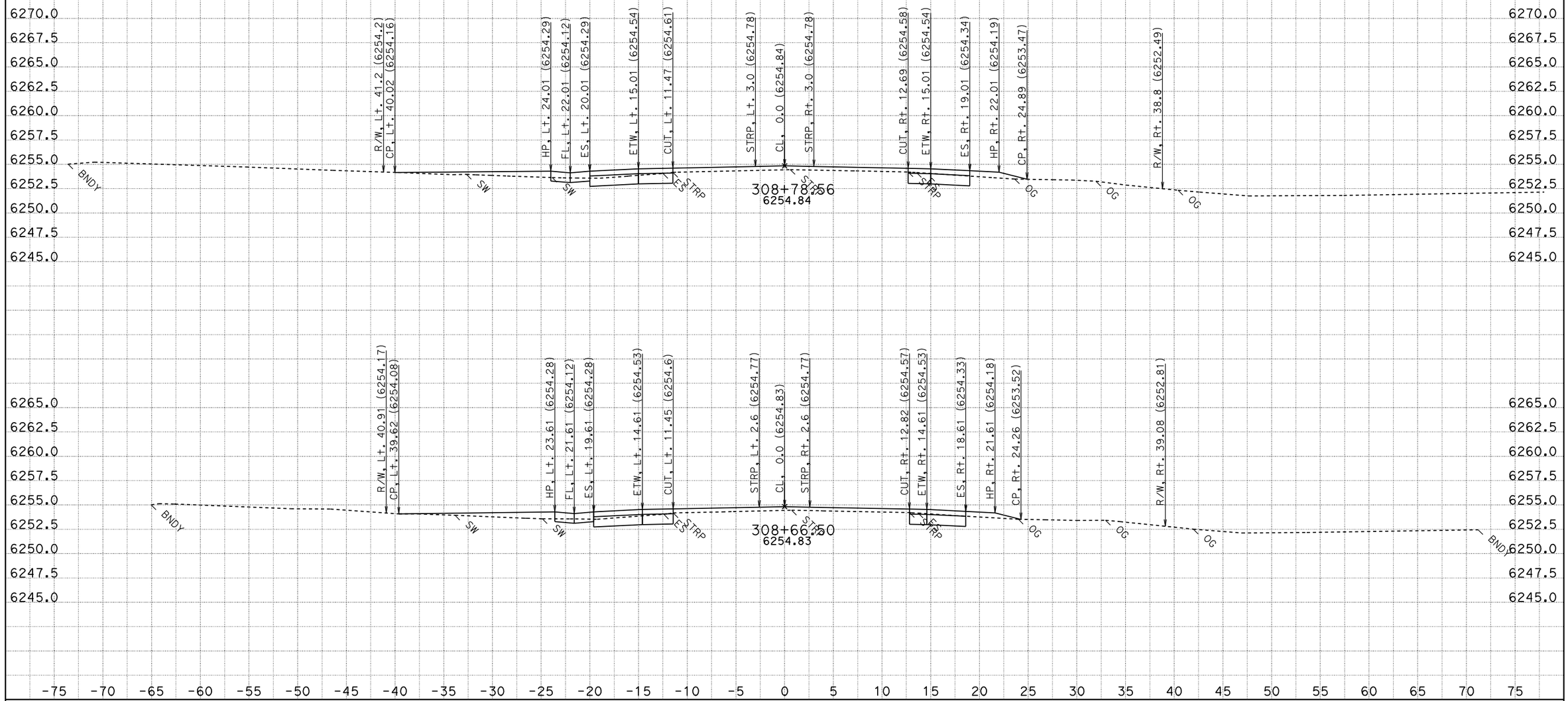

DATE: 8/12/2011

KC Project: 2A920FT

File: H:\Pla89\2A920FT\EAR\OUTPUT\22400_33600.ear

CONTRACT: 2a920

DIST/CO/RTE/PM: 03-ED,Pla 89 PM 27.2/27.4, 0.0/T8.5

SCALE: 1" = 5' Horiz.
1" = 5' Vert.

All Dimensions are US Survey Feet

A1

CROSS SECTIONS

SHEET 680 OF 936

FOR EARTHWORK DEVELOPMENT ONLY

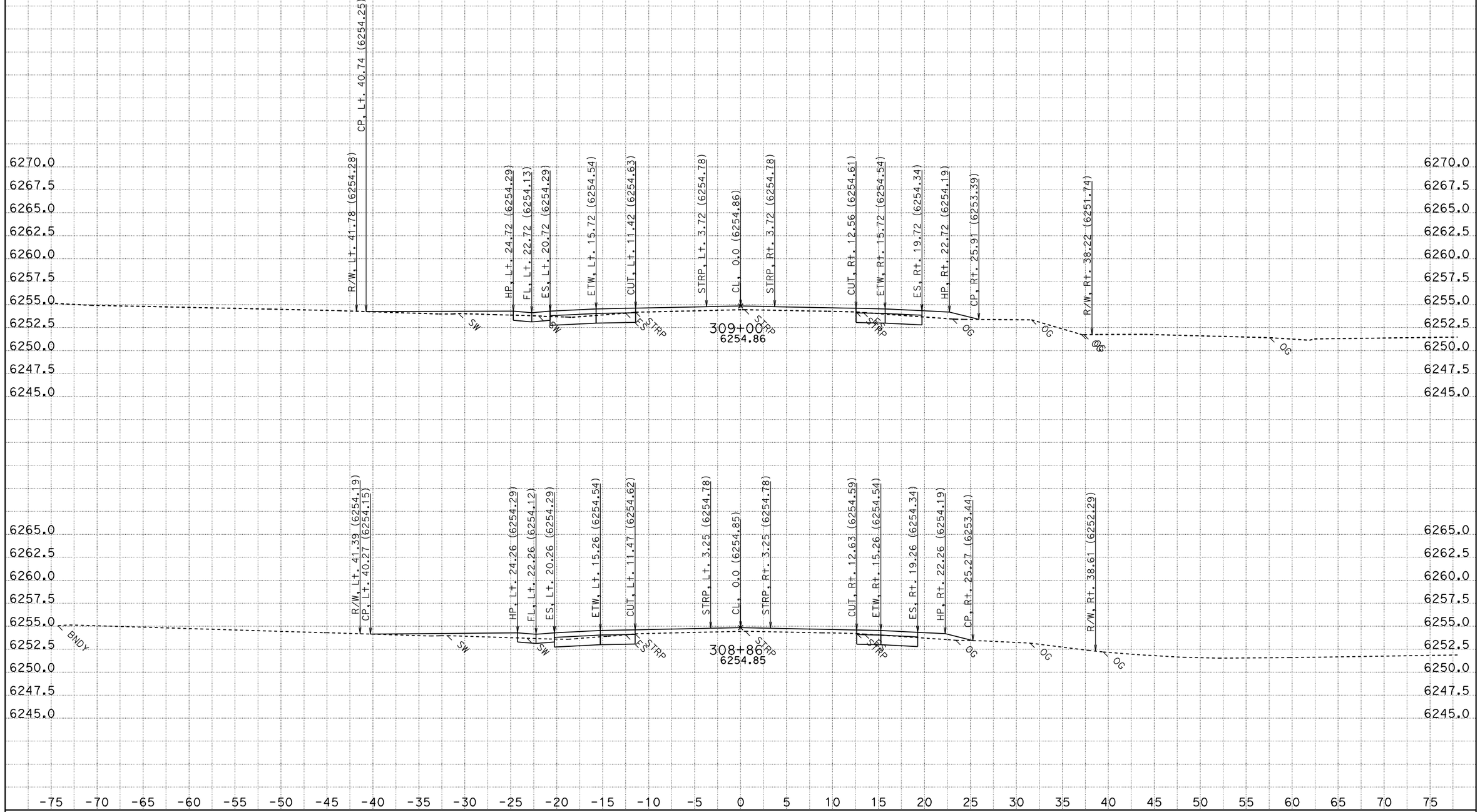

DATE: 8/12/2011

KC Project: 2A920FT

File: H:\Pla89\2A920FT\EAR\OUTPUT\22400_33600.ear

CONTRACT: 2a920

DIST/CO/RTE/PM: 03-ED,Pla 89 PM 27.2/27.4, 0.0/T8.5

SCALE: 1" = 5' Horiz.
1" = 5' Vert.

All Dimensions are US Survey Feet

A1

CROSS SECTIONS

SHEET 681 OF 936

FOR EARTHWORK DEVELOPMENT ONLY

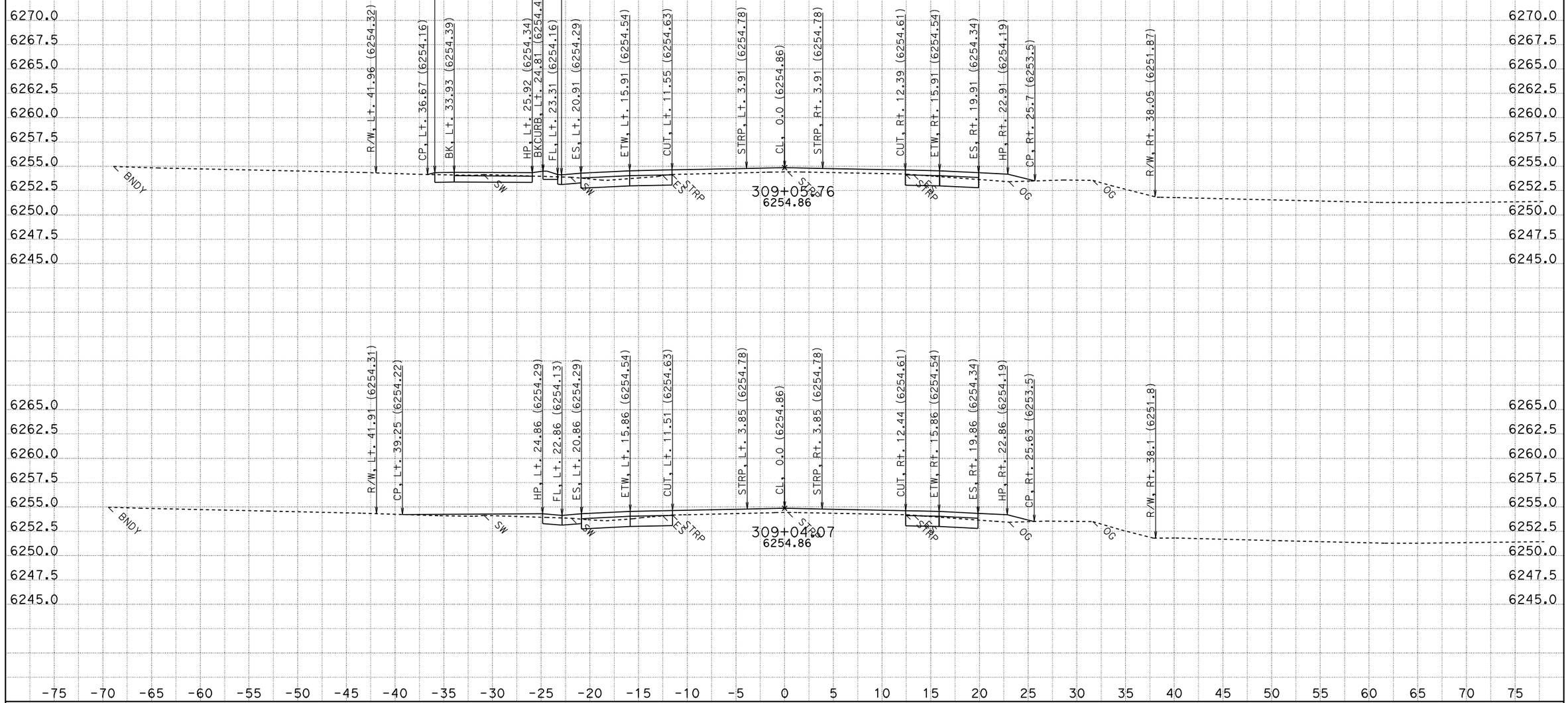

DATE: 8/12/2011

KC Project: 2A920FT

File: H:\Pla89\2A920FT\EAR\OUTPUT\22400_33600.ear

CONTRACT: 2a920

DIST/CO/RTE/PM: 03-ED,Pla 89 PM 27.2/27.4, 0.0/T8.5

SCALE: 1" = 5' Horiz.
1" = 5' Vert.

All Dimensions are US Survey Feet

A1

CROSS SECTIONS

SHEET 682 OF 936

FOR EARTHWORK DEVELOPMENT ONLY

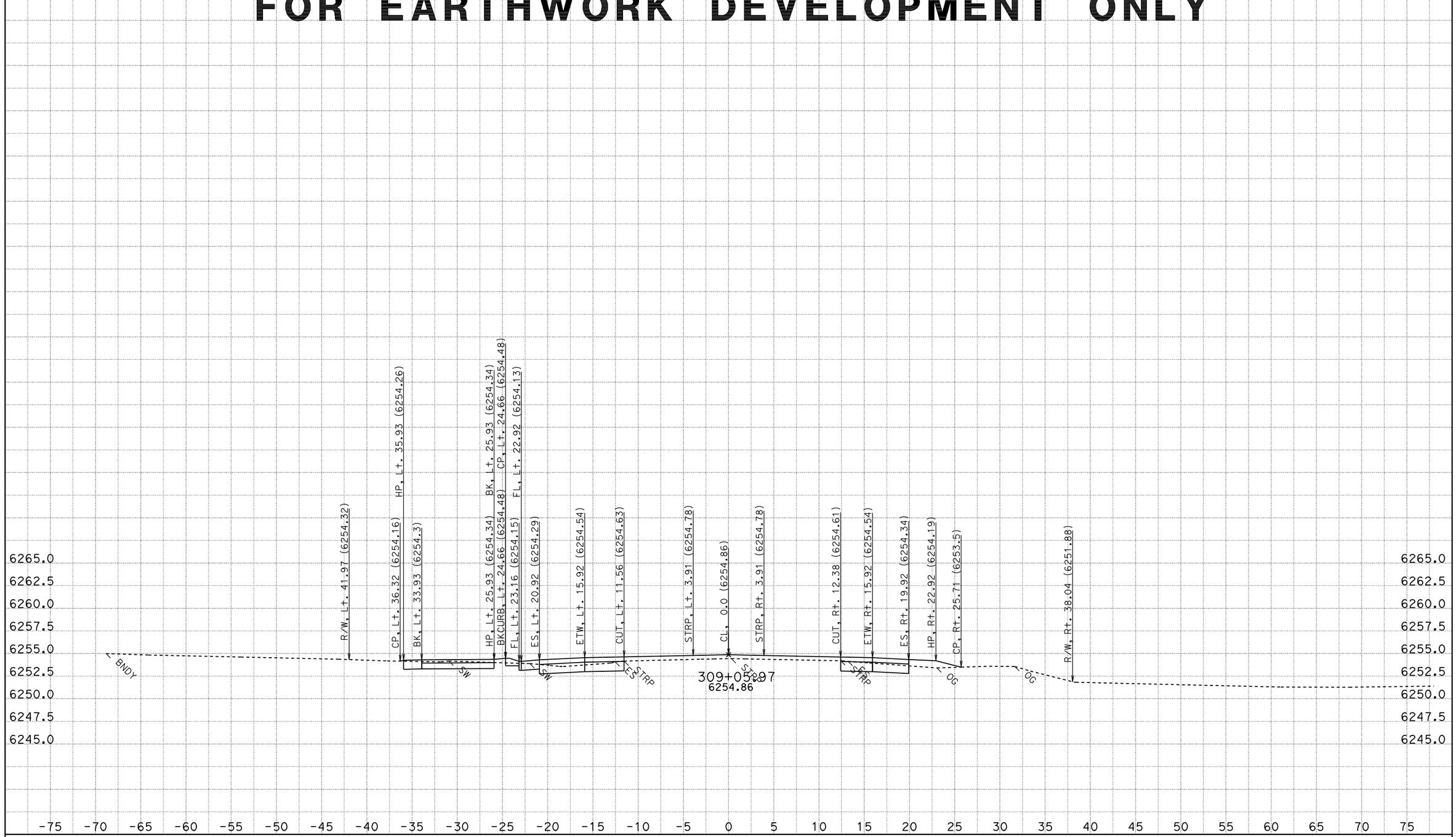

CONTRACT: 2a920

DATE: 8/12/2011

DIST/CO/RTE/PM: 03-ED,Pla 89 PM 27.2/27.4, 0.0/T8.5

SCALE: 1" = 5' Horiz.
1" = 5' Vert.

A1

CROSS SECTIONS

KC Project: 2A920FT File: H:\Pla89\2A920FT\EAR\OUTPUT\22400_33600.ear

All Dimensions are US Survey Feet

FOR EARTHWORK DEVELOPMENT ONLY

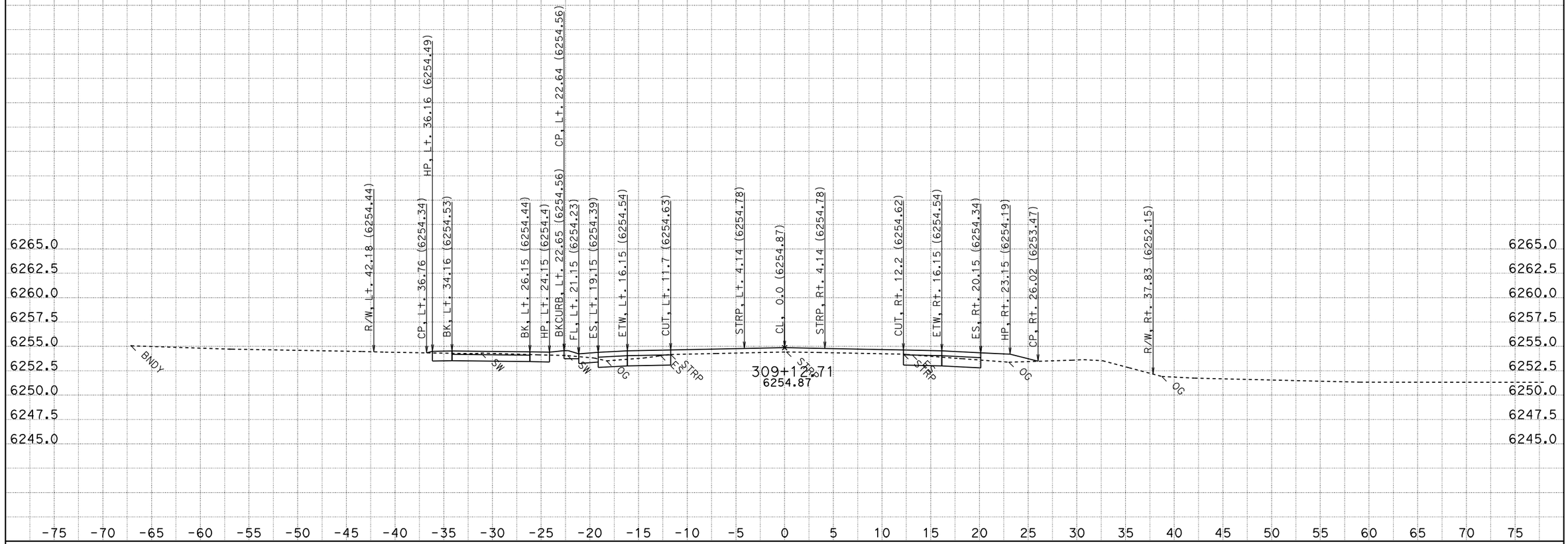

CONTRACT: 2a920

DATE: 8/12/2011

DIST/CO/RTE/PM: 03-ED,Pla 89 PM 27.2/27.4, 0.0/T8.5

SCALE: 1" = 5' Horiz.
1" = 5' Vert.

A1

CROSS SECTIONS

KC Project: 2A920FT

File: H:\Pla89\2A920FT\EAR\OUTPUT\22400_33600.ear

All Dimensions are US Survey Feet

FOR EARTHWORK DEVELOPMENT ONLY



CONTRACT: 2a920

DATE: 8/12/2011

DIST/CO/RTE/PM: 03-ED,Pla 89 PM 27.2/27.4, 0.0/T8.5

SCALE: 1" = 5' Horiz.
1" = 5' Vert.

A1

CROSS SECTIONS

KC Project: 2A920FT File: H:\Pla89\2A920FT\EAR\OUTPUT\22400_33600.ear

All Dimensions are US Survey Feet

FOR EARTHWORK DEVELOPMENT ONLY

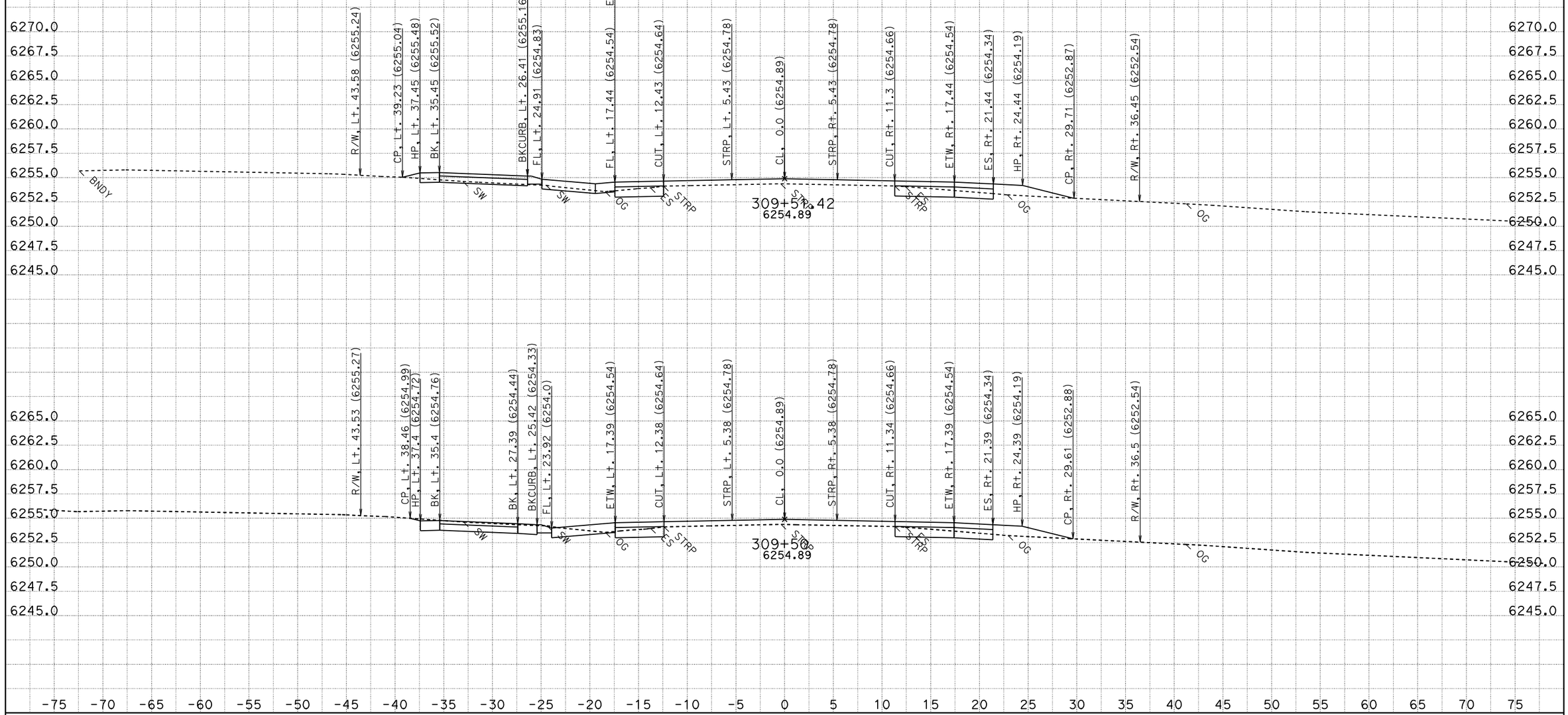

DATE: 8/12/2011

KC Project: 2A920FT

File: H:\Pla89\2A920FT\EAR\OUTPUT\22400_33600.ear

CONTRACT: 2a920

DIST/CO/RTE/PM: 03-ED,Pla 89 PM 27.2/27.4, 0.0/T8.5

SCALE: 1" = 5' Horiz.
1" = 5' Vert.

All Dimensions are US Survey Feet

A1

CROSS SECTIONS

SHEET 686 OF 936

FOR EARTHWORK DEVELOPMENT ONLY

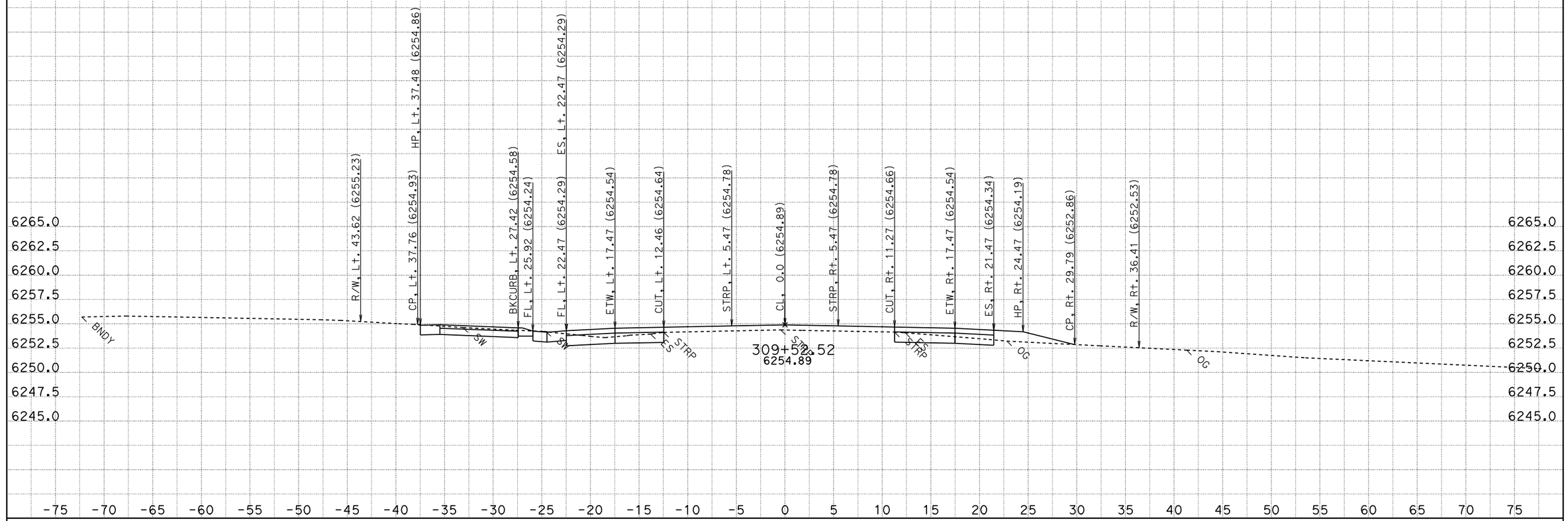

CONTRACT: 2a920

DATE: 8/12/2011

DIST/CO/RTE/PM: 03-ED,Pla 89 PM 27.2/27.4, 0.0/T8.5

SCALE: 1" = 5' Horiz.
1" = 5' Vert.

A1

CROSS SECTIONS

KC Project: 2A920FT File: H:\Pla89\2A920FT\EAR\OUTPUT\22400_33600.ear

All Dimensions are US Survey Feet

FOR EARTHWORK DEVELOPMENT ONLY

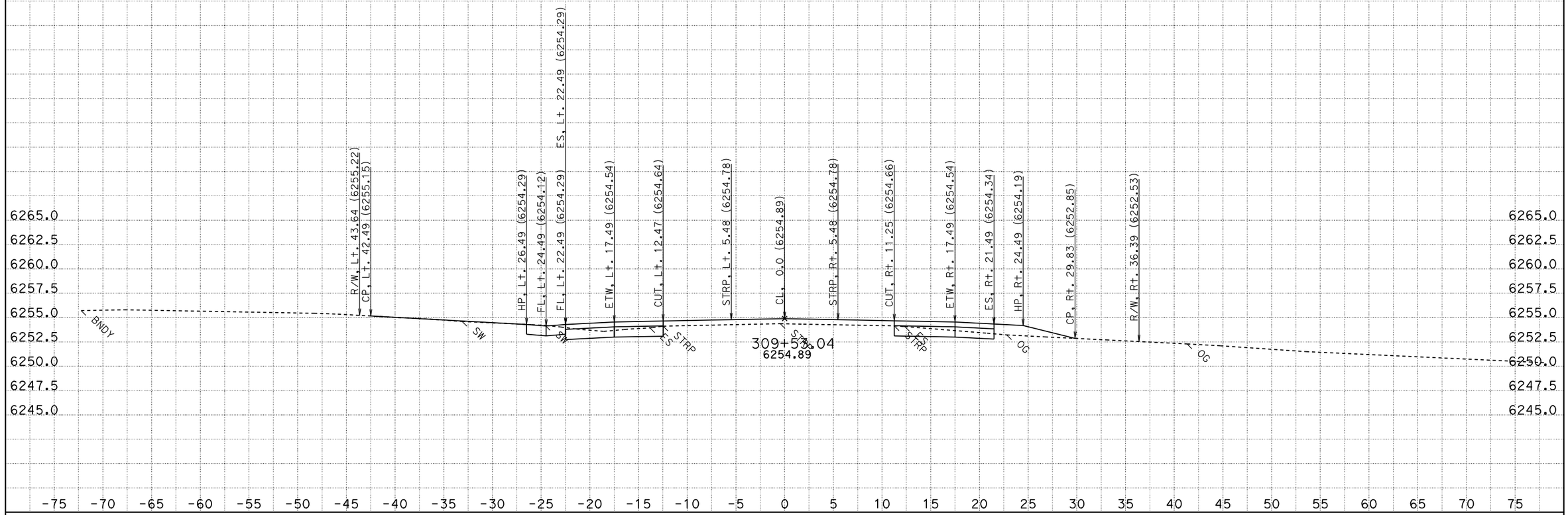

CONTRACT: 2a920

DATE: 8/12/2011

DIST/CO/RTE/PM: 03-ED,Pla 89 PM 27.2/27.4, 0.0/T8.5

SCALE: 1" = 5' Horiz.
1" = 5' Vert.

A1

CROSS SECTIONS

KC Project: 2A920FT

File: H:\Pla89\2A920FT\EAR\OUTPUT\22400_33600.ear

All Dimensions are US Survey Feet

FOR EARTHWORK DEVELOPMENT ONLY

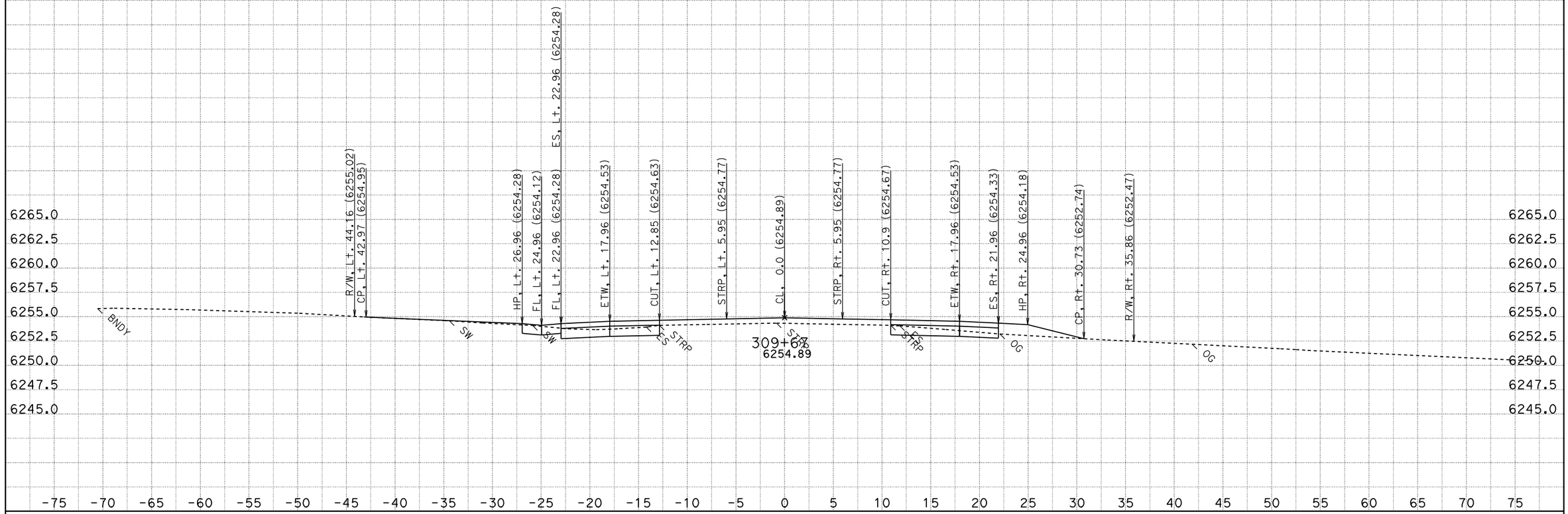

CONTRACT: 2a920

DATE: 8/12/2011

DIST/CO/RTE/PM: 03-ED,Pla 89 PM 27.2/27.4, 0.0/T8.5

SCALE: 1" = 5' Horiz.
1" = 5' Vert.

A1

CROSS SECTIONS

KC Project: 2A920FT

File: H:\Pla89\2A920FT\EAR\OUTPUT\22400_33600.ear

All Dimensions are US Survey Feet

FOR EARTHWORK DEVELOPMENT ONLY

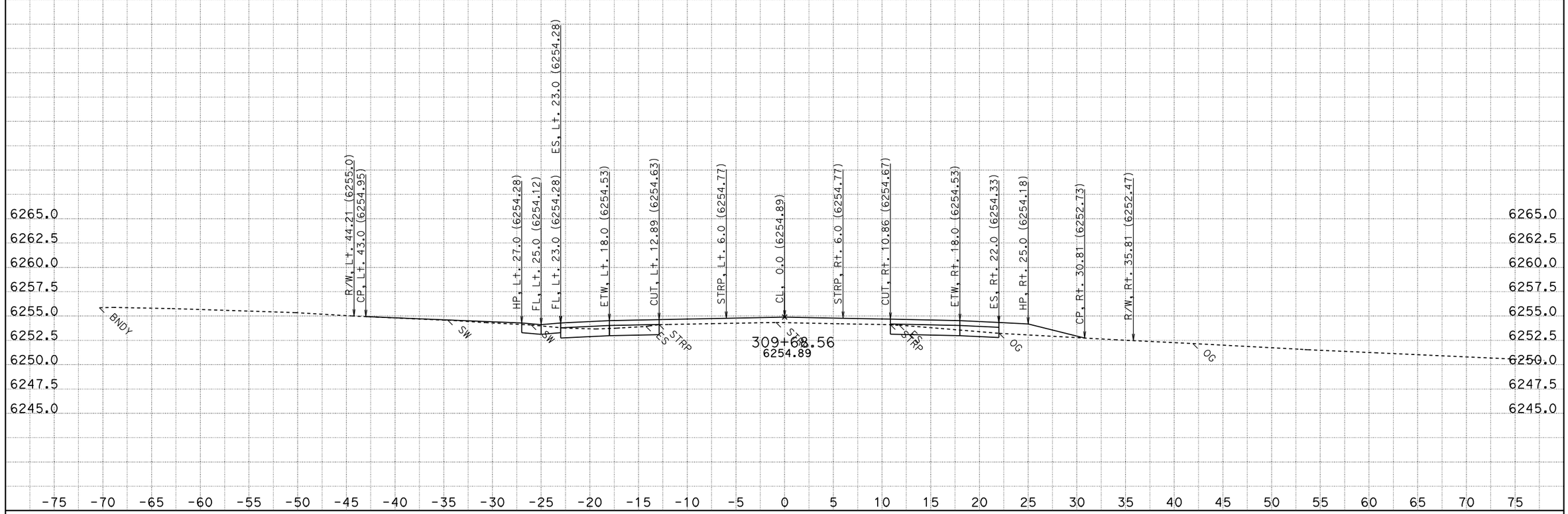

CONTRACT: 2a920

DATE: 8/12/2011

DIST/CO/RTE/PM: 03-ED,Pla 89 PM 27.2/27.4, 0.0/T8.5

SCALE: 1" = 5' Horiz.
1" = 5' Vert.

A1

CROSS SECTIONS

KC Project: 2A920FT File: H:\Pla89\2A920FT\EAR\OUTPUT\22400_33600.ear

All Dimensions are US Survey Feet

FOR EARTHWORK DEVELOPMENT ONLY

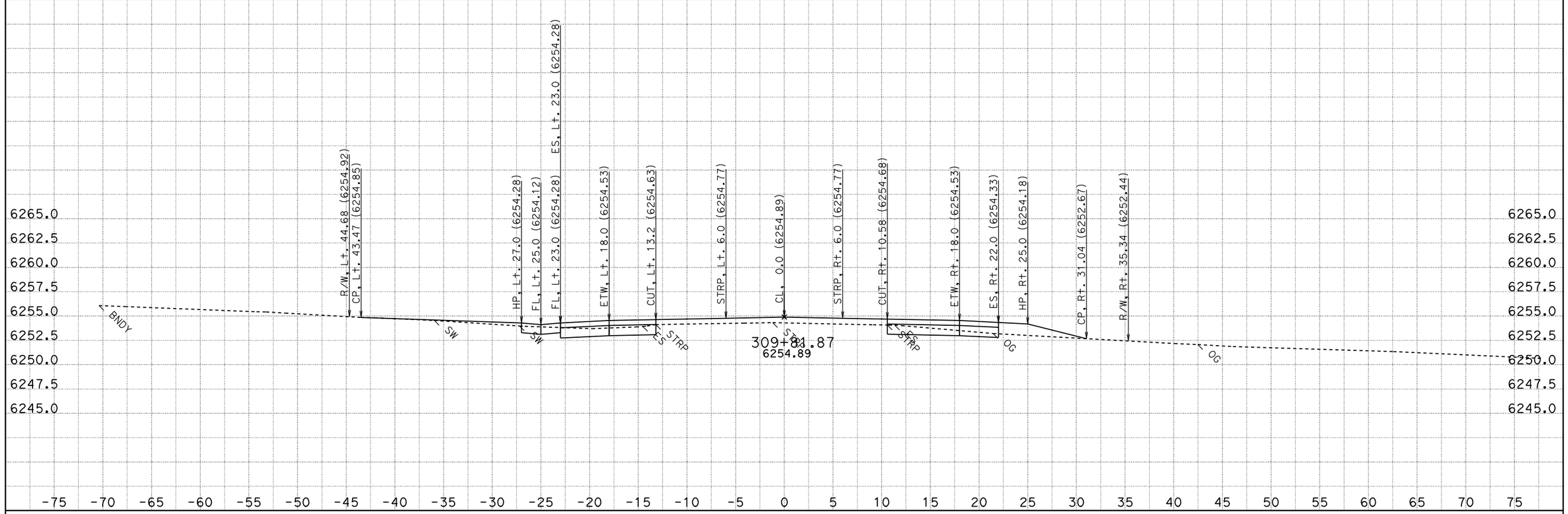

CONTRACT: 2a920

DATE: 8/12/2011

DIST/CO/RTE/PM: 03-ED,Pla 89 PM 27.2/27.4, 0.0/T8.5

SCALE: 1" = 5' Horiz.
1" = 5' Vert.

A1

CROSS SECTIONS

KC Project: 2A920FT File: H:\Pla89\2A920FT\EAR\OUTPUT\22400_33600.ear

All Dimensions are US Survey Feet

FOR EARTHWORK DEVELOPMENT ONLY

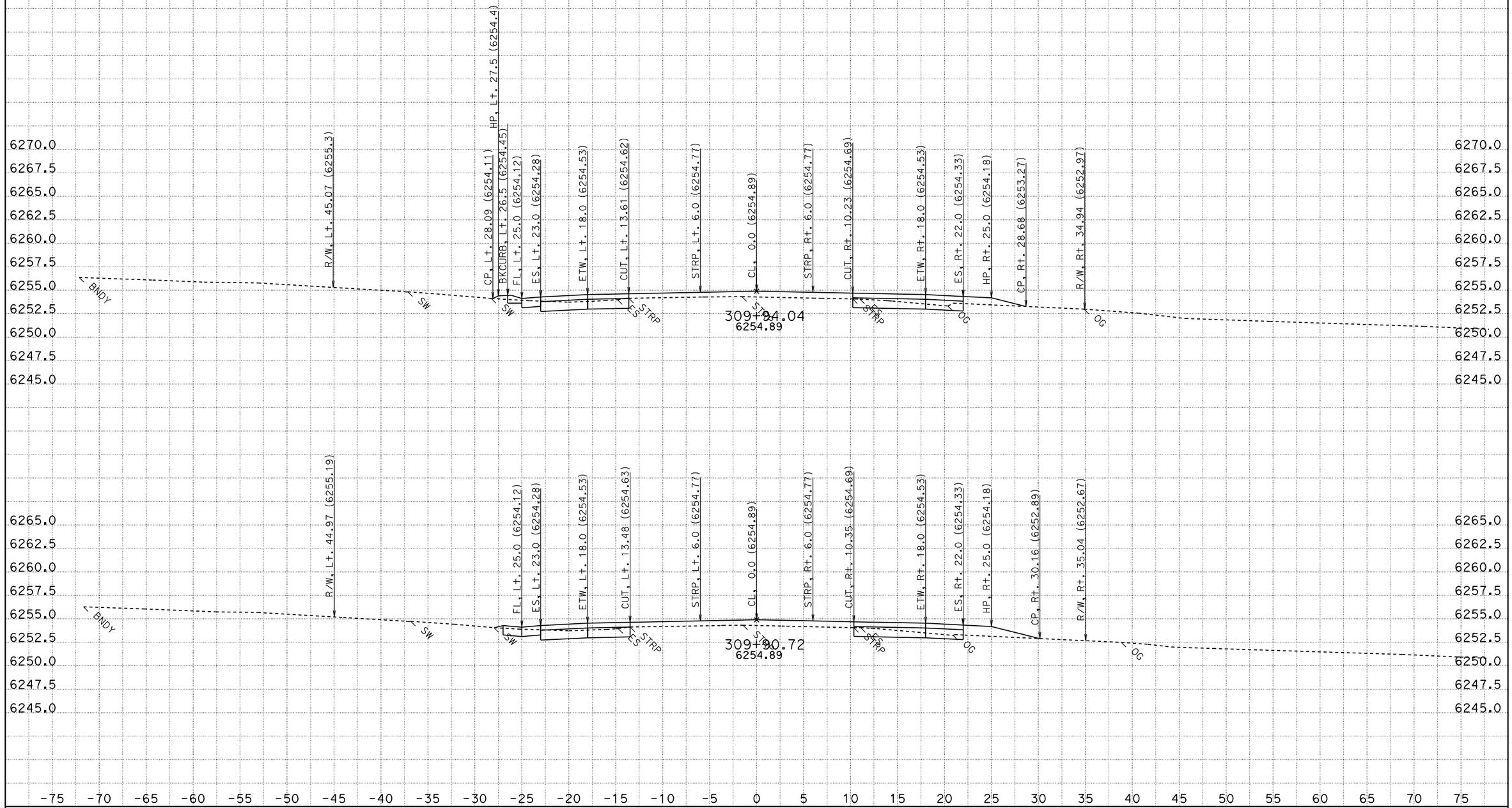

CONTRACT: 2a920

DATE: 8/12/2011

DIST/CO/RTE/PM: 03-ED,Pla 89 PM 27.2/27.4, 0.0/T8.5

KC Project: 2A920FT File: H:\Pla89\2A920FT\EAR\OUTPUT\22400_33600.ear

SCALE: 1" = 5' Horiz.
1" = 5' Vert.

All Dimensions are US Survey Feet

A1

CROSS SECTIONS

SHEET 692 OF 936

FOR EARTHWORK DEVELOPMENT ONLY

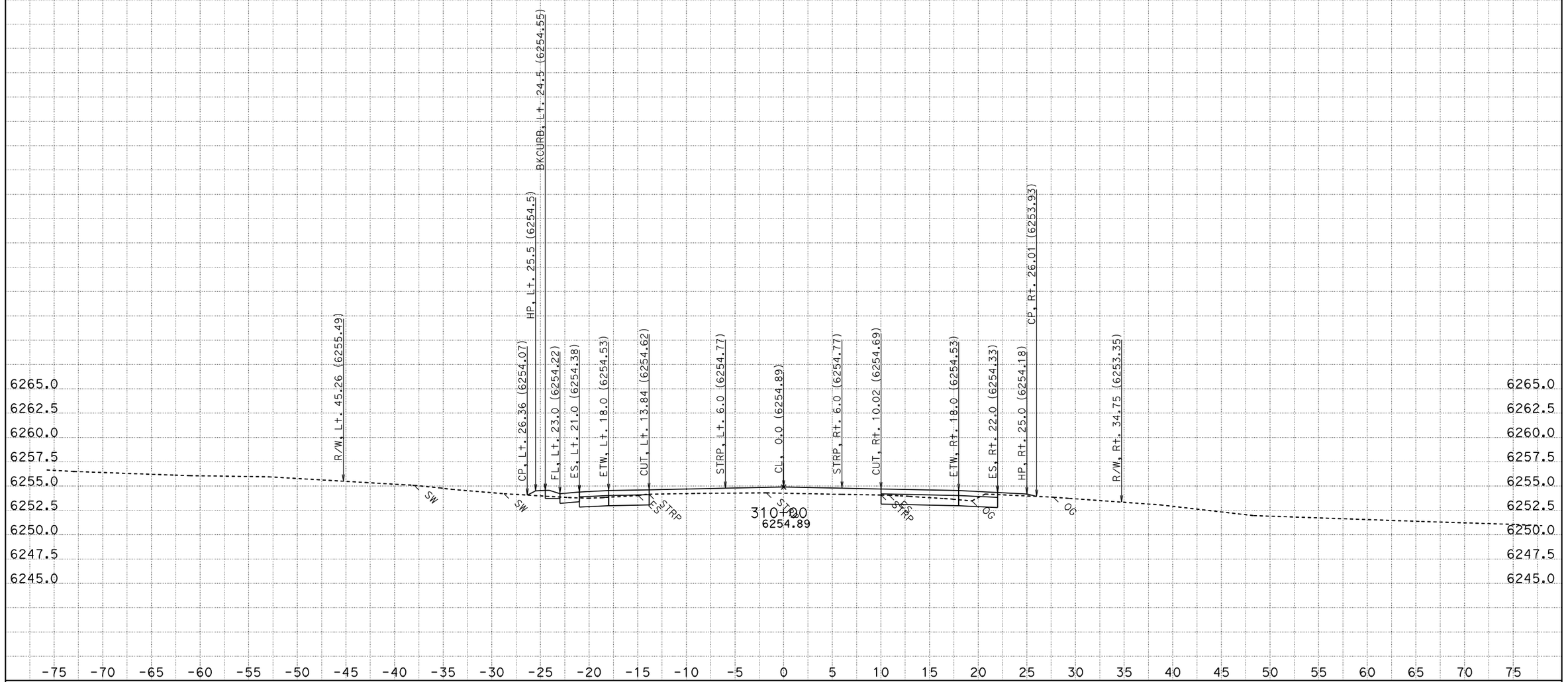

CONTRACT: 2a920

DATE: 8/12/2011

DIST/CO/RTE/PM: 03-ED,Pla 89 PM 27.2/27.4, 0.0/T8.5

SCALE: 1" = 5' Horiz.
1" = 5' Vert.

A1

CROSS SECTIONS

KC Project: 2A920FT File: H:\Pla89\2A920FT\EAR\OUTPUT\22400_33600.ear

All Dimensions are US Survey Feet

FOR EARTHWORK DEVELOPMENT ONLY

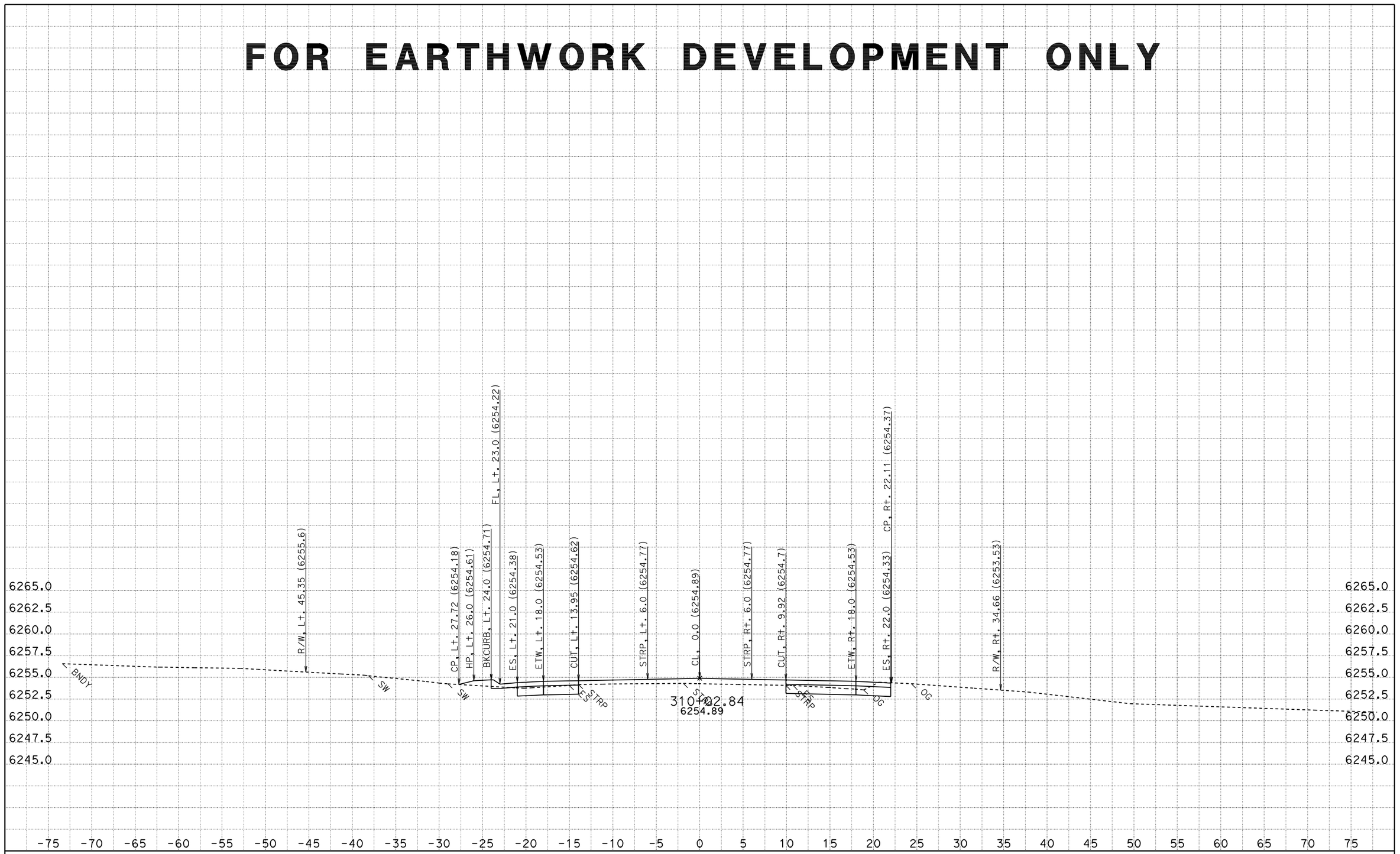

CONTRACT: 2a920

DATE: 8/12/2011

DIST/CO/RTE/PM: 03-ED,Pla 89 PM 27.2/27.4, 0.0/T8.5

SCALE: 1" = 5' Horiz.
1" = 5' Vert.

A1

CROSS SECTIONS

KC Project: 2A920FT File: H:\Pla89\2A920FT\EAR\OUTPUT\22400_33600.ear

All Dimensions are US Survey Feet

FOR EARTHWORK DEVELOPMENT ONLY

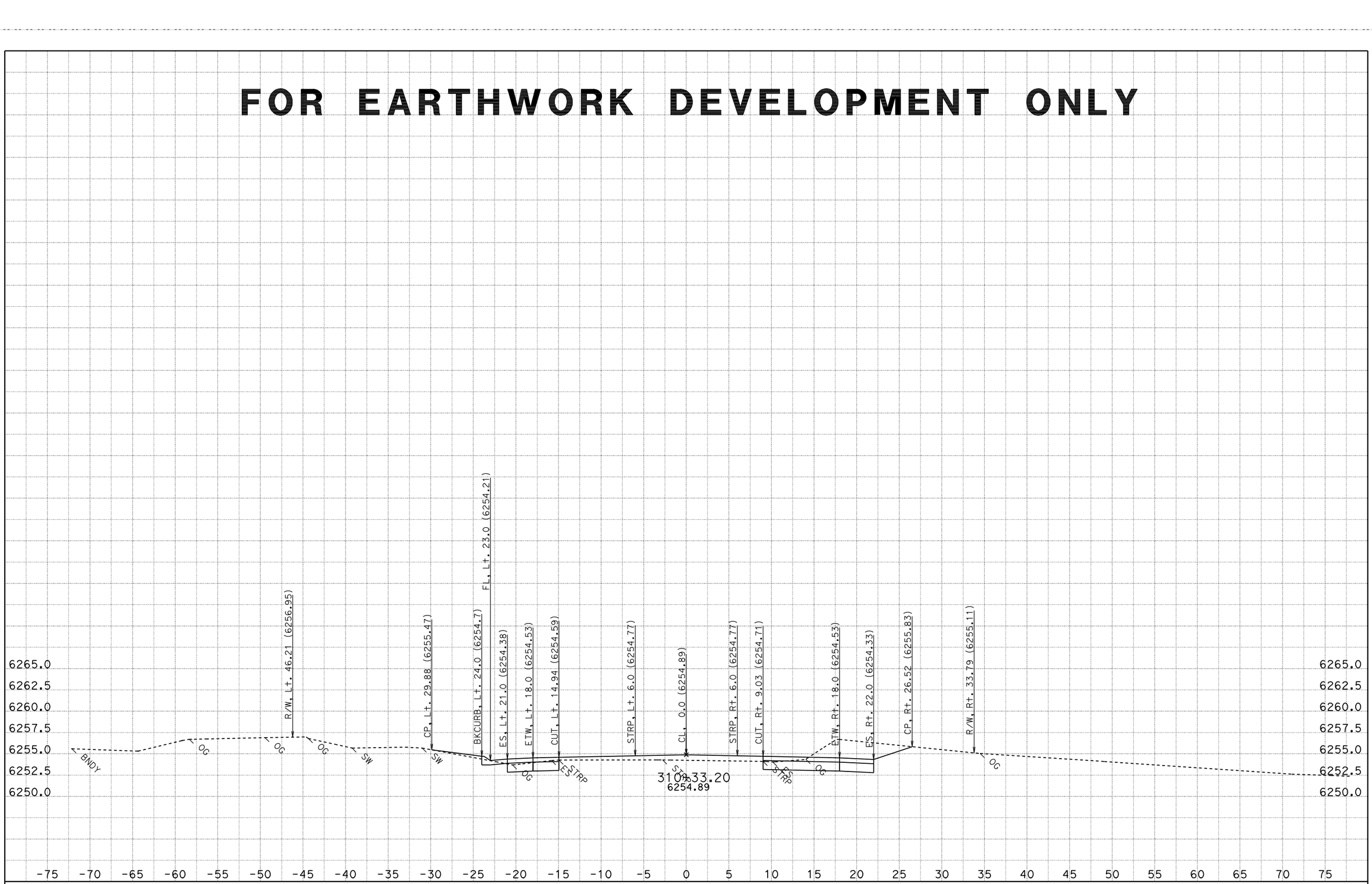

CONTRACT: 2a920

DATE: 8/12/2011

DIST/CO/RTE/PM: 03-ED,Pla 89 PM 27.2/27.4, 0.0/T8.5

KC Project: 2A920FT File: H:\Pla89\2A920FT\EAR\OUTPUT\22400_33600.ear

SCALE: 1" = 5' Horiz.
1" = 5' Vert.

All Dimensions are US Survey Feet

A1

CROSS SECTIONS

SHEET 695 OF 936

FOR EARTHWORK DEVELOPMENT ONLY

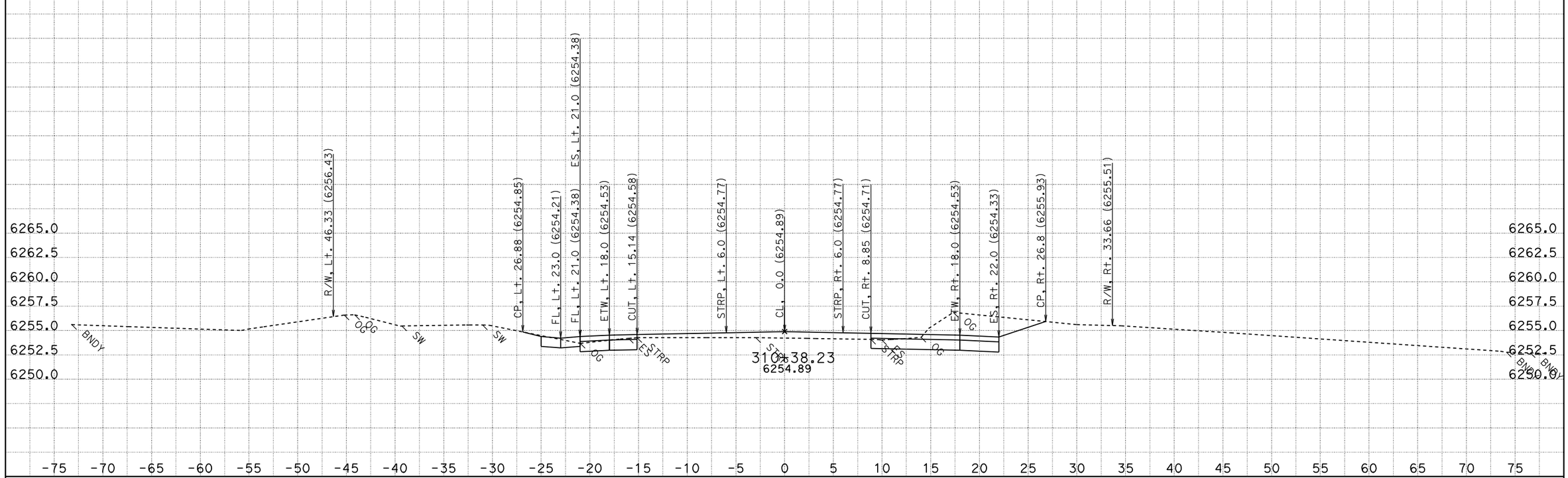

CONTRACT: 2a920

DATE: 8/12/2011

DIST/CO/RTE/PM: 03-ED,Pla 89 PM 27.2/27.4, 0.0/T8.5

KC Project: 2A920FT File: H:\Pla89\2A920FT\EAR\OUTPUT\22400_33600.ear

SCALE: 1" = 5' Horiz.
1" = 5' Vert.

All Dimensions are US Survey Feet

A1

CROSS SECTIONS

SHEET 696 OF 936

FOR EARTHWORK DEVELOPMENT ONLY

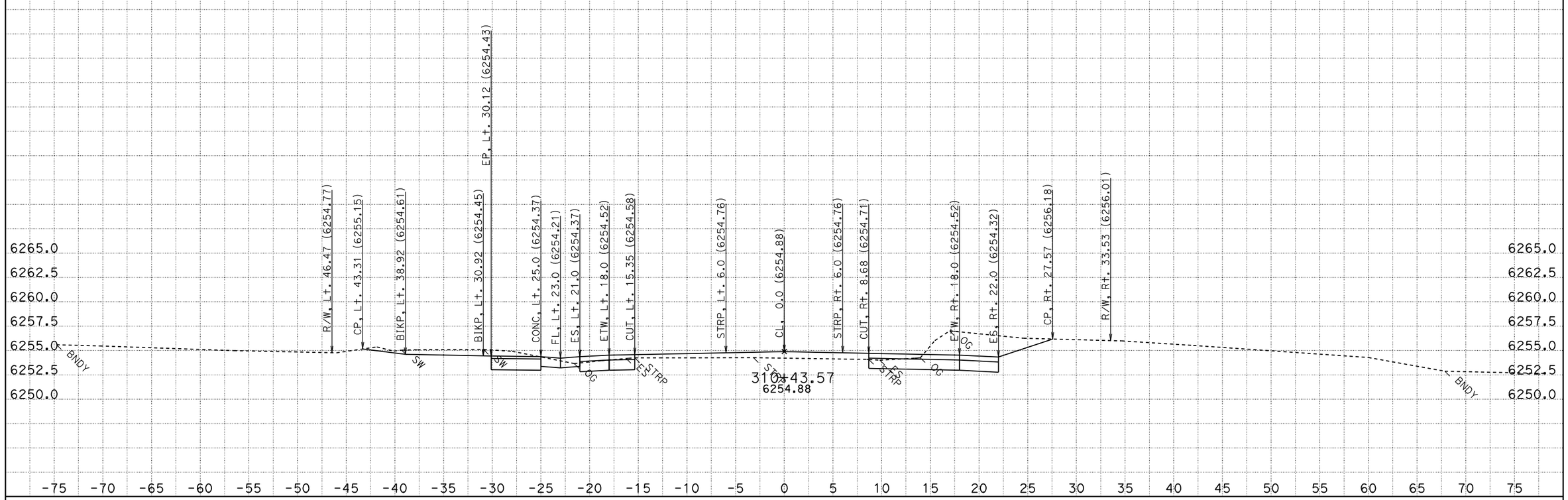

DATE: 8/12/2011

KC Project: 2A920FT

File: H:\Pla89\2A920FT\EAR\OUTPUT\22400_33600.ear

CONTRACT: 2a920

DIST/CO/RTE/PM: 03-ED,Pla 89 PM 27.2/27.4, 0.0/T8.5

SCALE: 1" = 5' Horiz.
1" = 5' Vert.

All Dimensions are US Survey Feet

A1

CROSS SECTIONS

SHEET 697 OF 936

FOR EARTHWORK DEVELOPMENT ONLY

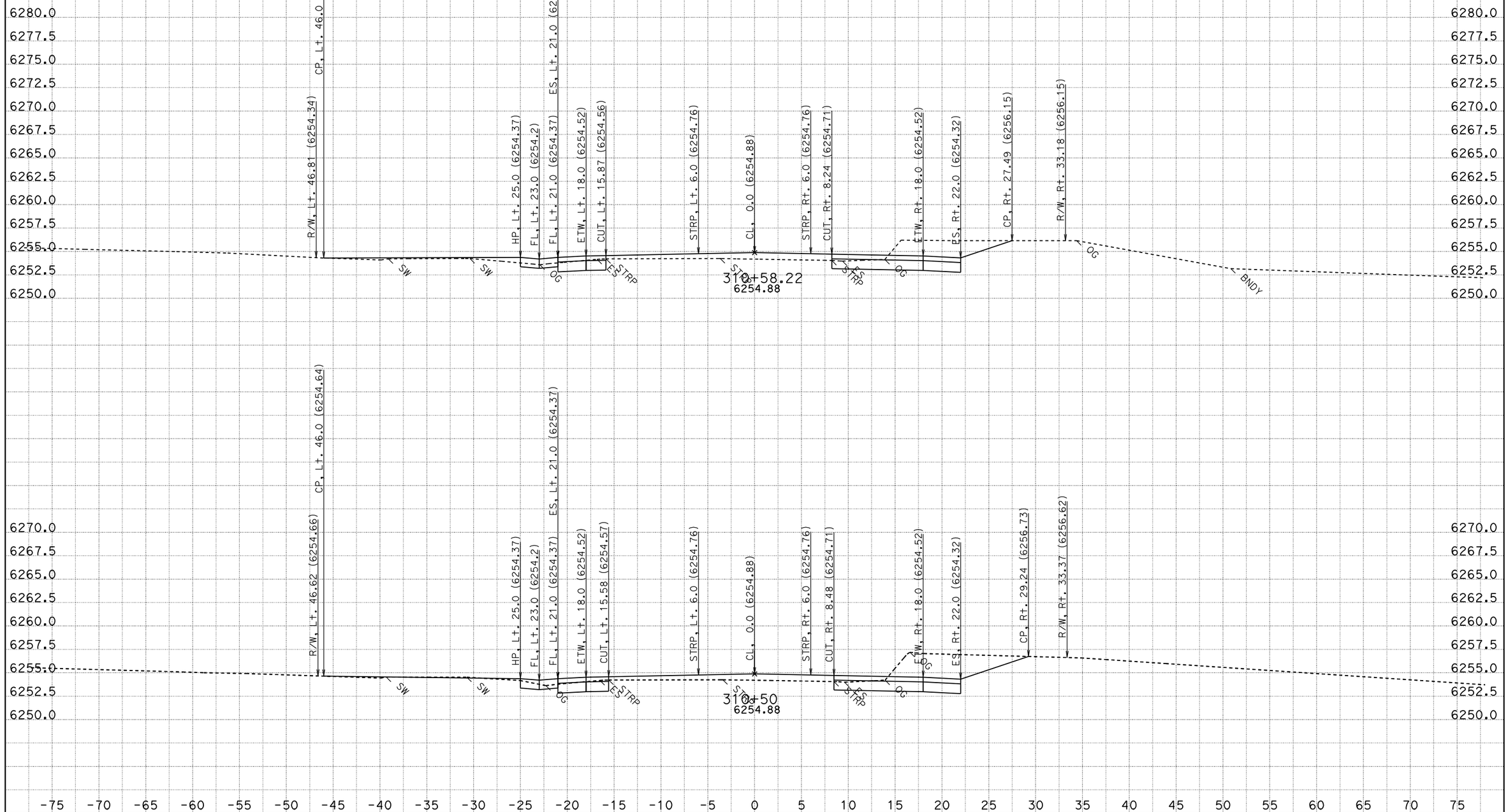

CONTRACT: 2a920

DATE: 8/12/2011

DIST/CO/RTE/PM: 03-ED,Pla 89 PM 27.2/27.4, 0.0/T8.5

SCALE: 1" = 5' Horiz.
1" = 5' Vert.

A1

CROSS SECTIONS

KC Project: 2A920FT

File: H:\Pla89\2A920FT\EAR\OUTPUT\22400_33600.ear

All Dimensions are US Survey Feet

FOR EARTHWORK DEVELOPMENT ONLY

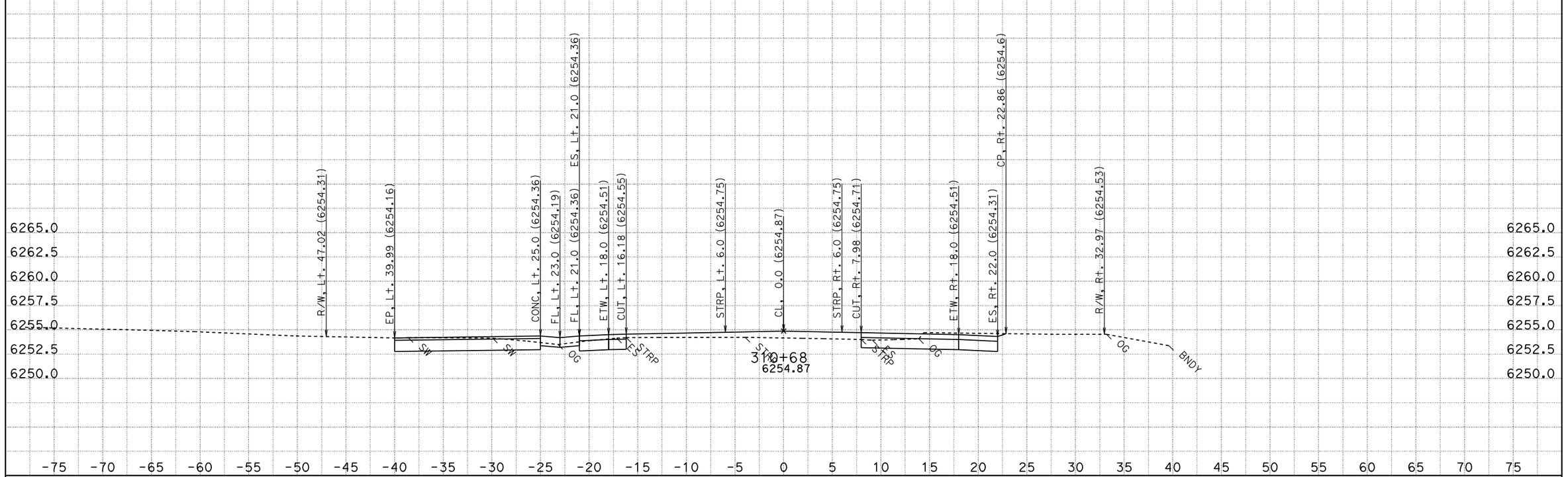

DATE: 8/12/2011
KC Project: 2A920FT
File: H:\Pla89\2A920FT\EAR\OUTPUT\22400_33600.ear

CONTRACT: 2a920
DIST/CO/RTE/PM: 03-ED,Pla 89 PM 27.2/27.4, 0.0/T8.5

SCALE: 1" = 5' Horiz.
1" = 5' Vert.

All Dimensions are US Survey Feet

A1
CROSS SECTIONS
SHEET 699 OF 936

FOR EARTHWORK DEVELOPMENT ONLY

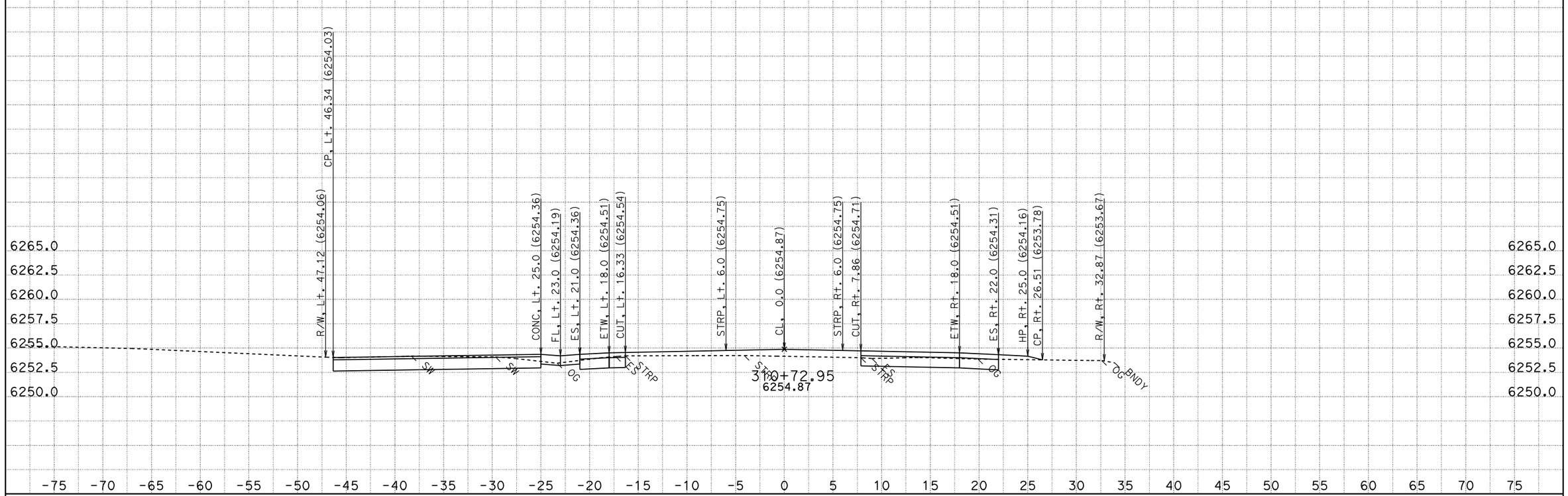

CONTRACT: 2a920

DATE: 8/12/2011

DIST/CO/RTE/PM: 03-ED,Pla 89 PM 27.2/27.4, 0.0/T8.5

KC Project: 2A920FT File: H:\Pla89\2A920FT\EAR\OUTPUT\22400_33600.ear

SCALE: 1" = 5' Horiz.
1" = 5' Vert.

All Dimensions are US Survey Feet

A1

CROSS SECTIONS

SHEET 700 OF 936

FOR EARTHWORK DEVELOPMENT ONLY

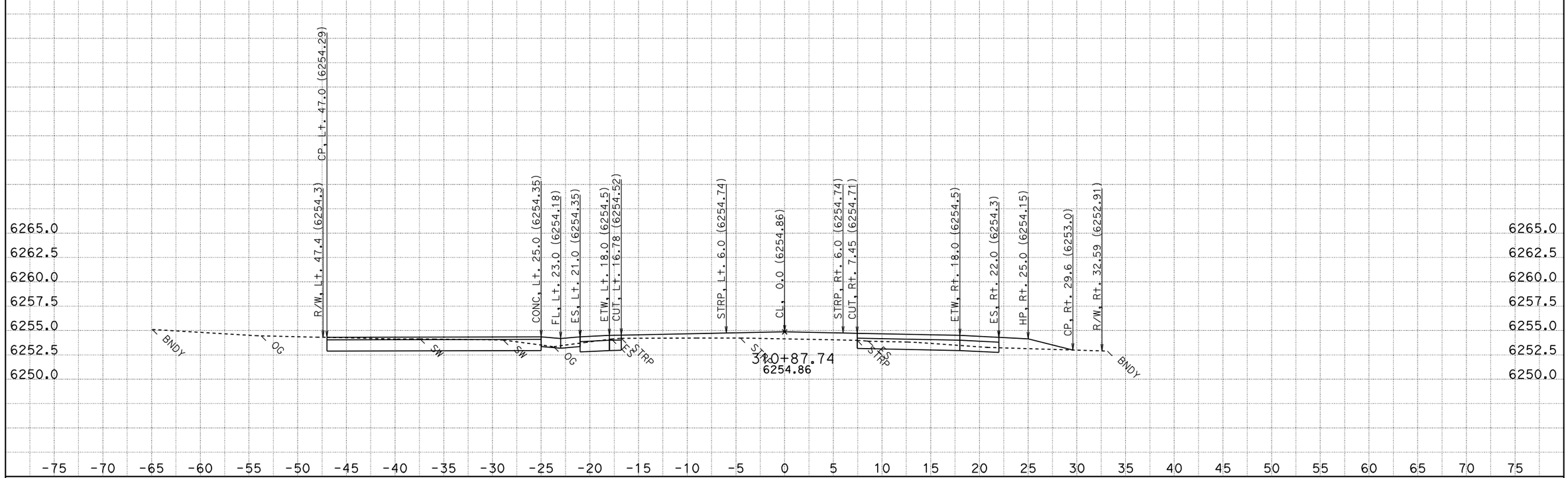

CONTRACT: 2a920

DATE: 8/12/2011

DIST/CO/RTE/PM: 03-ED,Pla 89 PM 27.2/27.4, 0.0/T8.5

KC Project: 2A920FT File: H:\Pla89\2A920FT\EAR\OUTPUT\22400_33600.ear

SCALE: 1" = 5' Horiz.
1" = 5' Vert.

All Dimensions are US Survey Feet

A1
CROSS SECTIONS
SHEET 701 OF 936

FOR EARTHWORK DEVELOPMENT ONLY

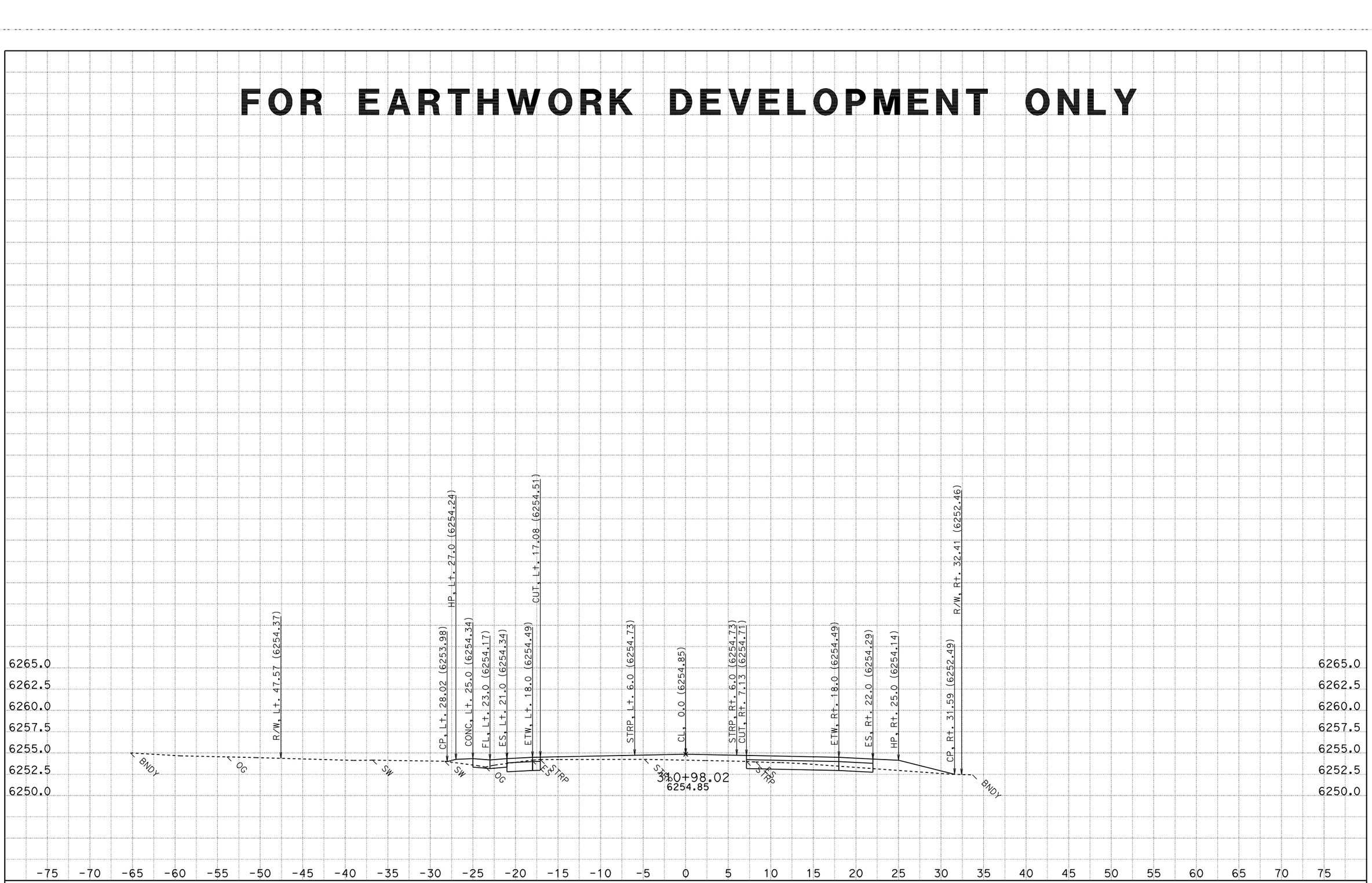

CONTRACT: 2a920

DATE: 8/12/2011

DIST/CO/RTE/PM: 03-ED,Pla 89 PM 27.2/27.4, 0.0/T8.5

SCALE: 1" = 5' Horiz.
1" = 5' Vert.

A1

CROSS SECTIONS

KC Project: 2A920FT File: H:\Pla89\2A920FT\EAR\OUTPUT\22400_33600.ear

All Dimensions are US Survey Feet

SHEET 702 OF 936

FOR EARTHWORK DEVELOPMENT ONLY

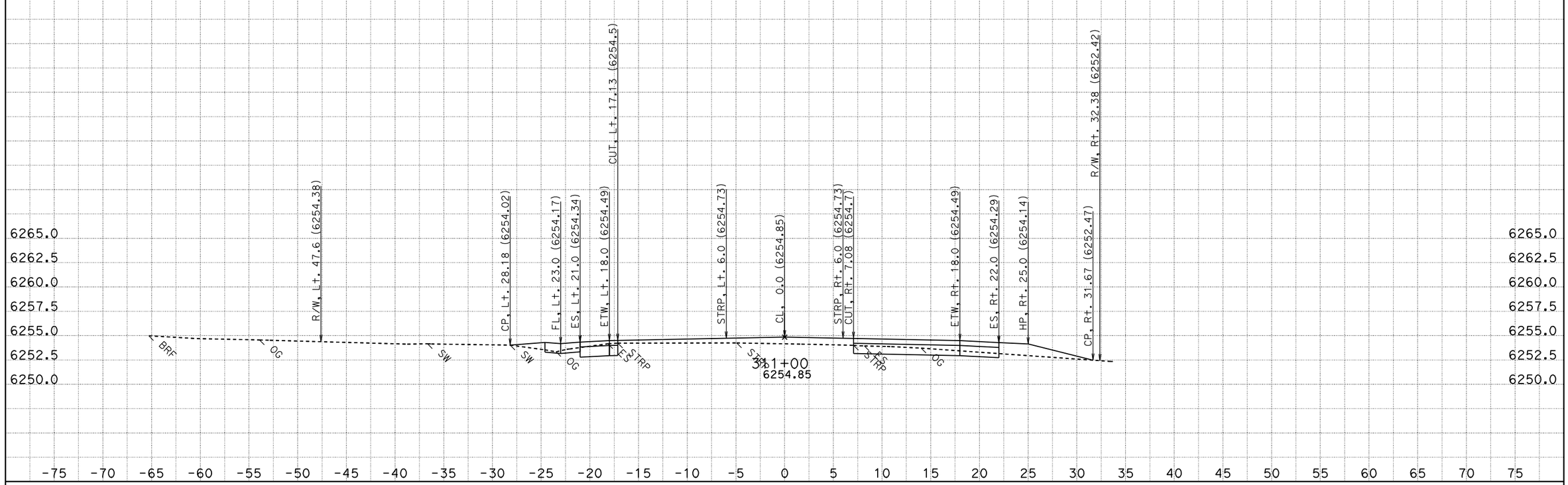

CONTRACT: 2a920

DATE: 8/12/2011

DIST/CO/RTE/PM: 03-ED,Pla 89 PM 27.2/27.4, 0.0/T8.5

SCALE: 1" = 5' Horiz.
1" = 5' Vert.

A1

CROSS SECTIONS

KC Project: 2A920FT File: H:\Pla89\2A920FT\EAR\OUTPUT\22400_33600.ear

All Dimensions are US Survey Feet

FOR EARTHWORK DEVELOPMENT ONLY

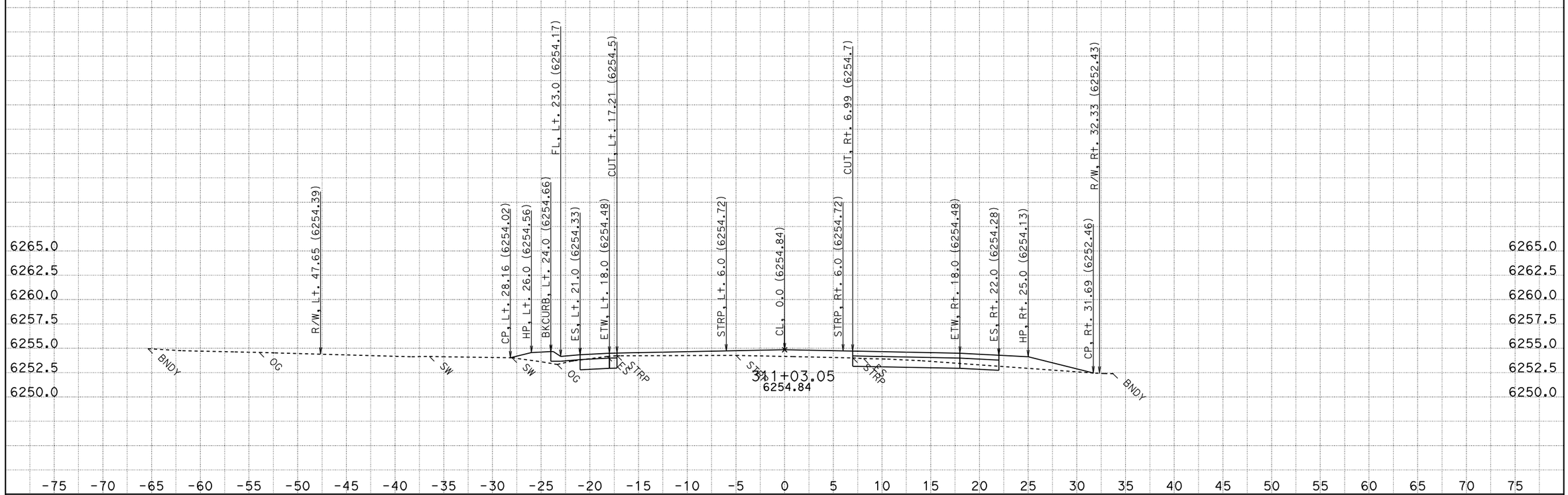

CONTRACT: 2a920

DATE: 8/12/2011

DIST/CO/RTE/PM: 03-ED,Pla 89 PM 27.2/27.4, 0.0/T8.5

KC Project: 2A920FT File: H:\Pla89\2A920FT\EAR\OUTPUT\22400_33600.ear

SCALE: 1" = 5' Horiz.
1" = 5' Vert.

All Dimensions are US Survey Feet

A1
CROSS SECTIONS
SHEET 704 OF 936

FOR EARTHWORK DEVELOPMENT ONLY

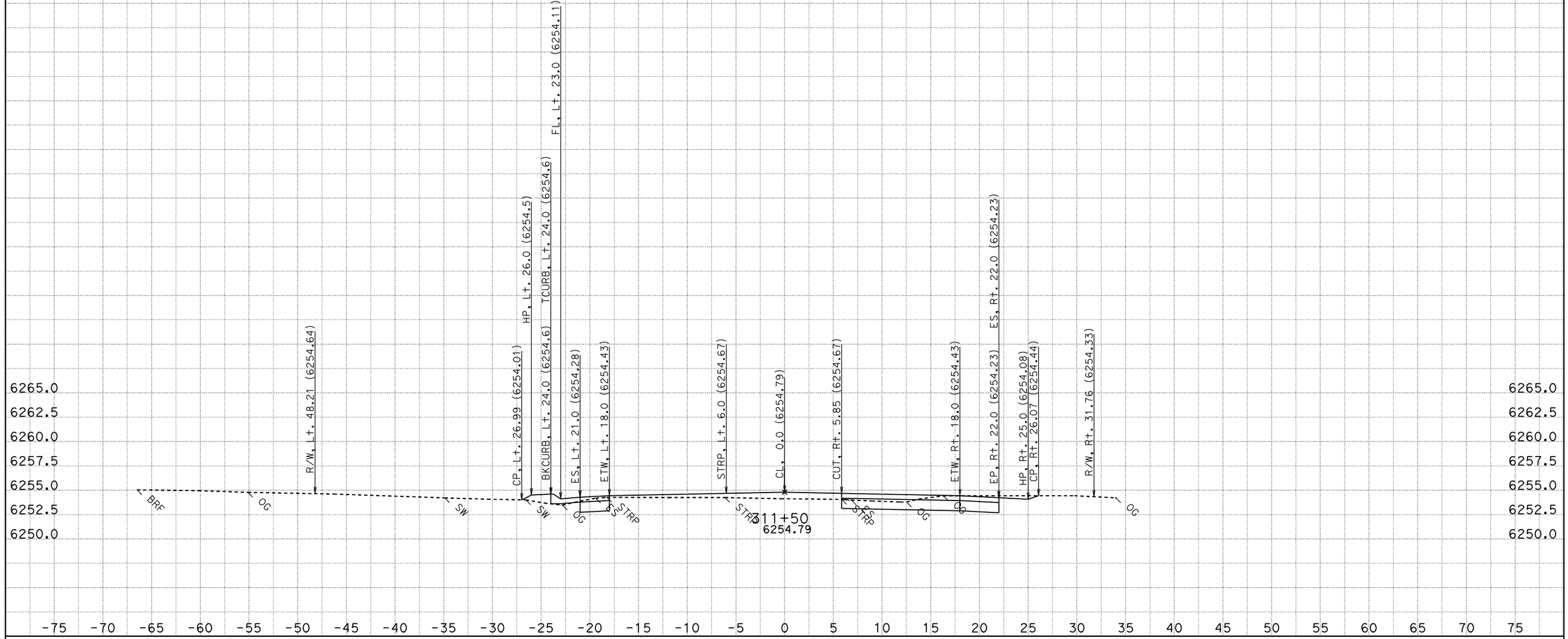

CONTRACT: 2a920

DATE: 8/12/2011

DIST/CO/RTE/PM: 03-ED,Pla 89 PM 27.2/27.4, 0.0/T8.5

SCALE: 1" = 5' Horiz.
1" = 5' Vert.

A1

CROSS SECTIONS

KC Project: 2A920FT File: H:\Pla89\2A920FT\EAR\OUTPUT\22400_33600.ear

All Dimensions are US Survey Feet

FOR EARTHWORK DEVELOPMENT ONLY

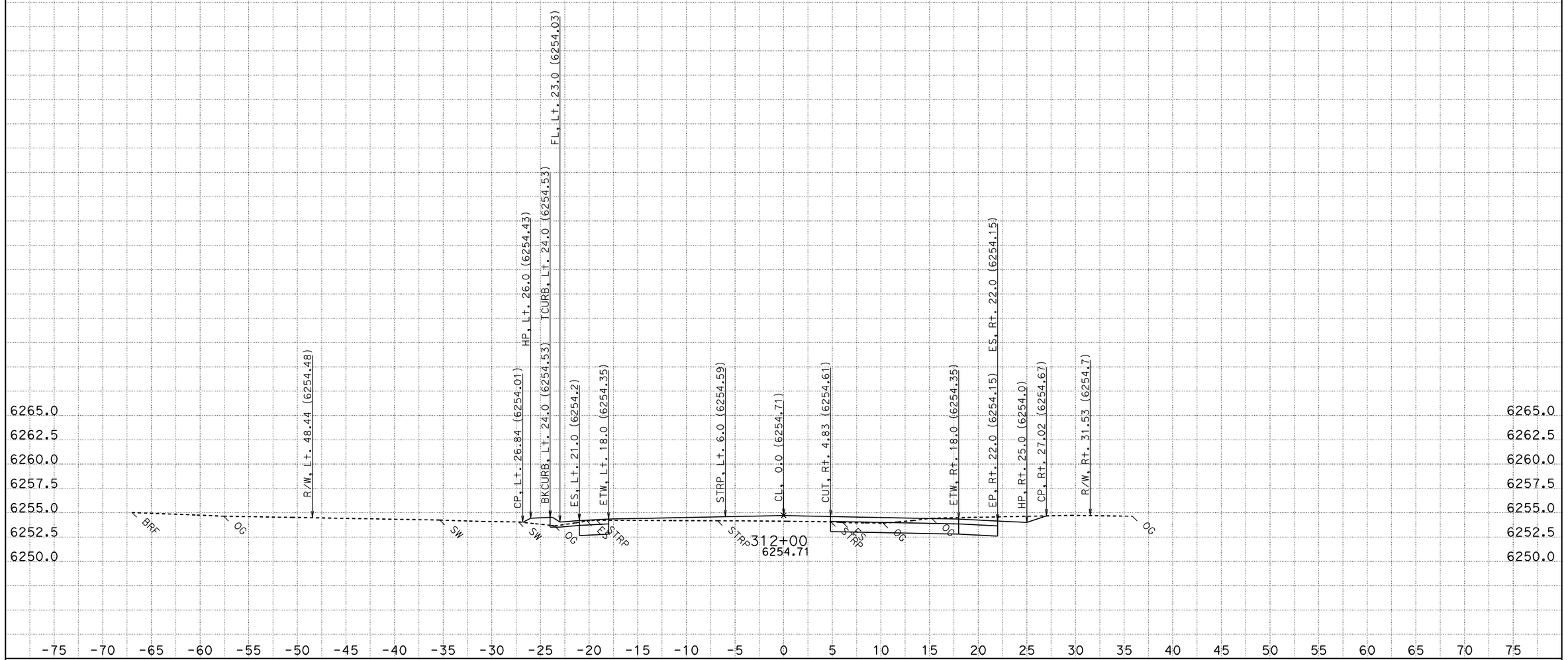

CONTRACT: 2a920

DATE: 8/12/2011

DIST/CO/RTE/PM: 03-ED,Pla 89 PM 27.2/27.4, 0.0/T8.5

SCALE: 1" = 5' Horiz.
1" = 5' Vert.

A1

CROSS SECTIONS

KC Project: 2A920FT File: H:\Pla89\2A920FT\EAR\OUTPUT\22400_33600.ear

All Dimensions are US Survey Feet

SHEET 706 OF 936

FOR EARTHWORK DEVELOPMENT ONLY

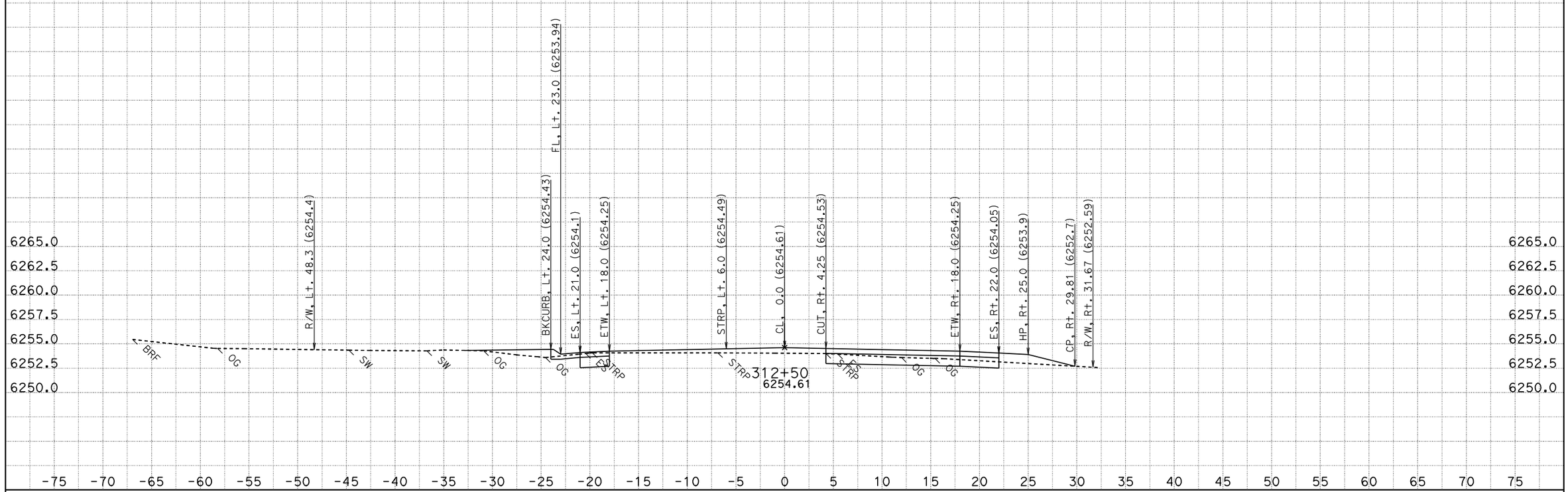

CONTRACT: 2a920

DATE: 8/12/2011

DIST/CO/RTE/PM: 03-ED,Pla 89 PM 27.2/27.4, 0.0/T8.5

SCALE: 1" = 5' Horiz.
1" = 5' Vert.

A1

CROSS SECTIONS

KC Project: 2A920FT File: H:\Pla89\2A920FT\EAR\OUTPUT\22400_33600.ear

All Dimensions are US Survey Feet

SHEET 707 OF 936

FOR EARTHWORK DEVELOPMENT ONLY

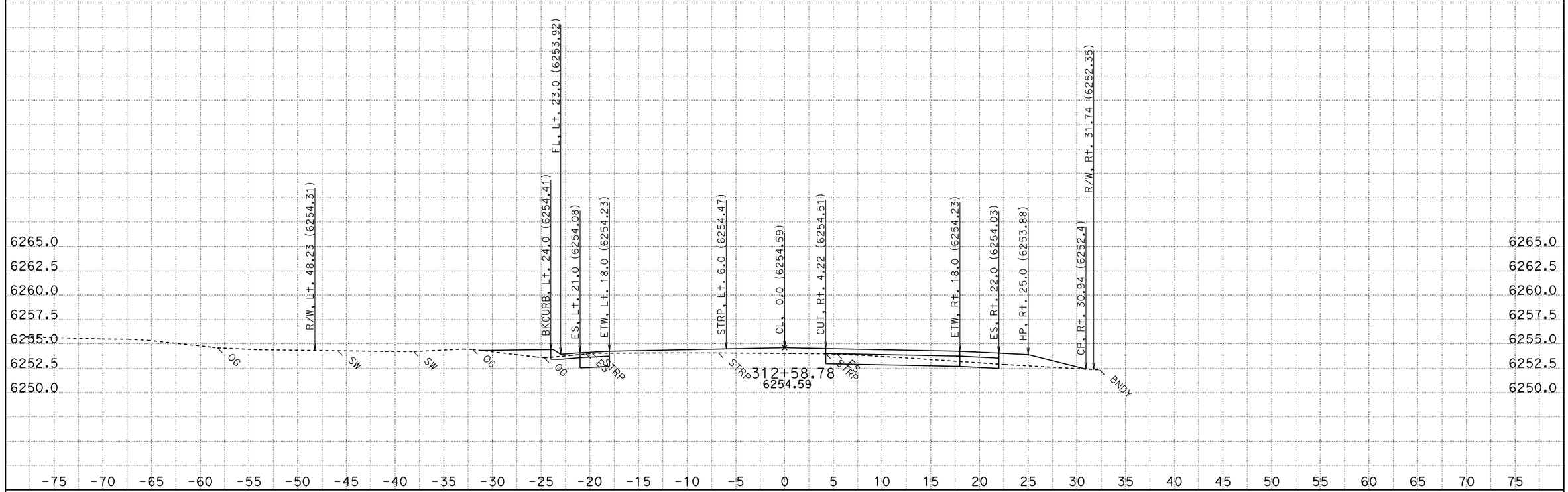

CONTRACT: 2a920

DATE: 8/12/2011

DIST/CO/RTE/PM: 03-ED,Pla 89 PM 27.2/27.4, 0.0/T8.5

SCALE: 1" = 5' Horiz.
1" = 5' Vert.

A1

CROSS SECTIONS

KC Project: 2A920FT File: H:\Pla89\2A920FT\EAR\OUTPUT\22400_33600.ear

All Dimensions are US Survey Feet

FOR EARTHWORK DEVELOPMENT ONLY

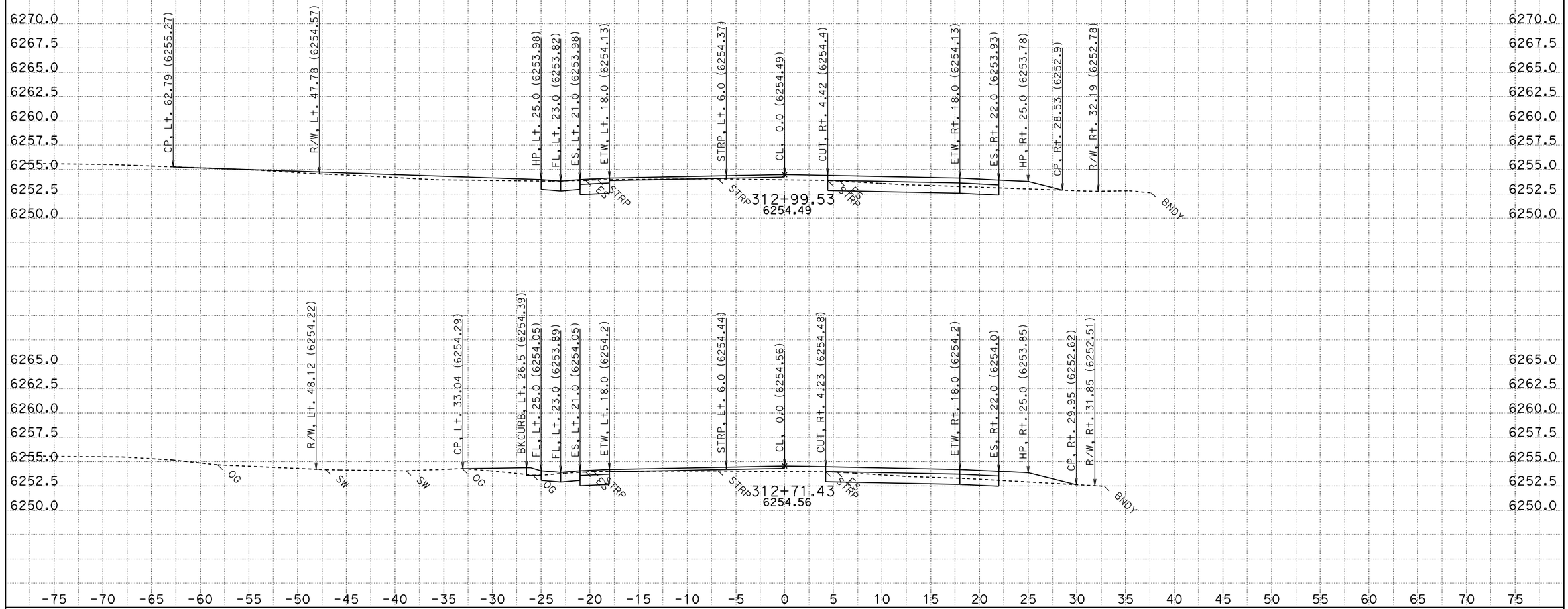

CONTRACT: 2a920

DATE: 8/12/2011

DIST/CO/RTE/PM: 03-ED,Pla 89 PM 27.2/27.4, 0.0/T8.5

SCALE: 1" = 5' Horiz.
1" = 5' Vert.

A1

CROSS SECTIONS

KC Project: 2A920FT

File: H:\Pla89\2A920FT\EAR\OUTPUT\22400_33600.ear

All Dimensions are US Survey Feet

FOR EARTHWORK DEVELOPMENT ONLY

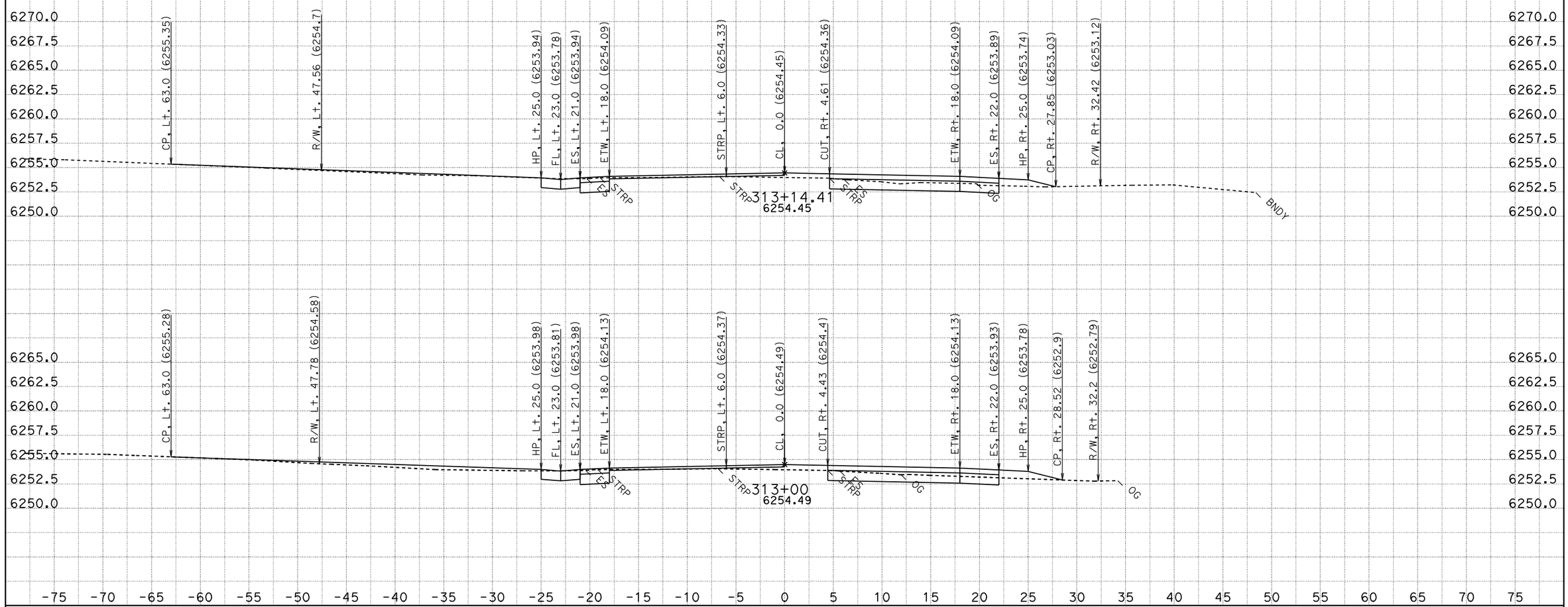

CONTRACT: 2a920

DATE: 8/12/2011

DIST/CO/RTE/PM: 03-ED,Pla 89 PM 27.2/27.4, 0.0/T8.5

SCALE: 1" = 5' Horiz.
1" = 5' Vert.

A1

CROSS SECTIONS

KC Project: 2A920FT

File: H:\Pla89\2A920FT\EAR\OUTPUT\22400_33600.ear

All Dimensions are US Survey Feet

SHEET 710 OF 936

FOR EARTHWORK DEVELOPMENT ONLY

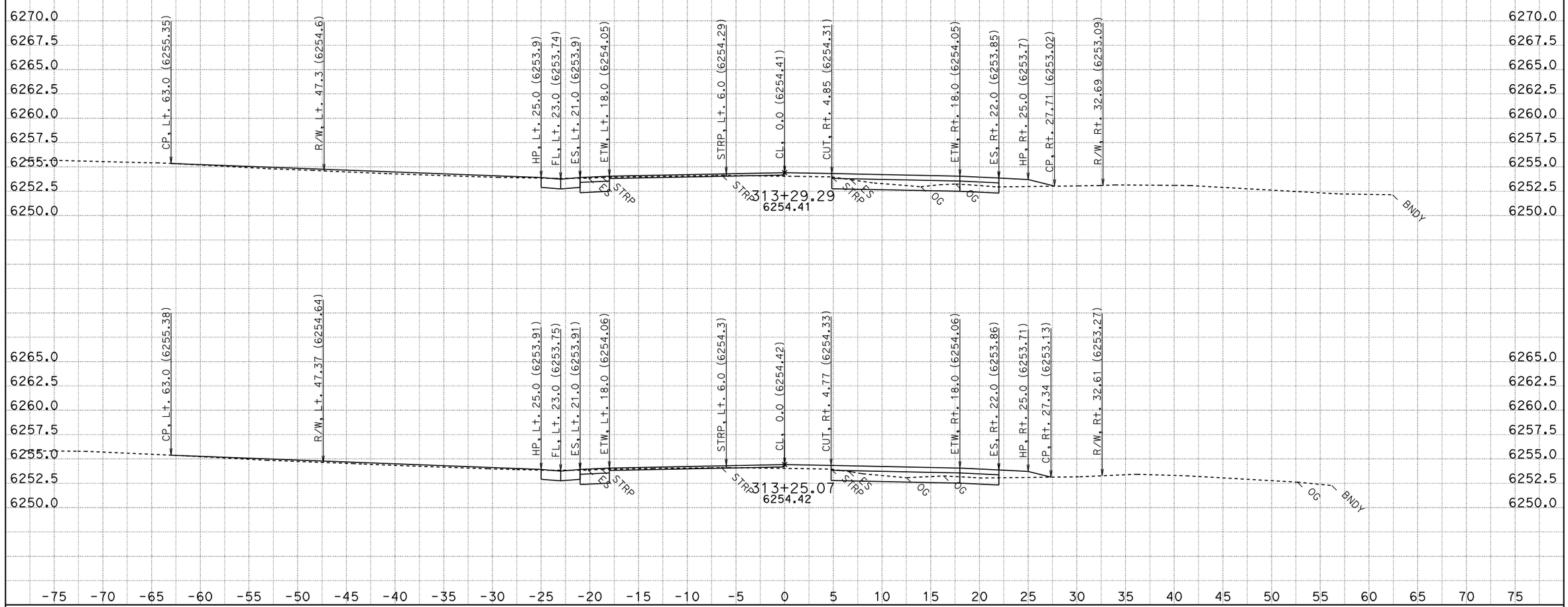

CONTRACT: 2a920

DATE: 8/12/2011

DIST/CO/RTE/PM: 03-ED,Pla 89 PM 27.2/27.4, 0.0/T8.5

SCALE: 1" = 5' Horiz.
1" = 5' Vert.

A1

CROSS SECTIONS

KC Project: 2A920FT File: H:\Pla89\2A920FT\EAR\OUTPUT\22400_33600.ear

All Dimensions are US Survey Feet

SHEET 711 OF 936

FOR EARTHWORK DEVELOPMENT ONLY

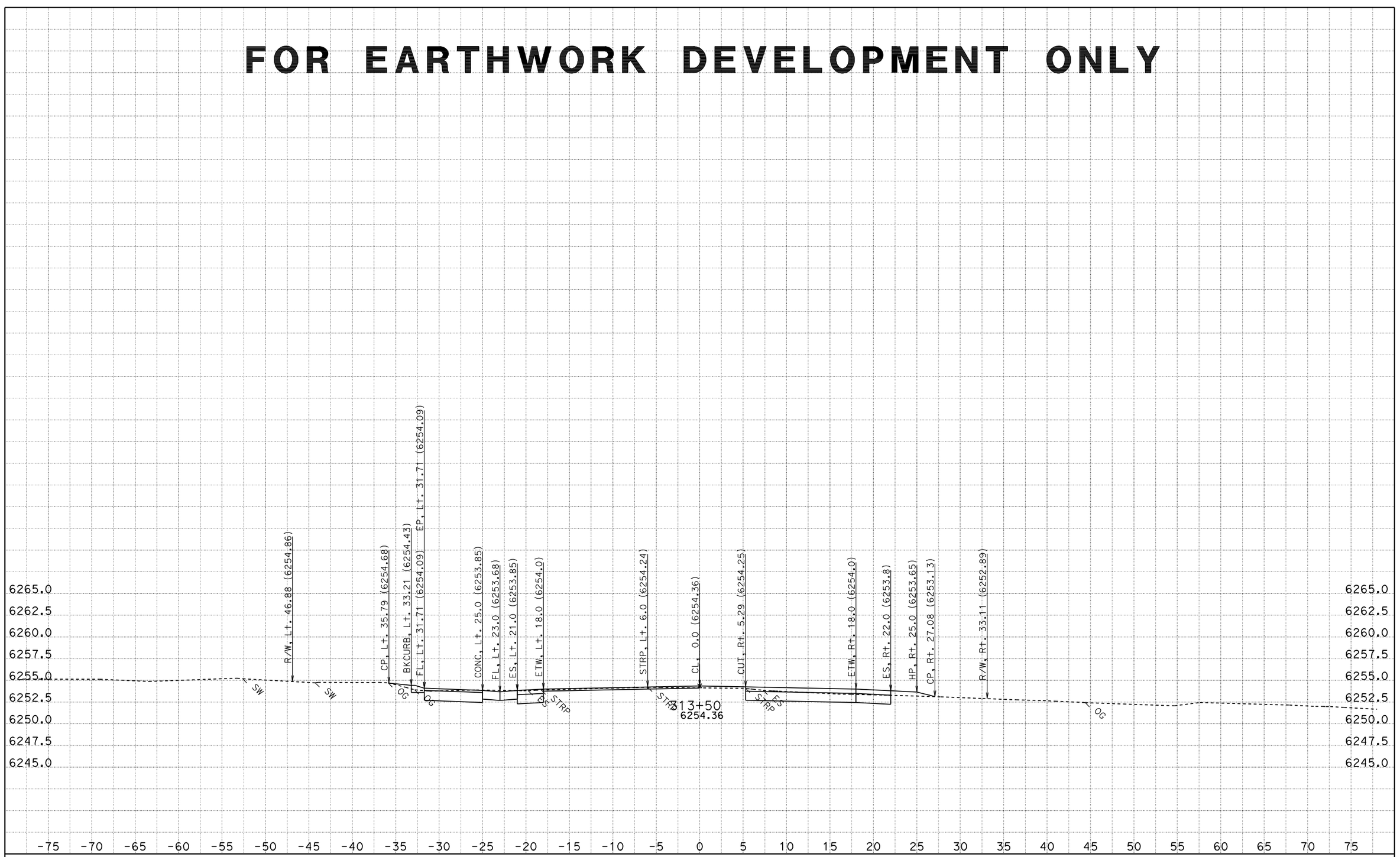

CONTRACT: 2a920

DATE: 8/12/2011

DIST/CO/RTE/PM: 03-ED,Pla 89 PM 27.2/27.4, 0.0/T8.5

SCALE: 1" = 5' Horiz.
1" = 5' Vert.

A1

CROSS SECTIONS

KC Project: 2A920FT File: H:\Pla89\2A920FT\EAR\OUTPUT\22400_33600.ear

All Dimensions are US Survey Feet

FOR EARTHWORK DEVELOPMENT ONLY

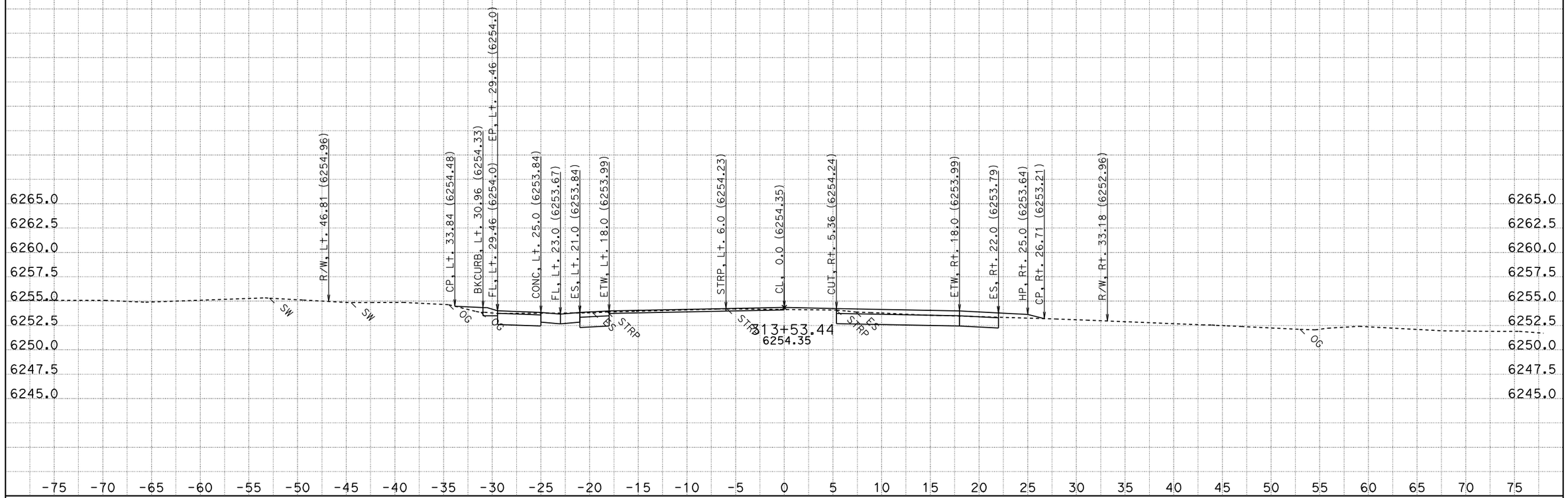

CONTRACT: 2a920

DATE: 8/12/2011

DIST/CO/RTE/PM: 03-ED,Pla 89 PM 27.2/27.4, 0.0/T8.5

SCALE: 1" = 5' Horiz.
1" = 5' Vert.

A1

CROSS SECTIONS

KC Project: 2A920FT File: H:\Pla89\2A920FT\EAR\OUTPUT\22400_33600.ear

All Dimensions are US Survey Feet

FOR EARTHWORK DEVELOPMENT ONLY

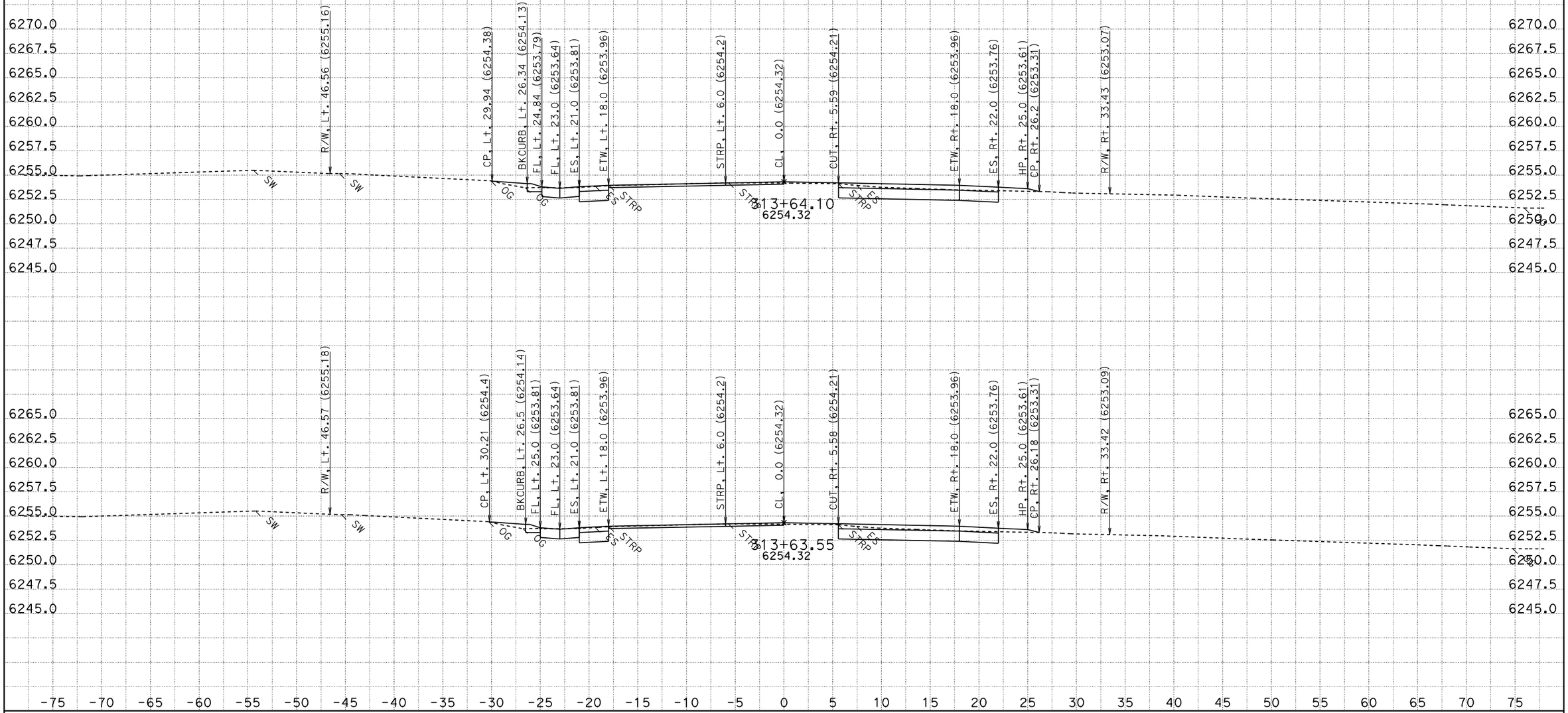

CONTRACT: 2a920

DATE: 8/12/2011

DIST/CO/RTE/PM: 03-ED,Pla 89 PM 27.2/27.4, 0.0/T8.5

KC Project: 2A920FT File: H:\Pla89\2A920FT\EAR\OUTPUT\22400_33600.ear

SCALE: 1" = 5' Horiz.
1" = 5' Vert.

All Dimensions are US Survey Feet

A1
CROSS SECTIONS
SHEET 714 OF 936

FOR EARTHWORK DEVELOPMENT ONLY

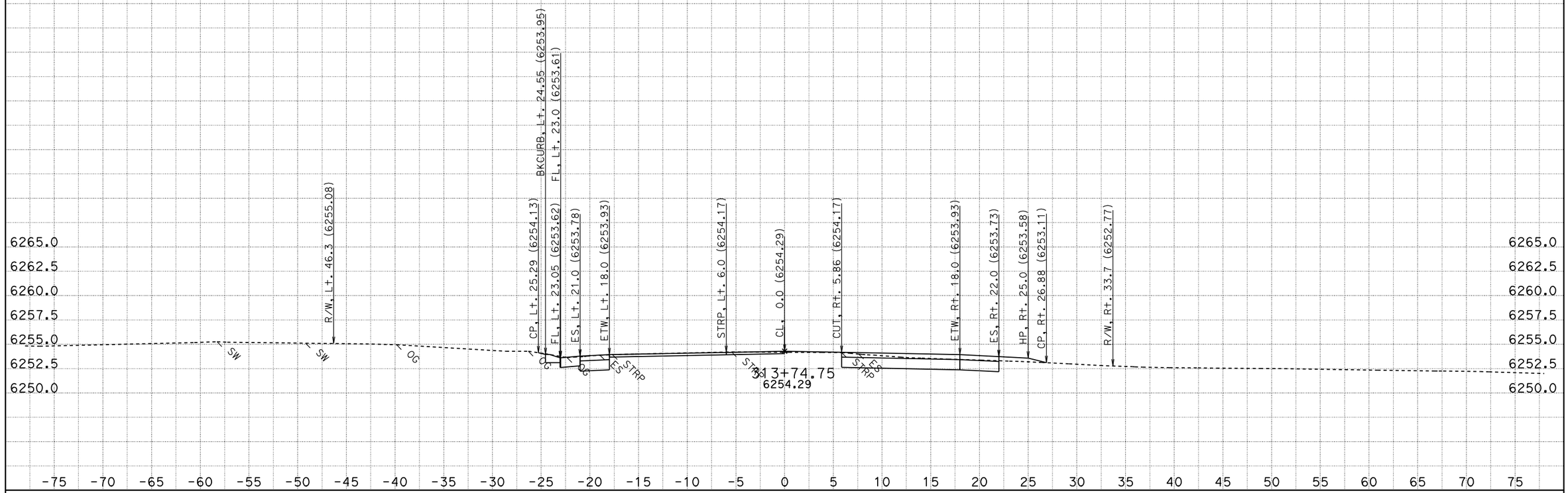

CONTRACT: 2a920

DATE: 8/12/2011

DIST/CO/RTE/PM: 03-ED,Pla 89 PM 27.2/27.4, 0.0/T8.5

KC Project: 2A920FT File: H:\Pla89\2A920FT\EAR\OUTPUT\22400_33600.ear

SCALE: 1" = 5' Horiz.
1" = 5' Vert.

All Dimensions are US Survey Feet

A1
CROSS SECTIONS
SHEET 715 OF 936

FOR EARTHWORK DEVELOPMENT ONLY

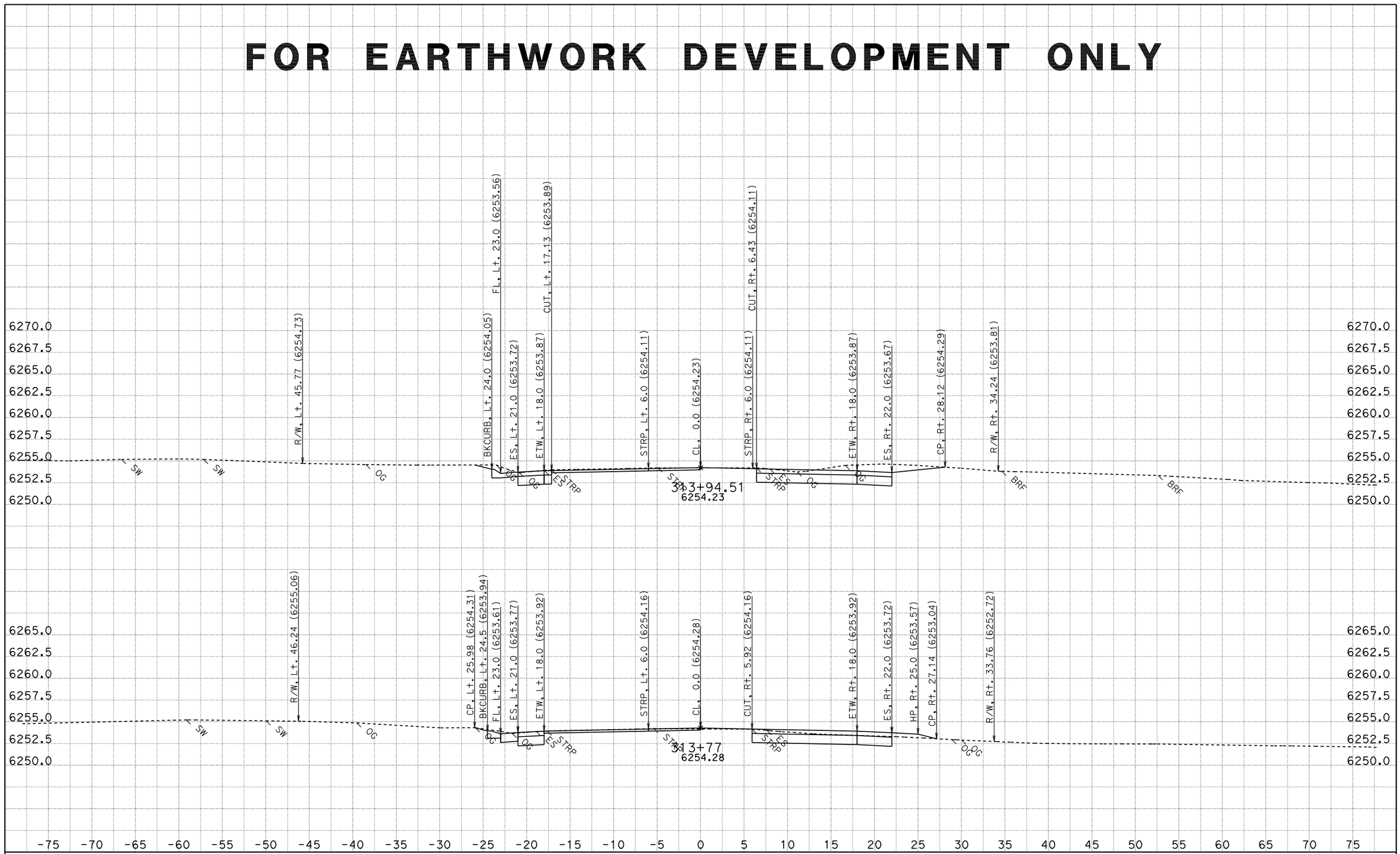

CONTRACT: 2a920

DATE: 8/12/2011

DIST/CO/RTE/PM: 03-ED,Pla 89 PM 27.2/27.4, 0.0/T8.5

SCALE: 1" = 5' Horiz.
1" = 5' Vert.

A1

CROSS SECTIONS

KC Project: 2A920FT File: H:\Pla89\2A920FT\EAR\OUTPUT\22400_33600.ear

All Dimensions are US Survey Feet

SHEET 716 OF 936

FOR EARTHWORK DEVELOPMENT ONLY

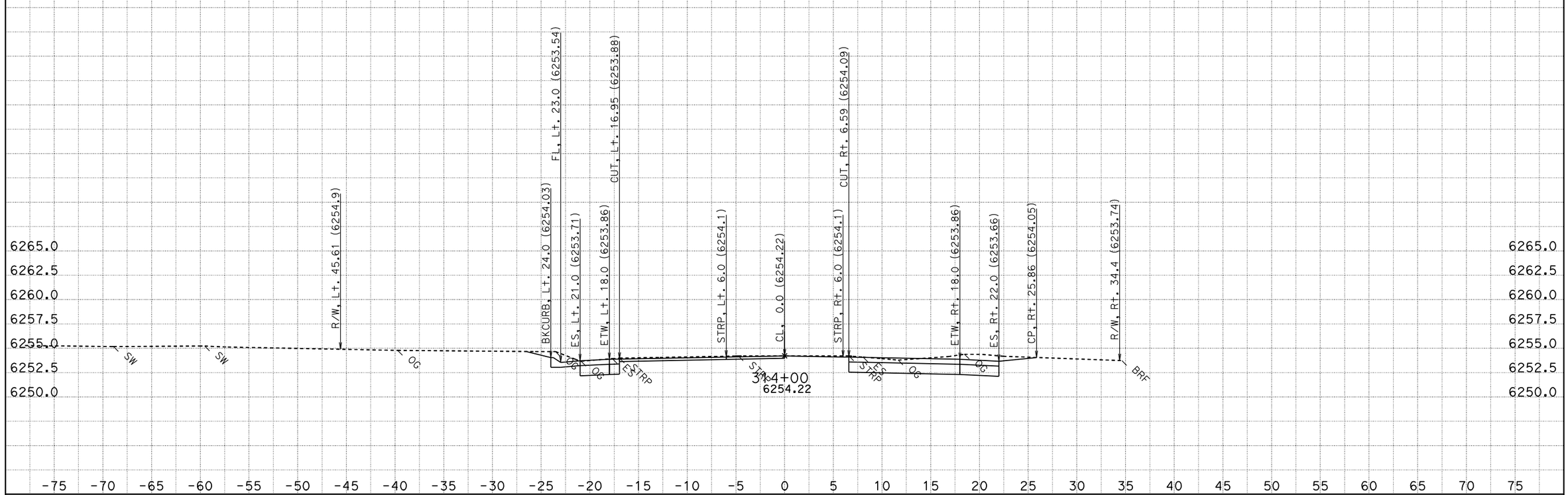

DATE: 8/12/2011

KC Project: 2A920FT

File: H:\Pla89\2A920FT\EAR\OUTPUT\22400_33600.ear

CONTRACT: 2a920

DIST/CO/RTE/PM: 03-ED,Pla 89 PM 27.2/27.4, 0.0/T8.5

SCALE: 1" = 5' Horiz.
1" = 5' Vert.

All Dimensions are US Survey Feet

A1

CROSS SECTIONS

SHEET 717 OF 936

FOR EARTHWORK DEVELOPMENT ONLY

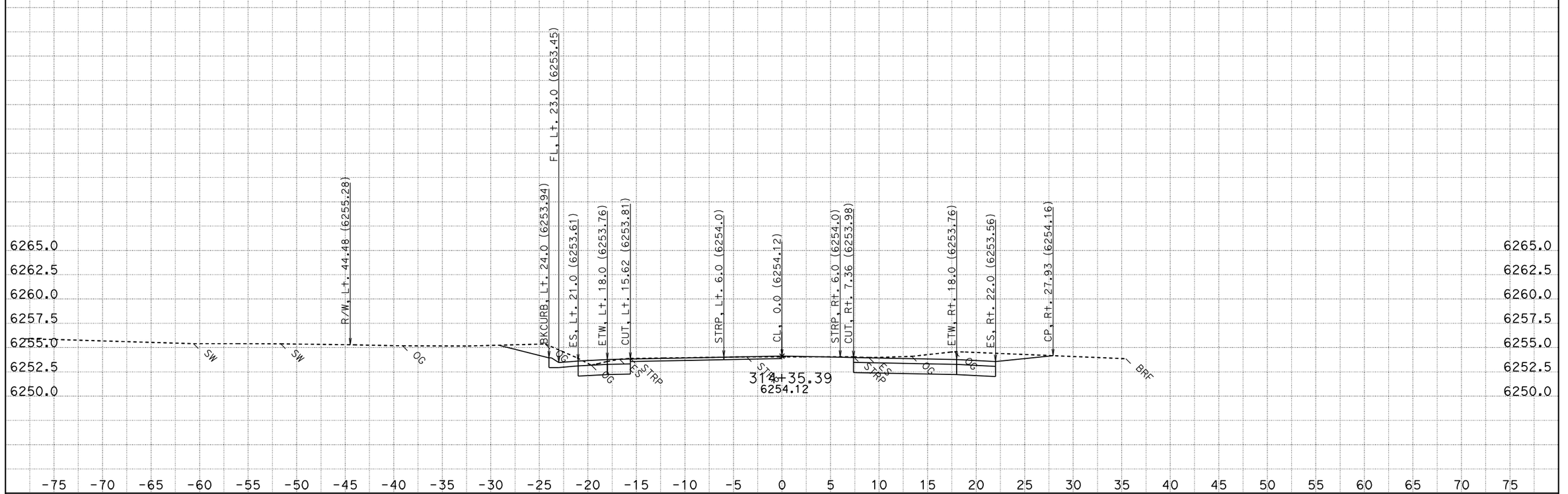

CONTRACT: 2a920

DATE: 8/12/2011

DIST/CO/RTE/PM: 03-ED,Pla 89 PM 27.2/27.4, 0.0/T8.5

SCALE: 1" = 5' Horiz.
1" = 5' Vert.

A1

CROSS SECTIONS

KC Project: 2A920FT File: H:\Pla89\2A920FT\EAR\OUTPUT\22400_33600.ear

All Dimensions are US Survey Feet

FOR EARTHWORK DEVELOPMENT ONLY

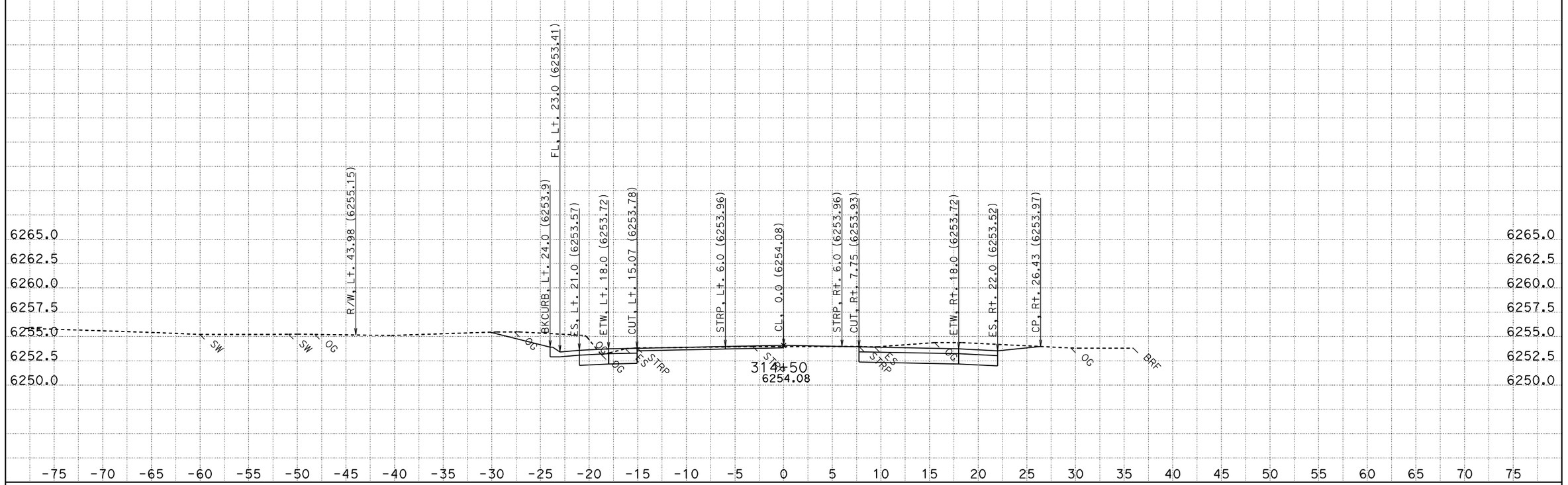

CONTRACT: 2a920

DATE: 8/12/2011

DIST/CO/RTE/PM: 03-ED,Pla 89 PM 27.2/27.4, 0.0/T8.5

SCALE: 1" = 5' Horiz.
1" = 5' Vert.

A1

CROSS SECTIONS

KC Project: 2A920FT File: H:\Pla89\2A920FT\EAR\OUTPUT\22400_33600.ear

All Dimensions are US Survey Feet

FOR EARTHWORK DEVELOPMENT ONLY

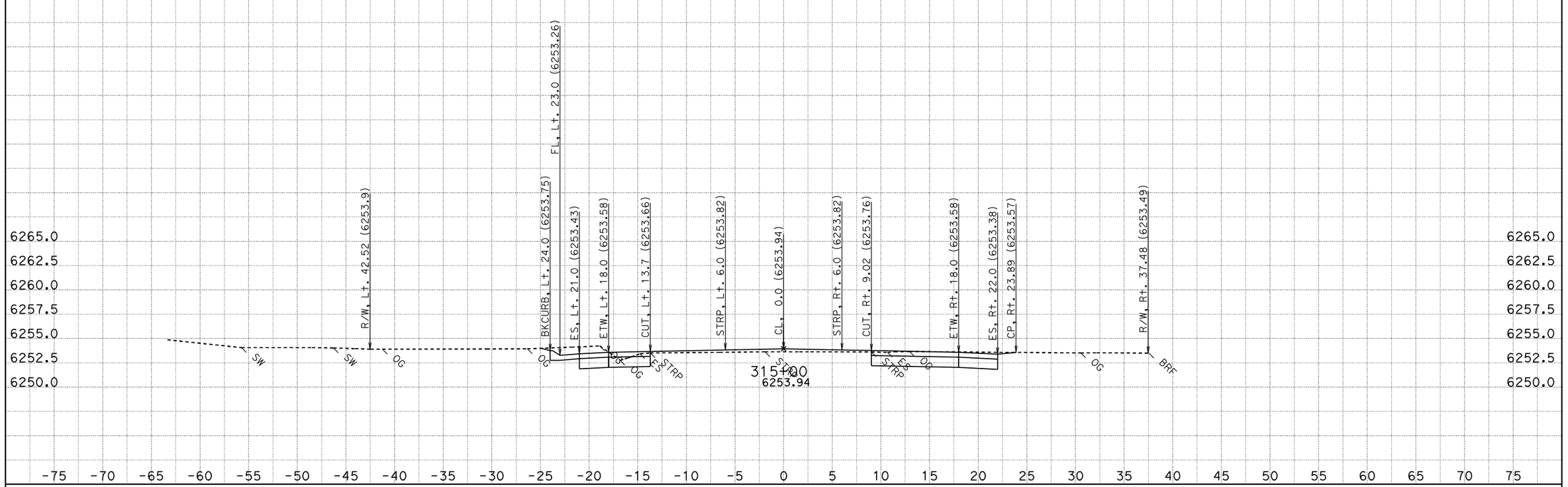

CONTRACT: 2a920

DATE: 8/12/2011

DIST/CO/RTE/PM: 03-ED,Pla 89 PM 27.2/27.4, 0.0/T8.5

KC Project: 2A920FT File: H:\Pla89\2A920FT\EAR\OUTPUT\22400_33600.ear

SCALE: 1" = 5' Horiz.
1" = 5' Vert.

All Dimensions are US Survey Feet

A1
CROSS SECTIONS
SHEET 720 OF 936

FOR EARTHWORK DEVELOPMENT ONLY

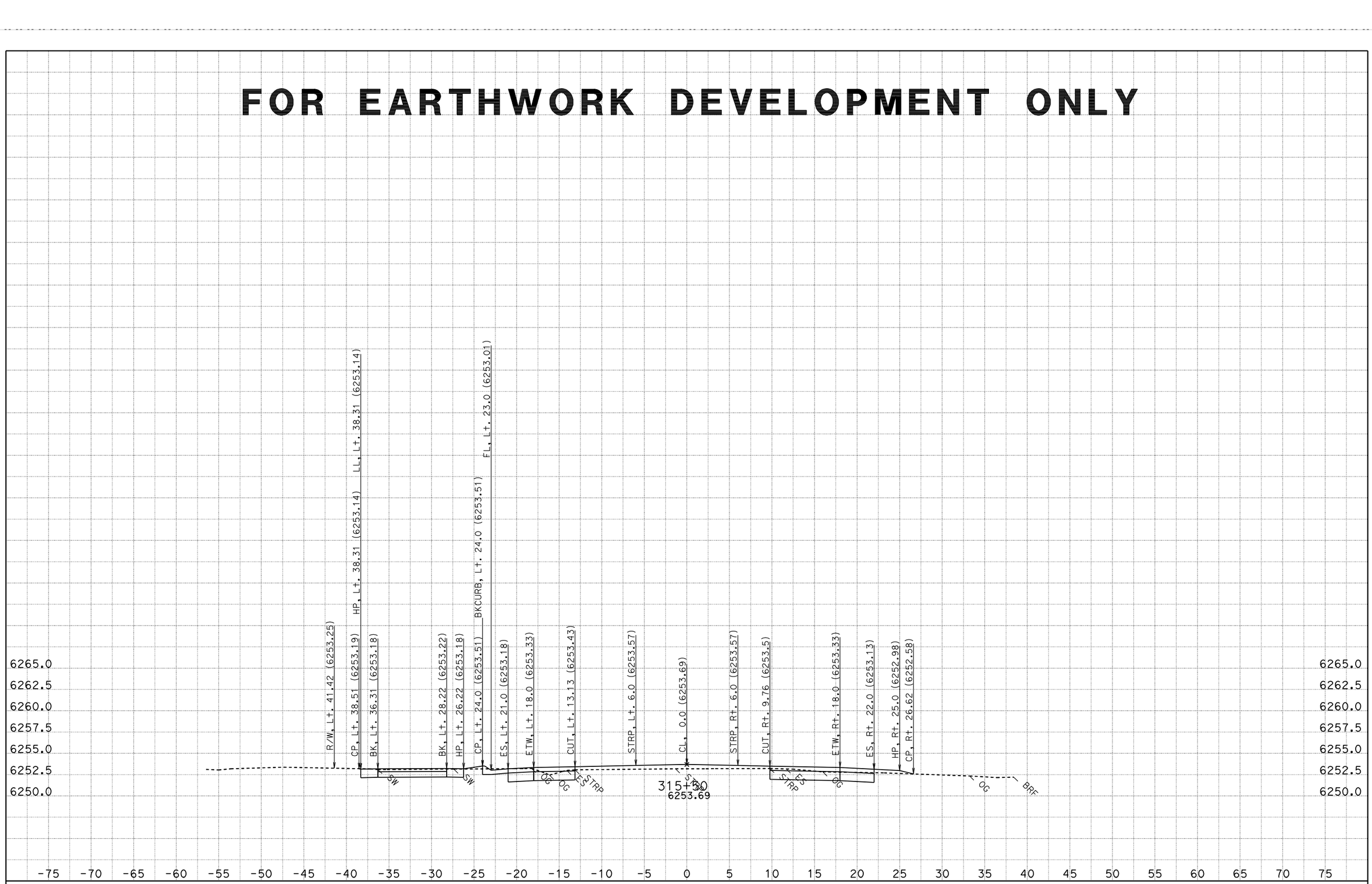

DATE: 8/12/2011
KC Project: 2A920FT File: H:\Pla89\2A920FT\EAR\OUTPUT\22400_33600.ear

CONTRACT: 2a920
DIST/CO/RTE/PM: 03-ED,Pla 89 PM 27.2/27.4, 0.0/T8.5

SCALE: 1" = 5' Horiz.
1" = 5' Vert.
All Dimensions are US Survey Feet

A1
CROSS SECTIONS
SHEET 721 OF 936

FOR EARTHWORK DEVELOPMENT ONLY

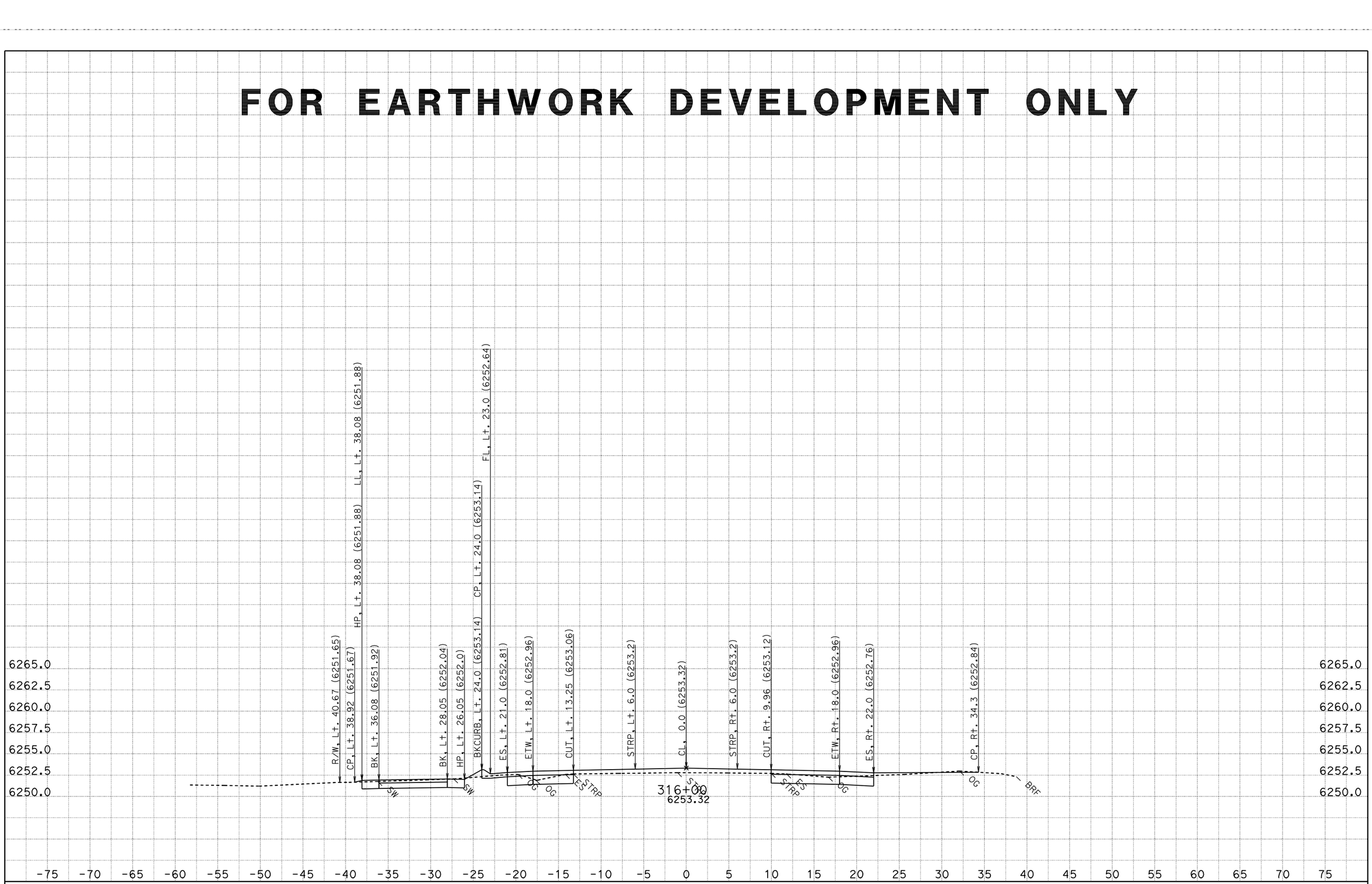

CONTRACT: 2a920

DATE: 8/12/2011

DIST/CO/RTE/PM: 03-ED,Pla 89 PM 27.2/27.4, 0.0/T8.5

KC Project: 2A920FT File: H:\Pla89\2A920FT\EAR\OUTPUT\22400_33600.ear

SCALE: 1" = 5' Horiz.
1" = 5' Vert.

All Dimensions are US Survey Feet

A1
CROSS SECTIONS

FOR EARTHWORK DEVELOPMENT ONLY

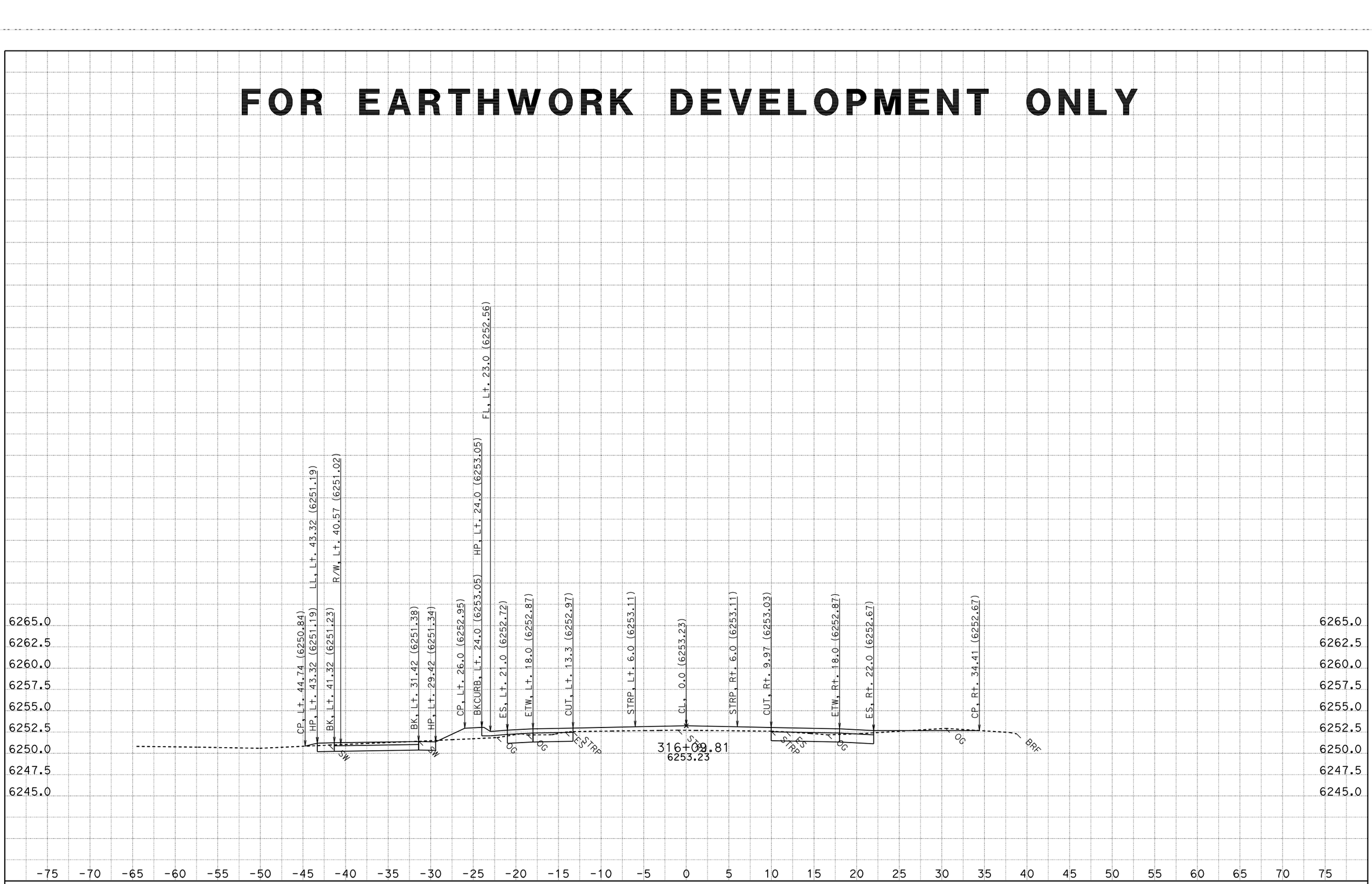

CONTRACT: 2a920

DATE: 8/12/2011

DIST/CO/RTE/PM: 03-ED,Pla 89 PM 27.2/27.4, 0.0/T8.5

SCALE: 1" = 5' Horiz.
1" = 5' Vert.

A1

CROSS SECTIONS

KC Project: 2A920FT File: H:\Pla89\2A920FT\EAR\OUTPUT\22400_33600.ear

All Dimensions are US Survey Feet

SHEET 723 OF 936

FOR EARTHWORK DEVELOPMENT ONLY

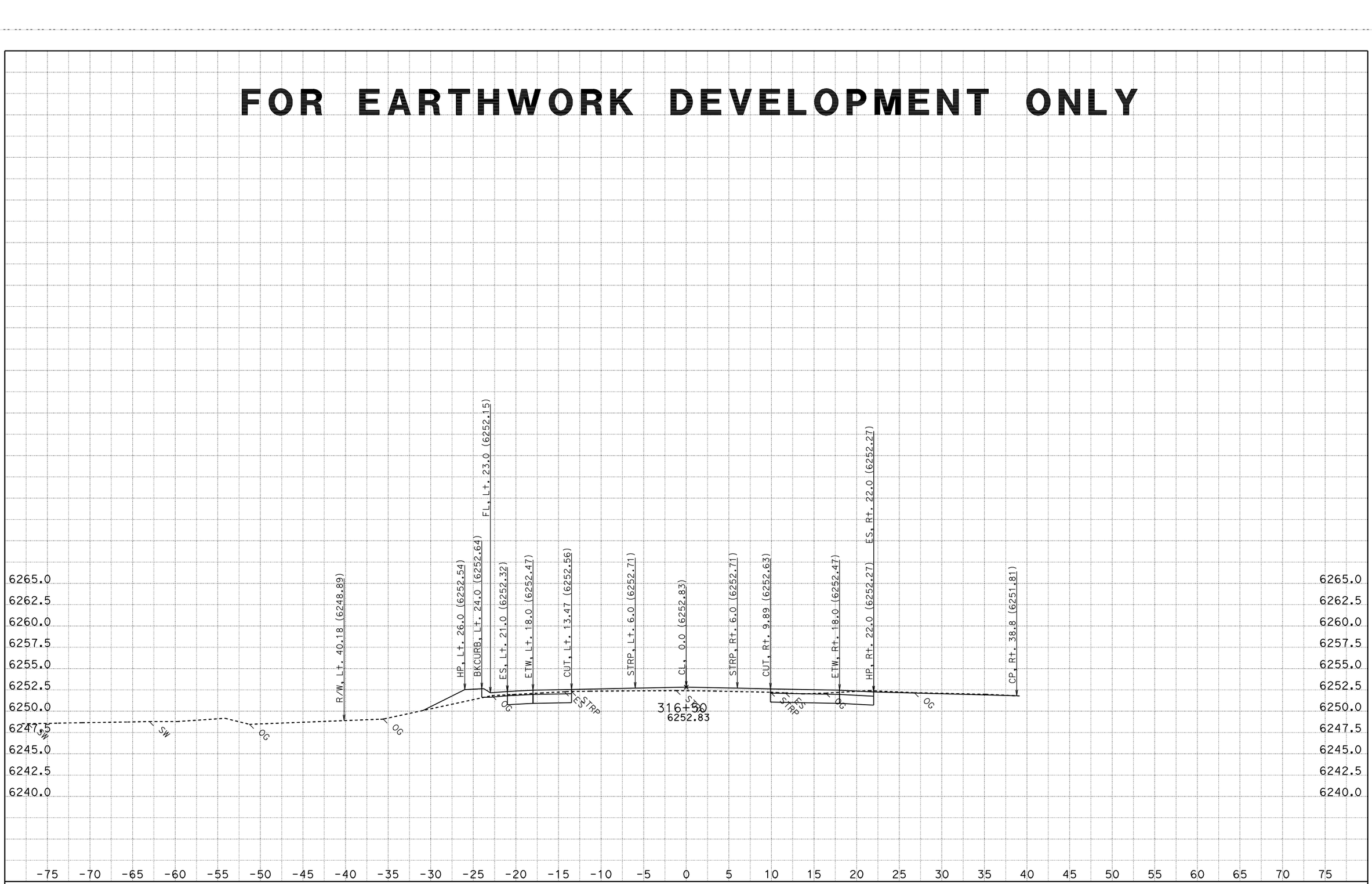

DATE: 8/12/2011
KC Project: 2A920FT File: H:\Pla89\2A920FT\EAR\OUTPUT\22400_33600.ear

CONTRACT: 2a920
DIST/CO/RTE/PM: 03-ED,Pla 89 PM 27.2/27.4, 0.0/T8.5

SCALE: 1" = 5' Horiz.
1" = 5' Vert.
All Dimensions are US Survey Feet

A1
CROSS SECTIONS
SHEET 724 OF 936

FOR EARTHWORK DEVELOPMENT ONLY

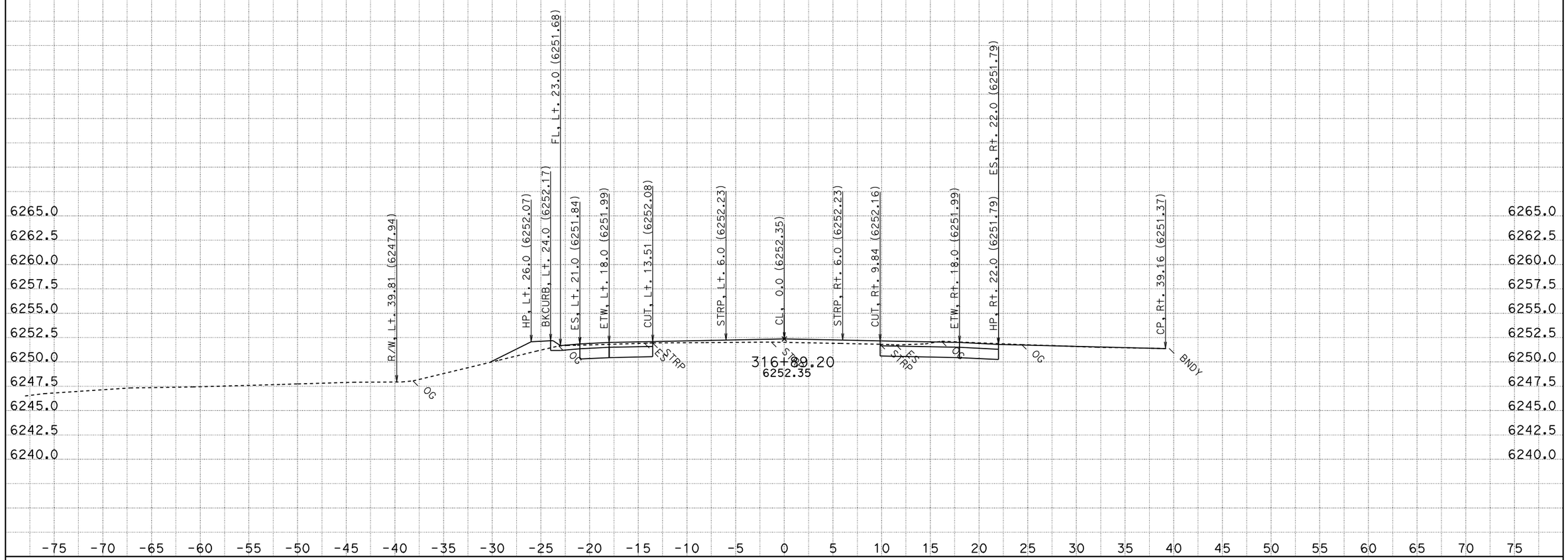

DATE: 8/12/2011
KC Project: 2A920FT

CONTRACT: 2a920
DIST/CO/RTE/PM: 03-ED,Pla 89 PM 27.2/27.4, 0.0/T8.5
File: H:\Pla89\2A920FT\EAR\OUTPUT\22400_33600.ear

SCALE: 1" = 5' Horiz.
1" = 5' Vert.
All Dimensions are US Survey Feet

A1
CROSS SECTIONS
SHEET 725 OF 936

FOR EARTHWORK DEVELOPMENT ONLY

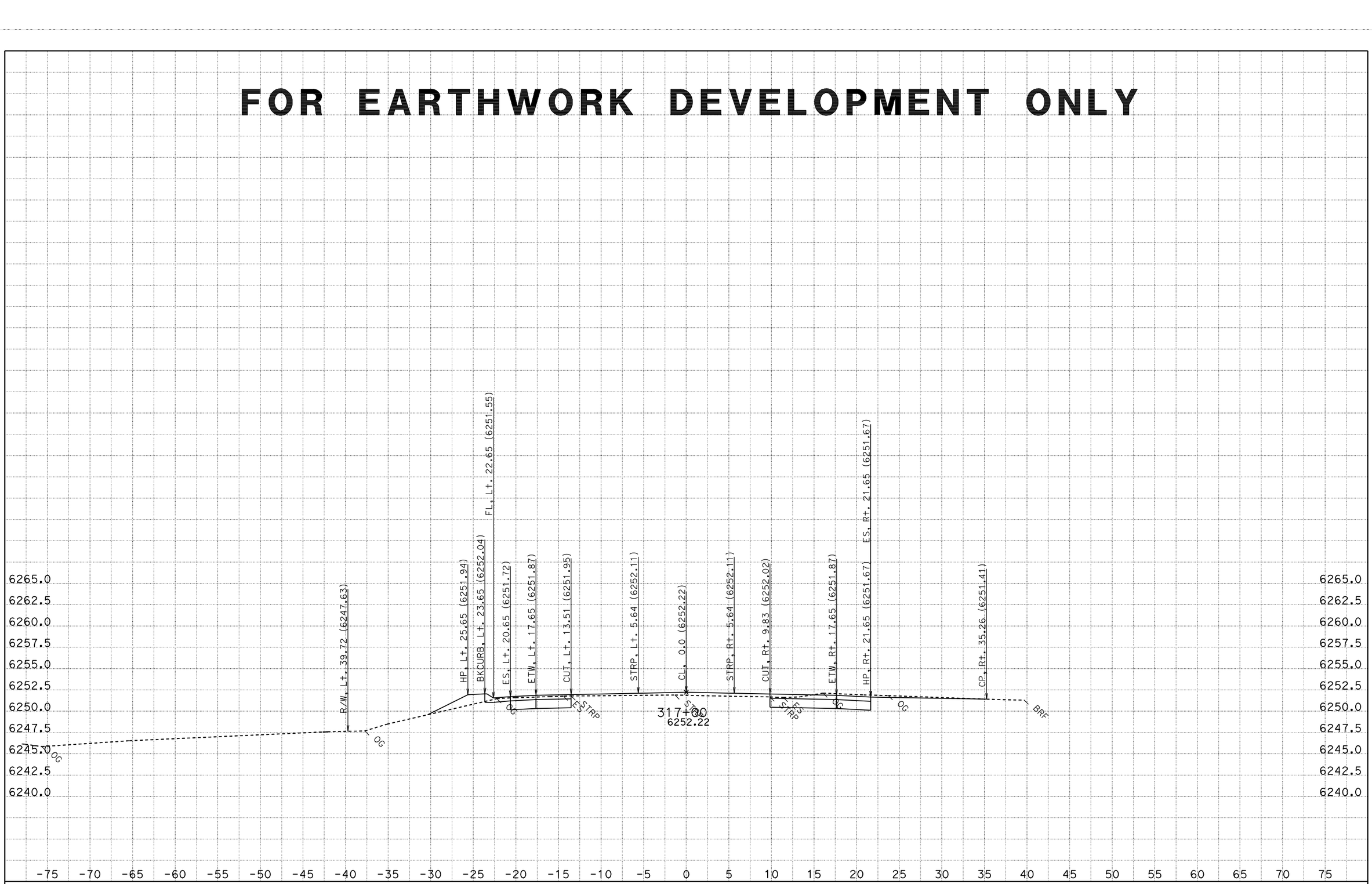

DATE: 8/12/2011
KC Project: 2A920FT File: H:\Pla89\2A920FT\EAR\OUTPUT\22400_33600.ear

CONTRACT: 2a920
DIST/CO/RTE/PM: 03-ED,Pla 89 PM 27.2/27.4, 0.0/T8.5

SCALE: 1" = 5' Horiz.
1" = 5' Vert.
All Dimensions are US Survey Feet

A1
CROSS SECTIONS
SHEET 726 OF 936

FOR EARTHWORK DEVELOPMENT ONLY

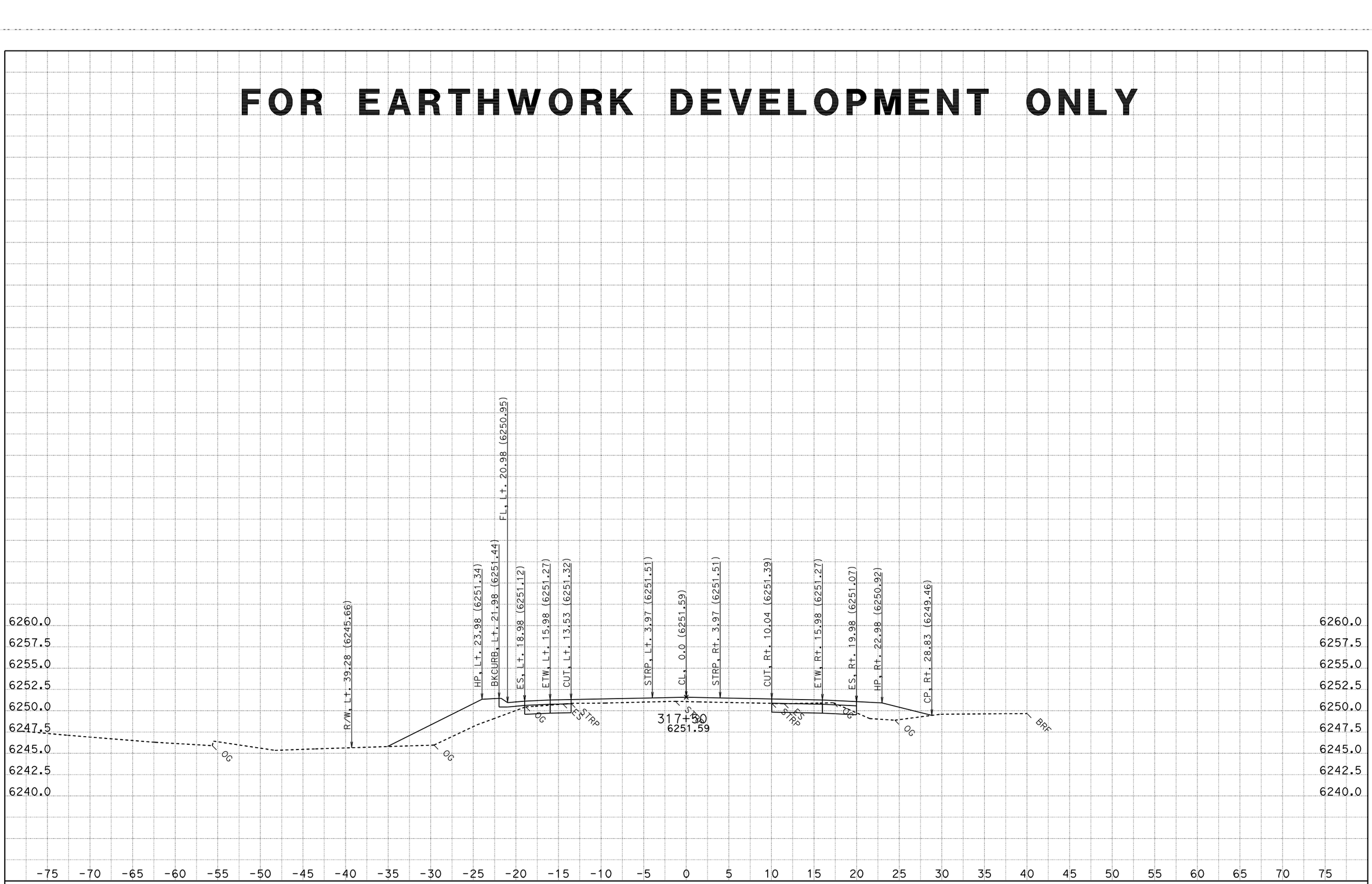

DATE: 8/12/2011
KC Project: 2A920FT

CONTRACT: 2a920
DIST/CO/RTE/PM: 03-ED,Pla 89 PM 27.2/27.4, 0.0/T8.5
File: H:\Pla89\2A920FT\EAR\OUTPUT\22400_33600.ear

SCALE: 1" = 5' Horiz.
1" = 5' Vert.
All Dimensions are US Survey Feet

A1
CROSS SECTIONS
SHEET 727 OF 936

FOR EARTHWORK DEVELOPMENT ONLY

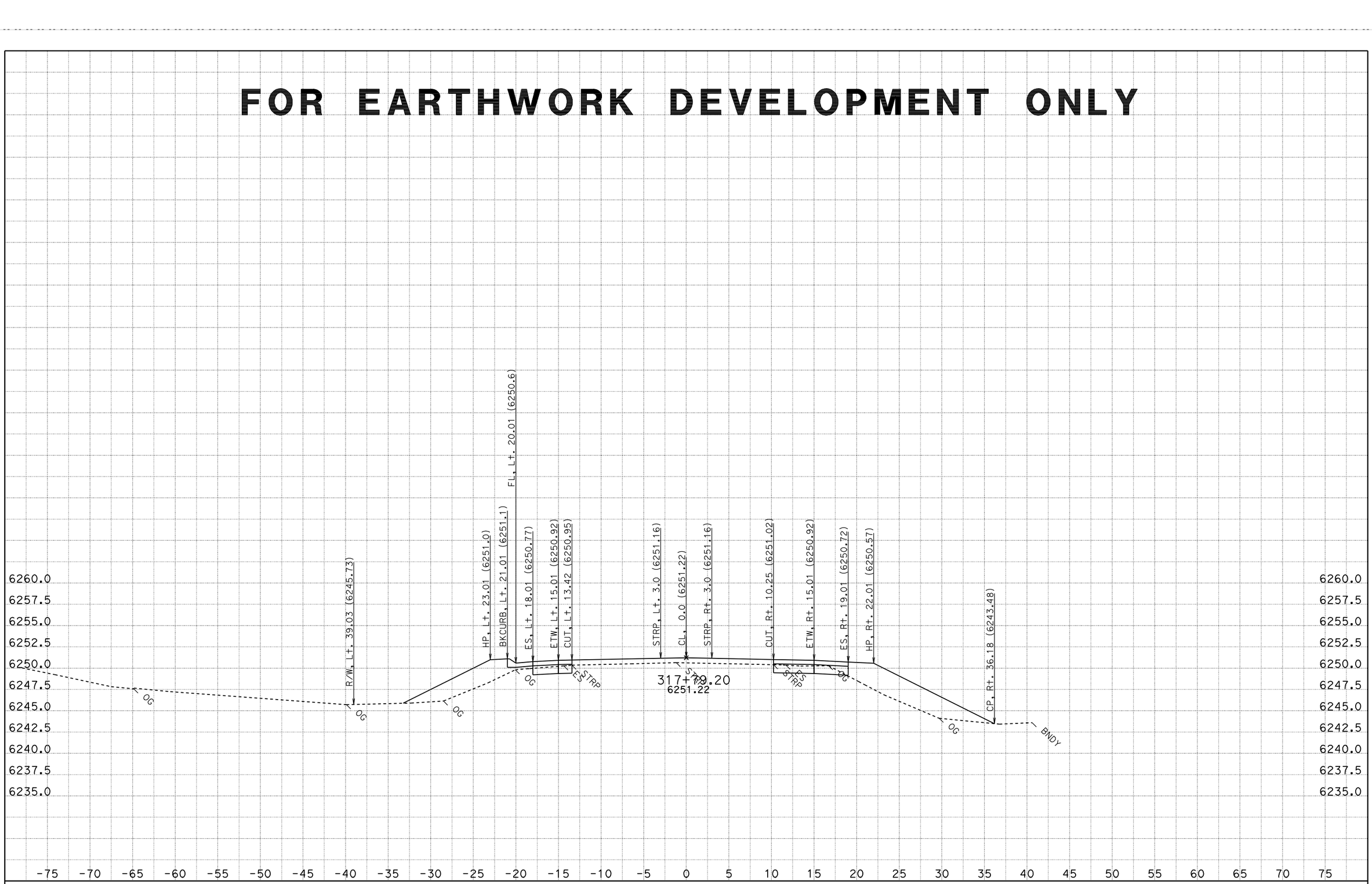

DATE: 8/12/2011
KC Project: 2A920FT File: H:\Pla89\2A920FT\EAR\OUTPUT\22400_33600.ear

CONTRACT: 2a920
DIST/CO/RTE/PM: 03-ED,Pla 89 PM 27.2/27.4, 0.0/T8.5

SCALE: 1" = 5' Horiz.
1" = 5' Vert.
All Dimensions are US Survey Feet

A1
CROSS SECTIONS
SHEET 728 OF 936

FOR EARTHWORK DEVELOPMENT ONLY

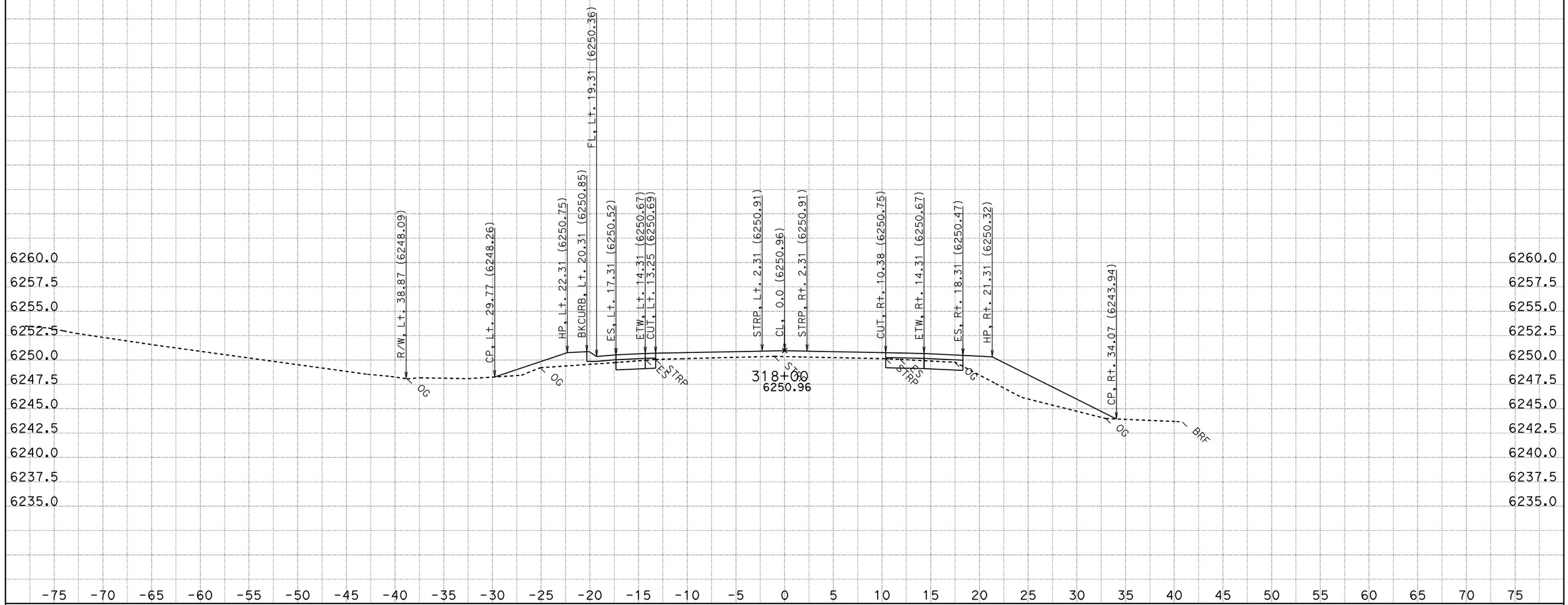

DATE: 8/12/2011

KC Project: 2A920FT

File: H:\Pla89\2A920FT\EAR\OUTPUT\22400_33600.ear

CONTRACT: 2a920

DIST/CO/RTE/PM: 03-ED,Pla 89 PM 27.2/27.4, 0.0/T8.5

SCALE: 1" = 5' Horiz.
1" = 5' Vert.

All Dimensions are US Survey Feet

A1

CROSS SECTIONS

SHEET 729 OF 936

FOR EARTHWORK DEVELOPMENT ONLY

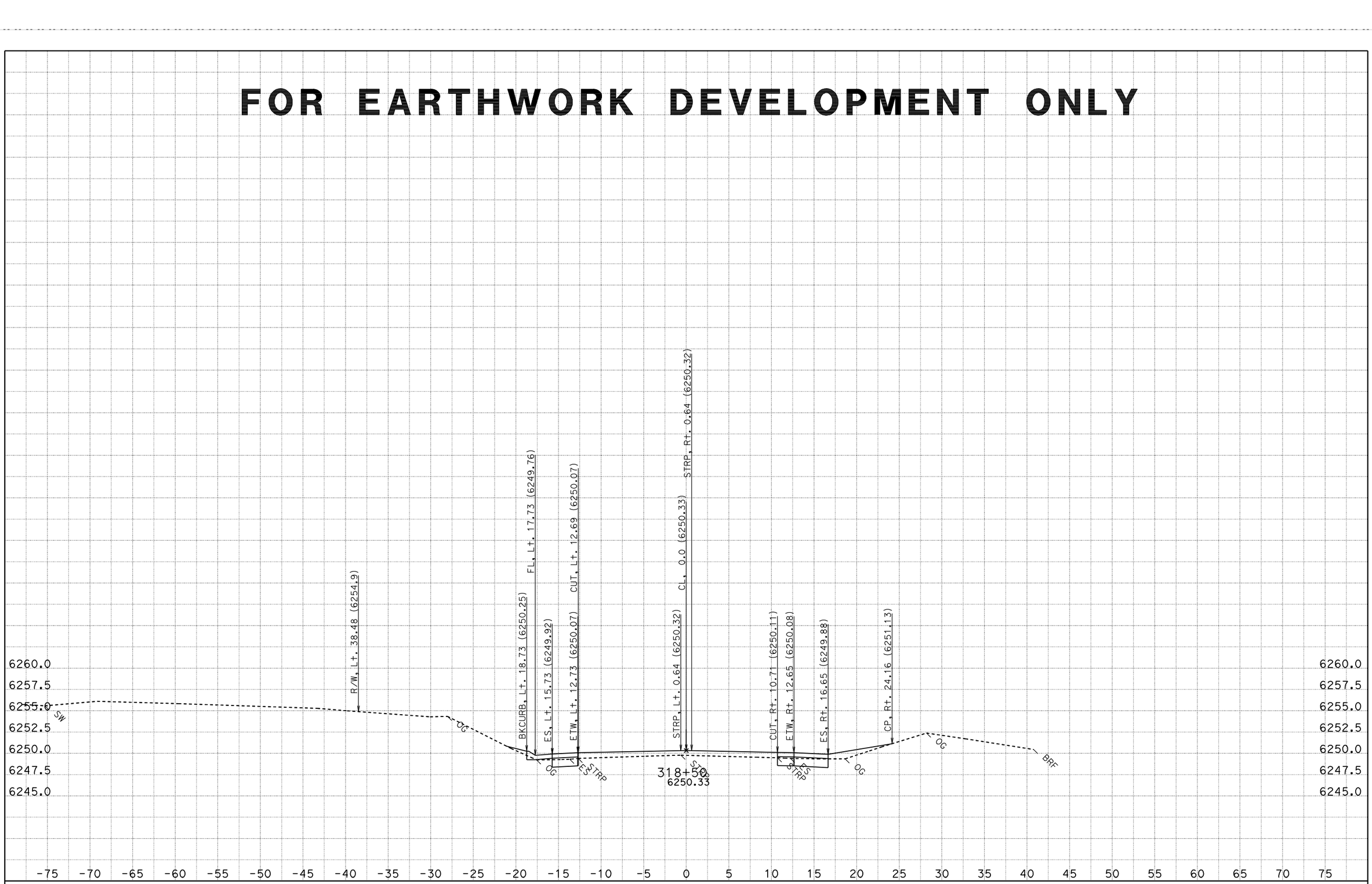

CONTRACT: 2a920

DATE: 8/12/2011

DIST/CO/RTE/PM: 03-ED,Pla 89 PM 27.2/27.4, 0.0/T8.5

SCALE: 1" = 5' Horiz.
1" = 5' Vert.

A1

CROSS SECTIONS

KC Project: 2A920FT File: H:\Pla89\2A920FT\EAR\OUTPUT\22400_33600.ear

All Dimensions are US Survey Feet

SHEET 730 OF 936

FOR EARTHWORK DEVELOPMENT ONLY

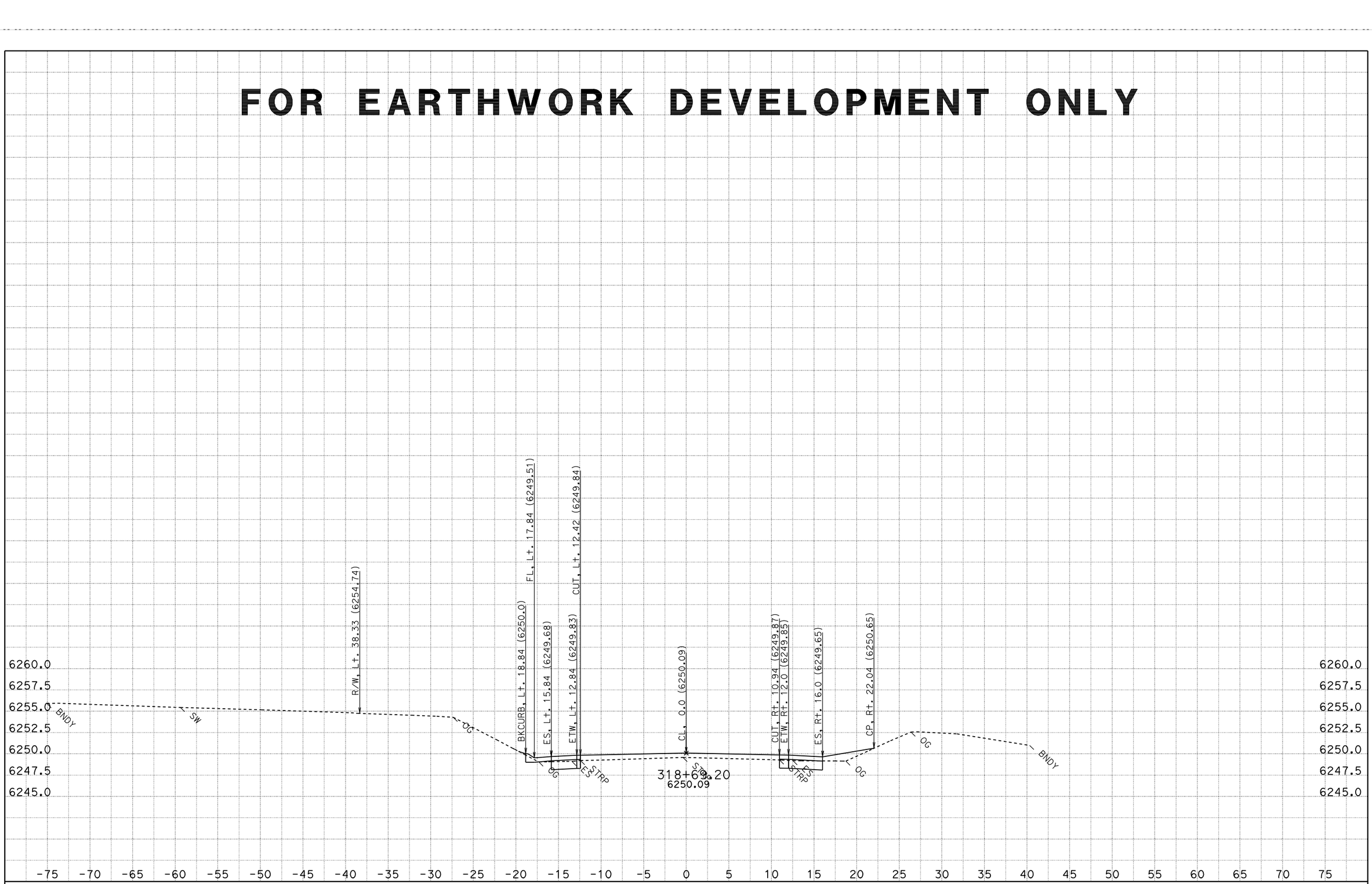

CONTRACT: 2a920

DATE: 8/12/2011

DIST/CO/RTE/PM: 03-ED,Pla 89 PM 27.2/27.4, 0.0/T8.5

SCALE: 1" = 5' Horiz.
1" = 5' Vert.

A1

CROSS SECTIONS

KC Project: 2A920FT File: H:\Pla89\2A920FT\EAR\OUTPUT\22400_33600.ear

All Dimensions are US Survey Feet

FOR EARTHWORK DEVELOPMENT ONLY

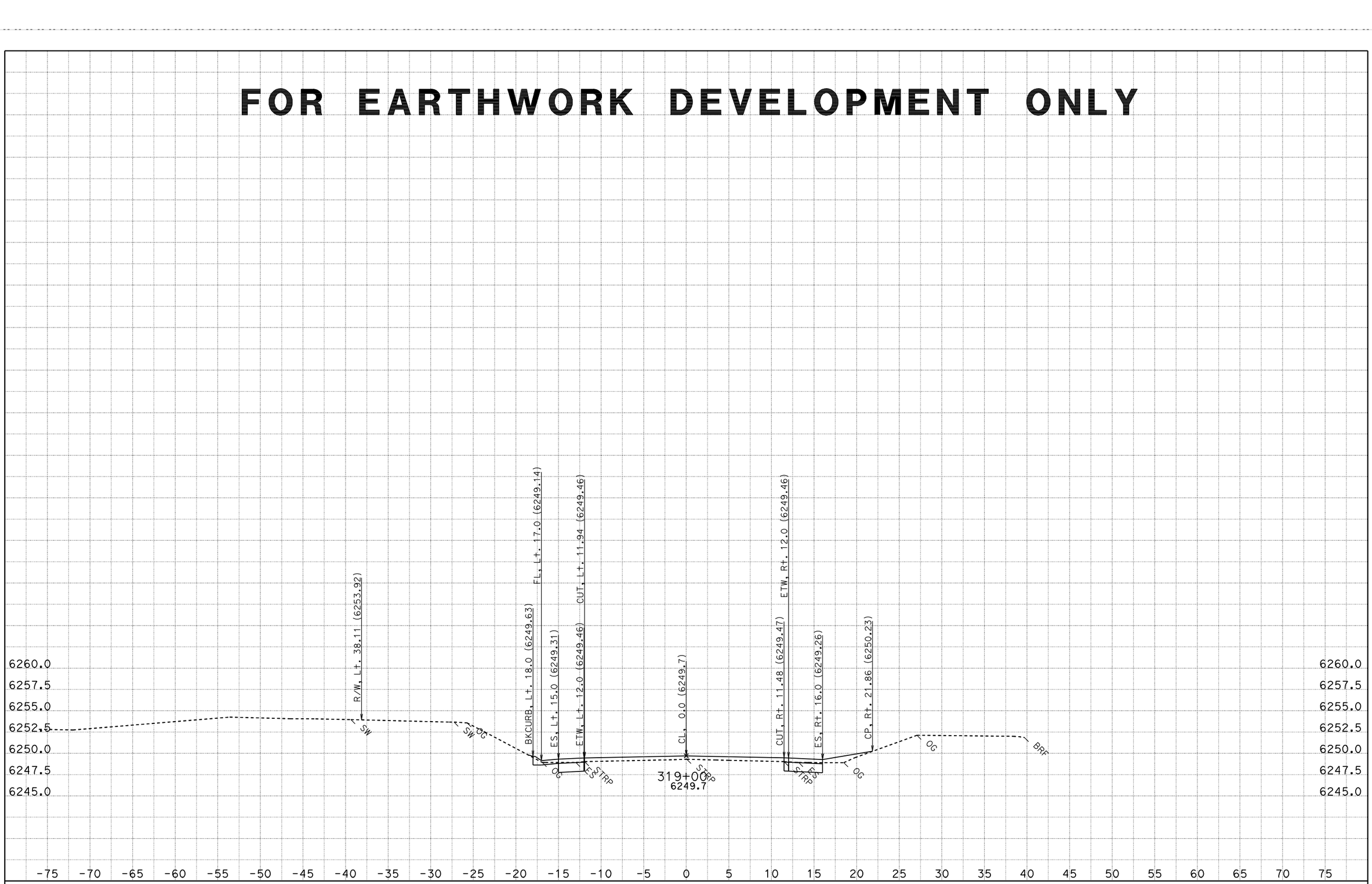

DATE: 8/12/2011
KC Project: 2A920FT

CONTRACT: 2a920
DIST/CO/RTE/PM: 03-ED,Pla 89 PM 27.2/27.4, 0.0/T8.5
File: H:\Pla89\2A920FT\EAR\OUTPUT\22400_33600.ear

SCALE: 1" = 5' Horiz.
1" = 5' Vert.
All Dimensions are US Survey Feet

A1
CROSS SECTIONS
SHEET 732 OF 936

FOR EARTHWORK DEVELOPMENT ONLY

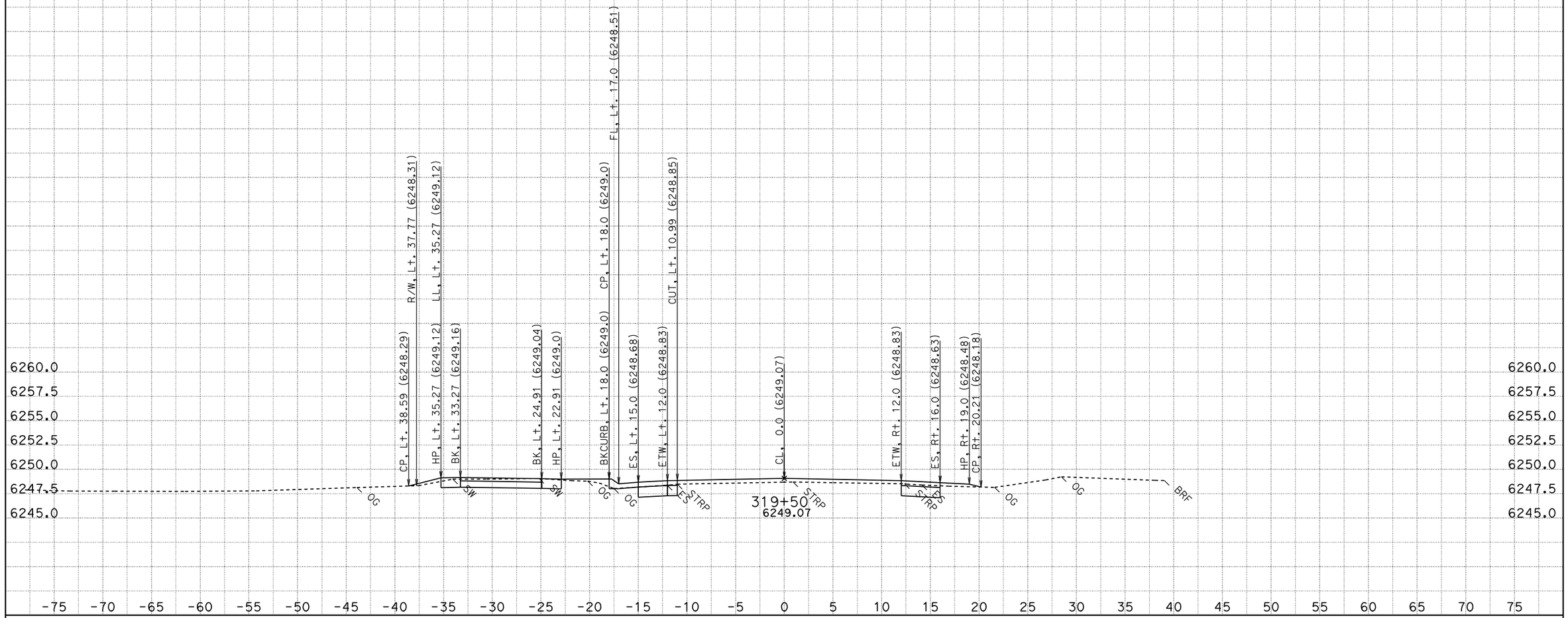

DATE: 8/12/2011
KC Project: 2A920FT

CONTRACT: 2a920
DIST/CO/RTE/PM: 03-ED,Pla 89 PM 27.2/27.4, 0.0/T8.5
File: H:\Pla89\2A920FT\EAR\OUTPUT\22400_33600.ear

SCALE: 1" = 5' Horiz.
1" = 5' Vert.
All Dimensions are US Survey Feet

A1
CROSS SECTIONS
SHEET 733 OF 936

FOR EARTHWORK DEVELOPMENT ONLY

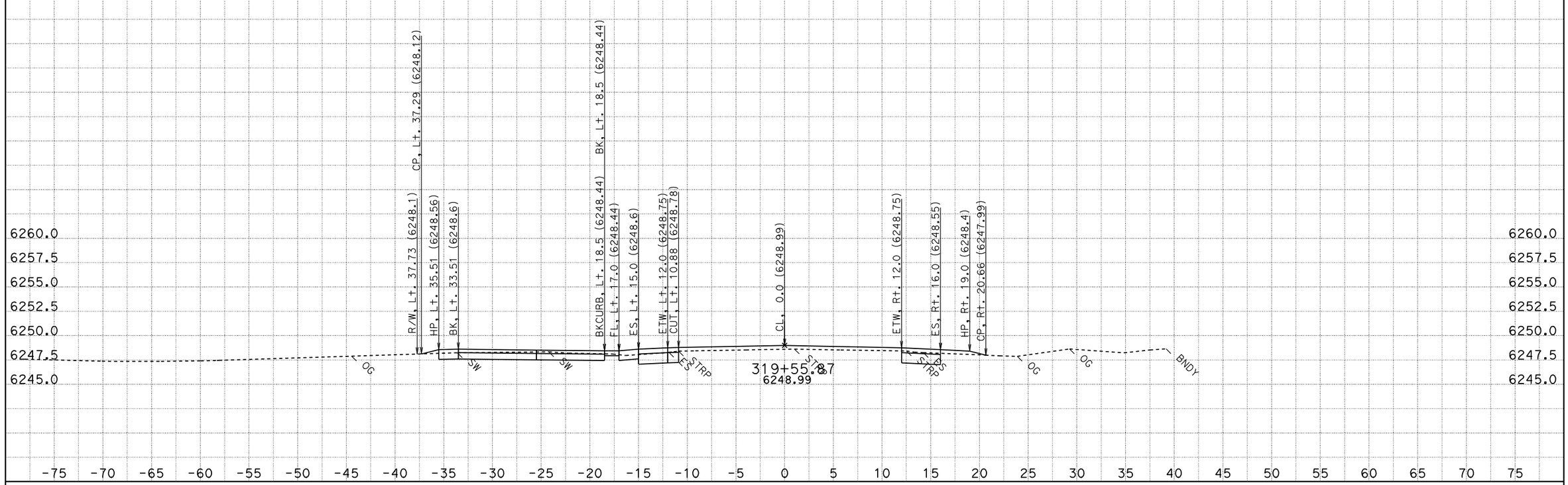

DATE: 8/12/2011
KC Project: 2A920FT
File: H:\Pla89\2A920FT\EAR\OUTPUT\22400_33600.ear

CONTRACT: 2a920
DIST/CO/RTE/PM: 03-ED,Pla 89 PM 27.2/27.4, 0.0/T8.5

SCALE: 1" = 5' Horiz.
1" = 5' Vert.
All Dimensions are US Survey Feet

A1
CROSS SECTIONS
SHEET 734 OF 936

FOR EARTHWORK DEVELOPMENT ONLY

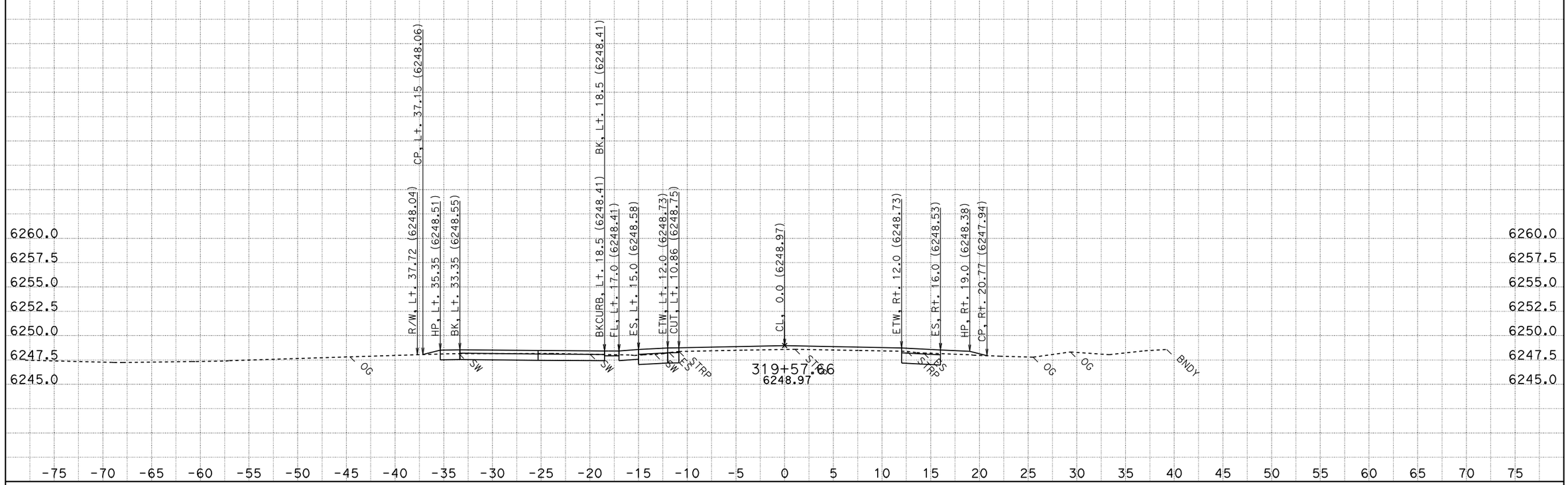

DATE: 8/12/2011
KC Project: 2A920FT

CONTRACT: 2a920
DIST/CO/RTE/PM: 03-ED,Pla 89 PM 27.2/27.4, 0.0/T8.5
File: H:\Pla89\2A920FT\EAR\OUTPUT\22400_33600.ear

SCALE: 1" = 5' Horiz.
1" = 5' Vert.
All Dimensions are US Survey Feet

A1
CROSS SECTIONS
SHEET 735 OF 936

FOR EARTHWORK DEVELOPMENT ONLY

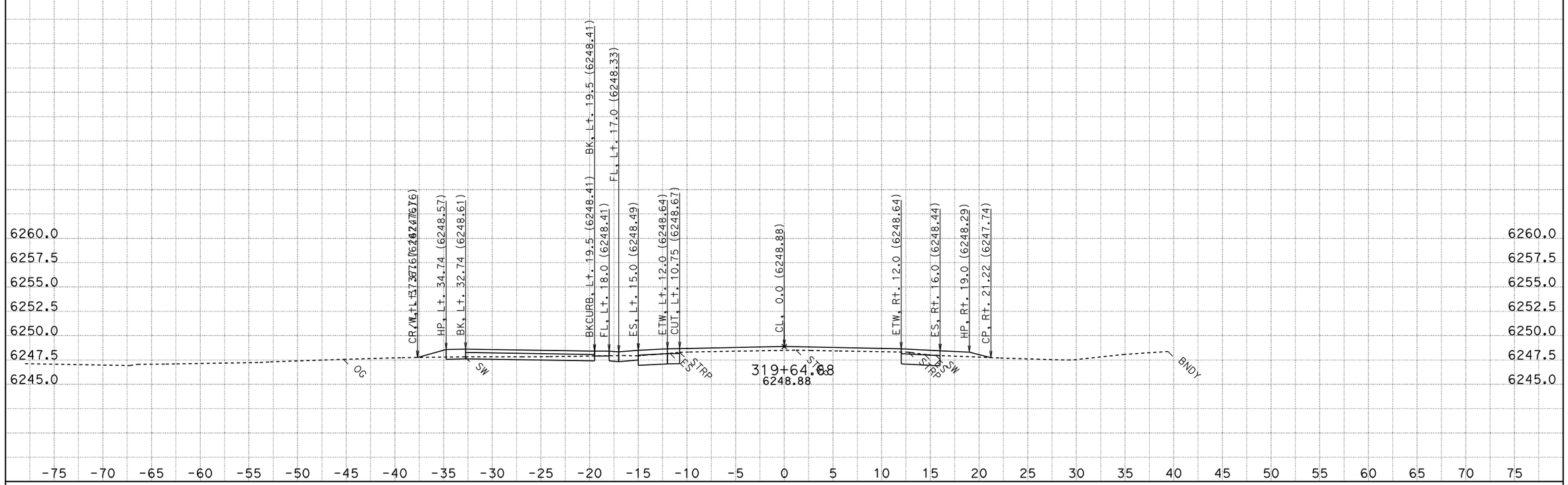

DATE: 8/12/2011
KC Project: 2A920FT File: H:\Pla89\2A920FT\EAR\OUTPUT\22400_33600.ear

CONTRACT: 2a920
DIST/CO/RTE/PM: 03-ED,Pla 89 PM 27.2/27.4, 0.0/T8.5

SCALE: 1" = 5' Horiz.
1" = 5' Vert.
All Dimensions are US Survey Feet

A1
CROSS SECTIONS
SHEET 736 OF 936

FOR EARTHWORK DEVELOPMENT ONLY

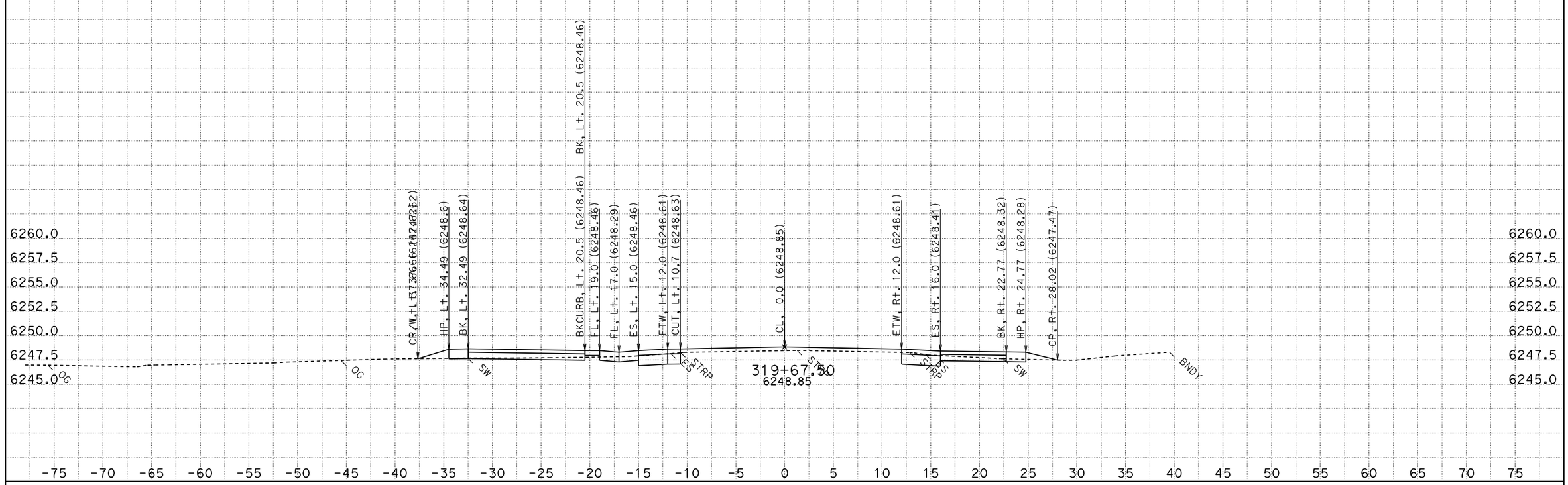

DATE: 8/12/2011
KC Project: 2A920FT File: H:\Pla89\2A920FT\EAR\OUTPUT\22400_33600.ear

CONTRACT: 2a920
DIST/CO/RTE/PM: 03-ED,Pla 89 PM 27.2/27.4, 0.0/T8.5

SCALE: 1" = 5' Horiz.
1" = 5' Vert.
All Dimensions are US Survey Feet

A1
CROSS SECTIONS
SHEET 737 OF 936

FOR EARTHWORK DEVELOPMENT ONLY

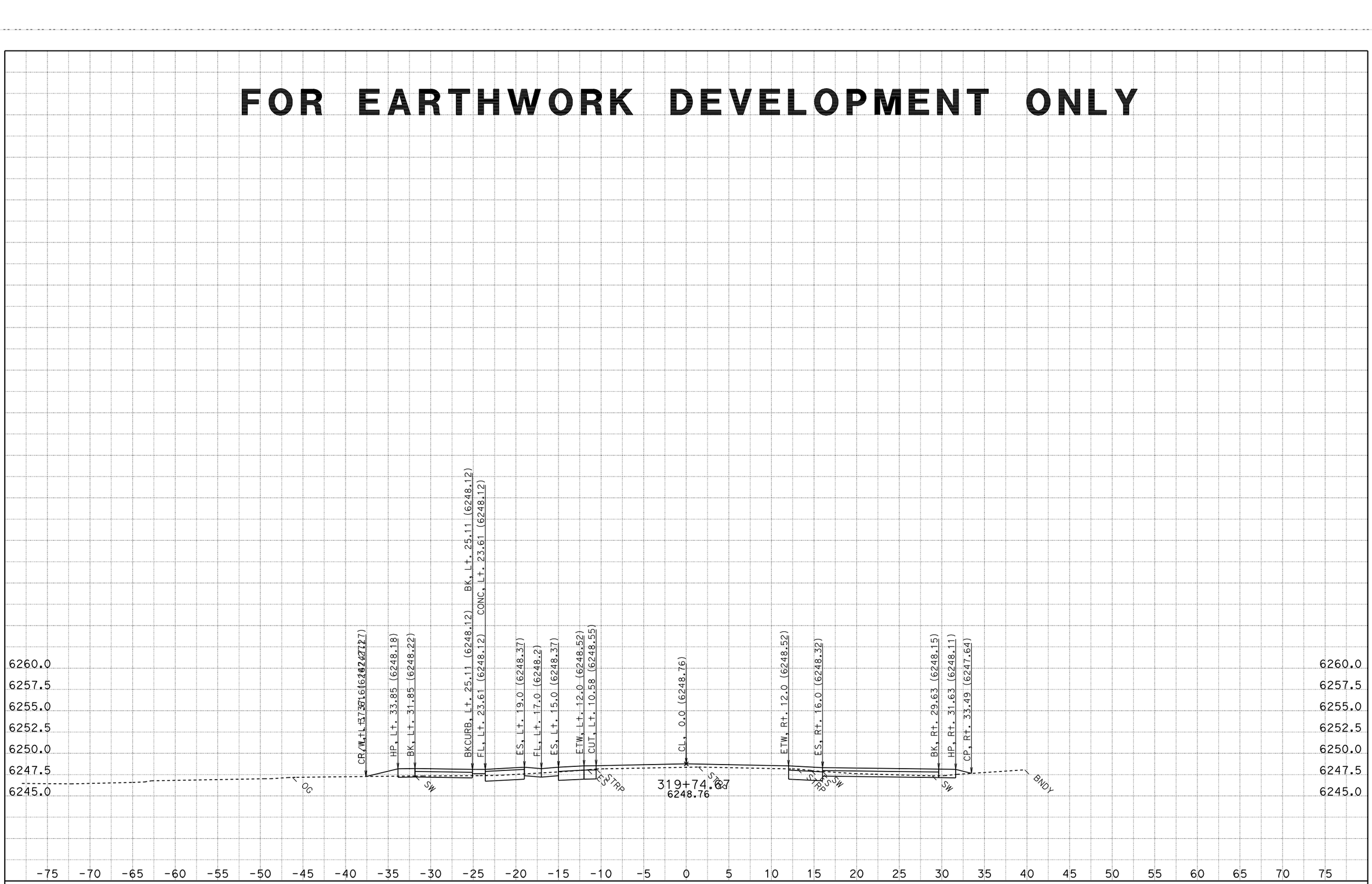

CONTRACT: 2a920

DATE: 8/12/2011

DIST/CO/RTE/PM: 03-ED,Pla 89 PM 27.2/27.4, 0.0/T8.5

KC Project: 2A920FT File: H:\Pla89\2A920FT\EAR\OUTPUT\22400_33600.ear

SCALE: 1" = 5' Horiz.
1" = 5' Vert.

All Dimensions are US Survey Feet

A1
CROSS SECTIONS
SHEET 738 OF 936

FOR EARTHWORK DEVELOPMENT ONLY

CONTRACT: 2a920

DATE: 8/12/2011

DIST/CO/RTE/PM: 03-ED,Pla 89 PM 27.2/27.4, 0.0/T8.5

KC Project: 2A920FT

File: H:\Pla89\2A920FT\EAR\OUTPUT\22400_33600.ear

SCALE: 1" = 5' Horiz.
1" = 5' Vert.

All Dimensions are US Survey Feet

A1

CROSS SECTIONS

SHEET 739 OF 936

FOR EARTHWORK DEVELOPMENT ONLY

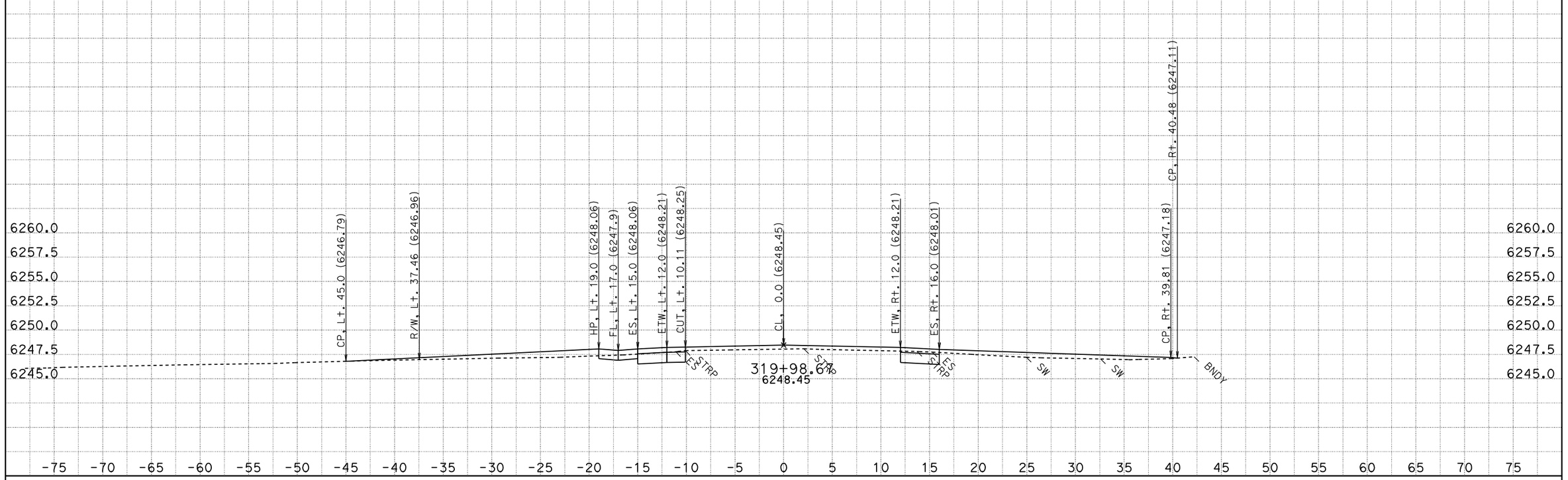

DATE: 8/12/2011
KC Project: 2A920FT
File: H:\Pla89\2A920FT\EAR\OUTPUT\22400_33600.ear

CONTRACT: 2a920
DIST/CO/RTE/PM: 03-ED,Pla 89 PM 27.2/27.4, 0.0/T8.5

SCALE: 1" = 5' Horiz.
1" = 5' Vert.

All Dimensions are US Survey Feet

A1
CROSS SECTIONS
SHEET 740 OF 936

FOR EARTHWORK DEVELOPMENT ONLY

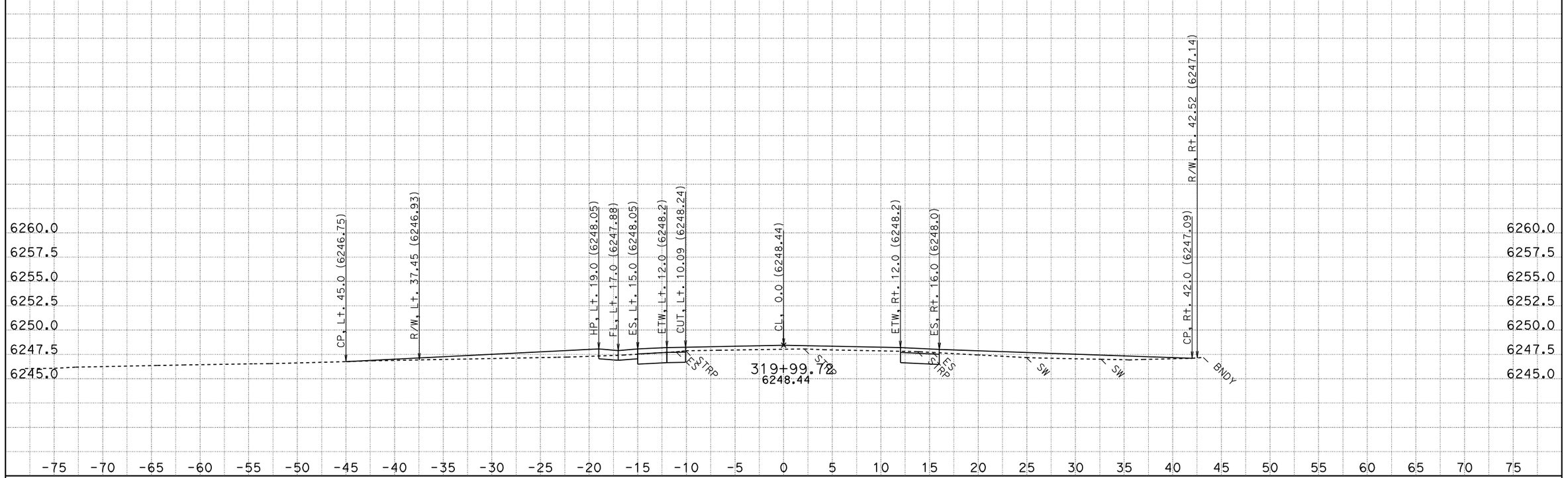

DATE: 8/12/2011
KC Project: 2A920FT
File: H:\Pla89\2A920FT\EAR\OUTPUT\22400_33600.ear

CONTRACT: 2a920
DIST/CO/RTE/PM: 03-ED,Pla 89 PM 27.2/27.4, 0.0/T8.5

SCALE: 1" = 5' Horiz.
1" = 5' Vert.

All Dimensions are US Survey Feet

A1
CROSS SECTIONS
SHEET 741 OF 936

FOR EARTHWORK DEVELOPMENT ONLY

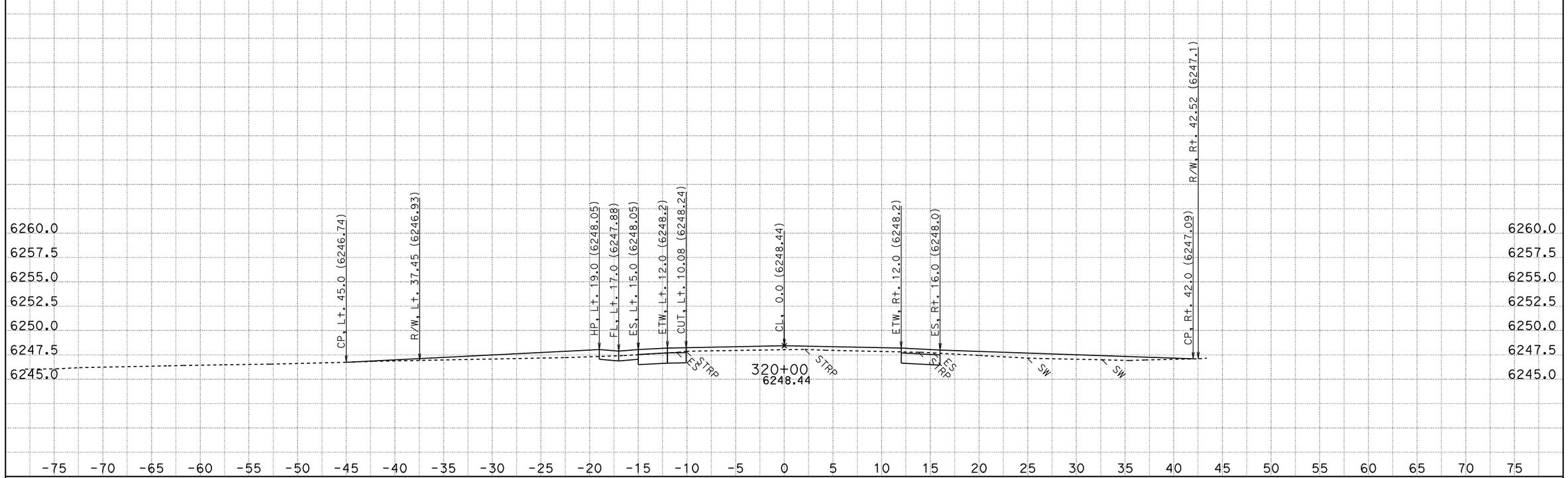

DATE: 8/12/2011
KC Project: 2A920FT
File: H:\Pla89\2A920FT\EAR\OUTPUT\22400_33600.ear

CONTRACT: 2a920
DIST/CO/RTE/PM: 03-ED,Pla 89 PM 27.2/27.4, 0.0/T8.5

SCALE: 1" = 5' Horiz.
1" = 5' Vert.

All Dimensions are US Survey Feet

A1
CROSS SECTIONS
SHEET 742 OF 936

FOR EARTHWORK DEVELOPMENT ONLY

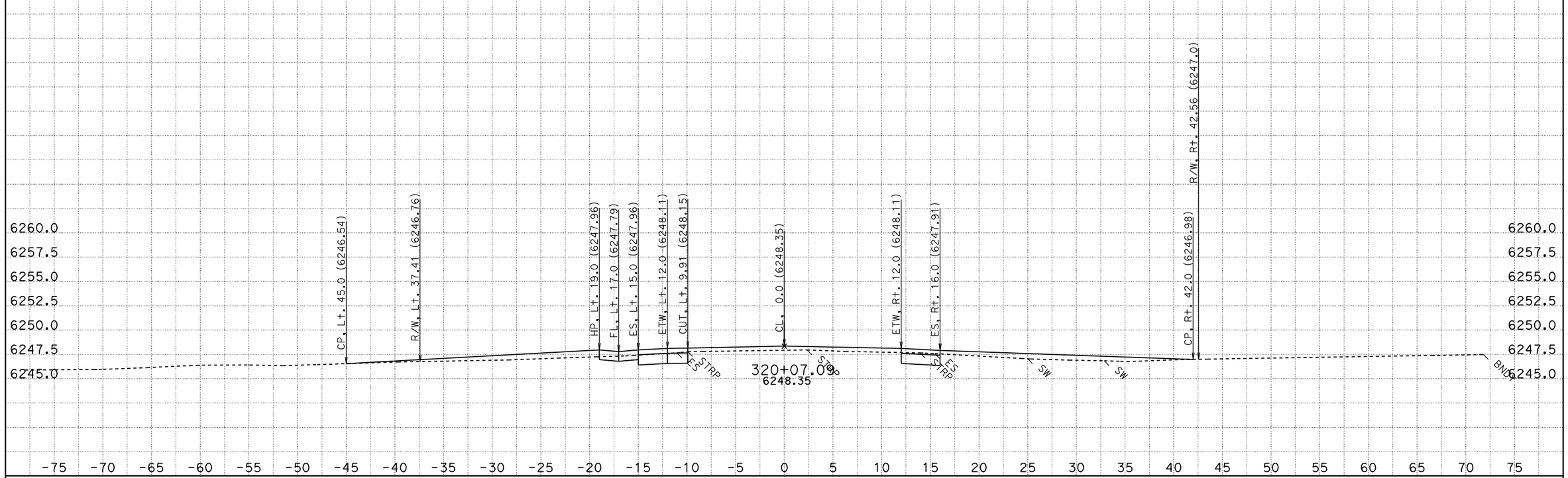

DATE: 8/12/2011
KC Project: 2A920FT
File: H:\Pla89\2A920FT\EAR\OUTPUT\22400_33600.ear

CONTRACT: 2a920
DIST/CO/RTE/PM: 03-ED,Pla 89 PM 27.2/27.4, 0.0/T8.5

SCALE: 1" = 5' Horiz.
1" = 5' Vert.

All Dimensions are US Survey Feet

A1
CROSS SECTIONS
SHEET 743 OF 936

FOR EARTHWORK DEVELOPMENT ONLY

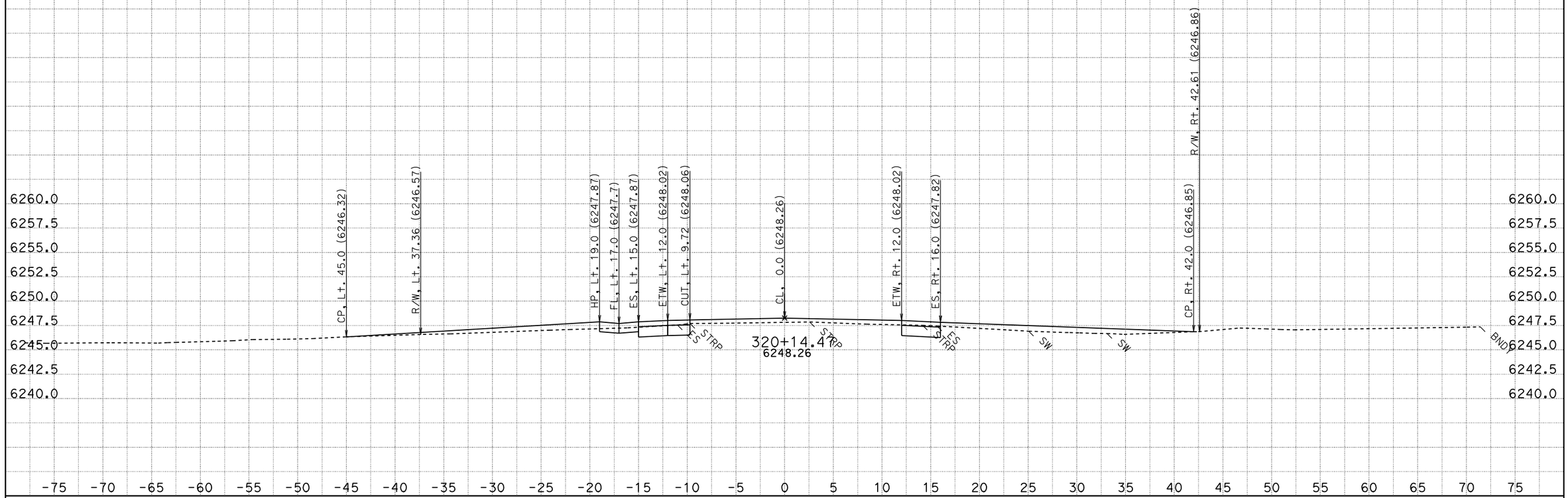

CONTRACT: 2a920

DATE: 8/12/2011

DIST/CO/RTE/PM: 03-ED,Pla 89 PM 27.2/27.4, 0.0/T8.5

SCALE: 1" = 5' Horiz.
1" = 5' Vert.

A1

CROSS SECTIONS

KC Project: 2A920FT

File: H:\Pla89\2A920FT\EAR\OUTPUT\22400_33600.ear

All Dimensions are US Survey Feet

FOR EARTHWORK DEVELOPMENT ONLY

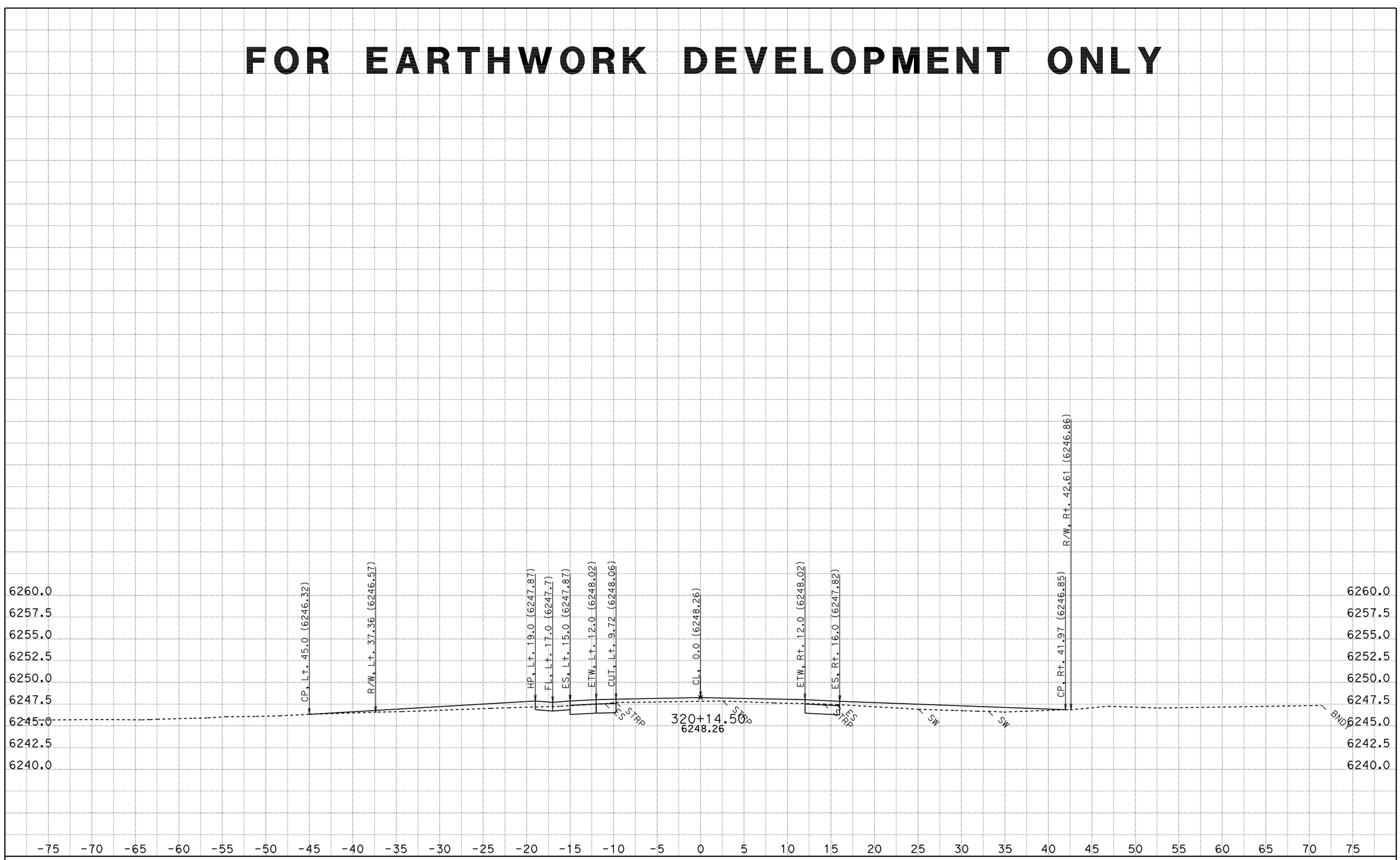

CONTRACT: 2a920

DATE: 8/12/2011

DIST/CO/RTE/PM: 03-ED,Pla 89 PM 27.2/27.4, 0.0/T8.5

KC Project: 2A920FT

File: H:\Pla89\2A920FT\EAR\OUTPUT\22400_33600.ear

SCALE: 1" = 5' Horiz.
1" = 5' Vert.

All Dimensions are US Survey Feet

A1

CROSS SECTIONS

FOR EARTHWORK DEVELOPMENT ONLY

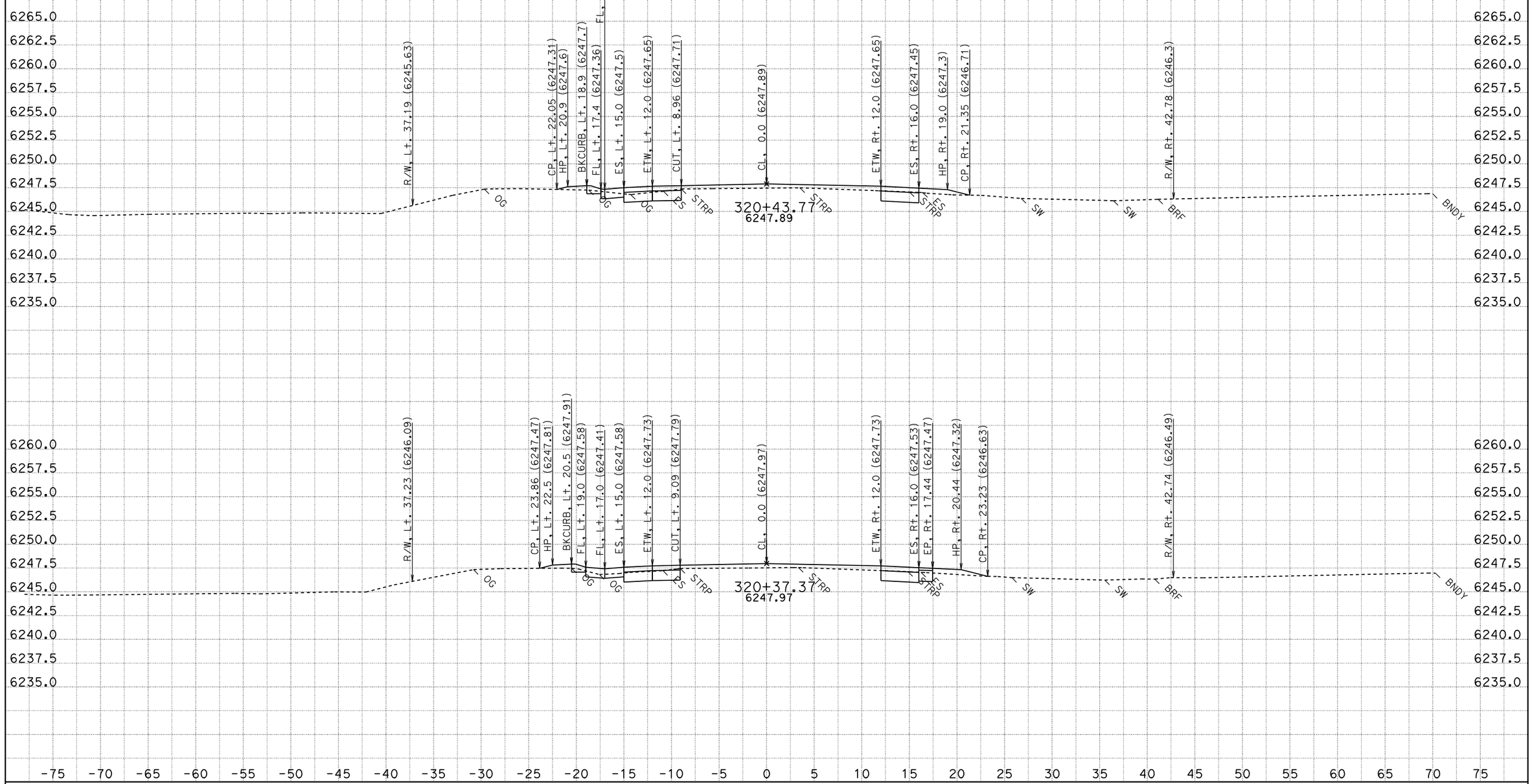

DATE: 8/12/2011

KC Project: 2A920FT

File: H:\Pla89\2A920FT\EAR\OUTPUT\22400_33600.ear

CONTRACT: 2a920

DIST/CO/RTE/PM: 03-ED,Pla 89 PM 27.2/27.4, 0.0/T8.5

SCALE: 1" = 5' Horiz.
1" = 5' Vert.

All Dimensions are US Survey Feet

A1

CROSS SECTIONS

SHEET 746 OF 936

FOR EARTHWORK DEVELOPMENT ONLY

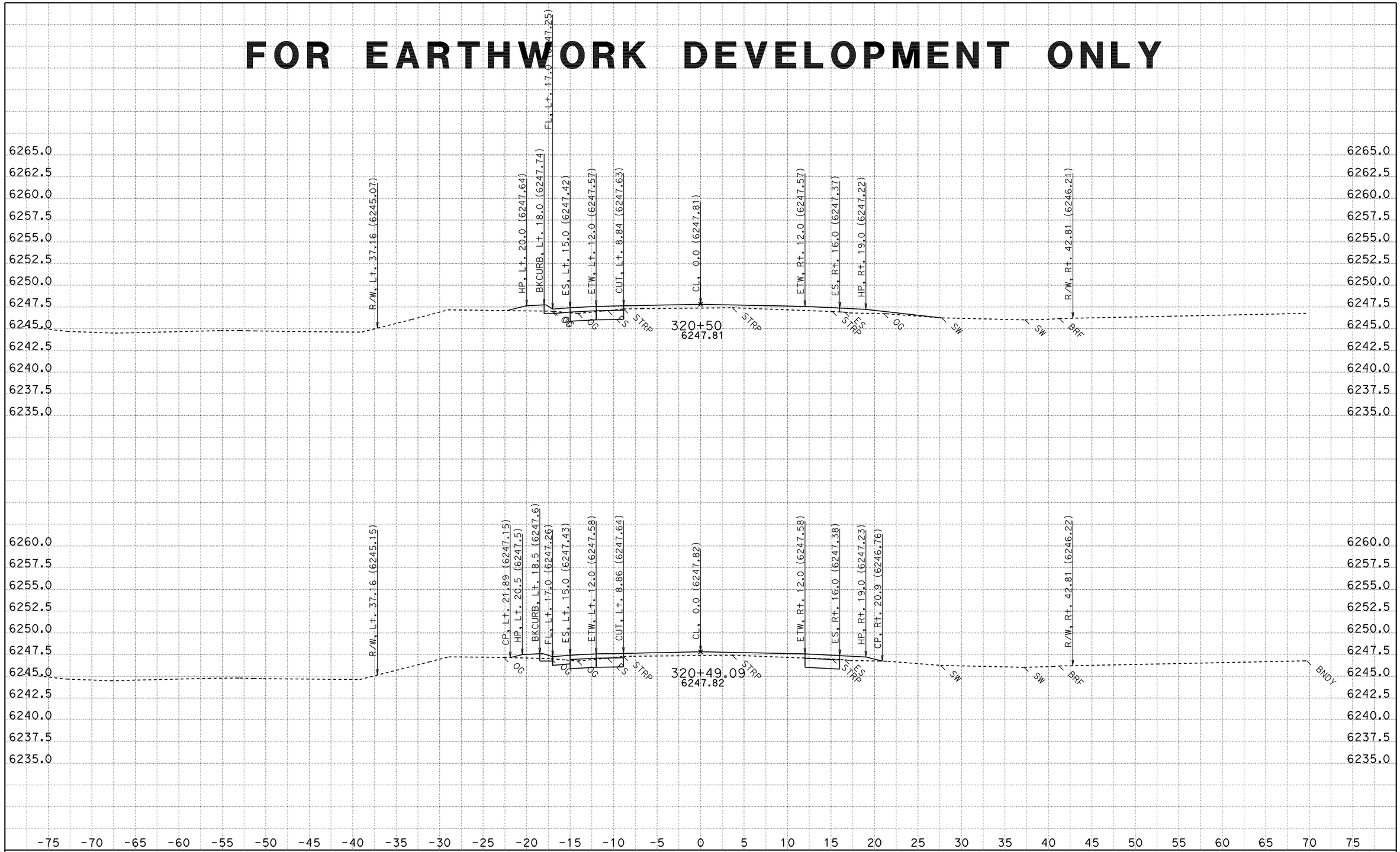

DATE: 8/12/2011

KC Project: 2A920FT

File: H:\Pla89\2A920FT\EAR\OUTPUT\22400_33600.ear

CONTRACT: 2a920

DIST/CO/RTE/PM: 03-ED,Pla 89 PM 27.2/27.4, 0.0/T8.5

SCALE: 1" = 5' Horiz.
1" = 5' Vert.

All Dimensions are US Survey Feet

A1

CROSS SECTIONS

SHEET 747 OF 936

FOR EARTHWORK DEVELOPMENT ONLY

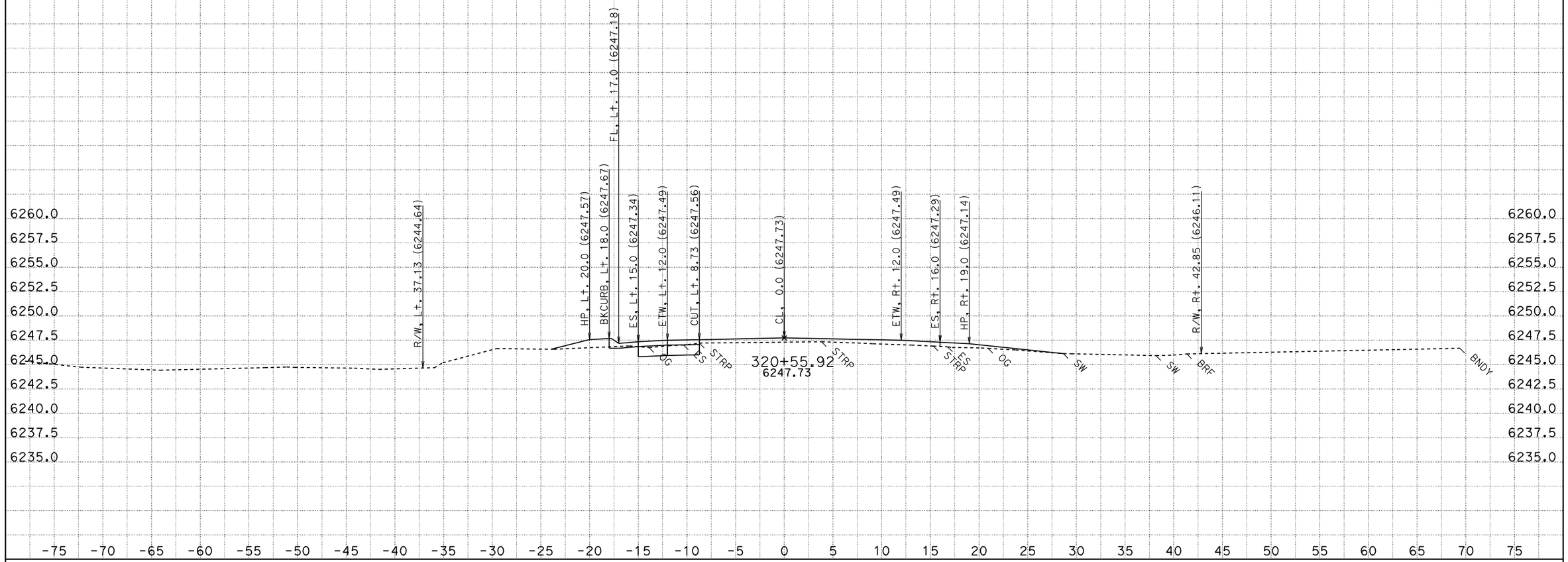

CONTRACT: 2a920

DATE: 8/12/2011

DIST/CO/RTE/PM: 03-ED,Pla 89 PM 27.2/27.4, 0.0/T8.5

SCALE: 1" = 5' Horiz.
1" = 5' Vert.

A1

CROSS SECTIONS

KC Project: 2A920FT File: H:\Pla89\2A920FT\EAR\OUTPUT\22400_33600.ear

All Dimensions are US Survey Feet

FOR EARTHWORK DEVELOPMENT ONLY

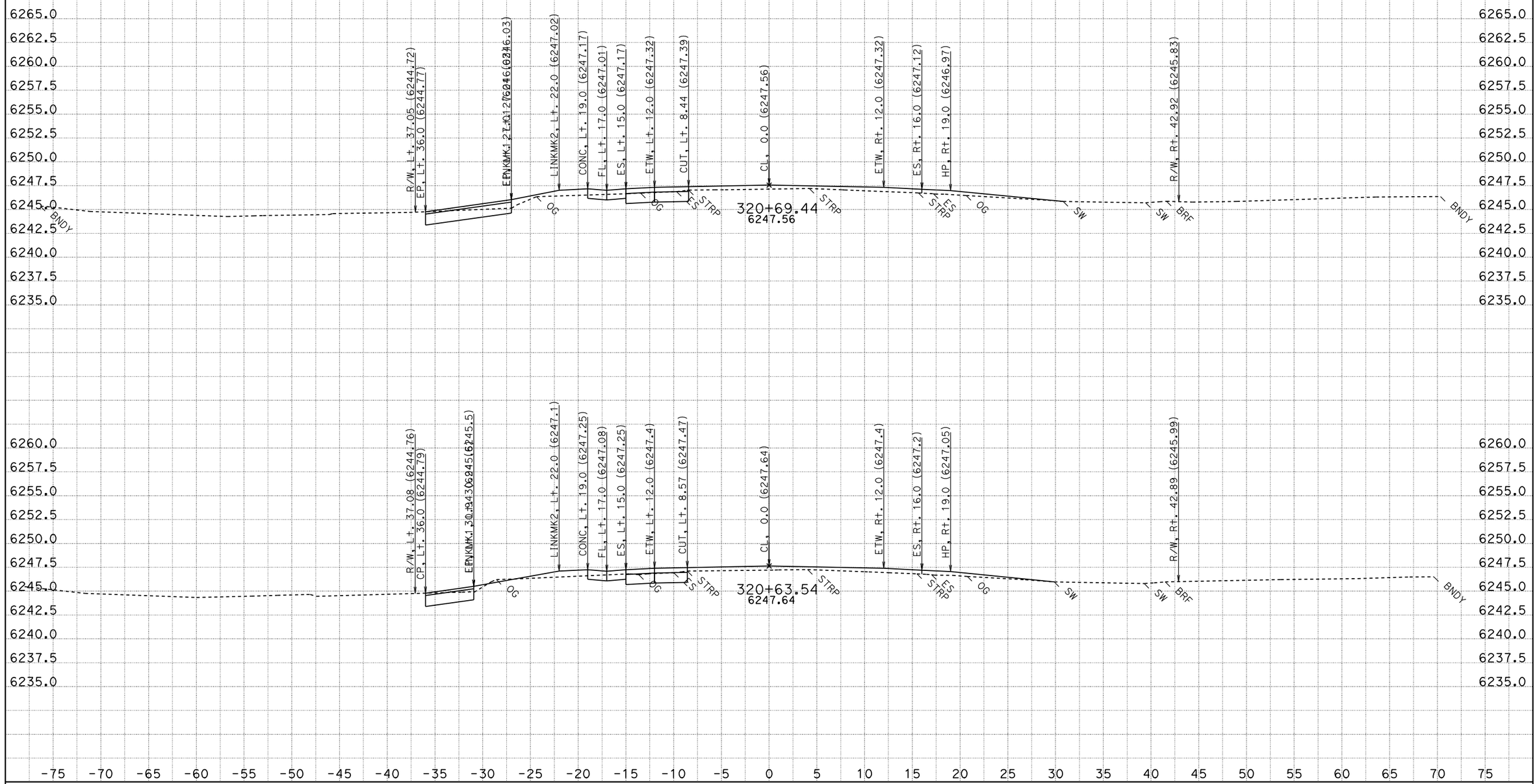

CONTRACT: 2a920

DATE: 8/12/2011

DIST/CO/RTE/PM: 03-ED,Pla 89 PM 27.2/27.4, 0.0/T8.5

SCALE: 1" = 5' Horiz.
1" = 5' Vert.

KC Project: 2A920FT File: H:\Pla89\2A920FT\EAR\OUTPUT\22400_33600.ear

All Dimensions are US Survey Feet

A1
CROSS SECTIONS
SHEET 749 OF 936

FOR EARTHWORK DEVELOPMENT ONLY

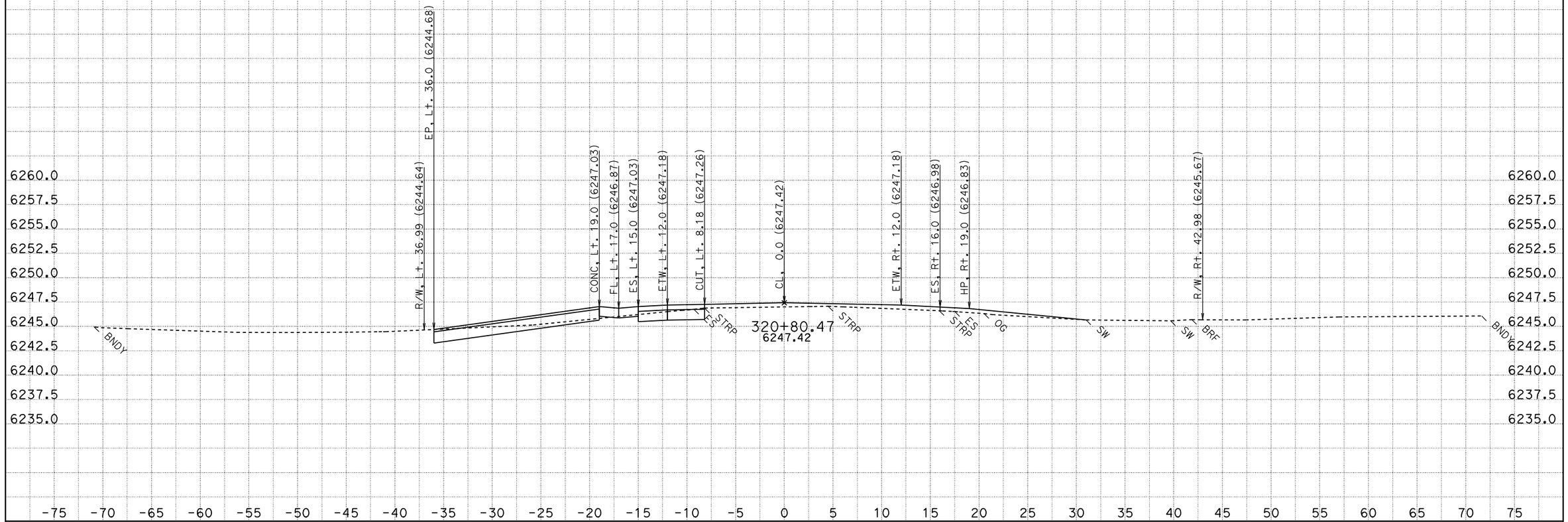

DATE: 8/12/2011
KC Project: 2A920FT

CONTRACT: 2a920
DIST/CO/RTE/PM: 03-ED,Pla 89 PM 27.2/27.4, 0.0/T8.5
File: H:\Pla89\2A920FT\EAR\OUTPUT\22400_33600.ear

SCALE: 1" = 5' Horiz.
1" = 5' Vert.
All Dimensions are US Survey Feet

A1
CROSS SECTIONS
SHEET 750 OF 936

FOR EARTHWORK DEVELOPMENT ONLY

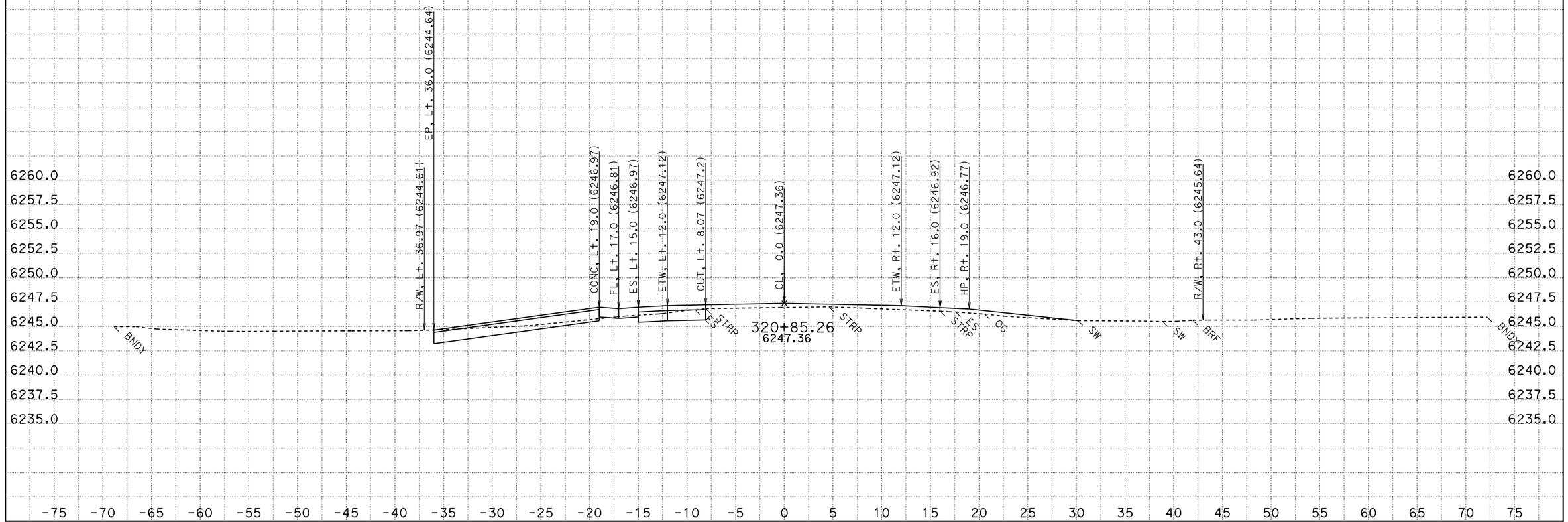

DATE: 8/12/2011
KC Project: 2A920FT

CONTRACT: 2a920
DIST/CO/RTE/PM: 03-ED,Pla 89 PM 27.2/27.4, 0.0/T8.5
File: H:\Pla89\2A920FT\EAR\OUTPUT\22400_33600.ear

SCALE: 1" = 5' Horiz.
1" = 5' Vert.
All Dimensions are US Survey Feet

A1
CROSS SECTIONS
SHEET 751 OF 936

FOR EARTHWORK DEVELOPMENT ONLY

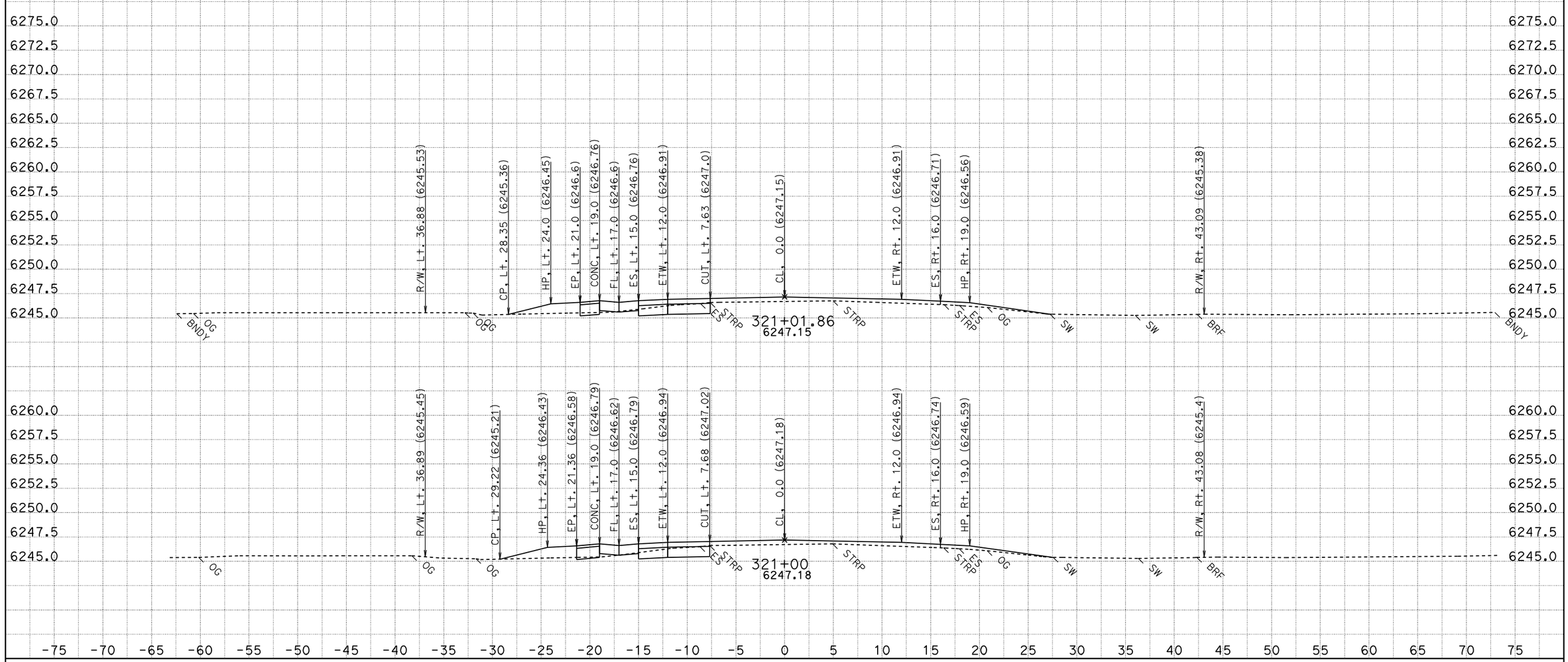

CONTRACT: 2a920

DATE: 8/12/2011

DIST/CO/RTE/PM: 03-ED,Pla 89 PM 27.2/27.4, 0.0/T8.5

SCALE: 1" = 5' Horiz.
1" = 5' Vert.

A1

CROSS SECTIONS

KC Project: 2A920FT File: H:\Pla89\2A920FT\EAR\OUTPUT\22400_33600.ear

All Dimensions are US Survey Feet

FOR EARTHWORK DEVELOPMENT ONLY

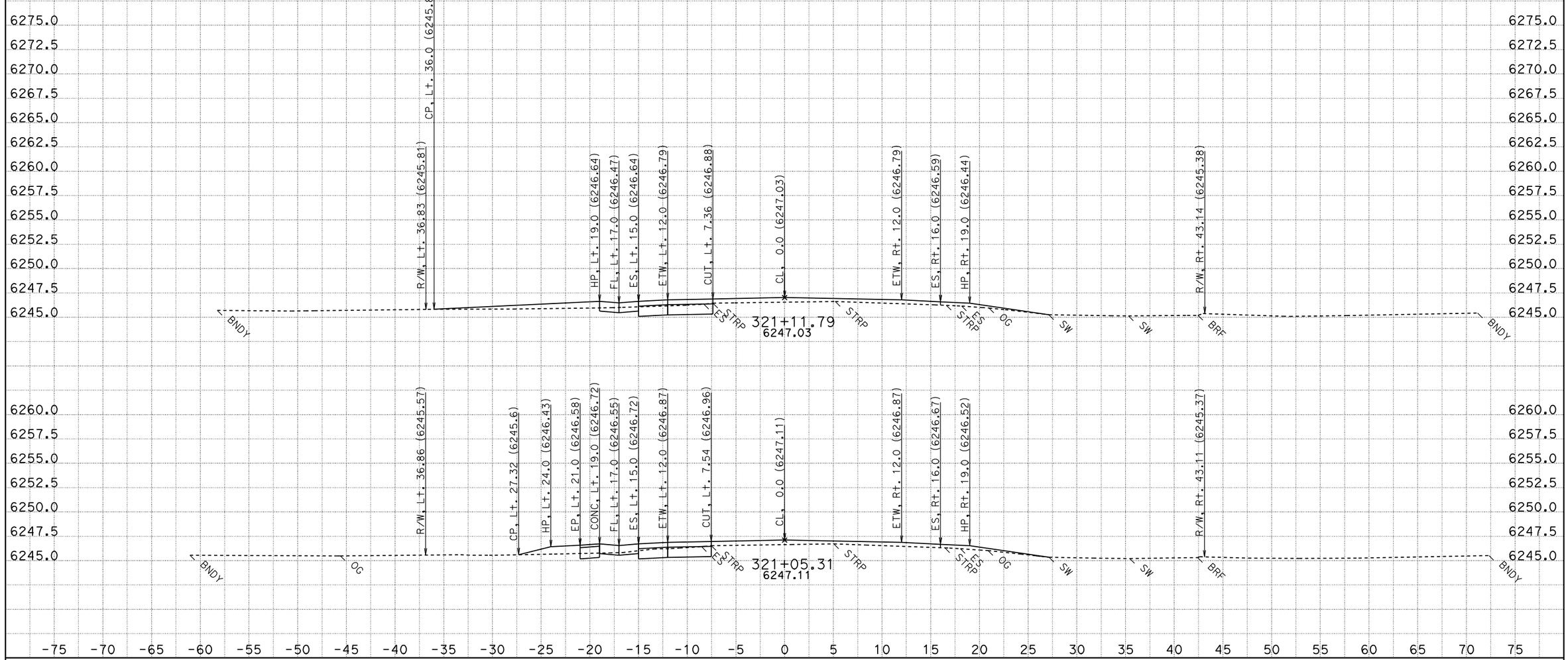

CONTRACT: 2a920

DATE: 8/12/2011

DIST/CO/RTE/PM: 03-ED,Pla 89 PM 27.2/27.4, 0.0/T8.5

SCALE: 1" = 5' Horiz.
1" = 5' Vert.

A1

CROSS SECTIONS

KC Project: 2A920FT

File: H:\Pla89\2A920FT\EAR\OUTPUT\22400_33600.ear

All Dimensions are US Survey Feet

FOR EARTHWORK DEVELOPMENT ONLY

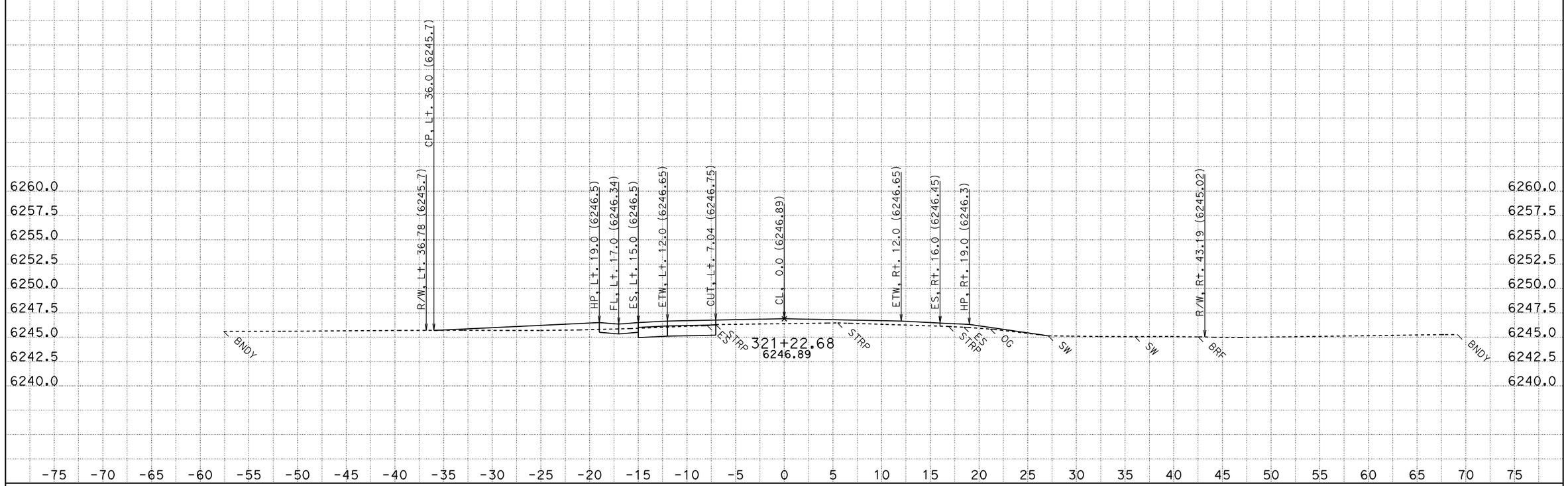

DATE: 8/12/2011
KC Project: 2A920FT

CONTRACT: 2a920
DIST/CO/RTE/PM: 03-ED,Pla 89 PM 27.2/27.4, 0.0/T8.5
File: H:\Pla89\2A920FT\EAR\OUTPUT\22400_33600.ear

SCALE: 1" = 5' Horiz.
1" = 5' Vert.
All Dimensions are US Survey Feet

A1
CROSS SECTIONS
SHEET 754 OF 936

FOR EARTHWORK DEVELOPMENT ONLY

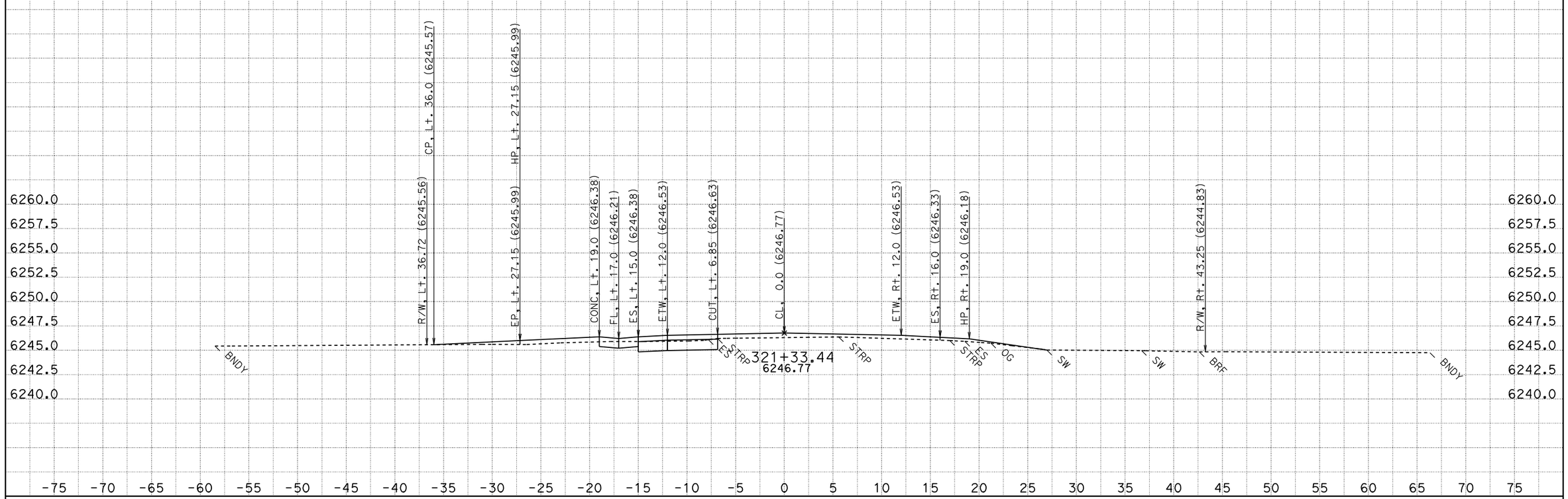

CONTRACT: 2a920

DATE: 8/12/2011

DIST/CO/RTE/PM: 03-ED,Pla 89 PM 27.2/27.4, 0.0/T8.5

KC Project: 2A920FT File: H:\Pla89\2A920FT\EAR\OUTPUT\22400_33600.ear

SCALE: 1" = 5' Horiz.
1" = 5' Vert.

All Dimensions are US Survey Feet

A1
CROSS SECTIONS
SHEET 755 OF 936

FOR EARTHWORK DEVELOPMENT ONLY

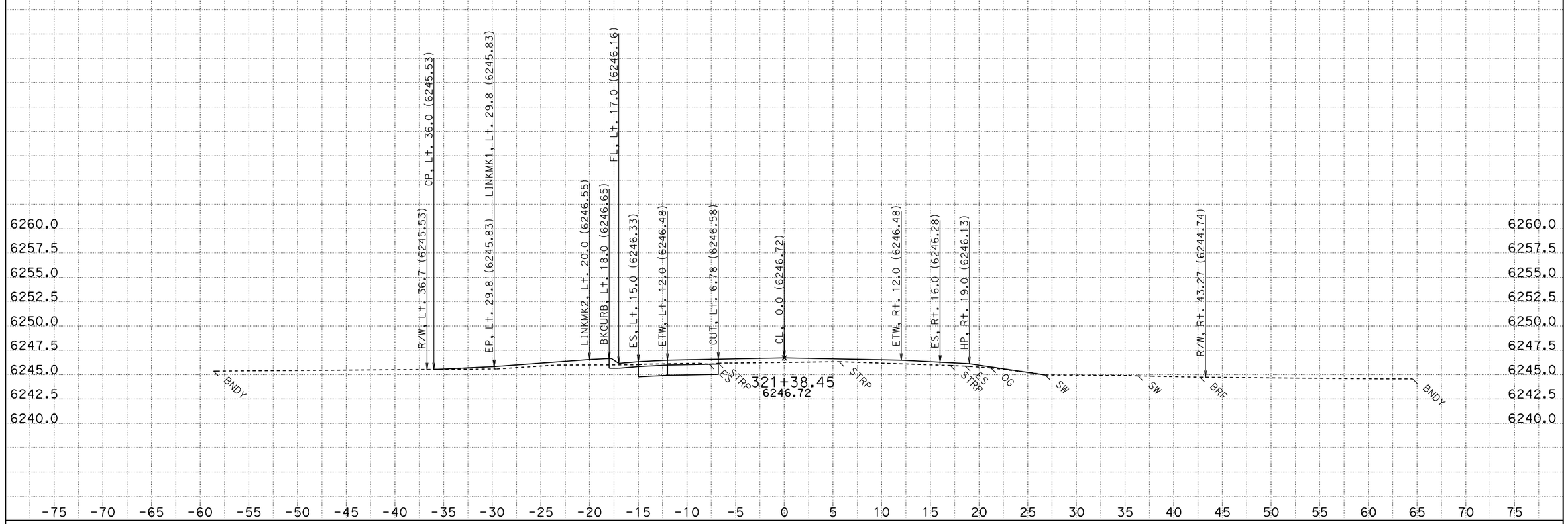

CONTRACT: 2a920

DATE: 8/12/2011

DIST/CO/RTE/PM: 03-ED,Pla 89 PM 27.2/27.4, 0.0/T8.5

SCALE: 1" = 5' Horiz.
1" = 5' Vert.

A1

CROSS SECTIONS

KC Project: 2A920FT File: H:\Pla89\2A920FT\EAR\OUTPUT\22400_33600.ear

All Dimensions are US Survey Feet

FOR EARTHWORK DEVELOPMENT ONLY

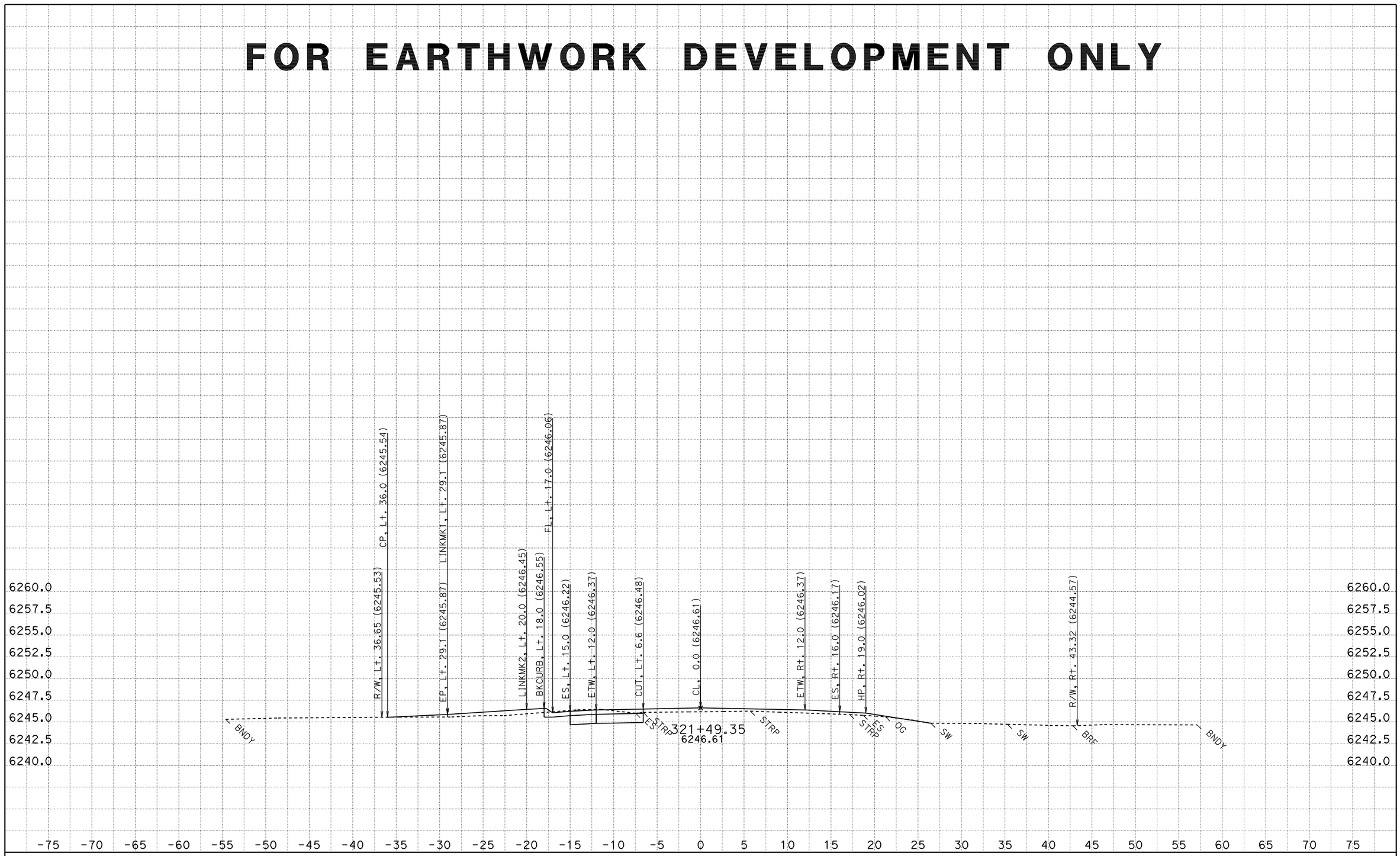

DATE: 8/12/2011
KC Project: 2A920FT
File: H:\Pla89\2A920FT\EAR\OUTPUT\22400_33600.ear

CONTRACT: 2a920
DIST/CO/RTE/PM: 03-ED,Pla 89 PM 27.2/27.4, 0.0/T8.5

SCALE: 1" = 5' Horiz.
1" = 5' Vert.
All Dimensions are US Survey Feet

A1
CROSS SECTIONS
SHEET 757 OF 936

FOR EARTHWORK DEVELOPMENT ONLY

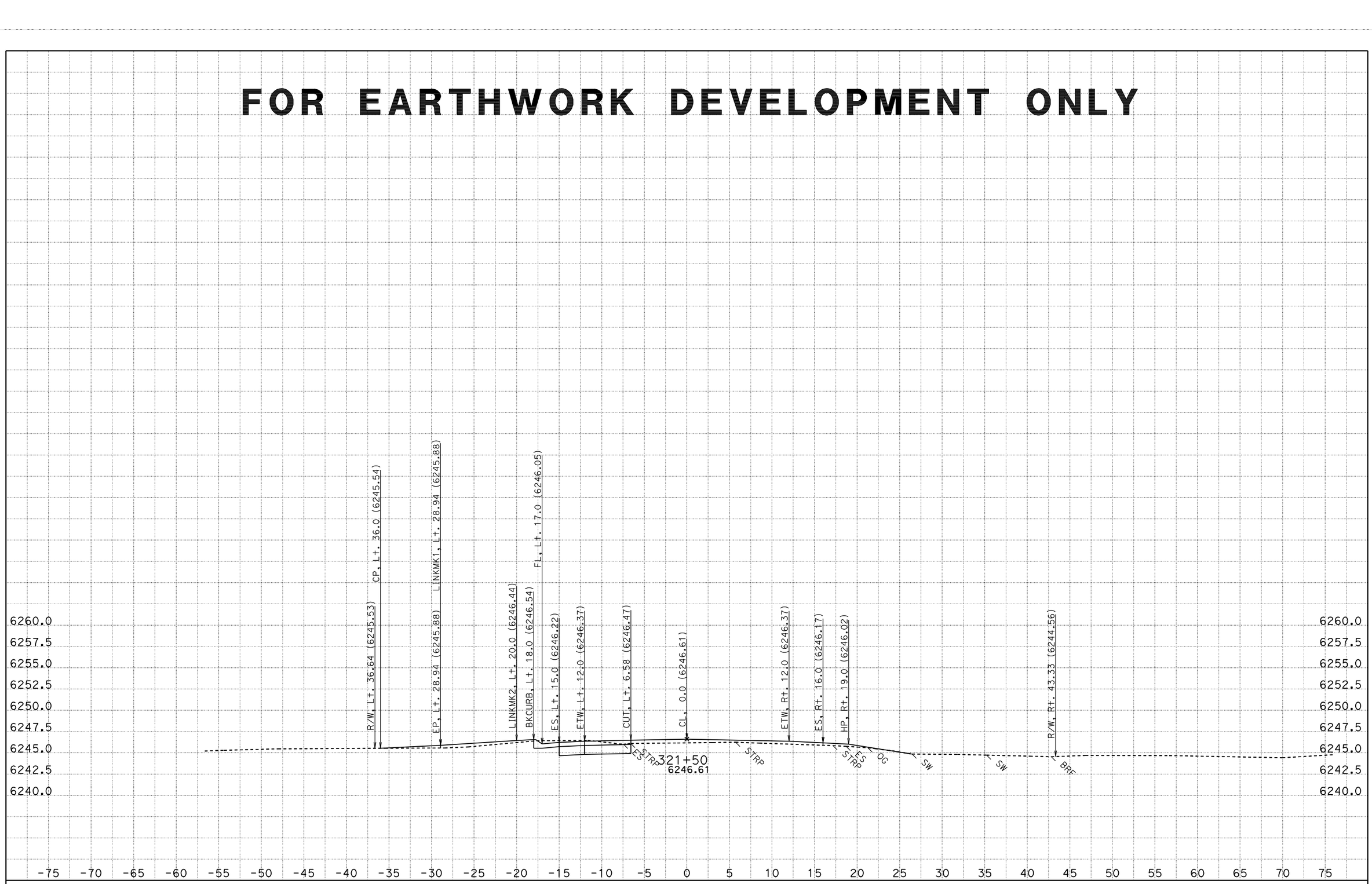

DATE: 8/12/2011
KC Project: 2A920FT
File: H:\Pla89\2A920FT\EAR\OUTPUT\22400_33600.ear

CONTRACT: 2a920
DIST/CO/RTE/PM: 03-ED,Pla 89 PM 27.2/27.4, 0.0/T8.5

SCALE: 1" = 5' Horiz.
1" = 5' Vert.
All Dimensions are US Survey Feet

A1
CROSS SECTIONS
SHEET 758 OF 936

FOR EARTHWORK DEVELOPMENT ONLY

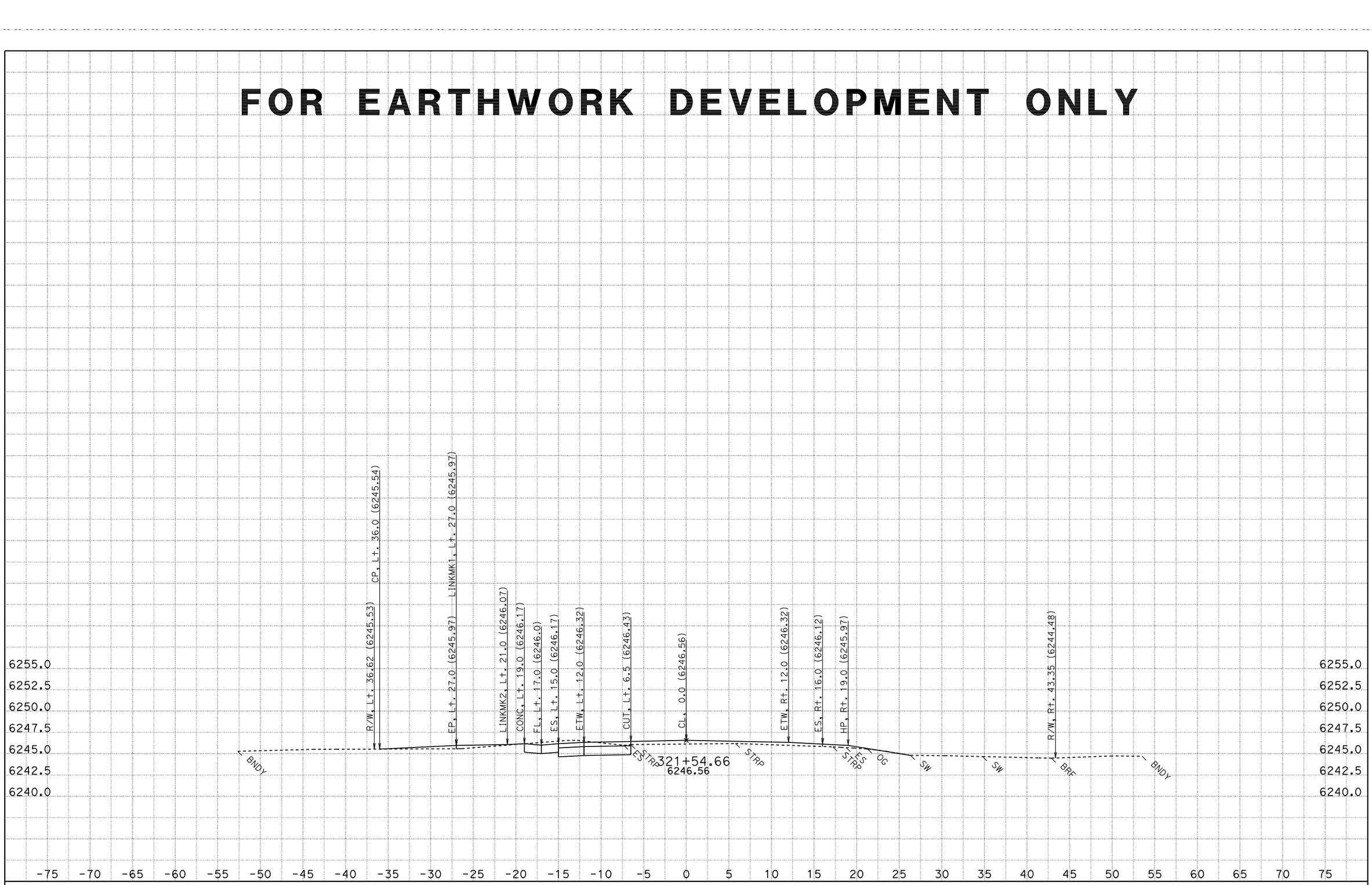

DATE: 8/12/2011
KC Project: 2A920FT
File: H:\Pla89\2A920FT\EAR\OUTPUT\22400_33600.ear

CONTRACT: 2a920
DIST/CO/RTE/PM: 03-ED,Pla 89 PM 27.2/27.4, 0.0/T8.5

SCALE: 1" = 5' Horiz.
1" = 5' Vert.
All Dimensions are US Survey Feet

A1
CROSS SECTIONS
SHEET 759 OF 936

FOR EARTHWORK DEVELOPMENT ONLY

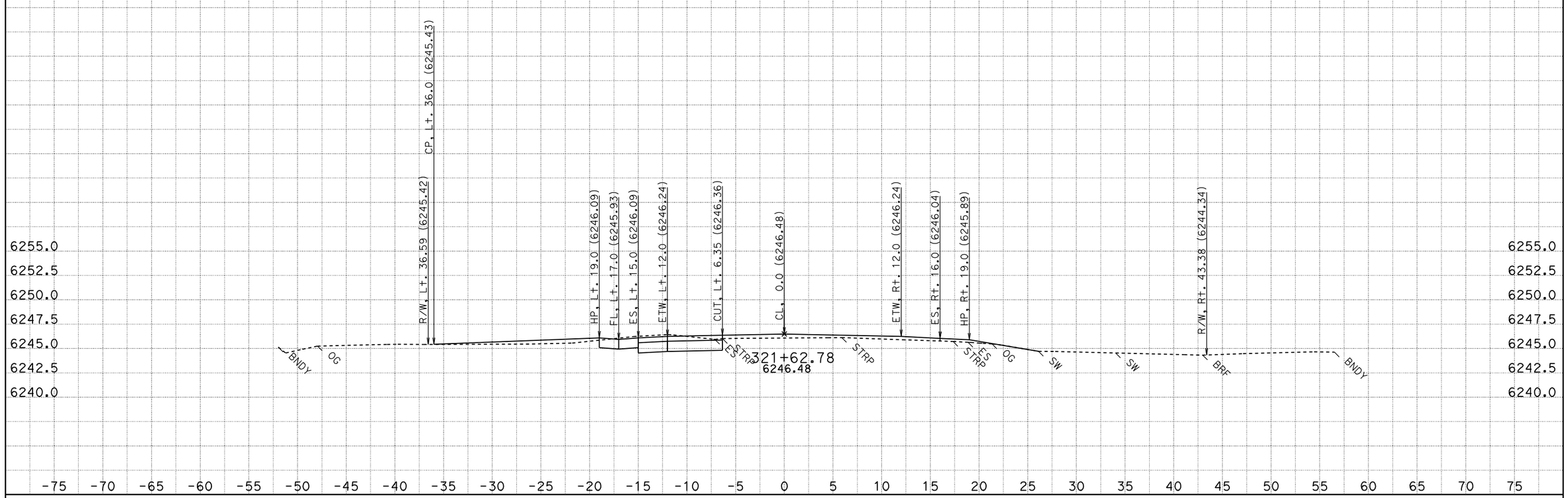

DATE: 8/12/2011

KC Project: 2A920FT

File: H:\Pla89\2A920FT\EAR\OUTPUT\22400_33600.ear

CONTRACT: 2a920

DIST/CO/RTE/PM: 03-ED,Pla 89 PM 27.2/27.4, 0.0/T8.5

SCALE: 1" = 5' Horiz.
1" = 5' Vert.

All Dimensions are US Survey Feet

A1

CROSS SECTIONS

SHEET 760 OF 936

FOR EARTHWORK DEVELOPMENT ONLY

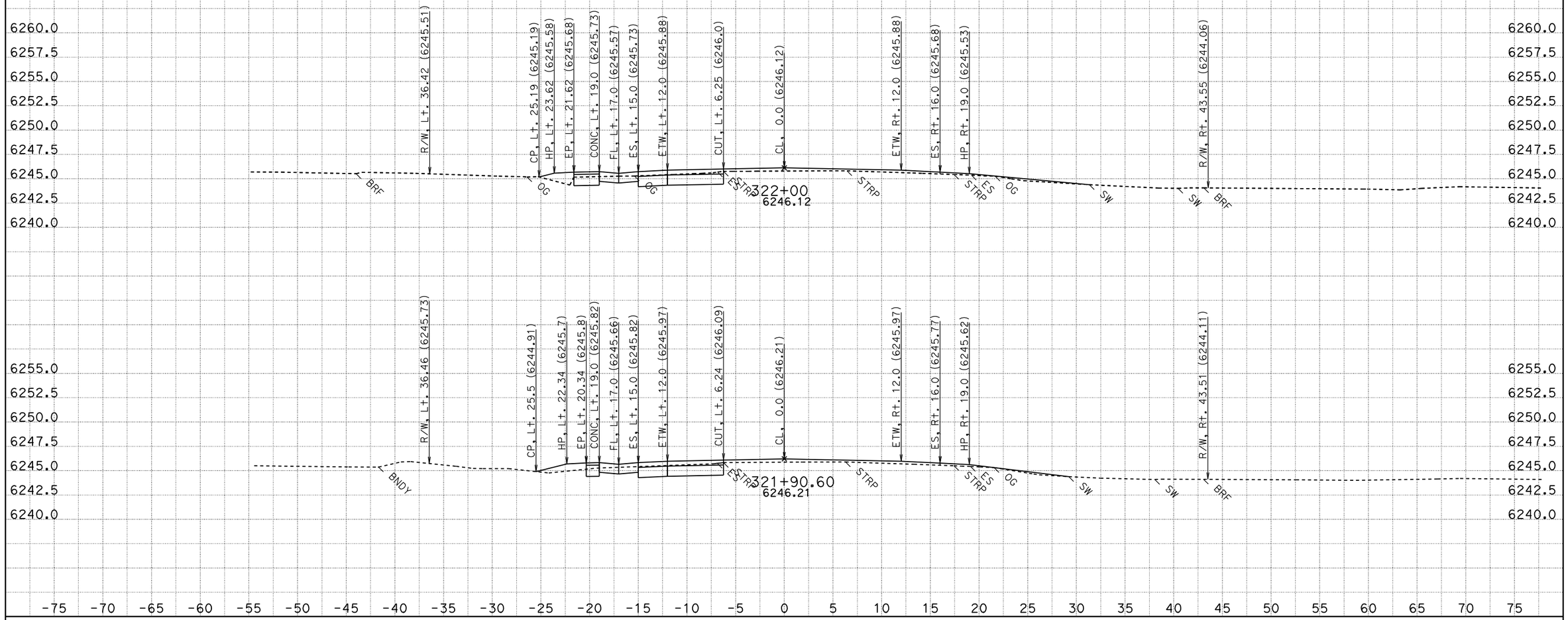

CONTRACT: 2a920

DATE: 8/12/2011

DIST/CO/RTE/PM: 03-ED,Pla 89 PM 27.2/27.4, 0.0/T8.5

SCALE: 1" = 5' Horiz.
1" = 5' Vert.

KC Project: 2A920FT File: H:\Pla89\2A920FT\EAR\OUTPUT\22400_33600.ear

All Dimensions are US Survey Feet

A1

CROSS SECTIONS

SHEET 761 OF 936

FOR EARTHWORK DEVELOPMENT ONLY

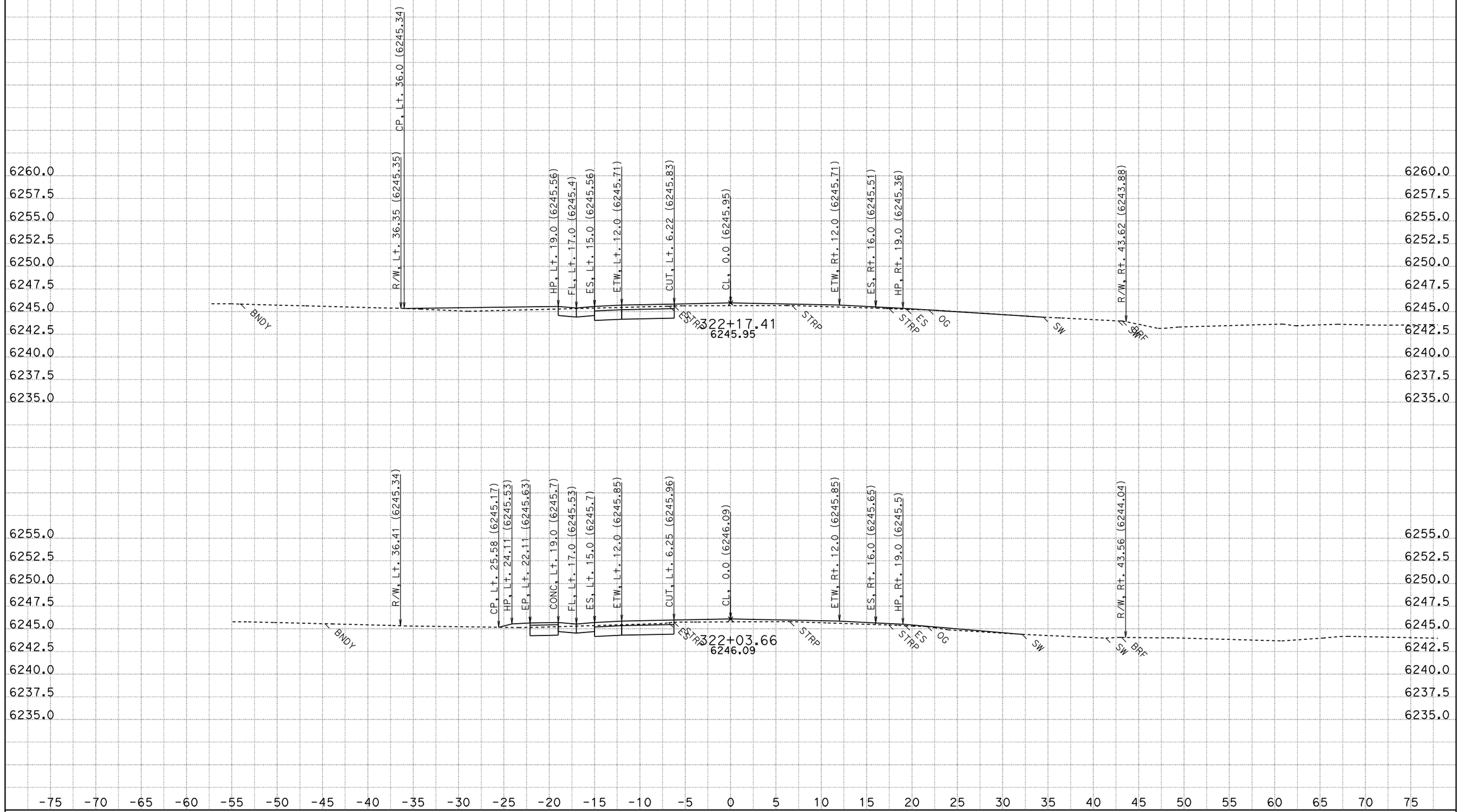

CONTRACT: 2a920

DATE: 8/12/2011

DIST/CO/RTE/PM: 03-ED,Pla 89 PM 27.2/27.4, 0.0/T8.5

KC Project: 2A920FT

File: H:\Pla89\2A920FT\EAR\OUTPUT\22400_33600.ear

SCALE: 1" = 5' Horiz.
1" = 5' Vert.

All Dimensions are US Survey Feet

A1

CROSS SECTIONS

SHEET 762 OF 936

FOR EARTHWORK DEVELOPMENT ONLY

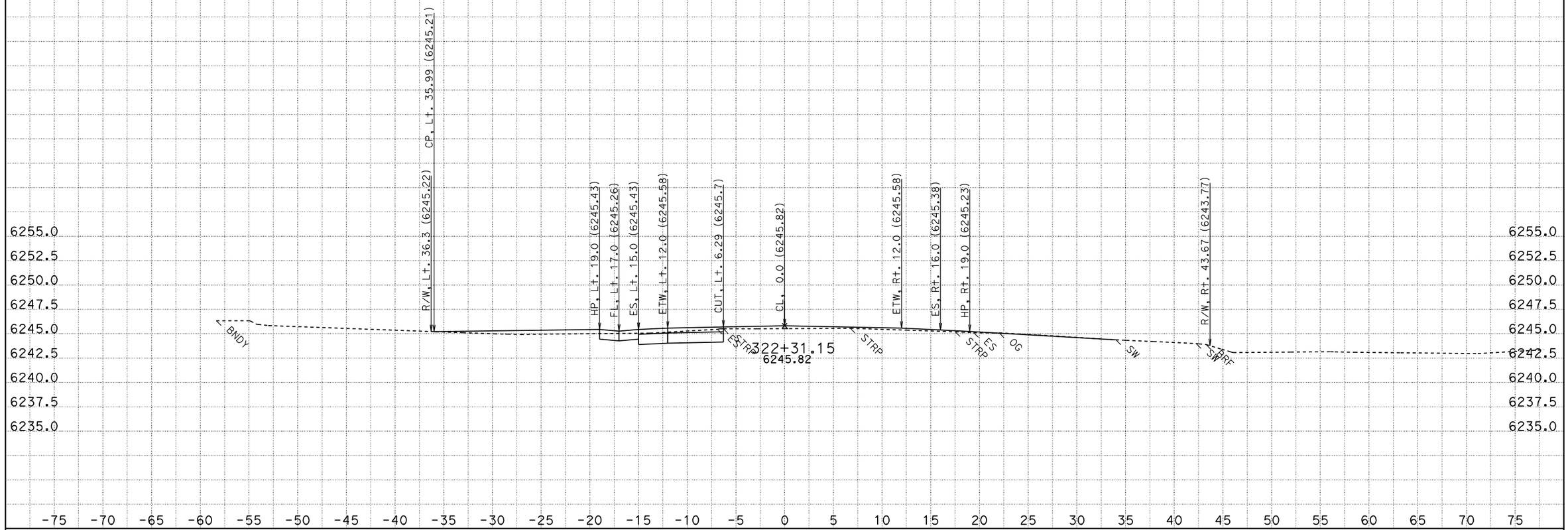

DATE: 8/12/2011
KC Project: 2A920FT

CONTRACT: 2a920
DIST/CO/RTE/PM: 03-ED,Pla 89 PM 27.2/27.4, 0.0/T8.5
File: H:\Pla89\2A920FT\EAR\OUTPUT\22400_33600.ear

SCALE: 1" = 5' Horiz.
1" = 5' Vert.
All Dimensions are US Survey Feet

A1
CROSS SECTIONS
SHEET 763 OF 936

FOR EARTHWORK DEVELOPMENT ONLY

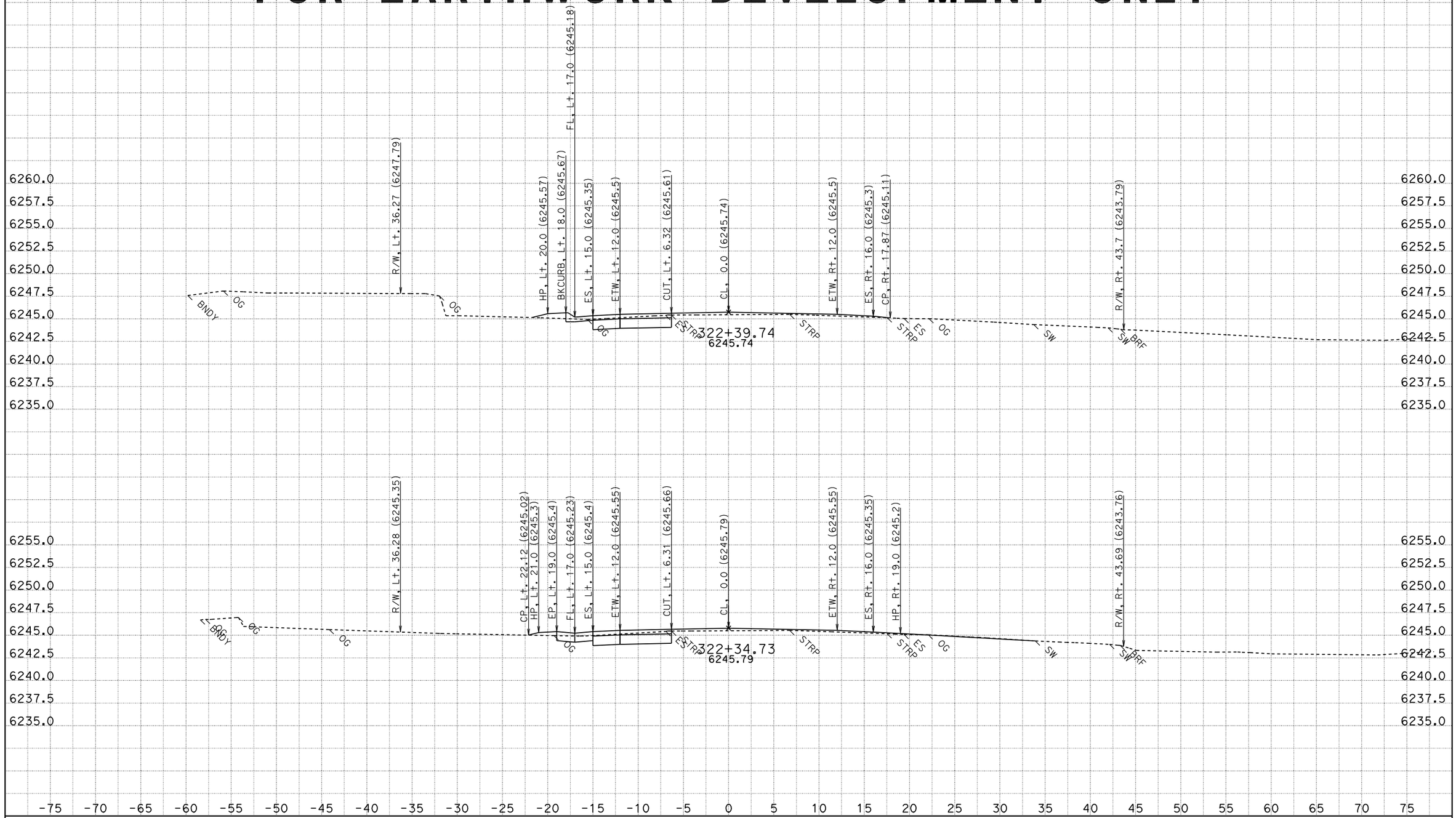

DATE: 8/12/2011

KC Project: 2A920FT

File: H:\Pla89\2A920FT\EAR\OUTPUT\22400_33600.ear

CONTRACT: 2a920

DIST/CO/RTE/PM: 03-ED,Pla 89 PM 27.2/27.4, 0.0/T8.5

SCALE: 1" = 5' Horiz.
1" = 5' Vert.

All Dimensions are US Survey Feet

A1

CROSS SECTIONS

SHEET 764 OF 936

FOR EARTHWORK DEVELOPMENT ONLY

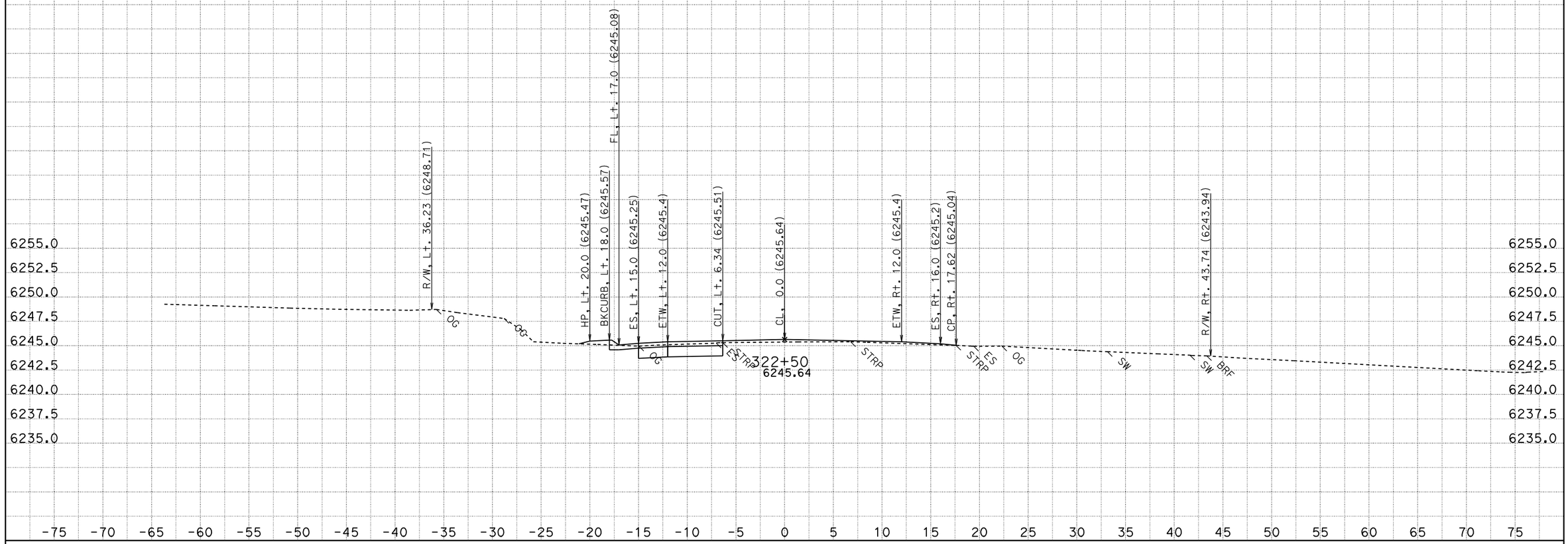

DATE: 8/12/2011
KC Project: 2A920FT File: H:\Pla89\2A920FT\EAR\OUTPUT\22400_33600.ear

CONTRACT: 2a920
DIST/CO/RTE/PM: 03-ED,Pla 89 PM 27.2/27.4, 0.0/T8.5

SCALE: 1" = 5' Horiz.
1" = 5' Vert.
All Dimensions are US Survey Feet

A1
CROSS SECTIONS
SHEET 765 OF 936

FOR EARTHWORK DEVELOPMENT ONLY

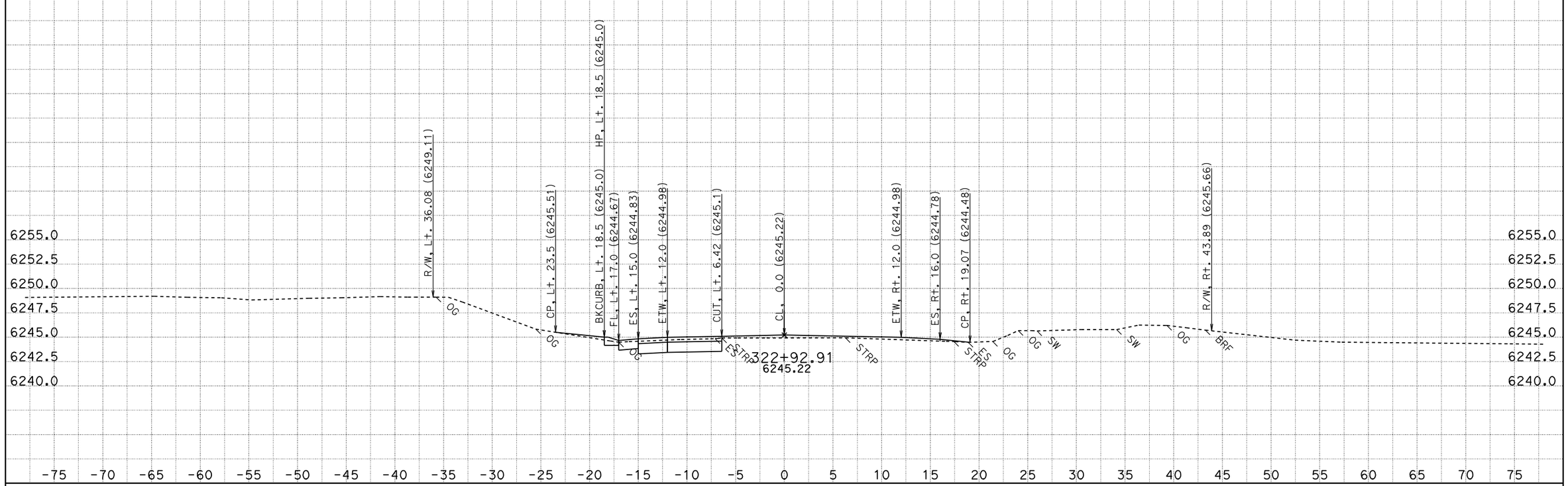

CONTRACT: 2a920

DATE: 8/12/2011

DIST/CO/RTE/PM: 03-ED,Pla 89 PM 27.2/27.4, 0.0/T8.5

KC Project: 2A920FT File: H:\Pla89\2A920FT\EAR\OUTPUT\22400_33600.ear

SCALE: 1" = 5' Horiz.
1" = 5' Vert.

All Dimensions are US Survey Feet

A1
CROSS SECTIONS
SHEET 766 OF 936

FOR EARTHWORK DEVELOPMENT ONLY

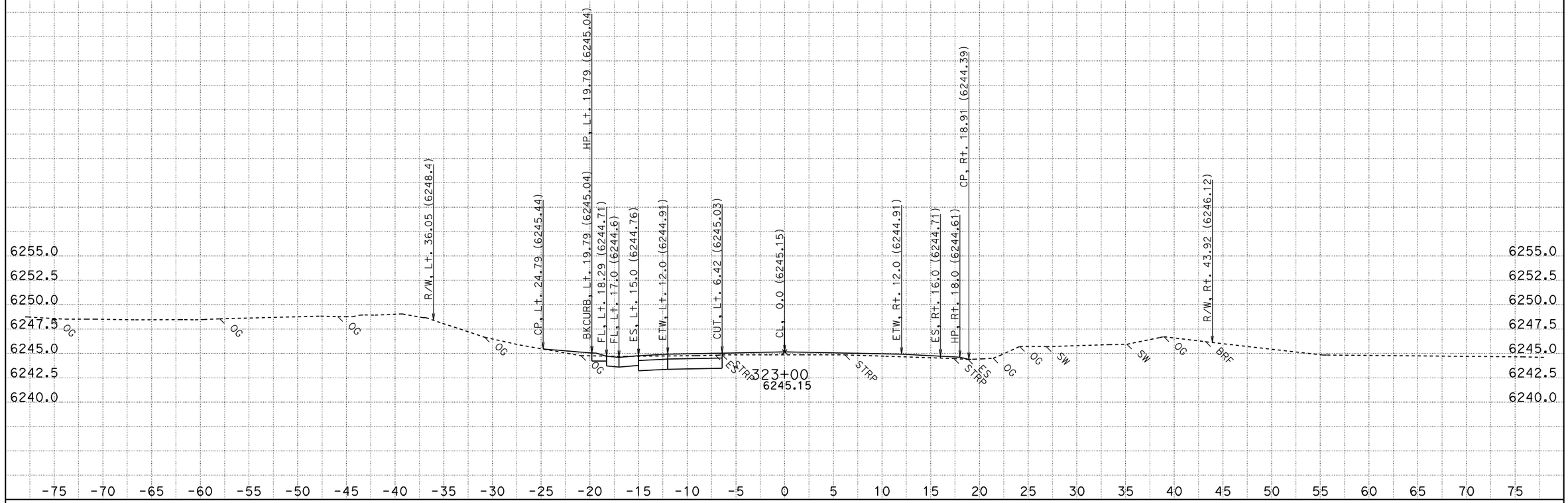

CONTRACT: 2a920

DATE: 8/12/2011

DIST/CO/RTE/PM: 03-ED,Pla 89 PM 27.2/27.4, 0.0/T8.5

SCALE: 1" = 5' Horiz.
1" = 5' Vert.

A1

CROSS SECTIONS

KC Project: 2A920FT File: H:\Pla89\2A920FT\EAR\OUTPUT\22400_33600.ear

All Dimensions are US Survey Feet

FOR EARTHWORK DEVELOPMENT ONLY

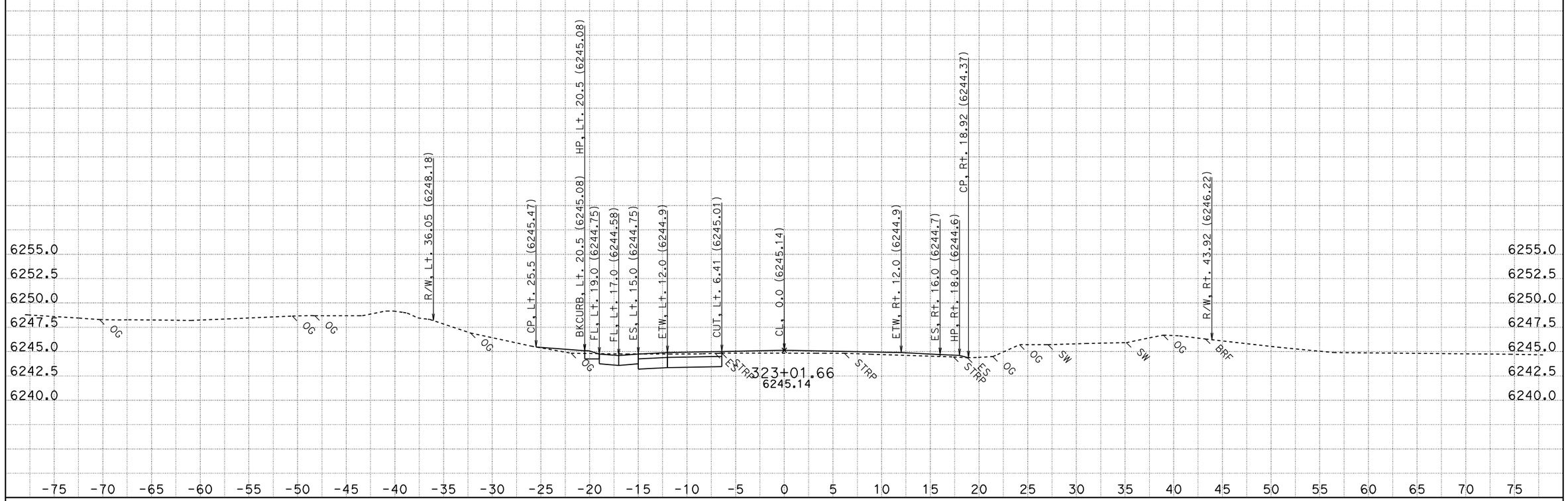

DATE: 8/12/2011

KC Project: 2A920FT

File: H:\Pla89\2A920FT\EAR\OUTPUT\22400_33600.ear

CONTRACT: 2a920

DIST/CO/RTE/PM: 03-ED,Pla 89 PM 27.2/27.4, 0.0/T8.5

SCALE: 1" = 5' Horiz.
1" = 5' Vert.

All Dimensions are US Survey Feet

A1

CROSS SECTIONS

SHEET 768 OF 936

FOR EARTHWORK DEVELOPMENT ONLY

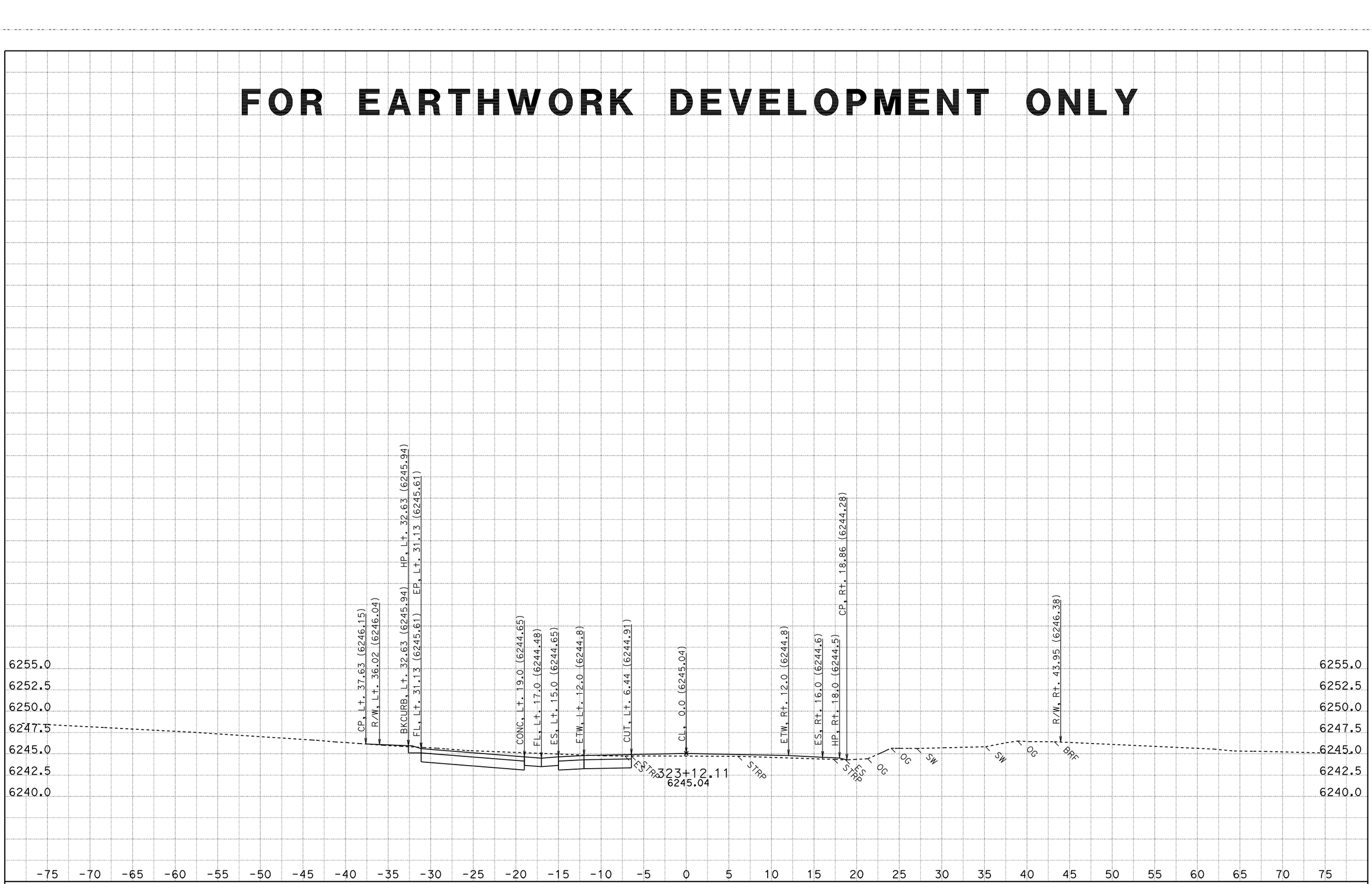

CONTRACT: 2a920

DATE: 8/12/2011

DIST/CO/RTE/PM: 03-ED,Pla 89 PM 27.2/27.4, 0.0/T8.5

SCALE: 1" = 5' Horiz.
1" = 5' Vert.

A1

CROSS SECTIONS

KC Project: 2A920FT File: H:\Pla89\2A920FT\EAR\OUTPUT\22400_33600.ear

All Dimensions are US Survey Feet

SHEET 769 OF 936

FOR EARTHWORK DEVELOPMENT ONLY

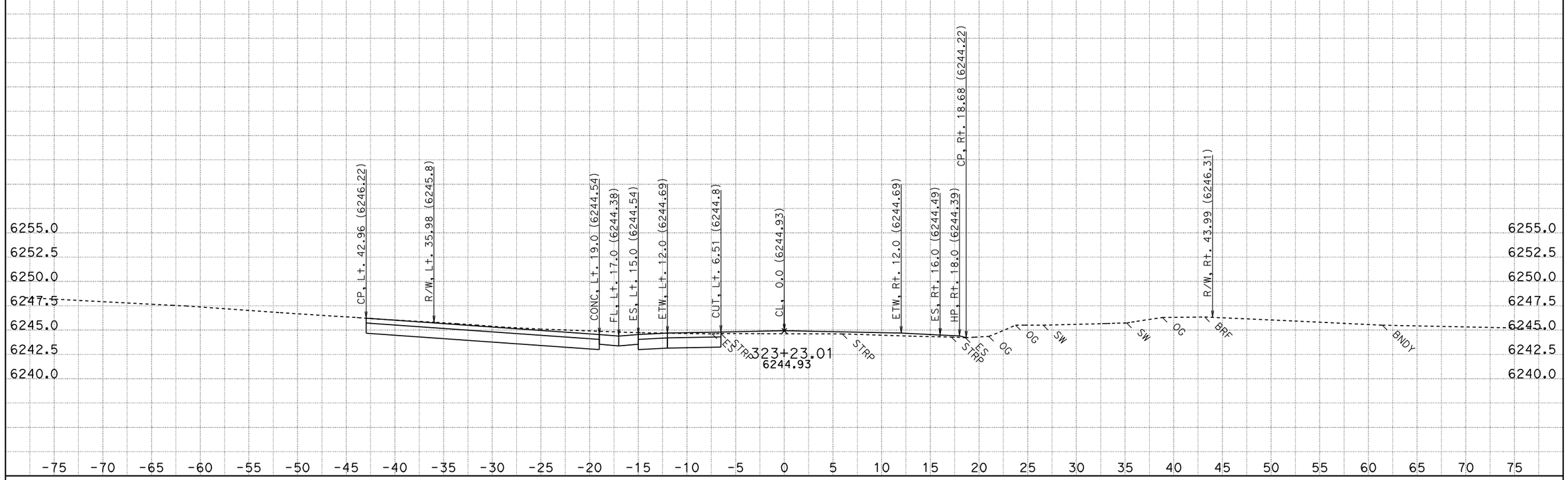

DATE: 8/12/2011
KC Project: 2A920FT
File: H:\Pla89\2A920FT\EAR\OUTPUT\22400_33600.ear

CONTRACT: 2a920
DIST/CO/RTE/PM: 03-ED,Pla 89 PM 27.2/27.4, 0.0/T8.5

SCALE: 1" = 5' Horiz.
1" = 5' Vert.

All Dimensions are US Survey Feet

A1
CROSS SECTIONS
SHEET 770 OF 936

FOR EARTHWORK DEVELOPMENT ONLY

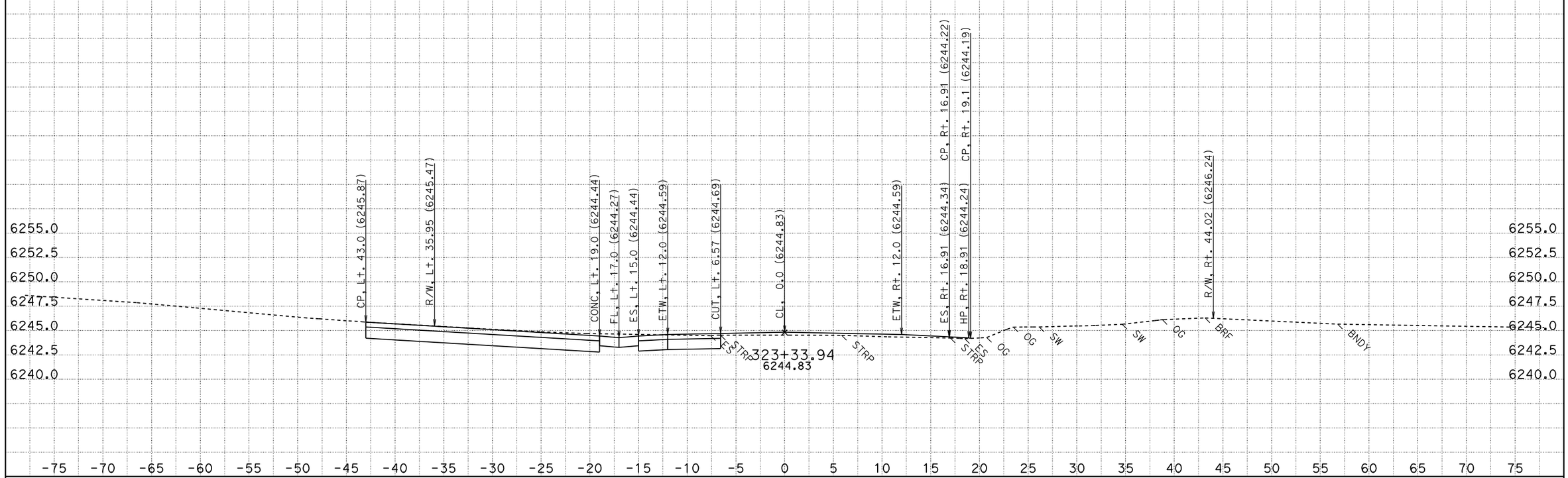

DATE: 8/12/2011

KC Project: 2A920FT

File: H:\Pla89\2A920FT\EAR\OUTPUT\22400_33600.ear

CONTRACT: 2a920

DIST/CO/RTE/PM: 03-ED,Pla 89 PM 27.2/27.4, 0.0/T8.5

SCALE: 1" = 5' Horiz.
1" = 5' Vert.

All Dimensions are US Survey Feet

A1

CROSS SECTIONS

SHEET 771 OF 936

FOR EARTHWORK DEVELOPMENT ONLY

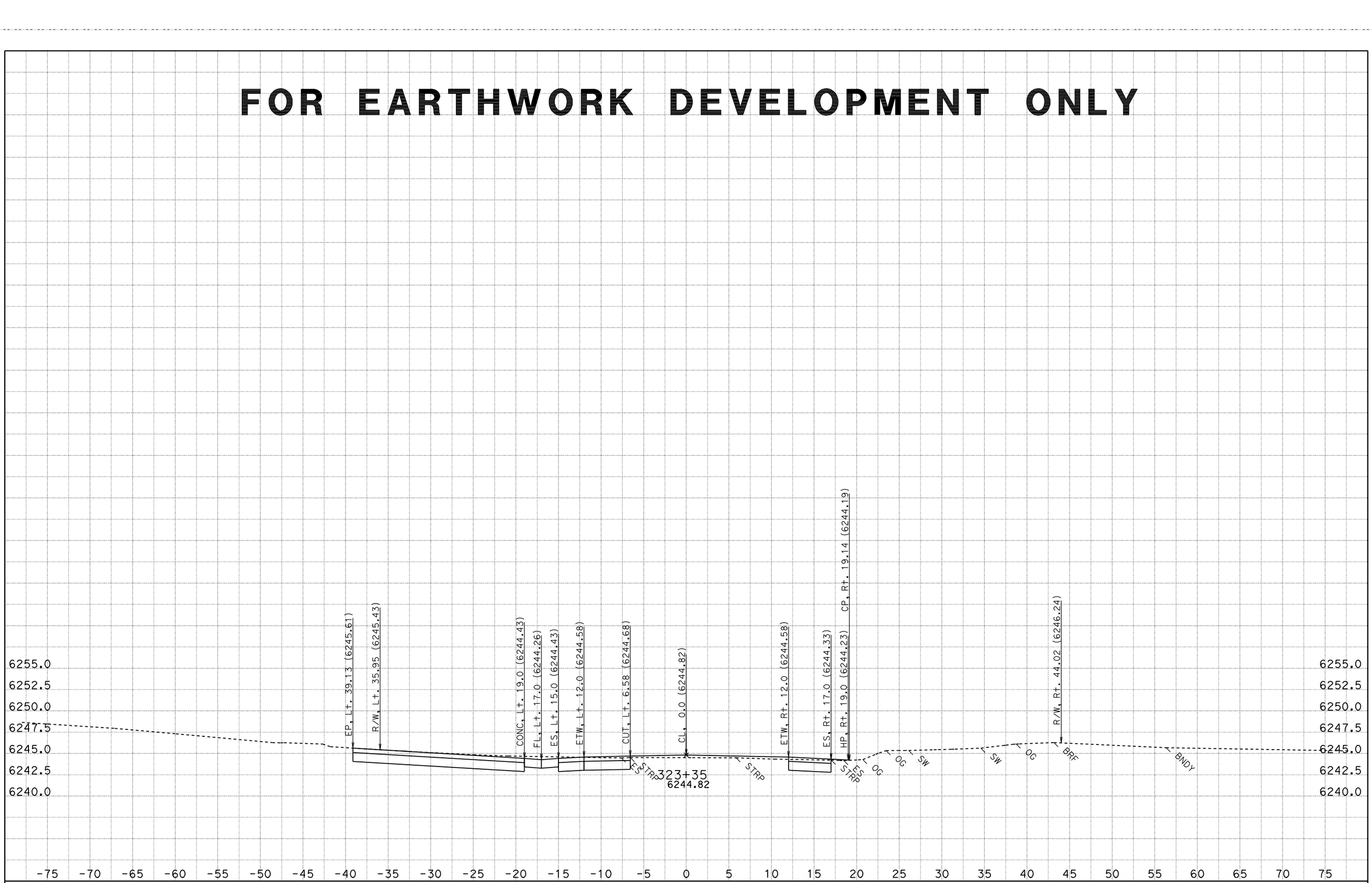

DATE: 8/12/2011

KC Project: 2A920FT

File: H:\Pla89\2A920FT\EAR\OUTPUT\22400_33600.ear

CONTRACT: 2a920

DIST/CO/RTE/PM: 03-ED,Pla 89 PM 27.2/27.4, 0.0/T8.5

SCALE: 1" = 5' Horiz.
1" = 5' Vert.

All Dimensions are US Survey Feet

A1

CROSS SECTIONS

SHEET 772 OF 936

FOR EARTHWORK DEVELOPMENT ONLY

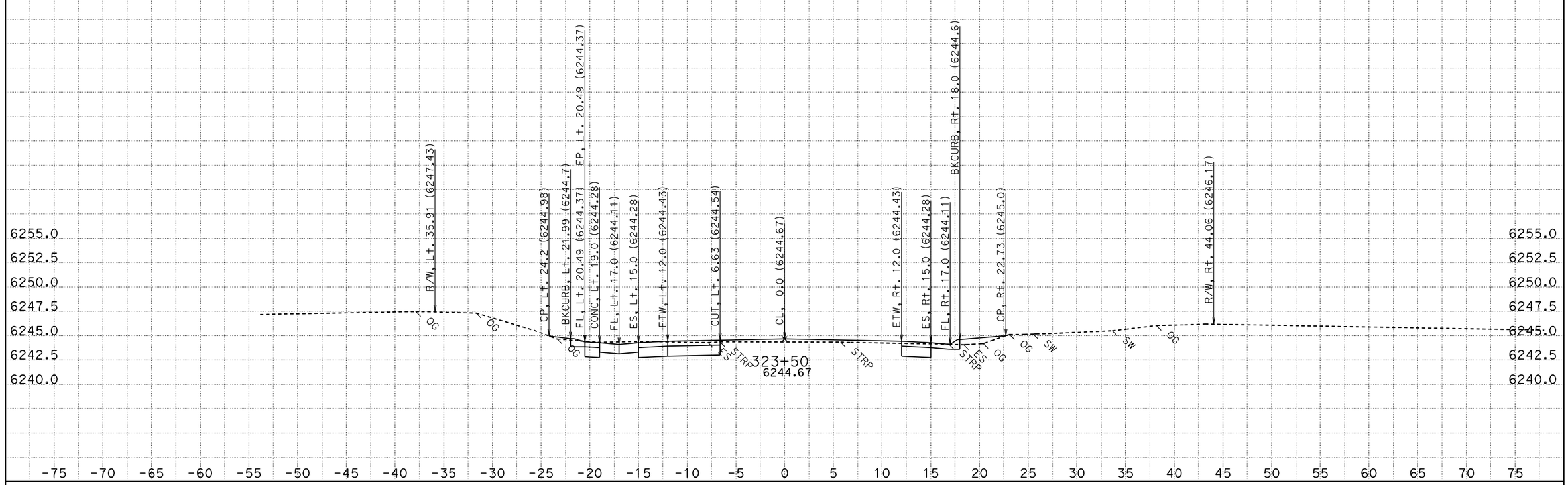

DATE: 8/12/2011
KC Project: 2A920FT File: H:\Pla89\2A920FT\EAR\OUTPUT\22400_33600.ear

CONTRACT: 2a920
DIST/CO/RTE/PM: 03-ED,Pla 89 PM 27.2/27.4, 0.0/T8.5

SCALE: 1" = 5' Horiz.
1" = 5' Vert.
All Dimensions are US Survey Feet

A1
CROSS SECTIONS
SHEET 773 OF 936

FOR EARTHWORK DEVELOPMENT ONLY

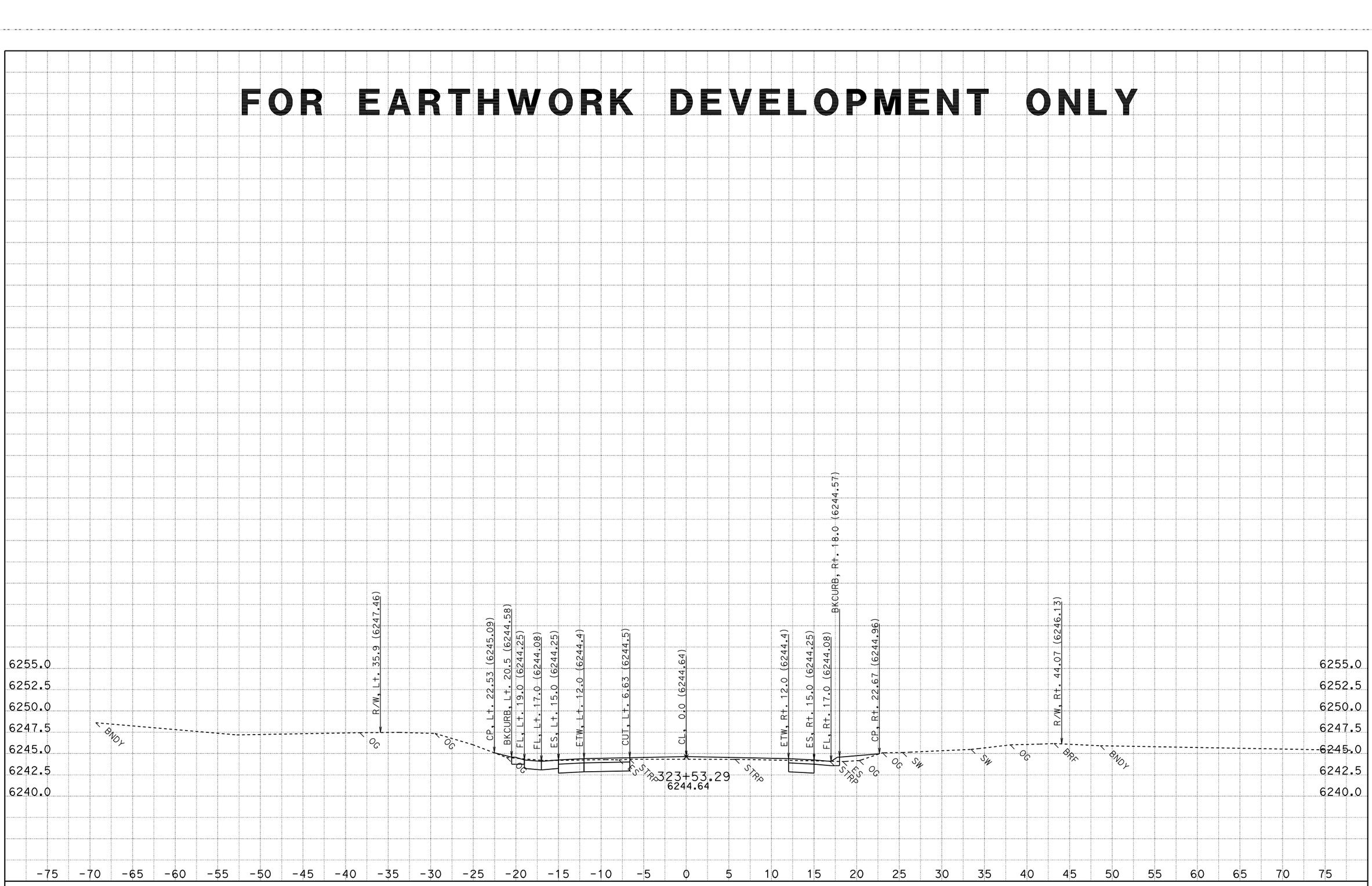

CONTRACT: 2a920

DATE: 8/12/2011

DIST/CO/RTE/PM: 03-ED,Pla 89 PM 27.2/27.4, 0.0/T8.5

SCALE: 1" = 5' Horiz.
1" = 5' Vert.

A1

CROSS SECTIONS

KC Project: 2A920FT

File: H:\Pla89\2A920FT\EAR\OUTPUT\22400_33600.ear

All Dimensions are US Survey Feet

FOR EARTHWORK DEVELOPMENT ONLY

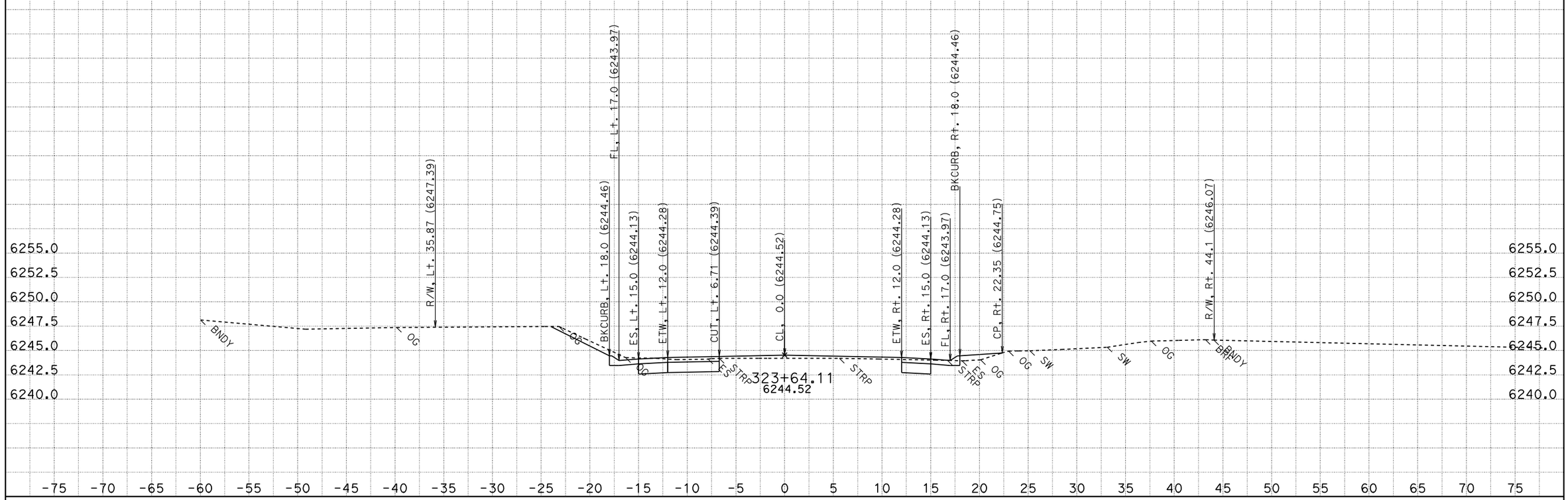

CONTRACT: 2a920

DATE: 8/12/2011

DIST/CO/RTE/PM: 03-ED,Pla 89 PM 27.2/27.4, 0.0/T8.5

KC Project: 2A920FT File: H:\Pla89\2A920FT\EAR\OUTPUT\22400_33600.ear

SCALE: 1" = 5' Horiz.
1" = 5' Vert.

All Dimensions are US Survey Feet

A1
CROSS SECTIONS
SHEET 775 OF 936

FOR EARTHWORK DEVELOPMENT ONLY

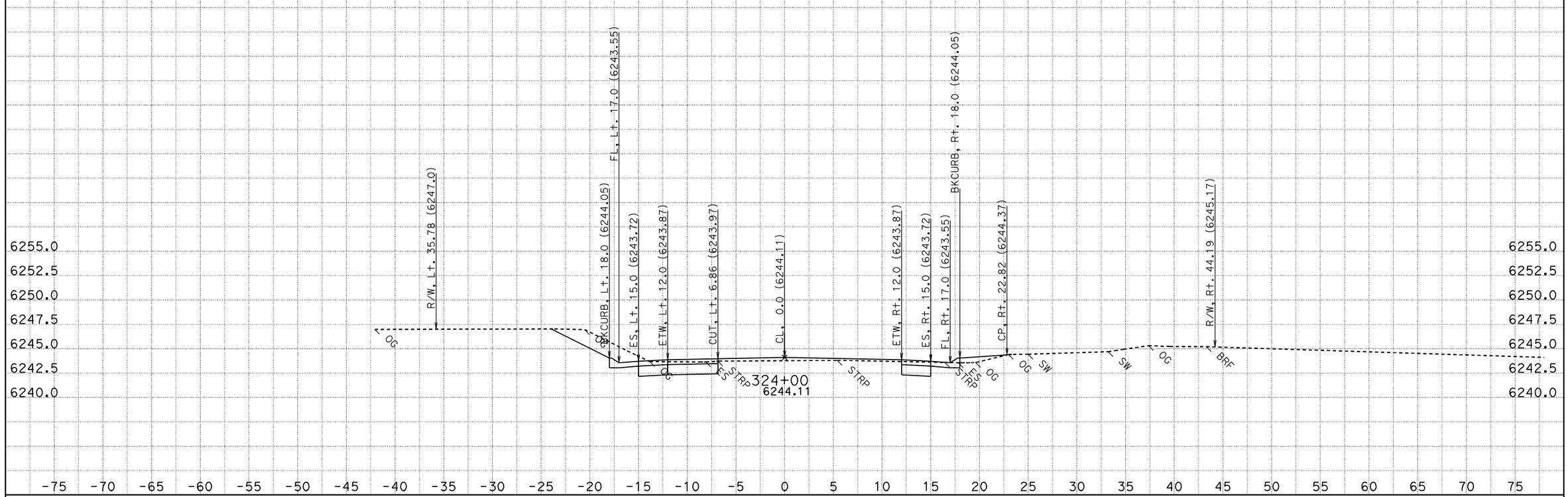

CONTRACT: 2a920

DATE: 8/12/2011

DIST/CO/RTE/PM: 03-ED,Pla 89 PM 27.2/27.4, 0.0/T8.5

KC Project: 2A920FT

File: H:\Pla89\2A920FT\EAR\OUTPUT\22400_33600.ear

SCALE: 1" = 5' Horiz.
1" = 5' Vert.

All Dimensions are US Survey Feet

A1

CROSS SECTIONS

SHEET 776 OF 936

FOR EARTHWORK DEVELOPMENT ONLY

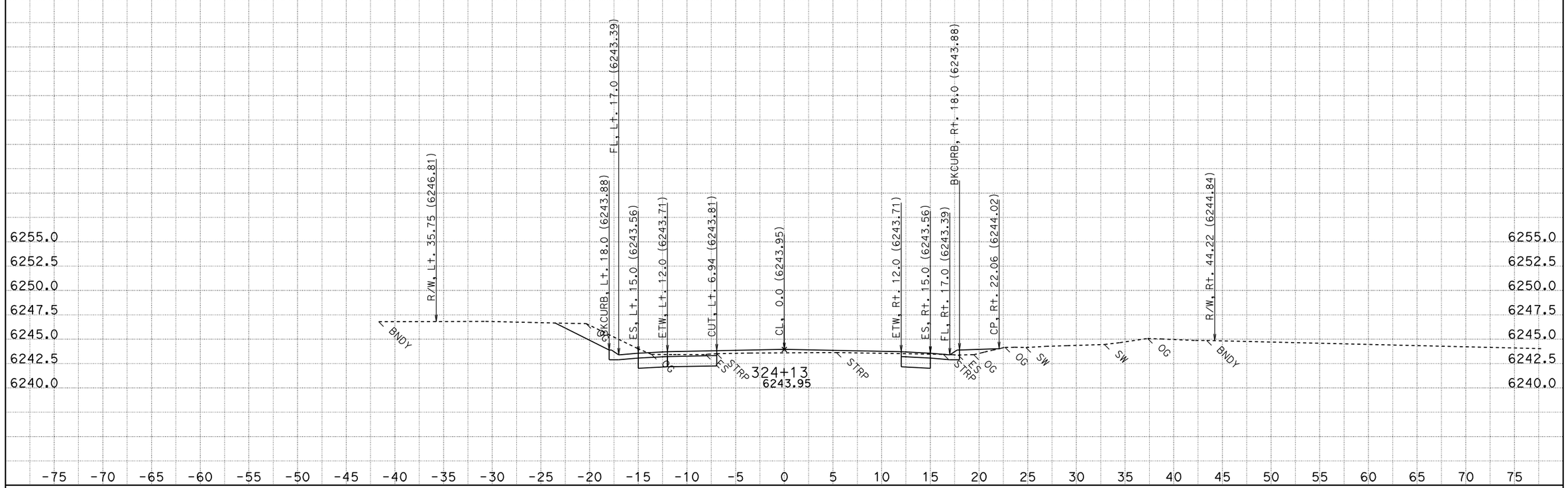

DATE: 8/12/2011
KC Project: 2A920FT
File: H:\Pla89\2A920FT\EAR\OUTPUT\22400_33600.ear

CONTRACT: 2a920
DIST/CO/RTE/PM: 03-ED,Pla 89 PM 27.2/27.4, 0.0/T8.5

SCALE: 1" = 5' Horiz.
1" = 5' Vert.
All Dimensions are US Survey Feet

A1
CROSS SECTIONS
SHEET 777 OF 936

FOR EARTHWORK DEVELOPMENT ONLY

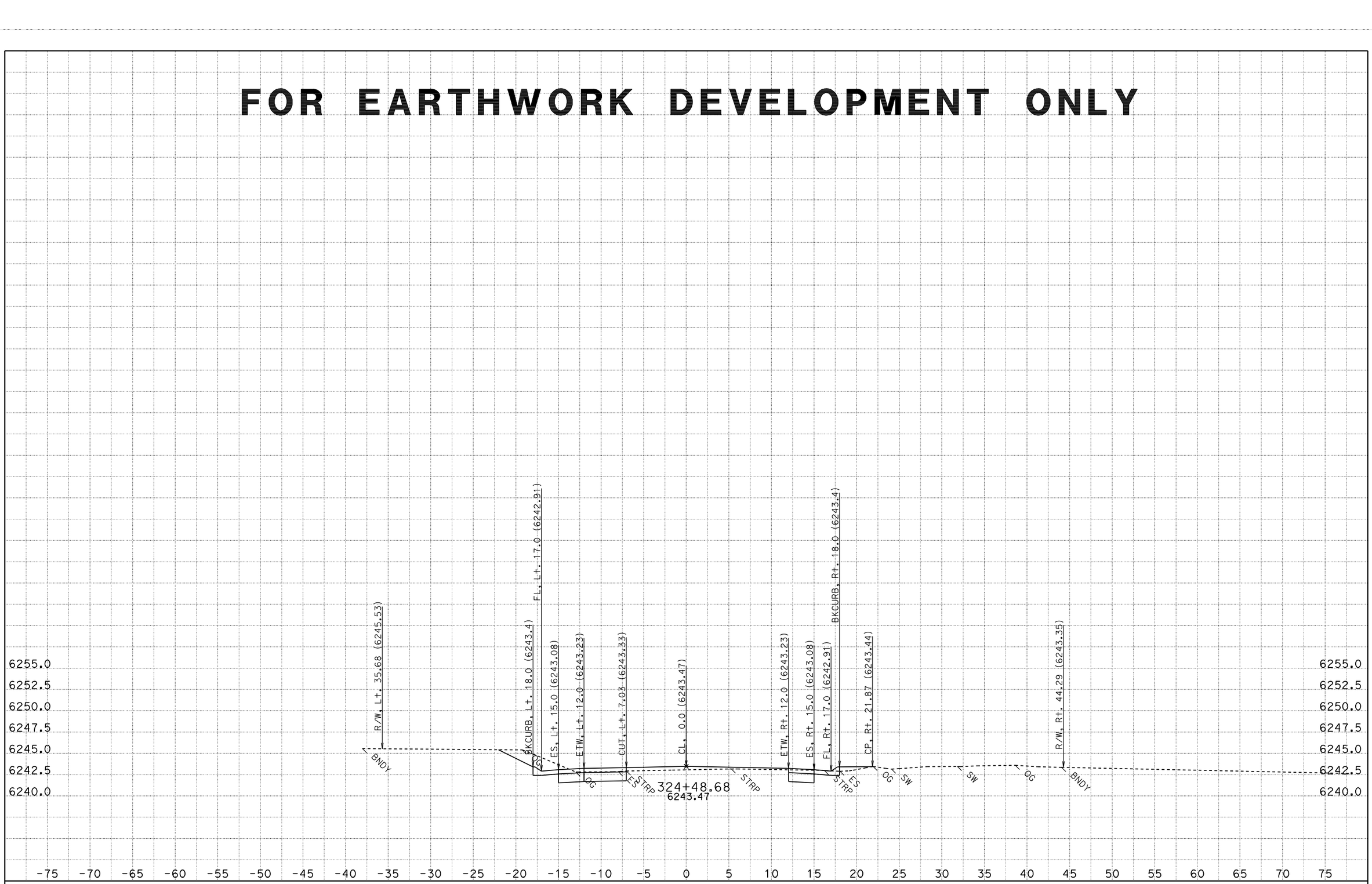

DATE: 8/12/2011
KC Project: 2A920FT File: H:\Pla89\2A920FT\EAR\OUTPUT\22400_33600.ear

CONTRACT: 2a920
DIST/CO/RTE/PM: 03-ED,Pla 89 PM 27.2/27.4, 0.0/T8.5

SCALE: 1" = 5' Horiz.
1" = 5' Vert.
All Dimensions are US Survey Feet

A1
CROSS SECTIONS
SHEET 778 OF 936

FOR EARTHWORK DEVELOPMENT ONLY

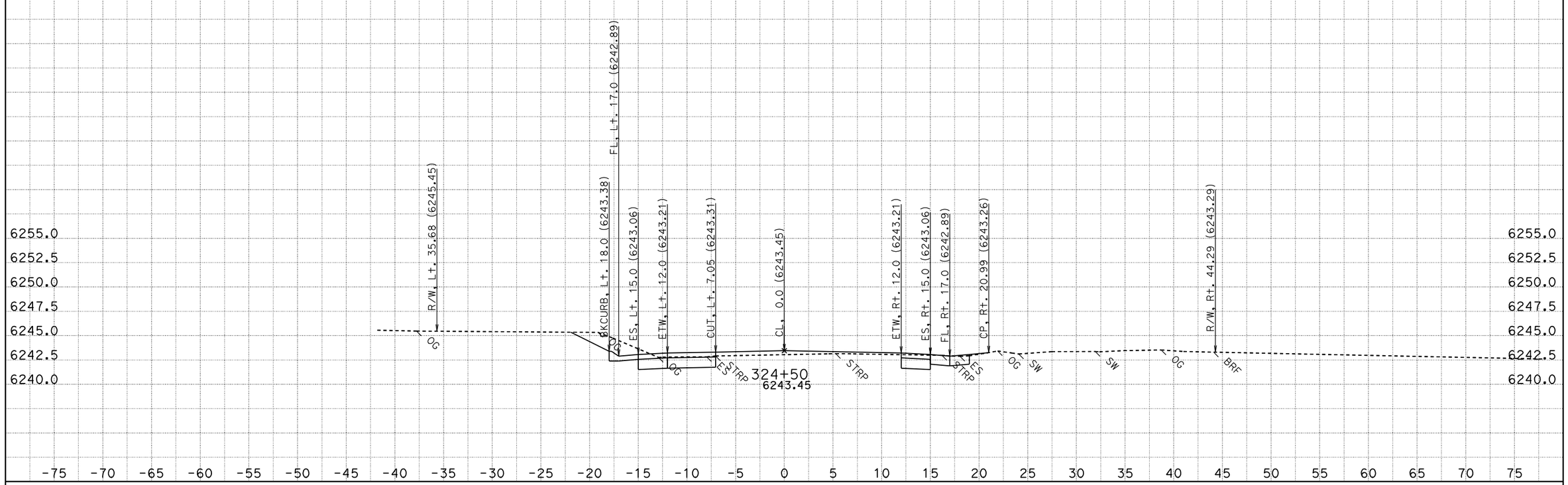

DATE: 8/12/2011
KC Project: 2A920FT

CONTRACT: 2a920
DIST/CO/RTE/PM: 03-ED,Pla 89 PM 27.2/27.4, 0.0/T8.5
File: H:\Pla89\2A920FT\EAR\OUTPUT\22400_33600.ear

SCALE: 1" = 5' Horiz.
1" = 5' Vert.
All Dimensions are US Survey Feet

A1
CROSS SECTIONS
SHEET 779 OF 936

FOR EARTHWORK DEVELOPMENT ONLY

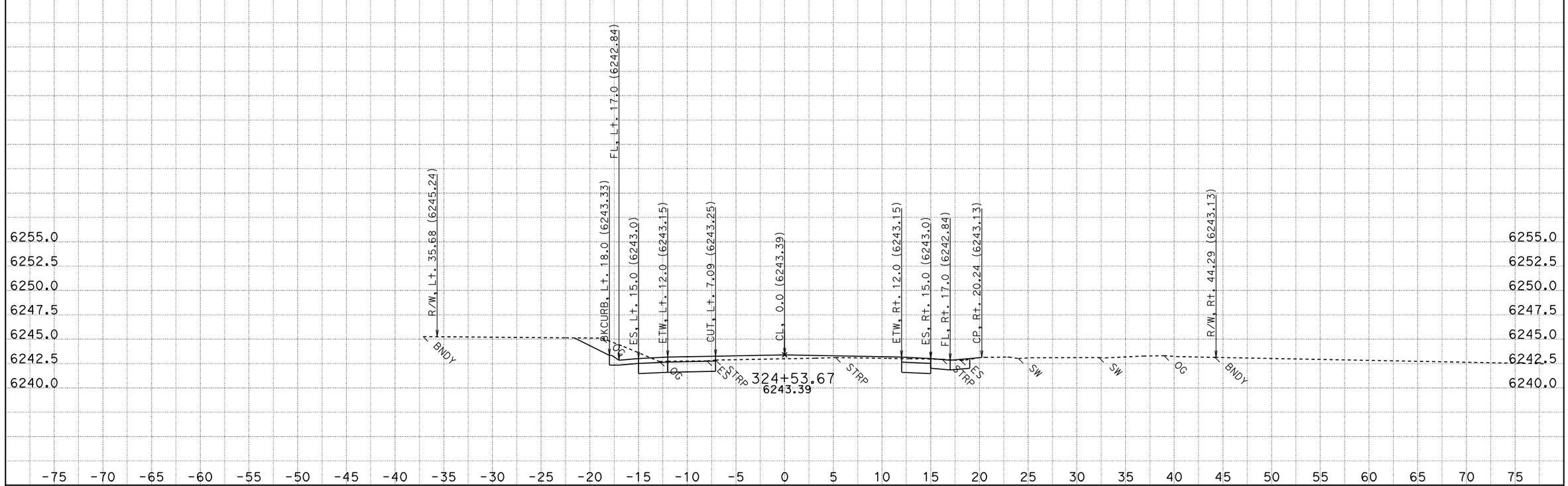

CONTRACT: 2a920

DATE: 8/12/2011

DIST/CO/RTE/PM: 03-ED,Pla 89 PM 27.2/27.4, 0.0/T8.5

SCALE: 1" = 5' Horiz.
1" = 5' Vert.

A1

CROSS SECTIONS

KC Project: 2A920FT File: H:\Pla89\2A920FT\EAR\OUTPUT\22400_33600.ear

All Dimensions are US Survey Feet

FOR EARTHWORK DEVELOPMENT ONLY

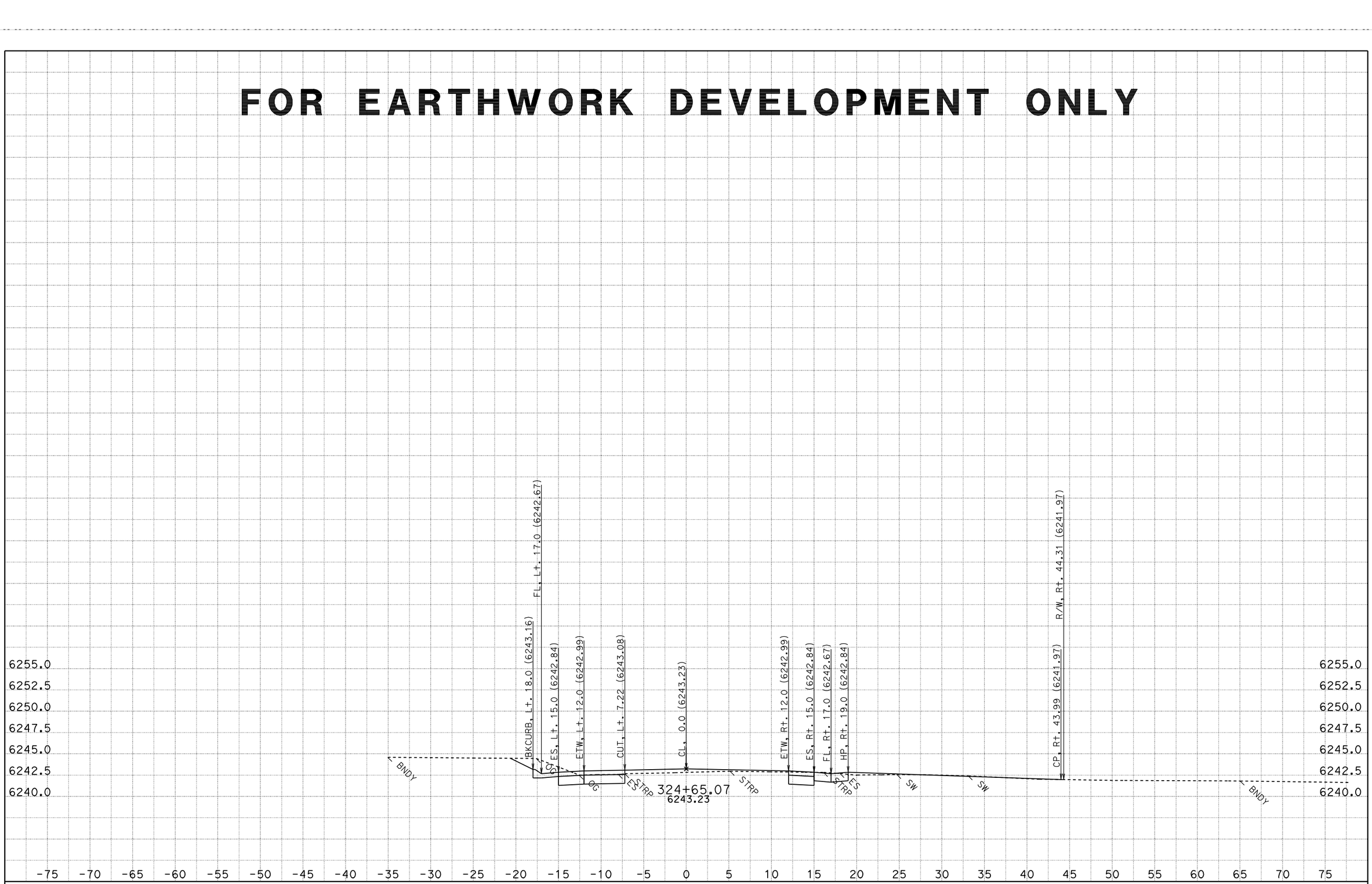

CONTRACT: 2a920

DATE: 8/12/2011

DIST/CO/RTE/PM: 03-ED,Pla 89 PM 27.2/27.4, 0.0/T8.5

SCALE: 1" = 5' Horiz.
1" = 5' Vert.

A1

CROSS SECTIONS

KC Project: 2A920FT File: H:\Pla89\2A920FT\EAR\OUTPUT\22400_33600.ear

All Dimensions are US Survey Feet

FOR EARTHWORK DEVELOPMENT ONLY

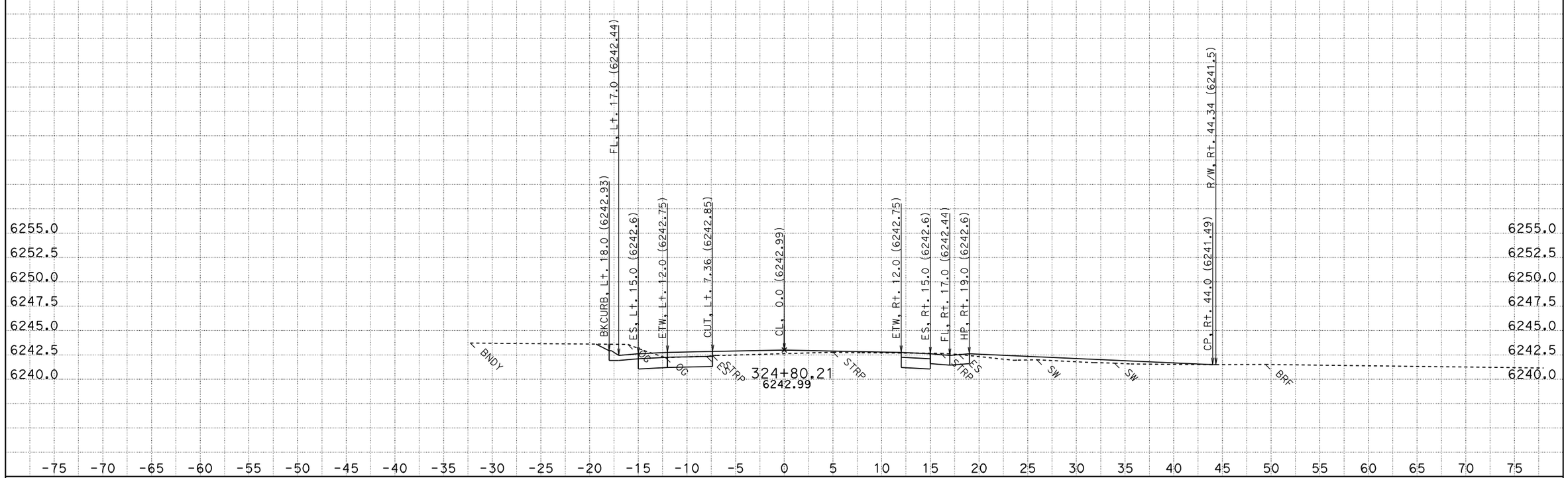

DATE: 8/12/2011
KC Project: 2A920FT
File: H:\Pla89\2A920FT\EAR\OUTPUT\22400_33600.ear

CONTRACT: 2a920
DIST/CO/RTE/PM: 03-ED,Pla 89 PM 27.2/27.4, 0.0/T8.5

SCALE: 1" = 5' Horiz.
1" = 5' Vert.

All Dimensions are US Survey Feet

A1
CROSS SECTIONS
SHEET 782 OF 936

FOR EARTHWORK DEVELOPMENT ONLY

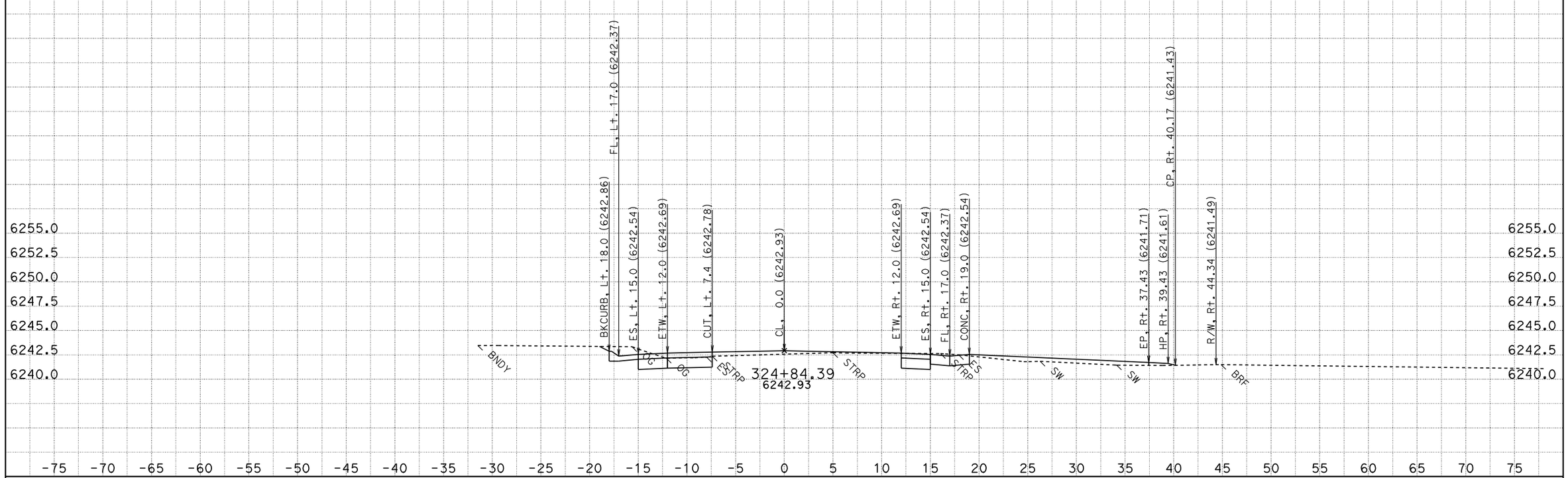

CONTRACT: 2a920

DATE: 8/12/2011

DIST/CO/RTE/PM: 03-ED,Pla 89 PM 27.2/27.4, 0.0/T8.5

KC Project: 2A920FT File: H:\Pla89\2A920FT\EAR\OUTPUT\22400_33600.ear

SCALE: 1" = 5' Horiz.
1" = 5' Vert.

All Dimensions are US Survey Feet

A1
CROSS SECTIONS
SHEET 783 OF 936

FOR EARTHWORK DEVELOPMENT ONLY

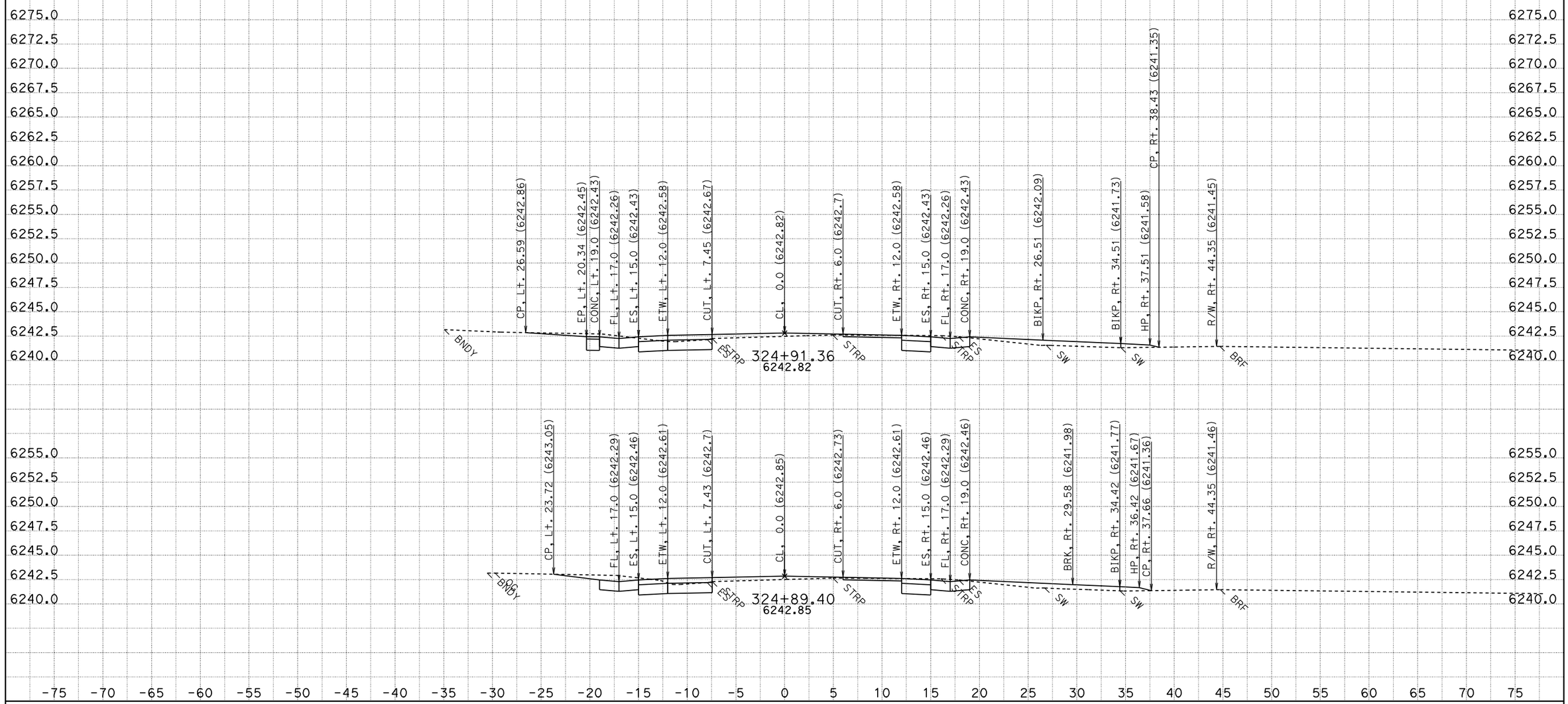

CONTRACT: 2a920

DATE: 8/12/2011

DIST/CO/RTE/PM: 03-ED,Pla 89 PM 27.2/27.4, 0.0/T8.5

SCALE: 1" = 5' Horiz.
1" = 5' Vert.

A1

CROSS SECTIONS

KC Project: 2A920FT File: H:\Pla89\2A920FT\EAR\OUTPUT\22400_33600.ear

All Dimensions are US Survey Feet

FOR EARTHWORK DEVELOPMENT ONLY

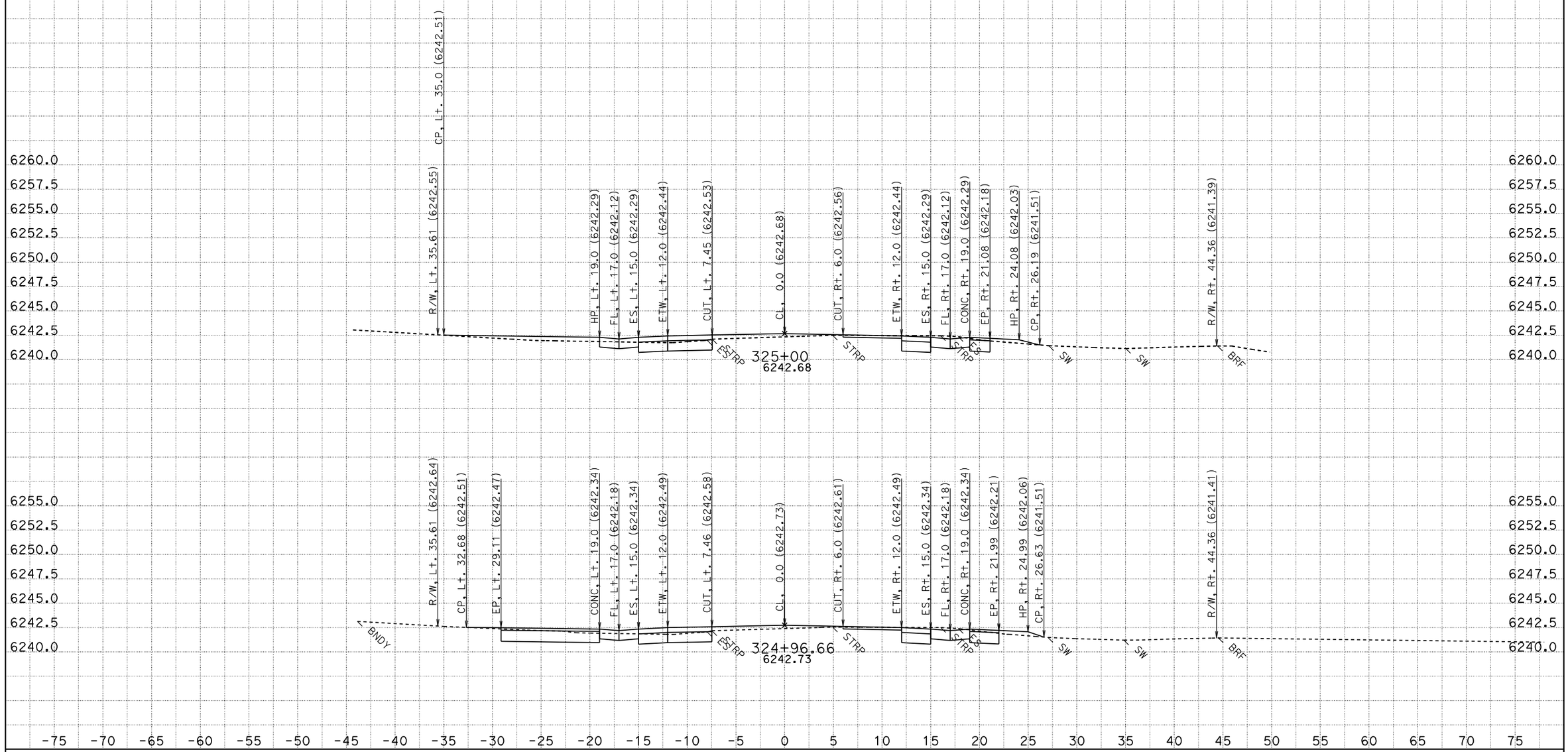

CONTRACT: 2a920

DATE: 8/12/2011

DIST/CO/RTE/PM: 03-ED,Pla 89 PM 27.2/27.4, 0.0/T8.5

SCALE: 1" = 5' Horiz.
1" = 5' Vert.

A1

CROSS SECTIONS

KC Project: 2A920FT File: H:\Pla89\2A920FT\EAR\OUTPUT\22400_33600.ear

All Dimensions are US Survey Feet

FOR EARTHWORK DEVELOPMENT ONLY

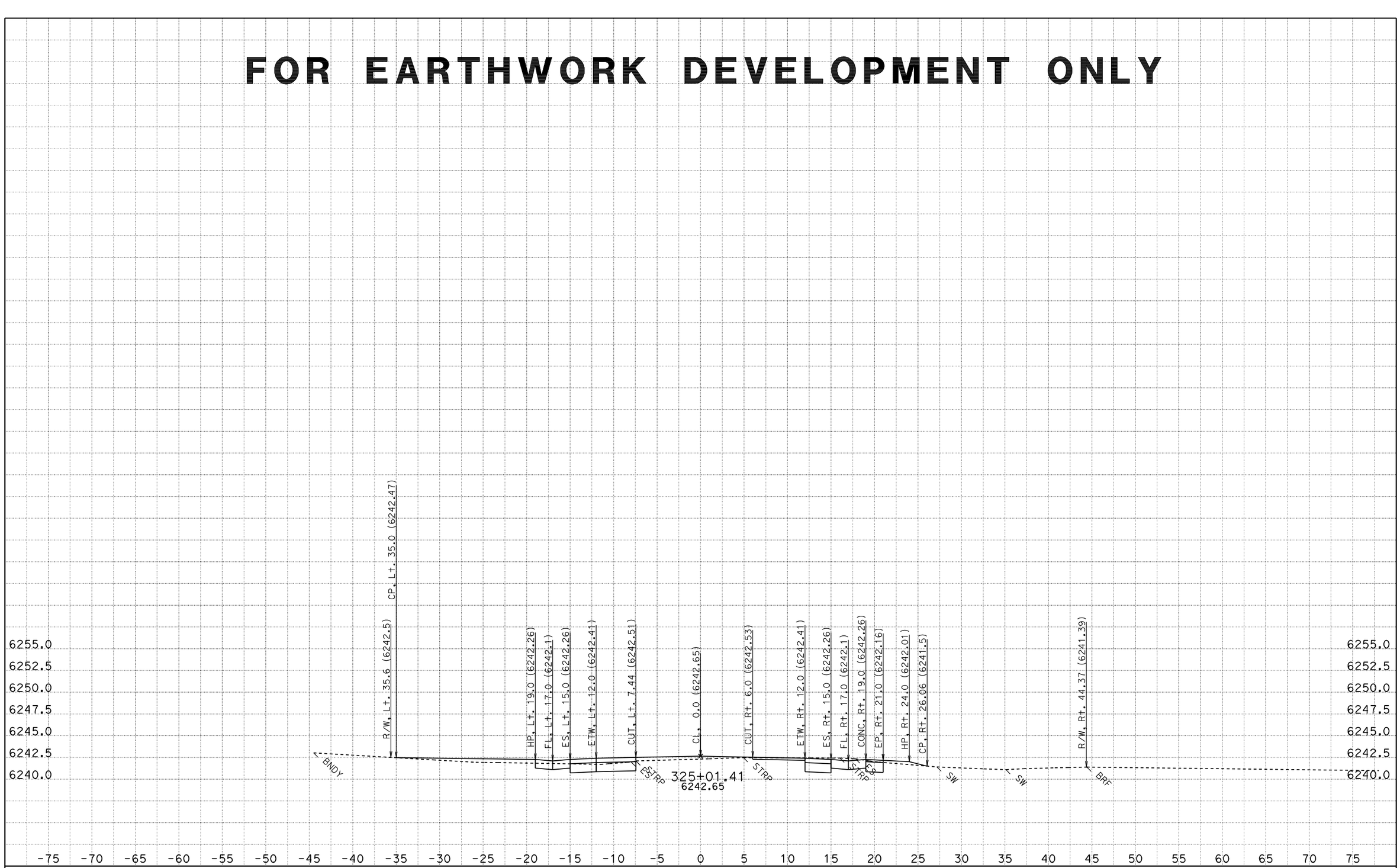

DATE: 8/12/2011

KC Project: 2A920FT

File: H:\Pla89\2A920FT\EAR\OUTPUT\22400_33600.ear

CONTRACT: 2a920

DIST/CO/RTE/PM: 03-ED,Pla 89 PM 27.2/27.4, 0.0/T8.5

SCALE: 1" = 5' Horiz.
1" = 5' Vert.

All Dimensions are US Survey Feet

A1

CROSS SECTIONS

SHEET 786 OF 936

FOR EARTHWORK DEVELOPMENT ONLY

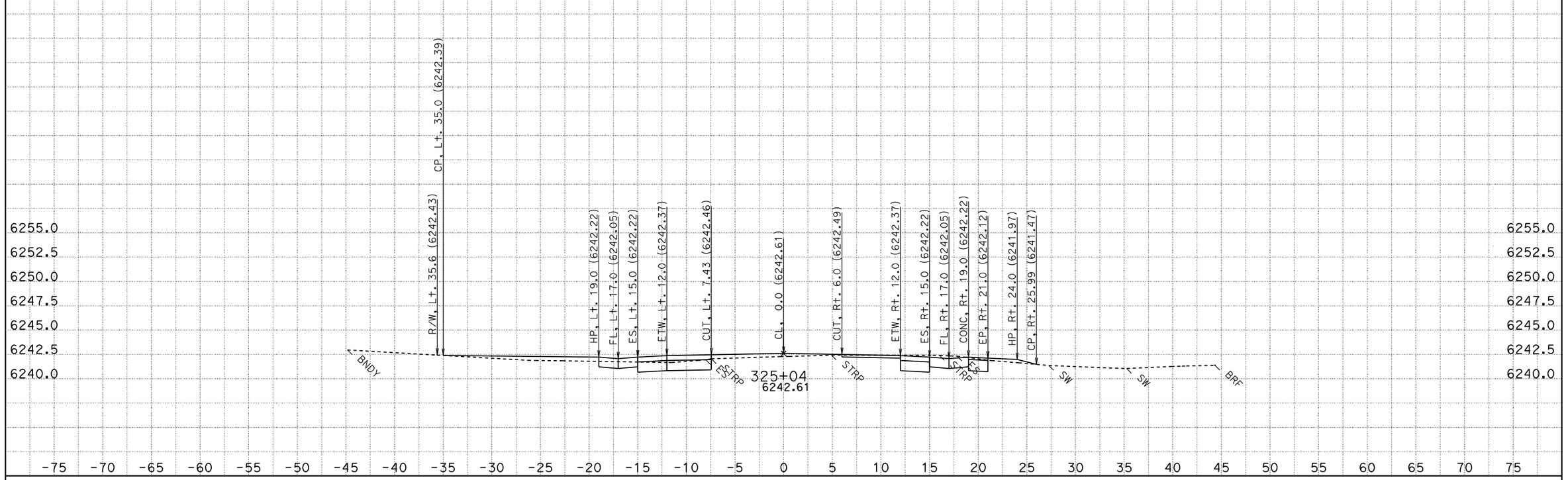

DATE: 8/12/2011
KC Project: 2A920FT
File: H:\Pla89\2A920FT\EAR\OUTPUT\22400_33600.ear

CONTRACT: 2a920
DIST/CO/RTE/PM: 03-ED,Pla 89 PM 27.2/27.4, 0.0/T8.5

SCALE: 1" = 5' Horiz.
1" = 5' Vert.

All Dimensions are US Survey Feet

A1
CROSS SECTIONS
SHEET 787 OF 936

FOR EARTHWORK DEVELOPMENT ONLY

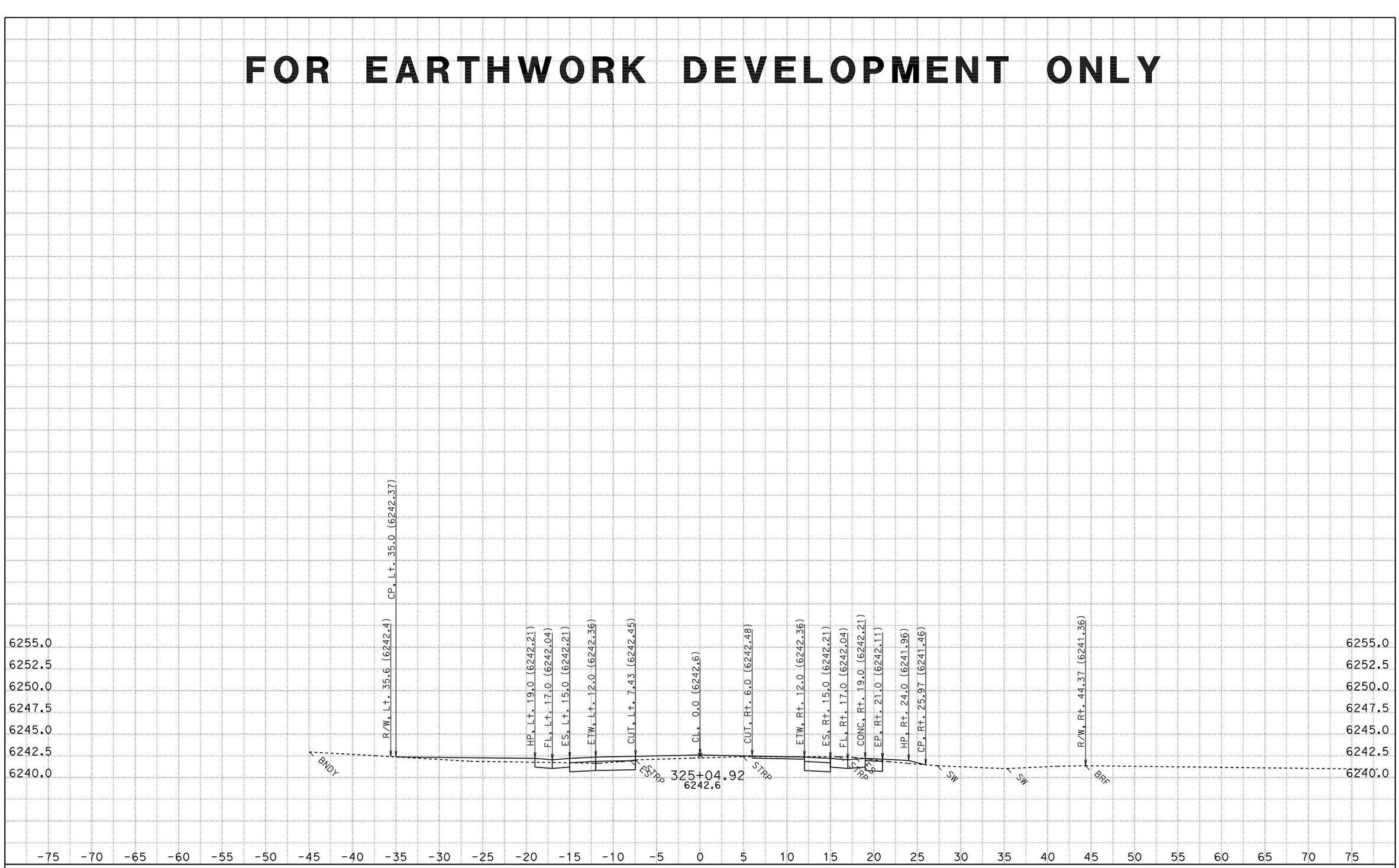

DATE: 8/12/2011

KC Project: 2A920FT

File: H:\Pla89\2A920FT\EAR\OUTPUT\22400_33600.ear

CONTRACT: 2a920

DIST/CO/RTE/PM: 03-ED,Pla 89 PM 27.2/27.4, 0.0/T8.5

SCALE: 1" = 5' Horiz.
1" = 5' Vert.

All Dimensions are US Survey Feet

A1

CROSS SECTIONS

SHEET 788 OF 936

FOR EARTHWORK DEVELOPMENT ONLY

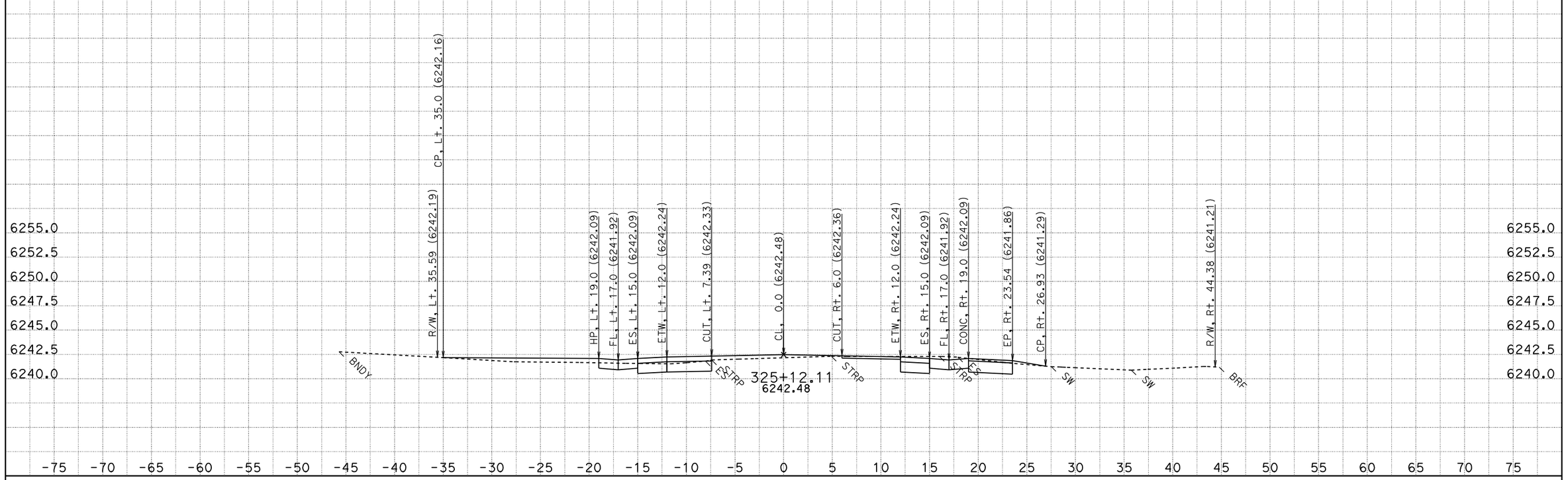

DATE: 8/12/2011

KC Project: 2A920FT

File: H:\Pla89\2A920FT\EAR\OUTPUT\22400_33600.ear

CONTRACT: 2a920

DIST/CO/RTE/PM: 03-ED,Pla 89 PM 27.2/27.4, 0.0/T8.5

SCALE: 1" = 5' Horiz.
1" = 5' Vert.

All Dimensions are US Survey Feet

A1

CROSS SECTIONS

SHEET 789 OF 936

FOR EARTHWORK DEVELOPMENT ONLY

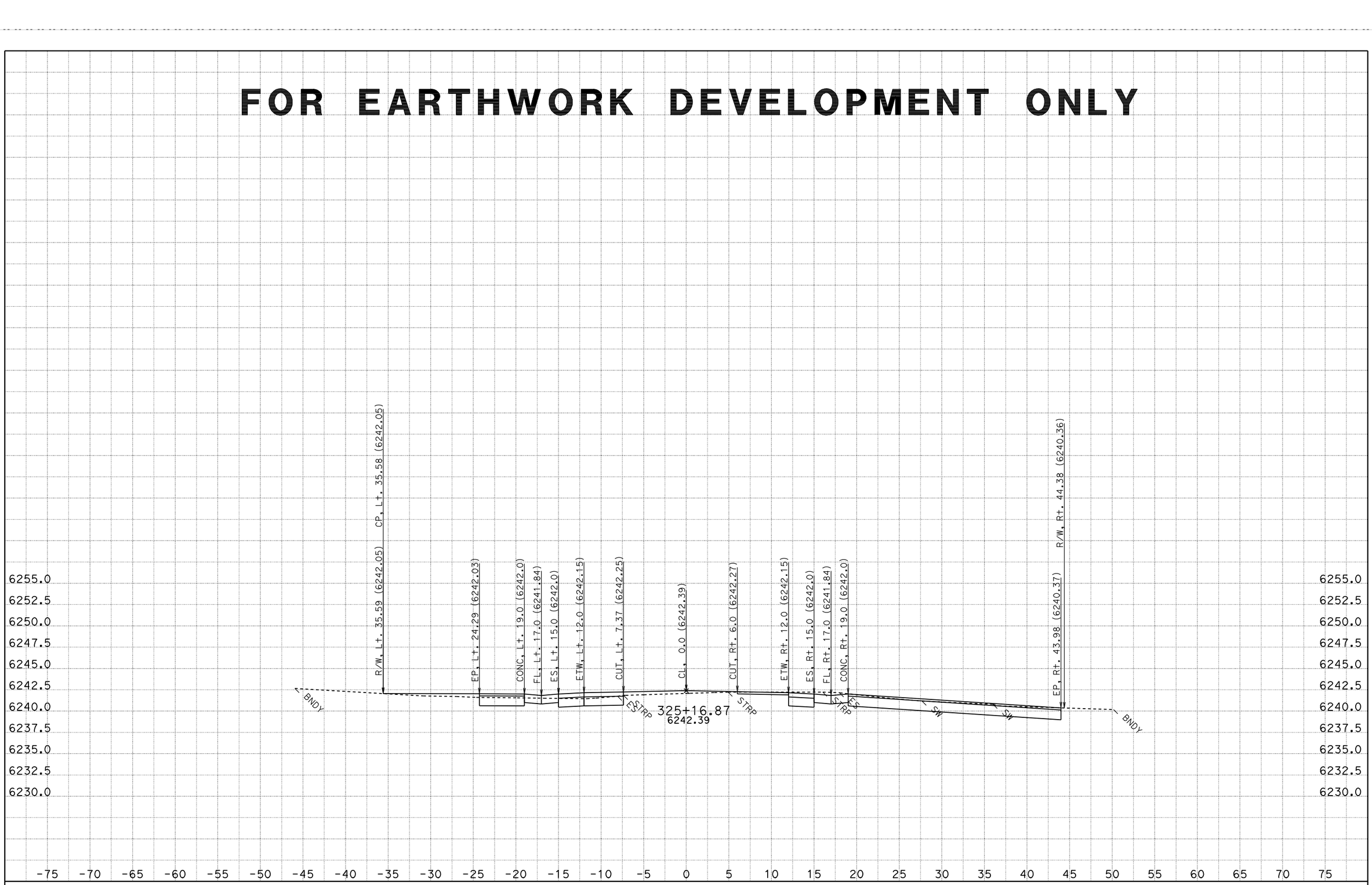

DATE: 8/12/2011
KC Project: 2A920FT

CONTRACT: 2a920
File: H:\Pla89\2A920FT\EAR\OUTPUT\22400_33600.ear
DIST/CO/RTE/PM: 03-ED,Pla 89 PM 27.2/27.4, 0.0/T8.5

SCALE: 1" = 5' Horiz.
1" = 5' Vert.

All Dimensions are US Survey Feet

A1
CROSS SECTIONS
SHEET 790 OF 936

FOR EARTHWORK DEVELOPMENT ONLY

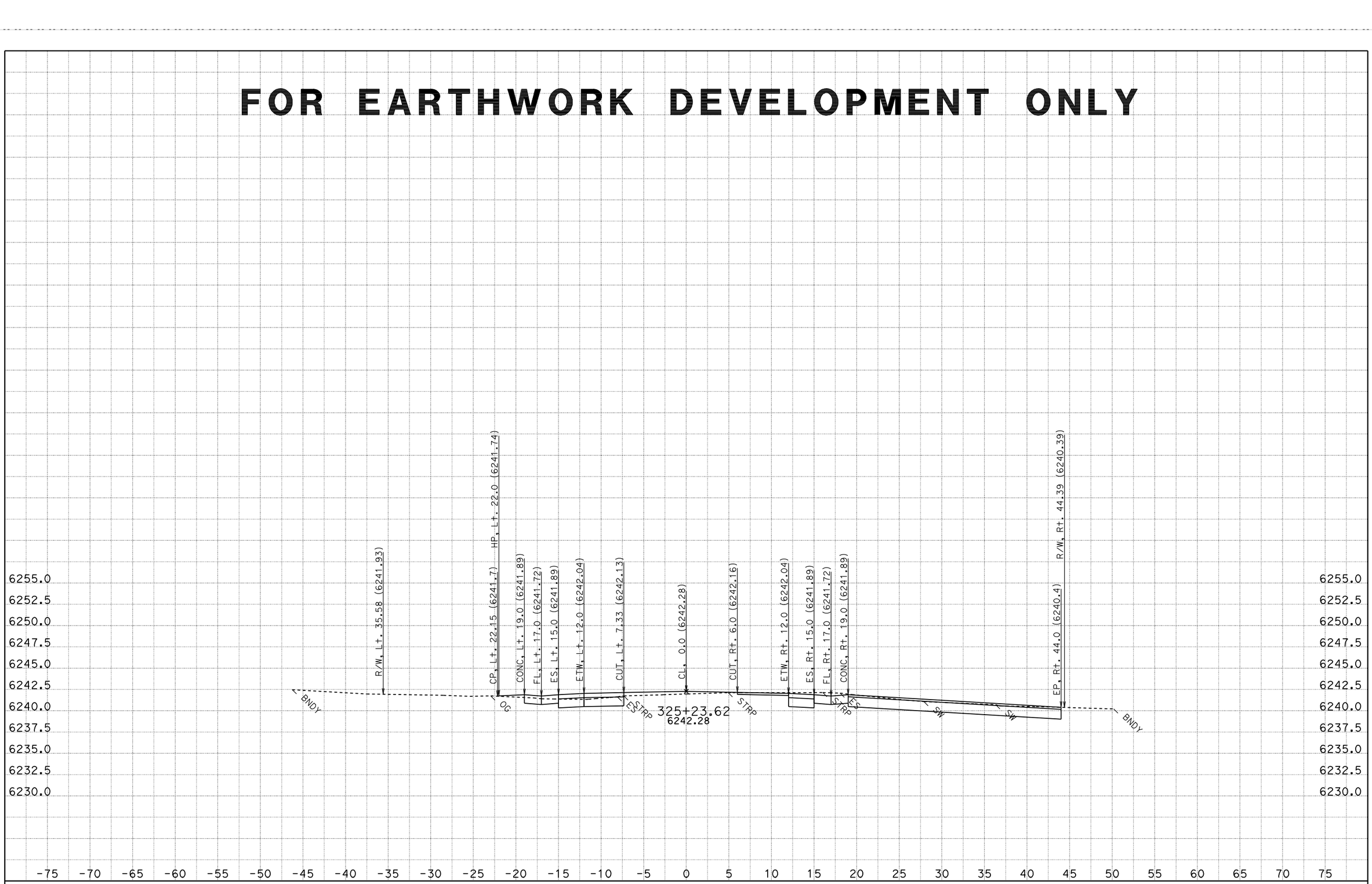

DATE: 8/12/2011
KC Project: 2A920FT File: H:\Pla89\2A920FT\EAR\OUTPUT\22400_33600.ear

CONTRACT: 2a920
DIST/CO/RTE/PM: 03-ED,Pla 89 PM 27.2/27.4, 0.0/T8.5

SCALE: 1" = 5' Horiz.
1" = 5' Vert.

All Dimensions are US Survey Feet

A1
CROSS SECTIONS
SHEET 791 OF 936

FOR EARTHWORK DEVELOPMENT ONLY

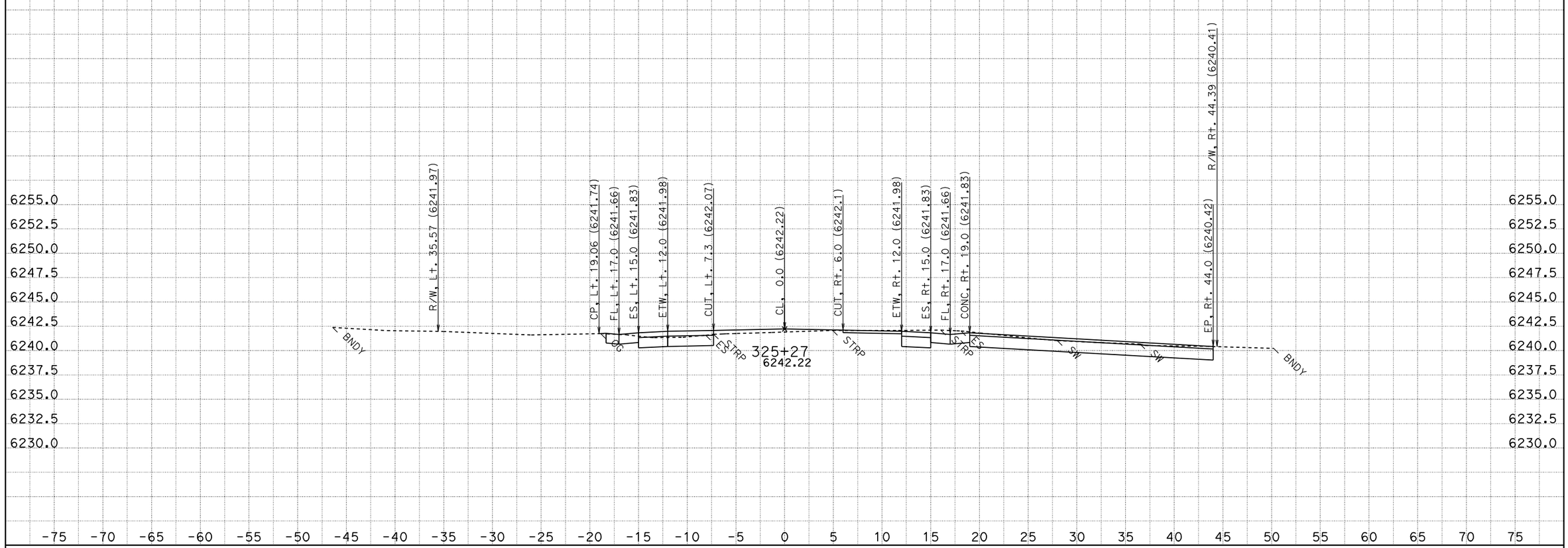

CONTRACT: 2a920

DATE: 8/12/2011

DIST/CO/RTE/PM: 03-ED,Pla 89 PM 27.2/27.4, 0.0/T8.5

SCALE: 1" = 5' Horiz.
1" = 5' Vert.

A1

CROSS SECTIONS

KC Project: 2A920FT File: H:\Pla89\2A920FT\EAR\OUTPUT\22400_33600.ear

All Dimensions are US Survey Feet

FOR EARTHWORK DEVELOPMENT ONLY

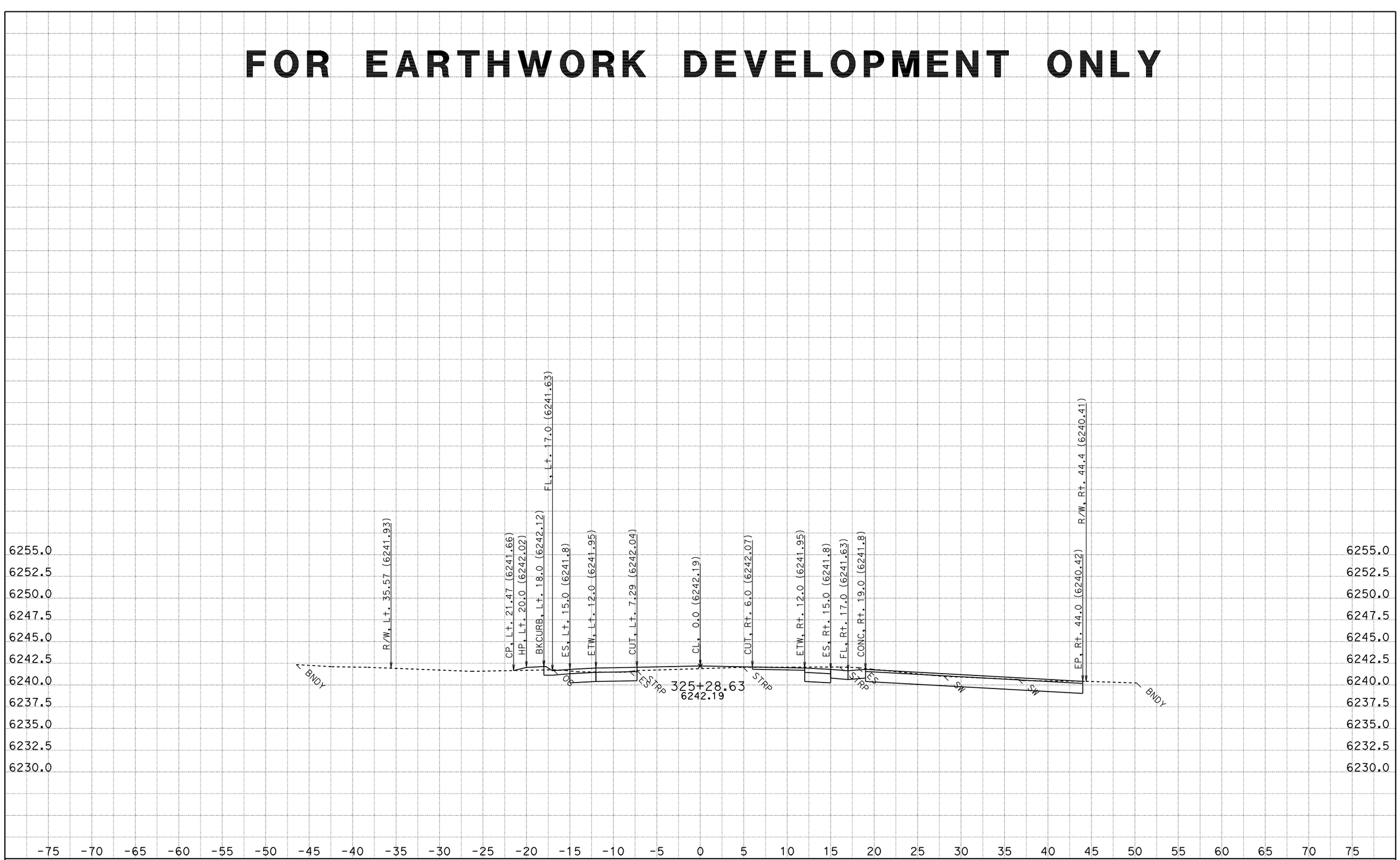

DATE: 8/12/2011
KC Project: 2A920FT

CONTRACT: 2a920
DIST/CO/RTE/PM: 03-ED,Pla 89 PM 27.2/27.4, 0.0/T8.5
File: H:\Pla89\2A920FT\EAR\OUTPUT\22400_33600.ear

SCALE: 1" = 5' Horiz.
1" = 5' Vert.
All Dimensions are US Survey Feet

A1
CROSS SECTIONS
SHEET 793 OF 936

FOR EARTHWORK DEVELOPMENT ONLY

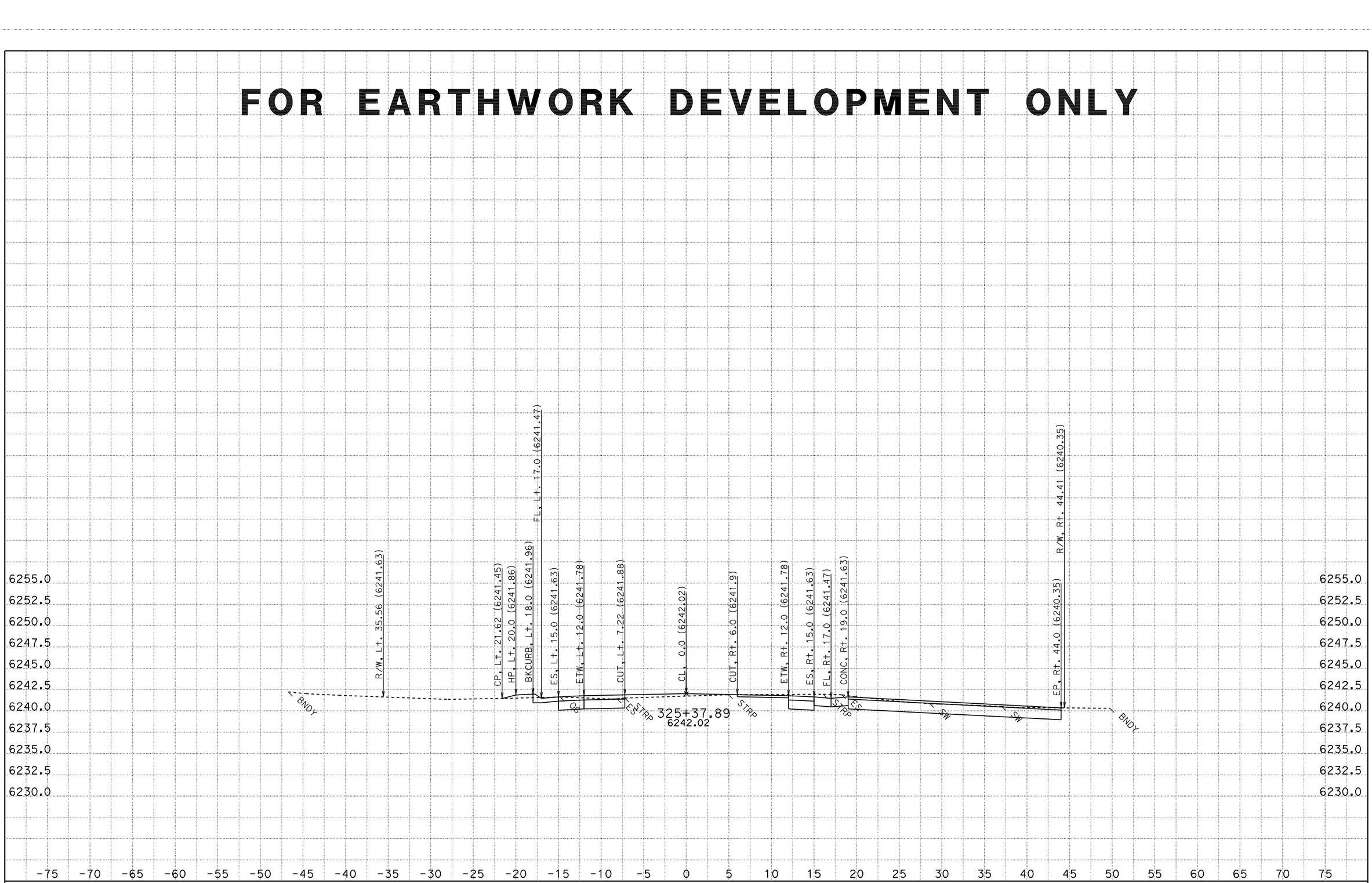

DATE: 8/12/2011

KC Project: 2A920FT

File: H:\Pla89\2A920FT\EAR\OUTPUT\22400_33600.ear

CONTRACT: 2a920

DIST/CO/RTE/PM: 03-ED,Pla 89 PM 27.2/27.4, 0.0/T8.5

SCALE: 1" = 5' Horiz.
1" = 5' Vert.

All Dimensions are US Survey Feet

A1

CROSS SECTIONS

SHEET 794 OF 936

FOR EARTHWORK DEVELOPMENT ONLY

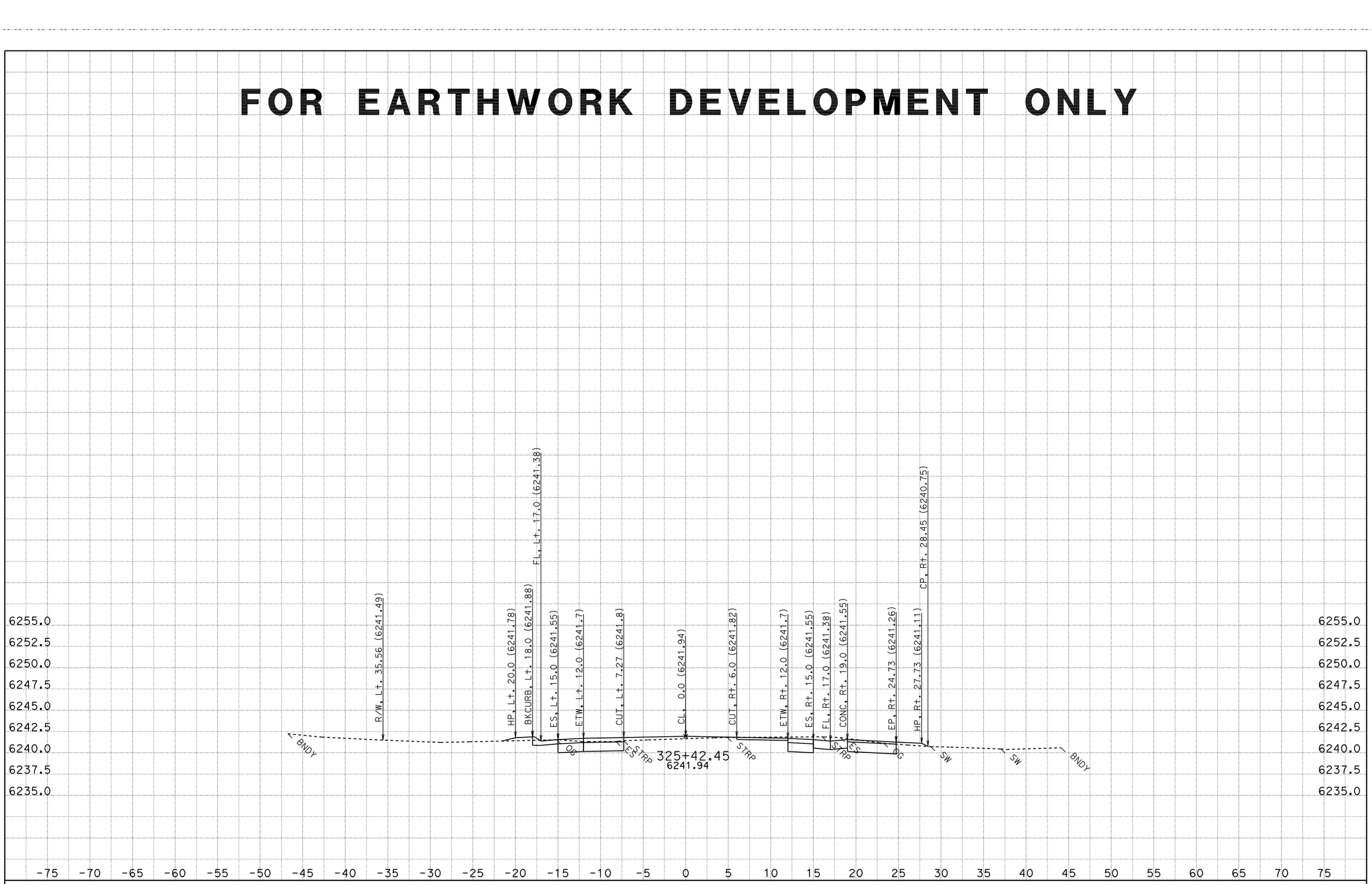

CONTRACT: 2a920

DATE: 8/12/2011

DIST/CO/RTE/PM: 03-ED,Pla 89 PM 27.2/27.4, 0.0/T8.5

KC Project: 2A920FT File: H:\Pla89\2A920FT\EAR\OUTPUT\22400_33600.ear

SCALE: 1" = 5' Horiz.
1" = 5' Vert.

All Dimensions are US Survey Feet

A1
CROSS SECTIONS
SHEET 795 OF 936

FOR EARTHWORK DEVELOPMENT ONLY

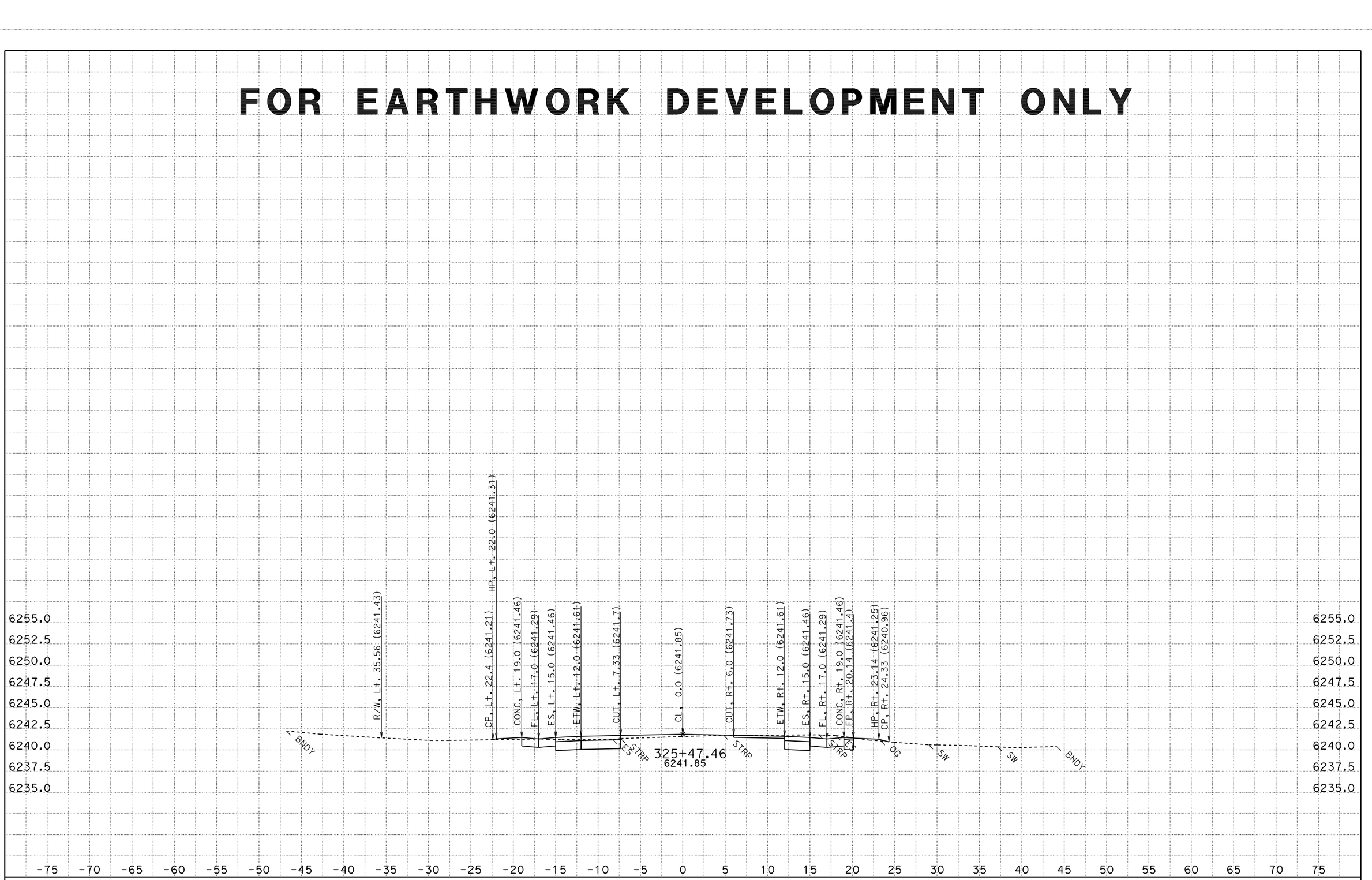

CONTRACT: 2a920

DATE: 8/12/2011

DIST/CO/RTE/PM: 03-ED,Pla 89 PM 27.2/27.4, 0.0/T8.5

SCALE: 1" = 5' Horiz.
1" = 5' Vert.

A1

CROSS SECTIONS

KC Project: 2A920FT File: H:\Pla89\2A920FT\EAR\OUTPUT\22400_33600.ear

All Dimensions are US Survey Feet

FOR EARTHWORK DEVELOPMENT ONLY

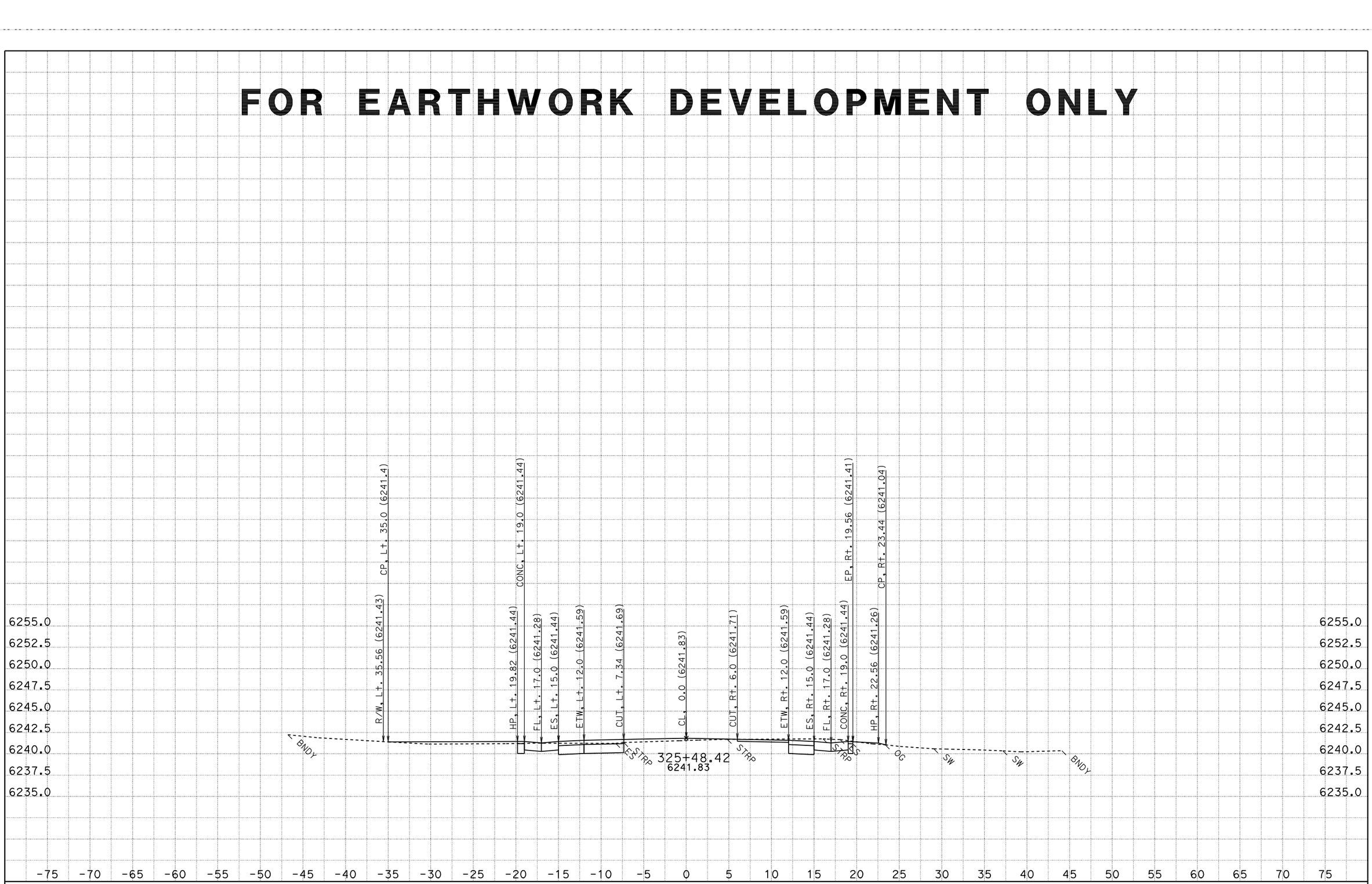

CONTRACT: 2a920

DATE: 8/12/2011

DIST/CO/RTE/PM: 03-ED,Pla 89 PM 27.2/27.4, 0.0/T8.5

SCALE: 1" = 5' Horiz.
1" = 5' Vert.

A1

CROSS SECTIONS

KC Project: 2A920FT File: H:\Pla89\2A920FT\EAR\OUTPUT\22400_33600.ear

All Dimensions are US Survey Feet

FOR EARTHWORK DEVELOPMENT ONLY

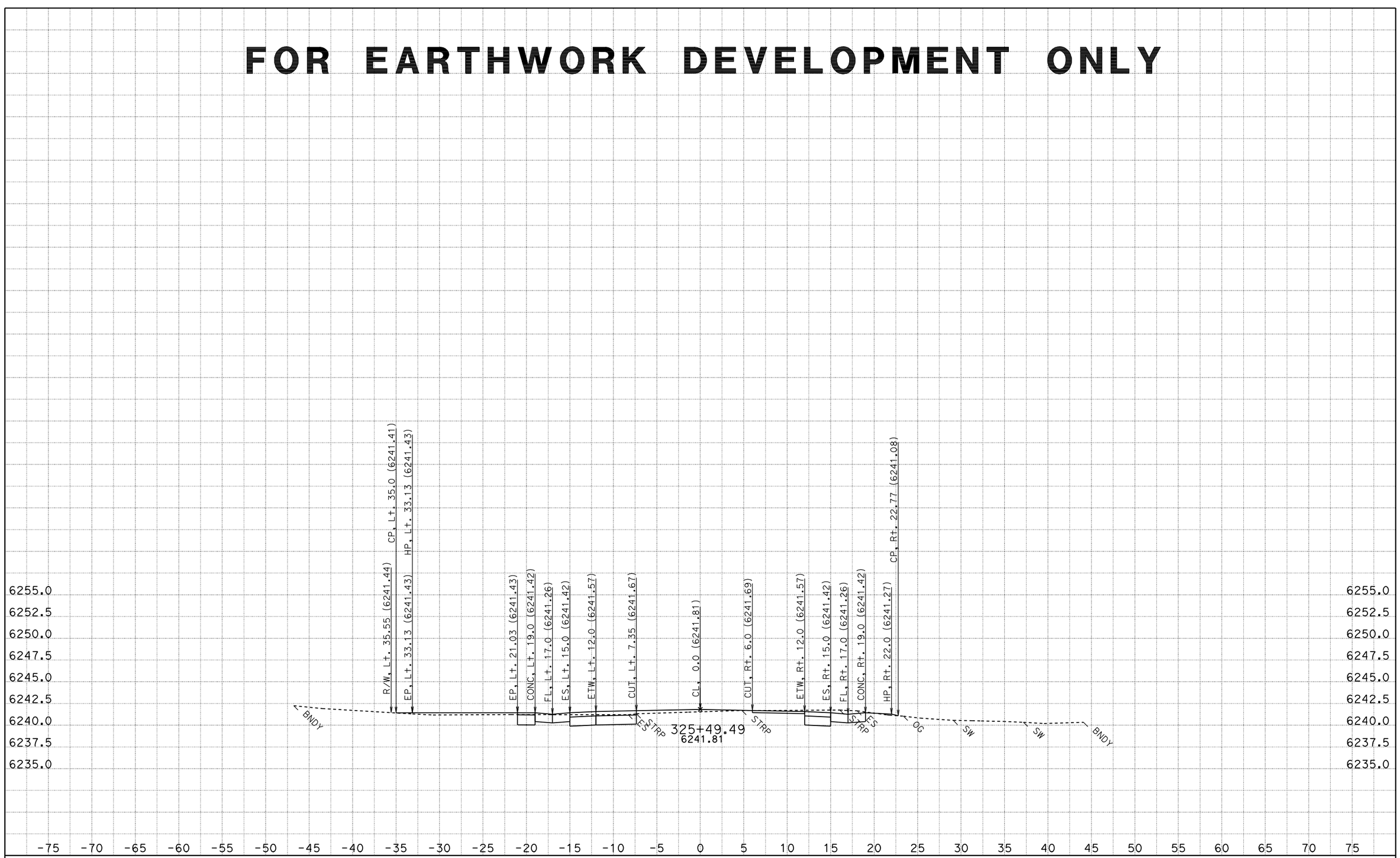

CONTRACT: 2a920

DATE: 8/12/2011

DIST/CO/RTE/PM: 03-ED,Pla 89 PM 27.2/27.4, 0.0/T8.5

KC Project: 2A920FT File: H:\Pla89\2A920FT\EAR\OUTPUT\22400_33600.ear

SCALE: 1" = 5' Horiz.
1" = 5' Vert.

All Dimensions are US Survey Feet

A1
CROSS SECTIONS
SHEET 798 OF 936

FOR EARTHWORK DEVELOPMENT ONLY

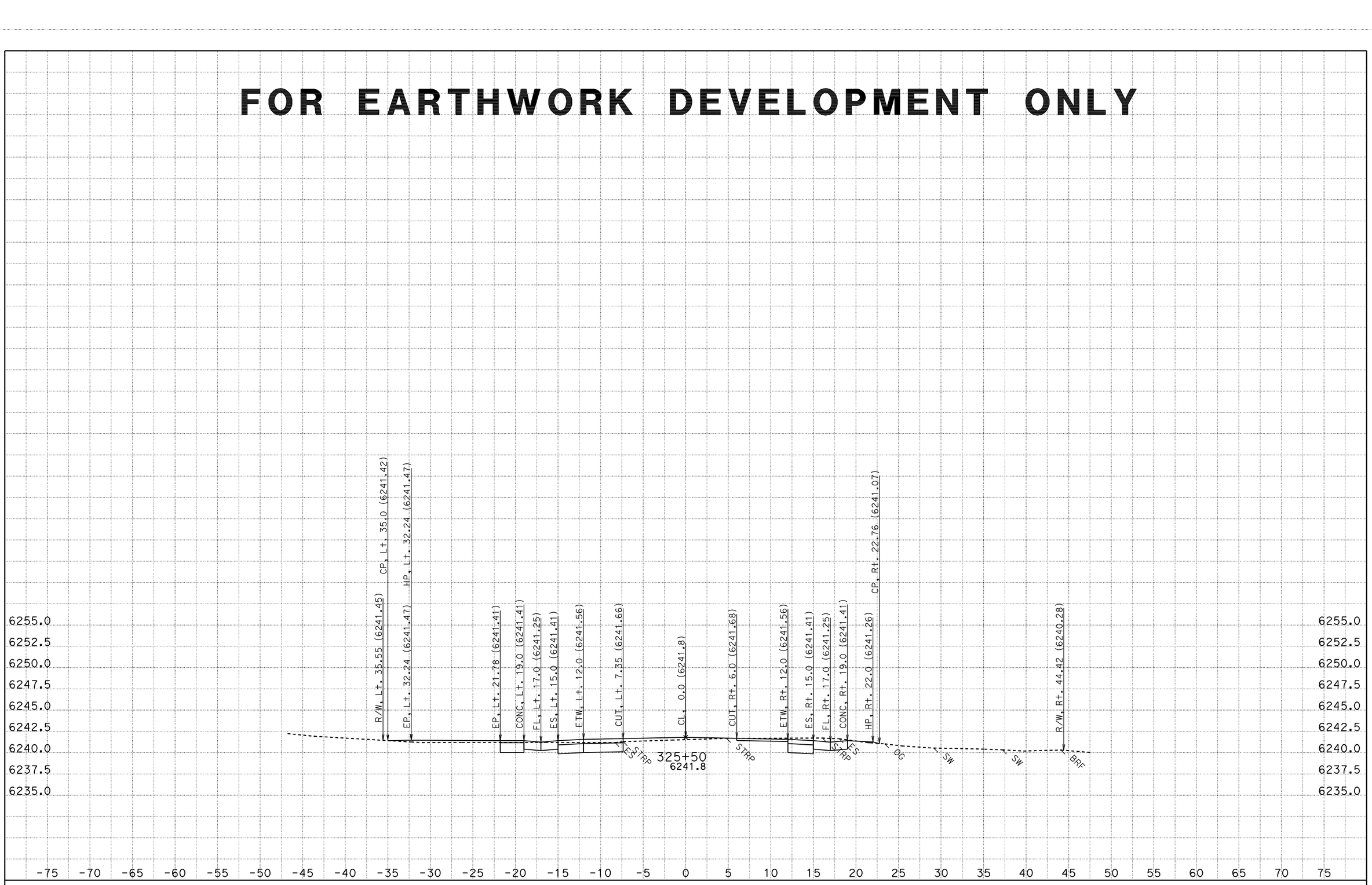

CONTRACT: 2a920

DATE: 8/12/2011

DIST/CO/RTE/PM: 03-ED,Pla 89 PM 27.2/27.4, 0.0/T8.5

SCALE: 1" = 5' Horiz.
1" = 5' Vert.

A1

CROSS SECTIONS

KC Project: 2A920FT

File: H:\Pla89\2A920FT\EAR\OUTPUT\22400_33600.ear

All Dimensions are US Survey Feet

FOR EARTHWORK DEVELOPMENT ONLY

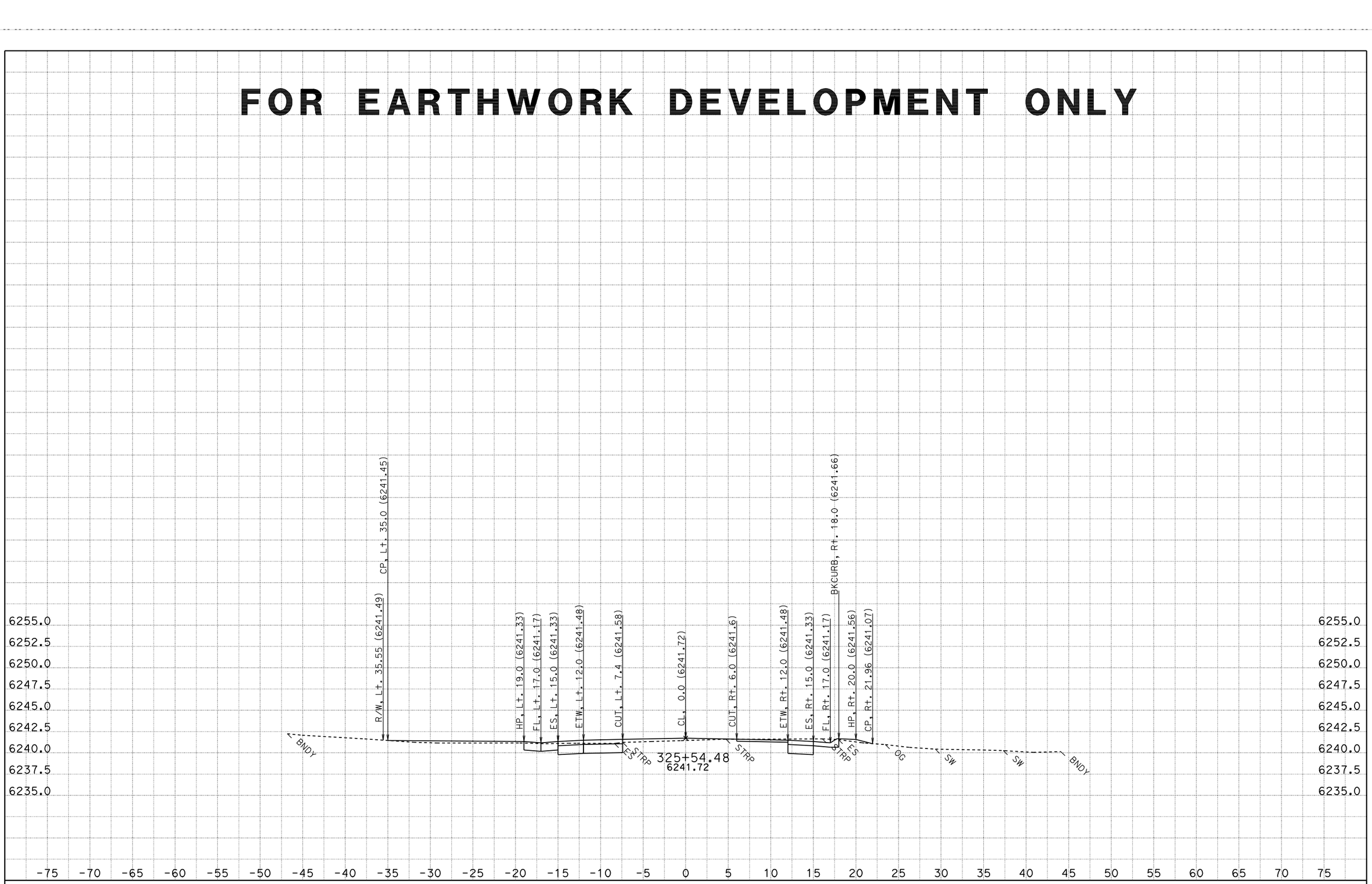

DATE: 8/12/2011
KC Project: 2A920FT
File: H:\Pla89\2A920FT\EAR\OUTPUT\22400_33600.ear

CONTRACT: 2a920
DIST/CO/RTE/PM: 03-ED,Pla 89 PM 27.2/27.4, 0.0/T8.5

SCALE: 1" = 5' Horiz.
1" = 5' Vert.
All Dimensions are US Survey Feet

A1
CROSS SECTIONS
SHEET 800 OF 936

FOR EARTHWORK DEVELOPMENT ONLY

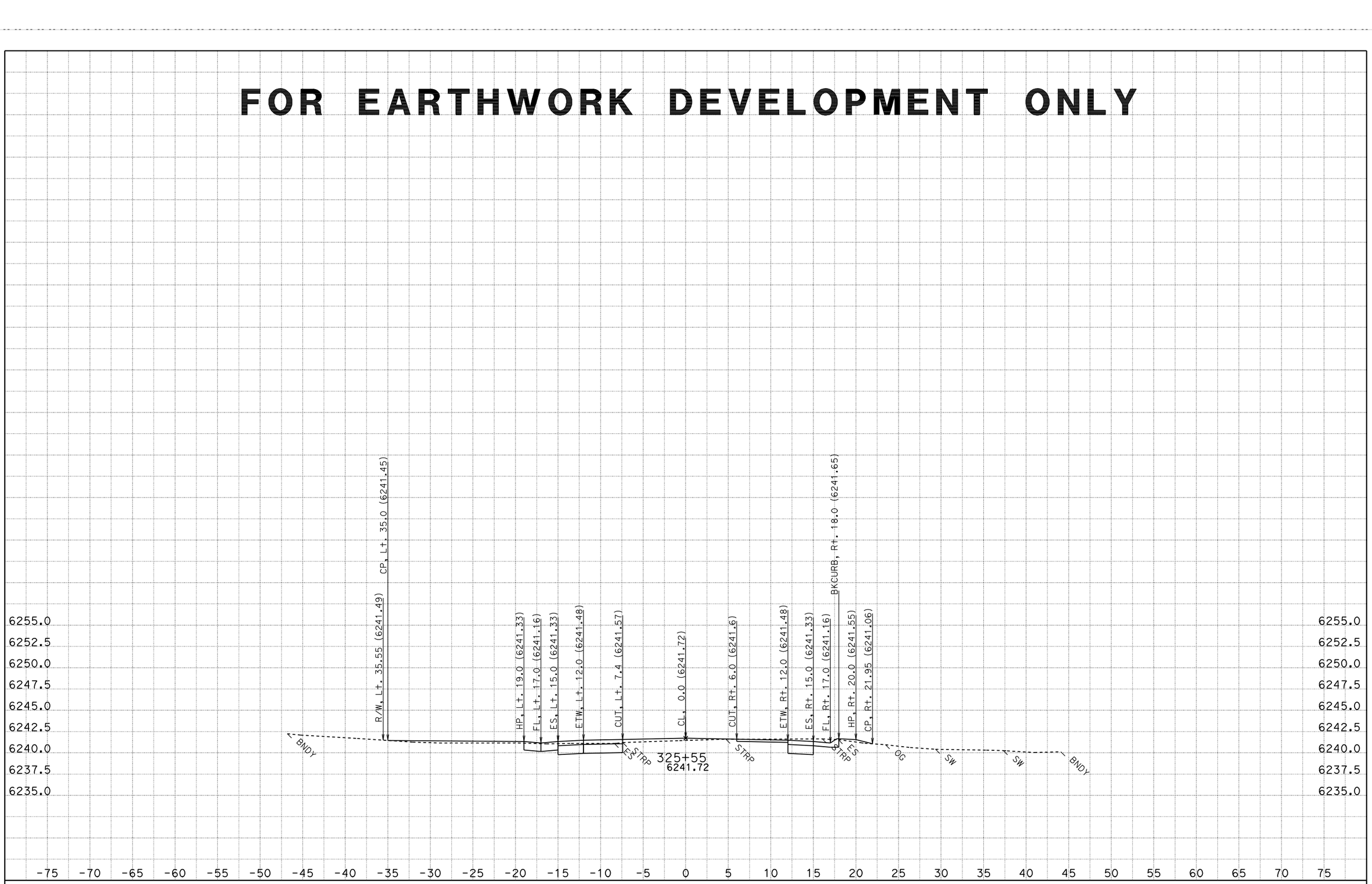

CONTRACT: 2a920

DATE: 8/12/2011

DIST/CO/RTE/PM: 03-ED,Pla 89 PM 27.2/27.4, 0.0/T8.5

KC Project: 2A920FT File: H:\Pla89\2A920FT\EAR\OUTPUT\22400_33600.ear

SCALE: 1" = 5' Horiz.
1" = 5' Vert.

All Dimensions are US Survey Feet

A1
CROSS SECTIONS
SHEET 801 OF 936

FOR EARTHWORK DEVELOPMENT ONLY

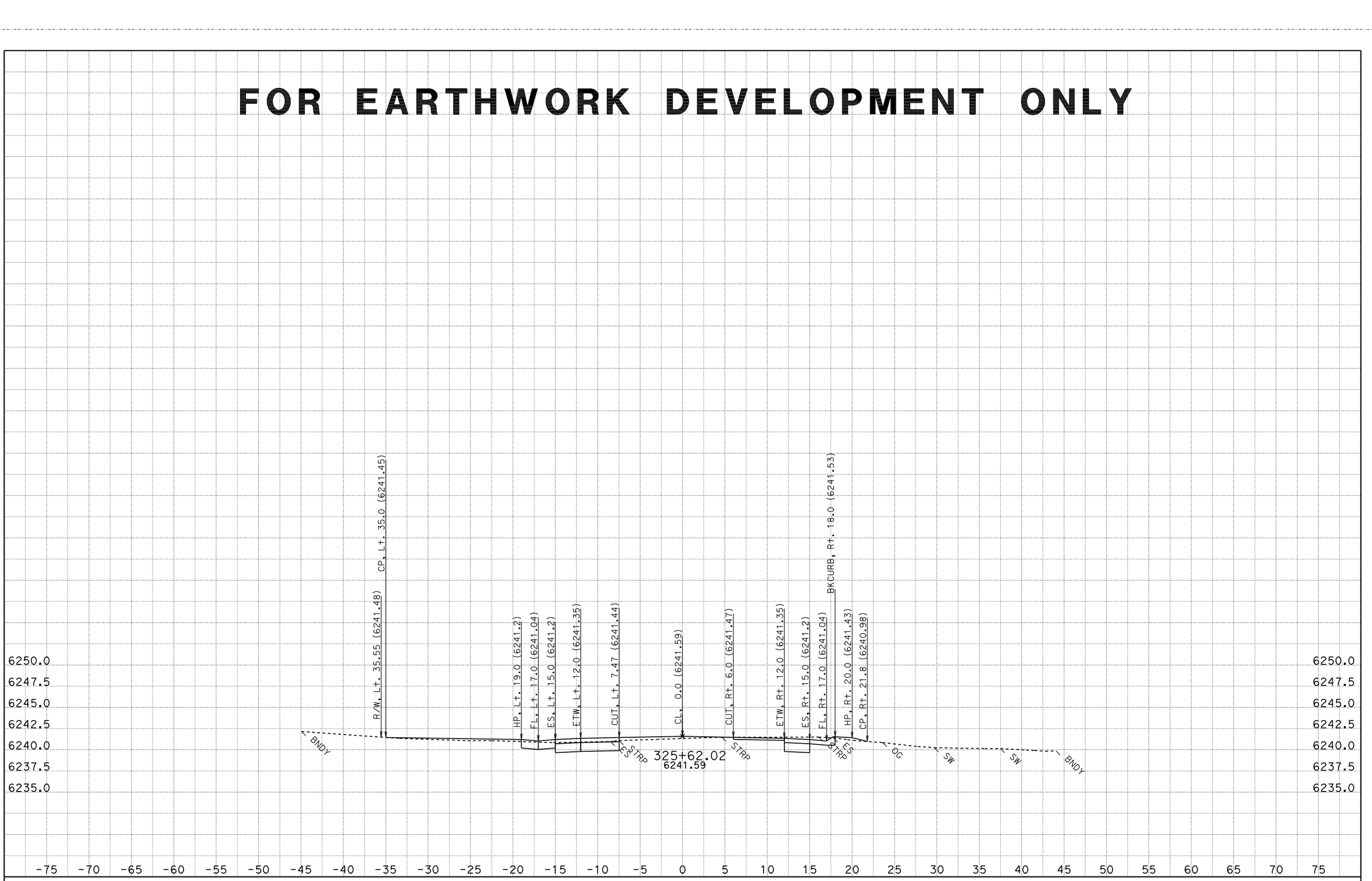

CONTRACT: 2a920

DATE: 8/12/2011

DIST/CO/RTE/PM: 03-ED,Pla 89 PM 27.2/27.4, 0.0/T8.5

SCALE: 1" = 5' Horiz.
1" = 5' Vert.

A1

CROSS SECTIONS

KC Project: 2A920FT File: H:\Pla89\2A920FT\EAR\OUTPUT\22400_33600.ear

All Dimensions are US Survey Feet

FOR EARTHWORK DEVELOPMENT ONLY

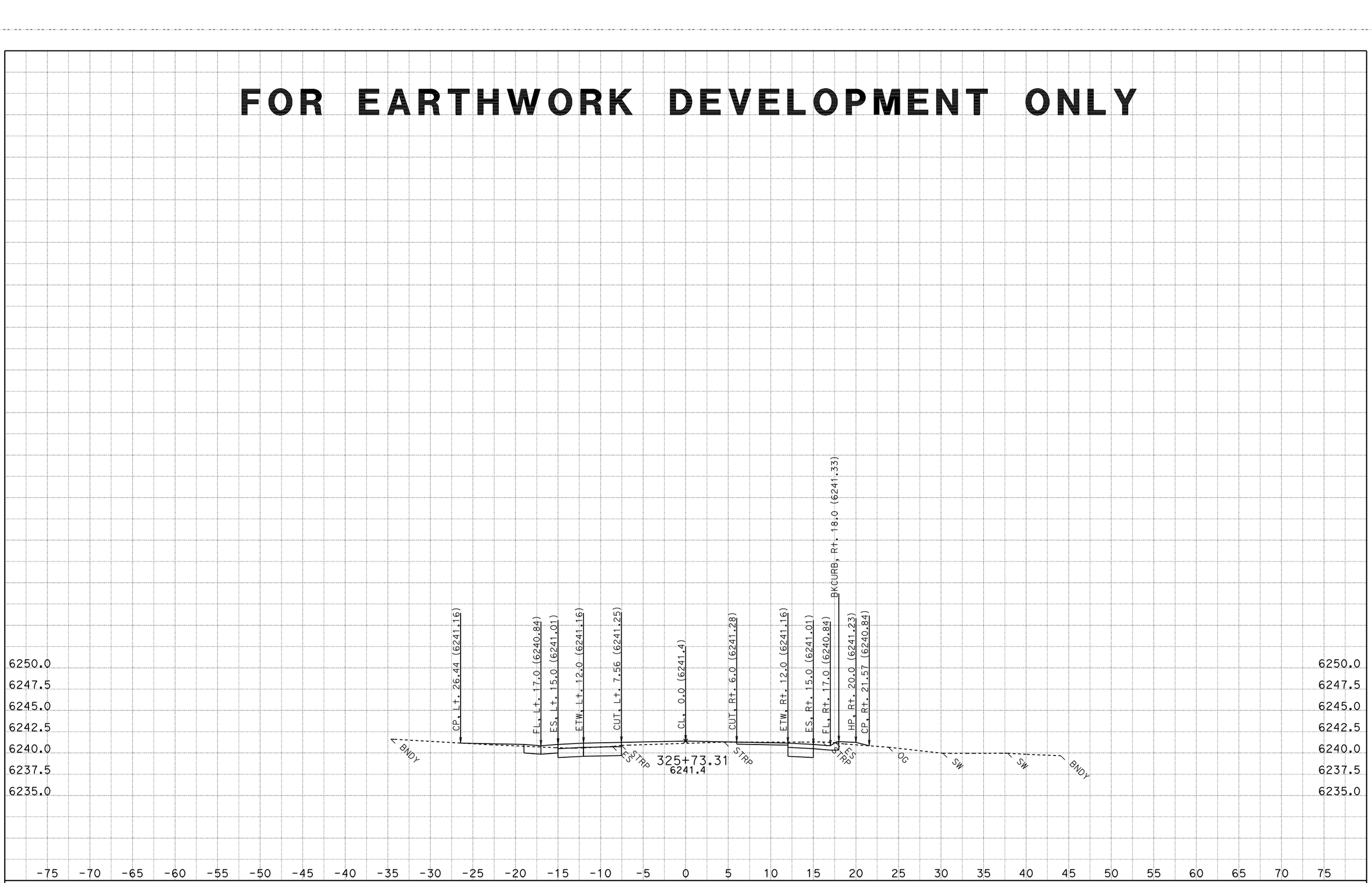

CONTRACT: 2a920

DATE: 8/12/2011

DIST/CO/RTE/PM: 03-ED,Pla 89 PM 27.2/27.4, 0.0/T8.5

KC Project: 2A920FT File: H:\Pla89\2A920FT\EAR\OUTPUT\22400_33600.ear

SCALE: 1" = 5' Horiz.
1" = 5' Vert.

All Dimensions are US Survey Feet

A1
CROSS SECTIONS
SHEET 803 OF 936

FOR EARTHWORK DEVELOPMENT ONLY

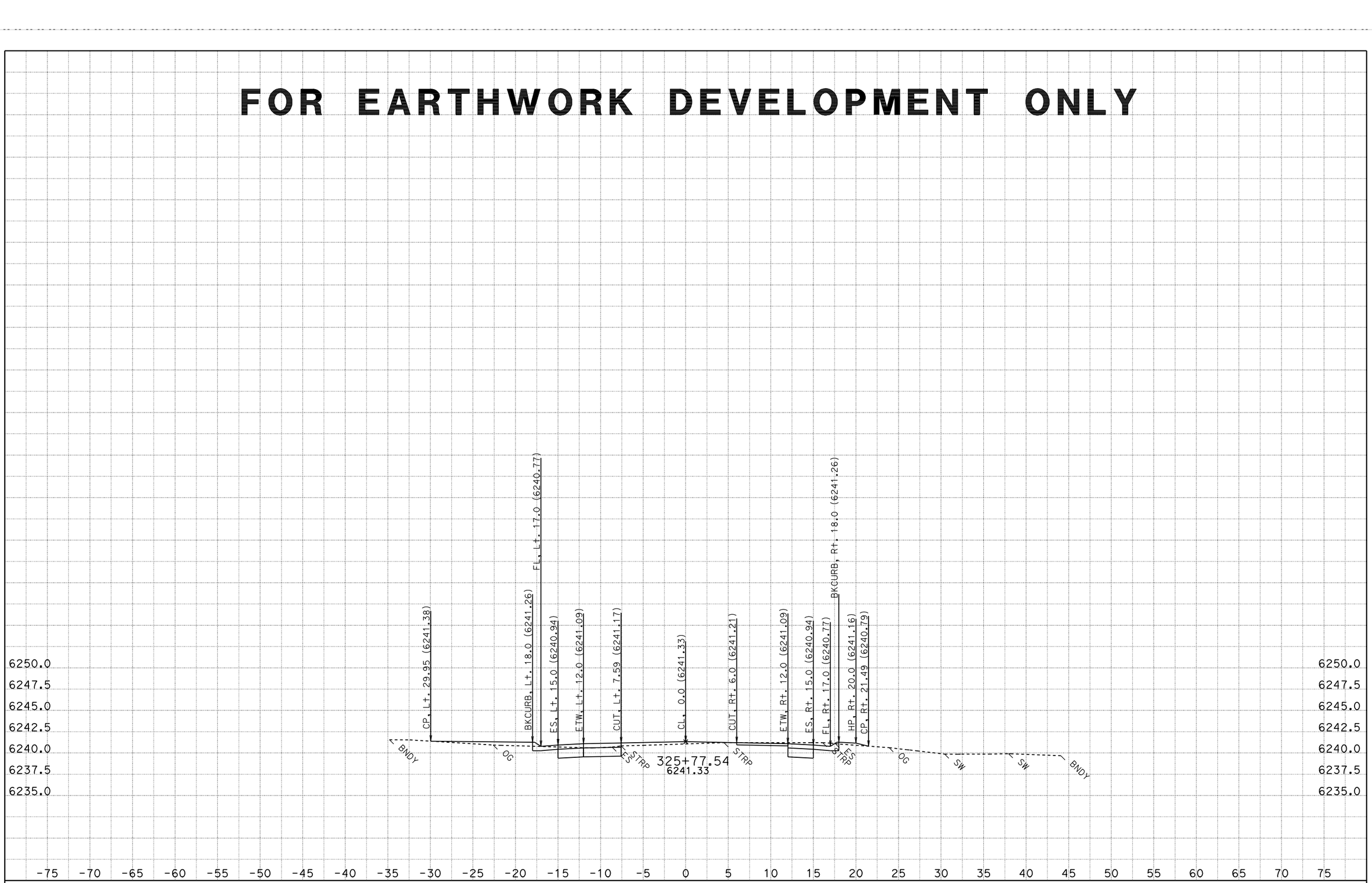

CONTRACT: 2a920

DATE: 8/12/2011

DIST/CO/RTE/PM: 03-ED,Pla 89 PM 27.2/27.4, 0.0/T8.5

SCALE: 1" = 5' Horiz.
1" = 5' Vert.

A1

CROSS SECTIONS

KC Project: 2A920FT

File: H:\Pla89\2A920FT\EAR\OUTPUT\22400_33600.ear

All Dimensions are US Survey Feet

FOR EARTHWORK DEVELOPMENT ONLY

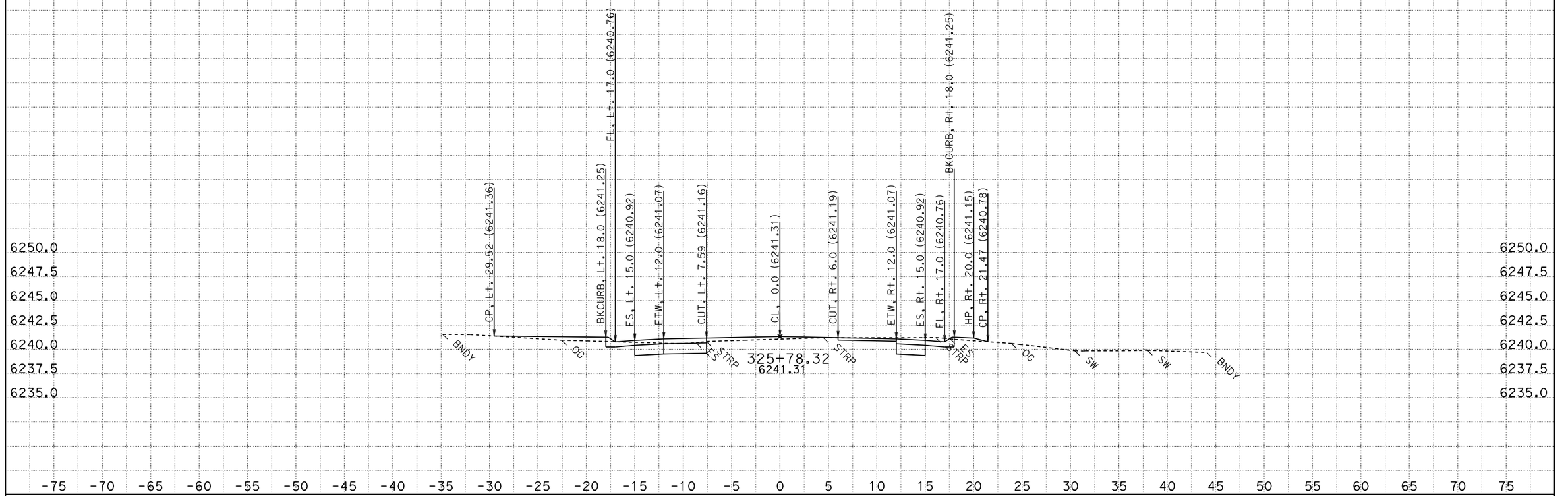

CONTRACT: 2a920

DATE: 8/12/2011

DIST/CO/RTE/PM: 03-ED,Pla 89 PM 27.2/27.4, 0.0/T8.5

SCALE: 1" = 5' Horiz.
1" = 5' Vert.

A1

CROSS SECTIONS

KC Project: 2A920FT

File: H:\Pla89\2A920FT\EAR\OUTPUT\22400_33600.ear

All Dimensions are US Survey Feet

SHEET 805 OF 936

FOR EARTHWORK DEVELOPMENT ONLY

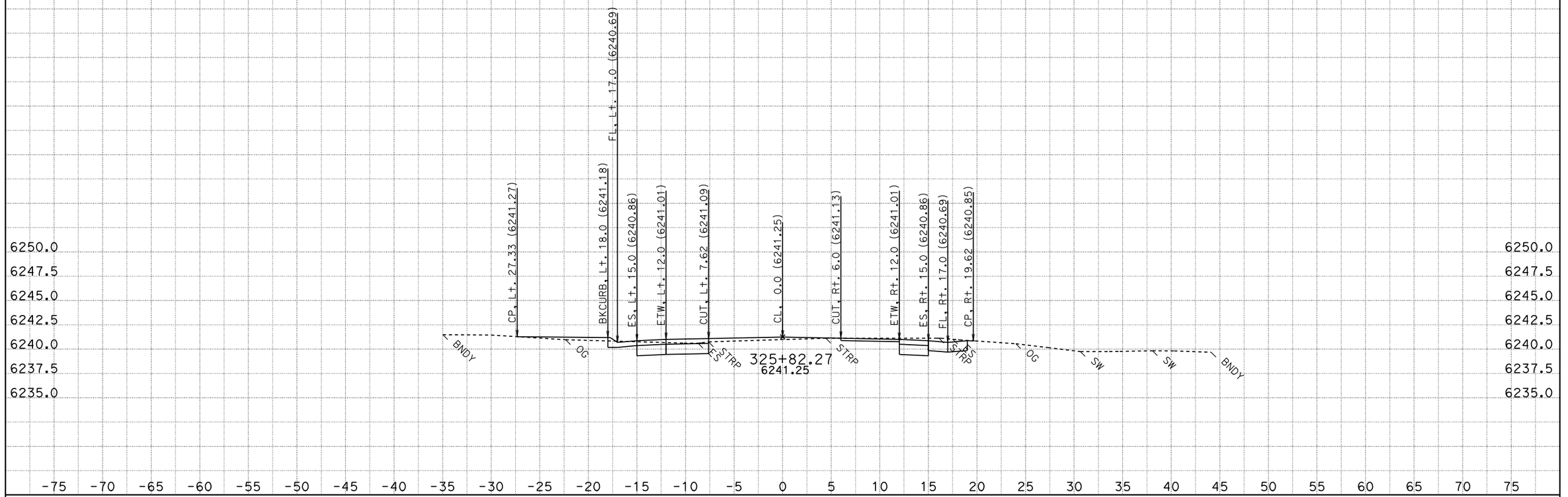

CONTRACT: 2a920

DATE: 8/12/2011

DIST/CO/RTE/PM: 03-ED,Pla 89 PM 27.2/27.4, 0.0/T8.5

SCALE: 1" = 5' Horiz.
1" = 5' Vert.

A1

CROSS SECTIONS

KC Project: 2A920FT

File: H:\Pla89\2A920FT\EAR\OUTPUT\22400_33600.ear

All Dimensions are US Survey Feet

FOR EARTHWORK DEVELOPMENT ONLY

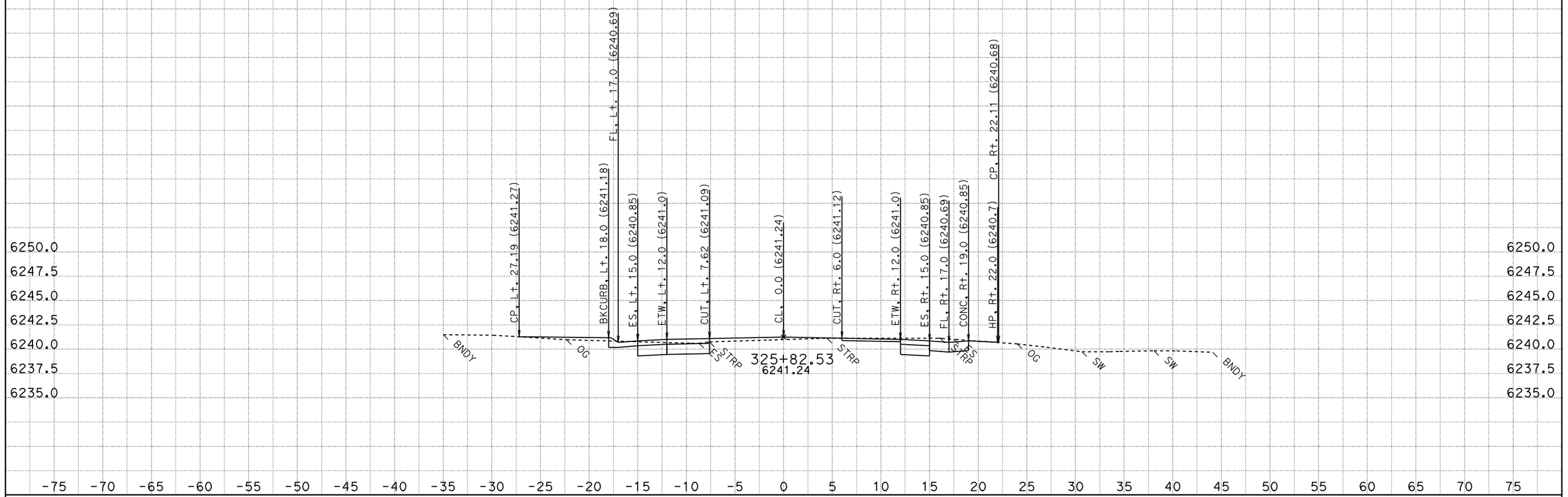

CONTRACT: 2a920

DATE: 8/12/2011

DIST/CO/RTE/PM: 03-ED,Pla 89 PM 27.2/27.4, 0.0/T8.5

SCALE: 1" = 5' Horiz.
1" = 5' Vert.

A1

CROSS SECTIONS

KC Project: 2A920FT

File: H:\Pla89\2A920FT\EAR\OUTPUT\22400_33600.ear

All Dimensions are US Survey Feet

FOR EARTHWORK DEVELOPMENT ONLY

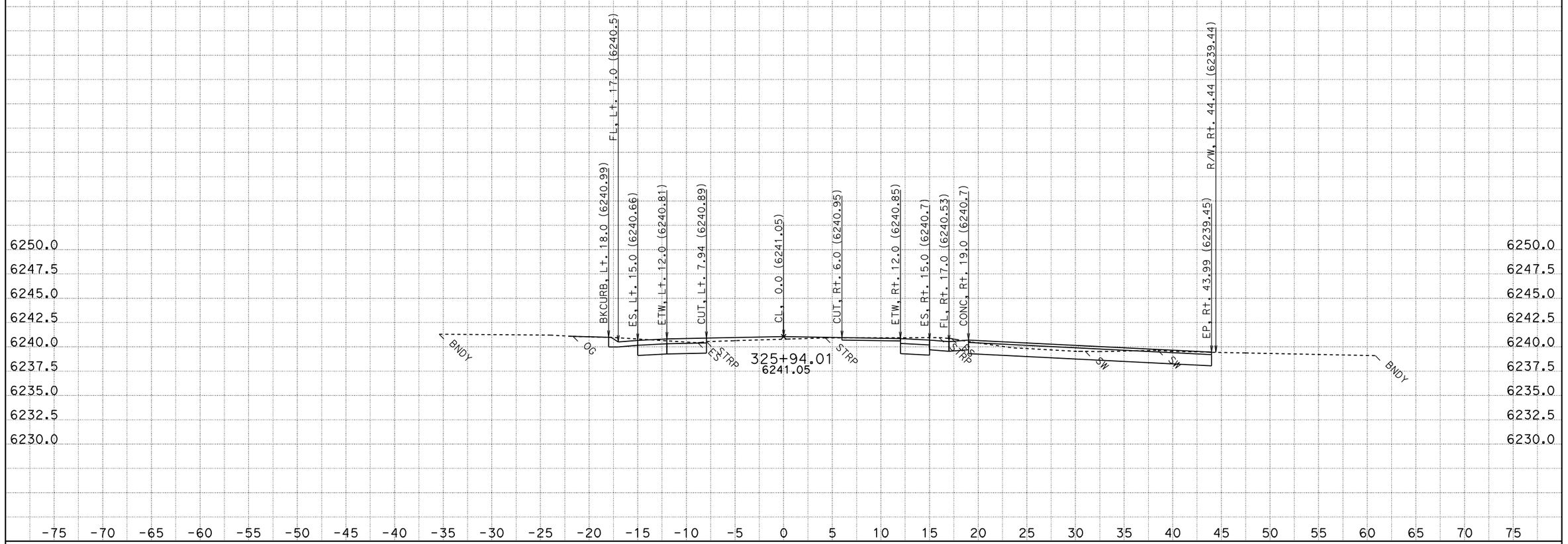

CONTRACT: 2a920

DATE: 8/12/2011

DIST/CO/RTE/PM: 03-ED,Pla 89 PM 27.2/27.4, 0.0/T8.5

SCALE: 1" = 5' Horiz.
1" = 5' Vert.

A1

CROSS SECTIONS

KC Project: 2A920FT

File: H:\Pla89\2A920FT\EAR\OUTPUT\22400_33600.ear

All Dimensions are US Survey Feet

FOR EARTHWORK DEVELOPMENT ONLY

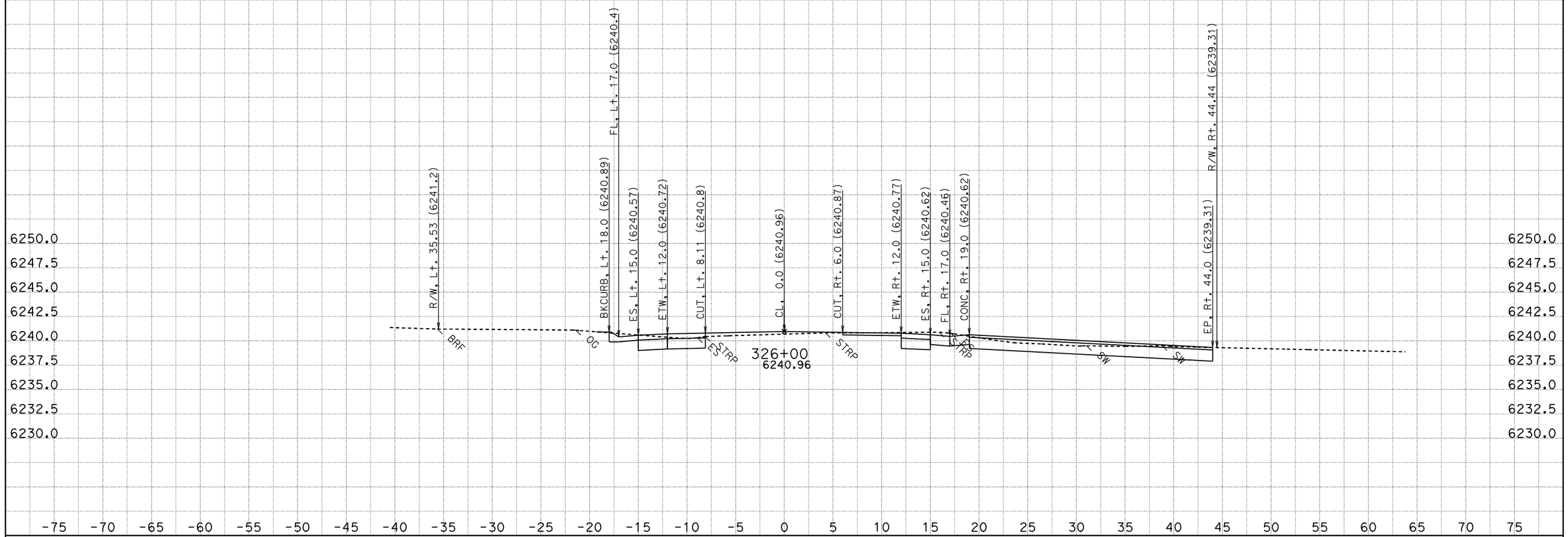

DATE: 8/12/2011
KC Project: 2A920FT
File: H:\Pla89\2A920FT\EAR\OUTPUT\22400_33600.ear

CONTRACT: 2a920
DIST/CO/RTE/PM: 03-ED,Pla 89 PM 27.2/27.4, 0.0/T8.5

SCALE: 1" = 5' Horiz.
1" = 5' Vert.

All Dimensions are US Survey Feet

A1
CROSS SECTIONS
SHEET 809 OF 936

FOR EARTHWORK DEVELOPMENT ONLY

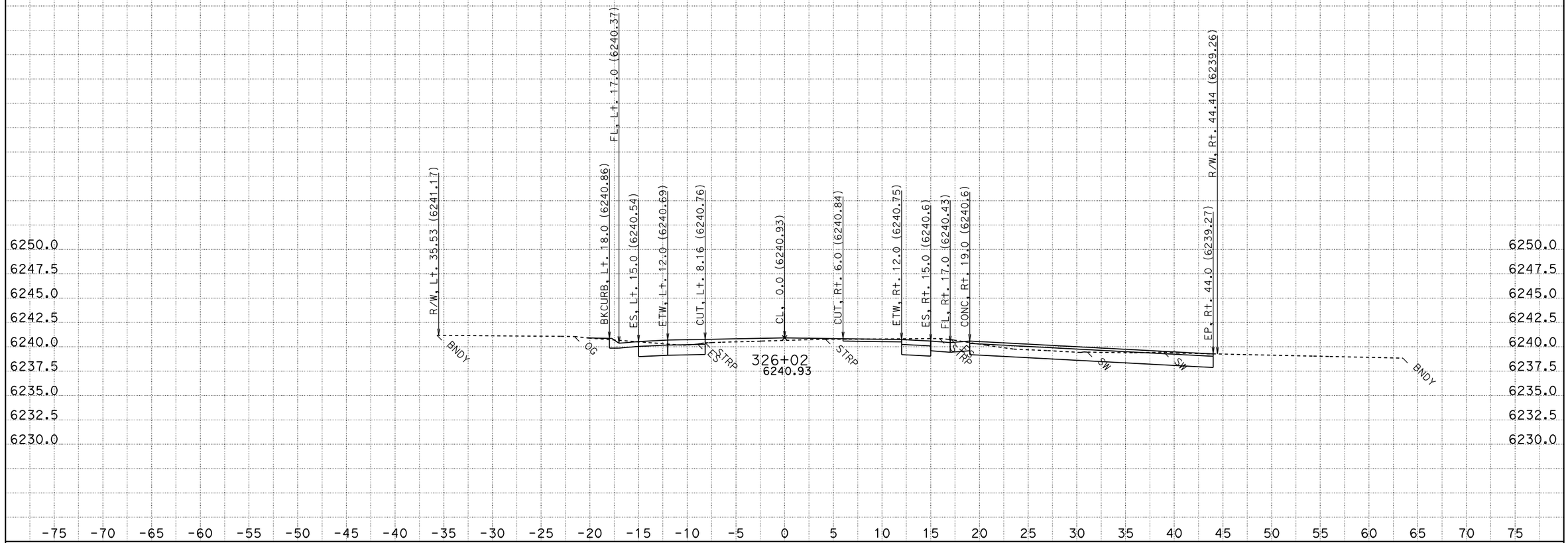

DATE: 8/12/2011
KC Project: 2A920FT
File: H:\Pla89\2A920FT\EAR\OUTPUT\22400_33600.ear

CONTRACT: 2a920
DIST/CO/RTE/PM: 03-ED,Pla 89 PM 27.2/27.4, 0.0/T8.5

SCALE: 1" = 5' Horiz.
1" = 5' Vert.

All Dimensions are US Survey Feet

A1
CROSS SECTIONS
SHEET 810 OF 936

FOR EARTHWORK DEVELOPMENT ONLY

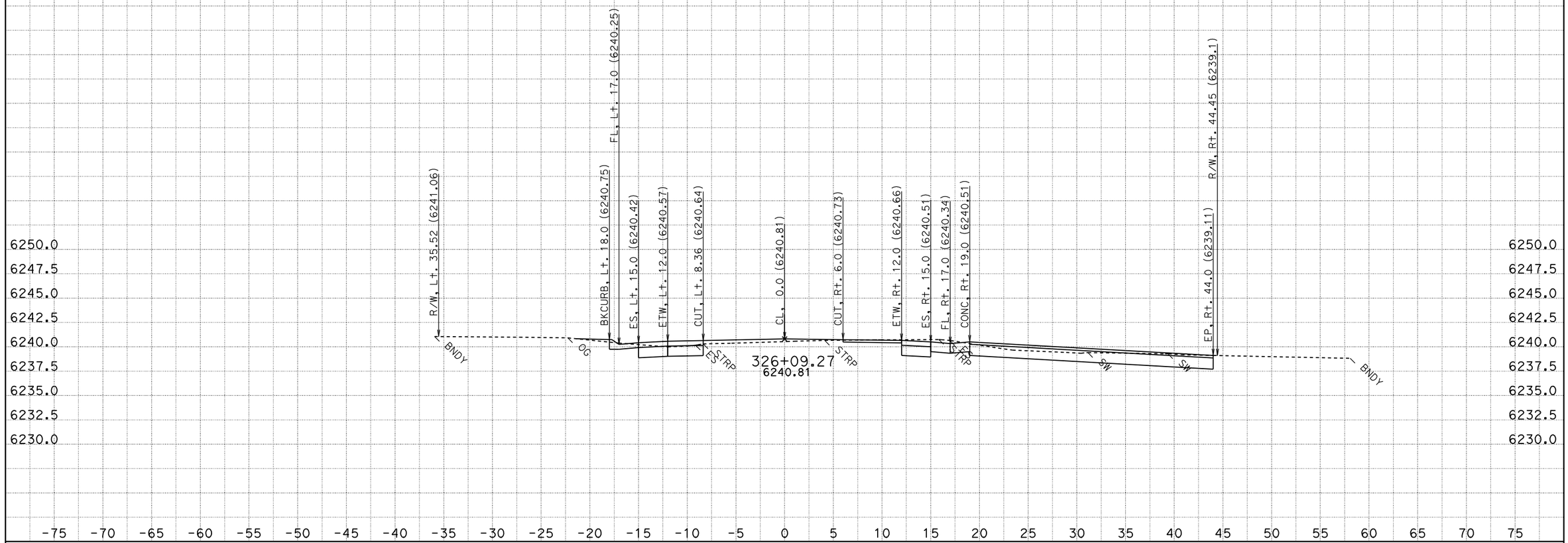

DATE: 8/12/2011
KC Project: 2A920FT
File: H:\Pla89\2A920FT\EAR\OUTPUT\22400_33600.ear

CONTRACT: 2a920
DIST/CO/RTE/PM: 03-ED,Pla 89 PM 27.2/27.4, 0.0/T8.5

SCALE: 1" = 5' Horiz.
1" = 5' Vert.

All Dimensions are US Survey Feet

A1
CROSS SECTIONS
SHEET 811 OF 936

FOR EARTHWORK DEVELOPMENT ONLY

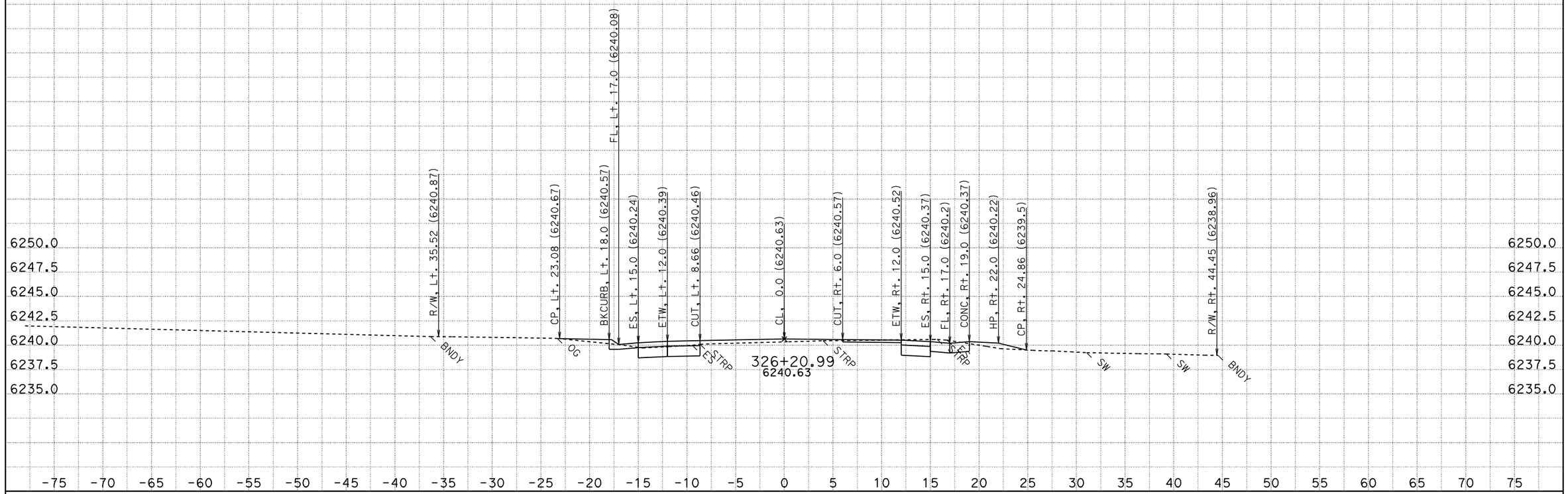

CONTRACT: 2a920

DATE: 8/12/2011

DIST/CO/RTE/PM: 03-ED,Pla 89 PM 27.2/27.4, 0.0/T8.5

SCALE: 1" = 5' Horiz.
1" = 5' Vert.

A1

CROSS SECTIONS

KC Project: 2A920FT File: H:\Pla89\2A920FT\EAR\OUTPUT\22400_33600.ear

All Dimensions are US Survey Feet

SHEET 812 OF 936

FOR EARTHWORK DEVELOPMENT ONLY

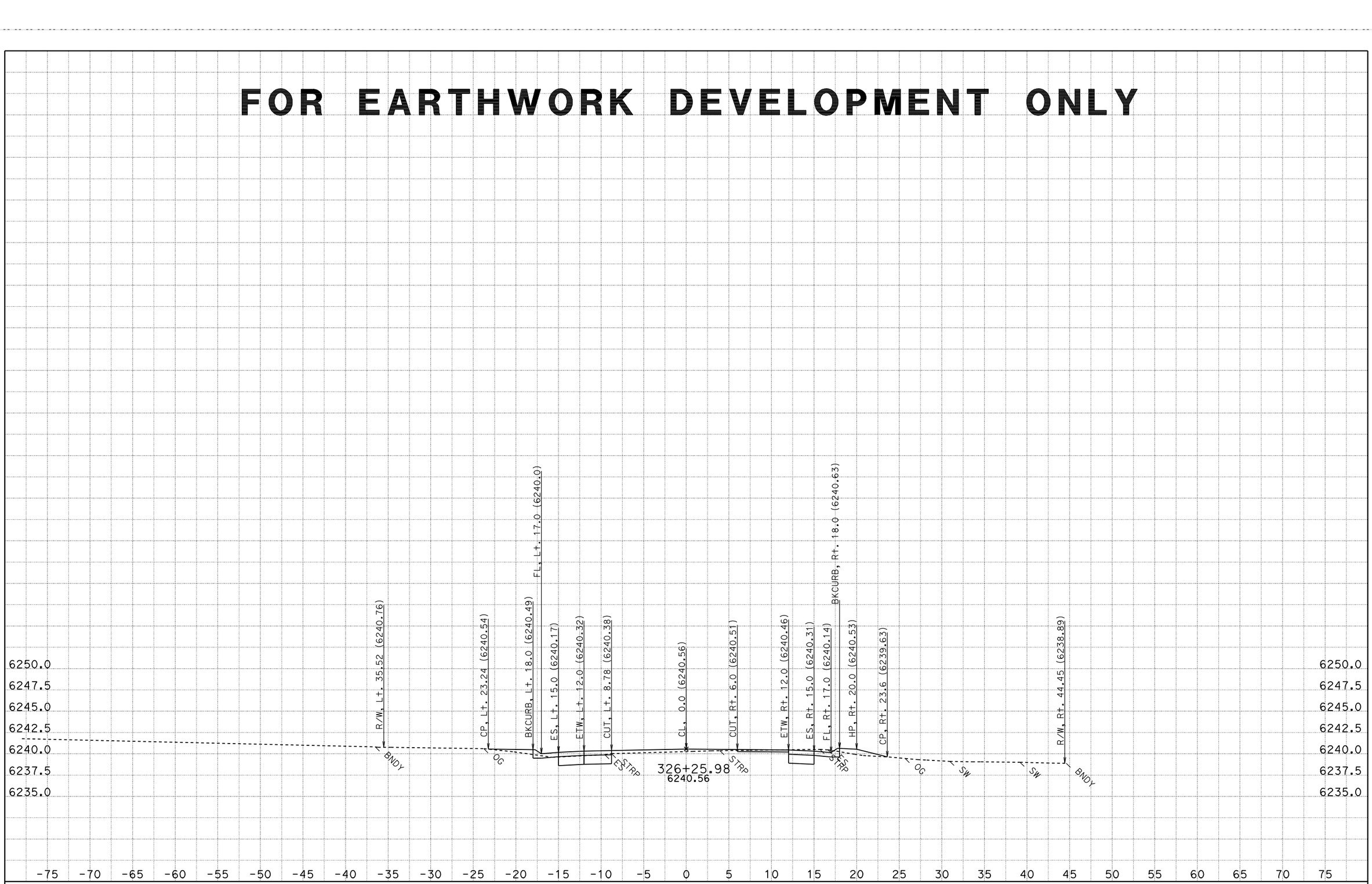

CONTRACT: 2a920

DATE: 8/12/2011

DIST/CO/RTE/PM: 03-ED,Pla 89 PM 27.2/27.4, 0.0/T8.5

KC Project: 2A920FT File: H:\Pla89\2A920FT\EAR\OUTPUT\22400_33600.ear

SCALE: 1" = 5' Horiz.
1" = 5' Vert.

All Dimensions are US Survey Feet

A1
CROSS SECTIONS
SHEET 813 OF 936

FOR EARTHWORK DEVELOPMENT ONLY

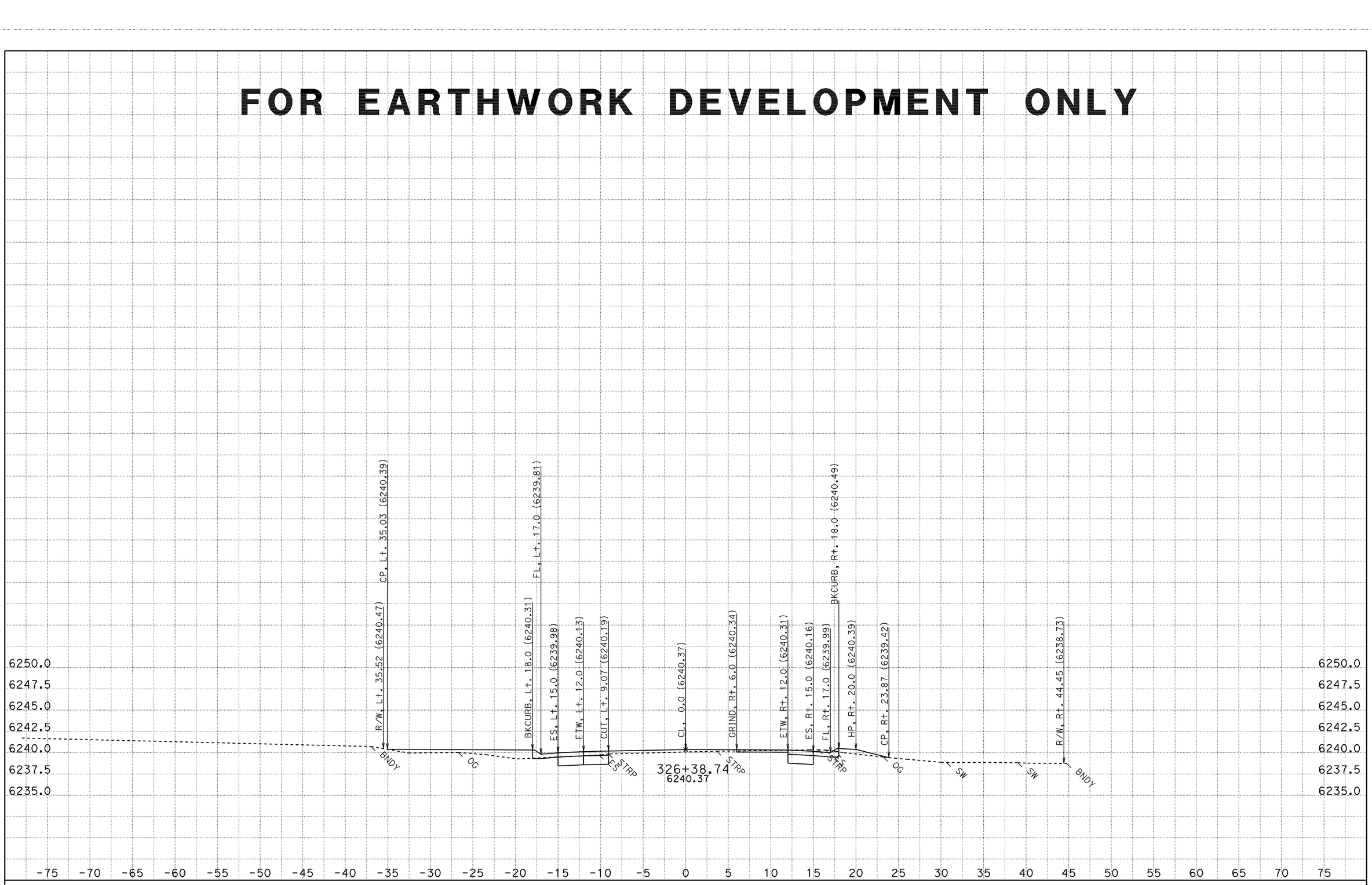

CONTRACT: 2a920

DATE: 8/12/2011

DIST/CO/RTE/PM: 03-ED,Pla 89 PM 27.2/27.4, 0.0/T8.5

SCALE: 1" = 5' Horiz.
1" = 5' Vert.

A1

CROSS SECTIONS

KC Project: 2A920FT

File: H:\Pla89\2A920FT\EAR\OUTPUT\22400_33600.ear

All Dimensions are US Survey Feet

FOR EARTHWORK DEVELOPMENT ONLY

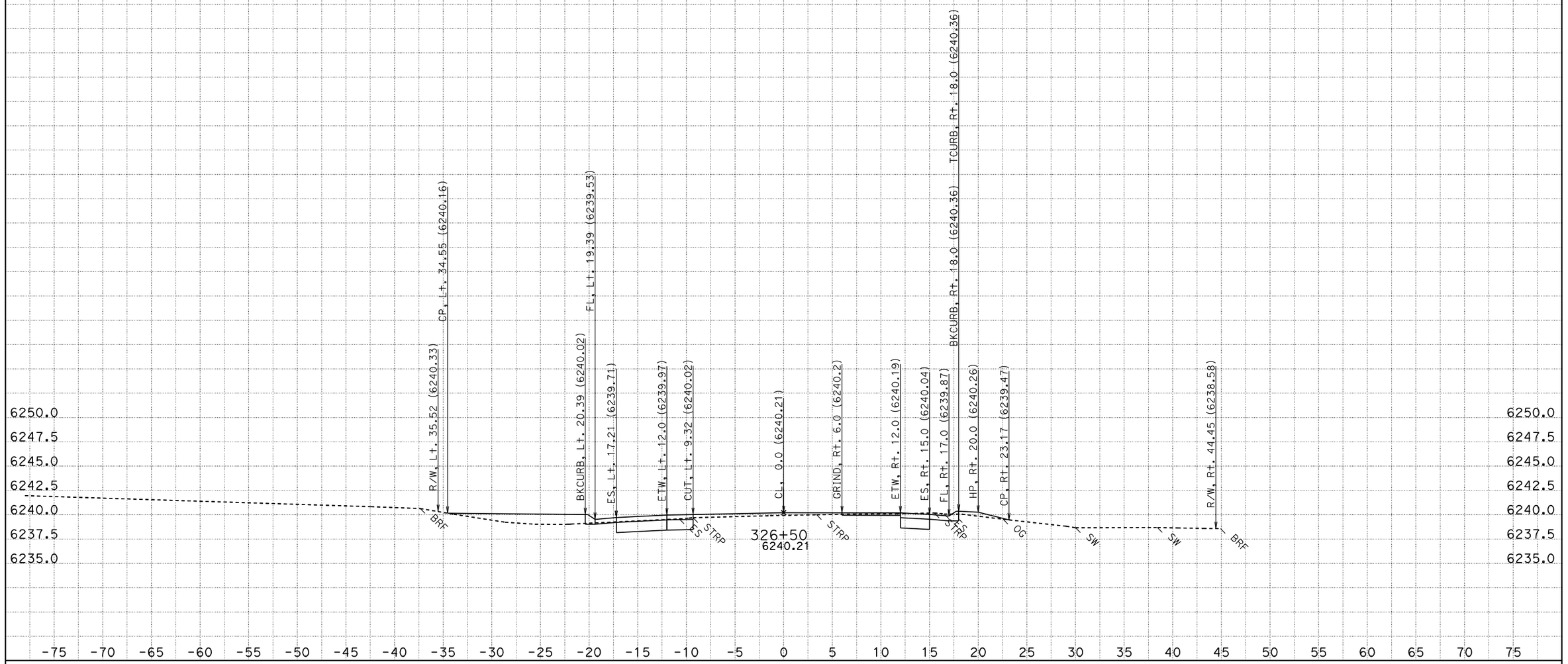

CONTRACT: 2a920

DATE: 8/12/2011

DIST/CO/RTE/PM: 03-ED,Pla 89 PM 27.2/27.4, 0.0/T8.5

SCALE: 1" = 5' Horiz.
1" = 5' Vert.

A1

CROSS SECTIONS

KC Project: 2A920FT File: H:\Pla89\2A920FT\EAR\OUTPUT\22400_33600.ear

All Dimensions are US Survey Feet

FOR EARTHWORK DEVELOPMENT ONLY

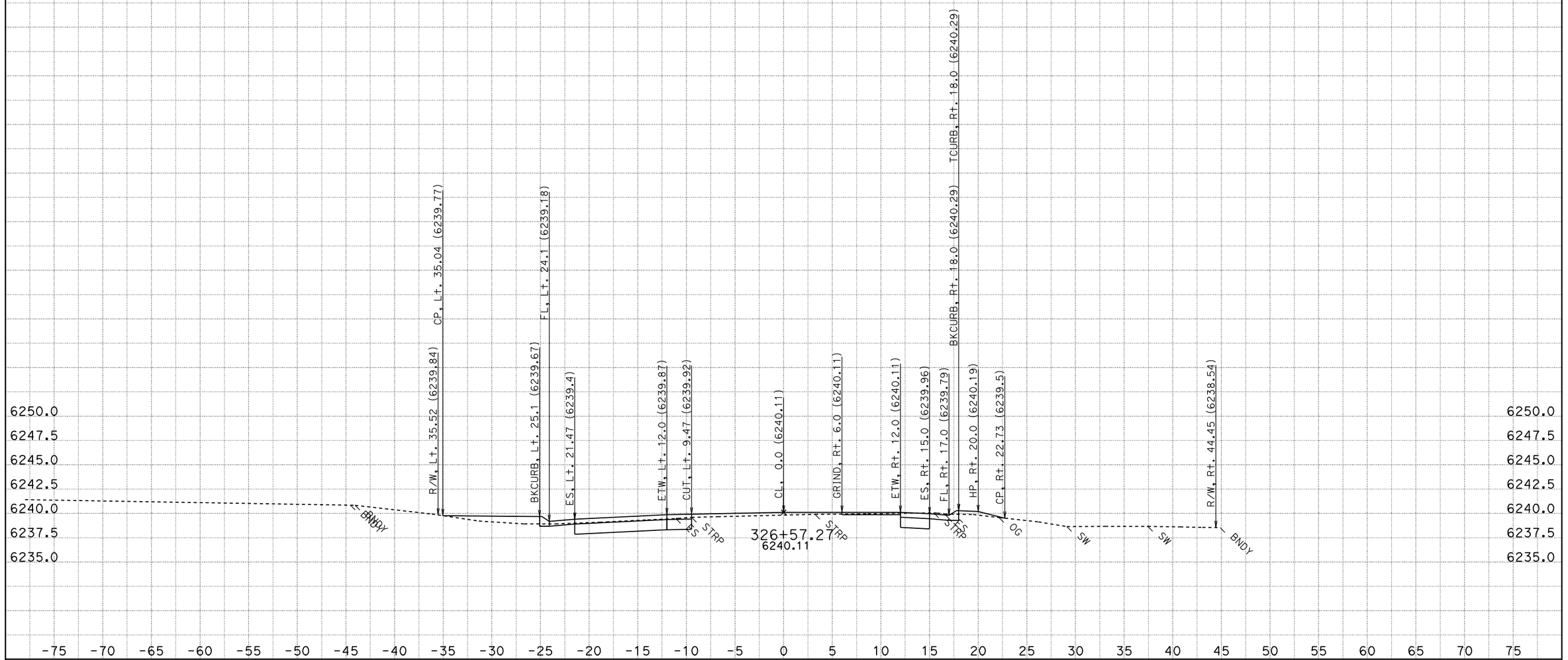

CONTRACT: 2a920

DATE: 8/12/2011

DIST/CO/RTE/PM: 03-ED,Pla 89 PM 27.2/27.4, 0.0/T8.5

KC Project: 2A920FT File: H:\Pla89\2A920FT\EAR\OUTPUT\22400_33600.ear

SCALE: 1" = 5' Horiz.
1" = 5' Vert.

All Dimensions are US Survey Feet

A1
CROSS SECTIONS
SHEET 816 OF 936

FOR EARTHWORK DEVELOPMENT ONLY

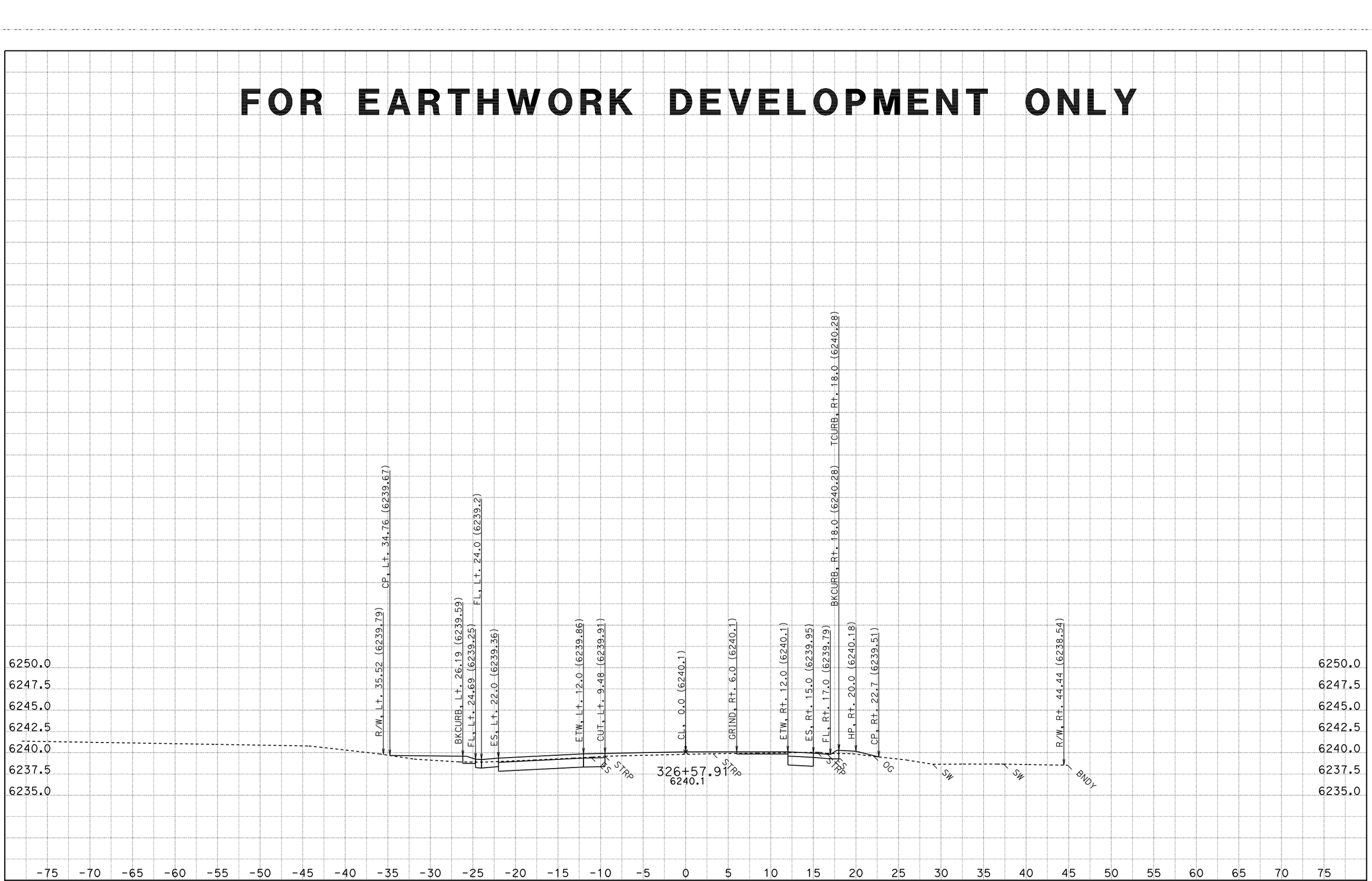

CONTRACT: 2a920

DATE: 8/12/2011

DIST/CO/RTE/PM: 03-ED,Pla 89 PM 27.2/27.4, 0.0/T8.5

KC Project: 2A920FT File: H:\Pla89\2A920FT\EAR\OUTPUT\22400_33600.ear

SCALE: 1" = 5' Horiz.
1" = 5' Vert.

All Dimensions are US Survey Feet

A1
CROSS SECTIONS
SHEET 817 OF 936

FOR EARTHWORK DEVELOPMENT ONLY

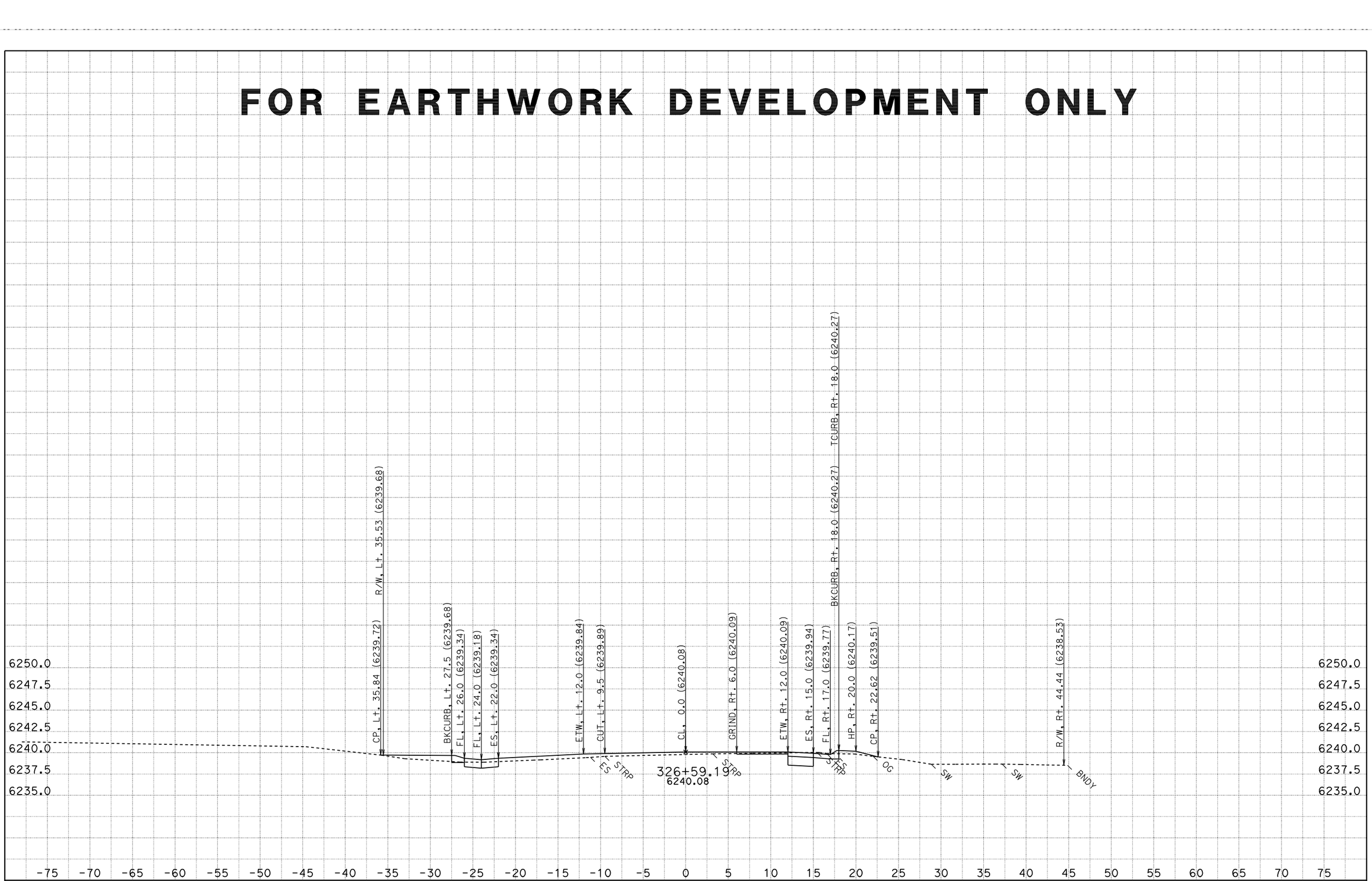

CONTRACT: 2a920

DATE: 8/12/2011

DIST/CO/RTE/PM: 03-ED,Pla 89 PM 27.2/27.4, 0.0/T8.5

KC Project: 2A920FT

File: H:\Pla89\2A920FT\EAR\OUTPUT\22400_33600.ear

SCALE: 1" = 5' Horiz.
1" = 5' Vert.

All Dimensions are US Survey Feet

A1
CROSS SECTIONS
SHEET 818 OF 936

FOR EARTHWORK DEVELOPMENT ONLY

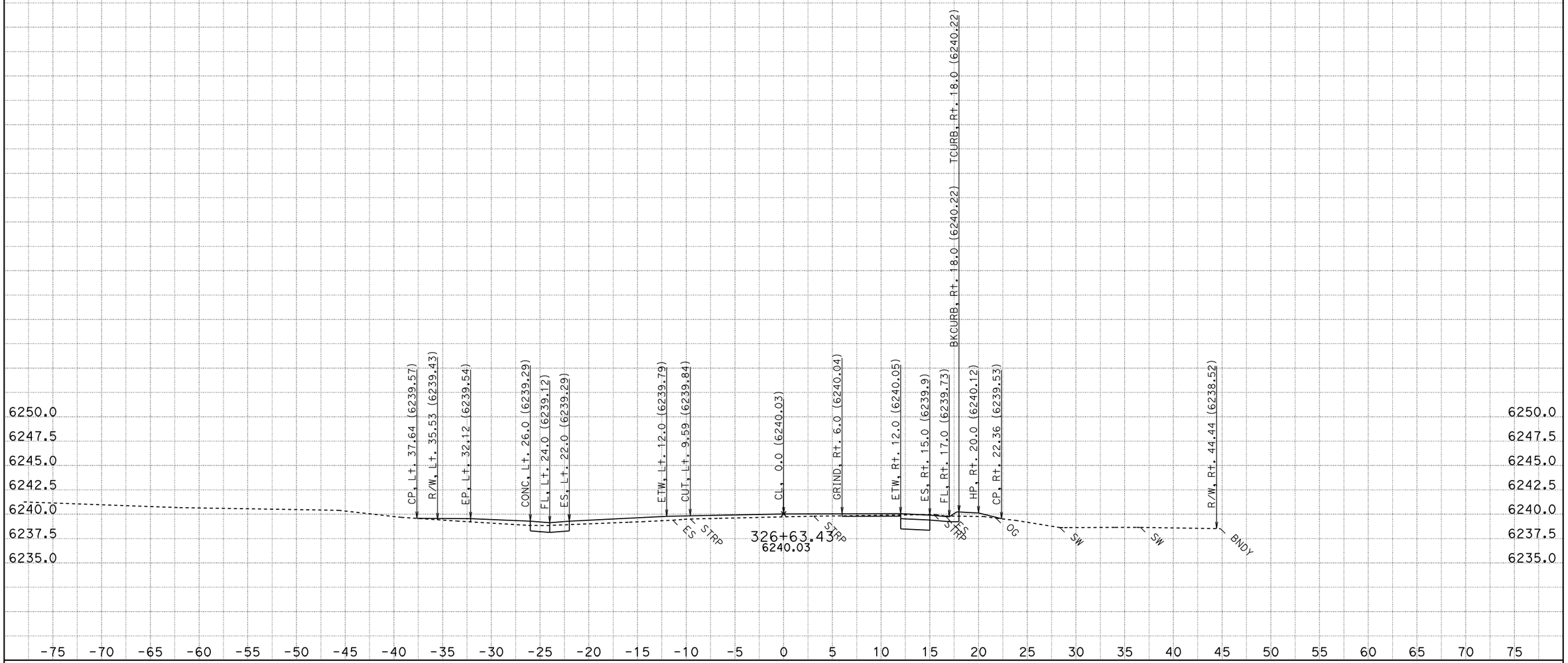

CONTRACT: 2a920

DATE: 8/12/2011

DIST/CO/RTE/PM: 03-ED,Pla 89 PM 27.2/27.4, 0.0/T8.5

SCALE: 1" = 5' Horiz.
1" = 5' Vert.

A1

CROSS SECTIONS

KC Project: 2A920FT File: H:\Pla89\2A920FT\EAR\OUTPUT\22400_33600.ear

All Dimensions are US Survey Feet

FOR EARTHWORK DEVELOPMENT ONLY

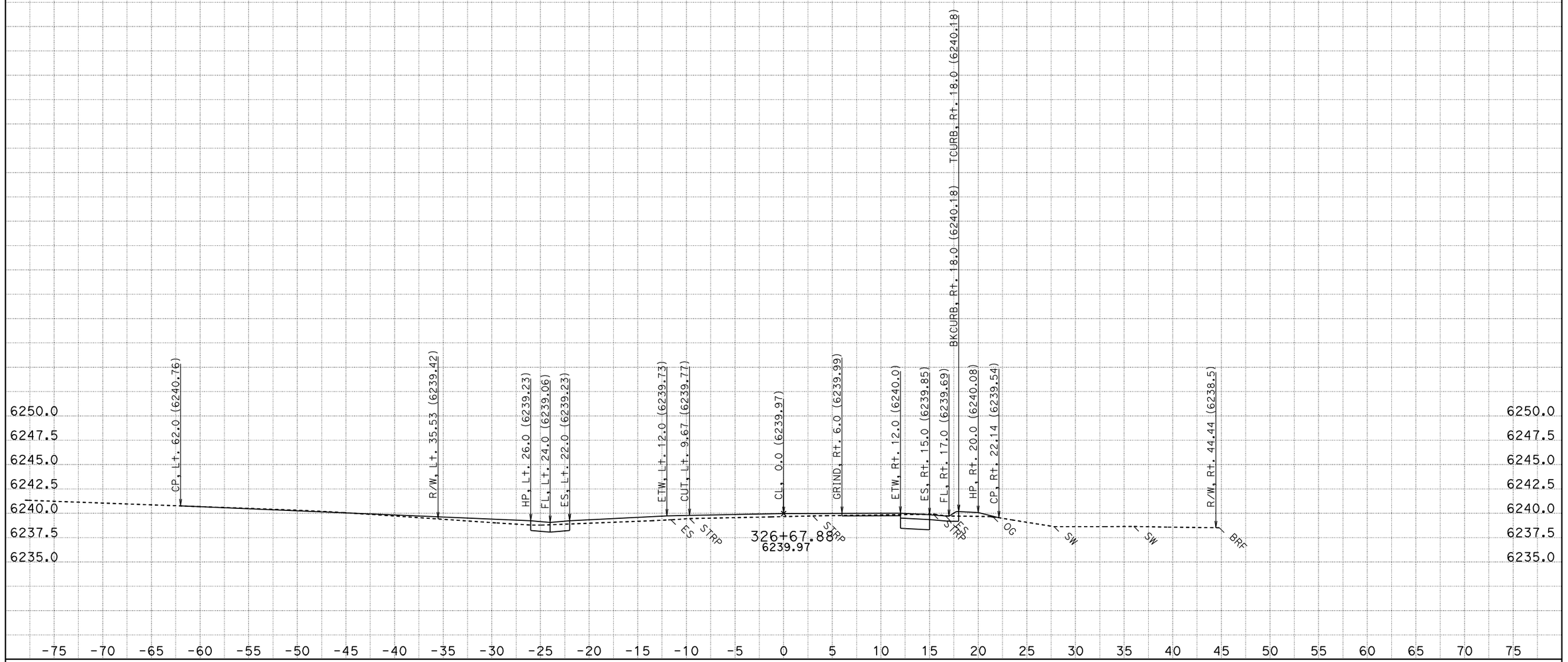

CONTRACT: 2a920

DATE: 8/12/2011

DIST/CO/RTE/PM: 03-ED,Pla 89 PM 27.2/27.4, 0.0/T8.5

KC Project: 2A920FT File: H:\Pla89\2A920FT\EAR\OUTPUT\22400_33600.ear

SCALE: 1" = 5' Horiz.
1" = 5' Vert.

All Dimensions are US Survey Feet

A1

CROSS SECTIONS

SHEET 820 OF 936

FOR EARTHWORK DEVELOPMENT ONLY

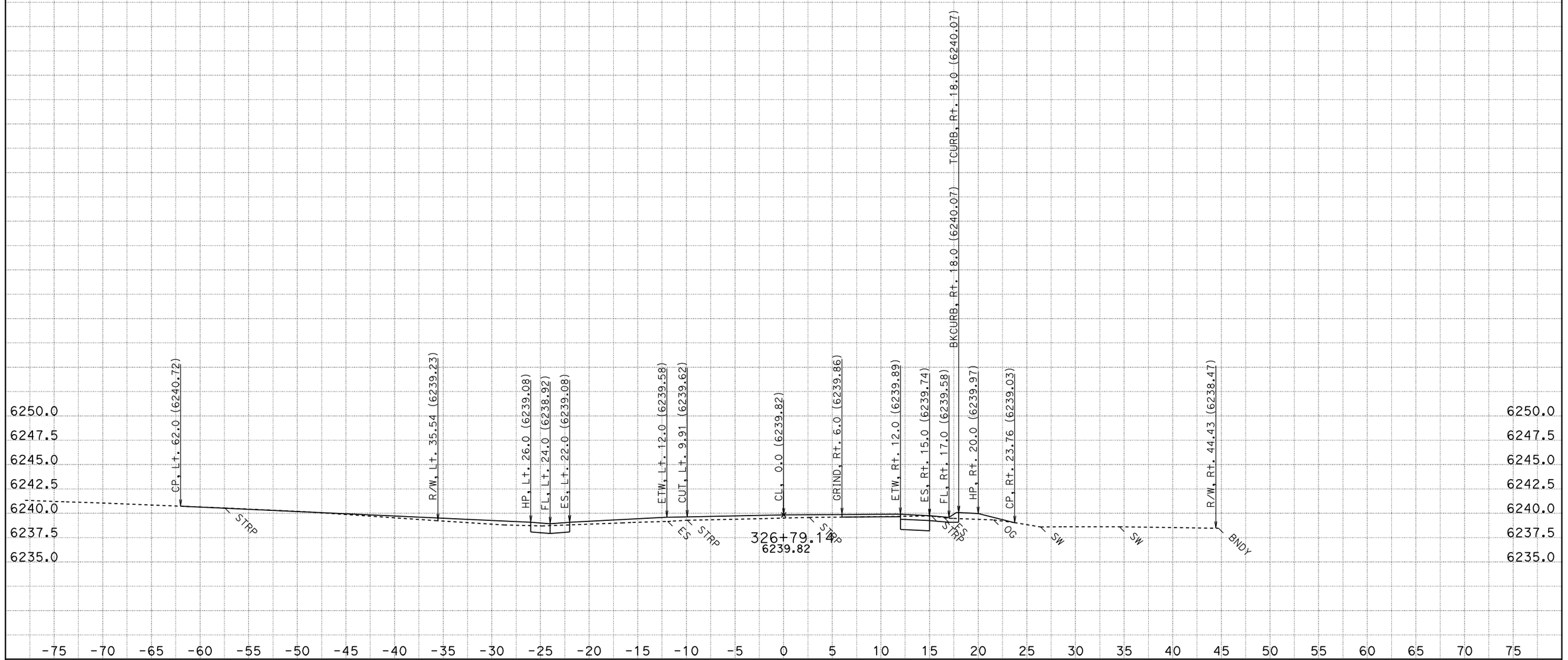

CONTRACT: 2a920

DATE: 8/12/2011

DIST/CO/RTE/PM: 03-ED,Pla 89 PM 27.2/27.4, 0.0/T8.5

SCALE: 1" = 5' Horiz.
1" = 5' Vert.

A1

CROSS SECTIONS

KC Project: 2A920FT File: H:\Pla89\2A920FT\EAR\OUTPUT\22400_33600.ear

All Dimensions are US Survey Feet

SHEET 821 OF 936

FOR EARTHWORK DEVELOPMENT ONLY

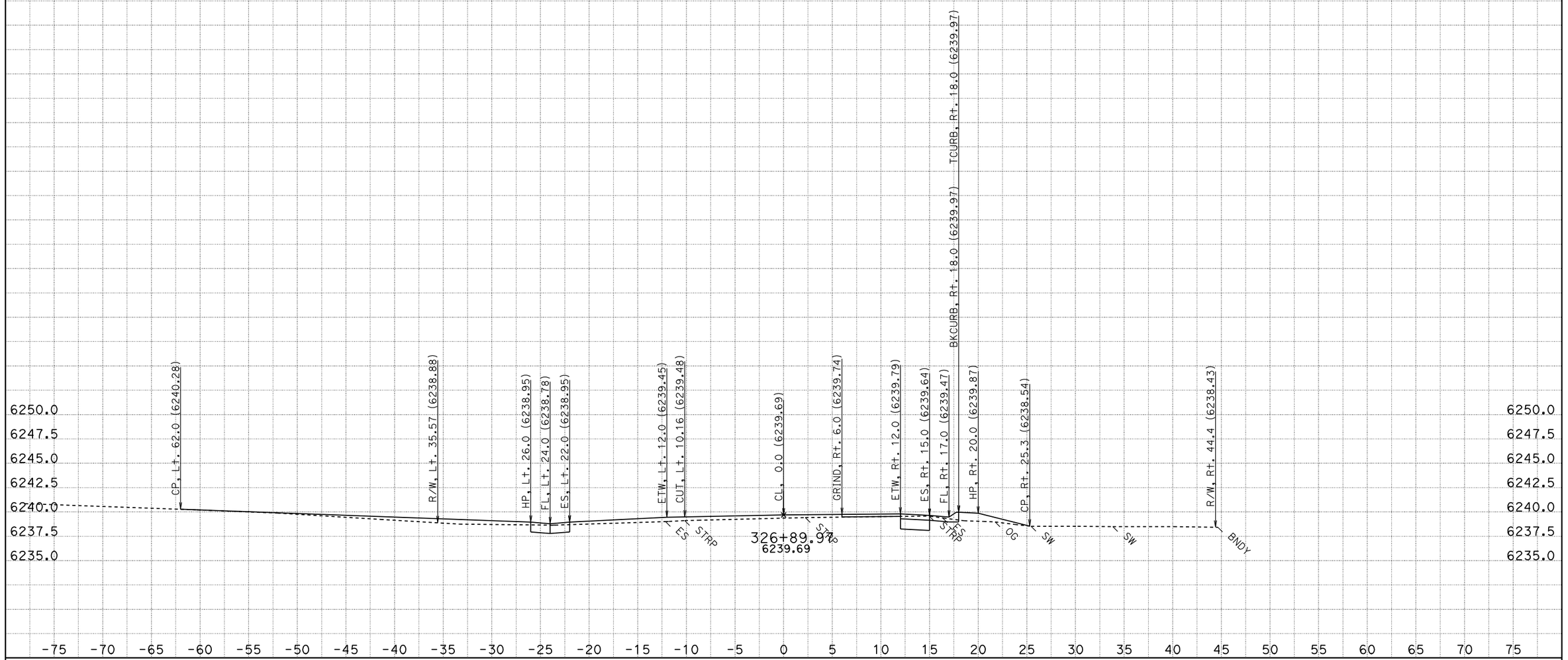

DATE: 8/12/2011

KC Project: 2A920FT

File: H:\Pla89\2A920FT\EAR\OUTPUT\22400_33600.ear

CONTRACT: 2a920

DIST/CO/RTE/PM: 03-ED,Pla 89 PM 27.2/27.4, 0.0/T8.5

SCALE: 1" = 5' Horiz.
1" = 5' Vert.

All Dimensions are US Survey Feet

A1

CROSS SECTIONS

SHEET 822 OF 936

FOR EARTHWORK DEVELOPMENT ONLY

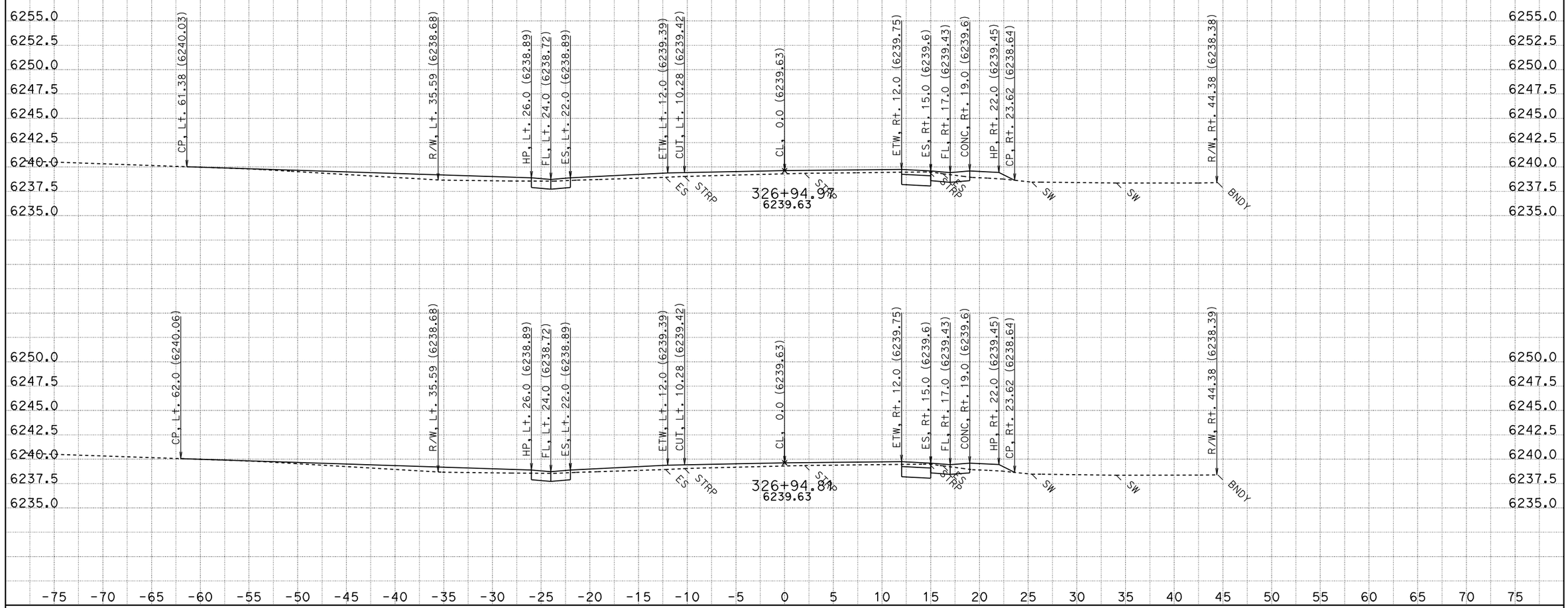

DATE: 8/12/2011

KC Project: 2A920FT

File: H:\Pla89\2A920FT\EAR\OUTPUT\22400_33600.ear

CONTRACT: 2a920

DIST/CO/RTE/PM: 03-ED,Pla 89 PM 27.2/27.4, 0.0/T8.5

SCALE: 1" = 5' Horiz.
1" = 5' Vert.

All Dimensions are US Survey Feet

A1

CROSS SECTIONS

SHEET 823 OF 936

FOR EARTHWORK DEVELOPMENT ONLY

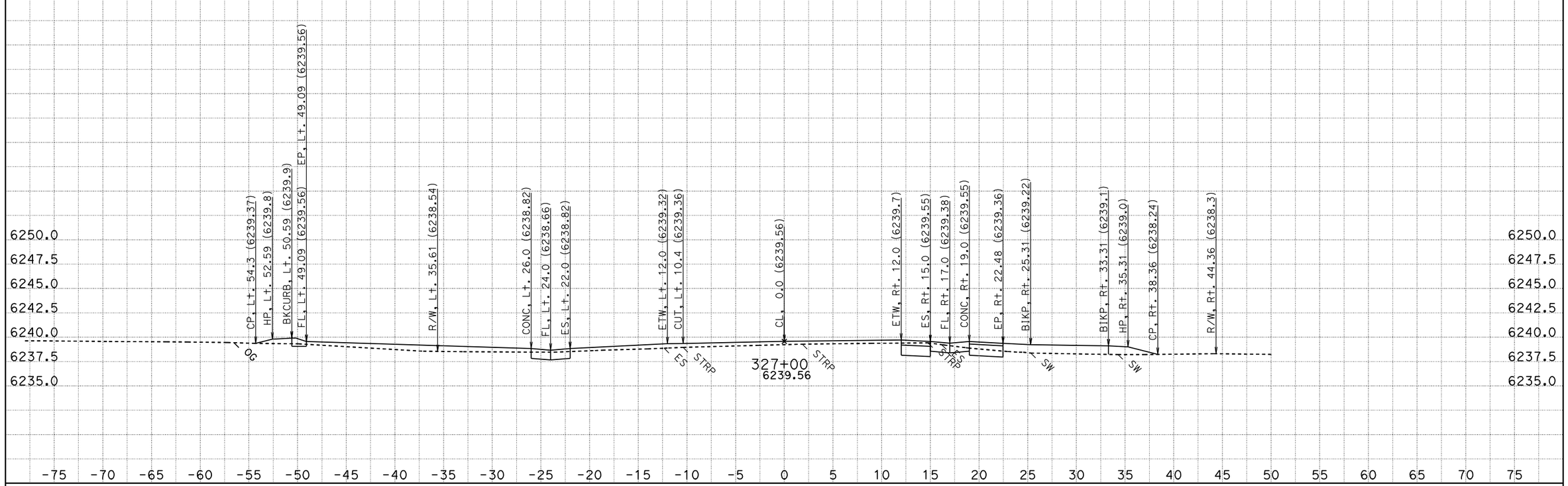

CONTRACT: 2a920

DATE: 8/12/2011

DIST/CO/RTE/PM: 03-ED,Pla 89 PM 27.2/27.4, 0.0/T8.5

KC Project: 2A920FT File: H:\Pla89\2A920FT\EAR\OUTPUT\22400_33600.ear

SCALE: 1" = 5' Horiz.
1" = 5' Vert.

All Dimensions are US Survey Feet

A1
CROSS SECTIONS
SHEET 824 OF 936

FOR EARTHWORK DEVELOPMENT ONLY

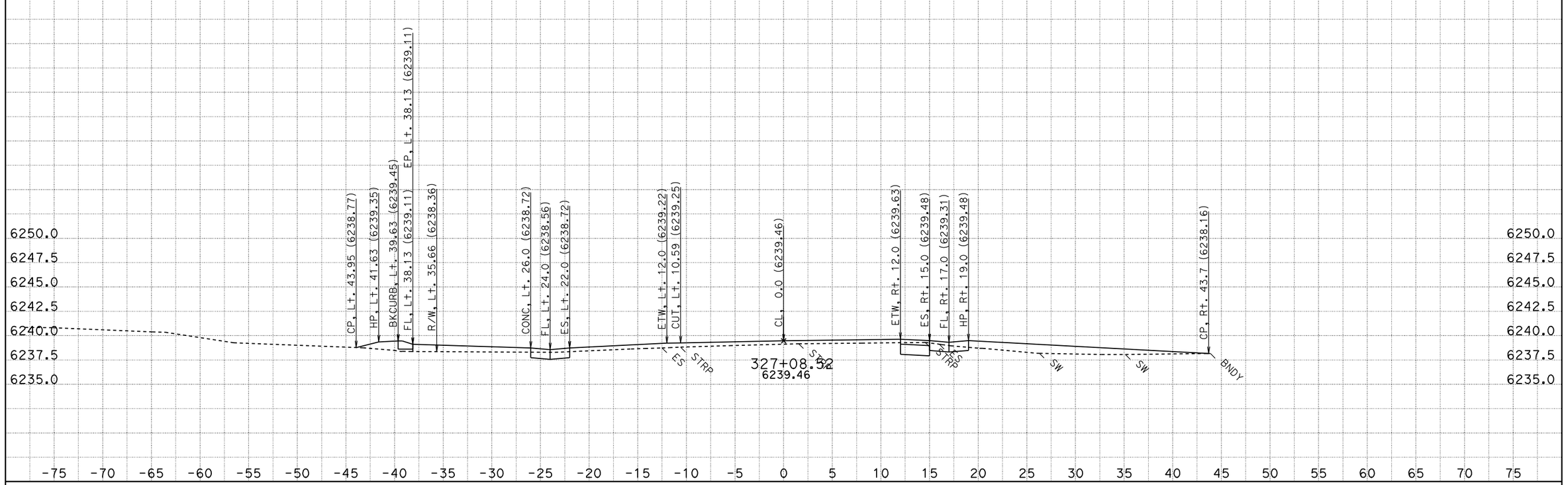

CONTRACT: 2a920

DATE: 8/12/2011

DIST/CO/RTE/PM: 03-ED,Pla 89 PM 27.2/27.4, 0.0/T8.5

SCALE: 1" = 5' Horiz.
1" = 5' Vert.

A1

CROSS SECTIONS

KC Project: 2A920FT File: H:\Pla89\2A920FT\EAR\OUTPUT\22400_33600.ear

All Dimensions are US Survey Feet

SHEET 825 OF 936

FOR EARTHWORK DEVELOPMENT ONLY

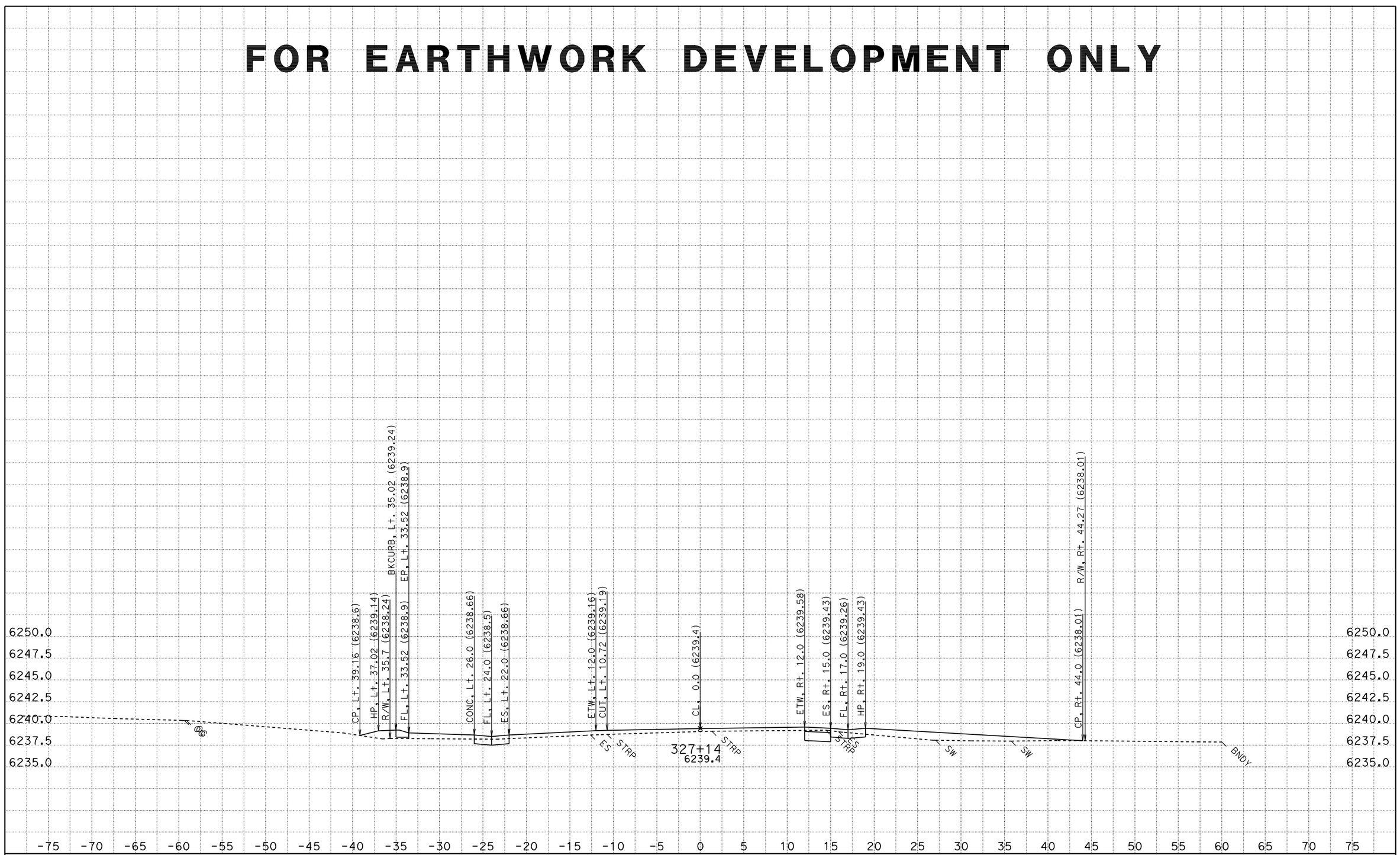

DATE: 8/12/2011

KC Project: 2A920FT

File: H:\Pla89\2A920FT\EAR\OUTPUT\22400_33600.ear

CONTRACT: 2a920

DIST/CO/RTE/PM: 03-ED,Pla 89 PM 27.2/27.4, 0.0/T8.5

SCALE: 1" = 5' Horiz.
1" = 5' Vert.

All Dimensions are US Survey Feet

A1

CROSS SECTIONS

SHEET 826 OF 936

FOR EARTHWORK DEVELOPMENT ONLY

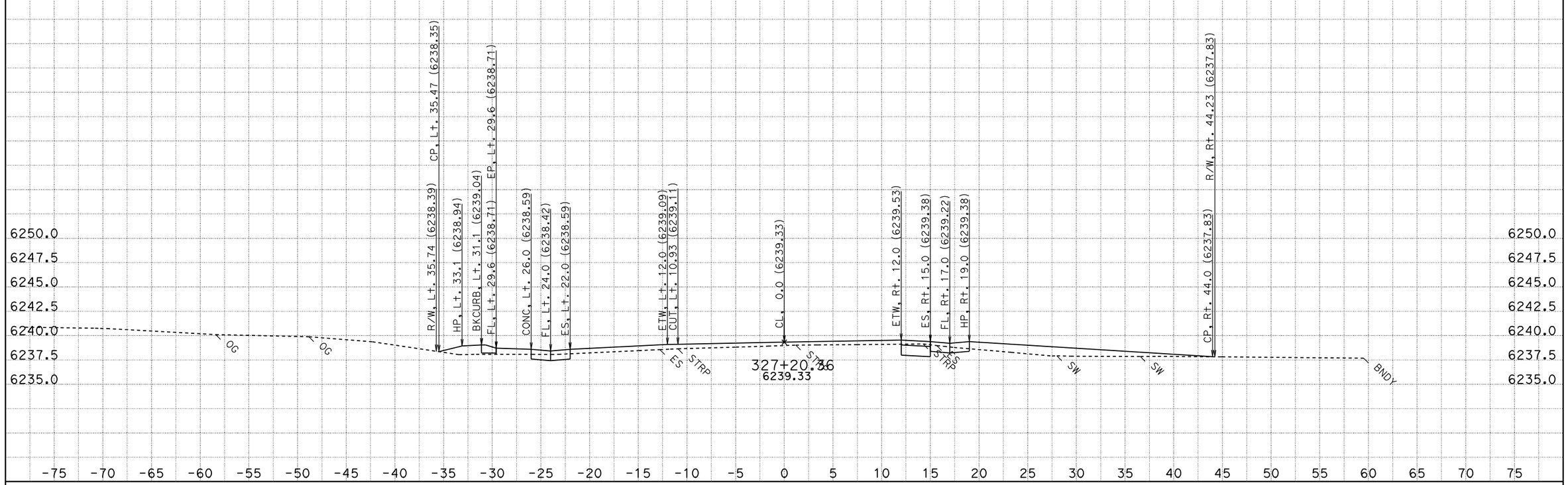

DATE: 8/12/2011
KC Project: 2A920FT File: H:\Pla89\2A920FT\EAR\OUTPUT\22400_33600.ear

CONTRACT: 2a920
DIST/CO/RTE/PM: 03-ED,Pla 89 PM 27.2/27.4, 0.0/T8.5

SCALE: 1" = 5' Horiz.
1" = 5' Vert.
All Dimensions are US Survey Feet

A1
CROSS SECTIONS
SHEET 827 OF 936

FOR EARTHWORK DEVELOPMENT ONLY

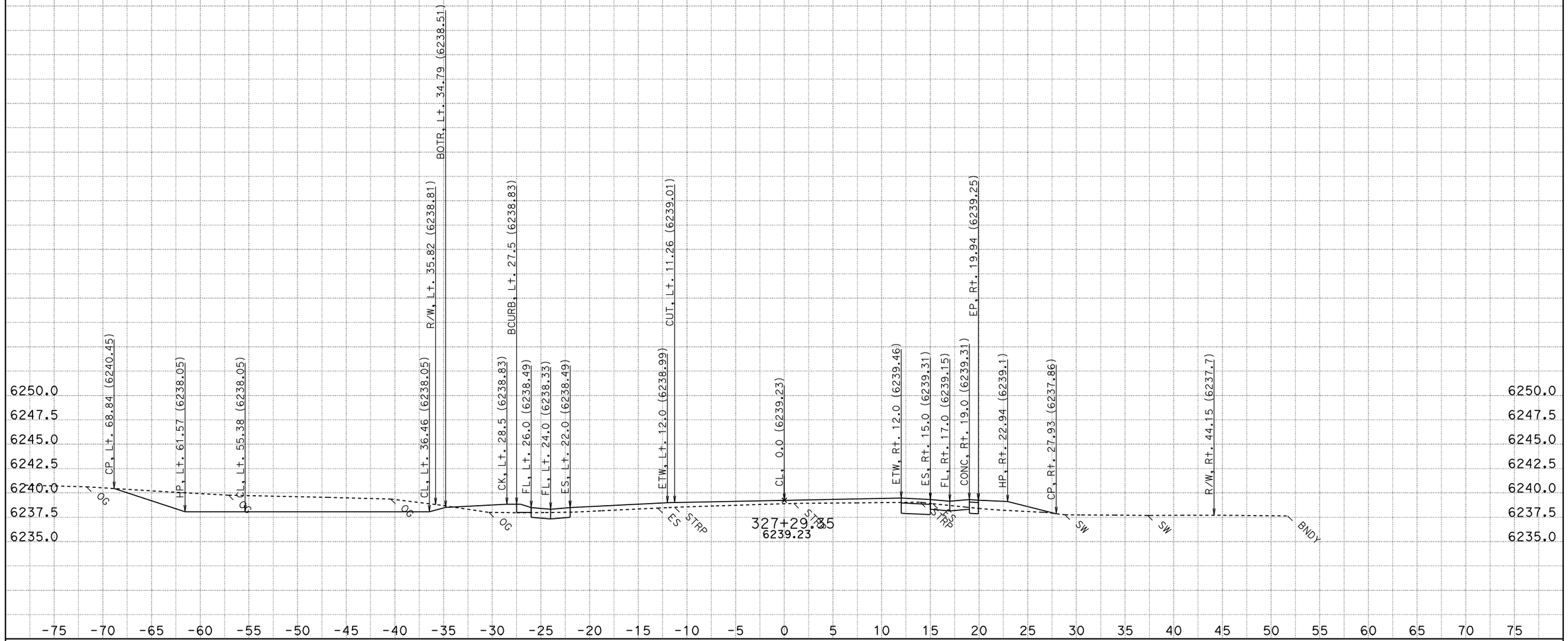

CONTRACT: 2a920

DATE: 8/12/2011

DIST/CO/RTE/PM: 03-ED,Pla 89 PM 27.2/27.4, 0.0/T8.5

SCALE: 1" = 5' Horiz.
1" = 5' Vert.

A1

CROSS SECTIONS

KC Project: 2A920FT File: H:\Pla89\2A920FT\EAR\OUTPUT\22400_33600.ear

All Dimensions are US Survey Feet

FOR EARTHWORK DEVELOPMENT ONLY

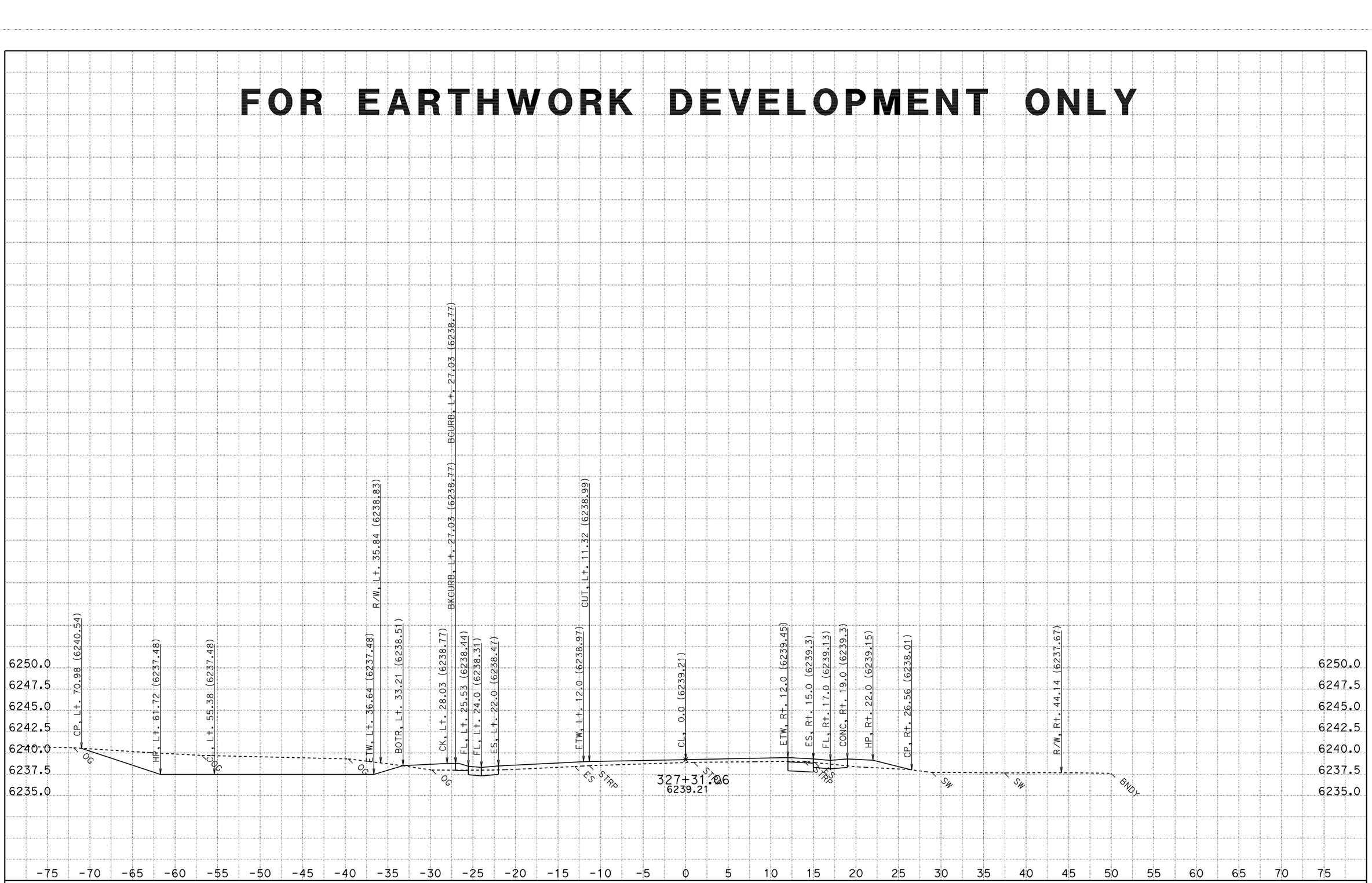

CONTRACT: 2a920

DATE: 8/12/2011

DIST/CO/RTE/PM: 03-ED,Pla 89 PM 27.2/27.4, 0.0/T8.5

SCALE: 1" = 5' Horiz.
1" = 5' Vert.

KC Project: 2A920FT File: H:\Pla89\2A920FT\EAR\OUTPUT\22400_33600.ear

All Dimensions are US Survey Feet

A1
CROSS SECTIONS
SHEET 829 OF 936

FOR EARTHWORK DEVELOPMENT ONLY

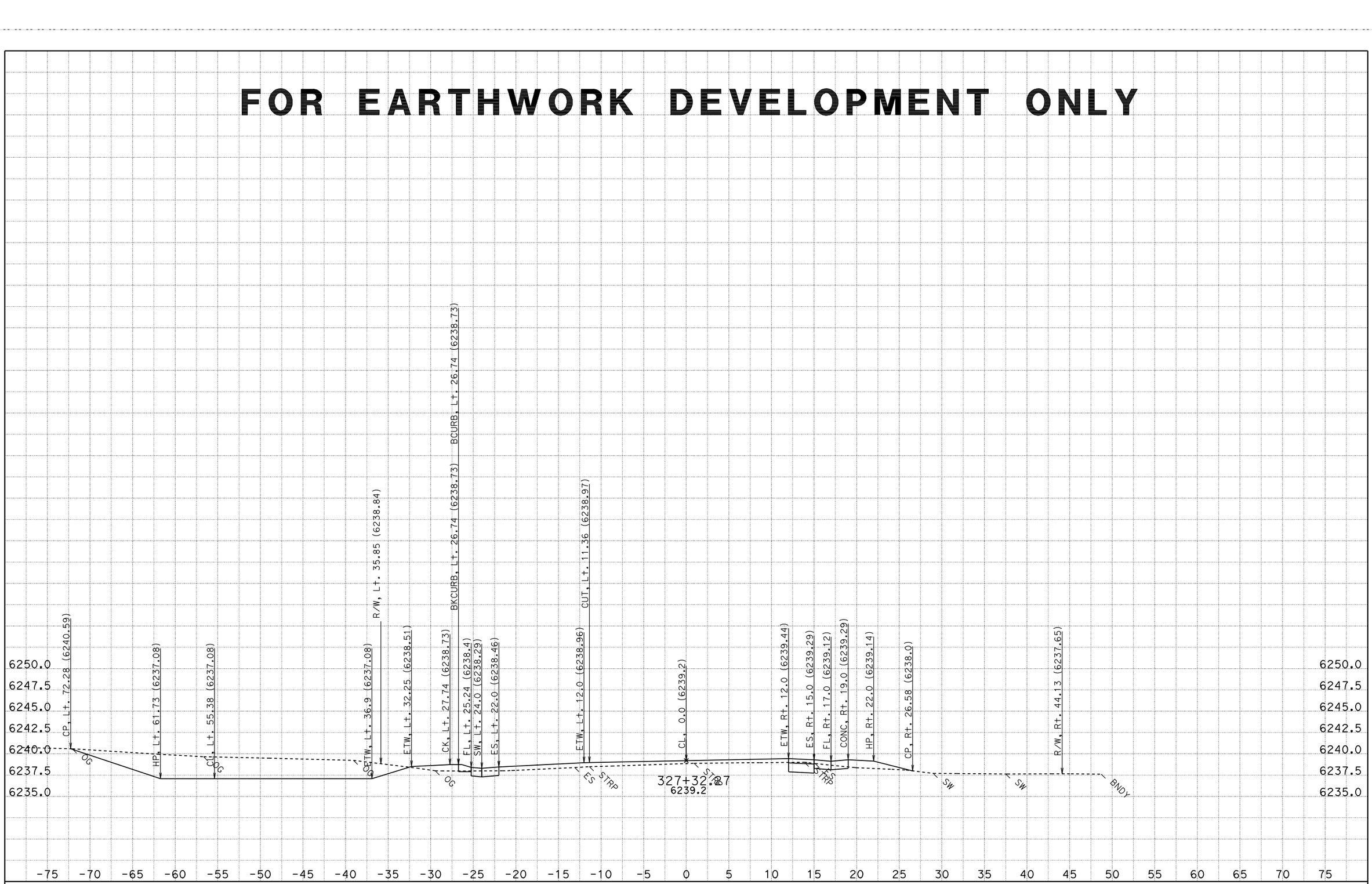

CONTRACT: 2a920

DATE: 8/12/2011

DIST/CO/RTE/PM: 03-ED,Pla 89 PM 27.2/27.4, 0.0/T8.5

KC Project: 2A920FT File: H:\Pla89\2A920FT\EAR\OUTPUT\22400_33600.ear

SCALE: 1" = 5' Horiz.
1" = 5' Vert.

All Dimensions are US Survey Feet

A1

CROSS SECTIONS

SHEET 830 OF 936

FOR EARTHWORK DEVELOPMENT ONLY

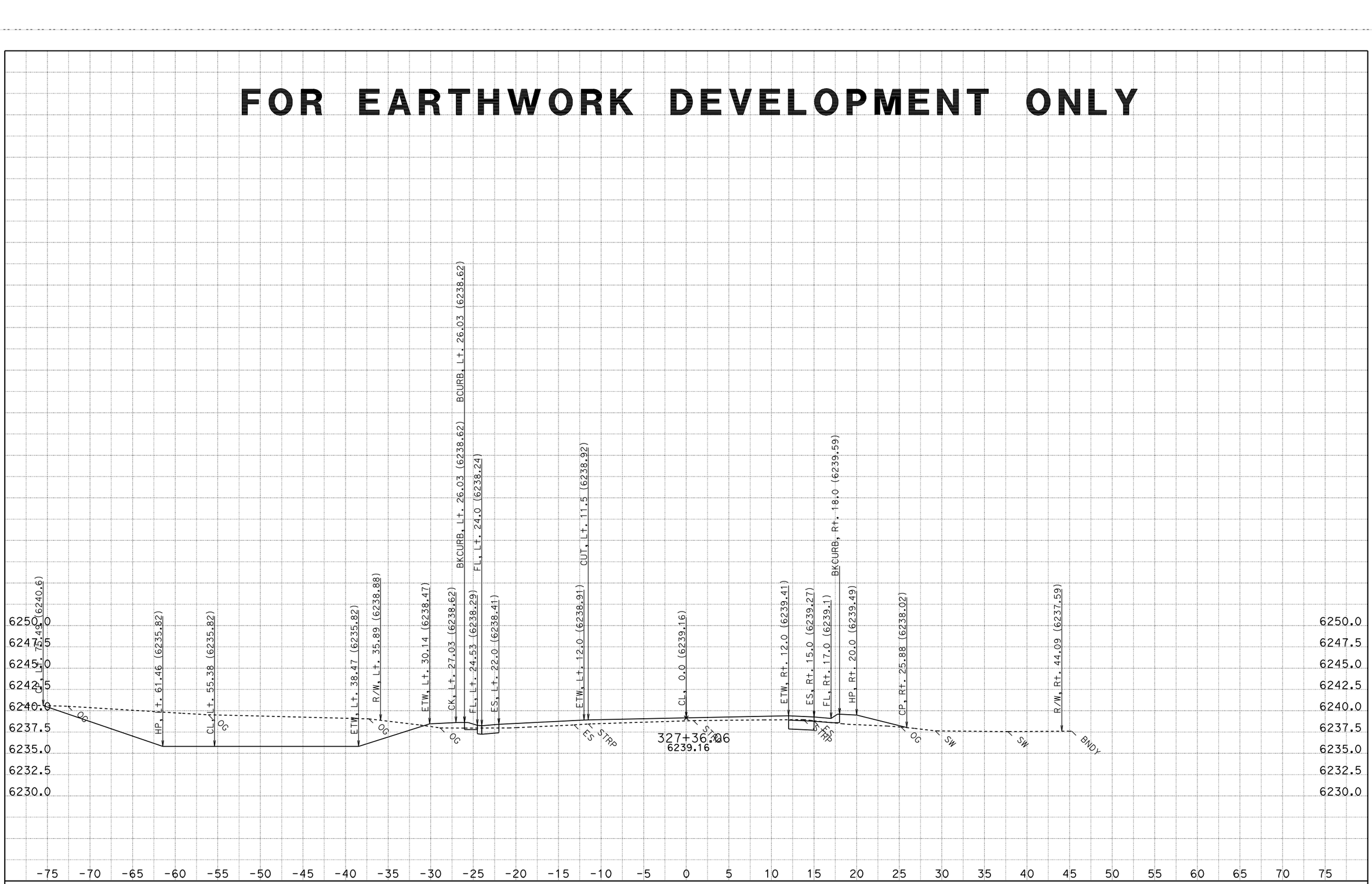

CONTRACT: 2a920

DATE: 8/12/2011

DIST/CO/RTE/PM: 03-ED,Pla 89 PM 27.2/27.4, 0.0/T8.5

SCALE: 1" = 5' Horiz.
1" = 5' Vert.

A1

CROSS SECTIONS

KC Project: 2A920FT

File: H:\Pla89\2A920FT\EAR\OUTPUT\22400_33600.ear

All Dimensions are US Survey Feet

SHEET 831 OF 936

FOR EARTHWORK DEVELOPMENT ONLY

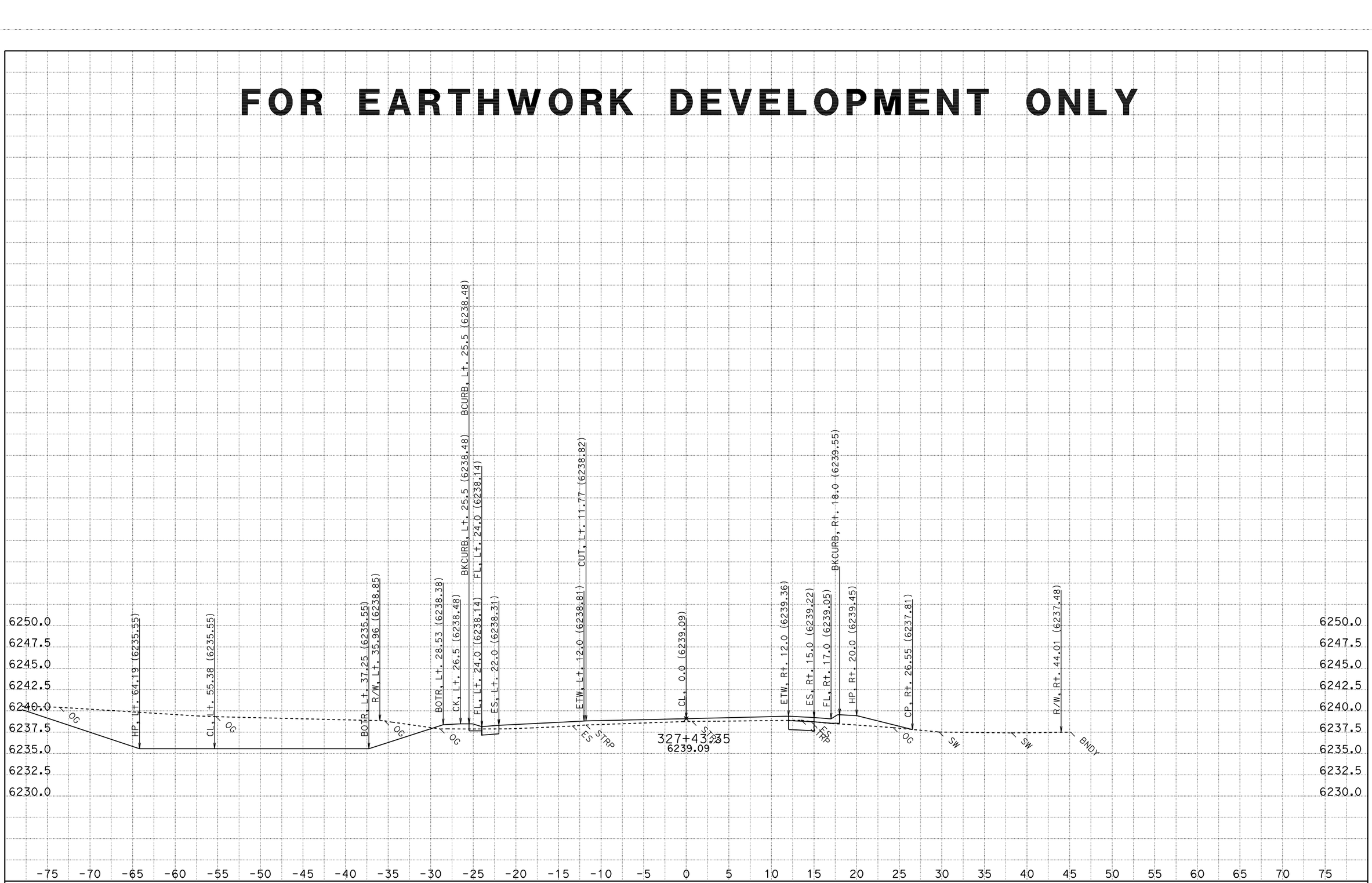

CONTRACT: 2a920

DATE: 8/12/2011

DIST/CO/RTE/PM: 03-ED,Pla 89 PM 27.2/27.4, 0.0/T8.5

SCALE: 1" = 5' Horiz.
1" = 5' Vert.

A1

CROSS SECTIONS

KC Project: 2A920FT File: H:\Pla89\2A920FT\EAR\OUTPUT\22400_33600.ear

All Dimensions are US Survey Feet

FOR EARTHWORK DEVELOPMENT ONLY

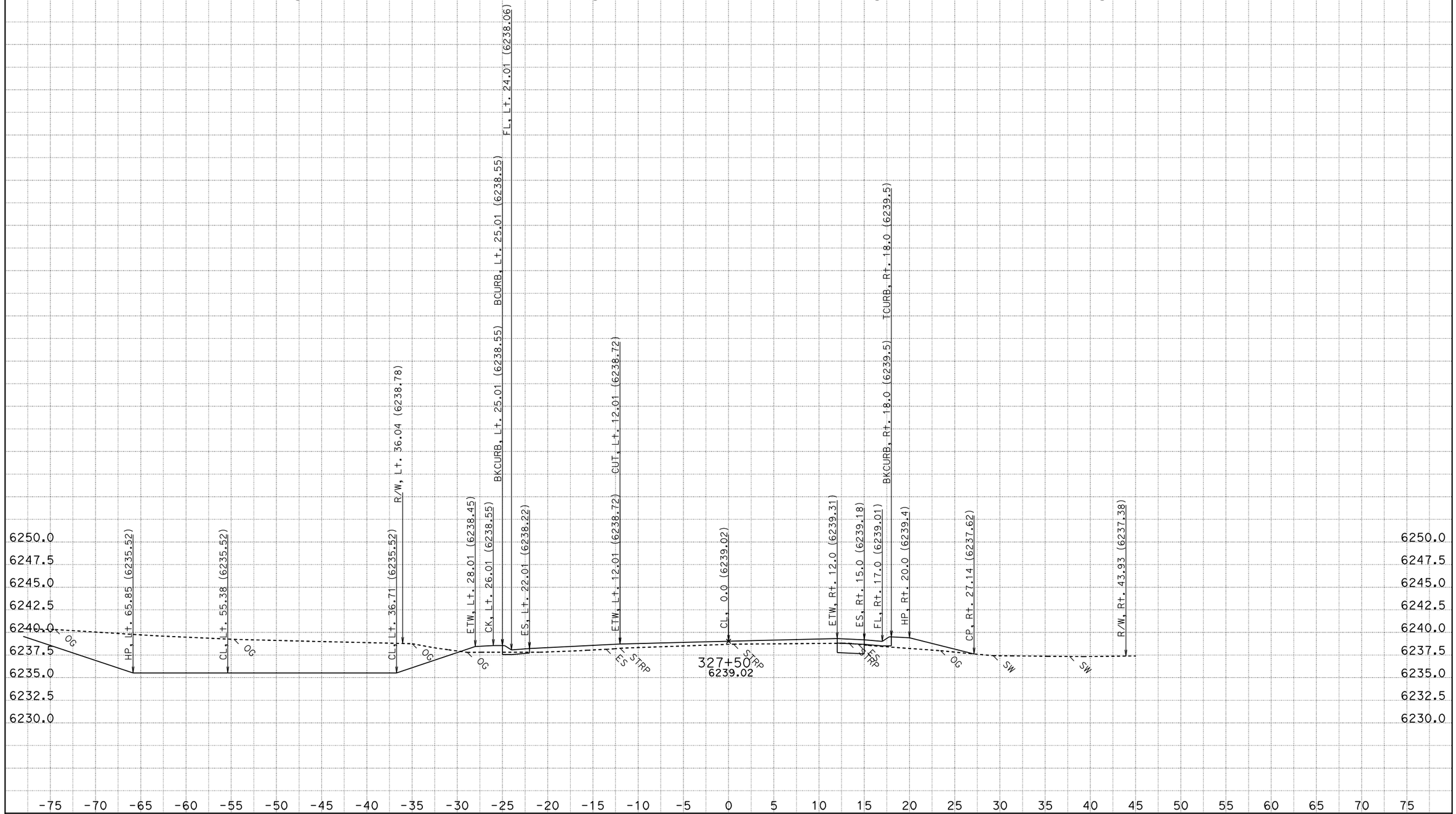

DATE: 8/12/2011
KC Project: 2A920FT

CONTRACT: 2a920
DIST/CO/RTE/PM: 03-ED,Pla 89 PM 27.2/27.4, 0.0/T8.5
File: H:\Pla89\2A920FT\EAR\OUTPUT\22400_33600.ear

SCALE: 1" = 5' Horiz.
1" = 5' Vert.
All Dimensions are US Survey Feet

A1
CROSS SECTIONS
SHEET 833 OF 936

FOR EARTHWORK DEVELOPMENT ONLY

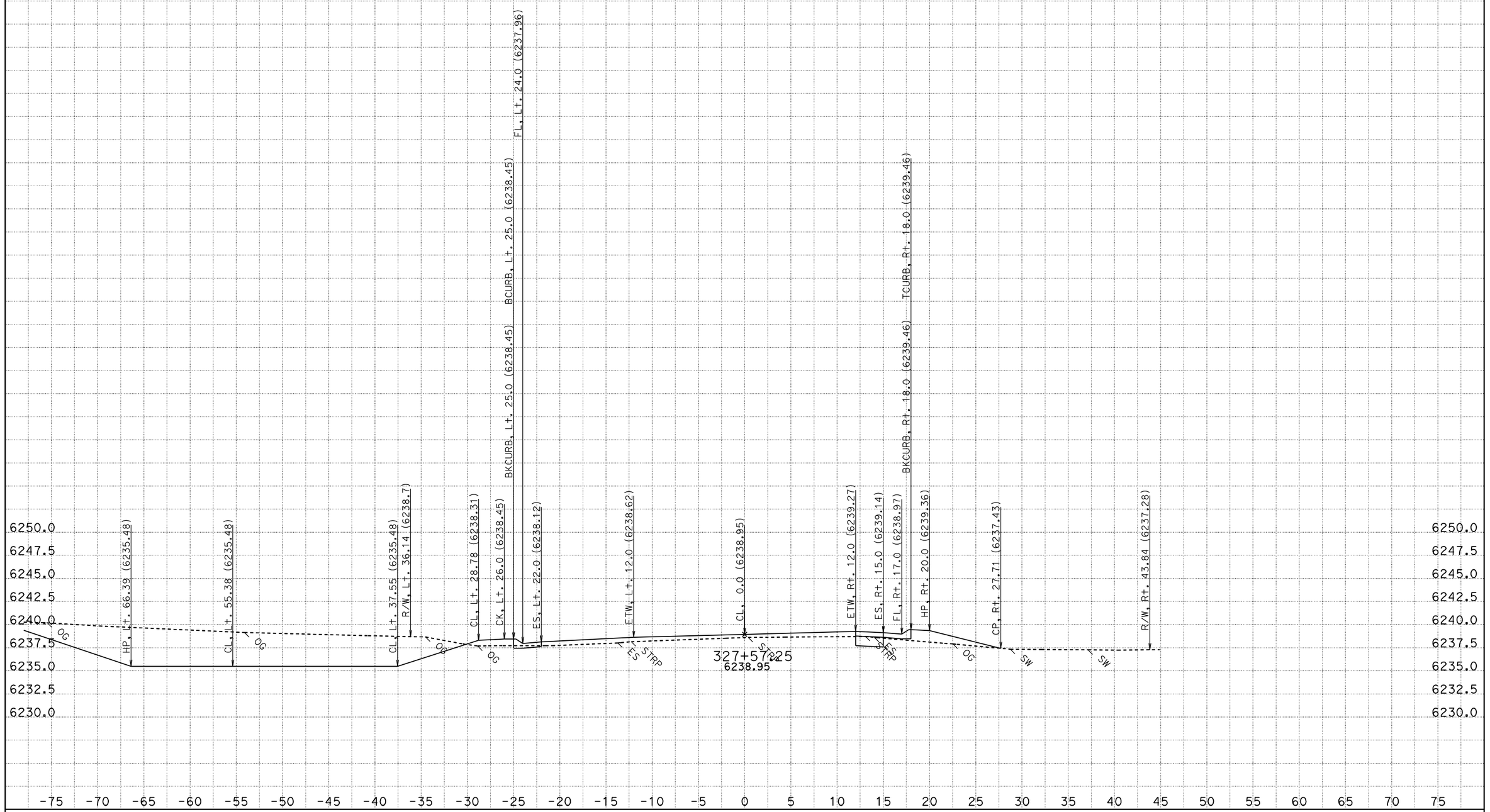

CONTRACT: 2a920

DATE: 8/12/2011

DIST/CO/RTE/PM: 03-ED,Pla 89 PM 27.2/27.4, 0.0/T8.5

SCALE: 1" = 5' Horiz.
1" = 5' Vert.

KC Project: 2A920FT File: H:\Pla89\2A920FT\EAR\OUTPUT\22400_33600.ear

All Dimensions are US Survey Feet

A1
CROSS SECTIONS
SHEET 834 OF 936

FOR EARTHWORK DEVELOPMENT ONLY

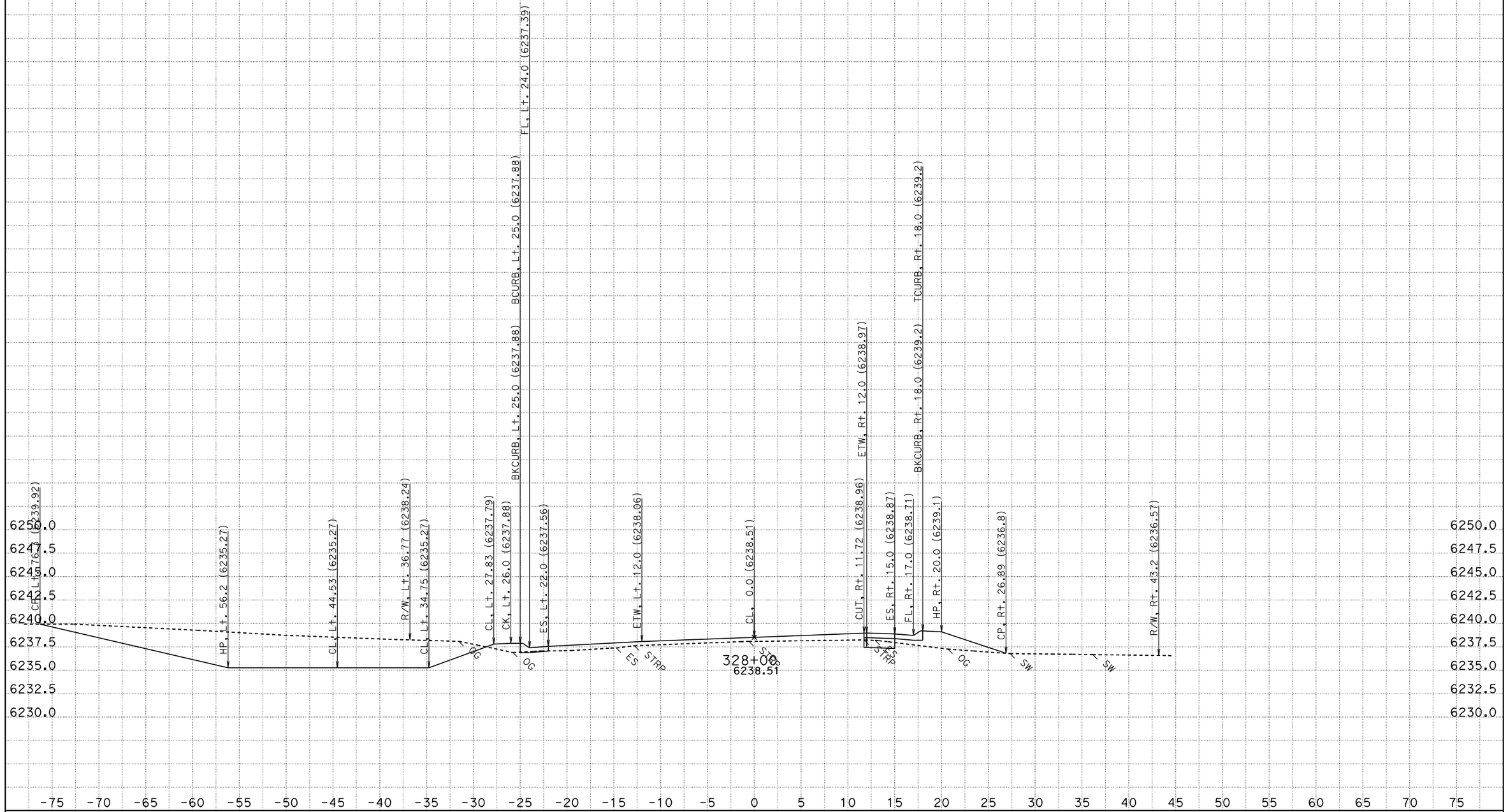

DATE: 8/12/2011

KC Project: 2A920FT

File: H:\Pla89\2A920FT\EAR\OUTPUT\22400_33600.ear

CONTRACT: 2a920

DIST/CO/RTE/PM: 03-ED,Pla 89 PM 27.2/27.4, 0.0/T8.5

SCALE: 1" = 5' Horiz.
1" = 5' Vert.

All Dimensions are US Survey Feet

A1

CROSS SECTIONS

SHEET 835 OF 936

FOR EARTHWORK DEVELOPMENT ONLY

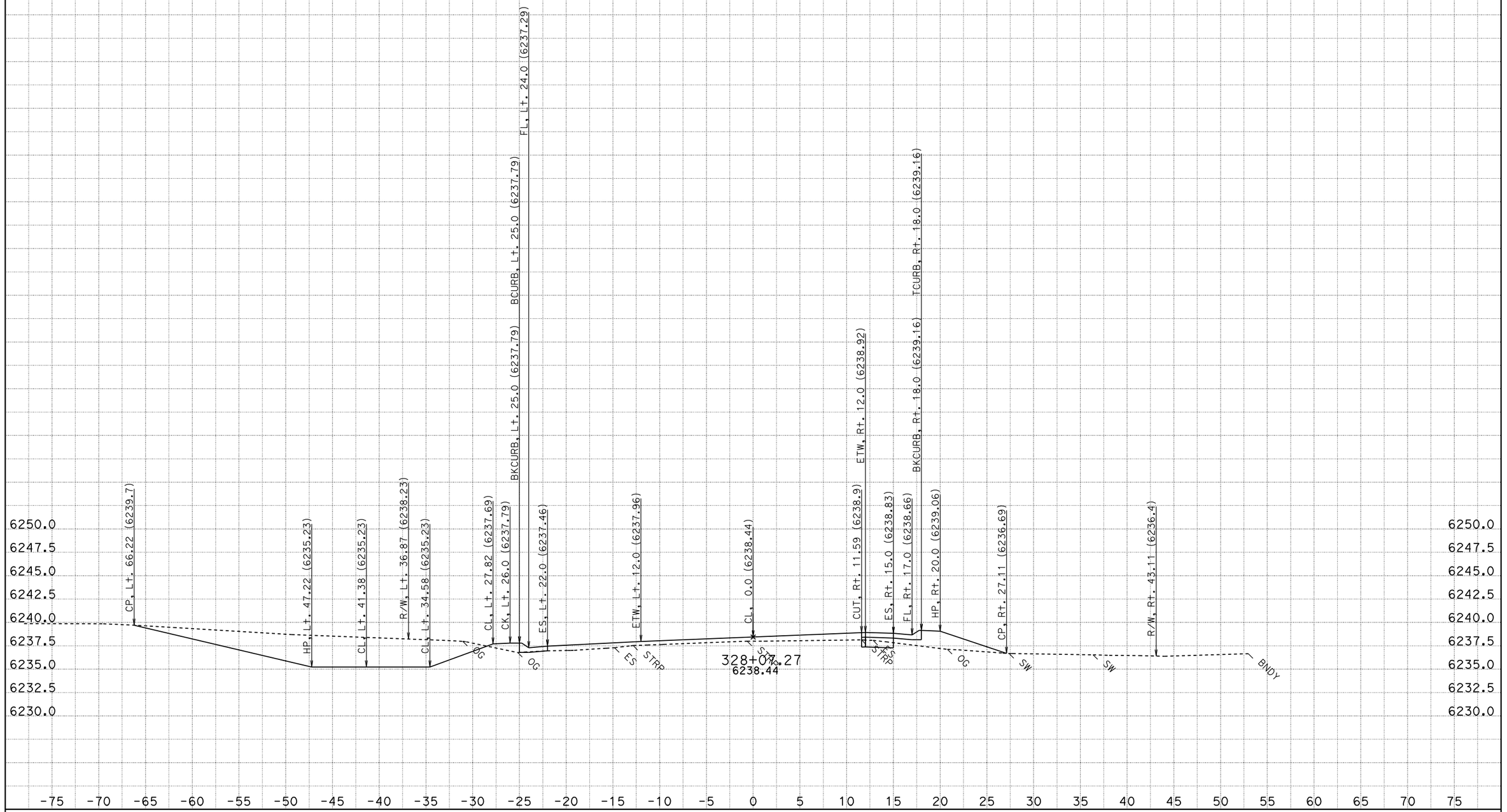

DATE: 8/12/2011

KC Project: 2A920FT

File: H:\Pla89\2A920FT\EAR\OUTPUT\22400_33600.ear

CONTRACT: 2a920

DIST/CO/RTE/PM: 03-ED,Pla 89 PM 27.2/27.4, 0.0/T8.5

SCALE: 1" = 5' Horiz.
1" = 5' Vert.

All Dimensions are US Survey Feet

A1

CROSS SECTIONS

SHEET 836 OF 936

FOR EARTHWORK DEVELOPMENT ONLY

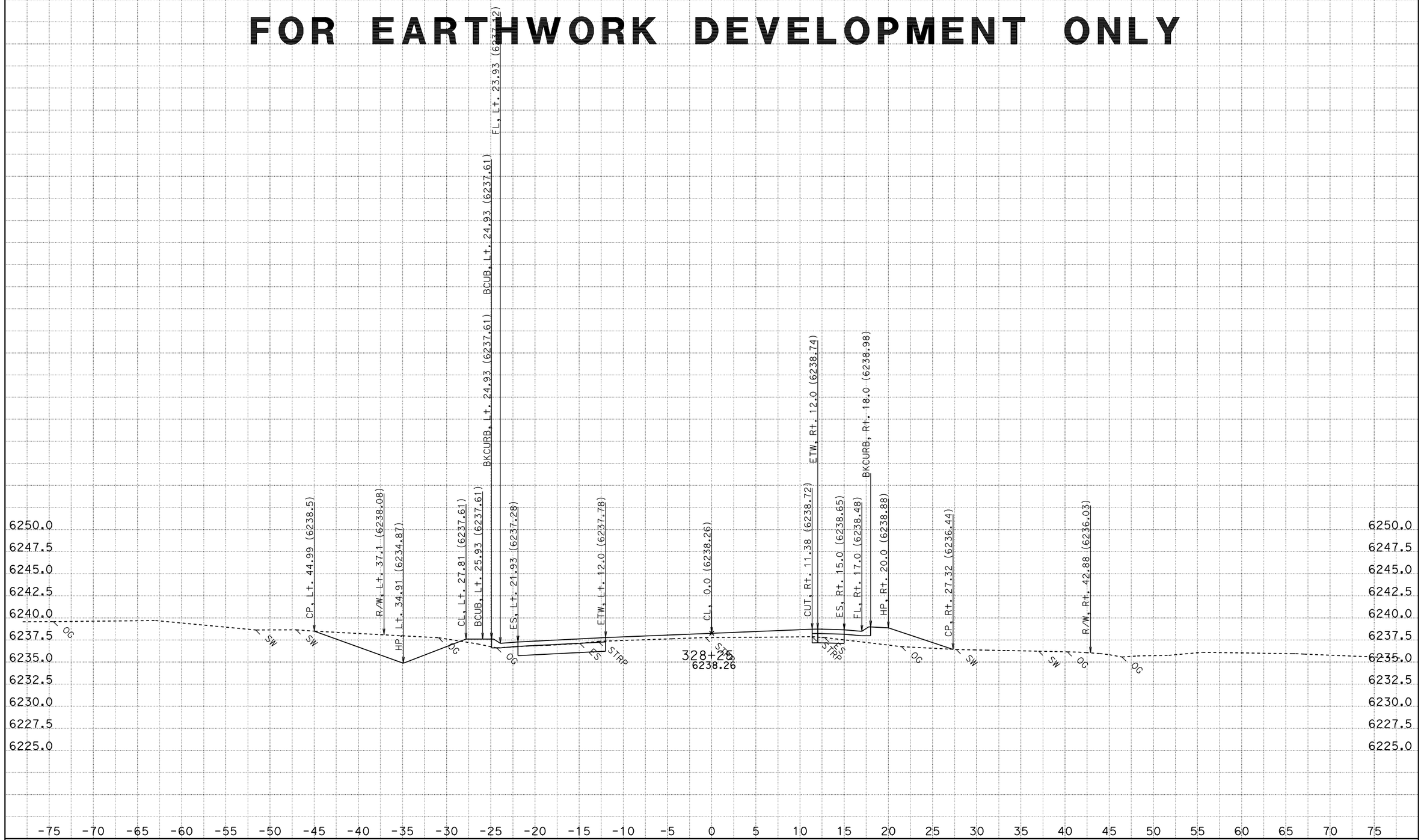

DATE: 8/12/2011
KC Project: 2A920FT

CONTRACT: 2a920
DIST/CO/RTE/PM: 03-ED,Pla 89 PM 27.2/27.4, 0.0/T8.5
File: H:\Pla89\2A920FT\EAR\OUTPUT\22400_33600.ear

SCALE: 1" = 5' Horiz.
1" = 5' Vert.
All Dimensions are US Survey Feet

A1
CROSS SECTIONS
SHEET 837 OF 936

FOR EARTHWORK DEVELOPMENT ONLY

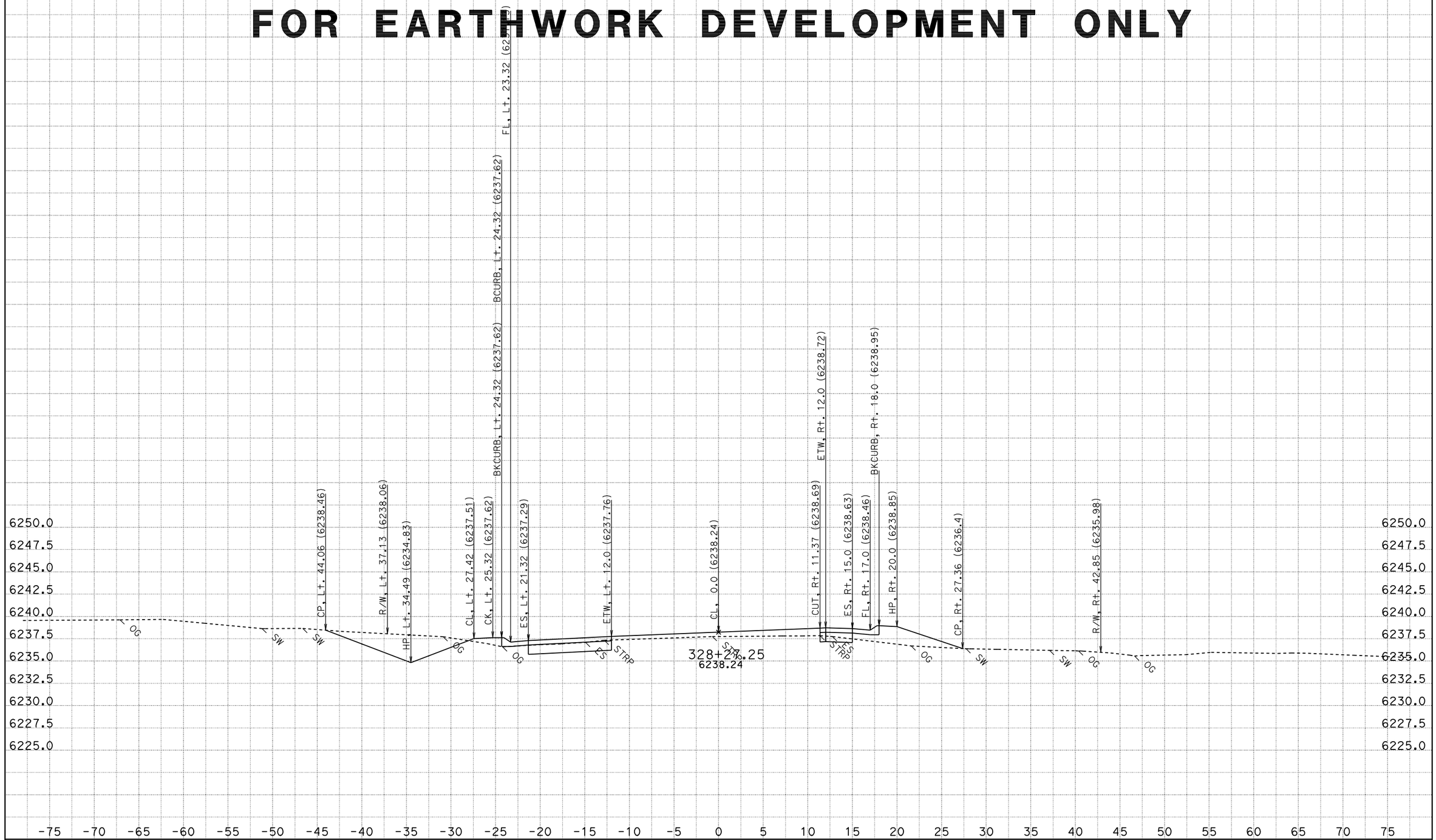

CONTRACT: 2a920

DATE: 8/12/2011

DIST/CO/RTE/PM: 03-ED,Pla 89 PM 27.2/27.4, 0.0/T8.5

SCALE: 1" = 5' Horiz.
1" = 5' Vert.

A1

CROSS SECTIONS

KC Project: 2A920FT File: H:\Pla89\2A920FT\EAR\OUTPUT\22400_33600.ear

All Dimensions are US Survey Feet

FOR EARTHWORK DEVELOPMENT ONLY

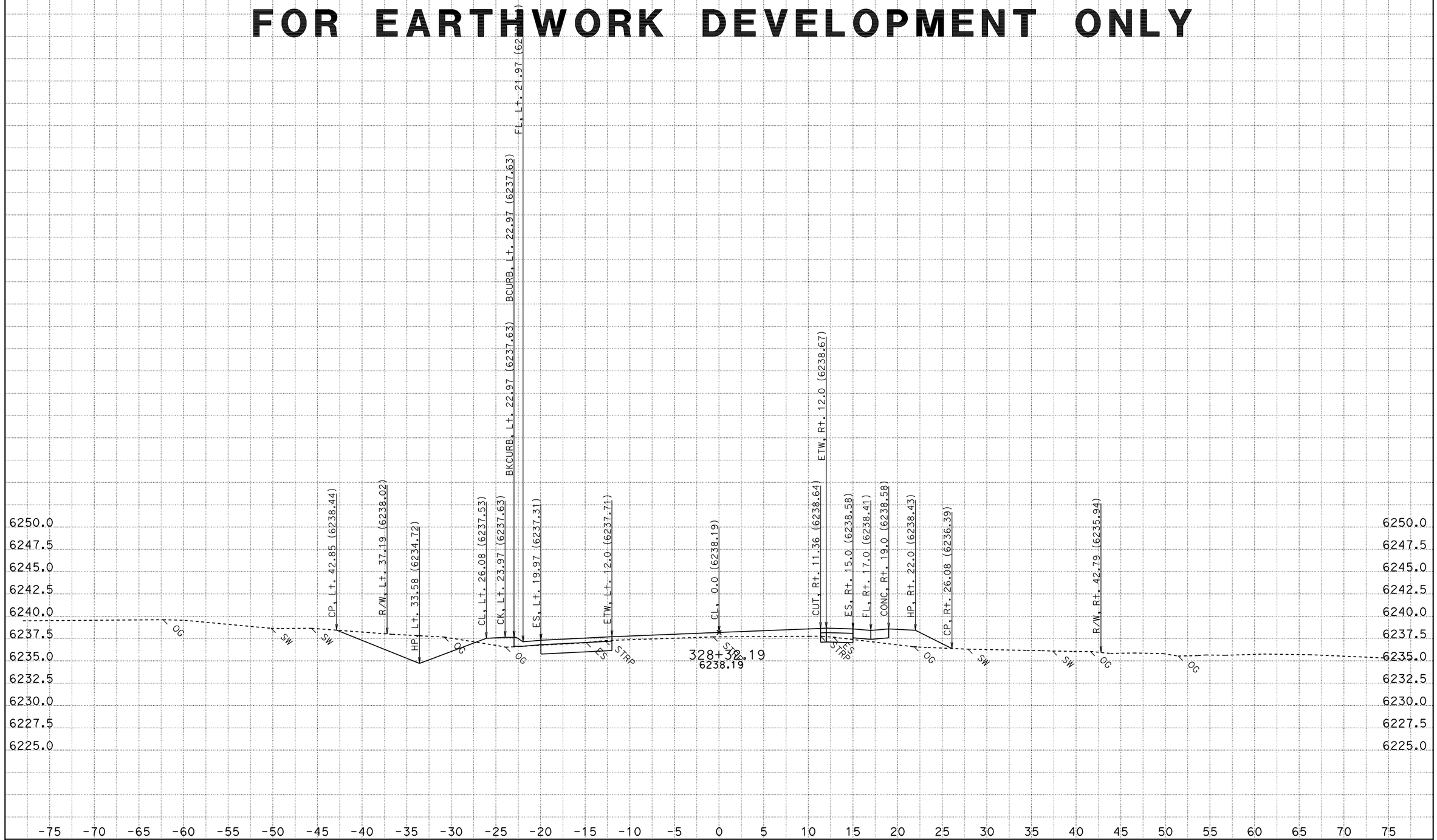

CONTRACT: 2a920

DATE: 8/12/2011

DIST/CO/RTE/PM: 03-ED,Pla 89 PM 27.2/27.4, 0.0/T8.5

SCALE: 1" = 5' Horiz.
1" = 5' Vert.

A1

CROSS SECTIONS

KC Project: 2A920FT File: H:\Pla89\2A920FT\EAR\OUTPUT\22400_33600.ear

All Dimensions are US Survey Feet

FOR EARTHWORK DEVELOPMENT ONLY

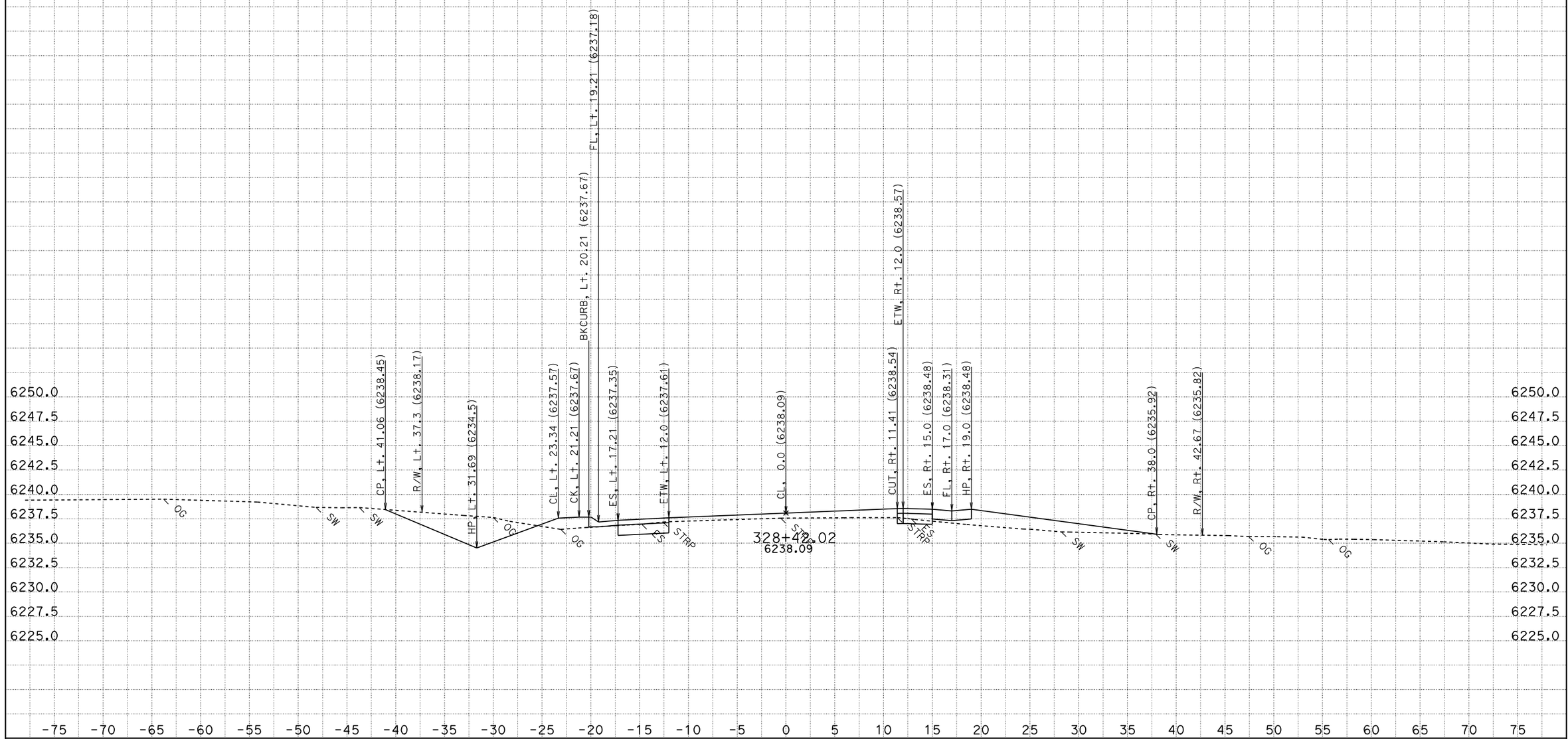

DATE: 8/12/2011
KC Project: 2A920FT

CONTRACT: 2a920
DIST/CO/RTE/PM: 03-ED,Pla 89 PM 27.2/27.4, 0.0/T8.5
File: H:\Pla89\2A920FT\EAR\OUTPUT\22400_33600.ear

SCALE: 1" = 5' Horiz.
1" = 5' Vert.
All Dimensions are US Survey Feet

A1
CROSS SECTIONS
SHEET 840 OF 936

FOR EARTHWORK DEVELOPMENT ONLY

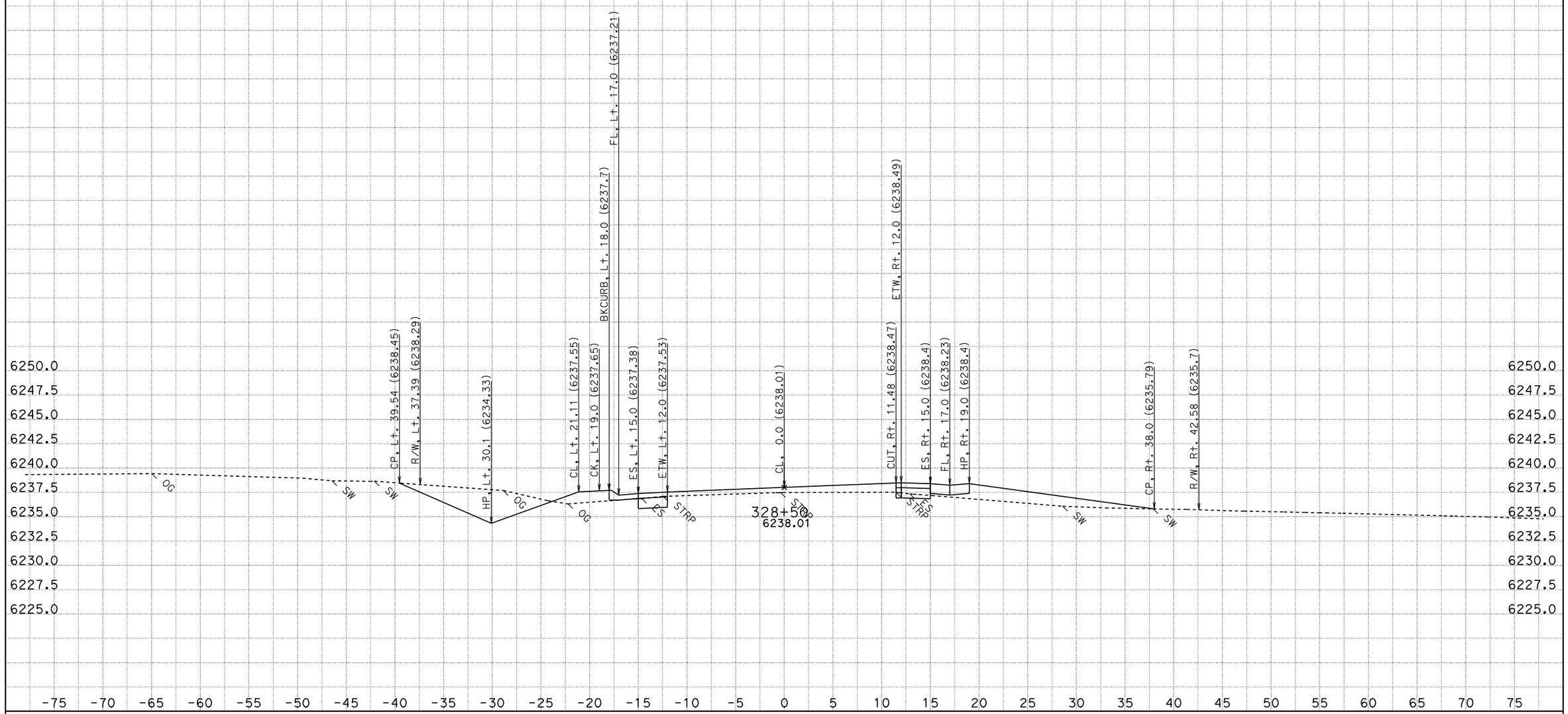

DATE: 8/12/2011
KC Project: 2A920FT

CONTRACT: 2a920
DIST/CO/RTE/PM: 03-ED,Pla 89 PM 27.2/27.4, 0.0/T8.5
File: H:\Pla89\2A920FT\EAR\OUTPUT\22400_33600.ear

SCALE: 1" = 5' Horiz.
1" = 5' Vert.
All Dimensions are US Survey Feet

A1
CROSS SECTIONS
SHEET 841 OF 936

FOR EARTHWORK DEVELOPMENT ONLY

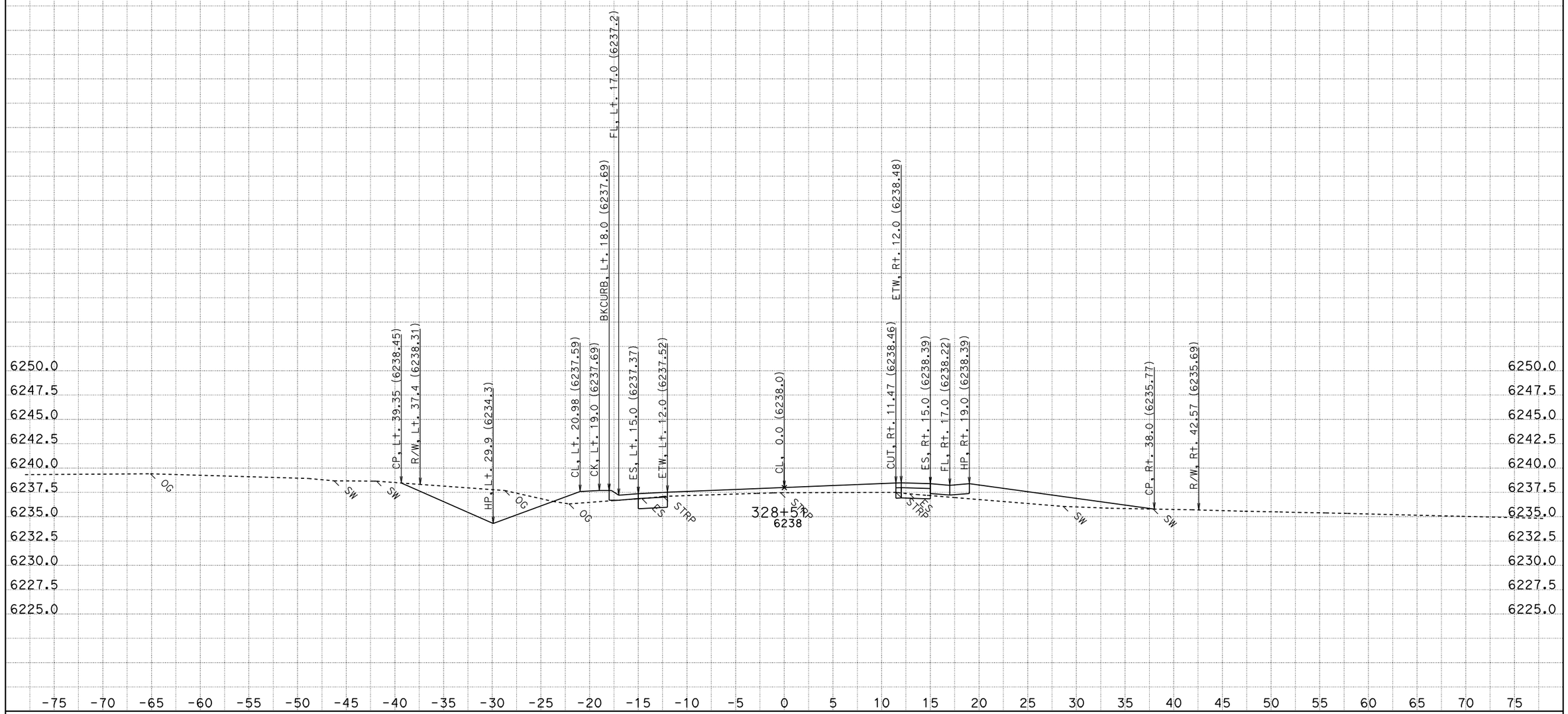

DATE: 8/12/2011

KC Project: 2A920FT

File: H:\Pla89\2A920FT\EAR\OUTPUT\22400_33600.ear

CONTRACT: 2a920

DIST/CO/RTE/PM: 03-ED,Pla 89 PM 27.2/27.4, 0.0/T8.5

SCALE: 1" = 5' Horiz.
1" = 5' Vert.

All Dimensions are US Survey Feet

A1

CROSS SECTIONS

SHEET 842 OF 936

FOR EARTHWORK DEVELOPMENT ONLY

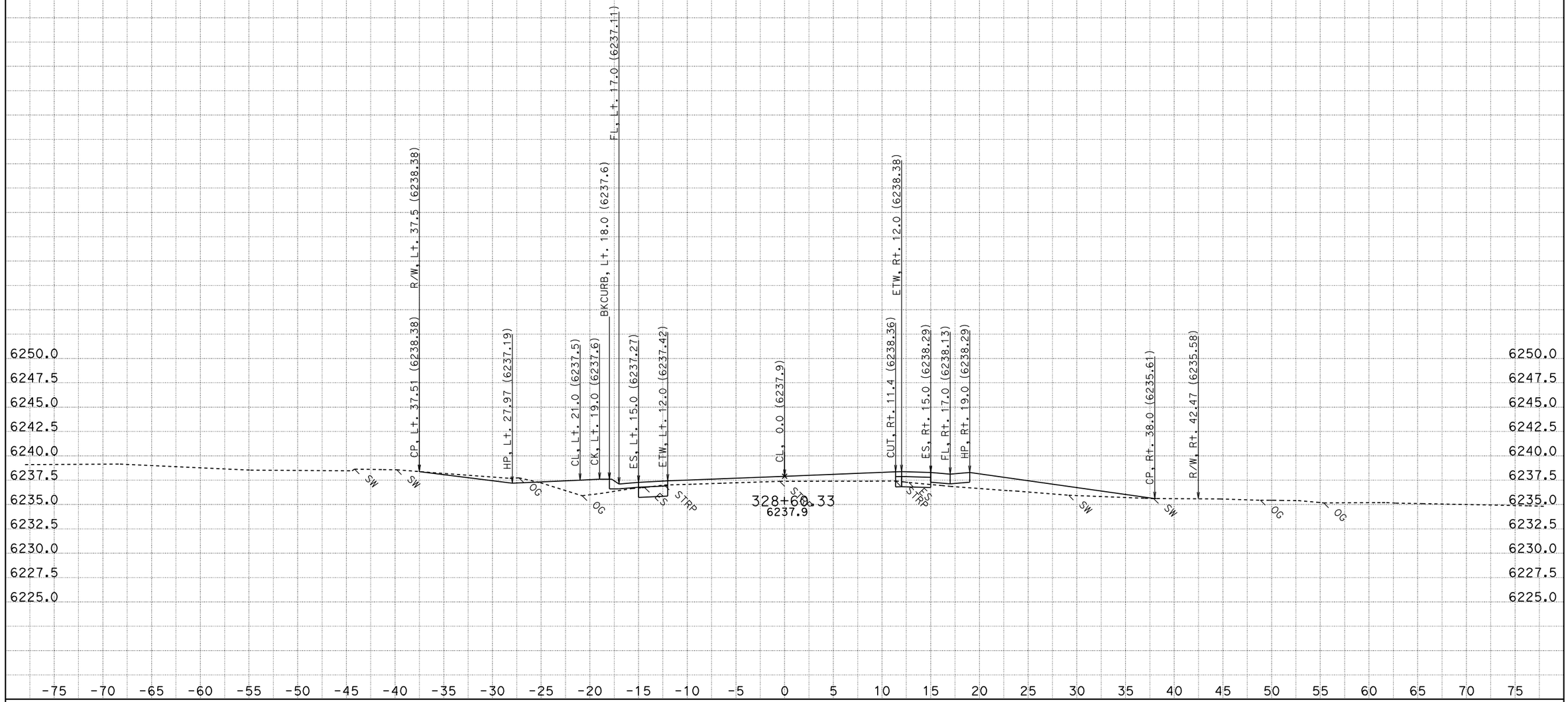

CONTRACT: 2a920

DATE: 8/12/2011

DIST/CO/RTE/PM: 03-ED,Pla 89 PM 27.2/27.4, 0.0/T8.5

SCALE: 1" = 5' Horiz.
1" = 5' Vert.

A1

CROSS SECTIONS

KC Project: 2A920FT

File: H:\Pla89\2A920FT\EAR\OUTPUT\22400_33600.ear

All Dimensions are US Survey Feet

SHEET 843 OF 936

FOR EARTHWORK DEVELOPMENT ONLY

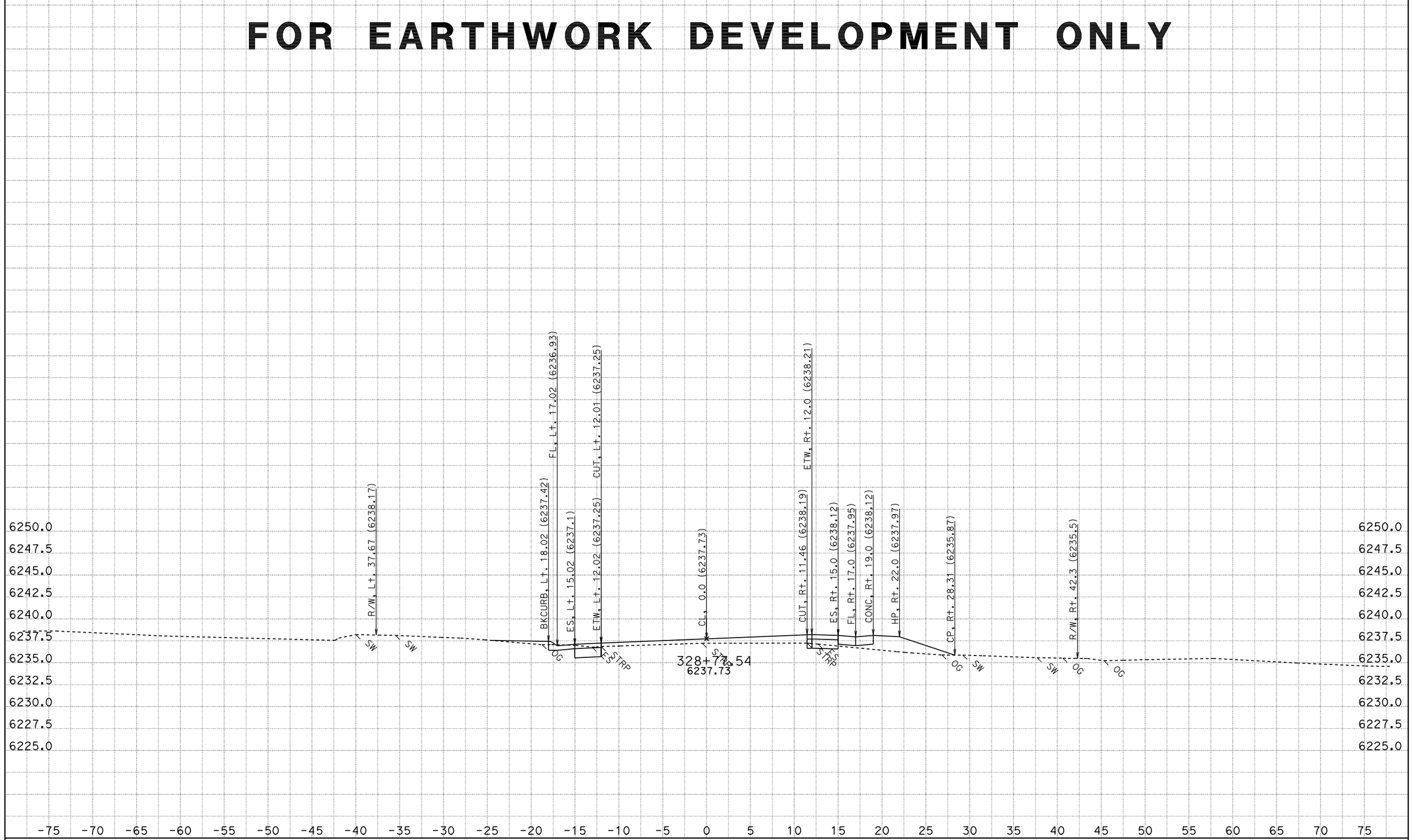

DATE: 8/12/2011
KC Project: 2A920FT File: H:\Pla89\2A920FT\EAR\OUTPUT\22400_33600.ear

CONTRACT: 2a920
DIST/CO/RTE/PM: 03-ED,Pla 89 PM 27.2/27.4, 0.0/T8.5

SCALE: 1" = 5' Horiz.
1" = 5' Vert.

All Dimensions are US Survey Feet

A1
CROSS SECTIONS
SHEET 844 OF 936

FOR EARTHWORK DEVELOPMENT ONLY

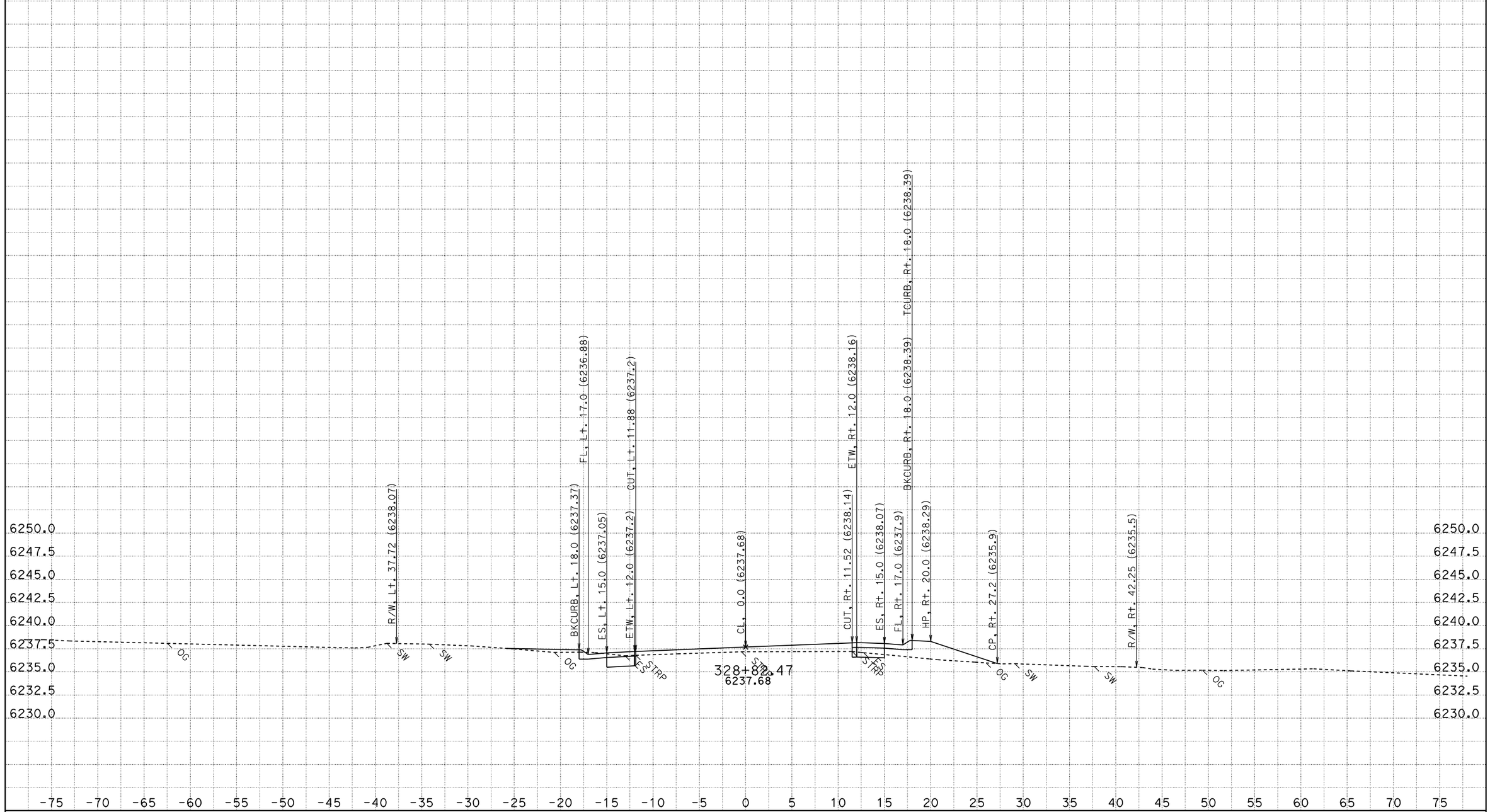

CONTRACT: 2a920

DATE: 8/12/2011

DIST/CO/RTE/PM: 03-ED,Pla 89 PM 27.2/27.4, 0.0/T8.5

SCALE: 1" = 5' Horiz.
1" = 5' Vert.

A1

CROSS SECTIONS

KC Project: 2A920FT File: H:\Pla89\2A920FT\EAR\OUTPUT\22400_33600.ear

All Dimensions are US Survey Feet

FOR EARTHWORK DEVELOPMENT ONLY

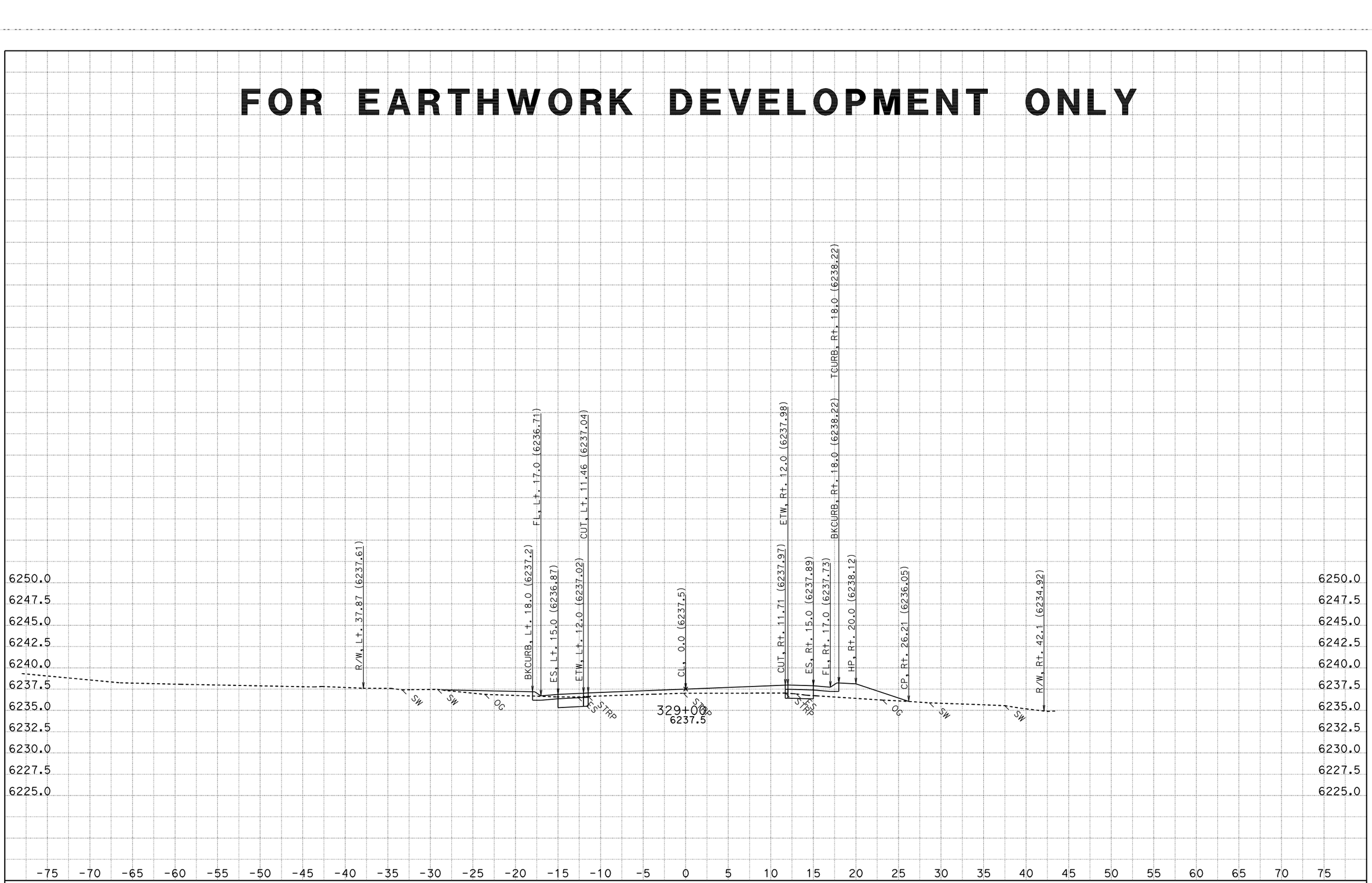

DATE: 8/12/2011
KC Project: 2A920FT

CONTRACT: 2a920
DIST/CO/RTE/PM: 03-ED,Pla 89 PM 27.2/27.4, 0.0/T8.5
File: H:\Pla89\2A920FT\EAR\OUTPUT\22400_33600.ear

SCALE: 1" = 5' Horiz.
1" = 5' Vert.
All Dimensions are US Survey Feet

A1
CROSS SECTIONS
SHEET 846 OF 936

FOR EARTHWORK DEVELOPMENT ONLY

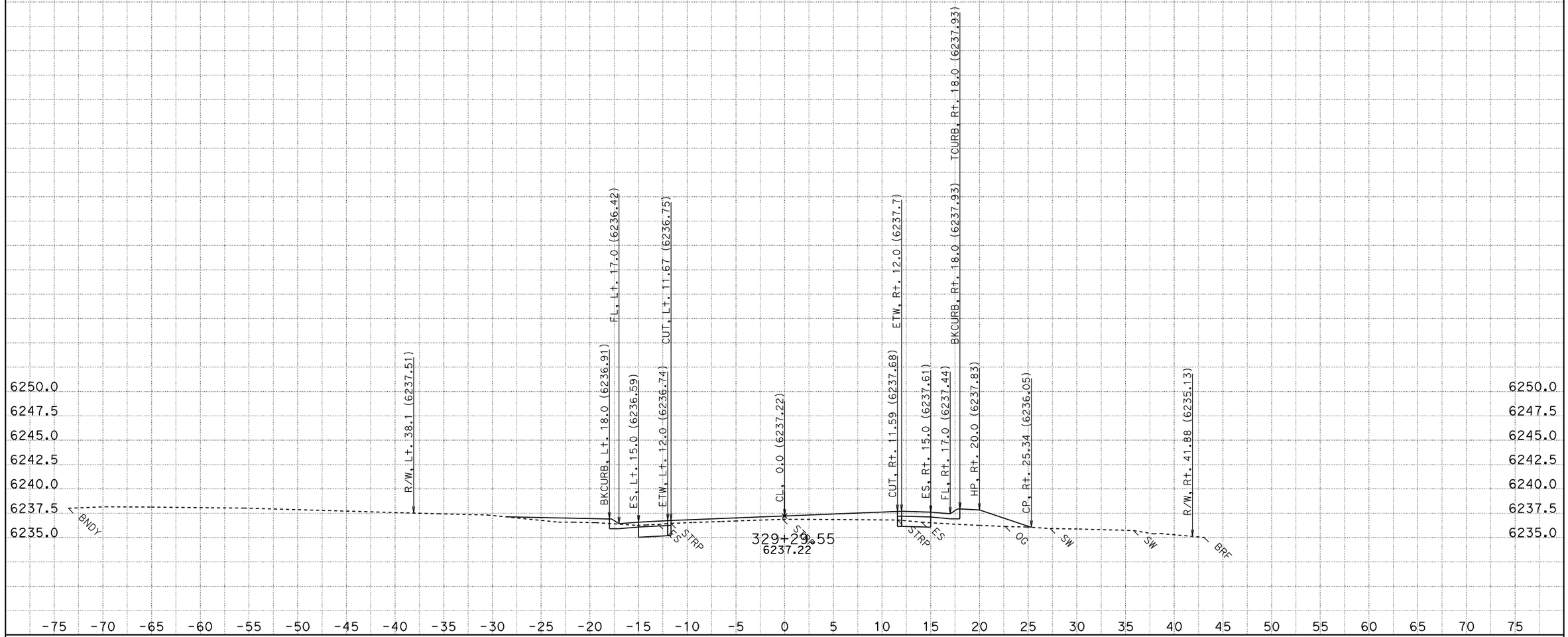

DATE: 8/12/2011

KC Project: 2A920FT

File: H:\Pla89\2A920FT\EAR\OUTPUT\22400_33600.ear

CONTRACT: 2a920

DIST/CO/RTE/PM: 03-ED,Pla 89 PM 27.2/27.4, 0.0/T8.5

SCALE: 1" = 5' Horiz.
1" = 5' Vert.

All Dimensions are US Survey Feet

A1

CROSS SECTIONS

SHEET 847 OF 936

FOR EARTHWORK DEVELOPMENT ONLY

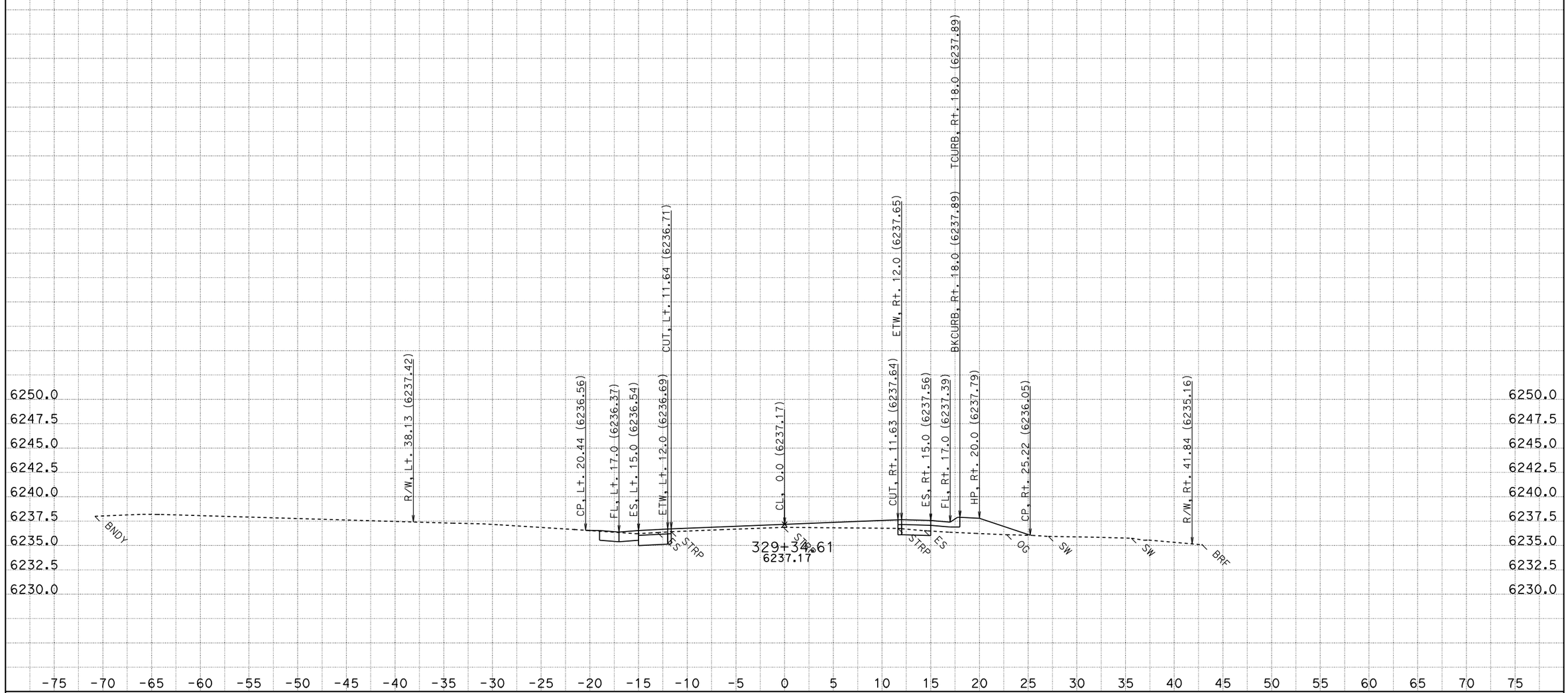

CONTRACT: 2a920

DATE: 8/12/2011

DIST/CO/RTE/PM: 03-ED,Pla 89 PM 27.2/27.4, 0.0/T8.5

SCALE: 1" = 5' Horiz.
1" = 5' Vert.

A1

CROSS SECTIONS

KC Project: 2A920FT File: H:\Pla89\2A920FT\EAR\OUTPUT\22400_33600.ear

All Dimensions are US Survey Feet

SHEET 848 OF 936

FOR EARTHWORK DEVELOPMENT ONLY

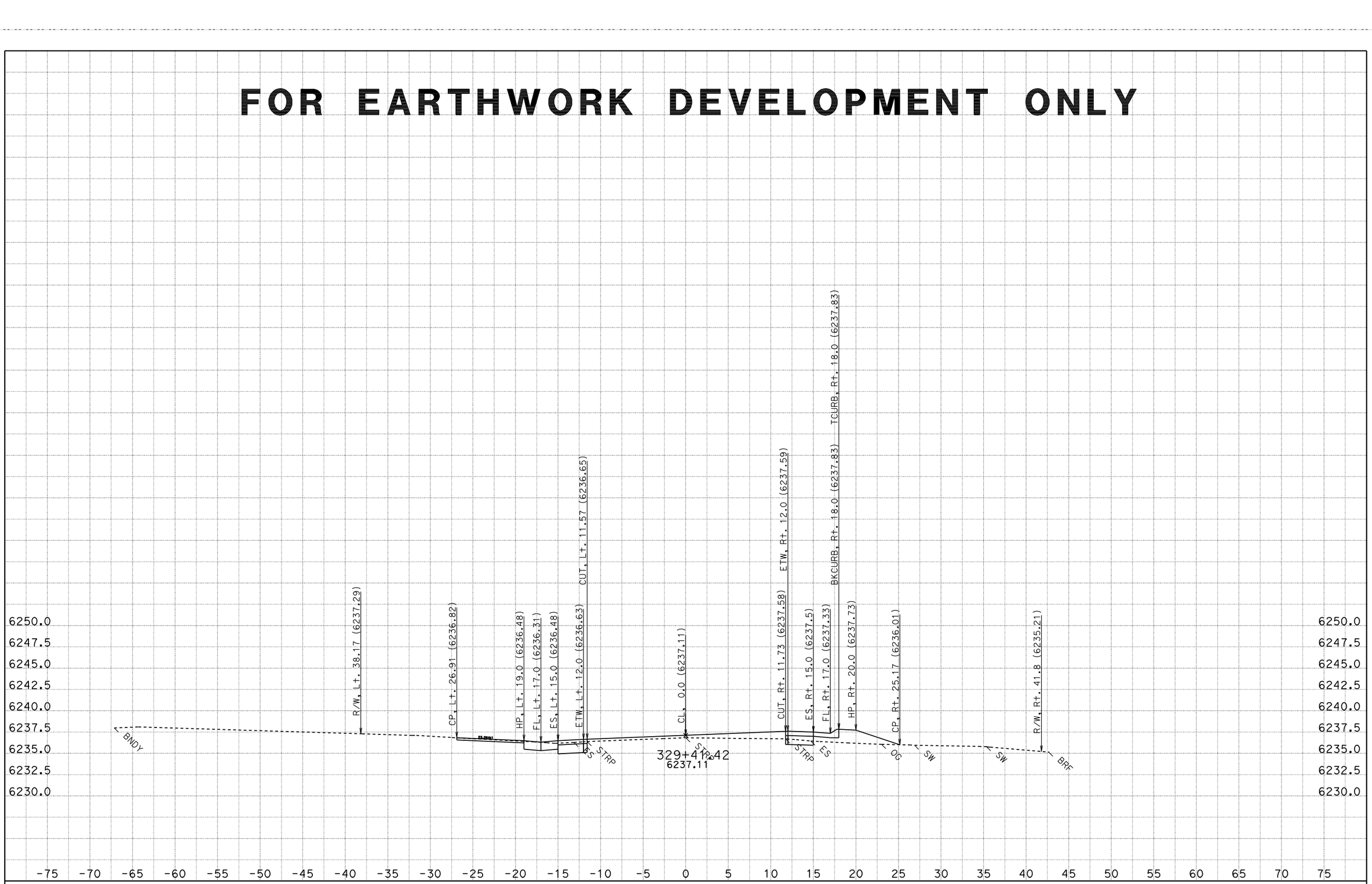

CONTRACT: 2a920

DATE: 8/12/2011

DIST/CO/RTE/PM: 03-ED,Pla 89 PM 27.2/27.4, 0.0/T8.5

SCALE: 1" = 5' Horiz.
1" = 5' Vert.

A1

CROSS SECTIONS

KC Project: 2A920FT File: H:\Pla89\2A920FT\EAR\OUTPUT\22400_33600.ear

All Dimensions are US Survey Feet

SHEET 849 OF 936

FOR EARTHWORK DEVELOPMENT ONLY

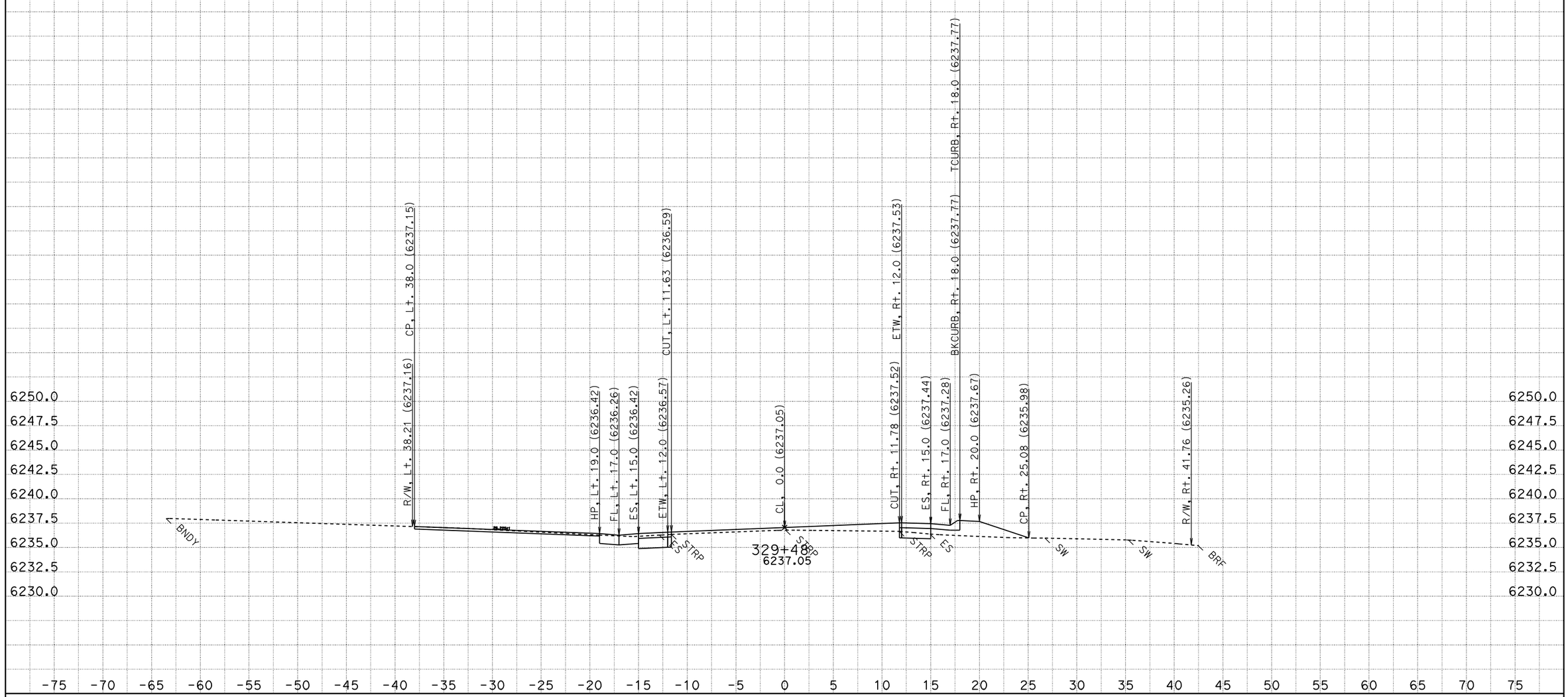

CONTRACT: 2a920

DATE: 8/12/2011

DIST/CO/RTE/PM: 03-ED,Pla 89 PM 27.2/27.4, 0.0/T8.5

SCALE: 1" = 5' Horiz.
1" = 5' Vert.

A1

CROSS SECTIONS

KC Project: 2A920FT File: H:\Pla89\2A920FT\EAR\OUTPUT\22400_33600.ear

All Dimensions are US Survey Feet

FOR EARTHWORK DEVELOPMENT ONLY

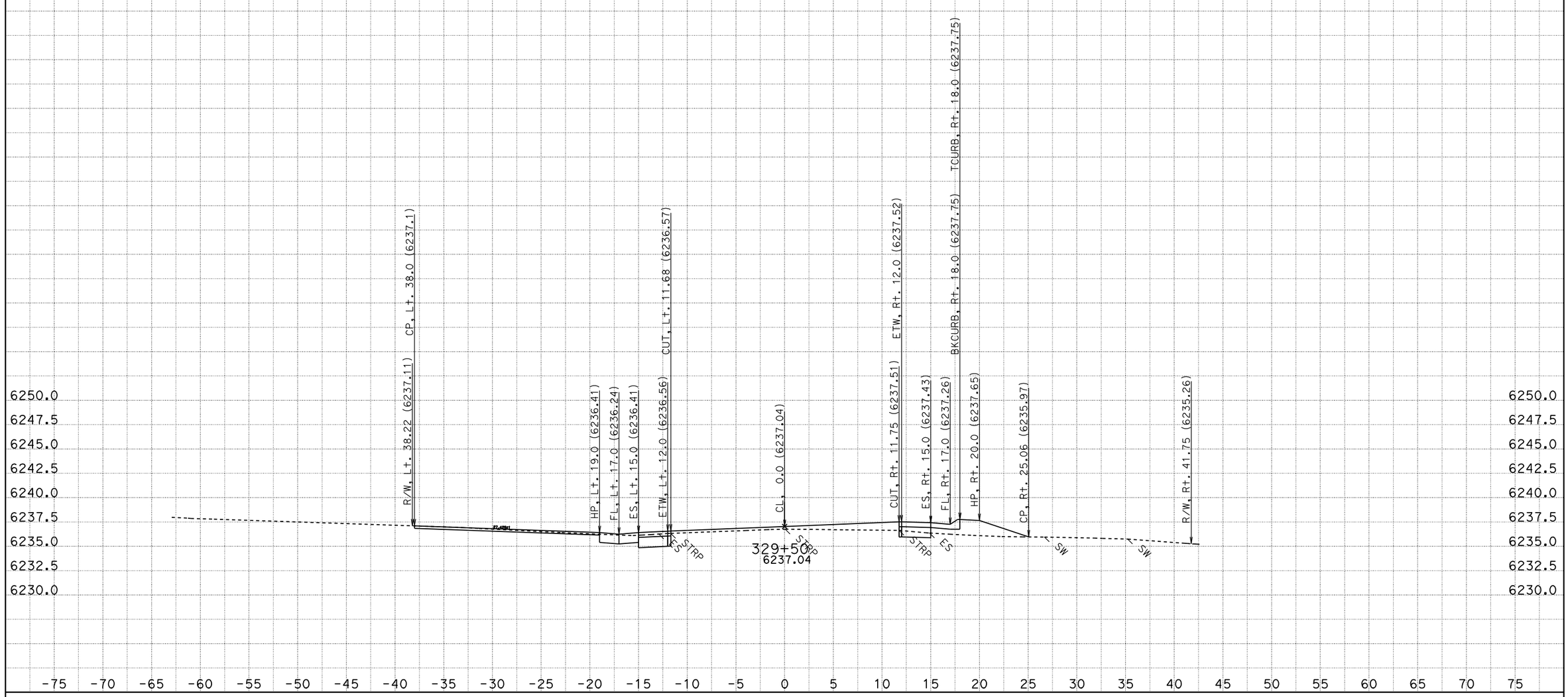

DATE: 8/12/2011
KC Project: 2A920FT
File: H:\Pla89\2A920FT\EAR\OUTPUT\22400_33600.ear

CONTRACT: 2a920
DIST/CO/RTE/PM: 03-ED,Pla 89 PM 27.2/27.4, 0.0/T8.5

SCALE: 1" = 5' Horiz.
1" = 5' Vert.
All Dimensions are US Survey Feet

A1
CROSS SECTIONS
SHEET 851 OF 936

FOR EARTHWORK DEVELOPMENT ONLY

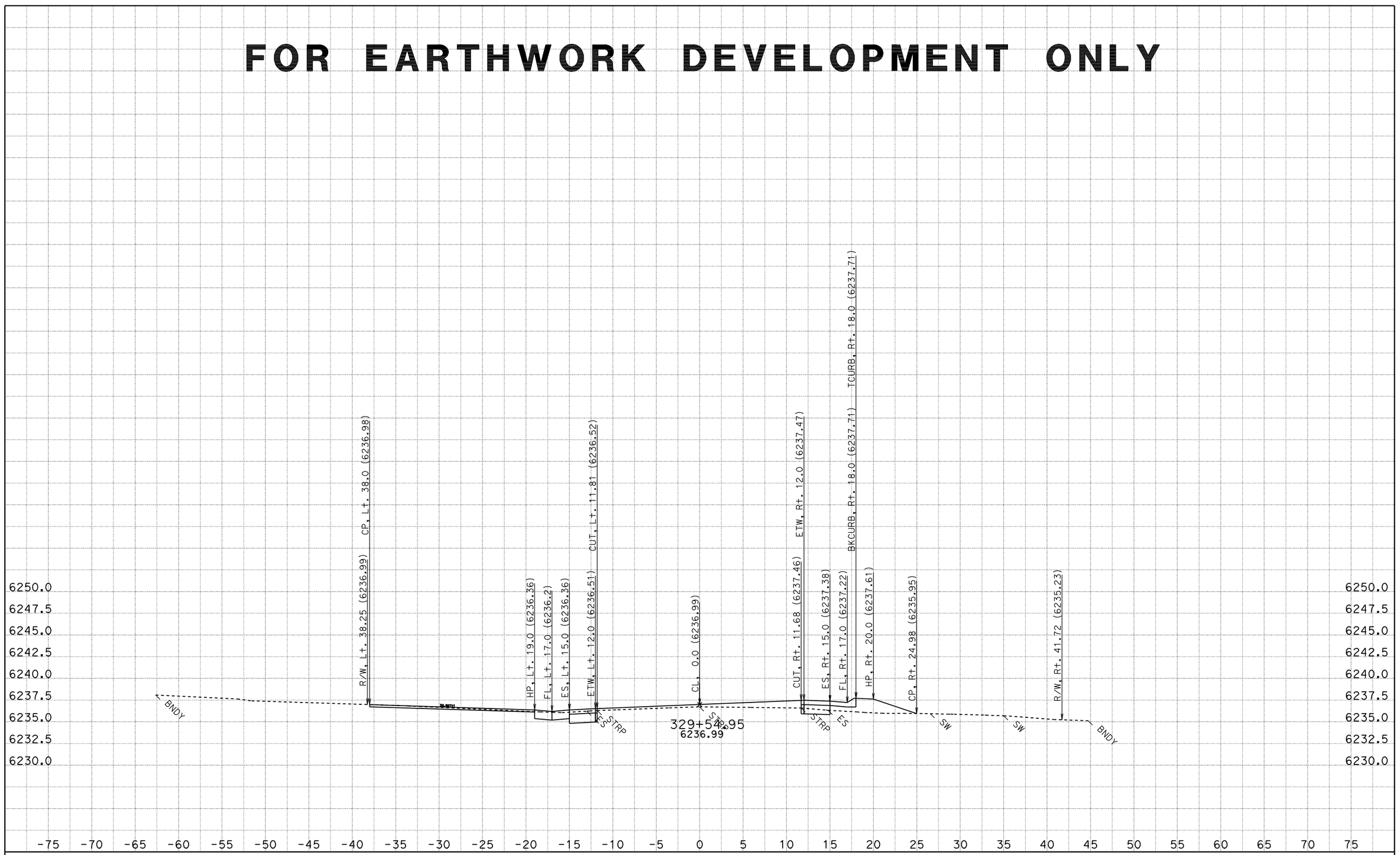

CONTRACT: 2a920

DATE: 8/12/2011

DIST/CO/RTE/PM: 03-ED,Pla 89 PM 27.2/27.4, 0.0/T8.5

SCALE: 1" = 5' Horiz.
1" = 5' Vert.

All Dimensions are US Survey Feet

KC Project: 2A920FT File: H:\Pla89\2A920FT\EAR\OUTPUT\22400_33600.ear

A1

CROSS SECTIONS

SHEET 852 OF 936

FOR EARTHWORK DEVELOPMENT ONLY

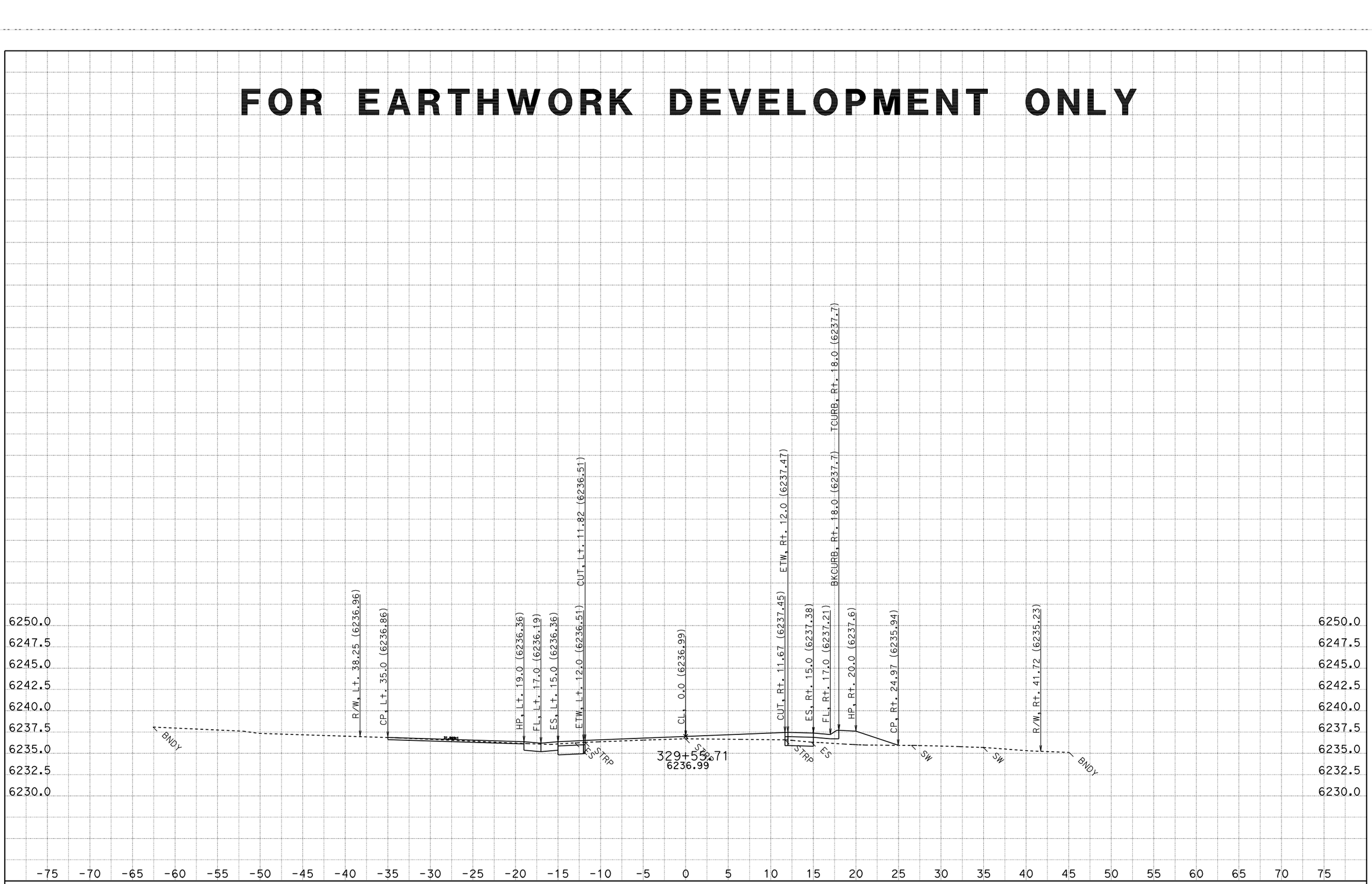

CONTRACT: 2a920

DATE: 8/12/2011

DIST/CO/RTE/PM: 03-ED,Pla 89 PM 27.2/27.4, 0.0/T8.5

SCALE: 1" = 5' Horiz.
1" = 5' Vert.

A1

CROSS SECTIONS

KC Project: 2A920FT File: H:\Pla89\2A920FT\EAR\OUTPUT\22400_33600.ear

All Dimensions are US Survey Feet

FOR EARTHWORK DEVELOPMENT ONLY

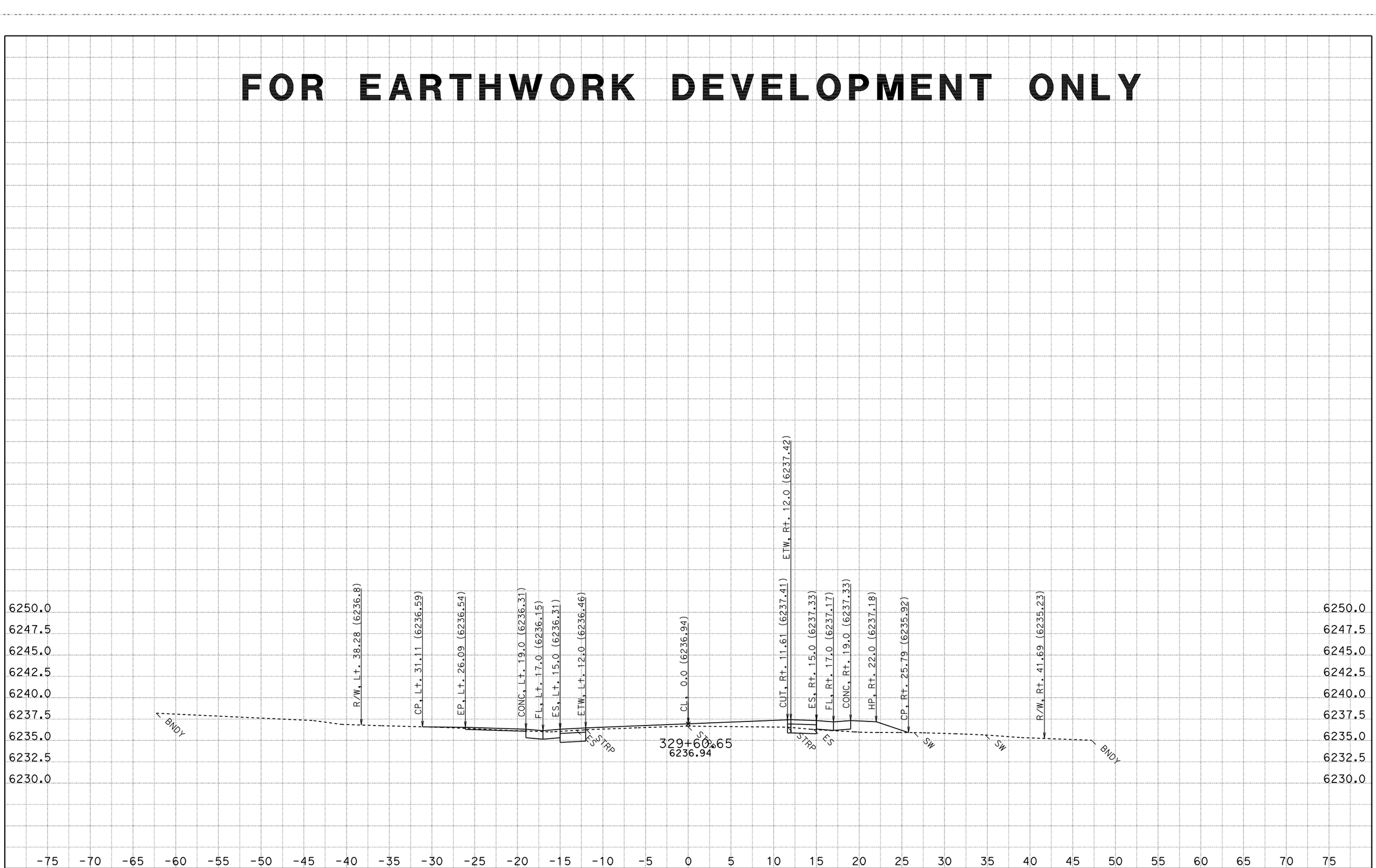

CONTRACT: 2a920

DATE: 8/12/2011

DIST/CO/RTE/PM: 03-ED,Pla 89 PM 27.2/27.4, 0.0/T8.5

SCALE: 1" = 5' Horiz.
1" = 5' Vert.

A1

CROSS SECTIONS

KC Project: 2A920FT File: H:\Pla89\2A920FT\EAR\OUTPUT\22400_33600.ear

All Dimensions are US Survey Feet

FOR EARTHWORK DEVELOPMENT ONLY

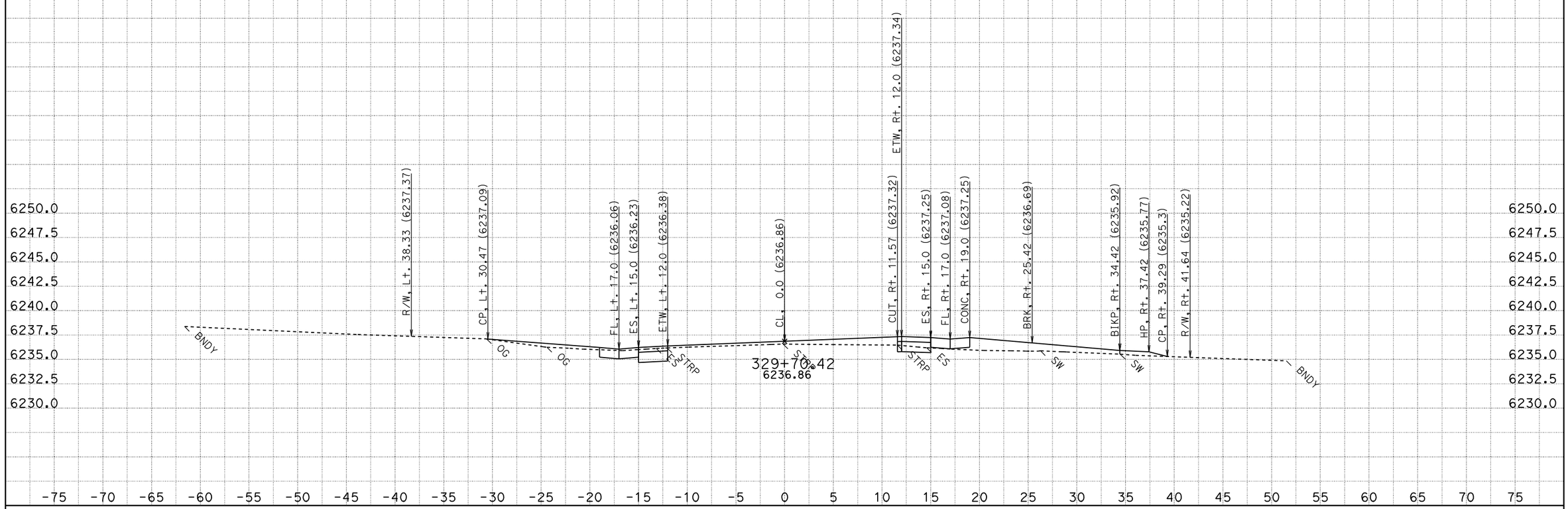

DATE: 8/12/2011
KC Project: 2A920FT
File: H:\Pla89\2A920FT\EAR\OUTPUT\22400_33600.ear

CONTRACT: 2a920
DIST/CO/RTE/PM: 03-ED,Pla 89 PM 27.2/27.4, 0.0/T8.5

SCALE: 1" = 5' Horiz.
1" = 5' Vert.

All Dimensions are US Survey Feet

A1
CROSS SECTIONS
SHEET 855 OF 936

FOR EARTHWORK DEVELOPMENT ONLY

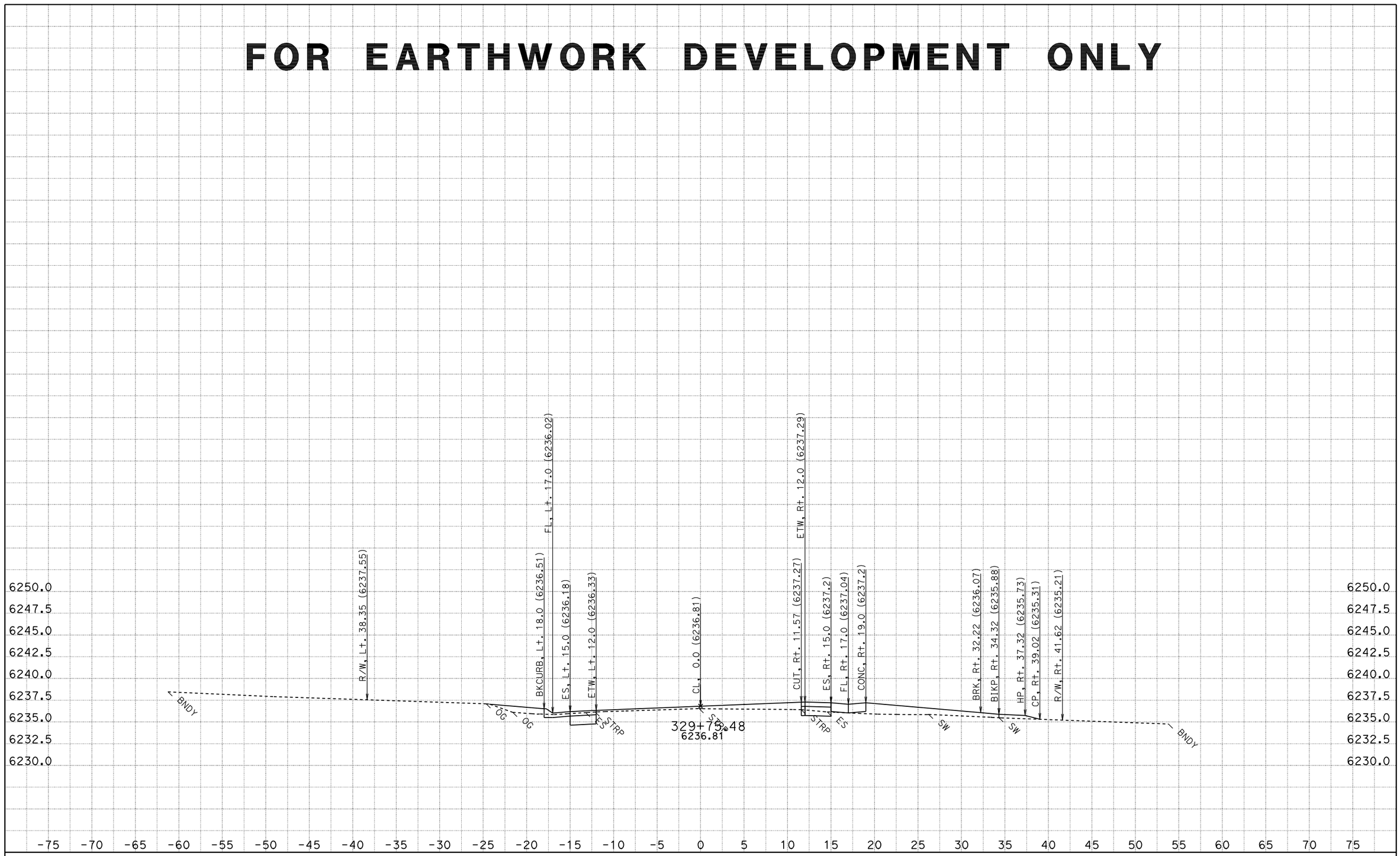

CONTRACT: 2a920

DATE: 8/12/2011

DIST/CO/RTE/PM: 03-ED,Pla 89 PM 27.2/27.4, 0.0/T8.5

KC Project: 2A920FT File: H:\Pla89\2A920FT\EAR\OUTPUT\22400_33600.ear

SCALE: 1" = 5' Horiz.
1" = 5' Vert.

All Dimensions are US Survey Feet

A1
CROSS SECTIONS
SHEET 856 OF 936

FOR EARTHWORK DEVELOPMENT ONLY

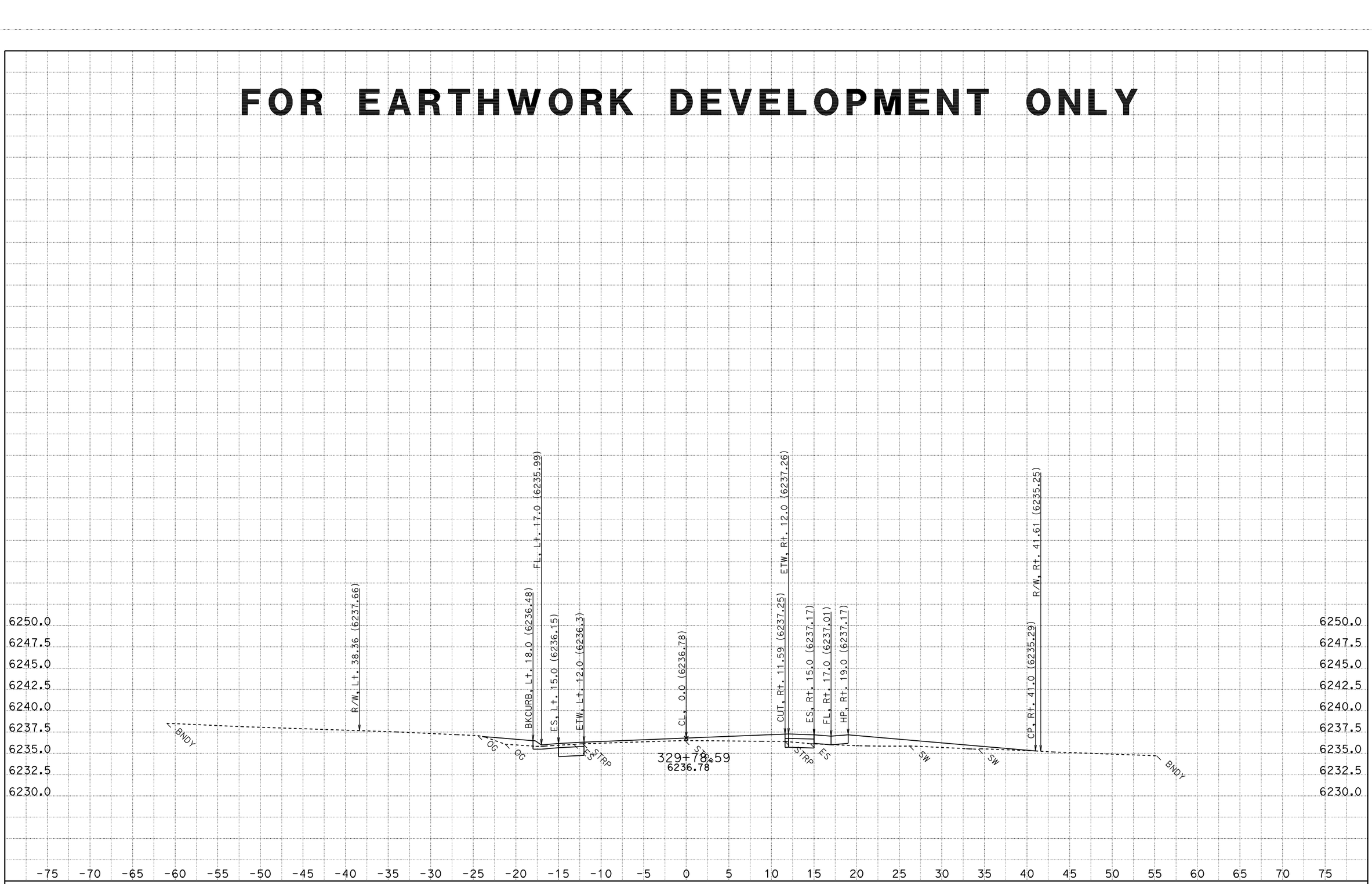

CONTRACT: 2a920

DATE: 8/12/2011

DIST/CO/RTE/PM: 03-ED,Pla 89 PM 27.2/27.4, 0.0/T8.5

SCALE: 1" = 5' Horiz.
1" = 5' Vert.

A1

CROSS SECTIONS

KC Project: 2A920FT File: H:\Pla89\2A920FT\EAR\OUTPUT\22400_33600.ear

All Dimensions are US Survey Feet

FOR EARTHWORK DEVELOPMENT ONLY

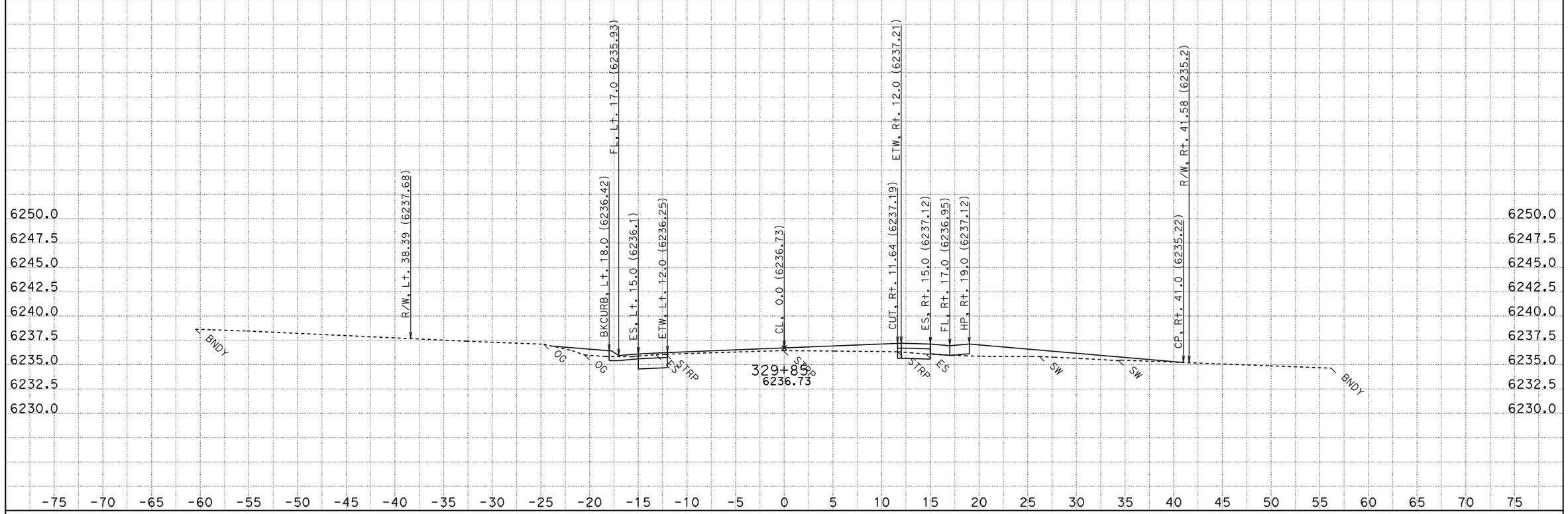

CONTRACT: 2a920

DATE: 8/12/2011

DIST/CO/RTE/PM: 03-ED,Pla 89 PM 27.2/27.4, 0.0/T8.5

SCALE: 1" = 5' Horiz.
1" = 5' Vert.

A1

CROSS SECTIONS

KC Project: 2A920FT File: H:\Pla89\2A920FT\EAR\OUTPUT\22400_33600.ear

All Dimensions are US Survey Feet

FOR EARTHWORK DEVELOPMENT ONLY

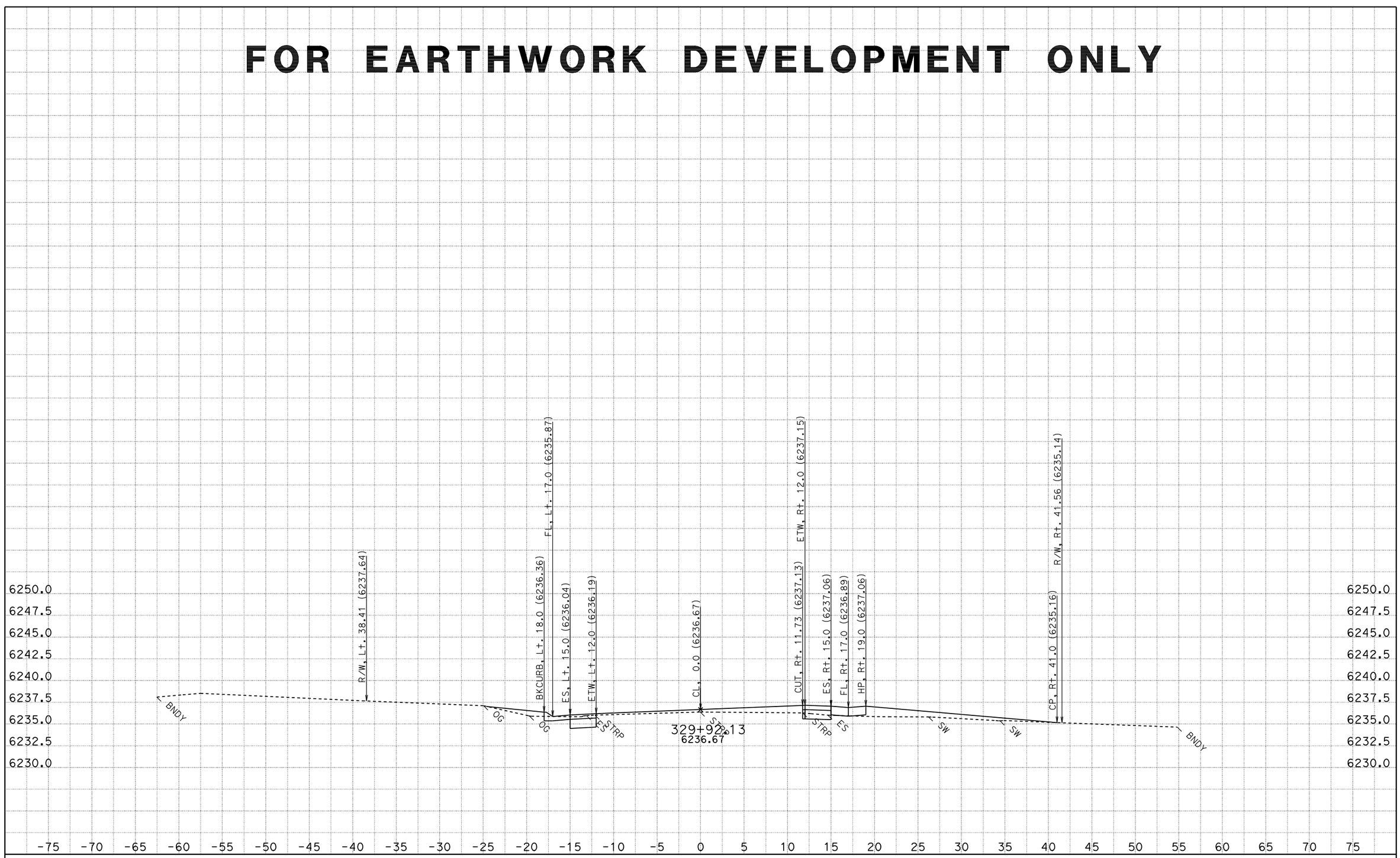

CONTRACT: 2a920

DATE: 8/12/2011

DIST/CO/RTE/PM: 03-ED,Pla 89 PM 27.2/27.4, 0.0/T8.5

KC Project: 2A920FT File: H:\Pla89\2A920FT\EAR\OUTPUT\22400_33600.ear

SCALE: 1" = 5' Horiz.
1" = 5' Vert.

All Dimensions are US Survey Feet

A1
CROSS SECTIONS
SHEET 859 OF 936

FOR EARTHWORK DEVELOPMENT ONLY

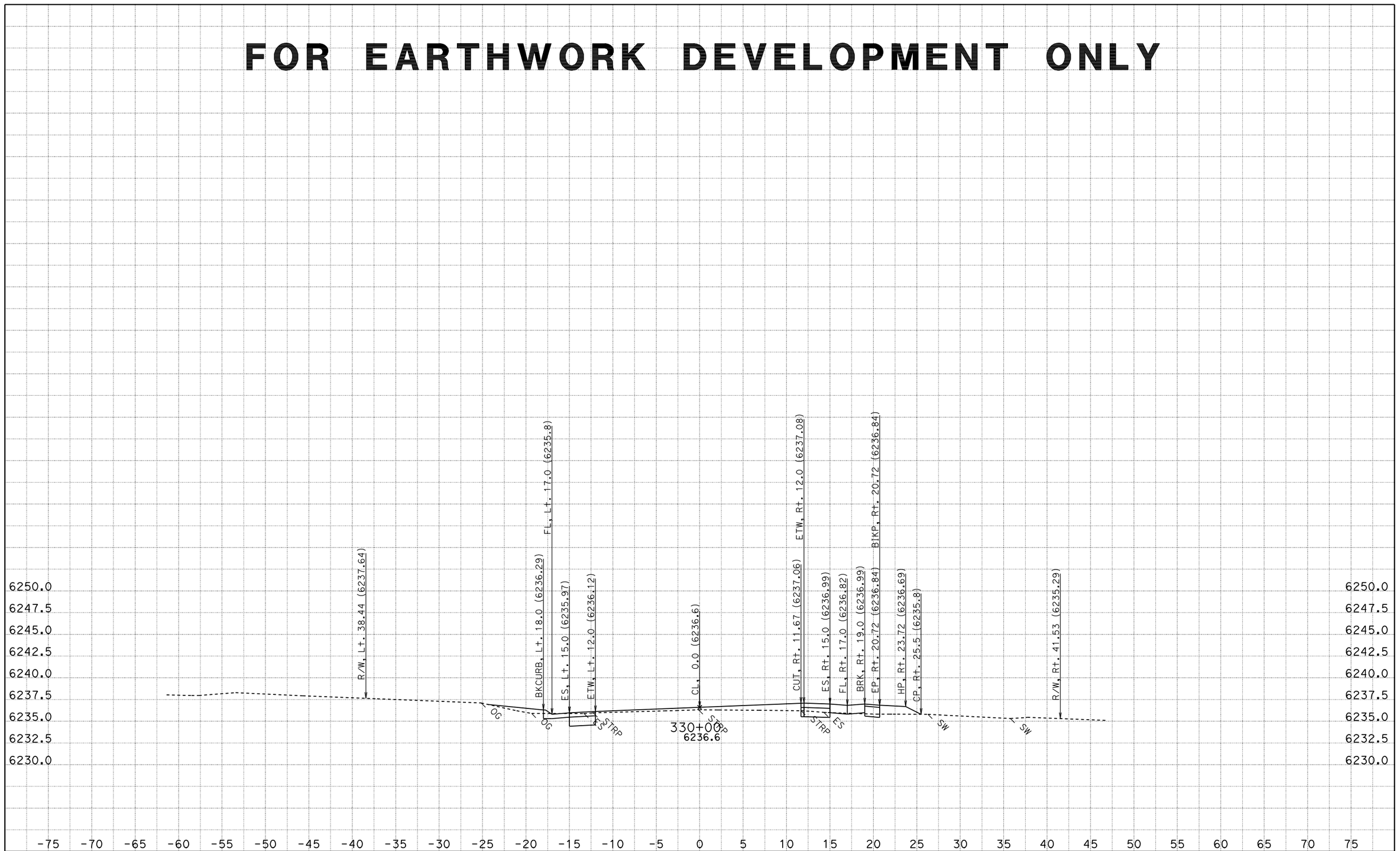

DATE: 8/12/2011
KC Project: 2A920FT
File: H:\Pla89\2A920FT\EAR\OUTPUT\22400_33600.ear

CONTRACT: 2a920
DIST/CO/RTE/PM: 03-ED,Pla 89 PM 27.2/27.4, 0.0/T8.5

SCALE: 1" = 5' Horiz.
1" = 5' Vert.
All Dimensions are US Survey Feet

A1
CROSS SECTIONS
SHEET 860 OF 936

FOR EARTHWORK DEVELOPMENT ONLY

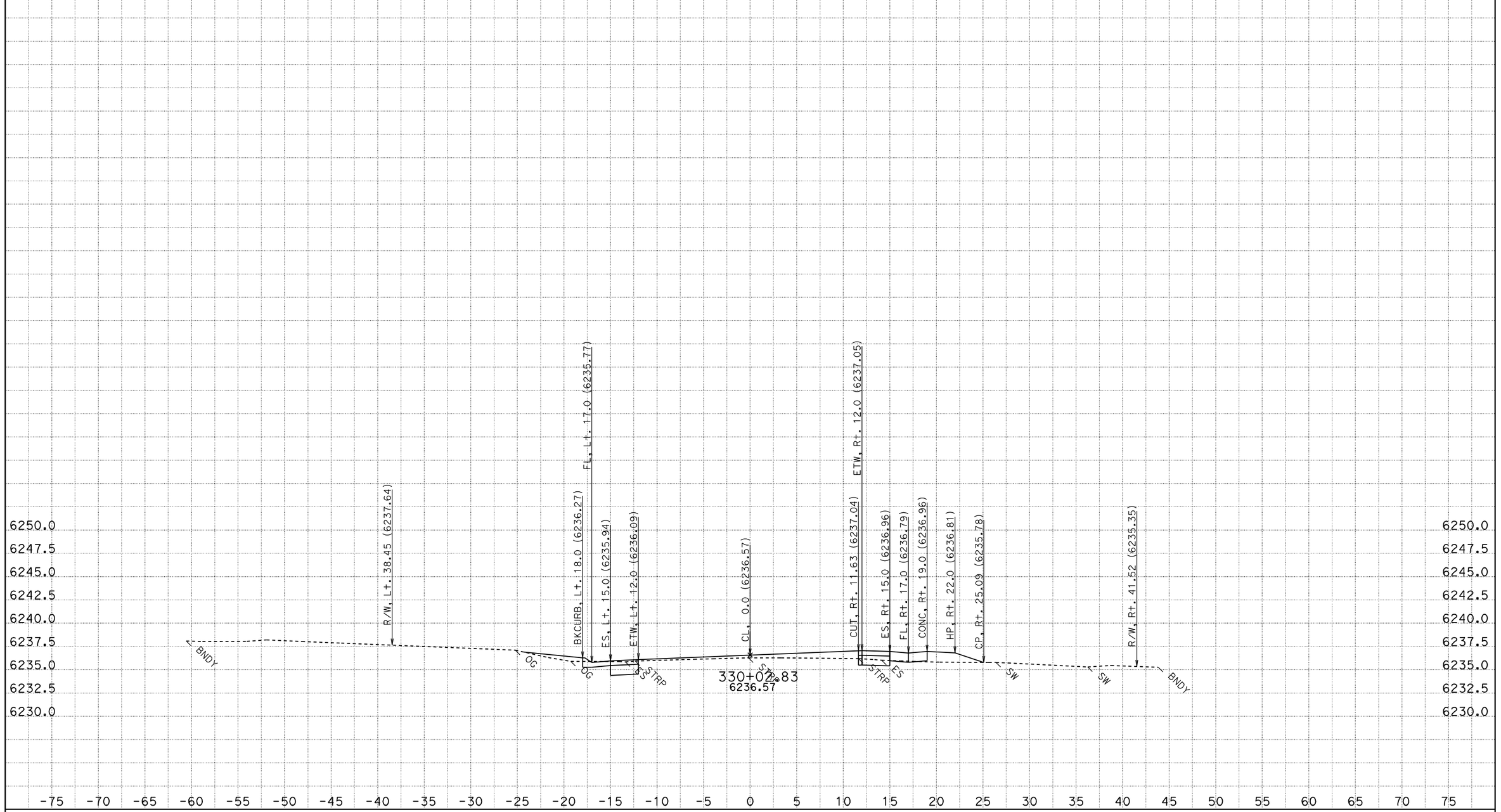

CONTRACT: 2a920

DATE: 8/12/2011

DIST/CO/RTE/PM: 03-ED,Pla 89 PM 27.2/27.4, 0.0/T8.5

SCALE: 1" = 5' Horiz.
1" = 5' Vert.

A1

CROSS SECTIONS

KC Project: 2A920FT

File: H:\Pla89\2A920FT\EAR\OUTPUT\22400_33600.ear

All Dimensions are US Survey Feet

FOR EARTHWORK DEVELOPMENT ONLY

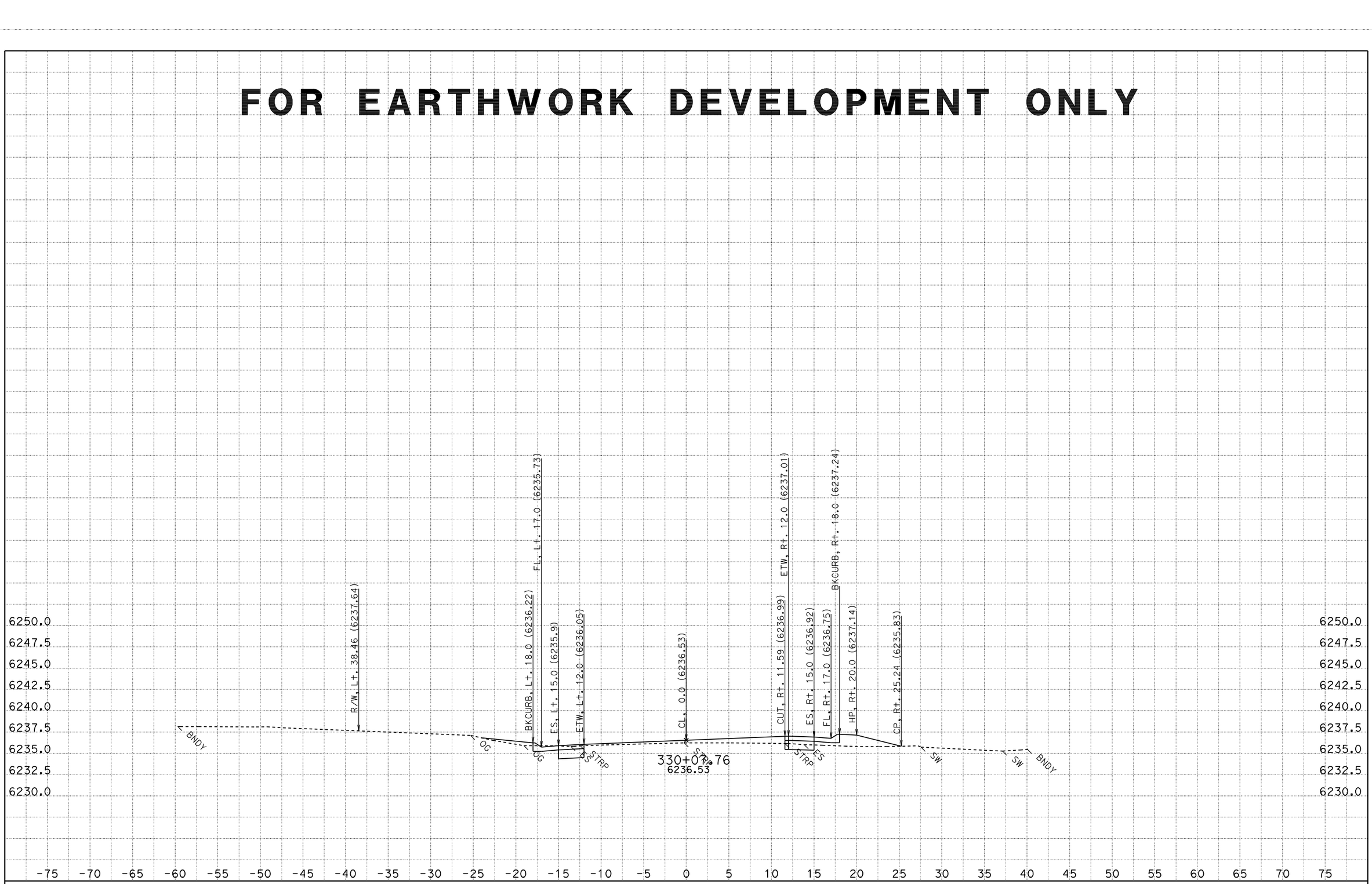

DATE: 8/12/2011
KC Project: 2A920FT
File: H:\Pla89\2A920FT\EAR\OUTPUT\22400_33600.ear

CONTRACT: 2a920
DIST/CO/RTE/PM: 03-ED,Pla 89 PM 27.2/27.4, 0.0/T8.5

SCALE: 1" = 5' Horiz.
1" = 5' Vert.
All Dimensions are US Survey Feet

A1
CROSS SECTIONS
SHEET 862 OF 936

FOR EARTHWORK DEVELOPMENT ONLY

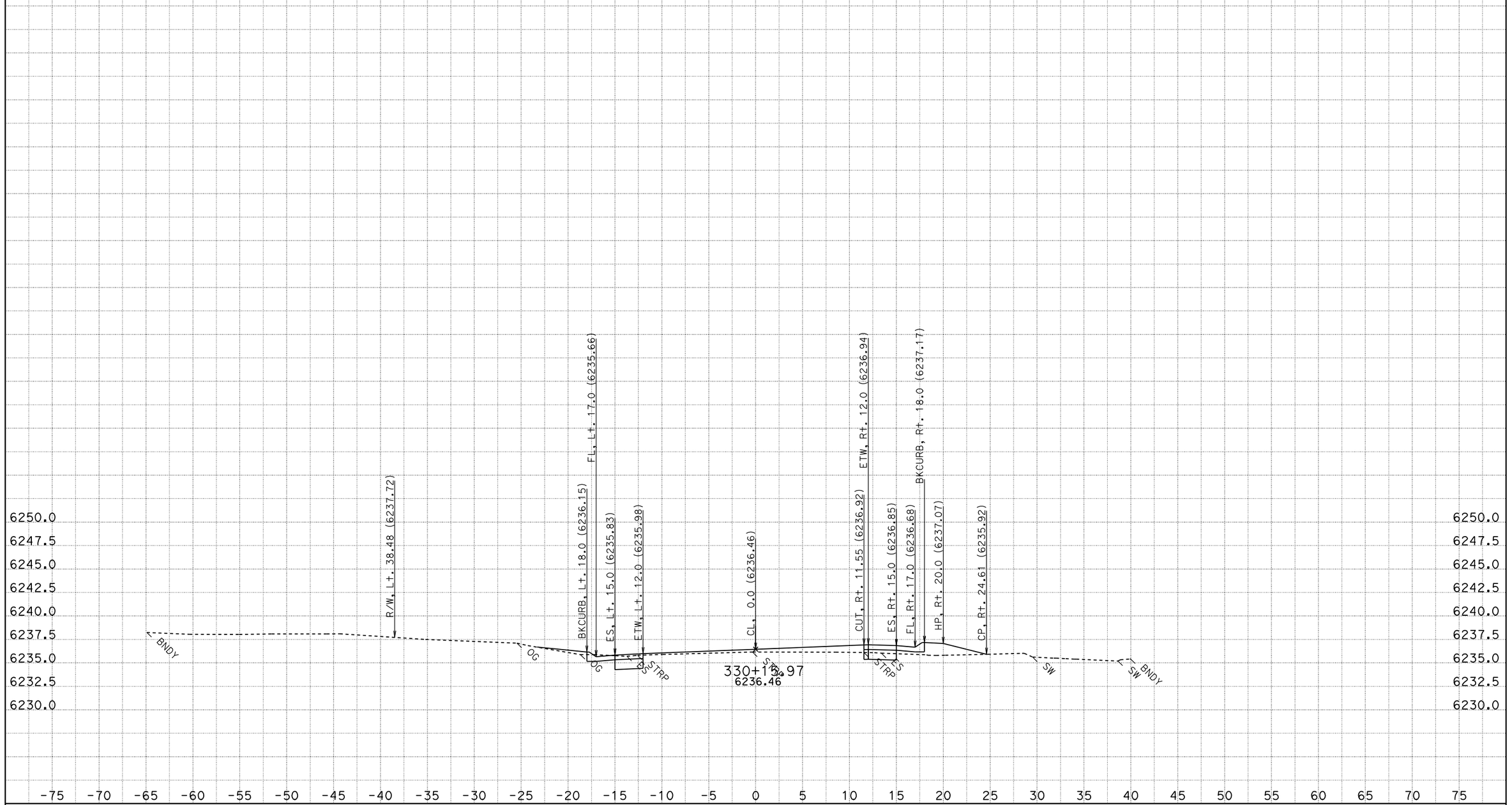

CONTRACT: 2a920

DATE: 8/12/2011

DIST/CO/RTE/PM: 03-ED,Pla 89 PM 27.2/27.4, 0.0/T8.5

SCALE: 1" = 5' Horiz.
1" = 5' Vert.

A1

CROSS SECTIONS

KC Project: 2A920FT File: H:\Pla89\2A920FT\EAR\OUTPUT\22400_33600.ear

All Dimensions are US Survey Feet

FOR EARTHWORK DEVELOPMENT ONLY

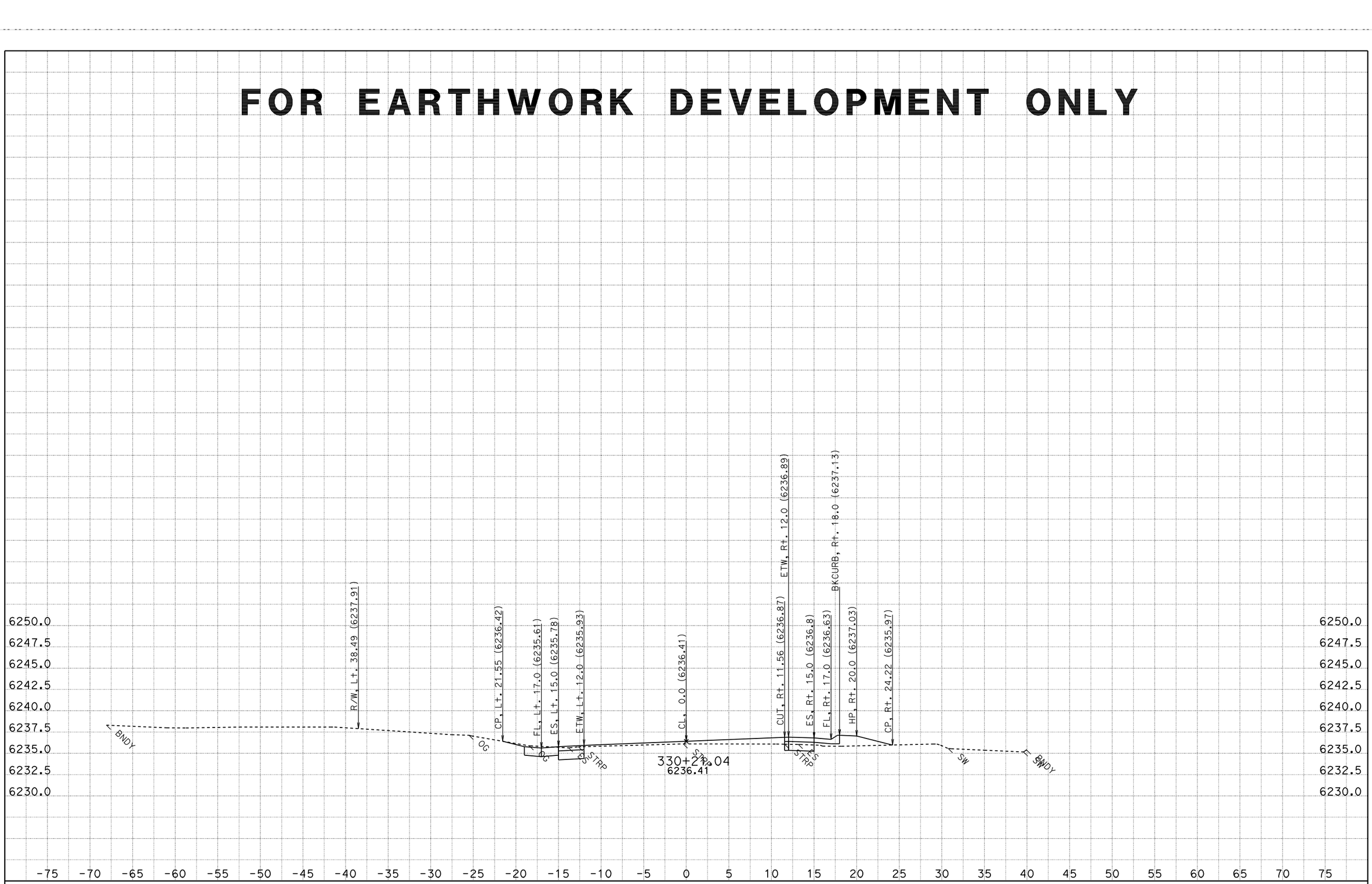

CONTRACT: 2a920

DATE: 8/12/2011

DIST/CO/RTE/PM: 03-ED,Pla 89 PM 27.2/27.4, 0.0/T8.5

SCALE: 1" = 5' Horiz.
1" = 5' Vert.

A1

CROSS SECTIONS

KC Project: 2A920FT File: H:\Pla89\2A920FT\EAR\OUTPUT\22400_33600.ear

All Dimensions are US Survey Feet

FOR EARTHWORK DEVELOPMENT ONLY

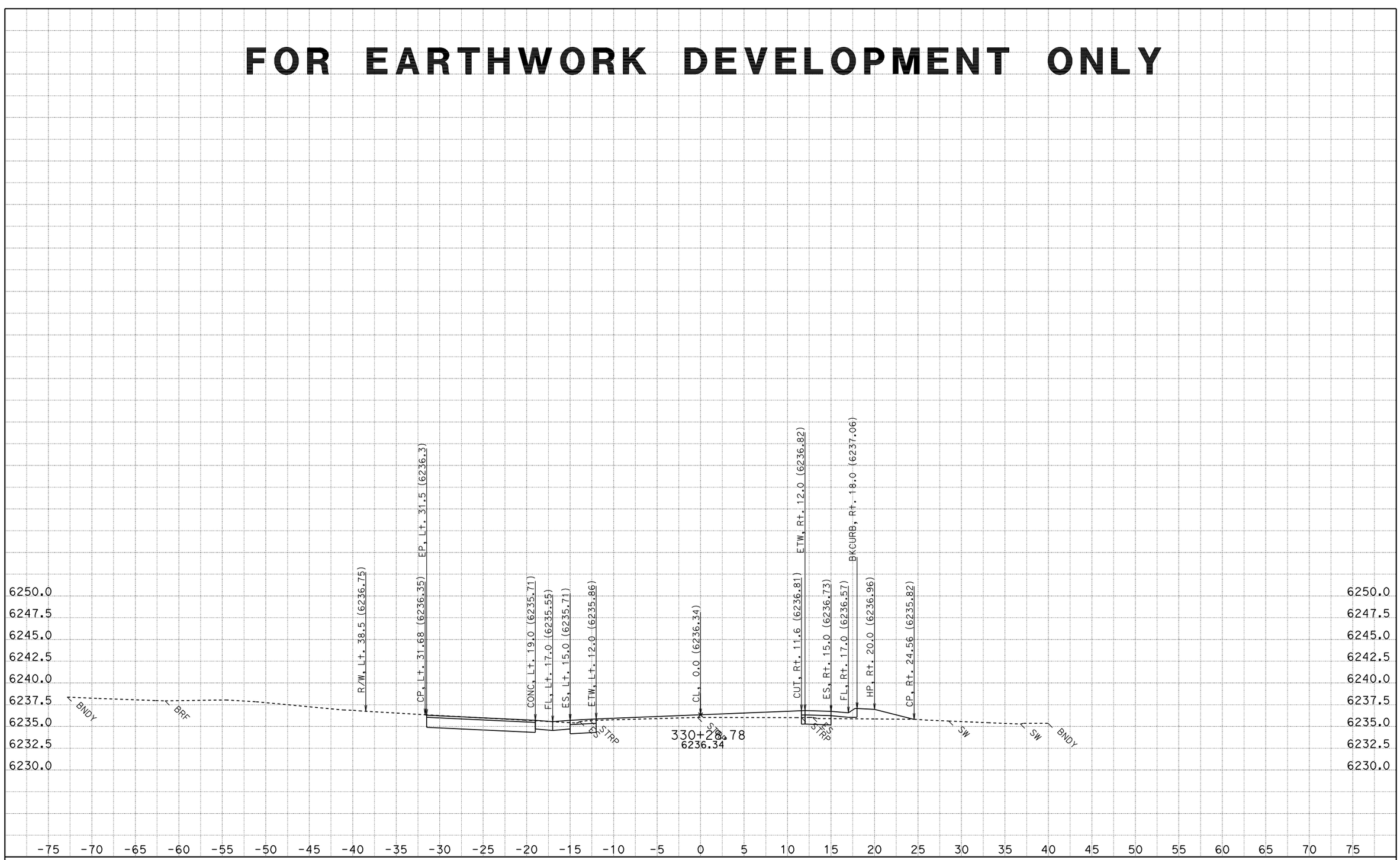

CONTRACT: 2a920

DATE: 8/12/2011

DIST/CO/RTE/PM: 03-ED,Pla 89 PM 27.2/27.4, 0.0/T8.5

SCALE: 1" = 5' Horiz.
1" = 5' Vert.

A1

CROSS SECTIONS

KC Project: 2A920FT File: H:\Pla89\2A920FT\EAR\OUTPUT\22400_33600.ear

All Dimensions are US Survey Feet

SHEET 865 OF 936

FOR EARTHWORK DEVELOPMENT ONLY

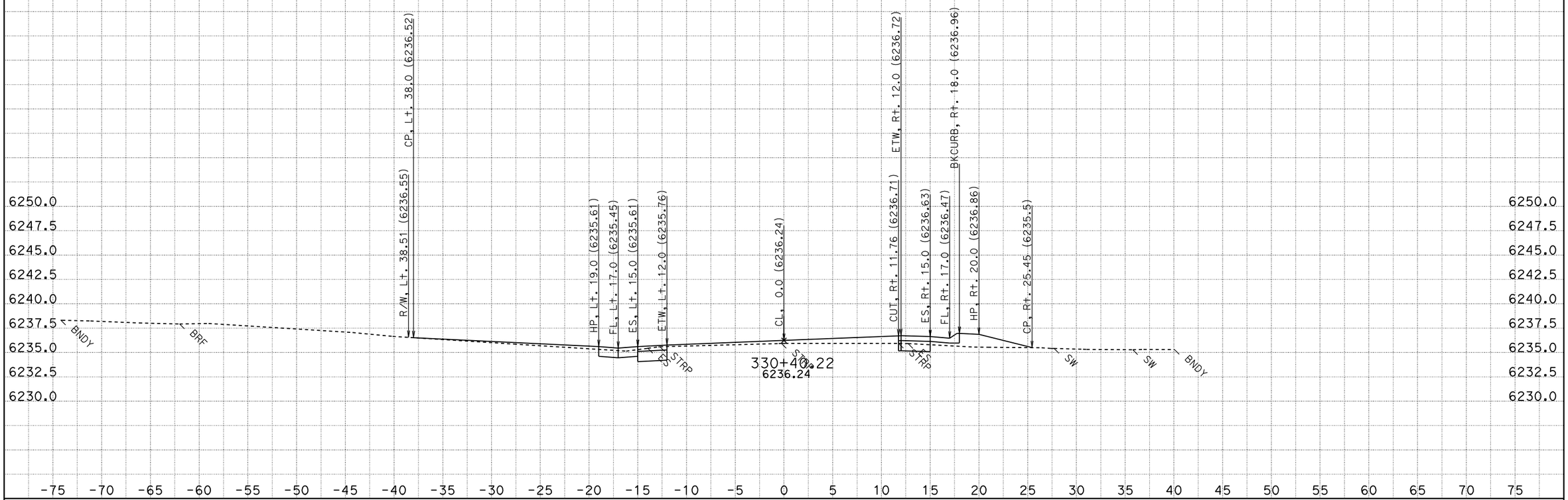

CONTRACT: 2a920

DATE: 8/12/2011

DIST/CO/RTE/PM: 03-ED,Pla 89 PM 27.2/27.4, 0.0/T8.5

SCALE: 1" = 5' Horiz.
1" = 5' Vert.

A1

CROSS SECTIONS

KC Project: 2A920FT File: H:\Pla89\2A920FT\EAR\OUTPUT\22400_33600.ear

All Dimensions are US Survey Feet

FOR EARTHWORK DEVELOPMENT ONLY

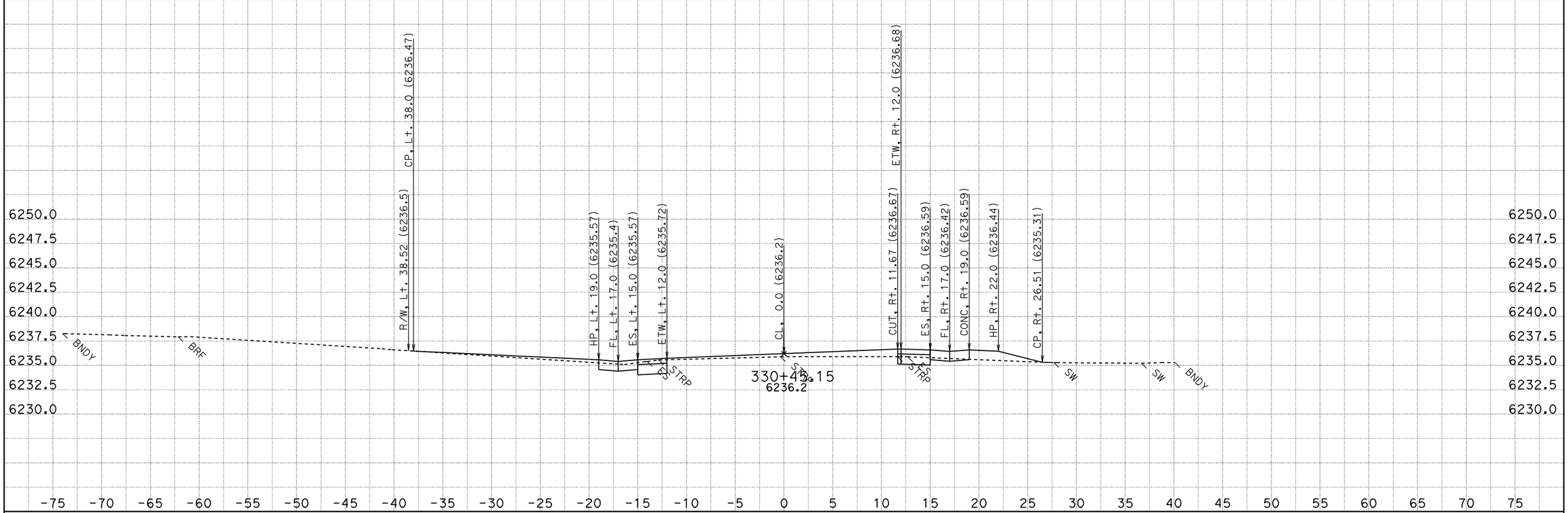

CONTRACT: 2a920

DATE: 8/12/2011

DIST/CO/RTE/PM: 03-ED,Pla 89 PM 27.2/27.4, 0.0/T8.5

SCALE: 1" = 5' Horiz.
1" = 5' Vert.

A1

CROSS SECTIONS

KC Project: 2A920FT File: H:\Pla89\2A920FT\EAR\OUTPUT\22400_33600.ear

All Dimensions are US Survey Feet

SHEET 867 OF 936

FOR EARTHWORK DEVELOPMENT ONLY

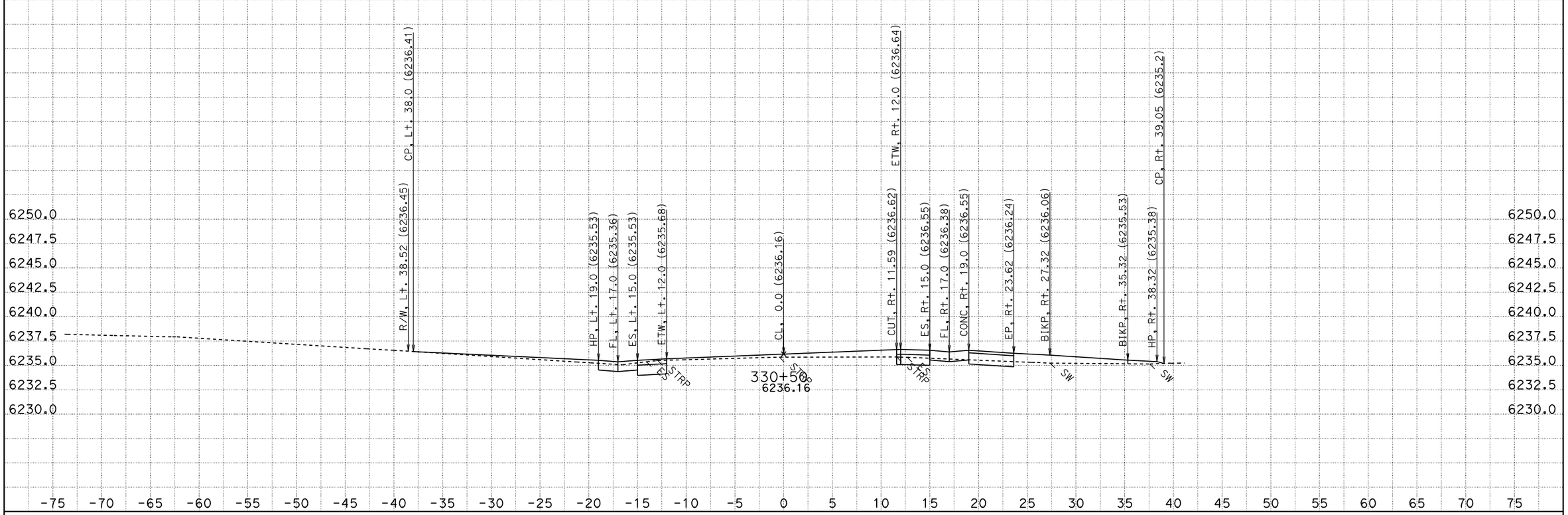

DATE: 8/12/2011

KC Project: 2A920FT

File: H:\Pla89\2A920FT\EAR\OUTPUT\22400_33600.ear

CONTRACT: 2a920

DIST/CO/RTE/PM: 03-ED,Pla 89 PM 27.2/27.4, 0.0/T8.5

SCALE: 1" = 5' Horiz.
1" = 5' Vert.

All Dimensions are US Survey Feet

A1

CROSS SECTIONS

SHEET 868 OF 936

FOR EARTHWORK DEVELOPMENT ONLY

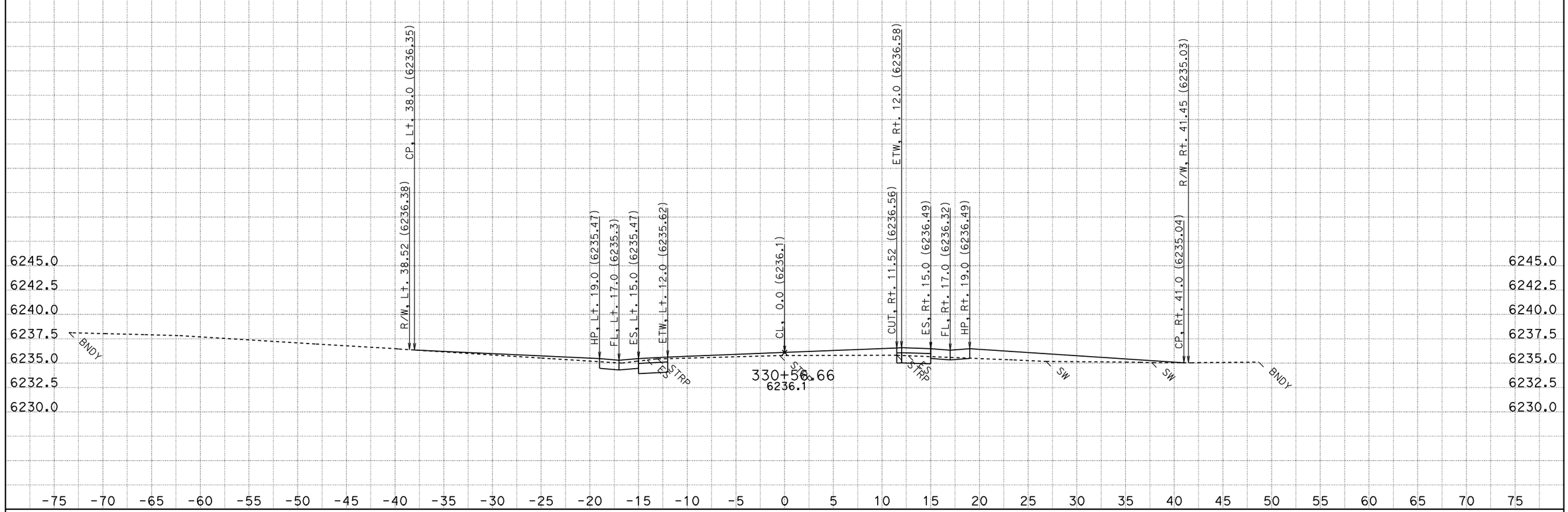

CONTRACT: 2a920

DATE: 8/12/2011

DIST/CO/RTE/PM: 03-ED,Pla 89 PM 27.2/27.4, 0.0/T8.5

SCALE: 1" = 5' Horiz.
1" = 5' Vert.

A1

CROSS SECTIONS

KC Project: 2A920FT

File: H:\Pla89\2A920FT\EAR\OUTPUT\22400_33600.ear

All Dimensions are US Survey Feet

FOR EARTHWORK DEVELOPMENT ONLY

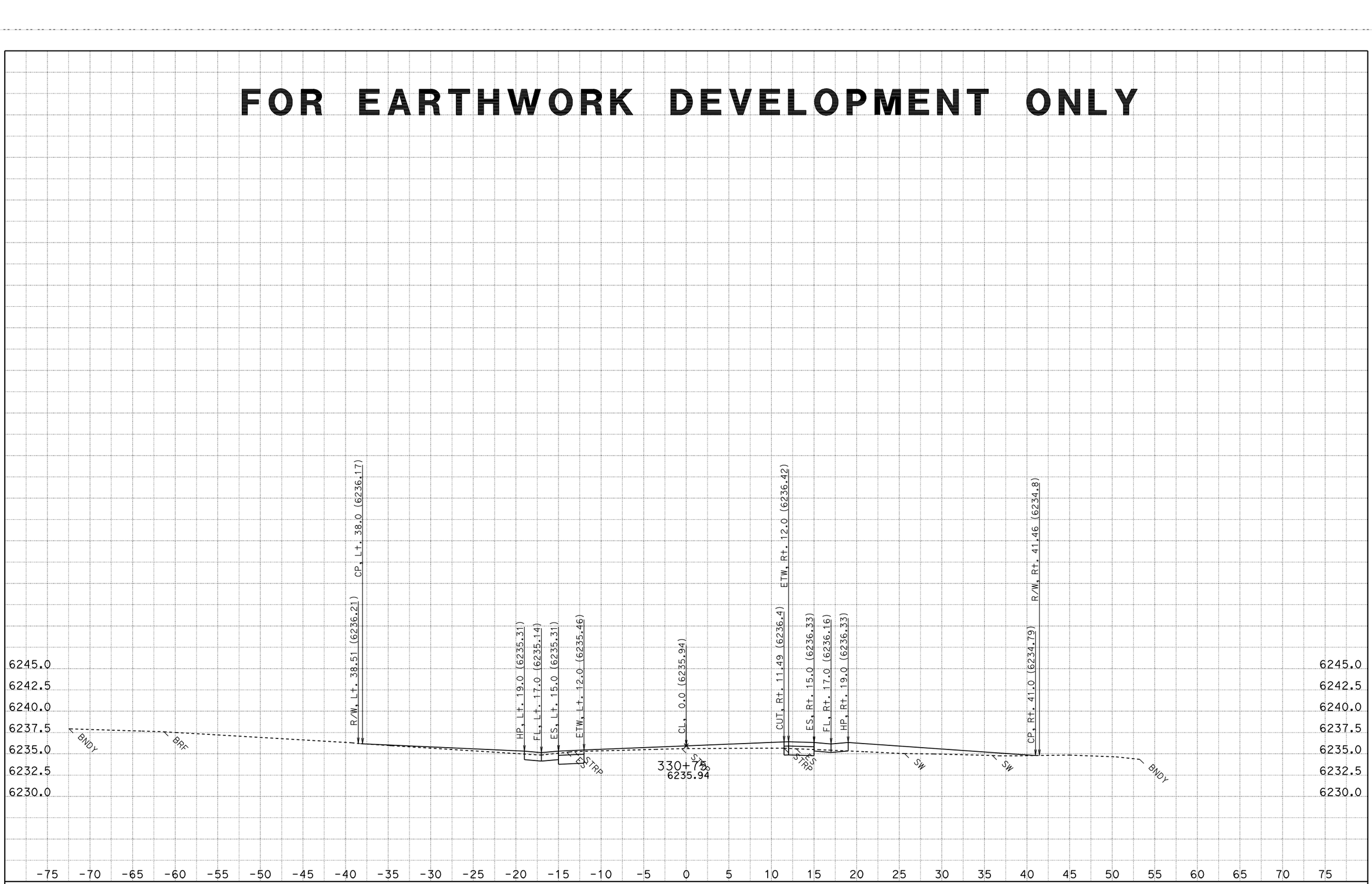

CONTRACT: 2a920

DATE: 8/12/2011

DIST/CO/RTE/PM: 03-ED,Pla 89 PM 27.2/27.4, 0.0/T8.5

SCALE: 1" = 5' Horiz.
1" = 5' Vert.

A1

CROSS SECTIONS

KC Project: 2A920FT File: H:\Pla89\2A920FT\EAR\OUTPUT\22400_33600.ear

All Dimensions are US Survey Feet

SHEET 870 OF 936

FOR EARTHWORK DEVELOPMENT ONLY

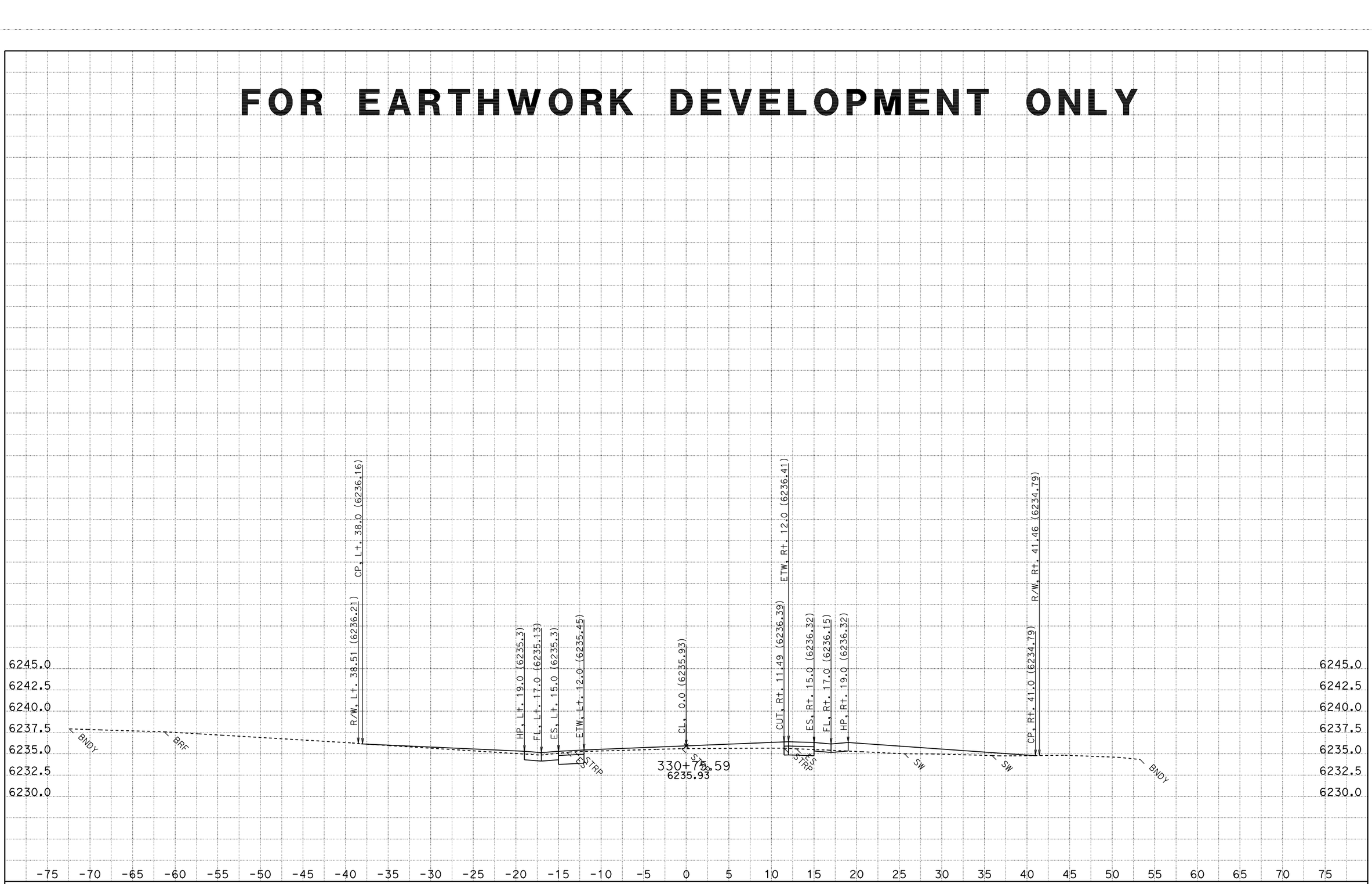

CONTRACT: 2a920

DATE: 8/12/2011

DIST/CO/RTE/PM: 03-ED,Pla 89 PM 27.2/27.4, 0.0/T8.5

SCALE: 1" = 5' Horiz.
1" = 5' Vert.

A1

CROSS SECTIONS

KC Project: 2A920FT File: H:\Pla89\2A920FT\EAR\OUTPUT\22400_33600.ear

All Dimensions are US Survey Feet

FOR EARTHWORK DEVELOPMENT ONLY

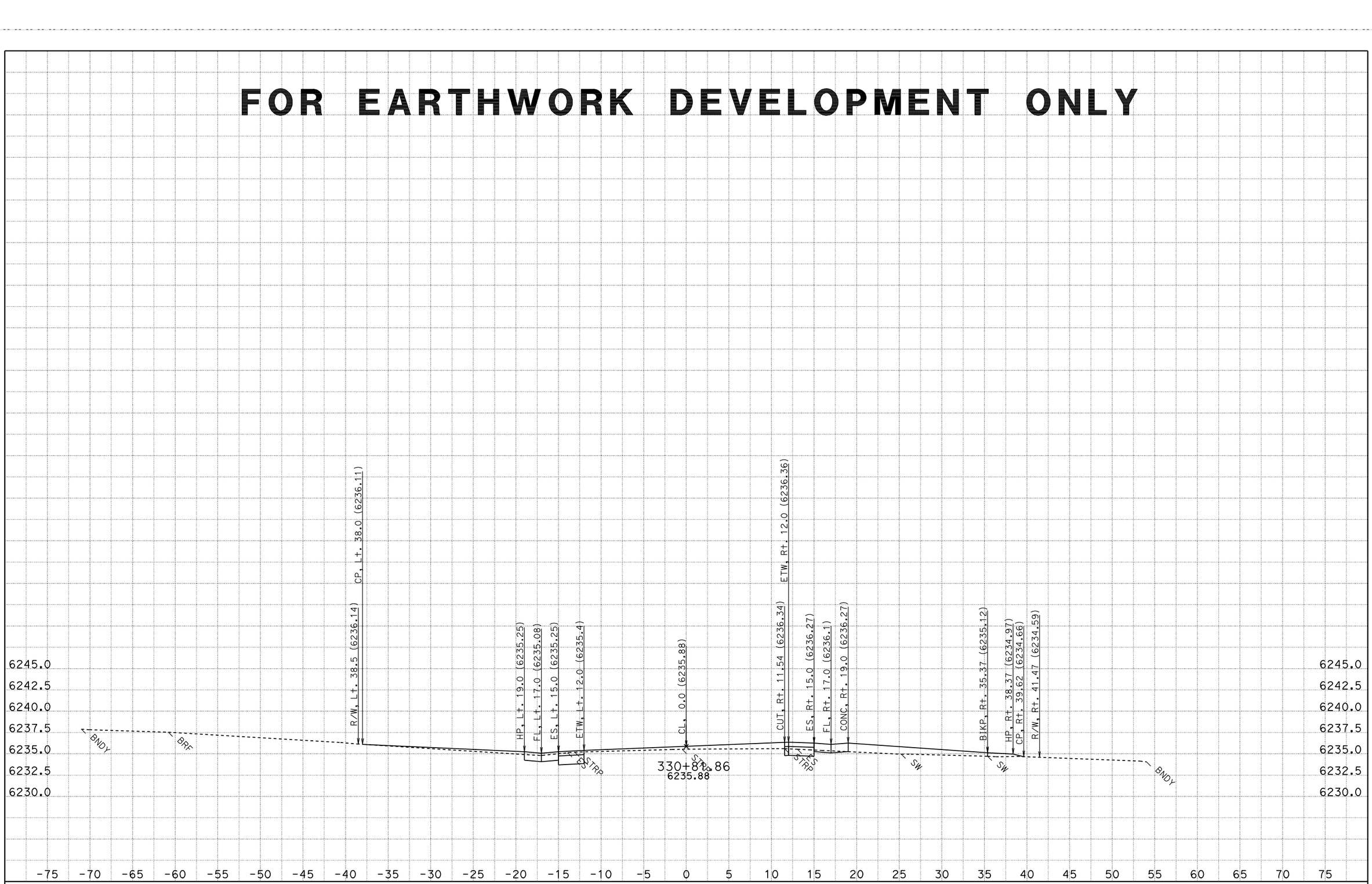

CONTRACT: 2a920

DATE: 8/12/2011

DIST/CO/RTE/PM: 03-ED,Pla 89 PM 27.2/27.4, 0.0/T8.5

SCALE: 1" = 5' Horiz.
1" = 5' Vert.

A1

CROSS SECTIONS

KC Project: 2A920FT File: H:\Pla89\2A920FT\EAR\OUTPUT\22400_33600.ear

All Dimensions are US Survey Feet

FOR EARTHWORK DEVELOPMENT ONLY

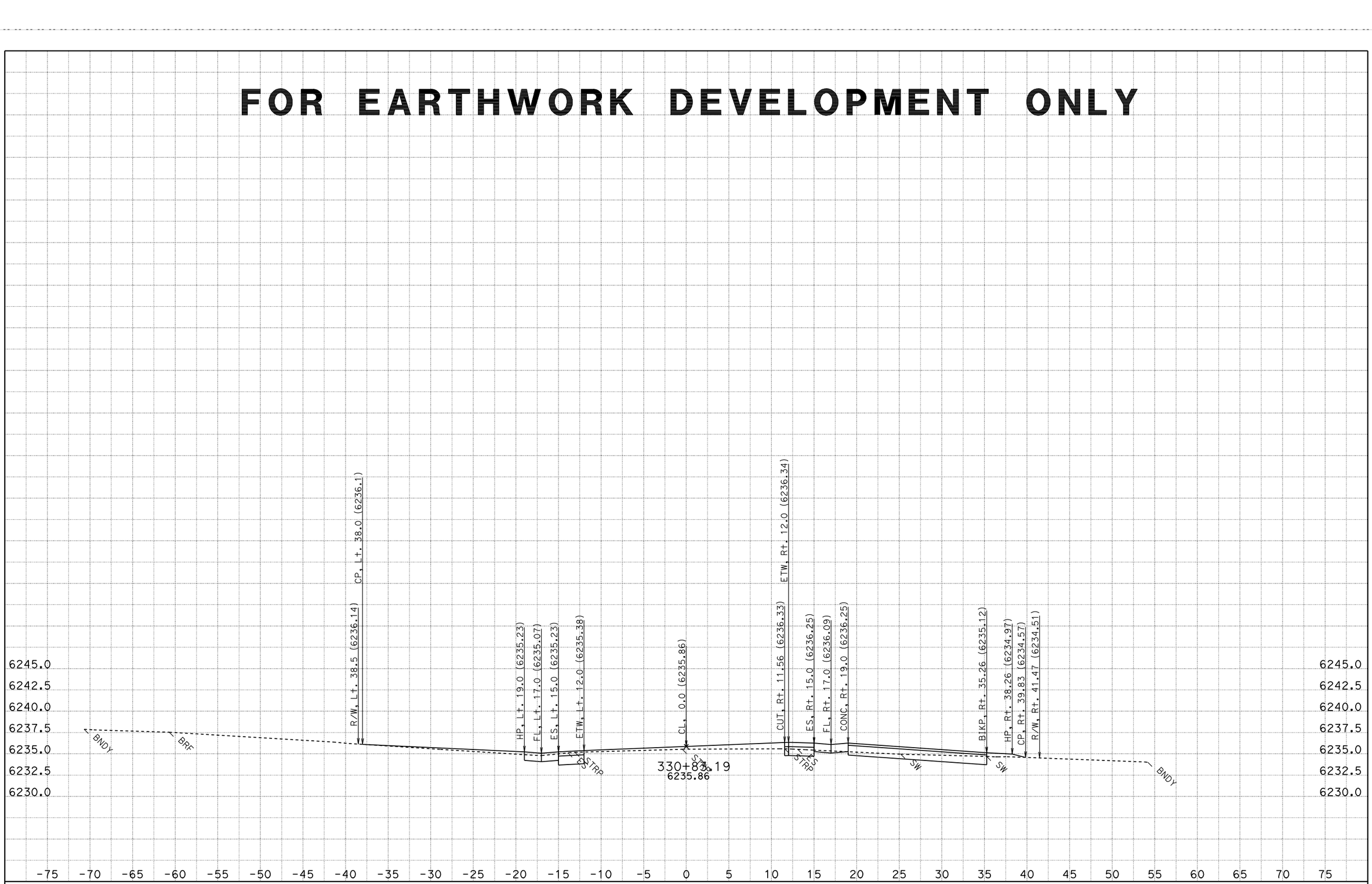

CONTRACT: 2a920

DATE: 8/12/2011

DIST/CO/RTE/PM: 03-ED,Pla 89 PM 27.2/27.4, 0.0/T8.5

SCALE: 1" = 5' Horiz.
1" = 5' Vert.

A1

CROSS SECTIONS

KC Project: 2A920FT File: H:\Pla89\2A920FT\EAR\OUTPUT\22400_33600.ear

All Dimensions are US Survey Feet

FOR EARTHWORK DEVELOPMENT ONLY

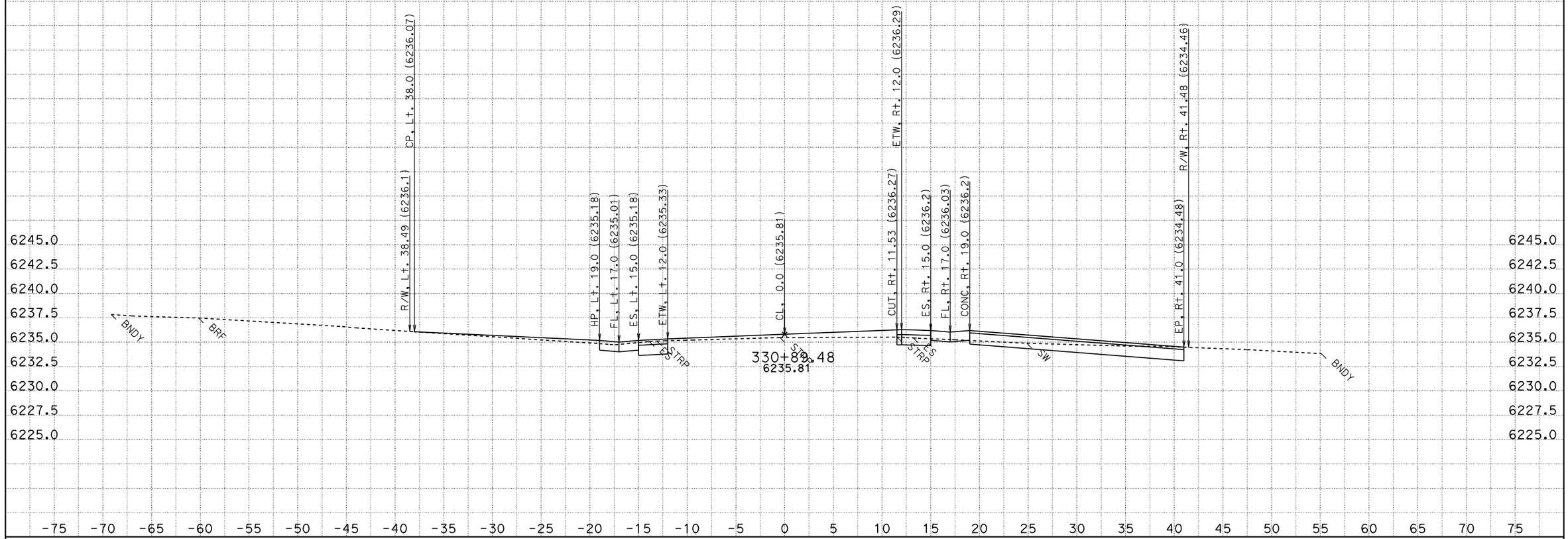

DATE: 8/12/2011

KC Project: 2A920FT

File: H:\Pla89\2A920FT\EAR\OUTPUT\22400_33600.ear

CONTRACT: 2a920

DIST/CO/RTE/PM: 03-ED,Pla 89 PM 27.2/27.4, 0.0/T8.5

SCALE: 1" = 5' Horiz.
1" = 5' Vert.

All Dimensions are US Survey Feet

A1

CROSS SECTIONS

SHEET 874 OF 936

FOR EARTHWORK DEVELOPMENT ONLY

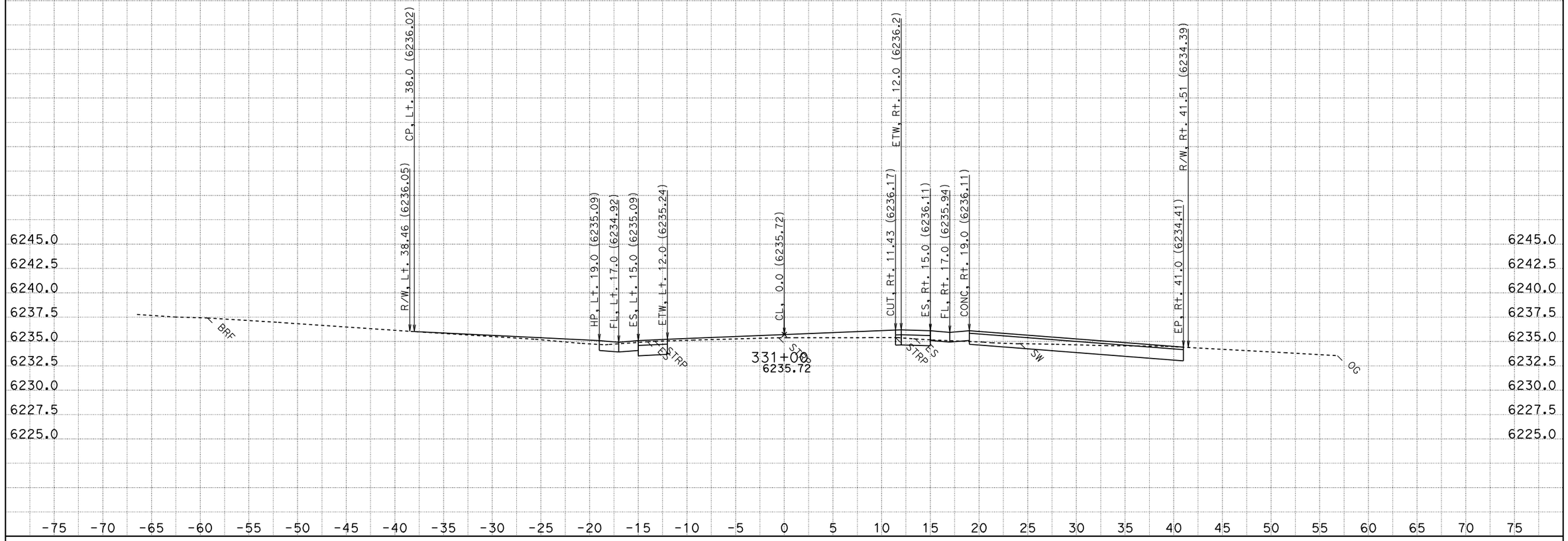

DATE: 8/12/2011
KC Project: 2A920FT

CONTRACT: 2a920
DIST/CO/RTE/PM: 03-ED,Pla 89 PM 27.2/27.4, 0.0/T8.5
File: H:\Pla89\2A920FT\EAR\OUTPUT\22400_33600.ear

SCALE: 1" = 5' Horiz.
1" = 5' Vert.

All Dimensions are US Survey Feet

A1
CROSS SECTIONS
SHEET 875 OF 936

FOR EARTHWORK DEVELOPMENT ONLY

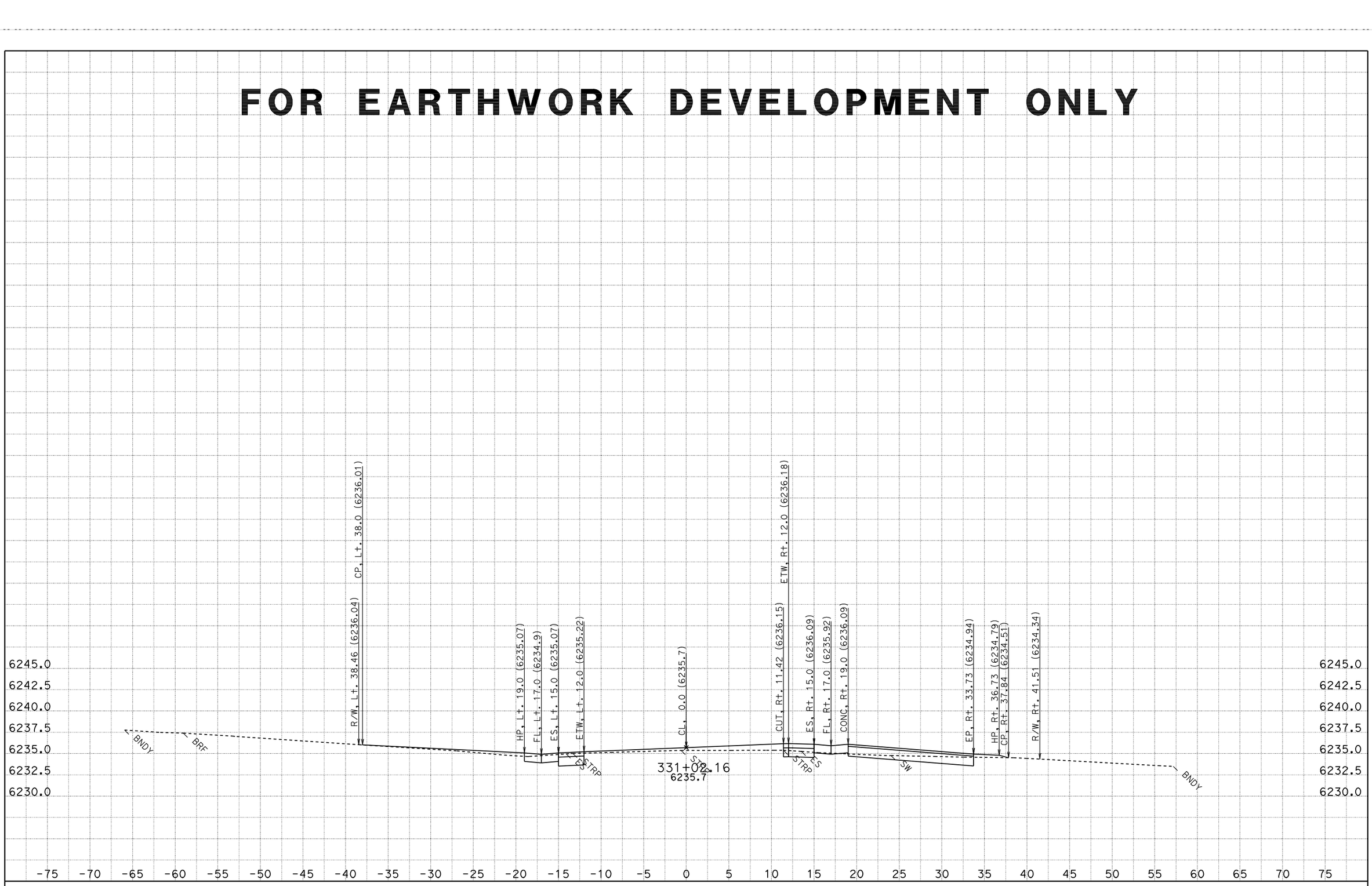

CONTRACT: 2a920

DATE: 8/12/2011

DIST/CO/RTE/PM: 03-ED,Pla 89 PM 27.2/27.4, 0.0/T8.5

SCALE: 1" = 5' Horiz.
1" = 5' Vert.

A1

CROSS SECTIONS

KC Project: 2A920FT

File: H:\Pla89\2A920FT\EAR\OUTPUT\22400_33600.ear

All Dimensions are US Survey Feet

SHEET 876 OF 936

FOR EARTHWORK DEVELOPMENT ONLY

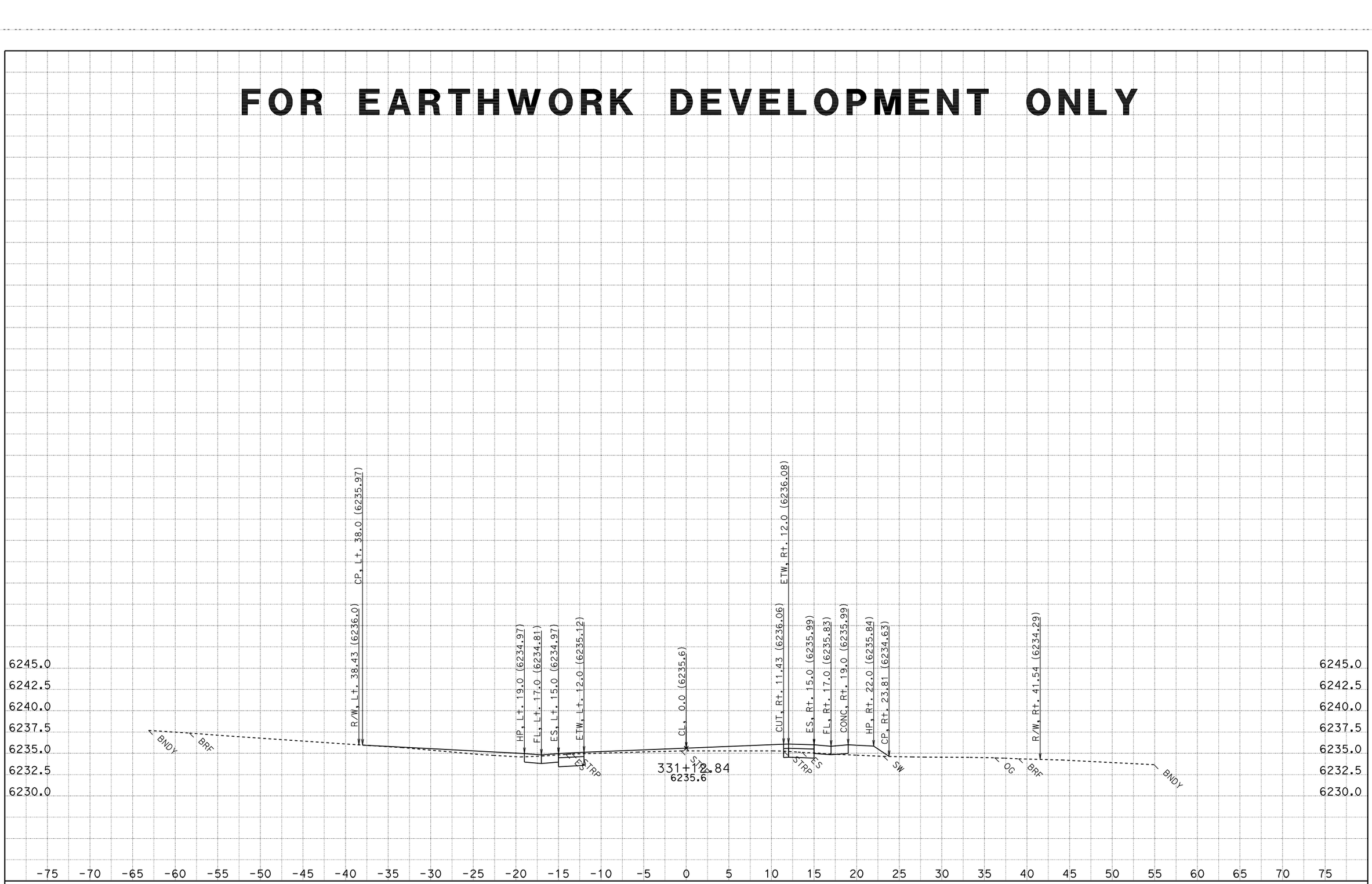

CONTRACT: 2a920

DATE: 8/12/2011

DIST/CO/RTE/PM: 03-ED,Pla 89 PM 27.2/27.4, 0.0/T8.5

SCALE: 1" = 5' Horiz.
1" = 5' Vert.

A1

CROSS SECTIONS

KC Project: 2A920FT

File: H:\Pla89\2A920FT\EAR\OUTPUT\22400_33600.ear

All Dimensions are US Survey Feet

FOR EARTHWORK DEVELOPMENT ONLY

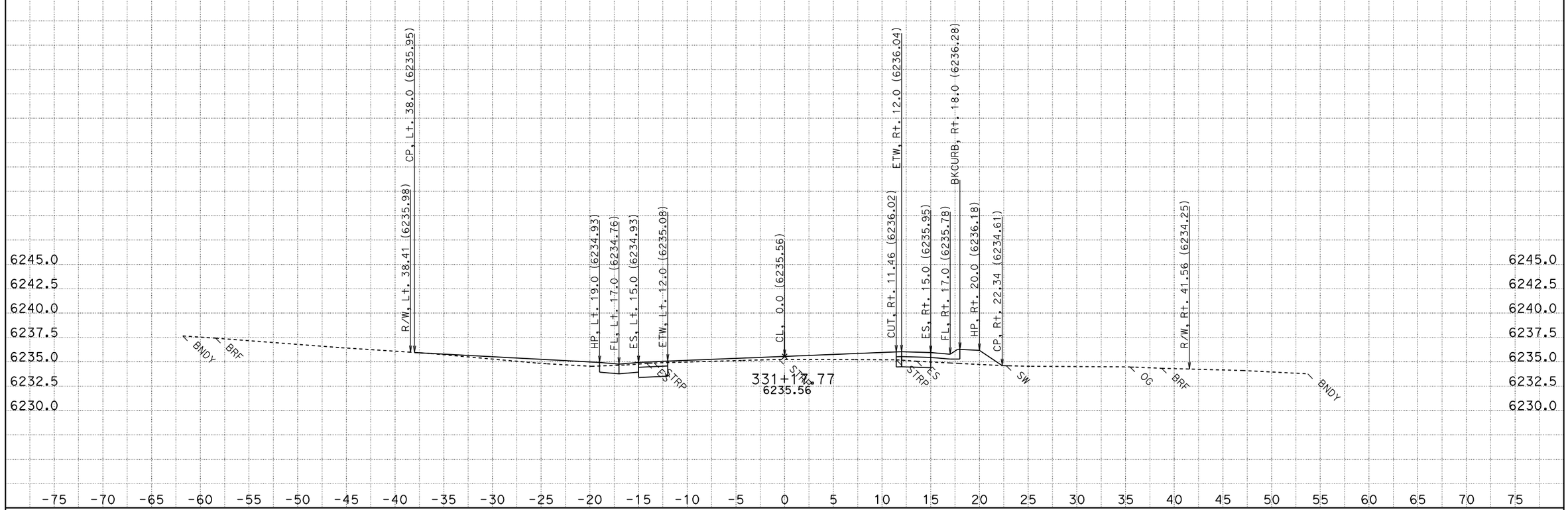

CONTRACT: 2a920

DATE: 8/12/2011

DIST/CO/RTE/PM: 03-ED,Pla 89 PM 27.2/27.4, 0.0/T8.5

SCALE: 1" = 5' Horiz.
1" = 5' Vert.

A1

CROSS SECTIONS

KC Project: 2A920FT

File: H:\Pla89\2A920FT\EAR\OUTPUT\22400_33600.ear

All Dimensions are US Survey Feet

FOR EARTHWORK DEVELOPMENT ONLY

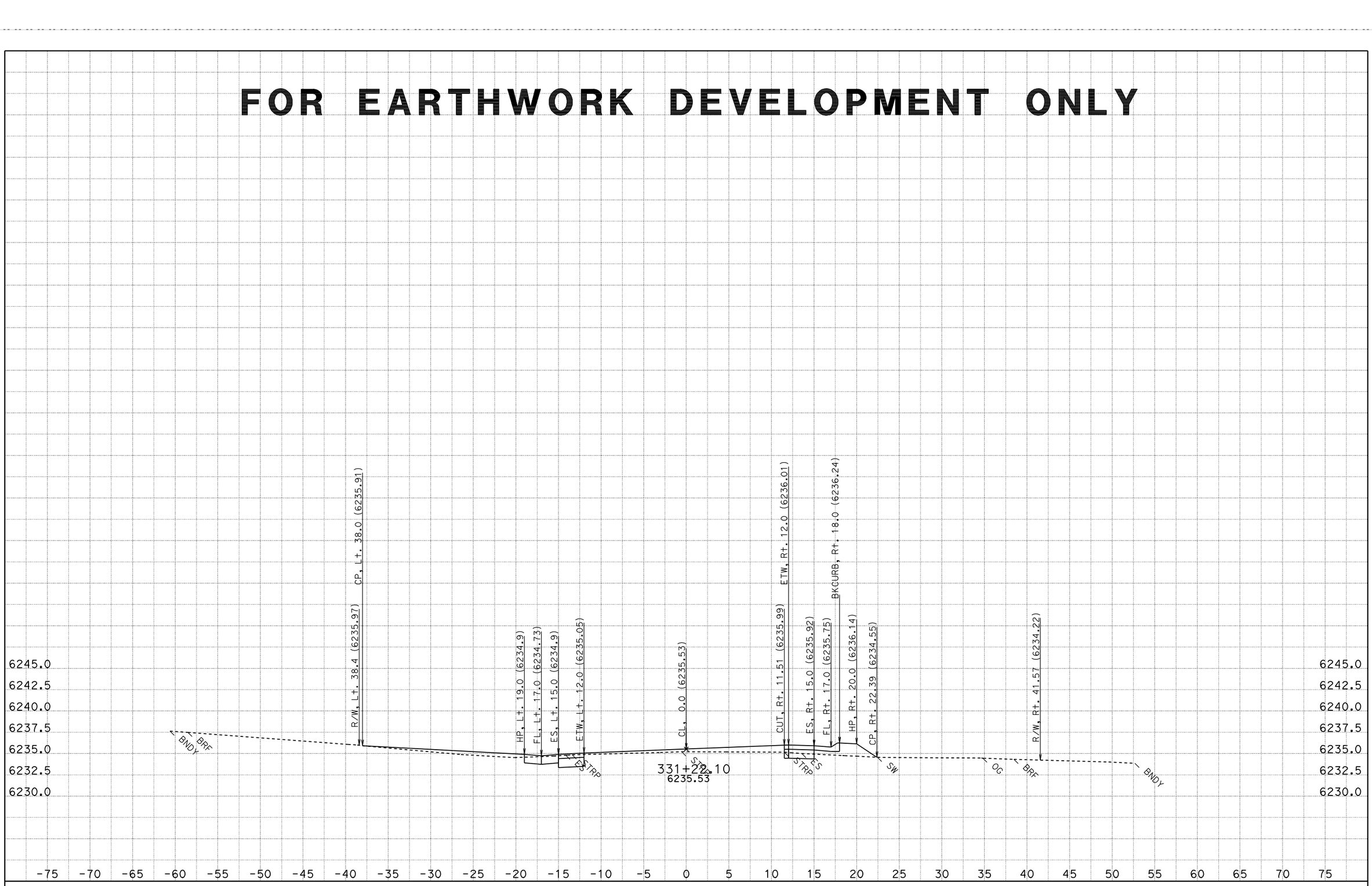

CONTRACT: 2a920

DATE: 8/12/2011

DIST/CO/RTE/PM: 03-ED,Pla 89 PM 27.2/27.4, 0.0/T8.5

SCALE: 1" = 5' Horiz.
1" = 5' Vert.

A1

CROSS SECTIONS

KC Project: 2A920FT

File: H:\Pla89\2A920FT\EAR\OUTPUT\22400_33600.ear

All Dimensions are US Survey Feet

FOR EARTHWORK DEVELOPMENT ONLY

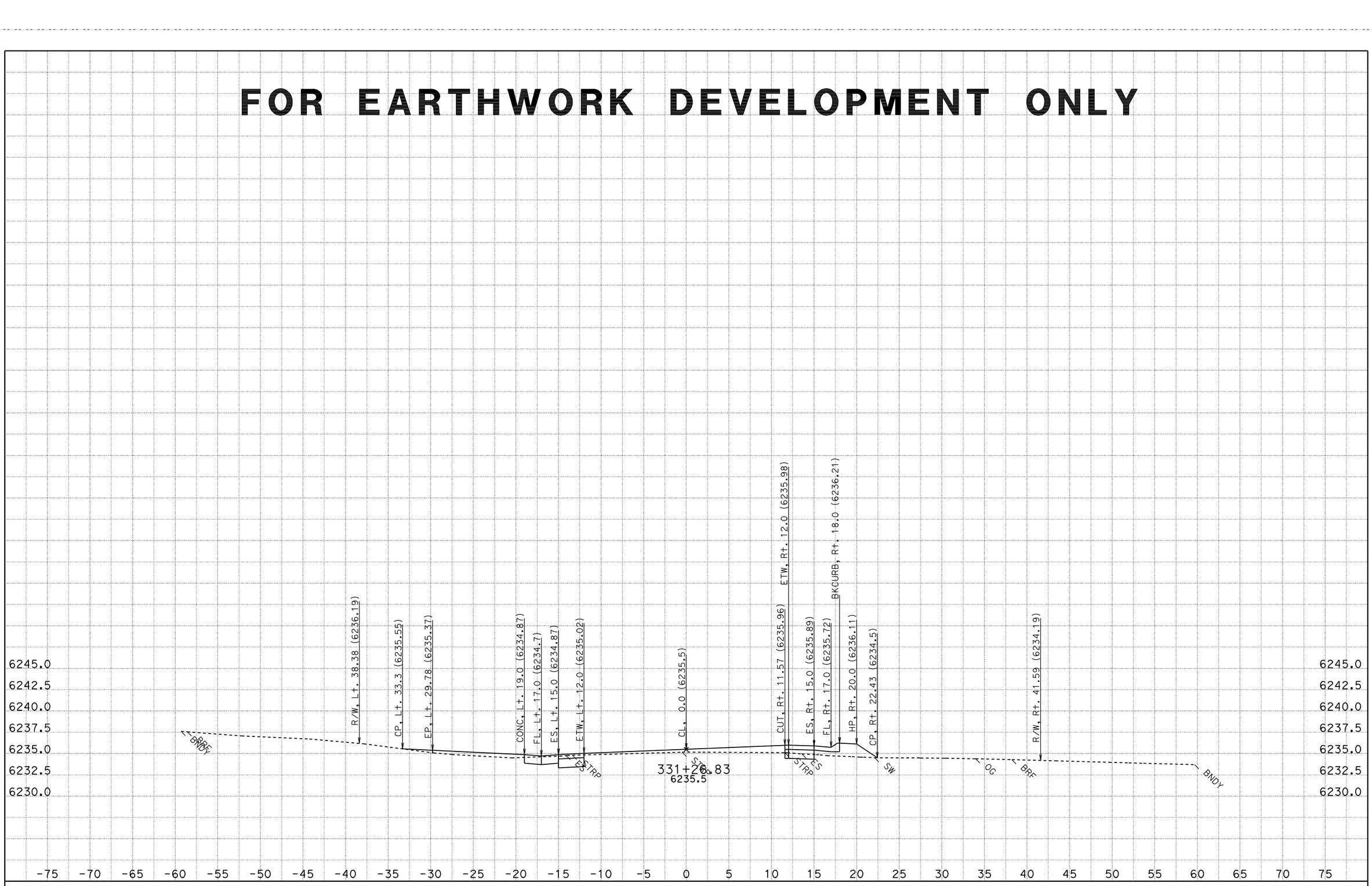

CONTRACT: 2a920

DATE: 8/12/2011

DIST/CO/RTE/PM: 03-ED,Pla 89 PM 27.2/27.4, 0.0/T8.5

SCALE: 1" = 5' Horiz.
1" = 5' Vert.

A1

CROSS SECTIONS

KC Project: 2A920FT

File: H:\Pla89\2A920FT\EAR\OUTPUT\22400_33600.ear

All Dimensions are US Survey Feet

SHEET 880 OF 936

FOR EARTHWORK DEVELOPMENT ONLY

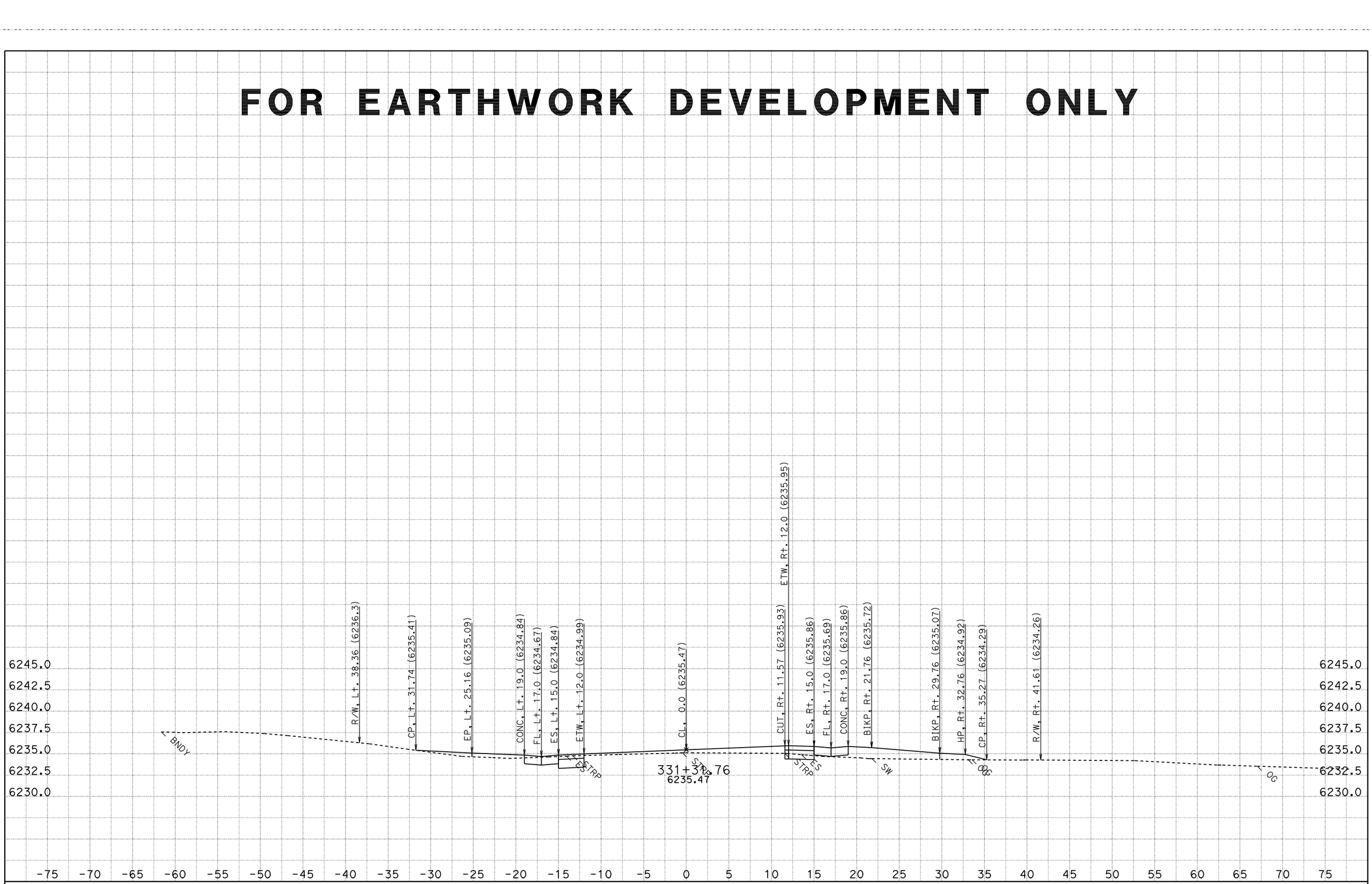

CONTRACT: 2a920

DATE: 8/12/2011

DIST/CO/RTE/PM: 03-ED,Pla 89 PM 27.2/27.4, 0.0/T8.5

SCALE: 1" = 5' Horiz.
1" = 5' Vert.

A1

CROSS SECTIONS

KC Project: 2A920FT File: H:\Pla89\2A920FT\EAR\OUTPUT\22400_33600.ear

All Dimensions are US Survey Feet

SHEET 881 OF 936

FOR EARTHWORK DEVELOPMENT ONLY

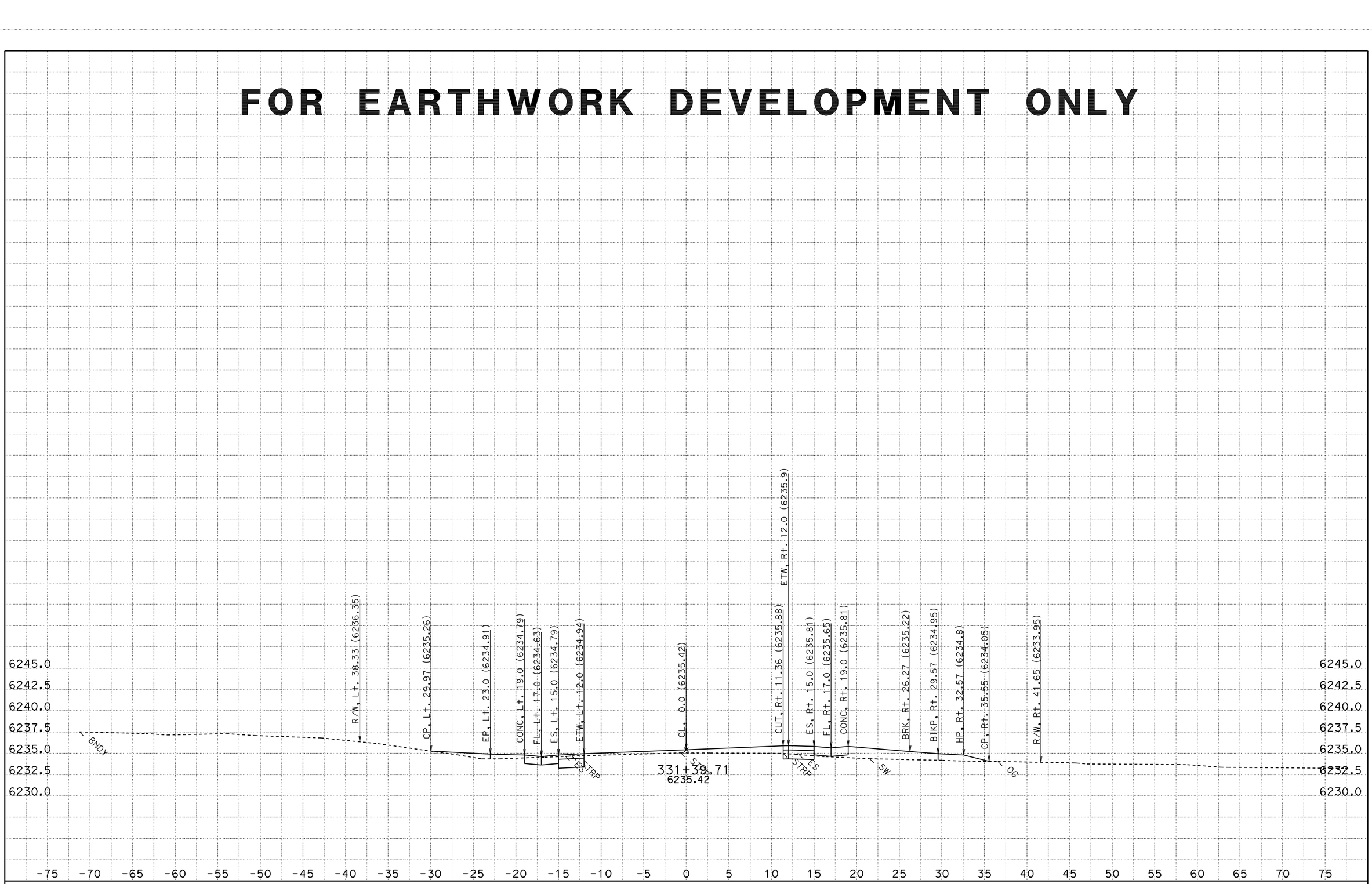

CONTRACT: 2a920

DATE: 8/12/2011

DIST/CO/RTE/PM: 03-ED,Pla 89 PM 27.2/27.4, 0.0/T8.5

KC Project: 2A920FT File: H:\Pla89\2A920FT\EAR\OUTPUT\22400_33600.ear

SCALE: 1" = 5' Horiz.
1" = 5' Vert.

All Dimensions are US Survey Feet

A1

CROSS SECTIONS

SHEET 882 OF 936

FOR EARTHWORK DEVELOPMENT ONLY

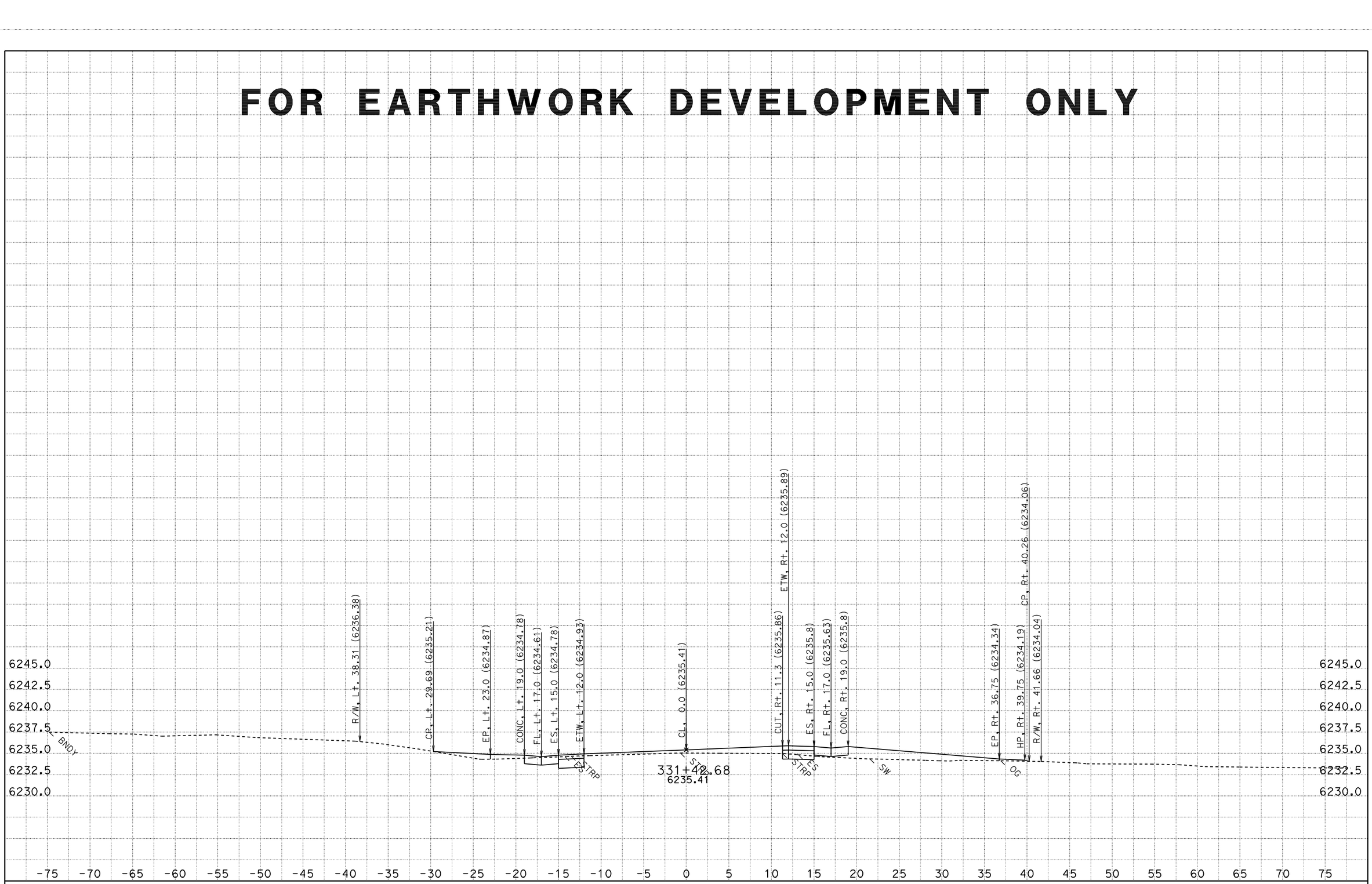

CONTRACT: 2a920

DATE: 8/12/2011

DIST/CO/RTE/PM: 03-ED,Pla 89 PM 27.2/27.4, 0.0/T8.5

KC Project: 2A920FT File: H:\Pla89\2A920FT\EAR\OUTPUT\22400_33600.ear

SCALE: 1" = 5' Horiz.
1" = 5' Vert.

All Dimensions are US Survey Feet

A1
CROSS SECTIONS
SHEET 883 OF 936

FOR EARTHWORK DEVELOPMENT ONLY

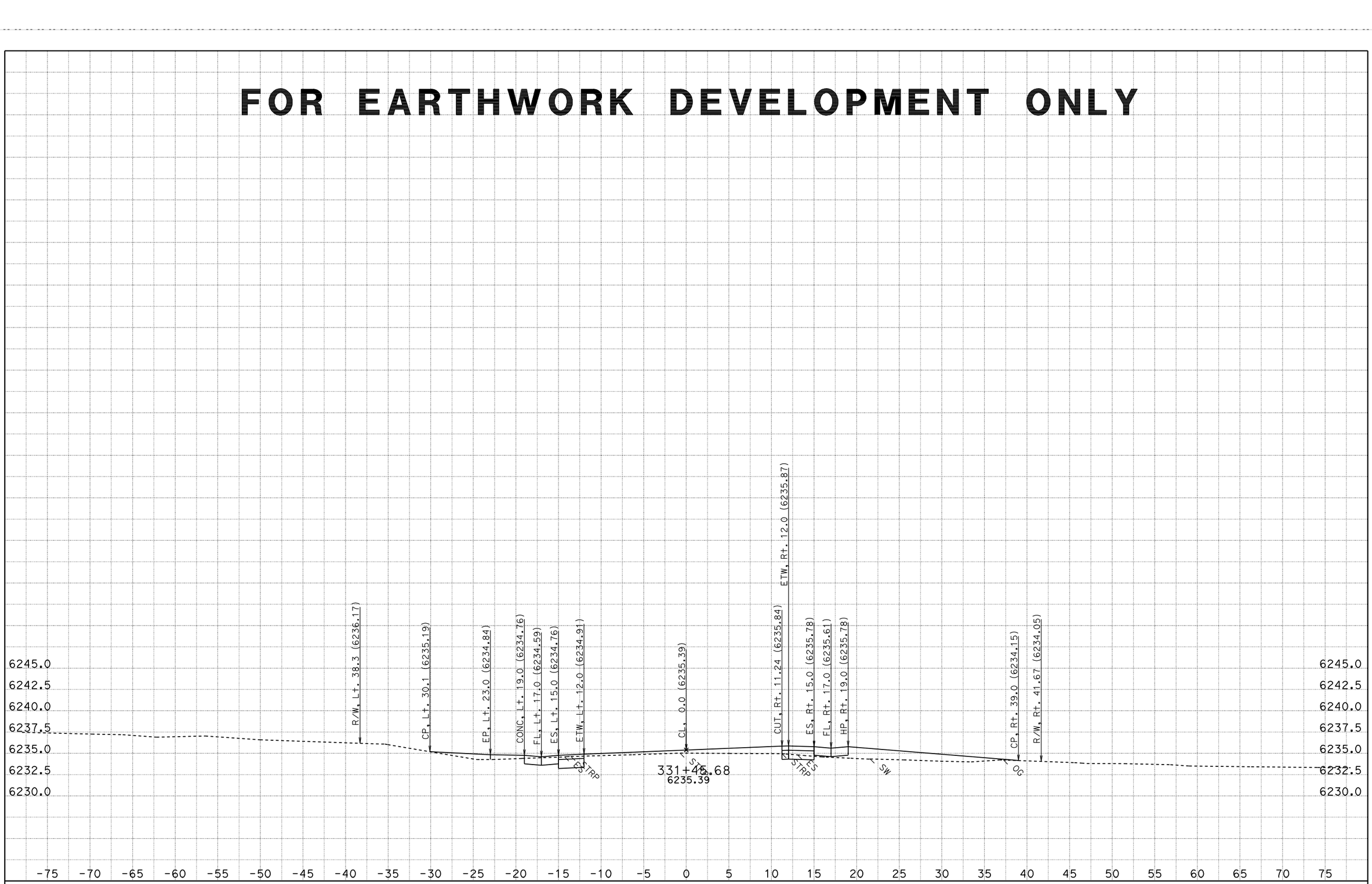

DATE: 8/12/2011
KC Project: 2A920FT
File: H:\Pla89\2A920FT\EAR\OUTPUT\22400_33600.ear

CONTRACT: 2a920
DIST/CO/RTE/PM: 03-ED,Pla 89 PM 27.2/27.4, 0.0/T8.5

SCALE: 1" = 5' Horiz.
1" = 5' Vert.

All Dimensions are US Survey Feet

A1
CROSS SECTIONS
SHEET 884 OF 936

FOR EARTHWORK DEVELOPMENT ONLY

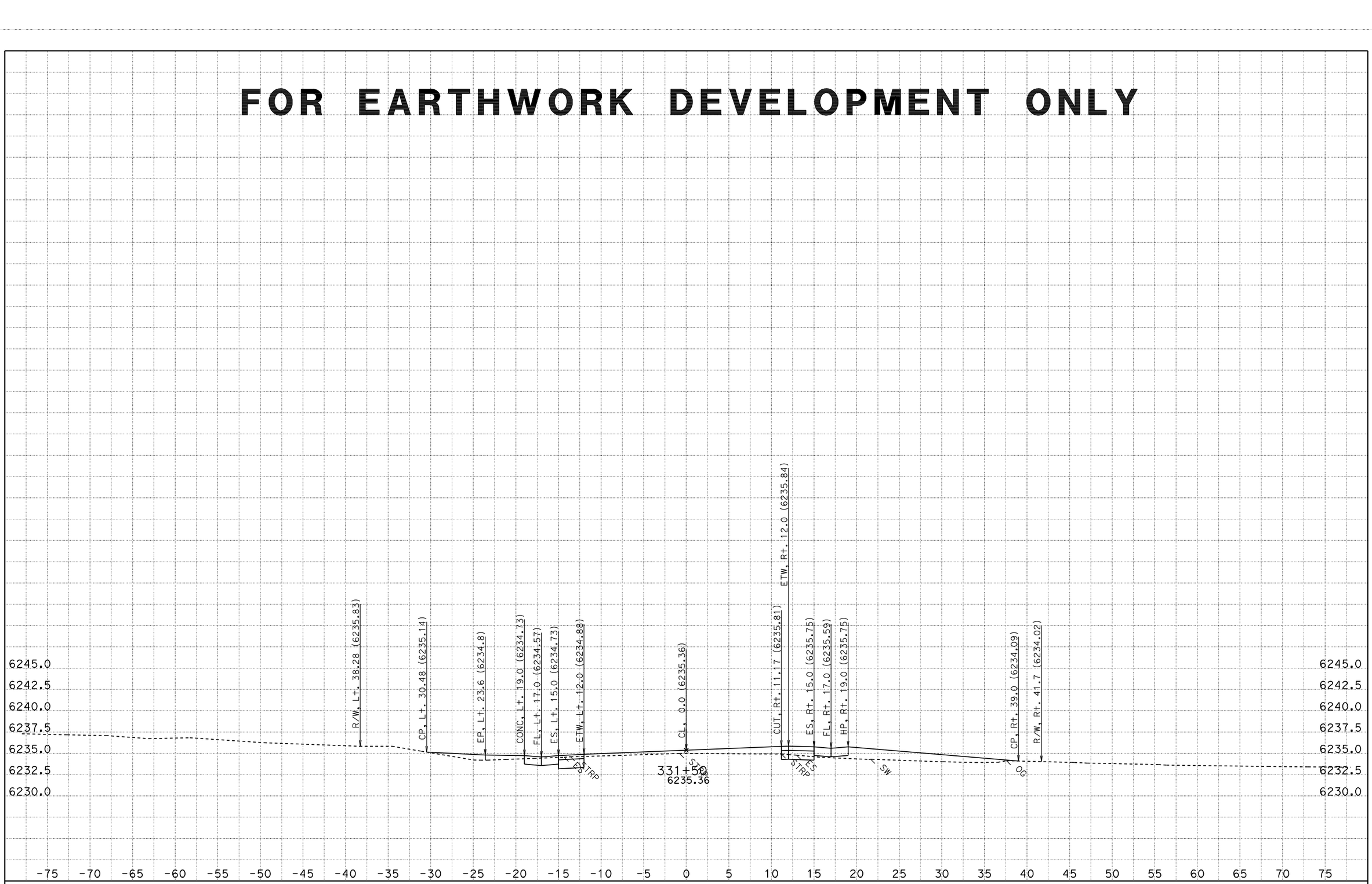

CONTRACT: 2a920

DATE: 8/12/2011

DIST/CO/RTE/PM: 03-ED,Pla 89 PM 27.2/27.4, 0.0/T8.5

KC Project: 2A920FT File: H:\Pla89\2A920FT\EAR\OUTPUT\22400_33600.ear

SCALE: 1" = 5' Horiz.
1" = 5' Vert.

All Dimensions are US Survey Feet

A1

CROSS SECTIONS

SHEET 885 OF 936

FOR EARTHWORK DEVELOPMENT ONLY

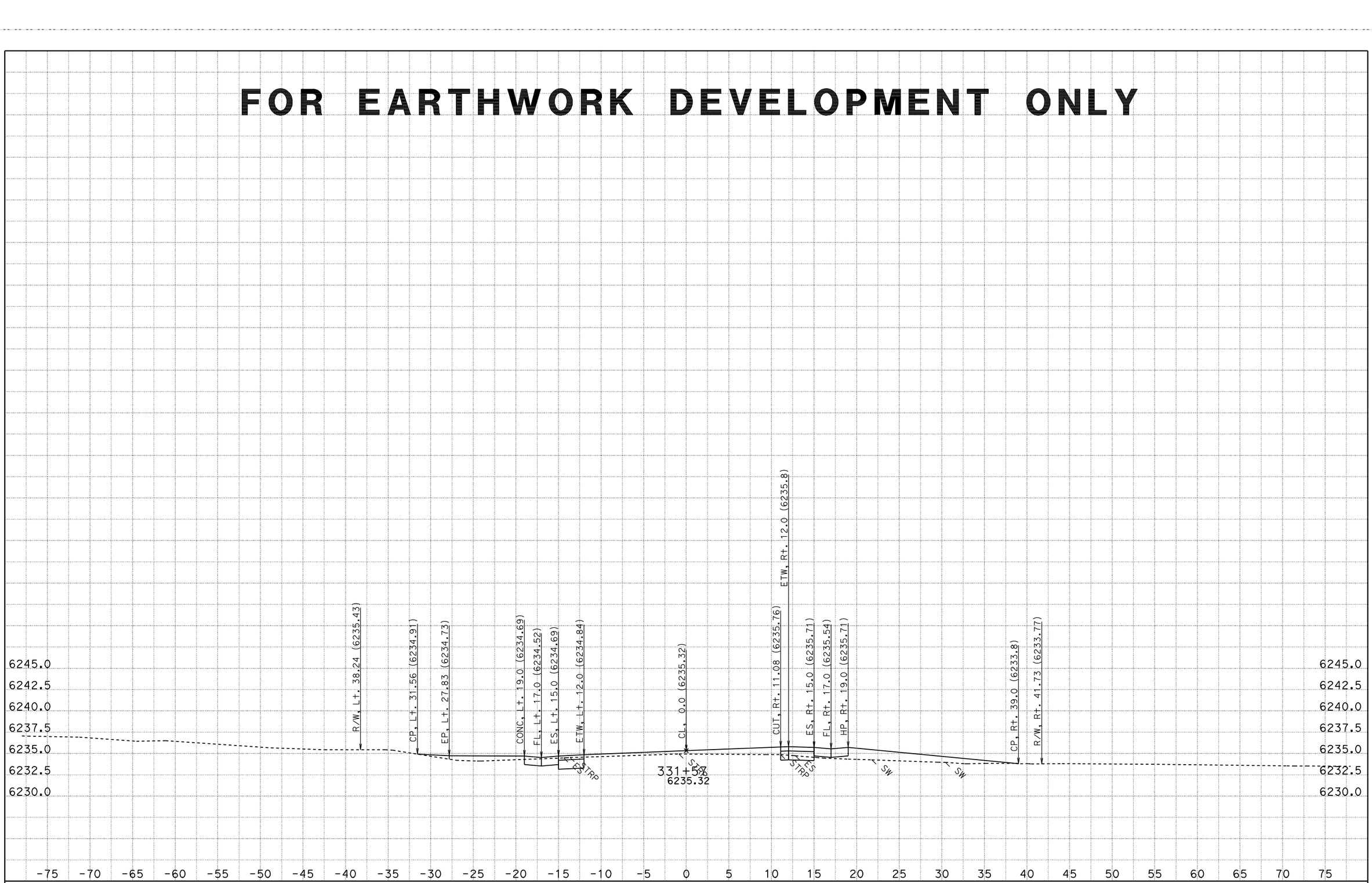

CONTRACT: 2a920

DATE: 8/12/2011

DIST/CO/RTE/PM: 03-ED,Pla 89 PM 27.2/27.4, 0.0/T8.5

SCALE: 1" = 5' Horiz.
1" = 5' Vert.

A1

CROSS SECTIONS

KC Project: 2A920FT File: H:\Pla89\2A920FT\EAR\OUTPUT\22400_33600.ear

All Dimensions are US Survey Feet

FOR EARTHWORK DEVELOPMENT ONLY

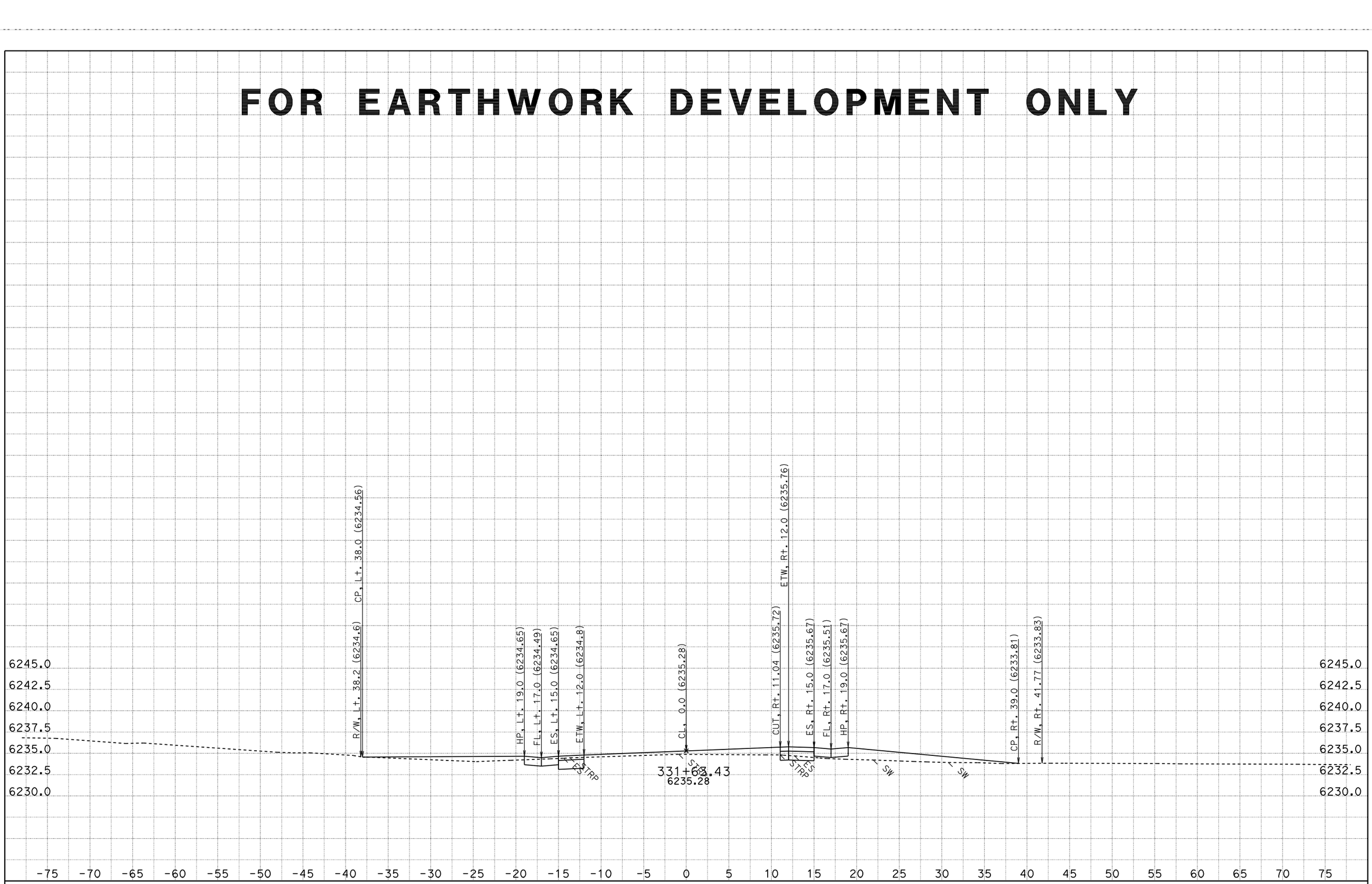

CONTRACT: 2a920

DATE: 8/12/2011

DIST/CO/RTE/PM: 03-ED,Pla 89 PM 27.2/27.4, 0.0/T8.5

KC Project: 2A920FT File: H:\Pla89\2A920FT\EAR\OUTPUT\22400_33600.ear

SCALE: 1" = 5' Horiz.
1" = 5' Vert.

All Dimensions are US Survey Feet

A1

CROSS SECTIONS

SHEET 887 OF 936

FOR EARTHWORK DEVELOPMENT ONLY

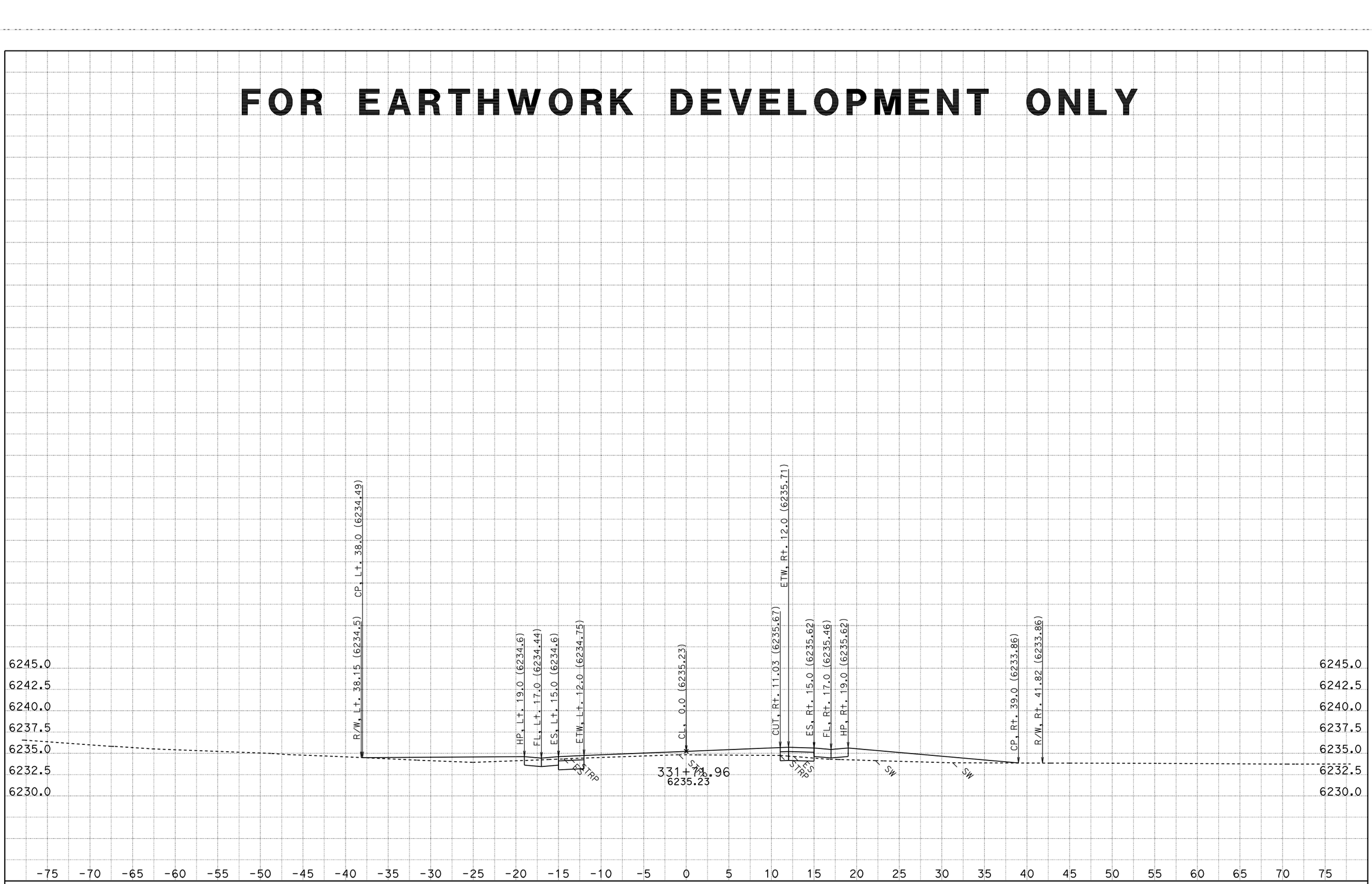

DATE: 8/12/2011

KC Project: 2A920FT

File: H:\Pla89\2A920FT\EAR\OUTPUT\22400_33600.ear

CONTRACT: 2a920

DIST/CO/RTE/PM: 03-ED,Pla 89 PM 27.2/27.4, 0.0/T8.5

SCALE: 1" = 5' Horiz.
1" = 5' Vert.

All Dimensions are US Survey Feet

A1

CROSS SECTIONS

SHEET 888 OF 936

FOR EARTHWORK DEVELOPMENT ONLY

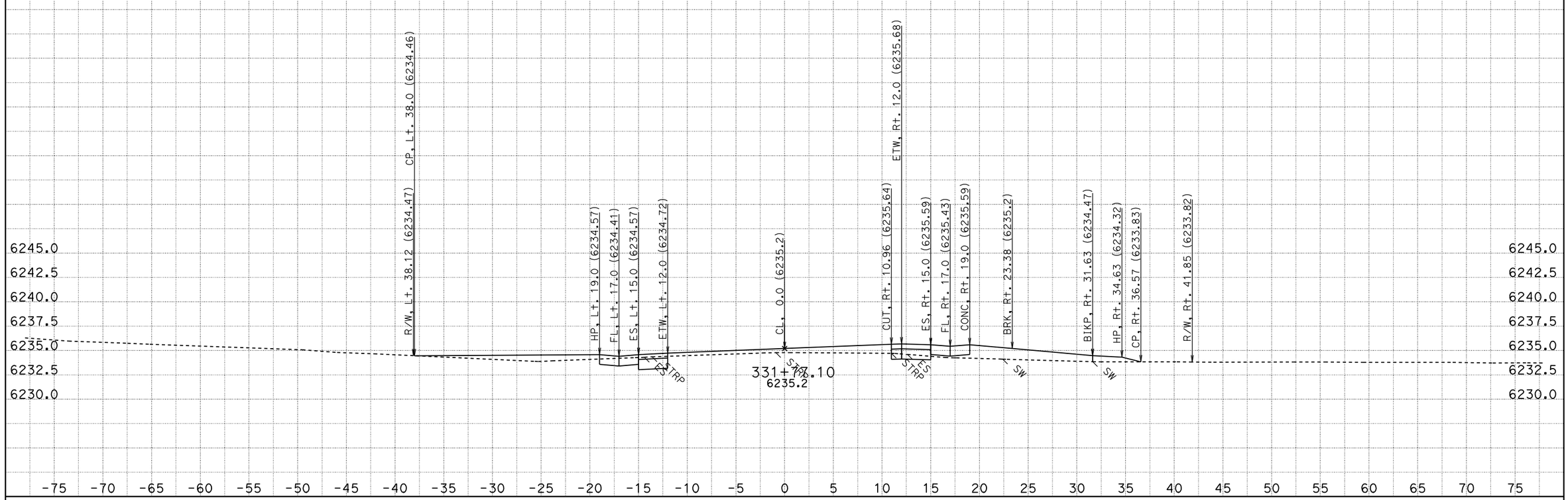

CONTRACT: 2a920

DATE: 8/12/2011

DIST/CO/RTE/PM: 03-ED,Pla 89 PM 27.2/27.4, 0.0/T8.5

KC Project: 2A920FT File: H:\Pla89\2A920FT\EAR\OUTPUT\22400_33600.ear

SCALE: 1" = 5' Horiz.
1" = 5' Vert.

All Dimensions are US Survey Feet

A1

CROSS SECTIONS

SHEET 889 OF 936

FOR EARTHWORK DEVELOPMENT ONLY

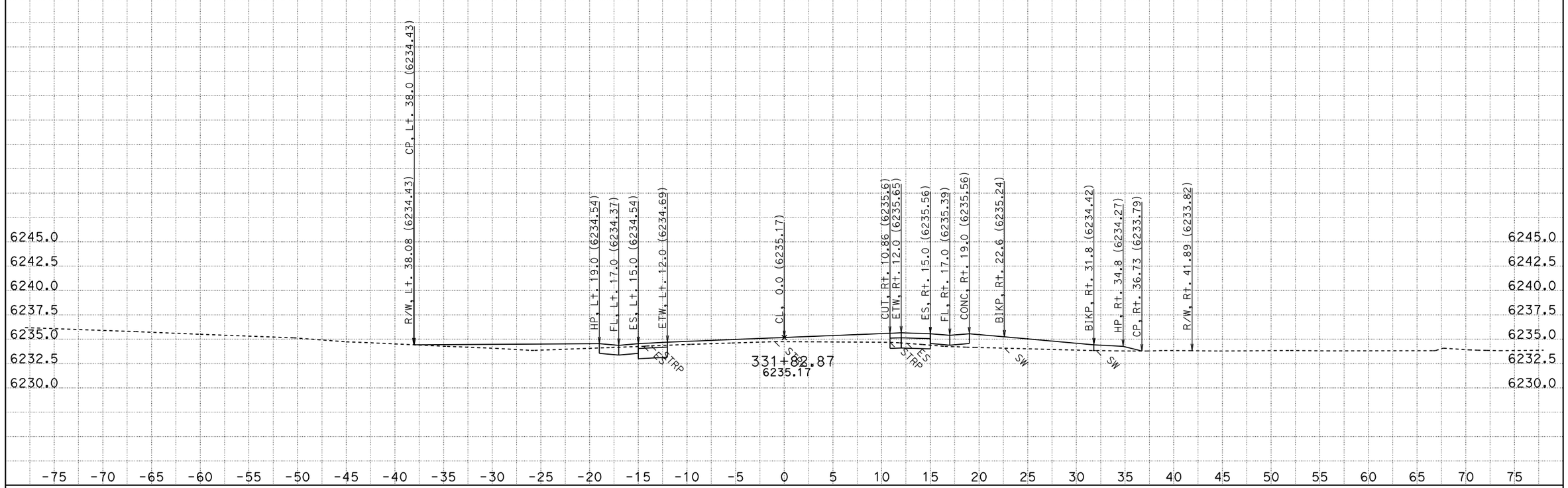

CONTRACT: 2a920

DATE: 8/12/2011

DIST/CO/RTE/PM: 03-ED,Pla 89 PM 27.2/27.4, 0.0/T8.5

SCALE: 1" = 5' Horiz.
1" = 5' Vert.

A1

CROSS SECTIONS

KC Project: 2A920FT File: H:\Pla89\2A920FT\EAR\OUTPUT\22400_33600.ear

All Dimensions are US Survey Feet

FOR EARTHWORK DEVELOPMENT ONLY

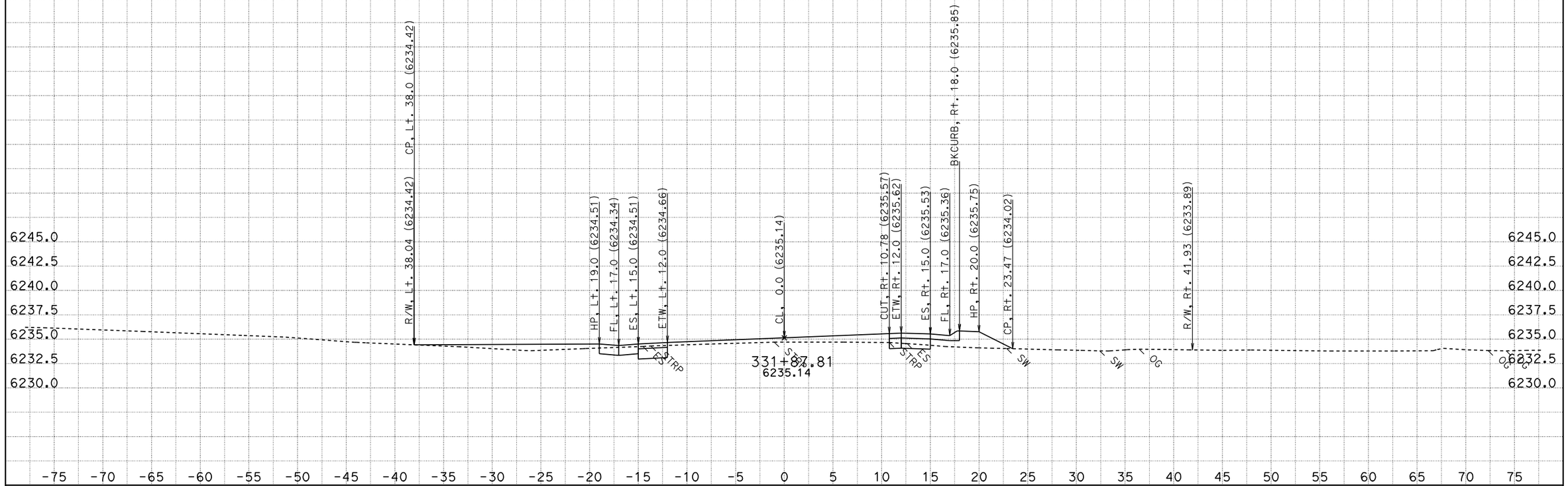

CONTRACT: 2a920

DATE: 8/12/2011

DIST/CO/RTE/PM: 03-ED,Pla 89 PM 27.2/27.4, 0.0/T8.5

SCALE: 1" = 5' Horiz.
1" = 5' Vert.

A1

CROSS SECTIONS

KC Project: 2A920FT File: H:\Pla89\2A920FT\EAR\OUTPUT\22400_33600.ear

All Dimensions are US Survey Feet

SHEET 891 OF 936

FOR EARTHWORK DEVELOPMENT ONLY

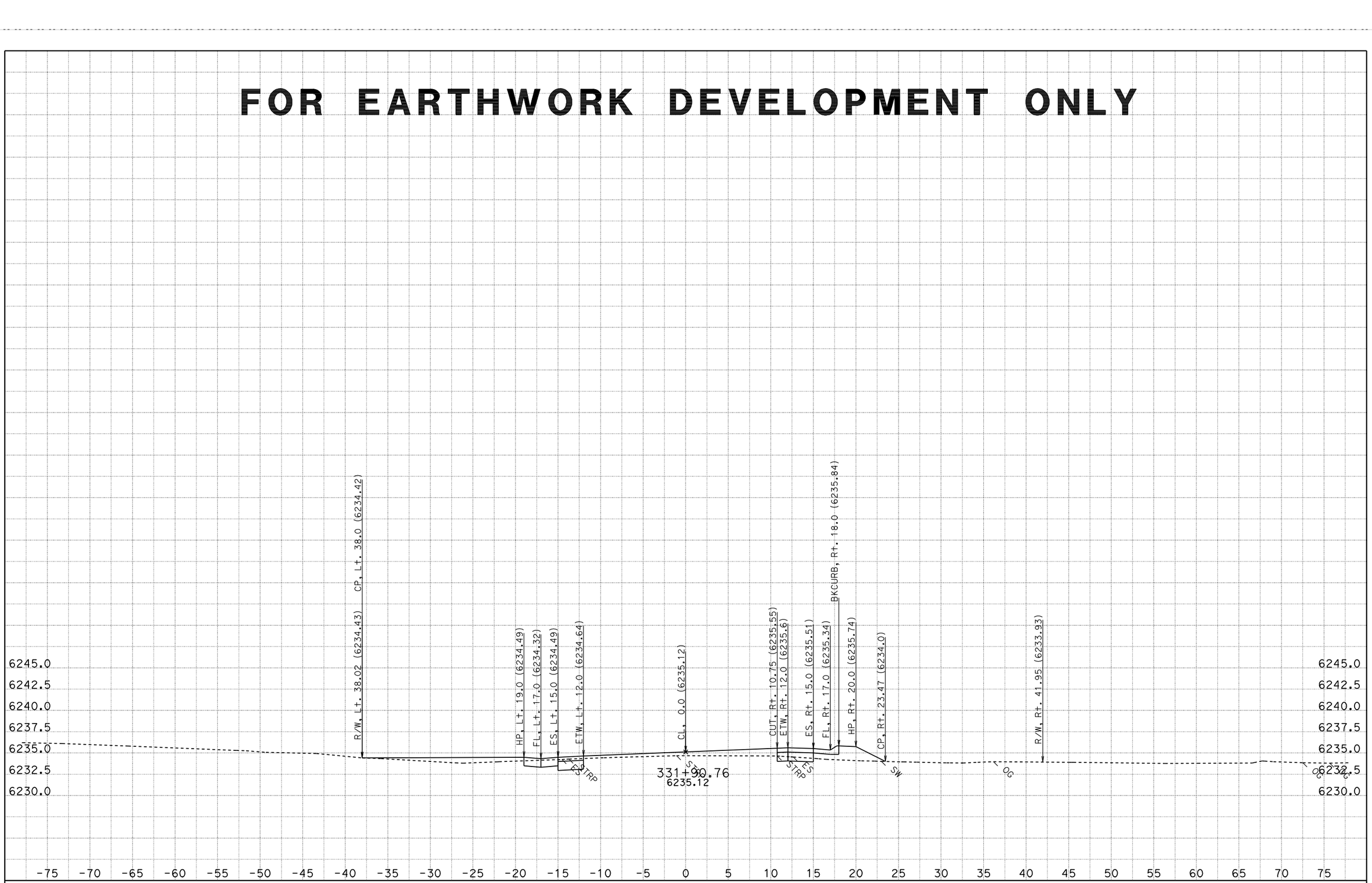

CONTRACT: 2a920

DATE: 8/12/2011

DIST/CO/RTE/PM: 03-ED,Pla 89 PM 27.2/27.4, 0.0/T8.5

SCALE: 1" = 5' Horiz.
1" = 5' Vert.

A1

CROSS SECTIONS

KC Project: 2A920FT

File: H:\Pla89\2A920FT\EAR\OUTPUT\22400_33600.ear

All Dimensions are US Survey Feet

FOR EARTHWORK DEVELOPMENT ONLY

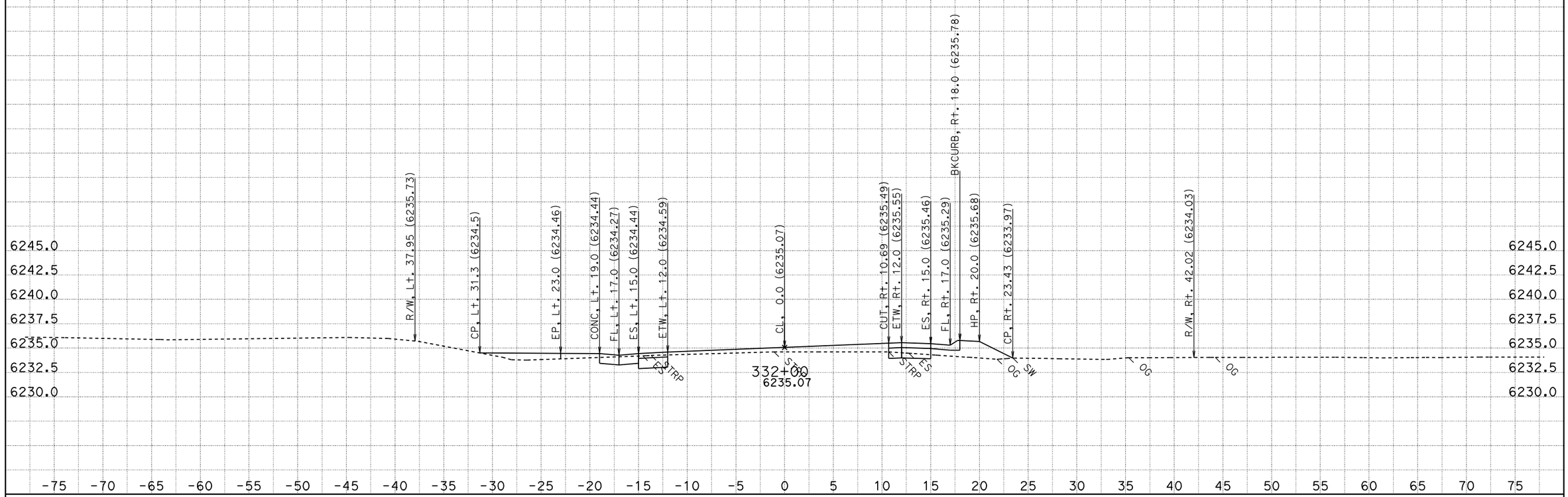

CONTRACT: 2a920

DATE: 8/12/2011 DIST/CO/RTE/PM: 03-ED,Pla 89 PM 27.2/27.4, 0.0/T8.5

KC Project: 2A920FT File: H:\Pla89\2A920FT\EAR\OUTPUT\22400_33600.ear

SCALE: 1" = 5' Horiz.
1" = 5' Vert.

All Dimensions are US Survey Feet

A1
CROSS SECTIONS
SHEET 893 OF 936

FOR EARTHWORK DEVELOPMENT ONLY

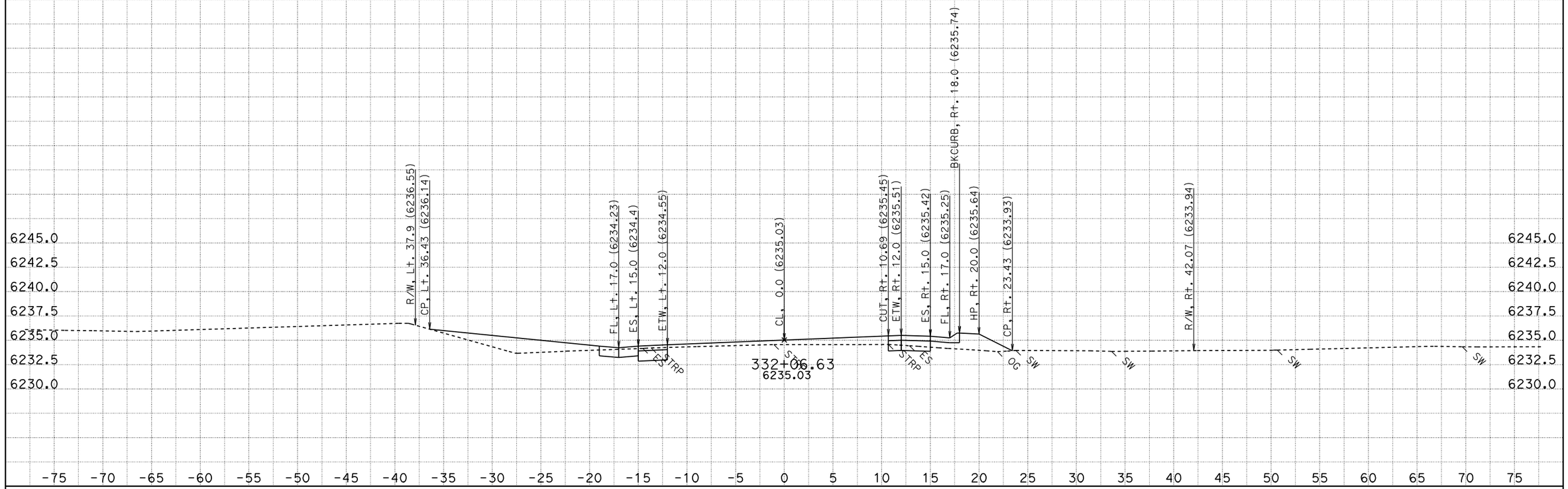

CONTRACT: 2a920

DATE: 8/12/2011

DIST/CO/RTE/PM: 03-ED,Pla 89 PM 27.2/27.4, 0.0/T8.5

SCALE: 1" = 5' Horiz.
1" = 5' Vert.

A1

CROSS SECTIONS

KC Project: 2A920FT

File: H:\Pla89\2A920FT\EAR\OUTPUT\22400_33600.ear

All Dimensions are US Survey Feet

FOR EARTHWORK DEVELOPMENT ONLY

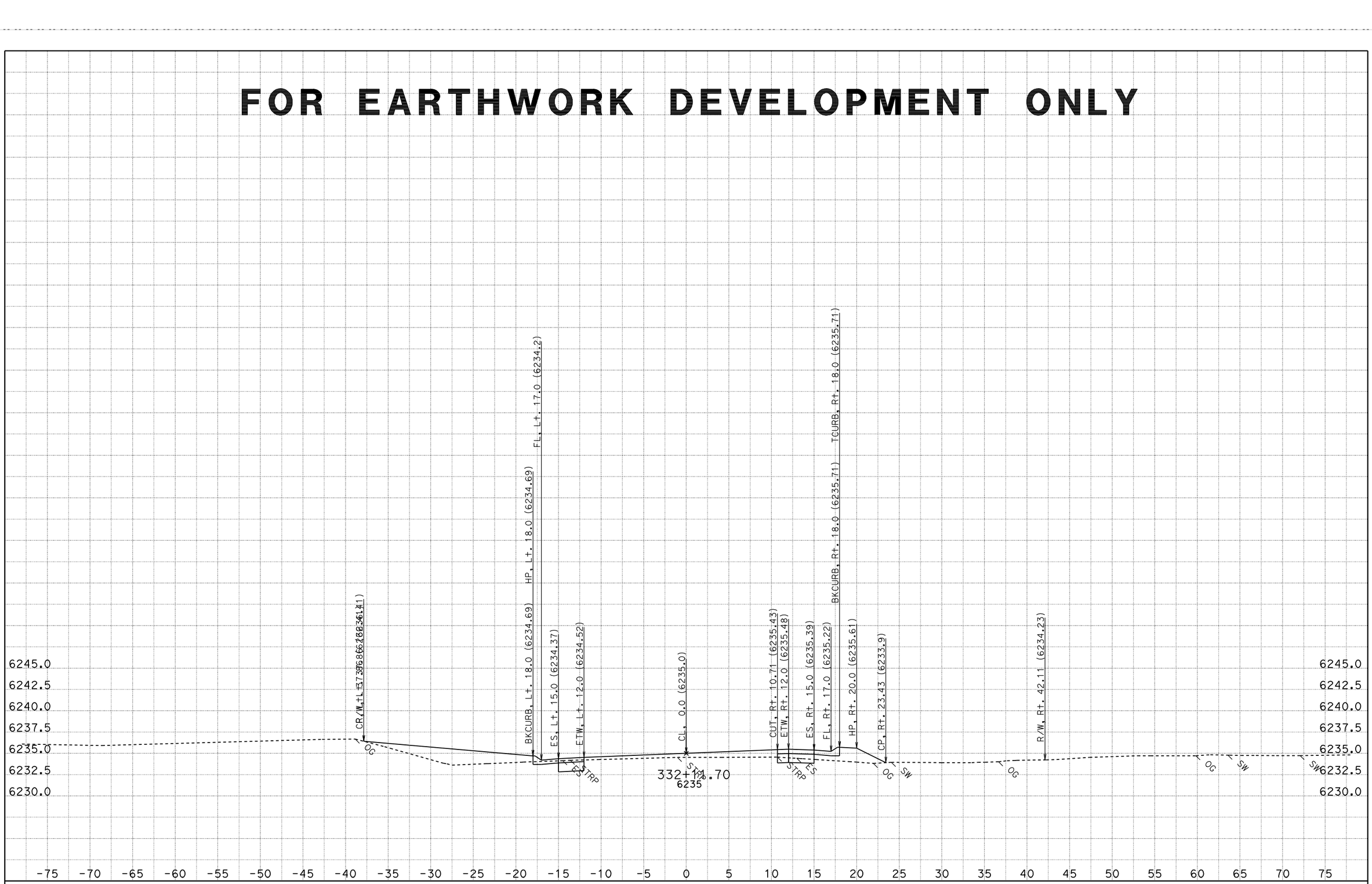

DATE: 8/12/2011
KC Project: 2A920FT

CONTRACT: 2a920
DIST/CO/RTE/PM: 03-ED,Pla 89 PM 27.2/27.4, 0.0/T8.5
File: H:\Pla89\2A920FT\EAR\OUTPUT\22400_33600.ear

SCALE: 1" = 5' Horiz.
1" = 5' Vert.

All Dimensions are US Survey Feet

A1
CROSS SECTIONS
SHEET 895 OF 936

FOR EARTHWORK DEVELOPMENT ONLY

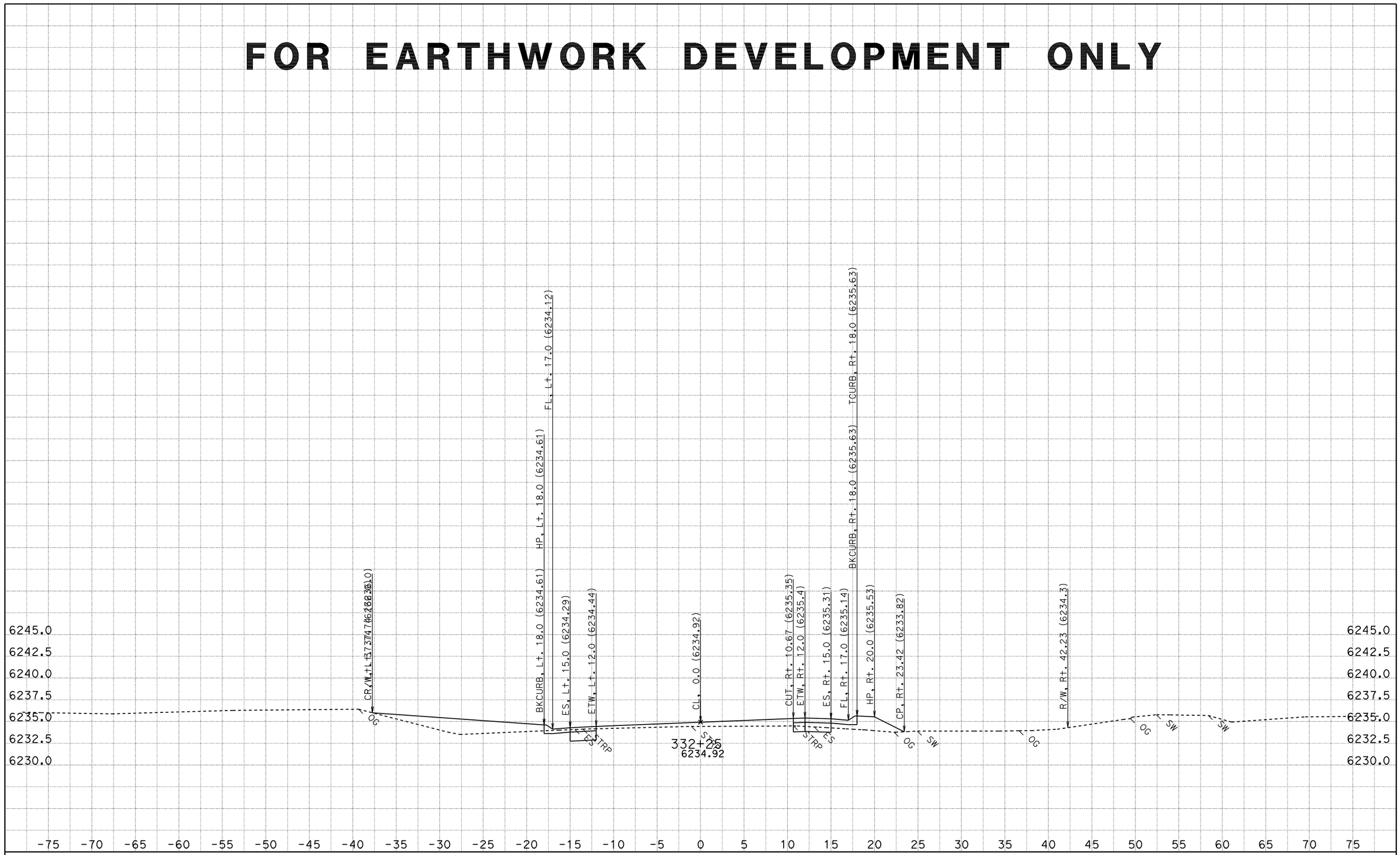

DATE: 8/12/2011
KC Project: 2A920FT

CONTRACT: 2a920
DIST/CO/RTE/PM: 03-ED,Pla 89 PM 27.2/27.4, 0.0/T8.5
File: H:\Pla89\2A920FT\EAR\OUTPUT\22400_33600.ear

SCALE: 1" = 5' Horiz.
1" = 5' Vert.

All Dimensions are US Survey Feet

A1
CROSS SECTIONS
SHEET 896 OF 936

FOR EARTHWORK DEVELOPMENT ONLY

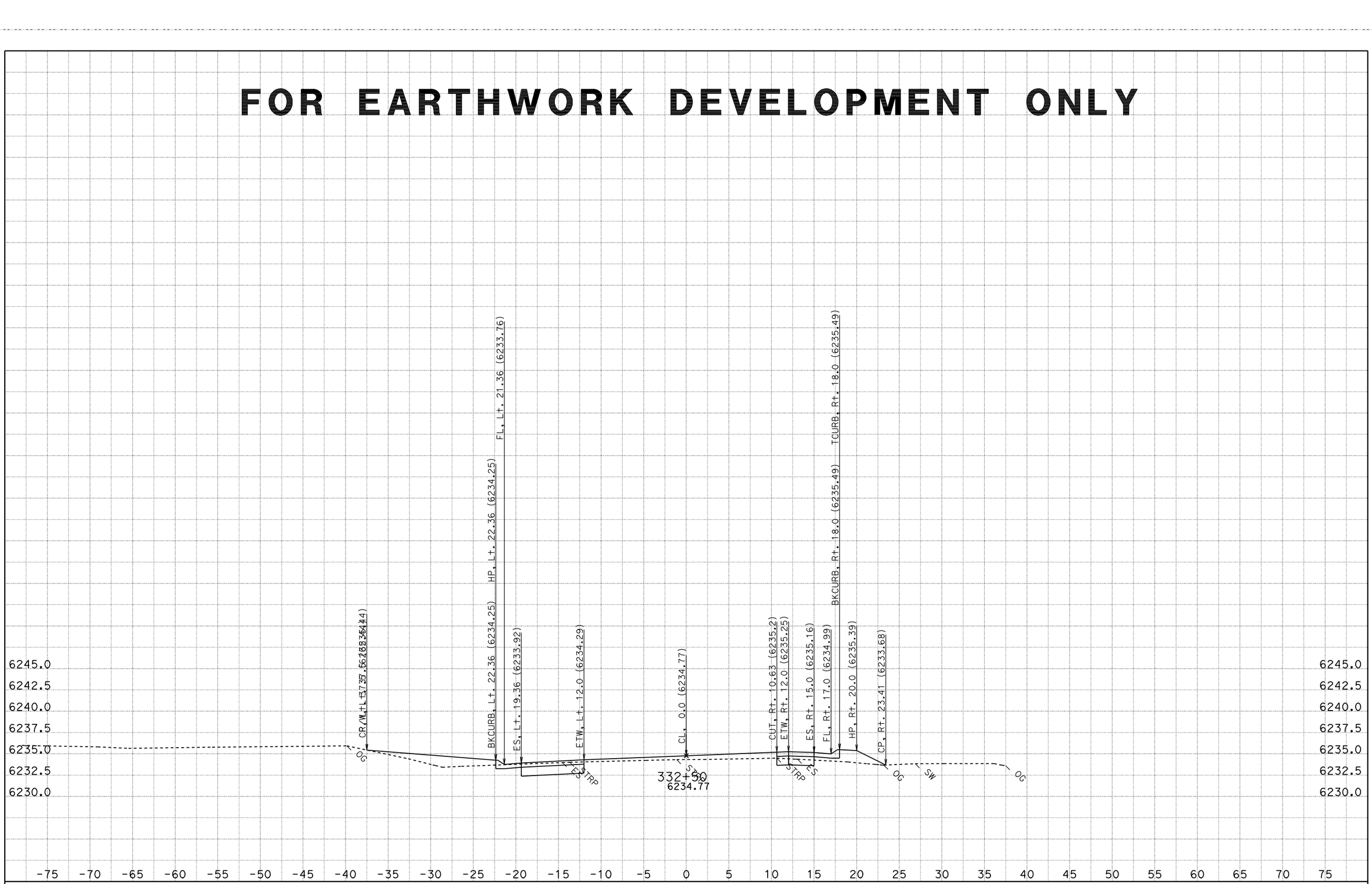

CONTRACT: 2a920

DATE: 8/12/2011

DIST/CO/RTE/PM: 03-ED,Pla 89 PM 27.2/27.4, 0.0/T8.5

SCALE: 1" = 5' Horiz.
1" = 5' Vert.

A1

CROSS SECTIONS

KC Project: 2A920FT File: H:\Pla89\2A920FT\EAR\OUTPUT\22400_33600.ear

All Dimensions are US Survey Feet

FOR EARTHWORK DEVELOPMENT ONLY

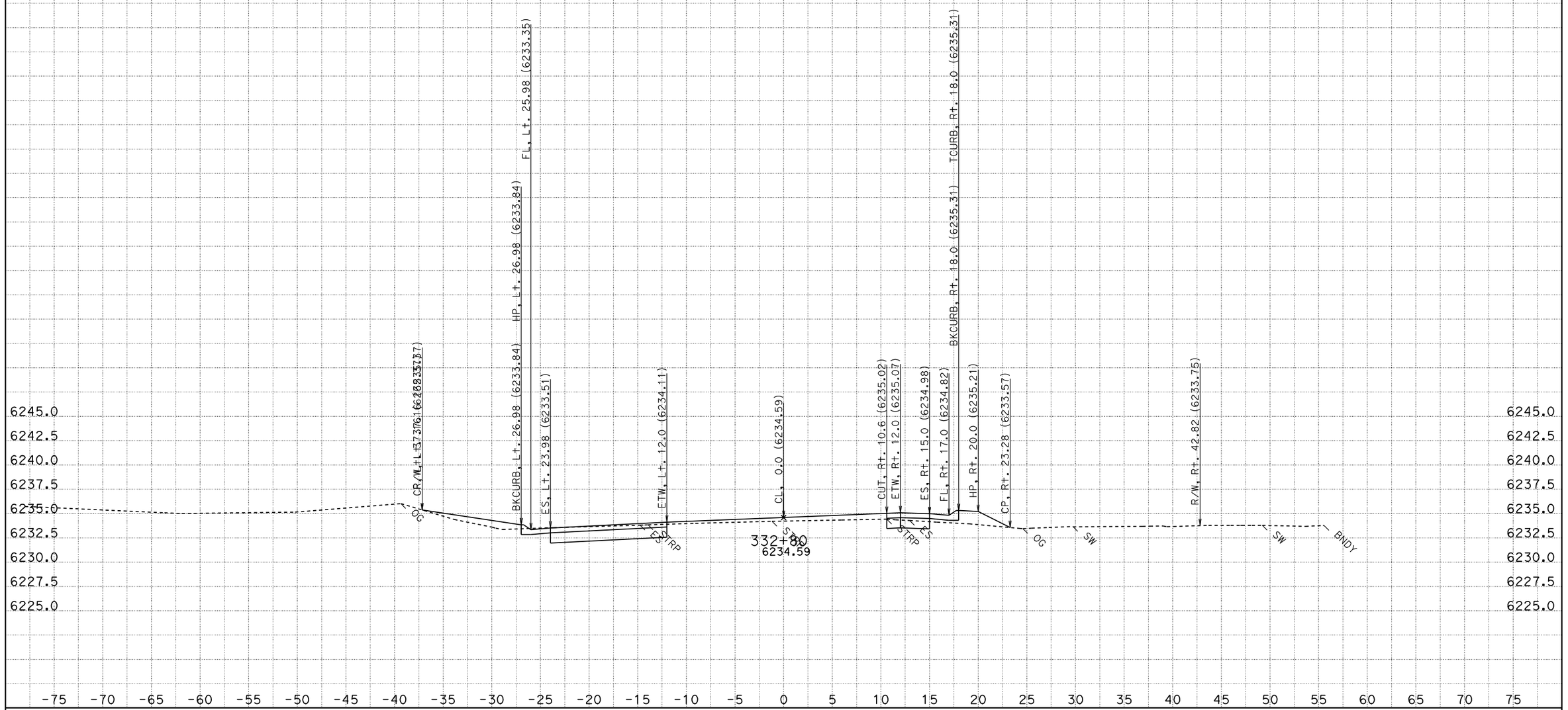

CONTRACT: 2a920

DATE: 8/12/2011

DIST/CO/RTE/PM: 03-ED,Pla 89 PM 27.2/27.4, 0.0/T8.5

SCALE: 1" = 5' Horiz.
1" = 5' Vert.

A1

CROSS SECTIONS

KC Project: 2A920FT File: H:\Pla89\2A920FT\EAR\OUTPUT\22400_33600.ear

All Dimensions are US Survey Feet

FOR EARTHWORK DEVELOPMENT ONLY

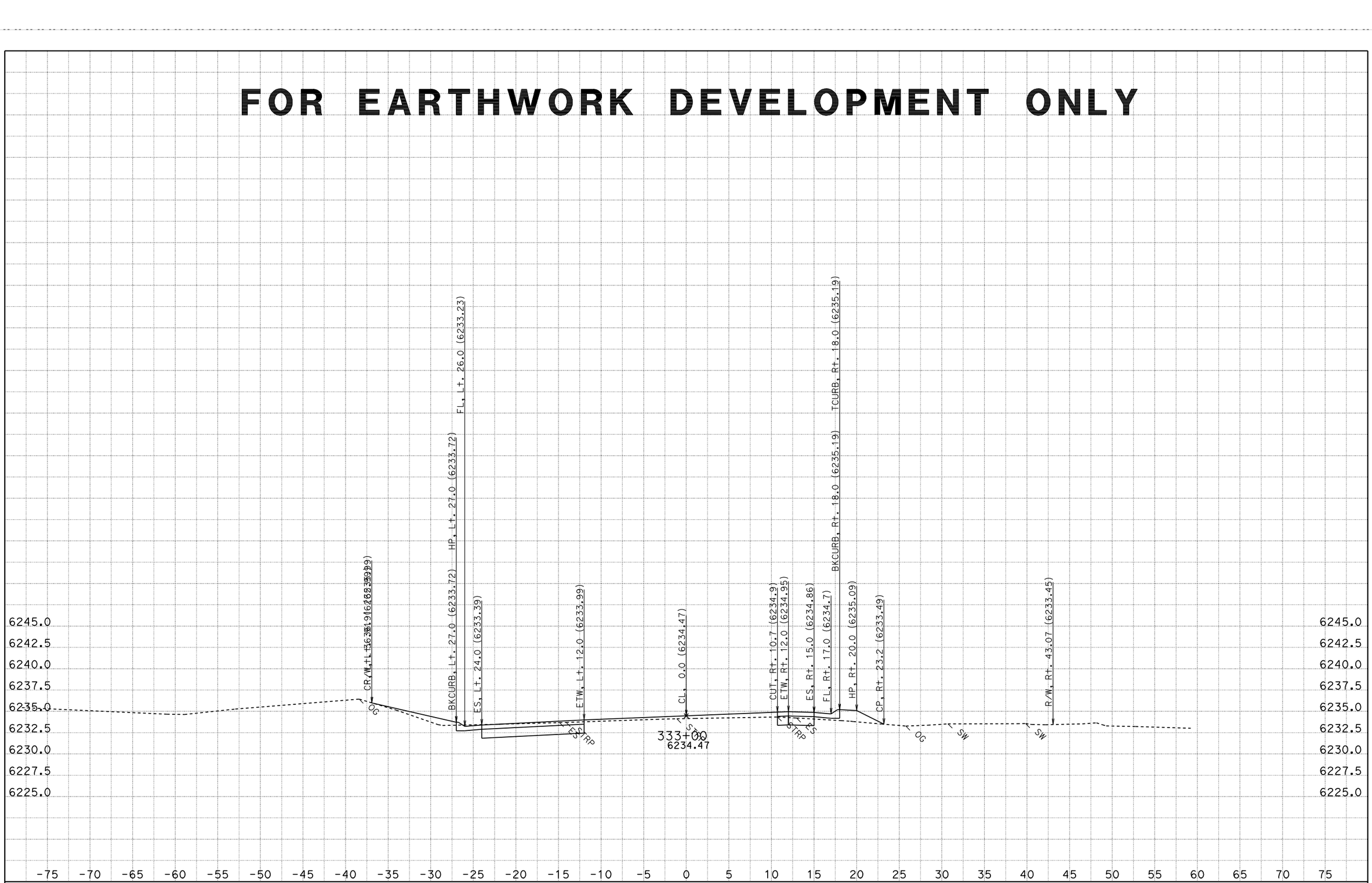

DATE: 8/12/2011
KC Project: 2A920FT

CONTRACT: 2a920
DIST/CO/RTE/PM: 03-ED,Pla 89 PM 27.2/27.4, 0.0/T8.5
File: H:\Pla89\2A920FT\EAR\OUTPUT\22400_33600.ear

SCALE: 1" = 5' Horiz.
1" = 5' Vert.
All Dimensions are US Survey Feet

A1
CROSS SECTIONS
SHEET 899 OF 936

FOR EARTHWORK DEVELOPMENT ONLY

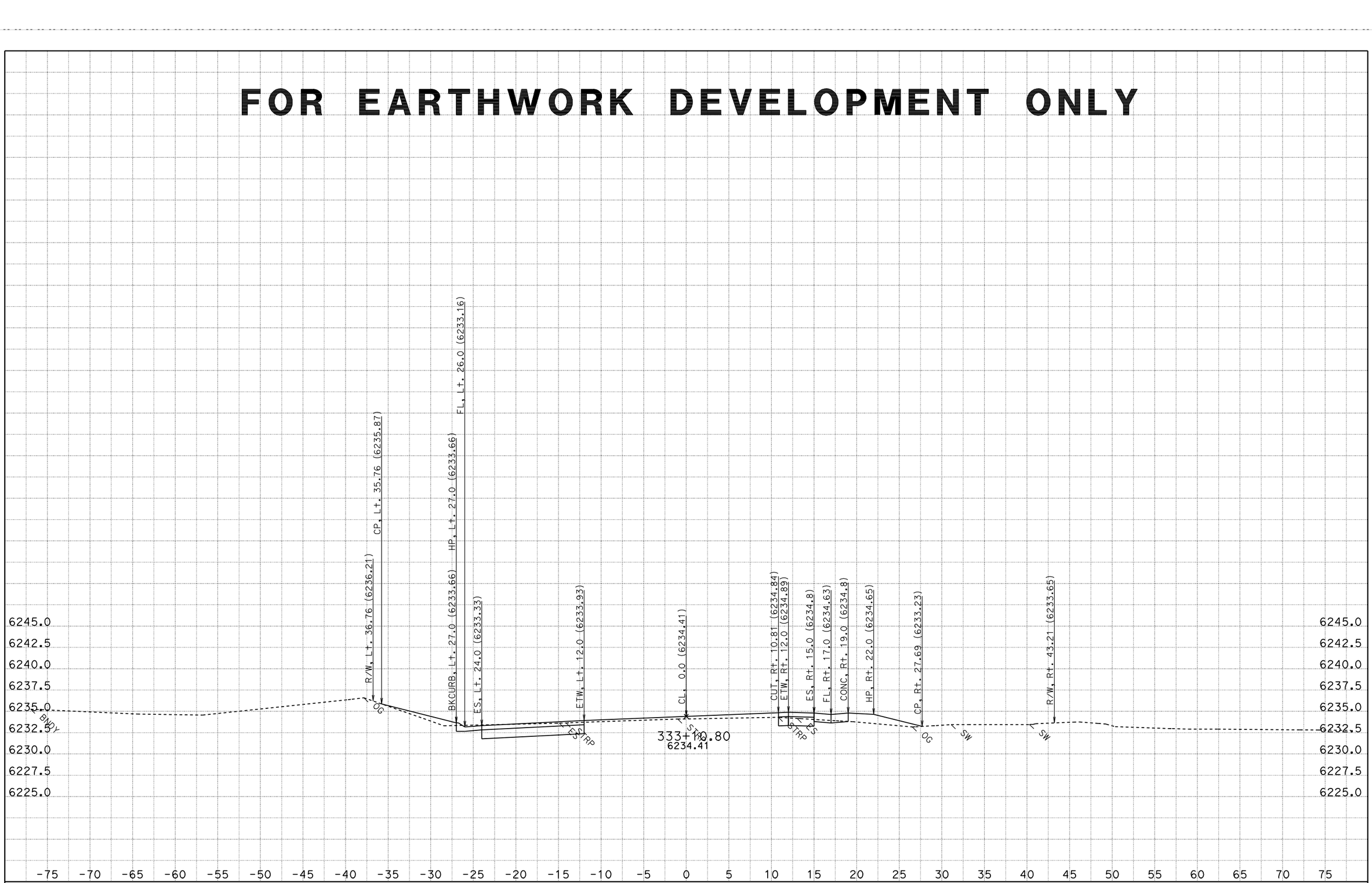

DATE: 8/12/2011
KC Project: 2A920FT

CONTRACT: 2a920
DIST/CO/RTE/PM: 03-ED,Pla 89 PM 27.2/27.4, 0.0/T8.5
File: H:\Pla89\2A920FT\EAR\OUTPUT\22400_33600.ear

SCALE: 1" = 5' Horiz.
1" = 5' Vert.
All Dimensions are US Survey Feet

A1
CROSS SECTIONS
SHEET 900 OF 936

FOR EARTHWORK DEVELOPMENT ONLY

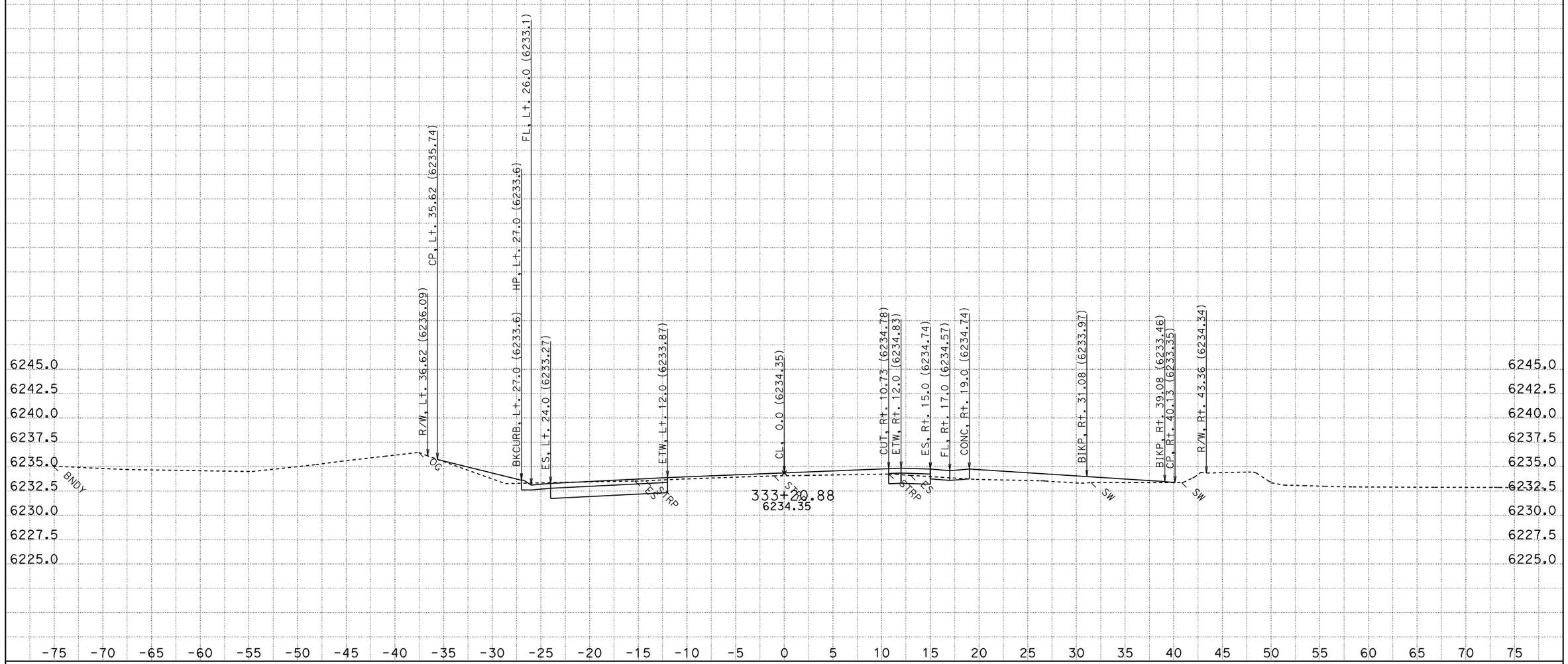

CONTRACT: 2a920

DATE: 8/12/2011

DIST/CO/RTE/PM: 03-ED,Pla 89 PM 27.2/27.4, 0.0/T8.5

SCALE: 1" = 5' Horiz.
1" = 5' Vert.

A1

CROSS SECTIONS

KC Project: 2A920FT File: H:\Pla89\2A920FT\EAR\OUTPUT\22400_33600.ear

All Dimensions are US Survey Feet

SHEET 901 OF 936

FOR EARTHWORK DEVELOPMENT ONLY

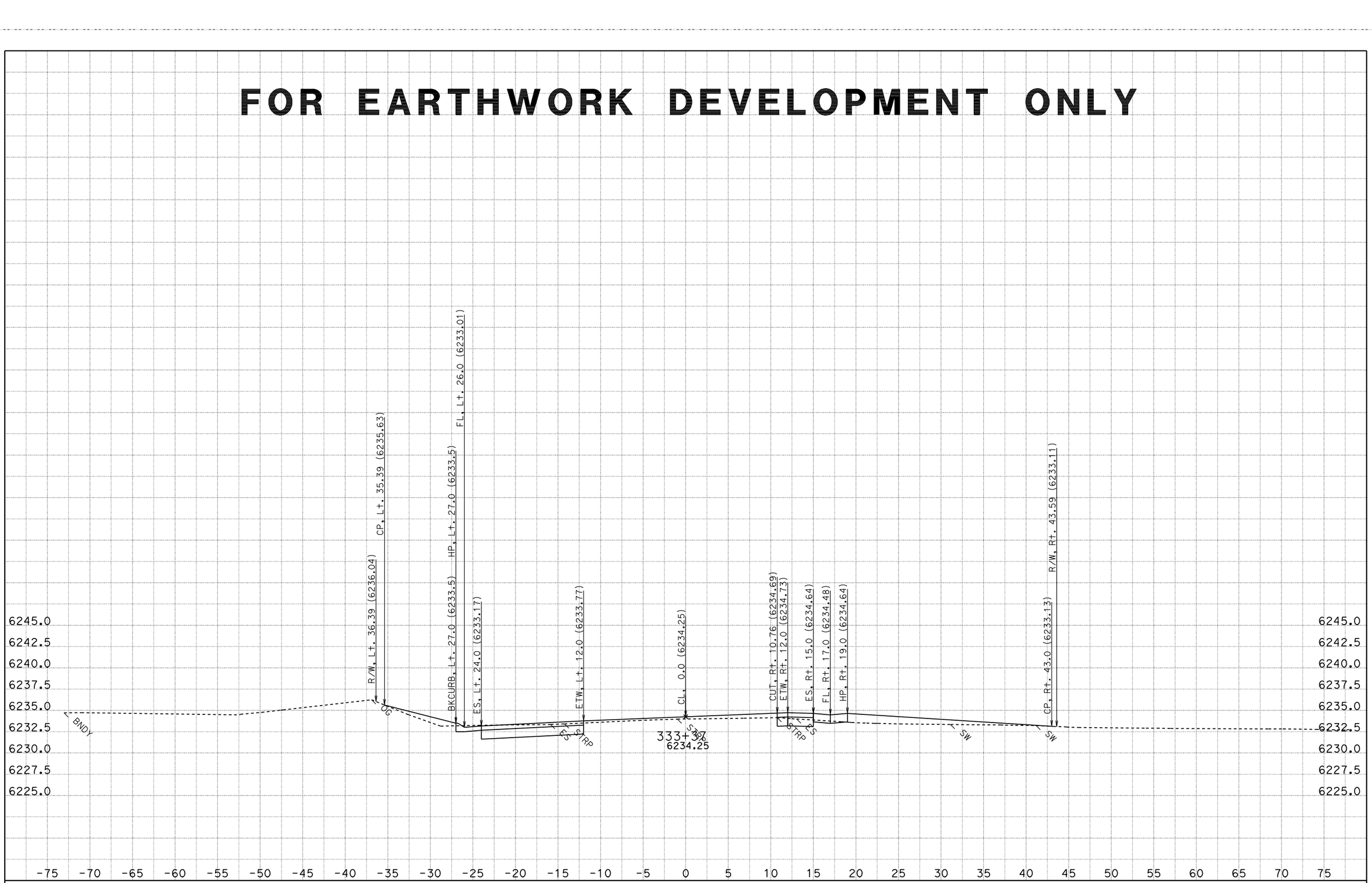

CONTRACT: 2a920

DATE: 8/12/2011

DIST/CO/RTE/PM: 03-ED,Pla 89 PM 27.2/27.4, 0.0/T8.5

SCALE: 1" = 5' Horiz.
1" = 5' Vert.

A1

CROSS SECTIONS

KC Project: 2A920FT File: H:\Pla89\2A920FT\EAR\OUTPUT\22400_33600.ear

All Dimensions are US Survey Feet

FOR EARTHWORK DEVELOPMENT ONLY

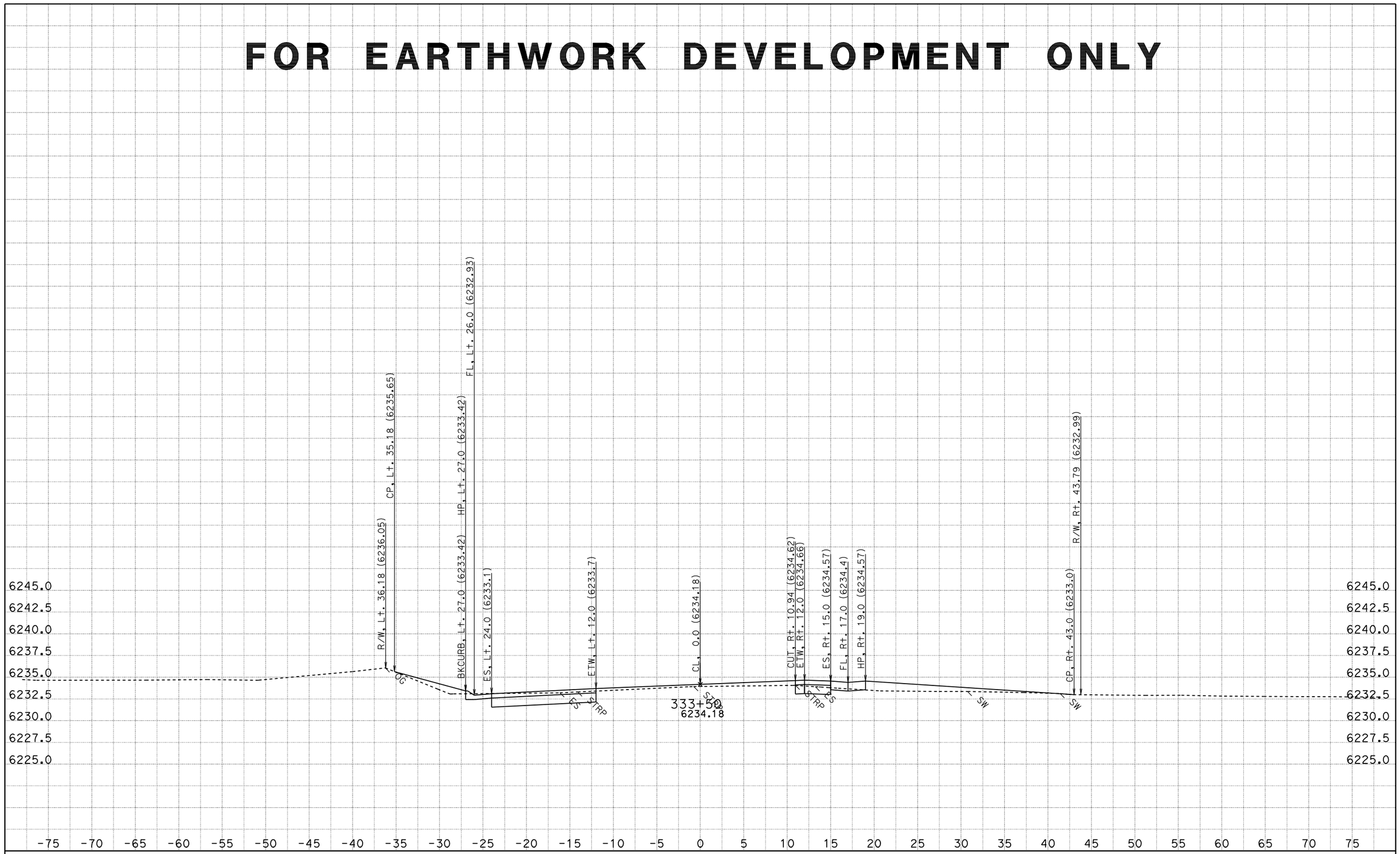

DATE: 8/12/2011
KC Project: 2A920FT
File: H:\Pla89\2A920FT\EAR\OUTPUT\22400_33600.ear

CONTRACT: 2a920
DIST/CO/RTE/PM: 03-ED,Pla 89 PM 27.2/27.4, 0.0/T8.5

SCALE: 1" = 5' Horiz.
1" = 5' Vert.

All Dimensions are US Survey Feet

A1
CROSS SECTIONS
SHEET 903 OF 936

FOR EARTHWORK DEVELOPMENT ONLY

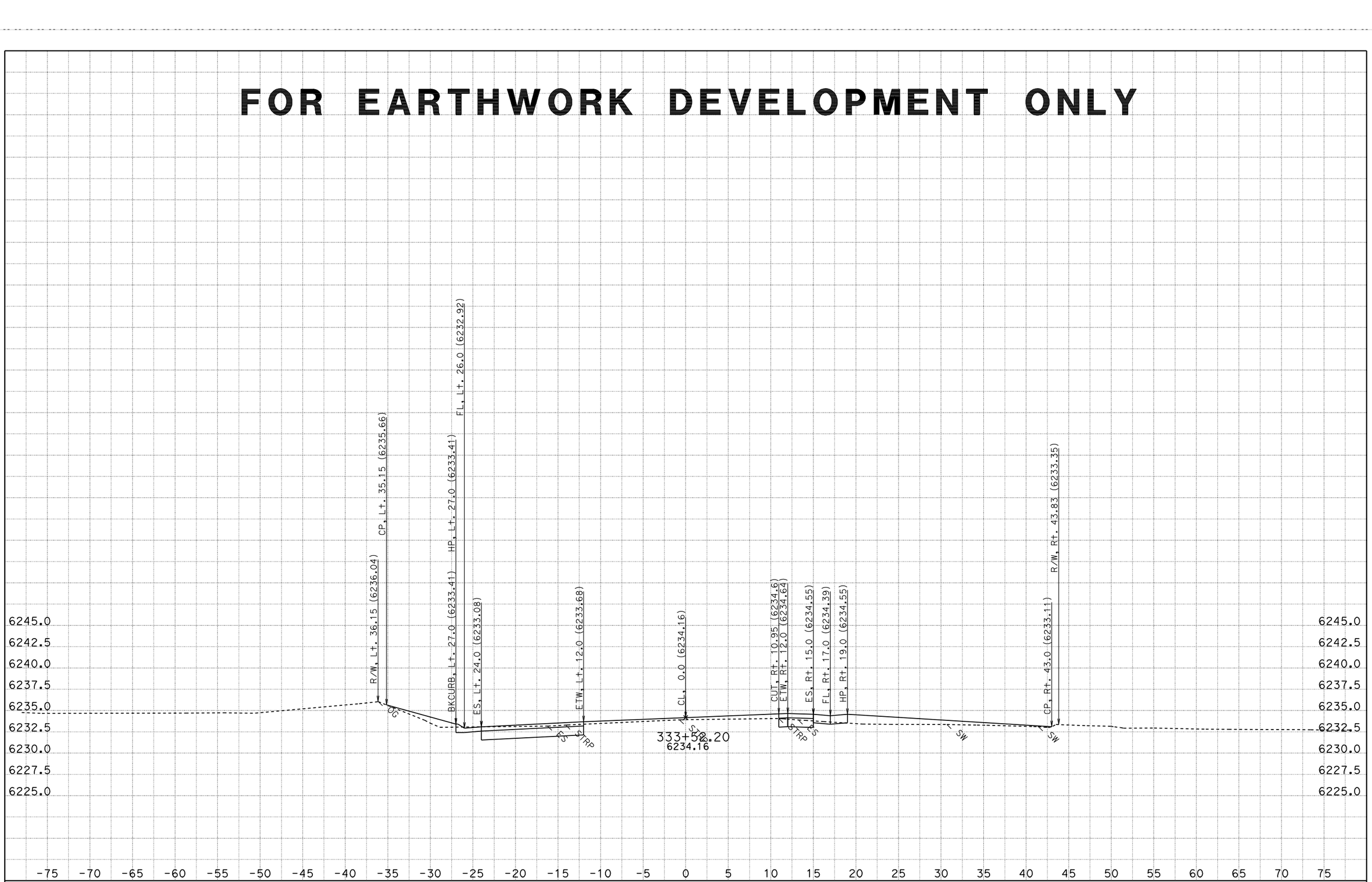

DATE: 8/12/2011
KC Project: 2A920FT File: H:\Pla89\2A920FT\EAR\OUTPUT\22400_33600.ear

CONTRACT: 2a920
DIST/CO/RTE/PM: 03-ED,Pla 89 PM 27.2/27.4, 0.0/T8.5

SCALE: 1" = 5' Horiz.
1" = 5' Vert.

All Dimensions are US Survey Feet

A1
CROSS SECTIONS
SHEET 904 OF 936

FOR EARTHWORK DEVELOPMENT ONLY

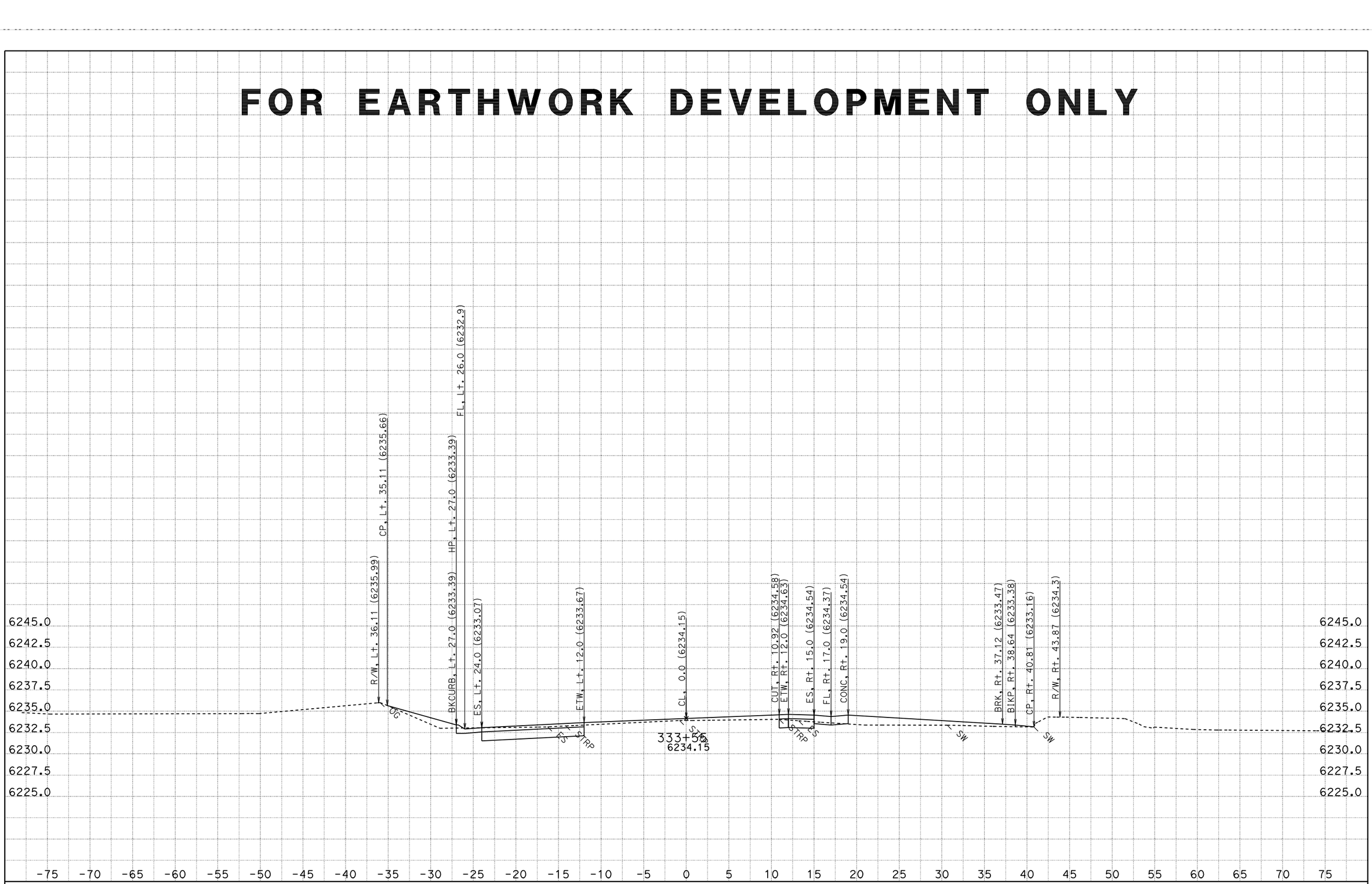

DATE: 8/12/2011
KC Project: 2A920FT

CONTRACT: 2a920
DIST/CO/RTE/PM: 03-ED,Pla 89 PM 27.2/27.4, 0.0/T8.5
File: H:\Pla89\2A920FT\EAR\OUTPUT\22400_33600.ear

SCALE: 1" = 5' Horiz.
1" = 5' Vert.
All Dimensions are US Survey Feet

A1
CROSS SECTIONS
SHEET 905 OF 936

FOR EARTHWORK DEVELOPMENT ONLY

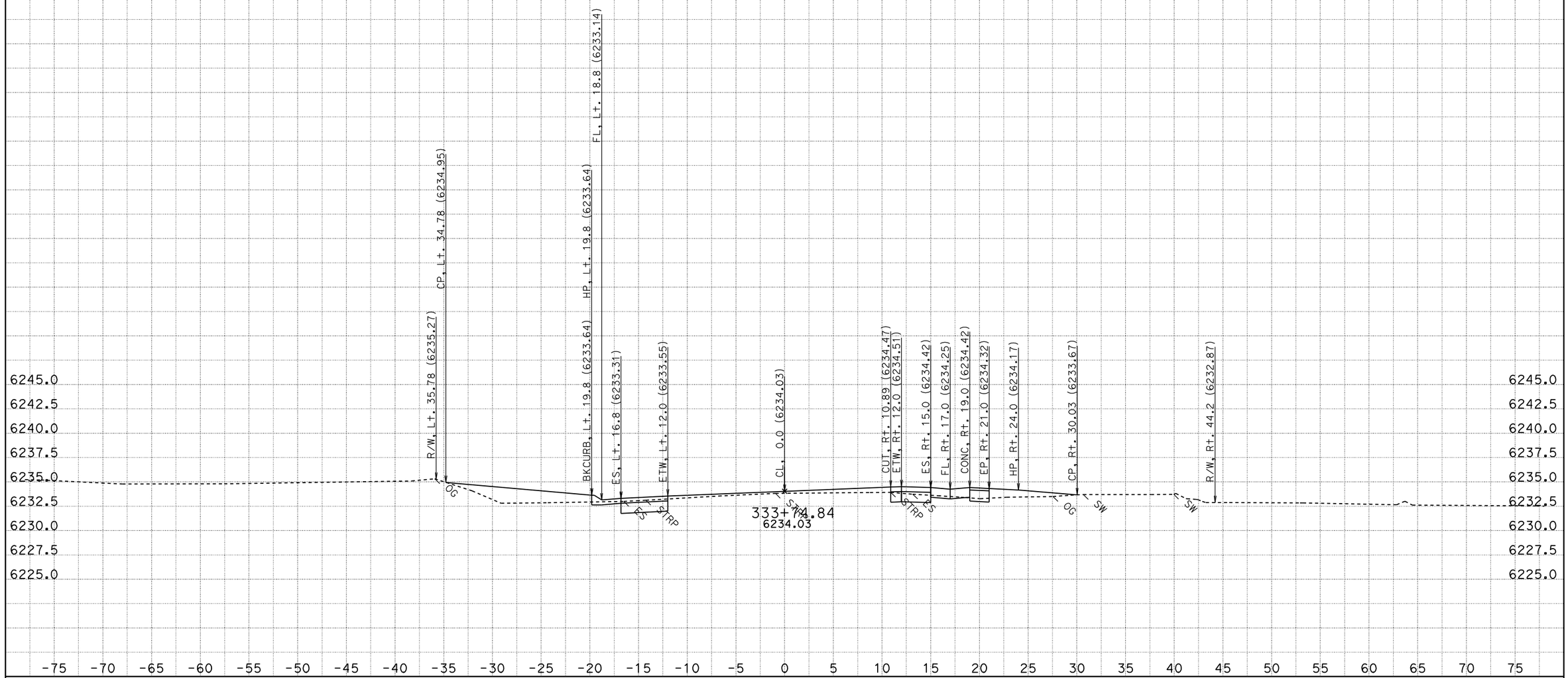

DATE: 8/12/2011

KC Project: 2A920FT

File: H:\Pla89\2A920FT\EAR\OUTPUT\22400_33600.ear

CONTRACT: 2a920

DIST/CO/RTE/PM: 03-ED,Pla 89 PM 27.2/27.4, 0.0/T8.5

SCALE: 1" = 5' Horiz.
1" = 5' Vert.

All Dimensions are US Survey Feet

A1

CROSS SECTIONS

SHEET 906 OF 936

FOR EARTHWORK DEVELOPMENT ONLY

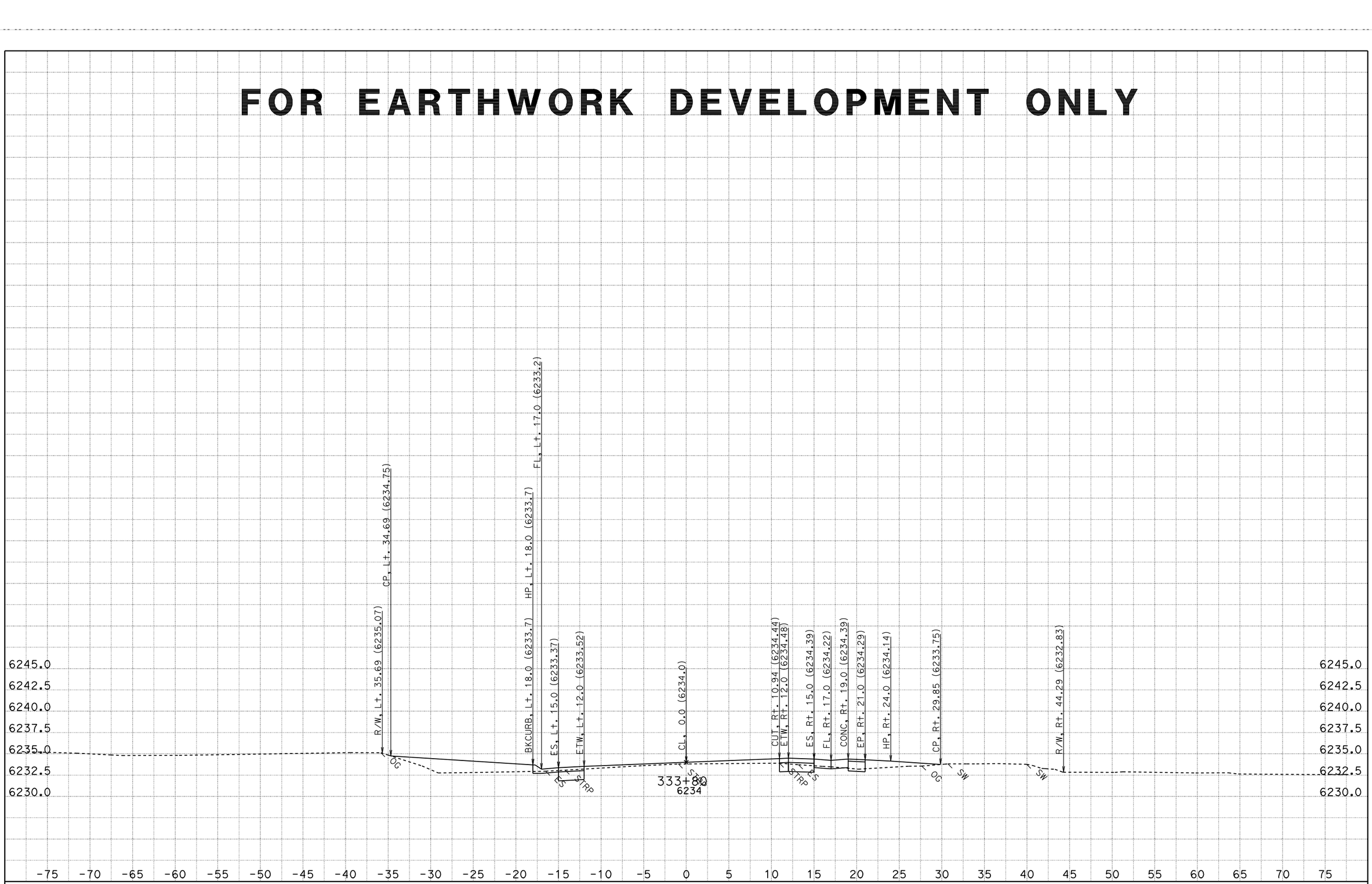

CONTRACT: 2a920

DATE: 8/12/2011

DIST/CO/RTE/PM: 03-ED,Pla 89 PM 27.2/27.4, 0.0/T8.5

SCALE: 1" = 5' Horiz.
1" = 5' Vert.

A1

CROSS SECTIONS

KC Project: 2A920FT File: H:\Pla89\2A920FT\EAR\OUTPUT\22400_33600.ear

All Dimensions are US Survey Feet

SHEET 907 OF 936

FOR EARTHWORK DEVELOPMENT ONLY

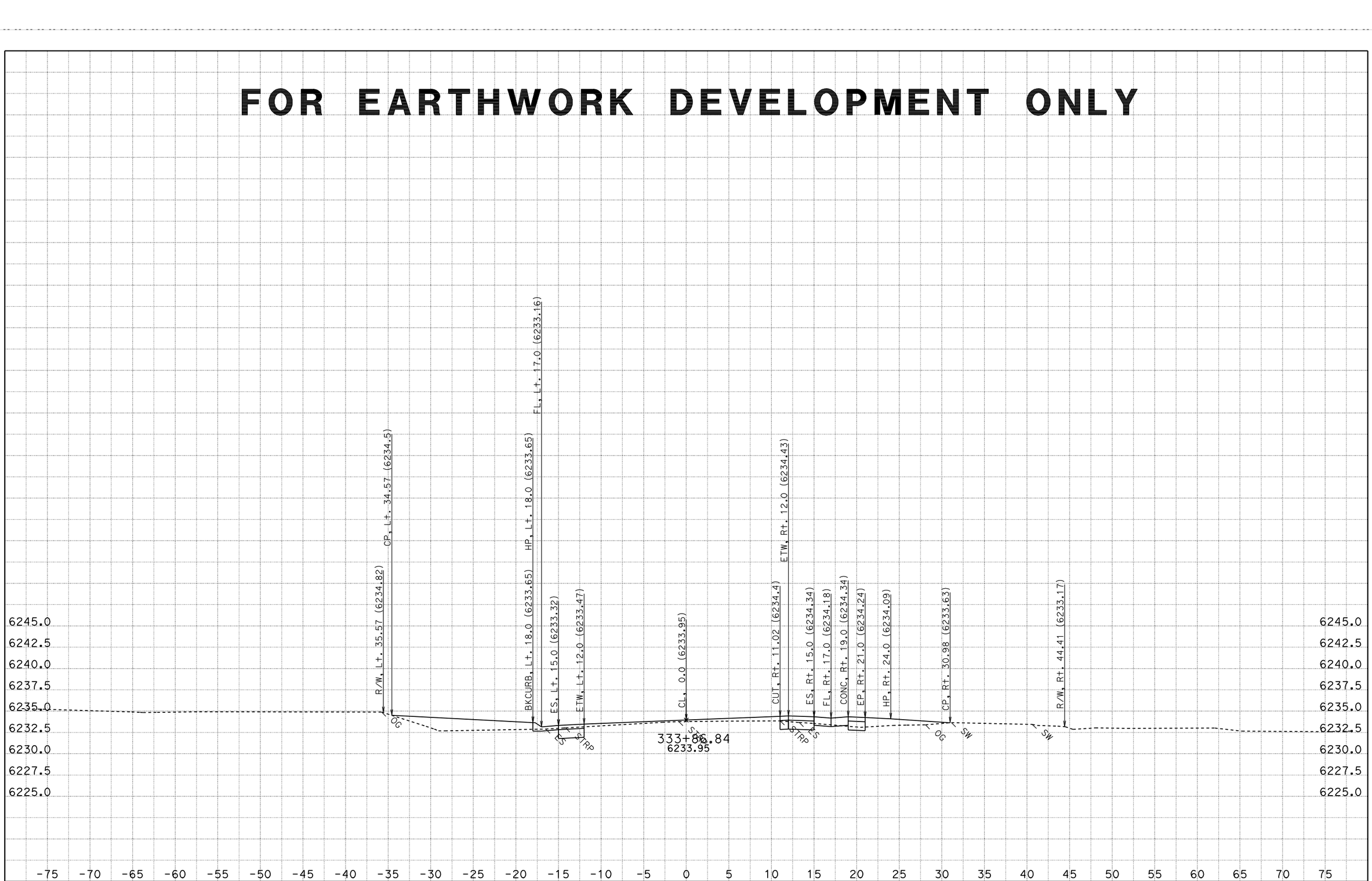

DATE: 8/12/2011
KC Project: 2A920FT
File: H:\Pla89\2A920FT\EAR\OUTPUT\22400_33600.ear

CONTRACT: 2a920
DIST/CO/RTE/PM: 03-ED,Pla 89 PM 27.2/27.4, 0.0/T8.5

SCALE: 1" = 5' Horiz.
1" = 5' Vert.
All Dimensions are US Survey Feet

A1
CROSS SECTIONS
SHEET 908 OF 936

FOR EARTHWORK DEVELOPMENT ONLY

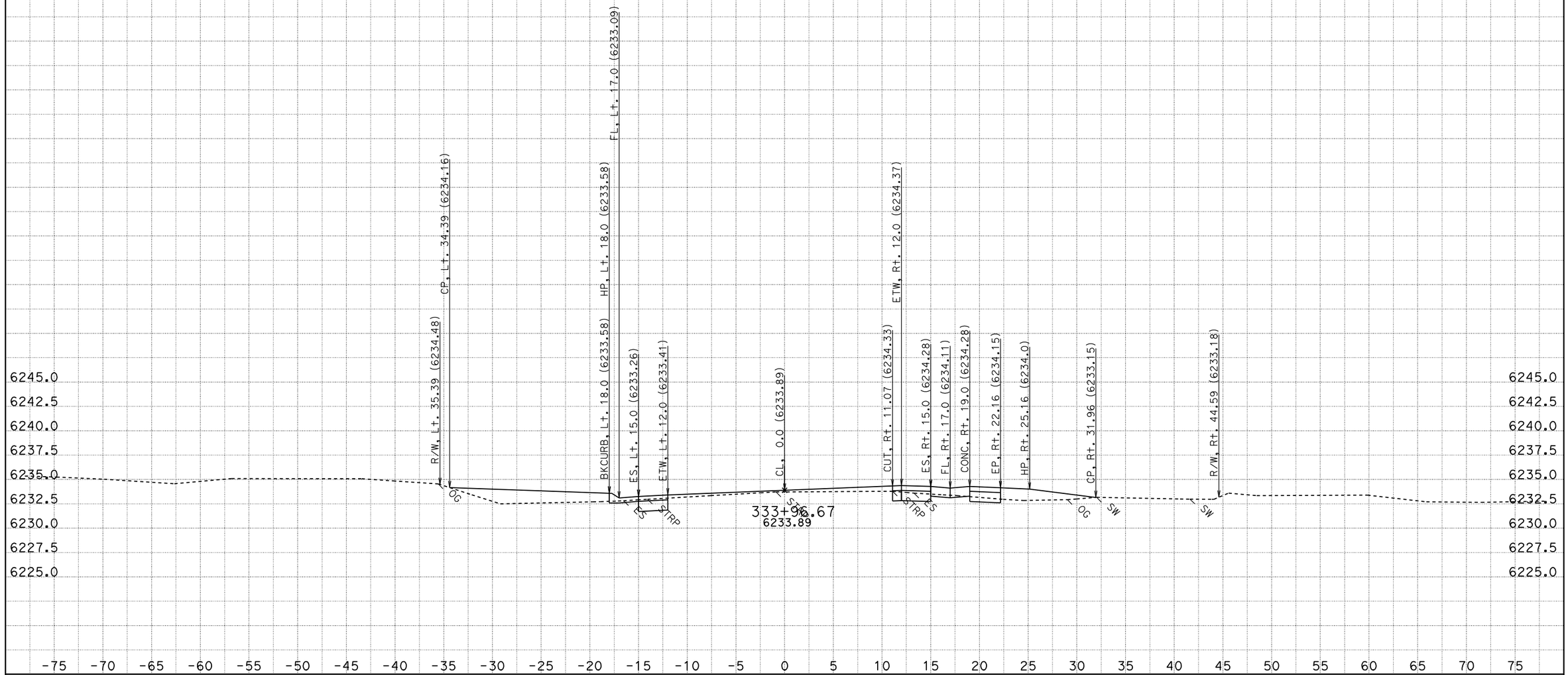

CONTRACT: 2a920

DATE: 8/12/2011

DIST/CO/RTE/PM: 03-ED,Pla 89 PM 27.2/27.4, 0.0/T8.5

SCALE: 1" = 5' Horiz.
1" = 5' Vert.

A1

CROSS SECTIONS

KC Project: 2A920FT File: H:\Pla89\2A920FT\EAR\OUTPUT\22400_33600.ear

All Dimensions are US Survey Feet

FOR EARTHWORK DEVELOPMENT ONLY

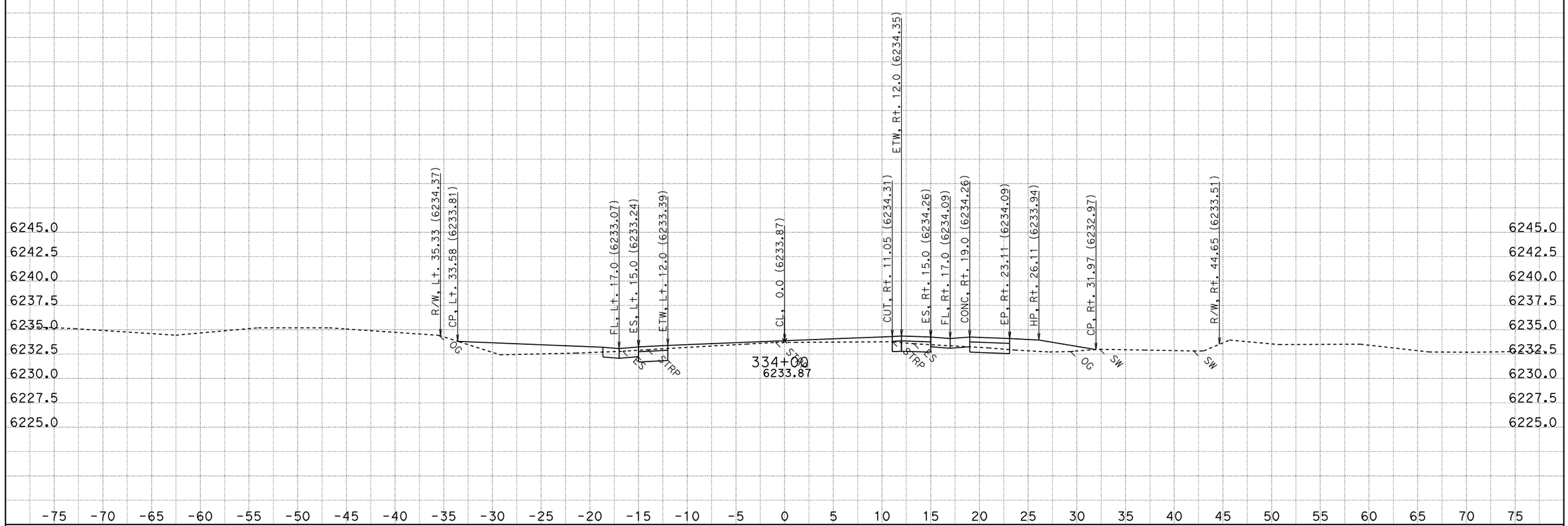

DATE: 8/12/2011
KC Project: 2A920FT
File: H:\Pla89\2A920FT\EAR\OUTPUT\22400_33600.ear

CONTRACT: 2a920
DIST/CO/RTE/PM: 03-ED,Pla 89 PM 27.2/27.4, 0.0/T8.5

SCALE: 1" = 5' Horiz.
1" = 5' Vert.

All Dimensions are US Survey Feet

A1
CROSS SECTIONS
SHEET 910 OF 936

FOR EARTHWORK DEVELOPMENT ONLY

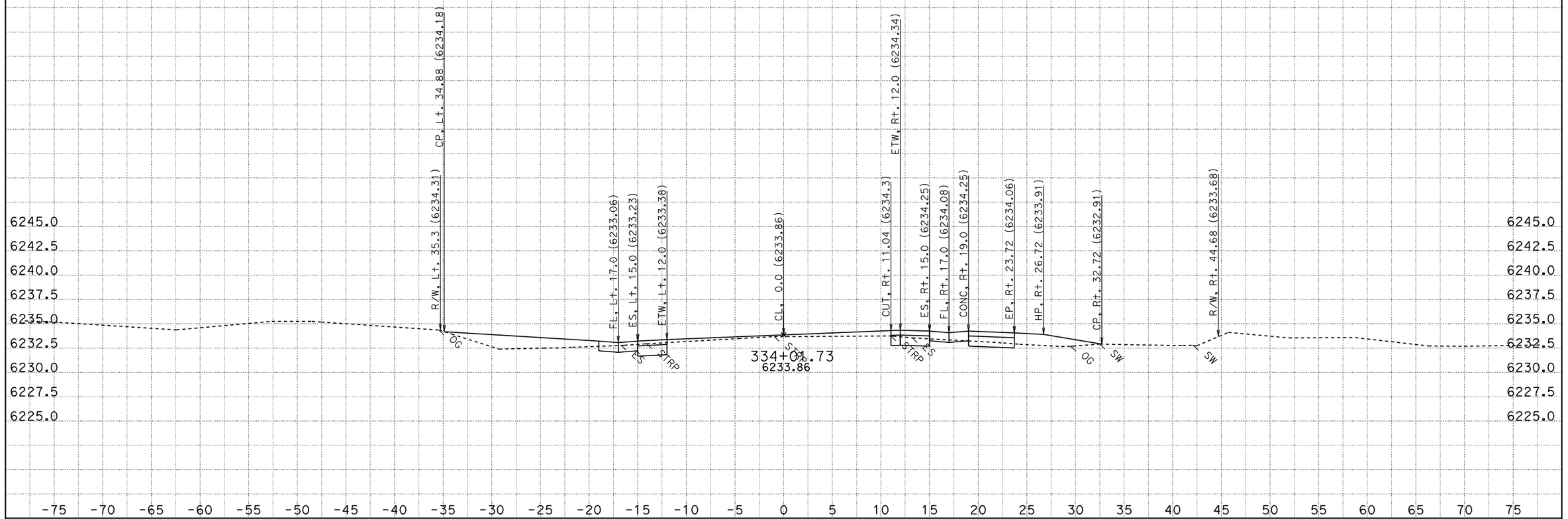

DATE: 8/12/2011
KC Project: 2A920FT

CONTRACT: 2a920
DIST/CO/RTE/PM: 03-ED,Pla 89 PM 27.2/27.4, 0.0/T8.5
File: H:\Pla89\2A920FT\EAR\OUTPUT\22400_33600.ear

SCALE: 1" = 5' Horiz.
1" = 5' Vert.
All Dimensions are US Survey Feet

A1
CROSS SECTIONS
SHEET 911 OF 936

FOR EARTHWORK DEVELOPMENT ONLY

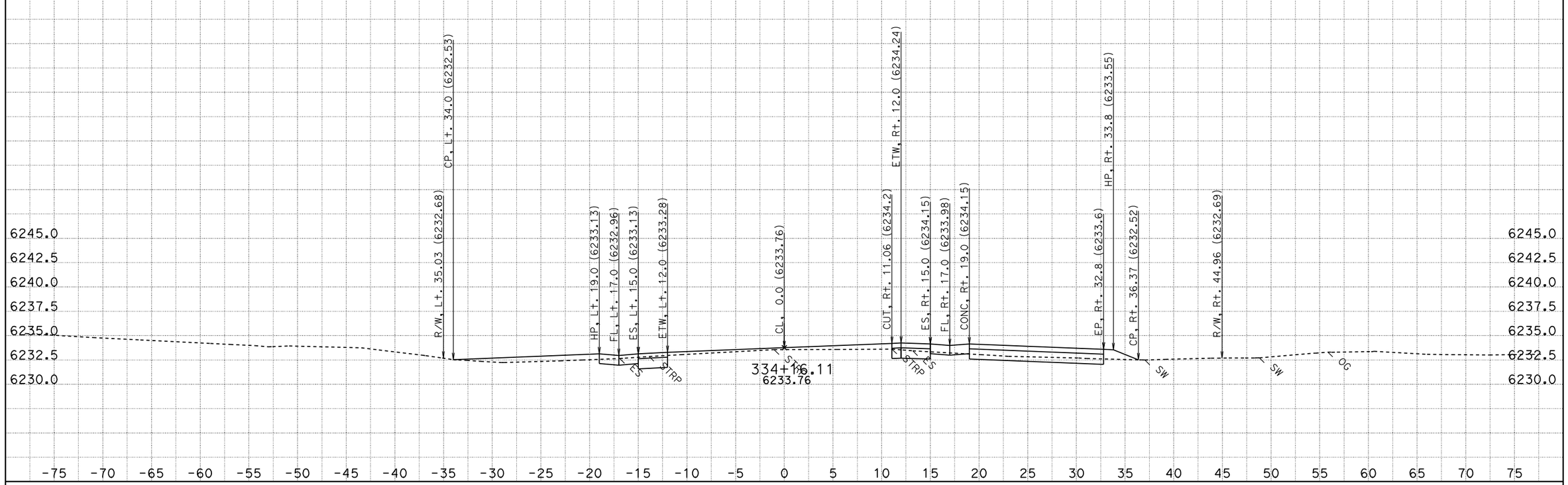

CONTRACT: 2a920

DATE: 8/12/2011

DIST/CO/RTE/PM: 03-ED,Pla 89 PM 27.2/27.4, 0.0/T8.5

KC Project: 2A920FT File: H:\Pla89\2A920FT\EAR\OUTPUT\22400_33600.ear

SCALE: 1" = 5' Horiz.
1" = 5' Vert.

All Dimensions are US Survey Feet

A1

CROSS SECTIONS

SHEET 912 OF 936

FOR EARTHWORK DEVELOPMENT ONLY

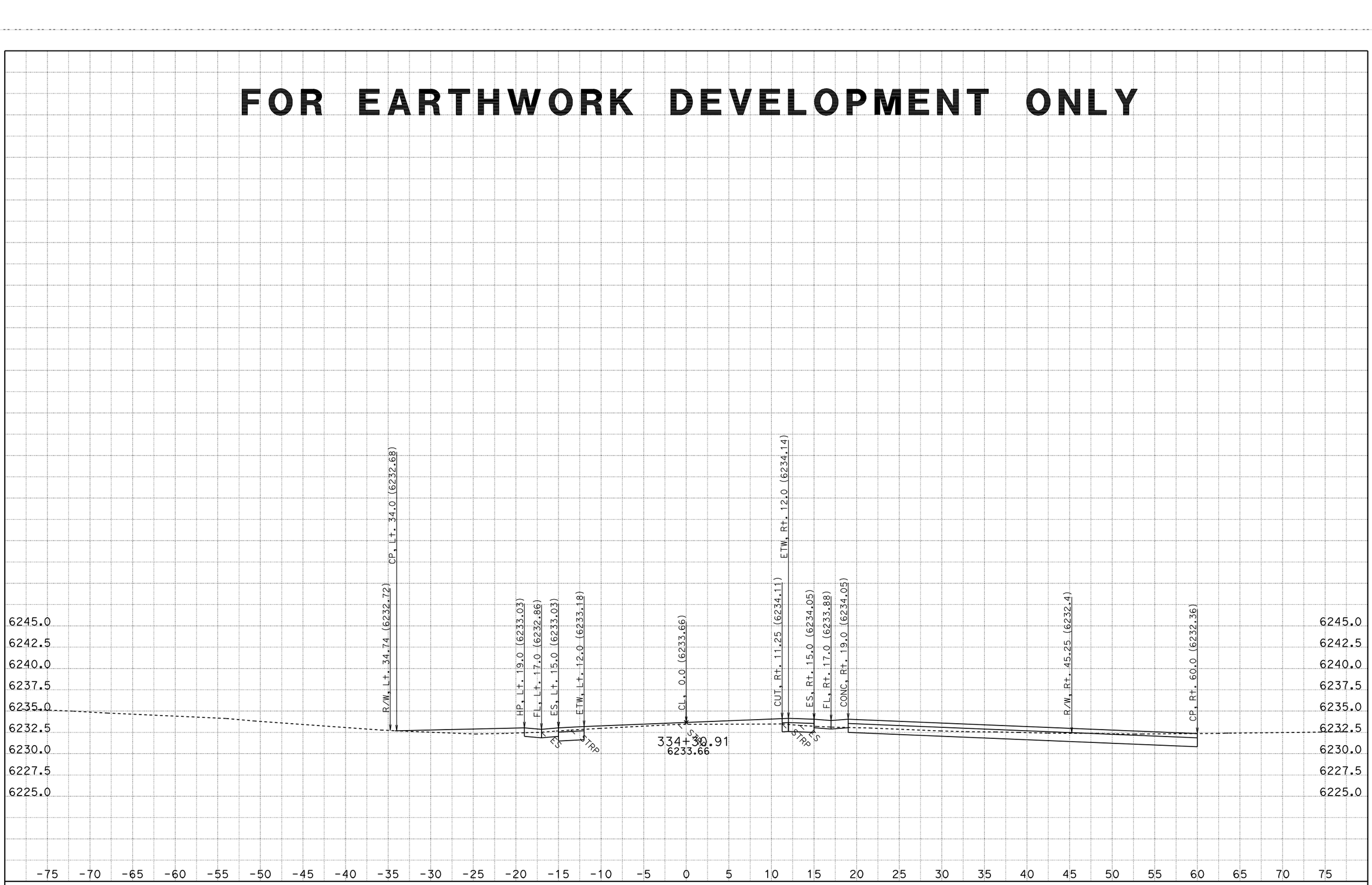

DATE: 8/12/2011
KC Project: 2A920FT
File: H:\Pla89\2A920FT\EAR\OUTPUT\22400_33600.ear

CONTRACT: 2a920
DIST/CO/RTE/PM: 03-ED,Pla 89 PM 27.2/27.4, 0.0/T8.5

SCALE: 1" = 5' Horiz.
1" = 5' Vert.

All Dimensions are US Survey Feet

A1
CROSS SECTIONS
SHEET 913 OF 936

FOR EARTHWORK DEVELOPMENT ONLY

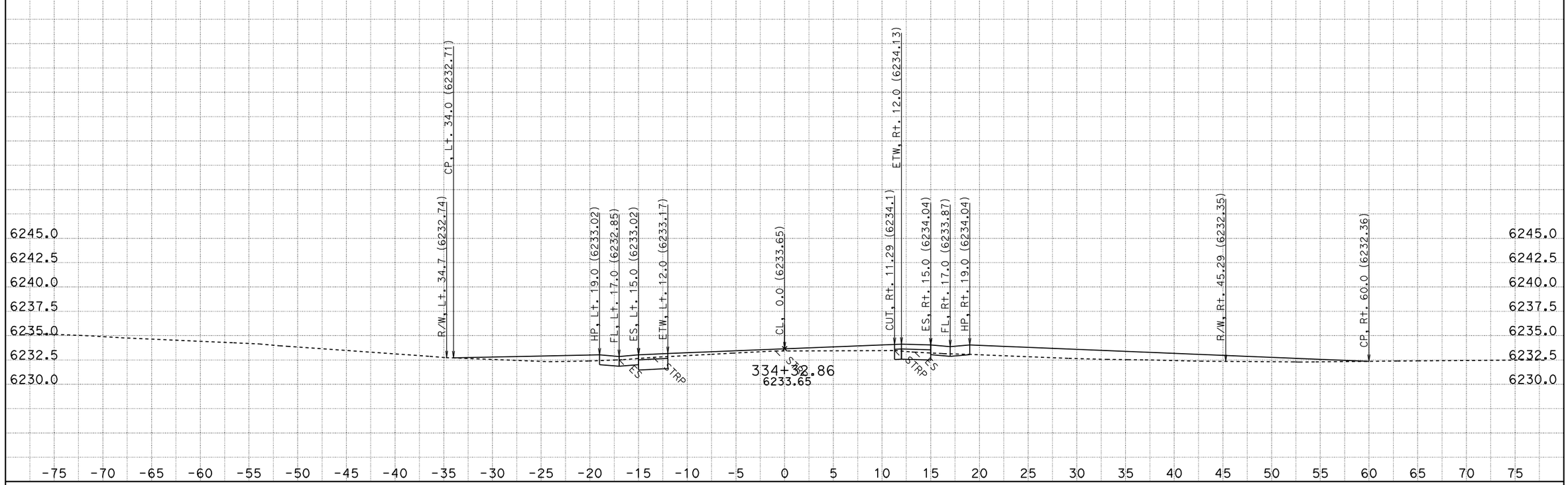

CONTRACT: 2a920

DATE: 8/12/2011

DIST/CO/RTE/PM: 03-ED,Pla 89 PM 27.2/27.4, 0.0/T8.5

SCALE: 1" = 5' Horiz.
1" = 5' Vert.

A1

CROSS SECTIONS

KC Project: 2A920FT File: H:\Pla89\2A920FT\EAR\OUTPUT\22400_33600.ear

All Dimensions are US Survey Feet

SHEET 914 OF 936

FOR EARTHWORK DEVELOPMENT ONLY

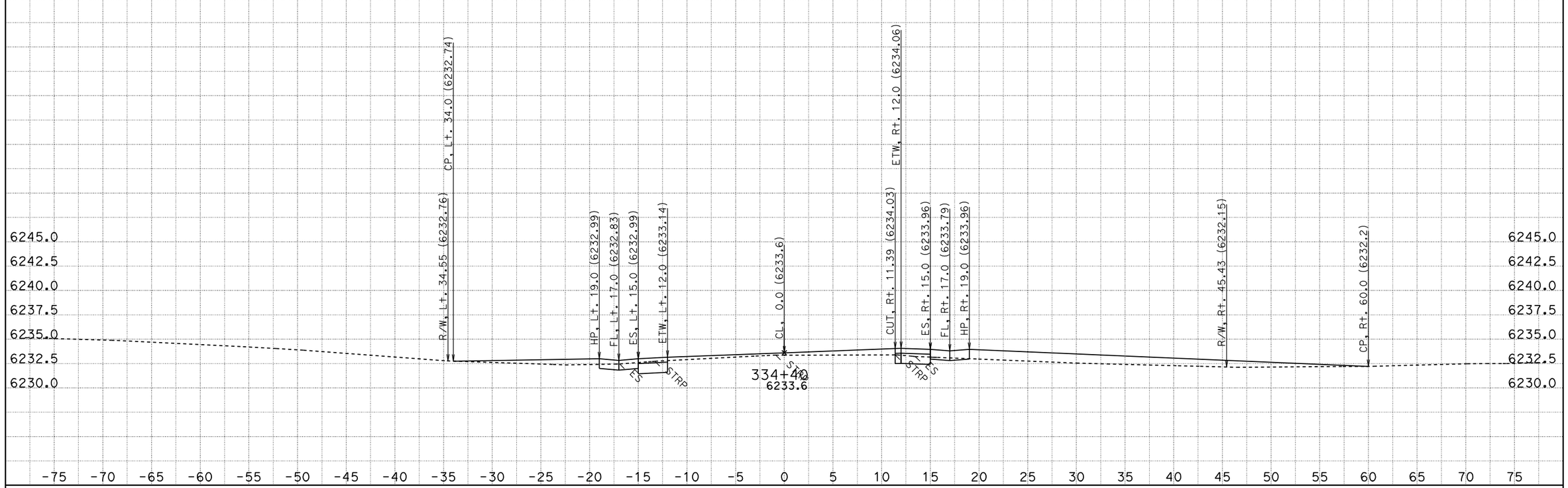

DATE: 8/12/2011
KC Project: 2A920FT
File: H:\Pla89\2A920FT\EAR\OUTPUT\22400_33600.ear

CONTRACT: 2a920
DIST/CO/RTE/PM: 03-ED,Pla 89 PM 27.2/27.4, 0.0/T8.5

SCALE: 1" = 5' Horiz.
1" = 5' Vert.
All Dimensions are US Survey Feet

A1
CROSS SECTIONS
SHEET 915 OF 936

FOR EARTHWORK DEVELOPMENT ONLY

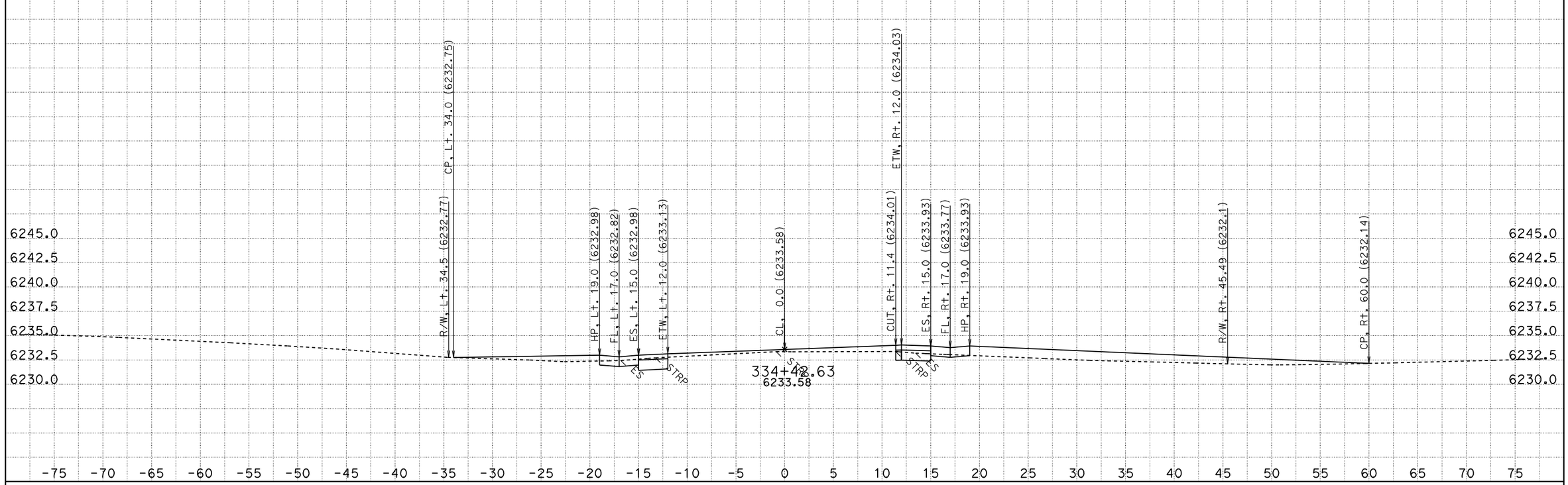

DATE: 8/12/2011
KC Project: 2A920FT
File: H:\Pla89\2A920FT\EAR\OUTPUT\22400_33600.ear

CONTRACT: 2a920
DIST/CO/RTE/PM: 03-ED,Pla 89 PM 27.2/27.4, 0.0/T8.5

SCALE: 1" = 5' Horiz.
1" = 5' Vert.

All Dimensions are US Survey Feet

A1
CROSS SECTIONS
SHEET 916 OF 936

FOR EARTHWORK DEVELOPMENT ONLY

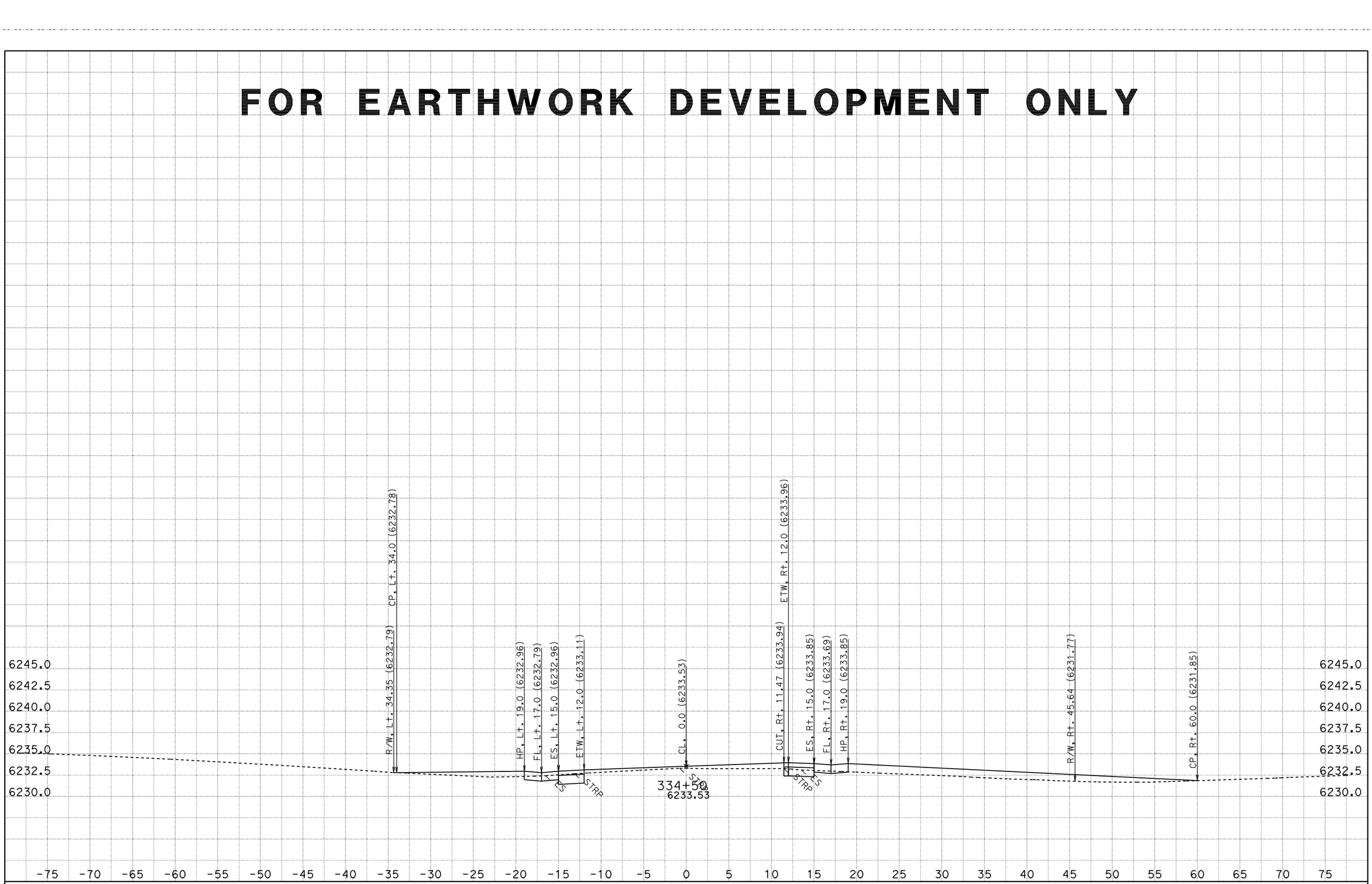

DATE: 8/12/2011
KC Project: 2A920FT
File: H:\Pla89\2A920FT\EAR\OUTPUT\22400_33600.ear

CONTRACT: 2a920
DIST/CO/RTE/PM: 03-ED,Pla 89 PM 27.2/27.4, 0.0/T8.5

SCALE: 1" = 5' Horiz.
1" = 5' Vert.
All Dimensions are US Survey Feet

A1
CROSS SECTIONS
SHEET 917 OF 936

FOR EARTHWORK DEVELOPMENT ONLY

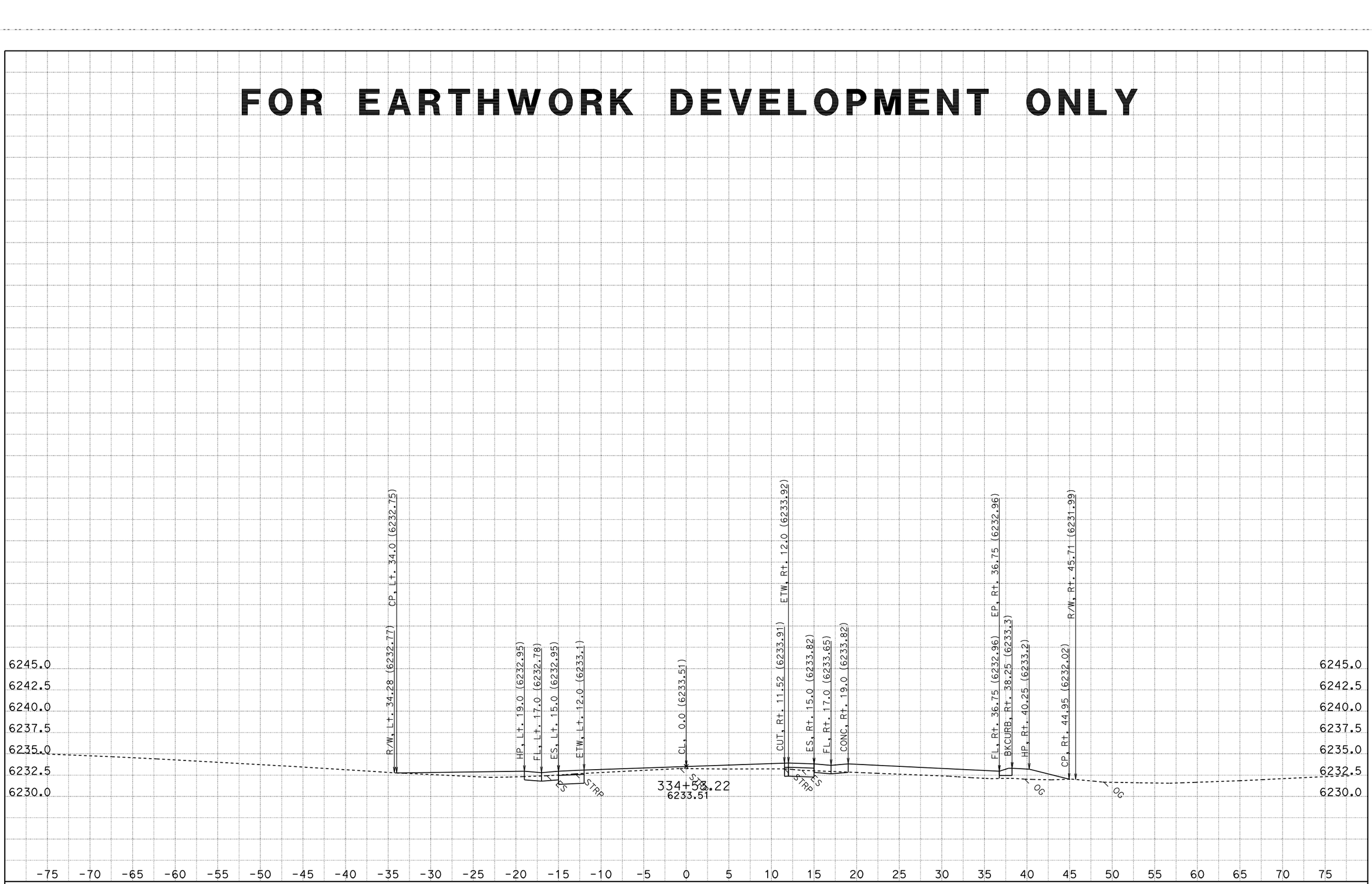

CONTRACT: 2a920

DATE: 8/12/2011

DIST/CO/RTE/PM: 03-ED,Pla 89 PM 27.2/27.4, 0.0/T8.5

KC Project: 2A920FT File: H:\Pla89\2A920FT\EAR\OUTPUT\22400_33600.ear

SCALE: 1" = 5' Horiz.
1" = 5' Vert.

All Dimensions are US Survey Feet

A1
CROSS SECTIONS
SHEET 918 OF 936

FOR EARTHWORK DEVELOPMENT ONLY

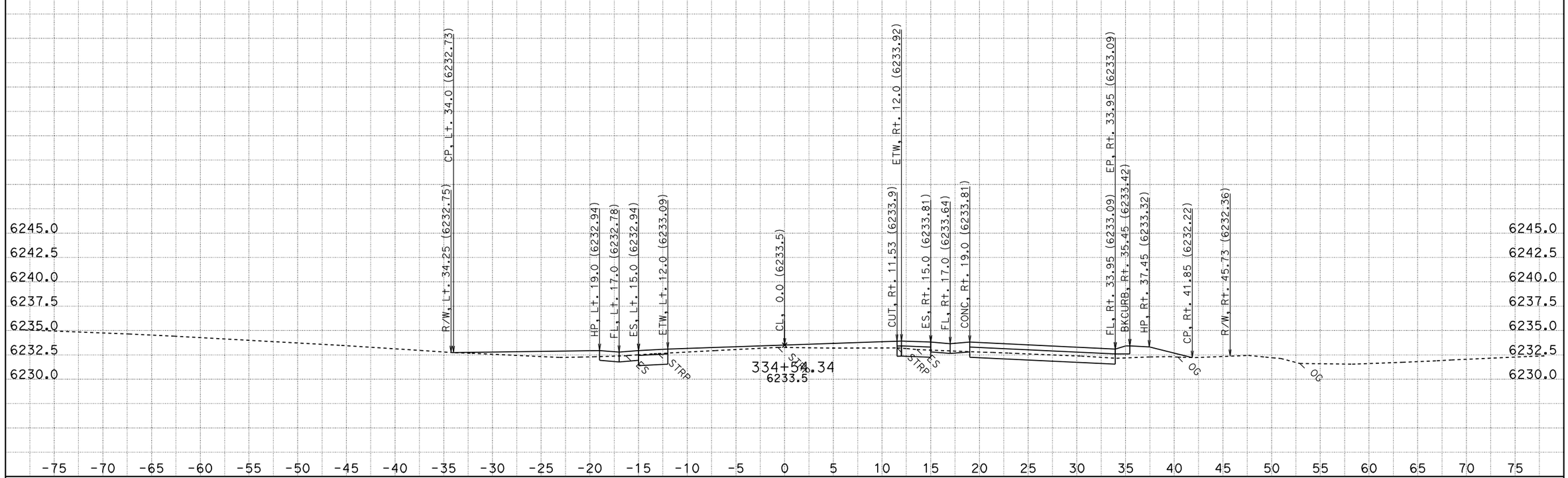

CONTRACT: 2a920

DATE: 8/12/2011

DIST/CO/RTE/PM: 03-ED,Pla 89 PM 27.2/27.4, 0.0/T8.5

KC Project: 2A920FT

File: H:\Pla89\2A920FT\EAR\OUTPUT\22400_33600.ear

SCALE: 1" = 5' Horiz.
1" = 5' Vert.

All Dimensions are US Survey Feet

A1

CROSS SECTIONS

SHEET 919 OF 936

FOR EARTHWORK DEVELOPMENT ONLY

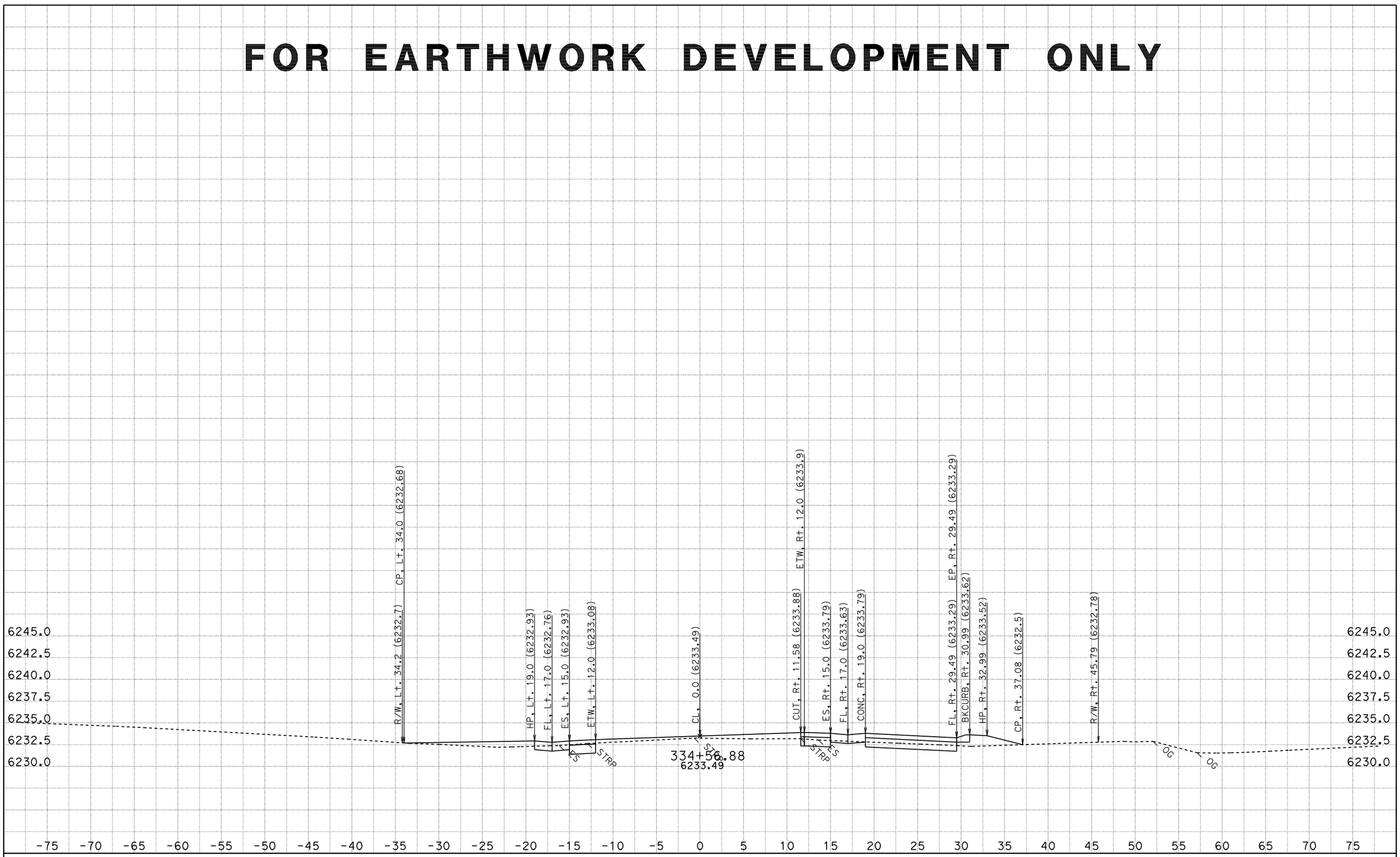

DATE: 8/12/2011

KC Project: 2A920FT

File: H:\Pla89\2A920FT\EAR\OUTPUT\22400_33600.ear

CONTRACT: 2a920

DIST/CO/RTE/PM: 03-ED,Pla 89 PM 27.2/27.4, 0.0/T8.5

SCALE: 1" = 5' Horiz.
1" = 5' Vert.

All Dimensions are US Survey Feet

A1

CROSS SECTIONS

SHEET 920 OF 936

FOR EARTHWORK DEVELOPMENT ONLY

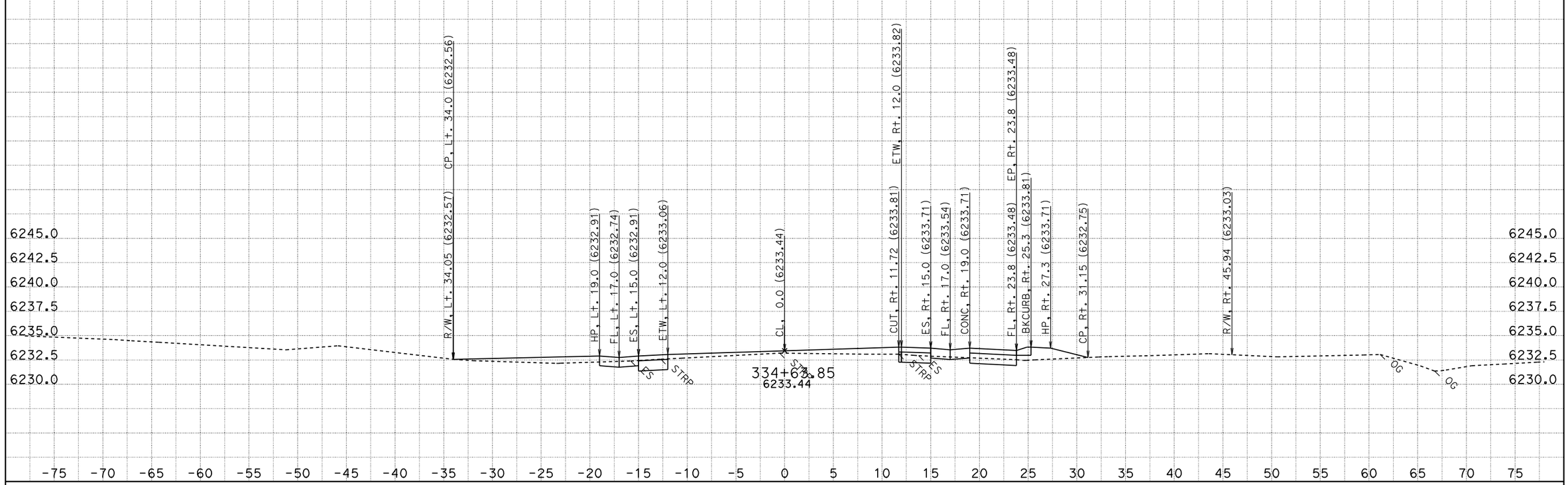

CONTRACT: 2a920

DATE: 8/12/2011

DIST/CO/RTE/PM: 03-ED,Pla 89 PM 27.2/27.4, 0.0/T8.5

SCALE: 1" = 5' Horiz.
1" = 5' Vert.

A1

CROSS SECTIONS

KC Project: 2A920FT File: H:\Pla89\2A920FT\EAR\OUTPUT\22400_33600.ear

All Dimensions are US Survey Feet

SHEET 921 OF 936

FOR EARTHWORK DEVELOPMENT ONLY

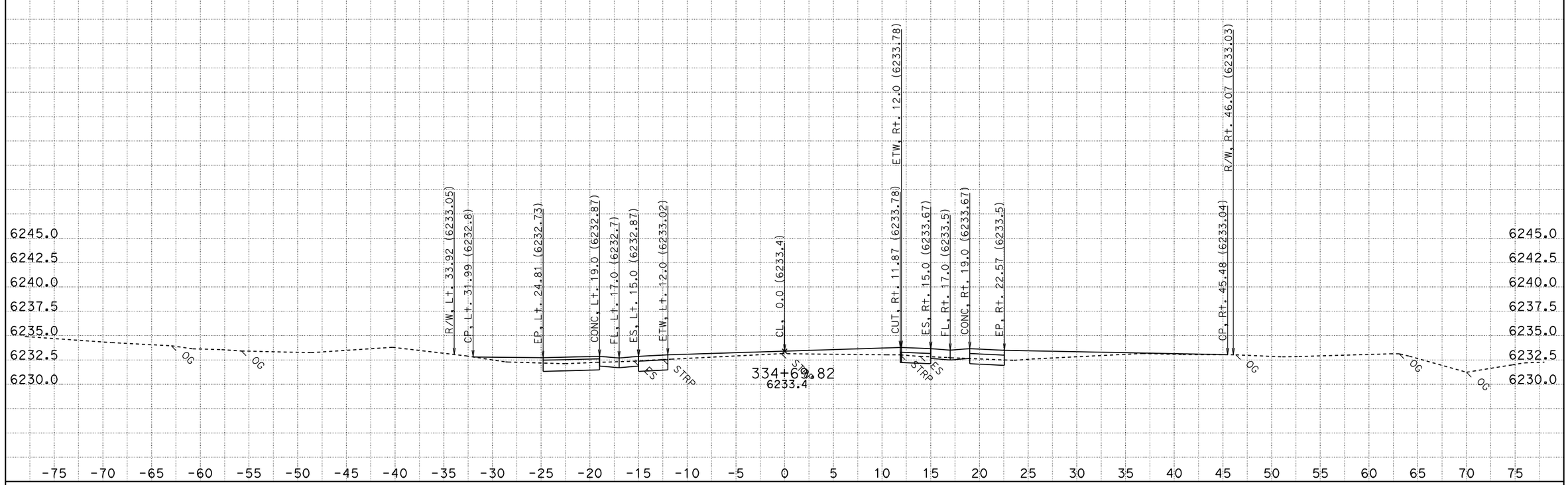

DATE: 8/12/2011
KC Project: 2A920FT File: H:\Pla89\2A920FT\EAR\OUTPUT\22400_33600.ear

CONTRACT: 2a920
DIST/CO/RTE/PM: 03-ED,Pla 89 PM 27.2/27.4, 0.0/T8.5

SCALE: 1" = 5' Horiz.
1" = 5' Vert.

All Dimensions are US Survey Feet

A1
CROSS SECTIONS
SHEET 922 OF 936

FOR EARTHWORK DEVELOPMENT ONLY

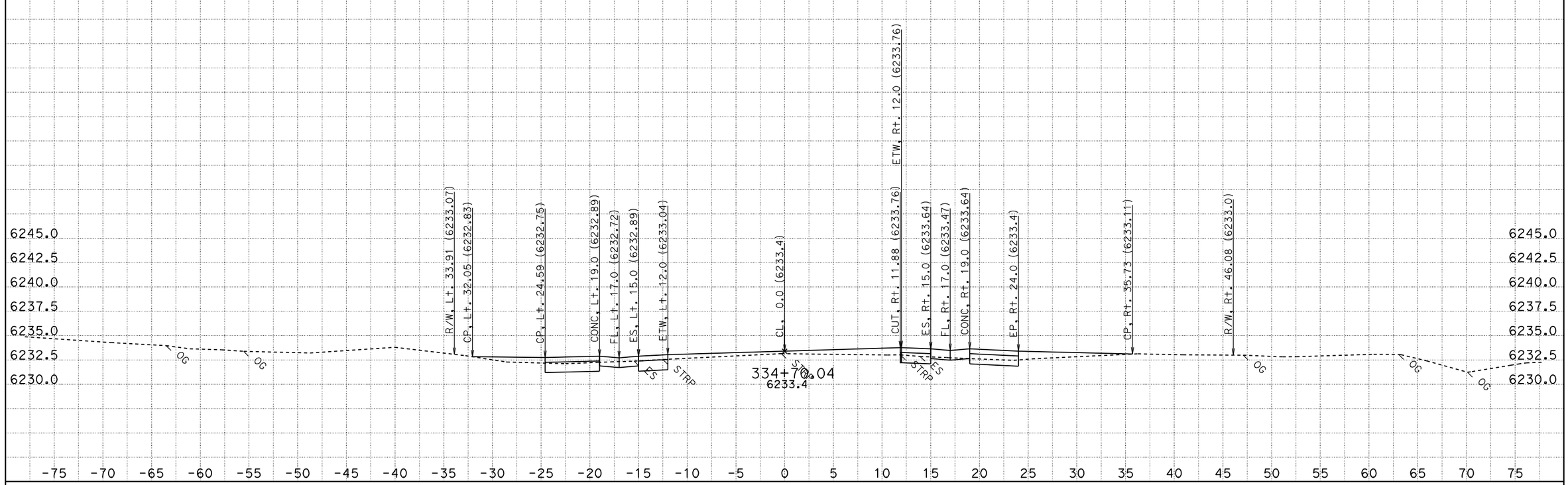

CONTRACT: 2a920

DATE: 8/12/2011

DIST/CO/RTE/PM: 03-ED,Pla 89 PM 27.2/27.4, 0.0/T8.5

SCALE: 1" = 5' Horiz.
1" = 5' Vert.

A1

CROSS SECTIONS

KC Project: 2A920FT File: H:\Pla89\2A920FT\EAR\OUTPUT\22400_33600.ear

All Dimensions are US Survey Feet

FOR EARTHWORK DEVELOPMENT ONLY

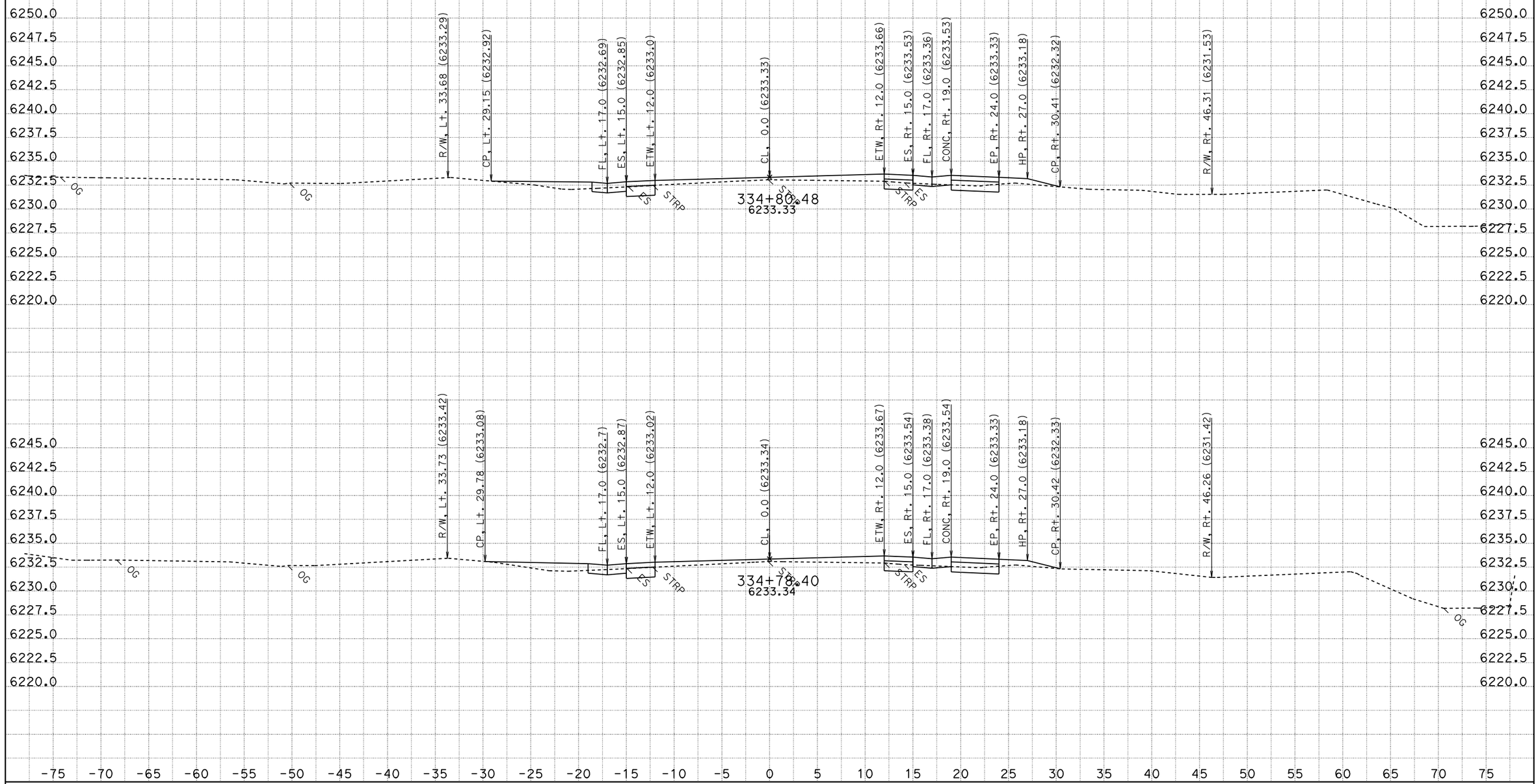

DATE: 8/12/2011

KC Project: 2A920FT

File: H:\Pla89\2A920FT\EAR\OUTPUT\22400_33600.ear

CONTRACT: 2a920

DIST/CO/RTE/PM: 03-ED,Pla 89 PM 27.2/27.4, 0.0/T8.5

SCALE: 1" = 5' Horiz.
1" = 5' Vert.

All Dimensions are US Survey Feet

A1

CROSS SECTIONS

SHEET 924 OF 936

FOR EARTHWORK DEVELOPMENT ONLY

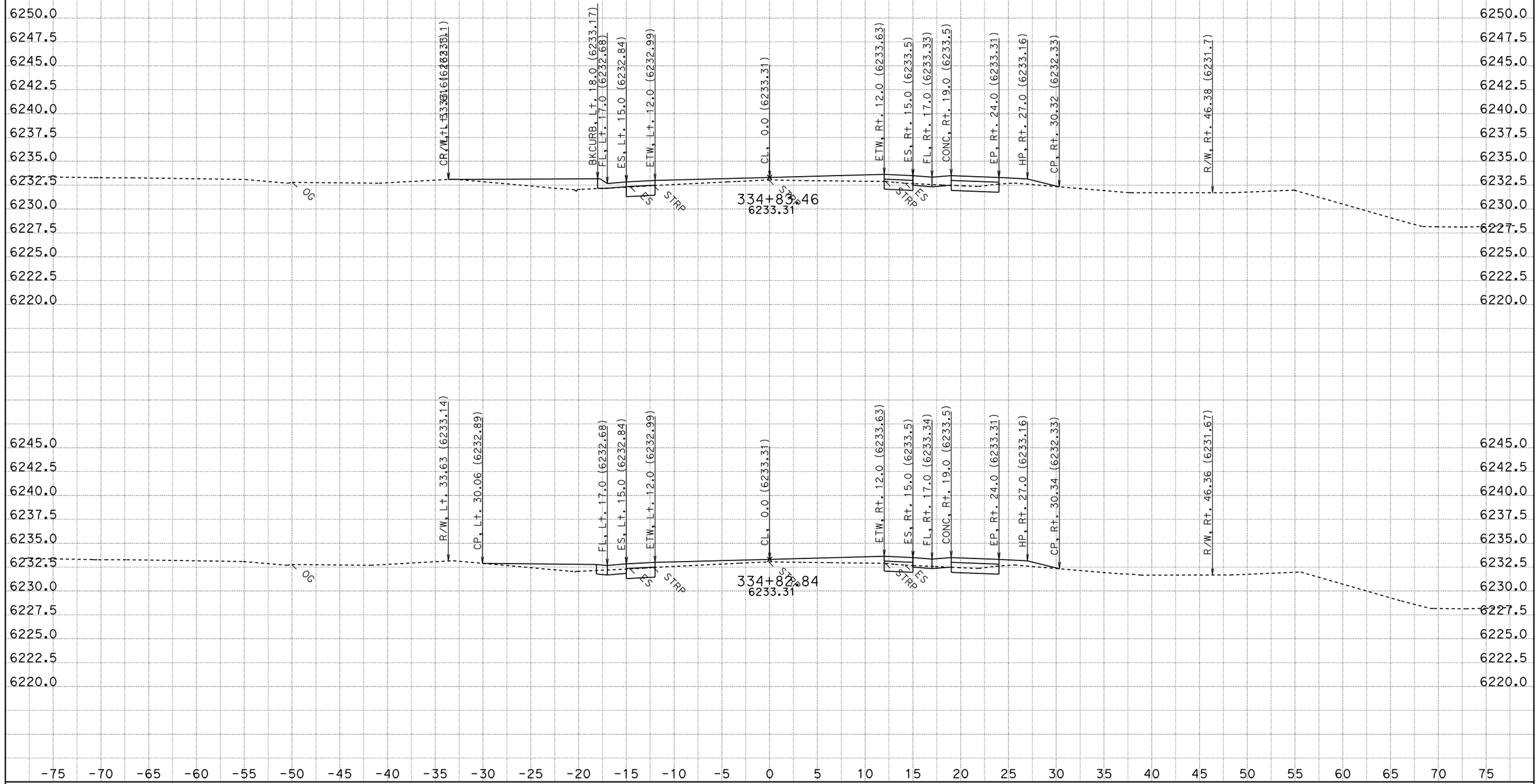

CONTRACT: 2a920

DATE: 8/12/2011

DIST/CO/RTE/PM: 03-ED,Pla 89 PM 27.2/27.4, 0.0/T8.5

KC Project: 2A920FT File: H:\Pla89\2A920FT\EAR\OUTPUT\22400_33600.ear

SCALE: 1" = 5' Horiz.
1" = 5' Vert.

All Dimensions are US Survey Feet

A1
CROSS SECTIONS
SHEET 925 OF 936

FOR EARTHWORK DEVELOPMENT ONLY

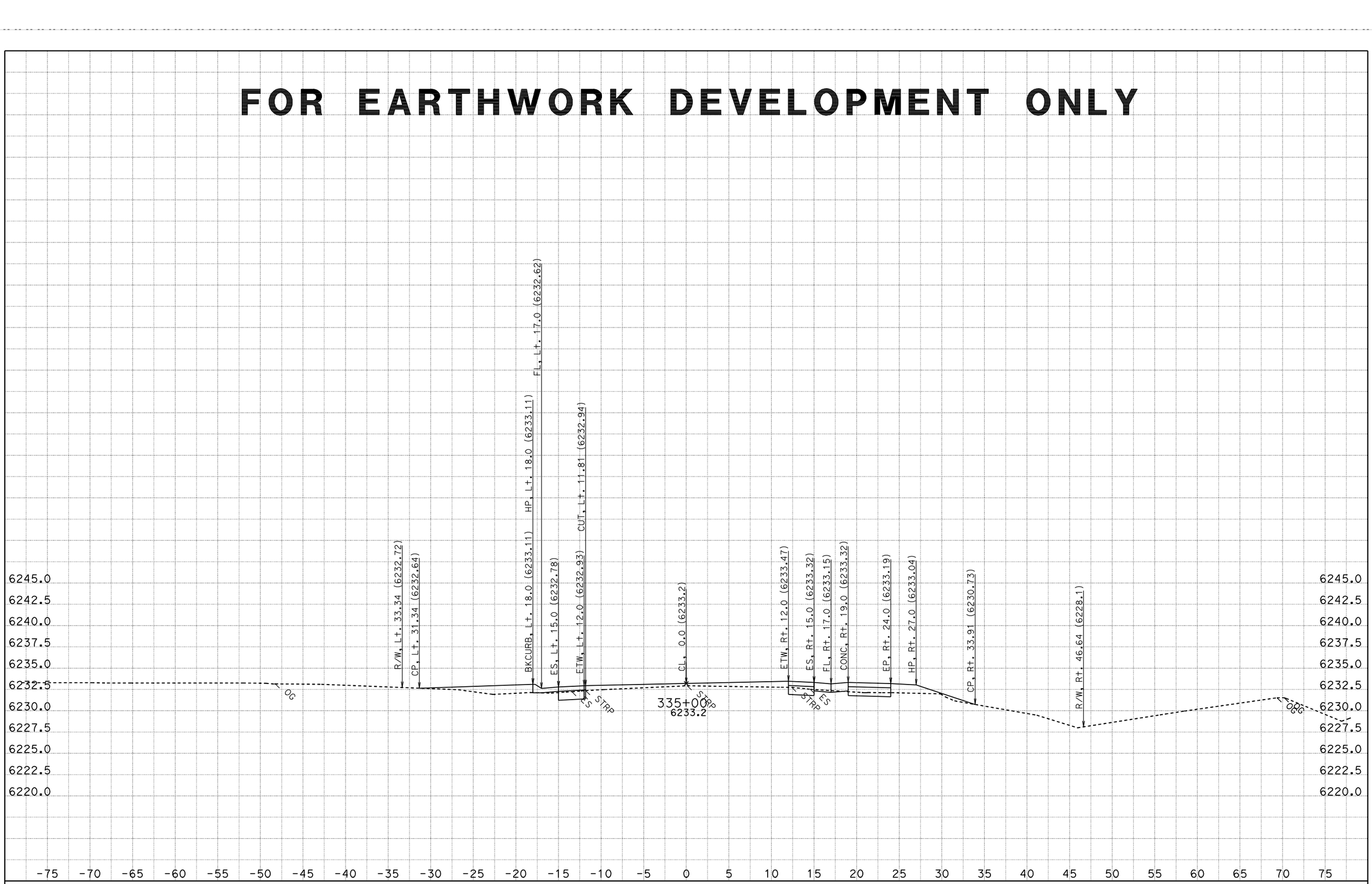

CONTRACT: 2a920

DATE: 8/12/2011

DIST/CO/RTE/PM: 03-ED,Pla 89 PM 27.2/27.4, 0.0/T8.5

KC Project: 2A920FT File: H:\Pla89\2A920FT\EAR\OUTPUT\22400_33600.ear

SCALE: 1" = 5' Horiz.
1" = 5' Vert.

All Dimensions are US Survey Feet

A1
CROSS SECTIONS
SHEET 926 OF 936

FOR EARTHWORK DEVELOPMENT ONLY

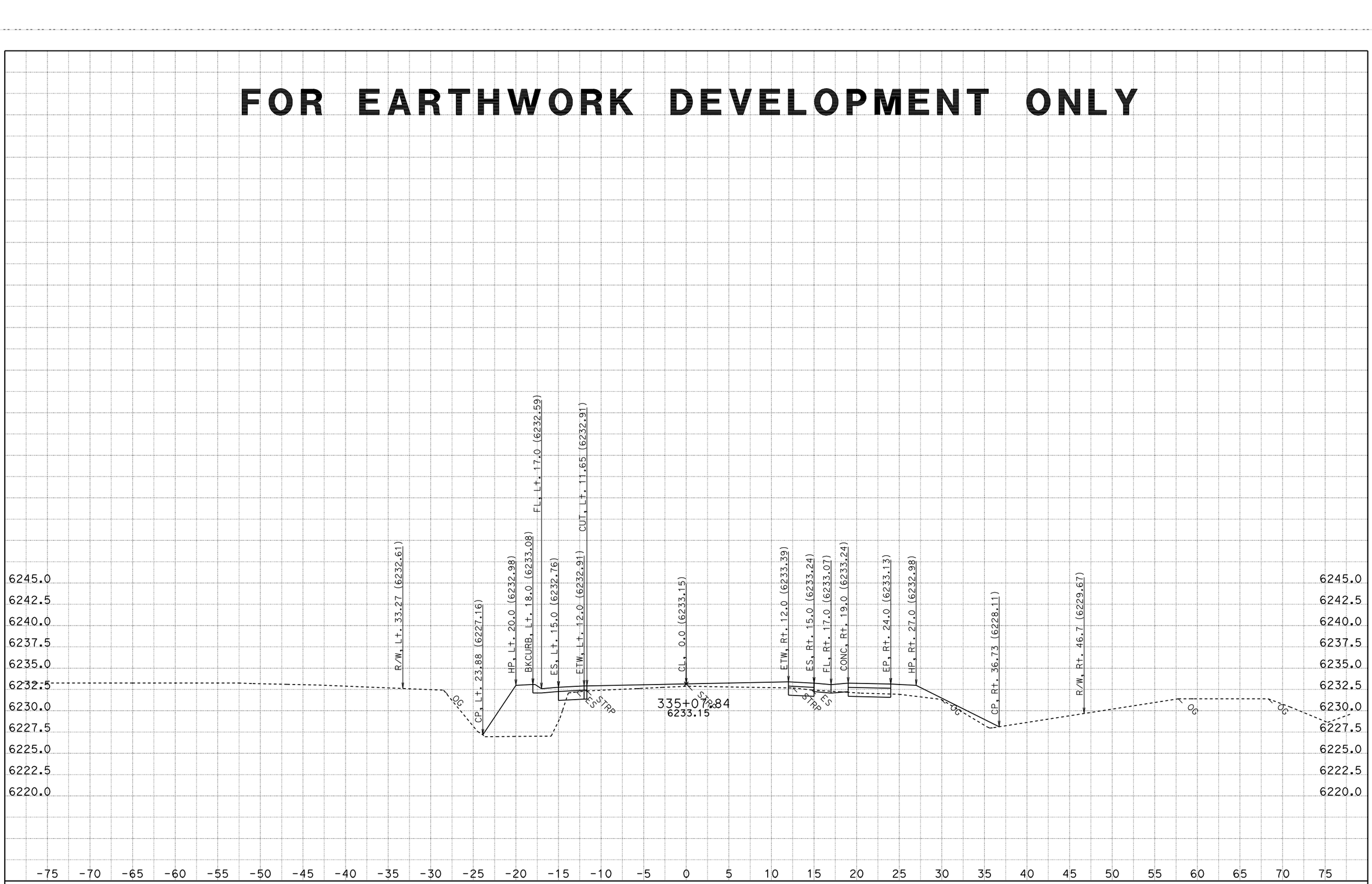

DATE: 8/12/2011
KC Project: 2A920FT

CONTRACT: 2a920
DIST/CO/RTE/PM: 03-ED,Pla 89 PM 27.2/27.4, 0.0/T8.5
File: H:\Pla89\2A920FT\EAR\OUTPUT\22400_33600.ear

SCALE: 1" = 5' Horiz.
1" = 5' Vert.
All Dimensions are US Survey Feet

A1
CROSS SECTIONS
SHEET 927 OF 936

FOR EARTHWORK DEVELOPMENT ONLY

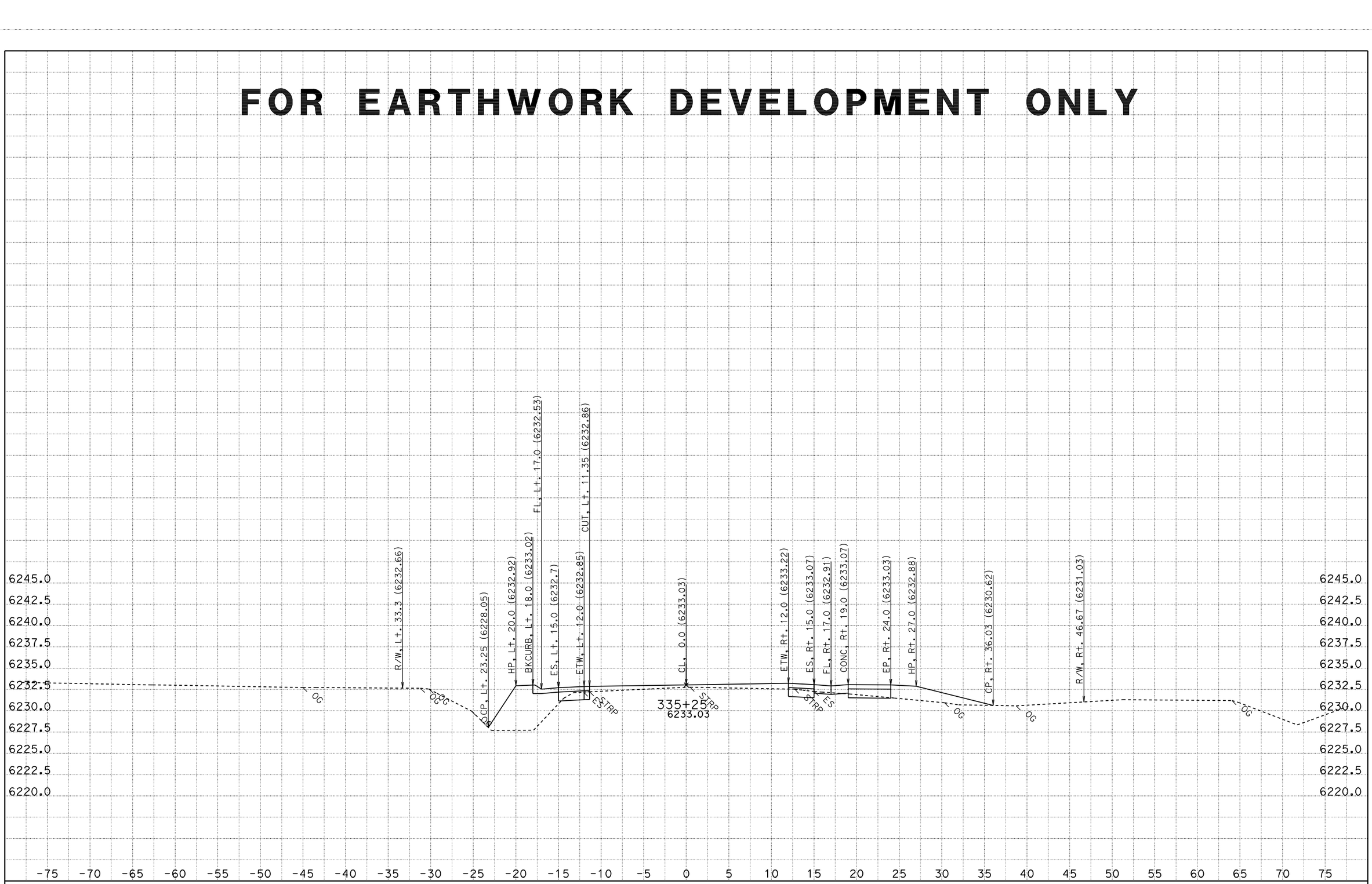

DATE: 8/12/2011
KC Project: 2A920FT

CONTRACT: 2a920
DIST/CO/RTE/PM: 03-ED,Pla 89 PM 27.2/27.4, 0.0/T8.5
File: H:\Pla89\2A920FT\EAR\OUTPUT\22400_33600.ear

SCALE: 1" = 5' Horiz.
1" = 5' Vert.
All Dimensions are US Survey Feet

A1
CROSS SECTIONS
SHEET 928 OF 936

FOR EARTHWORK DEVELOPMENT ONLY

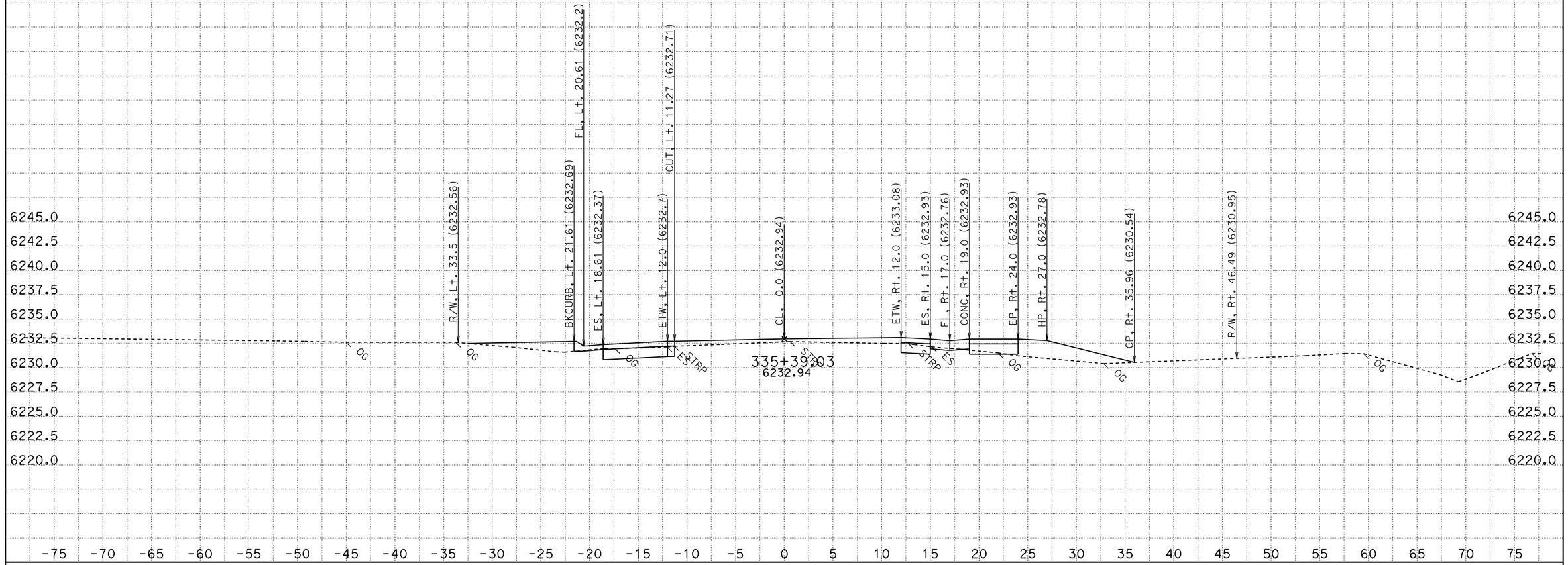

CONTRACT: 2a920

DATE: 8/12/2011

DIST/CO/RTE/PM: 03-ED,Pla 89 PM 27.2/27.4, 0.0/T8.5

SCALE: 1" = 5' Horiz.
1" = 5' Vert.

A1

CROSS SECTIONS

KC Project: 2A920FT

File: H:\Pla89\2A920FT\EAR\OUTPUT\22400_33600.ear

All Dimensions are US Survey Feet

FOR EARTHWORK DEVELOPMENT ONLY

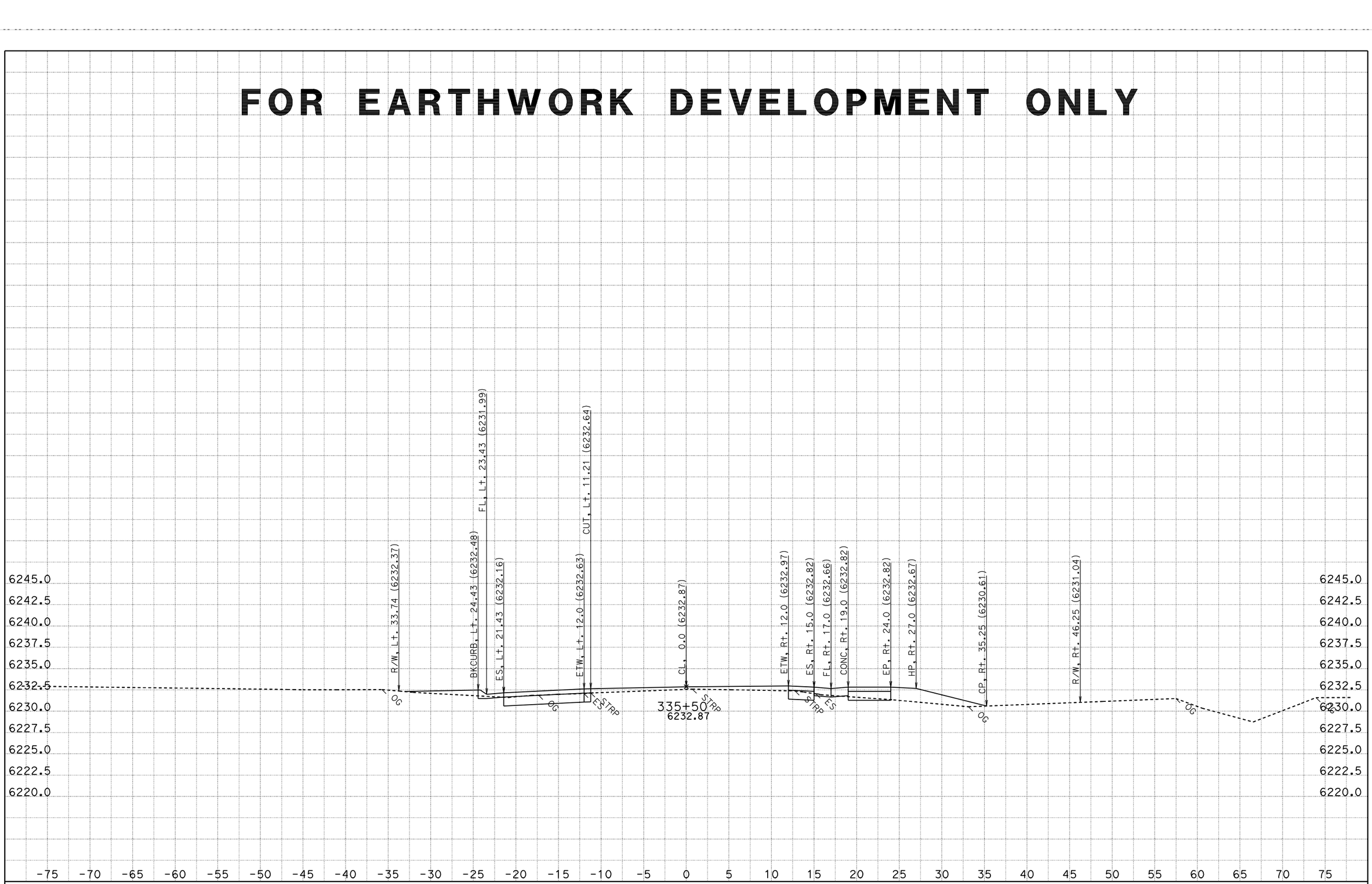

CONTRACT: 2a920

DATE: 8/12/2011

DIST/CO/RTE/PM: 03-ED,Pla 89 PM 27.2/27.4, 0.0/T8.5

SCALE: 1" = 5' Horiz.
1" = 5' Vert.

A1

CROSS SECTIONS

KC Project: 2A920FT File: H:\Pla89\2A920FT\EAR\OUTPUT\22400_33600.ear

All Dimensions are US Survey Feet

FOR EARTHWORK DEVELOPMENT ONLY

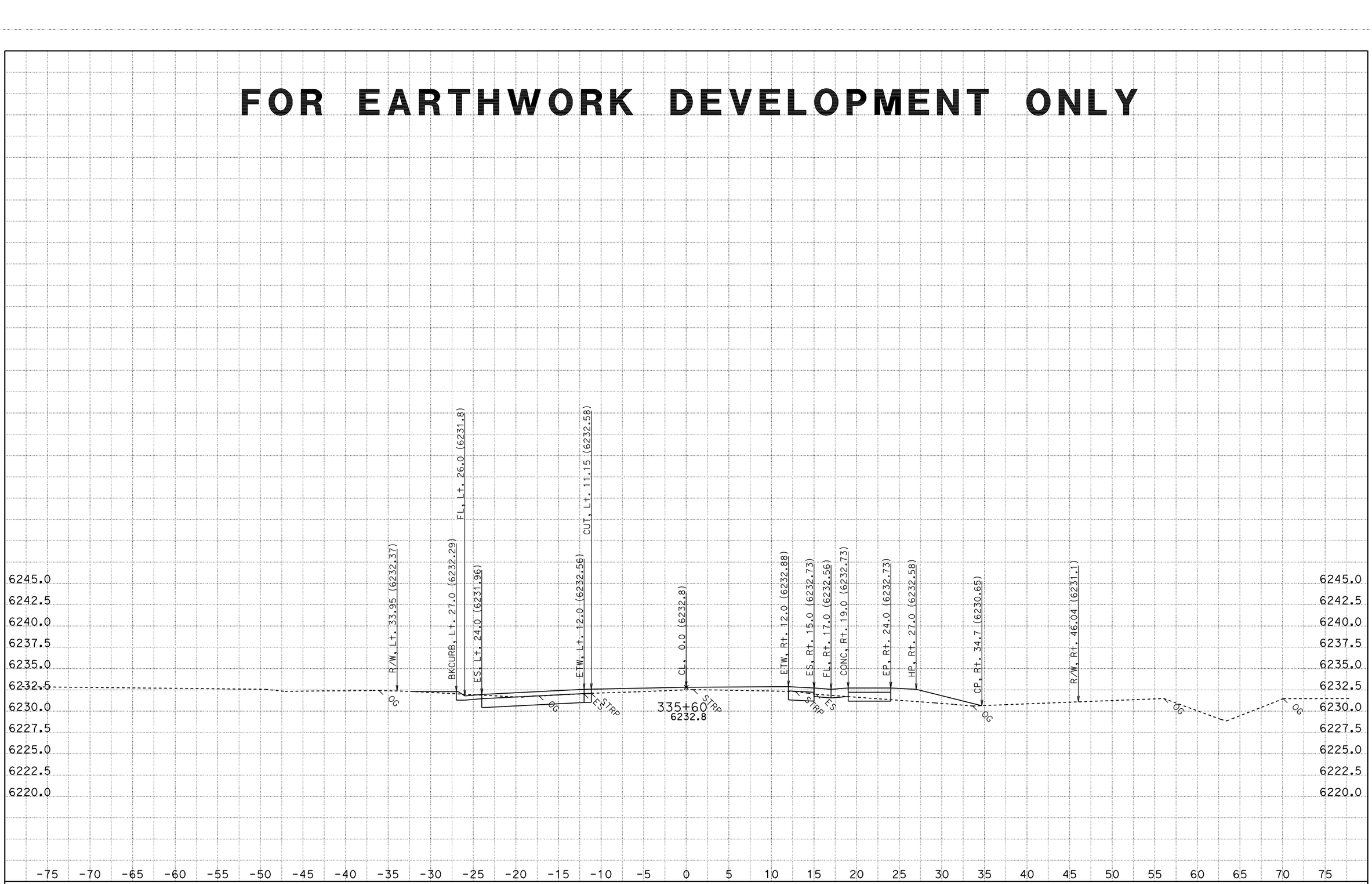

CONTRACT: 2a920

DATE: 8/12/2011

DIST/CO/RTE/PM: 03-ED,Pla 89 PM 27.2/27.4, 0.0/T8.5

SCALE: 1" = 5' Horiz.
1" = 5' Vert.

A1

CROSS SECTIONS

KC Project: 2A920FT File: H:\Pla89\2A920FT\EAR\OUTPUT\22400_33600.ear

All Dimensions are US Survey Feet

FOR EARTHWORK DEVELOPMENT ONLY

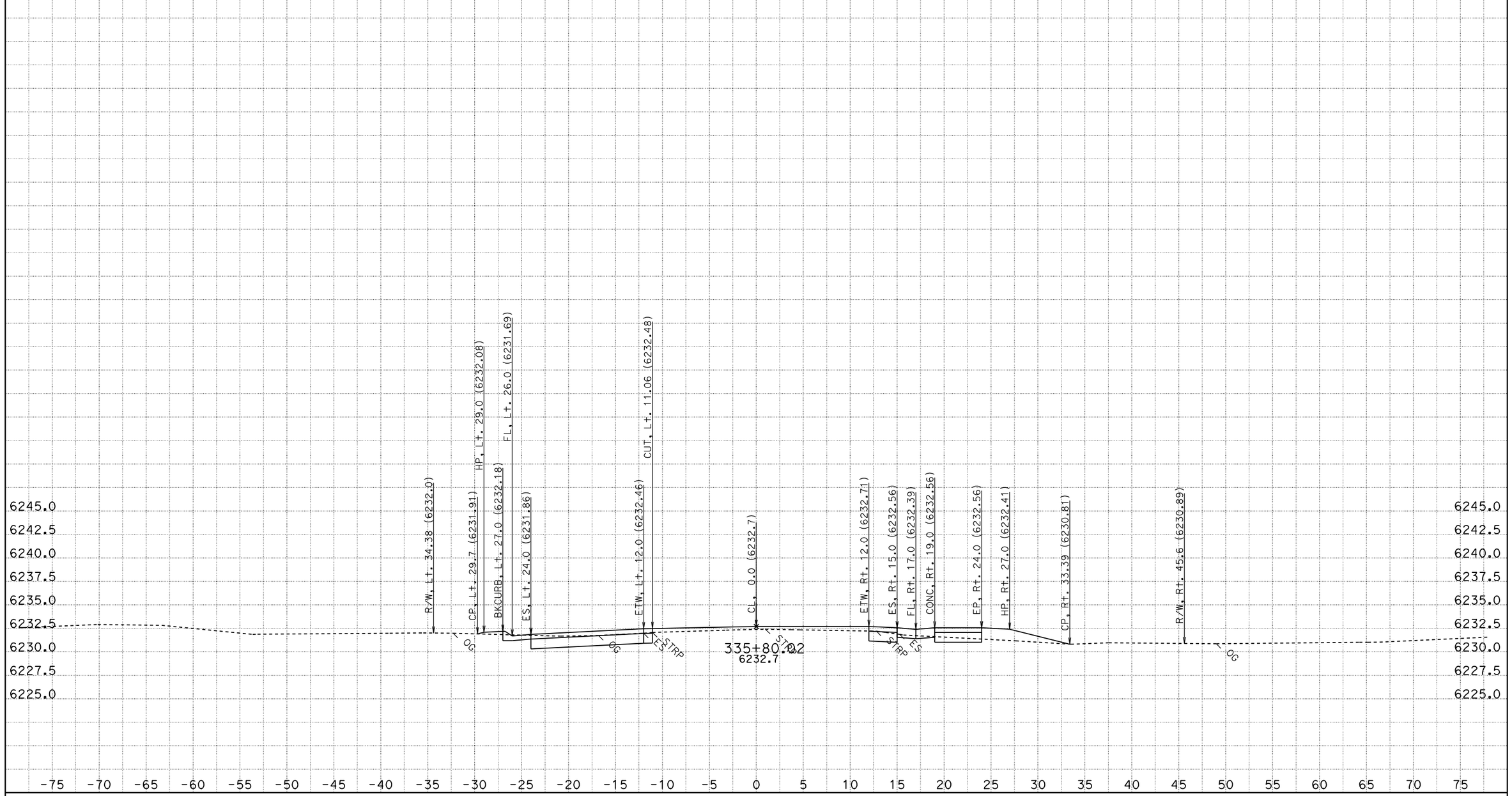

CONTRACT: 2a920

DATE: 8/12/2011

DIST/CO/RTE/PM: 03-ED,Pla 89 PM 27.2/27.4, 0.0/T8.5

KC Project: 2A920FT

File: H:\Pla89\2A920FT\EAR\OUTPUT\22400_33600.ear

SCALE: 1" = 5' Horiz.
1" = 5' Vert.

All Dimensions are US Survey Feet

A1

CROSS SECTIONS

SHEET 932 OF 936

FOR EARTHWORK DEVELOPMENT ONLY

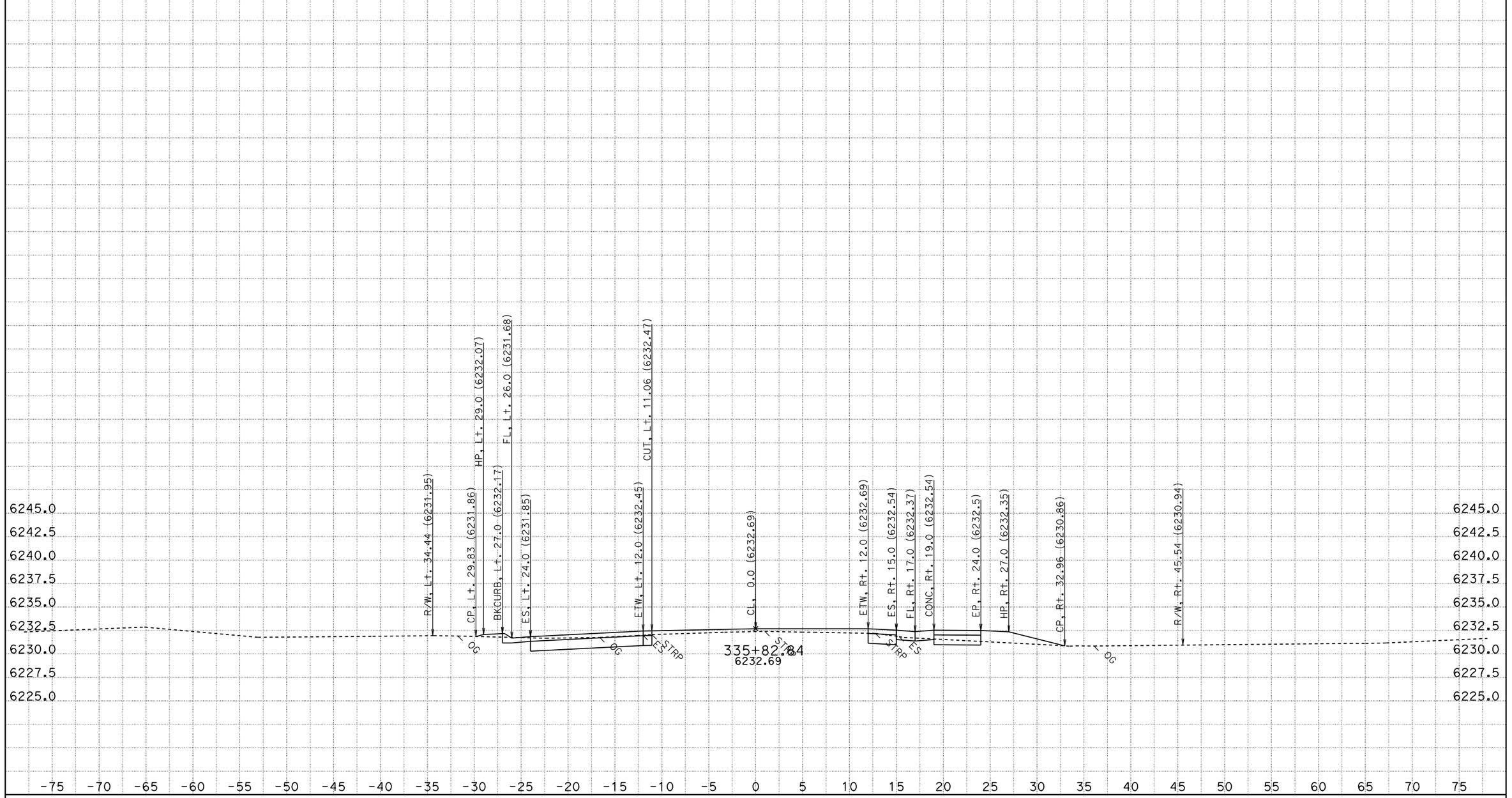

CONTRACT: 2a920

DATE: 8/12/2011

DIST/CO/RTE/PM: 03-ED,Pla 89 PM 27.2/27.4, 0.0/T8.5

KC Project: 2A920FT File: H:\Pla89\2A920FT\EAR\OUTPUT\22400_33600.ear

SCALE: 1" = 5' Horiz.
1" = 5' Vert.

All Dimensions are US Survey Feet

A1
CROSS SECTIONS
SHEET 933 OF 936

FOR EARTHWORK DEVELOPMENT ONLY

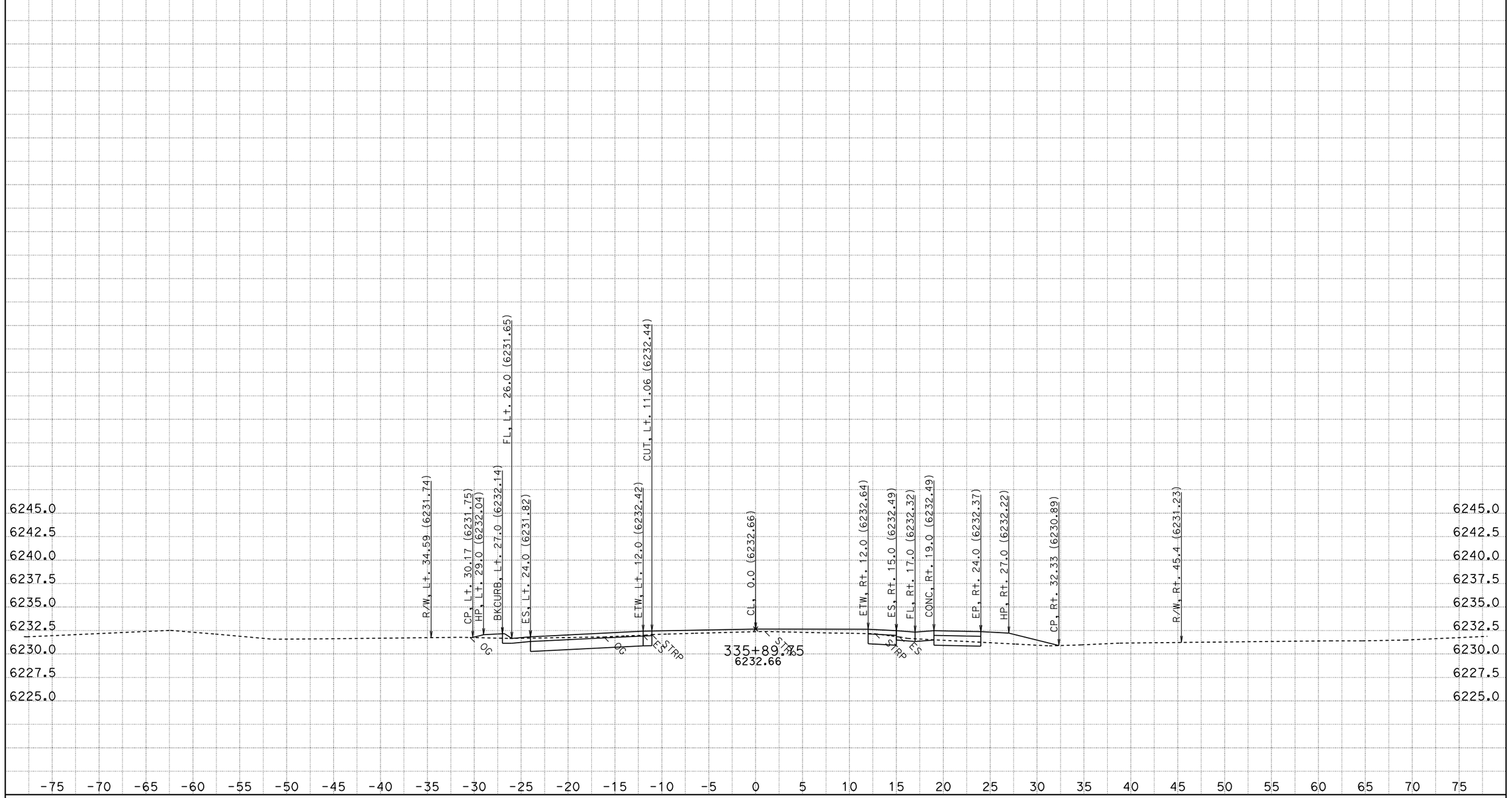

CONTRACT: 2a920

DATE: 8/12/2011

DIST/CO/RTE/PM: 03-ED,Pla 89 PM 27.2/27.4, 0.0/T8.5

SCALE: 1" = 5' Horiz.
1" = 5' Vert.

A1

CROSS SECTIONS

KC Project: 2A920FT File: H:\Pla89\2A920FT\EAR\OUTPUT\22400_33600.ear

All Dimensions are US Survey Feet

FOR EARTHWORK DEVELOPMENT ONLY

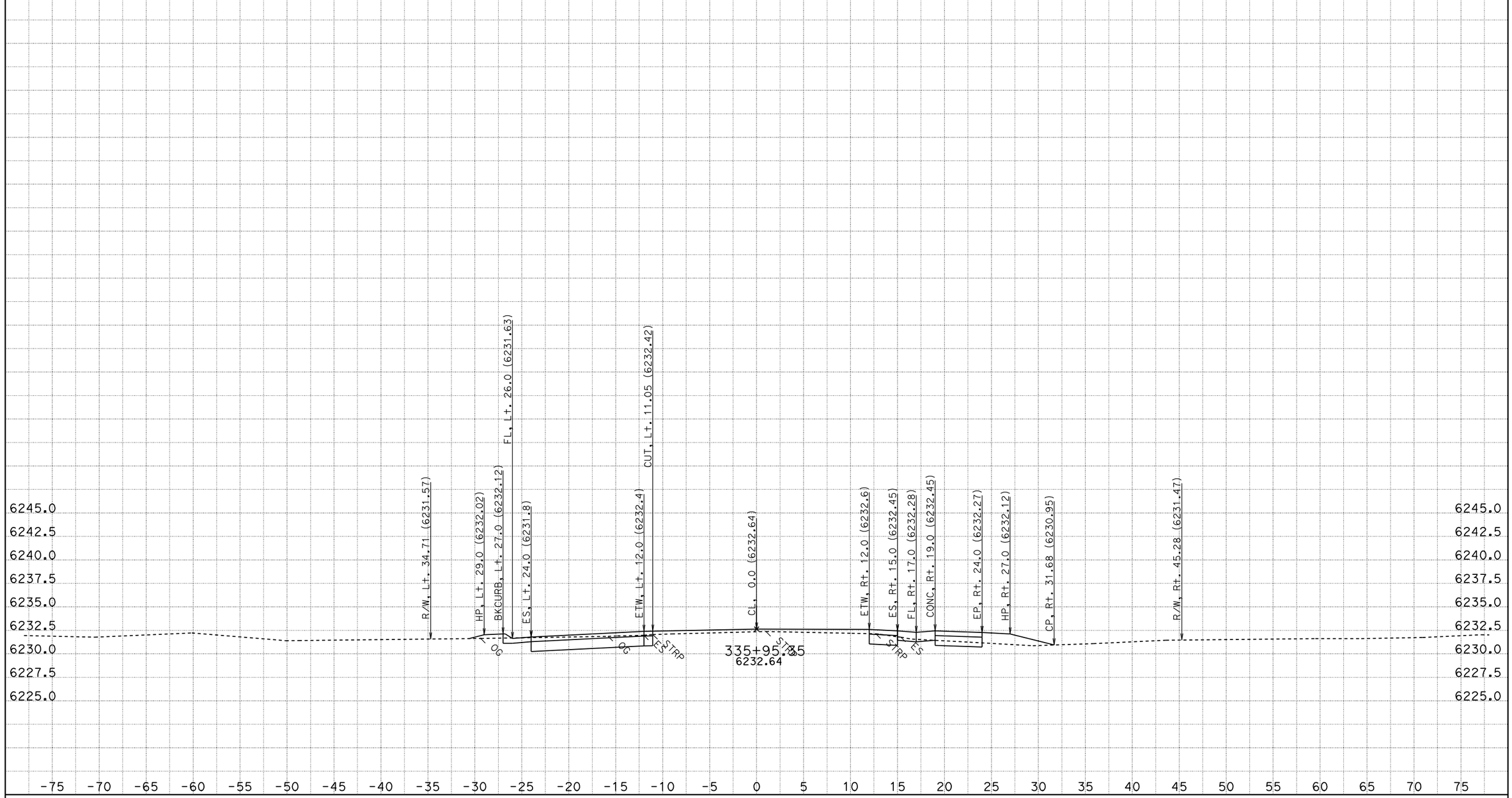

CONTRACT: 2a920

DATE: 8/12/2011

DIST/CO/RTE/PM: 03-ED,Pla 89 PM 27.2/27.4, 0.0/T8.5

SCALE: 1" = 5' Horiz.
1" = 5' Vert.

A1

CROSS SECTIONS

KC Project: 2A920FT File: H:\Pla89\2A920FT\EAR\OUTPUT\22400_33600.ear

All Dimensions are US Survey Feet

FOR EARTHWORK DEVELOPMENT ONLY

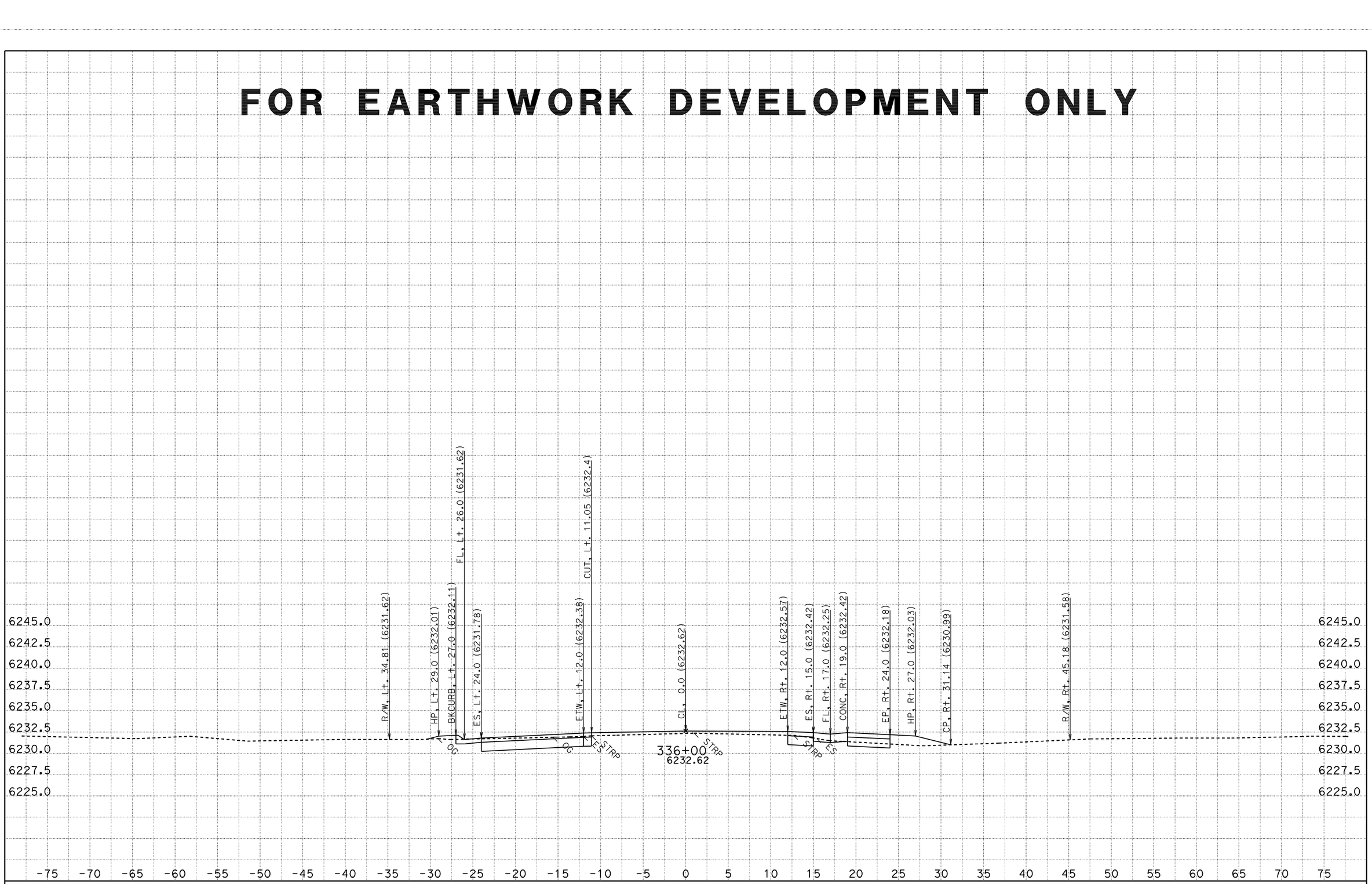

CONTRACT: 2a920

DATE: 8/12/2011

DIST/CO/RTE/PM: 03-ED,Pla 89 PM 27.2/27.4, 0.0/T8.5

SCALE: 1" = 5' Horiz.
1" = 5' Vert.

A1

CROSS SECTIONS

KC Project: 2A920FT File: H:\Pla89\2A920FT\EAR\OUTPUT\22400_33600.ear

All Dimensions are US Survey Feet

FOR EARTHWORK DEVELOPMENT ONLY

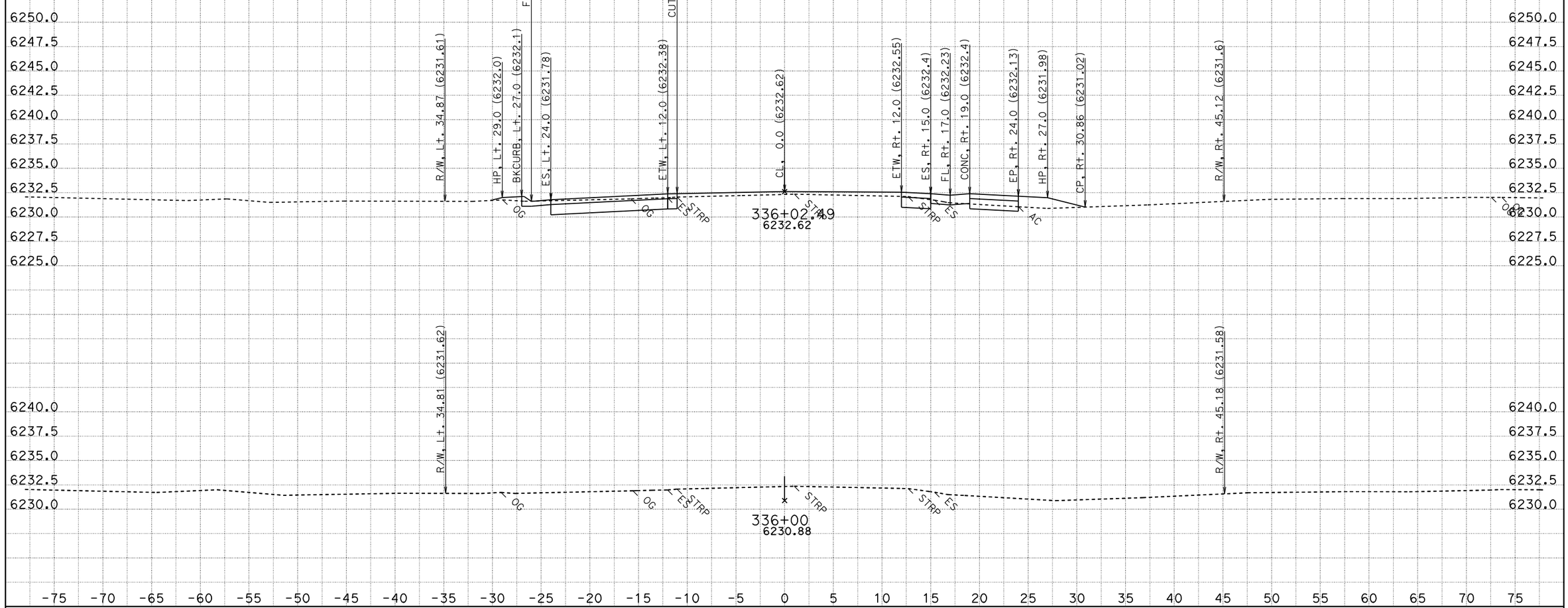

CONTRACT: 2a920

DATE: 8/12/2011

DIST/CO/RTE/PM: 03-ED,Pla 89 PM 27.2/27.4,0.0/T8.5

SCALE: 1" = 5' Horiz.
1" = 5' Vert.

A1

CROSS SECTIONS

KC Project: 2A920FT File: H:\Pla89\2A920FT\EAR\OUTPUT\33600_44750.ear

All Dimensions are US Survey Feet

SHEET 1 OF 796

FOR EARTHWORK DEVELOPMENT ONLY

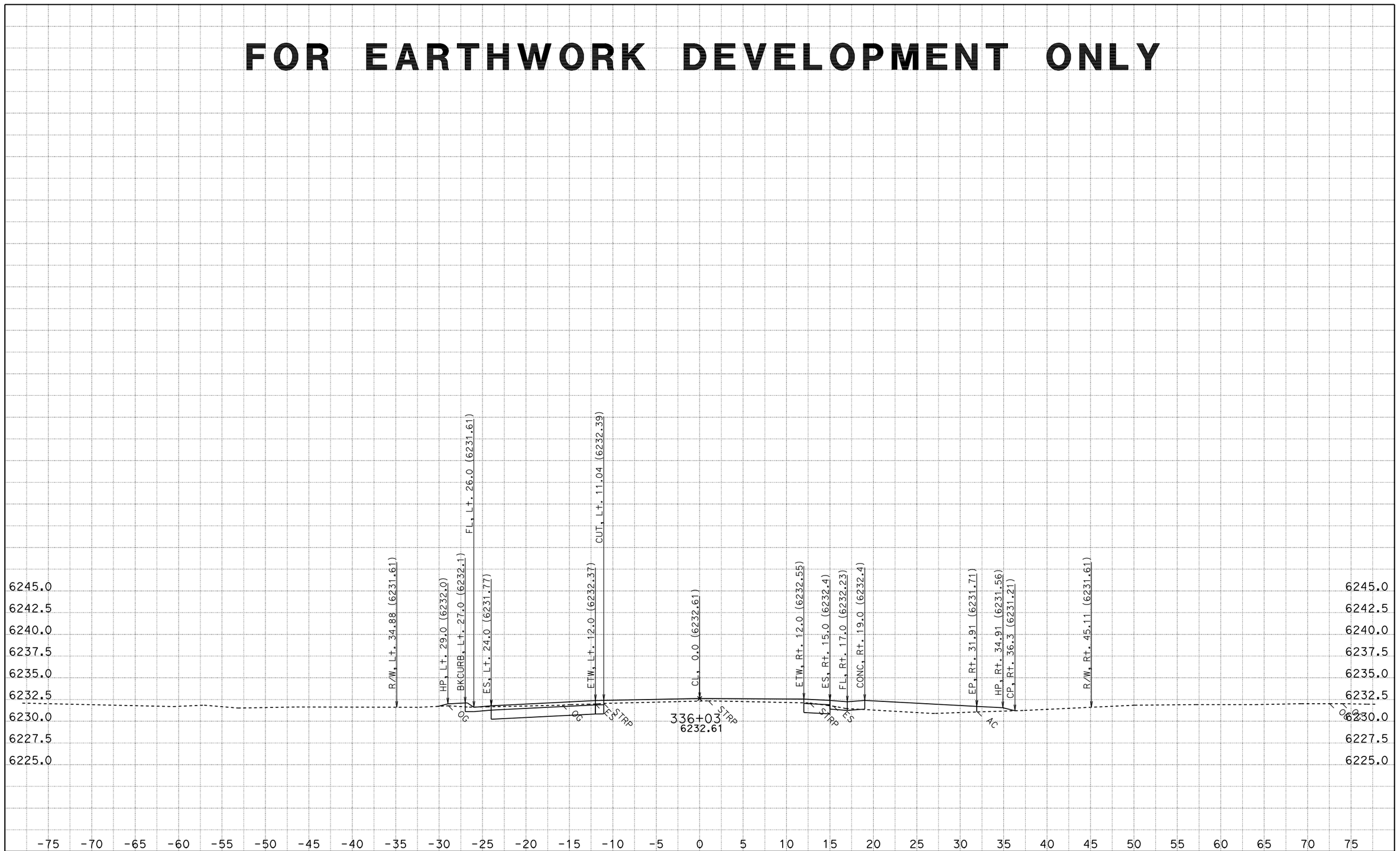

CONTRACT: 2a920

DATE: 8/12/2011

DIST/CO/RTE/PM: 03-ED,Pla 89 PM 27.2/27.4,0.0/T8.5

SCALE: 1" = 5' Horiz.
1" = 5' Vert.

A1

CROSS SECTIONS

KC Project: 2A920FT File: H:\Pla89\2A920FT\EAR\OUTPUT\33600_44750.ear

All Dimensions are US Survey Feet

FOR EARTHWORK DEVELOPMENT ONLY

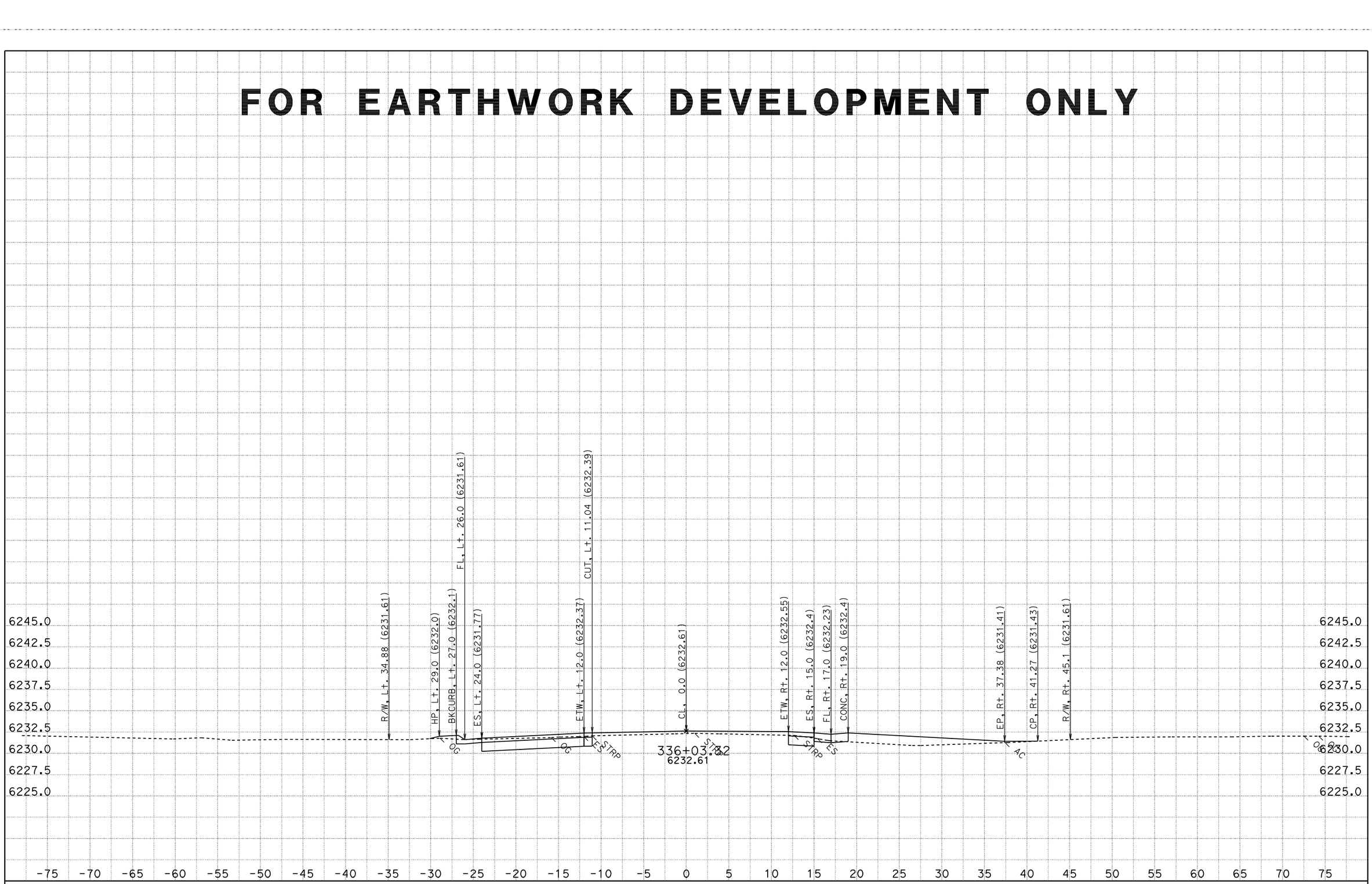

CONTRACT: 2a920

DATE: 8/12/2011

DIST/CO/RTE/PM: 03-ED,Pla 89 PM 27.2/27.4,0.0/T8.5

KC Project: 2A920FT File: H:\Pla89\2A920FT\EAR\OUTPUT\33600_44750.ear

SCALE: 1" = 5' Horiz.
1" = 5' Vert.

All Dimensions are US Survey Feet

A1
CROSS SECTIONS
SHEET 3 OF 796

FOR EARTHWORK DEVELOPMENT ONLY

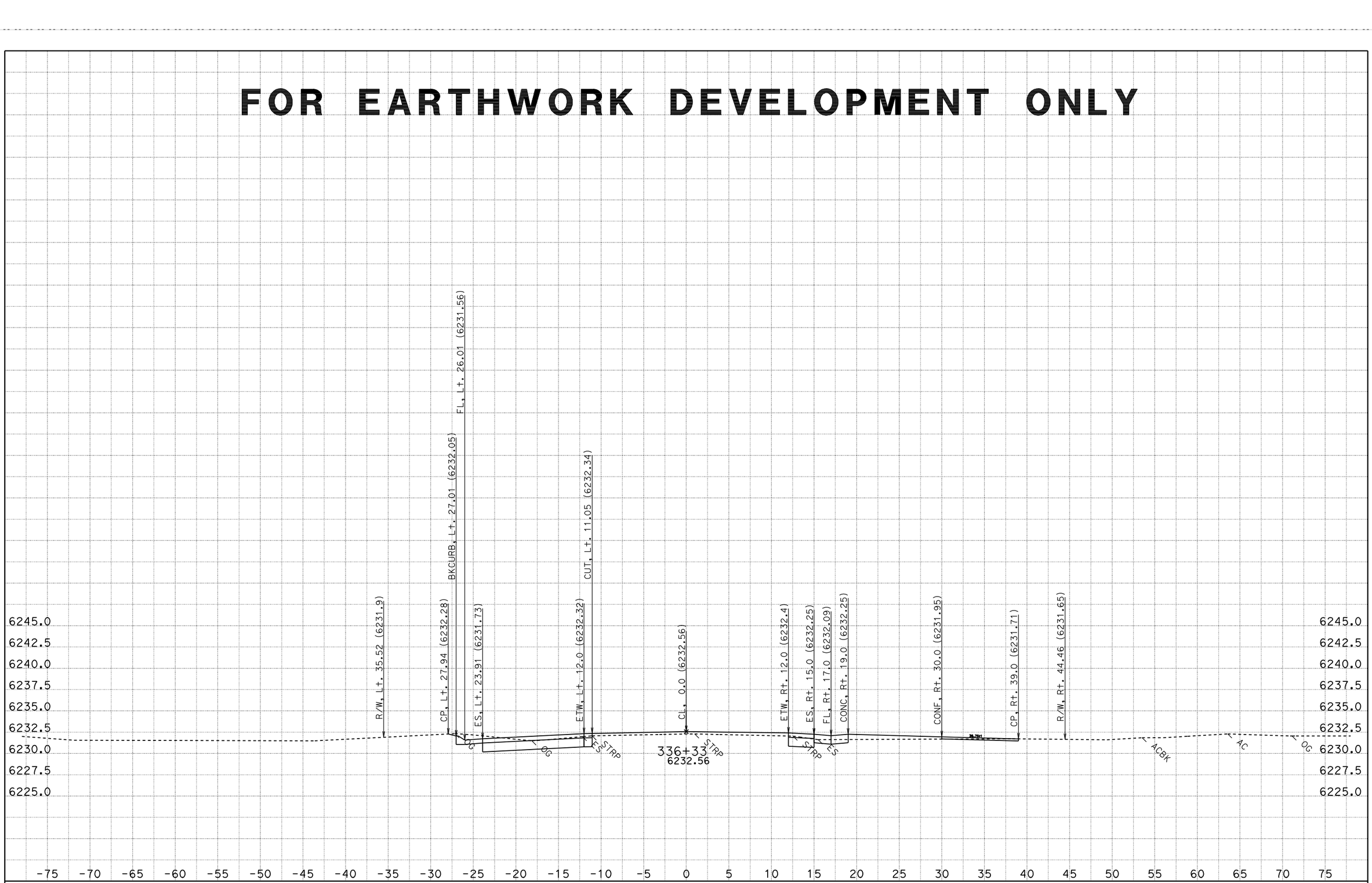

DATE: 8/12/2011

KC Project: 2A920FT

File: H:\Pla89\2A920FT\EAR\OUTPUT\33600_44750.ear

CONTRACT: 2a920

DIST/CO/RTE/PM: 03-ED,Pla 89 PM 27.2/27.4,0.0/T8.5

SCALE: 1" = 5' Horiz.
1" = 5' Vert.

All Dimensions are US Survey Feet

A1

CROSS SECTIONS

SHEET 4 OF 796

FOR EARTHWORK DEVELOPMENT ONLY

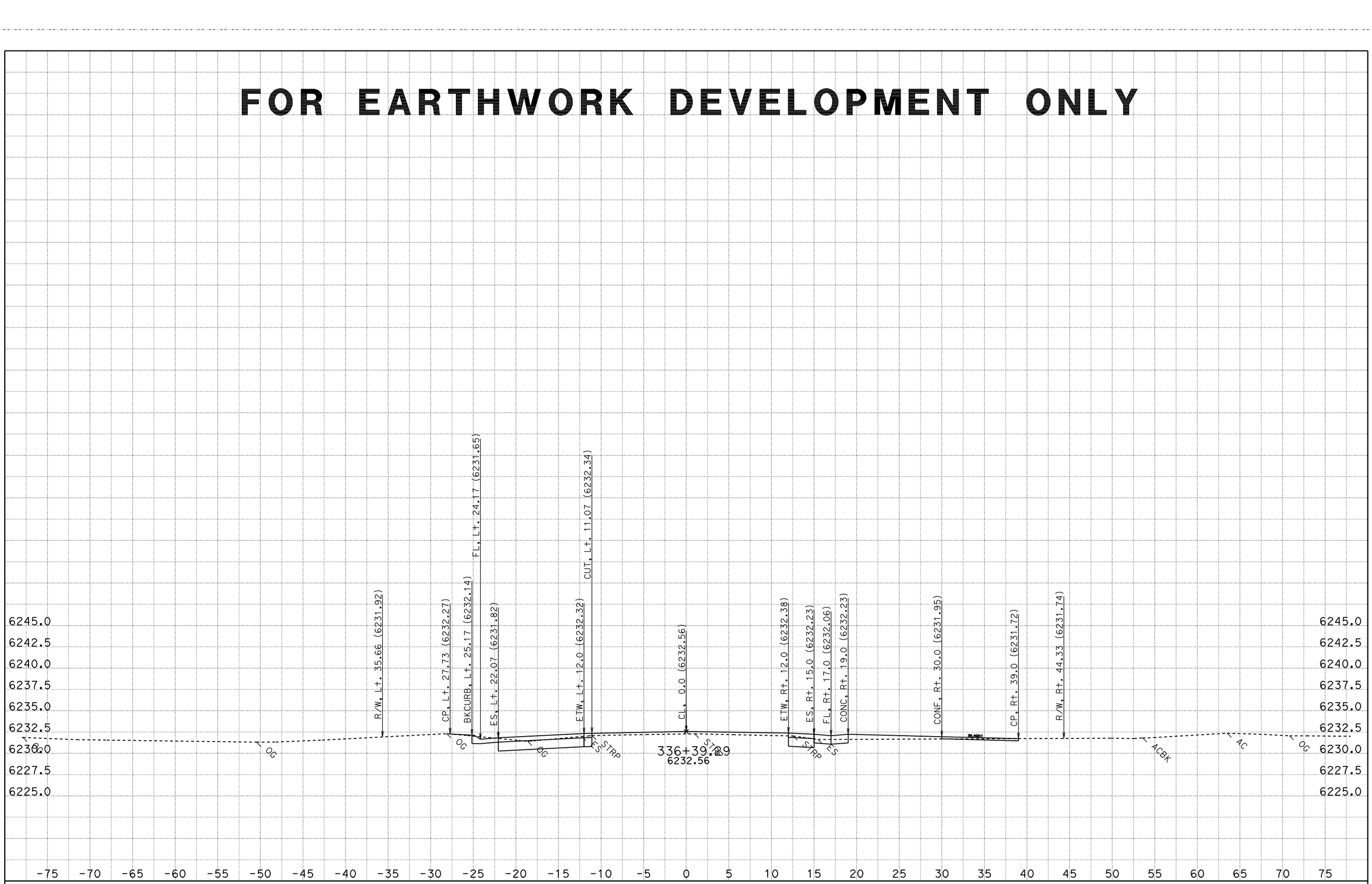

DATE: 8/12/2011
KC Project: 2A920FT
File: H:\Pla89\2A920FT\EAR\OUTPUT\33600_44750.ear

CONTRACT: 2a920
DIST/CO/RTE/PM: 03-ED,Pla 89 PM 27.2/27.4,0.0/T8.5

SCALE: 1" = 5' Horiz.
1" = 5' Vert.

All Dimensions are US Survey Feet

A1
CROSS SECTIONS
SHEET 5 OF 796

FOR EARTHWORK DEVELOPMENT ONLY

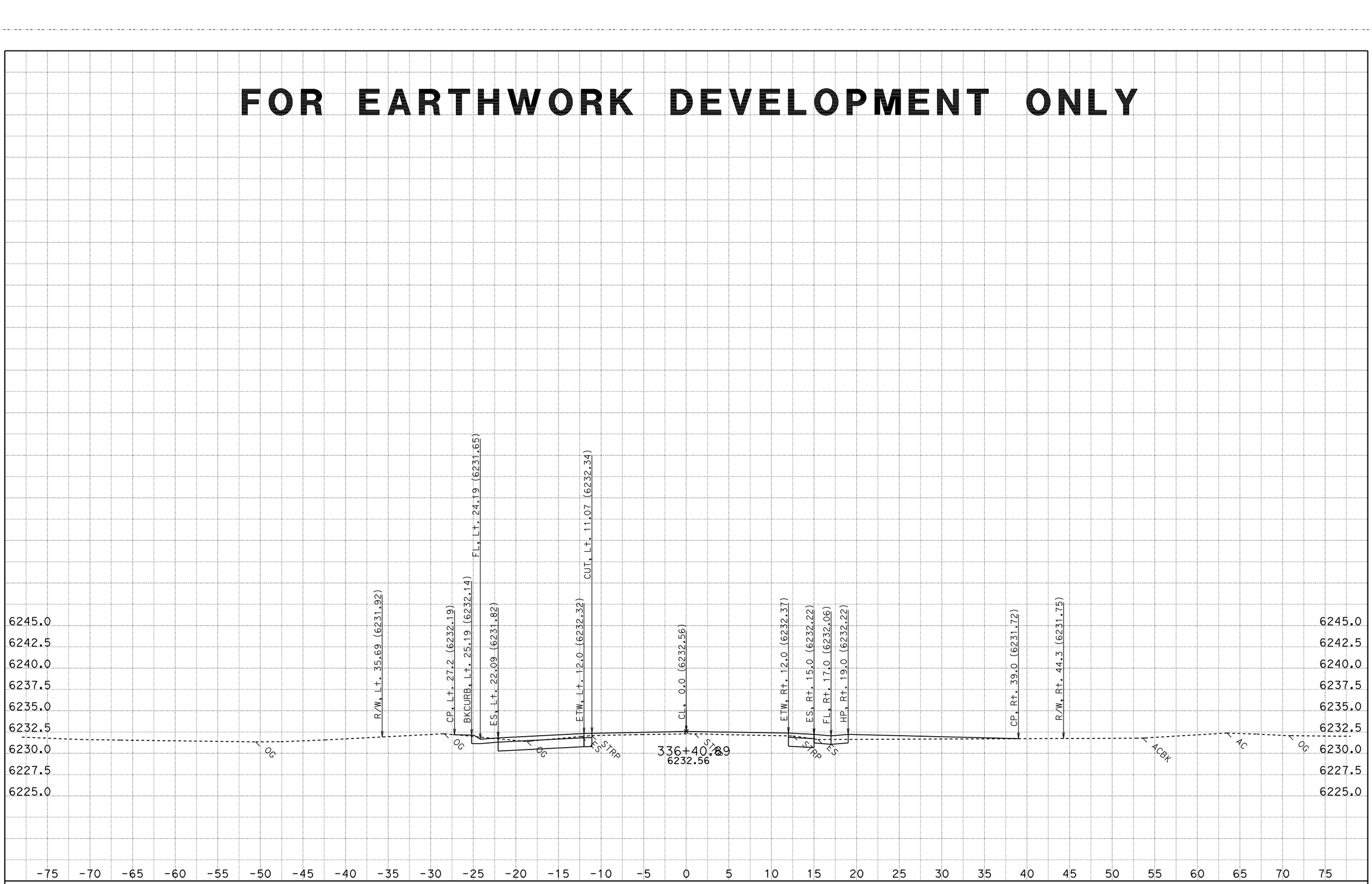

DATE: 8/12/2011

KC Project: 2A920FT

File: H:\Pla89\2A920FT\EAR\OUTPUT\33600_44750.ear

CONTRACT: 2a920

DIST/CO/RTE/PM: 03-ED,Pla 89 PM 27.2/27.4,0.0/T8.5

SCALE: 1" = 5' Horiz.
1" = 5' Vert.

All Dimensions are US Survey Feet

A1

CROSS SECTIONS

SHEET 6 OF 796

FOR EARTHWORK DEVELOPMENT ONLY

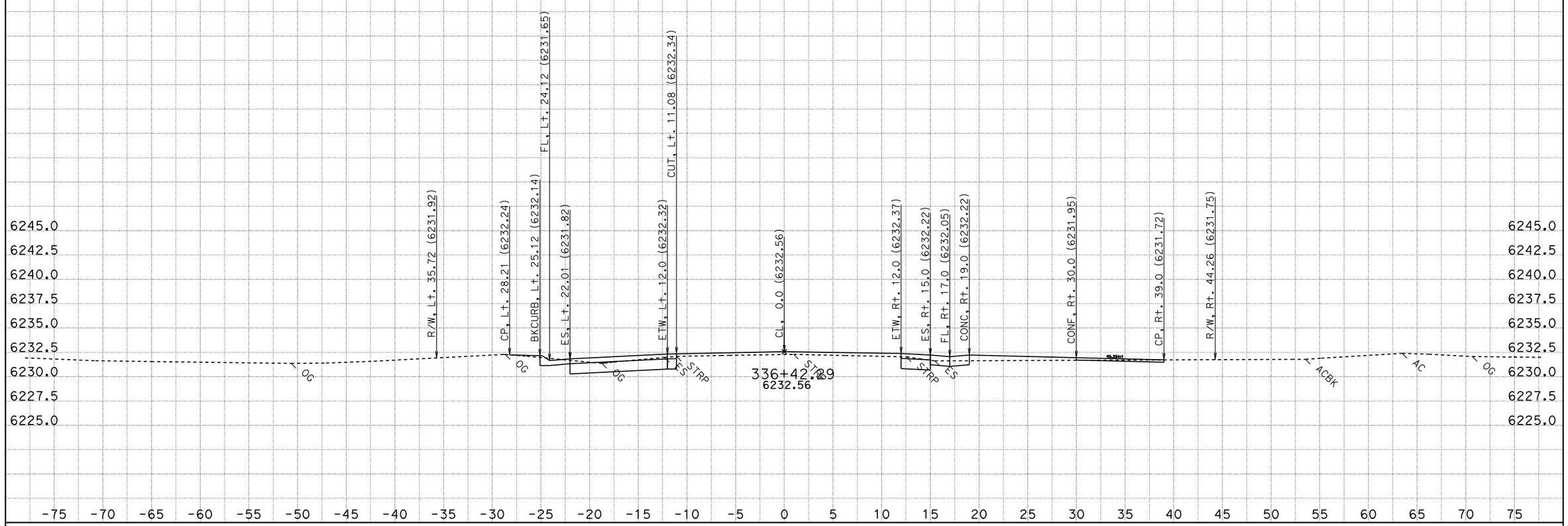

CONTRACT: 2a920

DATE: 8/12/2011

DIST/CO/RTE/PM: 03-ED,Pla 89 PM 27.2/27.4,0.0/T8.5

KC Project: 2A920FT File: H:\Pla89\2A920FT\EAR\OUTPUT\33600_44750.ear

SCALE: 1" = 5' Horiz.
1" = 5' Vert.

All Dimensions are US Survey Feet

A1
CROSS SECTIONS
SHEET 7 OF 796

FOR EARTHWORK DEVELOPMENT ONLY

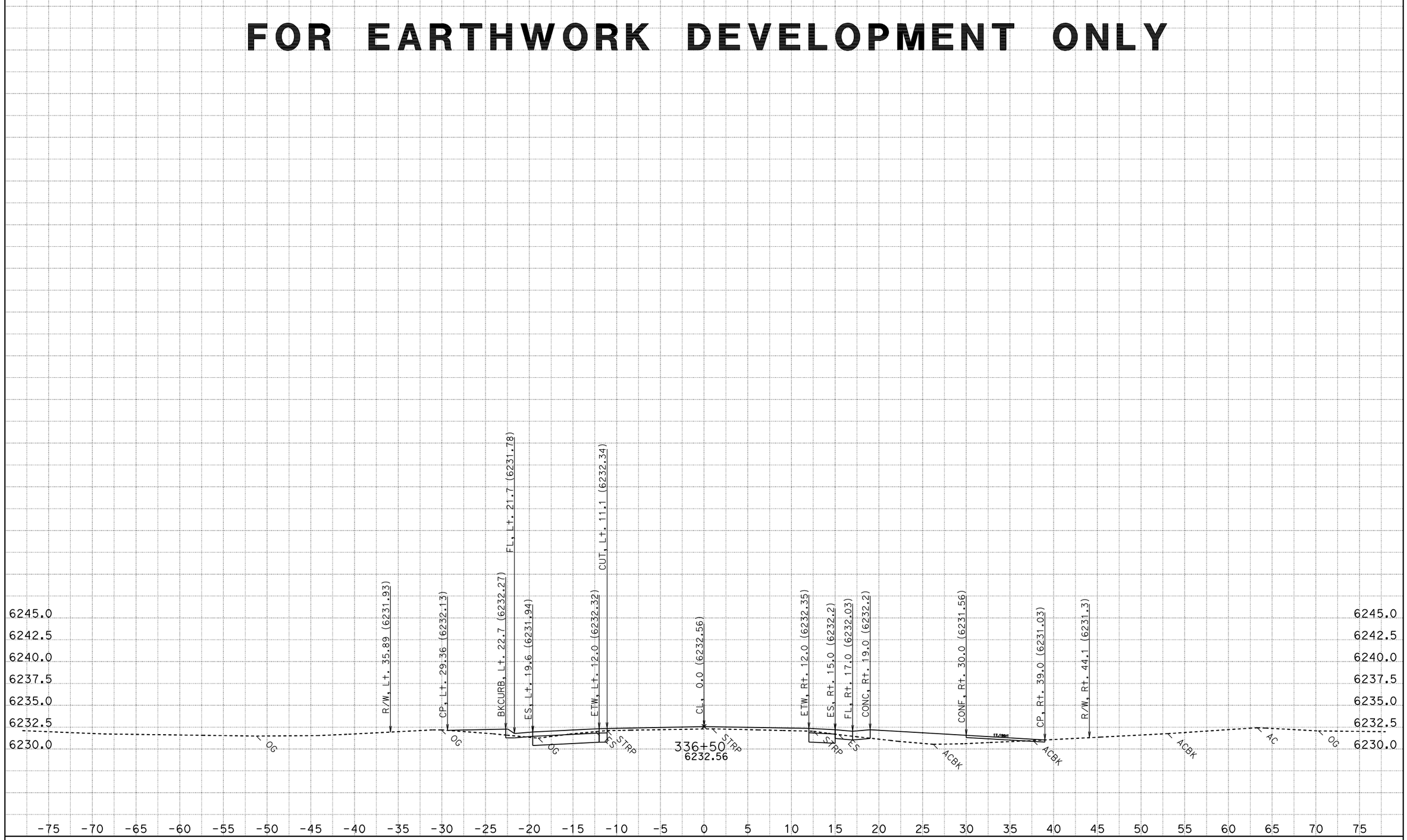

CONTRACT: 2a920

DATE: 8/12/2011

DIST/CO/RTE/PM: 03-ED,Pla 89 PM 27.2/27.4,0.0/T8.5

KC Project: 2A920FT File: H:\Pla89\2A920FT\EAR\OUTPUT\33600_44750.ear

SCALE: 1" = 5' Horiz.
1" = 5' Vert.

All Dimensions are US Survey Feet

A1
CROSS SECTIONS
SHEET 8 OF 796

FOR EARTHWORK DEVELOPMENT ONLY

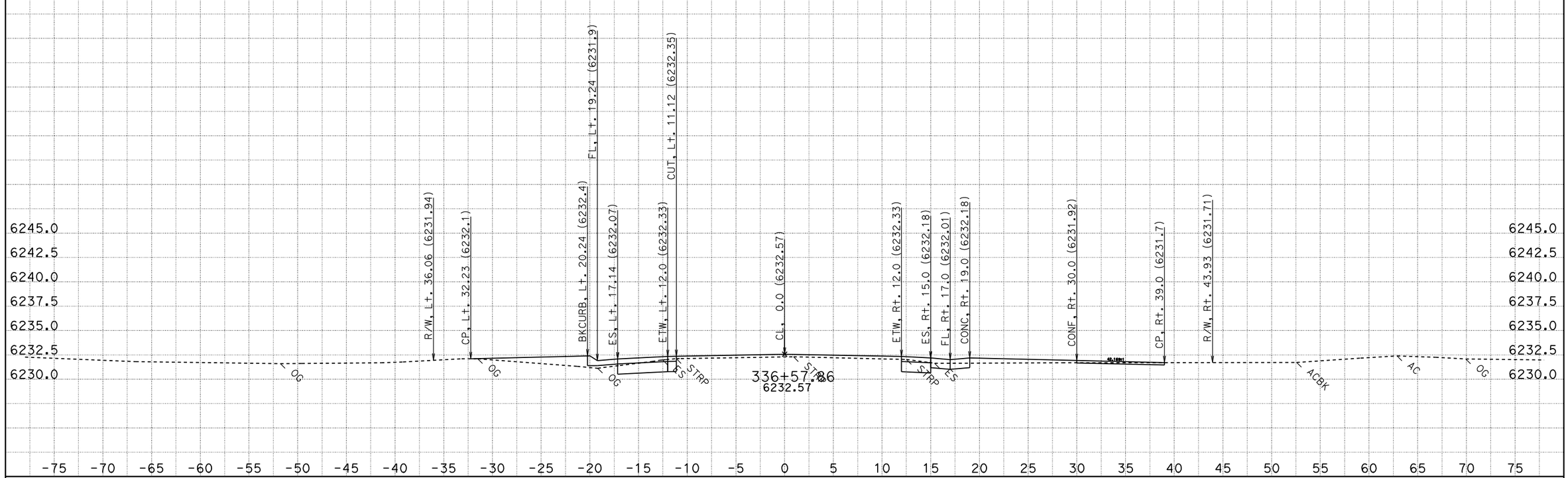

DATE: 8/12/2011
KC Project: 2A920FT
File: H:\Pla89\2A920FT\EAR\OUTPUT\33600_44750.ear

CONTRACT: 2a920
DIST/CO/RTE/PM: 03-ED,Pla 89 PM 27.2/27.4,0.0/T8.5

SCALE: 1" = 5' Horiz.
1" = 5' Vert.
All Dimensions are US Survey Feet

A1
CROSS SECTIONS
SHEET 9 OF 796

FOR EARTHWORK DEVELOPMENT ONLY

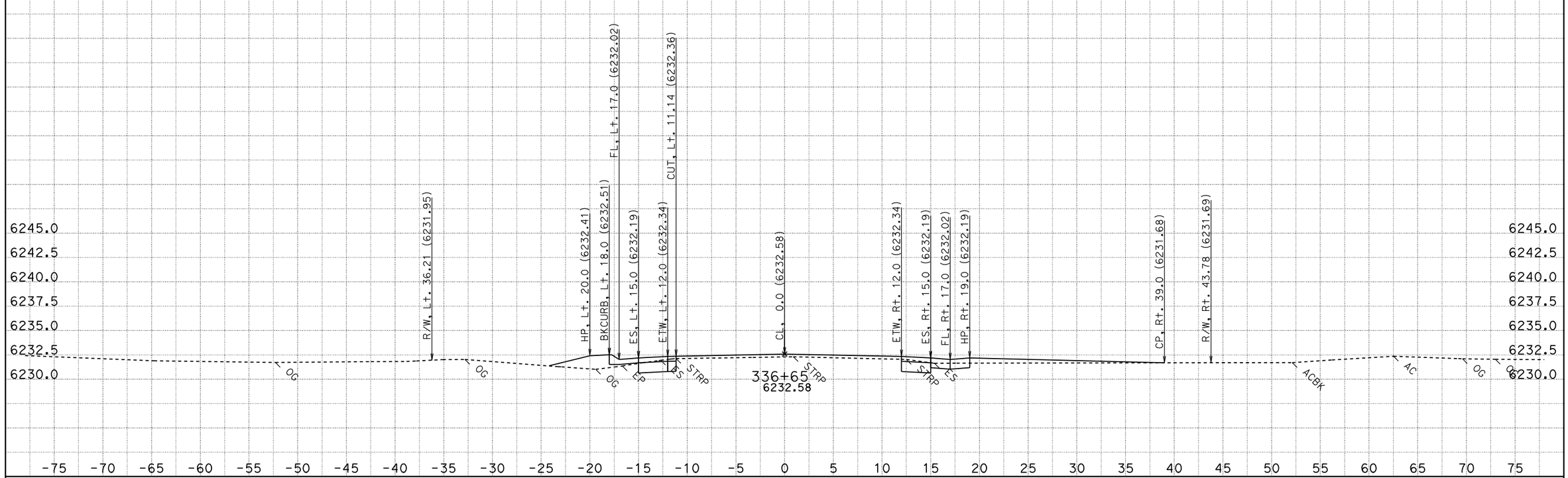

DATE: 8/12/2011

KC Project: 2A920FT

File: H:\Pla89\2A920FT\EAR\OUTPUT\33600_44750.ear

CONTRACT: 2a920

DIST/CO/RTE/PM: 03-ED,Pla 89 PM 27.2/27.4,0.0/T8.5

SCALE: 1" = 5' Horiz.
1" = 5' Vert.

All Dimensions are US Survey Feet

A1

CROSS SECTIONS

SHEET 10 OF 796

FOR EARTHWORK DEVELOPMENT ONLY

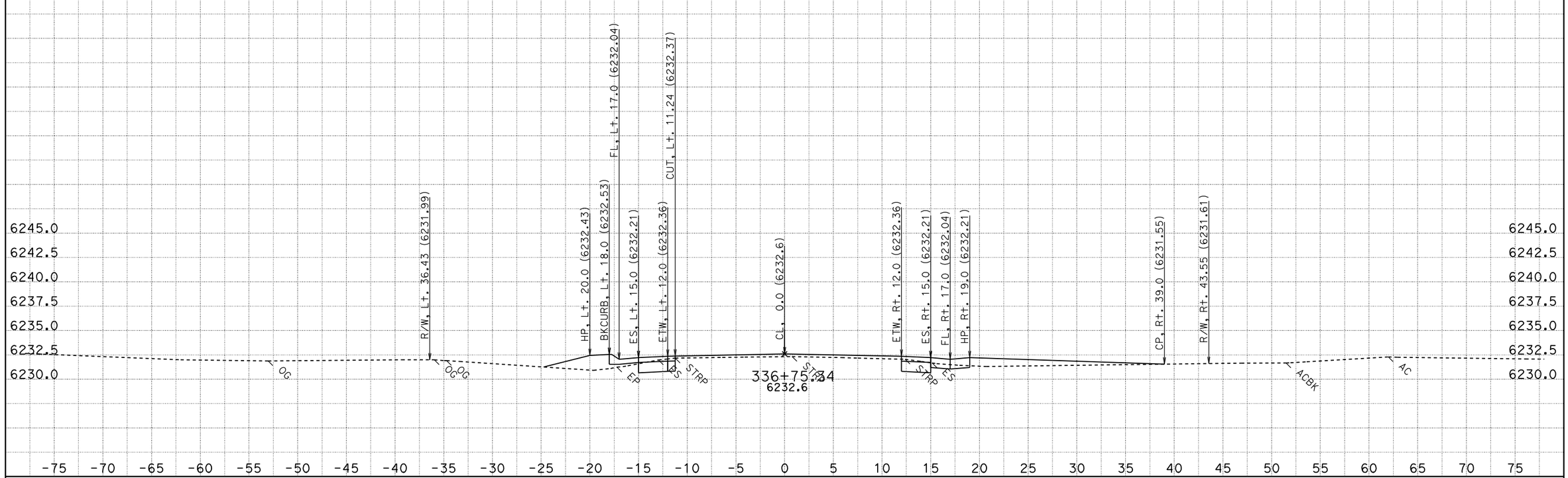

CONTRACT: 2a920

DATE: 8/12/2011

DIST/CO/RTE/PM: 03-ED,Pla 89 PM 27.2/27.4,0.0/T8.5

KC Project: 2A920FT File: H:\Pla89\2A920FT\EAR\OUTPUT\33600_44750.ear

SCALE: 1" = 5' Horiz.
1" = 5' Vert.

All Dimensions are US Survey Feet

A1
CROSS SECTIONS
SHEET 11 OF 796

FOR EARTHWORK DEVELOPMENT ONLY

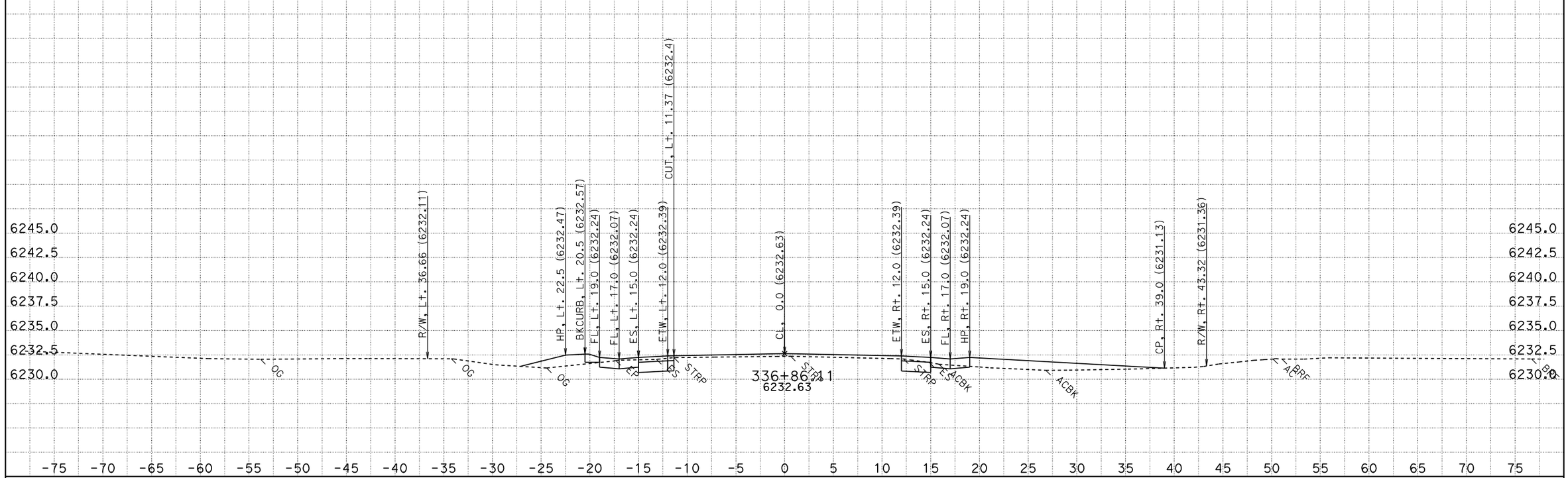

CONTRACT: 2a920

DATE: 8/12/2011

DIST/CO/RTE/PM: 03-ED,Pla 89 PM 27.2/27.4,0.0/T8.5

KC Project: 2A920FT File: H:\Pla89\2A920FT\EAR\OUTPUT\33600_44750.ear

SCALE: 1" = 5' Horiz.
1" = 5' Vert.

All Dimensions are US Survey Feet

A1
CROSS SECTIONS
SHEET 12 OF 796

FOR EARTHWORK DEVELOPMENT ONLY

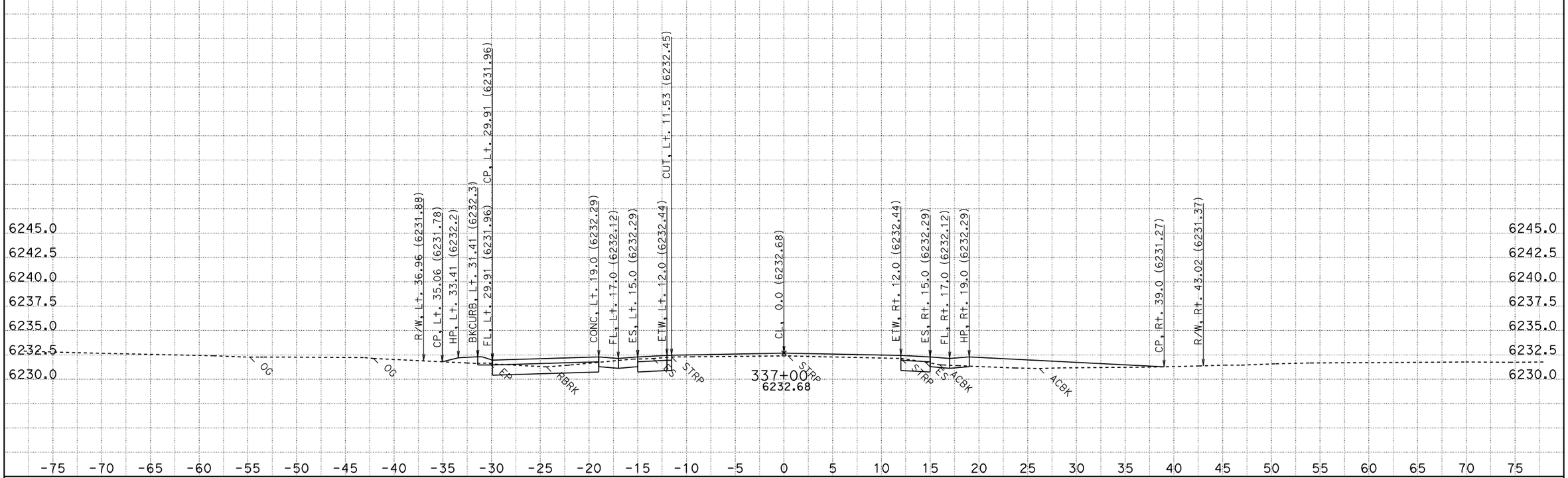

DATE: 8/12/2011

KC Project: 2A920FT

CONTRACT: 2a920

DIST/CO/RTE/PM: 03-ED,Pla 89 PM 27.2/27.4,0.0/T8.5

File: H:\Pla89\2A920FT\EAR\OUTPUT\33600_44750.ear

SCALE: 1" = 5' Horiz.
1" = 5' Vert.

All Dimensions are US Survey Feet

A1

CROSS SECTIONS

SHEET 13 OF 796

FOR EARTHWORK DEVELOPMENT ONLY

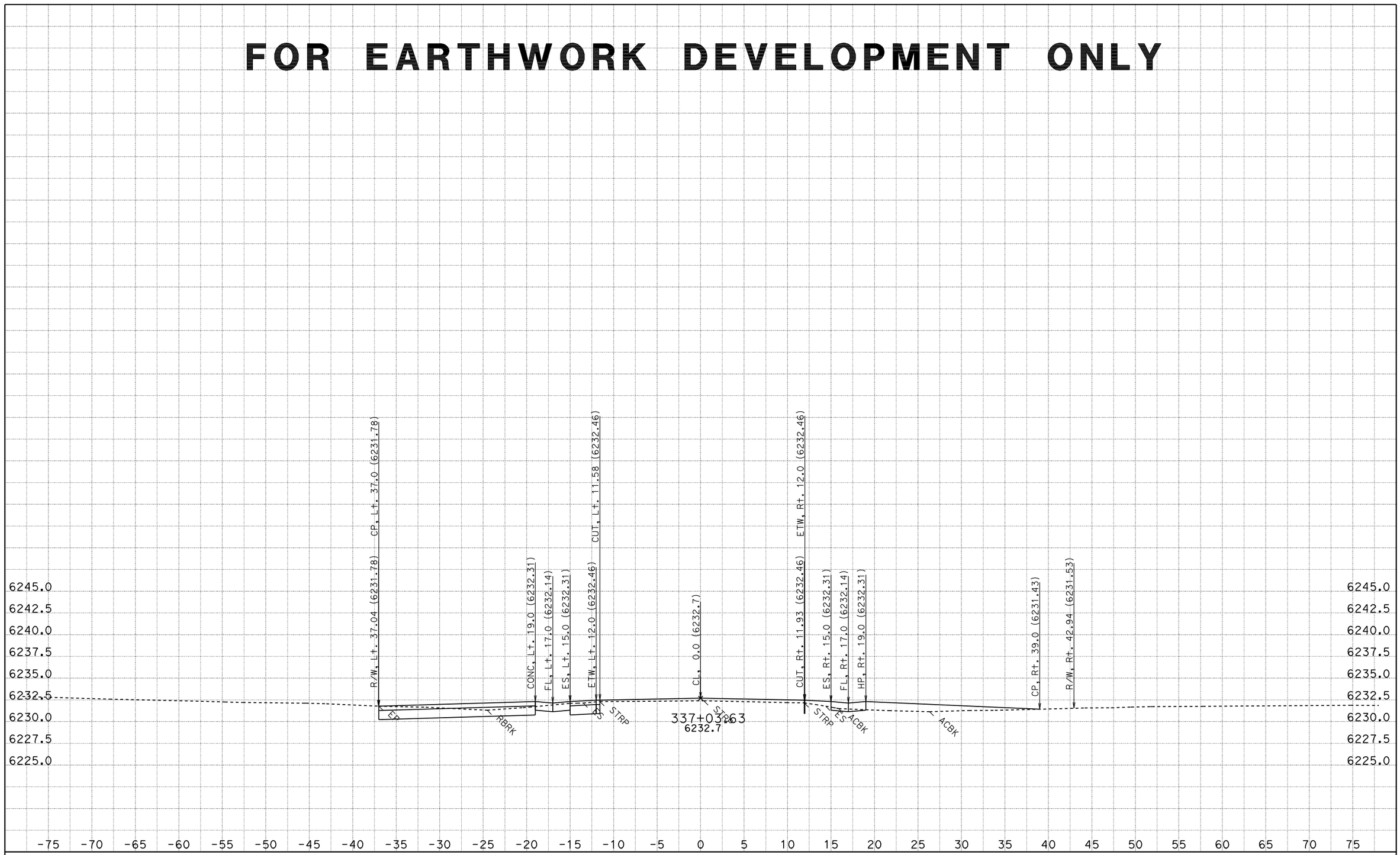

CONTRACT: 2a920

DATE: 8/12/2011

DIST/CO/RTE/PM: 03-ED,Pla 89 PM 27.2/27.4,0.0/T8.5

KC Project: 2A920FT File: H:\Pla89\2A920FT\EAR\OUTPUT\33600_44750.ear

SCALE: 1" = 5' Horiz.
1" = 5' Vert.

All Dimensions are US Survey Feet

A1

CROSS SECTIONS

SHEET 14 OF 796

FOR EARTHWORK DEVELOPMENT ONLY

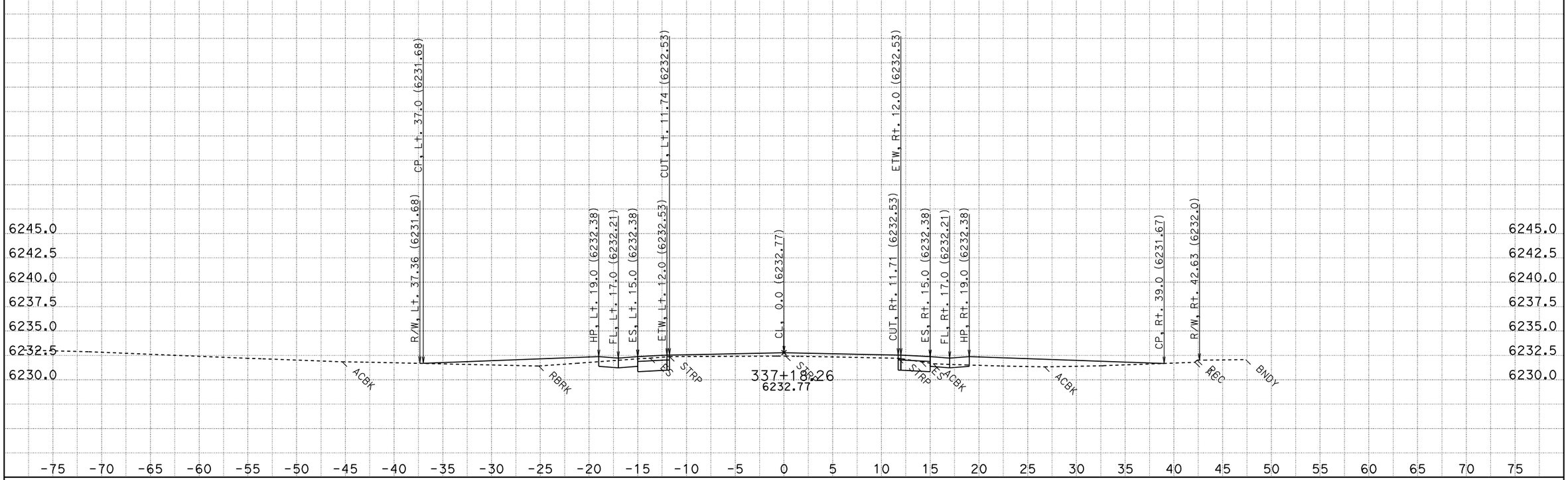

CONTRACT: 2a920

DATE: 8/12/2011

DIST/CO/RTE/PM: 03-ED,Pla 89 PM 27.2/27.4,0.0/T8.5

KC Project: 2A920FT File: H:\Pla89\2A920FT\EAR\OUTPUT\33600_44750.ear

SCALE: 1" = 5' Horiz.
1" = 5' Vert.

All Dimensions are US Survey Feet

A1
CROSS SECTIONS
SHEET 15 OF 796

FOR EARTHWORK DEVELOPMENT ONLY

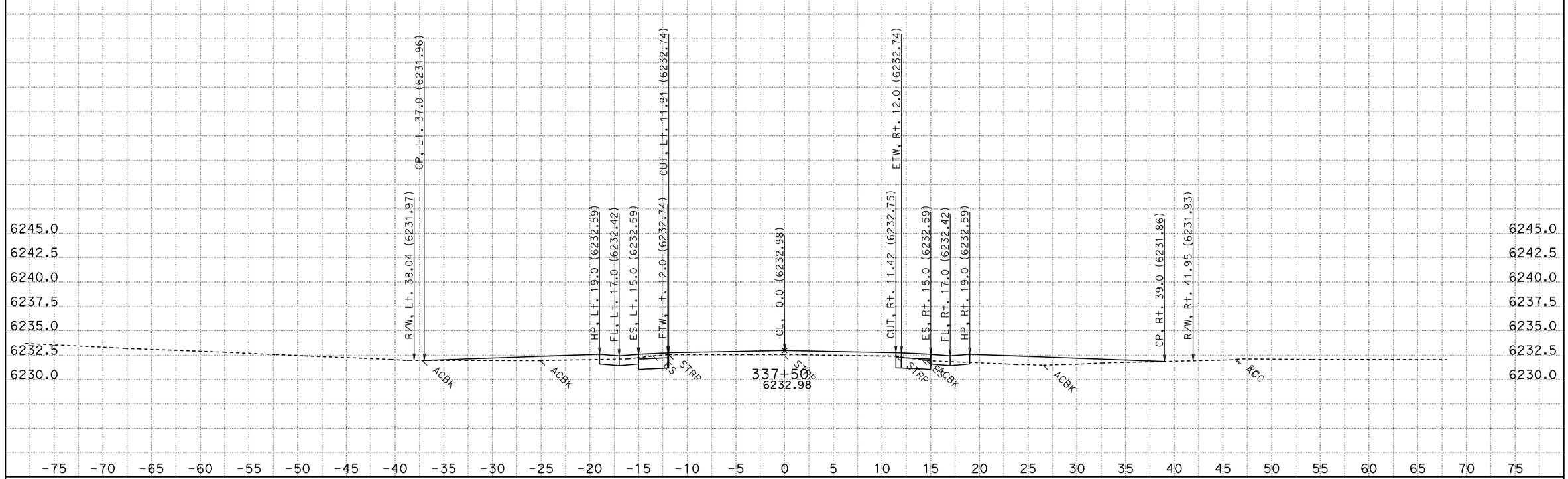

DATE: 8/12/2011

KC Project: 2A920FT

File: H:\Pla89\2A920FT\EAR\OUTPUT\33600_44750.ear

CONTRACT: 2a920

DIST/CO/RTE/PM: 03-ED,Pla 89 PM 27.2/27.4,0.0/T8.5

SCALE: 1" = 5' Horiz.
1" = 5' Vert.

All Dimensions are US Survey Feet

A1

CROSS SECTIONS

SHEET 16 OF 796

FOR EARTHWORK DEVELOPMENT ONLY

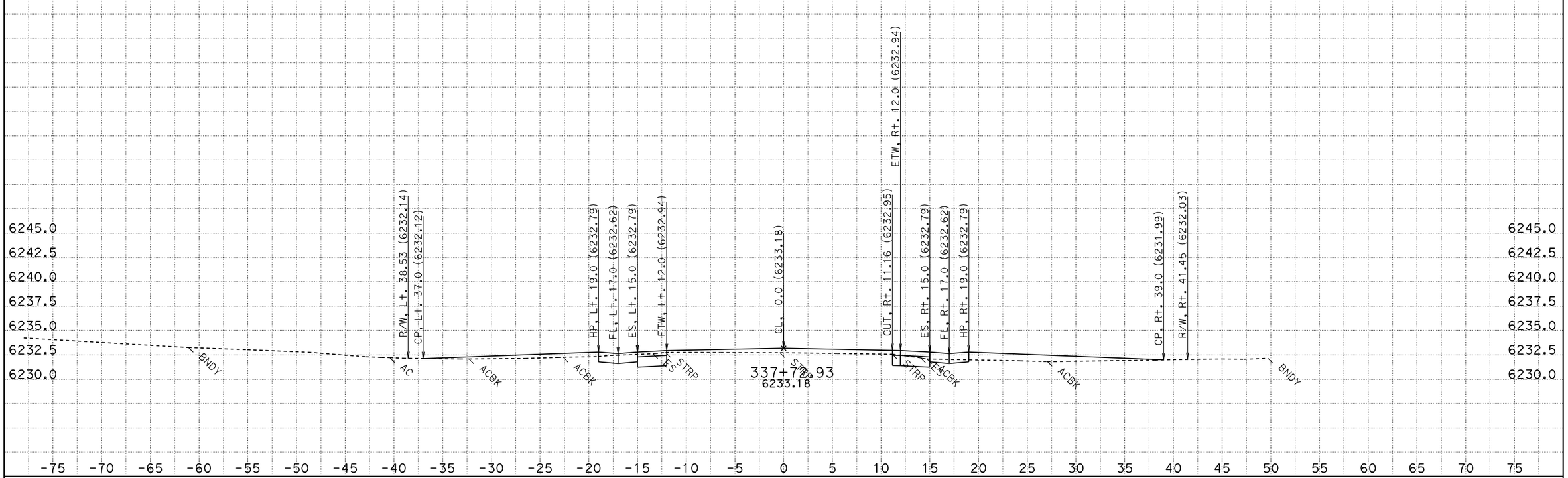

CONTRACT: 2a920

DATE: 8/12/2011

DIST/CO/RTE/PM: 03-ED,Pla 89 PM 27.2/27.4,0.0/T8.5

KC Project: 2A920FT File: H:\Pla89\2A920FT\EAR\OUTPUT\33600_44750.ear

SCALE: 1" = 5' Horiz.
1" = 5' Vert.

All Dimensions are US Survey Feet

A1
CROSS SECTIONS
SHEET 17 OF 796

FOR EARTHWORK DEVELOPMENT ONLY

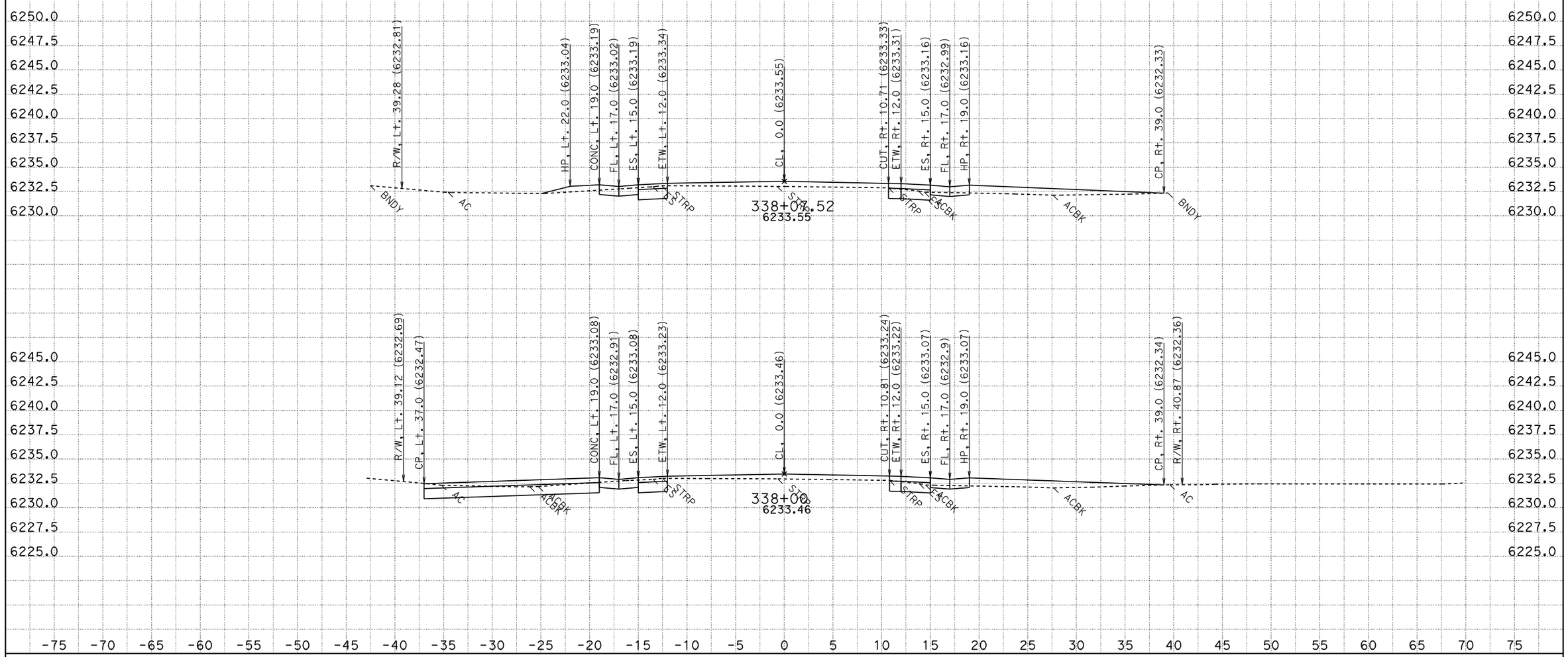

CONTRACT: 2a920

DATE: 8/12/2011

DIST/CO/RTE/PM: 03-ED,Pla 89 PM 27.2/27.4,0.0/T8.5

SCALE: 1" = 5' Horiz.
1" = 5' Vert.

KC Project: 2A920FT File: H:\Pla89\2A920FT\EAR\OUTPUT\33600_44750.ear

All Dimensions are US Survey Feet

A1
CROSS SECTIONS
SHEET 18 OF 796

FOR EARTHWORK DEVELOPMENT ONLY

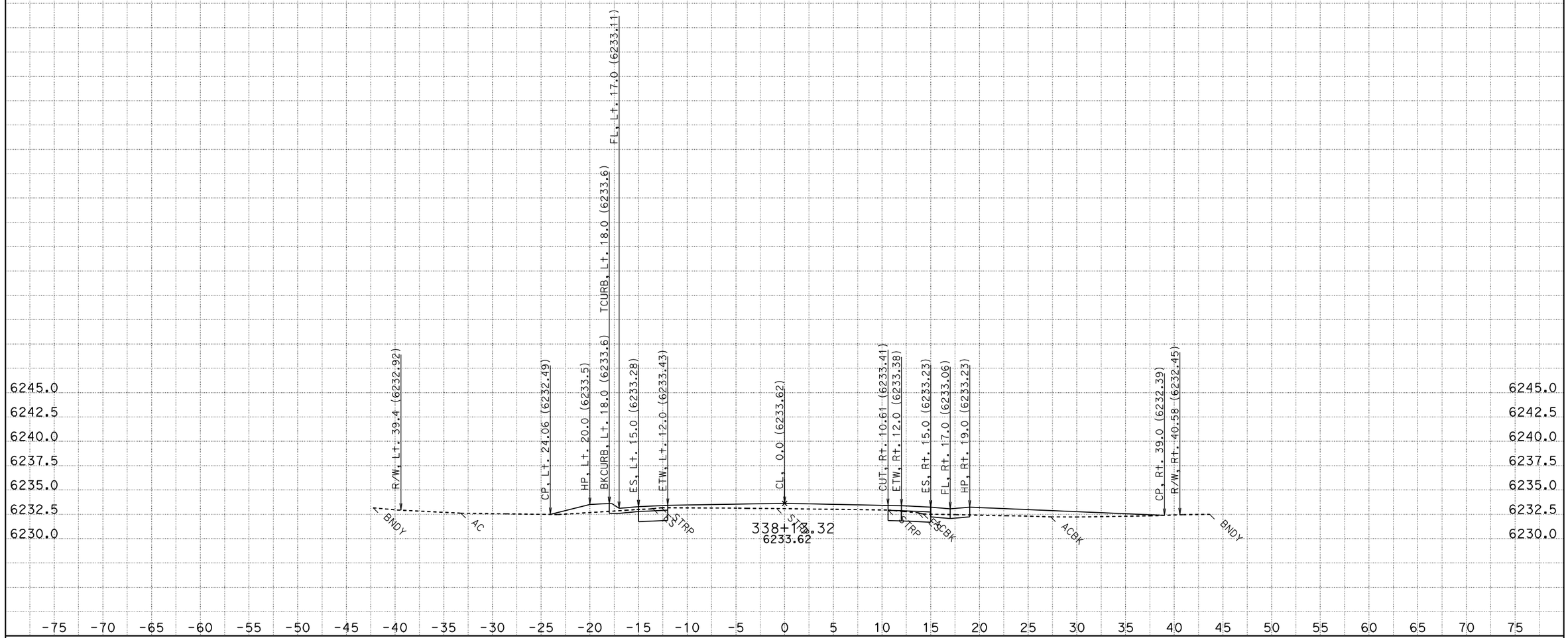

CONTRACT: 2a920

DATE: 8/12/2011

DIST/CO/RTE/PM: 03-ED,Pla 89 PM 27.2/27.4,0.0/T8.5

SCALE: 1" = 5' Horiz.
1" = 5' Vert.

A1

CROSS SECTIONS

KC Project: 2A920FT File: H:\Pla89\2A920FT\EAR\OUTPUT\33600_44750.ear

All Dimensions are US Survey Feet

FOR EARTHWORK DEVELOPMENT ONLY

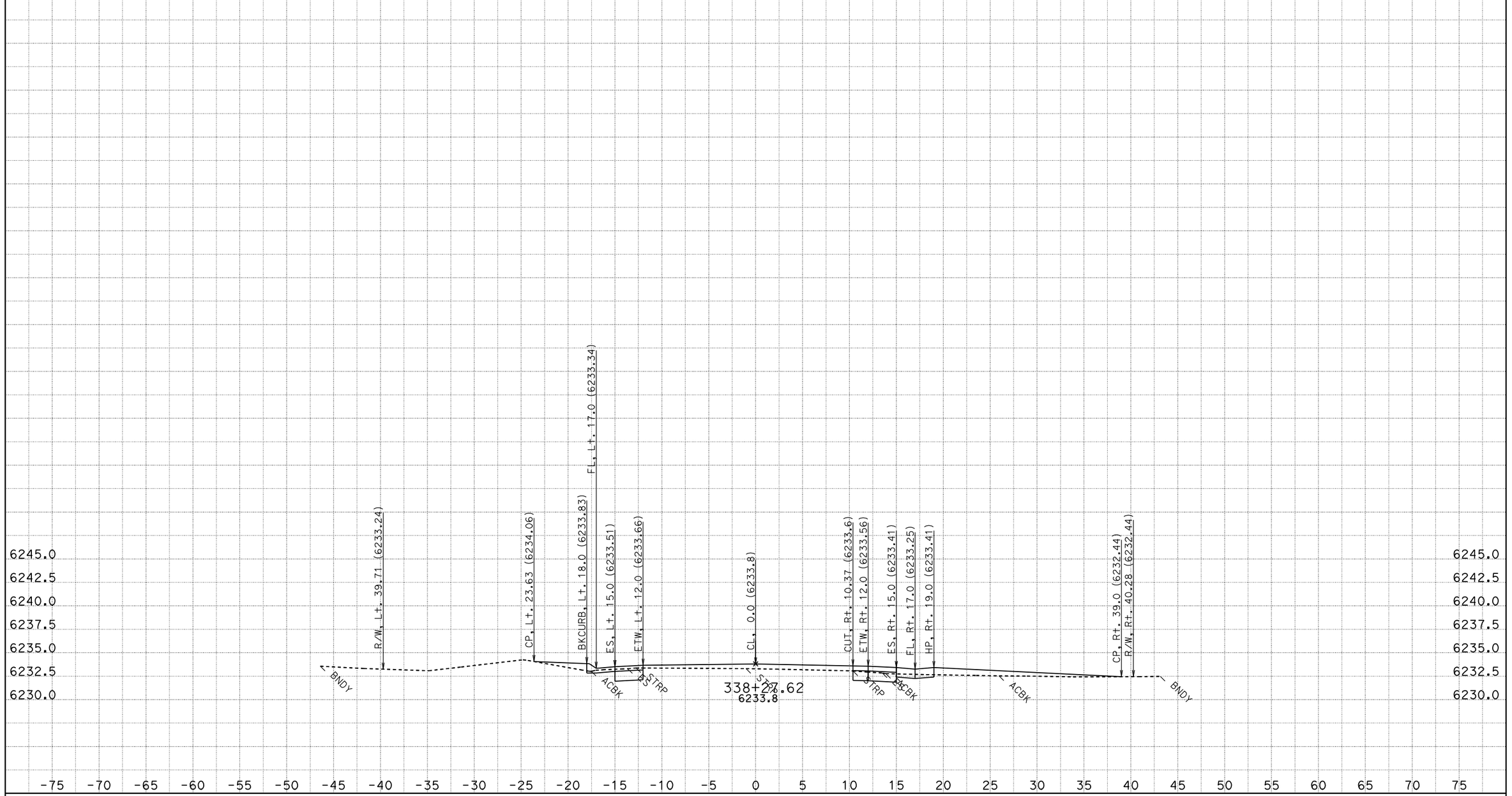

DATE: 8/12/2011
KC Project: 2A920FT
File: H:\Pla89\2A920FT\EAR\OUTPUT\33600_44750.ear

CONTRACT: 2a920
DIST/CO/RTE/PM: 03-ED,Pla 89 PM 27.2/27.4,0.0/T8.5

SCALE: 1" = 5' Horiz.
1" = 5' Vert.
All Dimensions are US Survey Feet

A1
CROSS SECTIONS
SHEET 20 OF 796

FOR EARTHWORK DEVELOPMENT ONLY

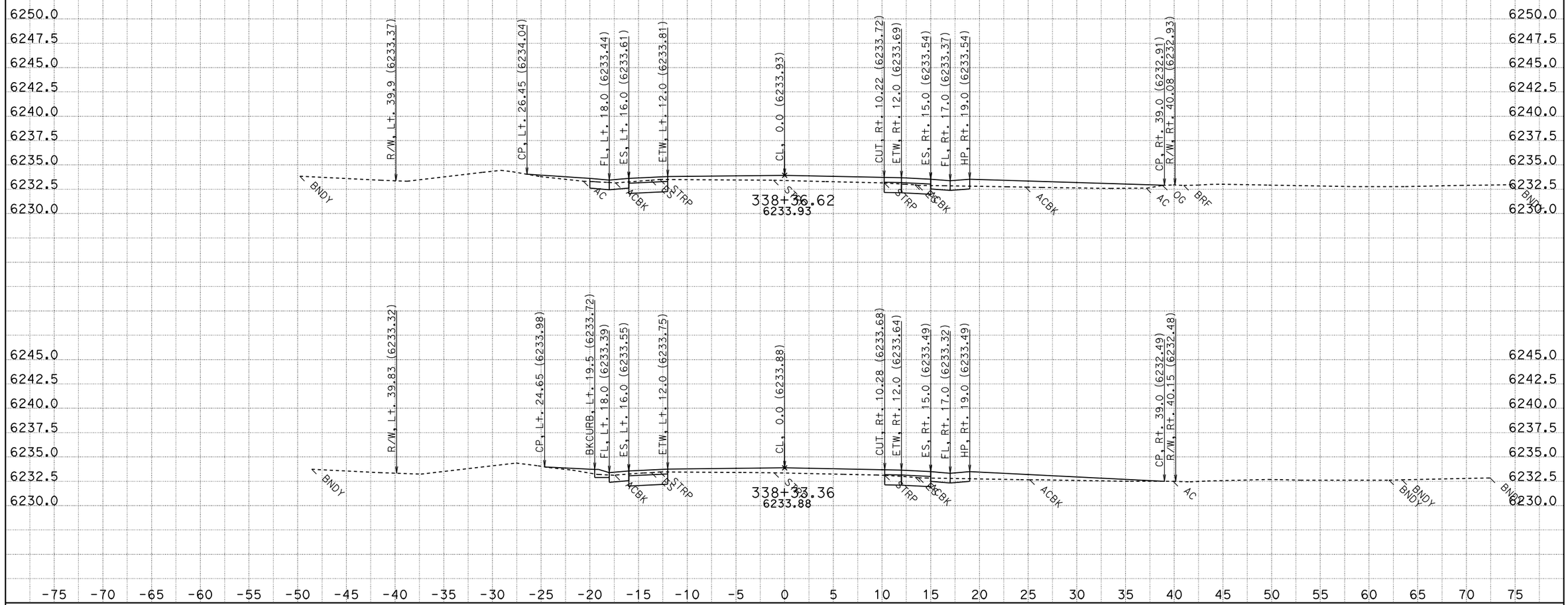

CONTRACT: 2a920

DATE: 8/12/2011

DIST/CO/RTE/PM: 03-ED,Pla 89 PM 27.2/27.4,0.0/T8.5

KC Project: 2A920FT File: H:\Pla89\2A920FT\EAR\OUTPUT\33600_44750.ear

SCALE: 1" = 5' Horiz.
1" = 5' Vert.

All Dimensions are US Survey Feet

A1

CROSS SECTIONS

SHEET 21 OF 796

FOR EARTHWORK DEVELOPMENT ONLY

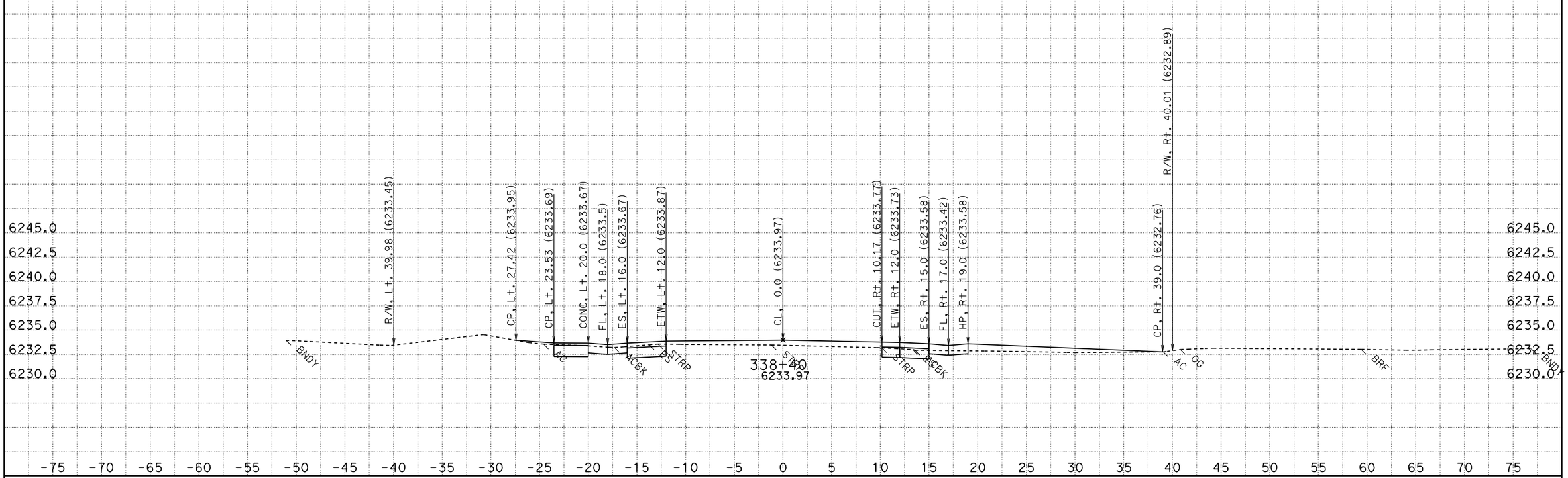

DATE: 8/12/2011
KC Project: 2A920FT

CONTRACT: 2a920
DIST/CO/RTE/PM: 03-ED,Pla 89 PM 27.2/27.4,0.0/T8.5
File: H:\Pla89\2A920FT\EAR\OUTPUT\33600_44750.ear

SCALE: 1" = 5' Horiz.
1" = 5' Vert.
All Dimensions are US Survey Feet

A1
CROSS SECTIONS
SHEET 22 OF 796

FOR EARTHWORK DEVELOPMENT ONLY

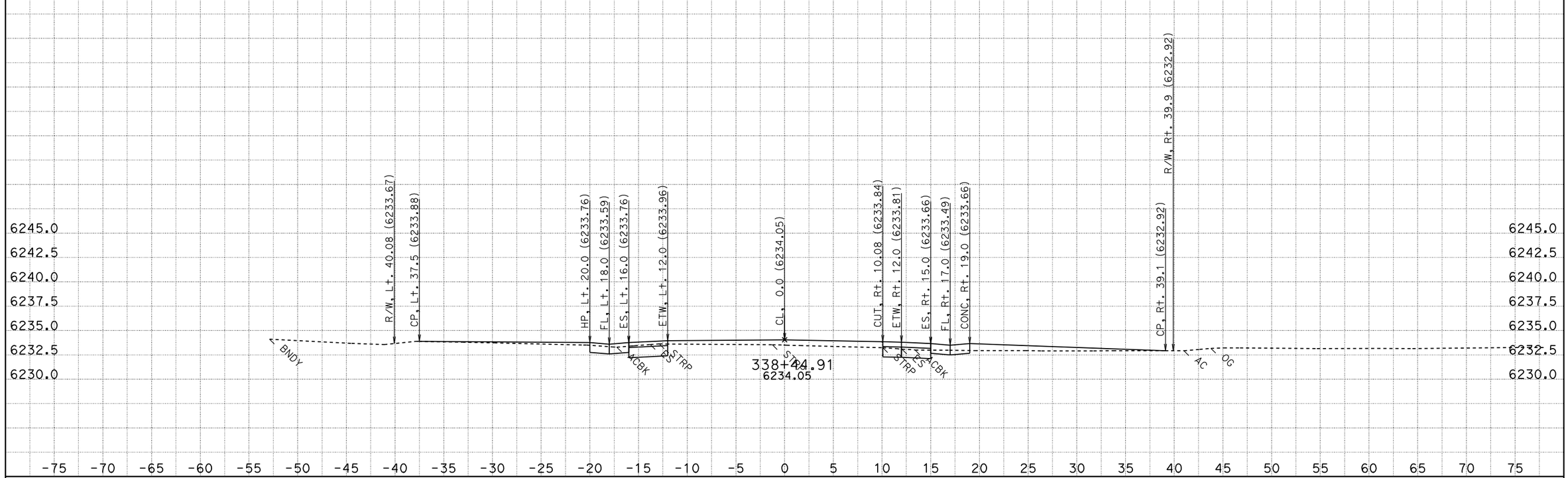

DATE: 8/12/2011
KC Project: 2A920FT
File: H:\Pla89\2A920FT\EAR\OUTPUT\33600_44750.ear

CONTRACT: 2a920
DIST/CO/RTE/PM: 03-ED,Pla 89 PM 27.2/27.4,0.0/T8.5

SCALE: 1" = 5' Horiz.
1" = 5' Vert.
All Dimensions are US Survey Feet

A1
CROSS SECTIONS
SHEET 23 OF 796

FOR EARTHWORK DEVELOPMENT ONLY

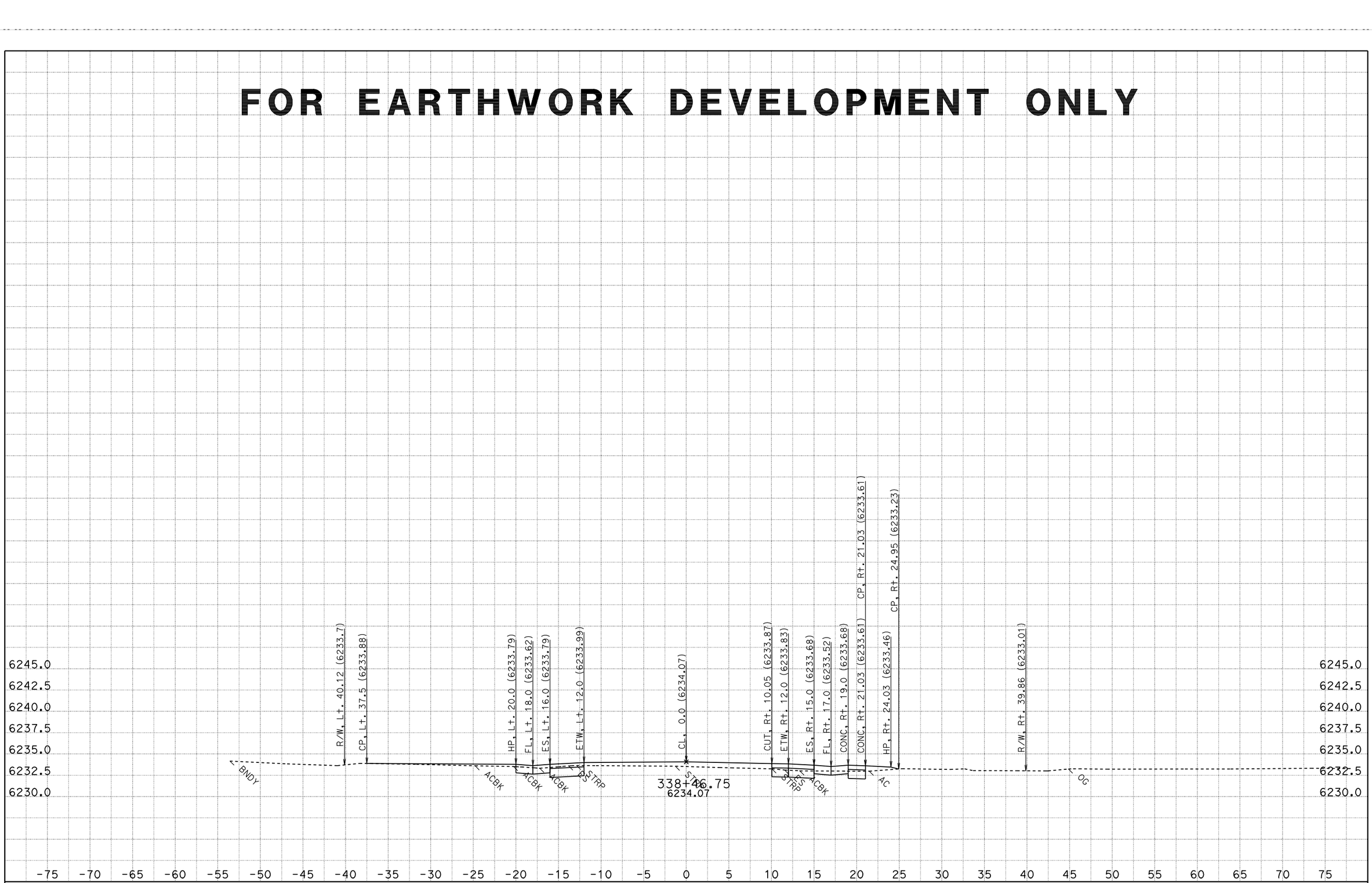

DATE: 8/12/2011
KC Project: 2A920FT

CONTRACT: 2a920
DIST/CO/RTE/PM: 03-ED,Pla 89 PM 27.2/27.4,0.0/T8.5
File: H:\Pla89\2A920FT\EAR\OUTPUT\33600_44750.ear

SCALE: 1" = 5' Horiz.
1" = 5' Vert.
All Dimensions are US Survey Feet

A1
CROSS SECTIONS
SHEET 24 OF 796

FOR EARTHWORK DEVELOPMENT ONLY

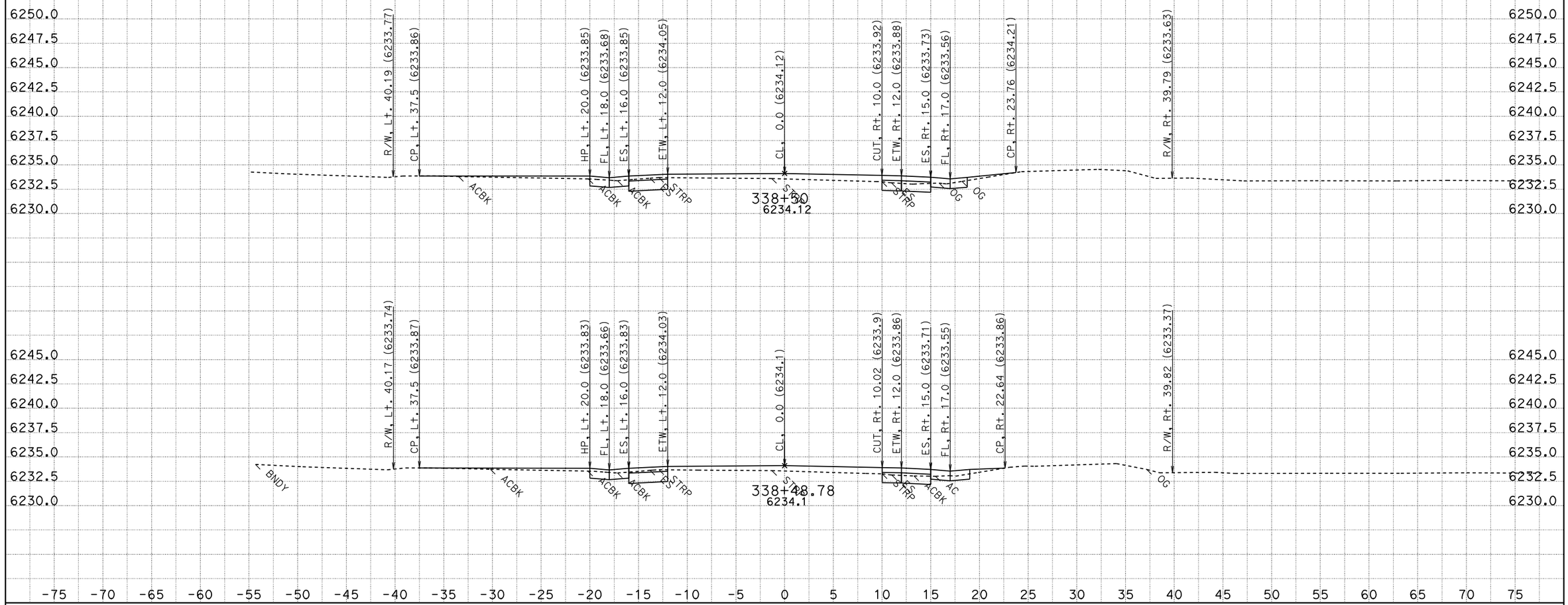

DATE: 8/12/2011

KC Project: 2A920FT

CONTRACT: 2a920

DIST/CO/RTE/PM: 03-ED,Pla 89 PM 27.2/27.4,0.0/T8.5

File: H:\Pla89\2A920FT\EAR\OUTPUT\33600_44750.ear

SCALE: 1" = 5' Horiz.
1" = 5' Vert.

All Dimensions are US Survey Feet

A1

CROSS SECTIONS

SHEET 25 OF 796

FOR EARTHWORK DEVELOPMENT ONLY

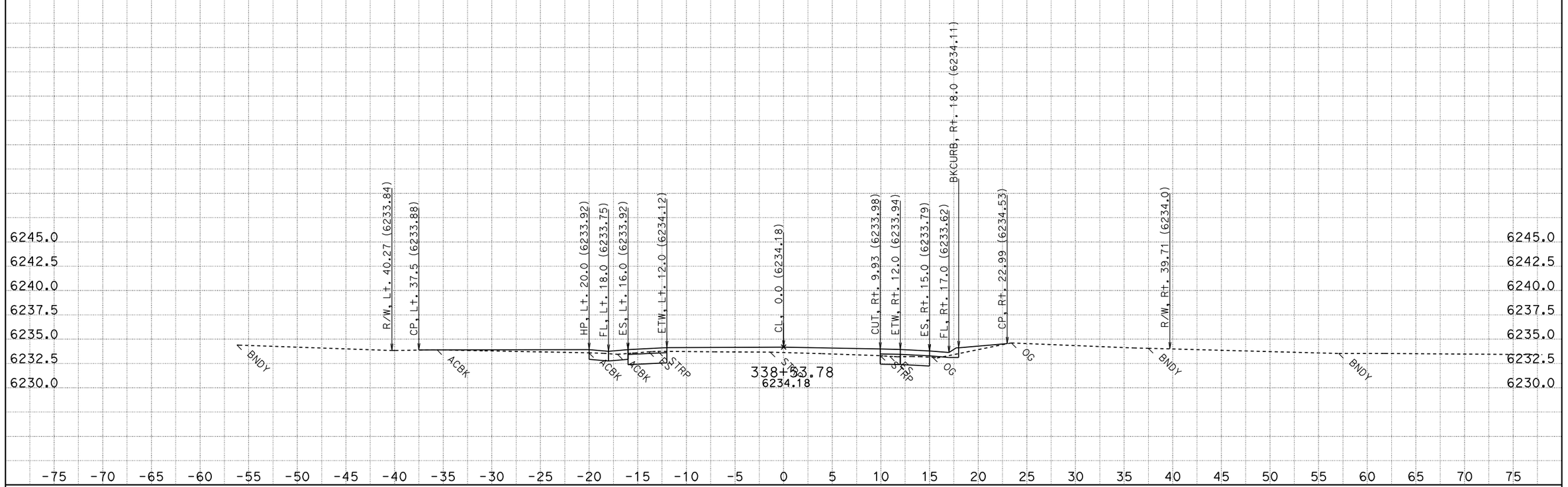

DATE: 8/12/2011
KC Project: 2A920FT
File: H:\Pla89\2A920FT\EAR\OUTPUT\33600_44750.ear

CONTRACT: 2a920
DIST/CO/RTE/PM: 03-ED,Pla 89 PM 27.2/27.4,0.0/T8.5

SCALE: 1" = 5' Horiz.
1" = 5' Vert.

All Dimensions are US Survey Feet

A1
CROSS SECTIONS
SHEET 26 OF 796

FOR EARTHWORK DEVELOPMENT ONLY

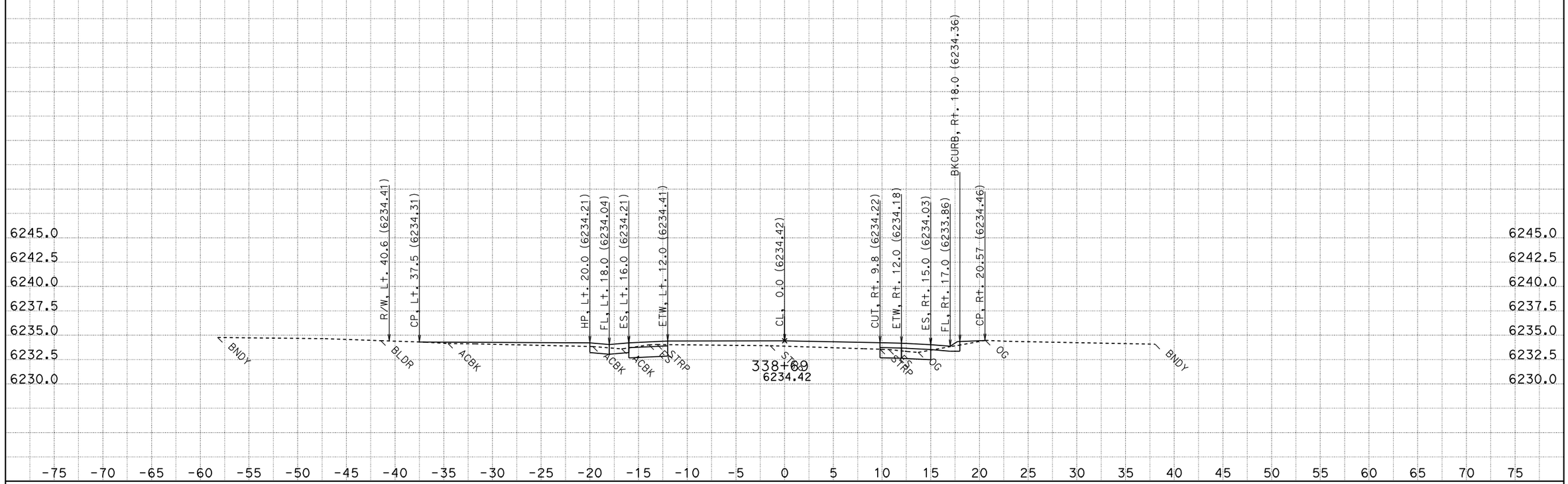

CONTRACT: 2a920

DATE: 8/12/2011
DIST/CO/RTE/PM: 03-ED,Pla 89 PM 27.2/27.4,0.0/T8.5
SCALE: 1" = 5' Horiz.
1" = 5' Vert.

KC Project: 2A920FT File: H:\Pla89\2A920FT\EAR\OUTPUT\33600_44750.ear

All Dimensions are US Survey Feet

A1
CROSS SECTIONS
SHEET 27 OF 796

FOR EARTHWORK DEVELOPMENT ONLY

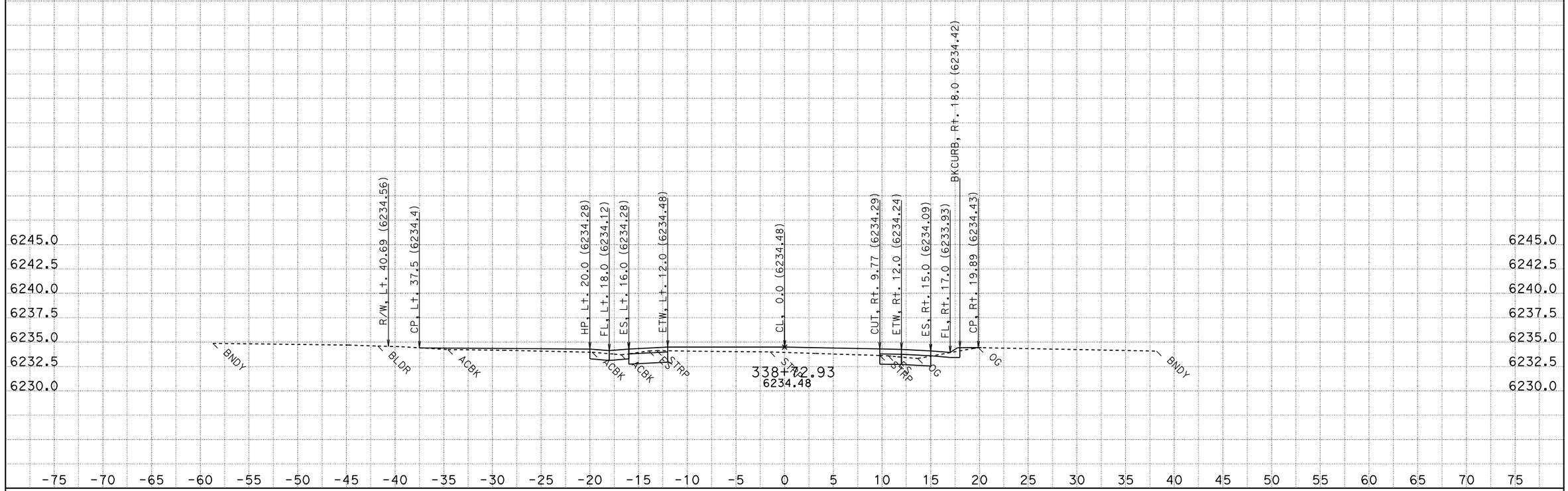

CONTRACT: 2a920

DATE: 8/12/2011
DIST/CO/RTE/PM: 03-ED,Pla 89 PM 27.2/27.4,0.0/T8.5
SCALE: 1" = 5' Horiz.
1" = 5' Vert.

KC Project: 2A920FT File: H:\Pla89\2A920FT\EAR\OUTPUT\33600_44750.ear

All Dimensions are US Survey Feet

A1
CROSS SECTIONS
SHEET 28 OF 796

FOR EARTHWORK DEVELOPMENT ONLY

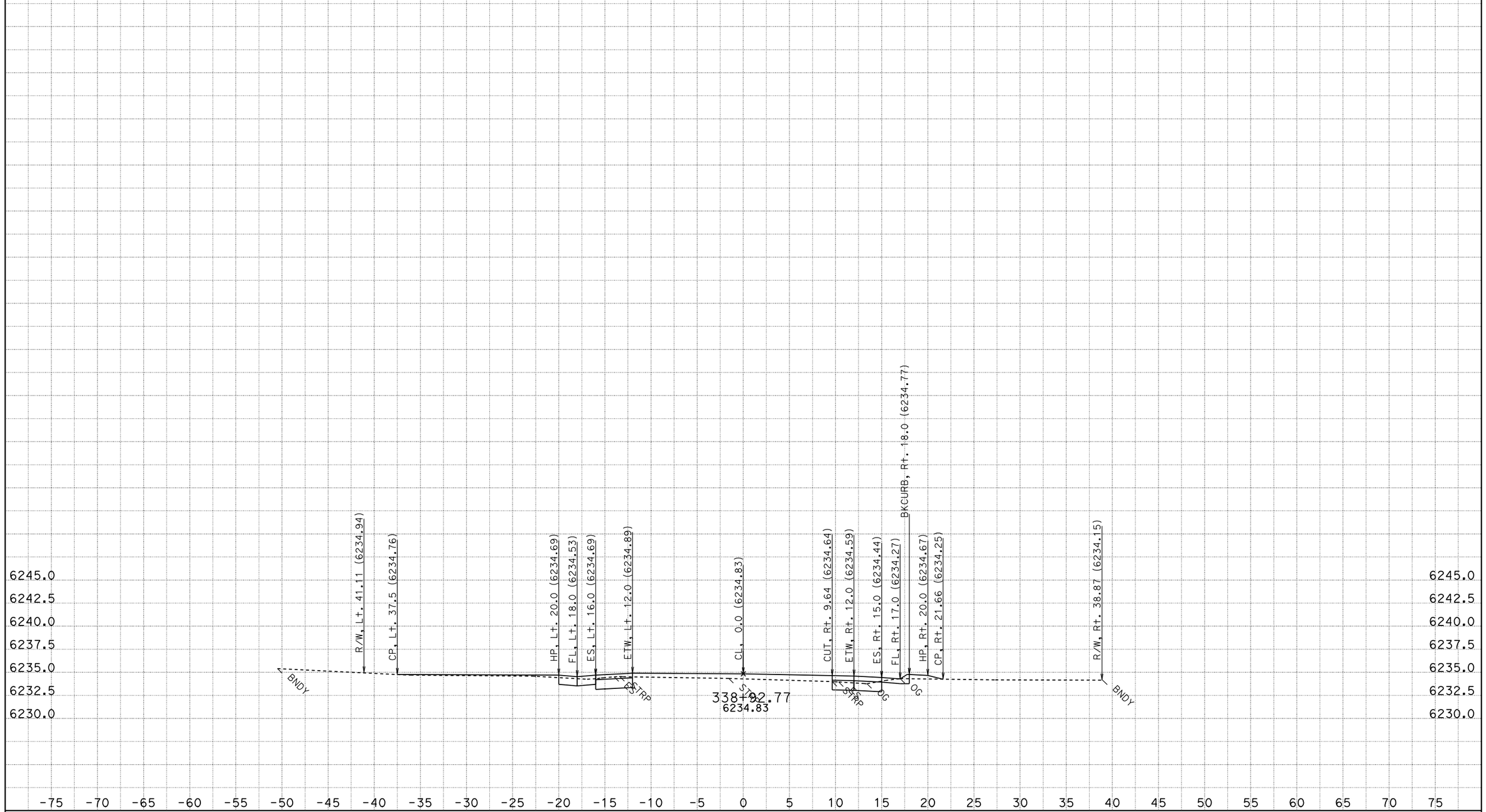

CONTRACT: 2a920

DATE: 8/12/2011

DIST/CO/RTE/PM: 03-ED,Pla 89 PM 27.2/27.4,0.0/T8.5

KC Project: 2A920FT File: H:\Pla89\2A920FT\EAR\OUTPUT\33600_44750.ear

SCALE: 1" = 5' Horiz.
1" = 5' Vert.

All Dimensions are US Survey Feet

A1
CROSS SECTIONS
SHEET 29 OF 796

FOR EARTHWORK DEVELOPMENT ONLY

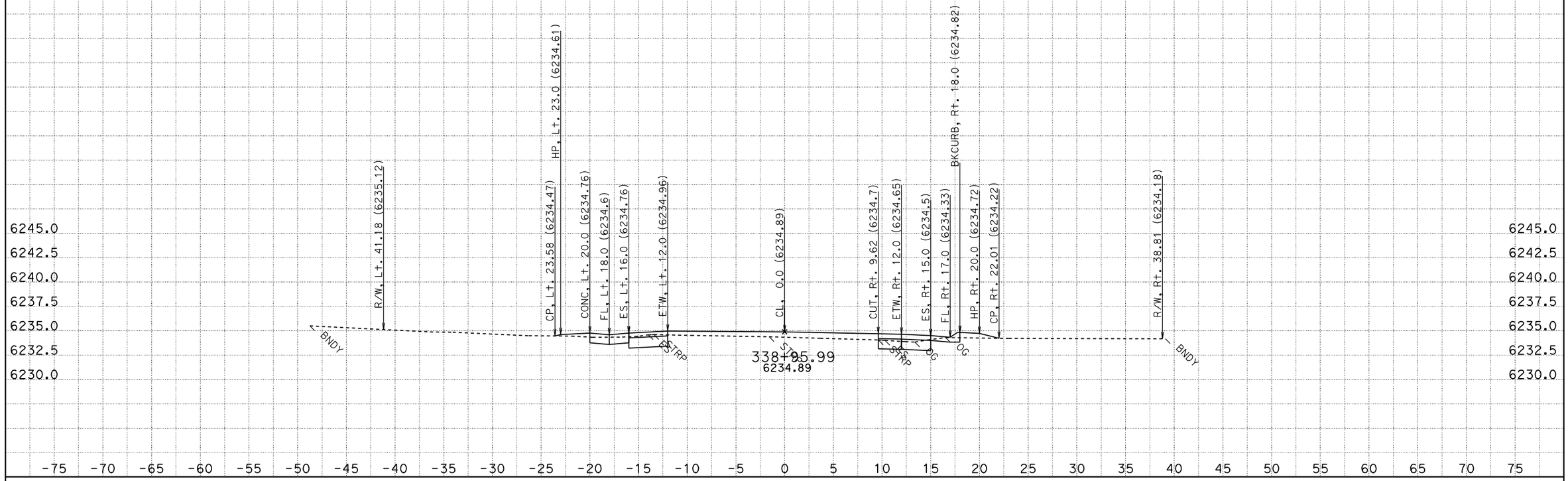

CONTRACT: 2a920

DATE: 8/12/2011

DIST/CO/RTE/PM: 03-ED,Pla 89 PM 27.2/27.4,0.0/T8.5

KC Project: 2A920FT File: H:\Pla89\2A920FT\EAR\OUTPUT\33600_44750.ear

SCALE: 1" = 5' Horiz.
1" = 5' Vert.

All Dimensions are US Survey Feet

A1
CROSS SECTIONS
SHEET 30 OF 796

FOR EARTHWORK DEVELOPMENT ONLY

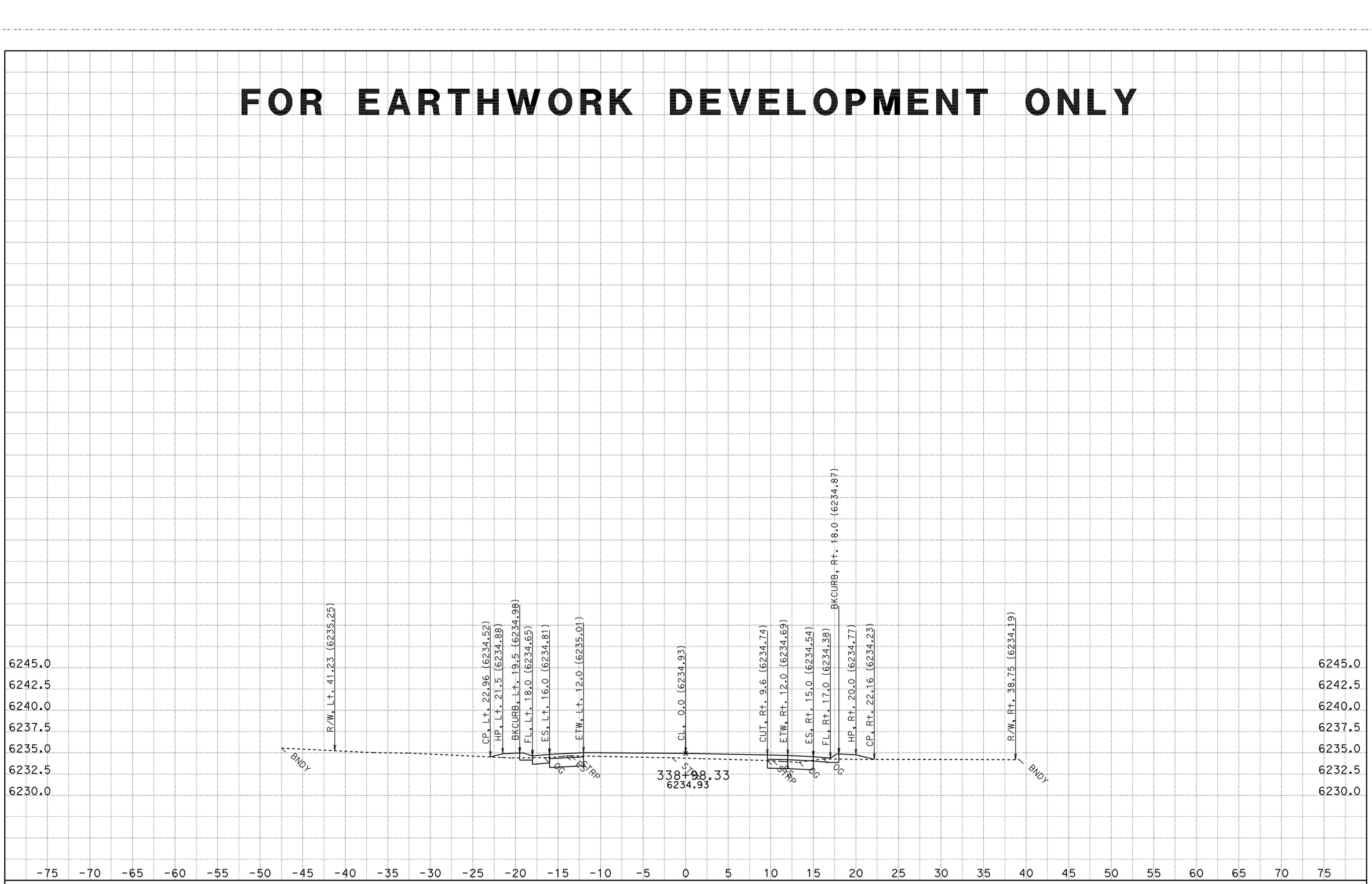

CONTRACT: 2a920

DATE: 8/12/2011

DIST/CO/RTE/PM: 03-ED,Pla 89 PM 27.2/27.4,0.0/T8.5

KC Project: 2A920FT

File: H:\Pla89\2A920FT\EAR\OUTPUT\33600_44750.ear

SCALE: 1" = 5' Horiz.
1" = 5' Vert.

All Dimensions are US Survey Feet

A1
CROSS SECTIONS
SHEET 31 OF 796

FOR EARTHWORK DEVELOPMENT ONLY

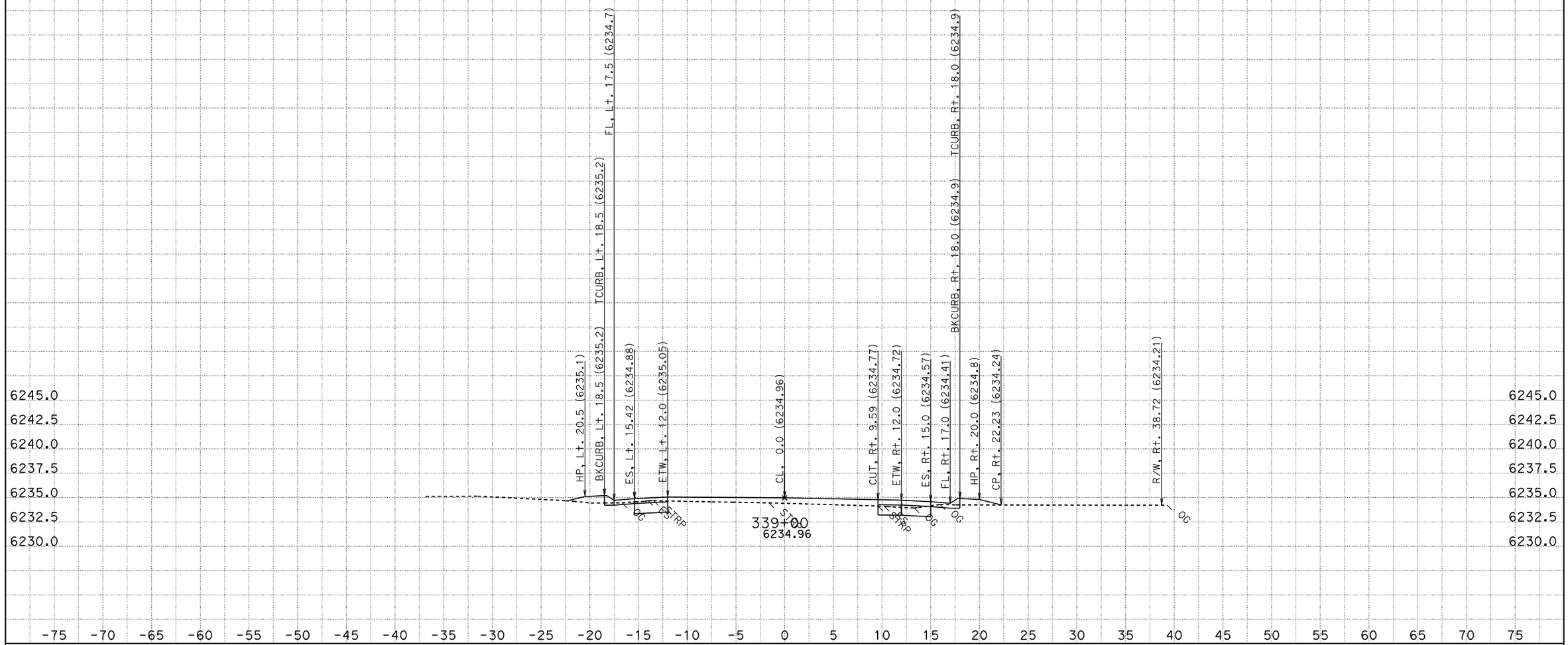

CONTRACT: 2a920

DATE: 8/12/2011

DIST/CO/RTE/PM: 03-ED,Pla 89 PM 27.2/27.4,0.0/T8.5

SCALE: 1" = 5' Horiz.
1" = 5' Vert.

A1

CROSS SECTIONS

KC Project: 2A920FT File: H:\Pla89\2A920FT\EAR\OUTPUT\33600_44750.ear

All Dimensions are US Survey Feet

FOR EARTHWORK DEVELOPMENT ONLY

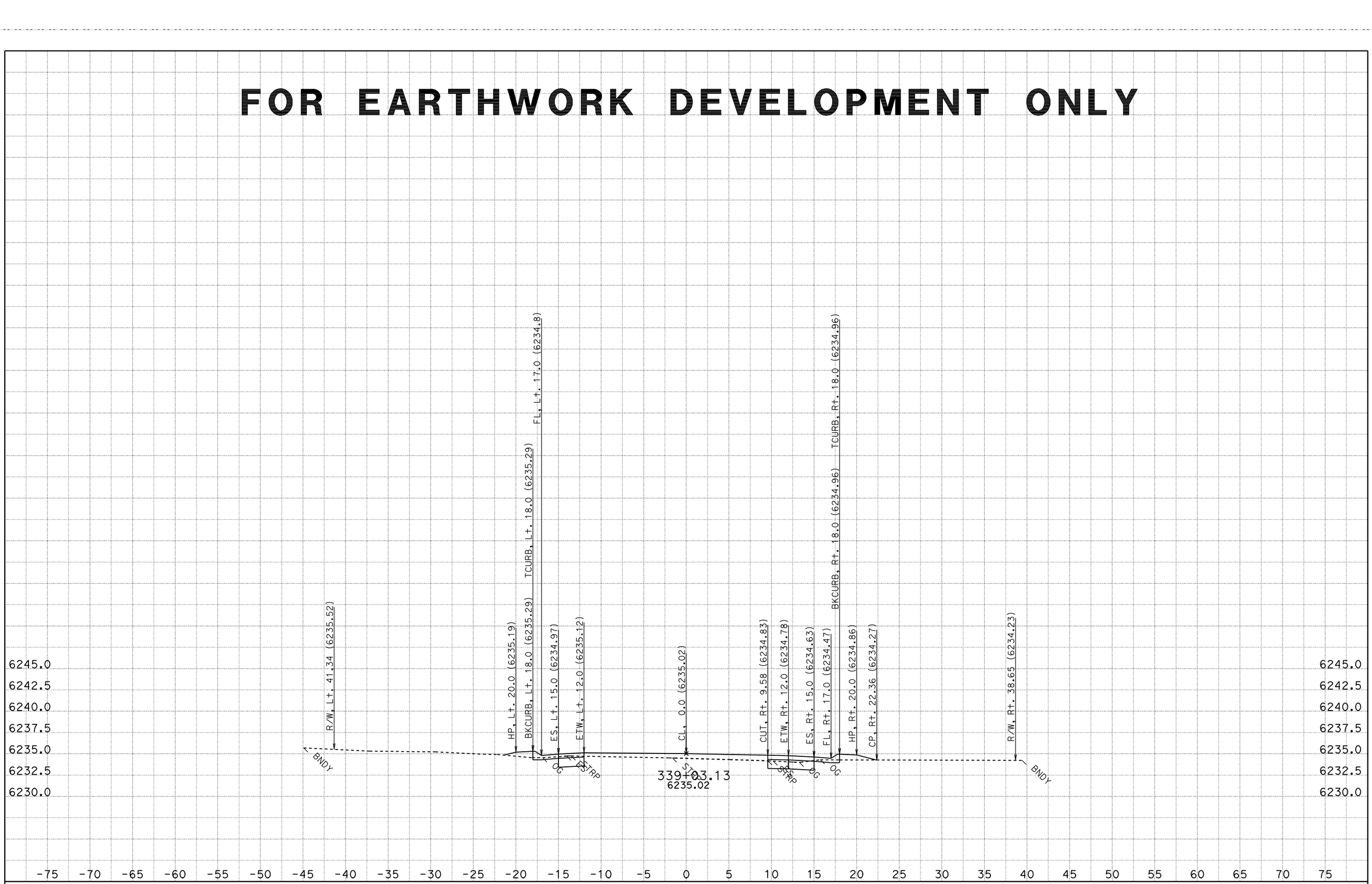

DATE: 8/12/2011
KC Project: 2A920FT
File: H:\Pla89\2A920FT\EAR\OUTPUT\33600_44750.ear

CONTRACT: 2a920
DIST/CO/RTE/PM: 03-ED,Pla 89 PM 27.2/27.4,0.0/T8.5

SCALE: 1" = 5' Horiz.
1" = 5' Vert.
All Dimensions are US Survey Feet

A1
CROSS SECTIONS
SHEET 33 OF 796

FOR EARTHWORK DEVELOPMENT ONLY

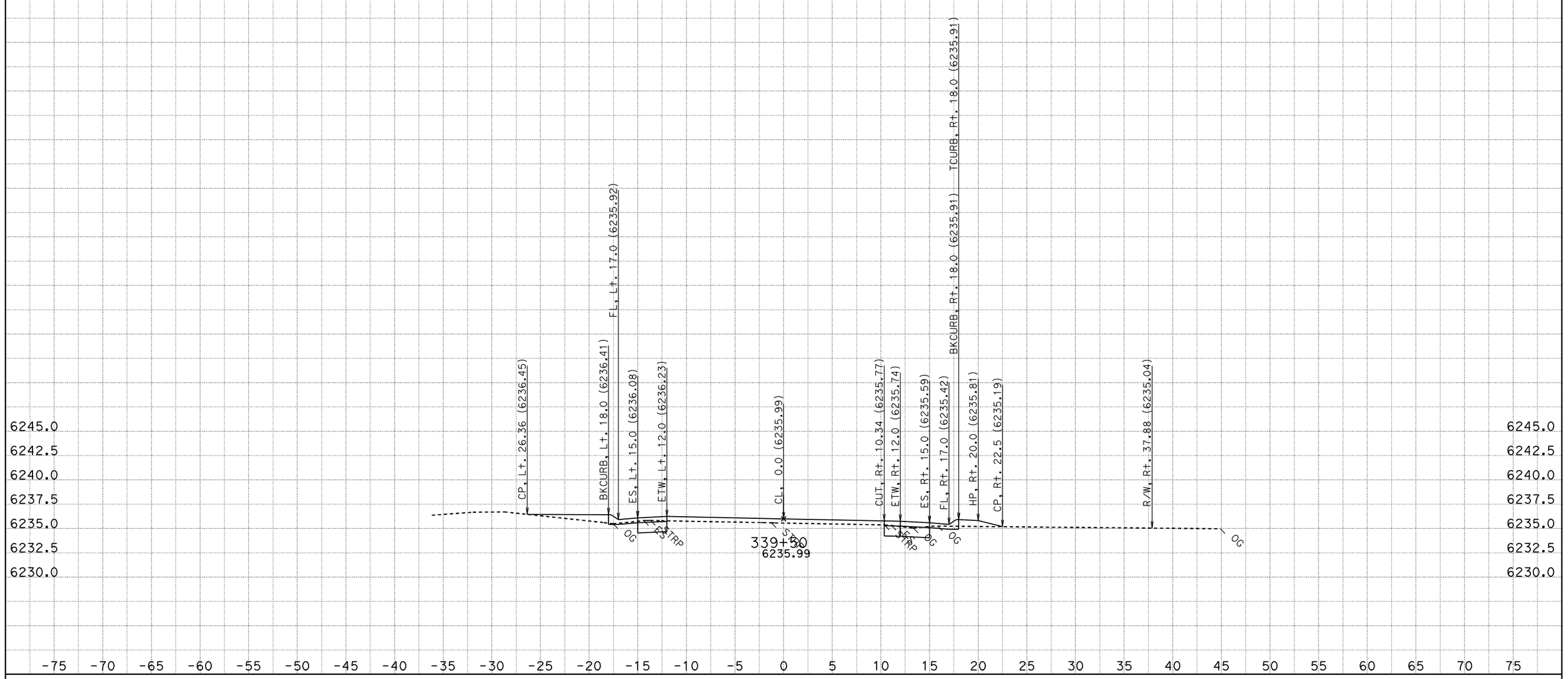

CONTRACT: 2a920

DATE: 8/12/2011

DIST/CO/RTE/PM: 03-ED,Pla 89 PM 27.2/27.4,0.0/T8.5

SCALE: 1" = 5' Horiz.
1" = 5' Vert.

A1

CROSS SECTIONS

KC Project: 2A920FT File: H:\Pla89\2A920FT\EAR\OUTPUT\33600_44750.ear

All Dimensions are US Survey Feet

FOR EARTHWORK DEVELOPMENT ONLY

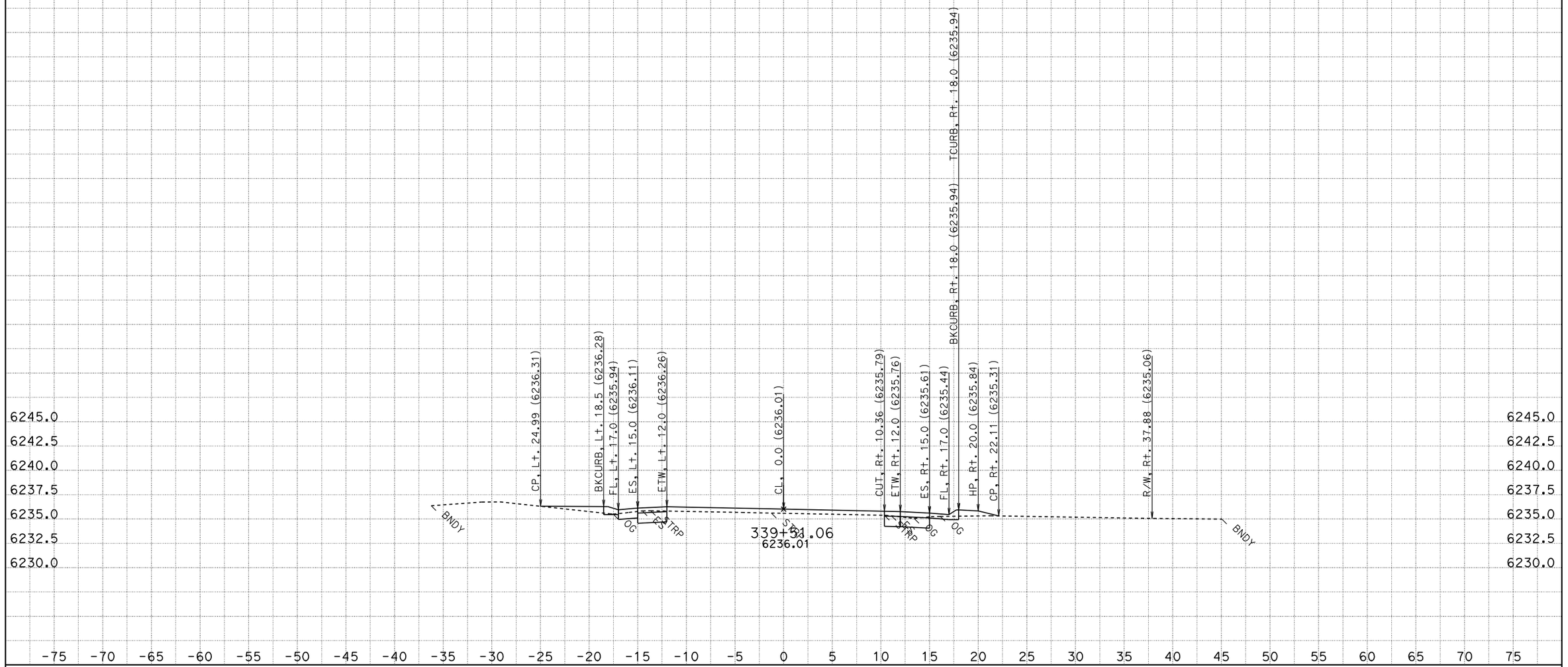

CONTRACT: 2a920

DATE: 8/12/2011

DIST/CO/RTE/PM: 03-ED,Pla 89 PM 27.2/27.4,0.0/T8.5

KC Project: 2A920FT File: H:\Pla89\2A920FT\EAR\OUTPUT\33600_44750.ear

SCALE: 1" = 5' Horiz.
1" = 5' Vert.

All Dimensions are US Survey Feet

A1
CROSS SECTIONS
SHEET 35 OF 796

FOR EARTHWORK DEVELOPMENT ONLY

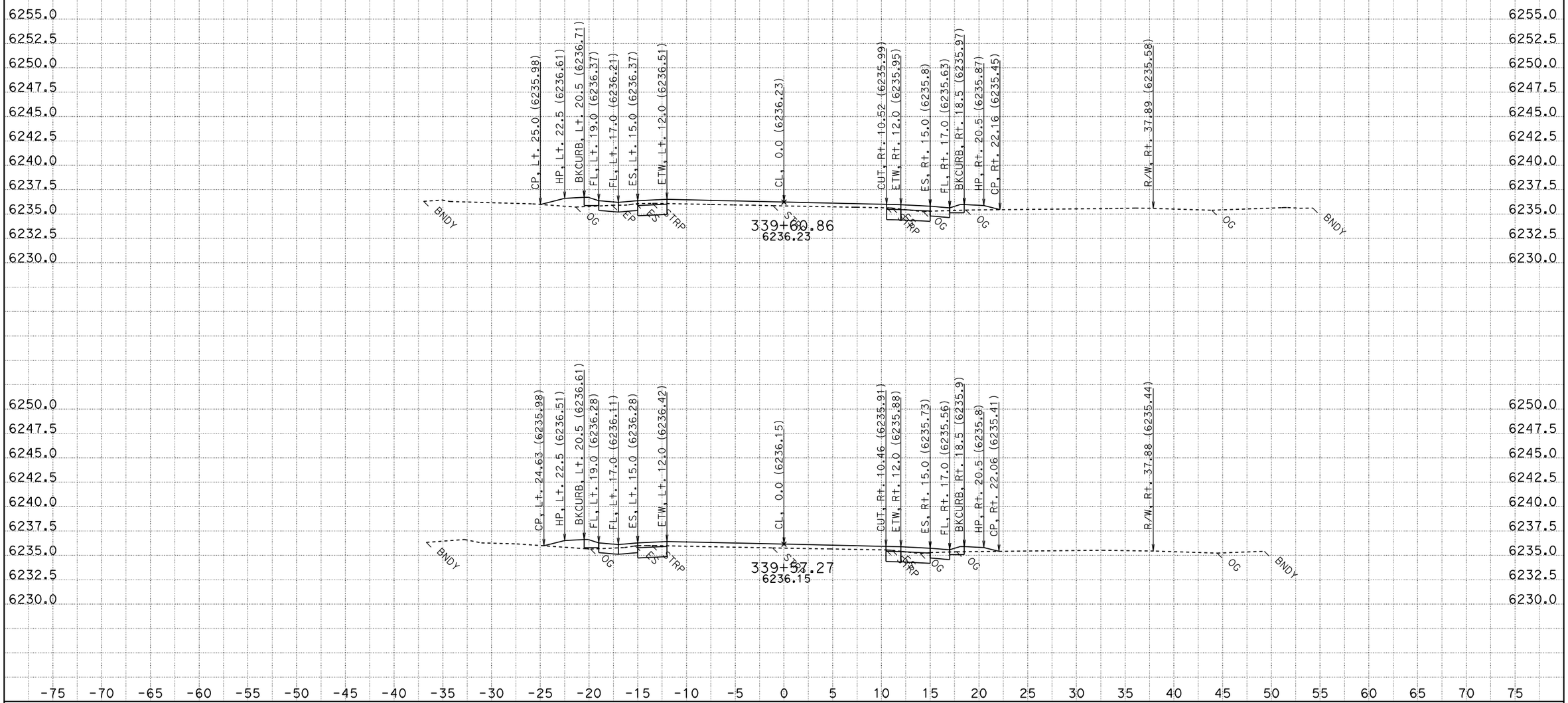

CONTRACT: 2a920

DATE: 8/12/2011

DIST/CO/RTE/PM: 03-ED,Pla 89 PM 27.2/27.4,0.0/T8.5

KC Project: 2A920FT

File: H:\Pla89\2A920FT\EAR\OUTPUT\33600_44750.ear

SCALE: 1" = 5' Horiz.
1" = 5' Vert.

All Dimensions are US Survey Feet

A1

CROSS SECTIONS

SHEET 36 OF 796

FOR EARTHWORK DEVELOPMENT ONLY

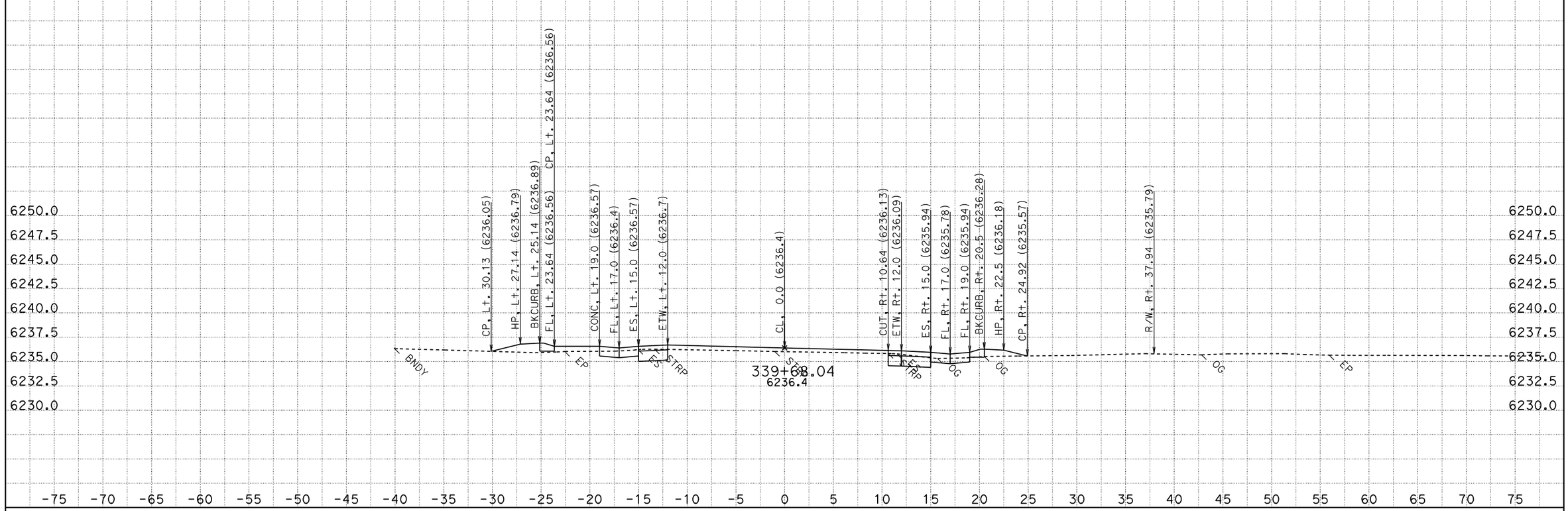

CONTRACT: 2a920

DATE: 8/12/2011

DIST/CO/RTE/PM: 03-ED,Pla 89 PM 27.2/27.4,0.0/T8.5

SCALE: 1" = 5' Horiz.
1" = 5' Vert.

A1

CROSS SECTIONS

KC Project: 2A920FT

File: H:\Pla89\2A920FT\EAR\OUTPUT\33600_44750.ear

All Dimensions are US Survey Feet

FOR EARTHWORK DEVELOPMENT ONLY

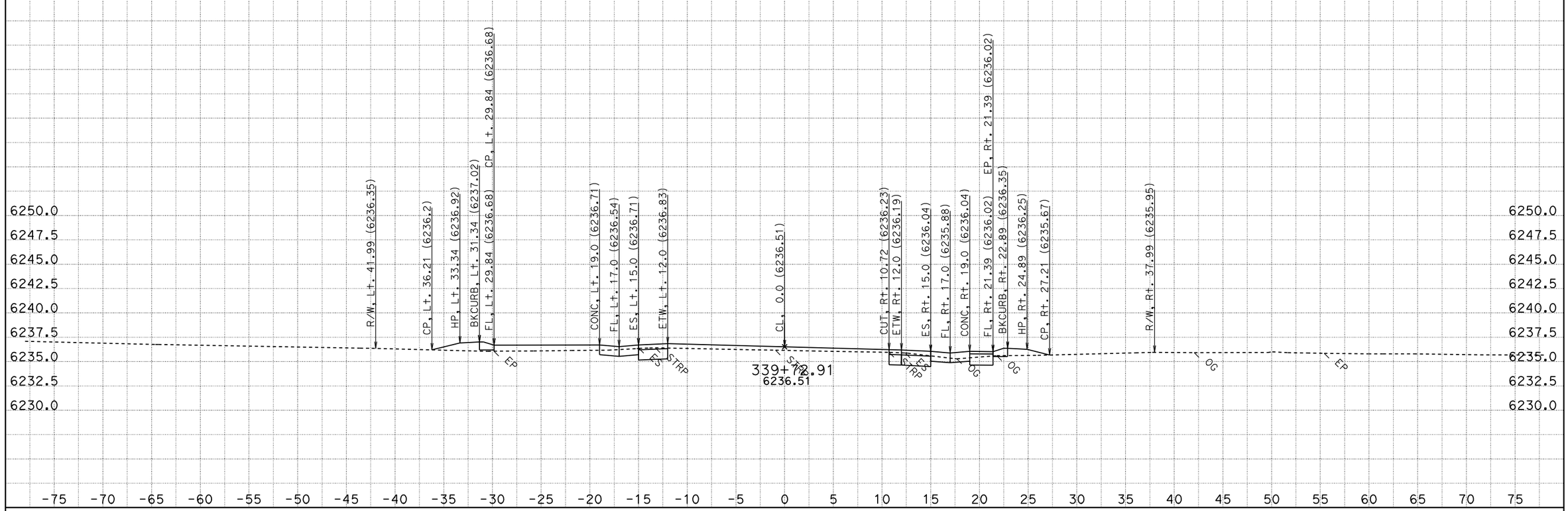

CONTRACT: 2a920

DATE: 8/12/2011

DIST/CO/RTE/PM: 03-ED,Pla 89 PM 27.2/27.4,0.0/T8.5

SCALE: 1" = 5' Horiz.
1" = 5' Vert.

A1

CROSS SECTIONS

KC Project: 2A920FT

File: H:\Pla89\2A920FT\EAR\OUTPUT\33600_44750.ear

All Dimensions are US Survey Feet

FOR EARTHWORK DEVELOPMENT ONLY

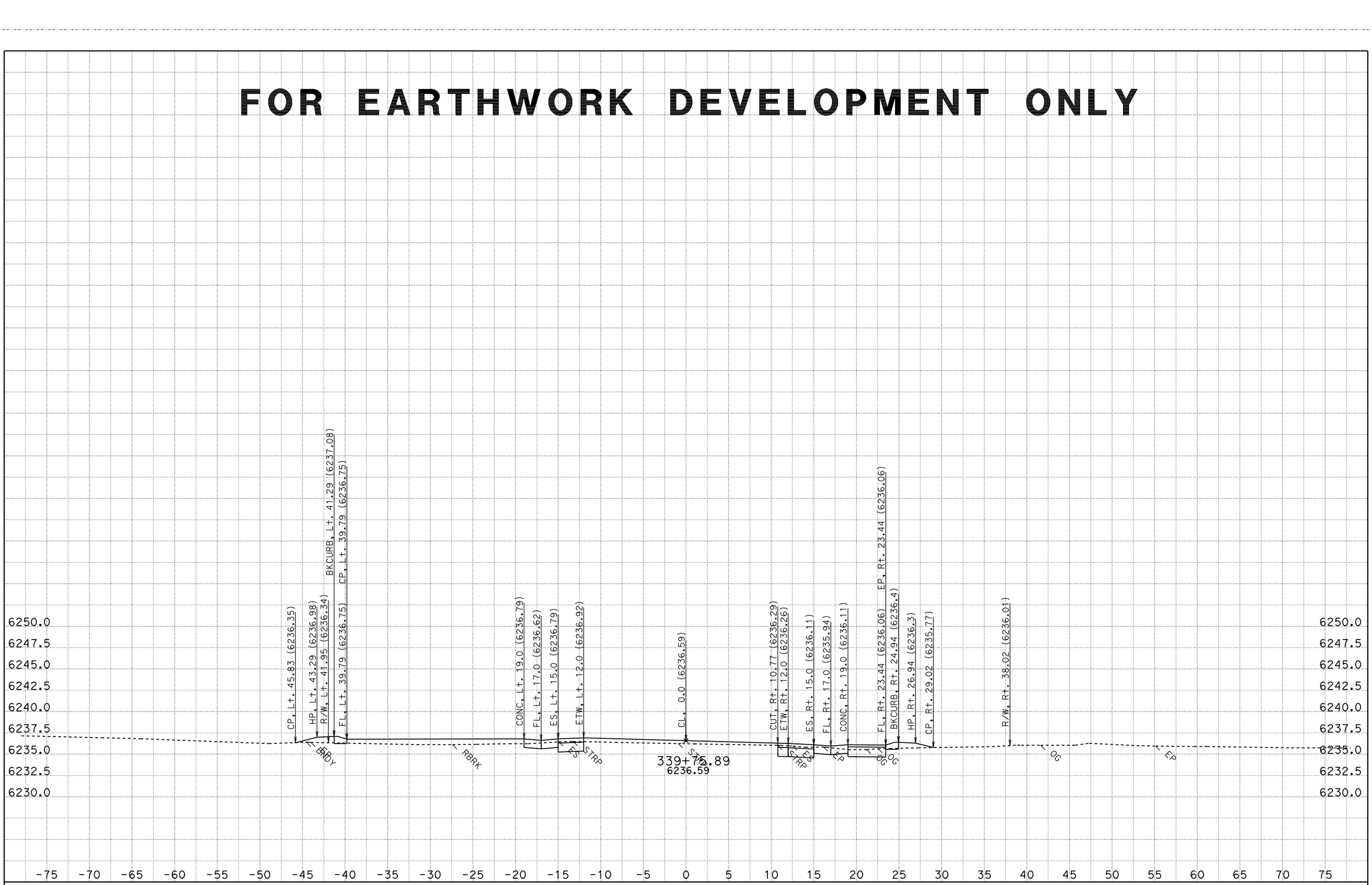

CONTRACT: 2a920

DATE: 8/12/2011 DIST/CO/RTE/PM: 03-ED,Pla 89 PM 27.2/27.4,0.0/T8.5

KC Project: 2A920FT File: H:\Pla89\2A920FT\EAR\OUTPUT\33600_44750.ear

SCALE: 1" = 5' Horiz.
1" = 5' Vert.

All Dimensions are US Survey Feet

A1
CROSS SECTIONS
SHEET 39 OF 796

FOR EARTHWORK DEVELOPMENT ONLY

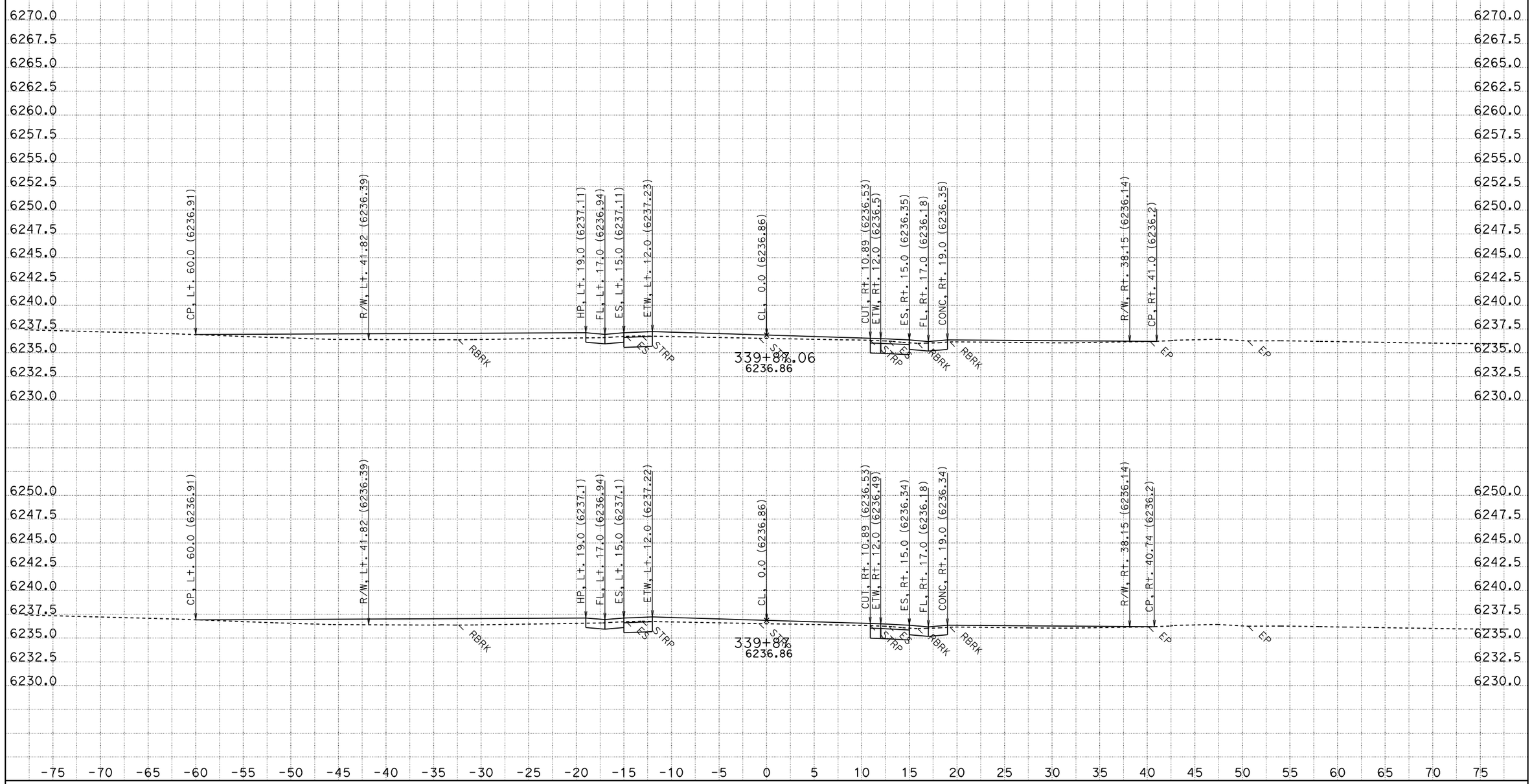

CONTRACT: 2a920

DATE: 8/12/2011

DIST/CO/RTE/PM: 03-ED,Pla 89 PM 27.2/27.4,0.0/T8.5

SCALE: 1" = 5' Horiz.
1" = 5' Vert.

A1

CROSS SECTIONS

KC Project: 2A920FT File: H:\Pla89\2A920FT\EAR\OUTPUT\33600_44750.ear

All Dimensions are US Survey Feet

FOR EARTHWORK DEVELOPMENT ONLY

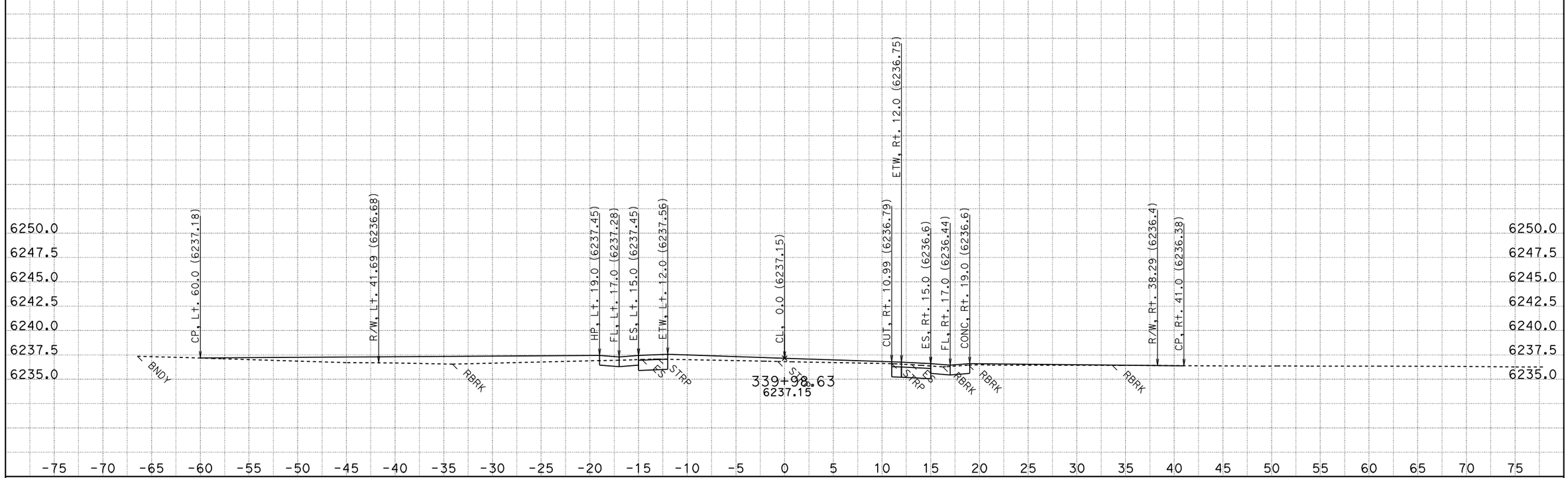

CONTRACT: 2a920

DATE: 8/12/2011

DIST/CO/RTE/PM: 03-ED,Pla 89 PM 27.2/27.4,0.0/T8.5

KC Project: 2A920FT File: H:\Pla89\2A920FT\EAR\OUTPUT\33600_44750.ear

SCALE: 1" = 5' Horiz.
1" = 5' Vert.

All Dimensions are US Survey Feet

A1
CROSS SECTIONS
SHEET 41 OF 796

FOR EARTHWORK DEVELOPMENT ONLY

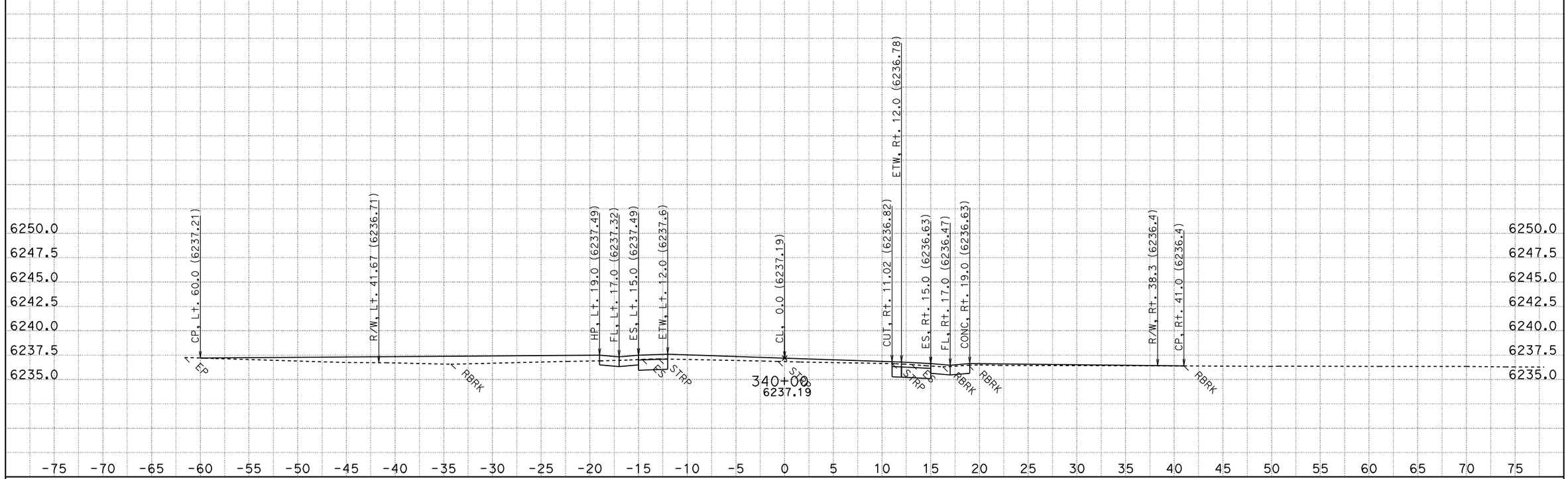

DATE: 8/12/2011

KC Project: 2A920FT

File: H:\Pla89\2A920FT\EAR\OUTPUT\33600_44750.ear

CONTRACT: 2a920

DIST/CO/RTE/PM: 03-ED,Pla 89 PM 27.2/27.4,0.0/T8.5

SCALE: 1" = 5' Horiz.
1" = 5' Vert.

All Dimensions are US Survey Feet

A1

CROSS SECTIONS

SHEET 42 OF 796

FOR EARTHWORK DEVELOPMENT ONLY

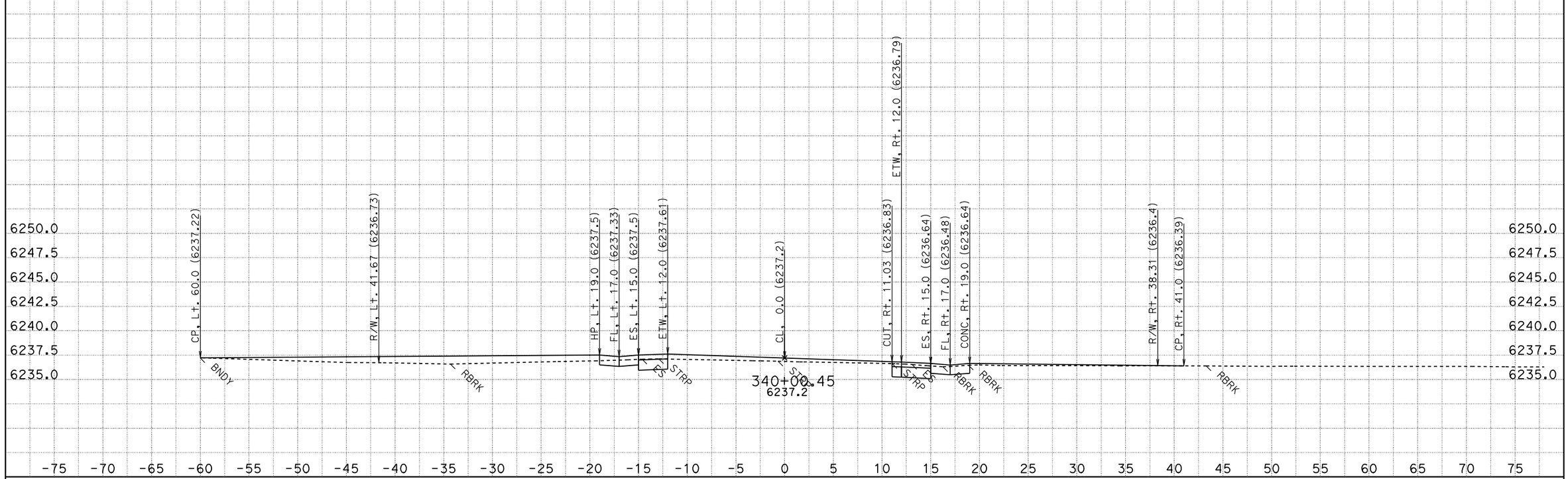

CONTRACT: 2a920

DATE: 8/12/2011

DIST/CO/RTE/PM: 03-ED,Pla 89 PM 27.2/27.4,0.0/T8.5

KC Project: 2A920FT File: H:\Pla89\2A920FT\EAR\OUTPUT\33600_44750.ear

SCALE: 1" = 5' Horiz.
1" = 5' Vert.

All Dimensions are US Survey Feet

A1
CROSS SECTIONS
SHEET 43 OF 796

FOR EARTHWORK DEVELOPMENT ONLY

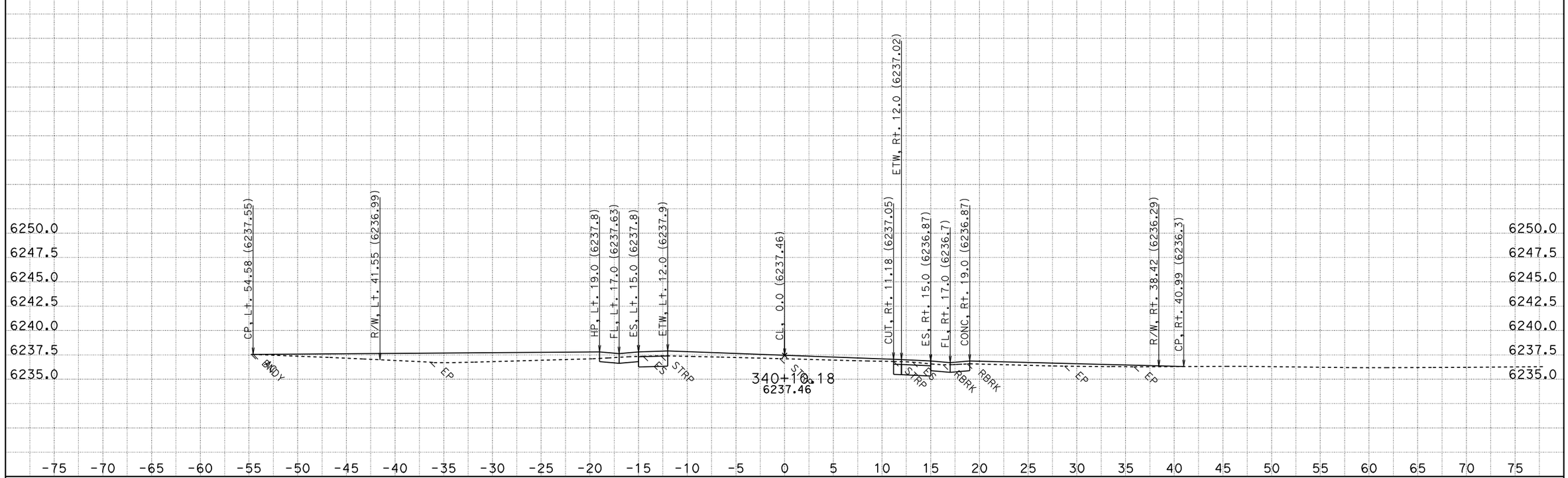

CONTRACT: 2a920

DATE: 8/12/2011

DIST/CO/RTE/PM: 03-ED,Pla 89 PM 27.2/27.4,0.0/T8.5

KC Project: 2A920FT File: H:\Pla89\2A920FT\EAR\OUTPUT\33600_44750.ear

SCALE: 1" = 5' Horiz.
1" = 5' Vert.

All Dimensions are US Survey Feet

A1

CROSS SECTIONS

SHEET 44 OF 796

FOR EARTHWORK DEVELOPMENT ONLY

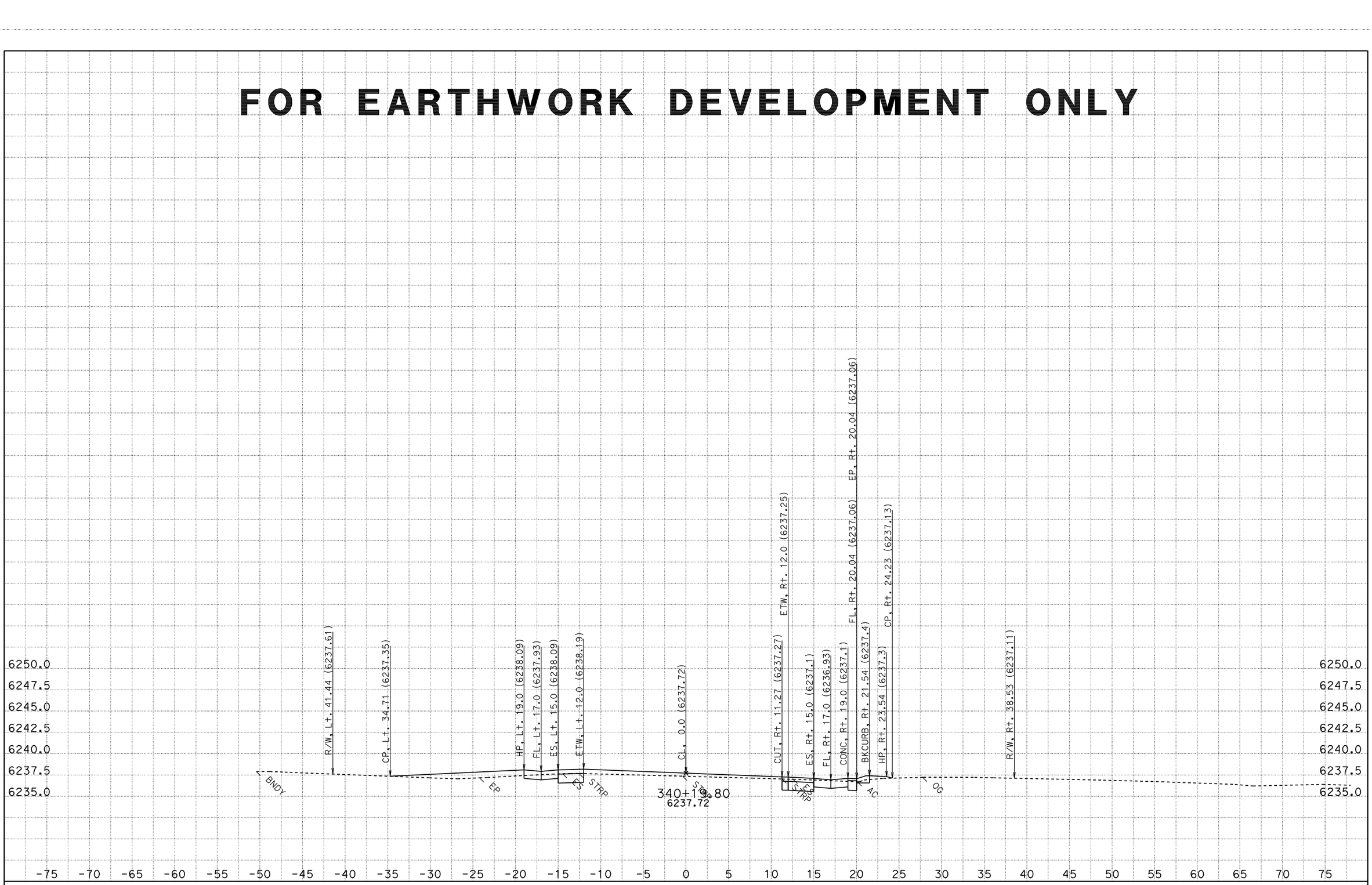

CONTRACT: 2a920

DATE: 8/12/2011

DIST/CO/RTE/PM: 03-ED,Pla 89 PM 27.2/27.4,0.0/T8.5

KC Project: 2A920FT File: H:\Pla89\2A920FT\EAR\OUTPUT\33600_44750.ear

SCALE: 1" = 5' Horiz.
1" = 5' Vert.

All Dimensions are US Survey Feet

A1
CROSS SECTIONS
SHEET 45 OF 796

FOR EARTHWORK DEVELOPMENT ONLY

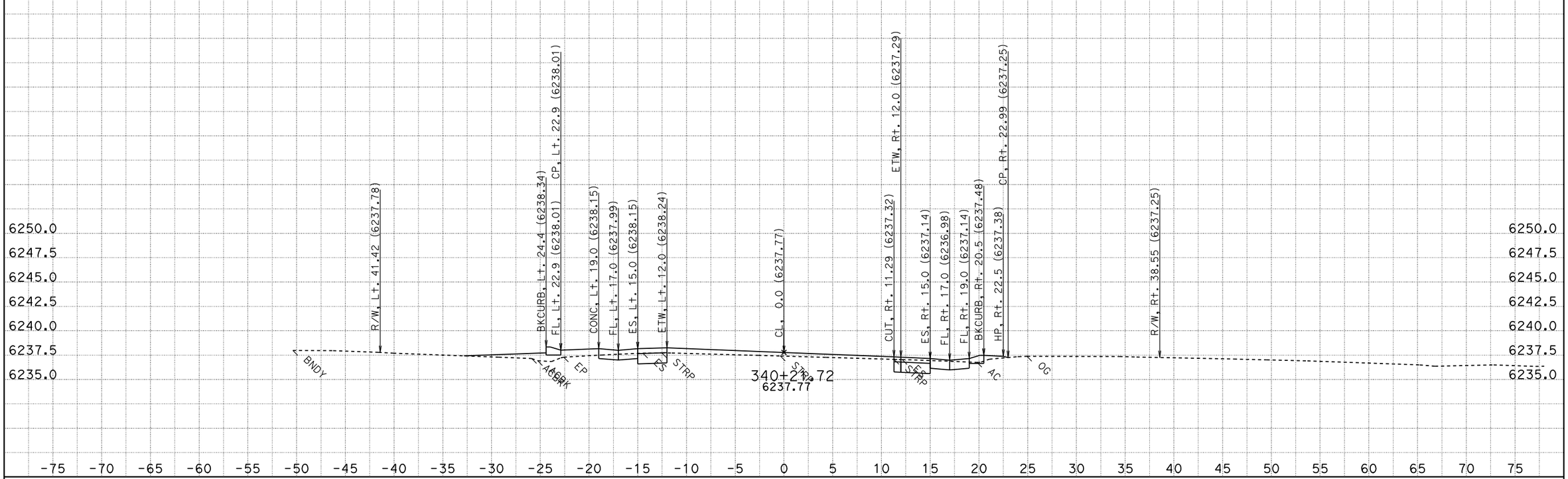

CONTRACT: 2a920

DATE: 8/12/2011

DIST/CO/RTE/PM: 03-ED,Pla 89 PM 27.2/27.4,0.0/T8.5

KC Project: 2A920FT File: H:\Pla89\2A920FT\EAR\OUTPUT\33600_44750.ear

SCALE: 1" = 5' Horiz.
1" = 5' Vert.

All Dimensions are US Survey Feet

A1
CROSS SECTIONS
SHEET 46 OF 796

FOR EARTHWORK DEVELOPMENT ONLY

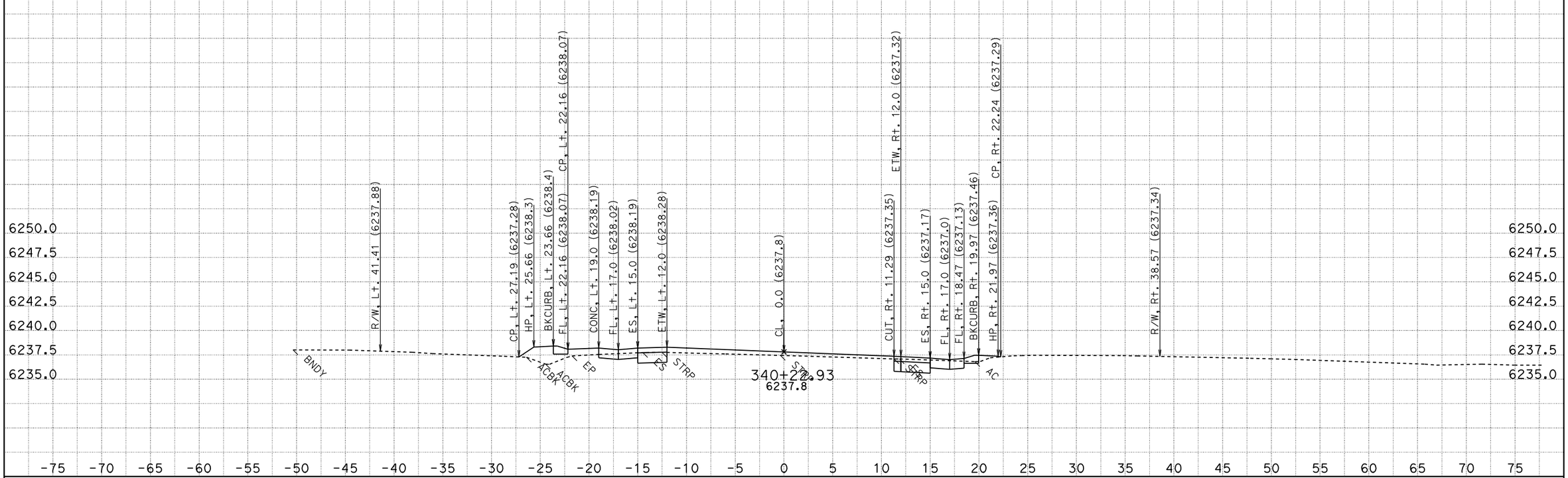

CONTRACT: 2a920

DATE: 8/12/2011

DIST/CO/RTE/PM: 03-ED,Pla 89 PM 27.2/27.4,0.0/T8.5

KC Project: 2A920FT File: H:\Pla89\2A920FT\EAR\OUTPUT\33600_44750.ear

SCALE: 1" = 5' Horiz.
1" = 5' Vert.

All Dimensions are US Survey Feet

A1
CROSS SECTIONS
SHEET 47 OF 796

FOR EARTHWORK DEVELOPMENT ONLY

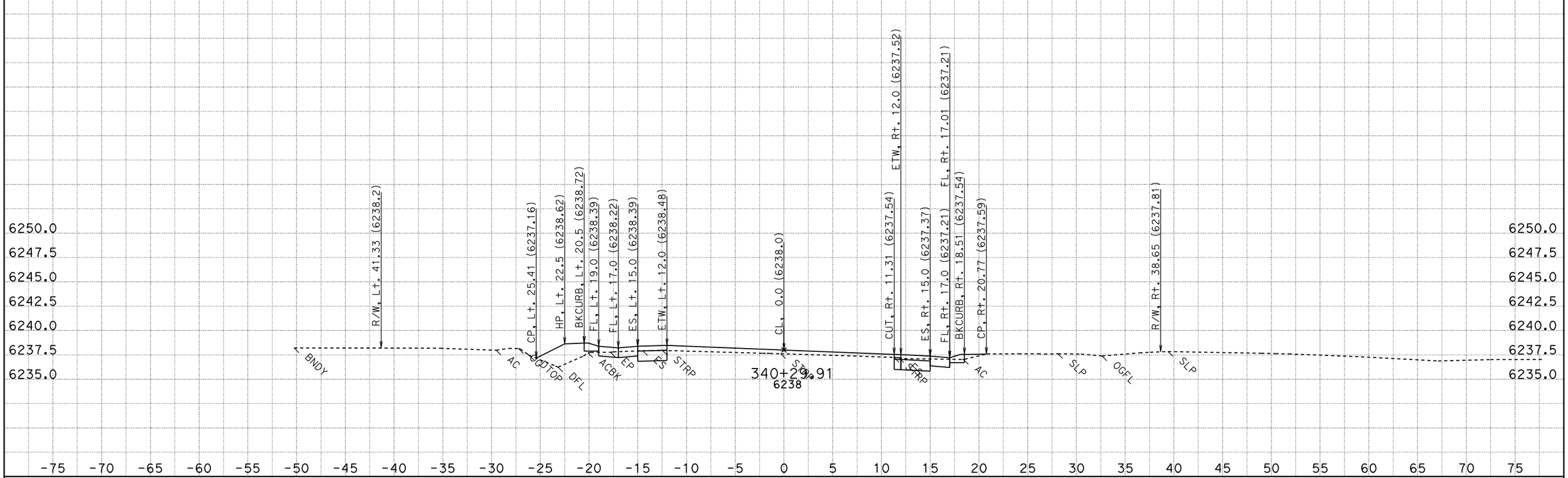

CONTRACT: 2a920

DATE: 8/12/2011

DIST/CO/RTE/PM: 03-ED,Pla 89 PM 27.2/27.4,0.0/T8.5

KC Project: 2A920FT File: H:\Pla89\2A920FT\EAR\OUTPUT\33600_44750.ear

SCALE: 1" = 5' Horiz.
1" = 5' Vert.

All Dimensions are US Survey Feet

A1
CROSS SECTIONS
SHEET 48 OF 796

FOR EARTHWORK DEVELOPMENT ONLY

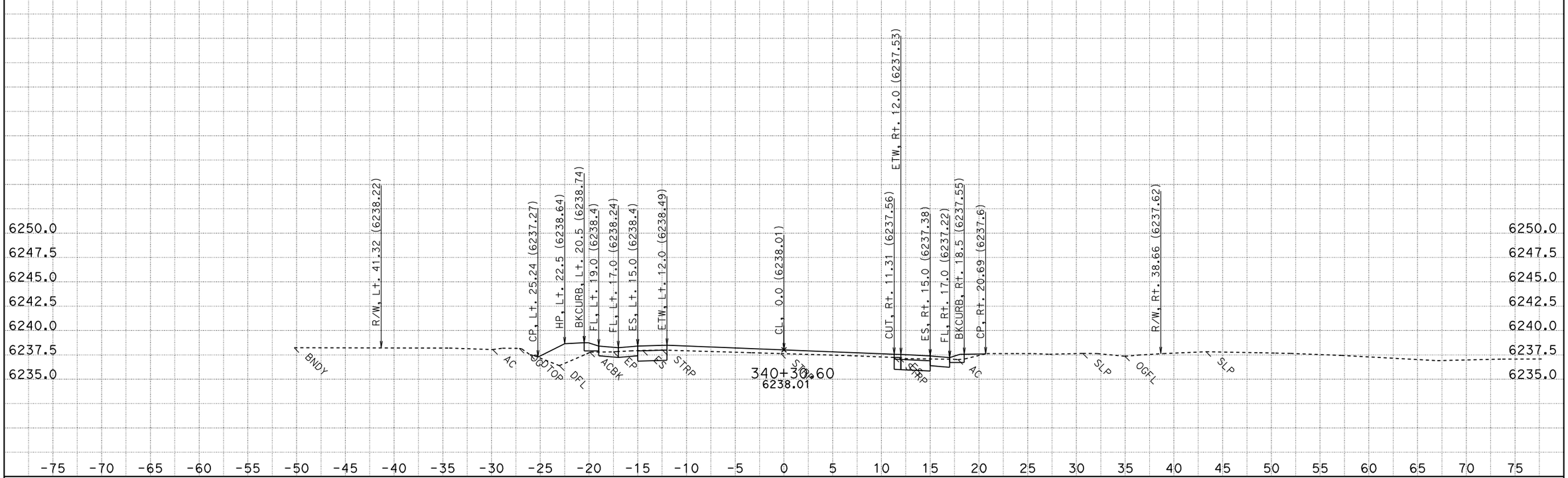

DATE: 8/12/2011
KC Project: 2A920FT

CONTRACT: 2a920
DIST/CO/RTE/PM: 03-ED,Pla 89 PM 27.2/27.4,0.0/T8.5
File: H:\Pla89\2A920FT\EAR\OUTPUT\33600_44750.ear

SCALE: 1" = 5' Horiz.
1" = 5' Vert.
All Dimensions are US Survey Feet

A1
CROSS SECTIONS
SHEET 49 OF 796

FOR EARTHWORK DEVELOPMENT ONLY

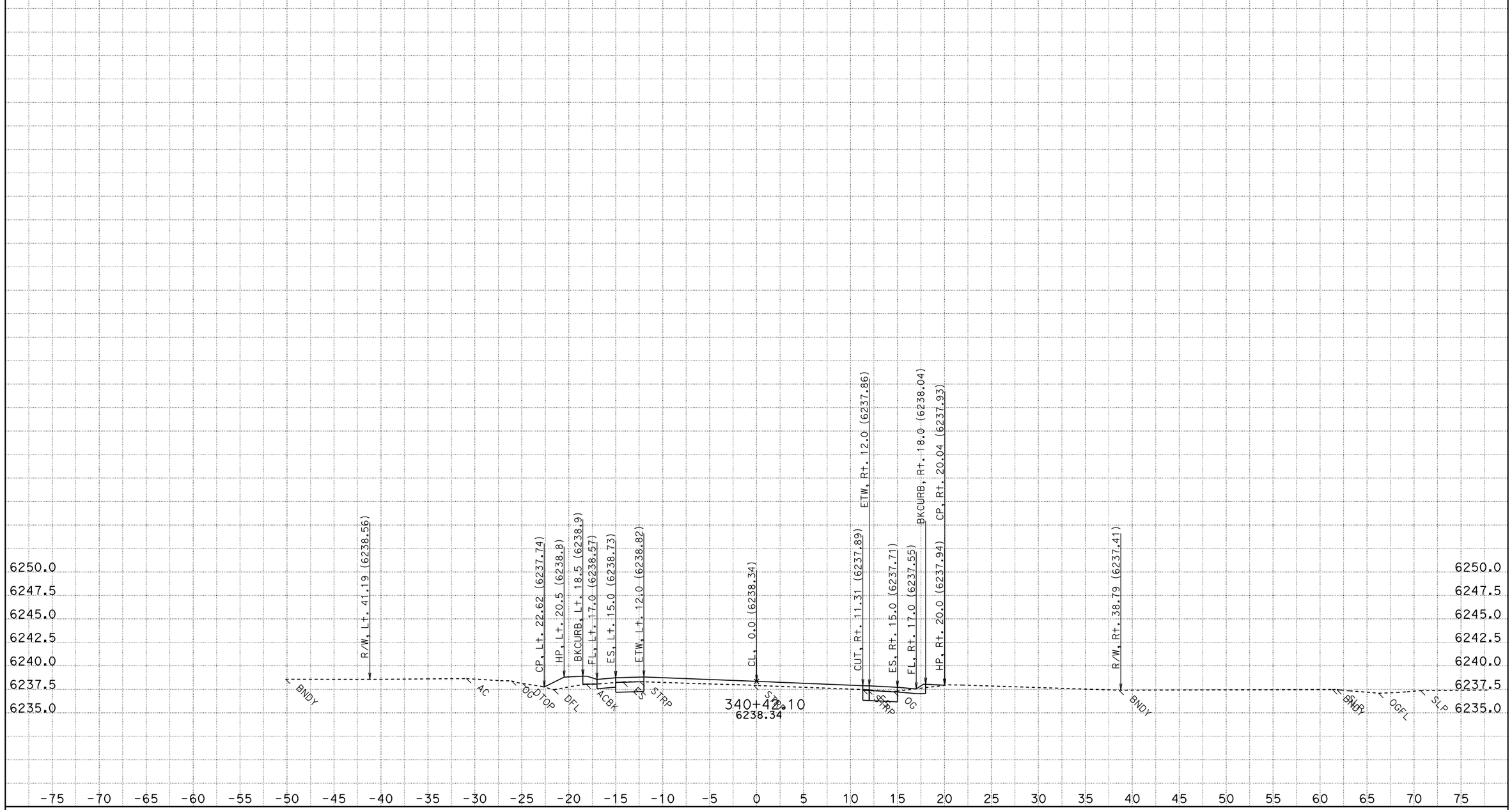

CONTRACT: 2a920

DATE: 8/12/2011

DIST/CO/RTE/PM: 03-ED,Pla 89 PM 27.2/27.4,0.0/T8.5

KC Project: 2A920FT File: H:\Pla89\2A920FT\EAR\OUTPUT\33600_44750.ear

SCALE: 1" = 5' Horiz.
1" = 5' Vert.

All Dimensions are US Survey Feet

A1
CROSS SECTIONS
SHEET 50 OF 796

FOR EARTHWORK DEVELOPMENT ONLY

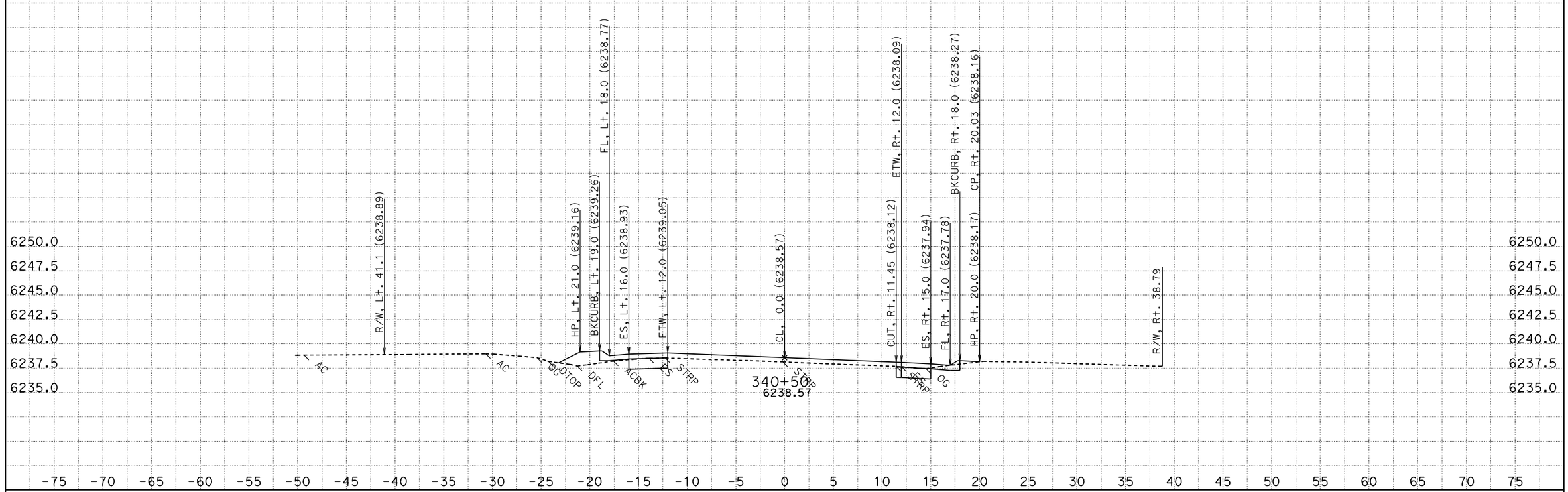

CONTRACT: 2a920

DATE: 8/12/2011

DIST/CO/RTE/PM: 03-ED,Pla 89 PM 27.2/27.4,0.0/T8.5

SCALE: 1" = 5' Horiz.
1" = 5' Vert.

A1

CROSS SECTIONS

KC Project: 2A920FT File: H:\Pla89\2A920FT\EAR\OUTPUT\33600_44750.ear

All Dimensions are US Survey Feet

FOR EARTHWORK DEVELOPMENT ONLY

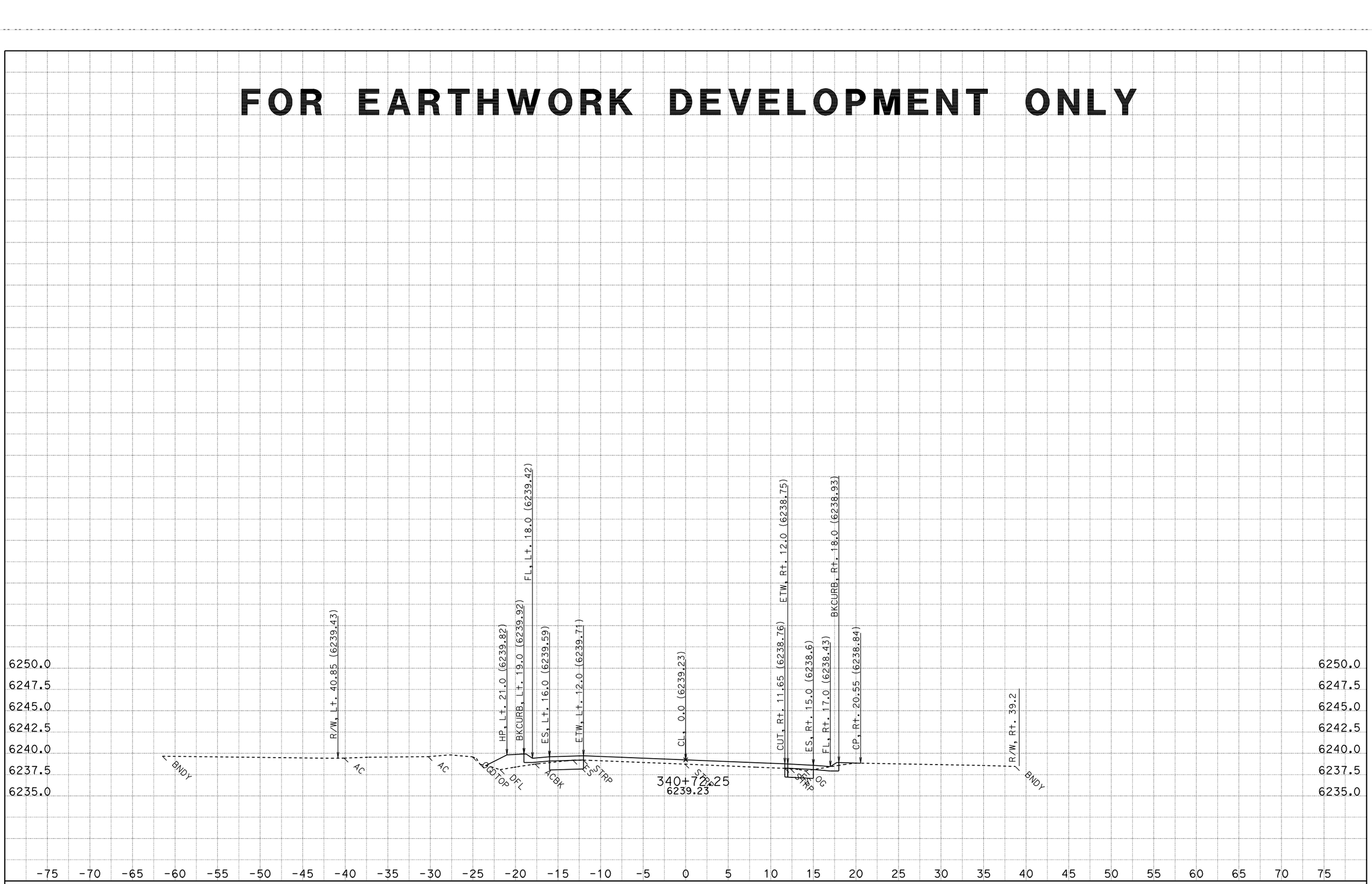

CONTRACT: 2a920

DATE: 8/12/2011

DIST/CO/RTE/PM: 03-ED,Pla 89 PM 27.2/27.4,0.0/T8.5

KC Project: 2A920FT File: H:\Pla89\2A920FT\EAR\OUTPUT\33600_44750.ear

SCALE: 1" = 5' Horiz.
1" = 5' Vert.

All Dimensions are US Survey Feet

A1

CROSS SECTIONS

SHEET 52 OF 796

FOR EARTHWORK DEVELOPMENT ONLY

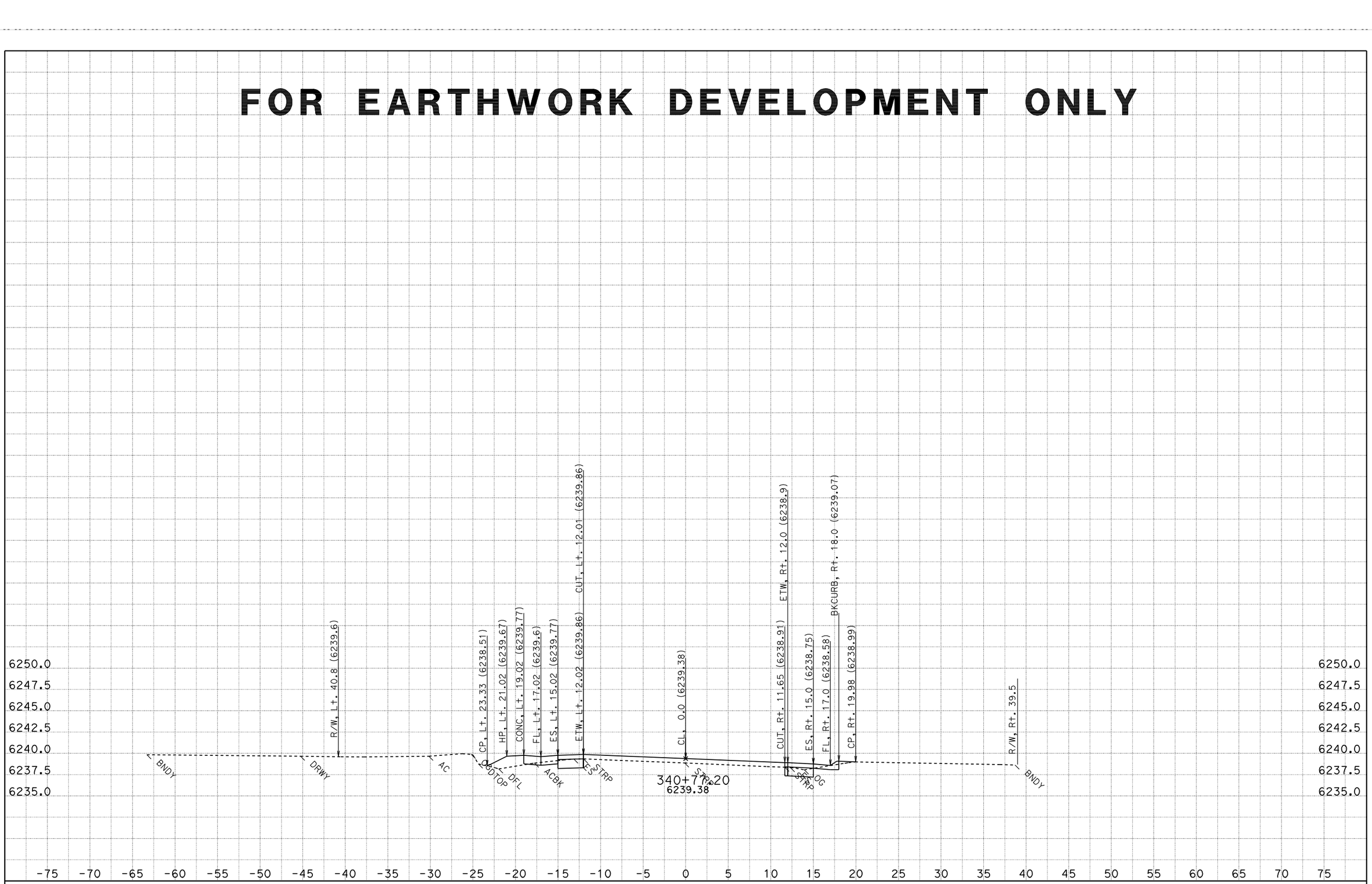

CONTRACT: 2a920

DATE: 8/12/2011

DIST/CO/RTE/PM: 03-ED,Pla 89 PM 27.2/27.4,0.0/T8.5

KC Project: 2A920FT File: H:\Pla89\2A920FT\EAR\OUTPUT\33600_44750.ear

SCALE: 1" = 5' Horiz.
1" = 5' Vert.

All Dimensions are US Survey Feet

A1
CROSS SECTIONS
SHEET 53 OF 796

FOR EARTHWORK DEVELOPMENT ONLY

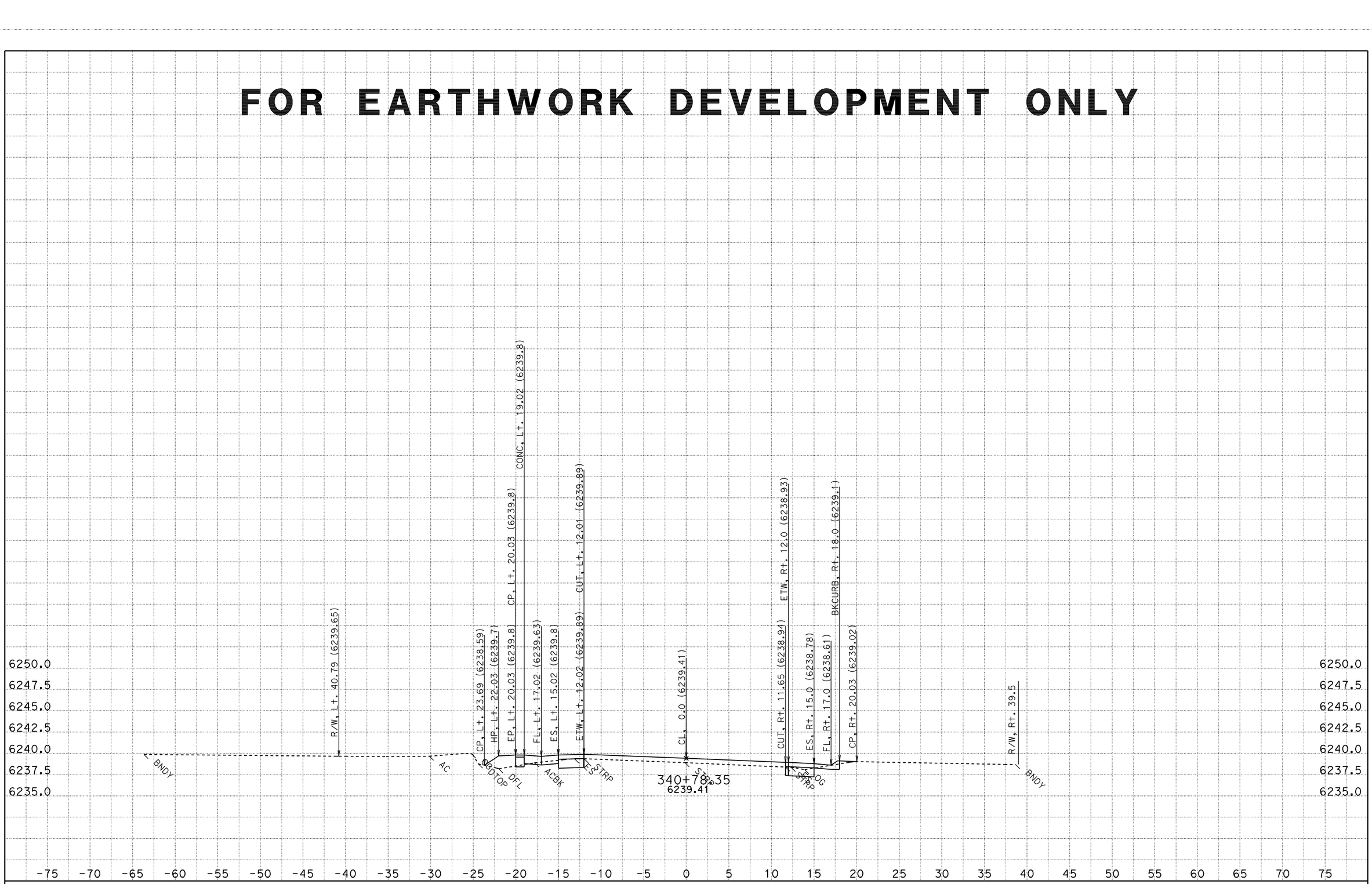

CONTRACT: 2a920

DATE: 8/12/2011

DIST/CO/RTE/PM: 03-ED,Pla 89 PM 27.2/27.4,0.0/T8.5

SCALE: 1" = 5' Horiz.
1" = 5' Vert.

A1

CROSS SECTIONS

KC Project: 2A920FT File: H:\Pla89\2A920FT\EAR\OUTPUT\33600_44750.ear

All Dimensions are US Survey Feet

FOR EARTHWORK DEVELOPMENT ONLY

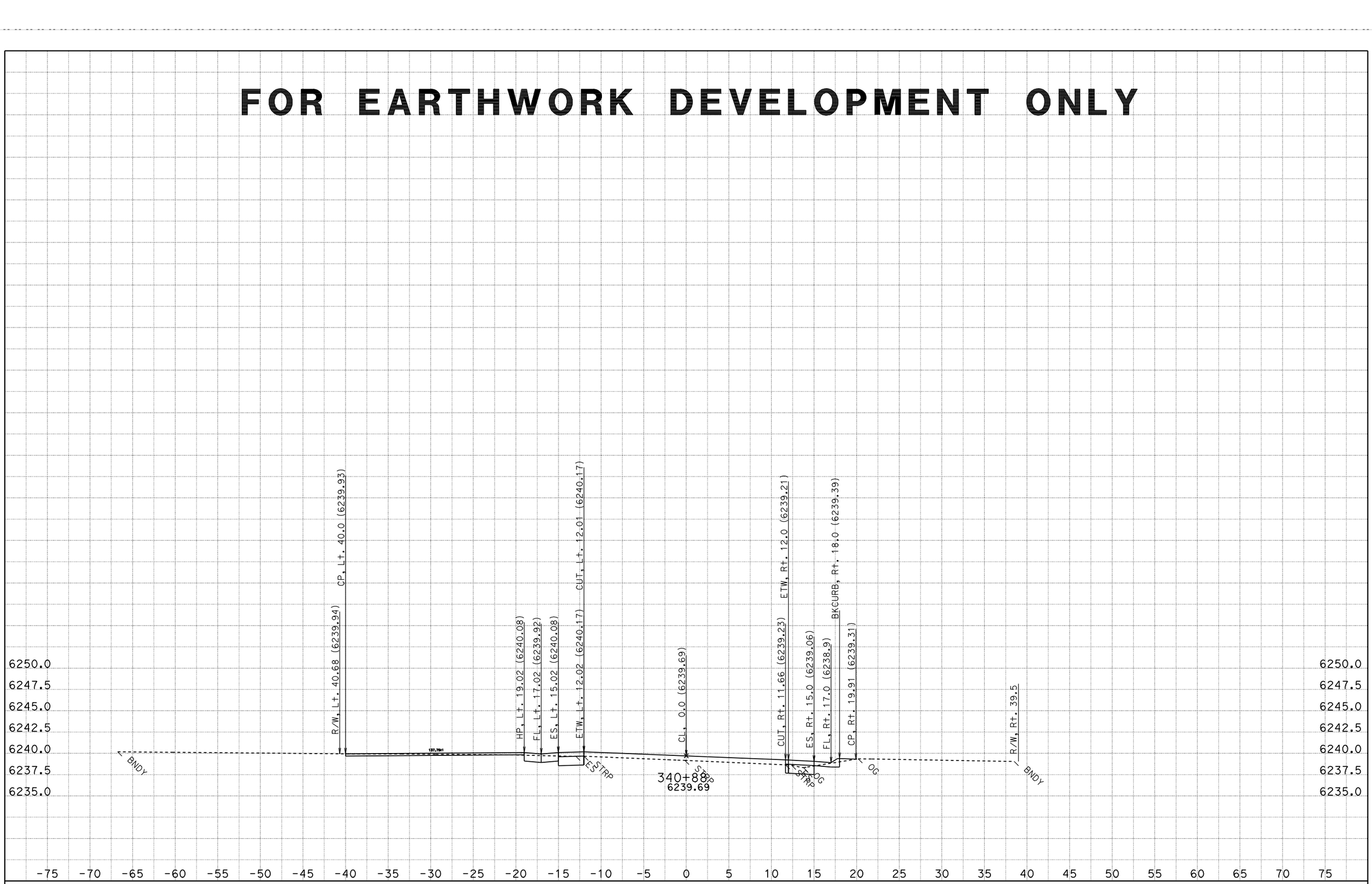

CONTRACT: 2a920

DATE: 8/12/2011

DIST/CO/RTE/PM: 03-ED,Pla 89 PM 27.2/27.4,0.0/T8.5

SCALE: 1" = 5' Horiz.
1" = 5' Vert.

A1
CROSS SECTIONS

KC Project: 2A920FT

File: H:\Pla89\2A920FT\EAR\OUTPUT\33600_44750.ear

All Dimensions are US Survey Feet

SHEET 55 OF 796

FOR EARTHWORK DEVELOPMENT ONLY

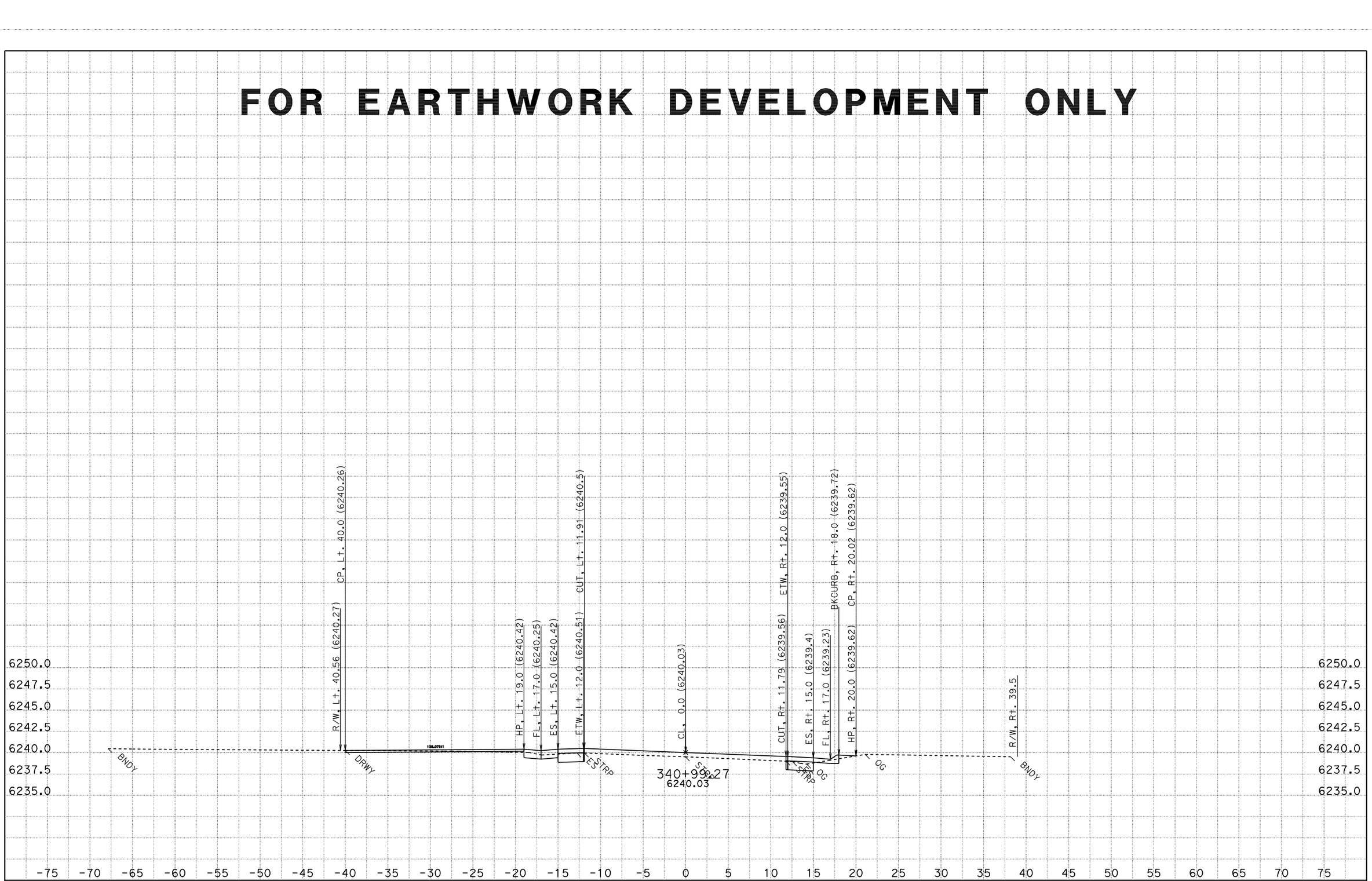

CONTRACT: 2a920

DATE: 8/12/2011

DIST/CO/RTE/PM: 03-ED,Pla 89 PM 27.2/27.4,0.0/T8.5

KC Project: 2A920FT File: H:\Pla89\2A920FT\EAR\OUTPUT\33600_44750.ear

SCALE: 1" = 5' Horiz.
1" = 5' Vert.

All Dimensions are US Survey Feet

A1
CROSS SECTIONS
SHEET 56 OF 796

FOR EARTHWORK DEVELOPMENT ONLY

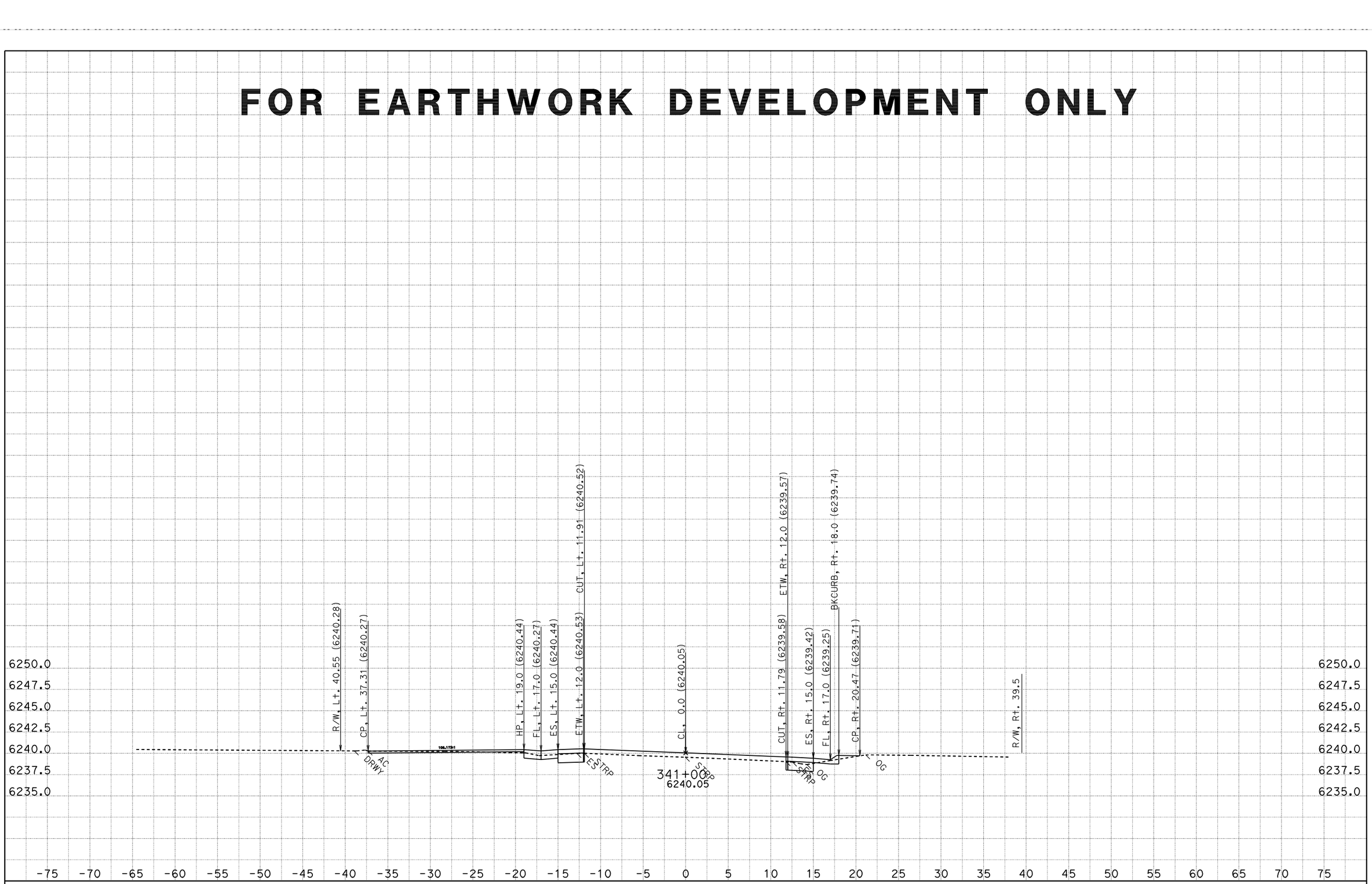

CONTRACT: 2a920

DATE: 8/12/2011

DIST/CO/RTE/PM: 03-ED,Pla 89 PM 27.2/27.4,0.0/T8.5

KC Project: 2A920FT File: H:\Pla89\2A920FT\EAR\OUTPUT\33600_44750.ear

SCALE: 1" = 5' Horiz.
1" = 5' Vert.

All Dimensions are US Survey Feet

A1

CROSS SECTIONS

SHEET 57 OF 796

FOR EARTHWORK DEVELOPMENT ONLY

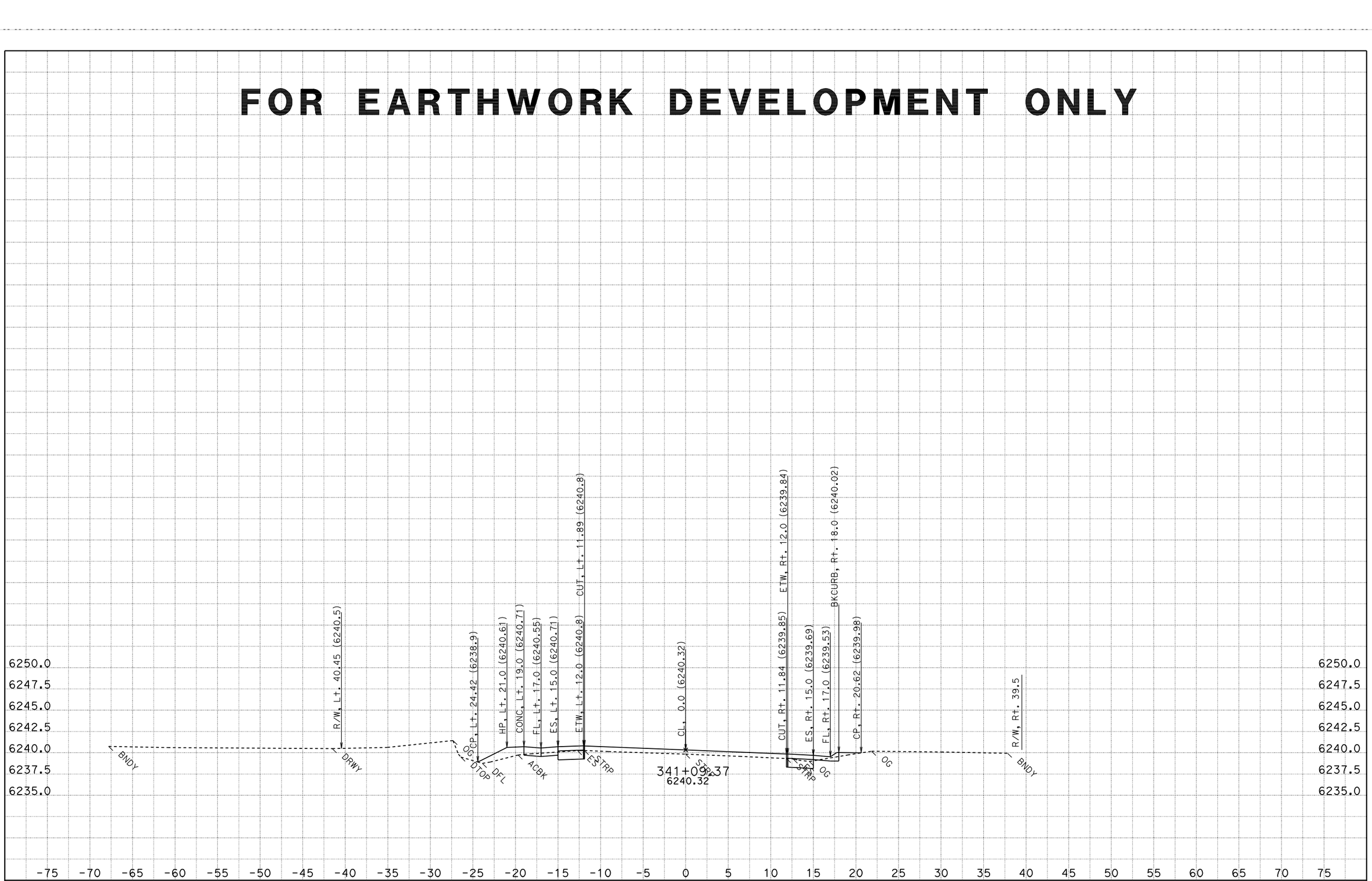

CONTRACT: 2a920

DATE: 8/12/2011

DIST/CO/RTE/PM: 03-ED,Pla 89 PM 27.2/27.4,0.0/T8.5

KC Project: 2A920FT File: H:\Pla89\2A920FT\EAR\OUTPUT\33600_44750.ear

SCALE: 1" = 5' Horiz.
1" = 5' Vert.

All Dimensions are US Survey Feet

A1

CROSS SECTIONS

SHEET 58 OF 796

FOR EARTHWORK DEVELOPMENT ONLY

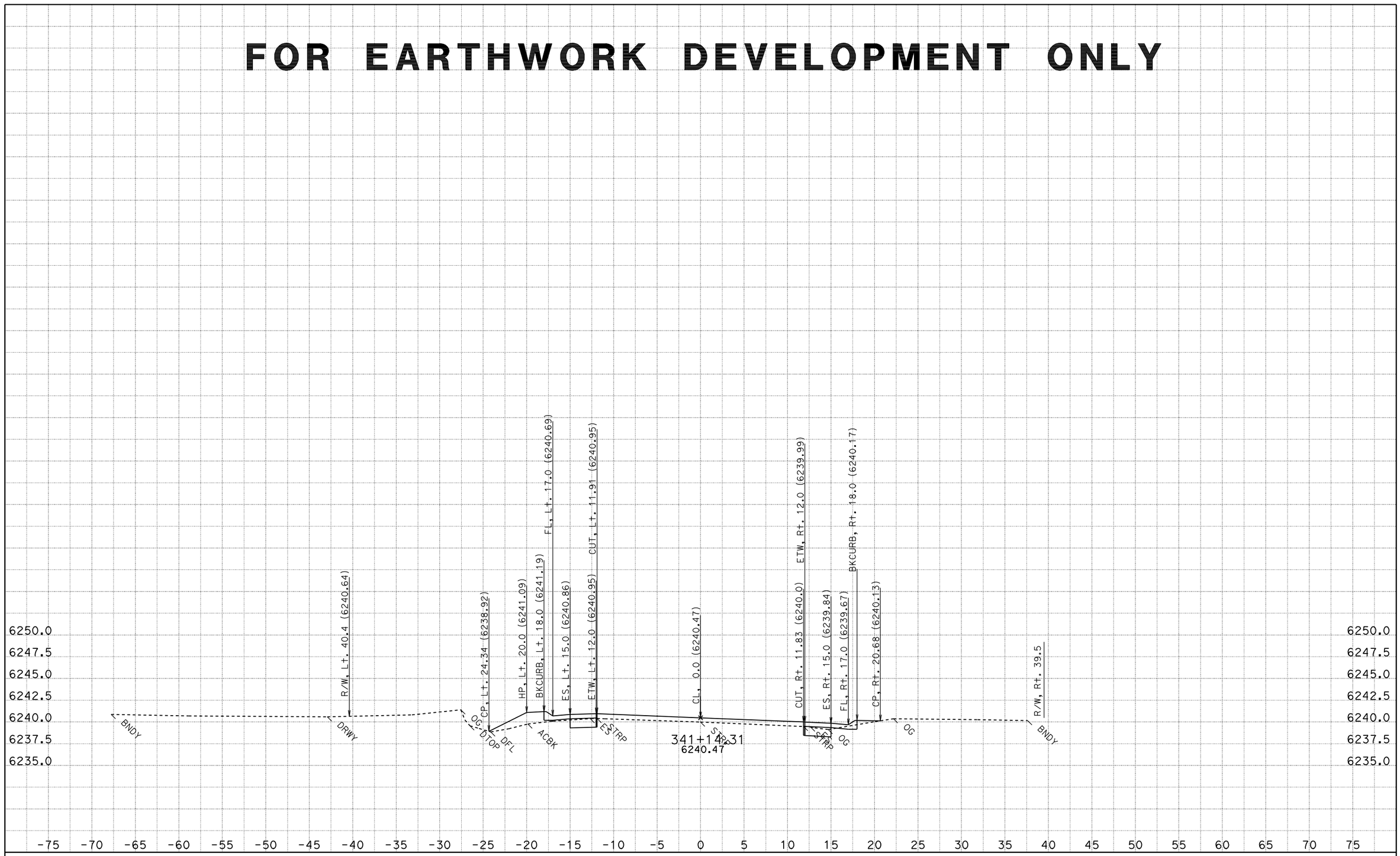

CONTRACT: 2a920

DATE: 8/12/2011

DIST/CO/RTE/PM: 03-ED,Pla 89 PM 27.2/27.4,0.0/T8.5

KC Project: 2A920FT

File: H:\Pla89\2A920FT\EAR\OUTPUT\33600_44750.ear

SCALE: 1" = 5' Horiz.
1" = 5' Vert.

All Dimensions are US Survey Feet

A1

CROSS SECTIONS

SHEET 59 OF 796

FOR EARTHWORK DEVELOPMENT ONLY

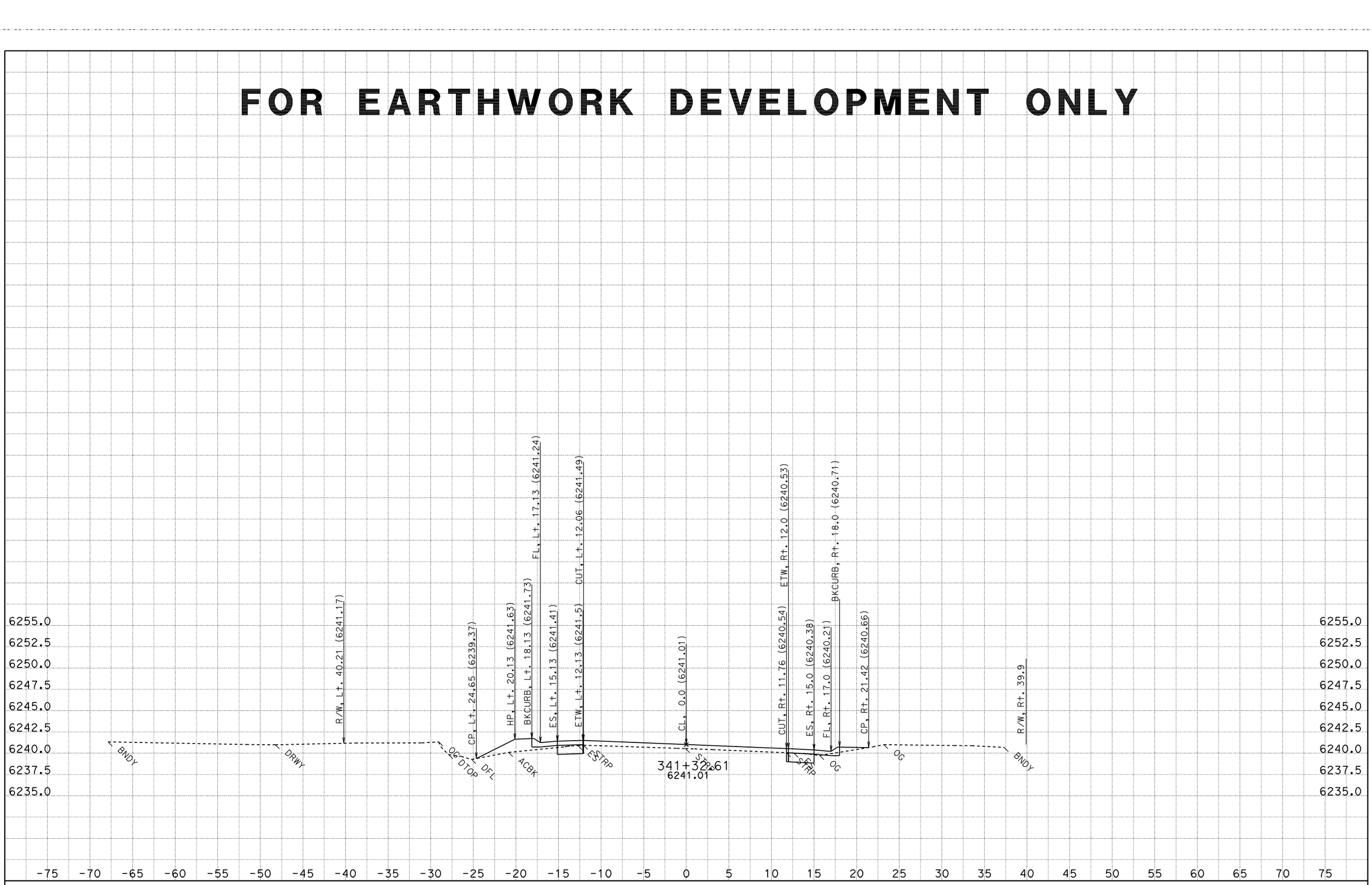

CONTRACT: 2a920

DATE: 8/12/2011

DIST/CO/RTE/PM: 03-ED,Pla 89 PM 27.2/27.4,0.0/T8.5

SCALE: 1" = 5' Horiz.
1" = 5' Vert.

A1

CROSS SECTIONS

KC Project: 2A920FT File: H:\Pla89\2A920FT\EAR\OUTPUT\33600_44750.ear

All Dimensions are US Survey Feet

FOR EARTHWORK DEVELOPMENT ONLY

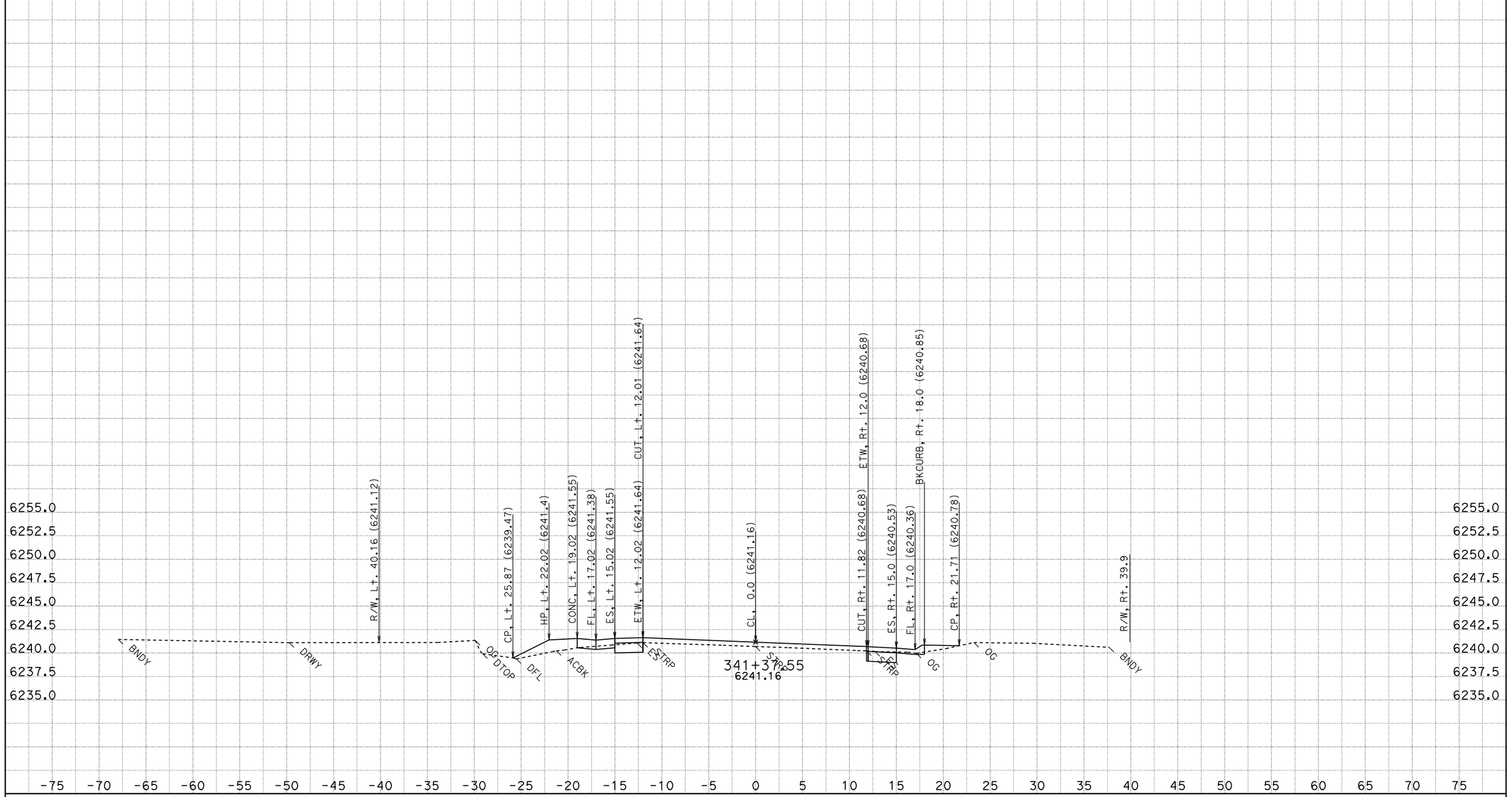

CONTRACT: 2a920

DATE: 8/12/2011

DIST/CO/RTE/PM: 03-ED,Pla 89 PM 27.2/27.4,0.0/T8.5

SCALE: 1" = 5' Horiz.
1" = 5' Vert.

A1

CROSS SECTIONS

KC Project: 2A920FT File: H:\Pla89\2A920FT\EAR\OUTPUT\33600_44750.ear

All Dimensions are US Survey Feet

FOR EARTHWORK DEVELOPMENT ONLY

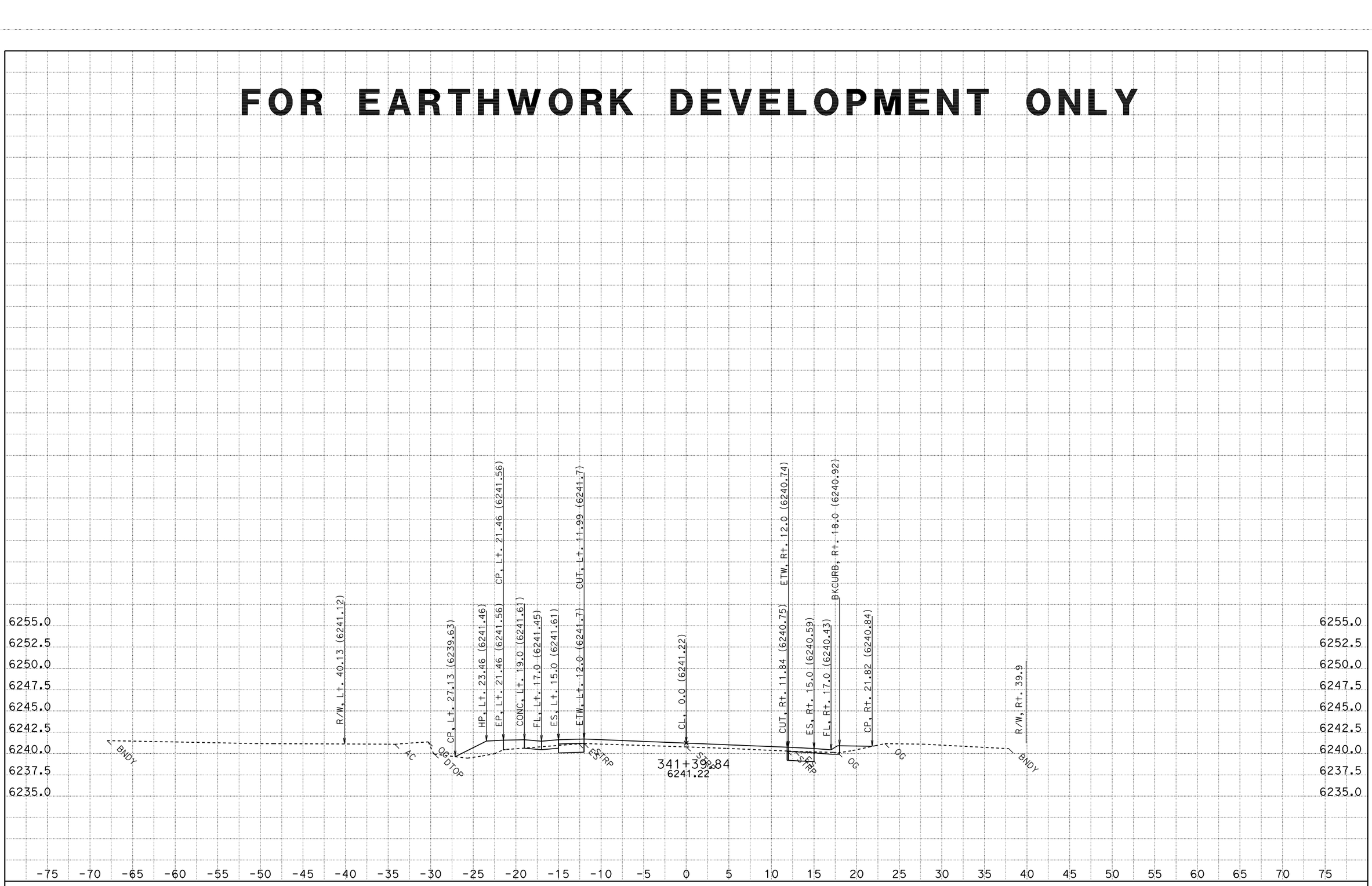

CONTRACT: 2a920

DATE: 8/12/2011

DIST/CO/RTE/PM: 03-ED,Pla 89 PM 27.2/27.4,0.0/T8.5

SCALE: 1" = 5' Horiz.
1" = 5' Vert.

A1

CROSS SECTIONS

KC Project: 2A920FT File: H:\Pla89\2A920FT\EAR\OUTPUT\33600_44750.ear

All Dimensions are US Survey Feet

FOR EARTHWORK DEVELOPMENT ONLY

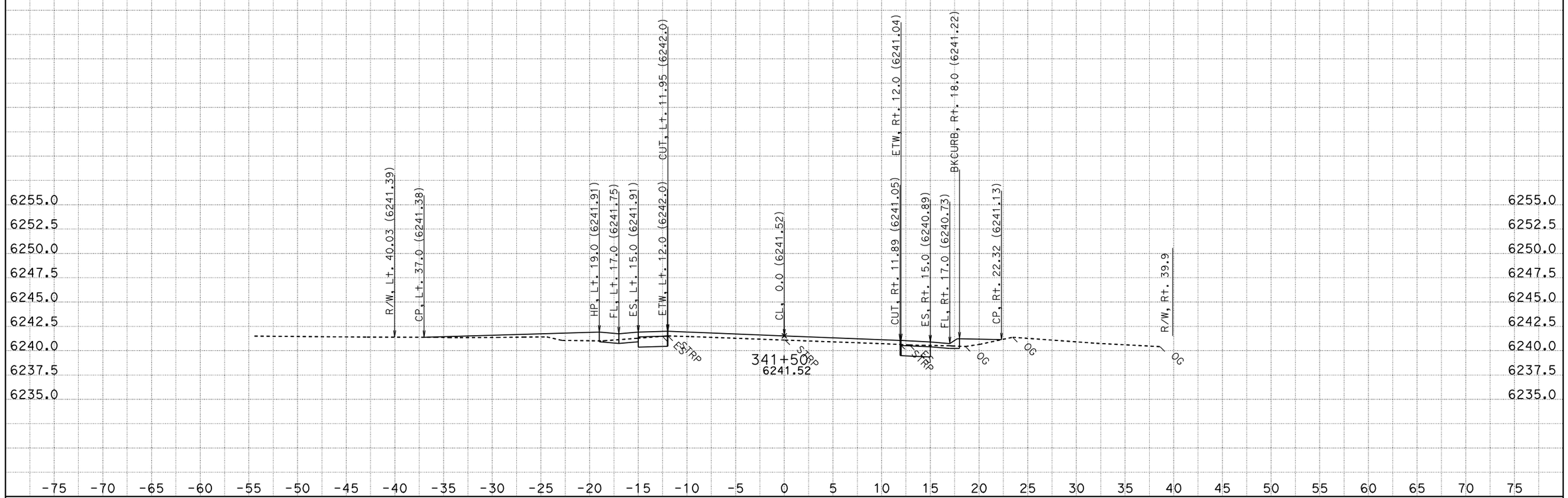

CONTRACT: 2a920

DATE: 8/12/2011

DIST/CO/RTE/PM: 03-ED,Pla 89 PM 27.2/27.4,0.0/T8.5

SCALE: 1" = 5' Horiz.
1" = 5' Vert.

A1

CROSS SECTIONS

KC Project: 2A920FT

File: H:\Pla89\2A920FT\EAR\OUTPUT\33600_44750.ear

All Dimensions are US Survey Feet

FOR EARTHWORK DEVELOPMENT ONLY

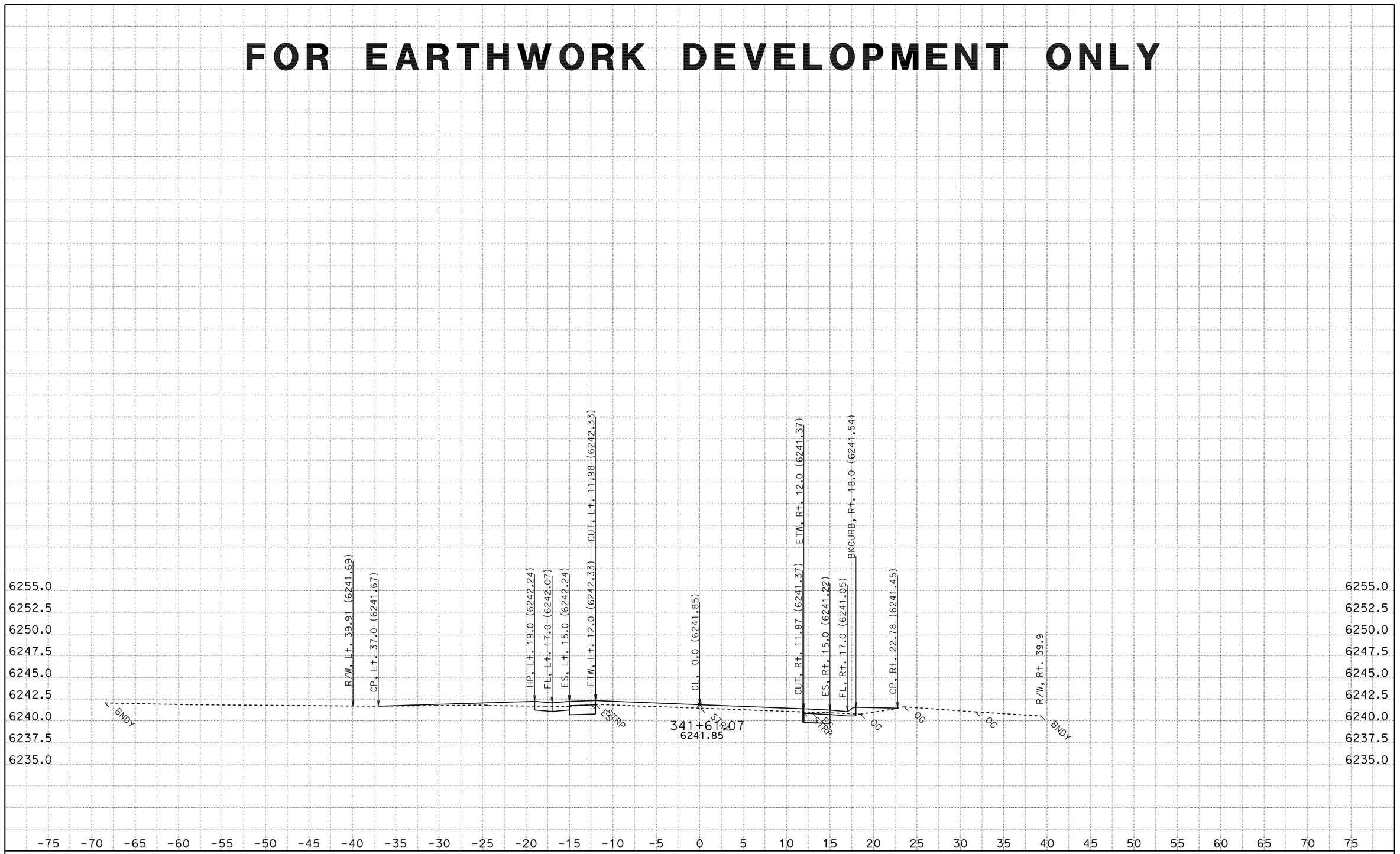

CONTRACT: 2a920

DATE: 8/12/2011

DIST/CO/RTE/PM: 03-ED,Pla 89 PM 27.2/27.4,0.0/T8.5

KC Project: 2A920FT File: H:\Pla89\2A920FT\EAR\OUTPUT\33600_44750.ear

SCALE: 1" = 5' Horiz.
1" = 5' Vert.

All Dimensions are US Survey Feet

A1
CROSS SECTIONS
SHEET 64 OF 796

FOR EARTHWORK DEVELOPMENT ONLY

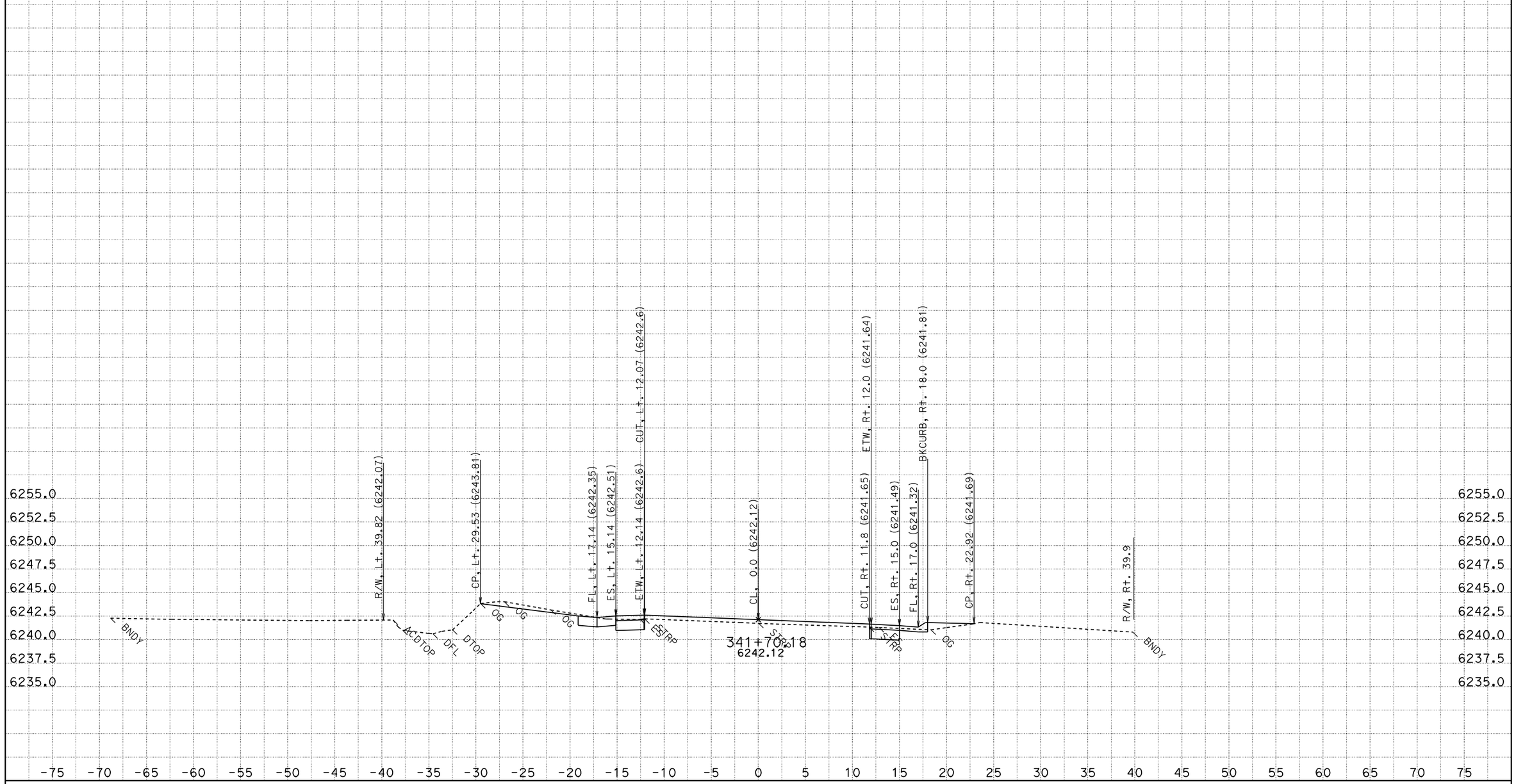

CONTRACT: 2a920

DATE: 8/12/2011

DIST/CO/RTE/PM: 03-ED,Pla 89 PM 27.2/27.4,0.0/T8.5

SCALE: 1" = 5' Horiz.
1" = 5' Vert.

A1

CROSS SECTIONS

KC Project: 2A920FT File: H:\Pla89\2A920FT\EAR\OUTPUT\33600_44750.ear

All Dimensions are US Survey Feet

FOR EARTHWORK DEVELOPMENT ONLY

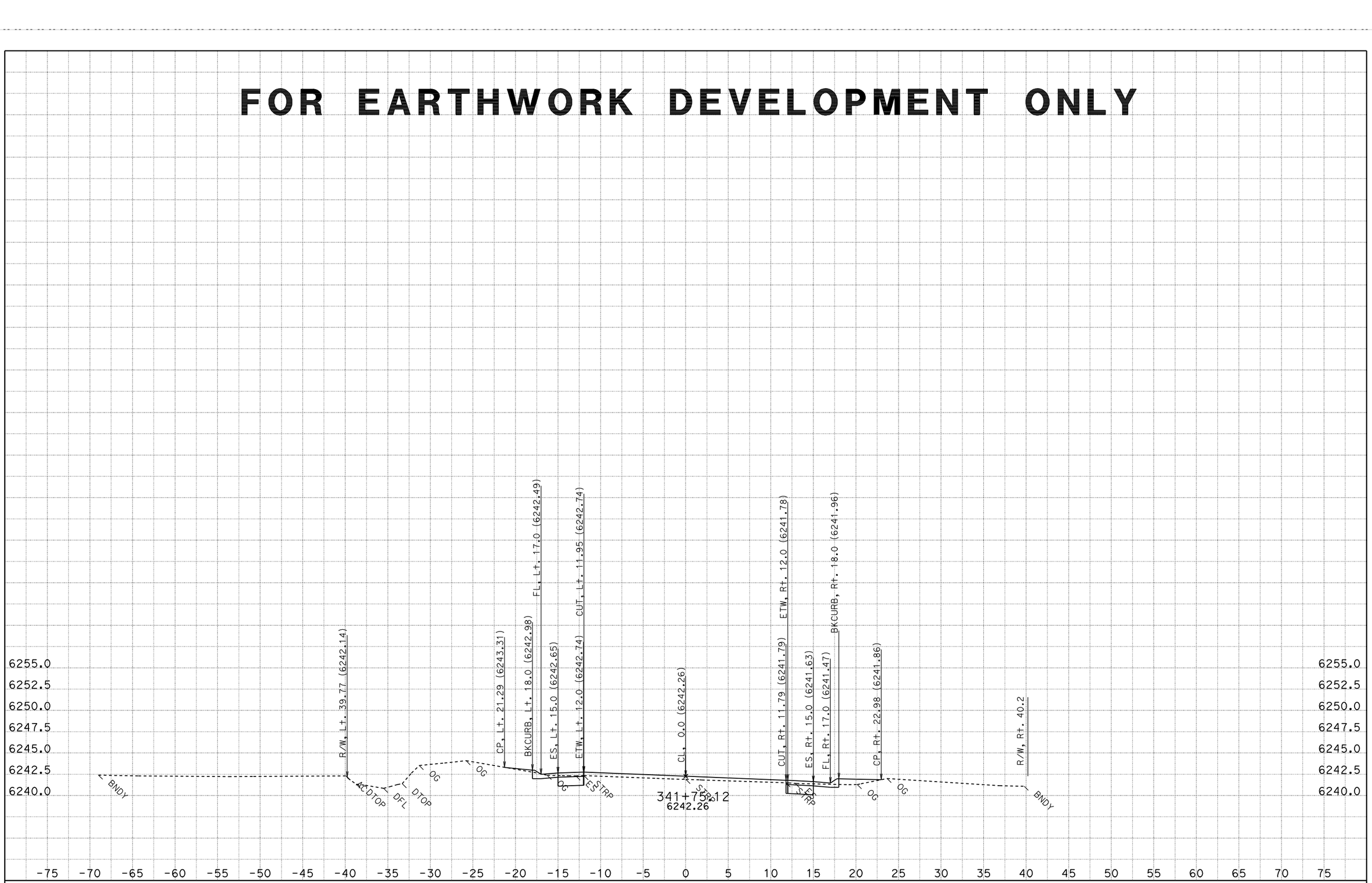

DATE: 8/12/2011
KC Project: 2A920FT
File: H:\Pla89\2A920FT\EAR\OUTPUT\33600_44750.ear

CONTRACT: 2a920
DIST/CO/RTE/PM: 03-ED,Pla 89 PM 27.2/27.4,0.0/T8.5

SCALE: 1" = 5' Horiz.
1" = 5' Vert.
All Dimensions are US Survey Feet

A1
CROSS SECTIONS
SHEET 66 OF 796

FOR EARTHWORK DEVELOPMENT ONLY

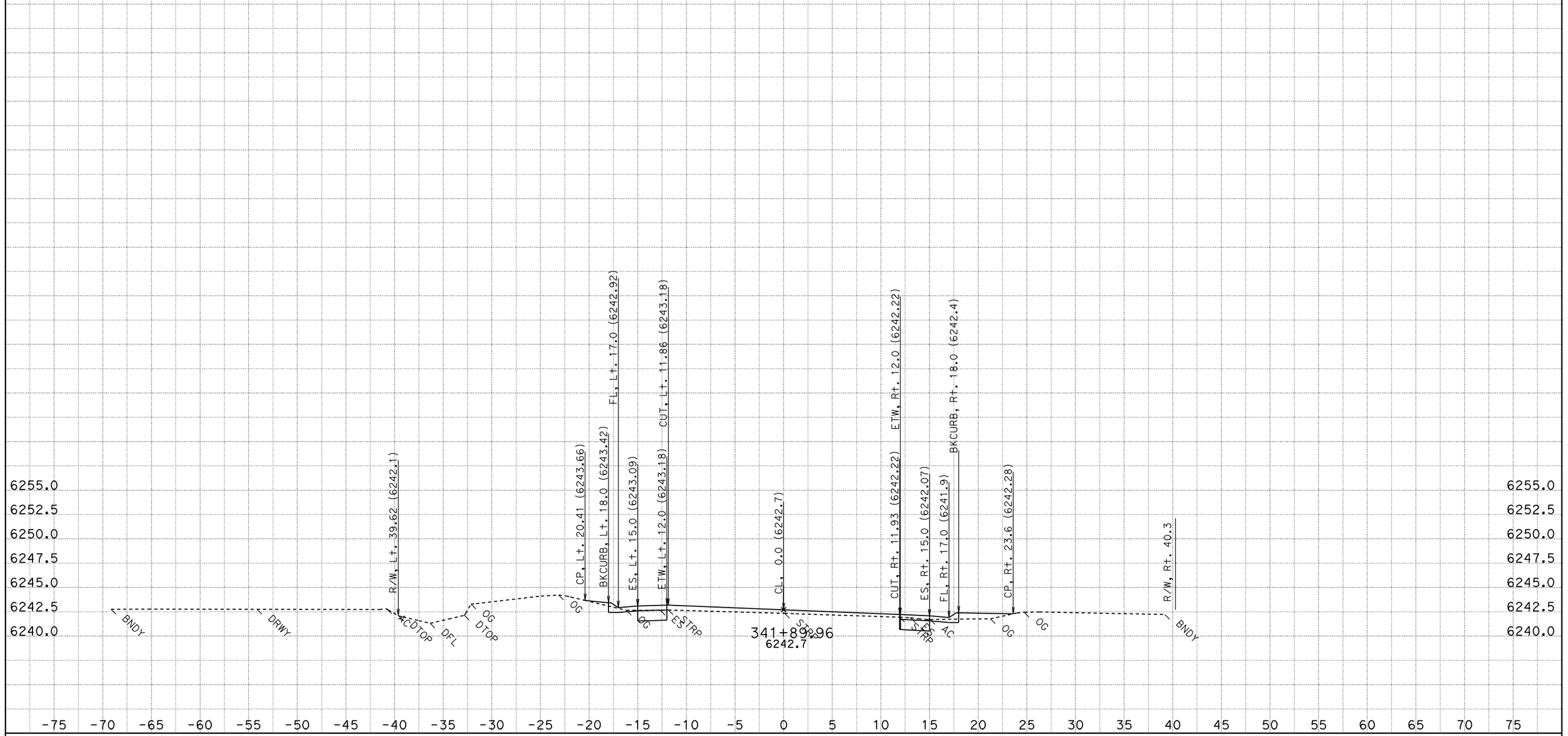

DATE: 8/12/2011
KC Project: 2A920FT File: H:\Pla89\2A920FT\EAR\OUTPUT\33600_44750.ear

CONTRACT: 2a920
DIST/CO/RTE/PM: 03-ED,Pla 89 PM 27.2/27.4,0.0/T8.5

SCALE: 1" = 5' Horiz.
1" = 5' Vert.
All Dimensions are US Survey Feet

A1
CROSS SECTIONS
SHEET 67 OF 796

FOR EARTHWORK DEVELOPMENT ONLY

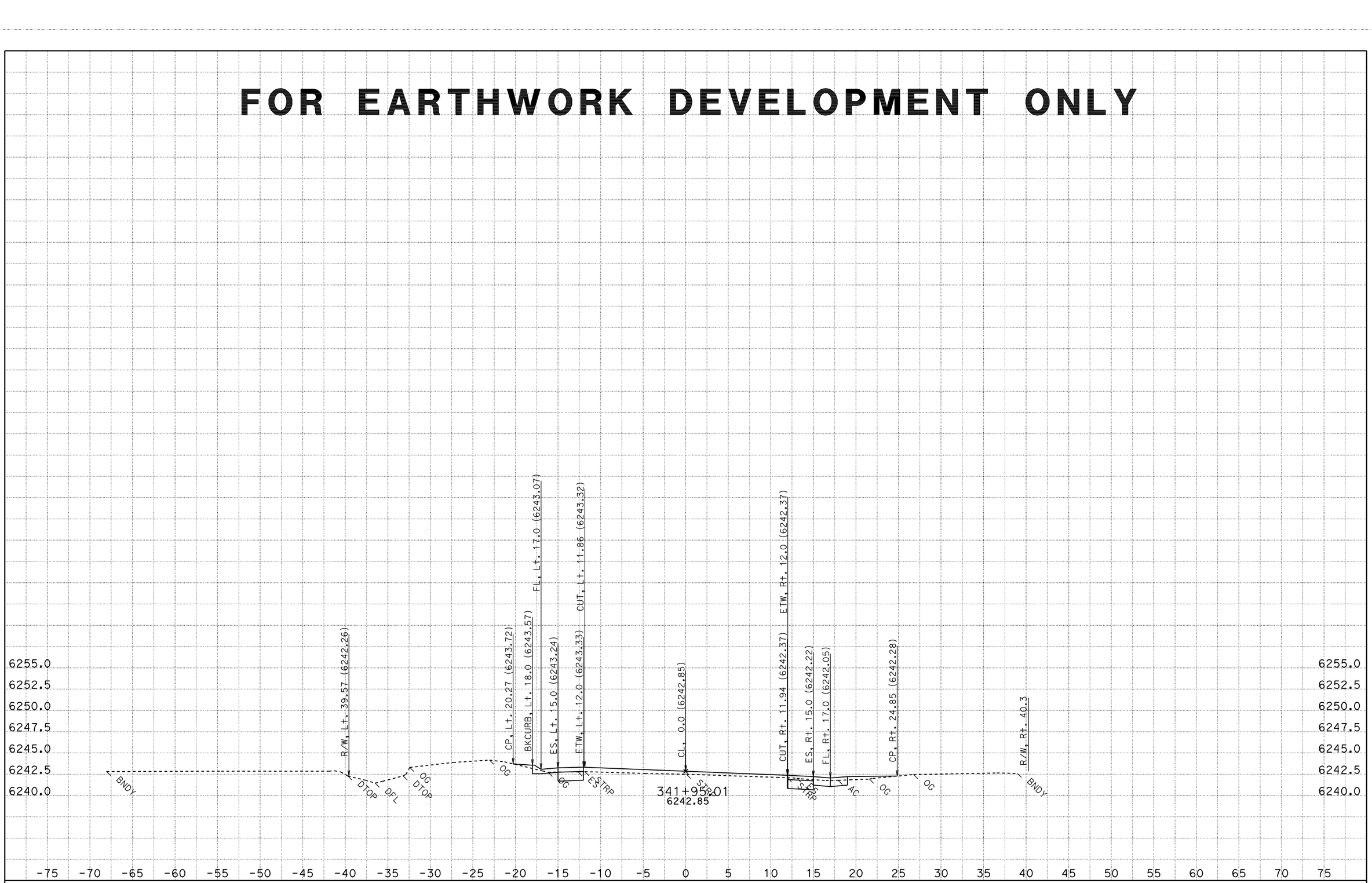

CONTRACT: 2a920

DATE: 8/12/2011

DIST/CO/RTE/PM: 03-ED,Pla 89 PM 27.2/27.4,0.0/T8.5

KC Project: 2A920FT File: H:\Pla89\2A920FT\EAR\OUTPUT\33600_44750.ear

SCALE: 1" = 5' Horiz.
1" = 5' Vert.

All Dimensions are US Survey Feet

A1
CROSS SECTIONS
SHEET 68 OF 796

FOR EARTHWORK DEVELOPMENT ONLY

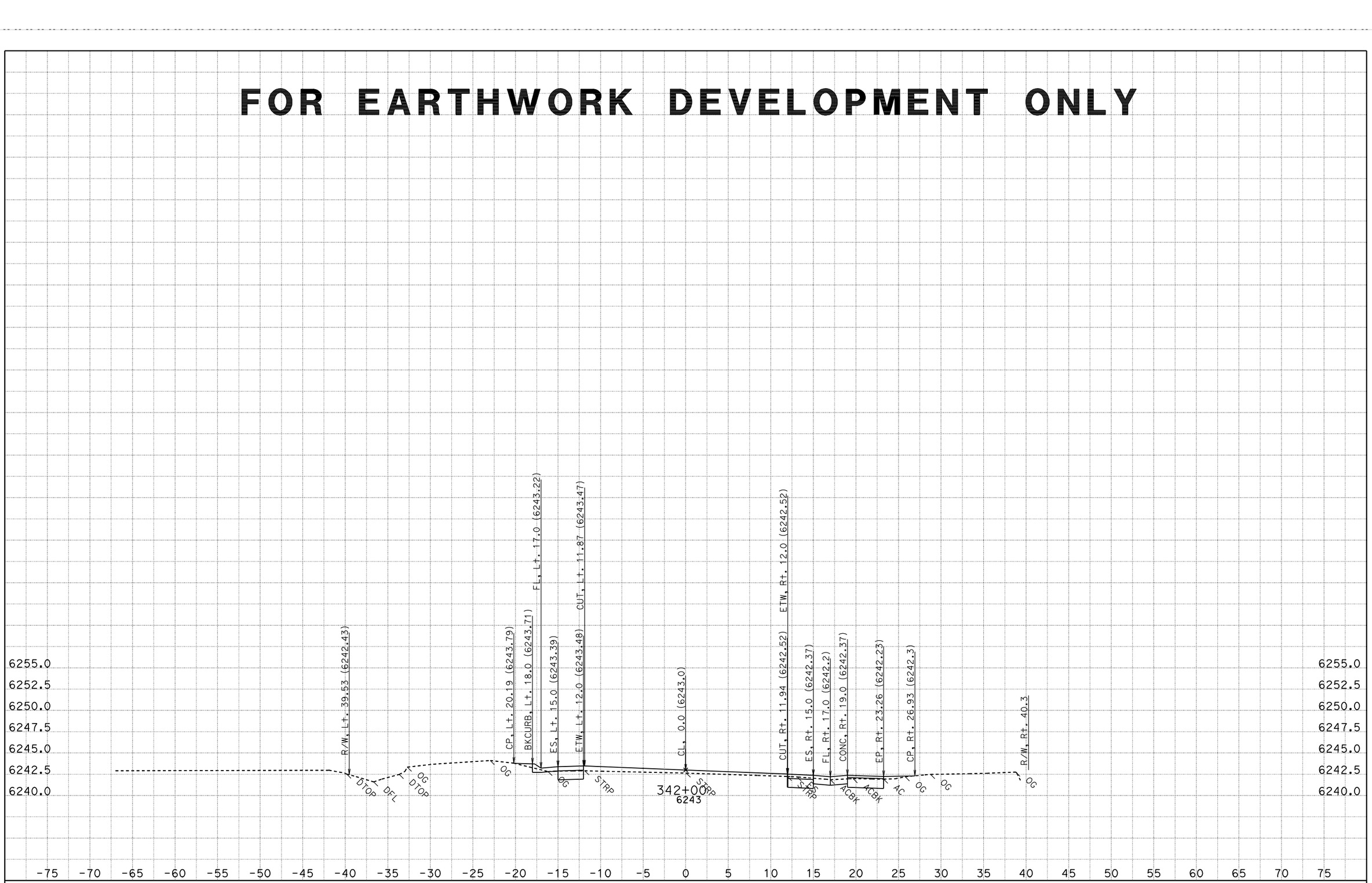

CONTRACT: 2a920

DATE: 8/12/2011

DIST/CO/RTE/PM: 03-ED,Pla 89 PM 27.2/27.4,0.0/T8.5

SCALE: 1" = 5' Horiz.
1" = 5' Vert.

A1

CROSS SECTIONS

KC Project: 2A920FT

File: H:\Pla89\2A920FT\EAR\OUTPUT\33600_44750.ear

All Dimensions are US Survey Feet

FOR EARTHWORK DEVELOPMENT ONLY

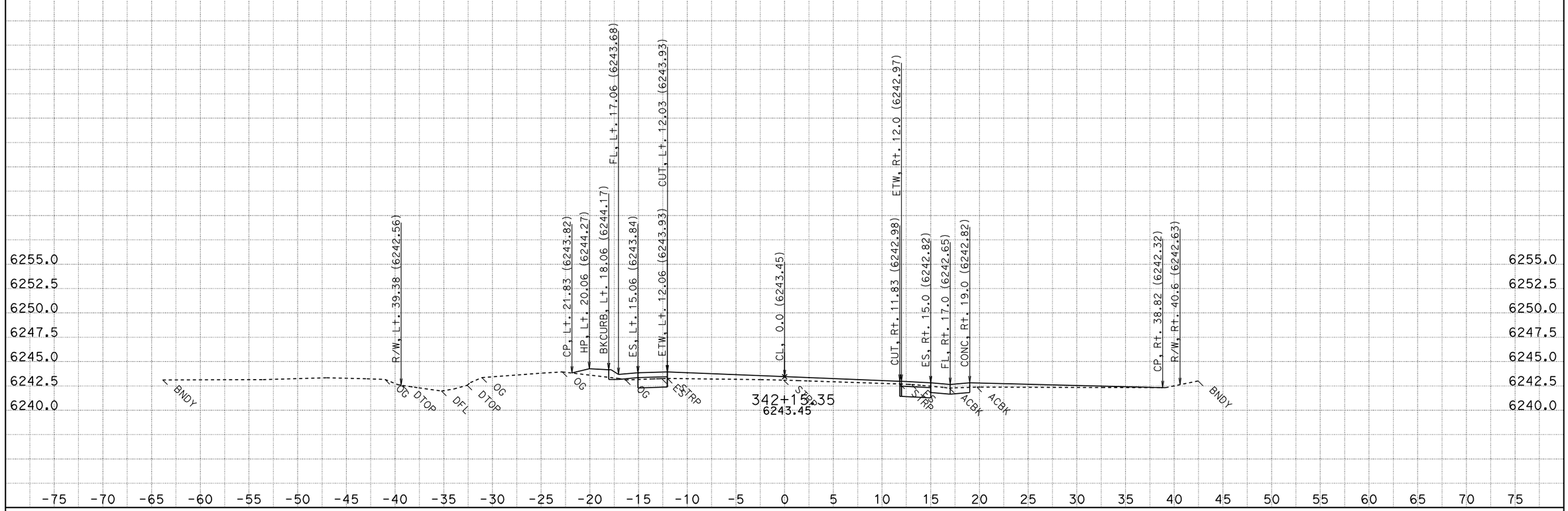

CONTRACT: 2a920

DATE: 8/12/2011

DIST/CO/RTE/PM: 03-ED,Pla 89 PM 27.2/27.4,0.0/T8.5

SCALE: 1" = 5' Horiz.
1" = 5' Vert.

A1

CROSS SECTIONS

KC Project: 2A920FT File: H:\Pla89\2A920FT\EAR\OUTPUT\33600_44750.ear

All Dimensions are US Survey Feet

FOR EARTHWORK DEVELOPMENT ONLY

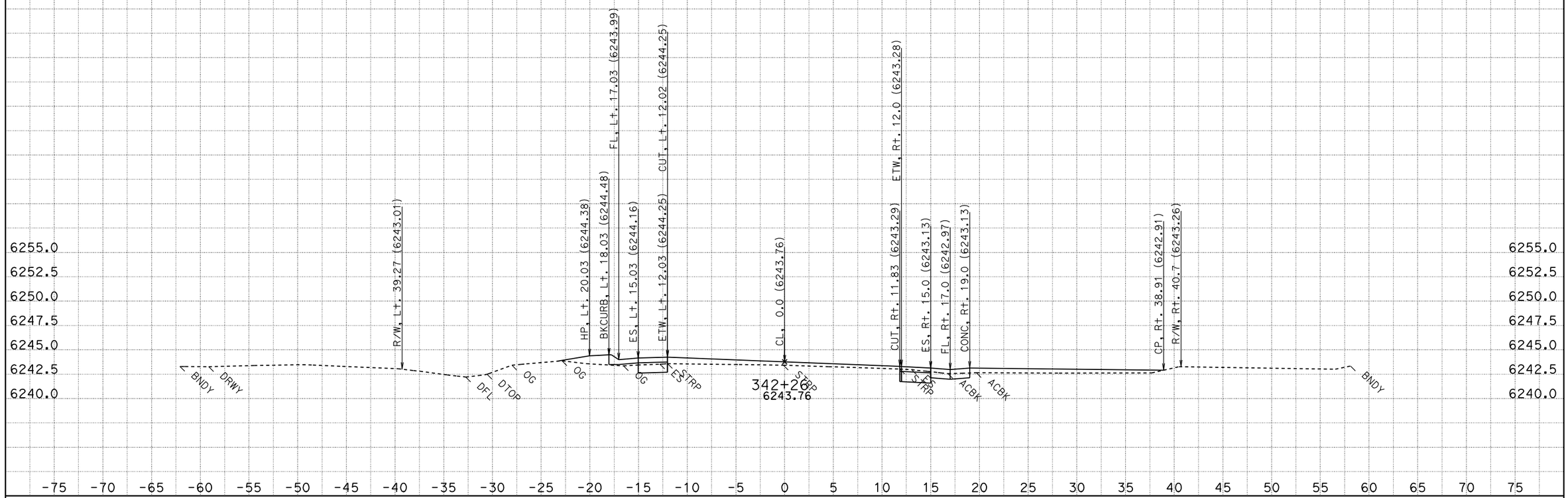

CONTRACT: 2a920

DATE: 8/12/2011

DIST/CO/RTE/PM: 03-ED,Pla 89 PM 27.2/27.4,0.0/T8.5

SCALE: 1" = 5' Horiz.
1" = 5' Vert.

A1
CROSS SECTIONS

KC Project: 2A920FT

File: H:\Pla89\2A920FT\EAR\OUTPUT\33600_44750.ear

All Dimensions are US Survey Feet

FOR EARTHWORK DEVELOPMENT ONLY

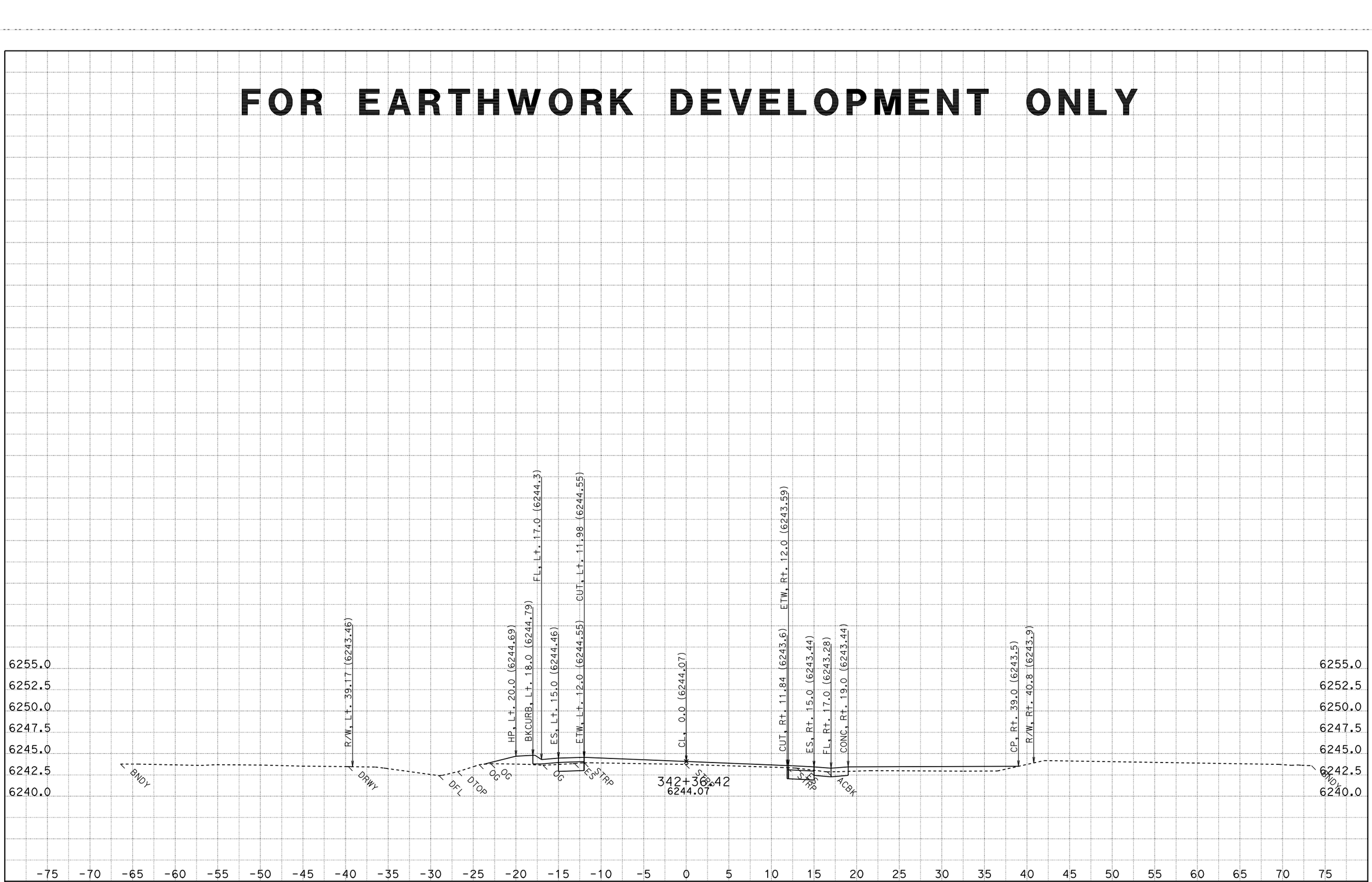

CONTRACT: 2a920

DATE: 8/12/2011

DIST/CO/RTE/PM: 03-ED,Pla 89 PM 27.2/27.4,0.0/T8.5

KC Project: 2A920FT File: H:\Pla89\2A920FT\EAR\OUTPUT\33600_44750.ear

SCALE: 1" = 5' Horiz.
1" = 5' Vert.

All Dimensions are US Survey Feet

A1

CROSS SECTIONS

SHEET 72 OF 796

FOR EARTHWORK DEVELOPMENT ONLY

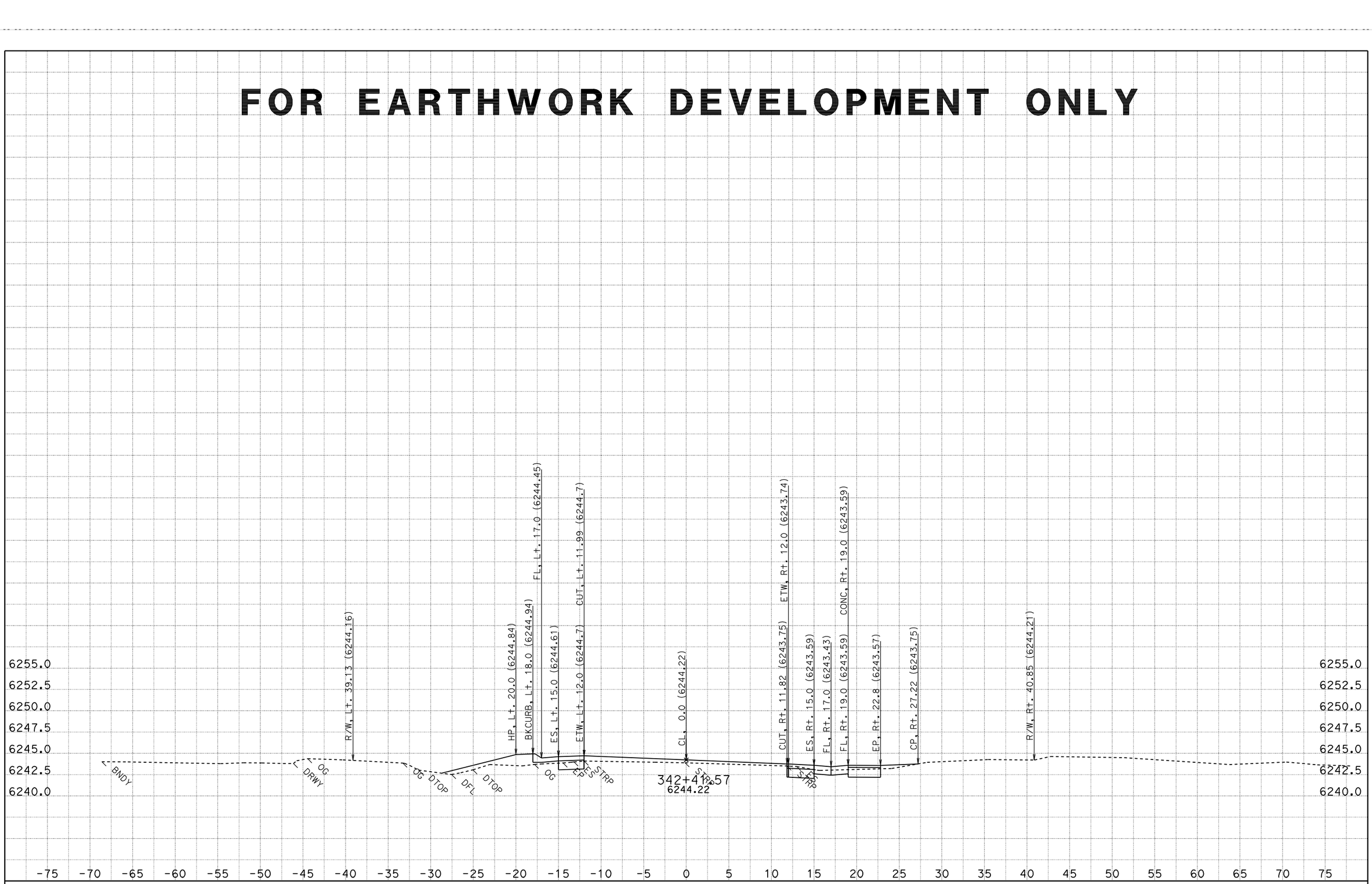

DATE: 8/12/2011
KC Project: 2A920FT
File: H:\Pla89\2A920FT\EAR\OUTPUT\33600_44750.ear

CONTRACT: 2a920
DIST/CO/RTE/PM: 03-ED,Pla 89 PM 27.2/27.4,0.0/T8.5

SCALE: 1" = 5' Horiz.
1" = 5' Vert.

All Dimensions are US Survey Feet

A1
CROSS SECTIONS
SHEET 73 OF 796

FOR EARTHWORK DEVELOPMENT ONLY

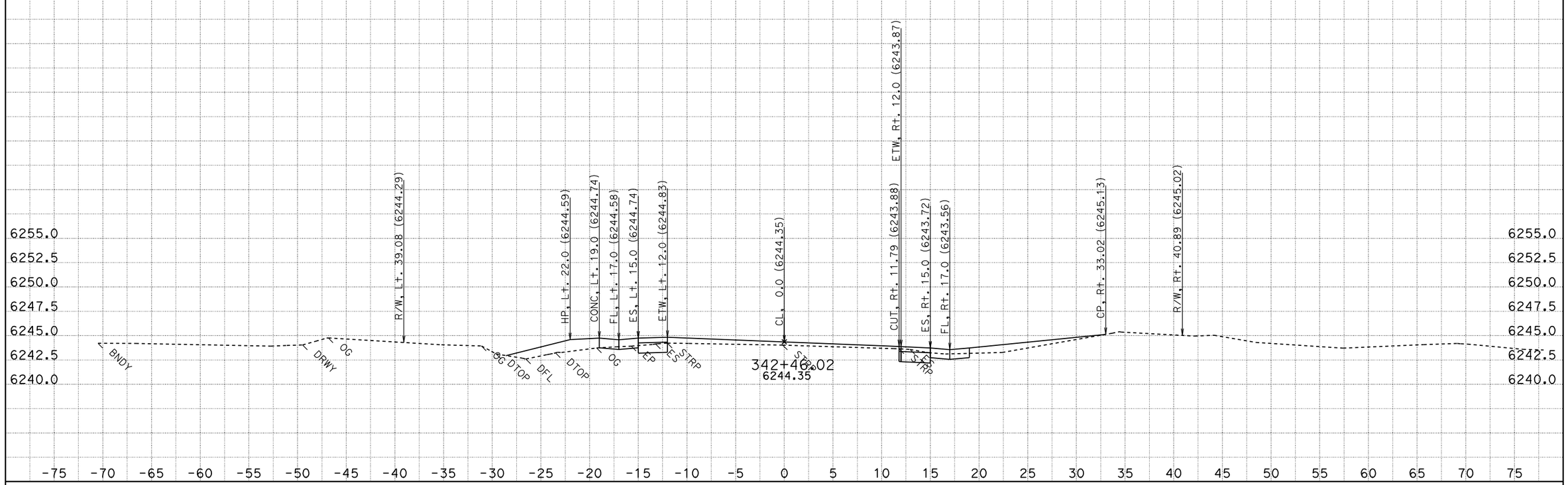

DATE: 8/12/2011

KC Project: 2A920FT

File: H:\Pla89\2A920FT\EAR\OUTPUT\33600_44750.ear

CONTRACT: 2a920

DIST/CO/RTE/PM: 03-ED,Pla 89 PM 27.2/27.4,0.0/T8.5

SCALE: 1" = 5' Horiz.
1" = 5' Vert.

All Dimensions are US Survey Feet

A1

CROSS SECTIONS

FOR EARTHWORK DEVELOPMENT ONLY

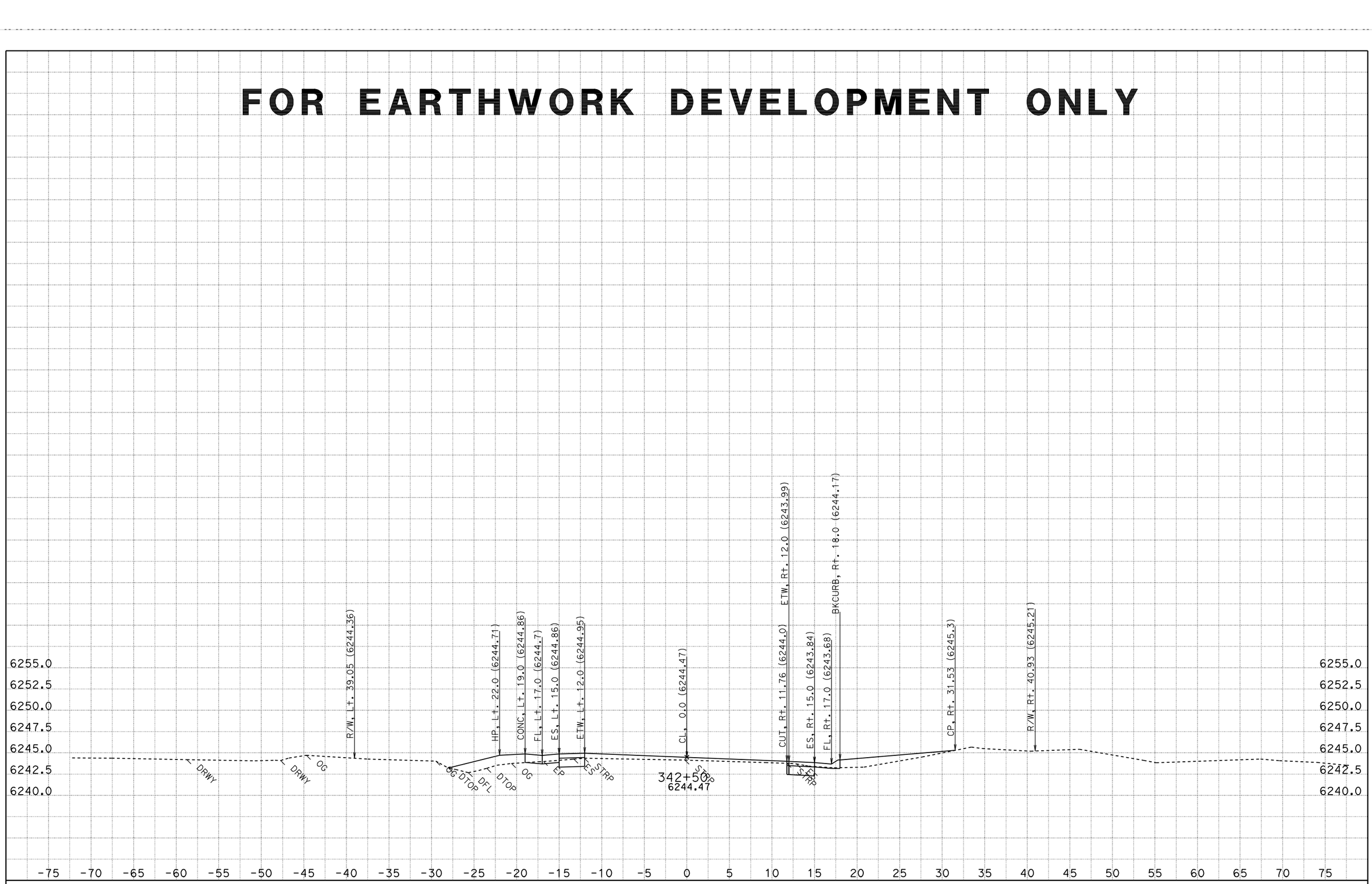

DATE: 8/12/2011

KC Project: 2A920FT

File: H:\Pla89\2A920FT\EAR\OUTPUT\33600_44750.ear

CONTRACT: 2a920

DIST/CO/RTE/PM: 03-ED,Pla 89 PM 27.2/27.4,0.0/T8.5

SCALE: 1" = 5' Horiz.
1" = 5' Vert.

All Dimensions are US Survey Feet

A1

CROSS SECTIONS

SHEET 75 OF 796

FOR EARTHWORK DEVELOPMENT ONLY

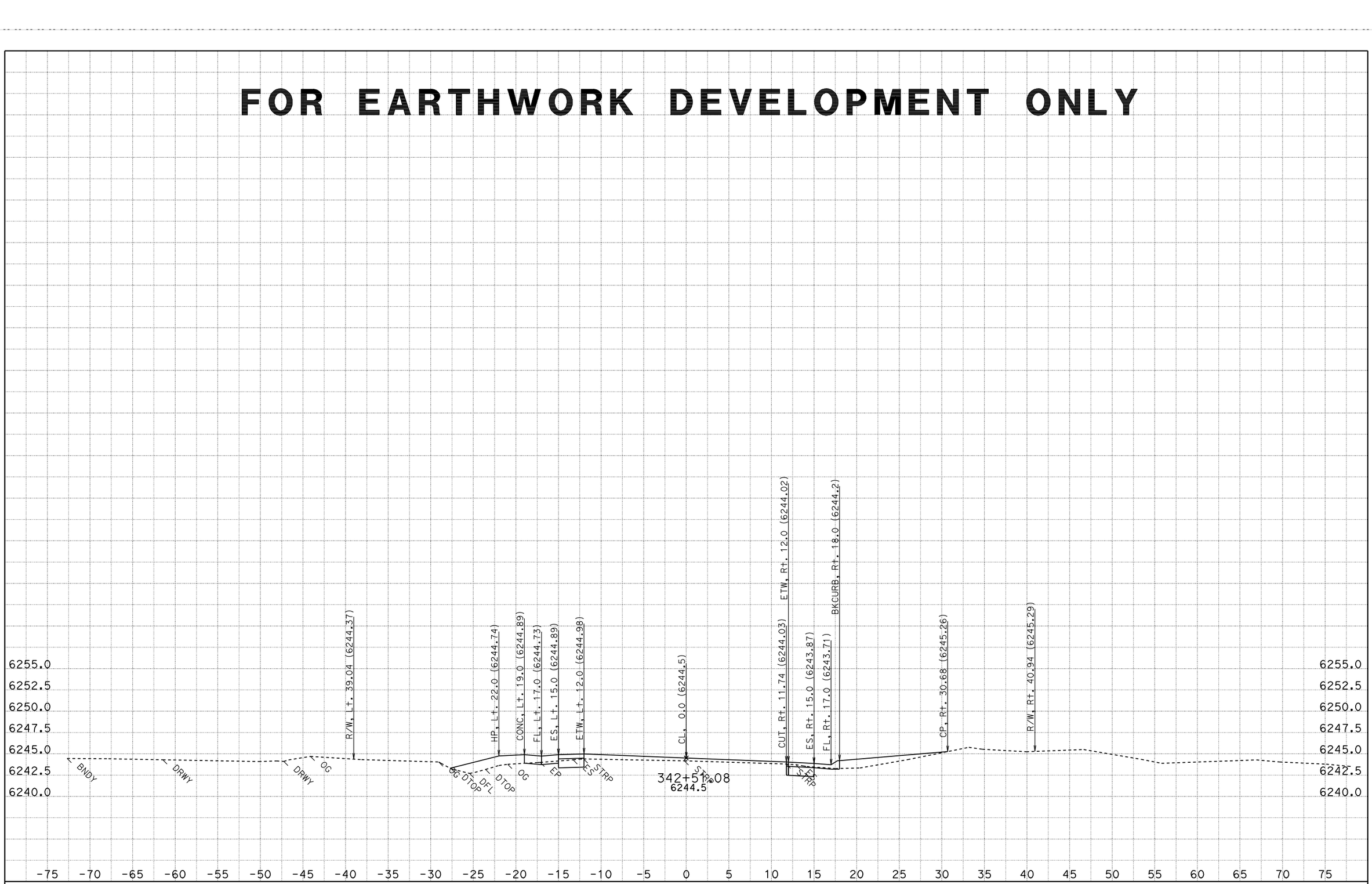

CONTRACT: 2a920

DATE: 8/12/2011

DIST/CO/RTE/PM: 03-ED,Pla 89 PM 27.2/27.4,0.0/T8.5

SCALE: 1" = 5' Horiz.
1" = 5' Vert.

A1

CROSS SECTIONS

KC Project: 2A920FT File: H:\Pla89\2A920FT\EAR\OUTPUT\33600_44750.ear

All Dimensions are US Survey Feet

FOR EARTHWORK DEVELOPMENT ONLY

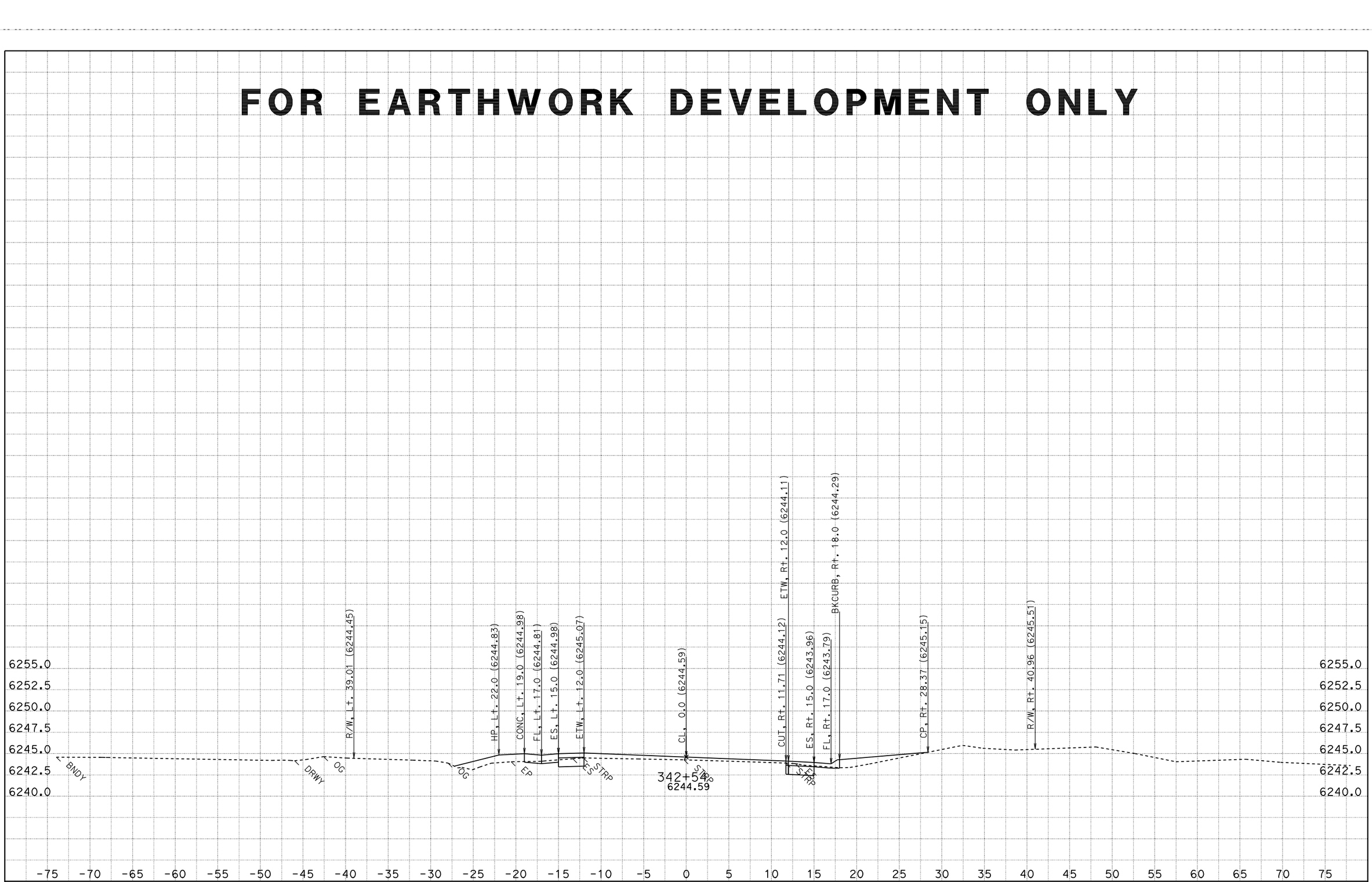

CONTRACT: 2a920

DATE: 8/12/2011

DIST/CO/RTE/PM: 03-ED,Pla 89 PM 27.2/27.4,0.0/T8.5

KC Project: 2A920FT File: H:\Pla89\2A920FT\EAR\OUTPUT\33600_44750.ear

SCALE: 1" = 5' Horiz.
1" = 5' Vert.

All Dimensions are US Survey Feet

A1

CROSS SECTIONS

FOR EARTHWORK DEVELOPMENT ONLY

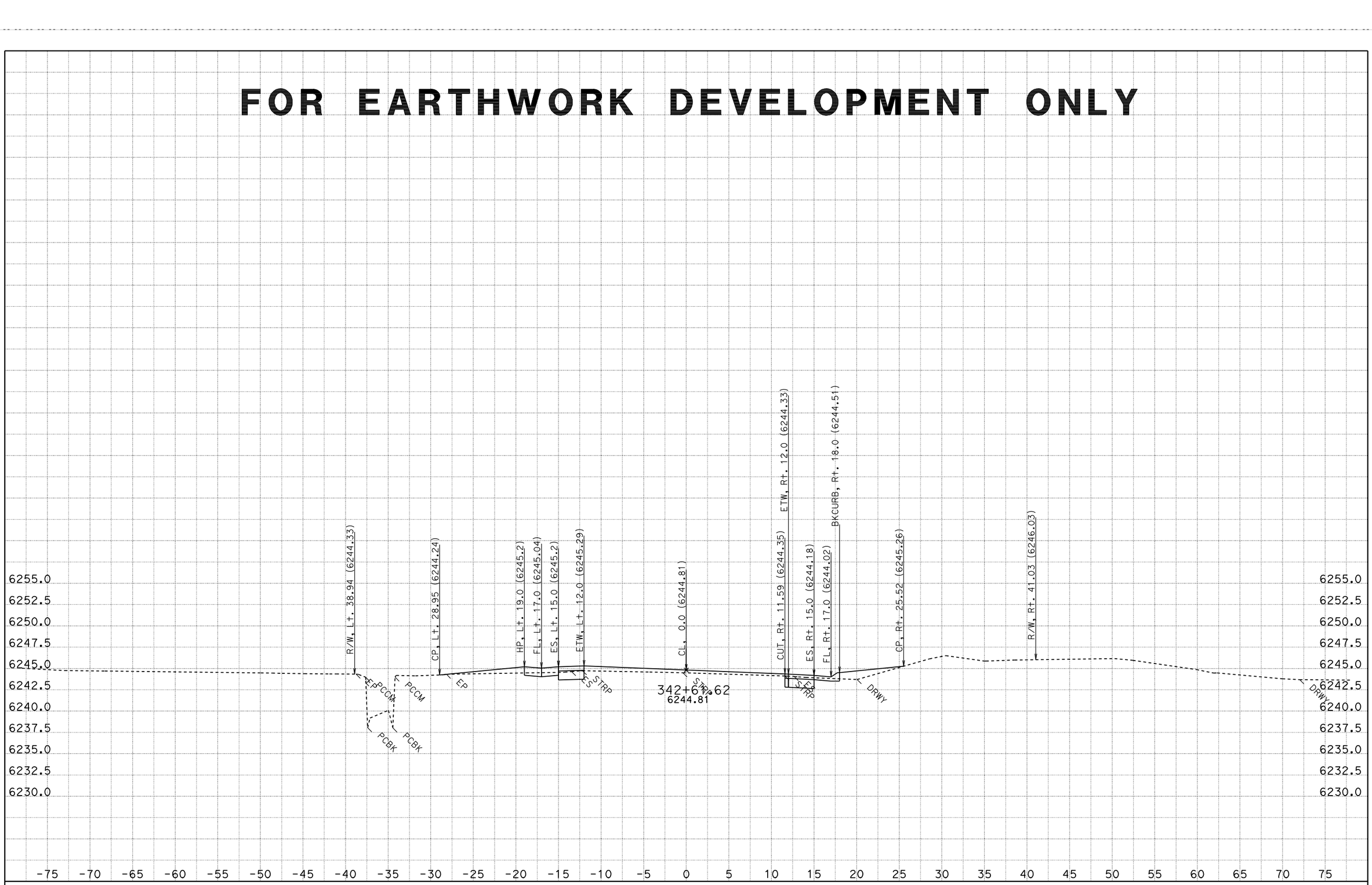

DATE: 8/12/2011
KC Project: 2A920FT
File: H:\Pla89\2A920FT\EAR\OUTPUT\33600_44750.ear

CONTRACT: 2a920
DIST/CO/RTE/PM: 03-ED,Pla 89 PM 27.2/27.4,0.0/T8.5

SCALE: 1" = 5' Horiz.
1" = 5' Vert.
All Dimensions are US Survey Feet

A1
CROSS SECTIONS
SHEET 78 OF 796

FOR EARTHWORK DEVELOPMENT ONLY

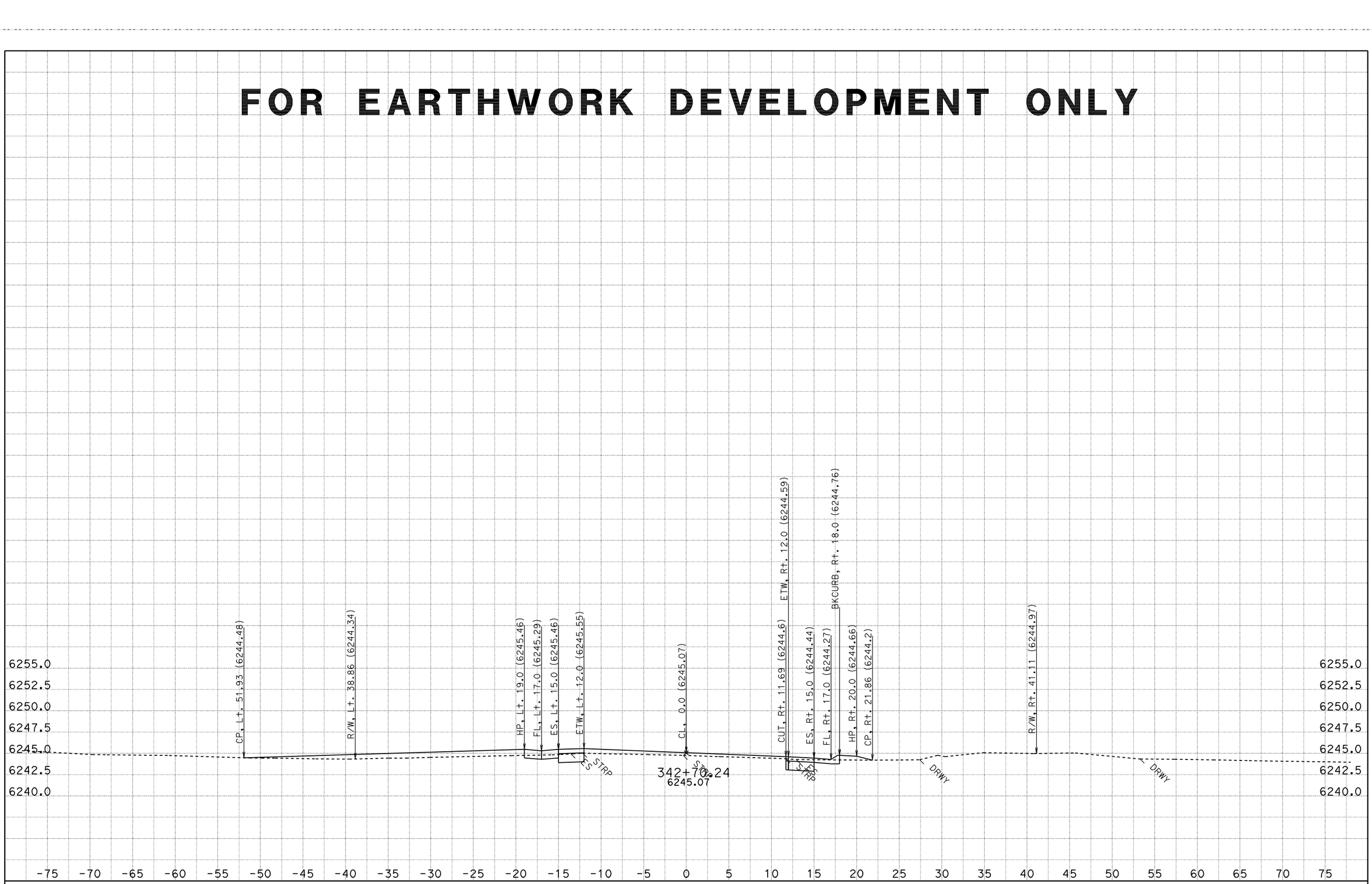

CONTRACT: 2a920

DATE: 8/12/2011

DIST/CO/RTE/PM: 03-ED,Pla 89 PM 27.2/27.4,0.0/T8.5

KC Project: 2A920FT File: H:\Pla89\2A920FT\EAR\OUTPUT\33600_44750.ear

SCALE: 1" = 5' Horiz.
1" = 5' Vert.

All Dimensions are US Survey Feet

A1

CROSS SECTIONS

SHEET 79 OF 796

FOR EARTHWORK DEVELOPMENT ONLY

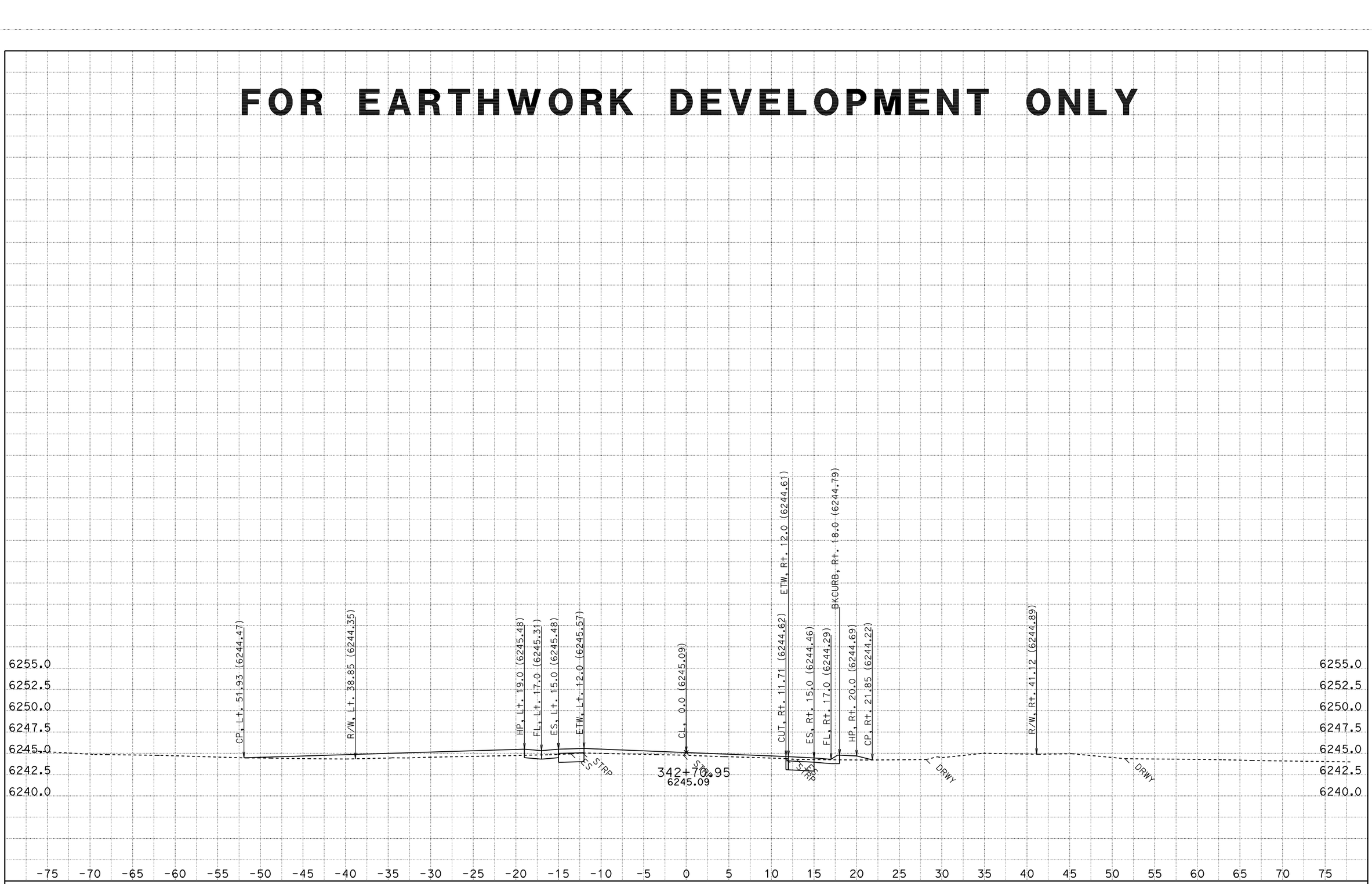

DATE: 8/12/2011
KC Project: 2A920FT
File: H:\Pla89\2A920FT\EAR\OUTPUT\33600_44750.ear

CONTRACT: 2a920
DIST/CO/RTE/PM: 03-ED,Pla 89 PM 27.2/27.4,0.0/T8.5

SCALE: 1" = 5' Horiz.
1" = 5' Vert.

All Dimensions are US Survey Feet

A1
CROSS SECTIONS
SHEET 80 OF 796

FOR EARTHWORK DEVELOPMENT ONLY

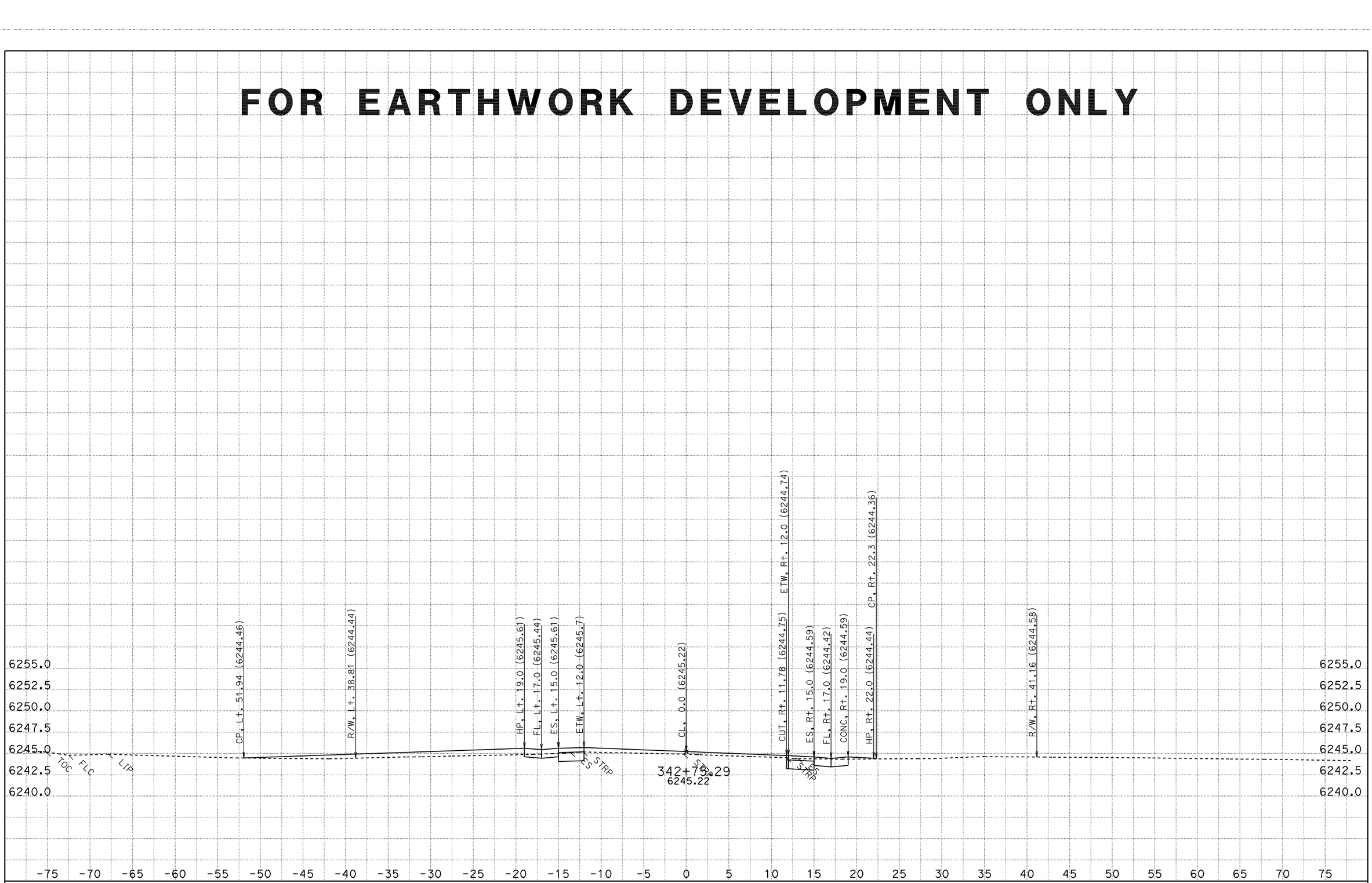

CONTRACT: 2a920

DATE: 8/12/2011
DIST/CO/RTE/PM: 03-ED,Pla 89 PM 27.2/27.4,0.0/T8.5
SCALE: 1" = 5' Horiz.
1" = 5' Vert.

KC Project: 2A920FT File: H:\Pla89\2A920FT\EAR\OUTPUT\33600_44750.ear

All Dimensions are US Survey Feet

A1
CROSS SECTIONS
SHEET 81 OF 796

FOR EARTHWORK DEVELOPMENT ONLY

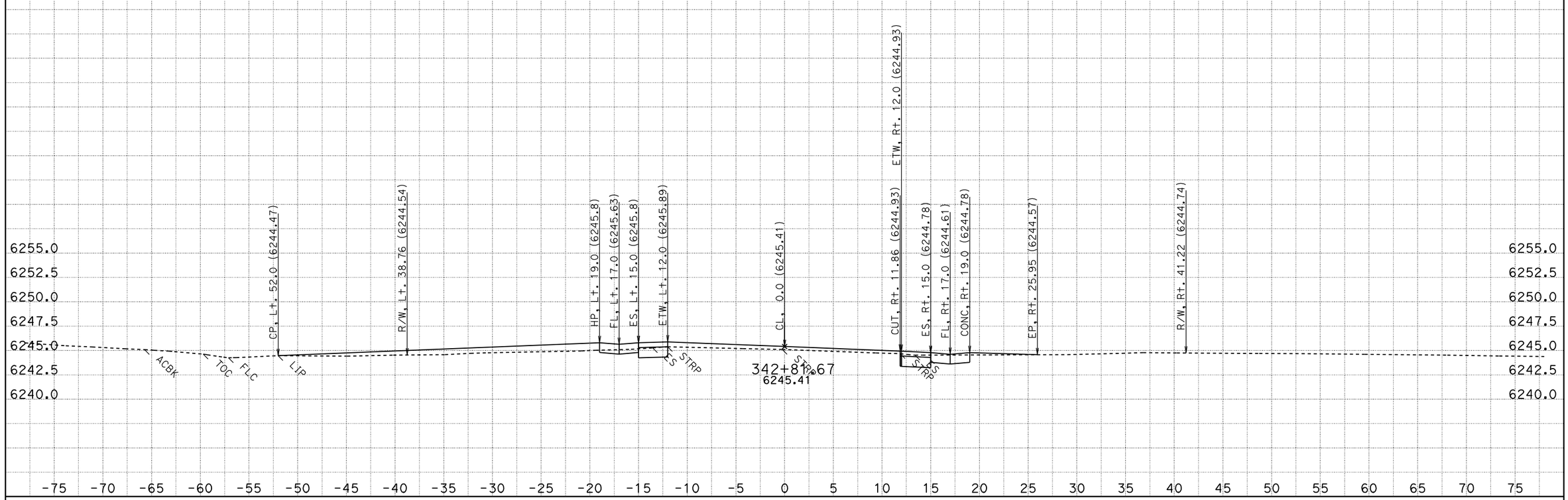

CONTRACT: 2a920

DATE: 8/12/2011

DIST/CO/RTE/PM: 03-ED,Pla 89 PM 27.2/27.4,0.0/T8.5

KC Project: 2A920FT File: H:\Pla89\2A920FT\EAR\OUTPUT\33600_44750.ear

SCALE: 1" = 5' Horiz.
1" = 5' Vert.

All Dimensions are US Survey Feet

A1
CROSS SECTIONS
SHEET 82 OF 796

FOR EARTHWORK DEVELOPMENT ONLY

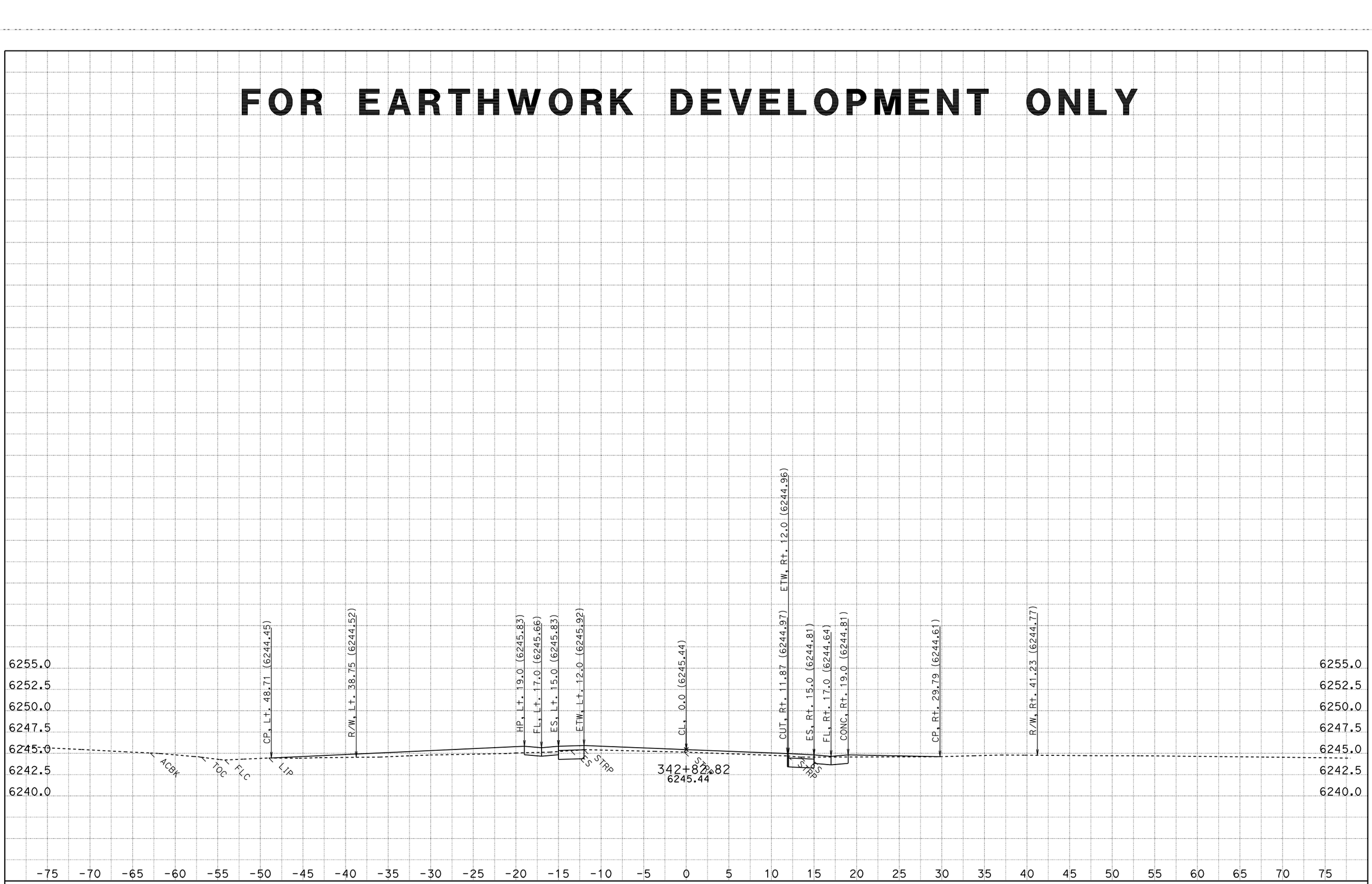

CONTRACT: 2a920

DATE: 8/12/2011

DIST/CO/RTE/PM: 03-ED,Pla 89 PM 27.2/27.4,0.0/T8.5

KC Project: 2A920FT File: H:\Pla89\2A920FT\EAR\OUTPUT\33600_44750.ear

SCALE: 1" = 5' Horiz.
1" = 5' Vert.

All Dimensions are US Survey Feet

A1
CROSS SECTIONS
SHEET 83 OF 796

FOR EARTHWORK DEVELOPMENT ONLY

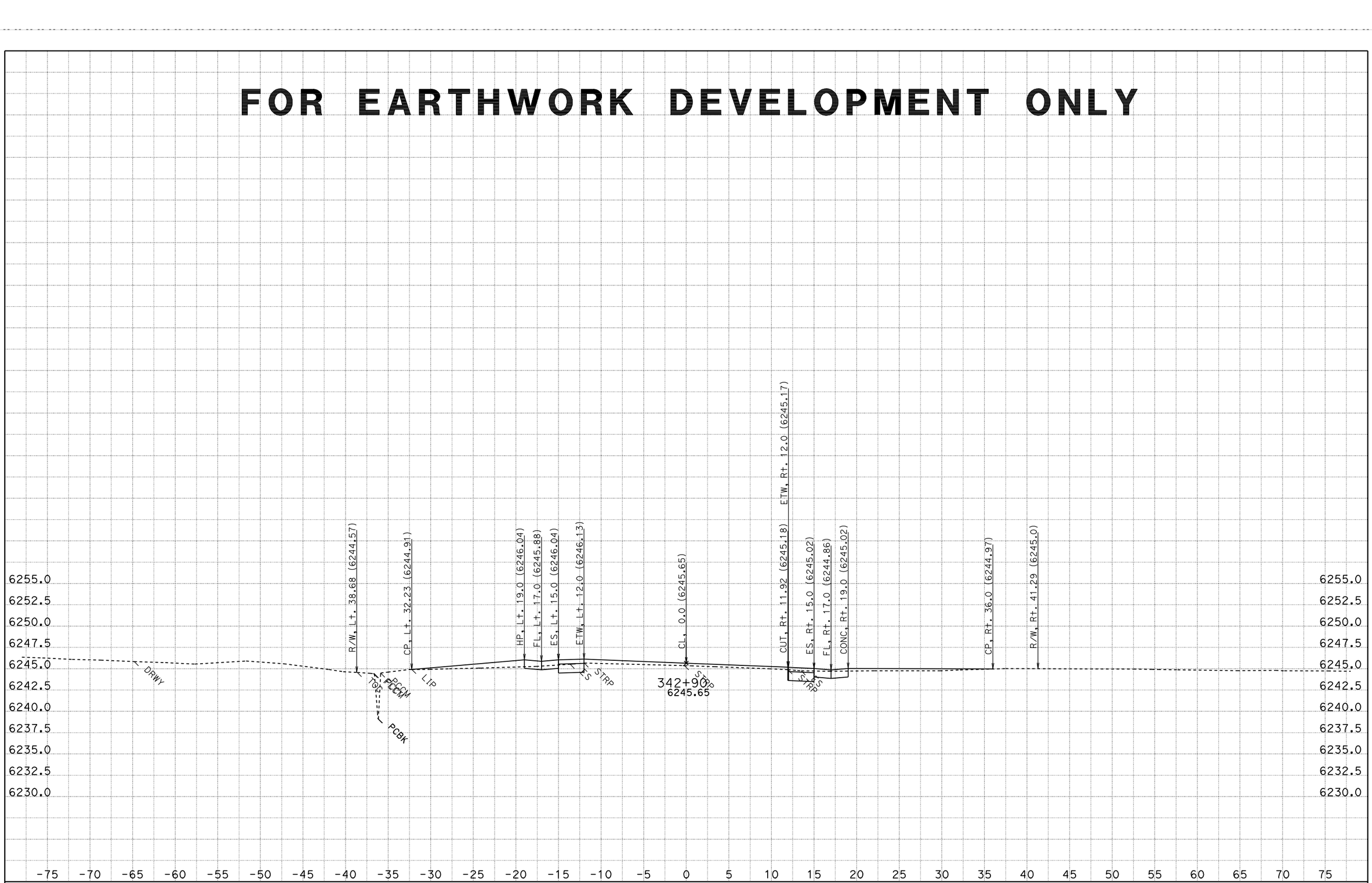

DATE: 8/12/2011
KC Project: 2A920FT

CONTRACT: 2a920
DIST/CO/RTE/PM: 03-ED,Pla 89 PM 27.2/27.4,0.0/T8.5
File: H:\Pla89\2A920FT\EAR\OUTPUT\33600_44750.ear

SCALE: 1" = 5' Horiz.
1" = 5' Vert.

All Dimensions are US Survey Feet

A1
CROSS SECTIONS
SHEET 84 OF 796

FOR EARTHWORK DEVELOPMENT ONLY

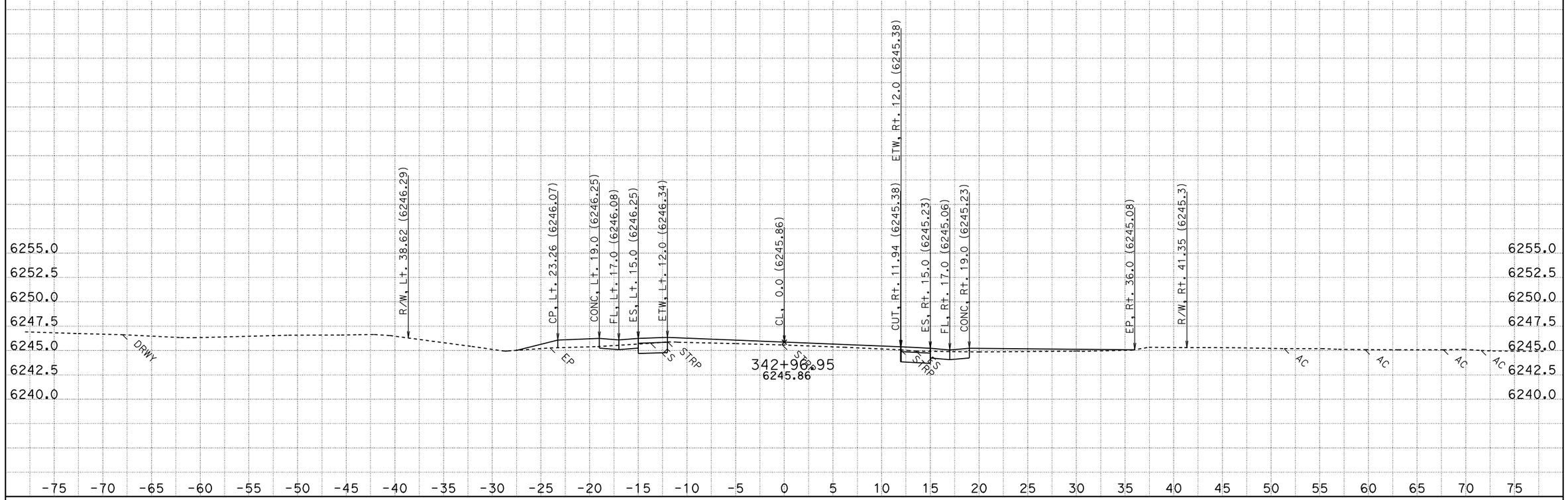

CONTRACT: 2a920

DATE: 8/12/2011

DIST/CO/RTE/PM: 03-ED,Pla 89 PM 27.2/27.4,0.0/T8.5

KC Project: 2A920FT File: H:\Pla89\2A920FT\EAR\OUTPUT\33600_44750.ear

SCALE: 1" = 5' Horiz.
1" = 5' Vert.

All Dimensions are US Survey Feet

A1

CROSS SECTIONS

SHEET 85 OF 796

FOR EARTHWORK DEVELOPMENT ONLY

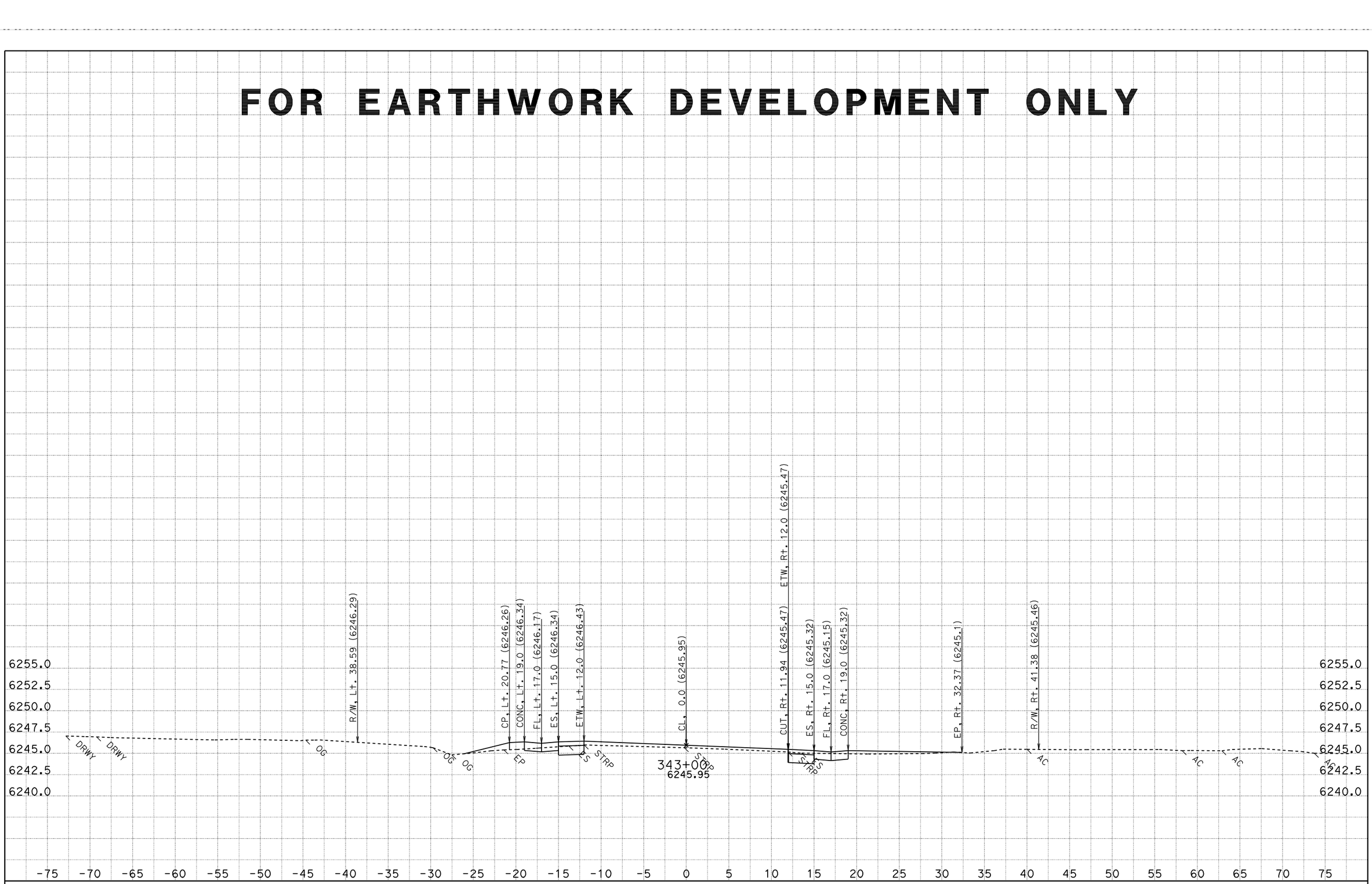

CONTRACT: 2a920

DATE: 8/12/2011

DIST/CO/RTE/PM: 03-ED,Pla 89 PM 27.2/27.4,0.0/T8.5

KC Project: 2A920FT File: H:\Pla89\2A920FT\EAR\OUTPUT\33600_44750.ear

SCALE: 1" = 5' Horiz.
1" = 5' Vert.

All Dimensions are US Survey Feet

A1
CROSS SECTIONS
SHEET 86 OF 796

FOR EARTHWORK DEVELOPMENT ONLY

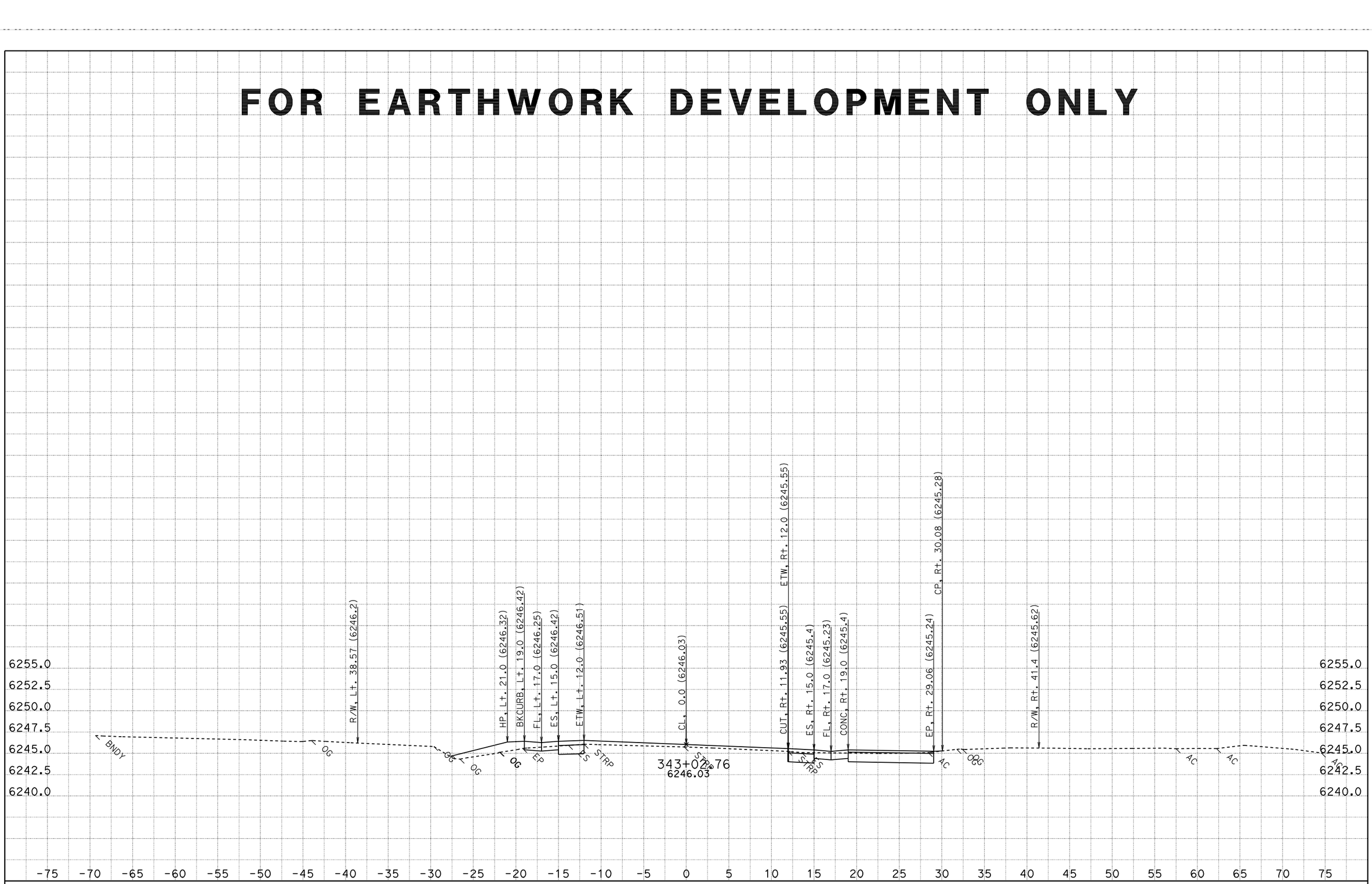

DATE: 8/12/2011

KC Project: 2A920FT

CONTRACT: 2a920

DIST/CO/RTE/PM: 03-ED,Pla 89 PM 27.2/27.4,0.0/T8.5

File: H:\Pla89\2A920FT\EAR\OUTPUT\33600_44750.ear

SCALE: 1" = 5' Horiz.
1" = 5' Vert.

All Dimensions are US Survey Feet

A1
CROSS SECTIONS
SHEET 87 OF 796

FOR EARTHWORK DEVELOPMENT ONLY

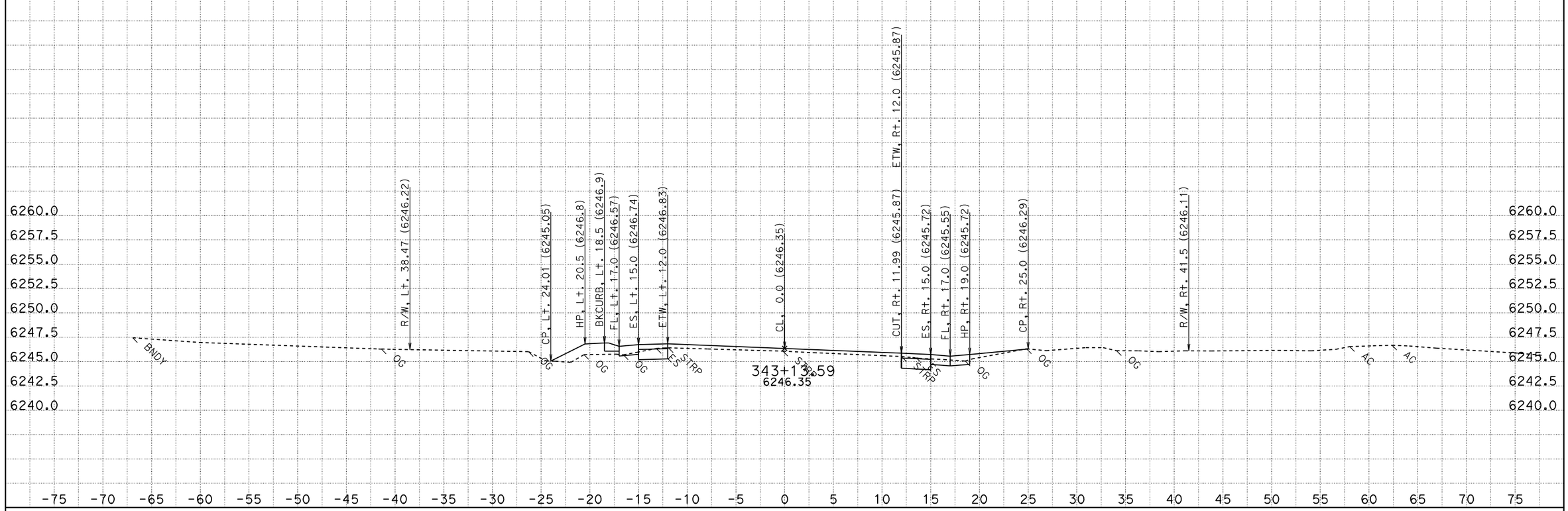

CONTRACT: 2a920

DATE: 8/12/2011

DIST/CO/RTE/PM: 03-ED,Pla 89 PM 27.2/27.4,0.0/T8.5

SCALE: 1" = 5' Horiz.
1" = 5' Vert.

A1
CROSS SECTIONS

KC Project: 2A920FT

File: H:\Pla89\2A920FT\EAR\OUTPUT\33600_44750.ear

All Dimensions are US Survey Feet

FOR EARTHWORK DEVELOPMENT ONLY

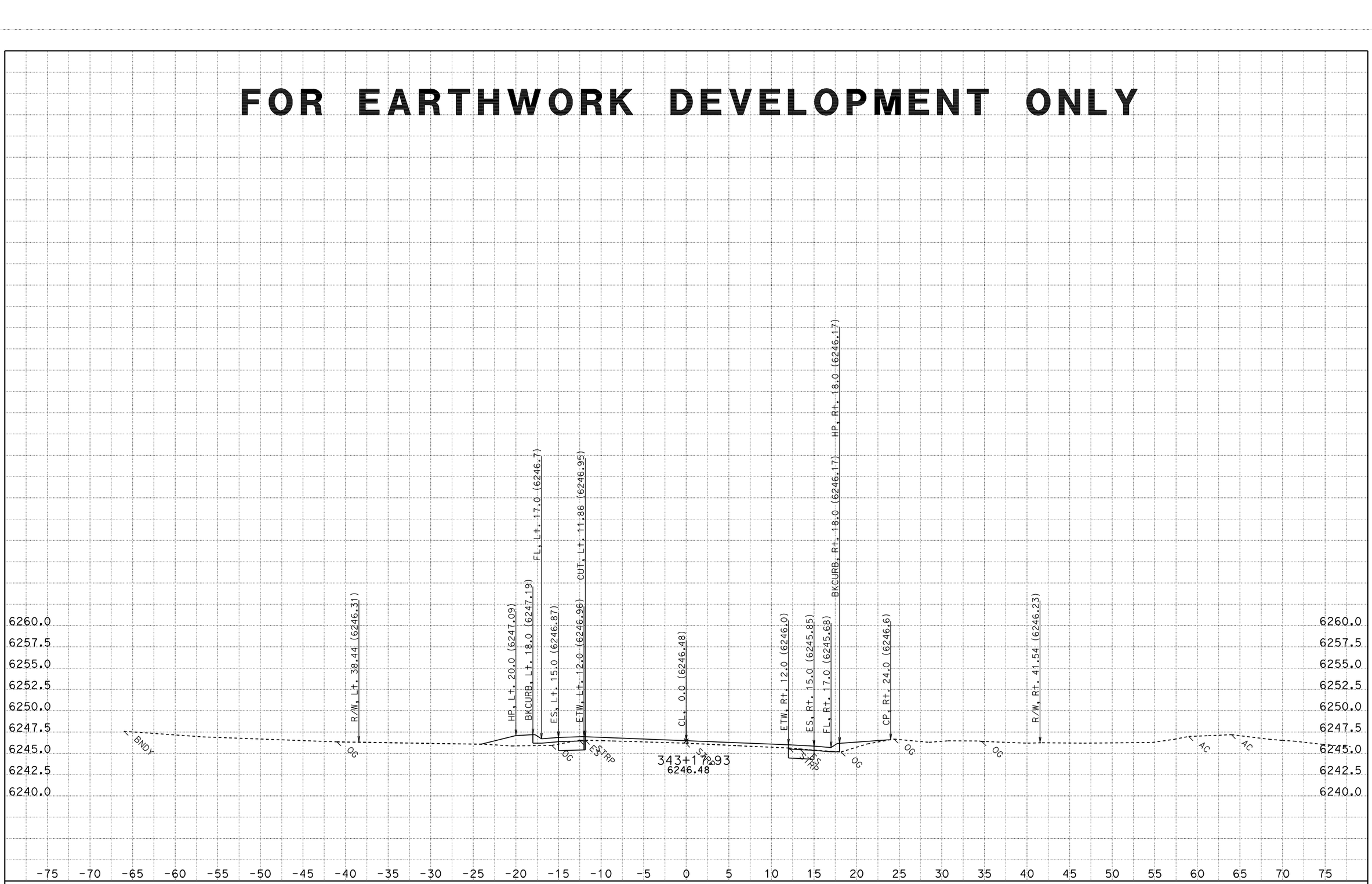

CONTRACT: 2a920

DATE: 8/12/2011

DIST/CO/RTE/PM: 03-ED,Pla 89 PM 27.2/27.4,0.0/T8.5

KC Project: 2A920FT File: H:\Pla89\2A920FT\EAR\OUTPUT\33600_44750.ear

SCALE: 1" = 5' Horiz.
1" = 5' Vert.

All Dimensions are US Survey Feet

A1

CROSS SECTIONS

FOR EARTHWORK DEVELOPMENT ONLY

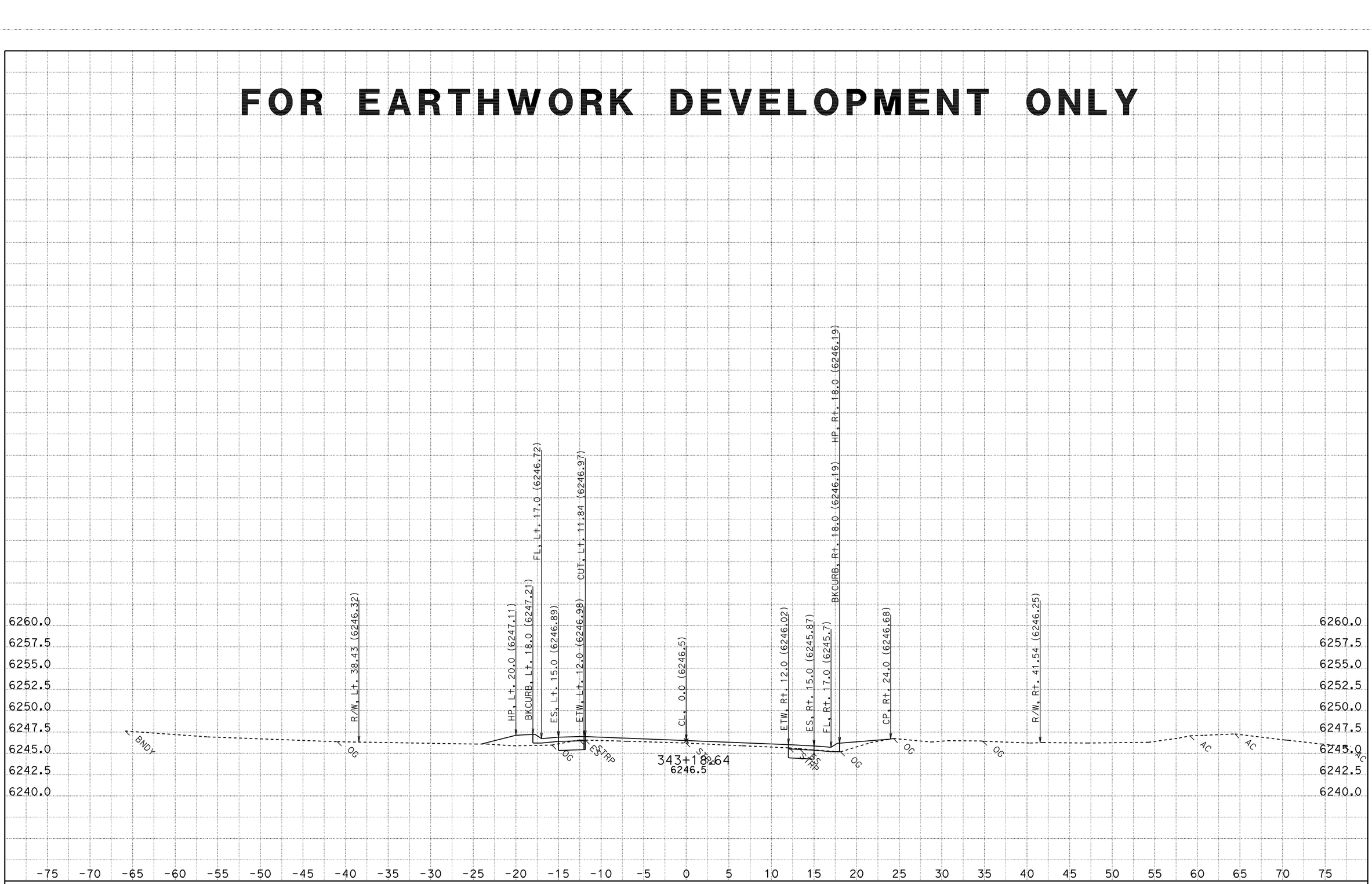

CONTRACT: 2a920

DATE: 8/12/2011

DIST/CO/RTE/PM: 03-ED,Pla 89 PM 27.2/27.4,0.0/T8.5

KC Project: 2A920FT File: H:\Pla89\2A920FT\EAR\OUTPUT\33600_44750.ear

SCALE: 1" = 5' Horiz.
1" = 5' Vert.

All Dimensions are US Survey Feet

A1

CROSS SECTIONS

SHEET 90 OF 796

FOR EARTHWORK DEVELOPMENT ONLY

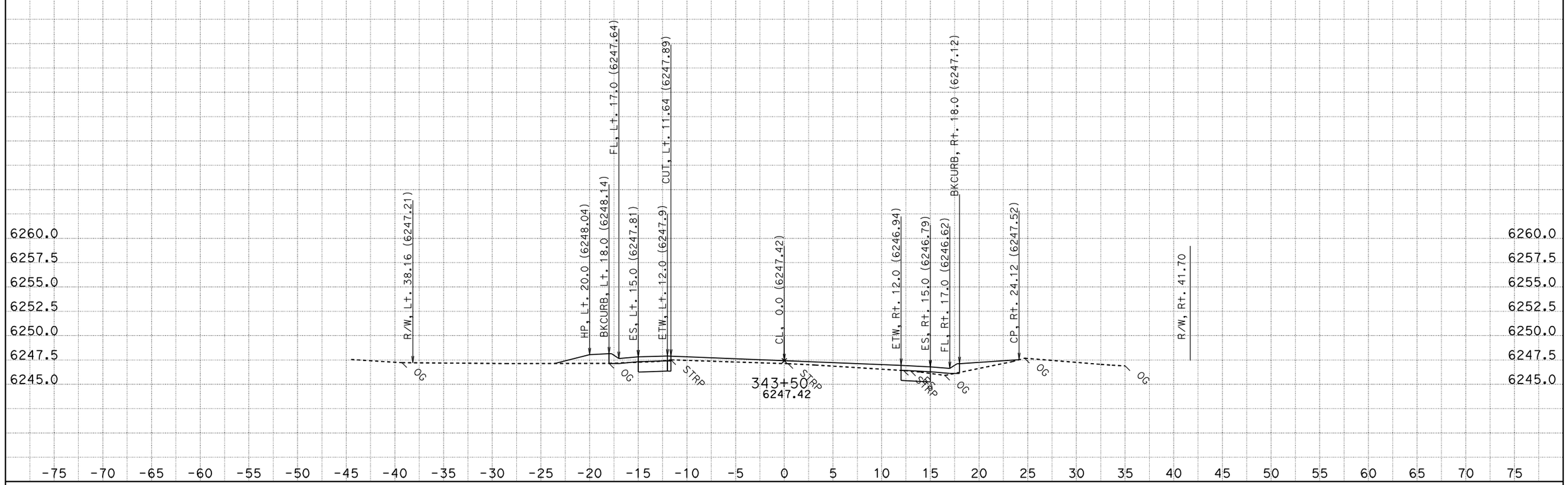

DATE: 8/12/2011
KC Project: 2A920FT File: H:\Pla89\2A920FT\EAR\OUTPUT\33600_44750.ear

CONTRACT: 2a920
DIST/CO/RTE/PM: 03-ED,Pla 89 PM 27.2/27.4,0.0/T8.5

SCALE: 1" = 5' Horiz.
1" = 5' Vert.
All Dimensions are US Survey Feet

A1
CROSS SECTIONS
SHEET 91 OF 796

FOR EARTHWORK DEVELOPMENT ONLY

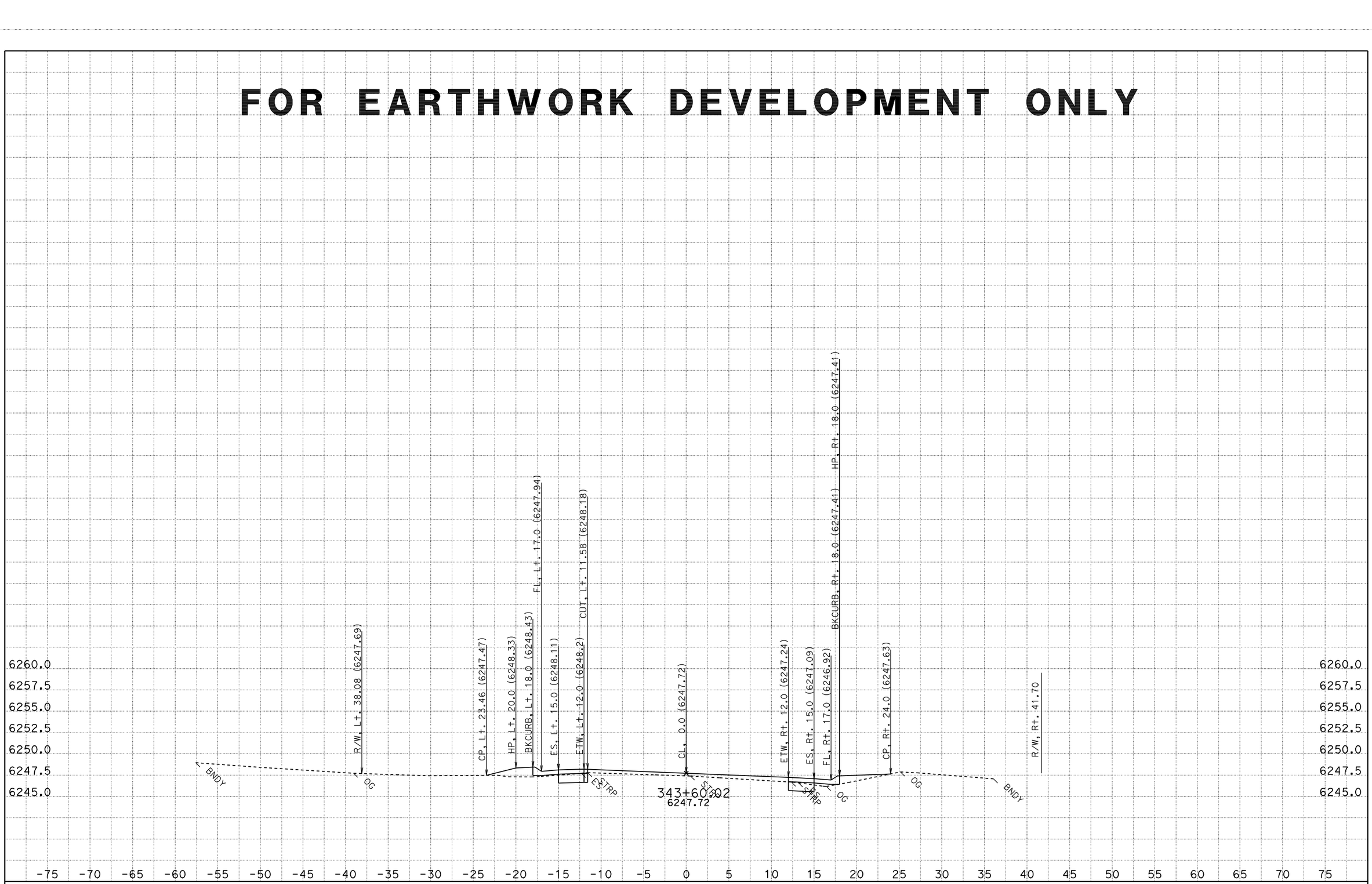

CONTRACT: 2a920

DATE: 8/12/2011 DIST/CO/RTE/PM: 03-ED,Pla 89 PM 27.2/27.4,0.0/T8.5

KC Project: 2A920FT File: H:\Pla89\2A920FT\EAR\OUTPUT\33600_44750.ear

SCALE: 1" = 5' Horiz.
1" = 5' Vert.

All Dimensions are US Survey Feet

A1
CROSS SECTIONS
SHEET 92 OF 796

FOR EARTHWORK DEVELOPMENT ONLY

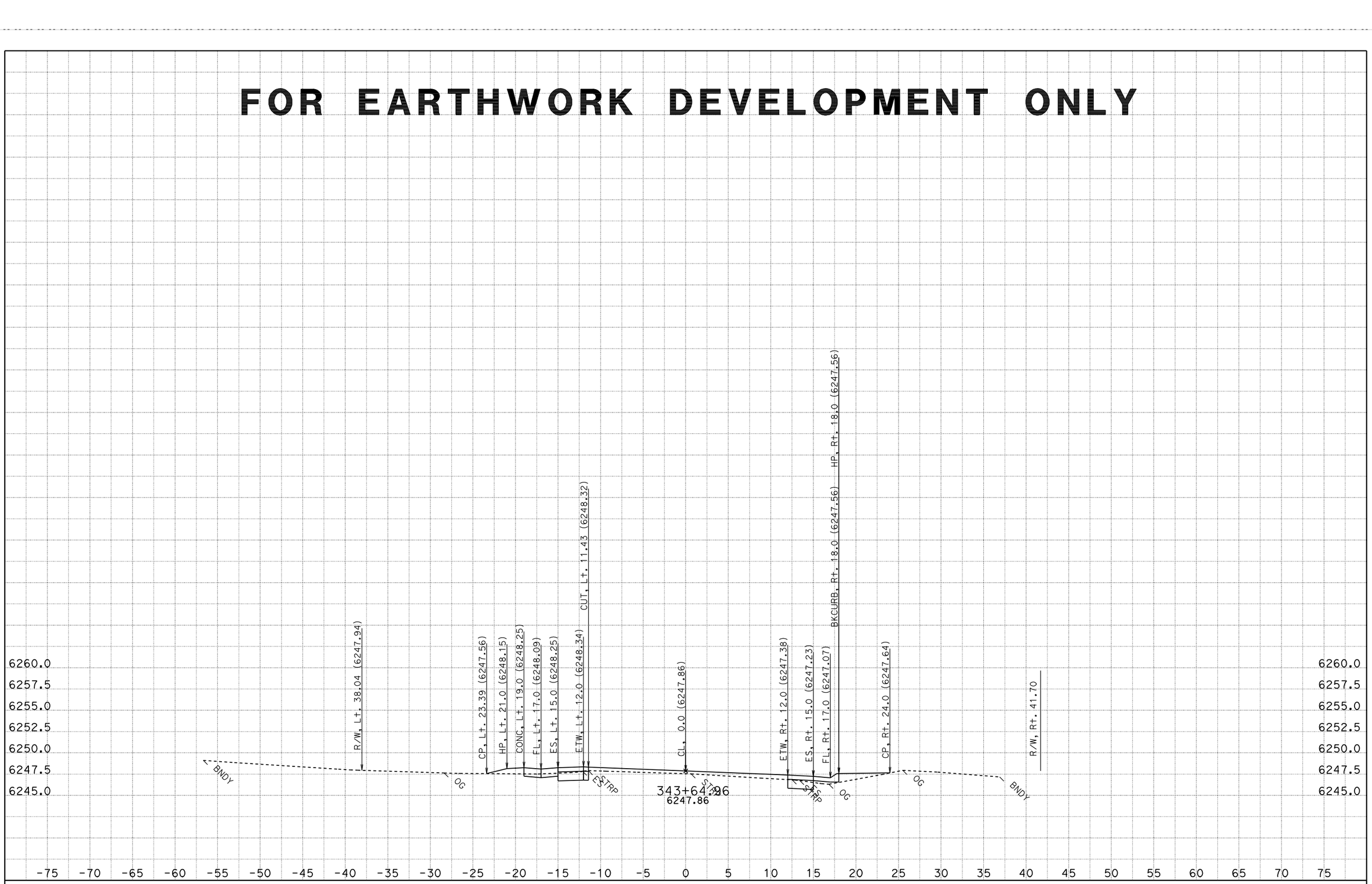

CONTRACT: 2a920

DATE: 8/12/2011

DIST/CO/RTE/PM: 03-ED,Pla 89 PM 27.2/27.4,0.0/T8.5

KC Project: 2A920FT

File: H:\Pla89\2A920FT\EAR\OUTPUT\33600_44750.ear

SCALE: 1" = 5' Horiz.
1" = 5' Vert.

All Dimensions are US Survey Feet

A1

CROSS SECTIONS

SHEET 93 OF 796

FOR EARTHWORK DEVELOPMENT ONLY

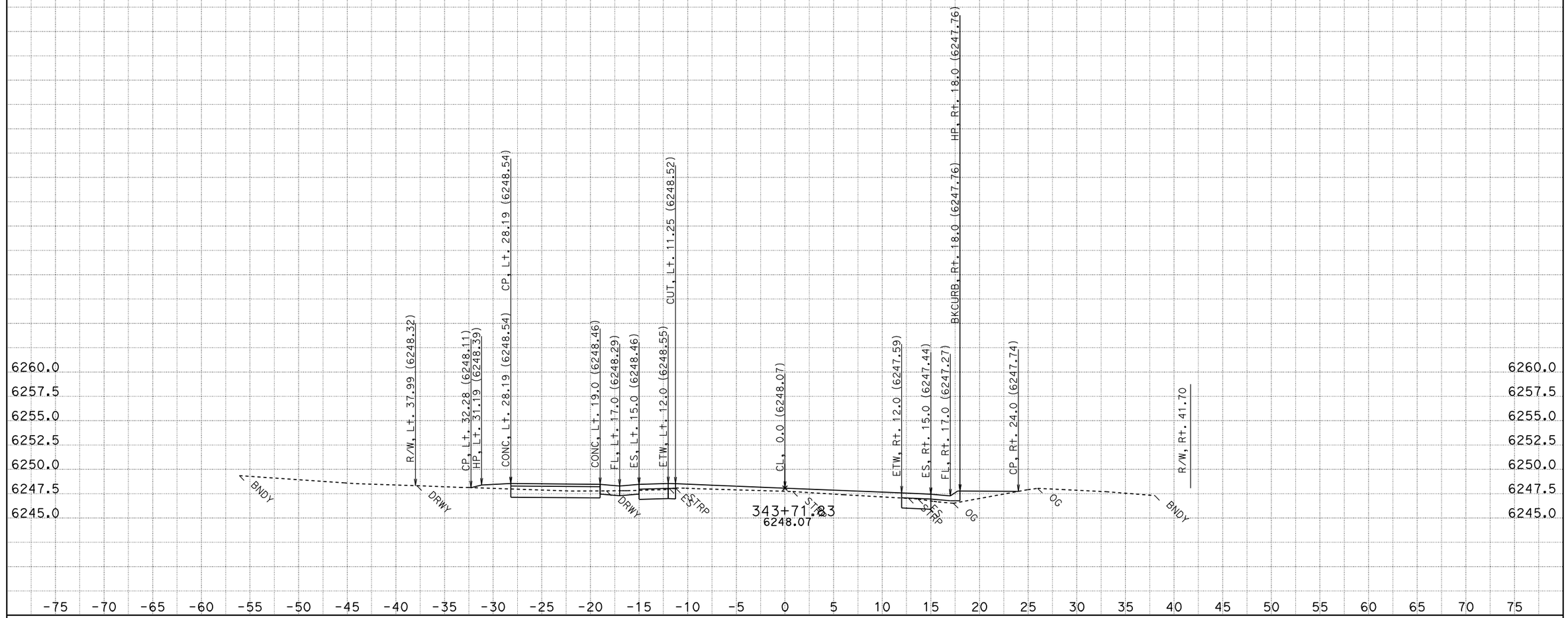

CONTRACT: 2a920

DATE: 8/12/2011

DIST/CO/RTE/PM: 03-ED,Pla 89 PM 27.2/27.4,0.0/T8.5

SCALE: 1" = 5' Horiz.
1" = 5' Vert.

A1

CROSS SECTIONS

KC Project: 2A920FT

File: H:\Pla89\2A920FT\EAR\OUTPUT\33600_44750.ear

All Dimensions are US Survey Feet

FOR EARTHWORK DEVELOPMENT ONLY

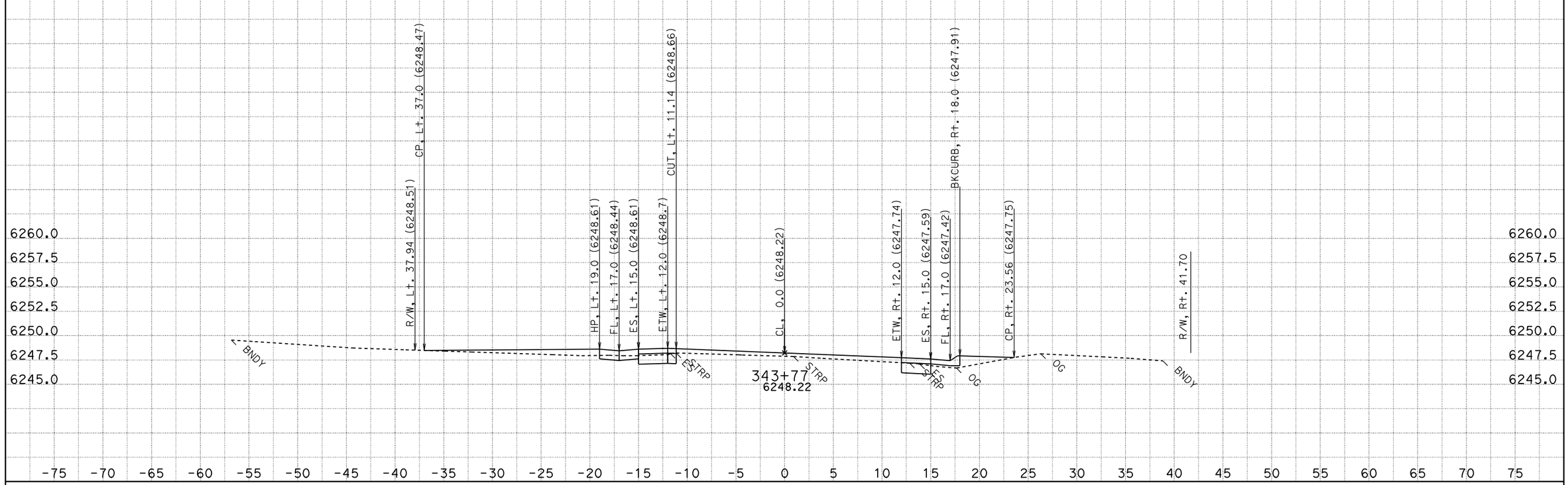

CONTRACT: 2a920

DATE: 8/12/2011

DIST/CO/RTE/PM: 03-ED,Pla 89 PM 27.2/27.4,0.0/T8.5

SCALE: 1" = 5' Horiz.
1" = 5' Vert.

A1

CROSS SECTIONS

KC Project: 2A920FT File: H:\Pla89\2A920FT\EAR\OUTPUT\33600_44750.ear

All Dimensions are US Survey Feet

FOR EARTHWORK DEVELOPMENT ONLY

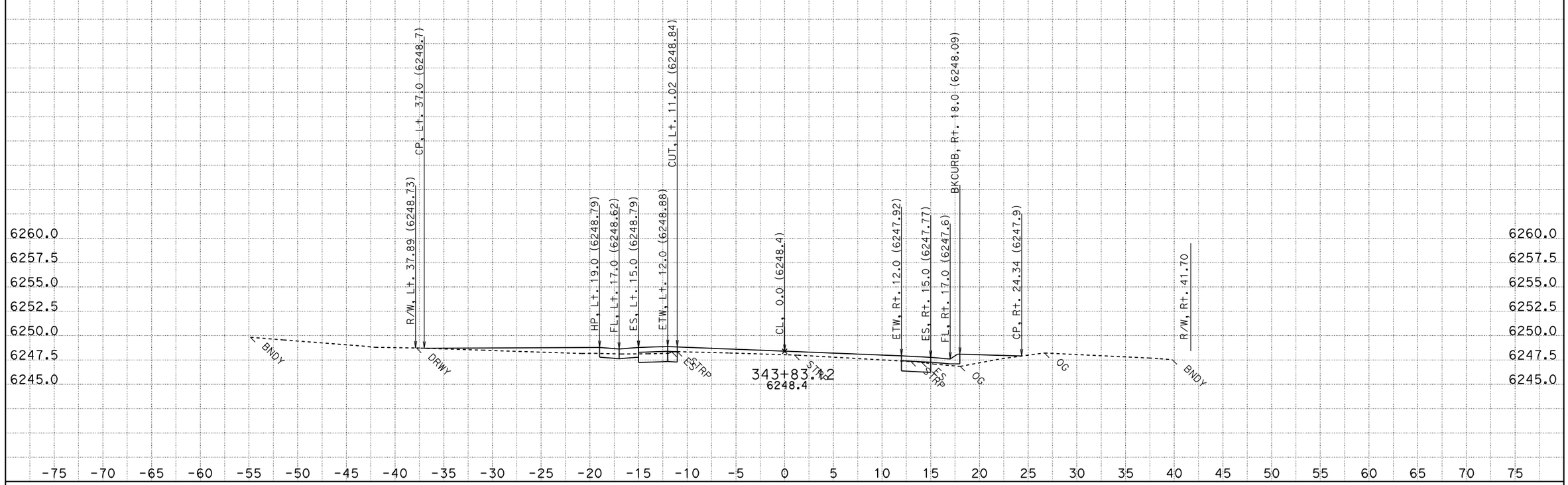

DATE: 8/12/2011
KC Project: 2A920FT
File: H:\Pla89\2A920FT\EAR\OUTPUT\33600_44750.ear

CONTRACT: 2a920
DIST/CO/RTE/PM: 03-ED,Pla 89 PM 27.2/27.4,0.0/T8.5

SCALE: 1" = 5' Horiz.
1" = 5' Vert.
All Dimensions are US Survey Feet

A1
CROSS SECTIONS
SHEET 96 OF 796

FOR EARTHWORK DEVELOPMENT ONLY

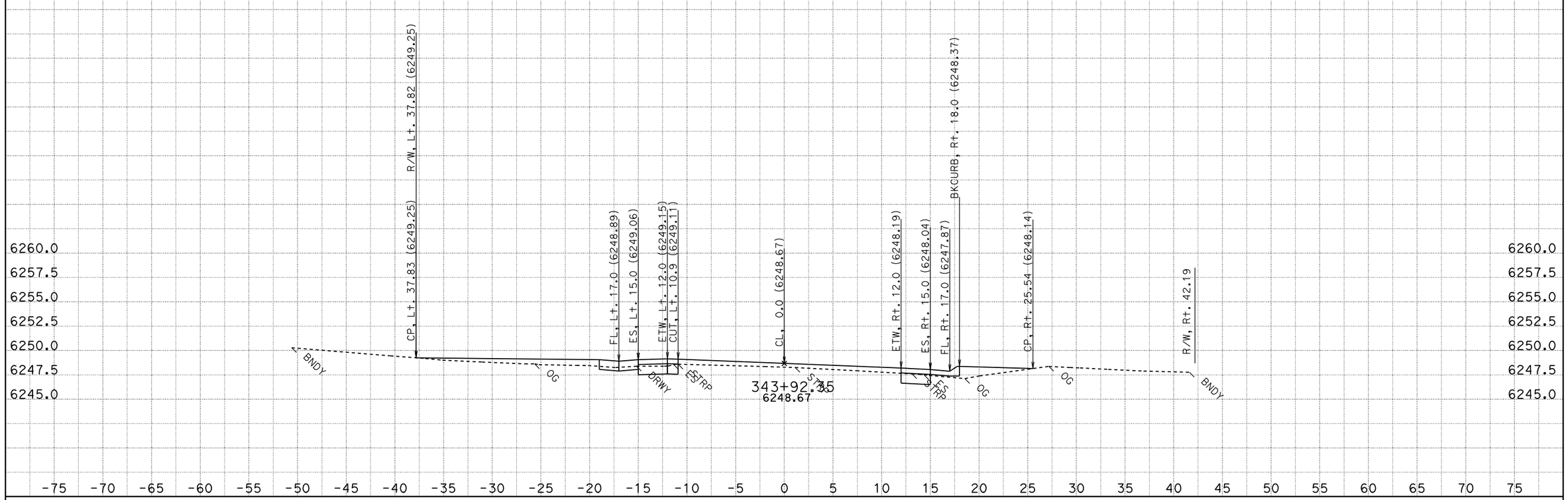

CONTRACT: 2a920

DATE: 8/12/2011

DIST/CO/RTE/PM: 03-ED,Pla 89 PM 27.2/27.4,0.0/T8.5

KC Project: 2A920FT File: H:\Pla89\2A920FT\EAR\OUTPUT\33600_44750.ear

SCALE: 1" = 5' Horiz.
1" = 5' Vert.

All Dimensions are US Survey Feet

A1

CROSS SECTIONS

SHEET 97 OF 796

FOR EARTHWORK DEVELOPMENT ONLY

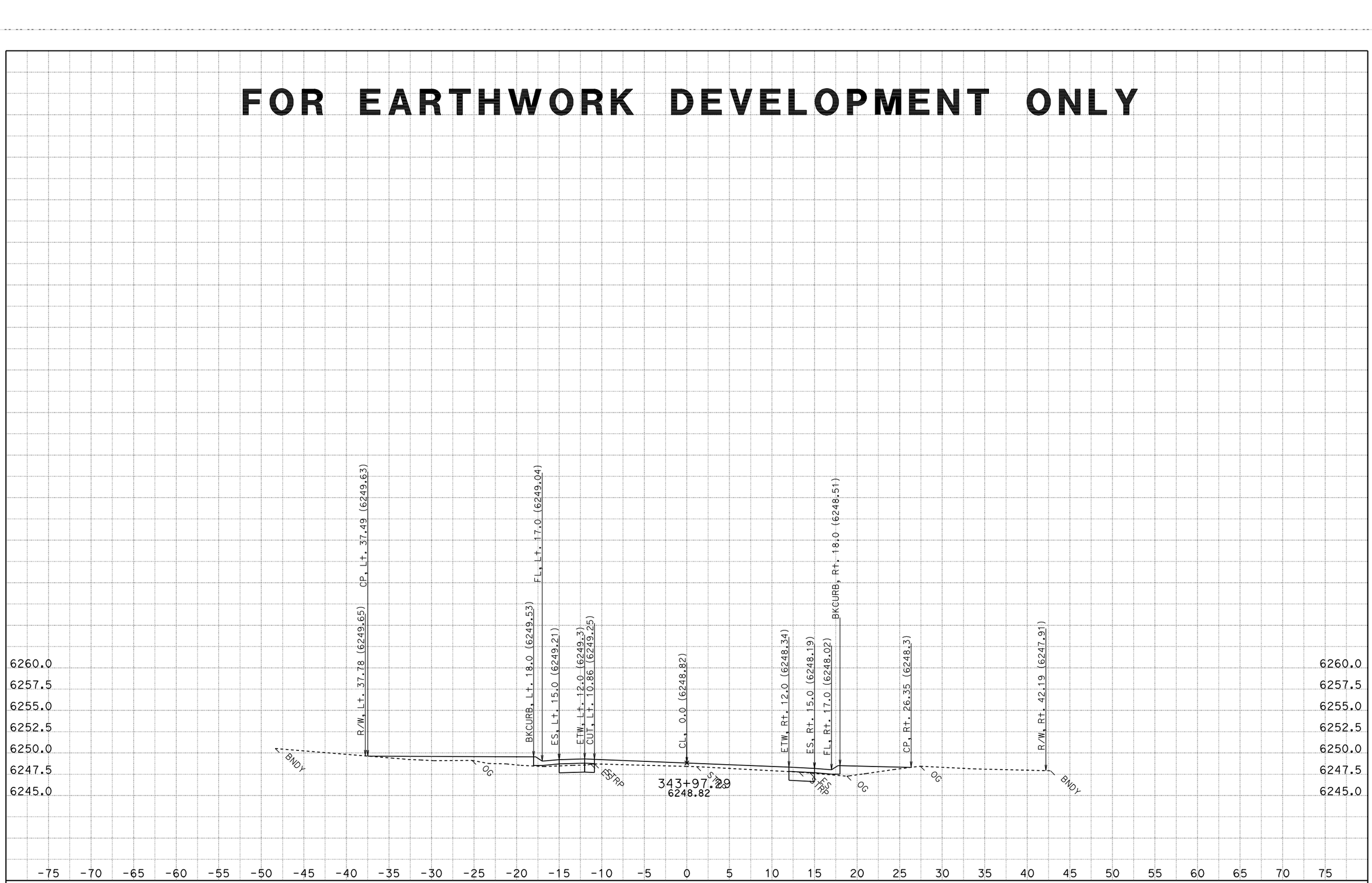

DATE: 8/12/2011
KC Project: 2A920FT
File: H:\Pla89\2A920FT\EAR\OUTPUT\33600_44750.ear

CONTRACT: 2a920
DIST/CO/RTE/PM: 03-ED,Pla 89 PM 27.2/27.4,0.0/T8.5

SCALE: 1" = 5' Horiz.
1" = 5' Vert.
All Dimensions are US Survey Feet

A1
CROSS SECTIONS
SHEET 98 OF 796

FOR EARTHWORK DEVELOPMENT ONLY

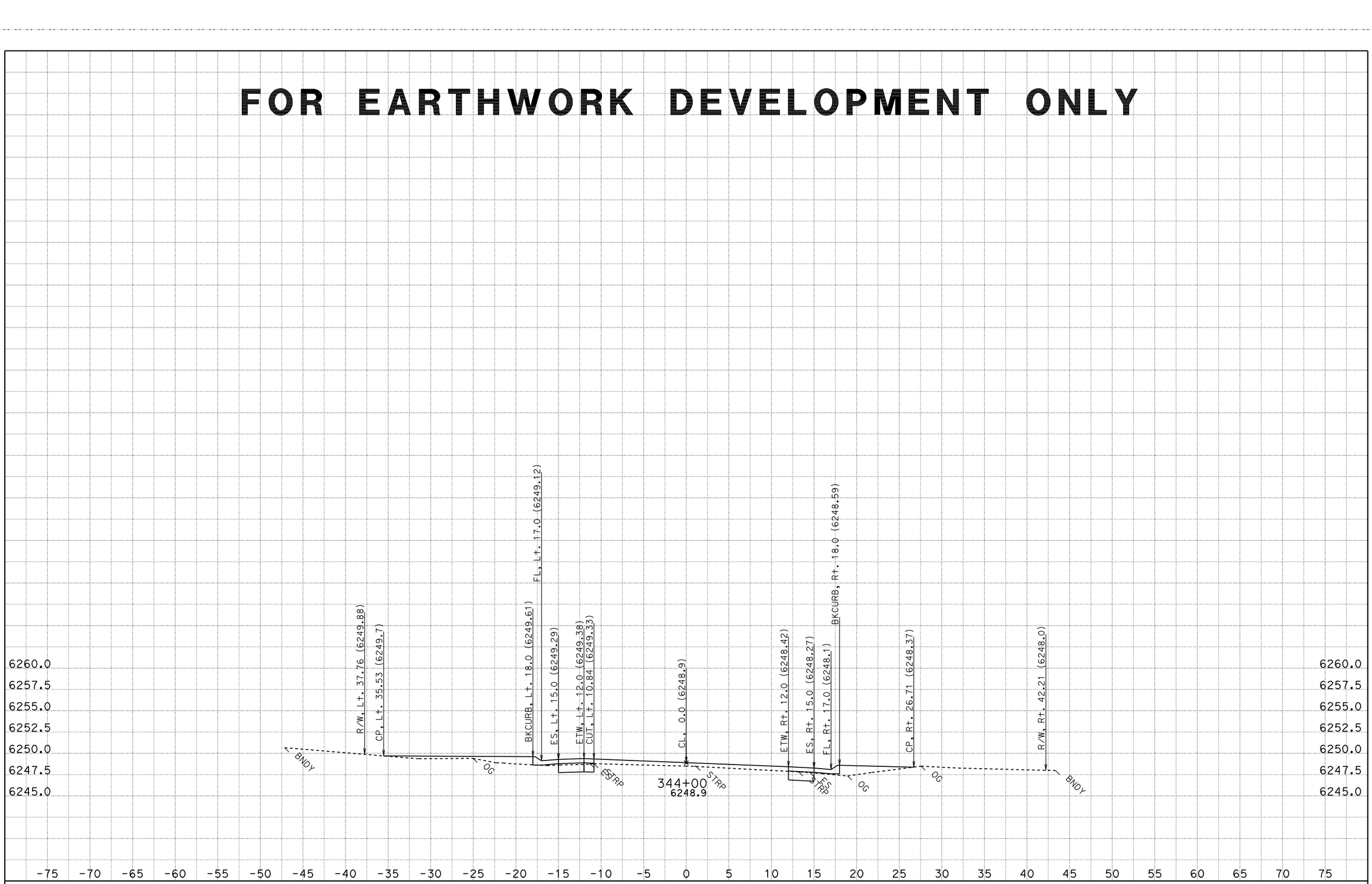

CONTRACT: 2a920

DATE: 8/12/2011

DIST/CO/RTE/PM: 03-ED,Pla 89 PM 27.2/27.4,0.0/T8.5

KC Project: 2A920FT File: H:\Pla89\2A920FT\EAR\OUTPUT\33600_44750.ear

SCALE: 1" = 5' Horiz.
1" = 5' Vert.

All Dimensions are US Survey Feet

A1

CROSS SECTIONS

SHEET 99 OF 796

FOR EARTHWORK DEVELOPMENT ONLY

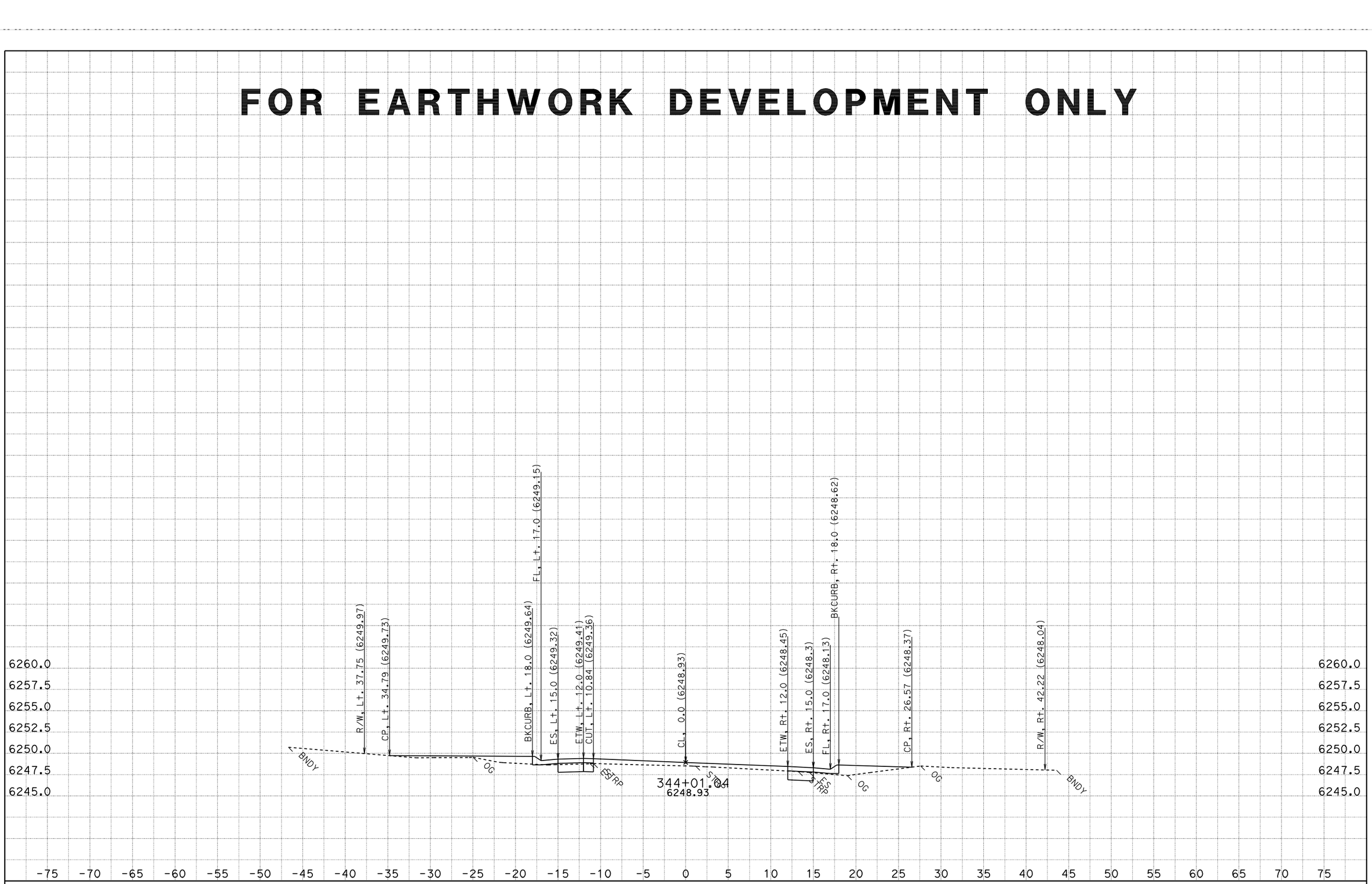

CONTRACT: 2a920

DATE: 8/12/2011

DIST/CO/RTE/PM: 03-ED,Pla 89 PM 27.2/27.4,0.0/T8.5

KC Project: 2A920FT File: H:\Pla89\2A920FT\EAR\OUTPUT\33600_44750.ear

SCALE: 1" = 5' Horiz.
1" = 5' Vert.

All Dimensions are US Survey Feet

A1

CROSS SECTIONS

SHEET 100 OF 796

FOR EARTHWORK DEVELOPMENT ONLY

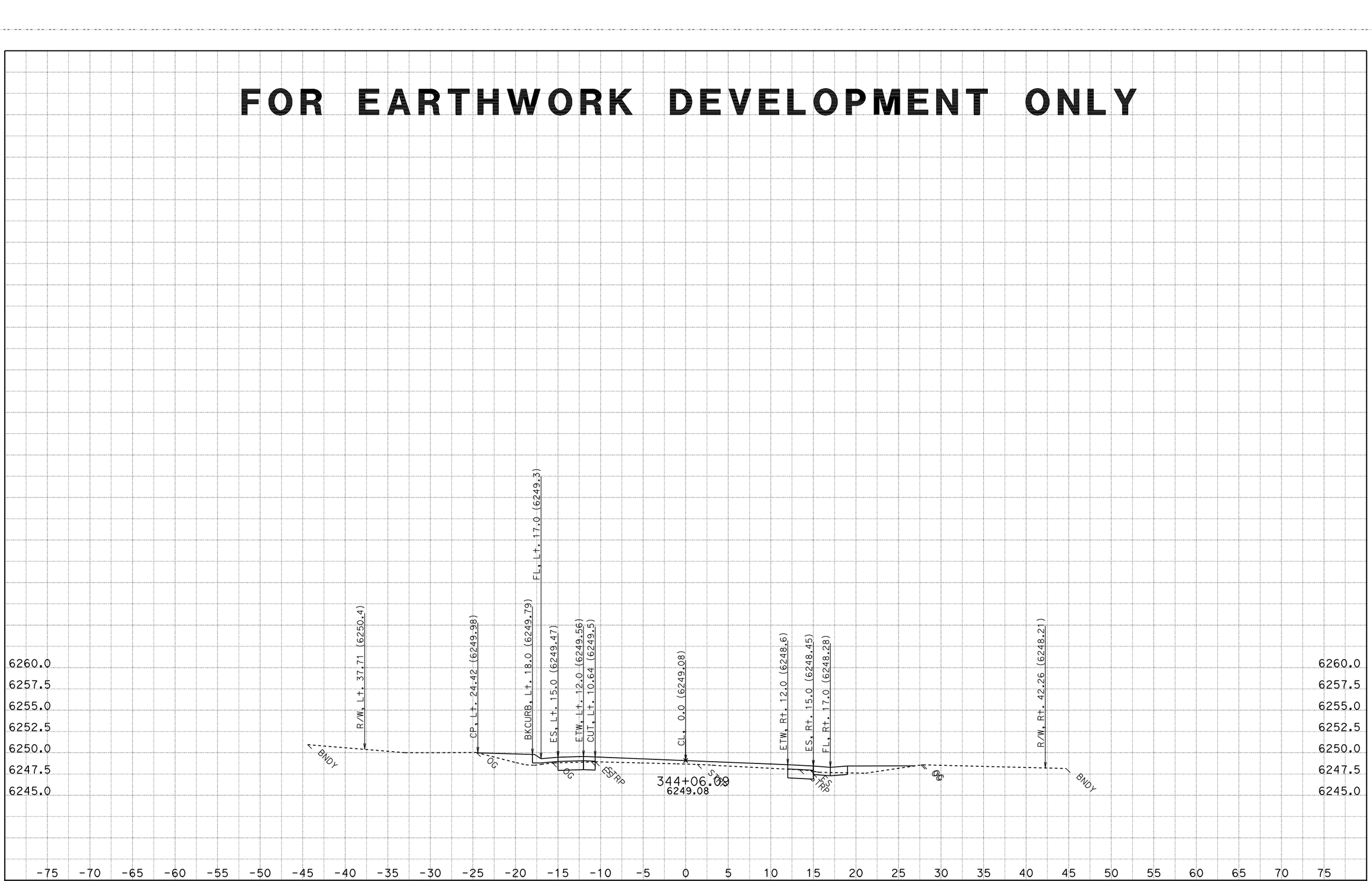

CONTRACT: 2a920

DATE: 8/12/2011

DIST/CO/RTE/PM: 03-ED,Pla 89 PM 27.2/27.4,0.0/T8.5

KC Project: 2A920FT File: H:\Pla89\2A920FT\EAR\OUTPUT\33600_44750.ear

SCALE: 1" = 5' Horiz.
1" = 5' Vert.

All Dimensions are US Survey Feet

A1
CROSS SECTIONS
SHEET 101 OF 796

FOR EARTHWORK DEVELOPMENT ONLY

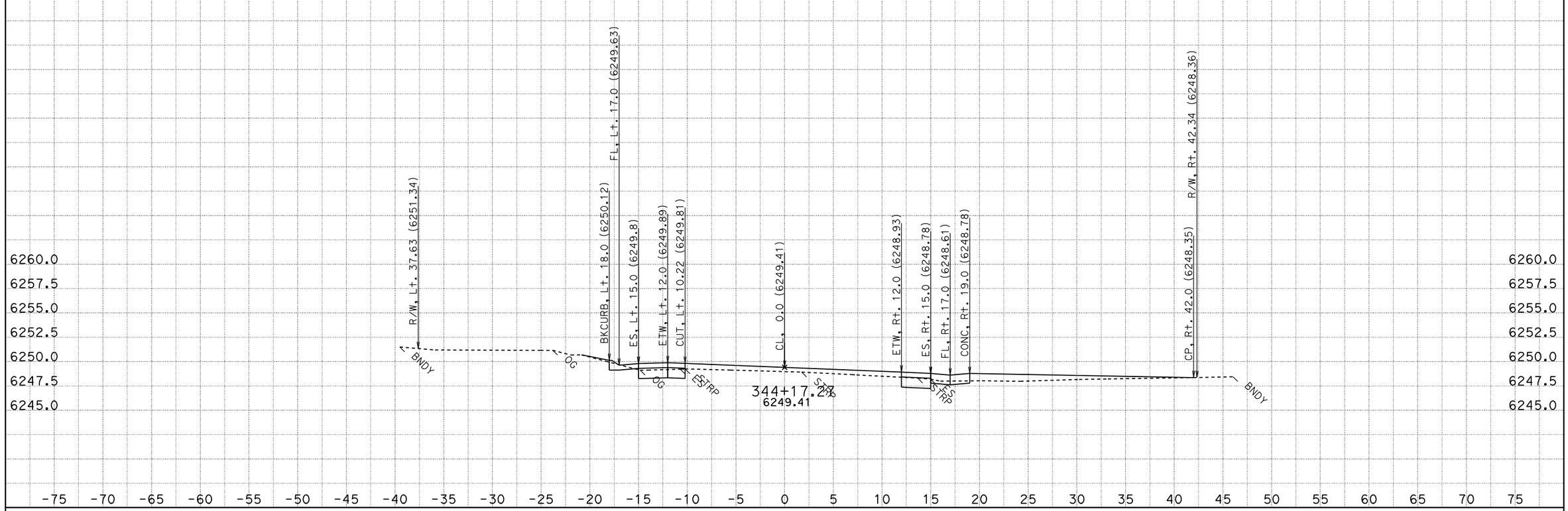

CONTRACT: 2a920

DATE: 8/12/2011

DIST/CO/RTE/PM: 03-ED,Pla 89 PM 27.2/27.4,0.0/T8.5

SCALE: 1" = 5' Horiz.
1" = 5' Vert.

A1

CROSS SECTIONS

KC Project: 2A920FT File: H:\Pla89\2A920FT\EAR\OUTPUT\33600_44750.ear

All Dimensions are US Survey Feet

SHEET 102 OF 796

FOR EARTHWORK DEVELOPMENT ONLY

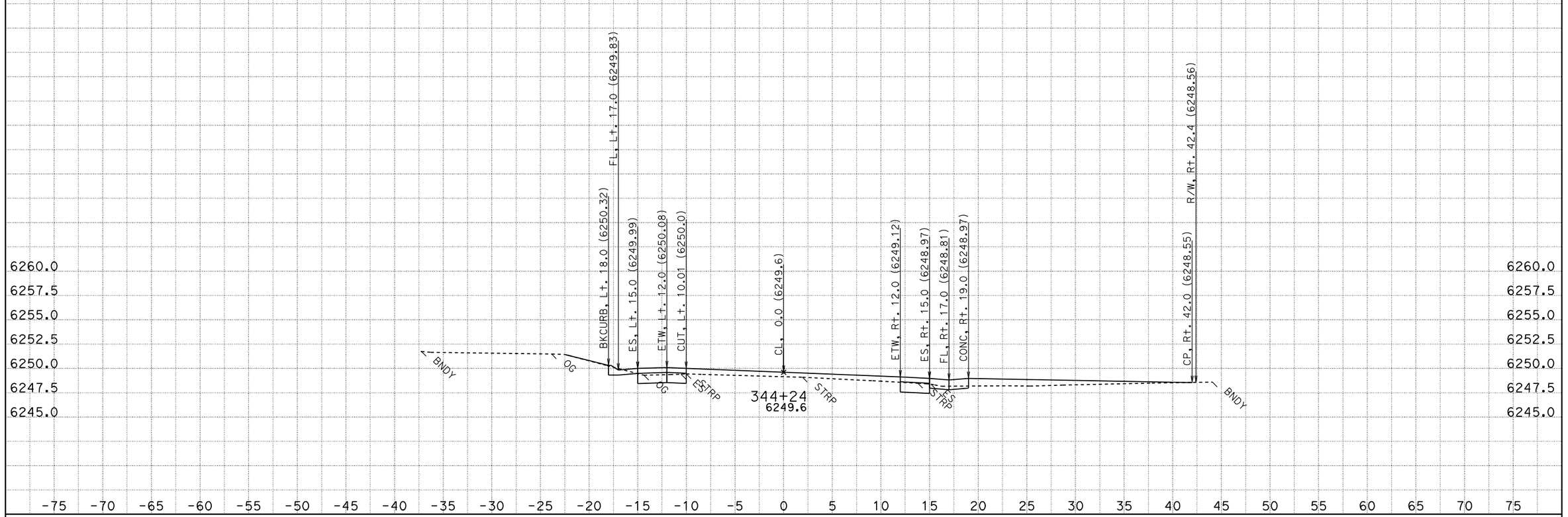

CONTRACT: 2a920

DATE: 8/12/2011

DIST/CO/RTE/PM: 03-ED,Pla 89 PM 27.2/27.4,0.0/T8.5

SCALE: 1" = 5' Horiz.
1" = 5' Vert.

A1

CROSS SECTIONS

KC Project: 2A920FT File: H:\Pla89\2A920FT\EAR\OUTPUT\33600_44750.ear

All Dimensions are US Survey Feet

FOR EARTHWORK DEVELOPMENT ONLY

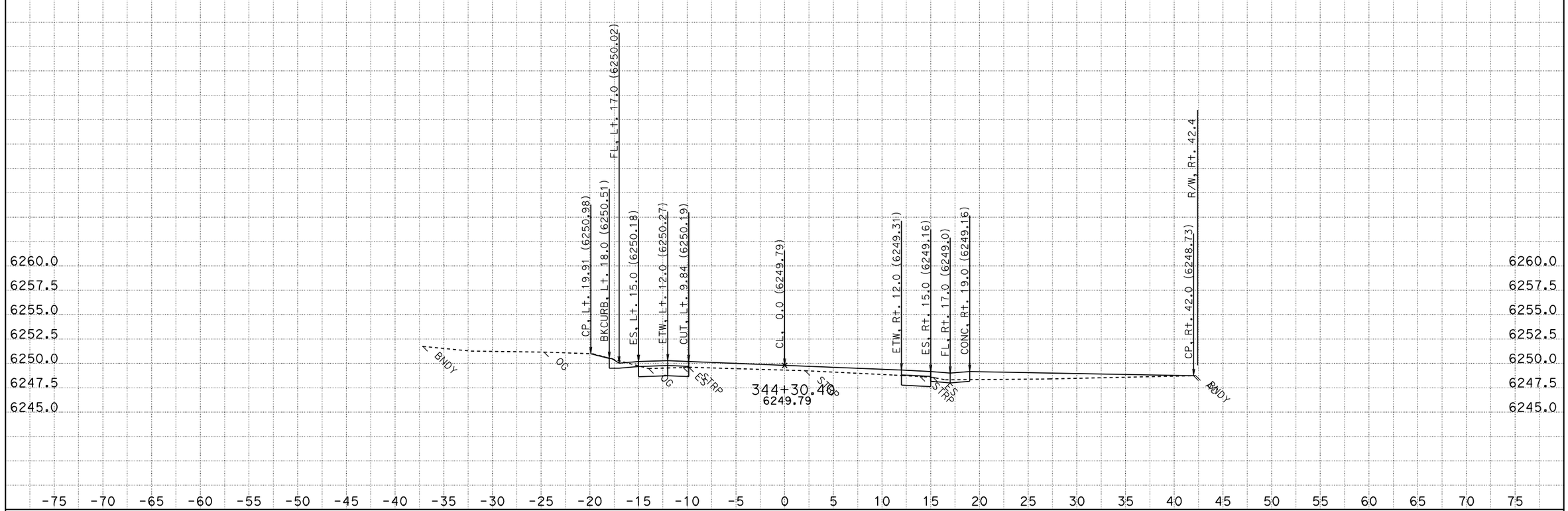

CONTRACT: 2a920

DATE: 8/12/2011

DIST/CO/RTE/PM: 03-ED,Pla 89 PM 27.2/27.4,0.0/T8.5

SCALE: 1" = 5' Horiz.
1" = 5' Vert.

A1

CROSS SECTIONS

KC Project: 2A920FT

File: H:\Pla89\2A920FT\EAR\OUTPUT\33600_44750.ear

All Dimensions are US Survey Feet

FOR EARTHWORK DEVELOPMENT ONLY

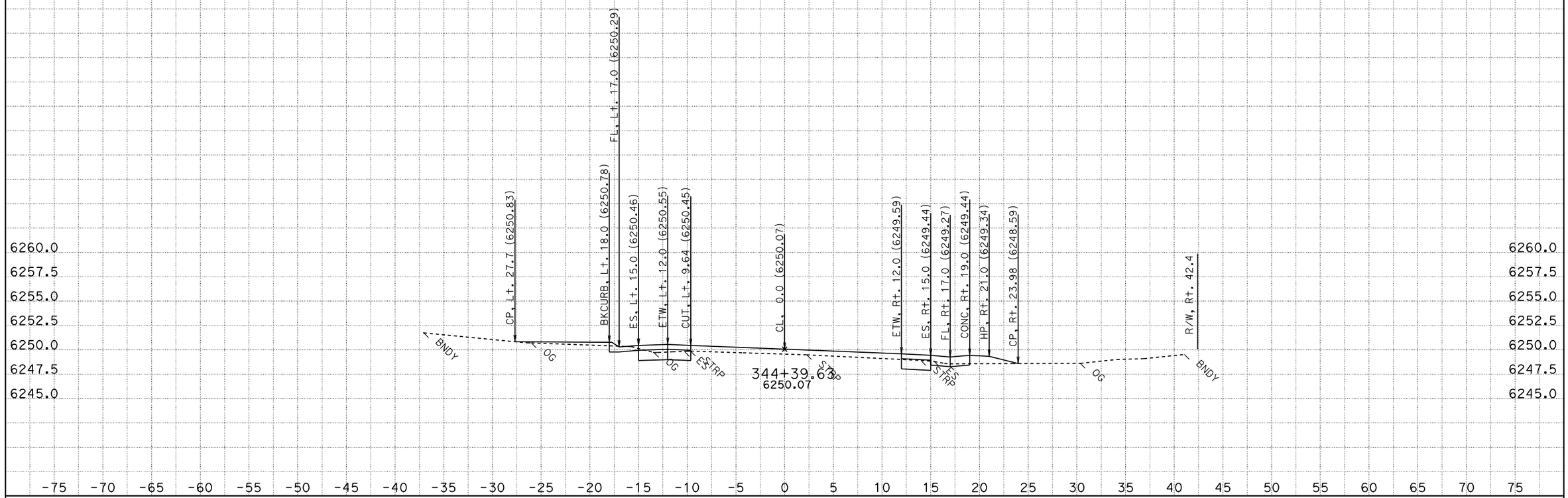

CONTRACT: 2a920

DATE: 8/12/2011

DIST/CO/RTE/PM: 03-ED,Pla 89 PM 27.2/27.4,0.0/T8.5

SCALE: 1" = 5' Horiz.
1" = 5' Vert.

A1

CROSS SECTIONS

KC Project: 2A920FT File: H:\Pla89\2A920FT\EAR\OUTPUT\33600_44750.ear

All Dimensions are US Survey Feet

SHEET 105 OF 796

FOR EARTHWORK DEVELOPMENT ONLY

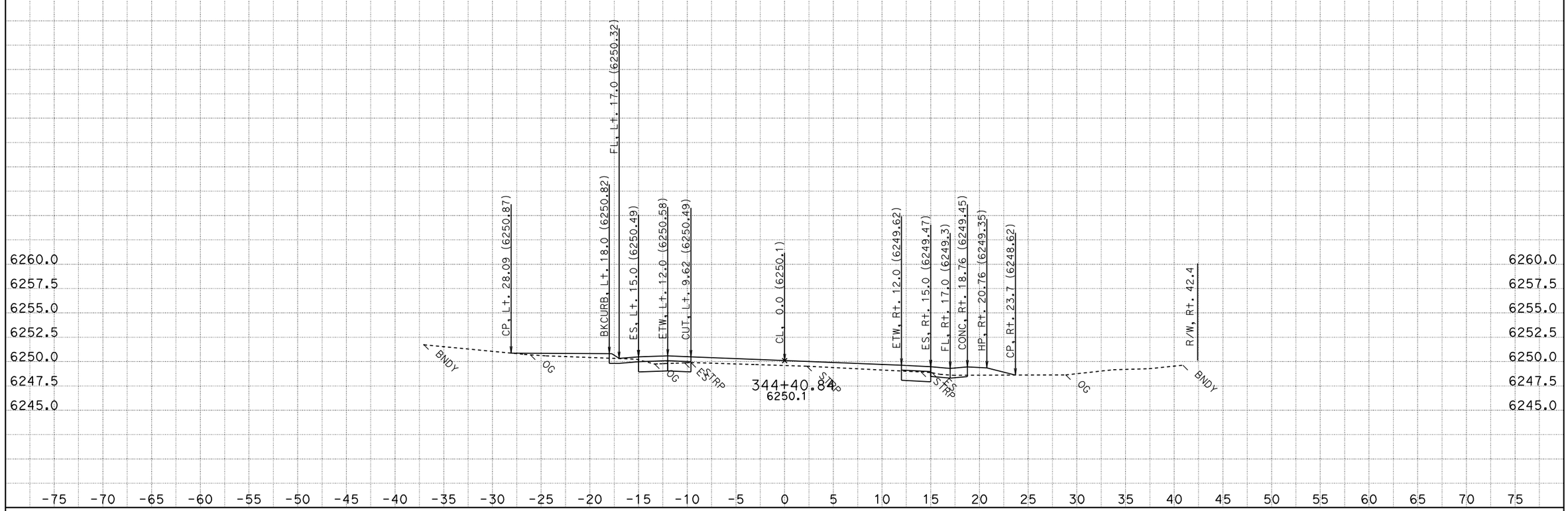

CONTRACT: 2a920

DATE: 8/12/2011

DIST/CO/RTE/PM: 03-ED,Pla 89 PM 27.2/27.4,0.0/T8.5

SCALE: 1" = 5' Horiz.
1" = 5' Vert.

A1

CROSS SECTIONS

KC Project: 2A920FT File: H:\Pla89\2A920FT\EAR\OUTPUT\33600_44750.ear

All Dimensions are US Survey Feet

FOR EARTHWORK DEVELOPMENT ONLY

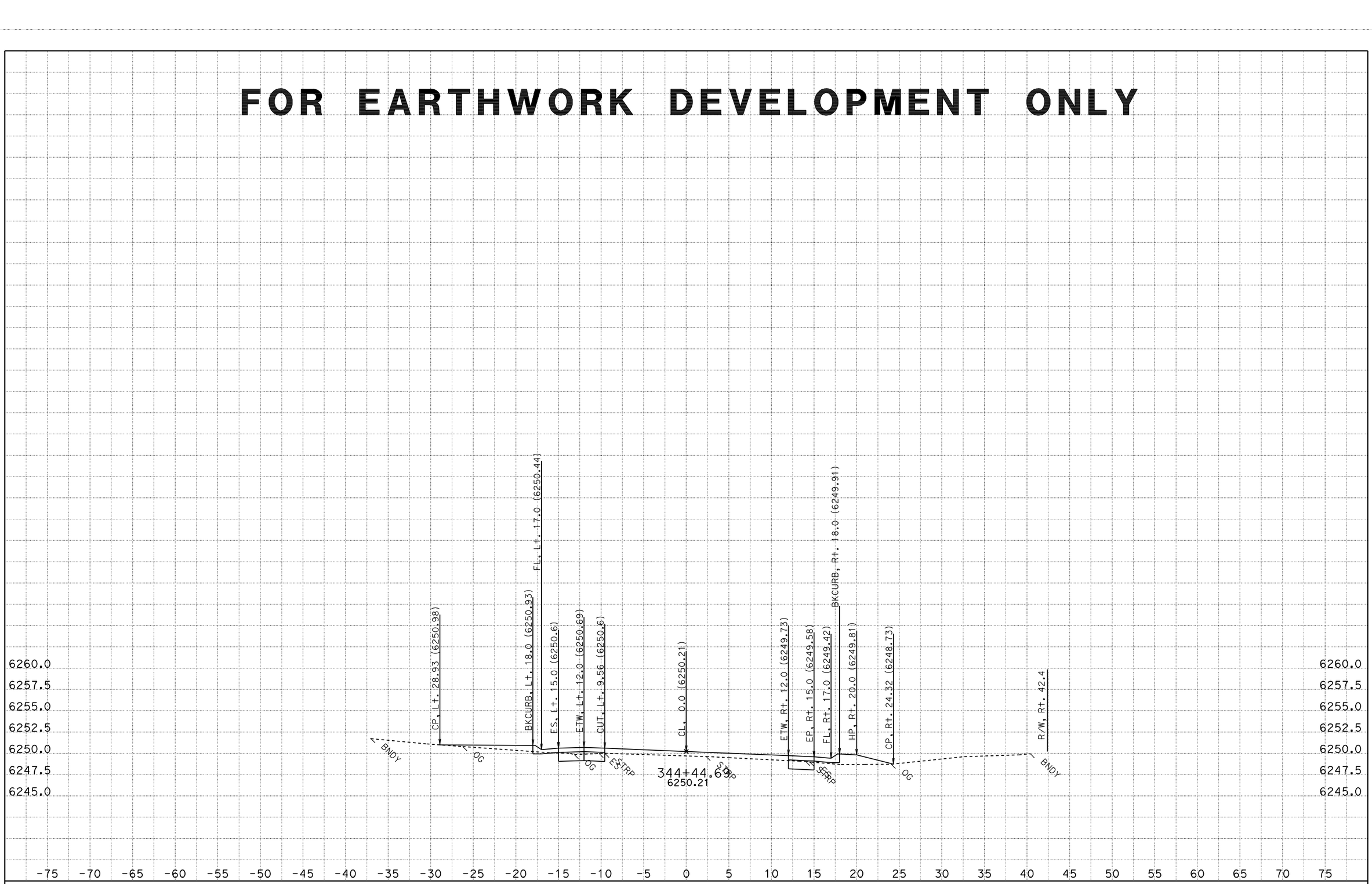

CONTRACT: 2a920

DATE: 8/12/2011

DIST/CO/RTE/PM: 03-ED,Pla 89 PM 27.2/27.4,0.0/T8.5

SCALE: 1" = 5' Horiz.
1" = 5' Vert.

A1

CROSS SECTIONS

KC Project: 2A920FT File: H:\Pla89\2A920FT\EAR\OUTPUT\33600_44750.ear

All Dimensions are US Survey Feet

FOR EARTHWORK DEVELOPMENT ONLY

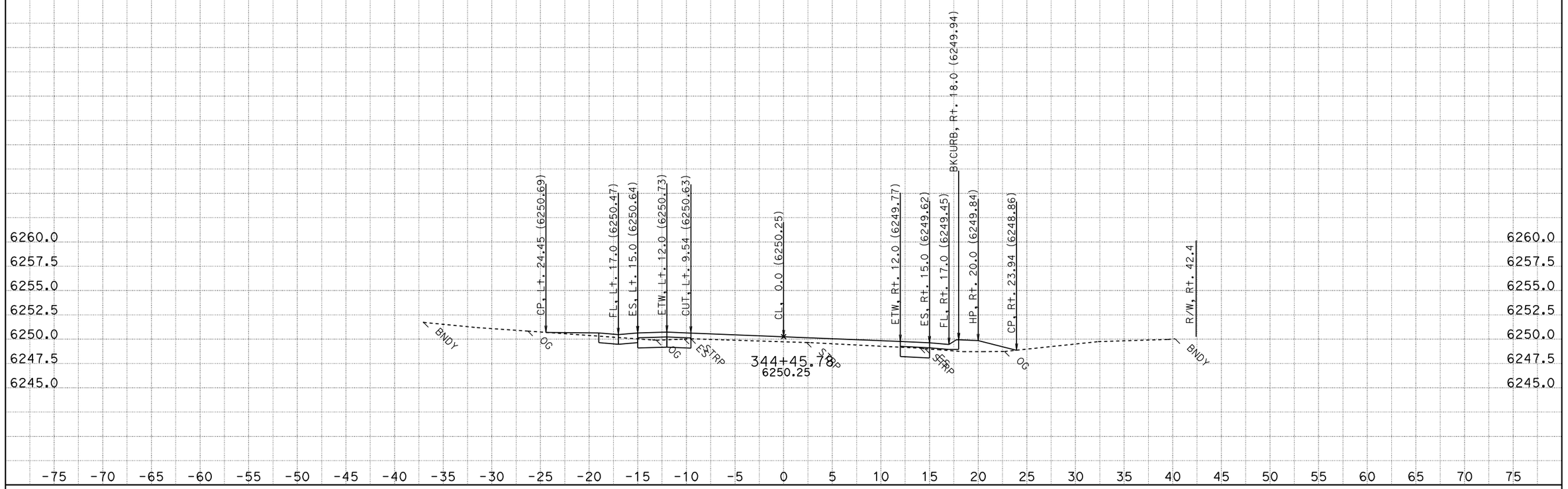

DATE: 8/12/2011

KC Project: 2A920FT

File: H:\Pla89\2A920FT\EAR\OUTPUT\33600_44750.ear

CONTRACT: 2a920

DIST/CO/RTE/PM: 03-ED,Pla 89 PM 27.2/27.4,0.0/T8.5

SCALE: 1" = 5' Horiz.
1" = 5' Vert.

All Dimensions are US Survey Feet

A1

CROSS SECTIONS

FOR EARTHWORK DEVELOPMENT ONLY

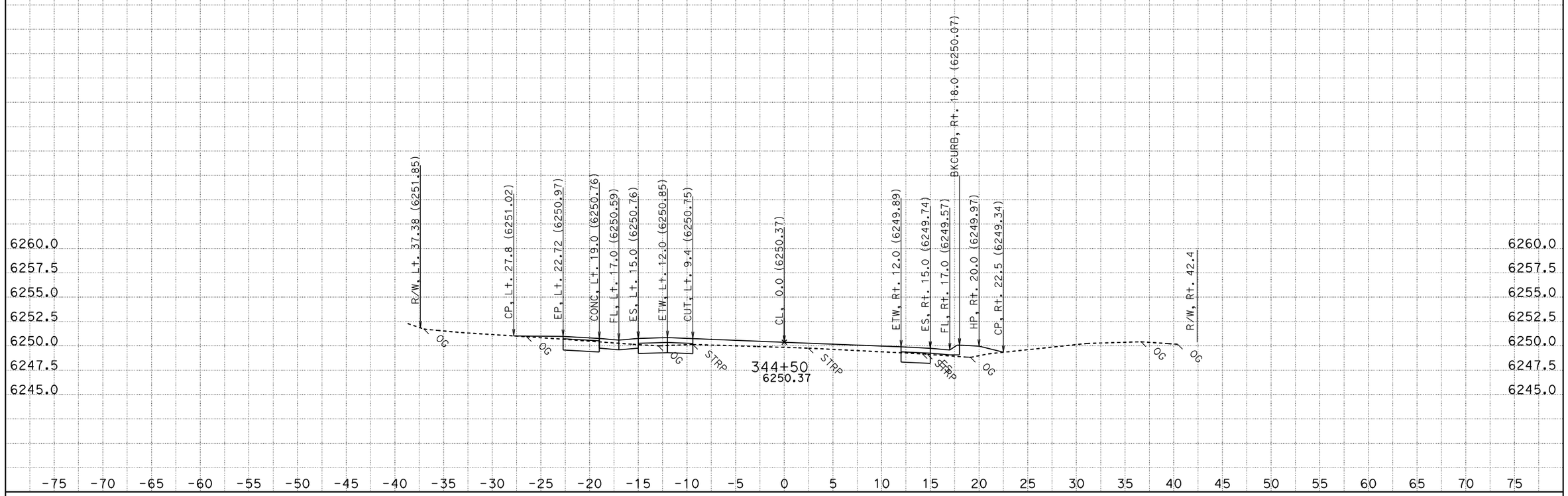

CONTRACT: 2a920

DATE: 8/12/2011

DIST/CO/RTE/PM: 03-ED,Pla 89 PM 27.2/27.4,0.0/T8.5

KC Project: 2A920FT

File: H:\Pla89\2A920FT\EAR\OUTPUT\33600_44750.ear

SCALE: 1" = 5' Horiz.
1" = 5' Vert.

All Dimensions are US Survey Feet

A1
CROSS SECTIONS
SHEET 109 OF 796

FOR EARTHWORK DEVELOPMENT ONLY

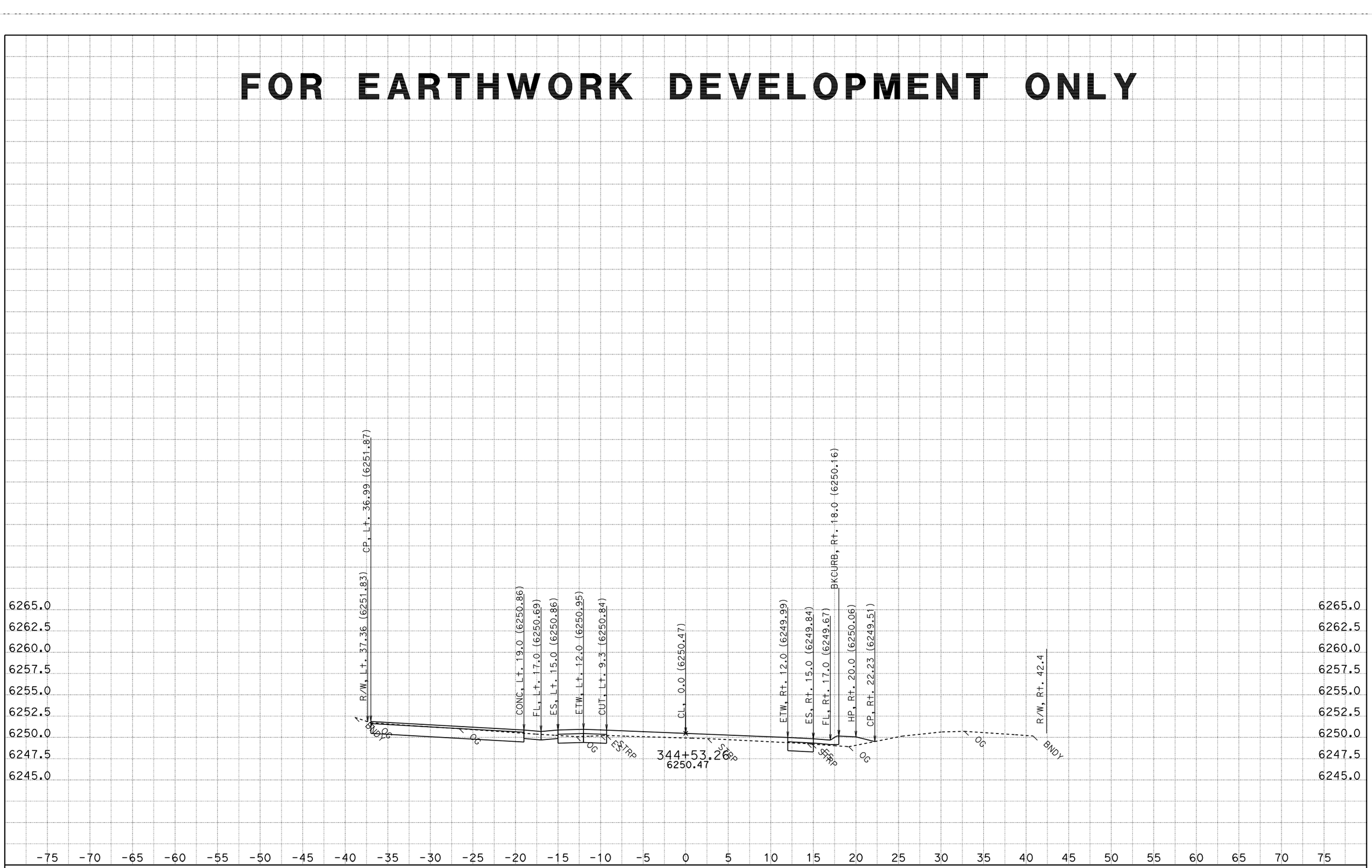

CONTRACT: 2a920

DATE: 8/12/2011

DIST/CO/RTE/PM: 03-ED,Pla 89 PM 27.2/27.4,0.0/T8.5

KC Project: 2A920FT

File: H:\Pla89\2A920FT\EAR\OUTPUT\33600_44750.ear

SCALE: 1" = 5' Horiz.
1" = 5' Vert.

All Dimensions are US Survey Feet

A1

CROSS SECTIONS

SHEET 110 OF 796

FOR EARTHWORK DEVELOPMENT ONLY

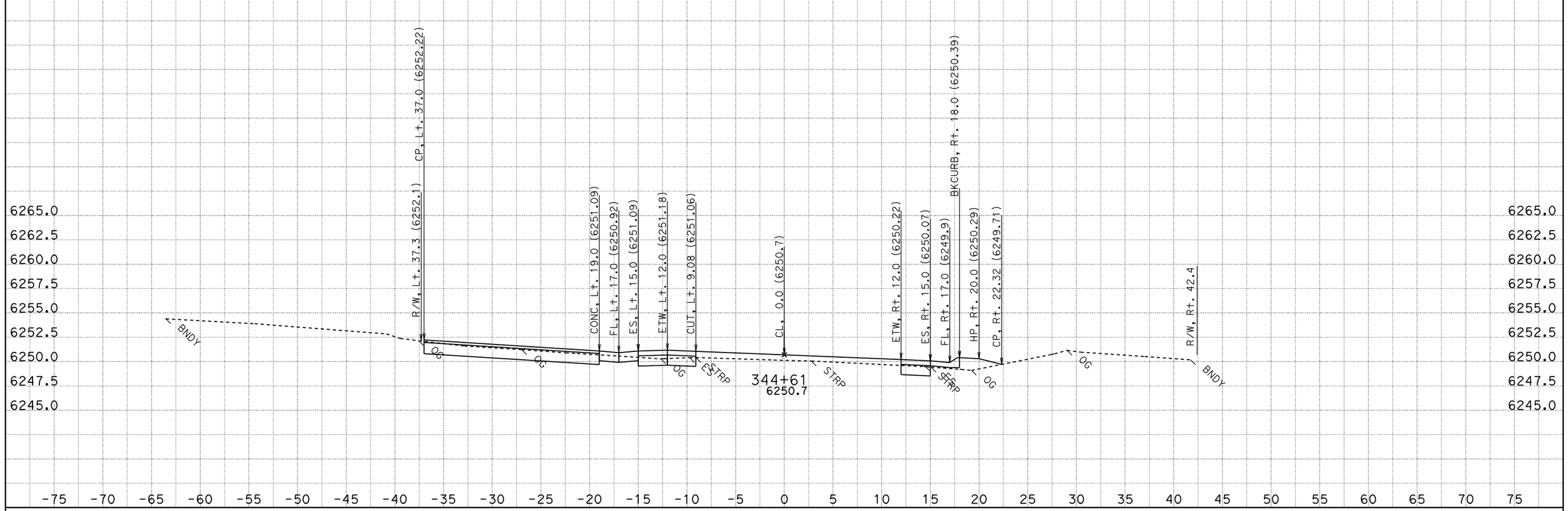

DATE: 8/12/2011
KC Project: 2A920FT
File: H:\Pla89\2A920FT\EAR\OUTPUT\33600_44750.ear

CONTRACT: 2a920
DIST/CO/RTE/PM: 03-ED,Pla 89 PM 27.2/27.4,0.0/T8.5

SCALE: 1" = 5' Horiz.
1" = 5' Vert.

All Dimensions are US Survey Feet

A1
CROSS SECTIONS
SHEET 111 OF 796

FOR EARTHWORK DEVELOPMENT ONLY

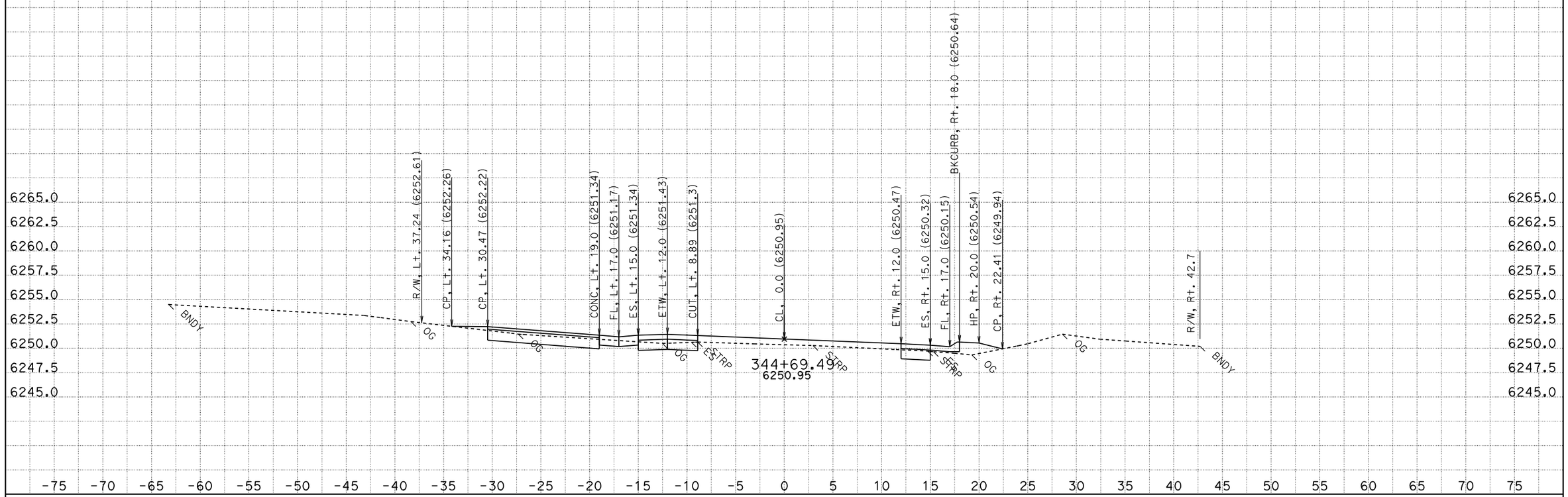

CONTRACT: 2a920

DATE: 8/12/2011

DIST/CO/RTE/PM: 03-ED,Pla 89 PM 27.2/27.4,0.0/T8.5

KC Project: 2A920FT File: H:\Pla89\2A920FT\EAR\OUTPUT\33600_44750.ear

SCALE: 1" = 5' Horiz.
1" = 5' Vert.

All Dimensions are US Survey Feet

A1
CROSS SECTIONS
SHEET 112 OF 796

FOR EARTHWORK DEVELOPMENT ONLY

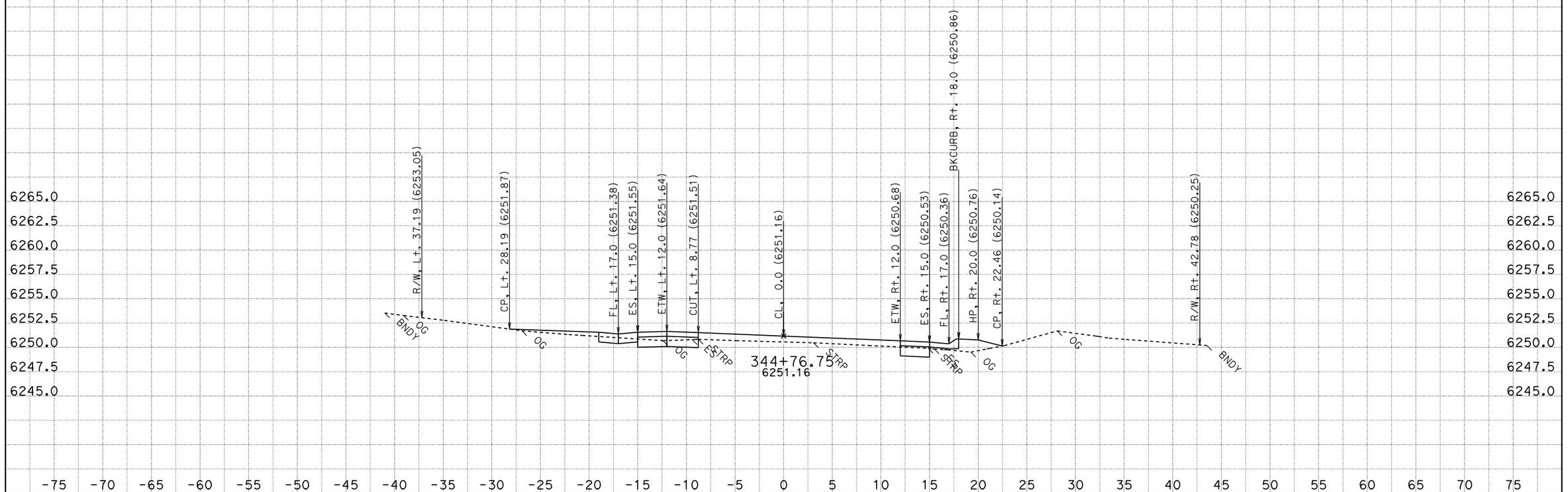

CONTRACT: 2a920

DATE: 8/12/2011

DIST/CO/RTE/PM: 03-ED,Pla 89 PM 27.2/27.4,0.0/T8.5

SCALE: 1" = 5' Horiz.
1" = 5' Vert.

A1

CROSS SECTIONS

KC Project: 2A920FT

File: H:\Pla89\2A920FT\EAR\OUTPUT\33600_44750.ear

All Dimensions are US Survey Feet

FOR EARTHWORK DEVELOPMENT ONLY

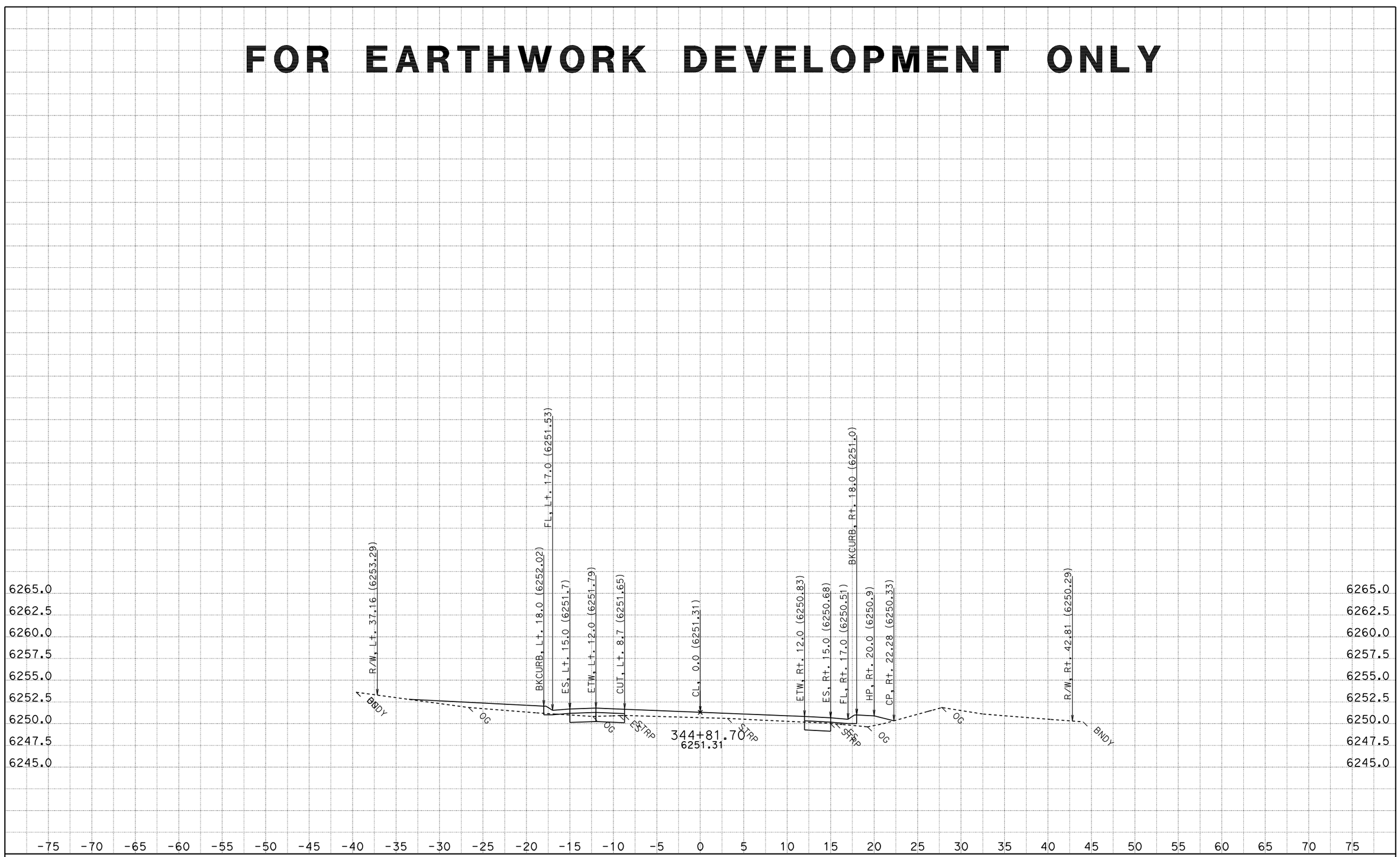

DATE: 8/12/2011
KC Project: 2A920FT
File: H:\Pla89\2A920FT\EAR\OUTPUT\33600_44750.ear

CONTRACT: 2a920
DIST/CO/RTE/PM: 03-ED,Pla 89 PM 27.2/27.4,0.0/T8.5

SCALE: 1" = 5' Horiz.
1" = 5' Vert.
All Dimensions are US Survey Feet

A1
CROSS SECTIONS
SHEET 114 OF 796

FOR EARTHWORK DEVELOPMENT ONLY

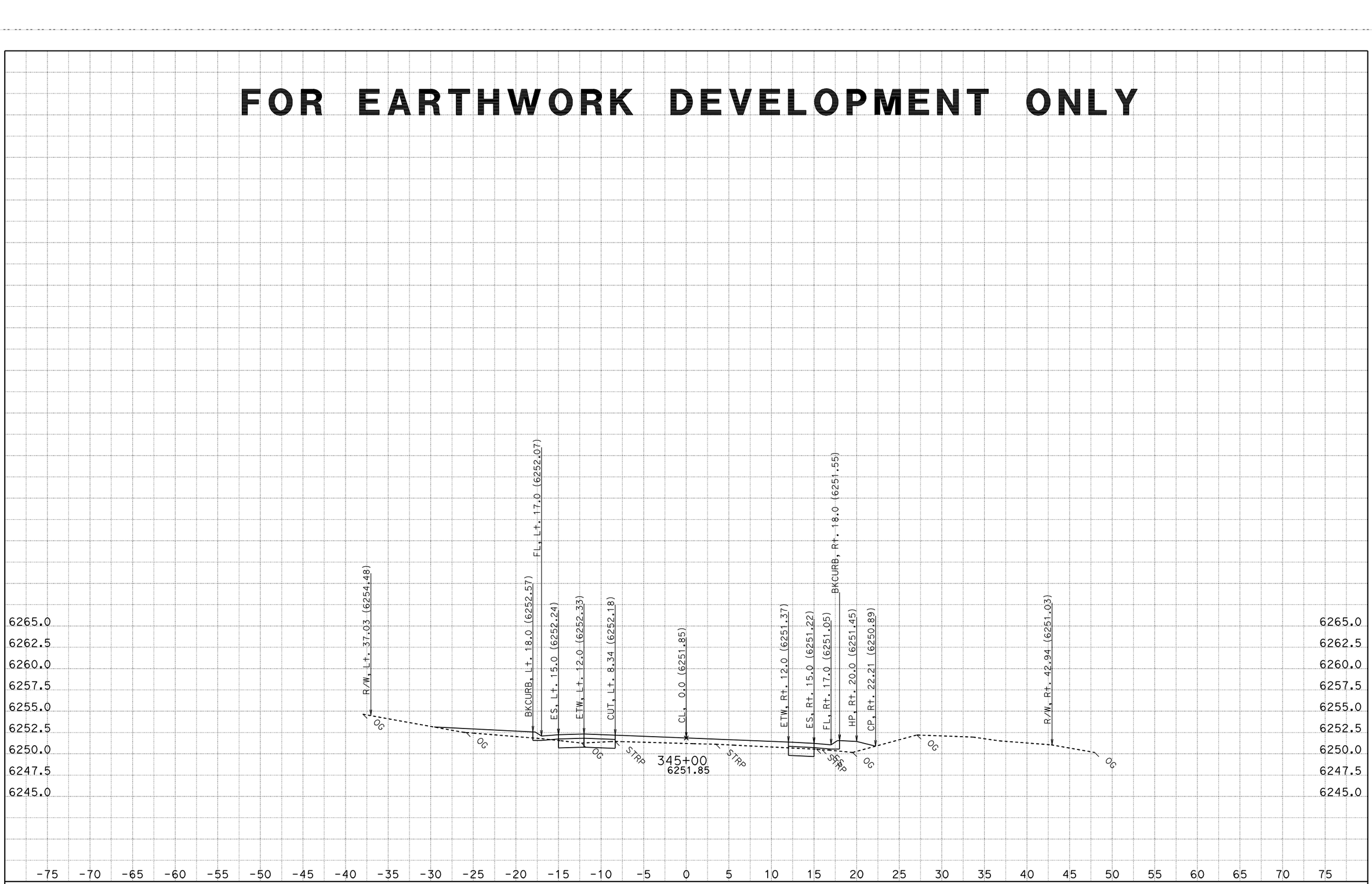

CONTRACT: 2a920

DATE: 8/12/2011

DIST/CO/RTE/PM: 03-ED,Pla 89 PM 27.2/27.4,0.0/T8.5

KC Project: 2A920FT File: H:\Pla89\2A920FT\EAR\OUTPUT\33600_44750.ear

SCALE: 1" = 5' Horiz.
1" = 5' Vert.

All Dimensions are US Survey Feet

A1
CROSS SECTIONS
SHEET 115 OF 796

FOR EARTHWORK DEVELOPMENT ONLY

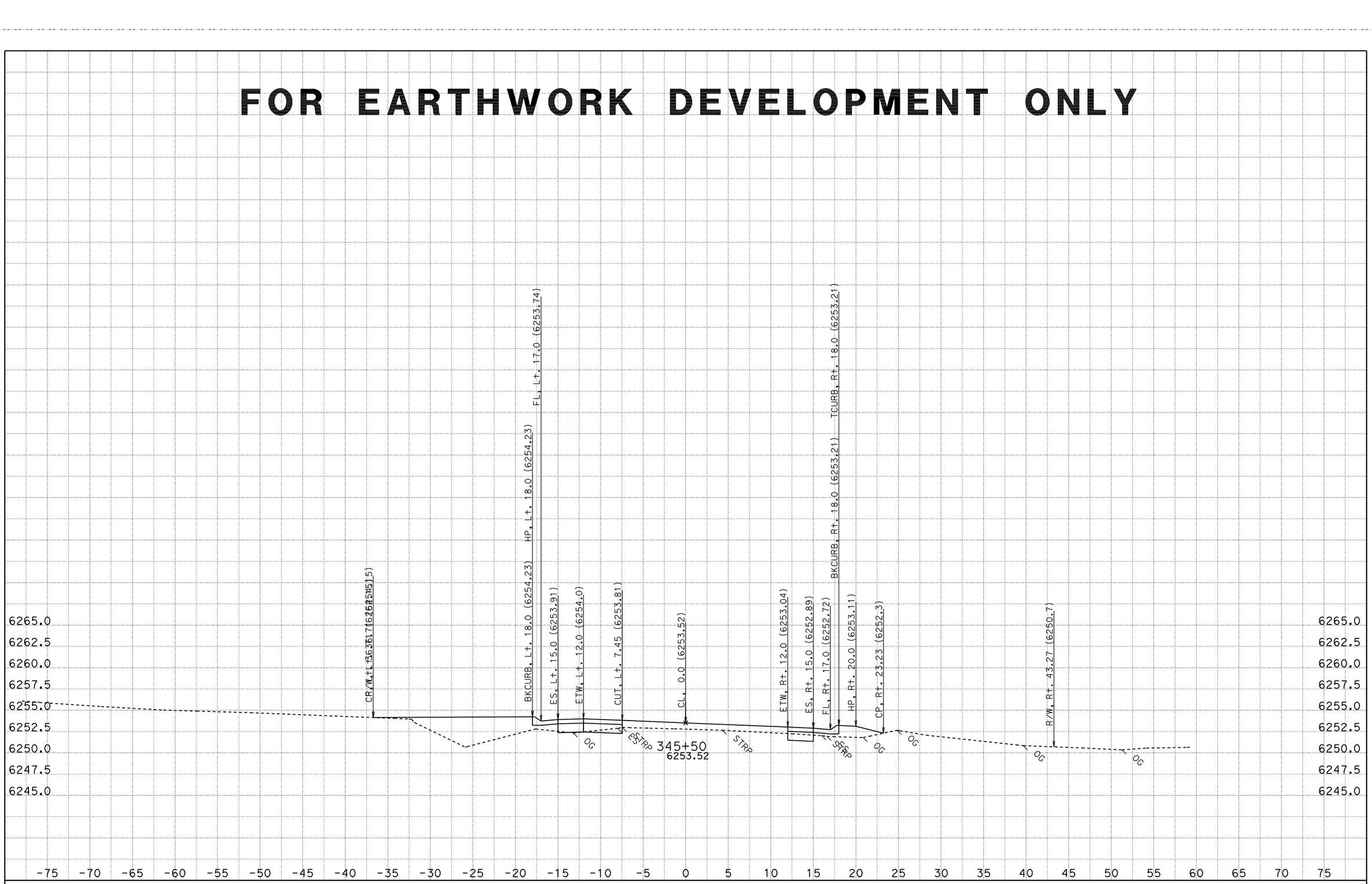

CONTRACT: 2a920

DATE: 8/12/2011

DIST/CO/RTE/PM: 03-ED,Pla 89 PM 27.2/27.4,0.0/T8.5

KC Project: 2A920FT

File: H:\Pla89\2A920FT\EAR\OUTPUT\33600_44750.ear

SCALE: 1" = 5' Horiz.
1" = 5' Vert.

All Dimensions are US Survey Feet

A1
CROSS SECTIONS
SHEET 116 OF 796

FOR EARTHWORK DEVELOPMENT ONLY

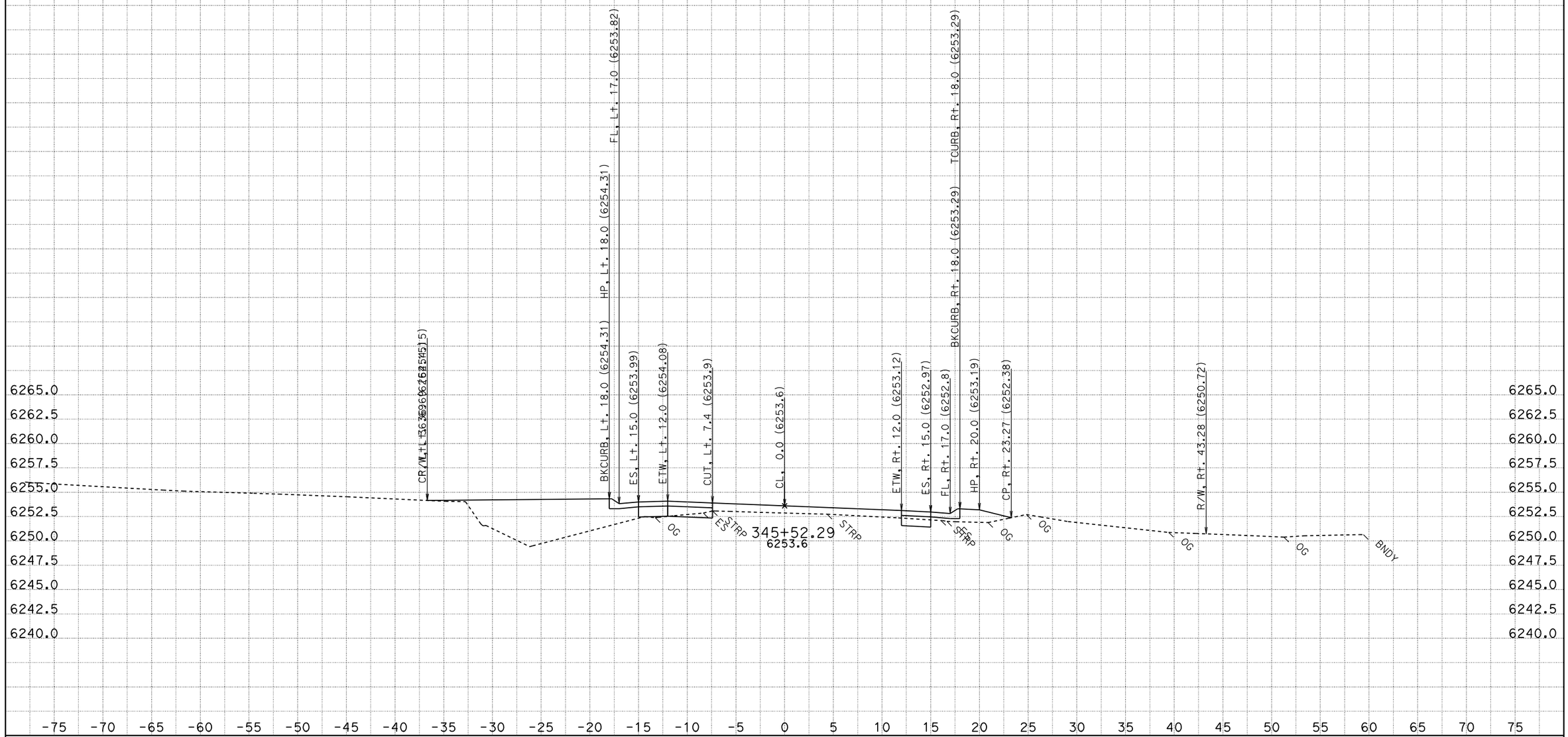

DATE: 8/12/2011
KC Project: 2A920FT
File: H:\Pla89\2A920FT\EAR\OUTPUT\33600_44750.ear

CONTRACT: 2a920
DIST/CO/RTE/PM: 03-ED,Pla 89 PM 27.2/27.4,0.0/T8.5

SCALE: 1" = 5' Horiz.
1" = 5' Vert.
All Dimensions are US Survey Feet

A1
CROSS SECTIONS
SHEET 117 OF 796

FOR EARTHWORK DEVELOPMENT ONLY

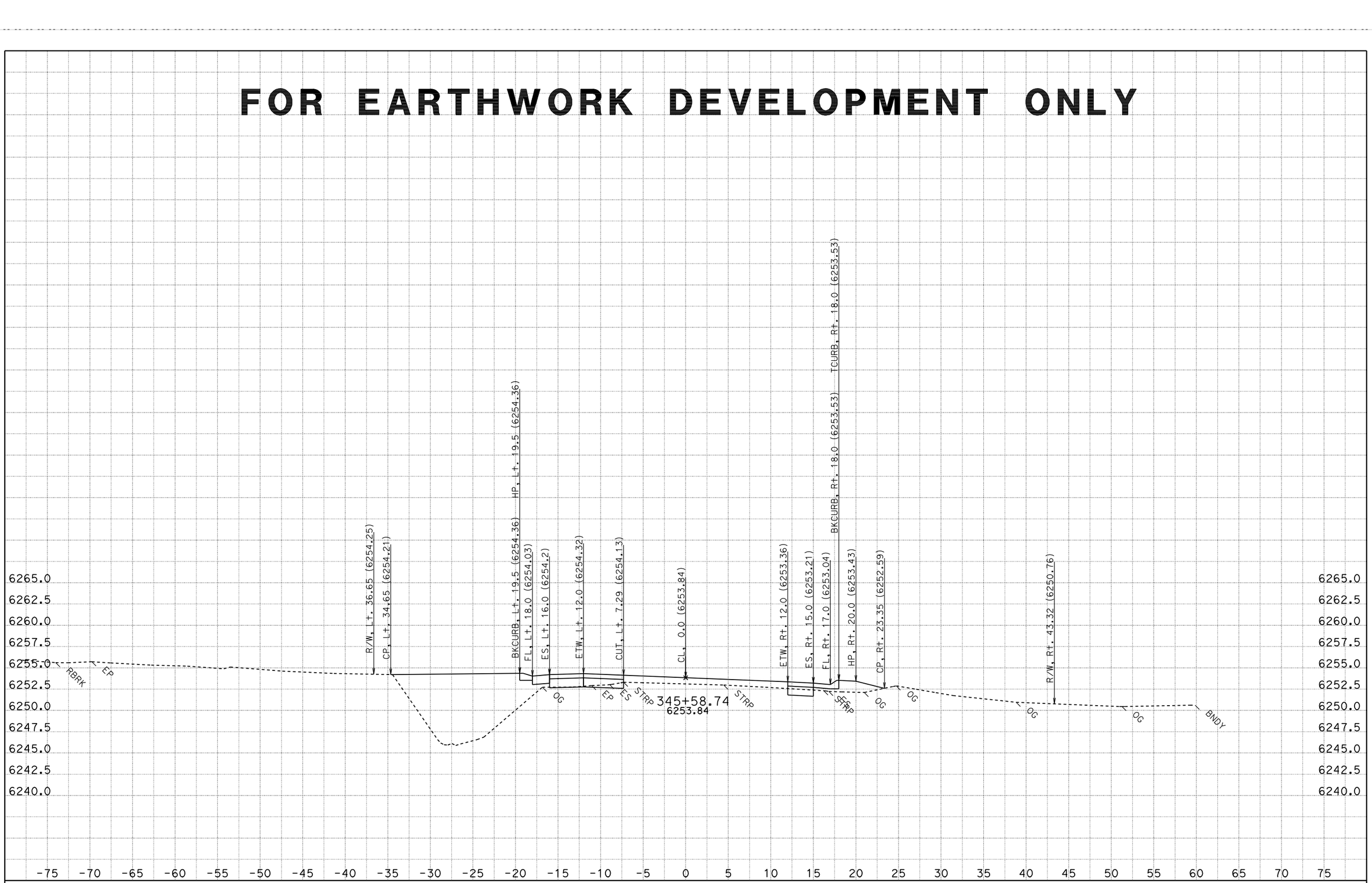

CONTRACT: 2a920

DATE: 8/12/2011

DIST/CO/RTE/PM: 03-ED,Pla 89 PM 27.2/27.4,0.0/T8.5

KC Project: 2A920FT File: H:\Pla89\2A920FT\EAR\OUTPUT\33600_44750.ear

SCALE: 1" = 5' Horiz.
1" = 5' Vert.

All Dimensions are US Survey Feet

A1

CROSS SECTIONS

SHEET 118 OF 796

FOR EARTHWORK DEVELOPMENT ONLY

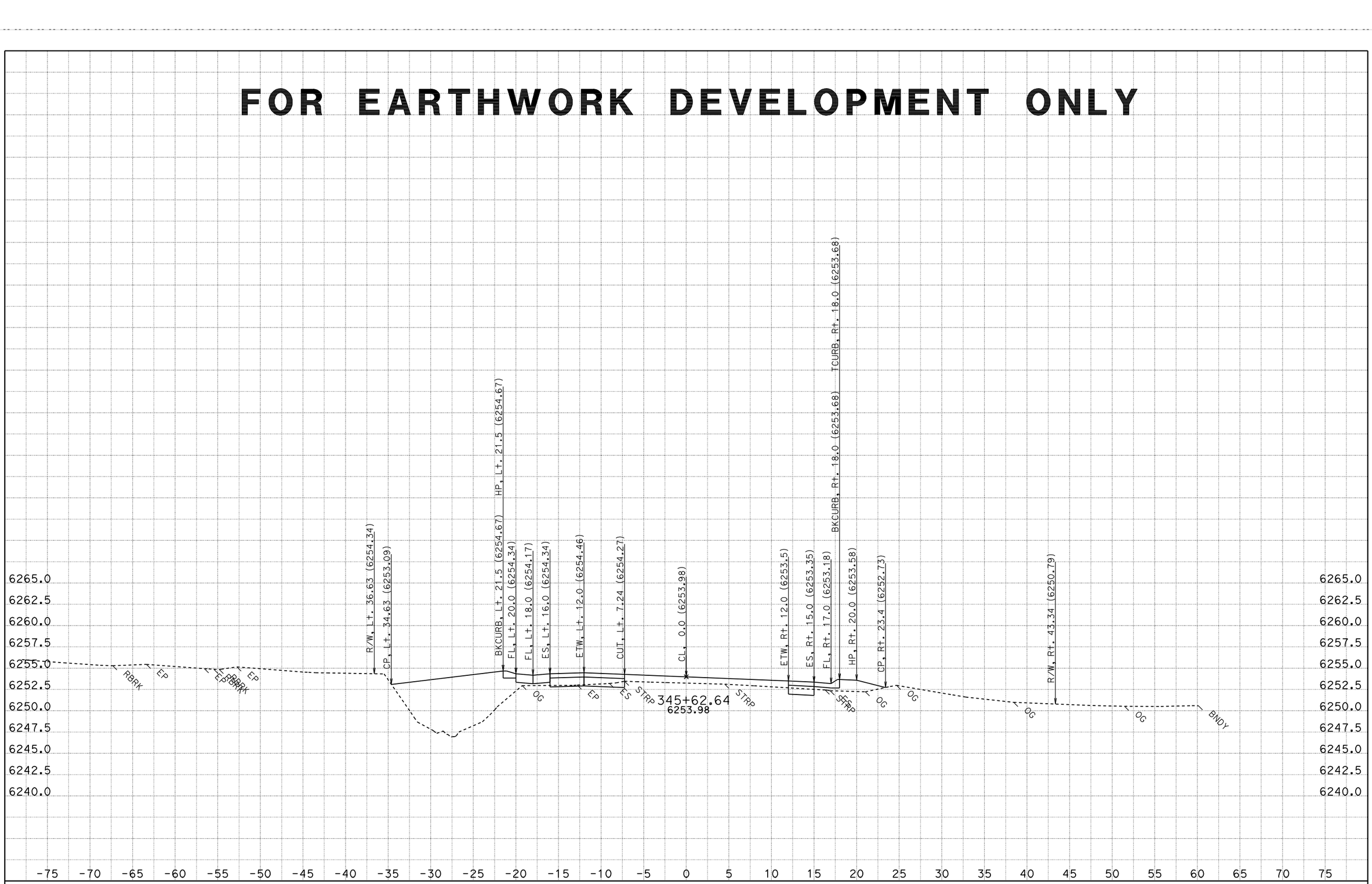

CONTRACT: 2a920

DATE: 8/12/2011

DIST/CO/RTE/PM: 03-ED,Pla 89 PM 27.2/27.4,0.0/T8.5

SCALE: 1" = 5' Horiz.
1" = 5' Vert.

A1

CROSS SECTIONS

KC Project: 2A920FT

File: H:\Pla89\2A920FT\EAR\OUTPUT\33600_44750.ear

All Dimensions are US Survey Feet

FOR EARTHWORK DEVELOPMENT ONLY

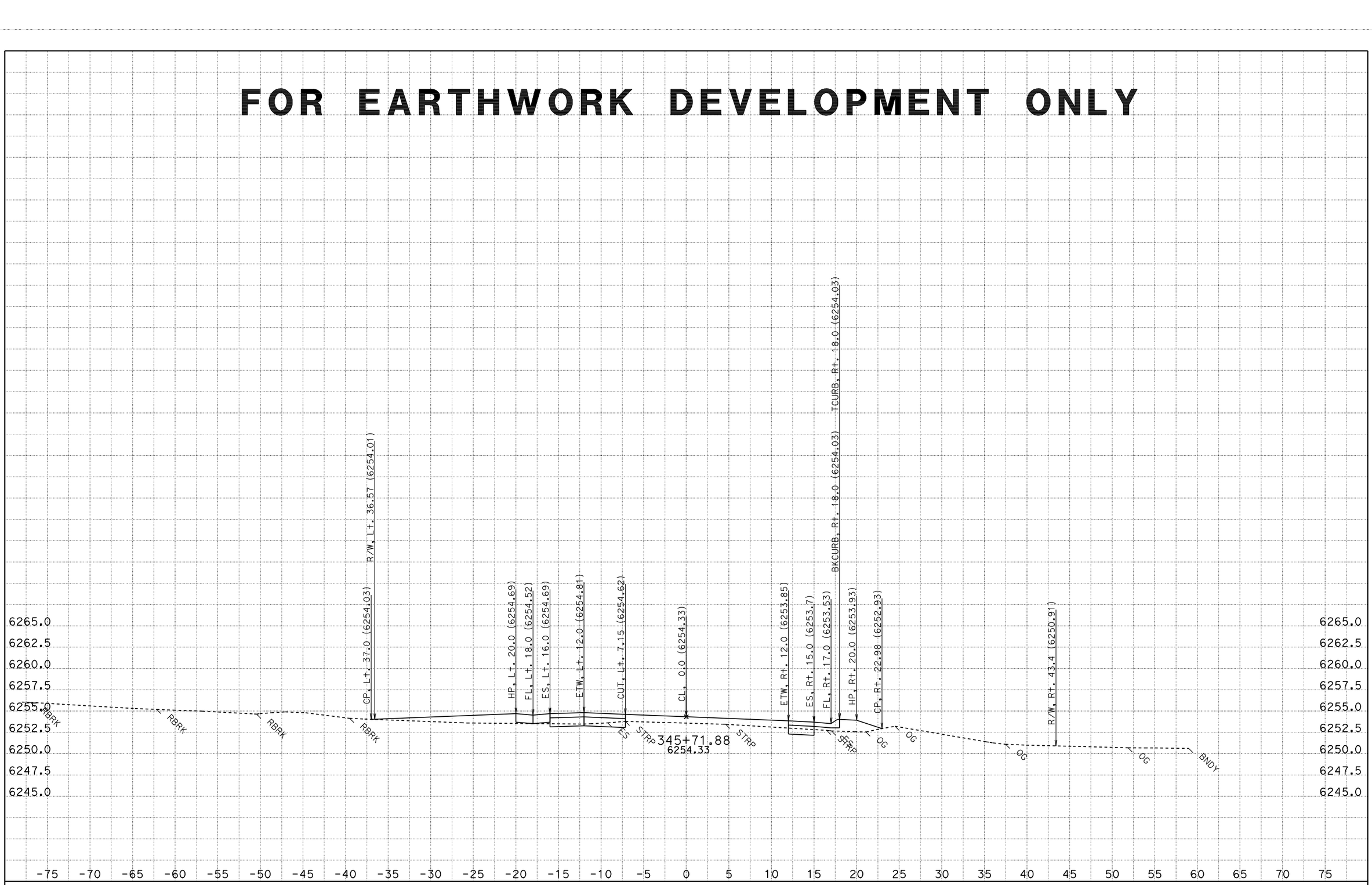

DATE: 8/12/2011

KC Project: 2A920FT

File: H:\Pla89\2A920FT\EAR\OUTPUT\33600_44750.ear

CONTRACT: 2a920

DIST/CO/RTE/PM: 03-ED,Pla 89 PM 27.2/27.4,0.0/T8.5

SCALE: 1" = 5' Horiz.
1" = 5' Vert.

All Dimensions are US Survey Feet

A1

CROSS SECTIONS

SHEET 120 OF 796

FOR EARTHWORK DEVELOPMENT ONLY

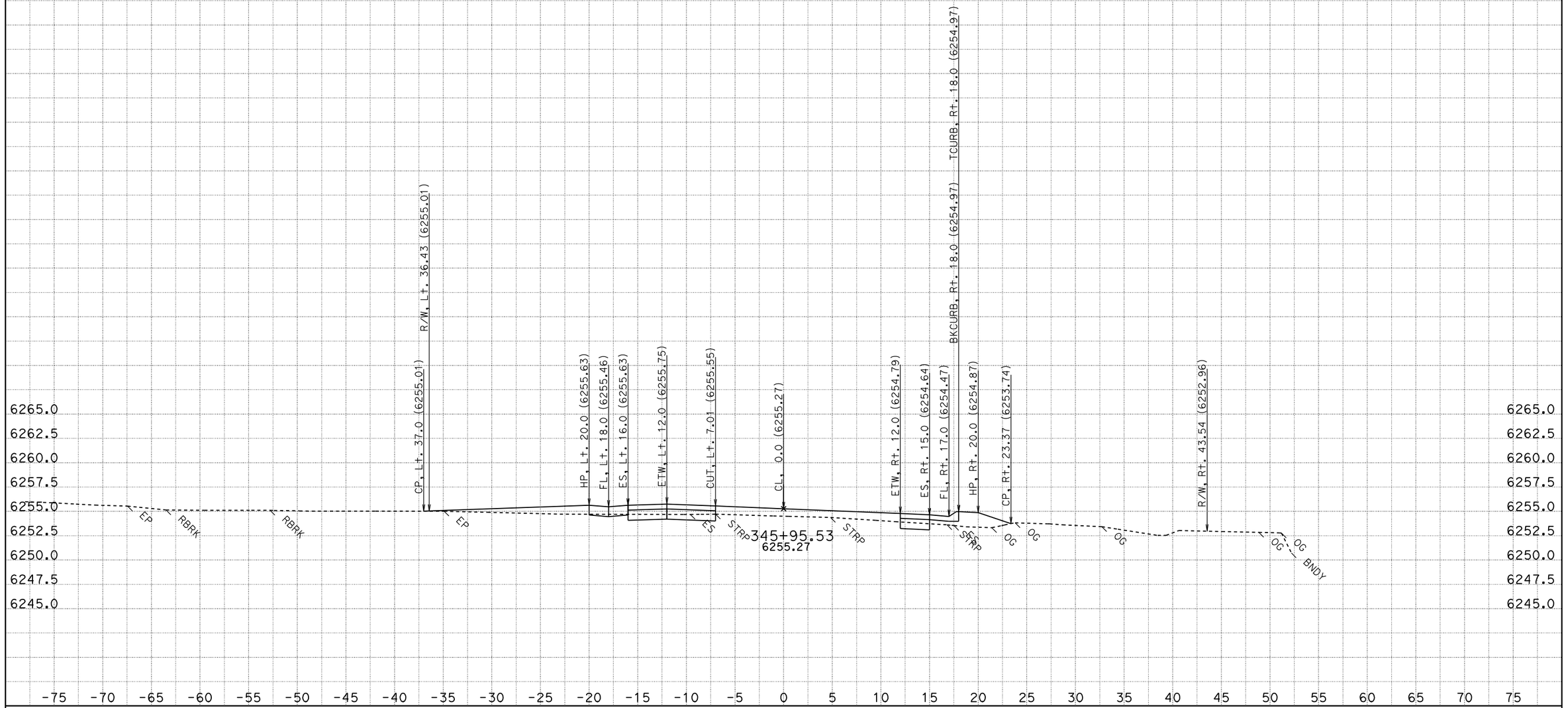

CONTRACT: 2a920

DATE: 8/12/2011

DIST/CO/RTE/PM: 03-ED,Pla 89 PM 27.2/27.4,0.0/T8.5

SCALE: 1" = 5' Horiz.
1" = 5' Vert.

A1

CROSS SECTIONS

KC Project: 2A920FT File: H:\Pla89\2A920FT\EAR\OUTPUT\33600_44750.ear

All Dimensions are US Survey Feet

SHEET 121 OF 796

FOR EARTHWORK DEVELOPMENT ONLY

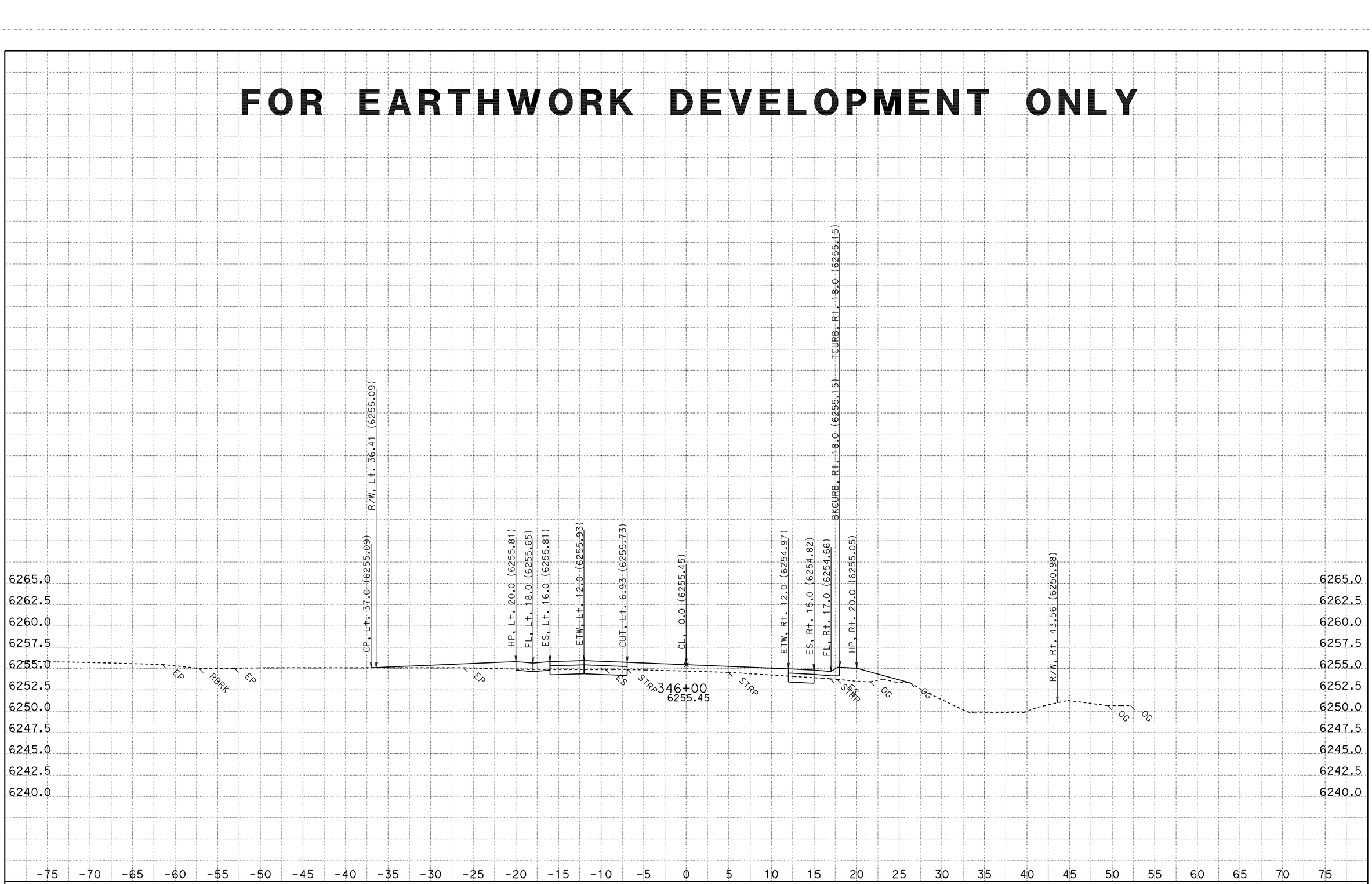

CONTRACT: 2a920

DATE: 8/12/2011 DIST/CO/RTE/PM: 03-ED,Pla 89 PM 27.2/27.4,0.0/T8.5

KC Project: 2A920FT File: H:\Pla89\2A920FT\EAR\OUTPUT\33600_44750.ear

SCALE: 1" = 5' Horiz.
1" = 5' Vert.

All Dimensions are US Survey Feet

A1
CROSS SECTIONS
SHEET 122 OF 796

FOR EARTHWORK DEVELOPMENT ONLY

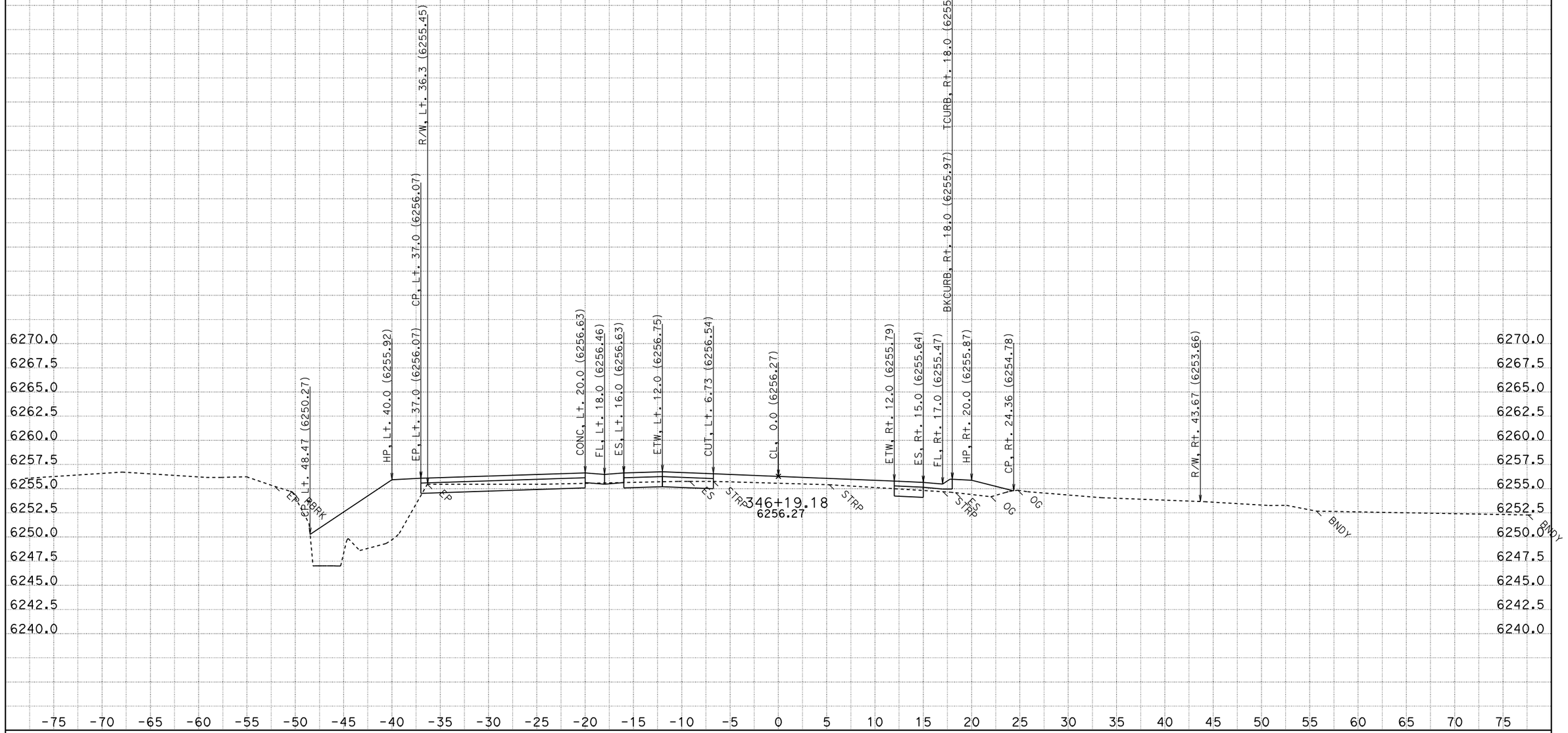

CONTRACT: 2a920

DATE: 8/12/2011

DIST/CO/RTE/PM: 03-ED,Pla 89 PM 27.2/27.4,0.0/T8.5

SCALE: 1" = 5' Horiz.
1" = 5' Vert.

A1

CROSS SECTIONS

KC Project: 2A920FT File: H:\Pla89\2A920FT\EAR\OUTPUT\33600_44750.ear

All Dimensions are US Survey Feet

SHEET 123 OF 796

FOR EARTHWORK DEVELOPMENT ONLY

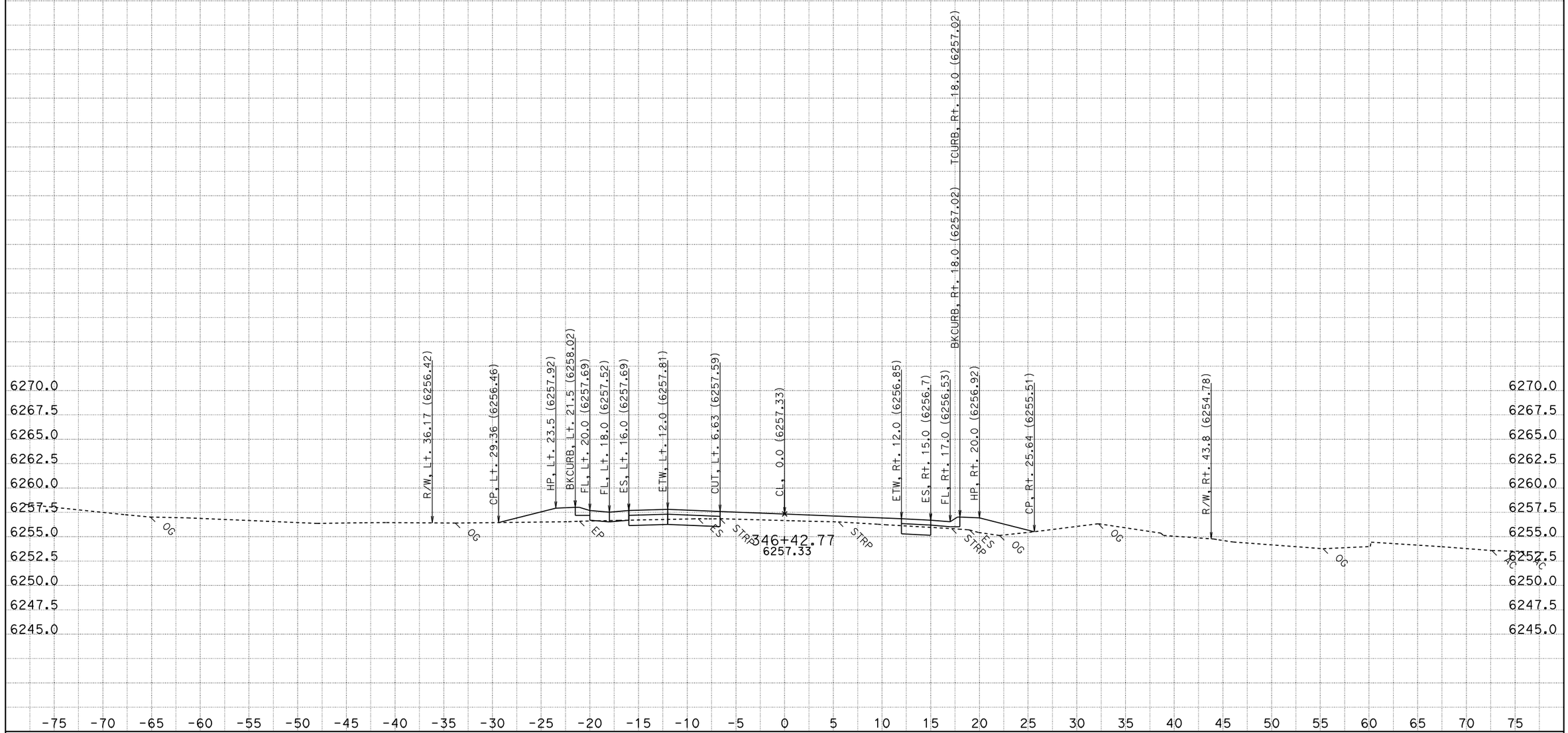

CONTRACT: 2a920

DATE: 8/12/2011

DIST/CO/RTE/PM: 03-ED,Pla 89 PM 27.2/27.4,0.0/T8.5

KC Project: 2A920FT File: H:\Pla89\2A920FT\EAR\OUTPUT\33600_44750.ear

SCALE: 1" = 5' Horiz.
1" = 5' Vert.

All Dimensions are US Survey Feet

A1
CROSS SECTIONS
SHEET 124 OF 796

FOR EARTHWORK DEVELOPMENT ONLY

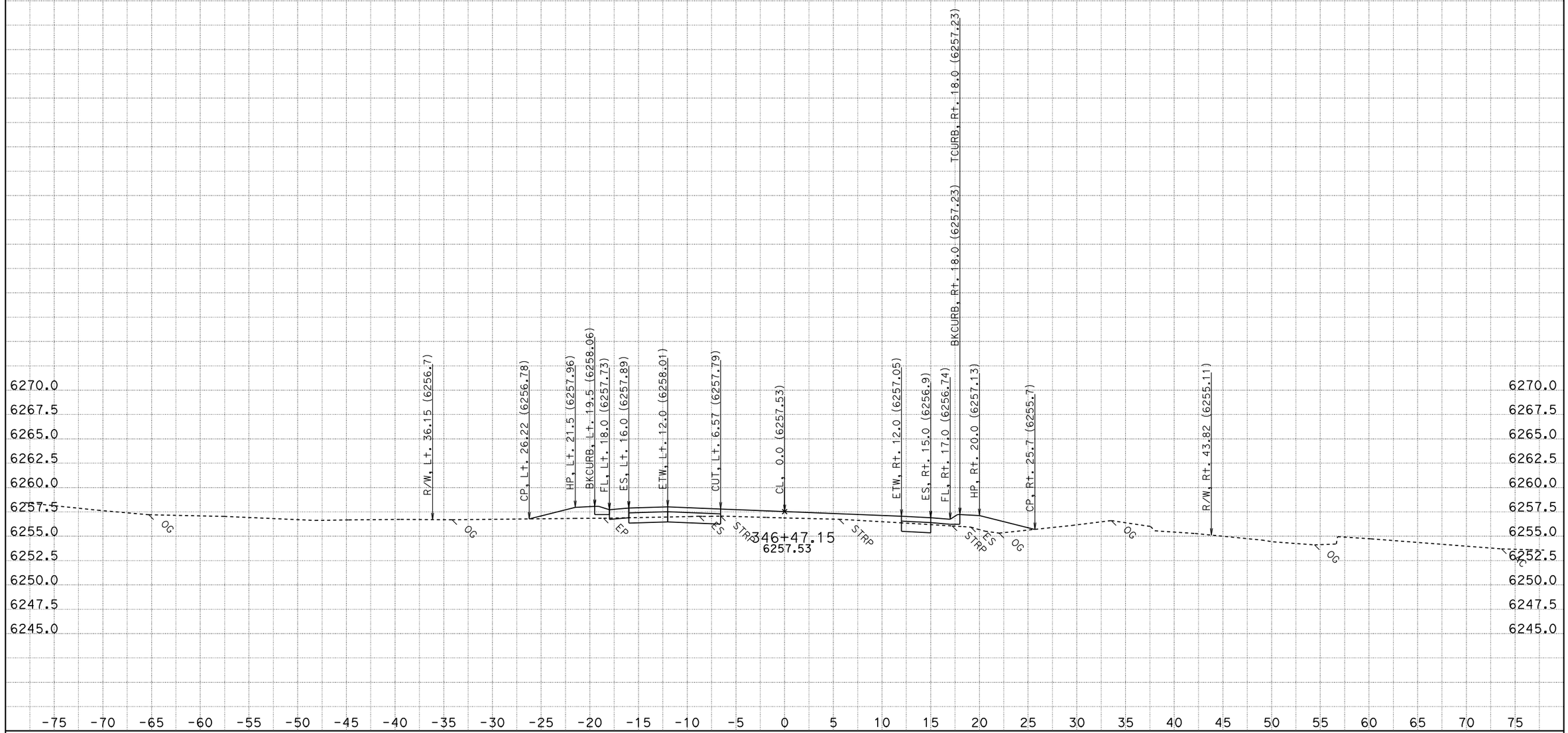

DATE: 8/12/2011

KC Project: 2A920FT

File: H:\Pla89\2A920FT\EAR\OUTPUT\33600_44750.ear

CONTRACT: 2a920

DIST/CO/RTE/PM: 03-ED,Pla 89 PM 27.2/27.4,0.0/T8.5

SCALE: 1" = 5' Horiz.
1" = 5' Vert.

All Dimensions are US Survey Feet

A1

CROSS SECTIONS

SHEET 125 OF 796

FOR EARTHWORK DEVELOPMENT ONLY

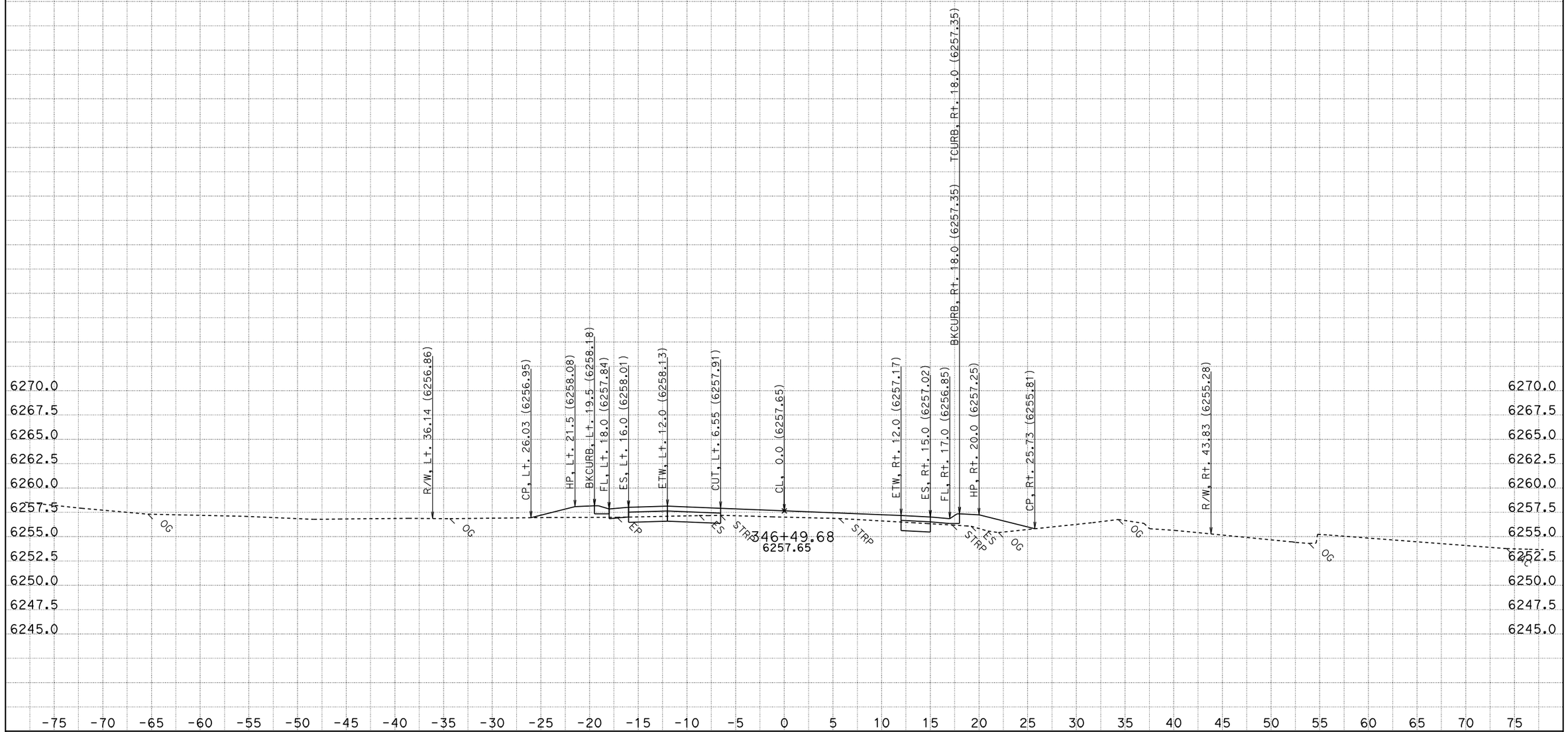

CONTRACT: 2a920

DATE: 8/12/2011

DIST/CO/RTE/PM: 03-ED,Pla 89 PM 27.2/27.4,0.0/T8.5

KC Project: 2A920FT File: H:\Pla89\2A920FT\EAR\OUTPUT\33600_44750.ear

SCALE: 1" = 5' Horiz.
1" = 5' Vert.

All Dimensions are US Survey Feet

A1
CROSS SECTIONS
SHEET 126 OF 796

FOR EARTHWORK DEVELOPMENT ONLY

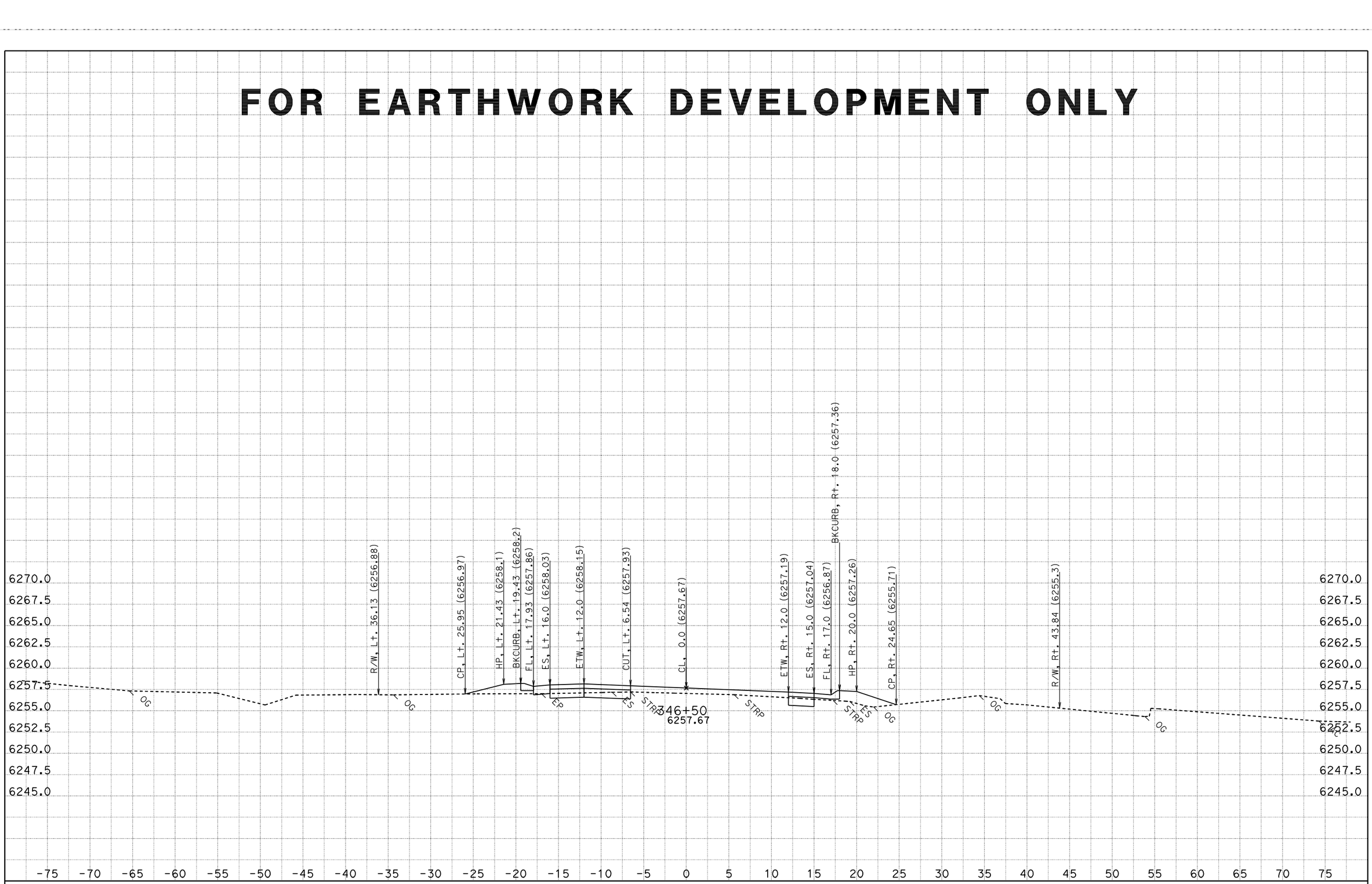

DATE: 8/12/2011
KC Project: 2A920FT File: H:\Pla89\2A920FT\EAR\OUTPUT\33600_44750.ear

CONTRACT: 2a920
DIST/CO/RTE/PM: 03-ED,Pla 89 PM 27.2/27.4,0.0/T8.5

SCALE: 1" = 5' Horiz.
1" = 5' Vert.

All Dimensions are US Survey Feet

A1
CROSS SECTIONS
SHEET 127 OF 796

FOR EARTHWORK DEVELOPMENT ONLY

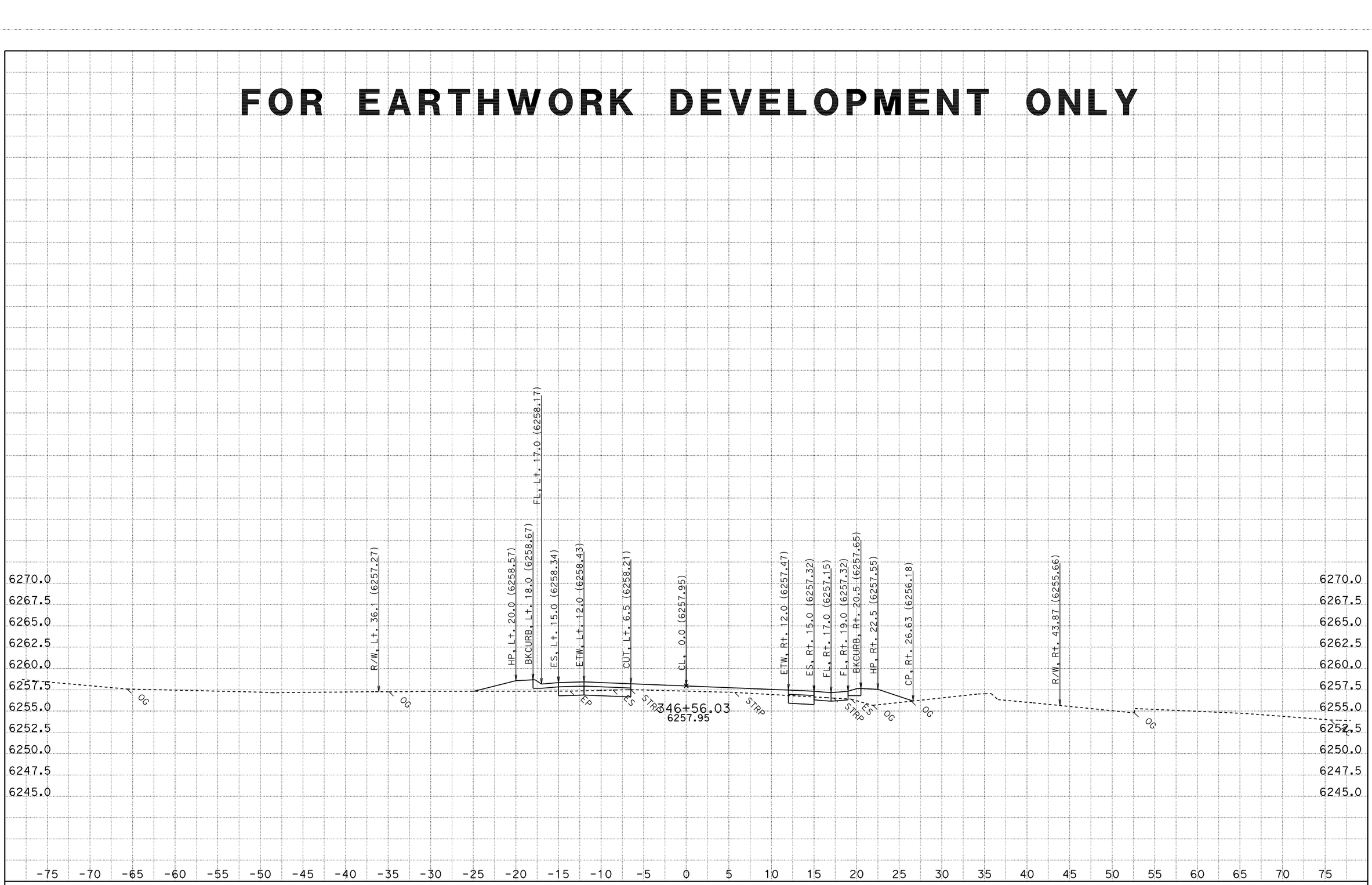

DATE: 8/12/2011

KC Project: 2A920FT

File: H:\Pla89\2A920FT\EAR\OUTPUT\33600_44750.ear

CONTRACT: 2a920

DIST/CO/RTE/PM: 03-ED,Pla 89 PM 27.2/27.4,0.0/T8.5

SCALE: 1" = 5' Horiz.
1" = 5' Vert.

All Dimensions are US Survey Feet

A1

CROSS SECTIONS

SHEET 128 OF 796

FOR EARTHWORK DEVELOPMENT ONLY

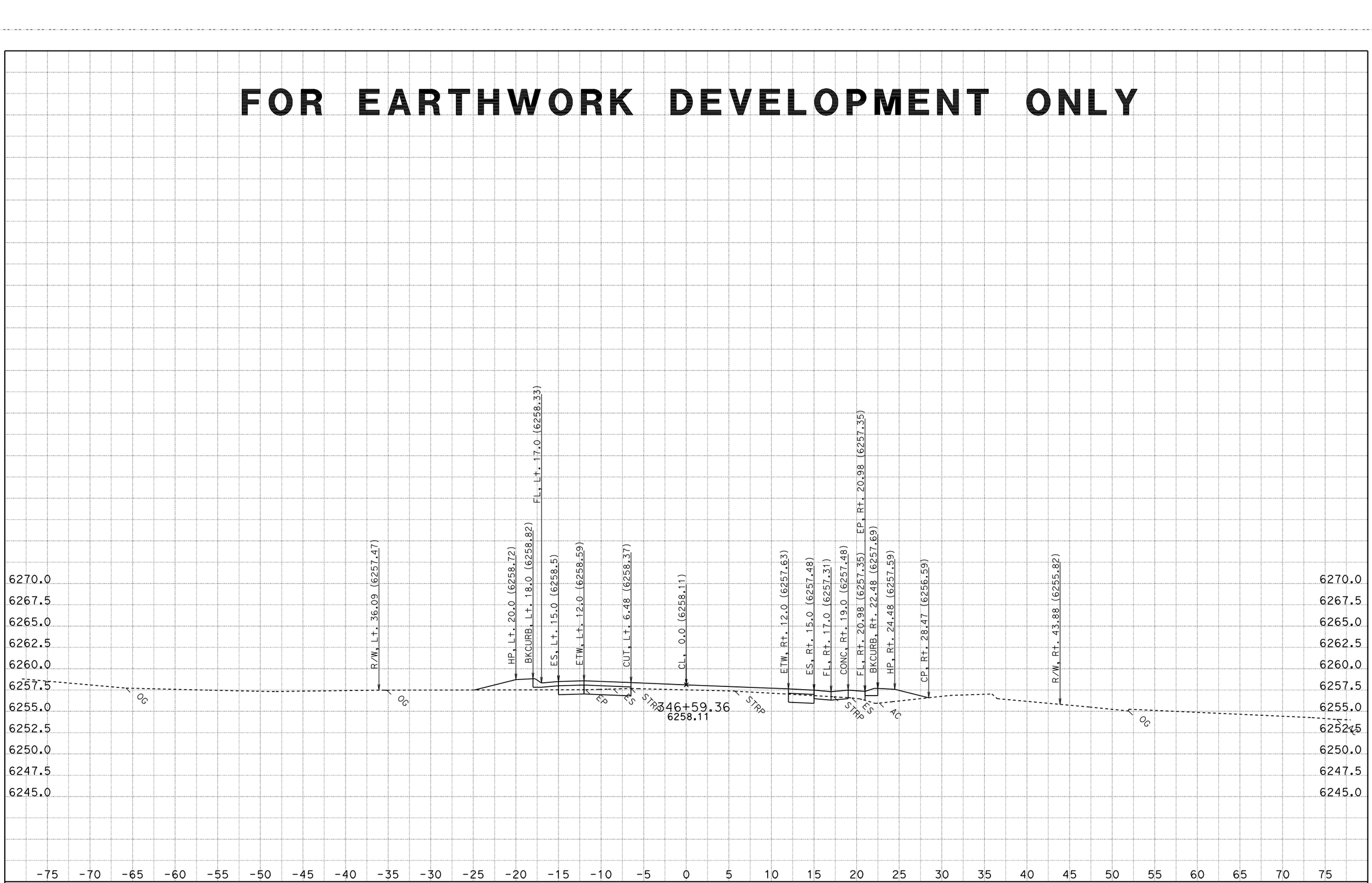

CONTRACT: 2a920

DATE: 8/12/2011

DIST/CO/RTE/PM: 03-ED,Pla 89 PM 27.2/27.4,0.0/T8.5

KC Project: 2A920FT File: H:\Pla89\2A920FT\EAR\OUTPUT\33600_44750.ear

SCALE: 1" = 5' Horiz.
1" = 5' Vert.

All Dimensions are US Survey Feet

A1

CROSS SECTIONS

SHEET 129 OF 796

FOR EARTHWORK DEVELOPMENT ONLY

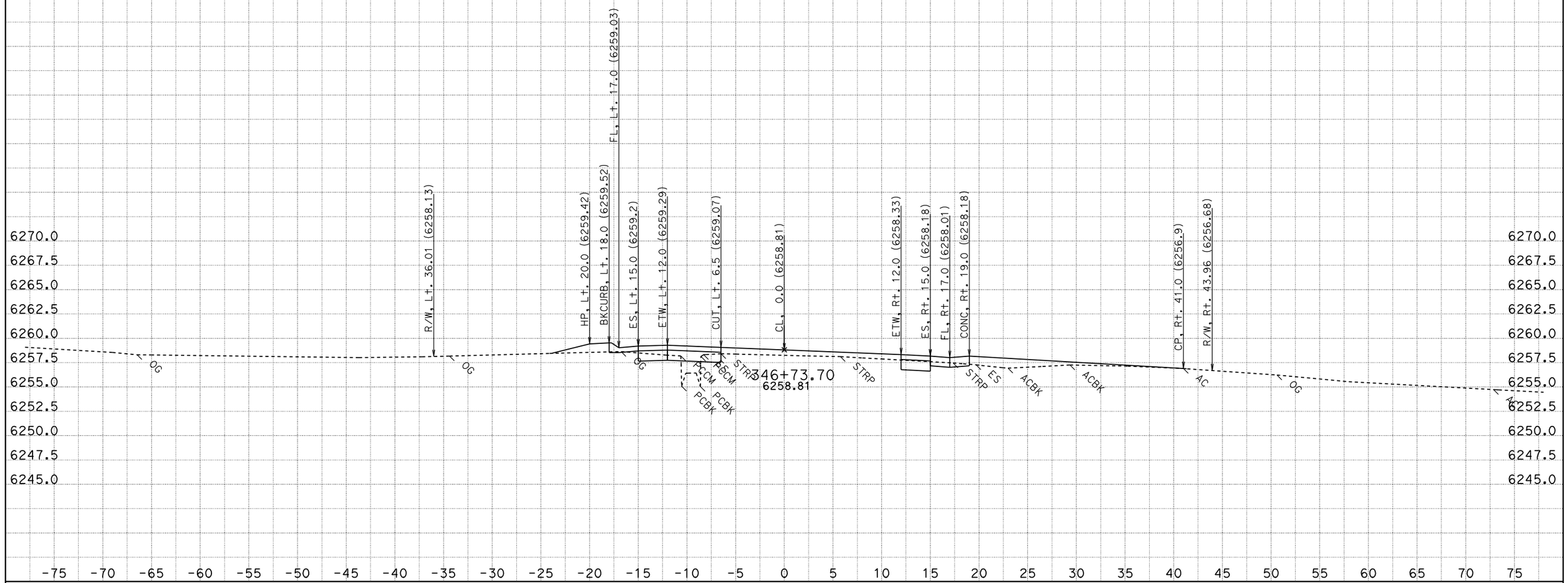

DATE: 8/12/2011
KC Project: 2A920FT
File: H:\Pla89\2A920FT\EAR\OUTPUT\33600_44750.ear

CONTRACT: 2a920
DIST/CO/RTE/PM: 03-ED,Pla 89 PM 27.2/27.4,0.0/T8.5

SCALE: 1" = 5' Horiz.
1" = 5' Vert.

All Dimensions are US Survey Feet

A1
CROSS SECTIONS
SHEET 130 OF 796

FOR EARTHWORK DEVELOPMENT ONLY

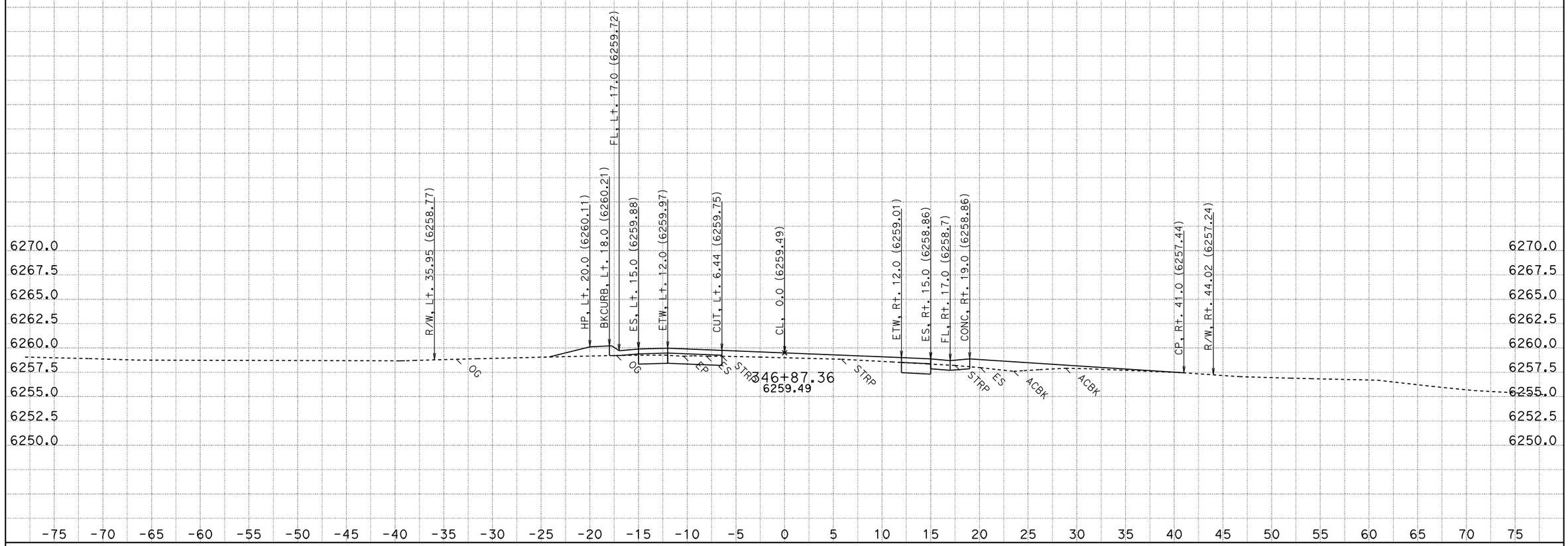

DATE: 8/12/2011
KC Project: 2A920FT

CONTRACT: 2a920
DIST/CO/RTE/PM: 03-ED,Pla 89 PM 27.2/27.4,0.0/T8.5
File: H:\Pla89\2A920FT\EAR\OUTPUT\33600_44750.ear

SCALE: 1" = 5' Horiz.
1" = 5' Vert.
All Dimensions are US Survey Feet

A1
CROSS SECTIONS
SHEET 131 OF 796

FOR EARTHWORK DEVELOPMENT ONLY

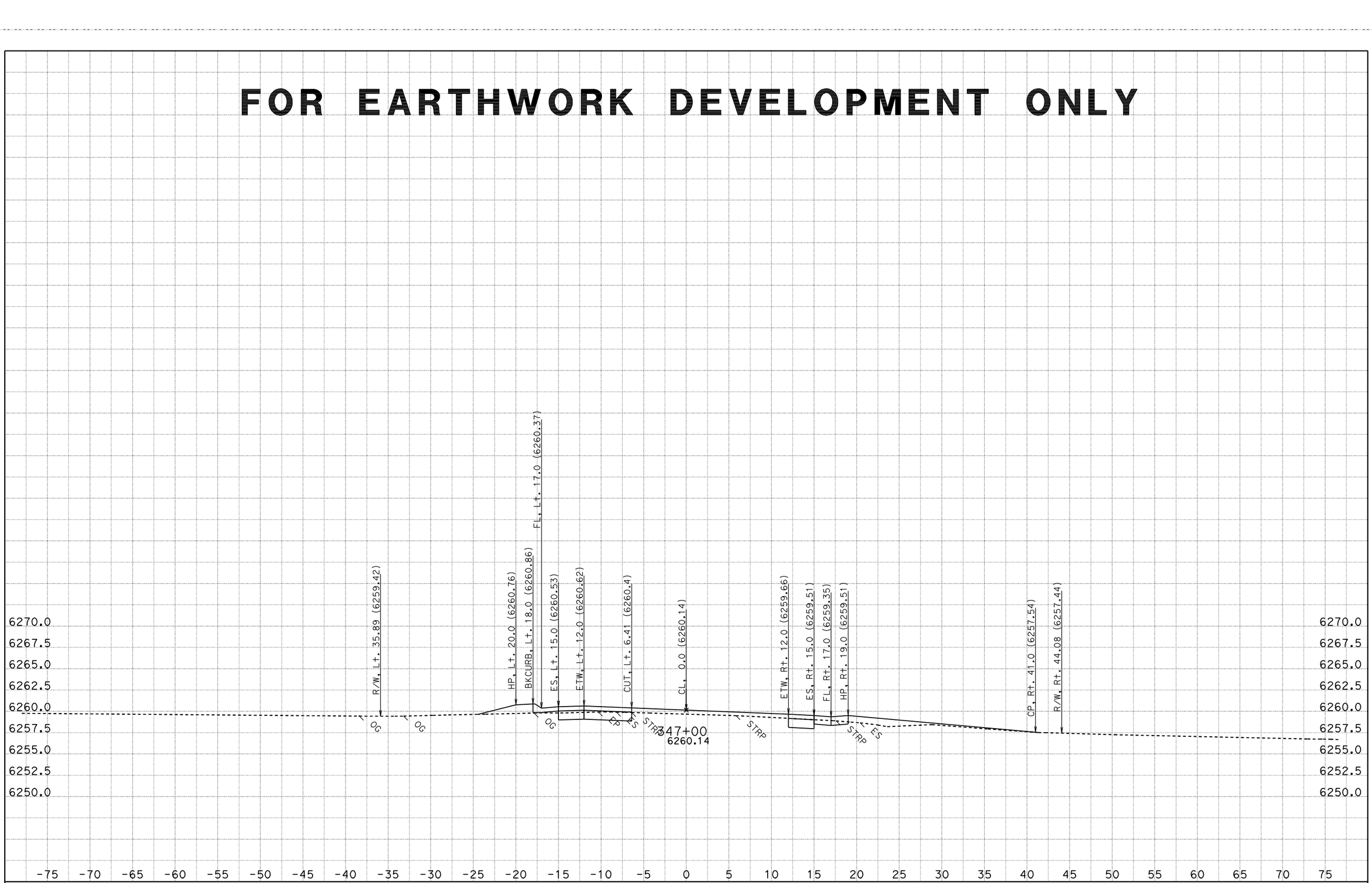

DATE: 8/12/2011
KC Project: 2A920FT
File: H:\Pla89\2A920FT\EAR\OUTPUT\33600_44750.ear

CONTRACT: 2a920
DIST/CO/RTE/PM: 03-ED,Pla 89 PM 27.2/27.4,0.0/T8.5

SCALE: 1" = 5' Horiz.
1" = 5' Vert.
All Dimensions are US Survey Feet

A1
CROSS SECTIONS
SHEET 132 OF 796

FOR EARTHWORK DEVELOPMENT ONLY

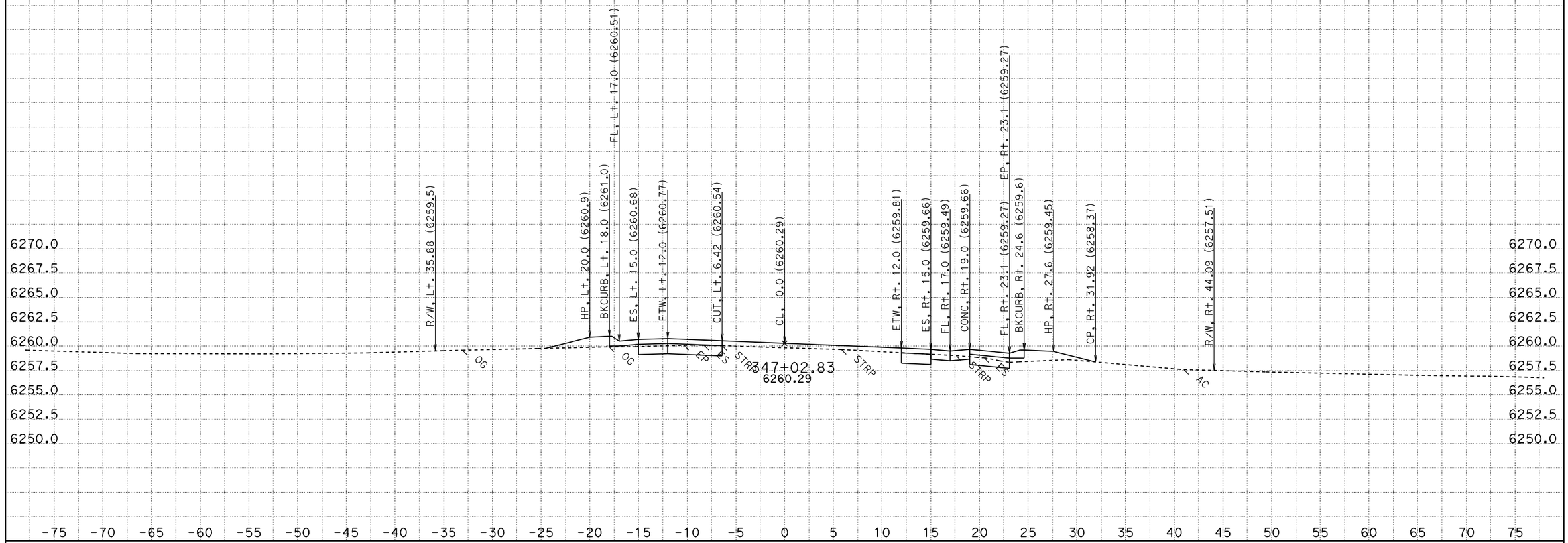

DATE: 8/12/2011
KC Project: 2A920FT
File: H:\Pla89\2A920FT\EAR\OUTPUT\33600_44750.ear

CONTRACT: 2a920
DIST/CO/RTE/PM: 03-ED,Pla 89 PM 27.2/27.4,0.0/T8.5

SCALE: 1" = 5' Horiz.
1" = 5' Vert.
All Dimensions are US Survey Feet

A1
CROSS SECTIONS
SHEET 133 OF 796

FOR EARTHWORK DEVELOPMENT ONLY

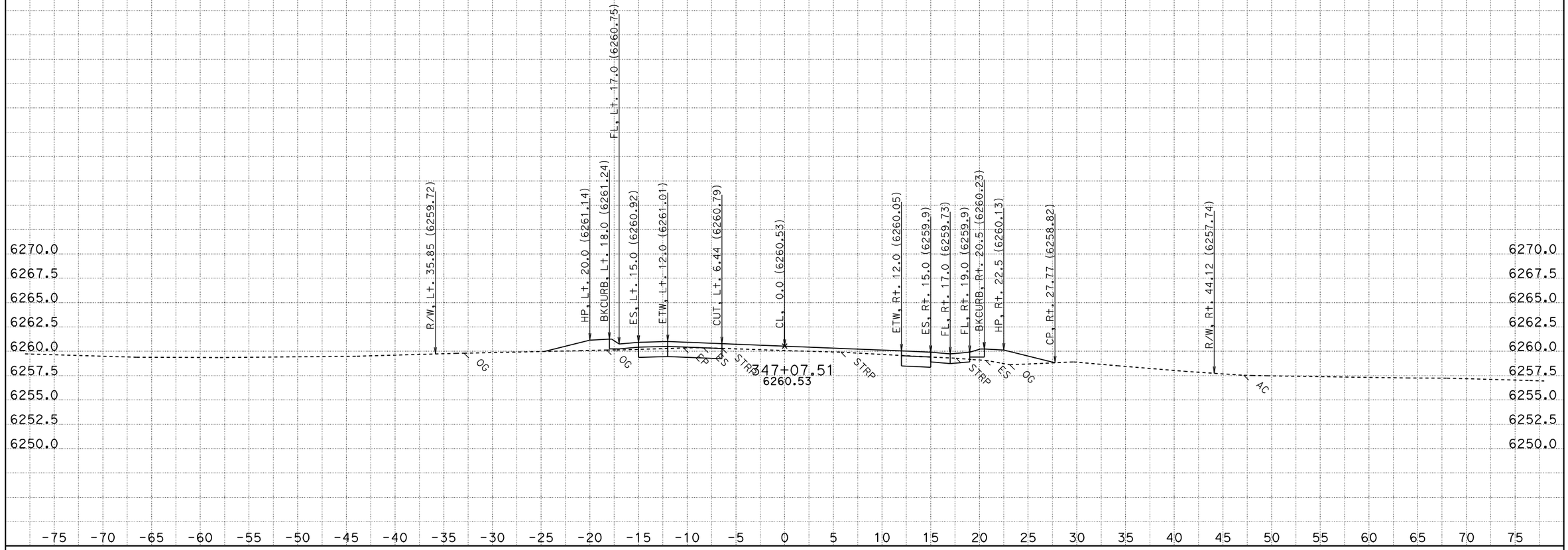

DATE: 8/12/2011
KC Project: 2A920FT
File: H:\Pla89\2A920FT\EAR\OUTPUT\33600_44750.ear

CONTRACT: 2a920
DIST/CO/RTE/PM: 03-ED,Pla 89 PM 27.2/27.4,0.0/T8.5

SCALE: 1" = 5' Horiz.
1" = 5' Vert.
All Dimensions are US Survey Feet

A1
CROSS SECTIONS
SHEET 134 OF 796

FOR EARTHWORK DEVELOPMENT ONLY

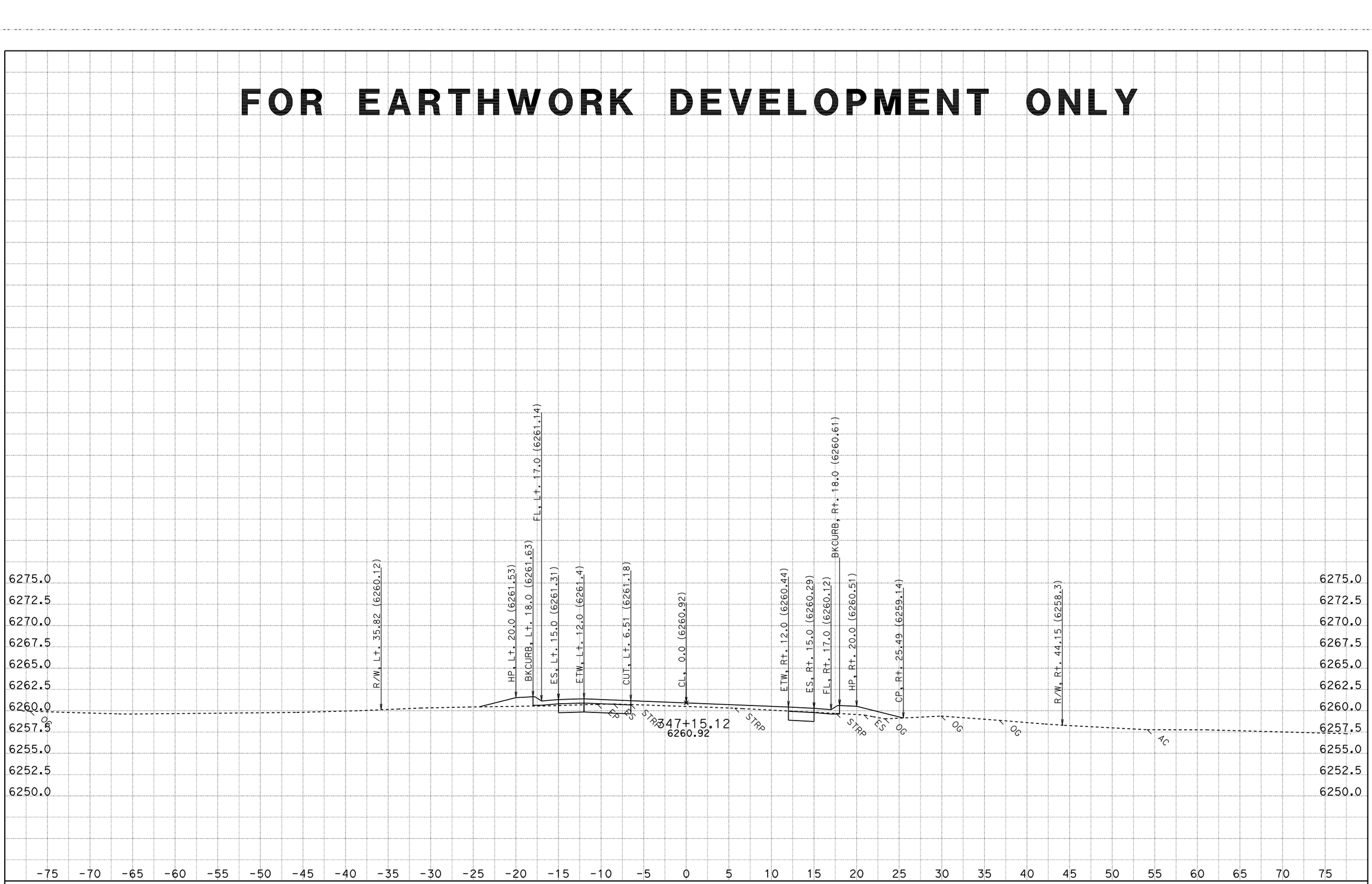

DATE: 8/12/2011
KC Project: 2A920FT File: H:\Pla89\2A920FT\EAR\OUTPUT\33600_44750.ear

CONTRACT: 2a920
DIST/CO/RTE/PM: 03-ED,Pla 89 PM 27.2/27.4,0.0/T8.5

SCALE: 1" = 5' Horiz.
1" = 5' Vert.
All Dimensions are US Survey Feet

A1
CROSS SECTIONS
SHEET 135 OF 796

FOR EARTHWORK DEVELOPMENT ONLY

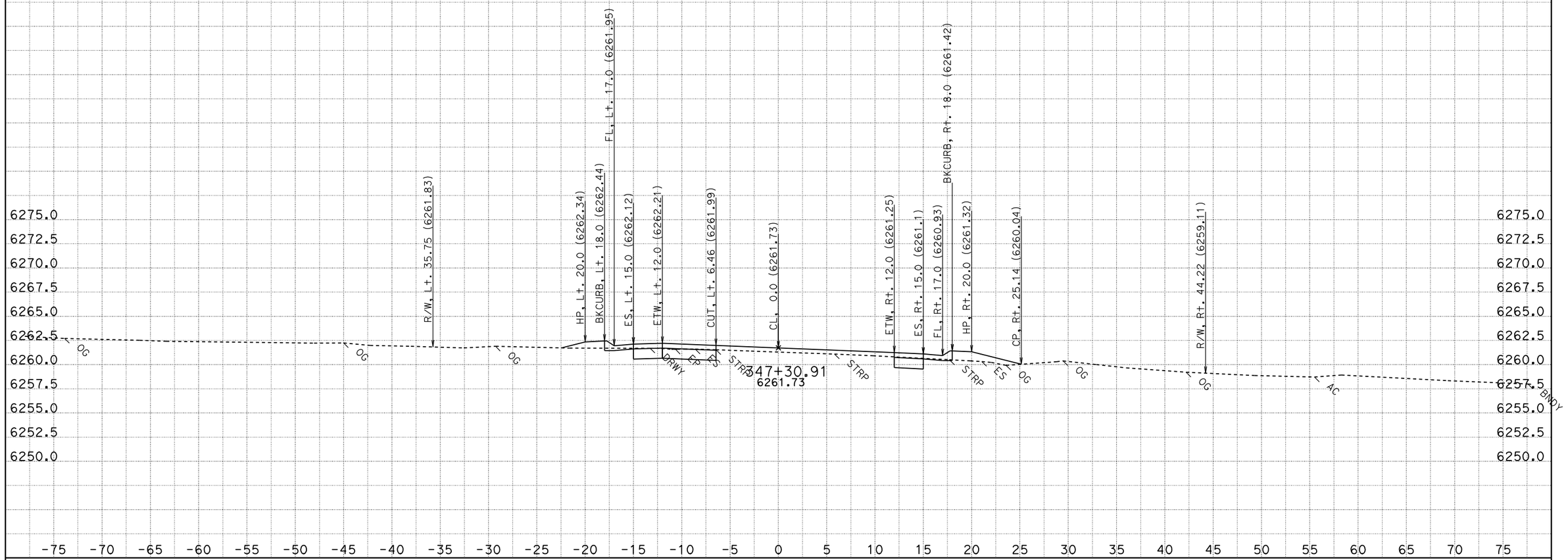

CONTRACT: 2a920

DATE: 8/12/2011

DIST/CO/RTE/PM: 03-ED,Pla 89 PM 27.2/27.4,0.0/T8.5

SCALE: 1" = 5' Horiz.
1" = 5' Vert.

A1

CROSS SECTIONS

KC Project: 2A920FT File: H:\Pla89\2A920FT\EAR\OUTPUT\33600_44750.ear

All Dimensions are US Survey Feet

FOR EARTHWORK DEVELOPMENT ONLY

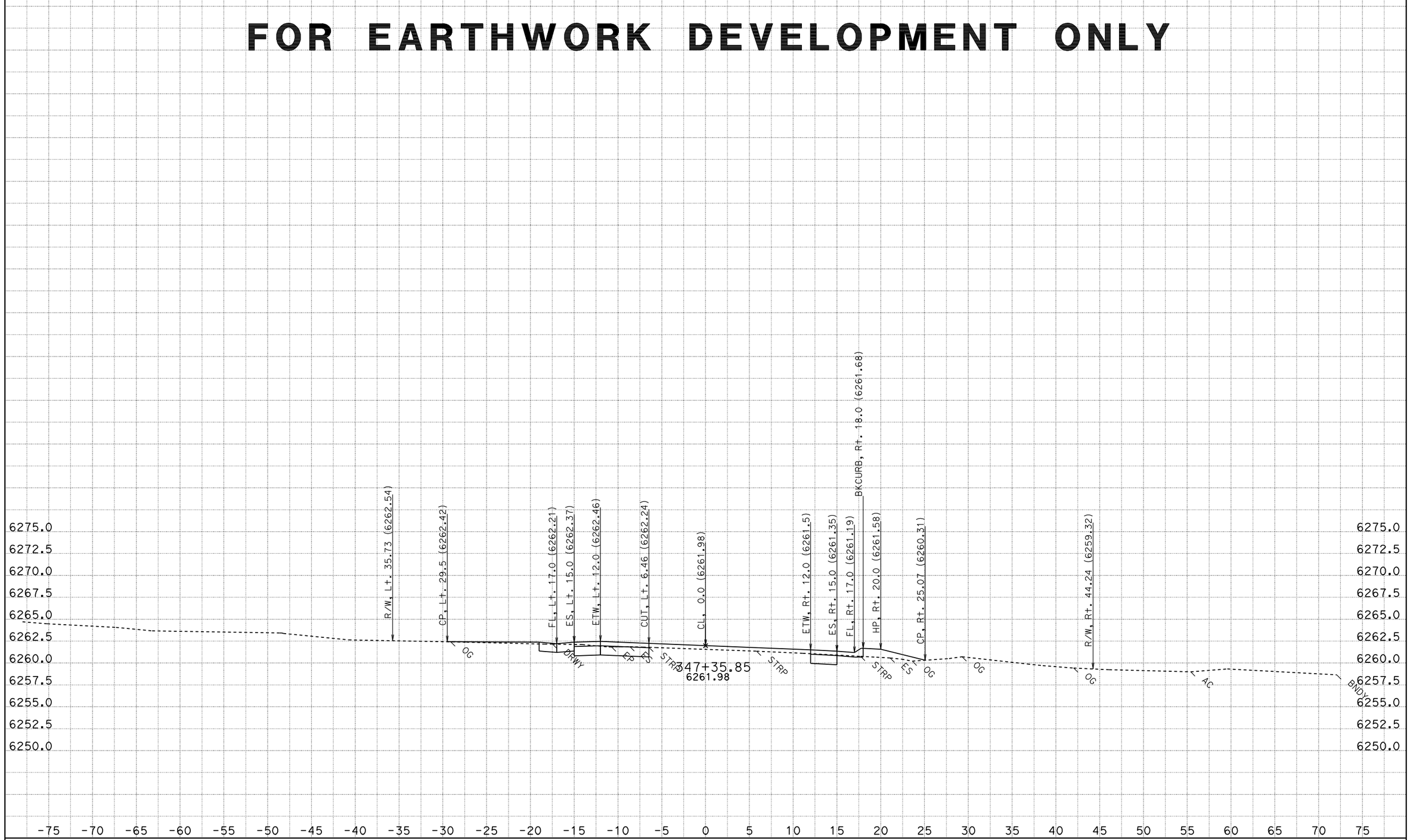

CONTRACT: 2a920

DATE: 8/12/2011

DIST/CO/RTE/PM: 03-ED,Pla 89 PM 27.2/27.4,0.0/T8.5

KC Project: 2A920FT File: H:\Pla89\2A920FT\EAR\OUTPUT\33600_44750.ear

SCALE: 1" = 5' Horiz.
1" = 5' Vert.

All Dimensions are US Survey Feet

A1
CROSS SECTIONS
SHEET 137 OF 796

FOR EARTHWORK DEVELOPMENT ONLY

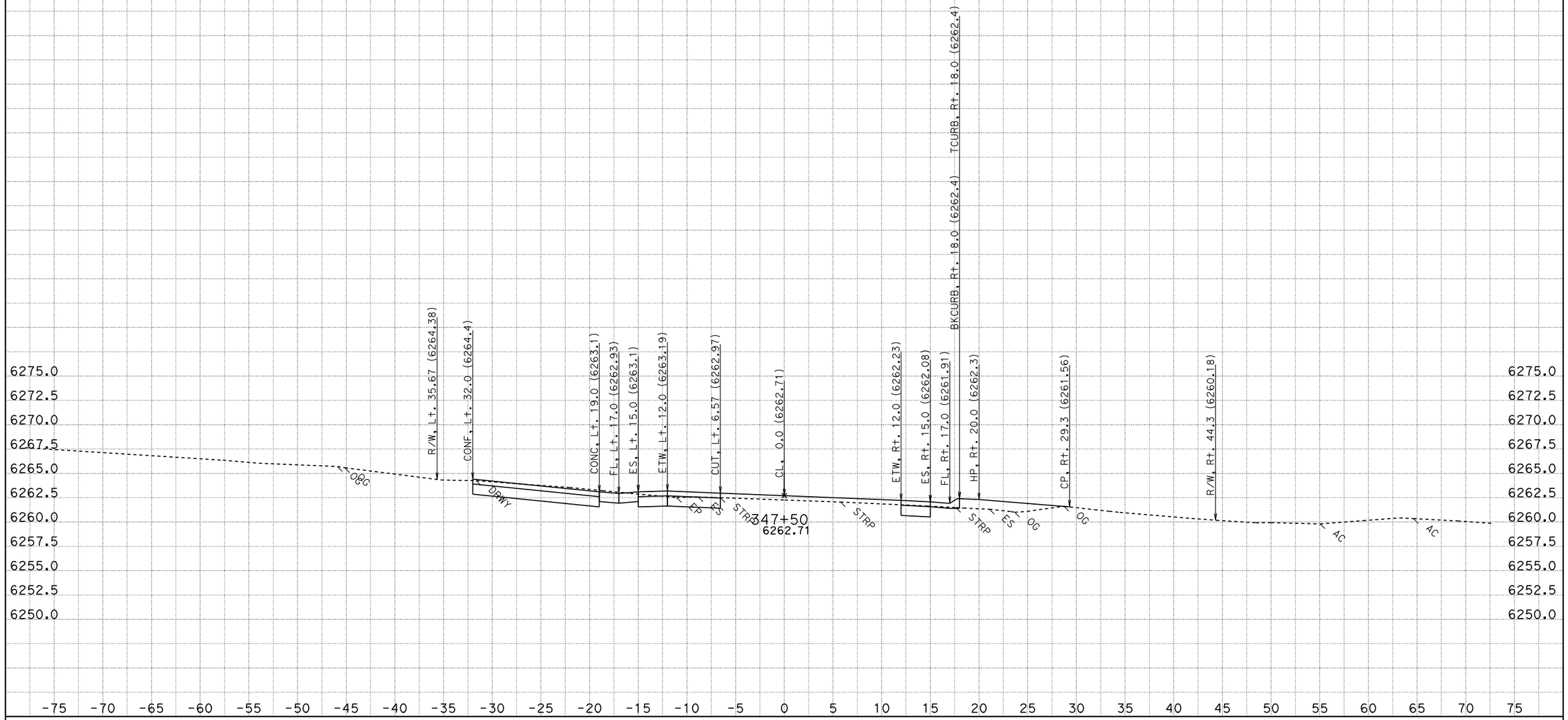

DATE: 8/12/2011
KC Project: 2A920FT

CONTRACT: 2a920
DIST/CO/RTE/PM: 03-ED,Pla 89 PM 27.2/27.4,0.0/T8.5
File: H:\Pla89\2A920FT\EAR\OUTPUT\33600_44750.ear

SCALE: 1" = 5' Horiz.
1" = 5' Vert.
All Dimensions are US Survey Feet

A1
CROSS SECTIONS
SHEET 138 OF 796

FOR EARTHWORK DEVELOPMENT ONLY

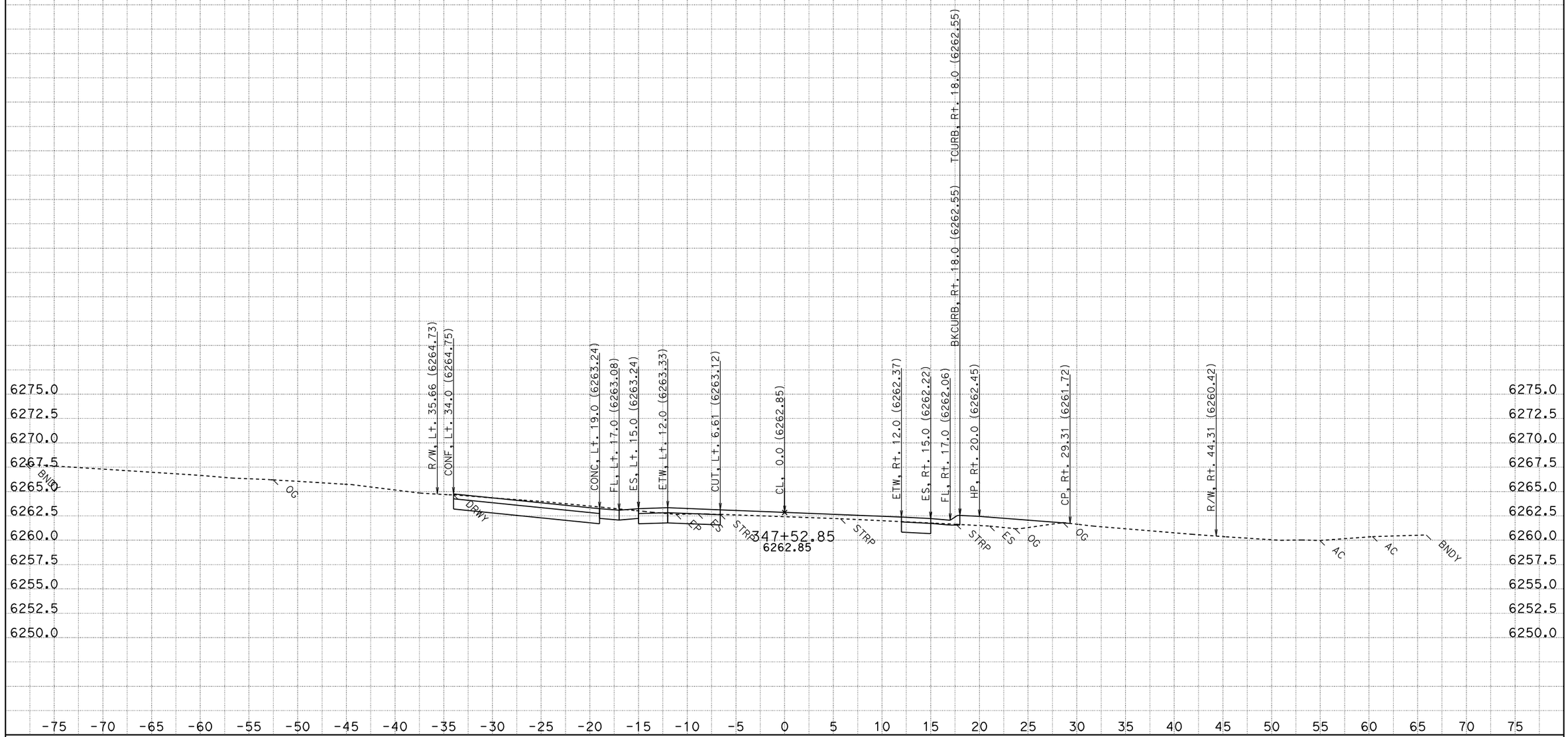

CONTRACT: 2a920

DATE: 8/12/2011

DIST/CO/RTE/PM: 03-ED,Pla 89 PM 27.2/27.4,0.0/T8.5

KC Project: 2A920FT File: H:\Pla89\2A920FT\EAR\OUTPUT\33600_44750.ear

SCALE: 1" = 5' Horiz.
1" = 5' Vert.

All Dimensions are US Survey Feet

A1
CROSS SECTIONS
SHEET 139 OF 796

FOR EARTHWORK DEVELOPMENT ONLY

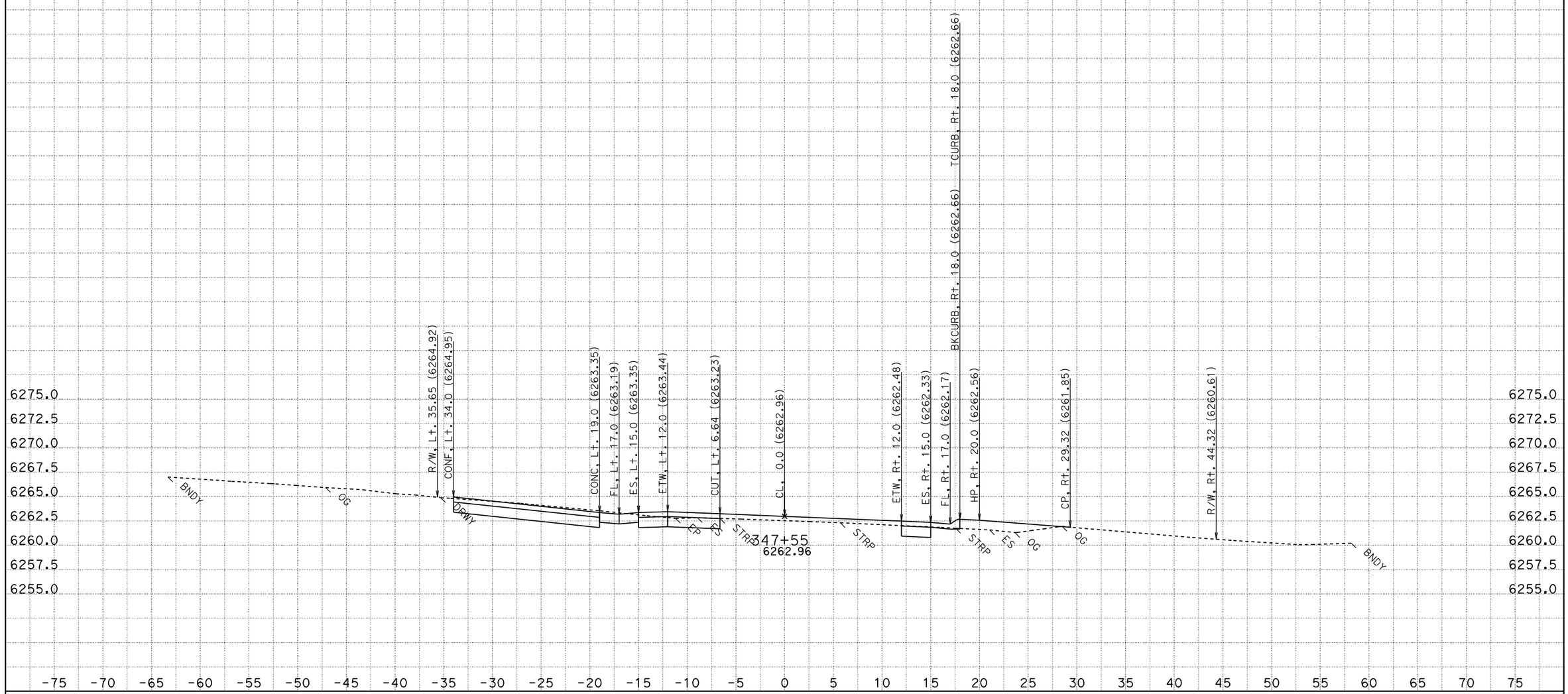

CONTRACT: 2a920

DATE: 8/12/2011

DIST/CO/RTE/PM: 03-ED,Pla 89 PM 27.2/27.4,0.0/T8.5

SCALE: 1" = 5' Horiz.
1" = 5' Vert.

A1

CROSS SECTIONS

KC Project: 2A920FT File: H:\Pla89\2A920FT\EAR\OUTPUT\33600_44750.ear

All Dimensions are US Survey Feet

SHEET 140 OF 796

FOR EARTHWORK DEVELOPMENT ONLY

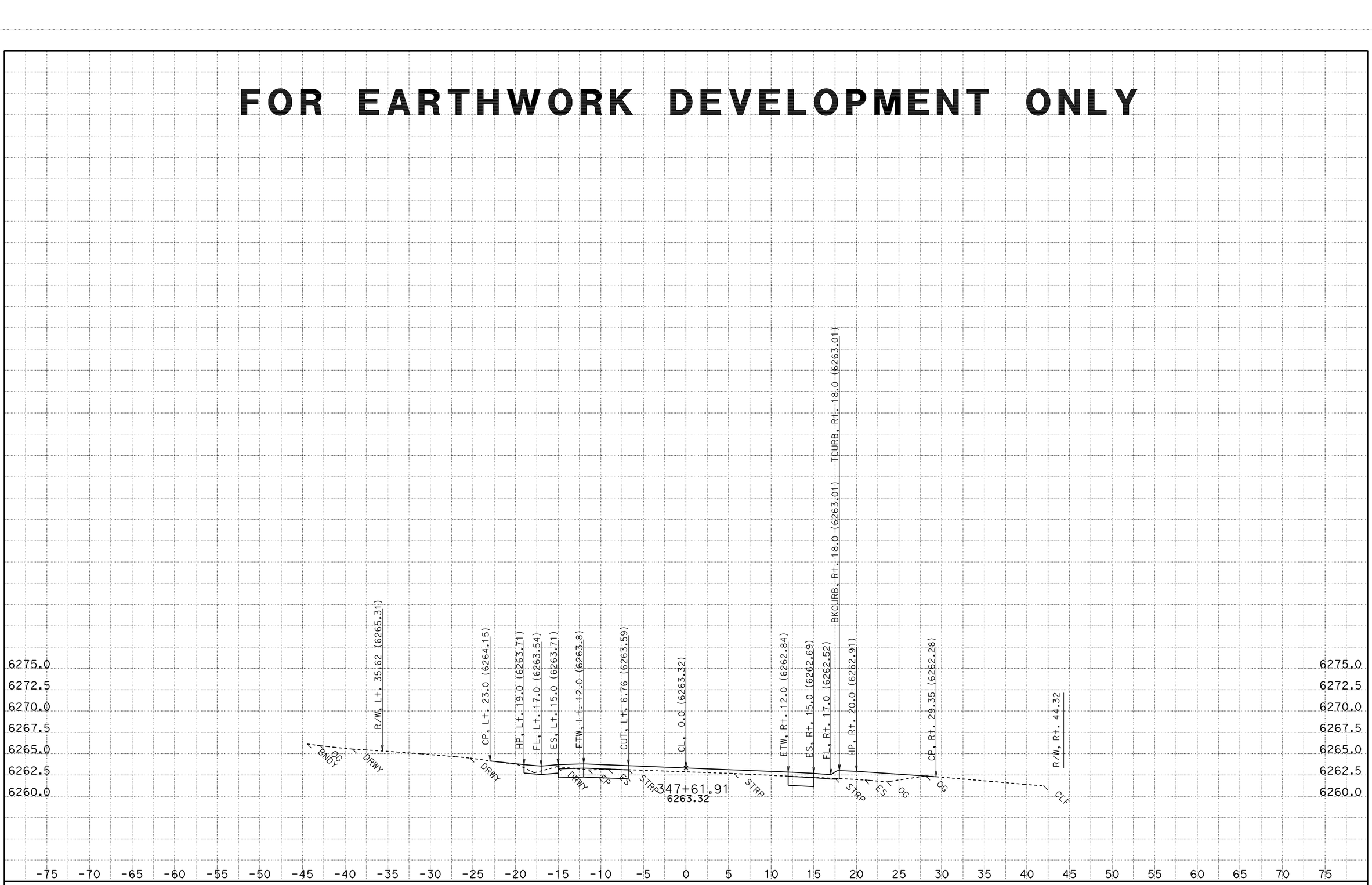

CONTRACT: 2a920

DATE: 8/12/2011

DIST/CO/RTE/PM: 03-ED,Pla 89 PM 27.2/27.4,0.0/T8.5

KC Project: 2A920FT File: H:\Pla89\2A920FT\EAR\OUTPUT\33600_44750.ear

SCALE: 1" = 5' Horiz.
1" = 5' Vert.

All Dimensions are US Survey Feet

A1
CROSS SECTIONS
SHEET 141 OF 796

FOR EARTHWORK DEVELOPMENT ONLY

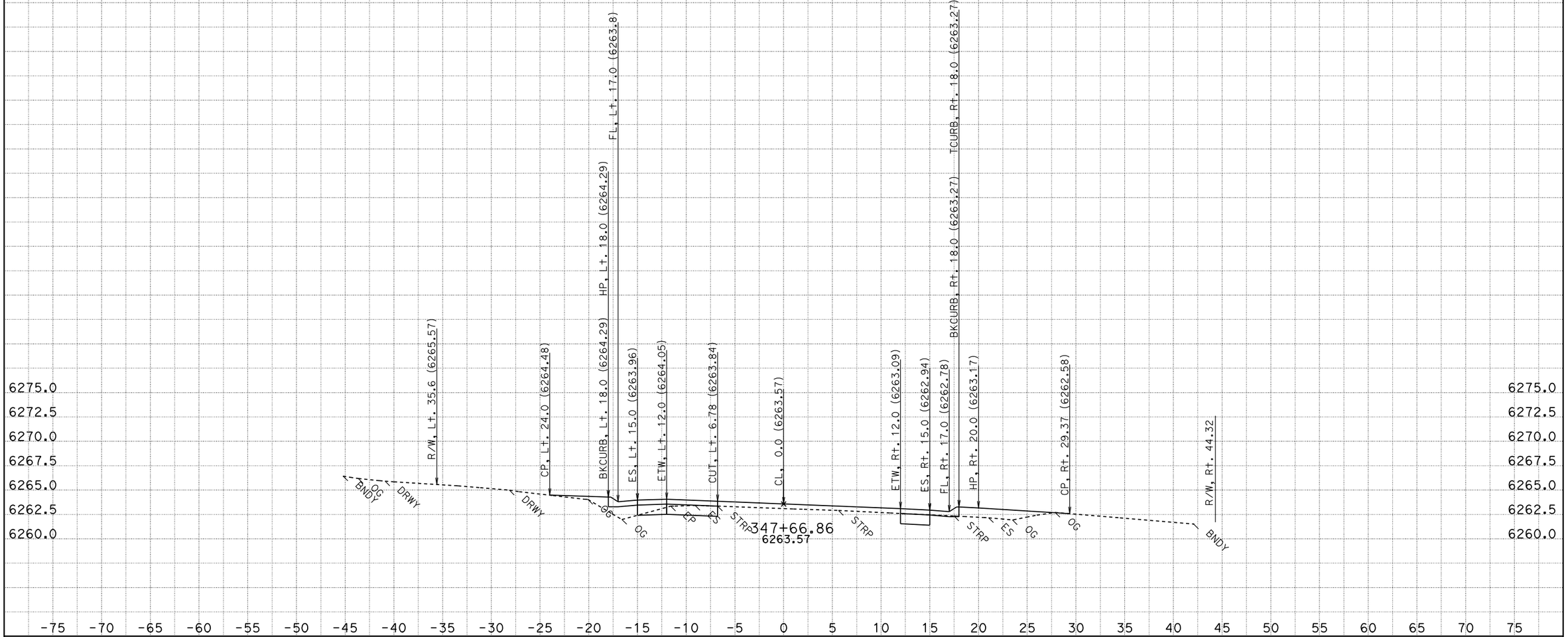

DATE: 8/12/2011

KC Project: 2A920FT

File: H:\Pla89\2A920FT\EAR\OUTPUT\33600_44750.ear

CONTRACT: 2a920

DIST/CO/RTE/PM: 03-ED,Pla 89 PM 27.2/27.4,0.0/T8.5

SCALE: 1" = 5' Horiz.
1" = 5' Vert.

All Dimensions are US Survey Feet

A1

CROSS SECTIONS

SHEET 142 OF 796

FOR EARTHWORK DEVELOPMENT ONLY

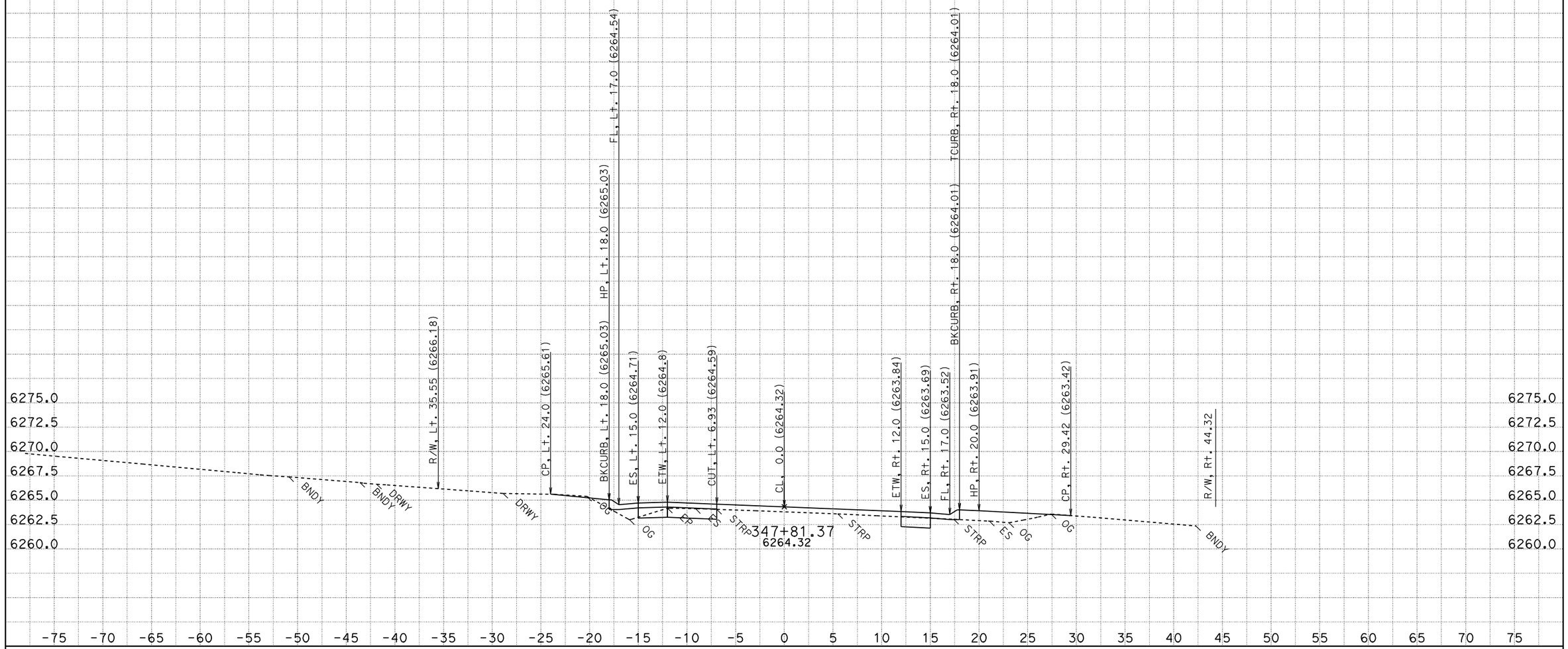

CONTRACT: 2a920

DATE: 8/12/2011

DIST/CO/RTE/PM: 03-ED,Pla 89 PM 27.2/27.4,0.0/T8.5

SCALE: 1" = 5' Horiz.
1" = 5' Vert.

A1

CROSS SECTIONS

KC Project: 2A920FT File: H:\Pla89\2A920FT\EAR\OUTPUT\33600_44750.ear

All Dimensions are US Survey Feet

FOR EARTHWORK DEVELOPMENT ONLY

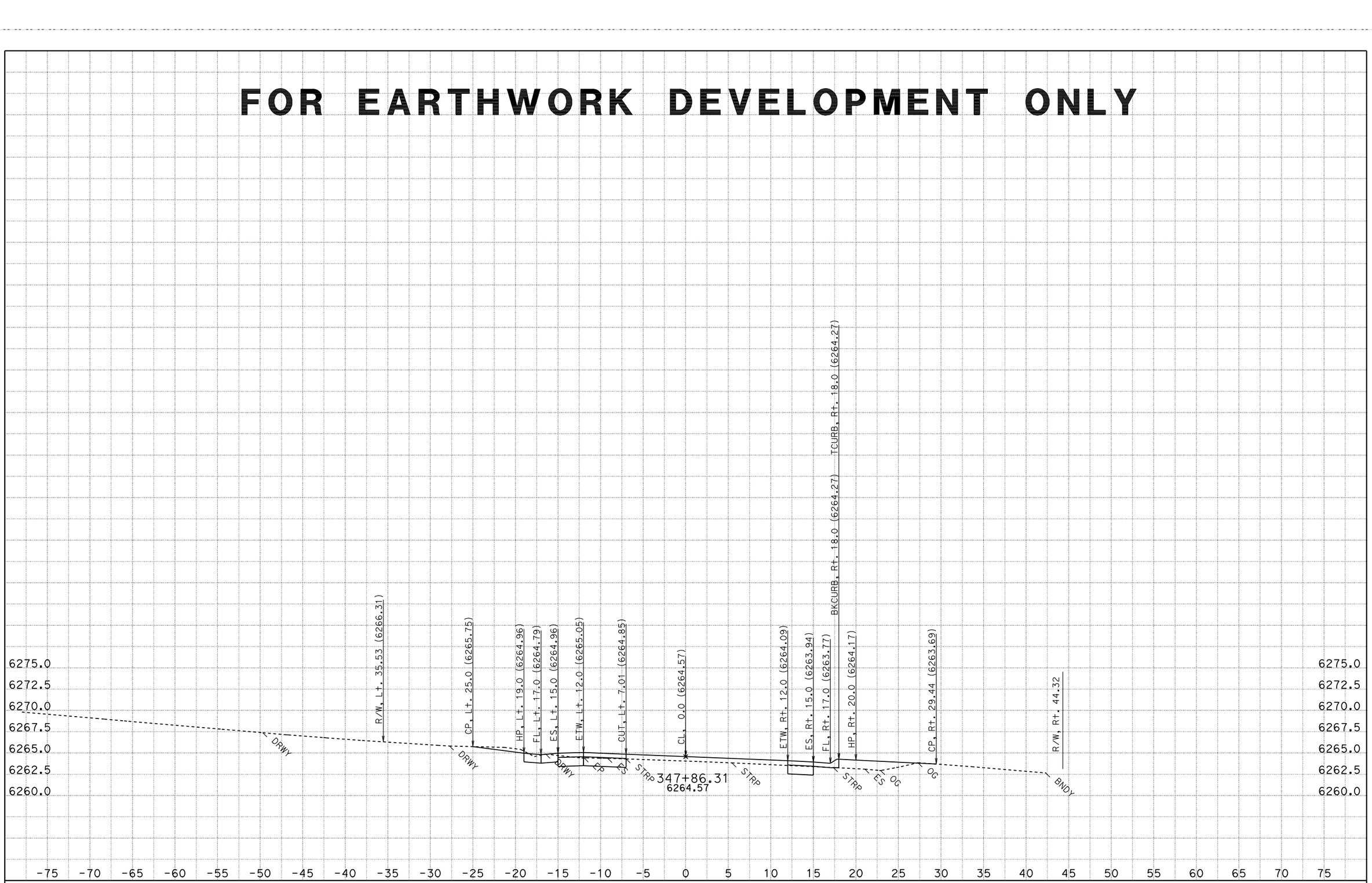

CONTRACT: 2a920

DATE: 8/12/2011

DIST/CO/RTE/PM: 03-ED,Pla 89 PM 27.2/27.4,0.0/T8.5

KC Project: 2A920FT File: H:\Pla89\2A920FT\EAR\OUTPUT\33600_44750.ear

SCALE: 1" = 5' Horiz.
1" = 5' Vert.

All Dimensions are US Survey Feet

A1

CROSS SECTIONS

SHEET 144 OF 796

FOR EARTHWORK DEVELOPMENT ONLY

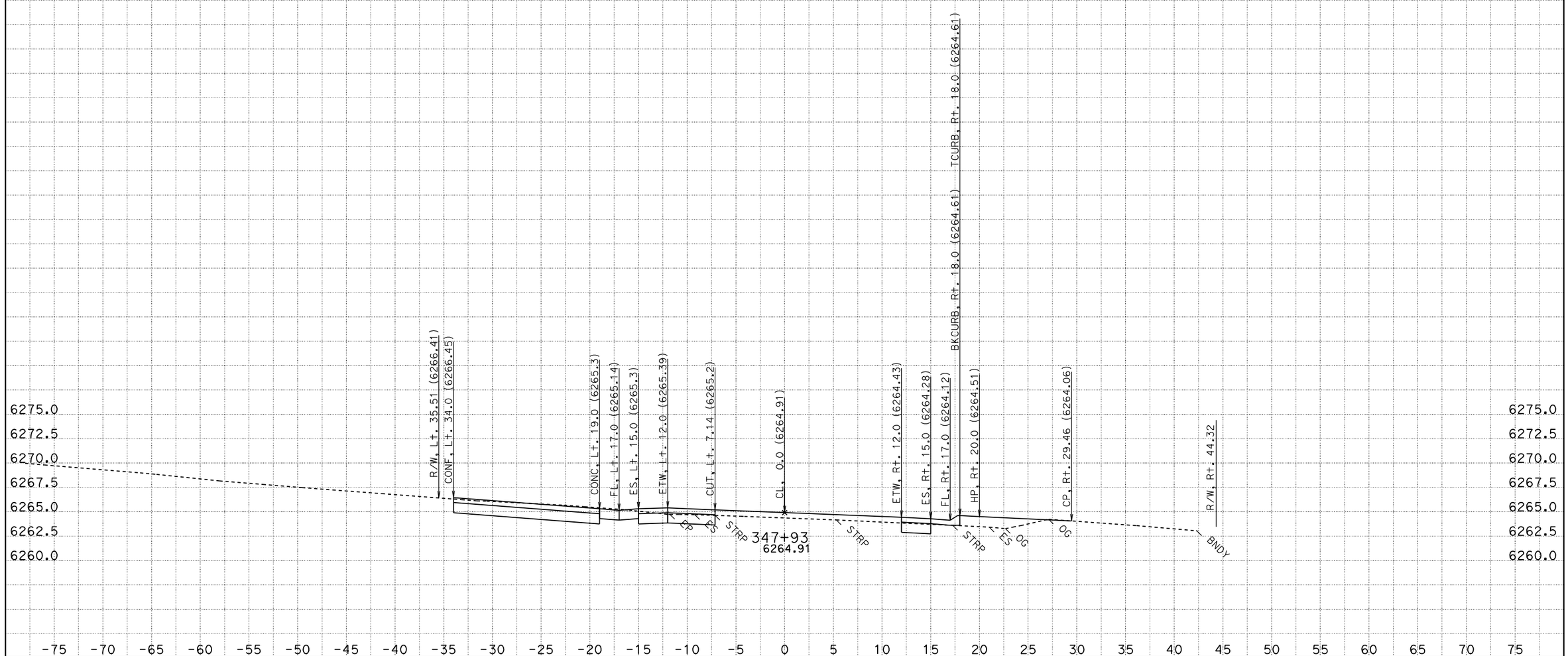

CONTRACT: 2a920

DATE: 8/12/2011

DIST/CO/RTE/PM: 03-ED,Pla 89 PM 27.2/27.4,0.0/T8.5

KC Project: 2A920FT File: H:\Pla89\2A920FT\EAR\OUTPUT\33600_44750.ear

SCALE: 1" = 5' Horiz.
1" = 5' Vert.

All Dimensions are US Survey Feet

A1
CROSS SECTIONS
SHEET 145 OF 796

FOR EARTHWORK DEVELOPMENT ONLY

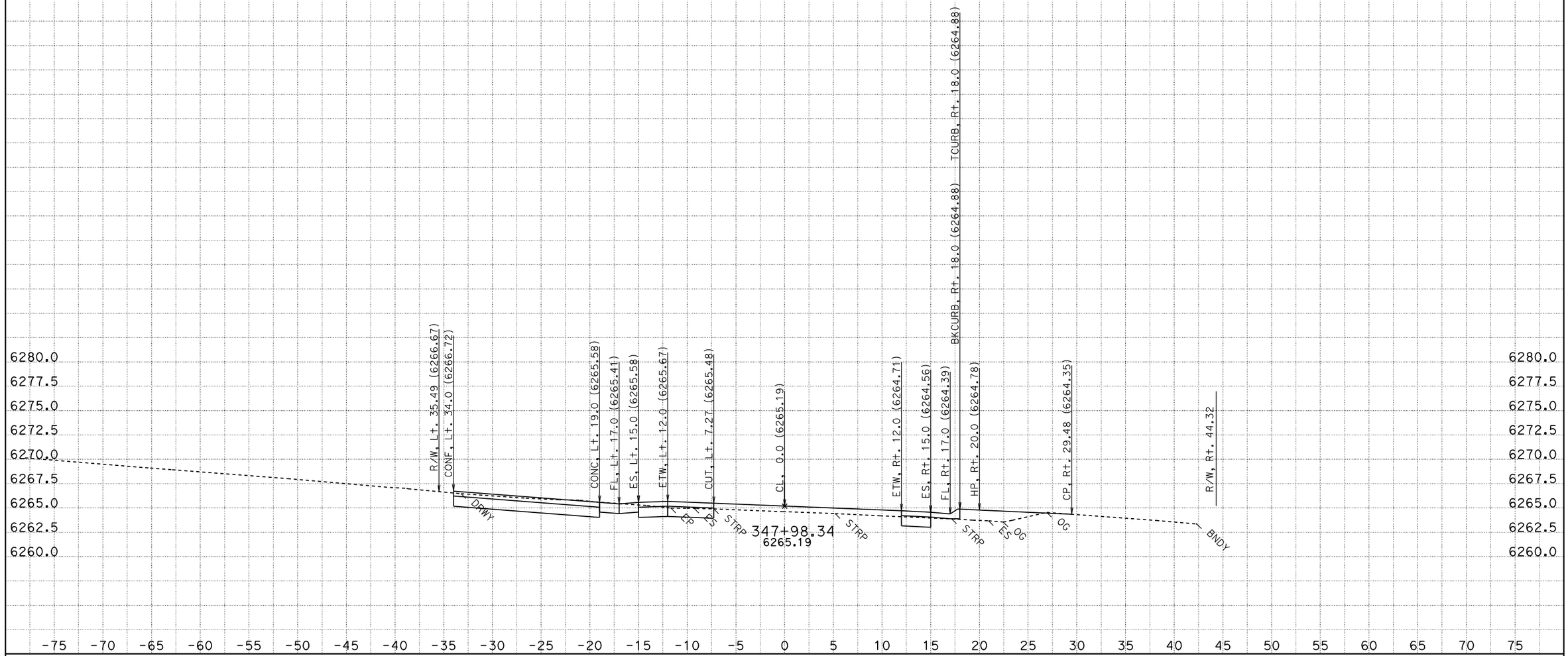

DATE: 8/12/2011
KC Project: 2A920FT
File: H:\Pla89\2A920FT\EAR\OUTPUT\33600_44750.ear

CONTRACT: 2a920
DIST/CO/RTE/PM: 03-ED,Pla 89 PM 27.2/27.4,0.0/T8.5

SCALE: 1" = 5' Horiz.
1" = 5' Vert.
All Dimensions are US Survey Feet

A1
CROSS SECTIONS
SHEET 146 OF 796

FOR EARTHWORK DEVELOPMENT ONLY

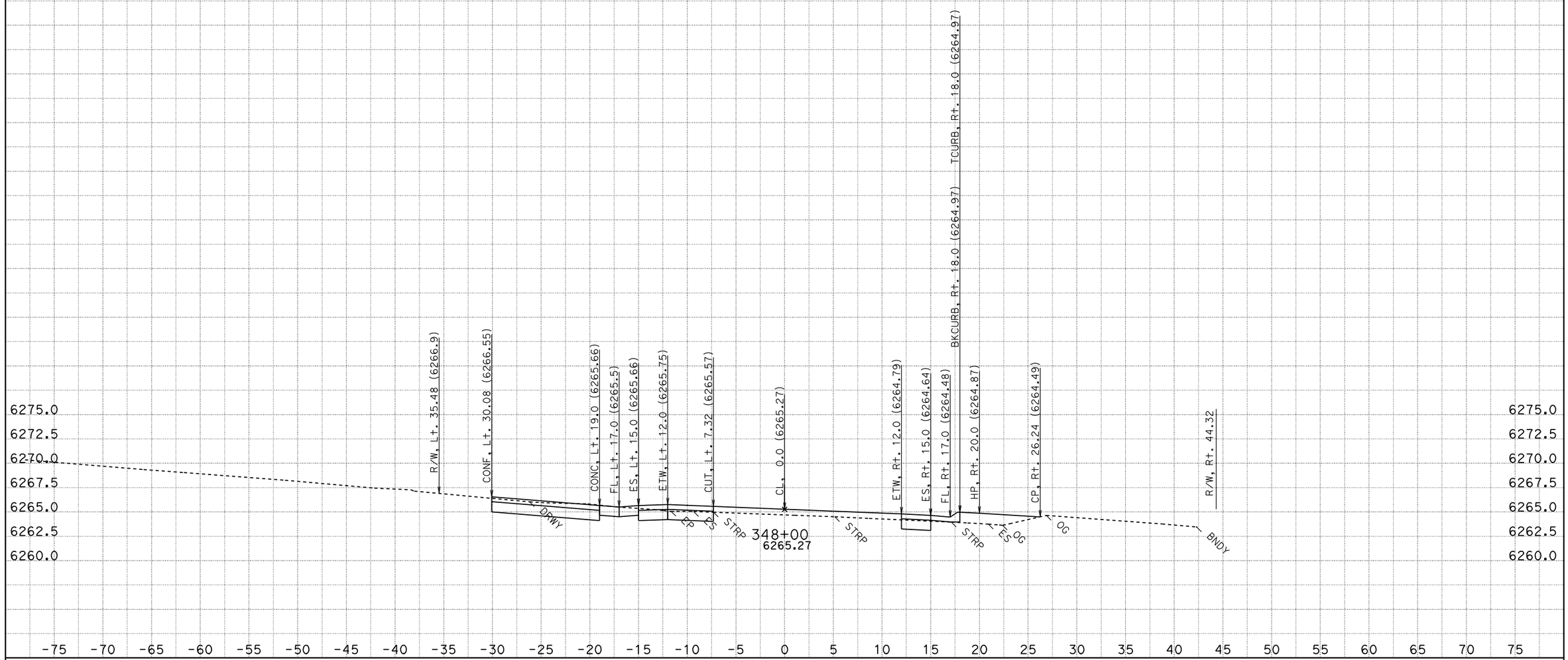

DATE: 8/12/2011
KC Project: 2A920FT
File: H:\Pla89\2A920FT\EAR\OUTPUT\33600_44750.ear

CONTRACT: 2a920
DIST/CO/RTE/PM: 03-ED,Pla 89 PM 27.2/27.4,0.0/T8.5

SCALE: 1" = 5' Horiz.
1" = 5' Vert.
All Dimensions are US Survey Feet

A1
CROSS SECTIONS
SHEET 147 OF 796

FOR EARTHWORK DEVELOPMENT ONLY

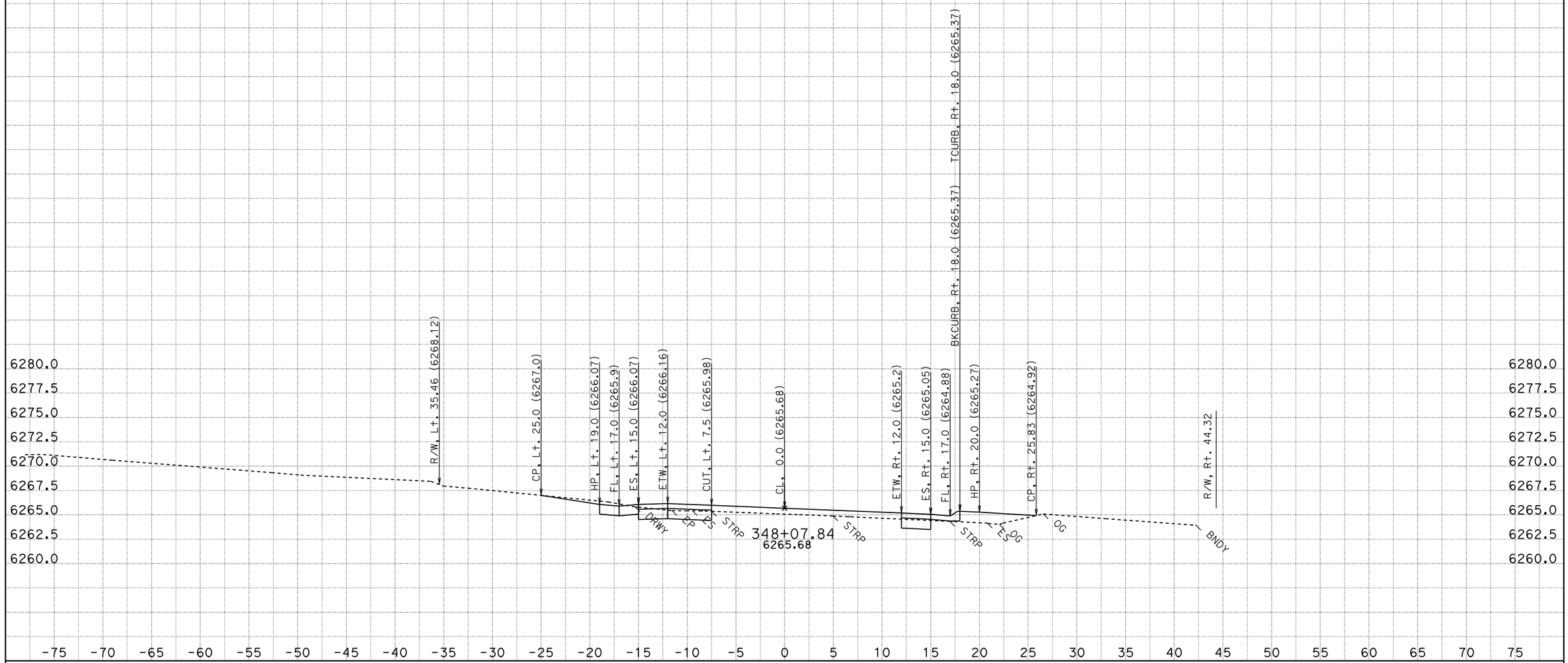

DATE: 8/12/2011
KC Project: 2A920FT
File: H:\Pla89\2A920FT\EAR\OUTPUT\33600_44750.ear

CONTRACT: 2a920
DIST/CO/RTE/PM: 03-ED,Pla 89 PM 27.2/27.4,0.0/T8.5

SCALE: 1" = 5' Horiz.
1" = 5' Vert.
All Dimensions are US Survey Feet

A1
CROSS SECTIONS
SHEET 148 OF 796

FOR EARTHWORK DEVELOPMENT ONLY



CONTRACT: 2a920

DATE: 8/12/2011

DIST/CO/RTE/PM: 03-ED,Pla 89 PM 27.2/27.4,0.0/T8.5

KC Project: 2A920FT File: H:\Pla89\2A920FT\EAR\OUTPUT\33600_44750.ear

SCALE: 1" = 5' Horiz.
1" = 5' Vert.

All Dimensions are US Survey Feet

A1

CROSS SECTIONS

SHEET 149 OF 796

FOR EARTHWORK DEVELOPMENT ONLY

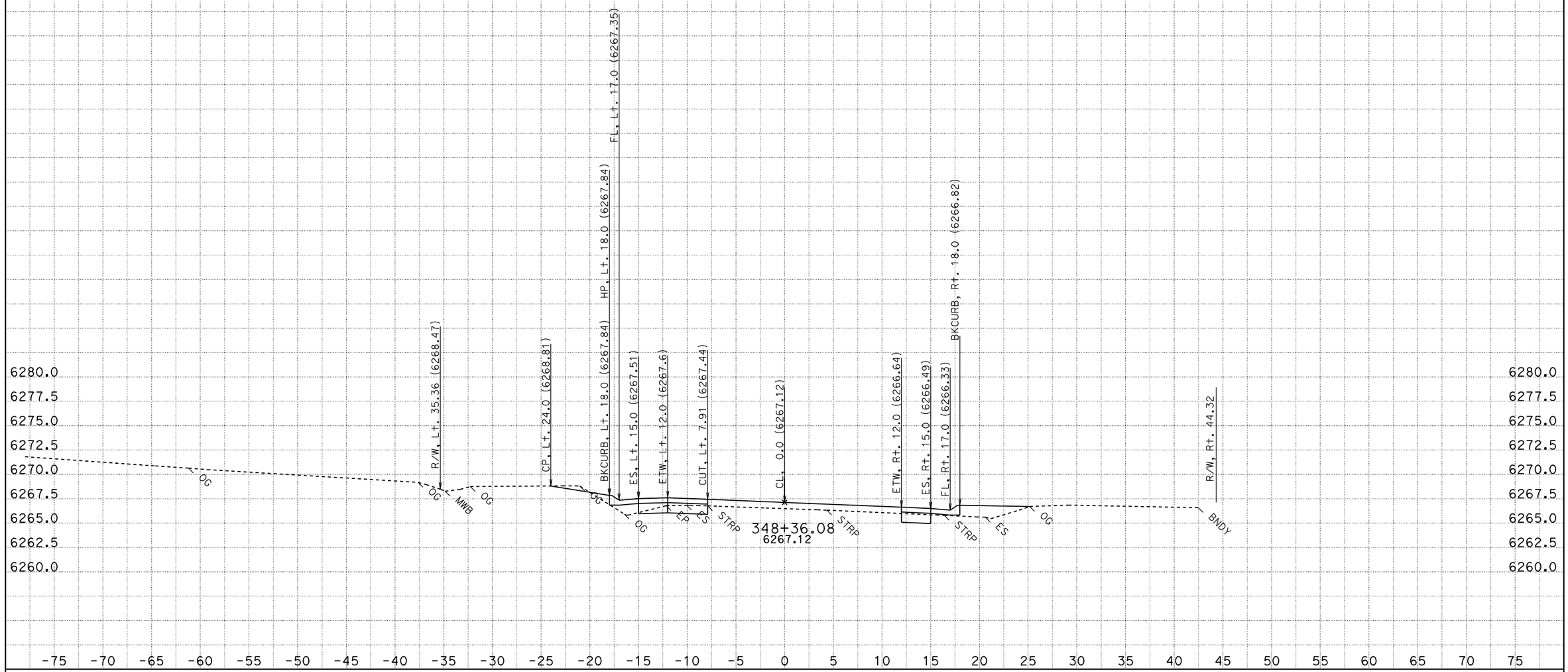

CONTRACT: 2a920

DATE: 8/12/2011

DIST/CO/RTE/PM: 03-ED,Pla 89 PM 27.2/27.4,0.0/T8.5

SCALE: 1" = 5' Horiz.
1" = 5' Vert.

A1

CROSS SECTIONS

KC Project: 2A920FT

File: H:\Pla89\2A920FT\EAR\OUTPUT\33600_44750.ear

All Dimensions are US Survey Feet

FOR EARTHWORK DEVELOPMENT ONLY

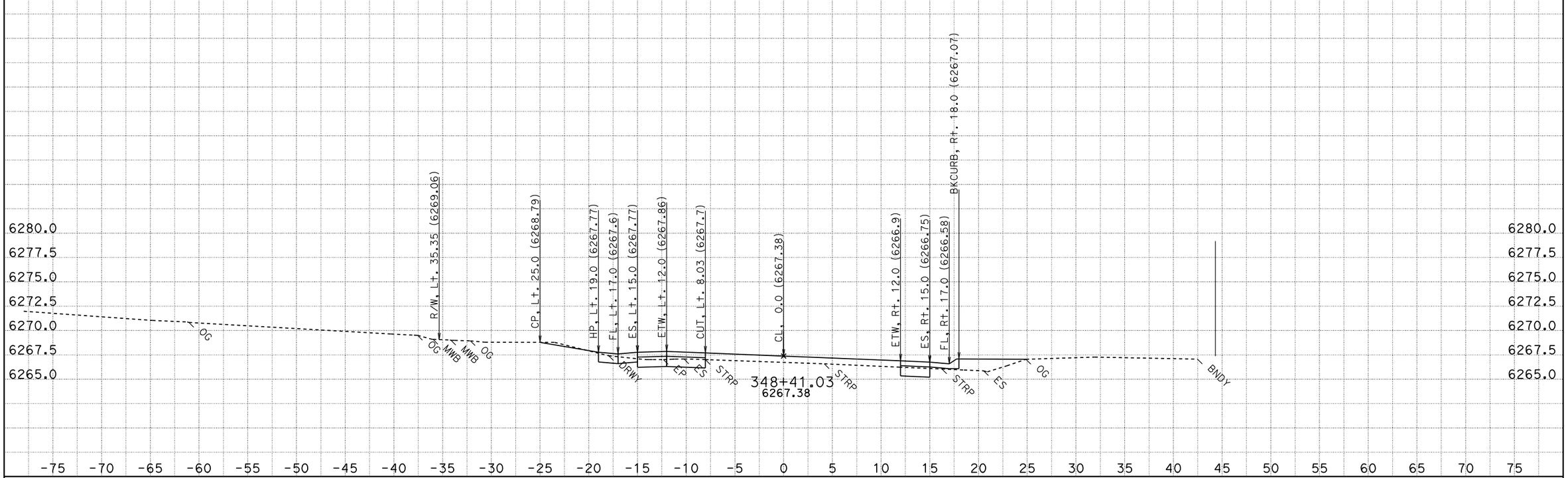

CONTRACT: 2a920

DATE: 8/12/2011

DIST/CO/RTE/PM: 03-ED,Pla 89 PM 27.2/27.4,0.0/T8.5

KC Project: 2A920FT File: H:\Pla89\2A920FT\EAR\OUTPUT\33600_44750.ear

SCALE: 1" = 5' Horiz.
1" = 5' Vert.

All Dimensions are US Survey Feet

A1
CROSS SECTIONS
SHEET 151 OF 796

FOR EARTHWORK DEVELOPMENT ONLY

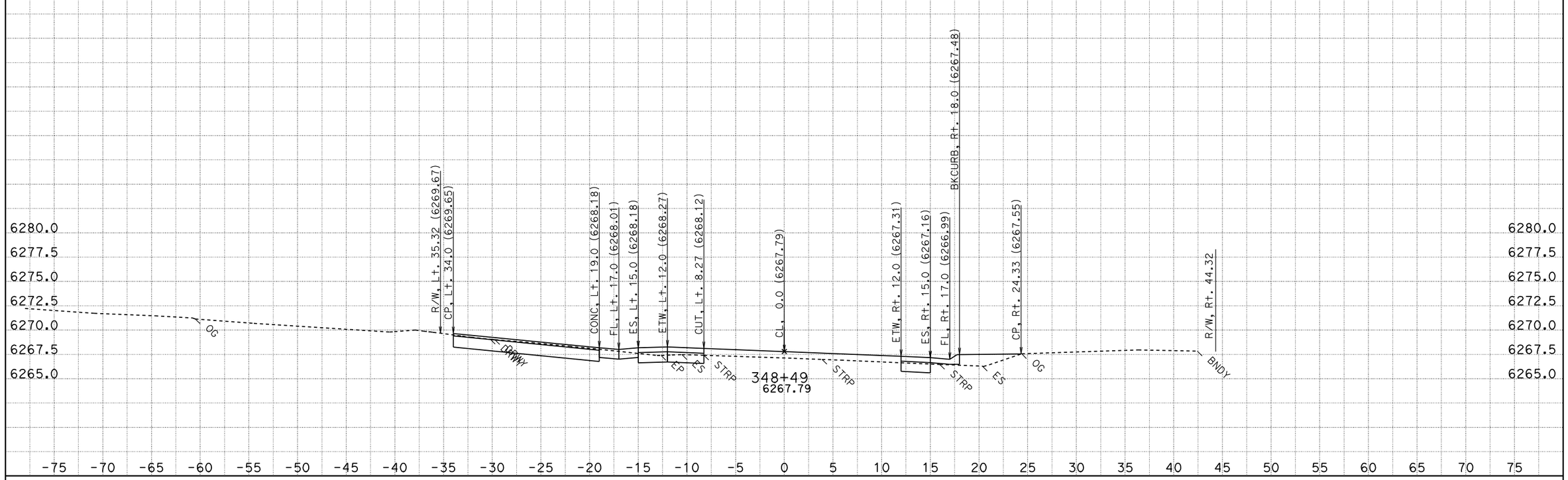

CONTRACT: 2a920

DATE: 8/12/2011

DIST/CO/RTE/PM: 03-ED,Pla 89 PM 27.2/27.4,0.0/T8.5

KC Project: 2A920FT File: H:\Pla89\2A920FT\EAR\OUTPUT\33600_44750.ear

SCALE: 1" = 5' Horiz.
1" = 5' Vert.

All Dimensions are US Survey Feet

A1
CROSS SECTIONS
SHEET 152 OF 796

FOR EARTHWORK DEVELOPMENT ONLY

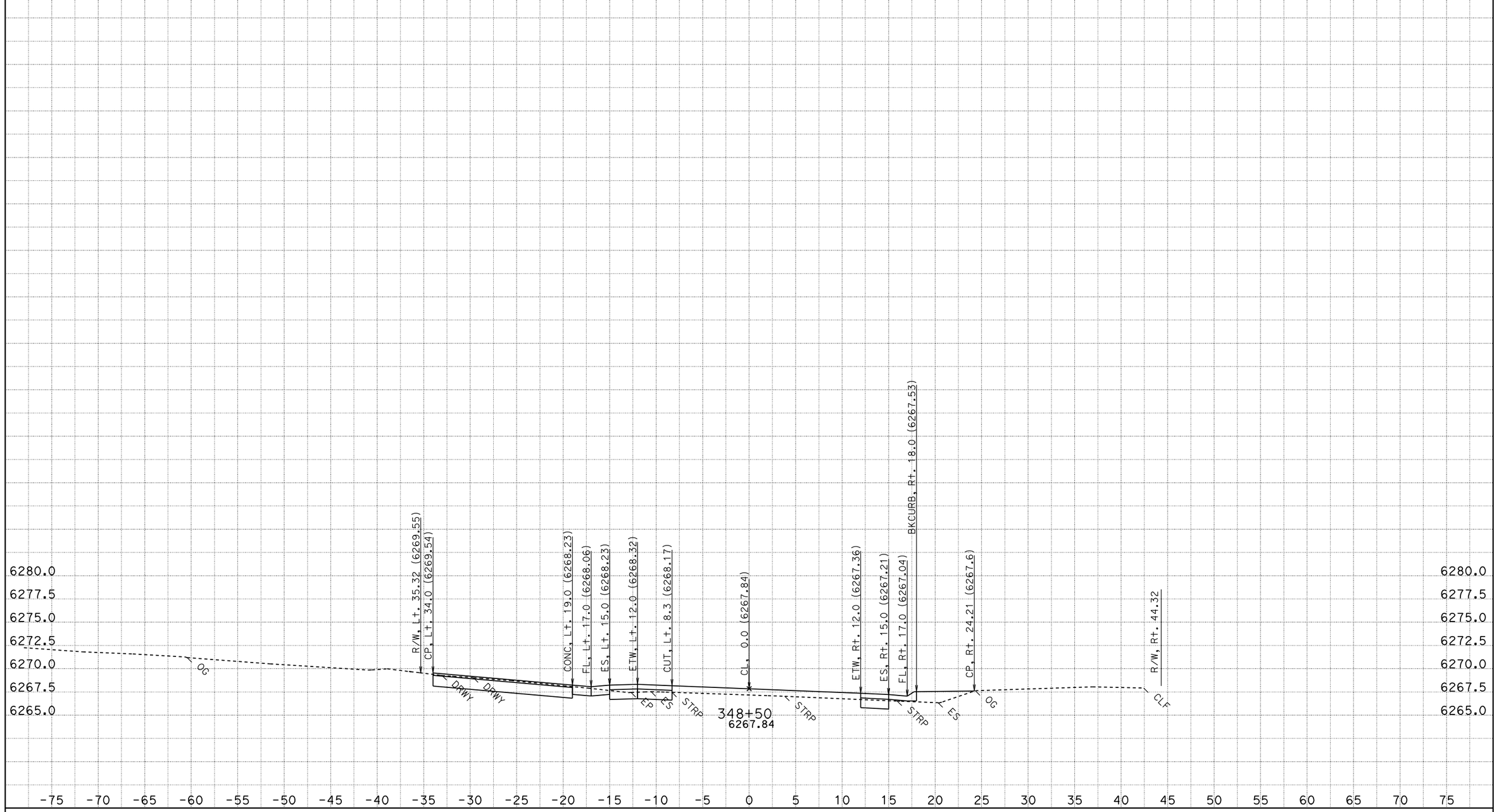

CONTRACT: 2a920

DATE: 8/12/2011

DIST/CO/RTE/PM: 03-ED,Pla 89 PM 27.2/27.4,0.0/T8.5

KC Project: 2A920FT File: H:\Pla89\2A920FT\EAR\OUTPUT\33600_44750.ear

SCALE: 1" = 5' Horiz.
1" = 5' Vert.

All Dimensions are US Survey Feet

A1
CROSS SECTIONS
SHEET 153 OF 796

FOR EARTHWORK DEVELOPMENT ONLY

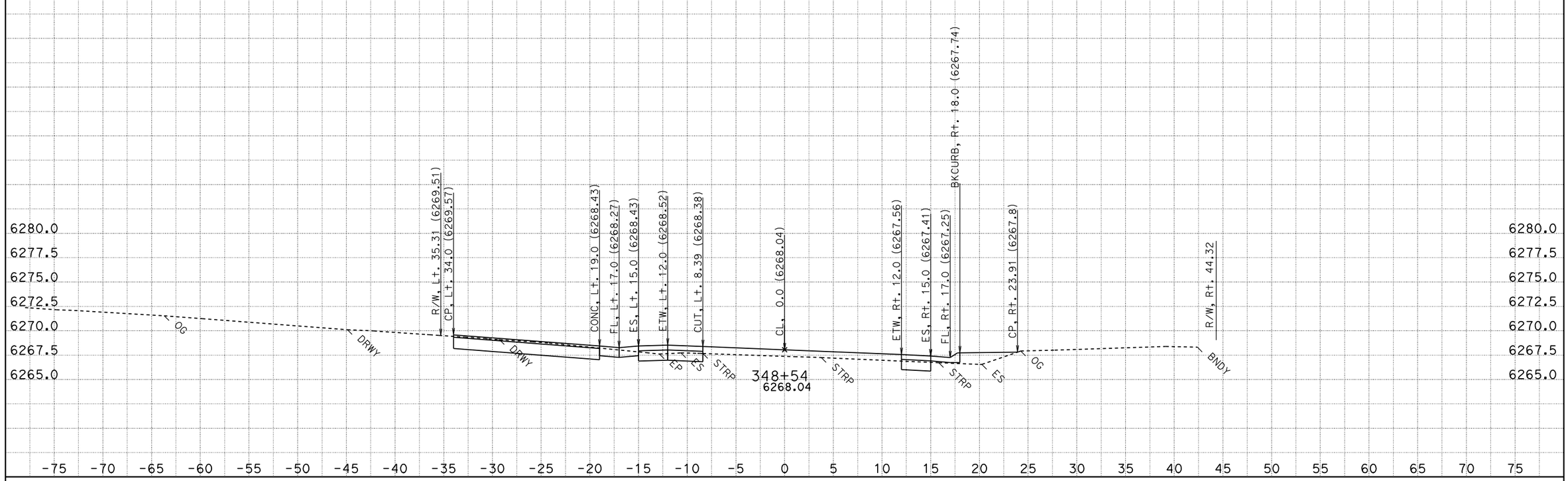

CONTRACT: 2a920

DATE: 8/12/2011

DIST/CO/RTE/PM: 03-ED,Pla 89 PM 27.2/27.4,0.0/T8.5

KC Project: 2A920FT File: H:\Pla89\2A920FT\EAR\OUTPUT\33600_44750.ear

SCALE: 1" = 5' Horiz.
1" = 5' Vert.

All Dimensions are US Survey Feet

A1
CROSS SECTIONS
SHEET 154 OF 796

FOR EARTHWORK DEVELOPMENT ONLY

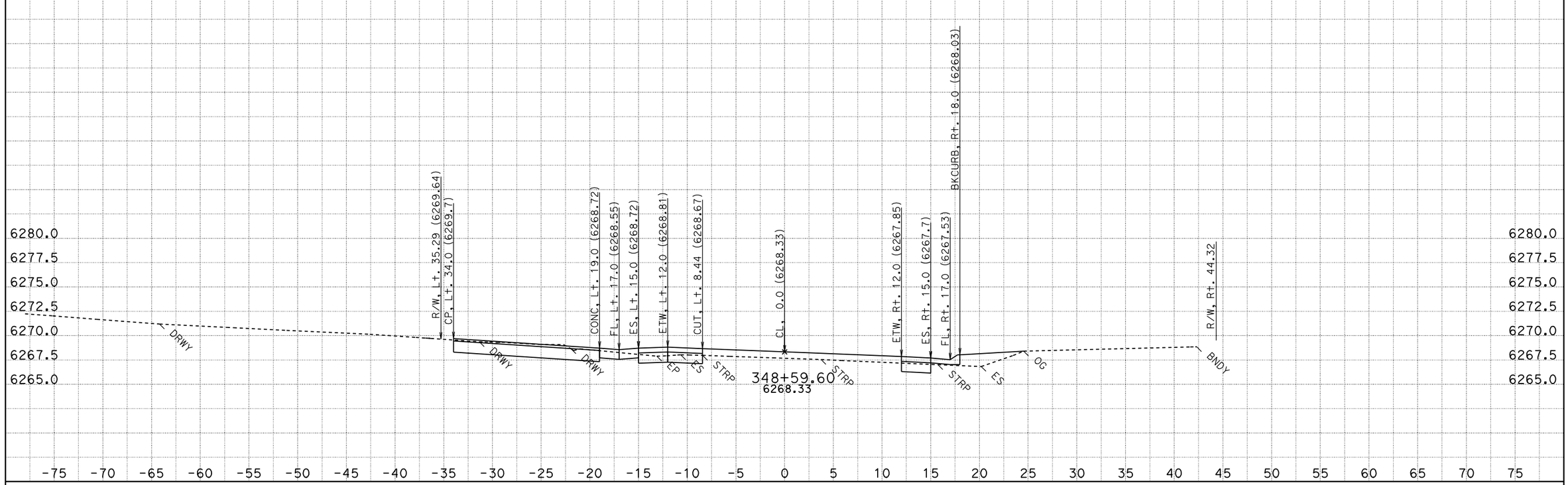

CONTRACT: 2a920

DATE: 8/12/2011

DIST/CO/RTE/PM: 03-ED,Pla 89 PM 27.2/27.4,0.0/T8.5

KC Project: 2A920FT File: H:\Pla89\2A920FT\EAR\OUTPUT\33600_44750.ear

SCALE: 1" = 5' Horiz.
1" = 5' Vert.

All Dimensions are US Survey Feet

A1
CROSS SECTIONS
SHEET 155 OF 796

FOR EARTHWORK DEVELOPMENT ONLY

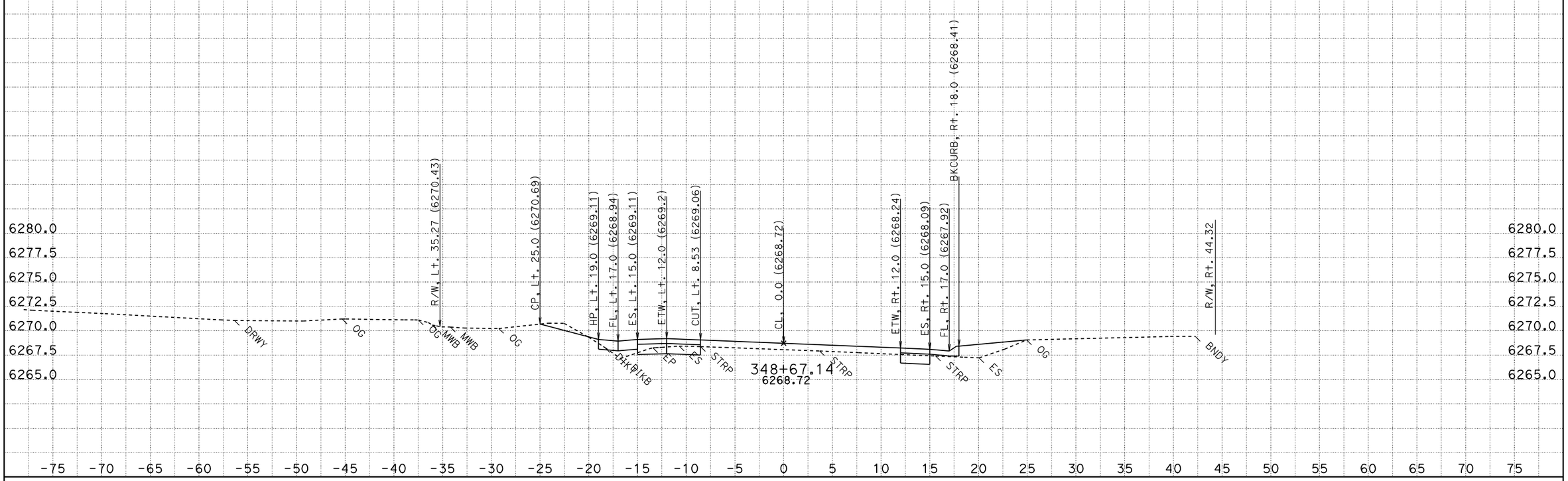

DATE: 8/12/2011
KC Project: 2A920FT

CONTRACT: 2a920
DIST/CO/RTE/PM: 03-ED,Pla 89 PM 27.2/27.4,0.0/T8.5
File: H:\Pla89\2A920FT\EAR\OUTPUT\33600_44750.ear

SCALE: 1" = 5' Horiz.
1" = 5' Vert.
All Dimensions are US Survey Feet

A1
CROSS SECTIONS
SHEET 156 OF 796

FOR EARTHWORK DEVELOPMENT ONLY

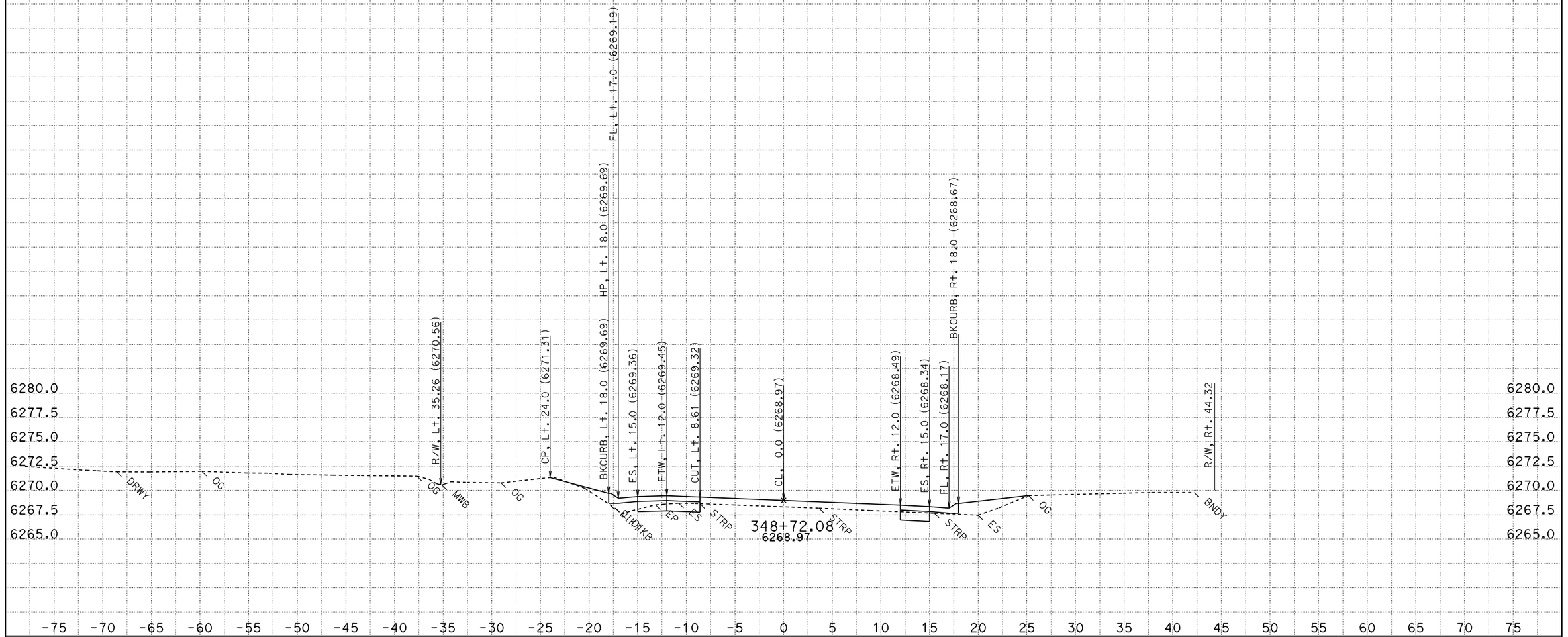

DATE: 8/12/2011

KC Project: 2A920FT

File: H:\Pla89\2A920FT\EAR\OUTPUT\33600_44750.ear

CONTRACT: 2a920

DIST/CO/RTE/PM: 03-ED,Pla 89 PM 27.2/27.4,0.0/T8.5

SCALE: 1" = 5' Horiz.
1" = 5' Vert.

All Dimensions are US Survey Feet

A1

CROSS SECTIONS

SHEET 157 OF 796

FOR EARTHWORK DEVELOPMENT ONLY

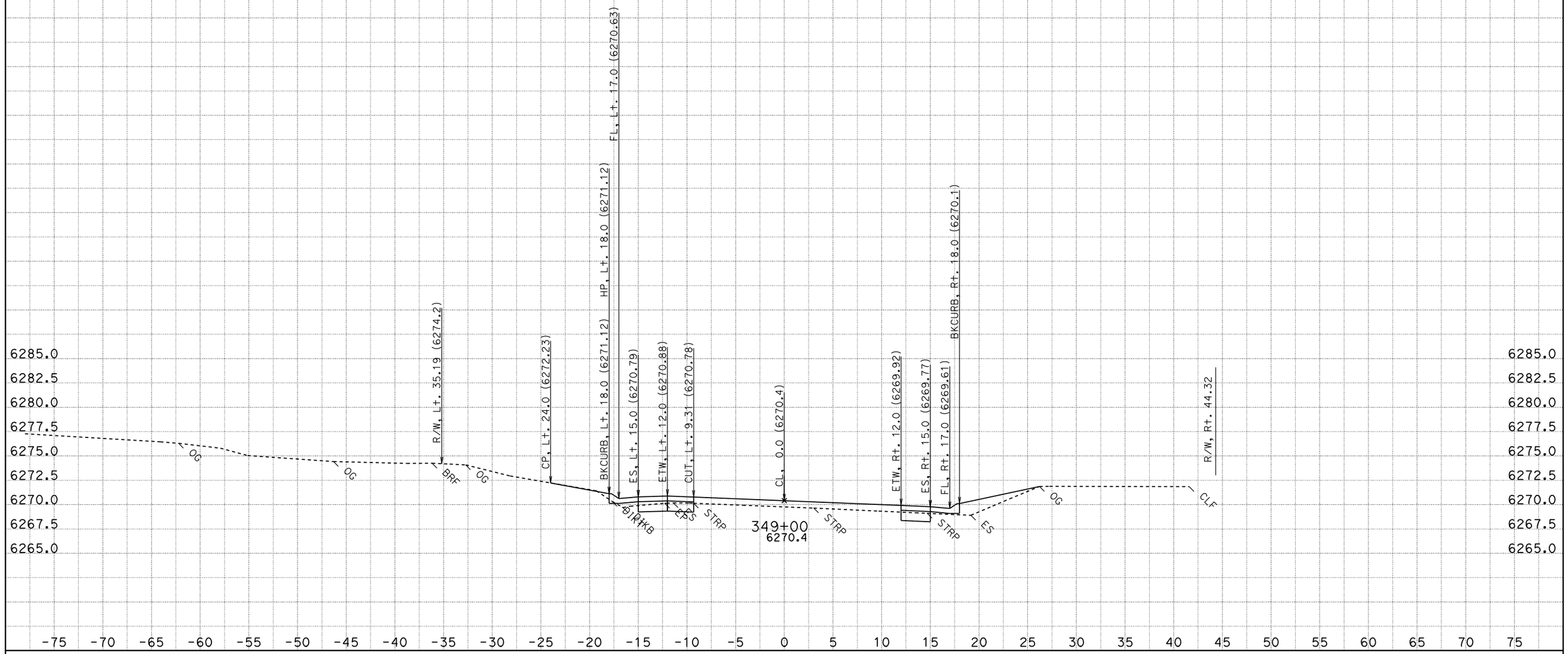

CONTRACT: 2a920

DATE: 8/12/2011
DIST/CO/RTE/PM: 03-ED,Pla 89 PM 27.2/27.4,0.0/T8.5
SCALE: 1" = 5' Horiz.
1" = 5' Vert.

KC Project: 2A920FT File: H:\Pla89\2A920FT\EAR\OUTPUT\33600_44750.ear

All Dimensions are US Survey Feet

A1
CROSS SECTIONS
SHEET 158 OF 796

FOR EARTHWORK DEVELOPMENT ONLY

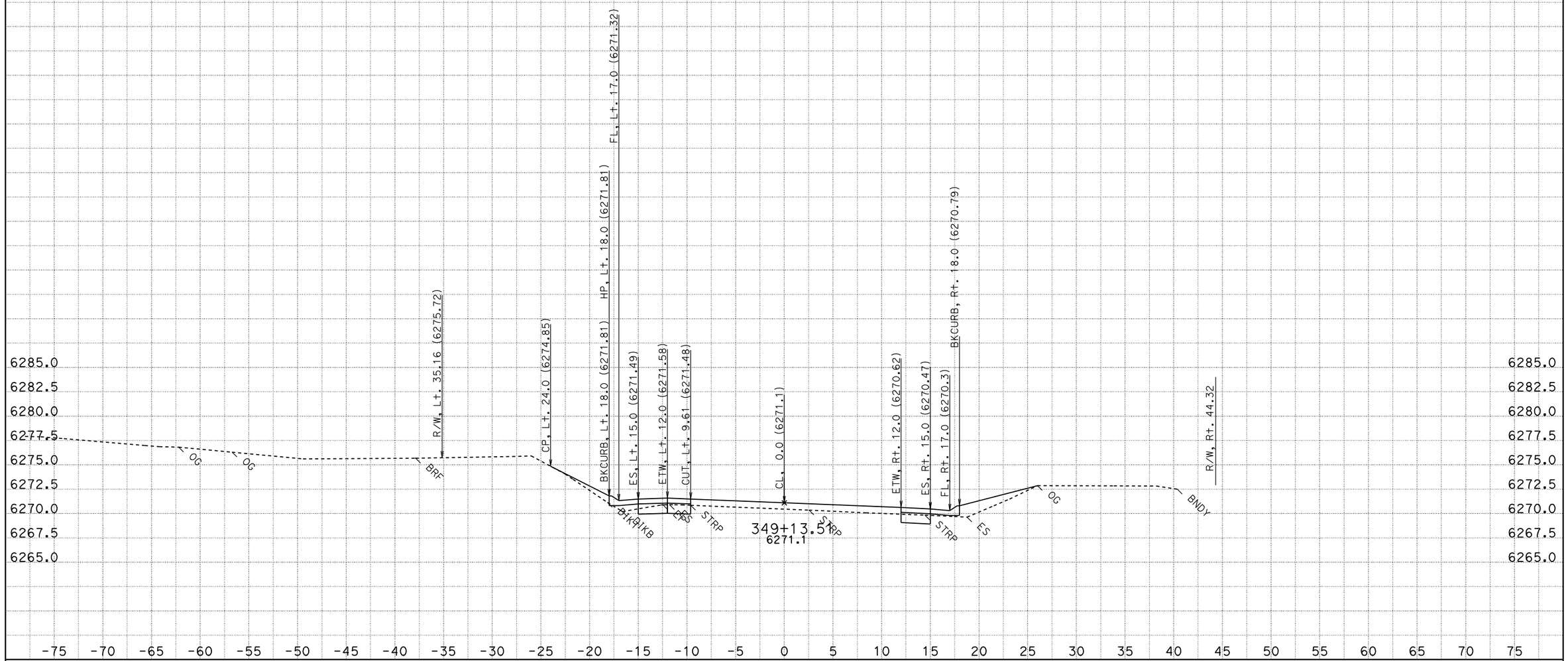

CONTRACT: 2a920

DATE: 8/12/2011

DIST/CO/RTE/PM: 03-ED,Pla 89 PM 27.2/27.4,0.0/T8.5

SCALE: 1" = 5' Horiz.
1" = 5' Vert.

A1

CROSS SECTIONS

KC Project: 2A920FT File: H:\Pla89\2A920FT\EAR\OUTPUT\33600_44750.ear

All Dimensions are US Survey Feet

FOR EARTHWORK DEVELOPMENT ONLY

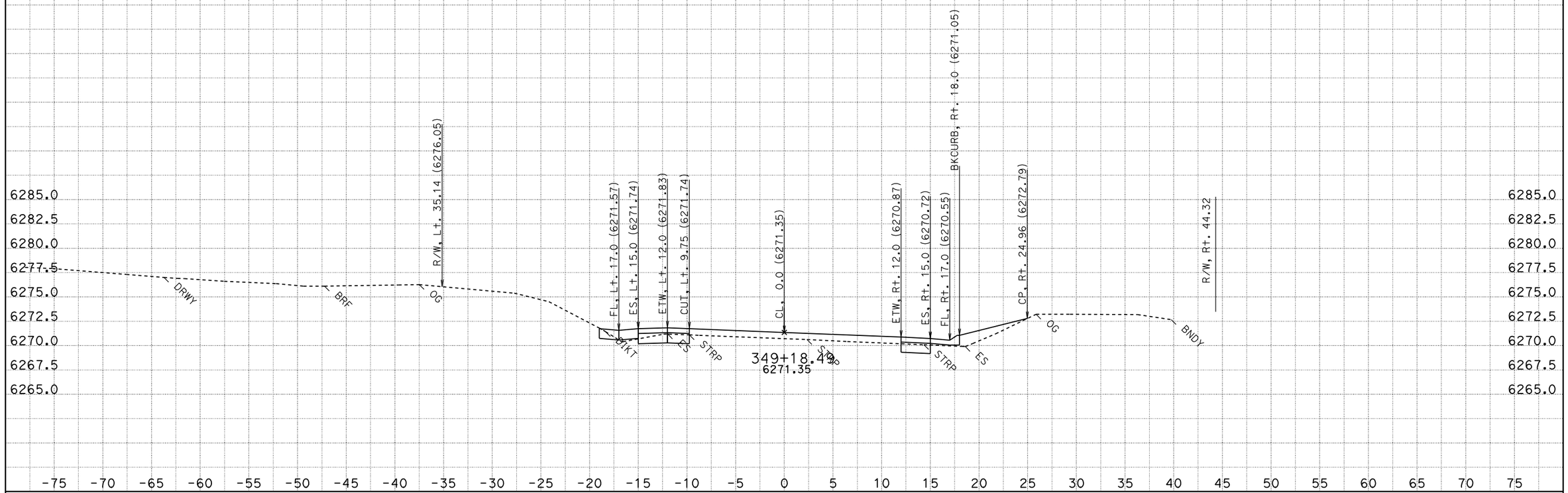

CONTRACT: 2a920

DATE: 8/12/2011

DIST/CO/RTE/PM: 03-ED,Pla 89 PM 27.2/27.4,0.0/T8.5

KC Project: 2A920FT File: H:\Pla89\2A920FT\EAR\OUTPUT\33600_44750.ear

SCALE: 1" = 5' Horiz.
1" = 5' Vert.

All Dimensions are US Survey Feet

A1
CROSS SECTIONS
SHEET 160 OF 796

FOR EARTHWORK DEVELOPMENT ONLY

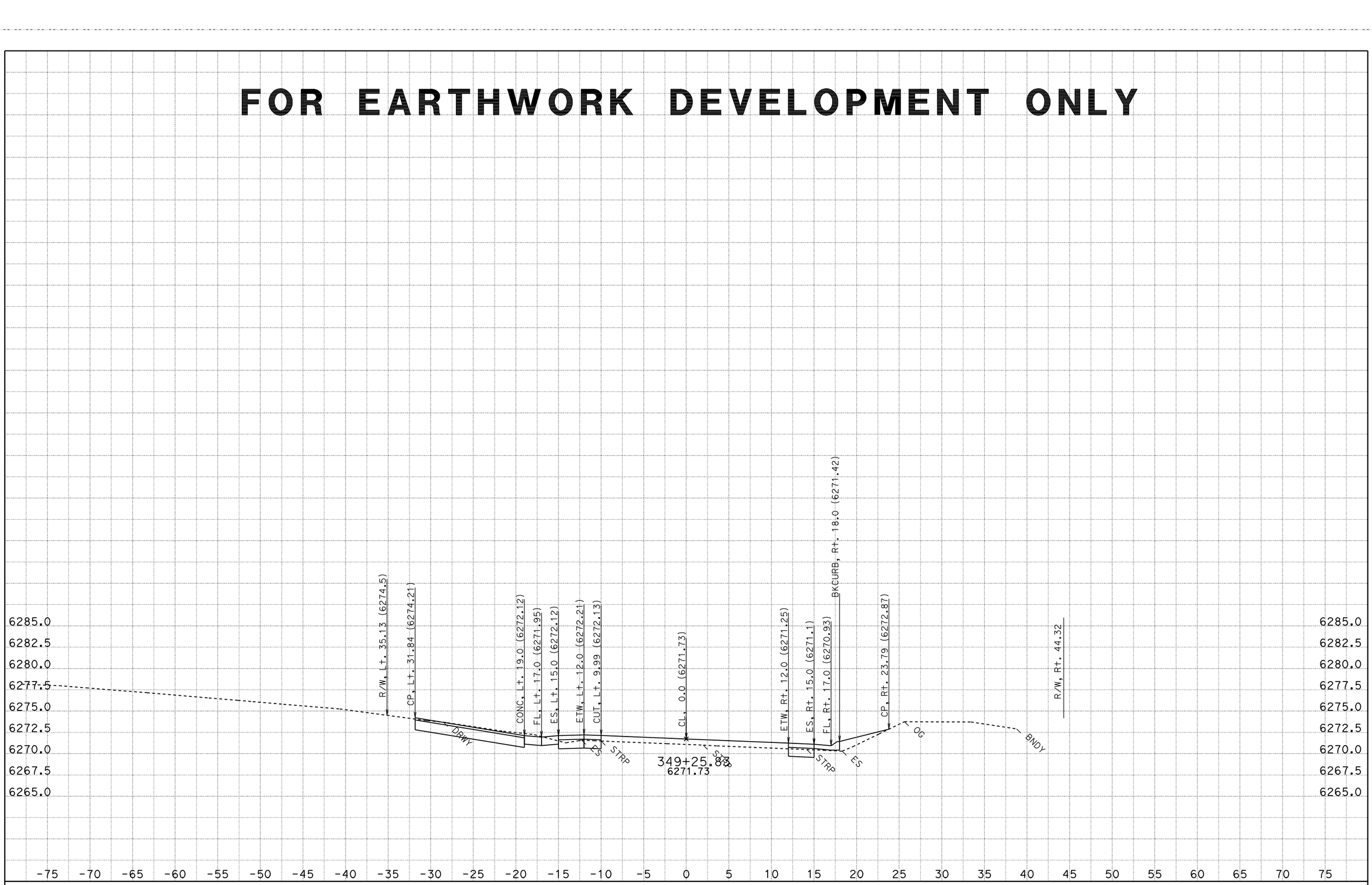

CONTRACT: 2a920

DATE: 8/12/2011

DIST/CO/RTE/PM: 03-ED,Pla 89 PM 27.2/27.4,0.0/T8.5

KC Project: 2A920FT

File: H:\Pla89\2A920FT\EAR\OUTPUT\33600_44750.ear

SCALE: 1" = 5' Horiz.
1" = 5' Vert.

All Dimensions are US Survey Feet

A1

CROSS SECTIONS

SHEET 161 OF 796

FOR EARTHWORK DEVELOPMENT ONLY

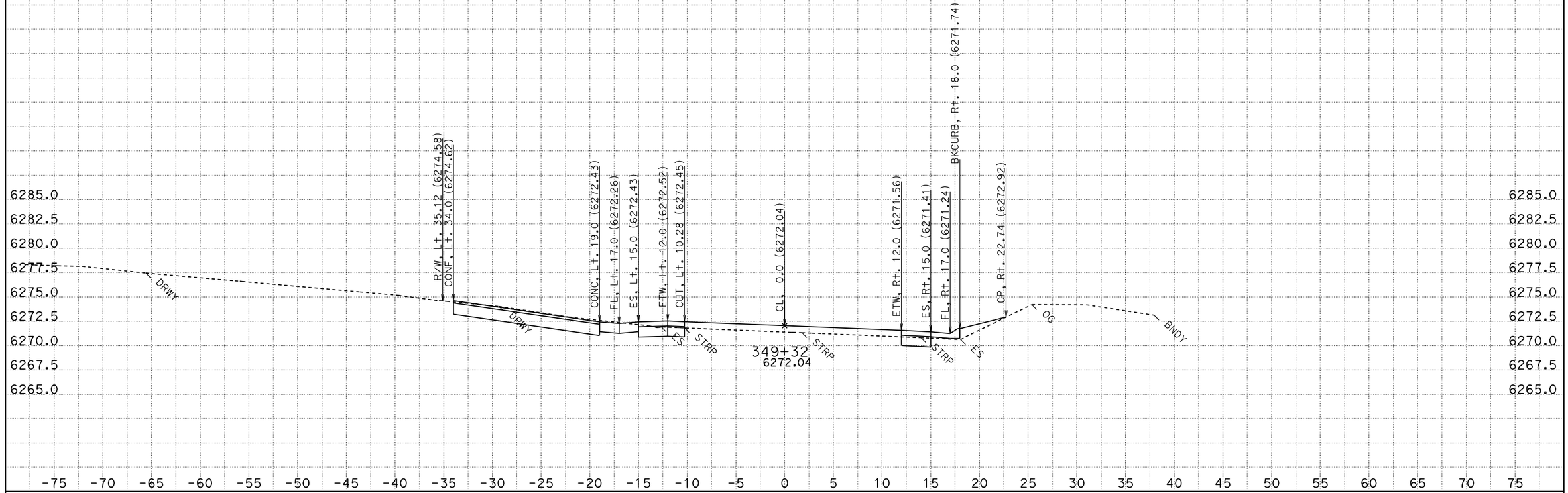

DATE: 8/12/2011
KC Project: 2A920FT
File: H:\Pla89\2A920FT\EAR\OUTPUT\33600_44750.ear

CONTRACT: 2a920
DIST/CO/RTE/PM: 03-ED,Pla 89 PM 27.2/27.4,0.0/T8.5

SCALE: 1" = 5' Horiz.
1" = 5' Vert.

All Dimensions are US Survey Feet

A1
CROSS SECTIONS
SHEET 162 OF 796

FOR EARTHWORK DEVELOPMENT ONLY

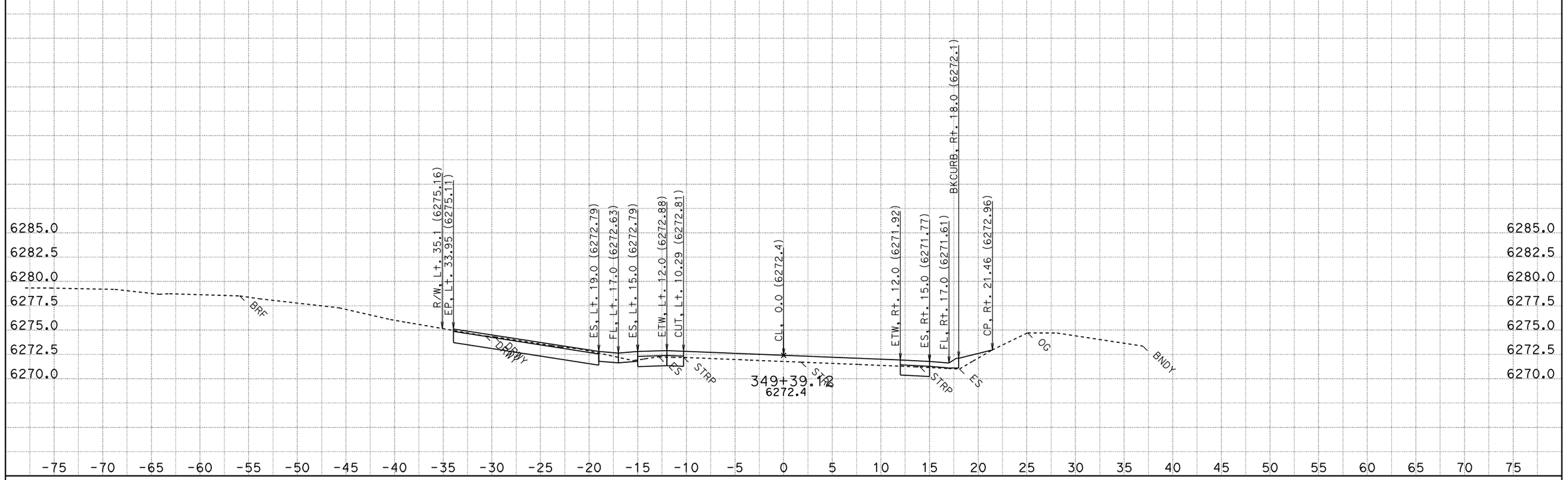

CONTRACT: 2a920

DATE: 8/12/2011

DIST/CO/RTE/PM: 03-ED,Pla 89 PM 27.2/27.4,0.0/T8.5

KC Project: 2A920FT File: H:\Pla89\2A920FT\EAR\OUTPUT\33600_44750.ear

SCALE: 1" = 5' Horiz.
1" = 5' Vert.

All Dimensions are US Survey Feet

A1
CROSS SECTIONS
SHEET 163 OF 796

FOR EARTHWORK DEVELOPMENT ONLY

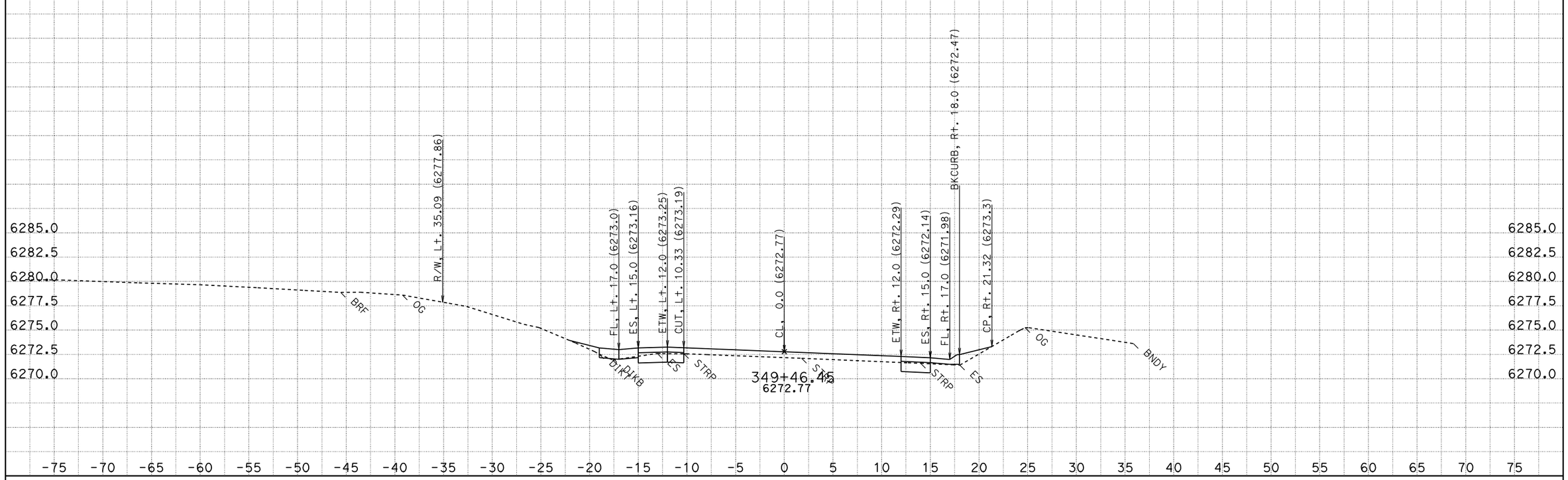

DATE: 8/12/2011
KC Project: 2A920FT
File: H:\Pla89\2A920FT\EAR\OUTPUT\33600_44750.ear

CONTRACT: 2a920
DIST/CO/RTE/PM: 03-ED,Pla 89 PM 27.2/27.4,0.0/T8.5

SCALE: 1" = 5' Horiz.
1" = 5' Vert.
All Dimensions are US Survey Feet

A1
CROSS SECTIONS
SHEET 164 OF 796

FOR EARTHWORK DEVELOPMENT ONLY

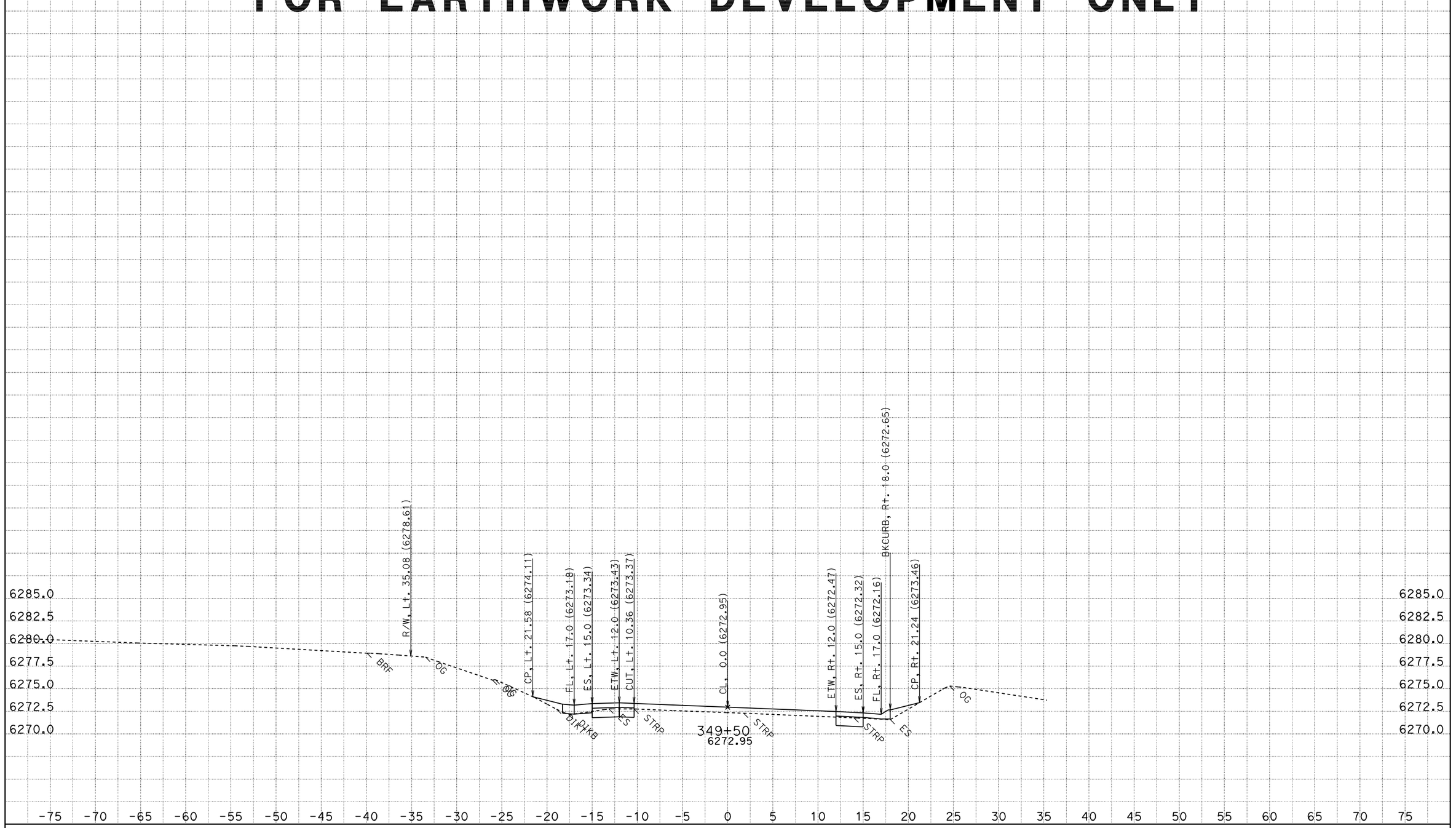

DATE: 8/12/2011

KC Project: 2A920FT

File: H:\Pla89\2A920FT\EAR\OUTPUT\33600_44750.ear

CONTRACT: 2a920

DIST/CO/RTE/PM: 03-ED,Pla 89 PM 27.2/27.4,0.0/T8.5

SCALE: 1" = 5' Horiz.
1" = 5' Vert.

All Dimensions are US Survey Feet

A1

CROSS SECTIONS

SHEET 165 OF 796

FOR EARTHWORK DEVELOPMENT ONLY

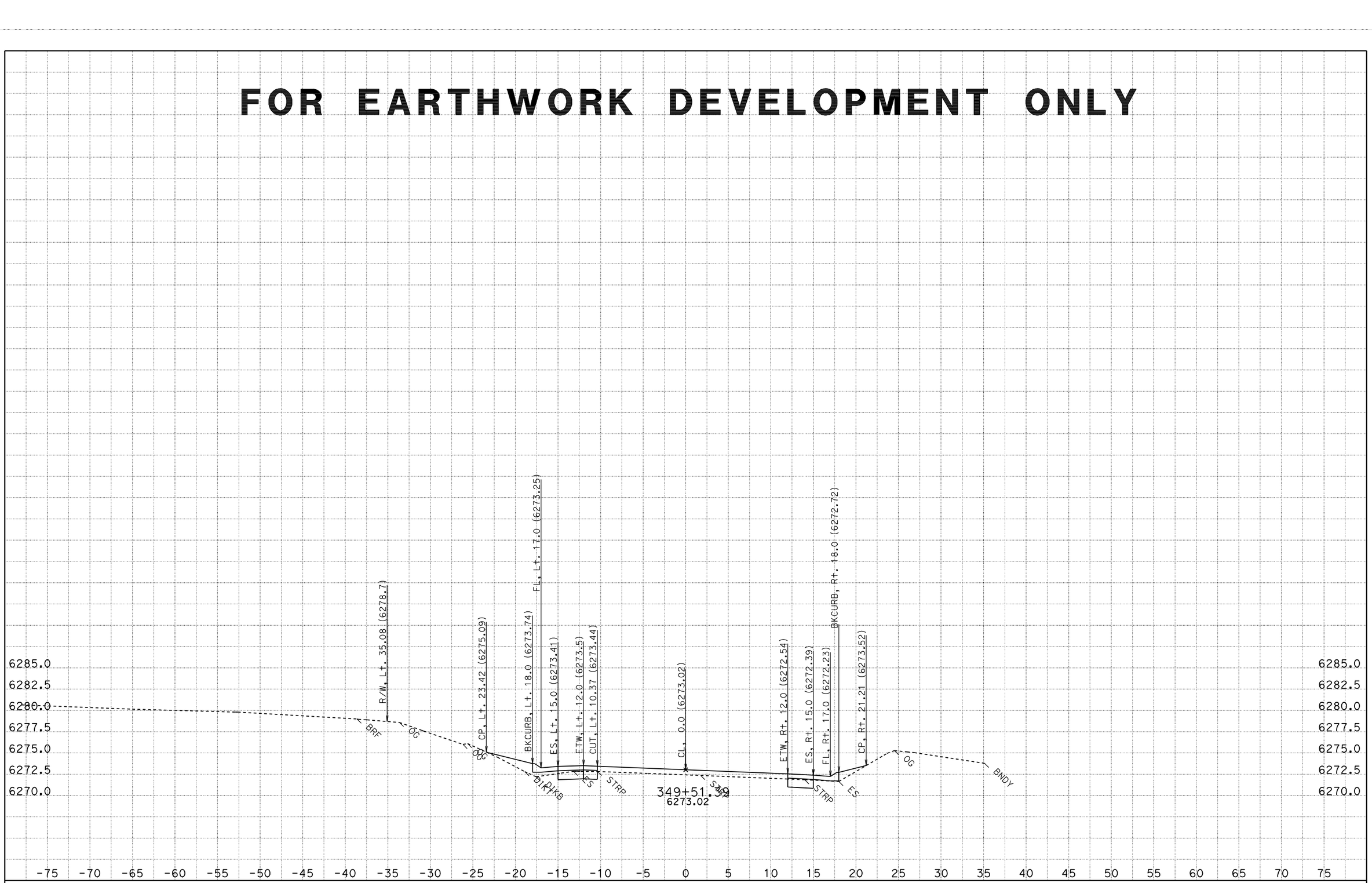

CONTRACT: 2a920

DATE: 8/12/2011 DIST/CO/RTE/PM: 03-ED,Pla 89 PM 27.2/27.4,0.0/T8.5

KC Project: 2A920FT File: H:\Pla89\2A920FT\EAR\OUTPUT\33600_44750.ear

SCALE: 1" = 5' Horiz.
1" = 5' Vert.

All Dimensions are US Survey Feet

A1
CROSS SECTIONS
SHEET 166 OF 796

FOR EARTHWORK DEVELOPMENT ONLY

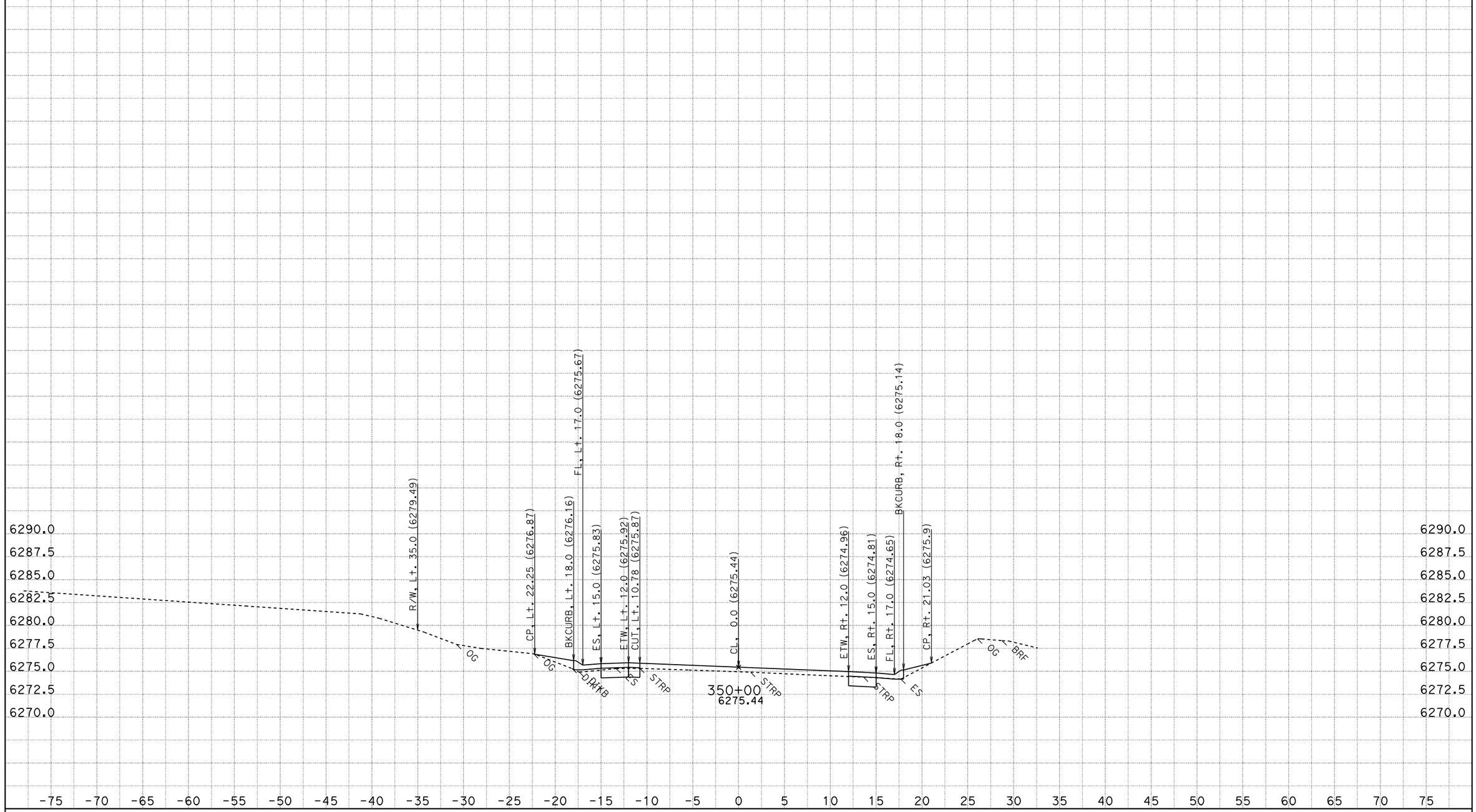

CONTRACT: 2a920

DATE: 8/12/2011

DIST/CO/RTE/PM: 03-ED,Pla 89 PM 27.2/27.4,0.0/T8.5

SCALE: 1" = 5' Horiz.
1" = 5' Vert.

A1

CROSS SECTIONS

KC Project: 2A920FT File: H:\Pla89\2A920FT\EAR\OUTPUT\33600_44750.ear

All Dimensions are US Survey Feet

FOR EARTHWORK DEVELOPMENT ONLY

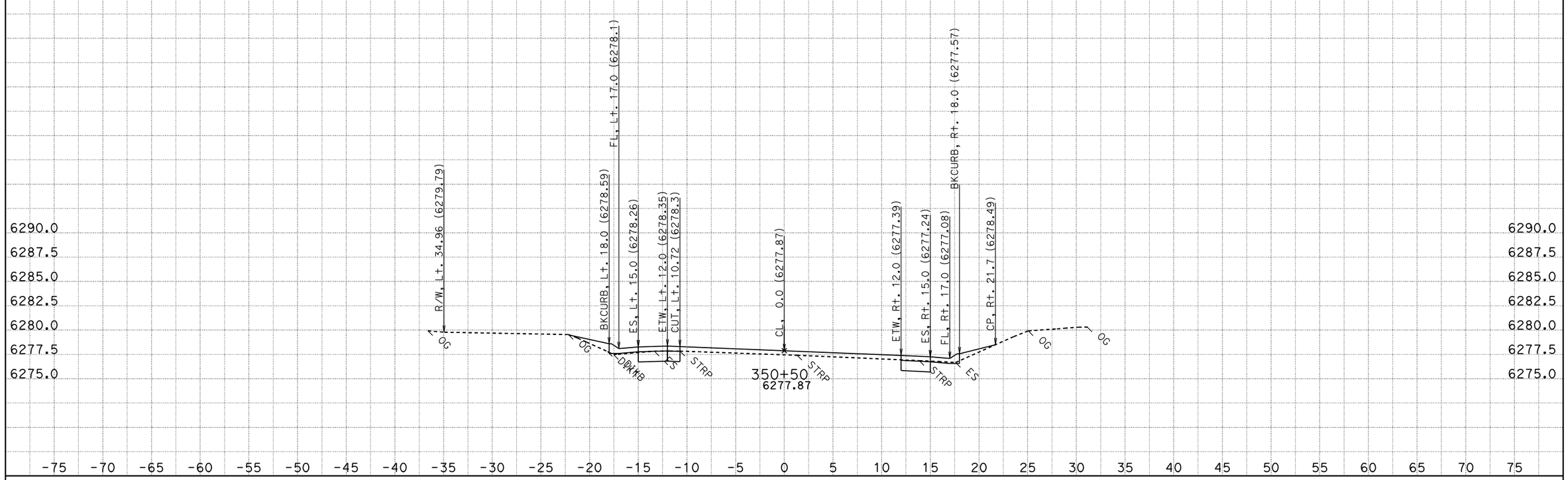

DATE: 8/12/2011

KC Project: 2A920FT

File: H:\Pla89\2A920FT\EAR\OUTPUT\33600_44750.ear

CONTRACT: 2a920

DIST/CO/RTE/PM: 03-ED,Pla 89 PM 27.2/27.4,0.0/T8.5

SCALE: 1" = 5' Horiz.
1" = 5' Vert.

All Dimensions are US Survey Feet

A1

CROSS SECTIONS

SHEET 168 OF 796

FOR EARTHWORK DEVELOPMENT ONLY

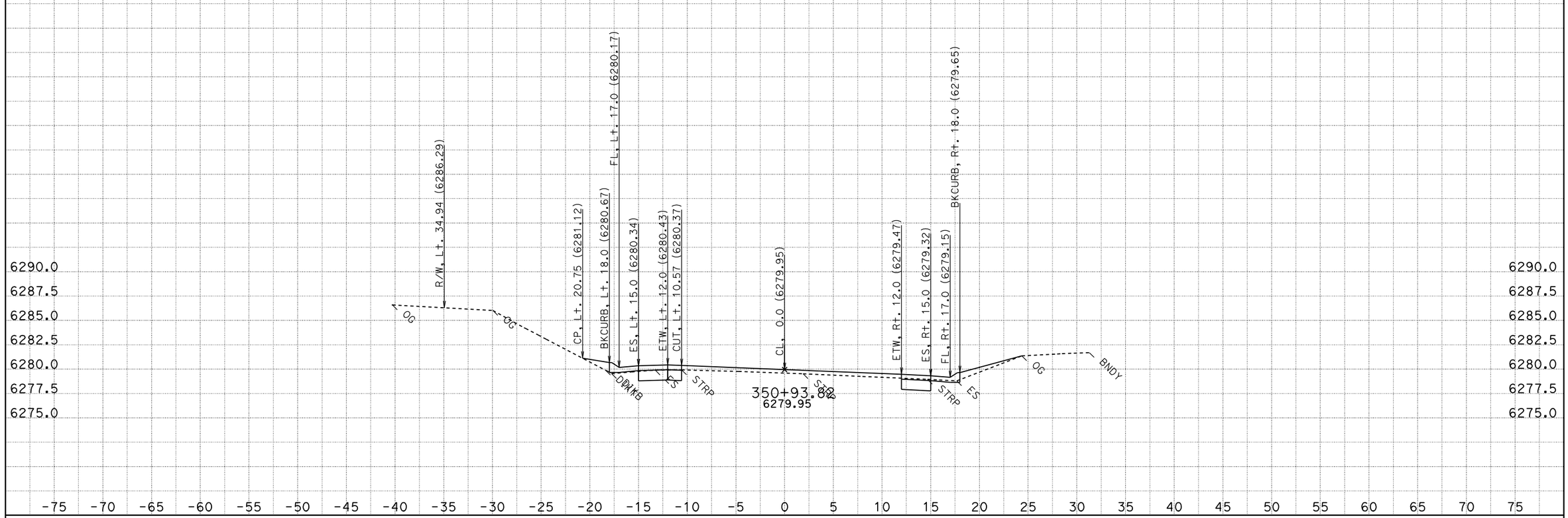

DATE: 8/12/2011
KC Project: 2A920FT
File: H:\Pla89\2A920FT\EAR\OUTPUT\33600_44750.ear

CONTRACT: 2a920
DIST/CO/RTE/PM: 03-ED,Pla 89 PM 27.2/27.4,0.0/T8.5

SCALE: 1" = 5' Horiz.
1" = 5' Vert.
All Dimensions are US Survey Feet

A1
CROSS SECTIONS
SHEET 169 OF 796

FOR EARTHWORK DEVELOPMENT ONLY

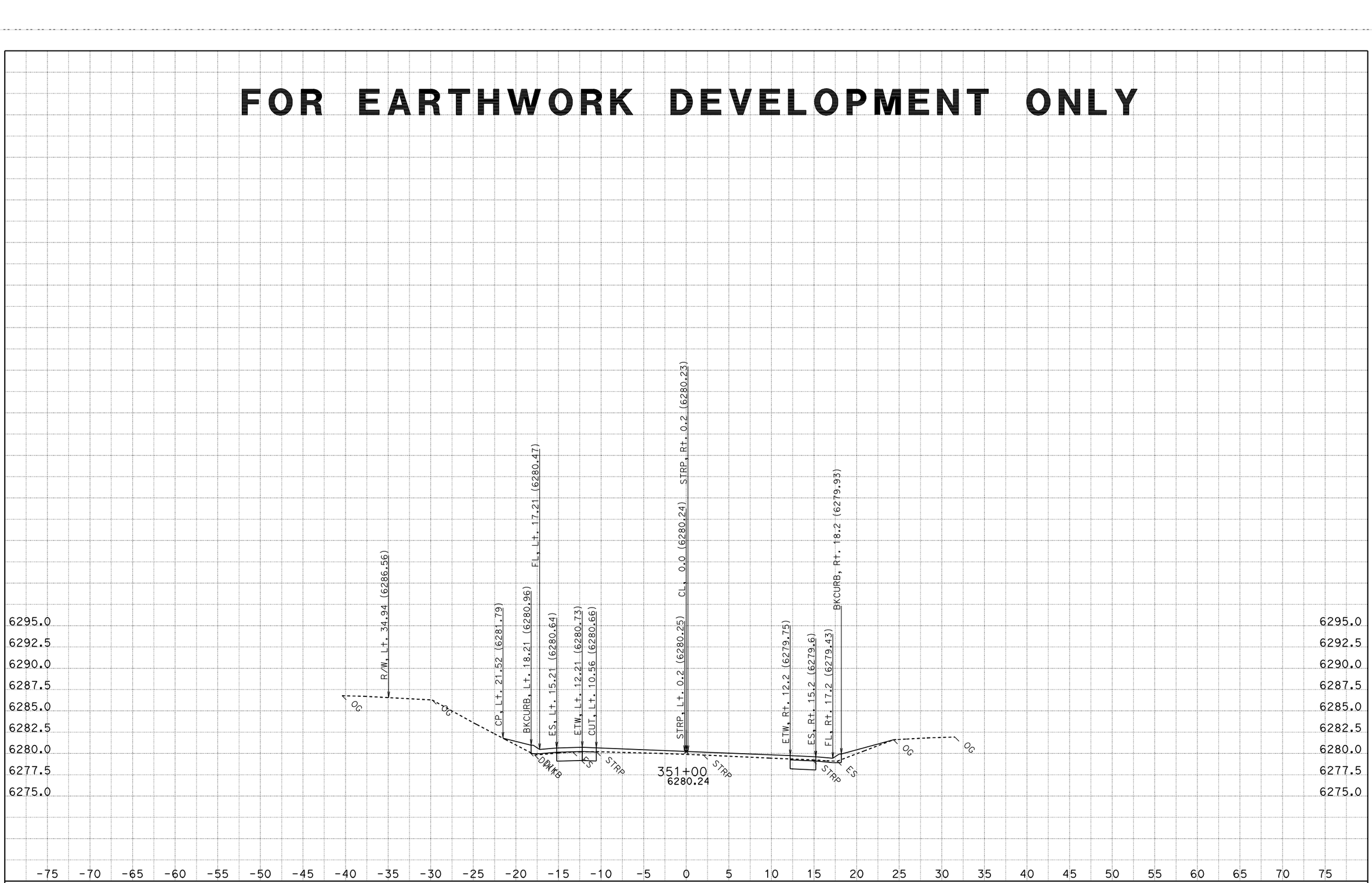

DATE: 8/12/2011
KC Project: 2A920FT File: H:\Pla89\2A920FT\EAR\OUTPUT\33600_44750.ear

CONTRACT: 2a920
DIST/CO/RTE/PM: 03-ED,Pla 89 PM 27.2/27.4,0.0/T8.5

SCALE: 1" = 5' Horiz.
1" = 5' Vert.

All Dimensions are US Survey Feet

A1
CROSS SECTIONS
SHEET 170 OF 796

FOR EARTHWORK DEVELOPMENT ONLY

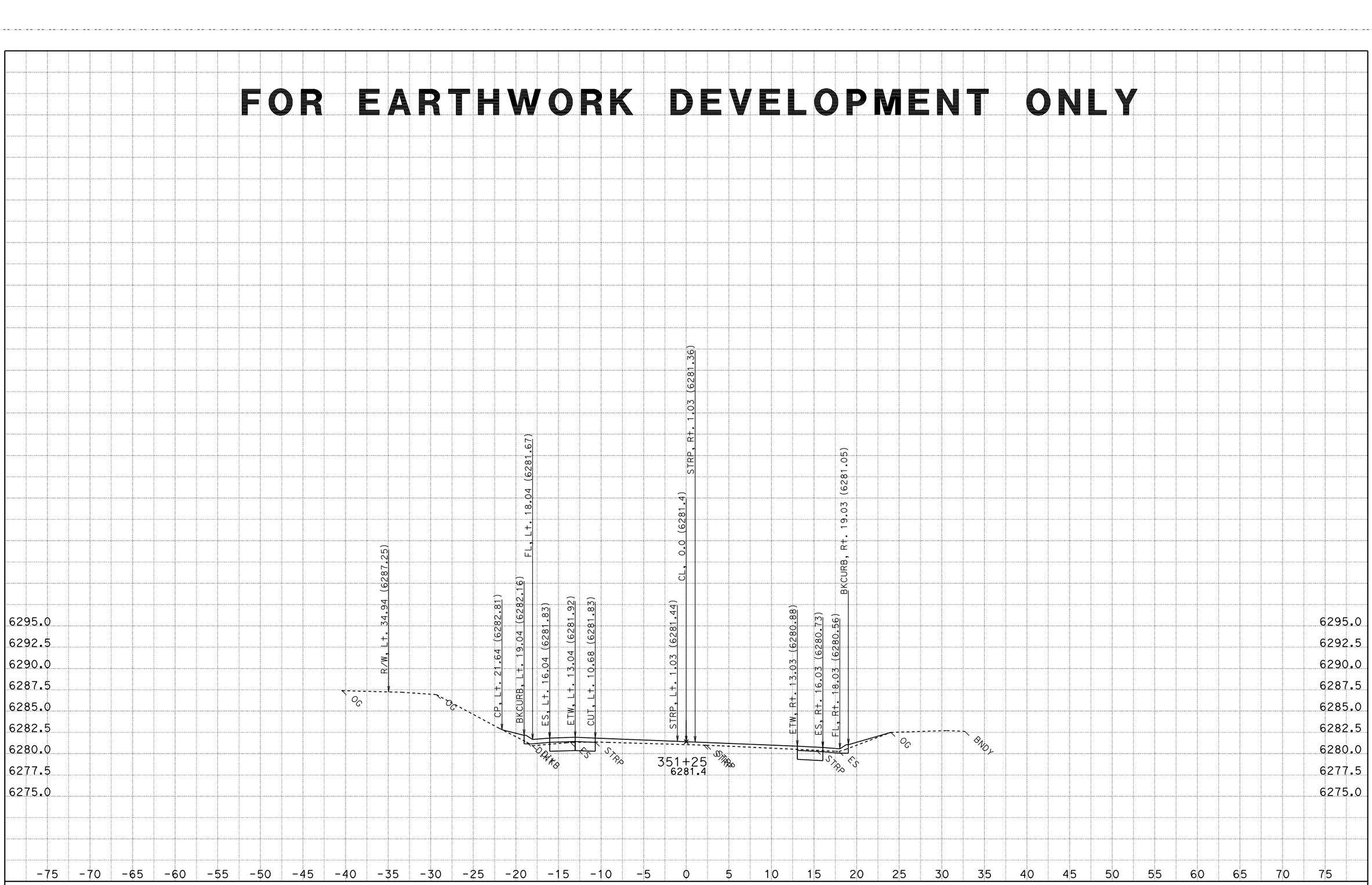

CONTRACT: 2a920

DATE: 8/12/2011

DIST/CO/RTE/PM: 03-ED,Pla 89 PM 27.2/27.4,0.0/T8.5

KC Project: 2A920FT File: H:\Pla89\2A920FT\EAR\OUTPUT\33600_44750.ear

SCALE: 1" = 5' Horiz.
1" = 5' Vert.

All Dimensions are US Survey Feet

A1
CROSS SECTIONS
SHEET 171 OF 796

FOR EARTHWORK DEVELOPMENT ONLY

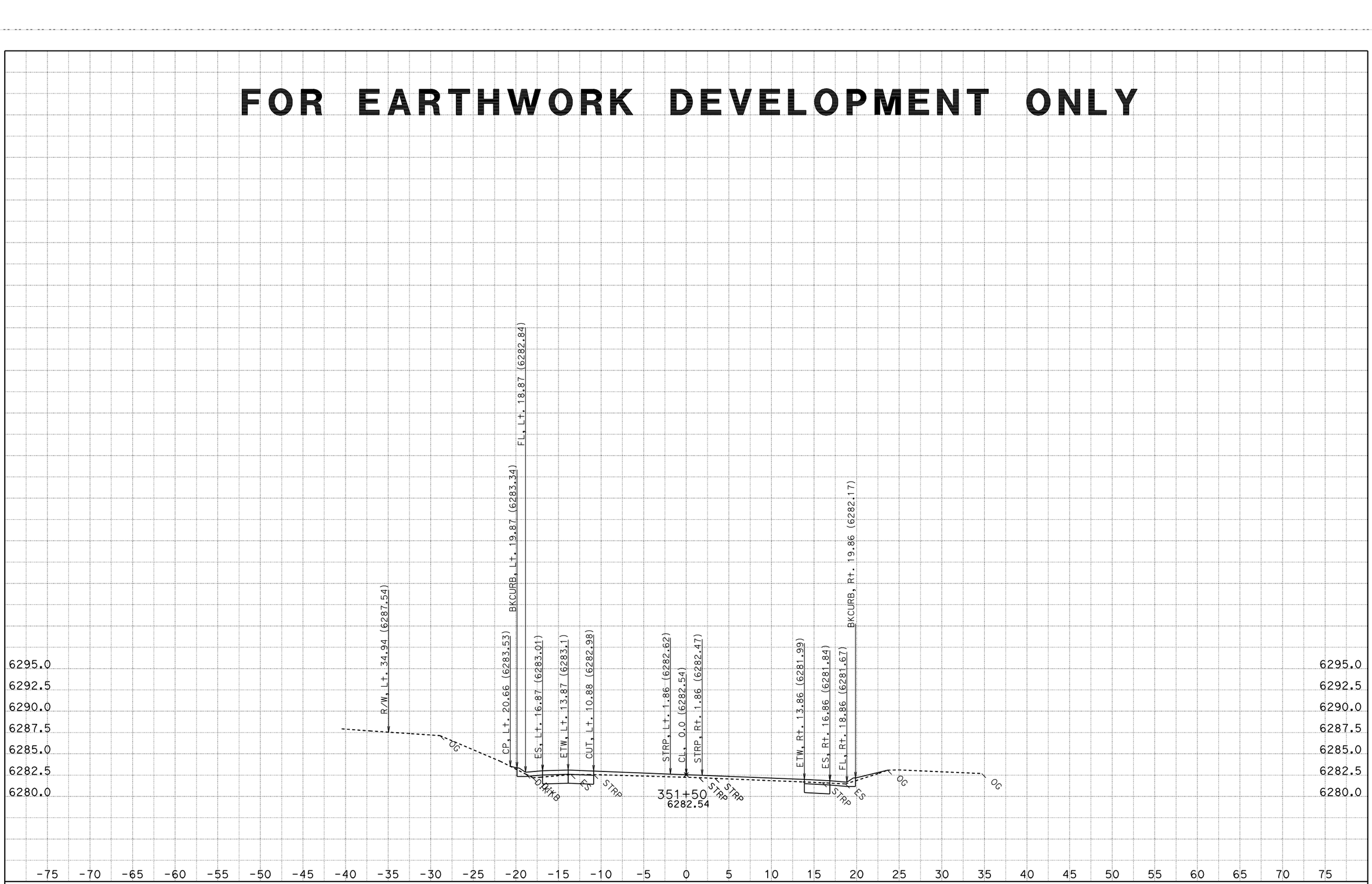

CONTRACT: 2a920

DATE: 8/12/2011

DIST/CO/RTE/PM: 03-ED,Pla 89 PM 27.2/27.4,0.0/T8.5

KC Project: 2A920FT File: H:\Pla89\2A920FT\EAR\OUTPUT\33600_44750.ear

SCALE: 1" = 5' Horiz.
1" = 5' Vert.

All Dimensions are US Survey Feet

A1
CROSS SECTIONS
SHEET 172 OF 796

FOR EARTHWORK DEVELOPMENT ONLY

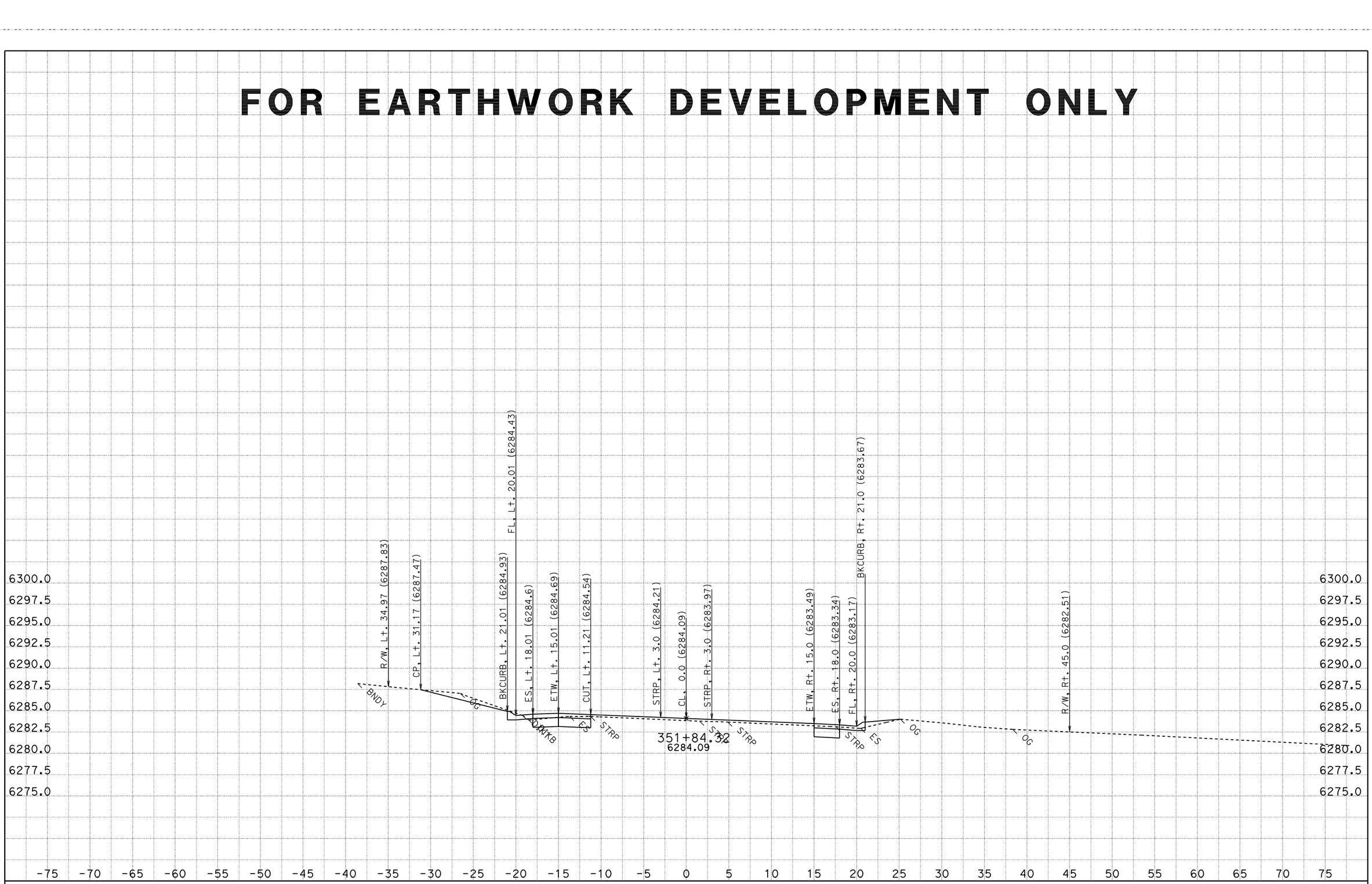

DATE: 8/12/2011

KC Project: 2A920FT

CONTRACT: 2a920

DIST/CO/RTE/PM: 03-ED,Pla 89 PM 27.2/27.4,0.0/T8.5

File: H:\Pla89\2A920FT\EAR\OUTPUT\33600_44750.ear

SCALE: 1" = 5' Horiz.
1" = 5' Vert.

All Dimensions are US Survey Feet

A1
CROSS SECTIONS
SHEET 173 OF 796

FOR EARTHWORK DEVELOPMENT ONLY

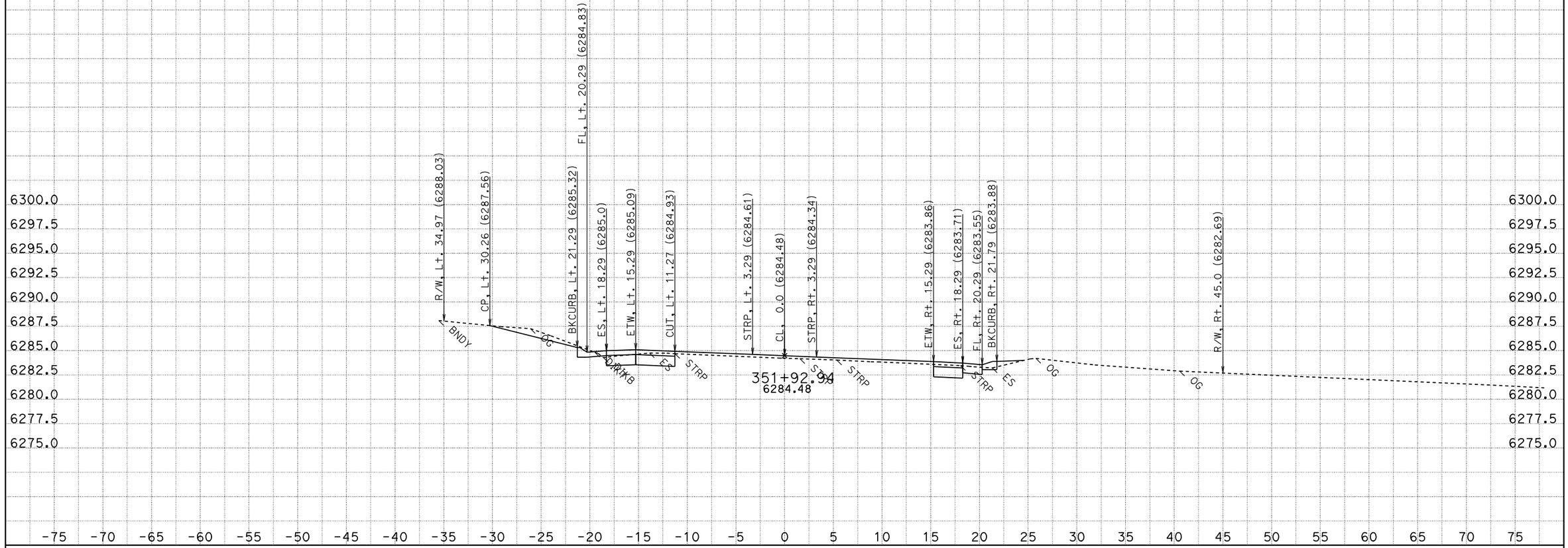

DATE: 8/12/2011
KC Project: 2A920FT
File: H:\Pla89\2A920FT\EAR\OUTPUT\33600_44750.ear

CONTRACT: 2a920
DIST/CO/RTE/PM: 03-ED,Pla 89 PM 27.2/27.4,0.0/T8.5

SCALE: 1" = 5' Horiz.
1" = 5' Vert.

All Dimensions are US Survey Feet

A1
CROSS SECTIONS
SHEET 174 OF 796

FOR EARTHWORK DEVELOPMENT ONLY

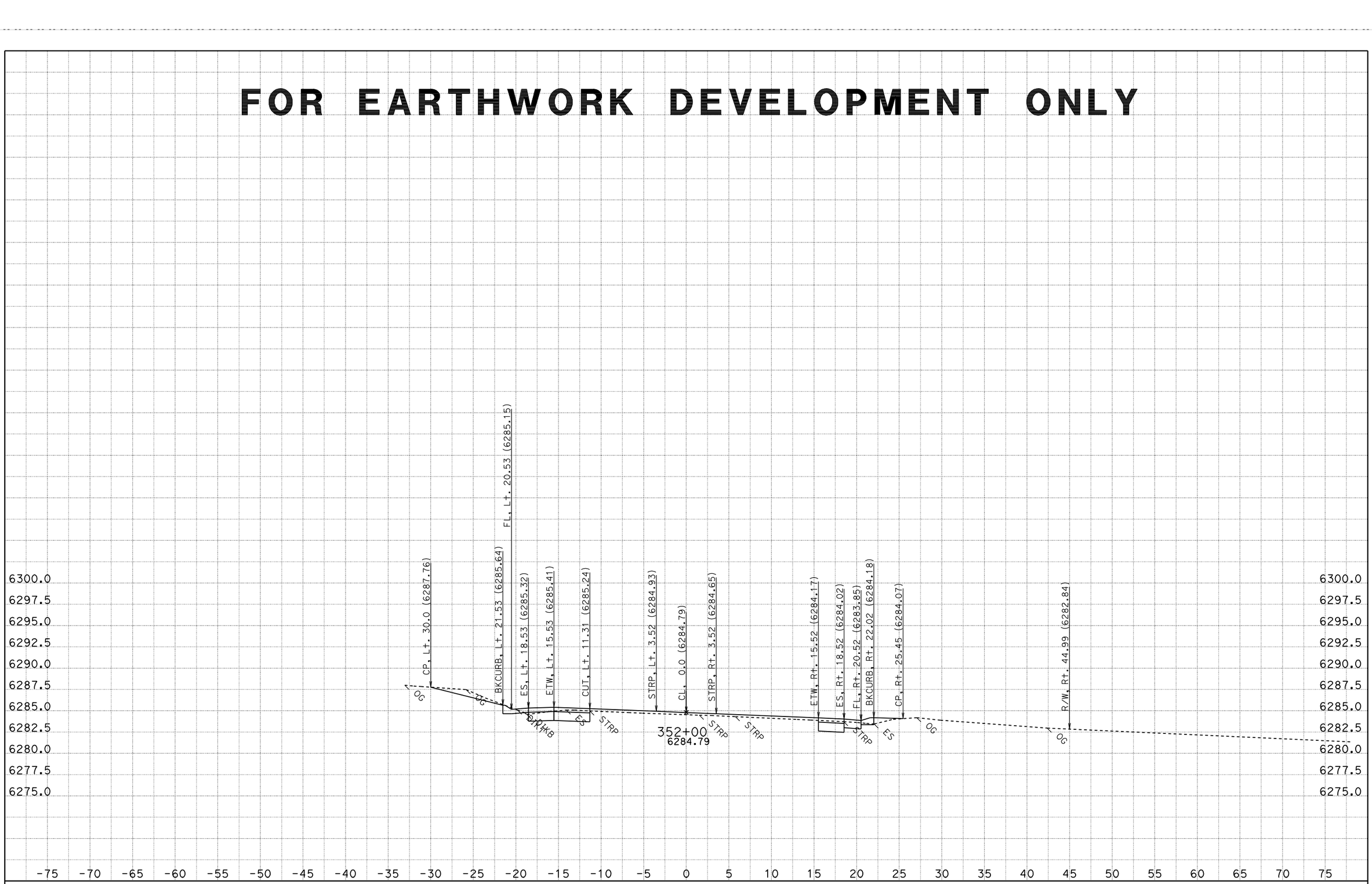

CONTRACT: 2a920

DATE: 8/12/2011

DIST/CO/RTE/PM: 03-ED,Pla 89 PM 27.2/27.4,0.0/T8.5

SCALE: 1" = 5' Horiz.
1" = 5' Vert.

A1

CROSS SECTIONS

KC Project: 2A920FT File: H:\Pla89\2A920FT\EAR\OUTPUT\33600_44750.ear

All Dimensions are US Survey Feet

FOR EARTHWORK DEVELOPMENT ONLY

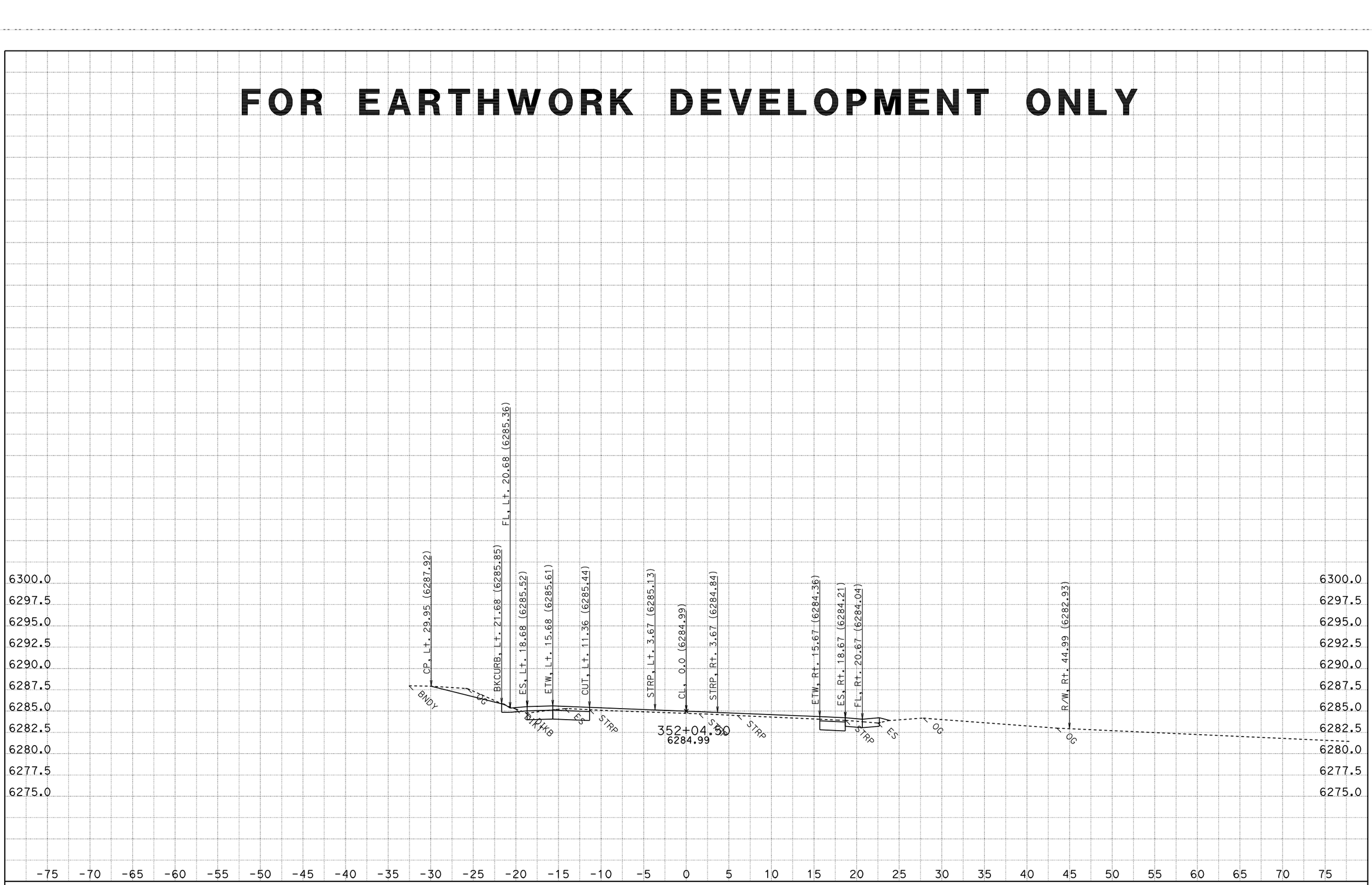

CONTRACT: 2a920

DATE: 8/12/2011

DIST/CO/RTE/PM: 03-ED,Pla 89 PM 27.2/27.4,0.0/T8.5

KC Project: 2A920FT File: H:\Pla89\2A920FT\EAR\OUTPUT\33600_44750.ear

SCALE: 1" = 5' Horiz.
1" = 5' Vert.

All Dimensions are US Survey Feet

A1
CROSS SECTIONS
SHEET 176 OF 796

FOR EARTHWORK DEVELOPMENT ONLY

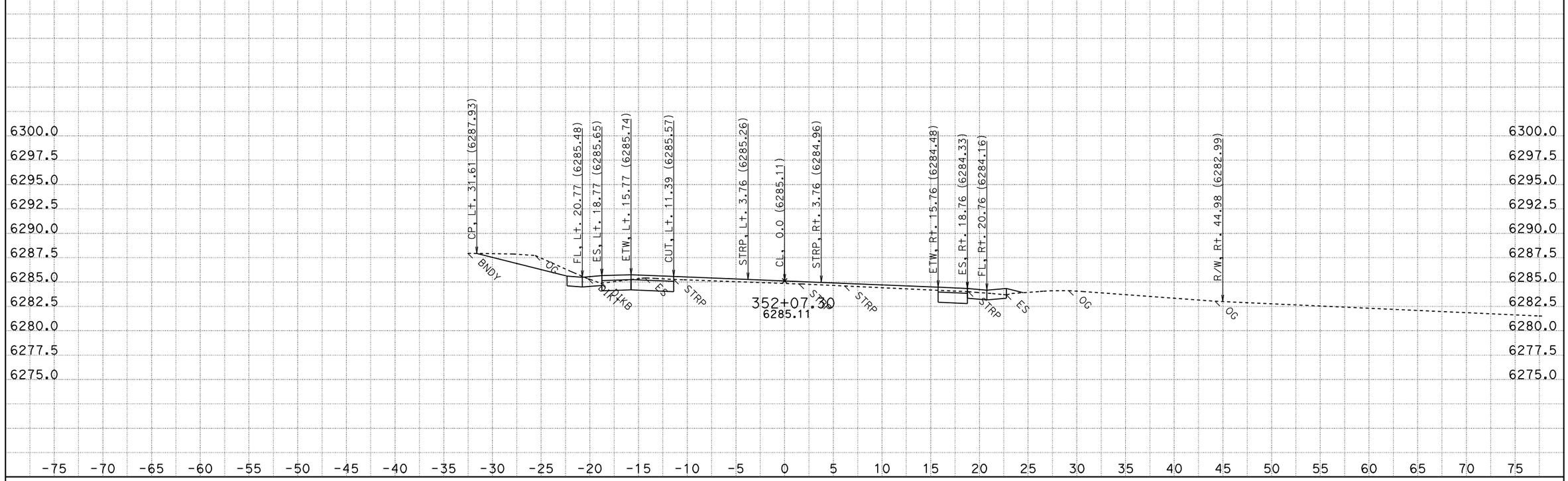

DATE: 8/12/2011

KC Project: 2A920FT

File: H:\Pla89\2A920FT\EAR\OUTPUT\33600_44750.ear

CONTRACT: 2a920

DIST/CO/RTE/PM: 03-ED,Pla 89 PM 27.2/27.4,0.0/T8.5

SCALE: 1" = 5' Horiz.
1" = 5' Vert.

All Dimensions are US Survey Feet

A1

CROSS SECTIONS

FOR EARTHWORK DEVELOPMENT ONLY

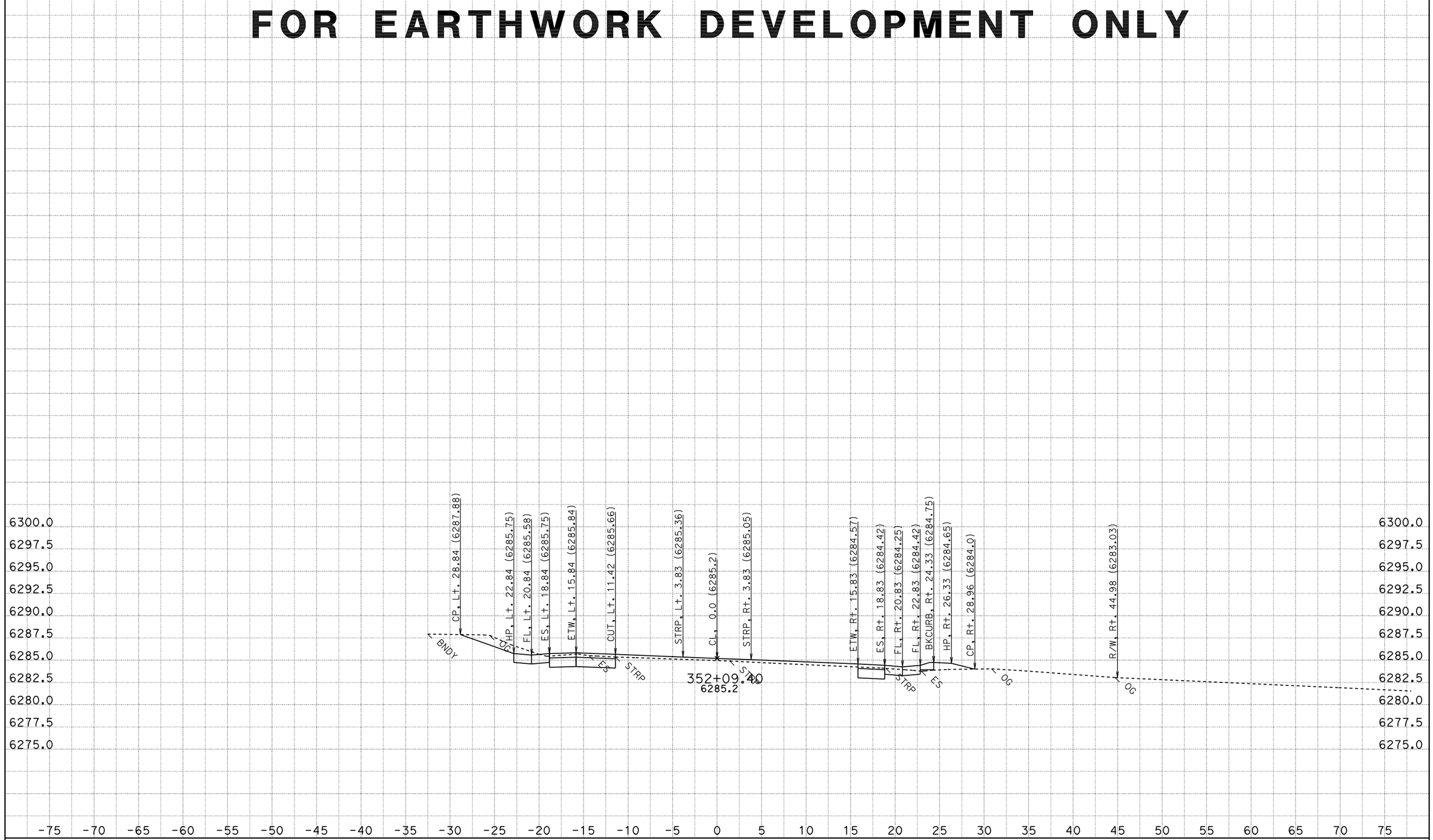

CONTRACT: 2a920

DATE: 8/12/2011

DIST/CO/RTE/PM: 03-ED,Pla 89 PM 27.2/27.4,0.0/T8.5

KC Project: 2A920FT

File: H:\Pla89\2A920FT\EAR\OUTPUT\33600_44750.ear

SCALE: 1" = 5' Horiz.
1" = 5' Vert.

All Dimensions are US Survey Feet

A1
CROSS SECTIONS
SHEET 178 OF 796

FOR EARTHWORK DEVELOPMENT ONLY

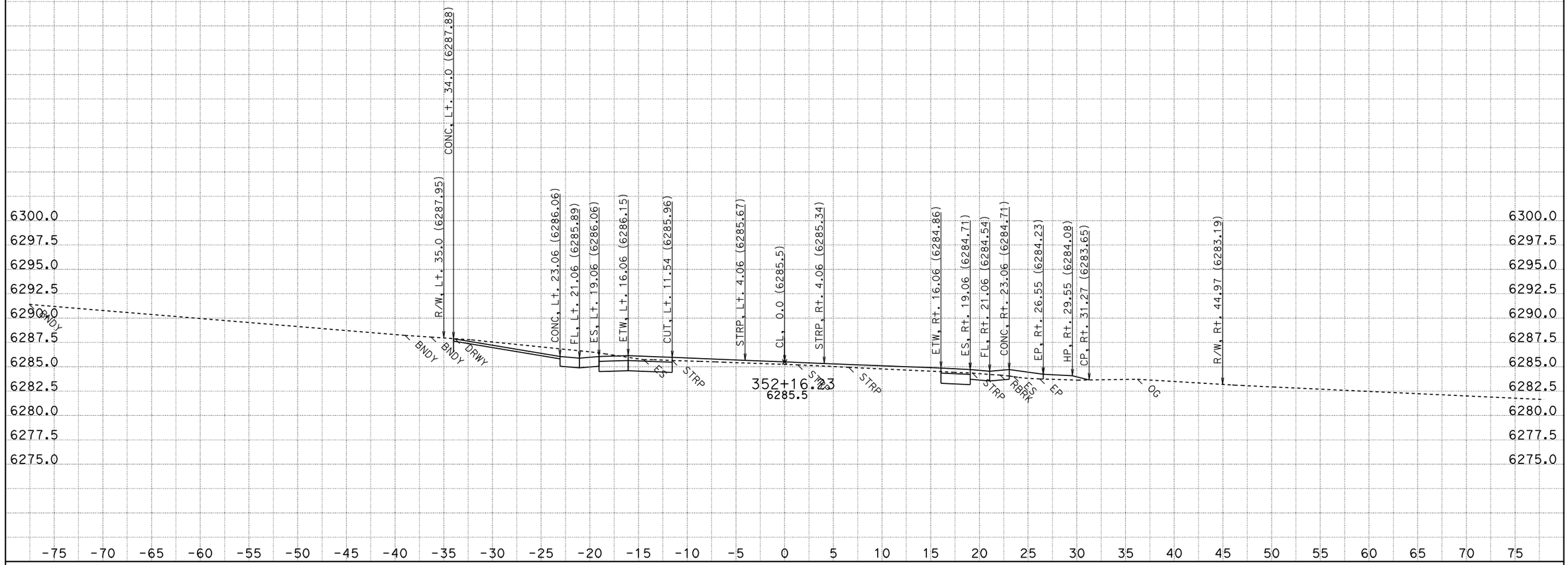

CONTRACT: 2a920

DATE: 8/12/2011

DIST/CO/RTE/PM: 03-ED,Pla 89 PM 27.2/27.4,0.0/T8.5

SCALE: 1" = 5' Horiz.
1" = 5' Vert.

A1

CROSS SECTIONS

KC Project: 2A920FT File: H:\Pla89\2A920FT\EAR\OUTPUT\33600_44750.ear

All Dimensions are US Survey Feet

SHEET 179 OF 796

FOR EARTHWORK DEVELOPMENT ONLY

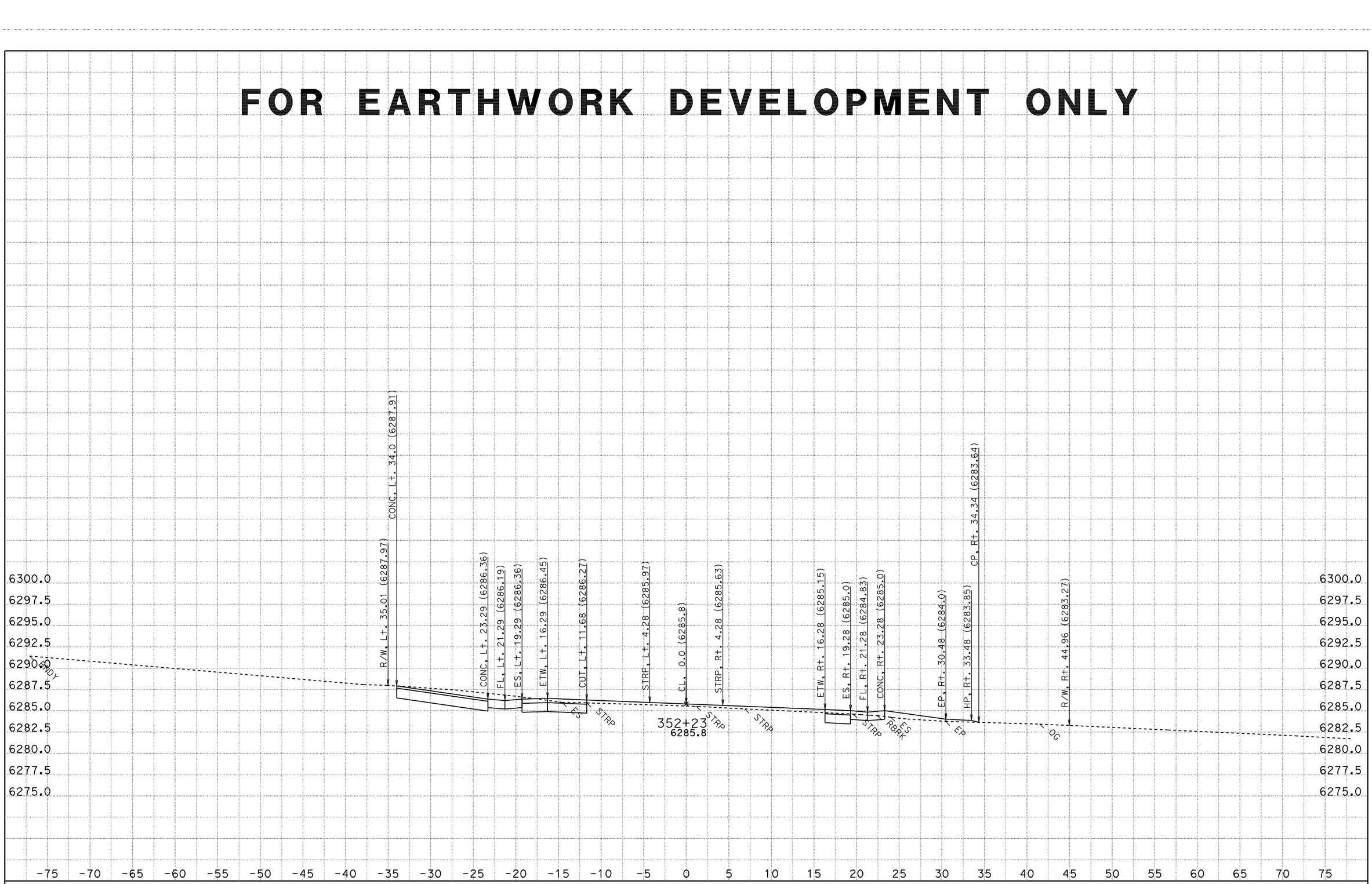

DATE: 8/12/2011
KC Project: 2A920FT
File: H:\Pla89\2A920FT\EAR\OUTPUT\33600_44750.ear

CONTRACT: 2a920
DIST/CO/RTE/PM: 03-ED,Pla 89 PM 27.2/27.4,0.0/T8.5

SCALE: 1" = 5' Horiz.
1" = 5' Vert.

All Dimensions are US Survey Feet

A1
CROSS SECTIONS
SHEET 180 OF 796

FOR EARTHWORK DEVELOPMENT ONLY

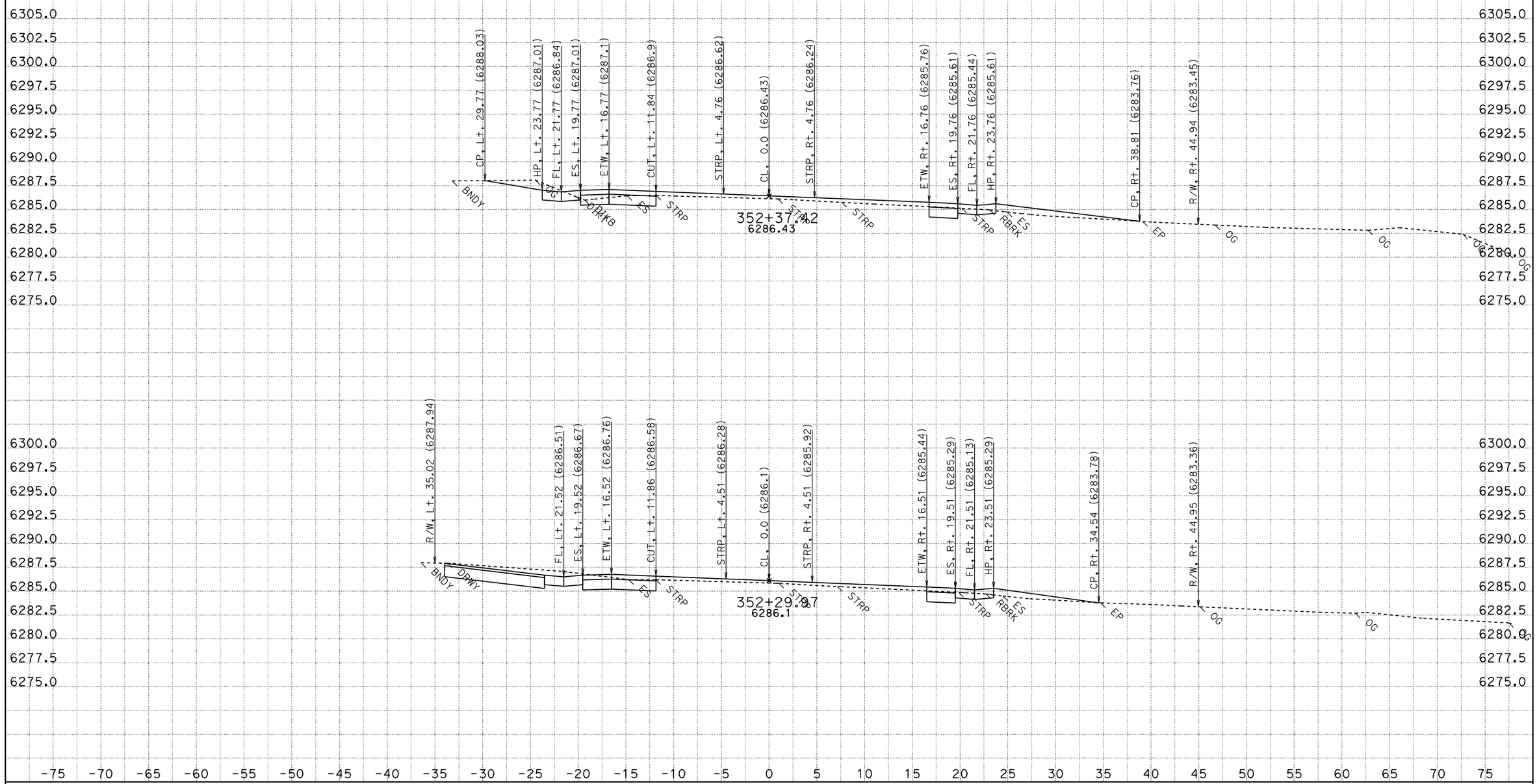

DATE: 8/12/2011

KC Project: 2A920FT

File: H:\Pla89\2A920FT\EAR\OUTPUT\33600_44750.ear

CONTRACT: 2a920

DIST/CO/RTE/PM: 03-ED,Pla 89 PM 27.2/27.4,0.0/T8.5

SCALE: 1" = 5' Horiz.
1" = 5' Vert.

All Dimensions are US Survey Feet

A1

CROSS SECTIONS

SHEET 181 OF 796

FOR EARTHWORK DEVELOPMENT ONLY

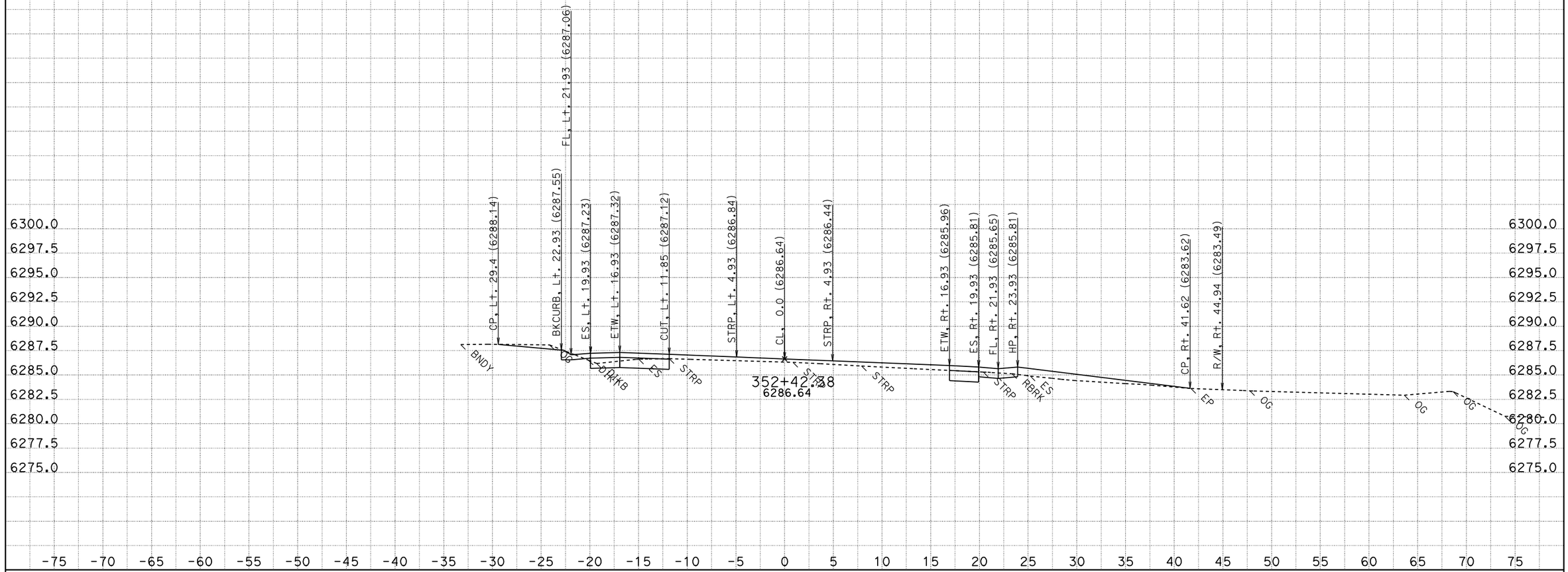

DATE: 8/12/2011
KC Project: 2A920FT
File: H:\Pla89\2A920FT\EAR\OUTPUT\33600_44750.ear

CONTRACT: 2a920
DIST/CO/RTE/PM: 03-ED,Pla 89 PM 27.2/27.4,0.0/T8.5

SCALE: 1" = 5' Horiz.
1" = 5' Vert.
All Dimensions are US Survey Feet

A1
CROSS SECTIONS
SHEET 182 OF 796

FOR EARTHWORK DEVELOPMENT ONLY

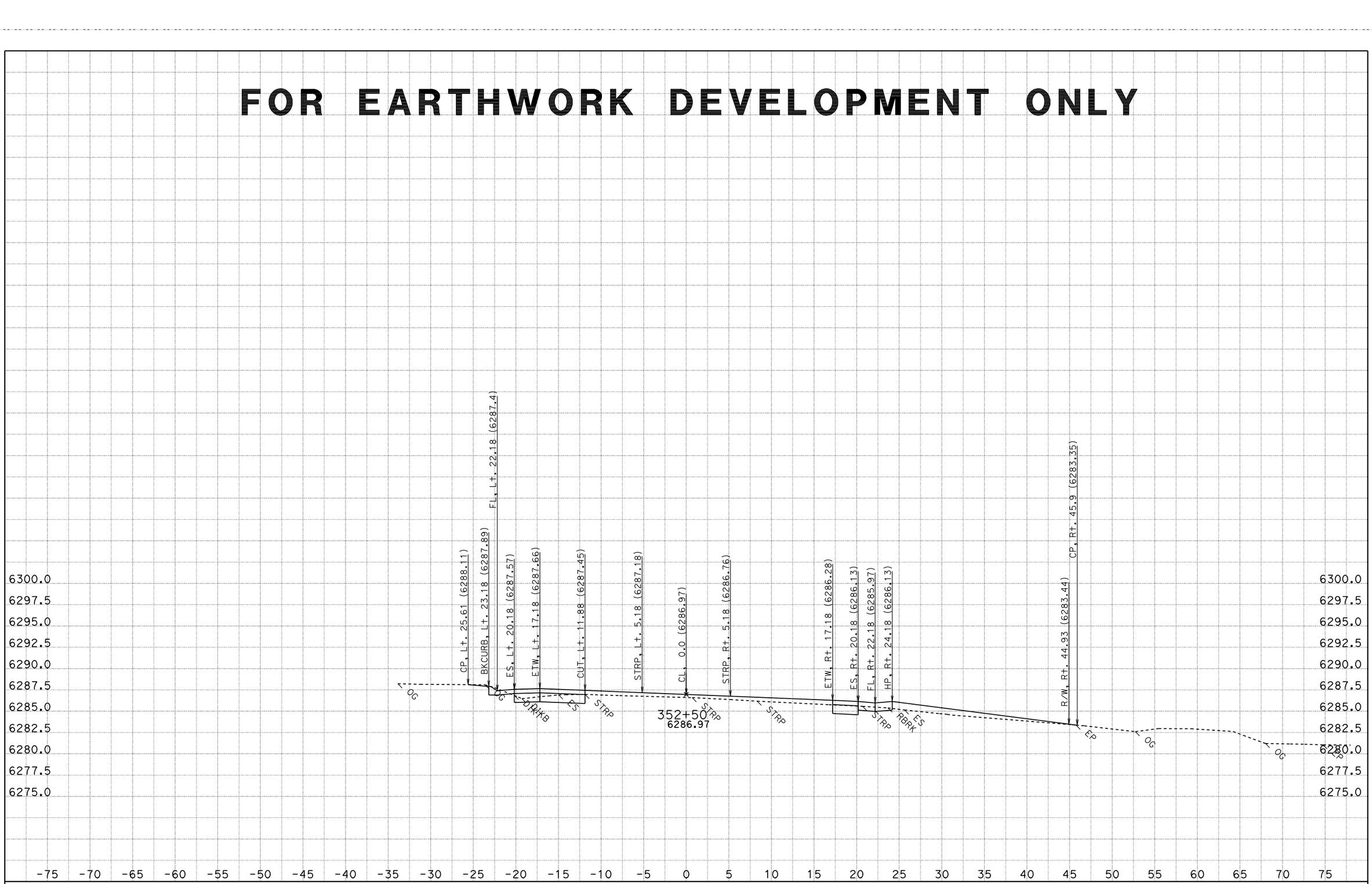

DATE: 8/12/2011
KC Project: 2A920FT

CONTRACT: 2a920
DIST/CO/RTE/PM: 03-ED,Pla 89 PM 27.2/27.4,0.0/T8.5
File: H:\Pla89\2A920FT\EAR\OUTPUT\33600_44750.ear

SCALE: 1" = 5' Horiz.
1" = 5' Vert.

All Dimensions are US Survey Feet

A1
CROSS SECTIONS
SHEET 183 OF 796

FOR EARTHWORK DEVELOPMENT ONLY

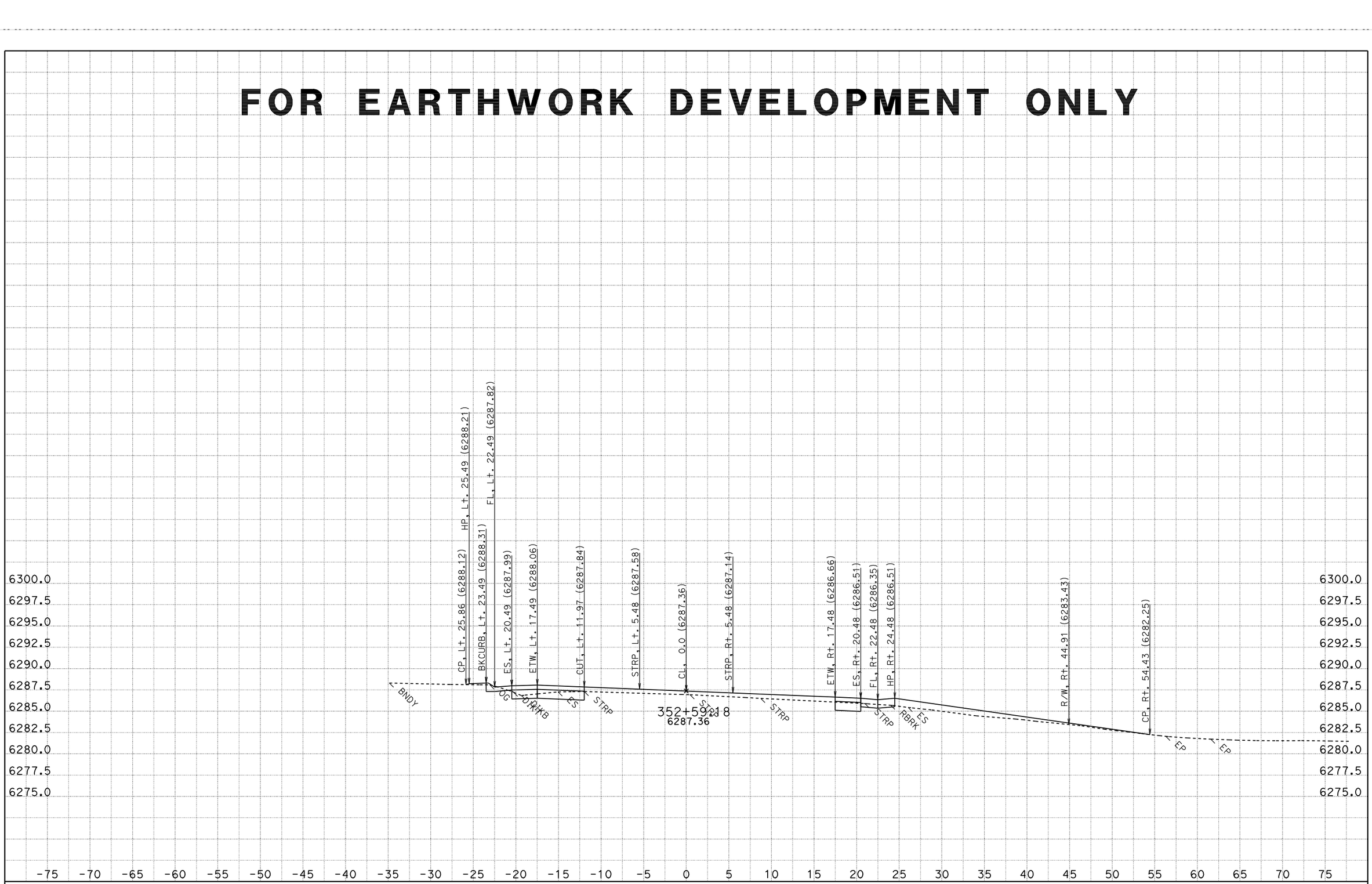

DATE: 8/12/2011
KC Project: 2A920FT
File: H:\Pla89\2A920FT\EAR\OUTPUT\33600_44750.ear

CONTRACT: 2a920
DIST/CO/RTE/PM: 03-ED,Pla 89 PM 27.2/27.4,0.0/T8.5

SCALE: 1" = 5' Horiz.
1" = 5' Vert.

All Dimensions are US Survey Feet

A1
CROSS SECTIONS
SHEET 184 OF 796

FOR EARTHWORK DEVELOPMENT ONLY

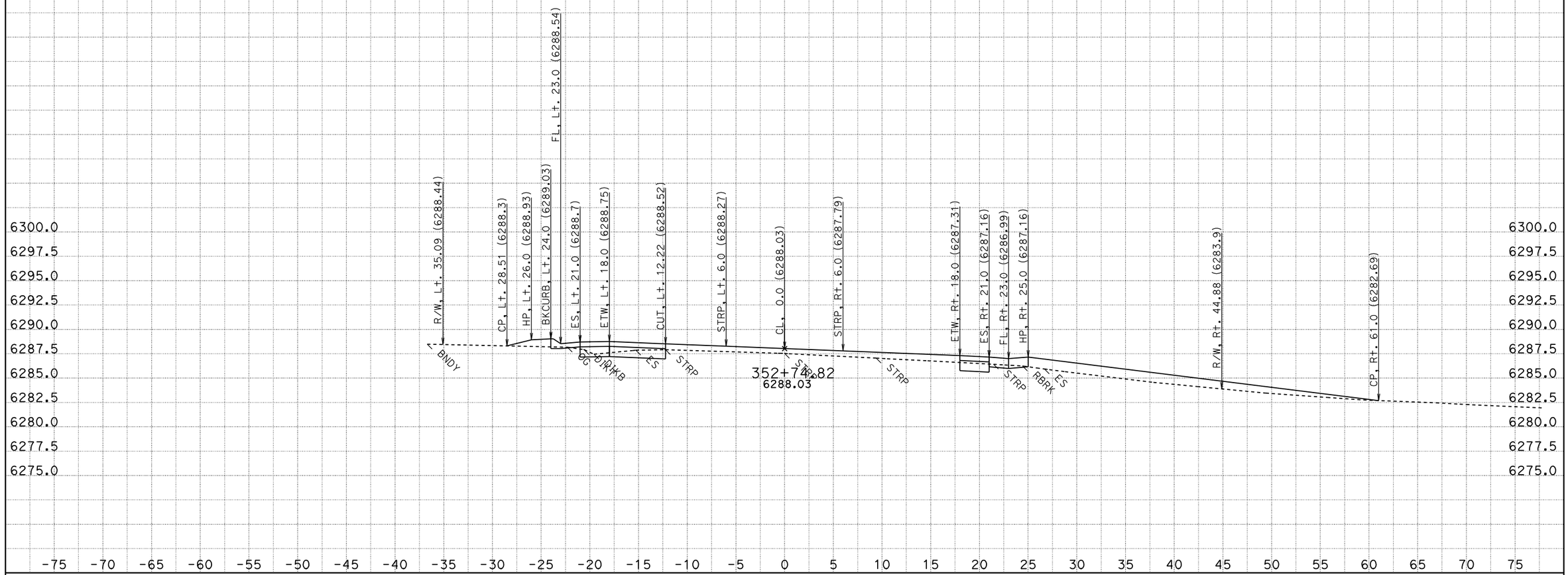

DATE: 8/12/2011
KC Project: 2A920FT
File: H:\Pla89\2A920FT\EAR\OUTPUT\33600_44750.ear

CONTRACT: 2a920
DIST/CO/RTE/PM: 03-ED,Pla 89 PM 27.2/27.4,0.0/T8.5

SCALE: 1" = 5' Horiz.
1" = 5' Vert.
All Dimensions are US Survey Feet

A1
CROSS SECTIONS
SHEET 185 OF 796

FOR EARTHWORK DEVELOPMENT ONLY

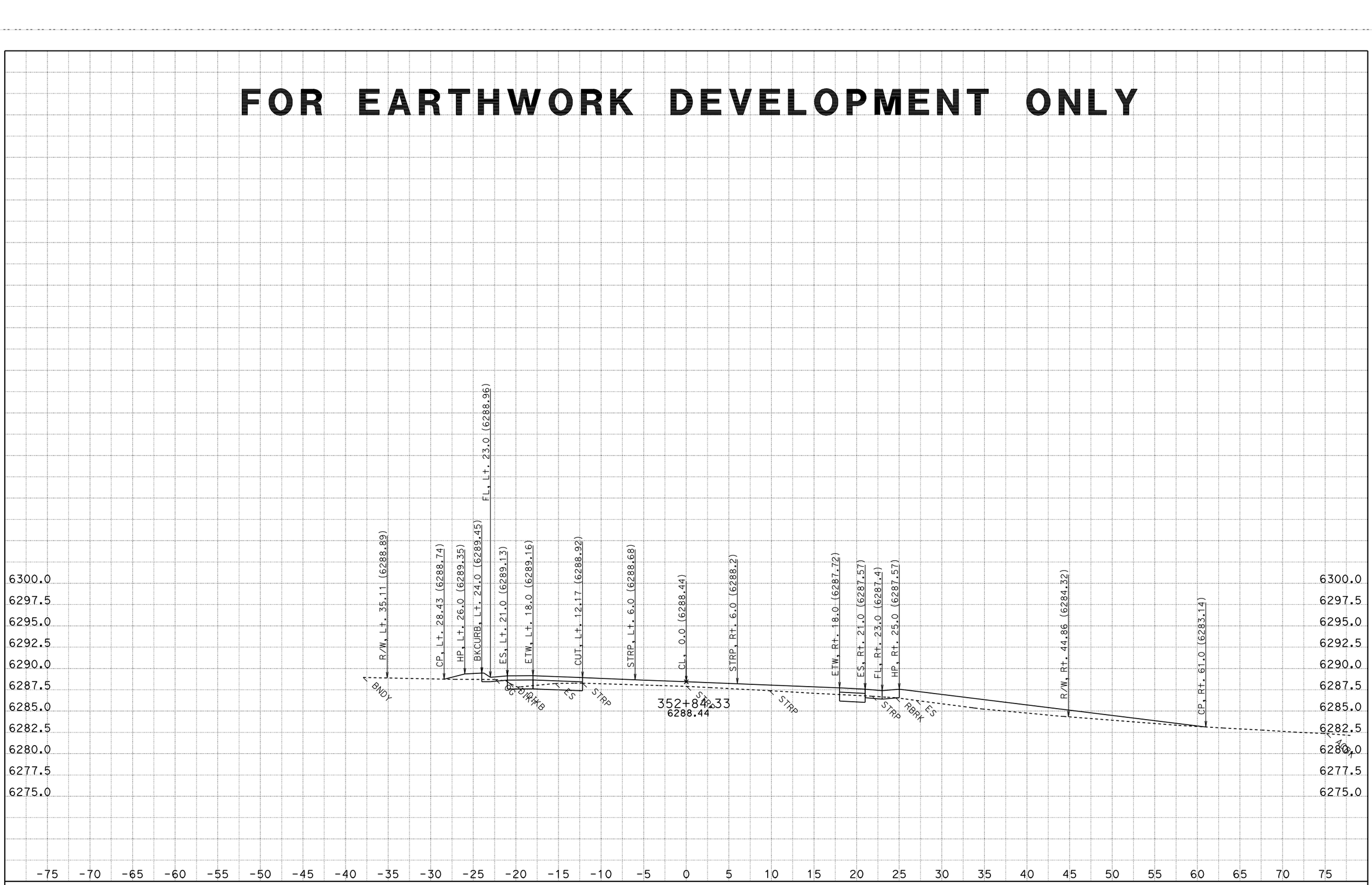

CONTRACT: 2a920

DATE: 8/12/2011

DIST/CO/RTE/PM: 03-ED,Pla 89 PM 27.2/27.4,0.0/T8.5

KC Project: 2A920FT File: H:\Pla89\2A920FT\EAR\OUTPUT\33600_44750.ear

SCALE: 1" = 5' Horiz.
1" = 5' Vert.

All Dimensions are US Survey Feet

A1
CROSS SECTIONS
SHEET 186 OF 796

FOR EARTHWORK DEVELOPMENT ONLY

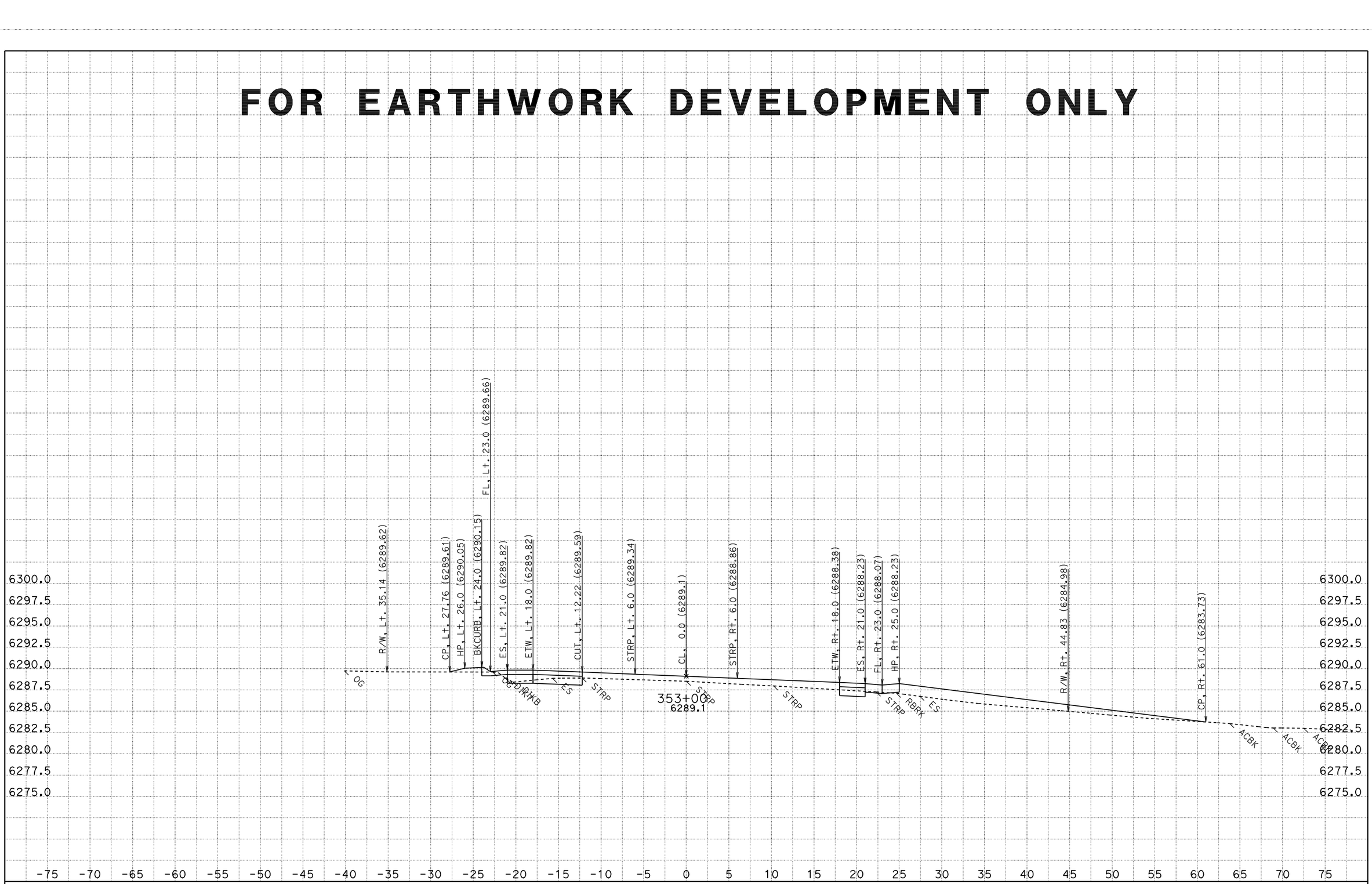

DATE: 8/12/2011
KC Project: 2A920FT

CONTRACT: 2a920
DIST/CO/RTE/PM: 03-ED,Pla 89 PM 27.2/27.4,0.0/T8.5
File: H:\Pla89\2A920FT\EAR\OUTPUT\33600_44750.ear

SCALE: 1" = 5' Horiz.
1" = 5' Vert.
All Dimensions are US Survey Feet

A1
CROSS SECTIONS
SHEET 187 OF 796

FOR EARTHWORK DEVELOPMENT ONLY

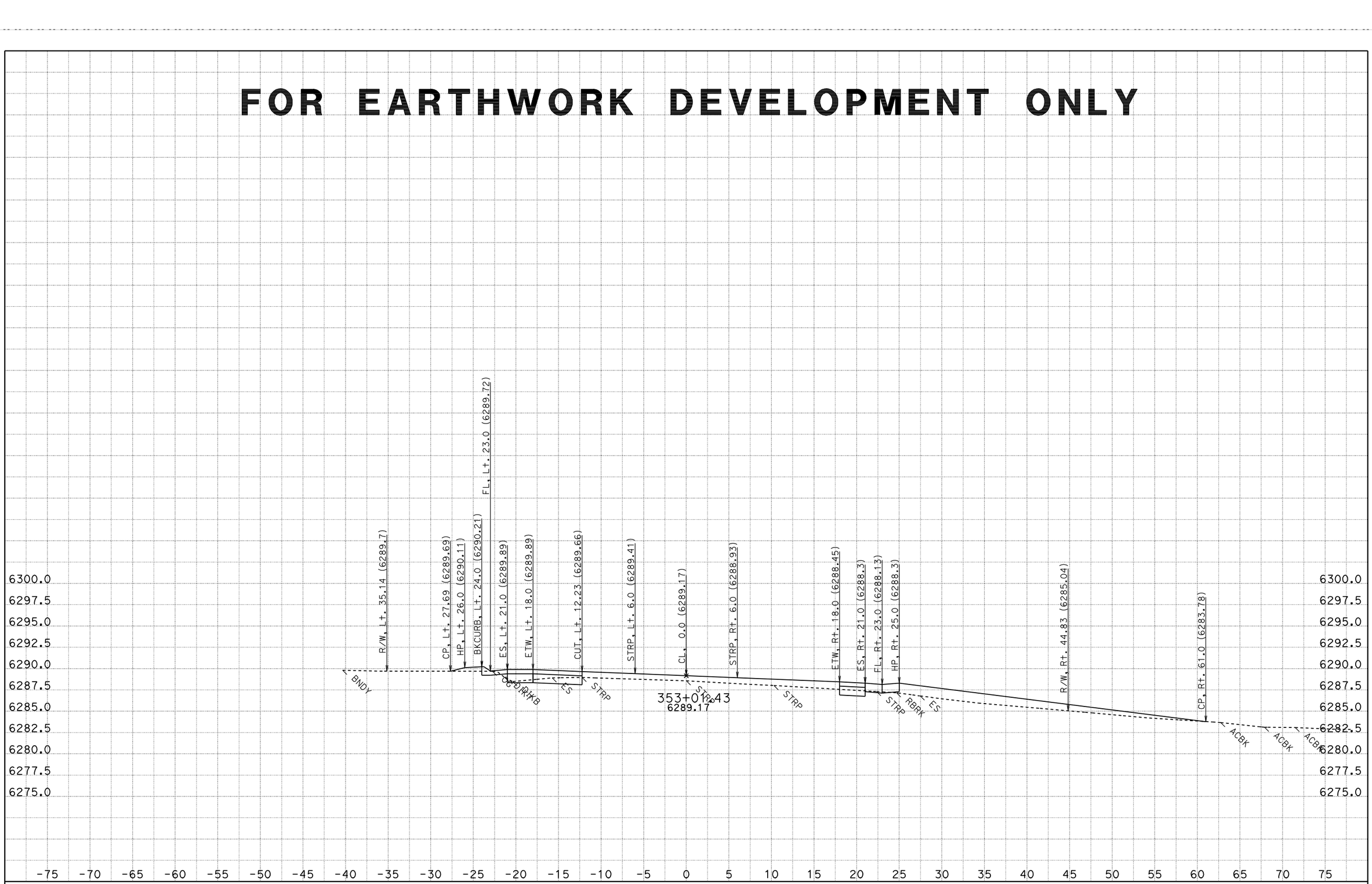

DATE: 8/12/2011
KC Project: 2A920FT

CONTRACT: 2a920
DIST/CO/RTE/PM: 03-ED,Pla 89 PM 27.2/27.4,0.0/T8.5
File: H:\Pla89\2A920FT\EAR\OUTPUT\33600_44750.ear

SCALE: 1" = 5' Horiz.
1" = 5' Vert.
All Dimensions are US Survey Feet

A1
CROSS SECTIONS
SHEET 188 OF 796

FOR EARTHWORK DEVELOPMENT ONLY

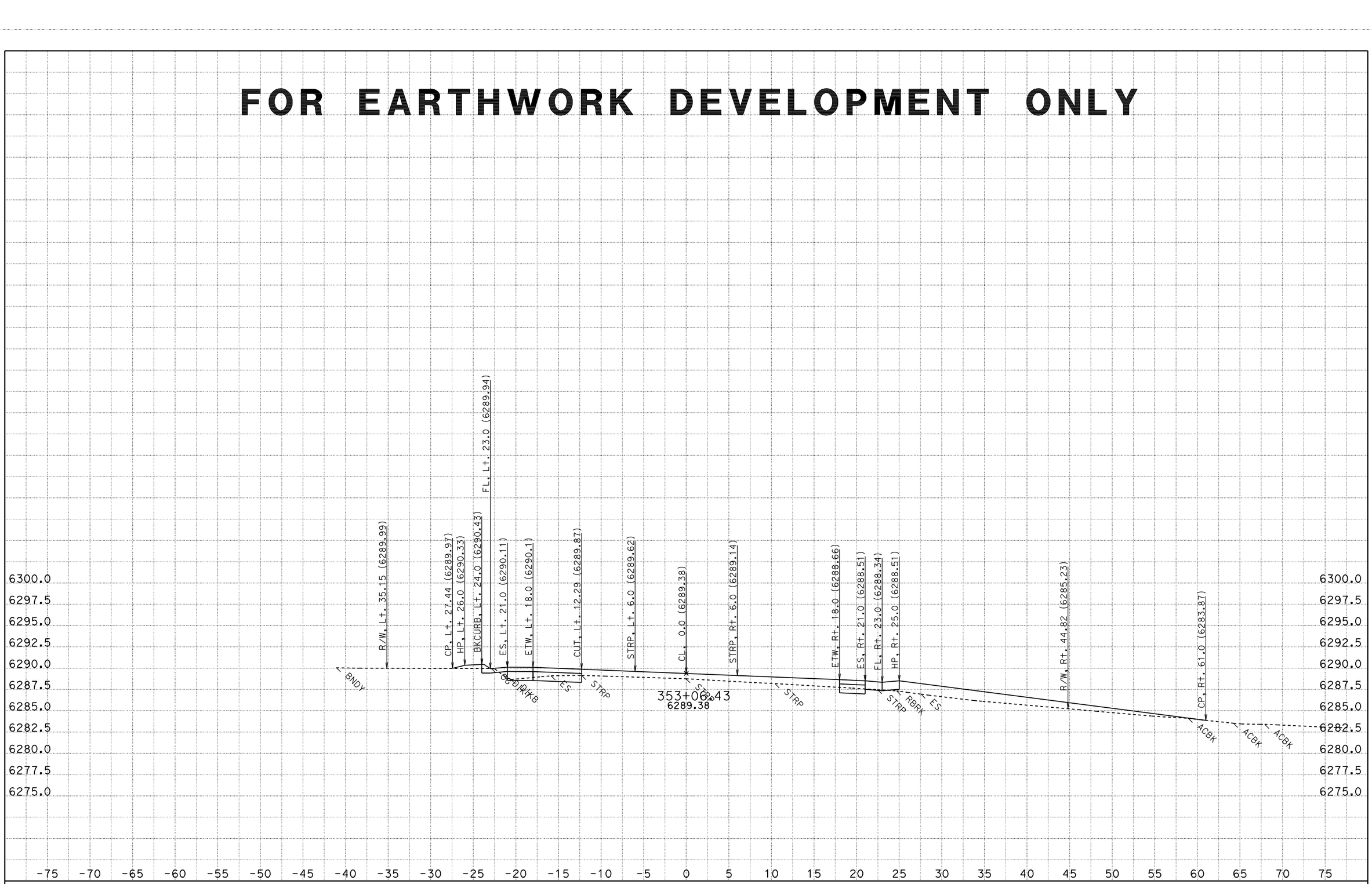

CONTRACT: 2a920

DATE: 8/12/2011

DIST/CO/RTE/PM: 03-ED,Pla 89 PM 27.2/27.4,0.0/T8.5

KC Project: 2A920FT File: H:\Pla89\2A920FT\EAR\OUTPUT\33600_44750.ear

SCALE: 1" = 5' Horiz.
1" = 5' Vert.

All Dimensions are US Survey Feet

A1
CROSS SECTIONS
SHEET 189 OF 796

FOR EARTHWORK DEVELOPMENT ONLY

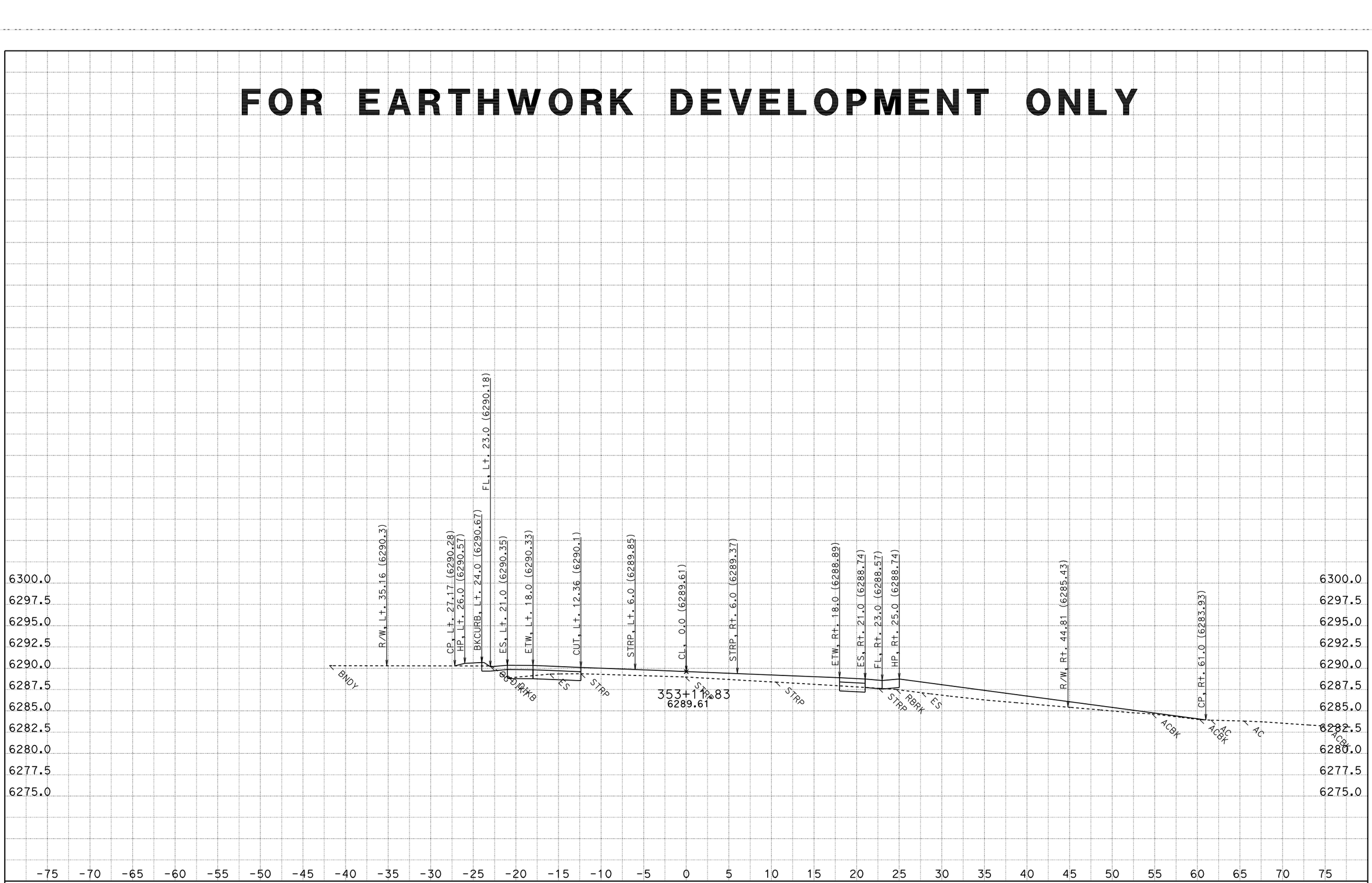

DATE: 8/12/2011

KC Project: 2A920FT

File: H:\Pla89\2A920FT\EAR\OUTPUT\33600_44750.ear

CONTRACT: 2a920

DIST/CO/RTE/PM: 03-ED,Pla 89 PM 27.2/27.4,0.0/T8.5

SCALE: 1" = 5' Horiz.
1" = 5' Vert.

All Dimensions are US Survey Feet

A1

CROSS SECTIONS

SHEET 190 OF 796

FOR EARTHWORK DEVELOPMENT ONLY

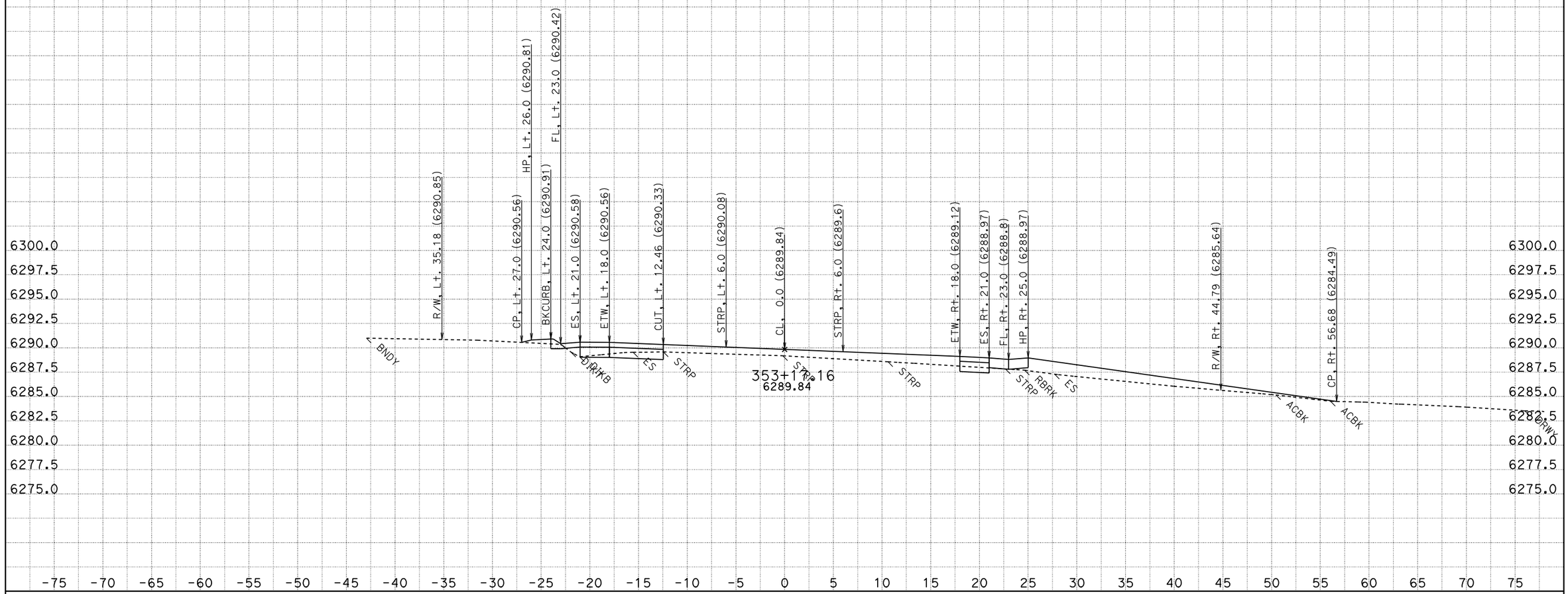

CONTRACT: 2a920

DATE: 8/12/2011

DIST/CO/RTE/PM: 03-ED,Pla 89 PM 27.2/27.4,0.0/T8.5

SCALE: 1" = 5' Horiz.
1" = 5' Vert.

A1

CROSS SECTIONS

KC Project: 2A920FT File: H:\Pla89\2A920FT\EAR\OUTPUT\33600_44750.ear

All Dimensions are US Survey Feet

SHEET 191 OF 796

FOR EARTHWORK DEVELOPMENT ONLY

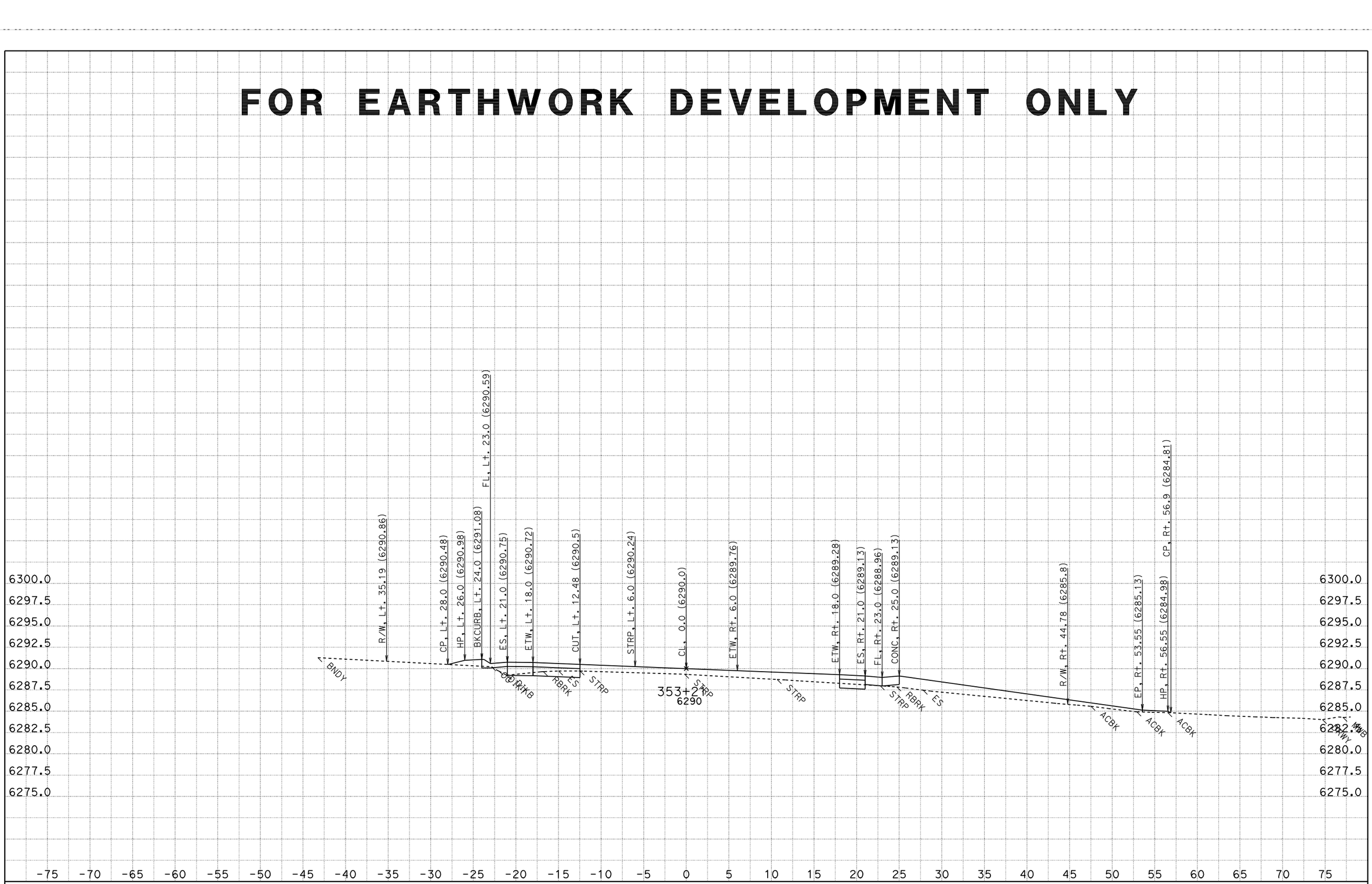

DATE: 8/12/2011
KC Project: 2A920FT

CONTRACT: 2a920
DIST/CO/RTE/PM: 03-ED,Pla 89 PM 27.2/27.4,0.0/T8.5
File: H:\Pla89\2A920FT\EAR\OUTPUT\33600_44750.ear

SCALE: 1" = 5' Horiz.
1" = 5' Vert.

All Dimensions are US Survey Feet

A1
CROSS SECTIONS
SHEET 192 OF 796

FOR EARTHWORK DEVELOPMENT ONLY

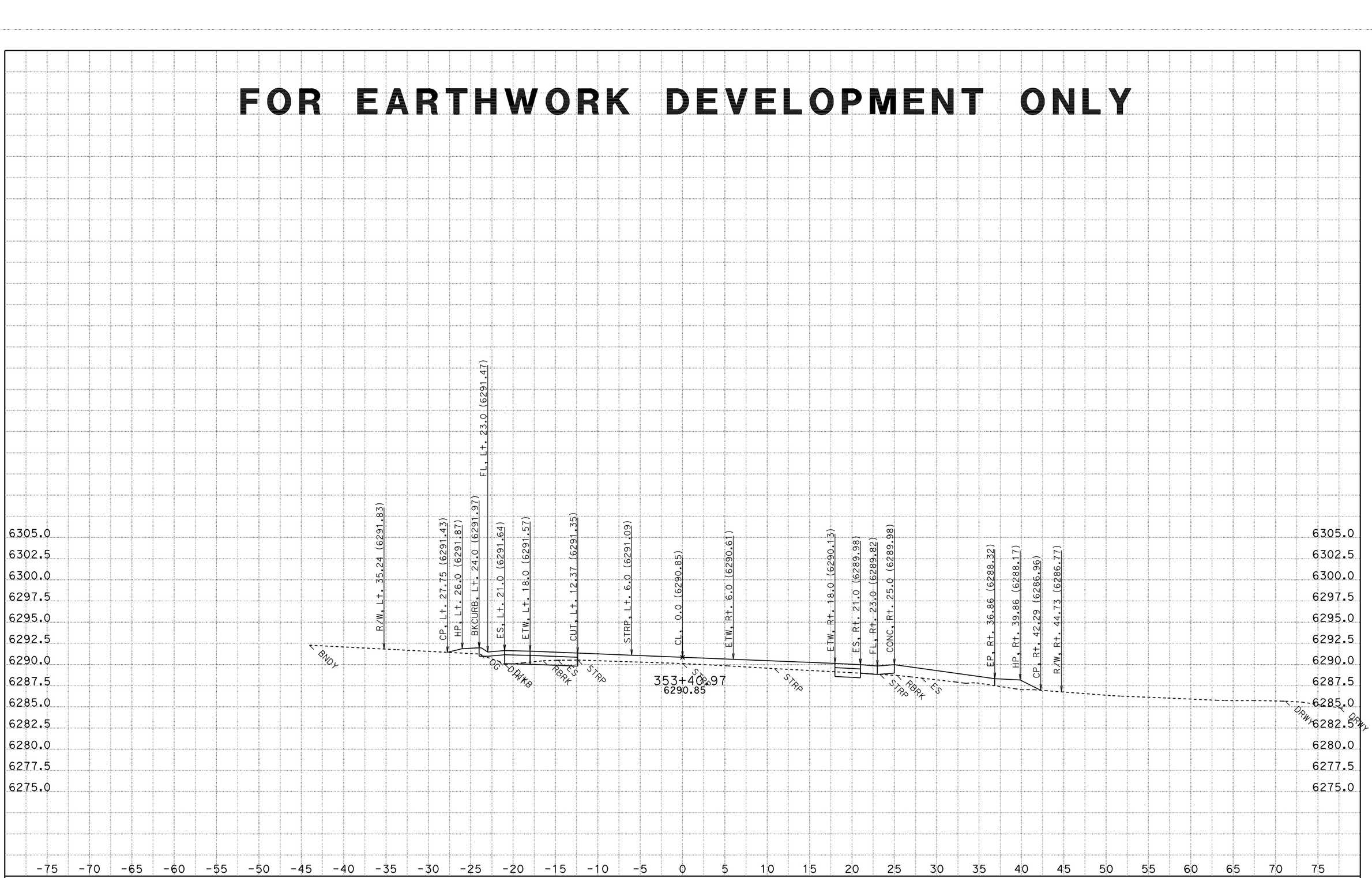

DATE: 8/12/2011

KC Project: 2A920FT

CONTRACT: 2a920

DIST/CO/RTE/PM: 03-ED,Pla 89 PM 27.2/27.4,0.0/T8.5

File: H:\Pla89\2A920FT\EAR\OUTPUT\33600_44750.ear

SCALE: 1" = 5' Horiz.
1" = 5' Vert.

All Dimensions are US Survey Feet

A1

CROSS SECTIONS

SHEET 193 OF 796

FOR EARTHWORK DEVELOPMENT ONLY

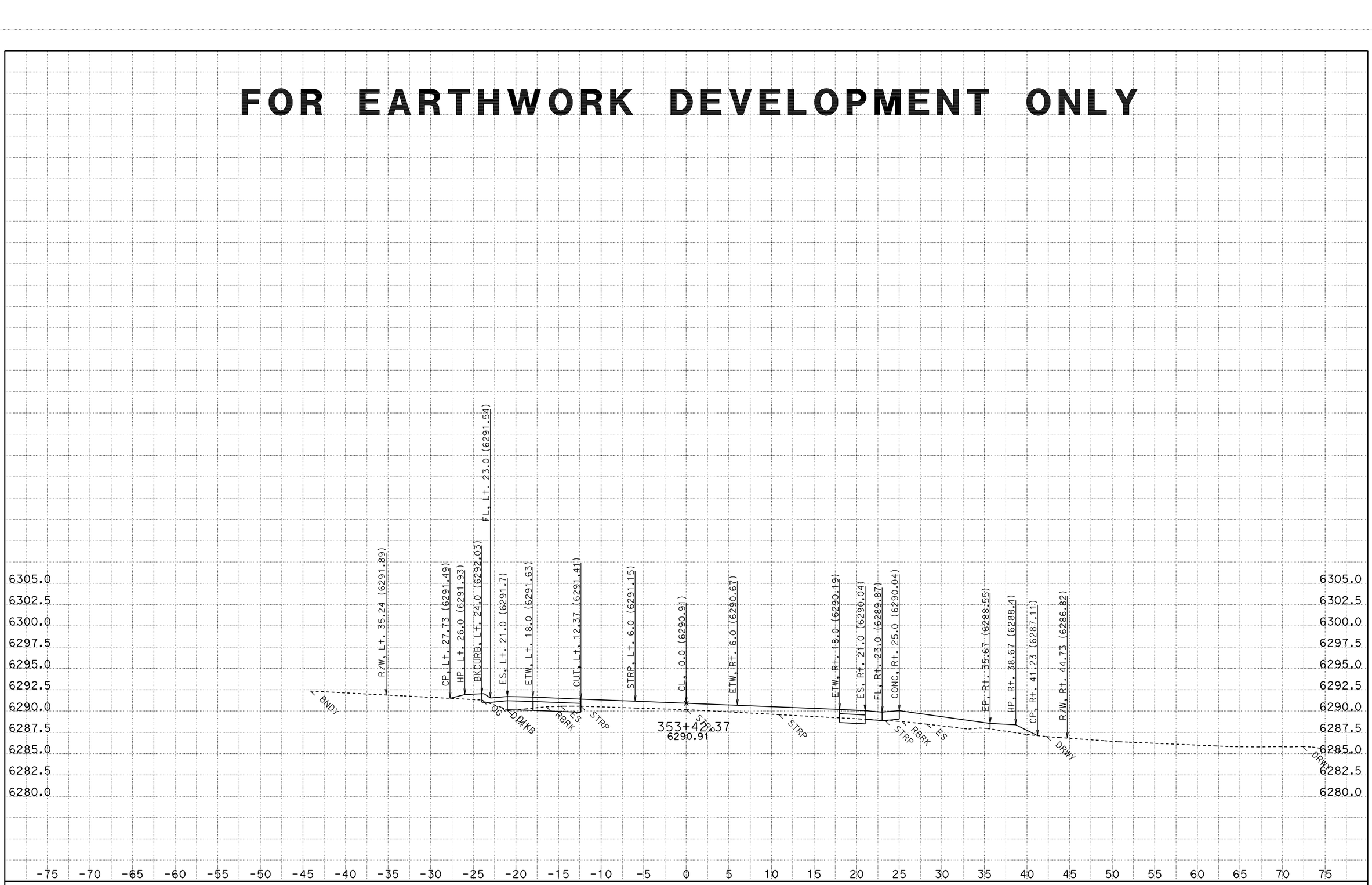

CONTRACT: 2a920

DATE: 8/12/2011

DIST/CO/RTE/PM: 03-ED,Pla 89 PM 27.2/27.4,0.0/T8.5

KC Project: 2A920FT File: H:\Pla89\2A920FT\EAR\OUTPUT\33600_44750.ear

SCALE: 1" = 5' Horiz.
1" = 5' Vert.

All Dimensions are US Survey Feet

A1
CROSS SECTIONS
SHEET 194 OF 796

FOR EARTHWORK DEVELOPMENT ONLY

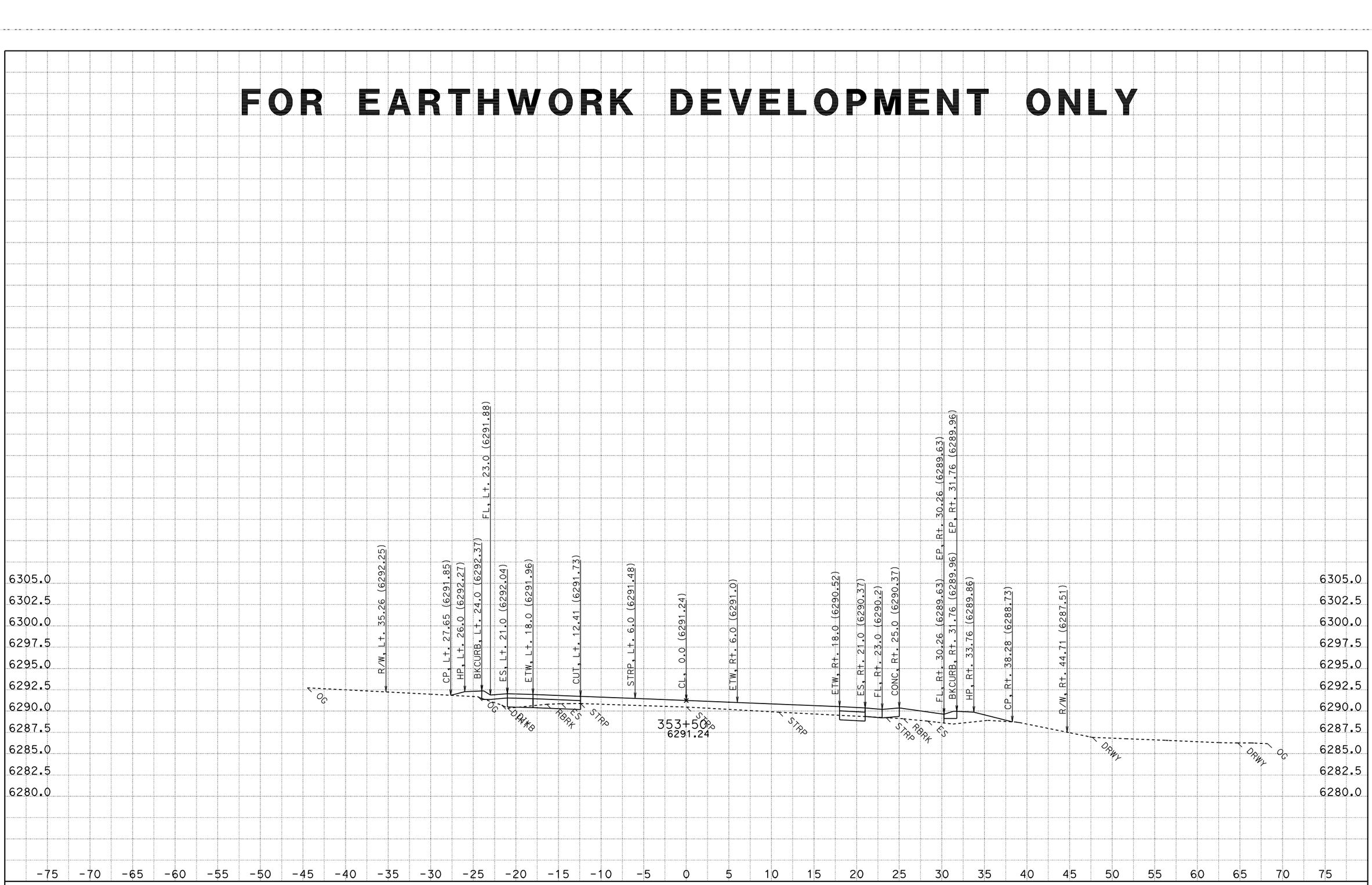

DATE: 8/12/2011

KC Project: 2A920FT

File: H:\Pla89\2A920FT\EAR\OUTPUT\33600_44750.ear

CONTRACT: 2a920

DIST/CO/RTE/PM: 03-ED,Pla 89 PM 27.2/27.4,0.0/T8.5

SCALE: 1" = 5' Horiz.
1" = 5' Vert.

All Dimensions are US Survey Feet

A1

CROSS SECTIONS

SHEET 195 OF 796

FOR EARTHWORK DEVELOPMENT ONLY

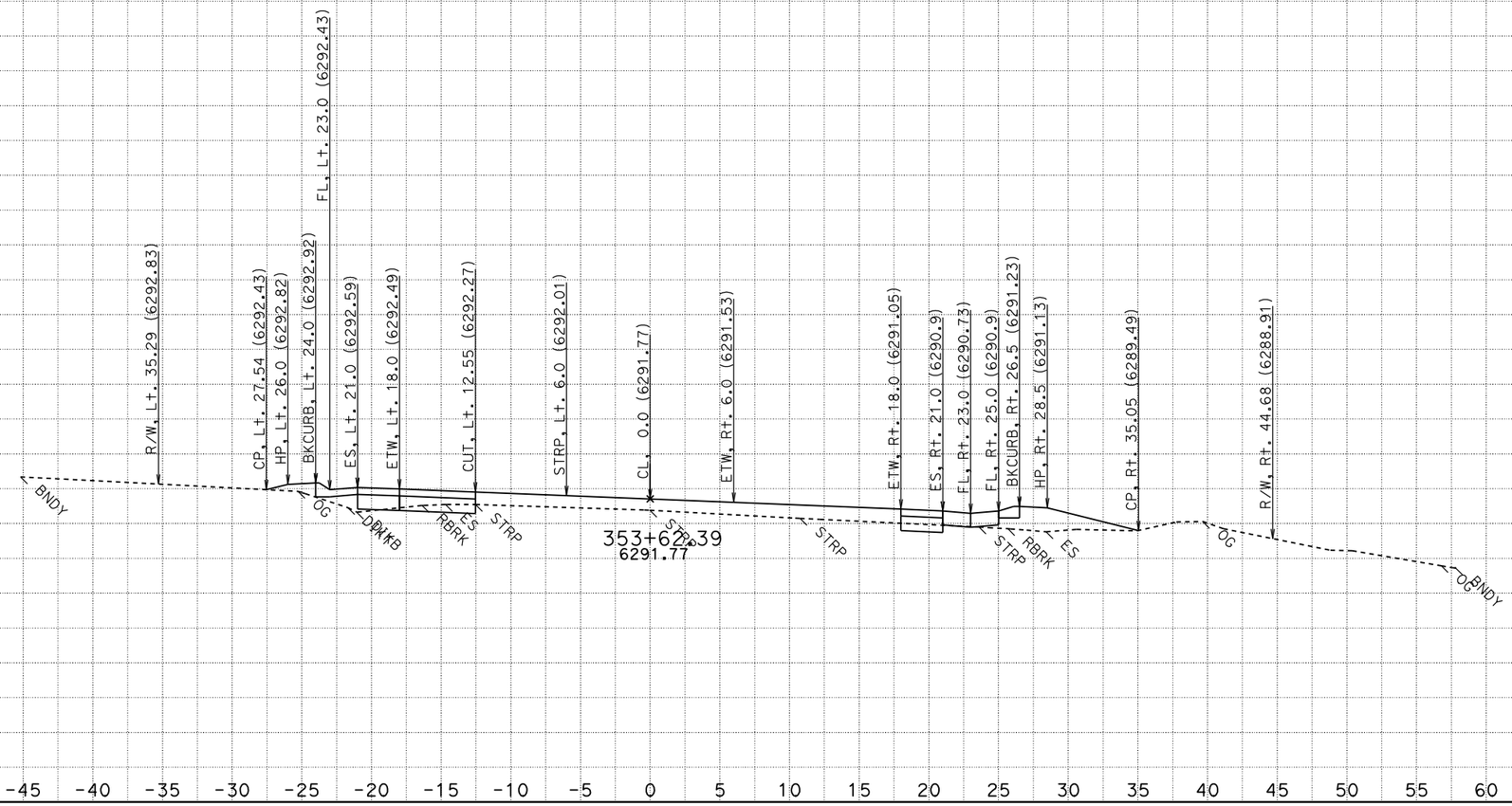

DATE: 8/12/2011
KC Project: 2A920FT

CONTRACT: 2a920
DIST/CO/RTE/PM: 03-ED,Pla 89 PM 27.2/27.4,0.0/T8.5
File: H:\Pla89\2A920FT\EAR\OUTPUT\33600_44750.ear

SCALE: 1" = 5' Horiz.
1" = 5' Vert.
All Dimensions are US Survey Feet

A1
CROSS SECTIONS
SHEET 196 OF 796

FOR EARTHWORK DEVELOPMENT ONLY

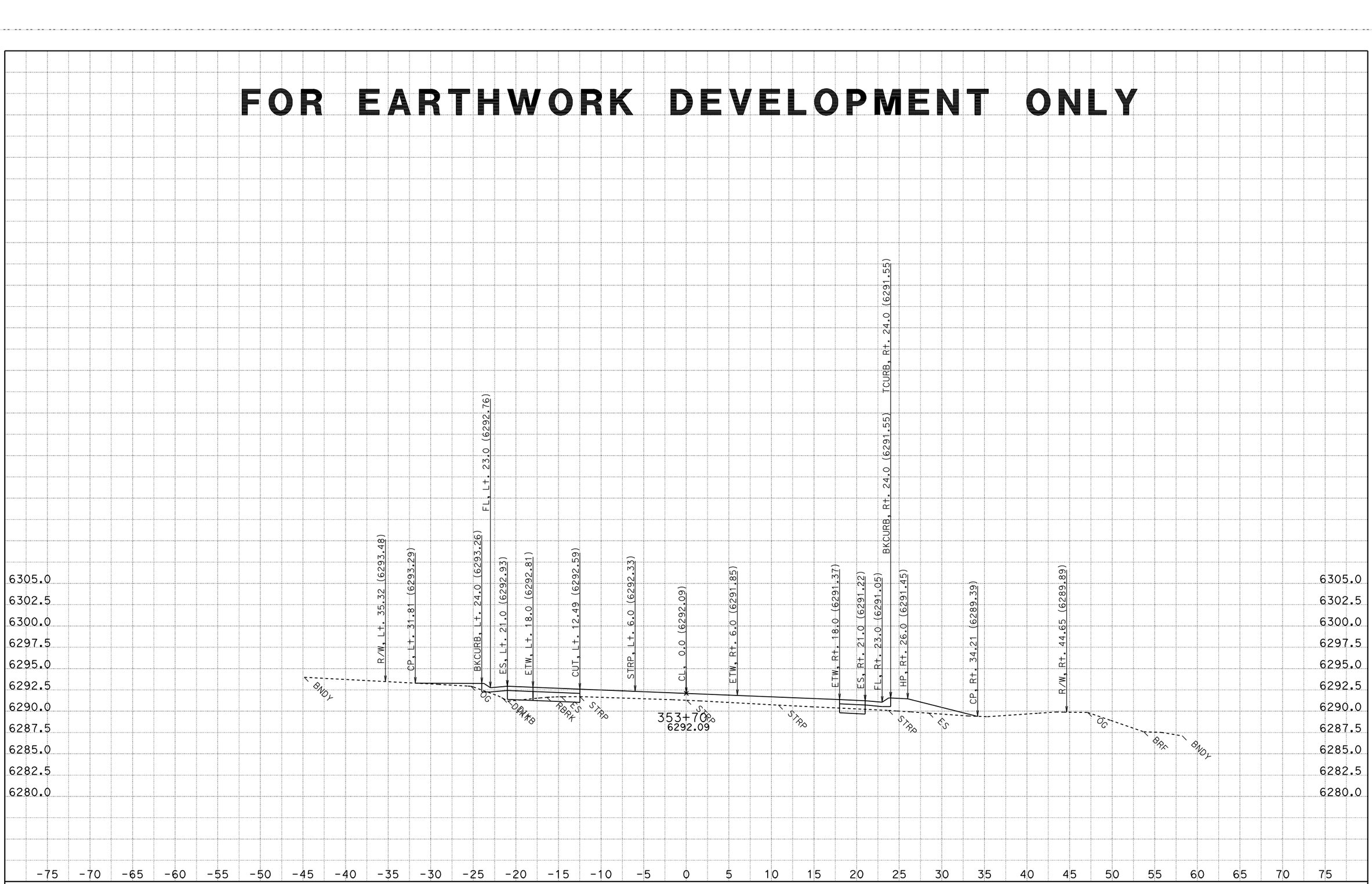

CONTRACT: 2a920

DATE: 8/12/2011

DIST/CO/RTE/PM: 03-ED,Pla 89 PM 27.2/27.4,0.0/T8.5

SCALE: 1" = 5' Horiz.
1" = 5' Vert.

KC Project: 2A920FT File: H:\Pla89\2A920FT\EAR\OUTPUT\33600_44750.ear

All Dimensions are US Survey Feet

A1
CROSS SECTIONS
SHEET 197 OF 796

FOR EARTHWORK DEVELOPMENT ONLY

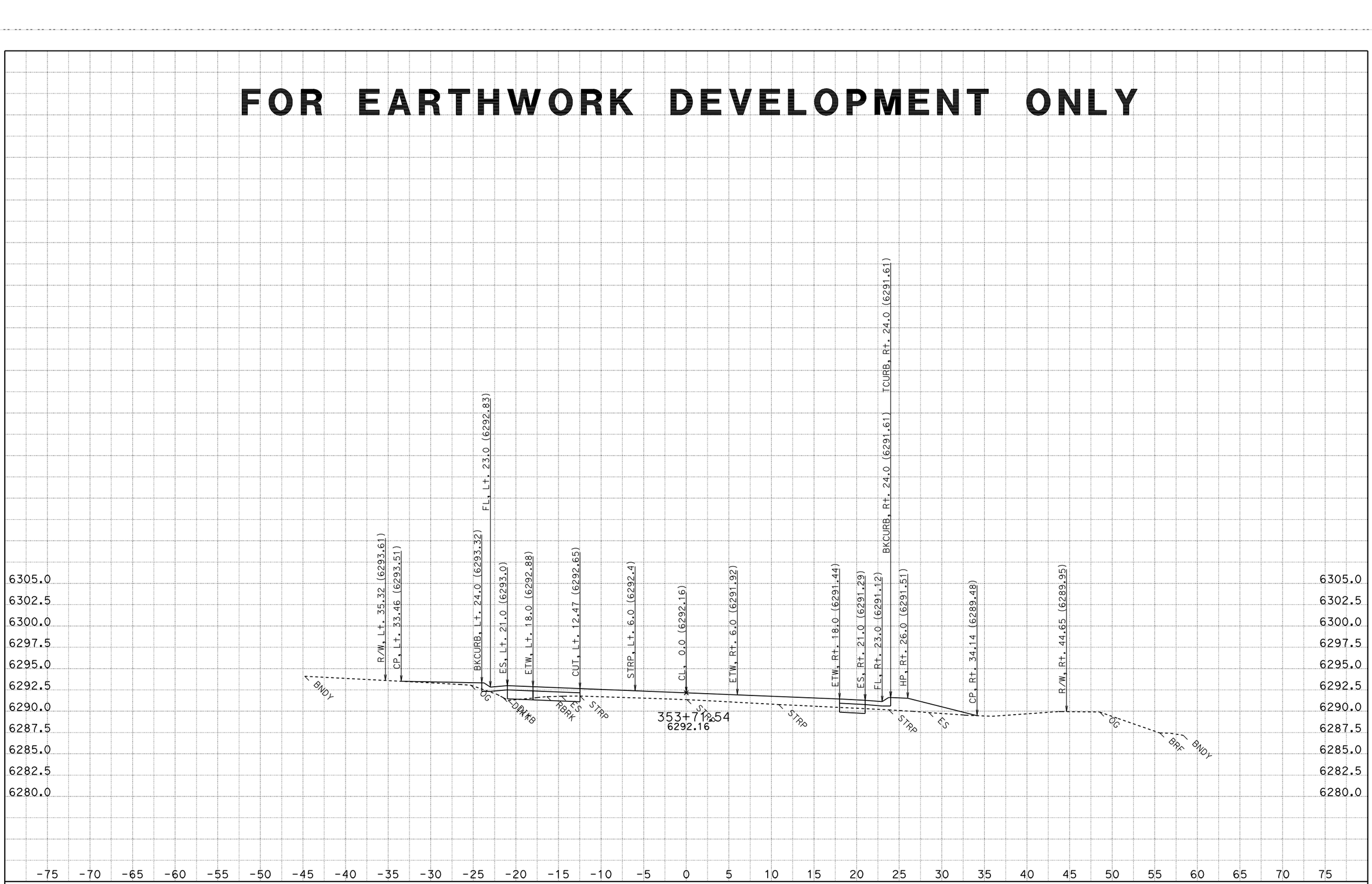

CONTRACT: 2a920

DATE: 8/12/2011

DIST/CO/RTE/PM: 03-ED,Pla 89 PM 27.2/27.4,0.0/T8.5

SCALE: 1" = 5' Horiz.
1" = 5' Vert.

A1

CROSS SECTIONS

KC Project: 2A920FT

File: H:\Pla89\2A920FT\EAR\OUTPUT\33600_44750.ear

All Dimensions are US Survey Feet

FOR EARTHWORK DEVELOPMENT ONLY

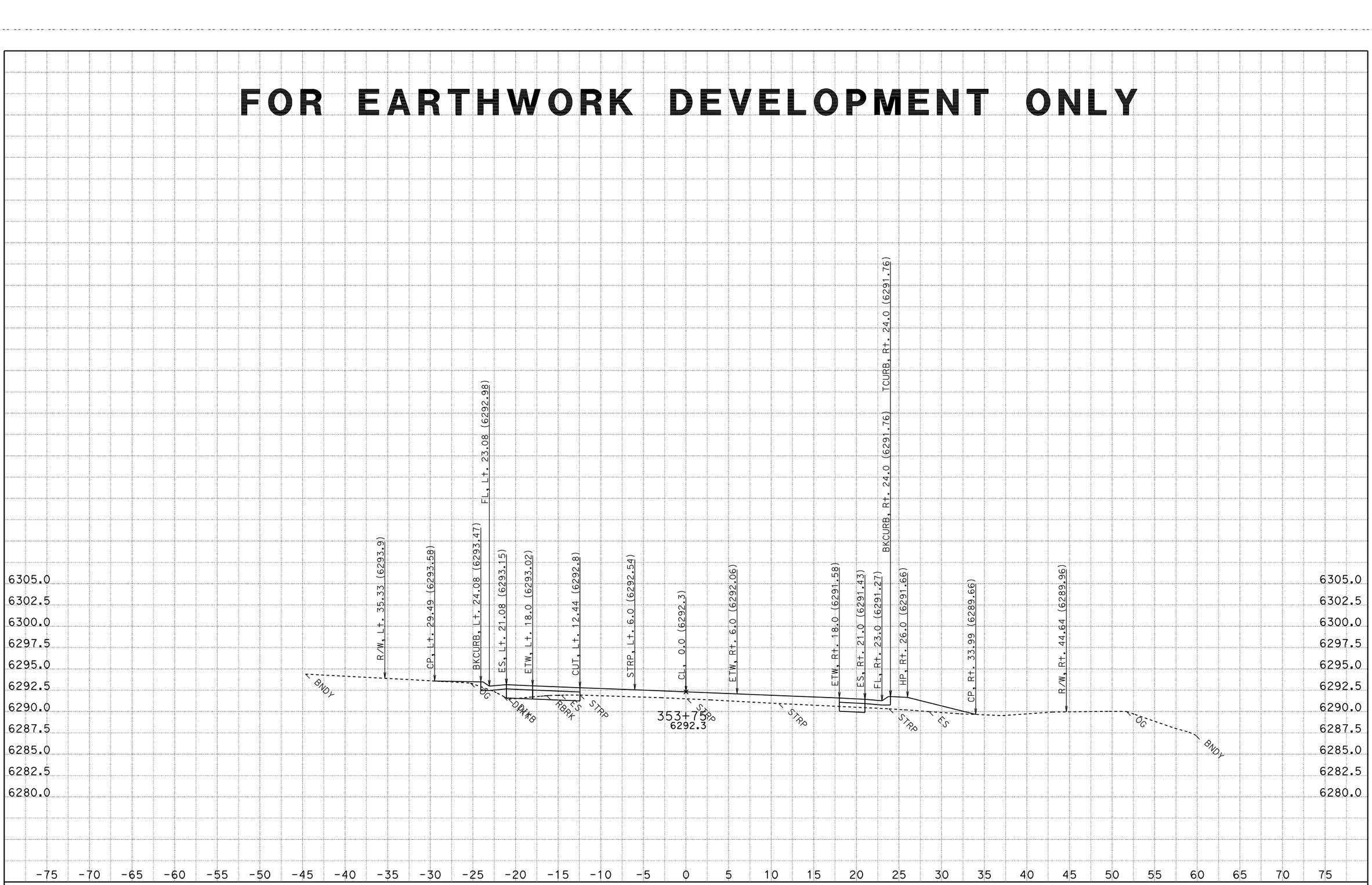

CONTRACT: 2a920

DATE: 8/12/2011

DIST/CO/RTE/PM: 03-ED,Pla 89 PM 27.2/27.4,0.0/T8.5

SCALE: 1" = 5' Horiz.
1" = 5' Vert.

A1
CROSS SECTIONS

KC Project: 2A920FT

File: H:\Pla89\2A920FT\EAR\OUTPUT\33600_44750.ear

All Dimensions are US Survey Feet

FOR EARTHWORK DEVELOPMENT ONLY

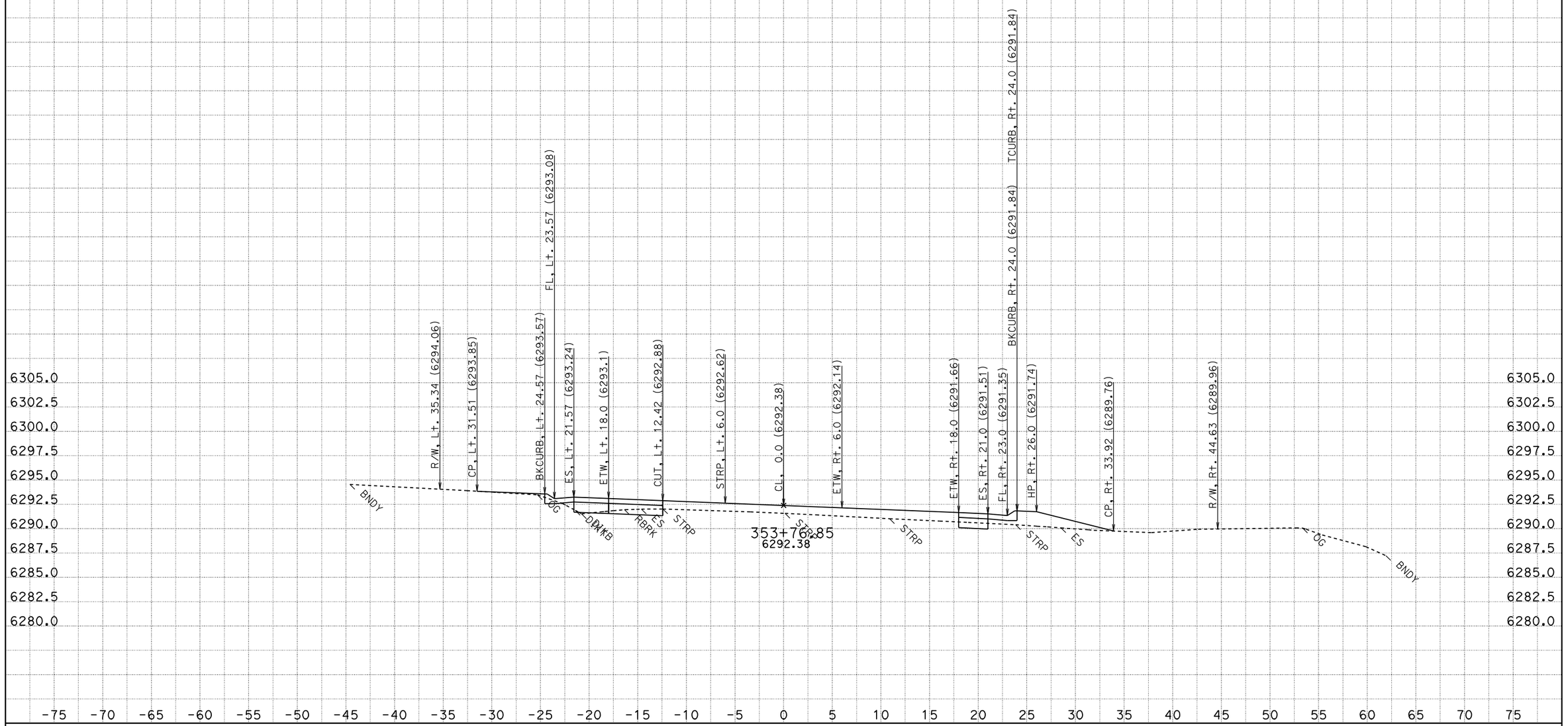

CONTRACT: 2a920

DATE: 8/12/2011

DIST/CO/RTE/PM: 03-ED,Pla 89 PM 27.2/27.4,0.0/T8.5

SCALE: 1" = 5' Horiz.
1" = 5' Vert.

A1

CROSS SECTIONS

KC Project: 2A920FT File: H:\Pla89\2A920FT\EAR\OUTPUT\33600_44750.ear

All Dimensions are US Survey Feet

SHEET 200 OF 796

FOR EARTHWORK DEVELOPMENT ONLY

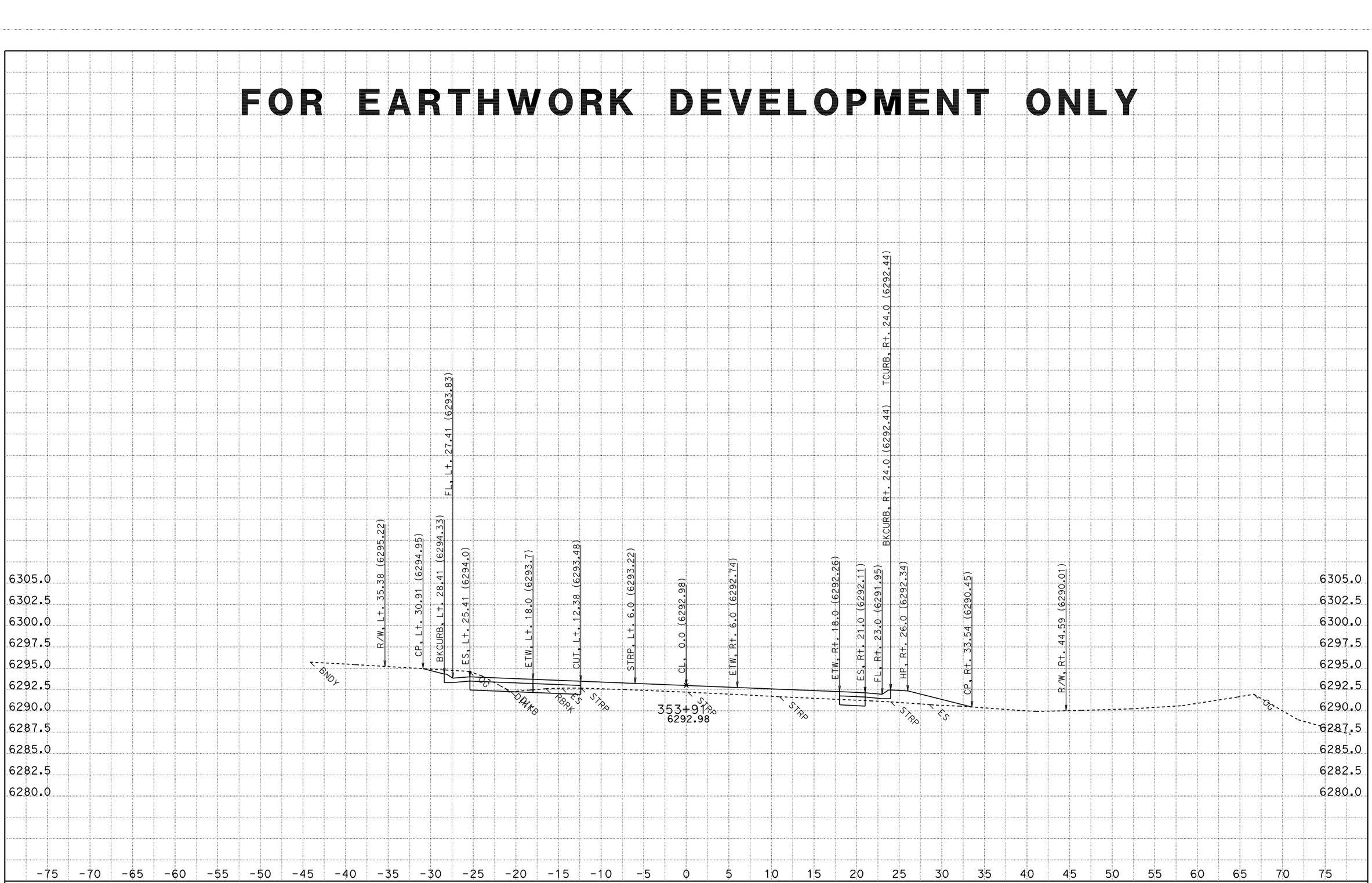

CONTRACT: 2a920

DATE: 8/12/2011

DIST/CO/RTE/PM: 03-ED,Pla 89 PM 27.2/27.4,0.0/T8.5

KC Project: 2A920FT File: H:\Pla89\2A920FT\EAR\OUTPUT\33600_44750.ear

SCALE: 1" = 5' Horiz.
1" = 5' Vert.

All Dimensions are US Survey Feet

A1
CROSS SECTIONS
SHEET 201 OF 796

FOR EARTHWORK DEVELOPMENT ONLY

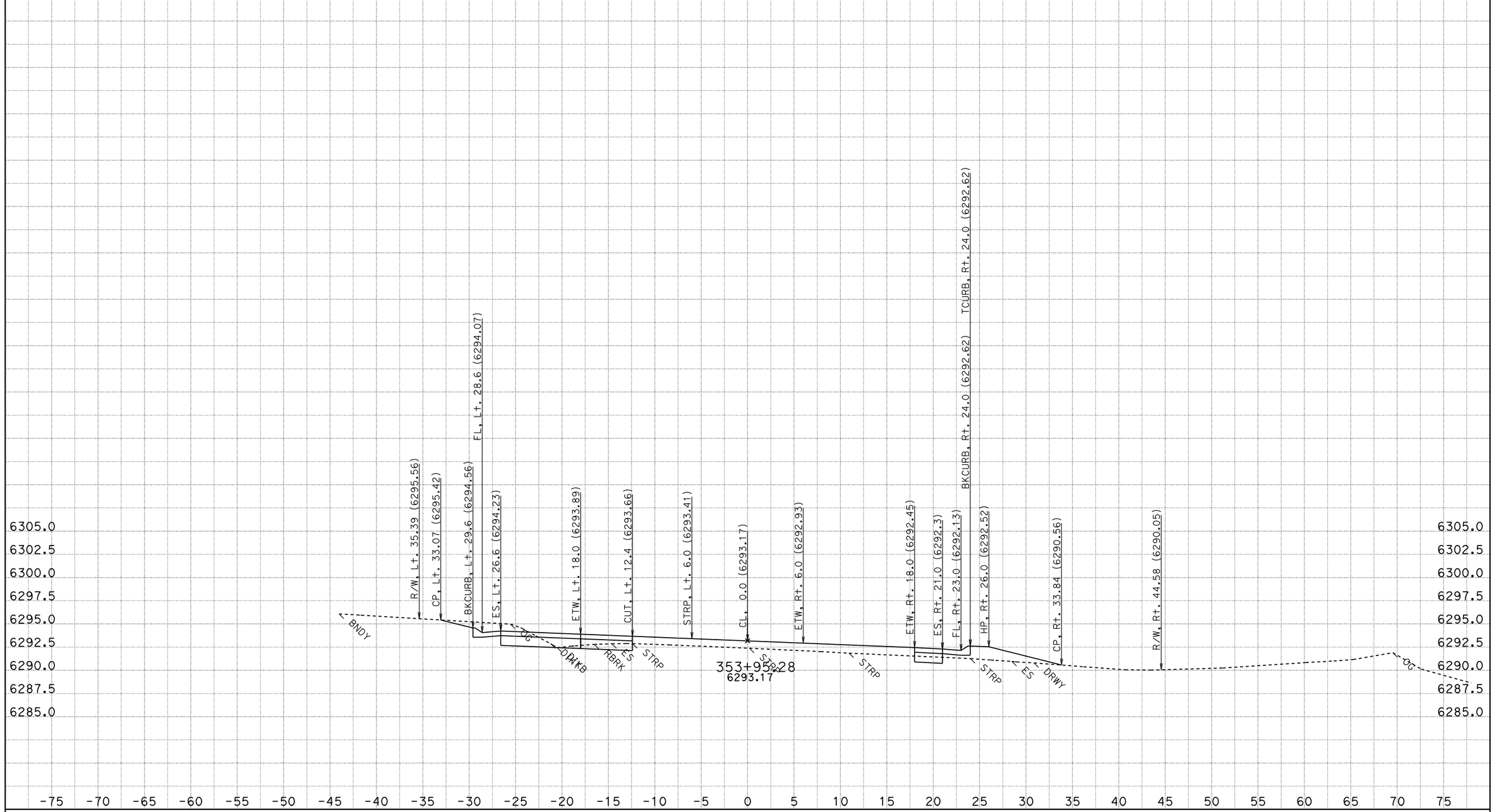

CONTRACT: 2a920

DATE: 8/12/2011
DIST/CO/RTE/PM: 03-ED,Pla 89 PM 27.2/27.4,0.0/T8.5

KC Project: 2A920FT File: H:\Pla89\2A920FT\EAR\OUTPUT\33600_44750.ear

SCALE: 1" = 5' Horiz.
1" = 5' Vert.

All Dimensions are US Survey Feet

A1
CROSS SECTIONS
SHEET 202 OF 796

FOR EARTHWORK DEVELOPMENT ONLY

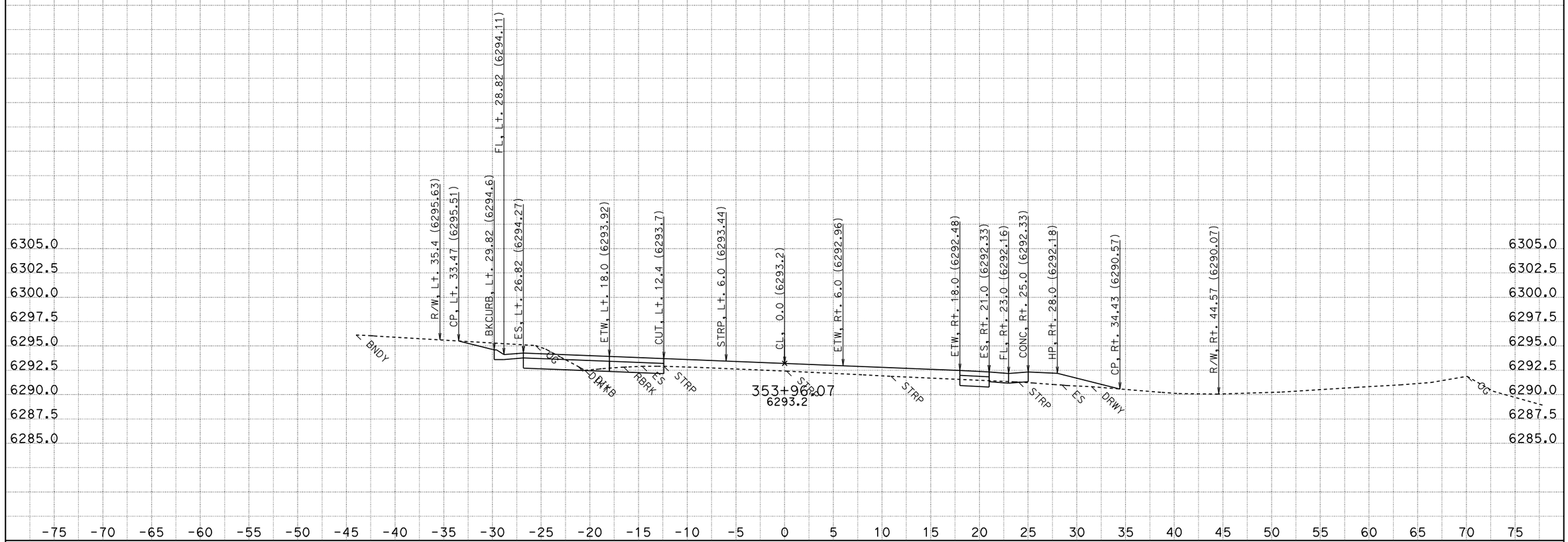

CONTRACT: 2a920

DATE: 8/12/2011

DIST/CO/RTE/PM: 03-ED,Pla 89 PM 27.2/27.4,0.0/T8.5

KC Project: 2A920FT File: H:\Pla89\2A920FT\EAR\OUTPUT\33600_44750.ear

SCALE: 1" = 5' Horiz.
1" = 5' Vert.

All Dimensions are US Survey Feet

A1
CROSS SECTIONS
SHEET 203 OF 796

FOR EARTHWORK DEVELOPMENT ONLY

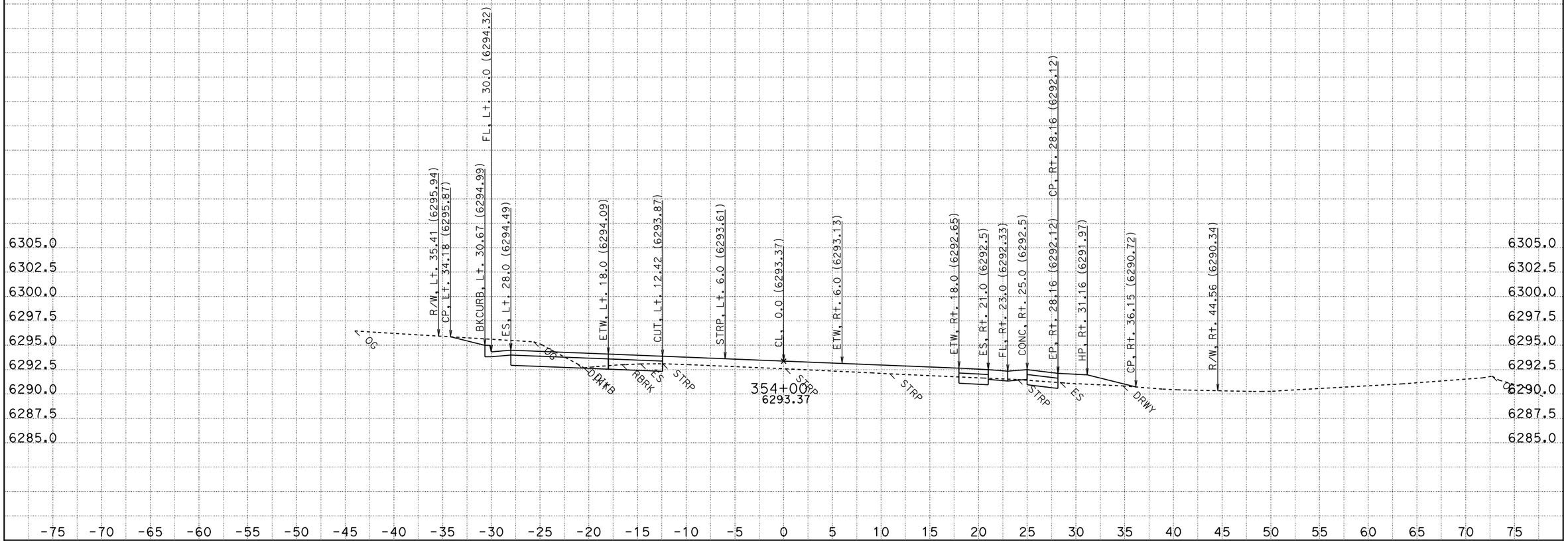

CONTRACT: 2a920

DATE: 8/12/2011

DIST/CO/RTE/PM: 03-ED,Pla 89 PM 27.2/27.4,0.0/T8.5

KC Project: 2A920FT File: H:\Pla89\2A920FT\EAR\OUTPUT\33600_44750.ear

SCALE: 1" = 5' Horiz.
1" = 5' Vert.

All Dimensions are US Survey Feet

A1
CROSS SECTIONS
SHEET 204 OF 796

FOR EARTHWORK DEVELOPMENT ONLY

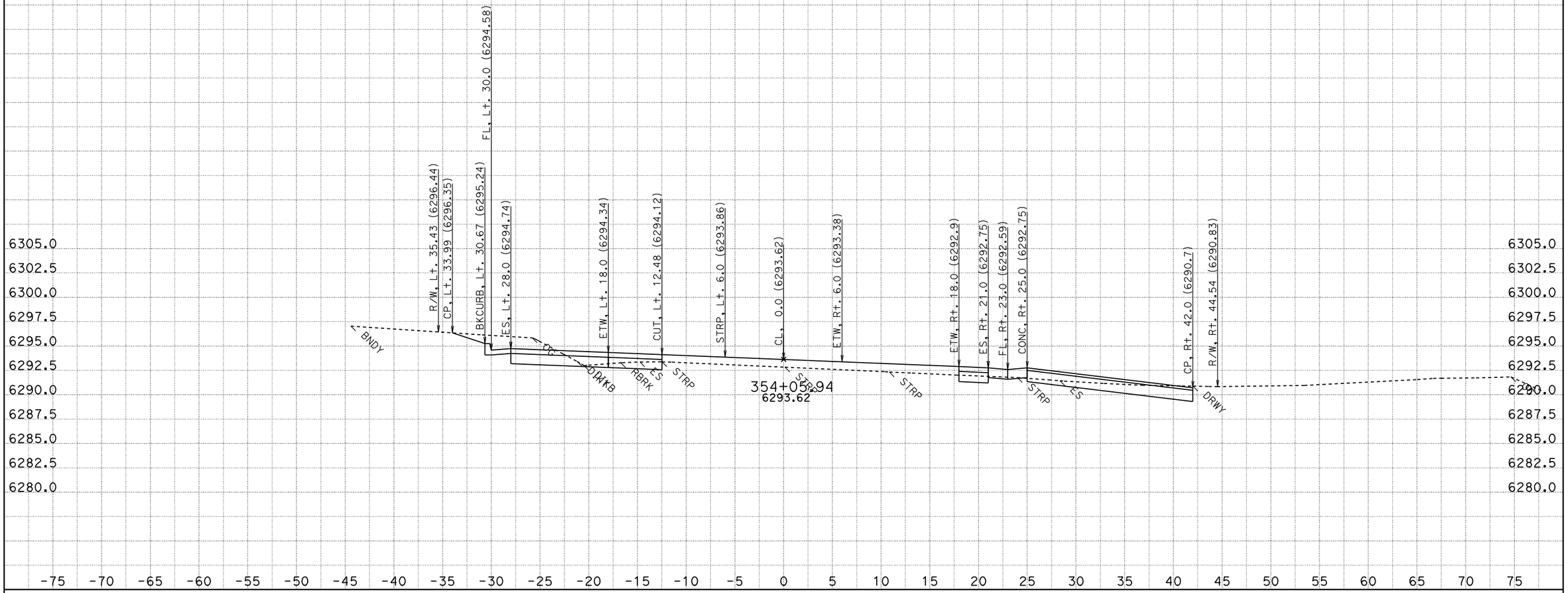

CONTRACT: 2a920

DATE: 8/12/2011

DIST/CO/RTE/PM: 03-ED,Pla 89 PM 27.2/27.4,0.0/T8.5

KC Project: 2A920FT File: H:\Pla89\2A920FT\EAR\OUTPUT\33600_44750.ear

SCALE: 1" = 5' Horiz.
1" = 5' Vert.

All Dimensions are US Survey Feet

A1

CROSS SECTIONS

SHEET 205 OF 796

FOR EARTHWORK DEVELOPMENT ONLY

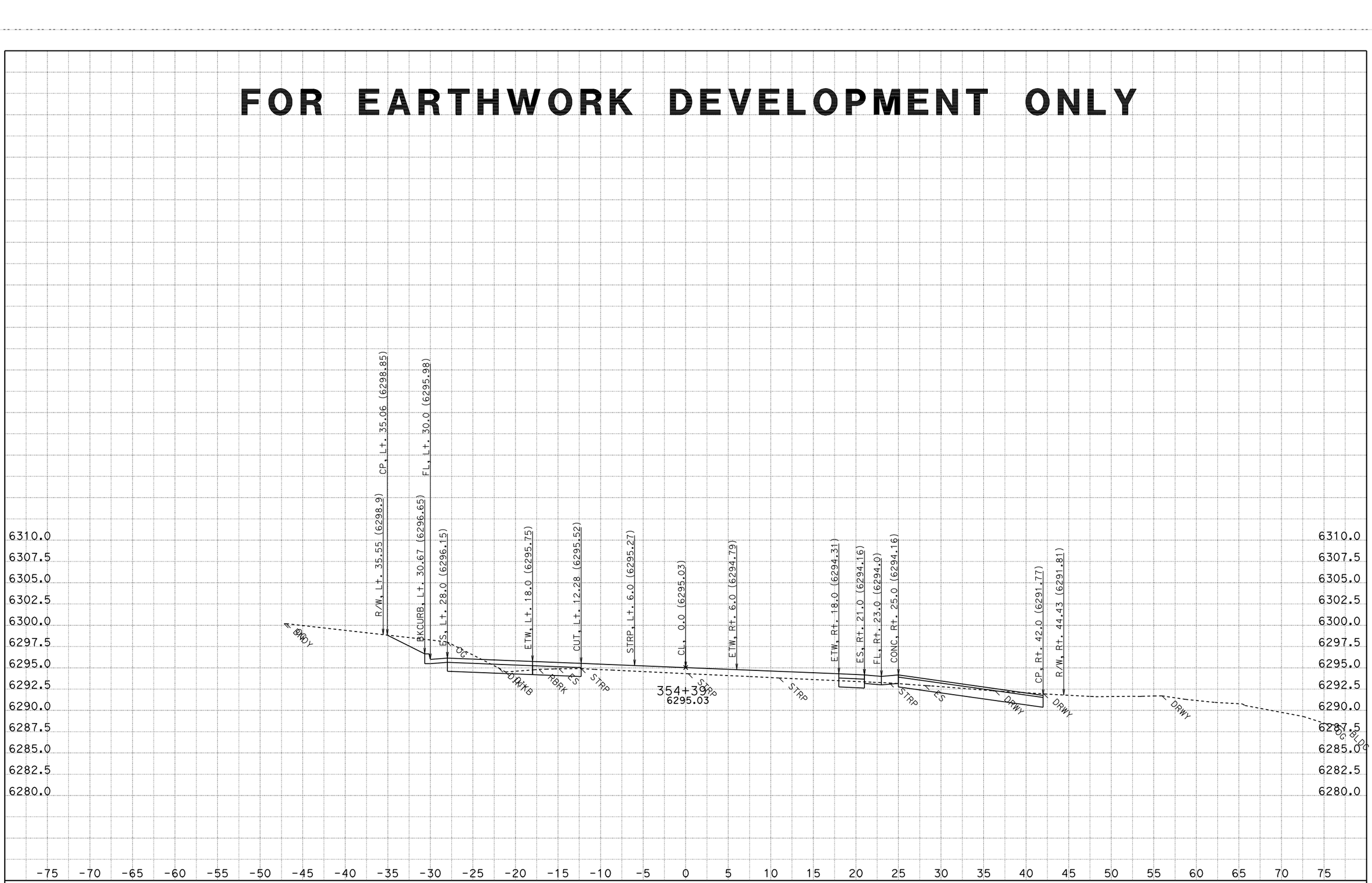

CONTRACT: 2a920

DATE: 8/12/2011

DIST/CO/RTE/PM: 03-ED,Pla 89 PM 27.2/27.4,0.0/T8.5

SCALE: 1" = 5' Horiz.
1" = 5' Vert.

A1

CROSS SECTIONS

KC Project: 2A920FT File: H:\Pla89\2A920FT\EAR\OUTPUT\33600_44750.ear

All Dimensions are US Survey Feet

FOR EARTHWORK DEVELOPMENT ONLY

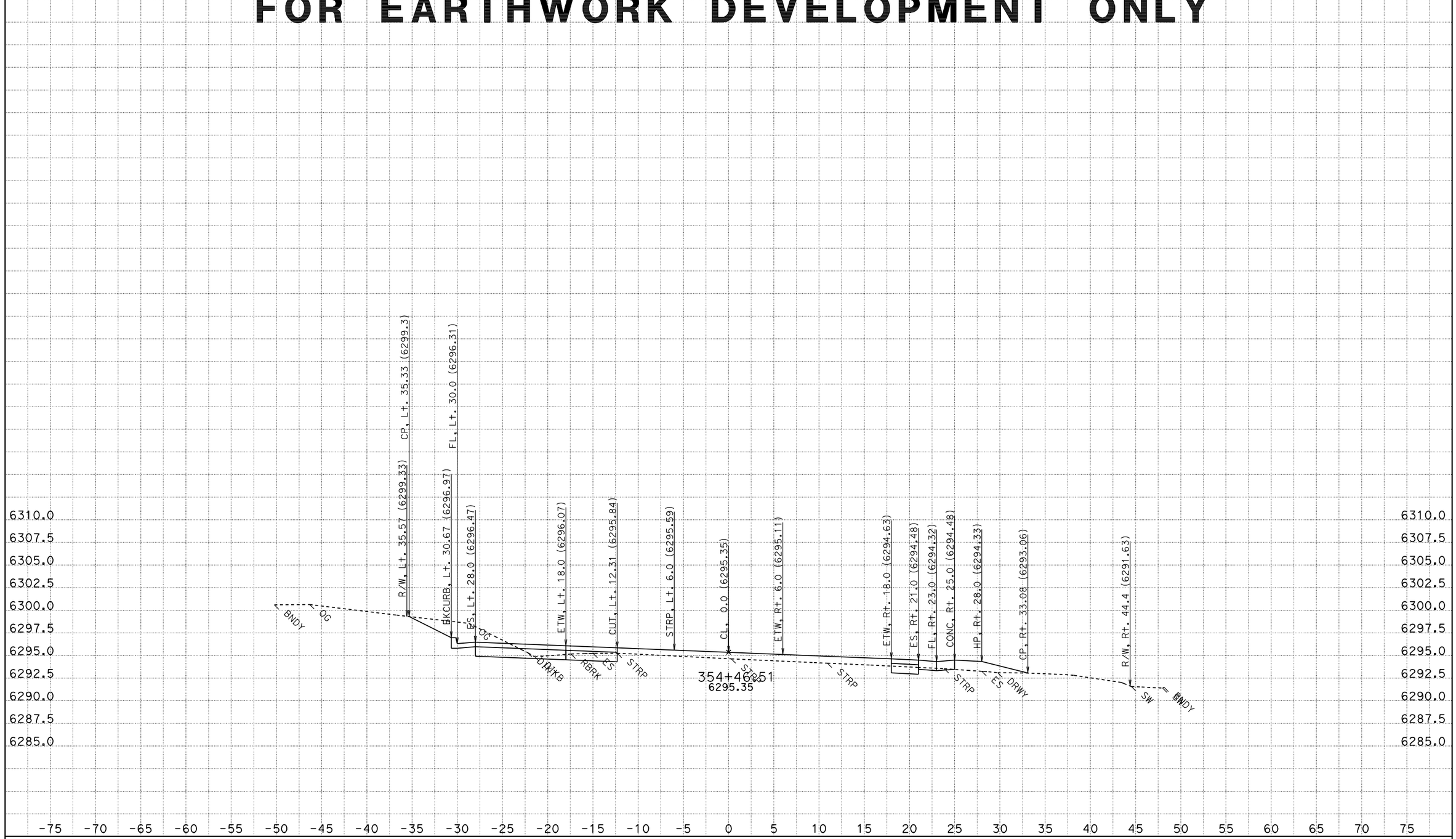

CONTRACT: 2a920

DATE: 8/12/2011

DIST/CO/RTE/PM: 03-ED,Pla 89 PM 27.2/27.4,0.0/T8.5

SCALE: 1" = 5' Horiz.
1" = 5' Vert.

A1

CROSS SECTIONS

KC Project: 2A920FT File: H:\Pla89\2A920FT\EAR\OUTPUT\33600_44750.ear

All Dimensions are US Survey Feet

FOR EARTHWORK DEVELOPMENT ONLY

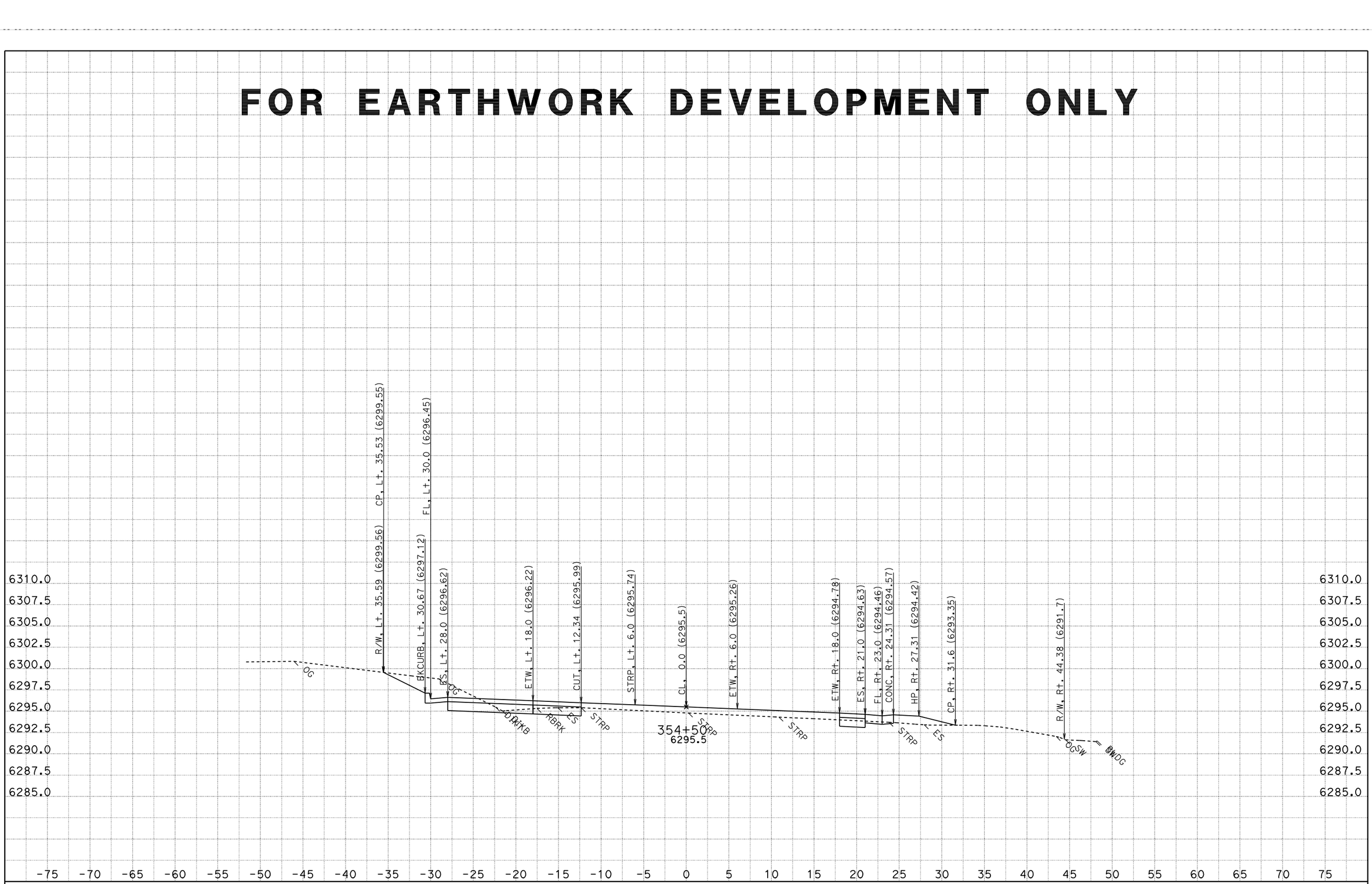

CONTRACT: 2a920

DATE: 8/12/2011

DIST/CO/RTE/PM: 03-ED,Pla 89 PM 27.2/27.4,0.0/T8.5

SCALE: 1" = 5' Horiz.
1" = 5' Vert.

A1

CROSS SECTIONS

KC Project: 2A920FT

File: H:\Pla89\2A920FT\EAR\OUTPUT\33600_44750.ear

All Dimensions are US Survey Feet

FOR EARTHWORK DEVELOPMENT ONLY

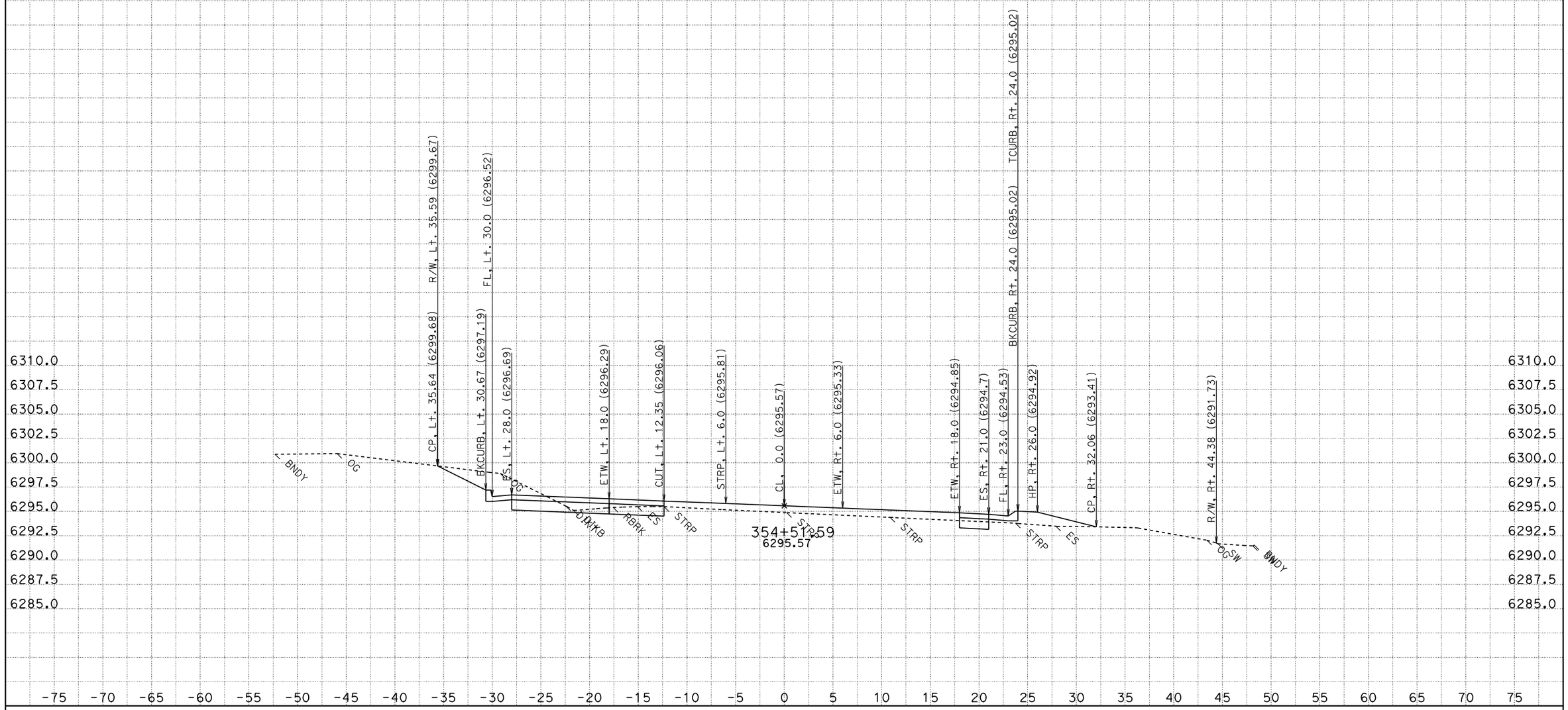

DATE: 8/12/2011
KC Project: 2A920FT
File: H:\Pla89\2A920FT\EAR\OUTPUT\33600_44750.ear

CONTRACT: 2a920
DIST/CO/RTE/PM: 03-ED,Pla 89 PM 27.2/27.4,0.0/T8.5

SCALE: 1" = 5' Horiz.
1" = 5' Vert.
All Dimensions are US Survey Feet

A1
CROSS SECTIONS
SHEET 209 OF 796

FOR EARTHWORK DEVELOPMENT ONLY

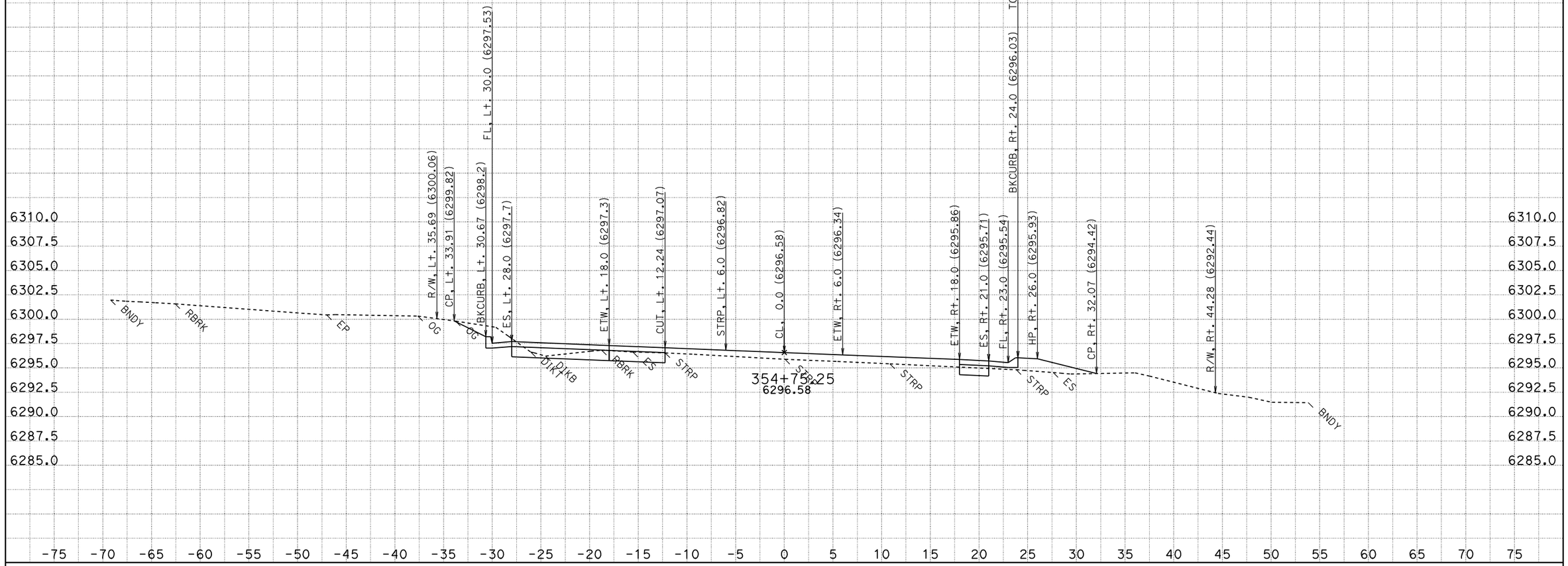

CONTRACT: 2a920

DATE: 8/12/2011

DIST/CO/RTE/PM: 03-ED,Pla 89 PM 27.2/27.4,0.0/T8.5

KC Project: 2A920FT File: H:\Pla89\2A920FT\EAR\OUTPUT\33600_44750.ear

SCALE: 1" = 5' Horiz.
1" = 5' Vert.

All Dimensions are US Survey Feet

A1
CROSS SECTIONS
SHEET 210 OF 796

FOR EARTHWORK DEVELOPMENT ONLY

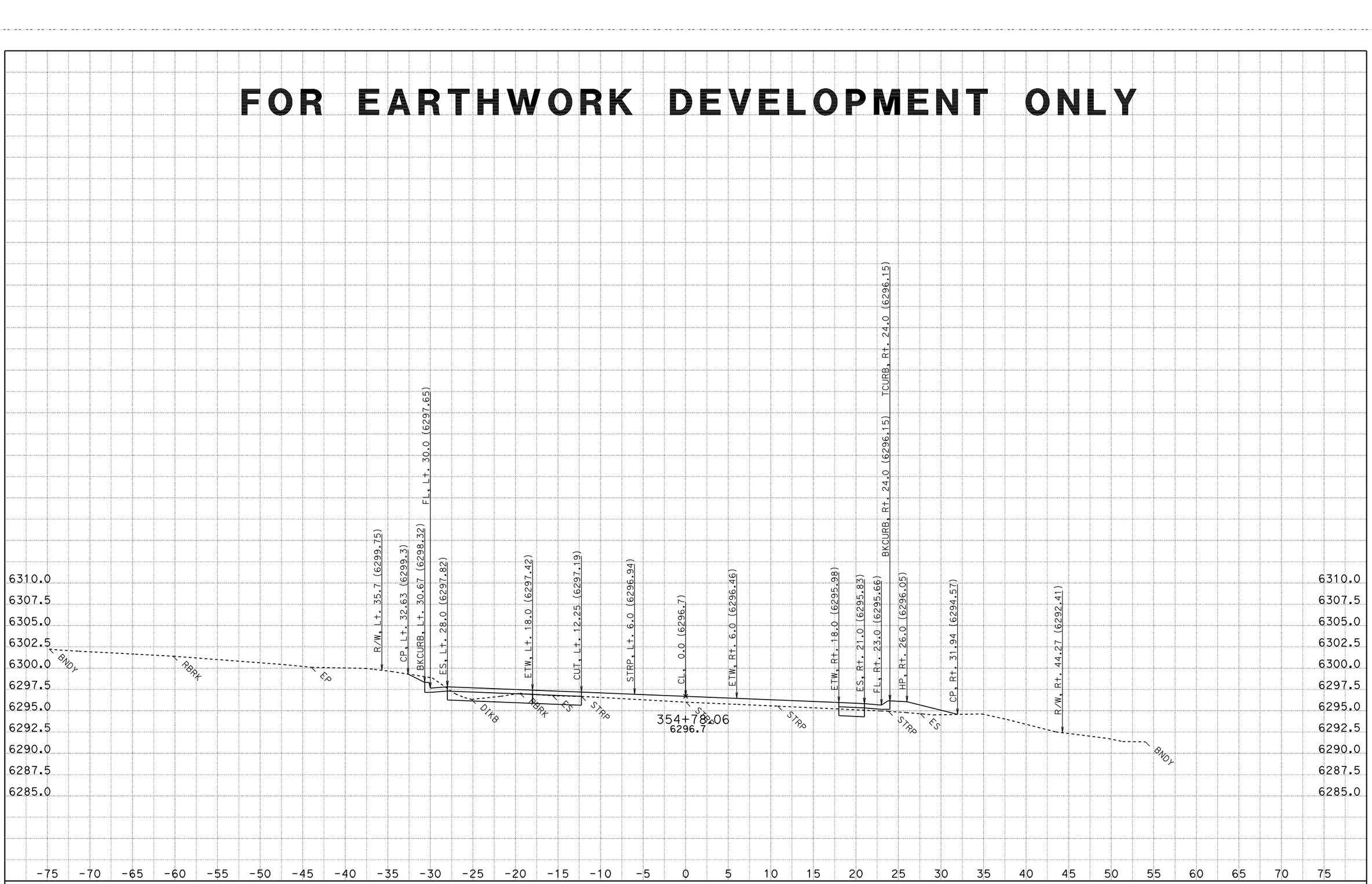

CONTRACT: 2a920

DATE: 8/12/2011

DIST/CO/RTE/PM: 03-ED,Pla 89 PM 27.2/27.4,0.0/T8.5

SCALE: 1" = 5' Horiz.
1" = 5' Vert.

A1

CROSS SECTIONS

KC Project: 2A920FT

File: H:\Pla89\2A920FT\EAR\OUTPUT\33600_44750.ear

All Dimensions are US Survey Feet

SHEET 211 OF 796

FOR EARTHWORK DEVELOPMENT ONLY

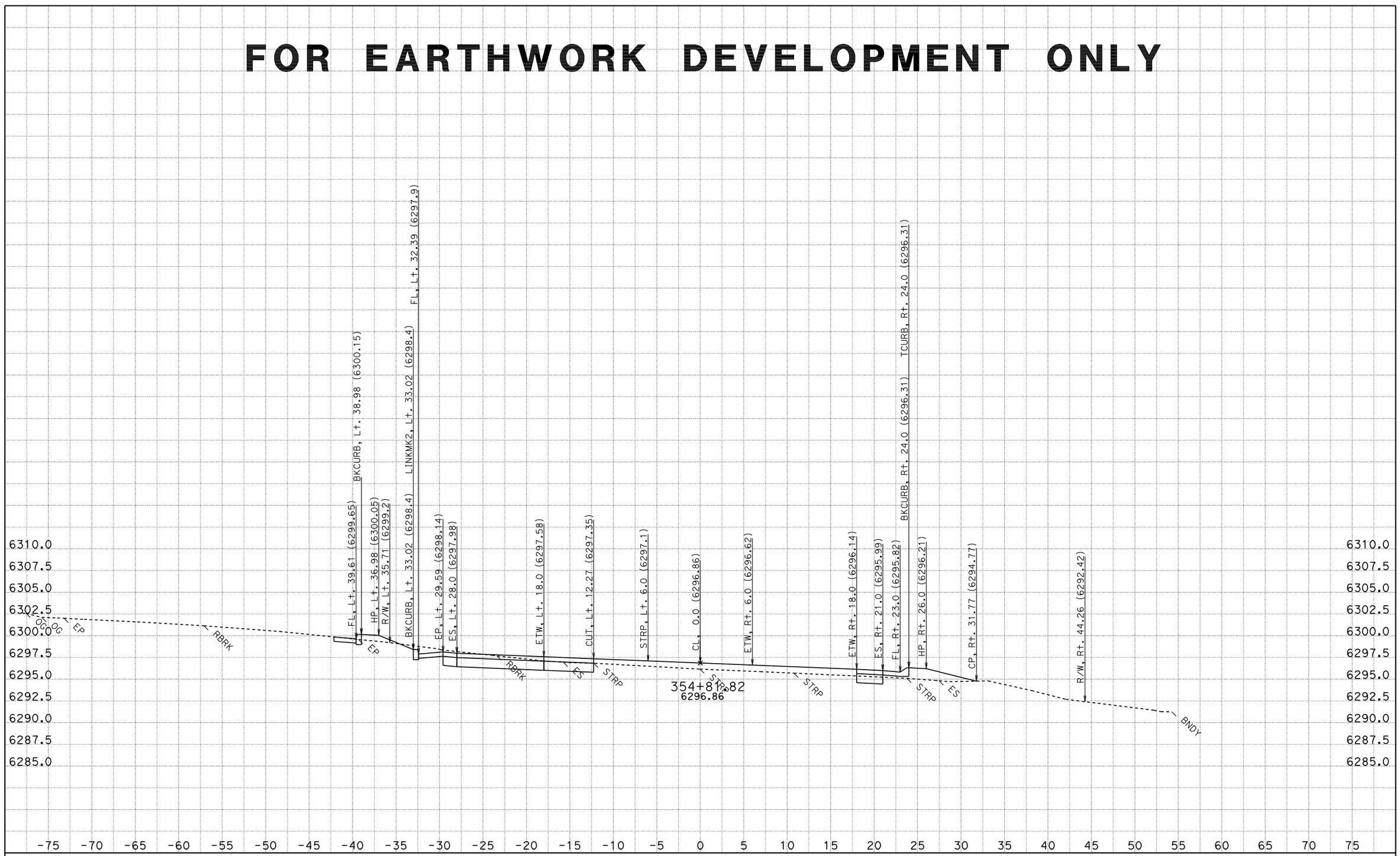

CONTRACT: 2a920

DATE: 8/12/2011

DIST/CO/RTE/PM: 03-ED,Pla 89 PM 27.2/27.4,0.0/T8.5

KC Project: 2A920FT

File: H:\Pla89\2A920FT\EAR\OUTPUT\33600_44750.ear

SCALE: 1" = 5' Horiz.
1" = 5' Vert.

All Dimensions are US Survey Feet

A1

CROSS SECTIONS

SHEET 212 OF 796

FOR EARTHWORK DEVELOPMENT ONLY

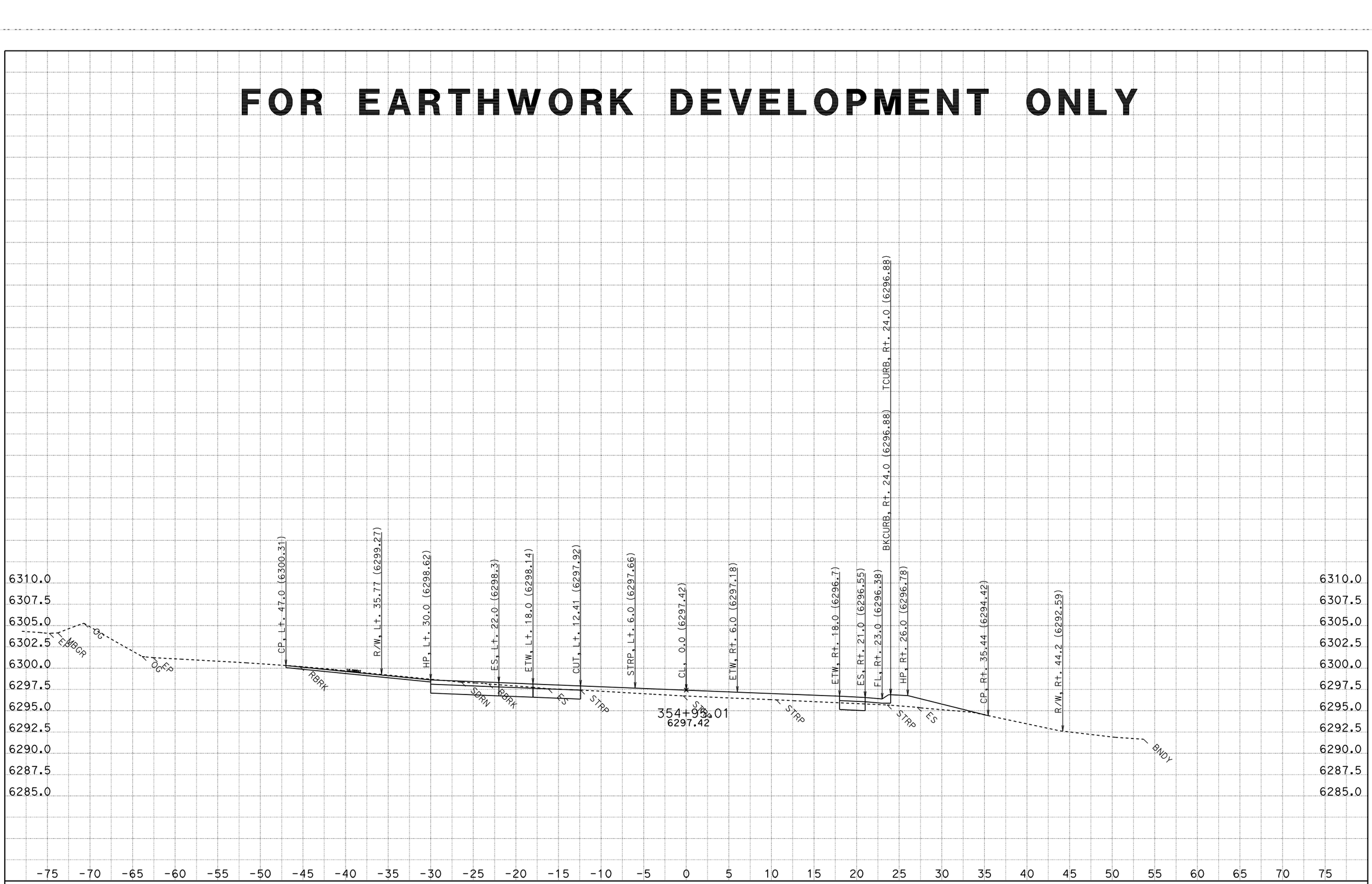

DATE: 8/12/2011

KC Project: 2A920FT

CONTRACT: 2a920

DIST/CO/RTE/PM: 03-ED,Pla 89 PM 27.2/27.4,0.0/T8.5

File: H:\Pla89\2A920FT\EAR\OUTPUT\33600_44750.ear

SCALE: 1" = 5' Horiz.
1" = 5' Vert.

All Dimensions are US Survey Feet

A1
CROSS SECTIONS
SHEET 213 OF 796

FOR EARTHWORK DEVELOPMENT ONLY

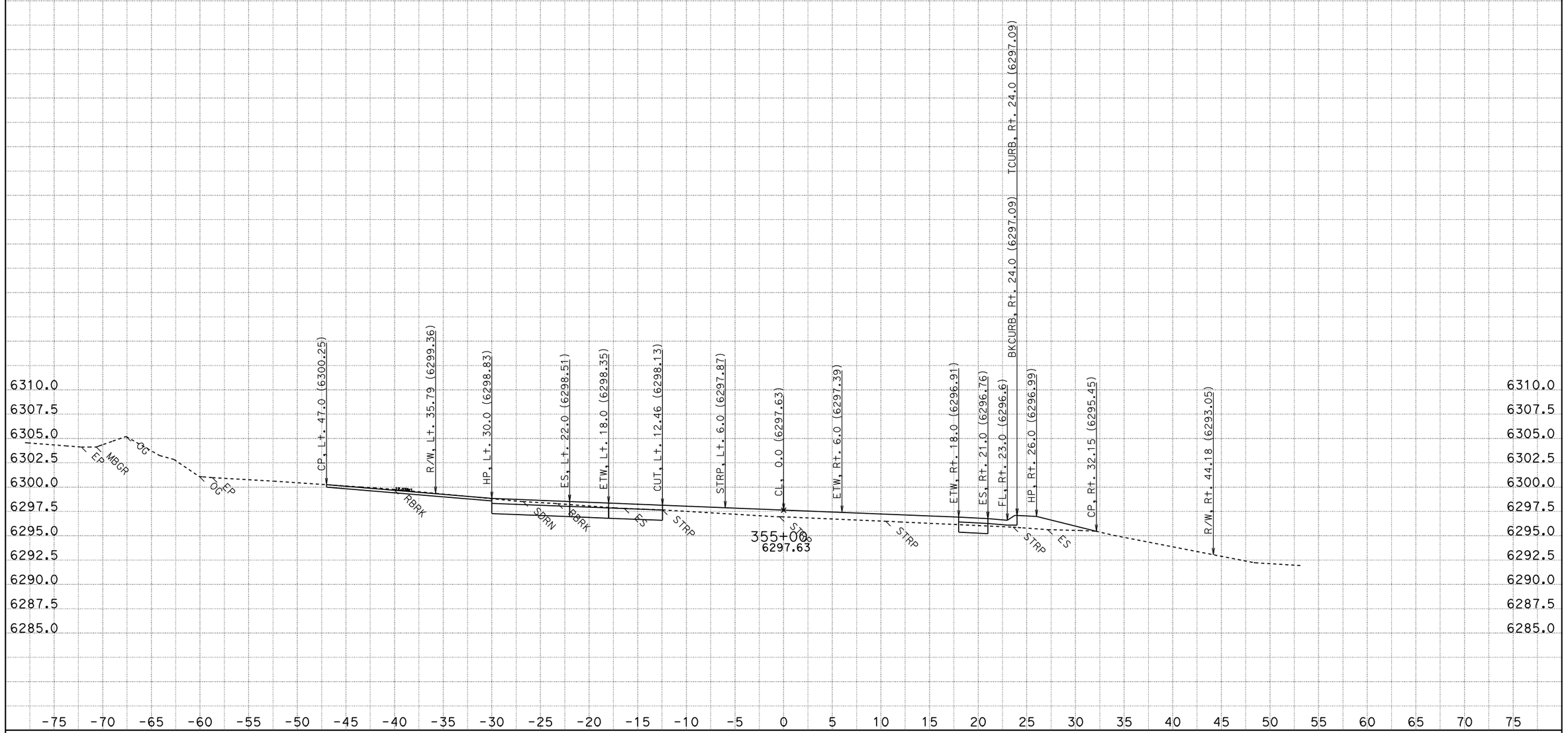

DATE: 8/12/2011
KC Project: 2A920FT

CONTRACT: 2a920
DIST/CO/RTE/PM: 03-ED,Pla 89 PM 27.2/27.4,0.0/T8.5
File: H:\Pla89\2A920FT\EAR\OUTPUT\33600_44750.ear

SCALE: 1" = 5' Horiz.
1" = 5' Vert.
All Dimensions are US Survey Feet

A1
CROSS SECTIONS
SHEET 214 OF 796

FOR EARTHWORK DEVELOPMENT ONLY

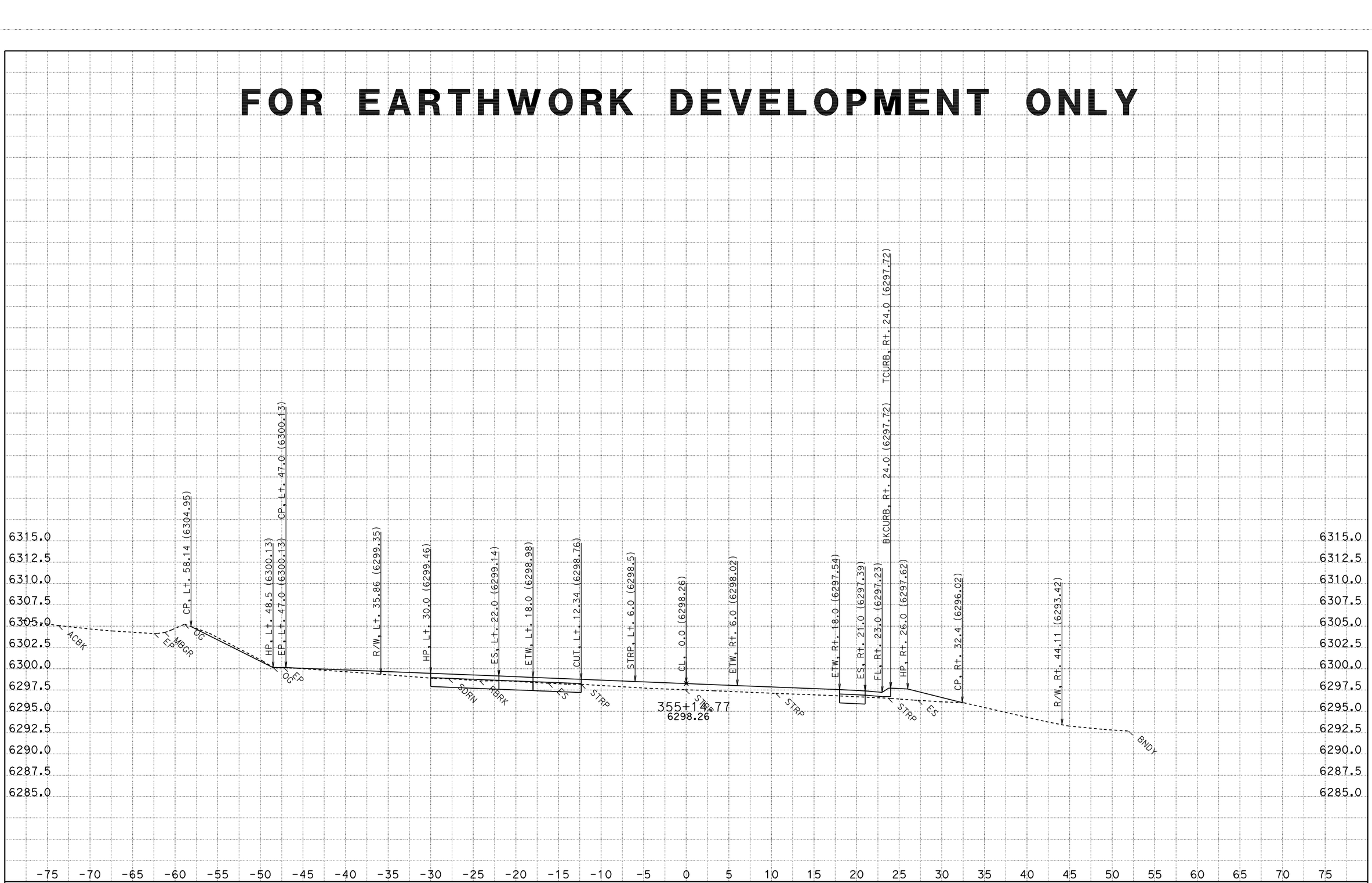

CONTRACT: 2a920

DATE: 8/12/2011

DIST/CO/RTE/PM: 03-ED,Pla 89 PM 27.2/27.4,0.0/T8.5

KC Project: 2A920FT File: H:\Pla89\2A920FT\EAR\OUTPUT\33600_44750.ear

SCALE: 1" = 5' Horiz.
1" = 5' Vert.

All Dimensions are US Survey Feet

A1
CROSS SECTIONS
SHEET 215 OF 796

FOR EARTHWORK DEVELOPMENT ONLY

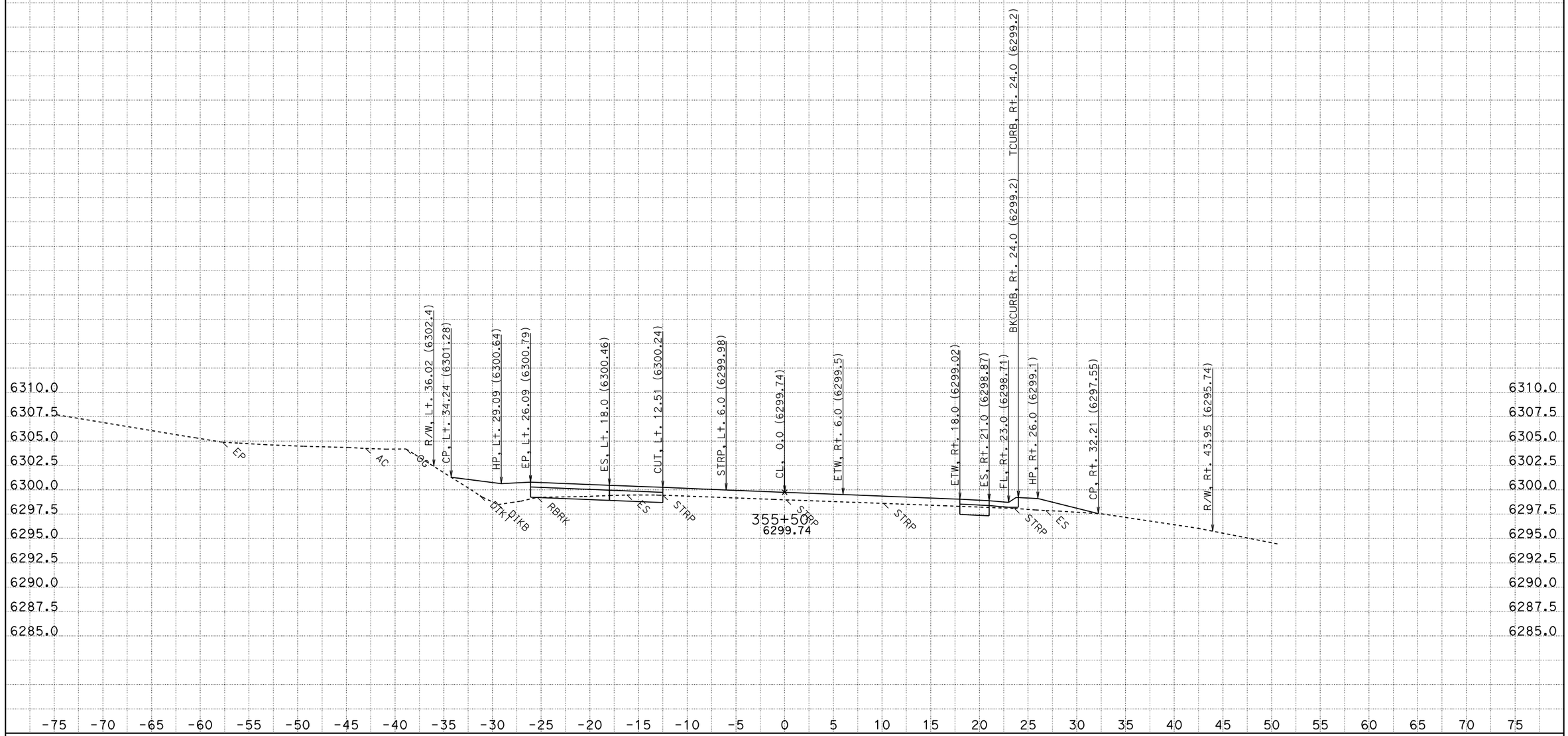

CONTRACT: 2a920

DATE: 8/12/2011

DIST/CO/RTE/PM: 03-ED,Pla 89 PM 27.2/27.4,0.0/T8.5

SCALE: 1" = 5' Horiz.
1" = 5' Vert.

A1

CROSS SECTIONS

KC Project: 2A920FT File: H:\Pla89\2A920FT\EAR\OUTPUT\33600_44750.ear

All Dimensions are US Survey Feet

FOR EARTHWORK DEVELOPMENT ONLY

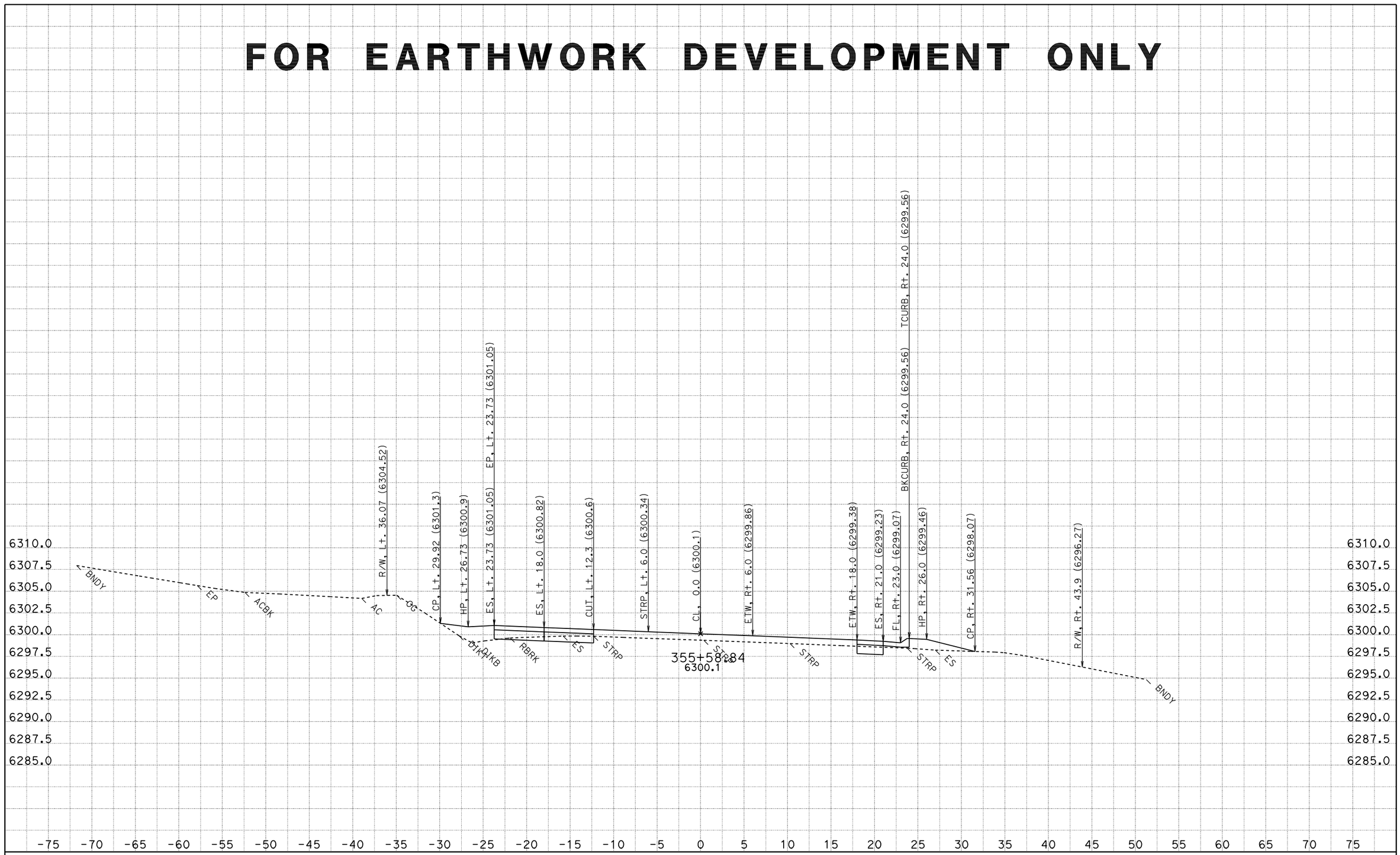

CONTRACT: 2a920

DATE: 8/12/2011

DIST/CO/RTE/PM: 03-ED,Pla 89 PM 27.2/27.4,0.0/T8.5

KC Project: 2A920FT File: H:\Pla89\2A920FT\EAR\OUTPUT\33600_44750.ear

SCALE: 1" = 5' Horiz.
1" = 5' Vert.

All Dimensions are US Survey Feet

A1
CROSS SECTIONS
SHEET 217 OF 796

FOR EARTHWORK DEVELOPMENT ONLY

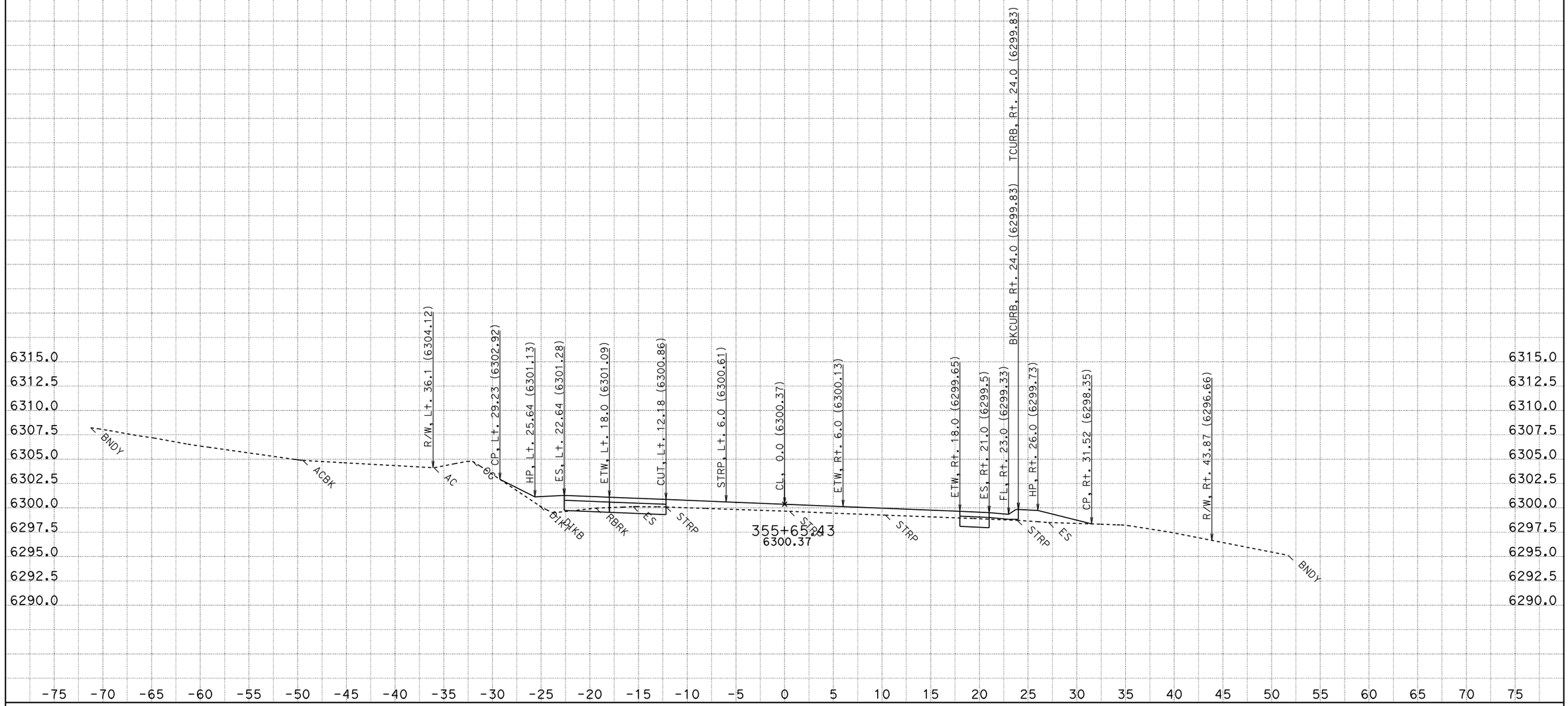

DATE: 8/12/2011

KC Project: 2A920FT

CONTRACT: 2a920

DIST/CO/RTE/PM: 03-ED,Pla 89 PM 27.2/27.4,0.0/T8.5

File: H:\Pla89\2A920FT\EAR\OUTPUT\33600_44750.ear

SCALE: 1" = 5' Horiz.
1" = 5' Vert.

All Dimensions are US Survey Feet

A1
CROSS SECTIONS
SHEET 218 OF 796

FOR EARTHWORK DEVELOPMENT ONLY

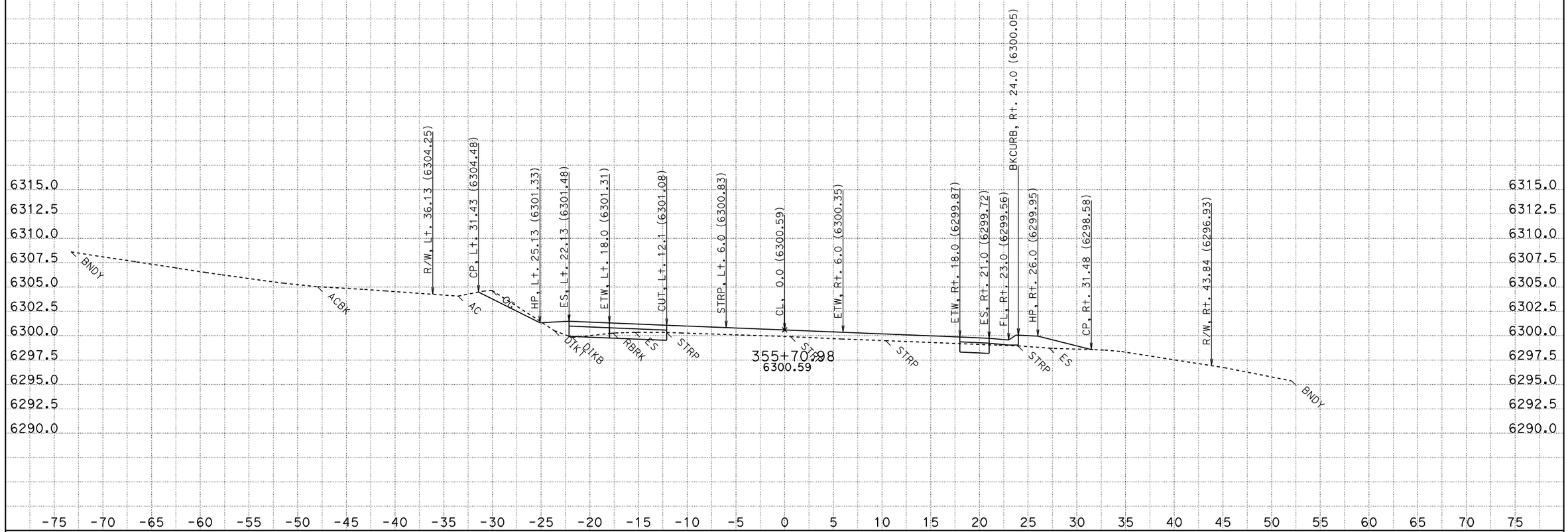

CONTRACT: 2a920

DATE: 8/12/2011 DIST/CO/RTE/PM: 03-ED,Pla 89 PM 27.2/27.4,0.0/T8.5

KC Project: 2A920FT File: H:\Pla89\2A920FT\EAR\OUTPUT\33600_44750.ear

SCALE: 1" = 5' Horiz.
1" = 5' Vert.

All Dimensions are US Survey Feet

A1
CROSS SECTIONS
SHEET 219 OF 796

FOR EARTHWORK DEVELOPMENT ONLY

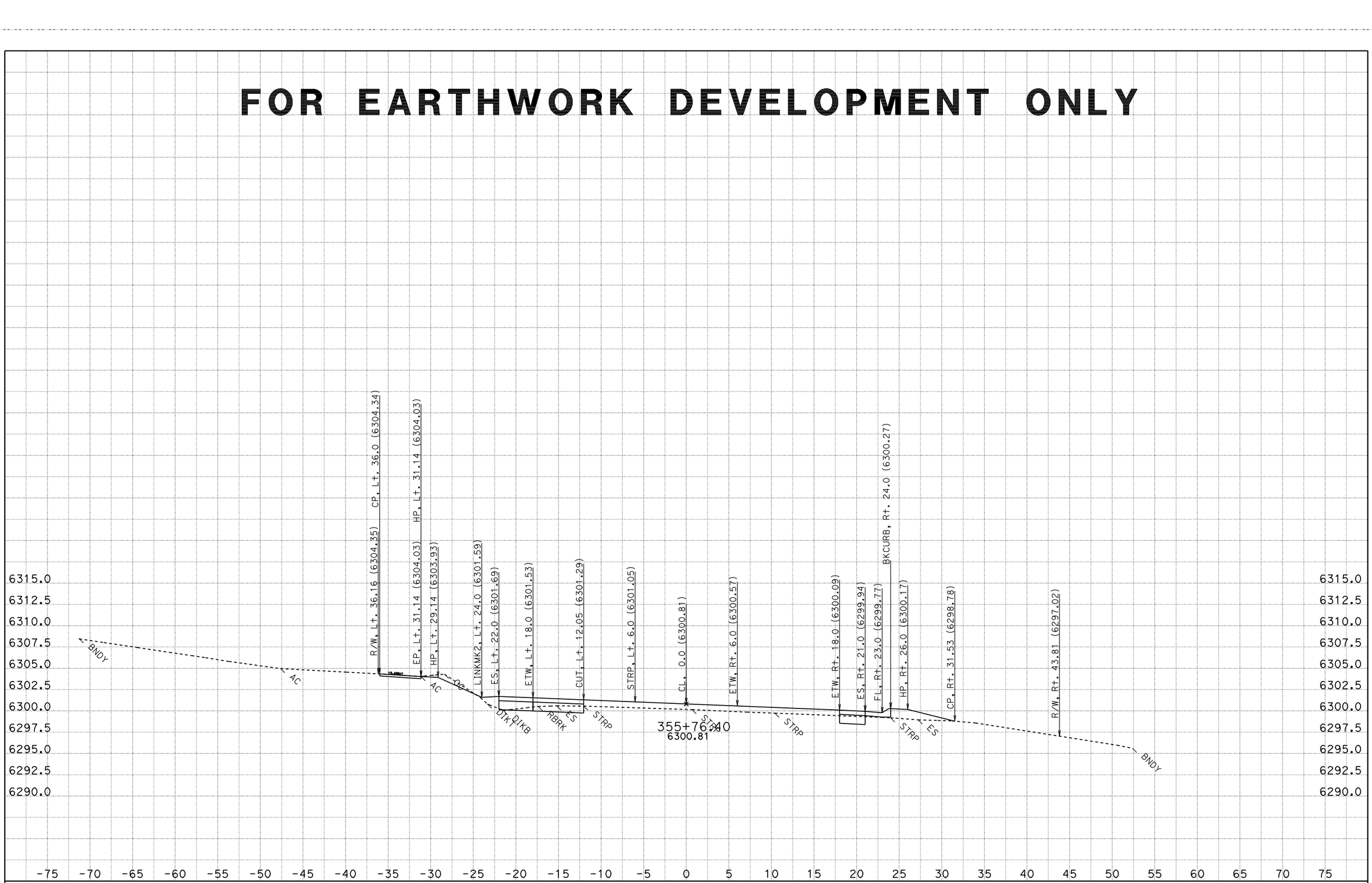

DATE: 8/12/2011

KC Project: 2A920FT

File: H:\Pla89\2A920FT\EAR\OUTPUT\33600_44750.ear

CONTRACT: 2a920

DIST/CO/RTE/PM: 03-ED,Pla 89 PM 27.2/27.4,0.0/T8.5

SCALE: 1" = 5' Horiz.
1" = 5' Vert.

All Dimensions are US Survey Feet

A1

CROSS SECTIONS

SHEET 220 OF 796

FOR EARTHWORK DEVELOPMENT ONLY

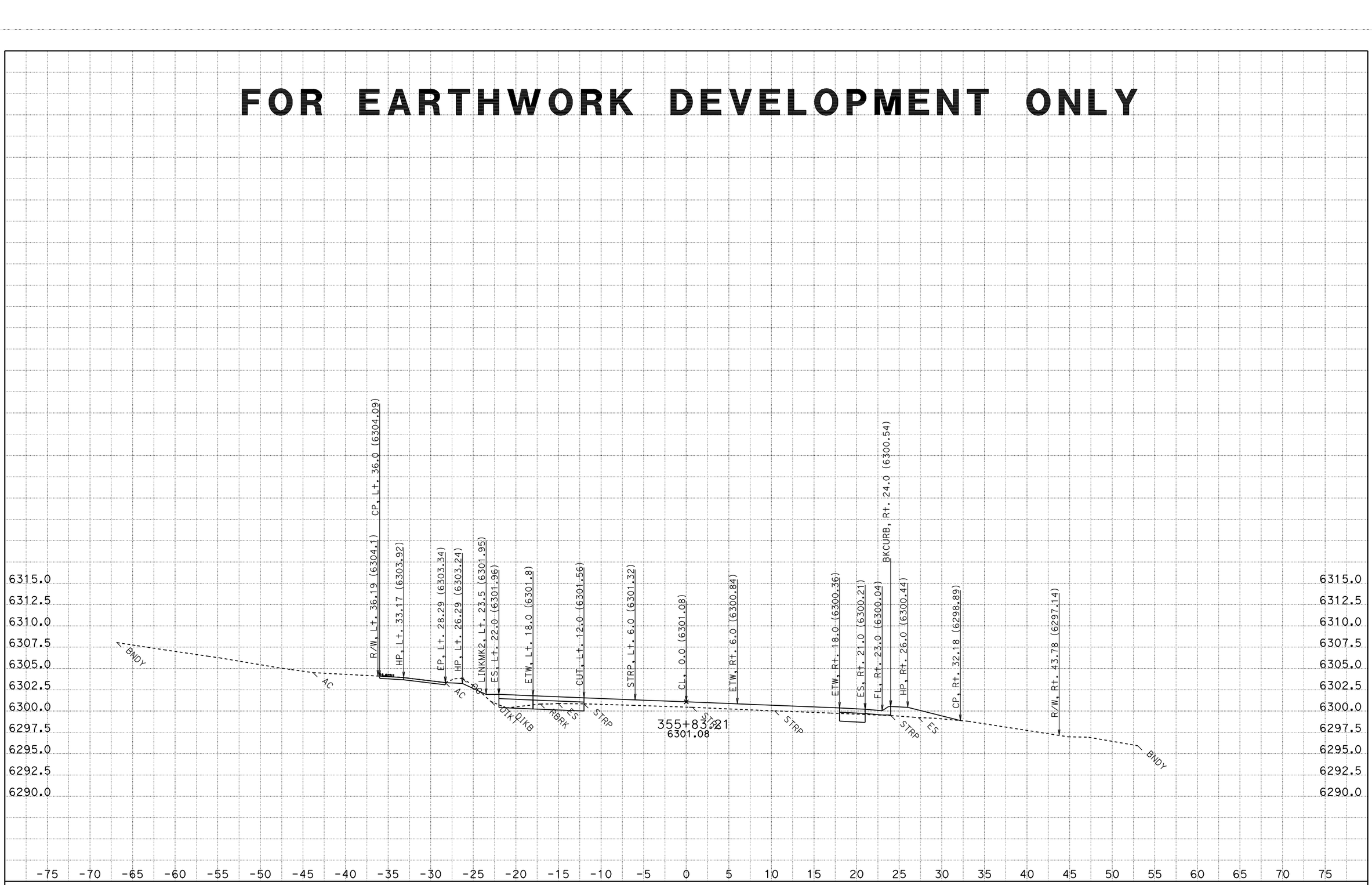

CONTRACT: 2a920

DATE: 8/12/2011

DIST/CO/RTE/PM: 03-ED,Pla 89 PM 27.2/27.4,0.0/T8.5

KC Project: 2A920FT File: H:\Pla89\2A920FT\EAR\OUTPUT\33600_44750.ear

SCALE: 1" = 5' Horiz.
1" = 5' Vert.

All Dimensions are US Survey Feet

A1
CROSS SECTIONS
SHEET 221 OF 796

FOR EARTHWORK DEVELOPMENT ONLY

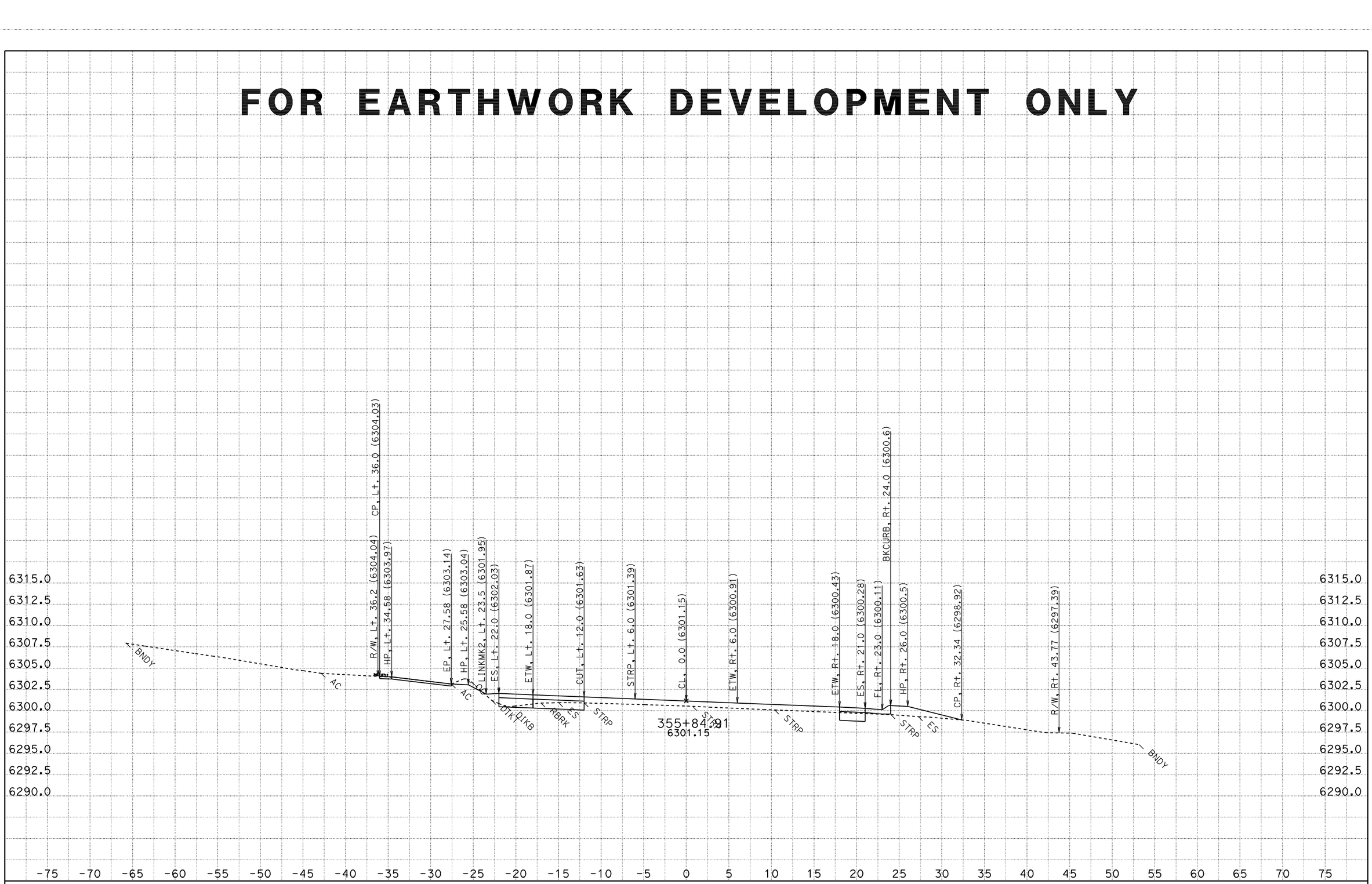

CONTRACT: 2a920

DATE: 8/12/2011

DIST/CO/RTE/PM: 03-ED,Pla 89 PM 27.2/27.4,0.0/T8.5

SCALE: 1" = 5' Horiz.
1" = 5' Vert.

A1

CROSS SECTIONS

KC Project: 2A920FT File: H:\Pla89\2A920FT\EAR\OUTPUT\33600_44750.ear

All Dimensions are US Survey Feet

FOR EARTHWORK DEVELOPMENT ONLY

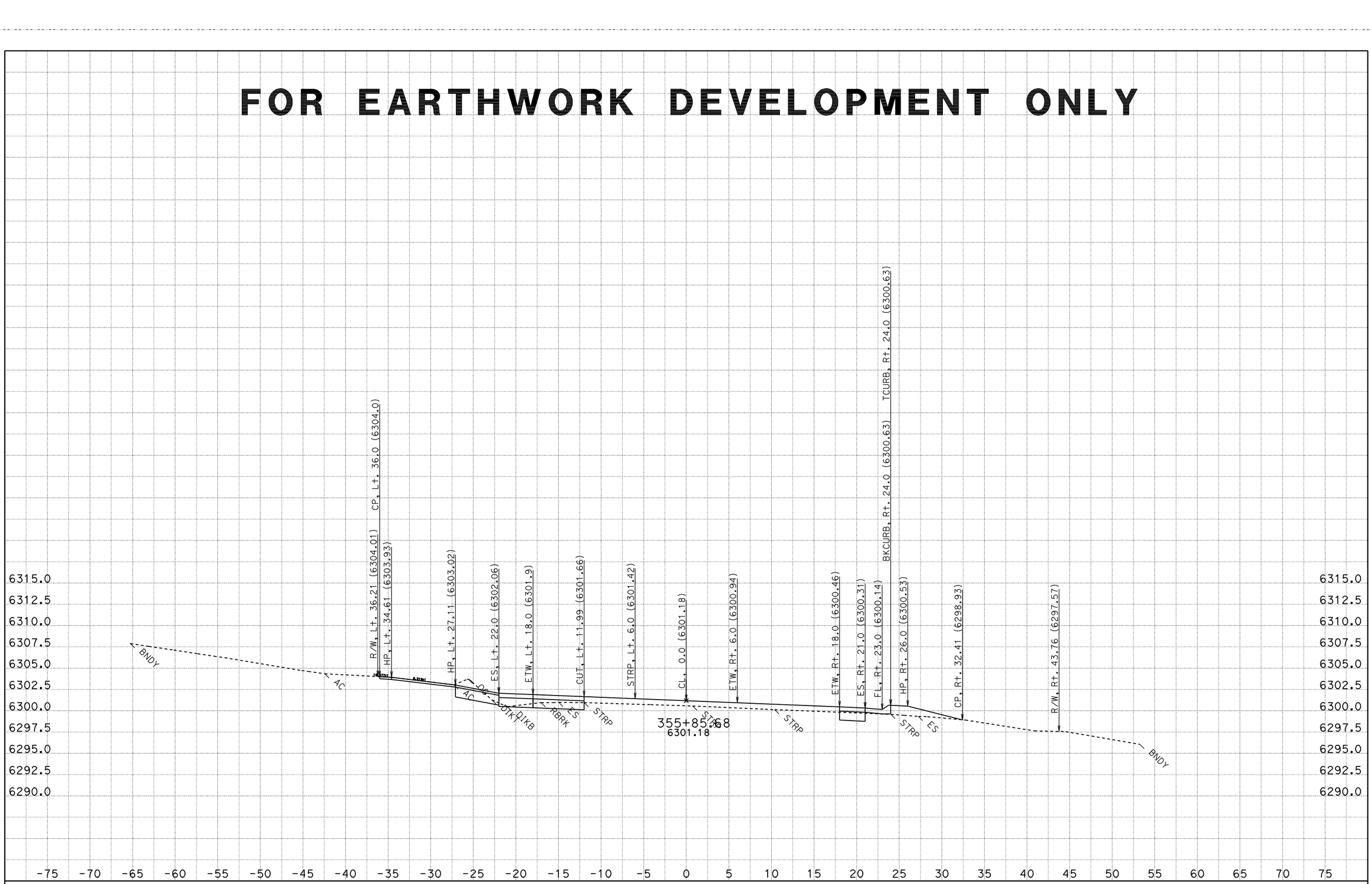

CONTRACT: 2a920

DATE: 8/12/2011

DIST/CO/RTE/PM: 03-ED,Pla 89 PM 27.2/27.4,0.0/T8.5

SCALE: 1" = 5' Horiz.
1" = 5' Vert.

A1

CROSS SECTIONS

KC Project: 2A920FT

File: H:\Pla89\2A920FT\EAR\OUTPUT\33600_44750.ear

All Dimensions are US Survey Feet

FOR EARTHWORK DEVELOPMENT ONLY

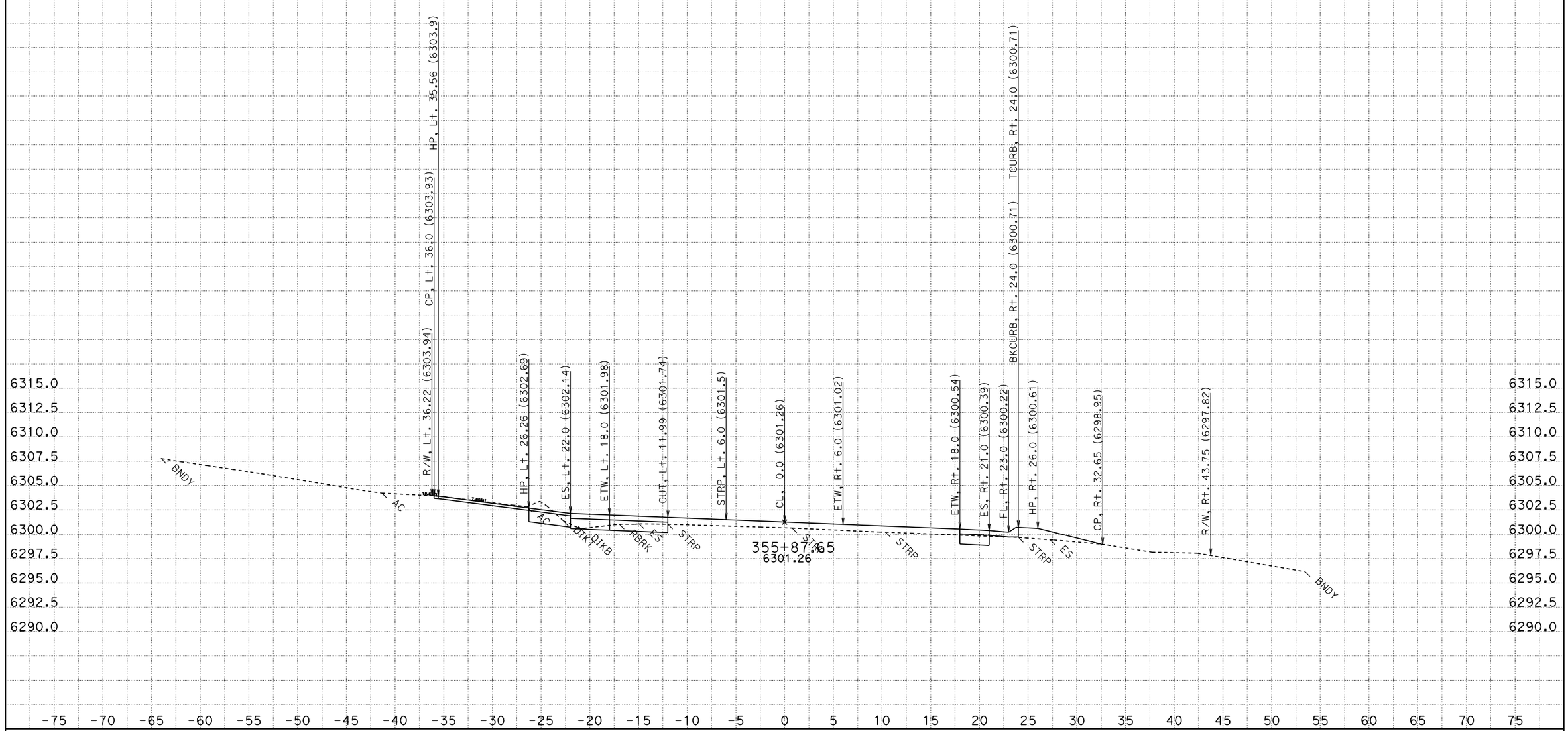

CONTRACT: 2a920

DATE: 8/12/2011

DIST/CO/RTE/PM: 03-ED,Pla 89 PM 27.2/27.4,0.0/T8.5

KC Project: 2A920FT File: H:\Pla89\2A920FT\EAR\OUTPUT\33600_44750.ear

SCALE: 1" = 5' Horiz.
1" = 5' Vert.

All Dimensions are US Survey Feet

A1
CROSS SECTIONS
SHEET 224 OF 796

FOR EARTHWORK DEVELOPMENT ONLY

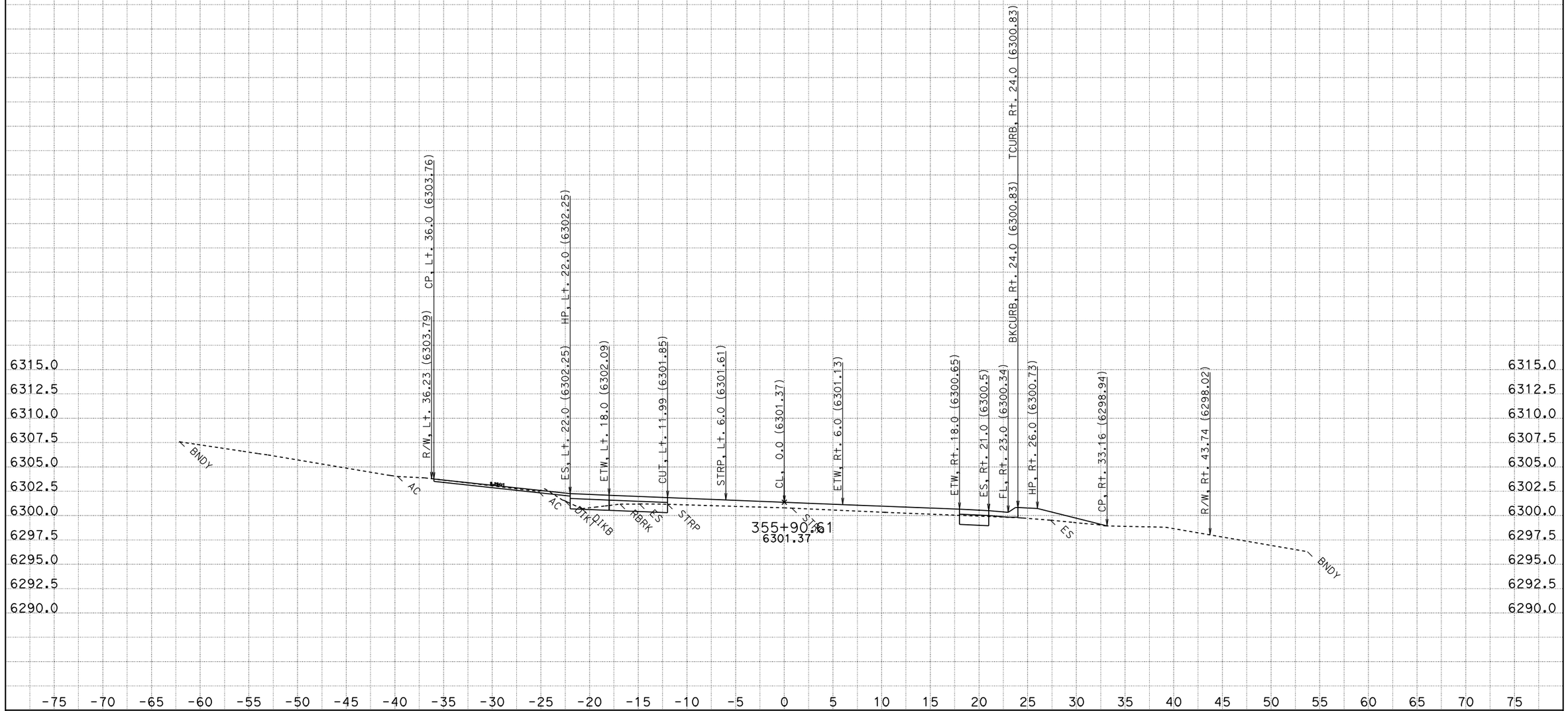

DATE: 8/12/2011
KC Project: 2A920FT
File: H:\Pla89\2A920FT\EAR\OUTPUT\33600_44750.ear

CONTRACT: 2a920
DIST/CO/RTE/PM: 03-ED,Pla 89 PM 27.2/27.4,0.0/T8.5

SCALE: 1" = 5' Horiz.
1" = 5' Vert.

All Dimensions are US Survey Feet

A1
CROSS SECTIONS
SHEET 225 OF 796

FOR EARTHWORK DEVELOPMENT ONLY

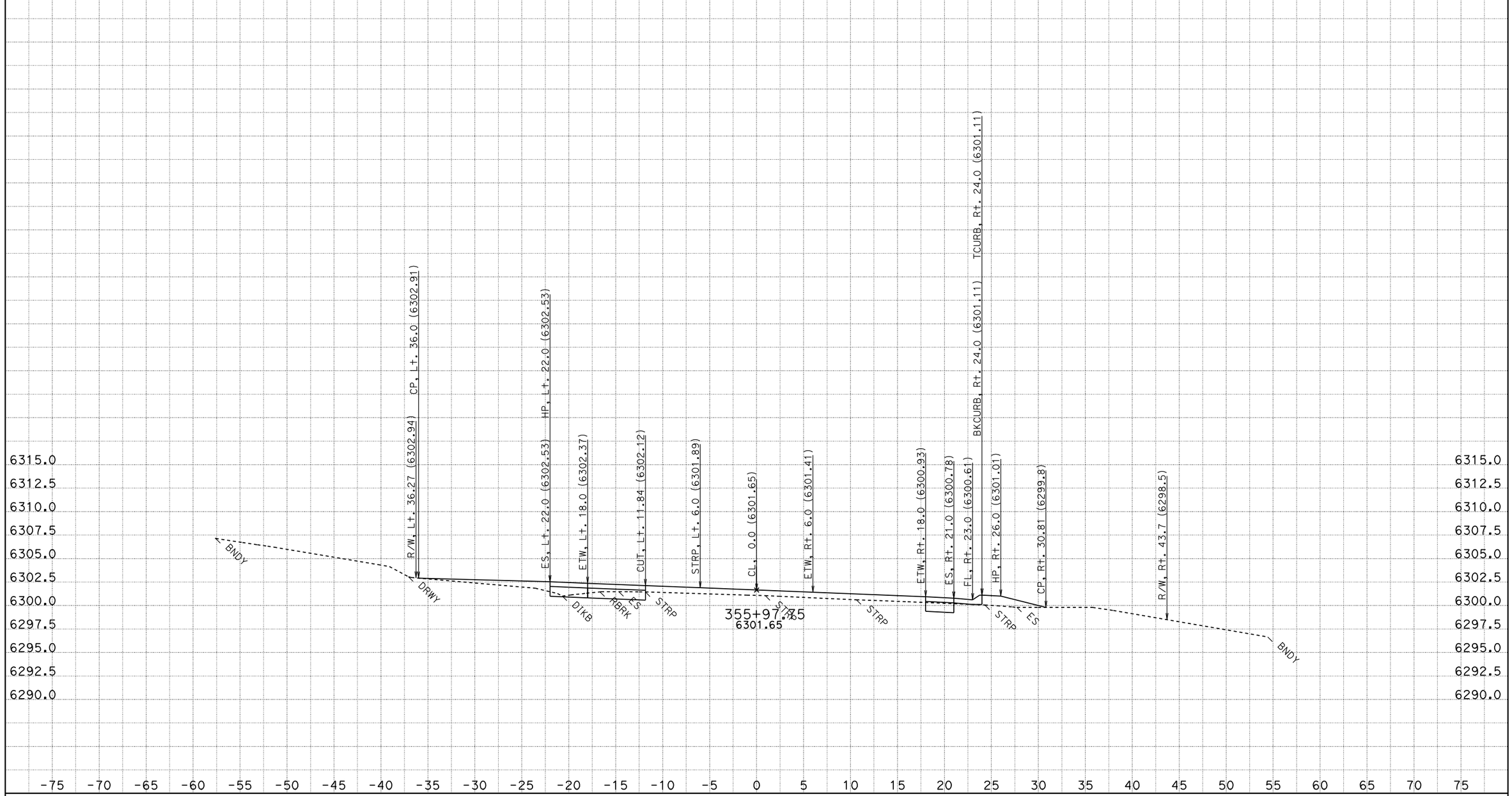

DATE: 8/12/2011
KC Project: 2A920FT
File: H:\Pla89\2A920FT\EAR\OUTPUT\33600_44750.ear

CONTRACT: 2a920
DIST/CO/RTE/PM: 03-ED,Pla 89 PM 27.2/27.4,0.0/T8.5

SCALE: 1" = 5' Horiz.
1" = 5' Vert.

All Dimensions are US Survey Feet

A1
CROSS SECTIONS
SHEET 226 OF 796

FOR EARTHWORK DEVELOPMENT ONLY

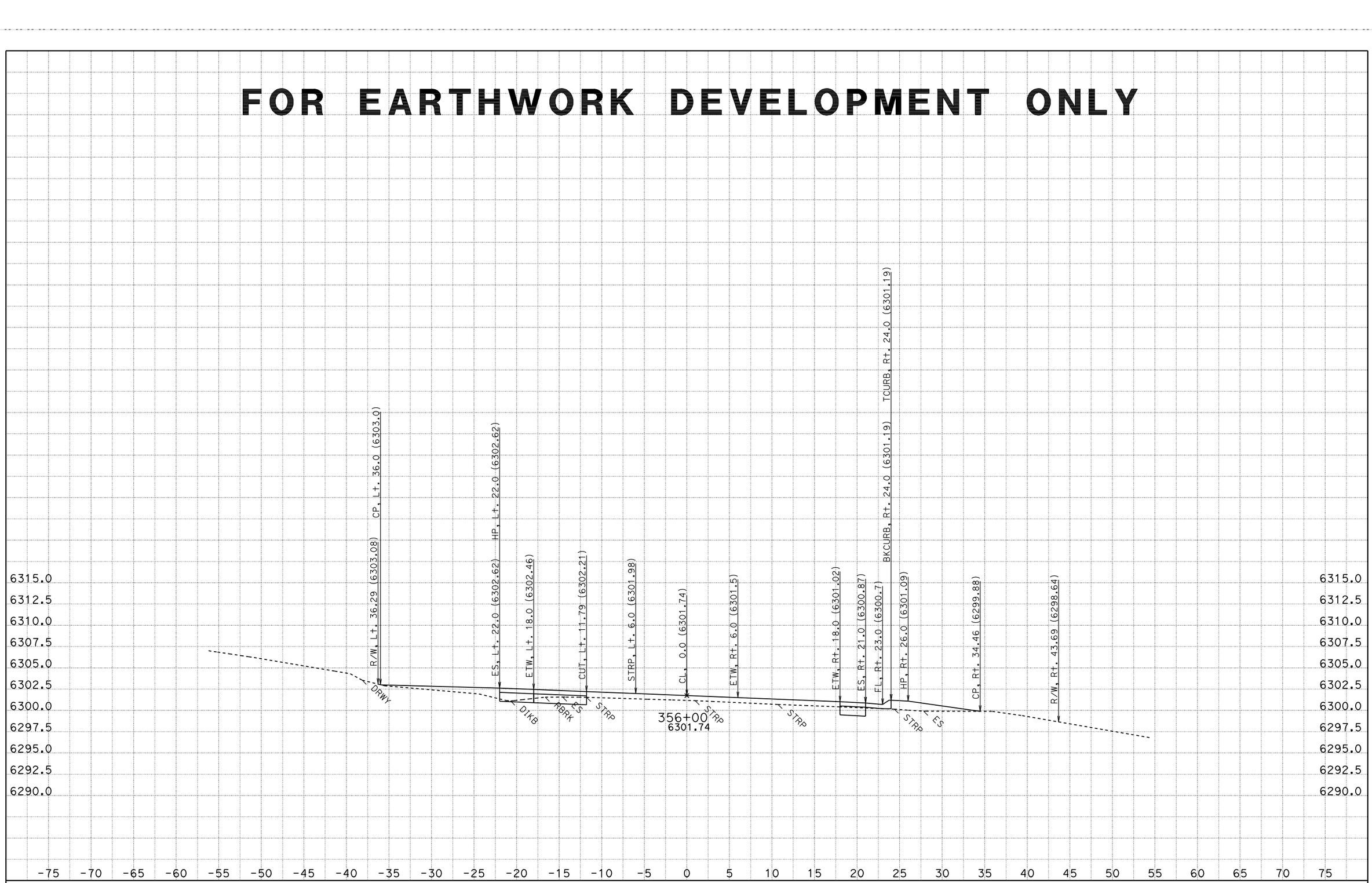

CONTRACT: 2a920

DATE: 8/12/2011

DIST/CO/RTE/PM: 03-ED,Pla 89 PM 27.2/27.4,0.0/T8.5

KC Project: 2A920FT File: H:\Pla89\2A920FT\EAR\OUTPUT\33600_44750.ear

SCALE: 1" = 5' Horiz.
1" = 5' Vert.

All Dimensions are US Survey Feet

A1
CROSS SECTIONS
SHEET 227 OF 796

FOR EARTHWORK DEVELOPMENT ONLY

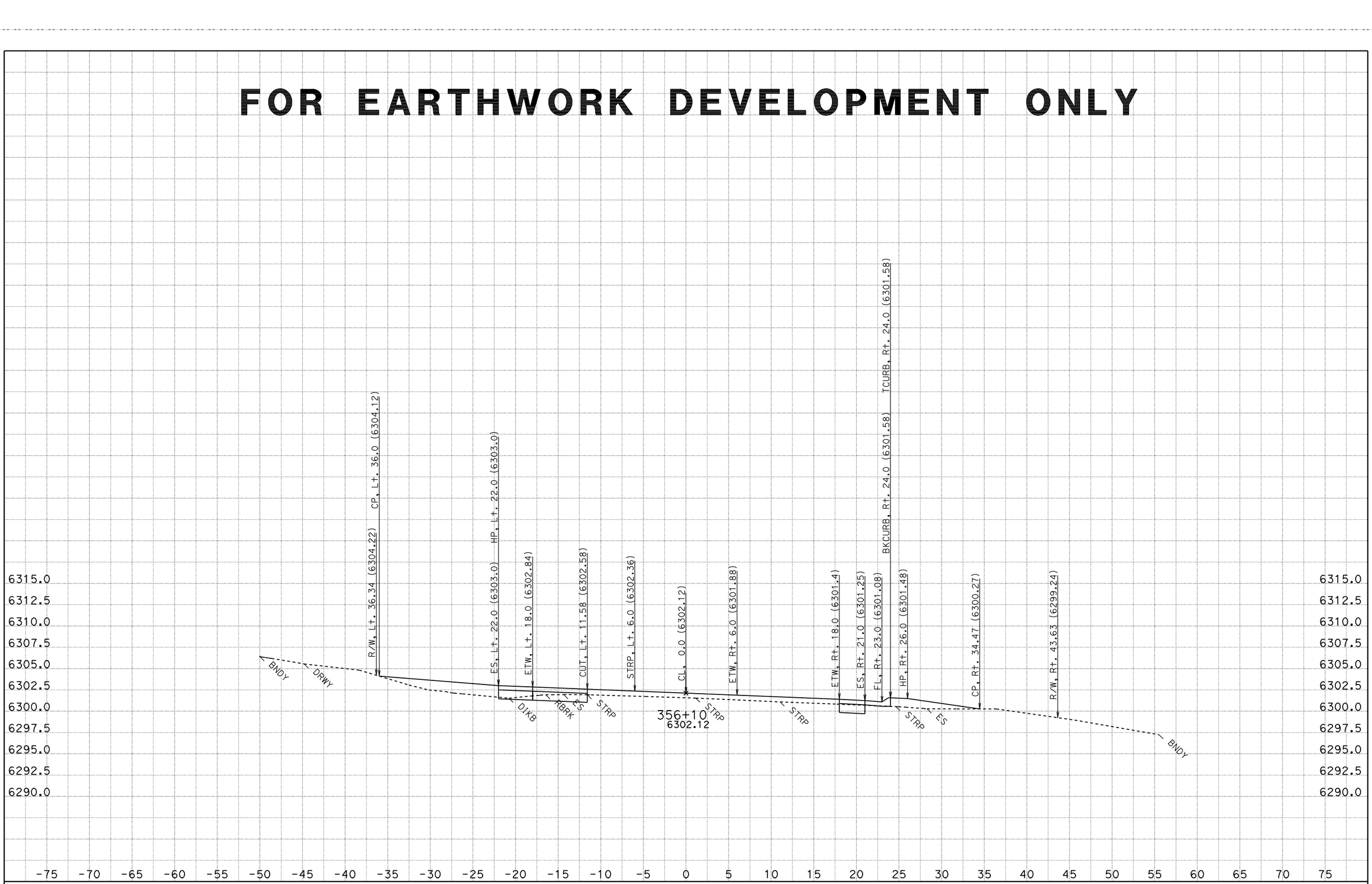

CONTRACT: 2a920

DATE: 8/12/2011

DIST/CO/RTE/PM: 03-ED,Pla 89 PM 27.2/27.4,0.0/T8.5

SCALE: 1" = 5' Horiz.
1" = 5' Vert.

A1

CROSS SECTIONS

KC Project: 2A920FT File: H:\Pla89\2A920FT\EAR\OUTPUT\33600_44750.ear

All Dimensions are US Survey Feet

FOR EARTHWORK DEVELOPMENT ONLY

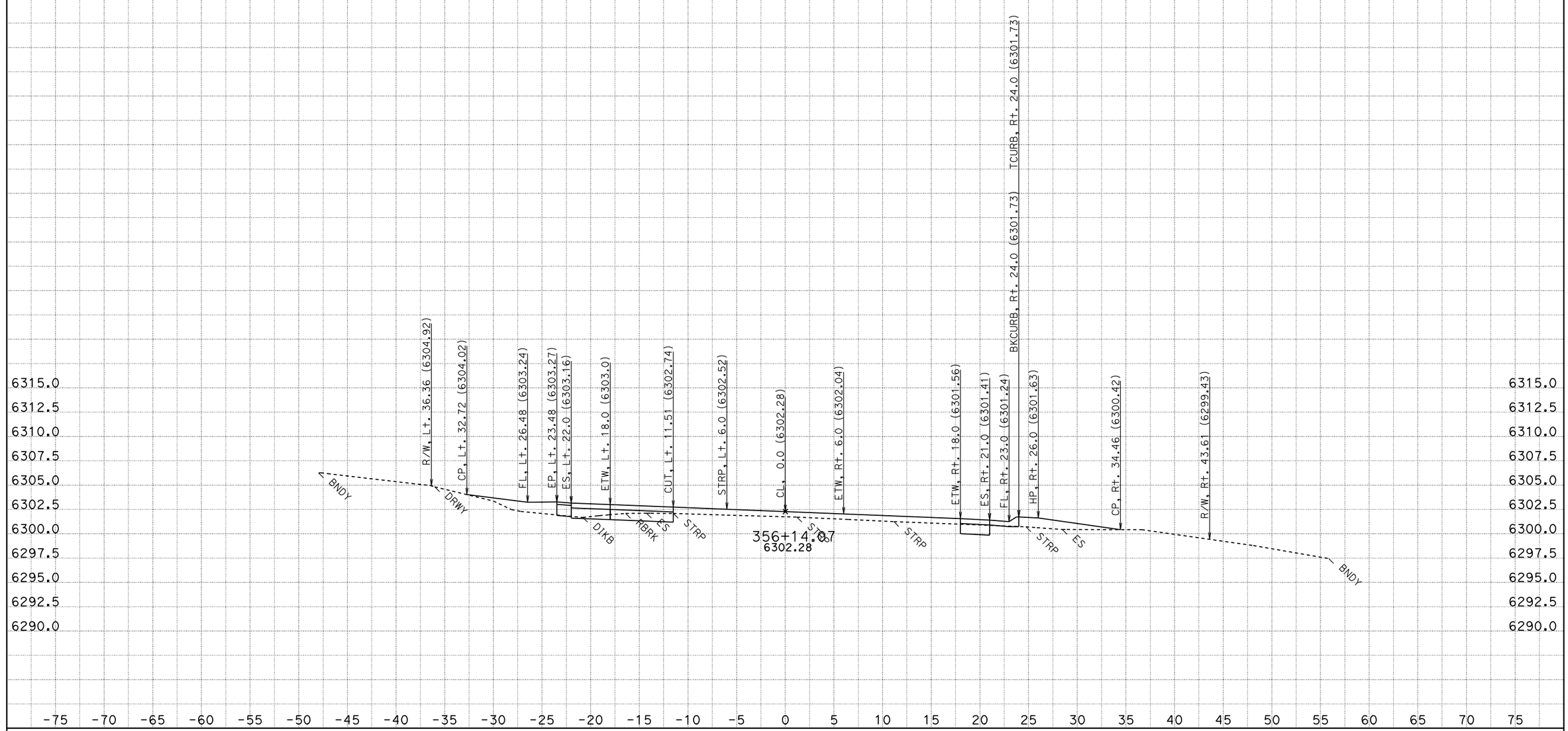

CONTRACT: 2a920

DATE: 8/12/2011

DIST/CO/RTE/PM: 03-ED,Pla 89 PM 27.2/27.4,0.0/T8.5

SCALE: 1" = 5' Horiz.
1" = 5' Vert.

A1

CROSS SECTIONS

KC Project: 2A920FT File: H:\Pla89\2A920FT\EAR\OUTPUT\33600_44750.ear

All Dimensions are US Survey Feet

SHEET 229 OF 796

FOR EARTHWORK DEVELOPMENT ONLY

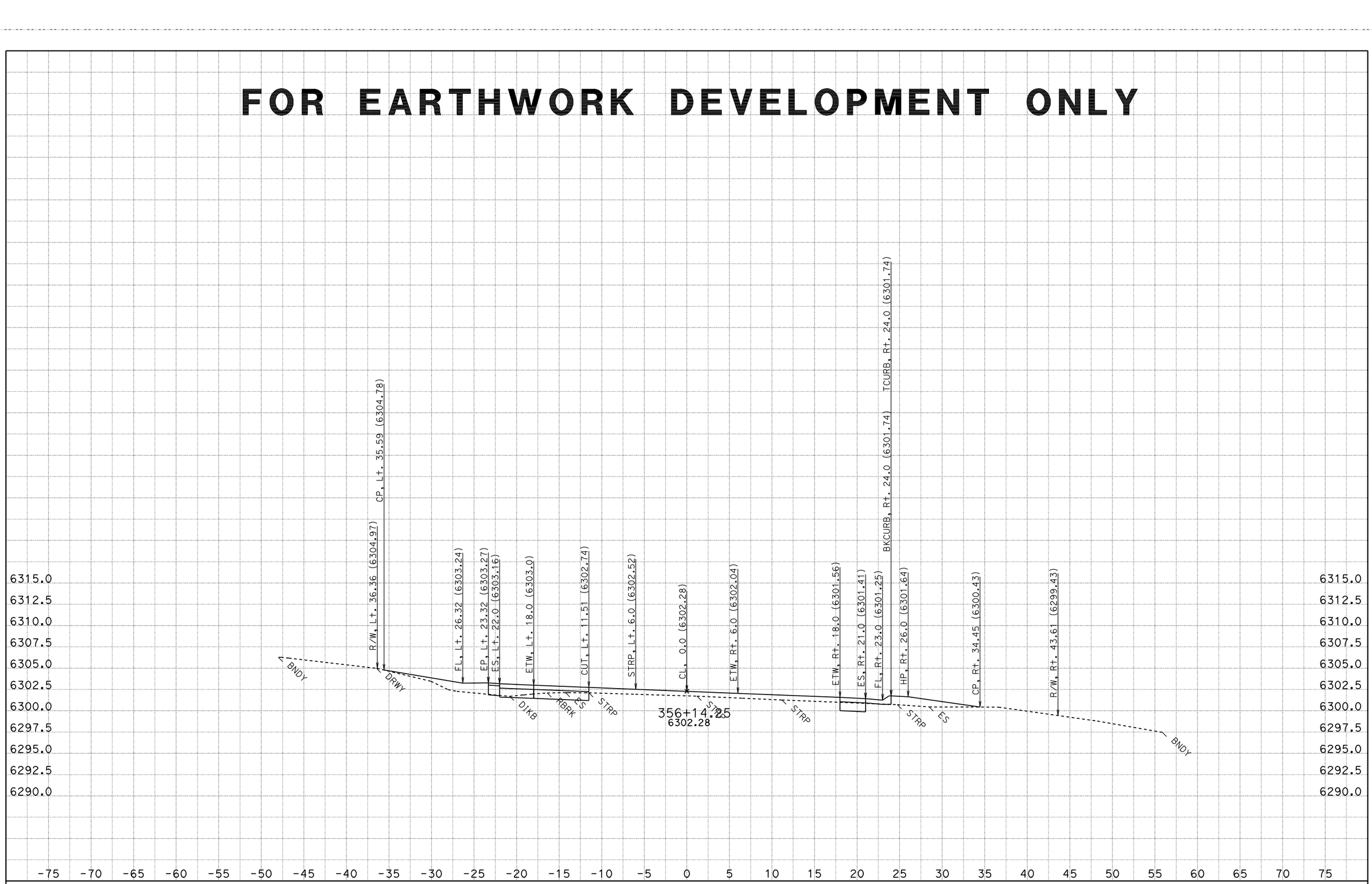

DATE: 8/12/2011
KC Project: 2A920FT
File: H:\Pla89\2A920FT\EAR\OUTPUT\33600_44750.ear

CONTRACT: 2a920
DIST/CO/RTE/PM: 03-ED,Pla 89 PM 27.2/27.4,0.0/T8.5

SCALE: 1" = 5' Horiz.
1" = 5' Vert.

All Dimensions are US Survey Feet

A1
CROSS SECTIONS
SHEET 230 OF 796

FOR EARTHWORK DEVELOPMENT ONLY

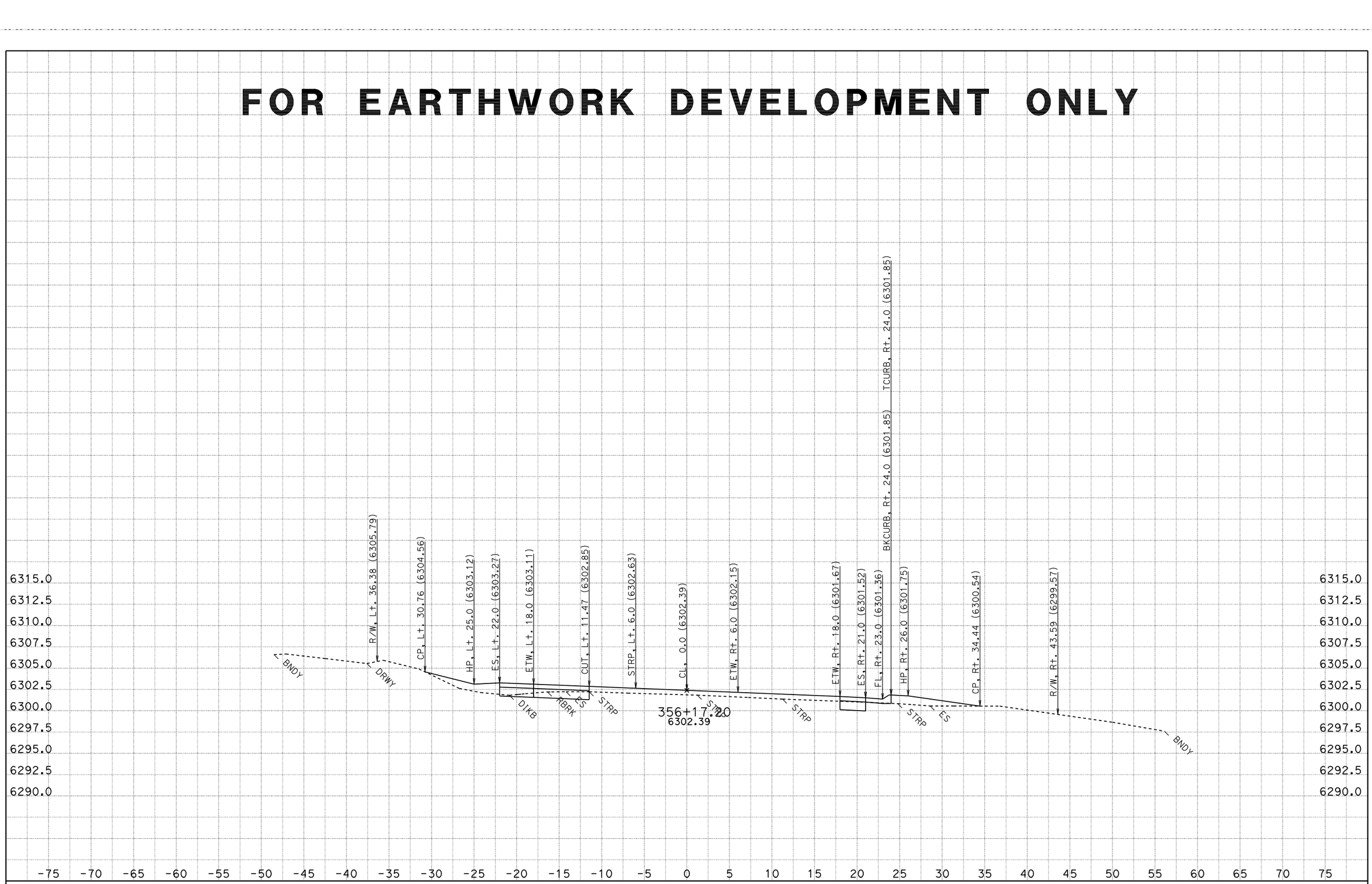

DATE: 8/12/2011
KC Project: 2A920FT

CONTRACT: 2a920
DIST/CO/RTE/PM: 03-ED,Pla 89 PM 27.2/27.4,0.0/T8.5
File: H:\Pla89\2A920FT\EAR\OUTPUT\33600_44750.ear

SCALE: 1" = 5' Horiz.
1" = 5' Vert.
All Dimensions are US Survey Feet

A1
CROSS SECTIONS
SHEET 231 OF 796

FOR EARTHWORK DEVELOPMENT ONLY

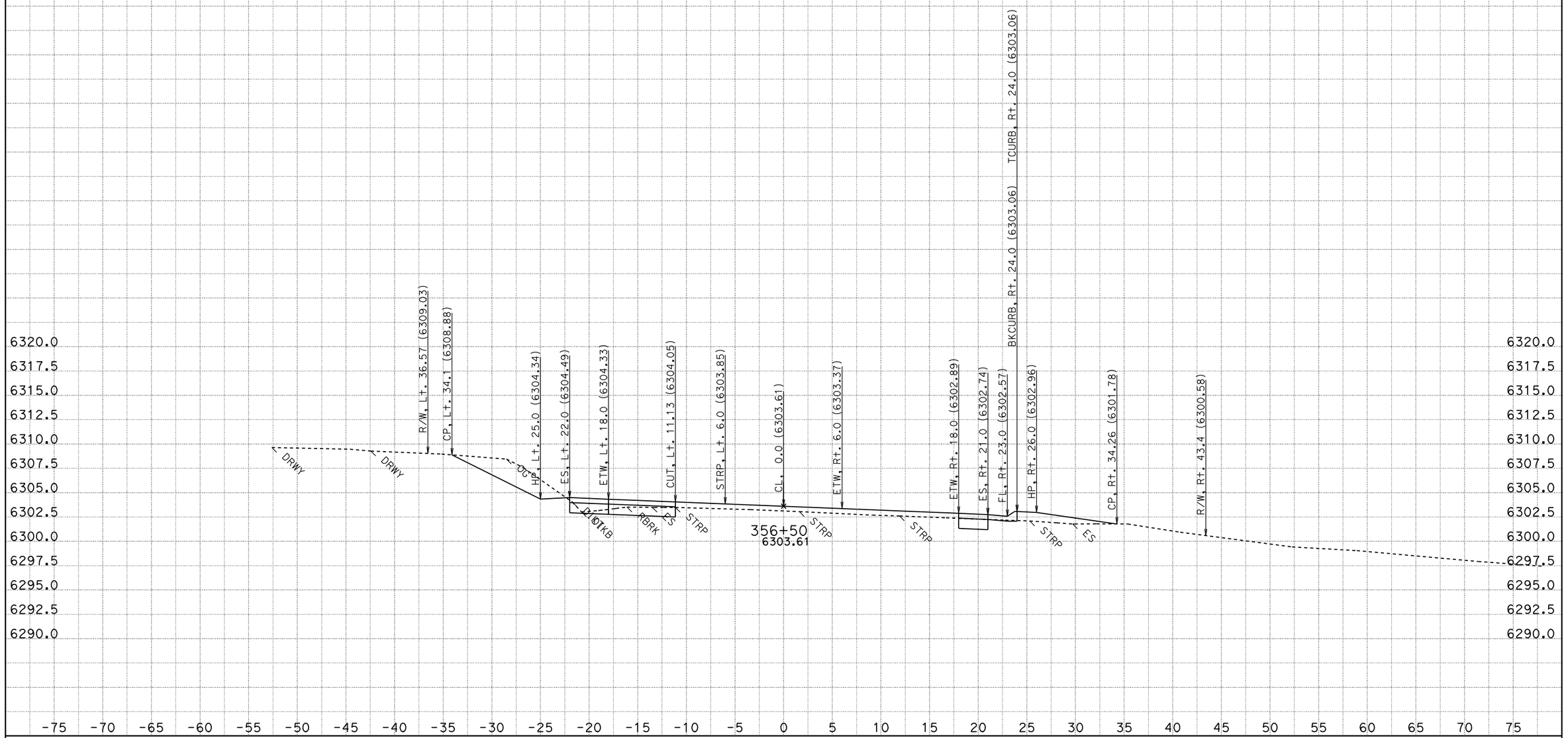

DATE: 8/12/2011

KC Project: 2A920FT

File: H:\Pla89\2A920FT\EAR\OUTPUT\33600_44750.ear

CONTRACT: 2a920

DIST/CO/RTE/PM: 03-ED,Pla 89 PM 27.2/27.4,0.0/T8.5

SCALE: 1" = 5' Horiz.
1" = 5' Vert.

All Dimensions are US Survey Feet

A1

CROSS SECTIONS

SHEET 232 OF 796

FOR EARTHWORK DEVELOPMENT ONLY

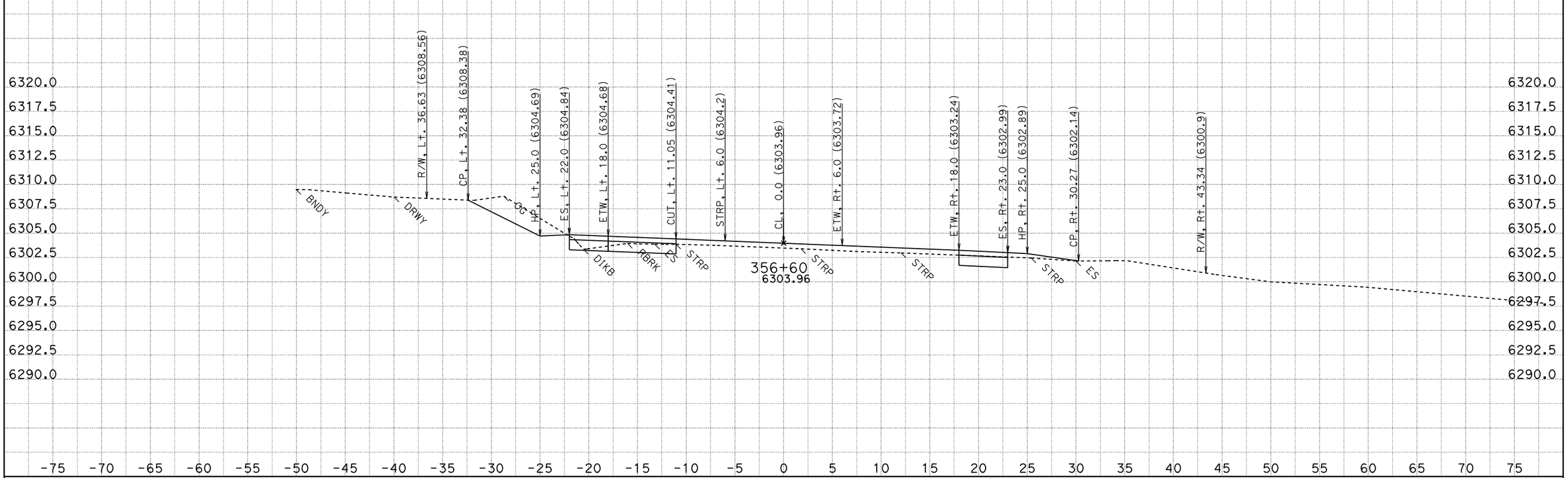

DATE: 8/12/2011
KC Project: 2A920FT
File: H:\Pla89\2A920FT\EAR\OUTPUT\33600_44750.ear

CONTRACT: 2a920
DIST/CO/RTE/PM: 03-ED,Pla 89 PM 27.2/27.4,0.0/T8.5

SCALE: 1" = 5' Horiz.
1" = 5' Vert.
All Dimensions are US Survey Feet

A1
CROSS SECTIONS
SHEET 233 OF 796

FOR EARTHWORK DEVELOPMENT ONLY

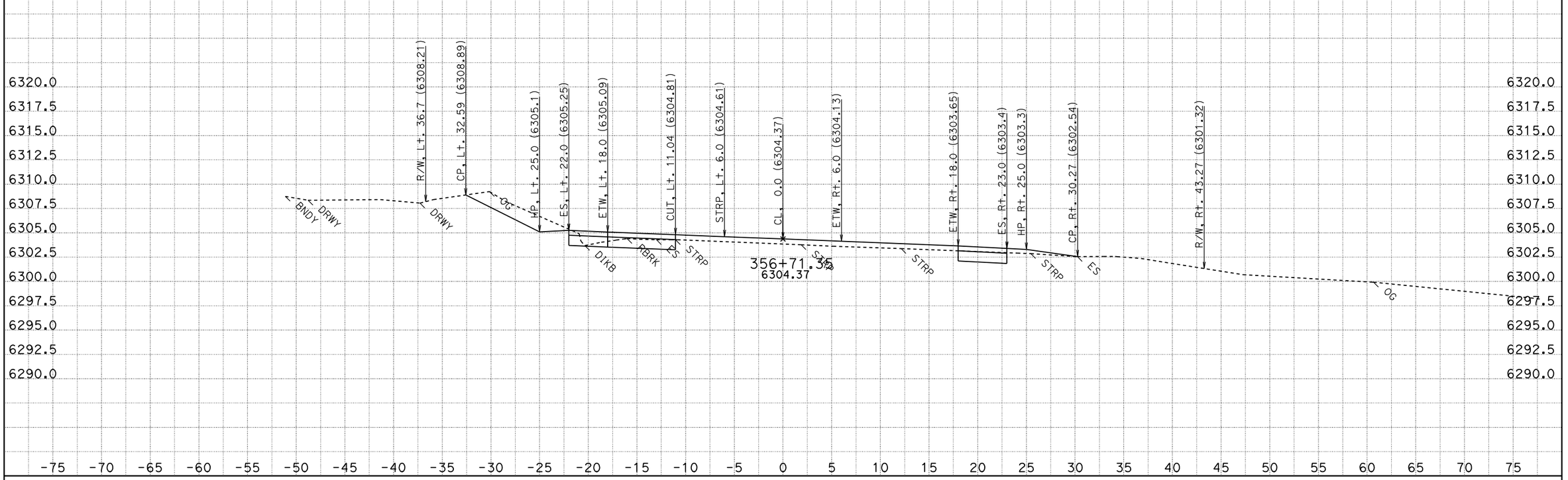

DATE: 8/12/2011

KC Project: 2A920FT

File: H:\Pla89\2A920FT\EAR\OUTPUT\33600_44750.ear

CONTRACT: 2a920

DIST/CO/RTE/PM: 03-ED,Pla 89 PM 27.2/27.4,0.0/T8.5

SCALE: 1" = 5' Horiz.
1" = 5' Vert.

All Dimensions are US Survey Feet

A1

CROSS SECTIONS

SHEET 234 OF 796

FOR EARTHWORK DEVELOPMENT ONLY

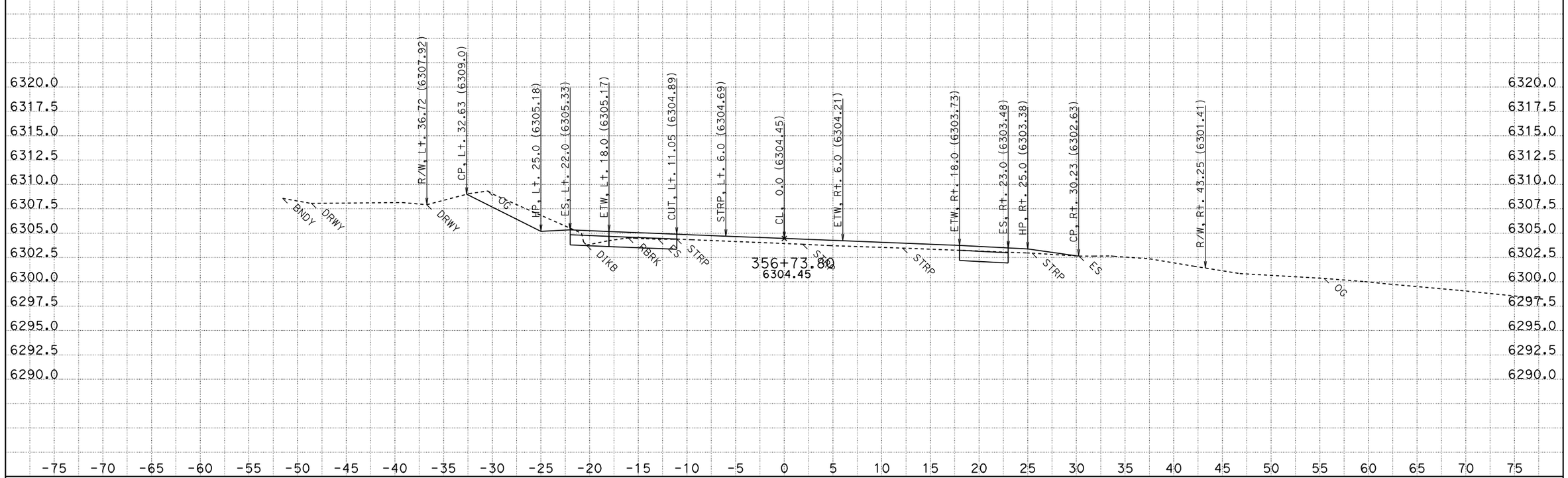

DATE: 8/12/2011

KC Project: 2A920FT

File: H:\Pla89\2A920FT\EAR\OUTPUT\33600_44750.ear

CONTRACT: 2a920

DIST/CO/RTE/PM: 03-ED,Pla 89 PM 27.2/27.4,0.0/T8.5

SCALE: 1" = 5' Horiz.
1" = 5' Vert.

All Dimensions are US Survey Feet

A1

CROSS SECTIONS

SHEET 235 OF 796

FOR EARTHWORK DEVELOPMENT ONLY

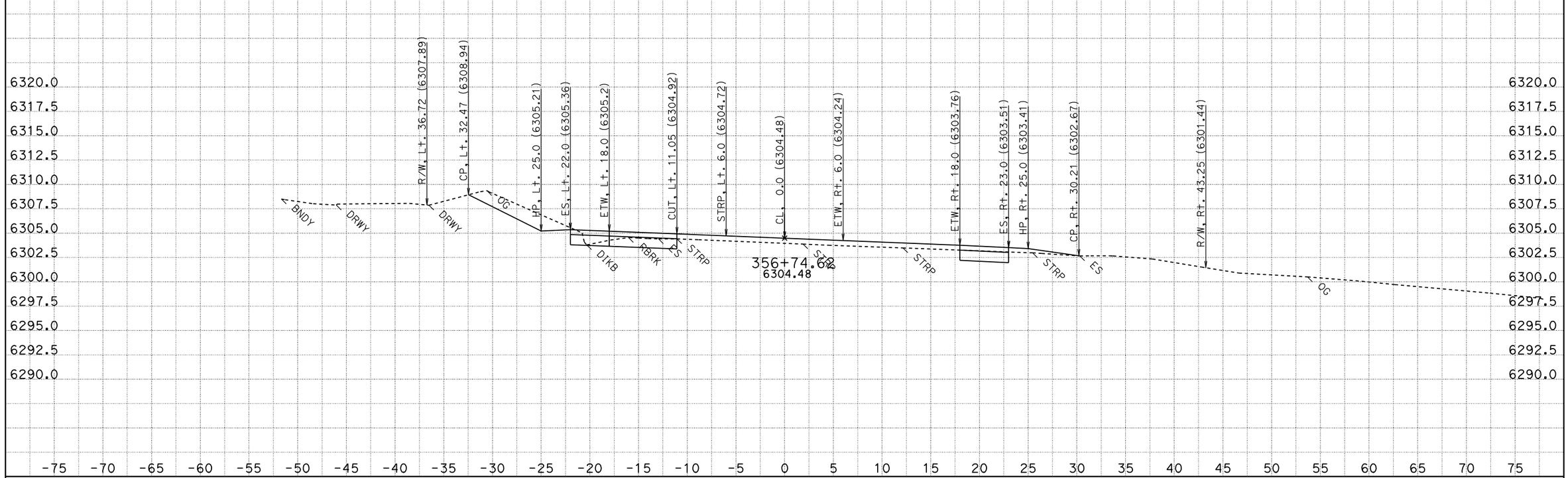

DATE: 8/12/2011

KC Project: 2A920FT

File: H:\Pla89\2A920FT\EAR\OUTPUT\33600_44750.ear

CONTRACT: 2a920

DIST/CO/RTE/PM: 03-ED,Pla 89 PM 27.2/27.4,0.0/T8.5

SCALE: 1" = 5' Horiz.
1" = 5' Vert.

All Dimensions are US Survey Feet

A1

CROSS SECTIONS

SHEET 236 OF 796

FOR EARTHWORK DEVELOPMENT ONLY

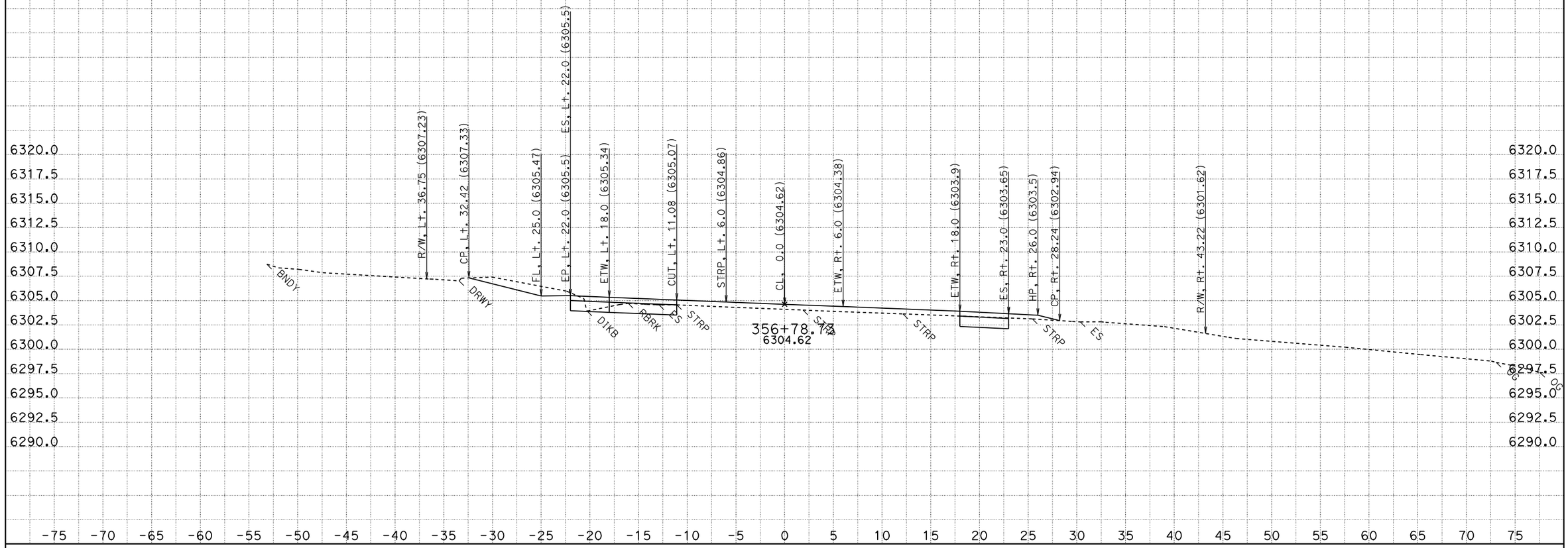

DATE: 8/12/2011

KC Project: 2A920FT

File: H:\Pla89\2A920FT\EAR\OUTPUT\33600_44750.ear

CONTRACT: 2a920

DIST/CO/RTE/PM: 03-ED,Pla 89 PM 27.2/27.4,0.0/T8.5

SCALE: 1" = 5' Horiz.
1" = 5' Vert.

All Dimensions are US Survey Feet

A1

CROSS SECTIONS

SHEET 237 OF 796

FOR EARTHWORK DEVELOPMENT ONLY

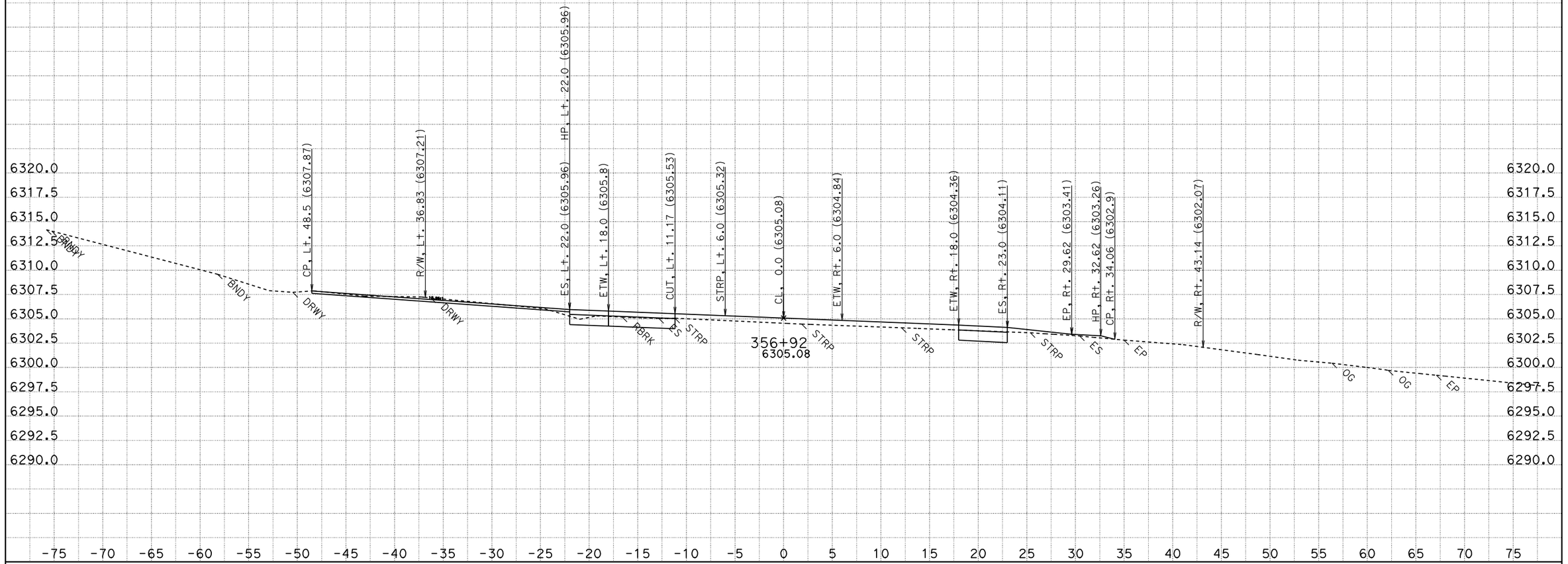

CONTRACT: 2a920

DATE: 8/12/2011

DIST/CO/RTE/PM: 03-ED,Pla 89 PM 27.2/27.4,0.0/T8.5

KC Project: 2A920FT File: H:\Pla89\2A920FT\EAR\OUTPUT\33600_44750.ear

SCALE: 1" = 5' Horiz.
1" = 5' Vert.

All Dimensions are US Survey Feet

A1
CROSS SECTIONS
SHEET 238 OF 796

FOR EARTHWORK DEVELOPMENT ONLY

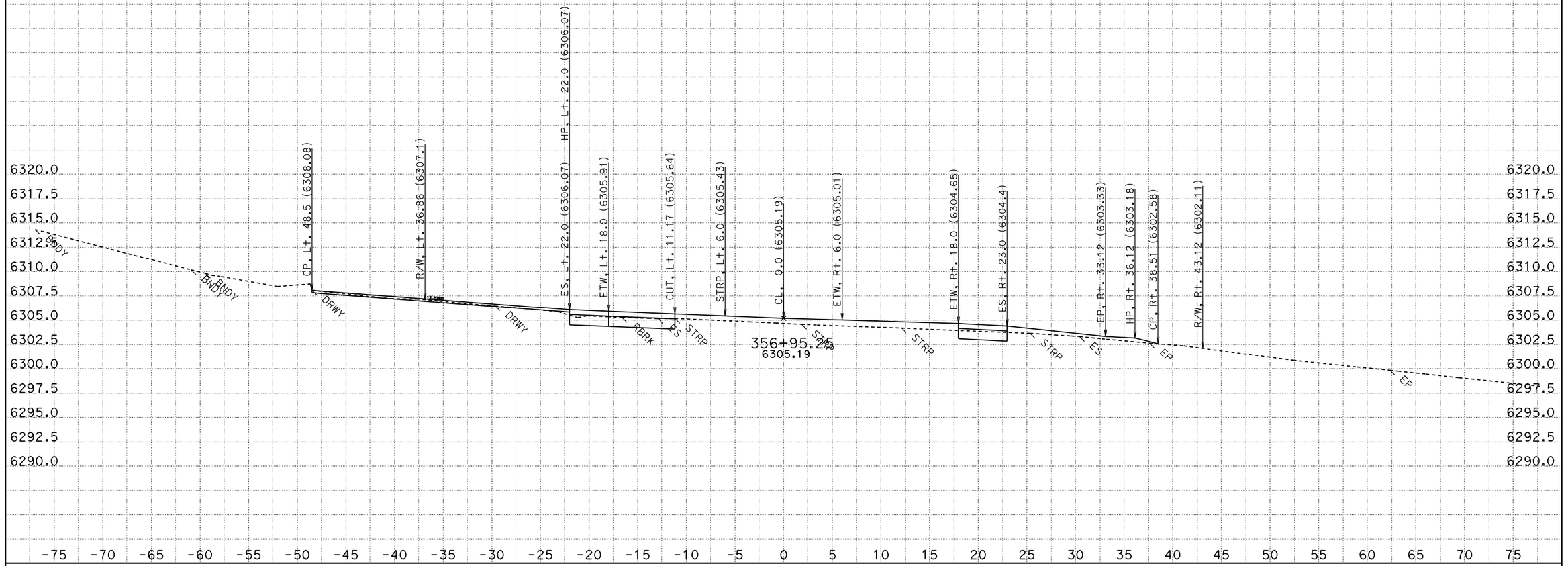

CONTRACT: 2a920

DATE: 8/12/2011

DIST/CO/RTE/PM: 03-ED,Pla 89 PM 27.2/27.4,0.0/T8.5

KC Project: 2A920FT File: H:\Pla89\2A920FT\EAR\OUTPUT\33600_44750.ear

SCALE: 1" = 5' Horiz.
1" = 5' Vert.

All Dimensions are US Survey Feet

A1

CROSS SECTIONS

SHEET 239 OF 796

FOR EARTHWORK DEVELOPMENT ONLY

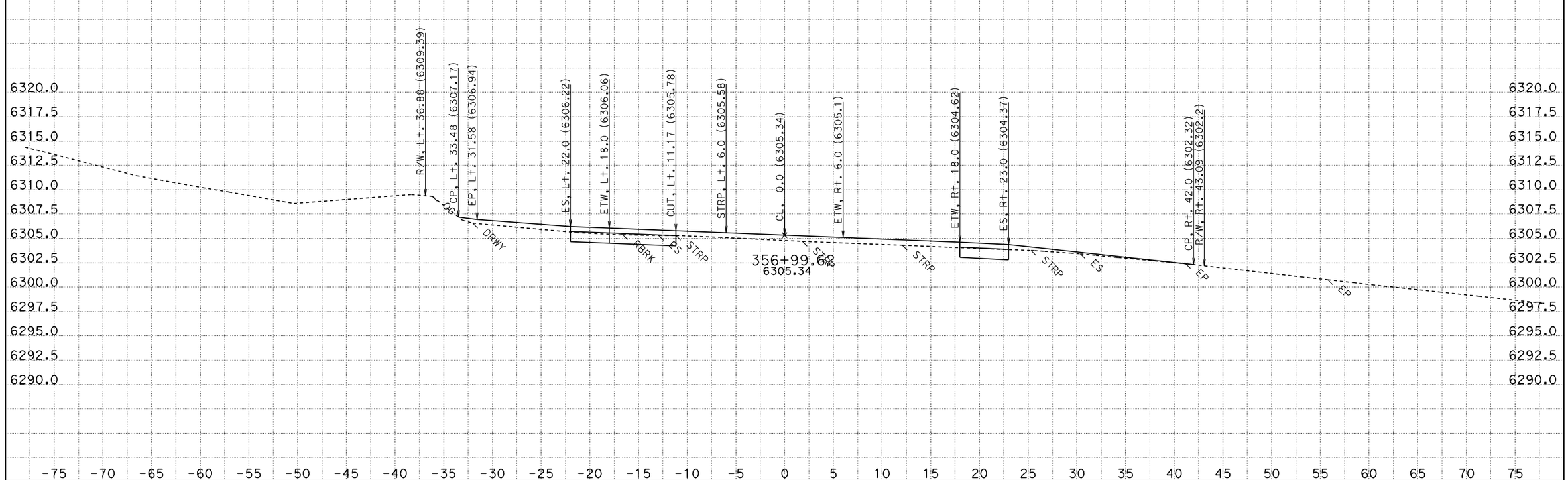

DATE: 8/12/2011
KC Project: 2A920FT

CONTRACT: 2a920
DIST/CO/RTE/PM: 03-ED,Pla 89 PM 27.2/27.4,0.0/T8.5
File: H:\Pla89\2A920FT\EAR\OUTPUT\33600_44750.ear

SCALE: 1" = 5' Horiz.
1" = 5' Vert.
All Dimensions are US Survey Feet

A1
CROSS SECTIONS
SHEET 240 OF 796

FOR EARTHWORK DEVELOPMENT ONLY

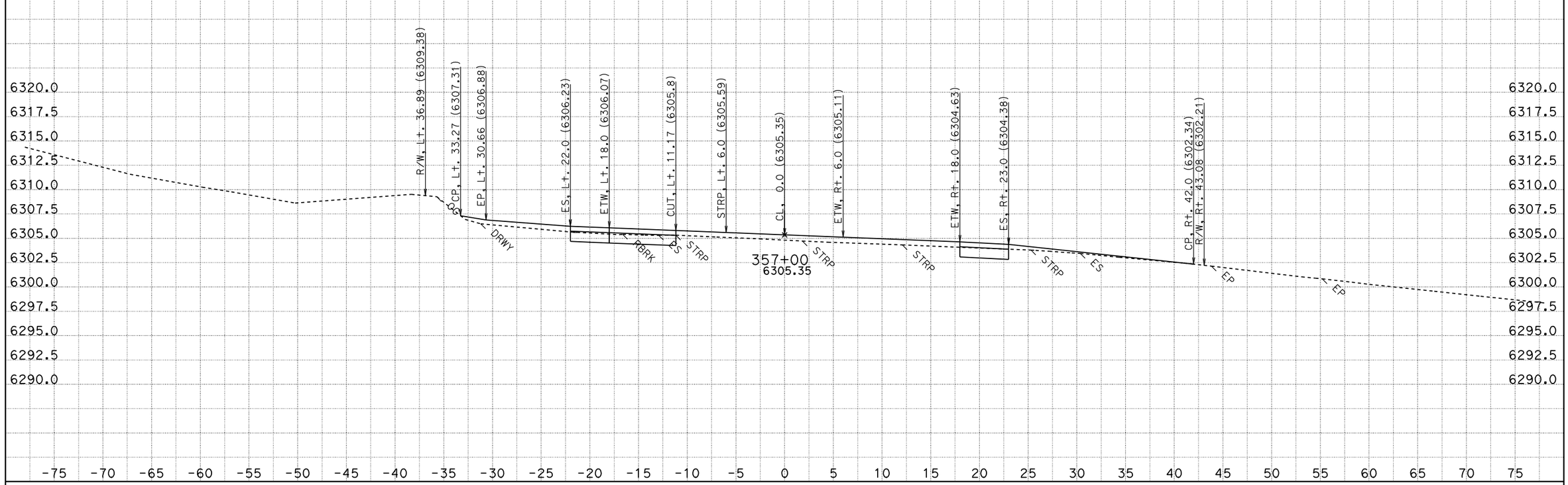

CONTRACT: 2a920

DATE: 8/12/2011

DIST/CO/RTE/PM: 03-ED,Pla 89 PM 27.2/27.4,0.0/T8.5

SCALE: 1" = 5' Horiz.
1" = 5' Vert.

A1

CROSS SECTIONS

KC Project: 2A920FT File: H:\Pla89\2A920FT\EAR\OUTPUT\33600_44750.ear

All Dimensions are US Survey Feet

SHEET 241 OF 796

FOR EARTHWORK DEVELOPMENT ONLY

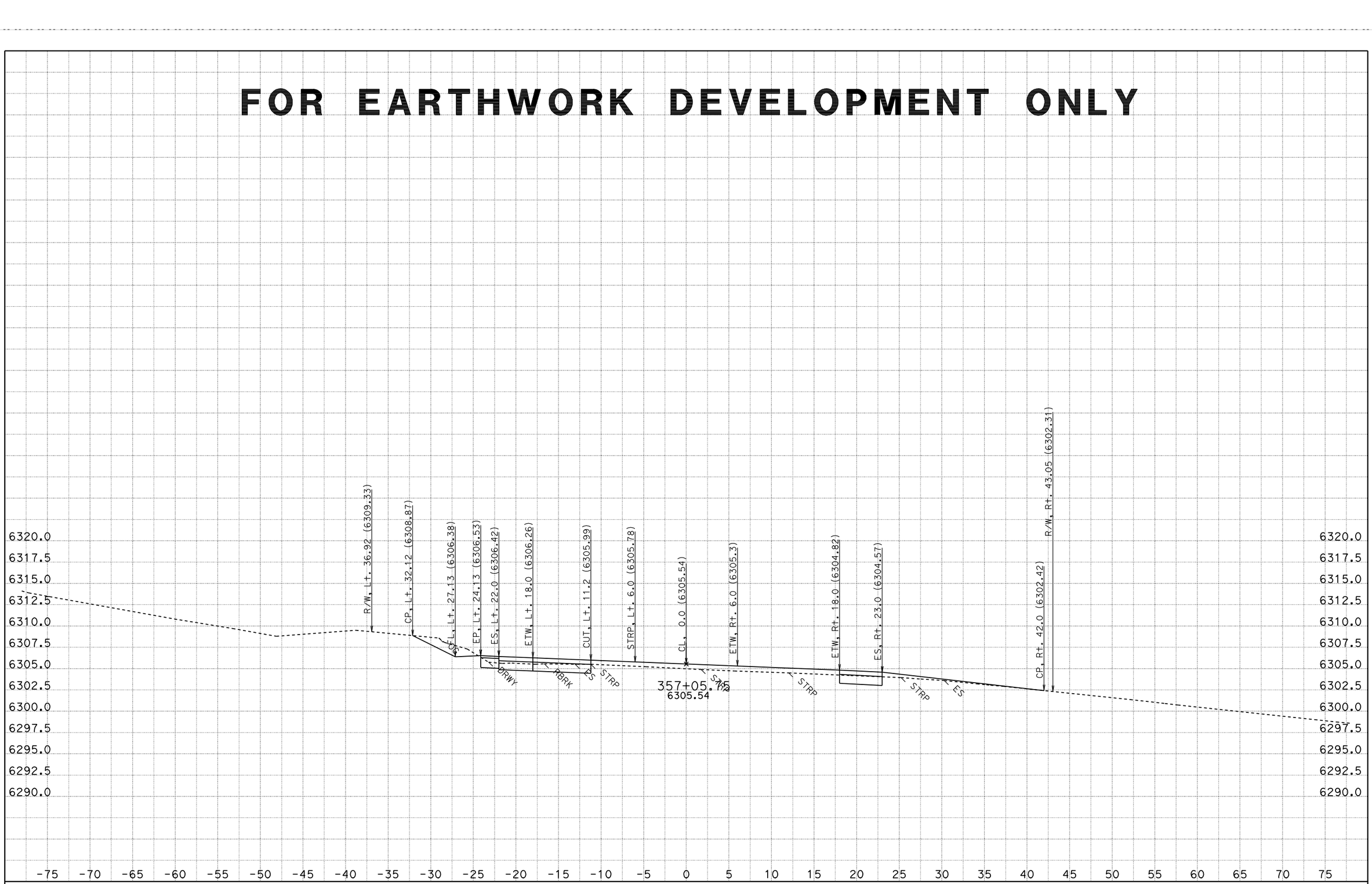

DATE: 8/12/2011
KC Project: 2A920FT
File: H:\Pla89\2A920FT\EAR\OUTPUT\33600_44750.ear

CONTRACT: 2a920
DIST/CO/RTE/PM: 03-ED,Pla 89 PM 27.2/27.4,0.0/T8.5

SCALE: 1" = 5' Horiz.
1" = 5' Vert.
All Dimensions are US Survey Feet

A1
CROSS SECTIONS
SHEET 242 OF 796

FOR EARTHWORK DEVELOPMENT ONLY

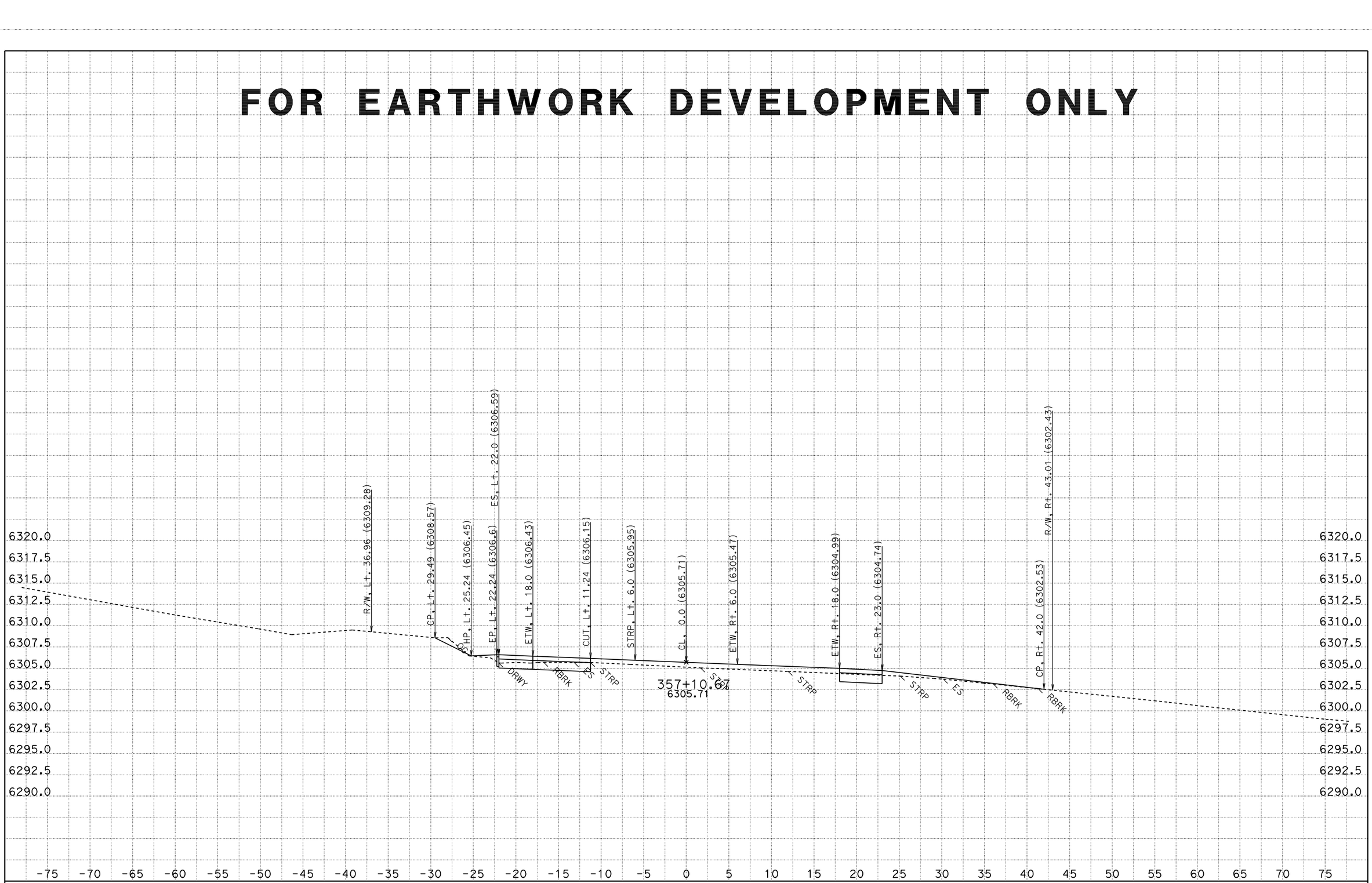

CONTRACT: 2a920

DATE: 8/12/2011

DIST/CO/RTE/PM: 03-ED,Pla 89 PM 27.2/27.4,0.0/T8.5

SCALE: 1" = 5' Horiz.
1" = 5' Vert.

A1

CROSS SECTIONS

KC Project: 2A920FT File: H:\Pla89\2A920FT\EAR\OUTPUT\33600_44750.ear

All Dimensions are US Survey Feet

FOR EARTHWORK DEVELOPMENT ONLY

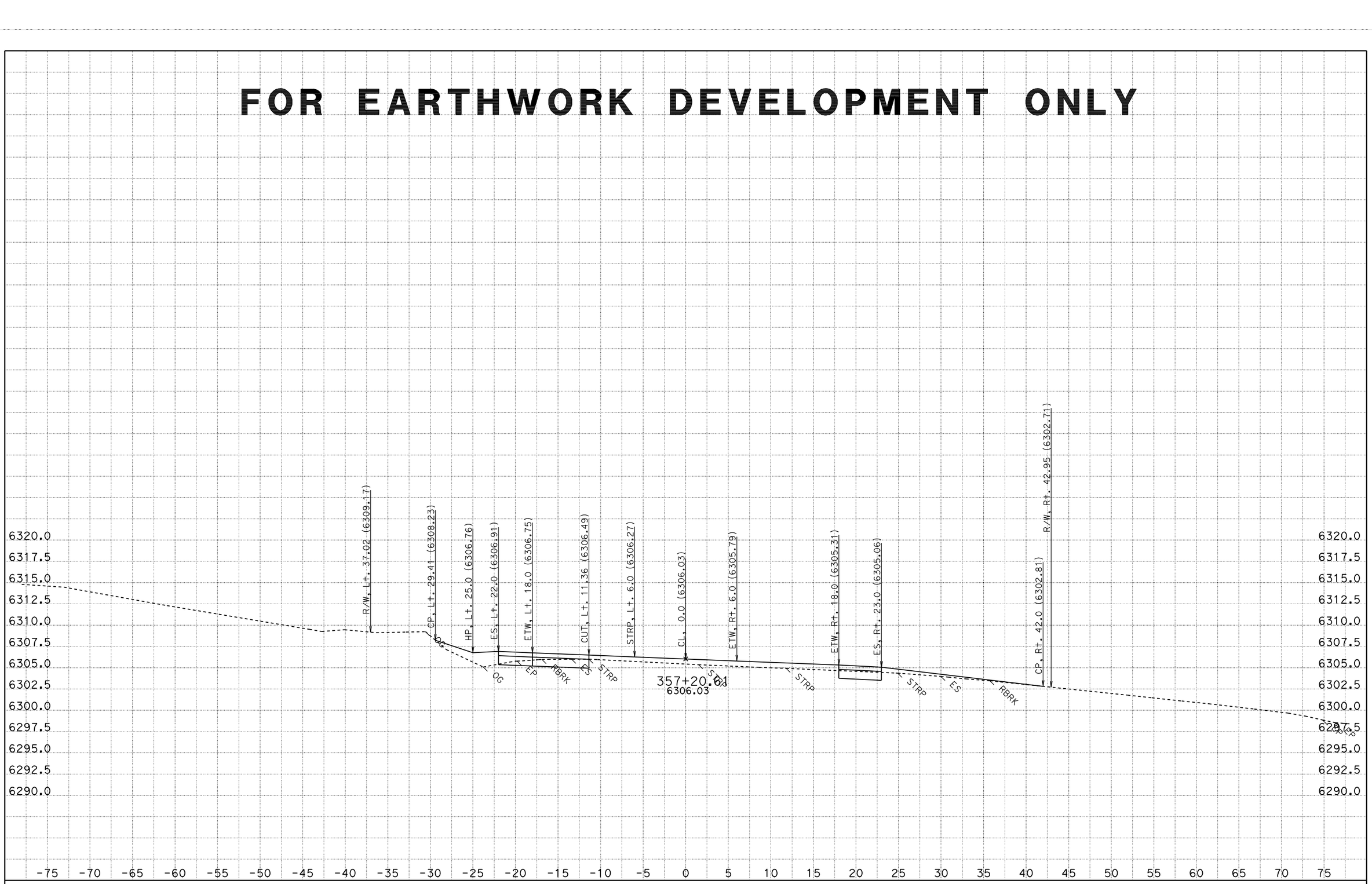

DATE: 8/12/2011
KC Project: 2A920FT
File: H:\Pla89\2A920FT\EAR\OUTPUT\33600_44750.ear

CONTRACT: 2a920
DIST/CO/RTE/PM: 03-ED,Pla 89 PM 27.2/27.4,0.0/T8.5

SCALE: 1" = 5' Horiz.
1" = 5' Vert.
All Dimensions are US Survey Feet

A1
CROSS SECTIONS
SHEET 244 OF 796

FOR EARTHWORK DEVELOPMENT ONLY

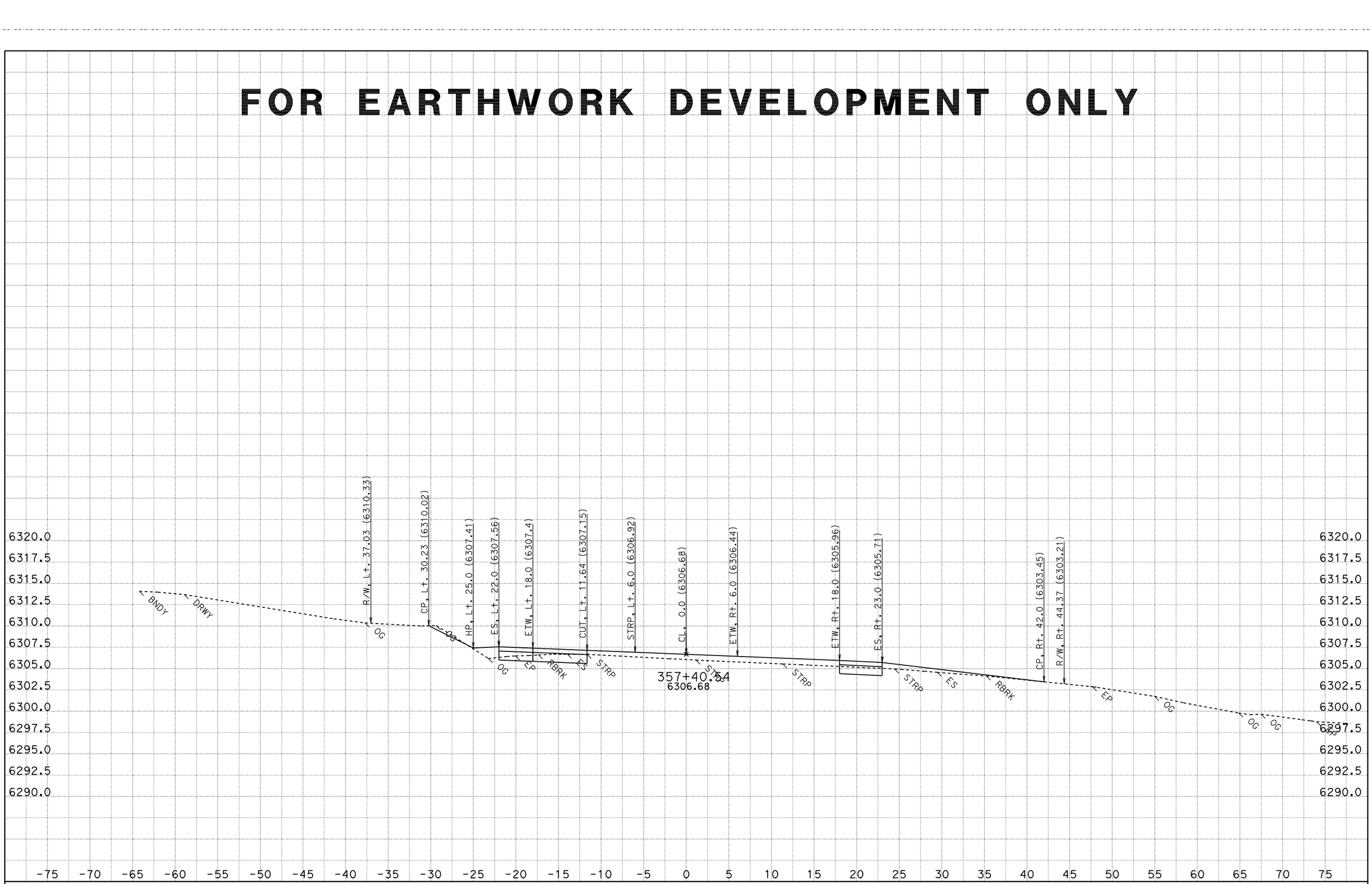

DATE: 8/12/2011
KC Project: 2A920FT

CONTRACT: 2a920
DIST/CO/RTE/PM: 03-ED,Pla 89 PM 27.2/27.4,0.0/T8.5
File: H:\Pla89\2A920FT\EAR\OUTPUT\33600_44750.ear

SCALE: 1" = 5' Horiz.
1" = 5' Vert.
All Dimensions are US Survey Feet

A1
CROSS SECTIONS
SHEET 245 OF 796

FOR EARTHWORK DEVELOPMENT ONLY

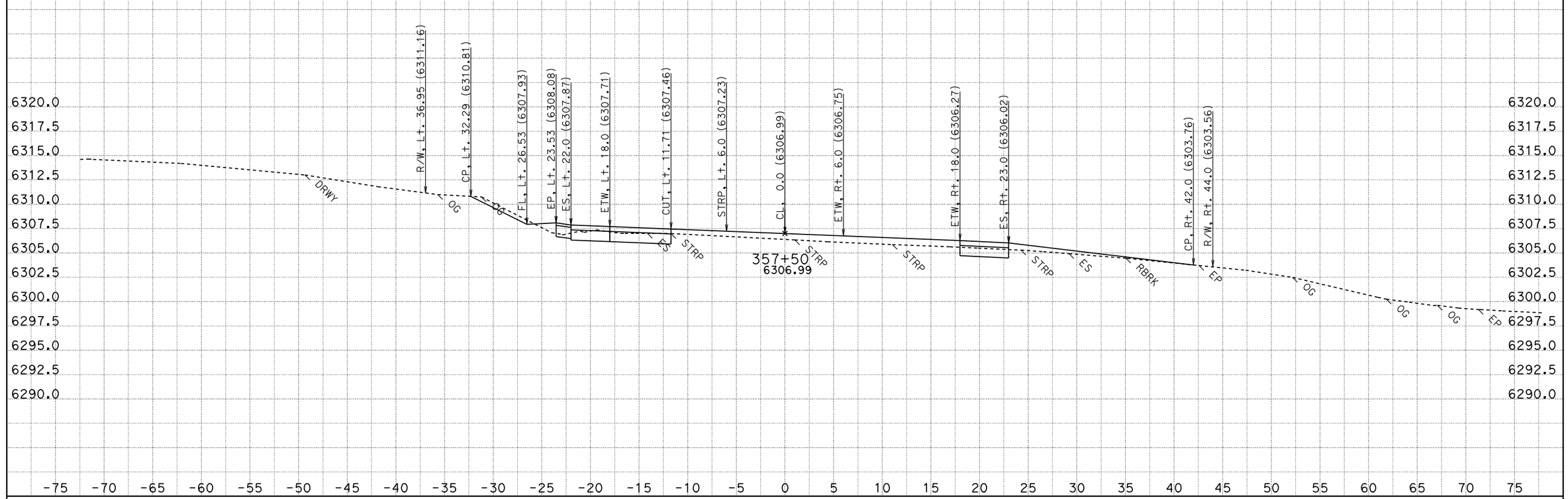

CONTRACT: 2a920

DATE: 8/12/2011

DIST/CO/RTE/PM: 03-ED,Pla 89 PM 27.2/27.4,0.0/T8.5

KC Project: 2A920FT File: H:\Pla89\2A920FT\EAR\OUTPUT\33600_44750.ear

SCALE: 1" = 5' Horiz.
1" = 5' Vert.

All Dimensions are US Survey Feet

A1
CROSS SECTIONS
SHEET 246 OF 796

FOR EARTHWORK DEVELOPMENT ONLY

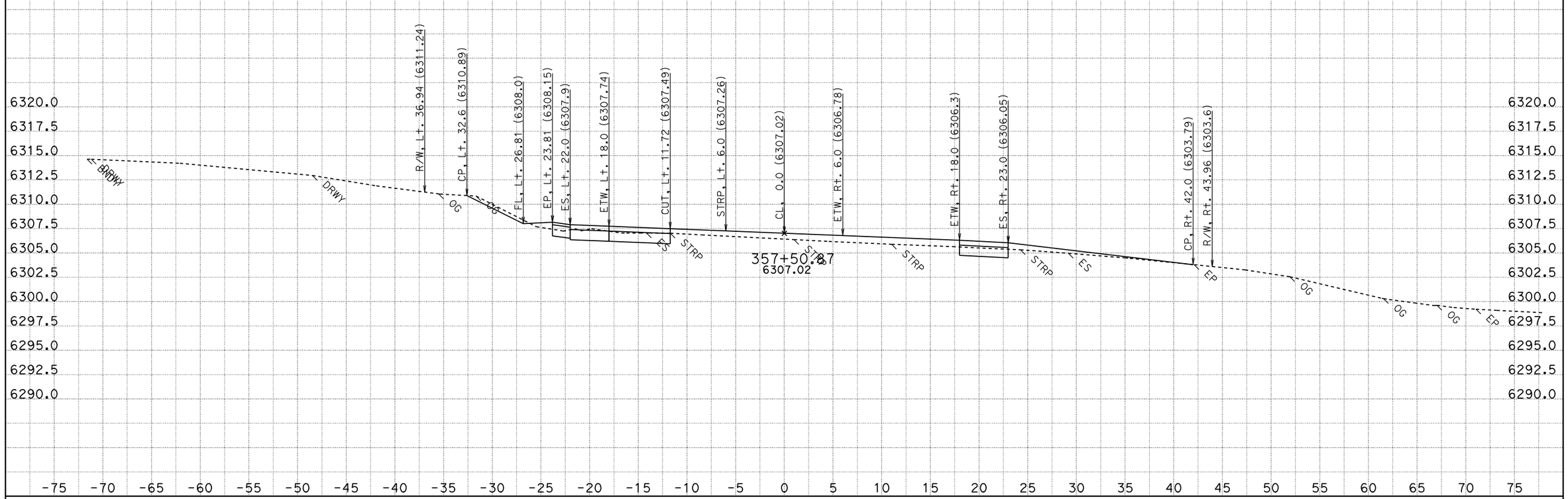

CONTRACT: 2a920

DATE: 8/12/2011

DIST/CO/RTE/PM: 03-ED,Pla 89 PM 27.2/27.4,0.0/T8.5

KC Project: 2A920FT File: H:\Pla89\2A920FT\EAR\OUTPUT\33600_44750.ear

SCALE: 1" = 5' Horiz.
1" = 5' Vert.

All Dimensions are US Survey Feet

A1
CROSS SECTIONS
SHEET 247 OF 796

FOR EARTHWORK DEVELOPMENT ONLY

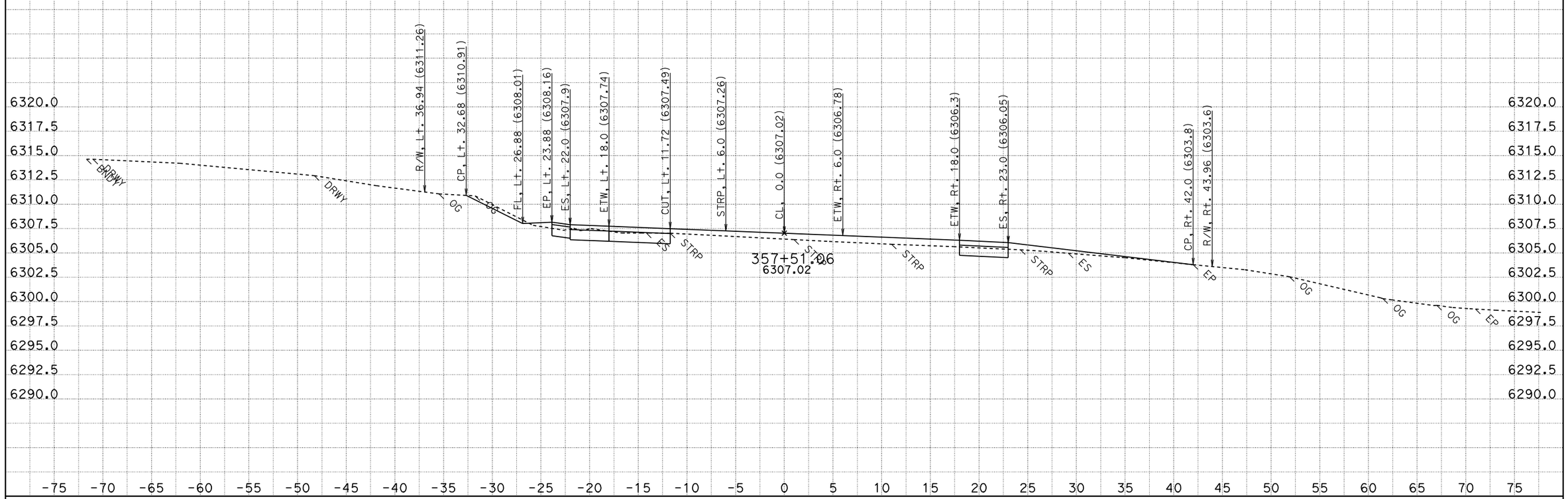

DATE: 8/12/2011

KC Project: 2A920FT

File: H:\Pla89\2A920FT\EAR\OUTPUT\33600_44750.ear

CONTRACT: 2a920

DIST/CO/RTE/PM: 03-ED,Pla 89 PM 27.2/27.4,0.0/T8.5

SCALE: 1" = 5' Horiz.
1" = 5' Vert.

All Dimensions are US Survey Feet

A1

CROSS SECTIONS

SHEET 248 OF 796

FOR EARTHWORK DEVELOPMENT ONLY

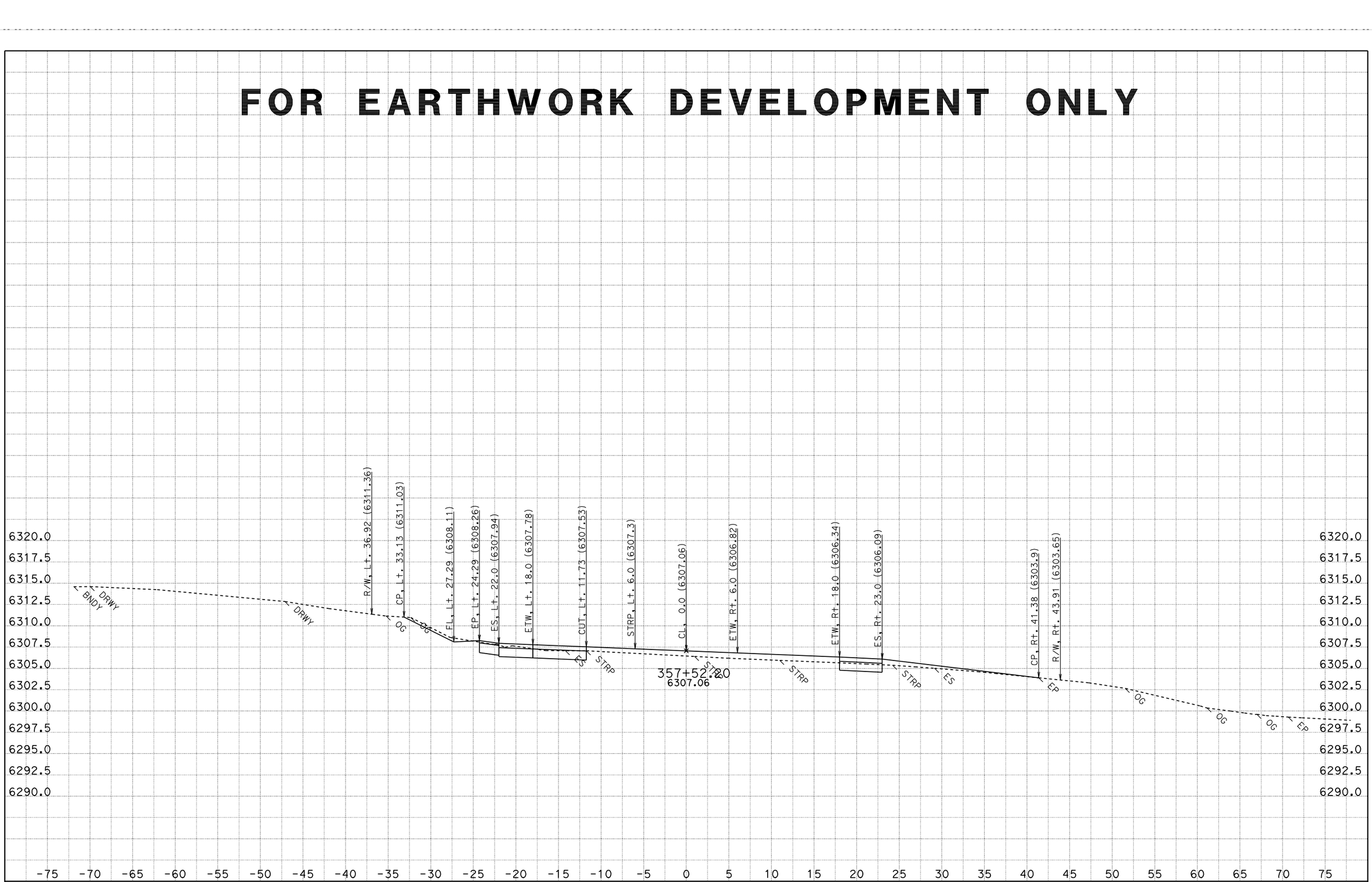

CONTRACT: 2a920

DATE: 8/12/2011

DIST/CO/RTE/PM: 03-ED,Pla 89 PM 27.2/27.4,0.0/T8.5

KC Project: 2A920FT File: H:\Pla89\2A920FT\EAR\OUTPUT\33600_44750.ear

SCALE: 1" = 5' Horiz.
1" = 5' Vert.

All Dimensions are US Survey Feet

A1
CROSS SECTIONS
SHEET 249 OF 796

FOR EARTHWORK DEVELOPMENT ONLY

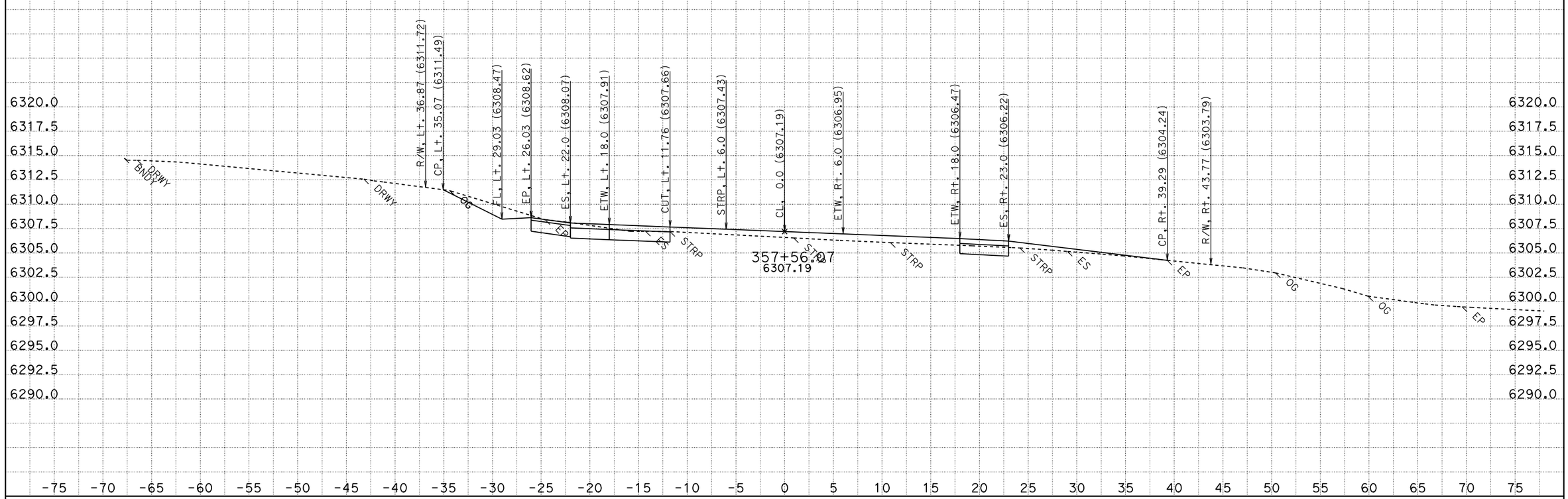

CONTRACT: 2a920

DATE: 8/12/2011

DIST/CO/RTE/PM: 03-ED,Pla 89 PM 27.2/27.4,0.0/T8.5

KC Project: 2A920FT File: H:\Pla89\2A920FT\EAR\OUTPUT\33600_44750.ear

SCALE: 1" = 5' Horiz.
1" = 5' Vert.

All Dimensions are US Survey Feet

A1

CROSS SECTIONS

SHEET 250 OF 796

FOR EARTHWORK DEVELOPMENT ONLY

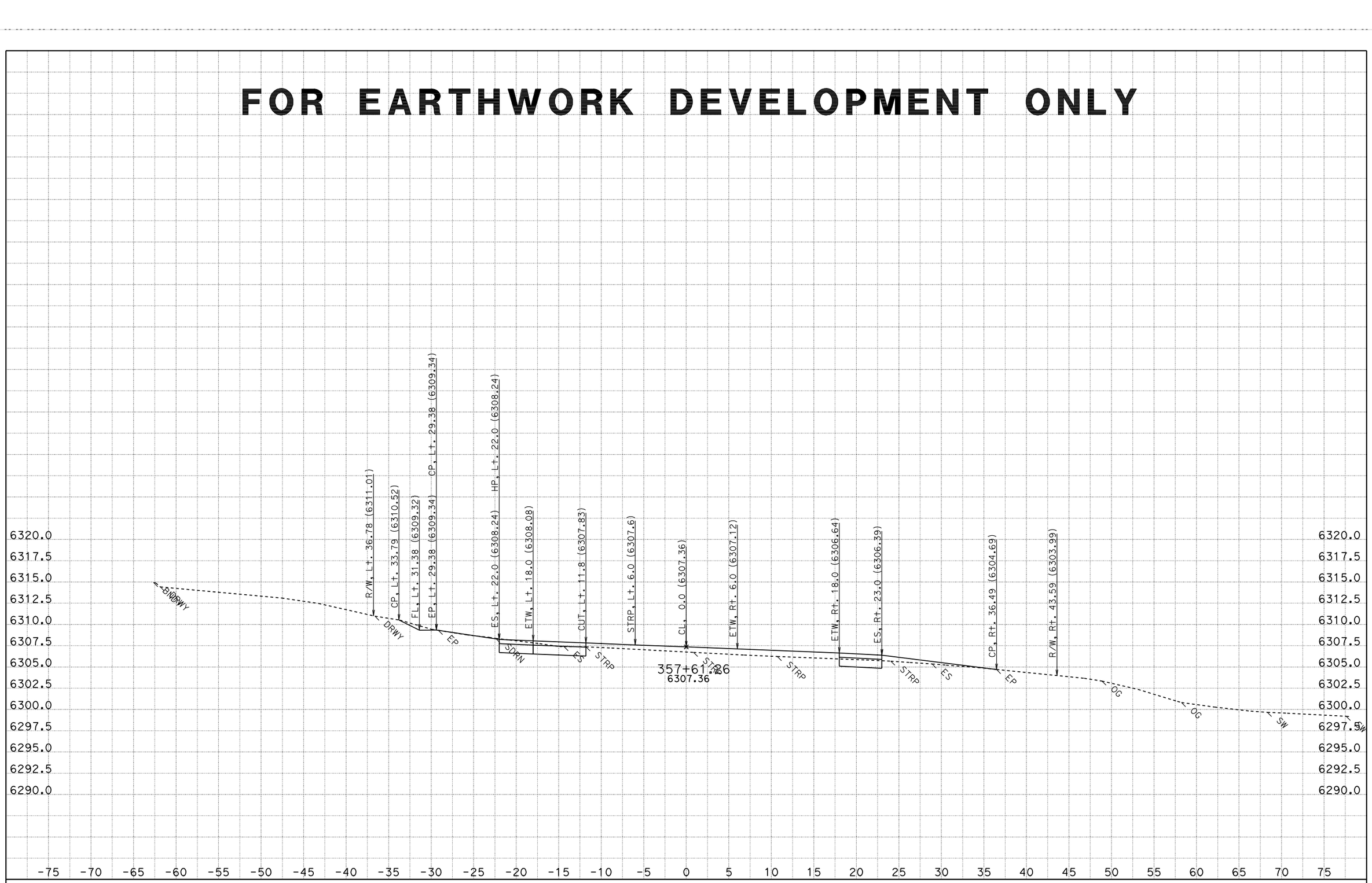

DATE: 8/12/2011
KC Project: 2A920FT
File: H:\Pla89\2A920FT\EAR\OUTPUT\33600_44750.ear

CONTRACT: 2a920
DIST/CO/RTE/PM: 03-ED,Pla 89 PM 27.2/27.4,0.0/T8.5

SCALE: 1" = 5' Horiz.
1" = 5' Vert.
All Dimensions are US Survey Feet

A1
CROSS SECTIONS
SHEET 251 OF 796

FOR EARTHWORK DEVELOPMENT ONLY

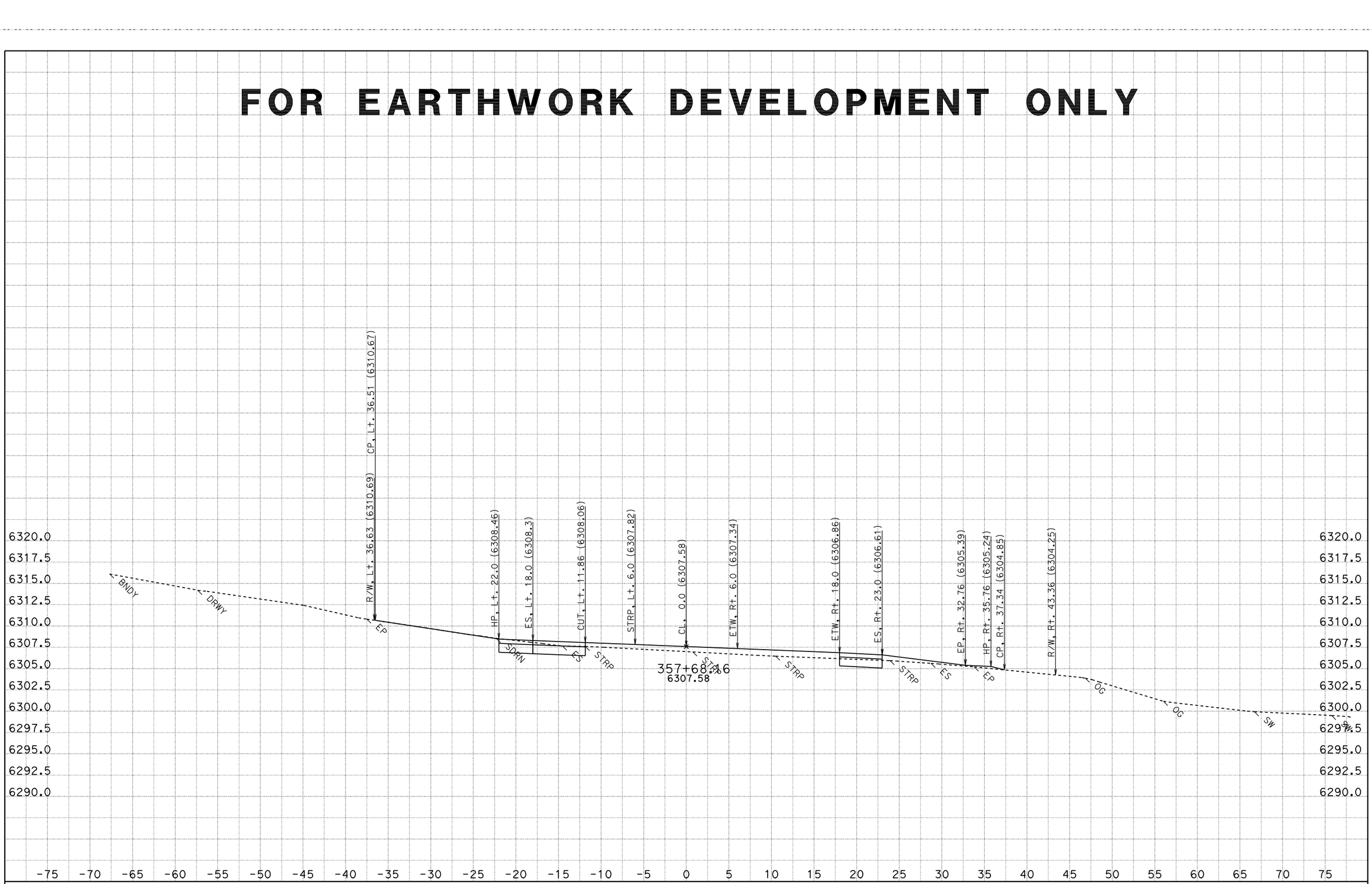

DATE: 8/12/2011
KC Project: 2A920FT
File: H:\Pla89\2A920FT\EAR\OUTPUT\33600_44750.ear

CONTRACT: 2a920
DIST/CO/RTE/PM: 03-ED,Pla 89 PM 27.2/27.4,0.0/T8.5

SCALE: 1" = 5' Horiz.
1" = 5' Vert.
All Dimensions are US Survey Feet

A1
CROSS SECTIONS
SHEET 252 OF 796

FOR EARTHWORK DEVELOPMENT ONLY

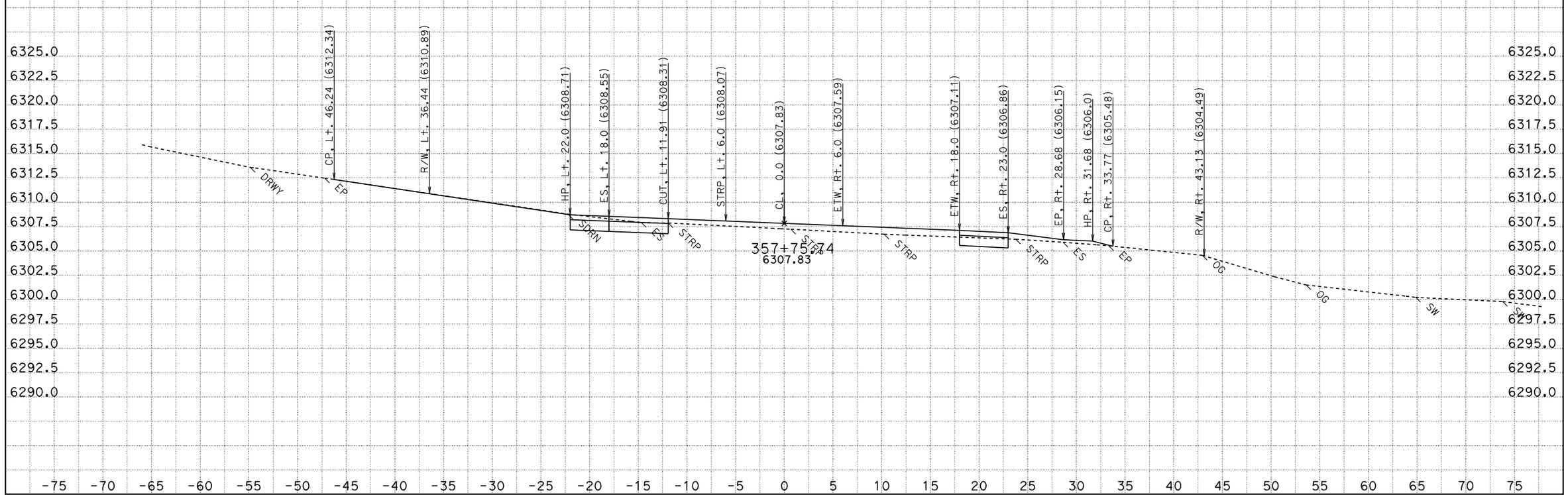

CONTRACT: 2a920

DATE: 8/12/2011

DIST/CO/RTE/PM: 03-ED,Pla 89 PM 27.2/27.4,0.0/T8.5

KC Project: 2A920FT File: H:\Pla89\2A920FT\EAR\OUTPUT\33600_44750.ear

SCALE: 1" = 5' Horiz.
1" = 5' Vert.

All Dimensions are US Survey Feet

A1

CROSS SECTIONS

SHEET 253 OF 796

FOR EARTHWORK DEVELOPMENT ONLY

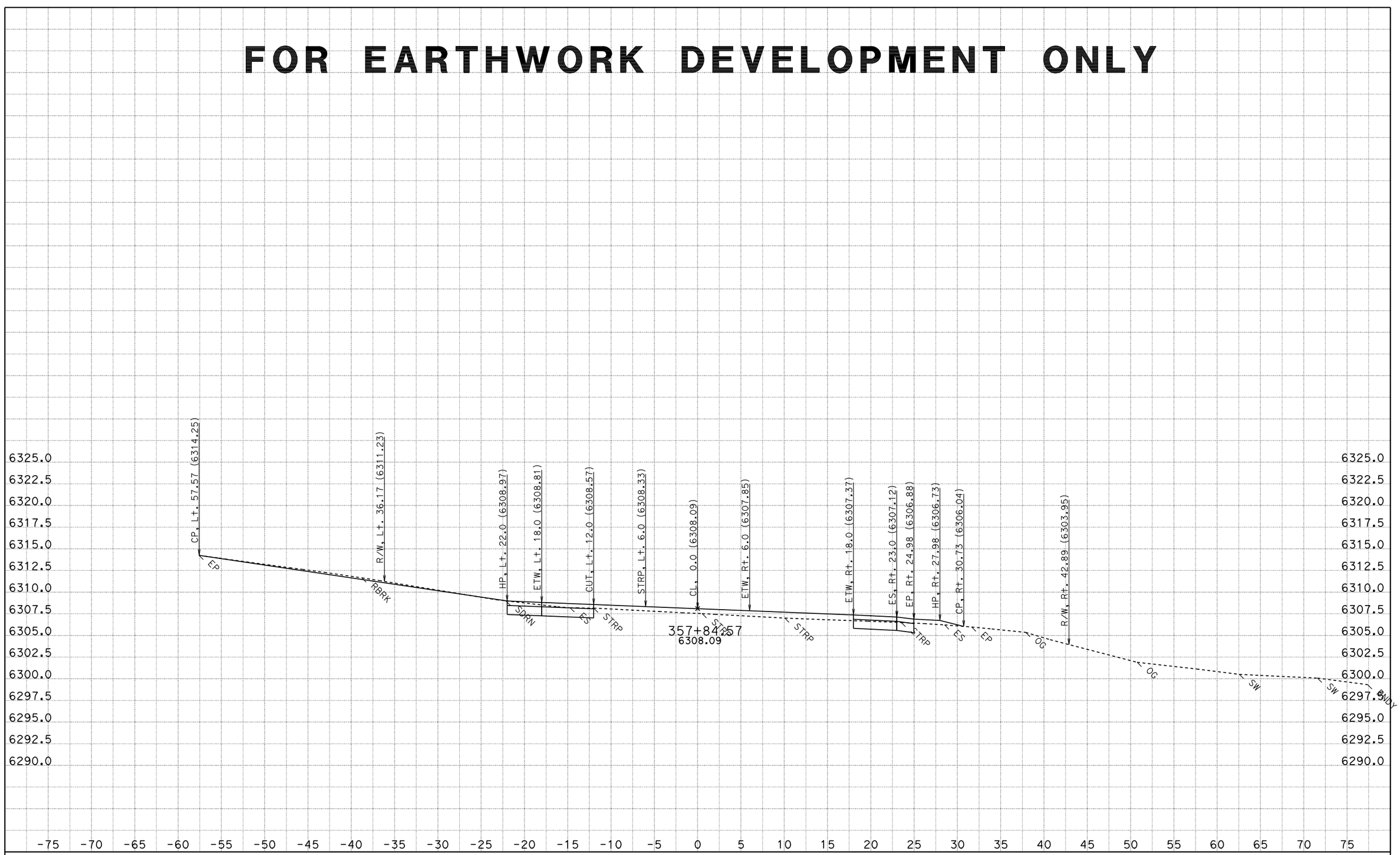

CONTRACT: 2a920

DATE: 8/12/2011

DIST/CO/RTE/PM: 03-ED,Pla 89 PM 27.2/27.4,0.0/T8.5

SCALE: 1" = 5' Horiz.
1" = 5' Vert.

A1

CROSS SECTIONS

KC Project: 2A920FT

File: H:\Pla89\2A920FT\EAR\OUTPUT\33600_44750.ear

All Dimensions are US Survey Feet

FOR EARTHWORK DEVELOPMENT ONLY

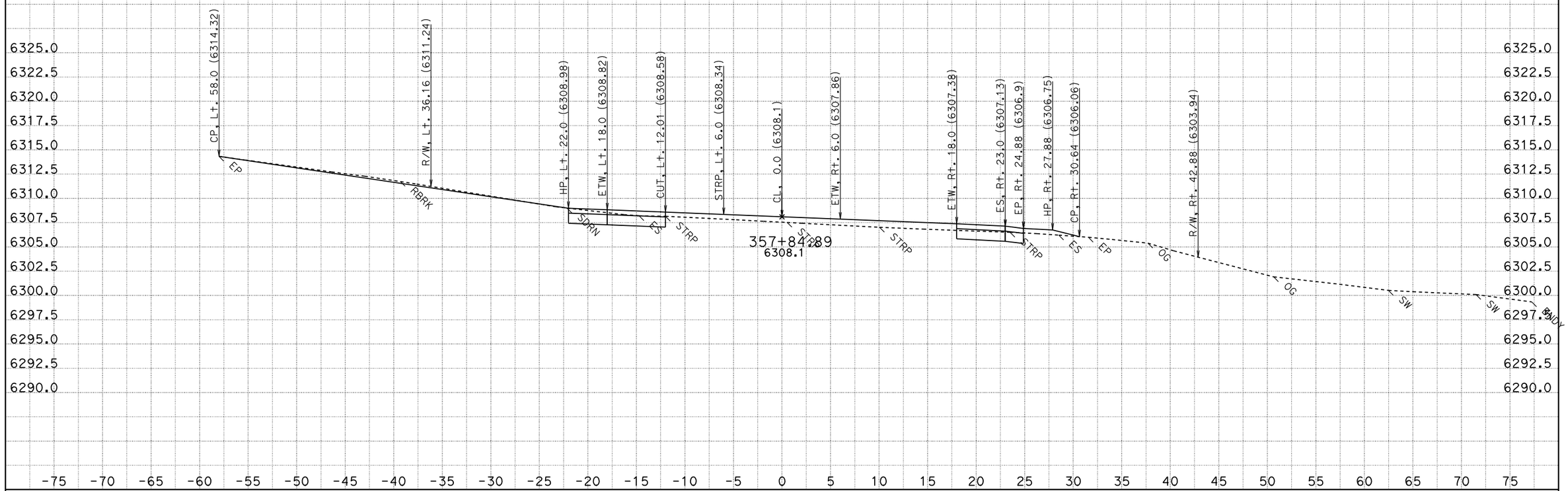

CONTRACT: 2a920

DATE: 8/12/2011

DIST/CO/RTE/PM: 03-ED,Pla 89 PM 27.2/27.4,0.0/T8.5

SCALE: 1" = 5' Horiz.
1" = 5' Vert.

A1

CROSS SECTIONS

KC Project: 2A920FT File: H:\Pla89\2A920FT\EAR\OUTPUT\33600_44750.ear

All Dimensions are US Survey Feet

SHEET 255 OF 796

FOR EARTHWORK DEVELOPMENT ONLY

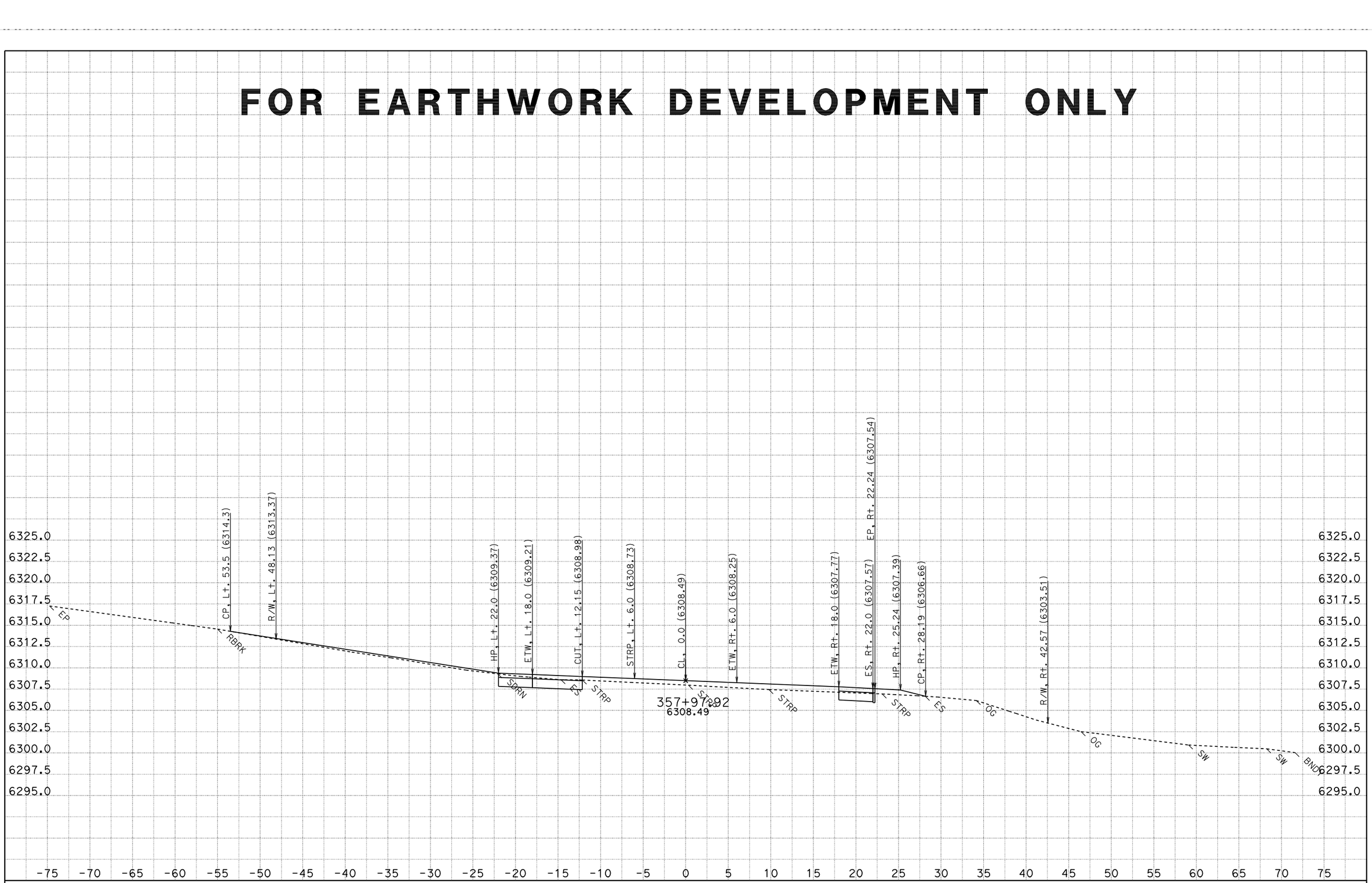

CONTRACT: 2a920

DATE: 8/12/2011 DIST/CO/RTE/PM: 03-ED,Pla 89 PM 27.2/27.4,0.0/T8.5

KC Project: 2A920FT File: H:\Pla89\2A920FT\EAR\OUTPUT\33600_44750.ear

SCALE: 1" = 5' Horiz.
1" = 5' Vert.

All Dimensions are US Survey Feet

A1
CROSS SECTIONS
SHEET 256 OF 796

FOR EARTHWORK DEVELOPMENT ONLY

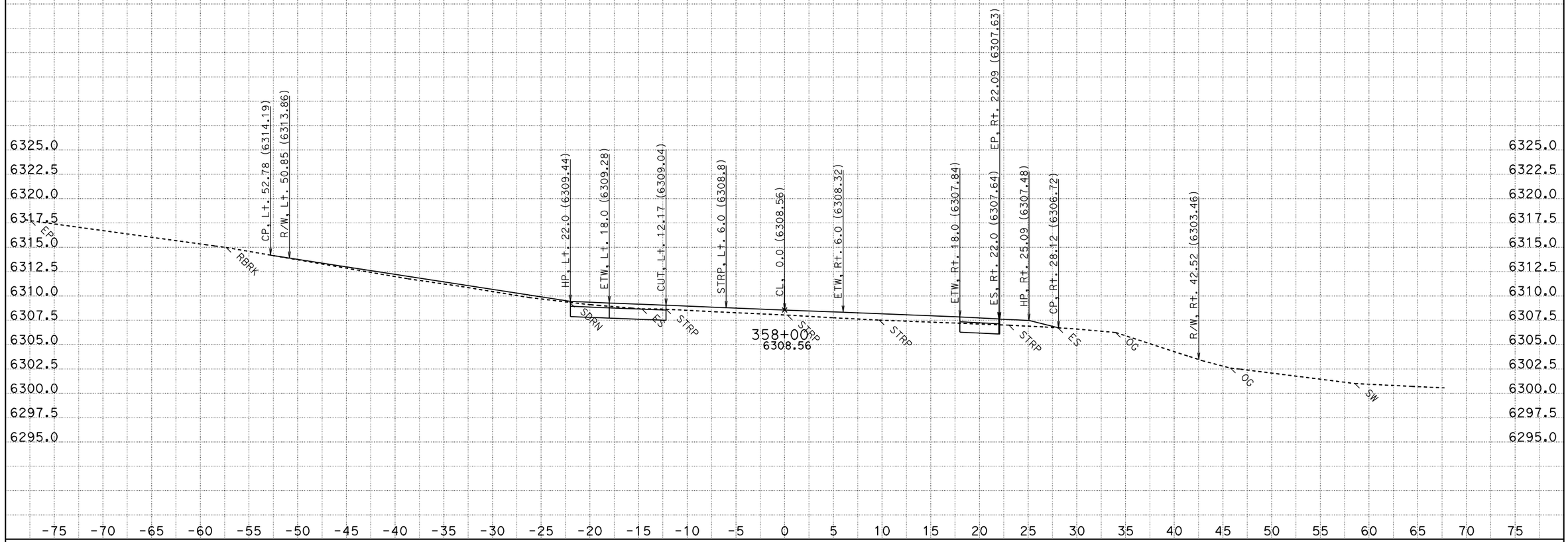

CONTRACT: 2a920

DATE: 8/12/2011

DIST/CO/RTE/PM: 03-ED,Pla 89 PM 27.2/27.4,0.0/T8.5

SCALE: 1" = 5' Horiz.
1" = 5' Vert.

A1

CROSS SECTIONS

KC Project: 2A920FT File: H:\Pla89\2A920FT\EAR\OUTPUT\33600_44750.ear

All Dimensions are US Survey Feet

FOR EARTHWORK DEVELOPMENT ONLY

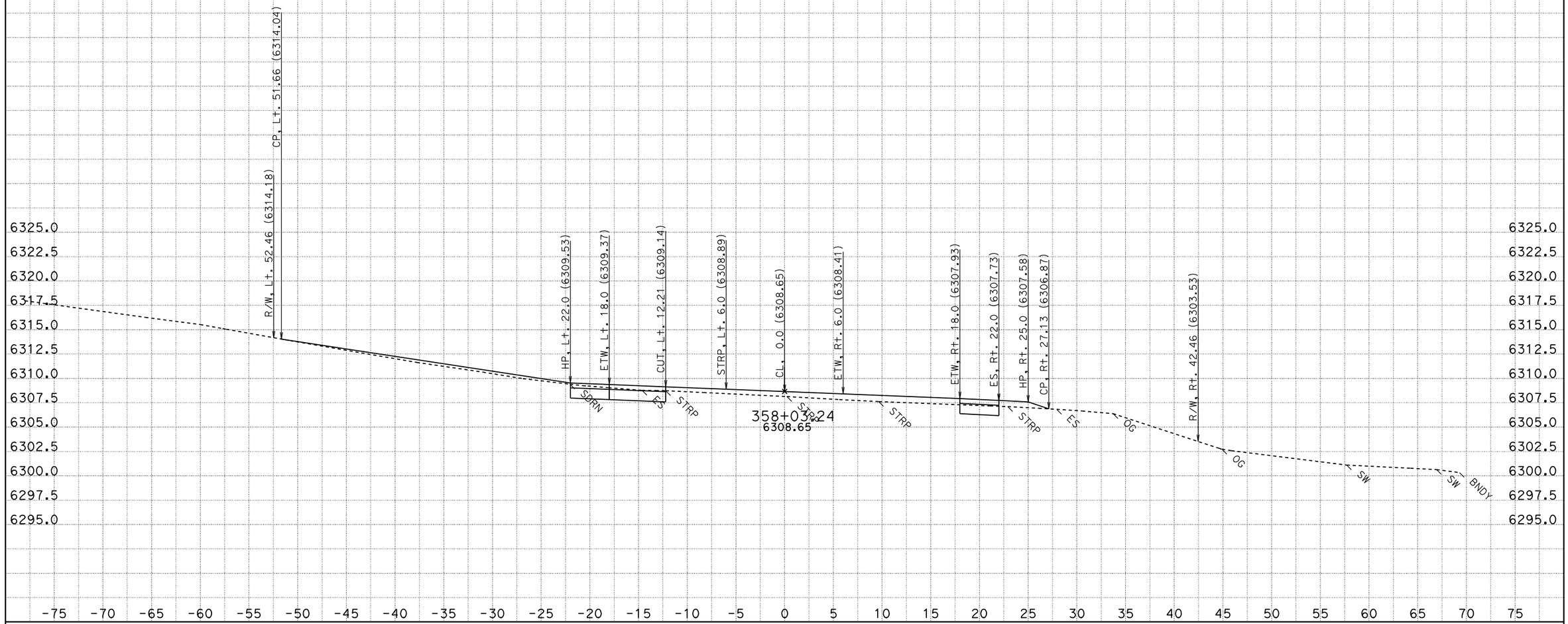

DATE: 8/12/2011
KC Project: 2A920FT

CONTRACT: 2a920
DIST/CO/RTE/PM: 03-ED,Pla 89 PM 27.2/27.4,0.0/T8.5
File: H:\Pla89\2A920FT\EAR\OUTPUT\33600_44750.ear

SCALE: 1" = 5' Horiz.
1" = 5' Vert.
All Dimensions are US Survey Feet

A1
CROSS SECTIONS
SHEET 258 OF 796

FOR EARTHWORK DEVELOPMENT ONLY

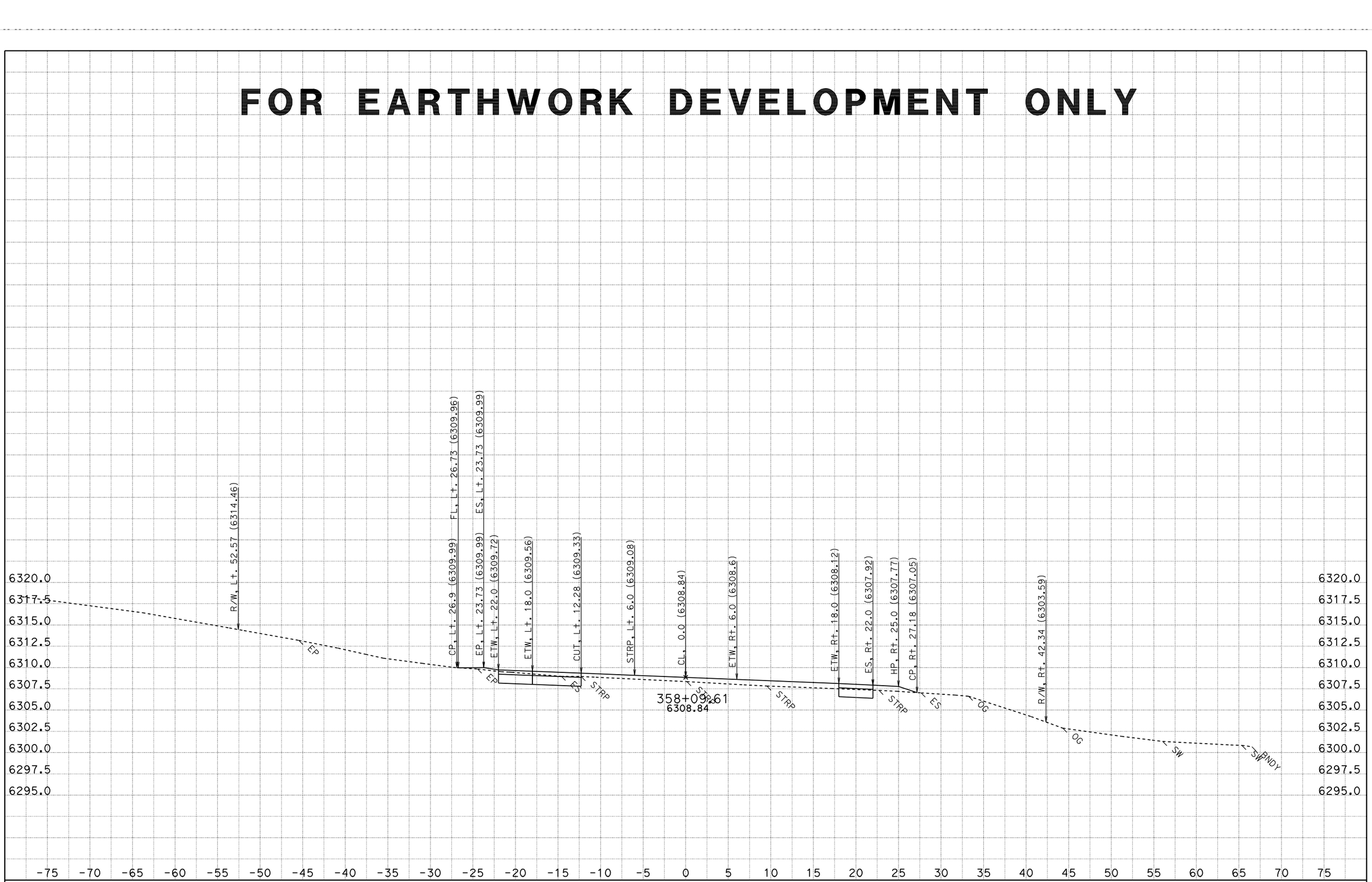

CONTRACT: 2a920

DATE: 8/12/2011

DIST/CO/RTE/PM: 03-ED,Pla 89 PM 27.2/27.4,0.0/T8.5

SCALE: 1" = 5' Horiz.
1" = 5' Vert.

A1

CROSS SECTIONS

KC Project: 2A920FT File: H:\Pla89\2A920FT\EAR\OUTPUT\33600_44750.ear

All Dimensions are US Survey Feet

SHEET 259 OF 796

FOR EARTHWORK DEVELOPMENT ONLY

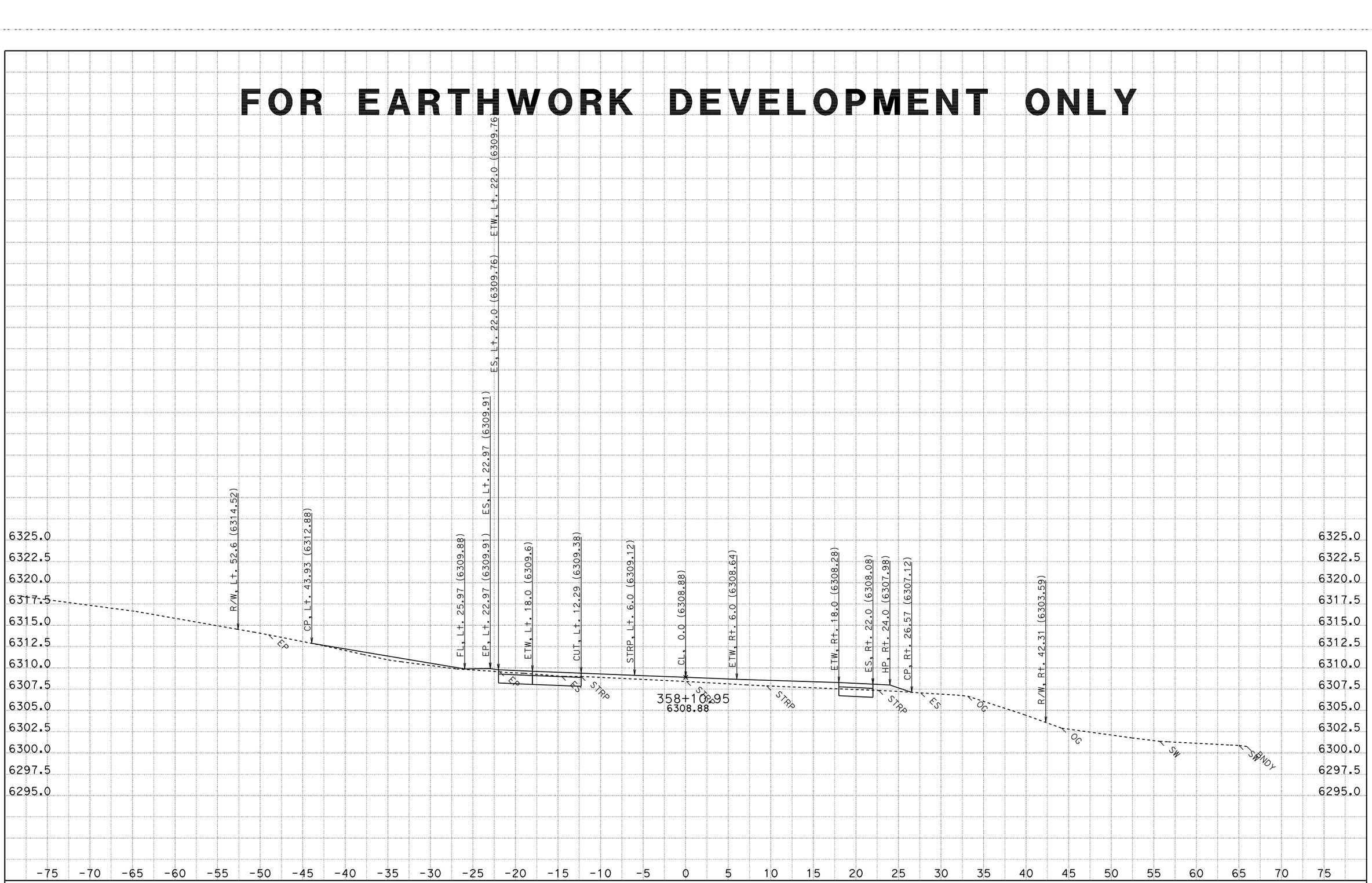

CONTRACT: 2a920

DATE: 8/12/2011

DIST/CO/RTE/PM: 03-ED,Pla 89 PM 27.2/27.4,0.0/T8.5

SCALE: 1" = 5' Horiz.
1" = 5' Vert.

A1

CROSS SECTIONS

KC Project: 2A920FT File: H:\Pla89\2A920FT\EAR\OUTPUT\33600_44750.ear

All Dimensions are US Survey Feet

SHEET 260 OF 796

FOR EARTHWORK DEVELOPMENT ONLY

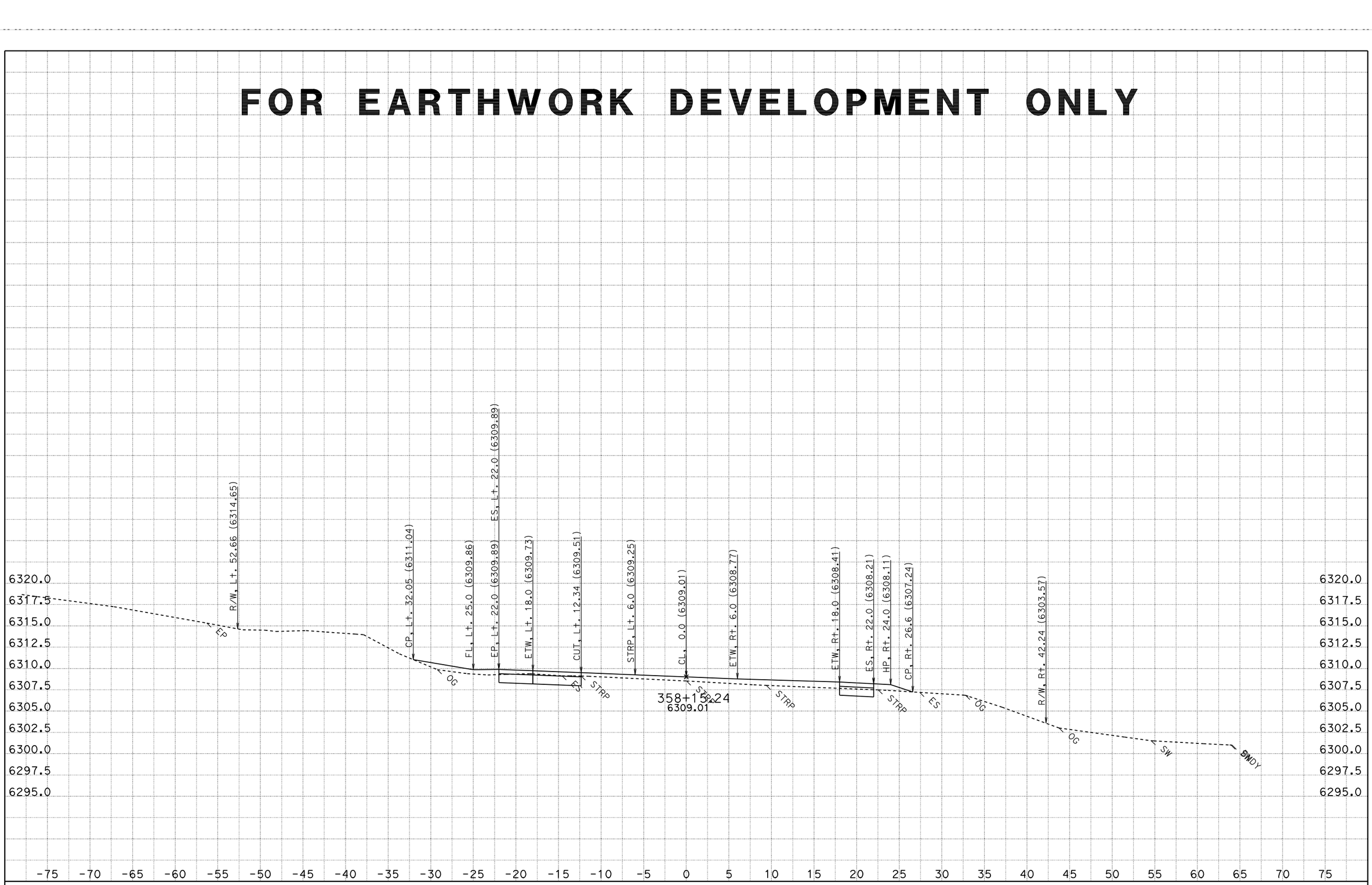

DATE: 8/12/2011

KC Project: 2A920FT

File: H:\Pla89\2A920FT\EAR\OUTPUT\33600_44750.ear

CONTRACT: 2a920

DIST/CO/RTE/PM: 03-ED,Pla 89 PM 27.2/27.4,0.0/T8.5

SCALE: 1" = 5' Horiz.
1" = 5' Vert.

All Dimensions are US Survey Feet

A1

CROSS SECTIONS

SHEET 261 OF 796

FOR EARTHWORK DEVELOPMENT ONLY

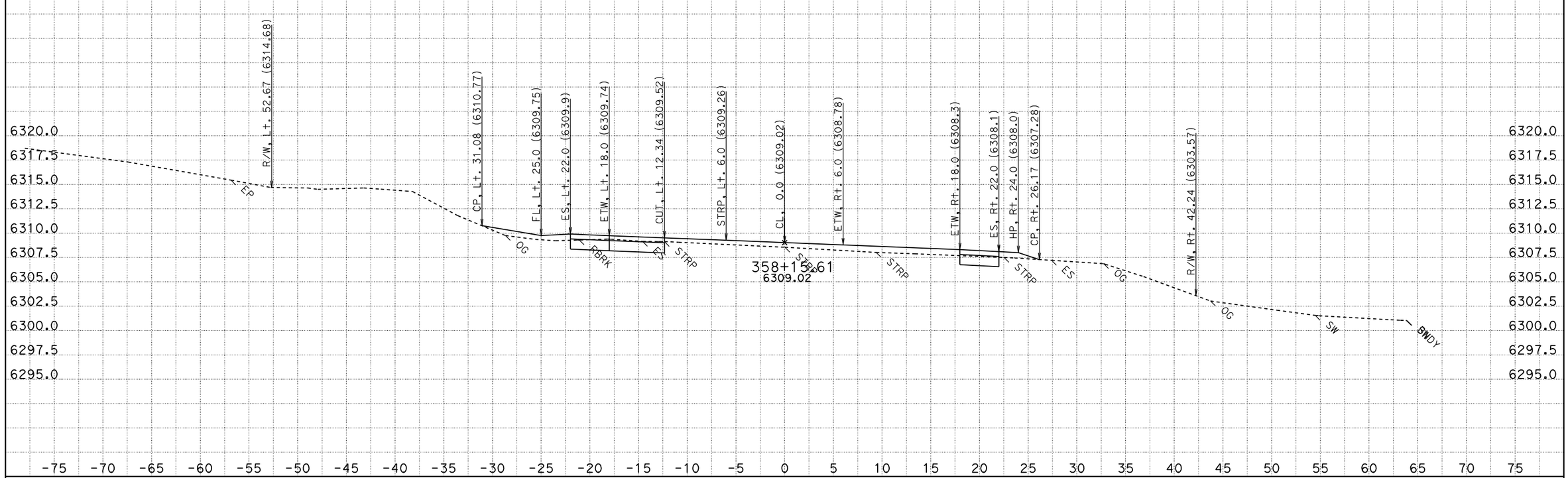

CONTRACT: 2a920

DATE: 8/12/2011

DIST/CO/RTE/PM: 03-ED,Pla 89 PM 27.2/27.4,0.0/T8.5

KC Project: 2A920FT File: H:\Pla89\2A920FT\EAR\OUTPUT\33600_44750.ear

SCALE: 1" = 5' Horiz.
1" = 5' Vert.

All Dimensions are US Survey Feet

A1
CROSS SECTIONS
SHEET 262 OF 796

FOR EARTHWORK DEVELOPMENT ONLY

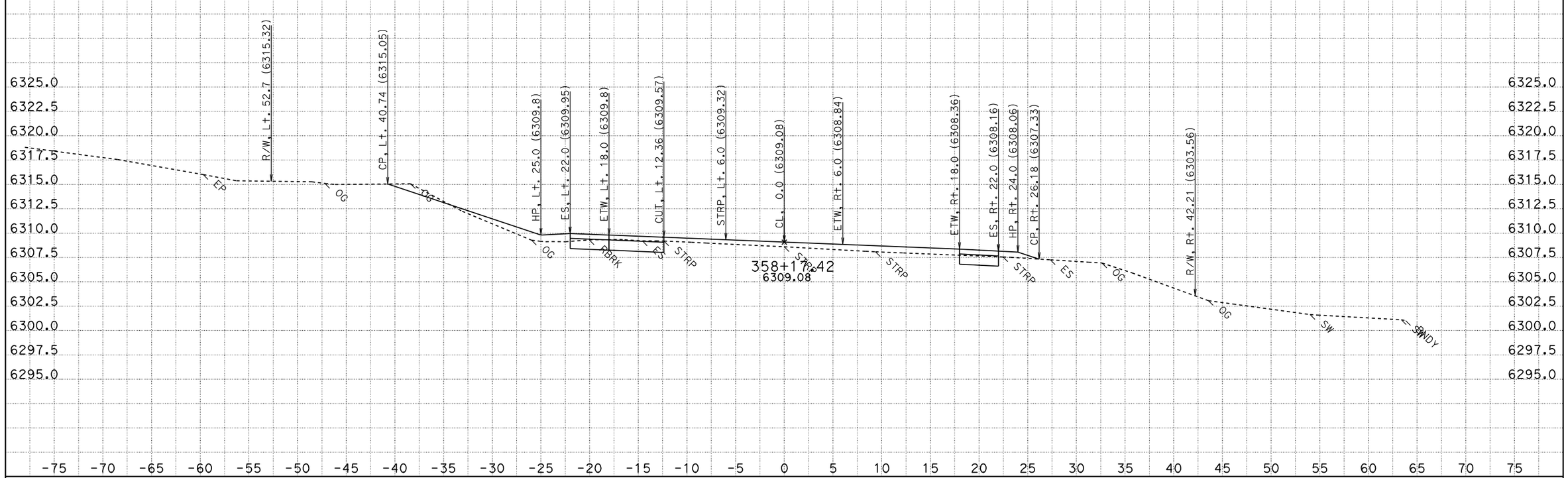

DATE: 8/12/2011
KC Project: 2A920FT
File: H:\Pla89\2A920FT\EAR\OUTPUT\33600_44750.ear

CONTRACT: 2a920
DIST/CO/RTE/PM: 03-ED,Pla 89 PM 27.2/27.4,0.0/T8.5

SCALE: 1" = 5' Horiz.
1" = 5' Vert.
All Dimensions are US Survey Feet

A1
CROSS SECTIONS
SHEET 263 OF 796

FOR EARTHWORK DEVELOPMENT ONLY

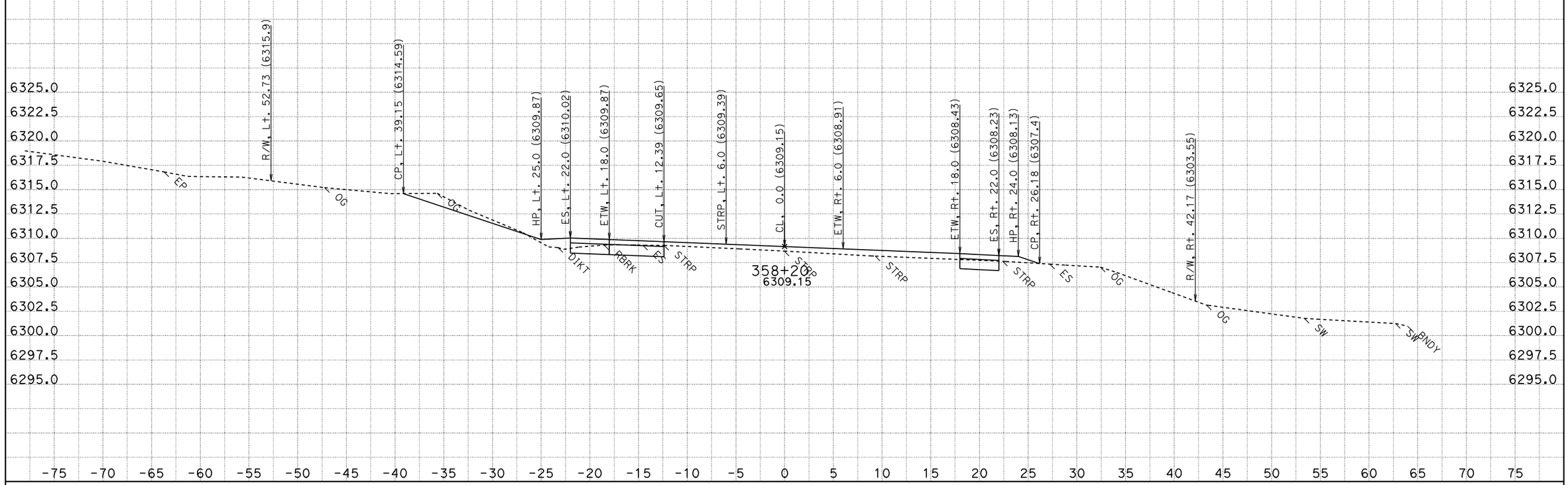

DATE: 8/12/2011
KC Project: 2A920FT

CONTRACT: 2a920
DIST/CO/RTE/PM: 03-ED,Pla 89 PM 27.2/27.4,0.0/T8.5
File: H:\Pla89\2A920FT\EAR\OUTPUT\33600_44750.ear

SCALE: 1" = 5' Horiz.
1" = 5' Vert.
All Dimensions are US Survey Feet

A1
CROSS SECTIONS
SHEET 264 OF 796

FOR EARTHWORK DEVELOPMENT ONLY

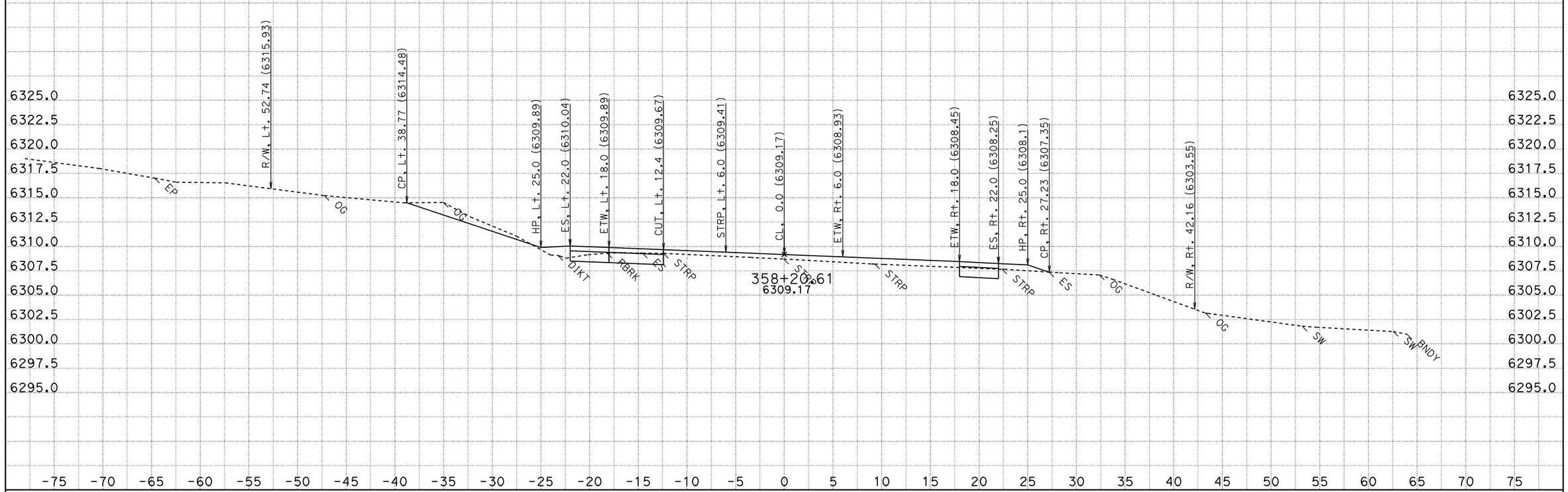

CONTRACT: 2a920

DATE: 8/12/2011

DIST/CO/RTE/PM: 03-ED,Pla 89 PM 27.2/27.4,0.0/T8.5

SCALE: 1" = 5' Horiz.
1" = 5' Vert.

A1

CROSS SECTIONS

KC Project: 2A920FT File: H:\Pla89\2A920FT\EAR\OUTPUT\33600_44750.ear

All Dimensions are US Survey Feet

SHEET 265 OF 796

FOR EARTHWORK DEVELOPMENT ONLY

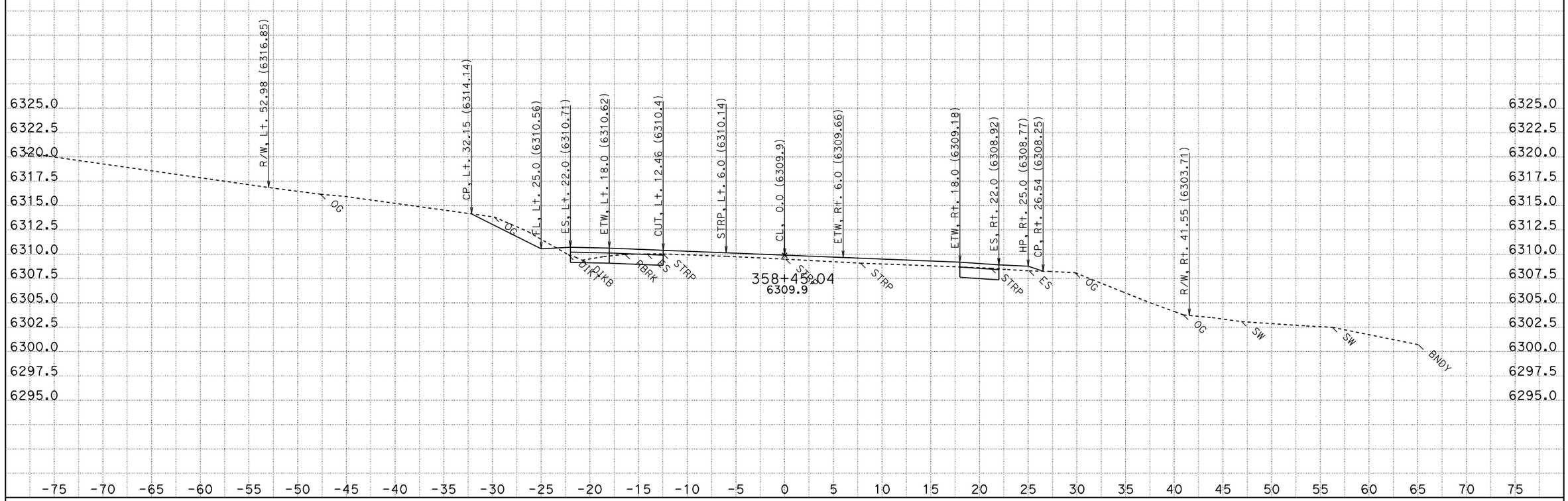

DATE: 8/12/2011
KC Project: 2A920FT
File: H:\Pla89\2A920FT\EAR\OUTPUT\33600_44750.ear

CONTRACT: 2a920
DIST/CO/RTE/PM: 03-ED,Pla 89 PM 27.2/27.4,0.0/T8.5

SCALE: 1" = 5' Horiz.
1" = 5' Vert.
All Dimensions are US Survey Feet

A1
CROSS SECTIONS
SHEET 266 OF 796

FOR EARTHWORK DEVELOPMENT ONLY

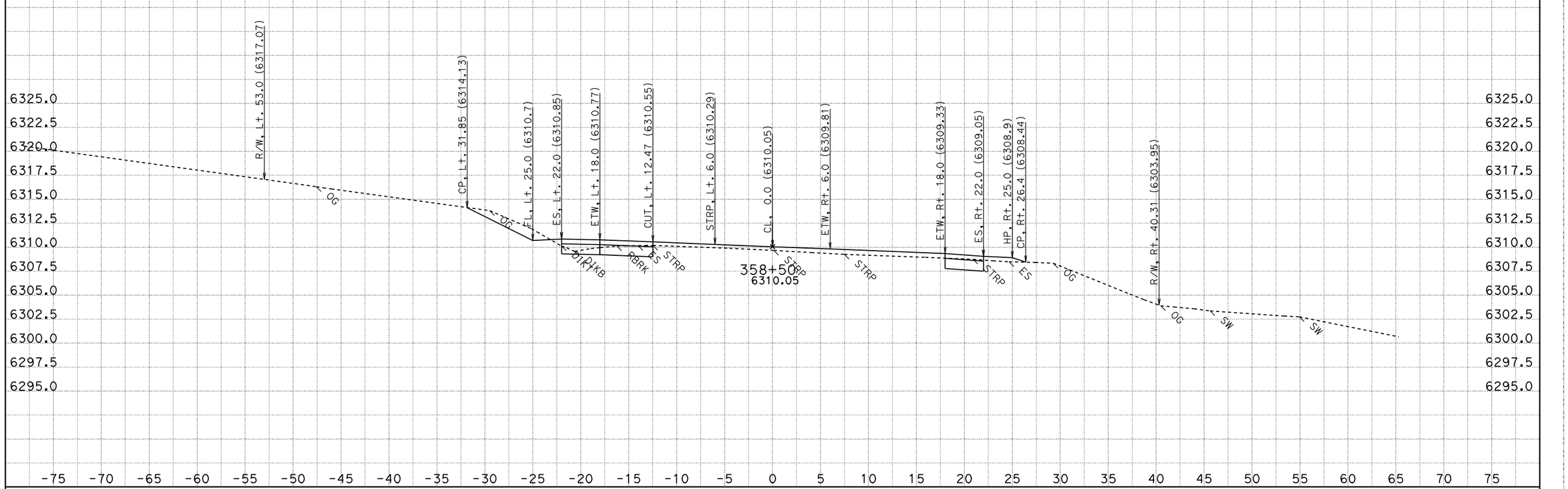

DATE: 8/12/2011

KC Project: 2A920FT

File: H:\Pla89\2A920FT\EAR\OUTPUT\33600_44750.ear

CONTRACT: 2a920

DIST/CO/RTE/PM: 03-ED,Pla 89 PM 27.2/27.4,0.0/T8.5

SCALE: 1" = 5' Horiz.
1" = 5' Vert.

All Dimensions are US Survey Feet

A1

CROSS SECTIONS

SHEET 267 OF 796

FOR EARTHWORK DEVELOPMENT ONLY

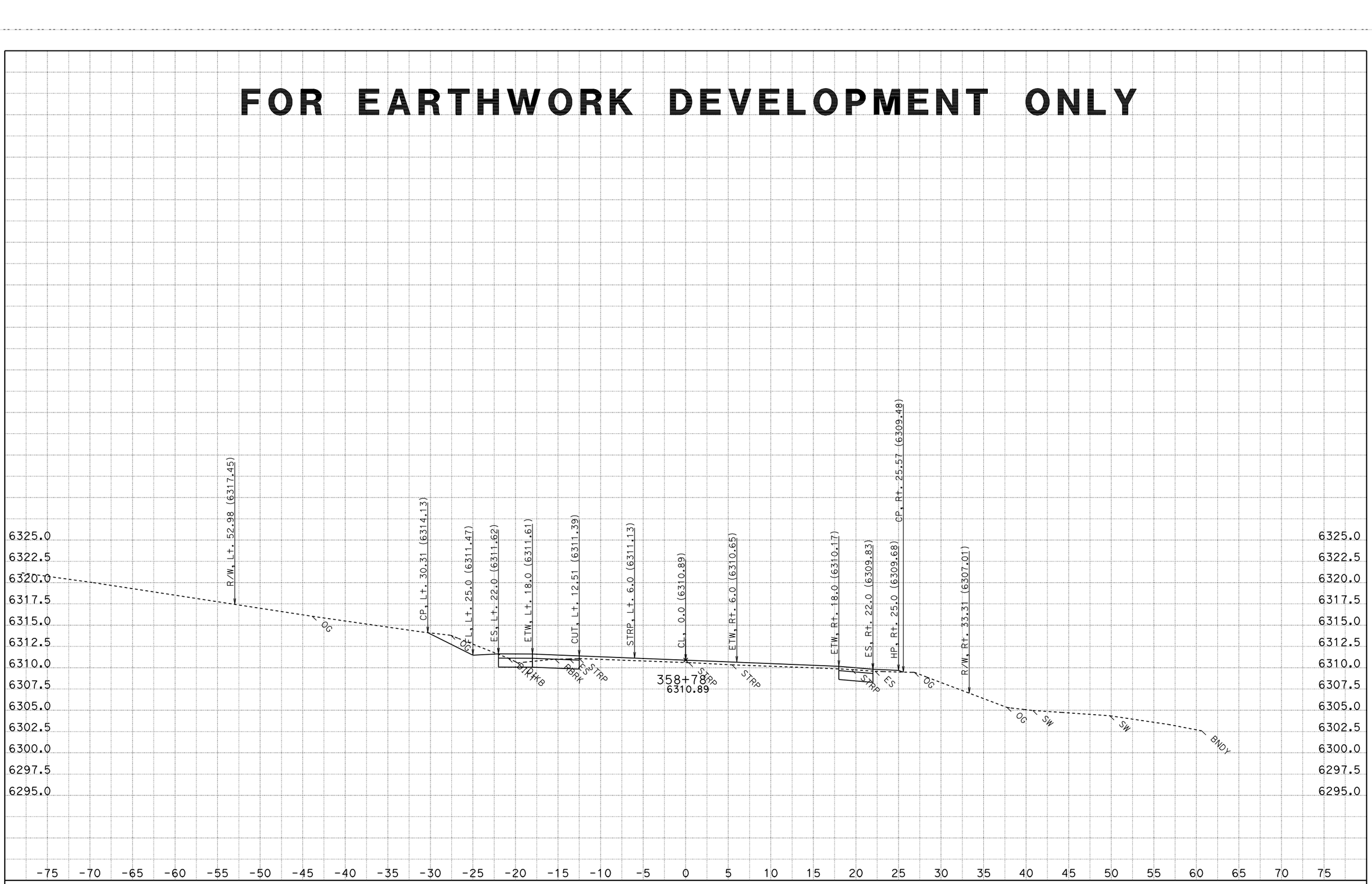

DATE: 8/12/2011

KC Project: 2A920FT

File: H:\Pla89\2A920FT\EAR\OUTPUT\33600_44750.ear

CONTRACT: 2a920

DIST/CO/RTE/PM: 03-ED,Pla 89 PM 27.2/27.4,0.0/T8.5

SCALE: 1" = 5' Horiz.
1" = 5' Vert.

All Dimensions are US Survey Feet

A1

CROSS SECTIONS

FOR EARTHWORK DEVELOPMENT ONLY

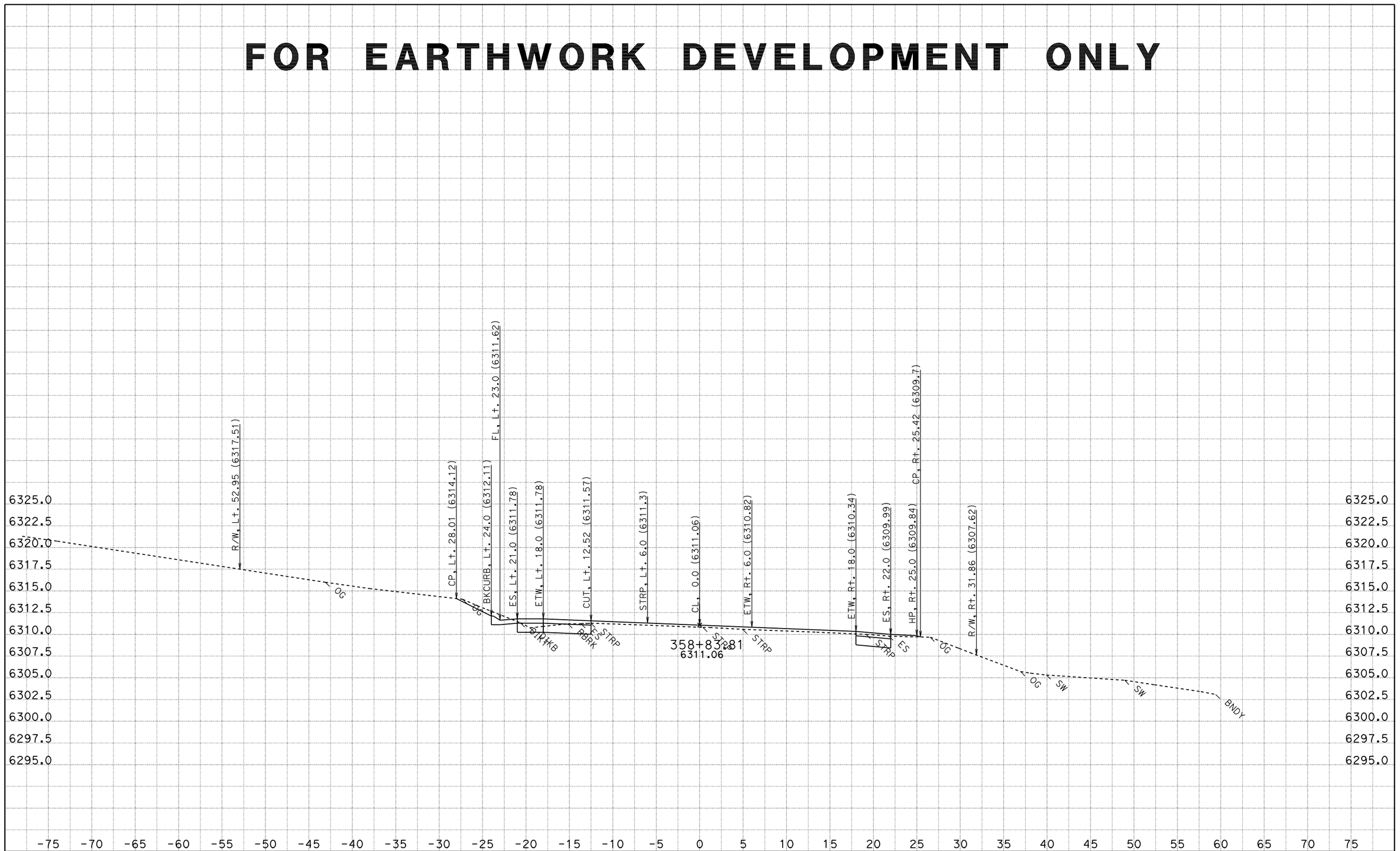

CONTRACT: 2a920

DATE: 8/12/2011

DIST/CO/RTE/PM: 03-ED,Pla 89 PM 27.2/27.4,0.0/T8.5

SCALE: 1" = 5' Horiz.
1" = 5' Vert.

A1

CROSS SECTIONS

KC Project: 2A920FT File: H:\Pla89\2A920FT\EAR\OUTPUT\33600_44750.ear

All Dimensions are US Survey Feet

FOR EARTHWORK DEVELOPMENT ONLY

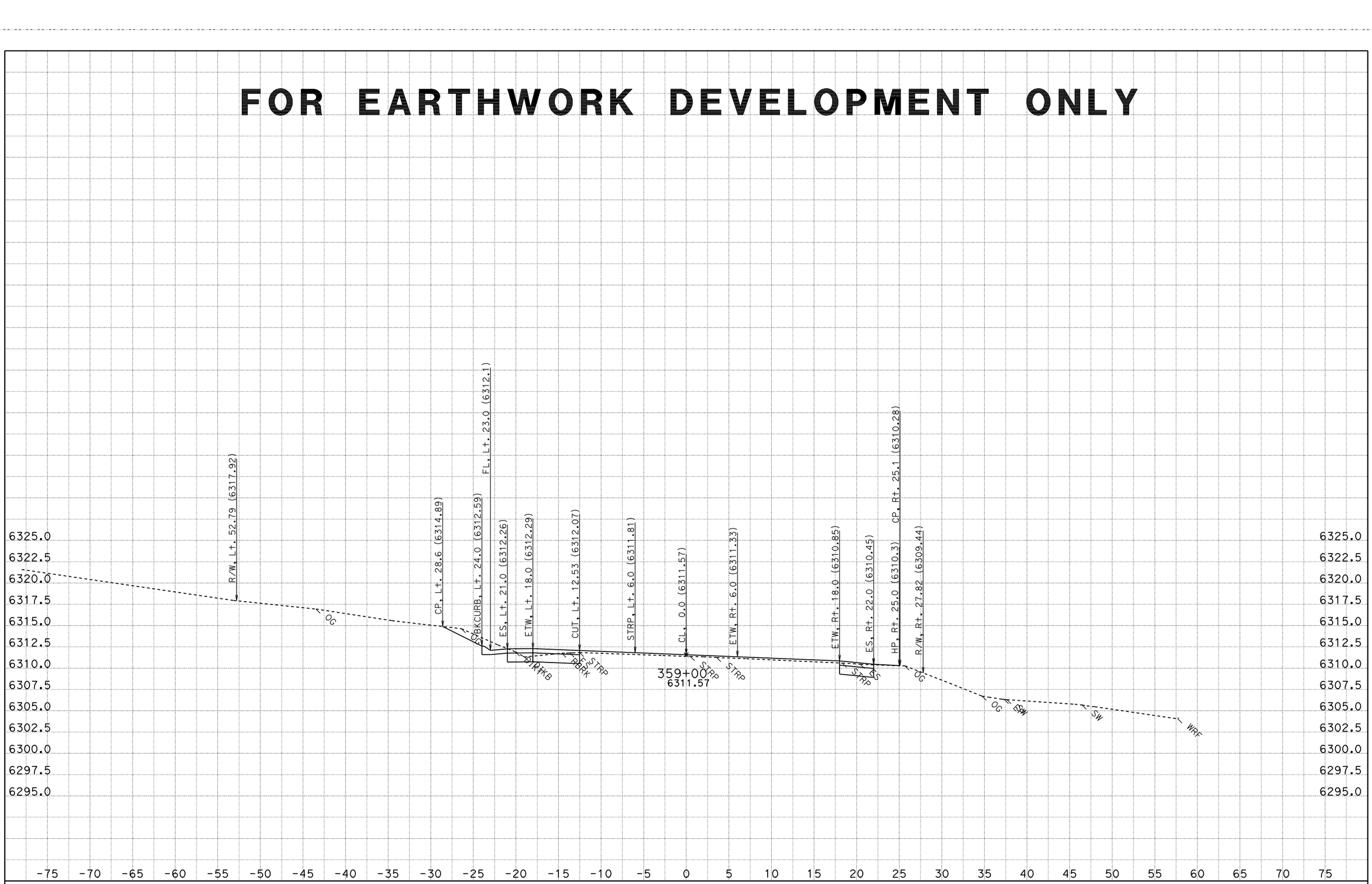

DATE: 8/12/2011
KC Project: 2A920FT
File: H:\Pla89\2A920FT\EAR\OUTPUT\33600_44750.ear

CONTRACT: 2a920
DIST/CO/RTE/PM: 03-ED,Pla 89 PM 27.2/27.4,0.0/T8.5

SCALE: 1" = 5' Horiz.
1" = 5' Vert.

All Dimensions are US Survey Feet

A1
CROSS SECTIONS
SHEET 270 OF 796

FOR EARTHWORK DEVELOPMENT ONLY

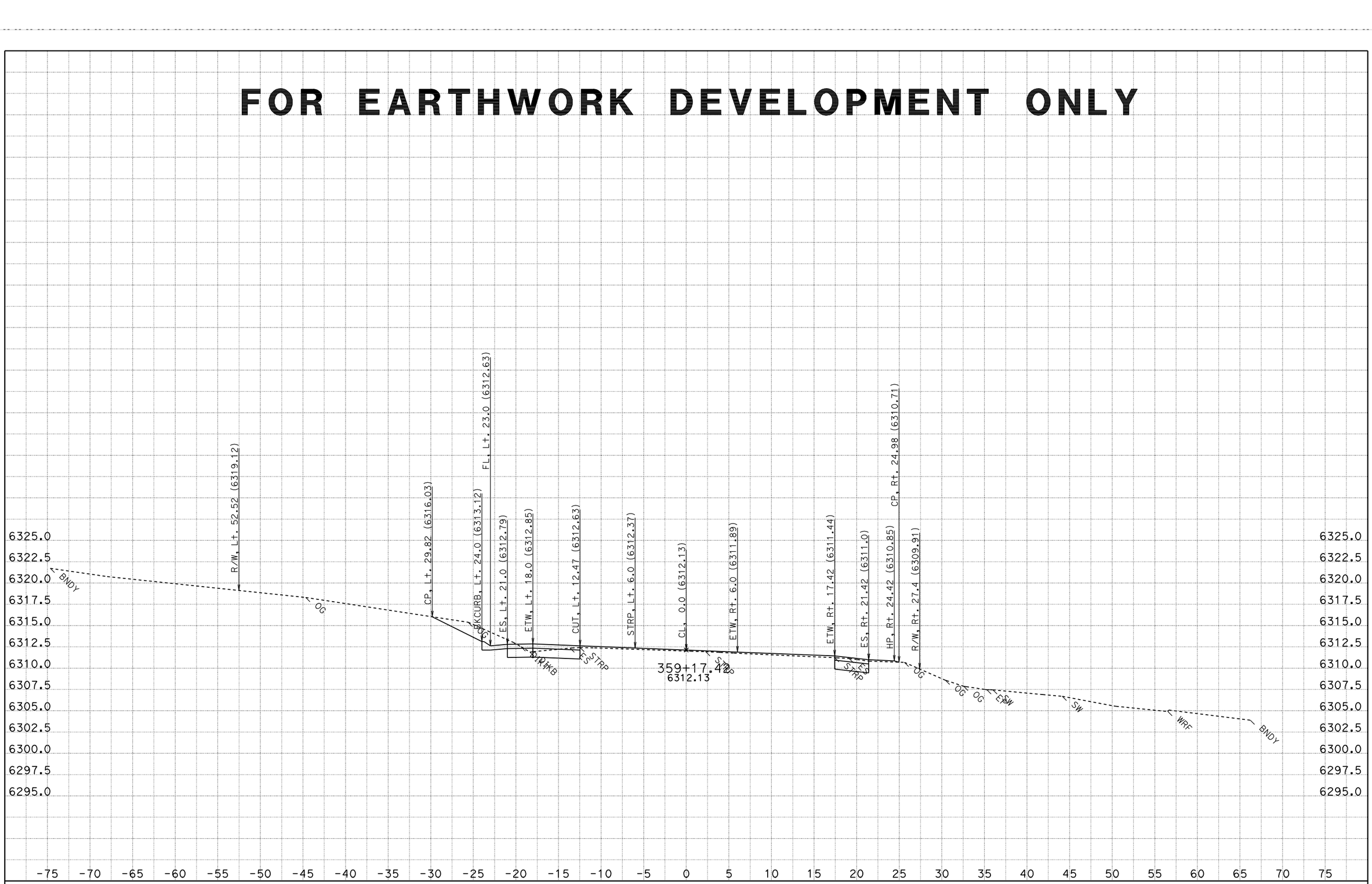

CONTRACT: 2a920

DATE: 8/12/2011

DIST/CO/RTE/PM: 03-ED,Pla 89 PM 27.2/27.4,0.0/T8.5

SCALE: 1" = 5' Horiz.
1" = 5' Vert.

A1

CROSS SECTIONS

KC Project: 2A920FT File: H:\Pla89\2A920FT\EAR\OUTPUT\33600_44750.ear

All Dimensions are US Survey Feet

FOR EARTHWORK DEVELOPMENT ONLY

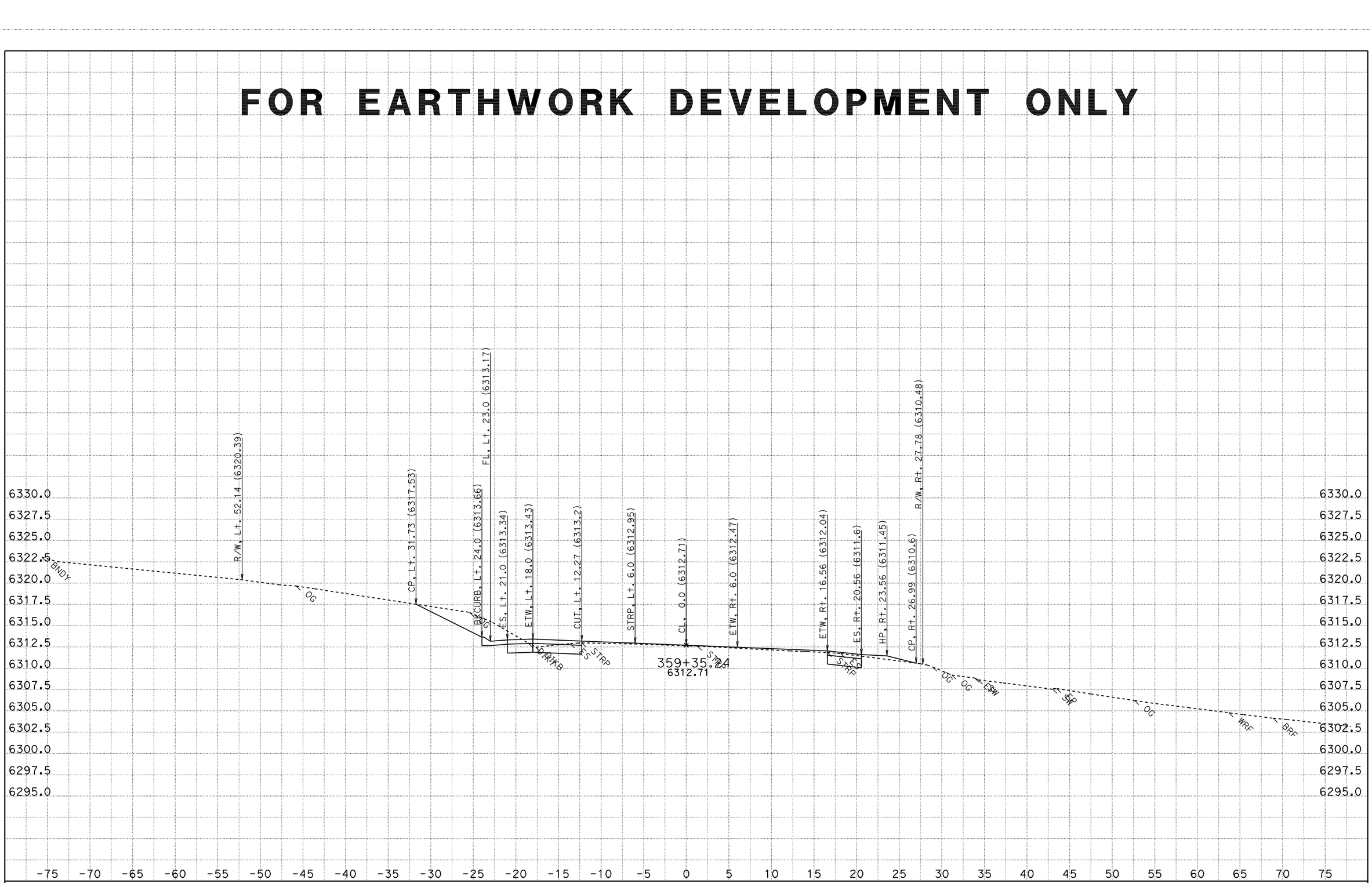

DATE: 8/12/2011
KC Project: 2A920FT
File: H:\Pla89\2A920FT\EAR\OUTPUT\33600_44750.ear

CONTRACT: 2a920
DIST/CO/RTE/PM: 03-ED,Pla 89 PM 27.2/27.4,0.0/T8.5

SCALE: 1" = 5' Horiz.
1" = 5' Vert.
All Dimensions are US Survey Feet

A1
CROSS SECTIONS
SHEET 272 OF 796

FOR EARTHWORK DEVELOPMENT ONLY

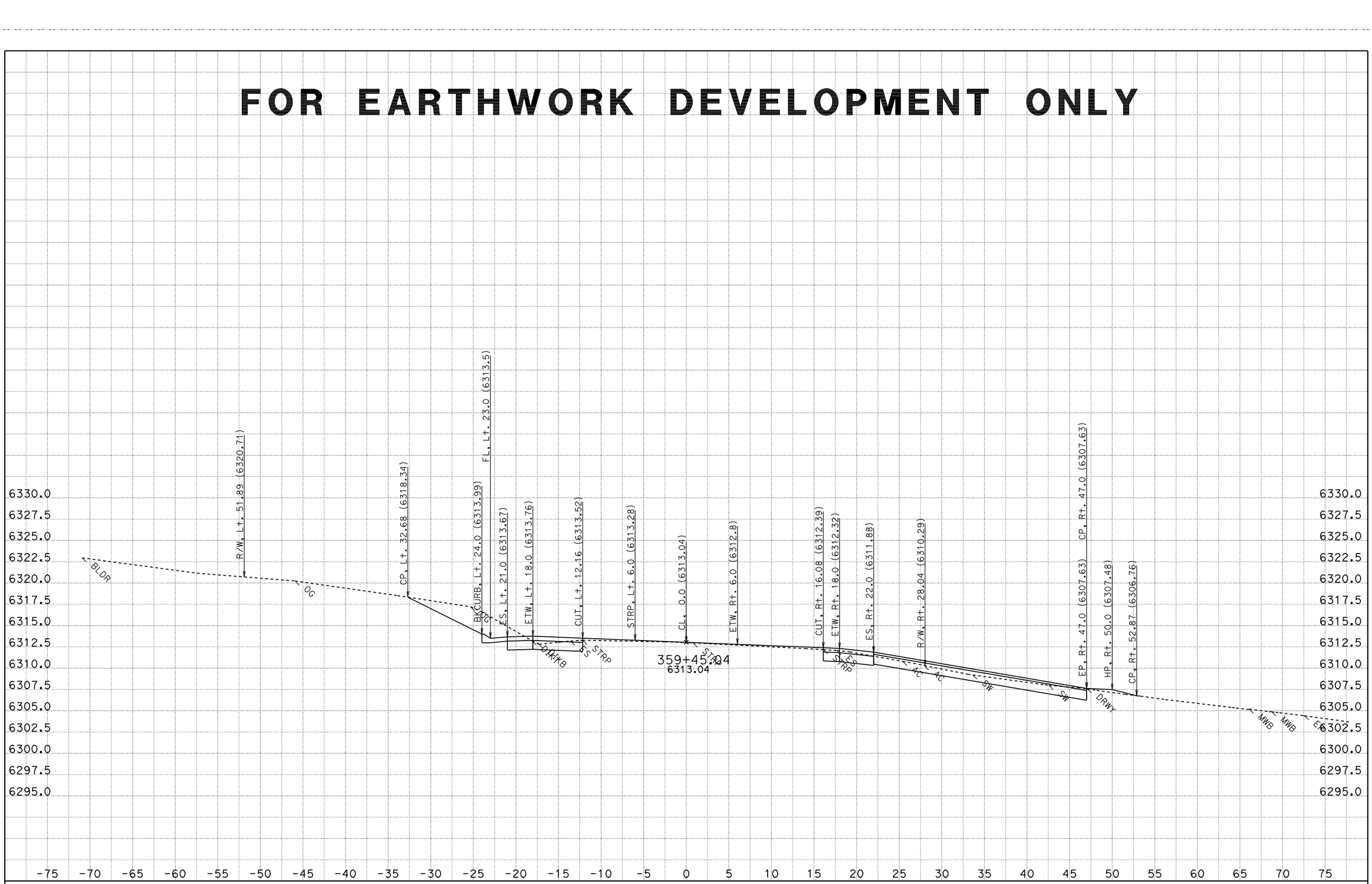

DATE: 8/12/2011
KC Project: 2A920FT
File: H:\Pla89\2A920FT\EAR\OUTPUT\33600_44750.ear

CONTRACT: 2a920
DIST/CO/RTE/PM: 03-ED,Pla 89 PM 27.2/27.4,0.0/T8.5

SCALE: 1" = 5' Horiz.
1" = 5' Vert.

All Dimensions are US Survey Feet

A1
CROSS SECTIONS
SHEET 273 OF 796

FOR EARTHWORK DEVELOPMENT ONLY

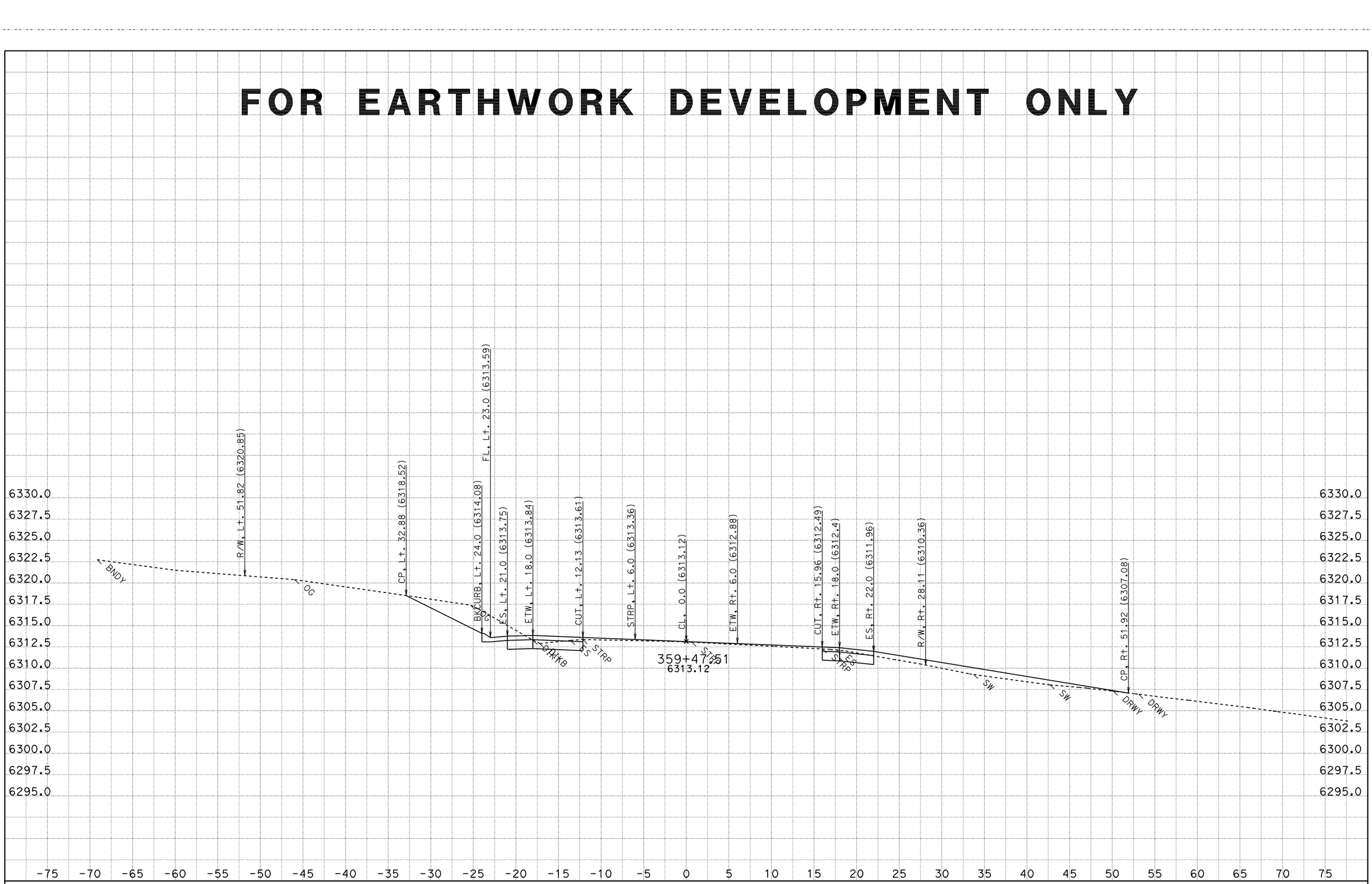

CONTRACT: 2a920

DATE: 8/12/2011

DIST/CO/RTE/PM: 03-ED,Pla 89 PM 27.2/27.4,0.0/T8.5

SCALE: 1" = 5' Horiz.
1" = 5' Vert.

A1

CROSS SECTIONS

KC Project: 2A920FT File: H:\Pla89\2A920FT\EAR\OUTPUT\33600_44750.ear

All Dimensions are US Survey Feet

FOR EARTHWORK DEVELOPMENT ONLY

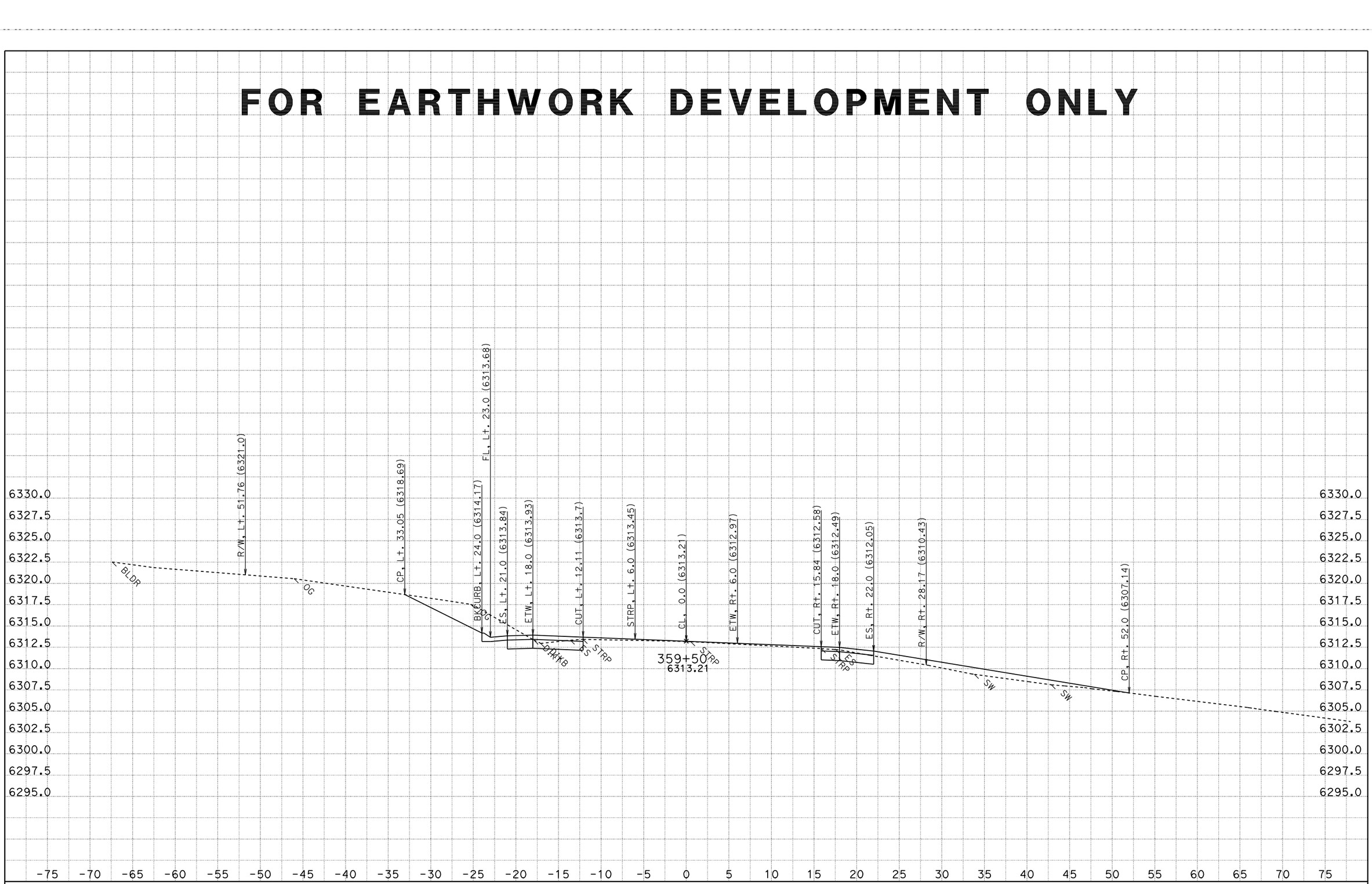

CONTRACT: 2a920

DATE: 8/12/2011

DIST/CO/RTE/PM: 03-ED,Pla 89 PM 27.2/27.4,0.0/T8.5

SCALE: 1" = 5' Horiz.
1" = 5' Vert.

A1

CROSS SECTIONS

KC Project: 2A920FT File: H:\Pla89\2A920FT\EAR\OUTPUT\33600_44750.ear

All Dimensions are US Survey Feet

FOR EARTHWORK DEVELOPMENT ONLY

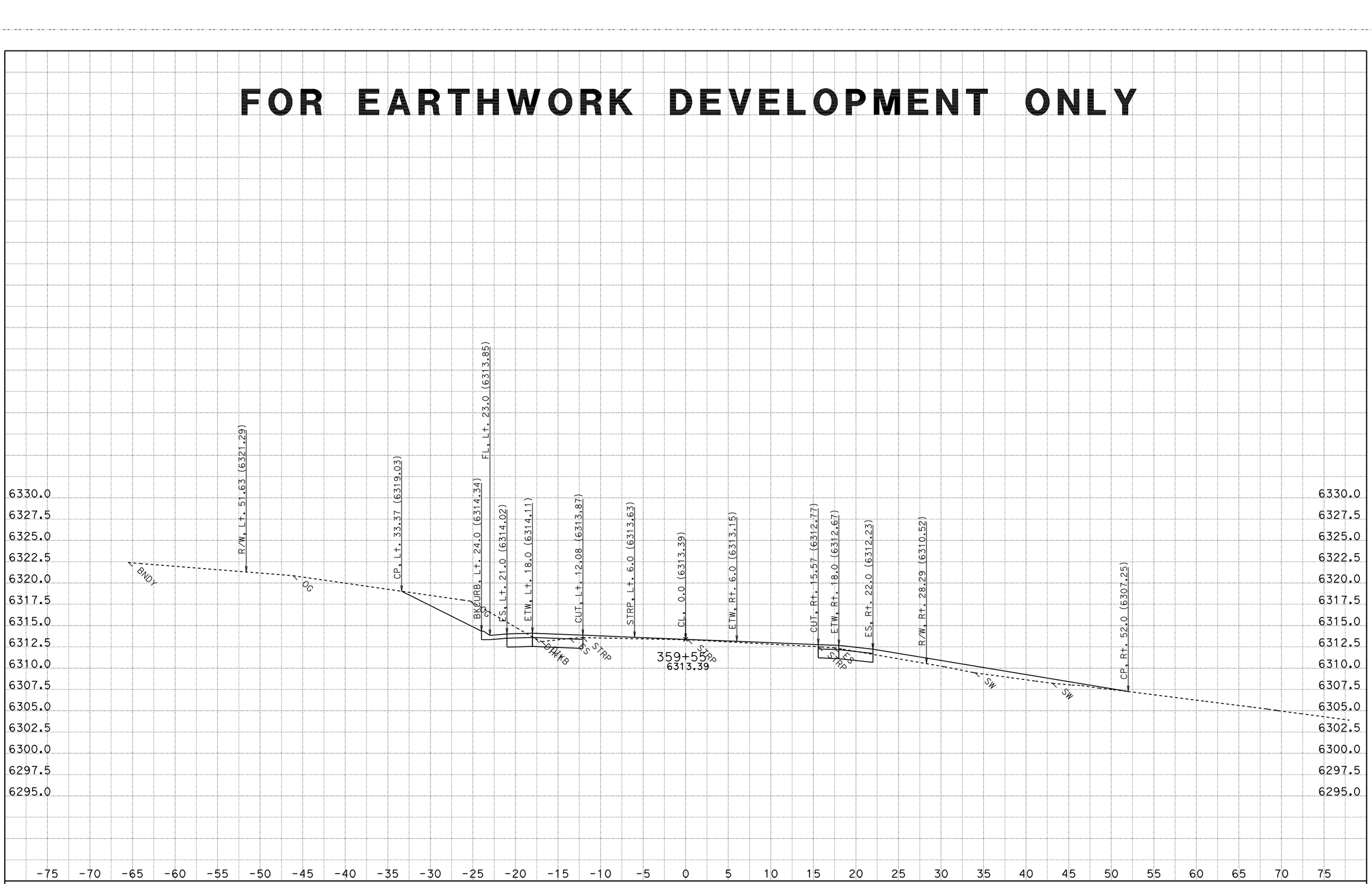

CONTRACT: 2a920

DATE: 8/12/2011

DIST/CO/RTE/PM: 03-ED,Pla 89 PM 27.2/27.4,0.0/T8.5

KC Project: 2A920FT File: H:\Pla89\2A920FT\EAR\OUTPUT\33600_44750.ear

SCALE: 1" = 5' Horiz.
1" = 5' Vert.

All Dimensions are US Survey Feet

A1
CROSS SECTIONS
SHEET 276 OF 796

FOR EARTHWORK DEVELOPMENT ONLY

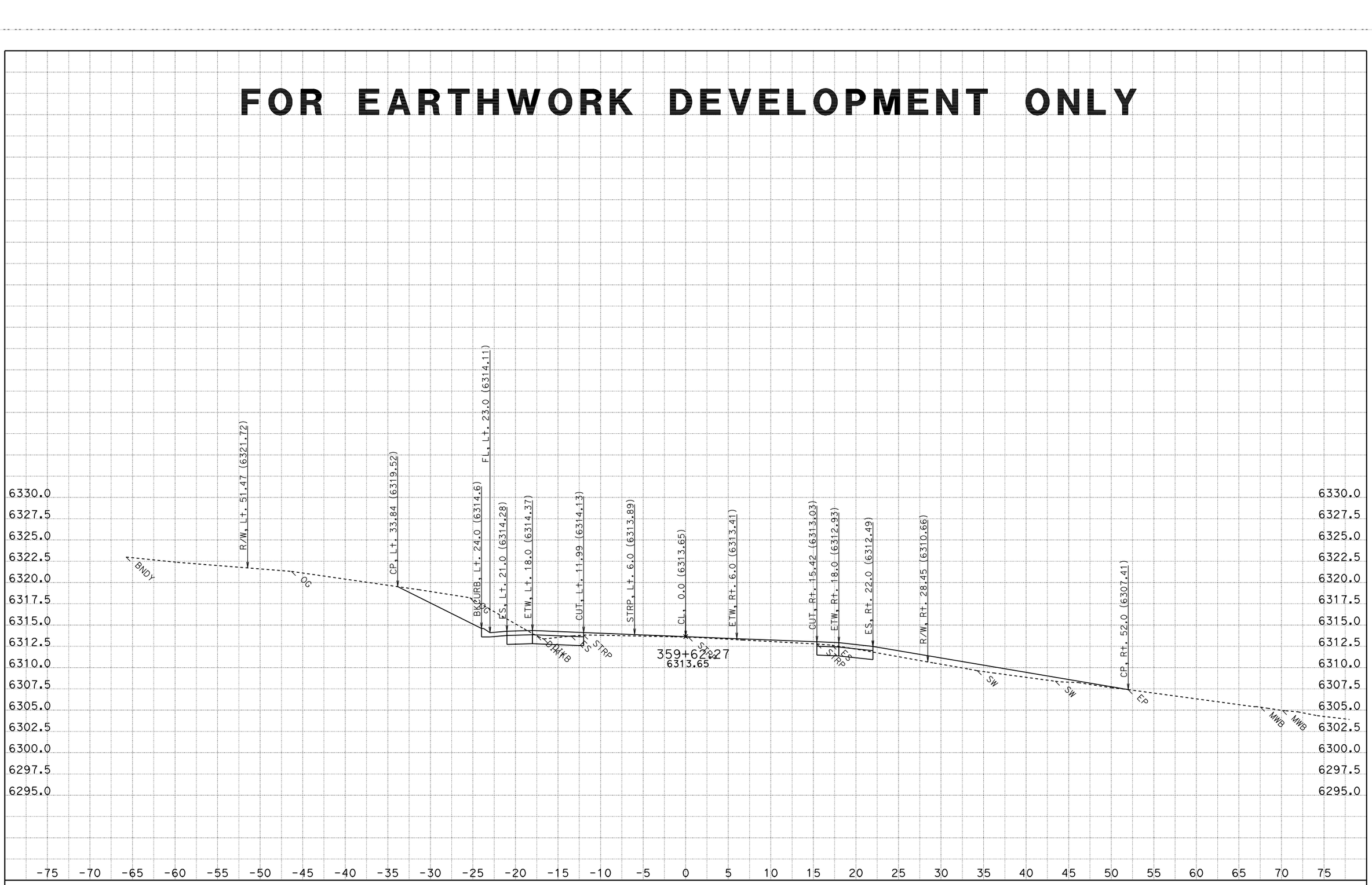

CONTRACT: 2a920

DATE: 8/12/2011

DIST/CO/RTE/PM: 03-ED,Pla 89 PM 27.2/27.4,0.0/T8.5

KC Project: 2A920FT File: H:\Pla89\2A920FT\EAR\OUTPUT\33600_44750.ear

SCALE: 1" = 5' Horiz.
1" = 5' Vert.

All Dimensions are US Survey Feet

A1
CROSS SECTIONS
SHEET 277 OF 796

FOR EARTHWORK DEVELOPMENT ONLY

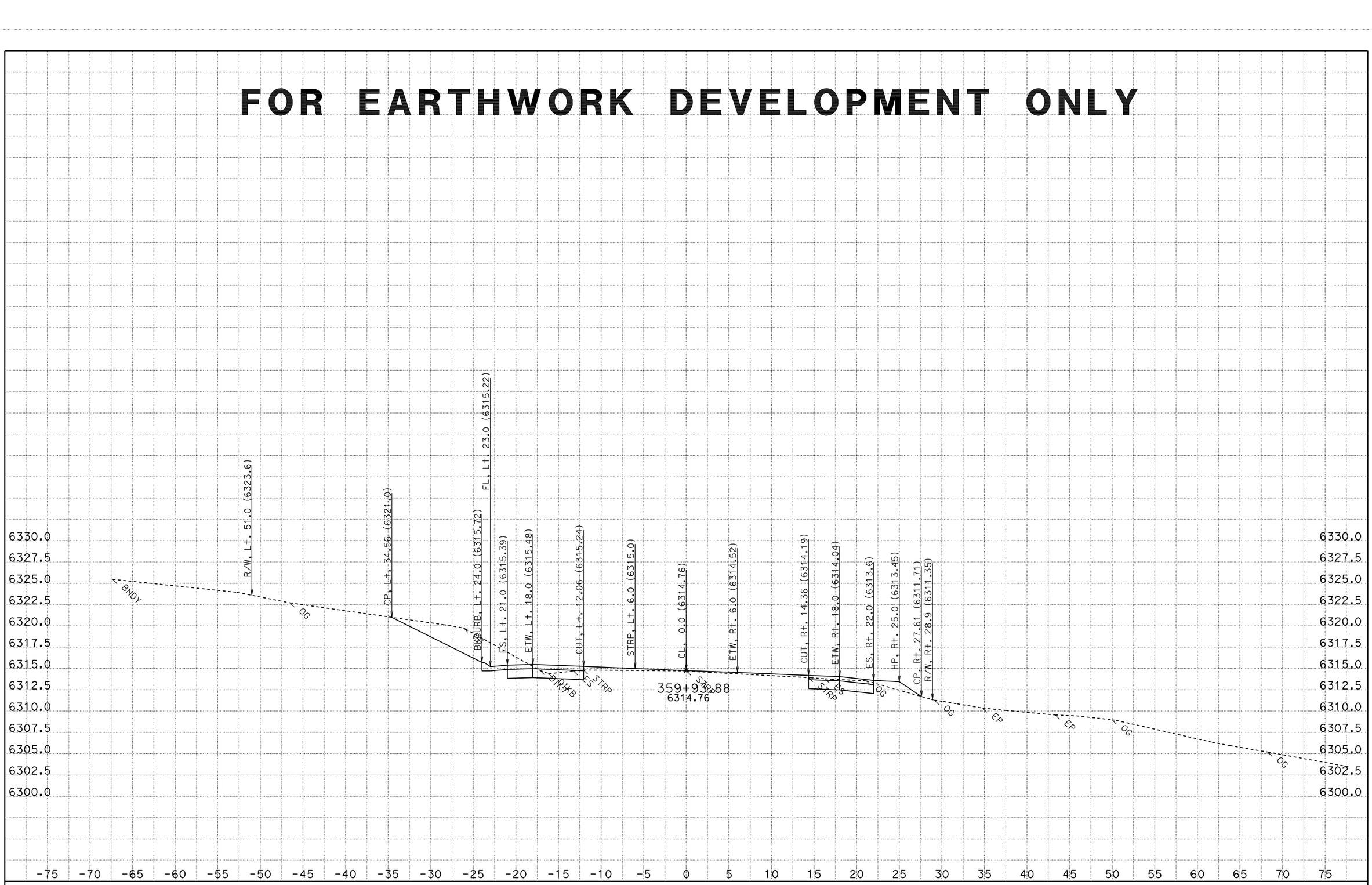

CONTRACT: 2a920

DATE: 8/12/2011

DIST/CO/RTE/PM: 03-ED,Pla 89 PM 27.2/27.4,0.0/T8.5

SCALE: 1" = 5' Horiz.
1" = 5' Vert.

A1

CROSS SECTIONS

KC Project: 2A920FT File: H:\Pla89\2A920FT\EAR\OUTPUT\33600_44750.ear

All Dimensions are US Survey Feet

FOR EARTHWORK DEVELOPMENT ONLY

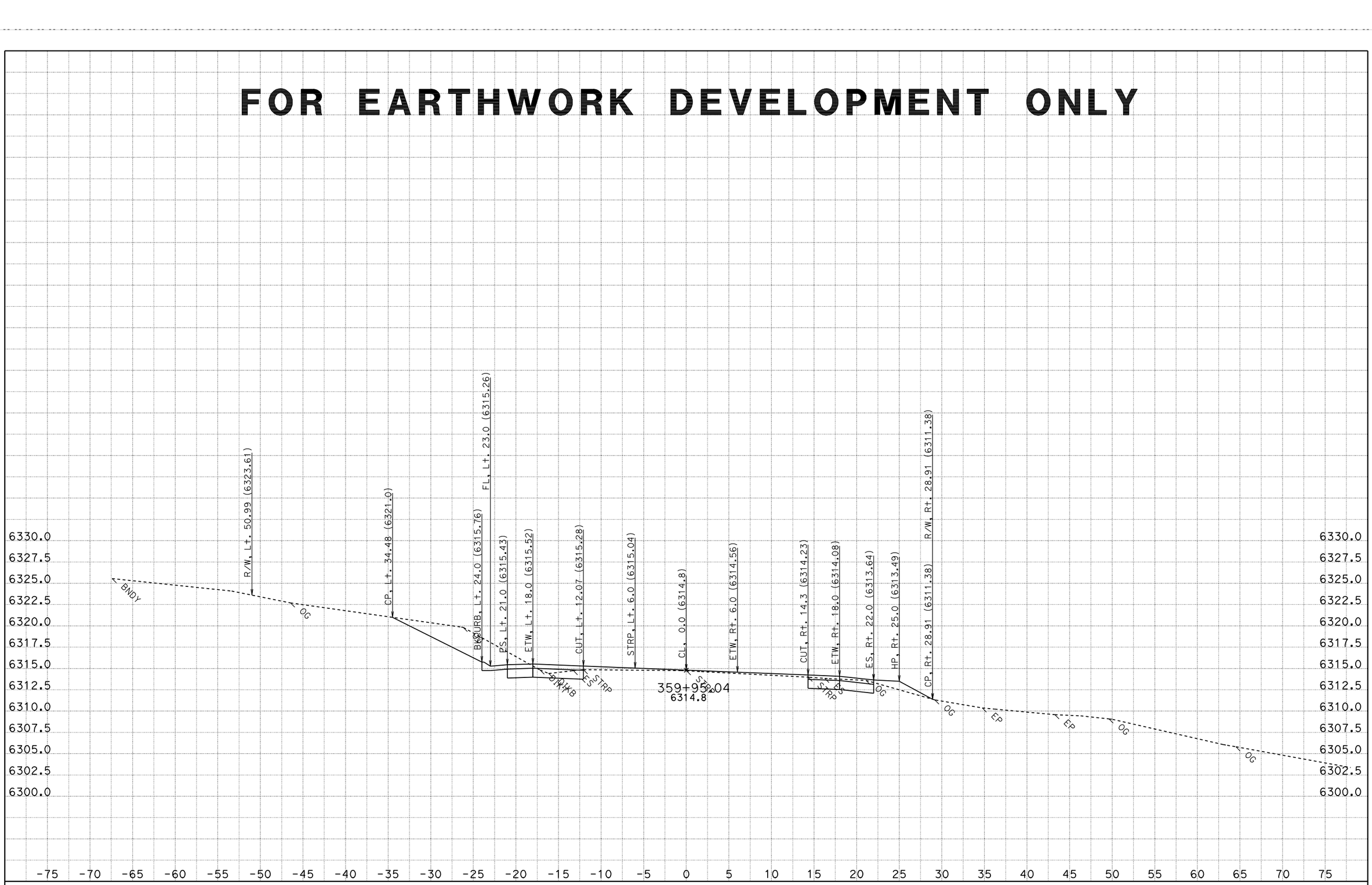

CONTRACT: 2a920

DATE: 8/12/2011

DIST/CO/RTE/PM: 03-ED,Pla 89 PM 27.2/27.4,0.0/T8.5

KC Project: 2A920FT File: H:\Pla89\2A920FT\EAR\OUTPUT\33600_44750.ear

SCALE: 1" = 5' Horiz.
1" = 5' Vert.

All Dimensions are US Survey Feet

A1
CROSS SECTIONS
SHEET 279 OF 796

FOR EARTHWORK DEVELOPMENT ONLY

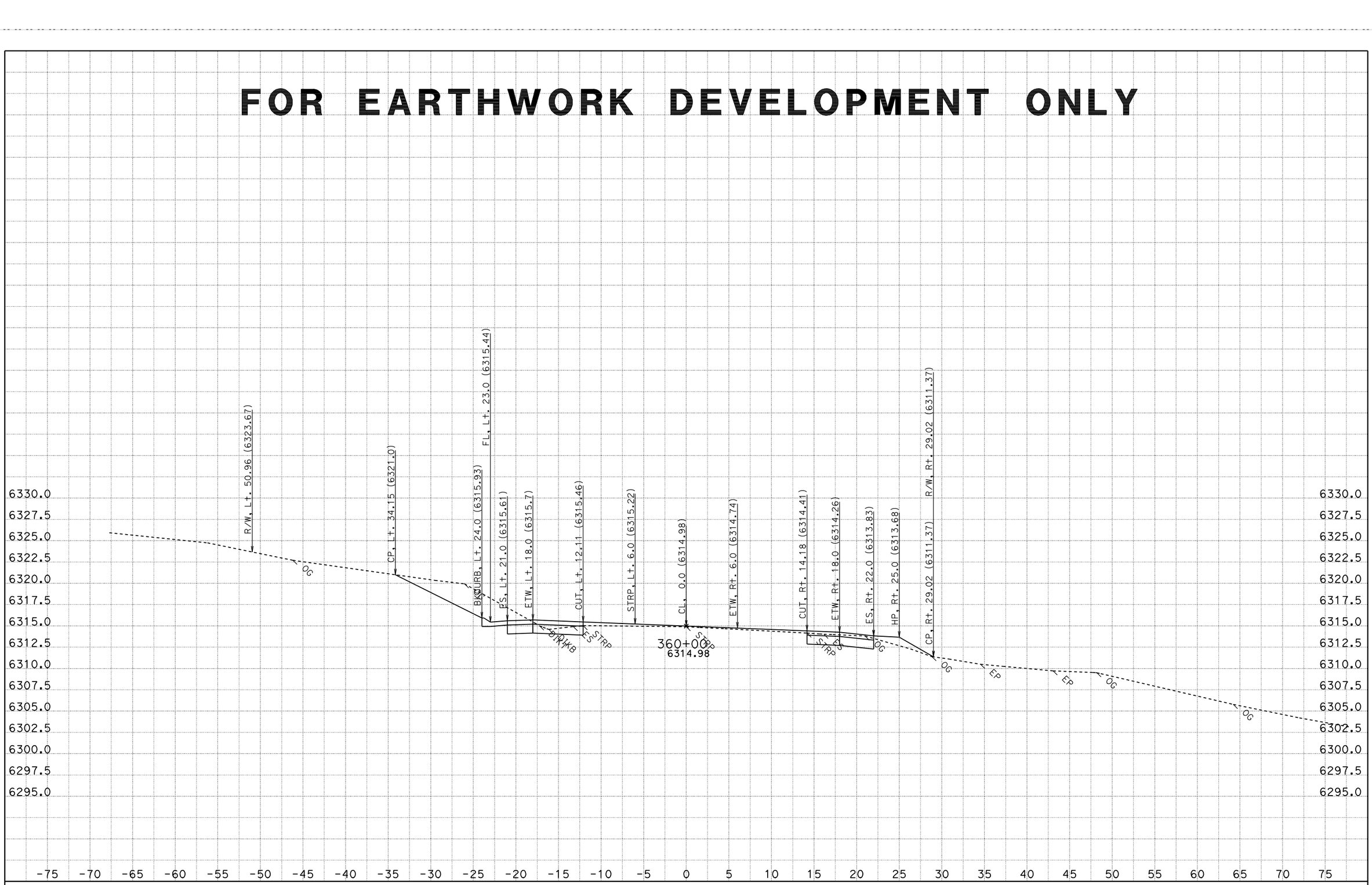

DATE: 8/12/2011
KC Project: 2A920FT
File: H:\Pla89\2A920FT\EAR\OUTPUT\33600_44750.ear

CONTRACT: 2a920
DIST/CO/RTE/PM: 03-ED,Pla 89 PM 27.2/27.4,0.0/T8.5

SCALE: 1" = 5' Horiz.
1" = 5' Vert.
All Dimensions are US Survey Feet

A1
CROSS SECTIONS
SHEET 280 OF 796

FOR EARTHWORK DEVELOPMENT ONLY

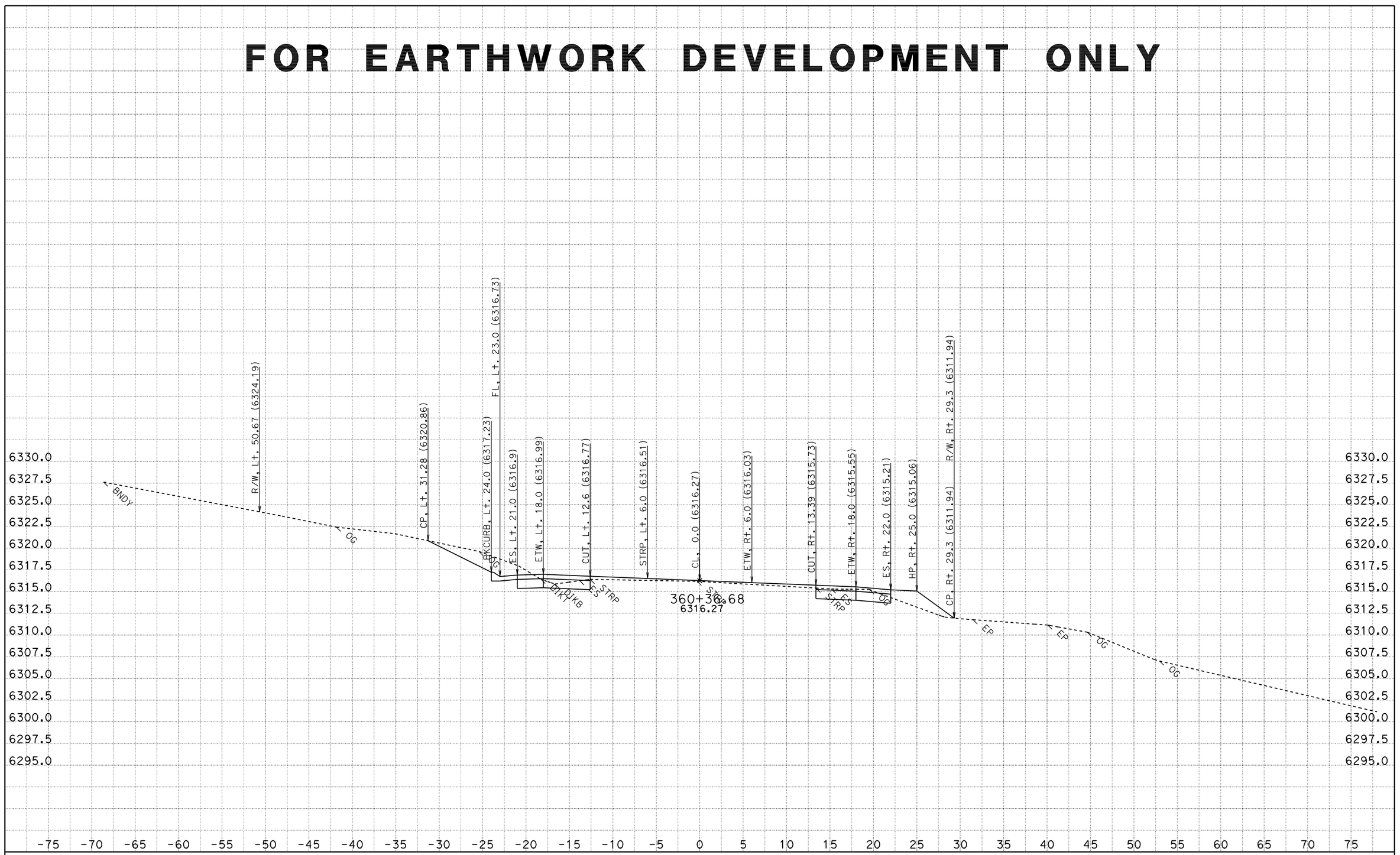

CONTRACT: 2a920

DATE: 8/12/2011

DIST/CO/RTE/PM: 03-ED,Pla 89 PM 27.2/27.4,0.0/T8.5

KC Project: 2A920FT File: H:\Pla89\2A920FT\EAR\OUTPUT\33600_44750.ear

SCALE: 1" = 5' Horiz.
1" = 5' Vert.

All Dimensions are US Survey Feet

A1

CROSS SECTIONS

SHEET 281 OF 796

FOR EARTHWORK DEVELOPMENT ONLY

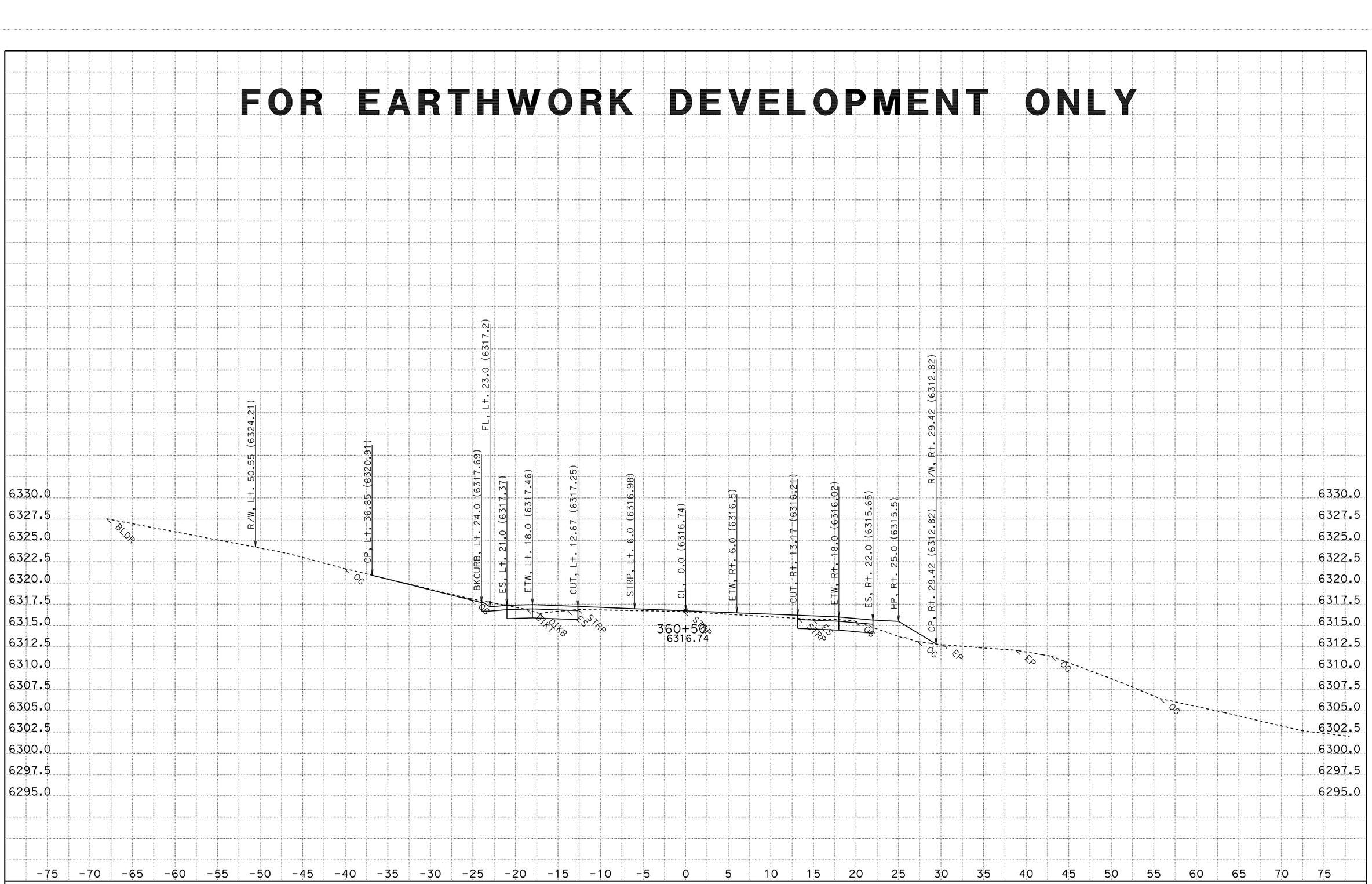

DATE: 8/12/2011
KC Project: 2A920FT

CONTRACT: 2a920
DIST/CO/RTE/PM: 03-ED,Pla 89 PM 27.2/27.4,0.0/T8.5
File: H:\Pla89\2A920FT\EAR\OUTPUT\33600_44750.ear

SCALE: 1" = 5' Horiz.
1" = 5' Vert.
All Dimensions are US Survey Feet

A1
CROSS SECTIONS
SHEET 282 OF 796

FOR EARTHWORK DEVELOPMENT ONLY

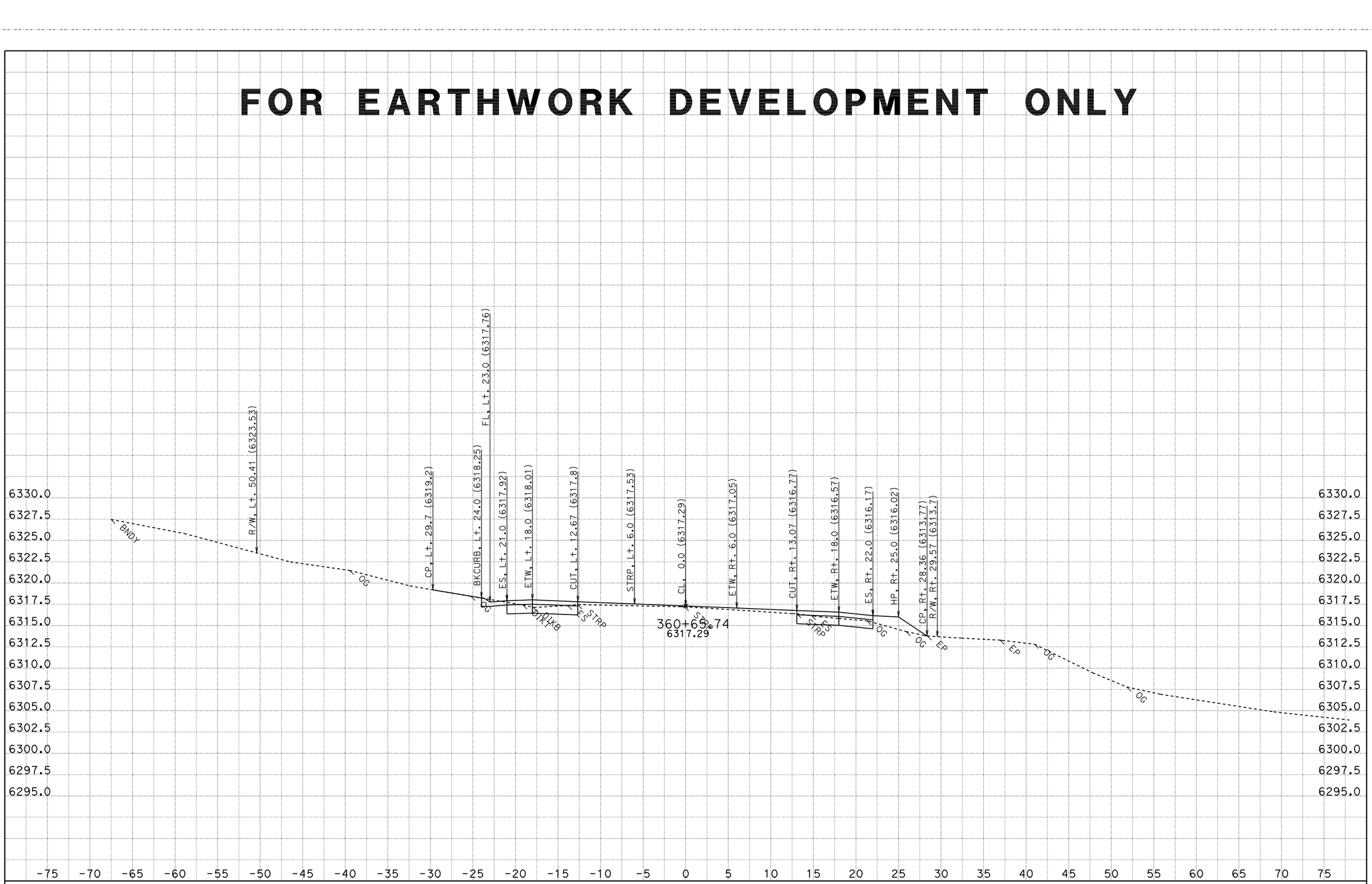

CONTRACT: 2a920

DATE: 8/12/2011

DIST/CO/RTE/PM: 03-ED,Pla 89 PM 27.2/27.4,0.0/T8.5

SCALE: 1" = 5' Horiz.
1" = 5' Vert.

A1

CROSS SECTIONS

KC Project: 2A920FT File: H:\Pla89\2A920FT\EAR\OUTPUT\33600_44750.ear

All Dimensions are US Survey Feet

FOR EARTHWORK DEVELOPMENT ONLY

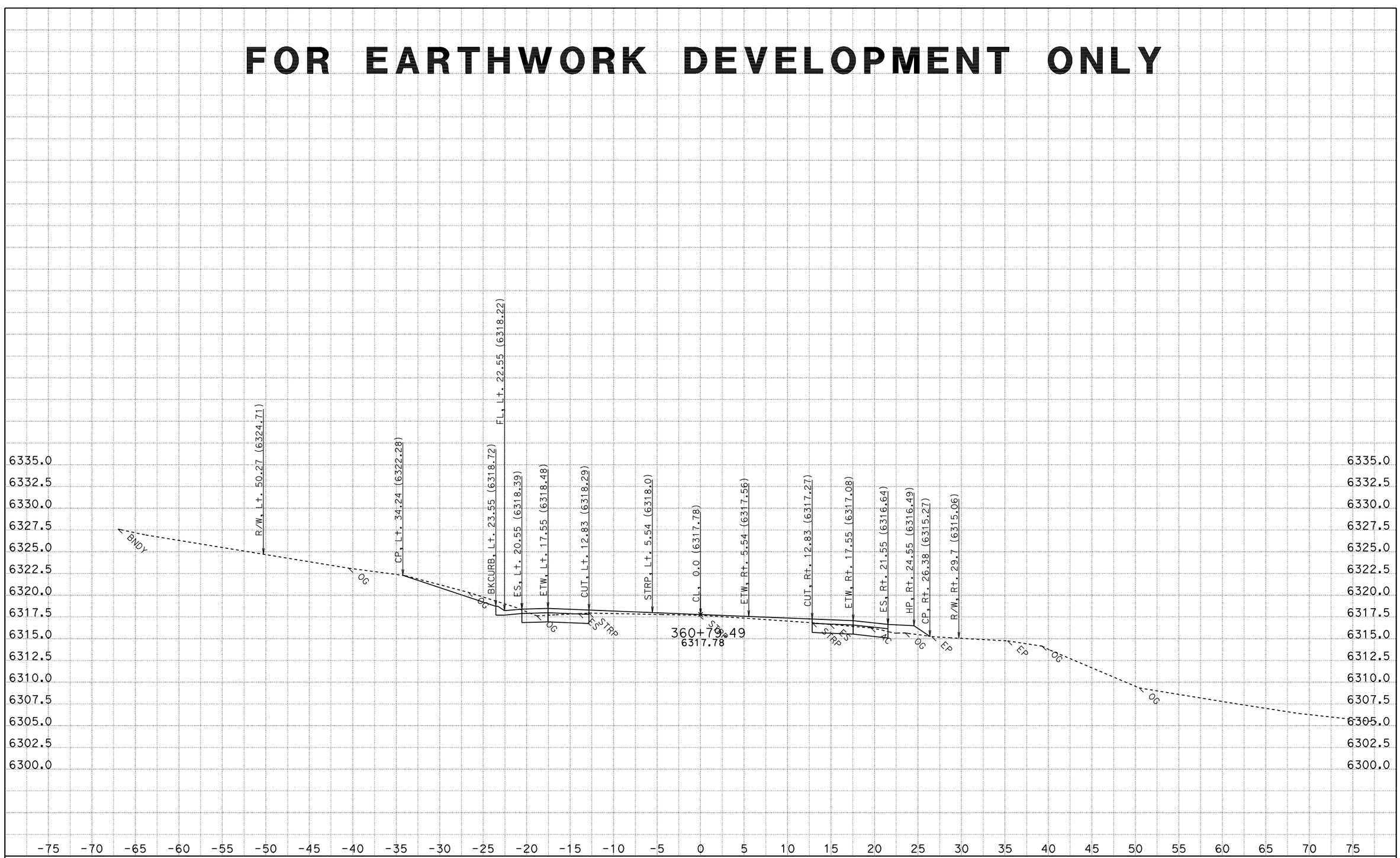

CONTRACT: 2a920

DATE: 8/12/2011

DIST/CO/RTE/PM: 03-ED,Pla 89 PM 27.2/27.4,0.0/T8.5

SCALE: 1" = 5' Horiz.
1" = 5' Vert.

A1

CROSS SECTIONS

KC Project: 2A920FT File: H:\Pla89\2A920FT\EAR\OUTPUT\33600_44750.ear

All Dimensions are US Survey Feet

SHEET 284 OF 796

FOR EARTHWORK DEVELOPMENT ONLY

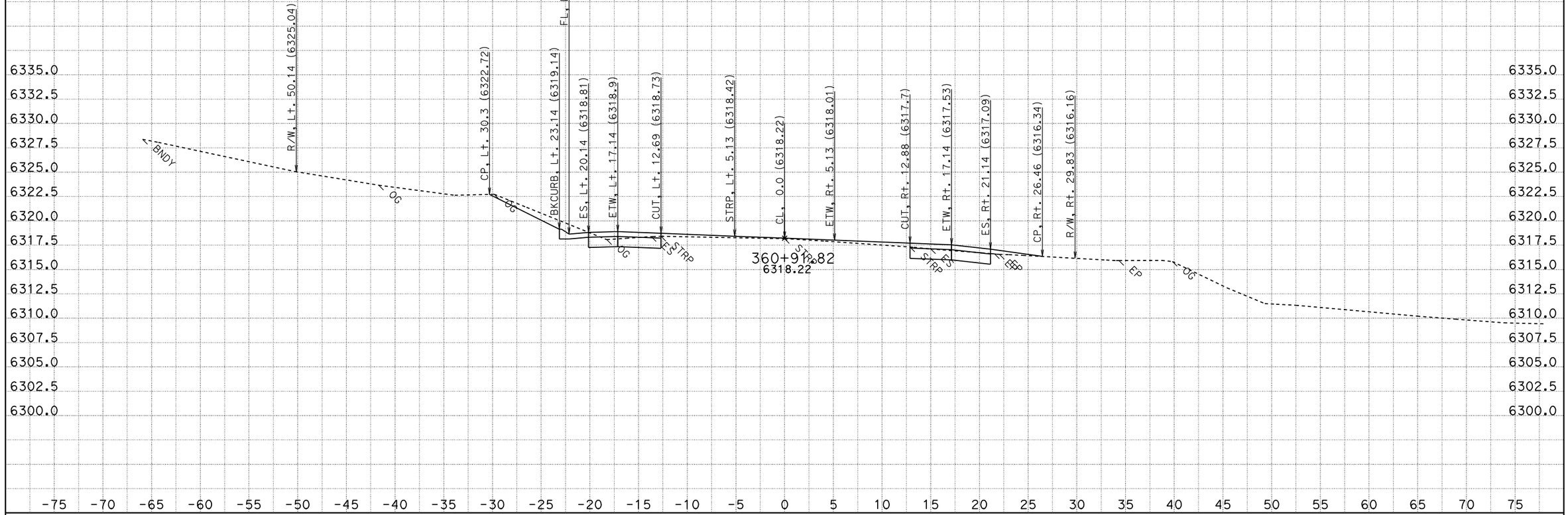

CONTRACT: 2a920

DATE: 8/12/2011

DIST/CO/RTE/PM: 03-ED,Pla 89 PM 27.2/27.4,0.0/T8.5

SCALE: 1" = 5' Horiz.
1" = 5' Vert.

A1

CROSS SECTIONS

KC Project: 2A920FT File: H:\Pla89\2A920FT\EAR\OUTPUT\33600_44750.ear

All Dimensions are US Survey Feet

FOR EARTHWORK DEVELOPMENT ONLY

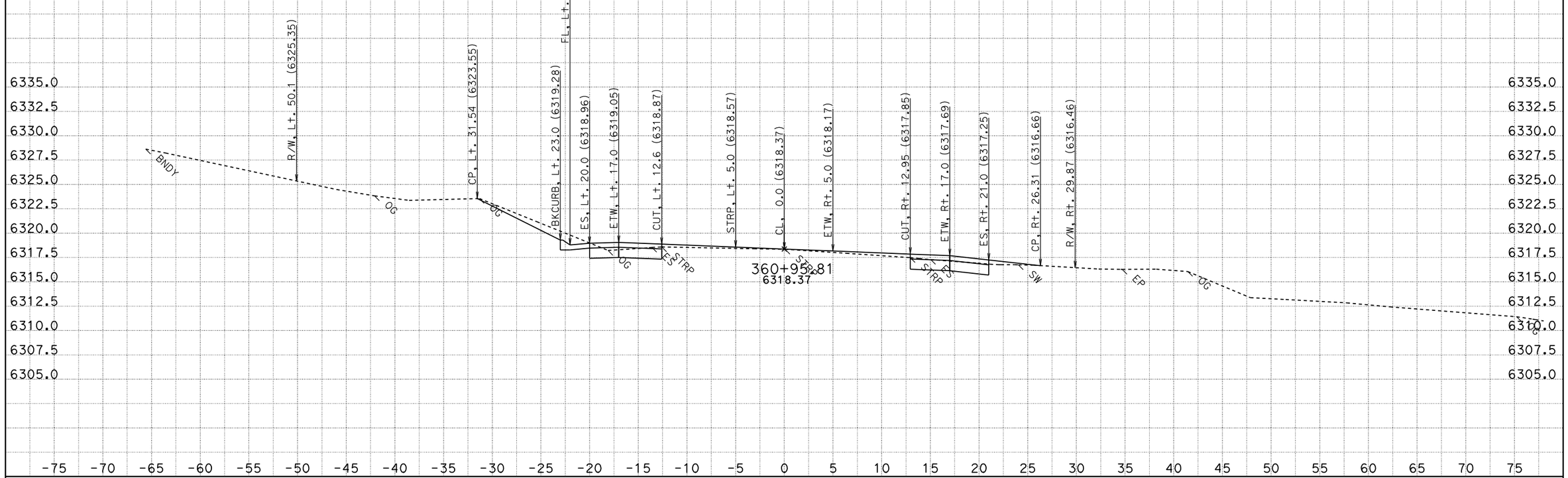

DATE: 8/12/2011

KC Project: 2A920FT

File: H:\Pla89\2A920FT\EAR\OUTPUT\33600_44750.ear

CONTRACT: 2a920

DIST/CO/RTE/PM: 03-ED,Pla 89 PM 27.2/27.4,0.0/T8.5

SCALE: 1" = 5' Horiz.
1" = 5' Vert.

All Dimensions are US Survey Feet

A1

CROSS SECTIONS

SHEET 286 OF 796

FOR EARTHWORK DEVELOPMENT ONLY

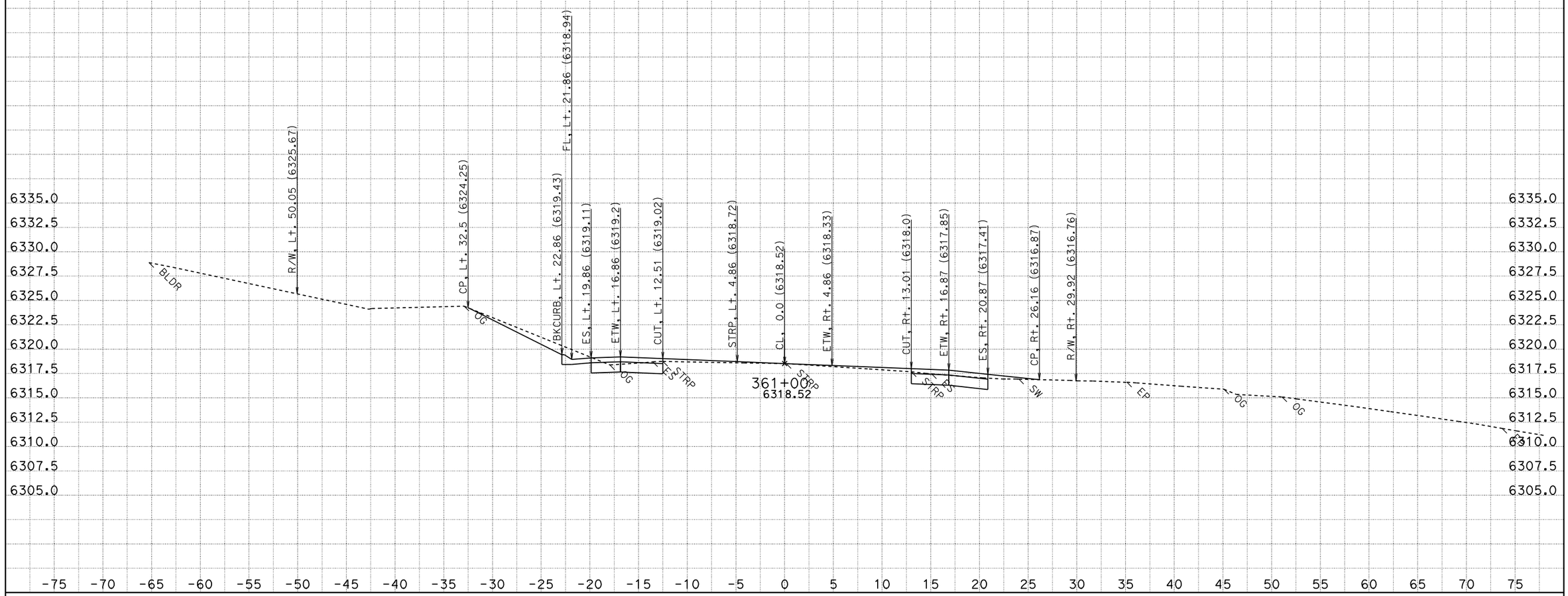

CONTRACT: 2a920

DATE: 8/12/2011

DIST/CO/RTE/PM: 03-ED,Pla 89 PM 27.2/27.4,0.0/T8.5

SCALE: 1" = 5' Horiz.
1" = 5' Vert.

A1

CROSS SECTIONS

KC Project: 2A920FT File: H:\Pla89\2A920FT\EAR\OUTPUT\33600_44750.ear

All Dimensions are US Survey Feet

FOR EARTHWORK DEVELOPMENT ONLY

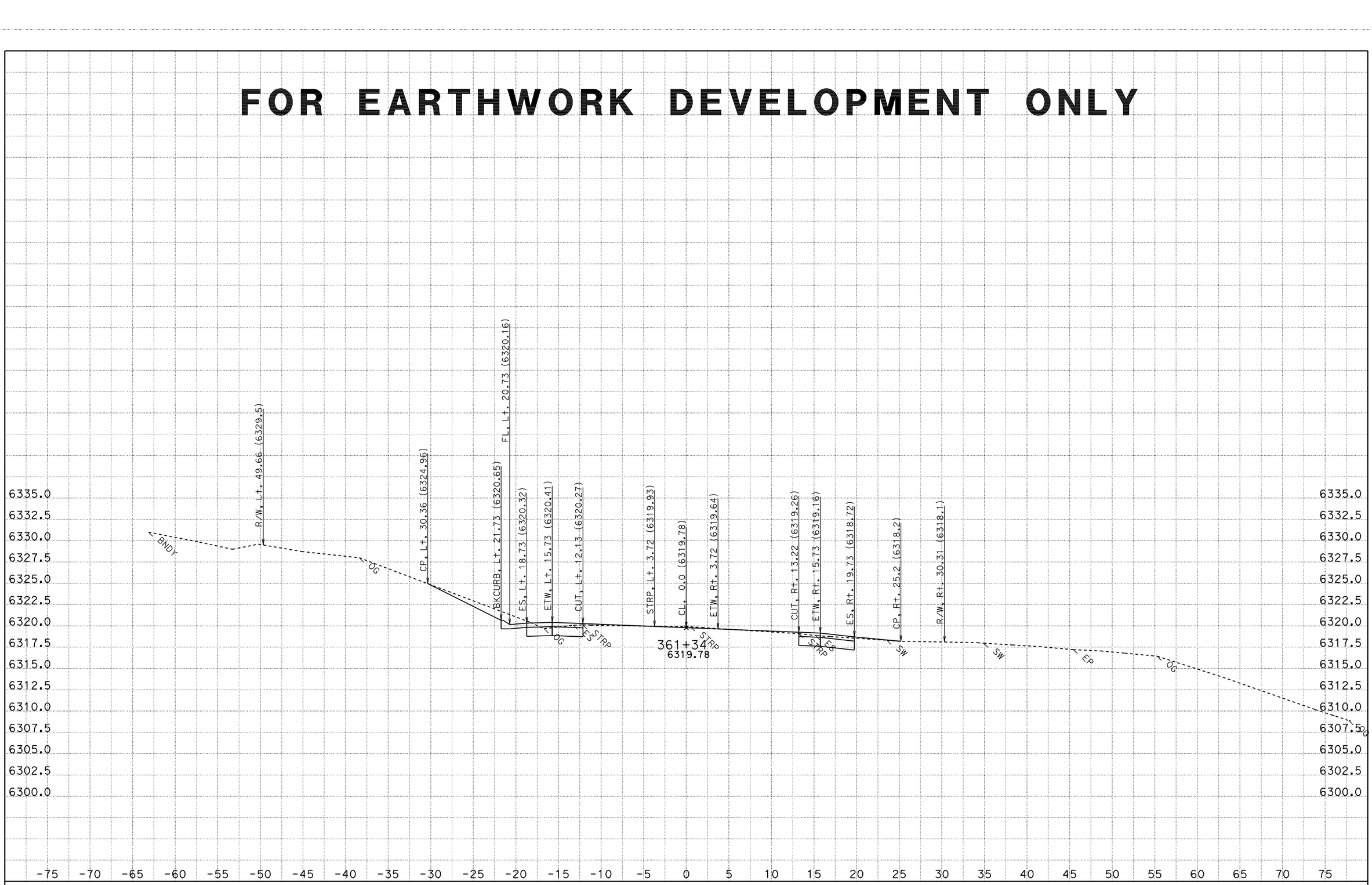

CONTRACT: 2a920

DATE: 8/12/2011

DIST/CO/RTE/PM: 03-ED,Pla 89 PM 27.2/27.4,0.0/T8.5

KC Project: 2A920FT File: H:\Pla89\2A920FT\EAR\OUTPUT\33600_44750.ear

SCALE: 1" = 5' Horiz.
1" = 5' Vert.

All Dimensions are US Survey Feet

A1
CROSS SECTIONS
SHEET 288 OF 796

FOR EARTHWORK DEVELOPMENT ONLY

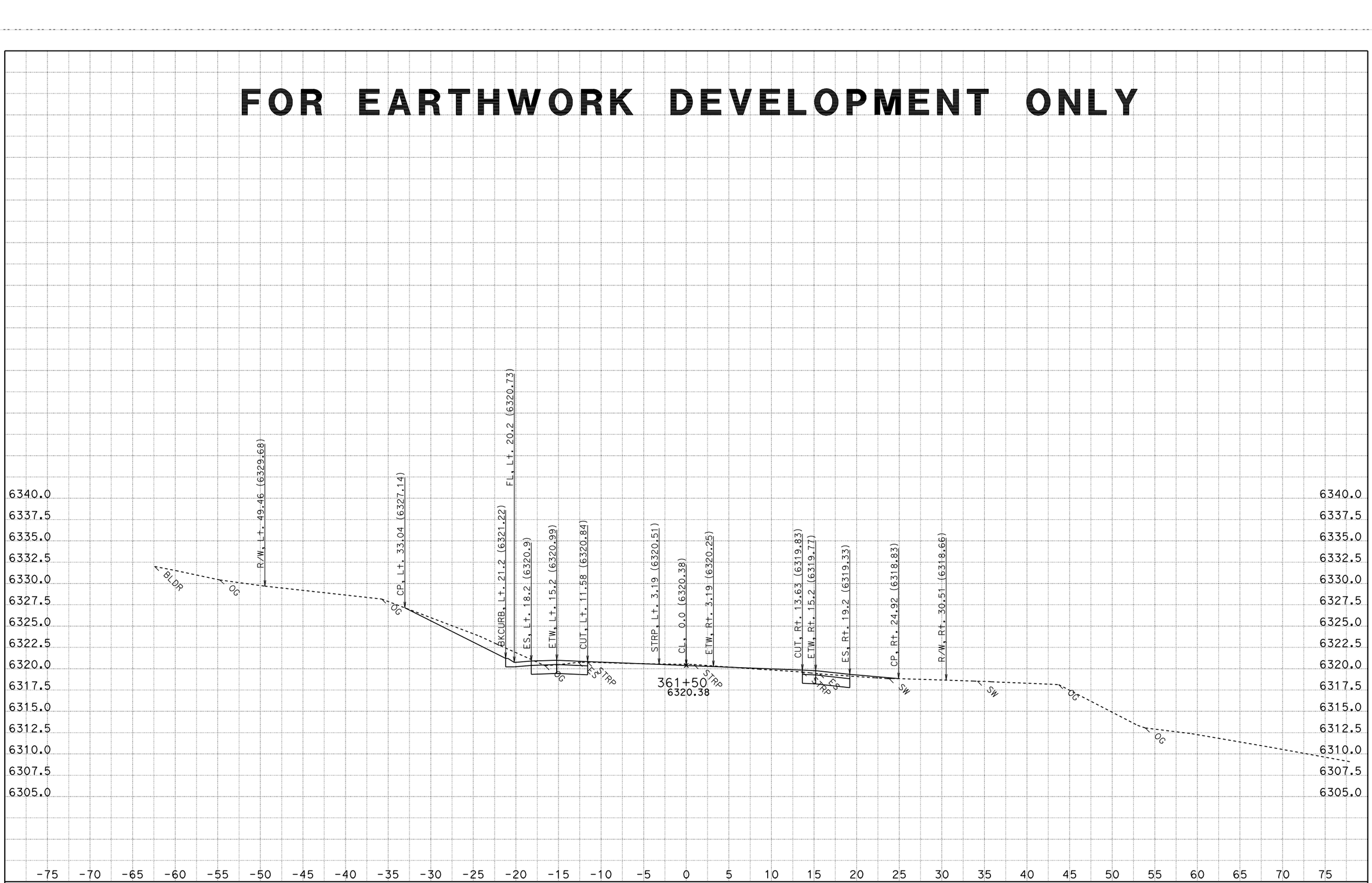

DATE: 8/12/2011
KC Project: 2A920FT File: H:\Pla89\2A920FT\EAR\OUTPUT\33600_44750.ear

CONTRACT: 2a920
DIST/CO/RTE/PM: 03-ED,Pla 89 PM 27.2/27.4,0.0/T8.5

SCALE: 1" = 5' Horiz.
1" = 5' Vert.
All Dimensions are US Survey Feet

A1
CROSS SECTIONS
SHEET 289 OF 796

FOR EARTHWORK DEVELOPMENT ONLY

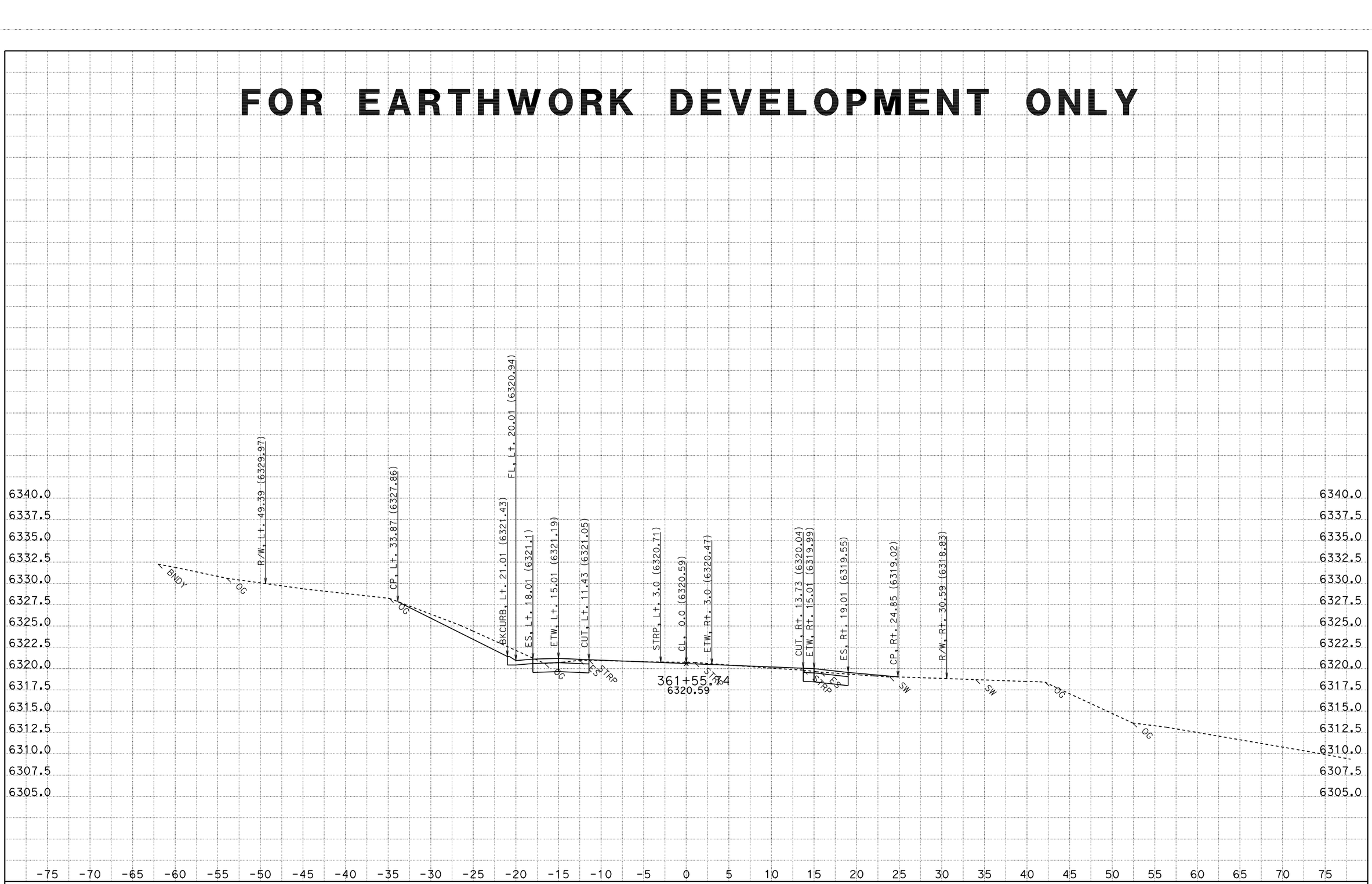

CONTRACT: 2a920

DATE: 8/12/2011

DIST/CO/RTE/PM: 03-ED,Pla 89 PM 27.2/27.4,0.0/T8.5

SCALE: 1" = 5' Horiz.
1" = 5' Vert.

A1

CROSS SECTIONS

KC Project: 2A920FT File: H:\Pla89\2A920FT\EAR\OUTPUT\33600_44750.ear

All Dimensions are US Survey Feet

SHEET 290 OF 796

FOR EARTHWORK DEVELOPMENT ONLY

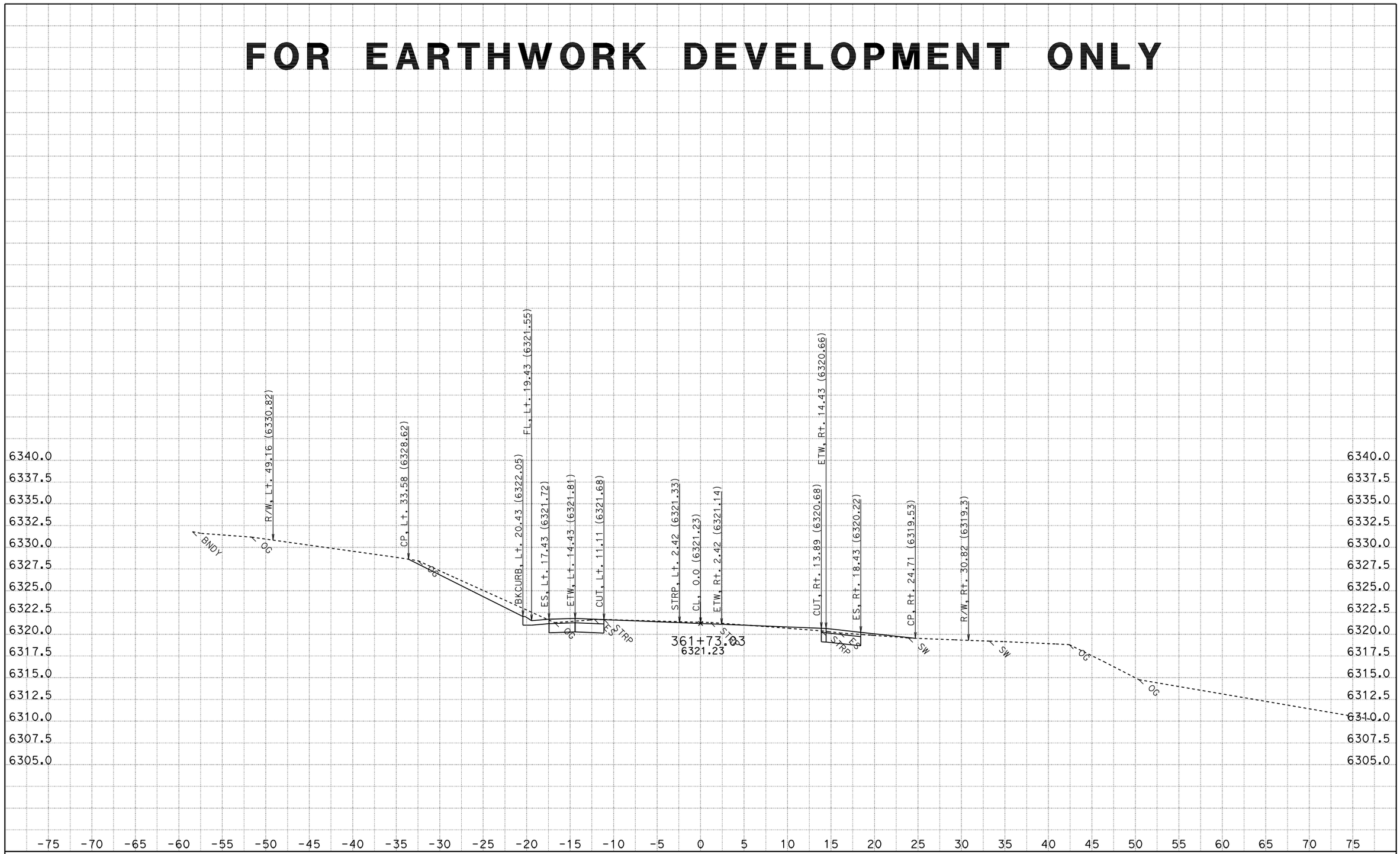

CONTRACT: 2a920

DATE: 8/12/2011

DIST/CO/RTE/PM: 03-ED,Pla 89 PM 27.2/27.4,0.0/T8.5

SCALE: 1" = 5' Horiz.
1" = 5' Vert.

A1

CROSS SECTIONS

KC Project: 2A920FT File: H:\Pla89\2A920FT\EAR\OUTPUT\33600_44750.ear

All Dimensions are US Survey Feet

FOR EARTHWORK DEVELOPMENT ONLY

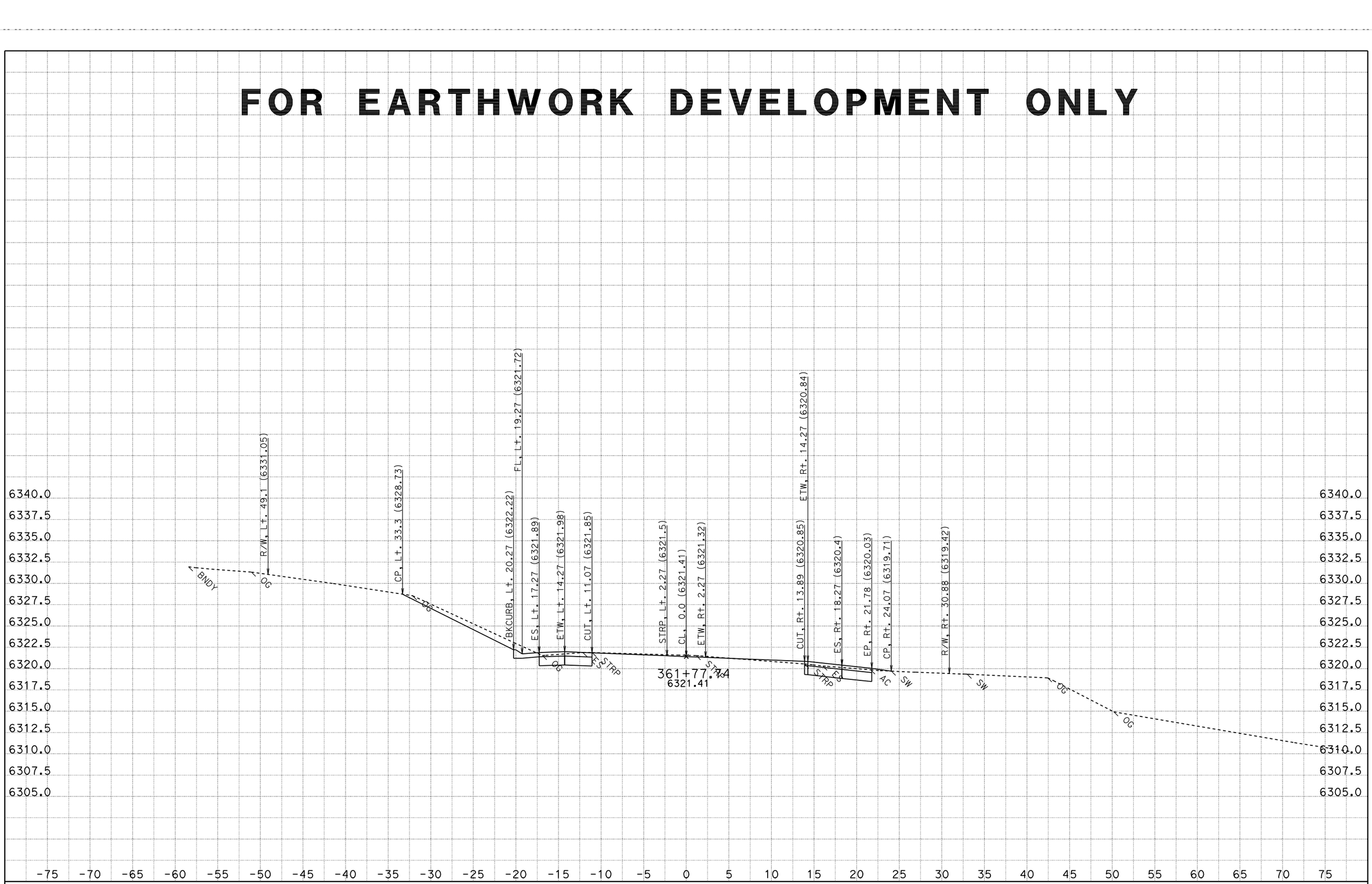

CONTRACT: 2a920

DATE: 8/12/2011

DIST/CO/RTE/PM: 03-ED,Pla 89 PM 27.2/27.4,0.0/T8.5

SCALE: 1" = 5' Horiz.
1" = 5' Vert.

A1

CROSS SECTIONS

KC Project: 2A920FT File: H:\Pla89\2A920FT\EAR\OUTPUT\33600_44750.ear

All Dimensions are US Survey Feet

FOR EARTHWORK DEVELOPMENT ONLY

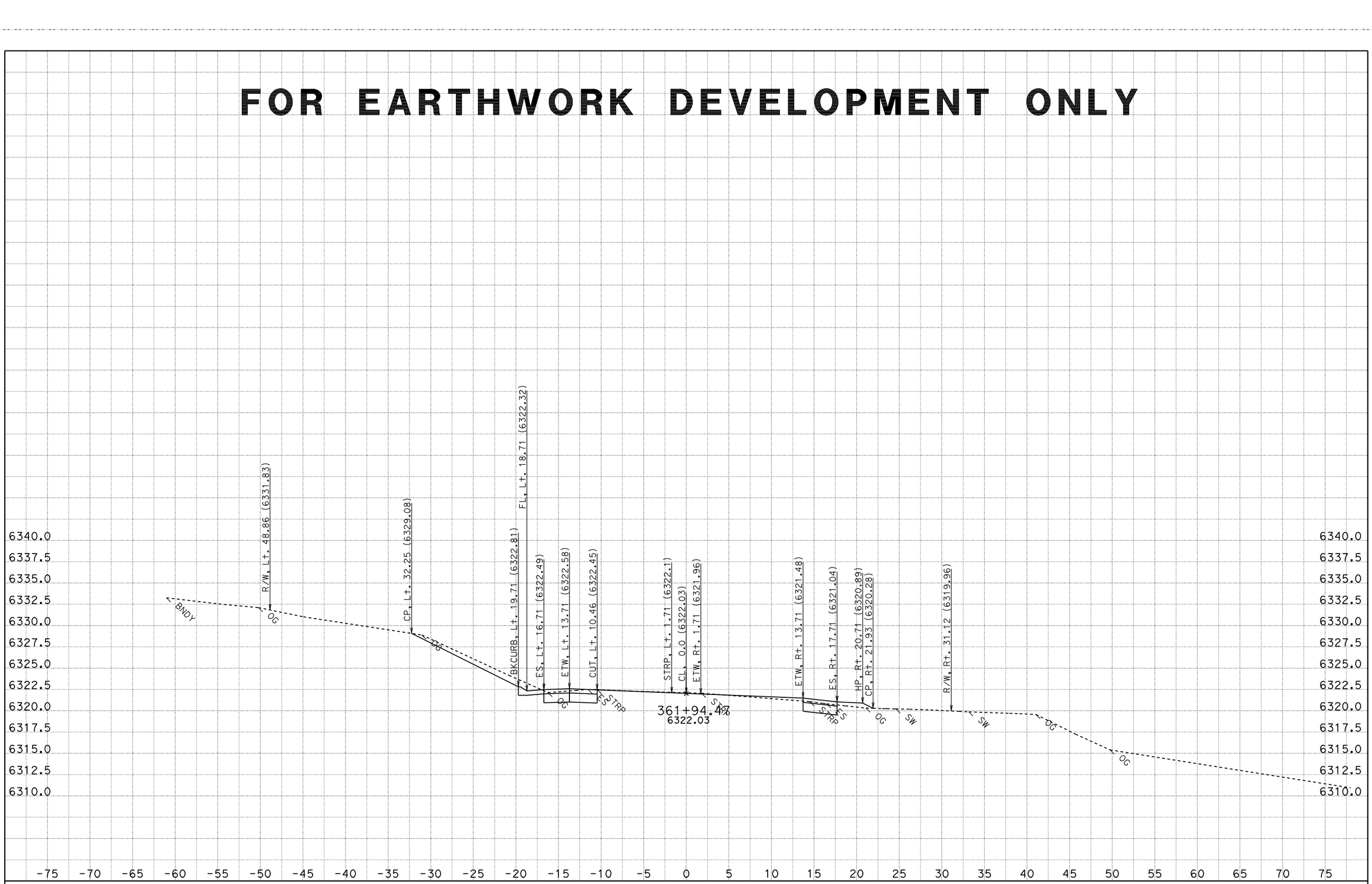

CONTRACT: 2a920

DATE: 8/12/2011 DIST/CO/RTE/PM: 03-ED,Pla 89 PM 27.2/27.4,0.0/T8.5

KC Project: 2A920FT File: H:\Pla89\2A920FT\EAR\OUTPUT\33600_44750.ear

SCALE: 1" = 5' Horiz.
1" = 5' Vert.

All Dimensions are US Survey Feet

A1
CROSS SECTIONS
SHEET 293 OF 796

FOR EARTHWORK DEVELOPMENT ONLY

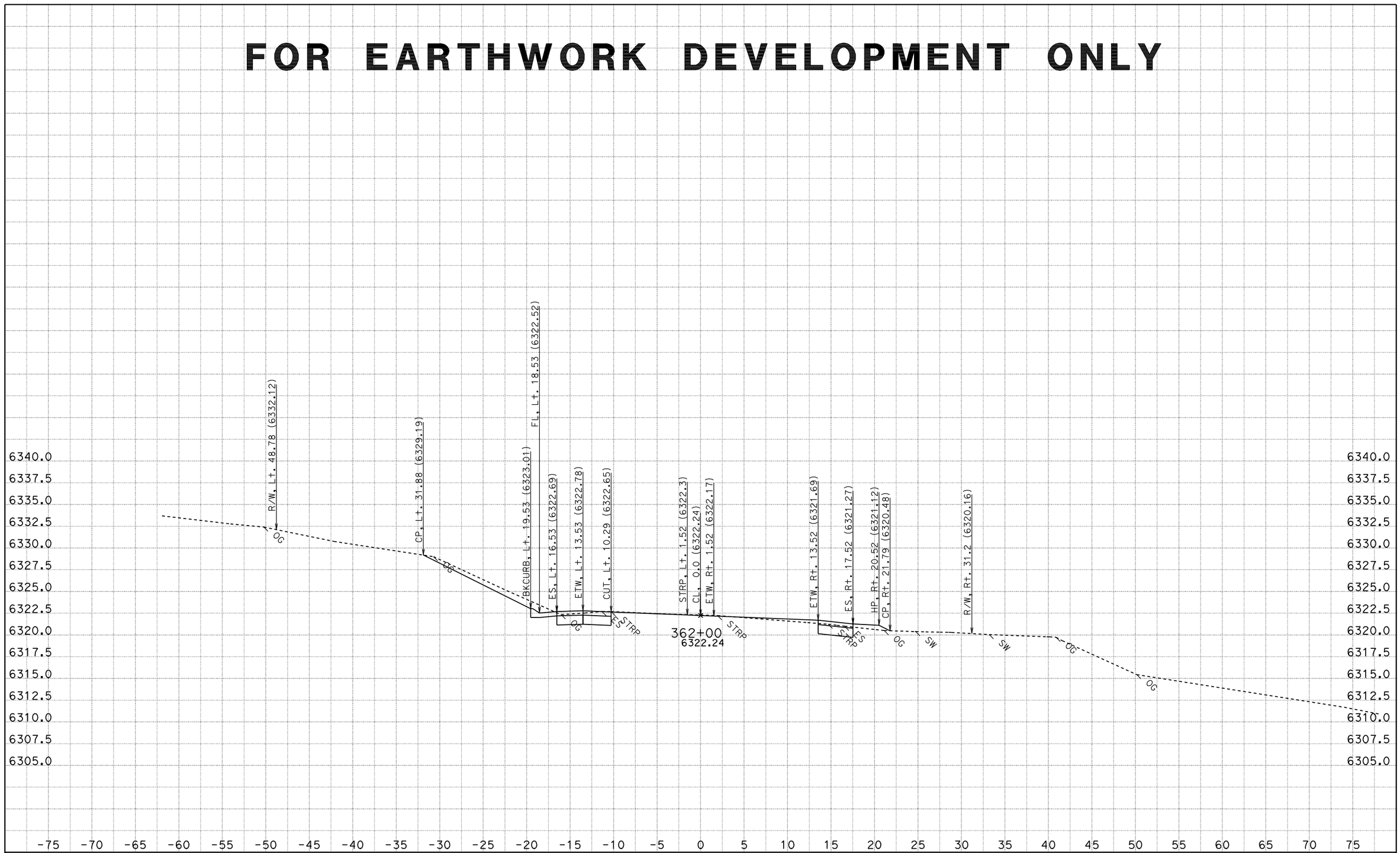

DATE: 8/12/2011

KC Project: 2A920FT

File: H:\Pla89\2A920FT\EAR\OUTPUT\33600_44750.ear

CONTRACT: 2a920

DIST/CO/RTE/PM: 03-ED,Pla 89 PM 27.2/27.4,0.0/T8.5

SCALE: 1" = 5' Horiz.
1" = 5' Vert.

All Dimensions are US Survey Feet

A1

CROSS SECTIONS

SHEET 294 OF 796

FOR EARTHWORK DEVELOPMENT ONLY

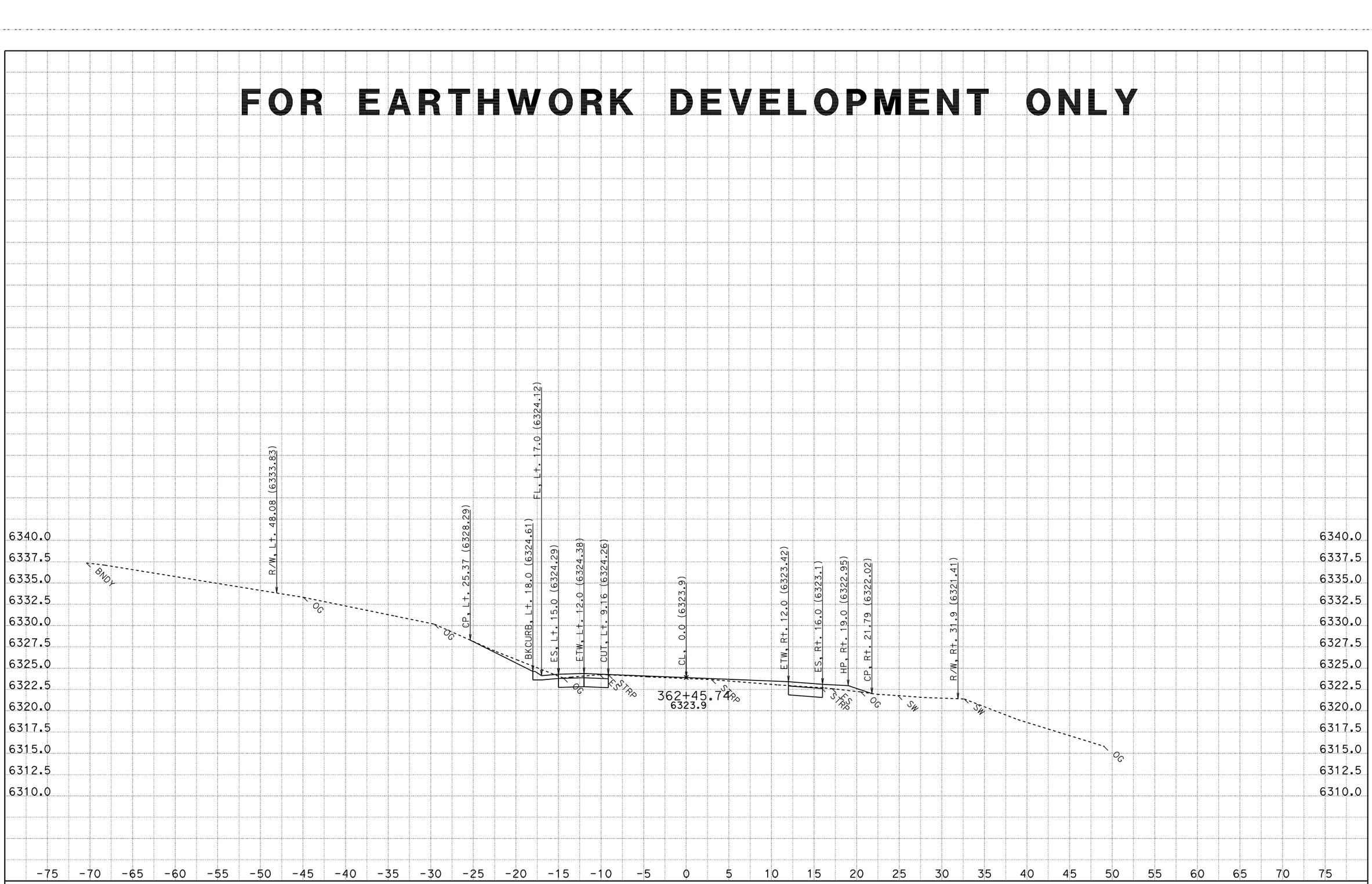

CONTRACT: 2a920

DATE: 8/12/2011

DIST/CO/RTE/PM: 03-ED,Pla 89 PM 27.2/27.4,0.0/T8.5

KC Project: 2A920FT File: H:\Pla89\2A920FT\EAR\OUTPUT\33600_44750.ear

SCALE: 1" = 5' Horiz.
1" = 5' Vert.

All Dimensions are US Survey Feet

A1
CROSS SECTIONS
SHEET 295 OF 796

FOR EARTHWORK DEVELOPMENT ONLY

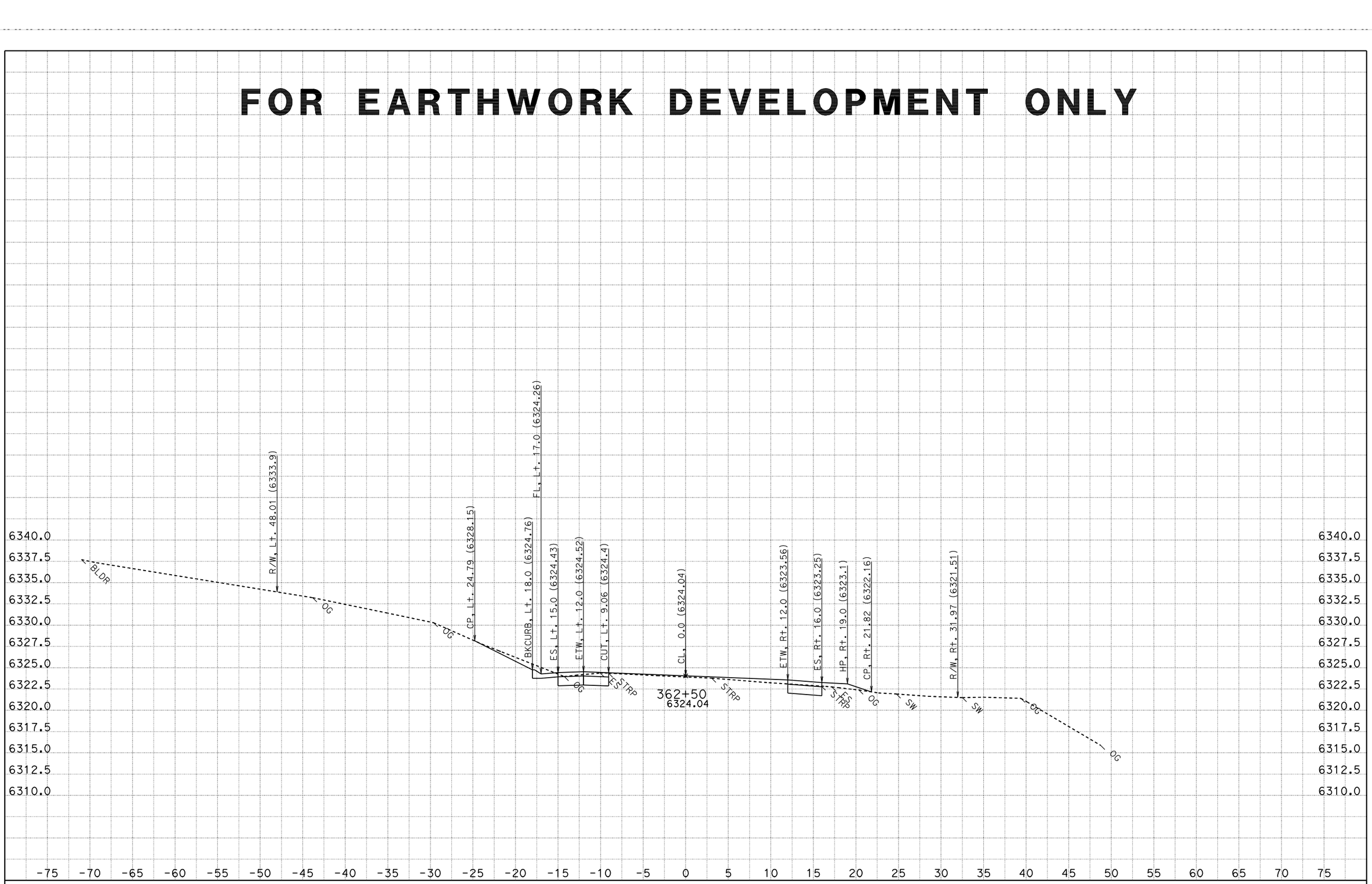

DATE: 8/12/2011
KC Project: 2A920FT
File: H:\Pla89\2A920FT\EAR\OUTPUT\33600_44750.ear

CONTRACT: 2a920
DIST/CO/RTE/PM: 03-ED,Pla 89 PM 27.2/27.4,0.0/T8.5

SCALE: 1" = 5' Horiz.
1" = 5' Vert.
All Dimensions are US Survey Feet

A1
CROSS SECTIONS
SHEET 296 OF 796

FOR EARTHWORK DEVELOPMENT ONLY

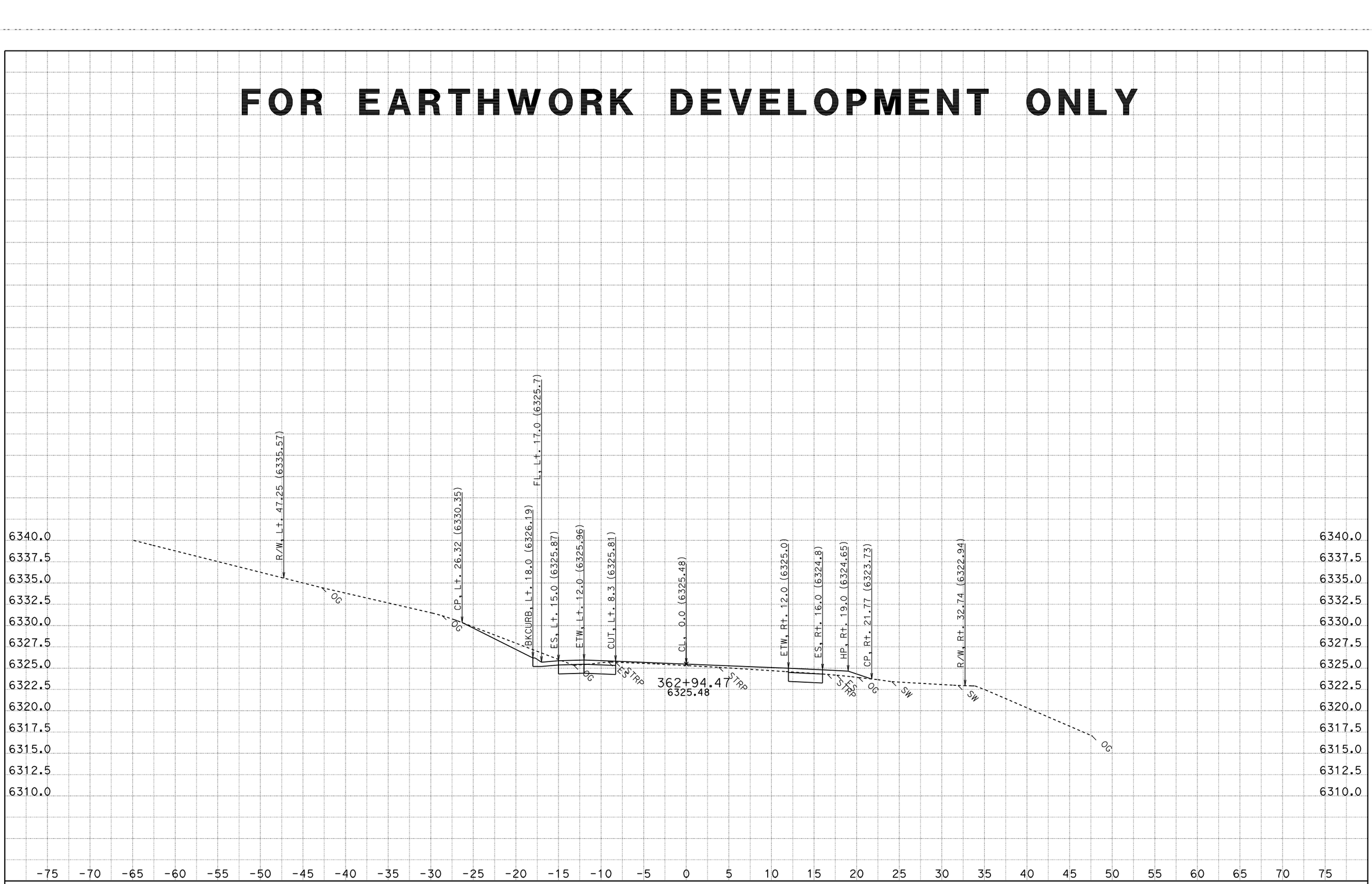

DATE: 8/12/2011
KC Project: 2A920FT File: H:\Pla89\2A920FT\EAR\OUTPUT\33600_44750.ear

CONTRACT: 2a920
DIST/CO/RTE/PM: 03-ED,Pla 89 PM 27.2/27.4,0.0/T8.5

SCALE: 1" = 5' Horiz.
1" = 5' Vert.
All Dimensions are US Survey Feet

A1
CROSS SECTIONS
SHEET 297 OF 796

FOR EARTHWORK DEVELOPMENT ONLY

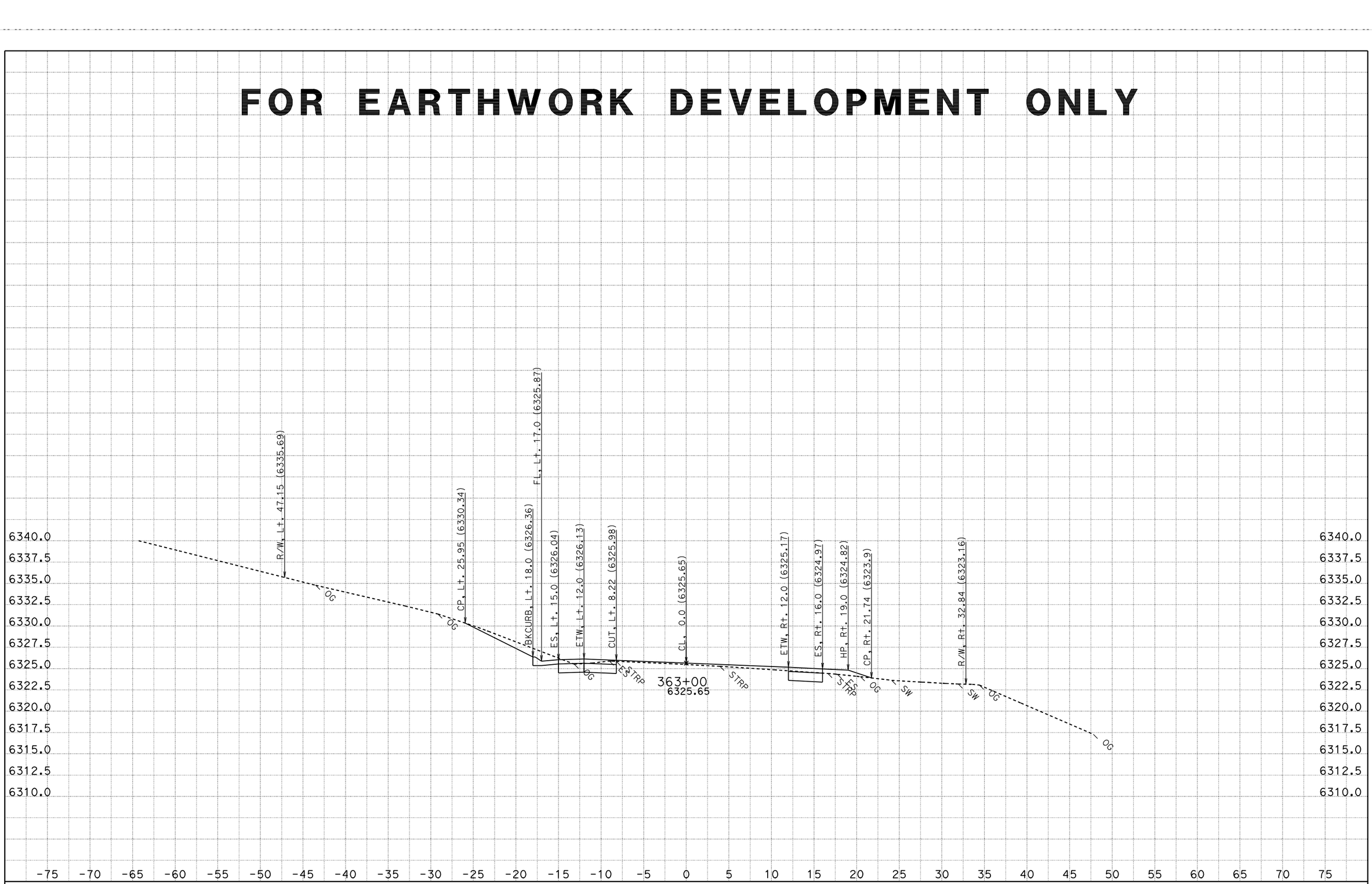

CONTRACT: 2a920

DATE: 8/12/2011

DIST/CO/RTE/PM: 03-ED,Pla 89 PM 27.2/27.4,0.0/T8.5

SCALE: 1" = 5' Horiz.
1" = 5' Vert.

A1

CROSS SECTIONS

KC Project: 2A920FT File: H:\Pla89\2A920FT\EAR\OUTPUT\33600_44750.ear

All Dimensions are US Survey Feet

SHEET 298 OF 796

FOR EARTHWORK DEVELOPMENT ONLY

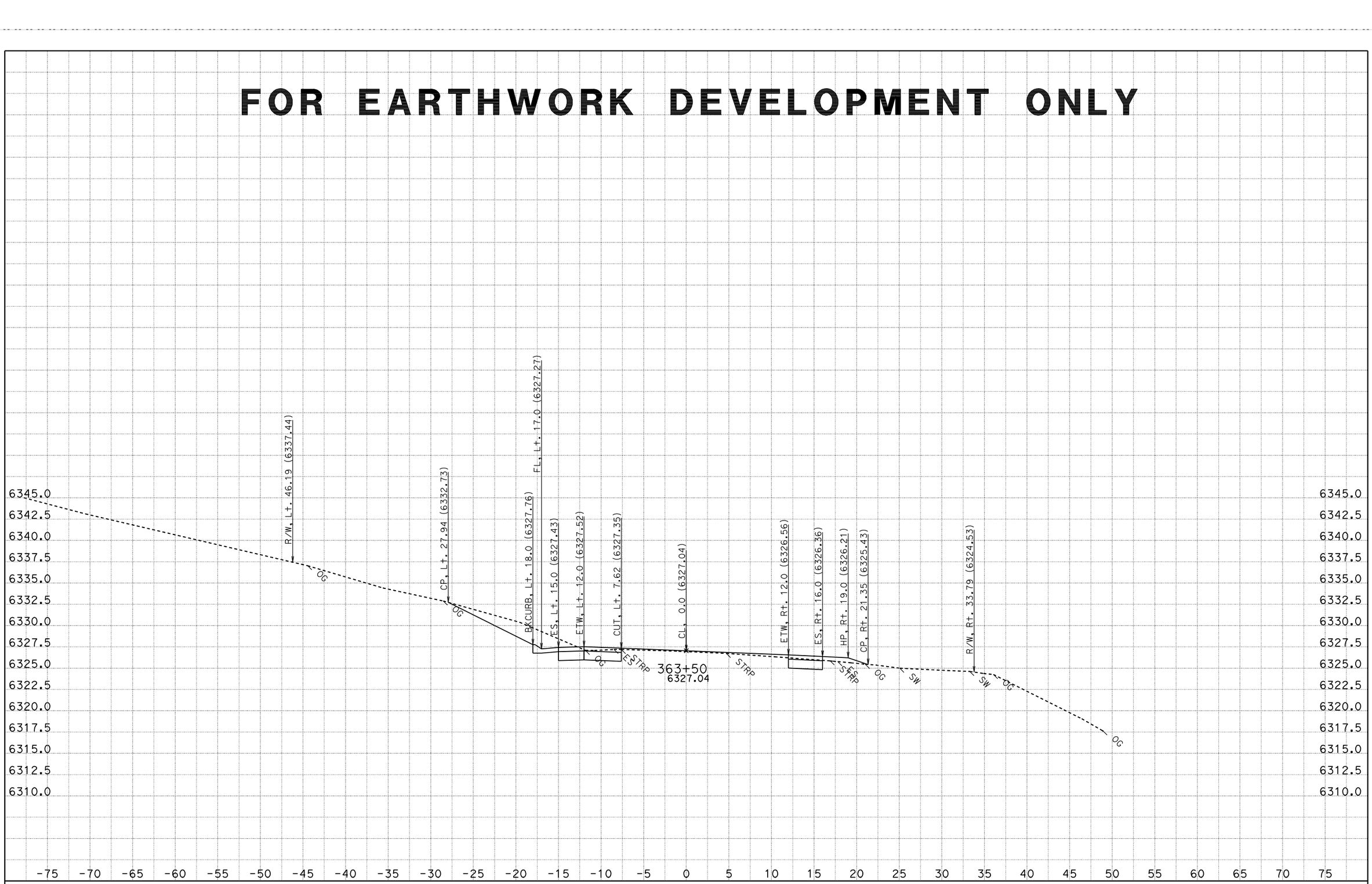

CONTRACT: 2a920

DATE: 8/12/2011

DIST/CO/RTE/PM: 03-ED,Pla 89 PM 27.2/27.4,0.0/T8.5

KC Project: 2A920FT File: H:\Pla89\2A920FT\EAR\OUTPUT\33600_44750.ear

SCALE: 1" = 5' Horiz.
1" = 5' Vert.

All Dimensions are US Survey Feet

A1
CROSS SECTIONS
SHEET 299 OF 796

FOR EARTHWORK DEVELOPMENT ONLY

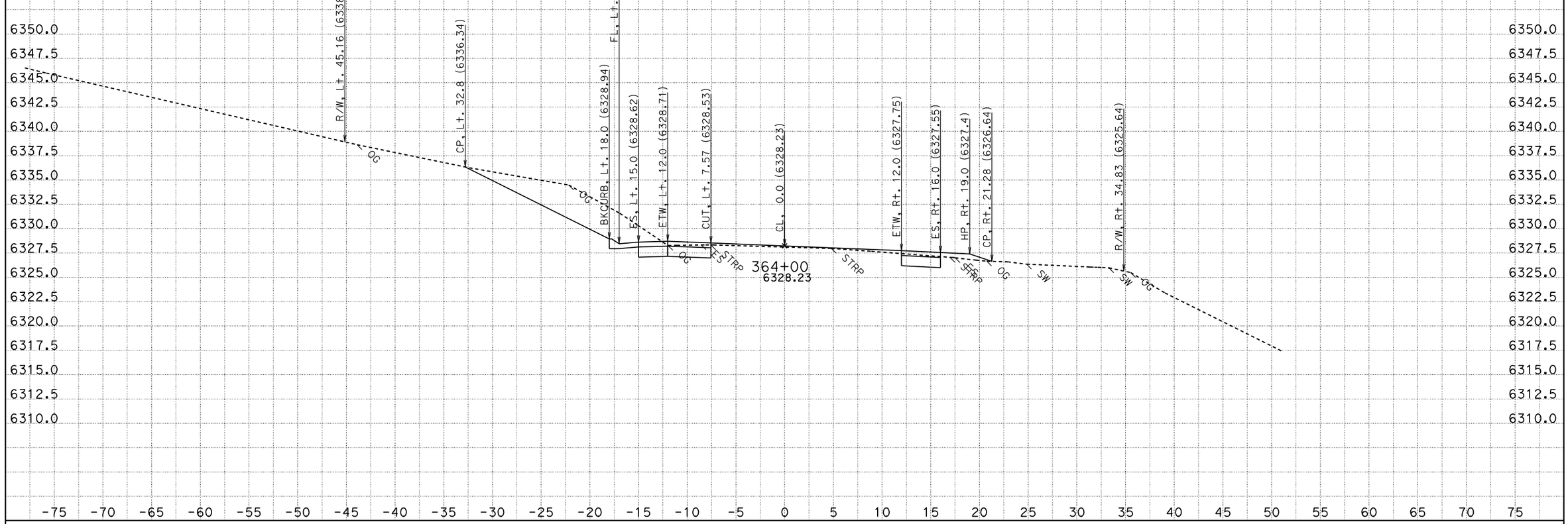

CONTRACT: 2a920

DATE: 8/12/2011

DIST/CO/RTE/PM: 03-ED,Pla 89 PM 27.2/27.4,0.0/T8.5

SCALE: 1" = 5' Horiz.
1" = 5' Vert.

A1

CROSS SECTIONS

KC Project: 2A920FT File: H:\Pla89\2A920FT\EAR\OUTPUT\33600_44750.ear

All Dimensions are US Survey Feet

FOR EARTHWORK DEVELOPMENT ONLY

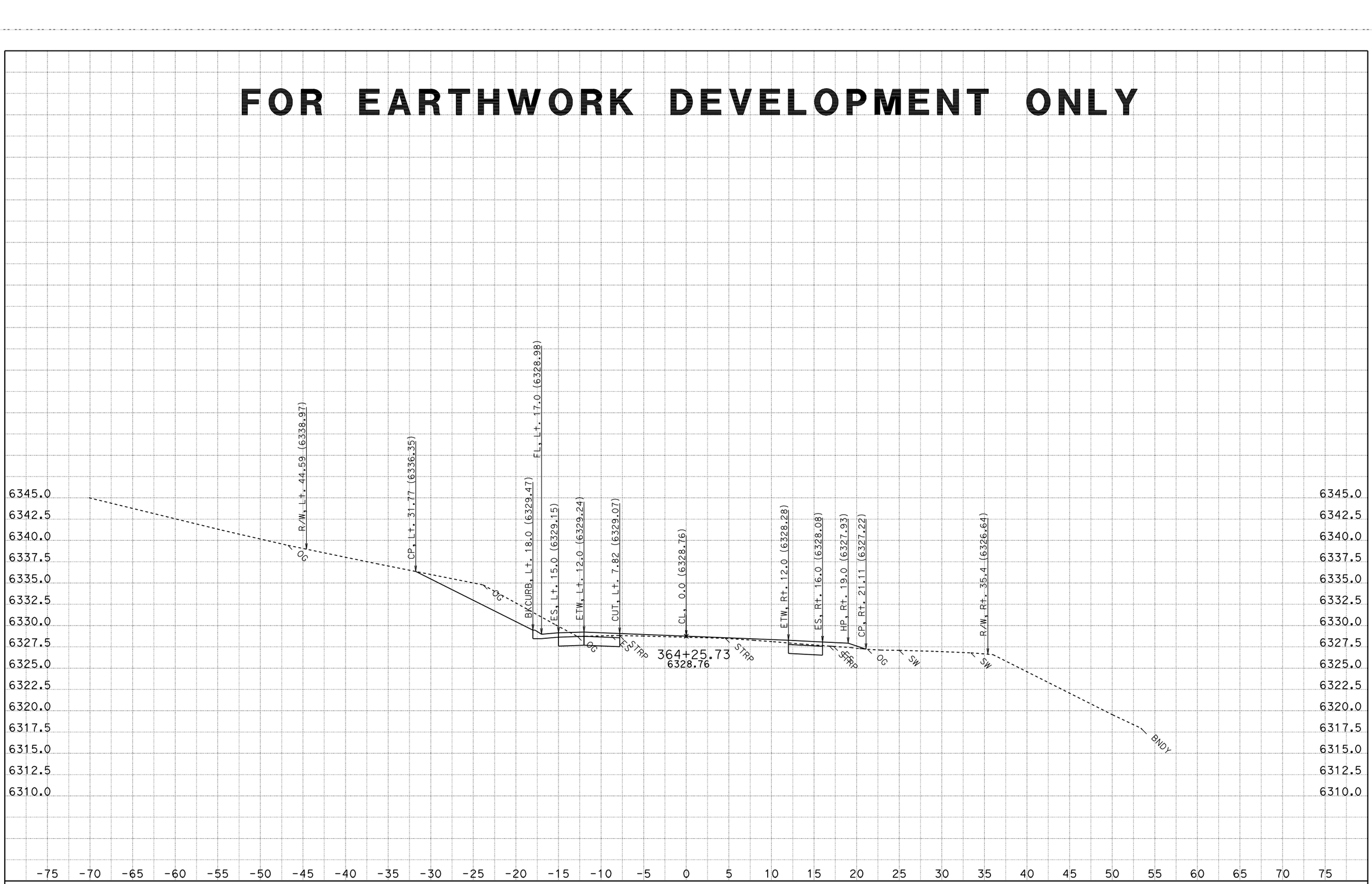

CONTRACT: 2a920

DATE: 8/12/2011

DIST/CO/RTE/PM: 03-ED,Pla 89 PM 27.2/27.4,0.0/T8.5

KC Project: 2A920FT File: H:\Pla89\2A920FT\EAR\OUTPUT\33600_44750.ear

SCALE: 1" = 5' Horiz.
1" = 5' Vert.

All Dimensions are US Survey Feet

A1
CROSS SECTIONS
SHEET 301 OF 796

FOR EARTHWORK DEVELOPMENT ONLY

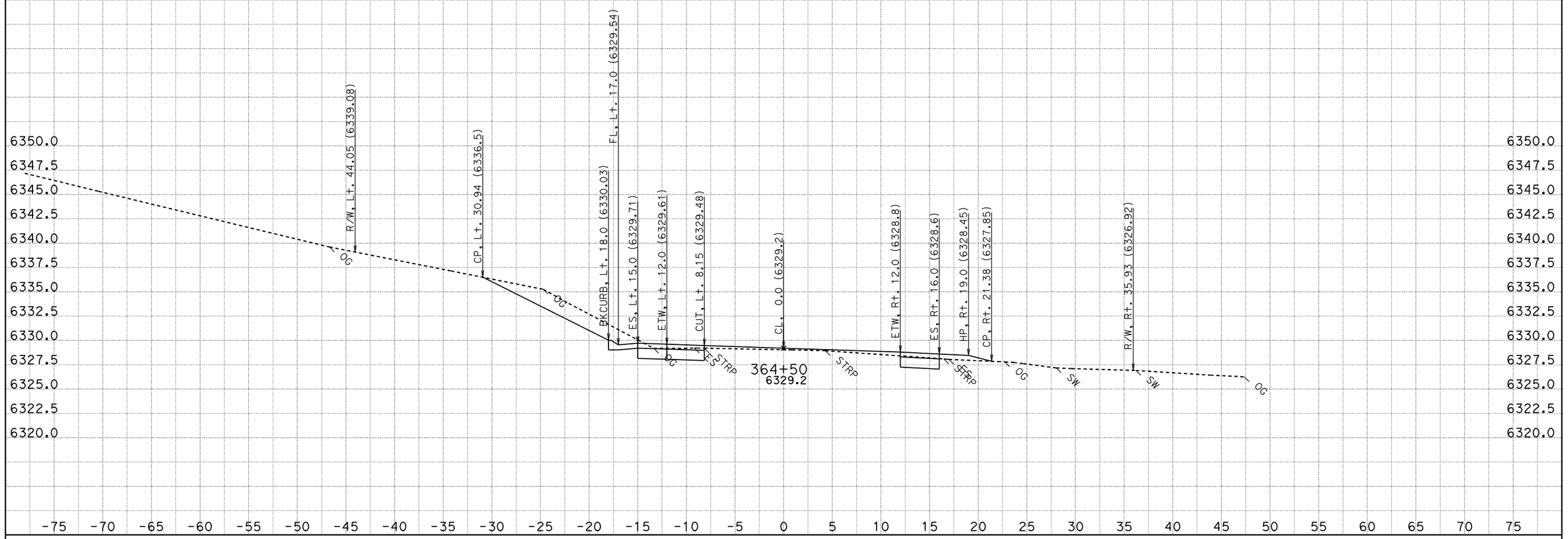

DATE: 8/12/2011
KC Project: 2A920FT
File: H:\Pla89\2A920FT\EAR\OUTPUT\33600_44750.ear

CONTRACT: 2a920
DIST/CO/RTE/PM: 03-ED,Pla 89 PM 27.2/27.4,0.0/T8.5

SCALE: 1" = 5' Horiz.
1" = 5' Vert.
All Dimensions are US Survey Feet

A1
CROSS SECTIONS
SHEET 302 OF 796

FOR EARTHWORK DEVELOPMENT ONLY

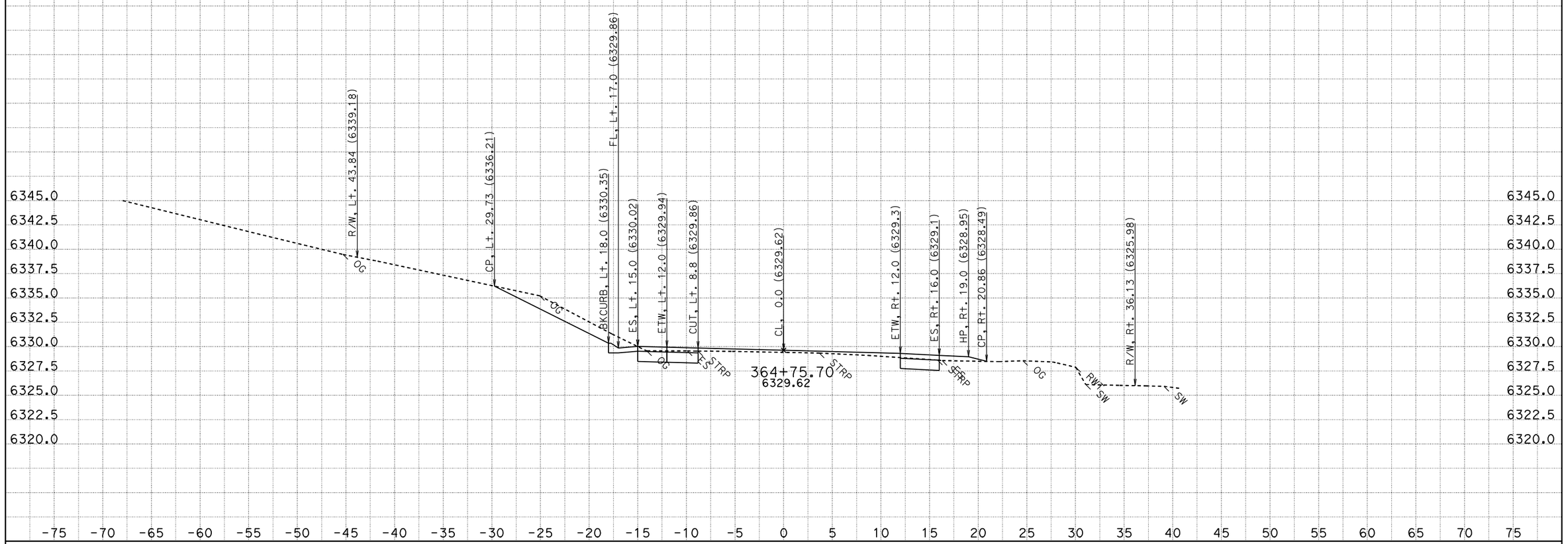

DATE: 8/12/2011

KC Project: 2A920FT

File: H:\Pla89\2A920FT\EAR\OUTPUT\33600_44750.ear

CONTRACT: 2a920

DIST/CO/RTE/PM: 03-ED,Pla 89 PM 27.2/27.4,0.0/T8.5

SCALE: 1" = 5' Horiz.
1" = 5' Vert.

All Dimensions are US Survey Feet

A1

CROSS SECTIONS

SHEET 303 OF 796

FOR EARTHWORK DEVELOPMENT ONLY

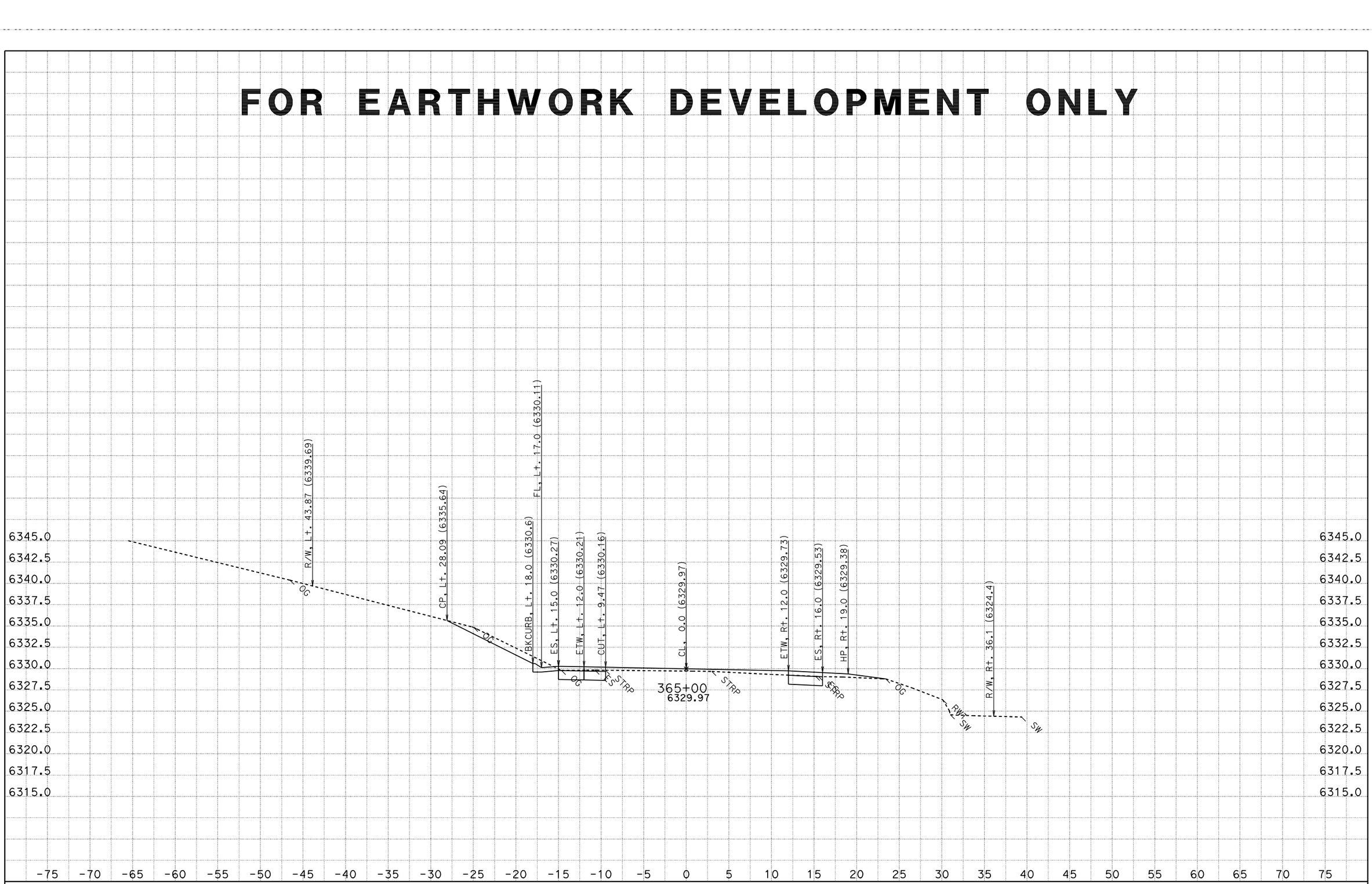

CONTRACT: 2a920

DATE: 8/12/2011

DIST/CO/RTE/PM: 03-ED,Pla 89 PM 27.2/27.4,0.0/T8.5

SCALE: 1" = 5' Horiz.
1" = 5' Vert.

A1

CROSS SECTIONS

KC Project: 2A920FT

File: H:\Pla89\2A920FT\EAR\OUTPUT\33600_44750.ear

All Dimensions are US Survey Feet

FOR EARTHWORK DEVELOPMENT ONLY

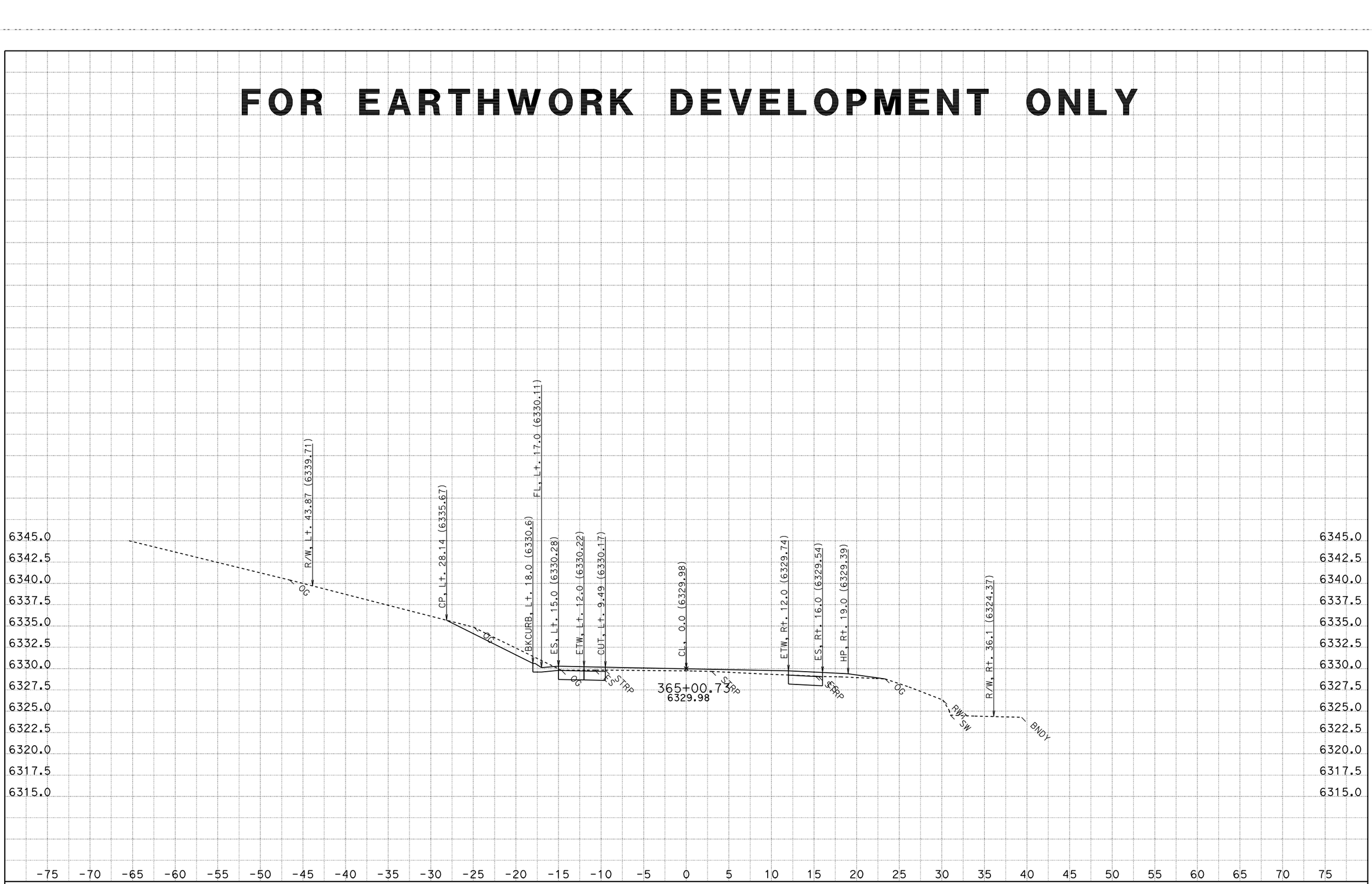

CONTRACT: 2a920

DATE: 8/12/2011

DIST/CO/RTE/PM: 03-ED,Pla 89 PM 27.2/27.4,0.0/T8.5

SCALE: 1" = 5' Horiz.
1" = 5' Vert.

A1

CROSS SECTIONS

KC Project: 2A920FT

File: H:\Pla89\2A920FT\EAR\OUTPUT\33600_44750.ear

All Dimensions are US Survey Feet

SHEET 305 OF 796

FOR EARTHWORK DEVELOPMENT ONLY

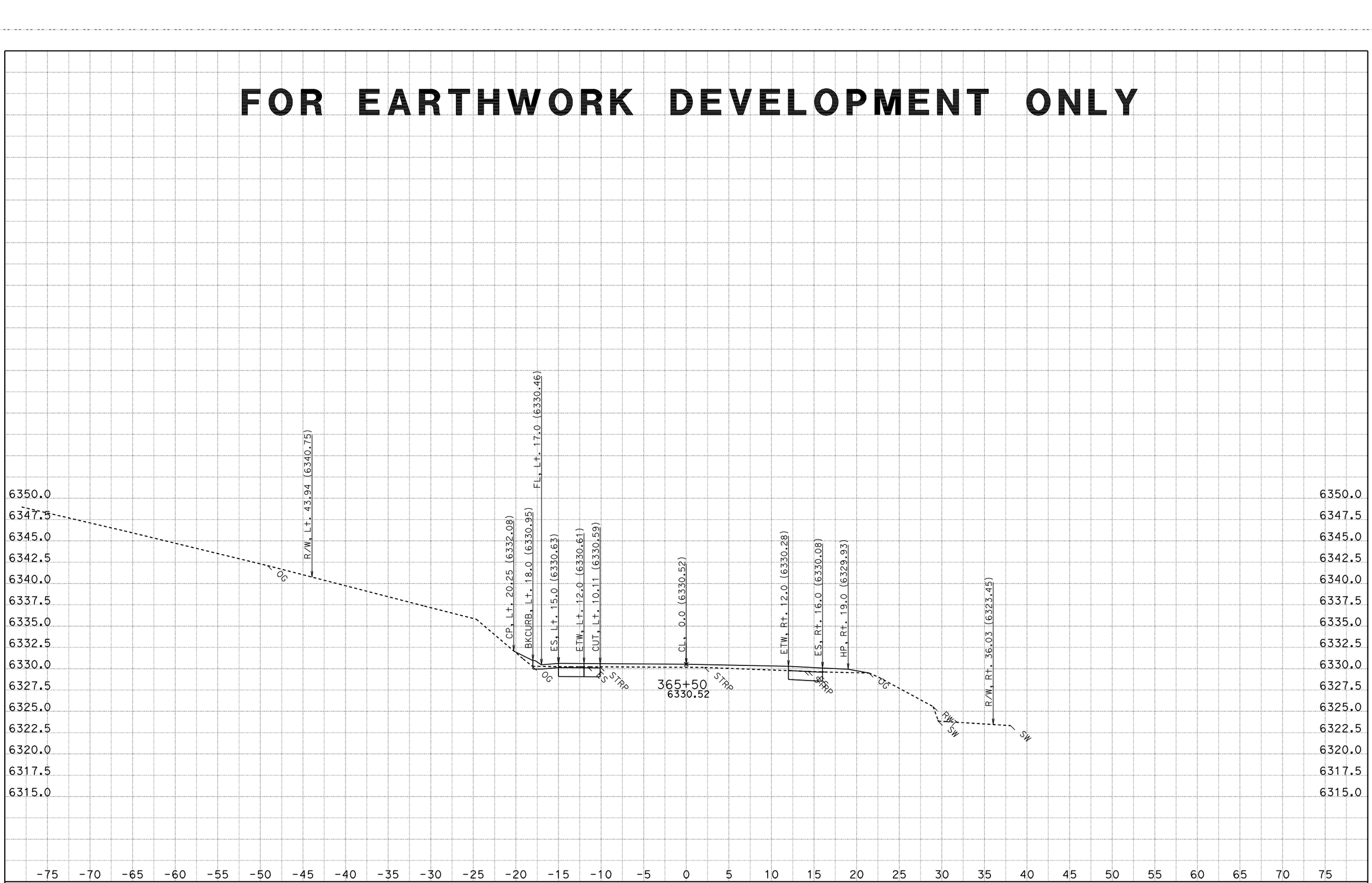

CONTRACT: 2a920

DATE: 8/12/2011
KC Project: 2A920FT
File: H:\Pla89\2A920FT\EAR\OUTPUT\33600_44750.ear

DIST/CO/RTE/PM: 03-ED,Pla 89 PM 27.2/27.4,0.0/T8.5

SCALE: 1" = 5' Horiz.
1" = 5' Vert.

All Dimensions are US Survey Feet

A1
CROSS SECTIONS
SHEET 306 OF 796

FOR EARTHWORK DEVELOPMENT ONLY

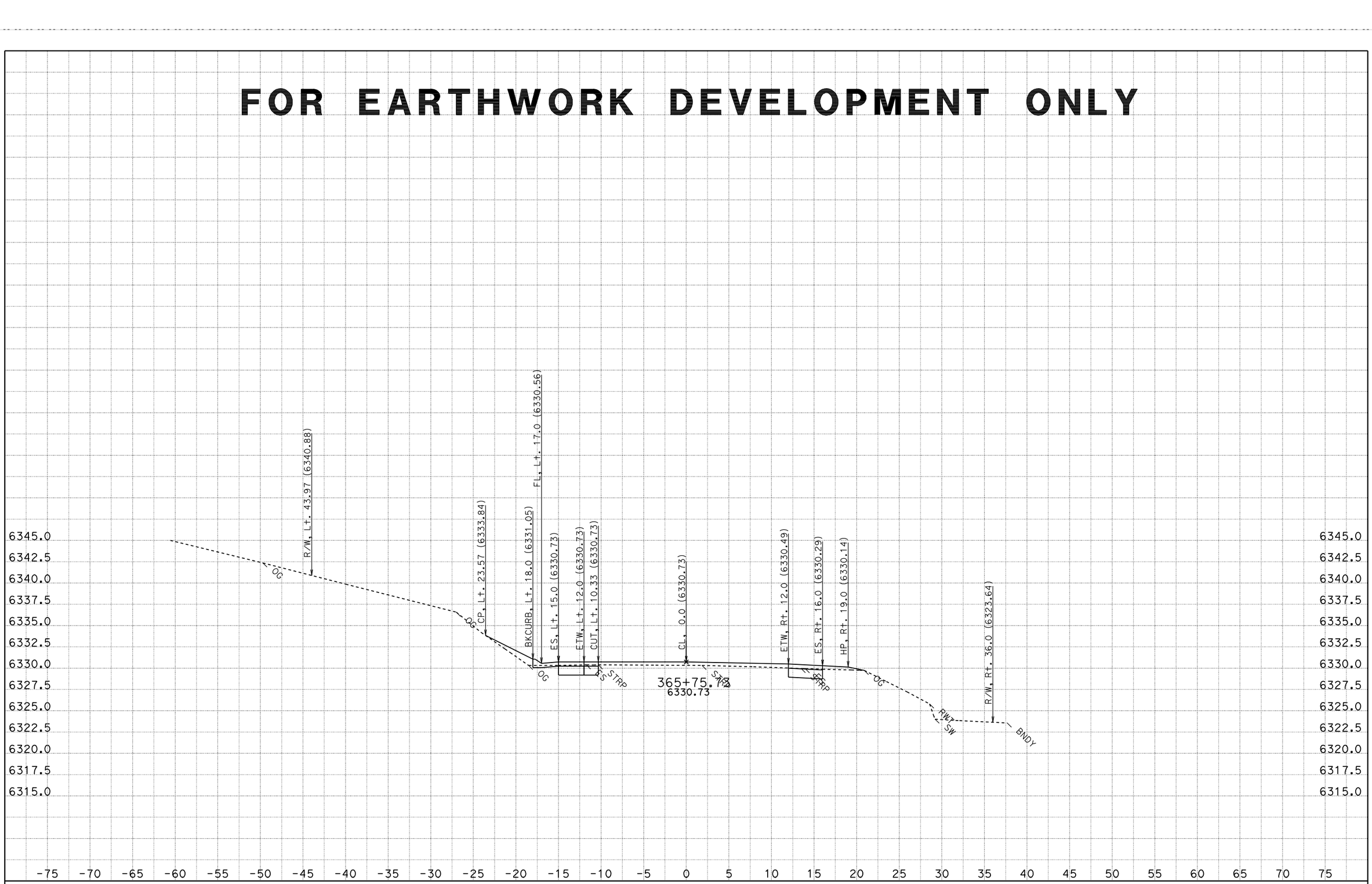

CONTRACT: 2a920

DATE: 8/12/2011

DIST/CO/RTE/PM: 03-ED,Pla 89 PM 27.2/27.4,0.0/T8.5

SCALE: 1" = 5' Horiz.
1" = 5' Vert.

A1

CROSS SECTIONS

KC Project: 2A920FT File: H:\Pla89\2A920FT\EAR\OUTPUT\33600_44750.ear

All Dimensions are US Survey Feet

FOR EARTHWORK DEVELOPMENT ONLY

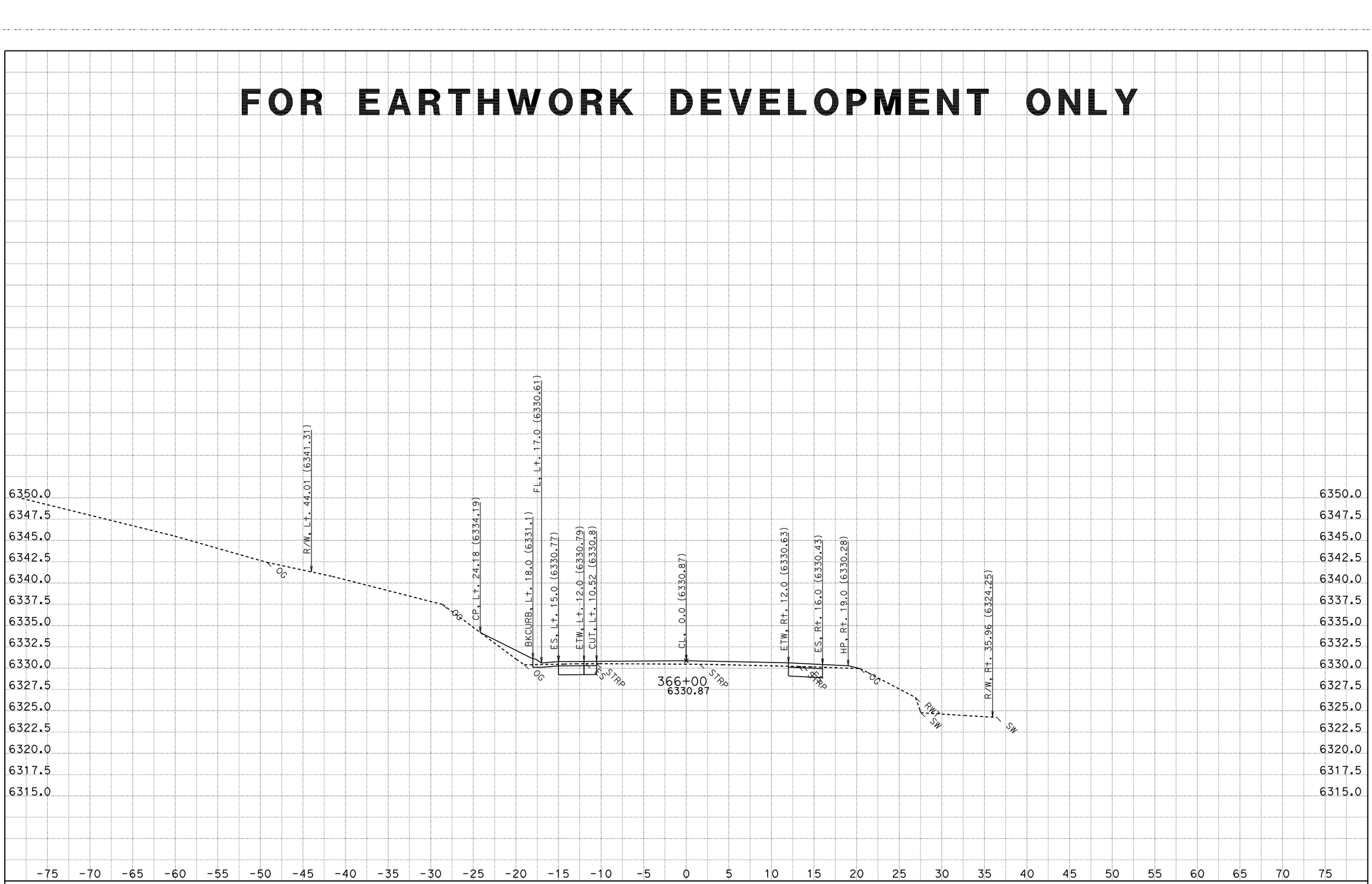

DATE: 8/12/2011

KC Project: 2A920FT

File: H:\Pla89\2A920FT\EAR\OUTPUT\33600_44750.ear

CONTRACT: 2a920

DIST/CO/RTE/PM: 03-ED,Pla 89 PM 27.2/27.4,0.0/T8.5

SCALE: 1" = 5' Horiz.
1" = 5' Vert.

All Dimensions are US Survey Feet

A1

CROSS SECTIONS

SHEET 308 OF 796

FOR EARTHWORK DEVELOPMENT ONLY

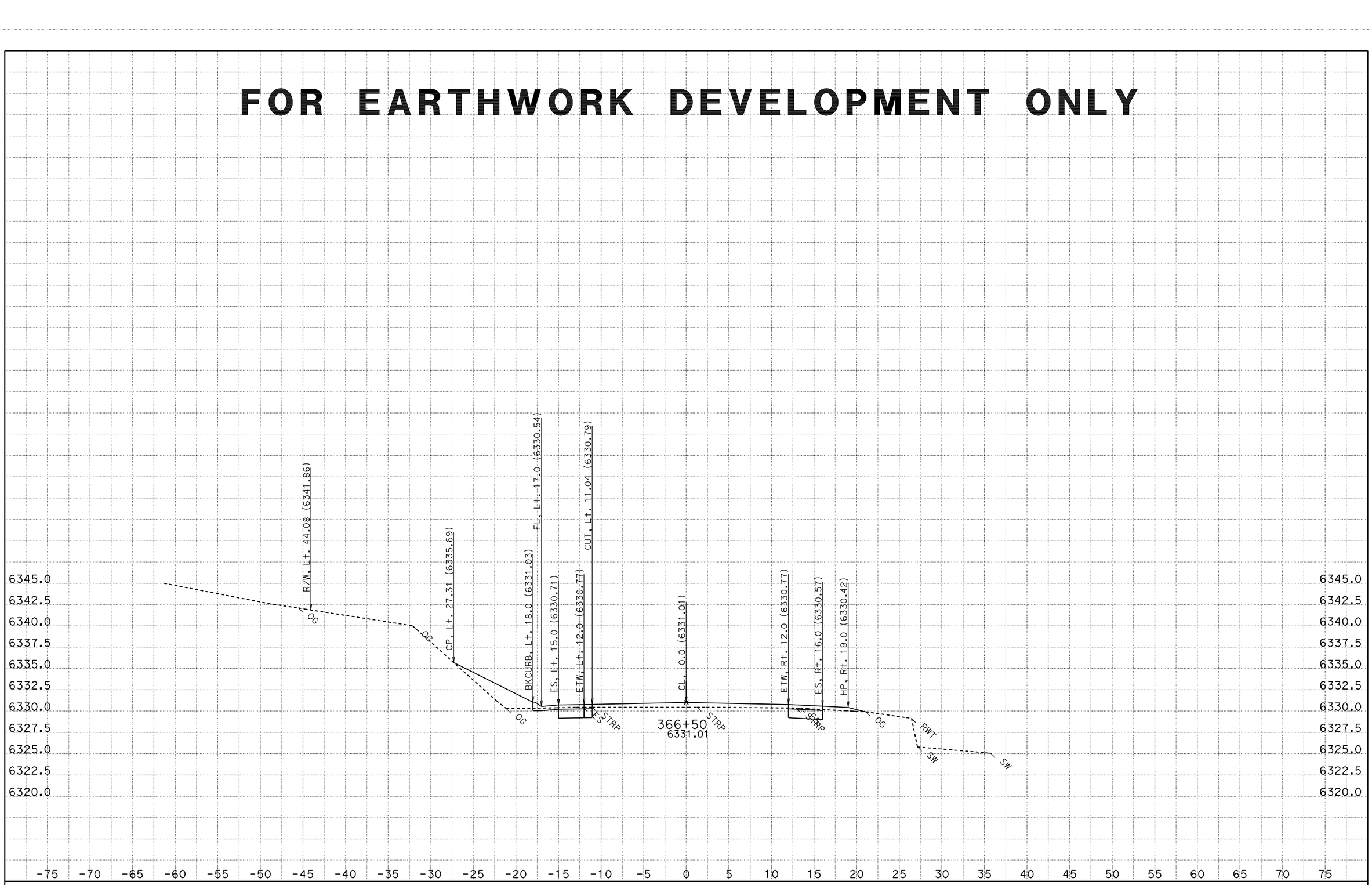

DATE: 8/12/2011
KC Project: 2A920FT
File: H:\Pla89\2A920FT\EAR\OUTPUT\33600_44750.ear

CONTRACT: 2a920
DIST/CO/RTE/PM: 03-ED,Pla 89 PM 27.2/27.4,0.0/T8.5

SCALE: 1" = 5' Horiz.
1" = 5' Vert.
All Dimensions are US Survey Feet

A1
CROSS SECTIONS
SHEET 309 OF 796

FOR EARTHWORK DEVELOPMENT ONLY

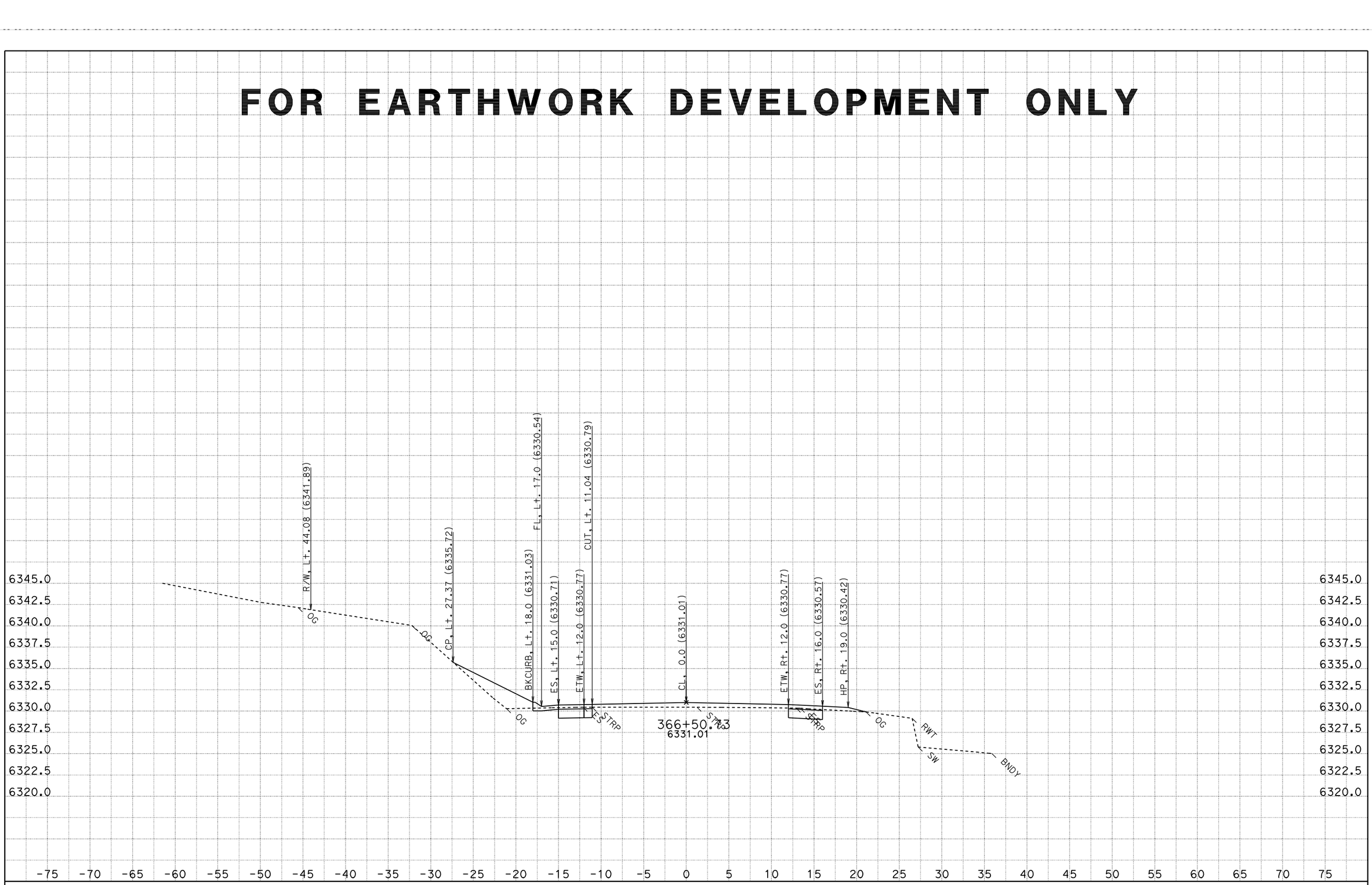

CONTRACT: 2a920

DATE: 8/12/2011

DIST/CO/RTE/PM: 03-ED,Pla 89 PM 27.2/27.4,0.0/T8.5

SCALE: 1" = 5' Horiz.
1" = 5' Vert.

A1

CROSS SECTIONS

KC Project: 2A920FT File: H:\Pla89\2A920FT\EAR\OUTPUT\33600_44750.ear

All Dimensions are US Survey Feet

SHEET 310 OF 796

FOR EARTHWORK DEVELOPMENT ONLY

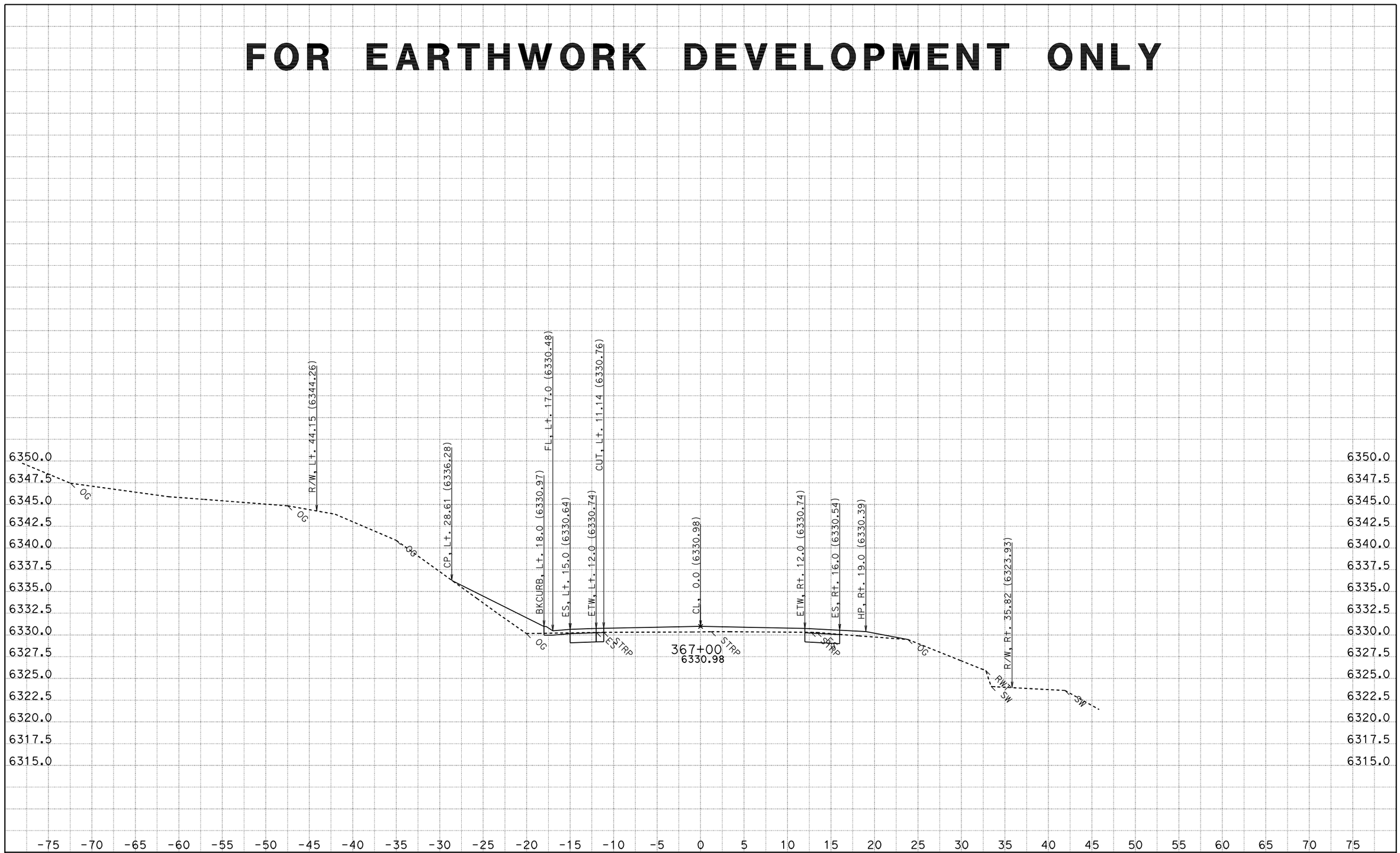

CONTRACT: 2a920

DATE: 8/12/2011

DIST/CO/RTE/PM: 03-ED,Pla 89 PM 27.2/27.4,0.0/T8.5

KC Project: 2A920FT File: H:\Pla89\2A920FT\EAR\OUTPUT\33600_44750.ear

SCALE: 1" = 5' Horiz.
1" = 5' Vert.

All Dimensions are US Survey Feet

A1
CROSS SECTIONS
SHEET 311 OF 796

FOR EARTHWORK DEVELOPMENT ONLY

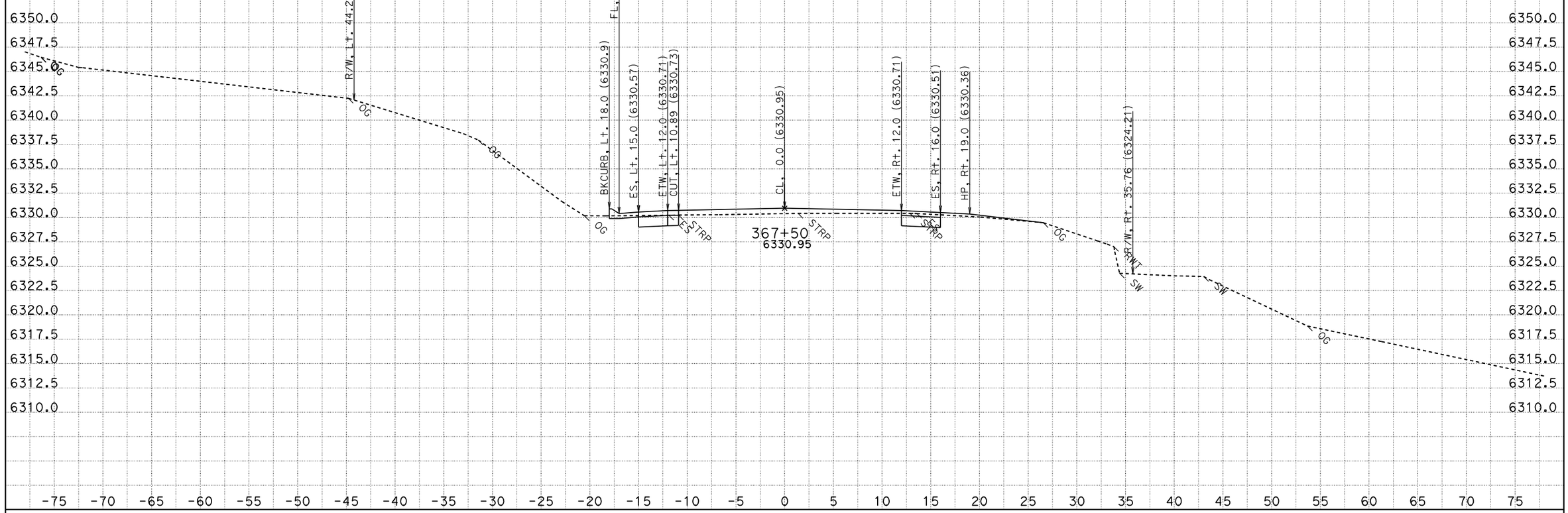

DATE: 8/12/2011
KC Project: 2A920FT

CONTRACT: 2a920
DIST/CO/RTE/PM: 03-ED,Pla 89 PM 27.2/27.4,0.0/T8.5
File: H:\Pla89\2A920FT\EAR\OUTPUT\33600_44750.ear

SCALE: 1" = 5' Horiz.
1" = 5' Vert.
All Dimensions are US Survey Feet

A1
CROSS SECTIONS
SHEET 312 OF 796

FOR EARTHWORK DEVELOPMENT ONLY

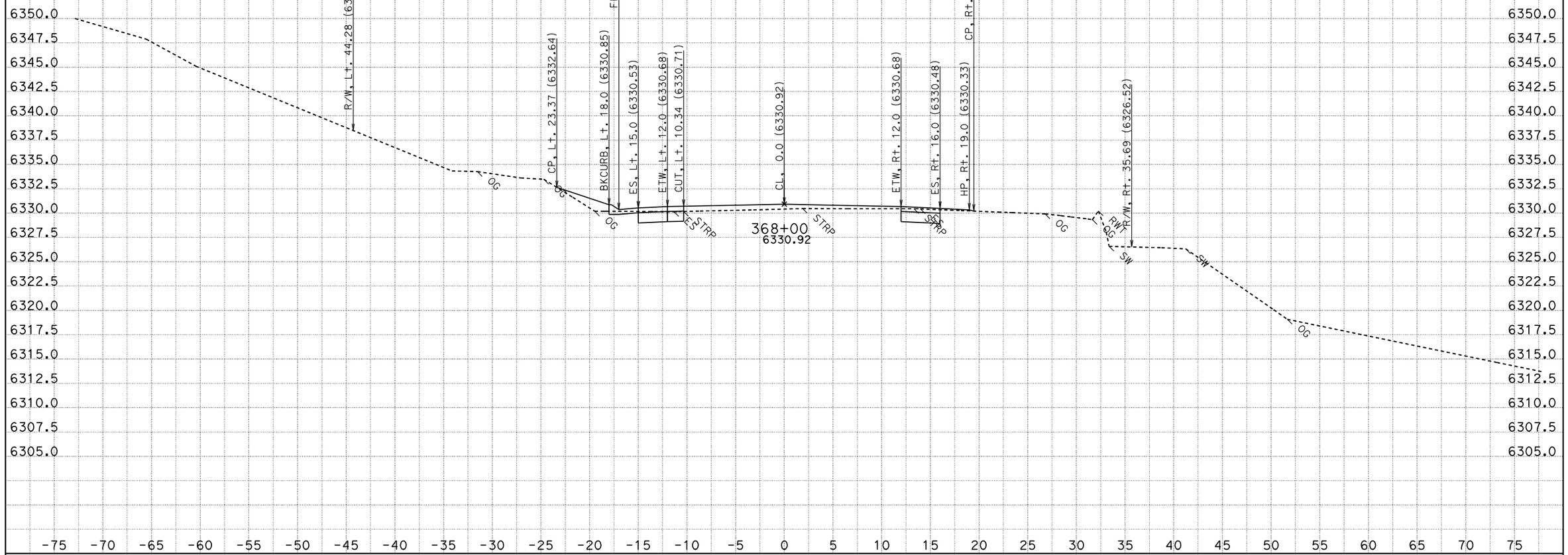

CONTRACT: 2a920

DATE: 8/12/2011

DIST/CO/RTE/PM: 03-ED,Pla 89 PM 27.2/27.4,0.0/T8.5

KC Project: 2A920FT File: H:\Pla89\2A920FT\EAR\OUTPUT\33600_44750.ear

SCALE: 1" = 5' Horiz.
1" = 5' Vert.

All Dimensions are US Survey Feet

A1

CROSS SECTIONS

SHEET 313 OF 796

FOR EARTHWORK DEVELOPMENT ONLY

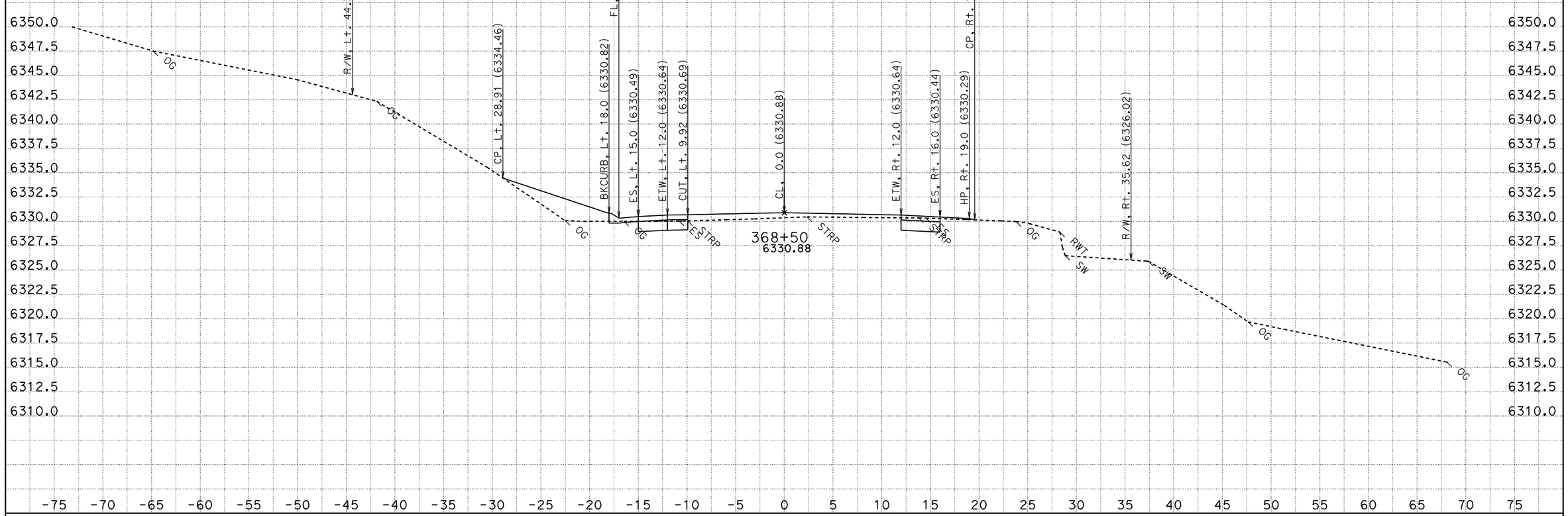

DATE: 8/12/2011
KC Project: 2A920FT
File: H:\Pla89\2A920FT\EAR\OUTPUT\33600_44750.ear

CONTRACT: 2a920
DIST/CO/RTE/PM: 03-ED,Pla 89 PM 27.2/27.4,0.0/T8.5

SCALE: 1" = 5' Horiz.
1" = 5' Vert.
All Dimensions are US Survey Feet

A1
CROSS SECTIONS
SHEET 314 OF 796

FOR EARTHWORK DEVELOPMENT ONLY

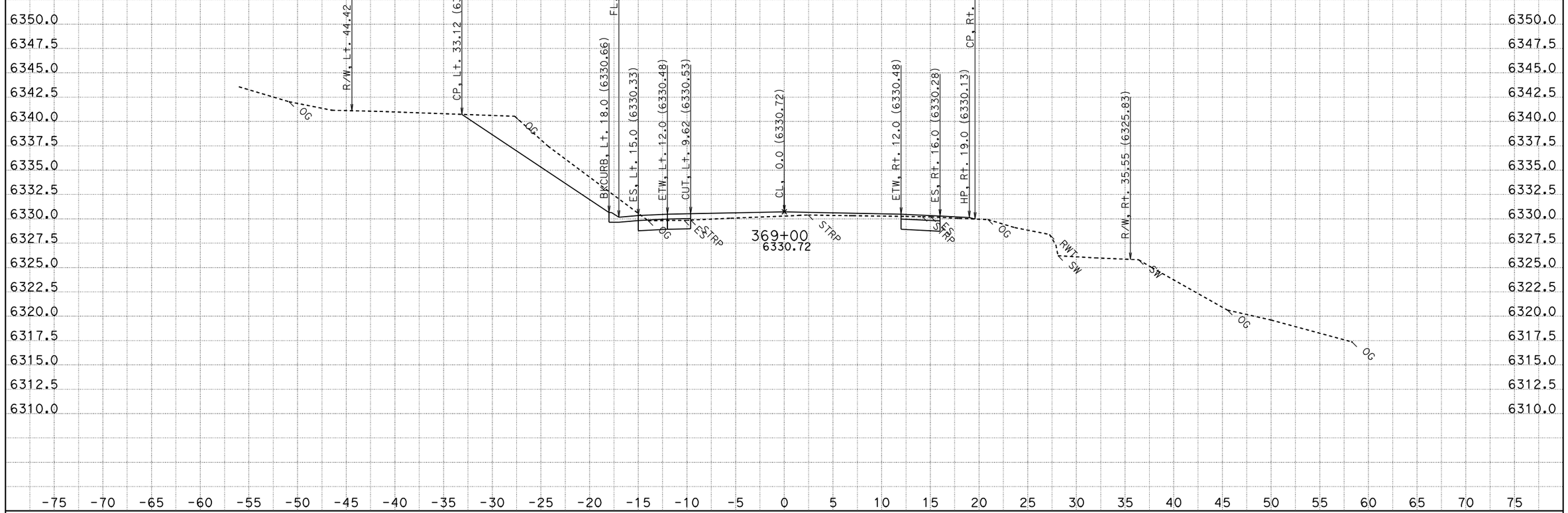

CONTRACT: 2a920

DATE: 8/12/2011

DIST/CO/RTE/PM: 03-ED,Pla 89 PM 27.2/27.4,0.0/T8.5

KC Project: 2A920FT

File: H:\Pla89\2A920FT\EAR\OUTPUT\33600_44750.ear

SCALE: 1" = 5' Horiz.
1" = 5' Vert.

All Dimensions are US Survey Feet

A1

CROSS SECTIONS

SHEET 315 OF 796

FOR EARTHWORK DEVELOPMENT ONLY

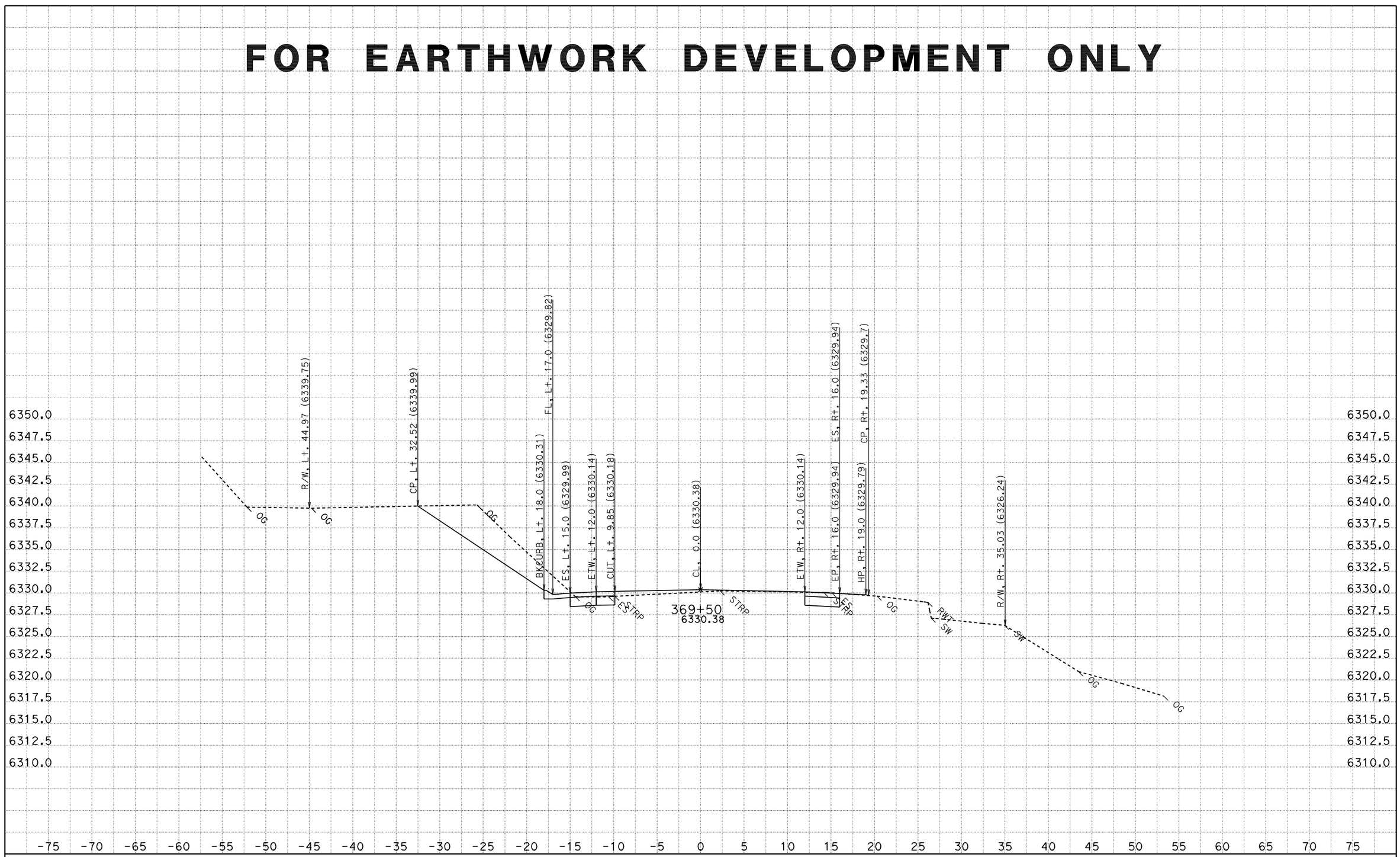

CONTRACT: 2a920

DATE: 8/12/2011

DIST/CO/RTE/PM: 03-ED,Pla 89 PM 27.2/27.4,0.0/T8.5

KC Project: 2A920FT File: H:\Pla89\2A920FT\EAR\OUTPUT\33600_44750.ear

SCALE: 1" = 5' Horiz.
1" = 5' Vert.

All Dimensions are US Survey Feet

A1
CROSS SECTIONS
SHEET 316 OF 796

FOR EARTHWORK DEVELOPMENT ONLY

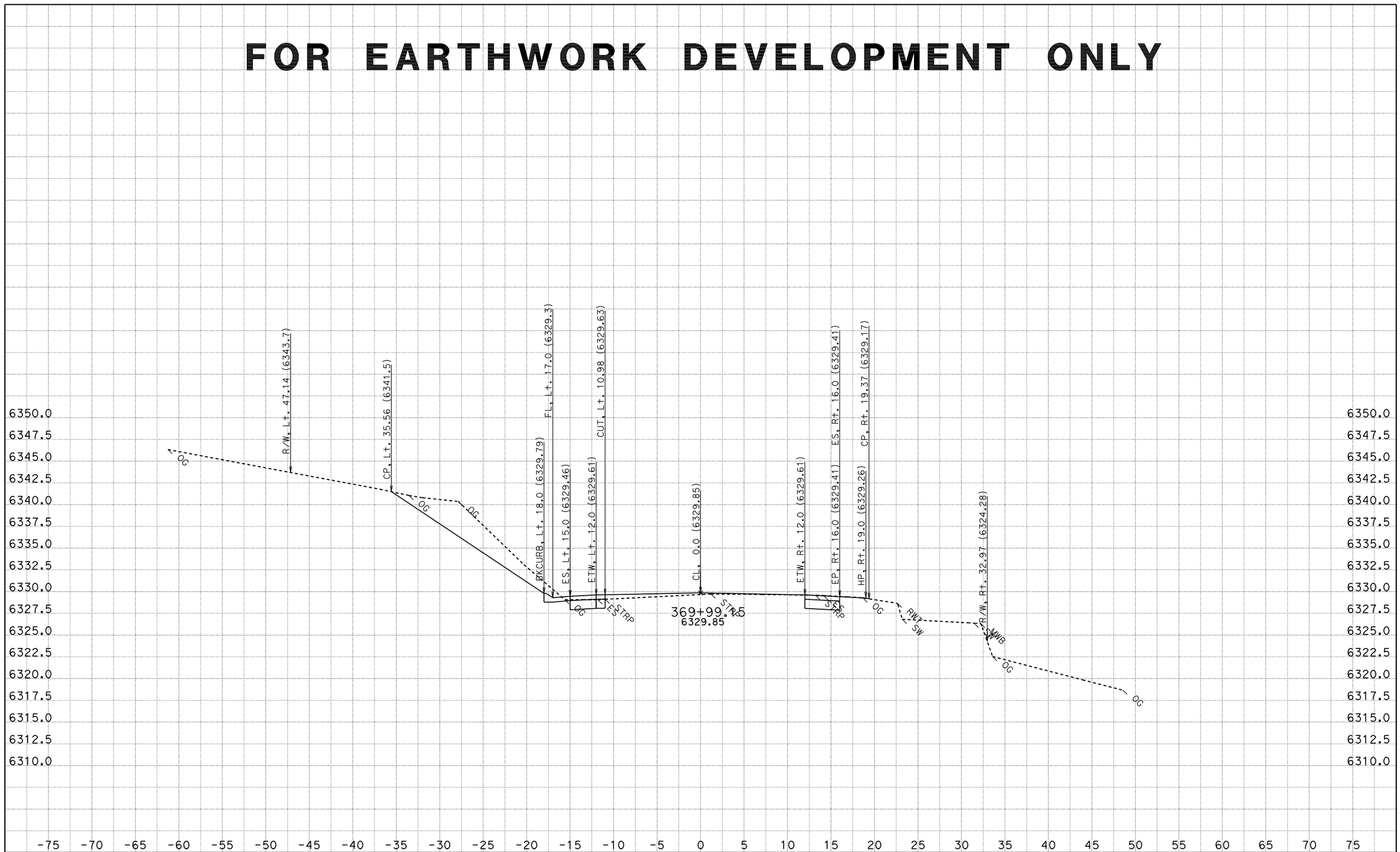

CONTRACT: 2a920

DATE: 8/12/2011

DIST/CO/RTE/PM: 03-ED,Pla 89 PM 27.2/27.4,0.0/T8.5

KC Project: 2A920FT File: H:\Pla89\2A920FT\EAR\OUTPUT\33600_44750.ear

SCALE: 1" = 5' Horiz.
1" = 5' Vert.

All Dimensions are US Survey Feet

A1

CROSS SECTIONS

SHEET 317 OF 796

FOR EARTHWORK DEVELOPMENT ONLY

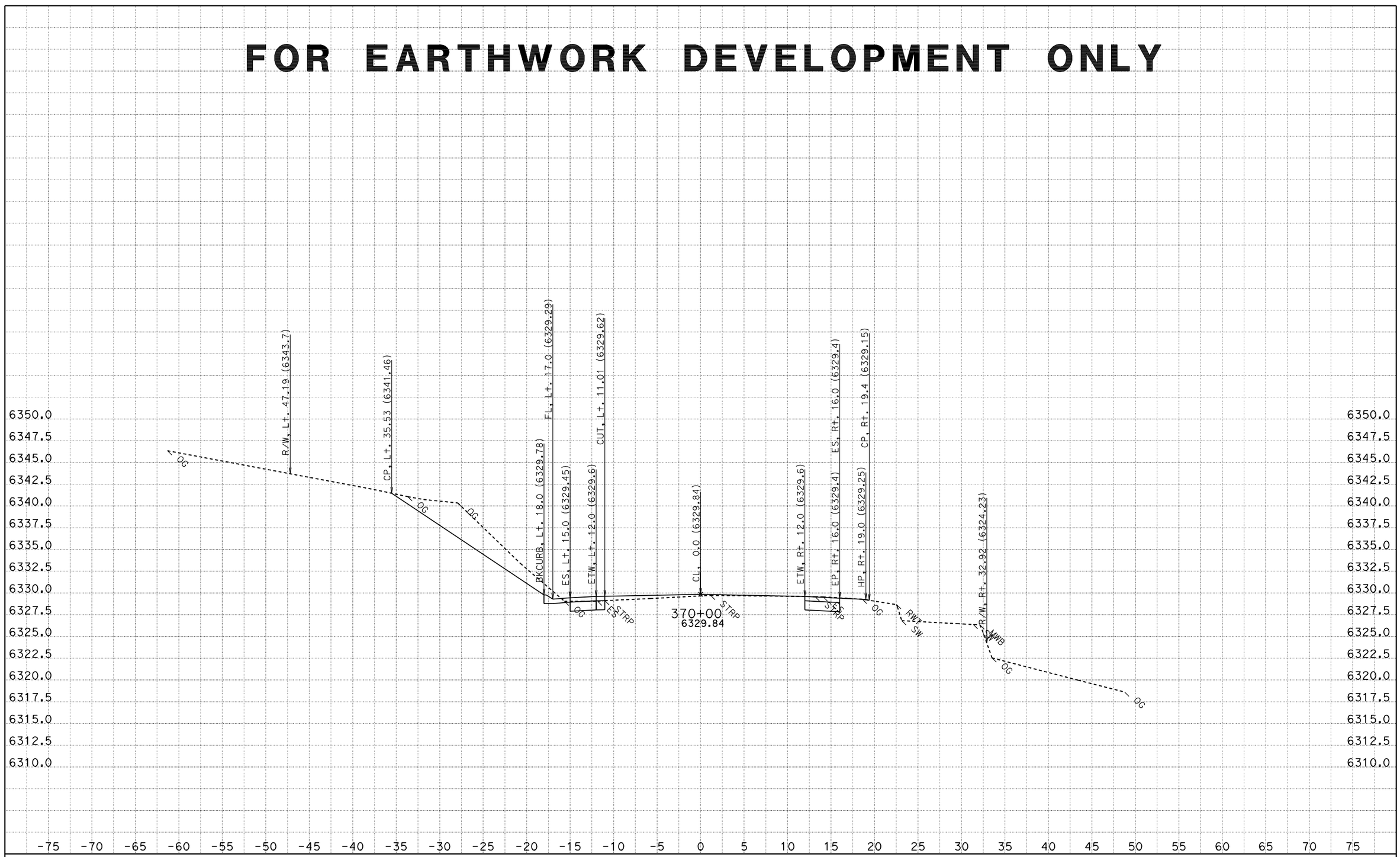

CONTRACT: 2a920

DATE: 8/12/2011

DIST/CO/RTE/PM: 03-ED,Pla 89 PM 27.2/27.4,0.0/T8.5

KC Project: 2A920FT File: H:\Pla89\2A920FT\EAR\OUTPUT\33600_44750.ear

SCALE: 1" = 5' Horiz.
1" = 5' Vert.

All Dimensions are US Survey Feet

A1

CROSS SECTIONS

SHEET 318 OF 796

FOR EARTHWORK DEVELOPMENT ONLY

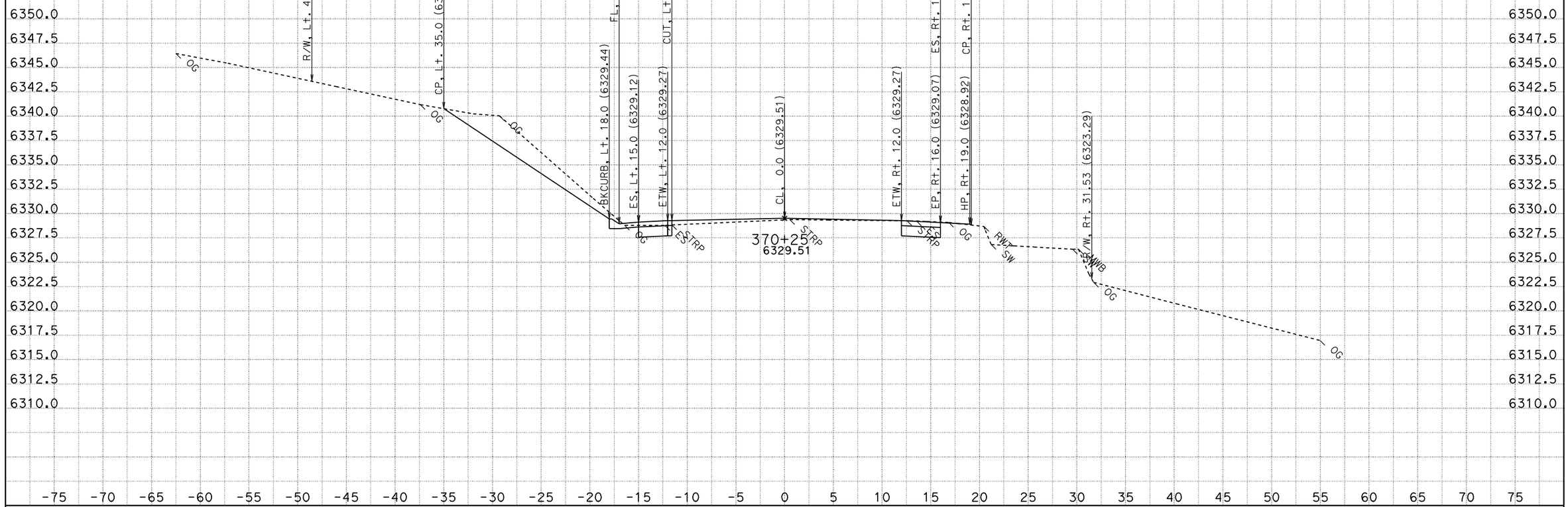

DATE: 8/12/2011
KC Project: 2A920FT

CONTRACT: 2a920
DIST/CO/RTE/PM: 03-ED,Pla 89 PM 27.2/27.4,0.0/T8.5
File: H:\Pla89\2A920FT\EAR\OUTPUT\33600_44750.ear

SCALE: 1" = 5' Horiz.
1" = 5' Vert.
All Dimensions are US Survey Feet

A1
CROSS SECTIONS
SHEET 319 OF 796

FOR EARTHWORK DEVELOPMENT ONLY

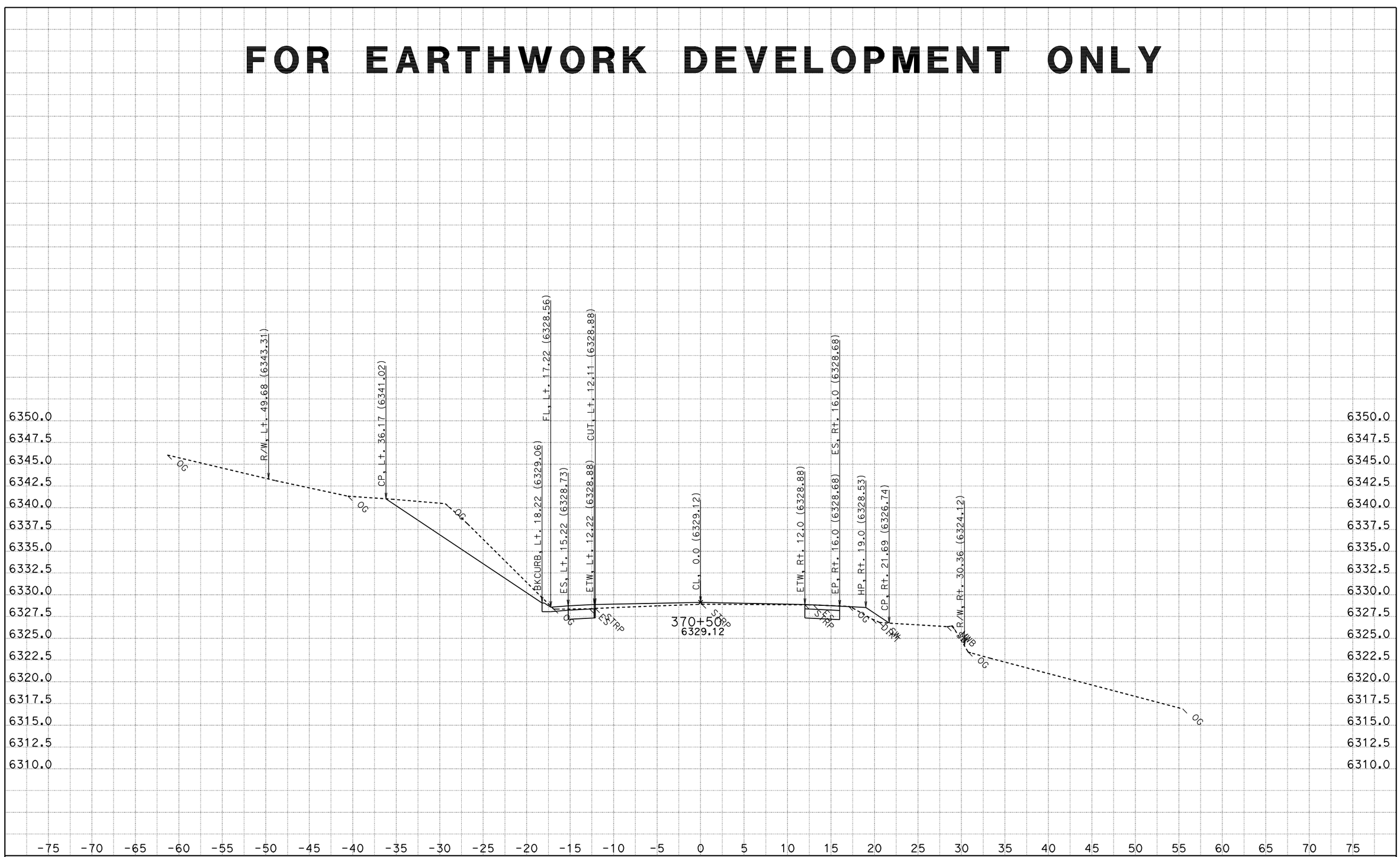

CONTRACT: 2a920

DATE: 8/12/2011

DIST/CO/RTE/PM: 03-ED,Pla 89 PM 27.2/27.4,0.0/T8.5

SCALE: 1" = 5' Horiz.
1" = 5' Vert.

A1

CROSS SECTIONS

KC Project: 2A920FT File: H:\Pla89\2A920FT\EAR\OUTPUT\33600_44750.ear

All Dimensions are US Survey Feet

SHEET 320 OF 796

FOR EARTHWORK DEVELOPMENT ONLY

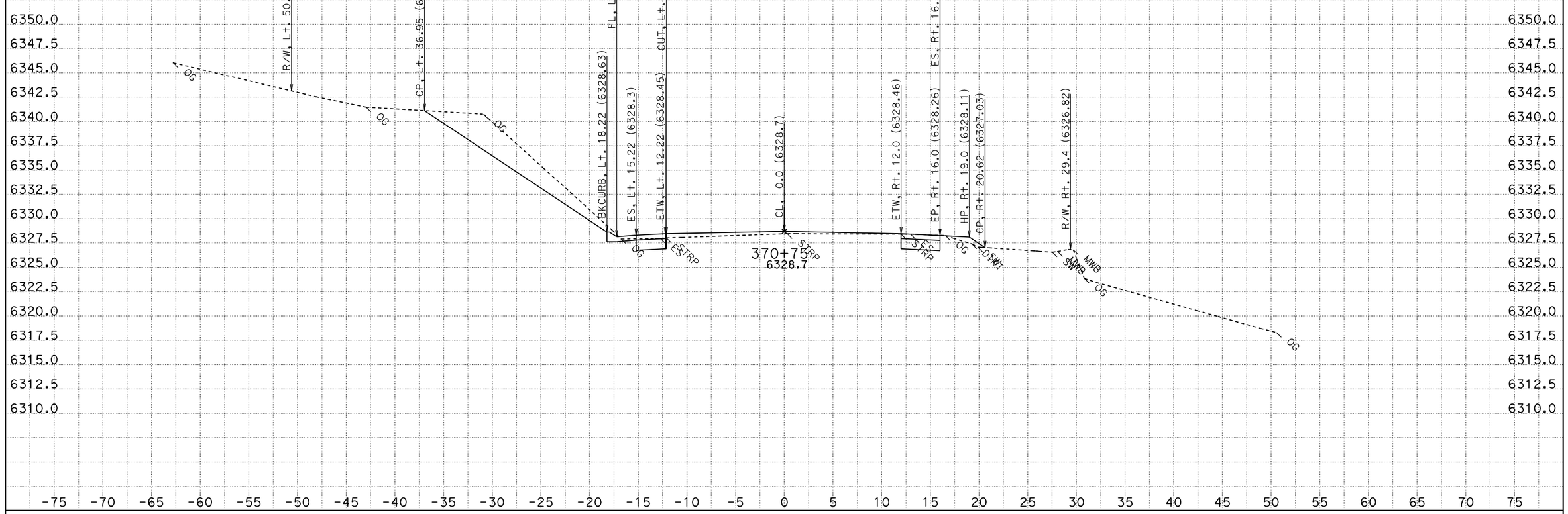

DATE: 8/12/2011
KC Project: 2A920FT
File: H:\Pla89\2A920FT\EAR\OUTPUT\33600_44750.ear

CONTRACT: 2a920
DIST/CO/RTE/PM: 03-ED,Pla 89 PM 27.2/27.4,0.0/T8.5

SCALE: 1" = 5' Horiz.
1" = 5' Vert.

All Dimensions are US Survey Feet

A1
CROSS SECTIONS
SHEET 321 OF 796

FOR EARTHWORK DEVELOPMENT ONLY

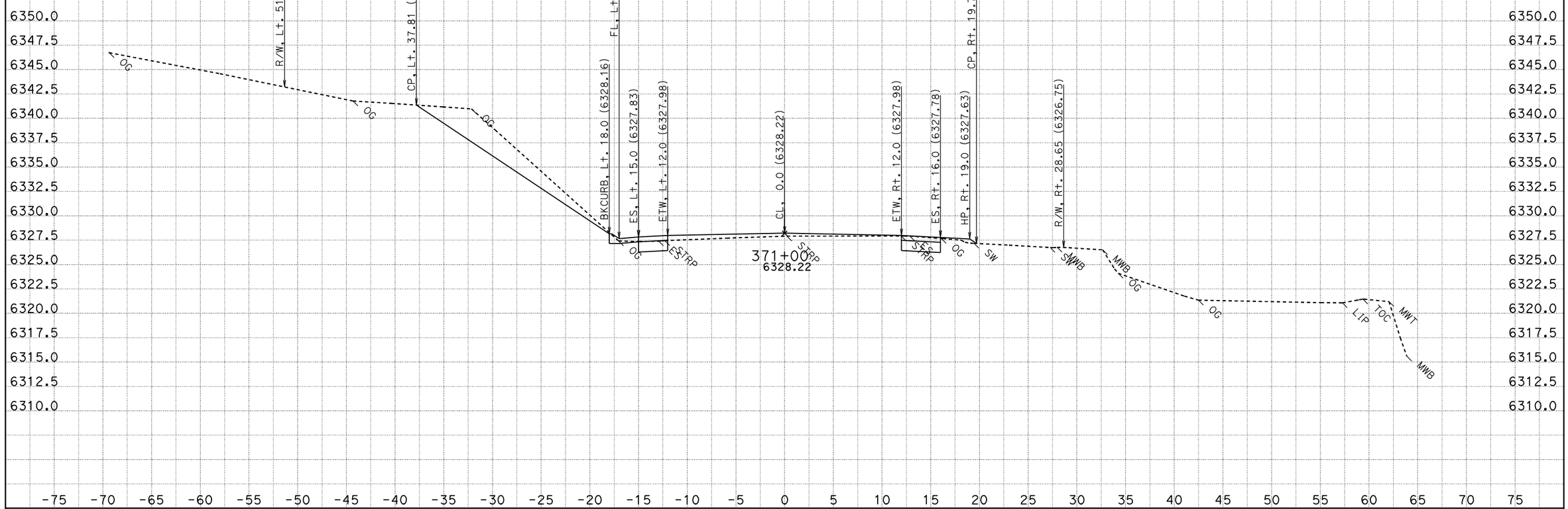

DATE: 8/12/2011

KC Project: 2A920FT

File: H:\Pla89\2A920FT\EAR\OUTPUT\33600_44750.ear

CONTRACT: 2a920

DIST/CO/RTE/PM: 03-ED,Pla 89 PM 27.2/27.4,0.0/T8.5

SCALE: 1" = 5' Horiz.
1" = 5' Vert.

All Dimensions are US Survey Feet

A1

CROSS SECTIONS

SHEET 322 OF 796

FOR EARTHWORK DEVELOPMENT ONLY

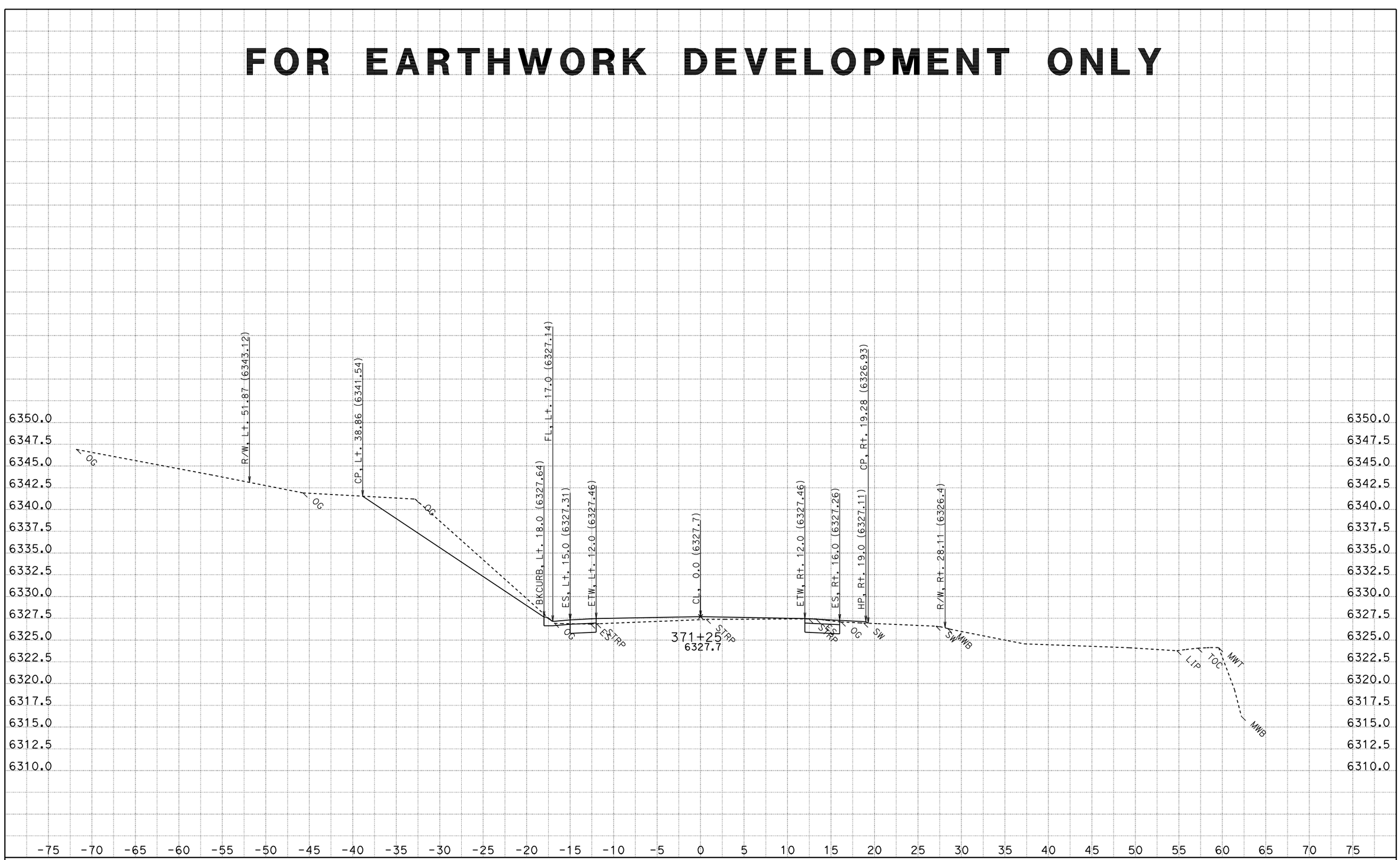

CONTRACT: 2a920

DATE: 8/12/2011 DIST/CO/RTE/PM: 03-ED,Pla 89 PM 27.2/27.4,0.0/T8.5

KC Project: 2A920FT File: H:\Pla89\2A920FT\EAR\OUTPUT\33600_44750.ear

SCALE: 1" = 5' Horiz.
1" = 5' Vert.

All Dimensions are US Survey Feet

A1
CROSS SECTIONS
SHEET 323 OF 796

FOR EARTHWORK DEVELOPMENT ONLY

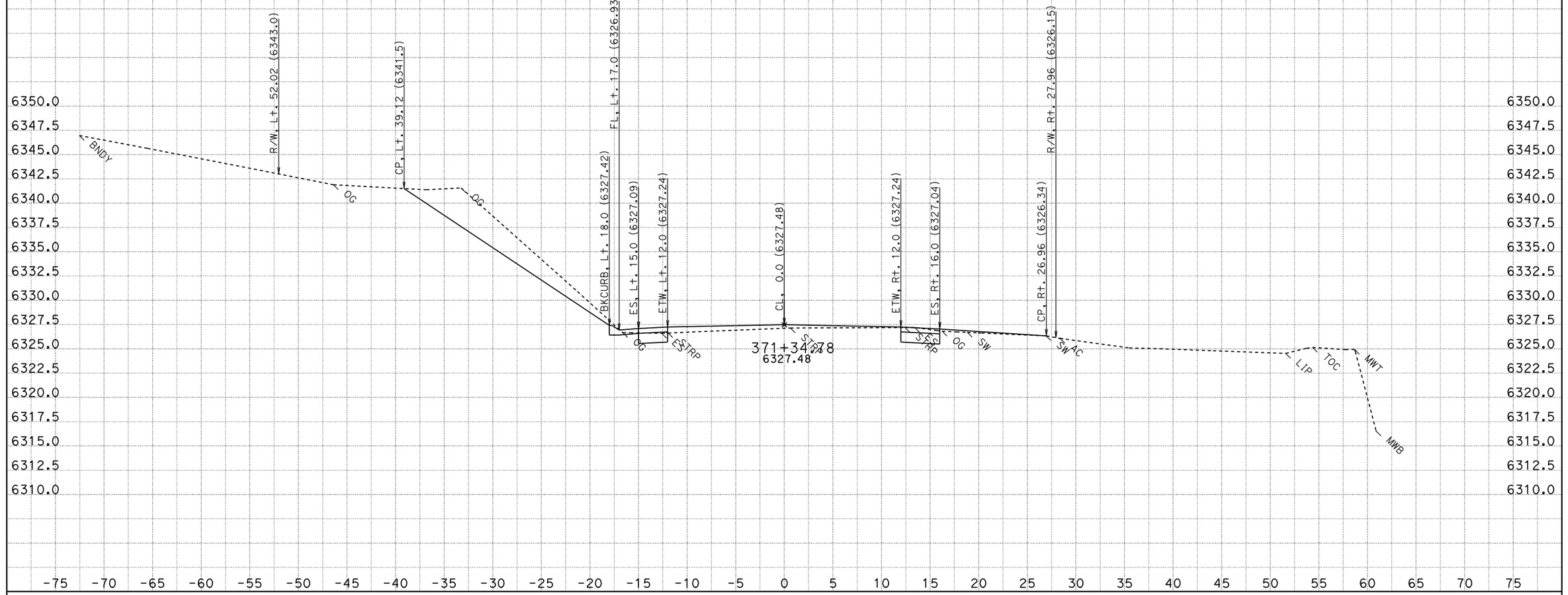

DATE: 8/12/2011
KC Project: 2A920FT
File: H:\Pla89\2A920FT\EAR\OUTPUT\33600_44750.ear

CONTRACT: 2a920
DIST/CO/RTE/PM: 03-ED,Pla 89 PM 27.2/27.4,0.0/T8.5

SCALE: 1" = 5' Horiz.
1" = 5' Vert.

All Dimensions are US Survey Feet

A1
CROSS SECTIONS
SHEET 324 OF 796

FOR EARTHWORK DEVELOPMENT ONLY

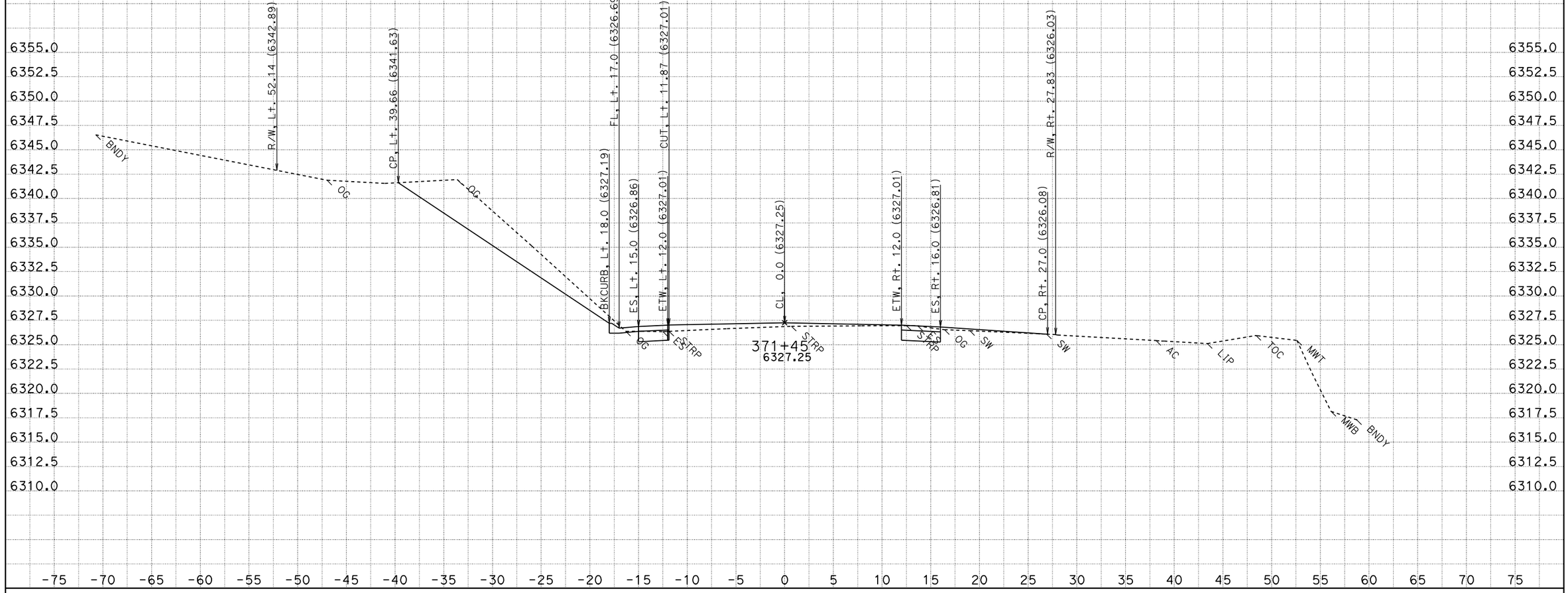

DATE: 8/12/2011
KC Project: 2A920FT
File: H:\Pla89\2A920FT\EAR\OUTPUT\33600_44750.ear

CONTRACT: 2a920
DIST/CO/RTE/PM: 03-ED,Pla 89 PM 27.2/27.4,0.0/T8.5

SCALE: 1" = 5' Horiz.
1" = 5' Vert.
All Dimensions are US Survey Feet

A1
CROSS SECTIONS
SHEET 325 OF 796

FOR EARTHWORK DEVELOPMENT ONLY

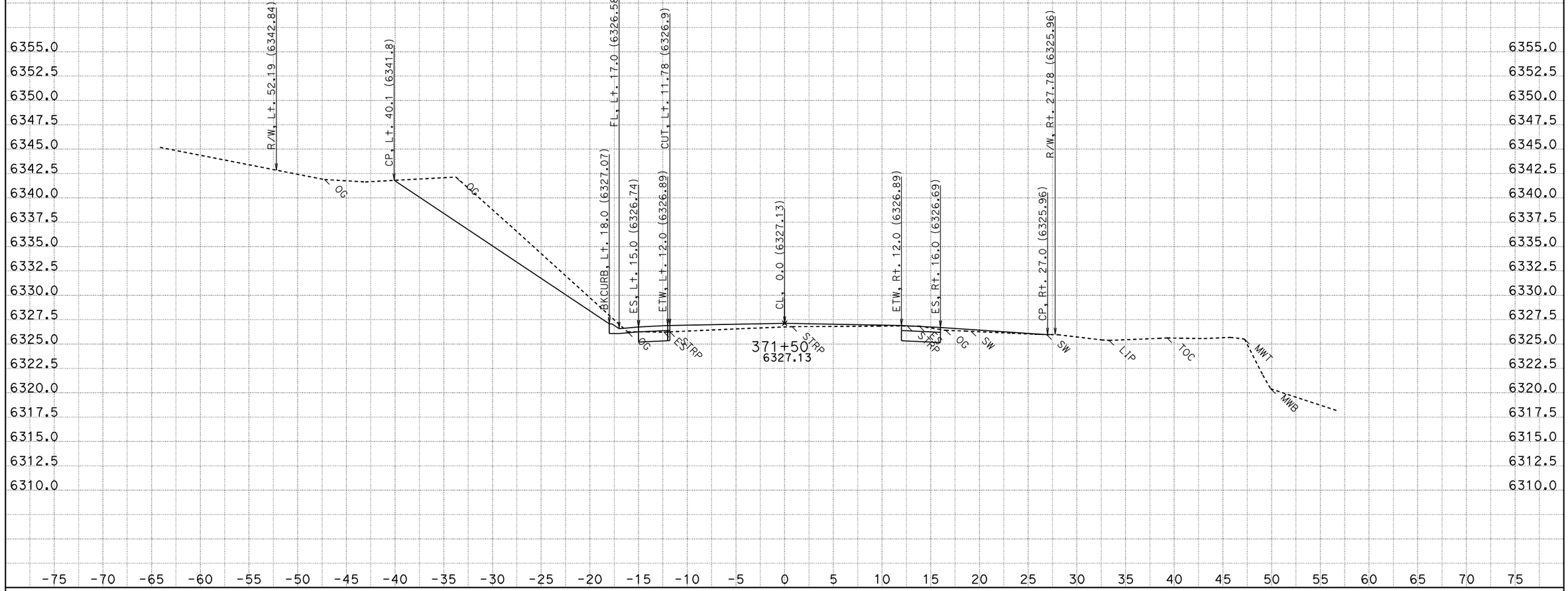

DATE: 8/12/2011
KC Project: 2A920FT
File: H:\Pla89\2A920FT\EAR\OUTPUT\33600_44750.ear

CONTRACT: 2a920
DIST/CO/RTE/PM: 03-ED,Pla 89 PM 27.2/27.4,0.0/T8.5

SCALE: 1" = 5' Horiz.
1" = 5' Vert.
All Dimensions are US Survey Feet

A1
CROSS SECTIONS
SHEET 326 OF 796

FOR EARTHWORK DEVELOPMENT ONLY

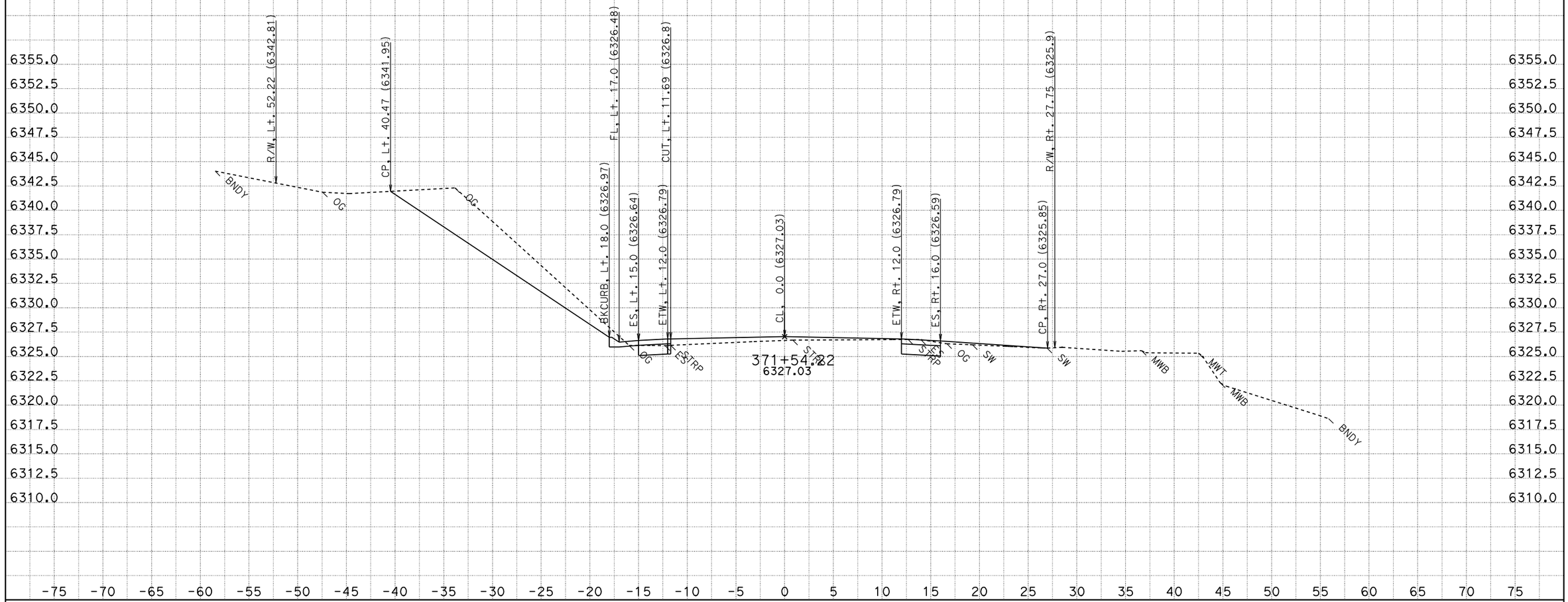

DATE: 8/12/2011
KC Project: 2A920FT File: H:\Pla89\2A920FT\EAR\OUTPUT\33600_44750.ear

CONTRACT: 2a920
DIST/CO/RTE/PM: 03-ED,Pla 89 PM 27.2/27.4,0.0/T8.5

SCALE: 1" = 5' Horiz.
1" = 5' Vert.
All Dimensions are US Survey Feet

A1
CROSS SECTIONS
SHEET 327 OF 796

FOR EARTHWORK DEVELOPMENT ONLY

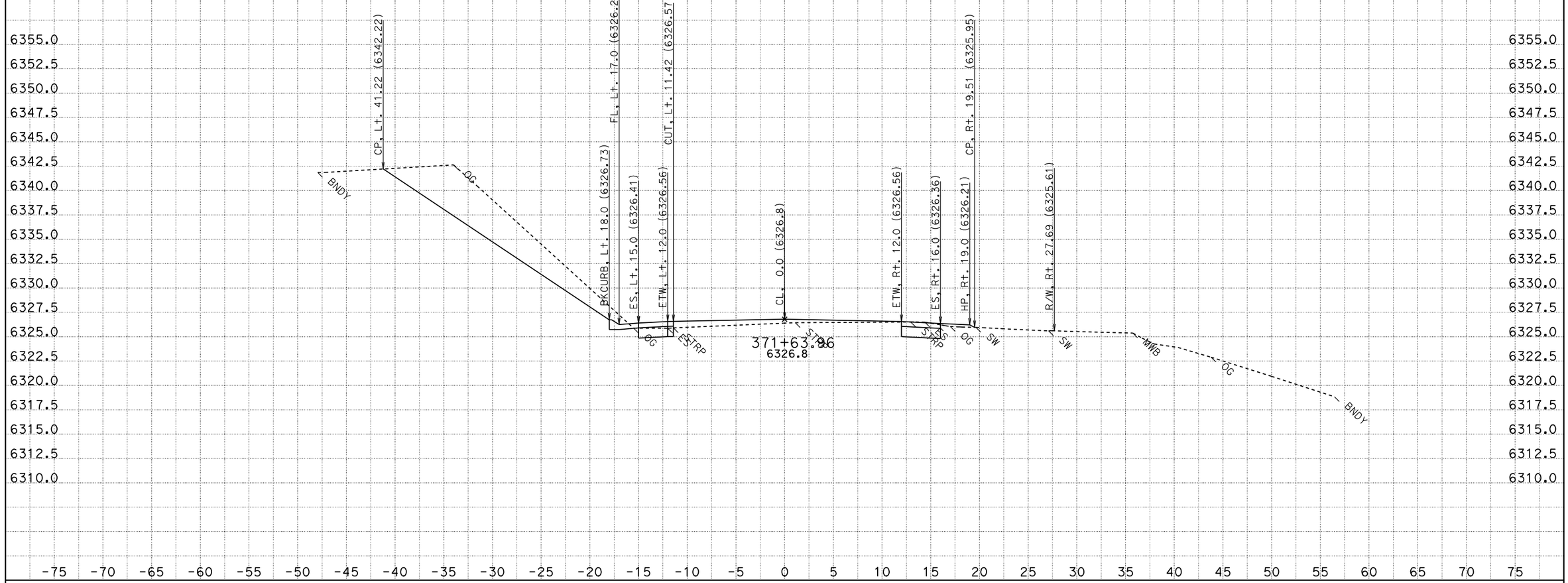

CONTRACT: 2a920

DATE: 8/12/2011

DIST/CO/RTE/PM: 03-ED,Pla 89 PM 27.2/27.4,0.0/T8.5

SCALE: 1" = 5' Horiz.
1" = 5' Vert.

A1

CROSS SECTIONS

KC Project: 2A920FT File: H:\Pla89\2A920FT\EAR\OUTPUT\33600_44750.ear

All Dimensions are US Survey Feet

FOR EARTHWORK DEVELOPMENT ONLY

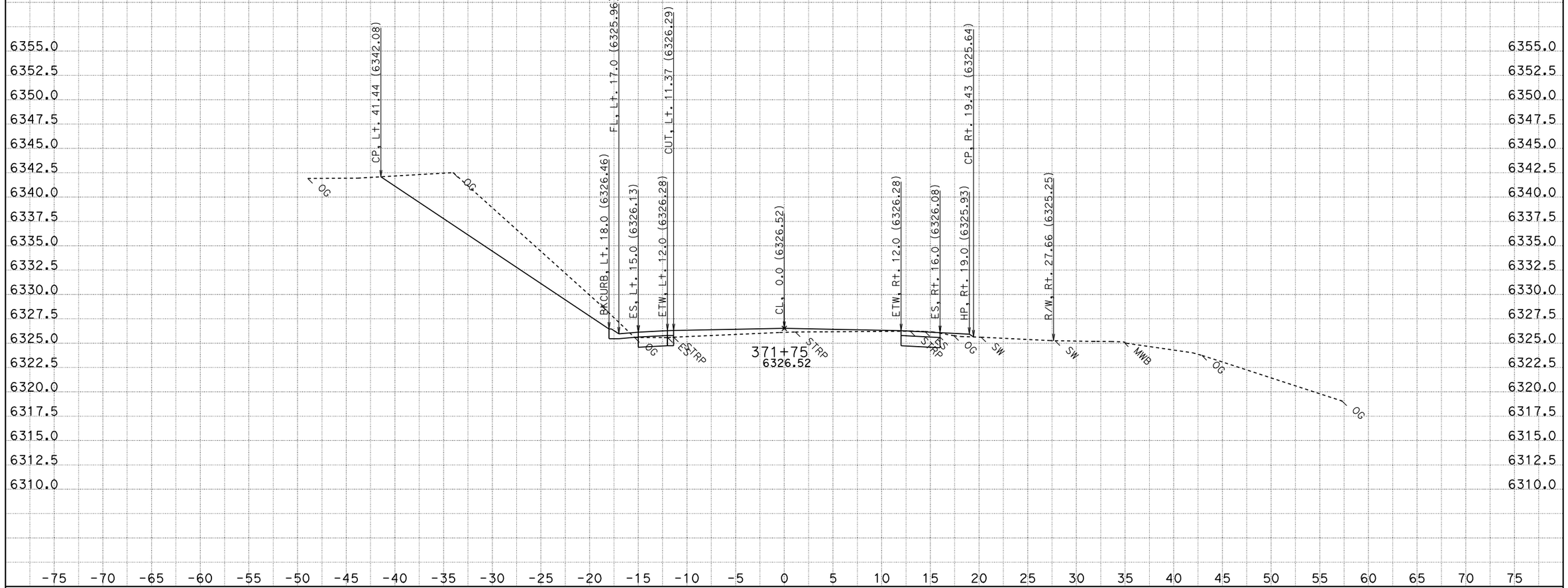

DATE: 8/12/2011

KC Project: 2A920FT

File: H:\Pla89\2A920FT\EAR\OUTPUT\33600_44750.ear

CONTRACT: 2a920

DIST/CO/RTE/PM: 03-ED,Pla 89 PM 27.2/27.4,0.0/T8.5

SCALE: 1" = 5' Horiz.
1" = 5' Vert.

All Dimensions are US Survey Feet

A1

CROSS SECTIONS

SHEET 329 OF 796

FOR EARTHWORK DEVELOPMENT ONLY

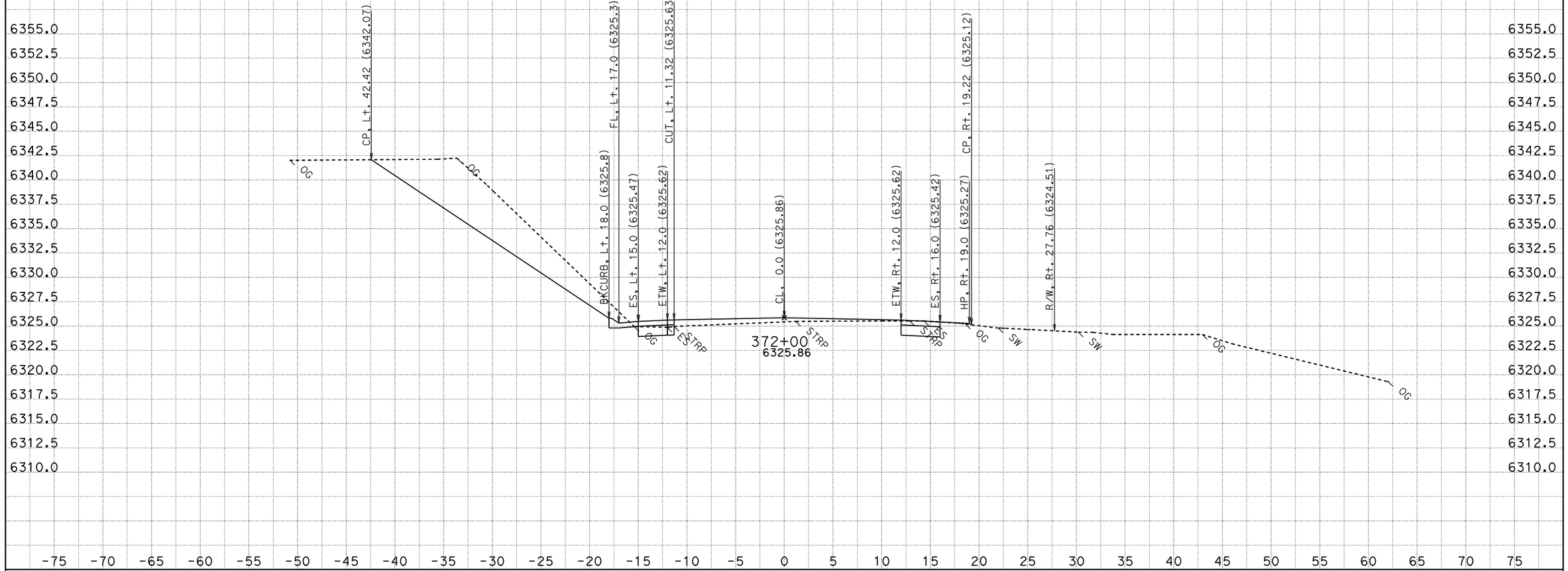

DATE: 8/12/2011

KC Project: 2A920FT

File: H:\Pla89\2A920FT\EAR\OUTPUT\33600_44750.ear

CONTRACT: 2a920

DIST/CO/RTE/PM: 03-ED,Pla 89 PM 27.2/27.4,0.0/T8.5

SCALE: 1" = 5' Horiz.
1" = 5' Vert.

All Dimensions are US Survey Feet

A1

CROSS SECTIONS

SHEET 330 OF 796

FOR EARTHWORK DEVELOPMENT ONLY

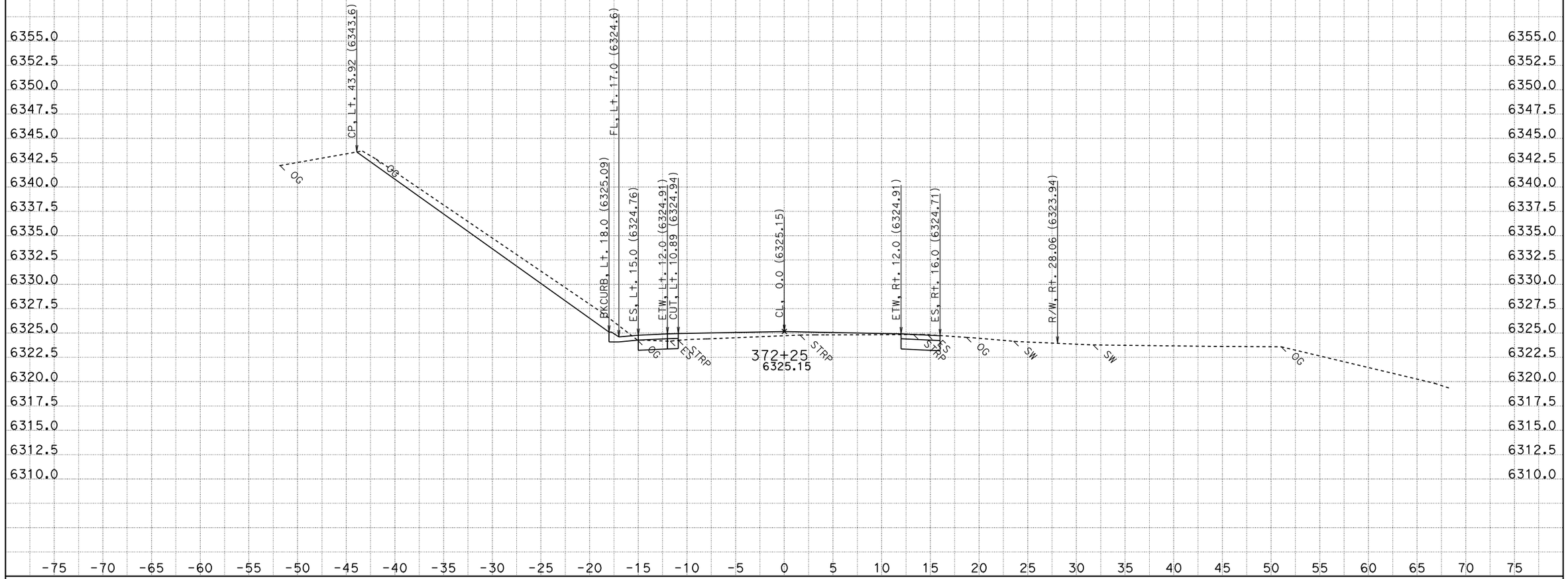

CONTRACT: 2a920

DATE: 8/12/2011

DIST/CO/RTE/PM: 03-ED,Pla 89 PM 27.2/27.4,0.0/T8.5

SCALE: 1" = 5' Horiz.
1" = 5' Vert.

A1

CROSS SECTIONS

KC Project: 2A920FT File: H:\Pla89\2A920FT\EAR\OUTPUT\33600_44750.ear

All Dimensions are US Survey Feet

FOR EARTHWORK DEVELOPMENT ONLY

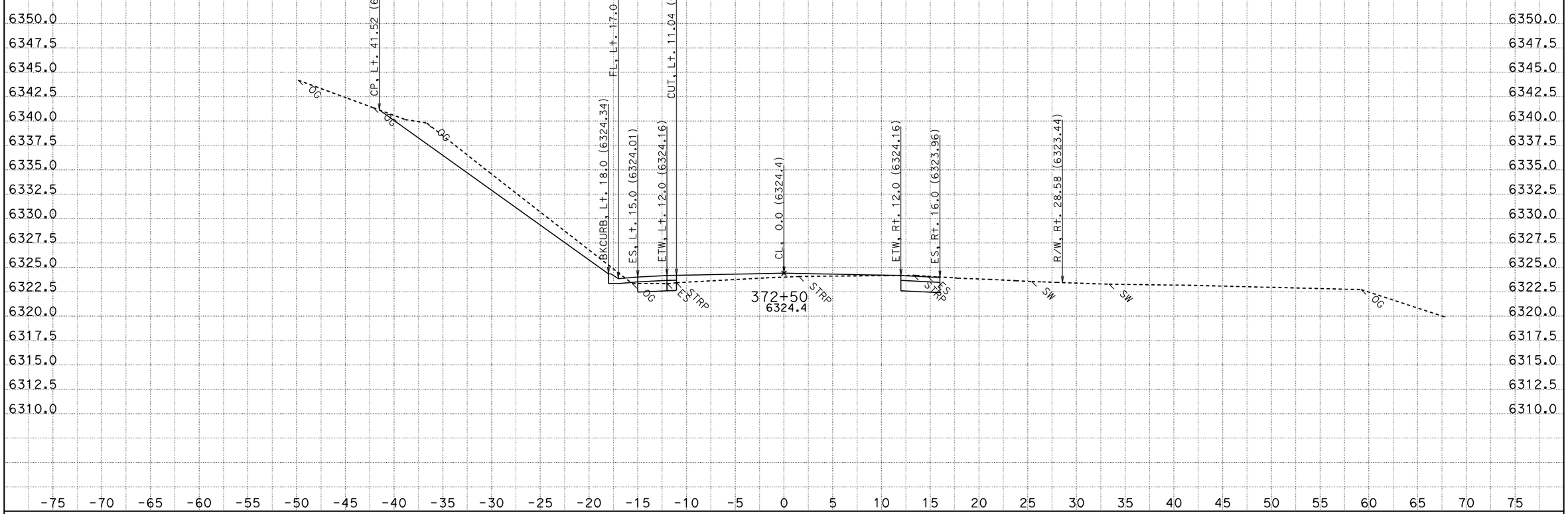

CONTRACT: 2a920

DATE: 8/12/2011

DIST/CO/RTE/PM: 03-ED,Pla 89 PM 27.2/27.4,0.0/T8.5

SCALE: 1" = 5' Horiz.
1" = 5' Vert.

A1

CROSS SECTIONS

KC Project: 2A920FT File: H:\Pla89\2A920FT\EAR\OUTPUT\33600_44750.ear

All Dimensions are US Survey Feet

FOR EARTHWORK DEVELOPMENT ONLY

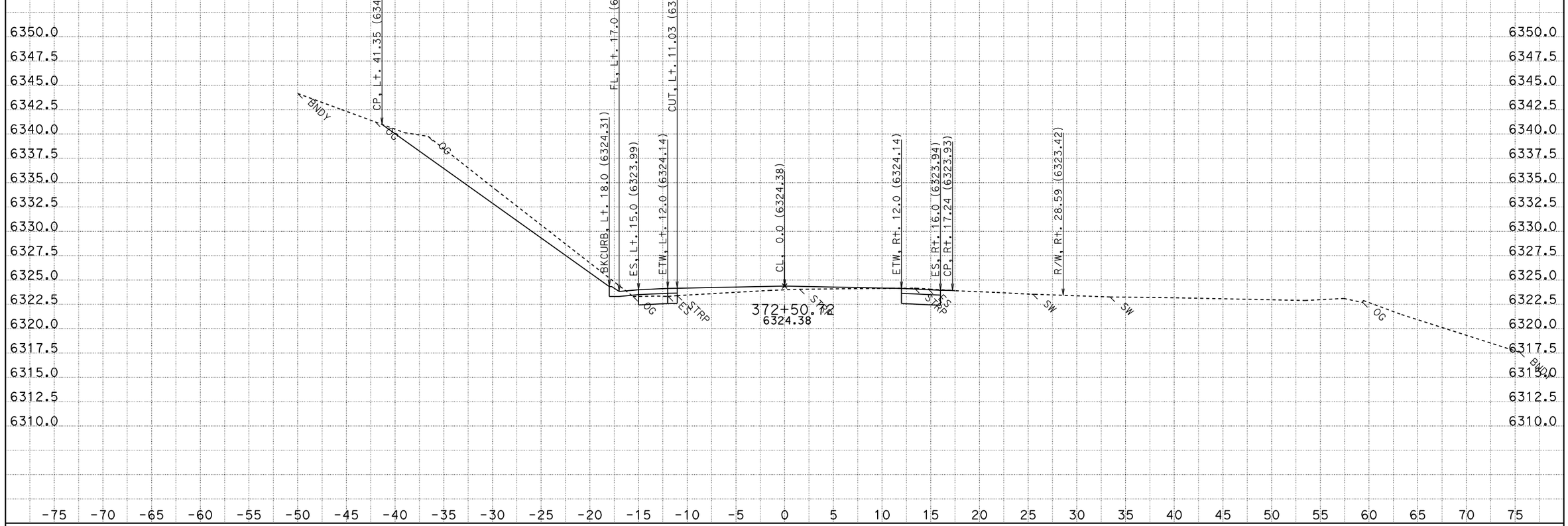

CONTRACT: 2a920

DATE: 8/12/2011

DIST/CO/RTE/PM: 03-ED,Pla 89 PM 27.2/27.4,0.0/T8.5

SCALE: 1" = 5' Horiz.
1" = 5' Vert.

A1

CROSS SECTIONS

KC Project: 2A920FT File: H:\Pla89\2A920FT\EAR\OUTPUT\33600_44750.ear

All Dimensions are US Survey Feet

FOR EARTHWORK DEVELOPMENT ONLY

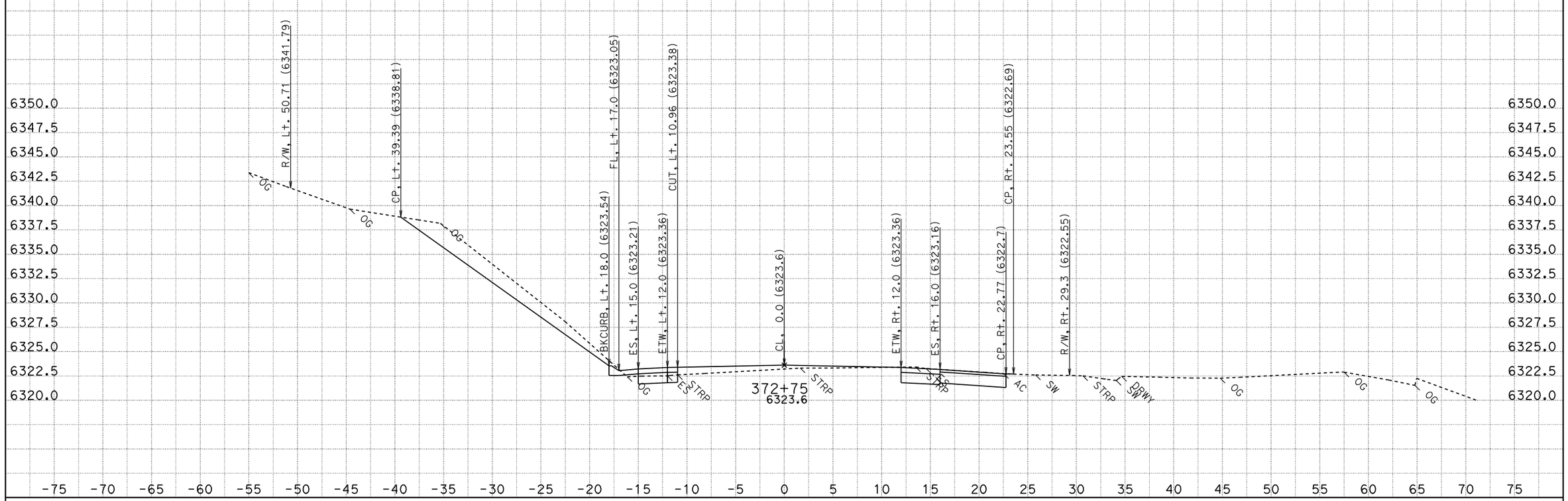

DATE: 8/12/2011
KC Project: 2A920FT
File: H:\Pla89\2A920FT\EAR\OUTPUT\33600_44750.ear

CONTRACT: 2a920
DIST/CO/RTE/PM: 03-ED,Pla 89 PM 27.2/27.4,0.0/T8.5

SCALE: 1" = 5' Horiz.
1" = 5' Vert.
All Dimensions are US Survey Feet

A1
CROSS SECTIONS
SHEET 334 OF 796

FOR EARTHWORK DEVELOPMENT ONLY

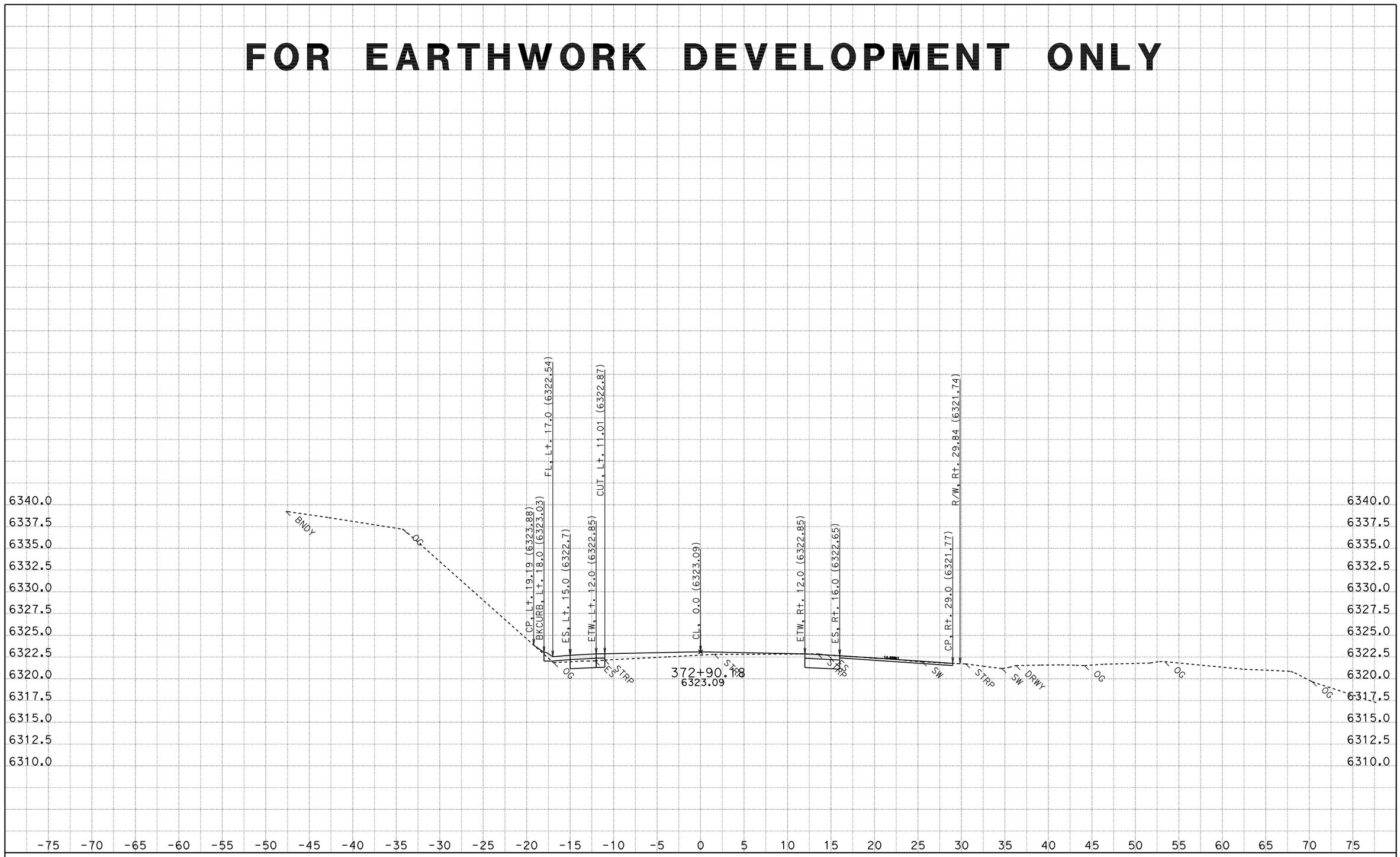

CONTRACT: 2a920

DATE: 8/12/2011

DIST/CO/RTE/PM: 03-ED,Pla 89 PM 27.2/27.4,0.0/T8.5

SCALE: 1" = 5' Horiz.
1" = 5' Vert.

A1

CROSS SECTIONS

KC Project: 2A920FT

File: H:\Pla89\2A920FT\EAR\OUTPUT\33600_44750.ear

All Dimensions are US Survey Feet

FOR EARTHWORK DEVELOPMENT ONLY

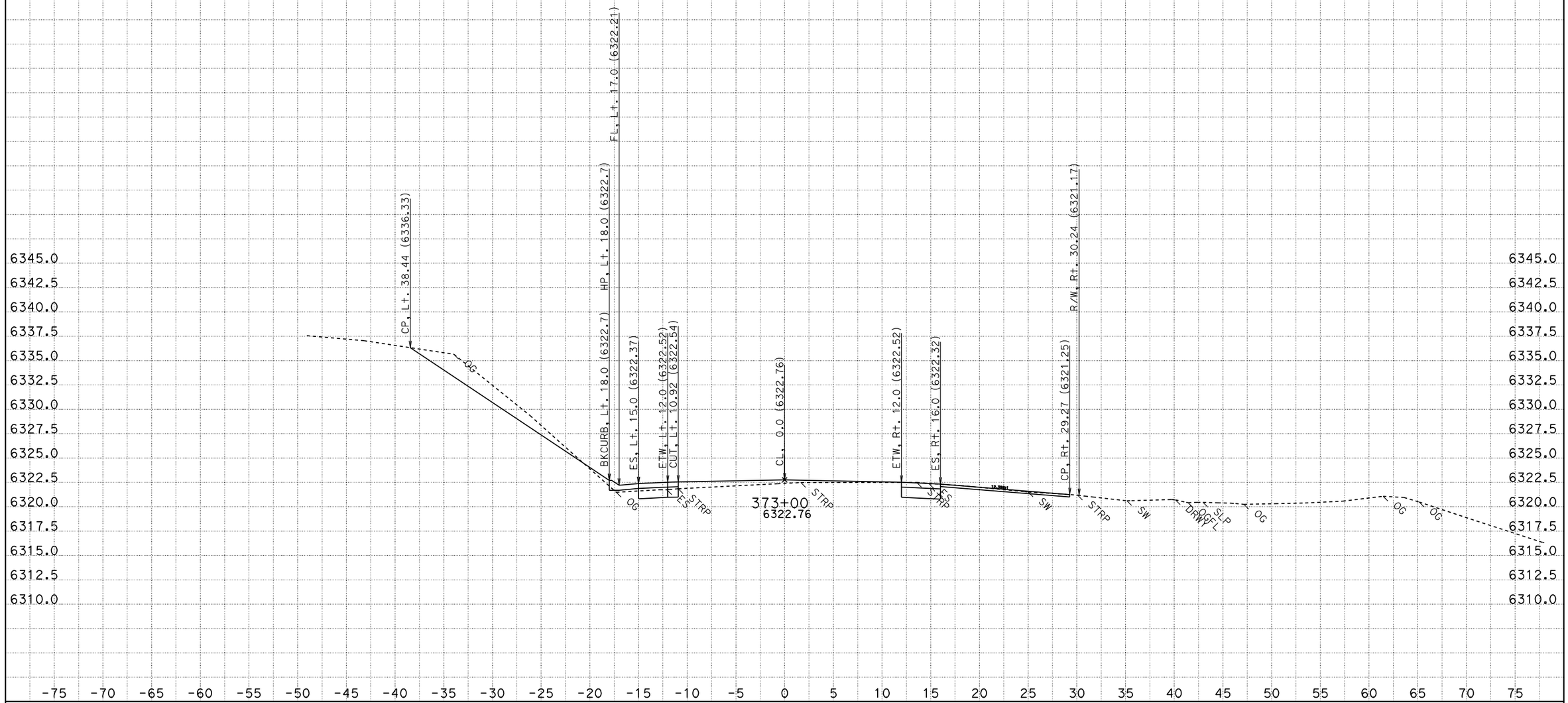

DATE: 8/12/2011
KC Project: 2A920FT

CONTRACT: 2a920
DIST/CO/RTE/PM: 03-ED,Pla 89 PM 27.2/27.4,0.0/T8.5
File: H:\Pla89\2A920FT\EAR\OUTPUT\33600_44750.ear

SCALE: 1" = 5' Horiz.
1" = 5' Vert.
All Dimensions are US Survey Feet

A1
CROSS SECTIONS
SHEET 336 OF 796

FOR EARTHWORK DEVELOPMENT ONLY

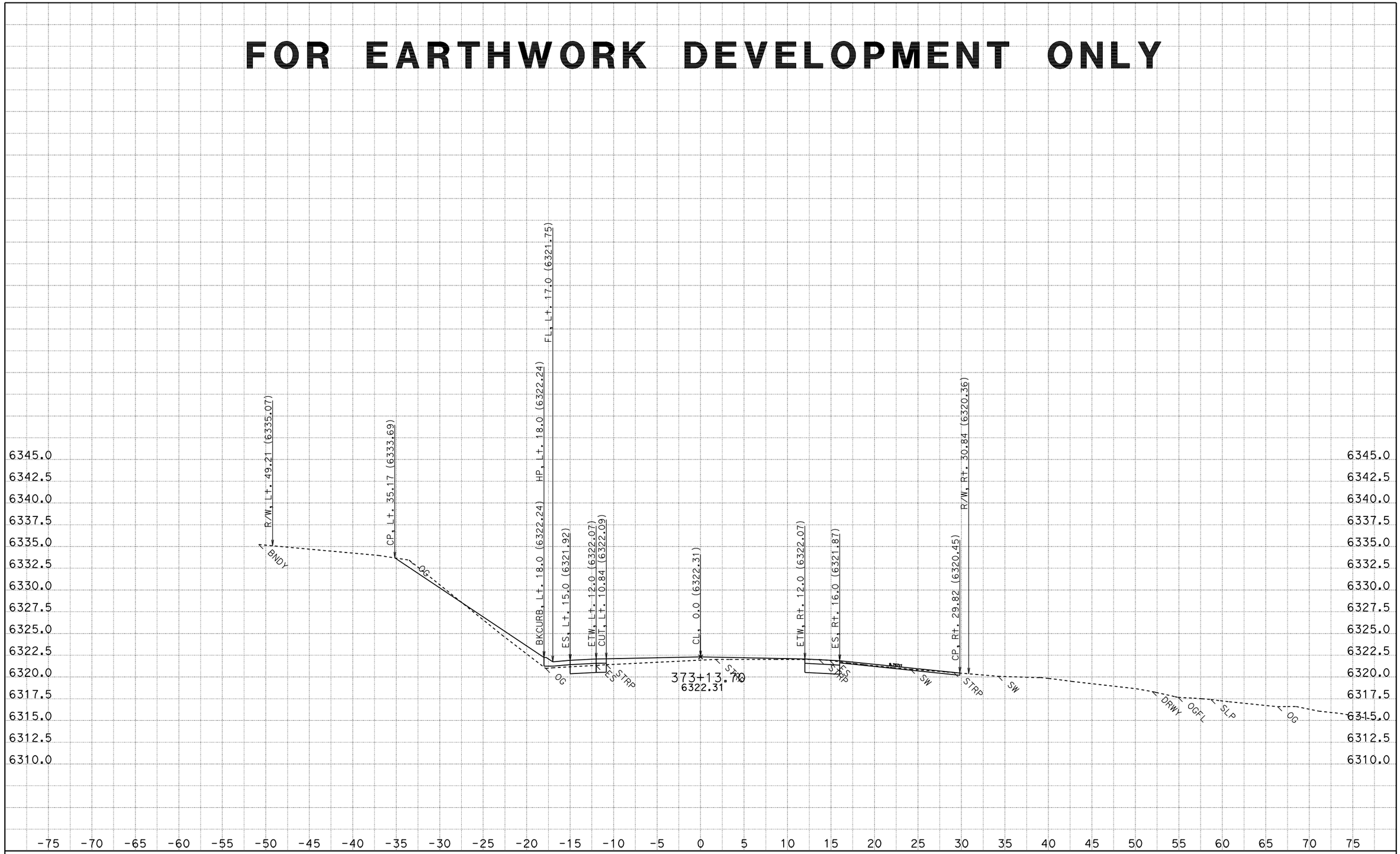

CONTRACT: 2a920

DATE: 8/12/2011

DIST/CO/RTE/PM: 03-ED,Pla 89 PM 27.2/27.4,0.0/T8.5

KC Project: 2A920FT File: H:\Pla89\2A920FT\EAR\OUTPUT\33600_44750.ear

SCALE: 1" = 5' Horiz.
1" = 5' Vert.

All Dimensions are US Survey Feet

A1
CROSS SECTIONS
SHEET 337 OF 796

FOR EARTHWORK DEVELOPMENT ONLY

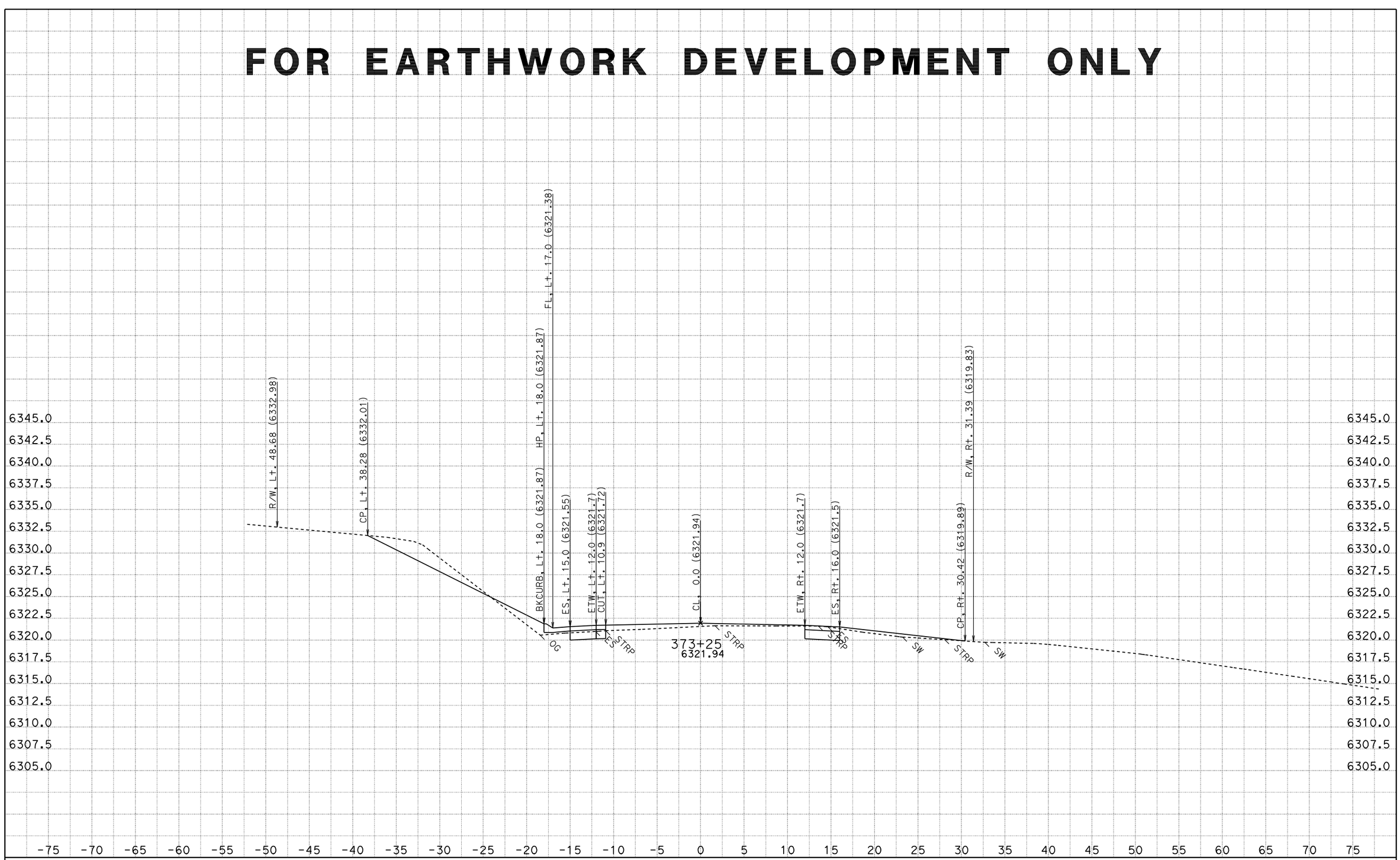

CONTRACT: 2a920

DATE: 8/12/2011

DIST/CO/RTE/PM: 03-ED,Pla 89 PM 27.2/27.4,0.0/T8.5

KC Project: 2A920FT File: H:\Pla89\2A920FT\EAR\OUTPUT\33600_44750.ear

SCALE: 1" = 5' Horiz.
1" = 5' Vert.

All Dimensions are US Survey Feet

A1
CROSS SECTIONS
SHEET 338 OF 796

FOR EARTHWORK DEVELOPMENT ONLY

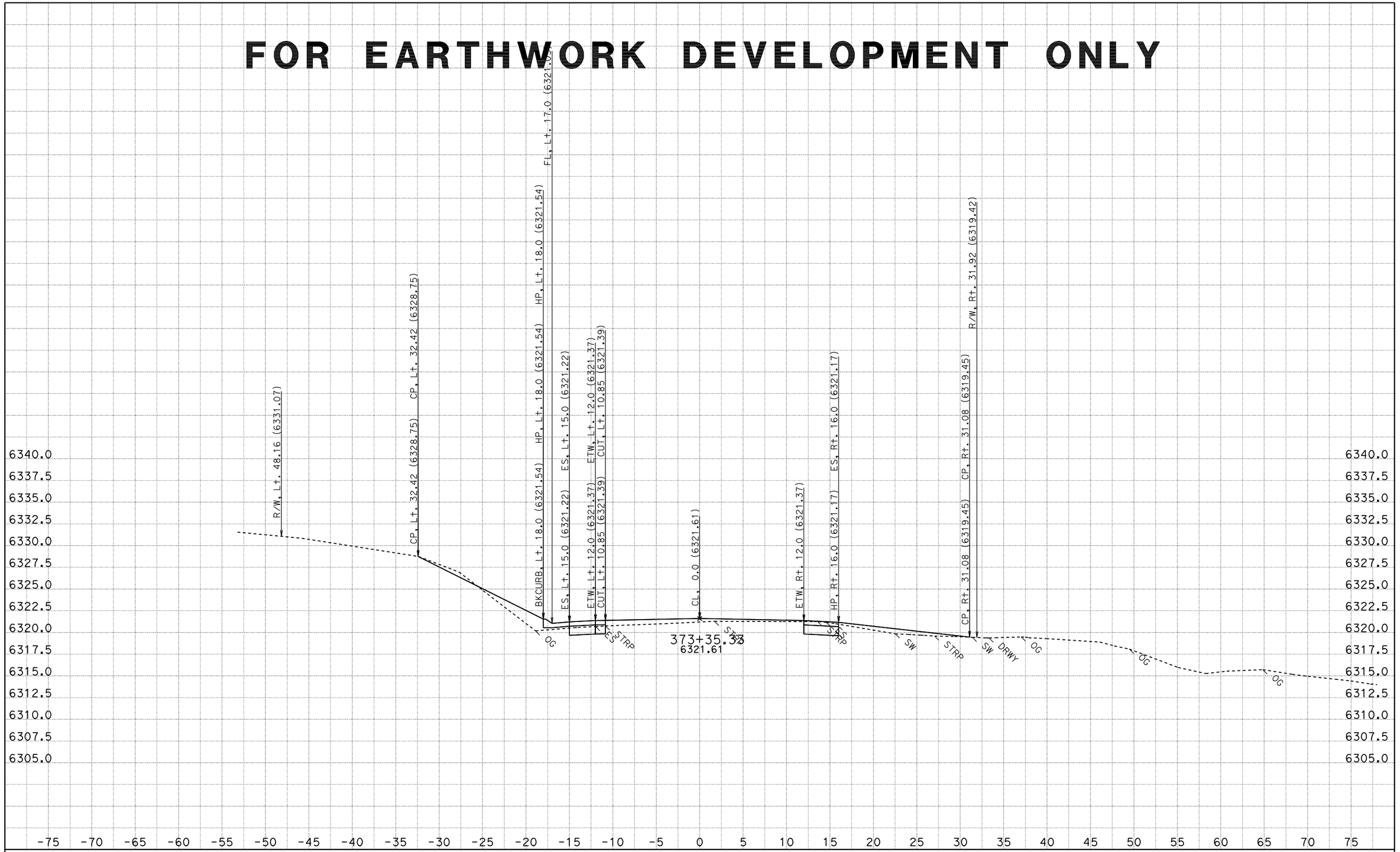

CONTRACT: 2a920

DATE: 8/12/2011

DIST/CO/RTE/PM: 03-ED,Pla 89 PM 27.2/27.4,0.0/T8.5

KC Project: 2A920FT

File: H:\Pla89\2A920FT\EAR\OUTPUT\33600_44750.ear

SCALE: 1" = 5' Horiz.
1" = 5' Vert.

All Dimensions are US Survey Feet

A1

CROSS SECTIONS

SHEET 339 OF 796

FOR EARTHWORK DEVELOPMENT ONLY

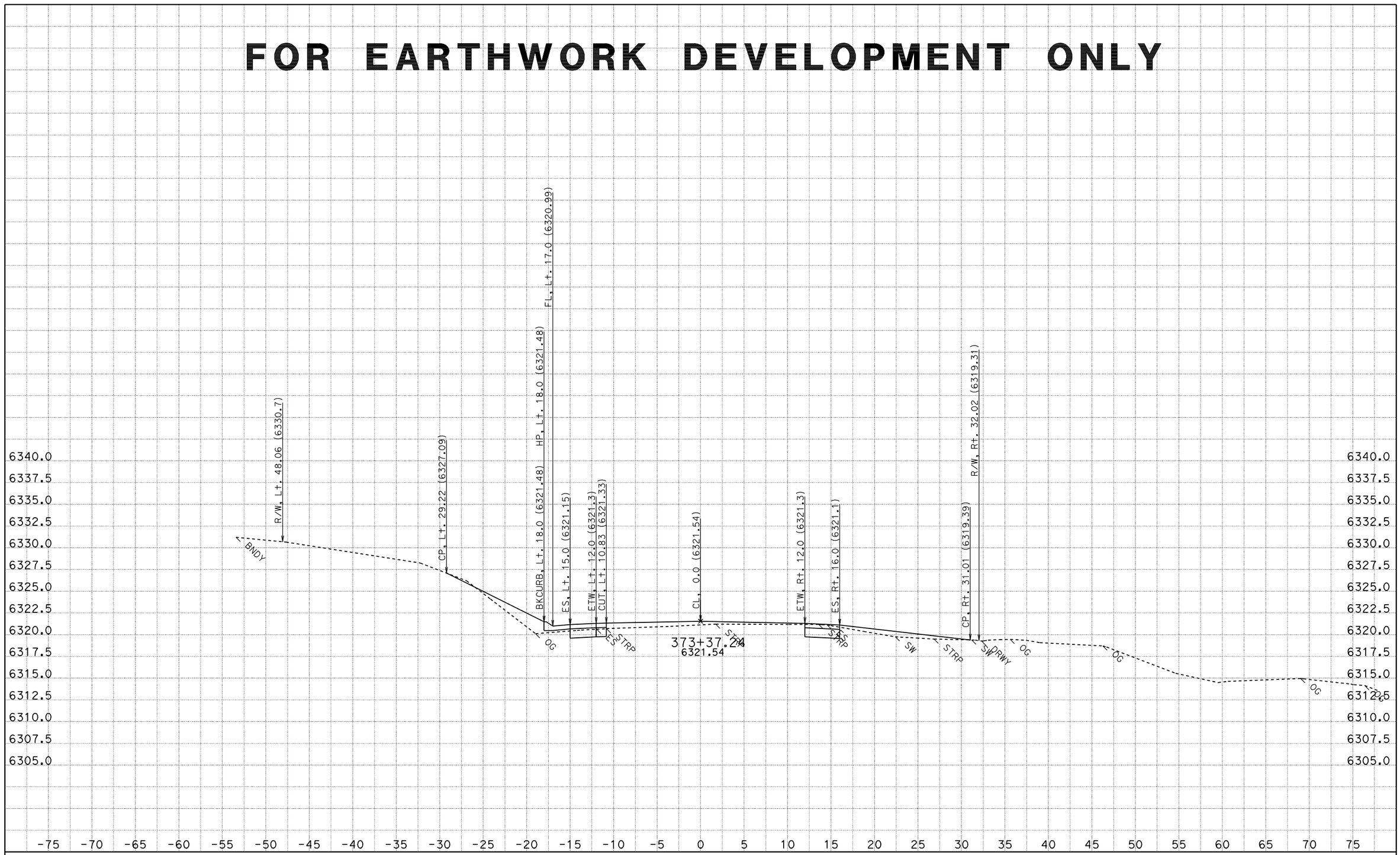

CONTRACT: 2a920

DATE: 8/12/2011

DIST/CO/RTE/PM: 03-ED,Pla 89 PM 27.2/27.4,0.0/T8.5

KC Project: 2A920FT File: H:\Pla89\2A920FT\EAR\OUTPUT\33600_44750.ear

SCALE: 1" = 5' Horiz.
1" = 5' Vert.

All Dimensions are US Survey Feet

A1
CROSS SECTIONS
SHEET 340 OF 796

FOR EARTHWORK DEVELOPMENT ONLY

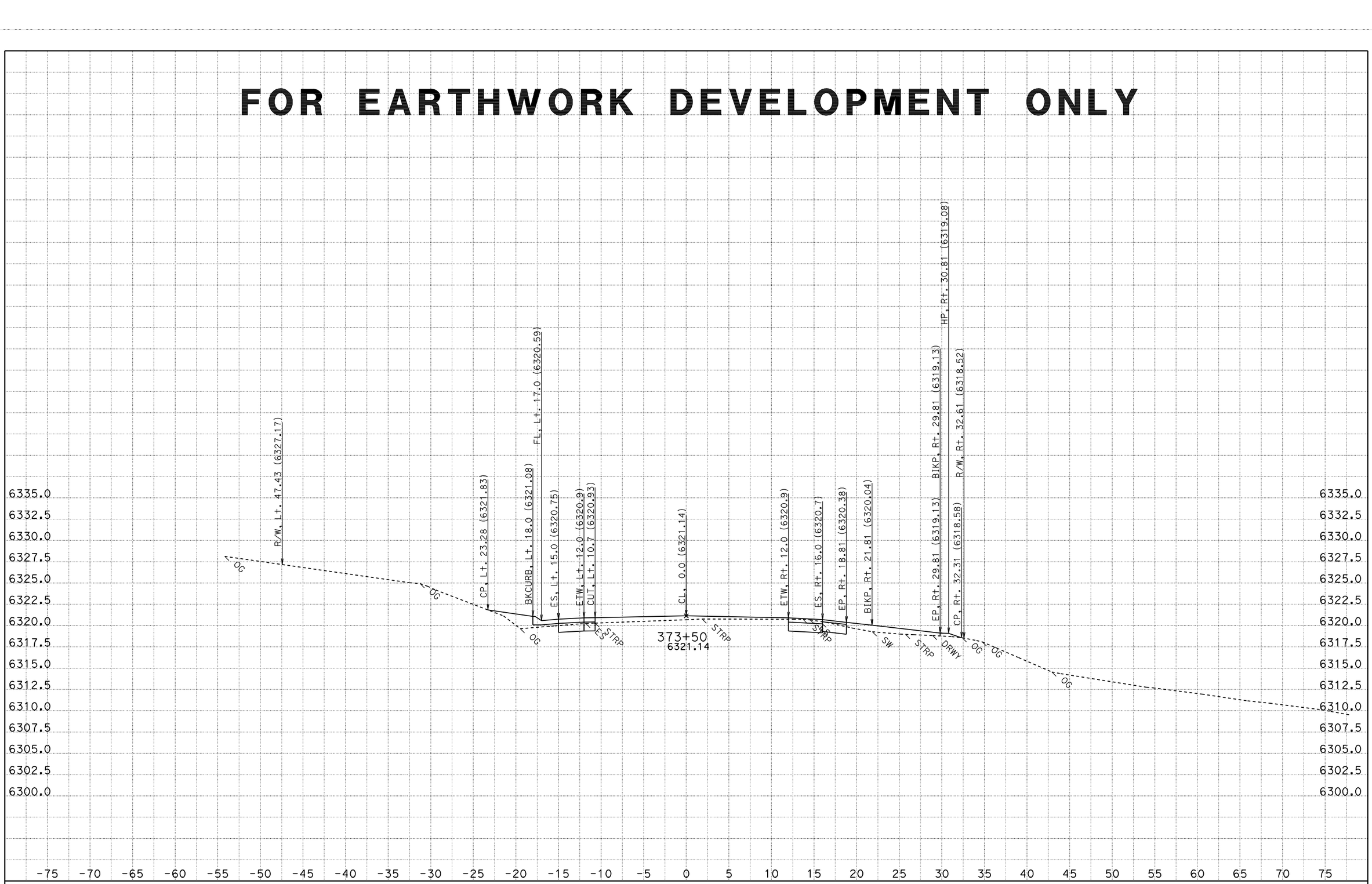

CONTRACT: 2a920

DATE: 8/12/2011

DIST/CO/RTE/PM: 03-ED,Pla 89 PM 27.2/27.4,0.0/T8.5

KC Project: 2A920FT File: H:\Pla89\2A920FT\EAR\OUTPUT\33600_44750.ear

SCALE: 1" = 5' Horiz.
1" = 5' Vert.

All Dimensions are US Survey Feet

A1
CROSS SECTIONS
SHEET 341 OF 796

FOR EARTHWORK DEVELOPMENT ONLY

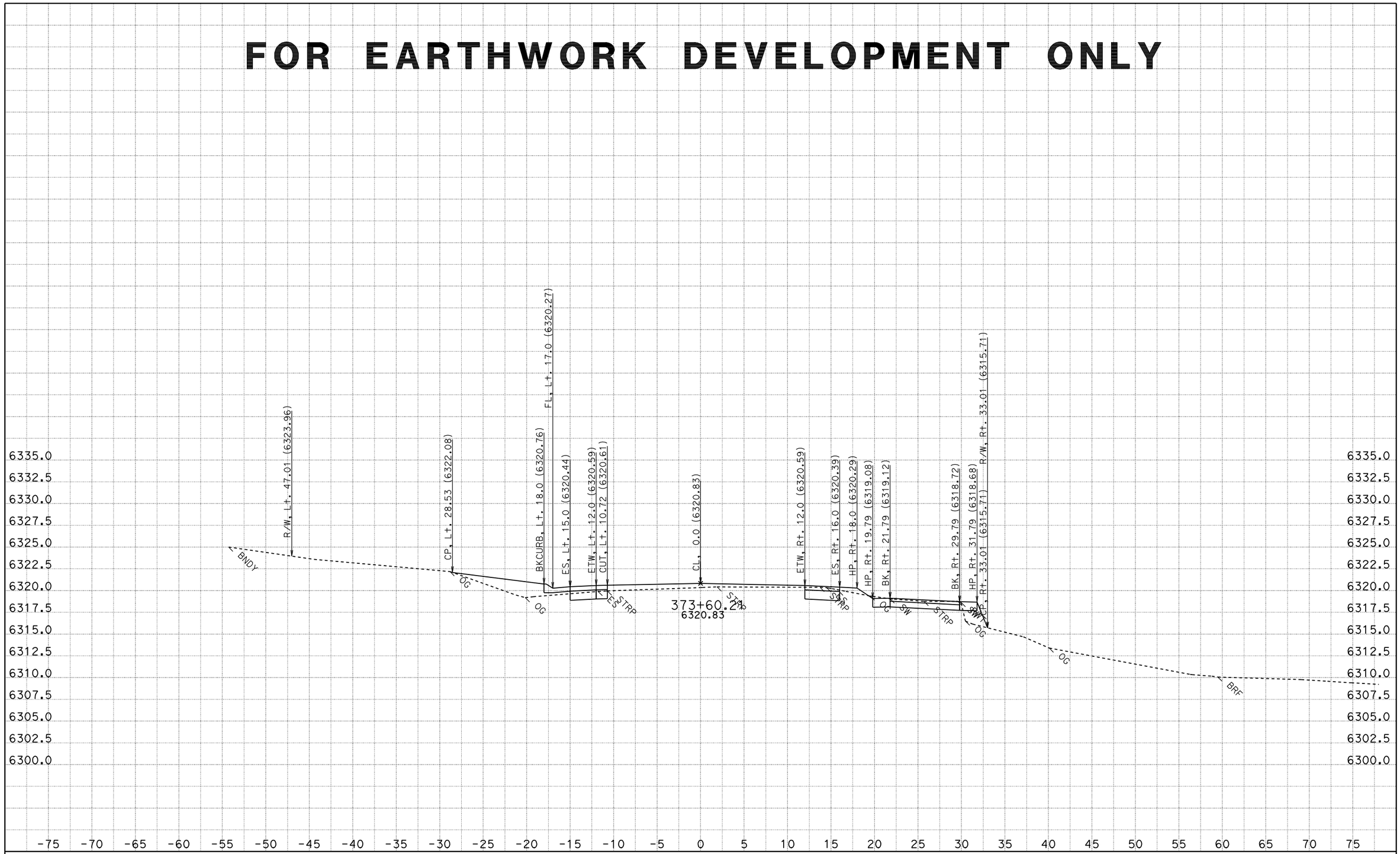

CONTRACT: 2a920

DATE: 8/12/2011

DIST/CO/RTE/PM: 03-ED,Pla 89 PM 27.2/27.4,0.0/T8.5

SCALE: 1" = 5' Horiz.
1" = 5' Vert.

A1

CROSS SECTIONS

KC Project: 2A920FT File: H:\Pla89\2A920FT\EAR\OUTPUT\33600_44750.ear

All Dimensions are US Survey Feet

FOR EARTHWORK DEVELOPMENT ONLY

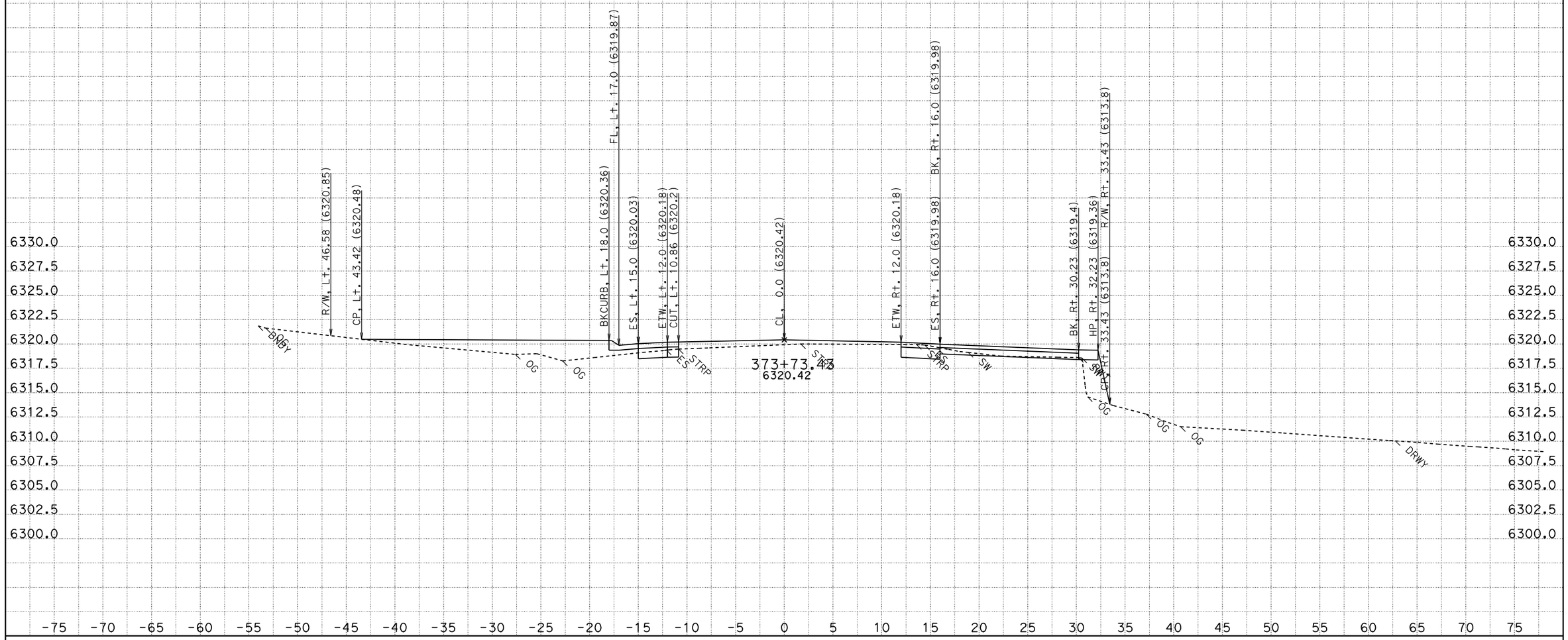

CONTRACT: 2a920

DATE: 8/12/2011

DIST/CO/RTE/PM: 03-ED,Pla 89 PM 27.2/27.4,0.0/T8.5

SCALE: 1" = 5' Horiz.
1" = 5' Vert.

A1

CROSS SECTIONS

KC Project: 2A920FT File: H:\Pla89\2A920FT\EAR\OUTPUT\33600_44750.ear

All Dimensions are US Survey Feet

SHEET 343 OF 796

FOR EARTHWORK DEVELOPMENT ONLY

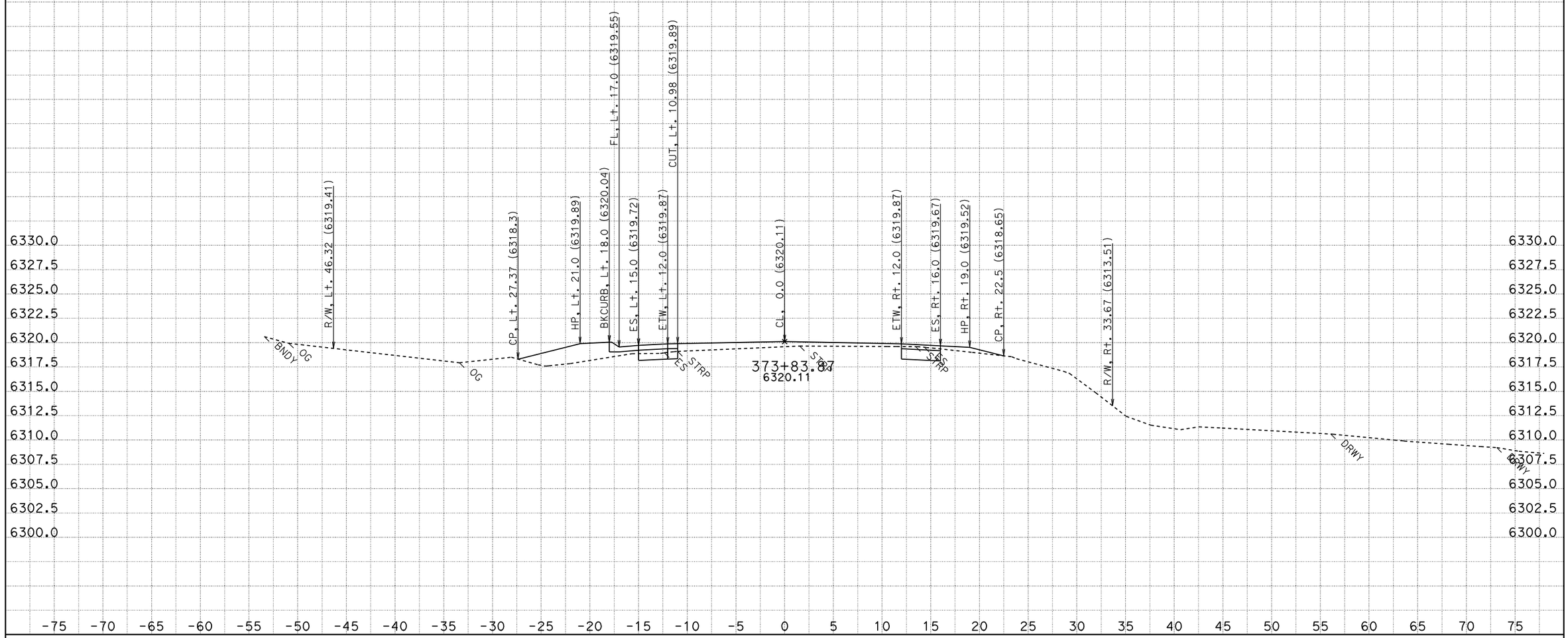

CONTRACT: 2a920

DATE: 8/12/2011 DIST/CO/RTE/PM: 03-ED,Pla 89 PM 27.2/27.4,0.0/T8.5

KC Project: 2A920FT File: H:\Pla89\2A920FT\EAR\OUTPUT\33600_44750.ear

SCALE: 1" = 5' Horiz.
1" = 5' Vert.

All Dimensions are US Survey Feet

A1
CROSS SECTIONS
SHEET 344 OF 796

FOR EARTHWORK DEVELOPMENT ONLY

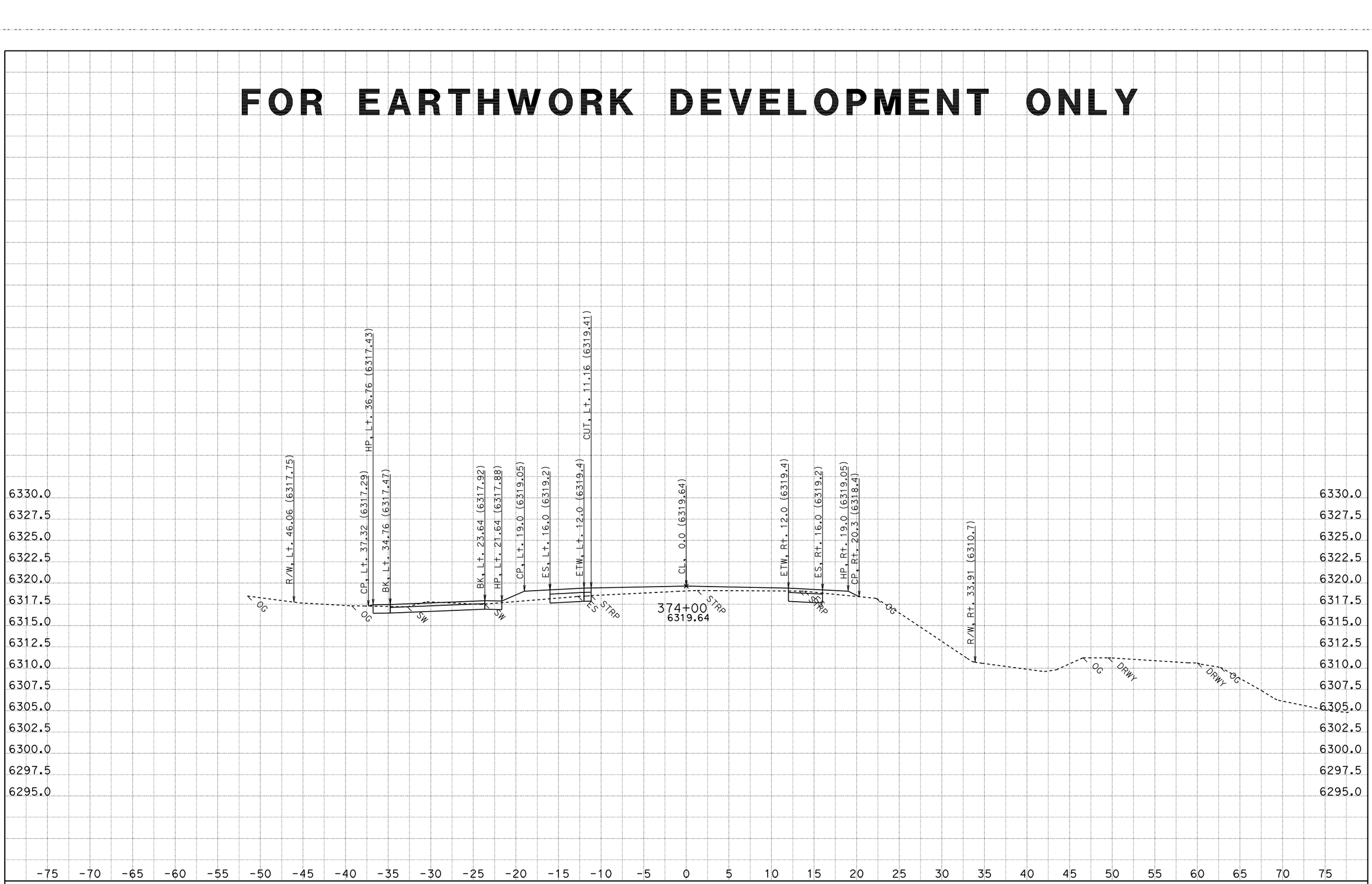

CONTRACT: 2a920

DATE: 8/12/2011

DIST/CO/RTE/PM: 03-ED,Pla 89 PM 27.2/27.4,0.0/T8.5

SCALE: 1" = 5' Horiz.
1" = 5' Vert.

A1

CROSS SECTIONS

KC Project: 2A920FT File: H:\Pla89\2A920FT\EAR\OUTPUT\33600_44750.ear

All Dimensions are US Survey Feet

FOR EARTHWORK DEVELOPMENT ONLY

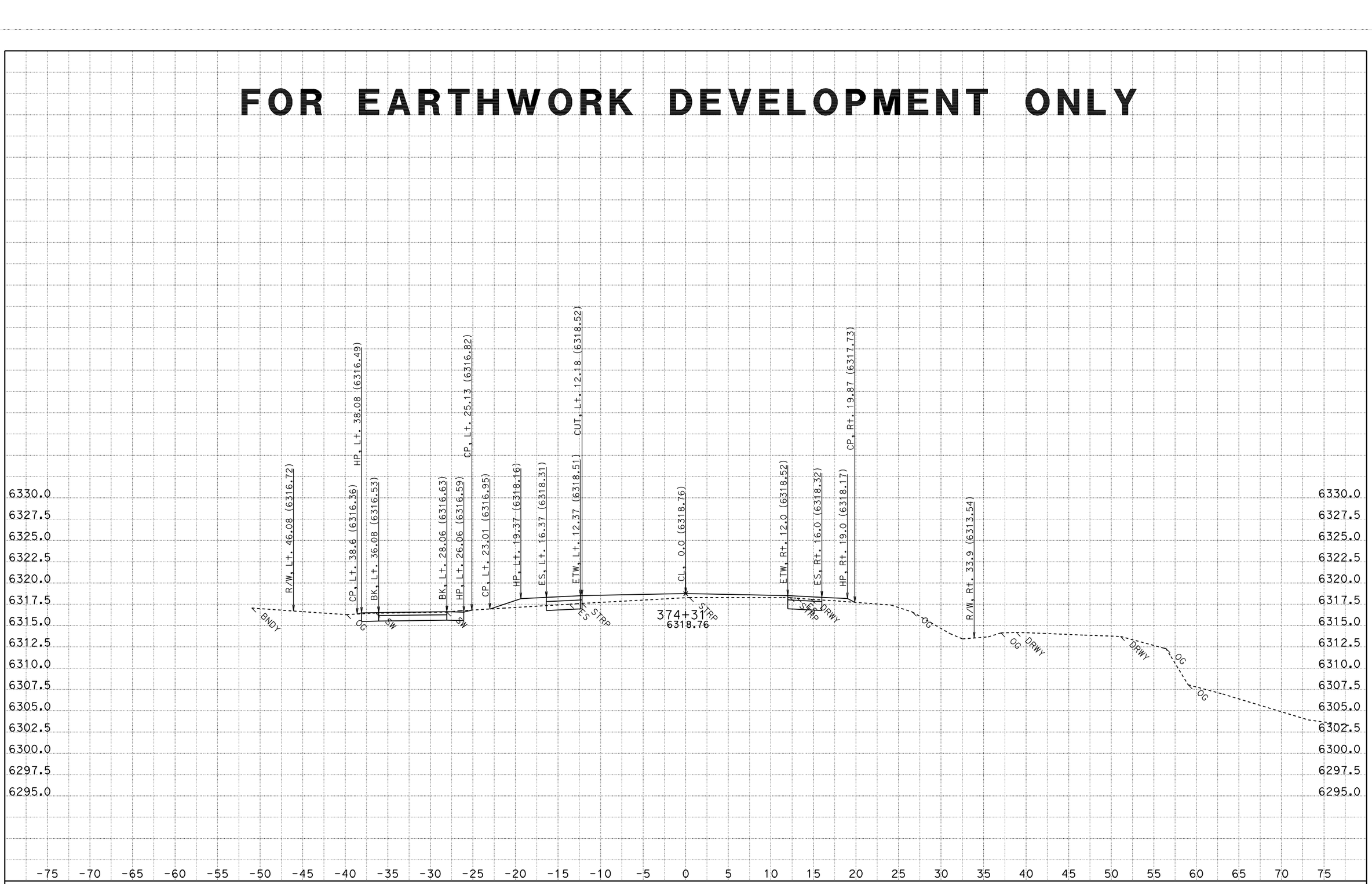

CONTRACT: 2a920

DATE: 8/12/2011

DIST/CO/RTE/PM: 03-ED,Pla 89 PM 27.2/27.4,0.0/T8.5

KC Project: 2A920FT File: H:\Pla89\2A920FT\EAR\OUTPUT\33600_44750.ear

SCALE: 1" = 5' Horiz.
1" = 5' Vert.

All Dimensions are US Survey Feet

A1

CROSS SECTIONS

SHEET 346 OF 796

FOR EARTHWORK DEVELOPMENT ONLY

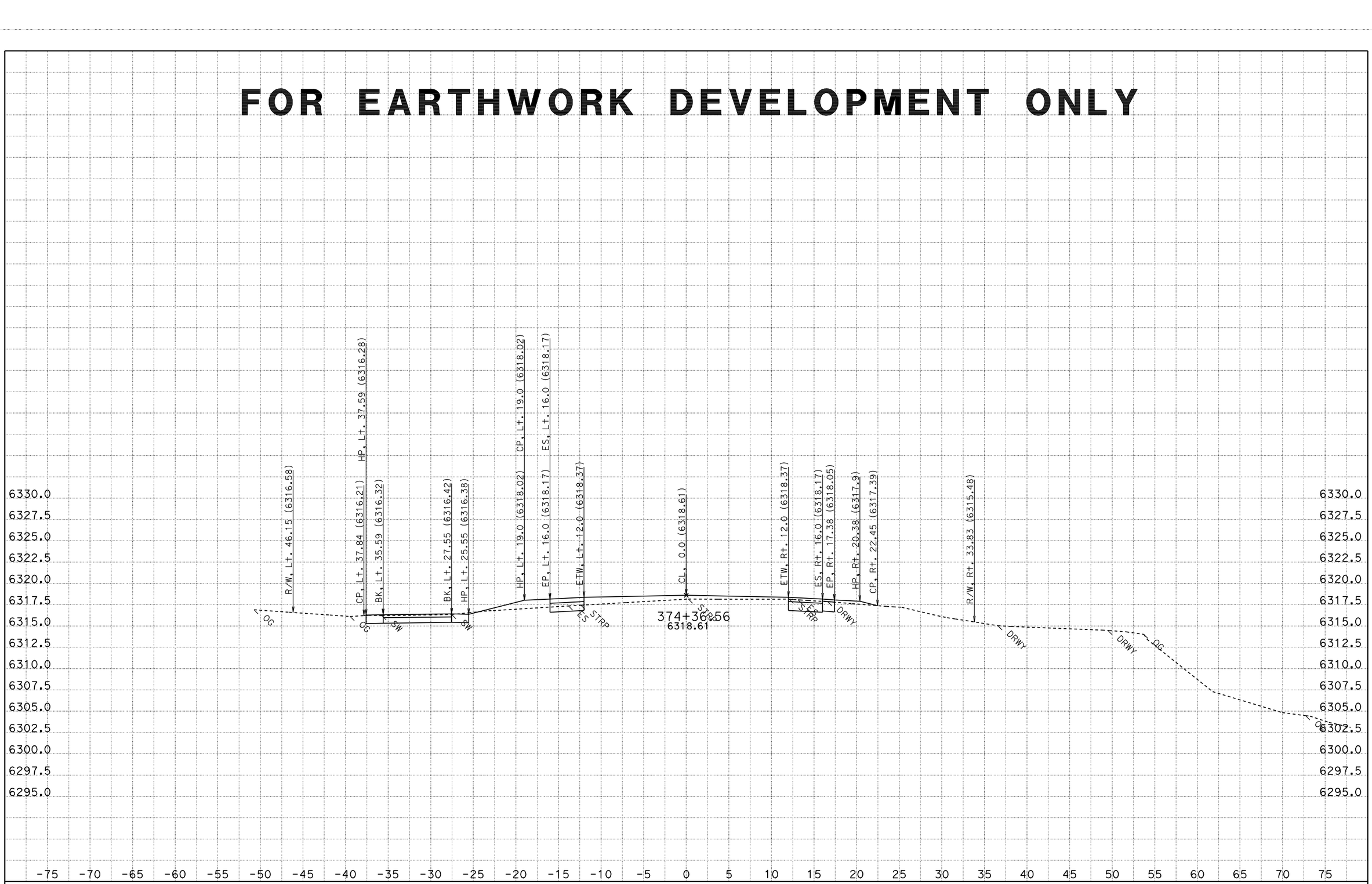

CONTRACT: 2a920

DATE: 8/12/2011

DIST/CO/RTE/PM: 03-ED,Pla 89 PM 27.2/27.4,0.0/T8.5

SCALE: 1" = 5' Horiz.
1" = 5' Vert.

A1

CROSS SECTIONS

KC Project: 2A920FT File: H:\Pla89\2A920FT\EAR\OUTPUT\33600_44750.ear

All Dimensions are US Survey Feet

FOR EARTHWORK DEVELOPMENT ONLY

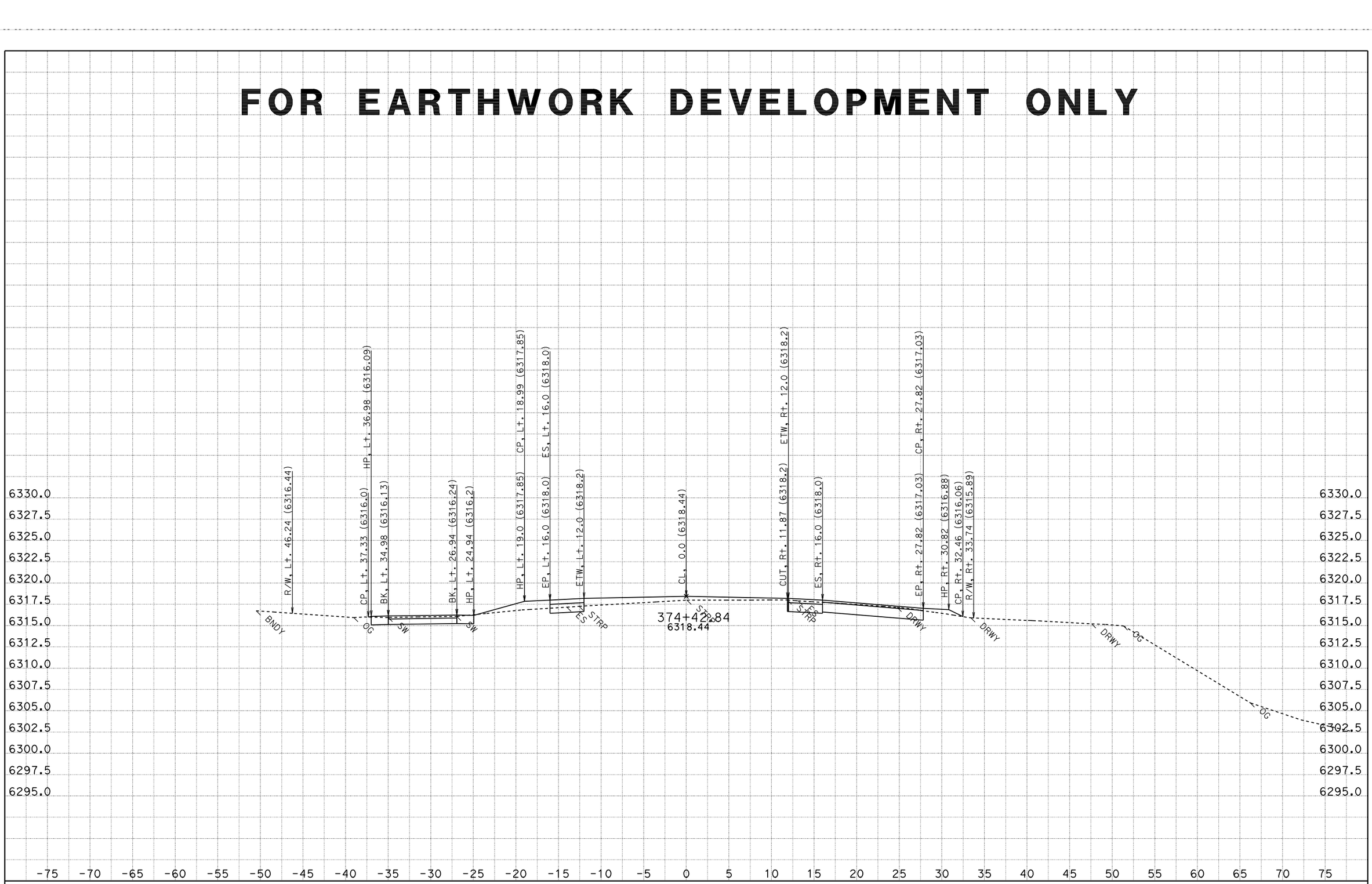

DATE: 8/12/2011
KC Project: 2A920FT
File: H:\Pla89\2A920FT\EAR\OUTPUT\33600_44750.ear

CONTRACT: 2a920
DIST/CO/RTE/PM: 03-ED,Pla 89 PM 27.2/27.4,0.0/T8.5

SCALE: 1" = 5' Horiz.
1" = 5' Vert.
All Dimensions are US Survey Feet

A1
CROSS SECTIONS
SHEET 348 OF 796

FOR EARTHWORK DEVELOPMENT ONLY

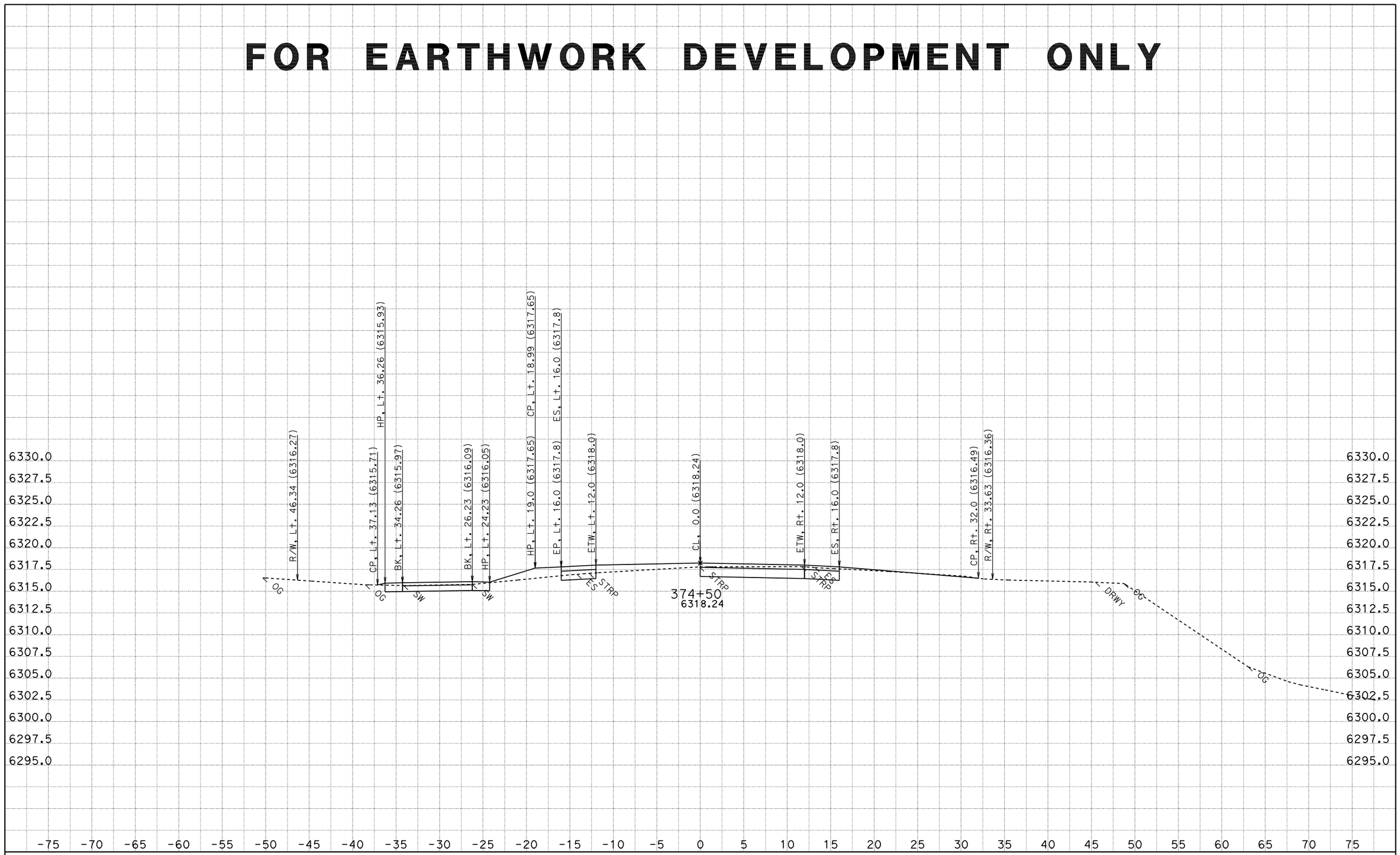

DATE: 8/12/2011
KC Project: 2A920FT

CONTRACT: 2a920
DIST/CO/RTE/PM: 03-ED,Pla 89 PM 27.2/27.4,0.0/T8.5
File: H:\Pla89\2A920FT\EAR\OUTPUT\33600_44750.ear

SCALE: 1" = 5' Horiz.
1" = 5' Vert.
All Dimensions are US Survey Feet

A1
CROSS SECTIONS
SHEET 349 OF 796

FOR EARTHWORK DEVELOPMENT ONLY

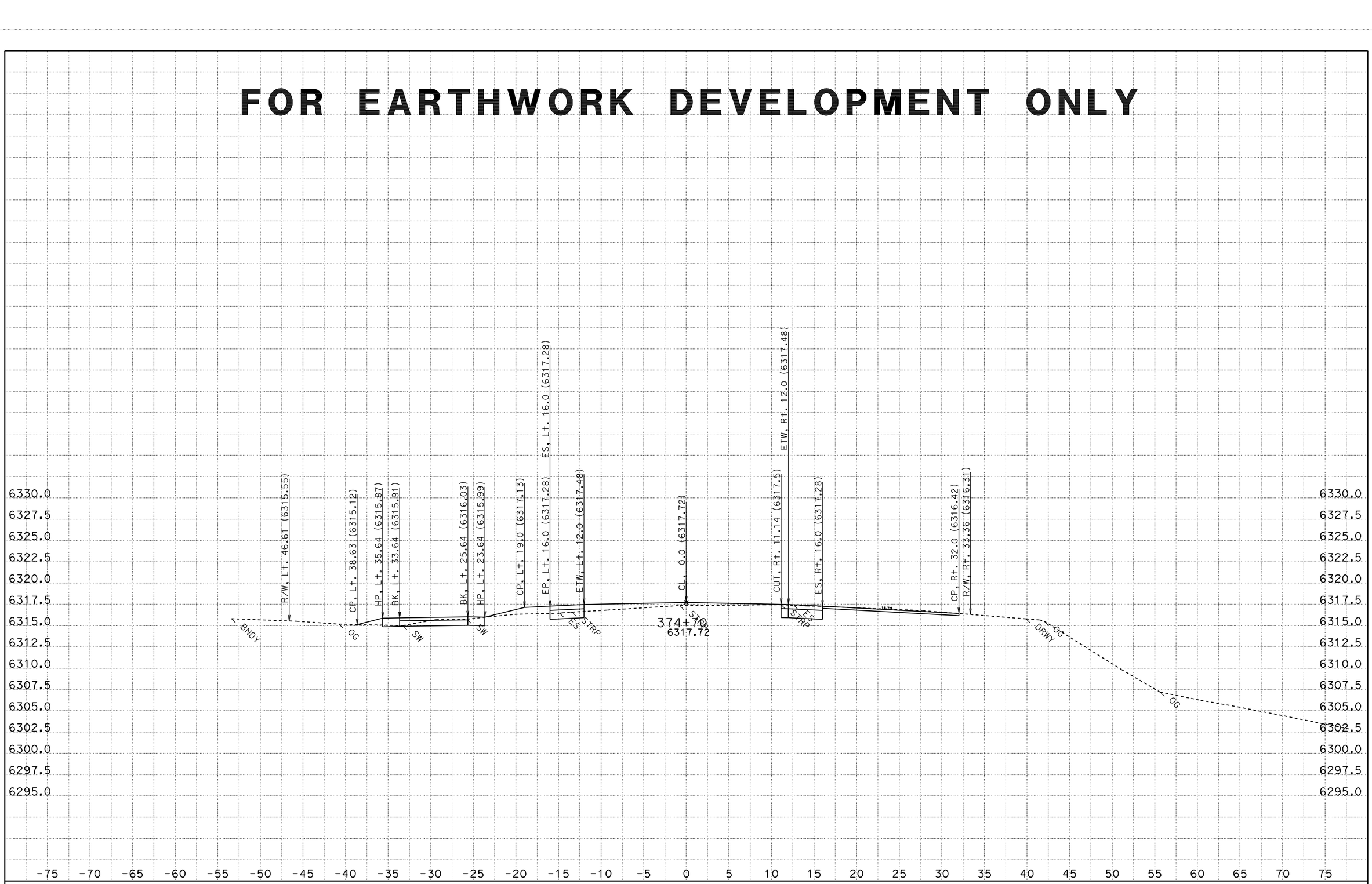

CONTRACT: 2a920

DATE: 8/12/2011

DIST/CO/RTE/PM: 03-ED,Pla 89 PM 27.2/27.4,0.0/T8.5

KC Project: 2A920FT File: H:\Pla89\2A920FT\EAR\OUTPUT\33600_44750.ear

SCALE: 1" = 5' Horiz.
1" = 5' Vert.

All Dimensions are US Survey Feet

A1

CROSS SECTIONS

SHEET 350 OF 796

FOR EARTHWORK DEVELOPMENT ONLY

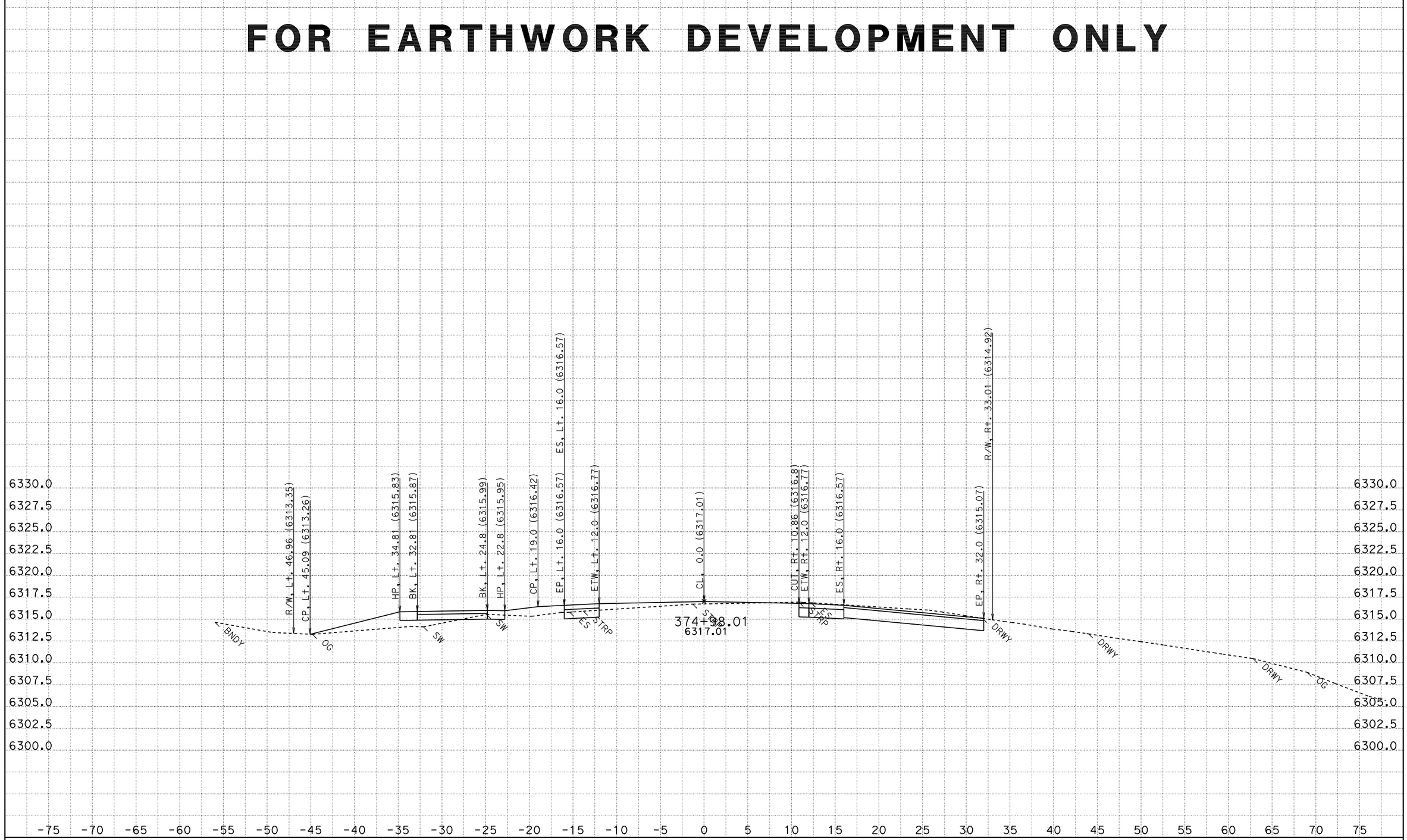

CONTRACT: 2a920

DATE: 8/12/2011

DIST/CO/RTE/PM: 03-ED,Pla 89 PM 27.2/27.4,0.0/T8.5

SCALE: 1" = 5' Horiz.
1" = 5' Vert.

A1

CROSS SECTIONS

KC Project: 2A920FT File: H:\Pla89\2A920FT\EAR\OUTPUT\33600_44750.ear

All Dimensions are US Survey Feet

FOR EARTHWORK DEVELOPMENT ONLY

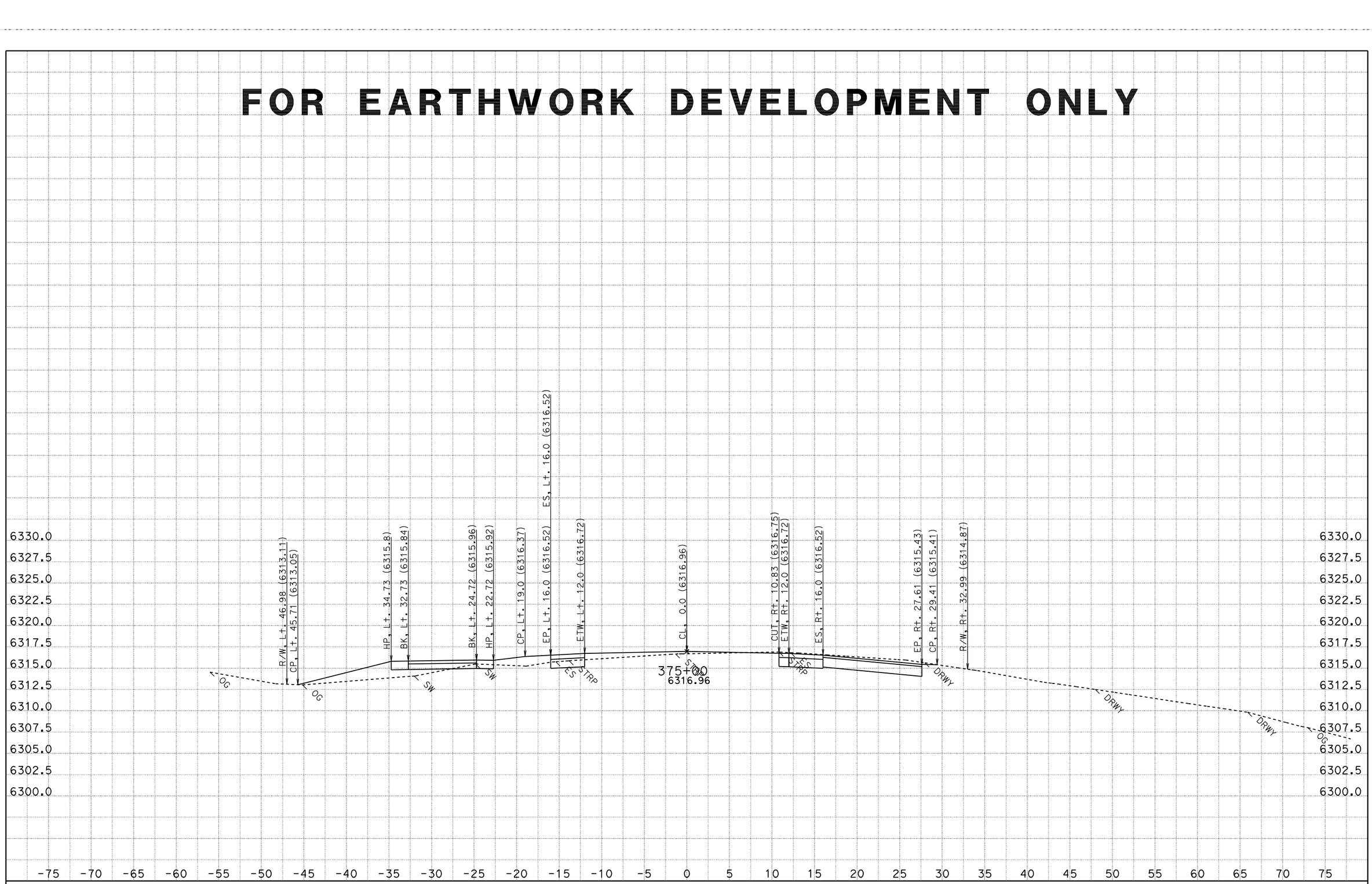

CONTRACT: 2a920

DATE: 8/12/2011

DIST/CO/RTE/PM: 03-ED,Pla 89 PM 27.2/27.4,0.0/T8.5

KC Project: 2A920FT File: H:\Pla89\2A920FT\EAR\OUTPUT\33600_44750.ear

SCALE: 1" = 5' Horiz.
1" = 5' Vert.

All Dimensions are US Survey Feet

A1
CROSS SECTIONS

FOR EARTHWORK DEVELOPMENT ONLY

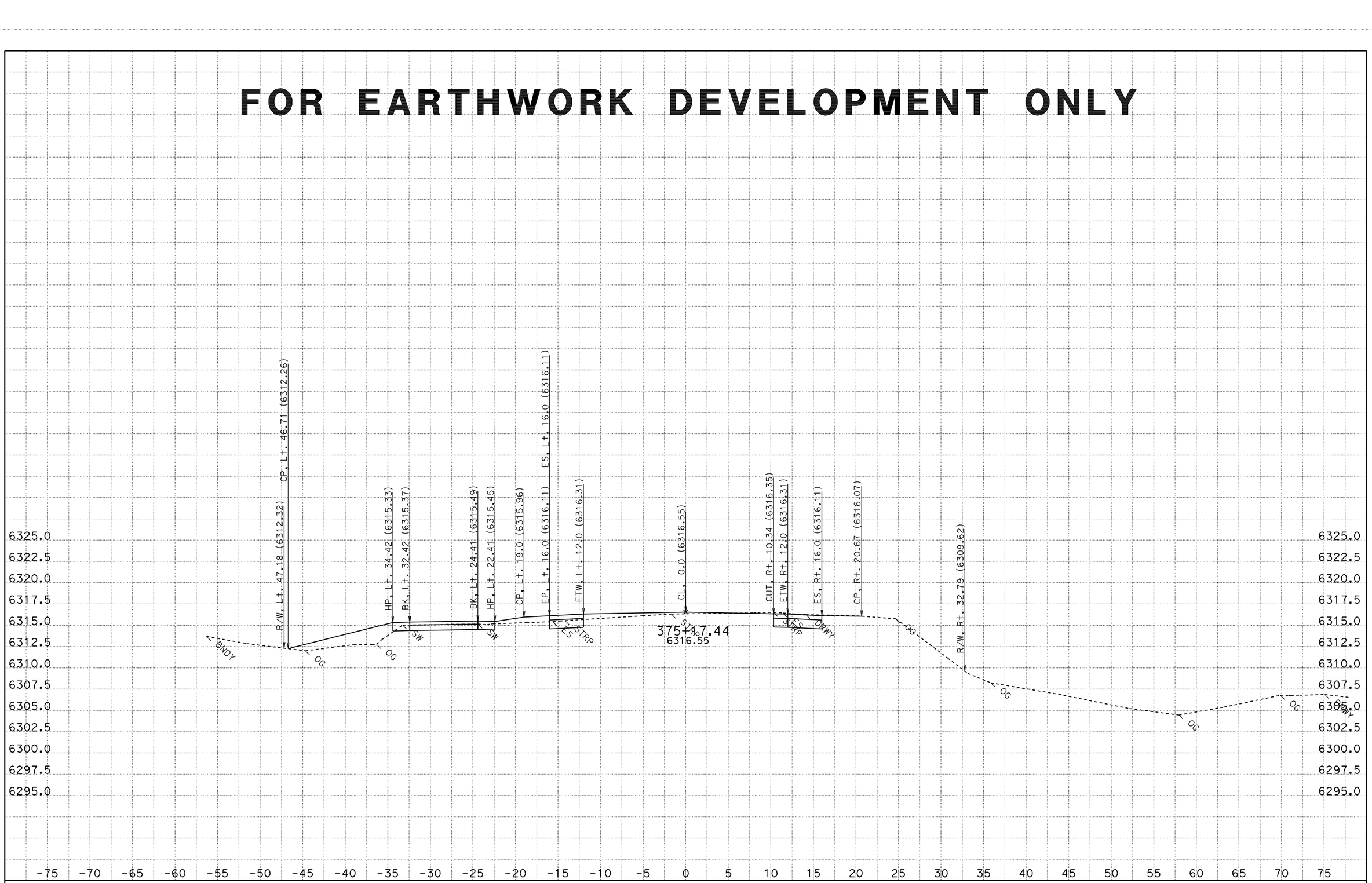

CONTRACT: 2a920

DATE: 8/12/2011

DIST/CO/RTE/PM: 03-ED,Pla 89 PM 27.2/27.4,0.0/T8.5

KC Project: 2A920FT File: H:\Pla89\2A920FT\EAR\OUTPUT\33600_44750.ear

SCALE: 1" = 5' Horiz.
1" = 5' Vert.

All Dimensions are US Survey Feet

A1
CROSS SECTIONS
SHEET 353 OF 796

FOR EARTHWORK DEVELOPMENT ONLY

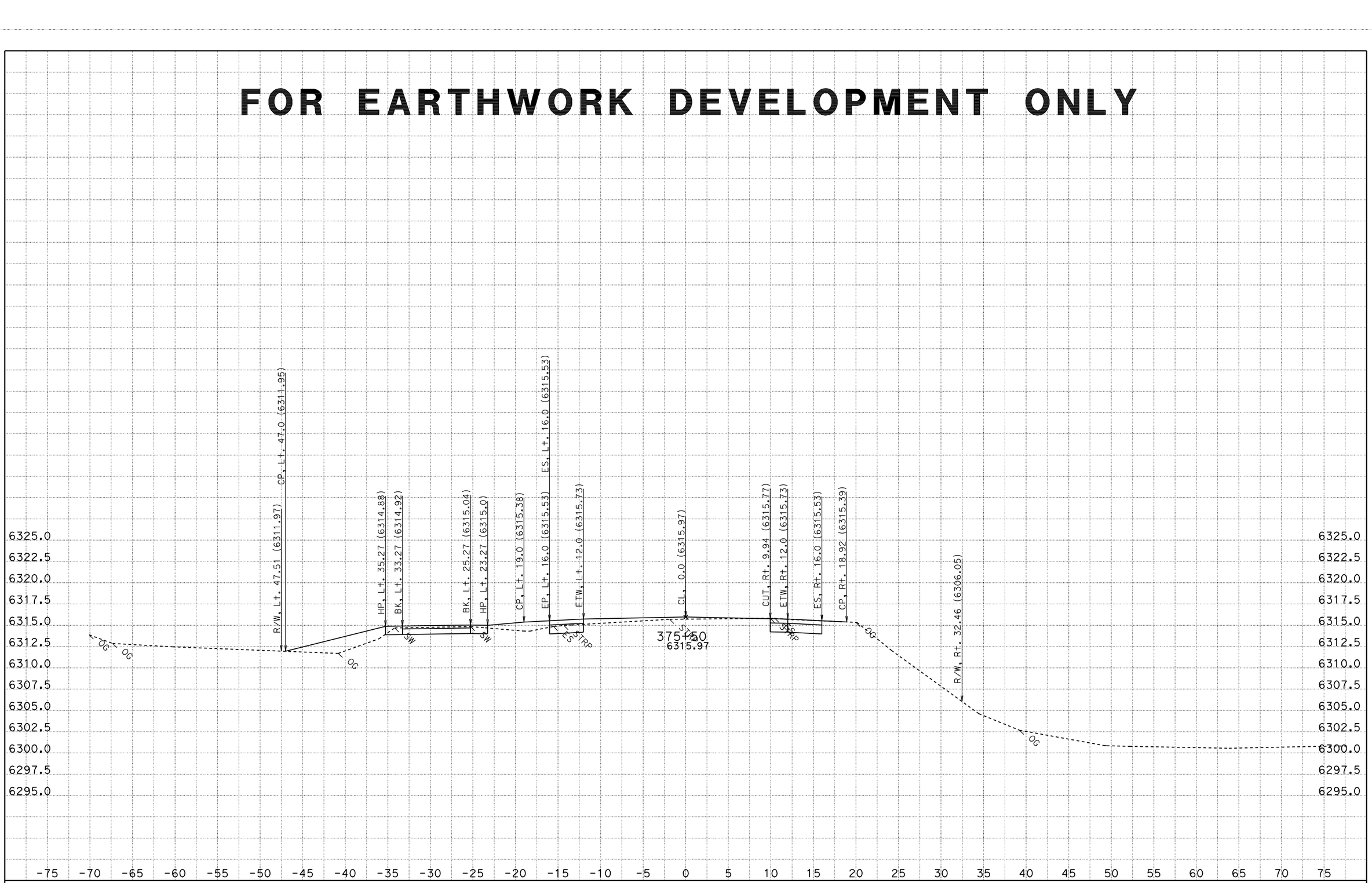

CONTRACT: 2a920

DATE: 8/12/2011

DIST/CO/RTE/PM: 03-ED,Pla 89 PM 27.2/27.4,0.0/T8.5

SCALE: 1" = 5' Horiz.
1" = 5' Vert.

A1

CROSS SECTIONS

KC Project: 2A920FT File: H:\Pla89\2A920FT\EAR\OUTPUT\33600_44750.ear

All Dimensions are US Survey Feet

FOR EARTHWORK DEVELOPMENT ONLY

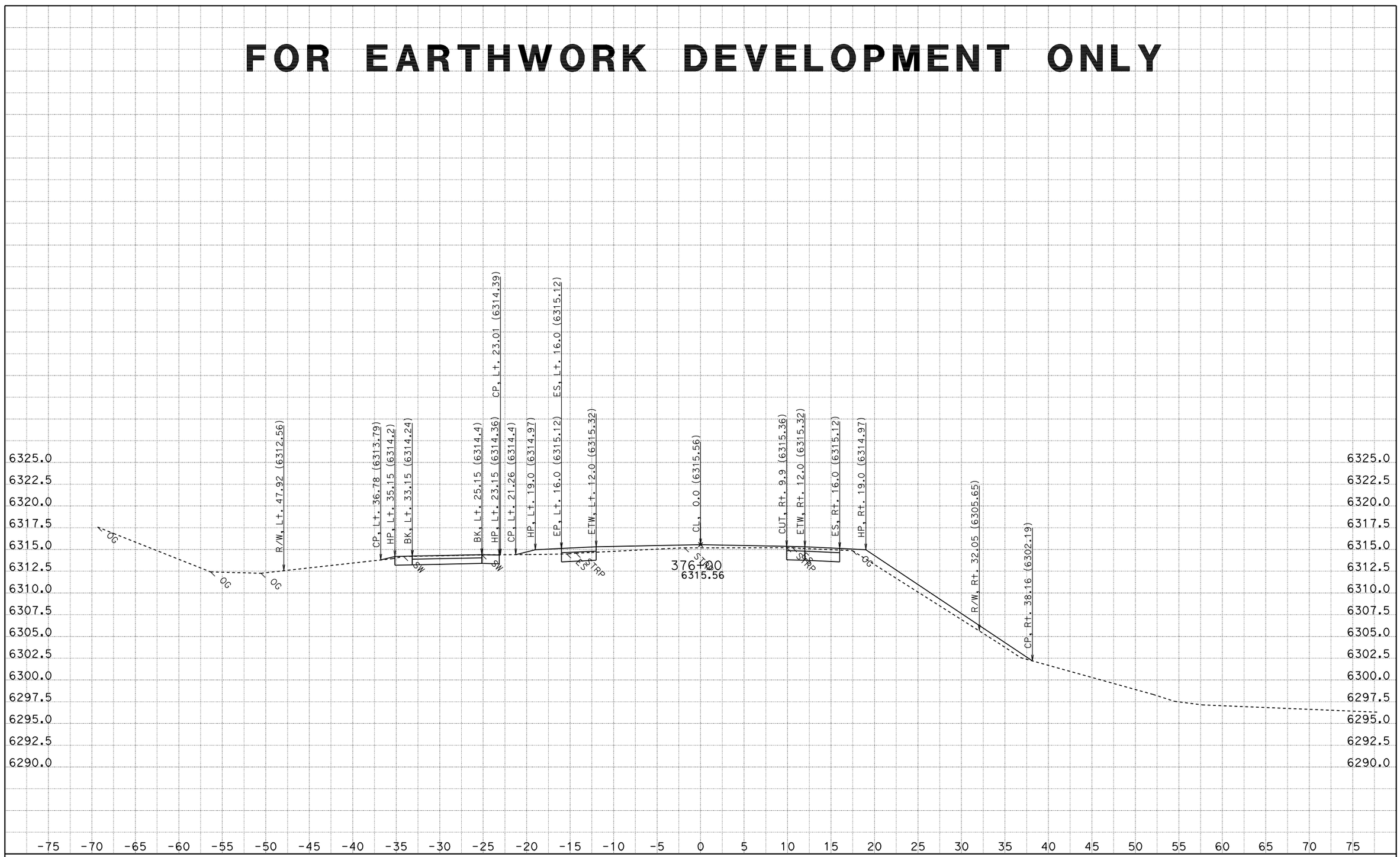

DATE: 8/12/2011
KC Project: 2A920FT
File: H:\Pla89\2A920FT\EAR\OUTPUT\33600_44750.ear

CONTRACT: 2a920
DIST/CO/RTE/PM: 03-ED,Pla 89 PM 27.2/27.4,0.0/T8.5

SCALE: 1" = 5' Horiz.
1" = 5' Vert.
All Dimensions are US Survey Feet

A1
CROSS SECTIONS
SHEET 355 OF 796

FOR EARTHWORK DEVELOPMENT ONLY

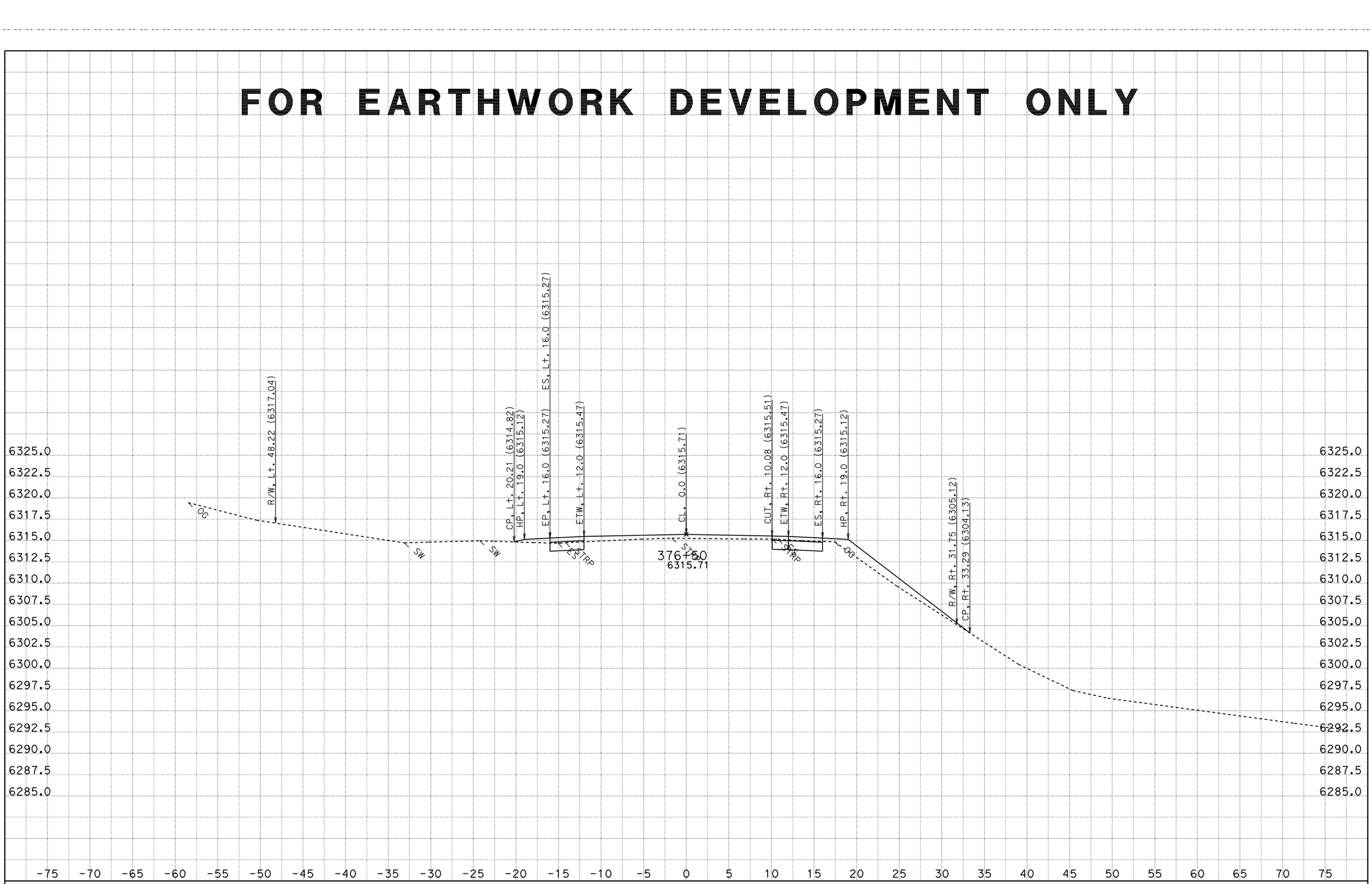

DATE: 8/12/2011
KC Project: 2A920FT
File: H:\Pla89\2A920FT\EAR\OUTPUT\33600_44750.ear

CONTRACT: 2a920
DIST/CO/RTE/PM: 03-ED,Pla 89 PM 27.2/27.4,0.0/T8.5

SCALE: 1" = 5' Horiz.
1" = 5' Vert.
All Dimensions are US Survey Feet

A1
CROSS SECTIONS
SHEET 356 OF 796

FOR EARTHWORK DEVELOPMENT ONLY

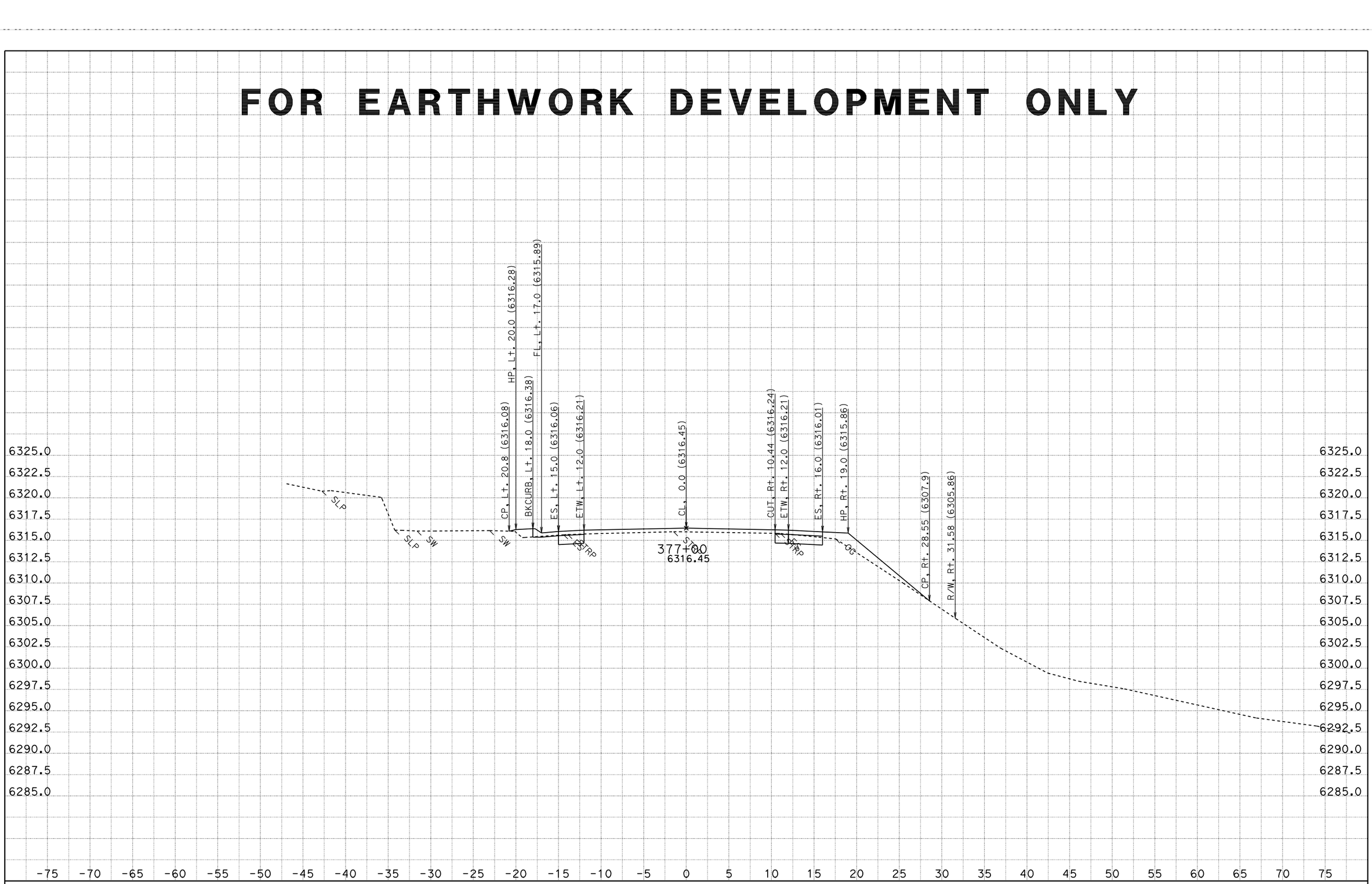

DATE: 8/12/2011
KC Project: 2A920FT
File: H:\Pla89\2A920FT\EAR\OUTPUT\33600_44750.ear

CONTRACT: 2a920
DIST/CO/RTE/PM: 03-ED,Pla 89 PM 27.2/27.4,0.0/T8.5

SCALE: 1" = 5' Horiz.
1" = 5' Vert.
All Dimensions are US Survey Feet

A1
CROSS SECTIONS
SHEET 357 OF 796

FOR EARTHWORK DEVELOPMENT ONLY

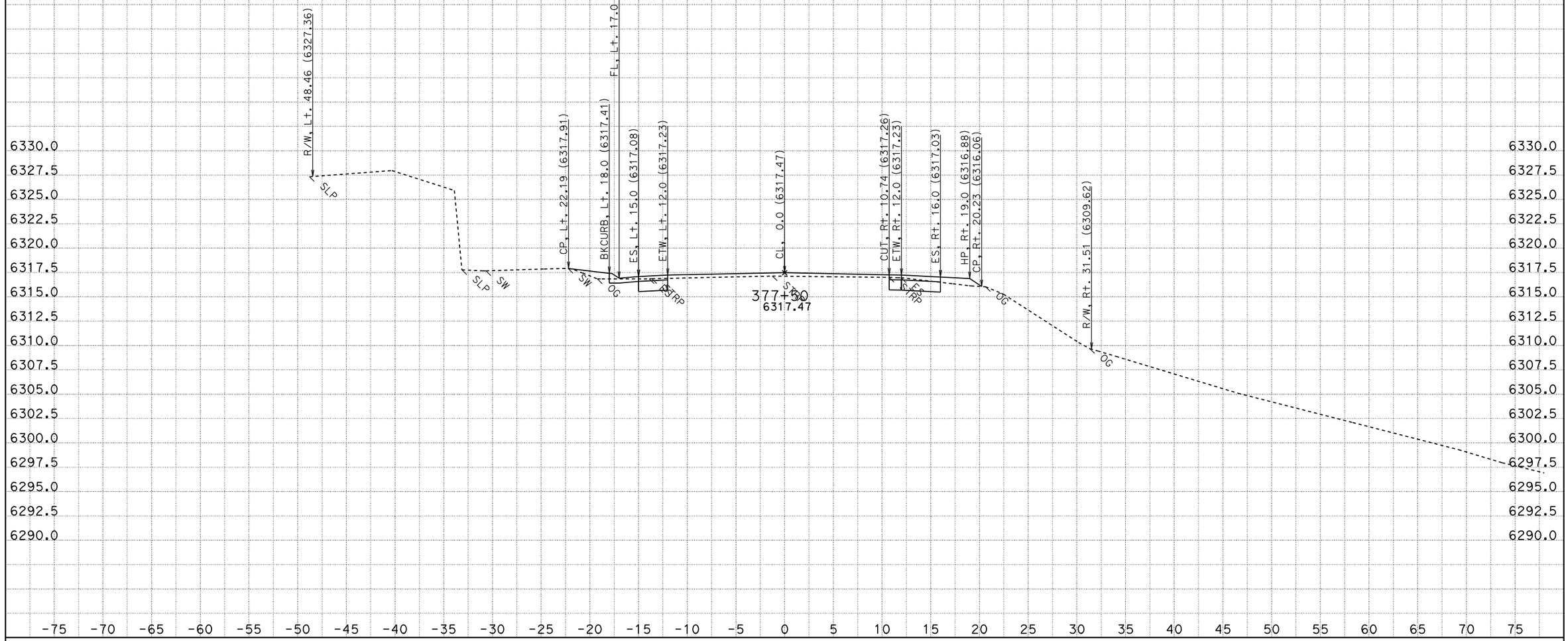

CONTRACT: 2a920

DATE: 8/12/2011
DIST/CO/RTE/PM: 03-ED,Pla 89 PM 27.2/27.4,0.0/T8.5
KC Project: 2A920FT File: H:\Pla89\2A920FT\EAR\OUTPUT\33600_44750.ear

SCALE: 1" = 5' Horiz.
1" = 5' Vert.

All Dimensions are US Survey Feet

A1
CROSS SECTIONS
SHEET 358 OF 796

FOR EARTHWORK DEVELOPMENT ONLY

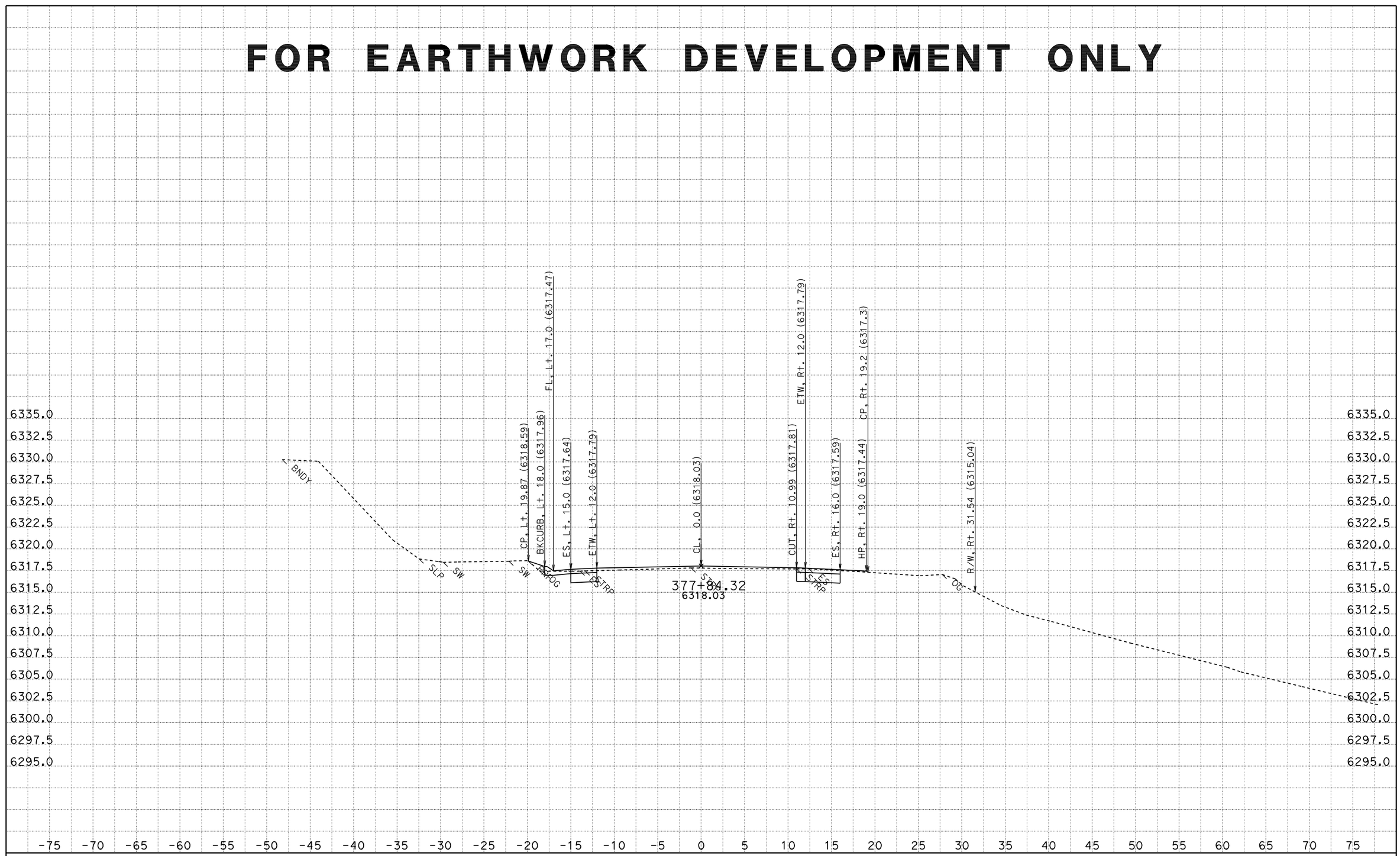

DATE: 8/12/2011
KC Project: 2A920FT
File: H:\Pla89\2A920FT\EAR\OUTPUT\33600_44750.ear

CONTRACT: 2a920
DIST/CO/RTE/PM: 03-ED,Pla 89 PM 27.2/27.4,0.0/T8.5

SCALE: 1" = 5' Horiz.
1" = 5' Vert.
All Dimensions are US Survey Feet

A1
CROSS SECTIONS
SHEET 359 OF 796

FOR EARTHWORK DEVELOPMENT ONLY

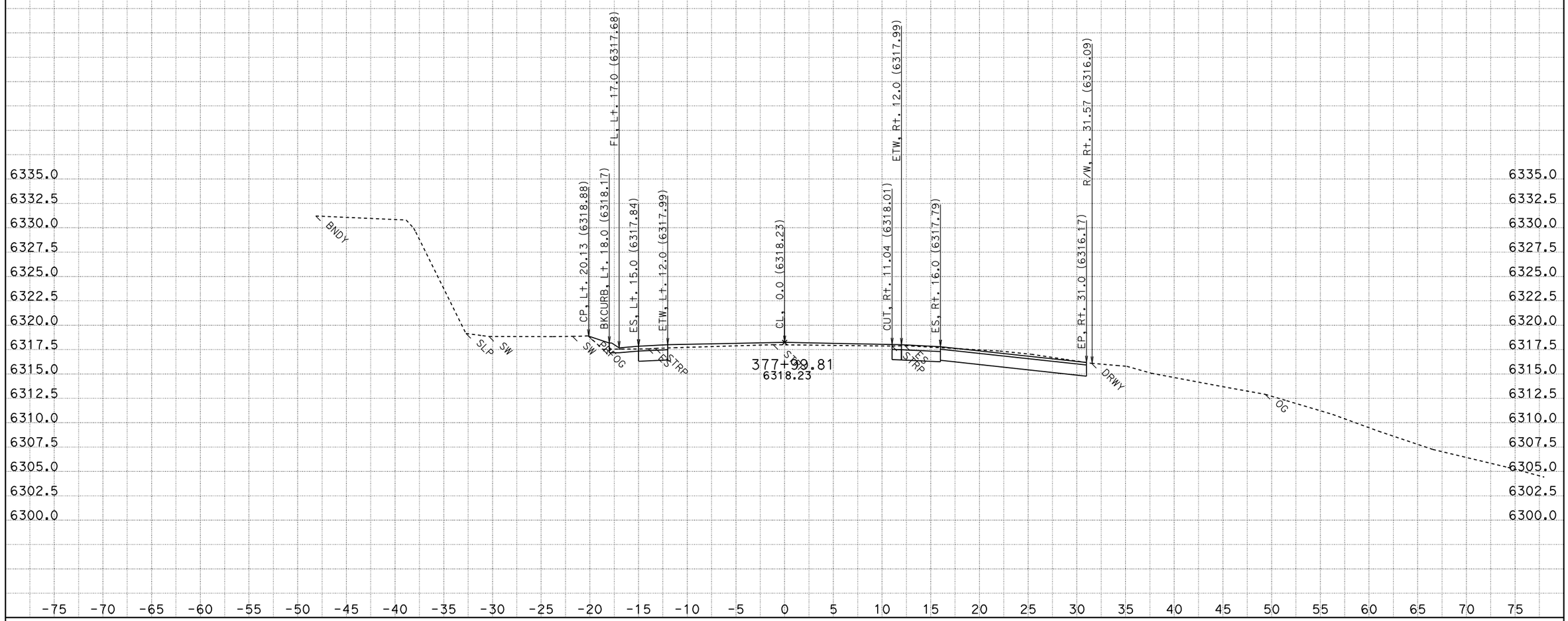

CONTRACT: 2a920

DATE: 8/12/2011

DIST/CO/RTE/PM: 03-ED,Pla 89 PM 27.2/27.4,0.0/T8.5

SCALE: 1" = 5' Horiz.
1" = 5' Vert.

A1

CROSS SECTIONS

KC Project: 2A920FT File: H:\Pla89\2A920FT\EAR\OUTPUT\33600_44750.ear

All Dimensions are US Survey Feet

FOR EARTHWORK DEVELOPMENT ONLY

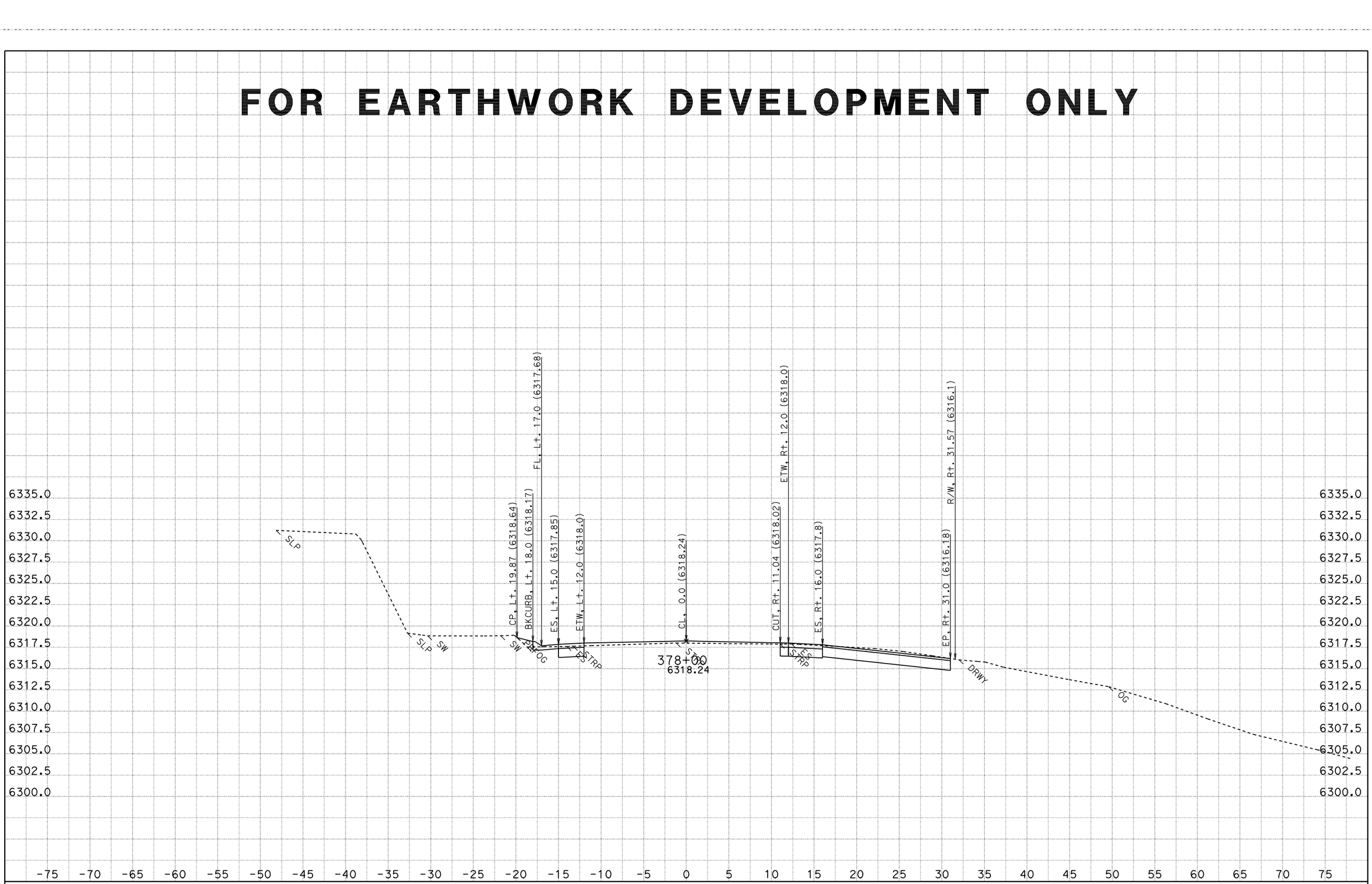

CONTRACT: 2a920

DATE: 8/12/2011

DIST/CO/RTE/PM: 03-ED,Pla 89 PM 27.2/27.4,0.0/T8.5

SCALE: 1" = 5' Horiz.
1" = 5' Vert.

A1

CROSS SECTIONS

KC Project: 2A920FT File: H:\Pla89\2A920FT\EAR\OUTPUT\33600_44750.ear

All Dimensions are US Survey Feet

FOR EARTHWORK DEVELOPMENT ONLY

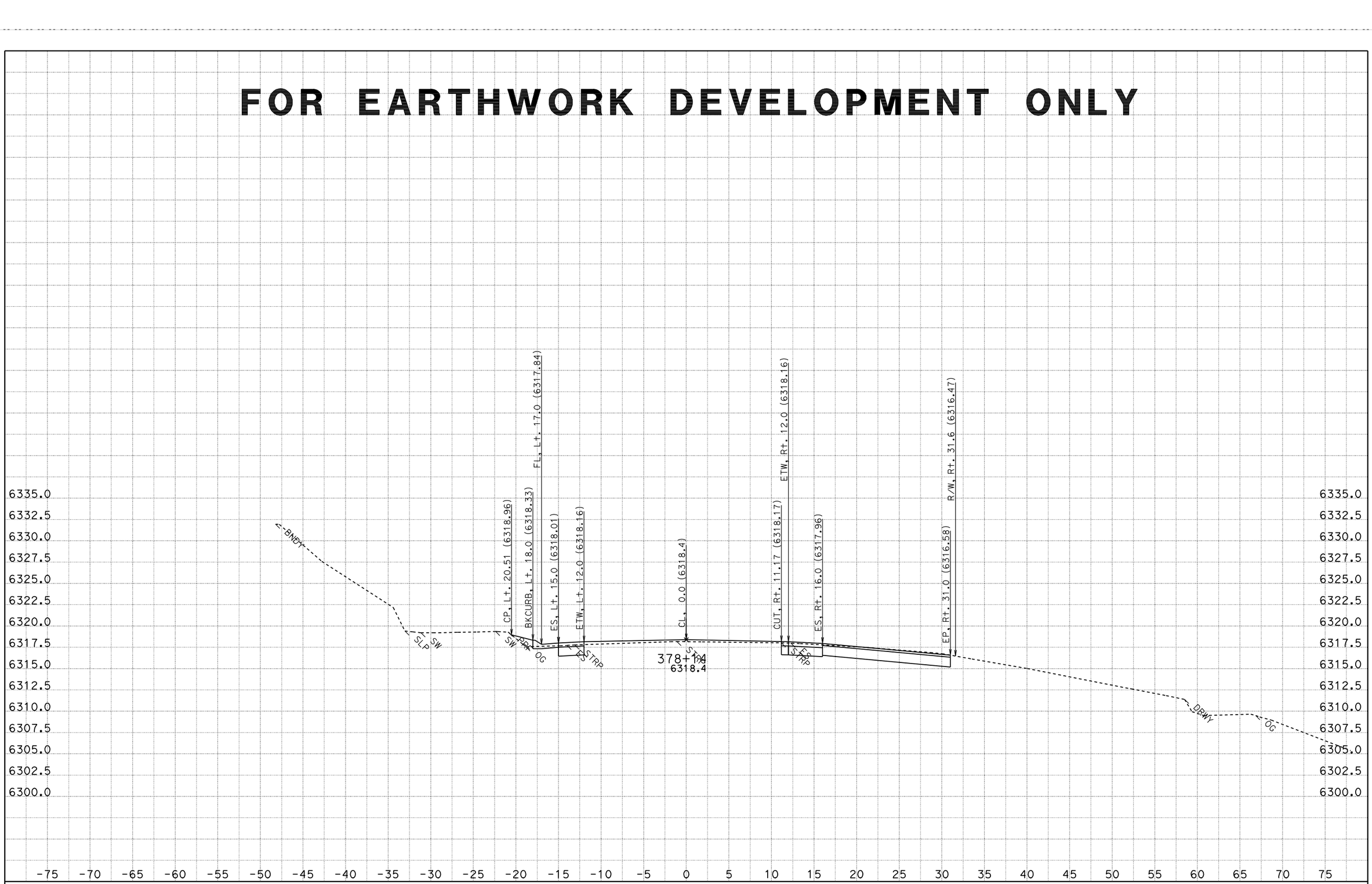

CONTRACT: 2a920

DATE: 8/12/2011 DIST/CO/RTE/PM: 03-ED,Pla 89 PM 27.2/27.4,0.0/T8.5

KC Project: 2A920FT File: H:\Pla89\2A920FT\EAR\OUTPUT\33600_44750.ear

SCALE: 1" = 5' Horiz.
1" = 5' Vert.

All Dimensions are US Survey Feet

A1
CROSS SECTIONS
SHEET 362 OF 796

FOR EARTHWORK DEVELOPMENT ONLY

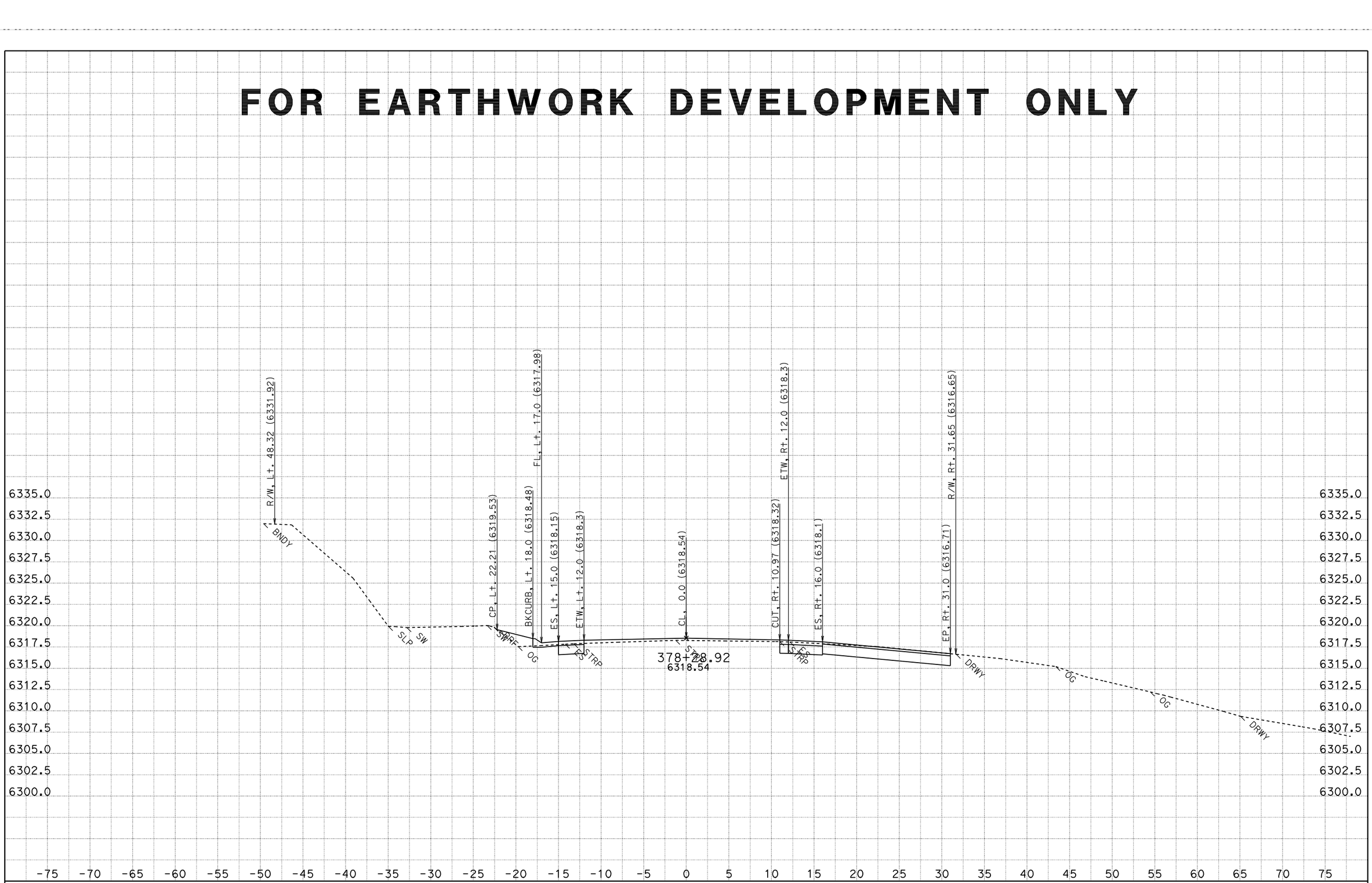

CONTRACT: 2a920

DATE: 8/12/2011
DIST/CO/RTE/PM: 03-ED,Pla 89 PM 27.2/27.4,0.0/T8.5
SCALE: 1" = 5' Horiz.
1" = 5' Vert.

KC Project: 2A920FT File: H:\Pla89\2A920FT\EAR\OUTPUT\33600_44750.ear

All Dimensions are US Survey Feet

A1
CROSS SECTIONS
SHEET 363 OF 796

FOR EARTHWORK DEVELOPMENT ONLY

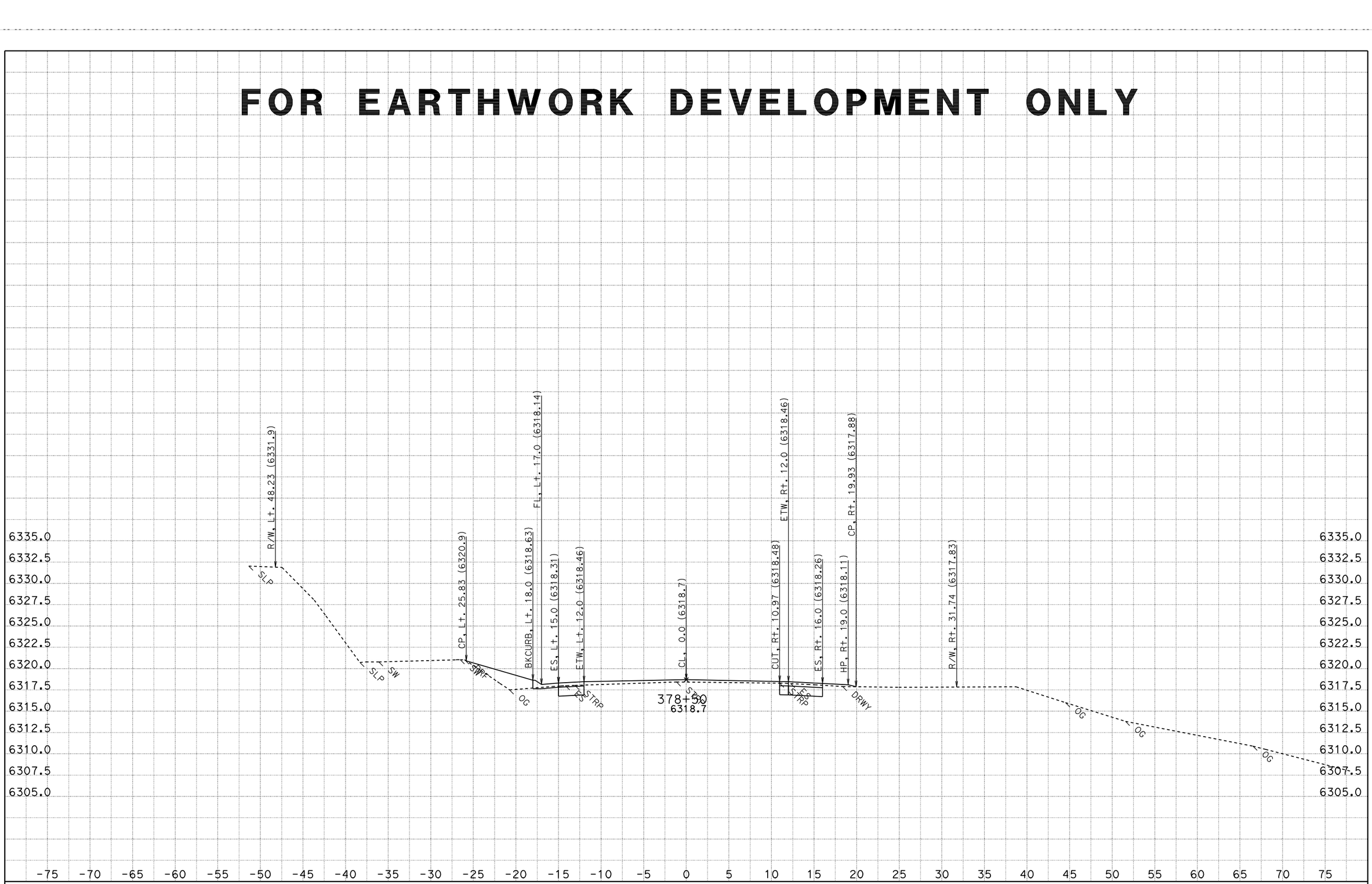

DATE: 8/12/2011
KC Project: 2A920FT
File: H:\Pla89\2A920FT\EAR\OUTPUT\33600_44750.ear

CONTRACT: 2a920
DIST/CO/RTE/PM: 03-ED,Pla 89 PM 27.2/27.4,0.0/T8.5

SCALE: 1" = 5' Horiz.
1" = 5' Vert.

All Dimensions are US Survey Feet

A1
CROSS SECTIONS
SHEET 364 OF 796

FOR EARTHWORK DEVELOPMENT ONLY

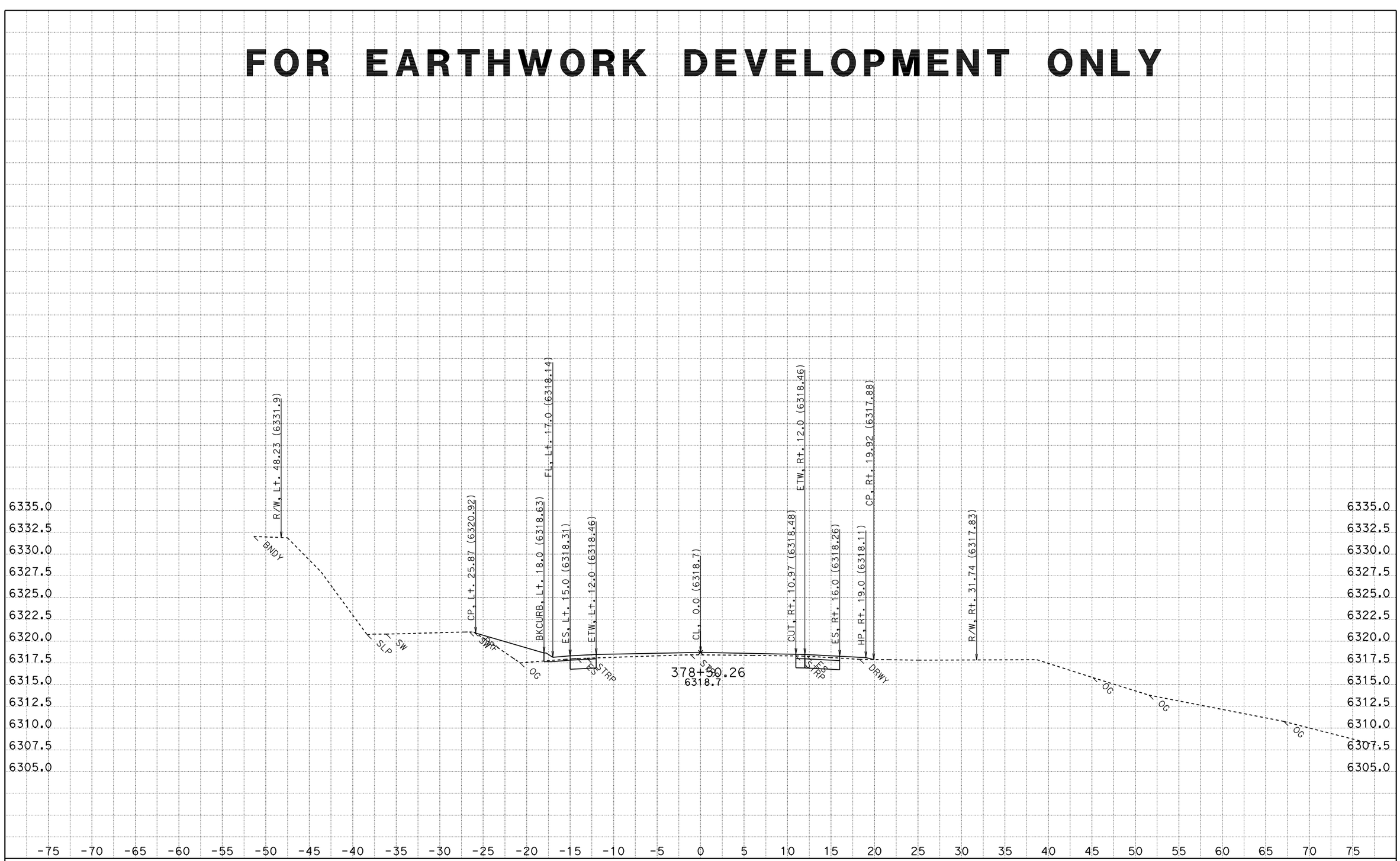

DATE: 8/12/2011
KC Project: 2A920FT
File: H:\Pla89\2A920FT\EAR\OUTPUT\33600_44750.ear

CONTRACT: 2a920
DIST/CO/RTE/PM: 03-ED,Pla 89 PM 27.2/27.4,0.0/T8.5

SCALE: 1" = 5' Horiz.
1" = 5' Vert.

All Dimensions are US Survey Feet

A1
CROSS SECTIONS
SHEET 365 OF 796

FOR EARTHWORK DEVELOPMENT ONLY

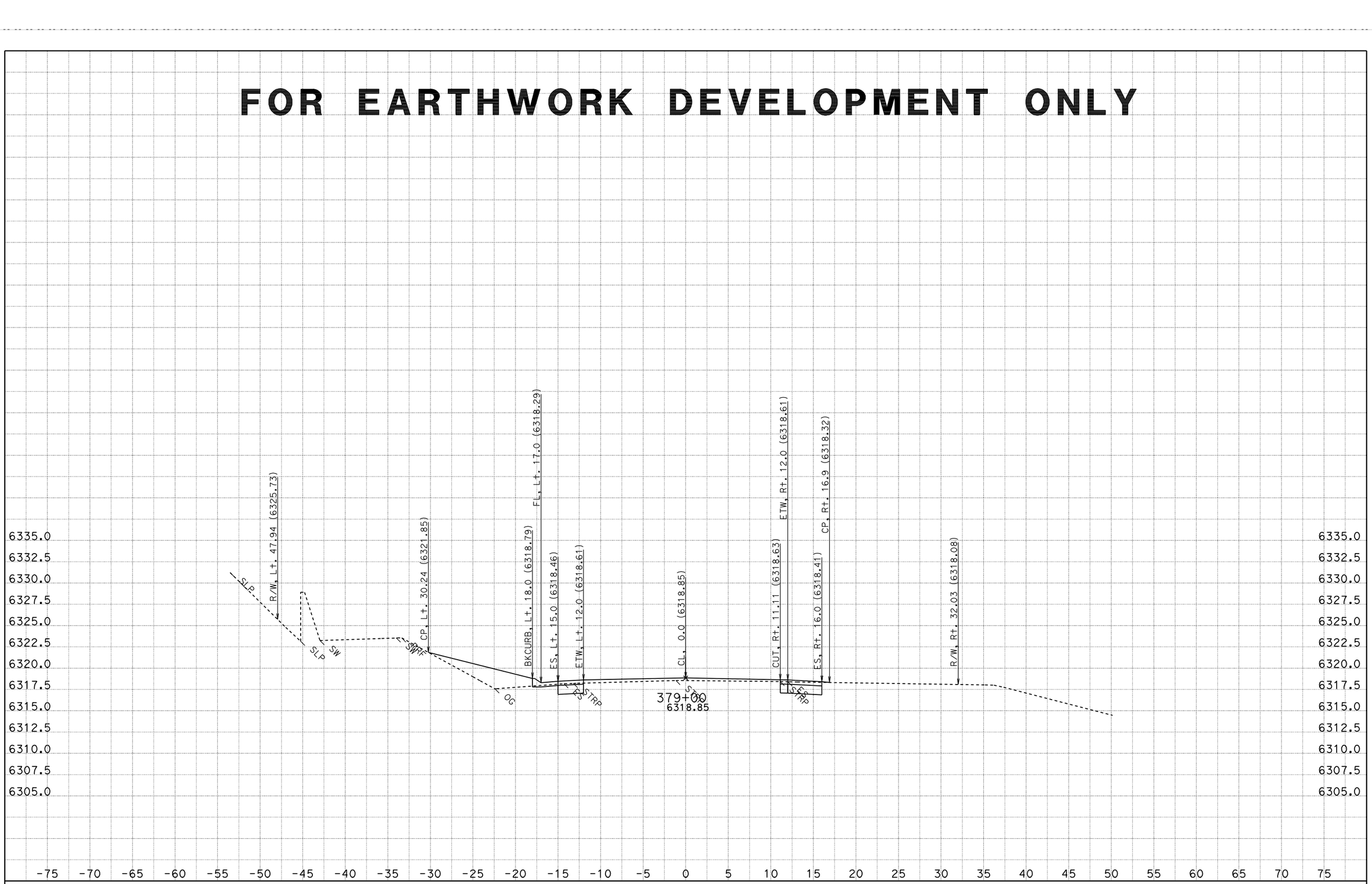

CONTRACT: 2a920

DATE: 8/12/2011

DIST/CO/RTE/PM: 03-ED,Pla 89 PM 27.2/27.4,0.0/T8.5

KC Project: 2A920FT

File: H:\Pla89\2A920FT\EAR\OUTPUT\33600_44750.ear

SCALE: 1" = 5' Horiz.
1" = 5' Vert.

All Dimensions are US Survey Feet

A1

CROSS SECTIONS

SHEET 366 OF 796

FOR EARTHWORK DEVELOPMENT ONLY

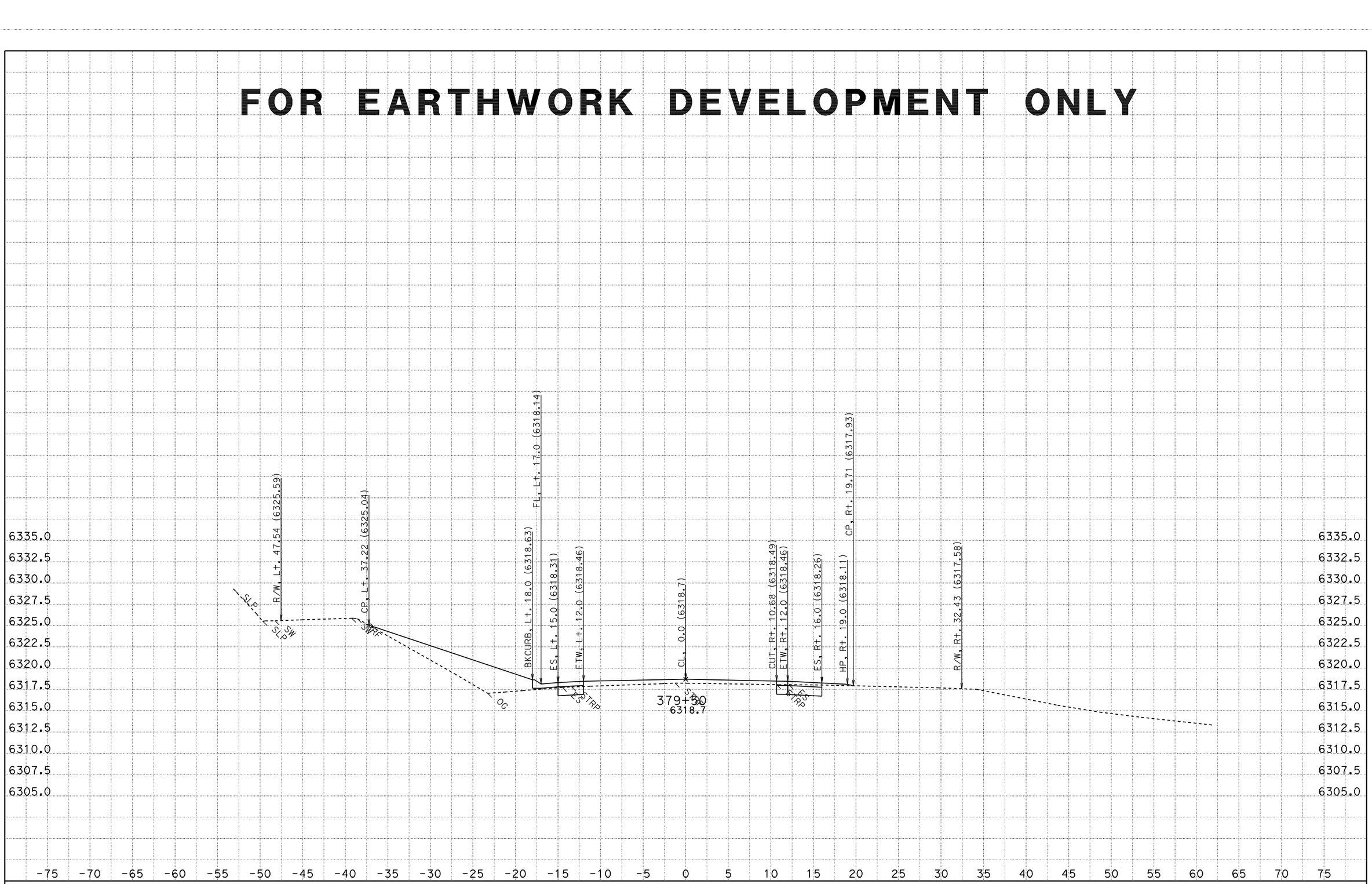

CONTRACT: 2a920

DATE: 8/12/2011

DIST/CO/RTE/PM: 03-ED,Pla 89 PM 27.2/27.4,0.0/T8.5

KC Project: 2A920FT File: H:\Pla89\2A920FT\EAR\OUTPUT\33600_44750.ear

SCALE: 1" = 5' Horiz.
1" = 5' Vert.

All Dimensions are US Survey Feet

A1

CROSS SECTIONS

SHEET 367 OF 796

FOR EARTHWORK DEVELOPMENT ONLY

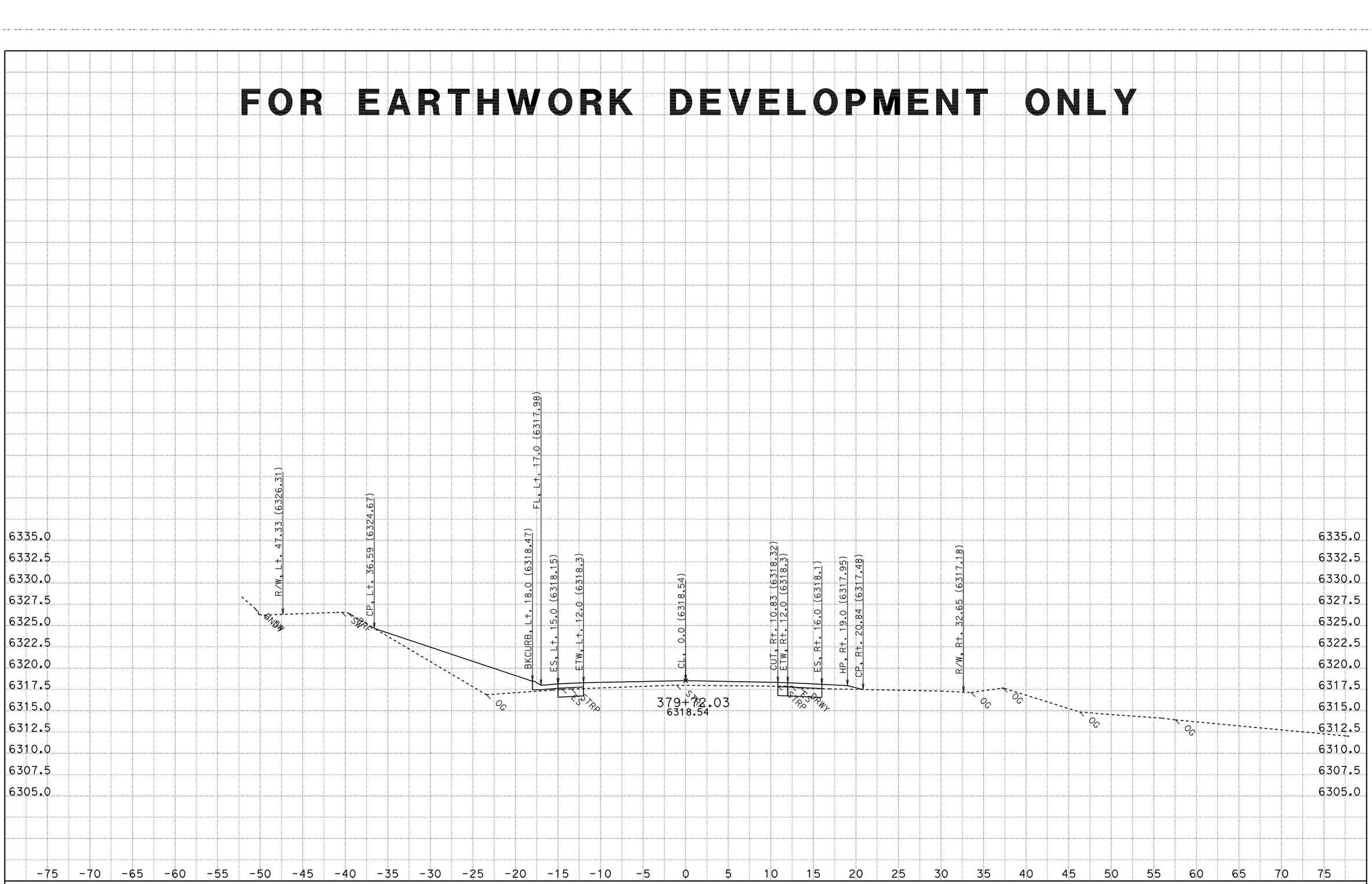

DATE: 8/12/2011
KC Project: 2A920FT
File: H:\Pla89\2A920FT\EAR\OUTPUT\33600_44750.ear

CONTRACT: 2a920
DIST/CO/RTE/PM: 03-ED,Pla 89 PM 27.2/27.4,0.0/T8.5

SCALE: 1" = 5' Horiz.
1" = 5' Vert.
All Dimensions are US Survey Feet

A1
CROSS SECTIONS
SHEET 368 OF 796

FOR EARTHWORK DEVELOPMENT ONLY

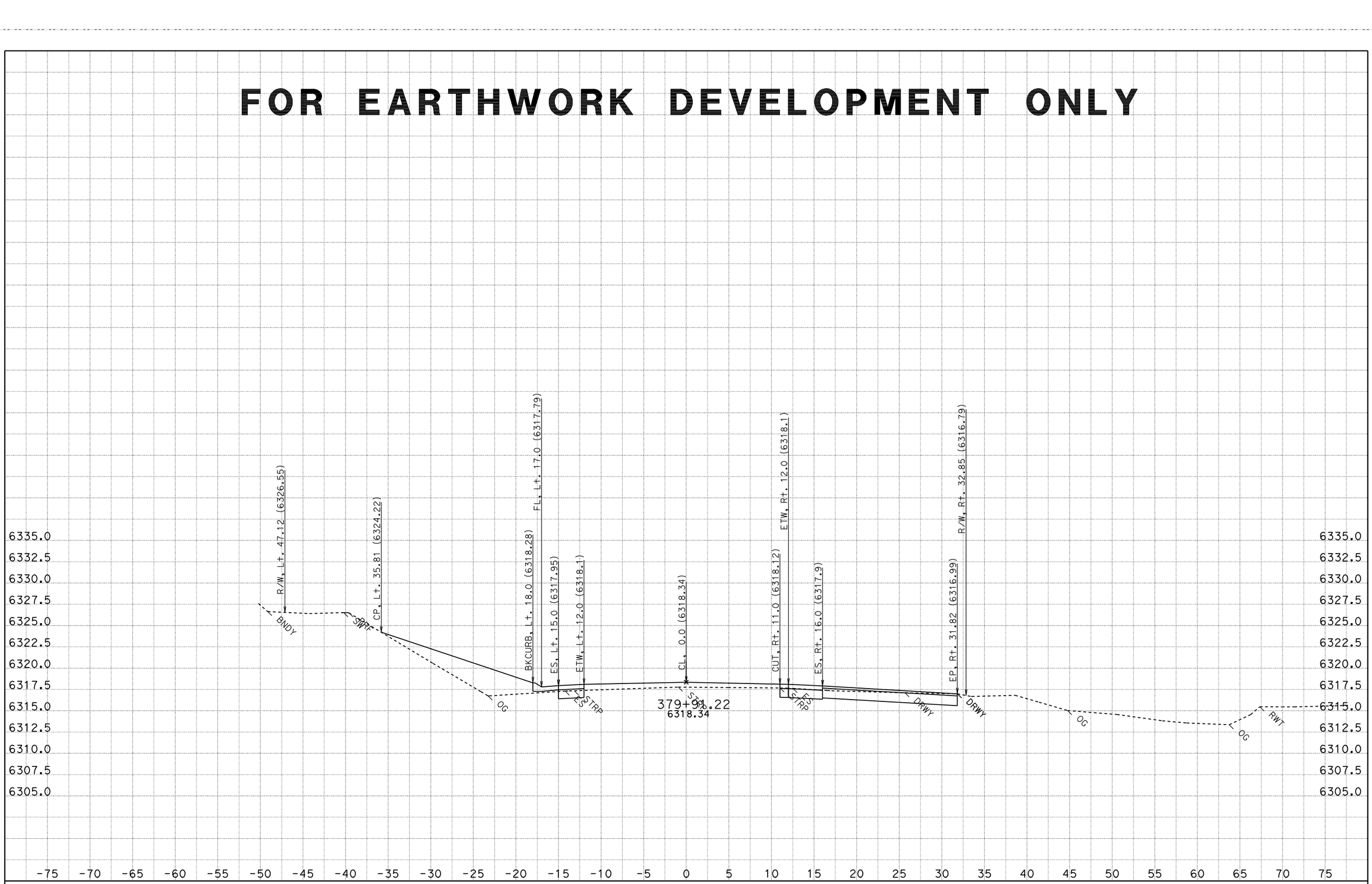

CONTRACT: 2a920

DATE: 8/12/2011

DIST/CO/RTE/PM: 03-ED,Pla 89 PM 27.2/27.4,0.0/T8.5

SCALE: 1" = 5' Horiz.
1" = 5' Vert.

A1
CROSS SECTIONS

KC Project: 2A920FT

File: H:\Pla89\2A920FT\EAR\OUTPUT\33600_44750.ear

All Dimensions are US Survey Feet

SHEET 369 OF 796

FOR EARTHWORK DEVELOPMENT ONLY

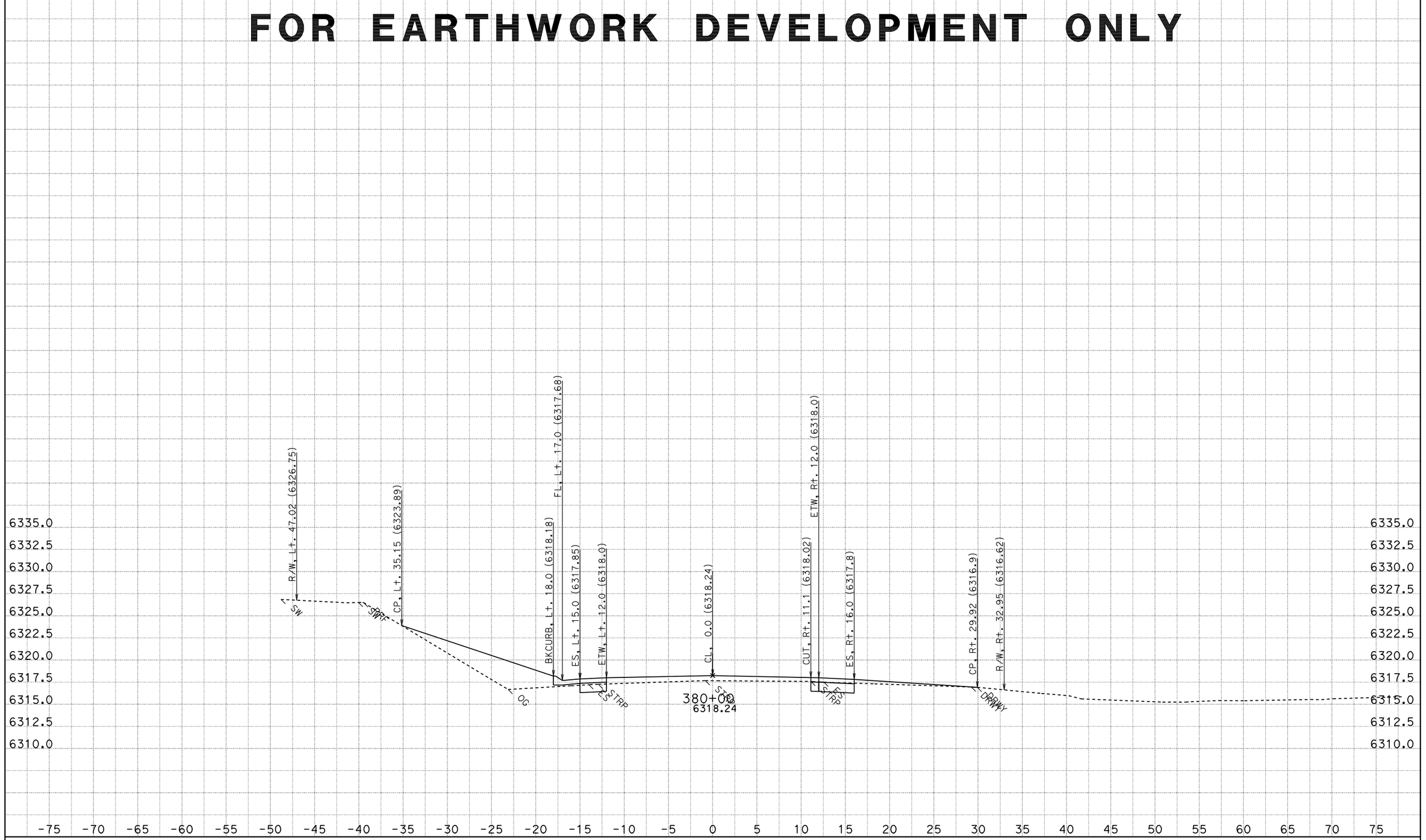

CONTRACT: 2a920

DATE: 8/12/2011

DIST/CO/RTE/PM: 03-ED,Pla 89 PM 27.2/27.4,0.0/T8.5

SCALE: 1" = 5' Horiz.
1" = 5' Vert.

A1

CROSS SECTIONS

KC Project: 2A920FT File: H:\Pla89\2A920FT\EAR\OUTPUT\33600_44750.ear

All Dimensions are US Survey Feet

FOR EARTHWORK DEVELOPMENT ONLY

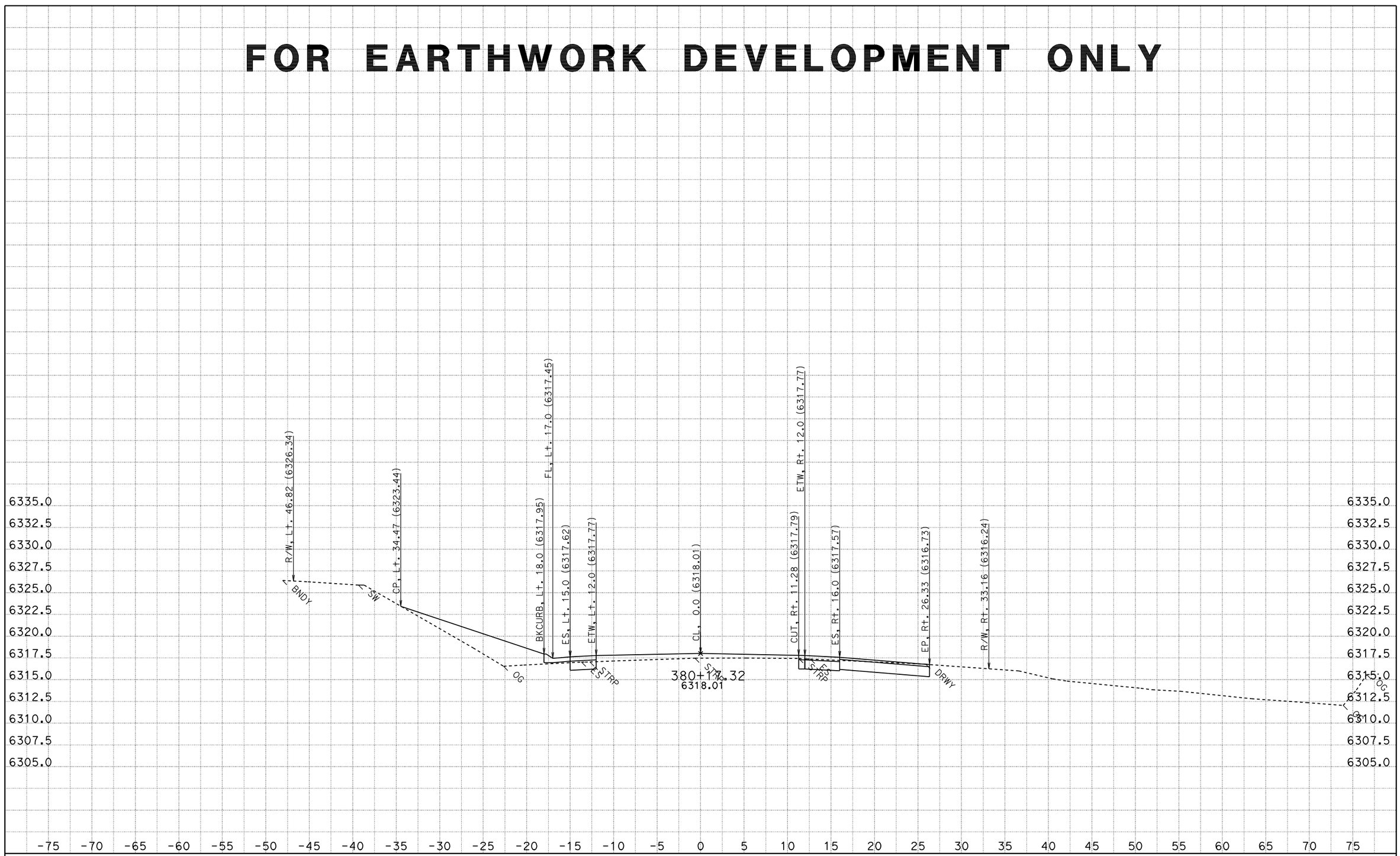

CONTRACT: 2a920

DATE: 8/12/2011
DIST/CO/RTE/PM: 03-ED,Pla 89 PM 27.2/27.4,0.0/T8.5

SCALE: 1" = 5' Horiz.
1" = 5' Vert.

A1
CROSS SECTIONS

KC Project: 2A920FT File: H:\Pla89\2A920FT\EAR\OUTPUT\33600_44750.ear

All Dimensions are US Survey Feet

SHEET 371 OF 796

FOR EARTHWORK DEVELOPMENT ONLY

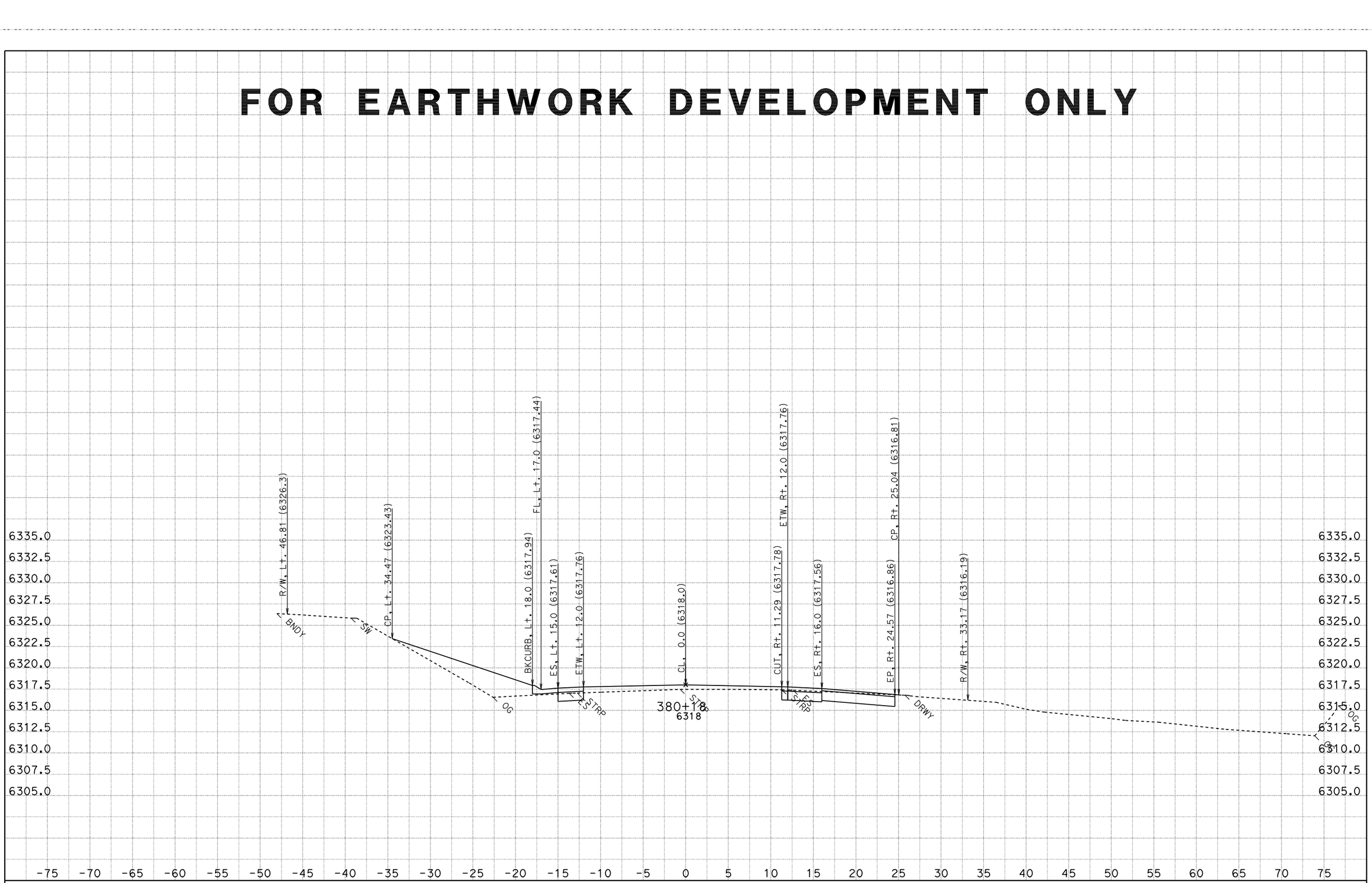

CONTRACT: 2a920

DATE: 8/12/2011

DIST/CO/RTE/PM: 03-ED,Pla 89 PM 27.2/27.4,0.0/T8.5

KC Project: 2A920FT File: H:\Pla89\2A920FT\EAR\OUTPUT\33600_44750.ear

SCALE: 1" = 5' Horiz.
1" = 5' Vert.

All Dimensions are US Survey Feet

A1

CROSS SECTIONS

SHEET 372 OF 796

FOR EARTHWORK DEVELOPMENT ONLY

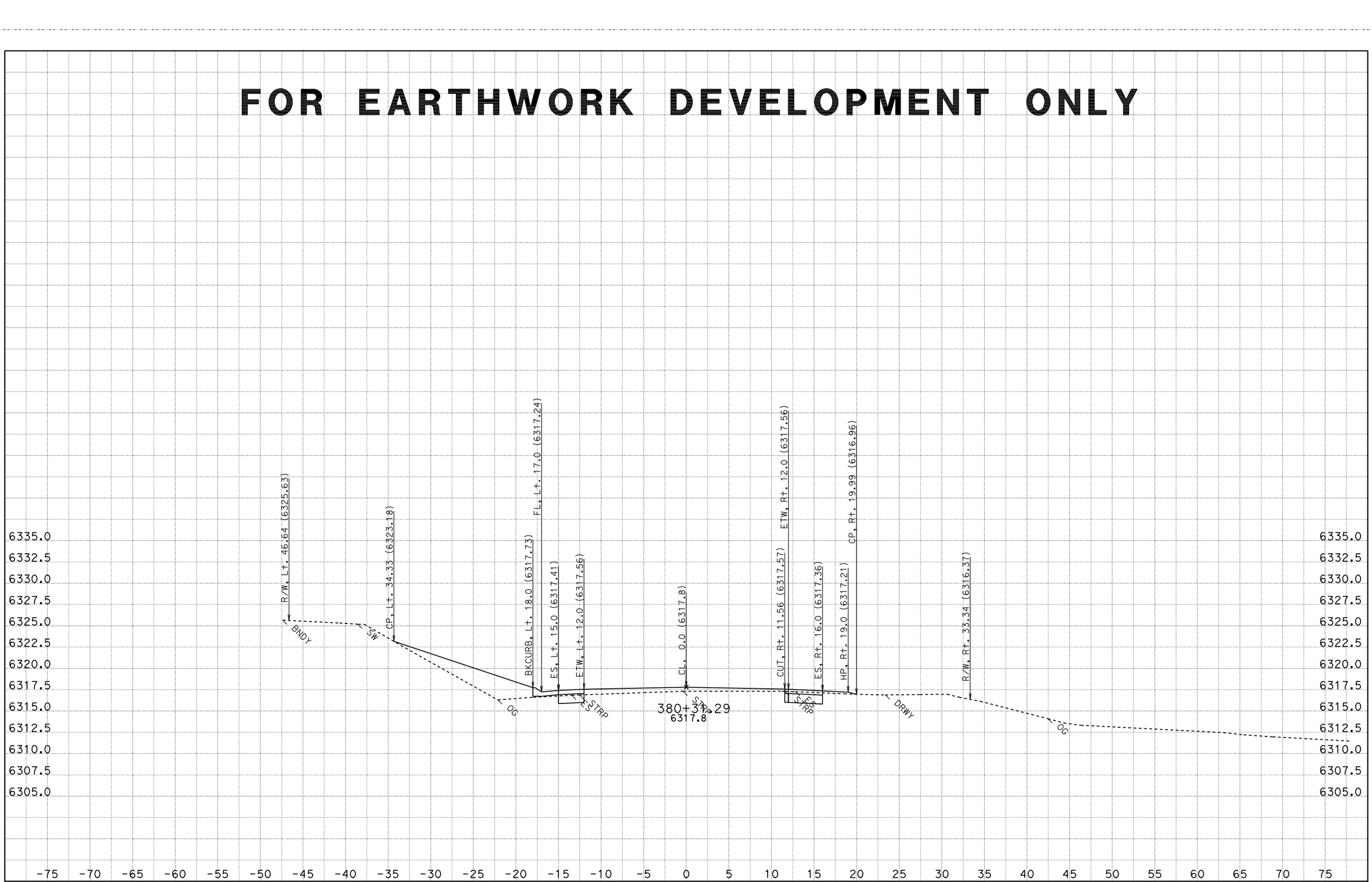

CONTRACT: 2a920

DATE: 8/12/2011

DIST/CO/RTE/PM: 03-ED,Pla 89 PM 27.2/27.4,0.0/T8.5

SCALE: 1" = 5' Horiz.
1" = 5' Vert.

A1

CROSS SECTIONS

KC Project: 2A920FT File: H:\Pla89\2A920FT\EAR\OUTPUT\33600_44750.ear

All Dimensions are US Survey Feet

FOR EARTHWORK DEVELOPMENT ONLY

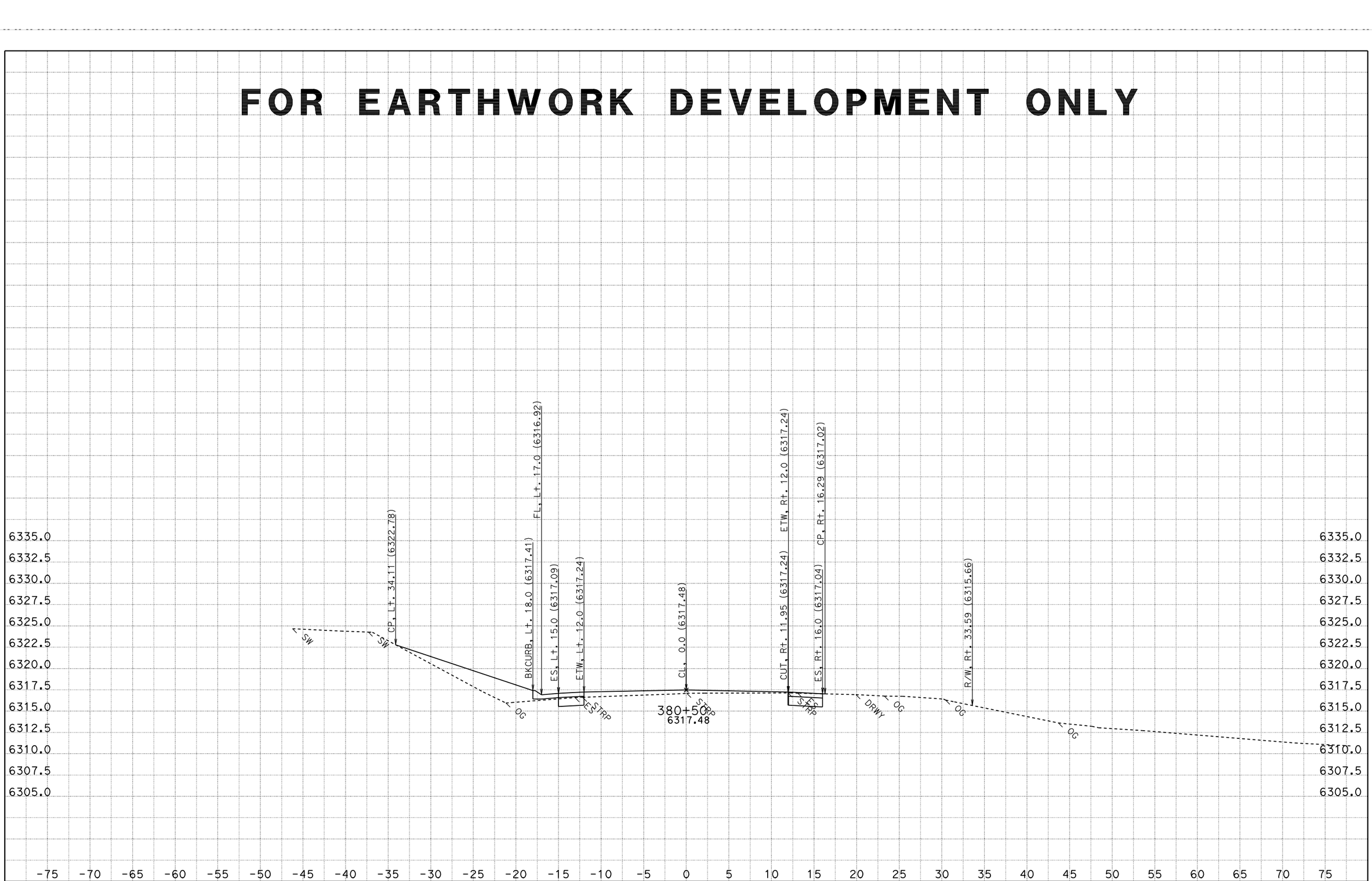

DATE: 8/12/2011
KC Project: 2A920FT File: H:\Pla89\2A920FT\EAR\OUTPUT\33600_44750.ear

CONTRACT: 2a920
DIST/CO/RTE/PM: 03-ED,Pla 89 PM 27.2/27.4,0.0/T8.5

SCALE: 1" = 5' Horiz.
1" = 5' Vert.
All Dimensions are US Survey Feet

A1
CROSS SECTIONS
SHEET 374 OF 796

FOR EARTHWORK DEVELOPMENT ONLY

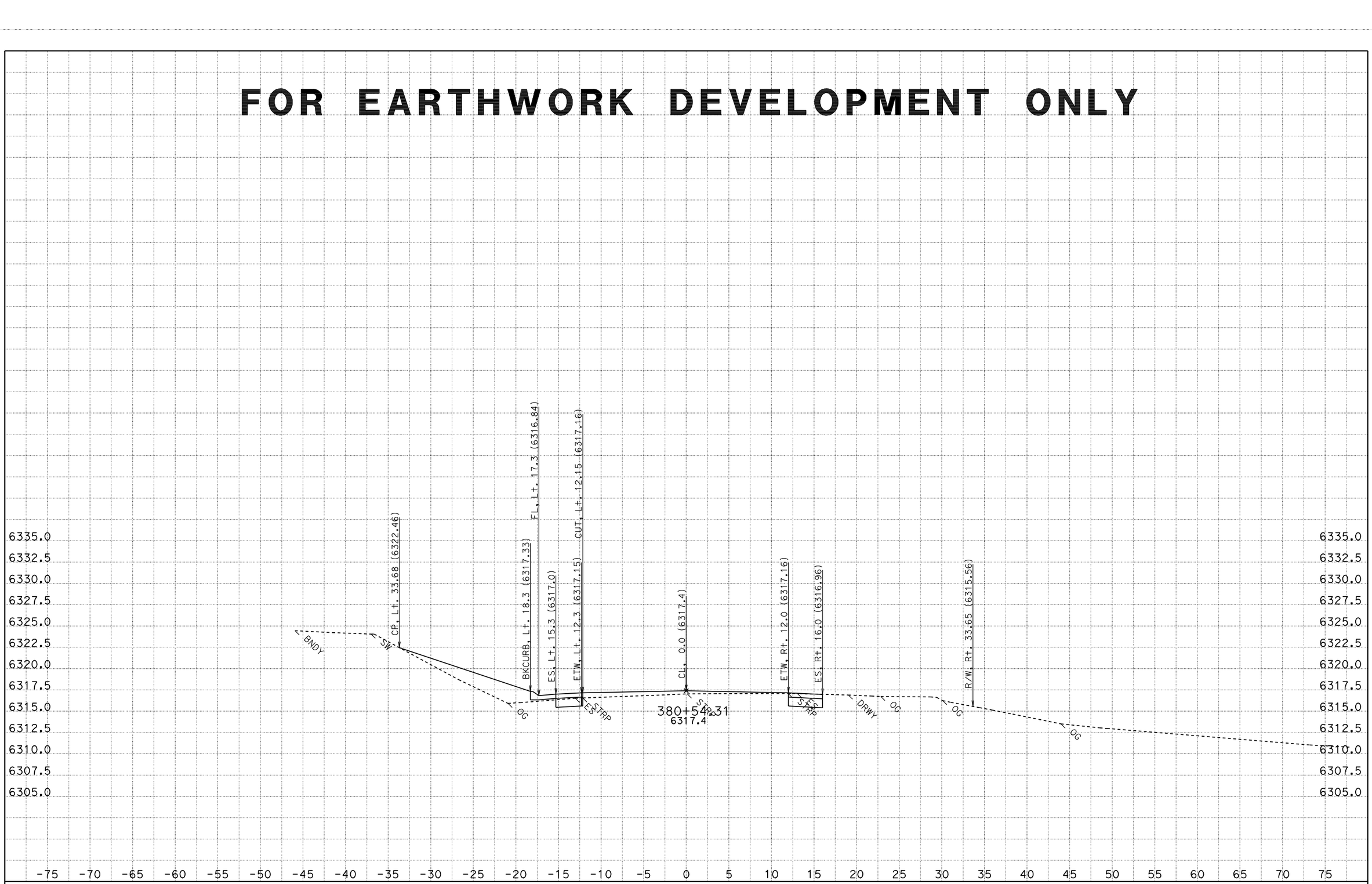

CONTRACT: 2a920

DATE: 8/12/2011

DIST/CO/RTE/PM: 03-ED,Pla 89 PM 27.2/27.4,0.0/T8.5

KC Project: 2A920FT File: H:\Pla89\2A920FT\EAR\OUTPUT\33600_44750.ear

SCALE: 1" = 5' Horiz.
1" = 5' Vert.

All Dimensions are US Survey Feet

A1
CROSS SECTIONS
SHEET 375 OF 796

FOR EARTHWORK DEVELOPMENT ONLY

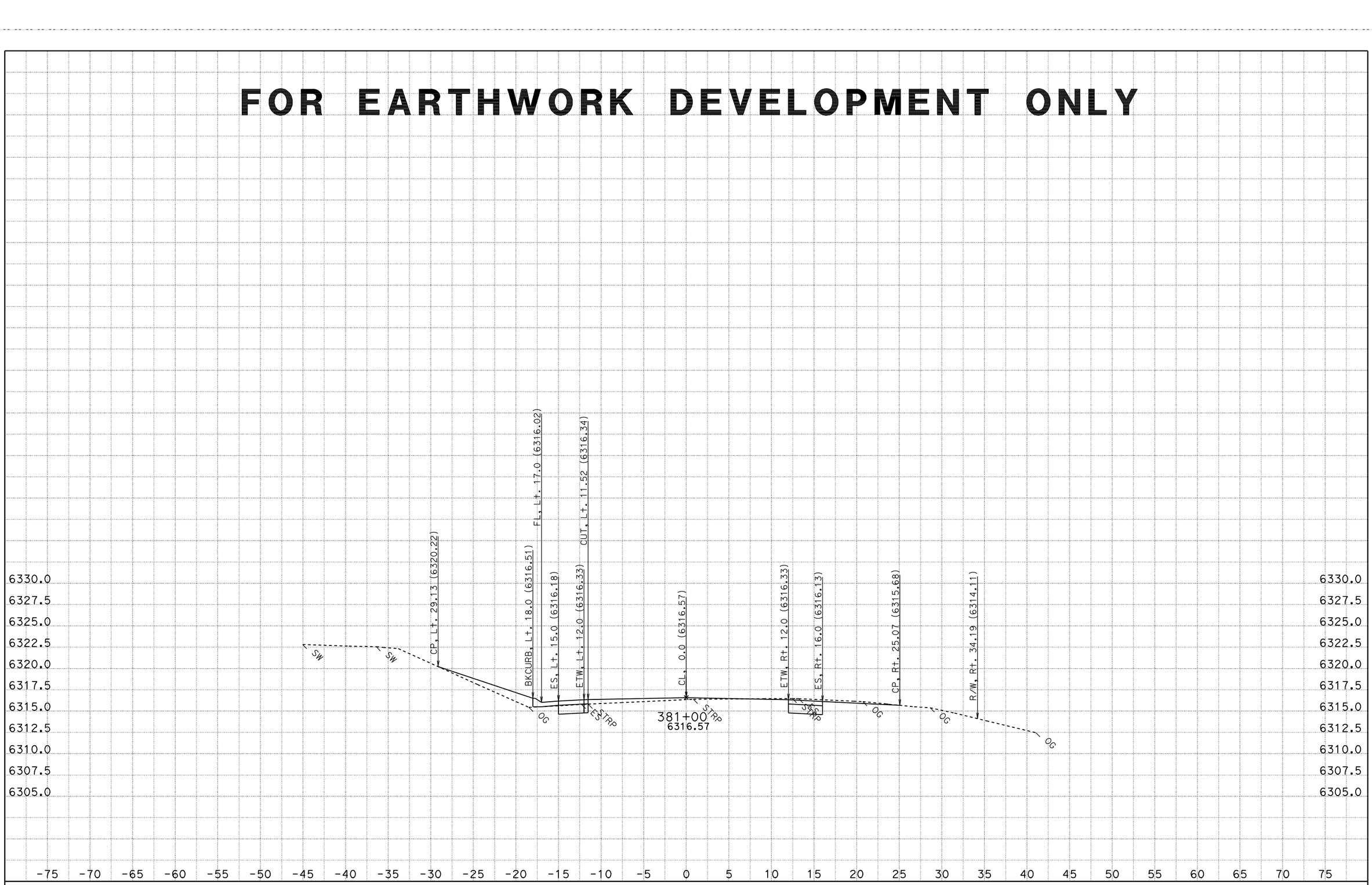

DATE: 8/12/2011
KC Project: 2A920FT

CONTRACT: 2a920
DIST/CO/RTE/PM: 03-ED,Pla 89 PM 27.2/27.4,0.0/T8.5
File: H:\Pla89\2A920FT\EAR\OUTPUT\33600_44750.ear

SCALE: 1" = 5' Horiz.
1" = 5' Vert.
All Dimensions are US Survey Feet

A1
CROSS SECTIONS
SHEET 376 OF 796

FOR EARTHWORK DEVELOPMENT ONLY

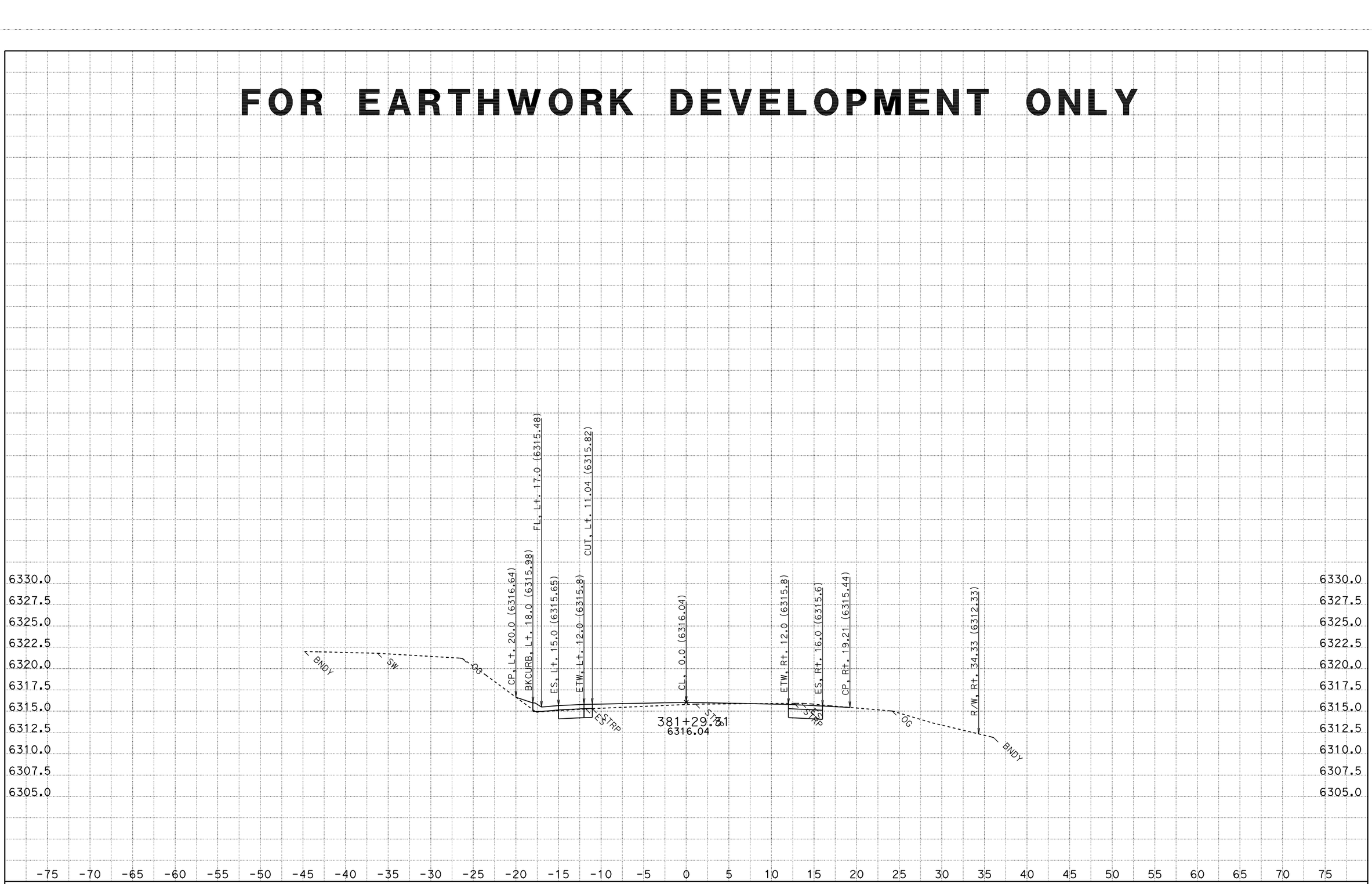

CONTRACT: 2a920

DATE: 8/12/2011

DIST/CO/RTE/PM: 03-ED,Pla 89 PM 27.2/27.4,0.0/T8.5

SCALE: 1" = 5' Horiz.
1" = 5' Vert.

A1

CROSS SECTIONS

KC Project: 2A920FT File: H:\Pla89\2A920FT\EAR\OUTPUT\33600_44750.ear

All Dimensions are US Survey Feet

FOR EARTHWORK DEVELOPMENT ONLY

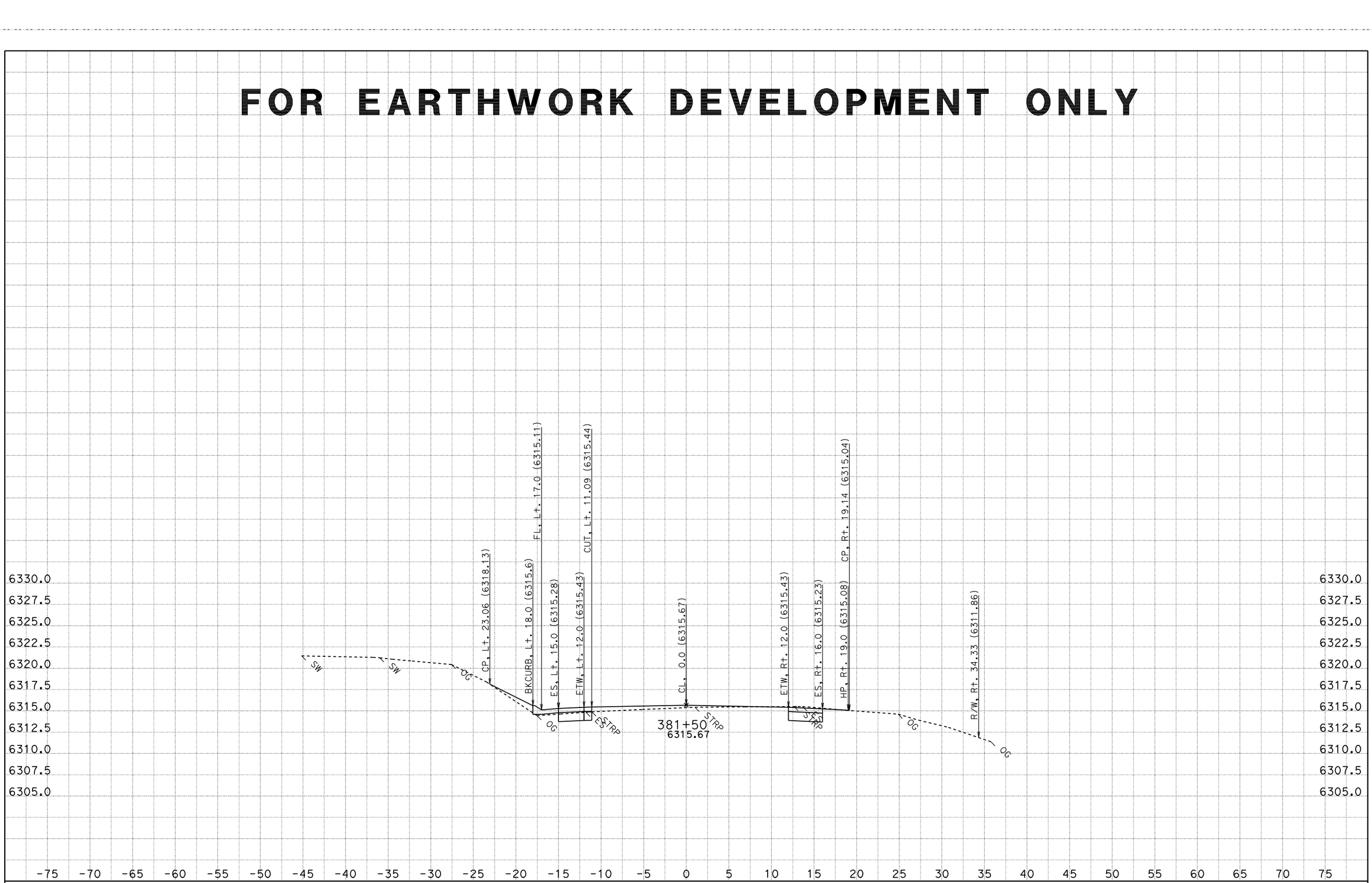

CONTRACT: 2a920

DATE: 8/12/2011

DIST/CO/RTE/PM: 03-ED,Pla 89 PM 27.2/27.4,0.0/T8.5

KC Project: 2A920FT File: H:\Pla89\2A920FT\EAR\OUTPUT\33600_44750.ear

SCALE: 1" = 5' Horiz.
1" = 5' Vert.

All Dimensions are US Survey Feet

A1
CROSS SECTIONS
SHEET 378 OF 796

FOR EARTHWORK DEVELOPMENT ONLY

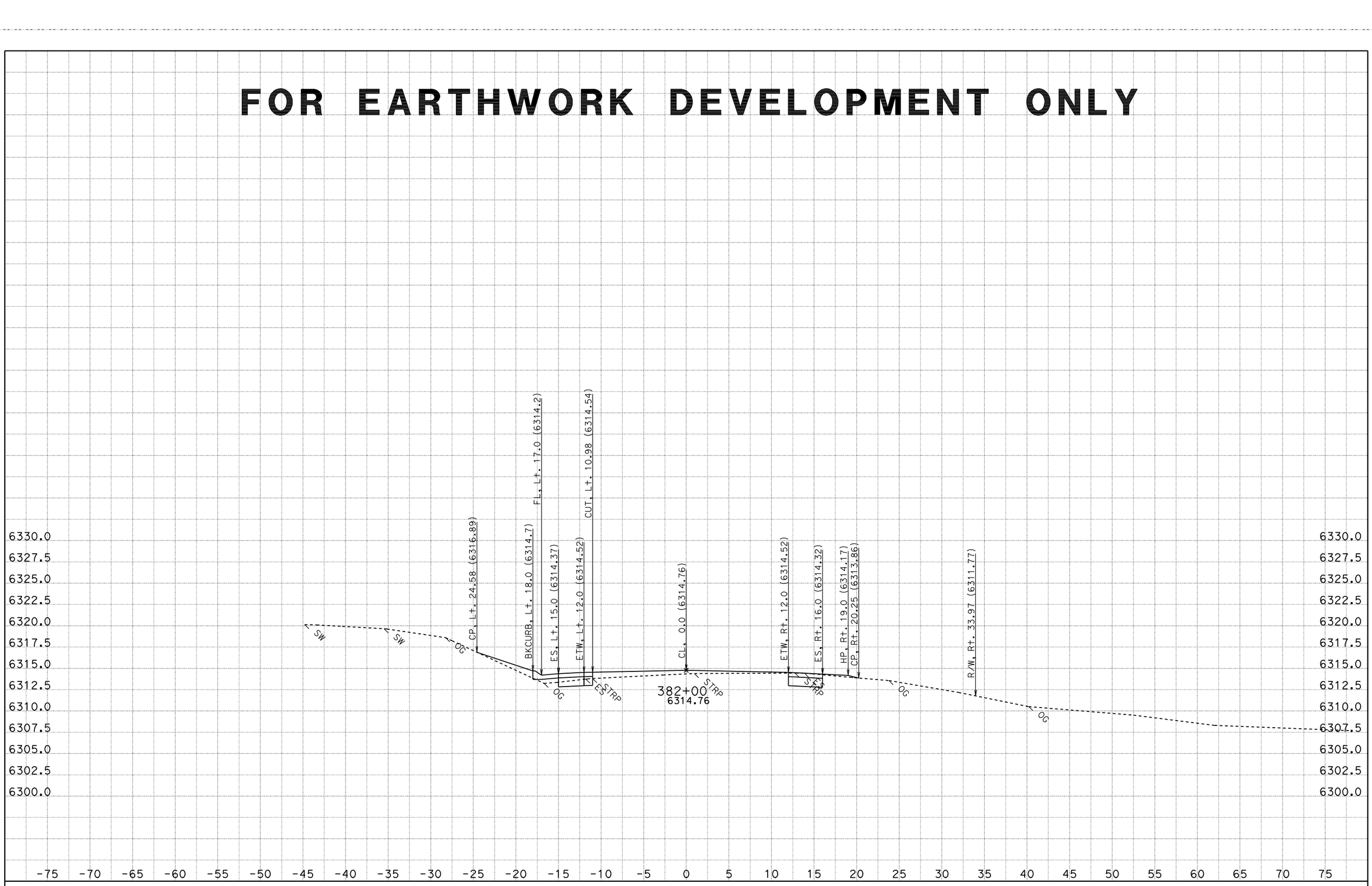

DATE: 8/12/2011
KC Project: 2A920FT
File: H:\Pla89\2A920FT\EAR\OUTPUT\33600_44750.ear

CONTRACT: 2a920
DIST/CO/RTE/PM: 03-ED,Pla 89 PM 27.2/27.4,0.0/T8.5

SCALE: 1" = 5' Horiz.
1" = 5' Vert.
All Dimensions are US Survey Feet

A1
CROSS SECTIONS
SHEET 379 OF 796

FOR EARTHWORK DEVELOPMENT ONLY

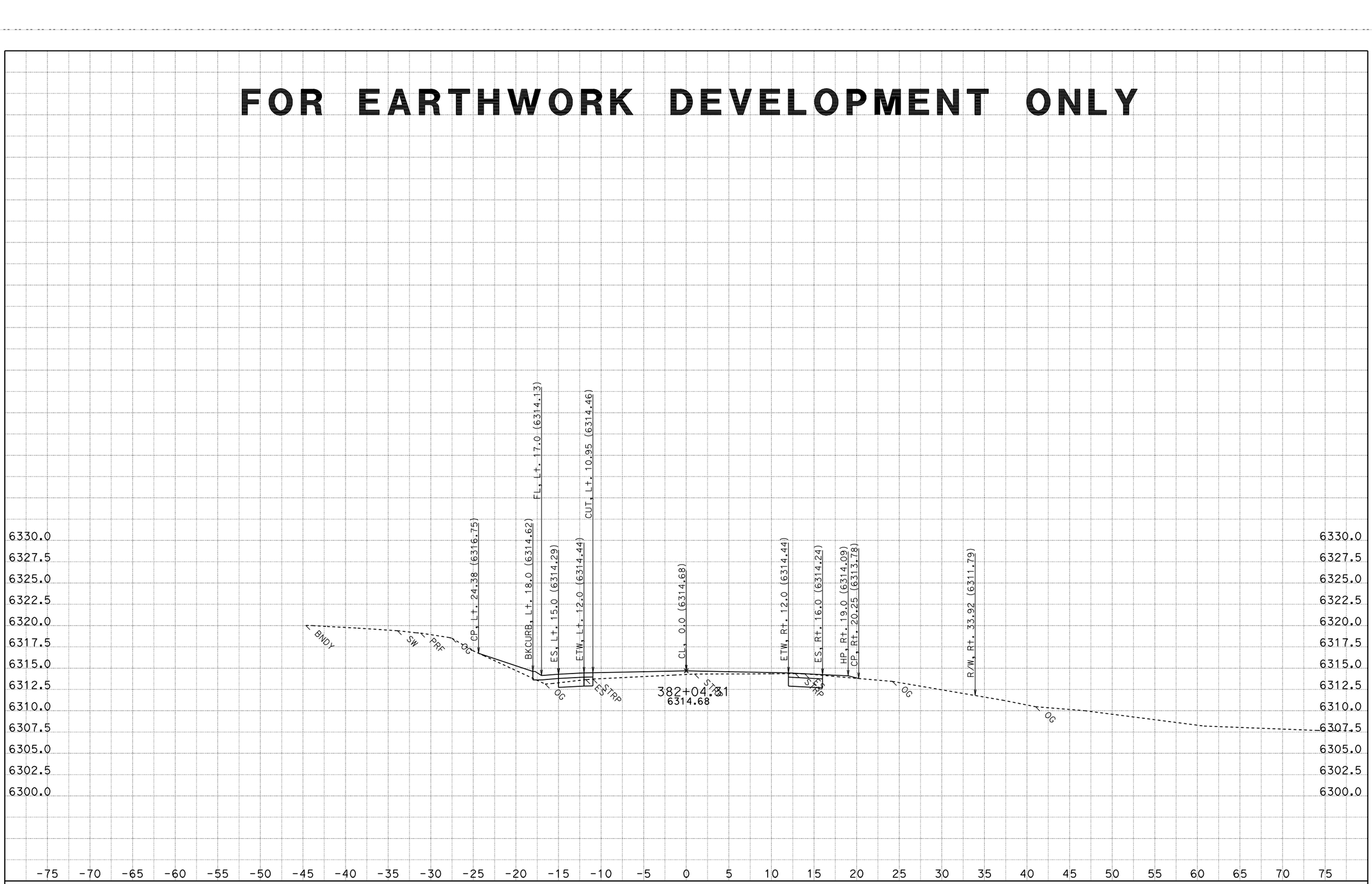

CONTRACT: 2a920

DATE: 8/12/2011

DIST/CO/RTE/PM: 03-ED,Pla 89 PM 27.2/27.4,0.0/T8.5

SCALE: 1" = 5' Horiz.
1" = 5' Vert.

A1

CROSS SECTIONS

KC Project: 2A920FT File: H:\Pla89\2A920FT\EAR\OUTPUT\33600_44750.ear

All Dimensions are US Survey Feet

FOR EARTHWORK DEVELOPMENT ONLY

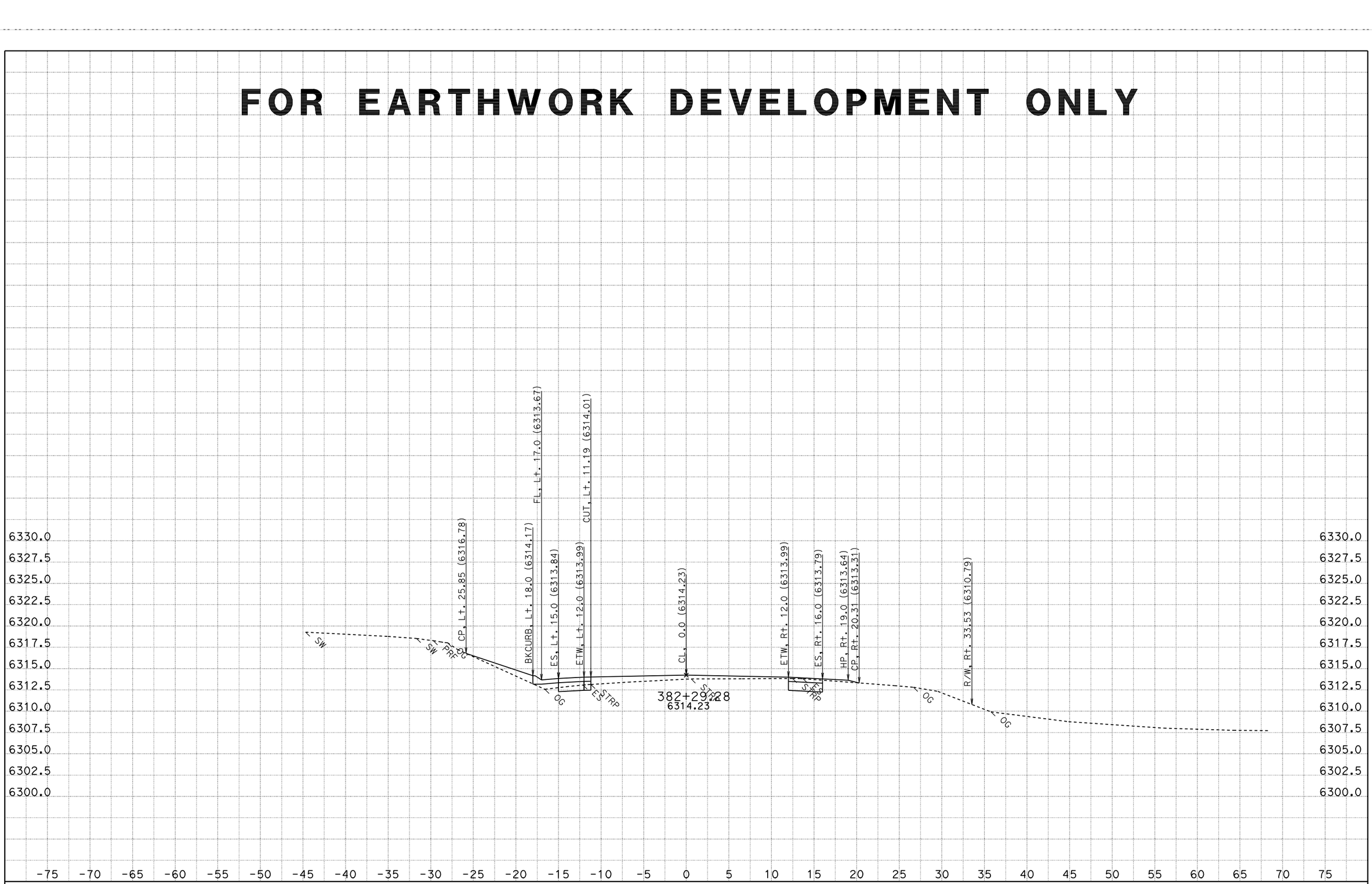

CONTRACT: 2a920

DATE: 8/12/2011 DIST/CO/RTE/PM: 03-ED,Pla 89 PM 27.2/27.4,0.0/T8.5

KC Project: 2A920FT File: H:\Pla89\2A920FT\EAR\OUTPUT\33600_44750.ear

SCALE: 1" = 5' Horiz.
1" = 5' Vert.

All Dimensions are US Survey Feet

A1
CROSS SECTIONS
SHEET 381 OF 796

FOR EARTHWORK DEVELOPMENT ONLY

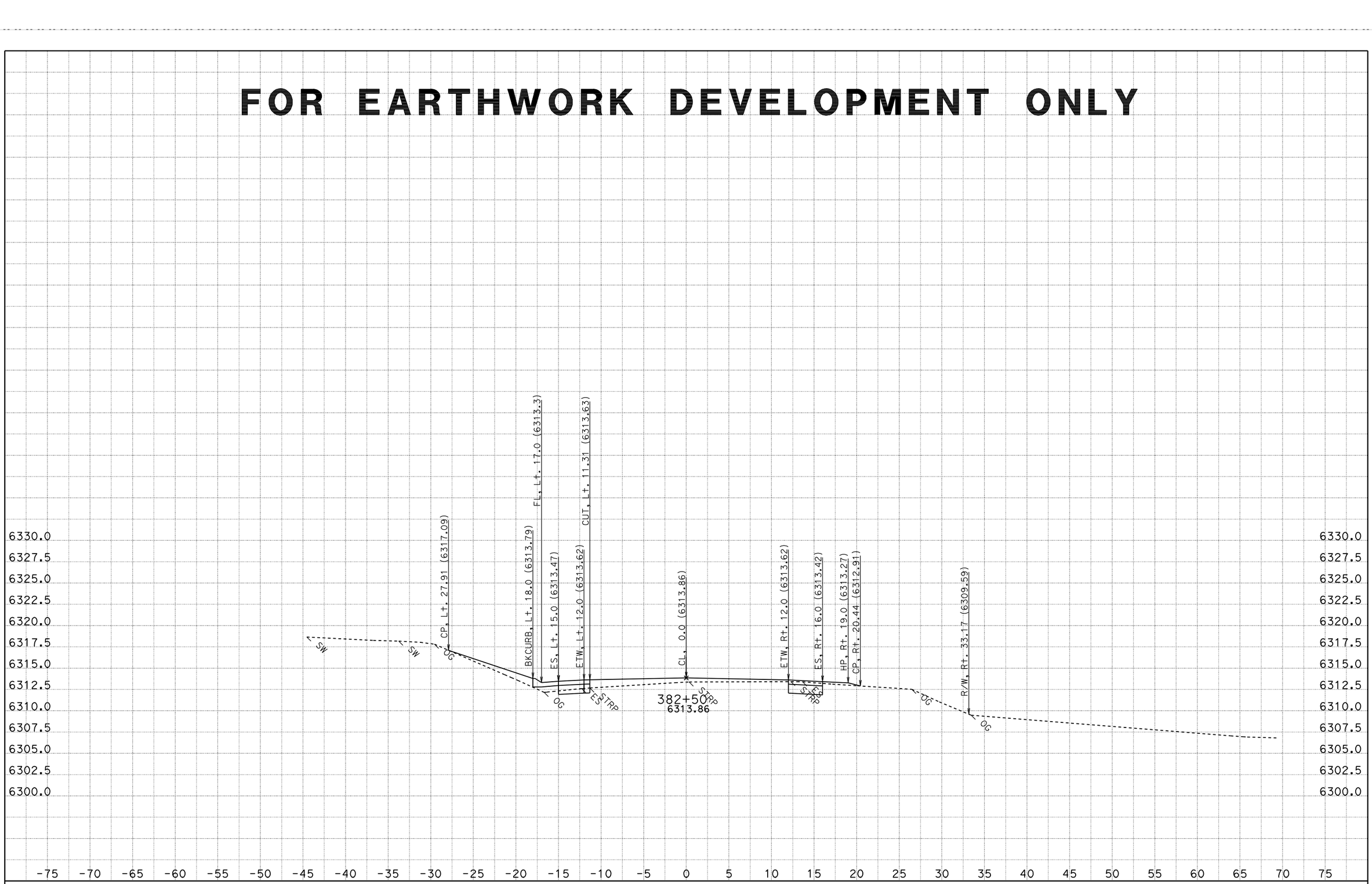

CONTRACT: 2a920

DATE: 8/12/2011
DIST/CO/RTE/PM: 03-ED,Pla 89 PM 27.2/27.4,0.0/T8.5

KC Project: 2A920FT File: H:\Pla89\2A920FT\EAR\OUTPUT\33600_44750.ear

SCALE: 1" = 5' Horiz.
1" = 5' Vert.

All Dimensions are US Survey Feet

A1
CROSS SECTIONS
SHEET 382 OF 796

FOR EARTHWORK DEVELOPMENT ONLY

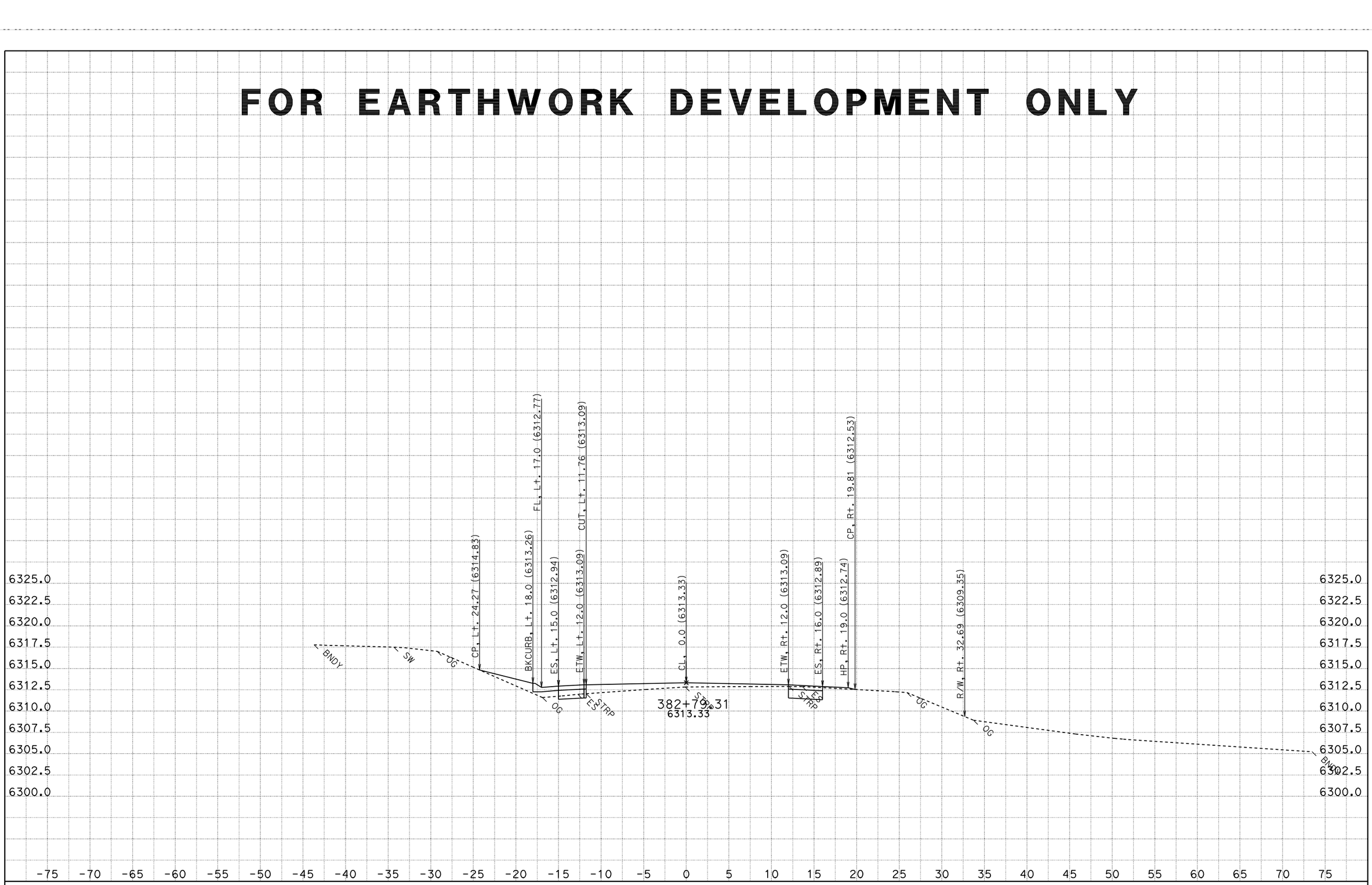

DATE: 8/12/2011

KC Project: 2A920FT

File: H:\Pla89\2A920FT\EAR\OUTPUT\33600_44750.ear

CONTRACT: 2a920

DIST/CO/RTE/PM: 03-ED,Pla 89 PM 27.2/27.4,0.0/T8.5

SCALE: 1" = 5' Horiz.
1" = 5' Vert.

All Dimensions are US Survey Feet

A1

CROSS SECTIONS

SHEET 383 OF 796

FOR EARTHWORK DEVELOPMENT ONLY

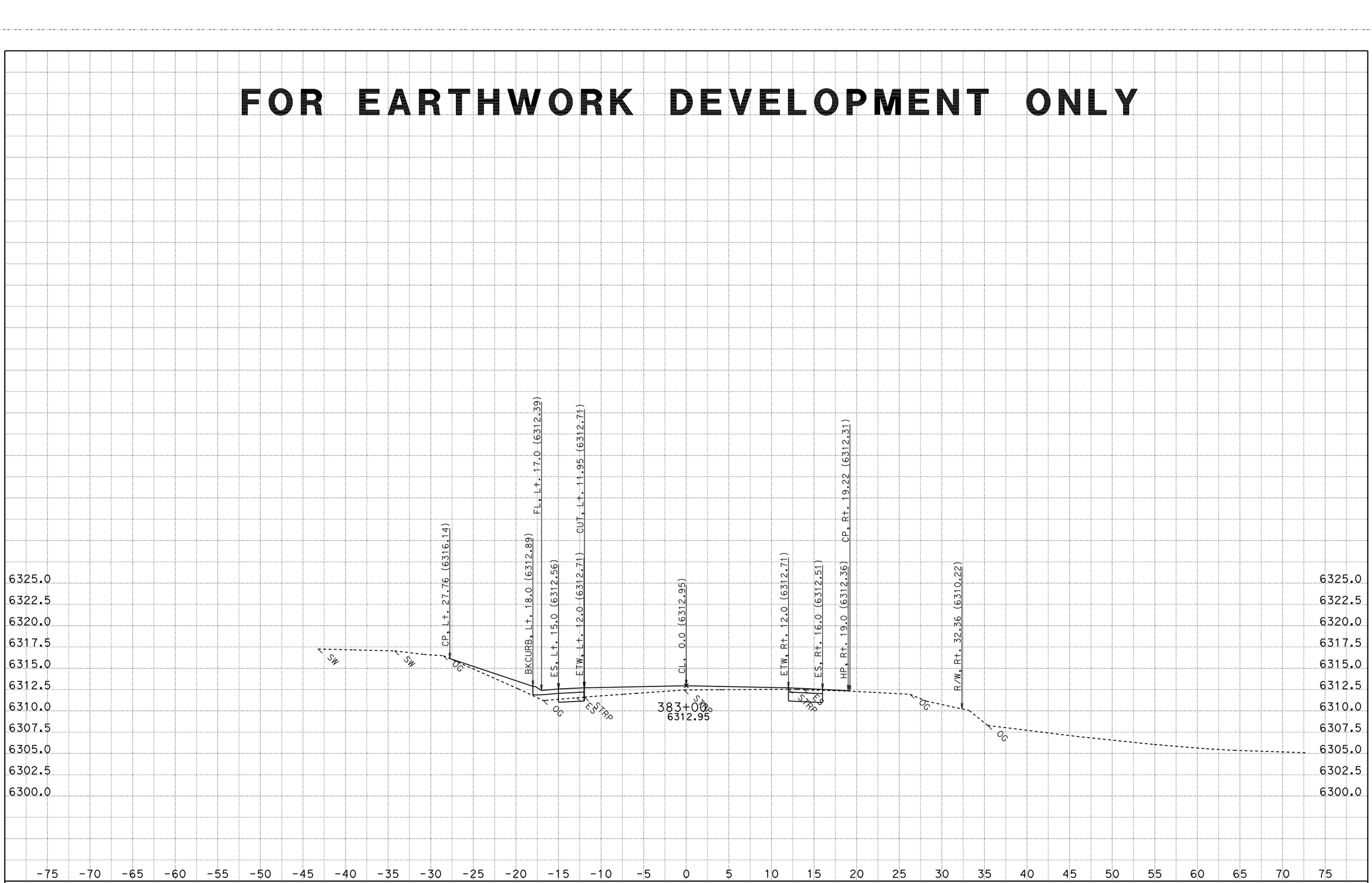

CONTRACT: 2a920

DATE: 8/12/2011

DIST/CO/RTE/PM: 03-ED,Pla 89 PM 27.2/27.4,0.0/T8.5

SCALE: 1" = 5' Horiz.
1" = 5' Vert.

A1

CROSS SECTIONS

KC Project: 2A920FT File: H:\Pla89\2A920FT\EAR\OUTPUT\33600_44750.ear

All Dimensions are US Survey Feet

FOR EARTHWORK DEVELOPMENT ONLY

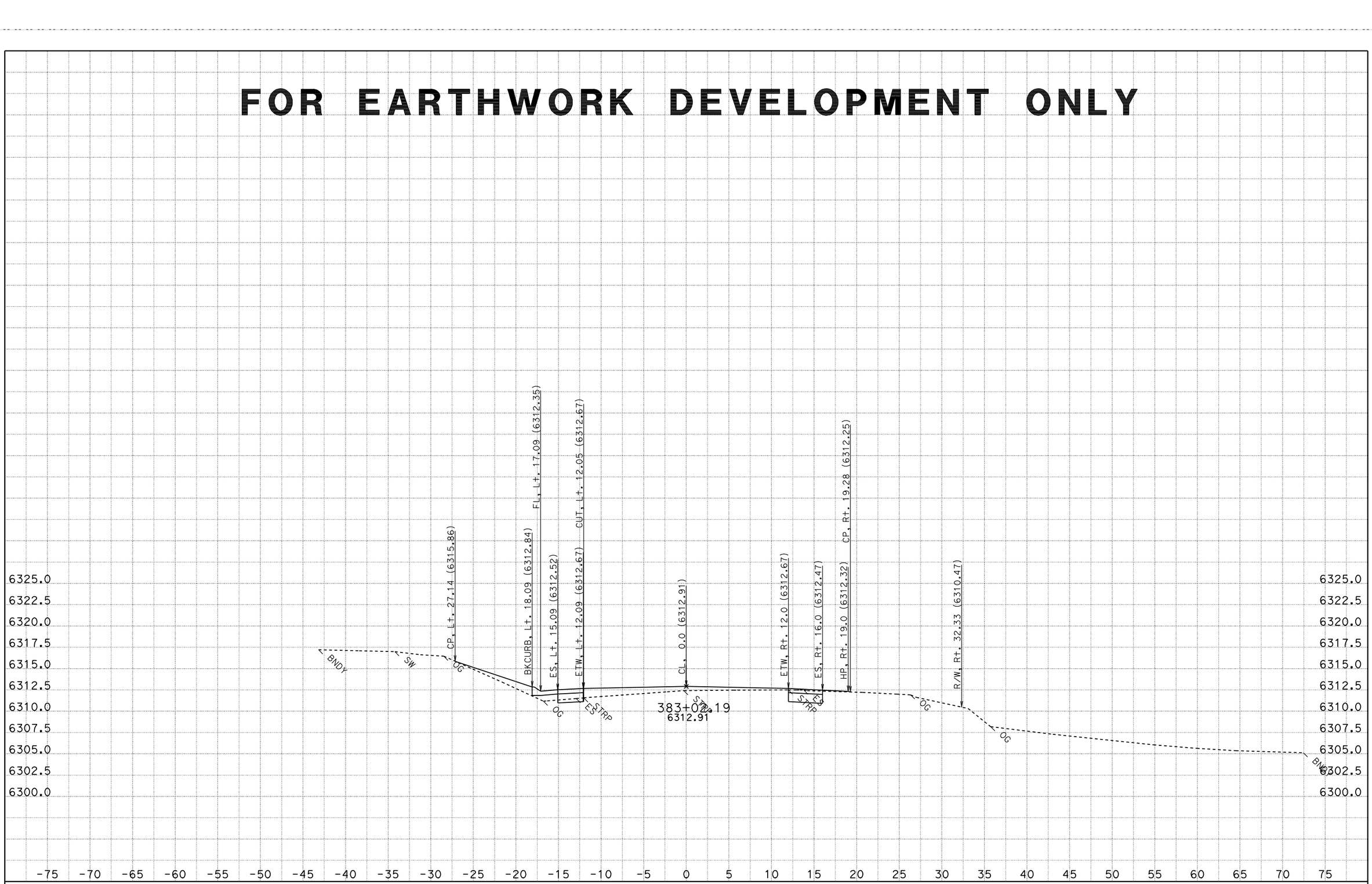

CONTRACT: 2a920

DATE: 8/12/2011

DIST/CO/RTE/PM: 03-ED,Pla 89 PM 27.2/27.4,0.0/T8.5

SCALE: 1" = 5' Horiz.
1" = 5' Vert.

A1

CROSS SECTIONS

KC Project: 2A920FT File: H:\Pla89\2A920FT\EAR\OUTPUT\33600_44750.ear

All Dimensions are US Survey Feet

FOR EARTHWORK DEVELOPMENT ONLY

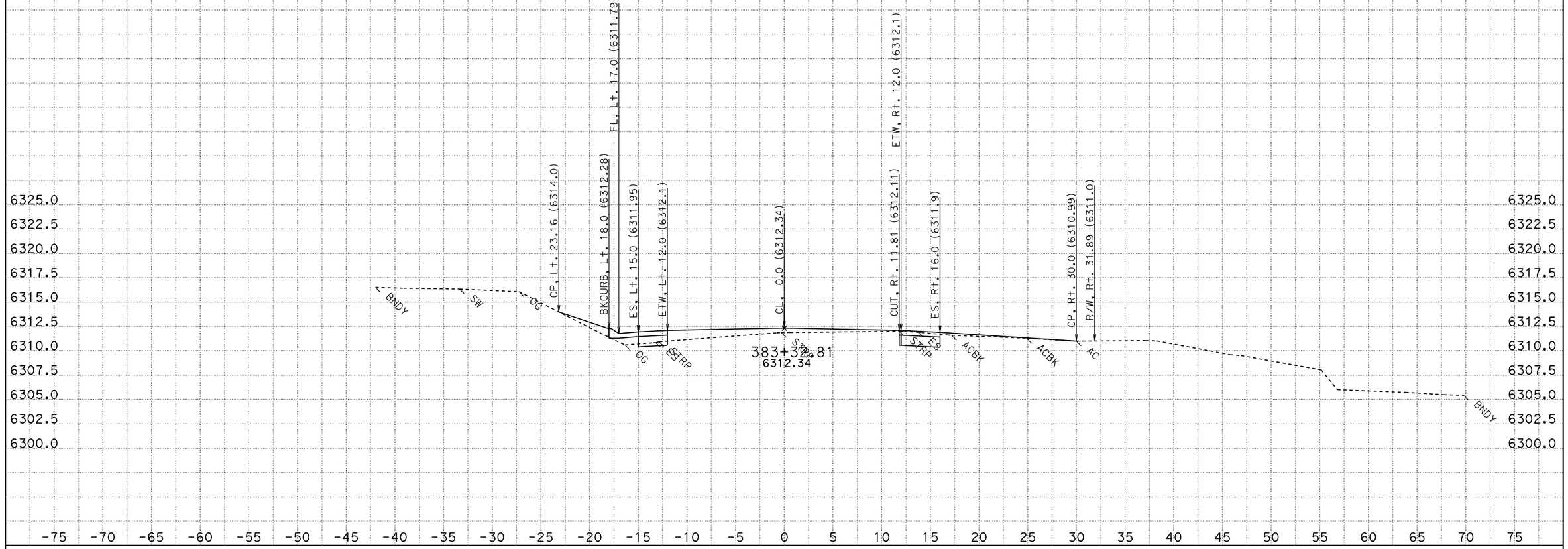

DATE: 8/12/2011
KC Project: 2A920FT

CONTRACT: 2a920
DIST/CO/RTE/PM: 03-ED,Pla 89 PM 27.2/27.4,0.0/T8.5
File: H:\Pla89\2A920FT\EAR\OUTPUT\33600_44750.ear

SCALE: 1" = 5' Horiz.
1" = 5' Vert.
All Dimensions are US Survey Feet

A1
CROSS SECTIONS
SHEET 386 OF 796

FOR EARTHWORK DEVELOPMENT ONLY

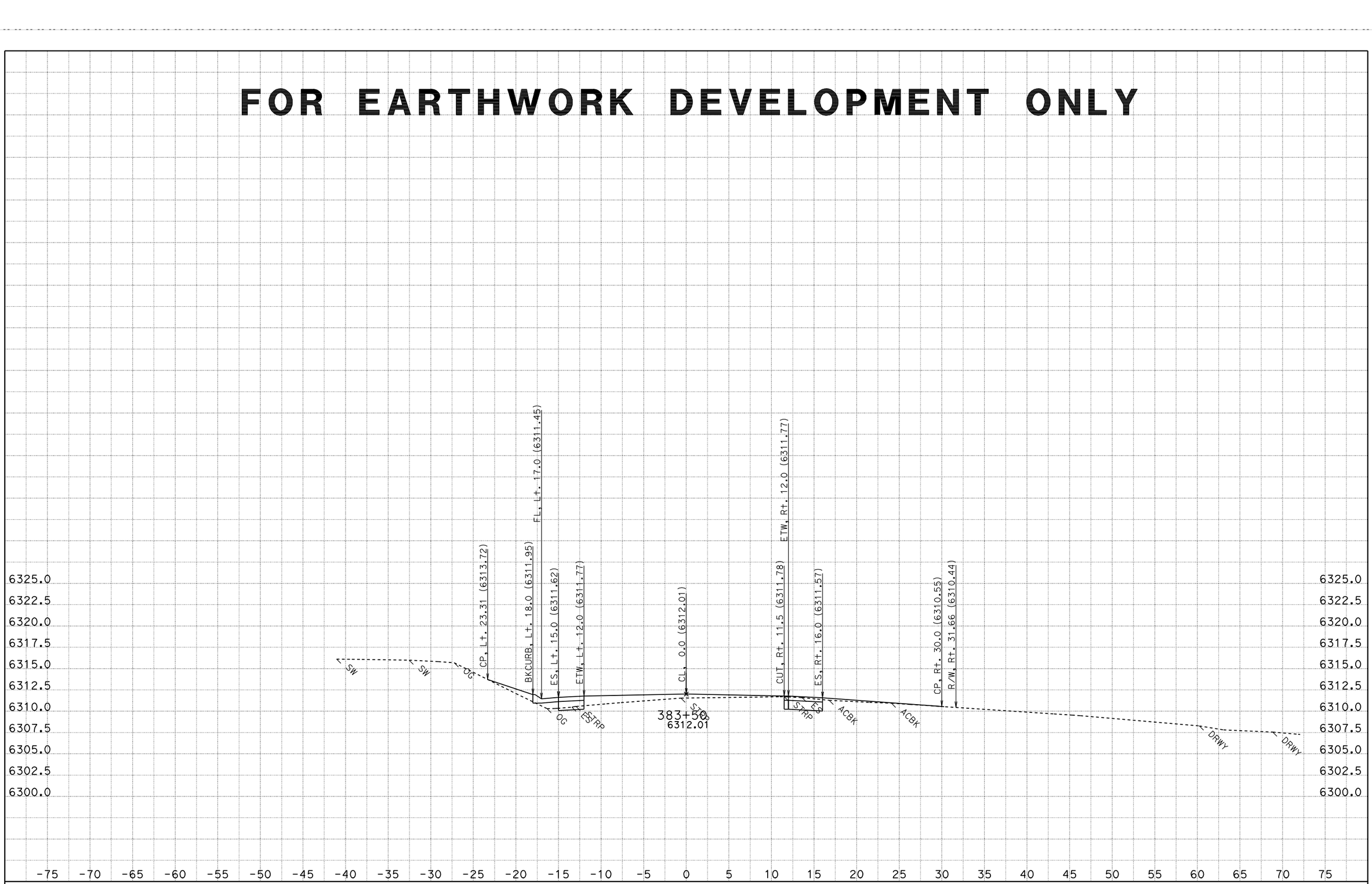

DATE: 8/12/2011
KC Project: 2A920FT
File: H:\Pla89\2A920FT\EAR\OUTPUT\33600_44750.ear

CONTRACT: 2a920
DIST/CO/RTE/PM: 03-ED,Pla 89 PM 27.2/27.4,0.0/T8.5

SCALE: 1" = 5' Horiz.
1" = 5' Vert.

All Dimensions are US Survey Feet

A1
CROSS SECTIONS
SHEET 387 OF 796

FOR EARTHWORK DEVELOPMENT ONLY

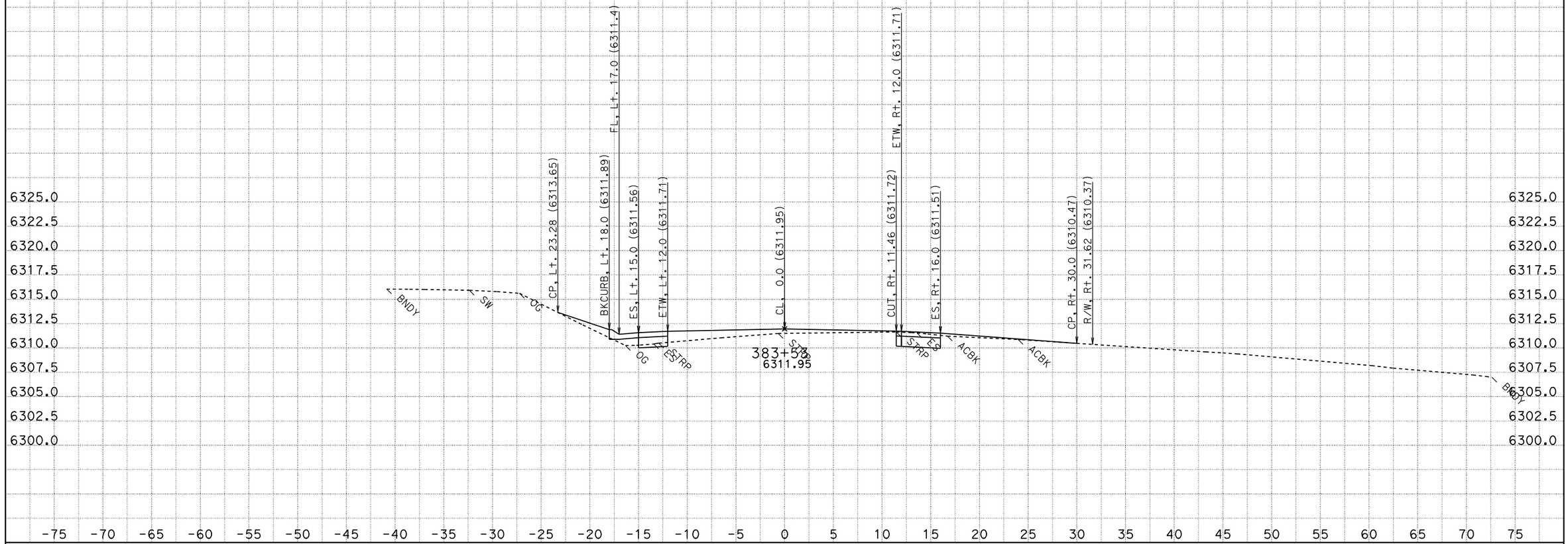

CONTRACT: 2a920

DATE: 8/12/2011

DIST/CO/RTE/PM: 03-ED,Pla 89 PM 27.2/27.4,0.0/T8.5

KC Project: 2A920FT File: H:\Pla89\2A920FT\EAR\OUTPUT\33600_44750.ear

SCALE: 1" = 5' Horiz.
1" = 5' Vert.

All Dimensions are US Survey Feet

A1
CROSS SECTIONS
SHEET 388 OF 796

FOR EARTHWORK DEVELOPMENT ONLY

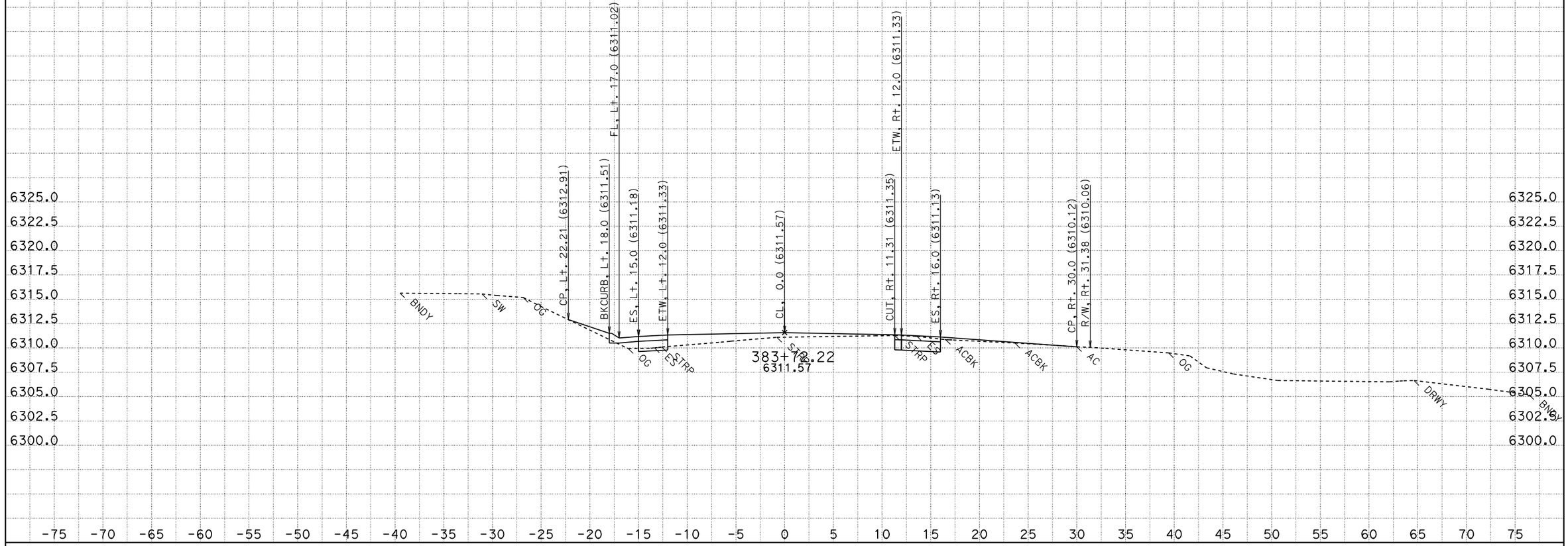

DATE: 8/12/2011
KC Project: 2A920FT
File: H:\Pla89\2A920FT\EAR\OUTPUT\33600_44750.ear

CONTRACT: 2a920
DIST/CO/RTE/PM: 03-ED,Pla 89 PM 27.2/27.4,0.0/T8.5

SCALE: 1" = 5' Horiz.
1" = 5' Vert.
All Dimensions are US Survey Feet

A1
CROSS SECTIONS
SHEET 389 OF 796

FOR EARTHWORK DEVELOPMENT ONLY

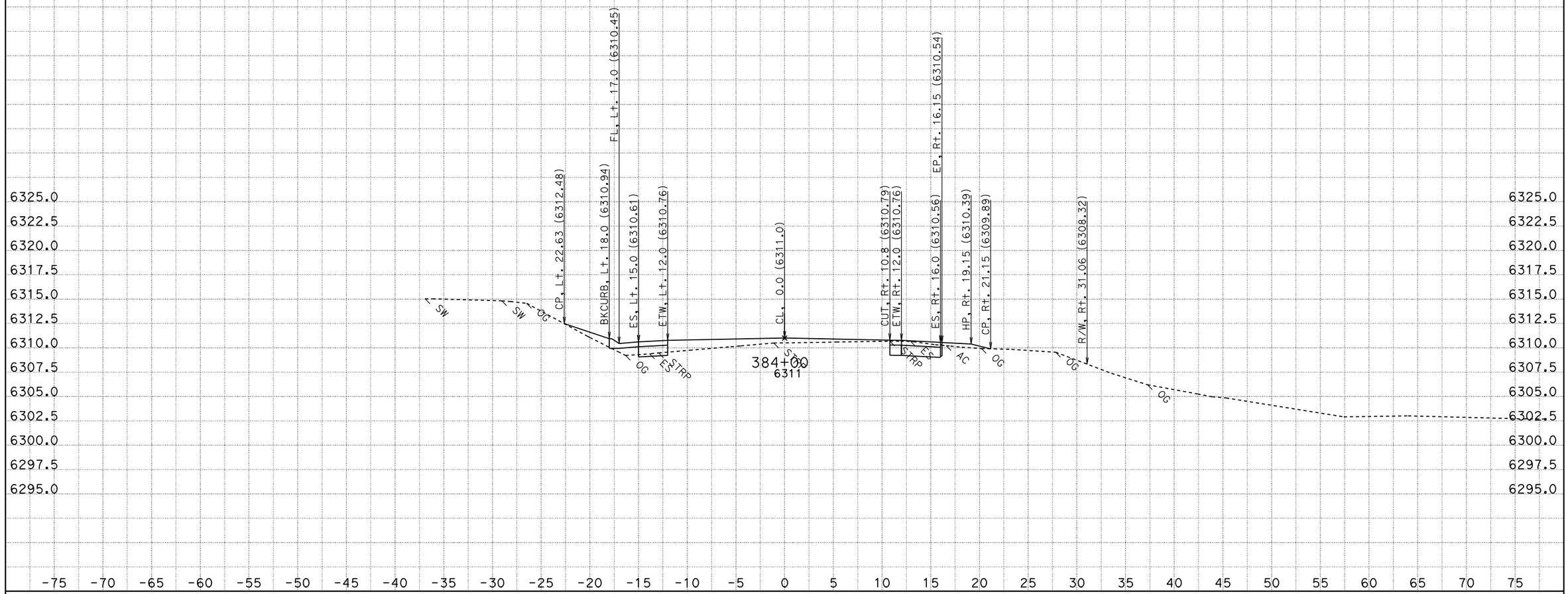

CONTRACT: 2a920

DATE: 8/12/2011
DIST/CO/RTE/PM: 03-ED,Pla 89 PM 27.2/27.4,0.0/T8.5

SCALE: 1" = 5' Horiz.
1" = 5' Vert.

A1
CROSS SECTIONS

KC Project: 2A920FT File: H:\Pla89\2A920FT\EAR\OUTPUT\33600_44750.ear

All Dimensions are US Survey Feet

FOR EARTHWORK DEVELOPMENT ONLY

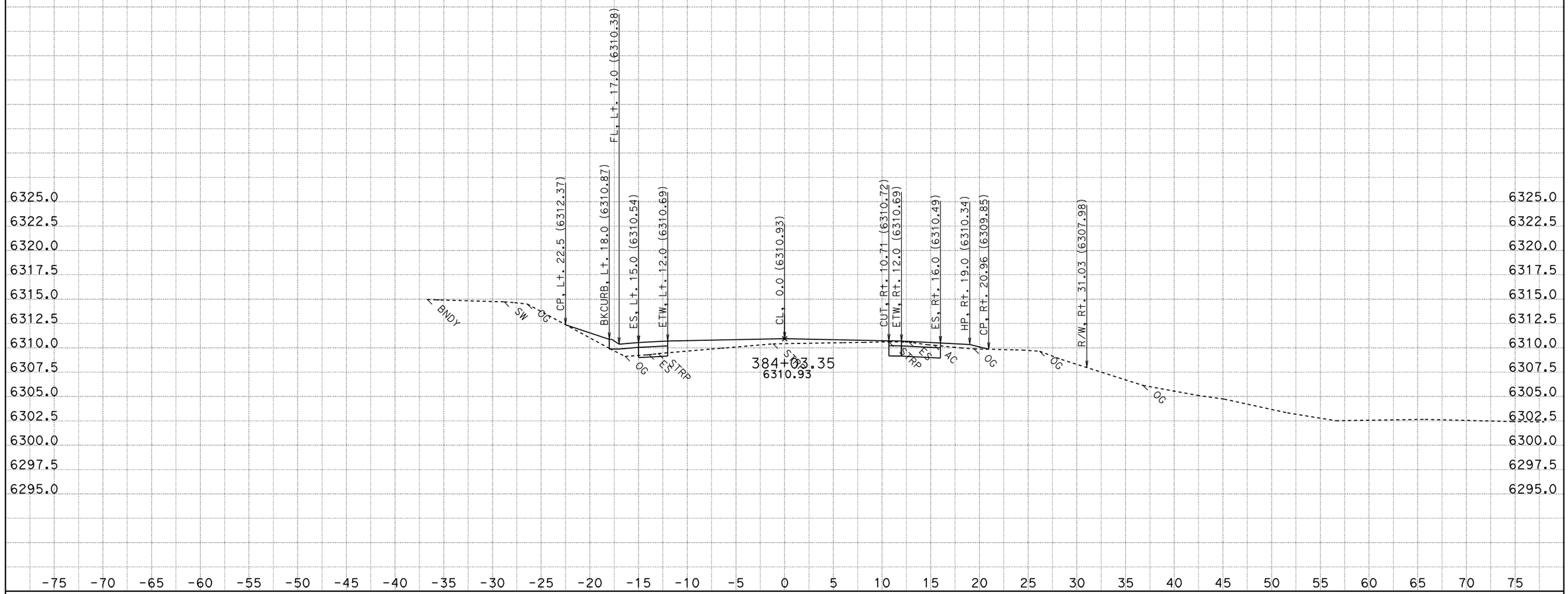

CONTRACT: 2a920

DATE: 8/12/2011
DIST/CO/RTE/PM: 03-ED,Pla 89 PM 27.2/27.4,0.0/T8.5
SCALE: 1" = 5' Horiz.
1" = 5' Vert.

A1
CROSS SECTIONS

KC Project: 2A920FT
File: H:\Pla89\2A920FT\EAR\OUTPUT\33600_44750.ear
All Dimensions are US Survey Feet

FOR EARTHWORK DEVELOPMENT ONLY

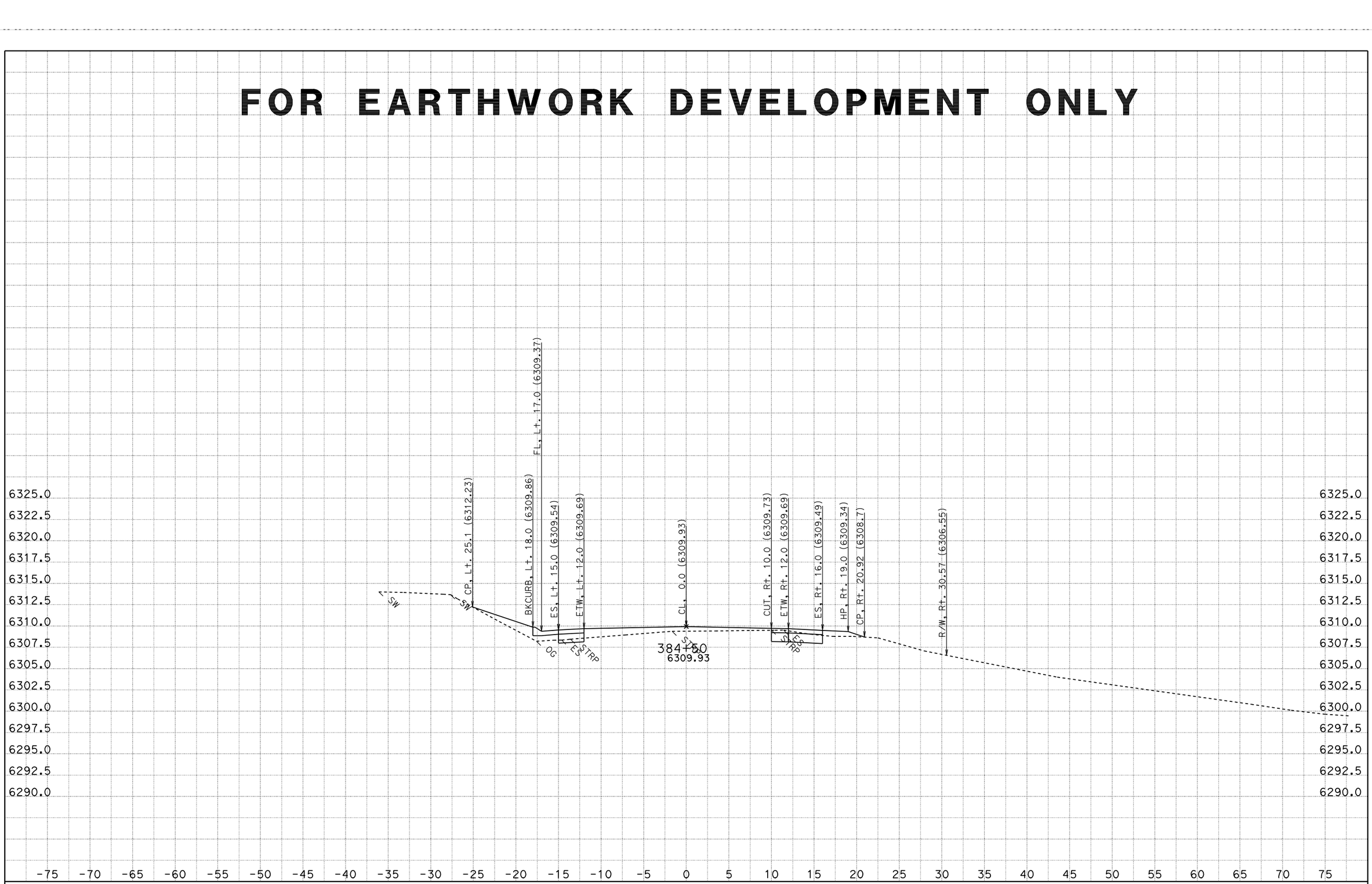

DATE: 8/12/2011
KC Project: 2A920FT
File: H:\Pla89\2A920FT\EAR\OUTPUT\33600_44750.ear

CONTRACT: 2a920
DIST/CO/RTE/PM: 03-ED,Pla 89 PM 27.2/27.4,0.0/T8.5

SCALE: 1" = 5' Horiz.
1" = 5' Vert.
All Dimensions are US Survey Feet

A1
CROSS SECTIONS
SHEET 392 OF 796

FOR EARTHWORK DEVELOPMENT ONLY

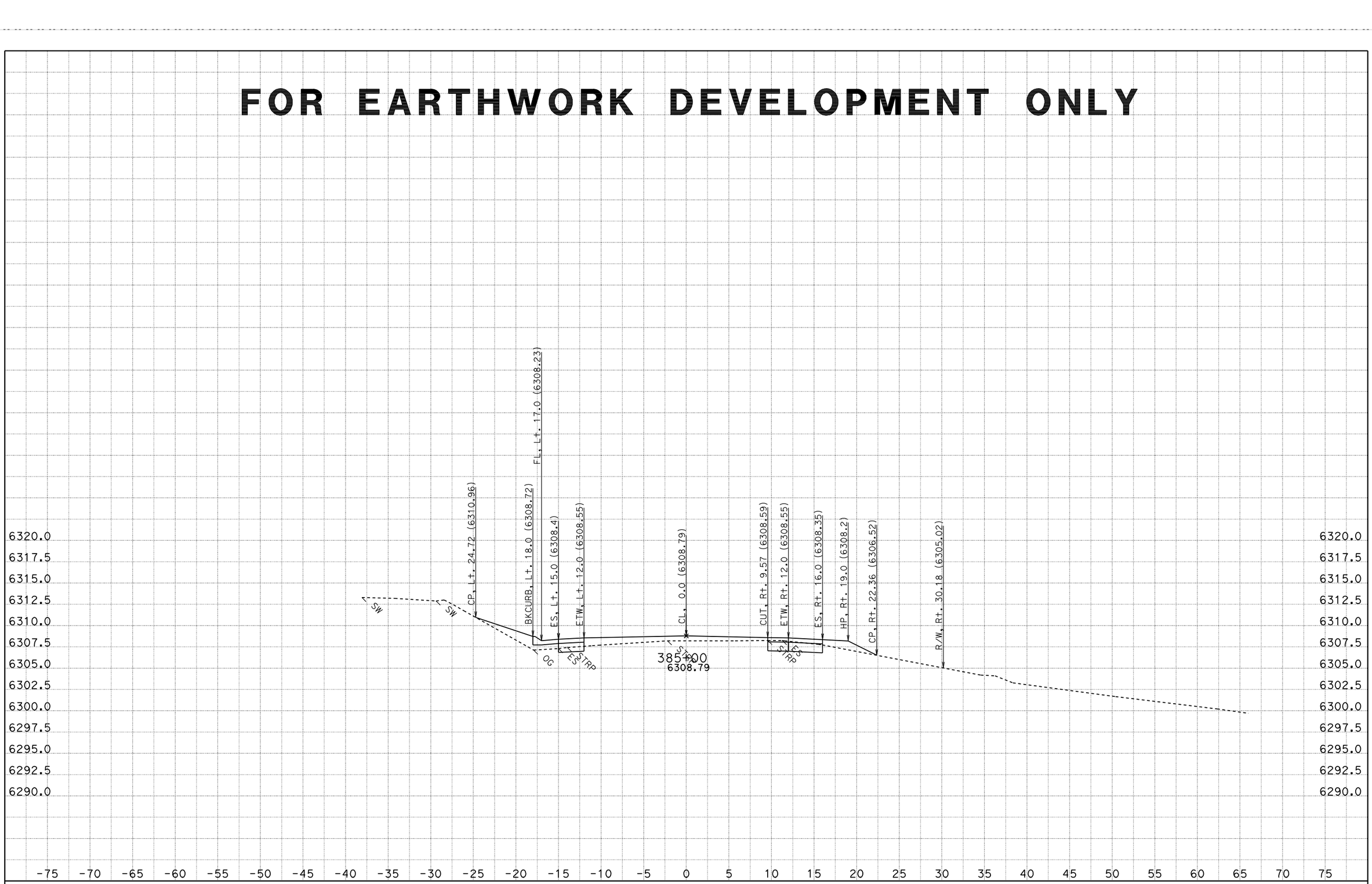

DATE: 8/12/2011
KC Project: 2A920FT

CONTRACT: 2a920
DIST/CO/RTE/PM: 03-ED,Pla 89 PM 27.2/27.4,0.0/T8.5
File: H:\Pla89\2A920FT\EAR\OUTPUT\33600_44750.ear

SCALE: 1" = 5' Horiz.
1" = 5' Vert.
All Dimensions are US Survey Feet

A1
CROSS SECTIONS
SHEET 393 OF 796

FOR EARTHWORK DEVELOPMENT ONLY

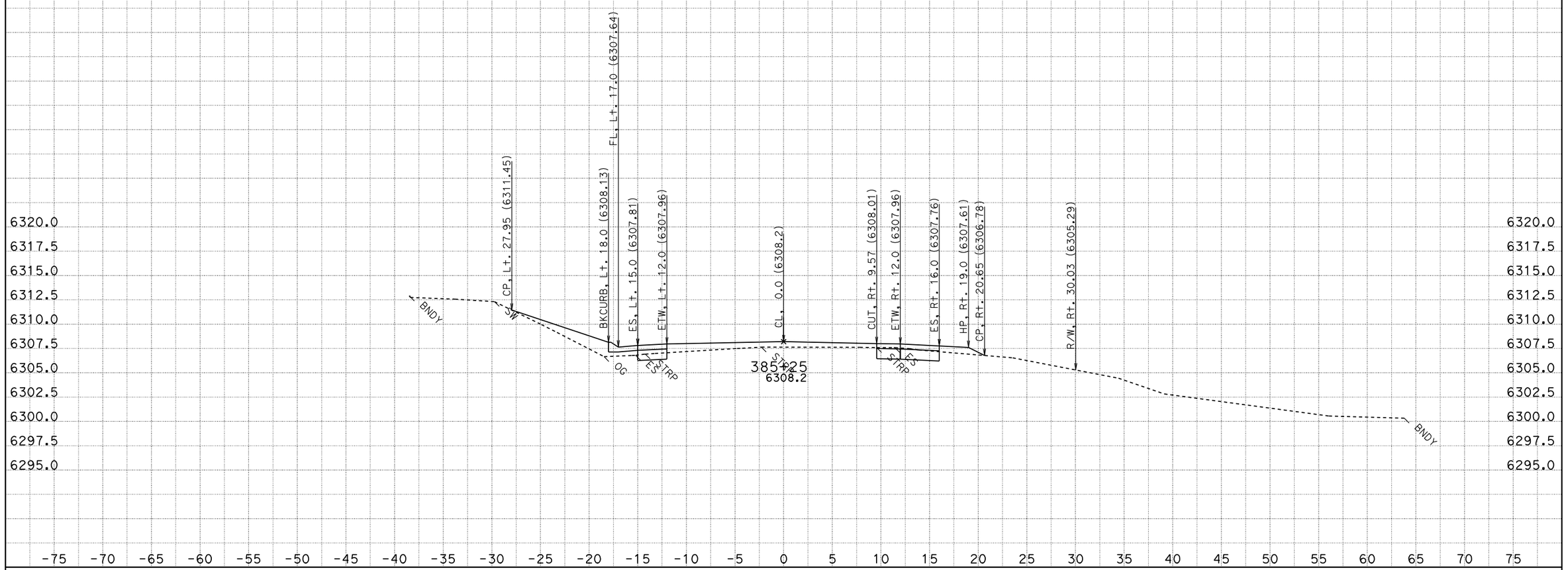

CONTRACT: 2a920

DATE: 8/12/2011

DIST/CO/RTE/PM: 03-ED,Pla 89 PM 27.2/27.4,0.0/T8.5

SCALE: 1" = 5' Horiz.
1" = 5' Vert.

A1

CROSS SECTIONS

KC Project: 2A920FT File: H:\Pla89\2A920FT\EAR\OUTPUT\33600_44750.ear

All Dimensions are US Survey Feet

FOR EARTHWORK DEVELOPMENT ONLY

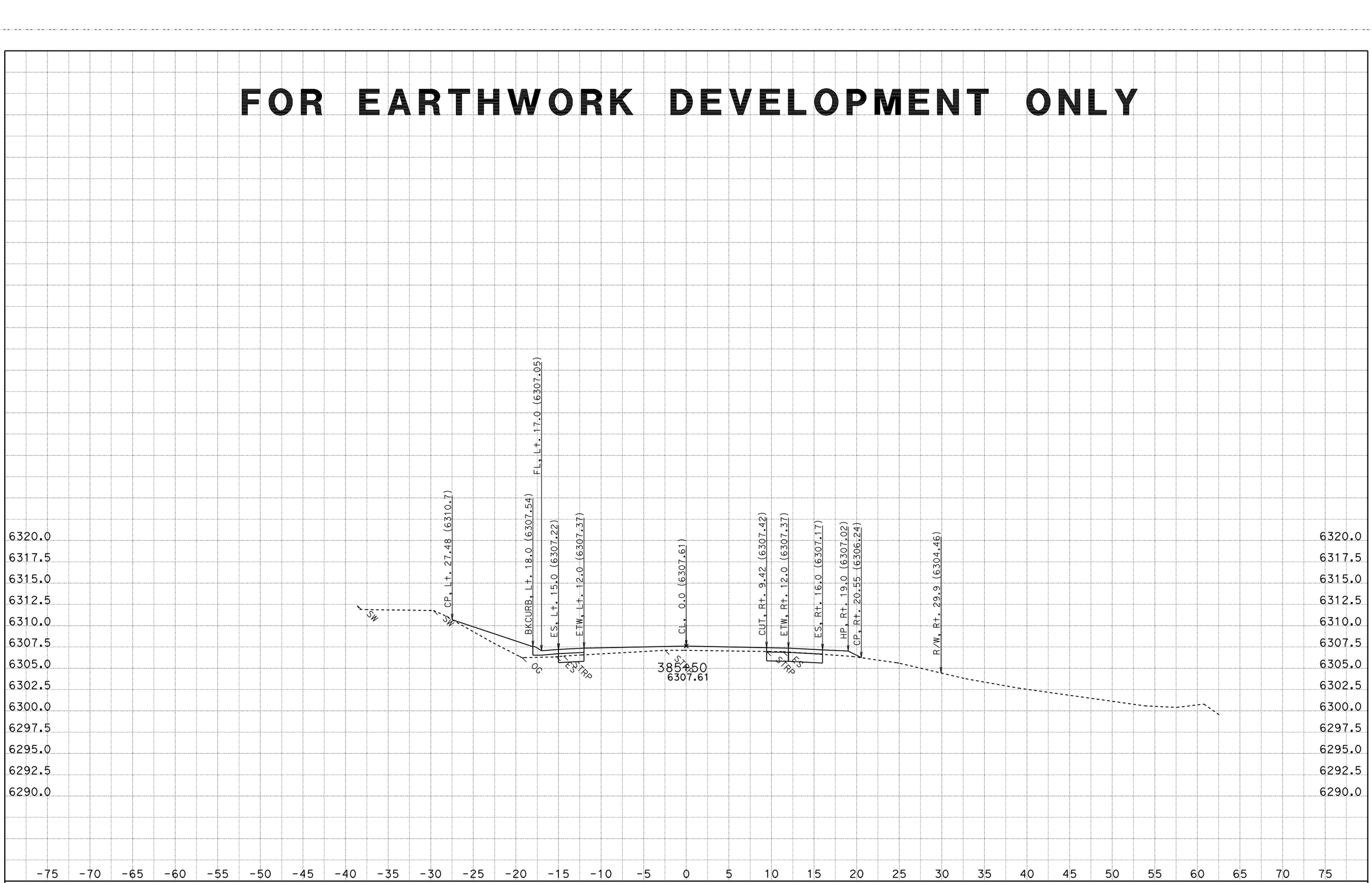

CONTRACT: 2a920

DATE: 8/12/2011

DIST/CO/RTE/PM: 03-ED,Pla 89 PM 27.2/27.4,0.0/T8.5

KC Project: 2A920FT File: H:\Pla89\2A920FT\EAR\OUTPUT\33600_44750.ear

SCALE: 1" = 5' Horiz.
1" = 5' Vert.

All Dimensions are US Survey Feet

A1
CROSS SECTIONS
SHEET 395 OF 796

FOR EARTHWORK DEVELOPMENT ONLY

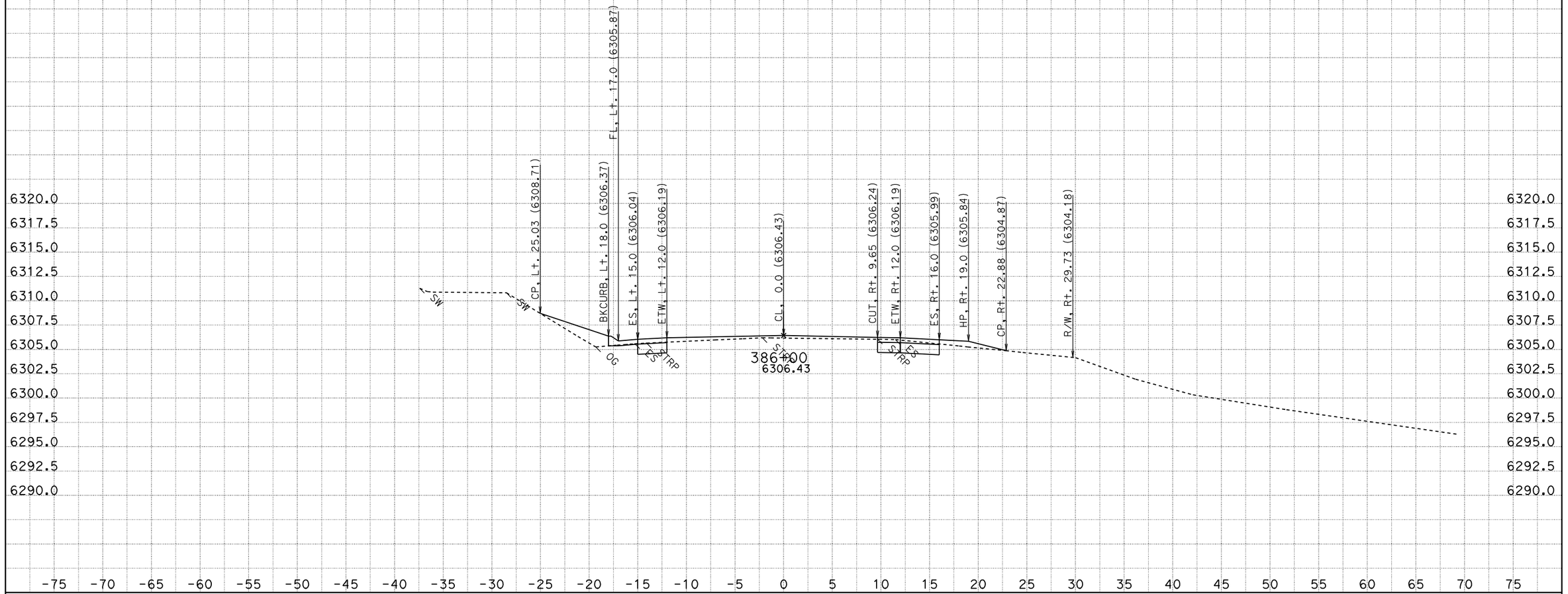

CONTRACT: 2a920

DATE: 8/12/2011

DIST/CO/RTE/PM: 03-ED,Pla 89 PM 27.2/27.4,0.0/T8.5

KC Project: 2A920FT File: H:\Pla89\2A920FT\EAR\OUTPUT\33600_44750.ear

SCALE: 1" = 5' Horiz.
1" = 5' Vert.

All Dimensions are US Survey Feet

A1

CROSS SECTIONS

SHEET 396 OF 796

FOR EARTHWORK DEVELOPMENT ONLY

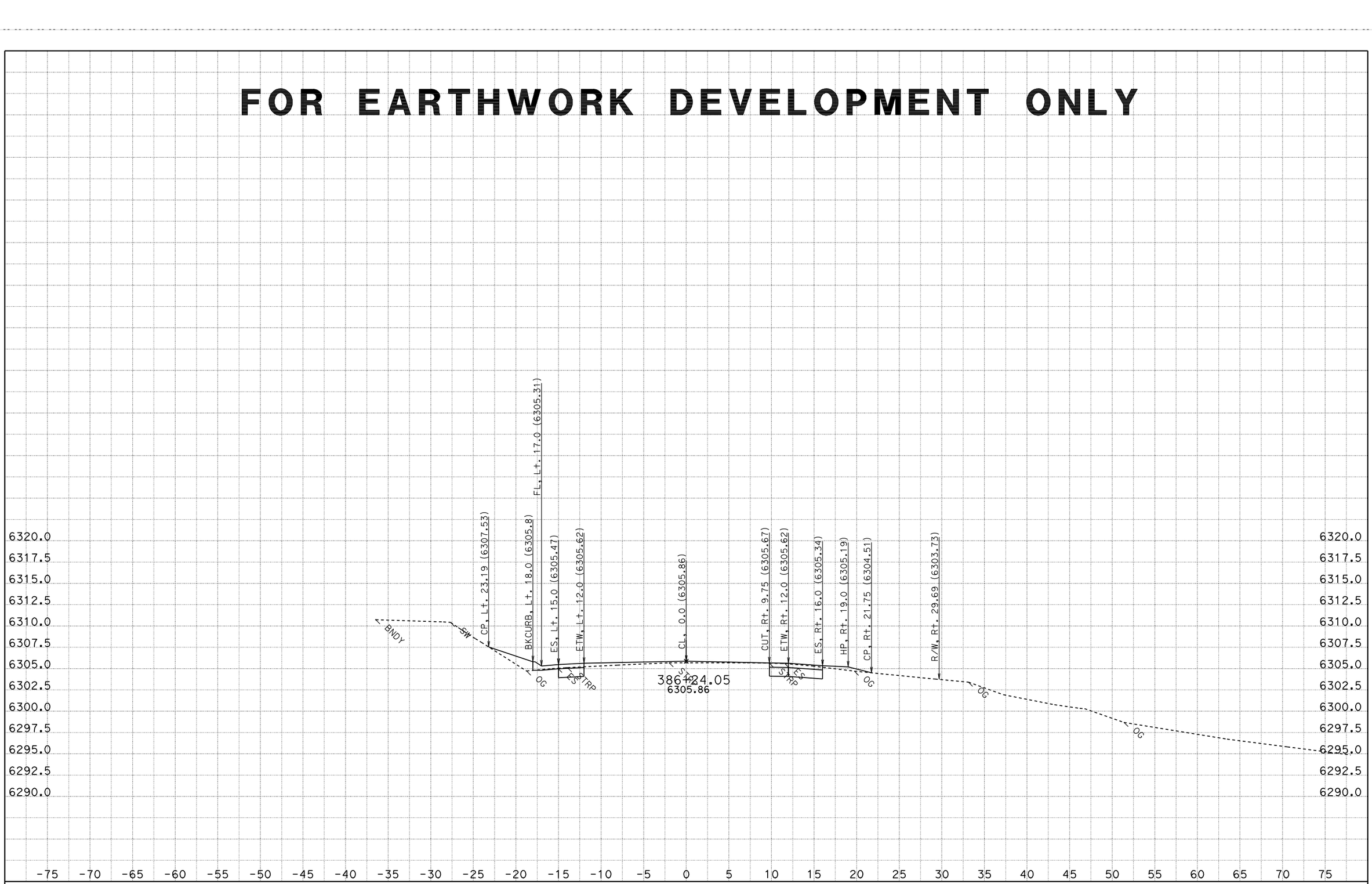

CONTRACT: 2a920

DATE: 8/12/2011

DIST/CO/RTE/PM: 03-ED,Pla 89 PM 27.2/27.4,0.0/T8.5

SCALE: 1" = 5' Horiz.
1" = 5' Vert.

A1

CROSS SECTIONS

KC Project: 2A920FT File: H:\Pla89\2A920FT\EAR\OUTPUT\33600_44750.ear

All Dimensions are US Survey Feet

FOR EARTHWORK DEVELOPMENT ONLY

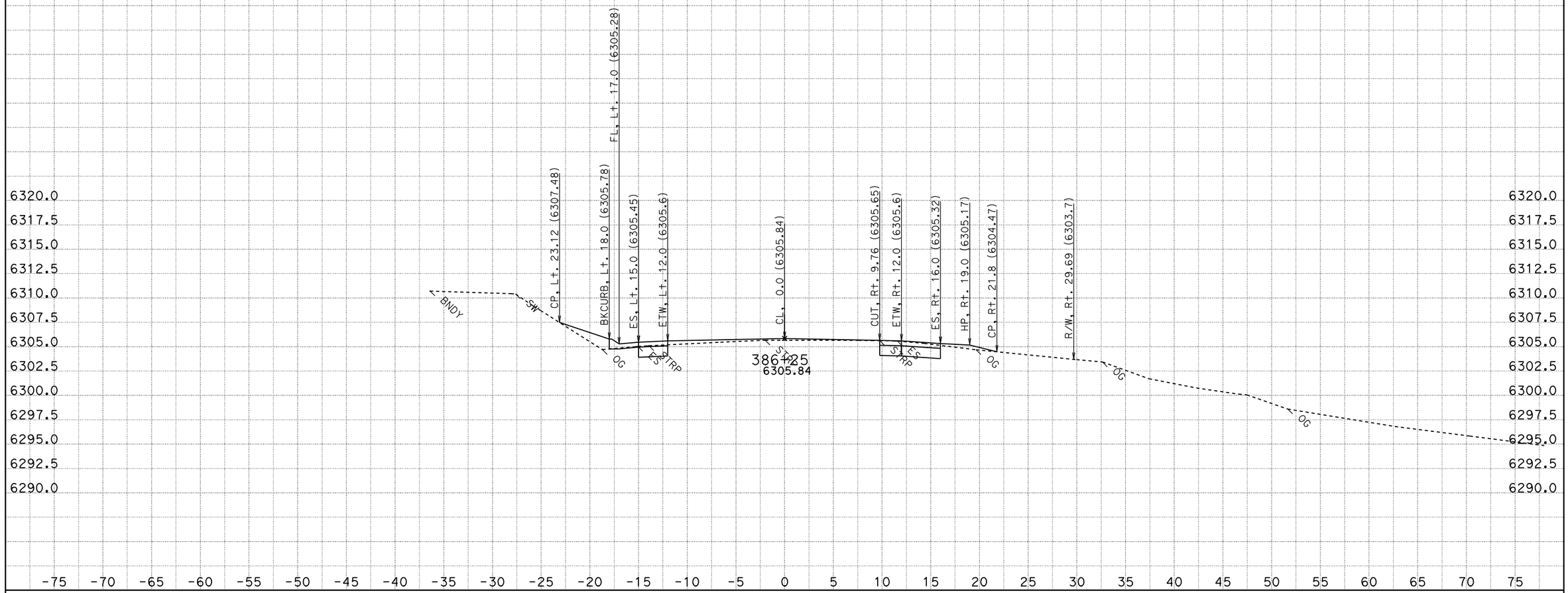

DATE: 8/12/2011
KC Project: 2A920FT
File: H:\Pla89\2A920FT\EAR\OUTPUT\33600_44750.ear

CONTRACT: 2a920
DIST/CO/RTE/PM: 03-ED,Pla 89 PM 27.2/27.4,0.0/T8.5

SCALE: 1" = 5' Horiz.
1" = 5' Vert.

All Dimensions are US Survey Feet

A1
CROSS SECTIONS
SHEET 398 OF 796

FOR EARTHWORK DEVELOPMENT ONLY

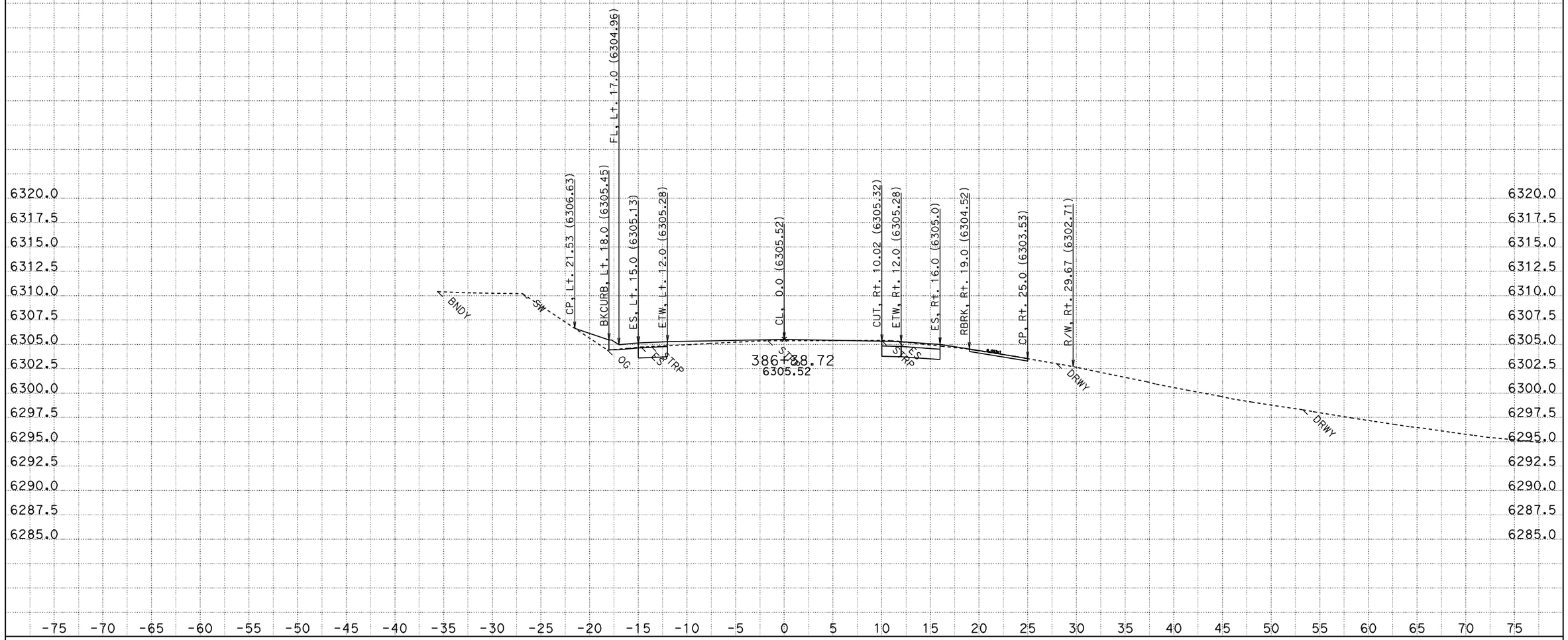

CONTRACT: 2a920

DATE: 8/12/2011 DIST/CO/RTE/PM: 03-ED,Pla 89 PM 27.2/27.4,0.0/T8.5

KC Project: 2A920FT File: H:\Pla89\2A920FT\EAR\OUTPUT\33600_44750.ear

SCALE: 1" = 5' Horiz.
1" = 5' Vert.

All Dimensions are US Survey Feet

A1
CROSS SECTIONS
SHEET 399 OF 796

FOR EARTHWORK DEVELOPMENT ONLY

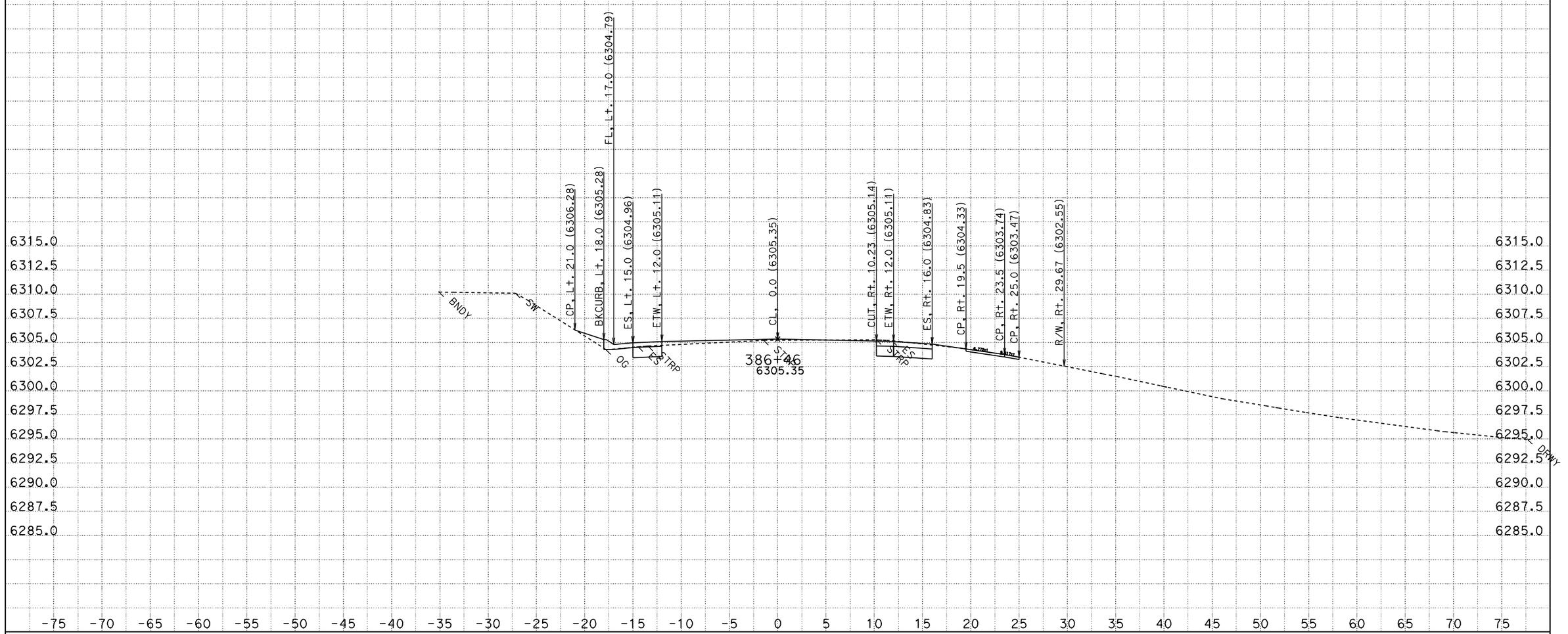

CONTRACT: 2a920

DATE: 8/12/2011

DIST/CO/RTE/PM: 03-ED,Pla 89 PM 27.2/27.4,0.0/T8.5

SCALE: 1" = 5' Horiz.
1" = 5' Vert.

A1

CROSS SECTIONS

KC Project: 2A920FT File: H:\Pla89\2A920FT\EAR\OUTPUT\33600_44750.ear

All Dimensions are US Survey Feet

FOR EARTHWORK DEVELOPMENT ONLY

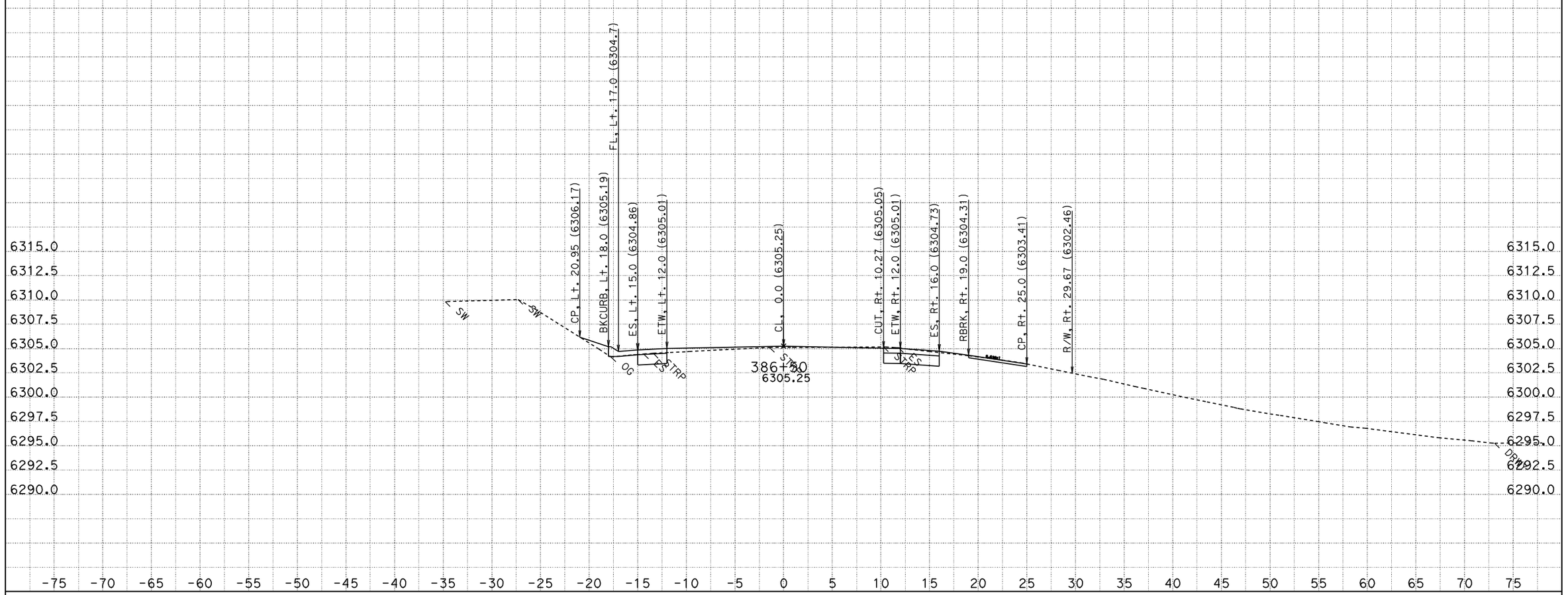

CONTRACT: 2a920

DATE: 8/12/2011

DIST/CO/RTE/PM: 03-ED,Pla 89 PM 27.2/27.4,0.0/T8.5

SCALE: 1" = 5' Horiz.
1" = 5' Vert.

A1

CROSS SECTIONS

KC Project: 2A920FT File: H:\Pla89\2A920FT\EAR\OUTPUT\33600_44750.ear

All Dimensions are US Survey Feet

FOR EARTHWORK DEVELOPMENT ONLY

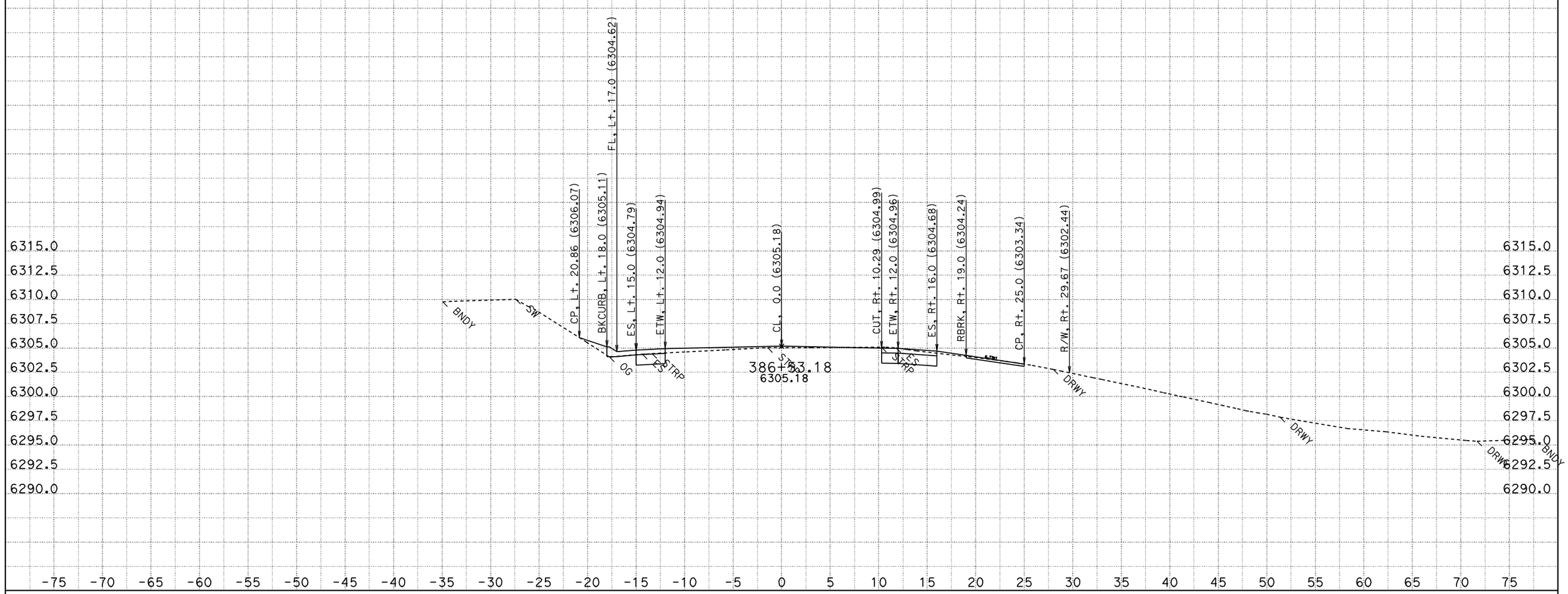

CONTRACT: 2a920

DATE: 8/12/2011

DIST/CO/RTE/PM: 03-ED,Pla 89 PM 27.2/27.4,0.0/T8.5

SCALE: 1" = 5' Horiz.
1" = 5' Vert.

A1

CROSS SECTIONS

KC Project: 2A920FT File: H:\Pla89\2A920FT\EAR\OUTPUT\33600_44750.ear

All Dimensions are US Survey Feet

FOR EARTHWORK DEVELOPMENT ONLY

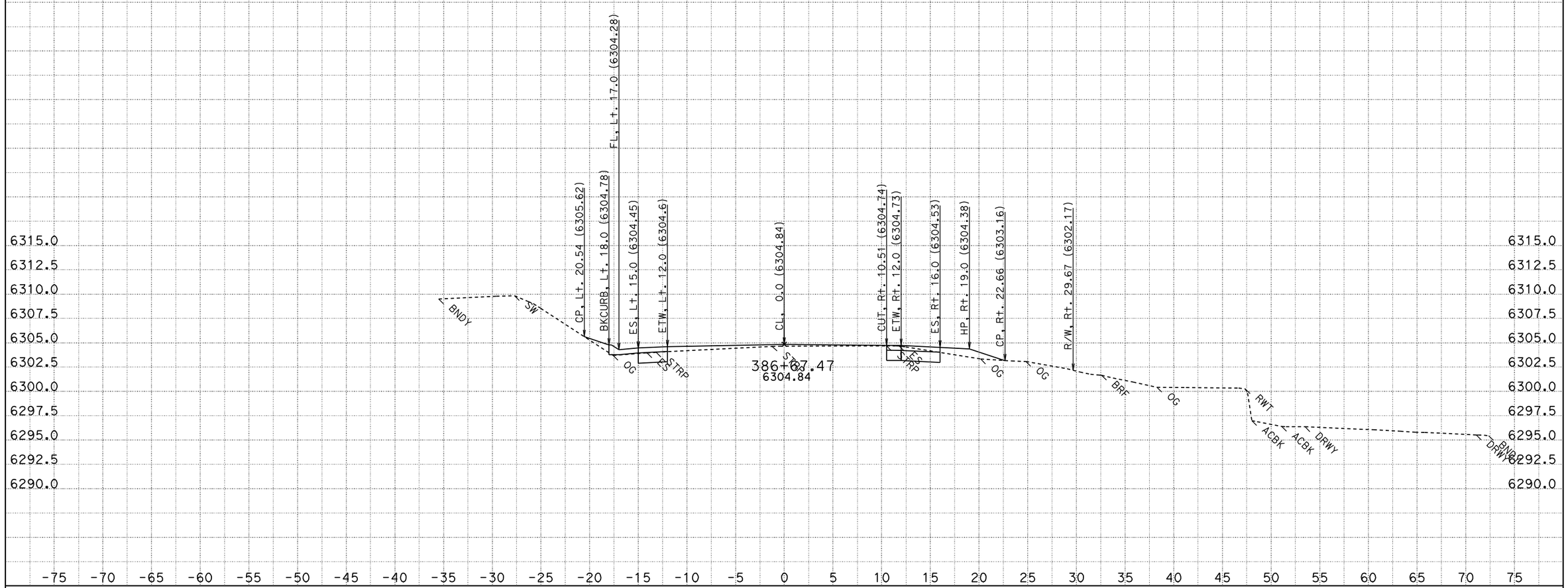

CONTRACT: 2a920

DATE: 8/12/2011

DIST/CO/RTE/PM: 03-ED,Pla 89 PM 27.2/27.4,0.0/T8.5

KC Project: 2A920FT File: H:\Pla89\2A920FT\EAR\OUTPUT\33600_44750.ear

SCALE: 1" = 5' Horiz.
1" = 5' Vert.

All Dimensions are US Survey Feet

A1
CROSS SECTIONS
SHEET 403 OF 796

FOR EARTHWORK DEVELOPMENT ONLY

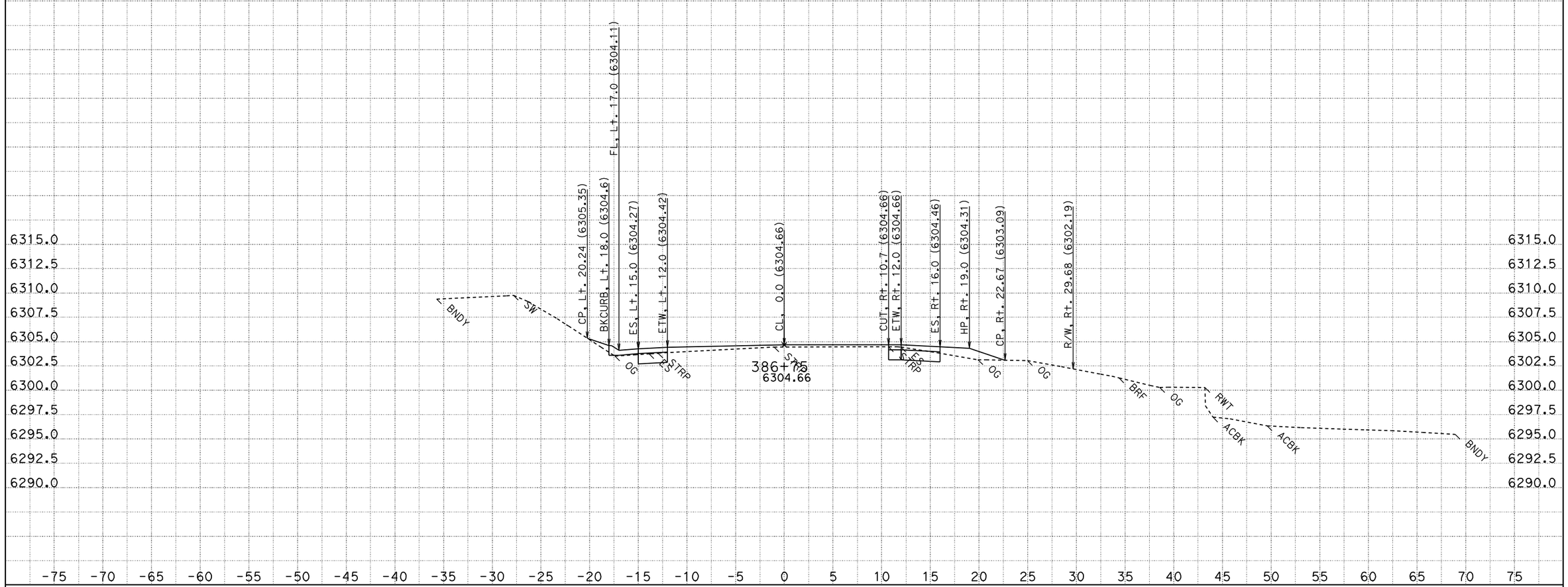

CONTRACT: 2a920

DATE: 8/12/2011
DIST/CO/RTE/PM: 03-ED,Pla 89 PM 27.2/27.4,0.0/T8.5
KC Project: 2A920FT File: H:\Pla89\2A920FT\EAR\OUTPUT\33600_44750.ear

SCALE: 1" = 5' Horiz.
1" = 5' Vert.

All Dimensions are US Survey Feet

A1
CROSS SECTIONS
SHEET 404 OF 796

FOR EARTHWORK DEVELOPMENT ONLY

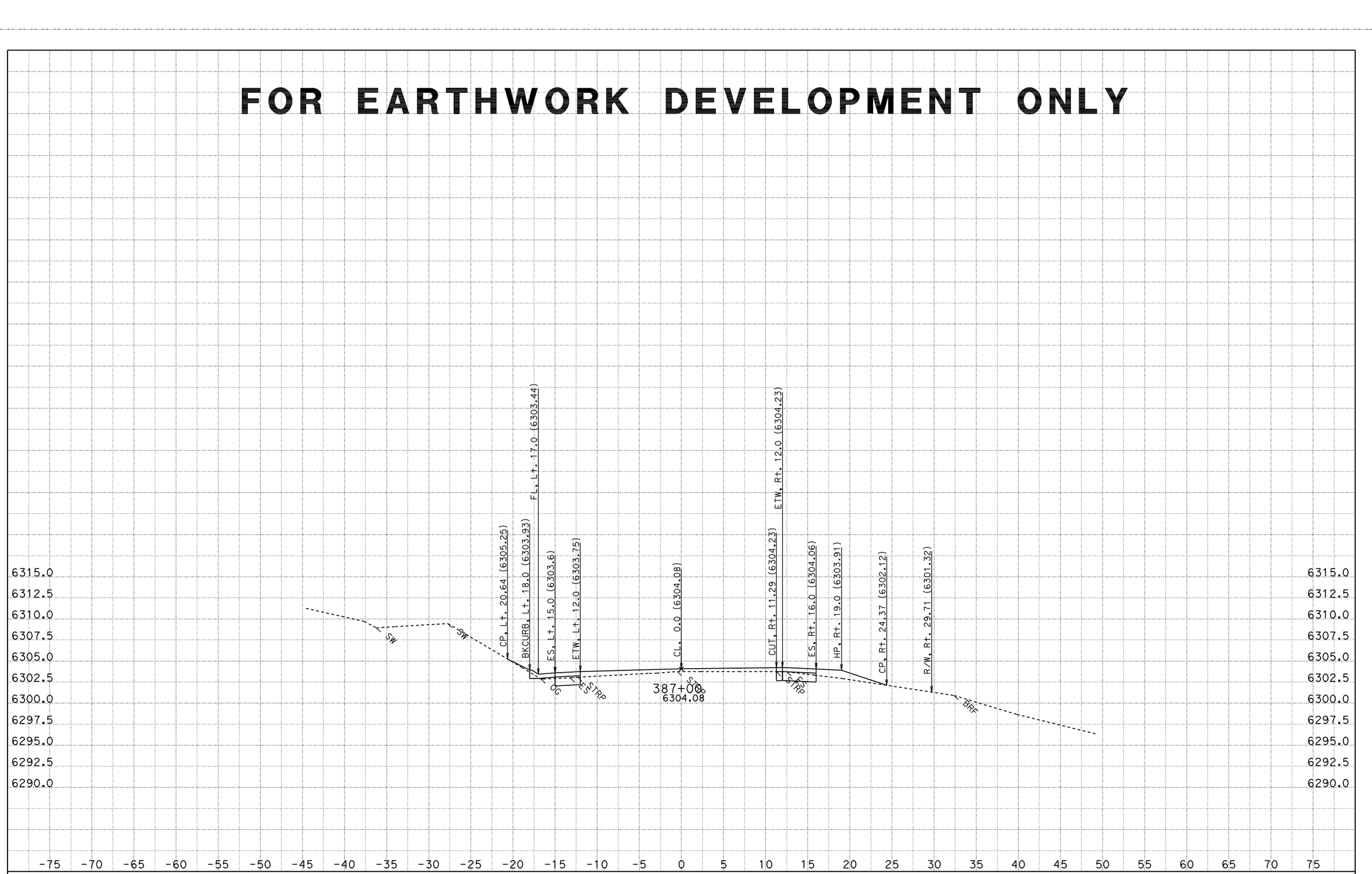

CONTRACT: 2a920

DATE: 8/12/2011

DIST/CO/RTE/PM: 03-ED,Pla 89 PM 27.2/27.4,0.0/T8.5

SCALE: 1" = 5' Horiz.
1" = 5' Vert.

A1

CROSS SECTIONS

KC Project: 2A920FT File: H:\Pla89\2A920FT\EAR\OUTPUT\33600_44750.ear

All Dimensions are US Survey Feet

FOR EARTHWORK DEVELOPMENT ONLY

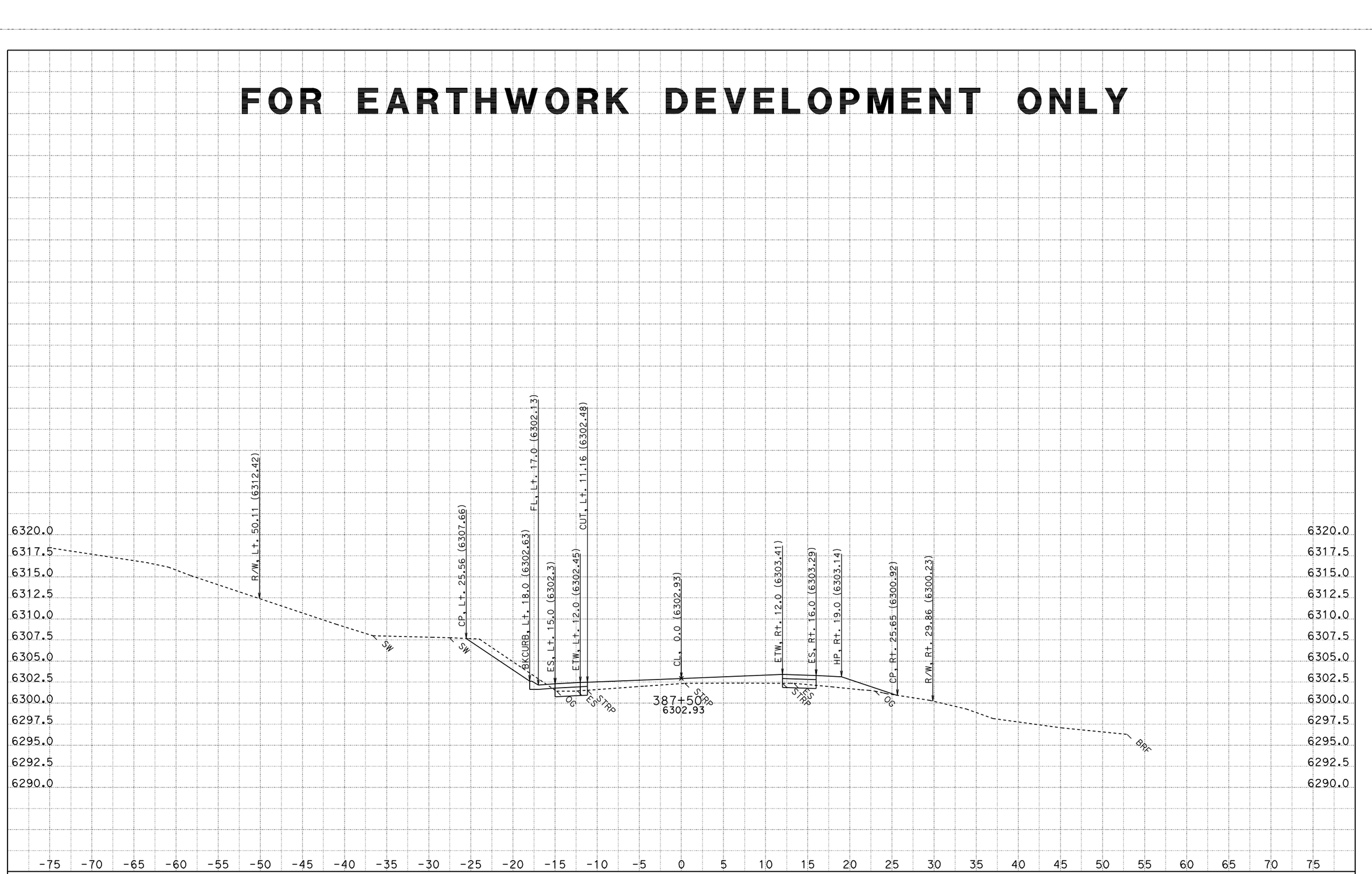

CONTRACT: 2a920

DATE: 8/12/2011

DIST/CO/RTE/PM: 03-ED,Pla 89 PM 27.2/27.4,0.0/T8.5

SCALE: 1" = 5' Horiz.
1" = 5' Vert.

A1

CROSS SECTIONS

KC Project: 2A920FT File: H:\Pla89\2A920FT\EAR\OUTPUT\33600_44750.ear

All Dimensions are US Survey Feet

FOR EARTHWORK DEVELOPMENT ONLY

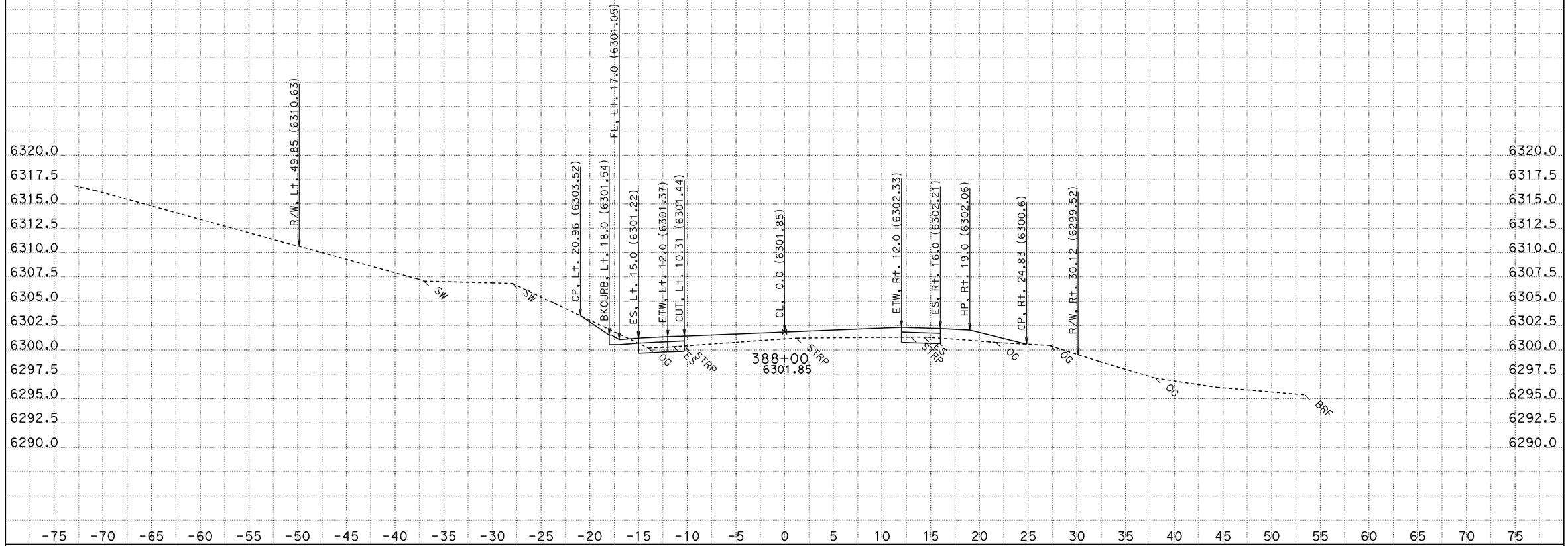

CONTRACT: 2a920

DATE: 8/12/2011
DIST/CO/RTE/PM: 03-ED,Pla 89 PM 27.2/27.4,0.0/T8.5
KC Project: 2A920FT File: H:\Pla89\2A920FT\EAR\OUTPUT\33600_44750.ear

SCALE: 1" = 5' Horiz.
1" = 5' Vert.
All Dimensions are US Survey Feet

A1
CROSS SECTIONS
SHEET 407 OF 796

FOR EARTHWORK DEVELOPMENT ONLY

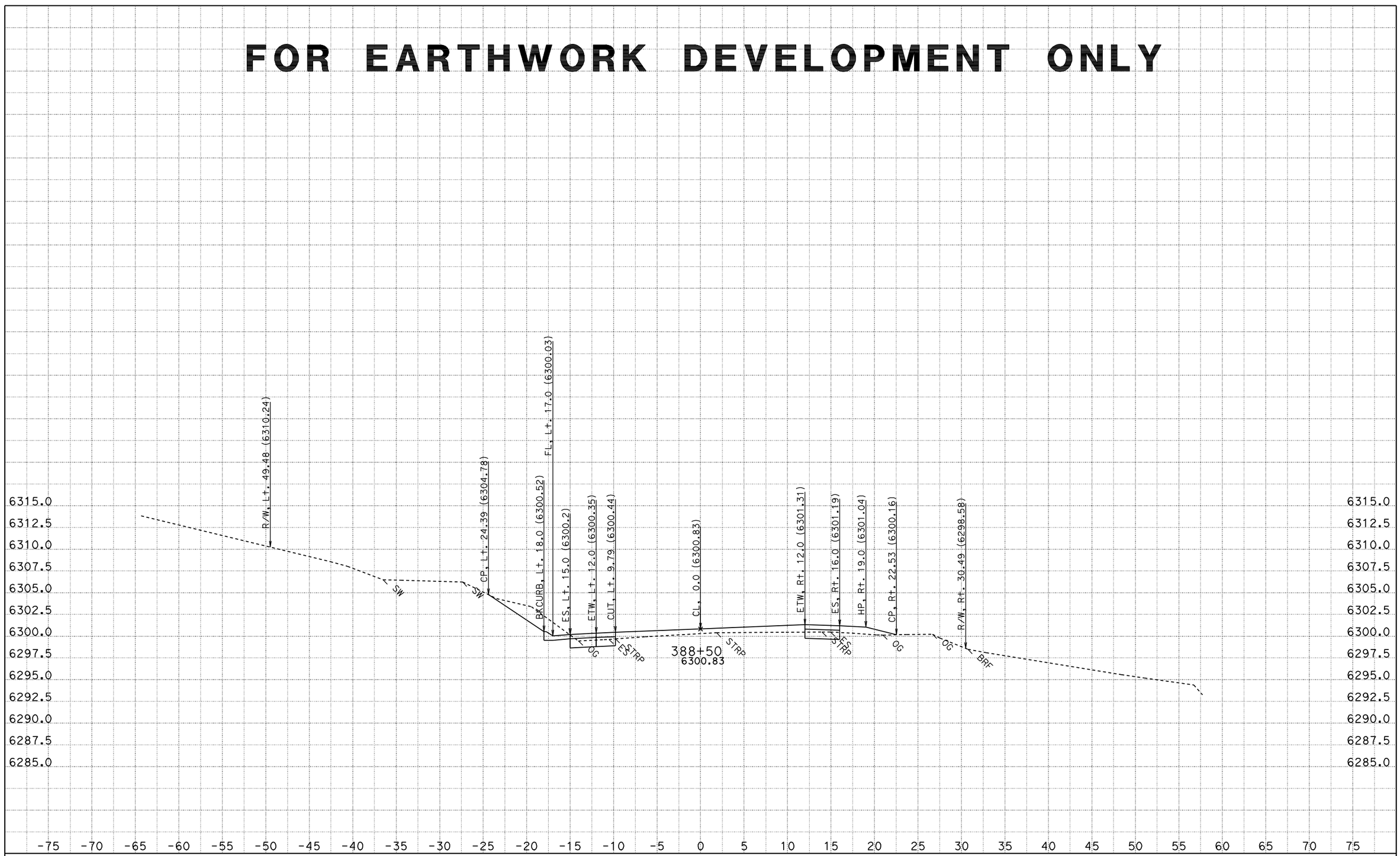

CONTRACT: 2a920

DATE: 8/12/2011

DIST/CO/RTE/PM: 03-ED,Pla 89 PM 27.2/27.4,0.0/T8.5

SCALE: 1" = 5' Horiz.
1" = 5' Vert.

A1

CROSS SECTIONS

KC Project: 2A920FT File: H:\Pla89\2A920FT\EAR\OUTPUT\33600_44750.ear

All Dimensions are US Survey Feet

FOR EARTHWORK DEVELOPMENT ONLY

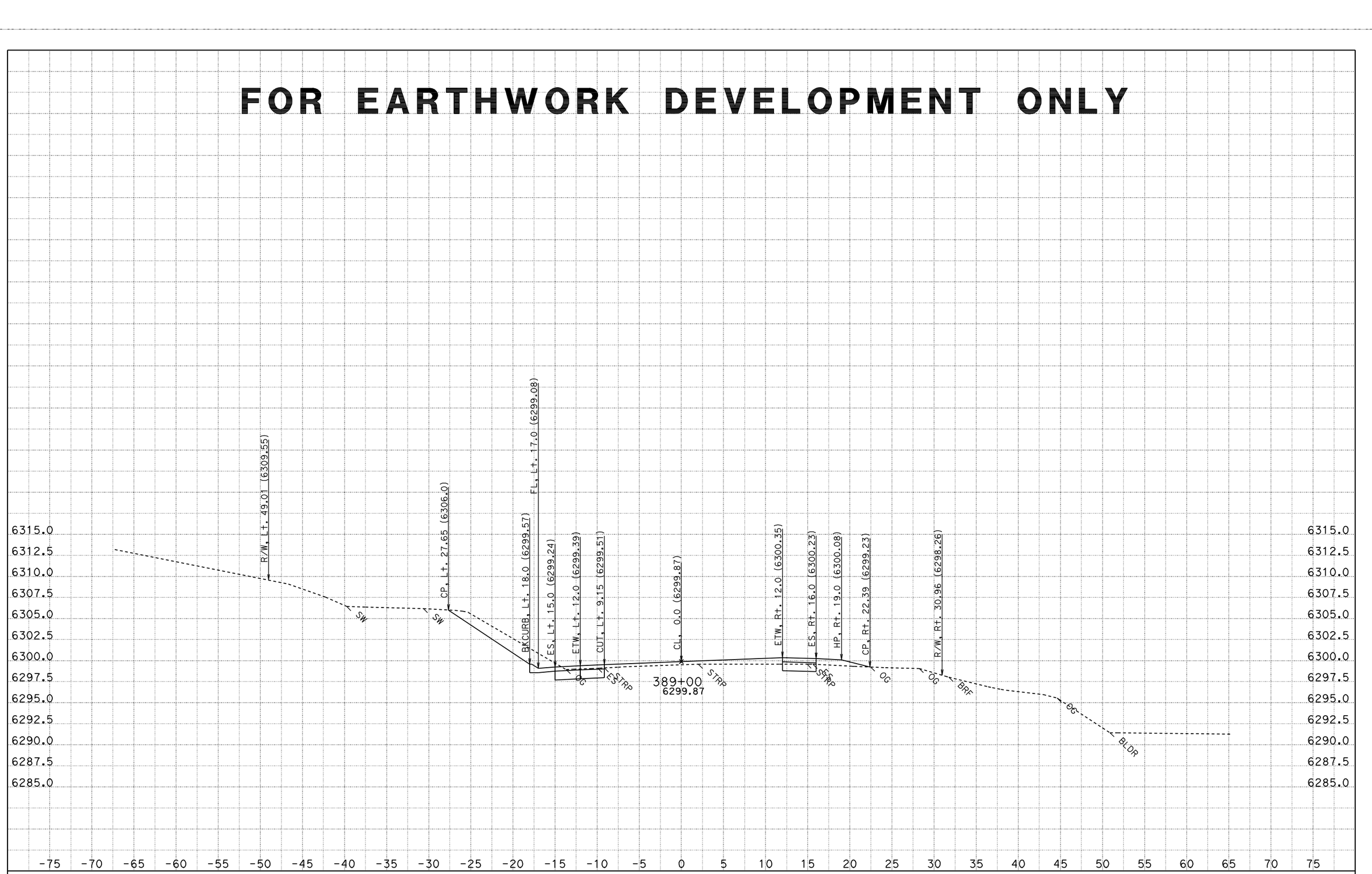

CONTRACT: 2a920

DATE: 8/12/2011

DIST/CO/RTE/PM: 03-ED,Pla 89 PM 27.2/27.4,0.0/T8.5

KC Project: 2A920FT File: H:\Pla89\2A920FT\EAR\OUTPUT\33600_44750.ear

SCALE: 1" = 5' Horiz.
1" = 5' Vert.

All Dimensions are US Survey Feet

A1
CROSS SECTIONS
SHEET 409 OF 796

FOR EARTHWORK DEVELOPMENT ONLY

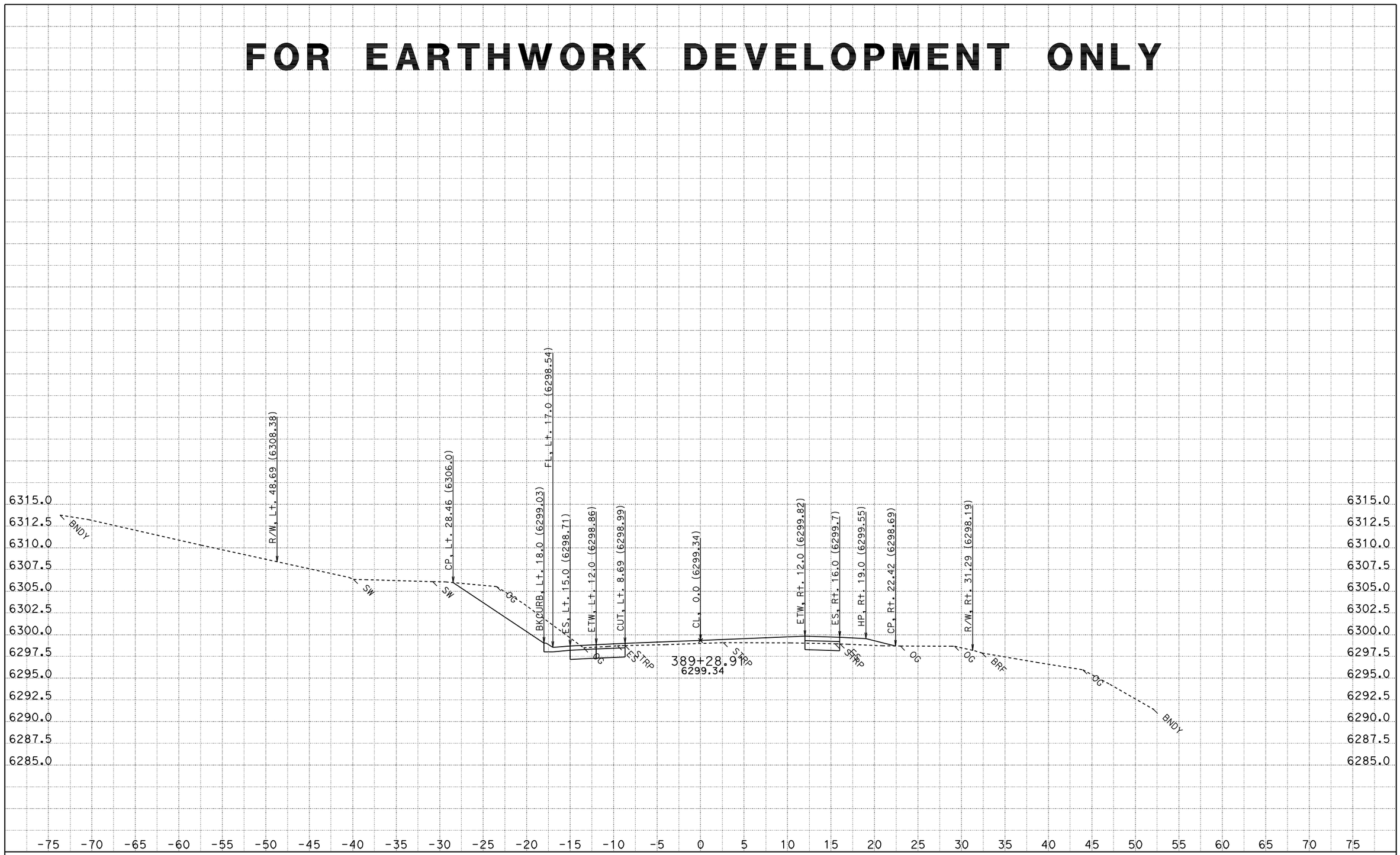

CONTRACT: 2a920

DATE: 8/12/2011

DIST/CO/RTE/PM: 03-ED,Pla 89 PM 27.2/27.4,0.0/T8.5

SCALE: 1" = 5' Horiz.
1" = 5' Vert.

A1

CROSS SECTIONS

KC Project: 2A920FT File: H:\Pla89\2A920FT\EAR\OUTPUT\33600_44750.ear

All Dimensions are US Survey Feet

SHEET 410 OF 796

FOR EARTHWORK DEVELOPMENT ONLY

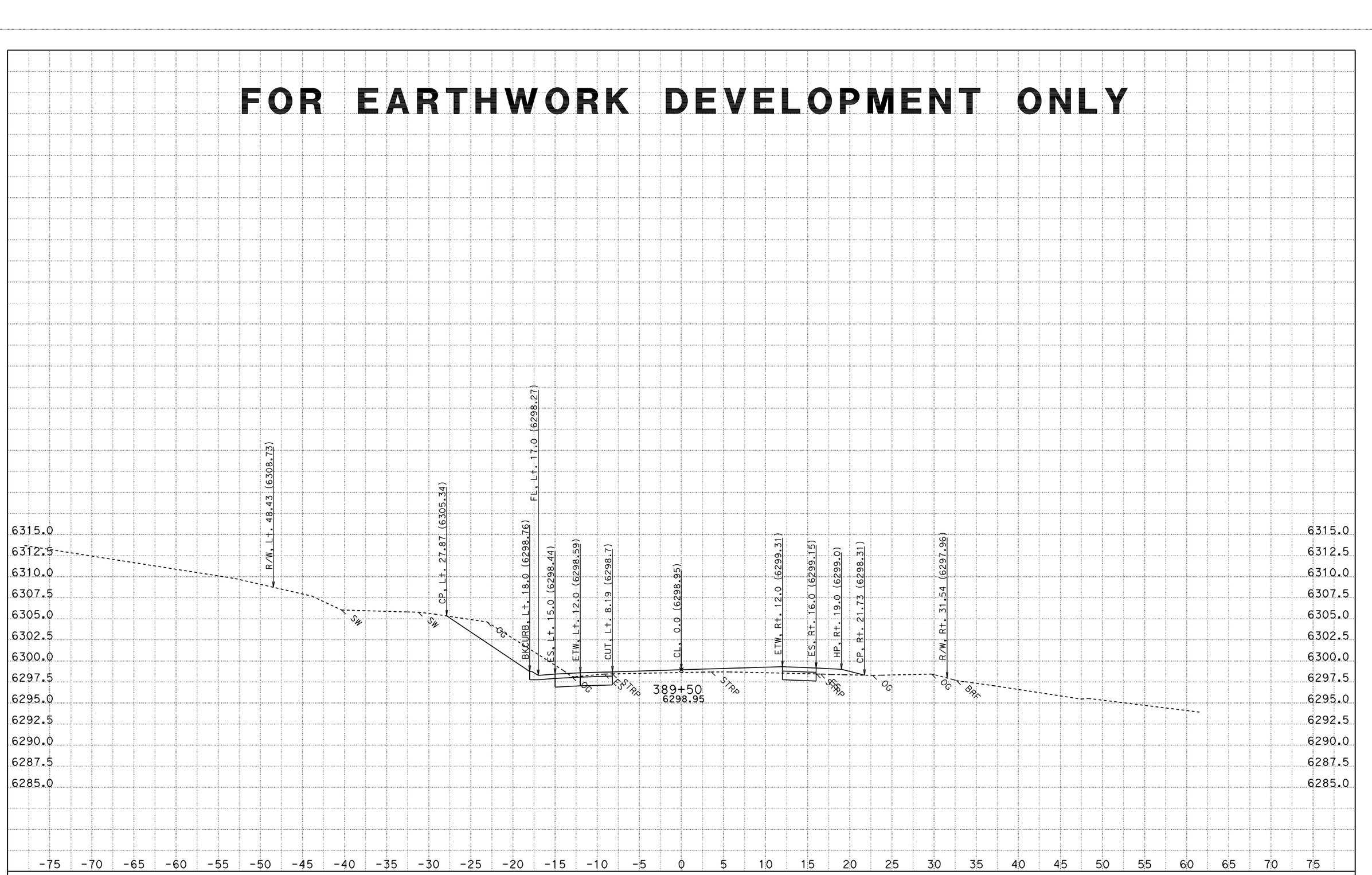

DATE: 8/12/2011
KC Project: 2A920FT
File: H:\Pla89\2A920FT\EAR\OUTPUT\33600_44750.ear

CONTRACT: 2a920
DIST/CO/RTE/PM: 03-ED,Pla 89 PM 27.2/27.4,0.0/T8.5

SCALE: 1" = 5' Horiz.
1" = 5' Vert.
All Dimensions are US Survey Feet

A1
CROSS SECTIONS
SHEET 411 OF 796

FOR EARTHWORK DEVELOPMENT ONLY

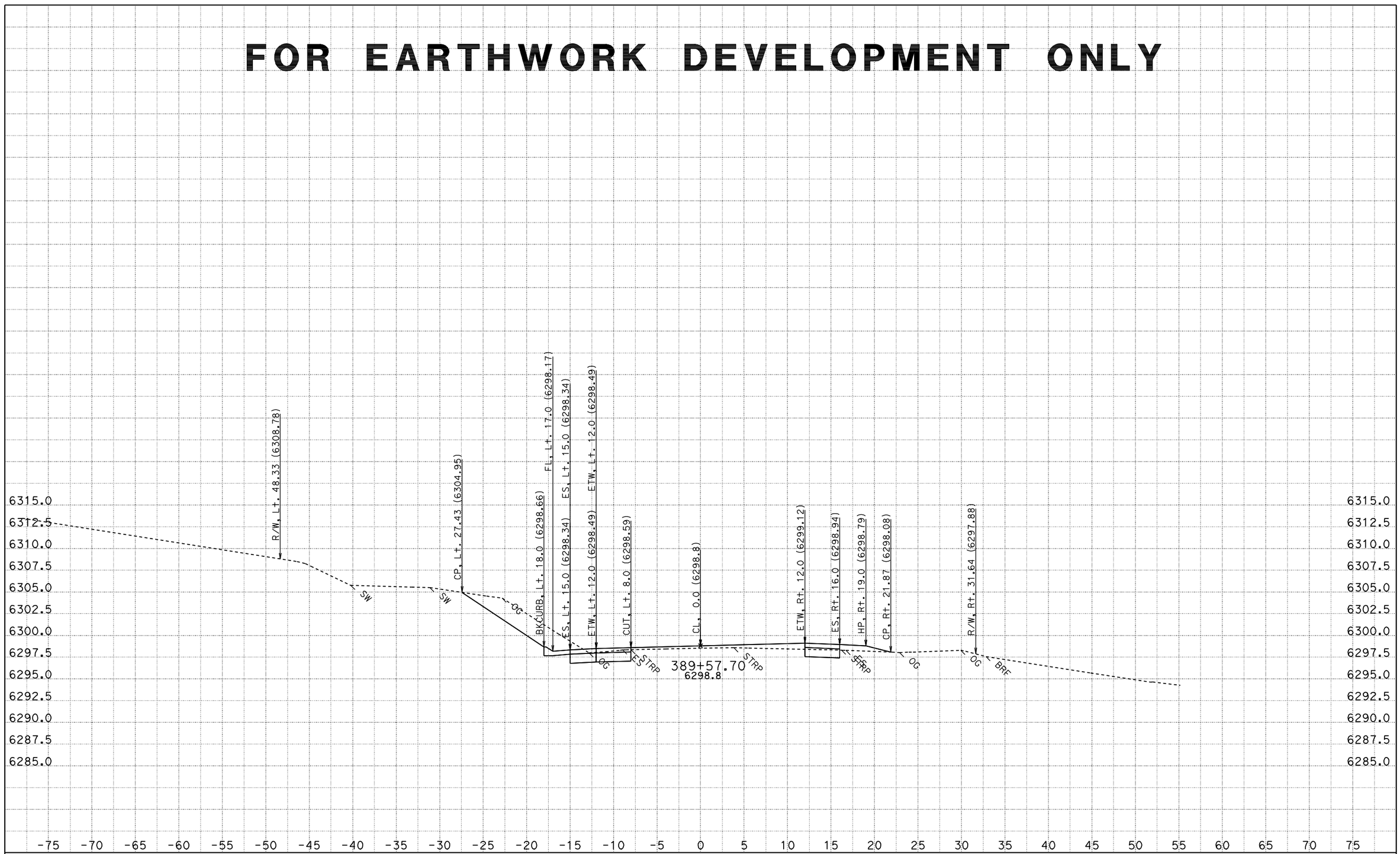

DATE: 8/12/2011
KC Project: 2A920FT
File: H:\Pla89\2A920FT\EAR\OUTPUT\33600_44750.ear

CONTRACT: 2a920
DIST/CO/RTE/PM: 03-ED,Pla 89 PM 27.2/27.4,0.0/T8.5

SCALE: 1" = 5' Horiz.
1" = 5' Vert.
All Dimensions are US Survey Feet

A1
CROSS SECTIONS
SHEET 412 OF 796

FOR EARTHWORK DEVELOPMENT ONLY

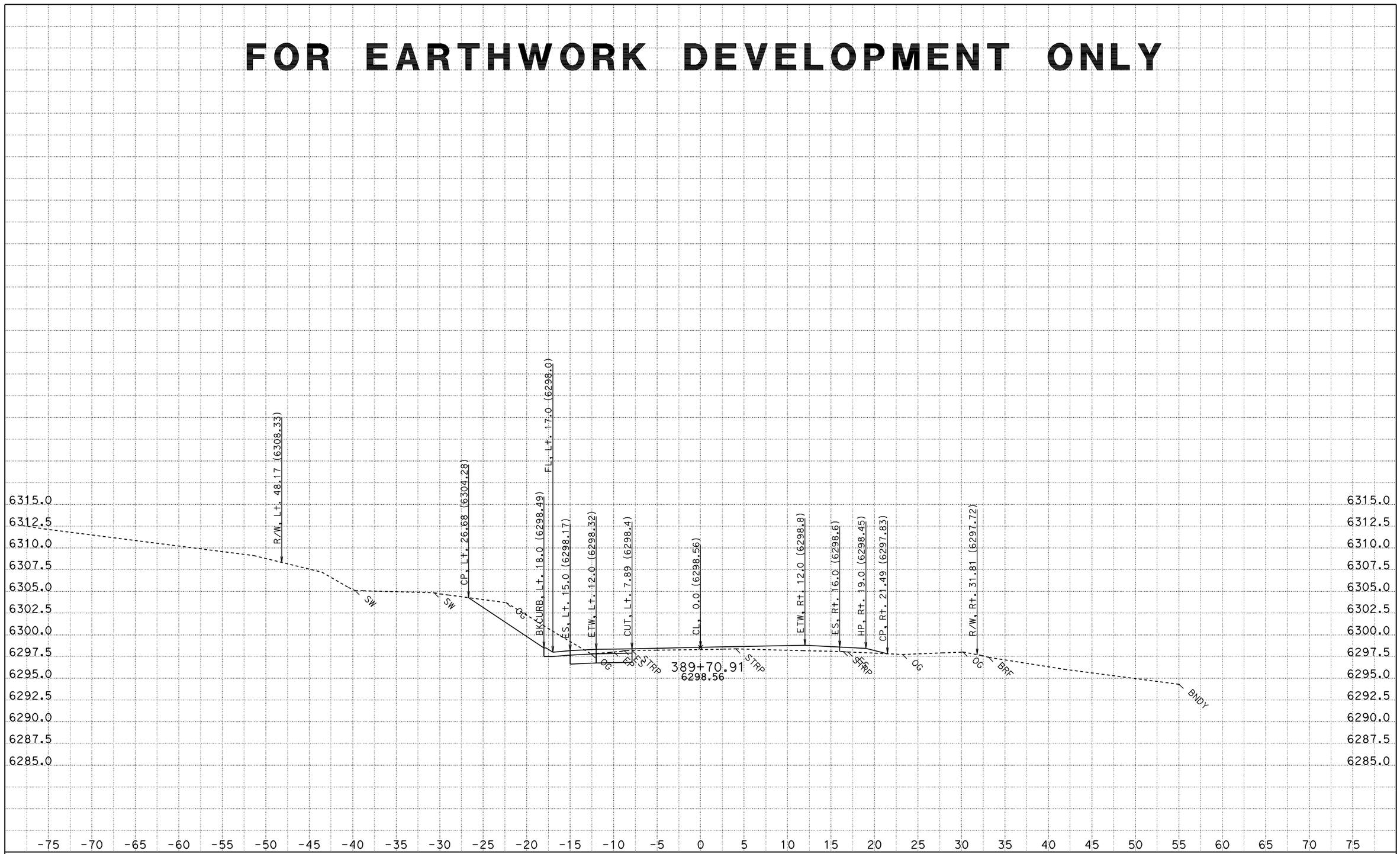

CONTRACT: 2a920

DATE: 8/12/2011

DIST/CO/RTE/PM: 03-ED,Pla 89 PM 27.2/27.4,0.0/T8.5

SCALE: 1" = 5' Horiz.
1" = 5' Vert.

A1

CROSS SECTIONS

KC Project: 2A920FT File: H:\Pla89\2A920FT\EAR\OUTPUT\33600_44750.ear

All Dimensions are US Survey Feet

FOR EARTHWORK DEVELOPMENT ONLY

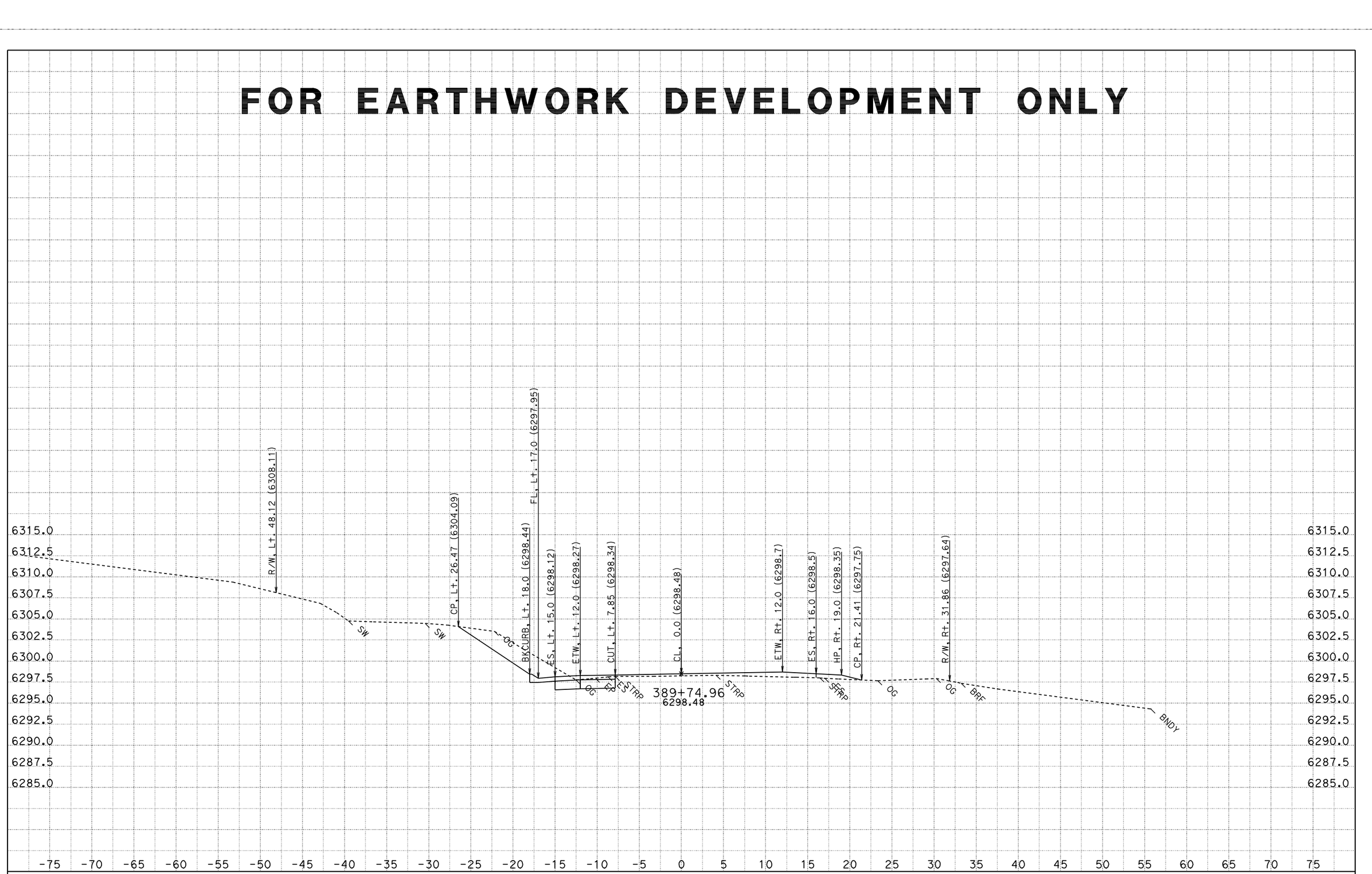

CONTRACT: 2a920

DATE: 8/12/2011
DIST/CO/RTE/PM: 03-ED,Pla 89 PM 27.2/27.4,0.0/T8.5
SCALE: 1" = 5' Horiz.
1" = 5' Vert.

KC Project: 2A920FT File: H:\Pla89\2A920FT\EAR\OUTPUT\33600_44750.ear

All Dimensions are US Survey Feet

A1
CROSS SECTIONS
SHEET 414 OF 796

FOR EARTHWORK DEVELOPMENT ONLY

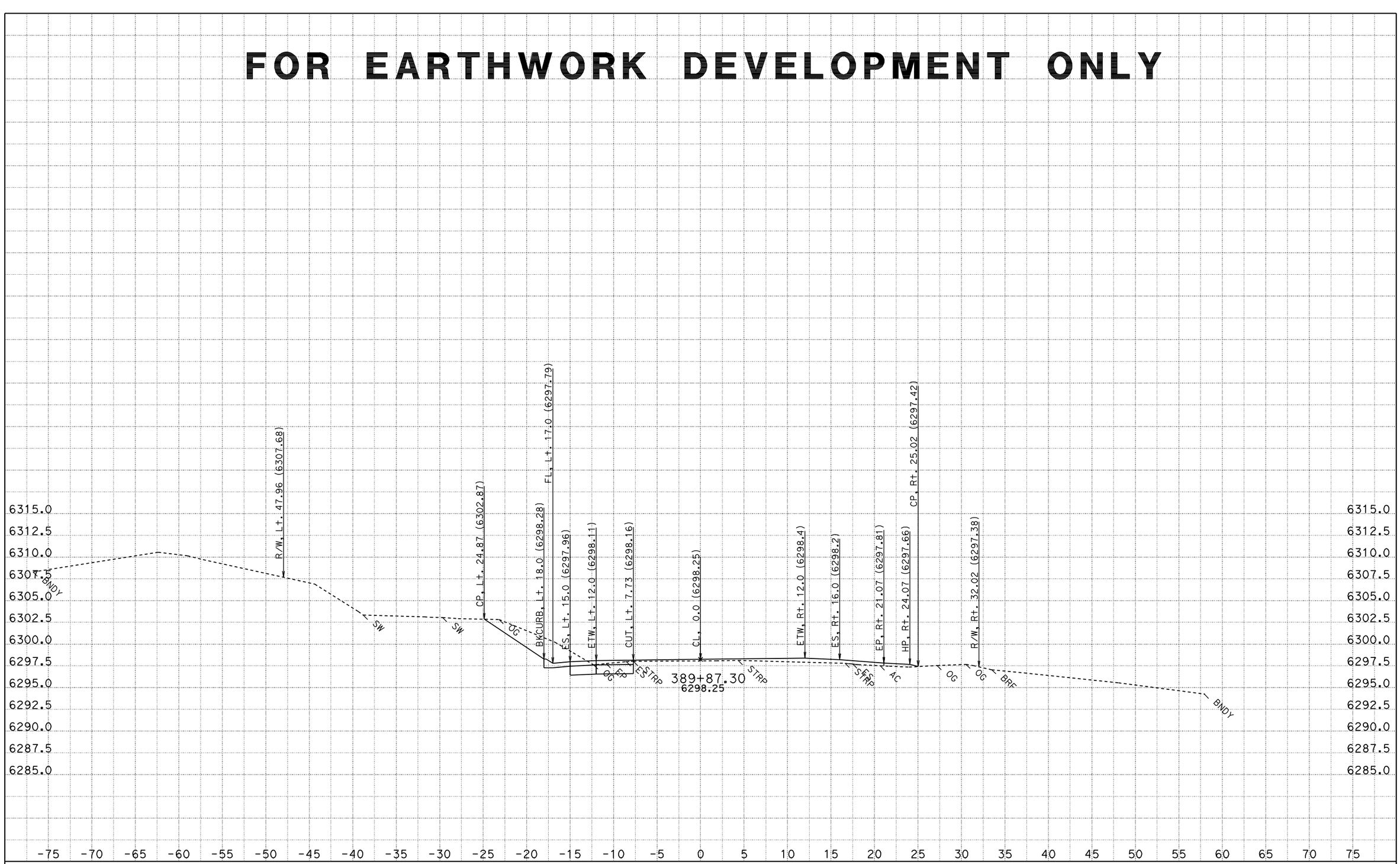

CONTRACT: 2a920

DATE: 8/12/2011

DIST/CO/RTE/PM: 03-ED,Pla 89 PM 27.2/27.4,0.0/T8.5

SCALE: 1" = 5' Horiz.
1" = 5' Vert.

A1

CROSS SECTIONS

KC Project: 2A920FT File: H:\Pla89\2A920FT\EAR\OUTPUT\33600_44750.ear

All Dimensions are US Survey Feet

SHEET 415 OF 796

FOR EARTHWORK DEVELOPMENT ONLY

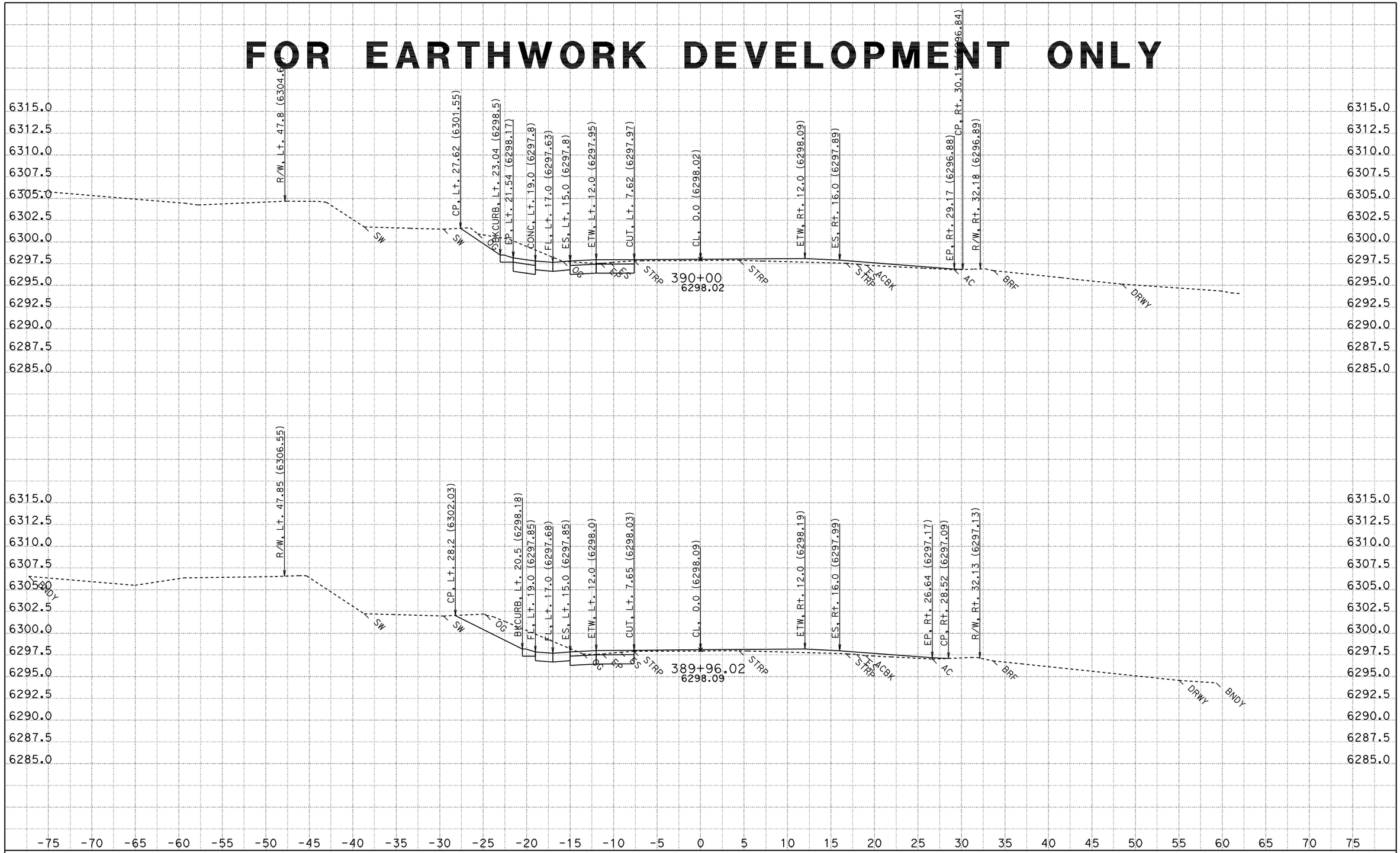

CONTRACT: 2a920

DATE: 8/12/2011

DIST/CO/RTE/PM: 03-ED,Pla 89 PM 27.2/27.4,0.0/T8.5

SCALE: 1" = 5' Horiz.
1" = 5' Vert.

A1

CROSS SECTIONS

KC Project: 2A920FT File: H:\Pla89\2A920FT\EAR\OUTPUT\33600_44750.ear

All Dimensions are US Survey Feet

FOR EARTHWORK DEVELOPMENT ONLY

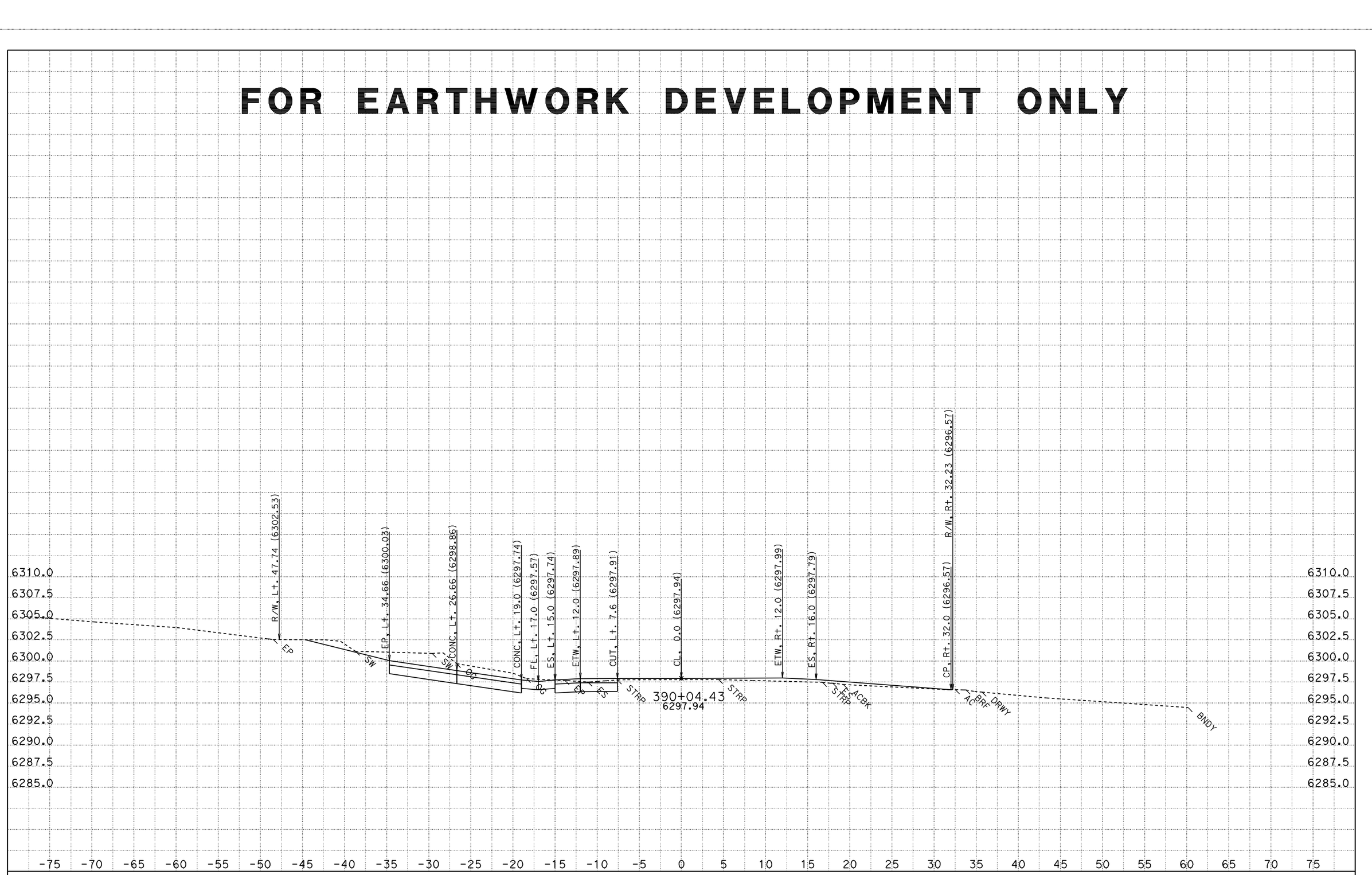

DATE: 8/12/2011

KC Project: 2A920FT

File: H:\Pla89\2A920FT\EAR\OUTPUT\33600_44750.ear

CONTRACT: 2a920

DIST/CO/RTE/PM: 03-ED,Pla 89 PM 27.2/27.4,0.0/T8.5

SCALE: 1" = 5' Horiz.
1" = 5' Vert.

All Dimensions are US Survey Feet

A1

CROSS SECTIONS

SHEET 417 OF 796

FOR EARTHWORK DEVELOPMENT ONLY

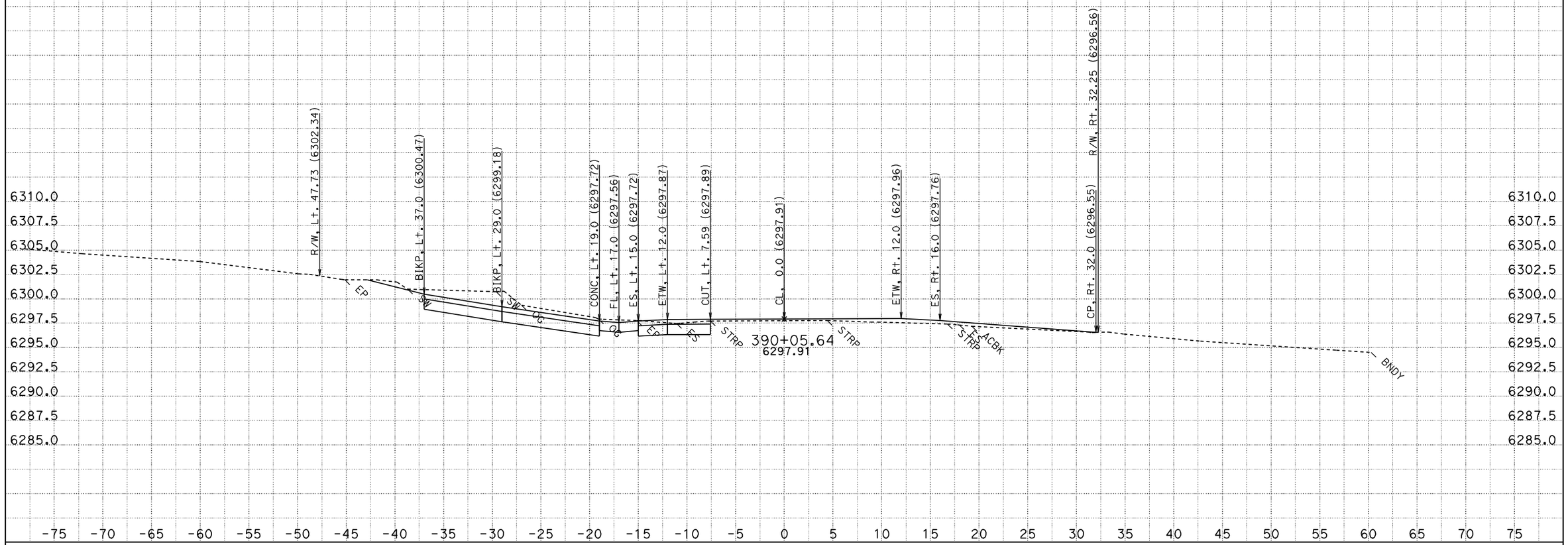

DATE: 8/12/2011
KC Project: 2A920FT
File: H:\Pla89\2A920FT\EAR\OUTPUT\33600_44750.ear

CONTRACT: 2a920
DIST/CO/RTE/PM: 03-ED,Pla 89 PM 27.2/27.4,0.0/T8.5

SCALE: 1" = 5' Horiz.
1" = 5' Vert.
All Dimensions are US Survey Feet

A1
CROSS SECTIONS
SHEET 418 OF 796

FOR EARTHWORK DEVELOPMENT ONLY

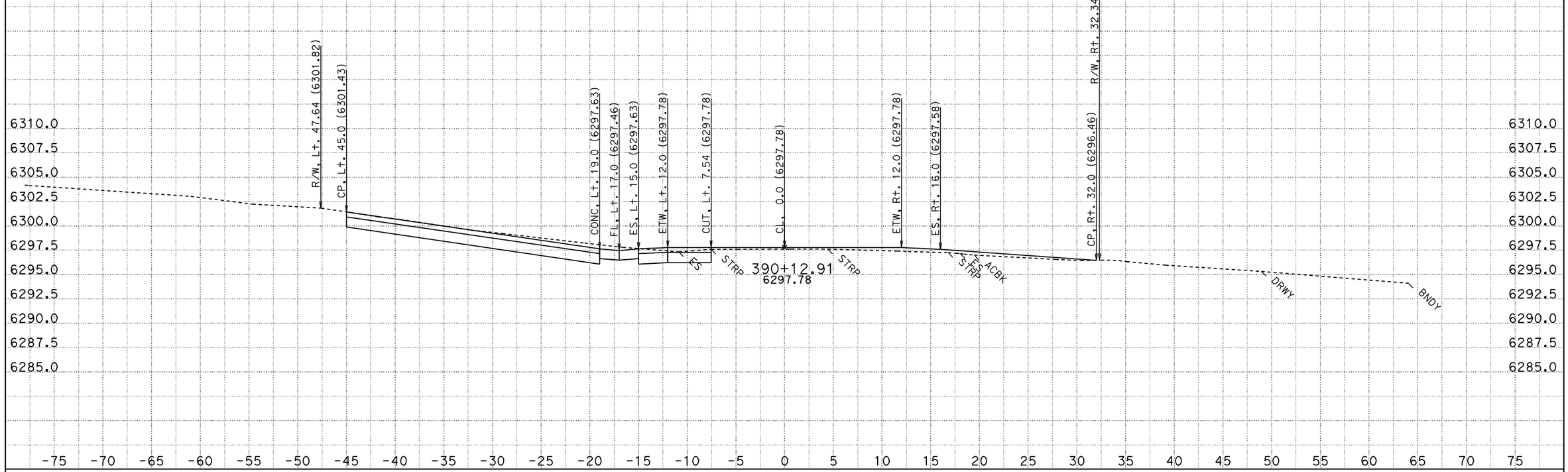

CONTRACT: 2a920

DATE: 8/12/2011

DIST/CO/RTE/PM: 03-ED,Pla 89 PM 27.2/27.4,0.0/T8.5

SCALE: 1" = 5' Horiz.
1" = 5' Vert.

A1

CROSS SECTIONS

KC Project: 2A920FT

File: H:\Pla89\2A920FT\EAR\OUTPUT\33600_44750.ear

All Dimensions are US Survey Feet

FOR EARTHWORK DEVELOPMENT ONLY

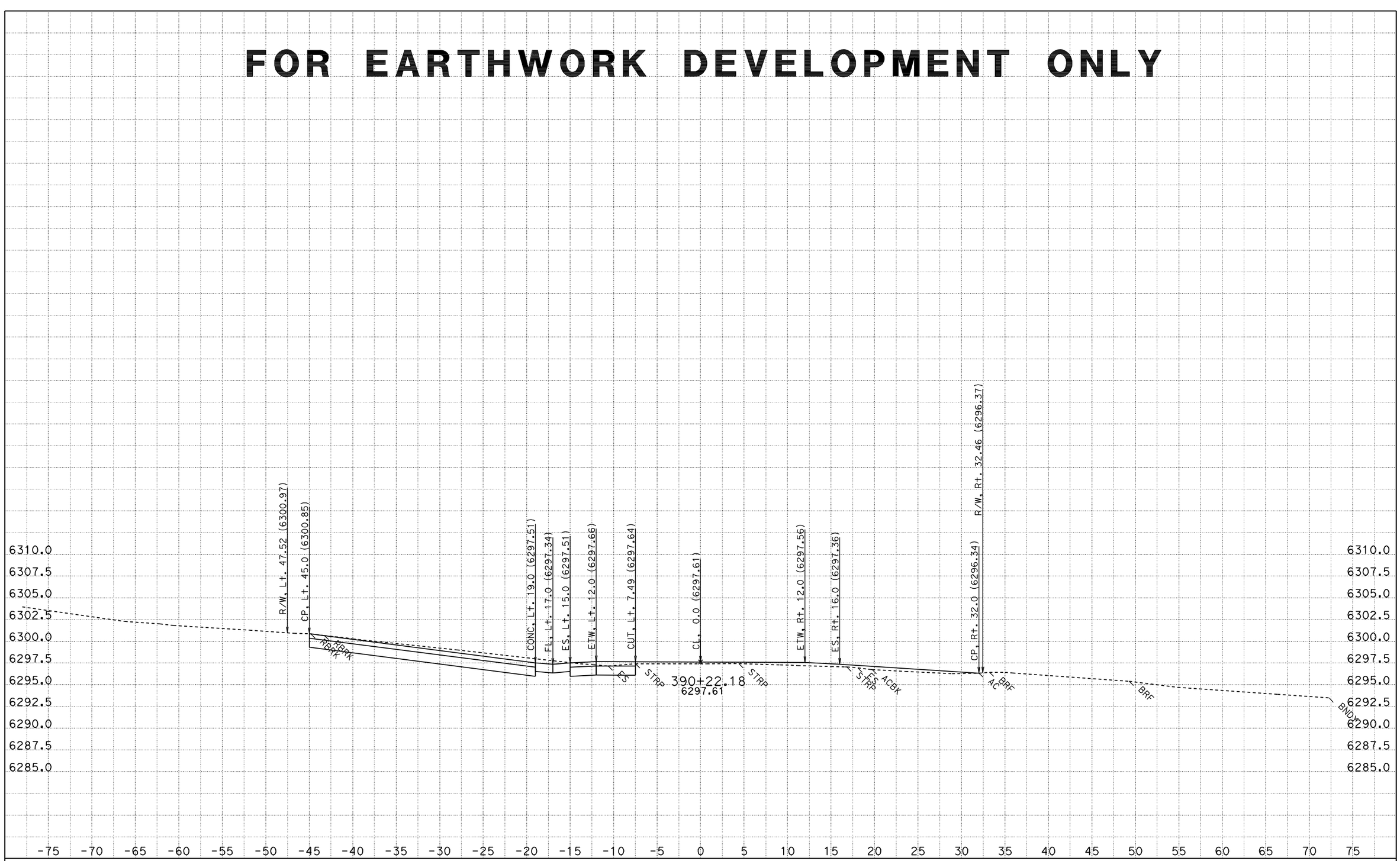

DATE: 8/12/2011

KC Project: 2A920FT

File: H:\Pla89\2A920FT\EAR\OUTPUT\33600_44750.ear

CONTRACT: 2a920

DIST/CO/RTE/PM: 03-ED,Pla 89 PM 27.2/27.4,0.0/T8.5

SCALE: 1" = 5' Horiz.
1" = 5' Vert.

All Dimensions are US Survey Feet

A1

CROSS SECTIONS

SHEET 420 OF 796

FOR EARTHWORK DEVELOPMENT ONLY

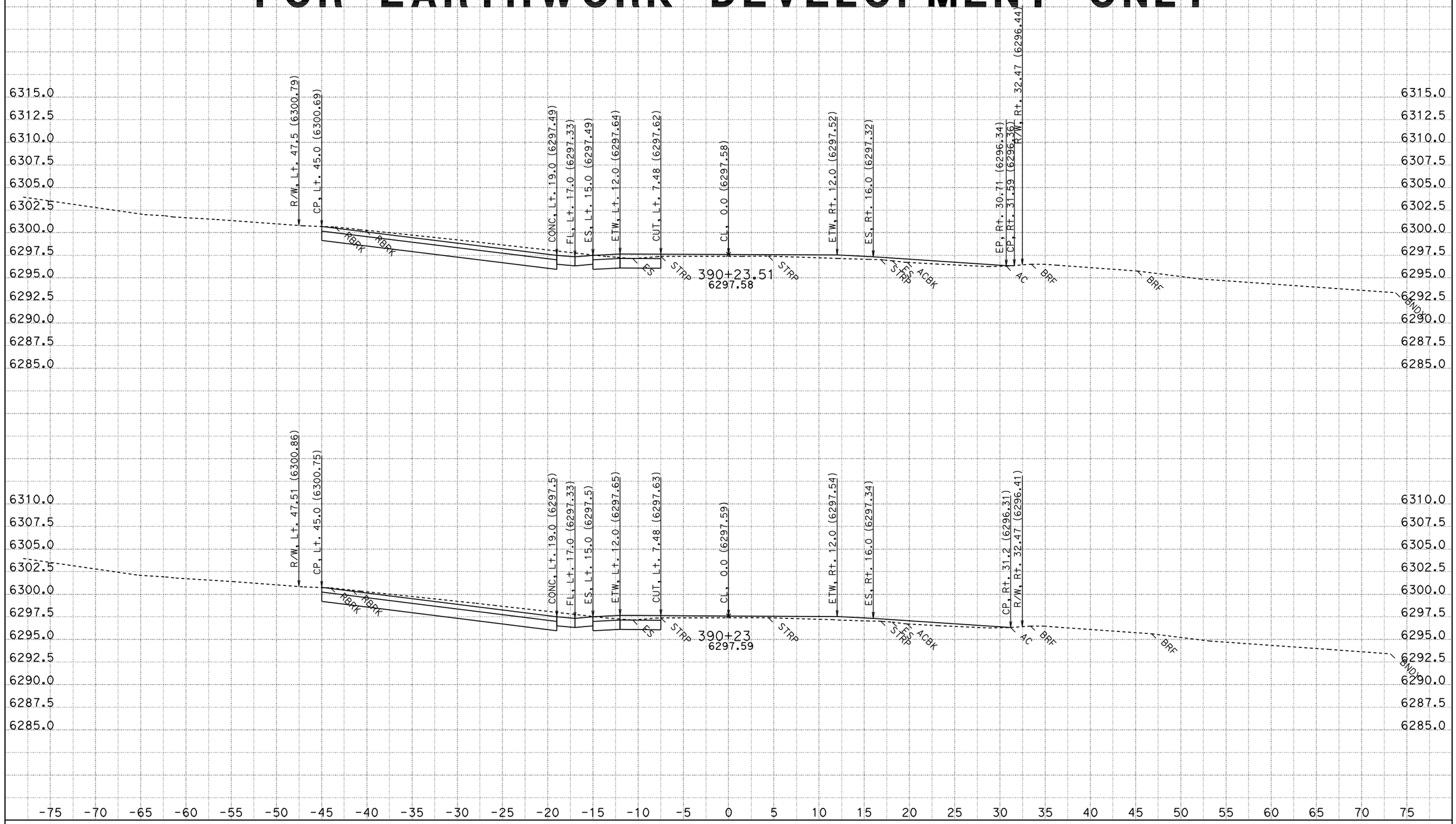

CONTRACT: 2a920

DATE: 8/12/2011

DIST/CO/RTE/PM: 03-ED,Pla 89 PM 27.2/27.4,0.0/T8.5

KC Project: 2A920FT File: H:\Pla89\2A920FT\EAR\OUTPUT\33600_44750.ear

SCALE: 1" = 5' Horiz.
1" = 5' Vert.

All Dimensions are US Survey Feet

A1
CROSS SECTIONS
SHEET 421 OF 796

FOR EARTHWORK DEVELOPMENT ONLY

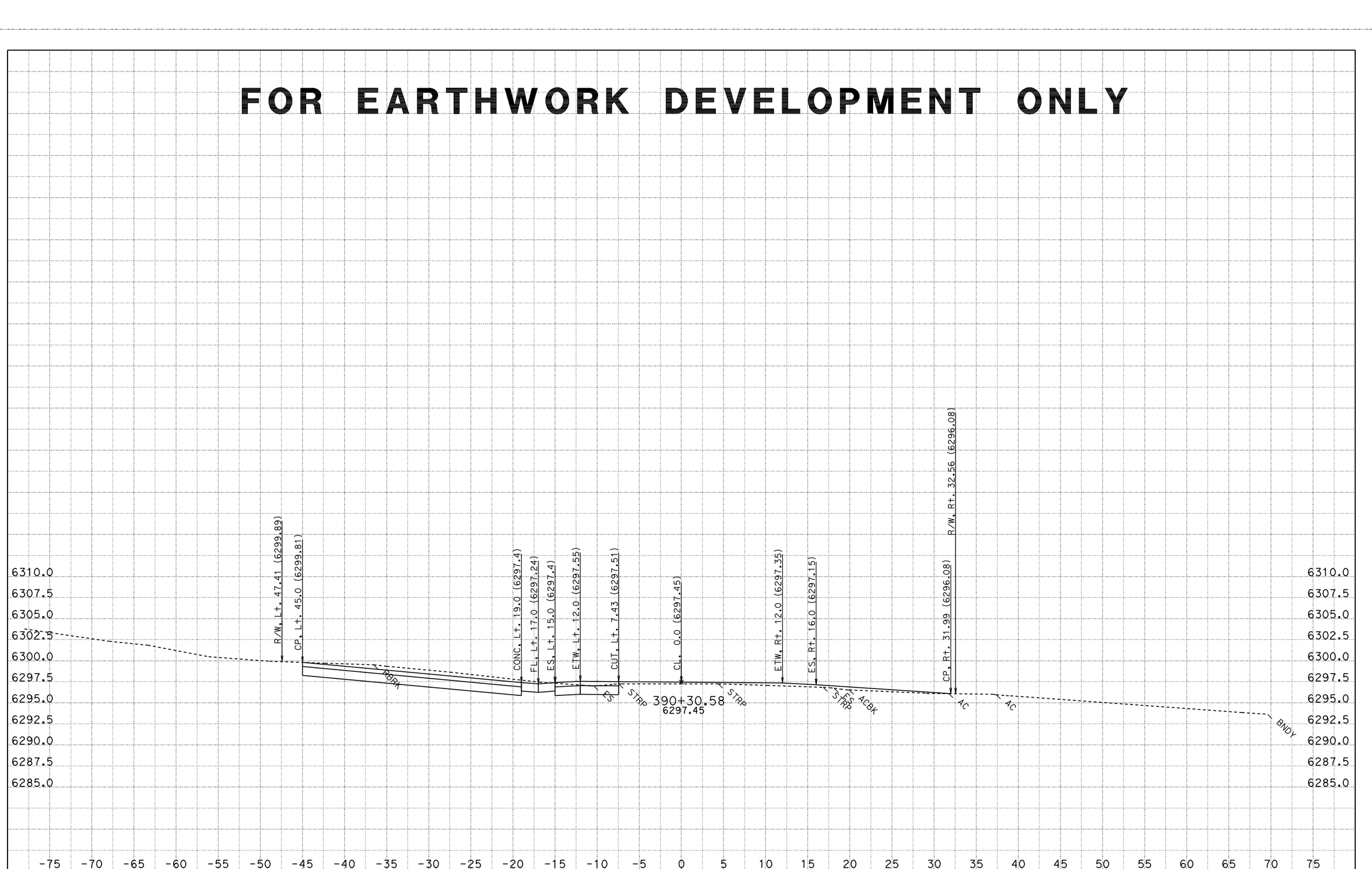

CONTRACT: 2a920

DATE: 8/12/2011

DIST/CO/RTE/PM: 03-ED,Pla 89 PM 27.2/27.4,0.0/T8.5

SCALE: 1" = 5' Horiz.
1" = 5' Vert.

A1

CROSS SECTIONS

KC Project: 2A920FT File: H:\Pla89\2A920FT\EAR\OUTPUT\33600_44750.ear

All Dimensions are US Survey Feet

FOR EARTHWORK DEVELOPMENT ONLY

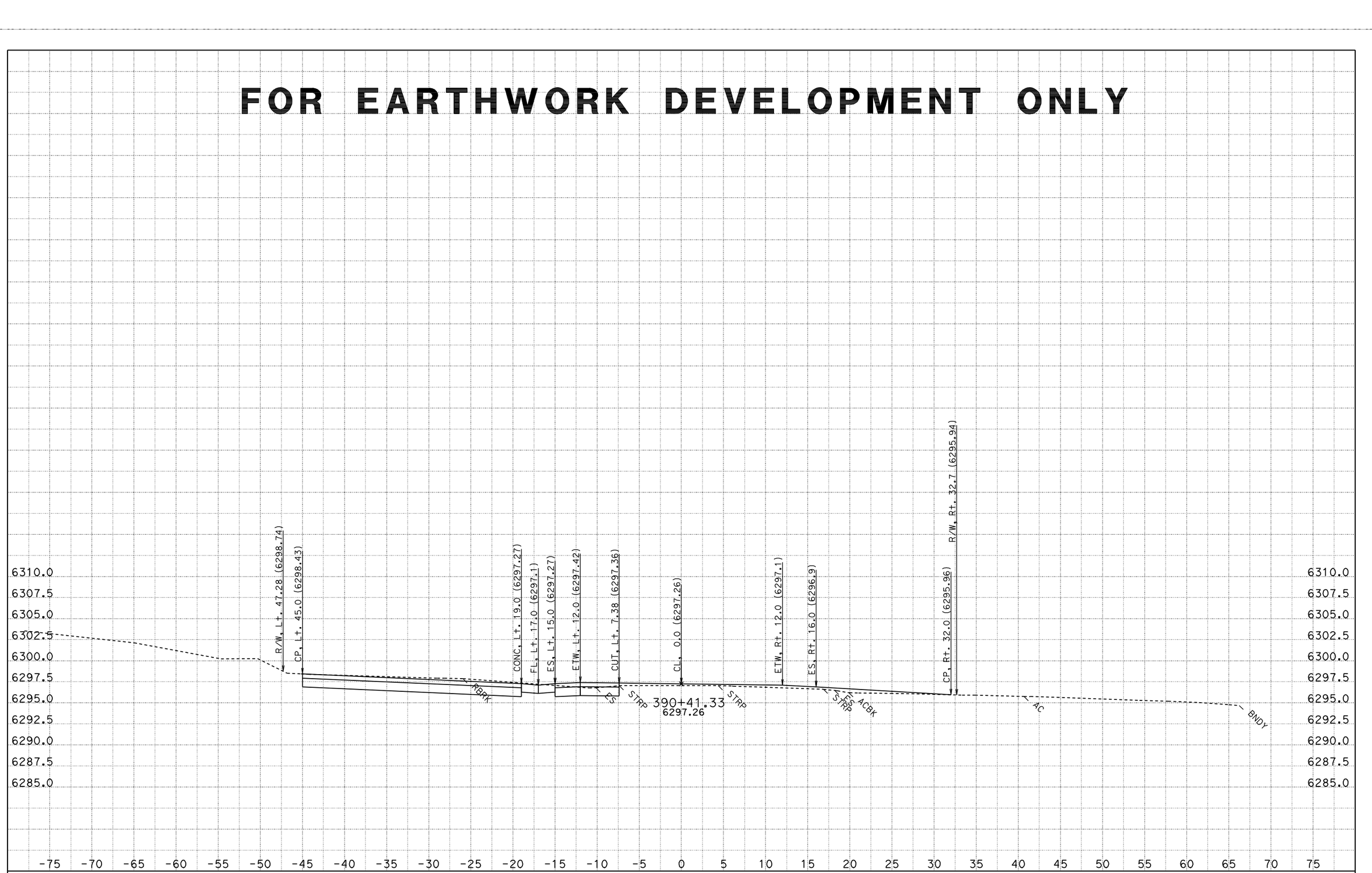

CONTRACT: 2a920

DATE: 8/12/2011

DIST/CO/RTE/PM: 03-ED,Pla 89 PM 27.2/27.4,0.0/T8.5

SCALE: 1" = 5' Horiz.
1" = 5' Vert.

A1

CROSS SECTIONS

KC Project: 2A920FT

File: H:\Pla89\2A920FT\EAR\OUTPUT\33600_44750.ear

All Dimensions are US Survey Feet

FOR EARTHWORK DEVELOPMENT ONLY

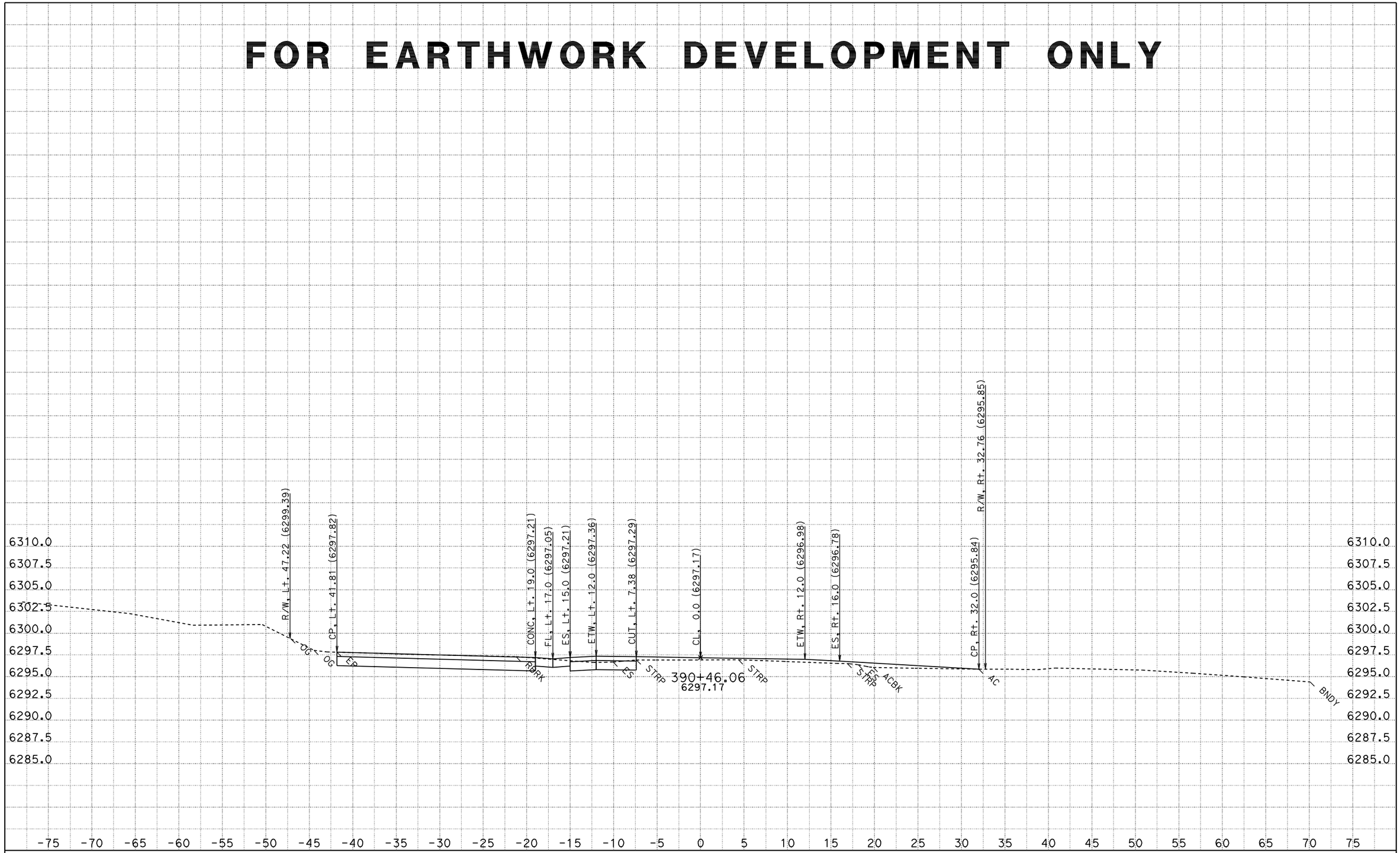

DATE: 8/12/2011
KC Project: 2A920FT
File: H:\Pla89\2A920FT\EAR\OUTPUT\33600_44750.ear

CONTRACT: 2a920
DIST/CO/RTE/PM: 03-ED,Pla 89 PM 27.2/27.4,0.0/T8.5

SCALE: 1" = 5' Horiz.
1" = 5' Vert.

All Dimensions are US Survey Feet

A1
CROSS SECTIONS
SHEET 424 OF 796

FOR EARTHWORK DEVELOPMENT ONLY

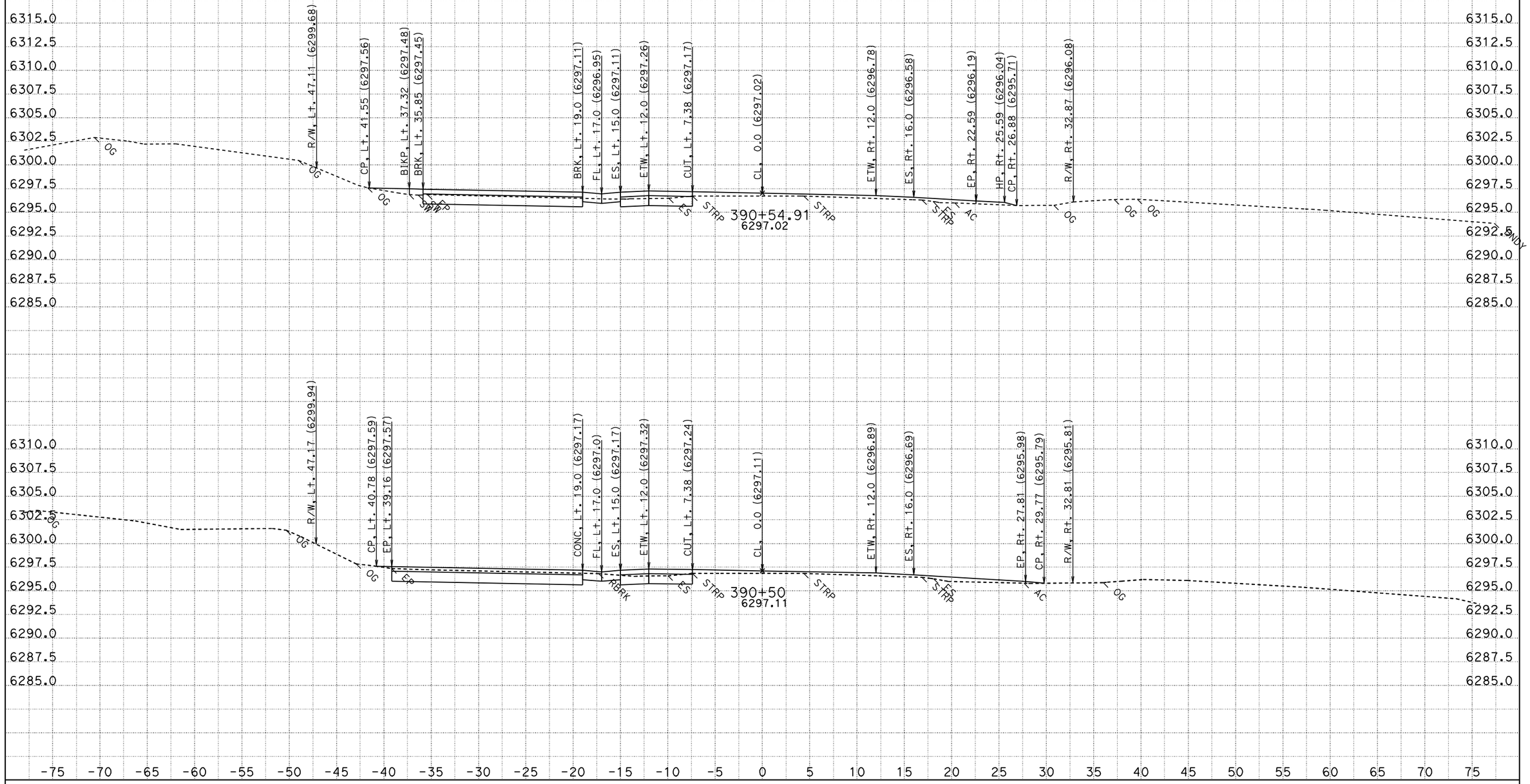

CONTRACT: 2a920

DATE: 8/12/2011

DIST/CO/RTE/PM: 03-ED,Pla 89 PM 27.2/27.4,0.0/T8.5

KC Project: 2A920FT File: H:\Pla89\2A920FT\EAR\OUTPUT\33600_44750.ear

SCALE: 1" = 5' Horiz.
1" = 5' Vert.

All Dimensions are US Survey Feet

A1
CROSS SECTIONS
SHEET 425 OF 796

FOR EARTHWORK DEVELOPMENT ONLY

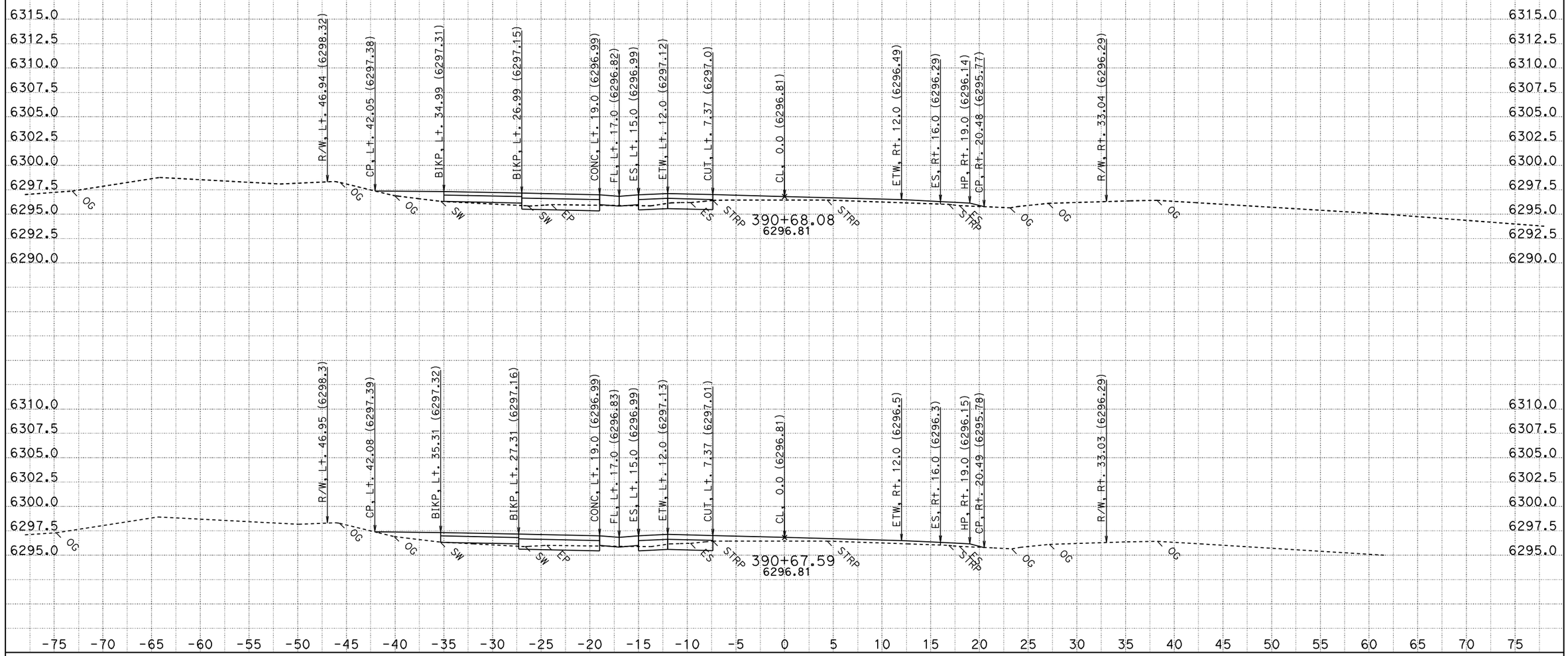

CONTRACT: 2a920

DATE: 8/12/2011

DIST/CO/RTE/PM: 03-ED,Pla 89 PM 27.2/27.4,0.0/T8.5

SCALE: 1" = 5' Horiz.
1" = 5' Vert.

A1

CROSS SECTIONS

KC Project: 2A920FT

File: H:\Pla89\2A920FT\EAR\OUTPUT\33600_44750.ear

All Dimensions are US Survey Feet

SHEET 426 OF 796

FOR EARTHWORK DEVELOPMENT ONLY

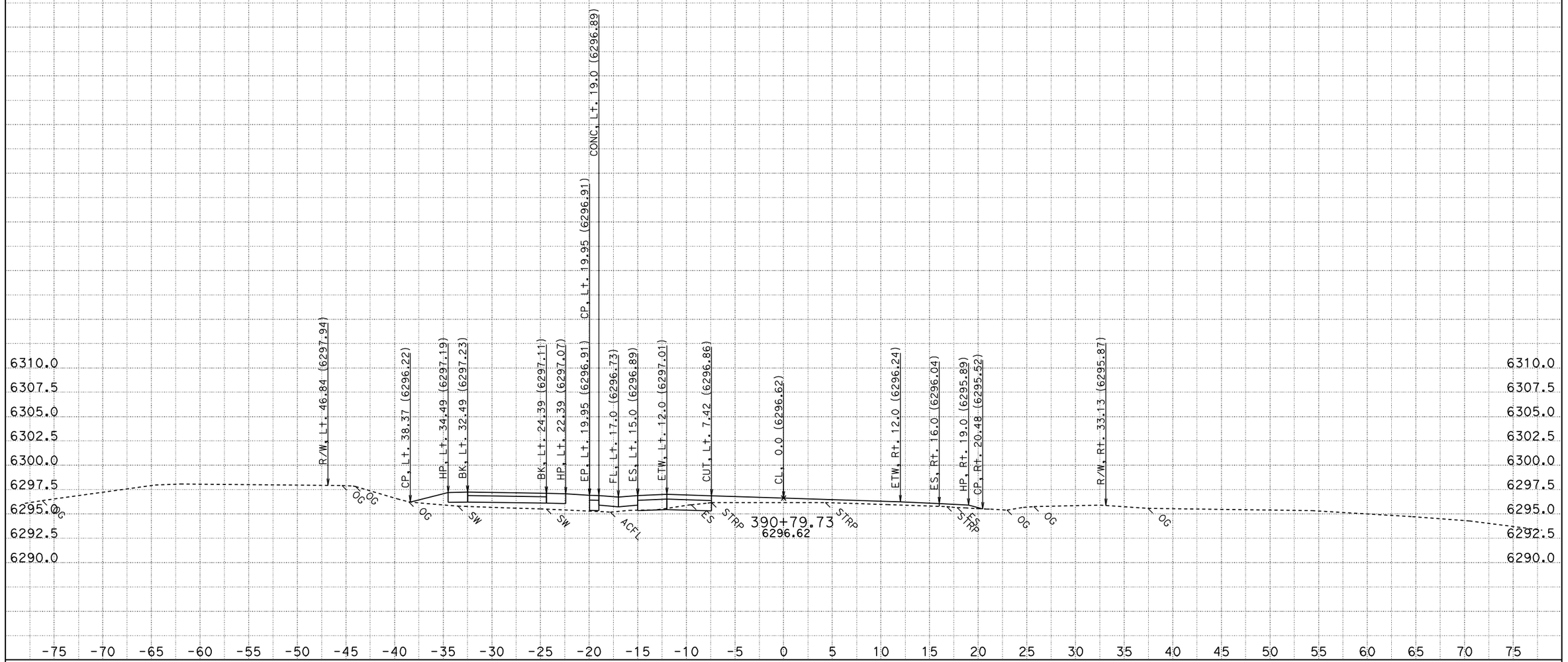

CONTRACT: 2a920

DATE: 8/12/2011

DIST/CO/RTE/PM: 03-ED,Pla 89 PM 27.2/27.4,0.0/T8.5

KC Project: 2A920FT File: H:\Pla89\2A920FT\EAR\OUTPUT\33600_44750.ear

SCALE: 1" = 5' Horiz.
1" = 5' Vert.

All Dimensions are US Survey Feet

A1
CROSS SECTIONS
SHEET 427 OF 796

FOR EARTHWORK DEVELOPMENT ONLY

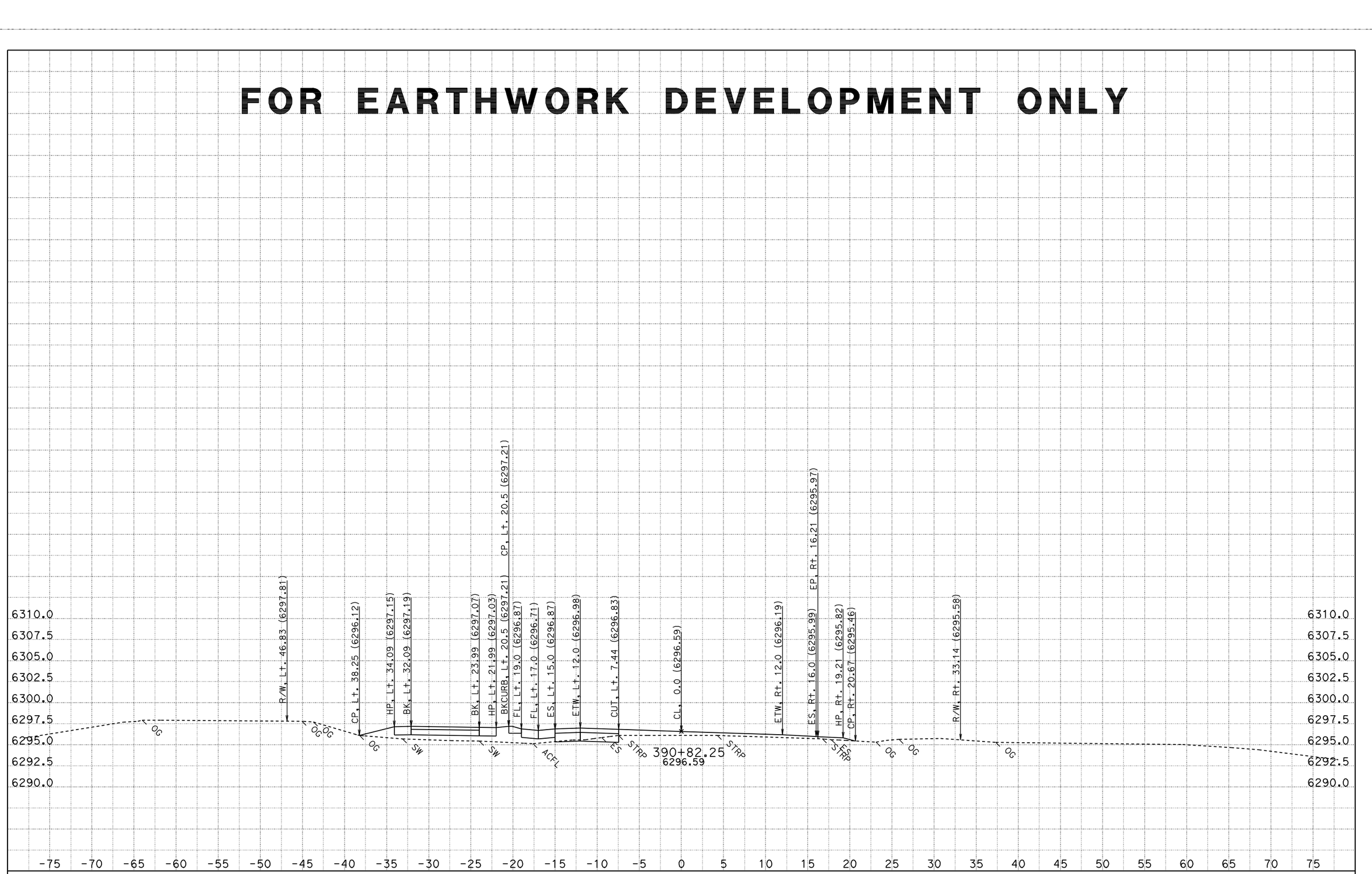

CONTRACT: 2a920

DATE: 8/12/2011

DIST/CO/RTE/PM: 03-ED,Pla 89 PM 27.2/27.4,0.0/T8.5

SCALE: 1" = 5' Horiz.
1" = 5' Vert.

A1

CROSS SECTIONS

KC Project: 2A920FT File: H:\Pla89\2A920FT\EAR\OUTPUT\33600_44750.ear

All Dimensions are US Survey Feet

FOR EARTHWORK DEVELOPMENT ONLY

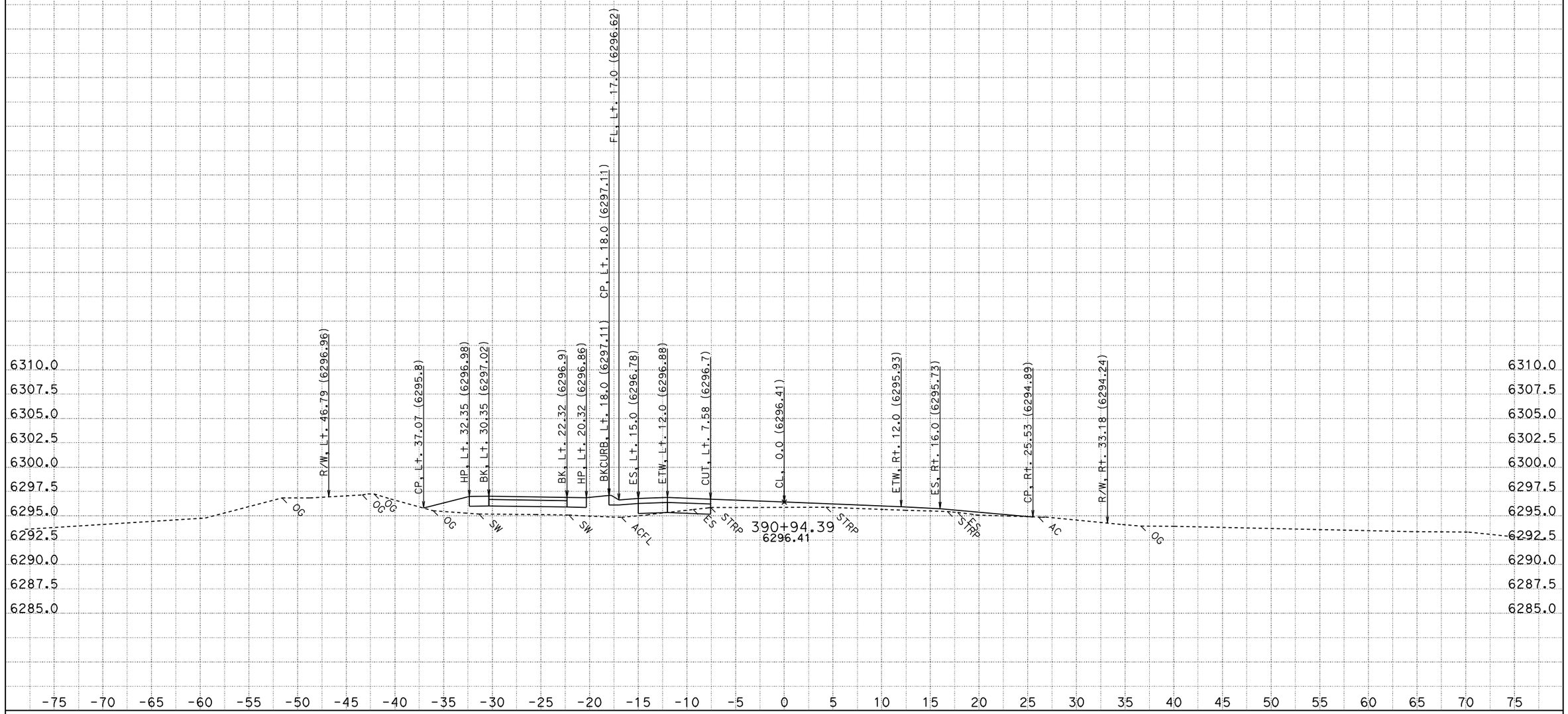

CONTRACT: 2a920

DATE: 8/12/2011

DIST/CO/RTE/PM: 03-ED,Pla 89 PM 27.2/27.4,0.0/T8.5

KC Project: 2A920FT File: H:\Pla89\2A920FT\EAR\OUTPUT\33600_44750.ear

SCALE: 1" = 5' Horiz.
1" = 5' Vert.

All Dimensions are US Survey Feet

A1
CROSS SECTIONS
SHEET 429 OF 796

FOR EARTHWORK DEVELOPMENT ONLY

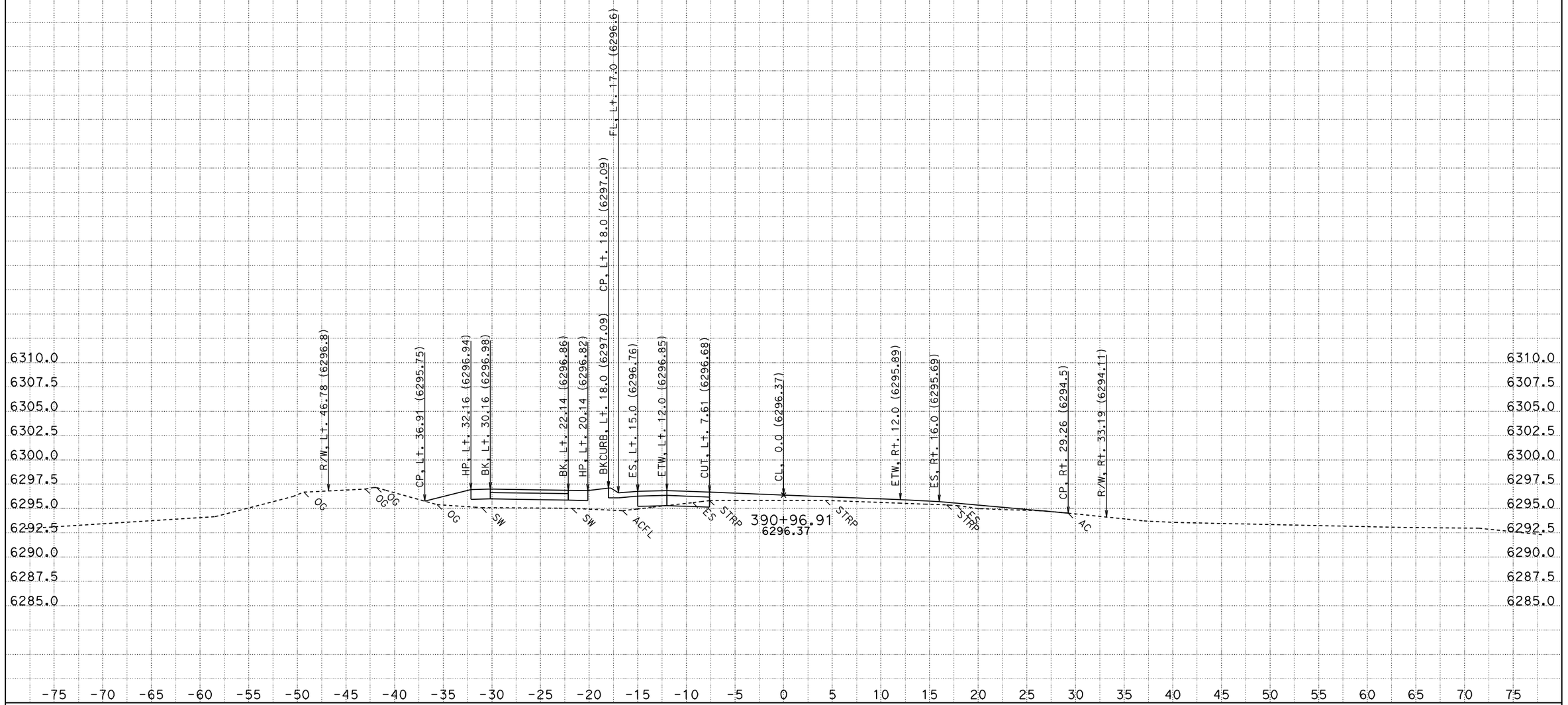

CONTRACT: 2a920

DATE: 8/12/2011

DIST/CO/RTE/PM: 03-ED,Pla 89 PM 27.2/27.4,0.0/T8.5

KC Project: 2A920FT File: H:\Pla89\2A920FT\EAR\OUTPUT\33600_44750.ear

SCALE: 1" = 5' Horiz.
1" = 5' Vert.

All Dimensions are US Survey Feet

A1
CROSS SECTIONS
SHEET 430 OF 796

FOR EARTHWORK DEVELOPMENT ONLY

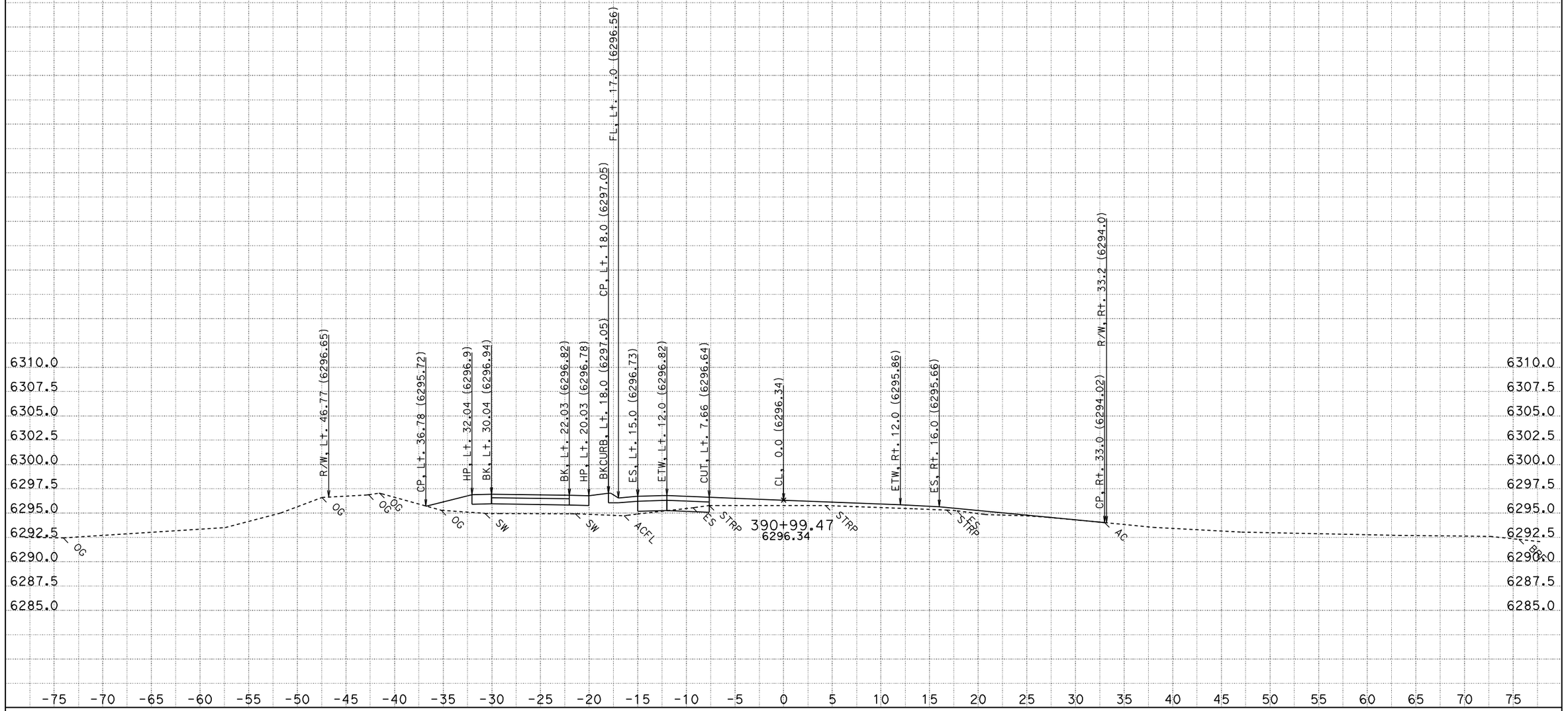

CONTRACT: 2a920

DATE: 8/12/2011

DIST/CO/RTE/PM: 03-ED,Pla 89 PM 27.2/27.4,0.0/T8.5

KC Project: 2A920FT File: H:\Pla89\2A920FT\EAR\OUTPUT\33600_44750.ear

SCALE: 1" = 5' Horiz.
1" = 5' Vert.

All Dimensions are US Survey Feet

A1

CROSS SECTIONS

SHEET 431 OF 796

FOR EARTHWORK DEVELOPMENT ONLY

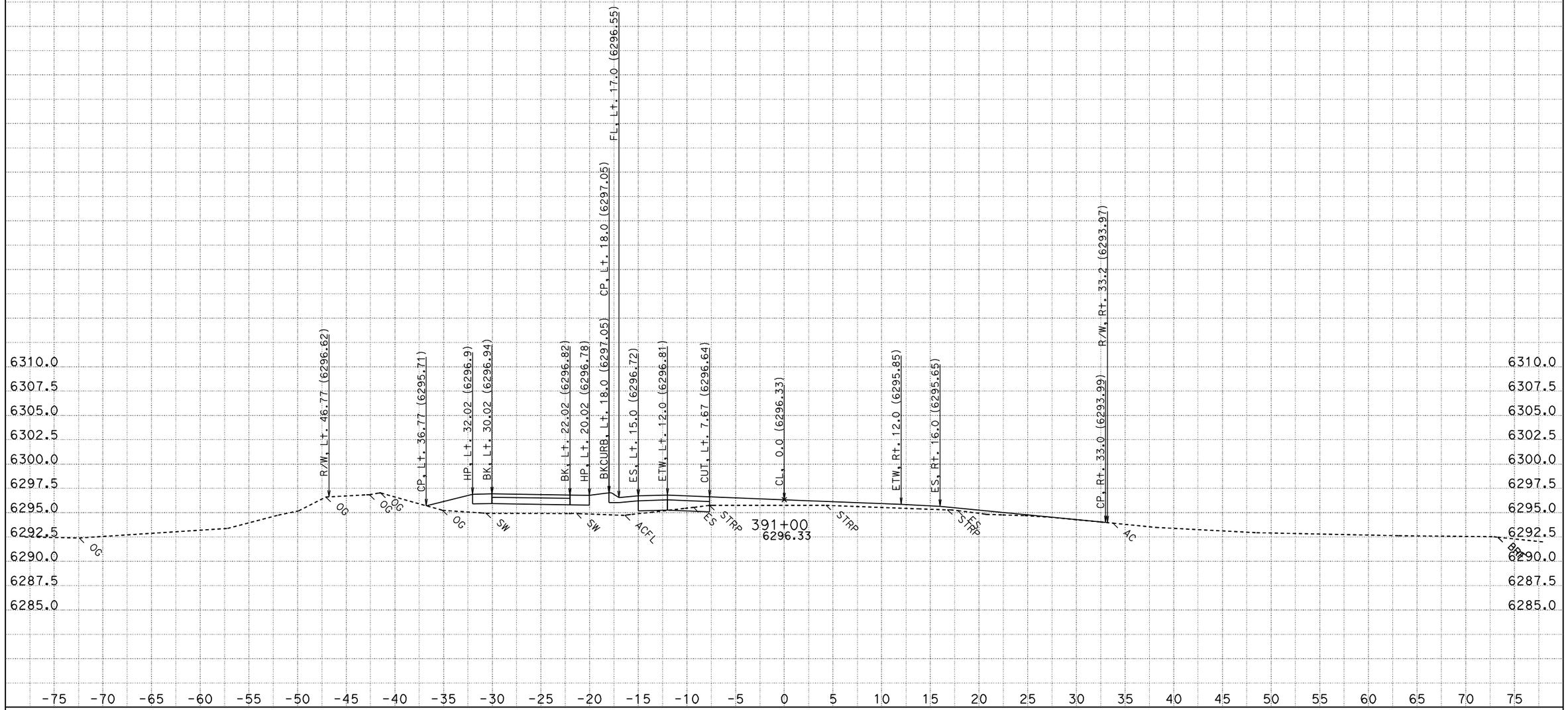

CONTRACT: 2a920

DATE: 8/12/2011

DIST/CO/RTE/PM: 03-ED,Pla 89 PM 27.2/27.4,0.0/T8.5

SCALE: 1" = 5' Horiz.
1" = 5' Vert.

A1

CROSS SECTIONS

KC Project: 2A920FT File: H:\Pla89\2A920FT\EAR\OUTPUT\33600_44750.ear

All Dimensions are US Survey Feet

SHEET 432 OF 796

FOR EARTHWORK DEVELOPMENT ONLY

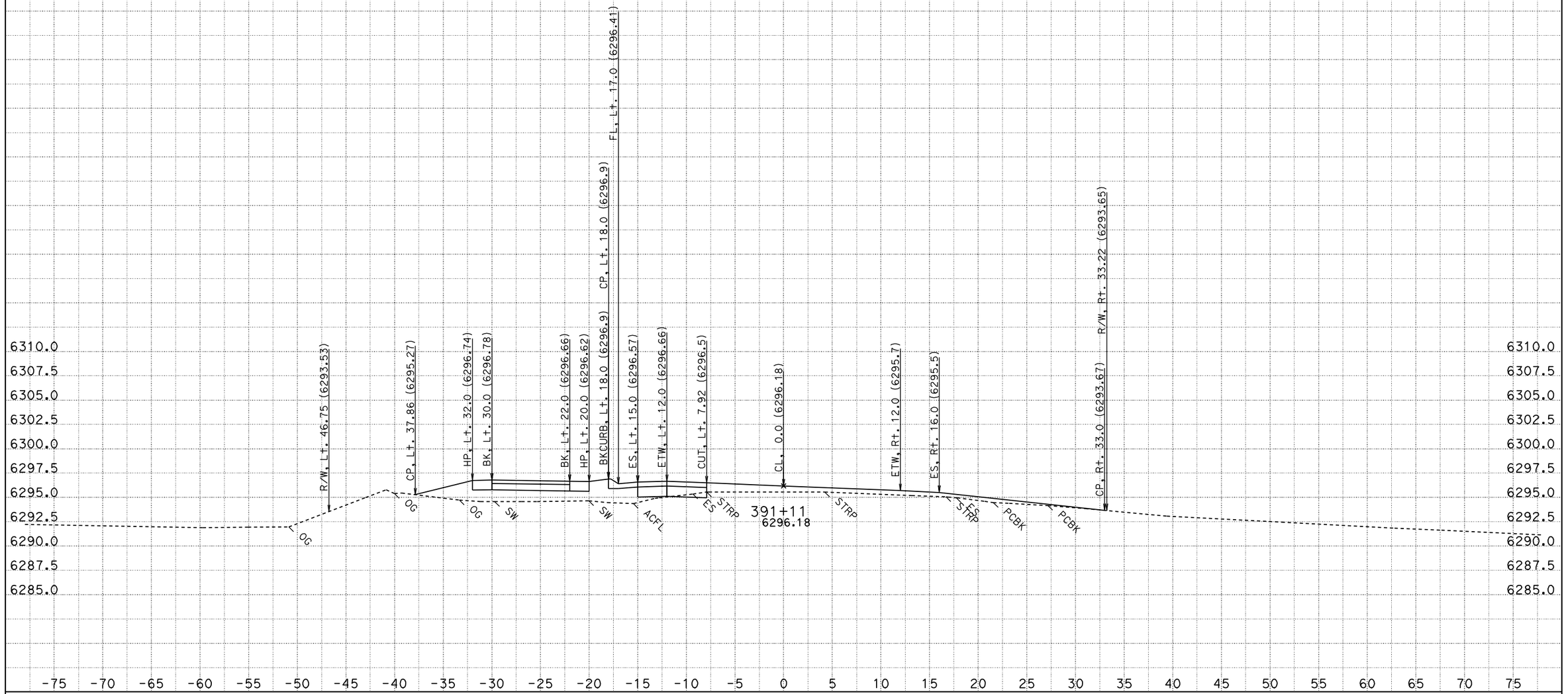

CONTRACT: 2a920

DATE: 8/12/2011

DIST/CO/RTE/PM: 03-ED,Pla 89 PM 27.2/27.4,0.0/T8.5

KC Project: 2A920FT

File: H:\Pla89\2A920FT\EAR\OUTPUT\33600_44750.ear

SCALE: 1" = 5' Horiz.
1" = 5' Vert.

All Dimensions are US Survey Feet

A1

CROSS SECTIONS

SHEET 433 OF 796

FOR EARTHWORK DEVELOPMENT ONLY

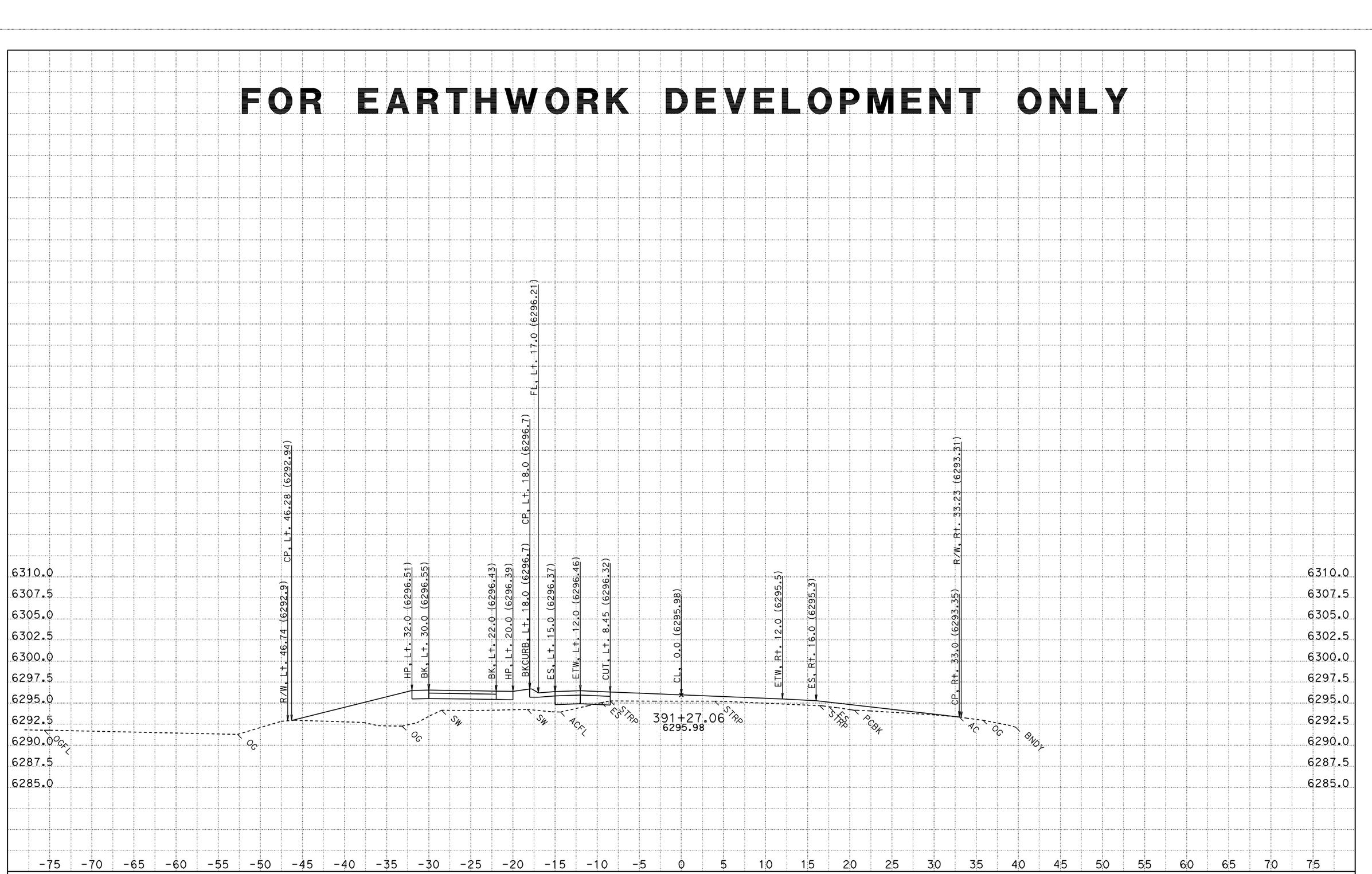

CONTRACT: 2a920

DATE: 8/12/2011

DIST/CO/RTE/PM: 03-ED,Pla 89 PM 27.2/27.4,0.0/T8.5

SCALE: 1" = 5' Horiz.
1" = 5' Vert.

A1

CROSS SECTIONS

KC Project: 2A920FT

File: H:\Pla89\2A920FT\EAR\OUTPUT\33600_44750.ear

All Dimensions are US Survey Feet

FOR EARTHWORK DEVELOPMENT ONLY

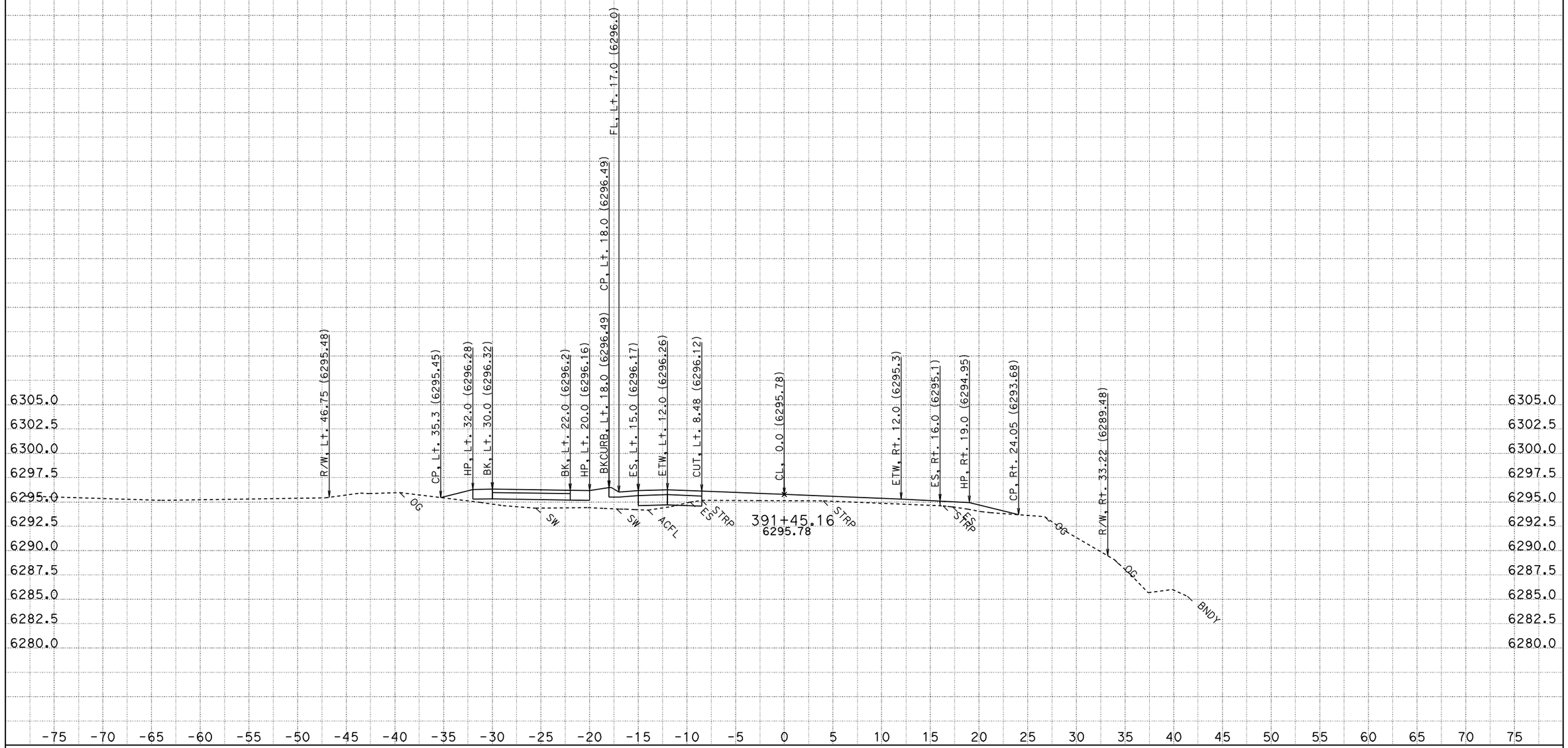

DATE: 8/12/2011
KC Project: 2A920FT
File: H:\Pla89\2A920FT\EAR\OUTPUT\33600_44750.ear

CONTRACT: 2a920
DIST/CO/RTE/PM: 03-ED,Pla 89 PM 27.2/27.4,0.0/T8.5

SCALE: 1" = 5' Horiz.
1" = 5' Vert.
All Dimensions are US Survey Feet

A1
CROSS SECTIONS
SHEET 435 OF 796

FOR EARTHWORK DEVELOPMENT ONLY

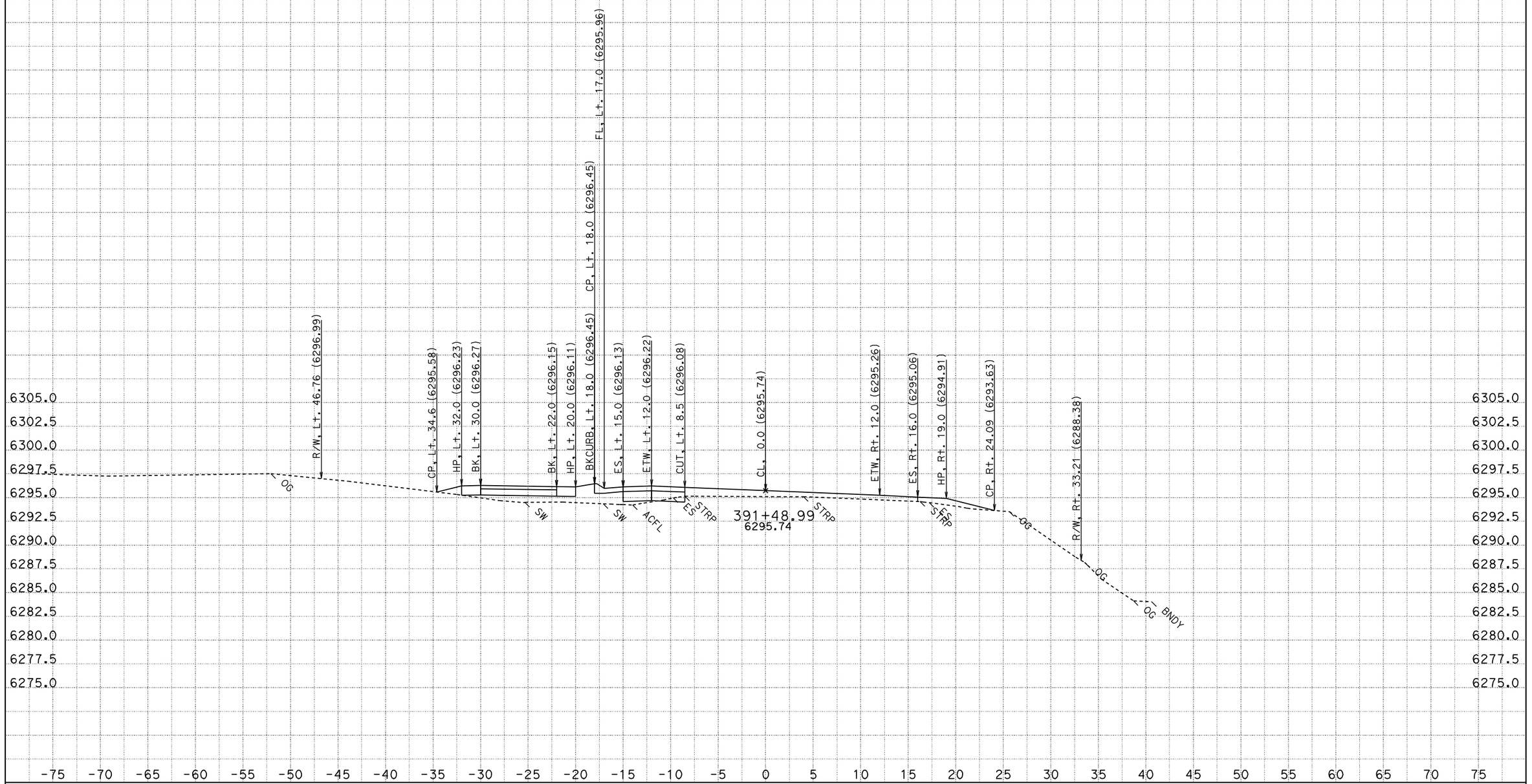

CONTRACT: 2a920

DATE: 8/12/2011

DIST/CO/RTE/PM: 03-ED,Pla 89 PM 27.2/27.4,0.0/T8.5

KC Project: 2A920FT File: H:\Pla89\2A920FT\EAR\OUTPUT\33600_44750.ear

SCALE: 1" = 5' Horiz.
1" = 5' Vert.

All Dimensions are US Survey Feet

A1
CROSS SECTIONS
SHEET 436 OF 796

FOR EARTHWORK DEVELOPMENT ONLY

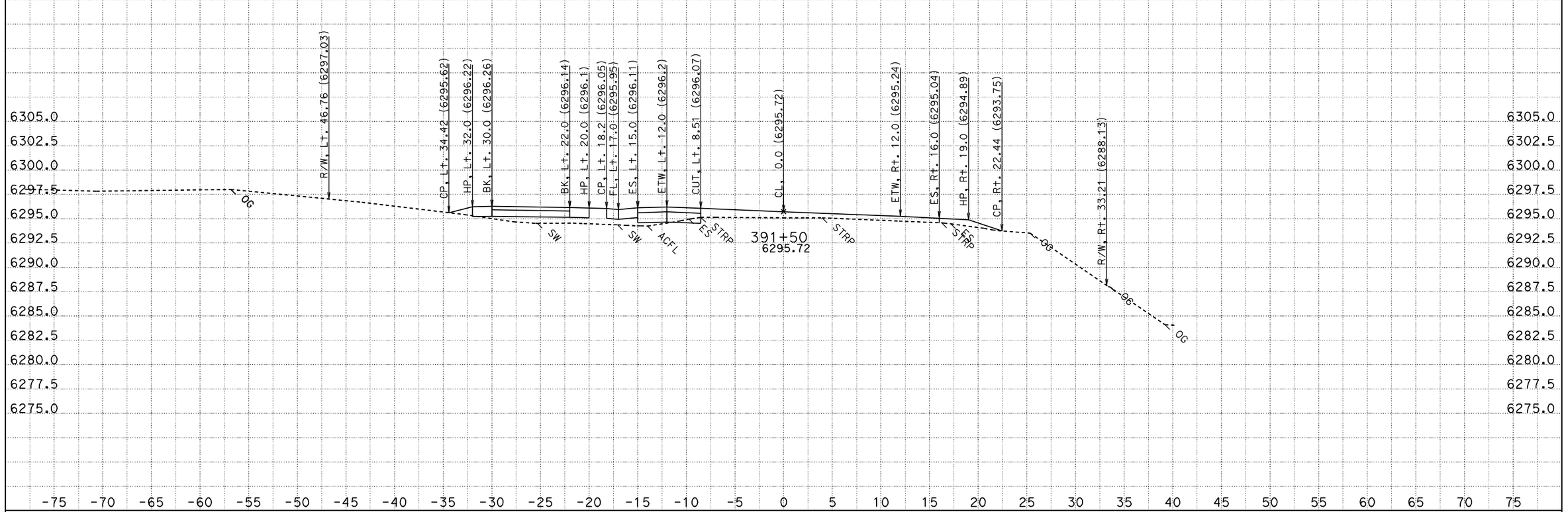

CONTRACT: 2a920

DATE: 8/12/2011

DIST/CO/RTE/PM: 03-ED,Pla 89 PM 27.2/27.4,0.0/T8.5

SCALE: 1" = 5' Horiz.
1" = 5' Vert.

A1

CROSS SECTIONS

KC Project: 2A920FT File: H:\Pla89\2A920FT\EAR\OUTPUT\33600_44750.ear

All Dimensions are US Survey Feet

FOR EARTHWORK DEVELOPMENT ONLY

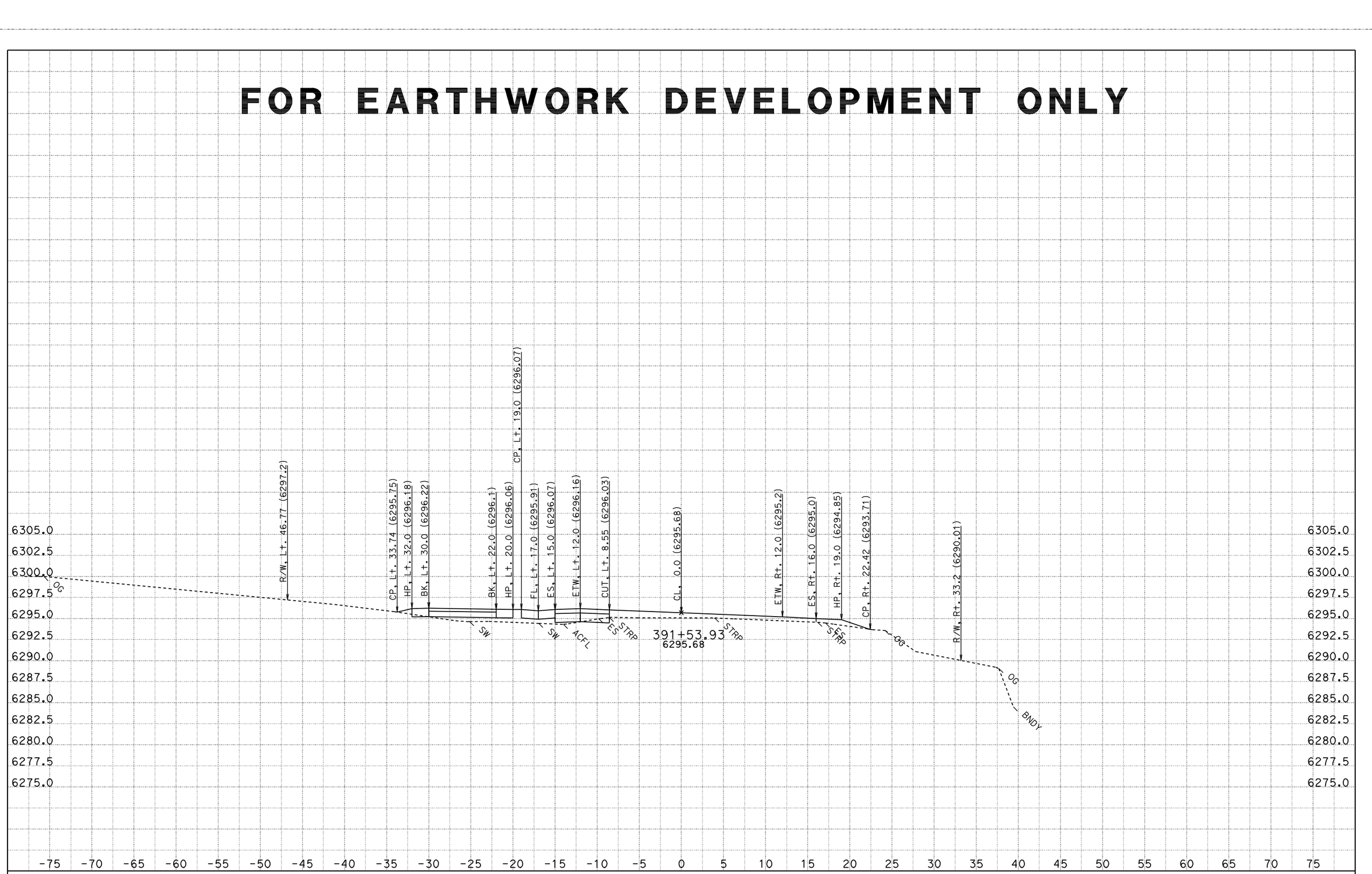

CONTRACT: 2a920

DATE: 8/12/2011

DIST/CO/RTE/PM: 03-ED,Pla 89 PM 27.2/27.4,0.0/T8.5

KC Project: 2A920FT

File: H:\Pla89\2A920FT\EAR\OUTPUT\33600_44750.ear

SCALE: 1" = 5' Horiz.
1" = 5' Vert.

All Dimensions are US Survey Feet

A1

CROSS SECTIONS

SHEET 438 OF 796

FOR EARTHWORK DEVELOPMENT ONLY

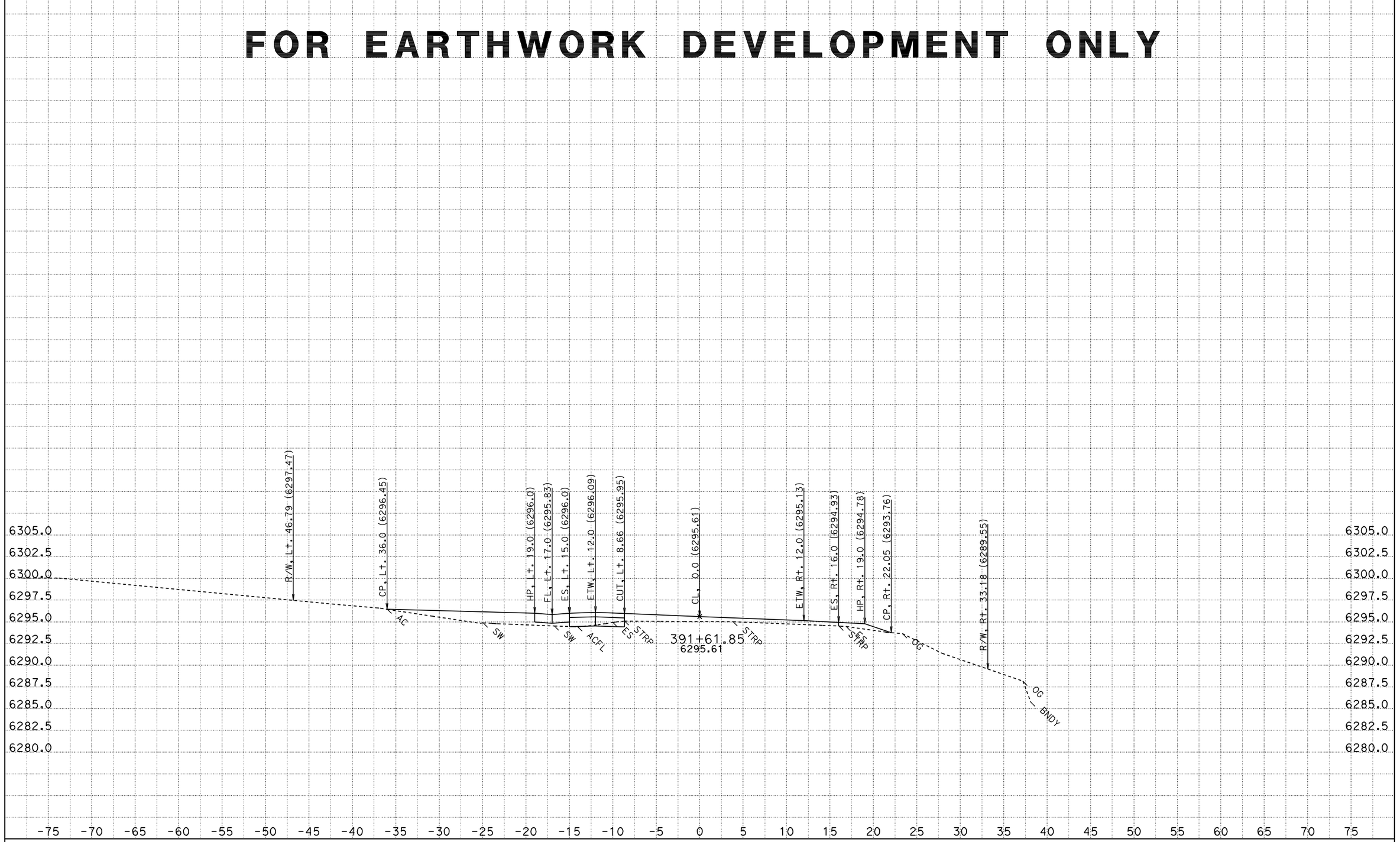

CONTRACT: 2a920

DATE: 8/12/2011

DIST/CO/RTE/PM: 03-ED,Pla 89 PM 27.2/27.4,0.0/T8.5

SCALE: 1" = 5' Horiz.
1" = 5' Vert.

A1

CROSS SECTIONS

KC Project: 2A920FT File: H:\Pla89\2A920FT\EAR\OUTPUT\33600_44750.ear

All Dimensions are US Survey Feet

FOR EARTHWORK DEVELOPMENT ONLY

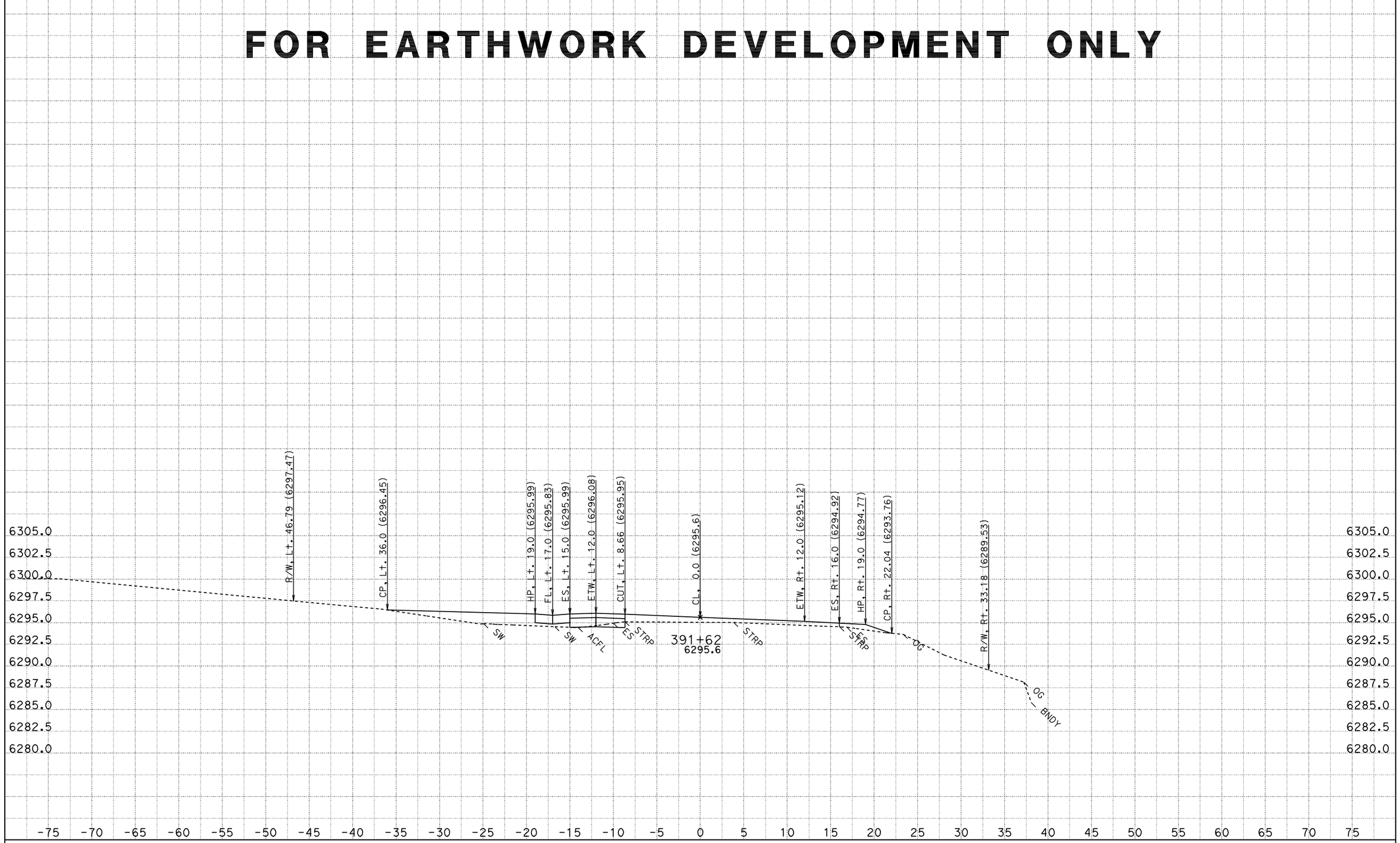

CONTRACT: 2a920

DATE: 8/12/2011

DIST/CO/RTE/PM: 03-ED,Pla 89 PM 27.2/27.4,0.0/T8.5

SCALE: 1" = 5' Horiz.
1" = 5' Vert.

A1

CROSS SECTIONS

KC Project: 2A920FT File: H:\Pla89\2A920FT\EAR\OUTPUT\33600_44750.ear

All Dimensions are US Survey Feet

FOR EARTHWORK DEVELOPMENT ONLY

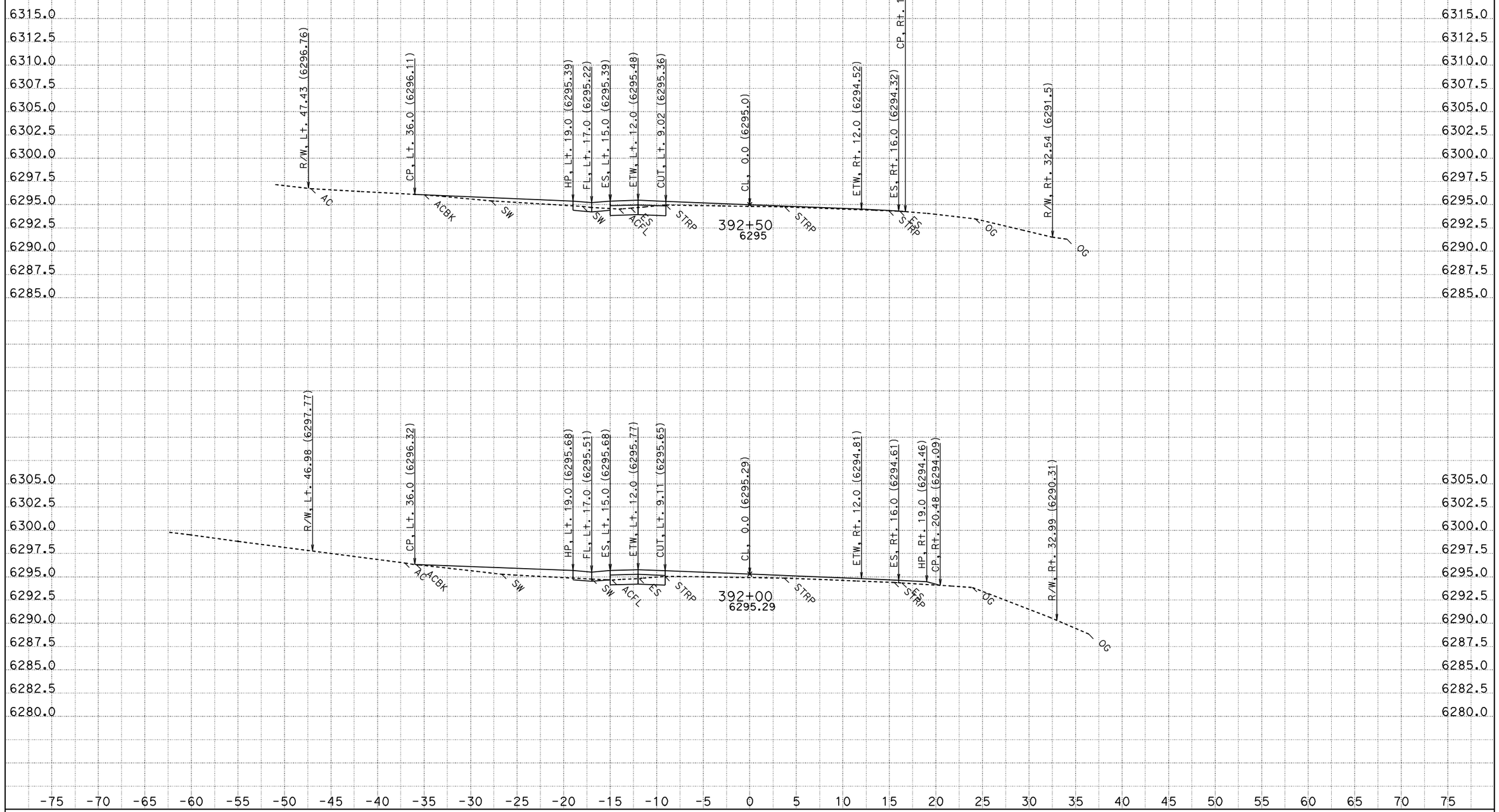

CONTRACT: 2a920

DATE: 8/12/2011

DIST/CO/RTE/PM: 03-ED,Pla 89 PM 27.2/27.4,0.0/T8.5

SCALE: 1" = 5' Horiz.
1" = 5' Vert.

A1

CROSS SECTIONS

KC Project: 2A920FT File: H:\Pla89\2A920FT\EAR\OUTPUT\33600_44750.ear

All Dimensions are US Survey Feet

FOR EARTHWORK DEVELOPMENT ONLY

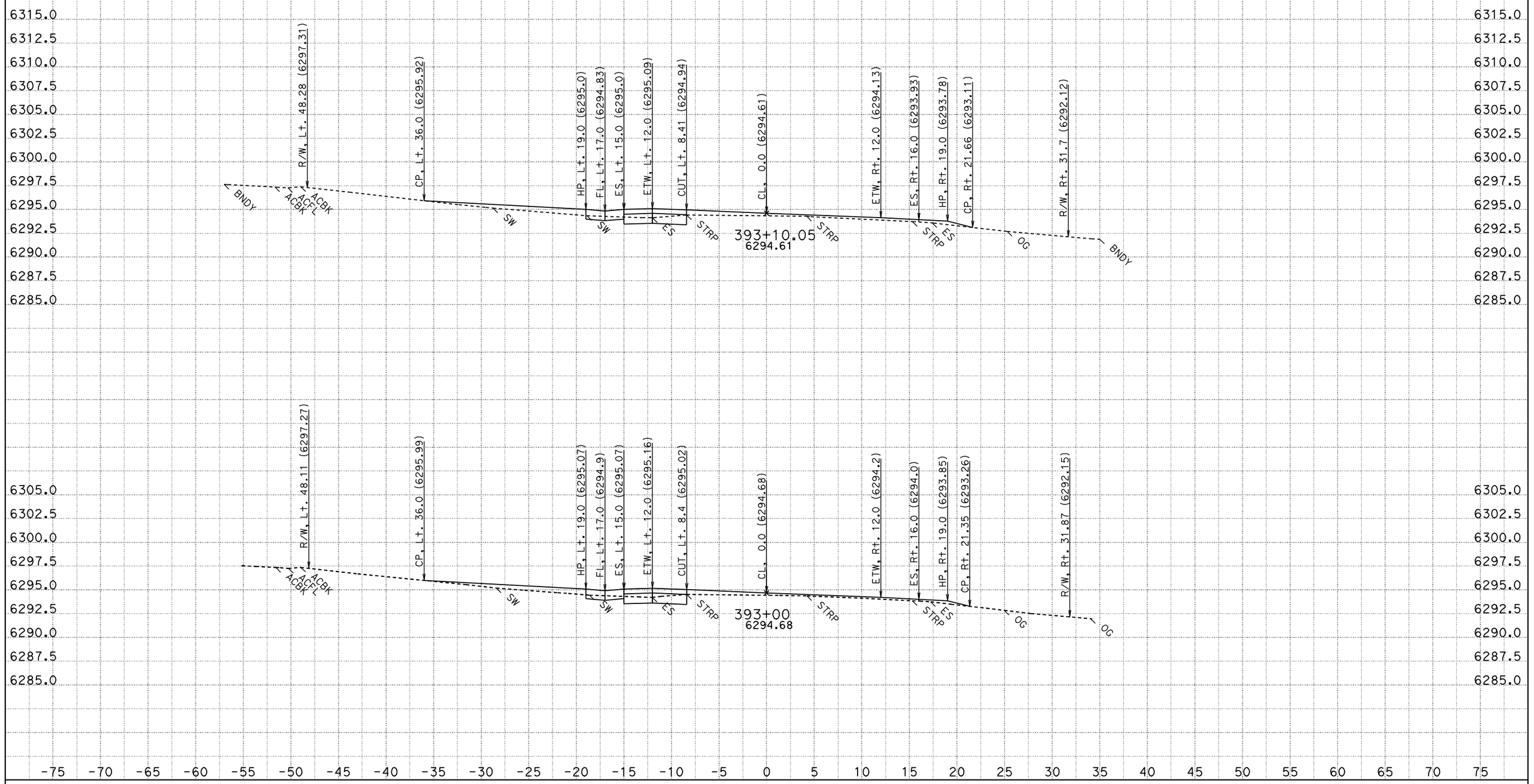

CONTRACT: 2a920

DATE: 8/12/2011

DIST/CO/RTE/PM: 03-ED,Pla 89 PM 27.2/27.4,0.0/T8.5

KC Project: 2A920FT File: H:\Pla89\2A920FT\EAR\OUTPUT\33600_44750.ear

SCALE: 1" = 5' Horiz.
1" = 5' Vert.

All Dimensions are US Survey Feet

A1
CROSS SECTIONS
SHEET 442 OF 796

FOR EARTHWORK DEVELOPMENT ONLY

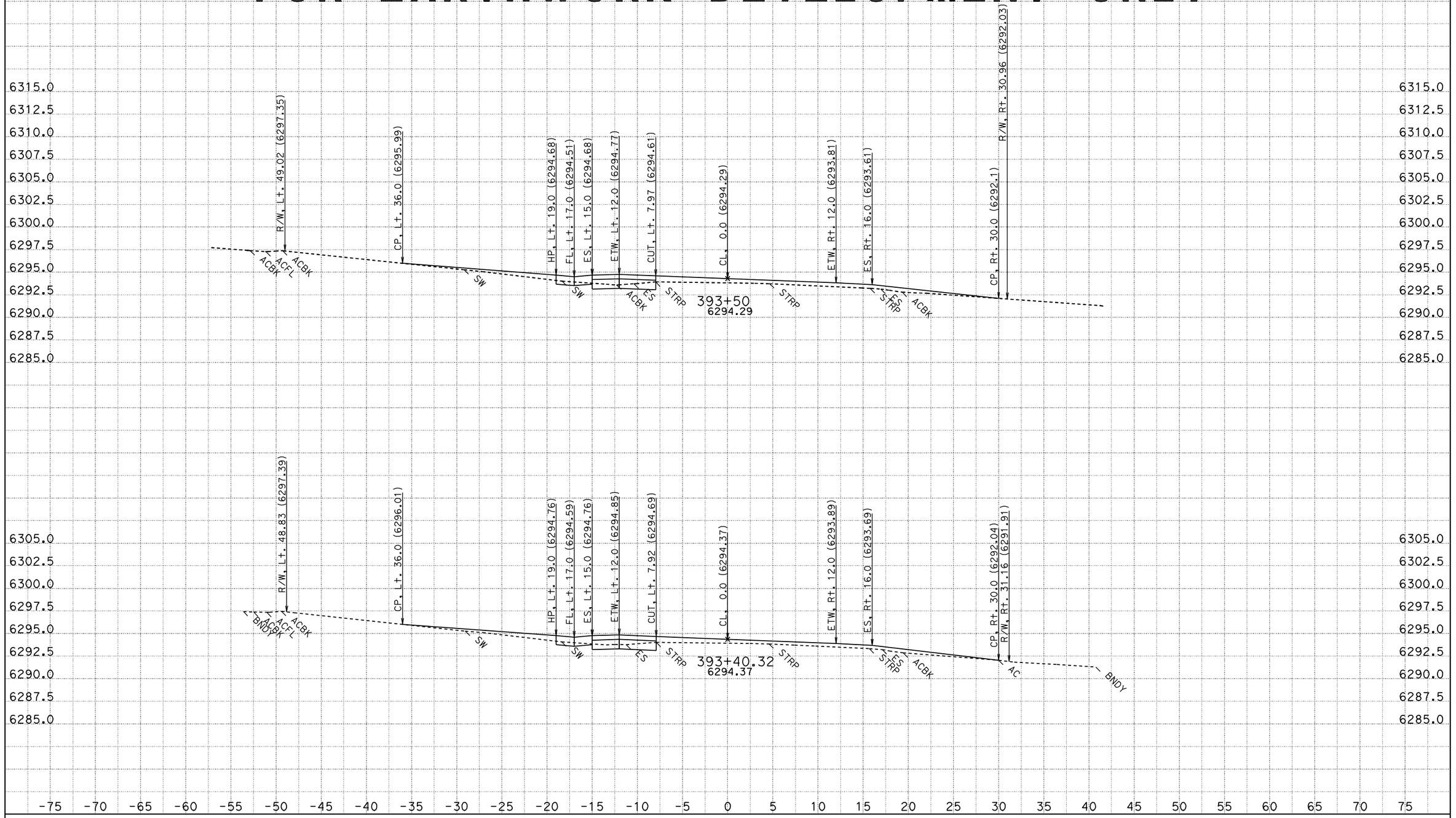

DATE: 8/12/2011

KC Project: 2A920FT

File: H:\Pla89\2A920FT\EAR\OUTPUT\33600_44750.ear

CONTRACT: 2a920

DIST/CO/RTE/PM: 03-ED,Pla 89 PM 27.2/27.4,0.0/T8.5

SCALE: 1" = 5' Horiz.
1" = 5' Vert.

All Dimensions are US Survey Feet

A1

CROSS SECTIONS

FOR EARTHWORK DEVELOPMENT ONLY

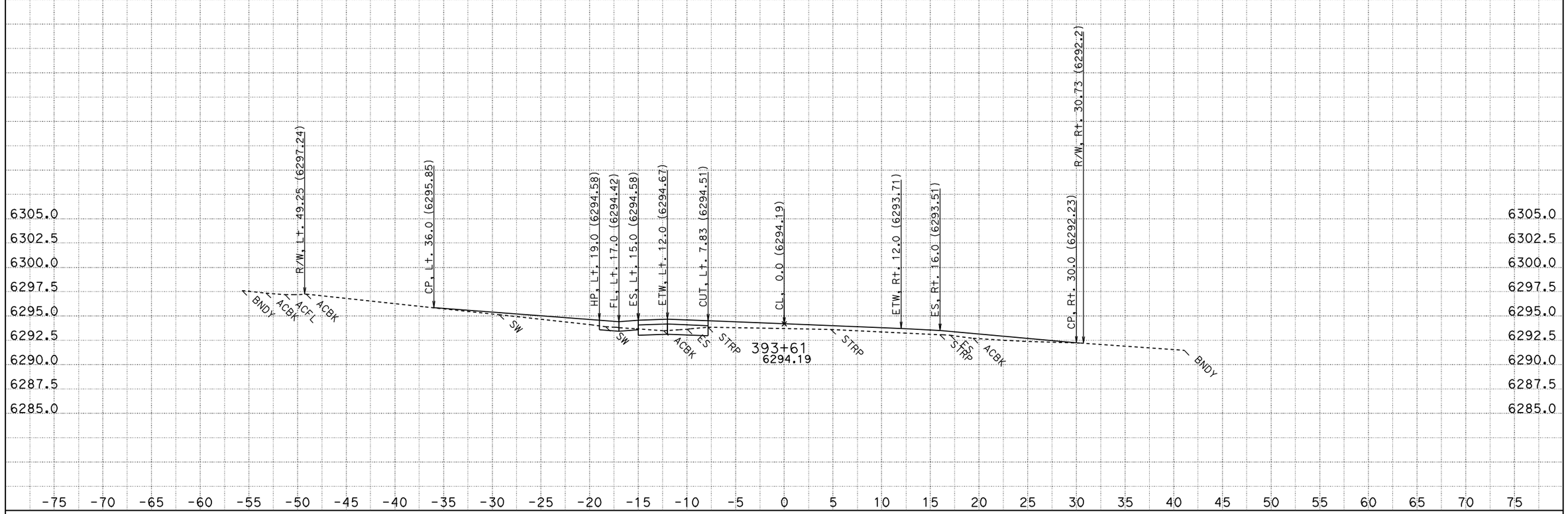

CONTRACT: 2a920

DATE: 8/12/2011

DIST/CO/RTE/PM: 03-ED,Pla 89 PM 27.2/27.4,0.0/T8.5

KC Project: 2A920FT File: H:\Pla89\2A920FT\EAR\OUTPUT\33600_44750.ear

SCALE: 1" = 5' Horiz.
1" = 5' Vert.

All Dimensions are US Survey Feet

A1
CROSS SECTIONS
SHEET 444 OF 796

FOR EARTHWORK DEVELOPMENT ONLY

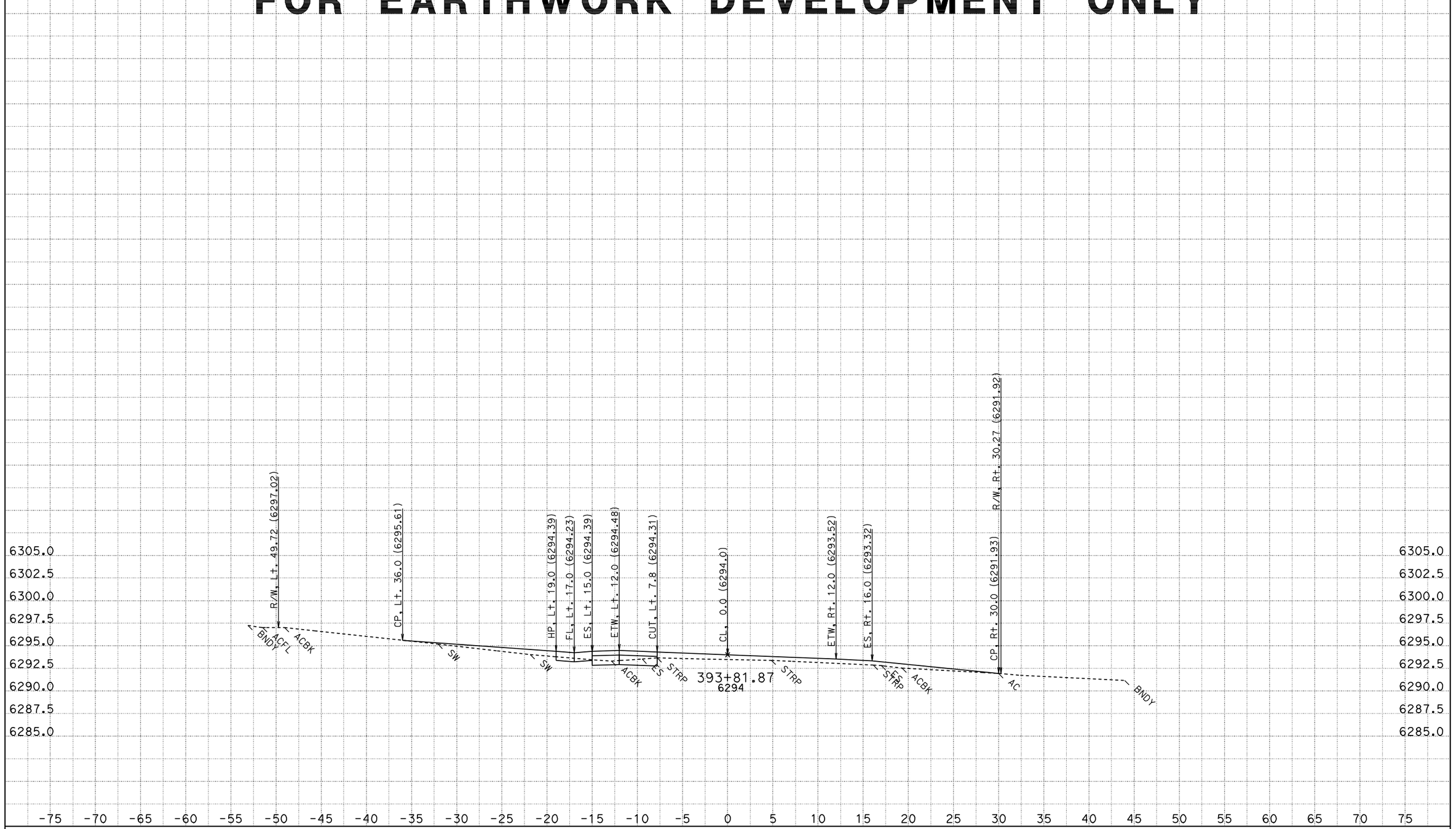

CONTRACT: 2a920

DATE: 8/12/2011

DIST/CO/RTE/PM: 03-ED,Pla 89 PM 27.2/27.4,0.0/T8.5

SCALE: 1" = 5' Horiz.
1" = 5' Vert.

A1

CROSS SECTIONS

KC Project: 2A920FT File: H:\Pla89\2A920FT\EAR\OUTPUT\33600_44750.ear

All Dimensions are US Survey Feet

FOR EARTHWORK DEVELOPMENT ONLY

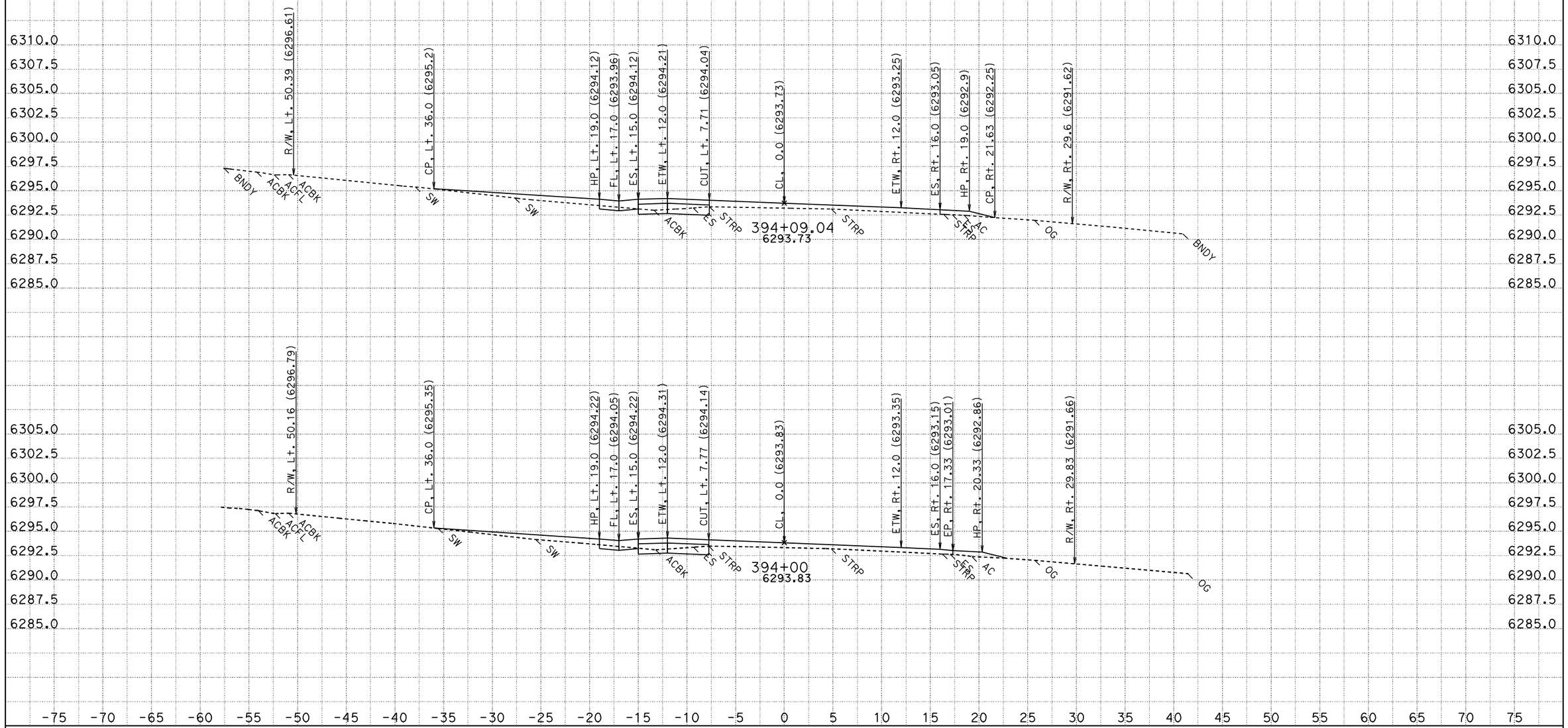

DATE: 8/12/2011

KC Project: 2A920FT

CONTRACT: 2a920

DIST/CO/RTE/PM: 03-ED,Pla 89 PM 27.2/27.4,0.0/T8.5

File: H:\Pla89\2A920FT\EAR\OUTPUT\33600_44750.ear

SCALE: 1" = 5' Horiz.
1" = 5' Vert.

All Dimensions are US Survey Feet

A1
CROSS SECTIONS
SHEET 446 OF 796

FOR EARTHWORK DEVELOPMENT ONLY

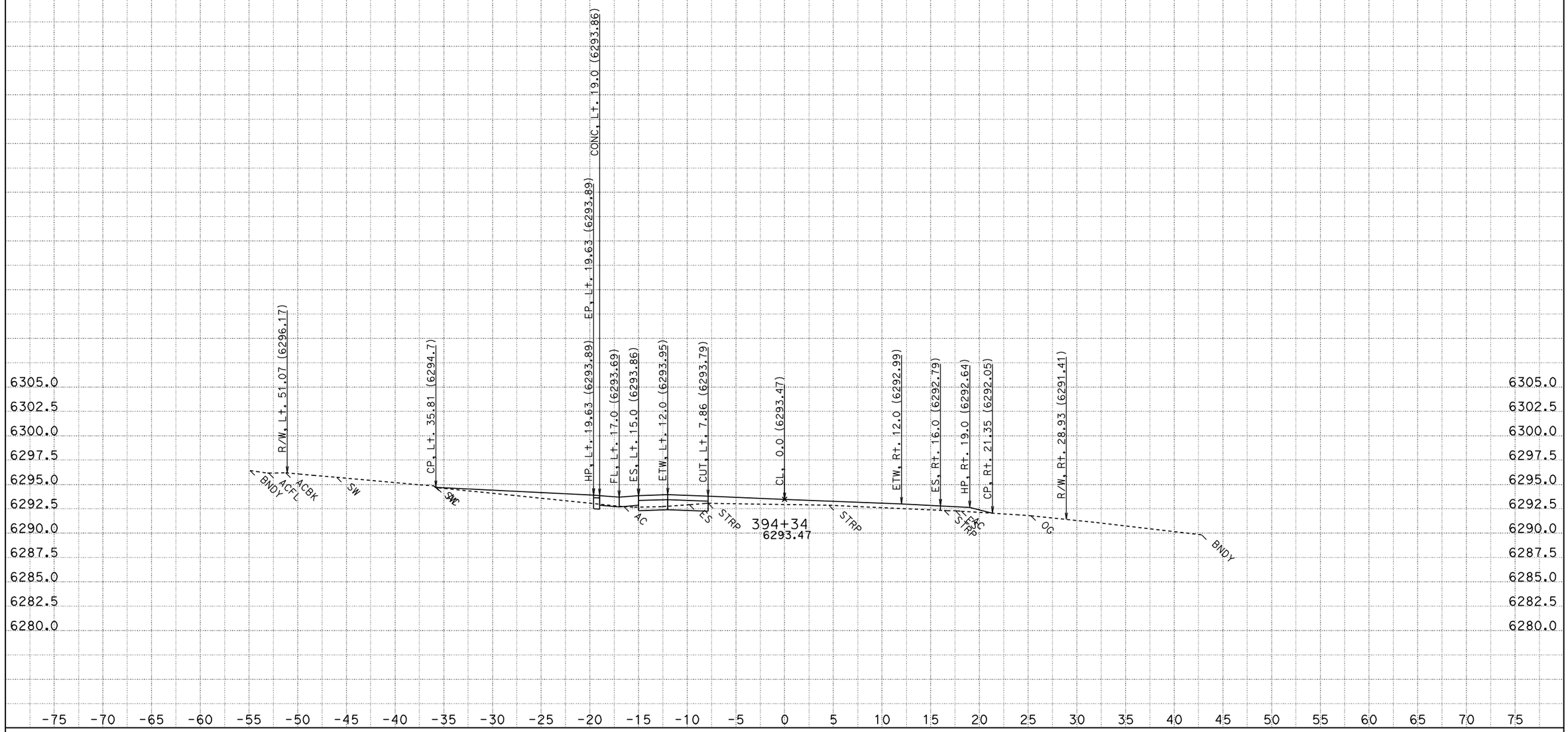

CONTRACT: 2a920

DATE: 8/12/2011

DIST/CO/RTE/PM: 03-ED,Pla 89 PM 27.2/27.4,0.0/T8.5

KC Project: 2A920FT File: H:\Pla89\2A920FT\EAR\OUTPUT\33600_44750.ear

SCALE: 1" = 5' Horiz.
1" = 5' Vert.

All Dimensions are US Survey Feet

A1
CROSS SECTIONS
SHEET 447 OF 796

FOR EARTHWORK DEVELOPMENT ONLY

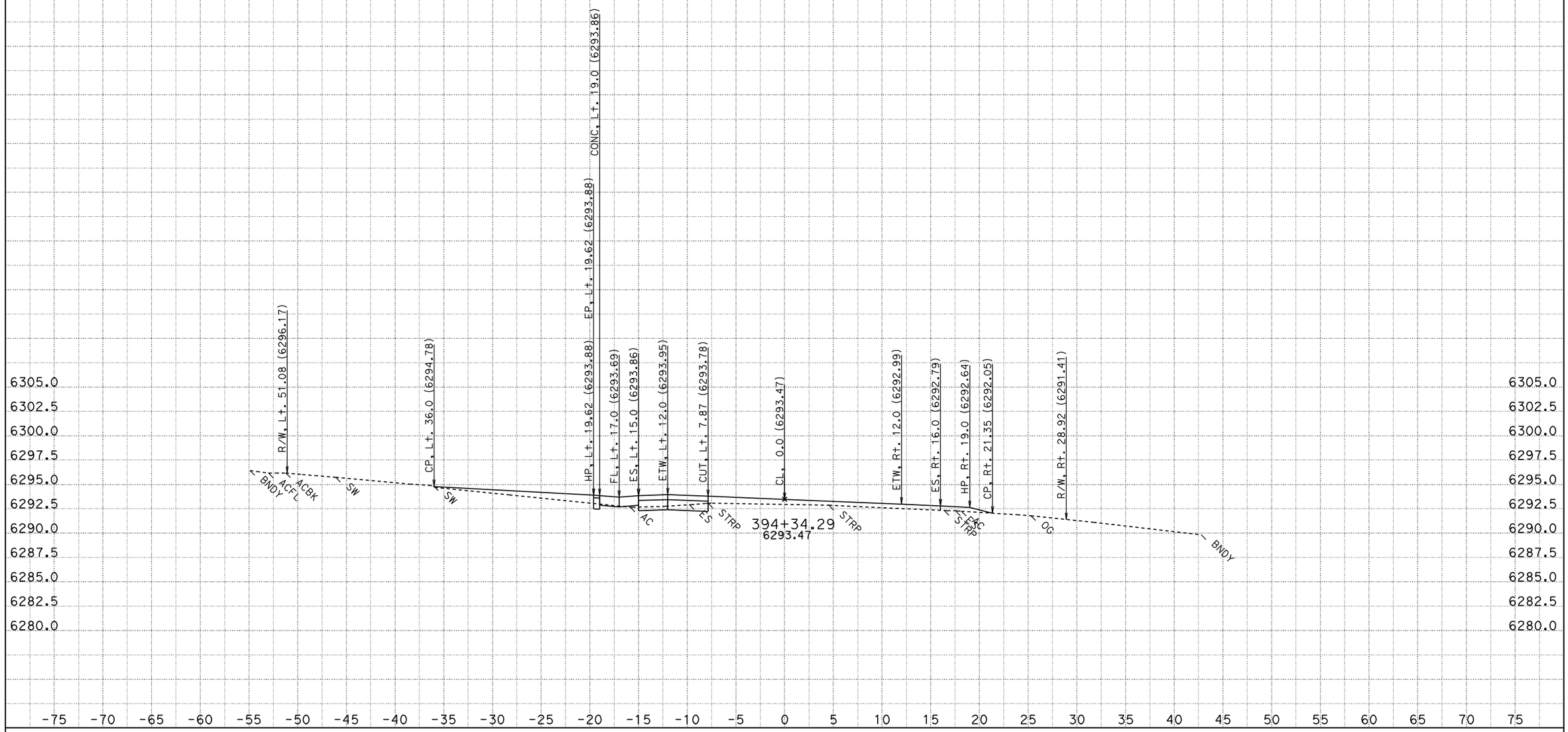

CONTRACT: 2a920

DATE: 8/12/2011

DIST/CO/RTE/PM: 03-ED,Pla 89 PM 27.2/27.4,0.0/T8.5

KC Project: 2A920FT File: H:\Pla89\2A920FT\EAR\OUTPUT\33600_44750.ear

SCALE: 1" = 5' Horiz.
1" = 5' Vert.

All Dimensions are US Survey Feet

A1
CROSS SECTIONS
SHEET 448 OF 796

FOR EARTHWORK DEVELOPMENT ONLY

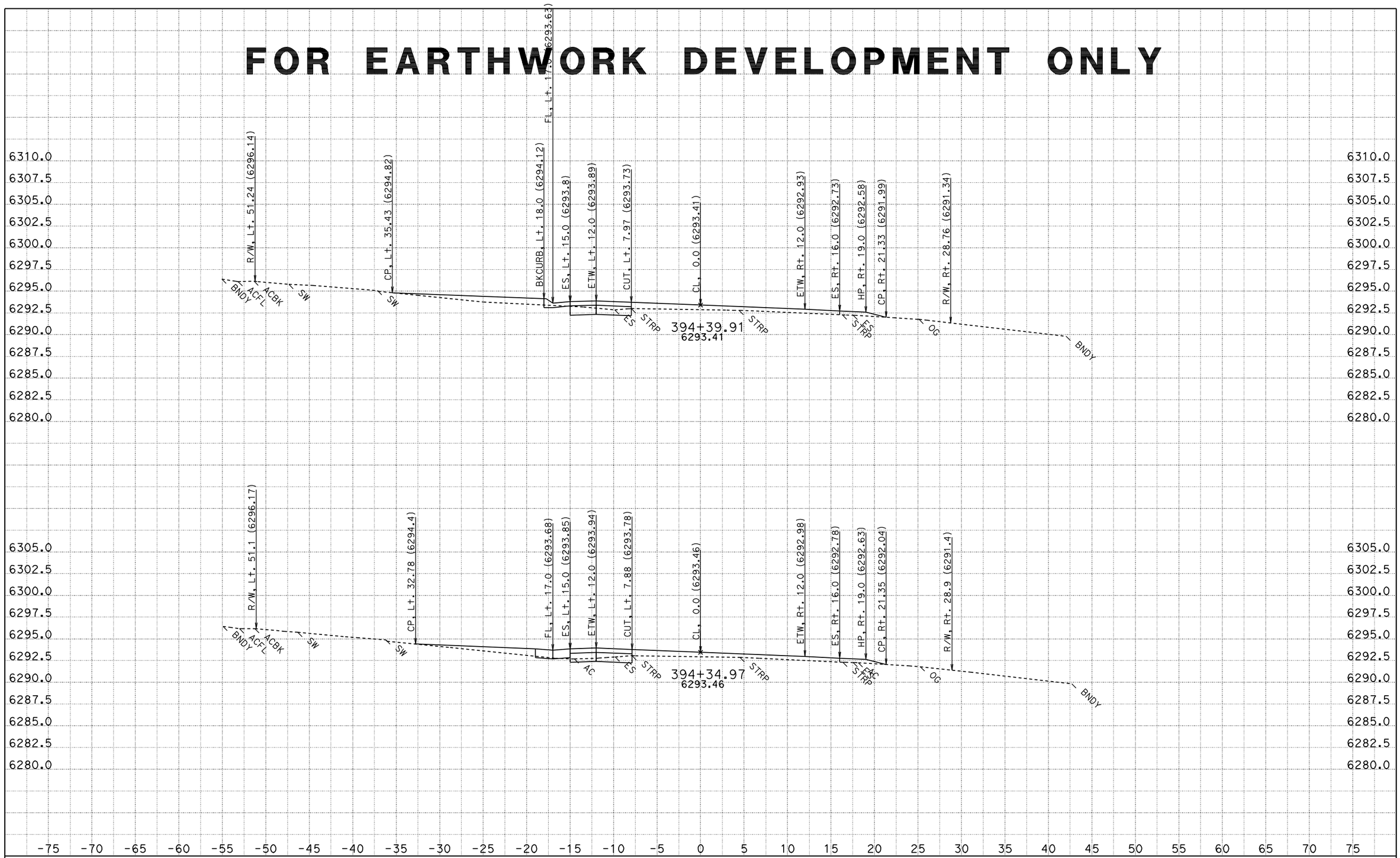

CONTRACT: 2a920

DATE: 8/12/2011

DIST/CO/RTE/PM: 03-ED,Pla 89 PM 27.2/27.4,0.0/T8.5

KC Project: 2A920FT

File: H:\Pla89\2A920FT\EAR\OUTPUT\33600_44750.ear

SCALE: 1" = 5' Horiz.
1" = 5' Vert.

All Dimensions are US Survey Feet

A1

CROSS SECTIONS

SHEET 449 OF 796

FOR EARTHWORK DEVELOPMENT ONLY

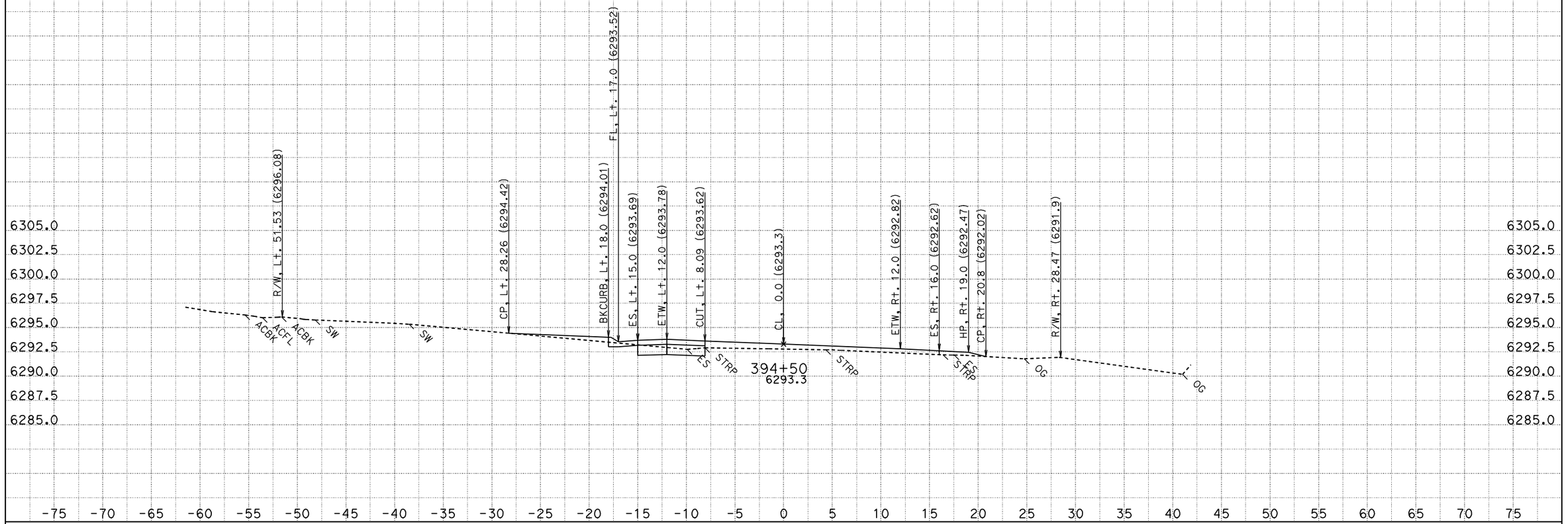

CONTRACT: 2a920

DATE: 8/12/2011

DIST/CO/RTE/PM: 03-ED,Pla 89 PM 27.2/27.4,0.0/T8.5

SCALE: 1" = 5' Horiz.
1" = 5' Vert.

A1

CROSS SECTIONS

KC Project: 2A920FT File: H:\Pla89\2A920FT\EAR\OUTPUT\33600_44750.ear

All Dimensions are US Survey Feet

FOR EARTHWORK DEVELOPMENT ONLY

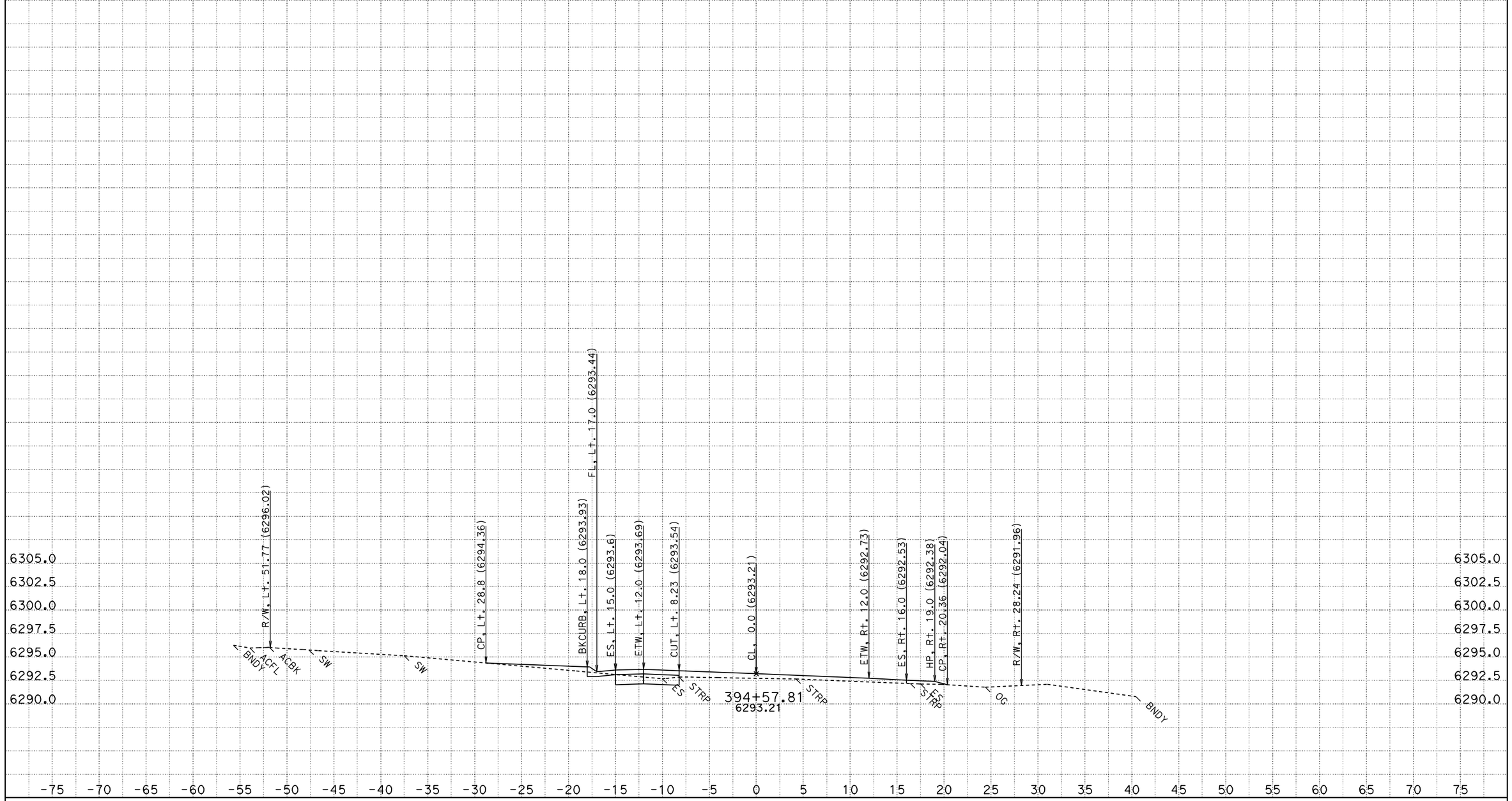

CONTRACT: 2a920

DATE: 8/12/2011

DIST/CO/RTE/PM: 03-ED,Pla 89 PM 27.2/27.4,0.0/T8.5

SCALE: 1" = 5' Horiz.
1" = 5' Vert.

A1

CROSS SECTIONS

KC Project: 2A920FT File: H:\Pla89\2A920FT\EAR\OUTPUT\33600_44750.ear

All Dimensions are US Survey Feet

FOR EARTHWORK DEVELOPMENT ONLY

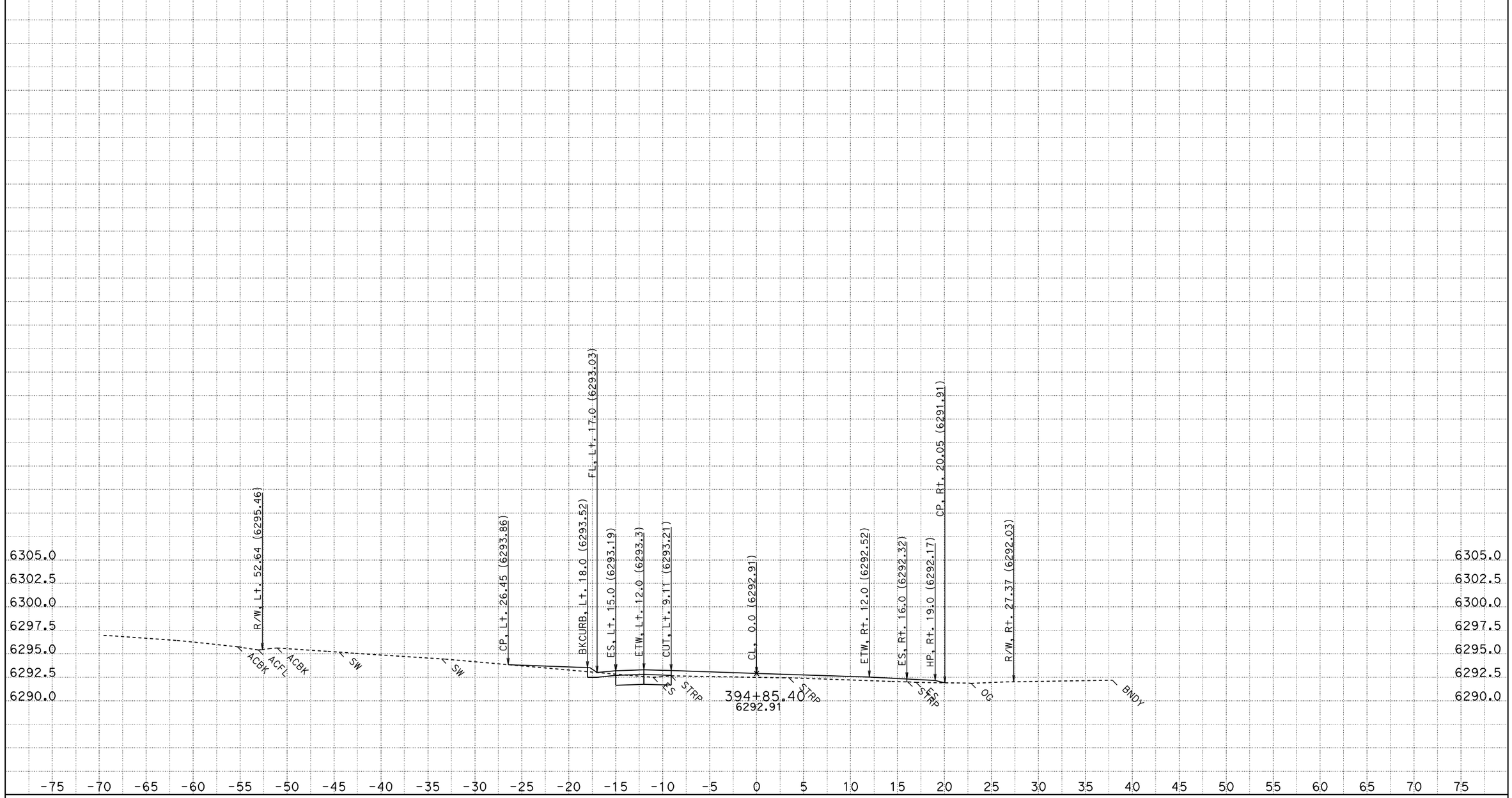

CONTRACT: 2a920

DATE: 8/12/2011

DIST/CO/RTE/PM: 03-ED,Pla 89 PM 27.2/27.4,0.0/T8.5

KC Project: 2A920FT File: H:\Pla89\2A920FT\EAR\OUTPUT\33600_44750.ear

SCALE: 1" = 5' Horiz.
1" = 5' Vert.

All Dimensions are US Survey Feet

A1
CROSS SECTIONS
SHEET 452 OF 796

FOR EARTHWORK DEVELOPMENT ONLY

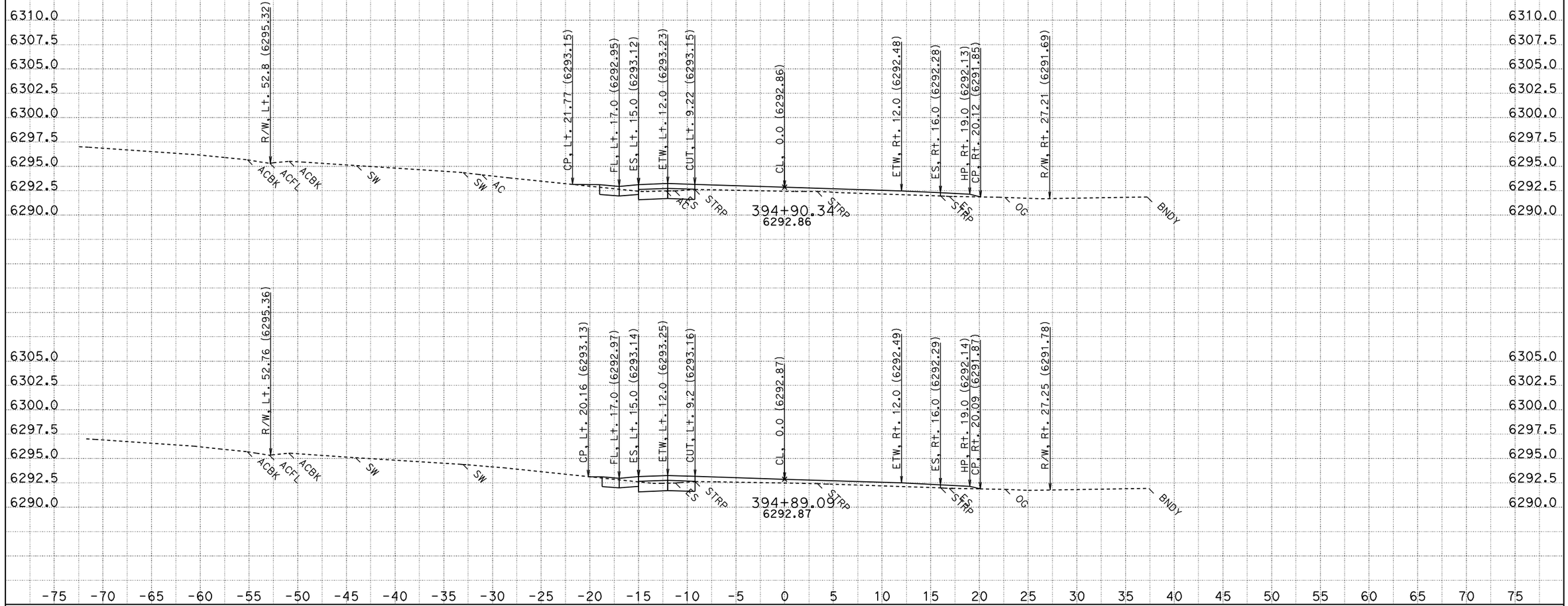

CONTRACT: 2a920

DATE: 8/12/2011

DIST/CO/RTE/PM: 03-ED,Pla 89 PM 27.2/27.4,0.0/T8.5

KC Project: 2A920FT File: H:\Pla89\2A920FT\EAR\OUTPUT\33600_44750.ear

SCALE: 1" = 5' Horiz.
1" = 5' Vert.

All Dimensions are US Survey Feet

A1
CROSS SECTIONS
SHEET 453 OF 796

FOR EARTHWORK DEVELOPMENT ONLY

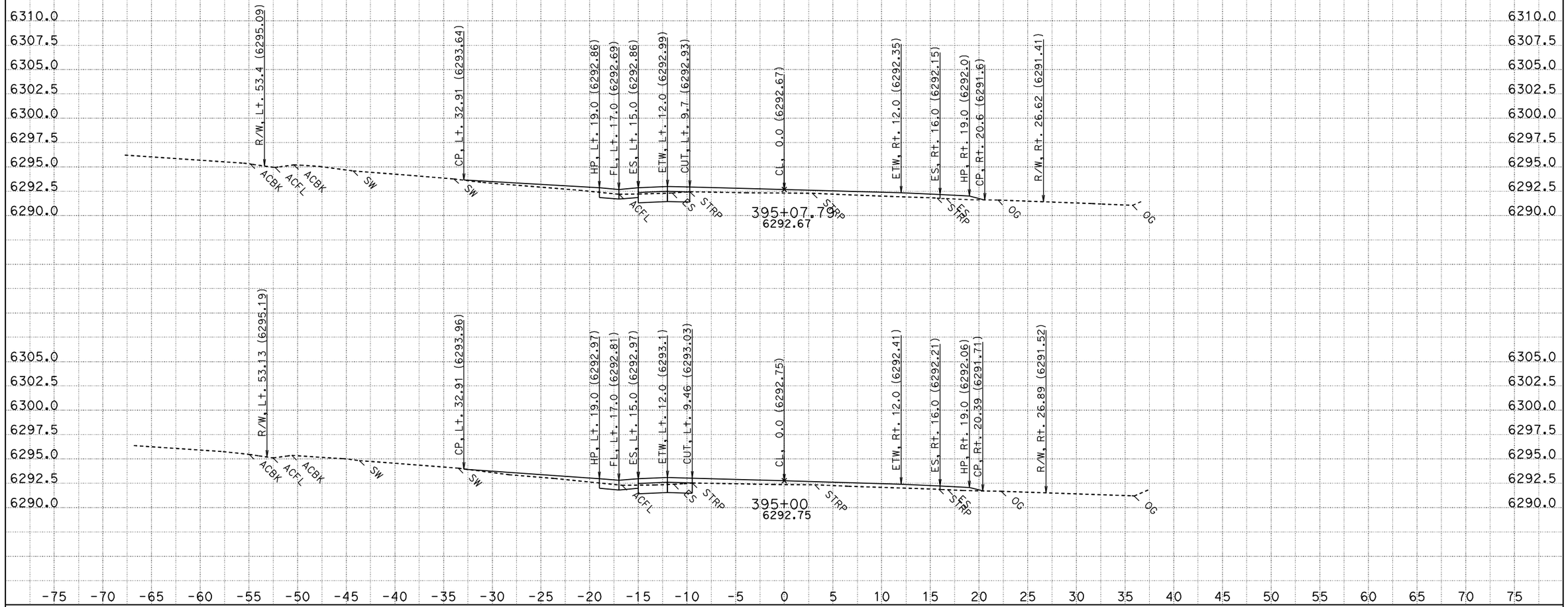

CONTRACT: 2a920

DATE: 8/12/2011

DIST/CO/RTE/PM: 03-ED,Pla 89 PM 27.2/27.4,0.0/T8.5

SCALE: 1" = 5' Horiz.
1" = 5' Vert.

A1

CROSS SECTIONS

KC Project: 2A920FT File: H:\Pla89\2A920FT\EAR\OUTPUT\33600_44750.ear

All Dimensions are US Survey Feet

FOR EARTHWORK DEVELOPMENT ONLY

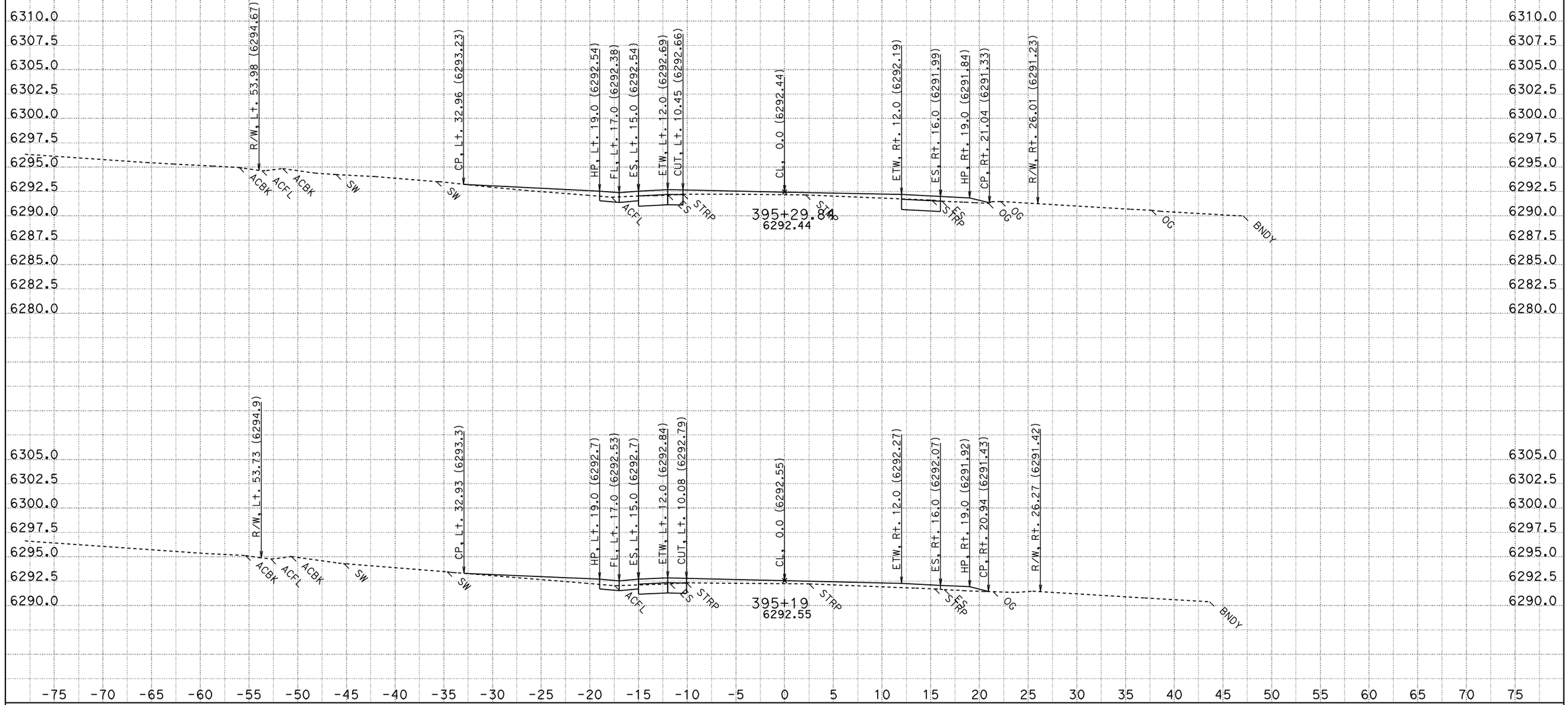

CONTRACT: 2a920

DATE: 8/12/2011

DIST/CO/RTE/PM: 03-ED,Pla 89 PM 27.2/27.4,0.0/T8.5

KC Project: 2A920FT File: H:\Pla89\2A920FT\EAR\OUTPUT\33600_44750.ear

SCALE: 1" = 5' Horiz.
1" = 5' Vert.

All Dimensions are US Survey Feet

A1
CROSS SECTIONS
SHEET 455 OF 796

FOR EARTHWORK DEVELOPMENT ONLY

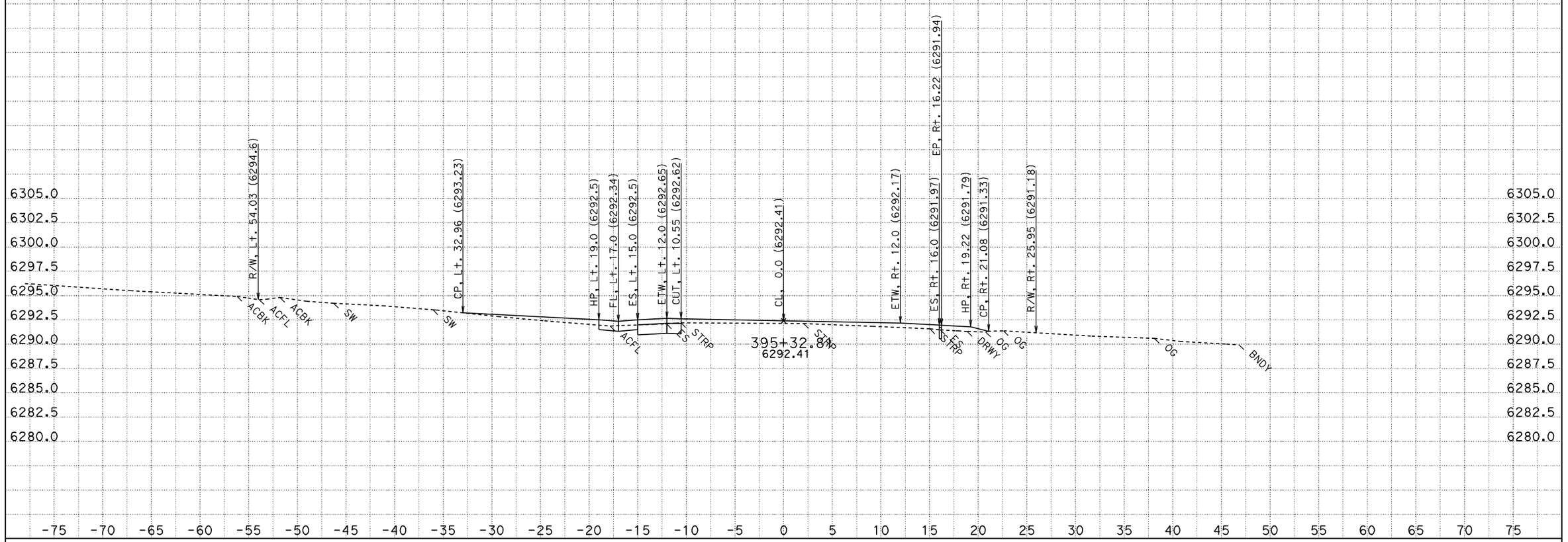

CONTRACT: 2a920

DATE: 8/12/2011

DIST/CO/RTE/PM: 03-ED,Pla 89 PM 27.2/27.4,0.0/T8.5

SCALE: 1" = 5' Horiz.
1" = 5' Vert.

A1

CROSS SECTIONS

KC Project: 2A920FT File: H:\Pla89\2A920FT\EAR\OUTPUT\33600_44750.ear

All Dimensions are US Survey Feet

FOR EARTHWORK DEVELOPMENT ONLY

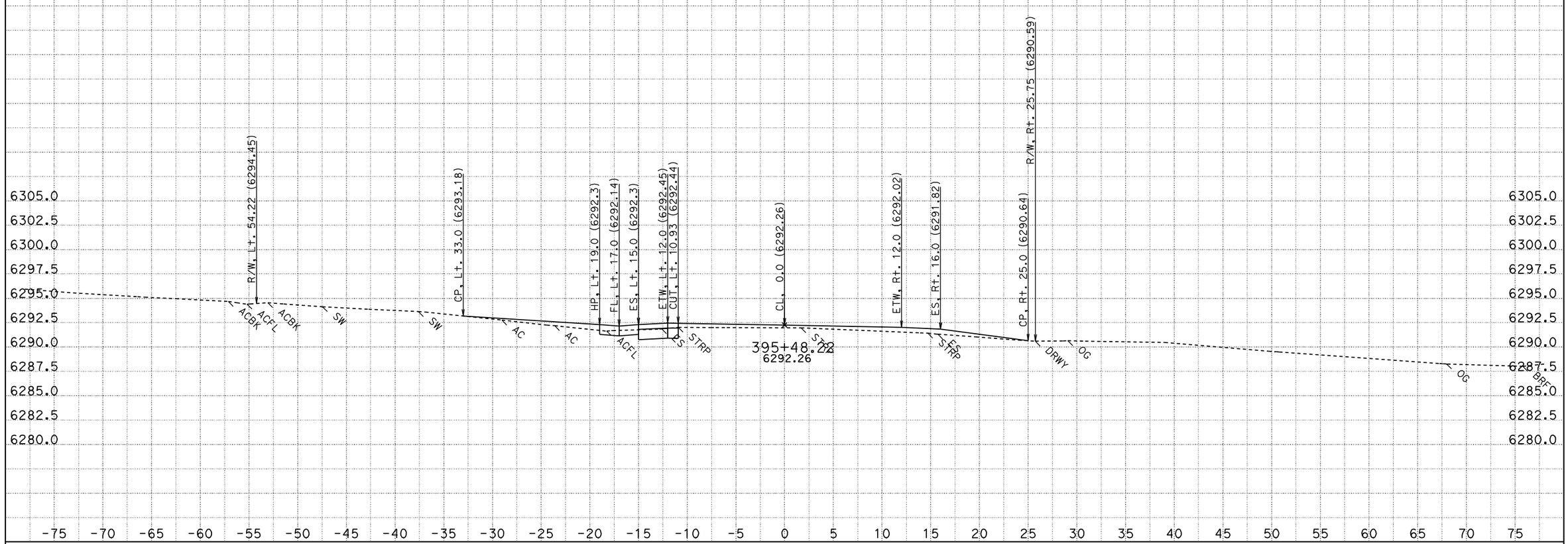

CONTRACT: 2a920

DATE: 8/12/2011

DIST/CO/RTE/PM: 03-ED,Pla 89 PM 27.2/27.4,0.0/T8.5

SCALE: 1" = 5' Horiz.
1" = 5' Vert.

A1

CROSS SECTIONS

KC Project: 2A920FT File: H:\Pla89\2A920FT\EAR\OUTPUT\33600_44750.ear

All Dimensions are US Survey Feet

FOR EARTHWORK DEVELOPMENT ONLY

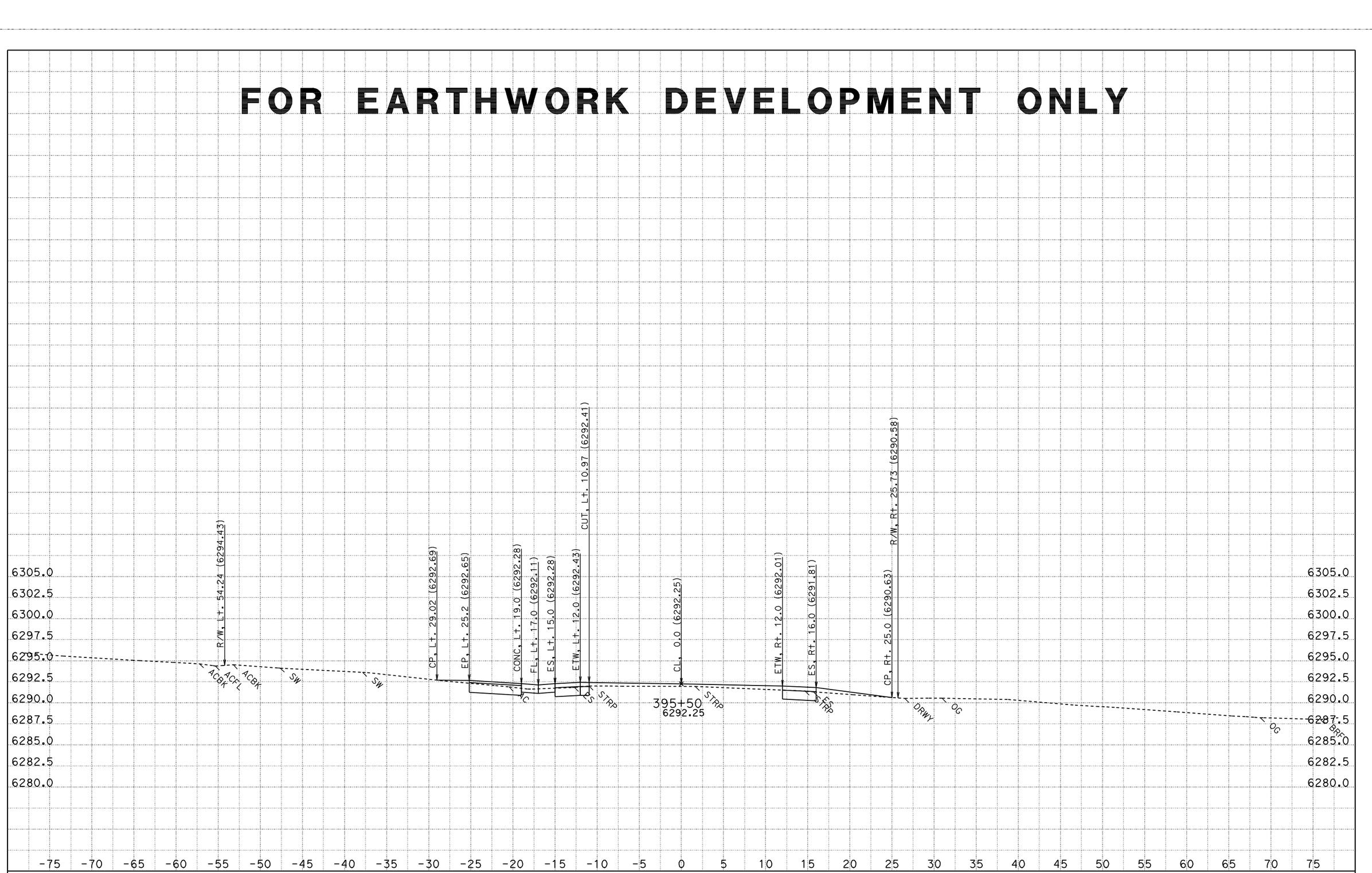

CONTRACT: 2a920

DATE: 8/12/2011

DIST/CO/RTE/PM: 03-ED,Pla 89 PM 27.2/27.4,0.0/T8.5

SCALE: 1" = 5' Horiz.
1" = 5' Vert.

A1

CROSS SECTIONS

KC Project: 2A920FT

File: H:\Pla89\2A920FT\EAR\OUTPUT\33600_44750.ear

All Dimensions are US Survey Feet

FOR EARTHWORK DEVELOPMENT ONLY

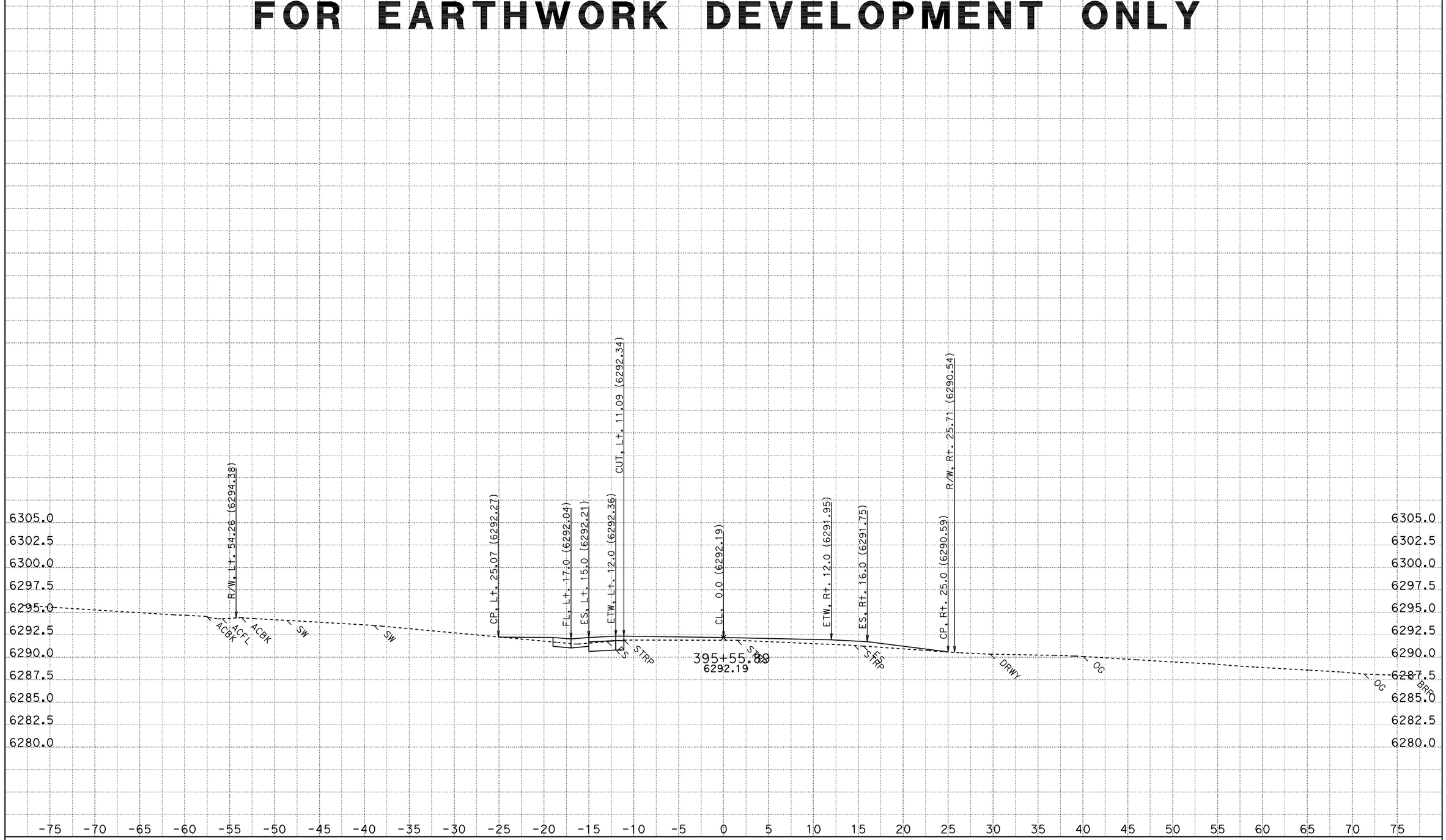

CONTRACT: 2a920

DATE: 8/12/2011

DIST/CO/RTE/PM: 03-ED,Pla 89 PM 27.2/27.4,0.0/T8.5

SCALE: 1" = 5' Horiz.
1" = 5' Vert.

A1

CROSS SECTIONS

KC Project: 2A920FT File: H:\Pla89\2A920FT\EAR\OUTPUT\33600_44750.ear

All Dimensions are US Survey Feet

FOR EARTHWORK DEVELOPMENT ONLY

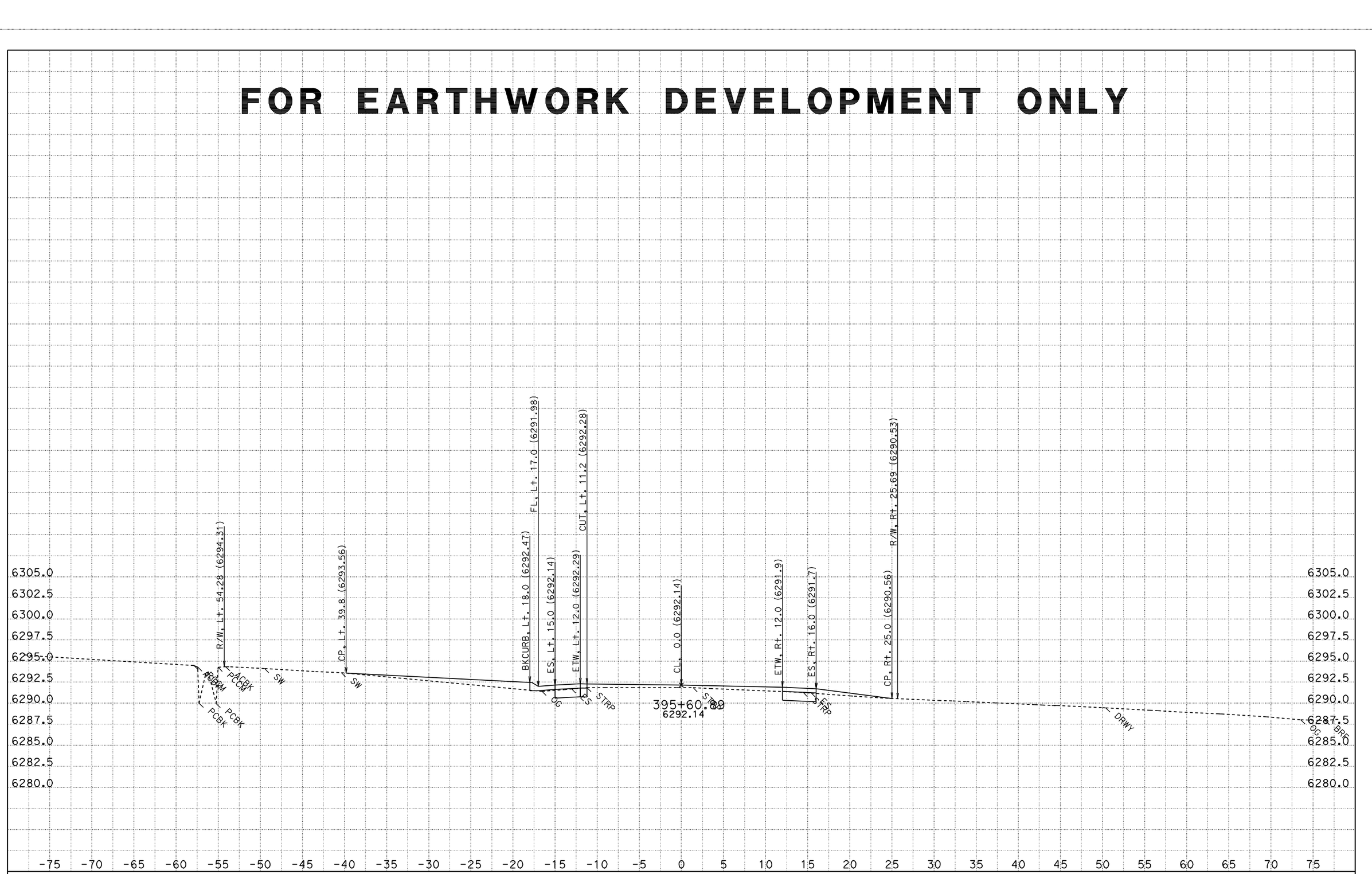

DATE: 8/12/2011
KC Project: 2A920FT
File: H:\Pla89\2A920FT\EAR\OUTPUT\33600_44750.ear

CONTRACT: 2a920
DIST/CO/RTE/PM: 03-ED,Pla 89 PM 27.2/27.4,0.0/T8.5

SCALE: 1" = 5' Horiz.
1" = 5' Vert.

All Dimensions are US Survey Feet

A1
CROSS SECTIONS
SHEET 460 OF 796

FOR EARTHWORK DEVELOPMENT ONLY

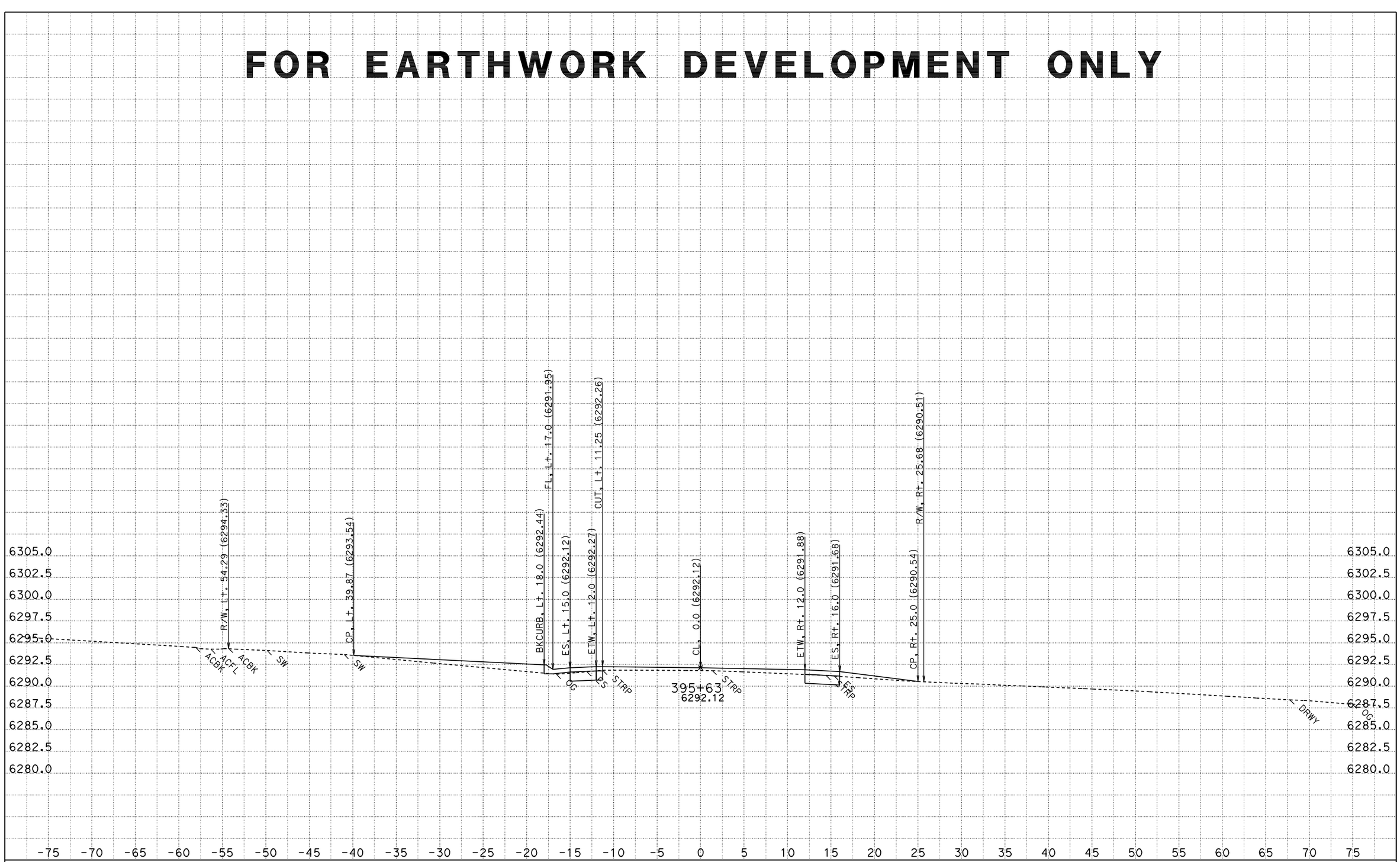

CONTRACT: 2a920

DATE: 8/12/2011

DIST/CO/RTE/PM: 03-ED,Pla 89 PM 27.2/27.4,0.0/T8.5

KC Project: 2A920FT

File: H:\Pla89\2A920FT\EAR\OUTPUT\33600_44750.ear

SCALE: 1" = 5' Horiz.
1" = 5' Vert.

All Dimensions are US Survey Feet

A1
CROSS SECTIONS
SHEET 461 OF 796

FOR EARTHWORK DEVELOPMENT ONLY

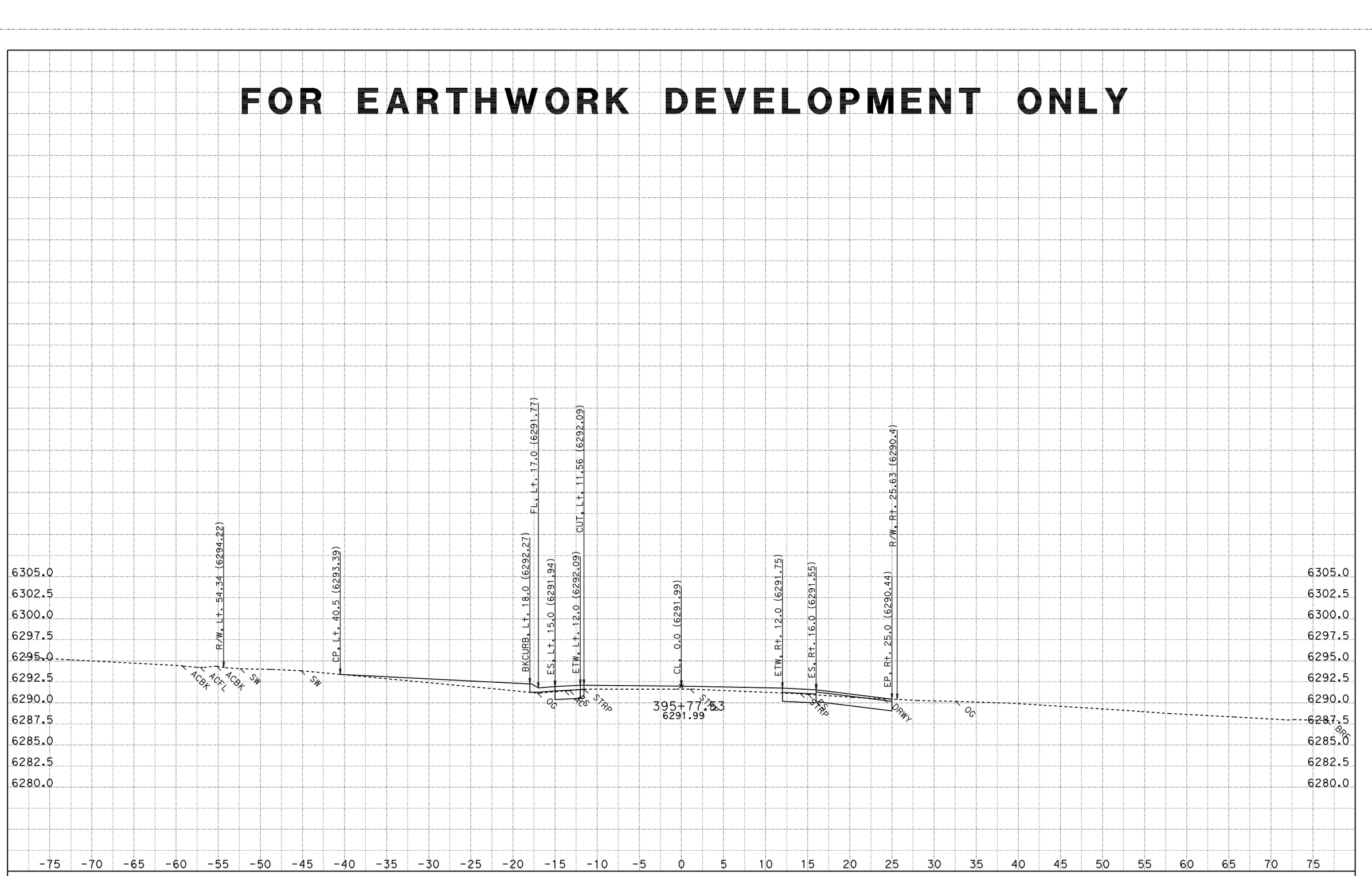

CONTRACT: 2a920

DATE: 8/12/2011

DIST/CO/RTE/PM: 03-ED,Pla 89 PM 27.2/27.4,0.0/T8.5

KC Project: 2A920FT

File: H:\Pla89\2A920FT\EAR\OUTPUT\33600_44750.ear

SCALE: 1" = 5' Horiz.
1" = 5' Vert.

All Dimensions are US Survey Feet

A1

CROSS SECTIONS

FOR EARTHWORK DEVELOPMENT ONLY

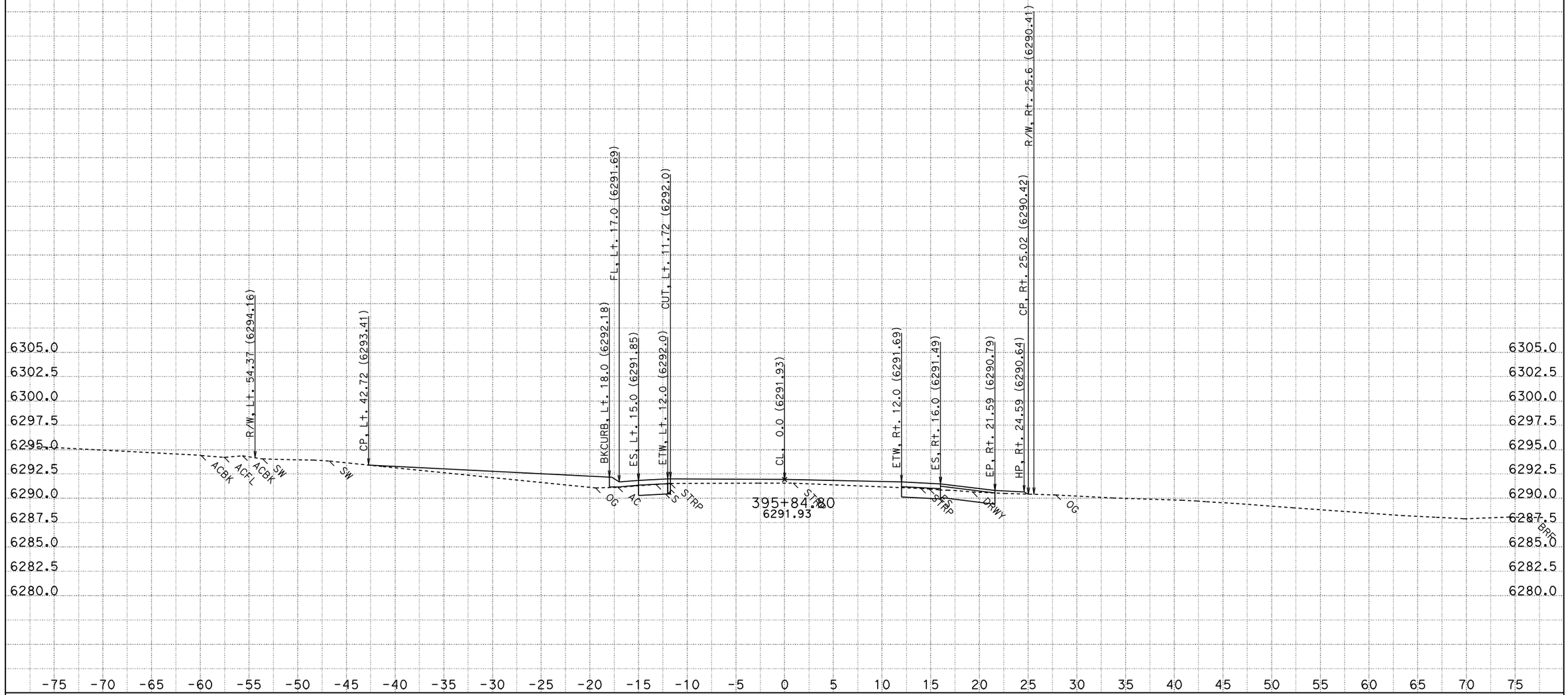

CONTRACT: 2a920

DATE: 8/12/2011

DIST/CO/RTE/PM: 03-ED,Pla 89 PM 27.2/27.4,0.0/T8.5

KC Project: 2A920FT File: H:\Pla89\2A920FT\EAR\OUTPUT\33600_44750.ear

SCALE: 1" = 5' Horiz.
1" = 5' Vert.

All Dimensions are US Survey Feet

A1

CROSS SECTIONS

SHEET 463 OF 796

FOR EARTHWORK DEVELOPMENT ONLY

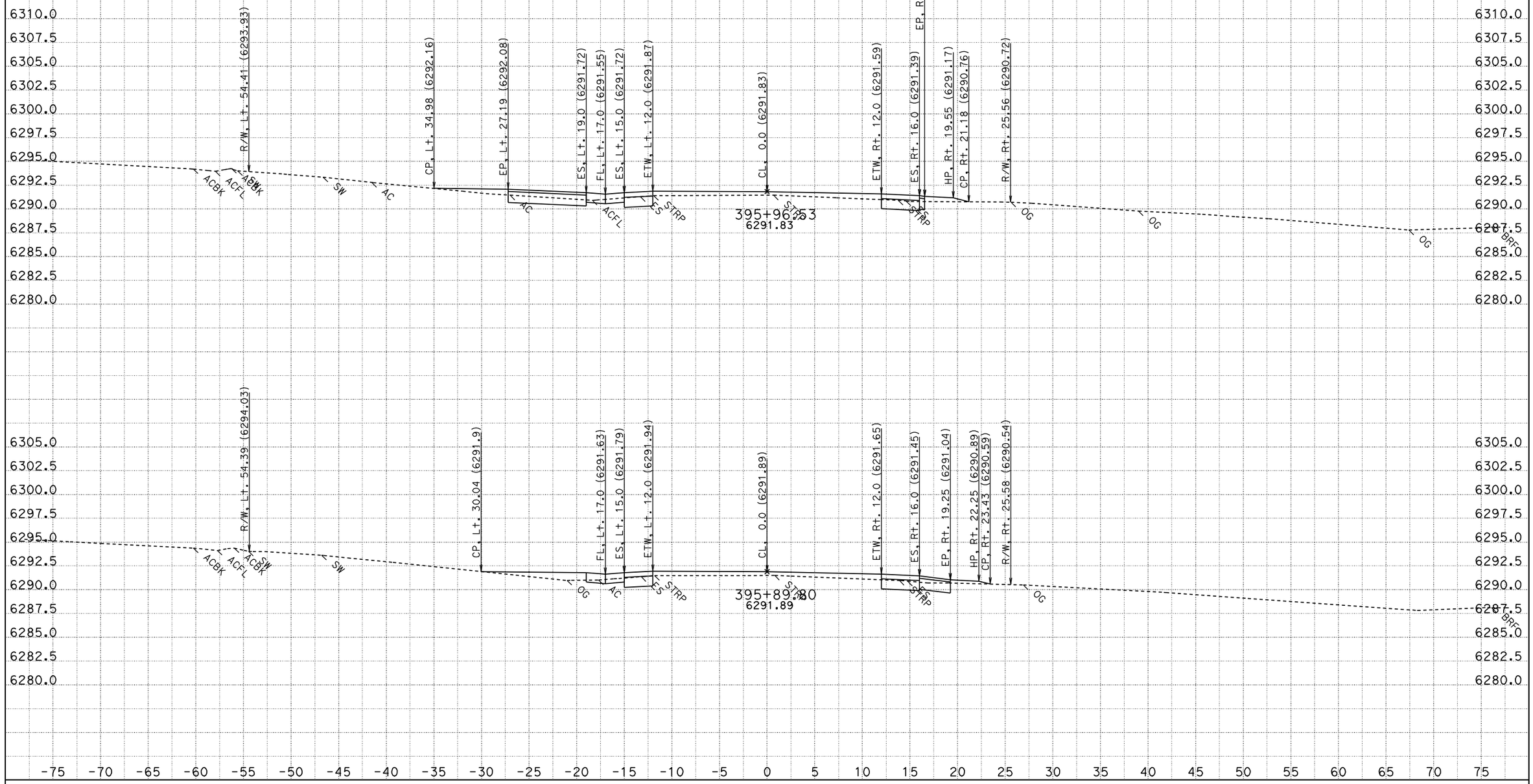

CONTRACT: 2a920

DATE: 8/12/2011

DIST/CO/RTE/PM: 03-ED,Pla 89 PM 27.2/27.4,0.0/T8.5

KC Project: 2A920FT File: H:\Pla89\2A920FT\EAR\OUTPUT\33600_44750.ear

SCALE: 1" = 5' Horiz.
1" = 5' Vert.

All Dimensions are US Survey Feet

A1
CROSS SECTIONS
SHEET 464 OF 796

FOR EARTHWORK DEVELOPMENT ONLY

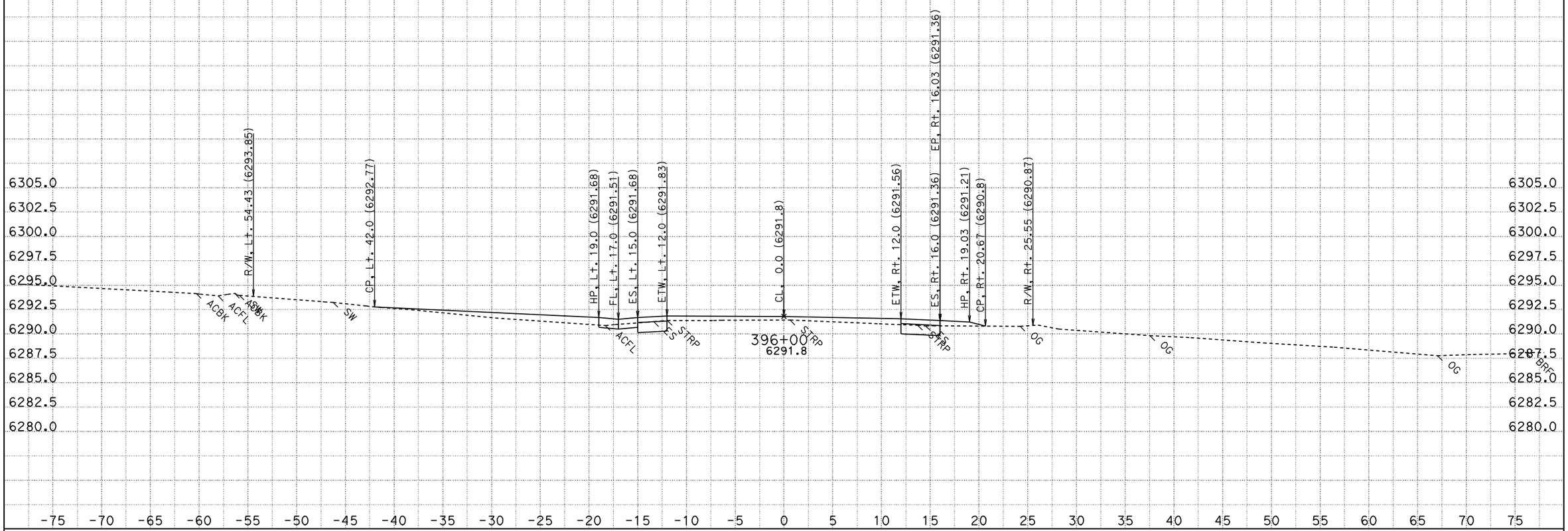

CONTRACT: 2a920

DATE: 8/12/2011

DIST/CO/RTE/PM: 03-ED,Pla 89 PM 27.2/27.4,0.0/T8.5

KC Project: 2A920FT File: H:\Pla89\2A920FT\EAR\OUTPUT\33600_44750.ear

SCALE: 1" = 5' Horiz.
1" = 5' Vert.

All Dimensions are US Survey Feet

A1
CROSS SECTIONS
SHEET 465 OF 796

FOR EARTHWORK DEVELOPMENT ONLY

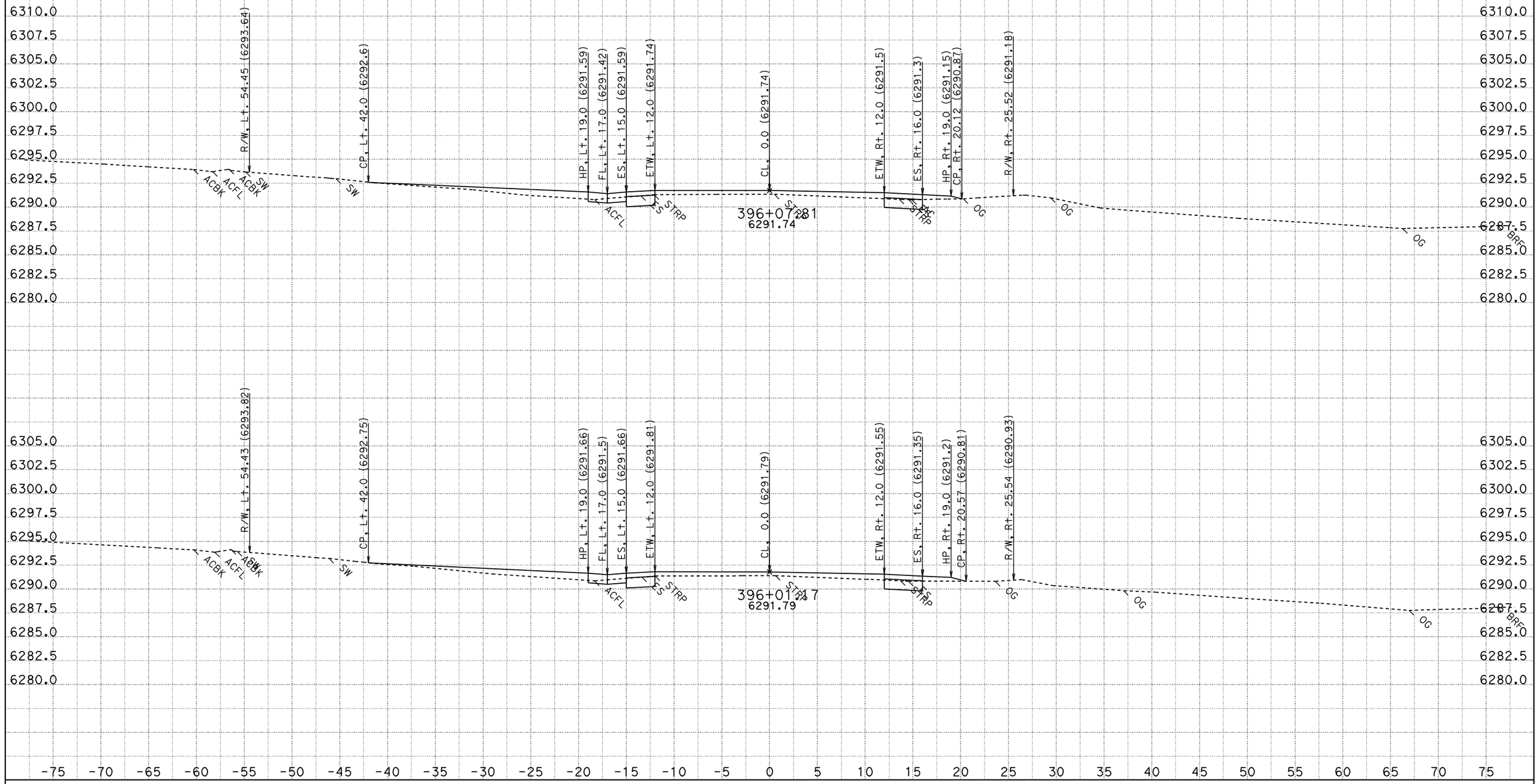

DATE: 8/12/2011

KC Project: 2A920FT

File: H:\Pla89\2A920FT\EAR\OUTPUT\33600_44750.ear

CONTRACT: 2a920

DIST/CO/RTE/PM: 03-ED,Pla 89 PM 27.2/27.4,0.0/T8.5

SCALE: 1" = 5' Horiz.
1" = 5' Vert.

All Dimensions are US Survey Feet

A1

CROSS SECTIONS

FOR EARTHWORK DEVELOPMENT ONLY

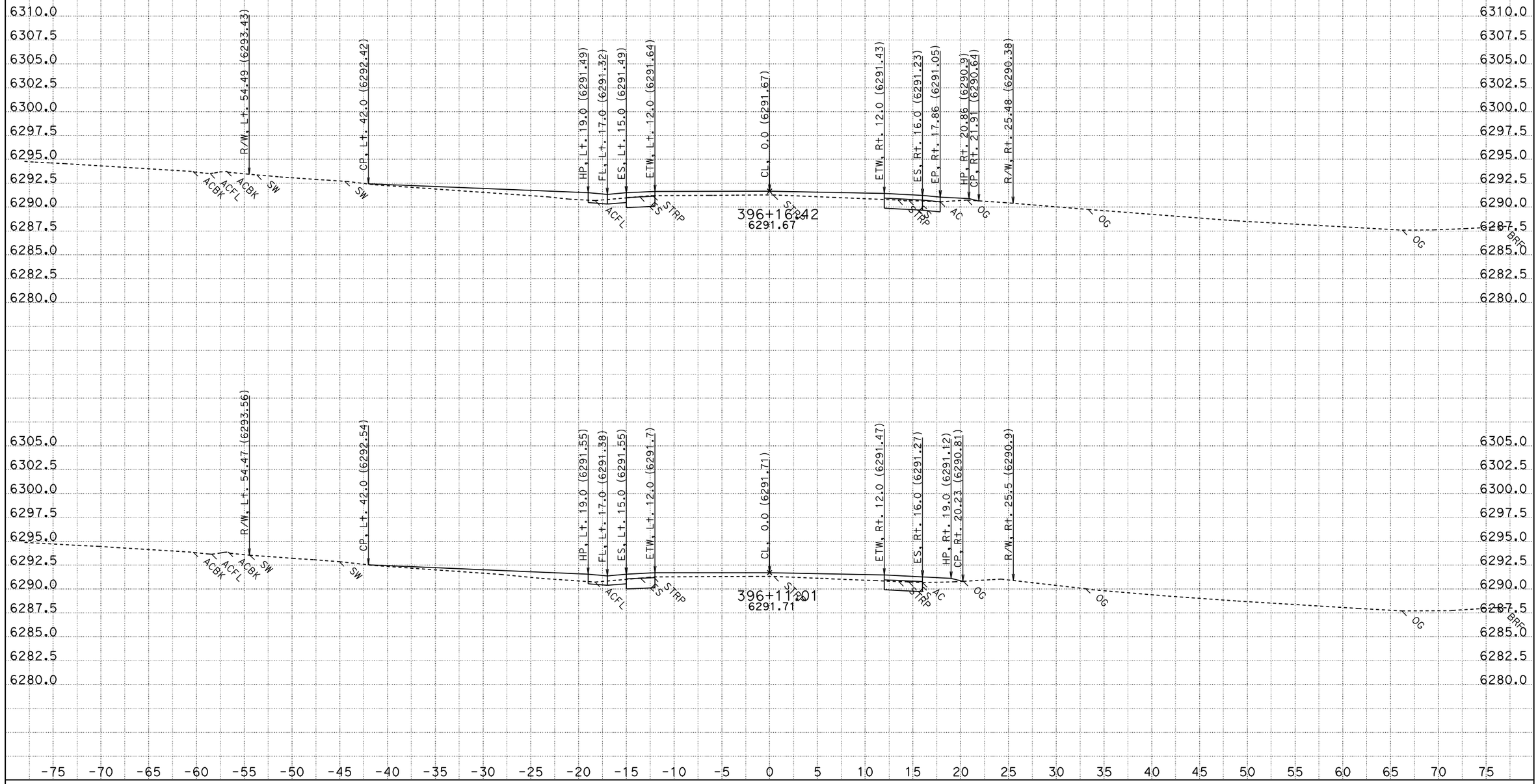

DATE: 8/12/2011

KC Project: 2A920FT

File: H:\Pla89\2A920FT\EAR\OUTPUT\33600_44750.ear

CONTRACT: 2a920

DIST/CO/RTE/PM: 03-ED,Pla 89 PM 27.2/27.4,0.0/T8.5

SCALE: 1" = 5' Horiz.
1" = 5' Vert.

All Dimensions are US Survey Feet

A1

CROSS SECTIONS

SHEET 467 OF 796

FOR EARTHWORK DEVELOPMENT ONLY

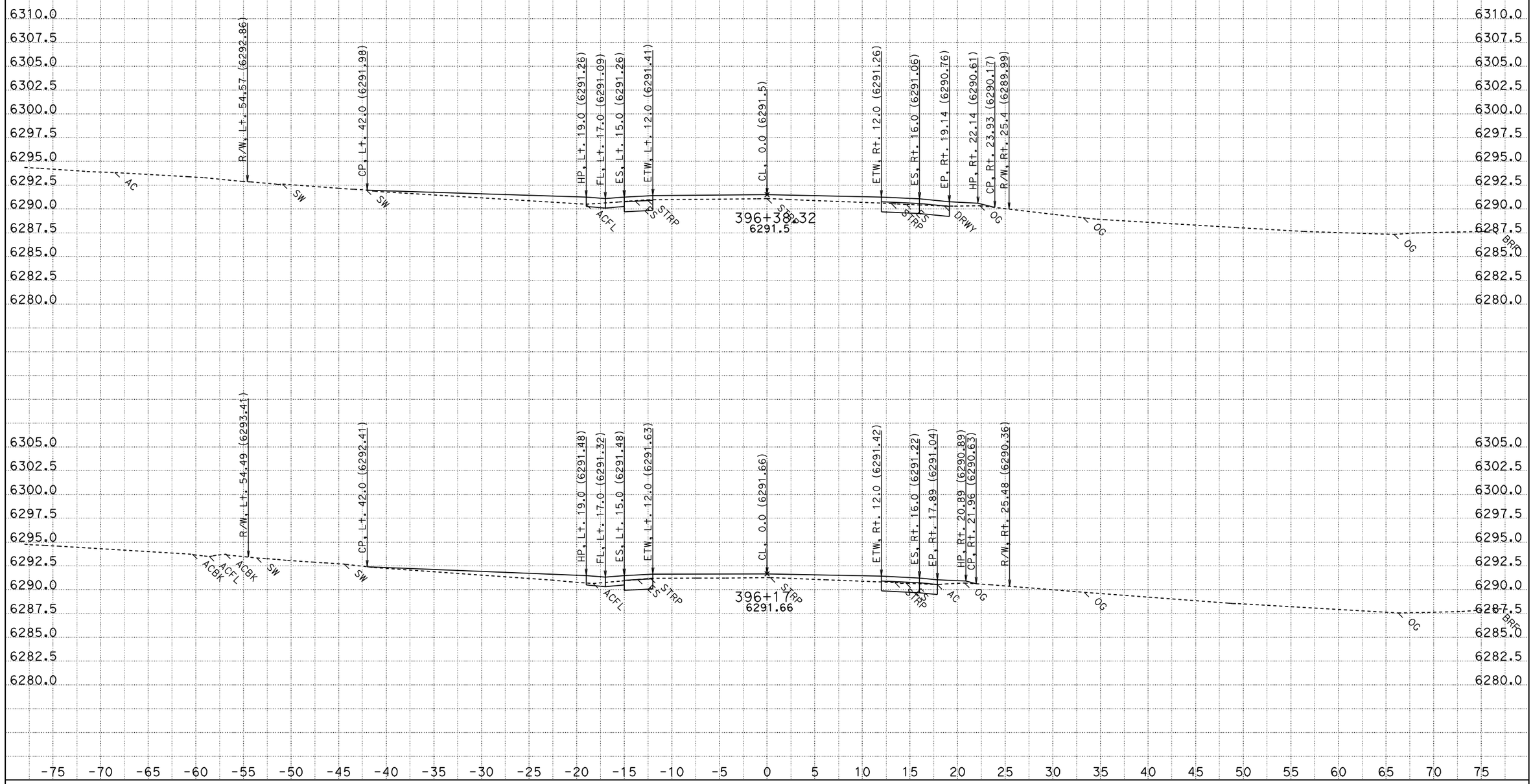

CONTRACT: 2a920

DATE: 8/12/2011

DIST/CO/RTE/PM: 03-ED,Pla 89 PM 27.2/27.4,0.0/T8.5

KC Project: 2A920FT File: H:\Pla89\2A920FT\EAR\OUTPUT\33600_44750.ear

SCALE: 1" = 5' Horiz.
1" = 5' Vert.

All Dimensions are US Survey Feet

A1
CROSS SECTIONS
SHEET 468 OF 796

FOR EARTHWORK DEVELOPMENT ONLY

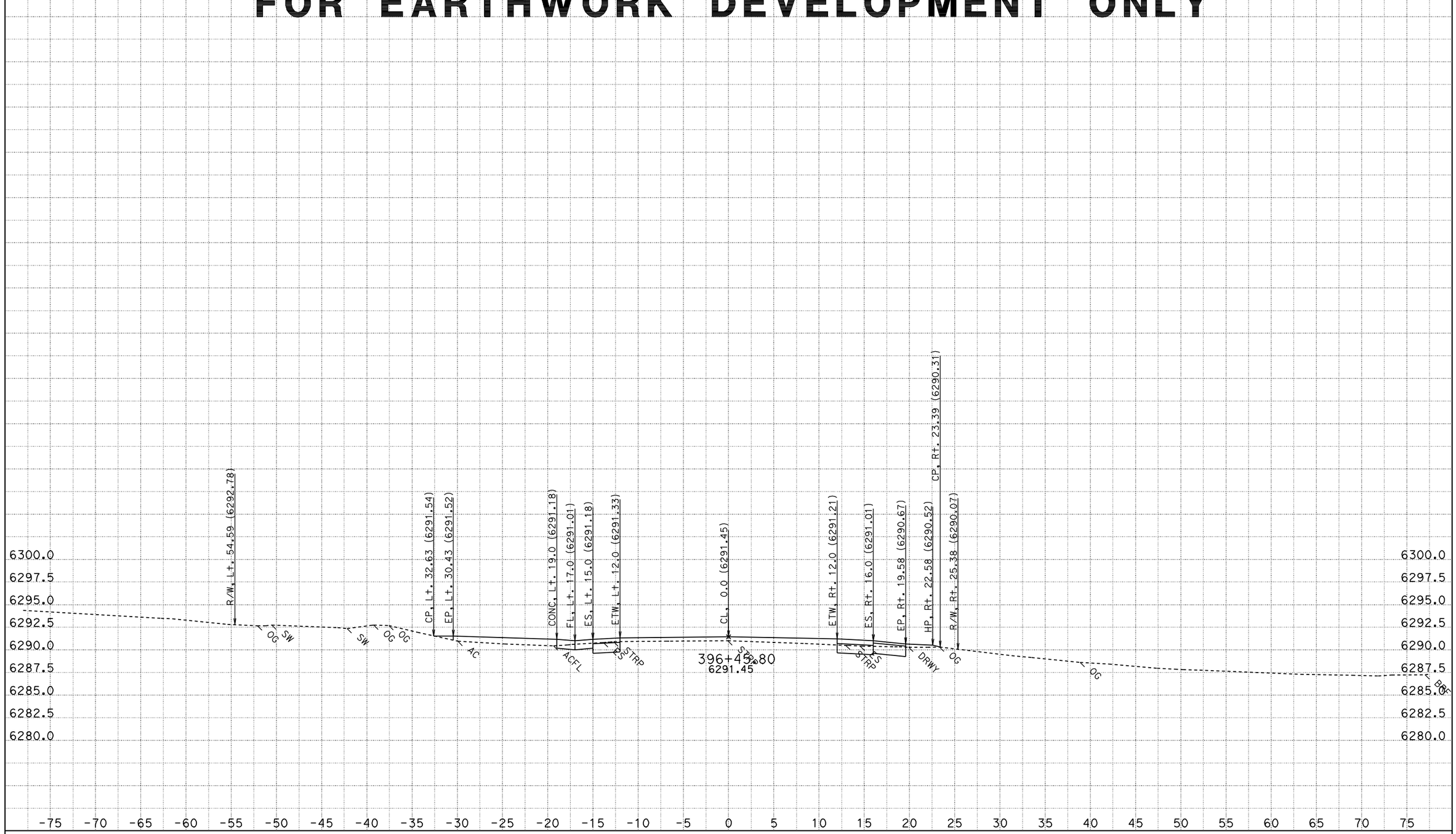

CONTRACT: 2a920

DATE: 8/12/2011

DIST/CO/RTE/PM: 03-ED,Pla 89 PM 27.2/27.4,0.0/T8.5

KC Project: 2A920FT File: H:\Pla89\2A920FT\EAR\OUTPUT\33600_44750.ear

SCALE: 1" = 5' Horiz.
1" = 5' Vert.

All Dimensions are US Survey Feet

A1

CROSS SECTIONS

SHEET 469 OF 796

FOR EARTHWORK DEVELOPMENT ONLY

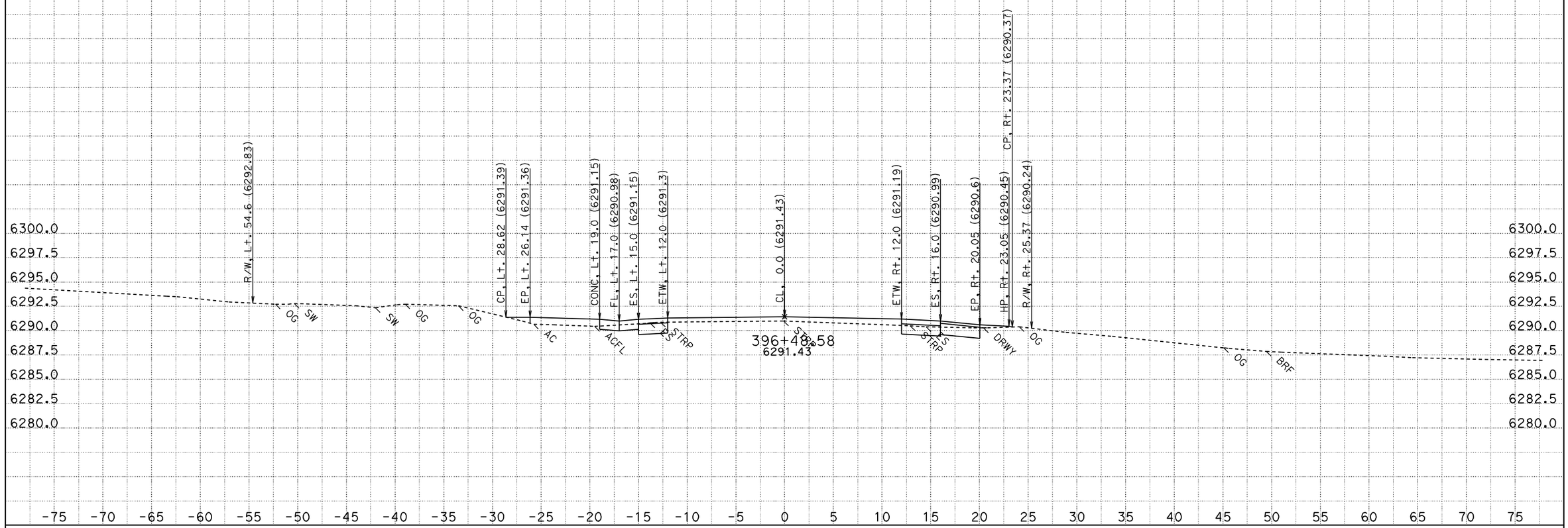

CONTRACT: 2a920

DATE: 8/12/2011

DIST/CO/RTE/PM: 03-ED,Pla 89 PM 27.2/27.4,0.0/T8.5

KC Project: 2A920FT File: H:\Pla89\2A920FT\EAR\OUTPUT\33600_44750.ear

SCALE: 1" = 5' Horiz.
1" = 5' Vert.

All Dimensions are US Survey Feet

A1
CROSS SECTIONS
SHEET 470 OF 796

FOR EARTHWORK DEVELOPMENT ONLY

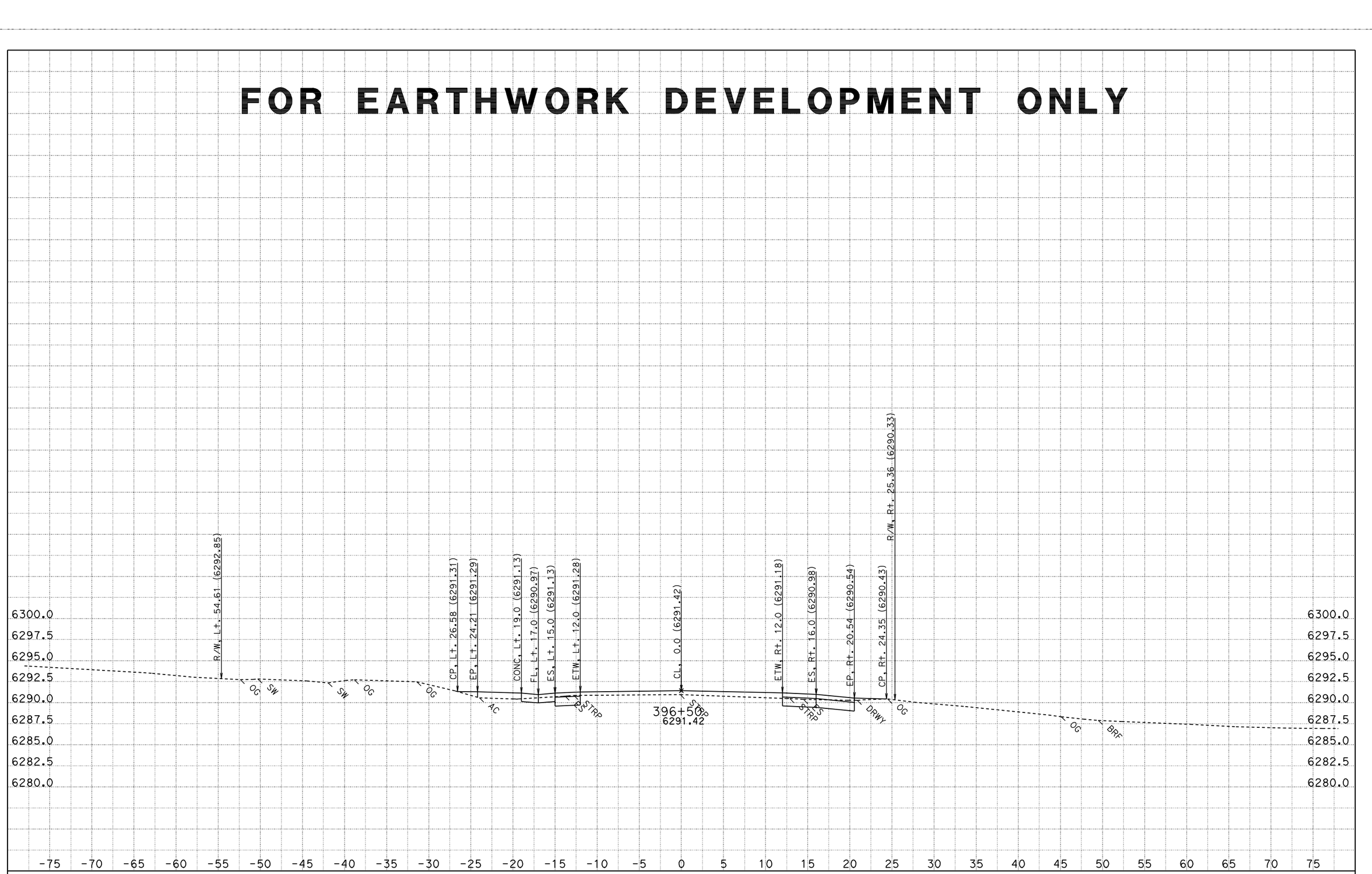

CONTRACT: 2a920

DATE: 8/12/2011

DIST/CO/RTE/PM: 03-ED,Pla 89 PM 27.2/27.4,0.0/T8.5

SCALE: 1" = 5' Horiz.
1" = 5' Vert.

A1

CROSS SECTIONS

KC Project: 2A920FT File: H:\Pla89\2A920FT\EAR\OUTPUT\33600_44750.ear

All Dimensions are US Survey Feet

FOR EARTHWORK DEVELOPMENT ONLY

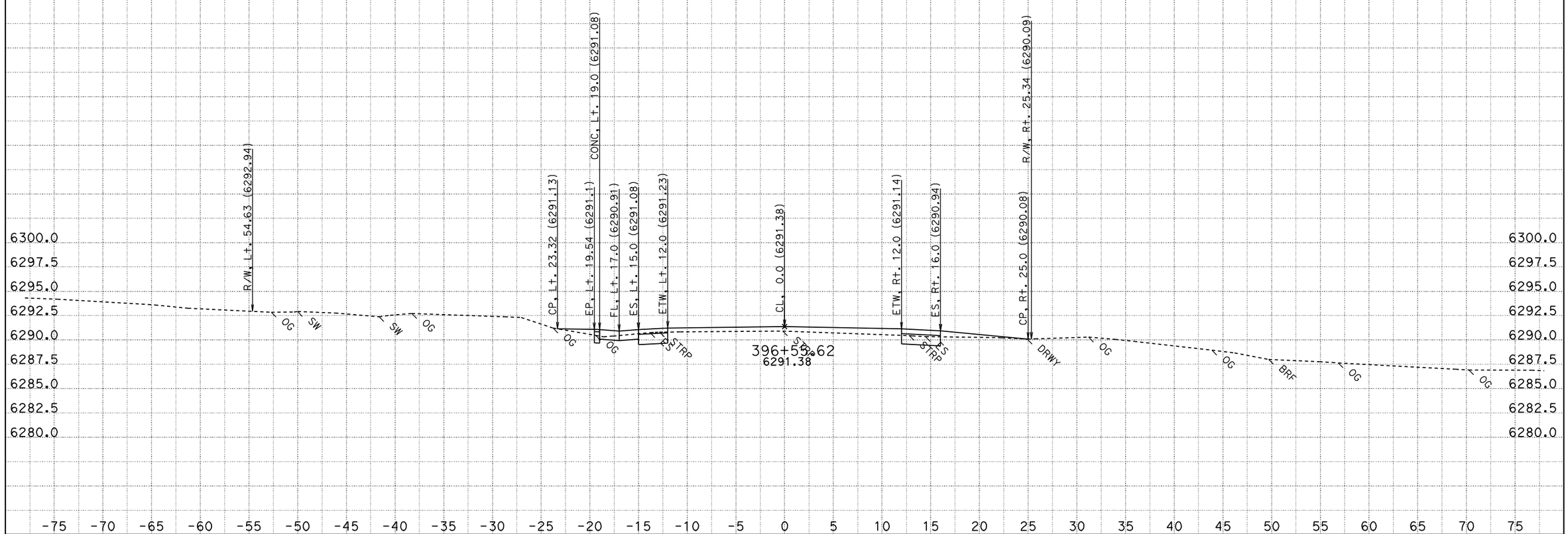

CONTRACT: 2a920

DATE: 8/12/2011

DIST/CO/RTE/PM: 03-ED,Pla 89 PM 27.2/27.4,0.0/T8.5

KC Project: 2A920FT File: H:\Pla89\2A920FT\EAR\OUTPUT\33600_44750.ear

SCALE: 1" = 5' Horiz.
1" = 5' Vert.

All Dimensions are US Survey Feet

A1
CROSS SECTIONS
SHEET 472 OF 796

FOR EARTHWORK DEVELOPMENT ONLY

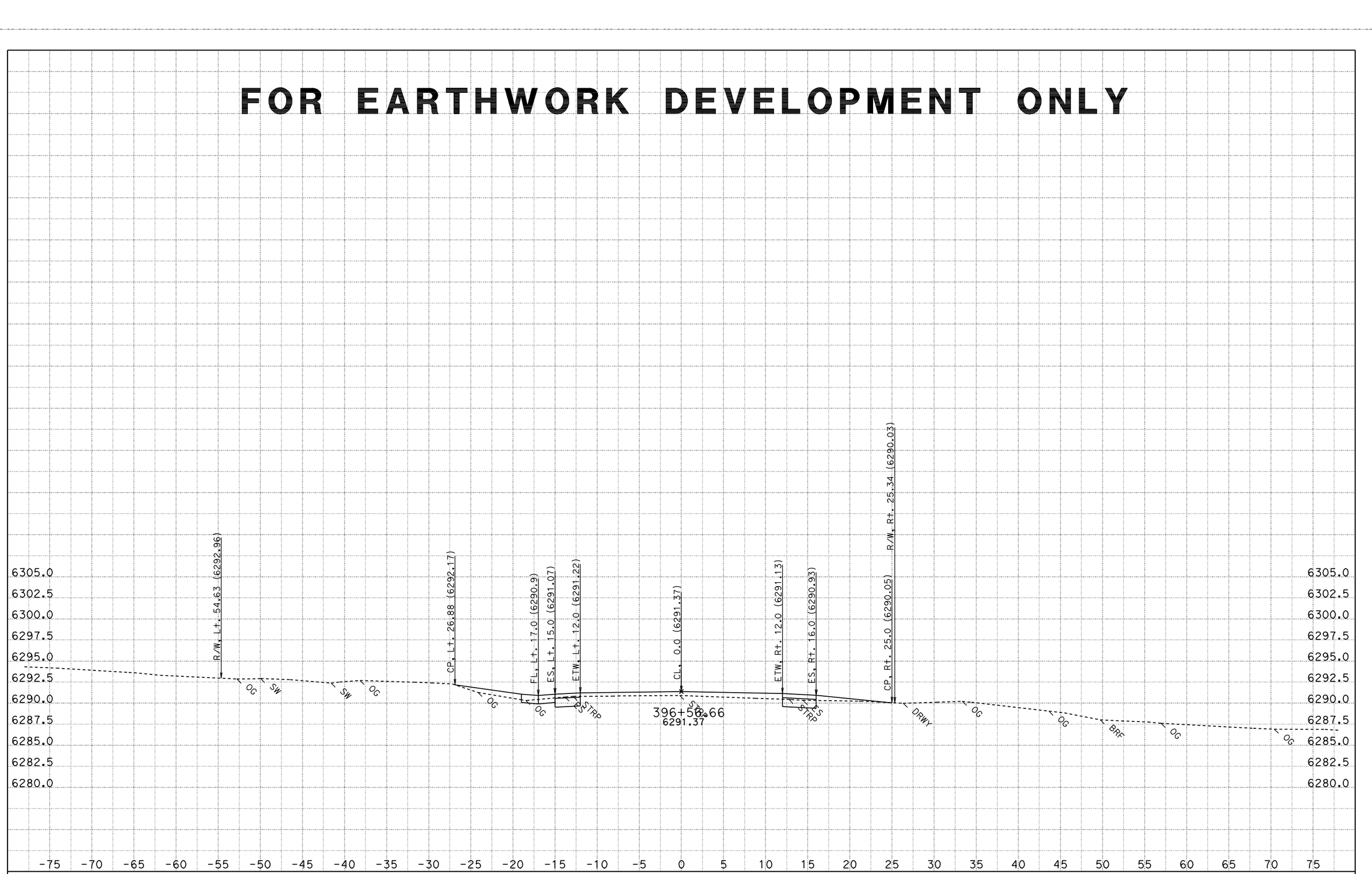

CONTRACT: 2a920

DATE: 8/12/2011

DIST/CO/RTE/PM: 03-ED,Pla 89 PM 27.2/27.4,0.0/T8.5

SCALE: 1" = 5' Horiz.
1" = 5' Vert.

A1

CROSS SECTIONS

KC Project: 2A920FT File: H:\Pla89\2A920FT\EAR\OUTPUT\33600_44750.ear

All Dimensions are US Survey Feet

FOR EARTHWORK DEVELOPMENT ONLY

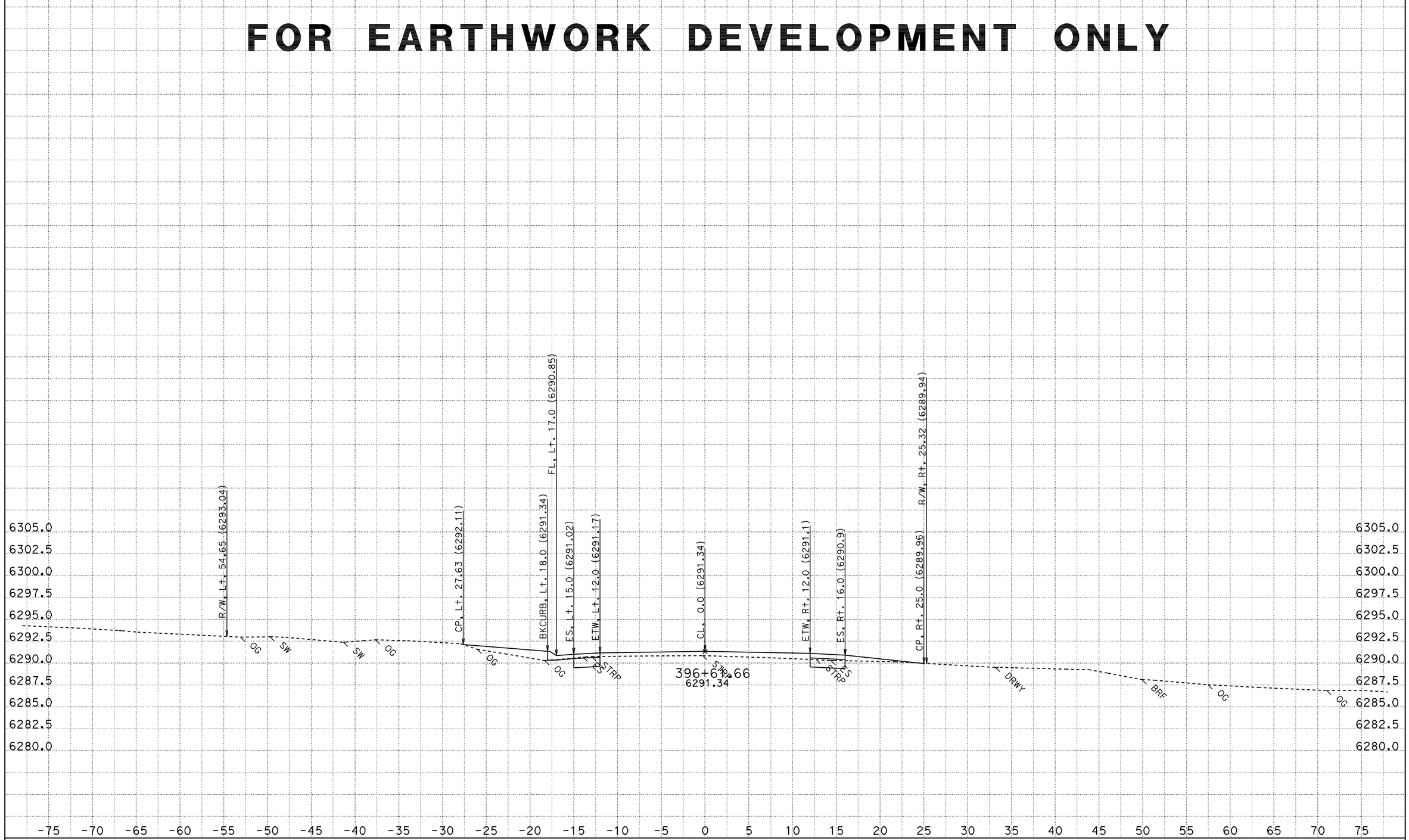

CONTRACT: 2a920

DATE: 8/12/2011

DIST/CO/RTE/PM: 03-ED,Pla 89 PM 27.2/27.4,0.0/T8.5

KC Project: 2A920FT File: H:\Pla89\2A920FT\EAR\OUTPUT\33600_44750.ear

SCALE: 1" = 5' Horiz.
1" = 5' Vert.

All Dimensions are US Survey Feet

A1
CROSS SECTIONS
SHEET 474 OF 796

FOR EARTHWORK DEVELOPMENT ONLY

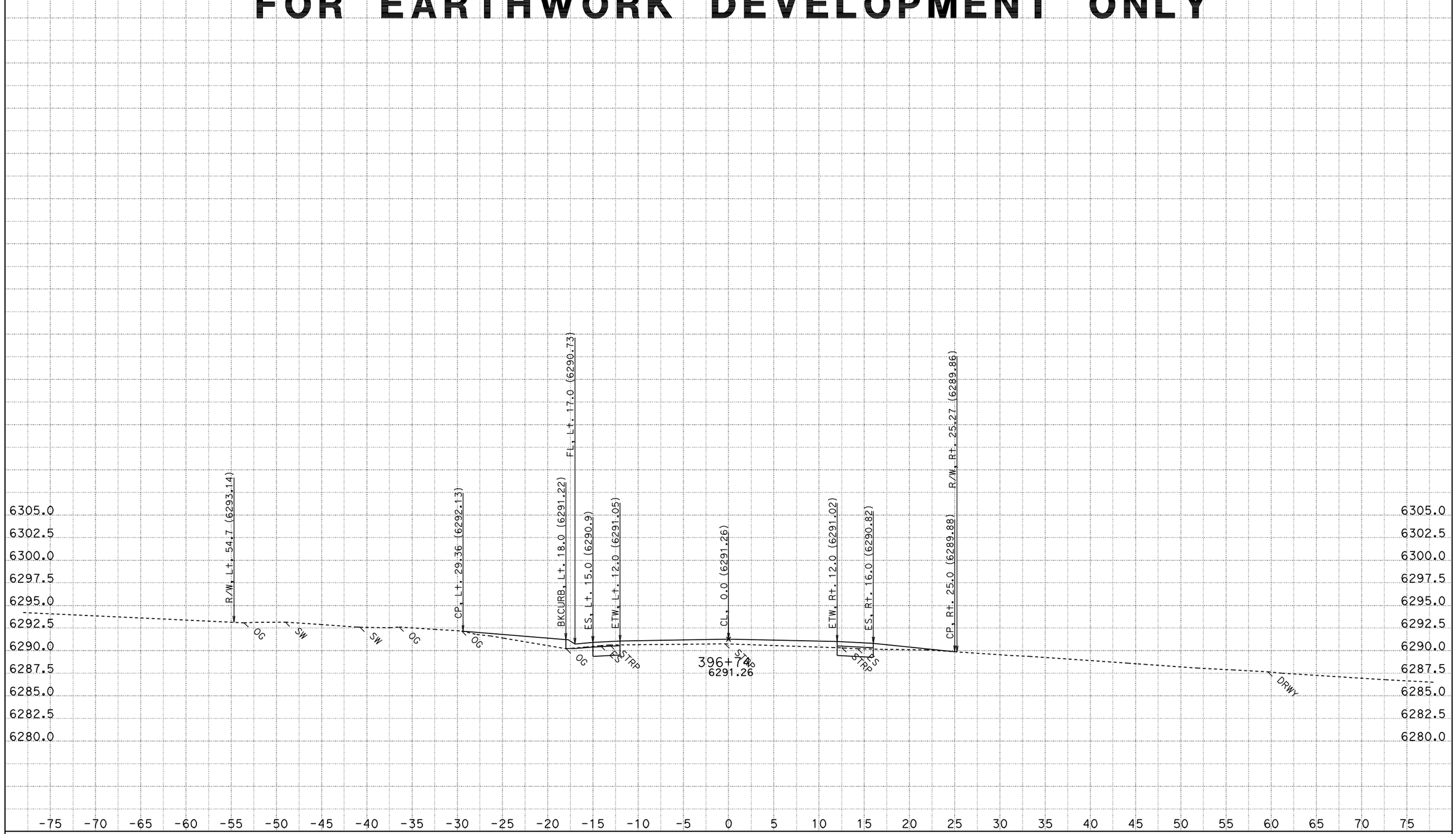

CONTRACT: 2a920

DATE: 8/12/2011

DIST/CO/RTE/PM: 03-ED,Pla 89 PM 27.2/27.4,0.0/T8.5

SCALE: 1" = 5' Horiz.
1" = 5' Vert.

A1

CROSS SECTIONS

KC Project: 2A920FT File: H:\Pla89\2A920FT\EAR\OUTPUT\33600_44750.ear

All Dimensions are US Survey Feet

FOR EARTHWORK DEVELOPMENT ONLY

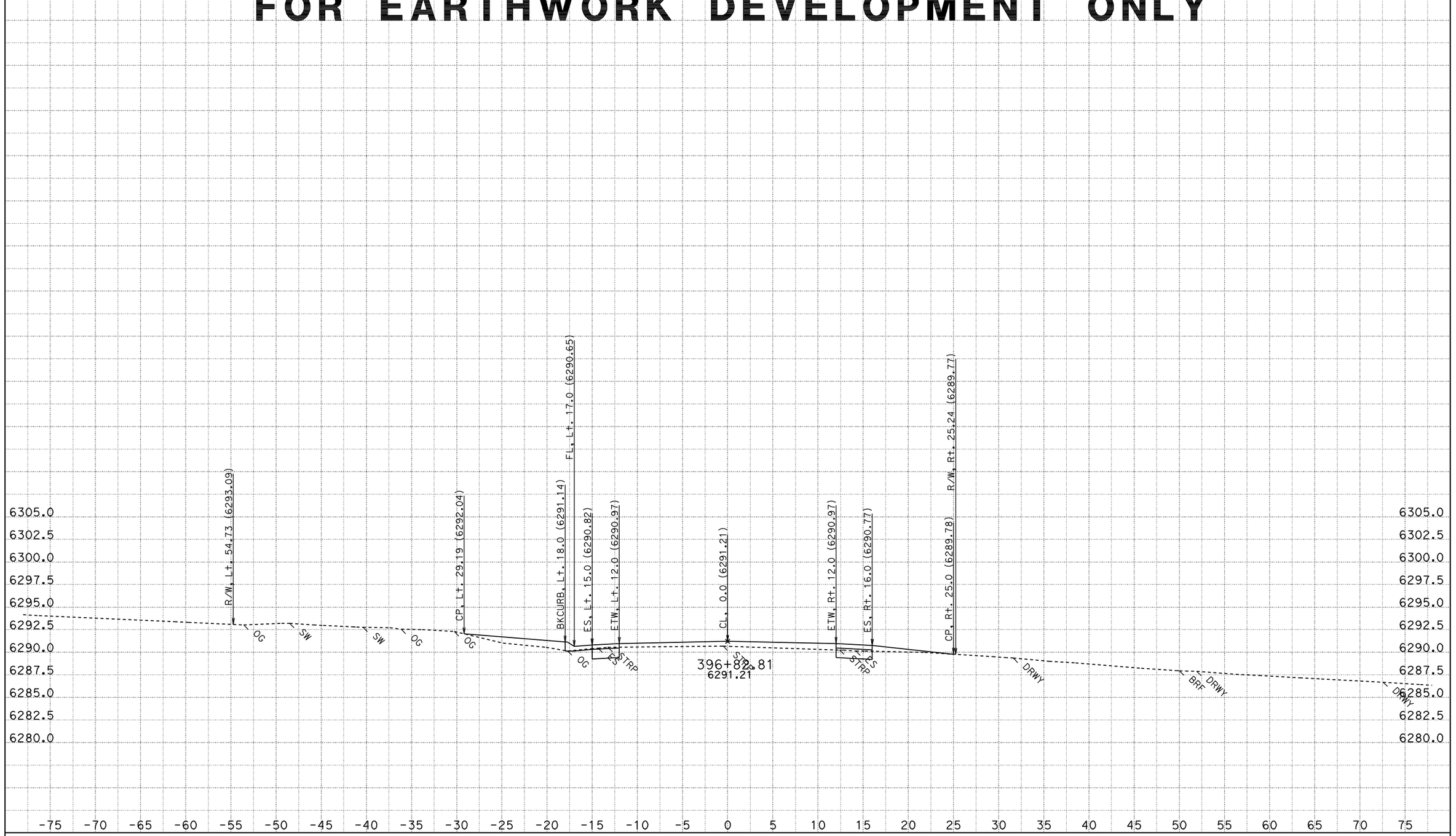

CONTRACT: 2a920

DATE: 8/12/2011

DIST/CO/RTE/PM: 03-ED,Pla 89 PM 27.2/27.4,0.0/T8.5

SCALE: 1" = 5' Horiz.
1" = 5' Vert.

A1

CROSS SECTIONS

KC Project: 2A920FT File: H:\Pla89\2A920FT\EAR\OUTPUT\33600_44750.ear

All Dimensions are US Survey Feet

FOR EARTHWORK DEVELOPMENT ONLY

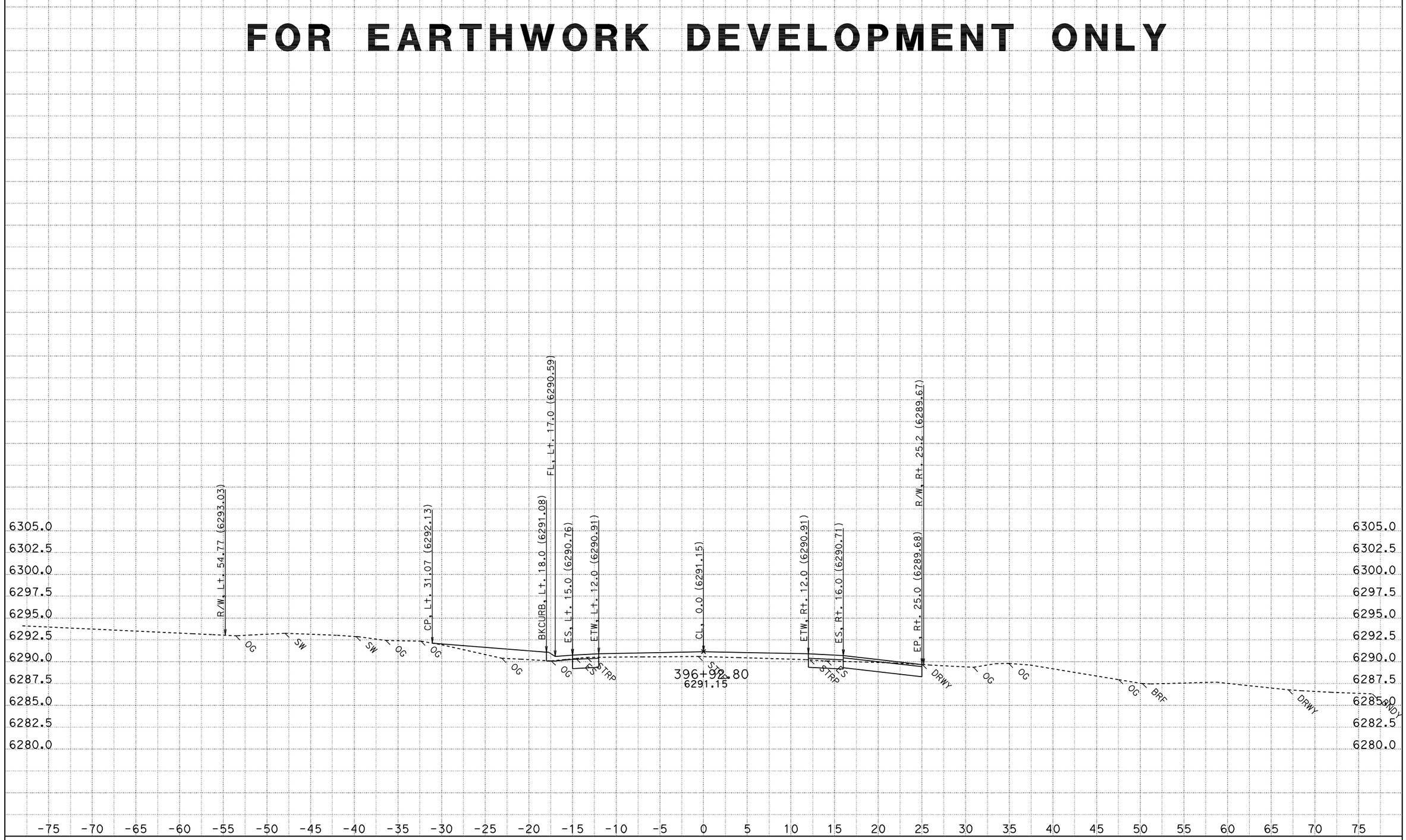

DATE: 8/12/2011

KC Project: 2A920FT

File: H:\Pla89\2A920FT\EAR\OUTPUT\33600_44750.ear

CONTRACT: 2a920

DIST/CO/RTE/PM: 03-ED,Pla 89 PM 27.2/27.4,0.0/T8.5

SCALE: 1" = 5' Horiz.
1" = 5' Vert.

All Dimensions are US Survey Feet

A1

CROSS SECTIONS

SHEET 477 OF 796

FOR EARTHWORK DEVELOPMENT ONLY

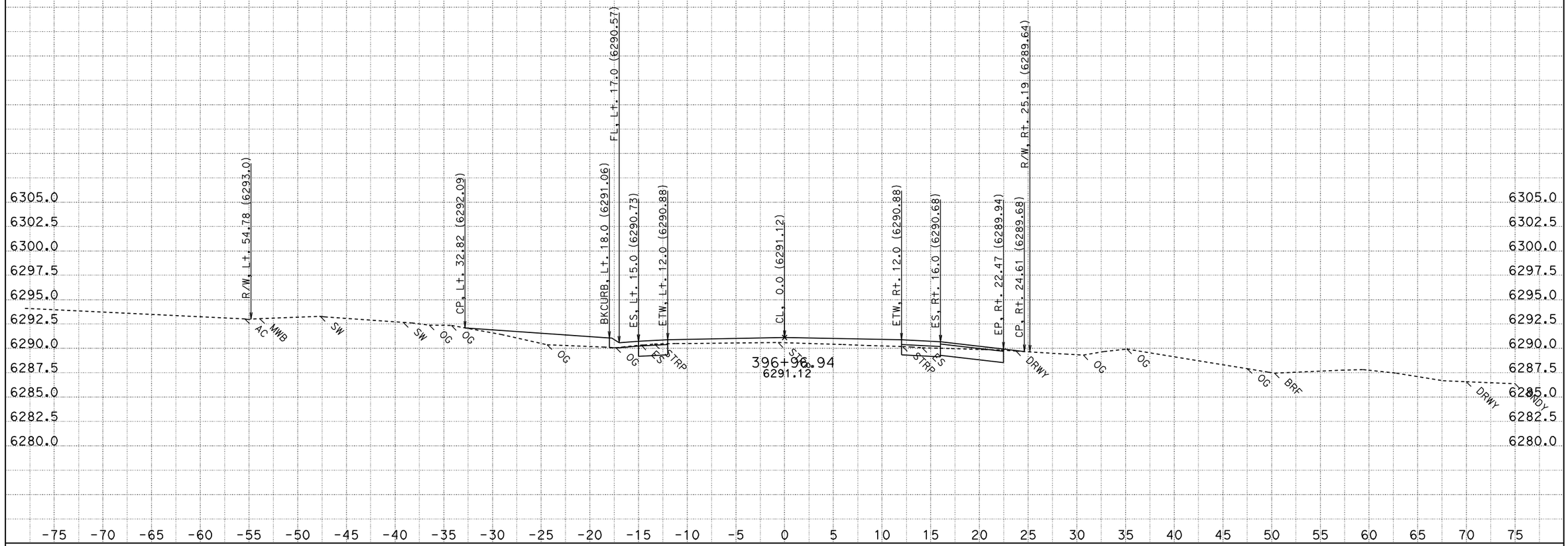

DATE: 8/12/2011

KC Project: 2A920FT

CONTRACT: 2a920

DIST/CO/RTE/PM: 03-ED,Pla 89 PM 27.2/27.4,0.0/T8.5

File: H:\Pla89\2A920FT\EAR\OUTPUT\33600_44750.ear

SCALE: 1" = 5' Horiz.
1" = 5' Vert.

All Dimensions are US Survey Feet

A1

CROSS SECTIONS

FOR EARTHWORK DEVELOPMENT ONLY

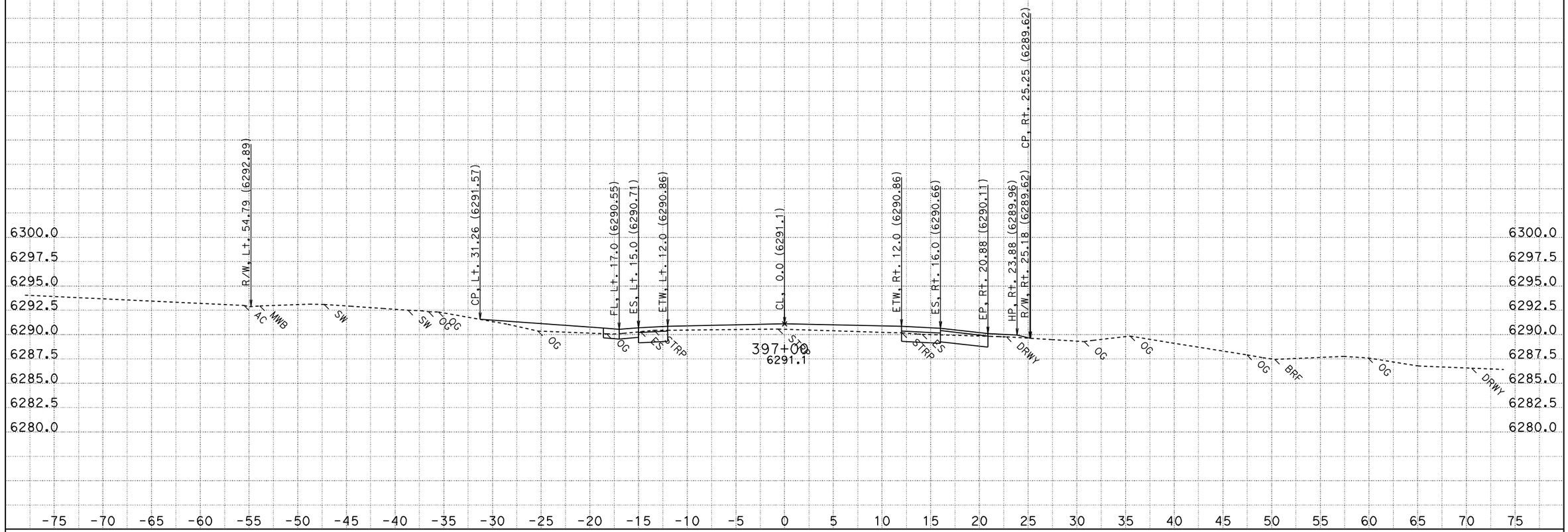

CONTRACT: 2a920

DATE: 8/12/2011

DIST/CO/RTE/PM: 03-ED,Pla 89 PM 27.2/27.4,0.0/T8.5

KC Project: 2A920FT

File: H:\Pla89\2A920FT\EAR\OUTPUT\33600_44750.ear

SCALE: 1" = 5' Horiz.
1" = 5' Vert.

All Dimensions are US Survey Feet

A1
CROSS SECTIONS
SHEET 479 OF 796

FOR EARTHWORK DEVELOPMENT ONLY

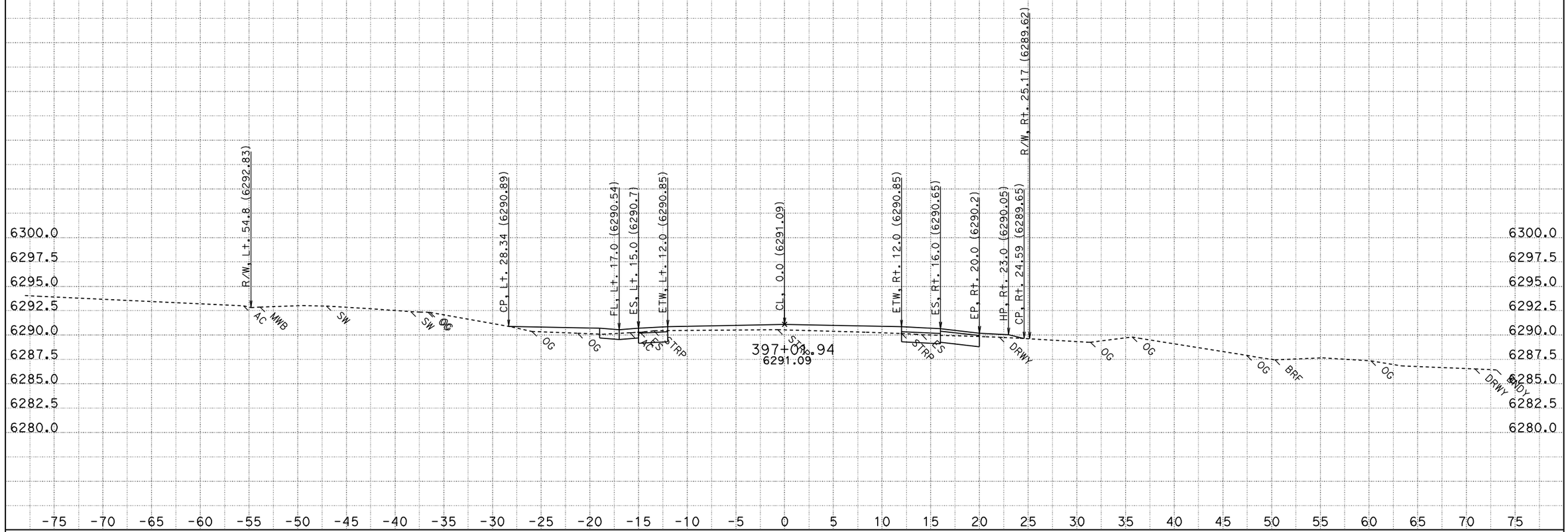

CONTRACT: 2a920

DATE: 8/12/2011

DIST/CO/RTE/PM: 03-ED,Pla 89 PM 27.2/27.4,0.0/T8.5

KC Project: 2A920FT

File: H:\Pla89\2A920FT\EAR\OUTPUT\33600_44750.ear

SCALE: 1" = 5' Horiz.
1" = 5' Vert.

All Dimensions are US Survey Feet

A1
CROSS SECTIONS
SHEET 480 OF 796

FOR EARTHWORK DEVELOPMENT ONLY

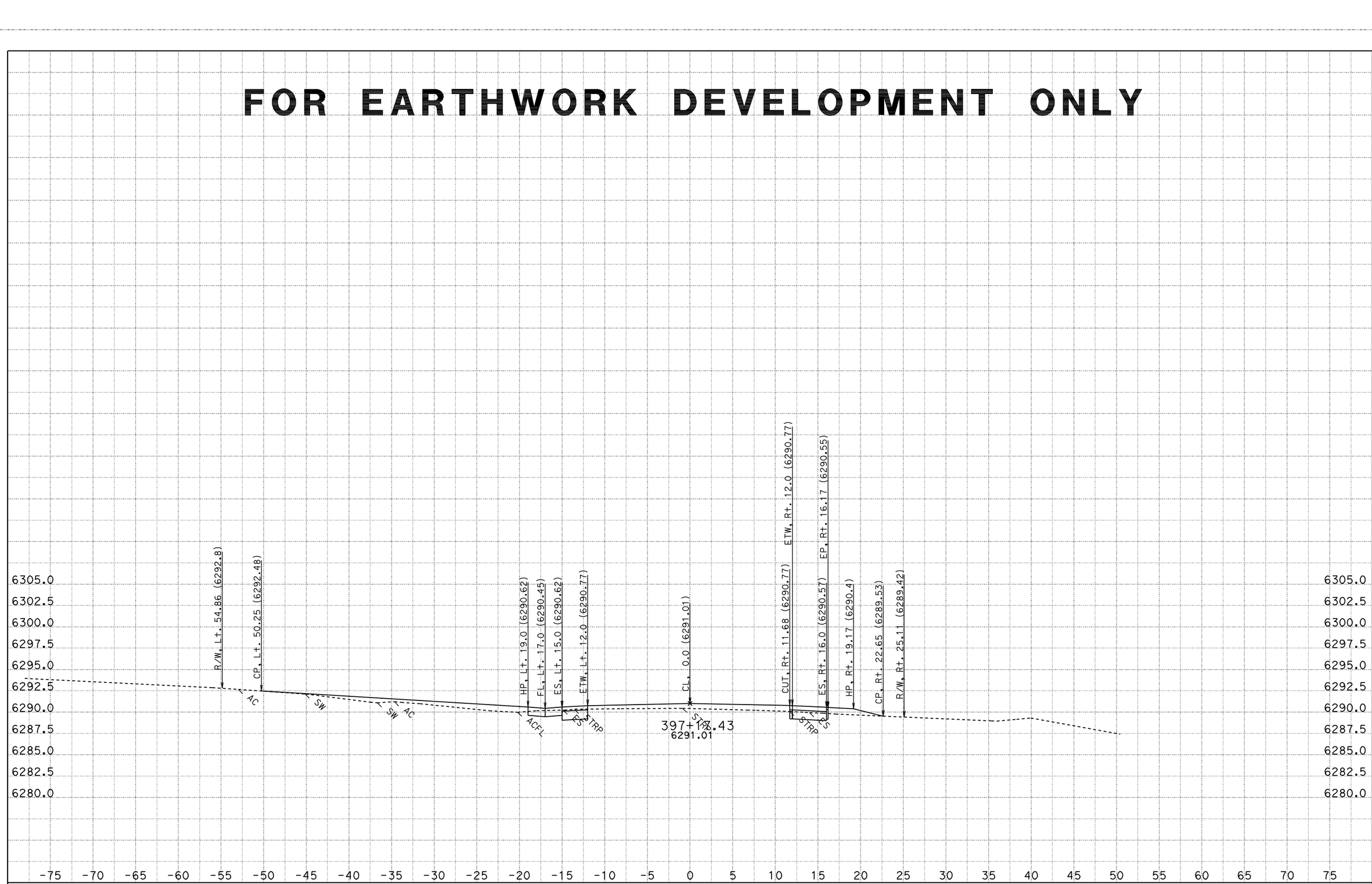

CONTRACT: 2a920

DATE: 8/12/2011

DIST/CO/RTE/PM: 03-ED,Pla 89 PM 27.2/27.4,0.0/T8.5

SCALE: 1" = 5' Horiz.
1" = 5' Vert.

A1

CROSS SECTIONS

KC Project: 2A920FT File: H:\Pla89\2A920FT\EAR\OUTPUT\33600_44750.ear

All Dimensions are US Survey Feet

FOR EARTHWORK DEVELOPMENT ONLY

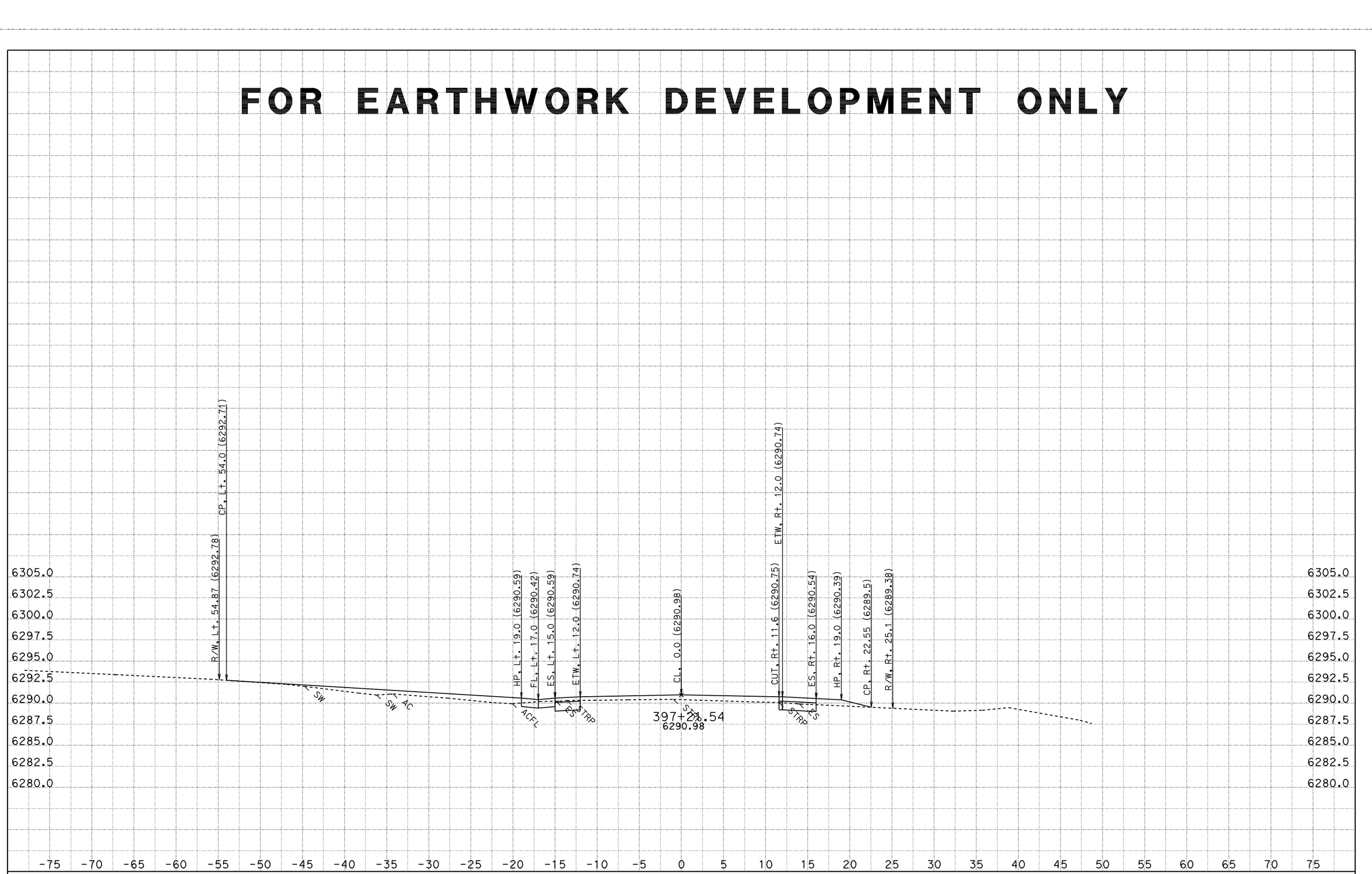

DATE: 8/12/2011
KC Project: 2A920FT
File: H:\Pla89\2A920FT\EAR\OUTPUT\33600_44750.ear

CONTRACT: 2a920
DIST/CO/RTE/PM: 03-ED,Pla 89 PM 27.2/27.4,0.0/T8.5

SCALE: 1" = 5' Horiz.
1" = 5' Vert.
All Dimensions are US Survey Feet

A1
CROSS SECTIONS
SHEET 482 OF 796

FOR EARTHWORK DEVELOPMENT ONLY

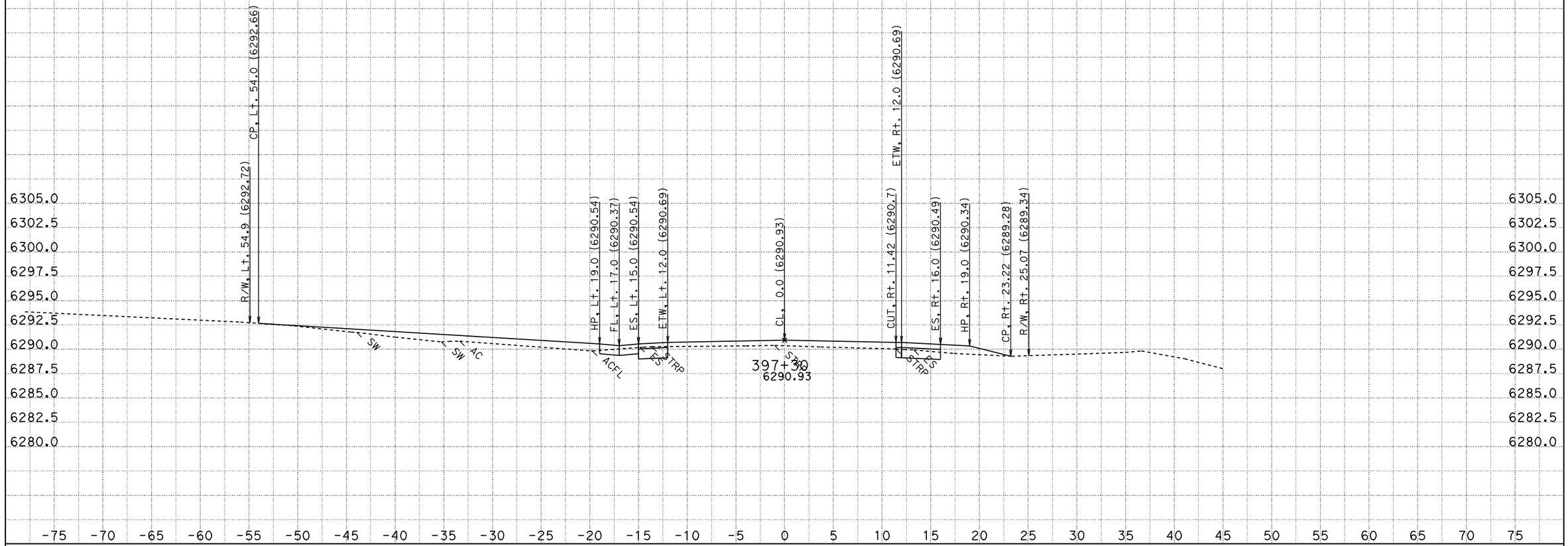

CONTRACT: 2a920

DATE: 8/12/2011

DIST/CO/RTE/PM: 03-ED,Pla 89 PM 27.2/27.4,0.0/T8.5

KC Project: 2A920FT File: H:\Pla89\2A920FT\EAR\OUTPUT\33600_44750.ear

SCALE: 1" = 5' Horiz.
1" = 5' Vert.

All Dimensions are US Survey Feet

A1
CROSS SECTIONS
SHEET 483 OF 796

FOR EARTHWORK DEVELOPMENT ONLY

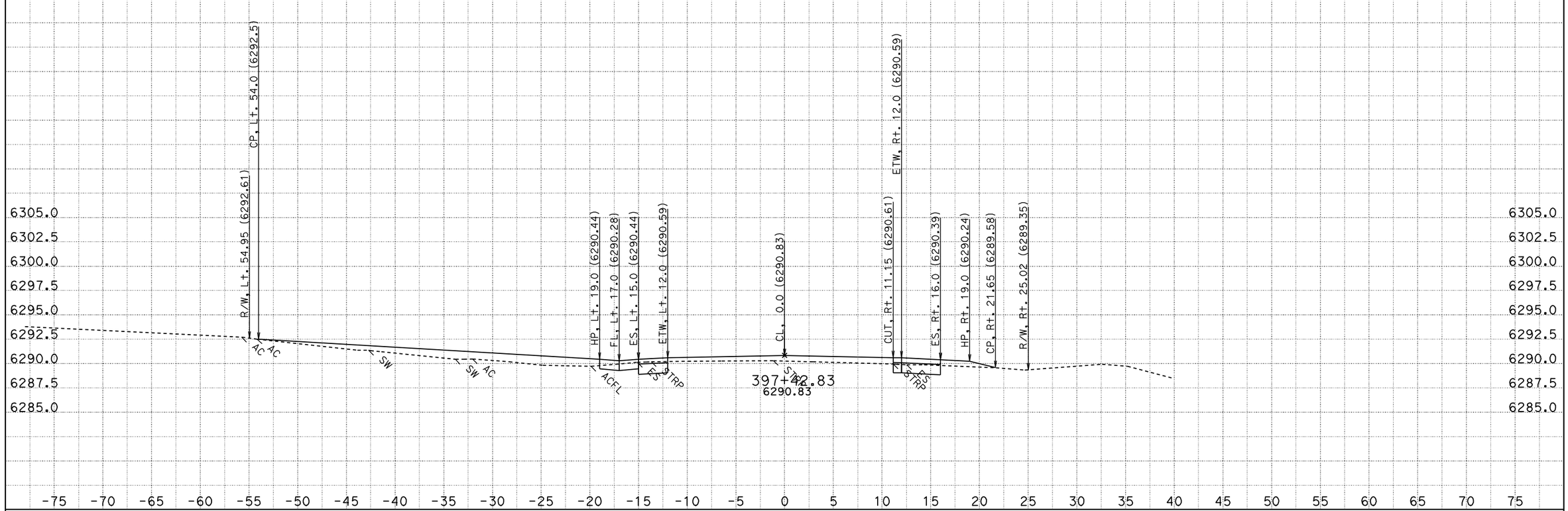

CONTRACT: 2a920

DATE: 8/12/2011

DIST/CO/RTE/PM: 03-ED,Pla 89 PM 27.2/27.4,0.0/T8.5

SCALE: 1" = 5' Horiz.
1" = 5' Vert.

A1

CROSS SECTIONS

KC Project: 2A920FT File: H:\Pla89\2A920FT\EAR\OUTPUT\33600_44750.ear

All Dimensions are US Survey Feet

FOR EARTHWORK DEVELOPMENT ONLY

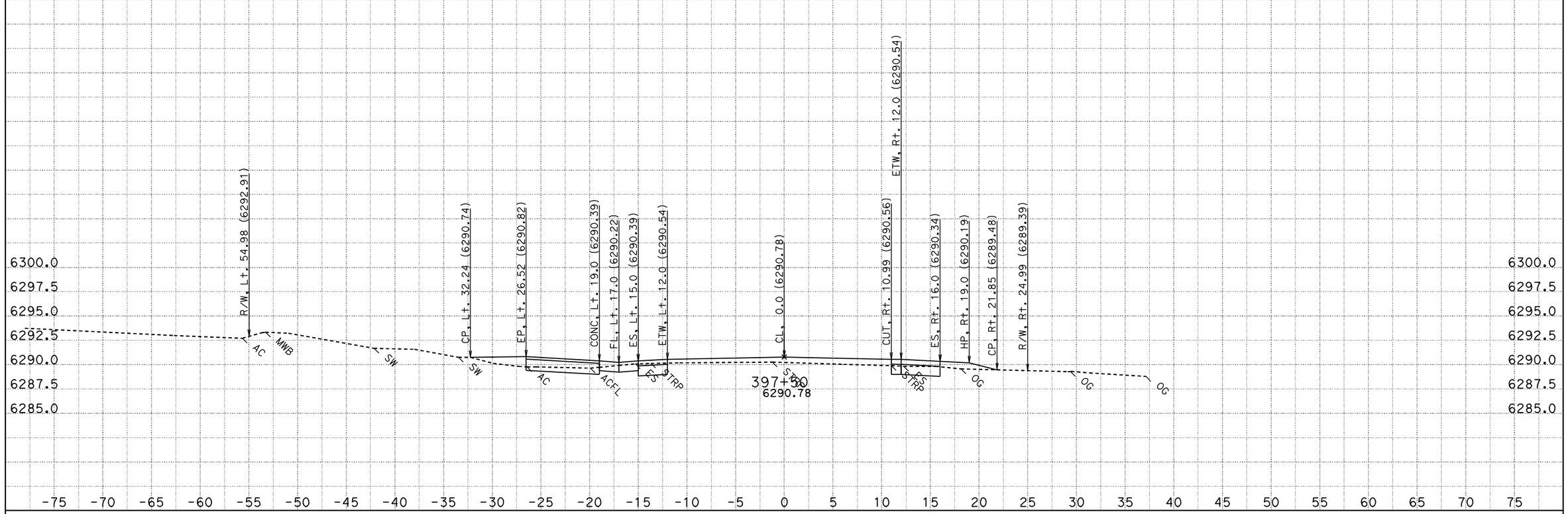

CONTRACT: 2a920

DATE: 8/12/2011

DIST/CO/RTE/PM: 03-ED,Pla 89 PM 27.2/27.4,0.0/T8.5

SCALE: 1" = 5' Horiz.
1" = 5' Vert.

A1

CROSS SECTIONS

KC Project: 2A920FT File: H:\Pla89\2A920FT\EAR\OUTPUT\33600_44750.ear

All Dimensions are US Survey Feet

FOR EARTHWORK DEVELOPMENT ONLY

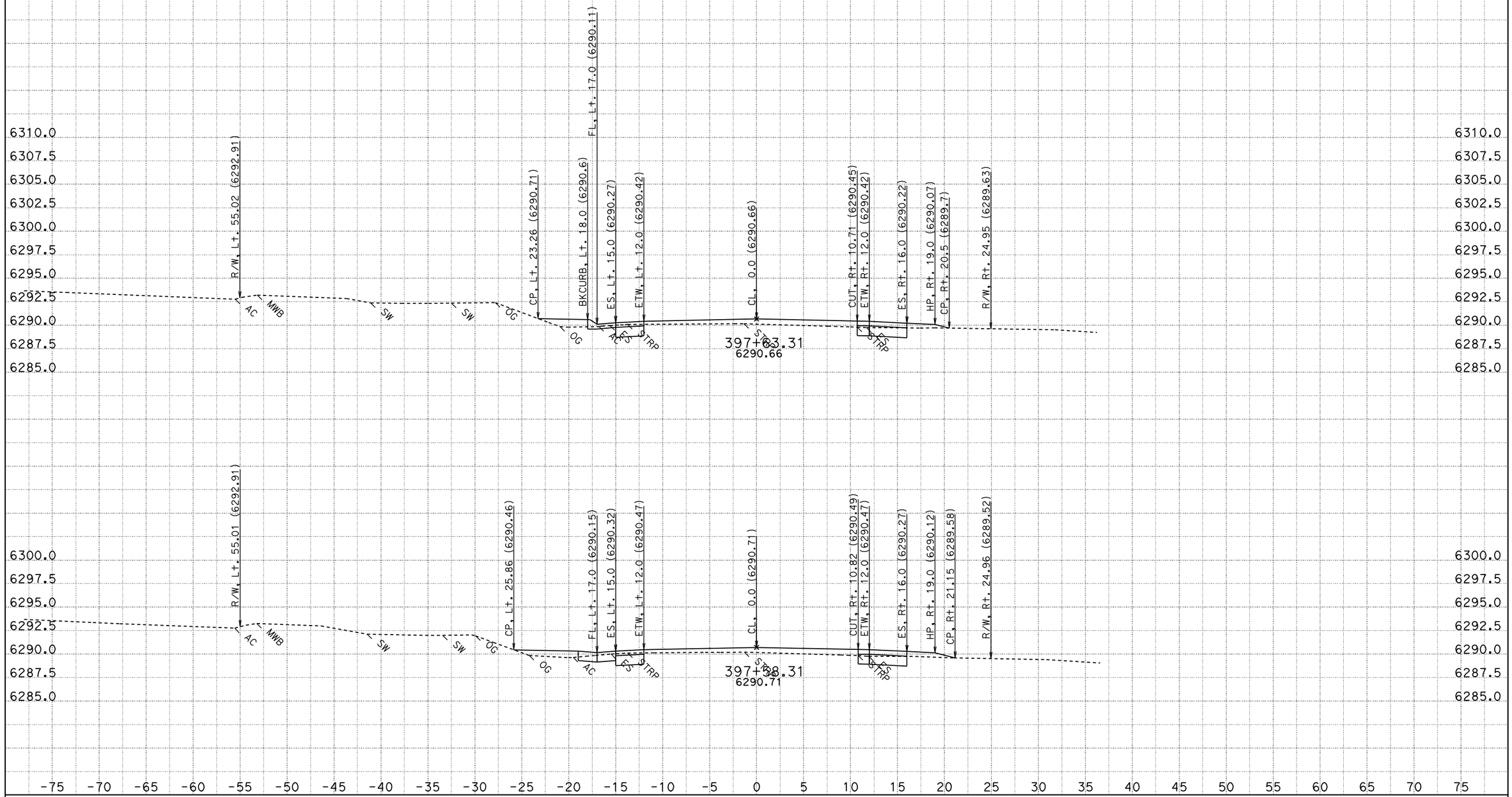

CONTRACT: 2a920

DATE: 8/12/2011

DIST/CO/RTE/PM: 03-ED,Pla 89 PM 27.2/27.4,0.0/T8.5

KC Project: 2A920FT File: H:\Pla89\2A920FT\EAR\OUTPUT\33600_44750.ear

SCALE: 1" = 5' Horiz.
1" = 5' Vert.

All Dimensions are US Survey Feet

A1
CROSS SECTIONS
SHEET 486 OF 796

FOR EARTHWORK DEVELOPMENT ONLY

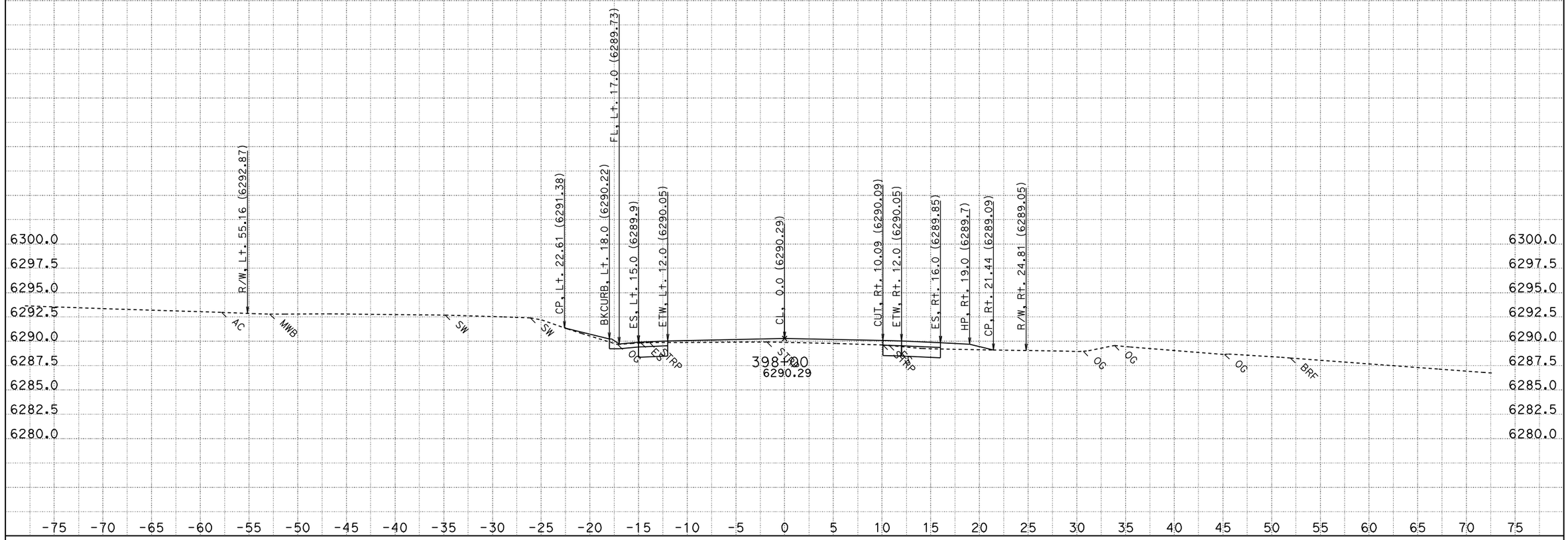

CONTRACT: 2a920

DATE: 8/12/2011

DIST/CO/RTE/PM: 03-ED,Pla 89 PM 27.2/27.4,0.0/T8.5

KC Project: 2A920FT File: H:\Pla89\2A920FT\EAR\OUTPUT\33600_44750.ear

SCALE: 1" = 5' Horiz.
1" = 5' Vert.

All Dimensions are US Survey Feet

A1
CROSS SECTIONS
SHEET 487 OF 796

FOR EARTHWORK DEVELOPMENT ONLY

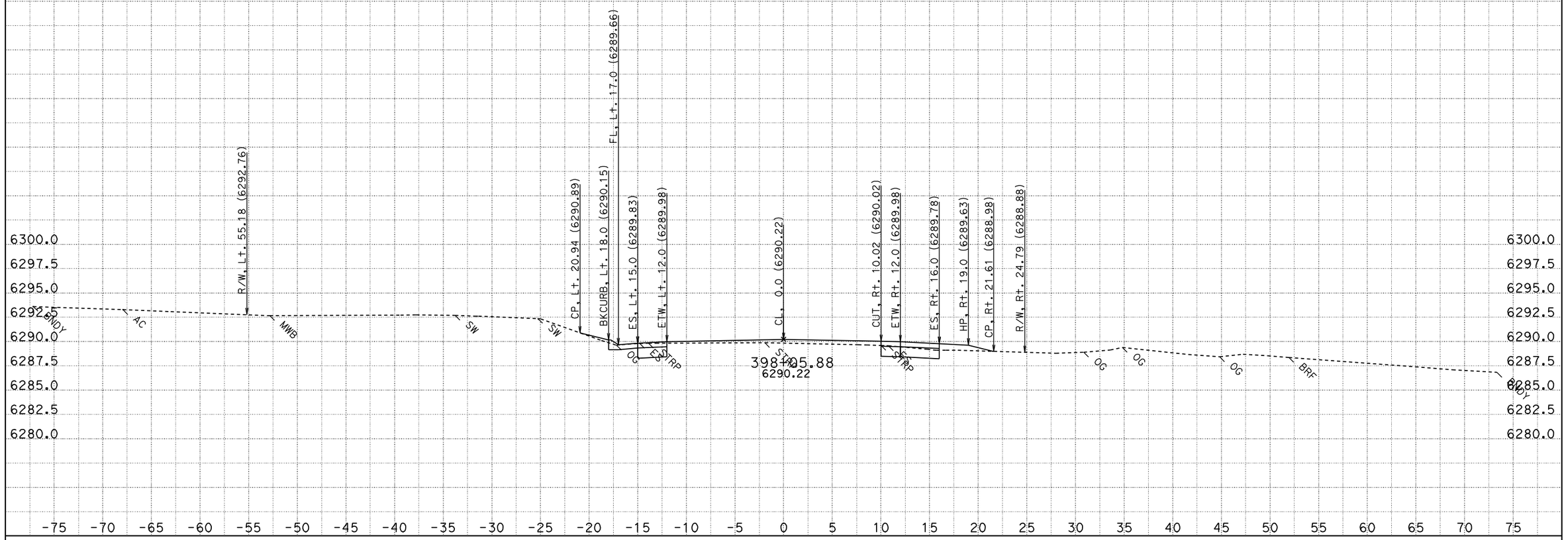

CONTRACT: 2a920

DATE: 8/12/2011

DIST/CO/RTE/PM: 03-ED,Pla 89 PM 27.2/27.4,0.0/T8.5

KC Project: 2A920FT

File: H:\Pla89\2A920FT\EAR\OUTPUT\33600_44750.ear

SCALE: 1" = 5' Horiz.
1" = 5' Vert.

All Dimensions are US Survey Feet

A1
CROSS SECTIONS
SHEET 488 OF 796

FOR EARTHWORK DEVELOPMENT ONLY

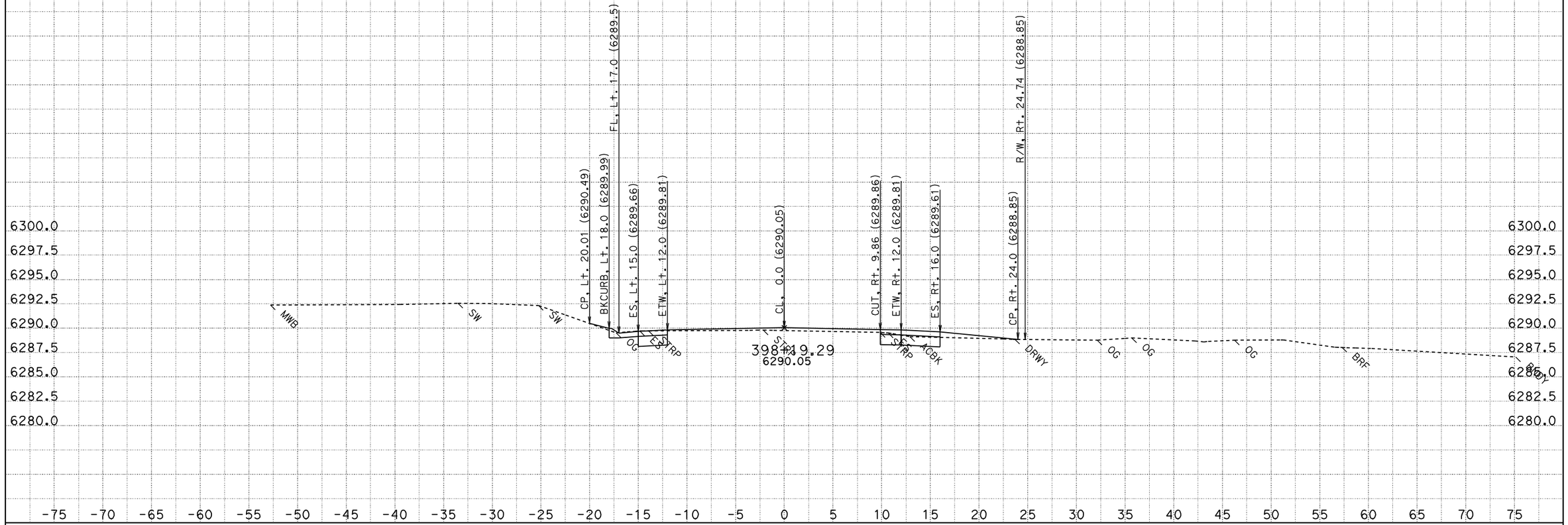

DATE: 8/12/2011
KC Project: 2A920FT
File: H:\Pla89\2A920FT\EAR\OUTPUT\33600_44750.ear

CONTRACT: 2a920
DIST/CO/RTE/PM: 03-ED,Pla 89 PM 27.2/27.4,0.0/T8.5

SCALE: 1" = 5' Horiz.
1" = 5' Vert.

All Dimensions are US Survey Feet

A1
CROSS SECTIONS
SHEET 489 OF 796

FOR EARTHWORK DEVELOPMENT ONLY

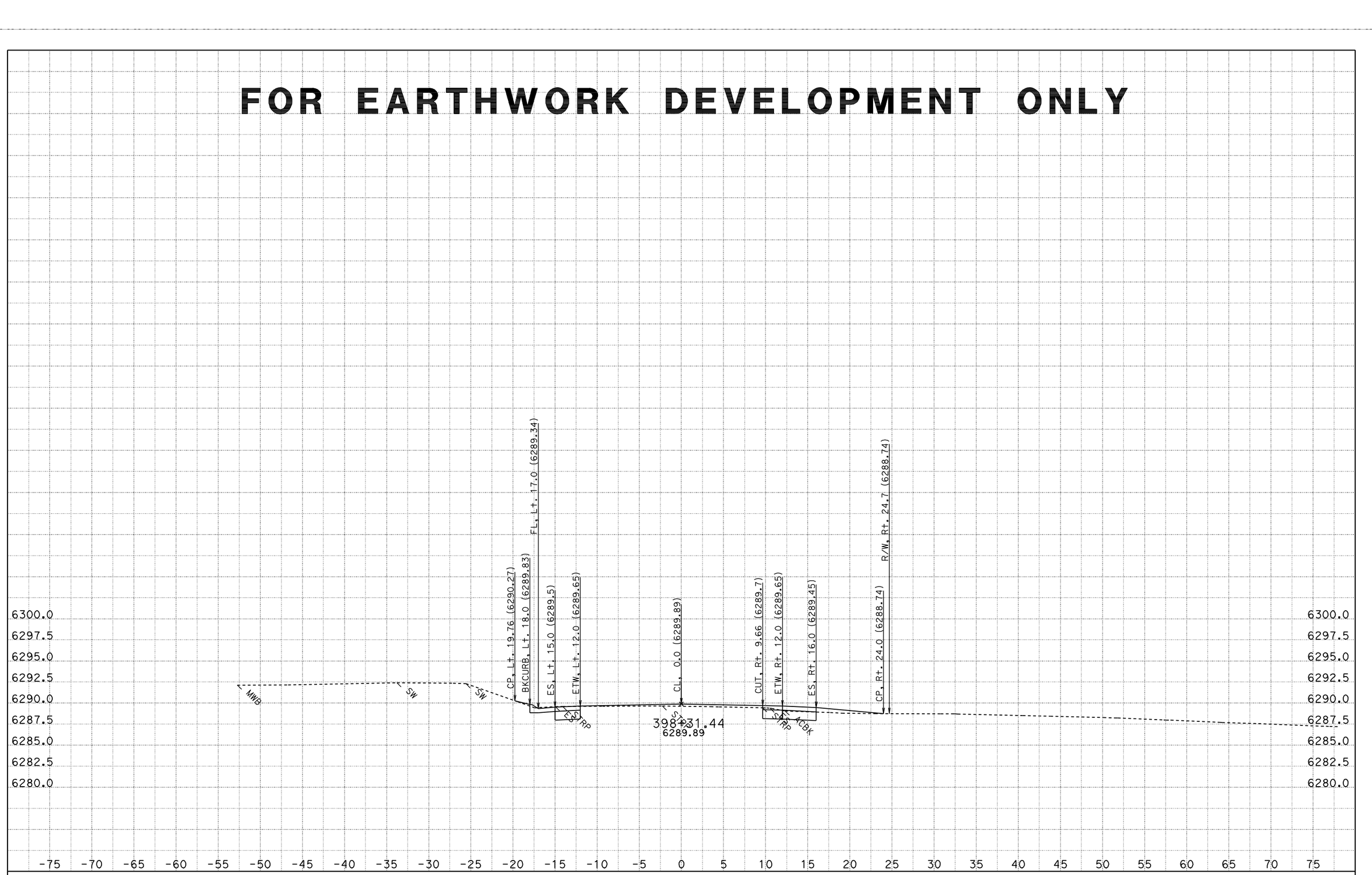

DATE: 8/12/2011
KC Project: 2A920FT
File: H:\Pla89\2A920FT\EAR\OUTPUT\33600_44750.ear

CONTRACT: 2a920
DIST/CO/RTE/PM: 03-ED,Pla 89 PM 27.2/27.4,0.0/T8.5

SCALE: 1" = 5' Horiz.
1" = 5' Vert.
All Dimensions are US Survey Feet

A1
CROSS SECTIONS
SHEET 490 OF 796

FOR EARTHWORK DEVELOPMENT ONLY

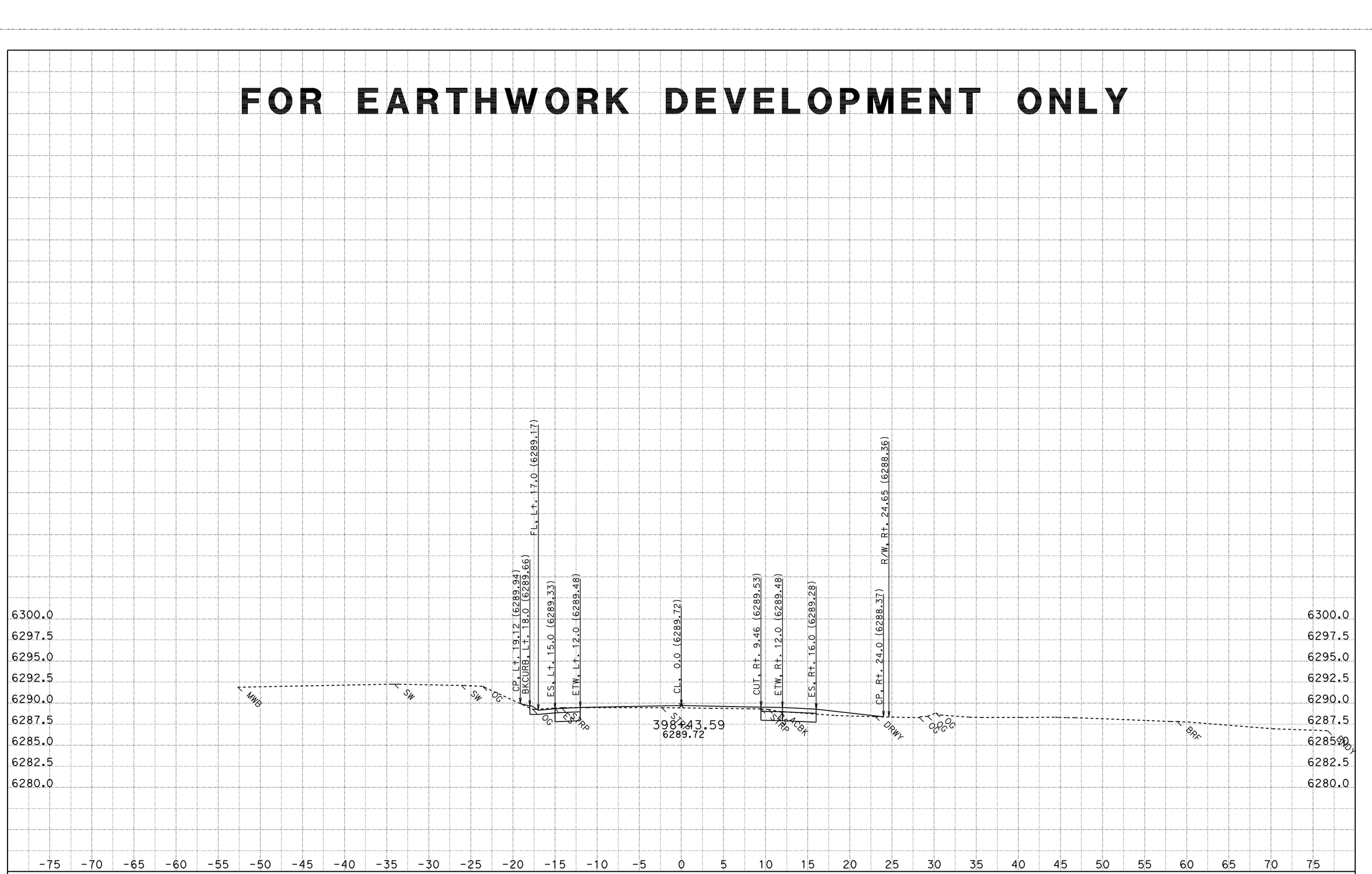

CONTRACT: 2a920

DATE: 8/12/2011

DIST/CO/RTE/PM: 03-ED,Pla 89 PM 27.2/27.4,0.0/T8.5

SCALE: 1" = 5' Horiz.
1" = 5' Vert.

A1

CROSS SECTIONS

KC Project: 2A920FT File: H:\Pla89\2A920FT\EAR\OUTPUT\33600_44750.ear

All Dimensions are US Survey Feet

FOR EARTHWORK DEVELOPMENT ONLY

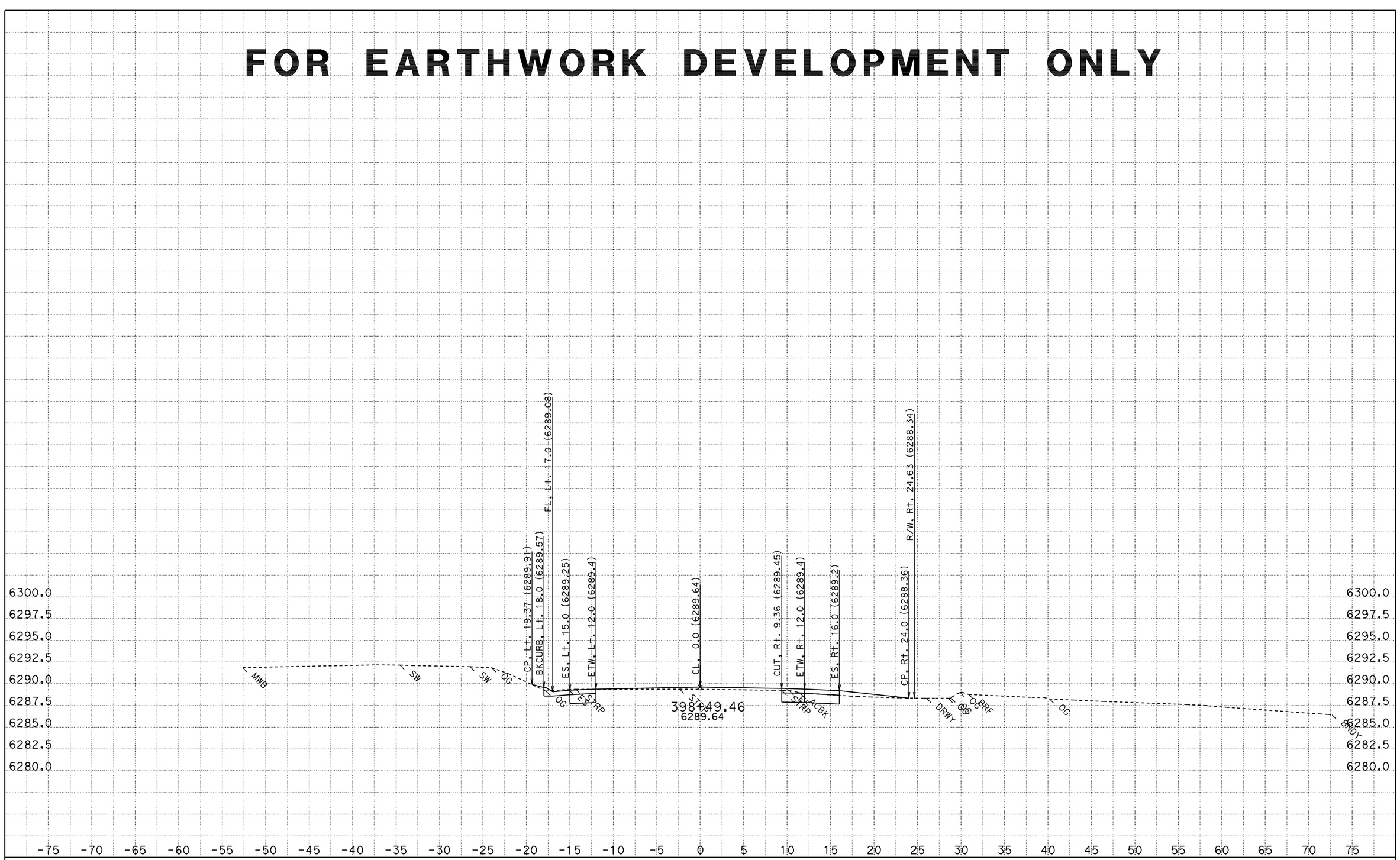

CONTRACT: 2a920

DATE: 8/12/2011

DIST/CO/RTE/PM: 03-ED,Pla 89 PM 27.2/27.4,0.0/T8.5

KC Project: 2A920FT File: H:\Pla89\2A920FT\EAR\OUTPUT\33600_44750.ear

SCALE: 1" = 5' Horiz.
1" = 5' Vert.

All Dimensions are US Survey Feet

A1
CROSS SECTIONS
SHEET 492 OF 796

FOR EARTHWORK DEVELOPMENT ONLY

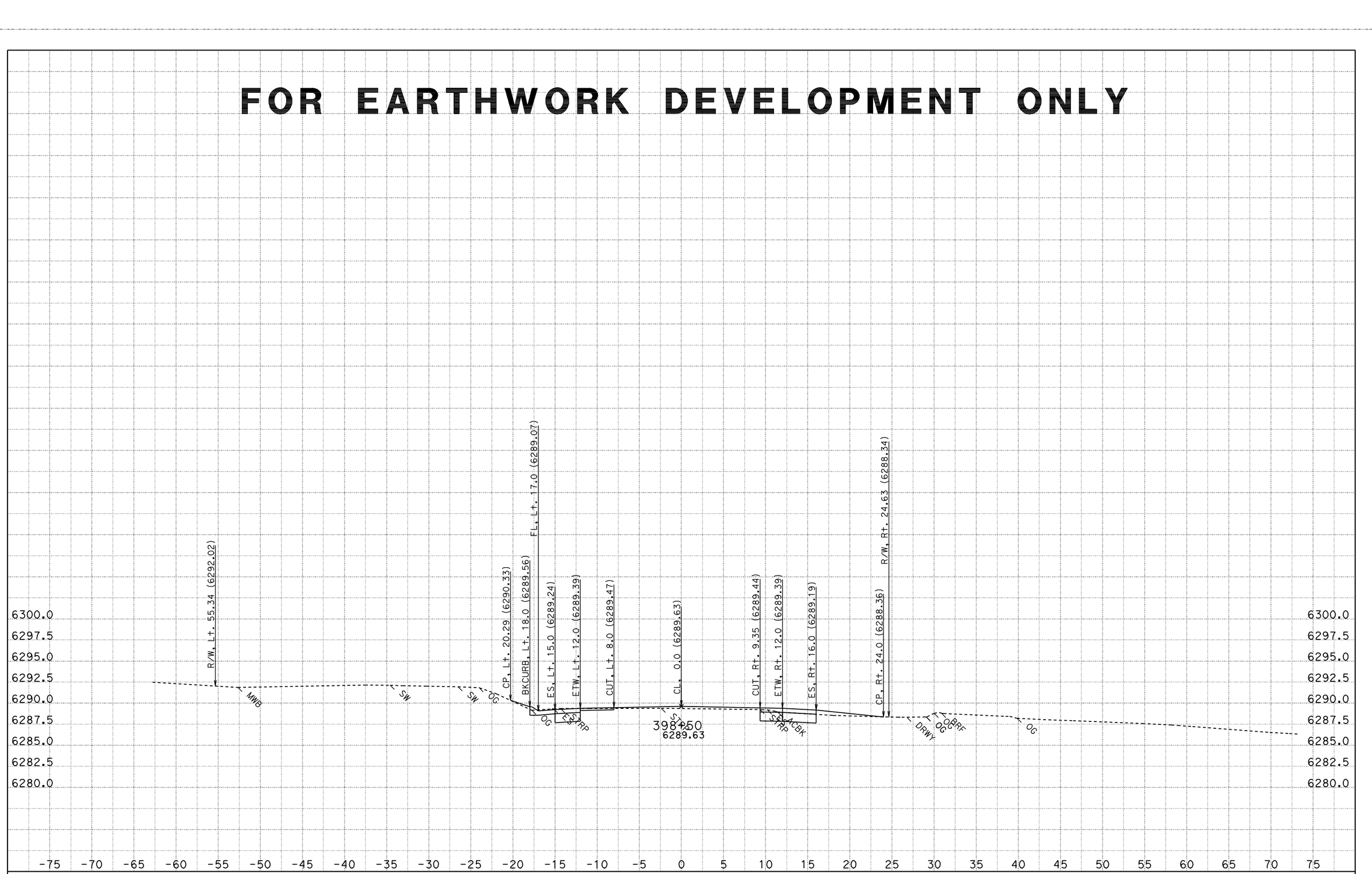

CONTRACT: 2a920

DATE: 8/12/2011

DIST/CO/RTE/PM: 03-ED,Pla 89 PM 27.2/27.4,0.0/T8.5

KC Project: 2A920FT File: H:\Pla89\2A920FT\EAR\OUTPUT\33600_44750.ear

SCALE: 1" = 5' Horiz.
1" = 5' Vert.

All Dimensions are US Survey Feet

A1
CROSS SECTIONS
SHEET 493 OF 796

FOR EARTHWORK DEVELOPMENT ONLY

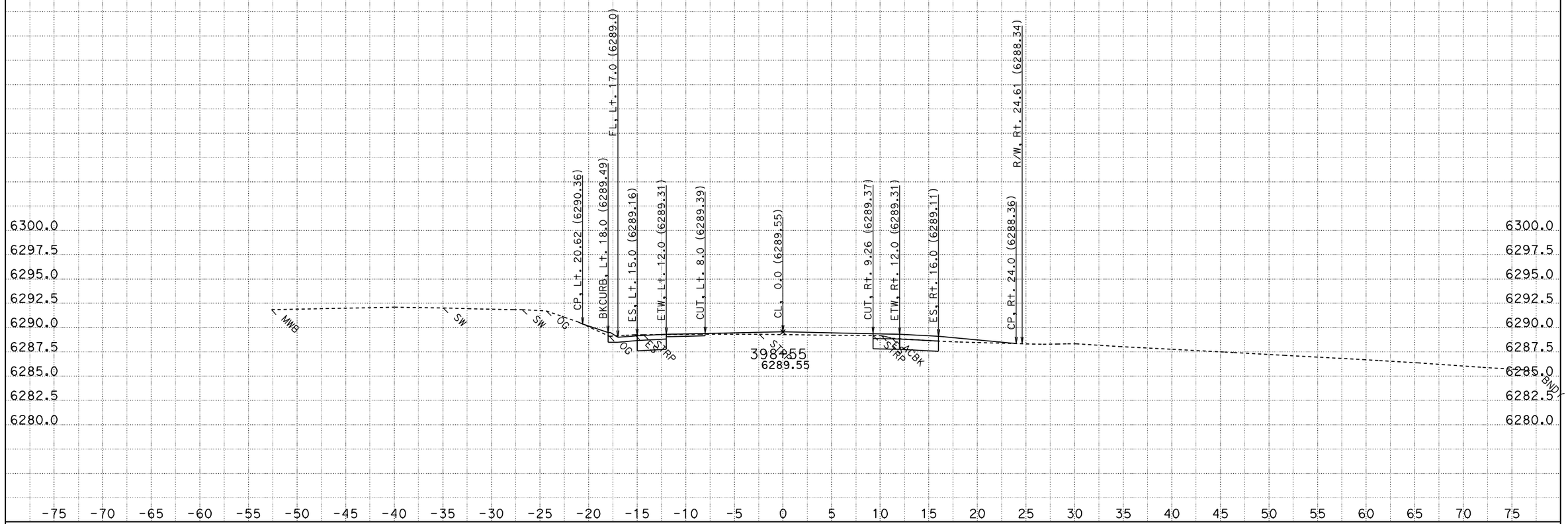

CONTRACT: 2a920

DATE: 8/12/2011

DIST/CO/RTE/PM: 03-ED,Pla 89 PM 27.2/27.4,0.0/T8.5

SCALE: 1" = 5' Horiz.
1" = 5' Vert.

A1

CROSS SECTIONS

KC Project: 2A920FT File: H:\Pla89\2A920FT\EAR\OUTPUT\33600_44750.ear

All Dimensions are US Survey Feet

FOR EARTHWORK DEVELOPMENT ONLY

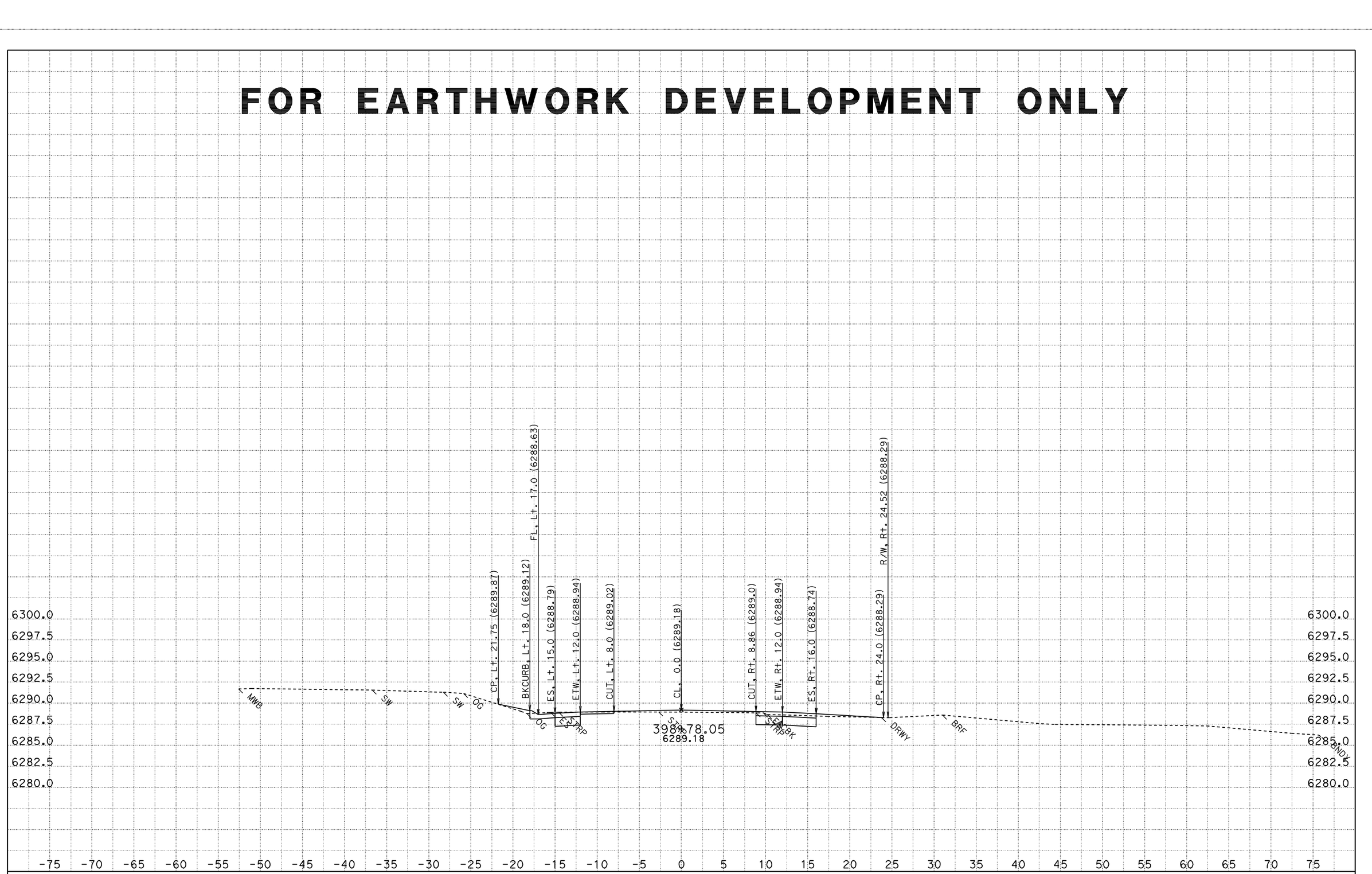

DATE: 8/12/2011
KC Project: 2A920FT File: H:\Pla89\2A920FT\EAR\OUTPUT\33600_44750.ear

CONTRACT: 2a920
DIST/CO/RTE/PM: 03-ED,Pla 89 PM 27.2/27.4,0.0/T8.5

SCALE: 1" = 5' Horiz.
1" = 5' Vert.
All Dimensions are US Survey Feet

A1
CROSS SECTIONS
SHEET 495 OF 796

FOR EARTHWORK DEVELOPMENT ONLY

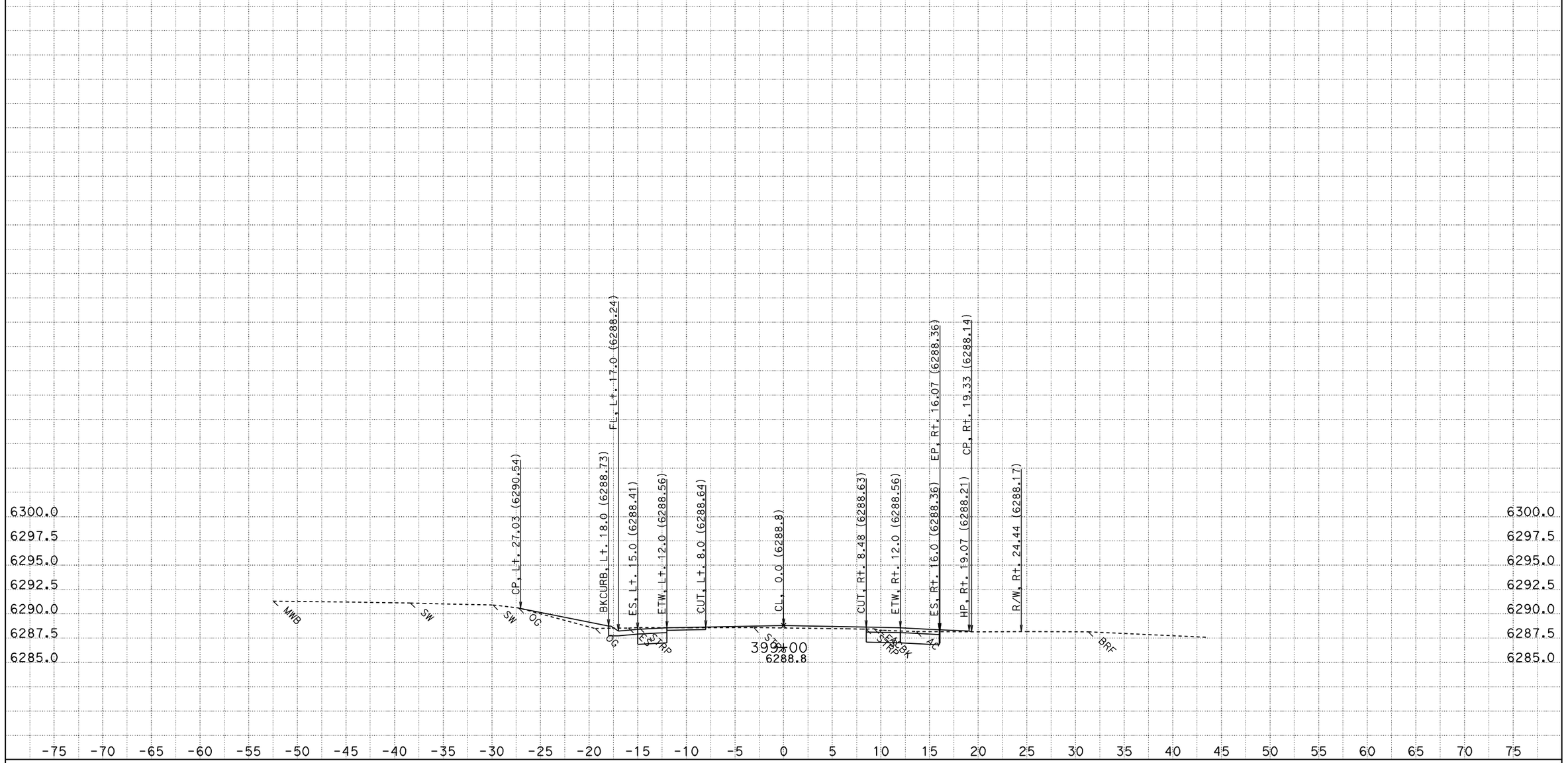

CONTRACT: 2a920

DATE: 8/12/2011

DIST/CO/RTE/PM: 03-ED,Pla 89 PM 27.2/27.4,0.0/T8.5

SCALE: 1" = 5' Horiz.
1" = 5' Vert.

A1

CROSS SECTIONS

KC Project: 2A920FT File: H:\Pla89\2A920FT\EAR\OUTPUT\33600_44750.ear

All Dimensions are US Survey Feet

FOR EARTHWORK DEVELOPMENT ONLY

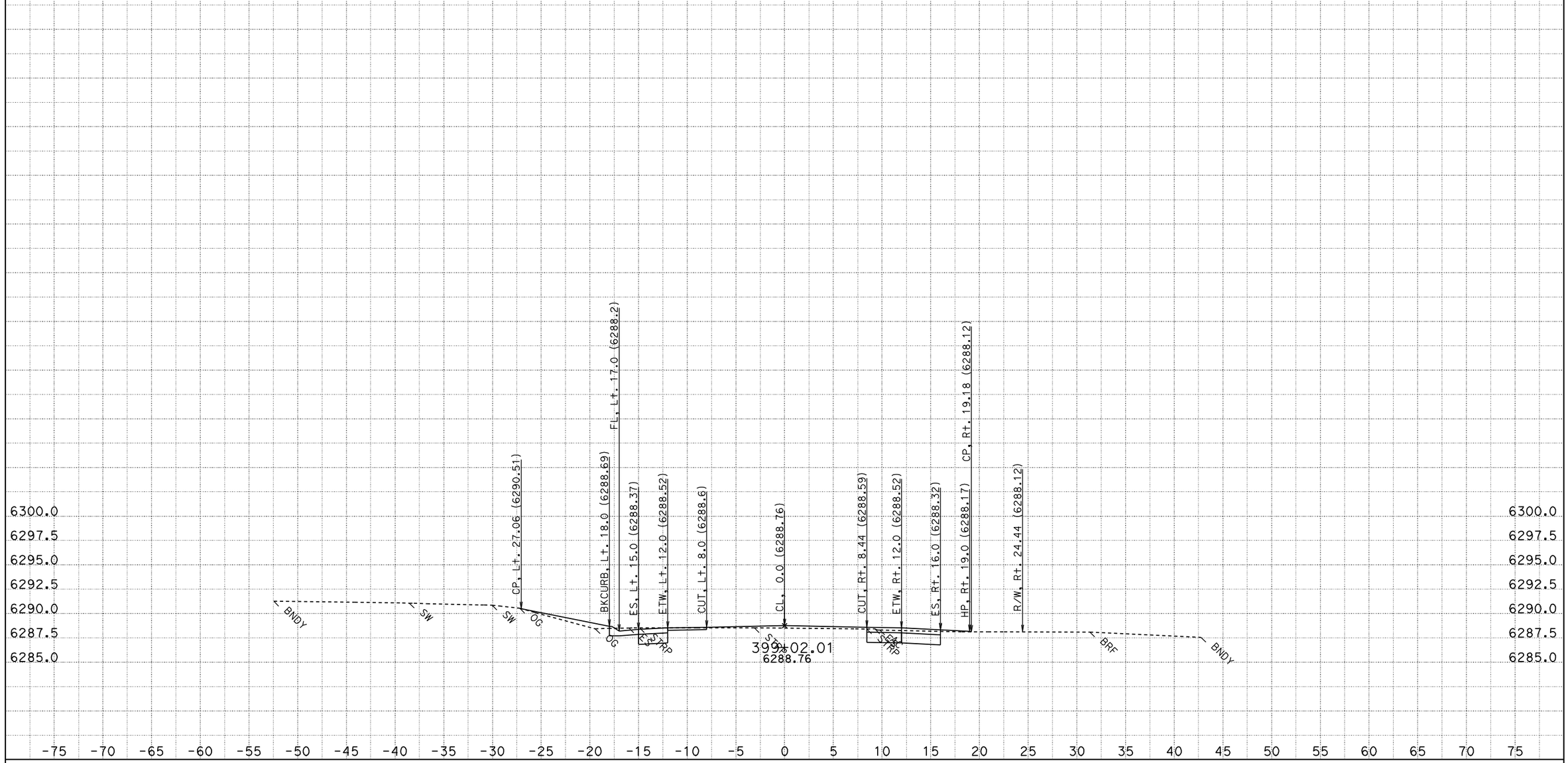

CONTRACT: 2a920

DATE: 8/12/2011

DIST/CO/RTE/PM: 03-ED,Pla 89 PM 27.2/27.4,0.0/T8.5

SCALE: 1" = 5' Horiz.
1" = 5' Vert.

A1

CROSS SECTIONS

KC Project: 2A920FT File: H:\Pla89\2A920FT\EAR\OUTPUT\33600_44750.ear

All Dimensions are US Survey Feet

FOR EARTHWORK DEVELOPMENT ONLY

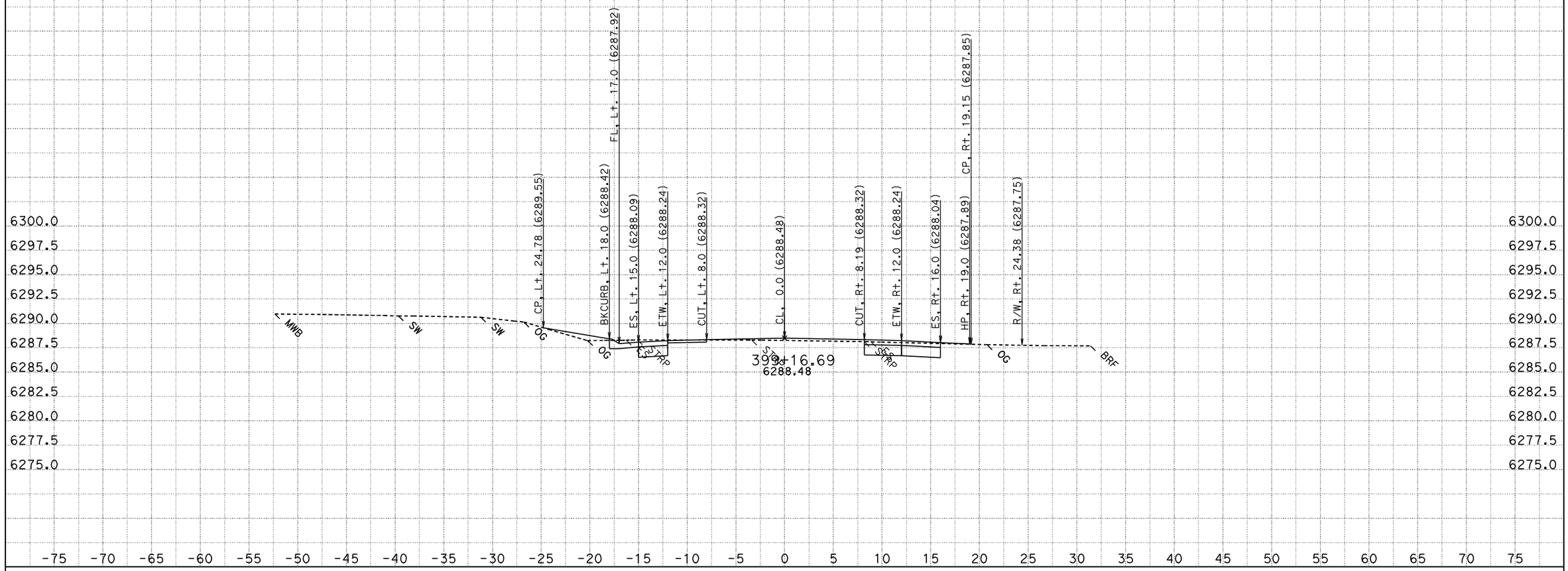

CONTRACT: 2a920

DATE: 8/12/2011

DIST/CO/RTE/PM: 03-ED,Pla 89 PM 27.2/27.4,0.0/T8.5

KC Project: 2A920FT File: H:\Pla89\2A920FT\EAR\OUTPUT\33600_44750.ear

SCALE: 1" = 5' Horiz.
1" = 5' Vert.

All Dimensions are US Survey Feet

A1
CROSS SECTIONS
SHEET 498 OF 796

FOR EARTHWORK DEVELOPMENT ONLY

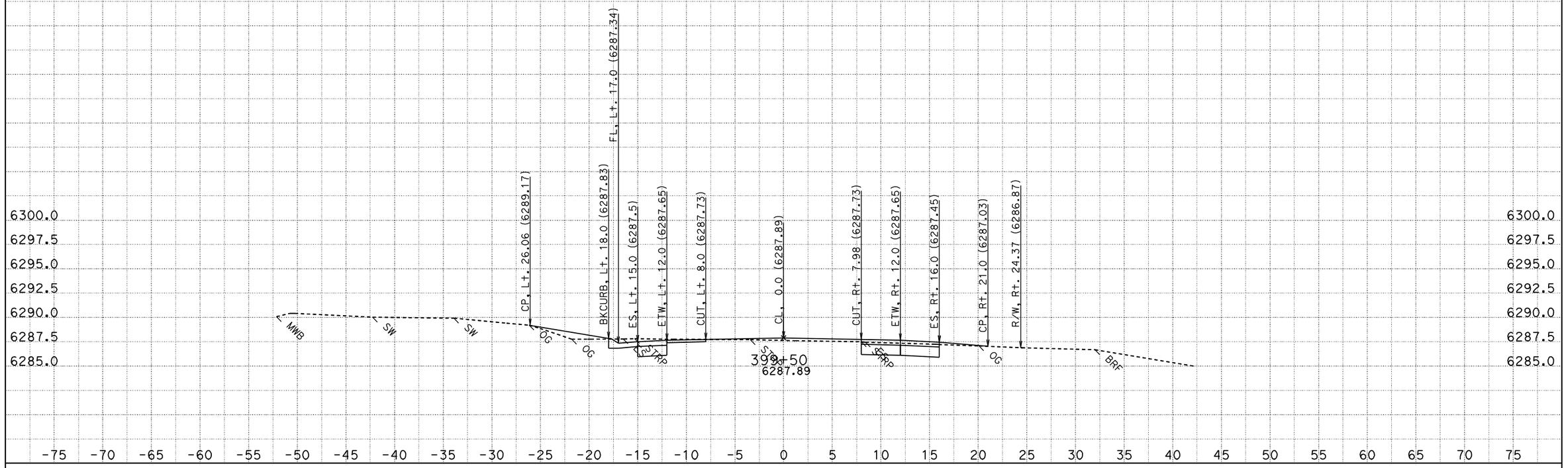

CONTRACT: 2a920

DATE: 8/12/2011

DIST/CO/RTE/PM: 03-ED,Pla 89 PM 27.2/27.4,0.0/T8.5

SCALE: 1" = 5' Horiz.
1" = 5' Vert.

A1

CROSS SECTIONS

KC Project: 2A920FT File: H:\Pla89\2A920FT\EAR\OUTPUT\33600_44750.ear

All Dimensions are US Survey Feet

FOR EARTHWORK DEVELOPMENT ONLY

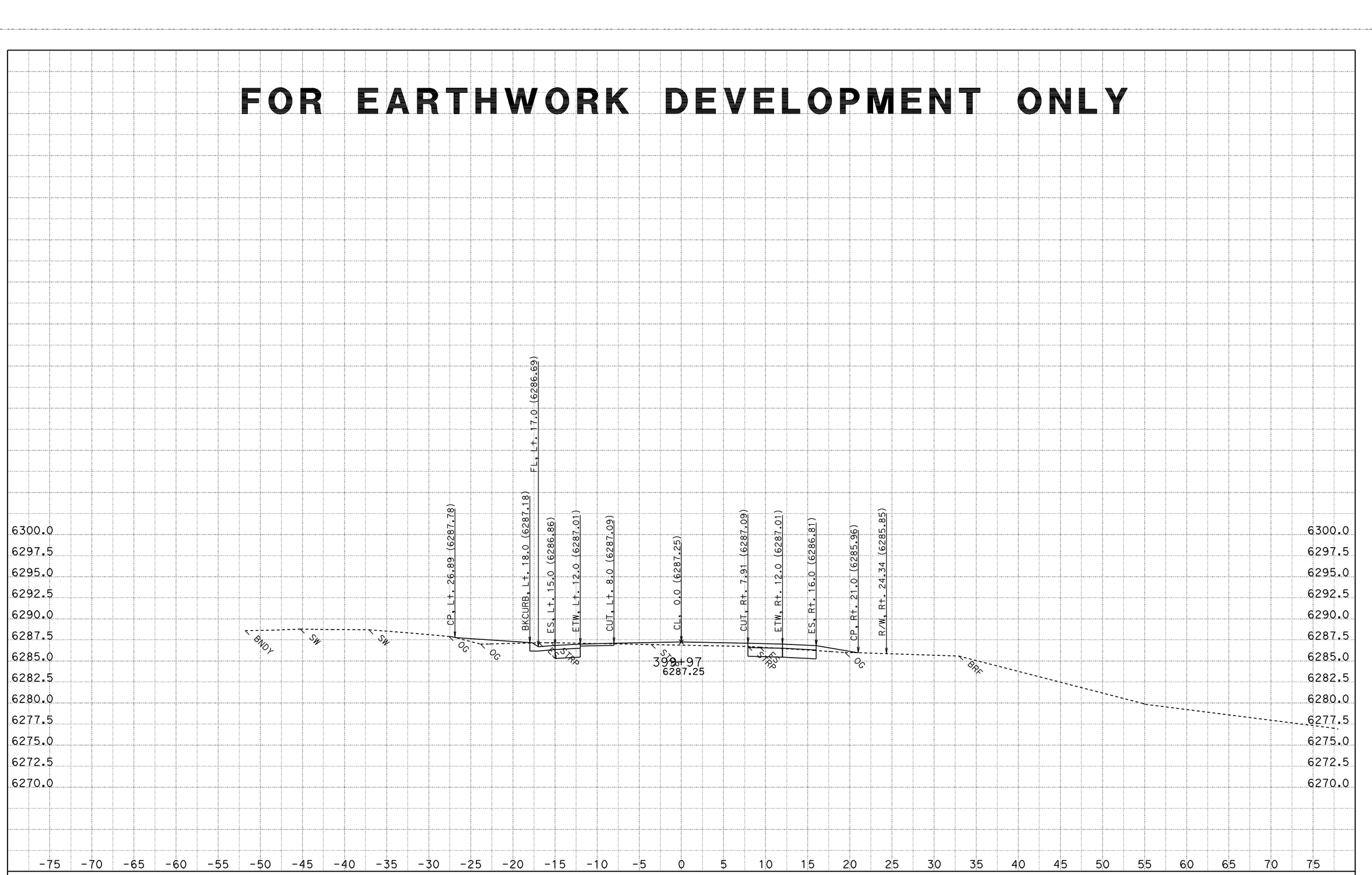

CONTRACT: 2a920

DATE: 8/12/2011

DIST/CO/RTE/PM: 03-ED,Pla 89 PM 27.2/27.4,0.0/T8.5

KC Project: 2A920FT File: H:\Pla89\2A920FT\EAR\OUTPUT\33600_44750.ear

SCALE: 1" = 5' Horiz.
1" = 5' Vert.

All Dimensions are US Survey Feet

A1
CROSS SECTIONS
SHEET 500 OF 796

FOR EARTHWORK DEVELOPMENT ONLY

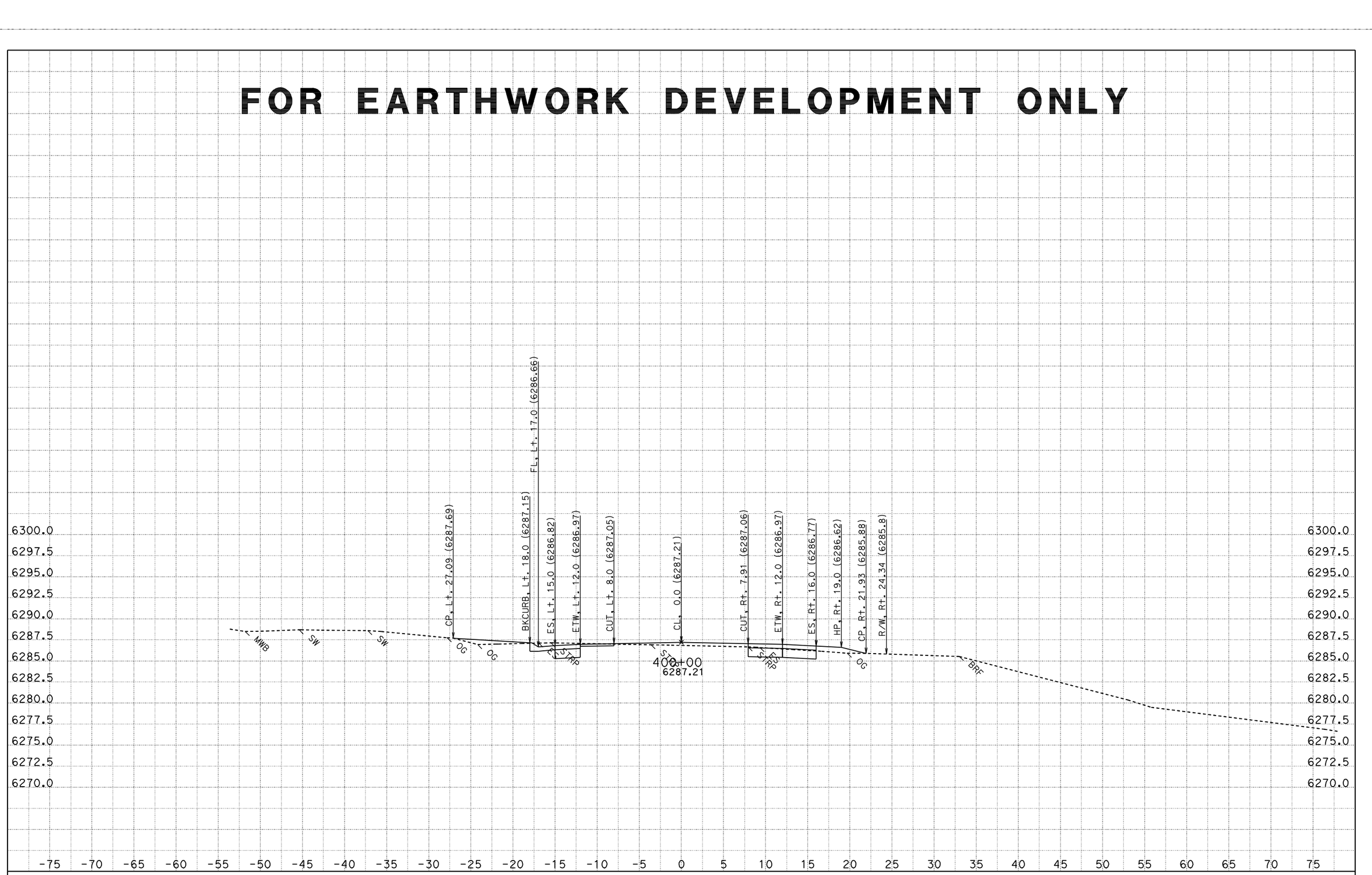

CONTRACT: 2a920

DATE: 8/12/2011

DIST/CO/RTE/PM: 03-ED,Pla 89 PM 27.2/27.4,0.0/T8.5

KC Project: 2A920FT File: H:\Pla89\2A920FT\EAR\OUTPUT\33600_44750.ear

SCALE: 1" = 5' Horiz.
1" = 5' Vert.

All Dimensions are US Survey Feet

A1
CROSS SECTIONS
SHEET 501 OF 796

FOR EARTHWORK DEVELOPMENT ONLY

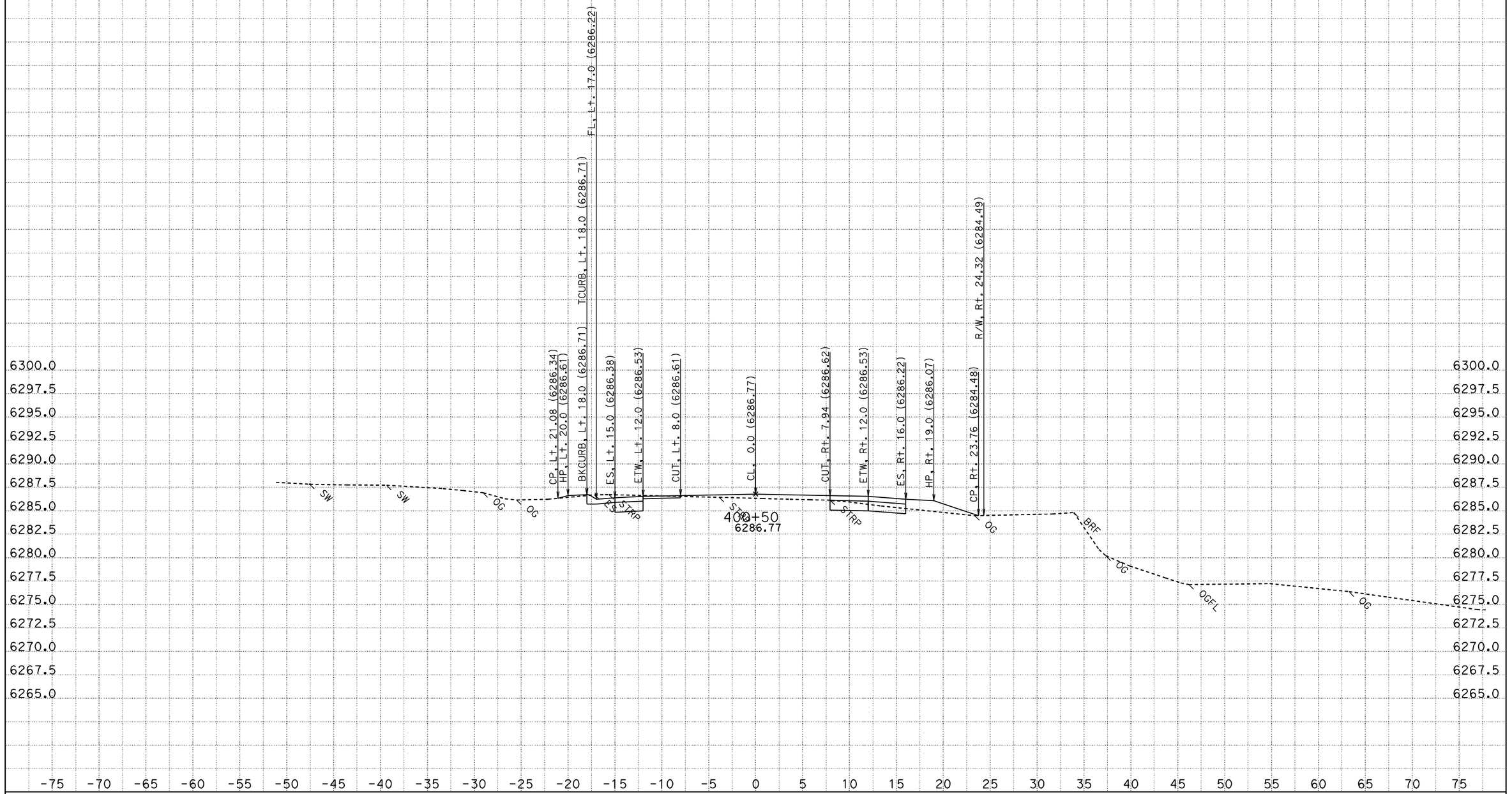

DATE: 8/12/2011
KC Project: 2A920FT File: H:\Pla89\2A920FT\EAR\OUTPUT\33600_44750.ear

CONTRACT: 2a920
DIST/CO/RTE/PM: 03-ED,Pla 89 PM 27.2/27.4,0.0/T8.5

SCALE: 1" = 5' Horiz.
1" = 5' Vert.
All Dimensions are US Survey Feet

A1
CROSS SECTIONS
SHEET 502 OF 796

FOR EARTHWORK DEVELOPMENT ONLY

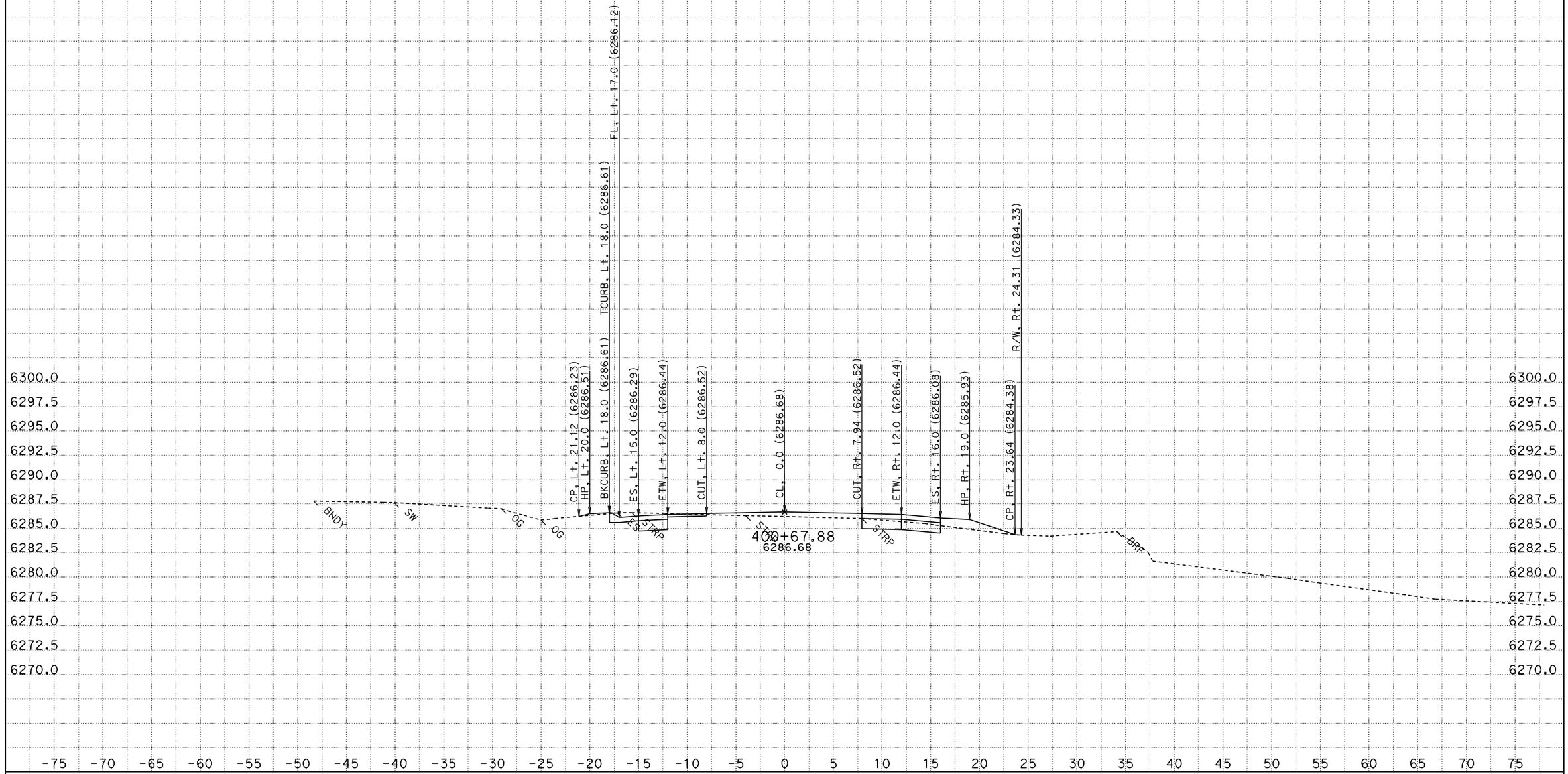

DATE: 8/12/2011
KC Project: 2A920FT
File: H:\Pla89\2A920FT\EAR\OUTPUT\33600_44750.ear

CONTRACT: 2a920
DIST/CO/RTE/PM: 03-ED,Pla 89 PM 27.2/27.4,0.0/T8.5

SCALE: 1" = 5' Horiz.
1" = 5' Vert.

All Dimensions are US Survey Feet

A1
CROSS SECTIONS
SHEET 503 OF 796

FOR EARTHWORK DEVELOPMENT ONLY

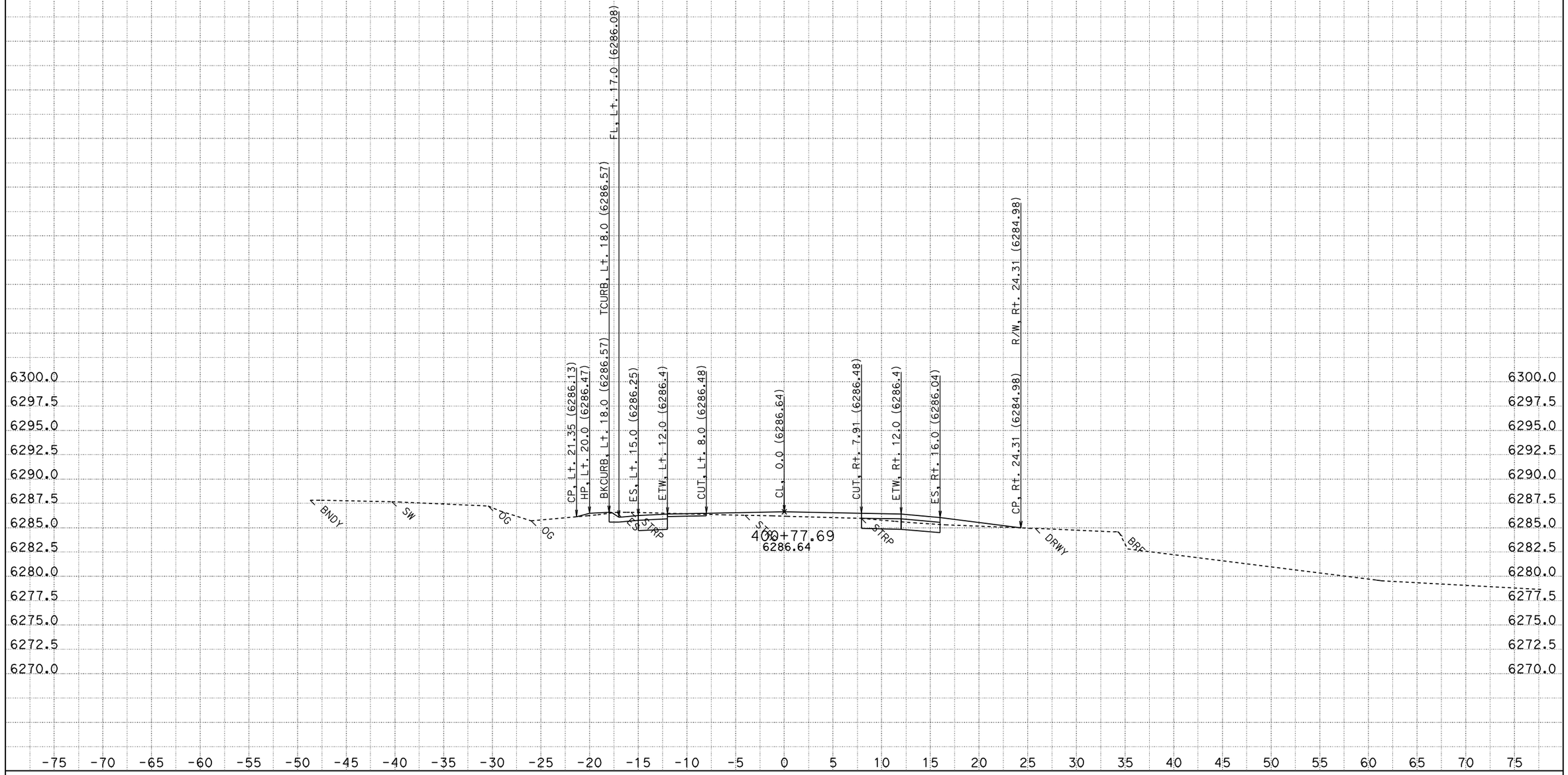

DATE: 8/12/2011

KC Project: 2A920FT

File: H:\Pla89\2A920FT\EAR\OUTPUT\33600_44750.ear

CONTRACT: 2a920

DIST/CO/RTE/PM: 03-ED,Pla 89 PM 27.2/27.4,0.0/T8.5

SCALE: 1" = 5' Horiz.
1" = 5' Vert.

All Dimensions are US Survey Feet

A1

CROSS SECTIONS

FOR EARTHWORK DEVELOPMENT ONLY

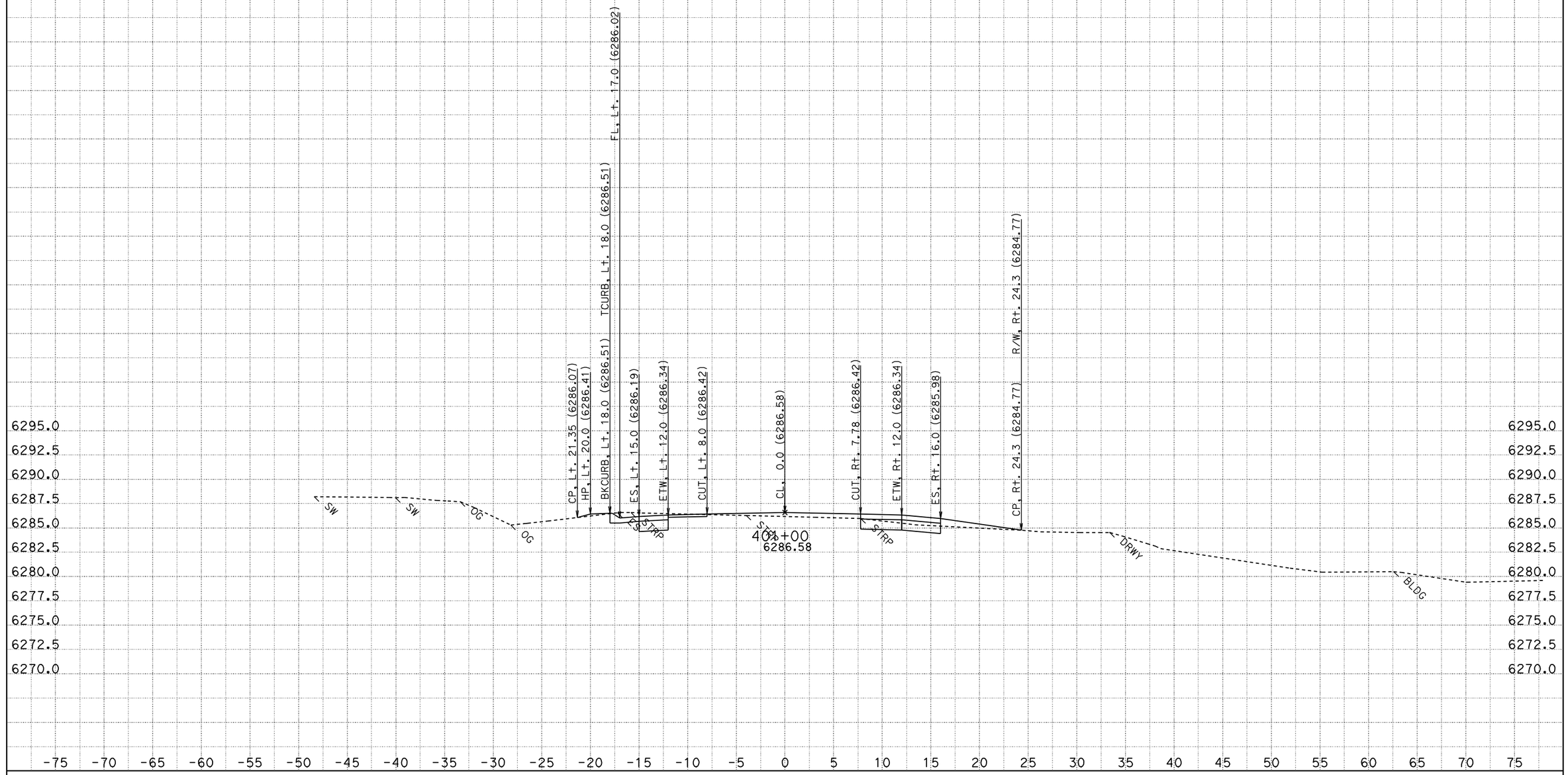

CONTRACT: 2a920

DATE: 8/12/2011

DIST/CO/RTE/PM: 03-ED,Pla 89 PM 27.2/27.4,0.0/T8.5

KC Project: 2A920FT File: H:\Pla89\2A920FT\EAR\OUTPUT\33600_44750.ear

SCALE: 1" = 5' Horiz.
1" = 5' Vert.

All Dimensions are US Survey Feet

A1
CROSS SECTIONS
SHEET 505 OF 796

FOR EARTHWORK DEVELOPMENT ONLY

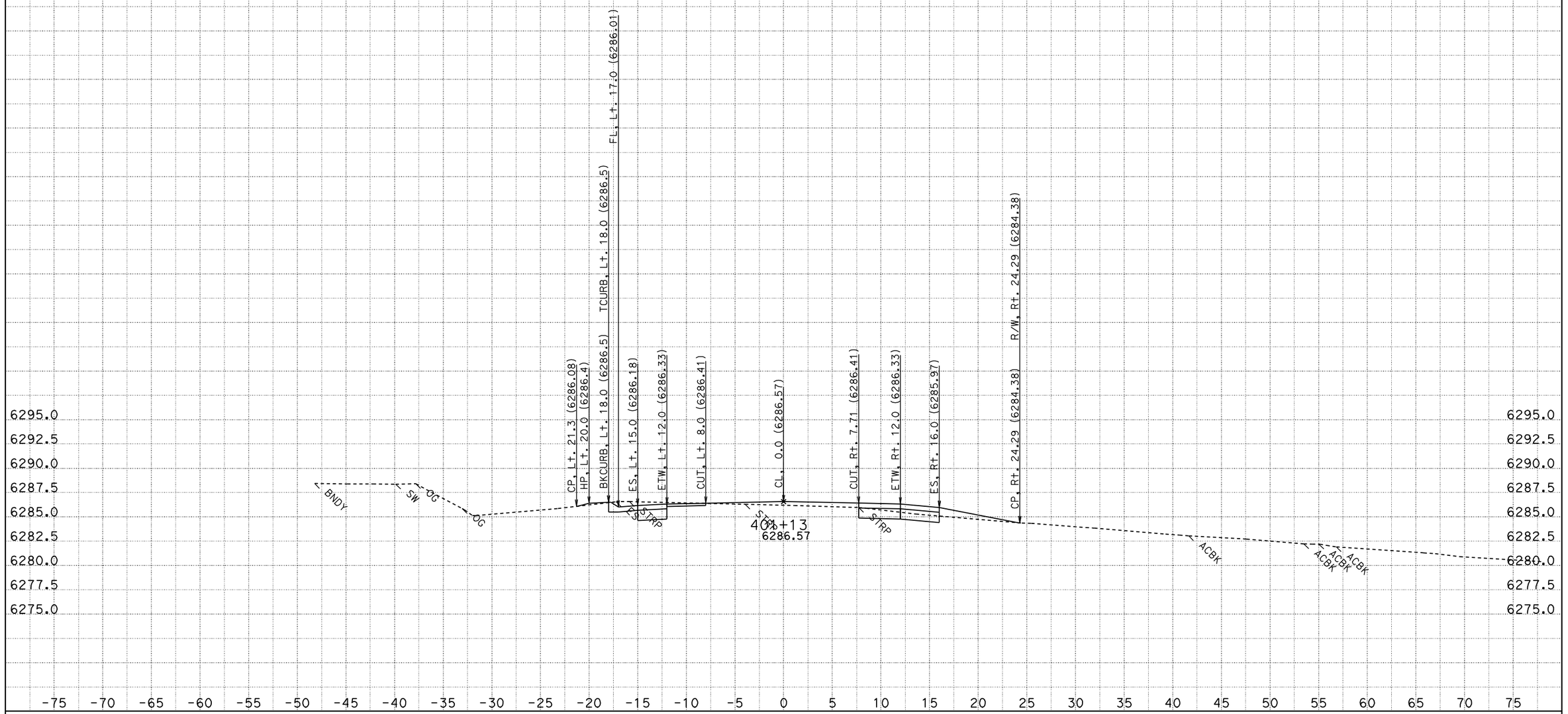

DATE: 8/12/2011
KC Project: 2A920FT
File: H:\Pla89\2A920FT\EAR\OUTPUT\33600_44750.ear

CONTRACT: 2a920
DIST/CO/RTE/PM: 03-ED,Pla 89 PM 27.2/27.4,0.0/T8.5

SCALE: 1" = 5' Horiz.
1" = 5' Vert.
All Dimensions are US Survey Feet

A1
CROSS SECTIONS
SHEET 506 OF 796

FOR EARTHWORK DEVELOPMENT ONLY

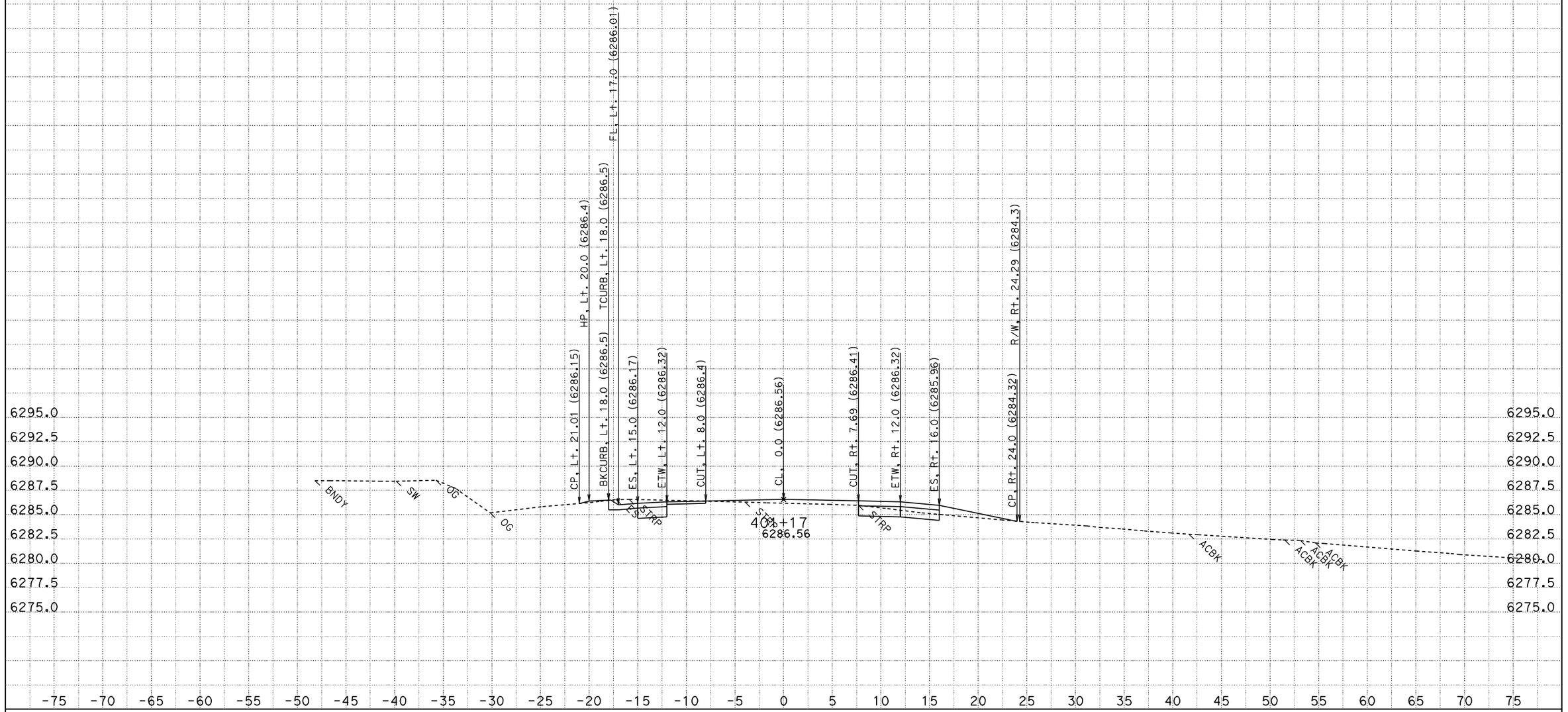

DATE: 8/12/2011
KC Project: 2A920FT
File: H:\Pla89\2A920FT\EAR\OUTPUT\33600_44750.ear

CONTRACT: 2a920
DIST/CO/RTE/PM: 03-ED,Pla 89 PM 27.2/27.4,0.0/T8.5

SCALE: 1" = 5' Horiz.
1" = 5' Vert.
All Dimensions are US Survey Feet

A1
CROSS SECTIONS
SHEET 507 OF 796

FOR EARTHWORK DEVELOPMENT ONLY

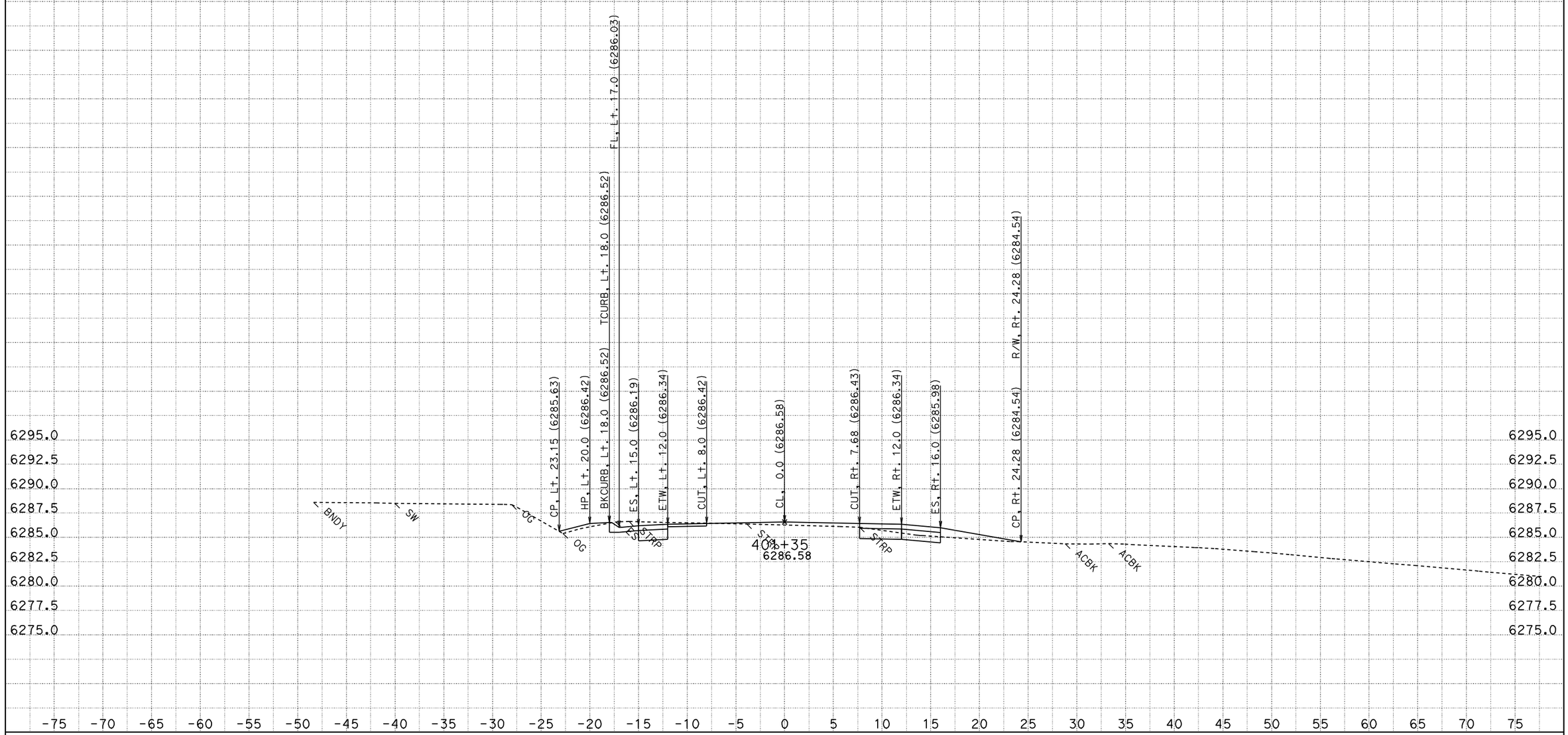

CONTRACT: 2a920

DATE: 8/12/2011

DIST/CO/RTE/PM: 03-ED,Pla 89 PM 27.2/27.4,0.0/T8.5

SCALE: 1" = 5' Horiz.
1" = 5' Vert.

A1

CROSS SECTIONS

KC Project: 2A920FT File: H:\Pla89\2A920FT\EAR\OUTPUT\33600_44750.ear

All Dimensions are US Survey Feet

FOR EARTHWORK DEVELOPMENT ONLY

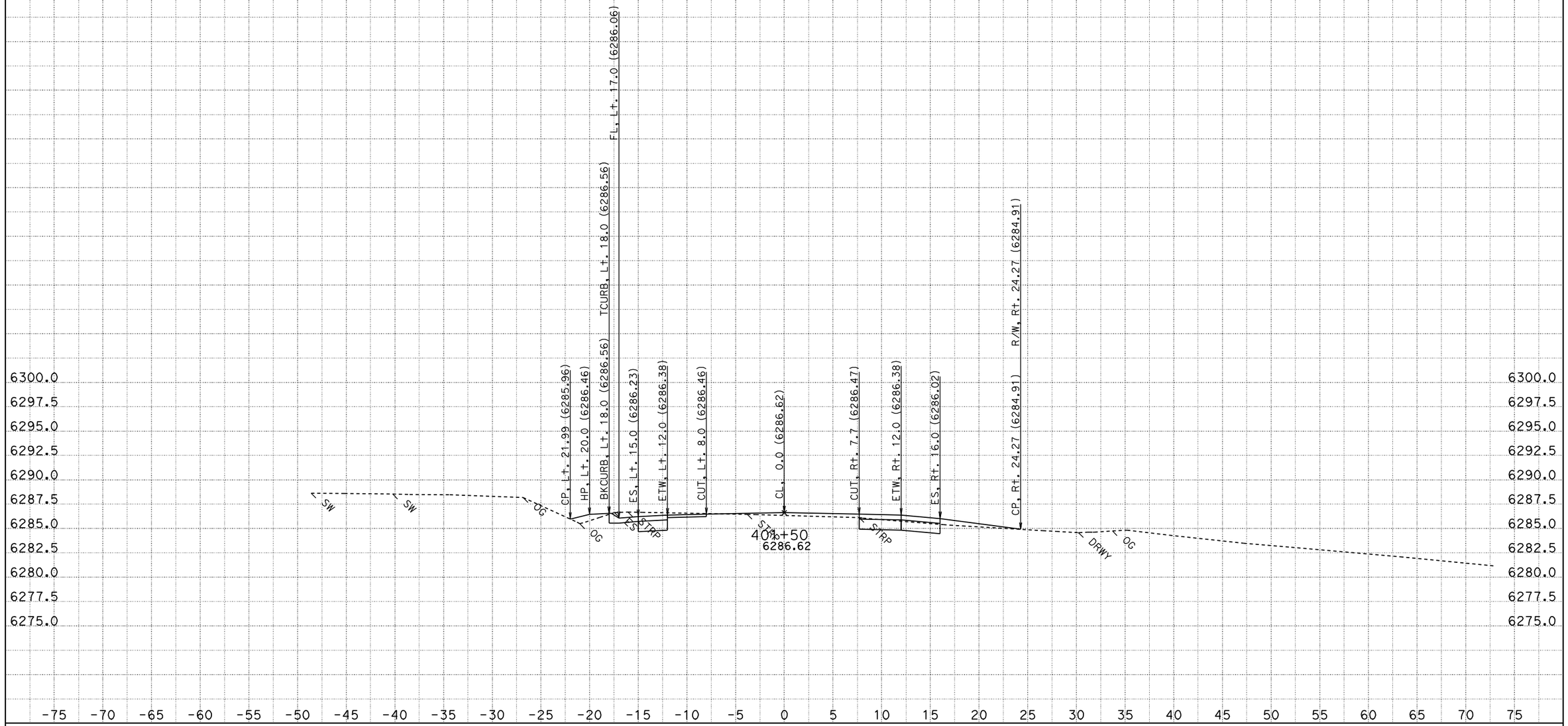

CONTRACT: 2a920

DATE: 8/12/2011
DIST/CO/RTE/PM: 03-ED,Pla 89 PM 27.2/27.4,0.0/T8.5
KC Project: 2A920FT File: H:\Pla89\2A920FT\EAR\OUTPUT\33600_44750.ear

SCALE: 1" = 5' Horiz.
1" = 5' Vert.

All Dimensions are US Survey Feet

A1
CROSS SECTIONS
SHEET 509 OF 796

FOR EARTHWORK DEVELOPMENT ONLY

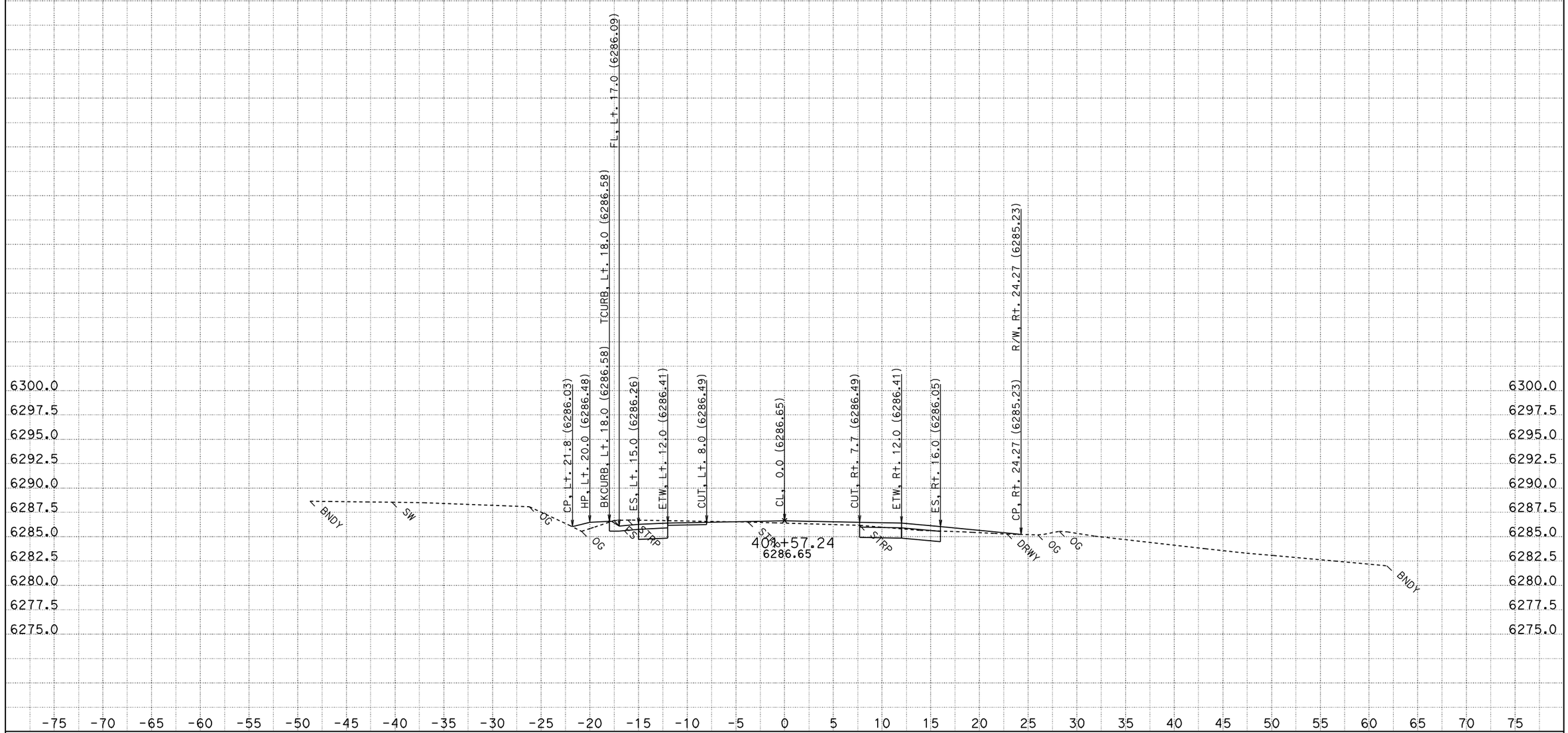

DATE: 8/12/2011
KC Project: 2A920FT
File: H:\Pla89\2A920FT\EAR\OUTPUT\33600_44750.ear

CONTRACT: 2a920
DIST/CO/RTE/PM: 03-ED,Pla 89 PM 27.2/27.4,0.0/T8.5

SCALE: 1" = 5' Horiz.
1" = 5' Vert.

All Dimensions are US Survey Feet

A1
CROSS SECTIONS
SHEET 510 OF 796

FOR EARTHWORK DEVELOPMENT ONLY

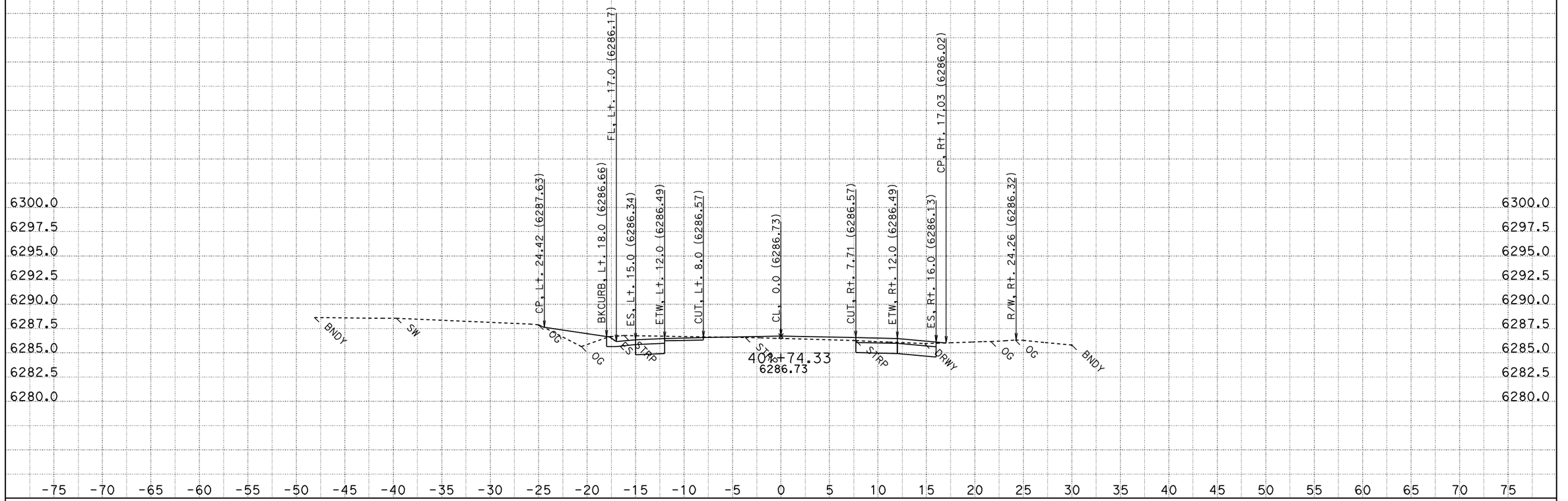

DATE: 8/12/2011

KC Project: 2A920FT

File: H:\Pla89\2A920FT\EAR\OUTPUT\33600_44750.ear

CONTRACT: 2a920

DIST/CO/RTE/PM: 03-ED,Pla 89 PM 27.2/27.4,0.0/T8.5

SCALE: 1" = 5' Horiz.
1" = 5' Vert.

All Dimensions are US Survey Feet

A1

CROSS SECTIONS

SHEET 511 OF 796

FOR EARTHWORK DEVELOPMENT ONLY

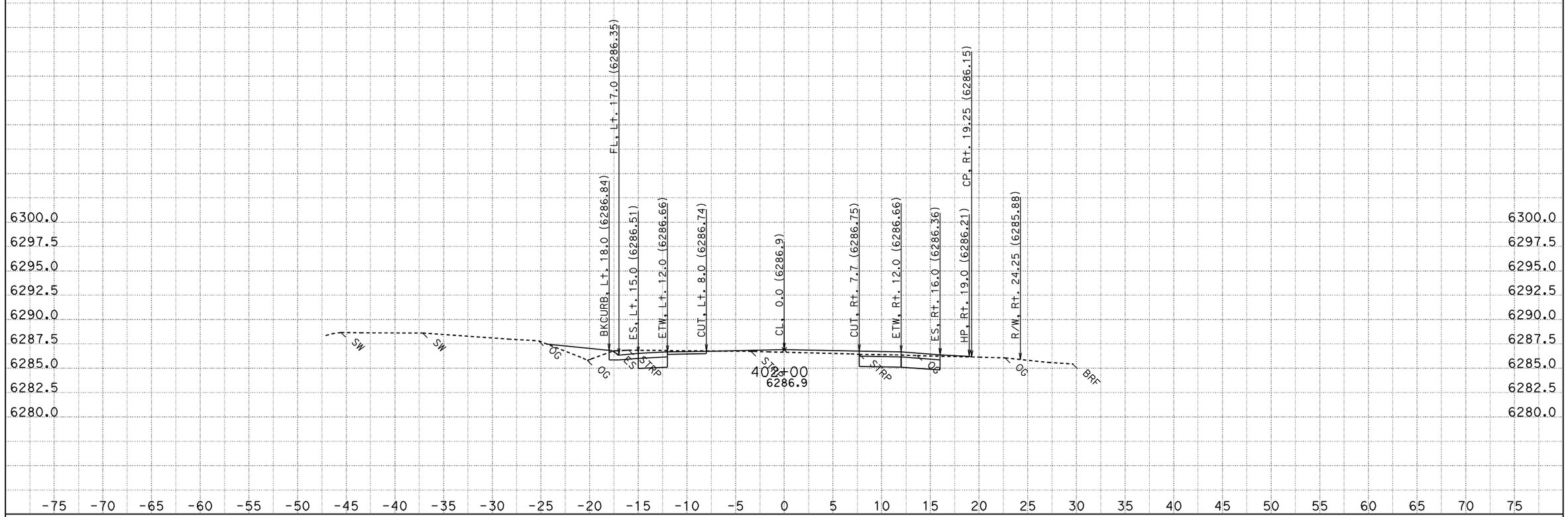

DATE: 8/12/2011
KC Project: 2A920FT
File: H:\Pla89\2A920FT\EAR\OUTPUT\33600_44750.ear

CONTRACT: 2a920
DIST/CO/RTE/PM: 03-ED,Pla 89 PM 27.2/27.4,0.0/T8.5

SCALE: 1" = 5' Horiz.
1" = 5' Vert.
All Dimensions are US Survey Feet

A1
CROSS SECTIONS
SHEET 512 OF 796

FOR EARTHWORK DEVELOPMENT ONLY

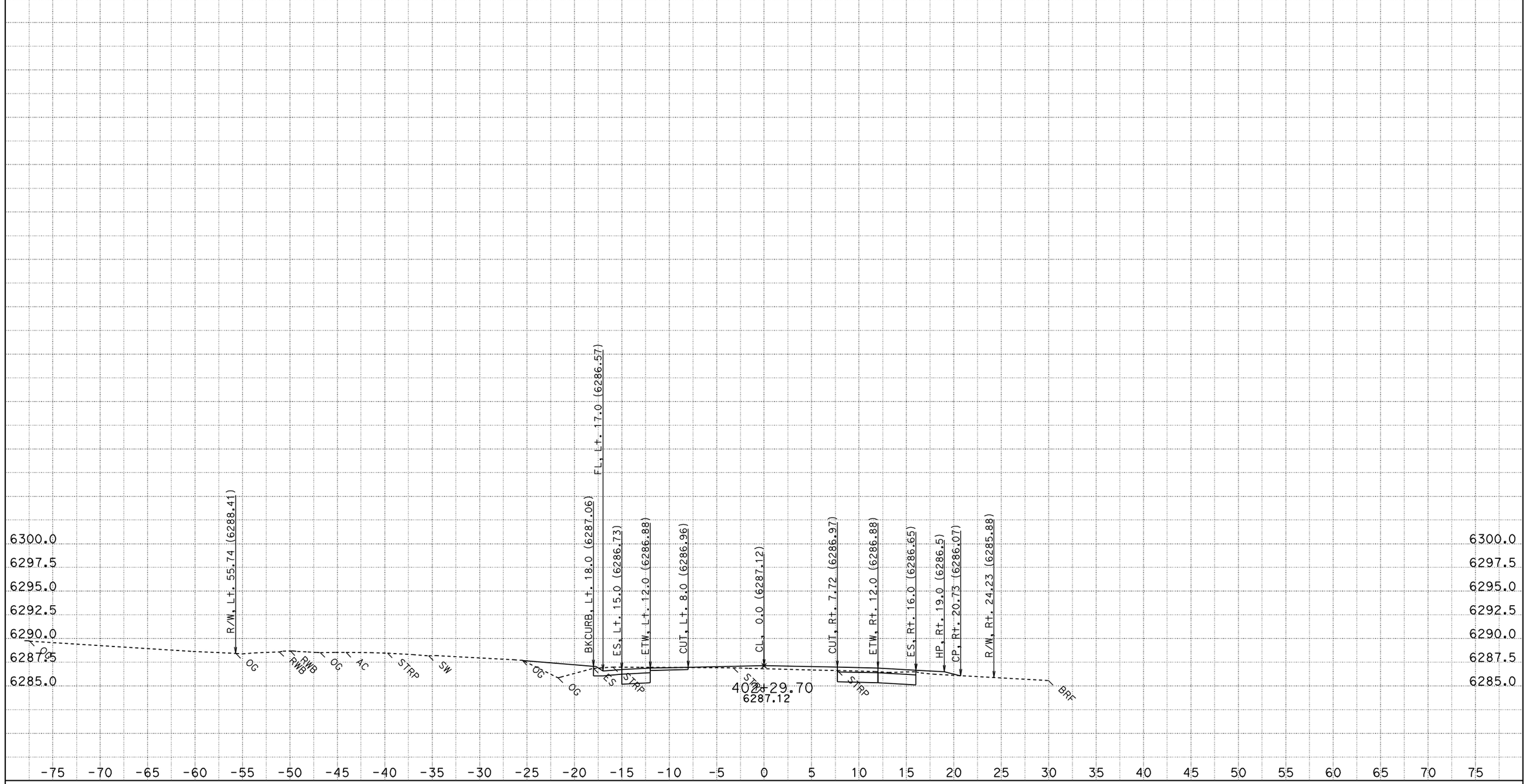

CONTRACT: 2a920

DATE: 8/12/2011

DIST/CO/RTE/PM: 03-ED,Pla 89 PM 27.2/27.4,0.0/T8.5

SCALE: 1" = 5' Horiz.
1" = 5' Vert.

A1

CROSS SECTIONS

KC Project: 2A920FT File: H:\Pla89\2A920FT\EAR\OUTPUT\33600_44750.ear

All Dimensions are US Survey Feet

FOR EARTHWORK DEVELOPMENT ONLY

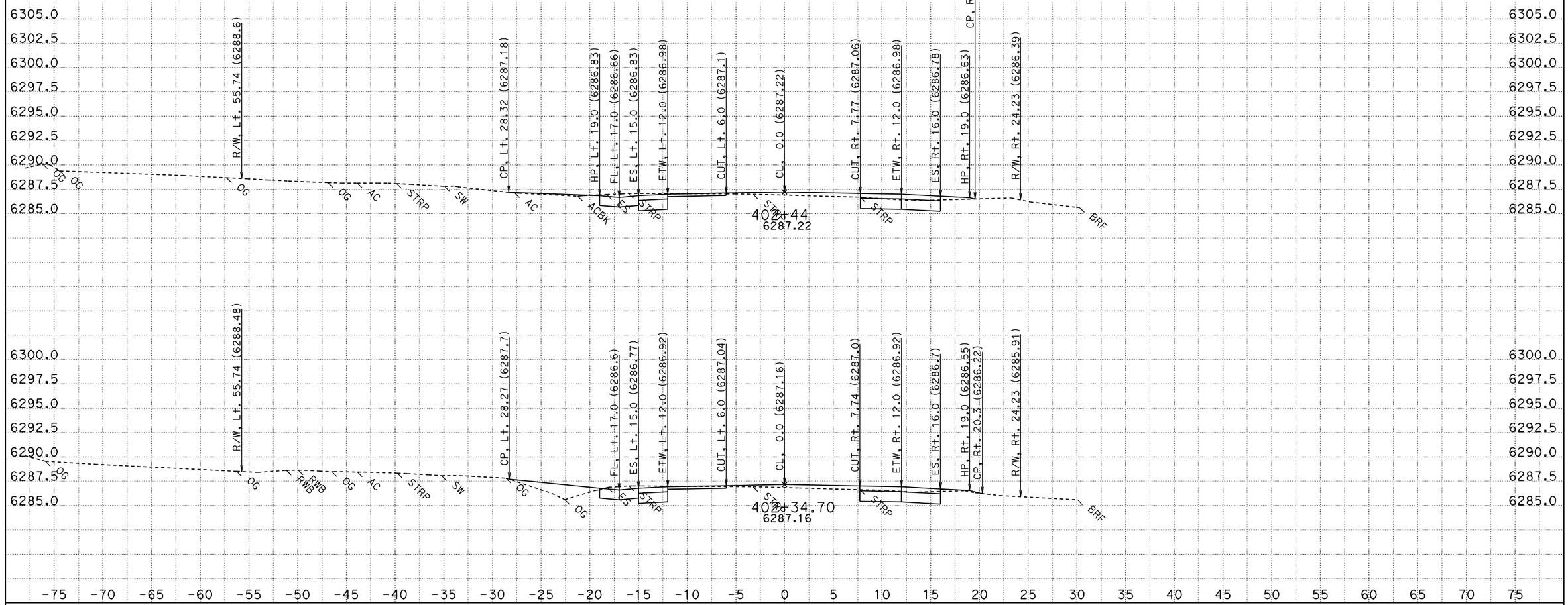

DATE: 8/12/2011

KC Project: 2A920FT

File: H:\Pla89\2A920FT\EAR\OUTPUT\33600_44750.ear

CONTRACT: 2a920

DIST/CO/RTE/PM: 03-ED,Pla 89 PM 27.2/27.4,0.0/T8.5

SCALE: 1" = 5' Horiz.
1" = 5' Vert.

All Dimensions are US Survey Feet

A1

CROSS SECTIONS

SHEET 514 OF 796

FOR EARTHWORK DEVELOPMENT ONLY

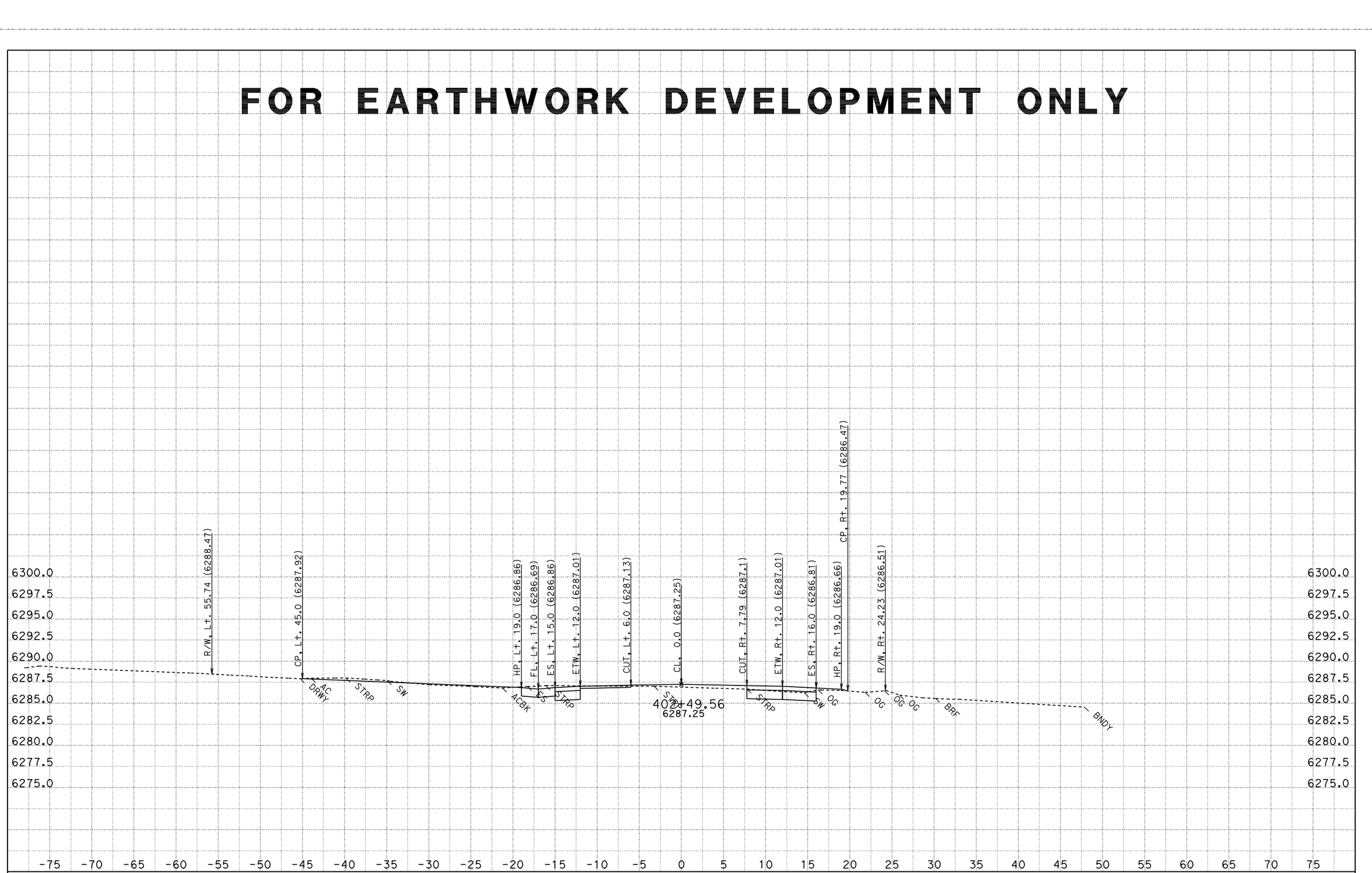

CONTRACT: 2a920

DATE: 8/12/2011

DIST/CO/RTE/PM: 03-ED,Pla 89 PM 27.2/27.4,0.0/T8.5

SCALE: 1" = 5' Horiz.
1" = 5' Vert.

A1

CROSS SECTIONS

KC Project: 2A920FT File: H:\Pla89\2A920FT\EAR\OUTPUT\33600_44750.ear

All Dimensions are US Survey Feet

FOR EARTHWORK DEVELOPMENT ONLY

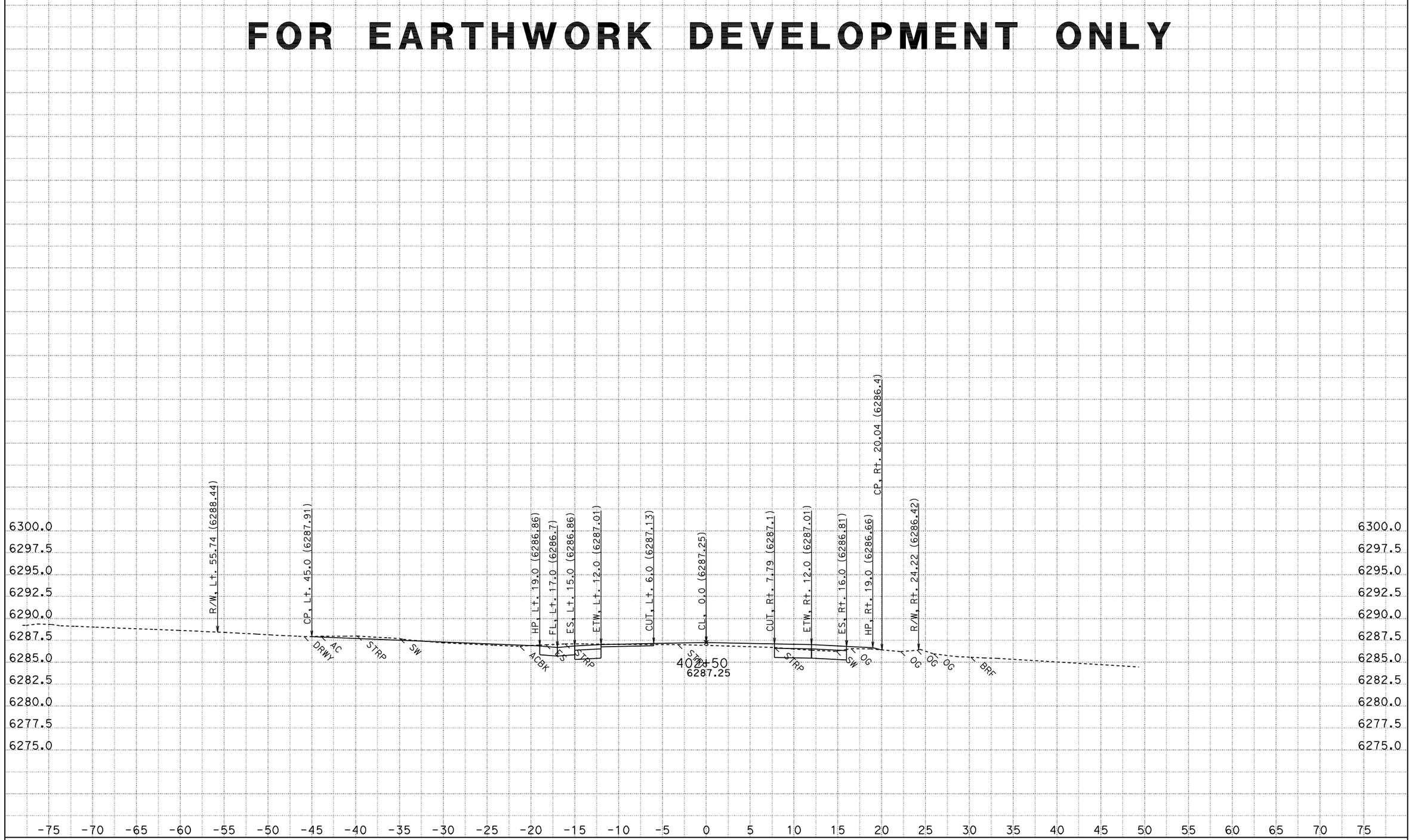

CONTRACT: 2a920

DATE: 8/12/2011

DIST/CO/RTE/PM: 03-ED,Pla 89 PM 27.2/27.4,0.0/T8.5

SCALE: 1" = 5' Horiz.
1" = 5' Vert.

A1

CROSS SECTIONS

KC Project: 2A920FT File: H:\Pla89\2A920FT\EAR\OUTPUT\33600_44750.ear

All Dimensions are US Survey Feet

SHEET 516 OF 796

FOR EARTHWORK DEVELOPMENT ONLY

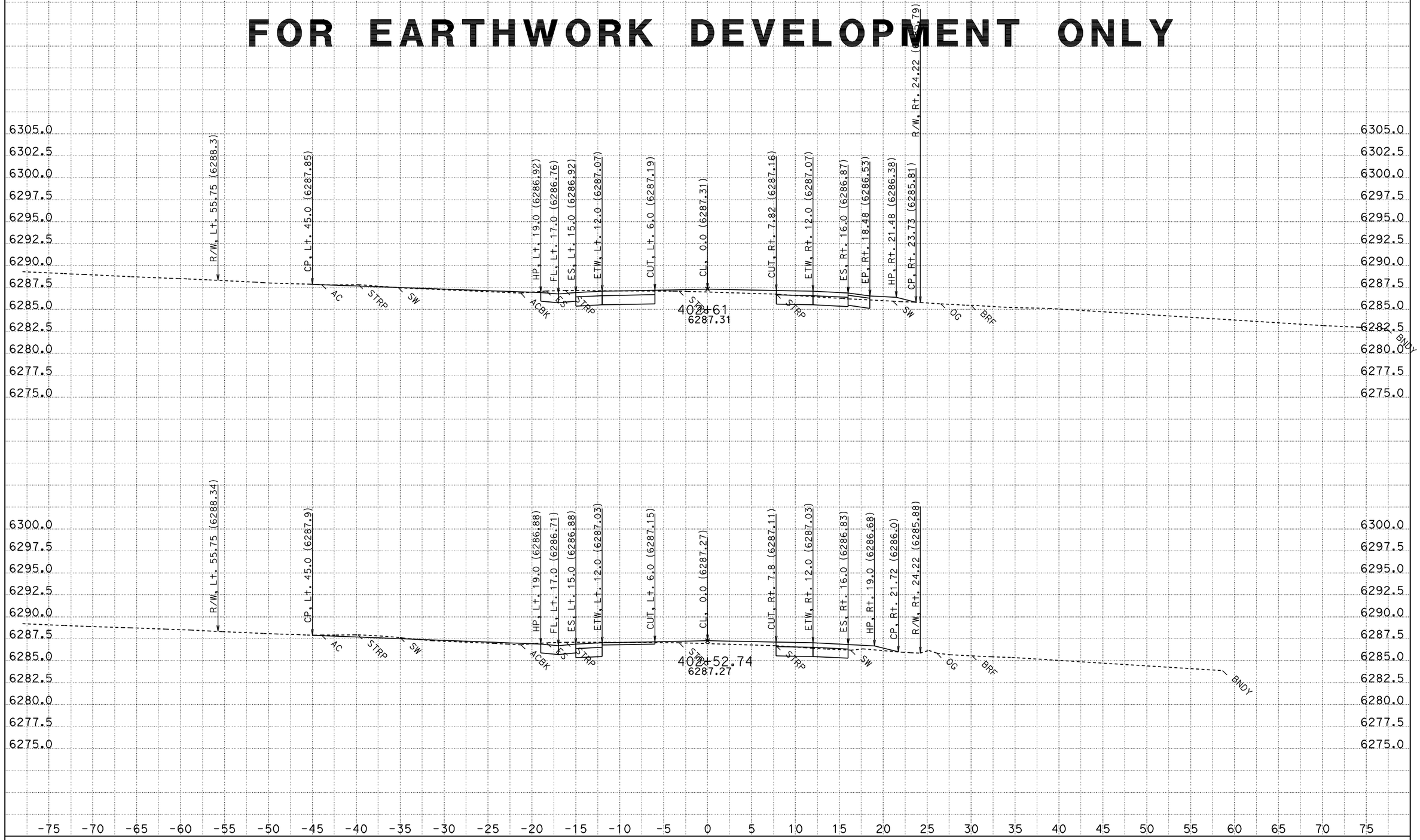

CONTRACT: 2a920

DATE: 8/12/2011

DIST/CO/RTE/PM: 03-ED,Pla 89 PM 27.2/27.4,0.0/T8.5

KC Project: 2A920FT File: H:\Pla89\2A920FT\EAR\OUTPUT\33600_44750.ear

SCALE: 1" = 5' Horiz.
1" = 5' Vert.

All Dimensions are US Survey Feet

A1
CROSS SECTIONS
SHEET 517 OF 796

FOR EARTHWORK DEVELOPMENT ONLY

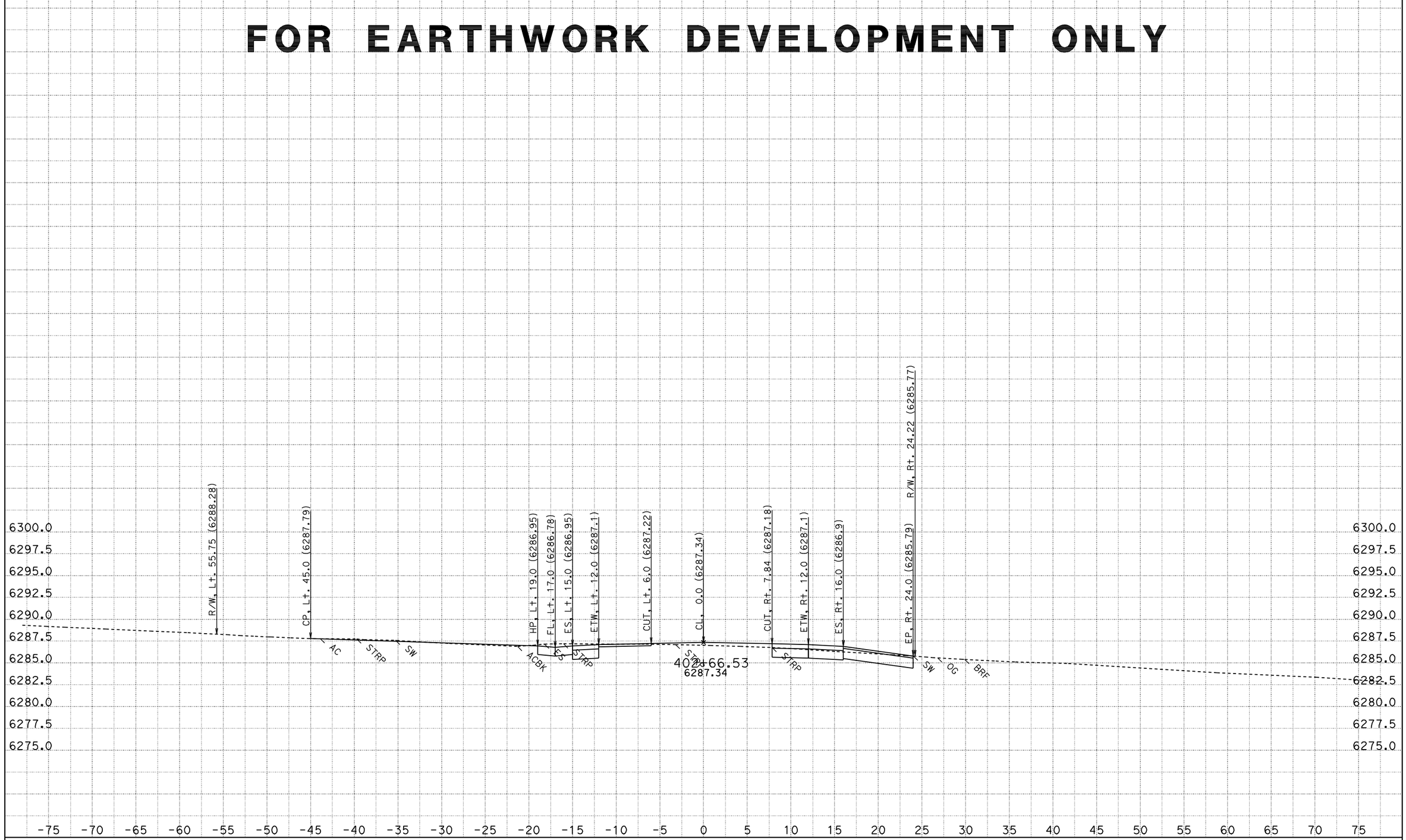

CONTRACT: 2a920

DATE: 8/12/2011

DIST/CO/RTE/PM: 03-ED,Pla 89 PM 27.2/27.4,0.0/T8.5

KC Project: 2A920FT File: H:\Pla89\2A920FT\EAR\OUTPUT\33600_44750.ear

SCALE: 1" = 5' Horiz.
1" = 5' Vert.

All Dimensions are US Survey Feet

A1
CROSS SECTIONS

FOR EARTHWORK DEVELOPMENT ONLY

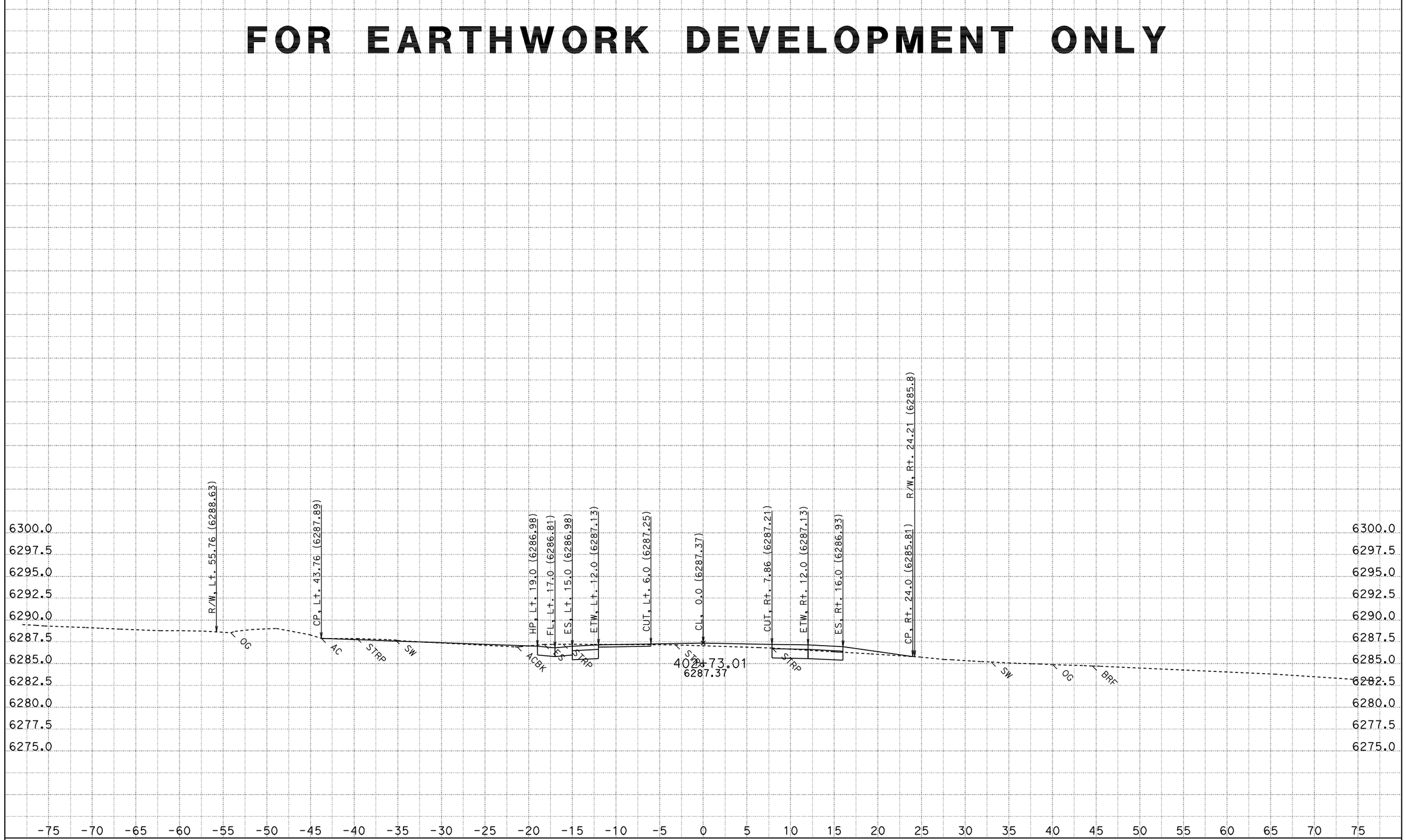

CONTRACT: 2a920

DATE: 8/12/2011

DIST/CO/RTE/PM: 03-ED,Pla 89 PM 27.2/27.4,0.0/T8.5

KC Project: 2A920FT File: H:\Pla89\2A920FT\EAR\OUTPUT\33600_44750.ear

SCALE: 1" = 5' Horiz.
1" = 5' Vert.

All Dimensions are US Survey Feet

A1
CROSS SECTIONS
SHEET 519 OF 796

FOR EARTHWORK DEVELOPMENT ONLY

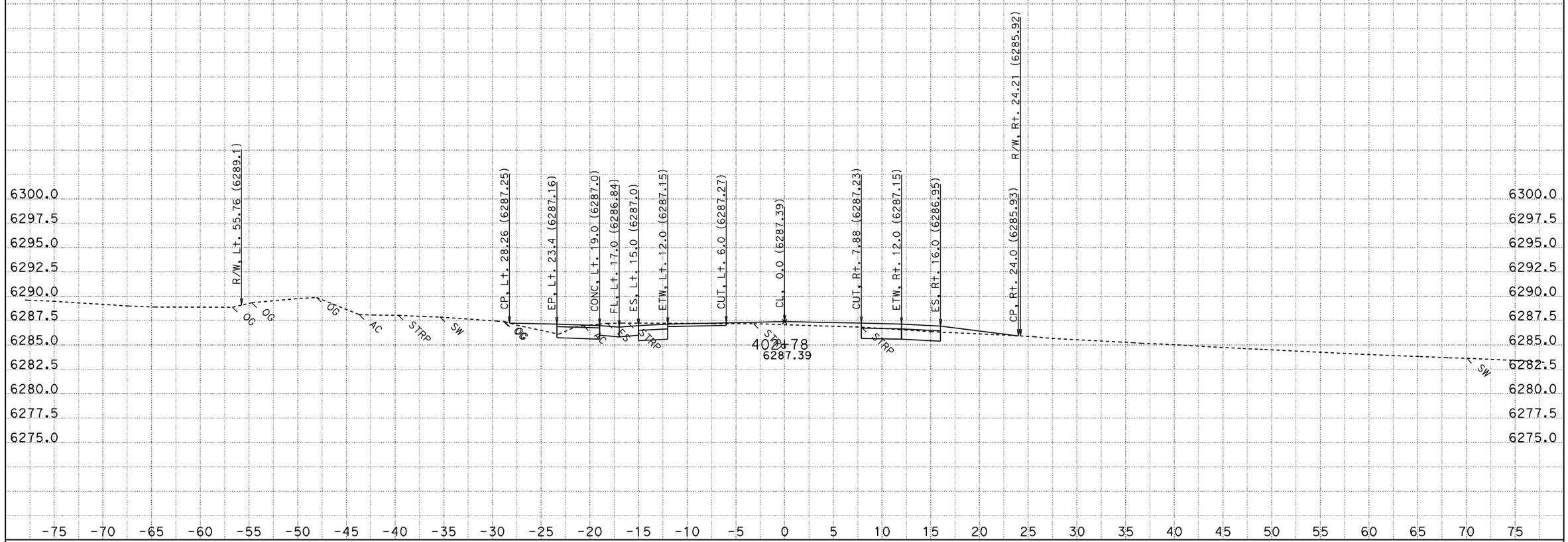

DATE: 8/12/2011
KC Project: 2A920FT
File: H:\Pla89\2A920FT\EAR\OUTPUT\33600_44750.ear

CONTRACT: 2a920
DIST/CO/RTE/PM: 03-ED,Pla 89 PM 27.2/27.4,0.0/T8.5

SCALE: 1" = 5' Horiz.
1" = 5' Vert.

All Dimensions are US Survey Feet

A1
CROSS SECTIONS
SHEET 520 OF 796

FOR EARTHWORK DEVELOPMENT ONLY

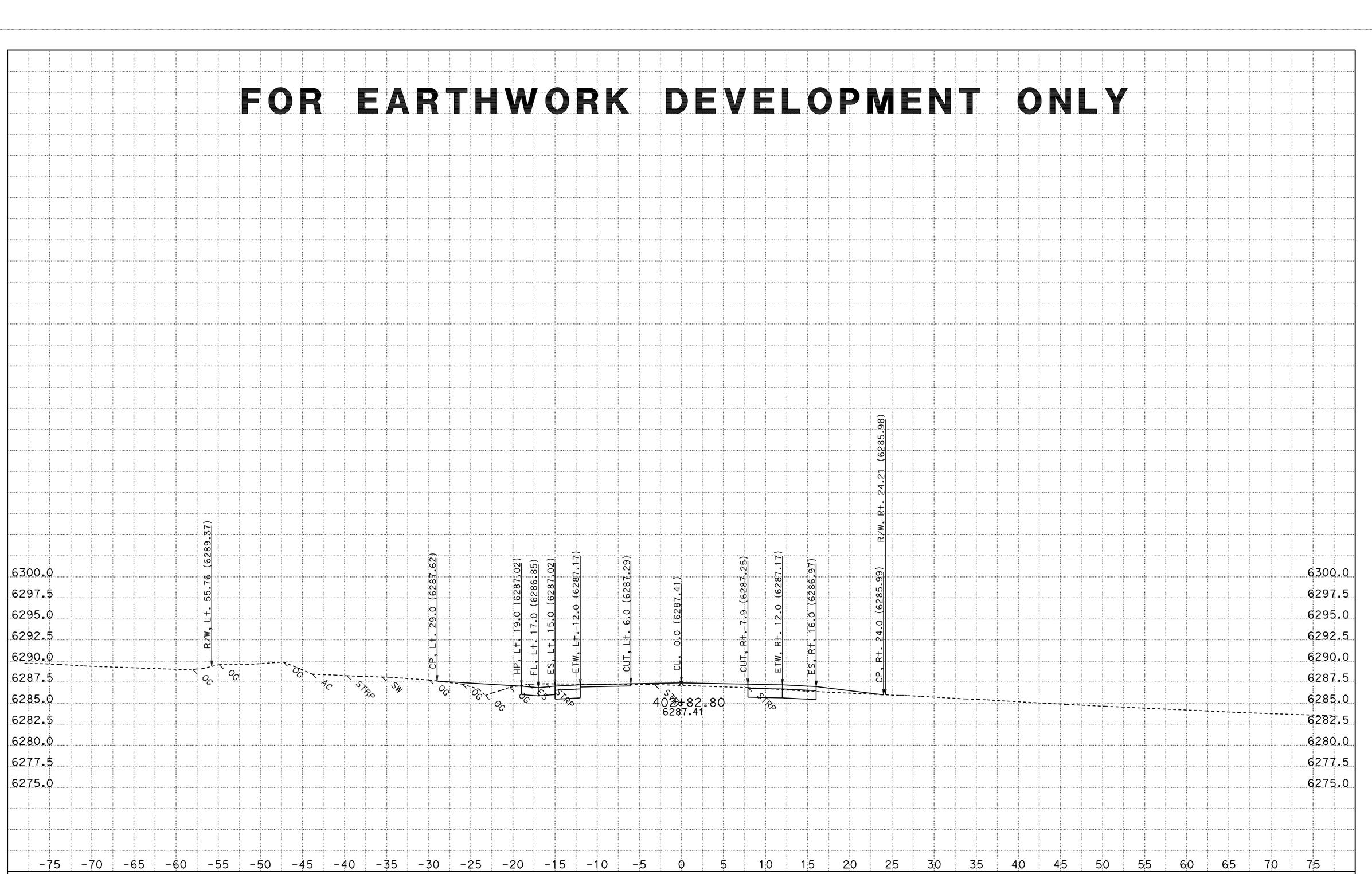

DATE: 8/12/2011
KC Project: 2A920FT
File: H:\Pla89\2A920FT\EAR\OUTPUT\33600_44750.ear

CONTRACT: 2a920
DIST/CO/RTE/PM: 03-ED,Pla 89 PM 27.2/27.4,0.0/T8.5

SCALE: 1" = 5' Horiz.
1" = 5' Vert.
All Dimensions are US Survey Feet

A1
CROSS SECTIONS
SHEET 521 OF 796

FOR EARTHWORK DEVELOPMENT ONLY

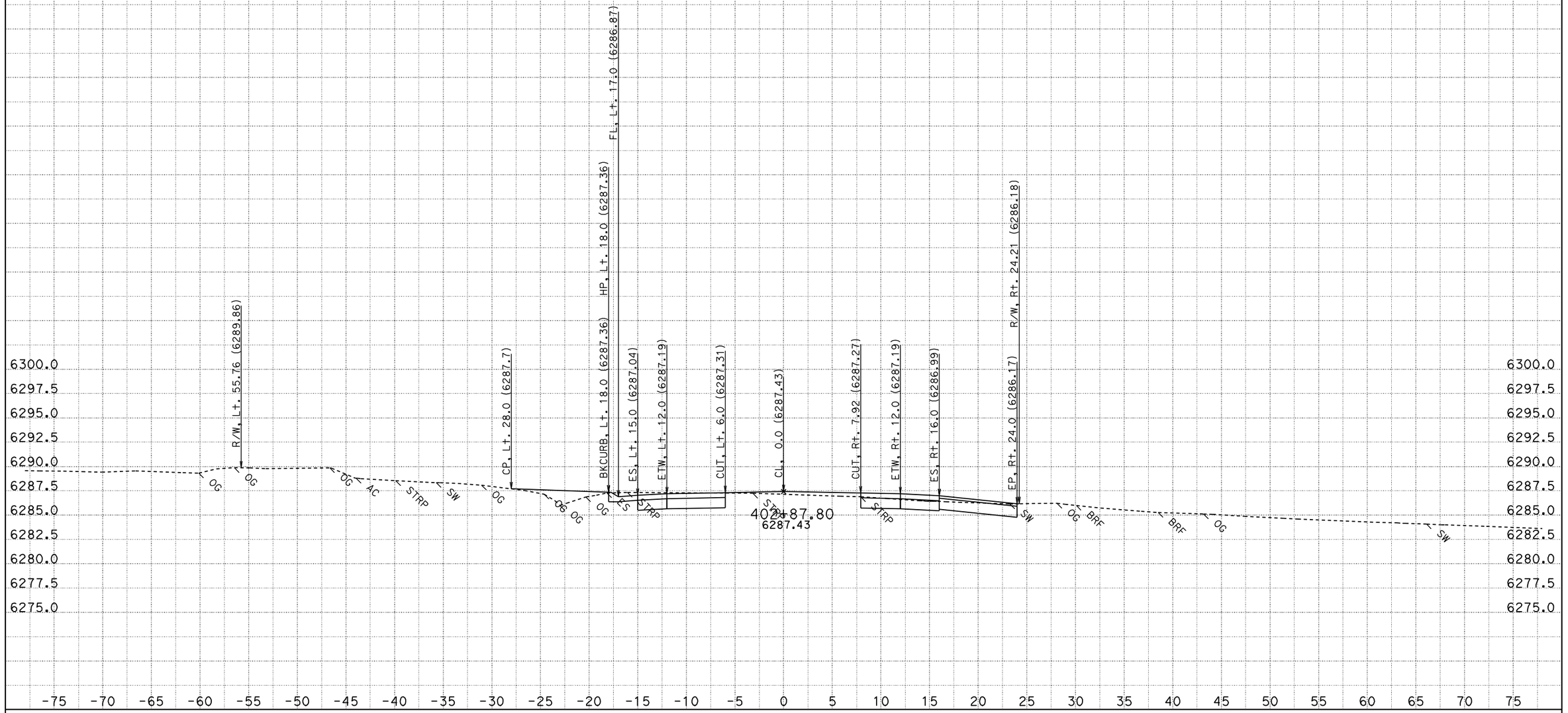

CONTRACT: 2a920

DATE: 8/12/2011

DIST/CO/RTE/PM: 03-ED,Pla 89 PM 27.2/27.4,0.0/T8.5

KC Project: 2A920FT File: H:\Pla89\2A920FT\EAR\OUTPUT\33600_44750.ear

SCALE: 1" = 5' Horiz.
1" = 5' Vert.

All Dimensions are US Survey Feet

A1
CROSS SECTIONS
SHEET 522 OF 796

FOR EARTHWORK DEVELOPMENT ONLY

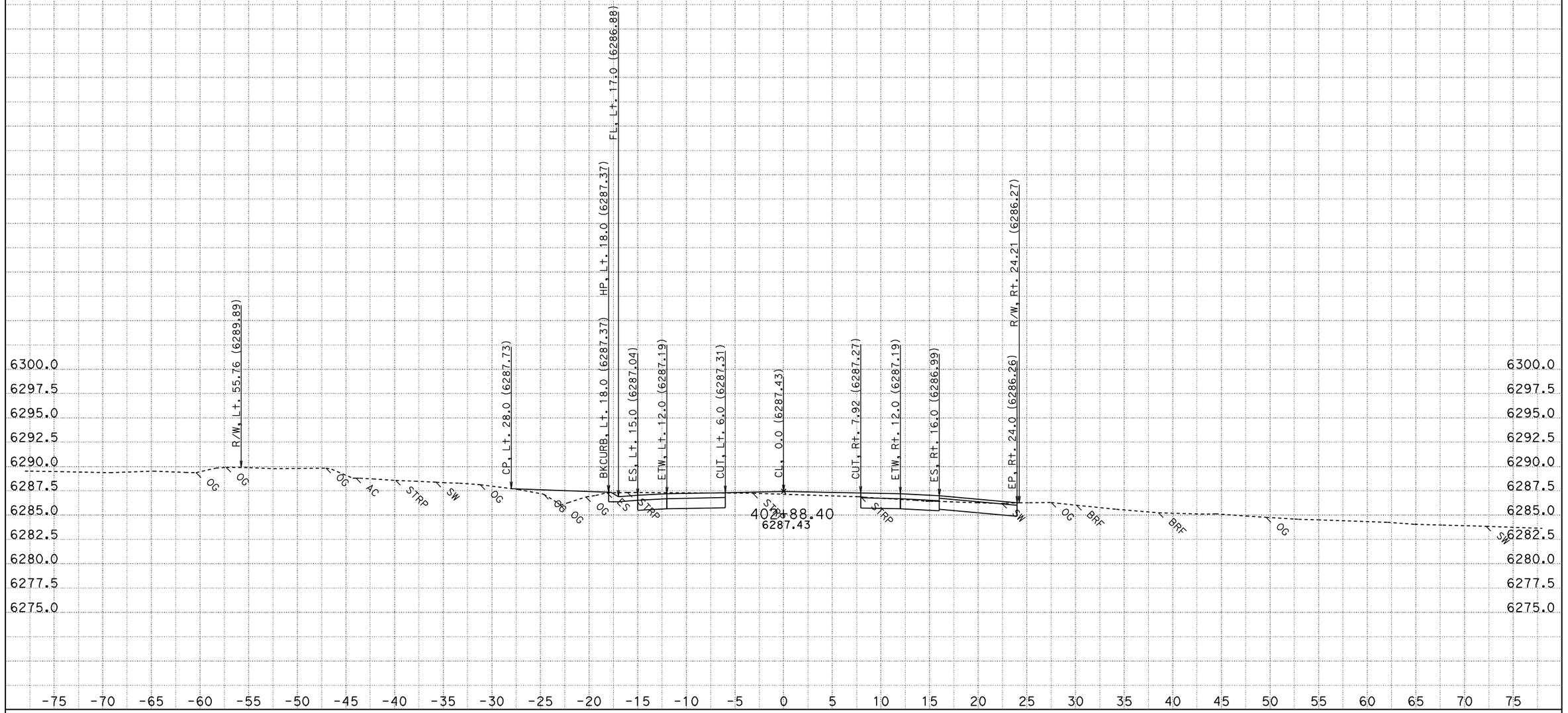

CONTRACT: 2a920

DATE: 8/12/2011

DIST/CO/RTE/PM: 03-ED,Pla 89 PM 27.2/27.4,0.0/T8.5

KC Project: 2A920FT File: H:\Pla89\2A920FT\EAR\OUTPUT\33600_44750.ear

SCALE: 1" = 5' Horiz.
1" = 5' Vert.

All Dimensions are US Survey Feet

A1
CROSS SECTIONS
SHEET 523 OF 796

FOR EARTHWORK DEVELOPMENT ONLY

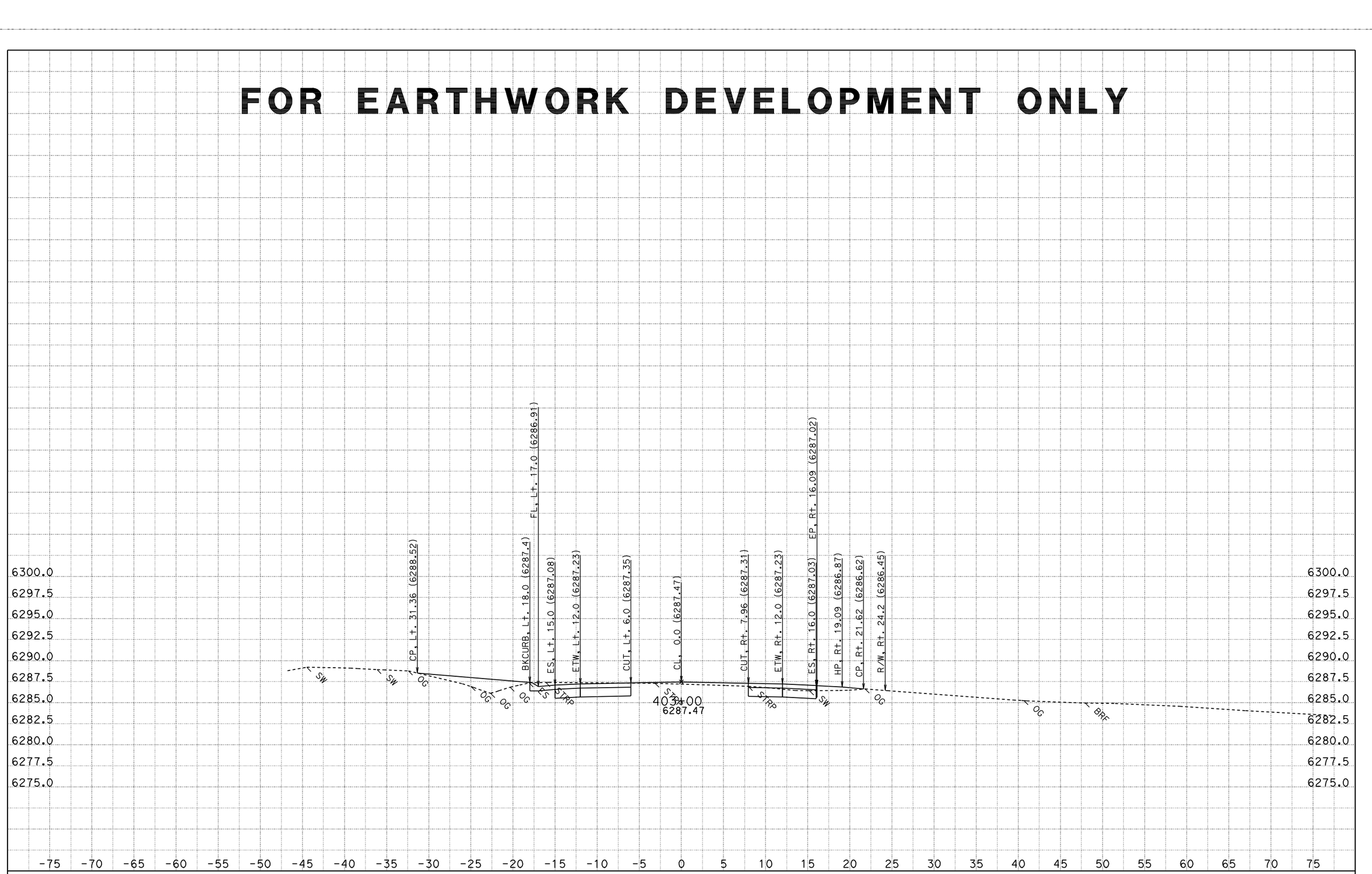

CONTRACT: 2a920

DATE: 8/12/2011
DIST/CO/RTE/PM: 03-ED,Pla 89 PM 27.2/27.4,0.0/T8.5
SCALE: 1" = 5' Horiz.
1" = 5' Vert.

KC Project: 2A920FT
File: H:\Pla89\2A920FT\EAR\OUTPUT\33600_44750.ear

All Dimensions are US Survey Feet

A1
CROSS SECTIONS
SHEET 524 OF 796

FOR EARTHWORK DEVELOPMENT ONLY

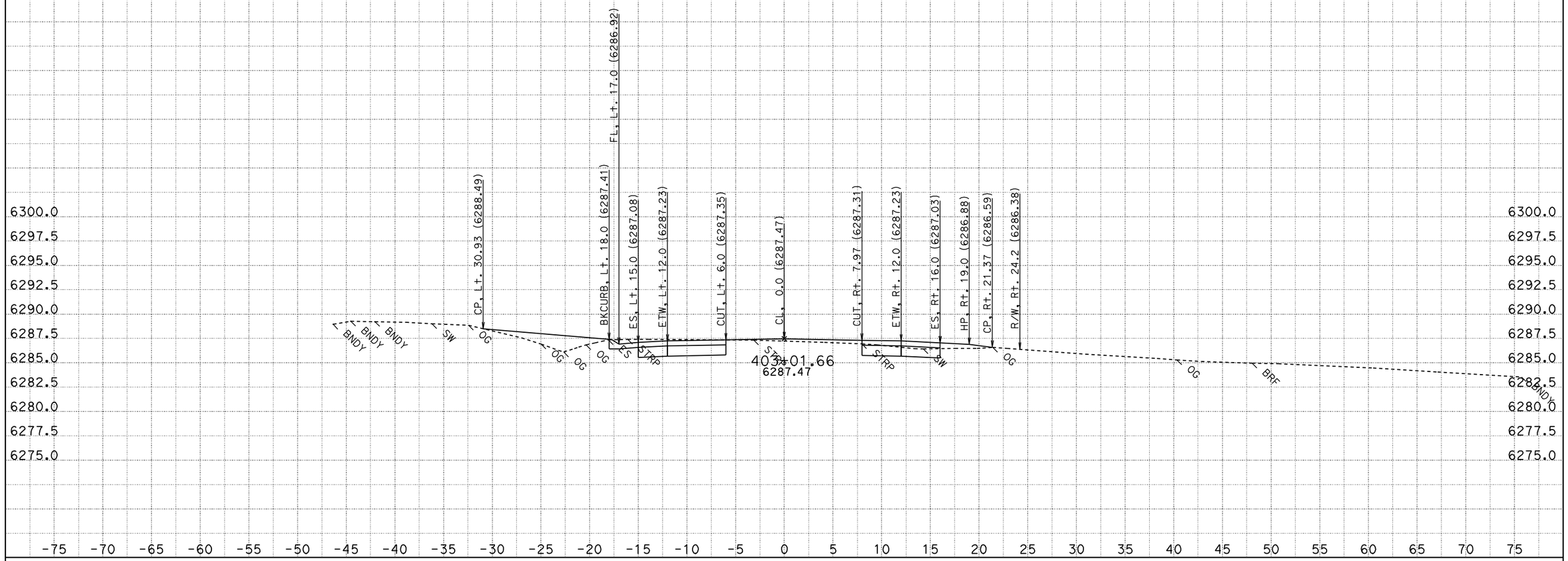

CONTRACT: 2a920

DATE: 8/12/2011

DIST/CO/RTE/PM: 03-ED,Pla 89 PM 27.2/27.4,0.0/T8.5

SCALE: 1" = 5' Horiz.
1" = 5' Vert.

A1

CROSS SECTIONS

KC Project: 2A920FT File: H:\Pla89\2A920FT\EAR\OUTPUT\33600_44750.ear

All Dimensions are US Survey Feet

FOR EARTHWORK DEVELOPMENT ONLY

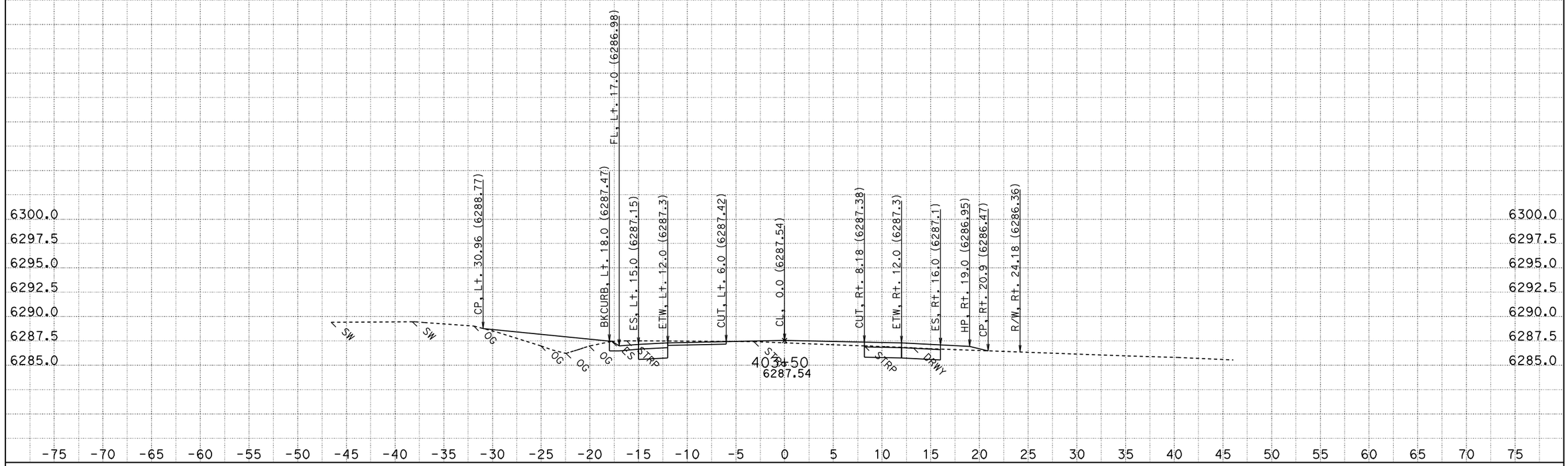

CONTRACT: 2a920

DATE: 8/12/2011

DIST/CO/RTE/PM: 03-ED,Pla 89 PM 27.2/27.4,0.0/T8.5

SCALE: 1" = 5' Horiz.
1" = 5' Vert.

A1

CROSS SECTIONS

KC Project: 2A920FT File: H:\Pla89\2A920FT\EAR\OUTPUT\33600_44750.ear

All Dimensions are US Survey Feet

FOR EARTHWORK DEVELOPMENT ONLY

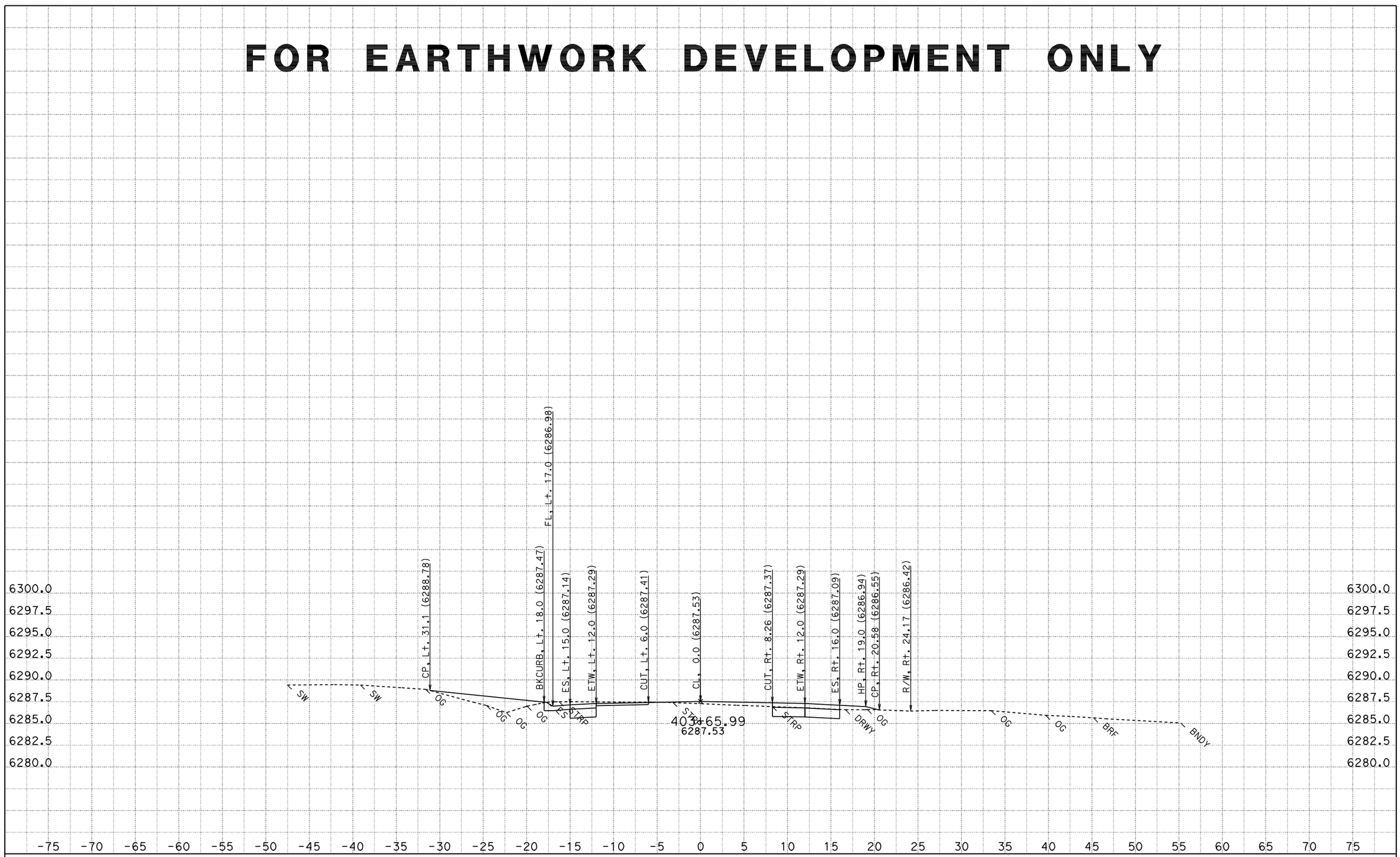

CONTRACT: 2a920

DATE: 8/12/2011

DIST/CO/RTE/PM: 03-ED,Pla 89 PM 27.2/27.4,0.0/T8.5

KC Project: 2A920FT File: H:\Pla89\2A920FT\EAR\OUTPUT\33600_44750.ear

SCALE: 1" = 5' Horiz.
1" = 5' Vert.

All Dimensions are US Survey Feet

A1

CROSS SECTIONS

SHEET 527 OF 796

FOR EARTHWORK DEVELOPMENT ONLY

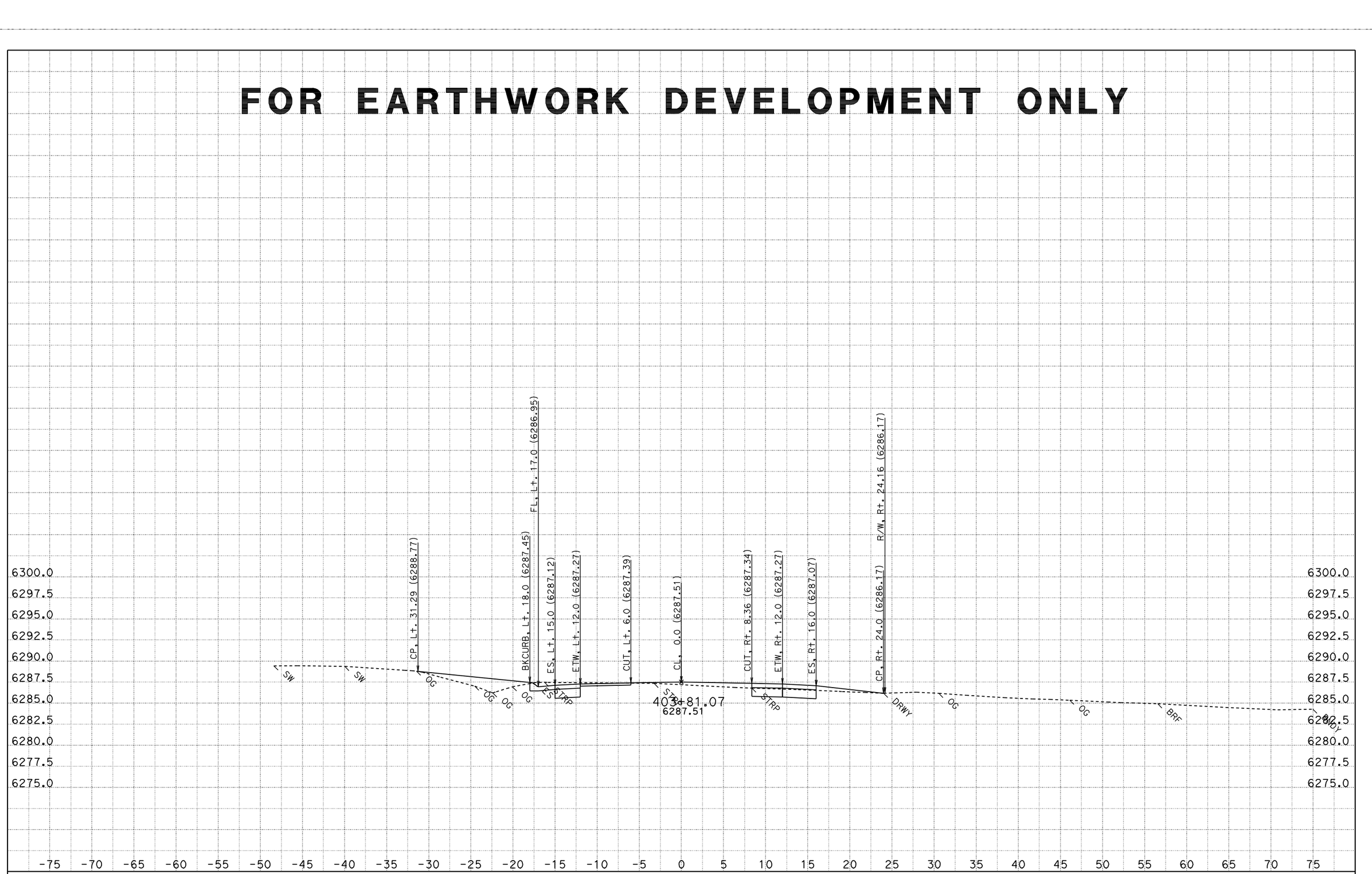

CONTRACT: 2a920

DATE: 8/12/2011

DIST/CO/RTE/PM: 03-ED,Pla 89 PM 27.2/27.4,0.0/T8.5

SCALE: 1" = 5' Horiz.
1" = 5' Vert.

A1

CROSS SECTIONS

KC Project: 2A920FT File: H:\Pla89\2A920FT\EAR\OUTPUT\33600_44750.ear

All Dimensions are US Survey Feet

SHEET 528 OF 796

FOR EARTHWORK DEVELOPMENT ONLY

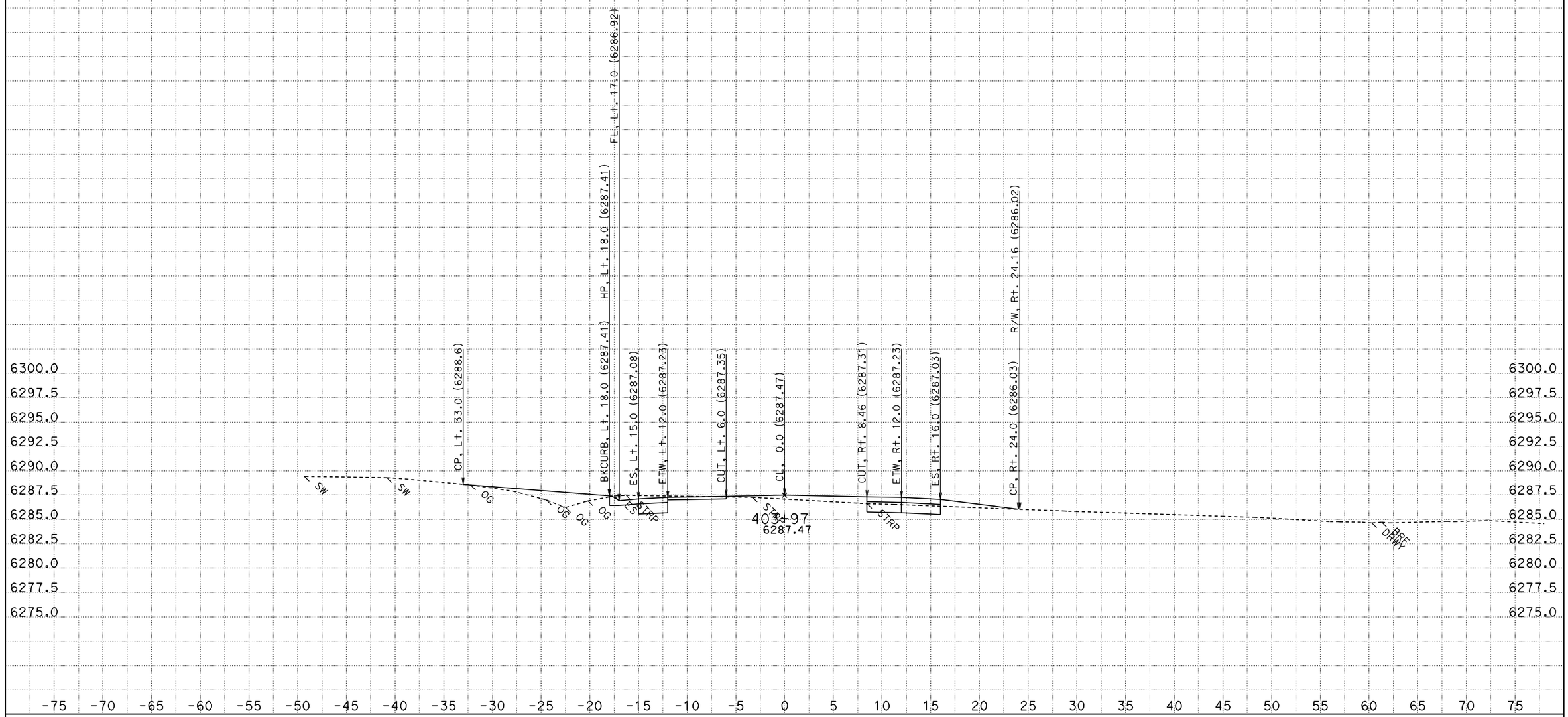

DATE: 8/12/2011
KC Project: 2A920FT
File: H:\Pla89\2A920FT\EAR\OUTPUT\33600_44750.ear

CONTRACT: 2a920
DIST/CO/RTE/PM: 03-ED,Pla 89 PM 27.2/27.4,0.0/T8.5

SCALE: 1" = 5' Horiz.
1" = 5' Vert.
All Dimensions are US Survey Feet

A1
CROSS SECTIONS
SHEET 529 OF 796

FOR EARTHWORK DEVELOPMENT ONLY

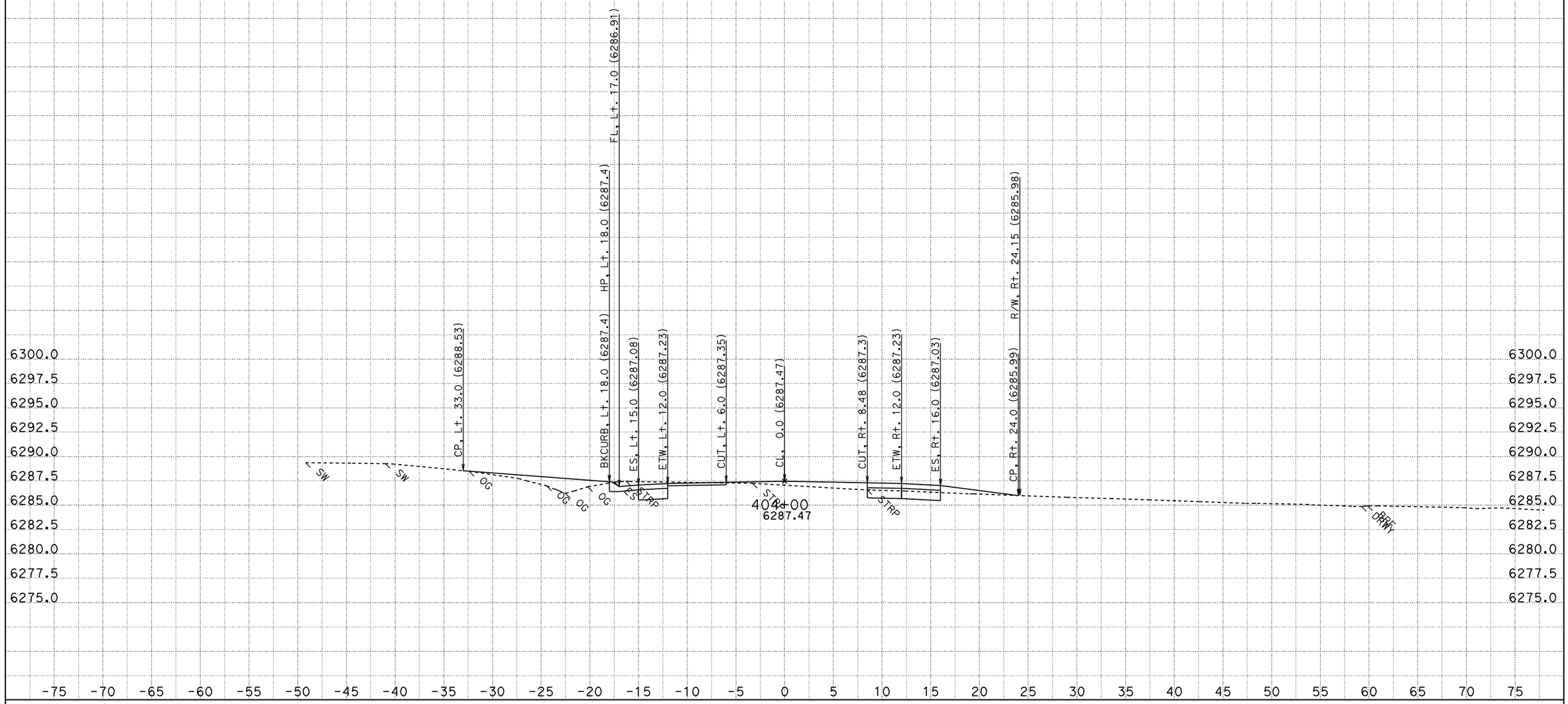

DATE: 8/12/2011
KC Project: 2A920FT
File: H:\Pla89\2A920FT\EAR\OUTPUT\33600_44750.ear

CONTRACT: 2a920
DIST/CO/RTE/PM: 03-ED,Pla 89 PM 27.2/27.4,0.0/T8.5

SCALE: 1" = 5' Horiz.
1" = 5' Vert.
All Dimensions are US Survey Feet

A1
CROSS SECTIONS
SHEET 530 OF 796

FOR EARTHWORK DEVELOPMENT ONLY

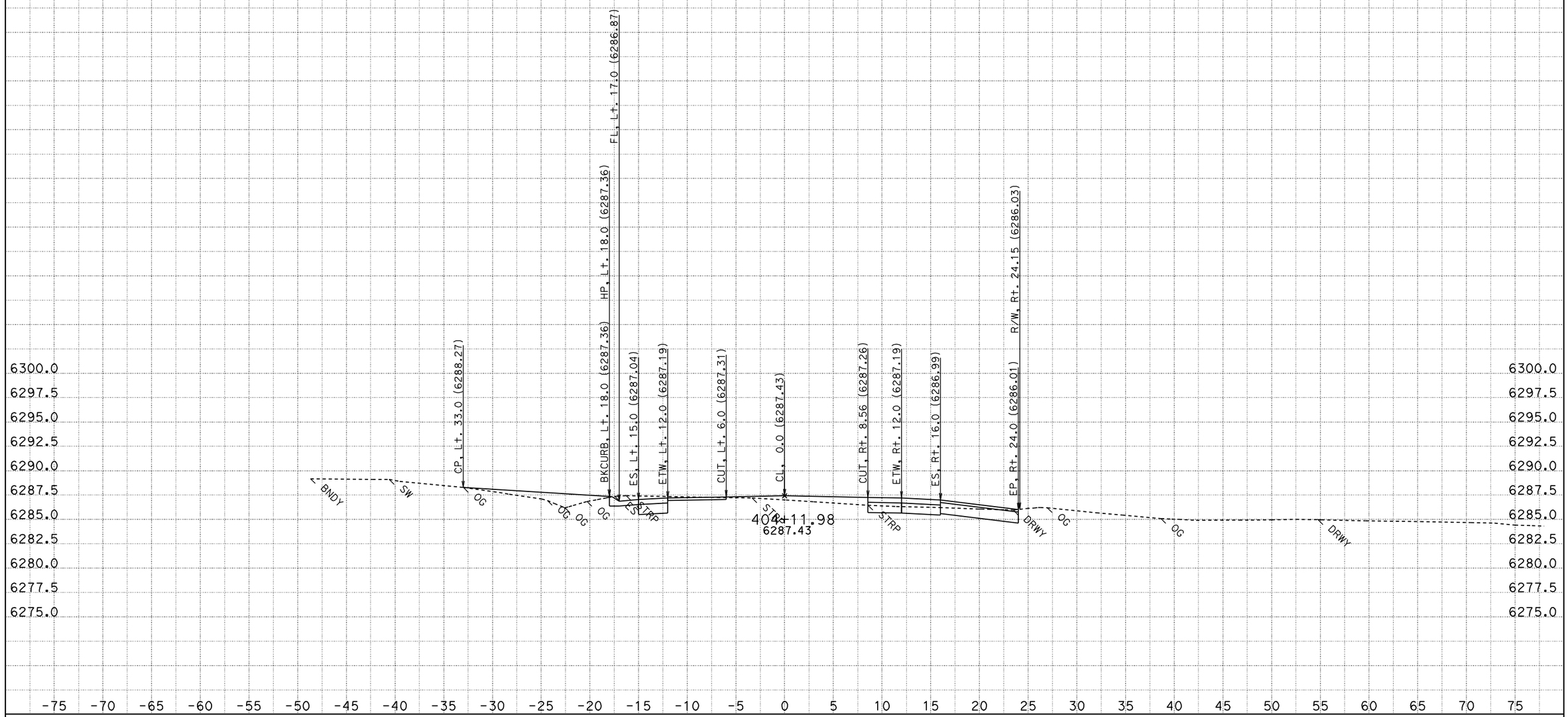

DATE: 8/12/2011

KC Project: 2A920FT

File: H:\Pla89\2A920FT\EAR\OUTPUT\33600_44750.ear

CONTRACT: 2a920

DIST/CO/RTE/PM: 03-ED,Pla 89 PM 27.2/27.4,0.0/T8.5

SCALE: 1" = 5' Horiz.
1" = 5' Vert.

All Dimensions are US Survey Feet

A1

CROSS SECTIONS

SHEET 531 OF 796

FOR EARTHWORK DEVELOPMENT ONLY

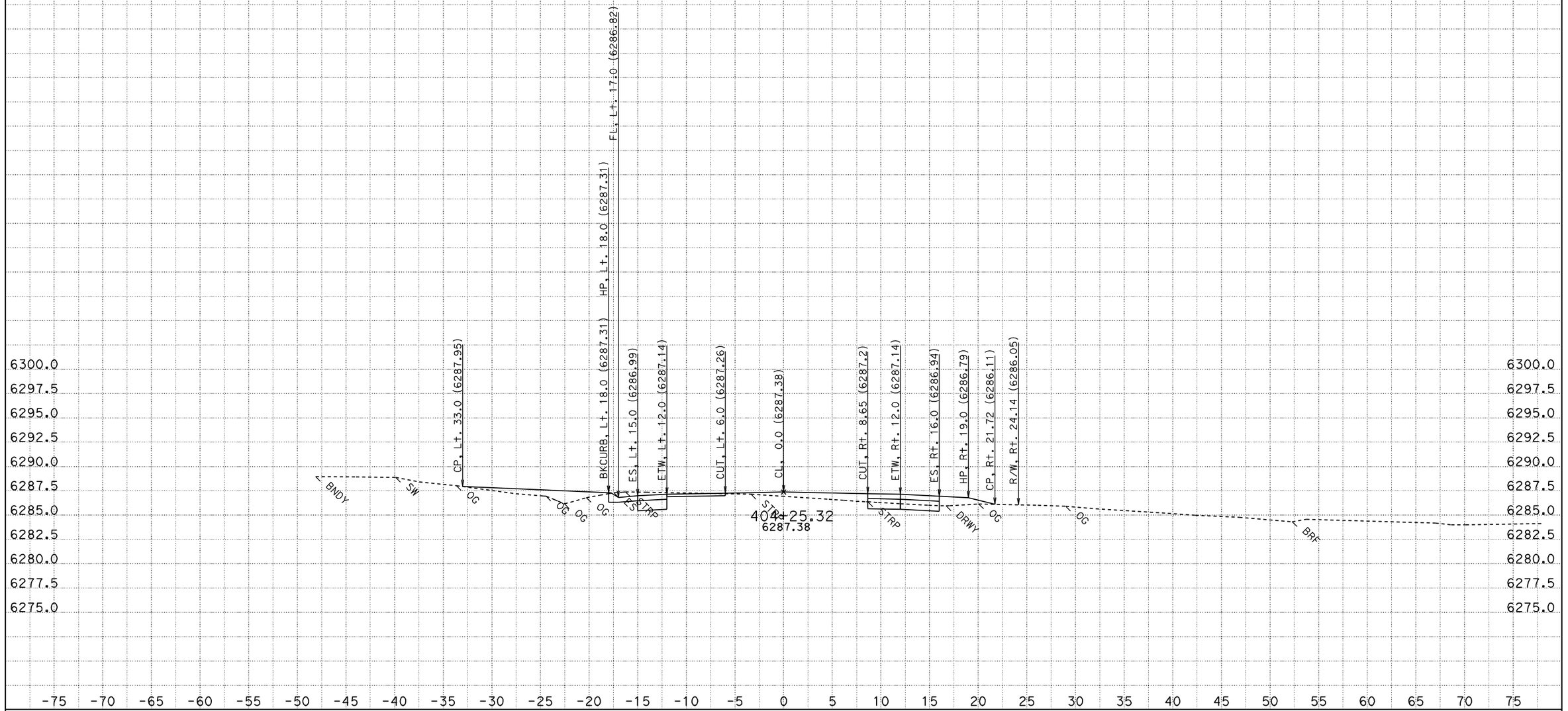

CONTRACT: 2a920

DATE: 8/12/2011

DIST/CO/RTE/PM: 03-ED,Pla 89 PM 27.2/27.4,0.0/T8.5

KC Project: 2A920FT File: H:\Pla89\2A920FT\EAR\OUTPUT\33600_44750.ear

SCALE: 1" = 5' Horiz.
1" = 5' Vert.

All Dimensions are US Survey Feet

A1

CROSS SECTIONS

SHEET 532 OF 796

FOR EARTHWORK DEVELOPMENT ONLY

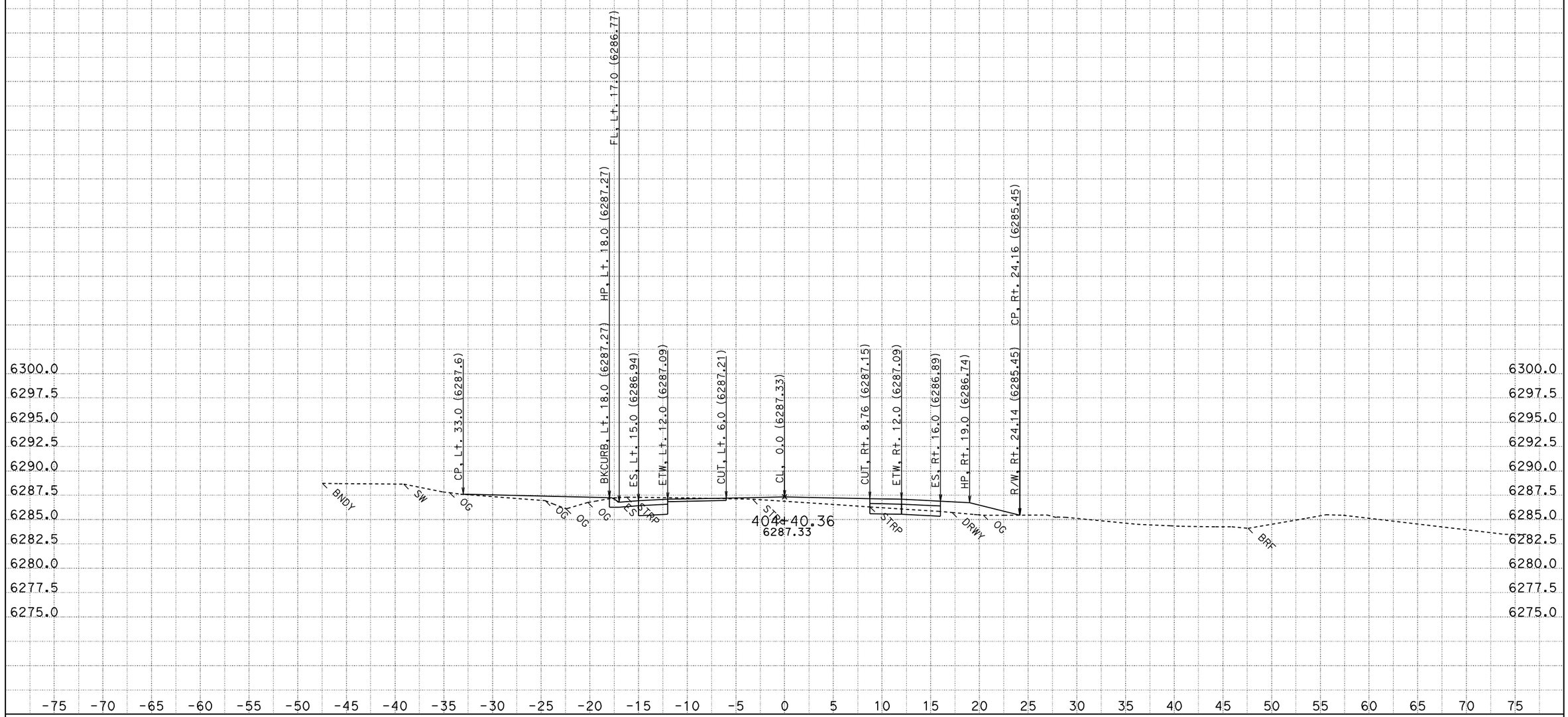

DATE: 8/12/2011
KC Project: 2A920FT

CONTRACT: 2a920
DIST/CO/RTE/PM: 03-ED,Pla 89 PM 27.2/27.4,0.0/T8.5
File: H:\Pla89\2A920FT\EAR\OUTPUT\33600_44750.ear

SCALE: 1" = 5' Horiz.
1" = 5' Vert.
All Dimensions are US Survey Feet

A1
CROSS SECTIONS
SHEET 533 OF 796

FOR EARTHWORK DEVELOPMENT ONLY

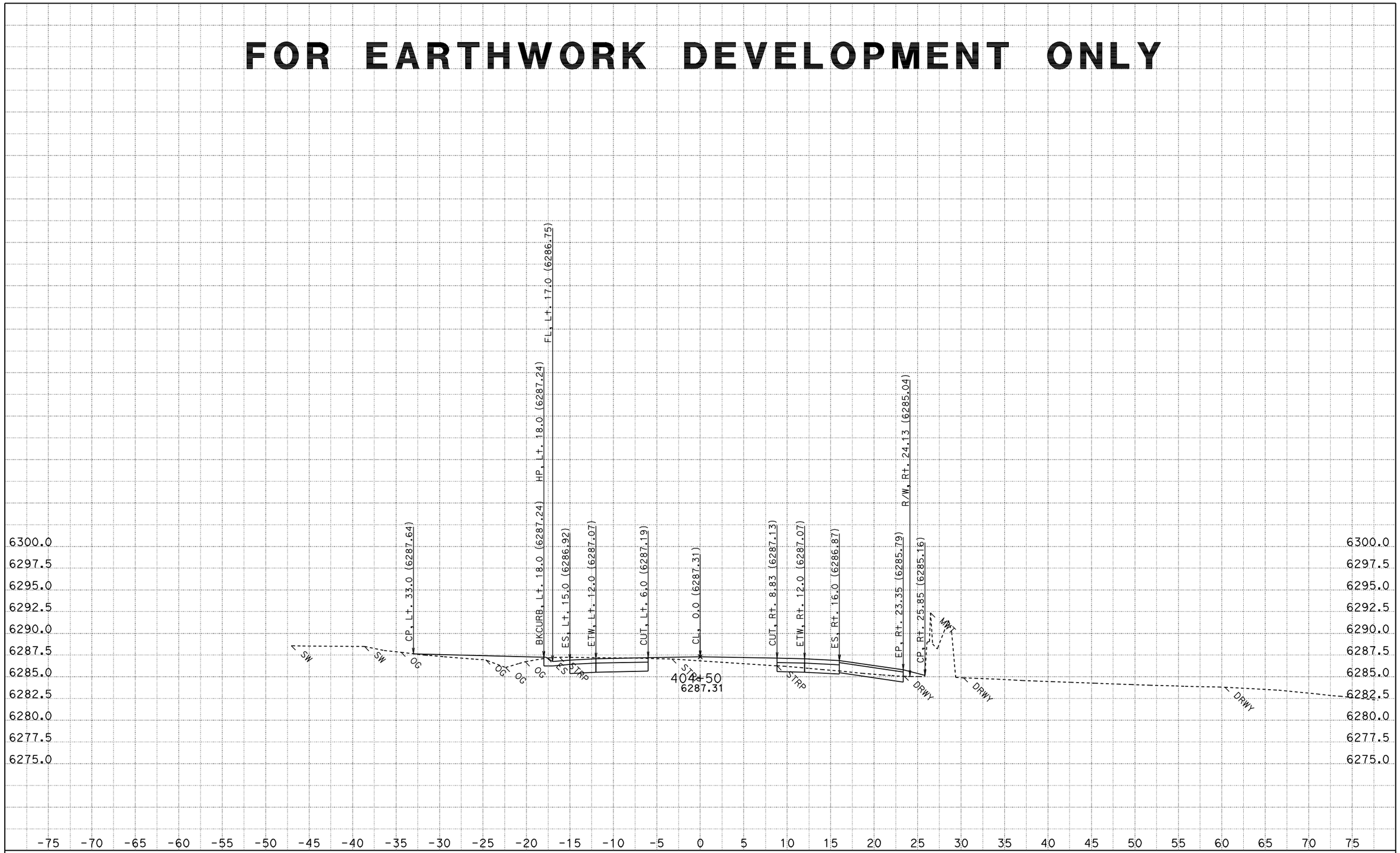

DATE: 8/12/2011
KC Project: 2A920FT
File: H:\Pla89\2A920FT\EAR\OUTPUT\33600_44750.ear

CONTRACT: 2a920
DIST/CO/RTE/PM: 03-ED,Pla 89 PM 27.2/27.4,0.0/T8.5

SCALE: 1" = 5' Horiz.
1" = 5' Vert.
All Dimensions are US Survey Feet

A1
CROSS SECTIONS
SHEET 534 OF 796

FOR EARTHWORK DEVELOPMENT ONLY

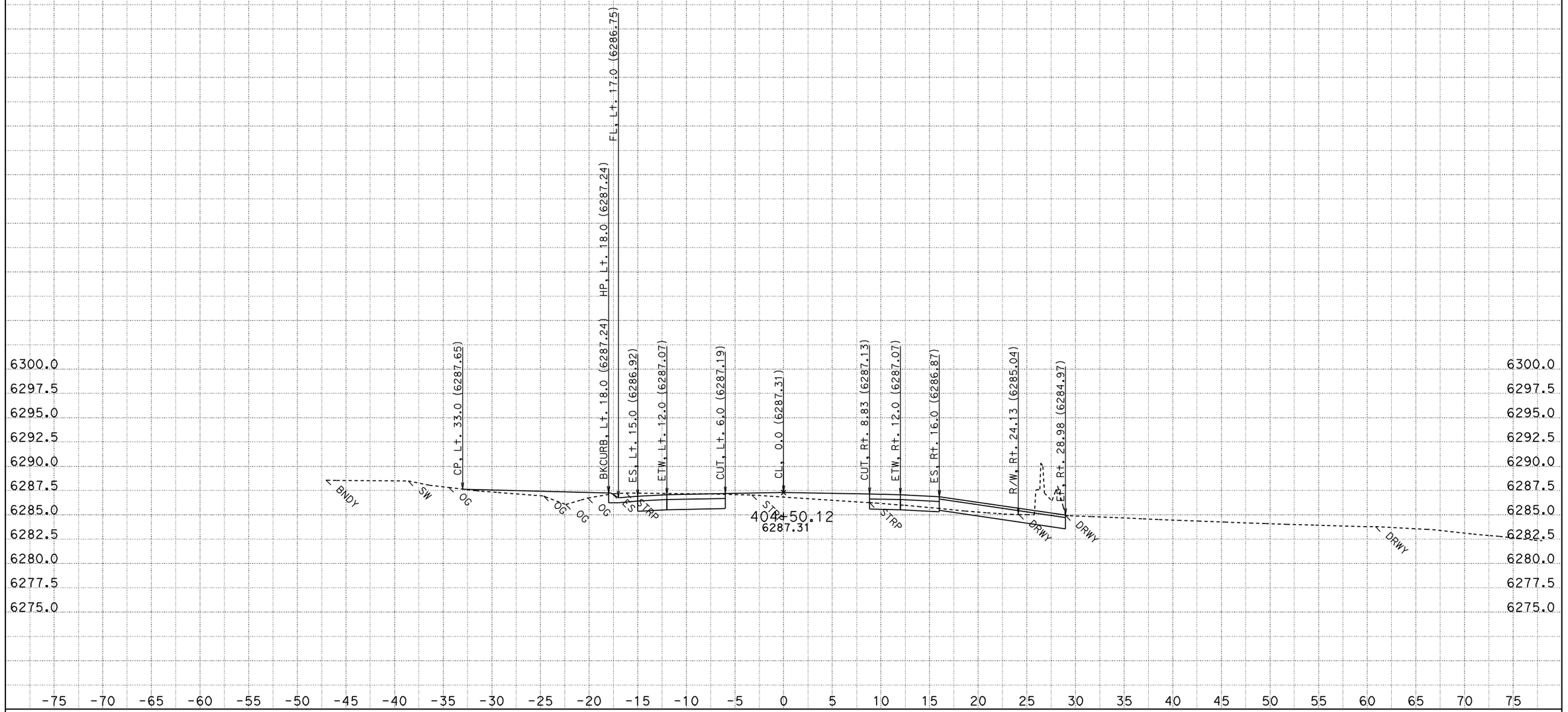

CONTRACT: 2a920

DATE: 8/12/2011

DIST/CO/RTE/PM: 03-ED,Pla 89 PM 27.2/27.4,0.0/T8.5

KC Project: 2A920FT File: H:\Pla89\2A920FT\EAR\OUTPUT\33600_44750.ear

SCALE: 1" = 5' Horiz.
1" = 5' Vert.

All Dimensions are US Survey Feet

A1

CROSS SECTIONS

SHEET 535 OF 796

FOR EARTHWORK DEVELOPMENT ONLY

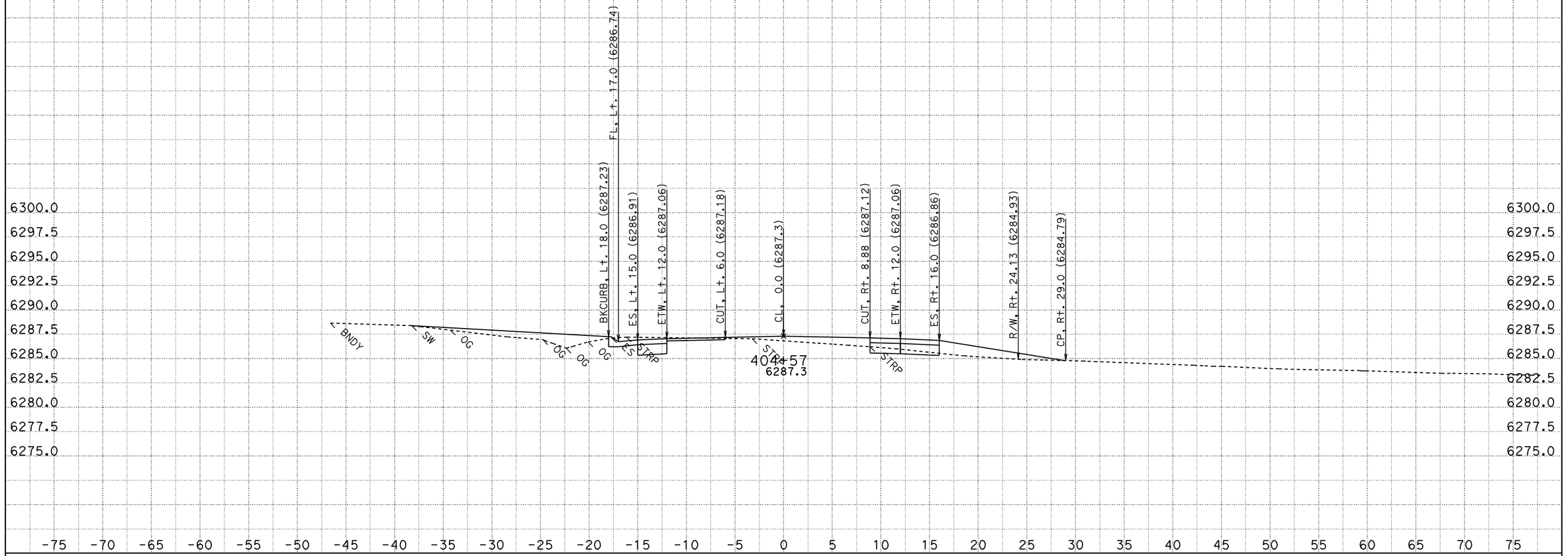

CONTRACT: 2a920

DATE: 8/12/2011

DIST/CO/RTE/PM: 03-ED,Pla 89 PM 27.2/27.4,0.0/T8.5

KC Project: 2A920FT File: H:\Pla89\2A920FT\EAR\OUTPUT\33600_44750.ear

SCALE: 1" = 5' Horiz.
1" = 5' Vert.

All Dimensions are US Survey Feet

A1
CROSS SECTIONS
SHEET 536 OF 796

FOR EARTHWORK DEVELOPMENT ONLY

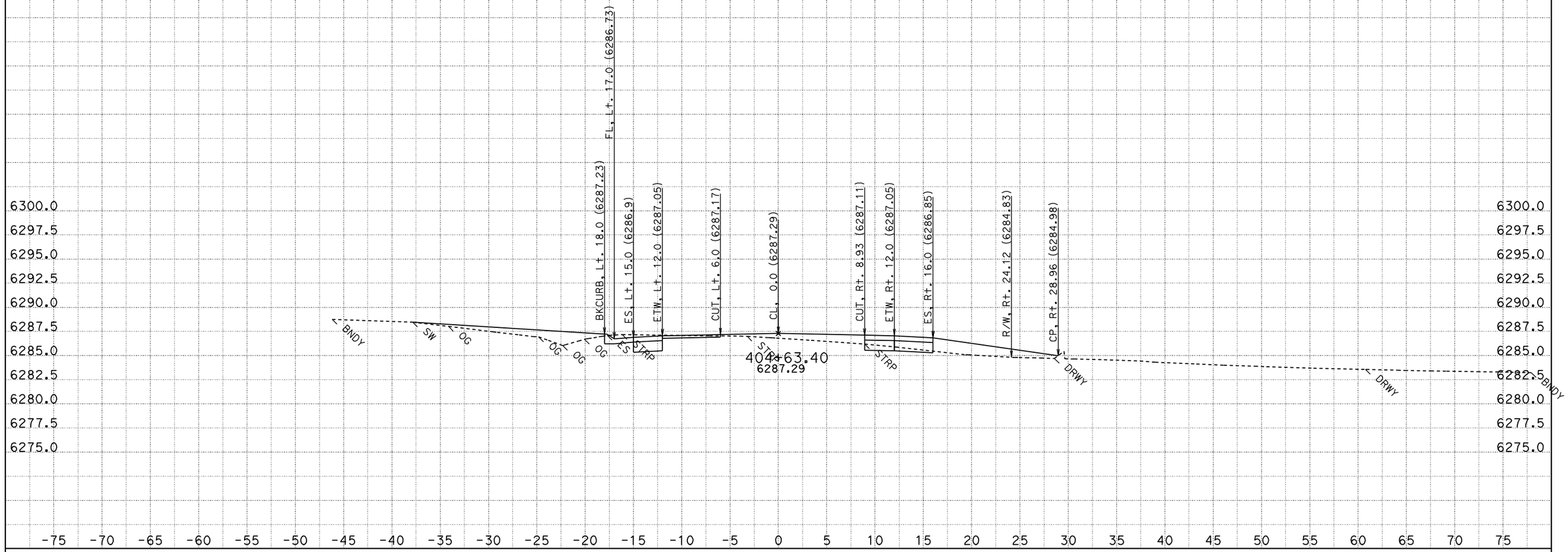

CONTRACT: 2a920

DATE: 8/12/2011

DIST/CO/RTE/PM: 03-ED,Pla 89 PM 27.2/27.4,0.0/T8.5

SCALE: 1" = 5' Horiz.
1" = 5' Vert.

A1

CROSS SECTIONS

KC Project: 2A920FT File: H:\Pla89\2A920FT\EAR\OUTPUT\33600_44750.ear

All Dimensions are US Survey Feet

FOR EARTHWORK DEVELOPMENT ONLY

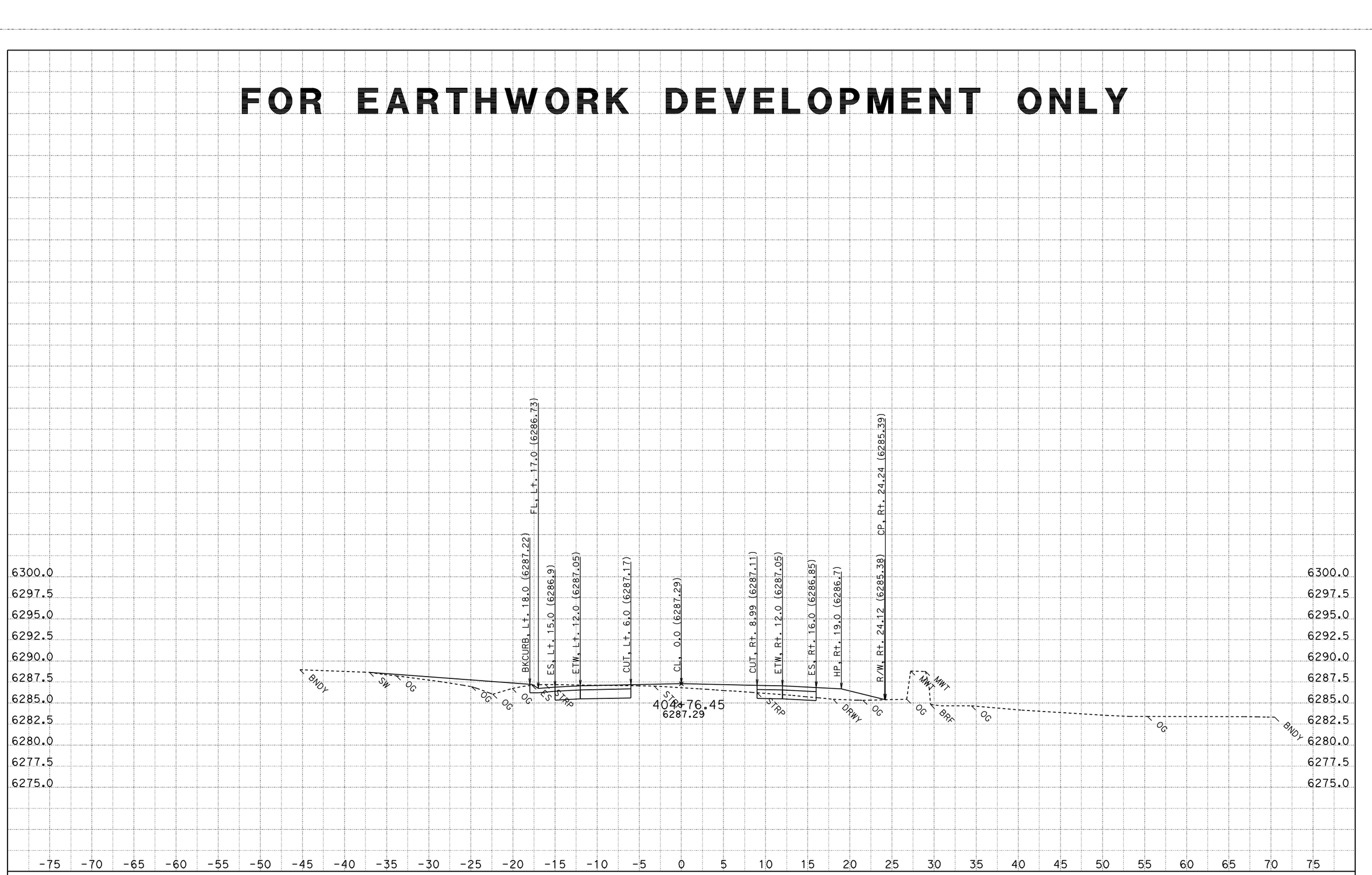

DATE: 8/12/2011

KC Project: 2A920FT

CONTRACT: 2a920

DIST/CO/RTE/PM: 03-ED,Pla 89 PM 27.2/27.4,0.0/T8.5

File: H:\Pla89\2A920FT\EAR\OUTPUT\33600_44750.ear

SCALE: 1" = 5' Horiz.
1" = 5' Vert.

All Dimensions are US Survey Feet

A1
CROSS SECTIONS
SHEET 538 OF 796

FOR EARTHWORK DEVELOPMENT ONLY

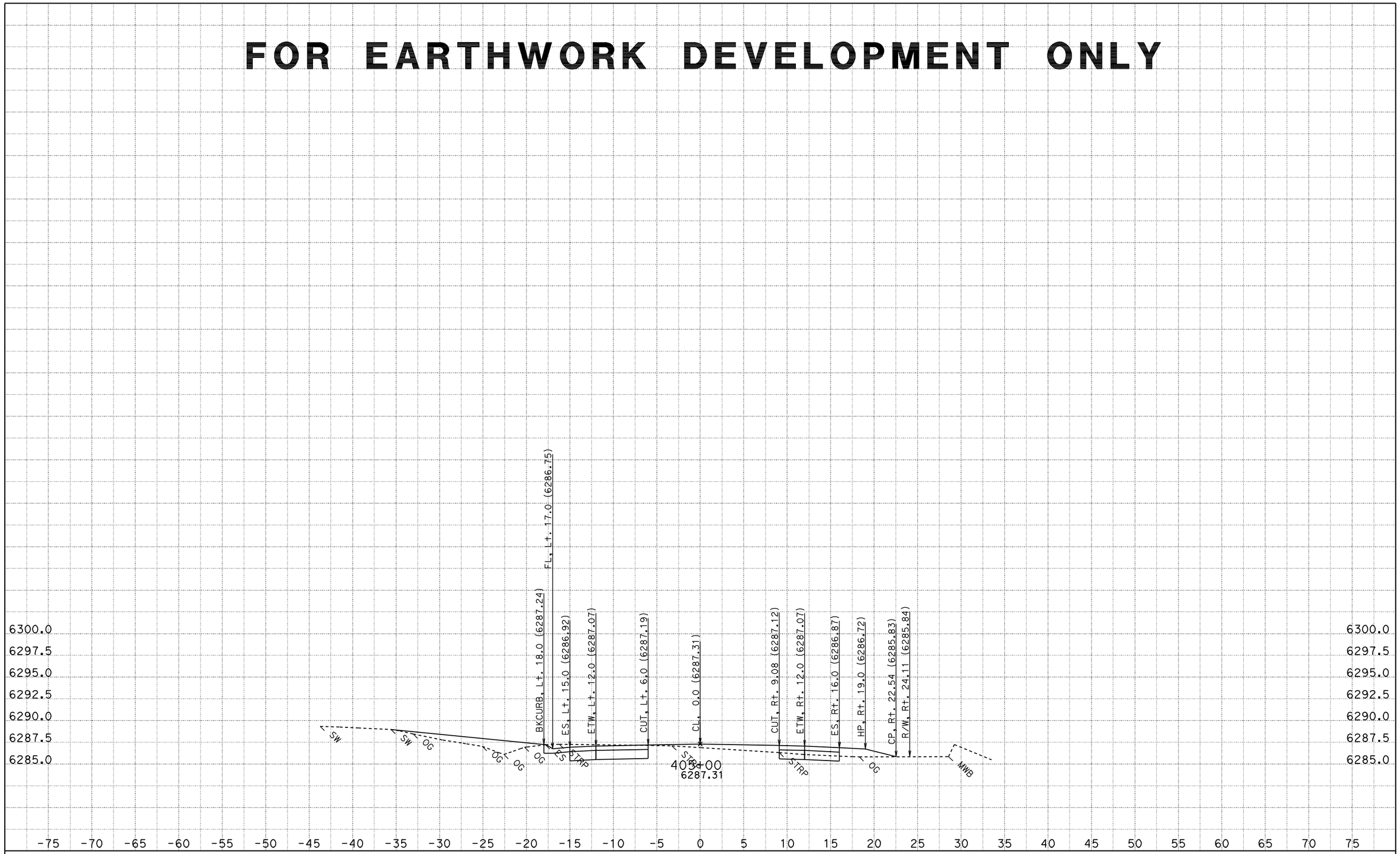

CONTRACT: 2a920

DATE: 8/12/2011

DIST/CO/RTE/PM: 03-ED,Pla 89 PM 27.2/27.4,0.0/T8.5

SCALE: 1" = 5' Horiz.
1" = 5' Vert.

A1

CROSS SECTIONS

KC Project: 2A920FT File: H:\Pla89\2A920FT\EAR\OUTPUT\33600_44750.ear

All Dimensions are US Survey Feet

FOR EARTHWORK DEVELOPMENT ONLY

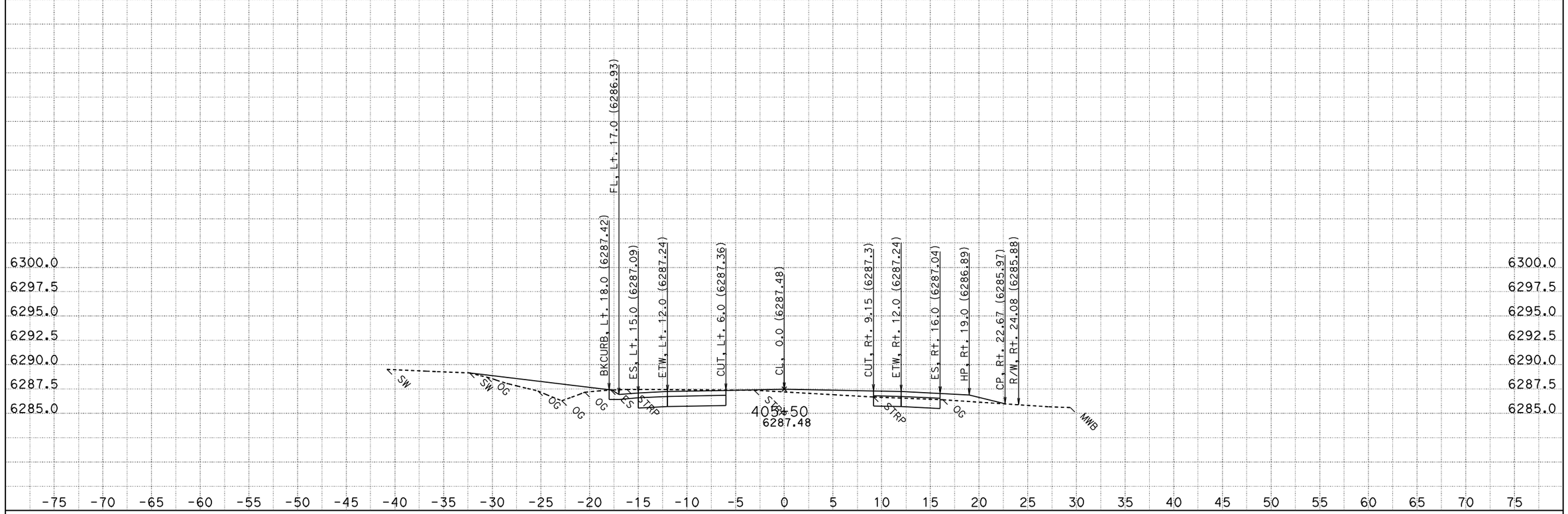

CONTRACT: 2a920

DATE: 8/12/2011

DIST/CO/RTE/PM: 03-ED,Pla 89 PM 27.2/27.4,0.0/T8.5

SCALE: 1" = 5' Horiz.
1" = 5' Vert.

A1

CROSS SECTIONS

KC Project: 2A920FT File: H:\Pla89\2A920FT\EAR\OUTPUT\33600_44750.ear

All Dimensions are US Survey Feet

FOR EARTHWORK DEVELOPMENT ONLY

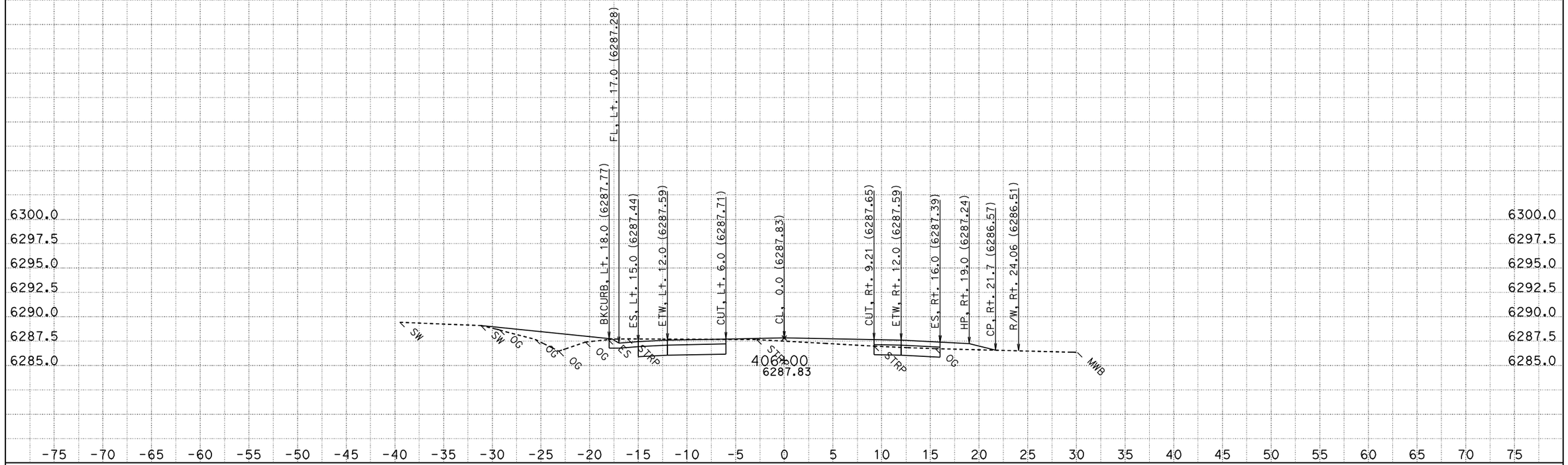

CONTRACT: 2a920

DATE: 8/12/2011

DIST/CO/RTE/PM: 03-ED,Pla 89 PM 27.2/27.4,0.0/T8.5

SCALE: 1" = 5' Horiz.
1" = 5' Vert.

A1

CROSS SECTIONS

KC Project: 2A920FT File: H:\Pla89\2A920FT\EAR\OUTPUT\33600_44750.ear

All Dimensions are US Survey Feet

FOR EARTHWORK DEVELOPMENT ONLY

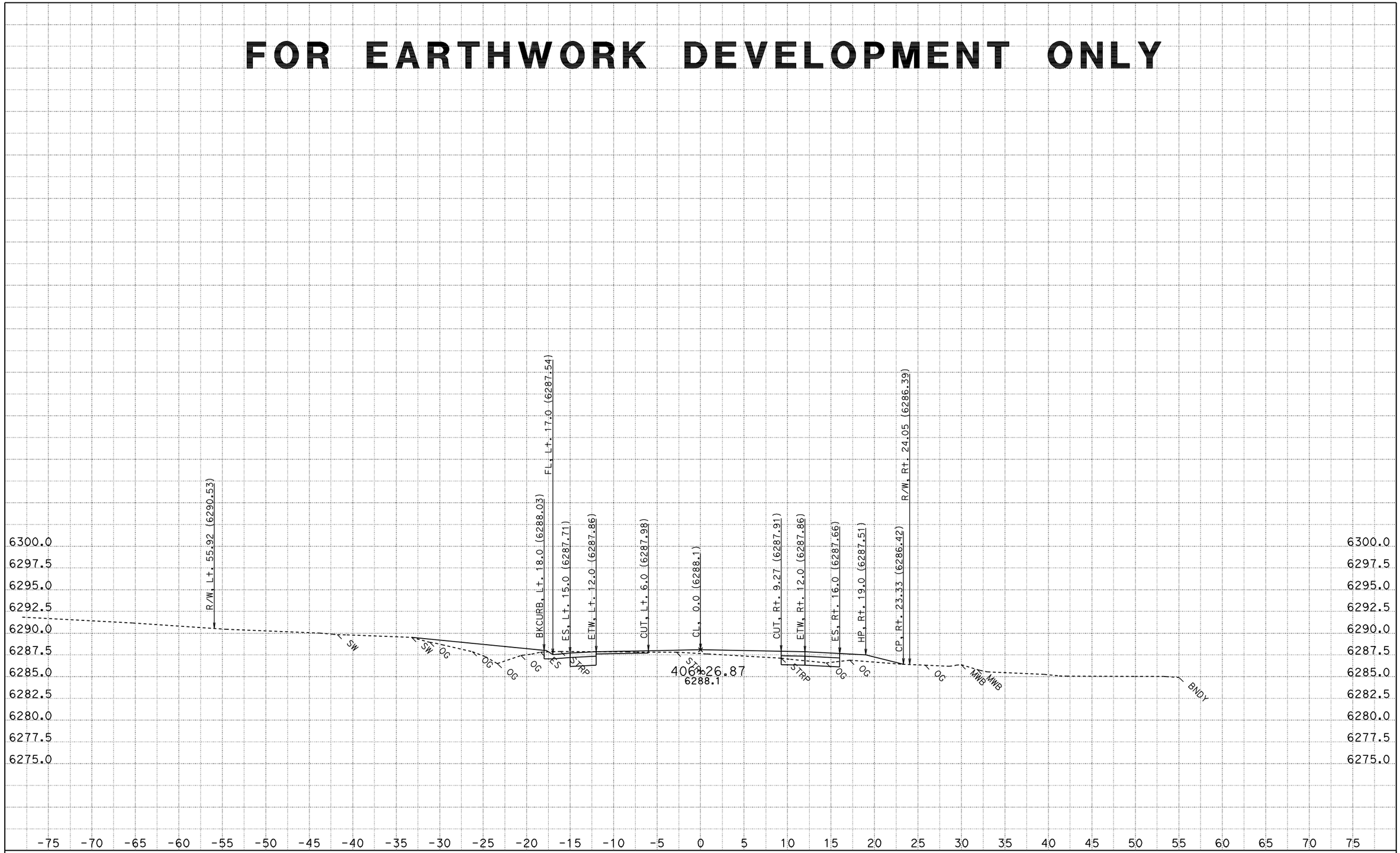

DATE: 8/12/2011

KC Project: 2A920FT

File: H:\Pla89\2A920FT\EAR\OUTPUT\33600_44750.ear

CONTRACT: 2a920

DIST/CO/RTE/PM: 03-ED,Pla 89 PM 27.2/27.4,0.0/T8.5

SCALE: 1" = 5' Horiz.
1" = 5' Vert.

All Dimensions are US Survey Feet

A1

CROSS SECTIONS

FOR EARTHWORK DEVELOPMENT ONLY

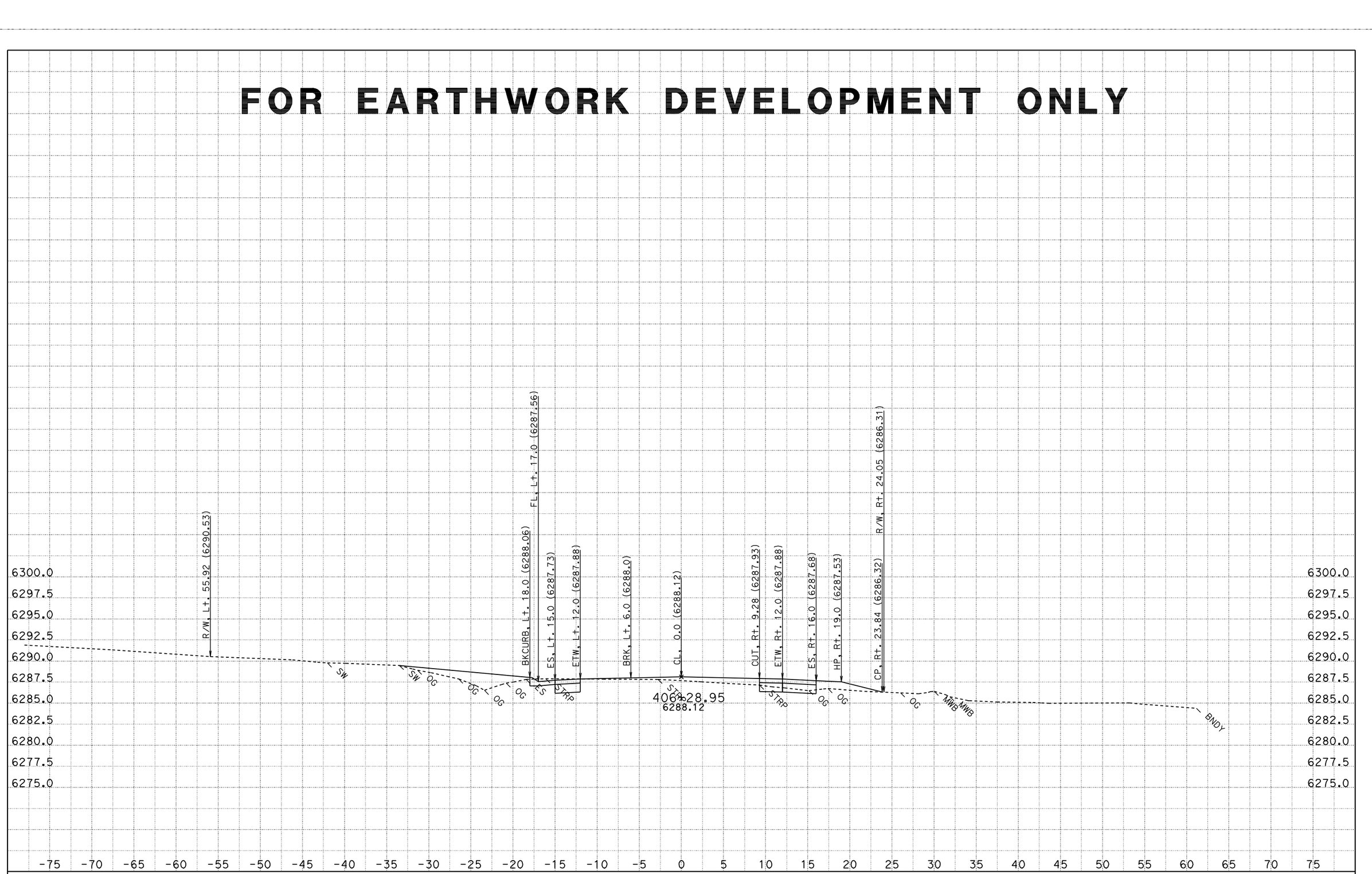

CONTRACT: 2a920

DATE: 8/12/2011

DIST/CO/RTE/PM: 03-ED,Pla 89 PM 27.2/27.4,0.0/T8.5

SCALE: 1" = 5' Horiz.
1" = 5' Vert.

A1

CROSS SECTIONS

KC Project: 2A920FT File: H:\Pla89\2A920FT\EAR\OUTPUT\33600_44750.ear

All Dimensions are US Survey Feet

FOR EARTHWORK DEVELOPMENT ONLY

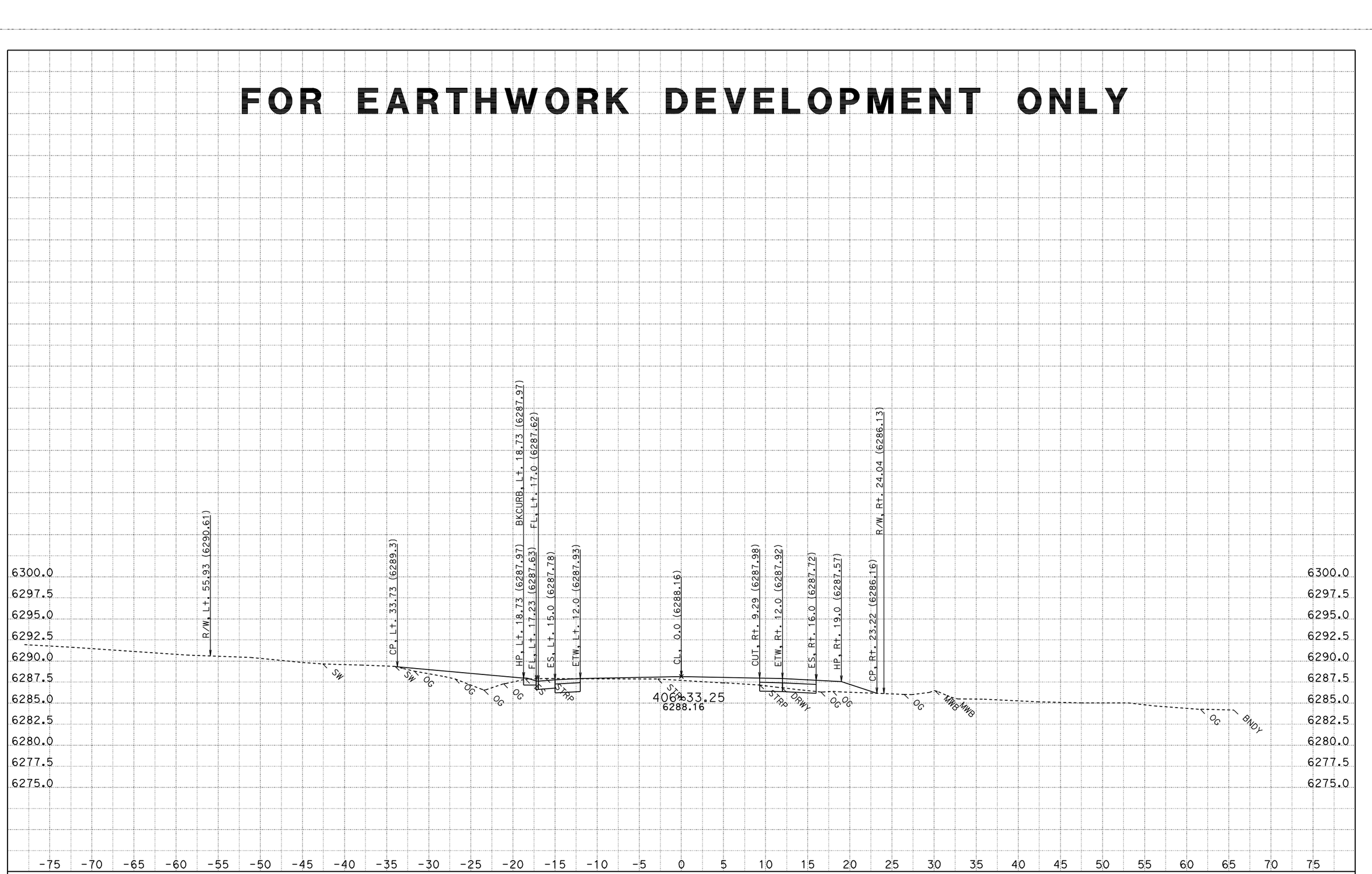

CONTRACT: 2a920

DATE: 8/12/2011

DIST/CO/RTE/PM: 03-ED,Pla 89 PM 27.2/27.4,0.0/T8.5

SCALE: 1" = 5' Horiz.
1" = 5' Vert.

A1

CROSS SECTIONS

KC Project: 2A920FT File: H:\Pla89\2A920FT\EAR\OUTPUT\33600_44750.ear

All Dimensions are US Survey Feet

FOR EARTHWORK DEVELOPMENT ONLY

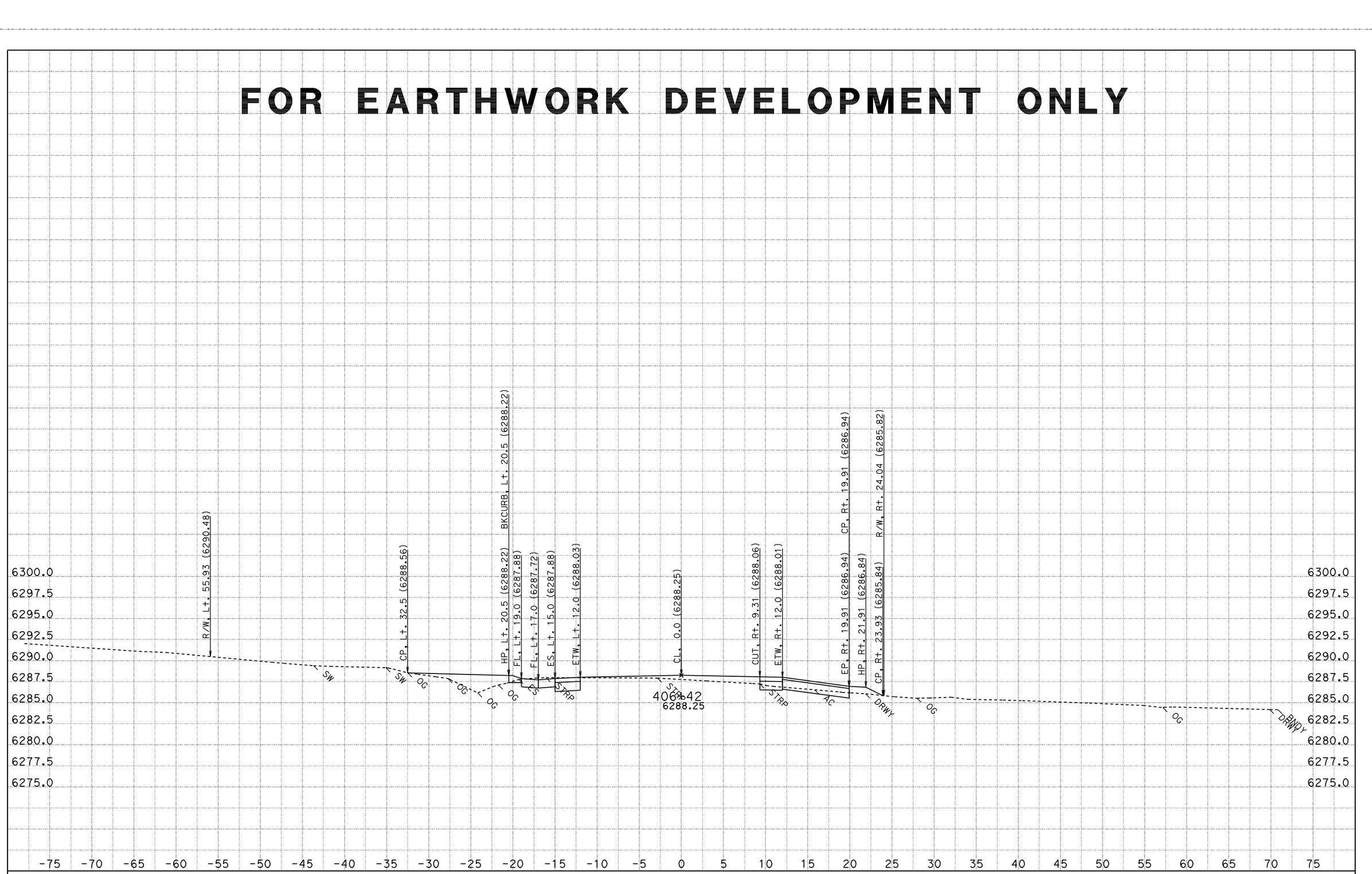

DATE: 8/12/2011
KC Project: 2A920FT
File: H:\Pla89\2A920FT\EAR\OUTPUT\33600_44750.ear

CONTRACT: 2a920
DIST/CO/RTE/PM: 03-ED,Pla 89 PM 27.2/27.4,0.0/T8.5

SCALE: 1" = 5' Horiz.
1" = 5' Vert.
All Dimensions are US Survey Feet

A1
CROSS SECTIONS
SHEET 545 OF 796

FOR EARTHWORK DEVELOPMENT ONLY

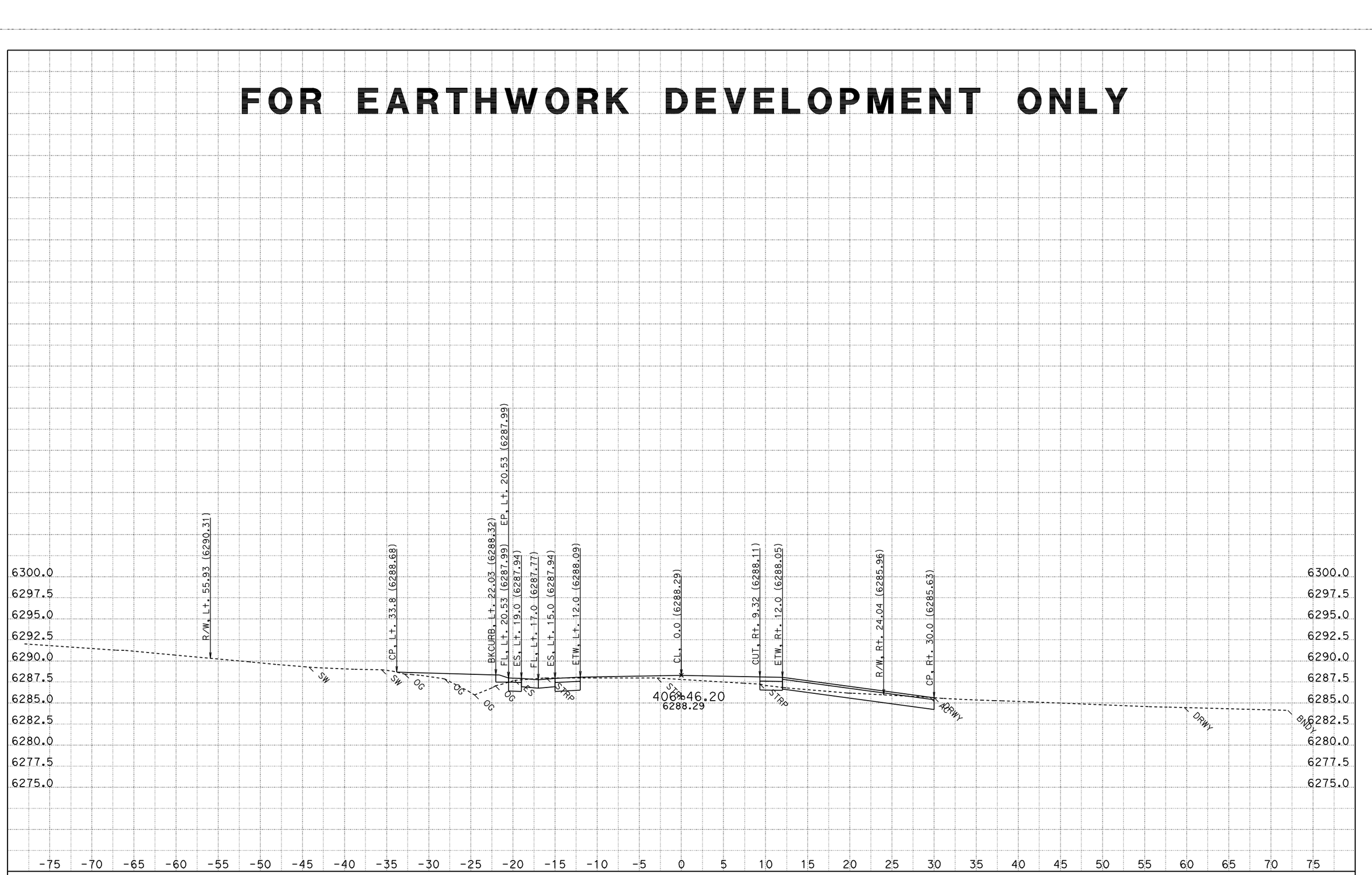

DATE: 8/12/2011
KC Project: 2A920FT
File: H:\Pla89\2A920FT\EAR\OUTPUT\33600_44750.ear

CONTRACT: 2a920
DIST/CO/RTE/PM: 03-ED,Pla 89 PM 27.2/27.4,0.0/T8.5

SCALE: 1" = 5' Horiz.
1" = 5' Vert.
All Dimensions are US Survey Feet

A1
CROSS SECTIONS
SHEET 546 OF 796

FOR EARTHWORK DEVELOPMENT ONLY

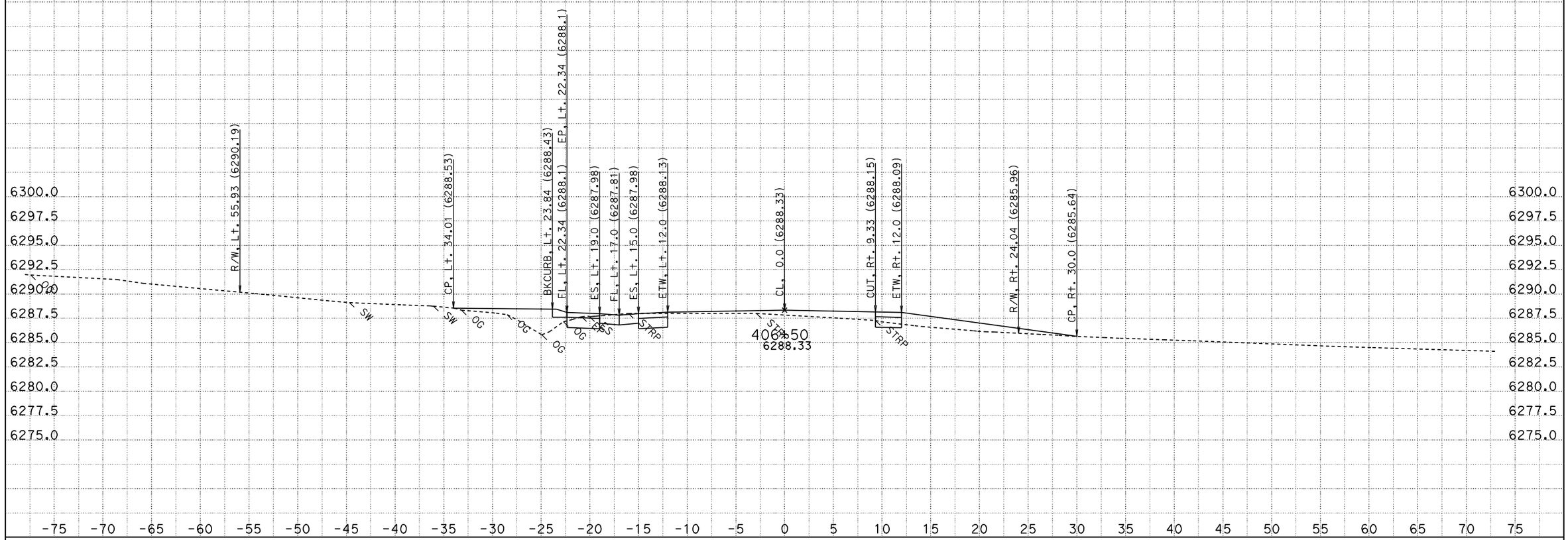

DATE: 8/12/2011
KC Project: 2A920FT
File: H:\Pla89\2A920FT\EAR\OUTPUT\33600_44750.ear

CONTRACT: 2a920
DIST/CO/RTE/PM: 03-ED,Pla 89 PM 27.2/27.4,0.0/T8.5

SCALE: 1" = 5' Horiz.
1" = 5' Vert.
All Dimensions are US Survey Feet

A1
CROSS SECTIONS
SHEET 547 OF 796

FOR EARTHWORK DEVELOPMENT ONLY

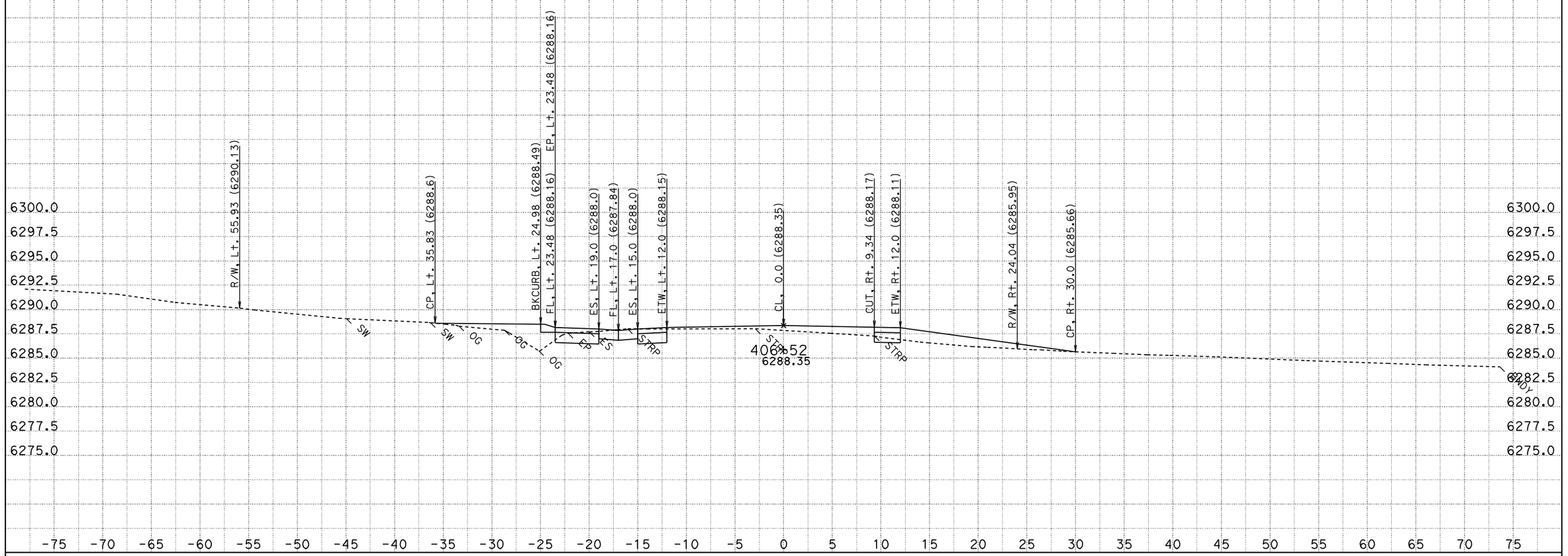

CONTRACT: 2a920

DATE: 8/12/2011

DIST/CO/RTE/PM: 03-ED,Pla 89 PM 27.2/27.4,0.0/T8.5

KC Project: 2A920FT File: H:\Pla89\2A920FT\EAR\OUTPUT\33600_44750.ear

SCALE: 1" = 5' Horiz.
1" = 5' Vert.

All Dimensions are US Survey Feet

A1
CROSS SECTIONS
SHEET 548 OF 796

FOR EARTHWORK DEVELOPMENT ONLY

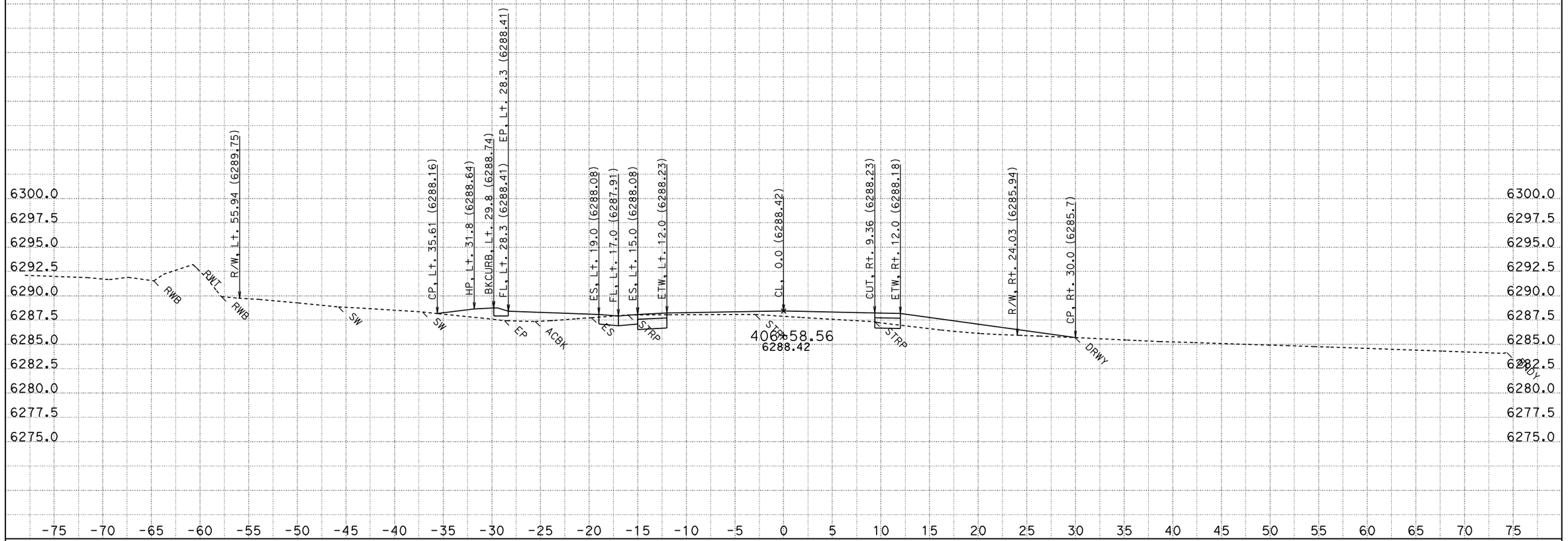

CONTRACT: 2a920

DATE: 8/12/2011

DIST/CO/RTE/PM: 03-ED,Pla 89 PM 27.2/27.4,0.0/T8.5

SCALE: 1" = 5' Horiz.
1" = 5' Vert.

A1

CROSS SECTIONS

KC Project: 2A920FT File: H:\Pla89\2A920FT\EAR\OUTPUT\33600_44750.ear

All Dimensions are US Survey Feet

FOR EARTHWORK DEVELOPMENT ONLY

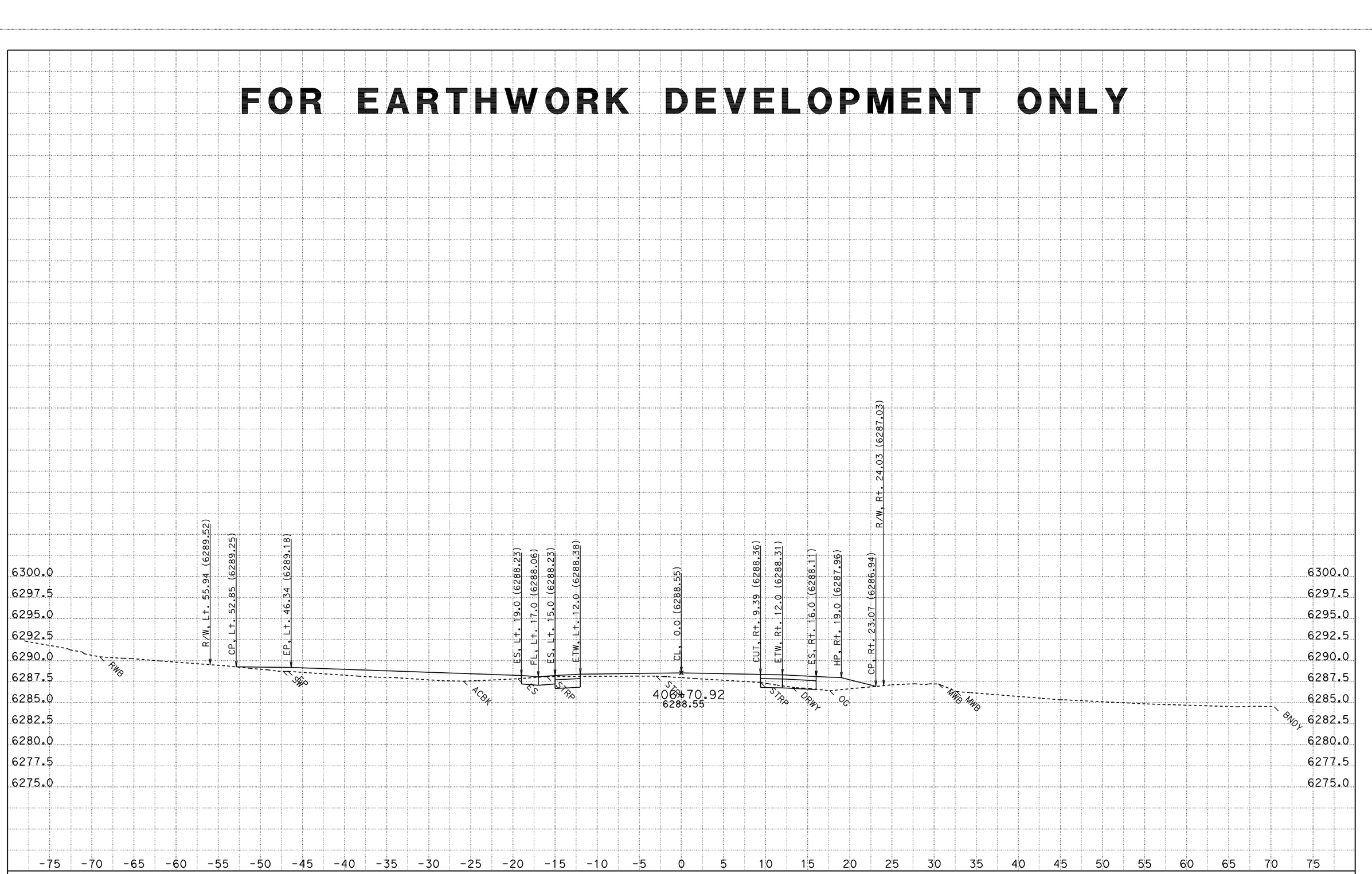

CONTRACT: 2a920

DATE: 8/12/2011

DIST/CO/RTE/PM: 03-ED,Pla 89 PM 27.2/27.4,0.0/T8.5

SCALE: 1" = 5' Horiz.
1" = 5' Vert.

A1

CROSS SECTIONS

KC Project: 2A920FT File: H:\Pla89\2A920FT\EAR\OUTPUT\33600_44750.ear

All Dimensions are US Survey Feet

FOR EARTHWORK DEVELOPMENT ONLY

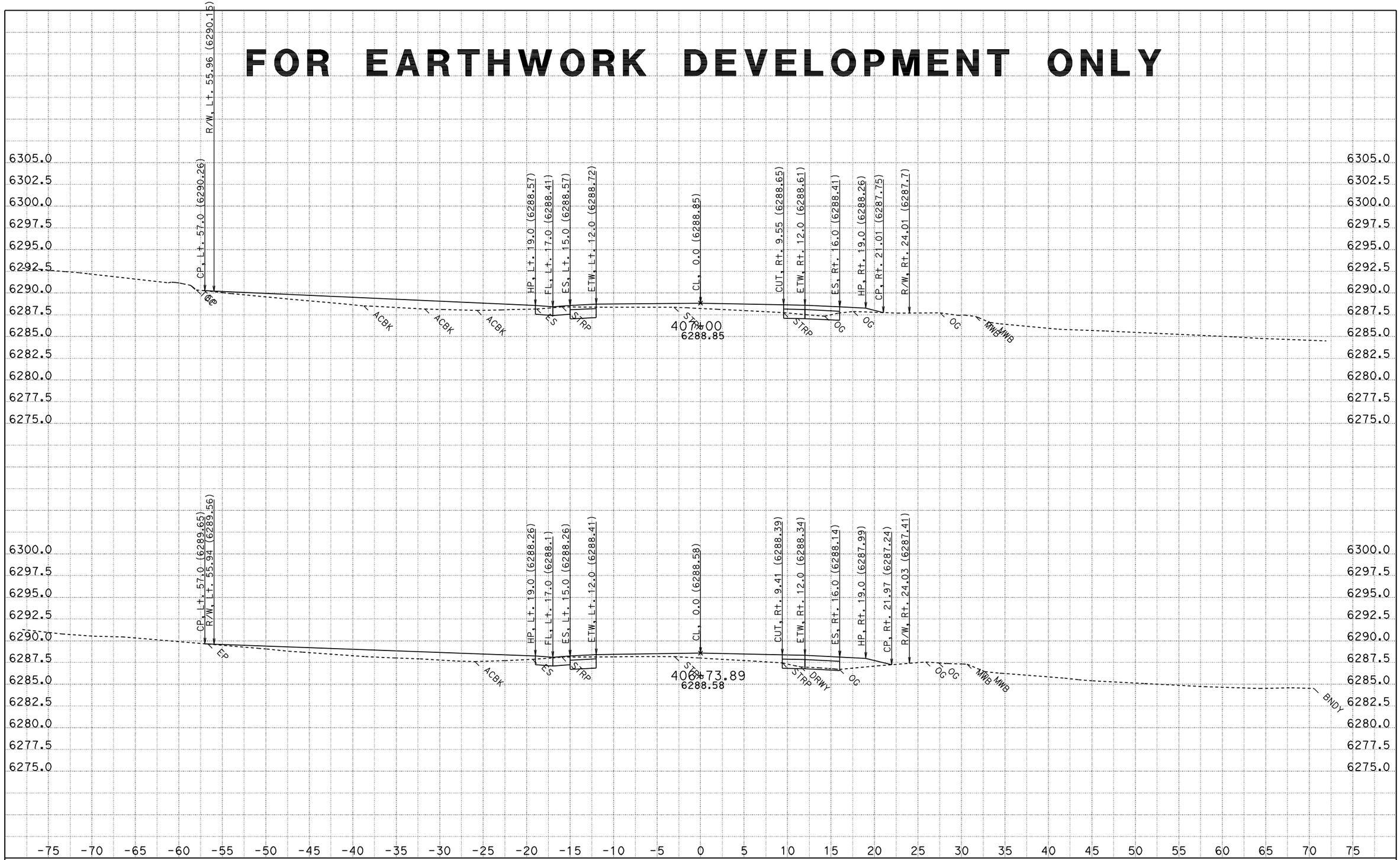

CONTRACT: 2a920

DATE: 8/12/2011

DIST/CO/RTE/PM: 03-ED,Pla 89 PM 27.2/27.4,0.0/T8.5

KC Project: 2A920FT

File: H:\Pla89\2A920FT\EAR\OUTPUT\33600_44750.ear

SCALE: 1" = 5' Horiz.
1" = 5' Vert.

All Dimensions are US Survey Feet

A1

CROSS SECTIONS

SHEET 551 OF 796

FOR EARTHWORK DEVELOPMENT ONLY

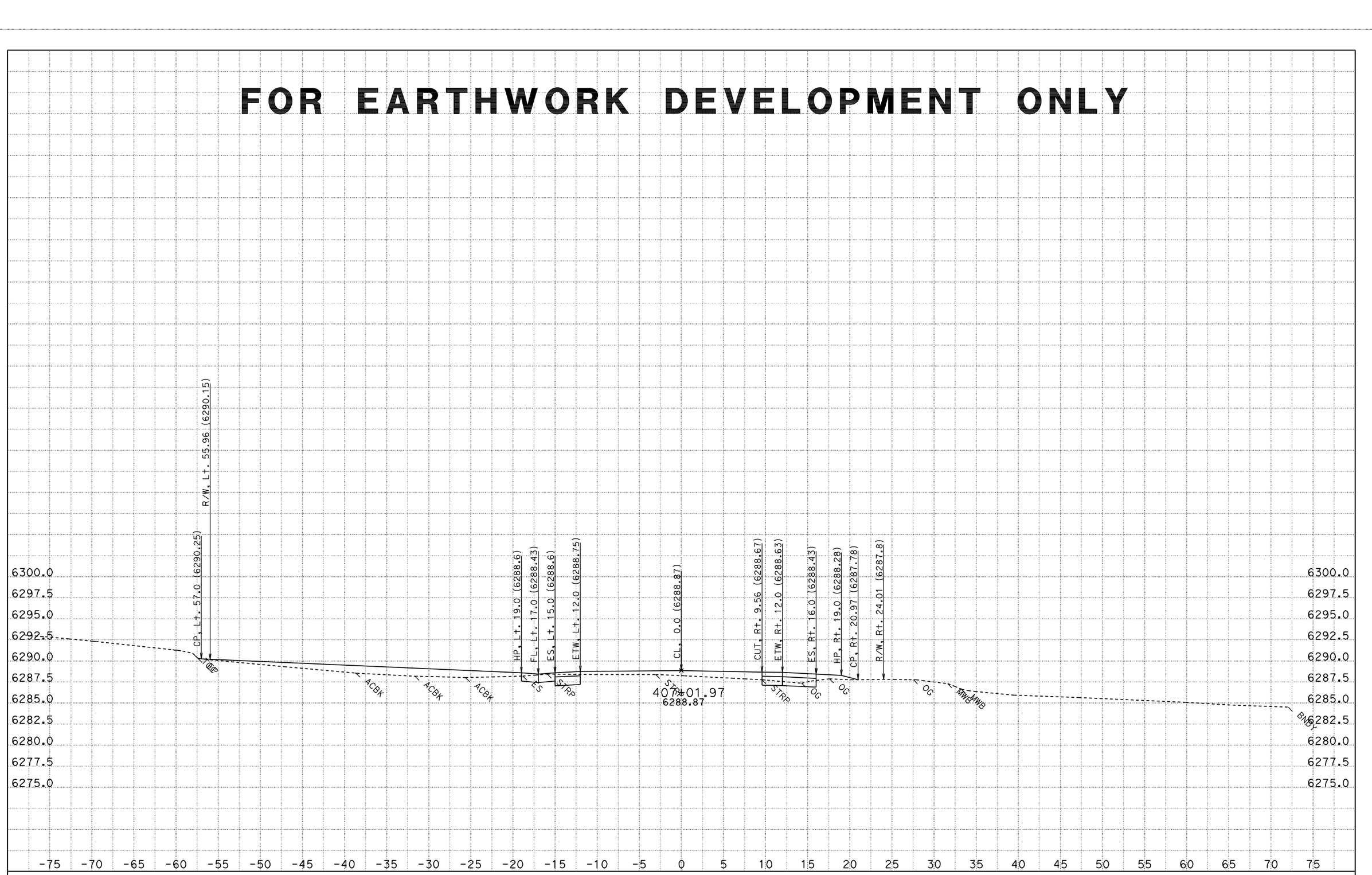

CONTRACT: 2a920

DATE: 8/12/2011

DIST/CO/RTE/PM: 03-ED,Pla 89 PM 27.2/27.4,0.0/T8.5

KC Project: 2A920FT File: H:\Pla89\2A920FT\EAR\OUTPUT\33600_44750.ear

SCALE: 1" = 5' Horiz.
1" = 5' Vert.

All Dimensions are US Survey Feet

A1
CROSS SECTIONS
SHEET 552 OF 796

FOR EARTHWORK DEVELOPMENT ONLY

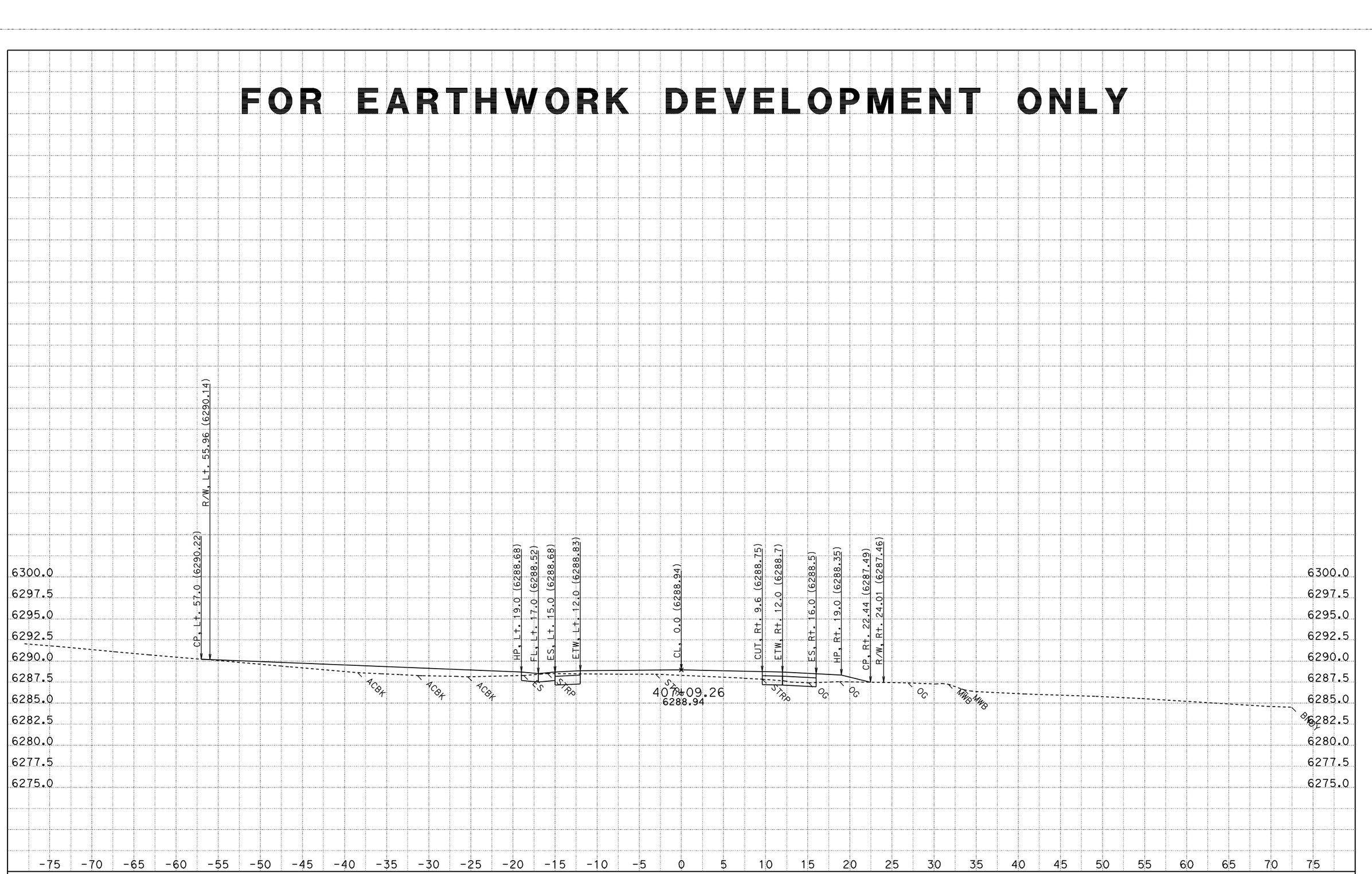

CONTRACT: 2a920

DATE: 8/12/2011

DIST/CO/RTE/PM: 03-ED,Pla 89 PM 27.2/27.4,0.0/T8.5

SCALE: 1" = 5' Horiz.
1" = 5' Vert.

A1

CROSS SECTIONS

KC Project: 2A920FT File: H:\Pla89\2A920FT\EAR\OUTPUT\33600_44750.ear

All Dimensions are US Survey Feet

FOR EARTHWORK DEVELOPMENT ONLY

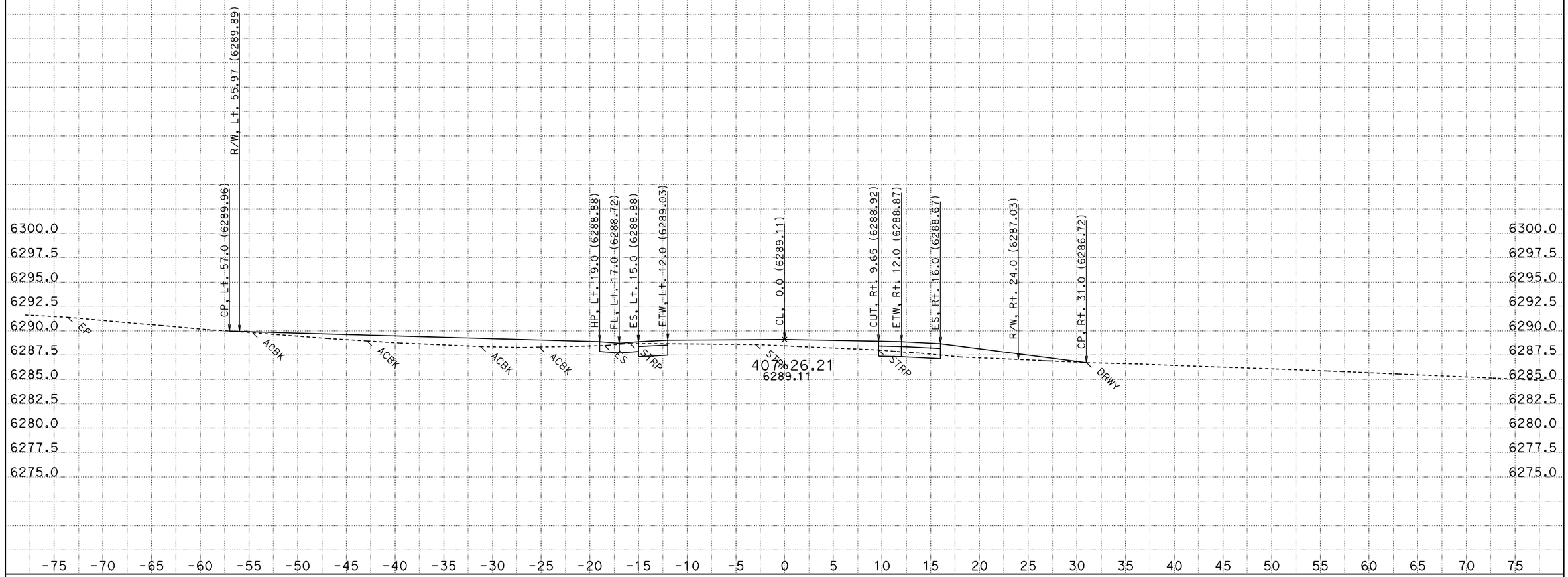

CONTRACT: 2a920

DATE: 8/12/2011

DIST/CO/RTE/PM: 03-ED,Pla 89 PM 27.2/27.4,0.0/T8.5

KC Project: 2A920FT File: H:\Pla89\2A920FT\EAR\OUTPUT\33600_44750.ear

SCALE: 1" = 5' Horiz.
1" = 5' Vert.

All Dimensions are US Survey Feet

A1

CROSS SECTIONS

SHEET 554 OF 796

FOR EARTHWORK DEVELOPMENT ONLY

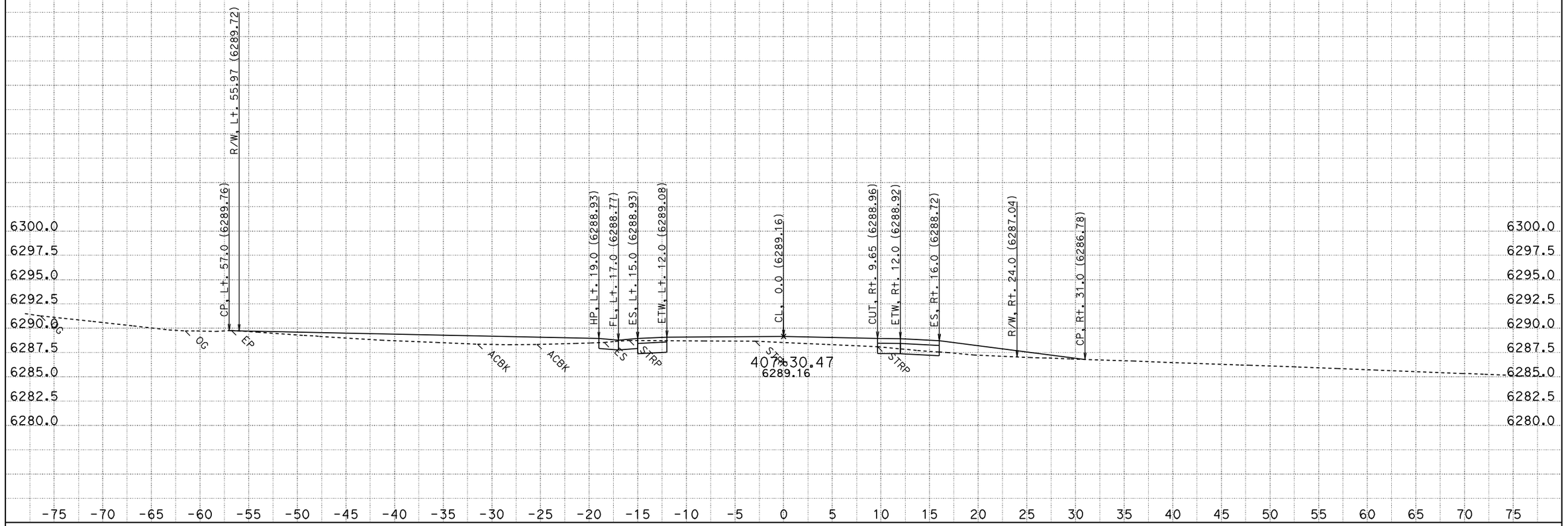

CONTRACT: 2a920

DATE: 8/12/2011

DIST/CO/RTE/PM: 03-ED,Pla 89 PM 27.2/27.4,0.0/T8.5

KC Project: 2A920FT File: H:\Pla89\2A920FT\EAR\OUTPUT\33600_44750.ear

SCALE: 1" = 5' Horiz.
1" = 5' Vert.

All Dimensions are US Survey Feet

A1

CROSS SECTIONS

SHEET 555 OF 796

FOR EARTHWORK DEVELOPMENT ONLY

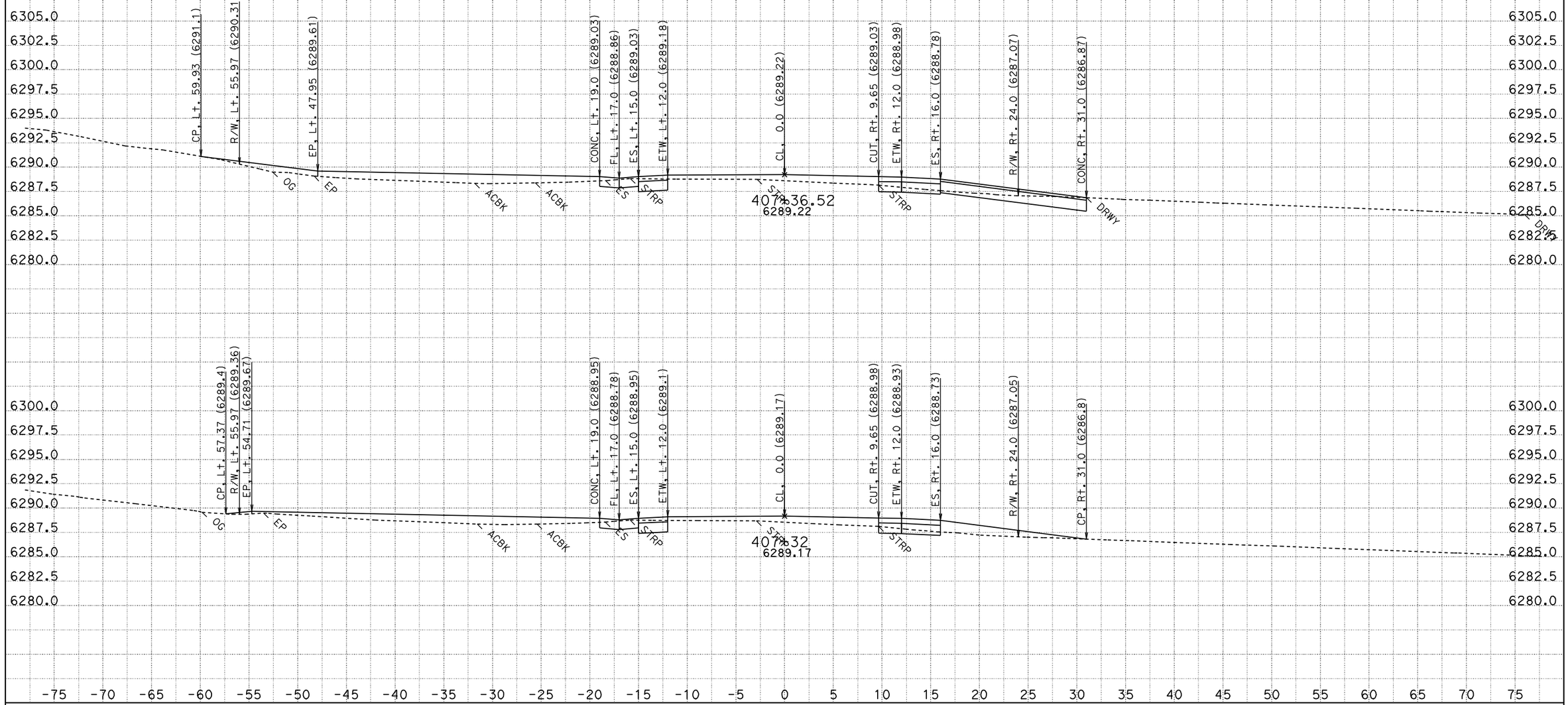

DATE: 8/12/2011

KC Project: 2A920FT

File: H:\Pla89\2A920FT\EAR\OUTPUT\33600_44750.ear

CONTRACT: 2a920

DIST/CO/RTE/PM: 03-ED,Pla 89 PM 27.2/27.4,0.0/T8.5

SCALE: 1" = 5' Horiz.
1" = 5' Vert.

All Dimensions are US Survey Feet

A1

CROSS SECTIONS

SHEET 556 OF 796

FOR EARTHWORK DEVELOPMENT ONLY

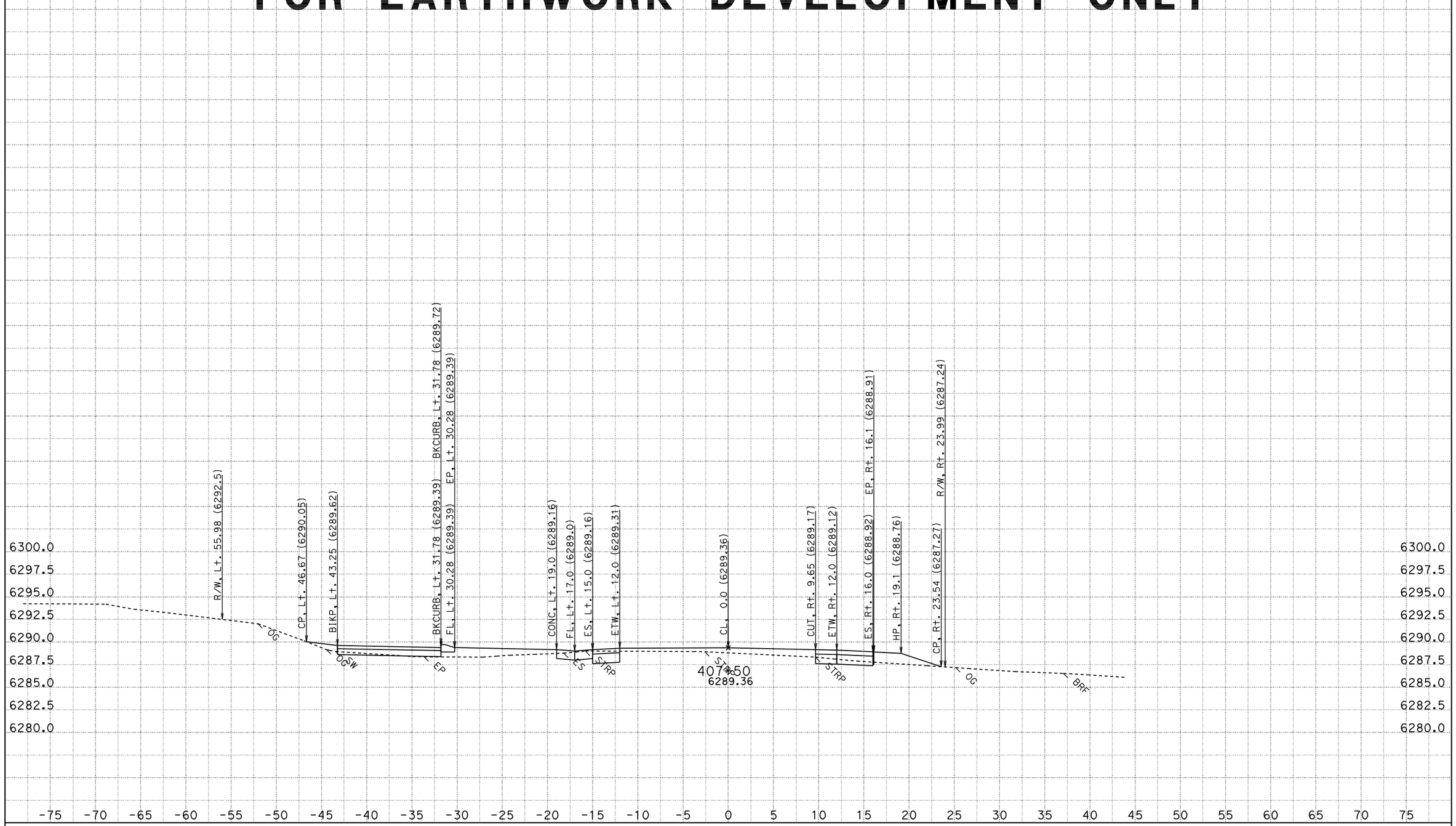

CONTRACT: 2a920

DATE: 8/12/2011

DIST/CO/RTE/PM: 03-ED,Pla 89 PM 27.2/27.4,0.0/T8.5

KC Project: 2A920FT File: H:\Pla89\2A920FT\EAR\OUTPUT\33600_44750.ear

SCALE: 1" = 5' Horiz.
1" = 5' Vert.

All Dimensions are US Survey Feet

A1

CROSS SECTIONS

SHEET 557 OF 796

FOR EARTHWORK DEVELOPMENT ONLY

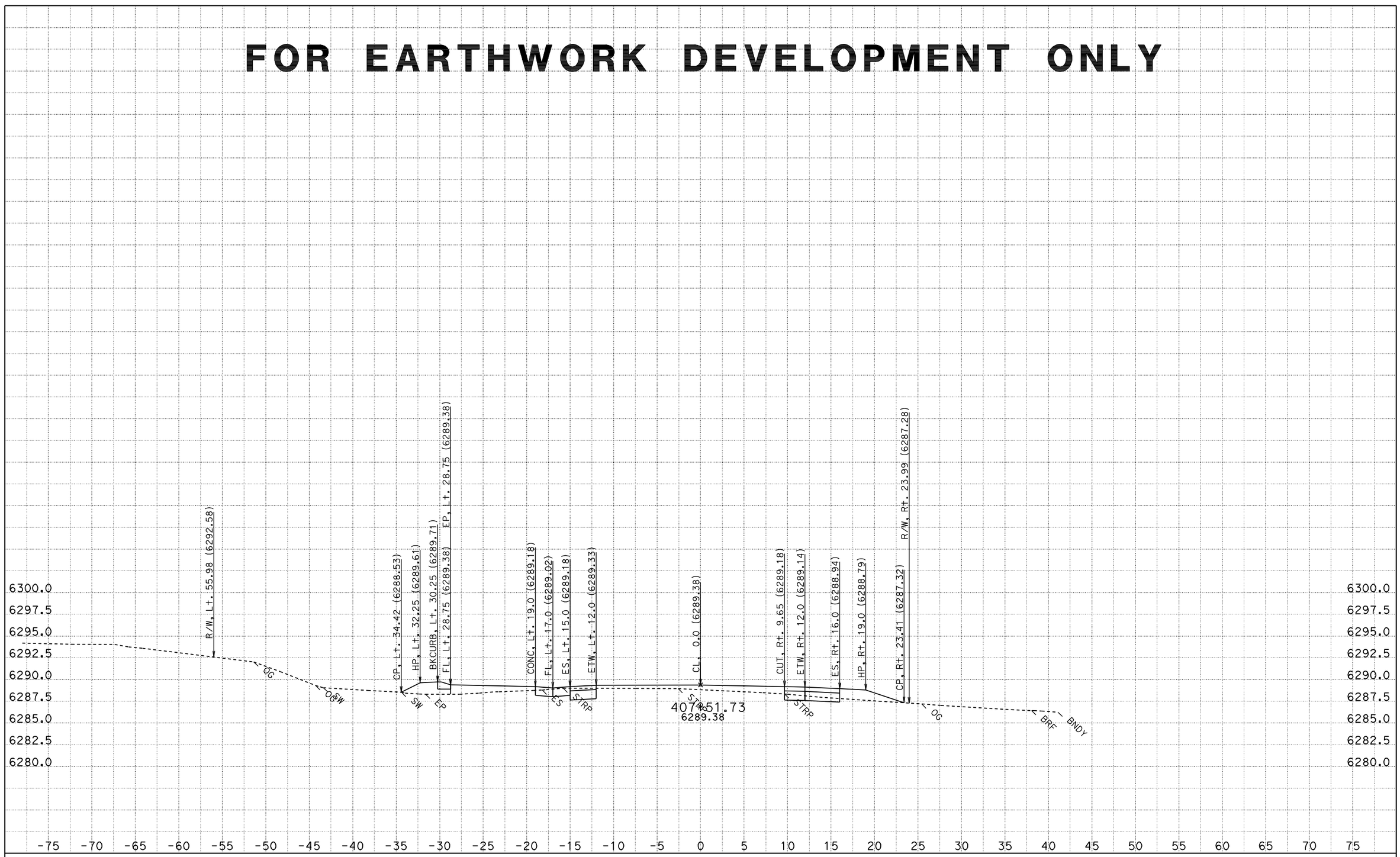

DATE: 8/12/2011
KC Project: 2A920FT
File: H:\Pla89\2A920FT\EAR\OUTPUT\33600_44750.ear

CONTRACT: 2a920
DIST/CO/RTE/PM: 03-ED,Pla 89 PM 27.2/27.4,0.0/T8.5

SCALE: 1" = 5' Horiz.
1" = 5' Vert.
All Dimensions are US Survey Feet

A1
CROSS SECTIONS
SHEET 558 OF 796

FOR EARTHWORK DEVELOPMENT ONLY

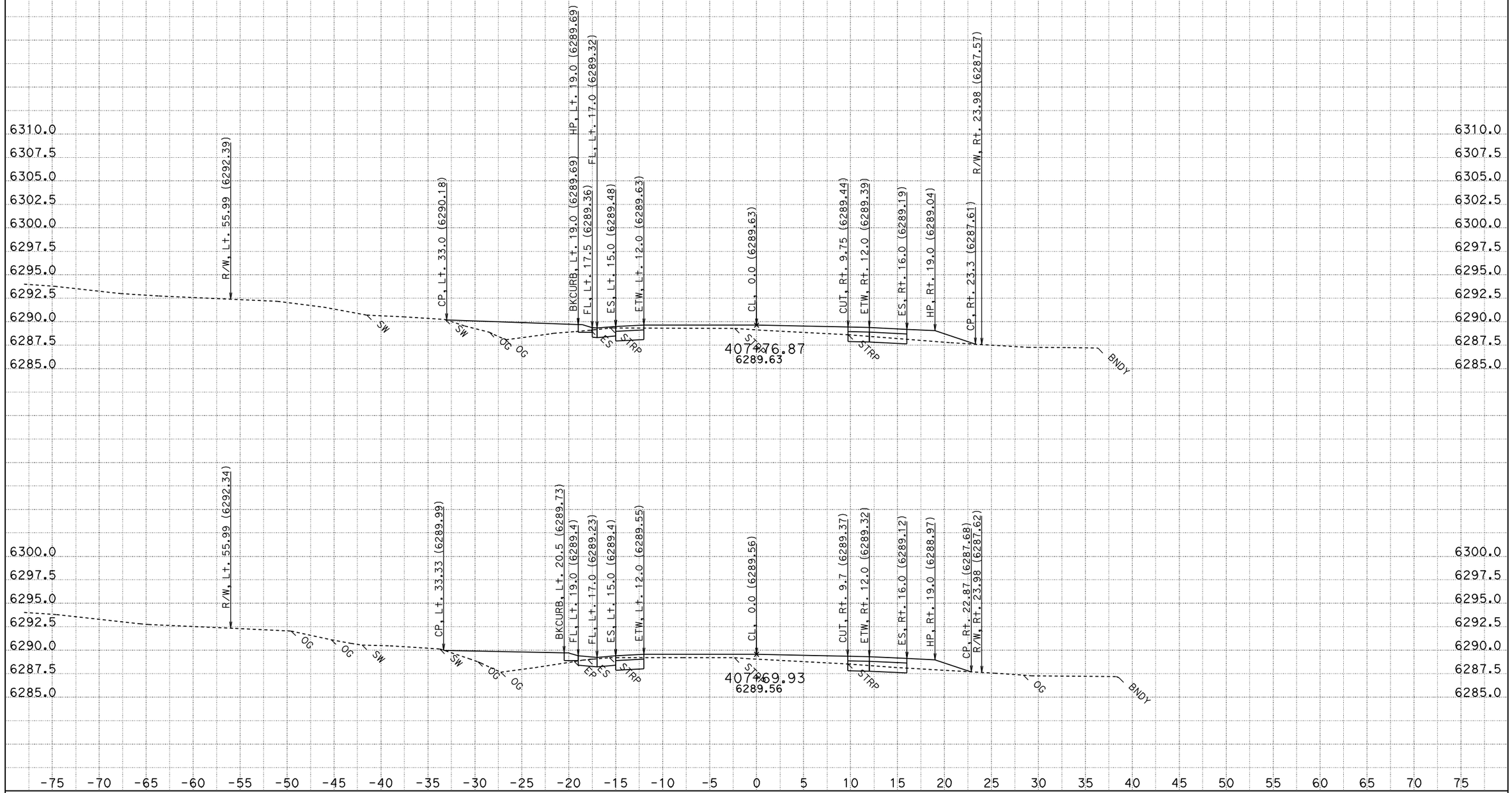

CONTRACT: 2a920

DATE: 8/12/2011

DIST/CO/RTE/PM: 03-ED,Pla 89 PM 27.2/27.4,0.0/T8.5

SCALE: 1" = 5' Horiz.
1" = 5' Vert.

A1

CROSS SECTIONS

KC Project: 2A920FT File: H:\Pla89\2A920FT\EAR\OUTPUT\33600_44750.ear

All Dimensions are US Survey Feet

FOR EARTHWORK DEVELOPMENT ONLY

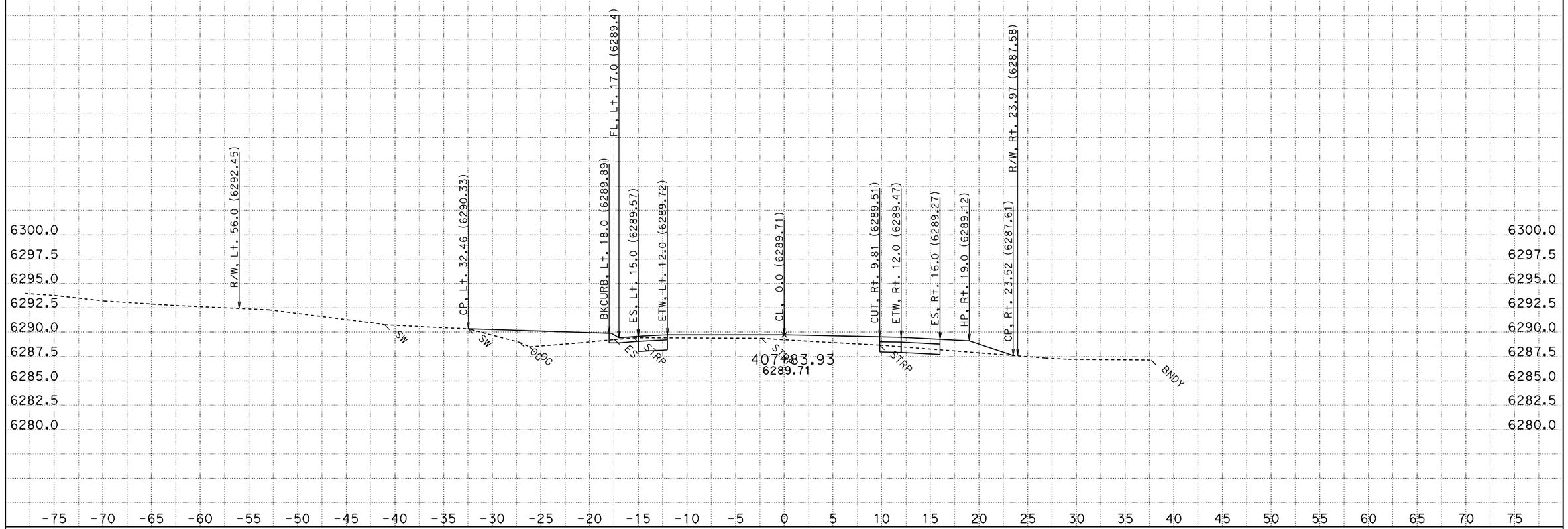

CONTRACT: 2a920

DATE: 8/12/2011

DIST/CO/RTE/PM: 03-ED,Pla 89 PM 27.2/27.4,0.0/T8.5

KC Project: 2A920FT File: H:\Pla89\2A920FT\EAR\OUTPUT\33600_44750.ear

SCALE: 1" = 5' Horiz.
1" = 5' Vert.

All Dimensions are US Survey Feet

A1
CROSS SECTIONS
SHEET 560 OF 796

FOR EARTHWORK DEVELOPMENT ONLY

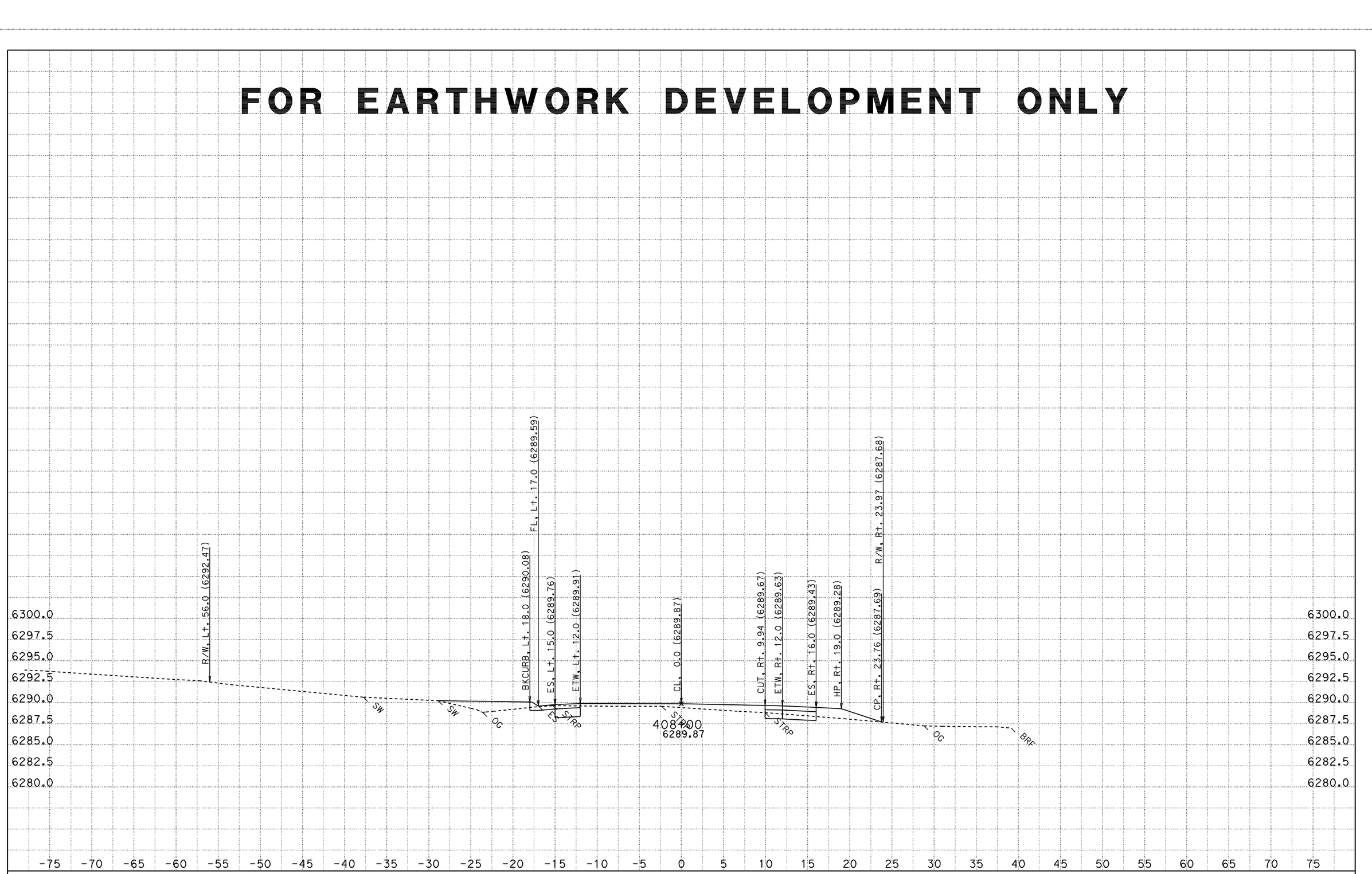

CONTRACT: 2a920

DATE: 8/12/2011

DIST/CO/RTE/PM: 03-ED,Pla 89 PM 27.2/27.4,0.0/T8.5

SCALE: 1" = 5' Horiz.
1" = 5' Vert.

A1

CROSS SECTIONS

KC Project: 2A920FT

File: H:\Pla89\2A920FT\EAR\OUTPUT\33600_44750.ear

All Dimensions are US Survey Feet

FOR EARTHWORK DEVELOPMENT ONLY

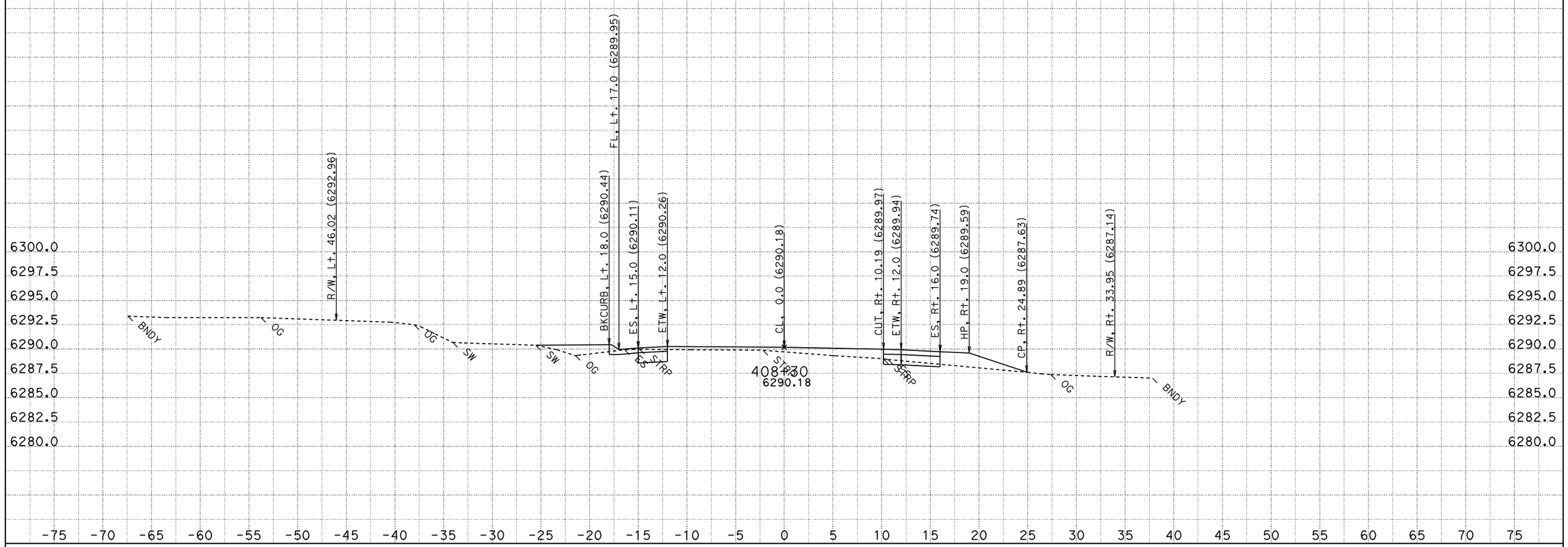

CONTRACT: 2a920

DATE: 8/12/2011

DIST/CO/RTE/PM: 03-ED,Pla 89 PM 27.2/27.4,0.0/T8.5

SCALE: 1" = 5' Horiz.
1" = 5' Vert.

A1

CROSS SECTIONS

KC Project: 2A920FT File: H:\Pla89\2A920FT\EAR\OUTPUT\33600_44750.ear

All Dimensions are US Survey Feet

FOR EARTHWORK DEVELOPMENT ONLY

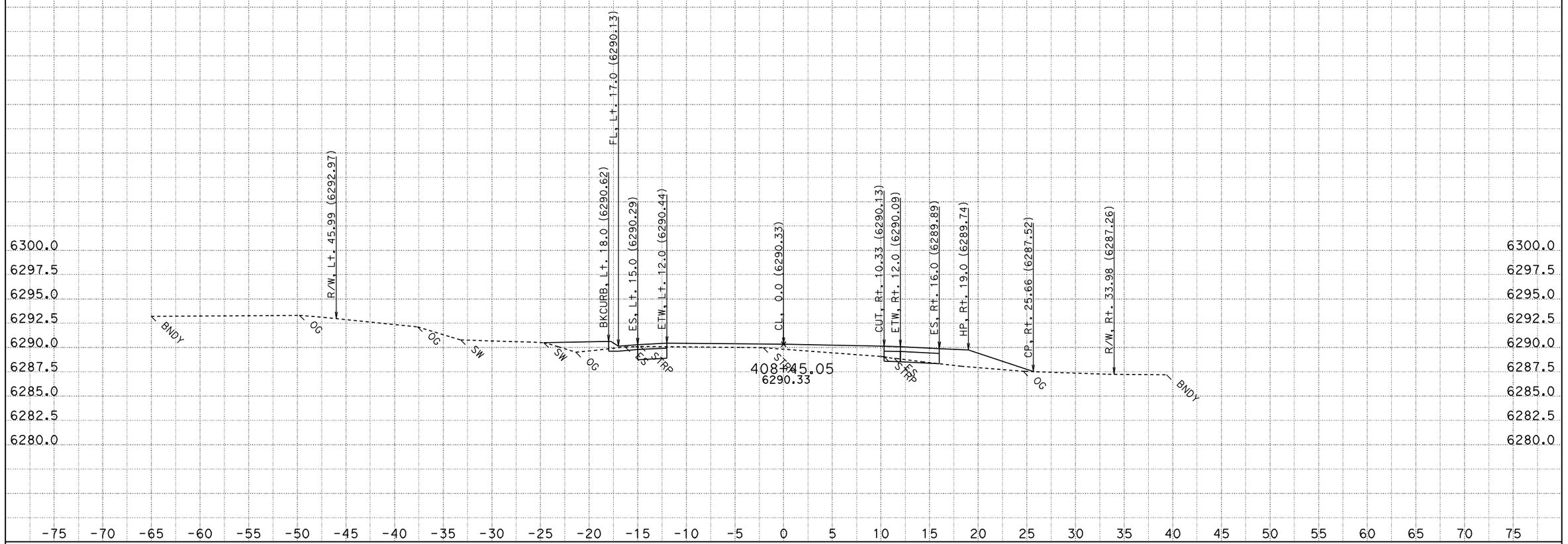

DATE: 8/12/2011
KC Project: 2A920FT
File: H:\Pla89\2A920FT\EAR\OUTPUT\33600_44750.ear

CONTRACT: 2a920
DIST/CO/RTE/PM: 03-ED,Pla 89 PM 27.2/27.4,0.0/T8.5

SCALE: 1" = 5' Horiz.
1" = 5' Vert.

All Dimensions are US Survey Feet

A1
CROSS SECTIONS
SHEET 563 OF 796

FOR EARTHWORK DEVELOPMENT ONLY

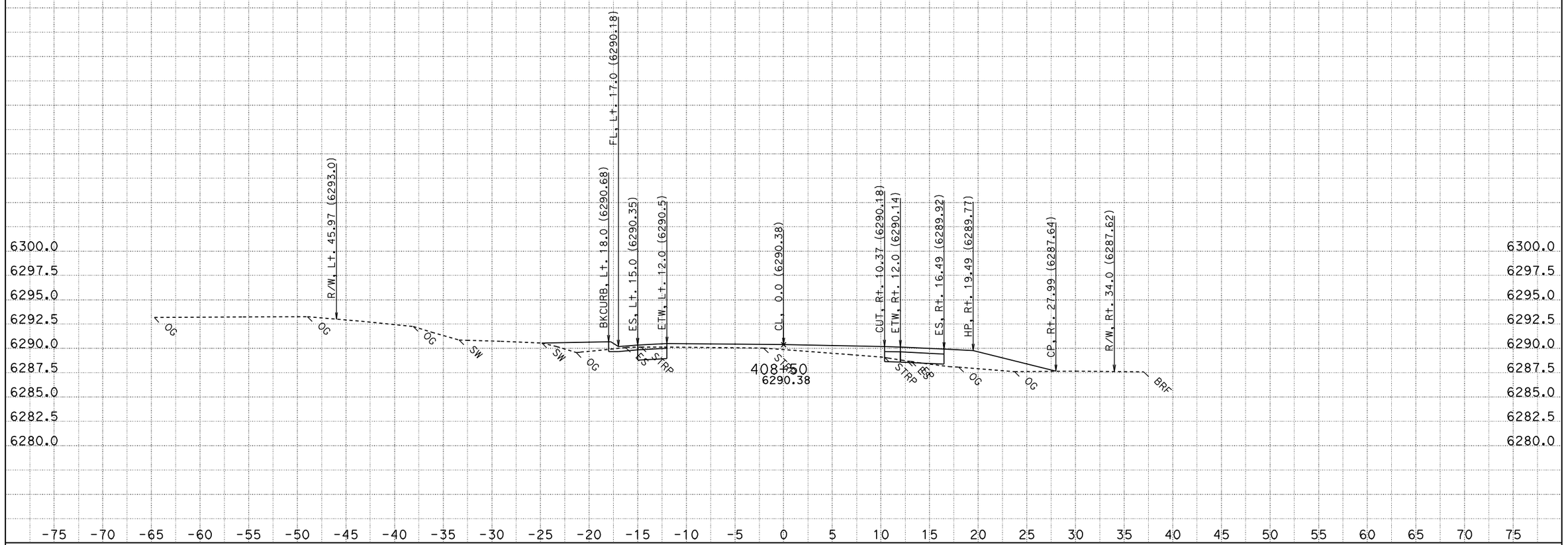

DATE: 8/12/2011

KC Project: 2A920FT

File: H:\Pla89\2A920FT\EAR\OUTPUT\33600_44750.ear

CONTRACT: 2a920

DIST/CO/RTE/PM: 03-ED,Pla 89 PM 27.2/27.4,0.0/T8.5

SCALE: 1" = 5' Horiz.
1" = 5' Vert.

All Dimensions are US Survey Feet

A1

CROSS SECTIONS

SHEET 564 OF 796

FOR EARTHWORK DEVELOPMENT ONLY

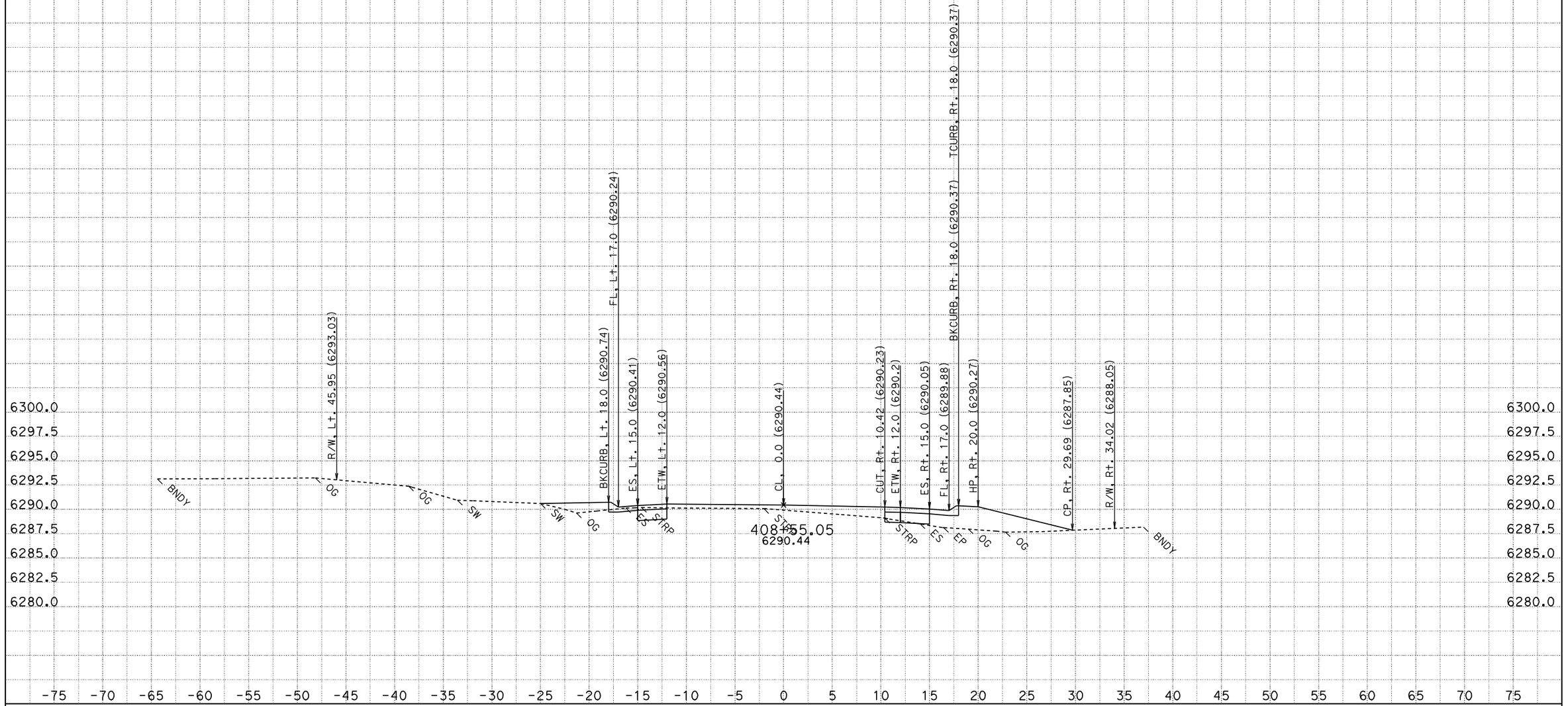

CONTRACT: 2a920

DATE: 8/12/2011

DIST/CO/RTE/PM: 03-ED,Pla 89 PM 27.2/27.4,0.0/T8.5

KC Project: 2A920FT File: H:\Pla89\2A920FT\EAR\OUTPUT\33600_44750.ear

SCALE: 1" = 5' Horiz.
1" = 5' Vert.

All Dimensions are US Survey Feet

A1
CROSS SECTIONS
SHEET 565 OF 796

FOR EARTHWORK DEVELOPMENT ONLY

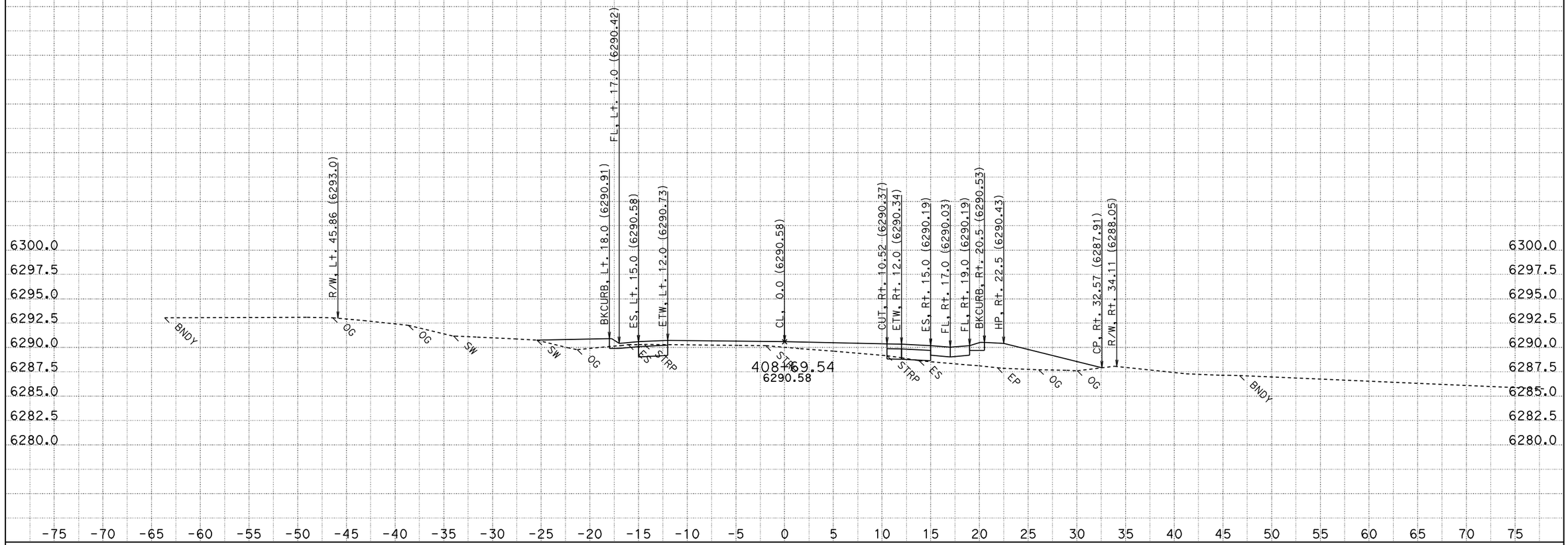

CONTRACT: 2a920

DATE: 8/12/2011

DIST/CO/RTE/PM: 03-ED,Pla 89 PM 27.2/27.4,0.0/T8.5

KC Project: 2A920FT File: H:\Pla89\2A920FT\EAR\OUTPUT\33600_44750.ear

SCALE: 1" = 5' Horiz.
1" = 5' Vert.

All Dimensions are US Survey Feet

A1
CROSS SECTIONS
SHEET 566 OF 796

FOR EARTHWORK DEVELOPMENT ONLY

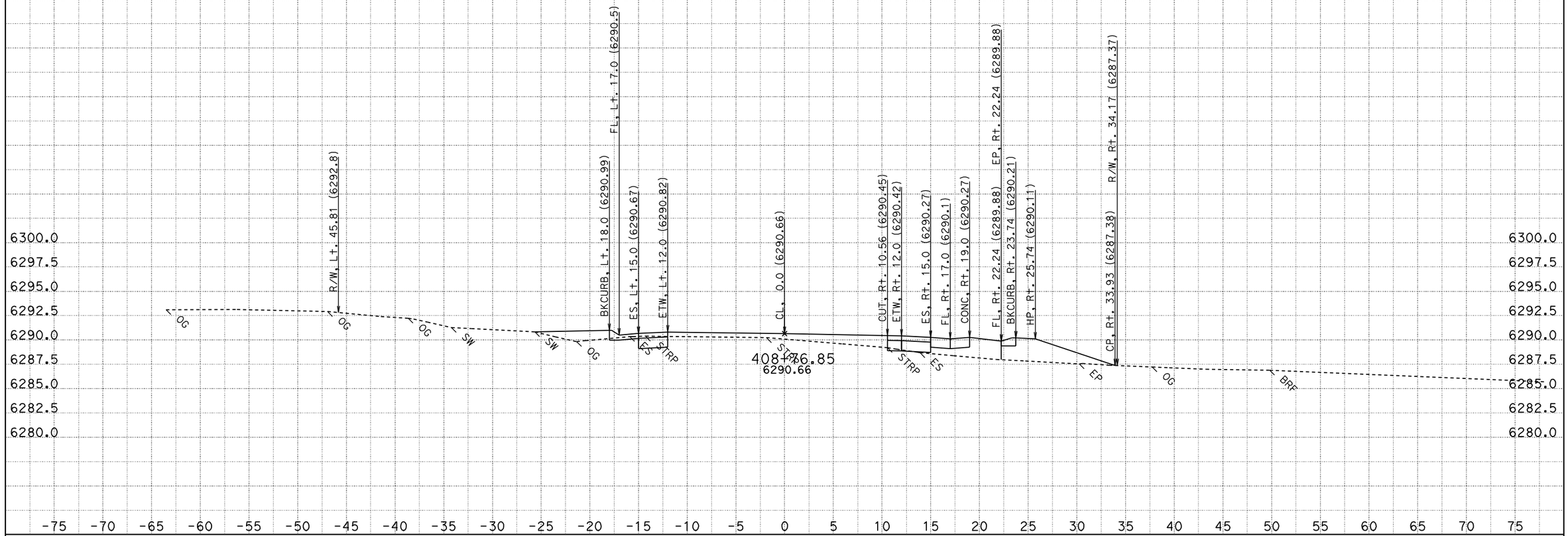

CONTRACT: 2a920

DATE: 8/12/2011

DIST/CO/RTE/PM: 03-ED,Pla 89 PM 27.2/27.4,0.0/T8.5

KC Project: 2A920FT File: H:\Pla89\2A920FT\EAR\OUTPUT\33600_44750.ear

SCALE: 1" = 5' Horiz.
1" = 5' Vert.

All Dimensions are US Survey Feet

A1

CROSS SECTIONS

SHEET 567 OF 796

FOR EARTHWORK DEVELOPMENT ONLY

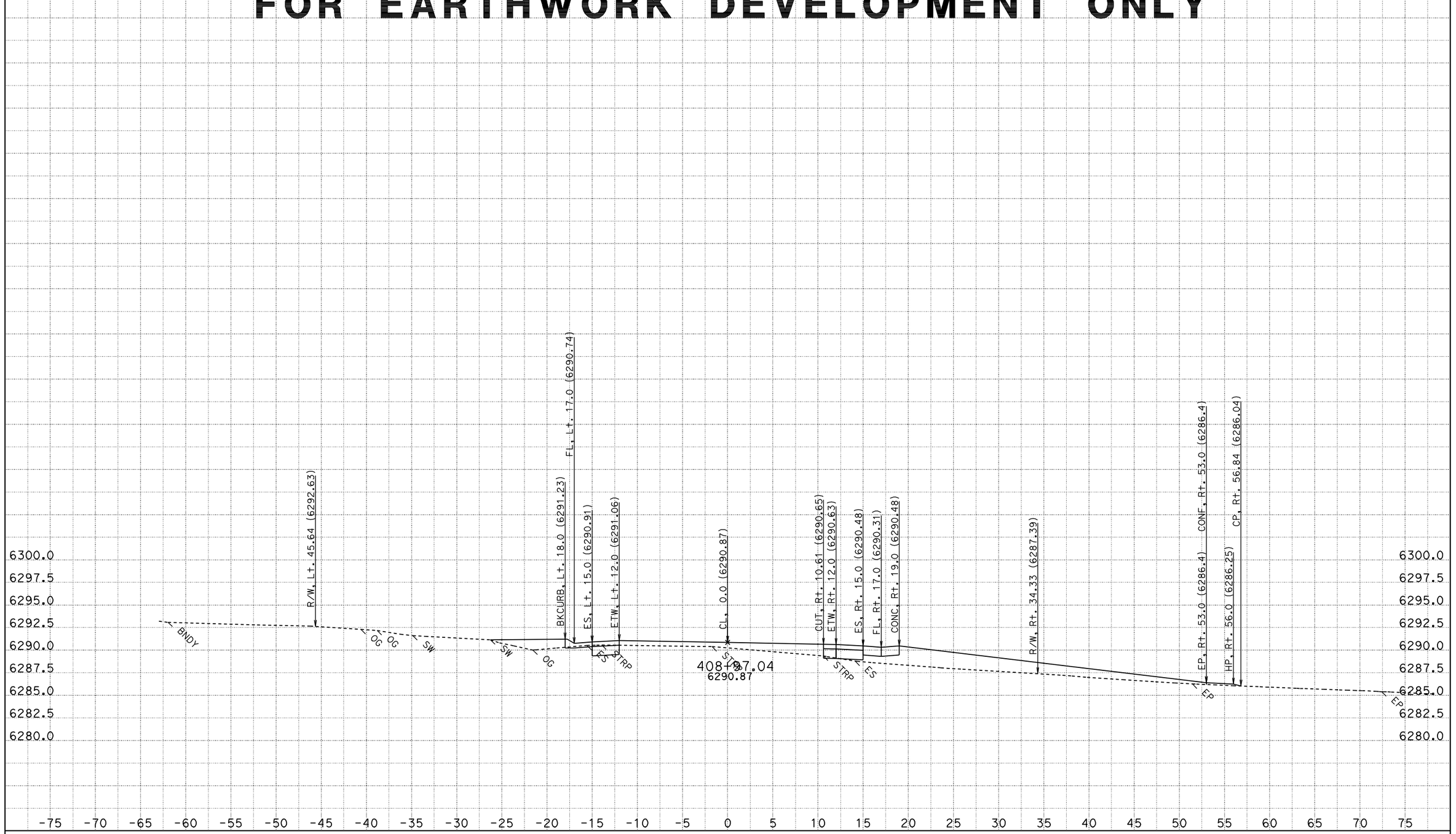

CONTRACT: 2a920

DATE: 8/12/2011

DIST/CO/RTE/PM: 03-ED,Pla 89 PM 27.2/27.4,0.0/T8.5

KC Project: 2A920FT File: H:\Pla89\2A920FT\EAR\OUTPUT\33600_44750.ear

SCALE: 1" = 5' Horiz.
1" = 5' Vert.

All Dimensions are US Survey Feet

A1

CROSS SECTIONS

SHEET 568 OF 796

FOR EARTHWORK DEVELOPMENT ONLY

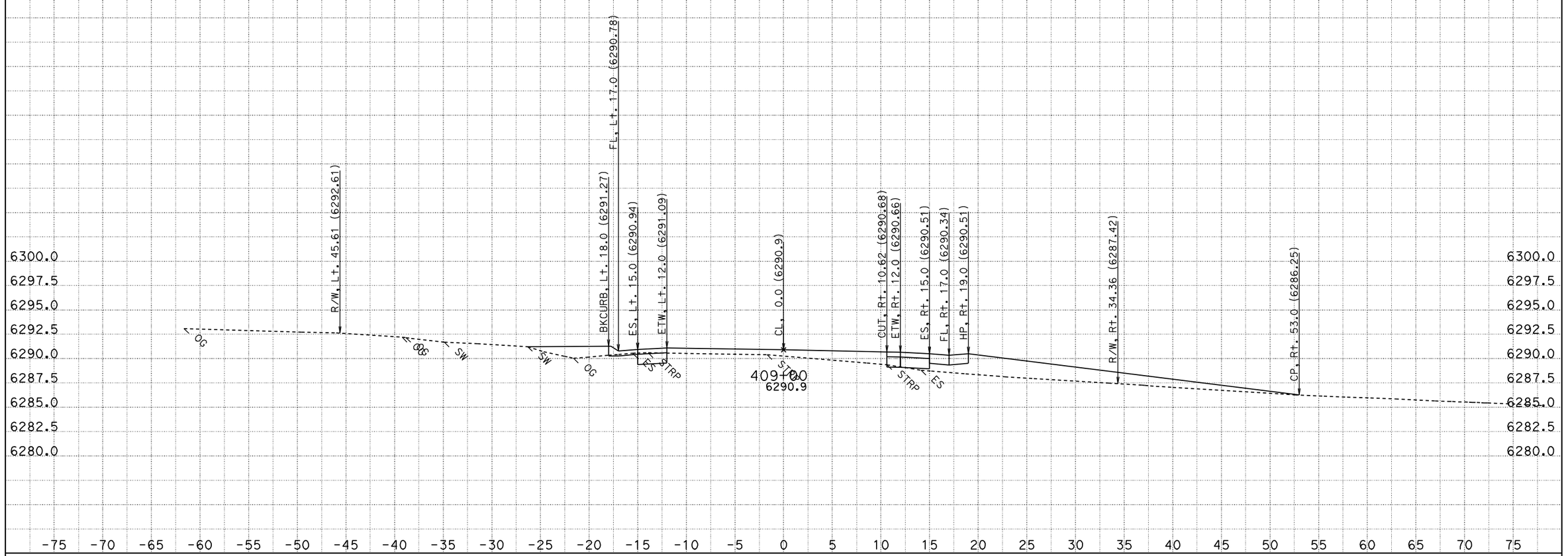

CONTRACT: 2a920

DATE: 8/12/2011

DIST/CO/RTE/PM: 03-ED,Pla 89 PM 27.2/27.4,0.0/T8.5

SCALE: 1" = 5' Horiz.
1" = 5' Vert.

A1

CROSS SECTIONS

KC Project: 2A920FT File: H:\Pla89\2A920FT\EAR\OUTPUT\33600_44750.ear

All Dimensions are US Survey Feet

FOR EARTHWORK DEVELOPMENT ONLY

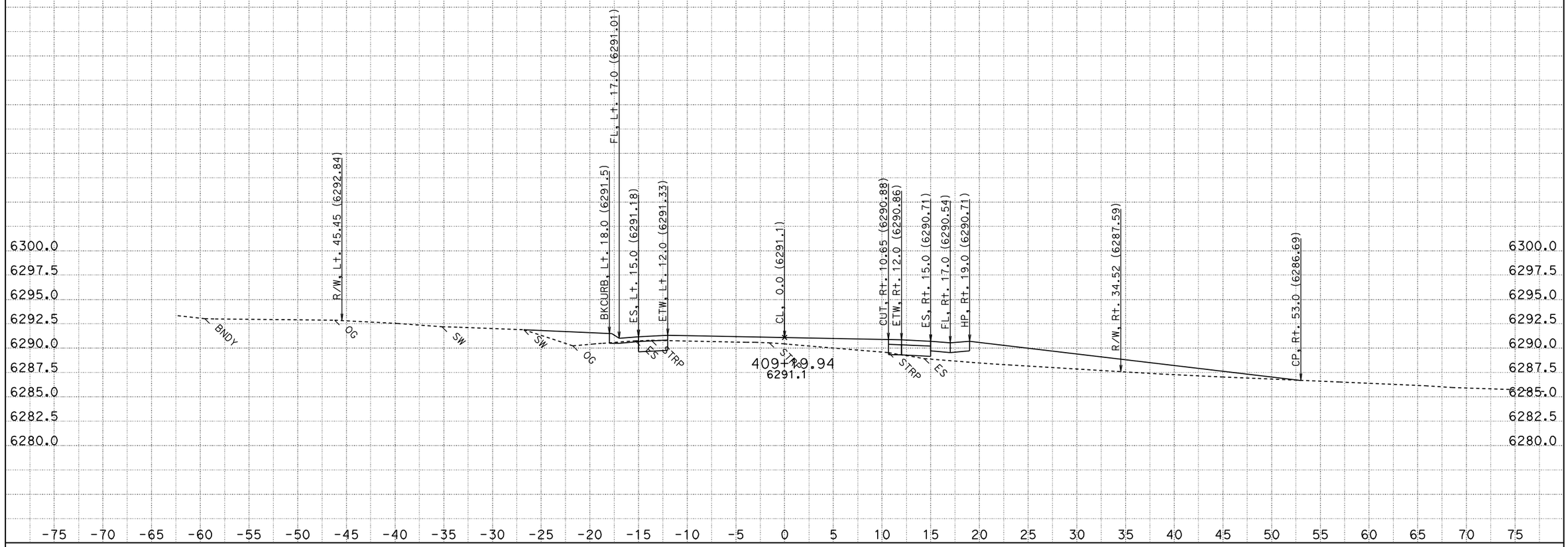

DATE: 8/12/2011
KC Project: 2A920FT
File: H:\Pla89\2A920FT\EAR\OUTPUT\33600_44750.ear

CONTRACT: 2a920
DIST/CO/RTE/PM: 03-ED,Pla 89 PM 27.2/27.4,0.0/T8.5

SCALE: 1" = 5' Horiz.
1" = 5' Vert.
All Dimensions are US Survey Feet

A1
CROSS SECTIONS
SHEET 570 OF 796

FOR EARTHWORK DEVELOPMENT ONLY

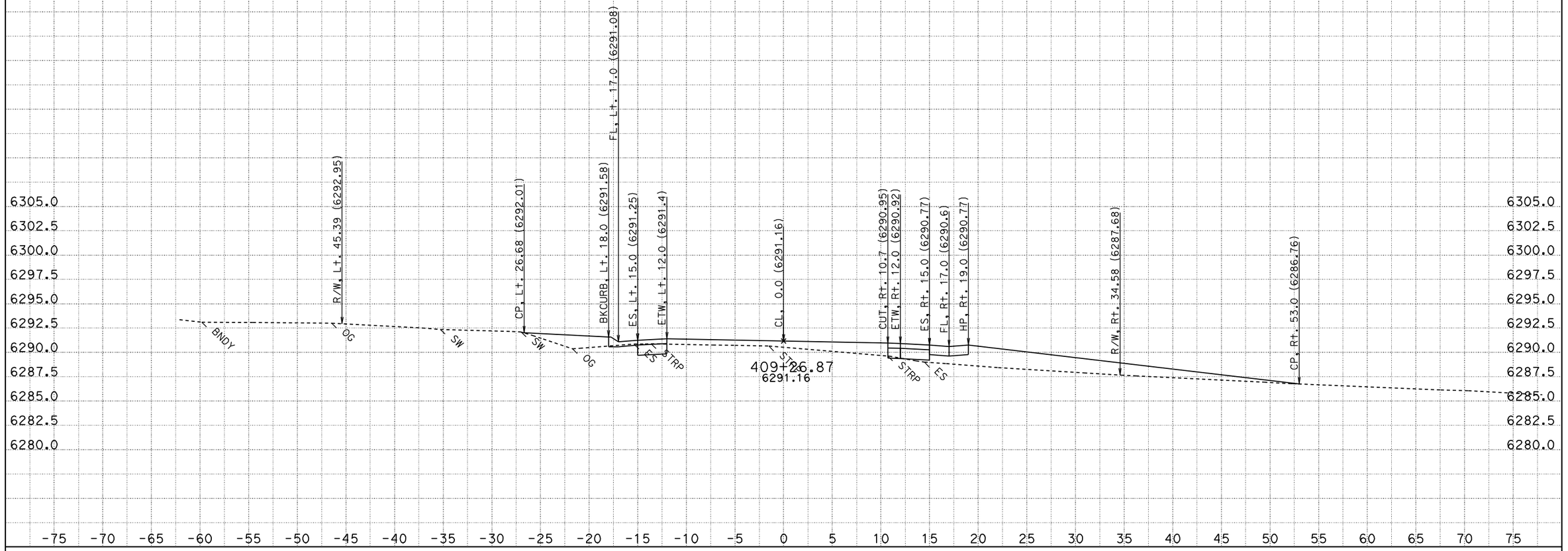

DATE: 8/12/2011

KC Project: 2A920FT

File: H:\Pla89\2A920FT\EAR\OUTPUT\33600_44750.ear

CONTRACT: 2a920

DIST/CO/RTE/PM: 03-ED,Pla 89 PM 27.2/27.4,0.0/T8.5

SCALE: 1" = 5' Horiz.
1" = 5' Vert.

All Dimensions are US Survey Feet

A1

CROSS SECTIONS

SHEET 571 OF 796

FOR EARTHWORK DEVELOPMENT ONLY

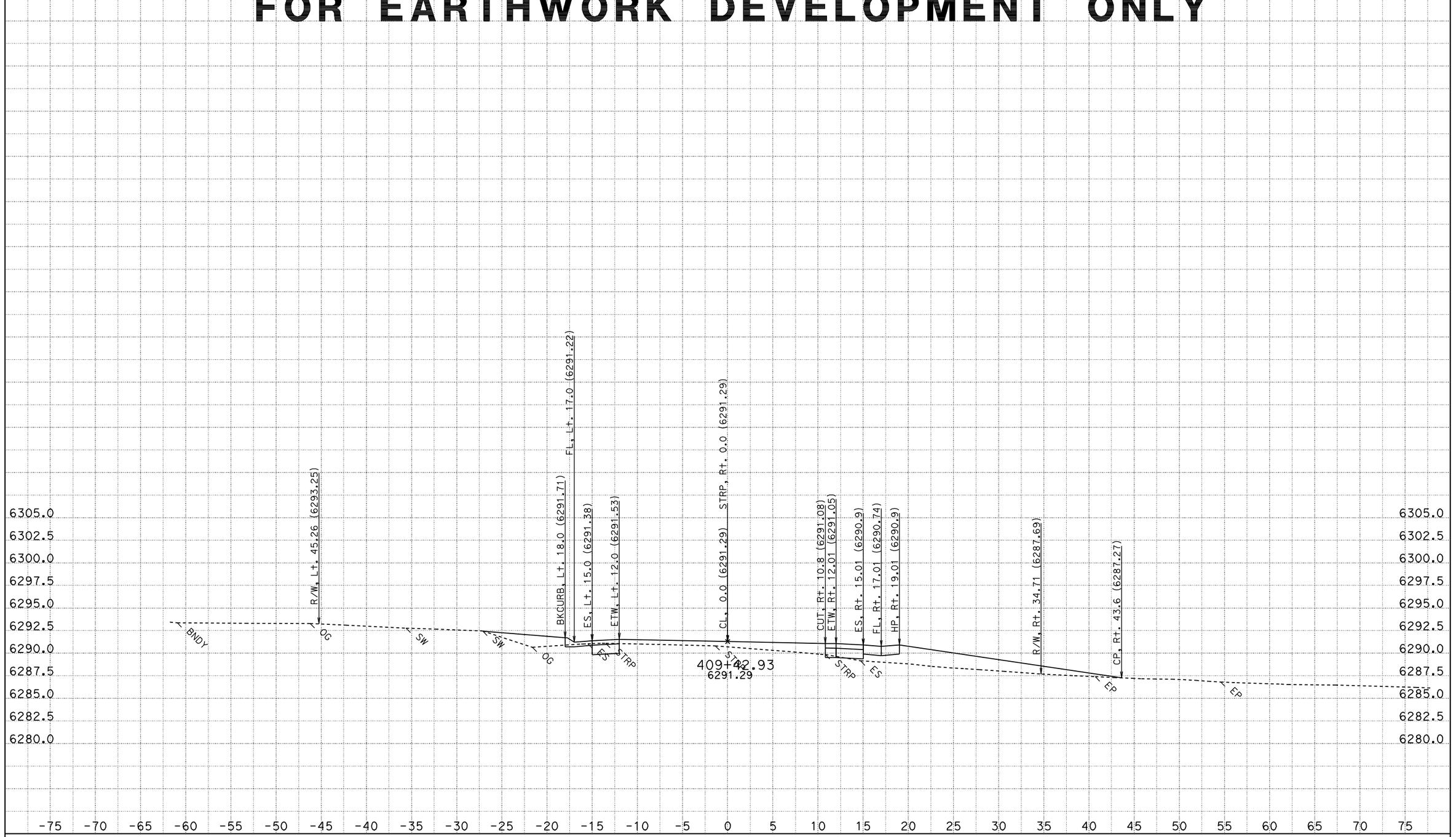

CONTRACT: 2a920

DATE: 8/12/2011

DIST/CO/RTE/PM: 03-ED,Pla 89 PM 27.2/27.4,0.0/T8.5

SCALE: 1" = 5' Horiz.
1" = 5' Vert.

A1

CROSS SECTIONS

KC Project: 2A920FT File: H:\Pla89\2A920FT\EAR\OUTPUT\33600_44750.ear

All Dimensions are US Survey Feet

FOR EARTHWORK DEVELOPMENT ONLY

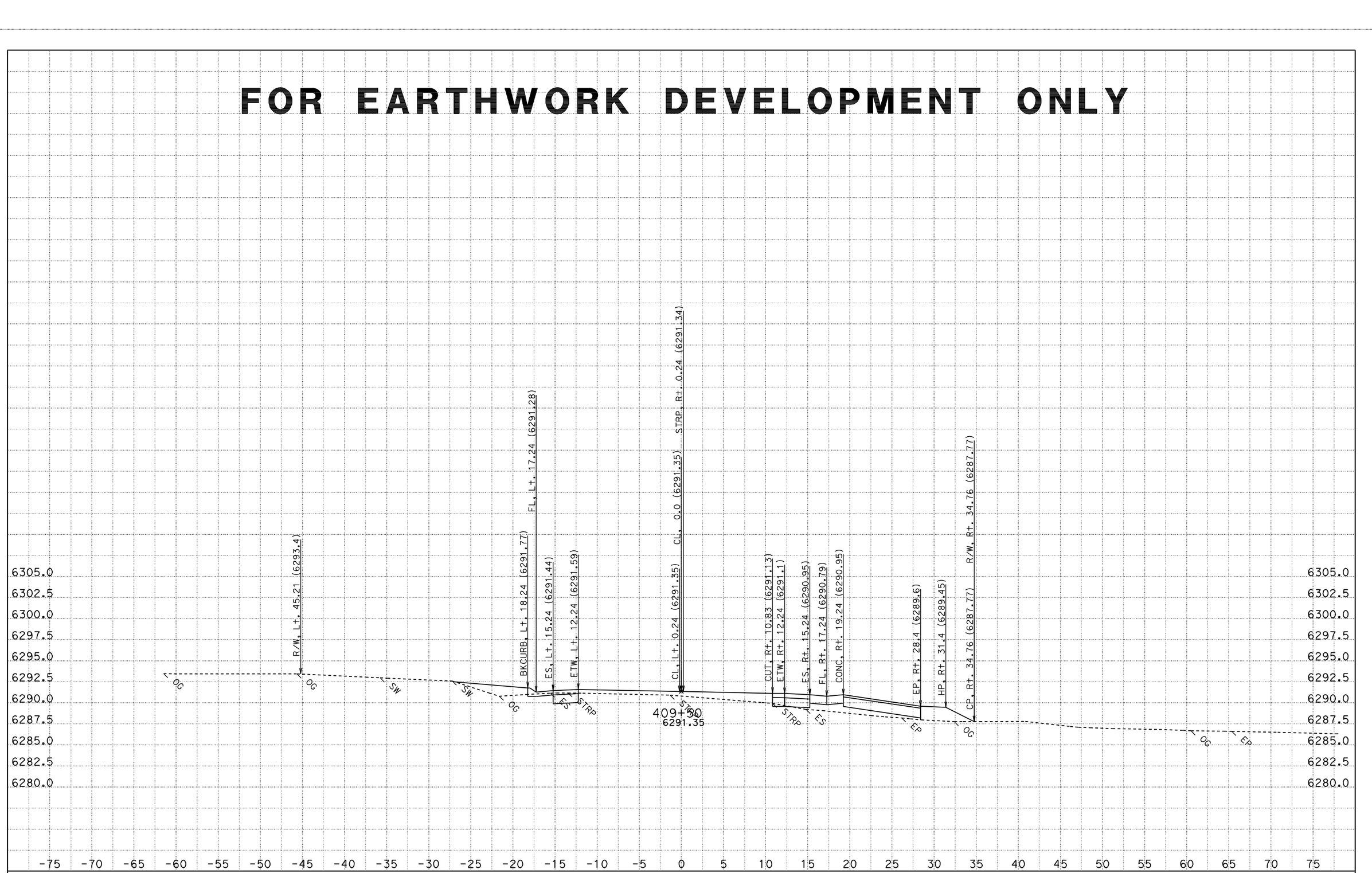

CONTRACT: 2a920

DATE: 8/12/2011
DIST/CO/RTE/PM: 03-ED,Pla 89 PM 27.2/27.4,0.0/T8.5
KC Project: 2A920FT File: H:\Pla89\2A920FT\EAR\OUTPUT\33600_44750.ear

SCALE: 1" = 5' Horiz.
1" = 5' Vert.
All Dimensions are US Survey Feet

A1
CROSS SECTIONS
SHEET 573 OF 796

FOR EARTHWORK DEVELOPMENT ONLY

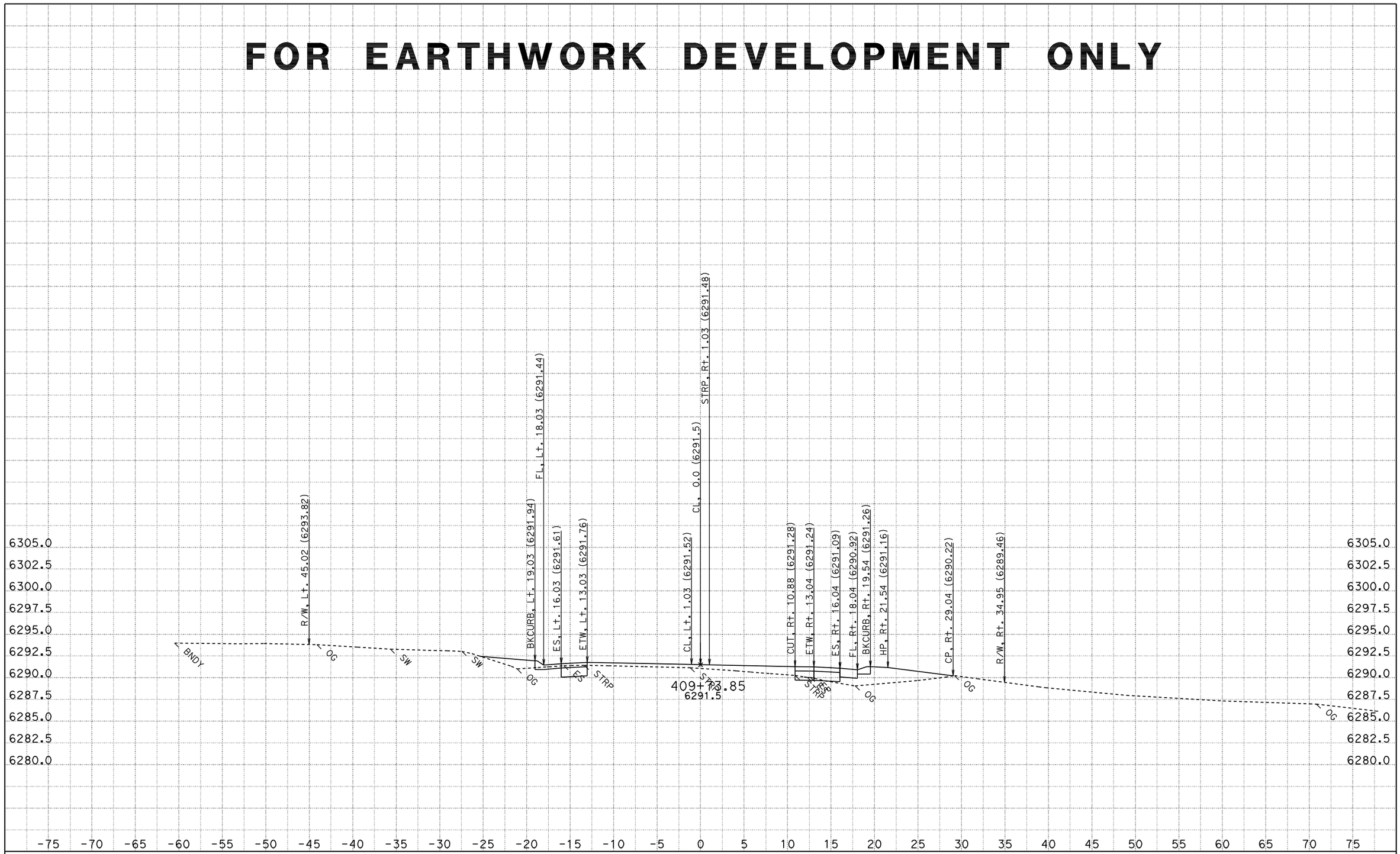

CONTRACT: 2a920

DATE: 8/12/2011

DIST/CO/RTE/PM: 03-ED,Pla 89 PM 27.2/27.4,0.0/T8.5

KC Project: 2A920FT File: H:\Pla89\2A920FT\EAR\OUTPUT\33600_44750.ear

SCALE: 1" = 5' Horiz.
1" = 5' Vert.

All Dimensions are US Survey Feet

A1

CROSS SECTIONS

SHEET 574 OF 796

FOR EARTHWORK DEVELOPMENT ONLY

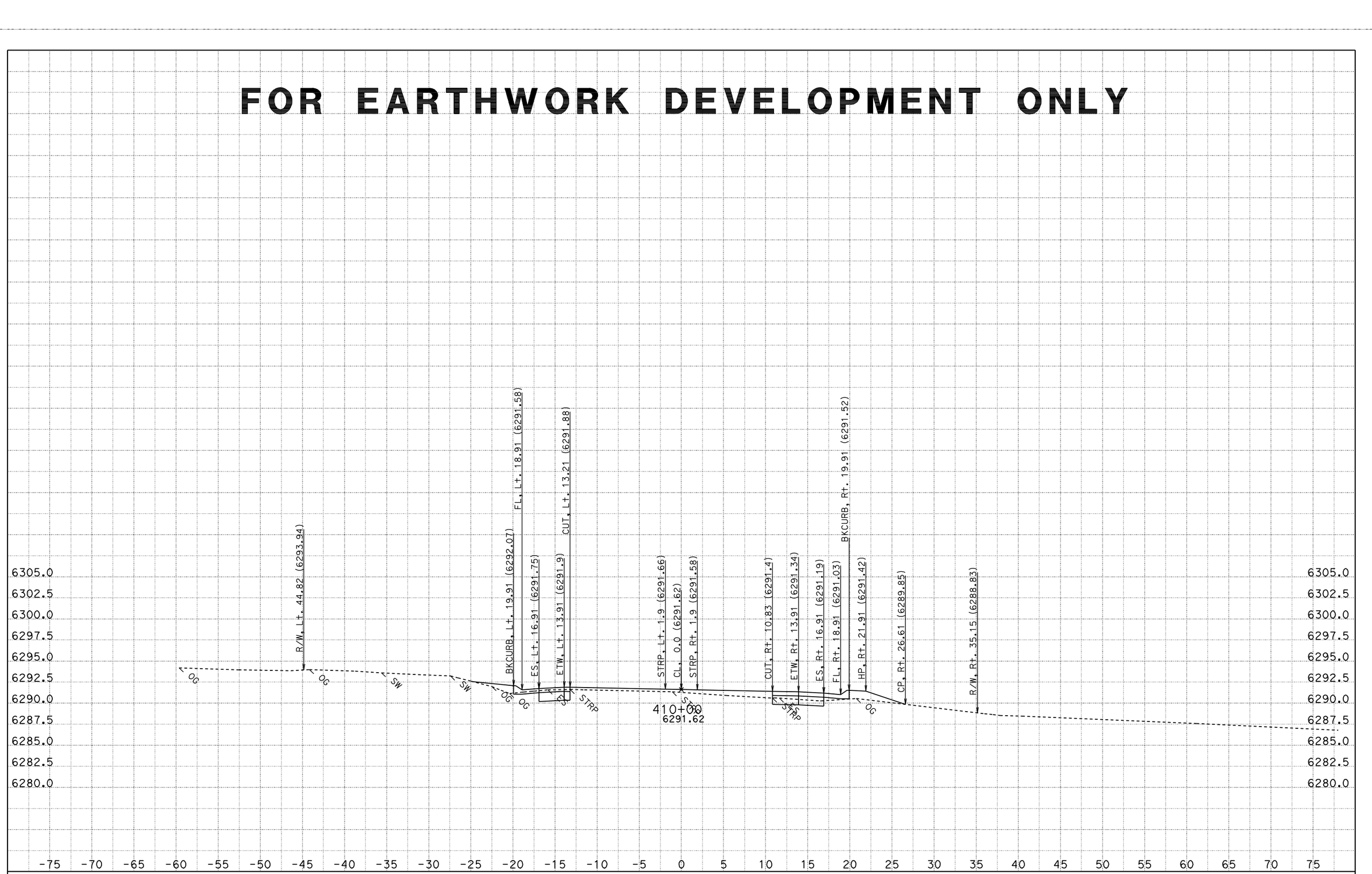

CONTRACT: 2a920

DATE: 8/12/2011

DIST/CO/RTE/PM: 03-ED,Pla 89 PM 27.2/27.4,0.0/T8.5

KC Project: 2A920FT

File: H:\Pla89\2A920FT\EAR\OUTPUT\33600_44750.ear

SCALE: 1" = 5' Horiz.
1" = 5' Vert.

All Dimensions are US Survey Feet

A1
CROSS SECTIONS
SHEET 575 OF 796

FOR EARTHWORK DEVELOPMENT ONLY

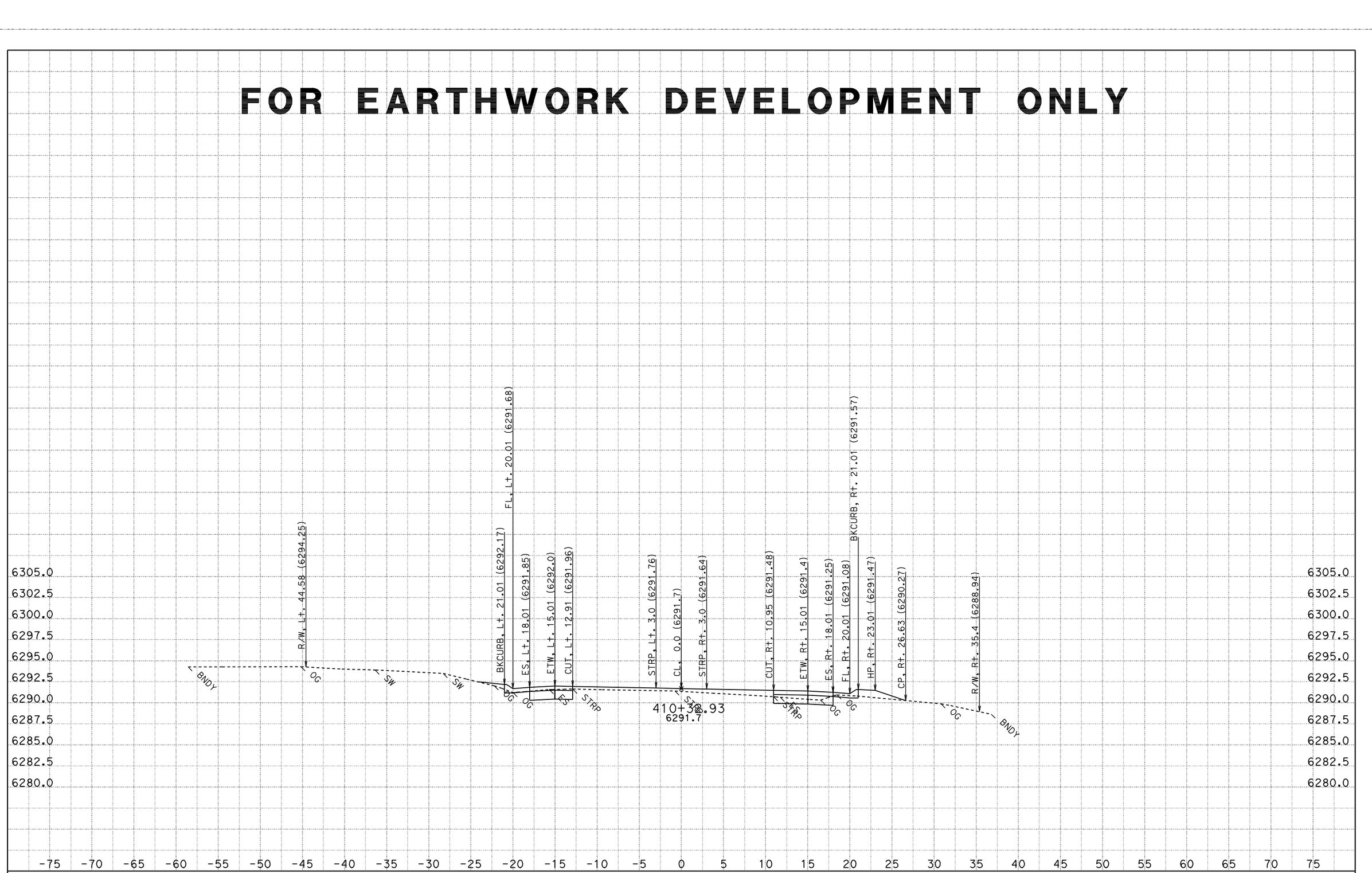

CONTRACT: 2a920

DATE: 8/12/2011

DIST/CO/RTE/PM: 03-ED,Pla 89 PM 27.2/27.4,0.0/T8.5

SCALE: 1" = 5' Horiz.
1" = 5' Vert.

A1

CROSS SECTIONS

KC Project: 2A920FT

File: H:\Pla89\2A920FT\EAR\OUTPUT\33600_44750.ear

All Dimensions are US Survey Feet

FOR EARTHWORK DEVELOPMENT ONLY

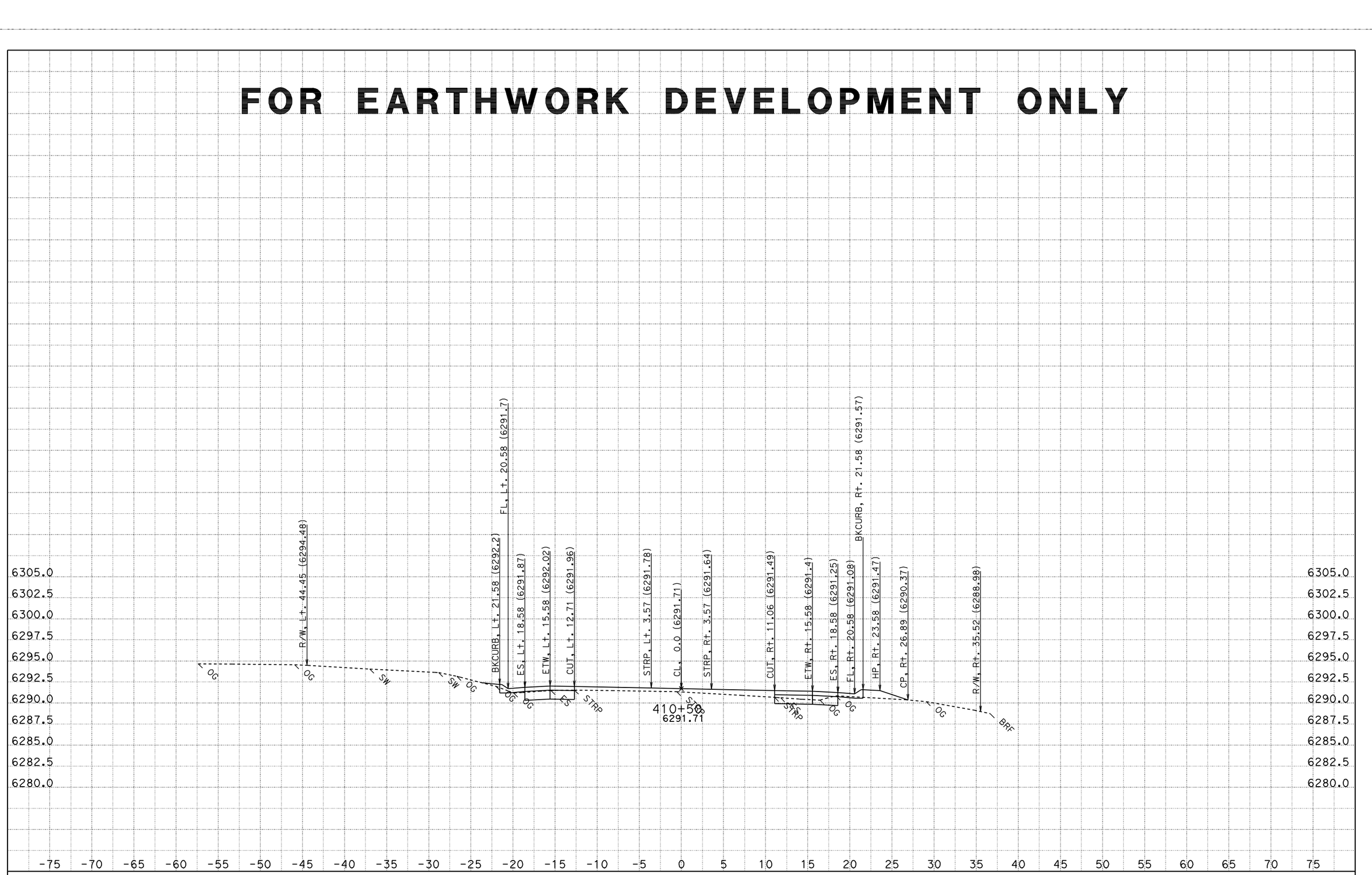

CONTRACT: 2a920

DATE: 8/12/2011

DIST/CO/RTE/PM: 03-ED,Pla 89 PM 27.2/27.4,0.0/T8.5

KC Project: 2A920FT File: H:\Pla89\2A920FT\EAR\OUTPUT\33600_44750.ear

SCALE: 1" = 5' Horiz.
1" = 5' Vert.

All Dimensions are US Survey Feet

A1
CROSS SECTIONS
SHEET 577 OF 796

FOR EARTHWORK DEVELOPMENT ONLY

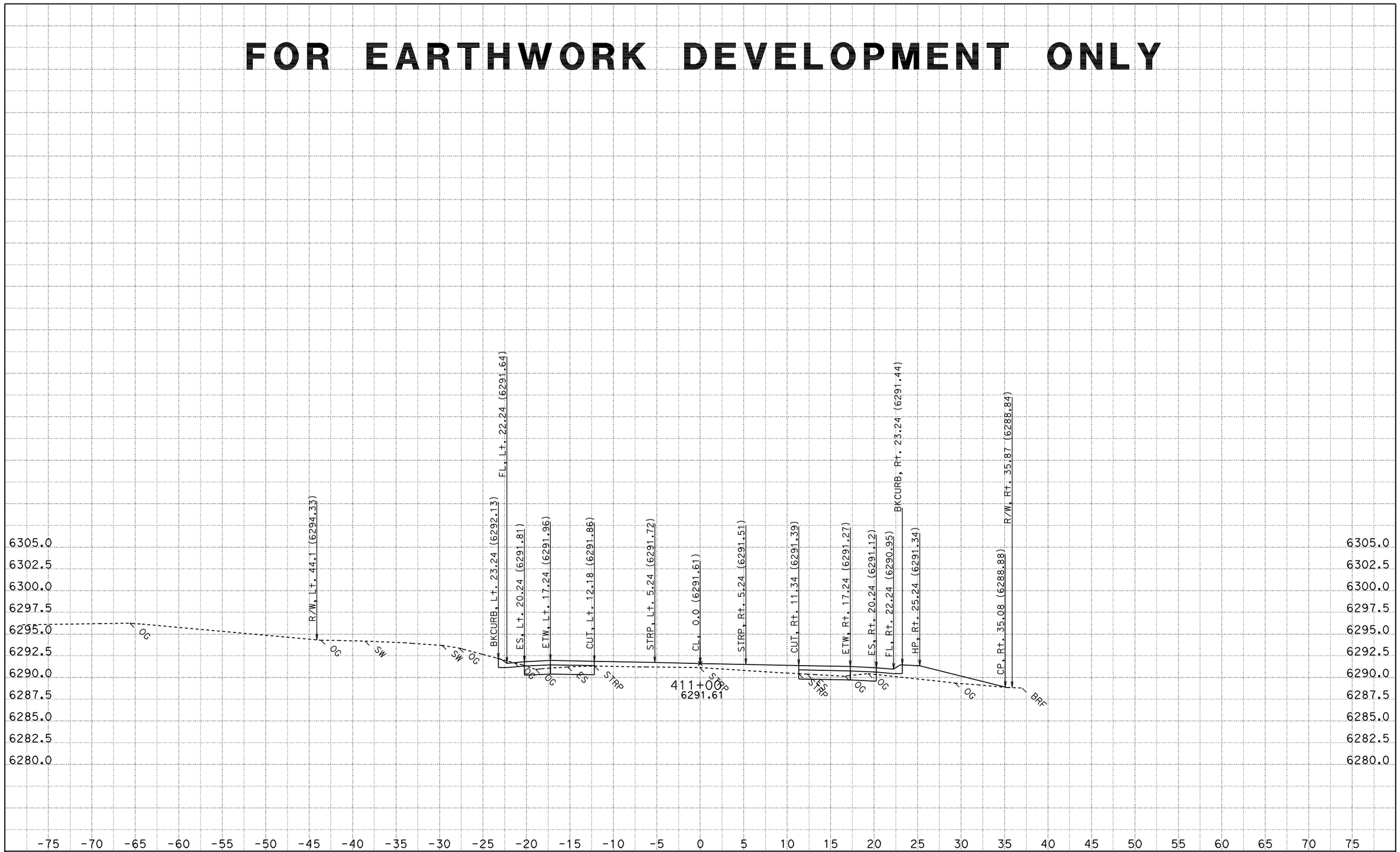

CONTRACT: 2a920

DATE: 8/12/2011

DIST/CO/RTE/PM: 03-ED,Pla 89 PM 27.2/27.4,0.0/T8.5

SCALE: 1" = 5' Horiz.
1" = 5' Vert.

A1

CROSS SECTIONS

KC Project: 2A920FT File: H:\Pla89\2A920FT\EAR\OUTPUT\33600_44750.ear

All Dimensions are US Survey Feet

FOR EARTHWORK DEVELOPMENT ONLY

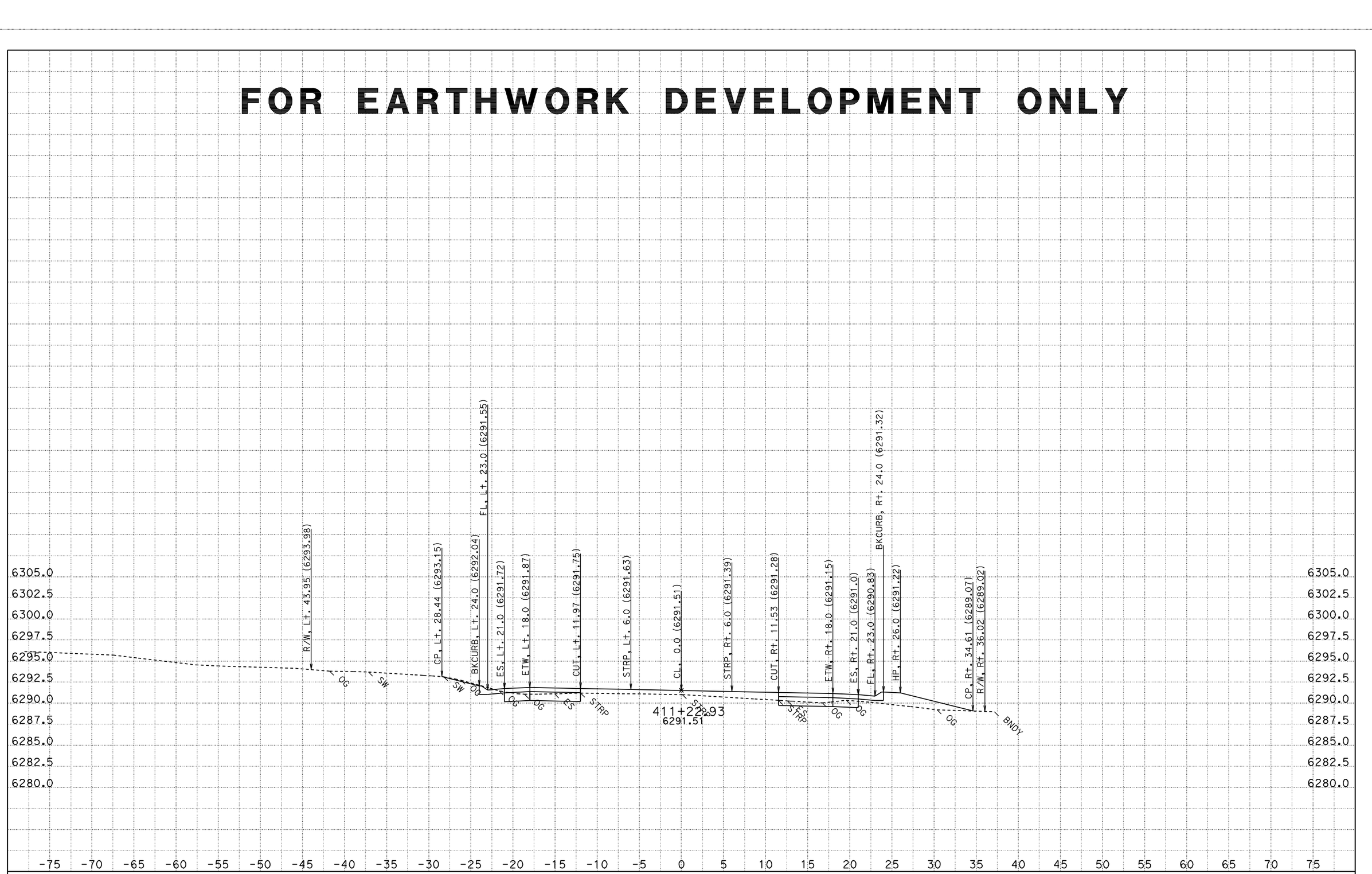

CONTRACT: 2a920

DATE: 8/12/2011

DIST/CO/RTE/PM: 03-ED,Pla 89 PM 27.2/27.4,0.0/T8.5

KC Project: 2A920FT File: H:\Pla89\2A920FT\EAR\OUTPUT\33600_44750.ear

SCALE: 1" = 5' Horiz.
1" = 5' Vert.

All Dimensions are US Survey Feet

A1
CROSS SECTIONS
SHEET 579 OF 796

FOR EARTHWORK DEVELOPMENT ONLY

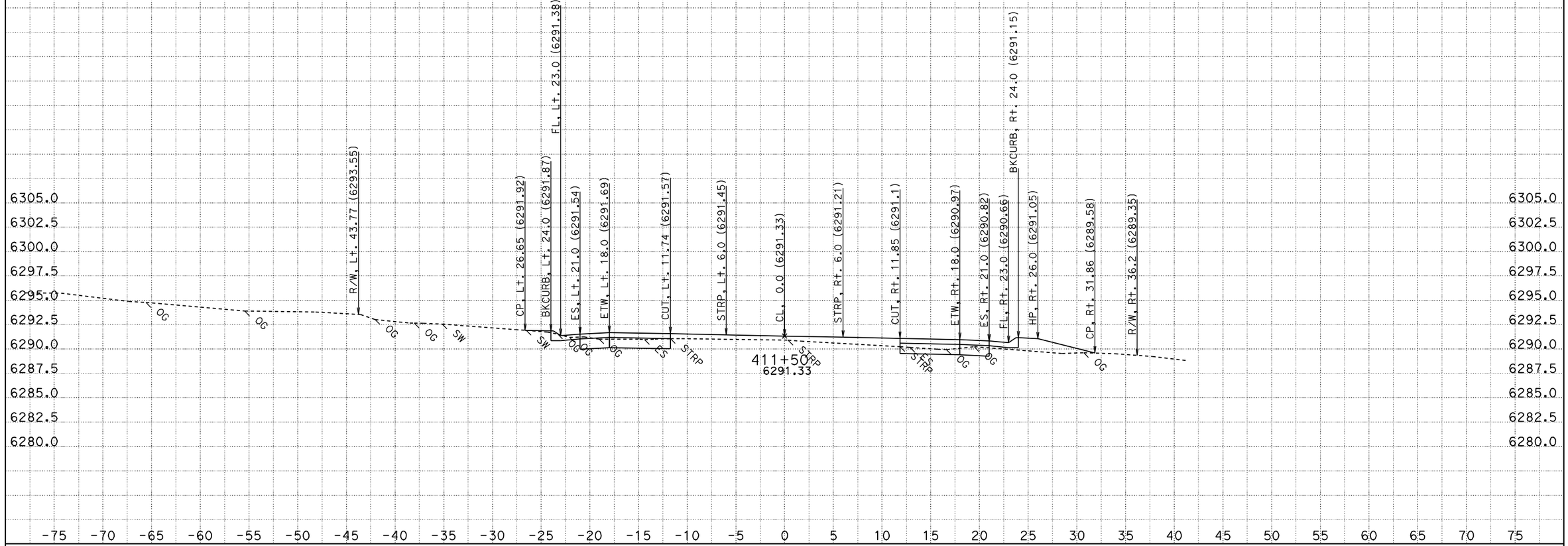

DATE: 8/12/2011
KC Project: 2A920FT
File: H:\Pla89\2A920FT\EAR\OUTPUT\33600_44750.ear

CONTRACT: 2a920
DIST/CO/RTE/PM: 03-ED,Pla 89 PM 27.2/27.4,0.0/T8.5

SCALE: 1" = 5' Horiz.
1" = 5' Vert.

All Dimensions are US Survey Feet

A1
CROSS SECTIONS
SHEET 580 OF 796

FOR EARTHWORK DEVELOPMENT ONLY

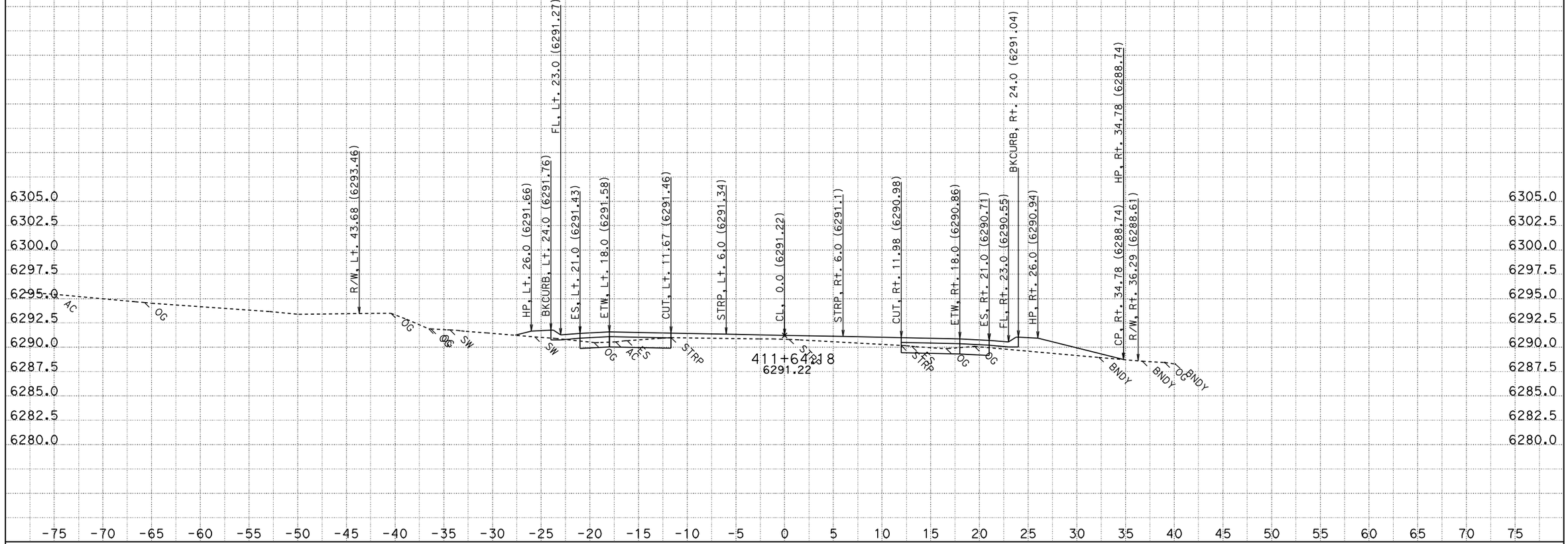

CONTRACT: 2a920

DATE: 8/12/2011

DIST/CO/RTE/PM: 03-ED,Pla 89 PM 27.2/27.4,0.0/T8.5

KC Project: 2A920FT File: H:\Pla89\2A920FT\EAR\OUTPUT\33600_44750.ear

SCALE: 1" = 5' Horiz.
1" = 5' Vert.

All Dimensions are US Survey Feet

A1
CROSS SECTIONS
SHEET 581 OF 796

FOR EARTHWORK DEVELOPMENT ONLY

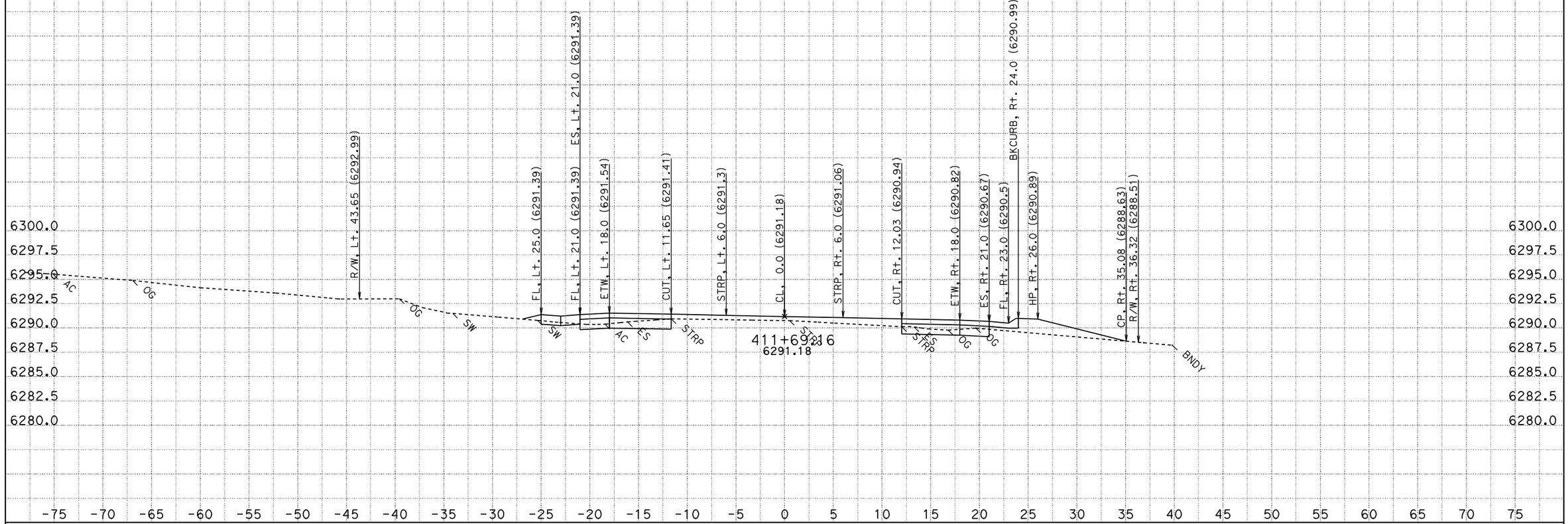

CONTRACT: 2a920

DATE: 8/12/2011

DIST/CO/RTE/PM: 03-ED,Pla 89 PM 27.2/27.4,0.0/T8.5

SCALE: 1" = 5' Horiz.
1" = 5' Vert.

A1

CROSS SECTIONS

KC Project: 2A920FT File: H:\Pla89\2A920FT\EAR\OUTPUT\33600_44750.ear

All Dimensions are US Survey Feet

FOR EARTHWORK DEVELOPMENT ONLY

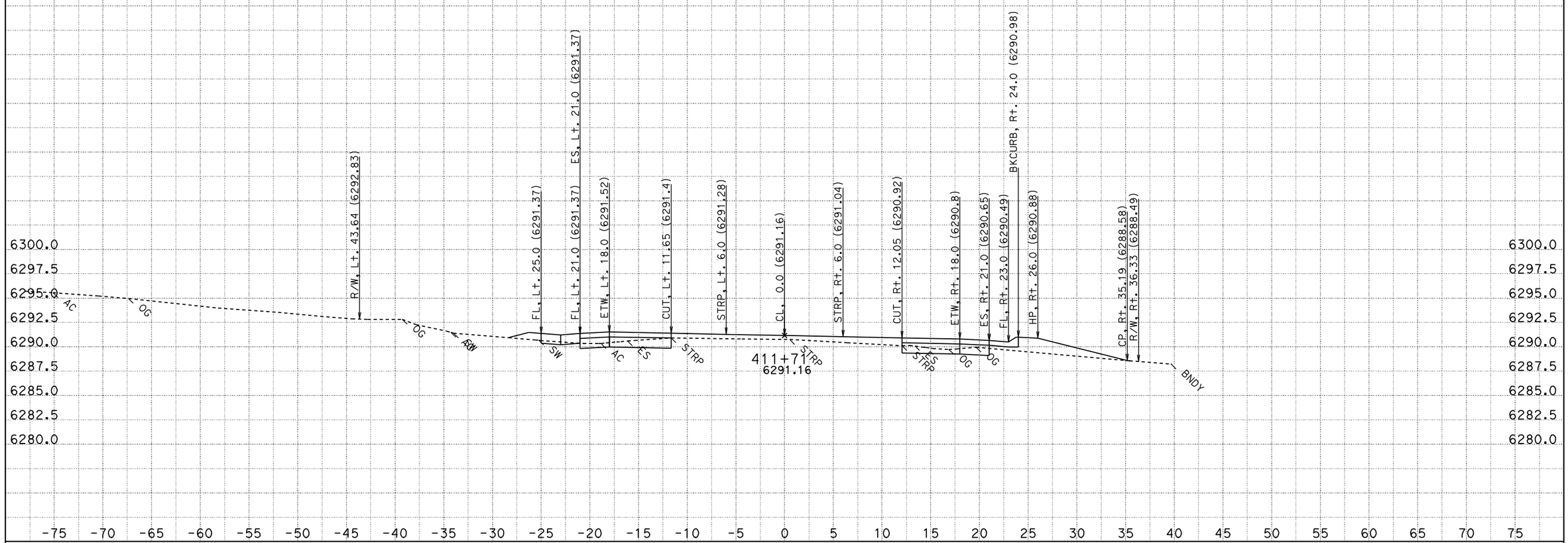

CONTRACT: 2a920

DATE: 8/12/2011

DIST/CO/RTE/PM: 03-ED,Pla 89 PM 27.2/27.4,0.0/T8.5

SCALE: 1" = 5' Horiz.
1" = 5' Vert.

A1

CROSS SECTIONS

KC Project: 2A920FT File: H:\Pla89\2A920FT\EAR\OUTPUT\33600_44750.ear

All Dimensions are US Survey Feet

FOR EARTHWORK DEVELOPMENT ONLY

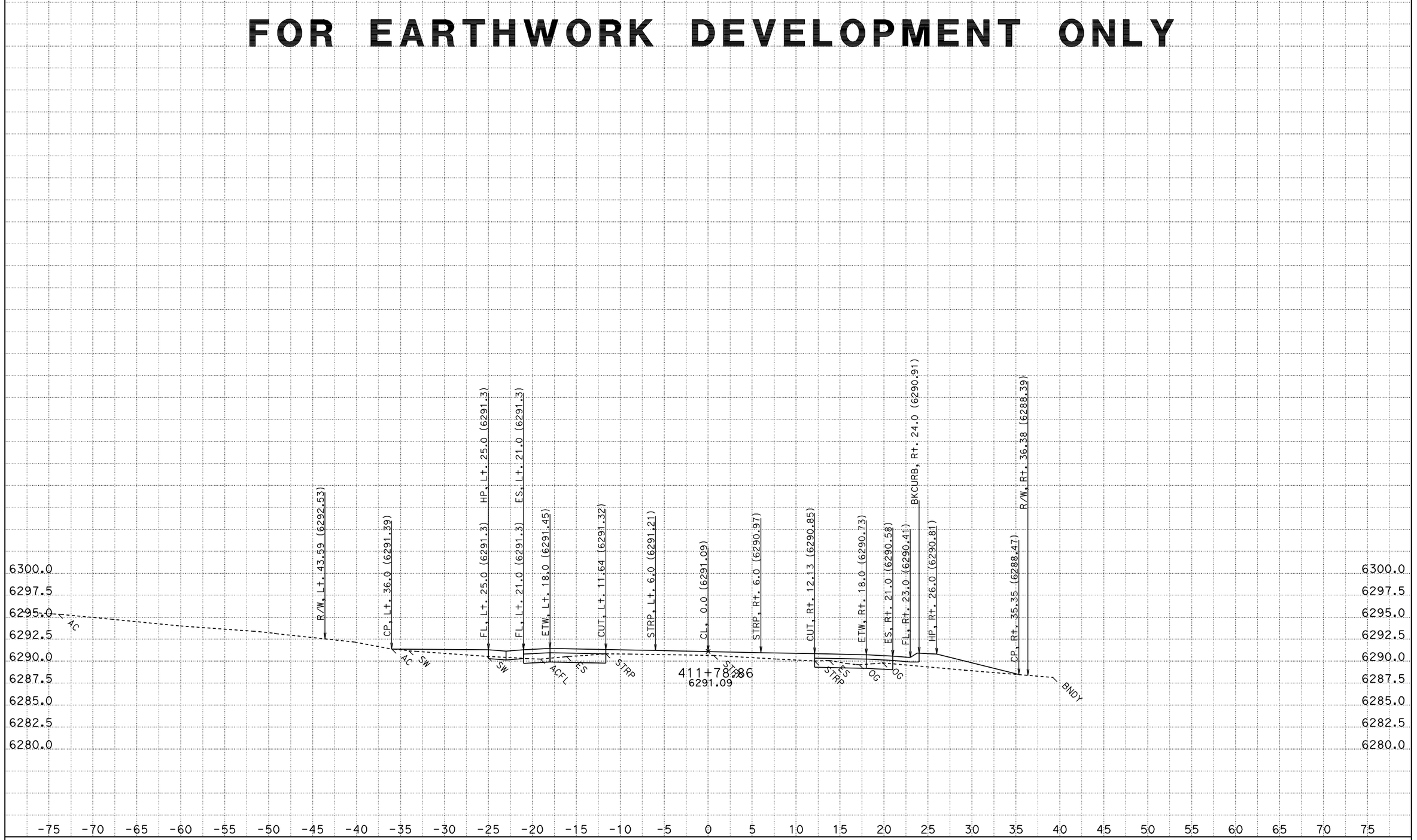

CONTRACT: 2a920

DATE: 8/12/2011

DIST/CO/RTE/PM: 03-ED,Pla 89 PM 27.2/27.4,0.0/T8.5

KC Project: 2A920FT File: H:\Pla89\2A920FT\EAR\OUTPUT\33600_44750.ear

SCALE: 1" = 5' Horiz.
1" = 5' Vert.

All Dimensions are US Survey Feet

A1
CROSS SECTIONS
SHEET 584 OF 796

FOR EARTHWORK DEVELOPMENT ONLY

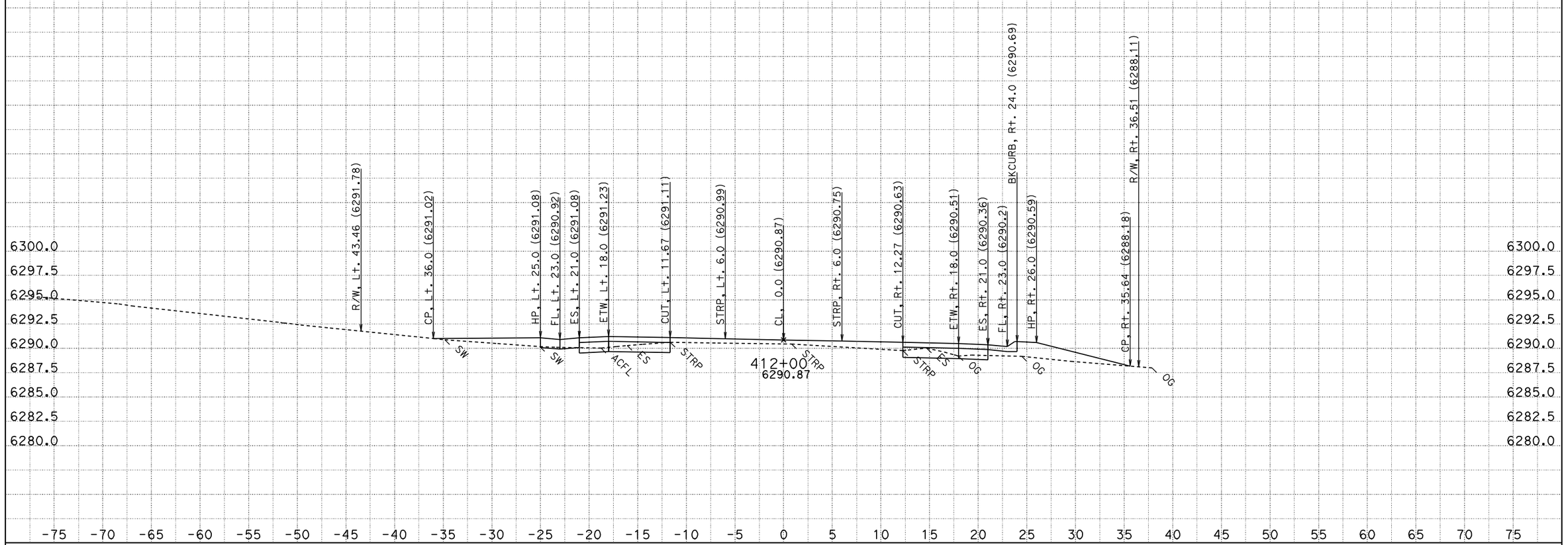

DATE: 8/12/2011
KC Project: 2A920FT
File: H:\Pla89\2A920FT\EAR\OUTPUT\33600_44750.ear

CONTRACT: 2a920
DIST/CO/RTE/PM: 03-ED,Pla 89 PM 27.2/27.4,0.0/T8.5

SCALE: 1" = 5' Horiz.
1" = 5' Vert.

All Dimensions are US Survey Feet

A1
CROSS SECTIONS
SHEET 585 OF 796

FOR EARTHWORK DEVELOPMENT ONLY

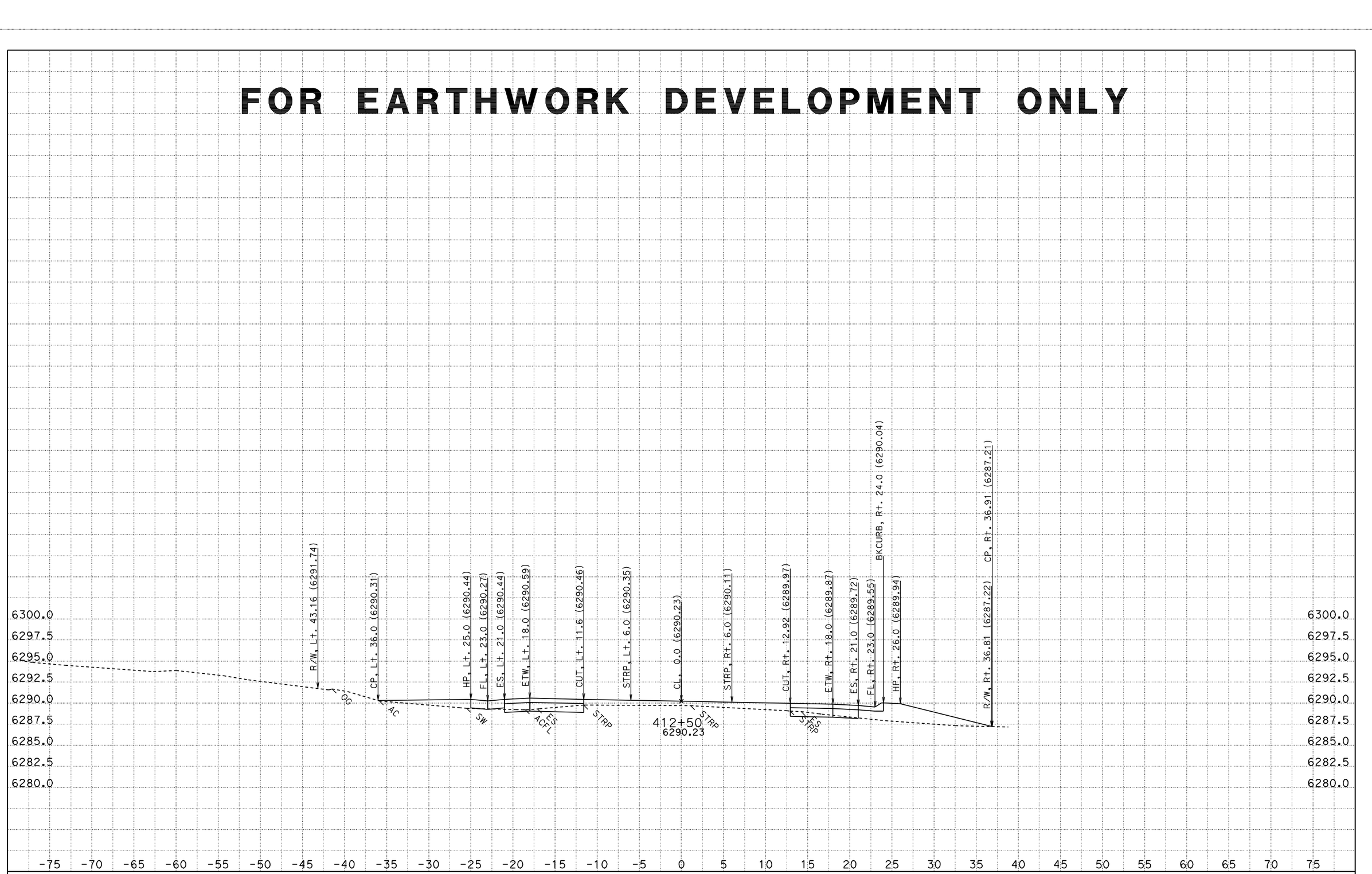

CONTRACT: 2a920

DATE: 8/12/2011

DIST/CO/RTE/PM: 03-ED,Pla 89 PM 27.2/27.4,0.0/T8.5

SCALE: 1" = 5' Horiz.
1" = 5' Vert.

A1

CROSS SECTIONS

KC Project: 2A920FT File: H:\Pla89\2A920FT\EAR\OUTPUT\33600_44750.ear

All Dimensions are US Survey Feet

FOR EARTHWORK DEVELOPMENT ONLY

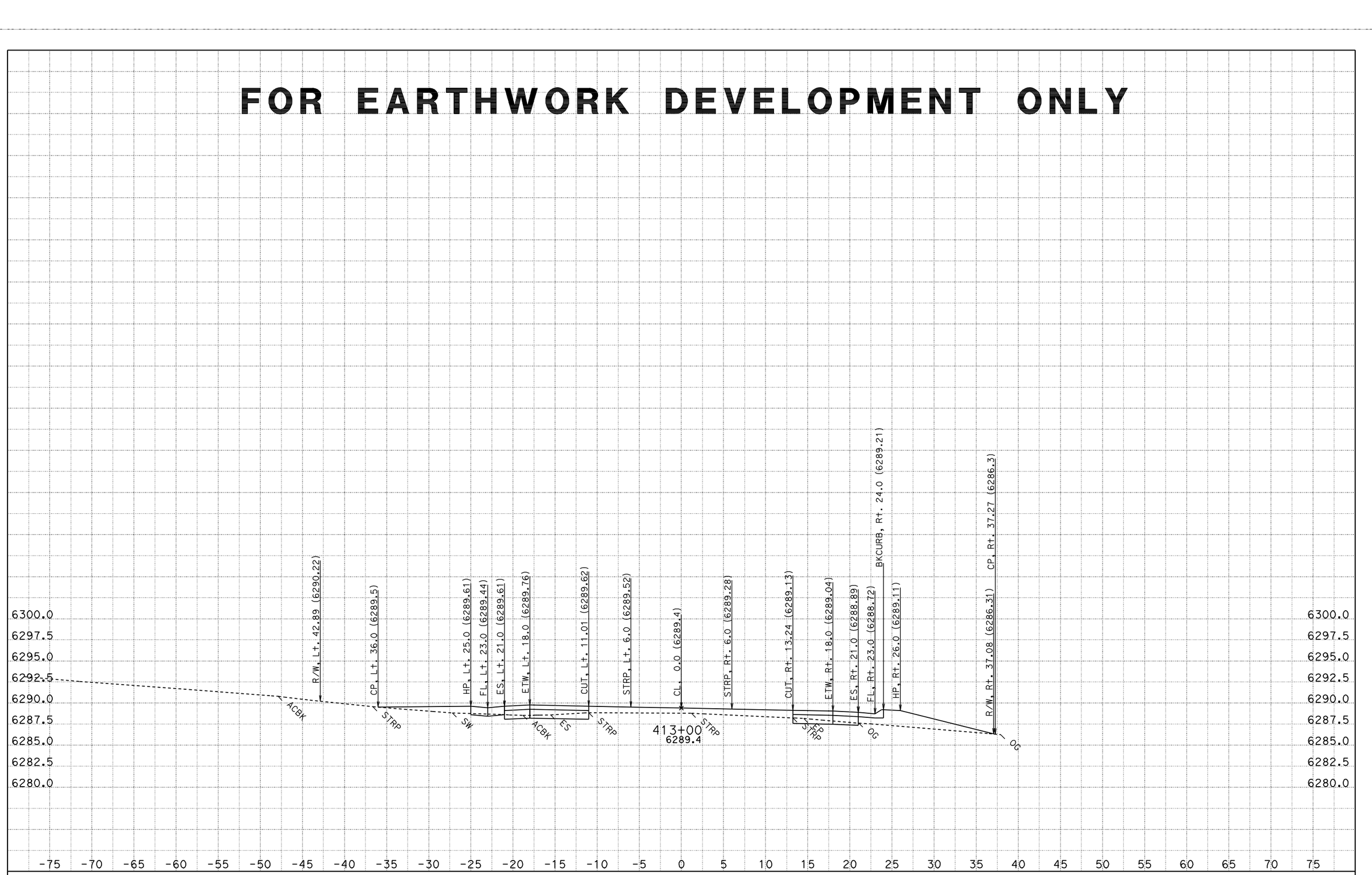

DATE: 8/12/2011
KC Project: 2A920FT
File: H:\Pla89\2A920FT\EAR\OUTPUT\33600_44750.ear

CONTRACT: 2a920
DIST/CO/RTE/PM: 03-ED,Pla 89 PM 27.2/27.4,0.0/T8.5

SCALE: 1" = 5' Horiz.
1" = 5' Vert.
All Dimensions are US Survey Feet

A1
CROSS SECTIONS
SHEET 587 OF 796

FOR EARTHWORK DEVELOPMENT ONLY

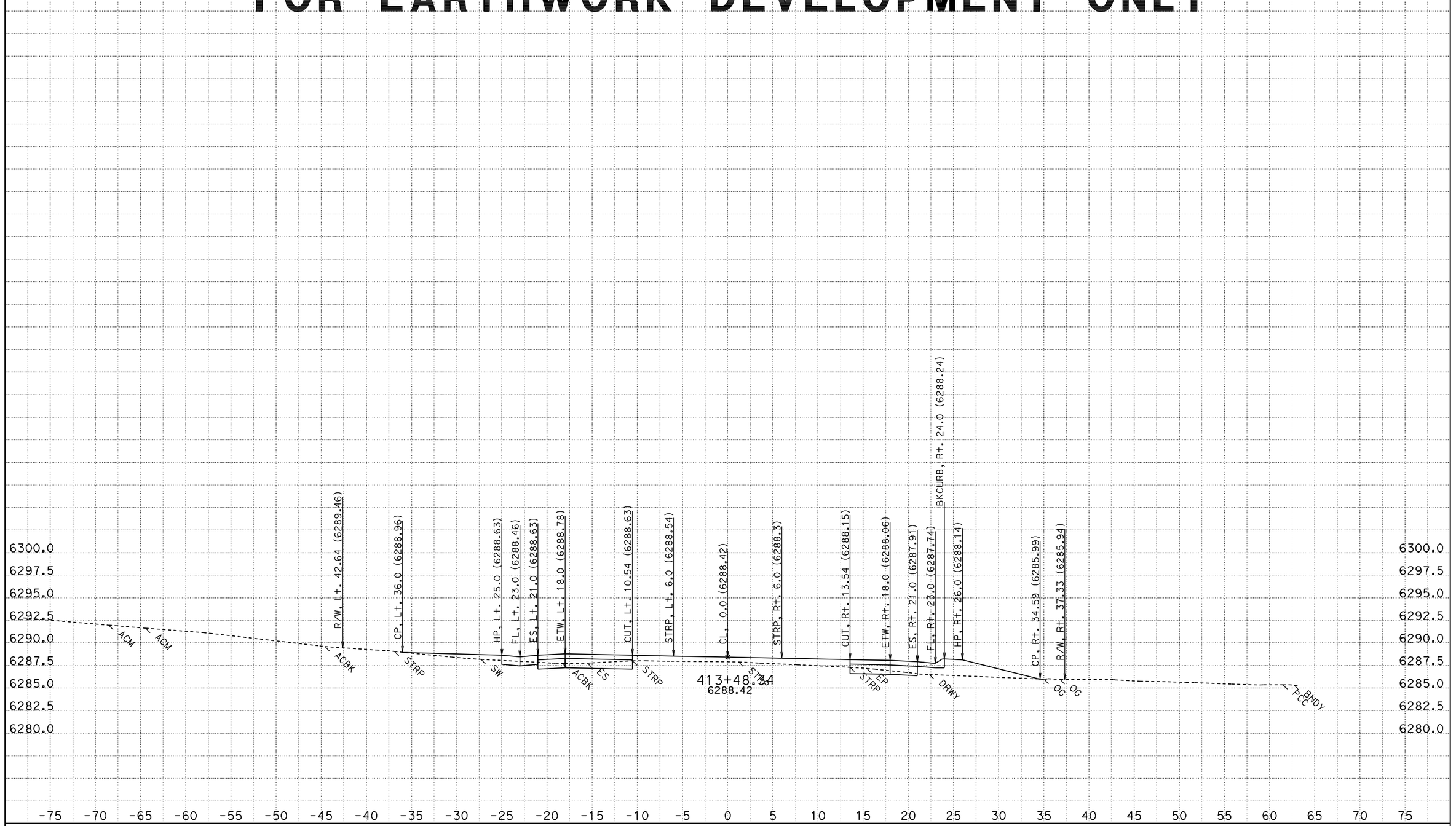

CONTRACT: 2a920

DATE: 8/12/2011

DIST/CO/RTE/PM: 03-ED,Pla 89 PM 27.2/27.4,0.0/T8.5

KC Project: 2A920FT

File: H:\Pla89\2A920FT\EAR\OUTPUT\33600_44750.ear

SCALE: 1" = 5' Horiz.
1" = 5' Vert.

All Dimensions are US Survey Feet

A1

CROSS SECTIONS

SHEET 588 OF 796

FOR EARTHWORK DEVELOPMENT ONLY

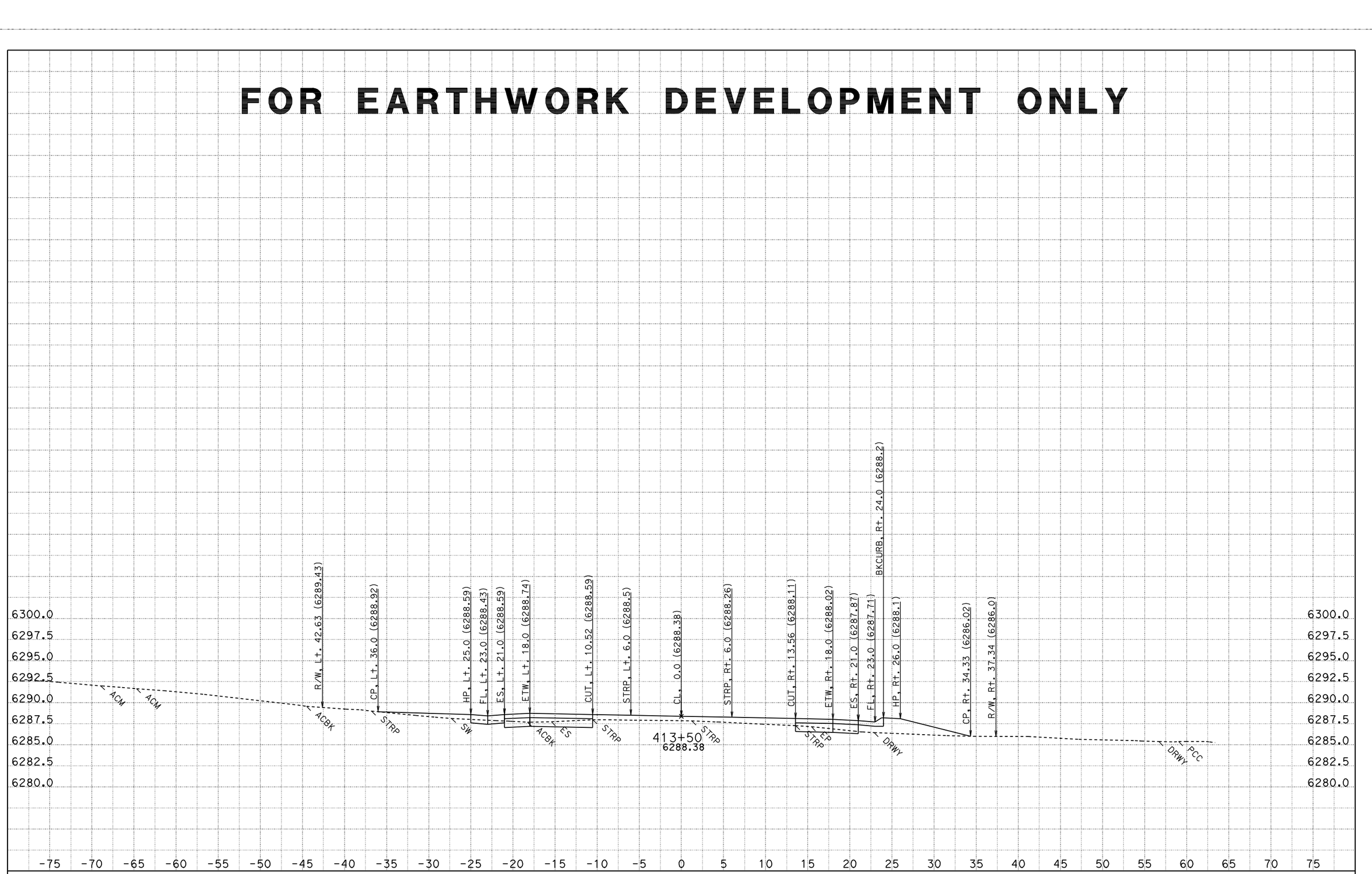

DATE: 8/12/2011
KC Project: 2A920FT
File: H:\Pla89\2A920FT\EAR\OUTPUT\33600_44750.ear

CONTRACT: 2a920
DIST/CO/RTE/PM: 03-ED,Pla 89 PM 27.2/27.4,0.0/T8.5

SCALE: 1" = 5' Horiz.
1" = 5' Vert.
All Dimensions are US Survey Feet

A1
CROSS SECTIONS
SHEET 589 OF 796

FOR EARTHWORK DEVELOPMENT ONLY

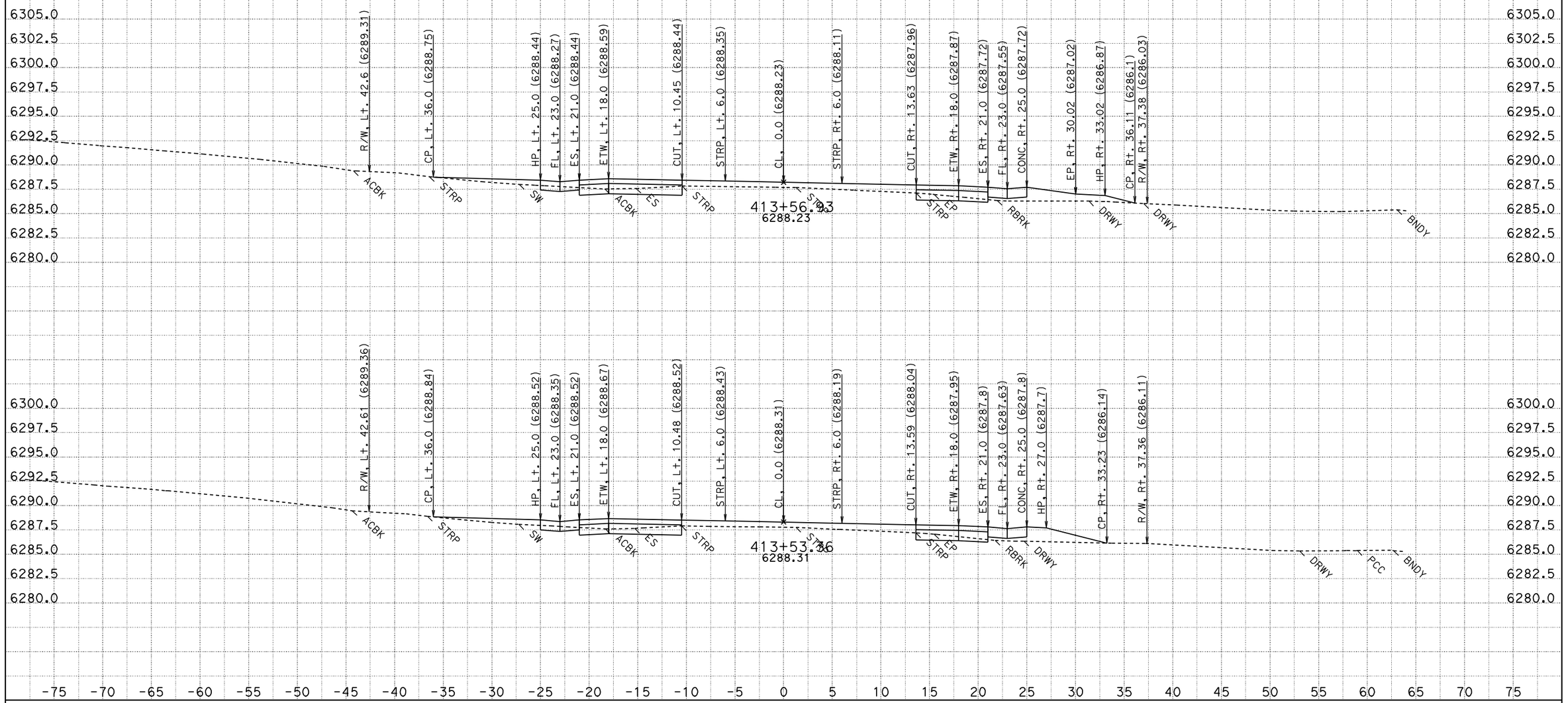

CONTRACT: 2a920

DATE: 8/12/2011

DIST/CO/RTE/PM: 03-ED,Pla 89 PM 27.2/27.4,0.0/T8.5

KC Project: 2A920FT File: H:\Pla89\2A920FT\EAR\OUTPUT\33600_44750.ear

SCALE: 1" = 5' Horiz.
1" = 5' Vert.

All Dimensions are US Survey Feet

A1
CROSS SECTIONS
SHEET 590 OF 796

FOR EARTHWORK DEVELOPMENT ONLY

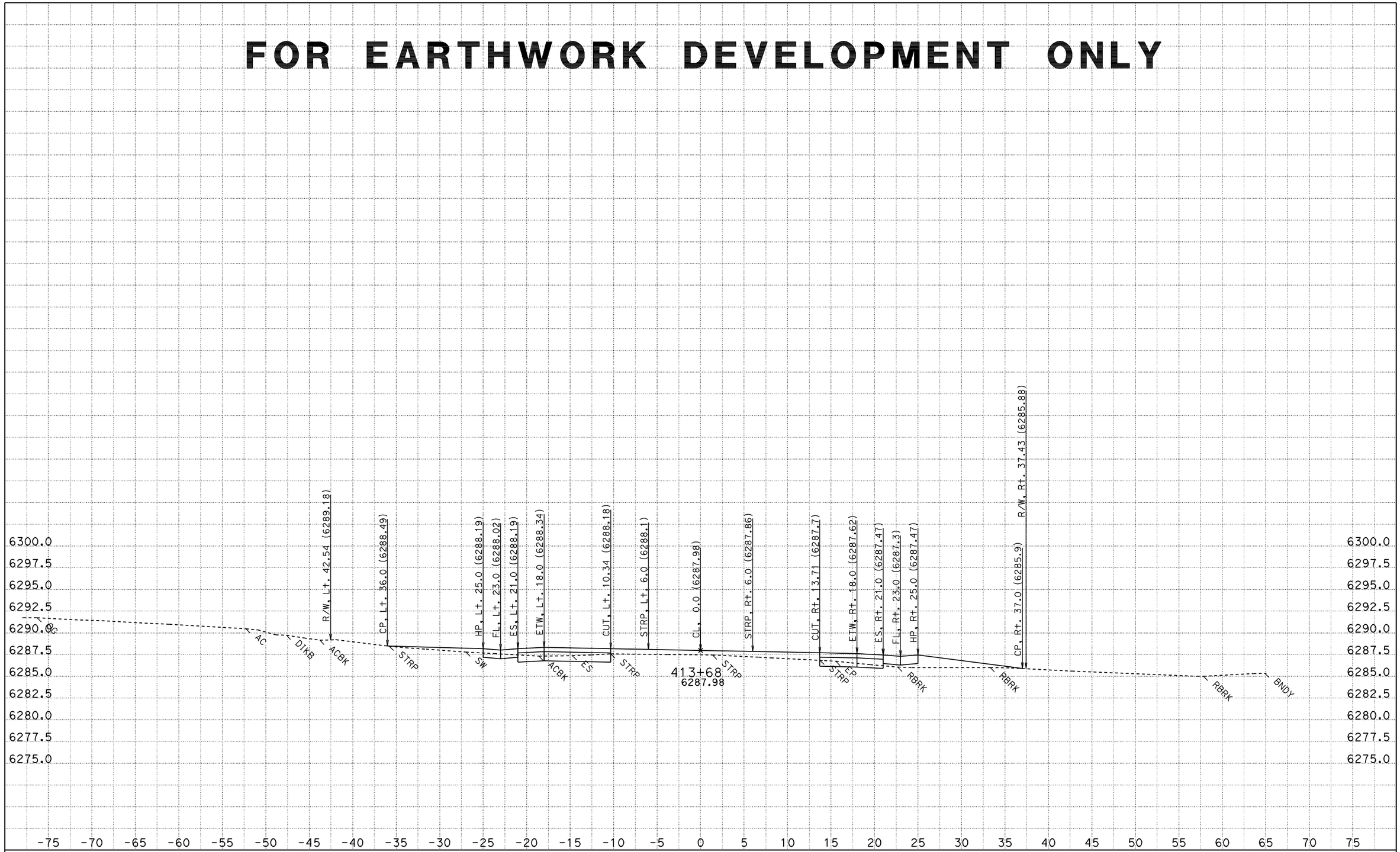

CONTRACT: 2a920

DATE: 8/12/2011

DIST/CO/RTE/PM: 03-ED,Pla 89 PM 27.2/27.4,0.0/T8.5

KC Project: 2A920FT File: H:\Pla89\2A920FT\EAR\OUTPUT\33600_44750.ear

SCALE: 1" = 5' Horiz.
1" = 5' Vert.

All Dimensions are US Survey Feet

A1
CROSS SECTIONS
SHEET 591 OF 796

FOR EARTHWORK DEVELOPMENT ONLY

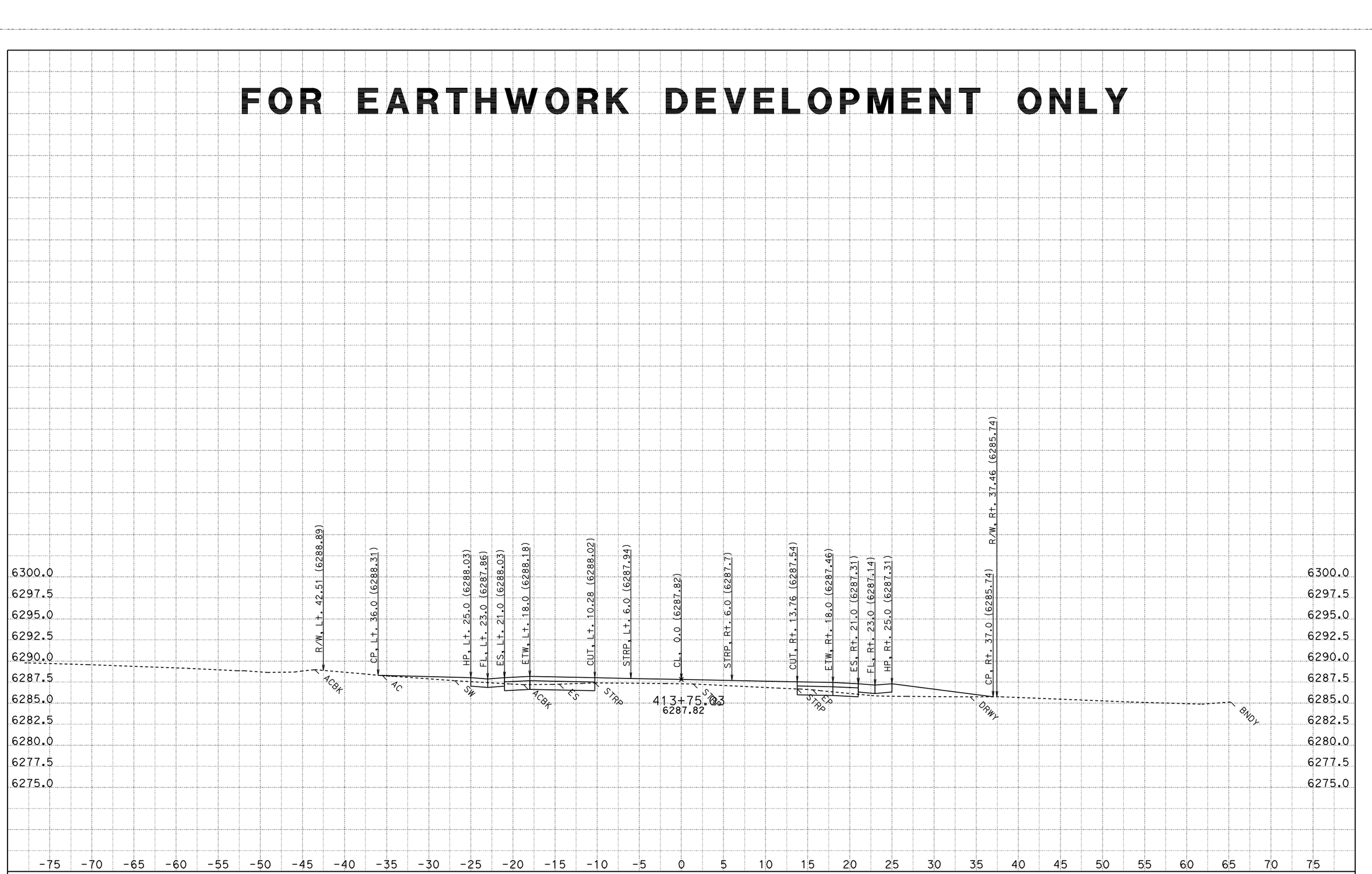

CONTRACT: 2a920

DATE: 8/12/2011

DIST/CO/RTE/PM: 03-ED,Pla 89 PM 27.2/27.4,0.0/T8.5

SCALE: 1" = 5' Horiz.
1" = 5' Vert.

A1

CROSS SECTIONS

KC Project: 2A920FT File: H:\Pla89\2A920FT\EAR\OUTPUT\33600_44750.ear

All Dimensions are US Survey Feet

FOR EARTHWORK DEVELOPMENT ONLY

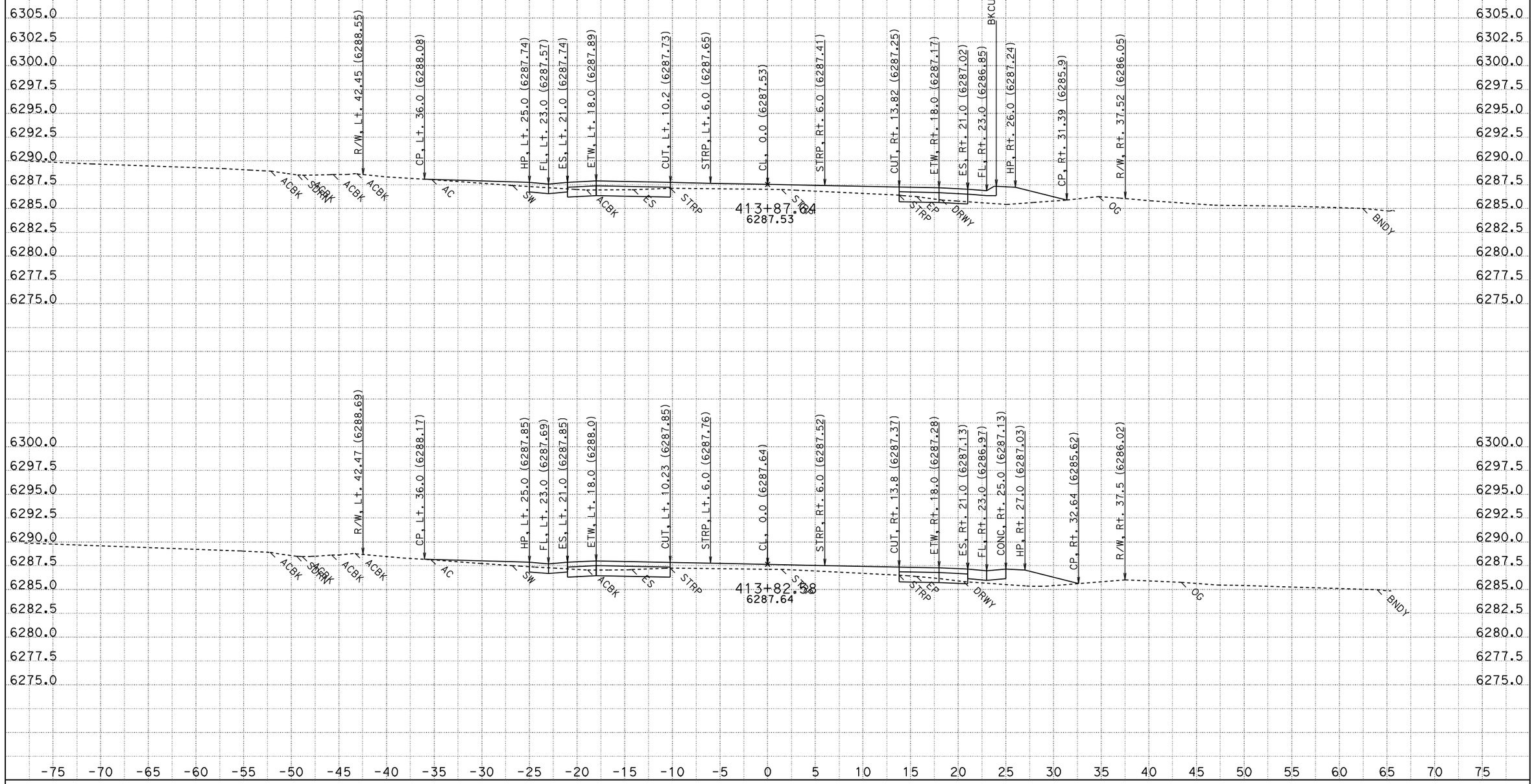

DATE: 8/12/2011

KC Project: 2A920FT

File: H:\Pla89\2A920FT\EAR\OUTPUT\33600_44750.ear

CONTRACT: 2a920

DIST/CO/RTE/PM: 03-ED,Pla 89 PM 27.2/27.4,0.0/T8.5

SCALE: 1" = 5' Horiz.
1" = 5' Vert.

All Dimensions are US Survey Feet

A1
CROSS SECTIONS
SHEET 593 OF 796

FOR EARTHWORK DEVELOPMENT ONLY

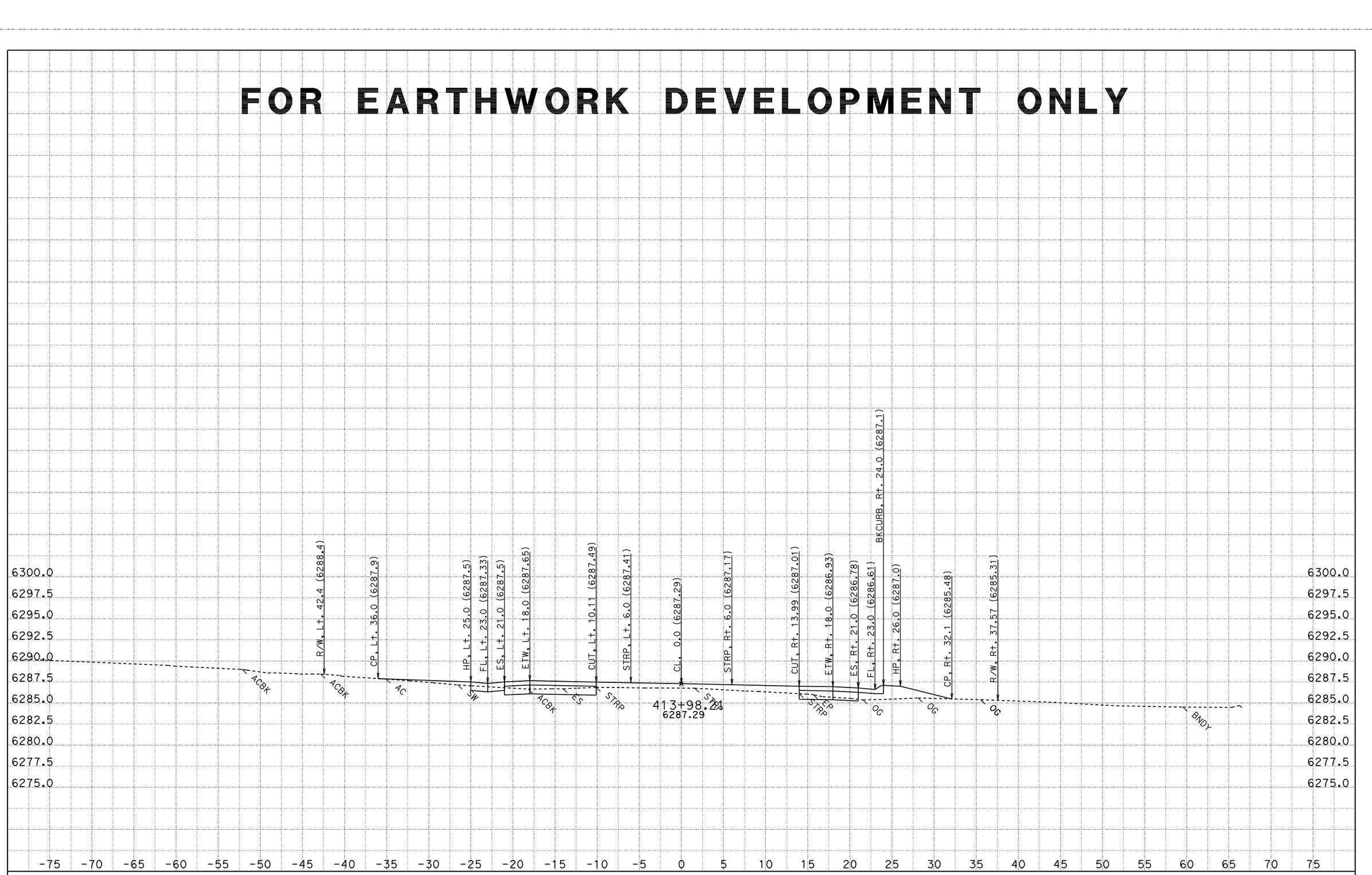

DATE: 8/12/2011
KC Project: 2A920FT
File: H:\Pla89\2A920FT\EAR\OUTPUT\33600_44750.ear

CONTRACT: 2a920
DIST/CO/RTE/PM: 03-ED,Pla 89 PM 27.2/27.4,0.0/T8.5

SCALE: 1" = 5' Horiz.
1" = 5' Vert.
All Dimensions are US Survey Feet

A1
CROSS SECTIONS
SHEET 594 OF 796

FOR EARTHWORK DEVELOPMENT ONLY

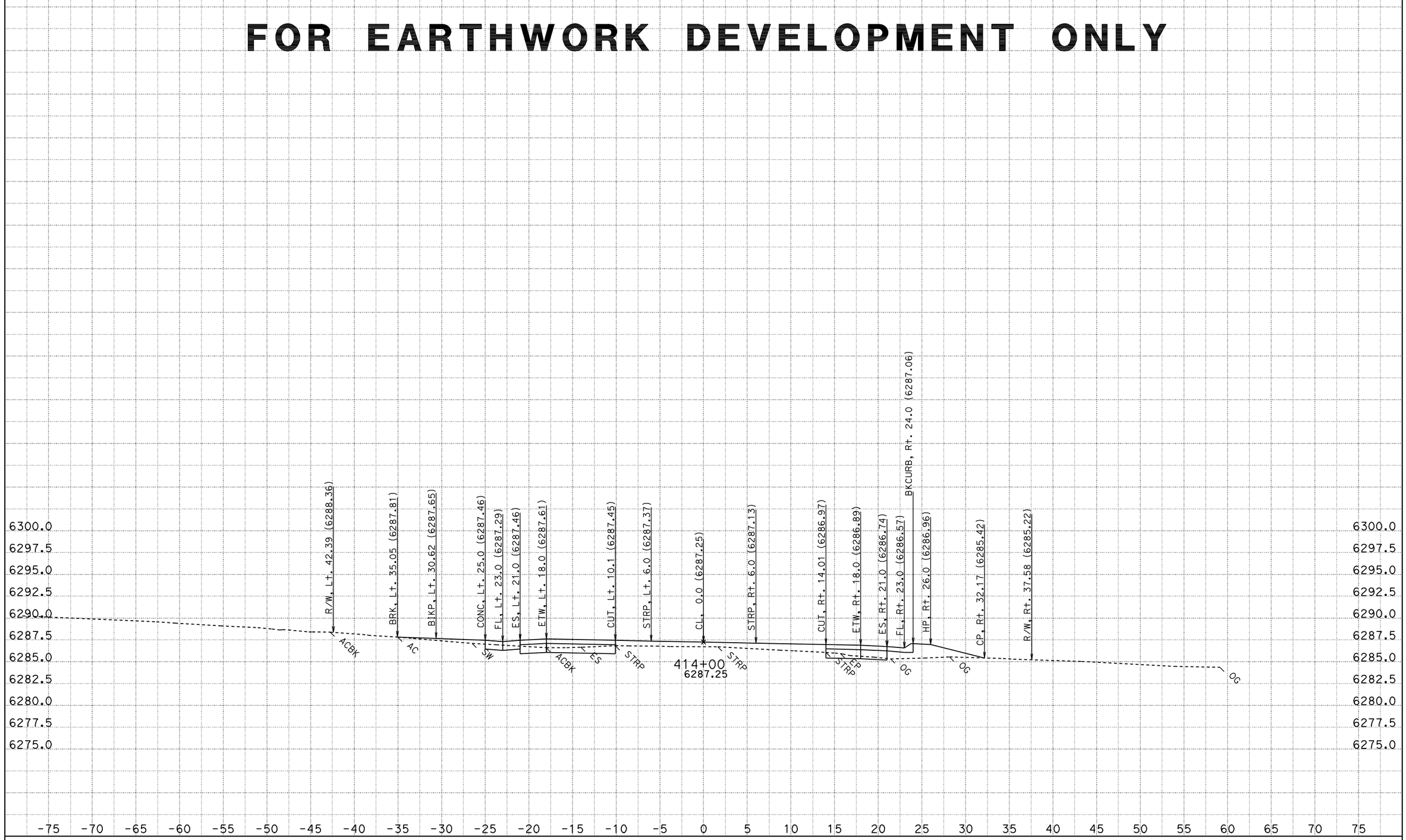

CONTRACT: 2a920

DATE: 8/12/2011

DIST/CO/RTE/PM: 03-ED,Pla 89 PM 27.2/27.4,0.0/T8.5

KC Project: 2A920FT File: H:\Pla89\2A920FT\EAR\OUTPUT\33600_44750.ear

SCALE: 1" = 5' Horiz.
1" = 5' Vert.

All Dimensions are US Survey Feet

A1
CROSS SECTIONS
SHEET 595 OF 796

FOR EARTHWORK DEVELOPMENT ONLY

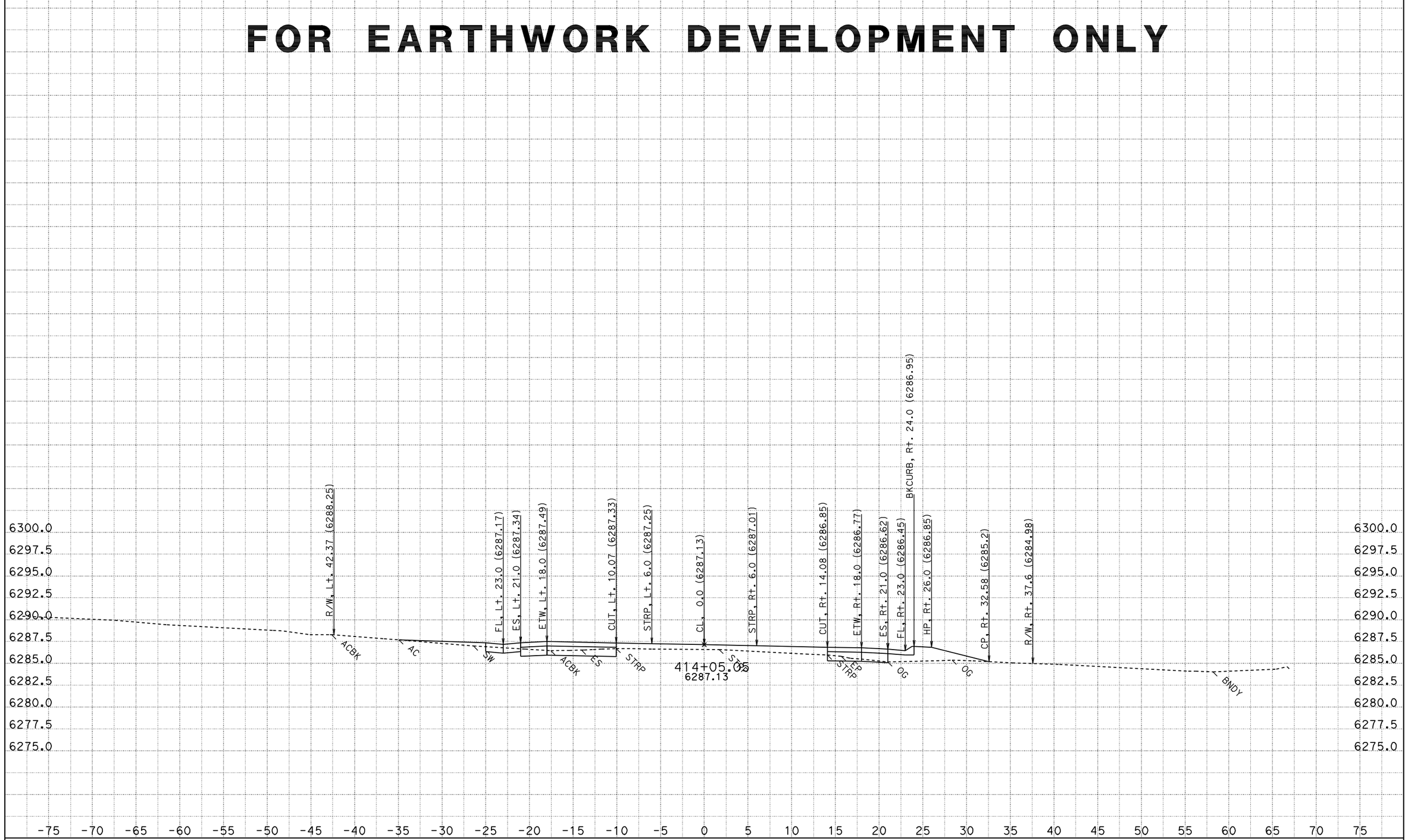

CONTRACT: 2a920

DATE: 8/12/2011

DIST/CO/RTE/PM: 03-ED,Pla 89 PM 27.2/27.4,0.0/T8.5

KC Project: 2A920FT File: H:\Pla89\2A920FT\EAR\OUTPUT\33600_44750.ear

SCALE: 1" = 5' Horiz.
1" = 5' Vert.

All Dimensions are US Survey Feet

A1
CROSS SECTIONS
SHEET 596 OF 796

FOR EARTHWORK DEVELOPMENT ONLY

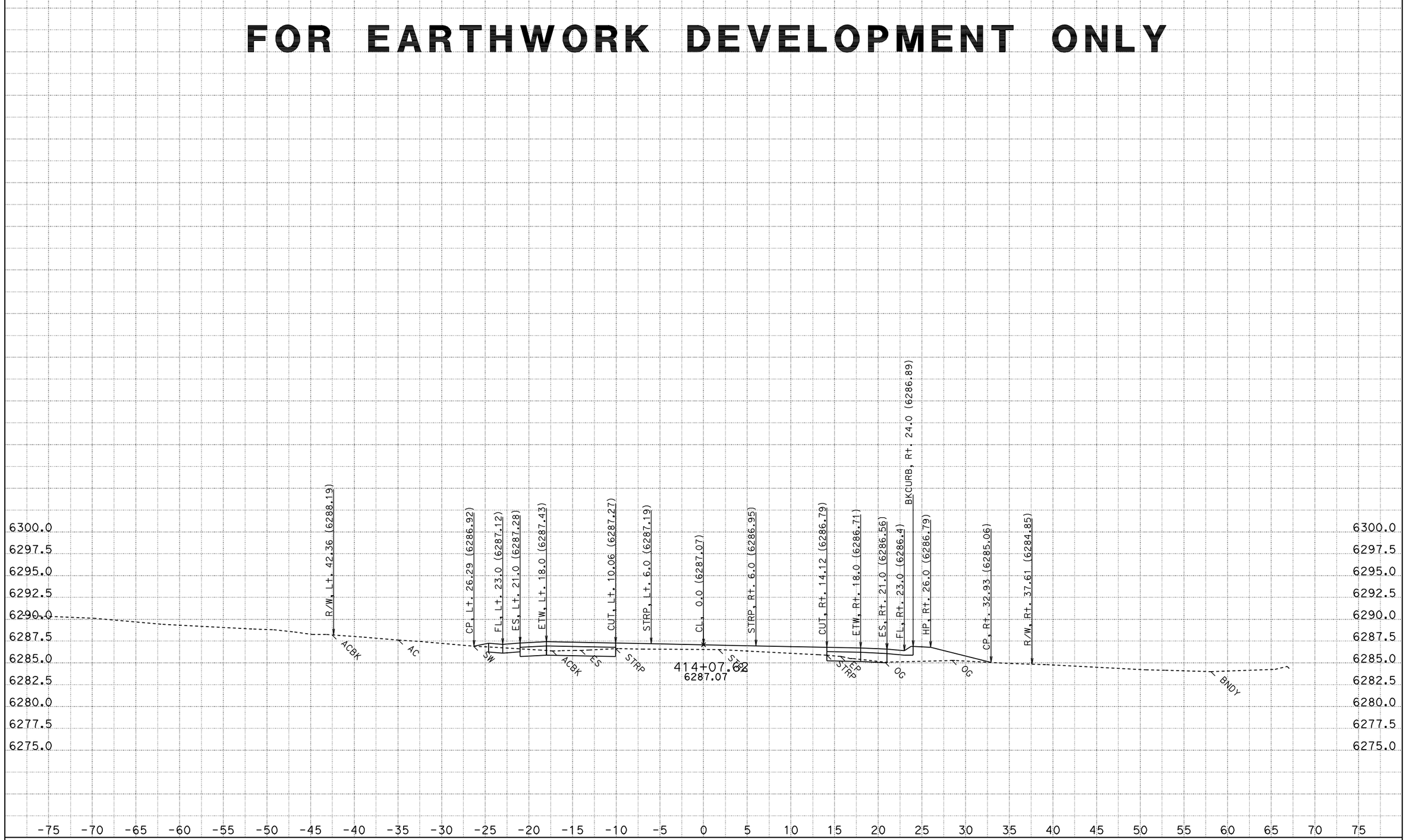

CONTRACT: 2a920

DATE: 8/12/2011

DIST/CO/RTE/PM: 03-ED,Pla 89 PM 27.2/27.4,0.0/T8.5

KC Project: 2A920FT File: H:\Pla89\2A920FT\EAR\OUTPUT\33600_44750.ear

SCALE: 1" = 5' Horiz.
1" = 5' Vert.

All Dimensions are US Survey Feet

A1
CROSS SECTIONS
SHEET 597 OF 796

FOR EARTHWORK DEVELOPMENT ONLY

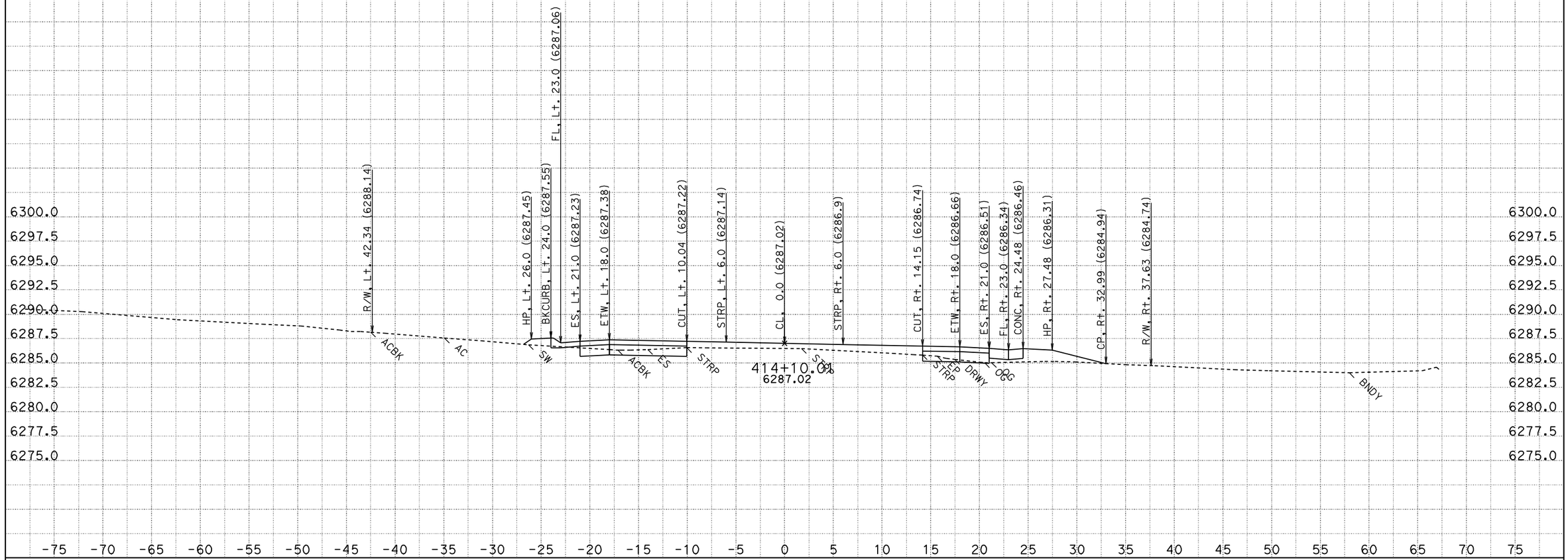

CONTRACT: 2a920

DATE: 8/12/2011

DIST/CO/RTE/PM: 03-ED,Pla 89 PM 27.2/27.4,0.0/T8.5

KC Project: 2A920FT File: H:\Pla89\2A920FT\EAR\OUTPUT\33600_44750.ear

SCALE: 1" = 5' Horiz.
1" = 5' Vert.

All Dimensions are US Survey Feet

A1
CROSS SECTIONS
SHEET 598 OF 796

FOR EARTHWORK DEVELOPMENT ONLY

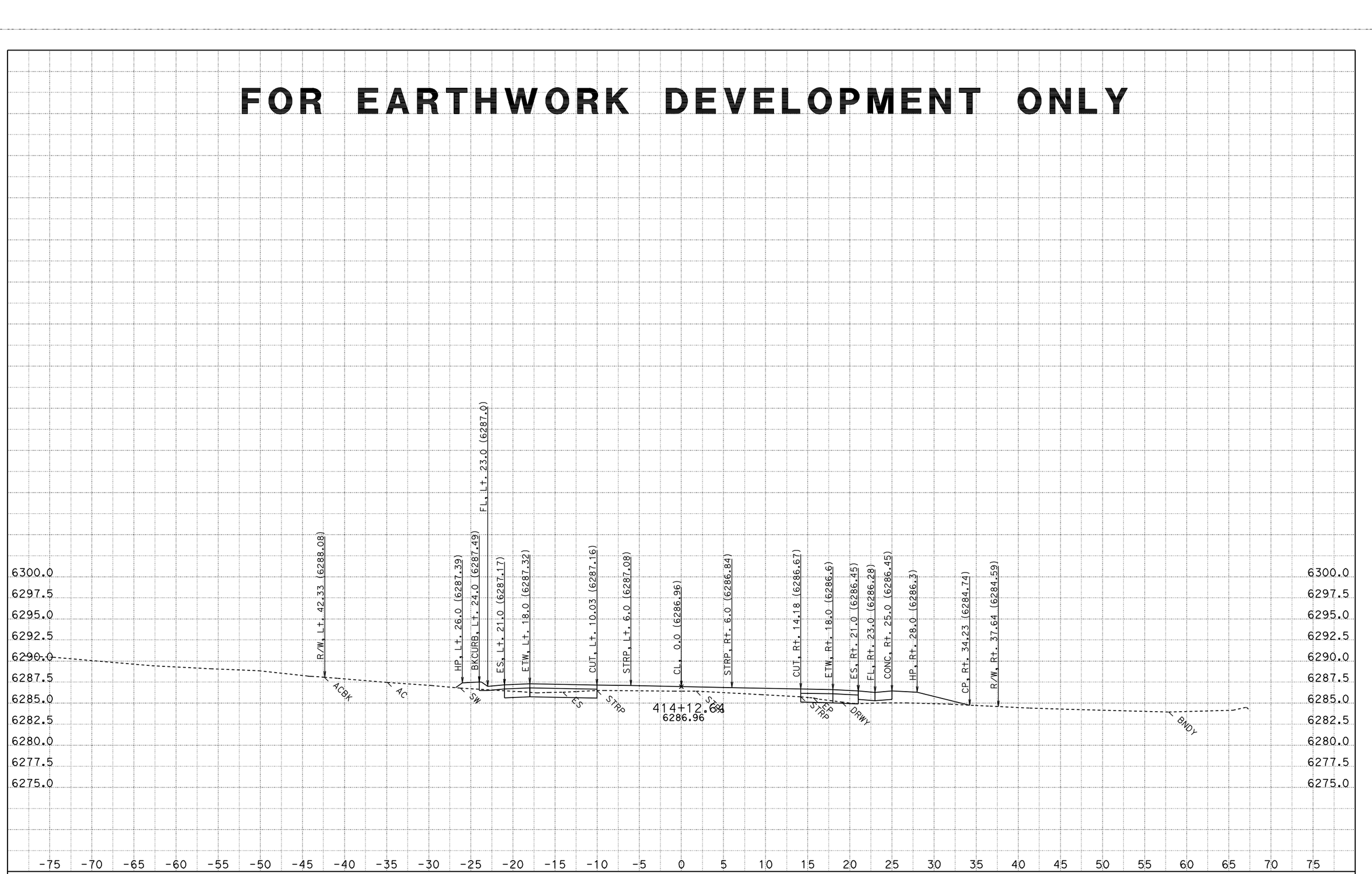

CONTRACT: 2a920

DATE: 8/12/2011

DIST/CO/RTE/PM: 03-ED,Pla 89 PM 27.2/27.4,0.0/T8.5

SCALE: 1" = 5' Horiz.
1" = 5' Vert.

A1

CROSS SECTIONS

KC Project: 2A920FT File: H:\Pla89\2A920FT\EAR\OUTPUT\33600_44750.ear

All Dimensions are US Survey Feet

SHEET 599 OF 796

FOR EARTHWORK DEVELOPMENT ONLY

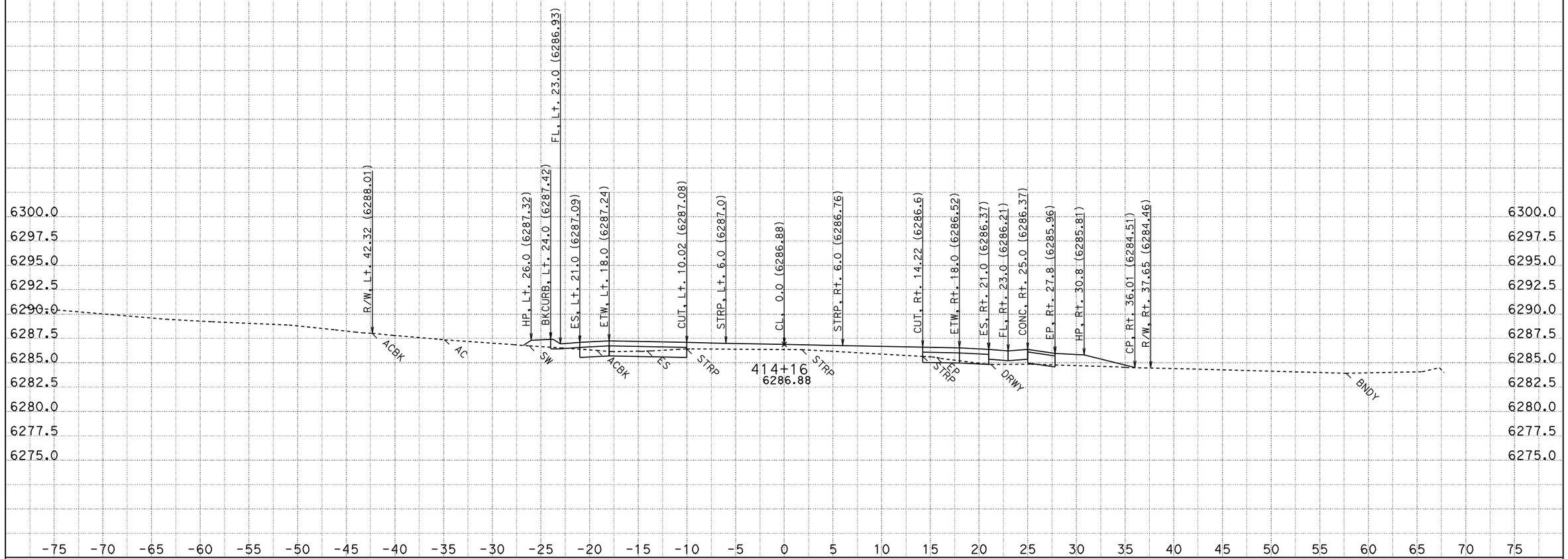

CONTRACT: 2a920

DATE: 8/12/2011

DIST/CO/RTE/PM: 03-ED,Pla 89 PM 27.2/27.4,0.0/T8.5

SCALE: 1" = 5' Horiz.
1" = 5' Vert.

A1

CROSS SECTIONS

KC Project: 2A920FT File: H:\Pla89\2A920FT\EAR\OUTPUT\33600_44750.ear

All Dimensions are US Survey Feet

FOR EARTHWORK DEVELOPMENT ONLY

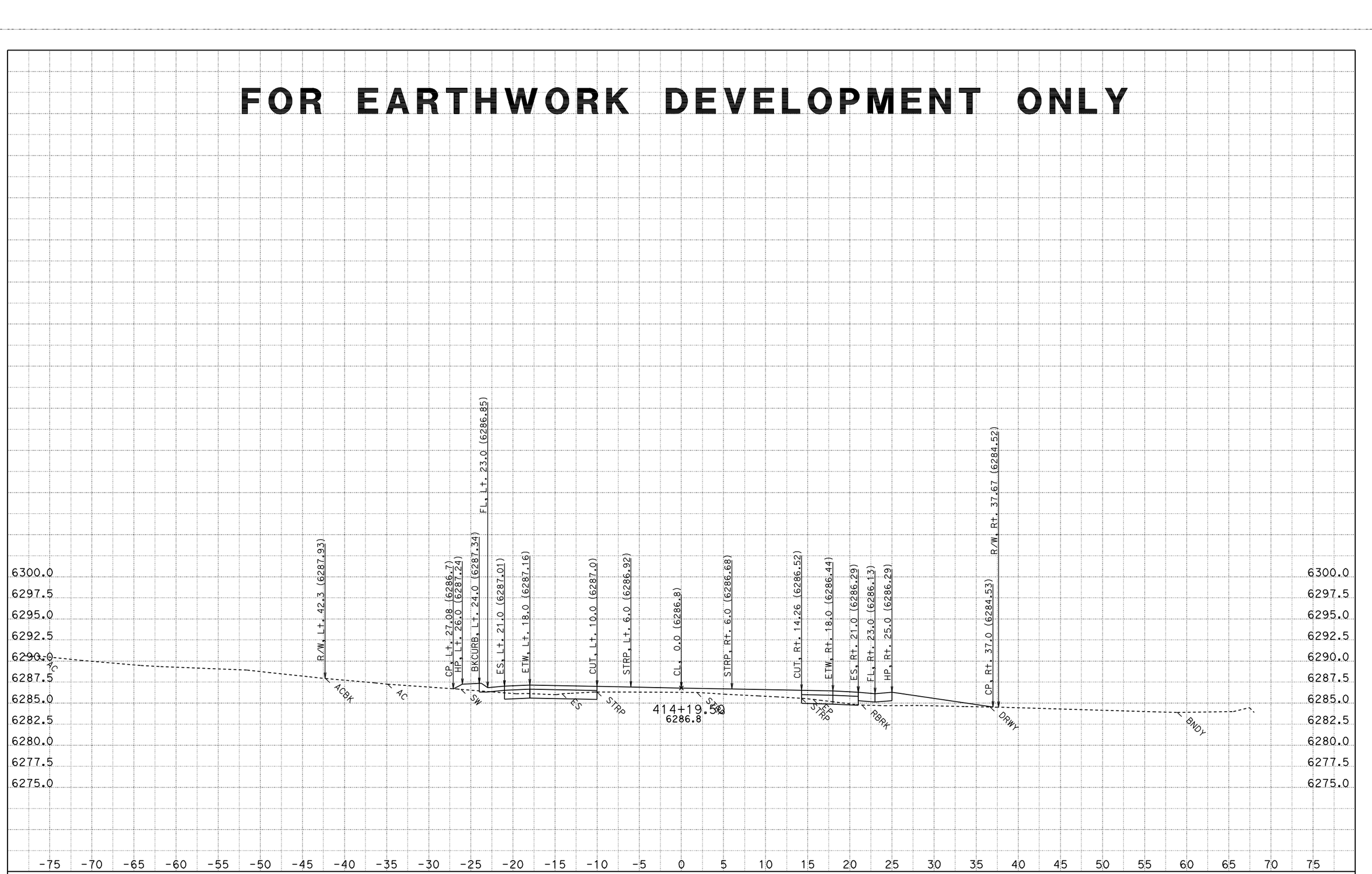

CONTRACT: 2a920

DATE: 8/12/2011

DIST/CO/RTE/PM: 03-ED,Pla 89 PM 27.2/27.4,0.0/T8.5

SCALE: 1" = 5' Horiz.
1" = 5' Vert.

A1

CROSS SECTIONS

KC Project: 2A920FT File: H:\Pla89\2A920FT\EAR\OUTPUT\33600_44750.ear

All Dimensions are US Survey Feet

FOR EARTHWORK DEVELOPMENT ONLY

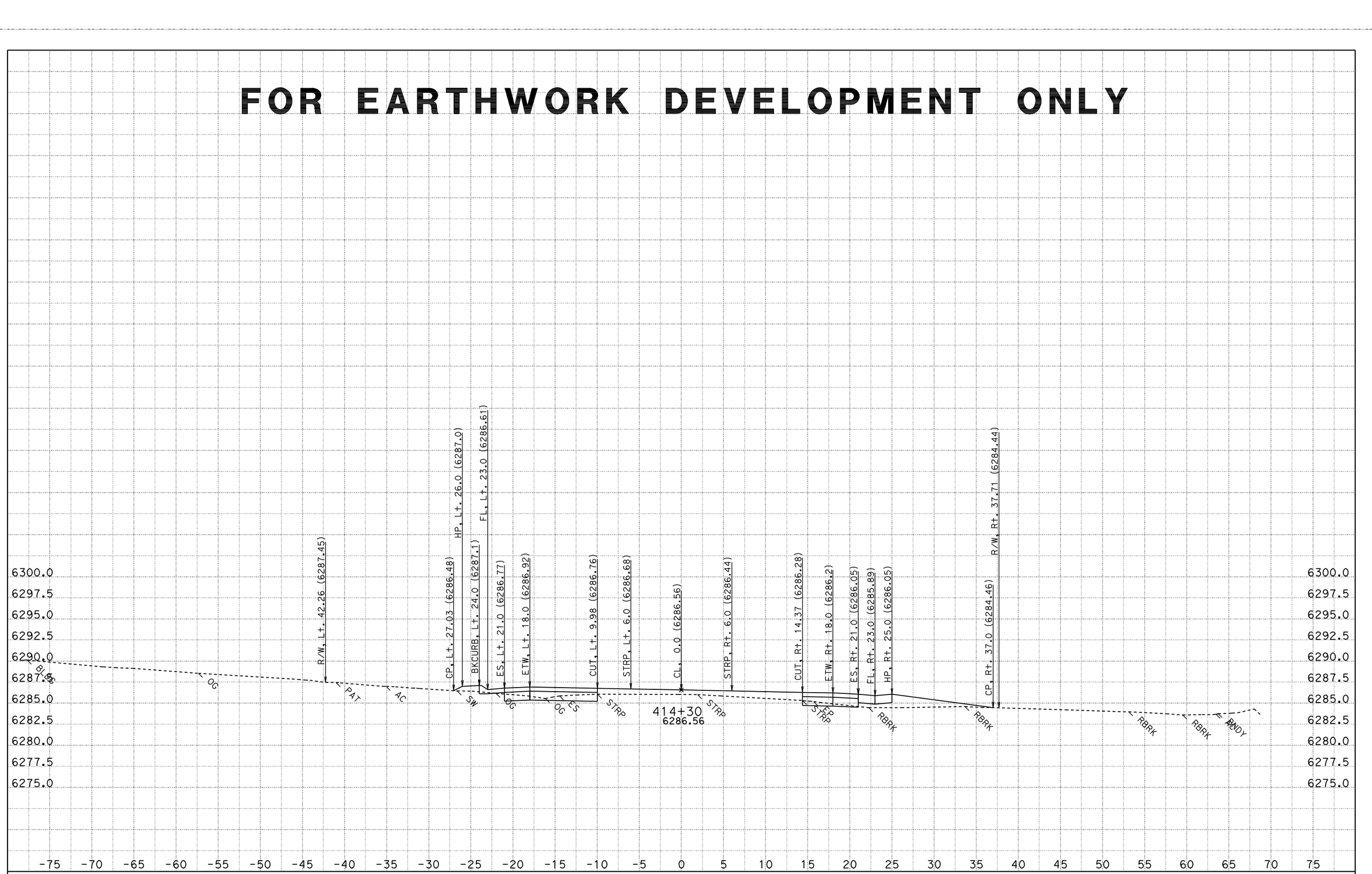

CONTRACT: 2a920

DATE: 8/12/2011

DIST/CO/RTE/PM: 03-ED,Pla 89 PM 27.2/27.4,0.0/T8.5

KC Project: 2A920FT File: H:\Pla89\2A920FT\EAR\OUTPUT\33600_44750.ear

SCALE: 1" = 5' Horiz.
1" = 5' Vert.

All Dimensions are US Survey Feet

A1
CROSS SECTIONS
SHEET 602 OF 796

FOR EARTHWORK DEVELOPMENT ONLY

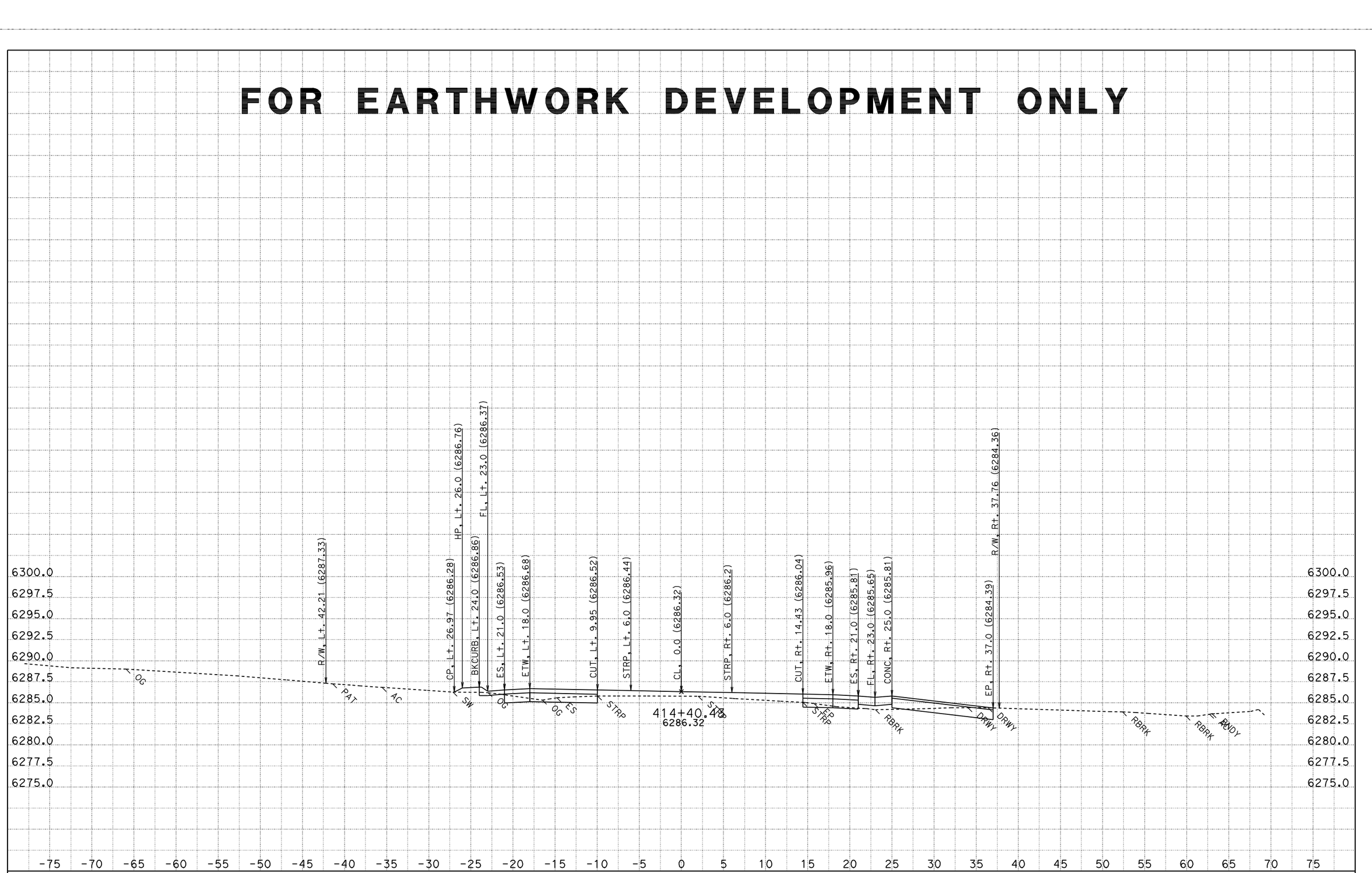

CONTRACT: 2a920

DATE: 8/12/2011

DIST/CO/RTE/PM: 03-ED,Pla 89 PM 27.2/27.4,0.0/T8.5

SCALE: 1" = 5' Horiz.
1" = 5' Vert.

A1

CROSS SECTIONS

KC Project: 2A920FT

File: H:\Pla89\2A920FT\EAR\OUTPUT\33600_44750.ear

All Dimensions are US Survey Feet

SHEET 603 OF 796

FOR EARTHWORK DEVELOPMENT ONLY

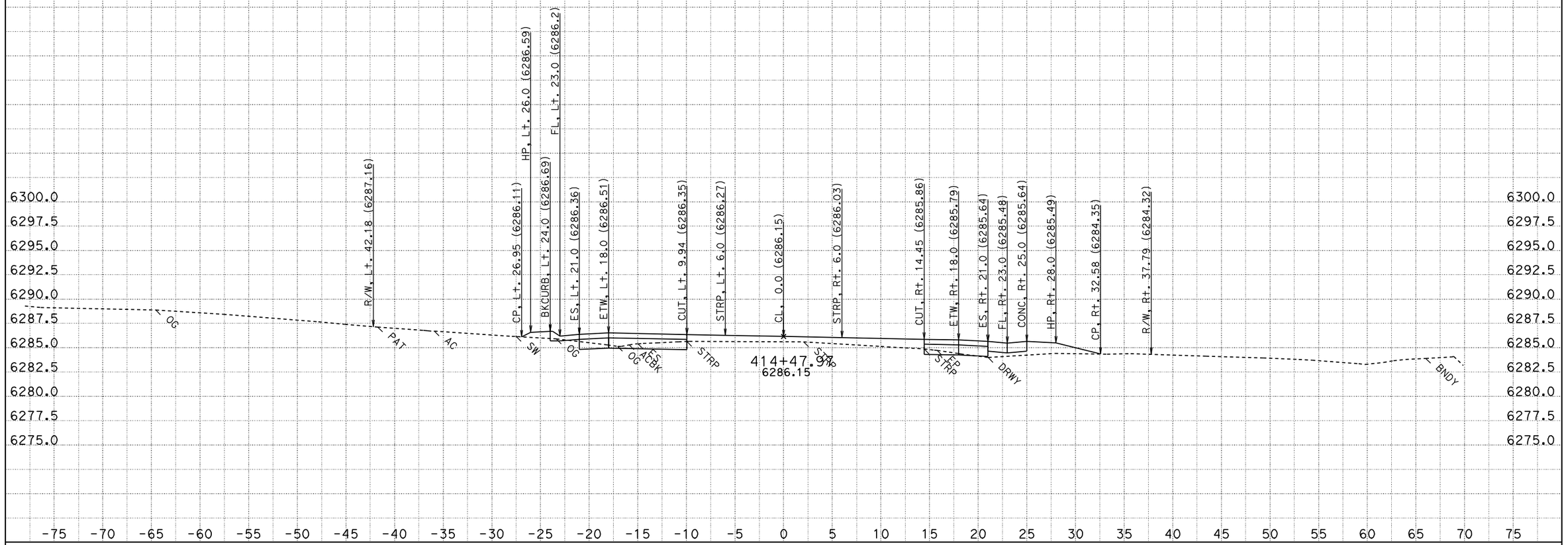

CONTRACT: 2a920

DATE: 8/12/2011

DIST/CO/RTE/PM: 03-ED,Pla 89 PM 27.2/27.4,0.0/T8.5

KC Project: 2A920FT

File: H:\Pla89\2A920FT\EAR\OUTPUT\33600_44750.ear

SCALE: 1" = 5' Horiz.
1" = 5' Vert.

All Dimensions are US Survey Feet

A1
CROSS SECTIONS
SHEET 604 OF 796

FOR EARTHWORK DEVELOPMENT ONLY

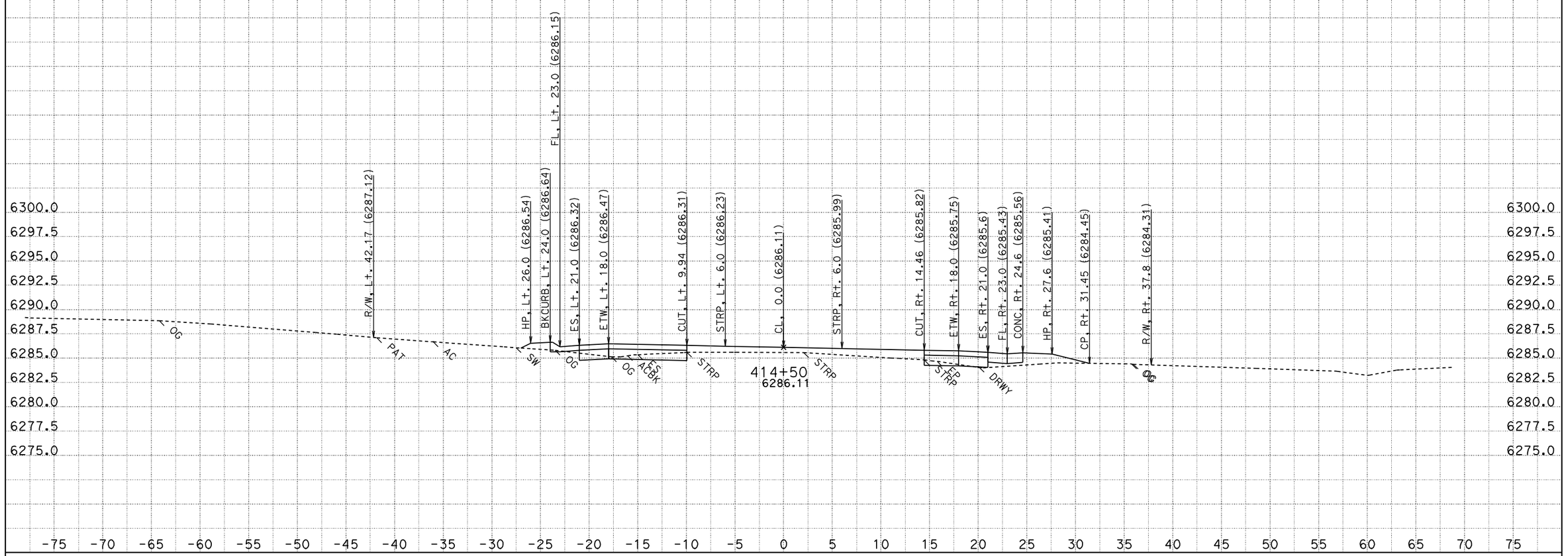

CONTRACT: 2a920

DATE: 8/12/2011

DIST/CO/RTE/PM: 03-ED,Pla 89 PM 27.2/27.4,0.0/T8.5

SCALE: 1" = 5' Horiz.
1" = 5' Vert.

A1

CROSS SECTIONS

KC Project: 2A920FT File: H:\Pla89\2A920FT\EAR\OUTPUT\33600_44750.ear

All Dimensions are US Survey Feet

FOR EARTHWORK DEVELOPMENT ONLY

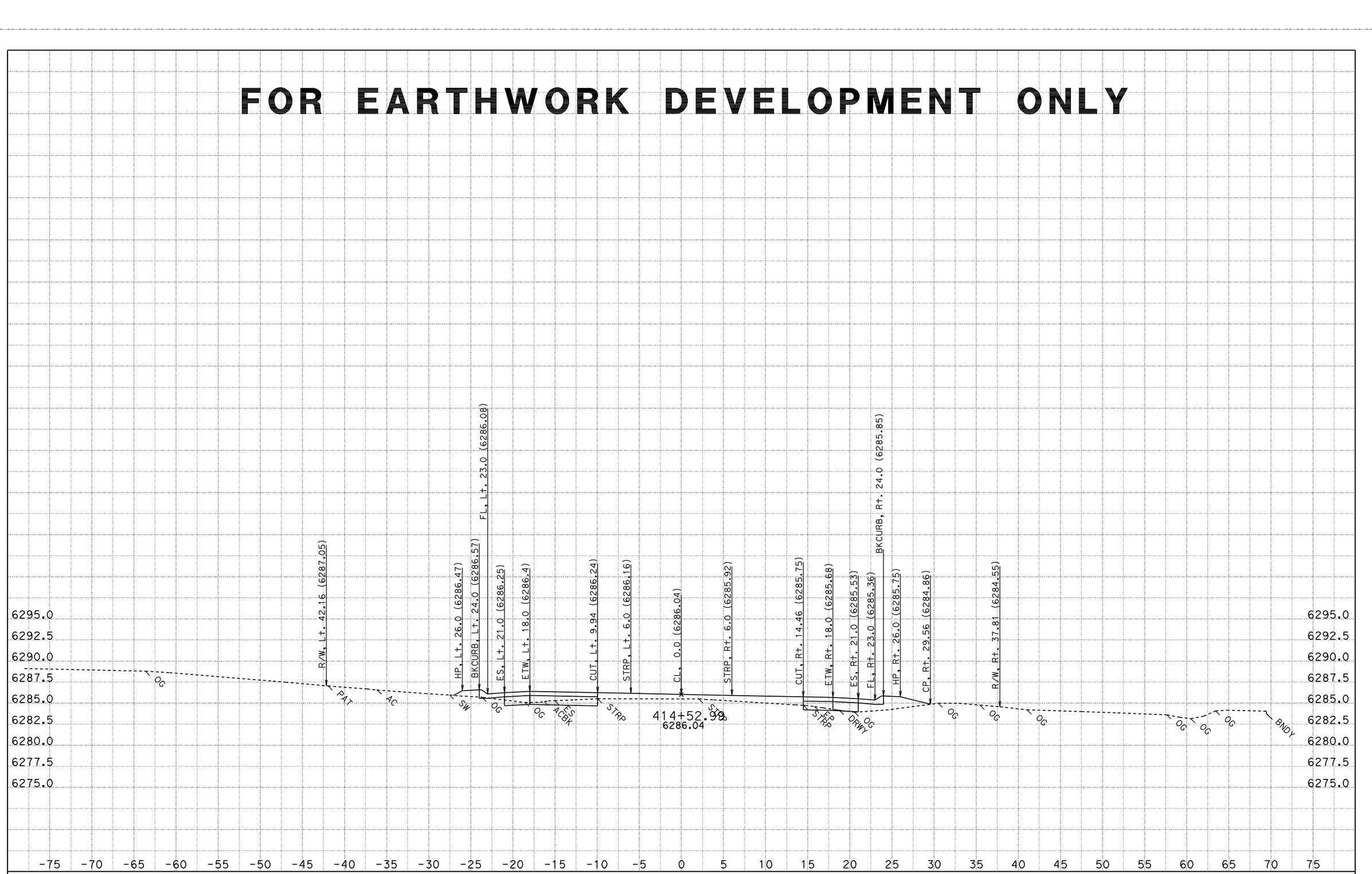

CONTRACT: 2a920

DATE: 8/12/2011

DIST/CO/RTE/PM: 03-ED,Pla 89 PM 27.2/27.4,0.0/T8.5

SCALE: 1" = 5' Horiz.
1" = 5' Vert.

A1

CROSS SECTIONS

KC Project: 2A920FT File: H:\Pla89\2A920FT\EAR\OUTPUT\33600_44750.ear

All Dimensions are US Survey Feet

SHEET 606 OF 796

FOR EARTHWORK DEVELOPMENT ONLY

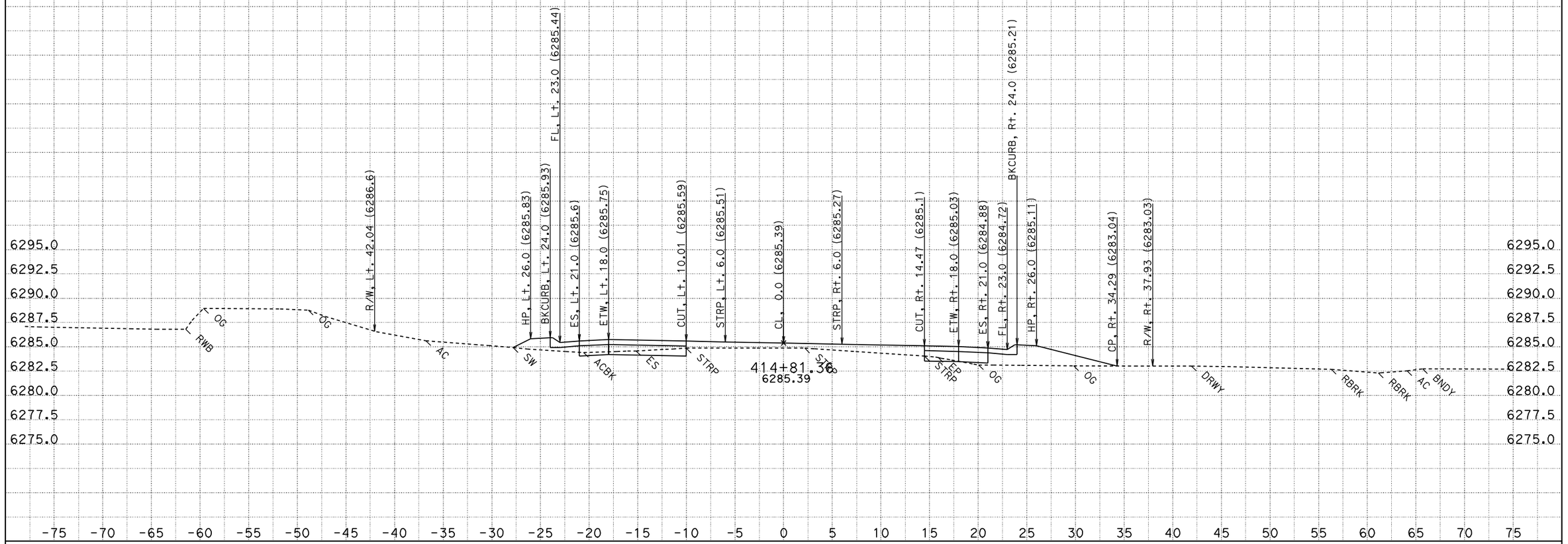

CONTRACT: 2a920

DATE: 8/12/2011

DIST/CO/RTE/PM: 03-ED,Pla 89 PM 27.2/27.4,0.0/T8.5

KC Project: 2A920FT

File: H:\Pla89\2A920FT\EAR\OUTPUT\33600_44750.ear

SCALE: 1" = 5' Horiz.
1" = 5' Vert.

All Dimensions are US Survey Feet

A1
CROSS SECTIONS
SHEET 607 OF 796

FOR EARTHWORK DEVELOPMENT ONLY

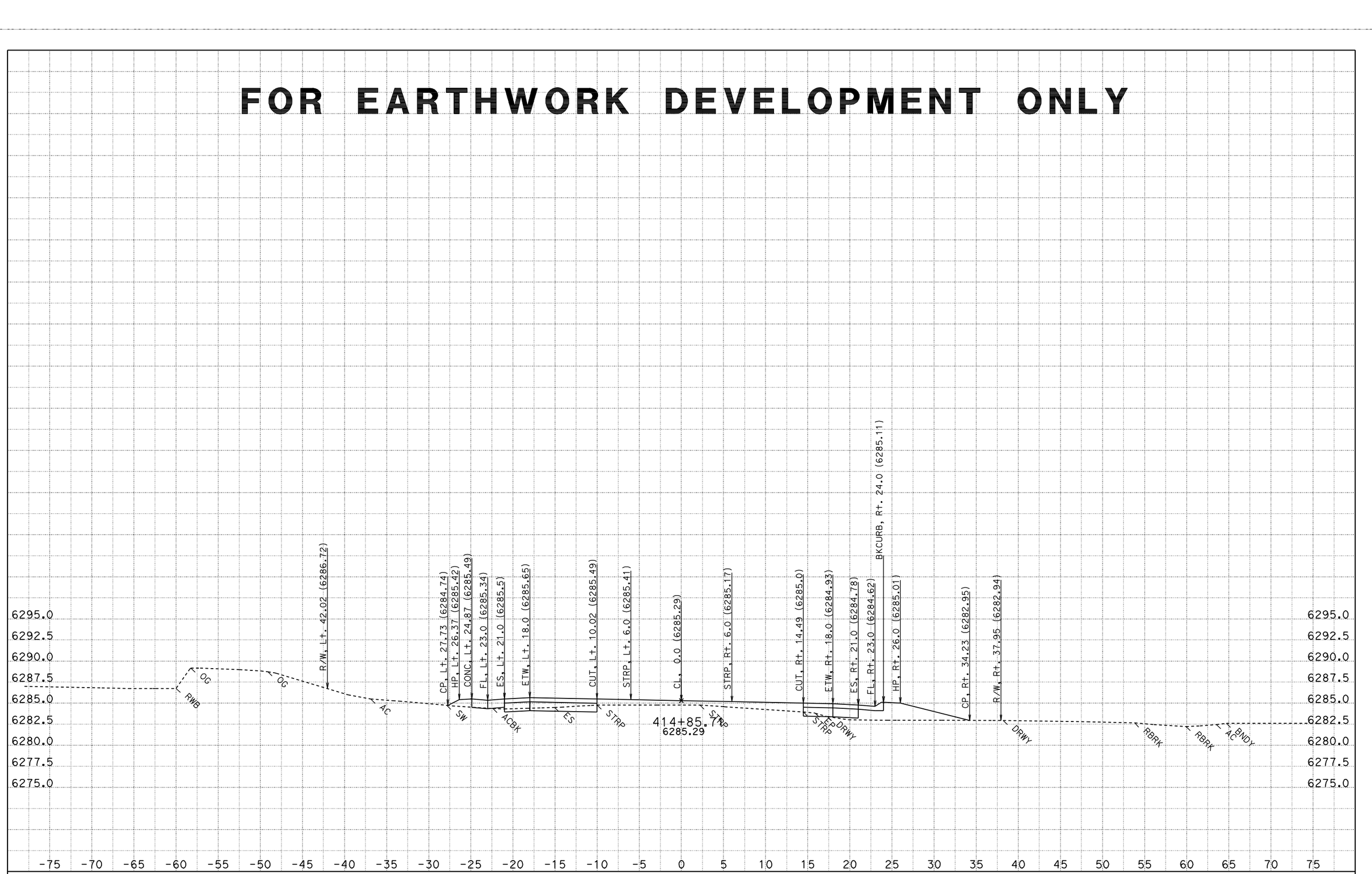

DATE: 8/12/2011

KC Project: 2A920FT

CONTRACT: 2a920

DIST/CO/RTE/PM: 03-ED,Pla 89 PM 27.2/27.4,0.0/T8.5

File: H:\Pla89\2A920FT\EAR\OUTPUT\33600_44750.ear

SCALE: 1" = 5' Horiz.
1" = 5' Vert.

All Dimensions are US Survey Feet

A1

CROSS SECTIONS

SHEET 608 OF 796

FOR EARTHWORK DEVELOPMENT ONLY

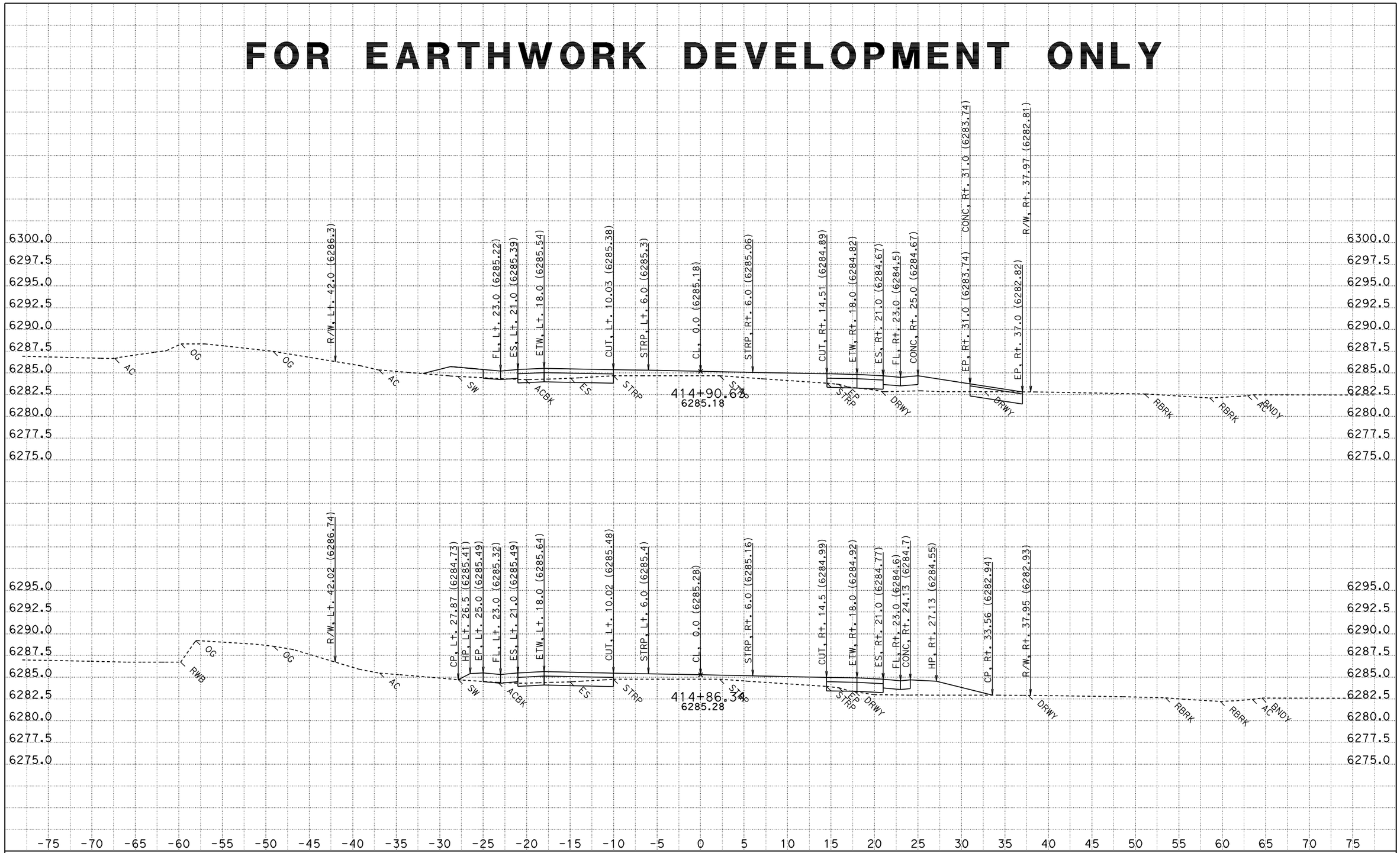

CONTRACT: 2a920

DATE: 8/12/2011

DIST/CO/RTE/PM: 03-ED,Pla 89 PM 27.2/27.4,0.0/T8.5

KC Project: 2A920FT File: H:\Pla89\2A920FT\EAR\OUTPUT\33600_44750.ear

SCALE: 1" = 5' Horiz.
1" = 5' Vert.

All Dimensions are US Survey Feet

A1

CROSS SECTIONS

SHEET 609 OF 796

FOR EARTHWORK DEVELOPMENT ONLY

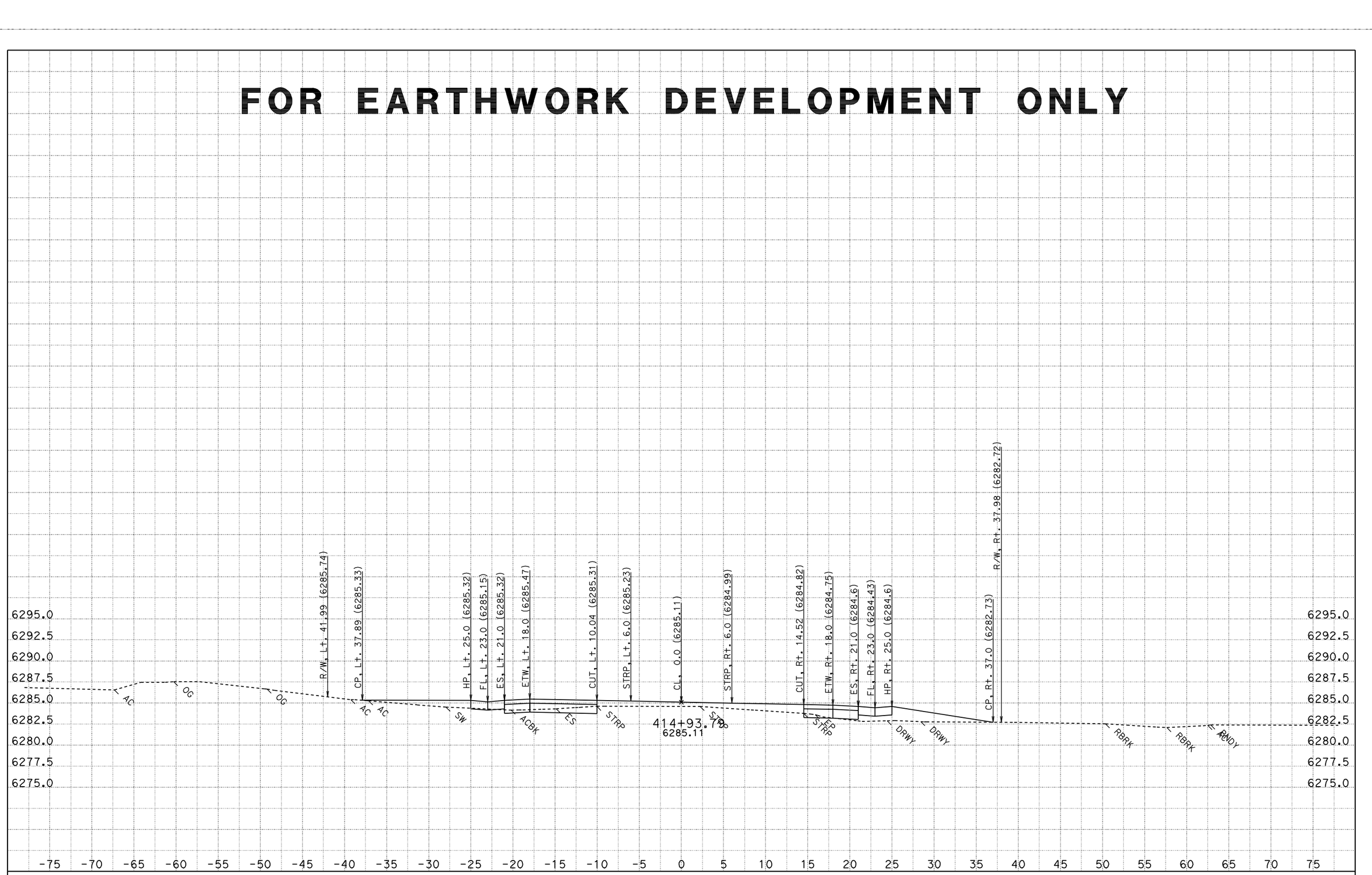

DATE: 8/12/2011
KC Project: 2A920FT
File: H:\Pla89\2A920FT\EAR\OUTPUT\33600_44750.ear

CONTRACT: 2a920
DIST/CO/RTE/PM: 03-ED,Pla 89 PM 27.2/27.4,0.0/T8.5

SCALE: 1" = 5' Horiz.
1" = 5' Vert.
All Dimensions are US Survey Feet

A1
CROSS SECTIONS
SHEET 610 OF 796

FOR EARTHWORK DEVELOPMENT ONLY

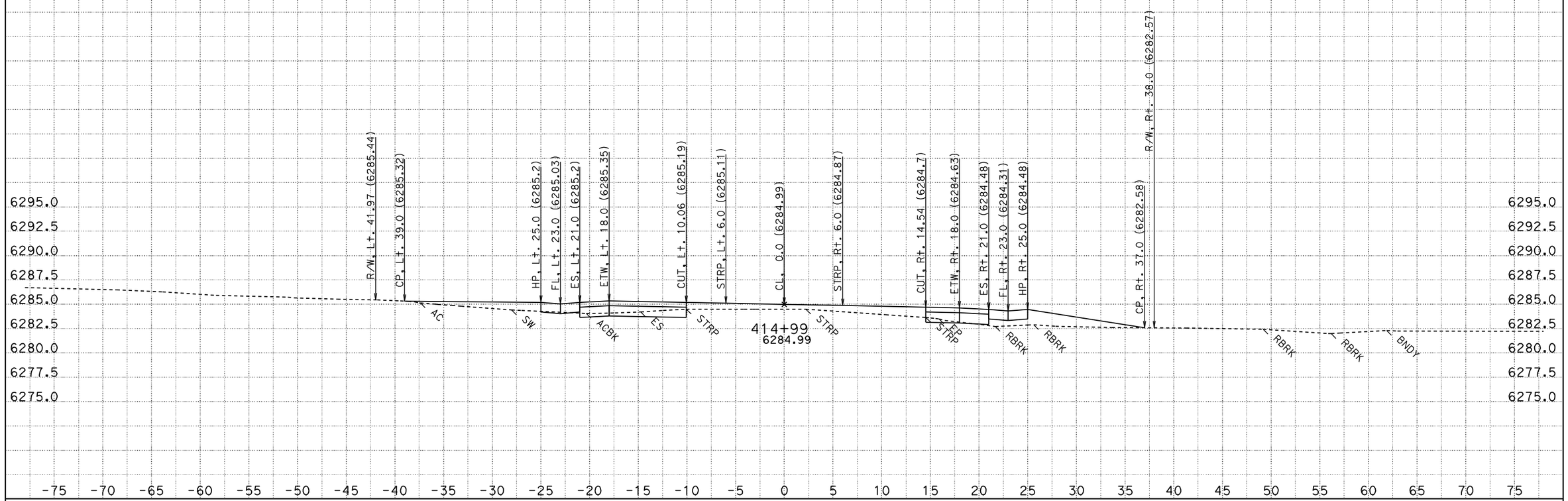

CONTRACT: 2a920

DATE: 8/12/2011

DIST/CO/RTE/PM: 03-ED,Pla 89 PM 27.2/27.4,0.0/T8.5

SCALE: 1" = 5' Horiz.
1" = 5' Vert.

A1

CROSS SECTIONS

KC Project: 2A920FT File: H:\Pla89\2A920FT\EAR\OUTPUT\33600_44750.ear

All Dimensions are US Survey Feet

SHEET 611 OF 796

FOR EARTHWORK DEVELOPMENT ONLY

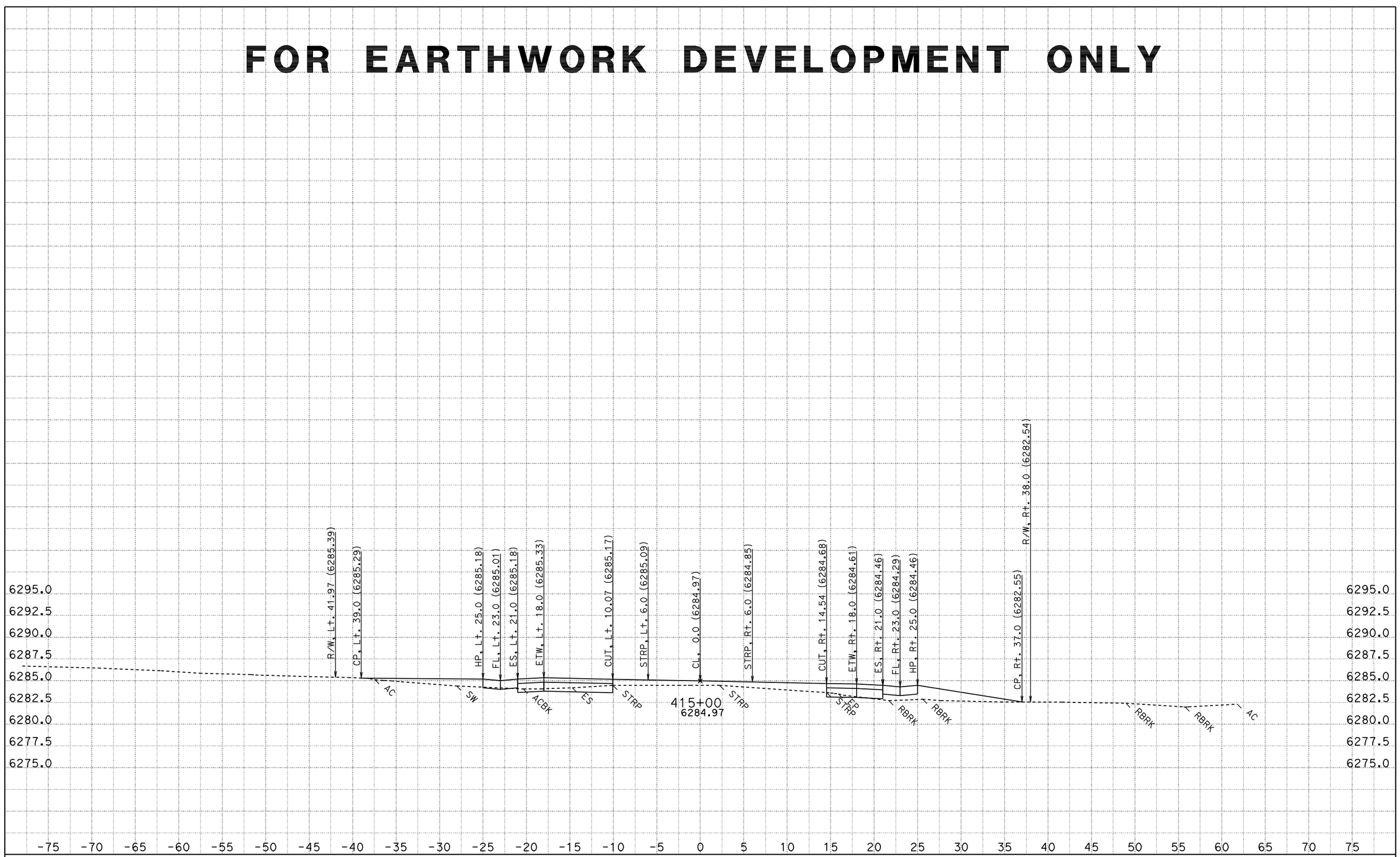

CONTRACT: 2a920

DATE: 8/12/2011

DIST/CO/RTE/PM: 03-ED,Pla 89 PM 27.2/27.4,0.0/T8.5

KC Project: 2A920FT File: H:\Pla89\2A920FT\EAR\OUTPUT\33600_44750.ear

SCALE: 1" = 5' Horiz.
1" = 5' Vert.

All Dimensions are US Survey Feet

A1
CROSS SECTIONS
SHEET 612 OF 796

FOR EARTHWORK DEVELOPMENT ONLY

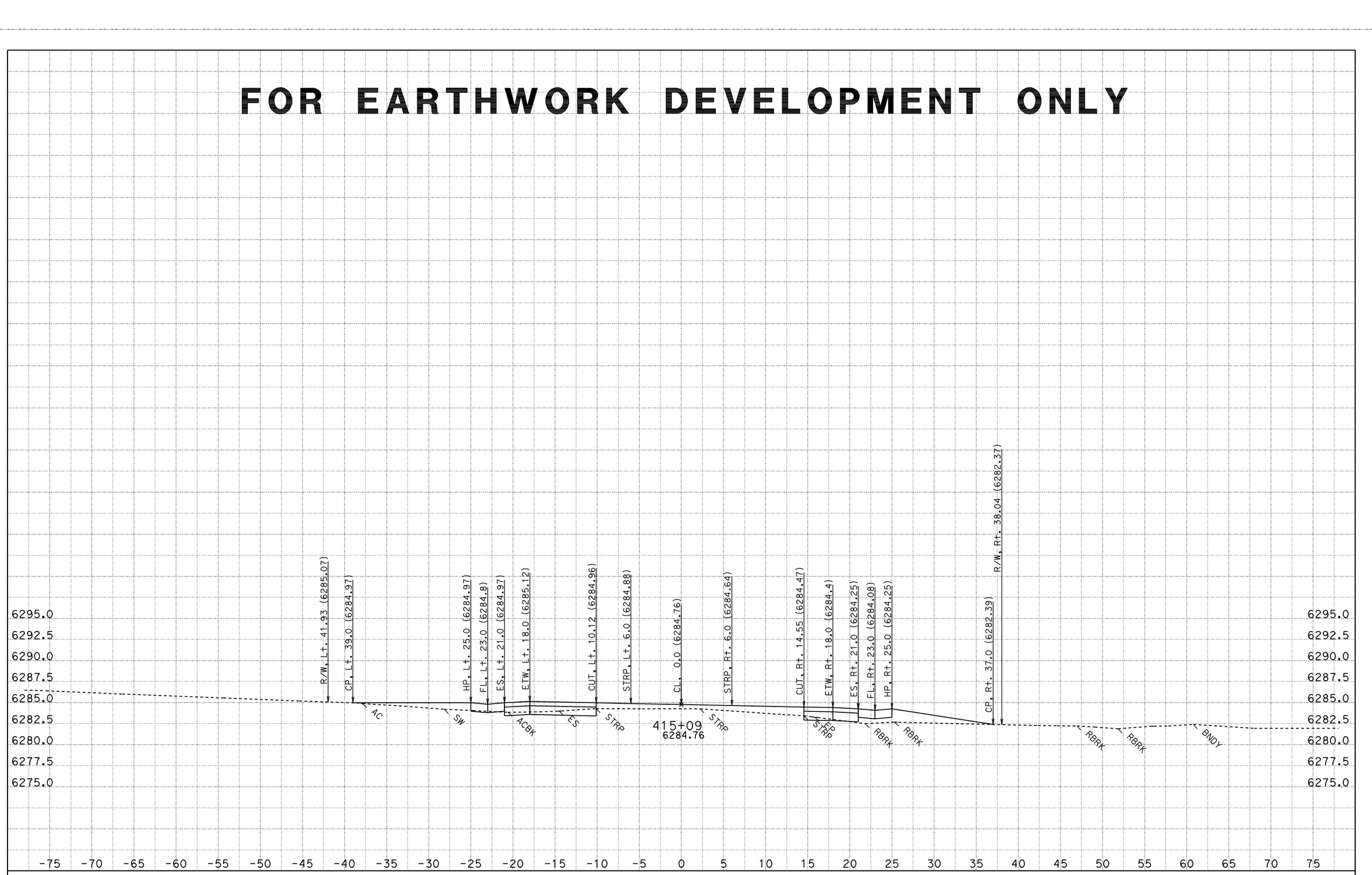

CONTRACT: 2a920

DATE: 8/12/2011

DIST/CO/RTE/PM: 03-ED,Pla 89 PM 27.2/27.4,0.0/T8.5

KC Project: 2A920FT File: H:\Pla89\2A920FT\EAR\OUTPUT\33600_44750.ear

SCALE: 1" = 5' Horiz.
1" = 5' Vert.

All Dimensions are US Survey Feet

A1
CROSS SECTIONS
SHEET 613 OF 796

FOR EARTHWORK DEVELOPMENT ONLY

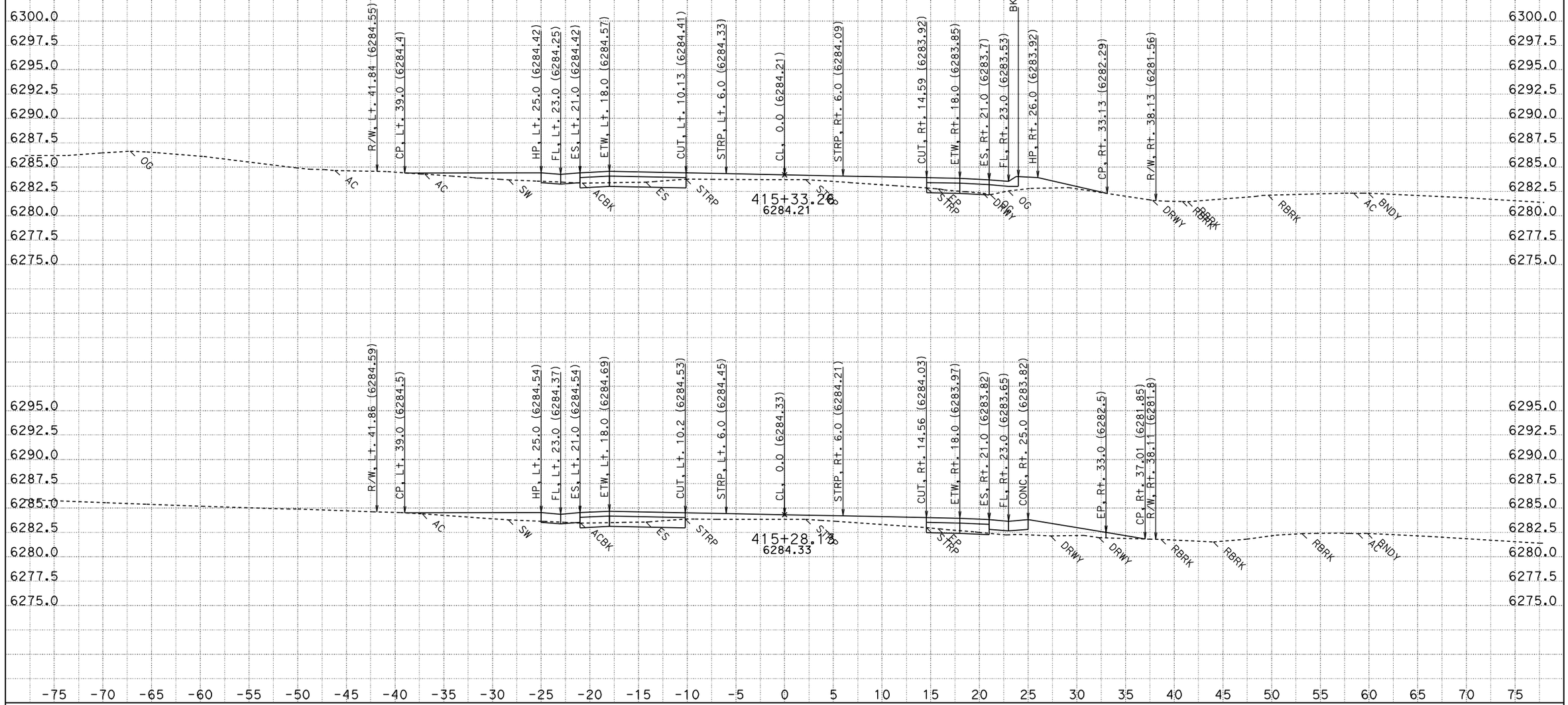

DATE: 8/12/2011

KC Project: 2A920FT

CONTRACT: 2a920

DIST/CO/RTE/PM: 03-ED,Pla 89 PM 27.2/27.4,0.0/T8.5

File: H:\Pla89\2A920FT\EAR\OUTPUT\33600_44750.ear

SCALE: 1" = 5' Horiz.
1" = 5' Vert.

All Dimensions are US Survey Feet

A1
CROSS SECTIONS

FOR EARTHWORK DEVELOPMENT ONLY

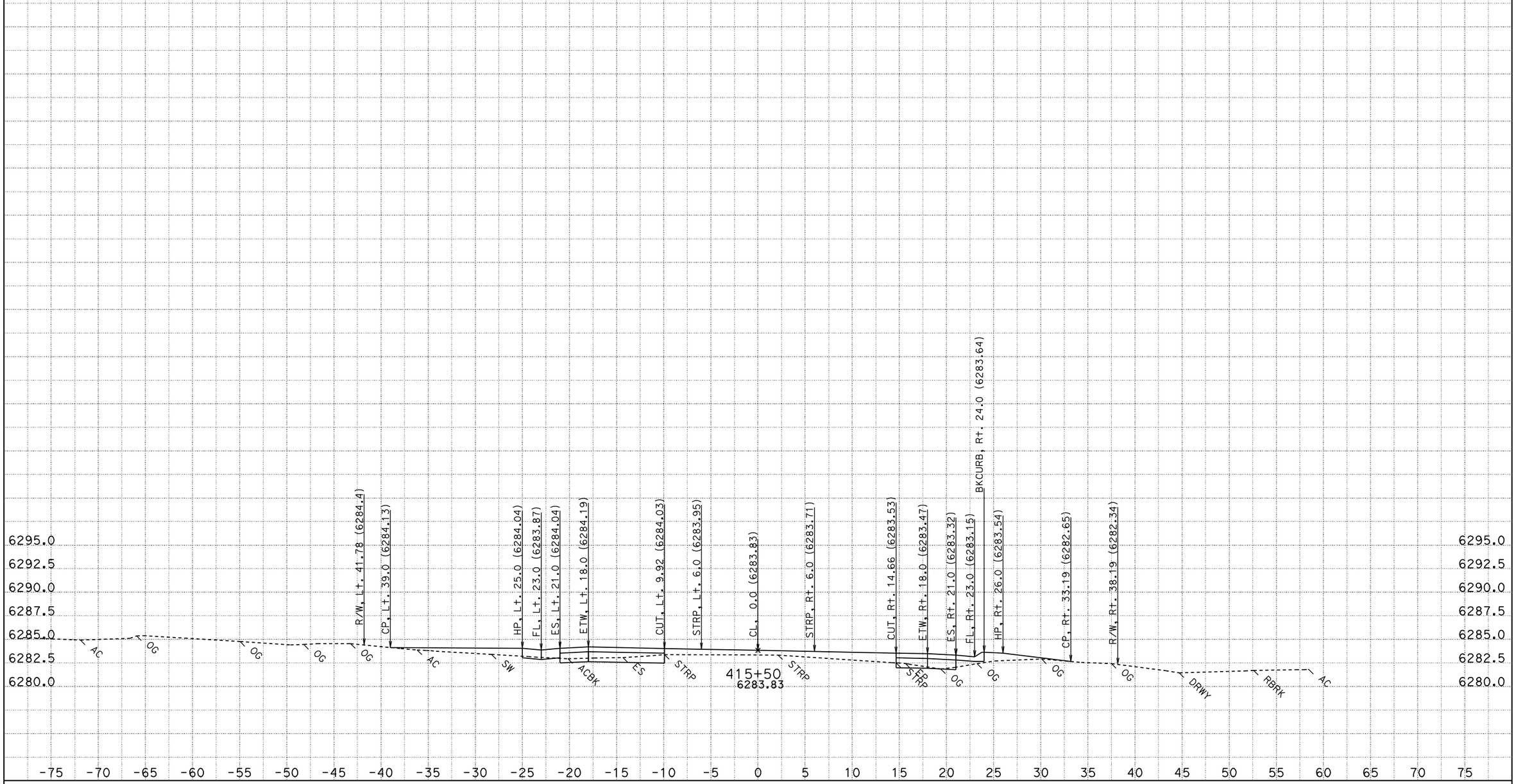

CONTRACT: 2a920

DATE: 8/12/2011

DIST/CO/RTE/PM: 03-ED,Pla 89 PM 27.2/27.4,0.0/T8.5

KC Project: 2A920FT File: H:\Pla89\2A920FT\EAR\OUTPUT\33600_44750.ear

SCALE: 1" = 5' Horiz.
1" = 5' Vert.

All Dimensions are US Survey Feet

A1

CROSS SECTIONS

SHEET 615 OF 796

FOR EARTHWORK DEVELOPMENT ONLY

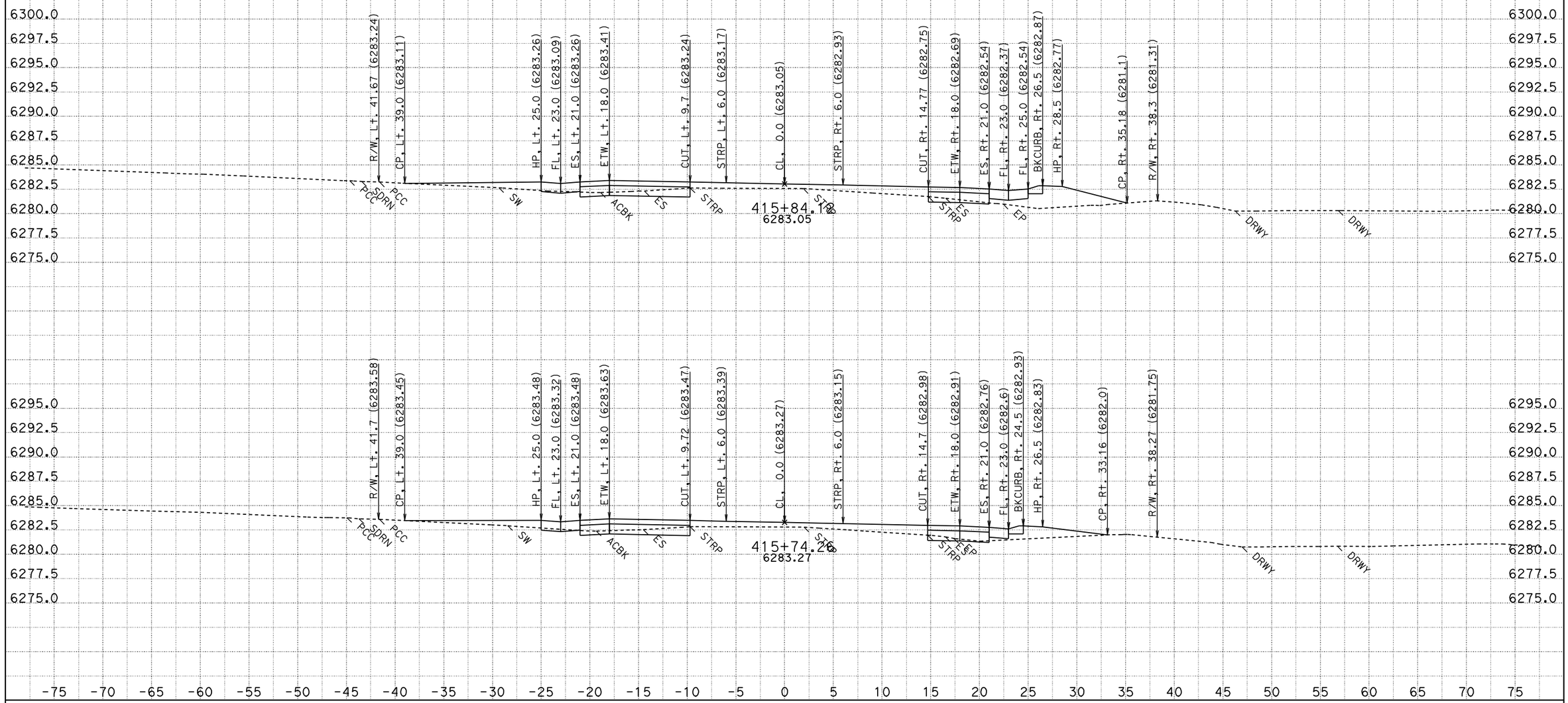

CONTRACT: 2a920

DATE: 8/12/2011

DIST/CO/RTE/PM: 03-ED,Pla 89 PM 27.2/27.4,0.0/T8.5

KC Project: 2A920FT File: H:\Pla89\2A920FT\EAR\OUTPUT\33600_44750.ear

SCALE: 1" = 5' Horiz.
1" = 5' Vert.

All Dimensions are US Survey Feet

A1
CROSS SECTIONS
SHEET 616 OF 796

FOR EARTHWORK DEVELOPMENT ONLY

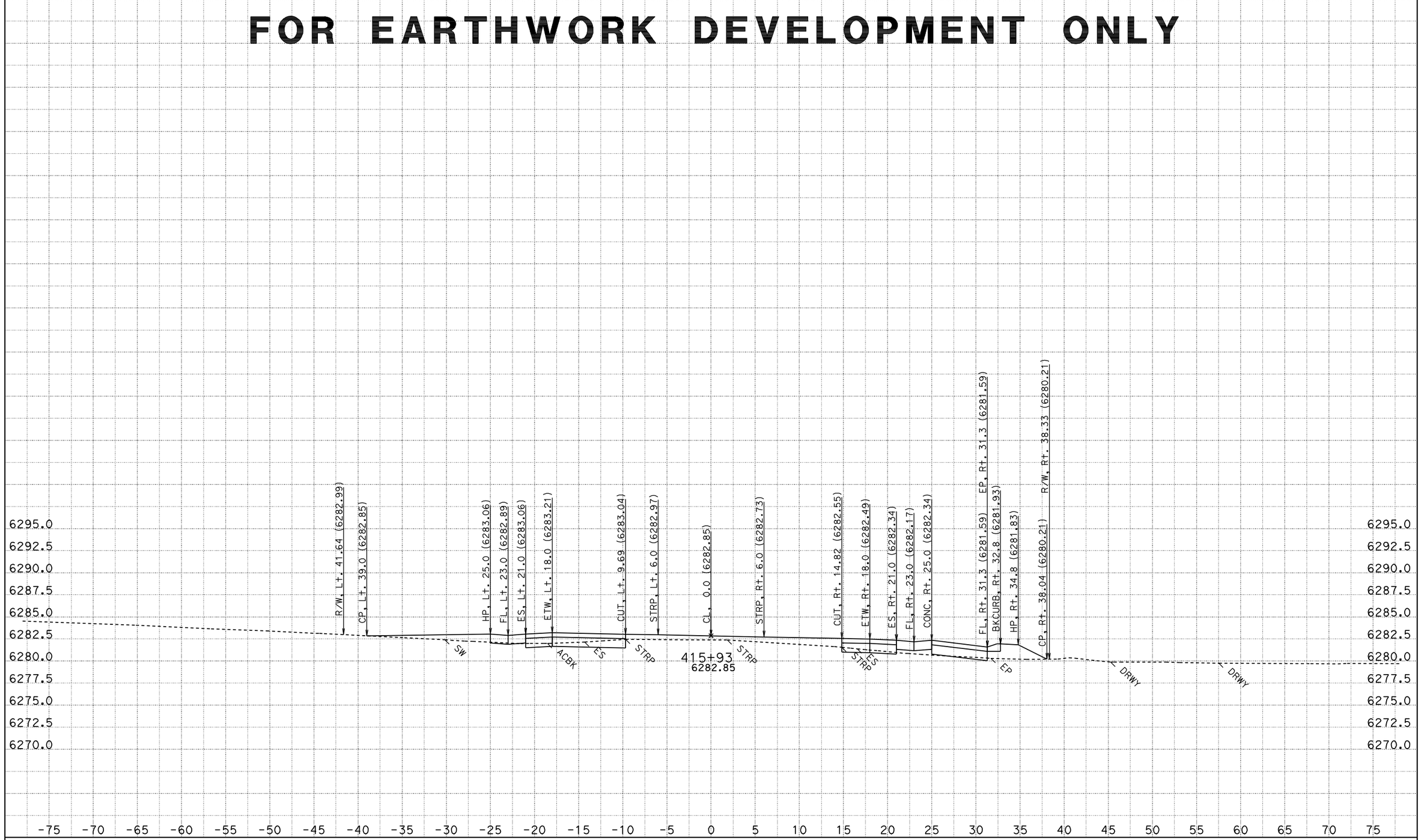

CONTRACT: 2a920

DATE: 8/12/2011

DIST/CO/RTE/PM: 03-ED,Pla 89 PM 27.2/27.4,0.0/T8.5

SCALE: 1" = 5' Horiz.
1" = 5' Vert.

A1

CROSS SECTIONS

KC Project: 2A920FT File: H:\Pla89\2A920FT\EAR\OUTPUT\33600_44750.ear

All Dimensions are US Survey Feet

FOR EARTHWORK DEVELOPMENT ONLY

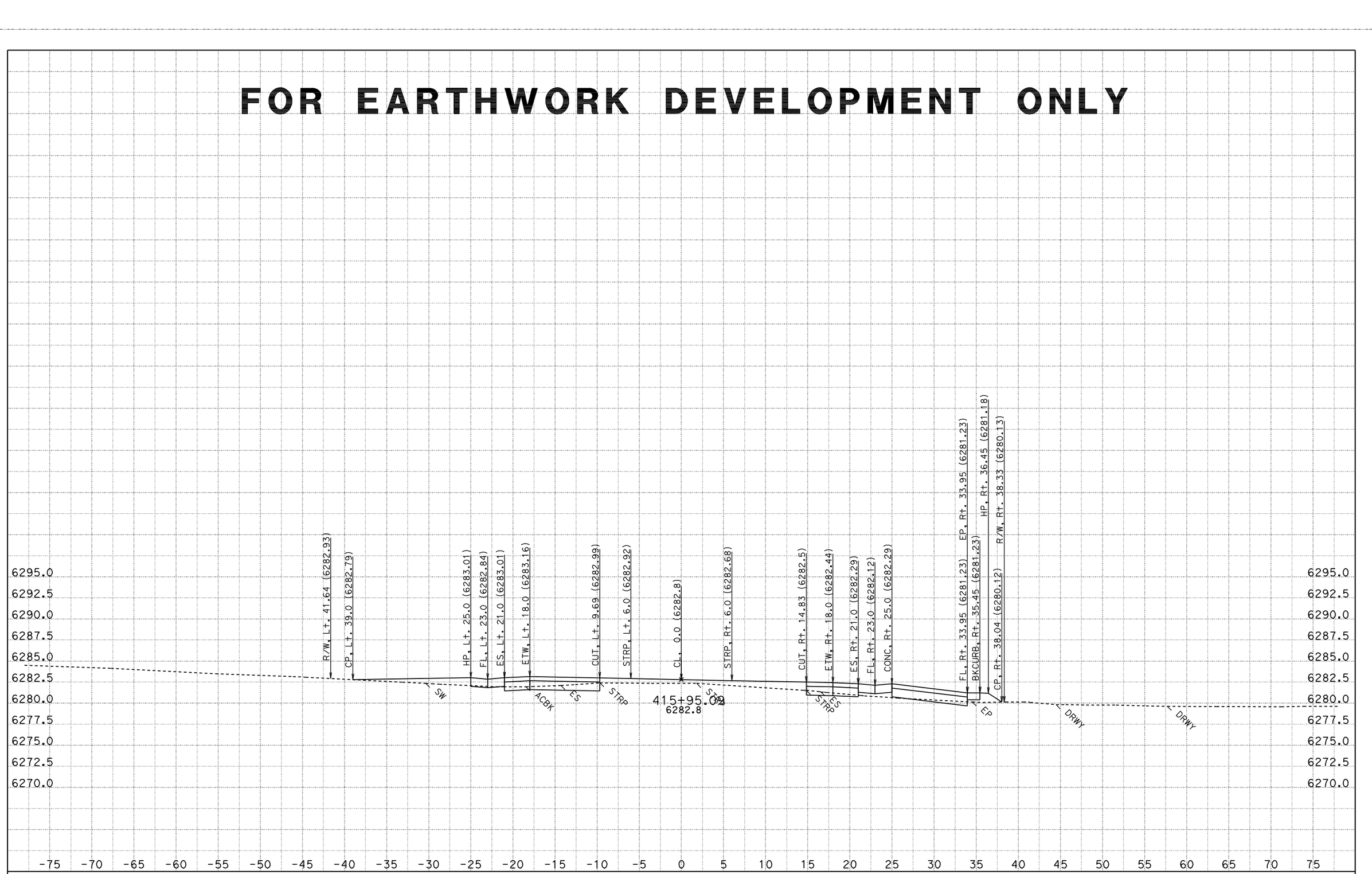

CONTRACT: 2a920

DATE: 8/12/2011

DIST/CO/RTE/PM: 03-ED,Pla 89 PM 27.2/27.4,0.0/T8.5

SCALE: 1" = 5' Horiz.
1" = 5' Vert.

A1

CROSS SECTIONS

KC Project: 2A920FT File: H:\Pla89\2A920FT\EAR\OUTPUT\33600_44750.ear

All Dimensions are US Survey Feet

FOR EARTHWORK DEVELOPMENT ONLY

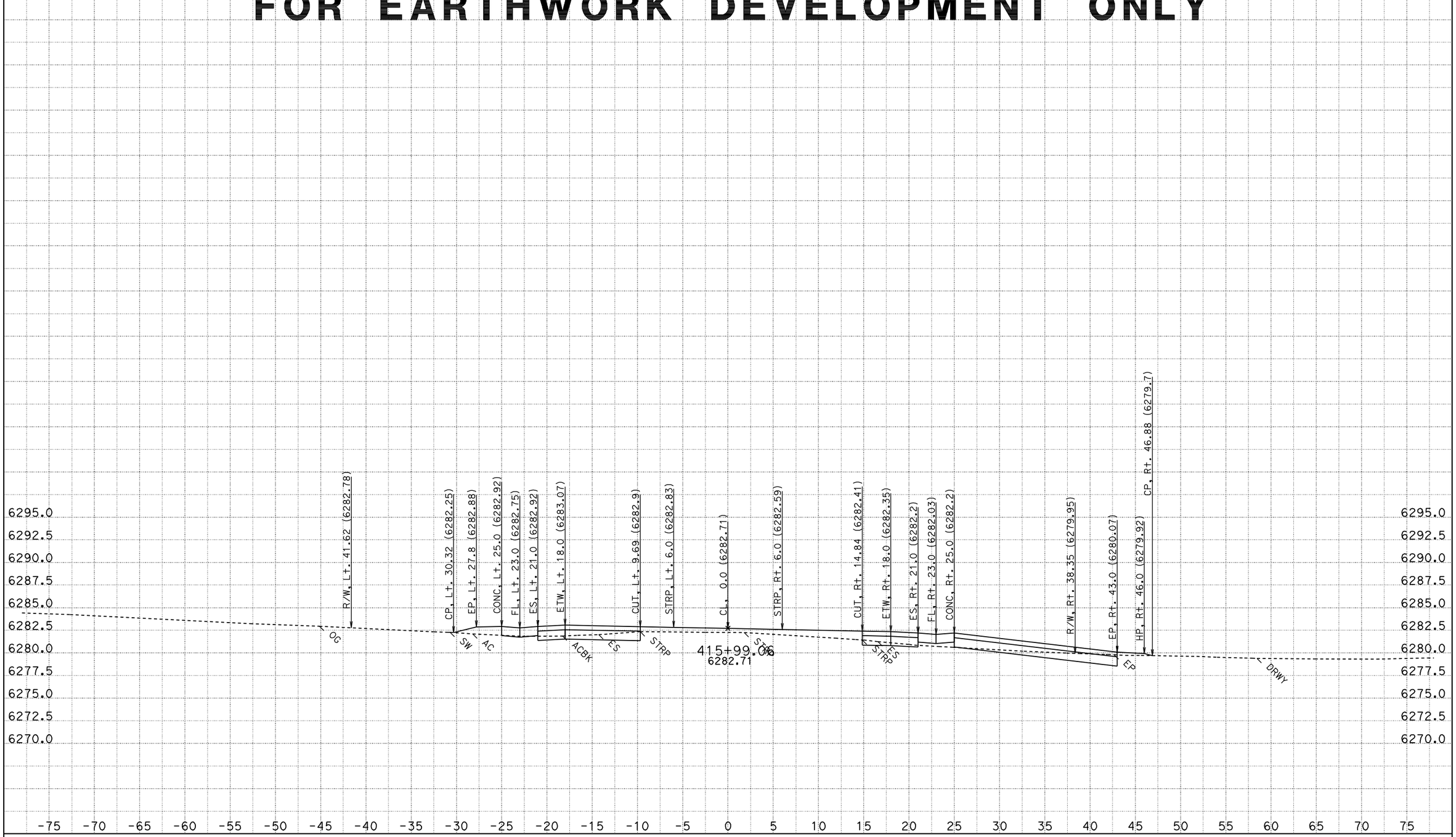

CONTRACT: 2a920

DATE: 8/12/2011

DIST/CO/RTE/PM: 03-ED,Pla 89 PM 27.2/27.4,0.0/T8.5

KC Project: 2A920FT File: H:\Pla89\2A920FT\EAR\OUTPUT\33600_44750.ear

SCALE: 1" = 5' Horiz.
1" = 5' Vert.

All Dimensions are US Survey Feet

A1

CROSS SECTIONS

SHEET 619 OF 796

FOR EARTHWORK DEVELOPMENT ONLY

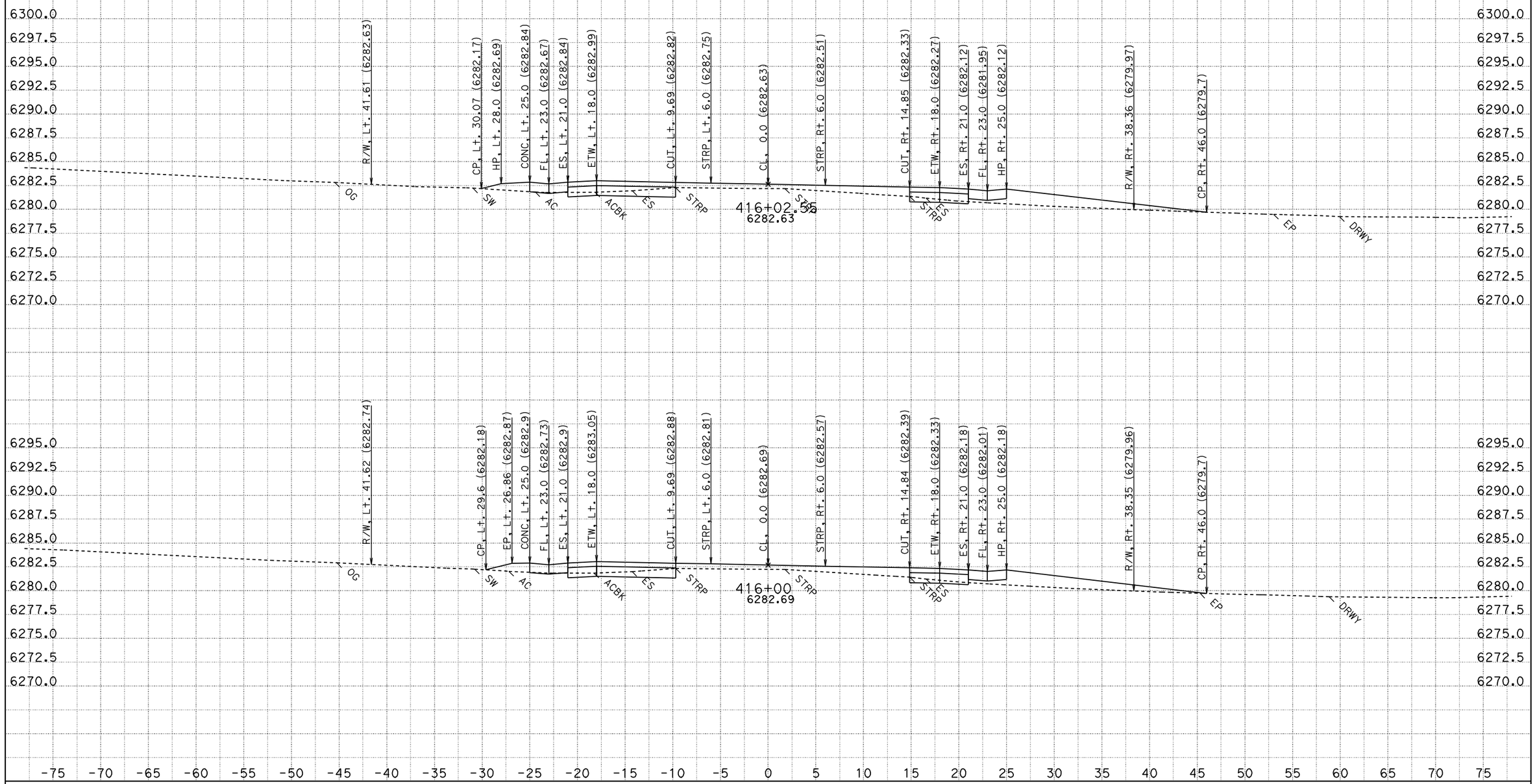

DATE: 8/12/2011

KC Project: 2A920FT

File: H:\Pla89\2A920FT\EAR\OUTPUT\33600_44750.ear

CONTRACT: 2a920

DIST/CO/RTE/PM: 03-ED,Pla 89 PM 27.2/27.4,0.0/T8.5

SCALE: 1" = 5' Horiz.
1" = 5' Vert.

All Dimensions are US Survey Feet

A1

CROSS SECTIONS

FOR EARTHWORK DEVELOPMENT ONLY

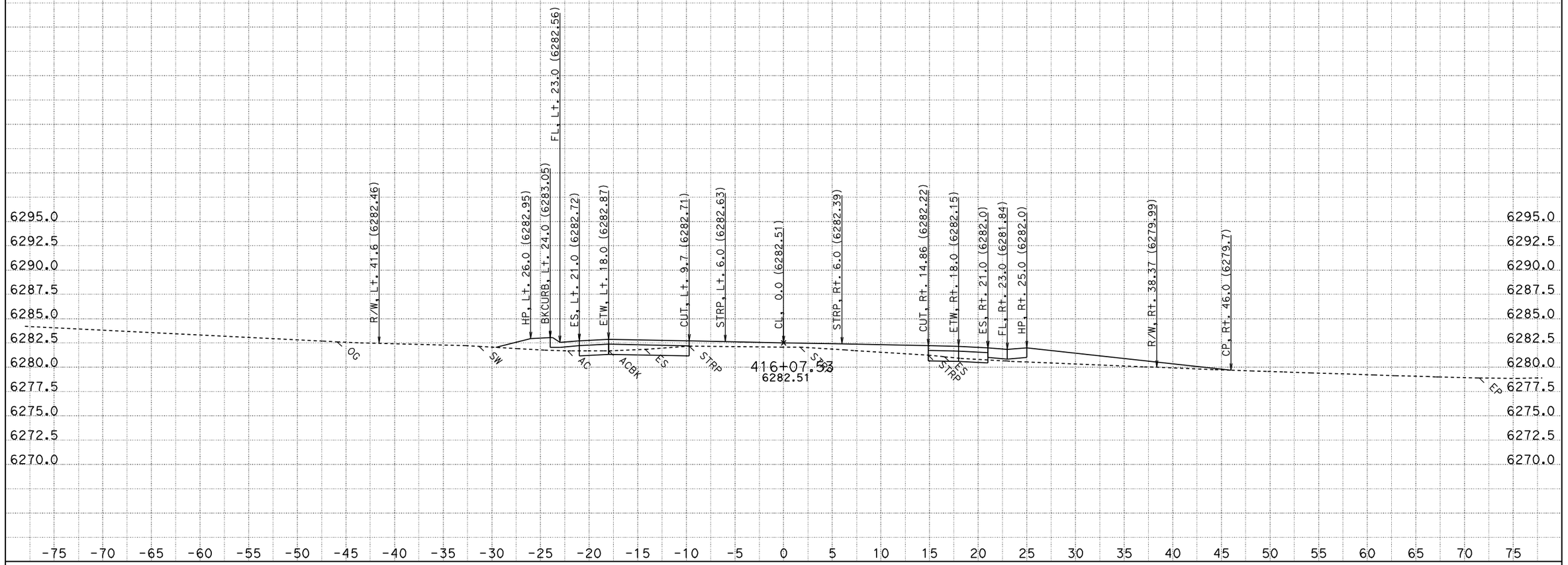

CONTRACT: 2a920

DATE: 8/12/2011

DIST/CO/RTE/PM: 03-ED,Pla 89 PM 27.2/27.4,0.0/T8.5

SCALE: 1" = 5' Horiz.
1" = 5' Vert.

A1

CROSS SECTIONS

KC Project: 2A920FT File: H:\Pla89\2A920FT\EAR\OUTPUT\33600_44750.ear

All Dimensions are US Survey Feet

FOR EARTHWORK DEVELOPMENT ONLY

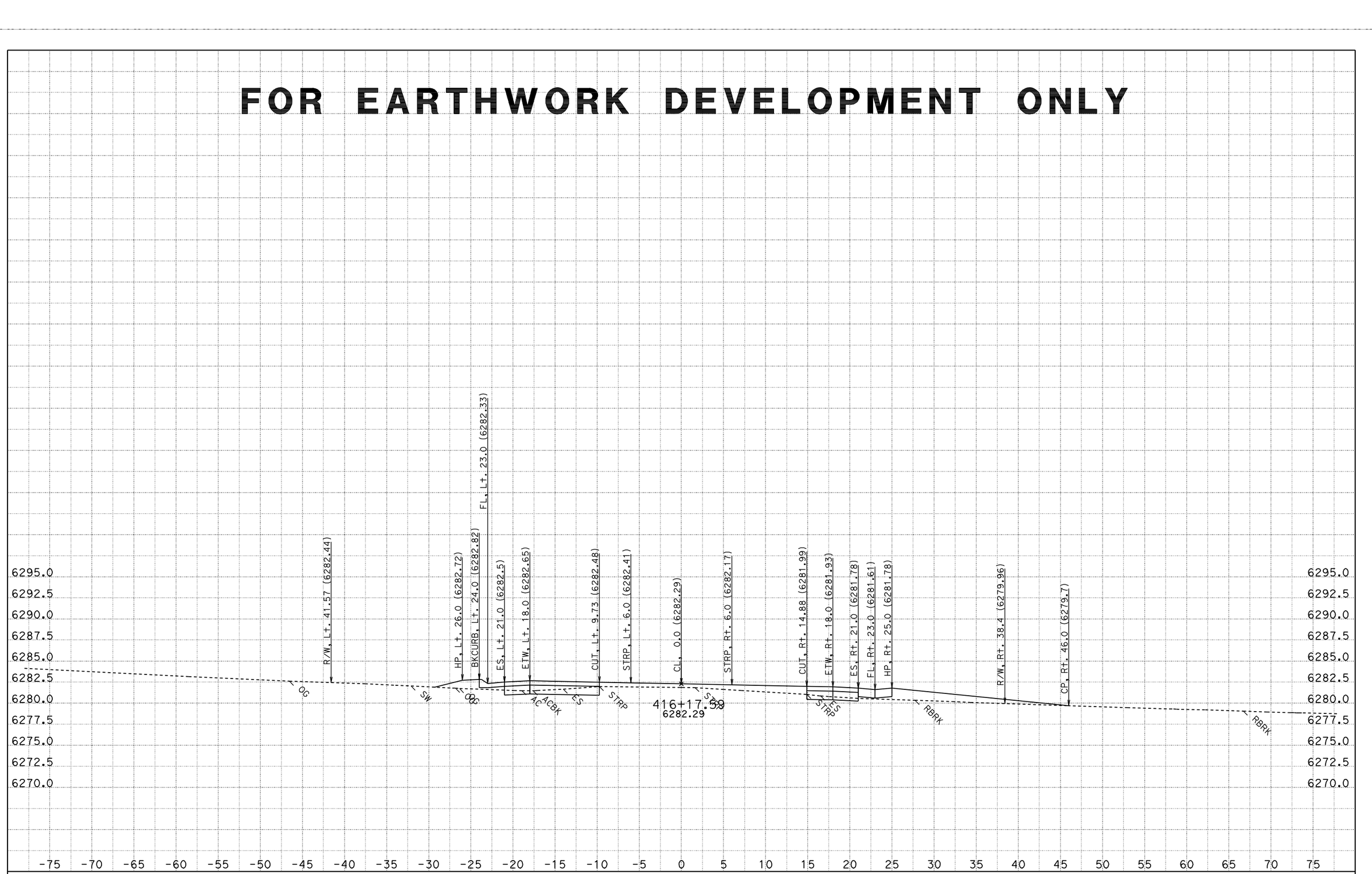

DATE: 8/12/2011

KC Project: 2A920FT

CONTRACT: 2a920

DIST/CO/RTE/PM: 03-ED,Pla 89 PM 27.2/27.4,0.0/T8.5

File: H:\Pla89\2A920FT\EAR\OUTPUT\33600_44750.ear

SCALE: 1" = 5' Horiz.
1" = 5' Vert.

All Dimensions are US Survey Feet

A1

CROSS SECTIONS

SHEET 622 OF 796

FOR EARTHWORK DEVELOPMENT ONLY

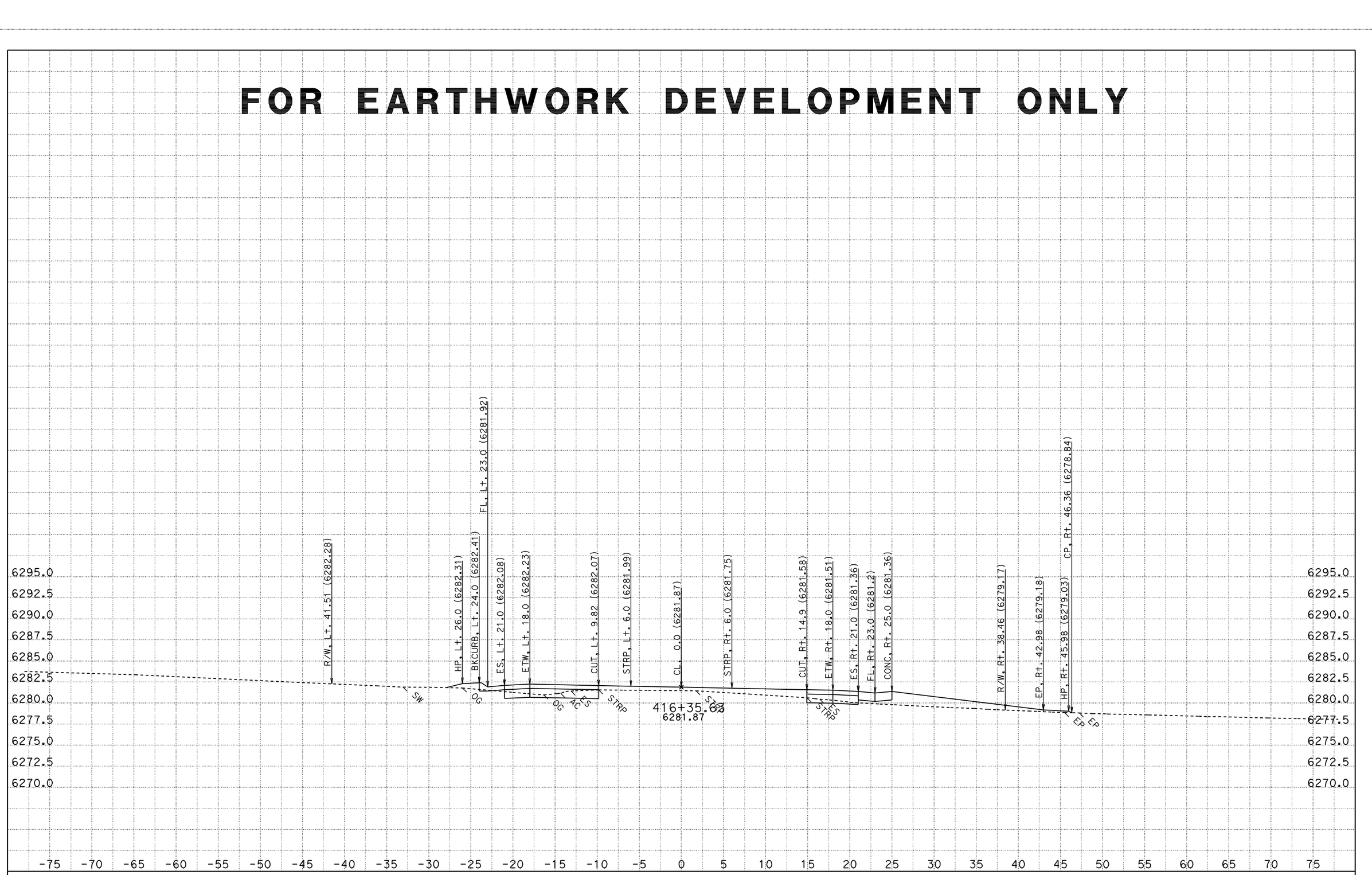

DATE: 8/12/2011

KC Project: 2A920FT File: H:\Pla89\2A920FT\EAR\OUTPUT\33600_44750.ear

CONTRACT: 2a920

DIST/CO/RTE/PM: 03-ED,Pla 89 PM 27.2/27.4,0.0/T8.5

SCALE: 1" = 5' Horiz.
1" = 5' Vert.

All Dimensions are US Survey Feet

A1

CROSS SECTIONS

SHEET 623 OF 796

FOR EARTHWORK DEVELOPMENT ONLY

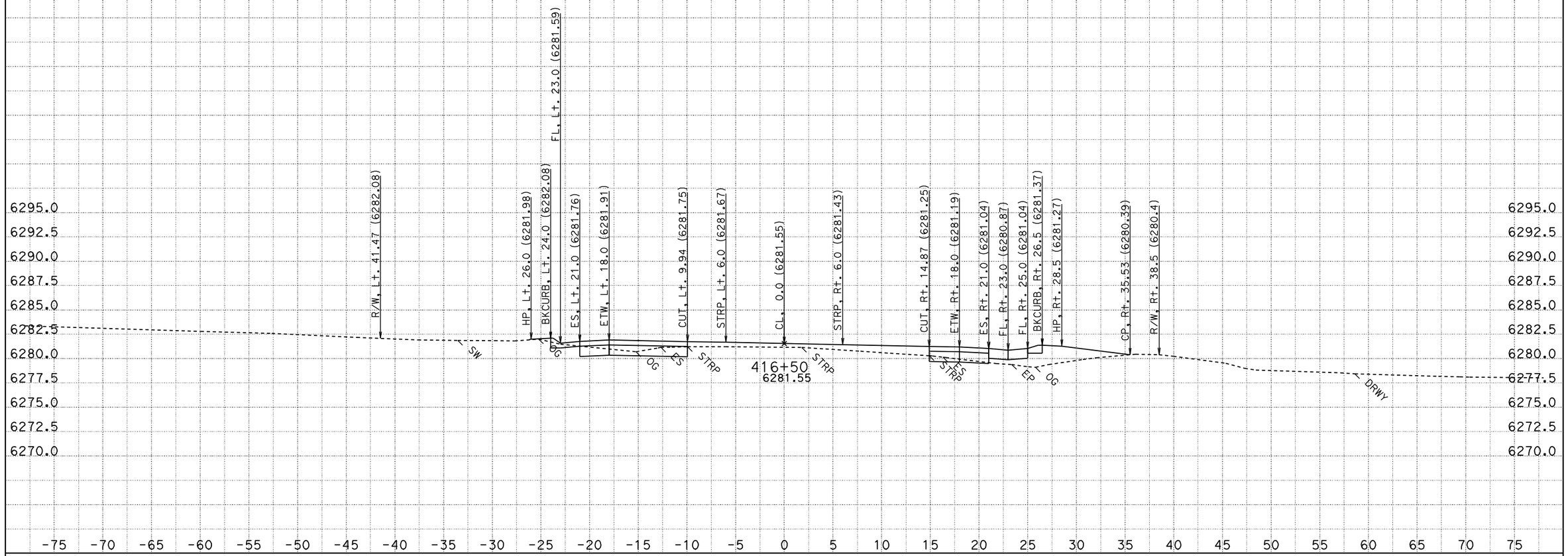

CONTRACT: 2a920

DATE: 8/12/2011

DIST/CO/RTE/PM: 03-ED,Pla 89 PM 27.2/27.4,0.0/T8.5

SCALE: 1" = 5' Horiz.
1" = 5' Vert.

A1

CROSS SECTIONS

KC Project: 2A920FT File: H:\Pla89\2A920FT\EAR\OUTPUT\33600_44750.ear

All Dimensions are US Survey Feet

FOR EARTHWORK DEVELOPMENT ONLY

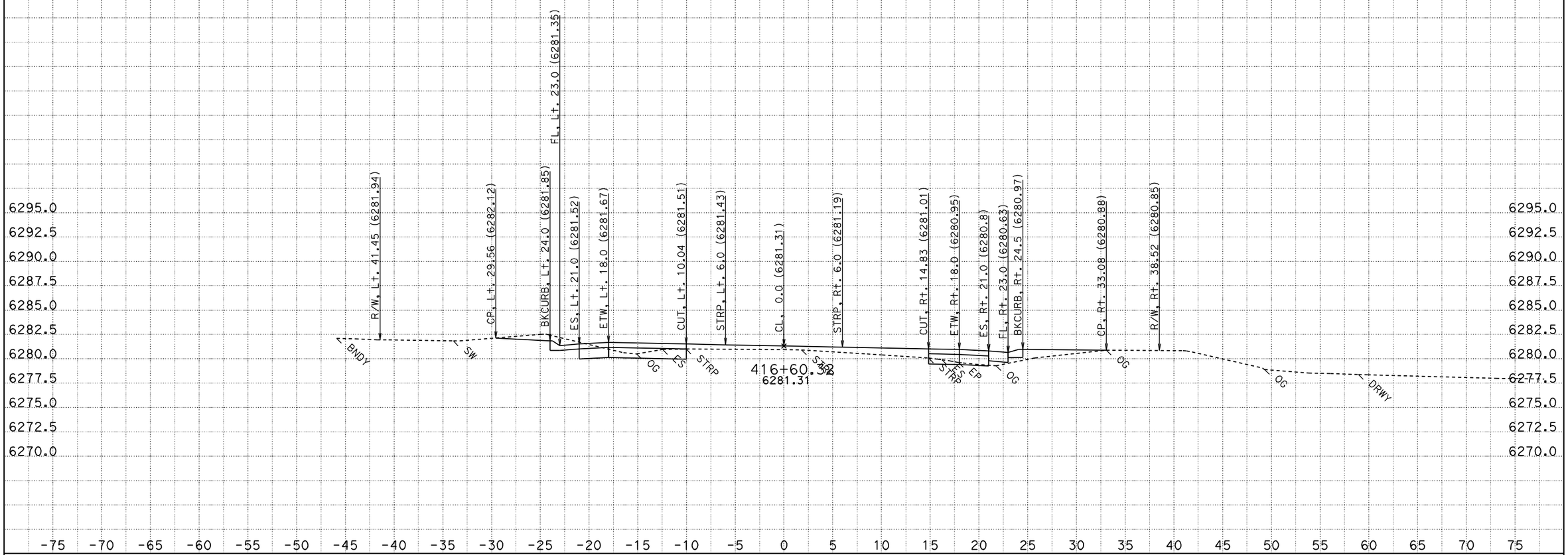

CONTRACT: 2a920

DATE: 8/12/2011

DIST/CO/RTE/PM: 03-ED,Pla 89 PM 27.2/27.4,0.0/T8.5

SCALE: 1" = 5' Horiz.
1" = 5' Vert.

A1

CROSS SECTIONS

KC Project: 2A920FT File: H:\Pla89\2A920FT\EAR\OUTPUT\33600_44750.ear

All Dimensions are US Survey Feet

FOR EARTHWORK DEVELOPMENT ONLY

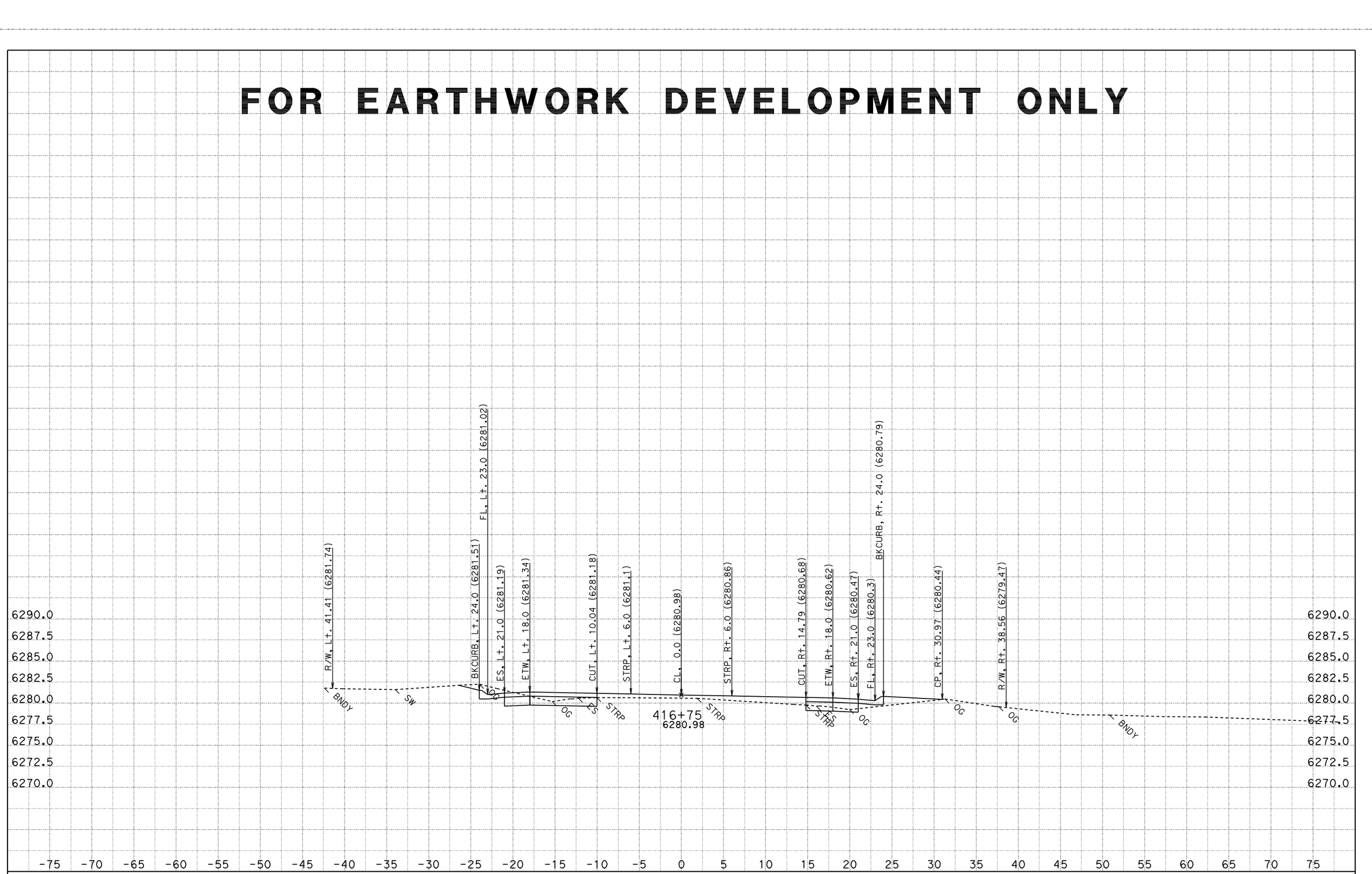

CONTRACT: 2a920

DATE: 8/12/2011

DIST/CO/RTE/PM: 03-ED,Pla 89 PM 27.2/27.4,0.0/T8.5

KC Project: 2A920FT File: H:\Pla89\2A920FT\EAR\OUTPUT\33600_44750.ear

SCALE: 1" = 5' Horiz.
1" = 5' Vert.

All Dimensions are US Survey Feet

A1
CROSS SECTIONS
SHEET 626 OF 796

FOR EARTHWORK DEVELOPMENT ONLY



DATE: 8/12/2011
KC Project: 2A920FT
File: H:\Pla89\2A920FT\EAR\OUTPUT\33600_44750.ear

CONTRACT: 2a920
DIST/CO/RTE/PM: 03-ED,Pla 89 PM 27.2/27.4,0.0/T8.5

SCALE: 1" = 5' Horiz.
1" = 5' Vert.

All Dimensions are US Survey Feet

A1
CROSS SECTIONS
SHEET 627 OF 796

FOR EARTHWORK DEVELOPMENT ONLY

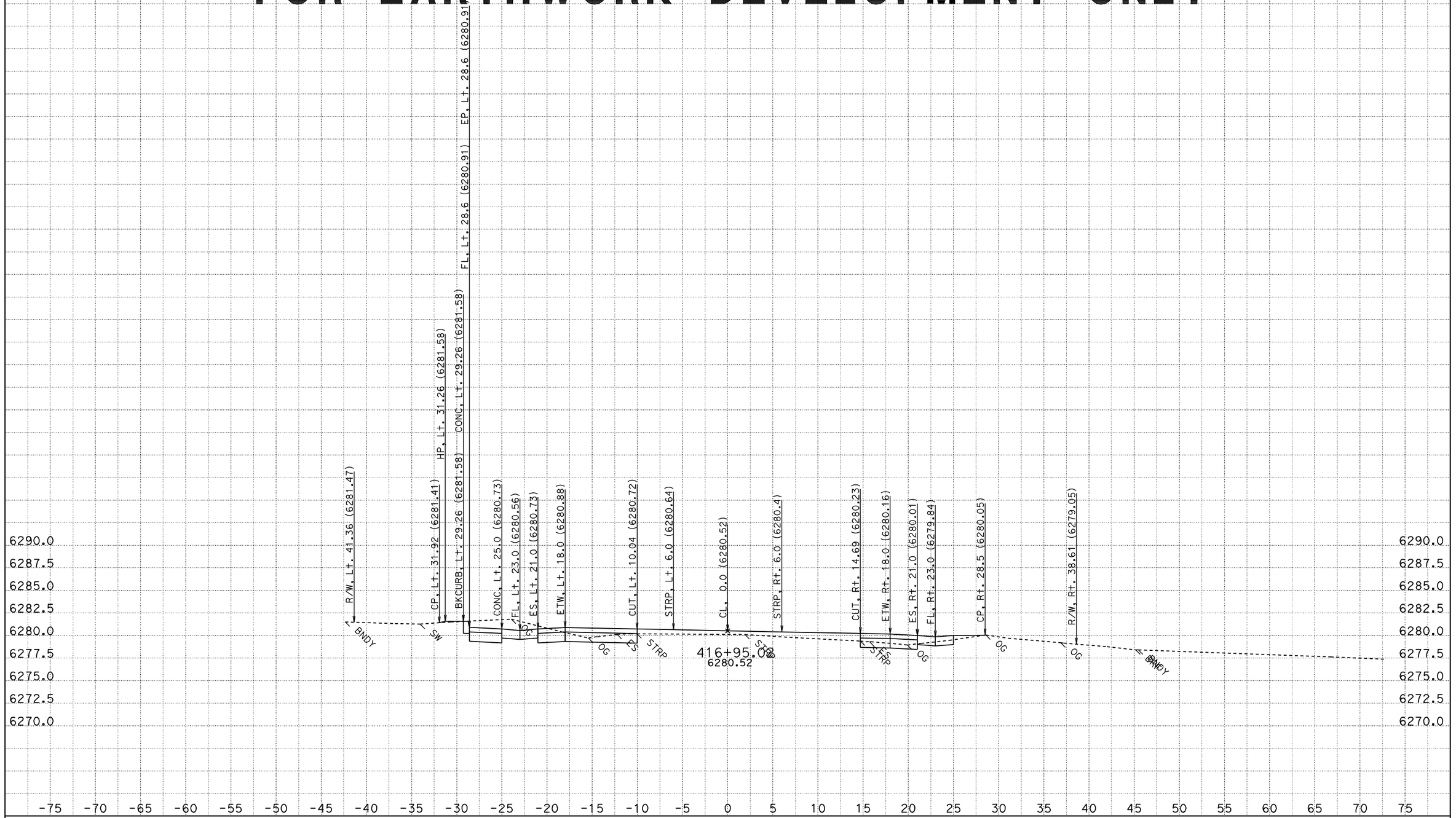

CONTRACT: 2a920

DATE: 8/12/2011

DIST/CO/RTE/PM: 03-ED,Pla 89 PM 27.2/27.4,0.0/T8.5

KC Project: 2A920FT File: H:\Pla89\2A920FT\EAR\OUTPUT\33600_44750.ear

SCALE: 1" = 5' Horiz.
1" = 5' Vert.

All Dimensions are US Survey Feet

A1
CROSS SECTIONS

FOR EARTHWORK DEVELOPMENT ONLY

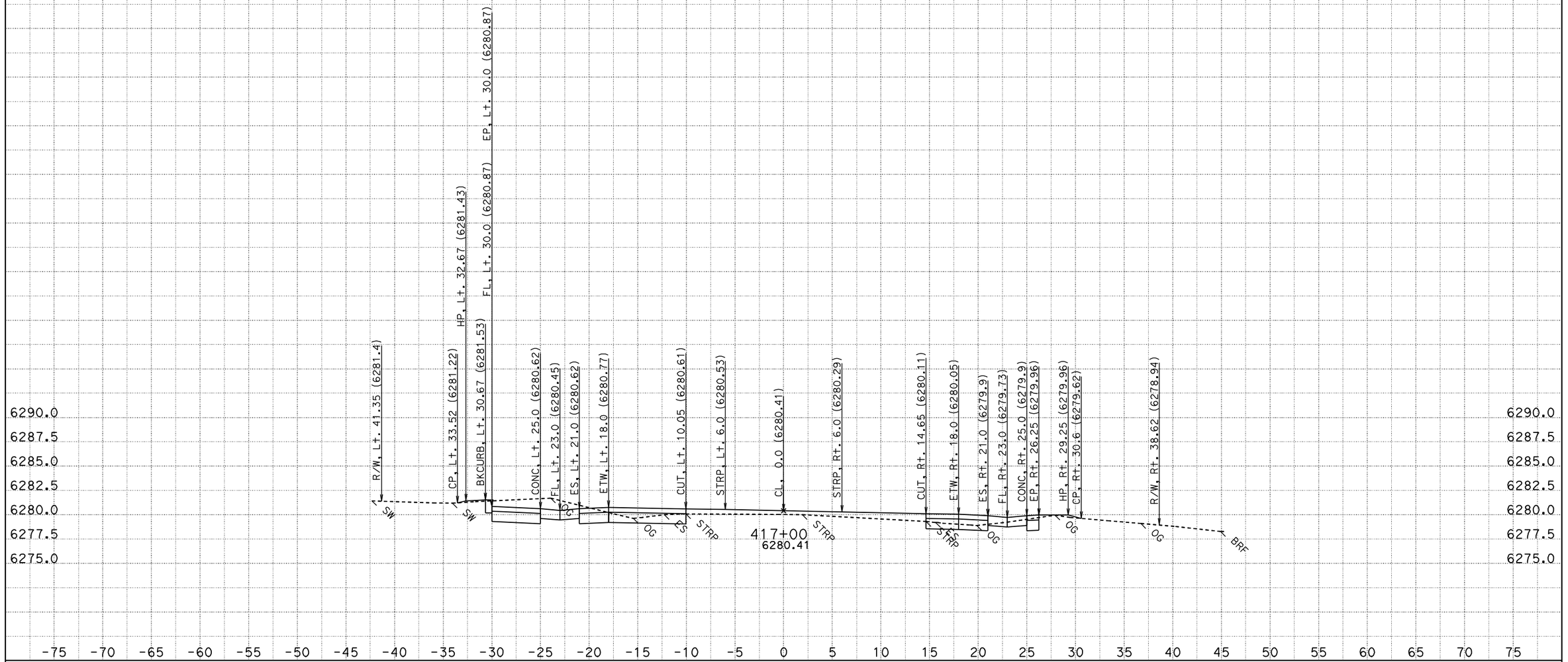

CONTRACT: 2a920

DATE: 8/12/2011

DIST/CO/RTE/PM: 03-ED,Pla 89 PM 27.2/27.4,0.0/T8.5

SCALE: 1" = 5' Horiz.
1" = 5' Vert.

A1

CROSS SECTIONS

KC Project: 2A920FT File: H:\Pla89\2A920FT\EAR\OUTPUT\33600_44750.ear

All Dimensions are US Survey Feet

FOR EARTHWORK DEVELOPMENT ONLY

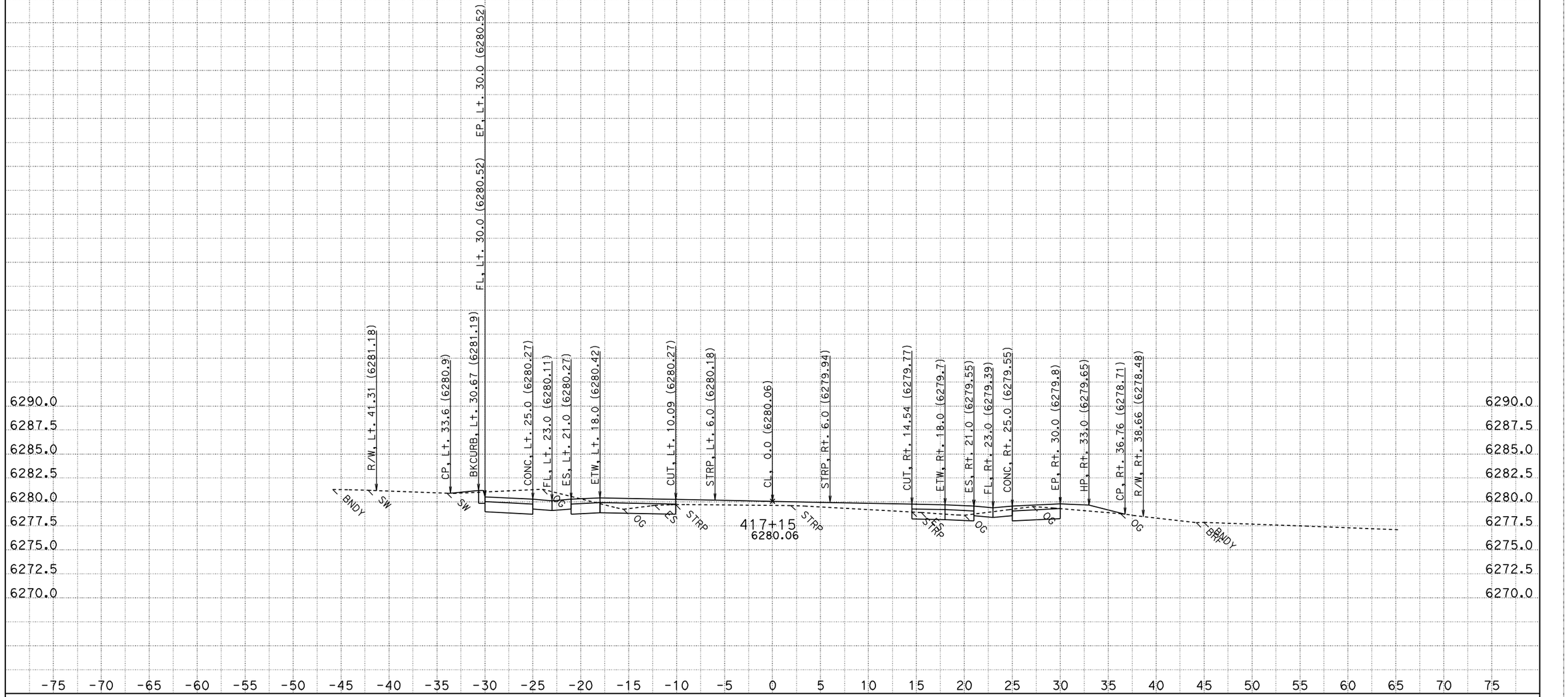

CONTRACT: 2a920

DATE: 8/12/2011

DIST/CO/RTE/PM: 03-ED,Pla 89 PM 27.2/27.4,0.0/T8.5

KC Project: 2A920FT File: H:\Pla89\2A920FT\EAR\OUTPUT\33600_44750.ear

SCALE: 1" = 5' Horiz.
1" = 5' Vert.

All Dimensions are US Survey Feet

A1
CROSS SECTIONS
SHEET 630 OF 796

FOR EARTHWORK DEVELOPMENT ONLY

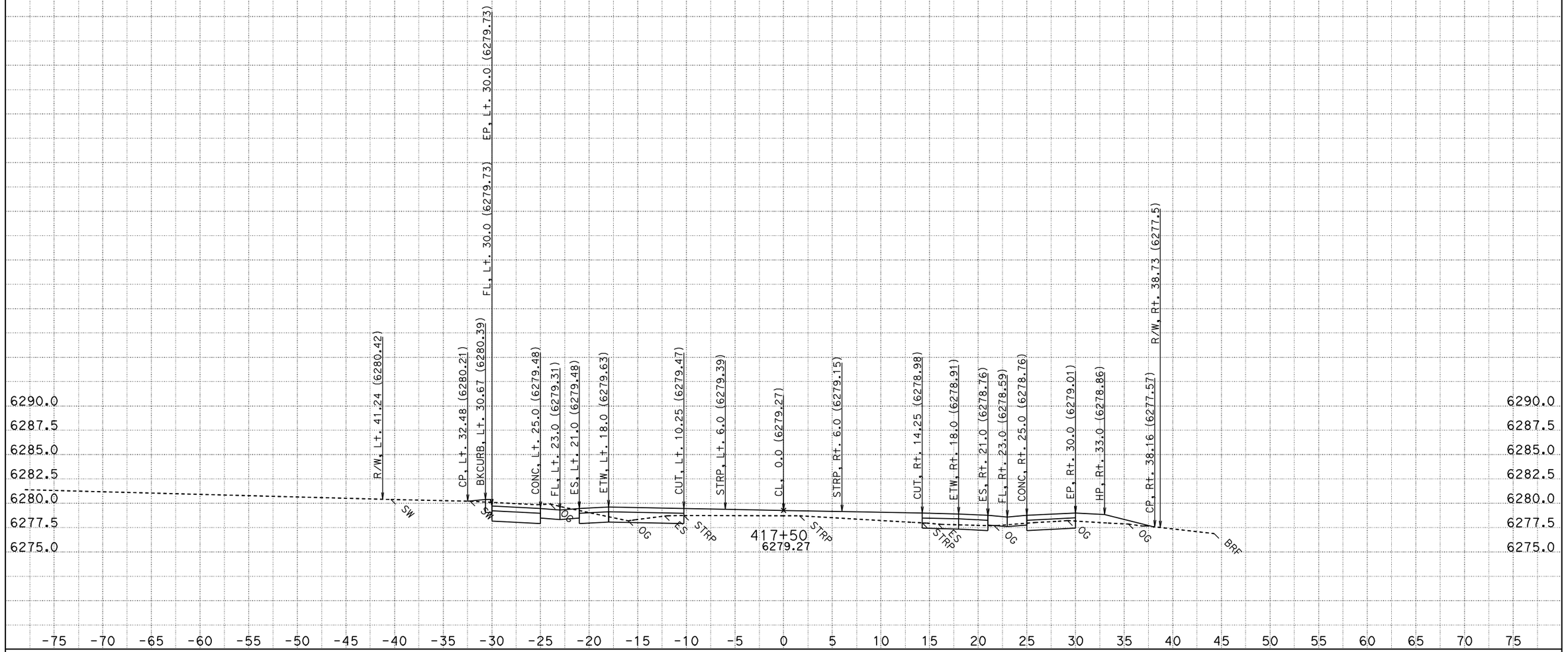

CONTRACT: 2a920

DATE: 8/12/2011

DIST/CO/RTE/PM: 03-ED,Pla 89 PM 27.2/27.4,0.0/T8.5

KC Project: 2A920FT File: H:\Pla89\2A920FT\EAR\OUTPUT\33600_44750.ear

SCALE: 1" = 5' Horiz.
1" = 5' Vert.

All Dimensions are US Survey Feet

A1

CROSS SECTIONS

SHEET 631 OF 796

FOR EARTHWORK DEVELOPMENT ONLY

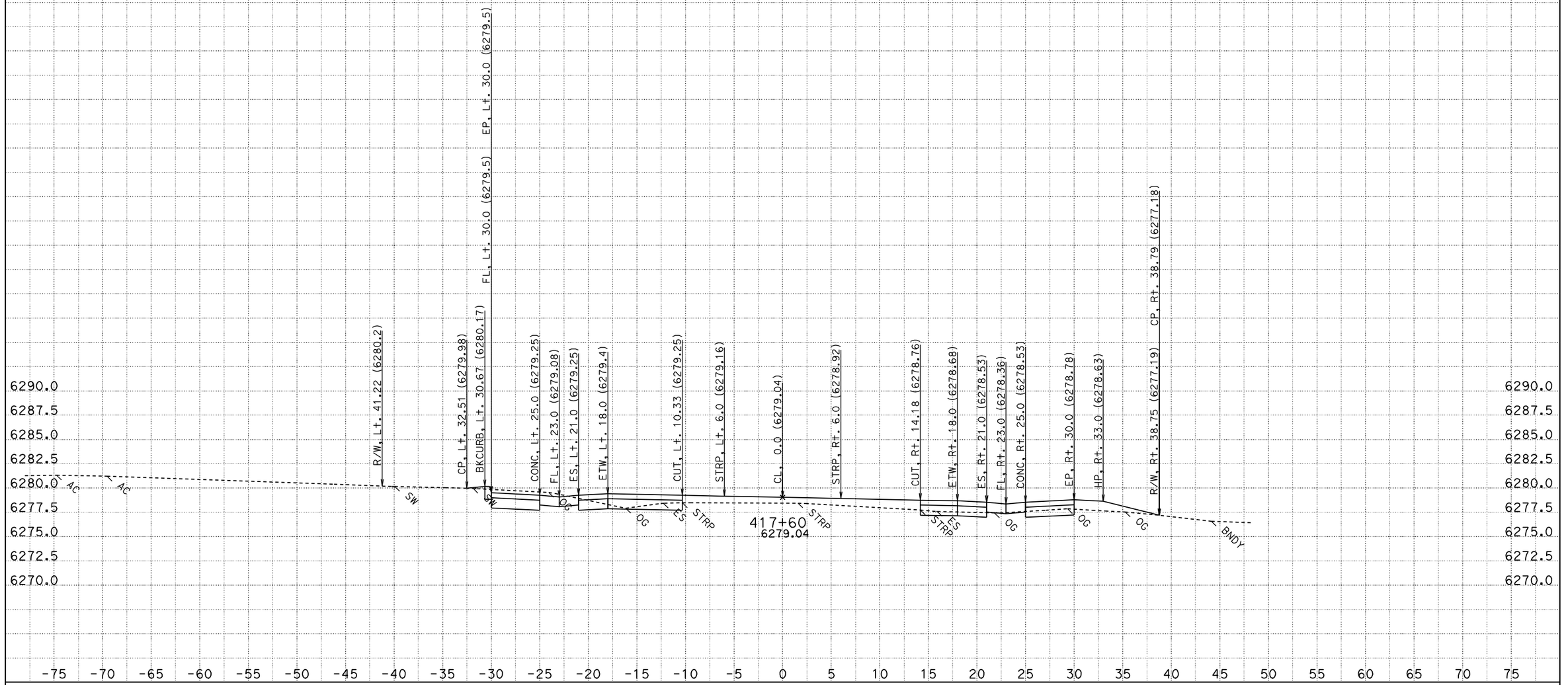

CONTRACT: 2a920

DATE: 8/12/2011

DIST/CO/RTE/PM: 03-ED,Pla 89 PM 27.2/27.4,0.0/T8.5

SCALE: 1" = 5' Horiz.
1" = 5' Vert.

A1

CROSS SECTIONS

KC Project: 2A920FT File: H:\Pla89\2A920FT\EAR\OUTPUT\33600_44750.ear

All Dimensions are US Survey Feet

SHEET 632 OF 796

FOR EARTHWORK DEVELOPMENT ONLY

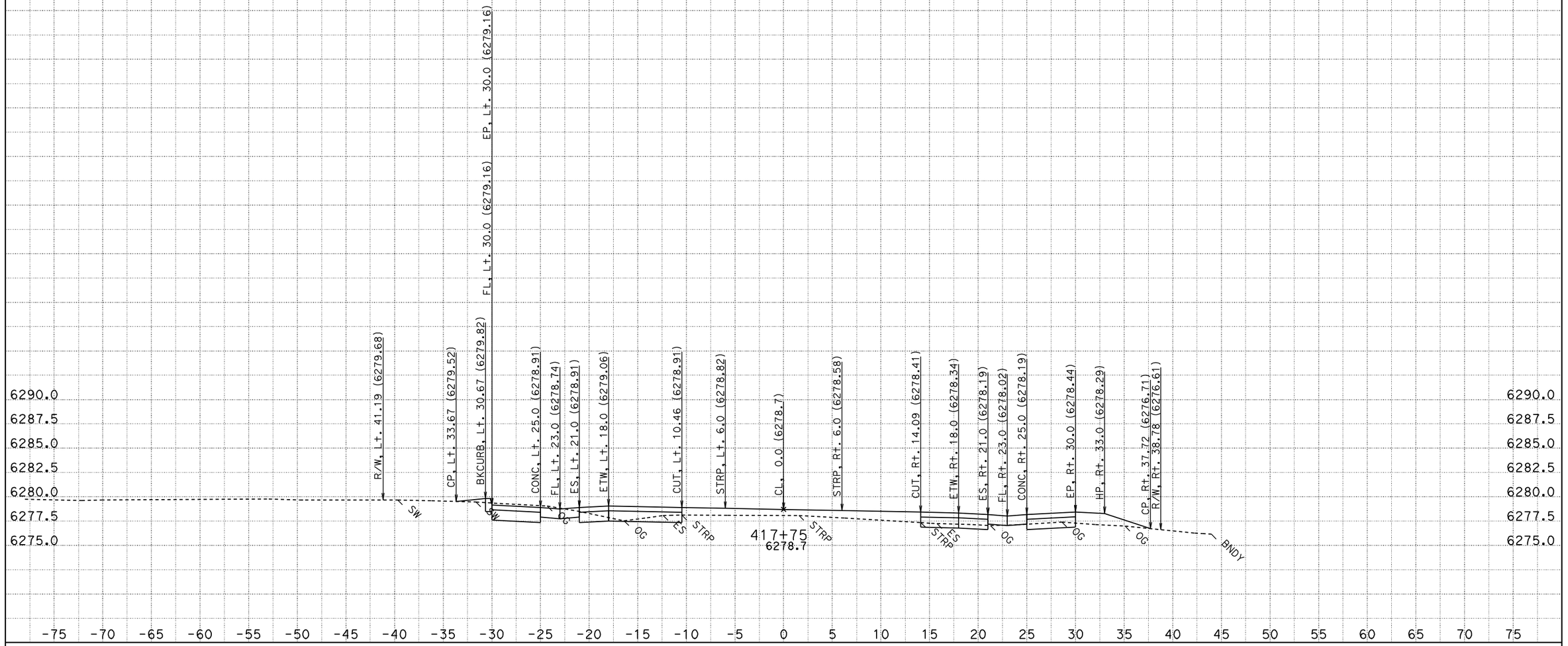

CONTRACT: 2a920

DATE: 8/12/2011

DIST/CO/RTE/PM: 03-ED,Pla 89 PM 27.2/27.4,0.0/T8.5

KC Project: 2A920FT File: H:\Pla89\2A920FT\EAR\OUTPUT\33600_44750.ear

SCALE: 1" = 5' Horiz.
1" = 5' Vert.

All Dimensions are US Survey Feet

A1
CROSS SECTIONS
SHEET 633 OF 796

FOR EARTHWORK DEVELOPMENT ONLY

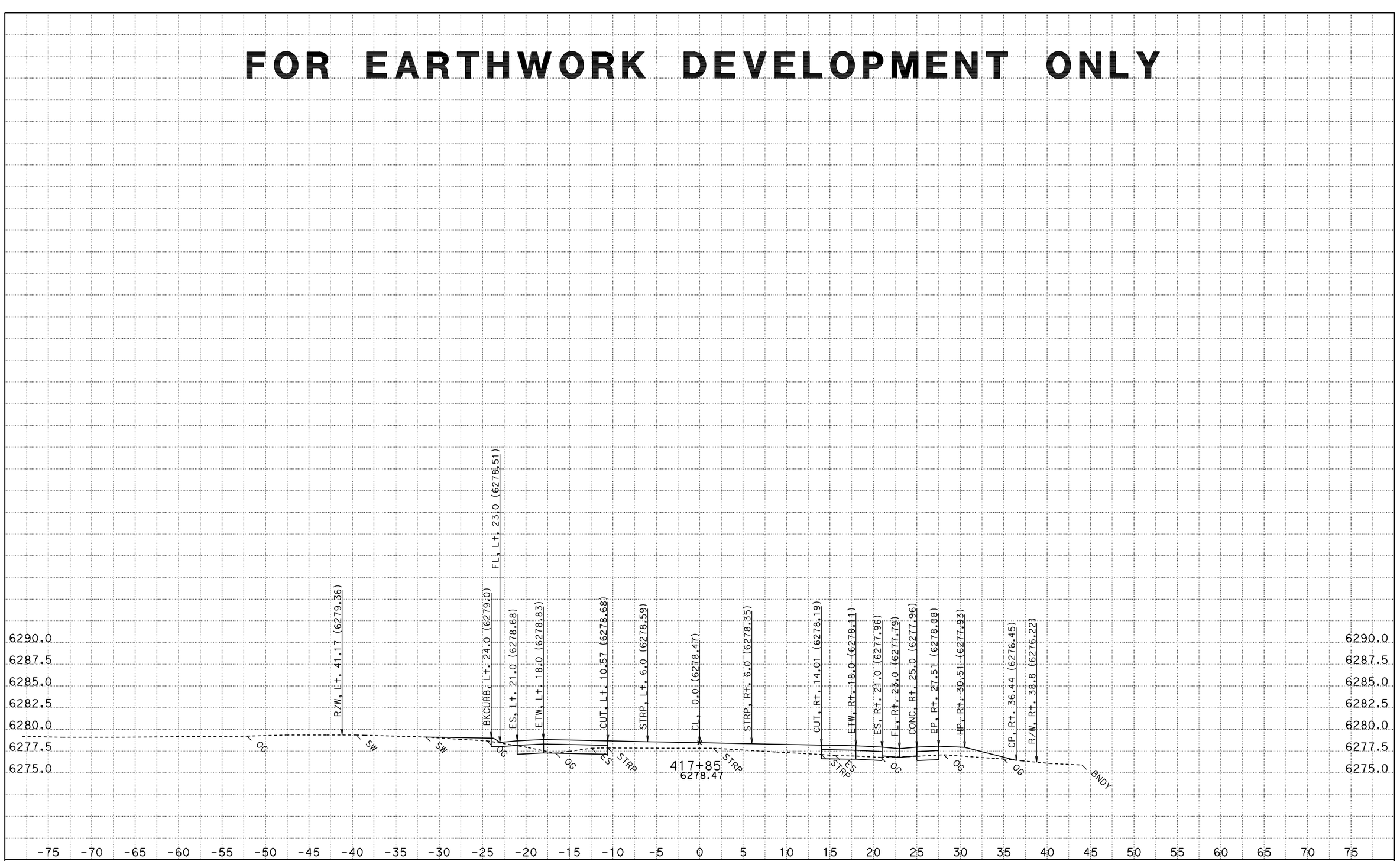

CONTRACT: 2a920

DATE: 8/12/2011

DIST/CO/RTE/PM: 03-ED,Pla 89 PM 27.2/27.4,0.0/T8.5

SCALE: 1" = 5' Horiz.
1" = 5' Vert.

A1

CROSS SECTIONS

KC Project: 2A920FT File: H:\Pla89\2A920FT\EAR\OUTPUT\33600_44750.ear

All Dimensions are US Survey Feet

FOR EARTHWORK DEVELOPMENT ONLY

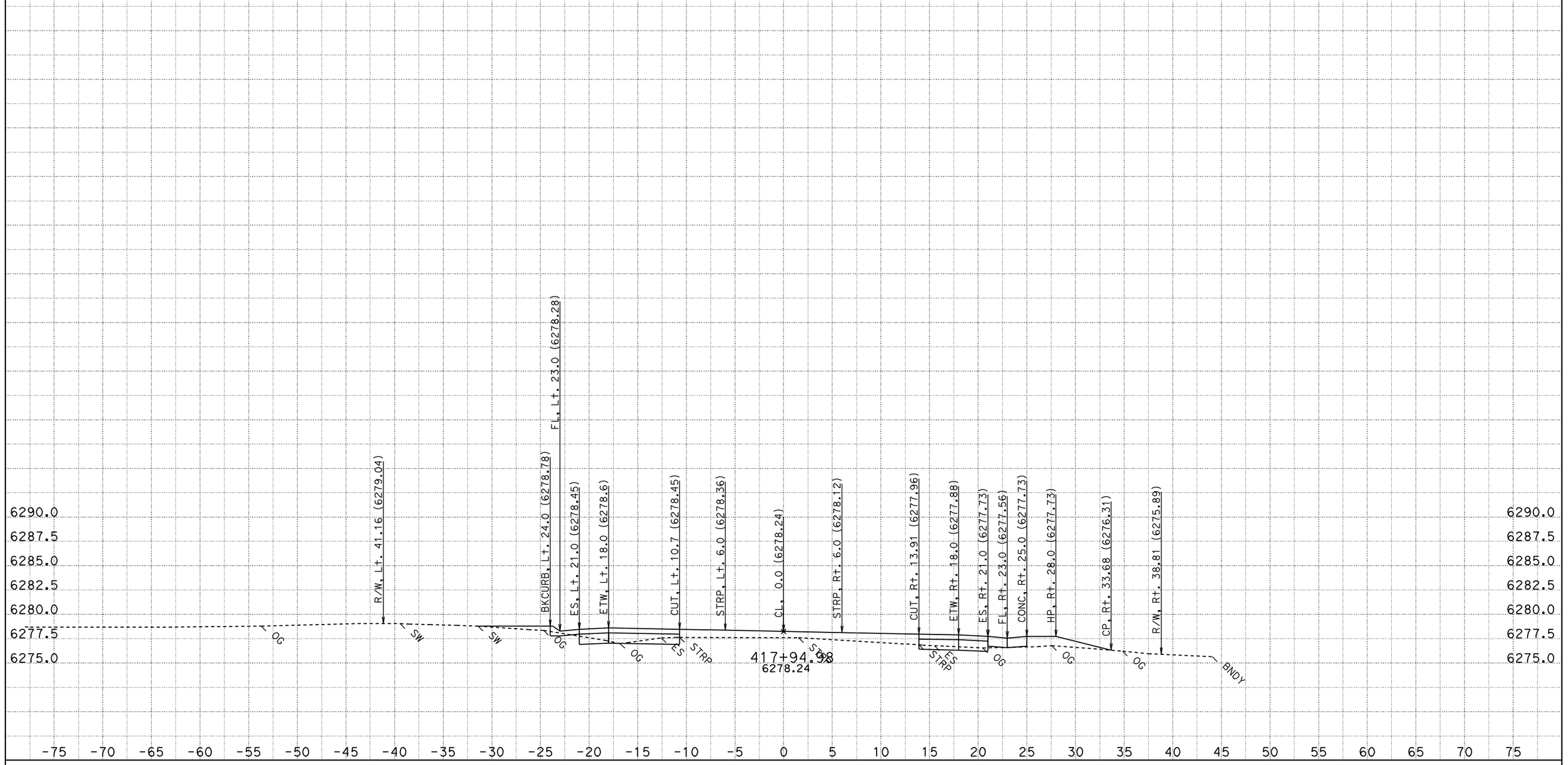

CONTRACT: 2a920

DATE: 8/12/2011

DIST/CO/RTE/PM: 03-ED,Pla 89 PM 27.2/27.4,0.0/T8.5

SCALE: 1" = 5' Horiz.
1" = 5' Vert.

KC Project: 2A920FT File: H:\Pla89\2A920FT\EAR\OUTPUT\33600_44750.ear

All Dimensions are US Survey Feet

A1
CROSS SECTIONS
SHEET 635 OF 796

FOR EARTHWORK DEVELOPMENT ONLY



CONTRACT: 2a920

DATE: 8/12/2011

DIST/CO/RTE/PM: 03-ED,Pla 89 PM 27.2/27.4,0.0/T8.5

SCALE: 1" = 5' Horiz.
1" = 5' Vert.

A1

CROSS SECTIONS

KC Project: 2A920FT File: H:\Pla89\2A920FT\EAR\OUTPUT\33600_44750.ear

All Dimensions are US Survey Feet

FOR EARTHWORK DEVELOPMENT ONLY

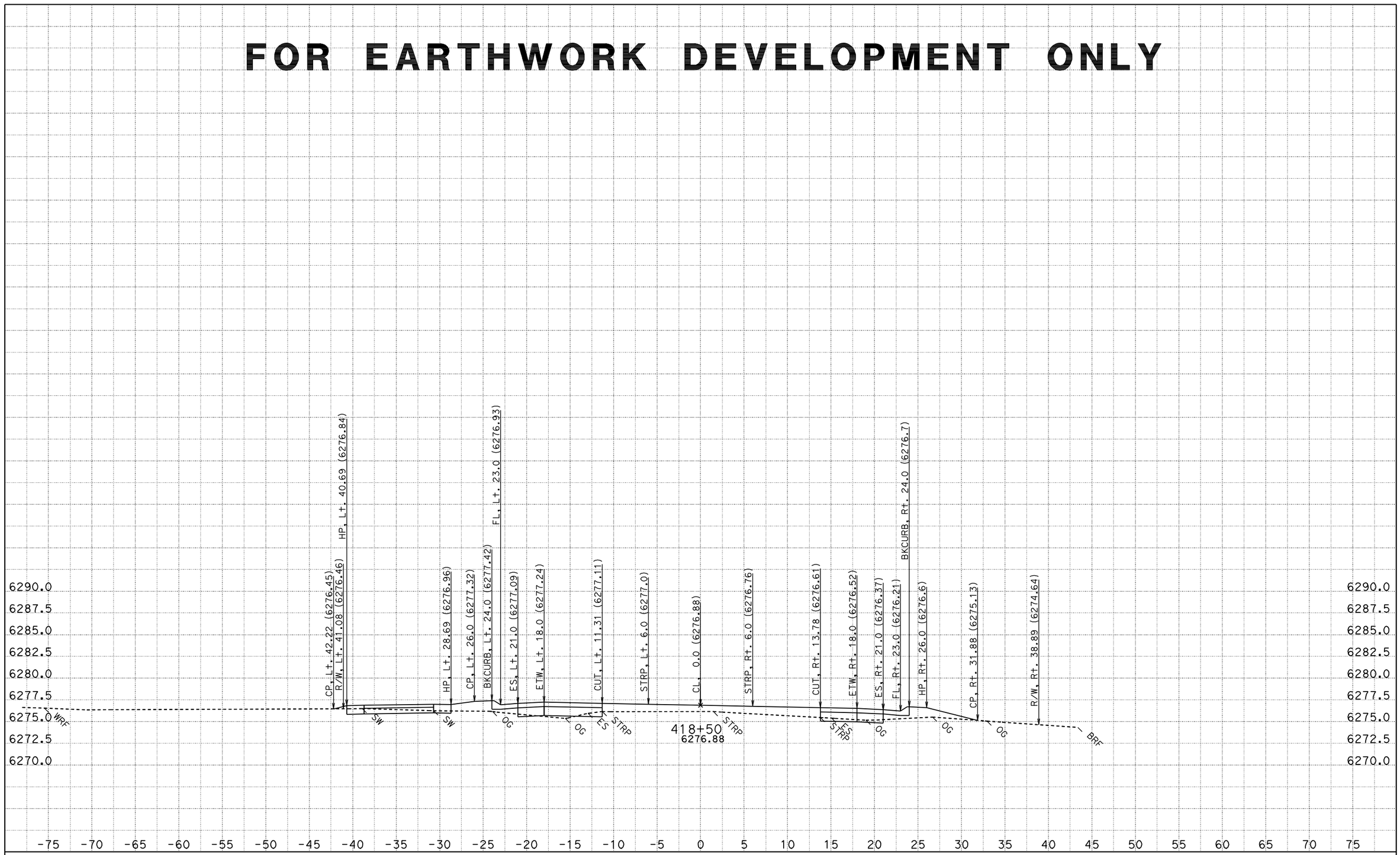

CONTRACT: 2a920

DATE: 8/12/2011

DIST/CO/RTE/PM: 03-ED,Pla 89 PM 27.2/27.4,0.0/T8.5

KC Project: 2A920FT File: H:\Pla89\2A920FT\EAR\OUTPUT\33600_44750.ear

SCALE: 1" = 5' Horiz.
1" = 5' Vert.

All Dimensions are US Survey Feet

A1

CROSS SECTIONS

SHEET 637 OF 796

FOR EARTHWORK DEVELOPMENT ONLY

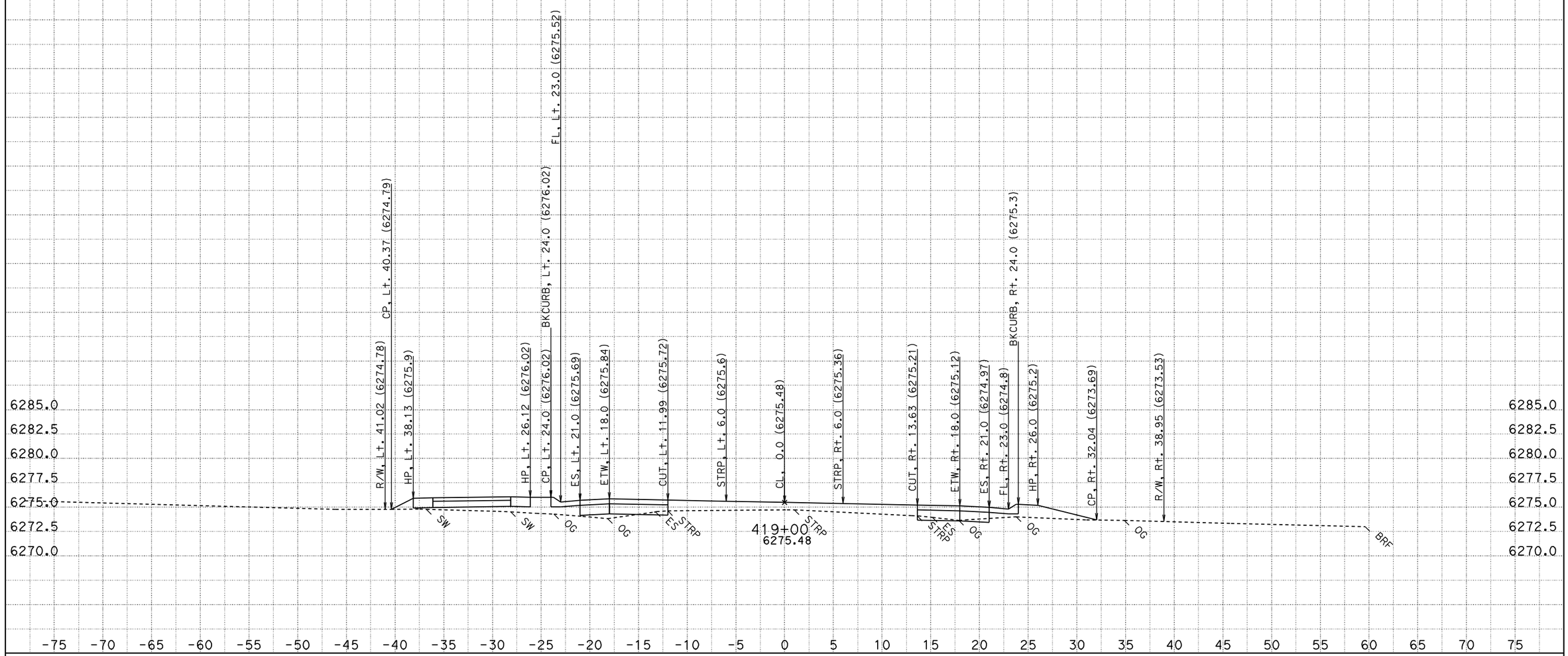

CONTRACT: 2a920

DATE: 8/12/2011

DIST/CO/RTE/PM: 03-ED,Pla 89 PM 27.2/27.4,0.0/T8.5

SCALE: 1" = 5' Horiz.
1" = 5' Vert.

A1

CROSS SECTIONS

KC Project: 2A920FT File: H:\Pla89\2A920FT\EAR\OUTPUT\33600_44750.ear

All Dimensions are US Survey Feet

FOR EARTHWORK DEVELOPMENT ONLY

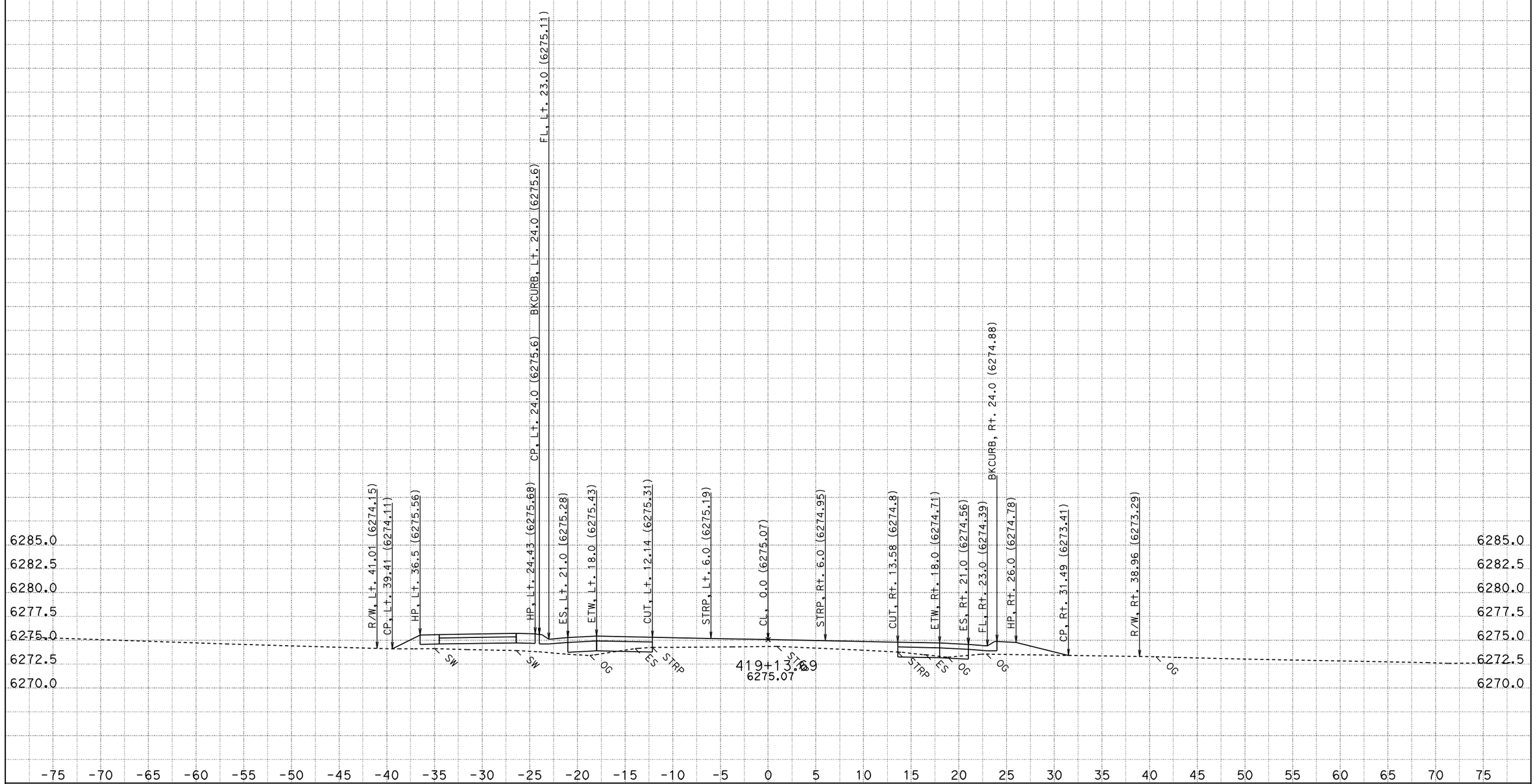

CONTRACT: 2a920

DATE: 8/12/2011

DIST/CO/RTE/PM: 03-ED,Pla 89 PM 27.2/27.4,0.0/T8.5

KC Project: 2A920FT File: H:\Pla89\2A920FT\EAR\OUTPUT\33600_44750.ear

SCALE: 1" = 5' Horiz.
1" = 5' Vert.

All Dimensions are US Survey Feet

A1
CROSS SECTIONS

FOR EARTHWORK DEVELOPMENT ONLY

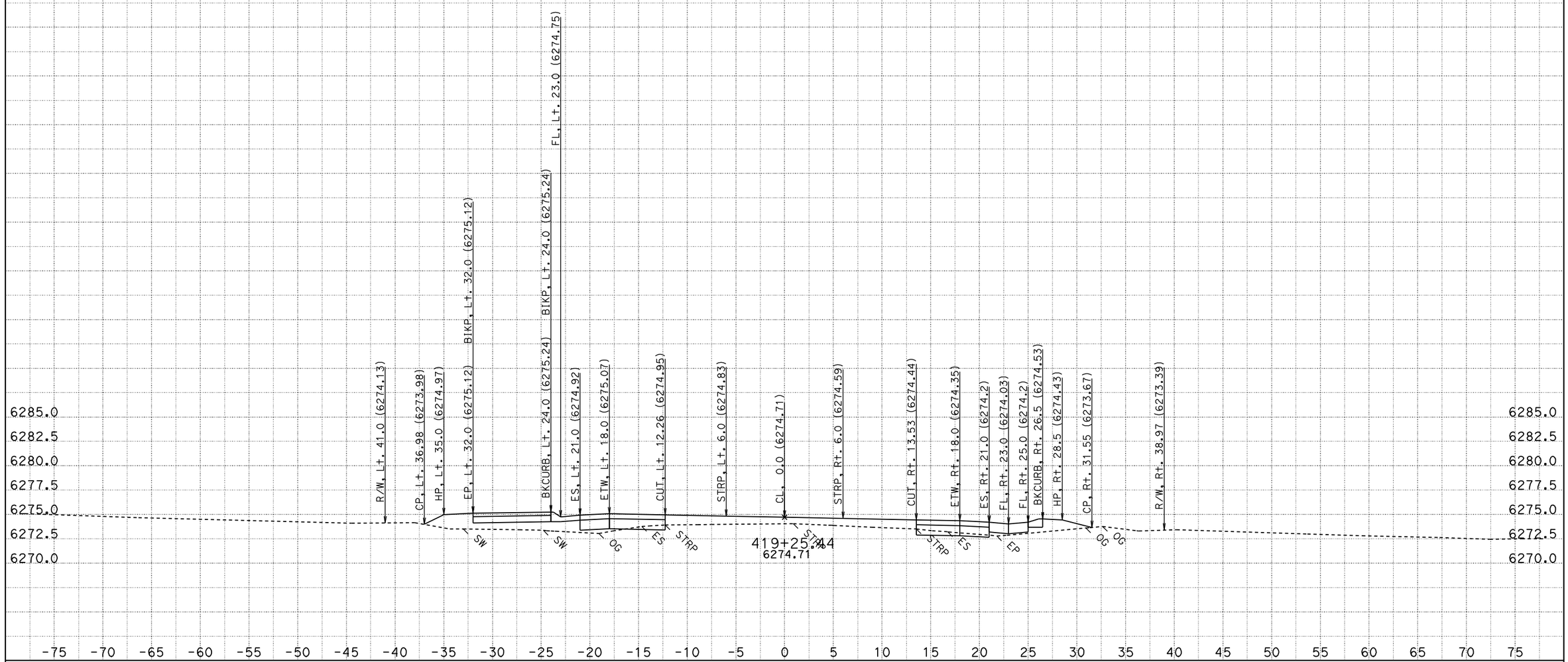

CONTRACT: 2a920

DATE: 8/12/2011

DIST/CO/RTE/PM: 03-ED,Pla 89 PM 27.2/27.4,0.0/T8.5

SCALE: 1" = 5' Horiz.
1" = 5' Vert.

A1

CROSS SECTIONS

KC Project: 2A920FT File: H:\Pla89\2A920FT\EAR\OUTPUT\33600_44750.ear

All Dimensions are US Survey Feet

FOR EARTHWORK DEVELOPMENT ONLY

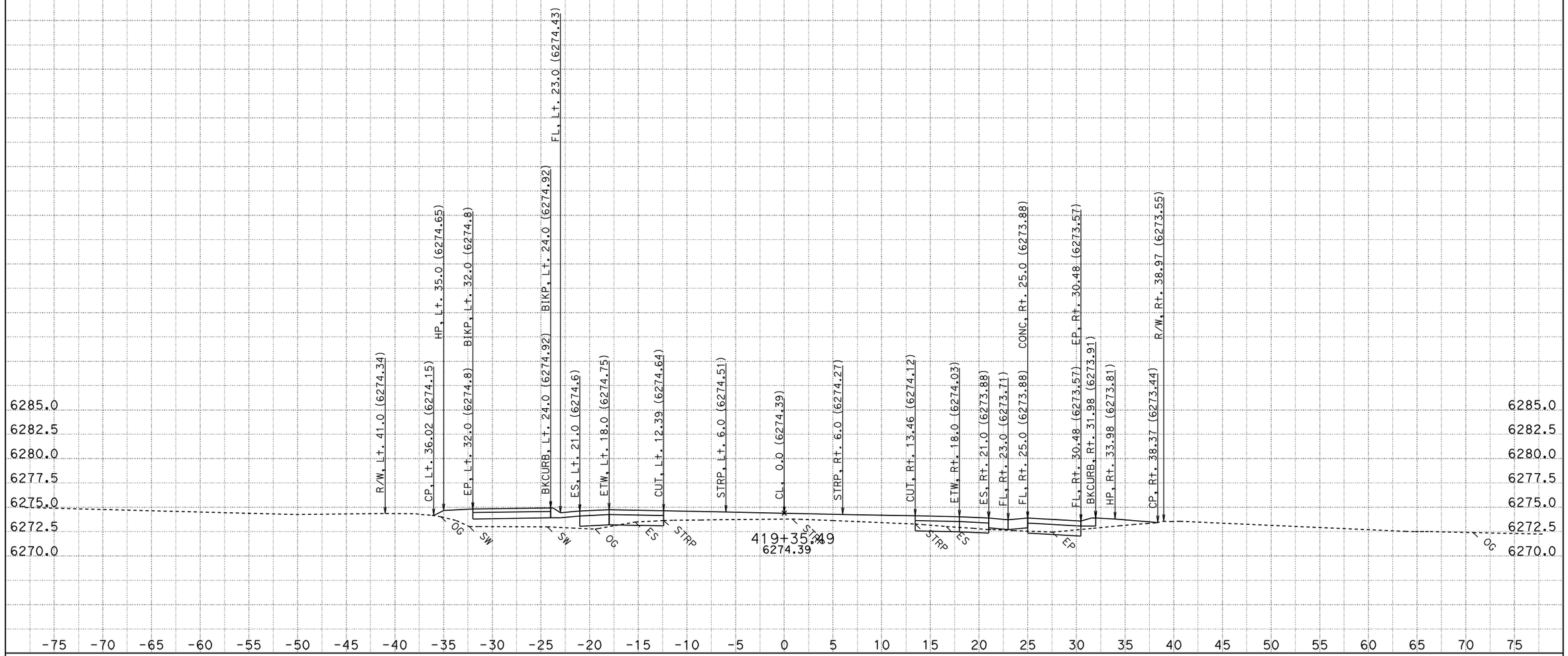

CONTRACT: 2a920

DATE: 8/12/2011

DIST/CO/RTE/PM: 03-ED,Pla 89 PM 27.2/27.4,0.0/T8.5

KC Project: 2A920FT File: H:\Pla89\2A920FT\EAR\OUTPUT\33600_44750.ear

SCALE: 1" = 5' Horiz.
1" = 5' Vert.

All Dimensions are US Survey Feet

A1
CROSS SECTIONS
SHEET 641 OF 796

FOR EARTHWORK DEVELOPMENT ONLY

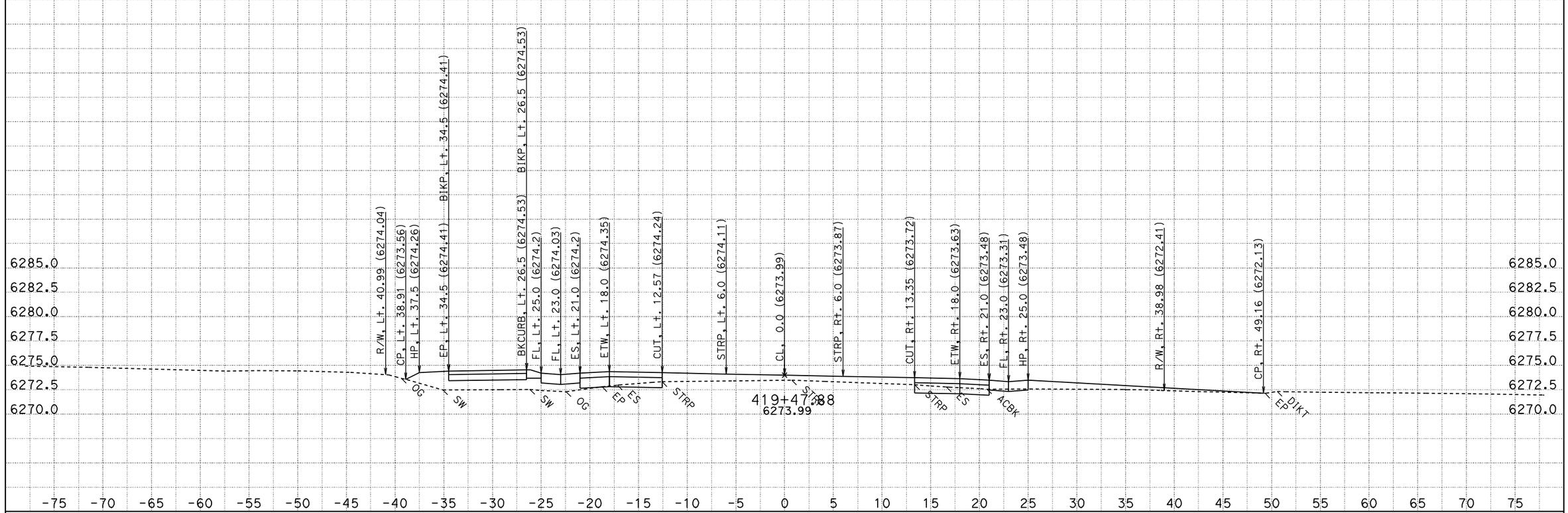

CONTRACT: 2a920

DATE: 8/12/2011

DIST/CO/RTE/PM: 03-ED,Pla 89 PM 27.2/27.4,0.0/T8.5

SCALE: 1" = 5' Horiz.
1" = 5' Vert.

A1

CROSS SECTIONS

KC Project: 2A920FT File: H:\Pla89\2A920FT\EAR\OUTPUT\33600_44750.ear

All Dimensions are US Survey Feet

FOR EARTHWORK DEVELOPMENT ONLY

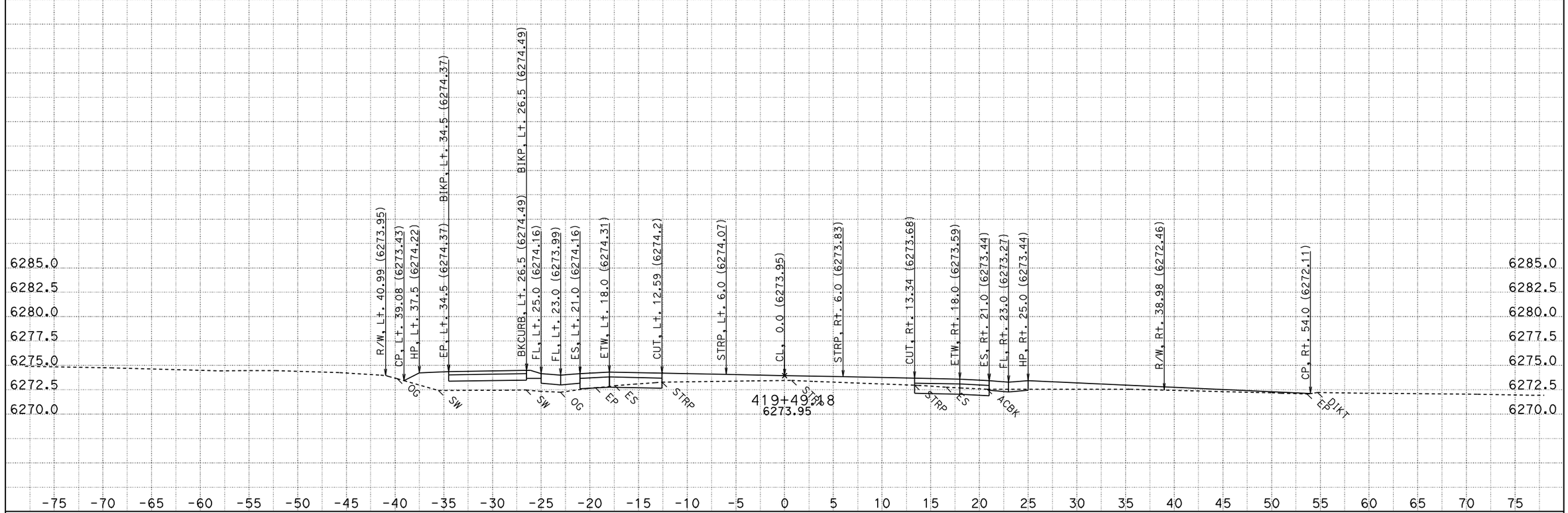

CONTRACT: 2a920

DATE: 8/12/2011

DIST/CO/RTE/PM: 03-ED,Pla 89 PM 27.2/27.4,0.0/T8.5

SCALE: 1" = 5' Horiz.
1" = 5' Vert.

A1

CROSS SECTIONS

KC Project: 2A920FT File: H:\Pla89\2A920FT\EAR\OUTPUT\33600_44750.ear

All Dimensions are US Survey Feet

FOR EARTHWORK DEVELOPMENT ONLY

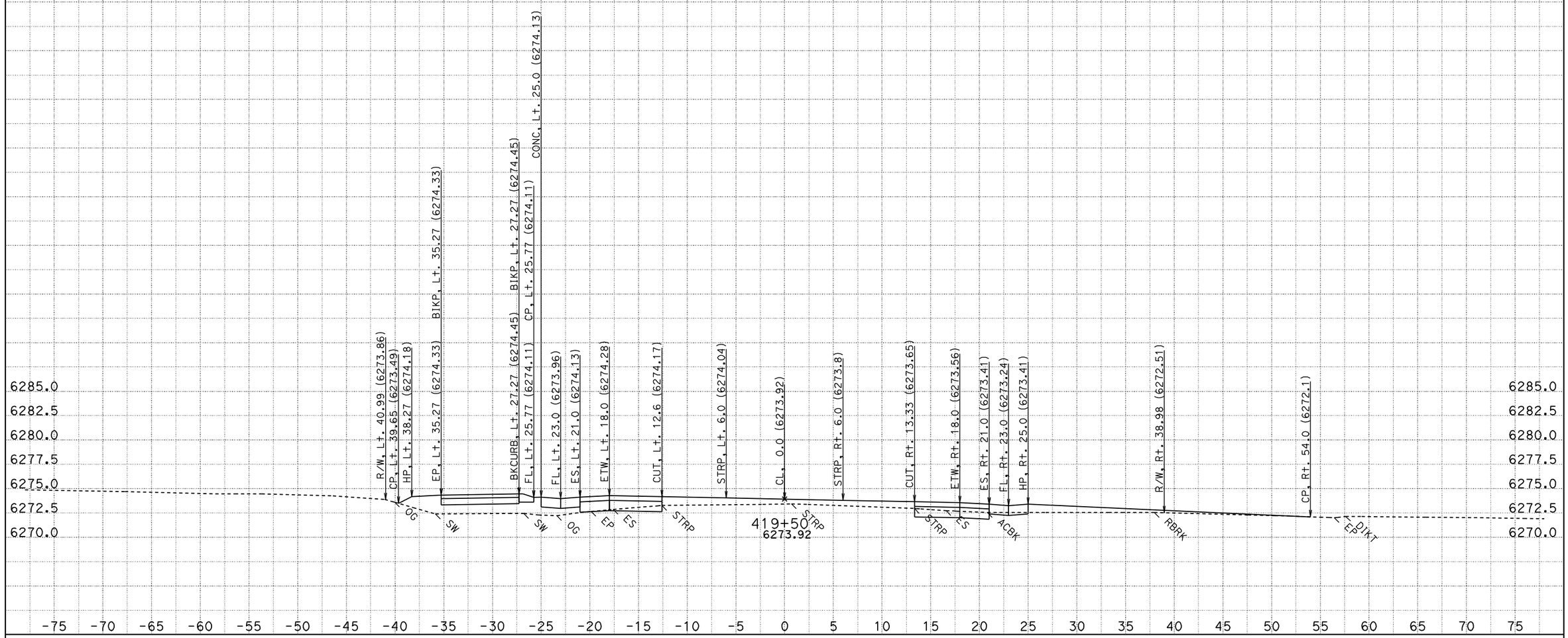

DATE: 8/12/2011
KC Project: 2A920FT
File: H:\Pla89\2A920FT\EAR\OUTPUT\33600_44750.ear

CONTRACT: 2a920
DIST/CO/RTE/PM: 03-ED,Pla 89 PM 27.2/27.4,0.0/T8.5

SCALE: 1" = 5' Horiz.
1" = 5' Vert.

All Dimensions are US Survey Feet

A1
CROSS SECTIONS
SHEET 644 OF 796

FOR EARTHWORK DEVELOPMENT ONLY

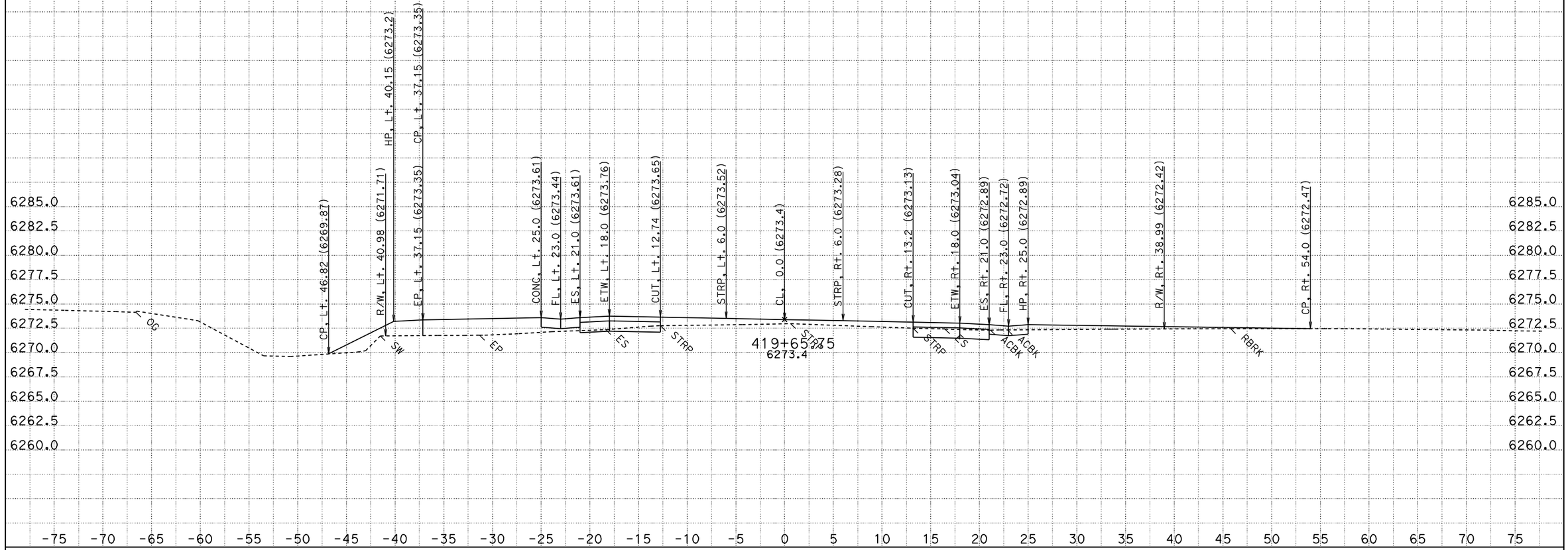

CONTRACT: 2a920

DATE: 8/12/2011

DIST/CO/RTE/PM: 03-ED,Pla 89 PM 27.2/27.4,0.0/T8.5

KC Project: 2A920FT File: H:\Pla89\2A920FT\EAR\OUTPUT\33600_44750.ear

SCALE: 1" = 5' Horiz.
1" = 5' Vert.

All Dimensions are US Survey Feet

A1
CROSS SECTIONS

FOR EARTHWORK DEVELOPMENT ONLY

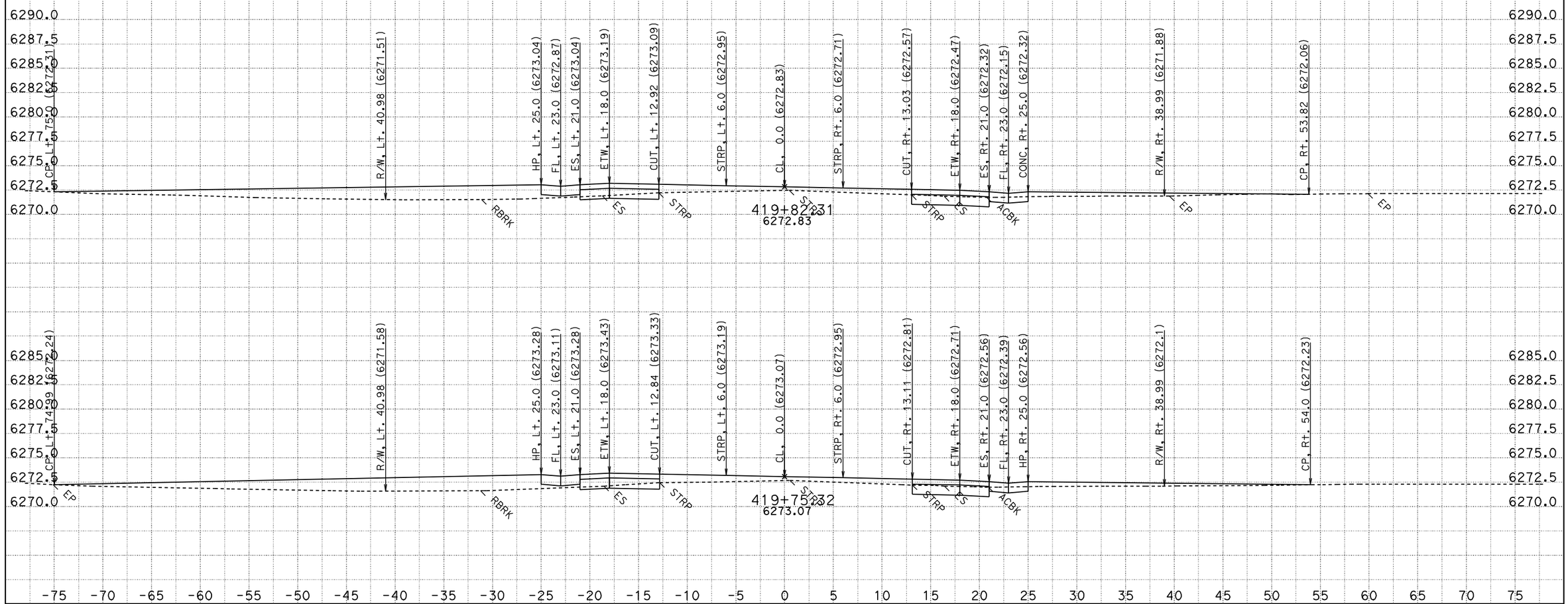

CONTRACT: 2a920

DATE: 8/12/2011

DIST/CO/RTE/PM: 03-ED,Pla 89 PM 27.2/27.4,0.0/T8.5

KC Project: 2A920FT File: H:\Pla89\2A920FT\EAR\OUTPUT\33600_44750.ear

SCALE: 1" = 5' Horiz.
1" = 5' Vert.

All Dimensions are US Survey Feet

A1
CROSS SECTIONS
SHEET 646 OF 796

FOR EARTHWORK DEVELOPMENT ONLY

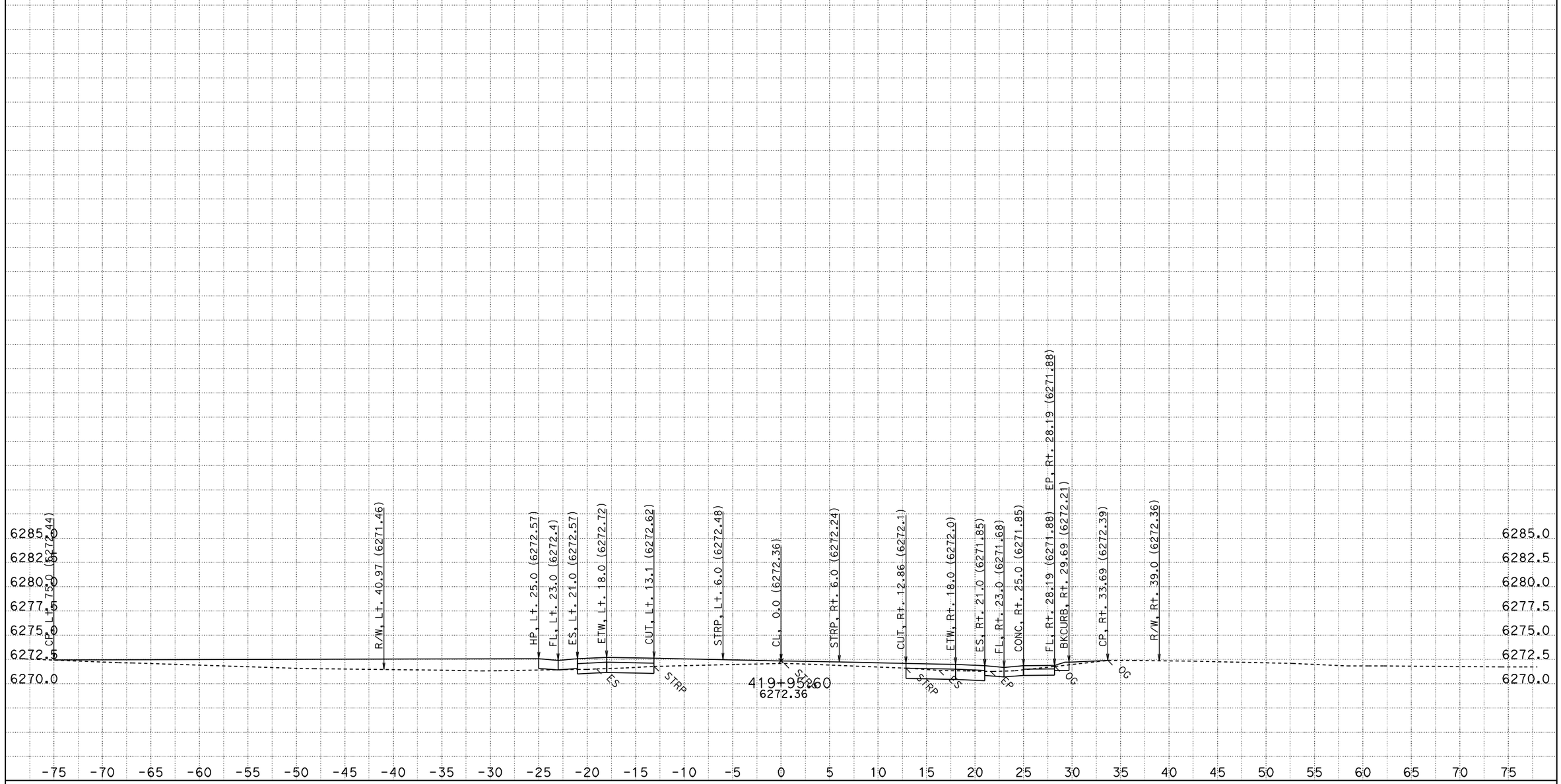

CONTRACT: 2a920

DATE: 8/12/2011

DIST/CO/RTE/PM: 03-ED,Pla 89 PM 27.2/27.4,0.0/T8.5

SCALE: 1" = 5' Horiz.
1" = 5' Vert.

A1

CROSS SECTIONS

KC Project: 2A920FT File: H:\Pla89\2A920FT\EAR\OUTPUT\33600_44750.ear

All Dimensions are US Survey Feet

FOR EARTHWORK DEVELOPMENT ONLY

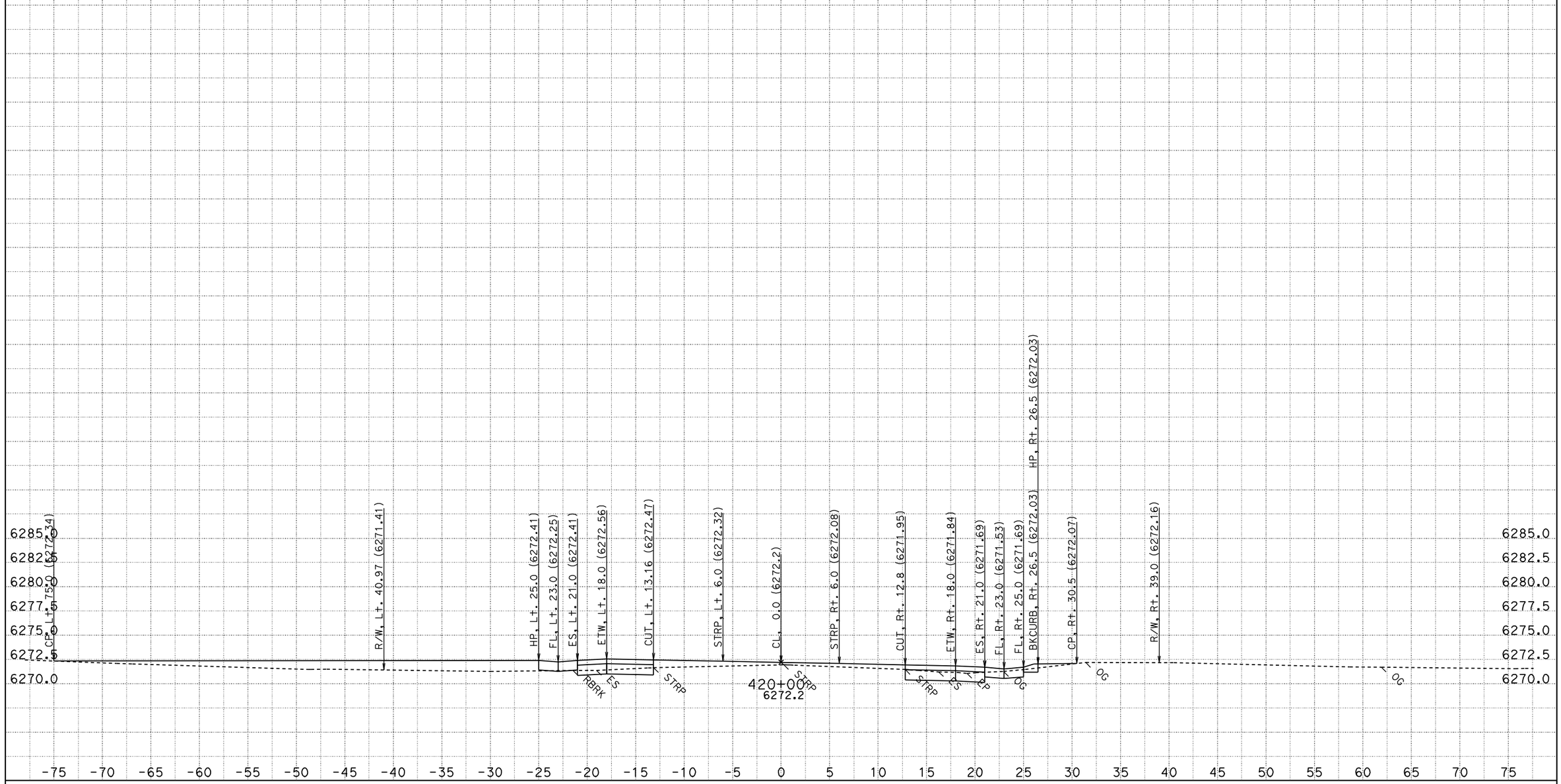

CONTRACT: 2a920

DATE: 8/12/2011

DIST/CO/RTE/PM: 03-ED,Pla 89 PM 27.2/27.4,0.0/T8.5

SCALE: 1" = 5' Horiz.
1" = 5' Vert.

A1

CROSS SECTIONS

KC Project: 2A920FT File: H:\Pla89\2A920FT\EAR\OUTPUT\33600_44750.ear

All Dimensions are US Survey Feet

FOR EARTHWORK DEVELOPMENT ONLY

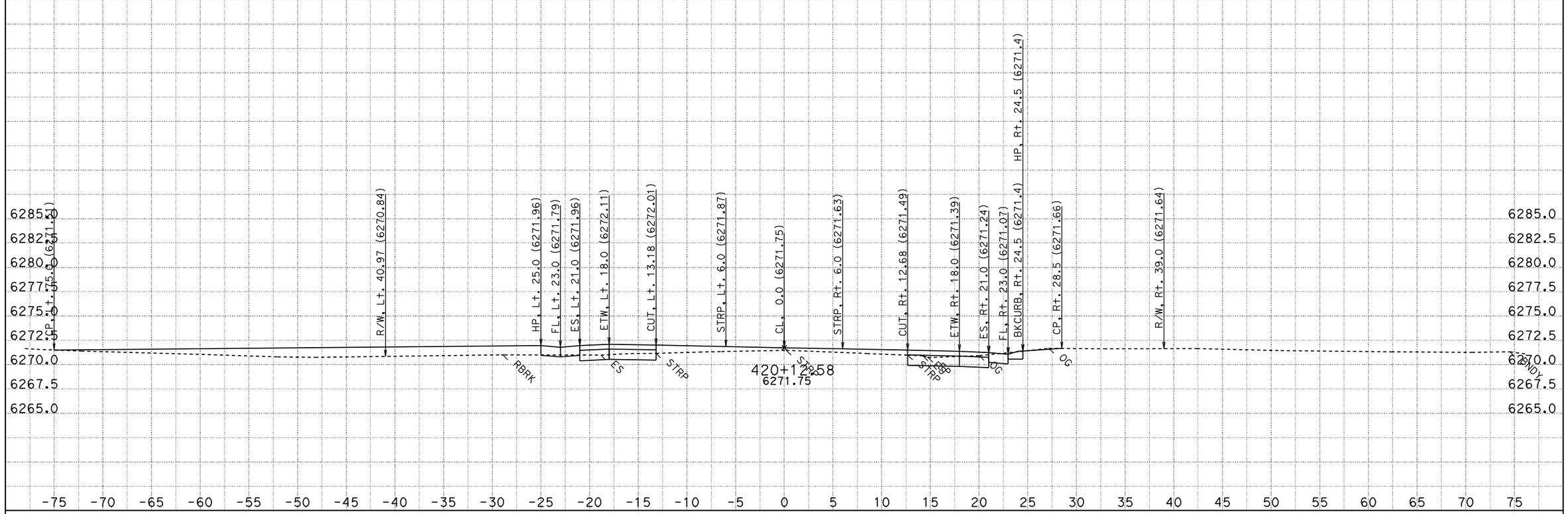

CONTRACT: 2a920

DATE: 8/12/2011

DIST/CO/RTE/PM: 03-ED,Pla 89 PM 27.2/27.4,0.0/T8.5

KC Project: 2A920FT File: H:\Pla89\2A920FT\EAR\OUTPUT\33600_44750.ear

SCALE: 1" = 5' Horiz.
1" = 5' Vert.

All Dimensions are US Survey Feet

A1

CROSS SECTIONS

SHEET 649 OF 796

FOR EARTHWORK DEVELOPMENT ONLY

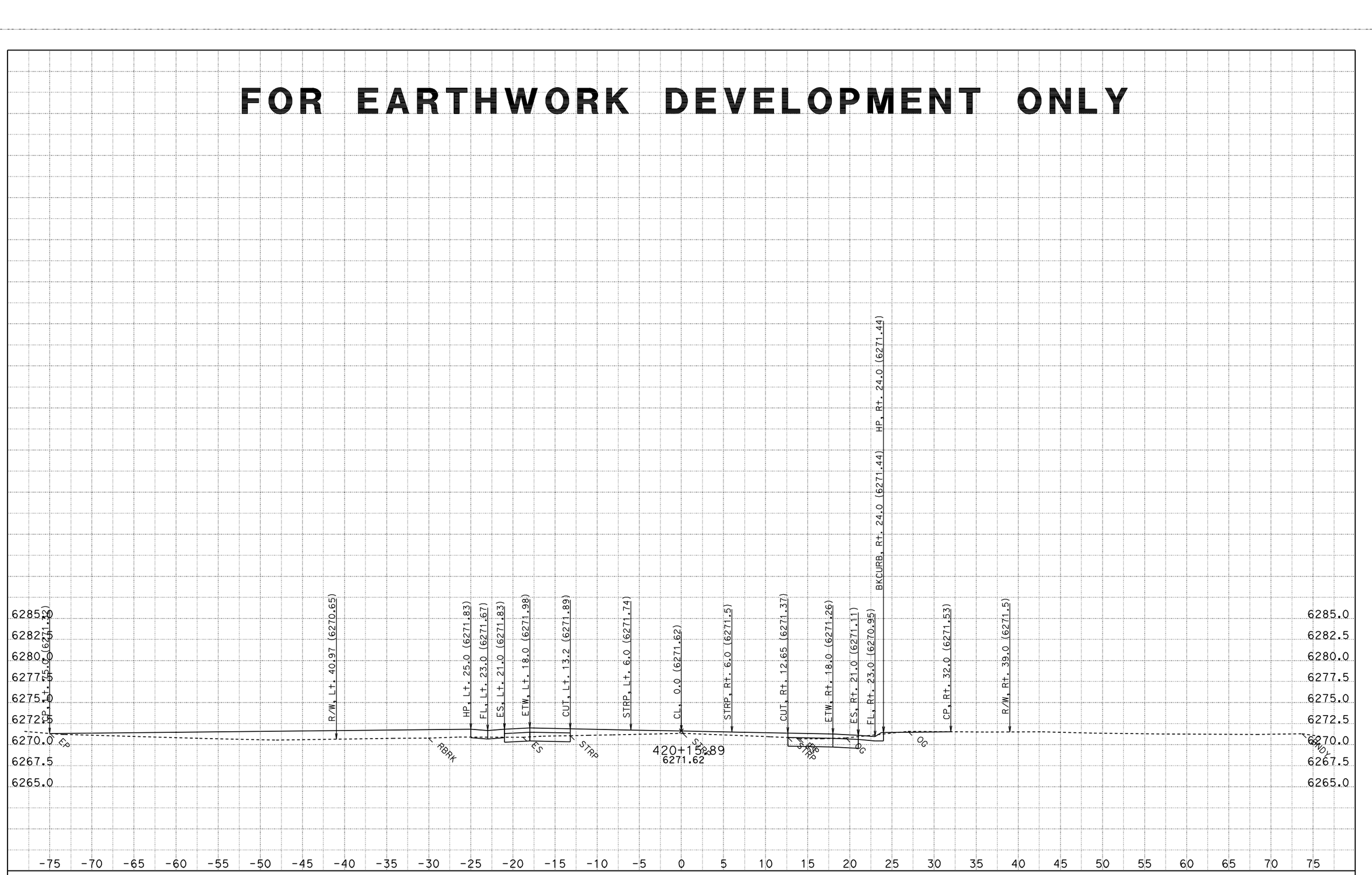

CONTRACT: 2a920

DATE: 8/12/2011

DIST/CO/RTE/PM: 03-ED,Pla 89 PM 27.2/27.4,0.0/T8.5

KC Project: 2A920FT File: H:\Pla89\2A920FT\EAR\OUTPUT\33600_44750.ear

SCALE: 1" = 5' Horiz.
1" = 5' Vert.

All Dimensions are US Survey Feet

A1

CROSS SECTIONS

SHEET 650 OF 796

FOR EARTHWORK DEVELOPMENT ONLY

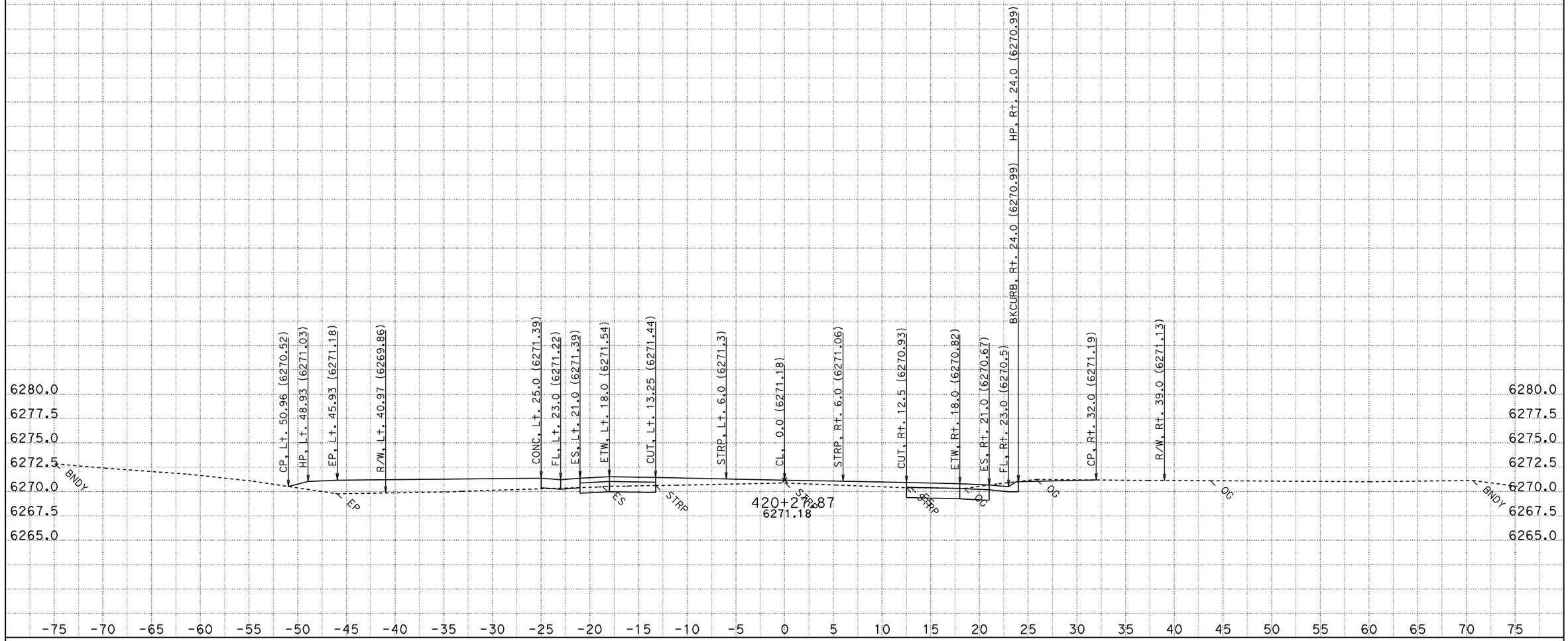

CONTRACT: 2a920

DATE: 8/12/2011

DIST/CO/RTE/PM: 03-ED,Pla 89 PM 27.2/27.4,0.0/T8.5

KC Project: 2A920FT File: H:\Pla89\2A920FT\EAR\OUTPUT\33600_44750.ear

SCALE: 1" = 5' Horiz.
1" = 5' Vert.

All Dimensions are US Survey Feet

A1
CROSS SECTIONS
SHEET 651 OF 796

FOR EARTHWORK DEVELOPMENT ONLY

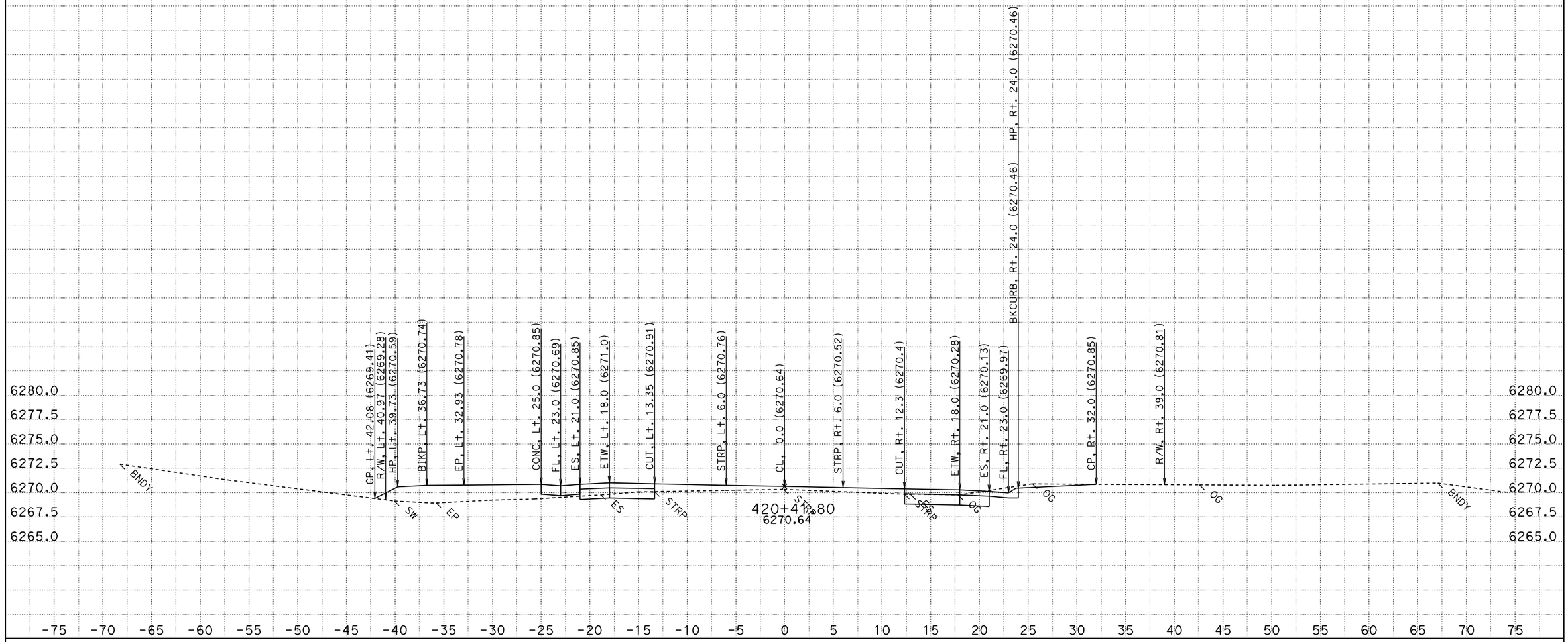

CONTRACT: 2a920

DATE: 8/12/2011

DIST/CO/RTE/PM: 03-ED,Pla 89 PM 27.2/27.4,0.0/T8.5

KC Project: 2A920FT File: H:\Pla89\2A920FT\EAR\OUTPUT\33600_44750.ear

SCALE: 1" = 5' Horiz.
1" = 5' Vert.

All Dimensions are US Survey Feet

A1

CROSS SECTIONS

SHEET 652 OF 796

FOR EARTHWORK DEVELOPMENT ONLY

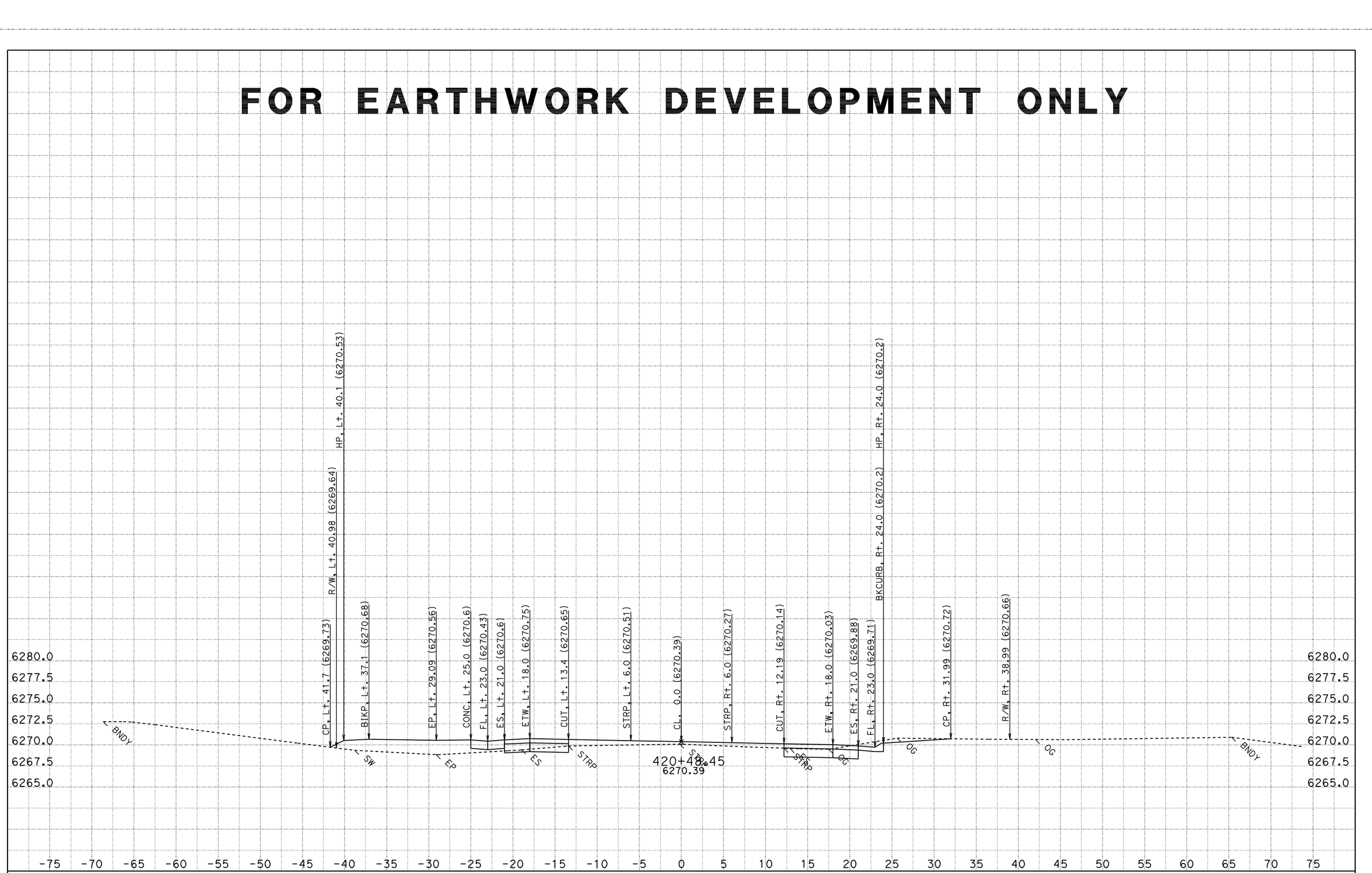

CONTRACT: 2a920

DATE: 8/12/2011

DIST/CO/RTE/PM: 03-ED,Pla 89 PM 27.2/27.4,0.0/T8.5

SCALE: 1" = 5' Horiz.
1" = 5' Vert.

A1

CROSS SECTIONS

KC Project: 2A920FT

File: H:\Pla89\2A920FT\EAR\OUTPUT\33600_44750.ear

All Dimensions are US Survey Feet

FOR EARTHWORK DEVELOPMENT ONLY

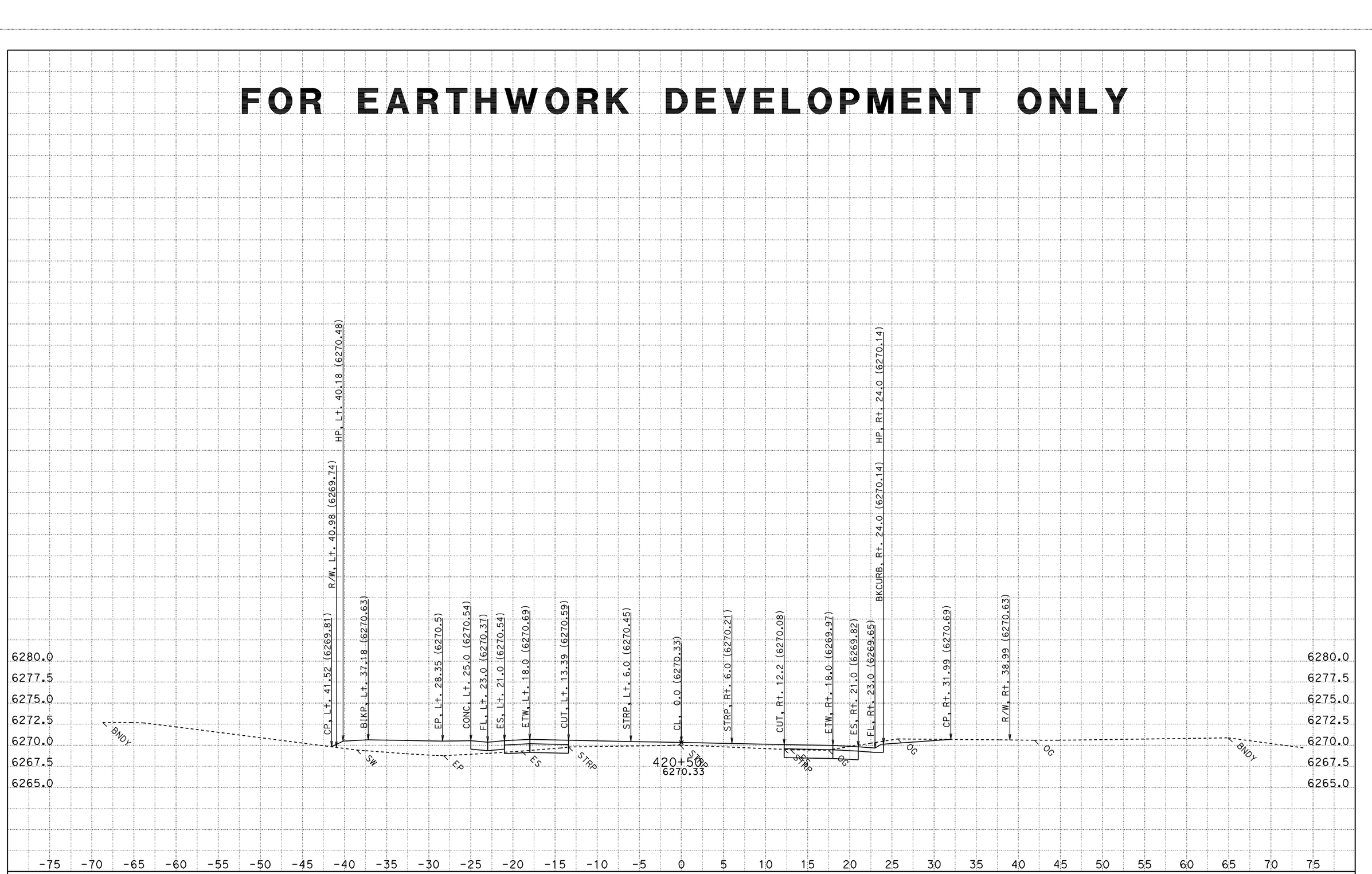

CONTRACT: 2a920

DATE: 8/12/2011

DIST/CO/RTE/PM: 03-ED,Pla 89 PM 27.2/27.4,0.0/T8.5

KC Project: 2A920FT File: H:\Pla89\2A920FT\EAR\OUTPUT\33600_44750.ear

SCALE: 1" = 5' Horiz.
1" = 5' Vert.

All Dimensions are US Survey Feet

A1
CROSS SECTIONS
SHEET 654 OF 796

FOR EARTHWORK DEVELOPMENT ONLY

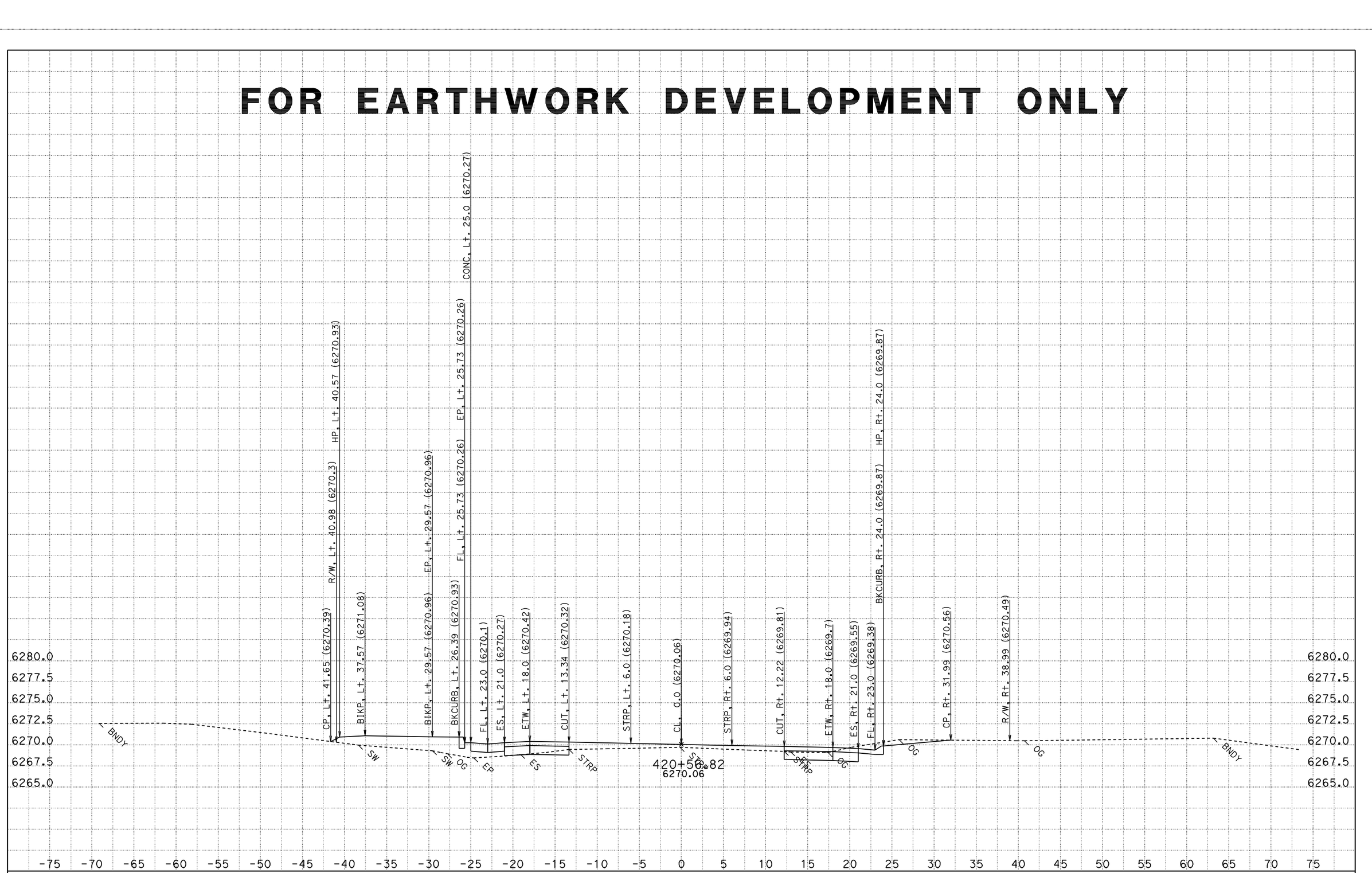

CONTRACT: 2a920

DATE: 8/12/2011

DIST/CO/RTE/PM: 03-ED,Pla 89 PM 27.2/27.4,0.0/T8.5

SCALE: 1" = 5' Horiz.
1" = 5' Vert.

A1

CROSS SECTIONS

KC Project: 2A920FT File: H:\Pla89\2A920FT\EAR\OUTPUT\33600_44750.ear

All Dimensions are US Survey Feet

SHEET 655 OF 796

FOR EARTHWORK DEVELOPMENT ONLY

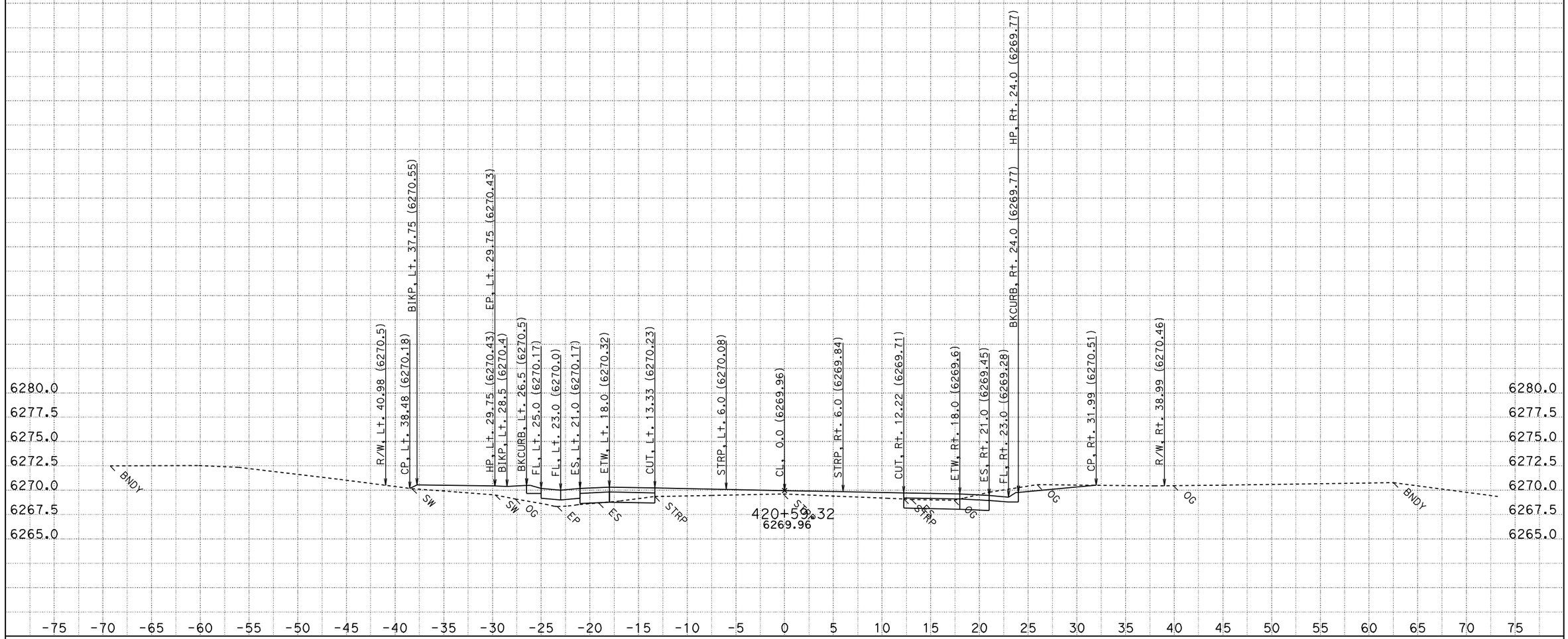

CONTRACT: 2a920

DATE: 8/12/2011

DIST/CO/RTE/PM: 03-ED,Pla 89 PM 27.2/27.4,0.0/T8.5

KC Project: 2A920FT File: H:\Pla89\2A920FT\EAR\OUTPUT\33600_44750.ear

SCALE: 1" = 5' Horiz.
1" = 5' Vert.

All Dimensions are US Survey Feet

A1

CROSS SECTIONS

SHEET 656 OF 796

FOR EARTHWORK DEVELOPMENT ONLY

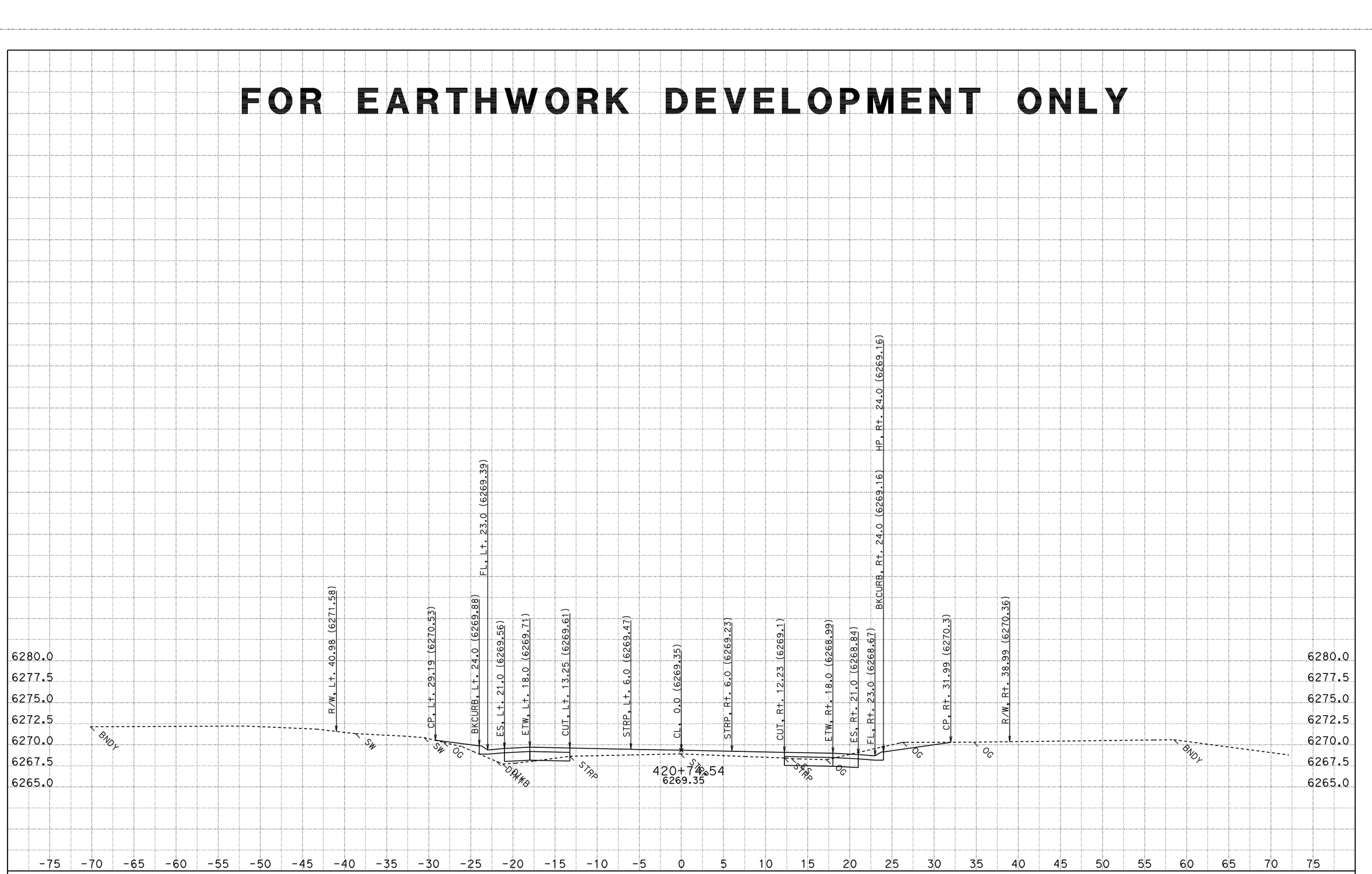

CONTRACT: 2a920

DATE: 8/12/2011

DIST/CO/RTE/PM: 03-ED,Pla 89 PM 27.2/27.4,0.0/T8.5

KC Project: 2A920FT

File: H:\Pla89\2A920FT\EAR\OUTPUT\33600_44750.ear

SCALE: 1" = 5' Horiz.
1" = 5' Vert.

All Dimensions are US Survey Feet

A1

CROSS SECTIONS

SHEET 657 OF 796

FOR EARTHWORK DEVELOPMENT ONLY

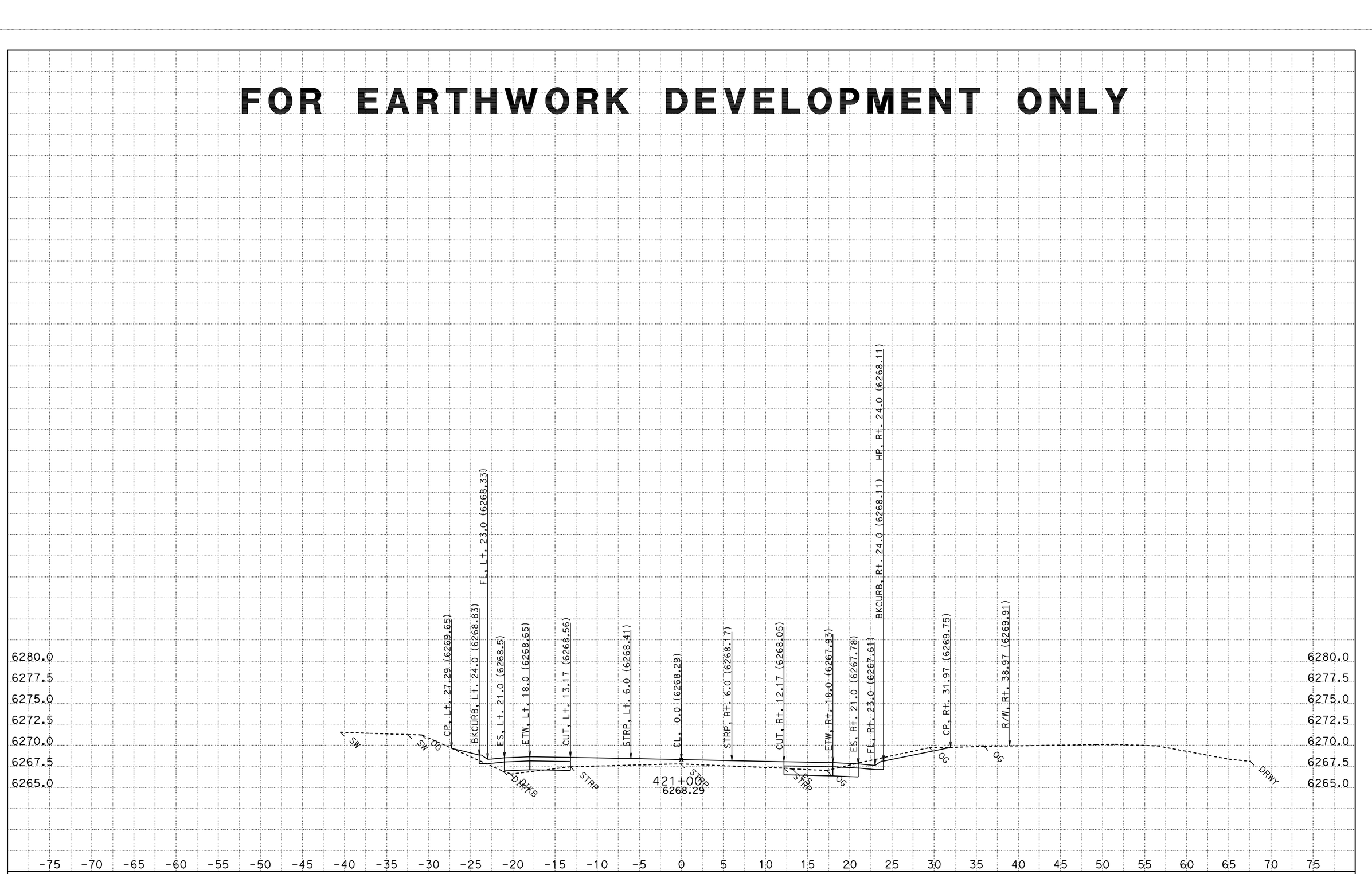

CONTRACT: 2a920

DATE: 8/12/2011

DIST/CO/RTE/PM: 03-ED,Pla 89 PM 27.2/27.4,0.0/T8.5

KC Project: 2A920FT

File: H:\Pla89\2A920FT\EAR\OUTPUT\33600_44750.ear

SCALE: 1" = 5' Horiz.
1" = 5' Vert.

All Dimensions are US Survey Feet

A1

CROSS SECTIONS

SHEET 658 OF 796

FOR EARTHWORK DEVELOPMENT ONLY

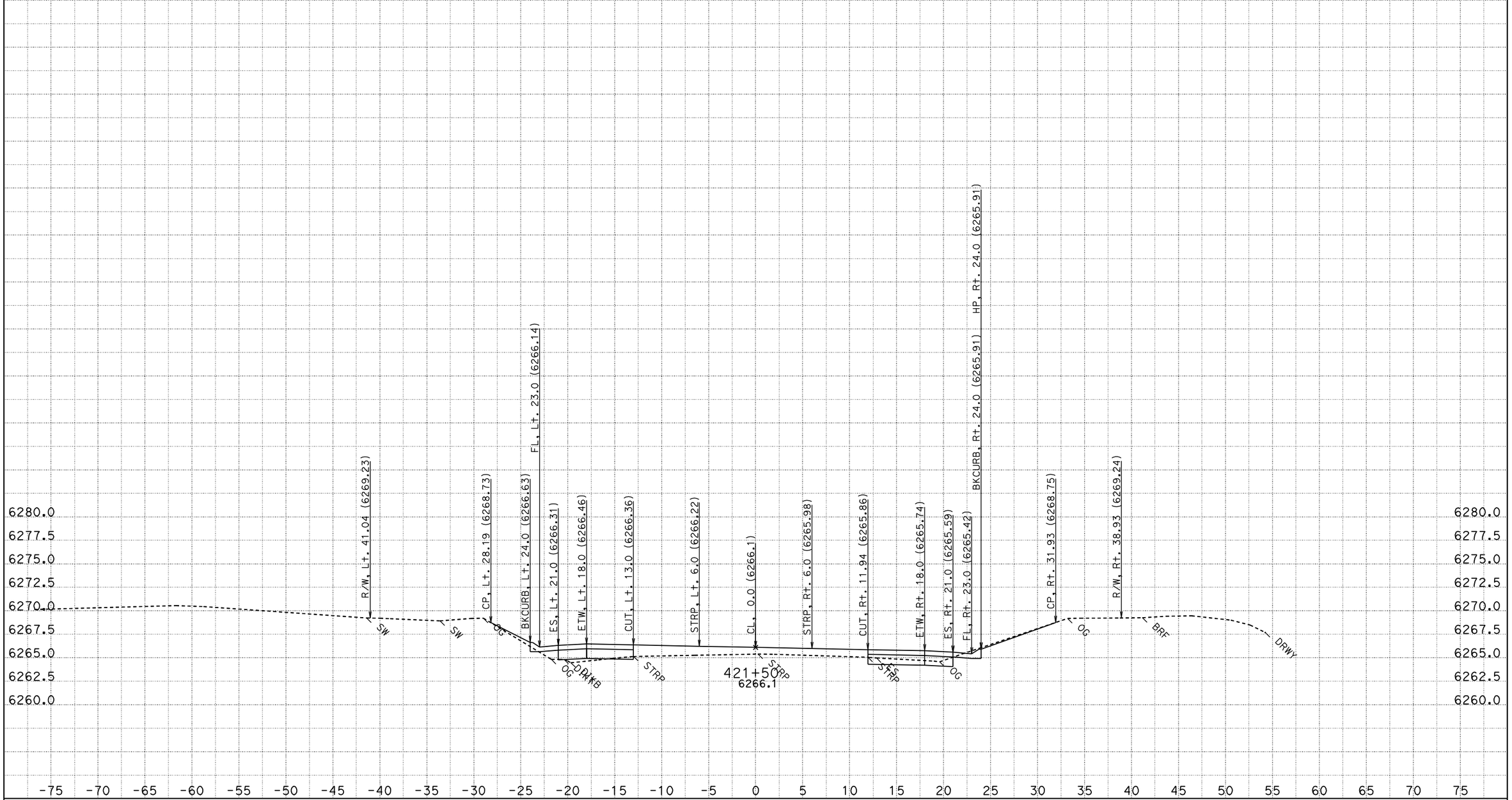

CONTRACT: 2a920

DATE: 8/12/2011

DIST/CO/RTE/PM: 03-ED,Pla 89 PM 27.2/27.4,0.0/T8.5

SCALE: 1" = 5' Horiz.
1" = 5' Vert.

A1

CROSS SECTIONS

KC Project: 2A920FT File: H:\Pla89\2A920FT\EAR\OUTPUT\33600_44750.ear

All Dimensions are US Survey Feet

FOR EARTHWORK DEVELOPMENT ONLY

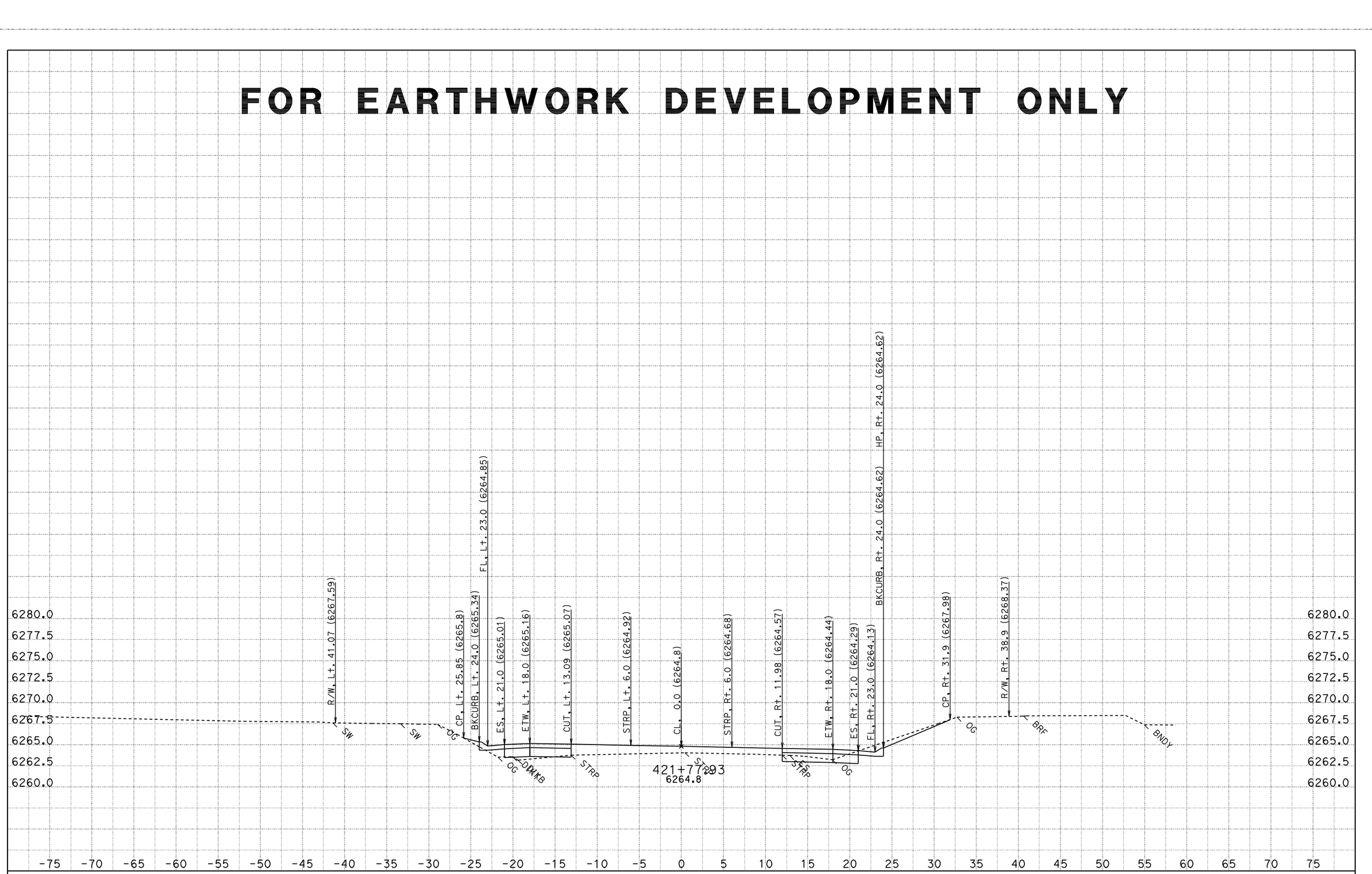

CONTRACT: 2a920

DATE: 8/12/2011

DIST/CO/RTE/PM: 03-ED,Pla 89 PM 27.2/27.4,0.0/T8.5

KC Project: 2A920FT File: H:\Pla89\2A920FT\EAR\OUTPUT\33600_44750.ear

SCALE: 1" = 5' Horiz.
1" = 5' Vert.

All Dimensions are US Survey Feet

A1
CROSS SECTIONS
SHEET 660 OF 796

FOR EARTHWORK DEVELOPMENT ONLY

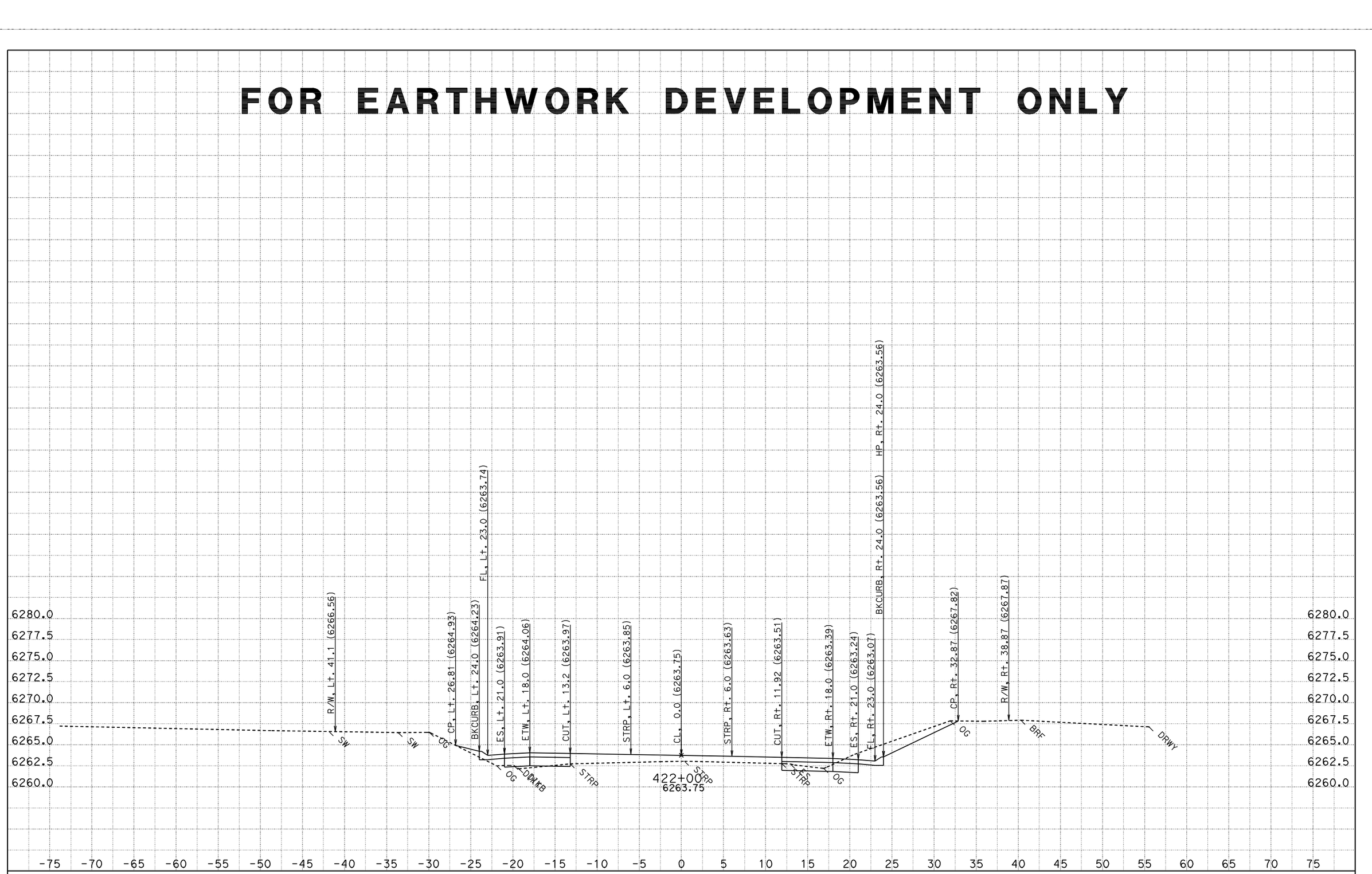

CONTRACT: 2a920

DATE: 8/12/2011

DIST/CO/RTE/PM: 03-ED,Pla 89 PM 27.2/27.4,0.0/T8.5

KC Project: 2A920FT File: H:\Pla89\2A920FT\EAR\OUTPUT\33600_44750.ear

SCALE: 1" = 5' Horiz.
1" = 5' Vert.

All Dimensions are US Survey Feet

A1

CROSS SECTIONS

SHEET 661 OF 796

FOR EARTHWORK DEVELOPMENT ONLY

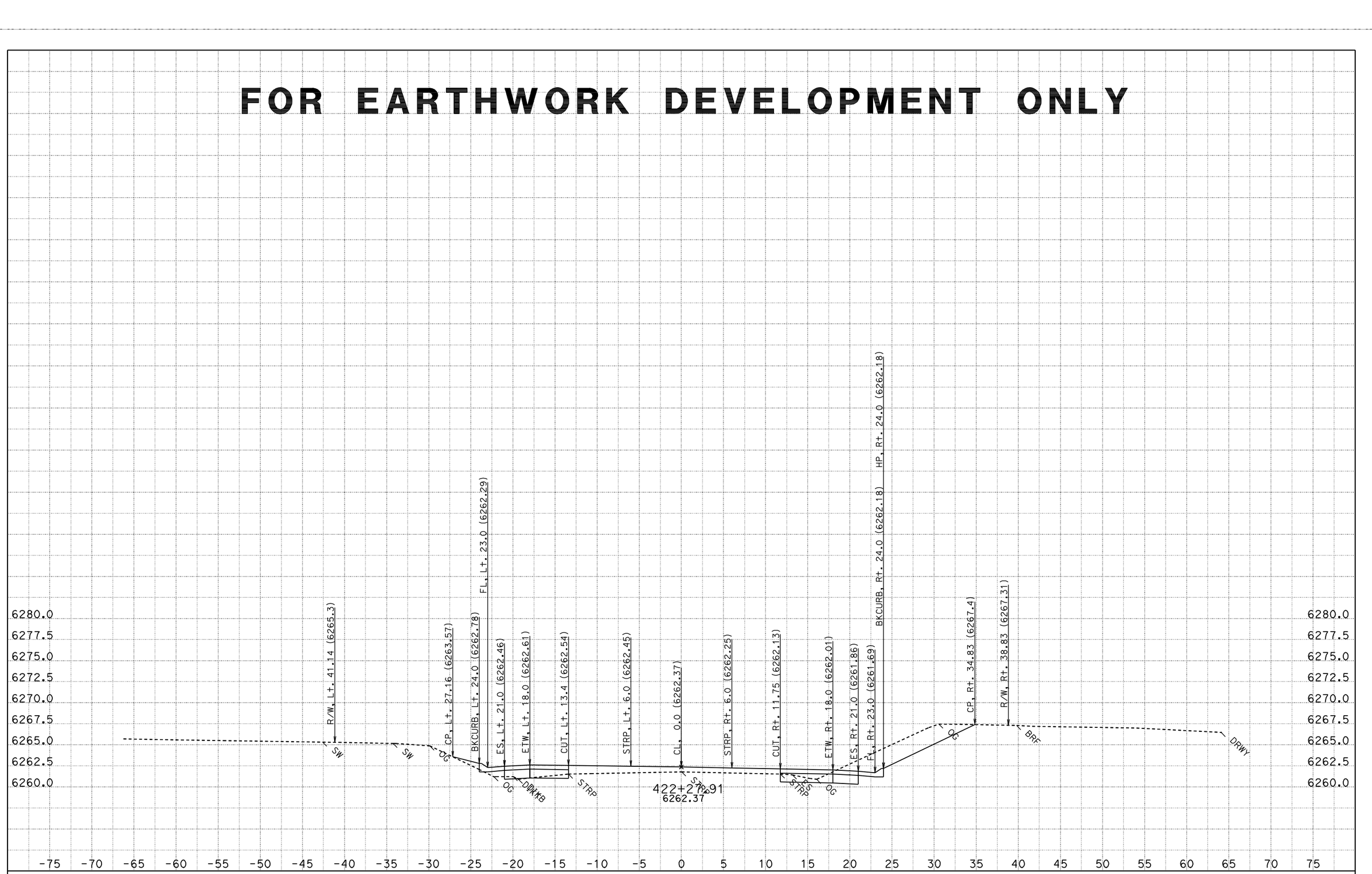

CONTRACT: 2a920

DATE: 8/12/2011

DIST/CO/RTE/PM: 03-ED,Pla 89 PM 27.2/27.4,0.0/T8.5

SCALE: 1" = 5' Horiz.
1" = 5' Vert.

A1

CROSS SECTIONS

KC Project: 2A920FT File: H:\Pla89\2A920FT\EAR\OUTPUT\33600_44750.ear

All Dimensions are US Survey Feet

FOR EARTHWORK DEVELOPMENT ONLY

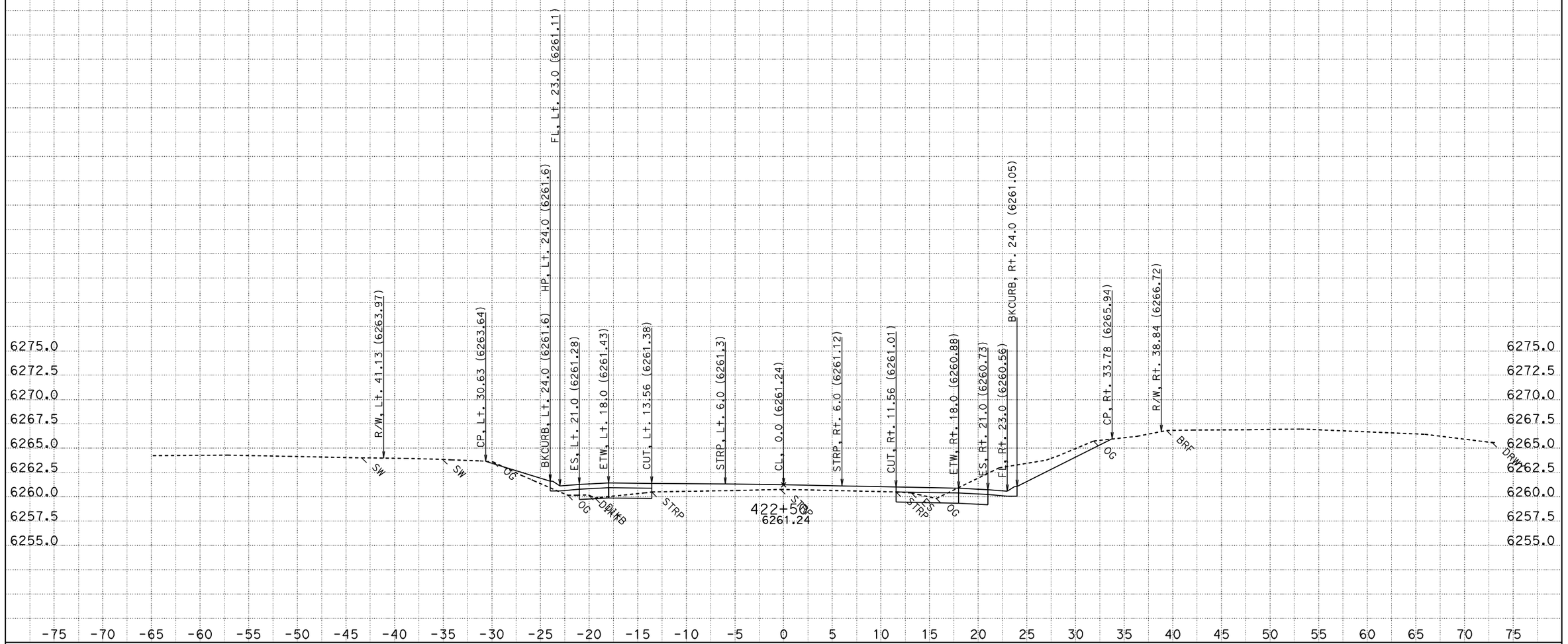

CONTRACT: 2a920

DATE: 8/12/2011

DIST/CO/RTE/PM: 03-ED,Pla 89 PM 27.2/27.4,0.0/T8.5

KC Project: 2A920FT File: H:\Pla89\2A920FT\EAR\OUTPUT\33600_44750.ear

SCALE: 1" = 5' Horiz.
1" = 5' Vert.

All Dimensions are US Survey Feet

A1
CROSS SECTIONS
SHEET 663 OF 796

FOR EARTHWORK DEVELOPMENT ONLY

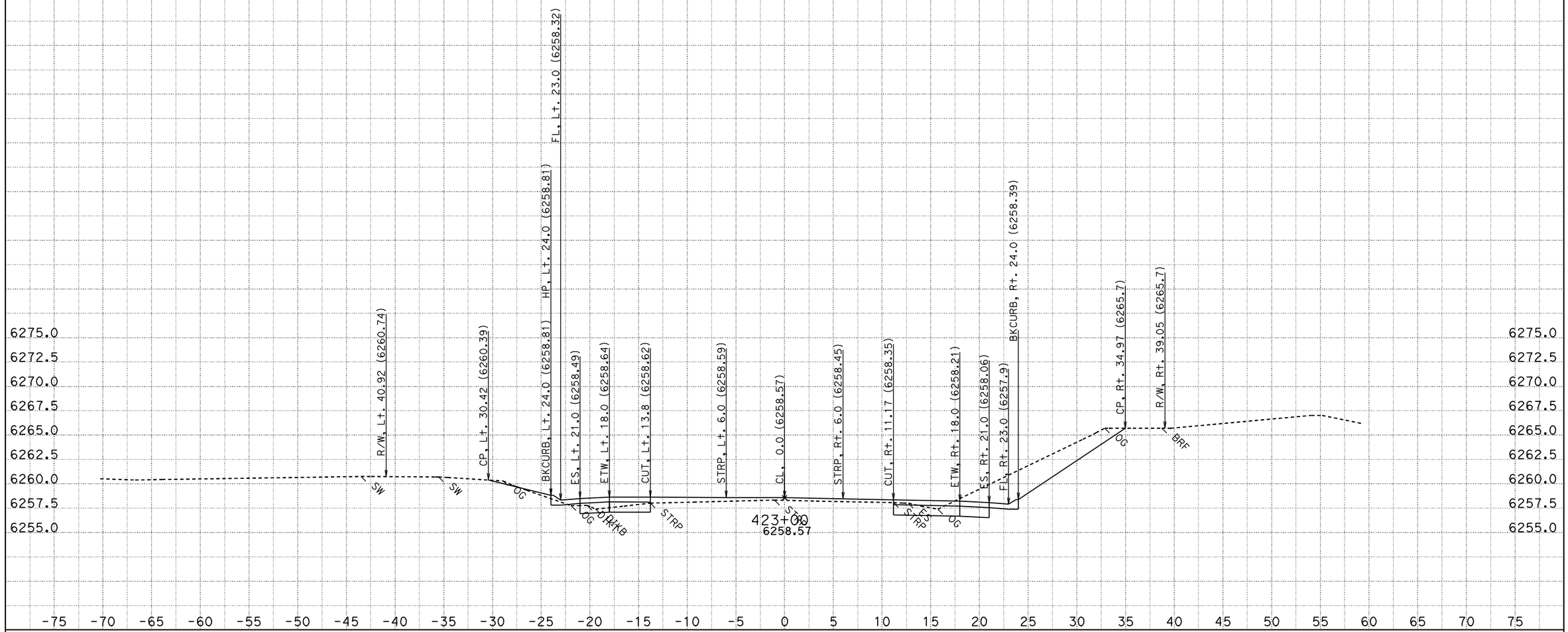

CONTRACT: 2a920

DATE: 8/12/2011

DIST/CO/RTE/PM: 03-ED,Pla 89 PM 27.2/27.4,0.0/T8.5

KC Project: 2A920FT File: H:\Pla89\2A920FT\EAR\OUTPUT\33600_44750.ear

SCALE: 1" = 5' Horiz.
1" = 5' Vert.

All Dimensions are US Survey Feet

A1
CROSS SECTIONS
SHEET 664 OF 796

FOR EARTHWORK DEVELOPMENT ONLY

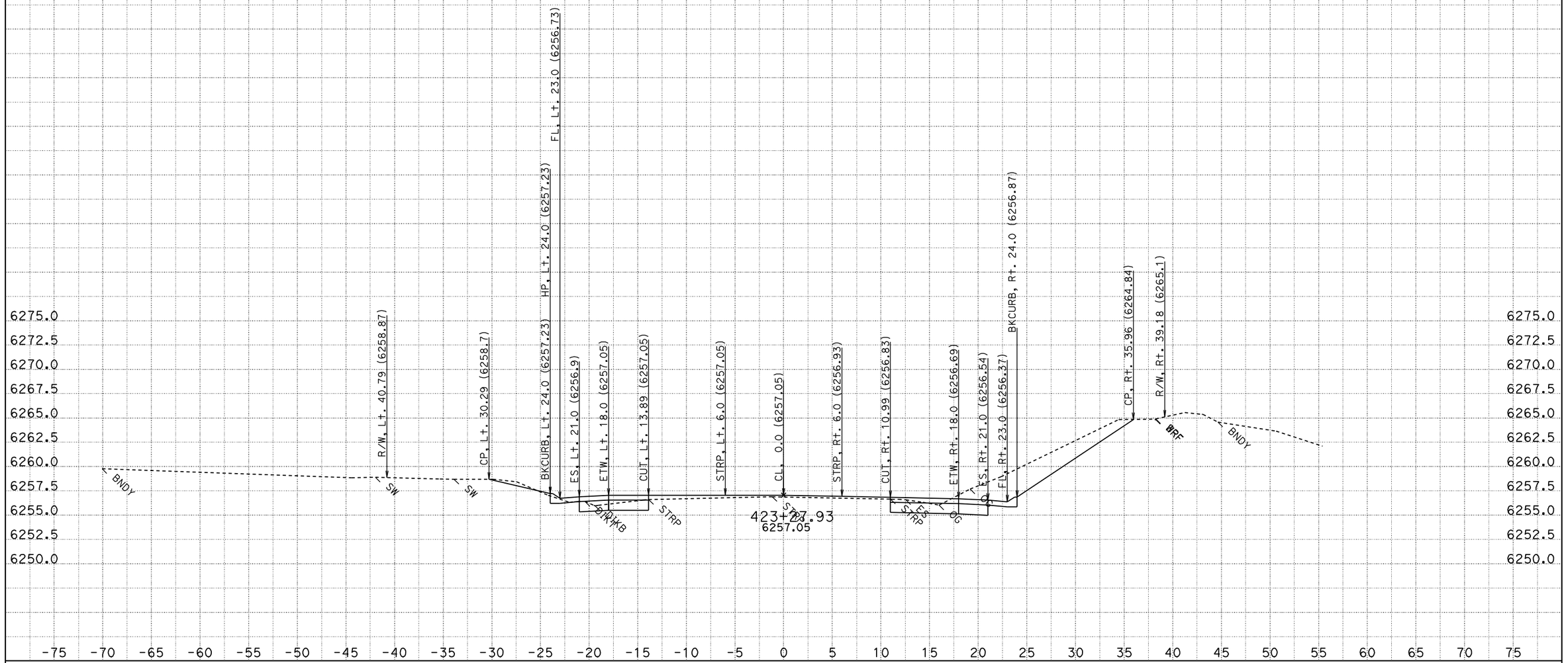

DATE: 8/12/2011
KC Project: 2A920FT
File: H:\Pla89\2A920FT\EAR\OUTPUT\33600_44750.ear

CONTRACT: 2a920
DIST/CO/RTE/PM: 03-ED,Pla 89 PM 27.2/27.4,0.0/T8.5

SCALE: 1" = 5' Horiz.
1" = 5' Vert.
All Dimensions are US Survey Feet

A1
CROSS SECTIONS
SHEET 665 OF 796

FOR EARTHWORK DEVELOPMENT ONLY

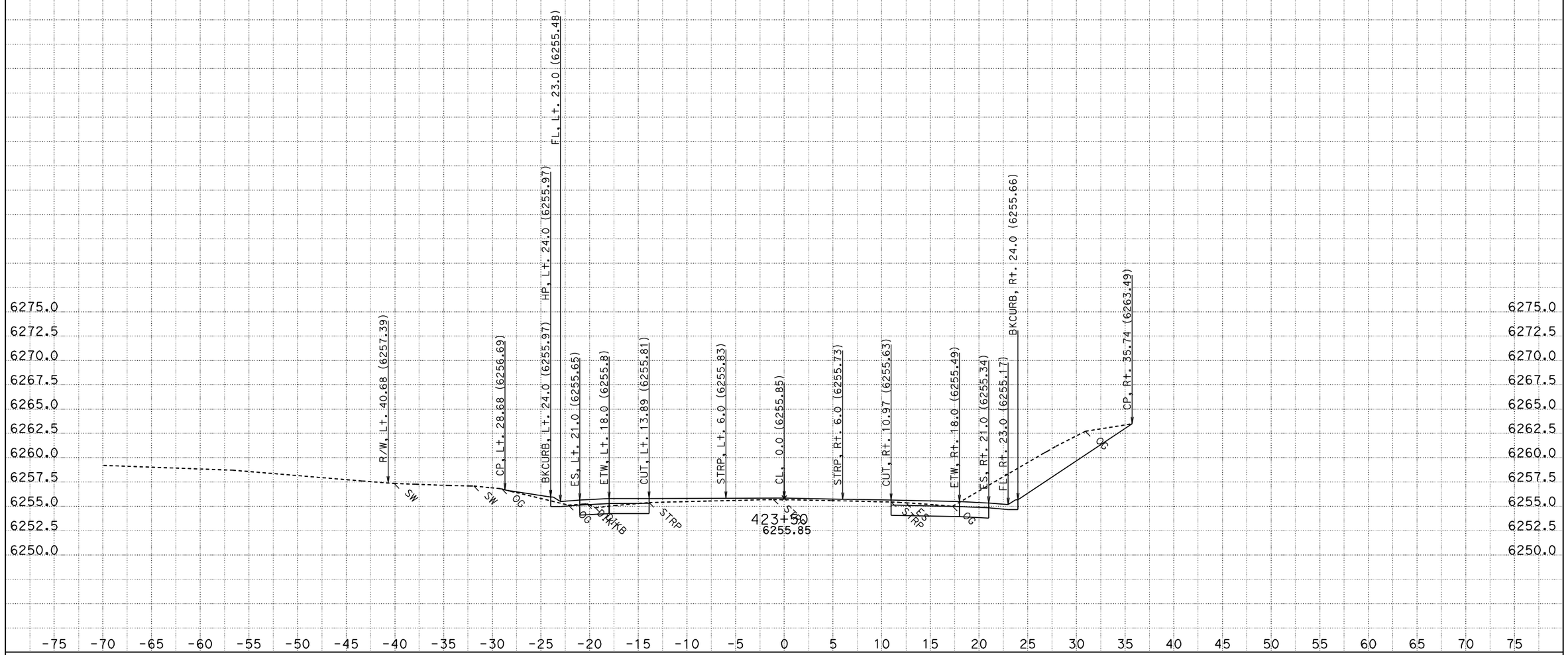

CONTRACT: 2a920

DATE: 8/12/2011

DIST/CO/RTE/PM: 03-ED,Pla 89 PM 27.2/27.4,0.0/T8.5

KC Project: 2A920FT File: H:\Pla89\2A920FT\EAR\OUTPUT\33600_44750.ear

SCALE: 1" = 5' Horiz.
1" = 5' Vert.

All Dimensions are US Survey Feet

A1
CROSS SECTIONS
SHEET 666 OF 796

FOR EARTHWORK DEVELOPMENT ONLY

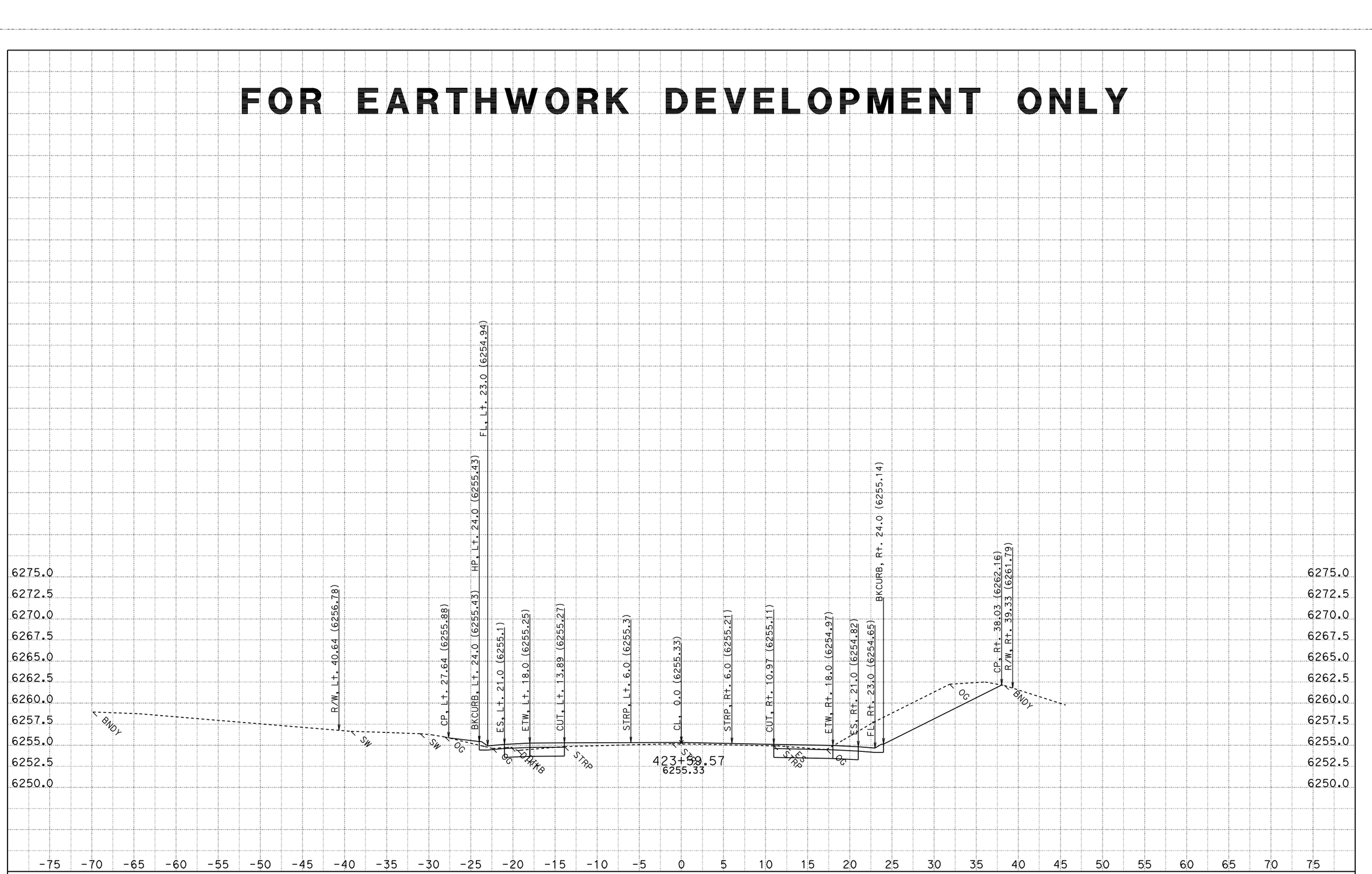

CONTRACT: 2a920

DATE: 8/12/2011

DIST/CO/RTE/PM: 03-ED,Pla 89 PM 27.2/27.4,0.0/T8.5

SCALE: 1" = 5' Horiz.
1" = 5' Vert.

A1

CROSS SECTIONS

KC Project: 2A920FT File: H:\Pla89\2A920FT\EAR\OUTPUT\33600_44750.ear

All Dimensions are US Survey Feet

SHEET 667 OF 796

FOR EARTHWORK DEVELOPMENT ONLY

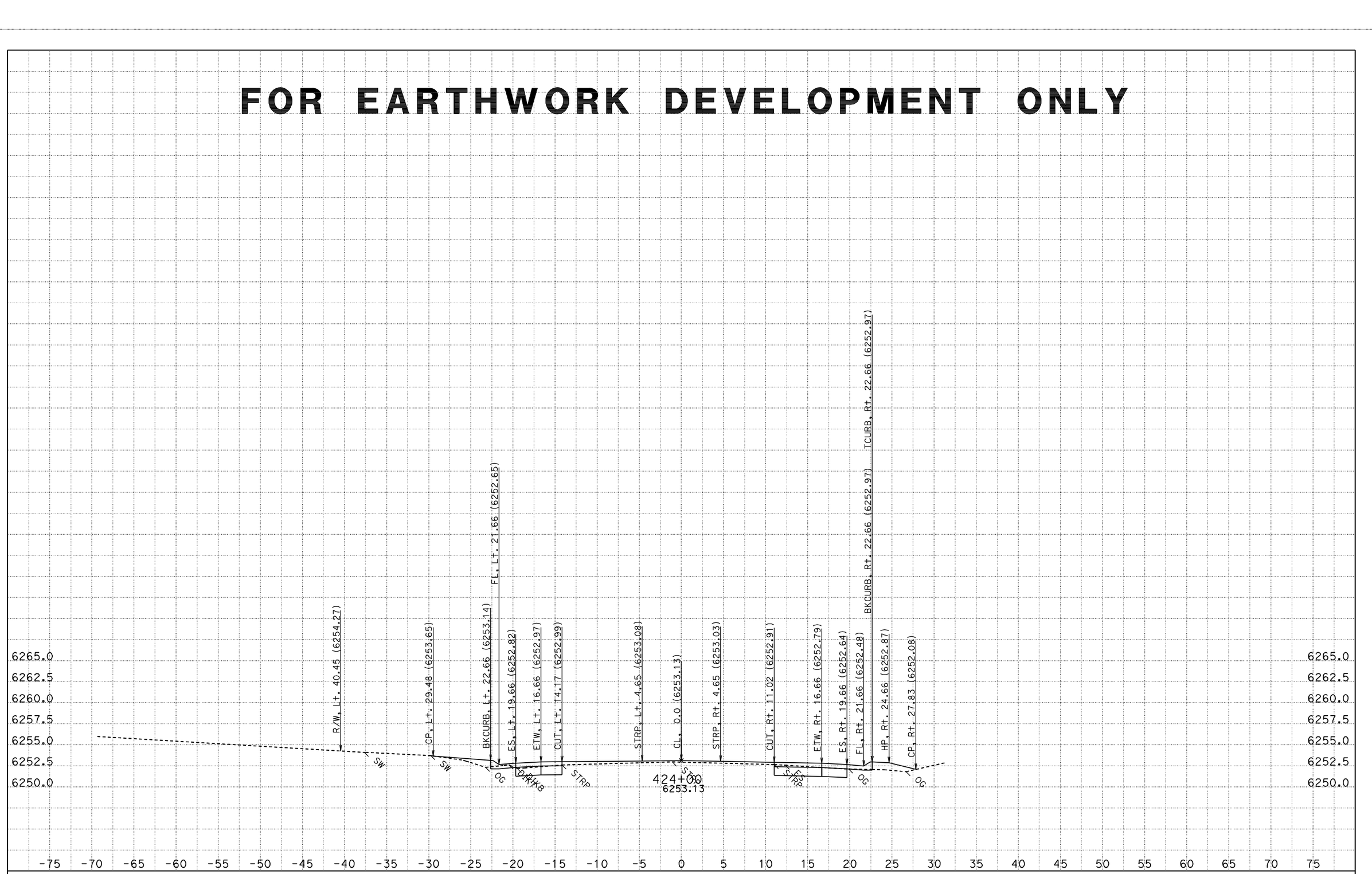

CONTRACT: 2a920

DATE: 8/12/2011

DIST/CO/RTE/PM: 03-ED,Pla 89 PM 27.2/27.4,0.0/T8.5

SCALE: 1" = 5' Horiz.
1" = 5' Vert.

A1

CROSS SECTIONS

KC Project: 2A920FT File: H:\Pla89\2A920FT\EAR\OUTPUT\33600_44750.ear

All Dimensions are US Survey Feet

FOR EARTHWORK DEVELOPMENT ONLY

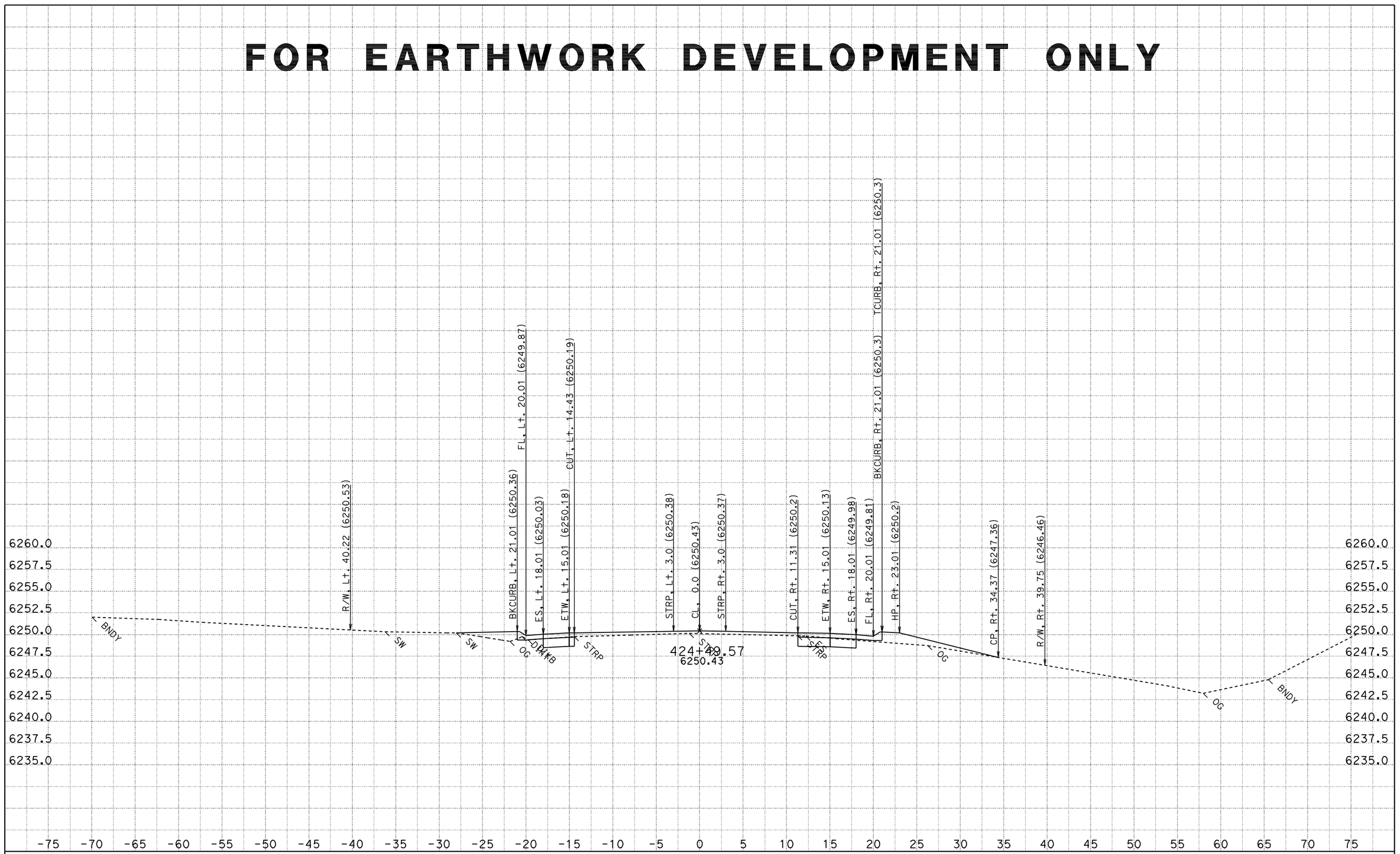

CONTRACT: 2a920

DATE: 8/12/2011

DIST/CO/RTE/PM: 03-ED,Pla 89 PM 27.2/27.4,0.0/T8.5

SCALE: 1" = 5' Horiz.
1" = 5' Vert.

A1

CROSS SECTIONS

KC Project: 2A920FT File: H:\Pla89\2A920FT\EAR\OUTPUT\33600_44750.ear

All Dimensions are US Survey Feet

FOR EARTHWORK DEVELOPMENT ONLY

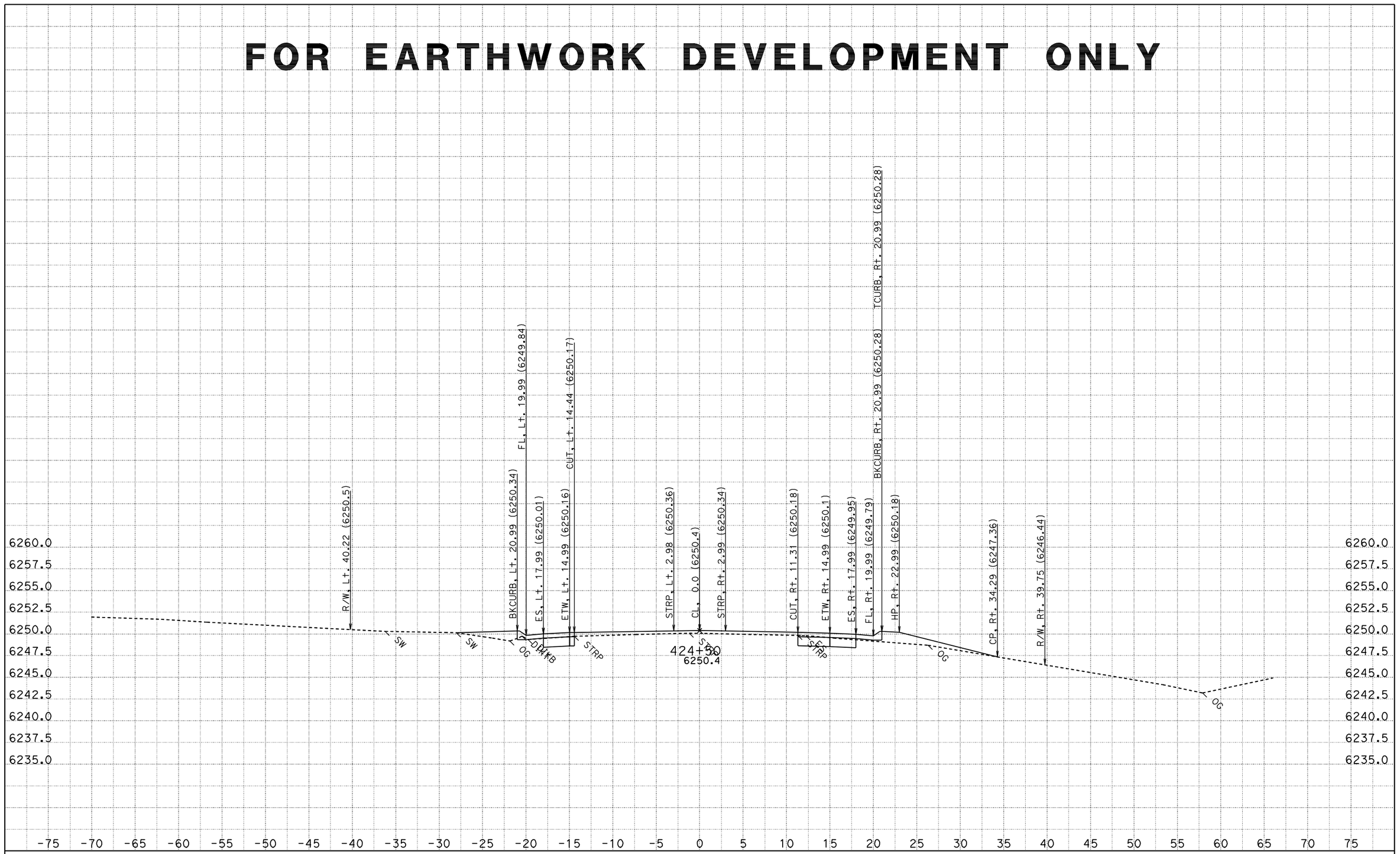

CONTRACT: 2a920

DATE: 8/12/2011

DIST/CO/RTE/PM: 03-ED,Pla 89 PM 27.2/27.4,0.0/T8.5

SCALE: 1" = 5' Horiz.
1" = 5' Vert.

A1

CROSS SECTIONS

KC Project: 2A920FT File: H:\Pla89\2A920FT\EAR\OUTPUT\33600_44750.ear

All Dimensions are US Survey Feet

FOR EARTHWORK DEVELOPMENT ONLY

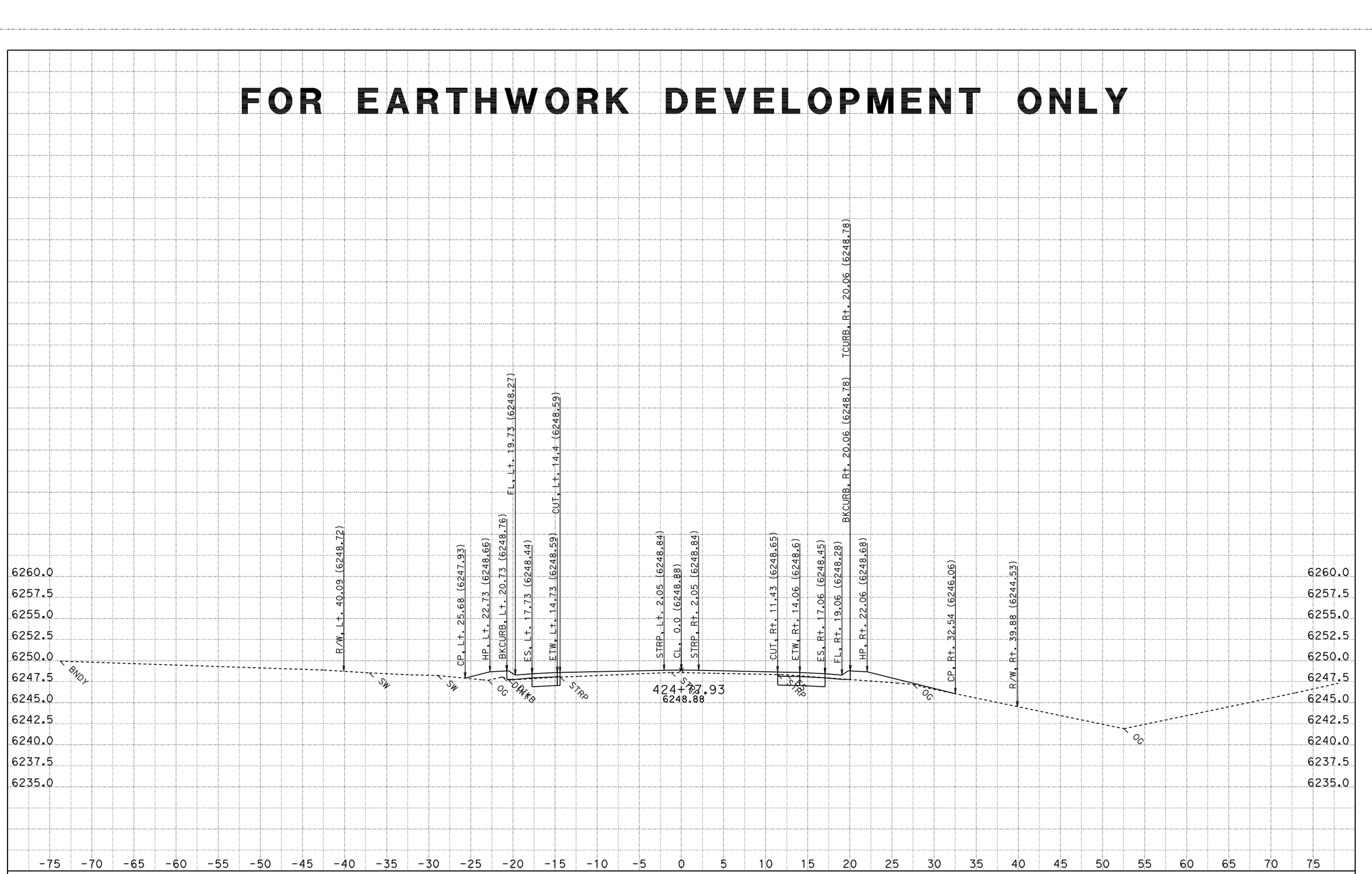

CONTRACT: 2a920

DATE: 8/12/2011

DIST/CO/RTE/PM: 03-ED,Pla 89 PM 27.2/27.4,0.0/T8.5

KC Project: 2A920FT File: H:\Pla89\2A920FT\EAR\OUTPUT\33600_44750.ear

SCALE: 1" = 5' Horiz.
1" = 5' Vert.

All Dimensions are US Survey Feet

A1

CROSS SECTIONS

SHEET 671 OF 796

FOR EARTHWORK DEVELOPMENT ONLY

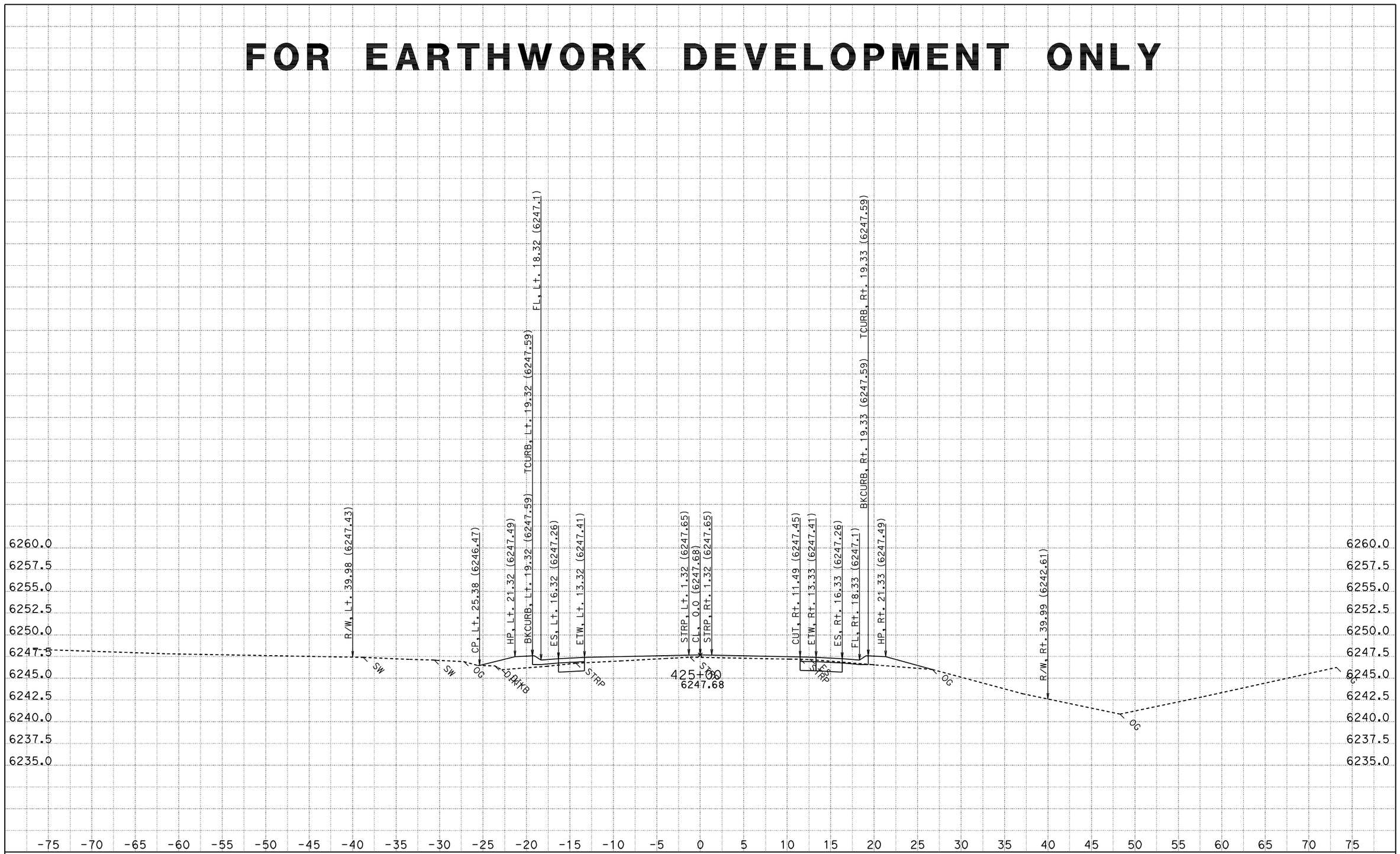

CONTRACT: 2a920

DATE: 8/12/2011
DIST/CO/RTE/PM: 03-ED,Pla 89 PM 27.2/27.4,0.0/T8.5
KC Project: 2A920FT File: H:\Pla89\2A920FT\EAR\OUTPUT\33600_44750.ear

SCALE: 1" = 5' Horiz.
1" = 5' Vert.
All Dimensions are US Survey Feet

A1
CROSS SECTIONS
SHEET 672 OF 796

FOR EARTHWORK DEVELOPMENT ONLY

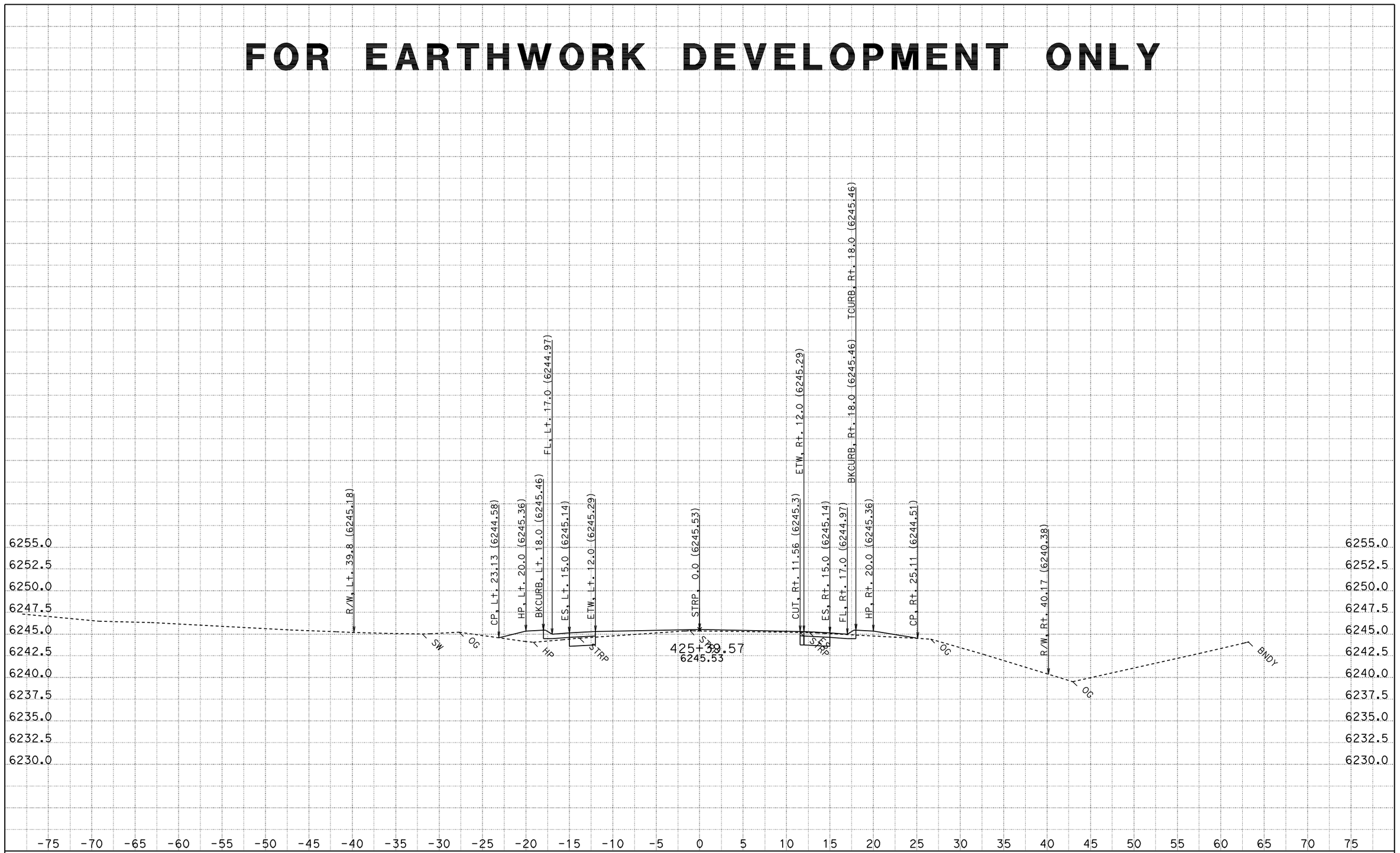

CONTRACT: 2a920

DATE: 8/12/2011

DIST/CO/RTE/PM: 03-ED,Pla 89 PM 27.2/27.4,0.0/T8.5

SCALE: 1" = 5' Horiz.
1" = 5' Vert.

A1

CROSS SECTIONS

KC Project: 2A920FT File: H:\Pla89\2A920FT\EAR\OUTPUT\33600_44750.ear

All Dimensions are US Survey Feet

FOR EARTHWORK DEVELOPMENT ONLY

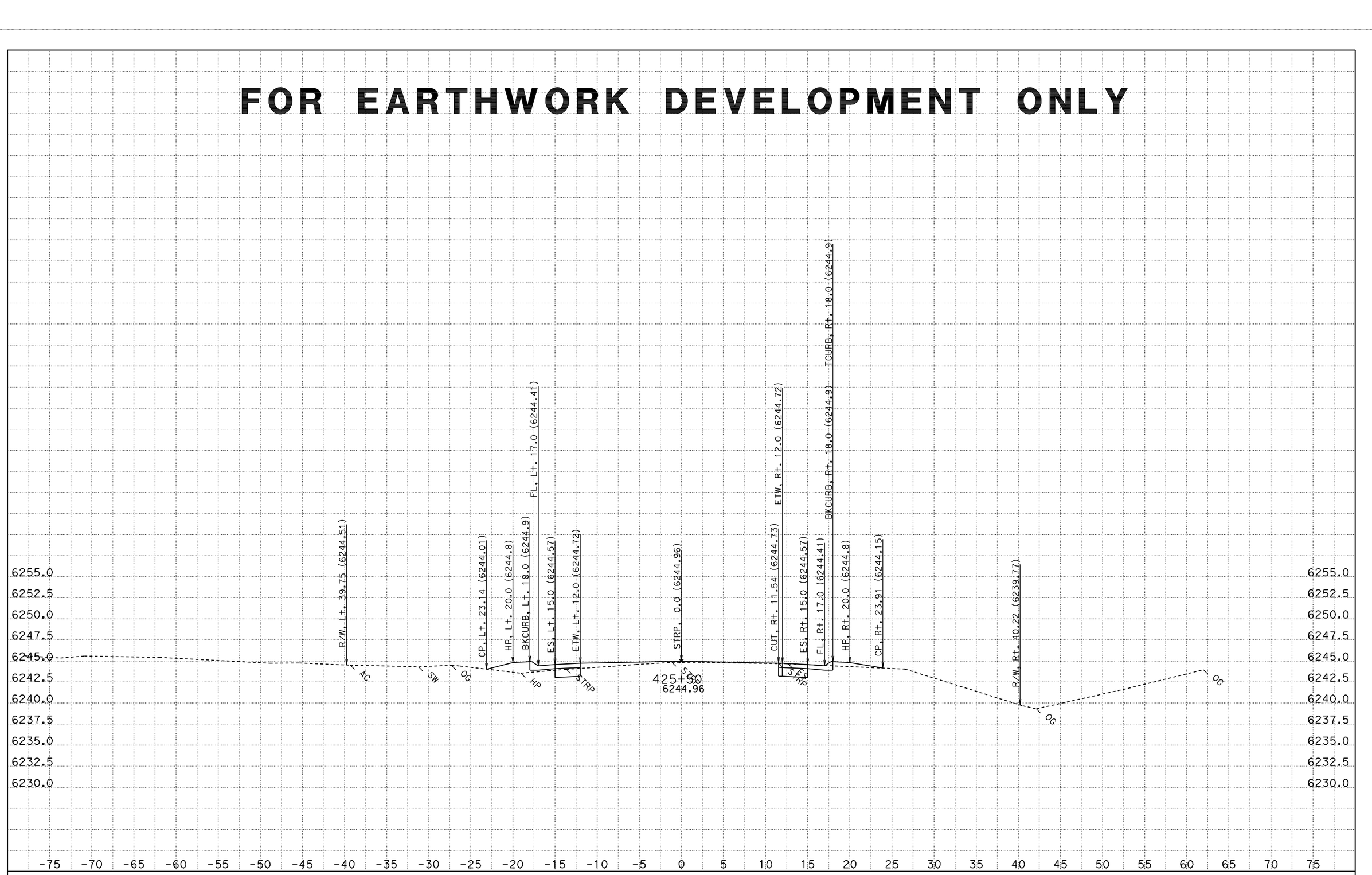

DATE: 8/12/2011

KC Project: 2A920FT

File: H:\Pla89\2A920FT\EAR\OUTPUT\33600_44750.ear

CONTRACT: 2a920

DIST/CO/RTE/PM: 03-ED,Pla 89 PM 27.2/27.4,0.0/T8.5

SCALE: 1" = 5' Horiz.
1" = 5' Vert.

All Dimensions are US Survey Feet

A1

CROSS SECTIONS

SHEET 674 OF 796

FOR EARTHWORK DEVELOPMENT ONLY

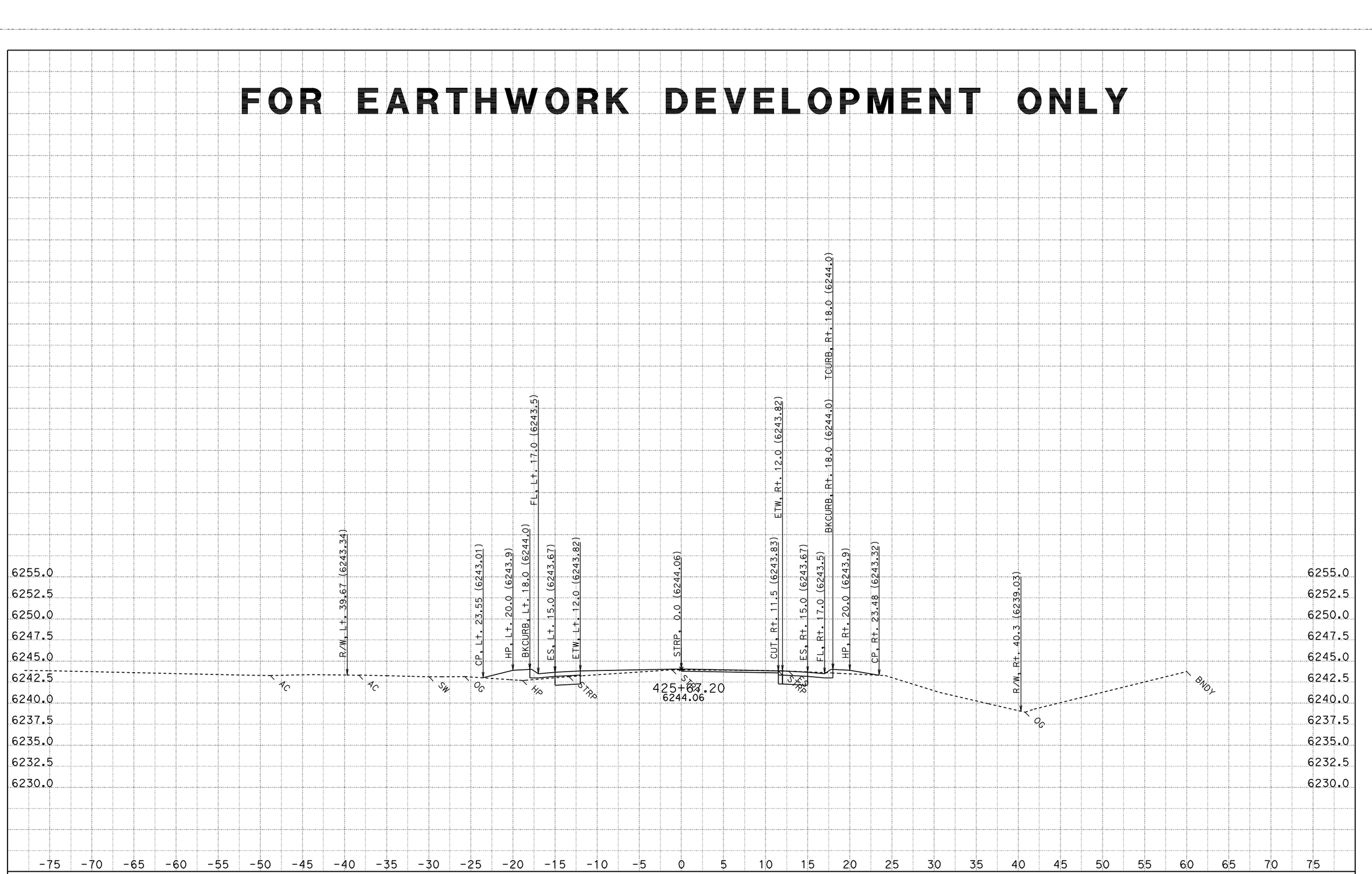

CONTRACT: 2a920

DATE: 8/12/2011

DIST/CO/RTE/PM: 03-ED,Pla 89 PM 27.2/27.4,0.0/T8.5

KC Project: 2A920FT File: H:\Pla89\2A920FT\EAR\OUTPUT\33600_44750.ear

SCALE: 1" = 5' Horiz.
1" = 5' Vert.

All Dimensions are US Survey Feet

A1

CROSS SECTIONS

SHEET 675 OF 796

FOR EARTHWORK DEVELOPMENT ONLY

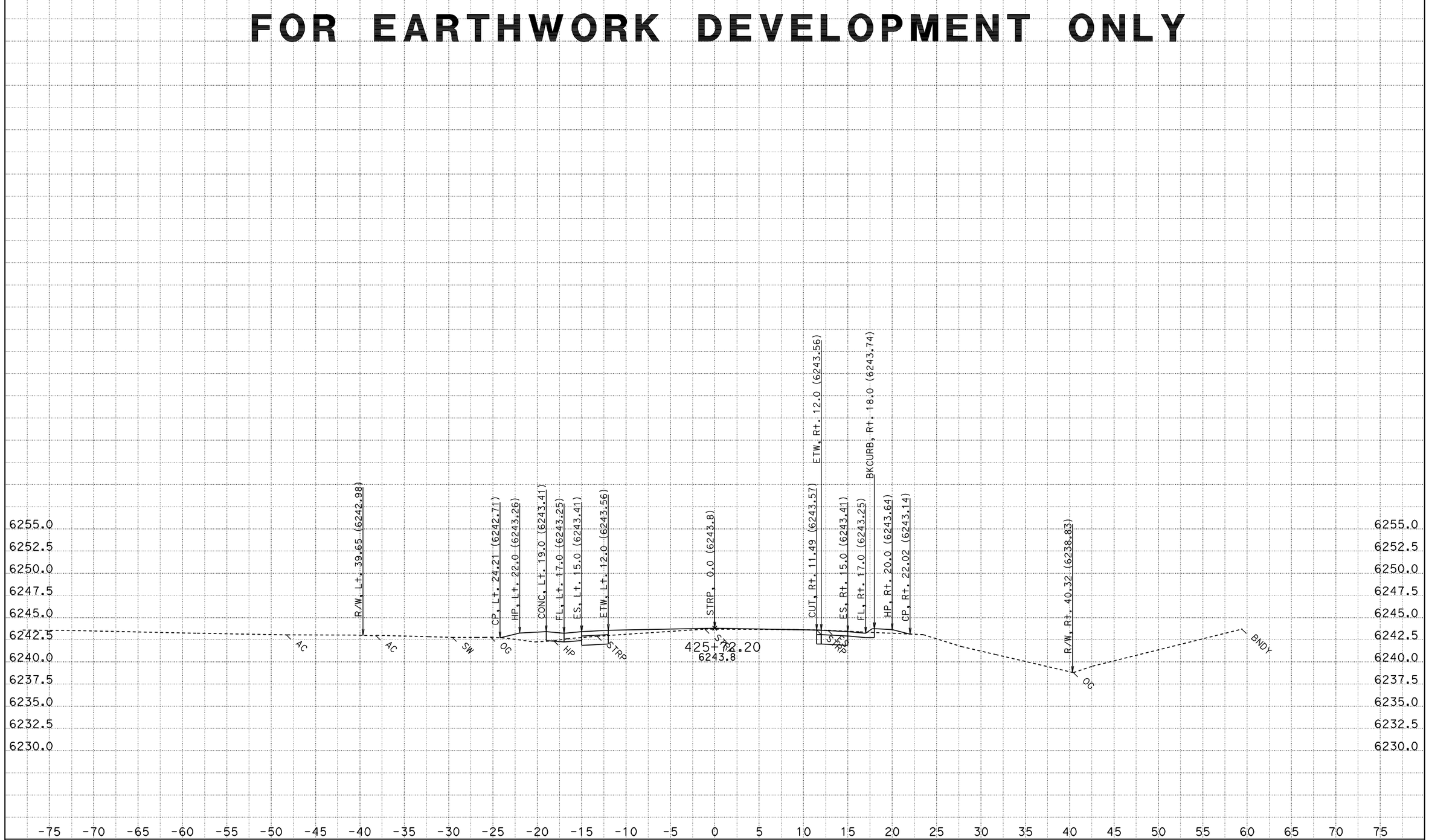

DATE: 8/12/2011
KC Project: 2A920FT
File: H:\Pla89\2A920FT\EAR\OUTPUT\33600_44750.ear

CONTRACT: 2a920
DIST/CO/RTE/PM: 03-ED,Pla 89 PM 27.2/27.4,0.0/T8.5

SCALE: 1" = 5' Horiz.
1" = 5' Vert.
All Dimensions are US Survey Feet

A1
CROSS SECTIONS
SHEET 676 OF 796

FOR EARTHWORK DEVELOPMENT ONLY

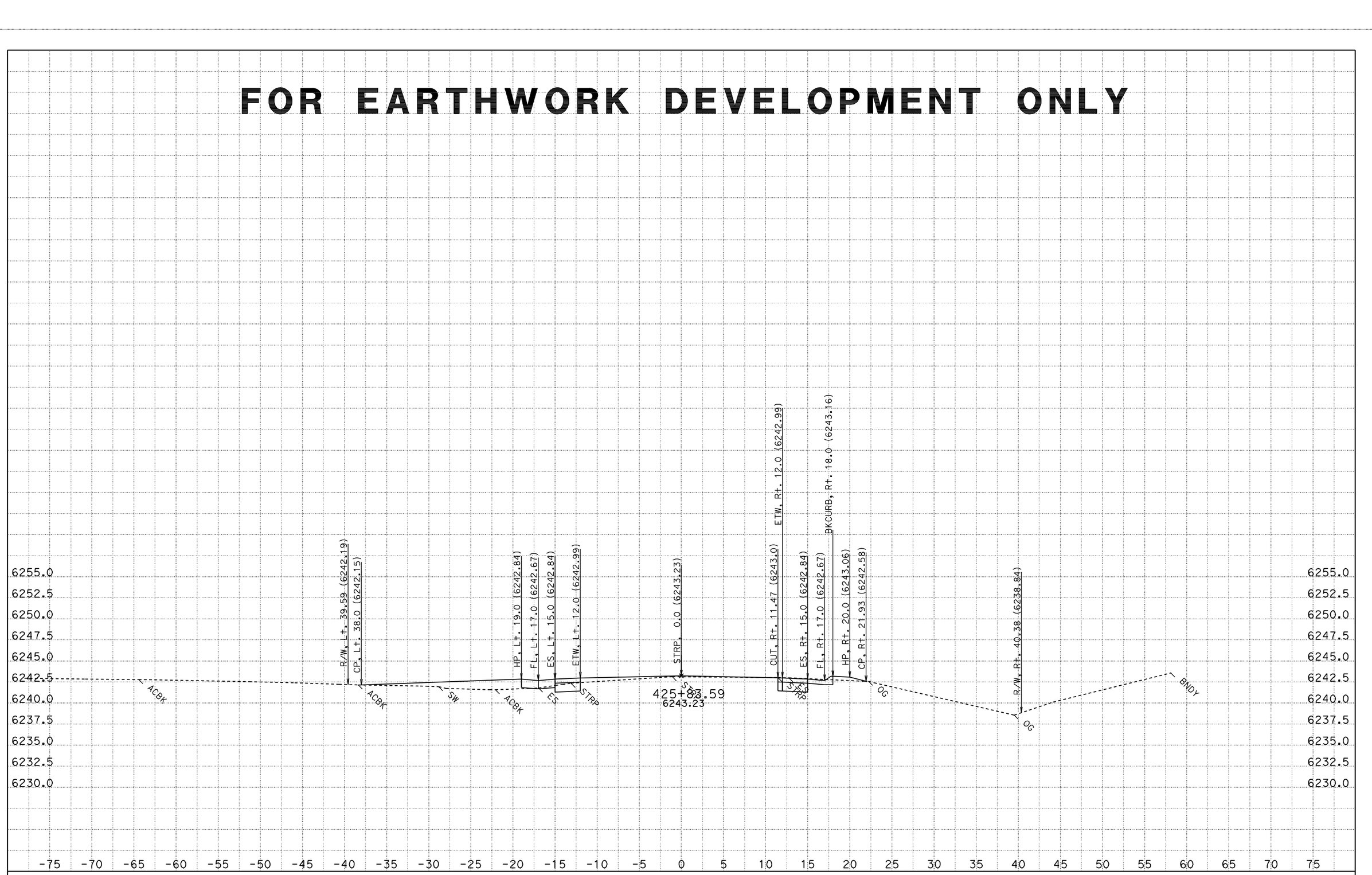

DATE: 8/12/2011
KC Project: 2A920FT

CONTRACT: 2a920
DIST/CO/RTE/PM: 03-ED,Pla 89 PM 27.2/27.4,0.0/T8.5
File: H:\Pla89\2A920FT\EAR\OUTPUT\33600_44750.ear

SCALE: 1" = 5' Horiz.
1" = 5' Vert.
All Dimensions are US Survey Feet

A1
CROSS SECTIONS
SHEET 677 OF 796

FOR EARTHWORK DEVELOPMENT ONLY

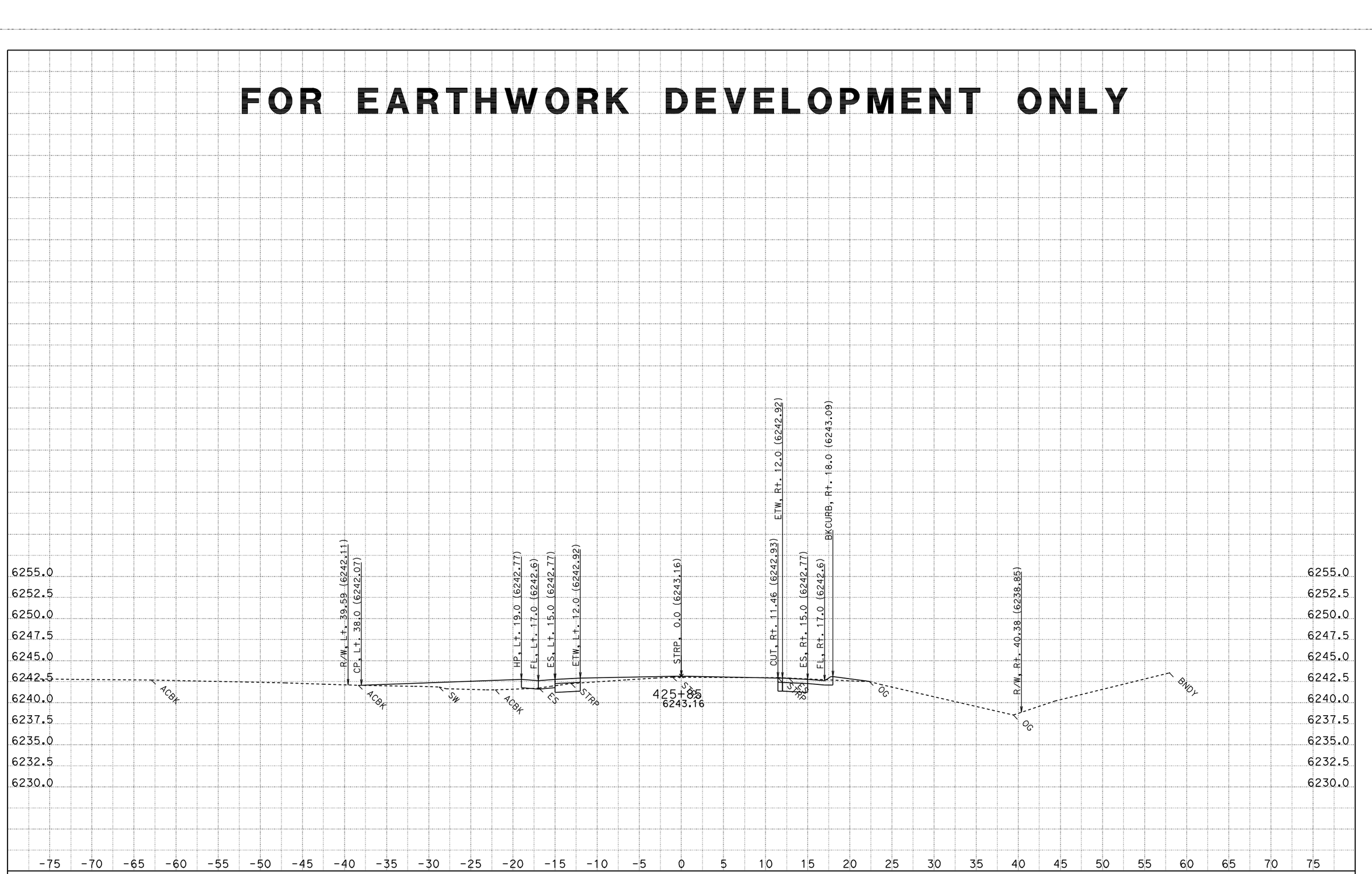

CONTRACT: 2a920

DATE: 8/12/2011

DIST/CO/RTE/PM: 03-ED,Pla 89 PM 27.2/27.4,0.0/T8.5

KC Project: 2A920FT File: H:\Pla89\2A920FT\EAR\OUTPUT\33600_44750.ear

SCALE: 1" = 5' Horiz.
1" = 5' Vert.

All Dimensions are US Survey Feet

A1
CROSS SECTIONS
SHEET 678 OF 796

FOR EARTHWORK DEVELOPMENT ONLY

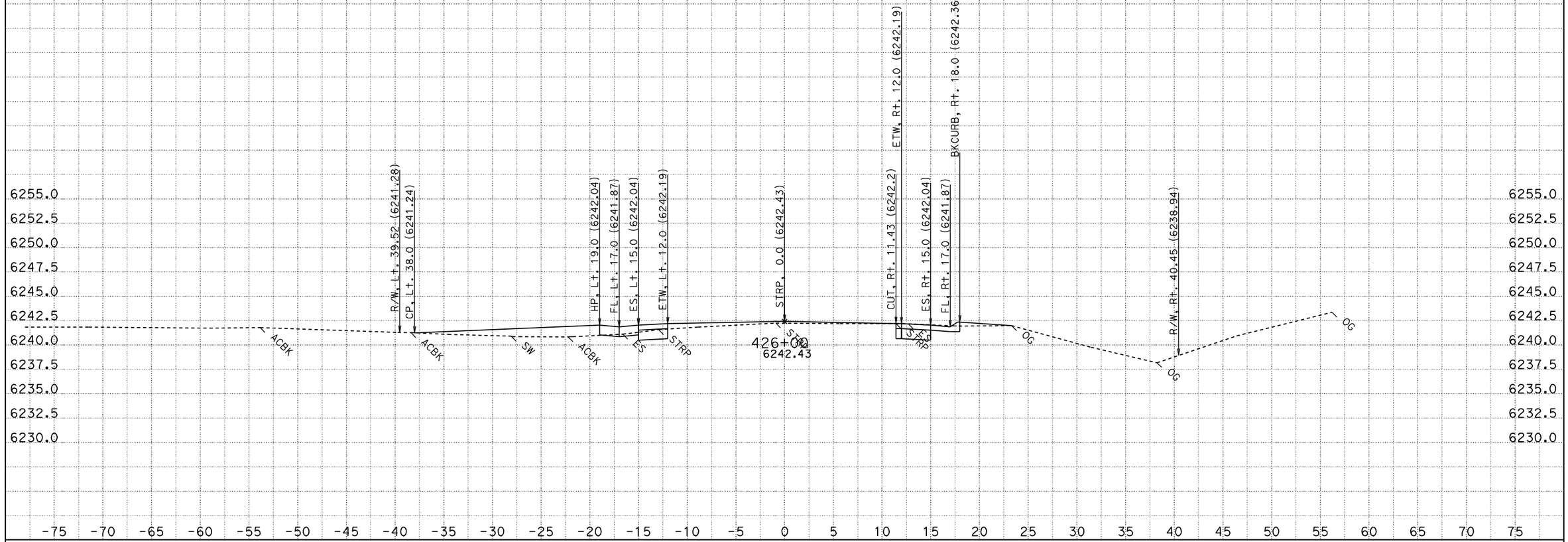

DATE: 8/12/2011

KC Project: 2A920FT

File: H:\Pla89\2A920FT\EAR\OUTPUT\33600_44750.ear

CONTRACT: 2a920

DIST/CO/RTE/PM: 03-ED,Pla 89 PM 27.2/27.4,0.0/T8.5

SCALE: 1" = 5' Horiz.
1" = 5' Vert.

All Dimensions are US Survey Feet

A1

CROSS SECTIONS

SHEET 679 OF 796

FOR EARTHWORK DEVELOPMENT ONLY

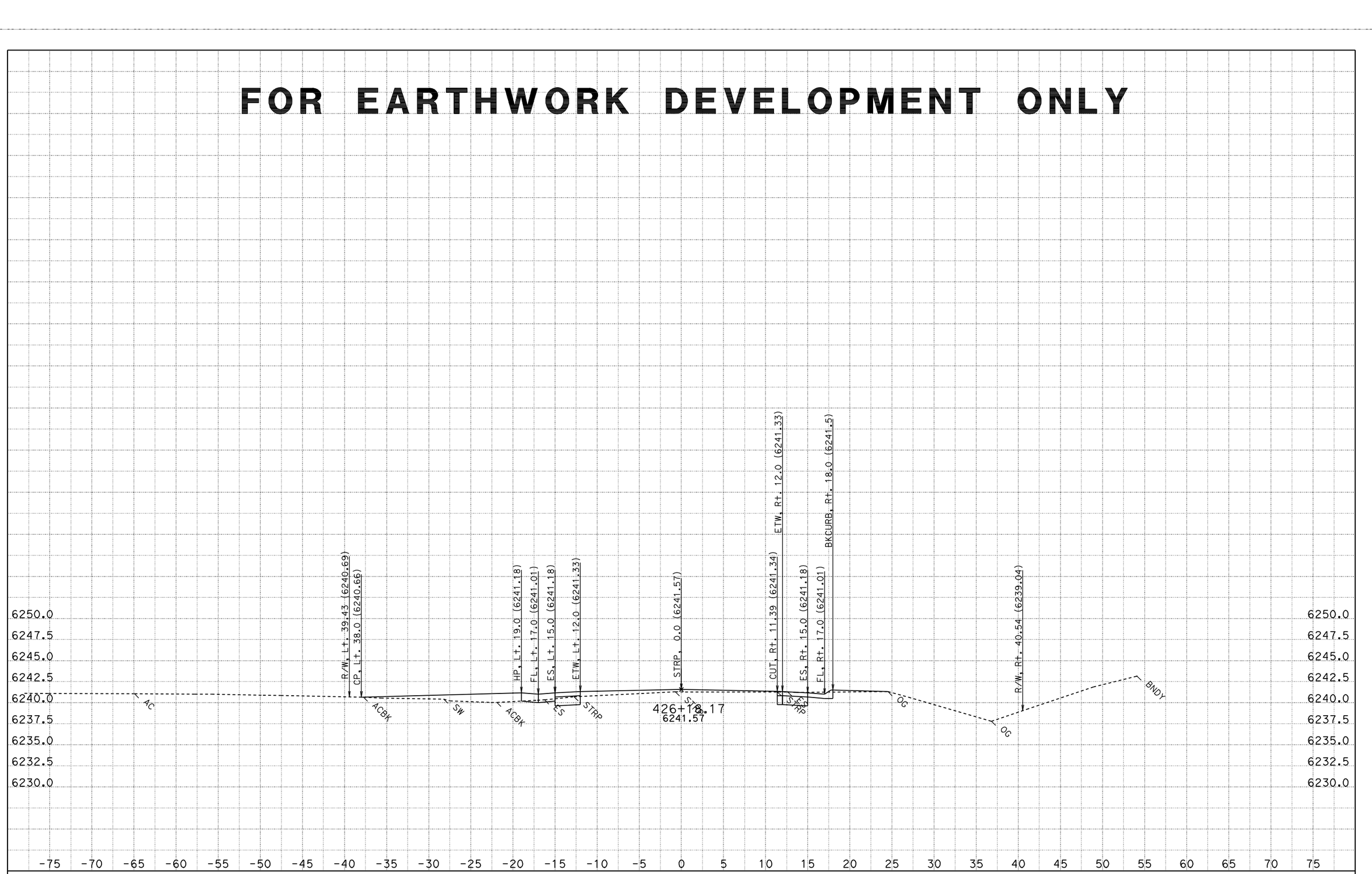

CONTRACT: 2a920

DATE: 8/12/2011

DIST/CO/RTE/PM: 03-ED,Pla 89 PM 27.2/27.4,0.0/T8.5

SCALE: 1" = 5' Horiz.
1" = 5' Vert.

A1

CROSS SECTIONS

KC Project: 2A920FT

File: H:\Pla89\2A920FT\EAR\OUTPUT\33600_44750.ear

All Dimensions are US Survey Feet

FOR EARTHWORK DEVELOPMENT ONLY

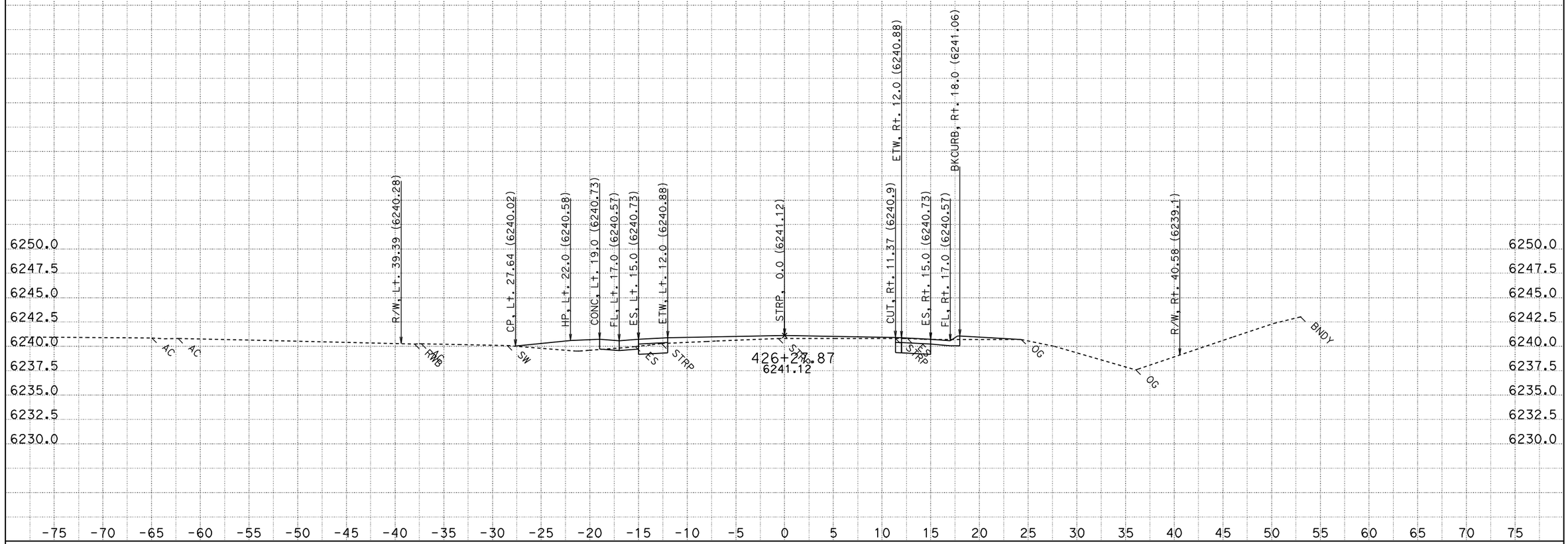

CONTRACT: 2a920

DATE: 8/12/2011

DIST/CO/RTE/PM: 03-ED,Pla 89 PM 27.2/27.4,0.0/T8.5

SCALE: 1" = 5' Horiz.
1" = 5' Vert.

A1

CROSS SECTIONS

KC Project: 2A920FT File: H:\Pla89\2A920FT\EAR\OUTPUT\33600_44750.ear

All Dimensions are US Survey Feet

FOR EARTHWORK DEVELOPMENT ONLY

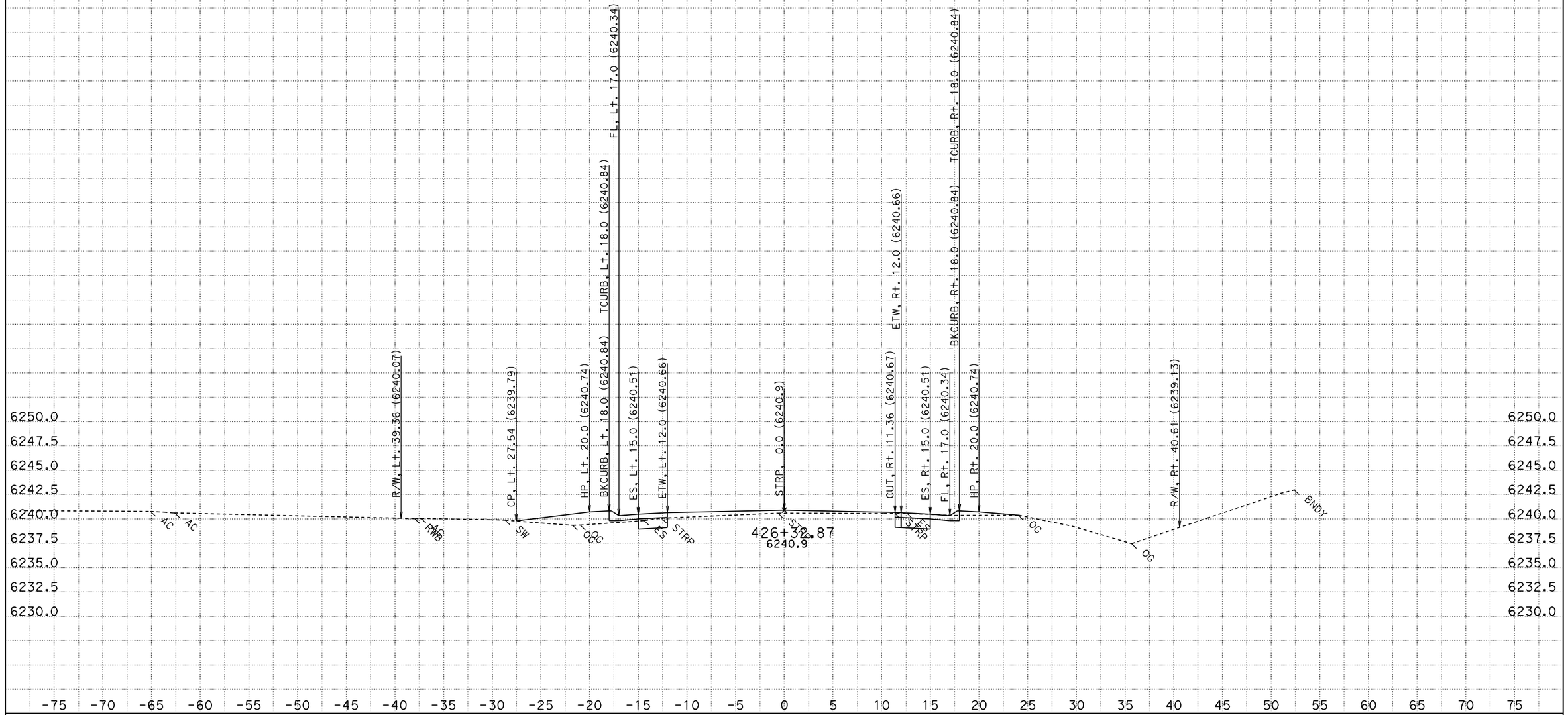

CONTRACT: 2a920

DATE: 8/12/2011

DIST/CO/RTE/PM: 03-ED,Pla 89 PM 27.2/27.4,0.0/T8.5

KC Project: 2A920FT

File: H:\Pla89\2A920FT\EAR\OUTPUT\33600_44750.ear

SCALE: 1" = 5' Horiz.
1" = 5' Vert.

All Dimensions are US Survey Feet

A1

CROSS SECTIONS

SHEET 682 OF 796

FOR EARTHWORK DEVELOPMENT ONLY

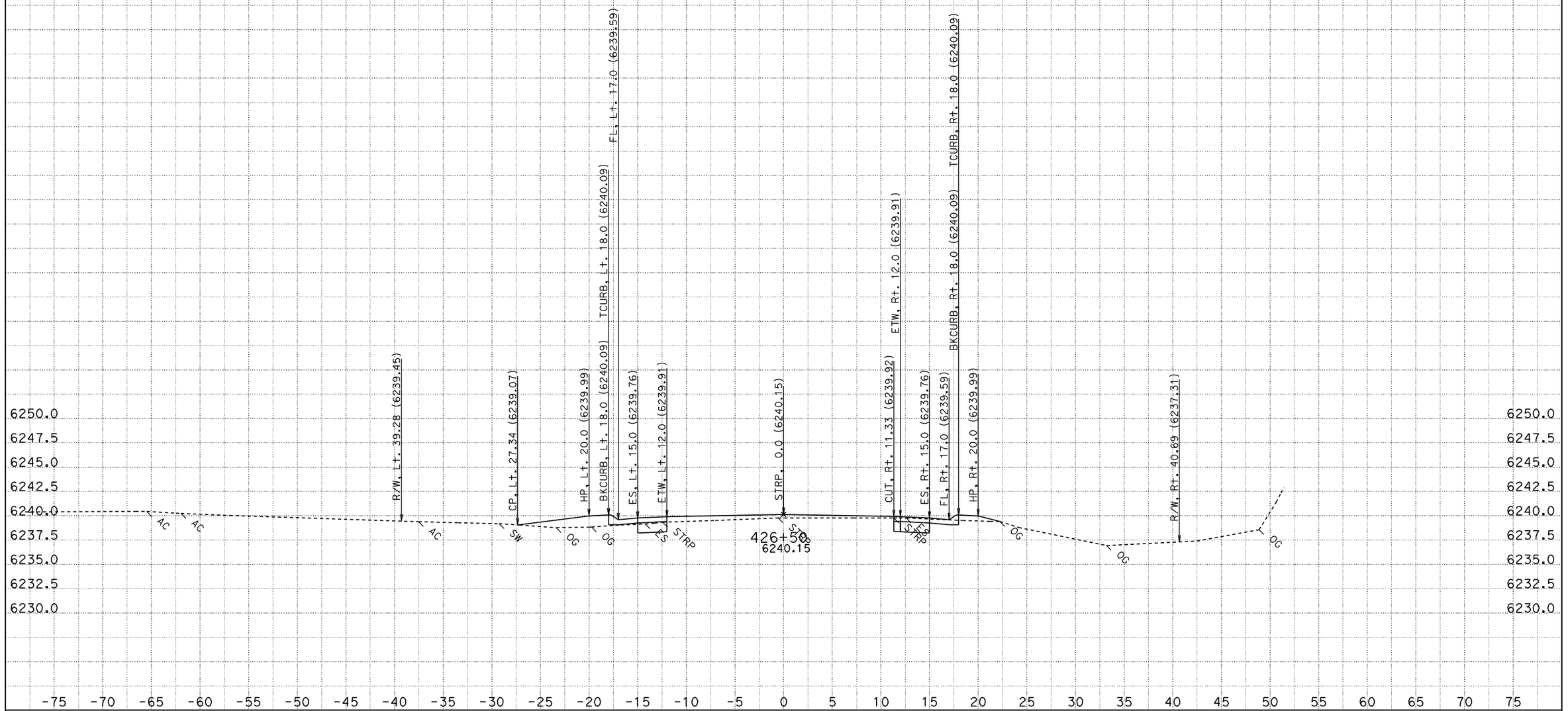

CONTRACT: 2a920

DATE: 8/12/2011

DIST/CO/RTE/PM: 03-ED,Pla 89 PM 27.2/27.4,0.0/T8.5

KC Project: 2A920FT File: H:\Pla89\2A920FT\EAR\OUTPUT\33600_44750.ear

SCALE: 1" = 5' Horiz.
1" = 5' Vert.

All Dimensions are US Survey Feet

A1
CROSS SECTIONS
SHEET 683 OF 796

FOR EARTHWORK DEVELOPMENT ONLY

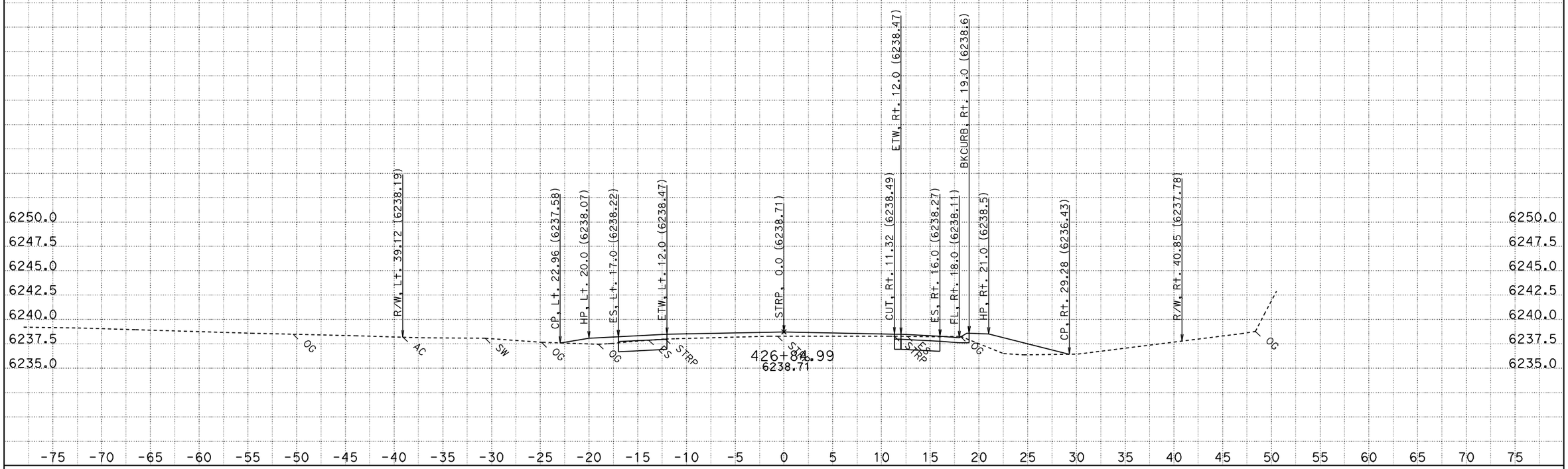

CONTRACT: 2a920

DATE: 8/12/2011

DIST/CO/RTE/PM: 03-ED,Pla 89 PM 27.2/27.4,0.0/T8.5

SCALE: 1" = 5' Horiz.
1" = 5' Vert.

KC Project: 2A920FT File: H:\Pla89\2A920FT\EAR\OUTPUT\33600_44750.ear

All Dimensions are US Survey Feet

A1
CROSS SECTIONS
SHEET 684 OF 796

FOR EARTHWORK DEVELOPMENT ONLY

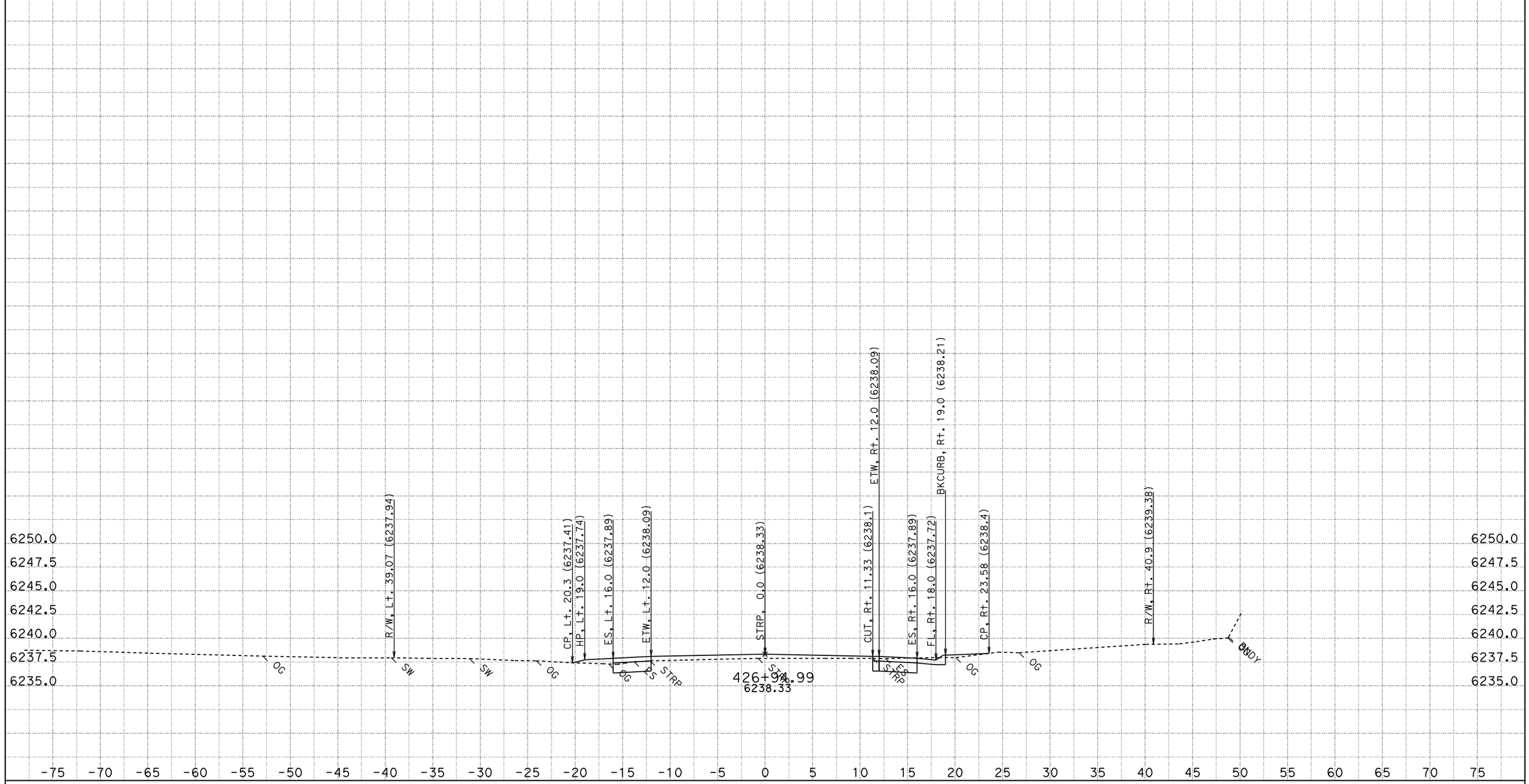

CONTRACT: 2a920

DATE: 8/12/2011

DIST/CO/RTE/PM: 03-ED,Pla 89 PM 27.2/27.4,0.0/T8.5

SCALE: 1" = 5' Horiz.
1" = 5' Vert.

A1

CROSS SECTIONS

KC Project: 2A920FT File: H:\Pla89\2A920FT\EAR\OUTPUT\33600_44750.ear

All Dimensions are US Survey Feet

FOR EARTHWORK DEVELOPMENT ONLY

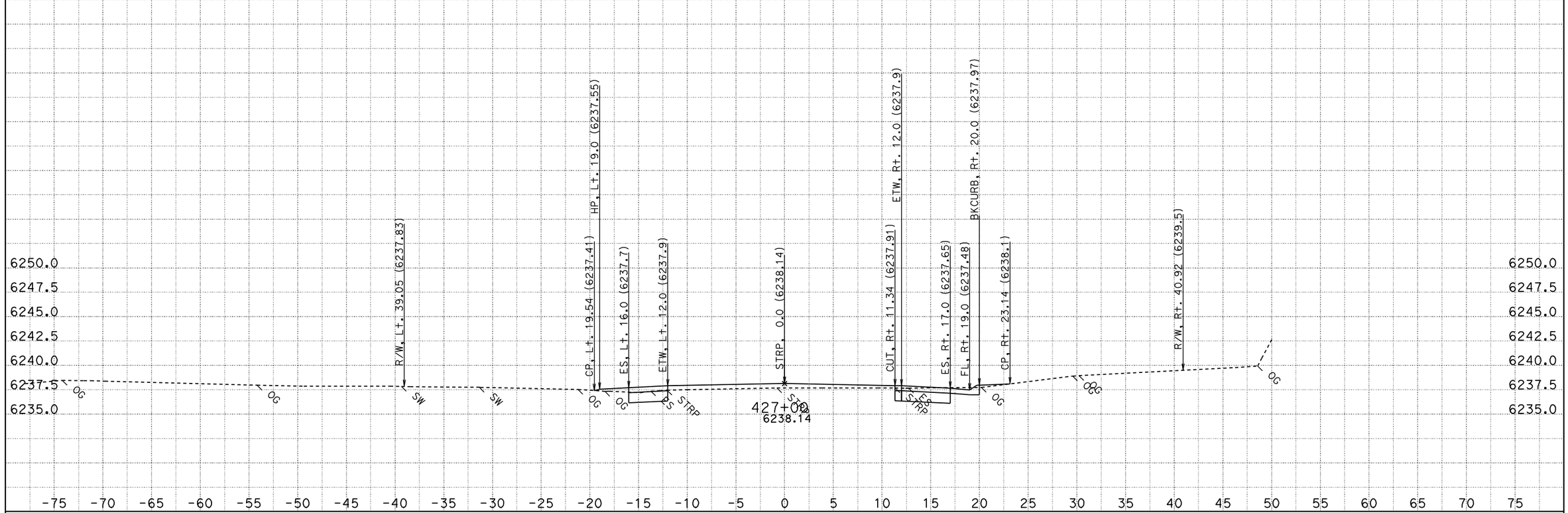

CONTRACT: 2a920

DATE: 8/12/2011

DIST/CO/RTE/PM: 03-ED,Pla 89 PM 27.2/27.4,0.0/T8.5

SCALE: 1" = 5' Horiz.
1" = 5' Vert.

A1

CROSS SECTIONS

KC Project: 2A920FT File: H:\Pla89\2A920FT\EAR\OUTPUT\33600_44750.ear

All Dimensions are US Survey Feet

FOR EARTHWORK DEVELOPMENT ONLY

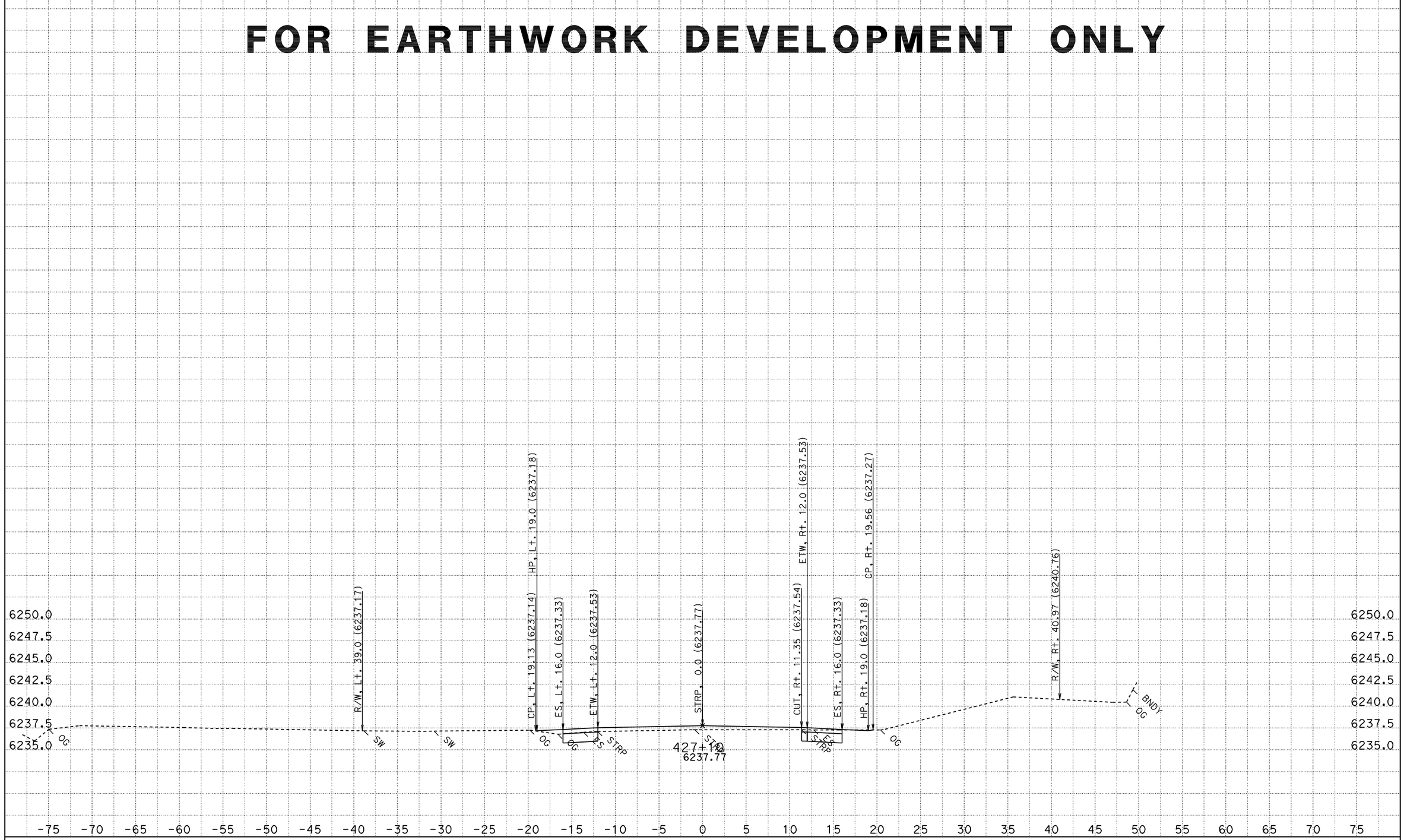

CONTRACT: 2a920

DATE: 8/12/2011

DIST/CO/RTE/PM: 03-ED,Pla 89 PM 27.2/27.4,0.0/T8.5

SCALE: 1" = 5' Horiz.
1" = 5' Vert.

A1

CROSS SECTIONS

KC Project: 2A920FT File: H:\Pla89\2A920FT\EAR\OUTPUT\33600_44750.ear

All Dimensions are US Survey Feet

FOR EARTHWORK DEVELOPMENT ONLY

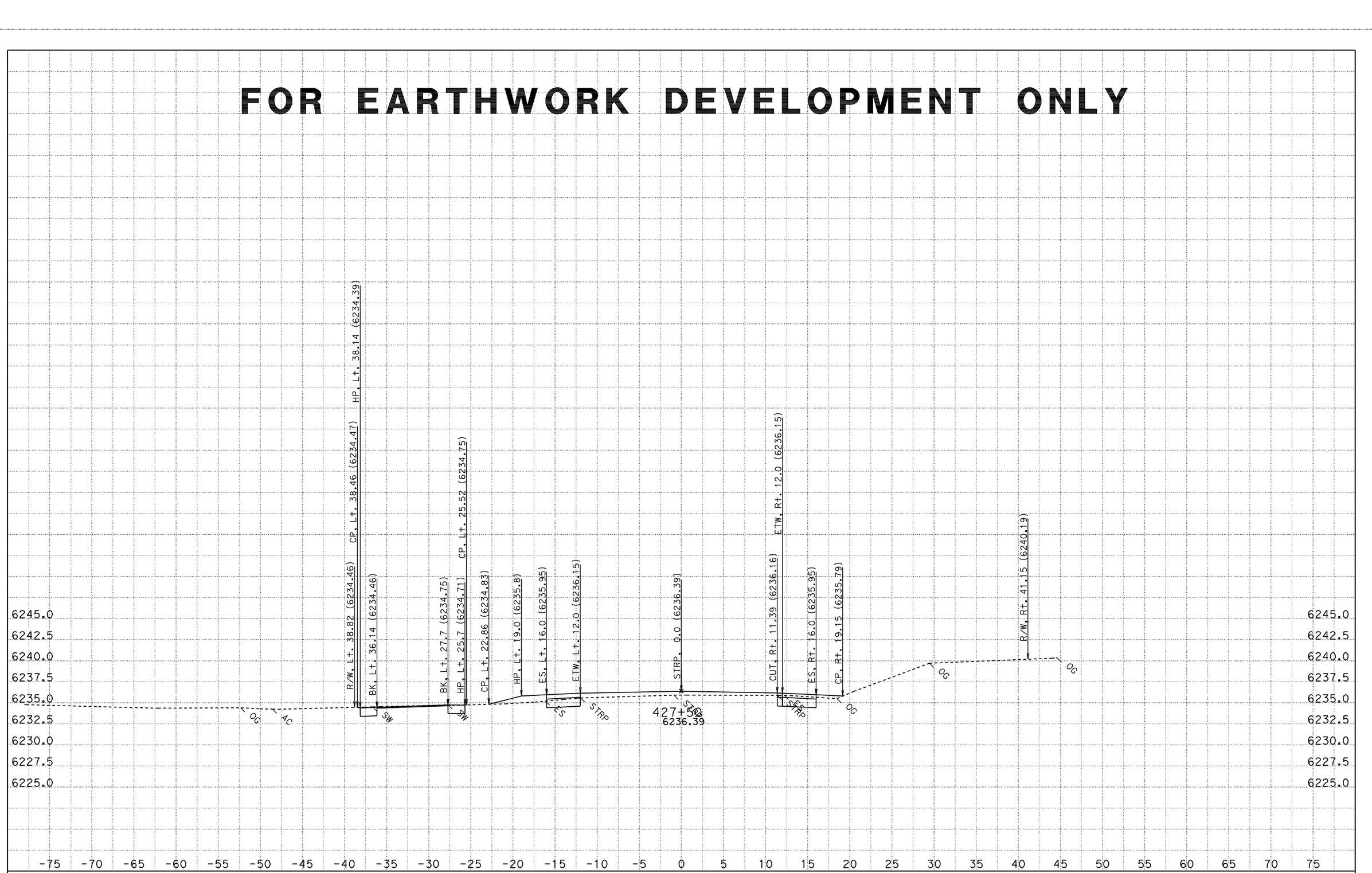

CONTRACT: 2a920

DATE: 8/12/2011

DIST/CO/RTE/PM: 03-ED,Pla 89 PM 27.2/27.4,0.0/T8.5

KC Project: 2A920FT File: H:\Pla89\2A920FT\EAR\OUTPUT\33600_44750.ear

SCALE: 1" = 5' Horiz.
1" = 5' Vert.

All Dimensions are US Survey Feet

A1
CROSS SECTIONS
SHEET 688 OF 796

FOR EARTHWORK DEVELOPMENT ONLY

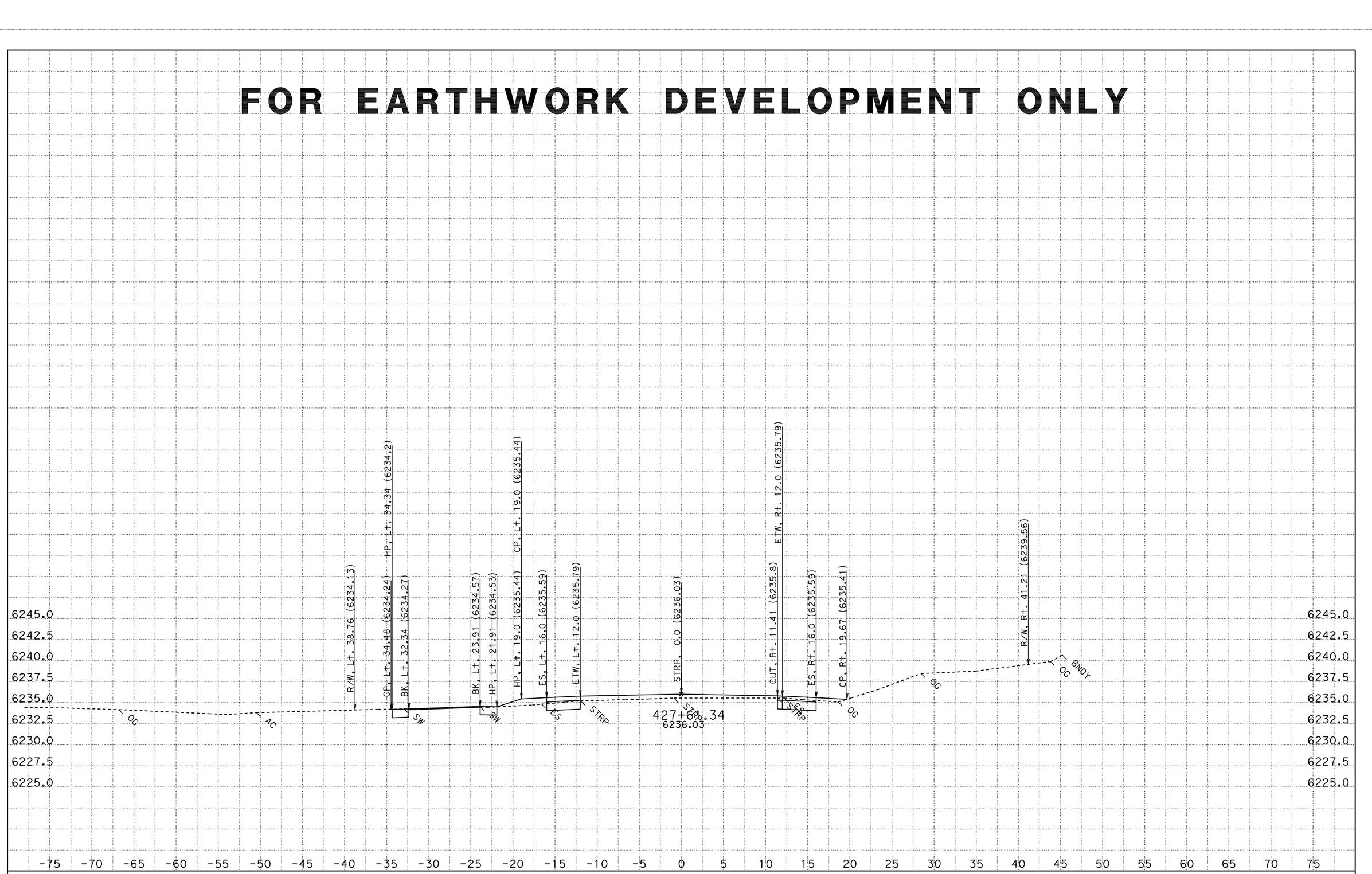

CONTRACT: 2a920

DATE: 8/12/2011

DIST/CO/RTE/PM: 03-ED,Pla 89 PM 27.2/27.4,0.0/T8.5

SCALE: 1" = 5' Horiz.
1" = 5' Vert.

A1

CROSS SECTIONS

KC Project: 2A920FT

File: H:\Pla89\2A920FT\EAR\OUTPUT\33600_44750.ear

All Dimensions are US Survey Feet

SHEET 689 OF 796

FOR EARTHWORK DEVELOPMENT ONLY

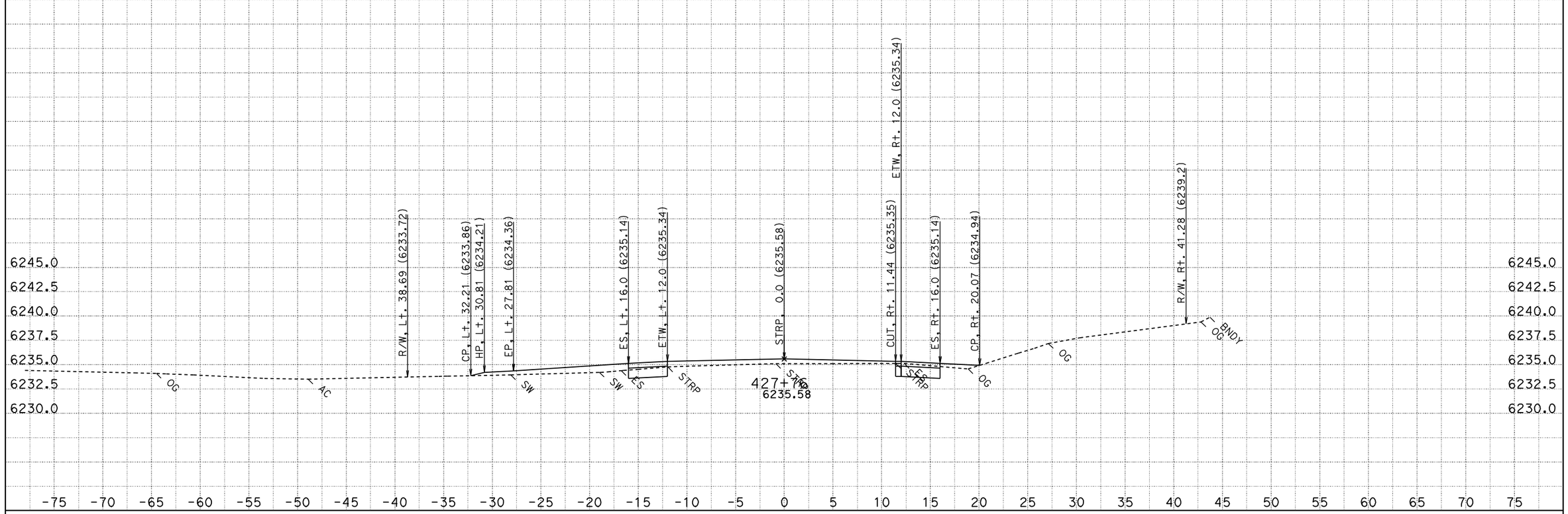

CONTRACT: 2a920

DATE: 8/12/2011

DIST/CO/RTE/PM: 03-ED,Pla 89 PM 27.2/27.4,0.0/T8.5

KC Project: 2A920FT File: H:\Pla89\2A920FT\EAR\OUTPUT\33600_44750.ear

SCALE: 1" = 5' Horiz.
1" = 5' Vert.

All Dimensions are US Survey Feet

A1
CROSS SECTIONS
SHEET 690 OF 796

FOR EARTHWORK DEVELOPMENT ONLY

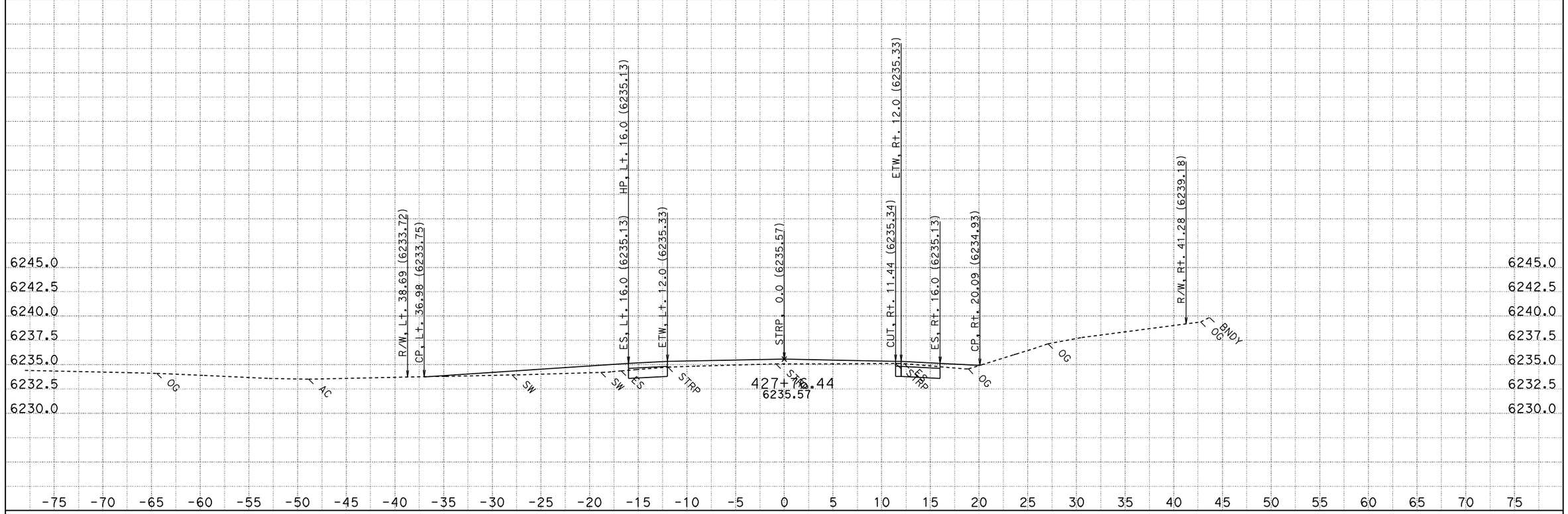

CONTRACT: 2a920

DATE: 8/12/2011

DIST/CO/RTE/PM: 03-ED,Pla 89 PM 27.2/27.4,0.0/T8.5

KC Project: 2A920FT File: H:\Pla89\2A920FT\EAR\OUTPUT\33600_44750.ear

SCALE: 1" = 5' Horiz.
1" = 5' Vert.

All Dimensions are US Survey Feet

A1
CROSS SECTIONS
SHEET 691 OF 796

FOR EARTHWORK DEVELOPMENT ONLY

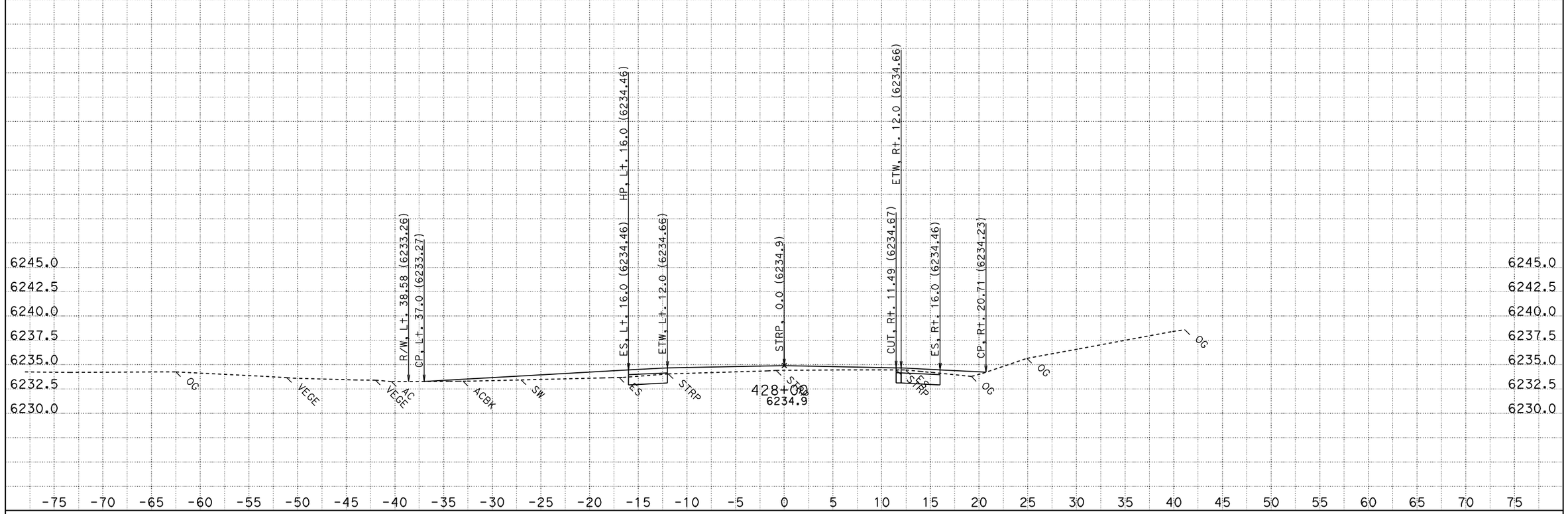

CONTRACT: 2a920

DATE: 8/12/2011

DIST/CO/RTE/PM: 03-ED,Pla 89 PM 27.2/27.4,0.0/T8.5

SCALE: 1" = 5' Horiz.
1" = 5' Vert.

A1

CROSS SECTIONS

KC Project: 2A920FT File: H:\Pla89\2A920FT\EAR\OUTPUT\33600_44750.ear

All Dimensions are US Survey Feet

FOR EARTHWORK DEVELOPMENT ONLY

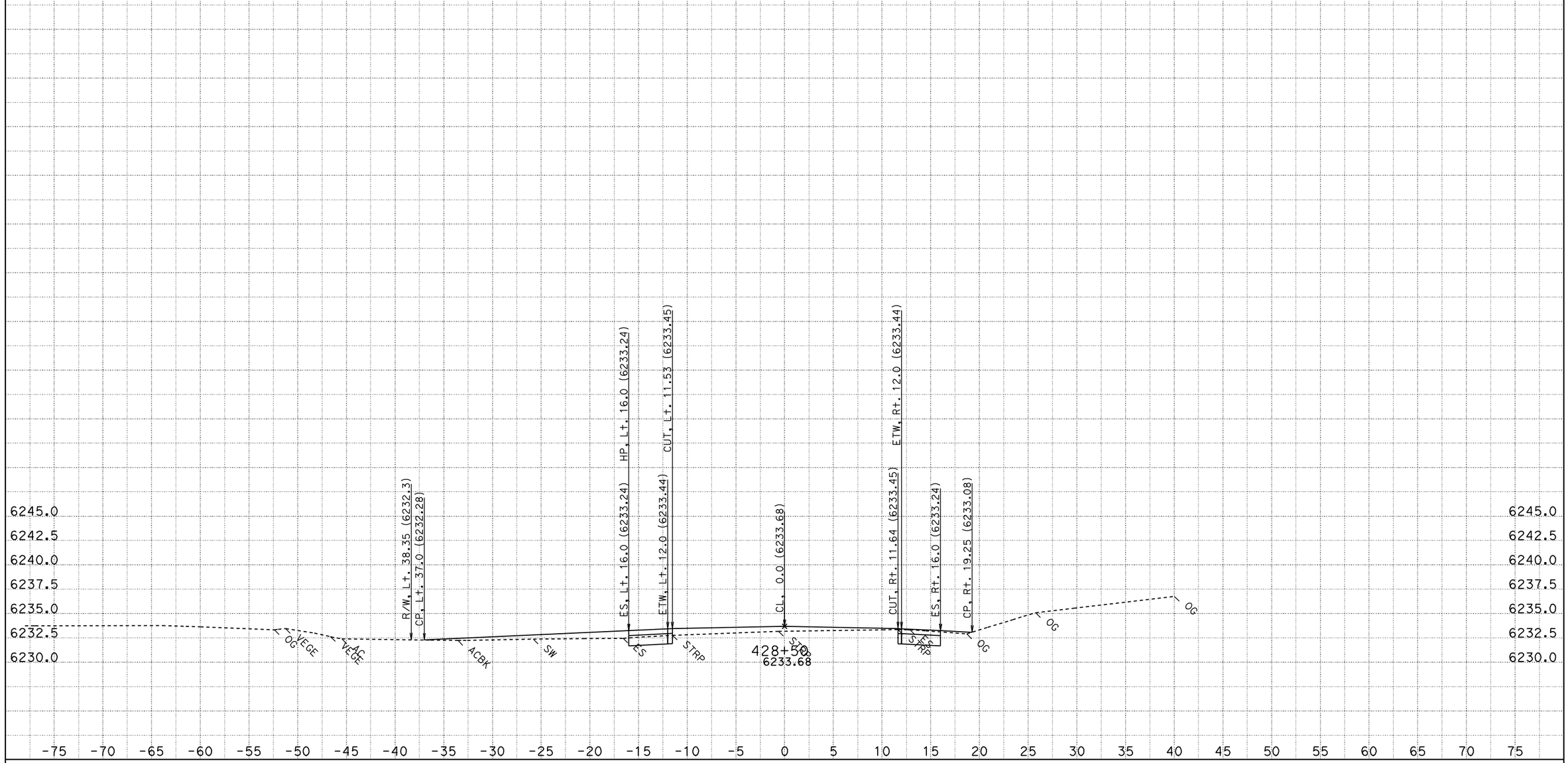

CONTRACT: 2a920

DATE: 8/12/2011

DIST/CO/RTE/PM: 03-ED,Pla 89 PM 27.2/27.4,0.0/T8.5

SCALE: 1" = 5' Horiz.
1" = 5' Vert.

A1

CROSS SECTIONS

KC Project: 2A920FT File: H:\Pla89\2A920FT\EAR\OUTPUT\33600_44750.ear

All Dimensions are US Survey Feet

FOR EARTHWORK DEVELOPMENT ONLY

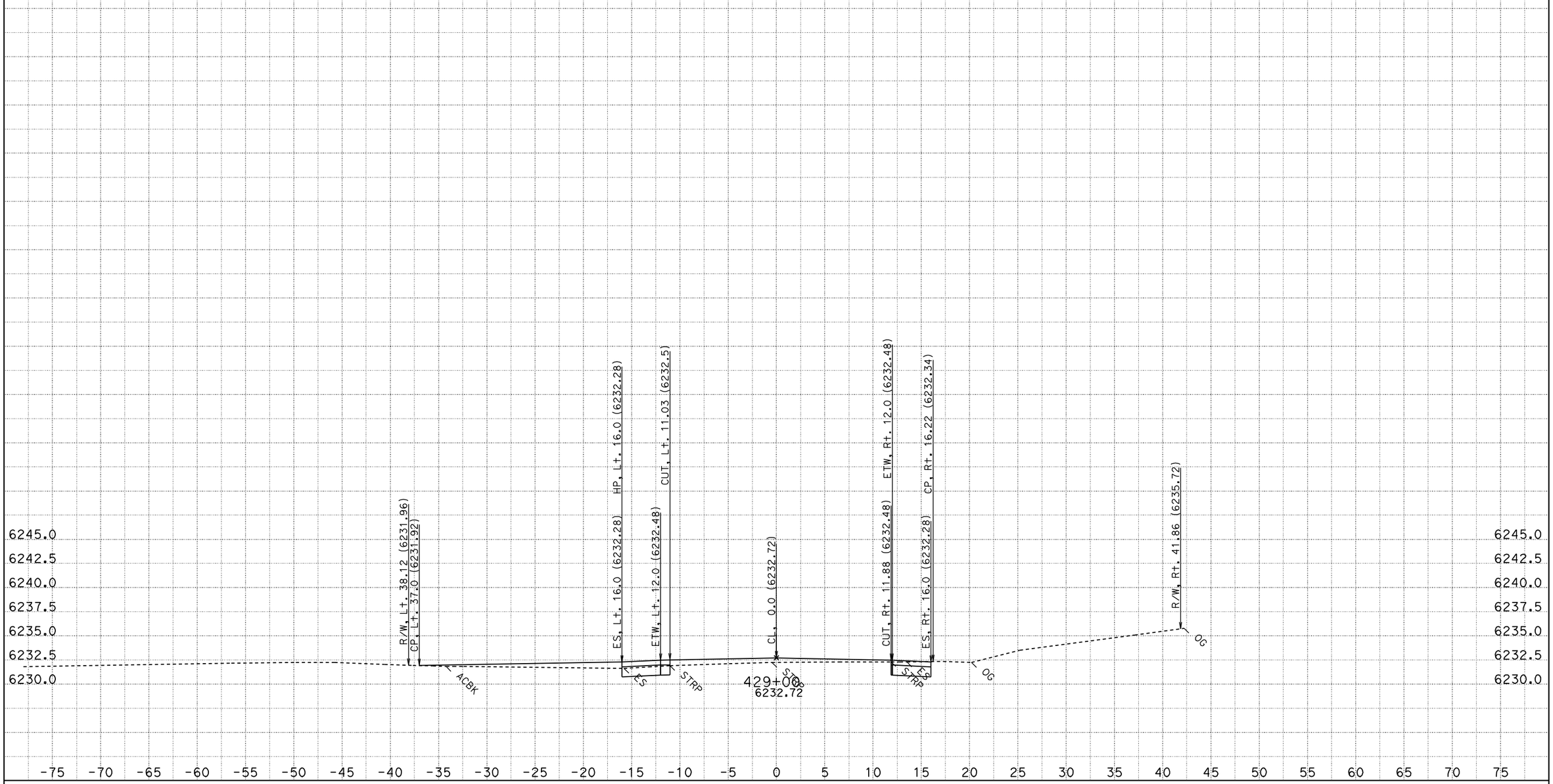

CONTRACT: 2a920

DATE: 8/12/2011

DIST/CO/RTE/PM: 03-ED,Pla 89 PM 27.2/27.4,0.0/T8.5

SCALE: 1" = 5' Horiz.
1" = 5' Vert.

A1

CROSS SECTIONS

KC Project: 2A920FT File: H:\Pla89\2A920FT\EAR\OUTPUT\33600_44750.ear

All Dimensions are US Survey Feet

FOR EARTHWORK DEVELOPMENT ONLY

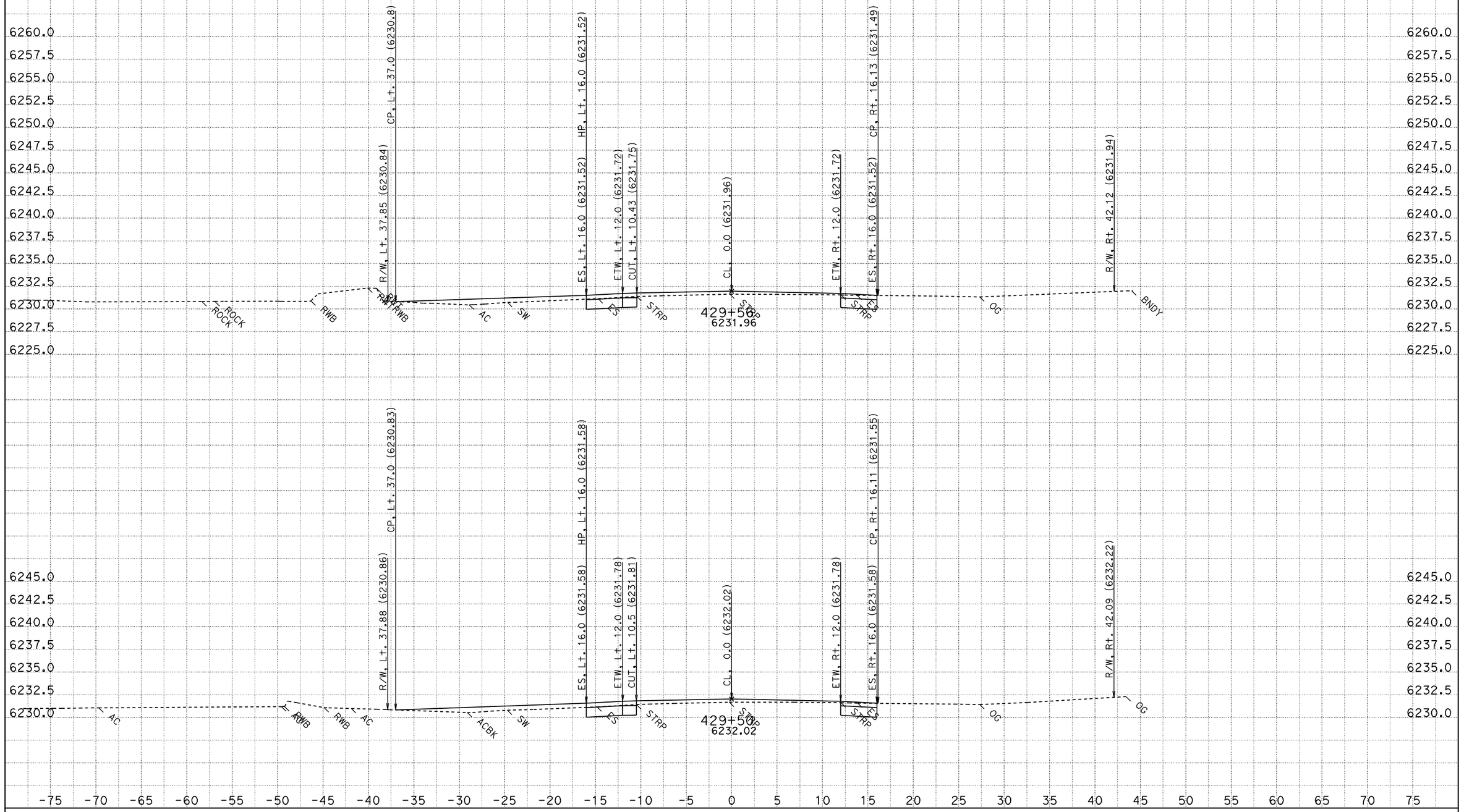

DATE: 8/12/2011

KC Project: 2A920FT

File: H:\Pla89\2A920FT\EAR\OUTPUT\33600_44750.ear

CONTRACT: 2a920

DIST/CO/RTE/PM: 03-ED,Pla 89 PM 27.2/27.4,0.0/T8.5

SCALE: 1" = 5' Horiz.
1" = 5' Vert.

All Dimensions are US Survey Feet

A1

CROSS SECTIONS

SHEET 695 OF 796

FOR EARTHWORK DEVELOPMENT ONLY

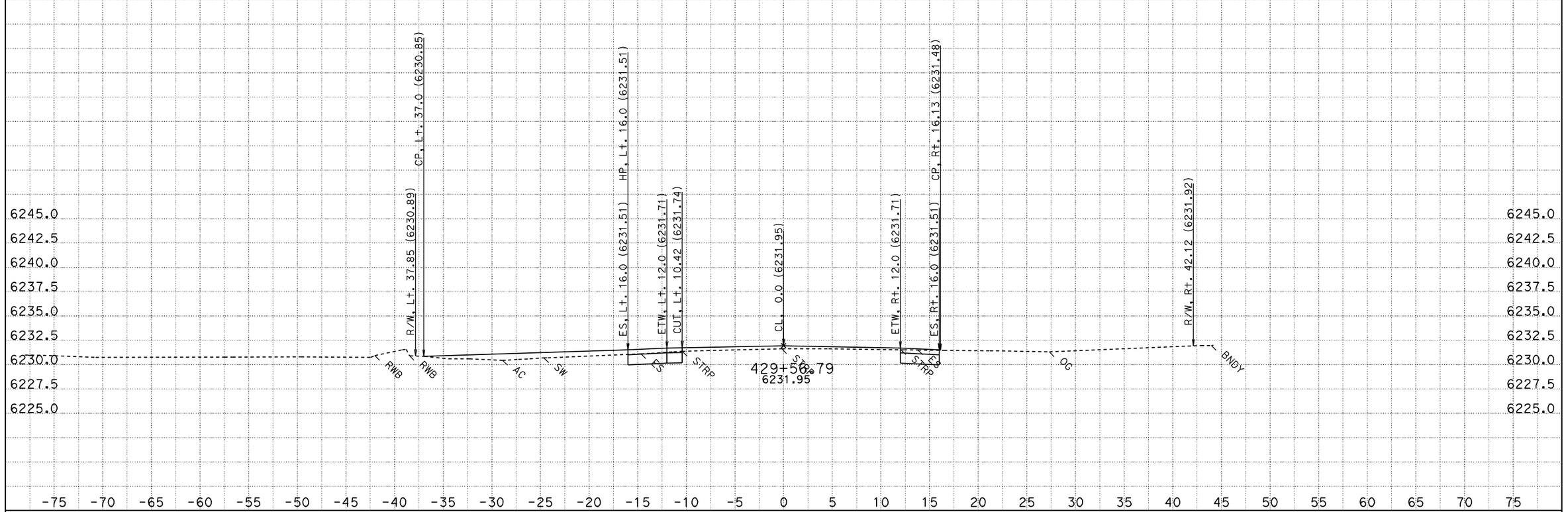

CONTRACT: 2a920

DATE: 8/12/2011

DIST/CO/RTE/PM: 03-ED,Pla 89 PM 27.2/27.4,0.0/T8.5

KC Project: 2A920FT File: H:\Pla89\2A920FT\EAR\OUTPUT\33600_44750.ear

SCALE: 1" = 5' Horiz.
1" = 5' Vert.

All Dimensions are US Survey Feet

A1
CROSS SECTIONS
SHEET 696 OF 796

FOR EARTHWORK DEVELOPMENT ONLY

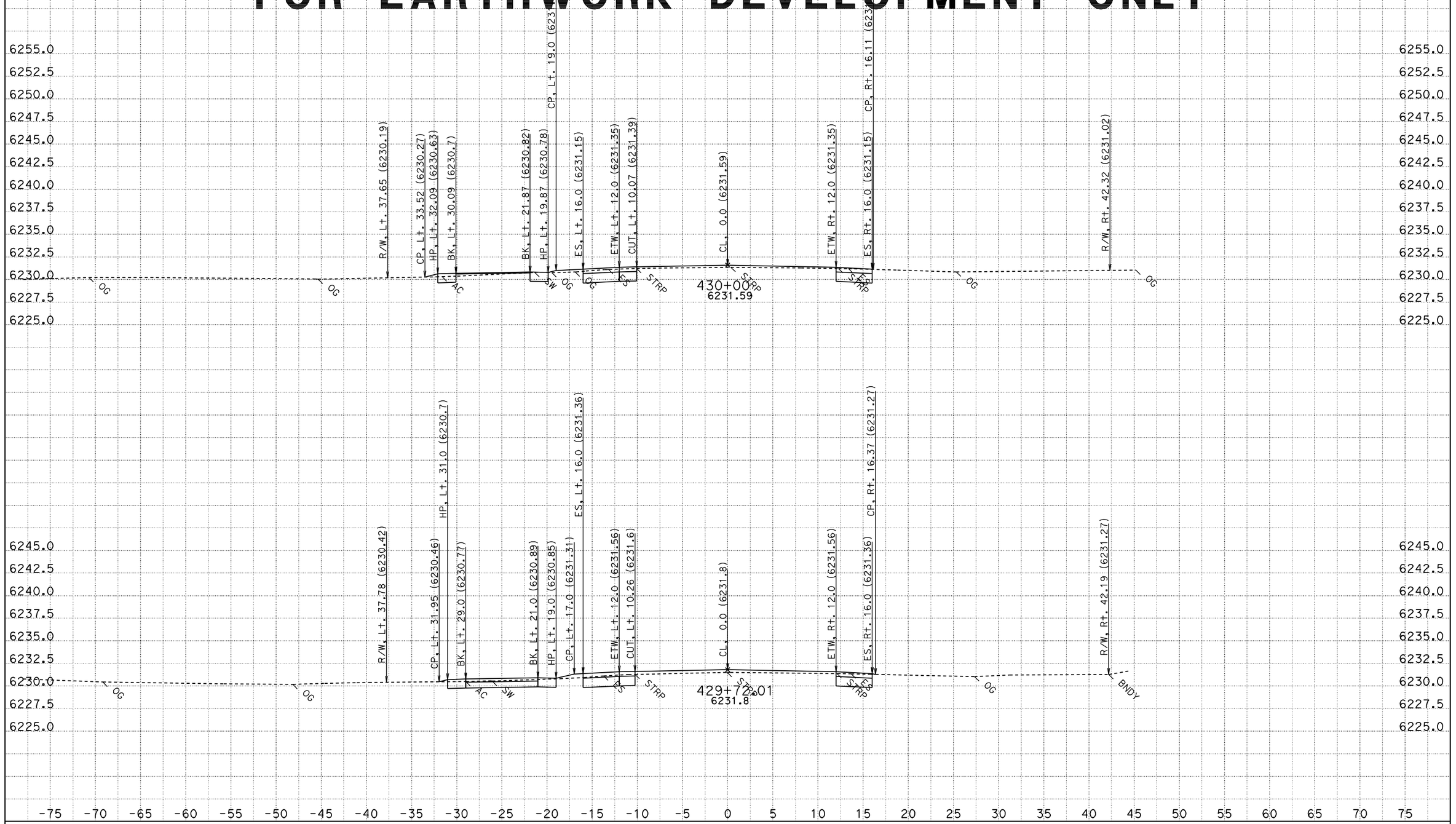

CONTRACT: 2a920

DATE: 8/12/2011

DIST/CO/RTE/PM: 03-ED,Pla 89 PM 27.2/27.4,0.0/T8.5

SCALE: 1" = 5' Horiz.
1" = 5' Vert.

A1

CROSS SECTIONS

KC Project: 2A920FT File: H:\Pla89\2A920FT\EAR\OUTPUT\33600_44750.ear

All Dimensions are US Survey Feet

FOR EARTHWORK DEVELOPMENT ONLY

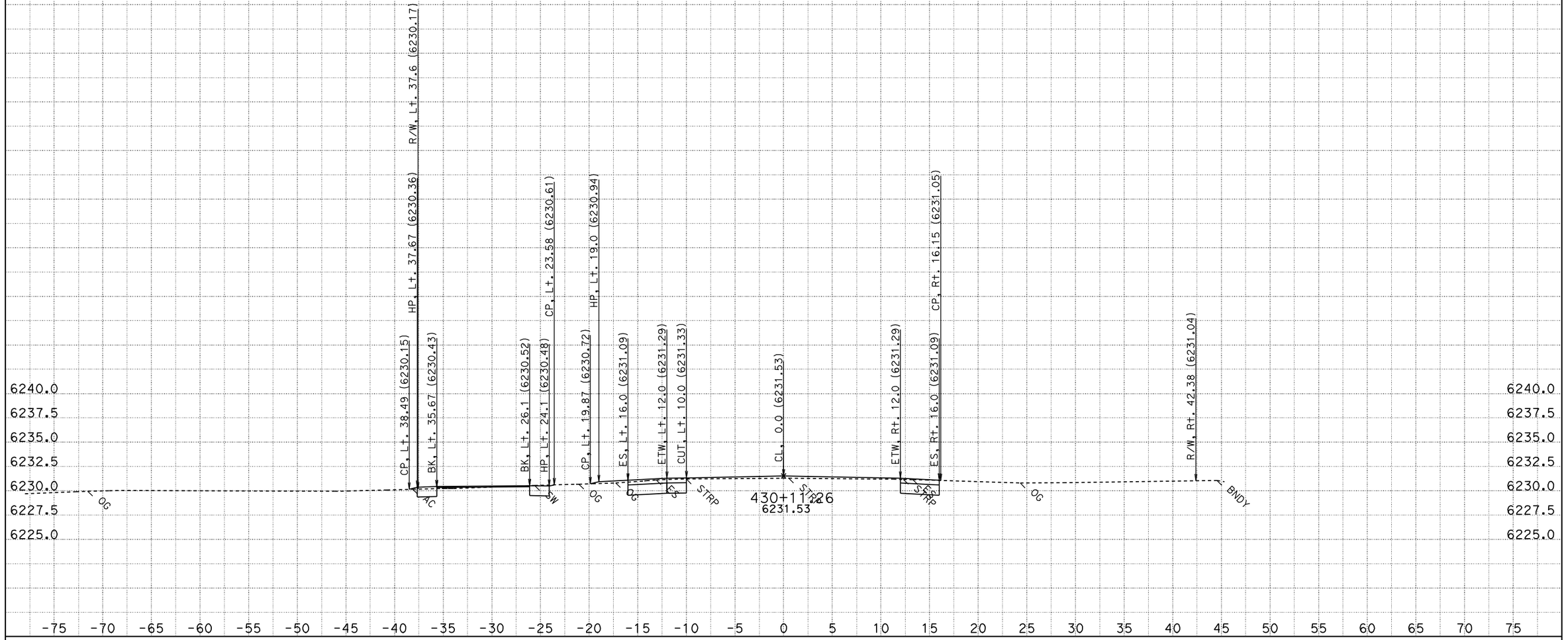

CONTRACT: 2a920

DATE: 8/12/2011

DIST/CO/RTE/PM: 03-ED,Pla 89 PM 27.2/27.4,0.0/T8.5

SCALE: 1" = 5' Horiz.
1" = 5' Vert.

A1

CROSS SECTIONS

KC Project: 2A920FT File: H:\Pla89\2A920FT\EAR\OUTPUT\33600_44750.ear

All Dimensions are US Survey Feet

FOR EARTHWORK DEVELOPMENT ONLY

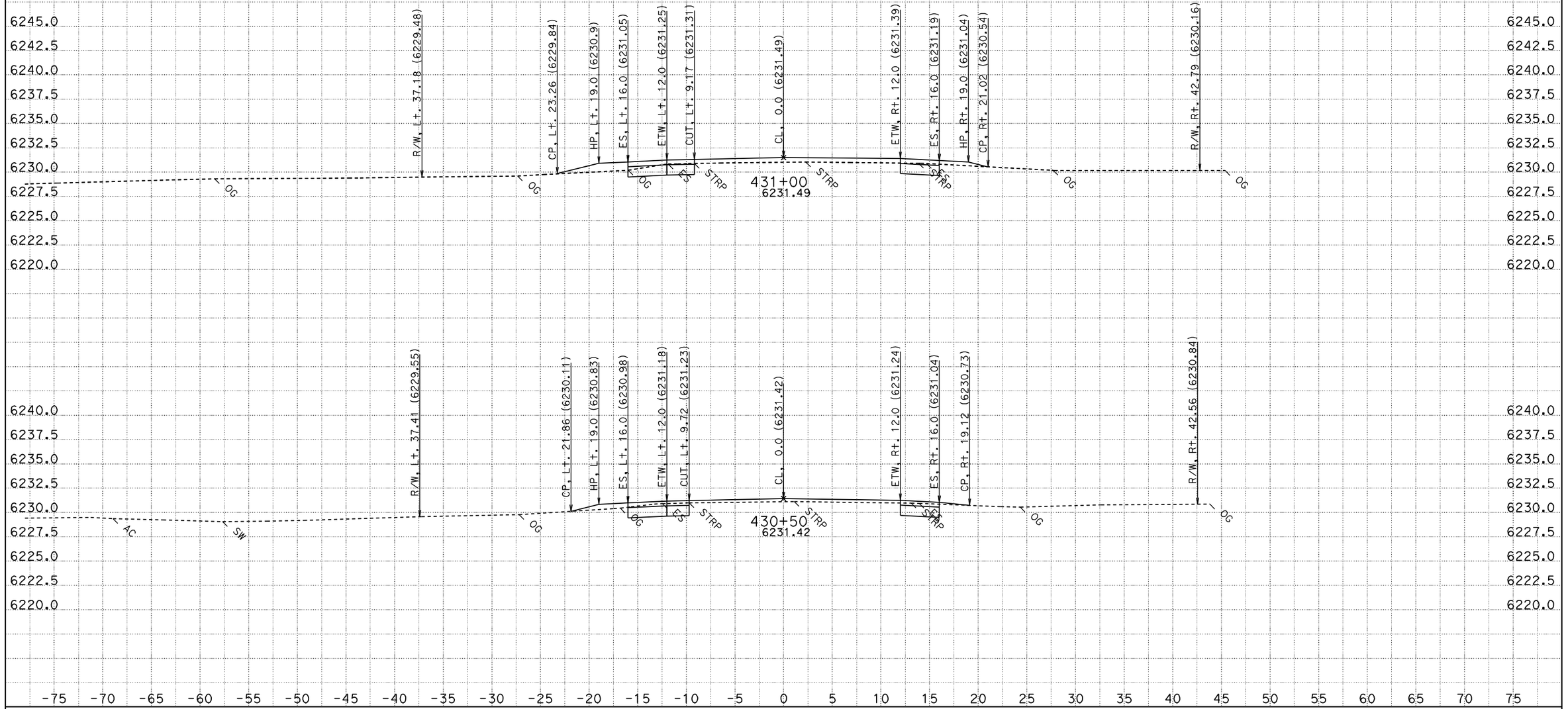

CONTRACT: 2a920

DATE: 8/12/2011

DIST/CO/RTE/PM: 03-ED,Pla 89 PM 27.2/27.4,0.0/T8.5

KC Project: 2A920FT File: H:\Pla89\2A920FT\EAR\OUTPUT\33600_44750.ear

SCALE: 1" = 5' Horiz.
1" = 5' Vert.

All Dimensions are US Survey Feet

A1

CROSS SECTIONS

SHEET 699 OF 796

FOR EARTHWORK DEVELOPMENT ONLY

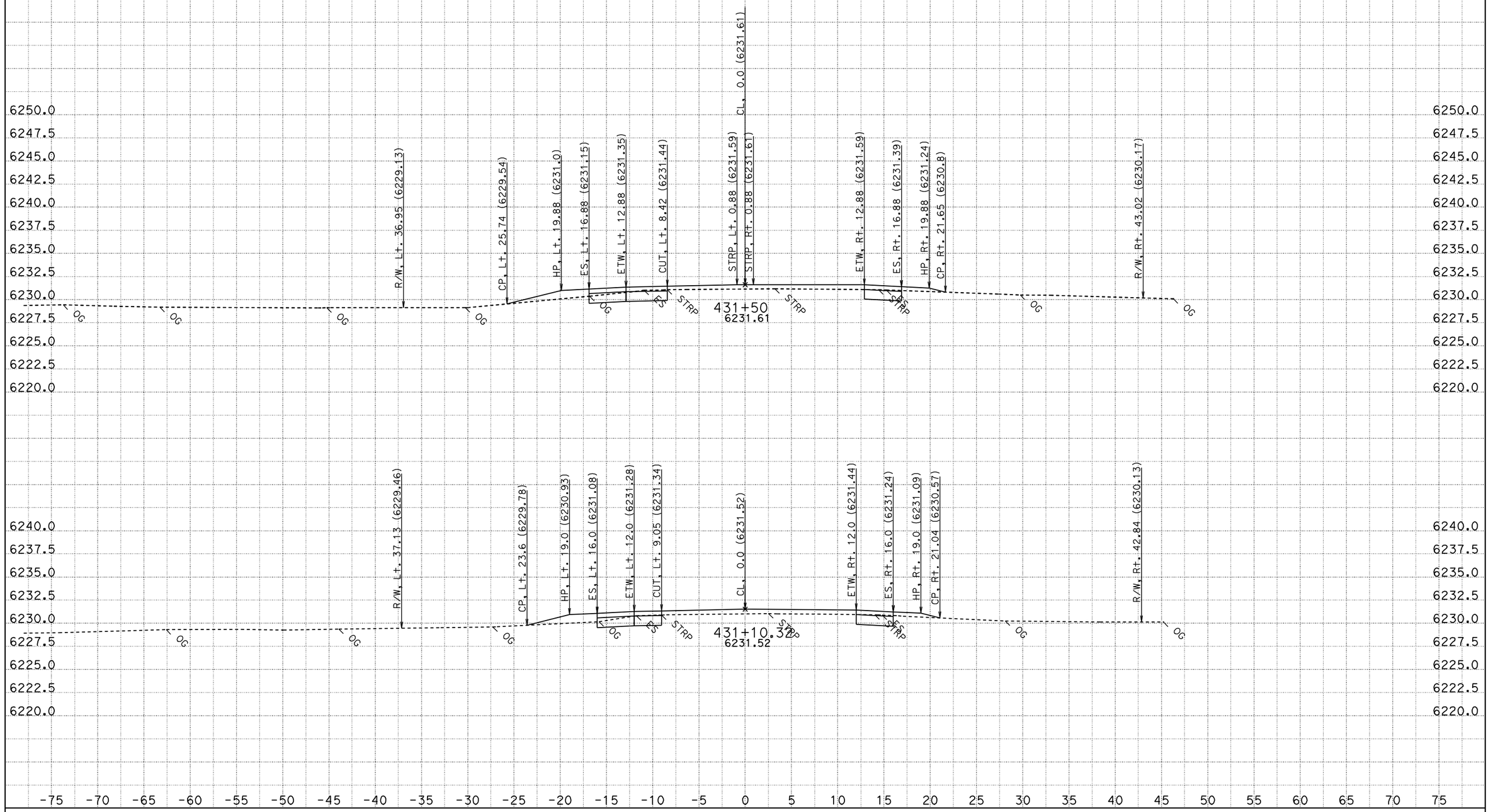

DATE: 8/12/2011

KC Project: 2A920FT

File: H:\Pla89\2A920FT\EAR\OUTPUT\33600_44750.ear

CONTRACT: 2a920

DIST/CO/RTE/PM: 03-ED,Pla 89 PM 27.2/27.4,0.0/T8.5

SCALE: 1" = 5' Horiz.
1" = 5' Vert.

All Dimensions are US Survey Feet

A1

CROSS SECTIONS

SHEET 700 OF 796

FOR EARTHWORK DEVELOPMENT ONLY

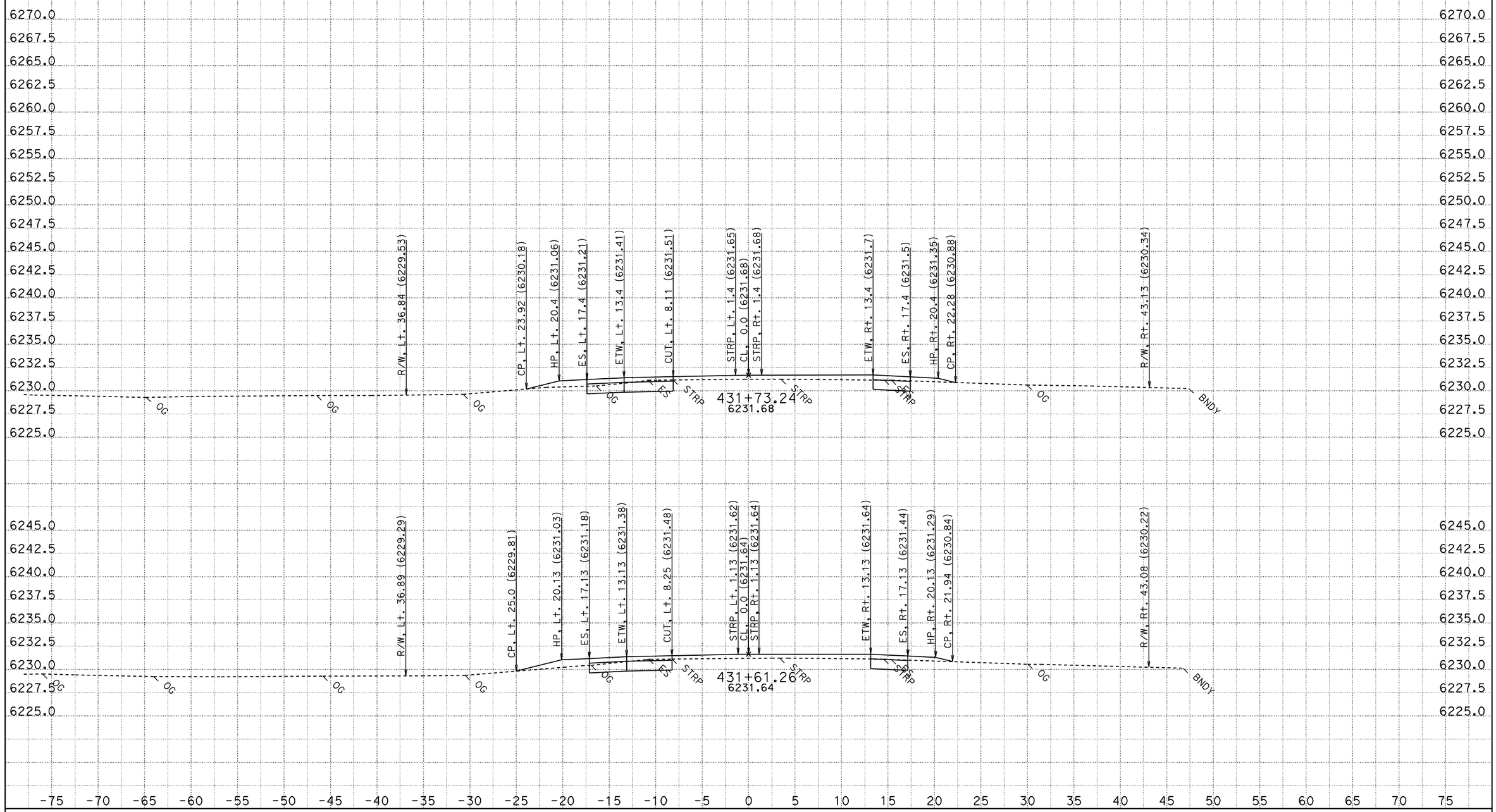

CONTRACT: 2a920

DATE: 8/12/2011

DIST/CO/RTE/PM: 03-ED,Pla 89 PM 27.2/27.4,0.0/T8.5

SCALE: 1" = 5' Horiz.
1" = 5' Vert.

A1

CROSS SECTIONS

KC Project: 2A920FT File: H:\Pla89\2A920FT\EAR\OUTPUT\33600_44750.ear

All Dimensions are US Survey Feet

SHEET 701 OF 796

FOR EARTHWORK DEVELOPMENT ONLY

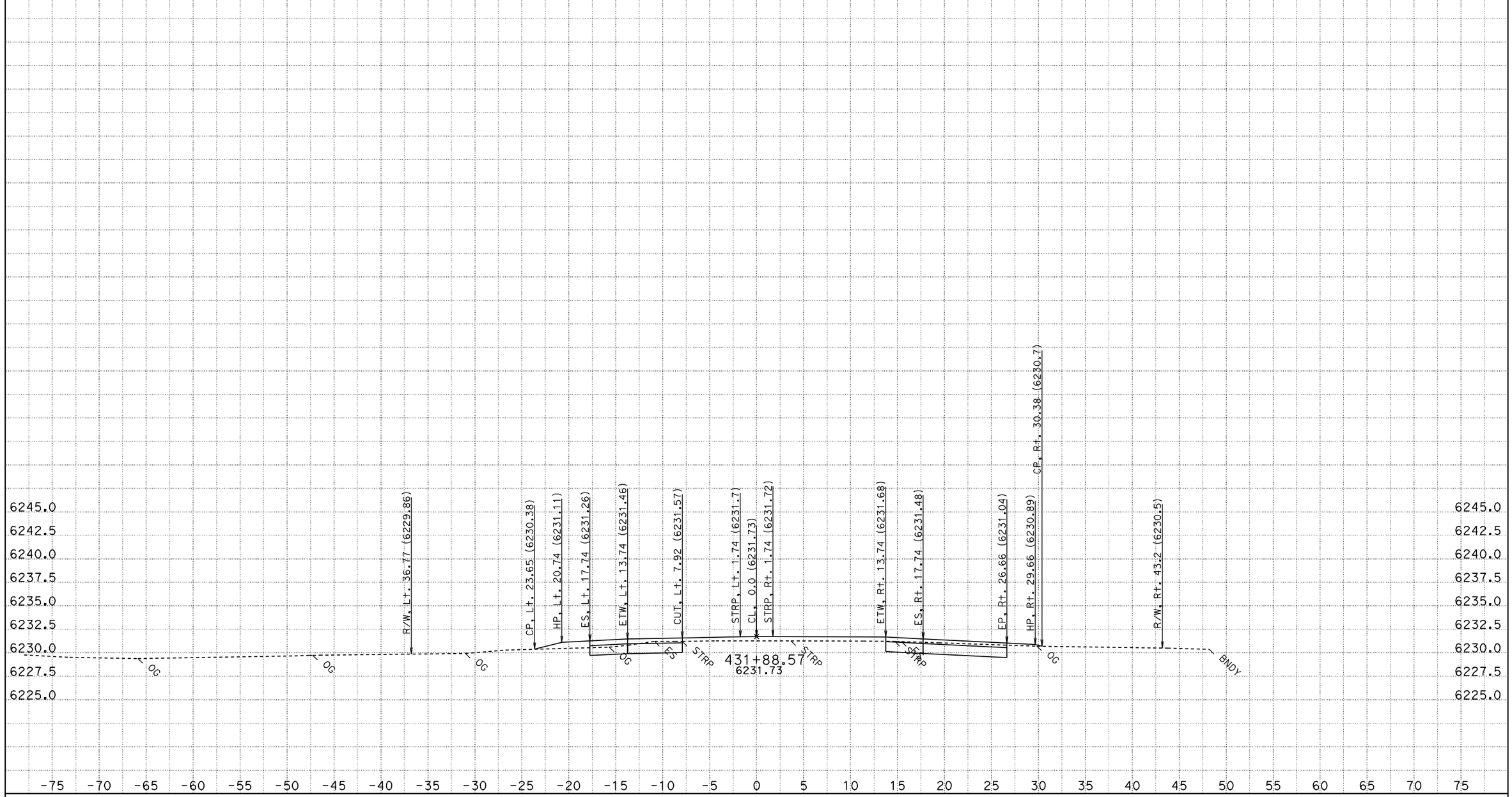

CONTRACT: 2a920

DATE: 8/12/2011

DIST/CO/RTE/PM: 03-ED,Pla 89 PM 27.2/27.4,0.0/T8.5

SCALE: 1" = 5' Horiz.
1" = 5' Vert.

A1

CROSS SECTIONS

KC Project: 2A920FT File: H:\Pla89\2A920FT\EAR\OUTPUT\33600_44750.ear

All Dimensions are US Survey Feet

FOR EARTHWORK DEVELOPMENT ONLY

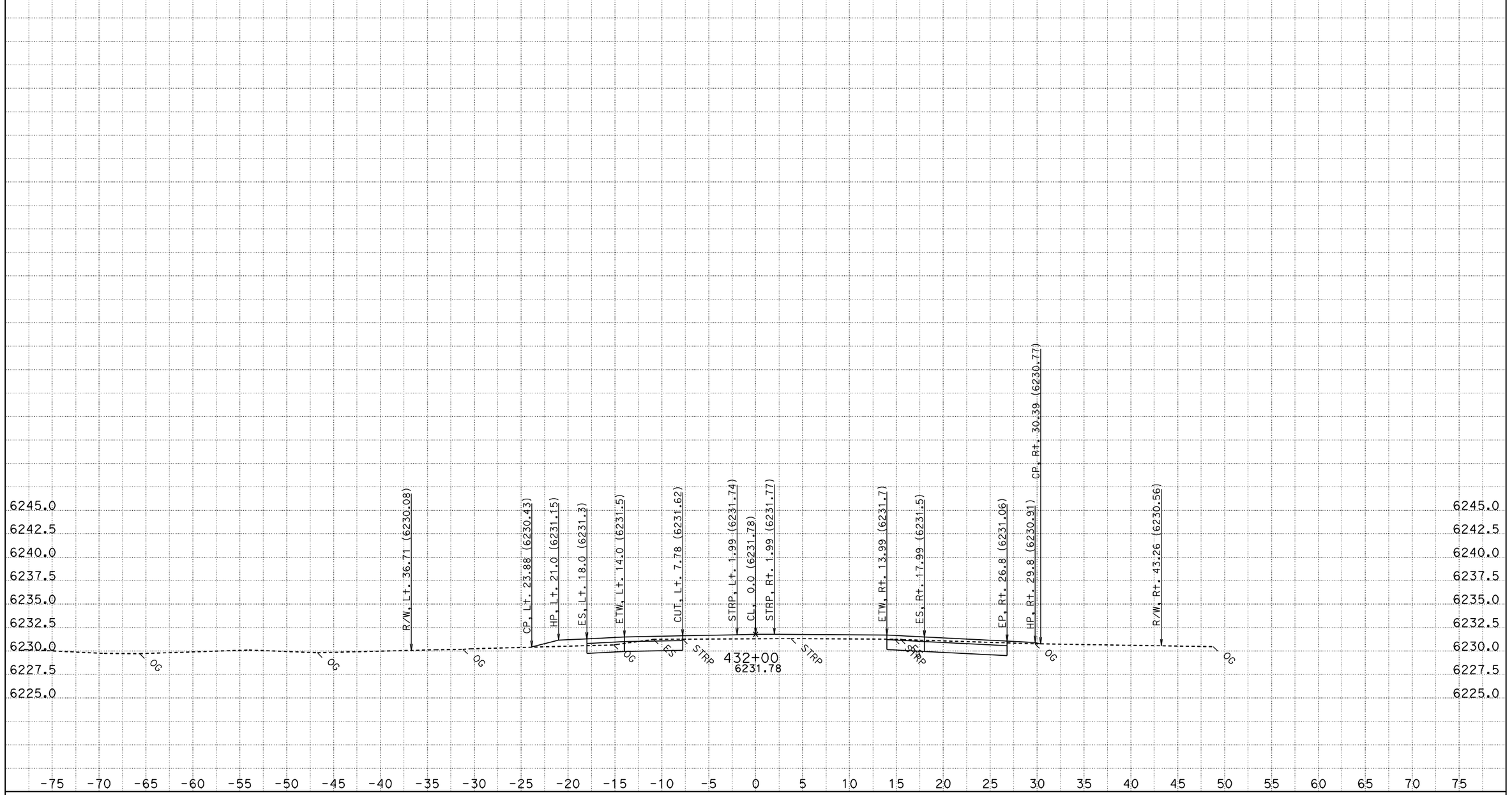

CONTRACT: 2a920

DATE: 8/12/2011

DIST/CO/RTE/PM: 03-ED,Pla 89 PM 27.2/27.4,0.0/T8.5

KC Project: 2A920FT File: H:\Pla89\2A920FT\EAR\OUTPUT\33600_44750.ear

SCALE: 1" = 5' Horiz.
1" = 5' Vert.

All Dimensions are US Survey Feet

A1
CROSS SECTIONS
SHEET 703 OF 796

FOR EARTHWORK DEVELOPMENT ONLY

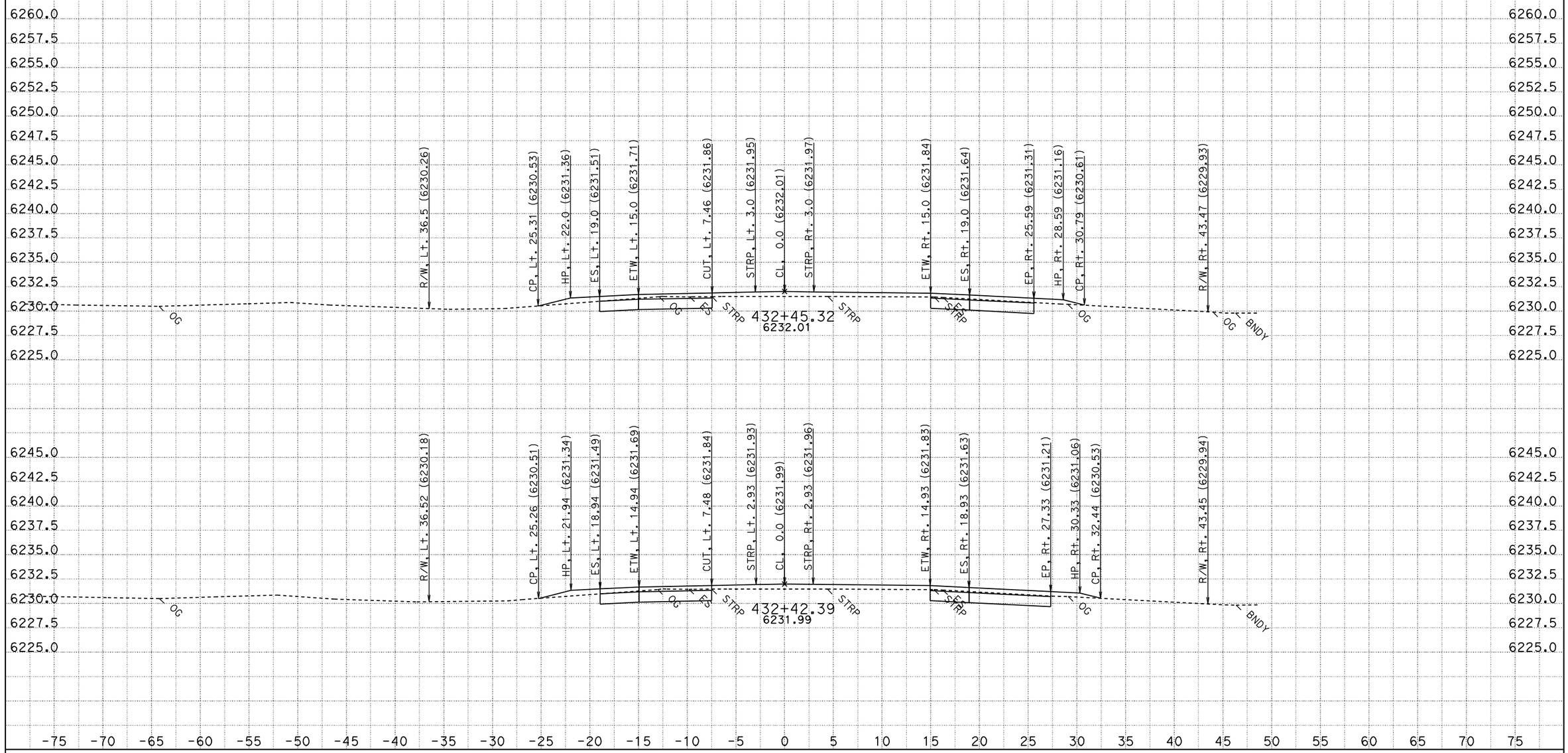

CONTRACT: 2a920

DATE: 8/12/2011

DIST/CO/RTE/PM: 03-ED,Pla 89 PM 27.2/27.4,0.0/T8.5

SCALE: 1" = 5' Horiz.
1" = 5' Vert.

A1

CROSS SECTIONS

KC Project: 2A920FT

File: H:\Pla89\2A920FT\EAR\OUTPUT\33600_44750.ear

All Dimensions are US Survey Feet

SHEET 704 OF 796

FOR EARTHWORK DEVELOPMENT ONLY

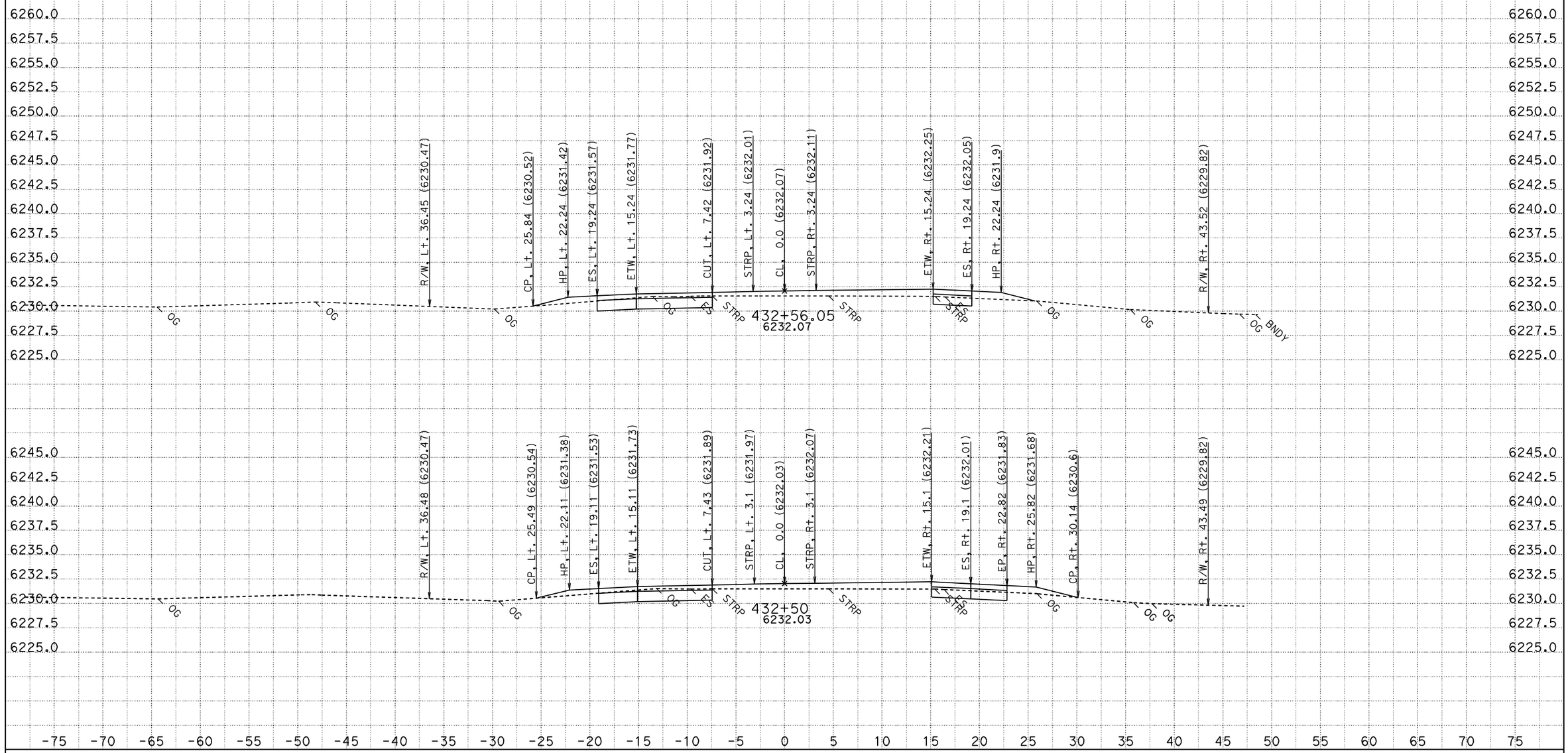

DATE: 8/12/2011
KC Project: 2A920FT

CONTRACT: 2a920
DIST/CO/RTE/PM: 03-ED,Pla 89 PM 27.2/27.4,0.0/T8.5
File: H:\Pla89\2A920FT\EAR\OUTPUT\33600_44750.ear

SCALE: 1" = 5' Horiz.
1" = 5' Vert.
All Dimensions are US Survey Feet

A1
CROSS SECTIONS
SHEET 705 OF 796

FOR EARTHWORK DEVELOPMENT ONLY

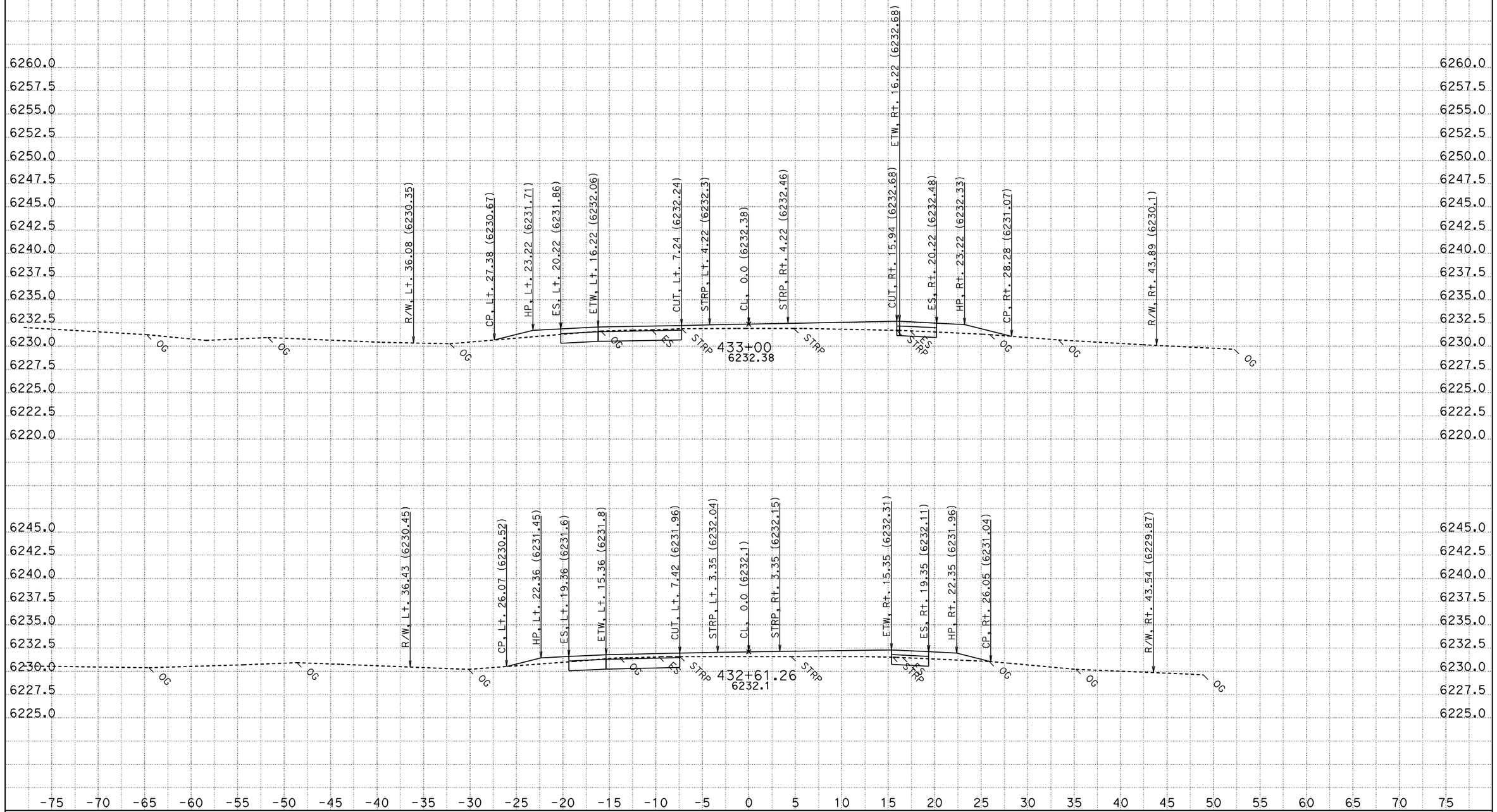

CONTRACT: 2a920

DATE: 8/12/2011

DIST/CO/RTE/PM: 03-ED,Pla 89 PM 27.2/27.4,0.0/T8.5

KC Project: 2A920FT File: H:\Pla89\2A920FT\EAR\OUTPUT\33600_44750.ear

SCALE: 1" = 5' Horiz.
1" = 5' Vert.

All Dimensions are US Survey Feet

A1
CROSS SECTIONS
SHEET 706 OF 796

FOR EARTHWORK DEVELOPMENT ONLY

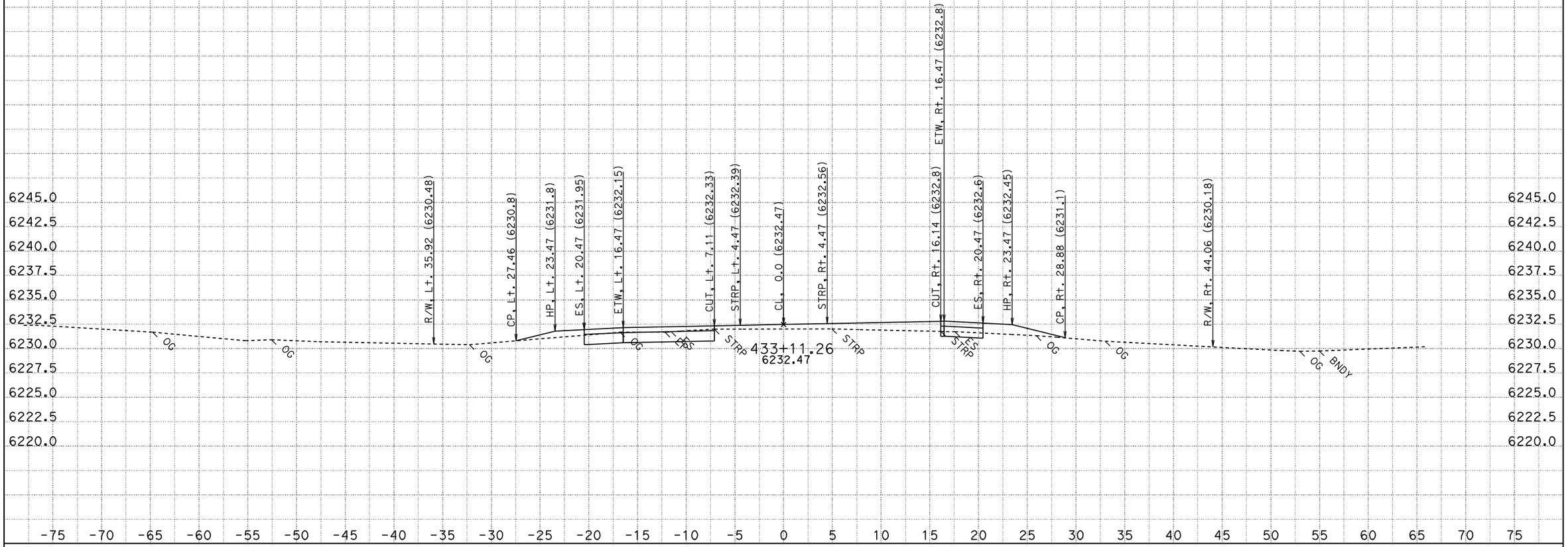

CONTRACT: 2a920

DATE: 8/12/2011

DIST/CO/RTE/PM: 03-ED,Pla 89 PM 27.2/27.4,0.0/T8.5

SCALE: 1" = 5' Horiz.
1" = 5' Vert.

A1

CROSS SECTIONS

KC Project: 2A920FT File: H:\Pla89\2A920FT\EAR\OUTPUT\33600_44750.ear

All Dimensions are US Survey Feet

FOR EARTHWORK DEVELOPMENT ONLY

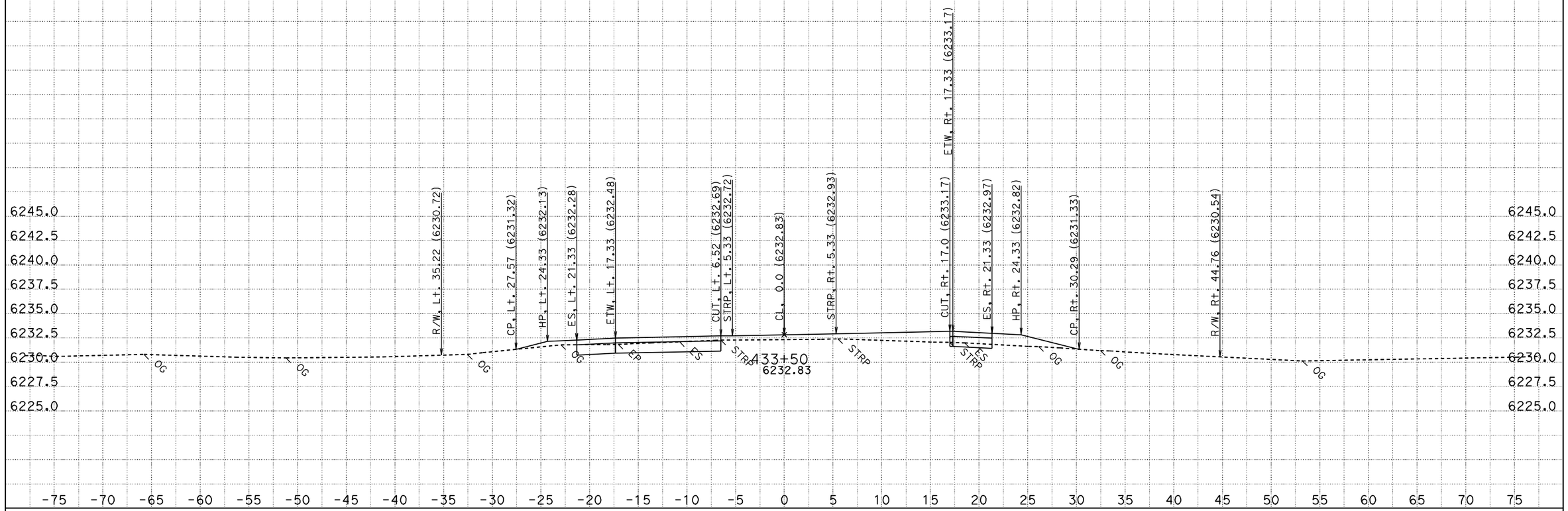

CONTRACT: 2a920

DATE: 8/12/2011

DIST/CO/RTE/PM: 03-ED,Pla 89 PM 27.2/27.4,0.0/T8.5

SCALE: 1" = 5' Horiz.
1" = 5' Vert.

A1

CROSS SECTIONS

KC Project: 2A920FT File: H:\Pla89\2A920FT\EAR\OUTPUT\33600_44750.ear

All Dimensions are US Survey Feet

FOR EARTHWORK DEVELOPMENT ONLY

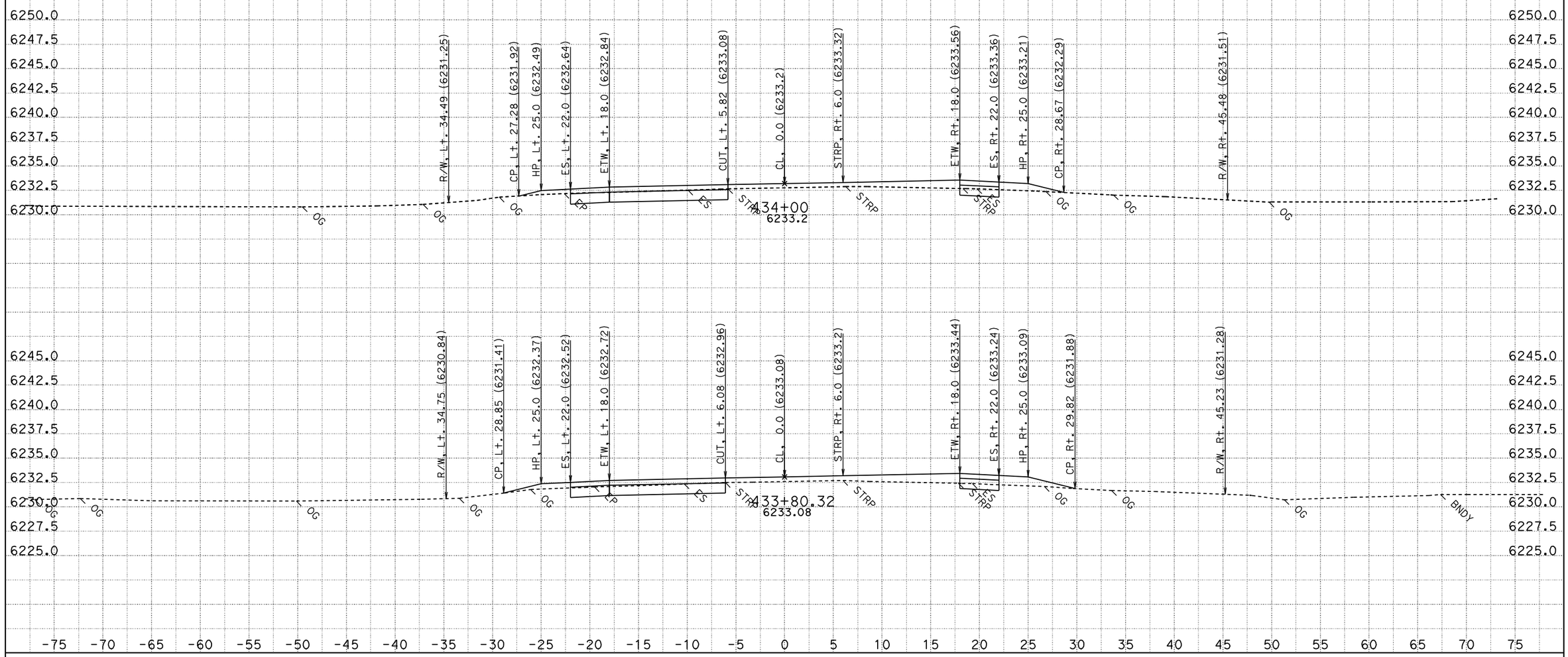

DATE: 8/12/2011
KC Project: 2A920FT
File: H:\Pla89\2A920FT\EAR\OUTPUT\33600_44750.ear

CONTRACT: 2a920
DIST/CO/RTE/PM: 03-ED,Pla 89 PM 27.2/27.4,0.0/T8.5

SCALE: 1" = 5' Horiz.
1" = 5' Vert.
All Dimensions are US Survey Feet

A1
CROSS SECTIONS
SHEET 709 OF 796

FOR EARTHWORK DEVELOPMENT ONLY

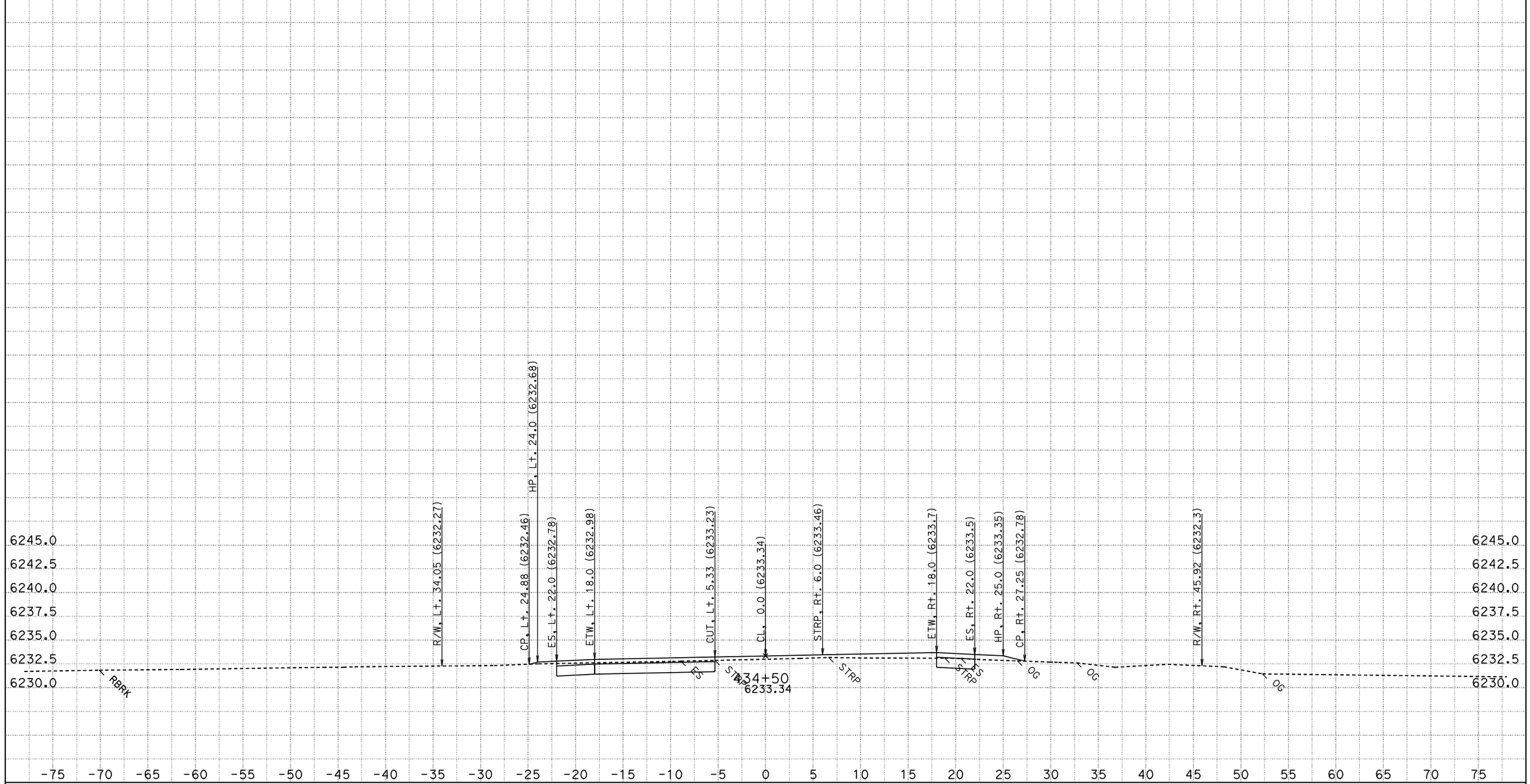

CONTRACT: 2a920

DATE: 8/12/2011

DIST/CO/RTE/PM: 03-ED,Pla 89 PM 27.2/27.4,0.0/T8.5

SCALE: 1" = 5' Horiz.
1" = 5' Vert.

A1

CROSS SECTIONS

KC Project: 2A920FT File: H:\Pla89\2A920FT\EAR\OUTPUT\33600_44750.ear

All Dimensions are US Survey Feet

FOR EARTHWORK DEVELOPMENT ONLY

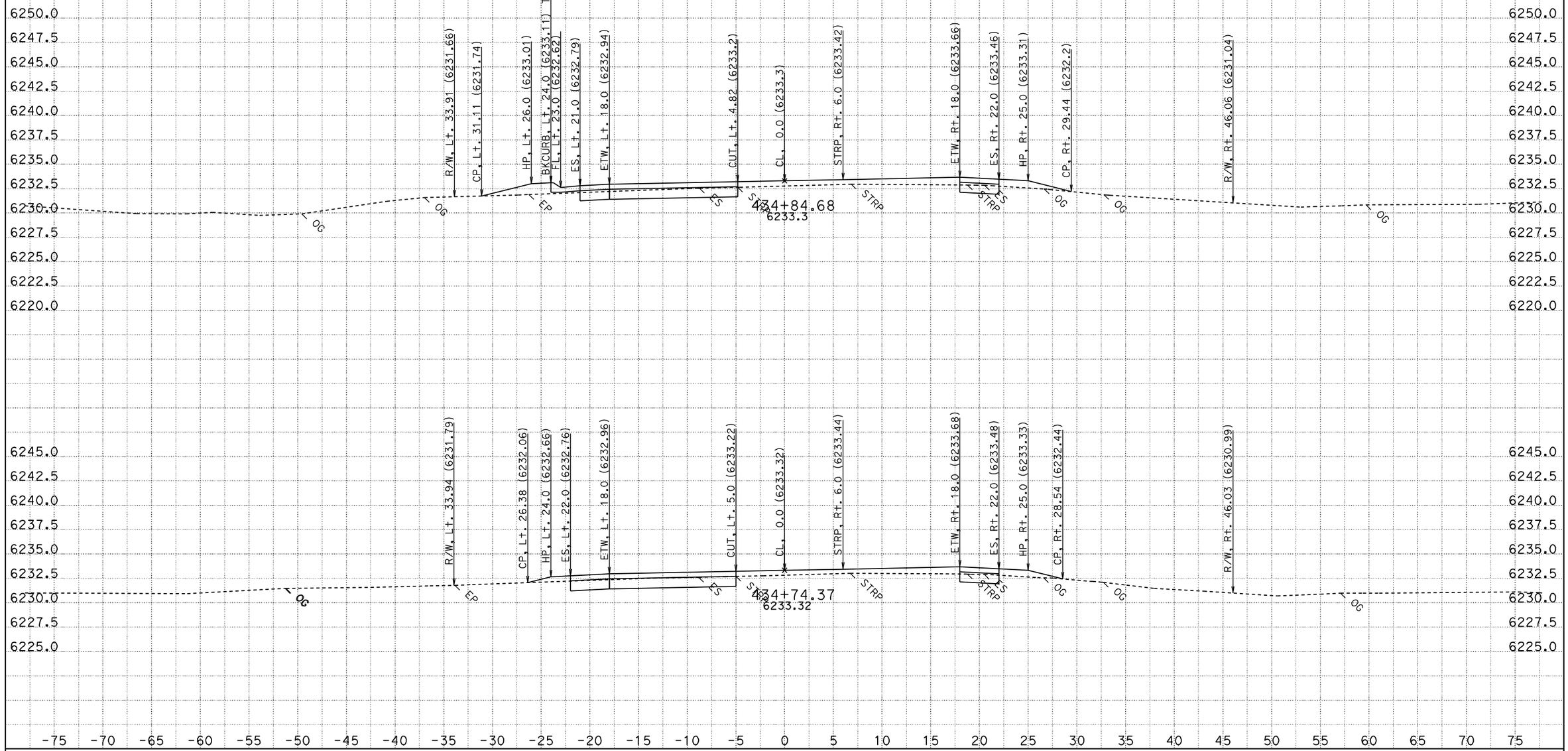

DATE: 8/12/2011

KC Project: 2A920FT

File: H:\Pla89\2A920FT\EAR\OUTPUT\33600_44750.ear

CONTRACT: 2a920

DIST/CO/RTE/PM: 03-ED,Pla 89 PM 27.2/27.4,0.0/T8.5

SCALE: 1" = 5' Horiz.
1" = 5' Vert.

All Dimensions are US Survey Feet

A1

CROSS SECTIONS

FOR EARTHWORK DEVELOPMENT ONLY

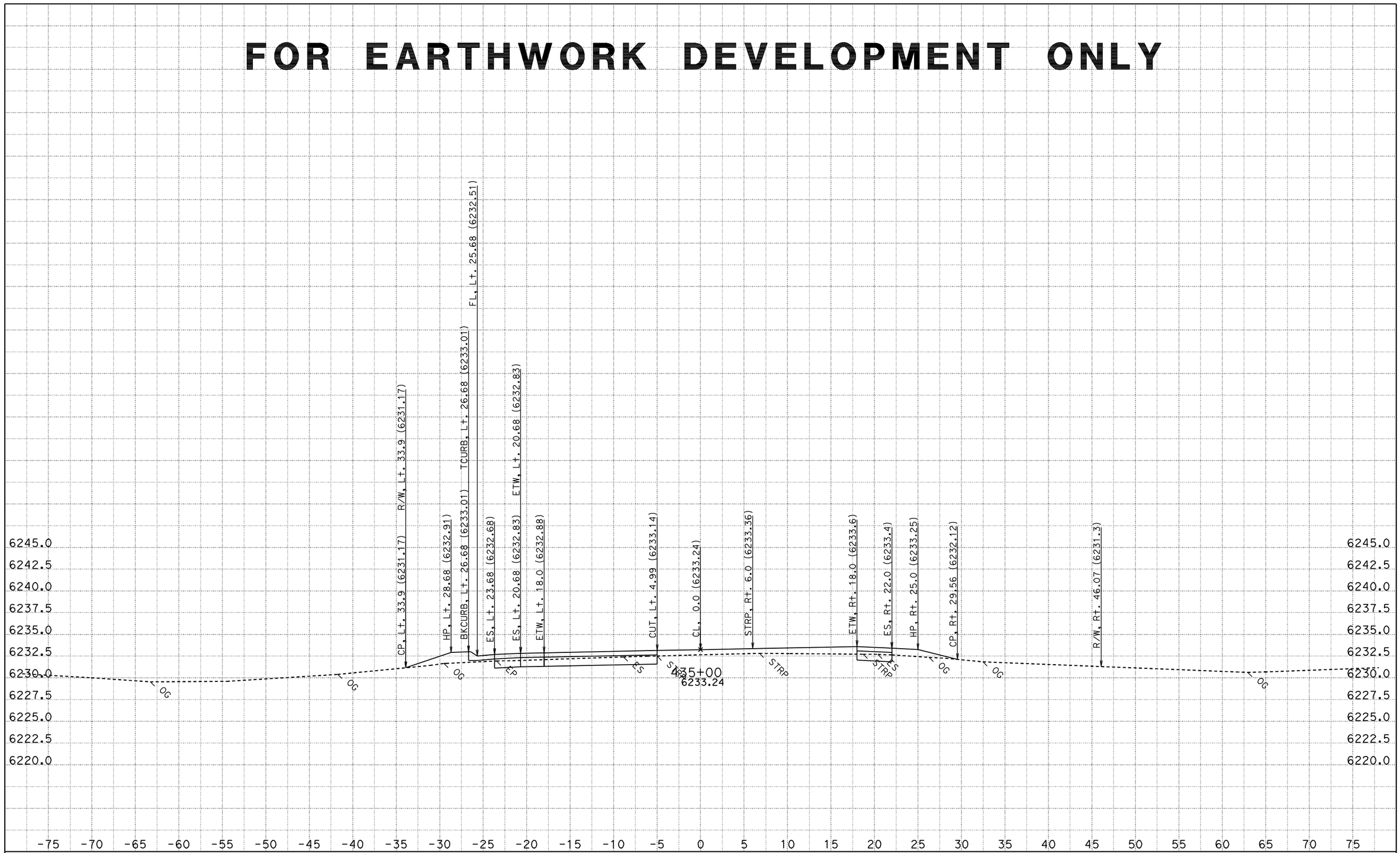

CONTRACT: 2a920

DATE: 8/12/2011

DIST/CO/RTE/PM: 03-ED,Pla 89 PM 27.2/27.4,0.0/T8.5

SCALE: 1" = 5' Horiz.
1" = 5' Vert.

A1

CROSS SECTIONS

KC Project: 2A920FT File: H:\Pla89\2A920FT\EAR\OUTPUT\33600_44750.ear

All Dimensions are US Survey Feet

FOR EARTHWORK DEVELOPMENT ONLY

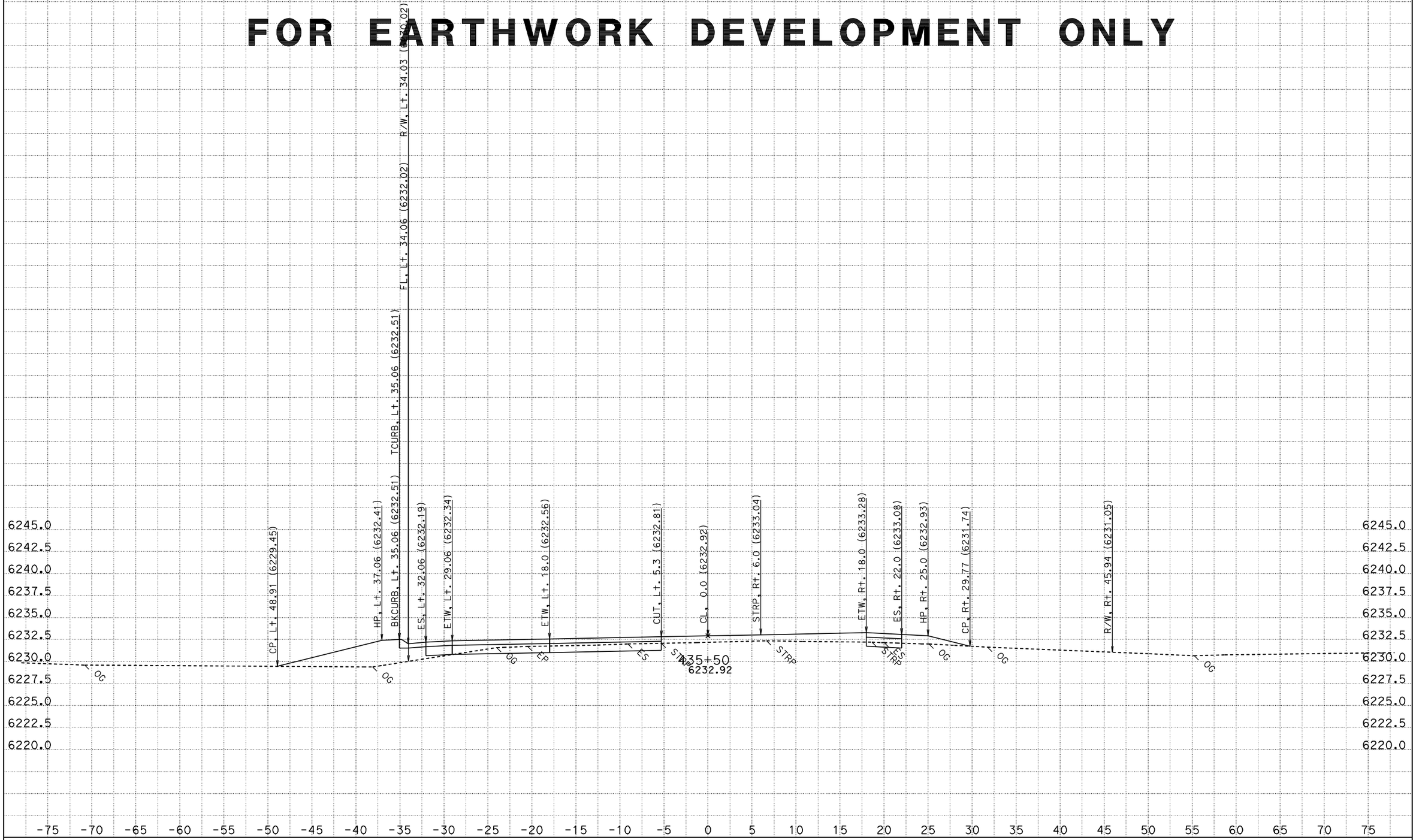

CONTRACT: 2a920

DATE: 8/12/2011

DIST/CO/RTE/PM: 03-ED,Pla 89 PM 27.2/27.4,0.0/T8.5

SCALE: 1" = 5' Horiz.
1" = 5' Vert.

A1

CROSS SECTIONS

KC Project: 2A920FT File: H:\Pla89\2A920FT\EAR\OUTPUT\33600_44750.ear

All Dimensions are US Survey Feet

SHEET 713 OF 796

FOR EARTHWORK DEVELOPMENT ONLY

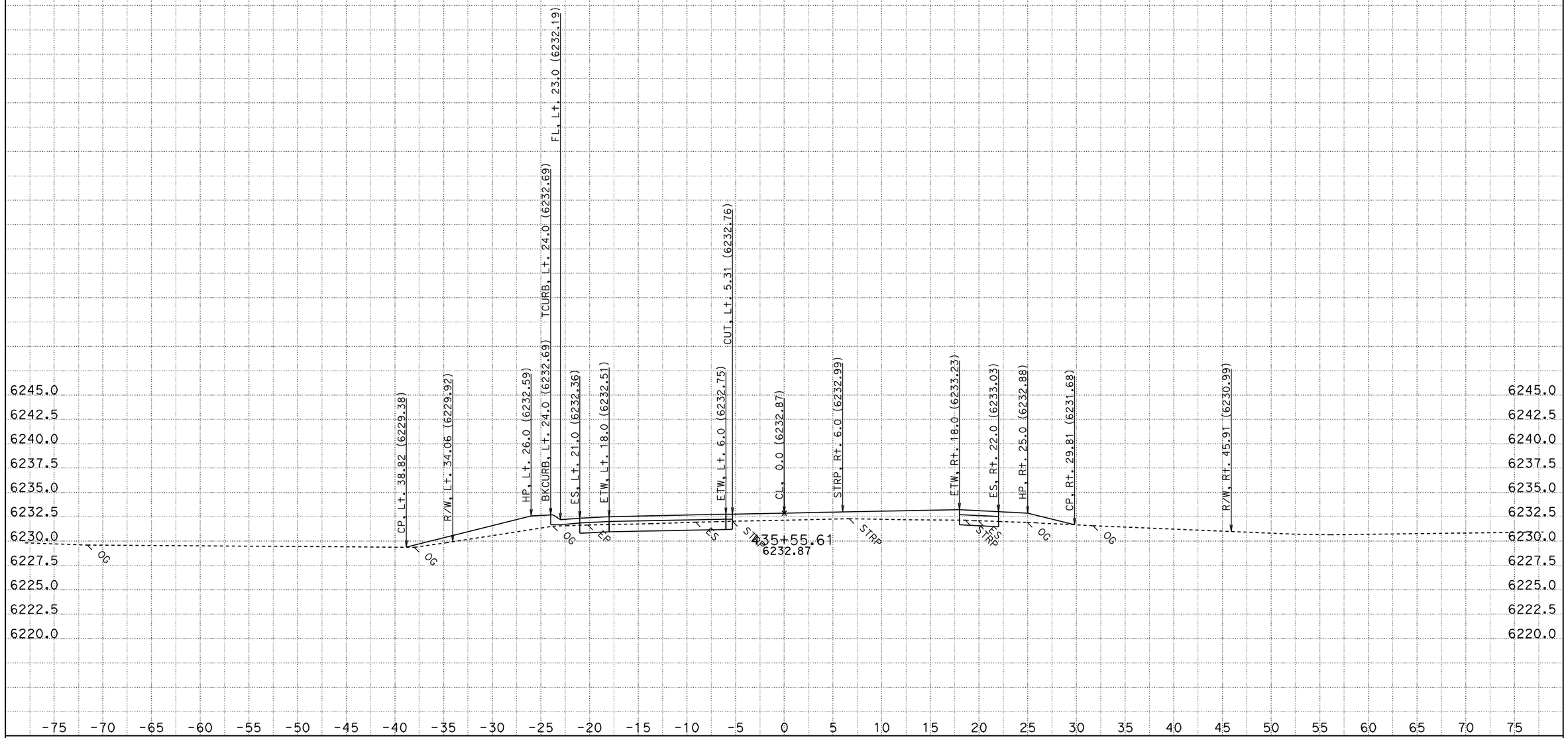

DATE: 8/12/2011

KC Project: 2A920FT

File: H:\Pla89\2A920FT\EAR\OUTPUT\33600_44750.ear

CONTRACT: 2a920

DIST/CO/RTE/PM: 03-ED,Pla 89 PM 27.2/27.4,0.0/T8.5

SCALE: 1" = 5' Horiz.
1" = 5' Vert.

All Dimensions are US Survey Feet

A1

CROSS SECTIONS

SHEET 714 OF 796

FOR EARTHWORK DEVELOPMENT ONLY

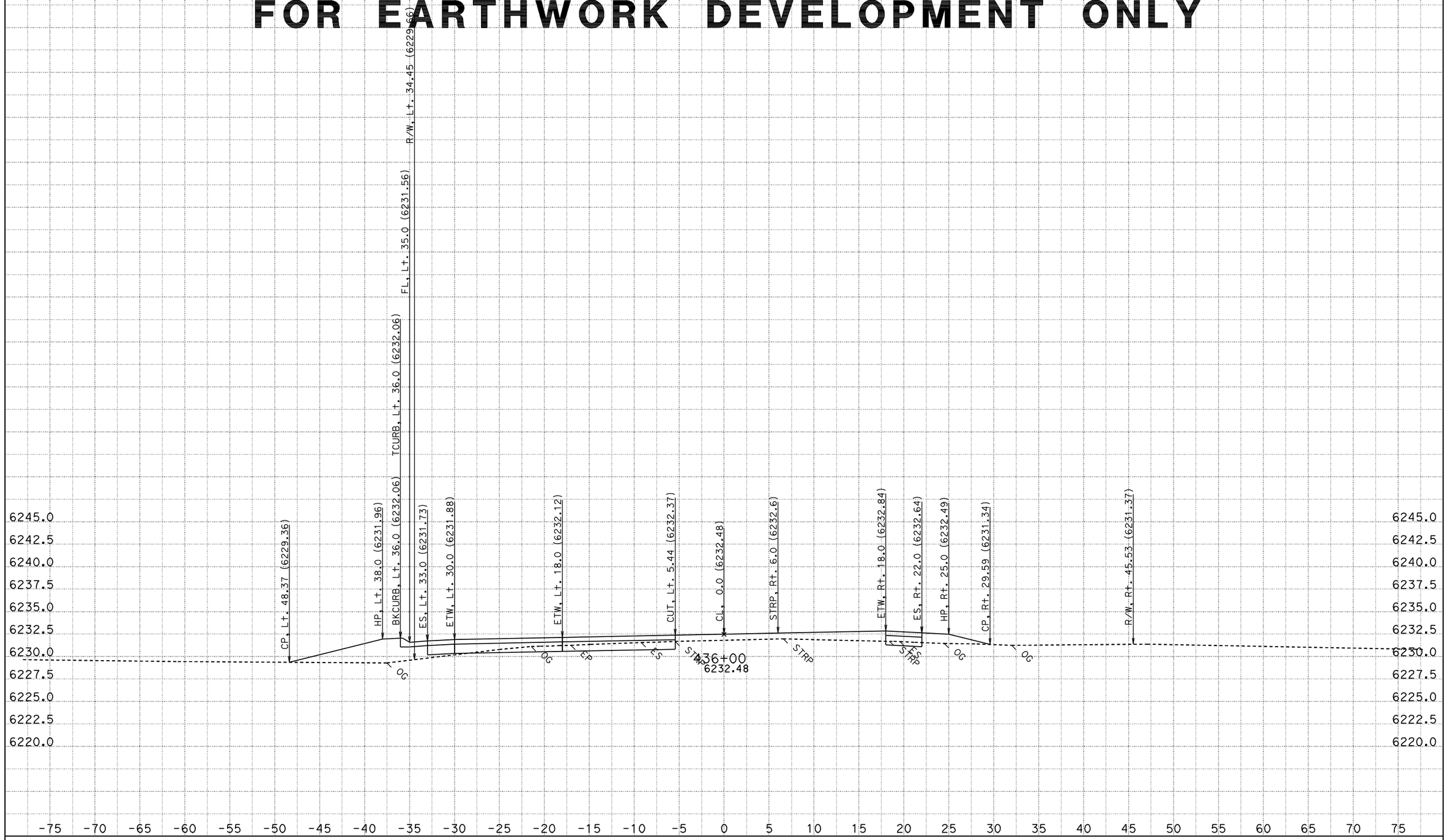

CONTRACT: 2a920

DATE: 8/12/2011

DIST/CO/RTE/PM: 03-ED,Pla 89 PM 27.2/27.4,0.0/T8.5

KC Project: 2A920FT File: H:\Pla89\2A920FT\EAR\OUTPUT\33600_44750.ear

SCALE: 1" = 5' Horiz.
1" = 5' Vert.

All Dimensions are US Survey Feet

A1
CROSS SECTIONS
SHEET 715 OF 796

FOR EARTHWORK DEVELOPMENT ONLY

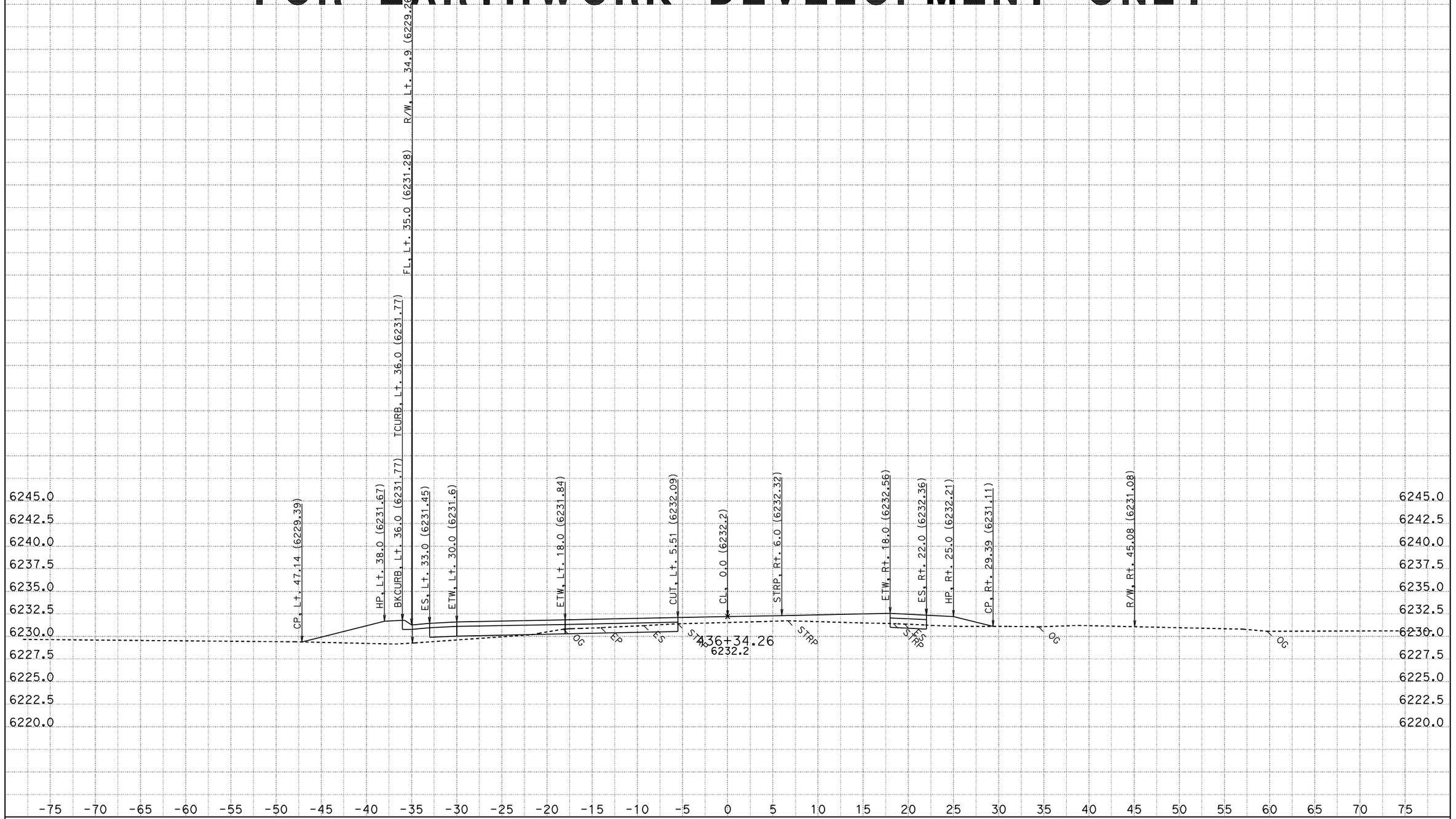

DATE: 8/12/2011
KC Project: 2A920FT File: H:\Pla89\2A920FT\EAR\OUTPUT\33600_44750.ear

CONTRACT: 2a920
DIST/CO/RTE/PM: 03-ED,Pla 89 PM 27.2/27.4,0.0/T8.5

SCALE: 1" = 5' Horiz.
1" = 5' Vert.
All Dimensions are US Survey Feet

A1
CROSS SECTIONS
SHEET 716 OF 796

FOR EARTHWORK DEVELOPMENT ONLY

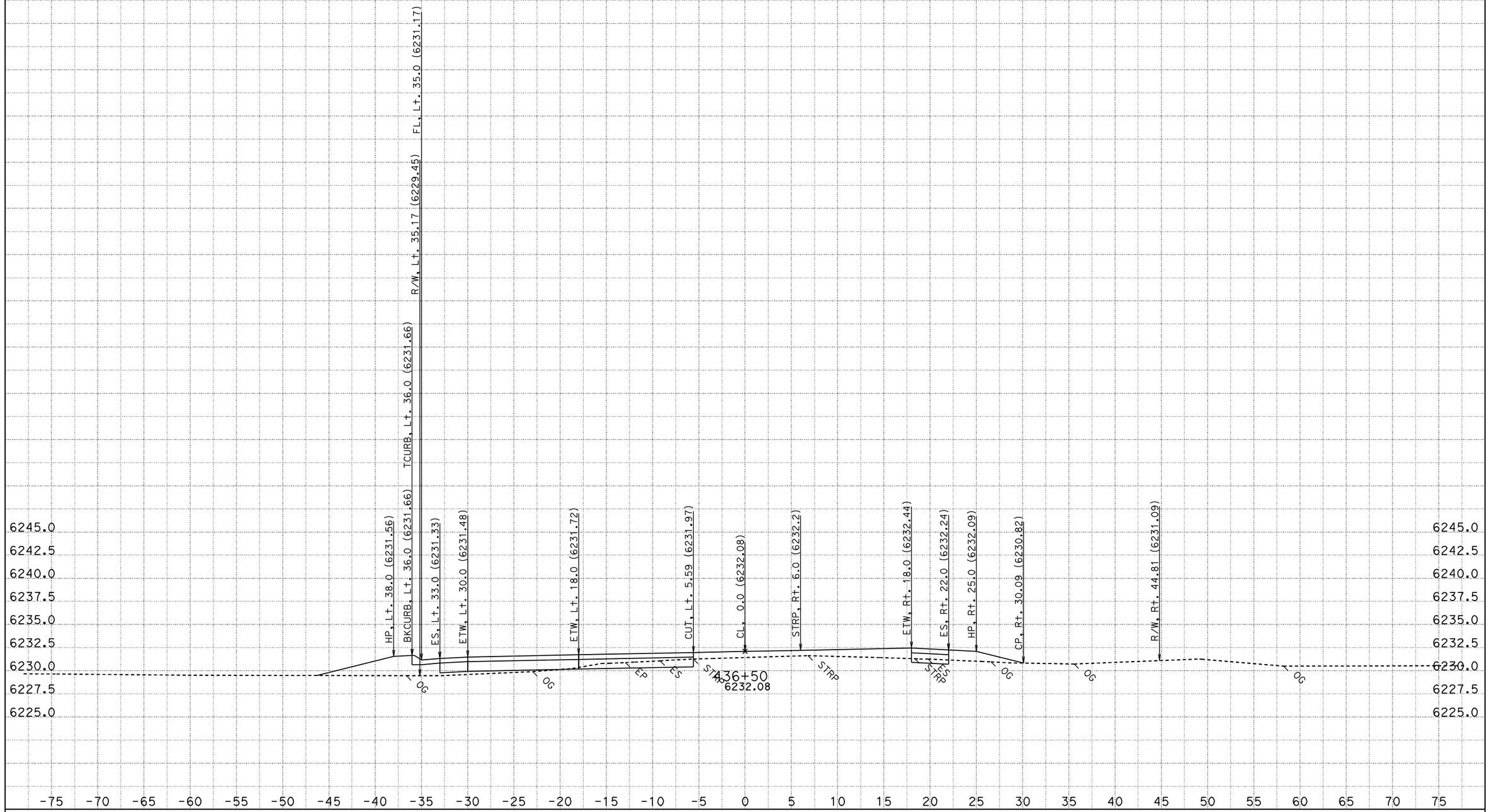

CONTRACT: 2a920

DATE: 8/12/2011

DIST/CO/RTE/PM: 03-ED,Pla 89 PM 27.2/27.4,0.0/T8.5

KC Project: 2A920FT File: H:\Pla89\2A920FT\EAR\OUTPUT\33600_44750.ear

SCALE: 1" = 5' Horiz.
1" = 5' Vert.

All Dimensions are US Survey Feet

A1
CROSS SECTIONS
SHEET 717 OF 796

FOR EARTHWORK DEVELOPMENT ONLY

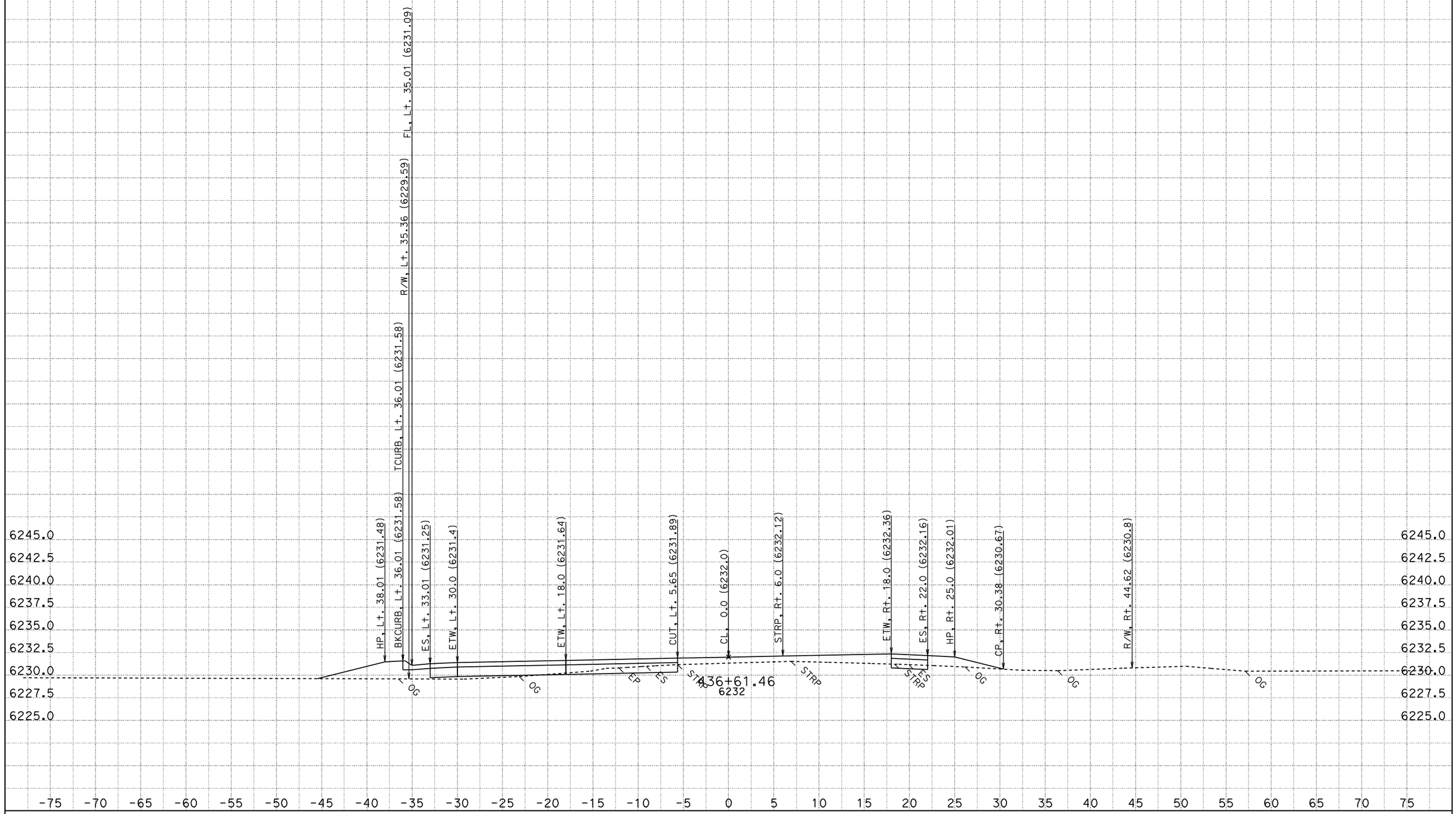

DATE: 8/12/2011
KC Project: 2A920FT
File: H:\Pla89\2A920FT\EAR\OUTPUT\33600_44750.ear

CONTRACT: 2a920
DIST/CO/RTE/PM: 03-ED,Pla 89 PM 27.2/27.4,0.0/T8.5

SCALE: 1" = 5' Horiz.
1" = 5' Vert.
All Dimensions are US Survey Feet

A1
CROSS SECTIONS
SHEET 718 OF 796

FOR EARTHWORK DEVELOPMENT ONLY

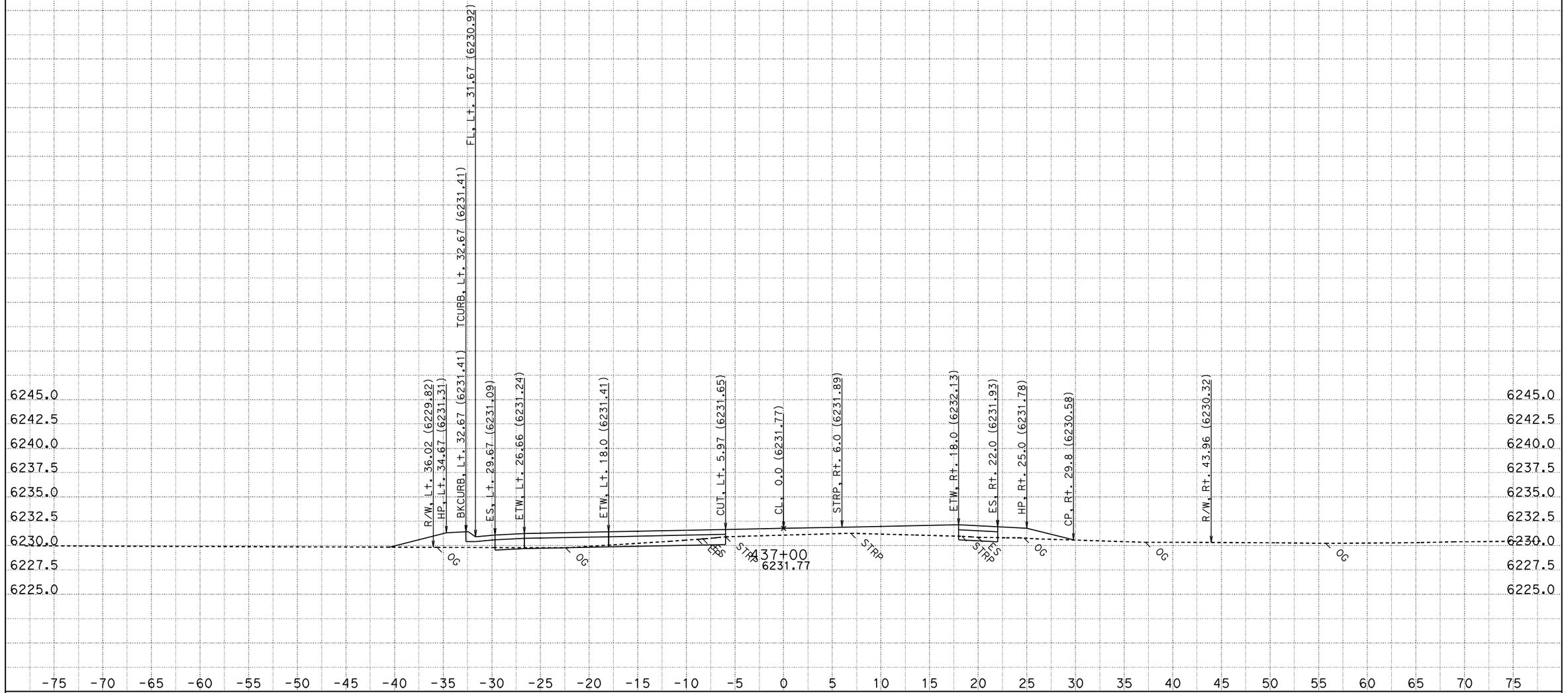

CONTRACT: 2a920

DATE: 8/12/2011

DIST/CO/RTE/PM: 03-ED,Pla 89 PM 27.2/27.4,0.0/T8.5

KC Project: 2A920FT File: H:\Pla89\2A920FT\EAR\OUTPUT\33600_44750.ear

SCALE: 1" = 5' Horiz.
1" = 5' Vert.

All Dimensions are US Survey Feet

A1
CROSS SECTIONS
SHEET 719 OF 796

FOR EARTHWORK DEVELOPMENT ONLY

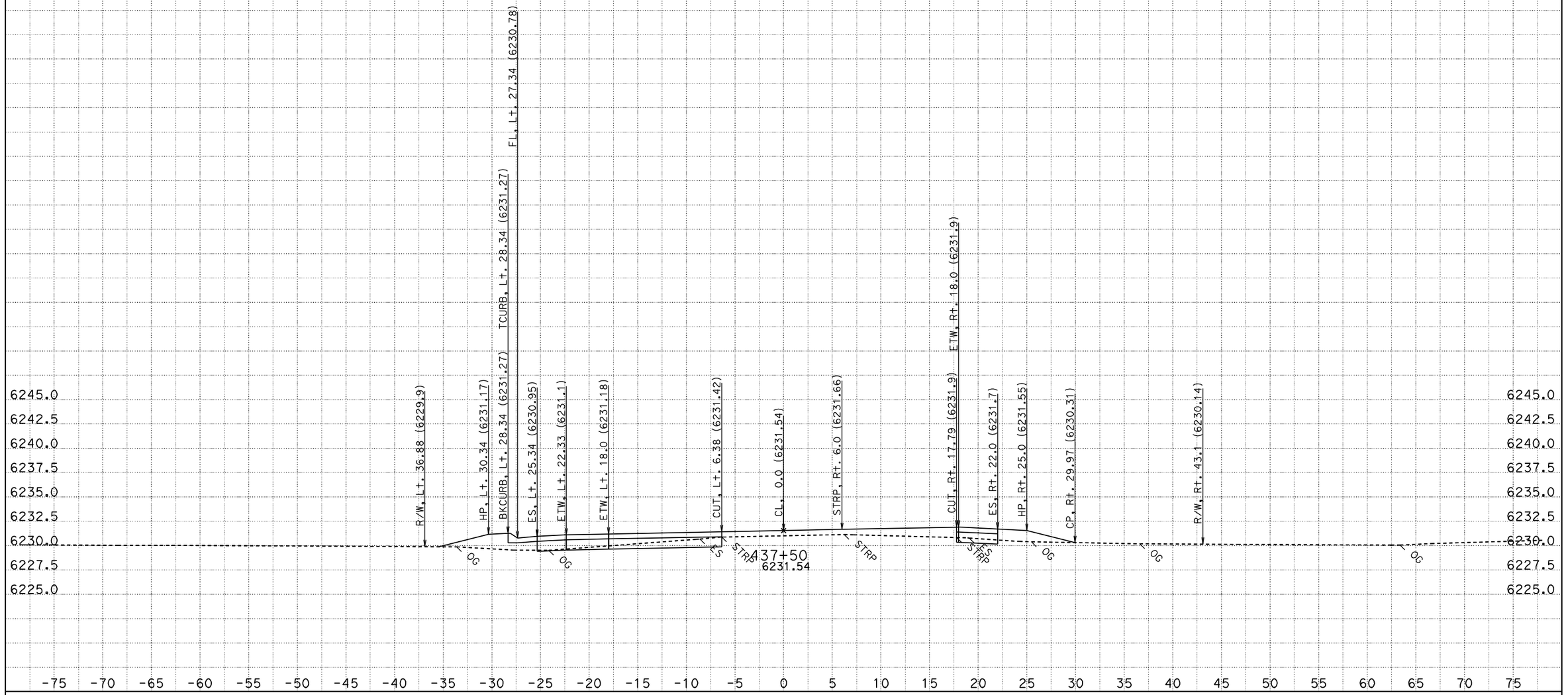

CONTRACT: 2a920

DATE: 8/12/2011

DIST/CO/RTE/PM: 03-ED,Pla 89 PM 27.2/27.4,0.0/T8.5

KC Project: 2A920FT File: H:\Pla89\2A920FT\EAR\OUTPUT\33600_44750.ear

SCALE: 1" = 5' Horiz.
1" = 5' Vert.

All Dimensions are US Survey Feet

A1
CROSS SECTIONS
SHEET 720 OF 796

FOR EARTHWORK DEVELOPMENT ONLY

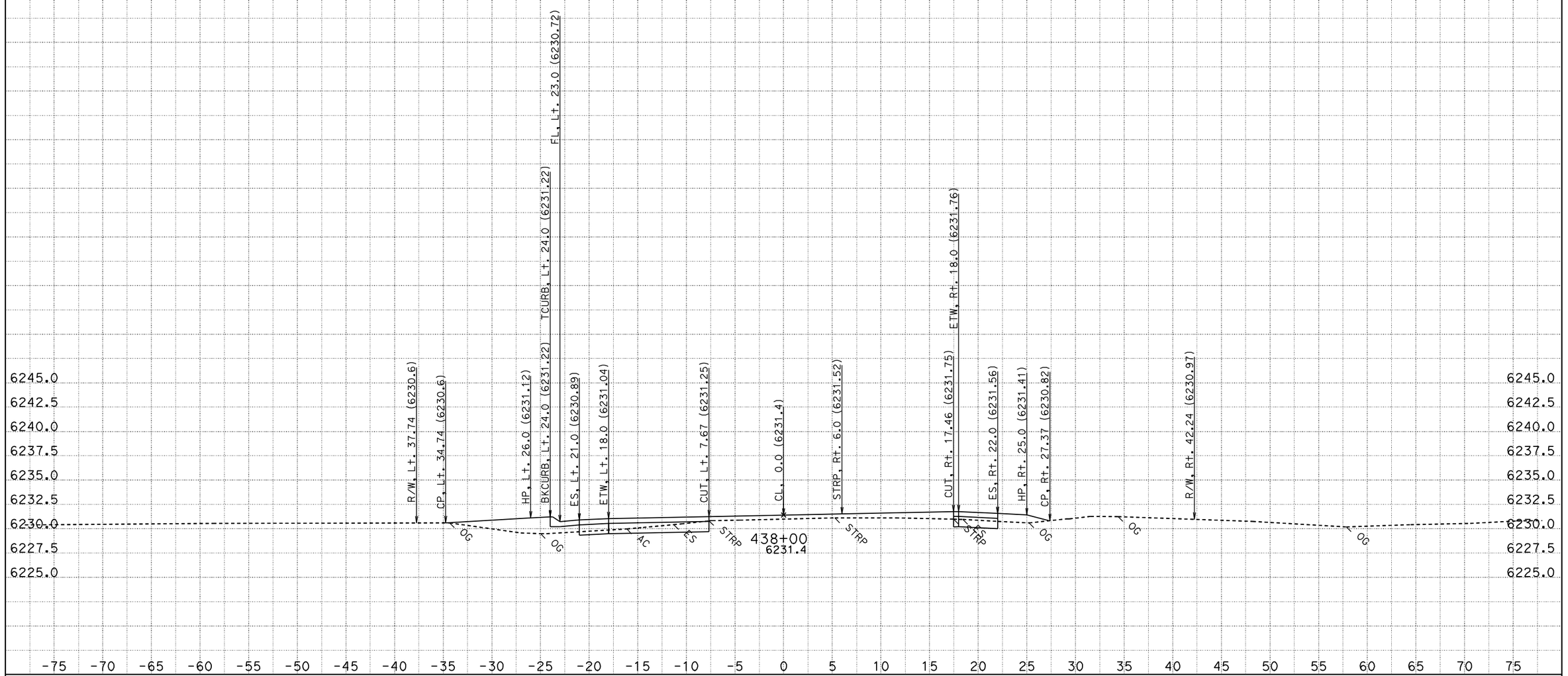

CONTRACT: 2a920

DATE: 8/12/2011

DIST/CO/RTE/PM: 03-ED,Pla 89 PM 27.2/27.4,0.0/T8.5

KC Project: 2A920FT File: H:\Pla89\2A920FT\EAR\OUTPUT\33600_44750.ear

SCALE: 1" = 5' Horiz.
1" = 5' Vert.

All Dimensions are US Survey Feet

A1

CROSS SECTIONS

SHEET 721 OF 796

FOR EARTHWORK DEVELOPMENT ONLY

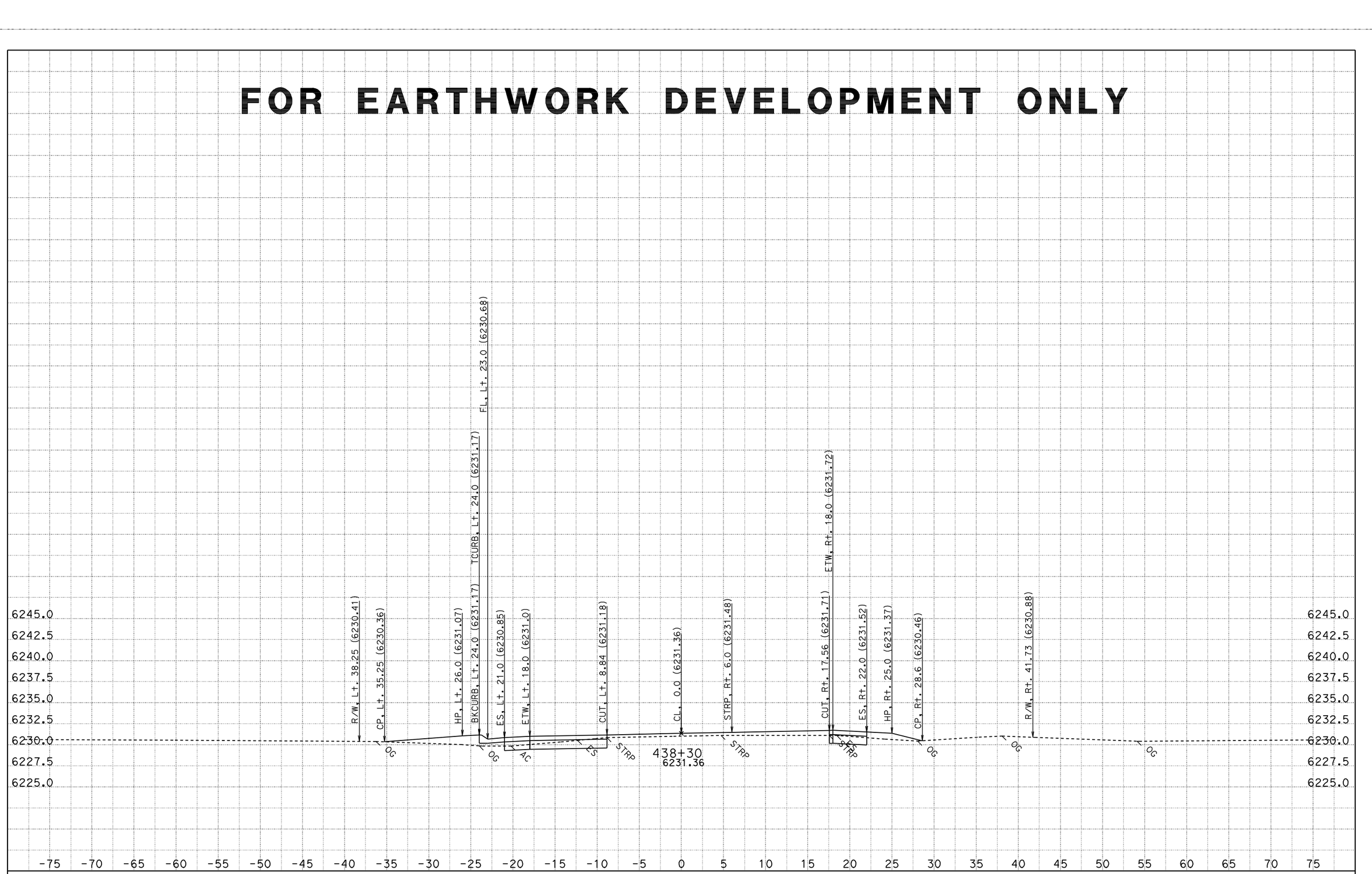

CONTRACT: 2a920

DATE: 8/12/2011

DIST/CO/RTE/PM: 03-ED,Pla 89 PM 27.2/27.4,0.0/T8.5

KC Project: 2A920FT File: H:\Pla89\2A920FT\EAR\OUTPUT\33600_44750.ear

SCALE: 1" = 5' Horiz.
1" = 5' Vert.

All Dimensions are US Survey Feet

A1

CROSS SECTIONS

SHEET 722 OF 796

FOR EARTHWORK DEVELOPMENT ONLY

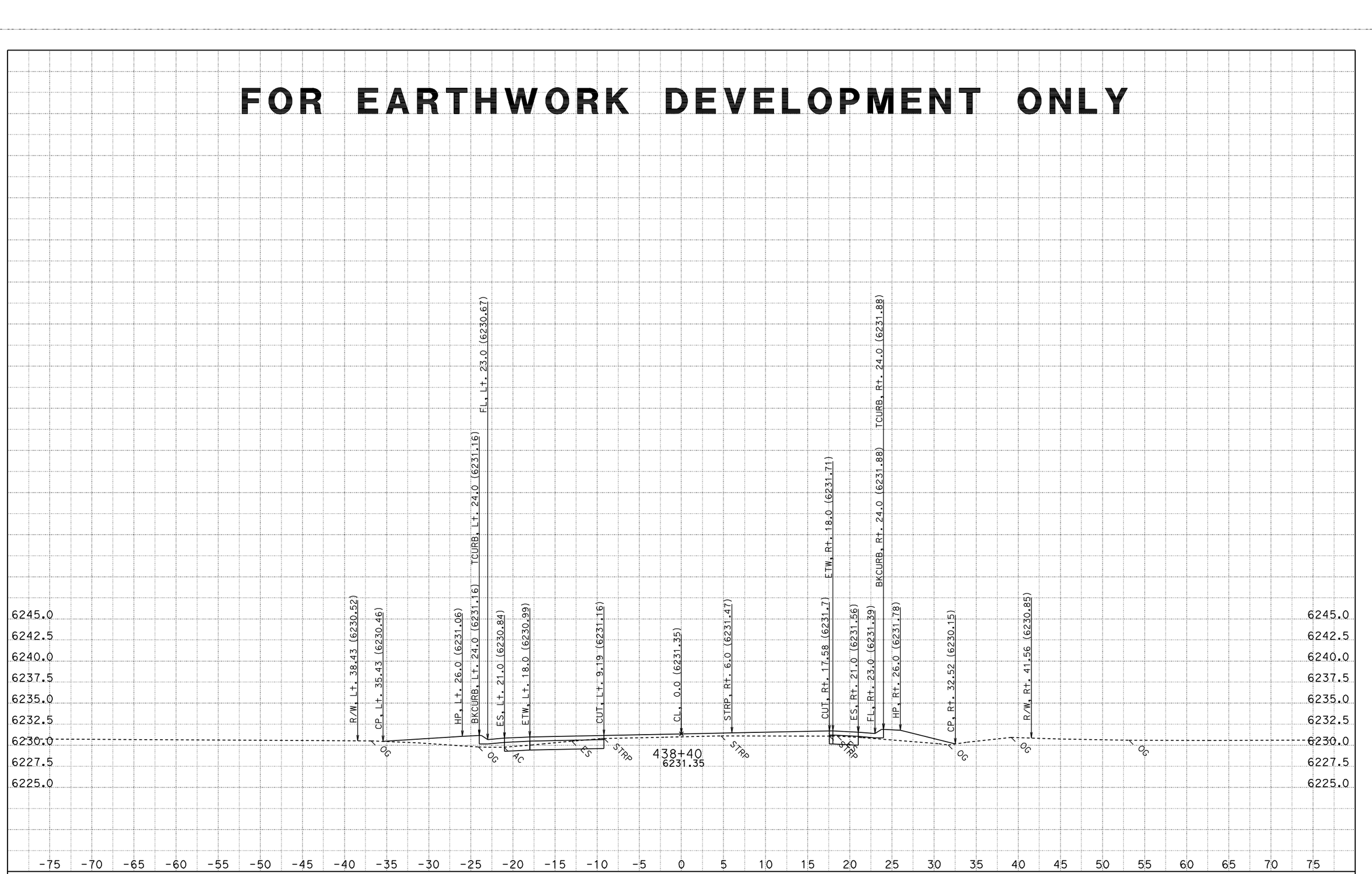

CONTRACT: 2a920

DATE: 8/12/2011

DIST/CO/RTE/PM: 03-ED,Pla 89 PM 27.2/27.4,0.0/T8.5

KC Project: 2A920FT File: H:\Pla89\2A920FT\EAR\OUTPUT\33600_44750.ear

SCALE: 1" = 5' Horiz.
1" = 5' Vert.

All Dimensions are US Survey Feet

A1

CROSS SECTIONS

SHEET 723 OF 796

FOR EARTHWORK DEVELOPMENT ONLY

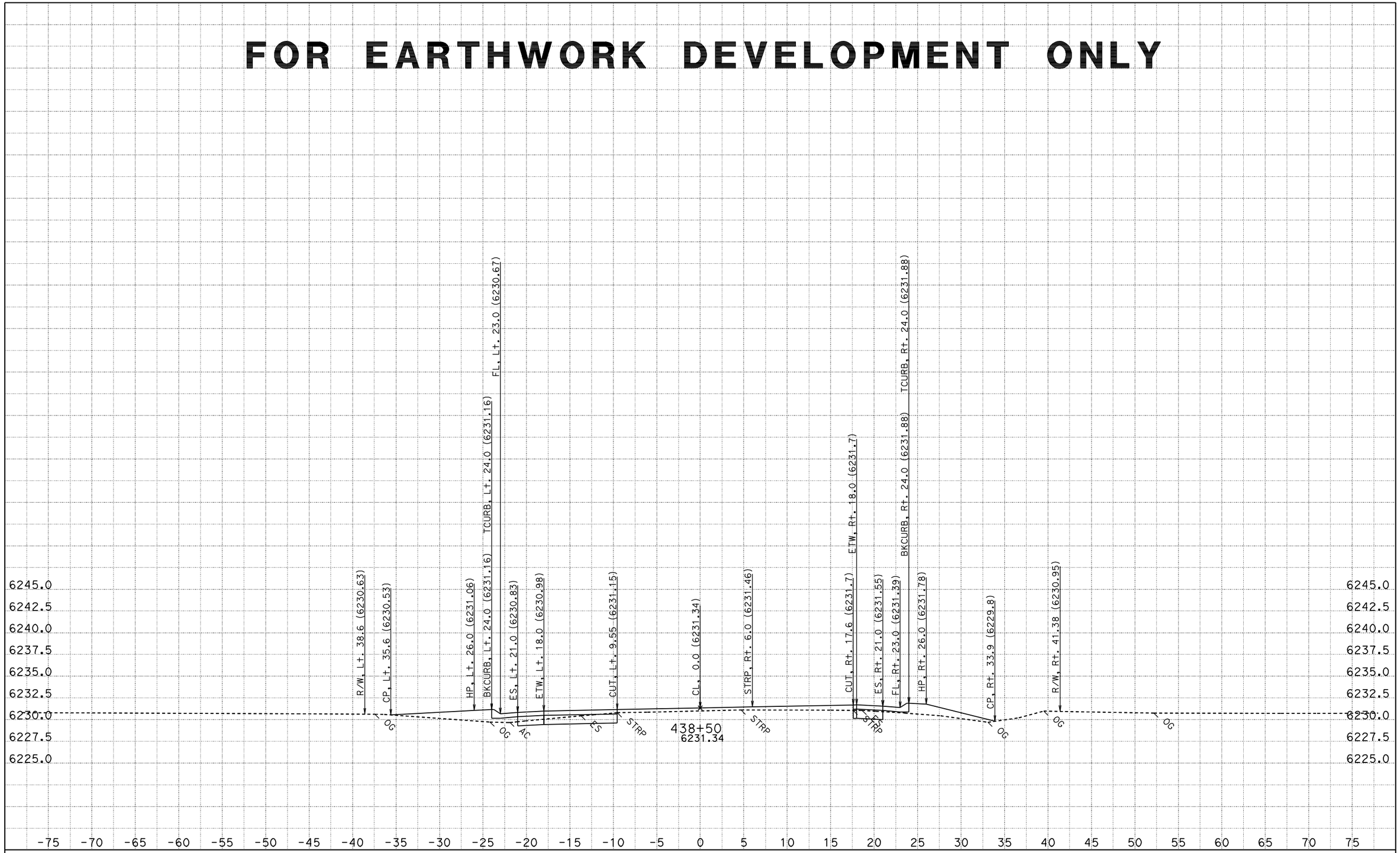

CONTRACT: 2a920

DATE: 8/12/2011

DIST/CO/RTE/PM: 03-ED,Pla 89 PM 27.2/27.4,0.0/T8.5

KC Project: 2A920FT File: H:\Pla89\2A920FT\EAR\OUTPUT\33600_44750.ear

SCALE: 1" = 5' Horiz.
1" = 5' Vert.

All Dimensions are US Survey Feet

A1
CROSS SECTIONS
SHEET 724 OF 796

FOR EARTHWORK DEVELOPMENT ONLY

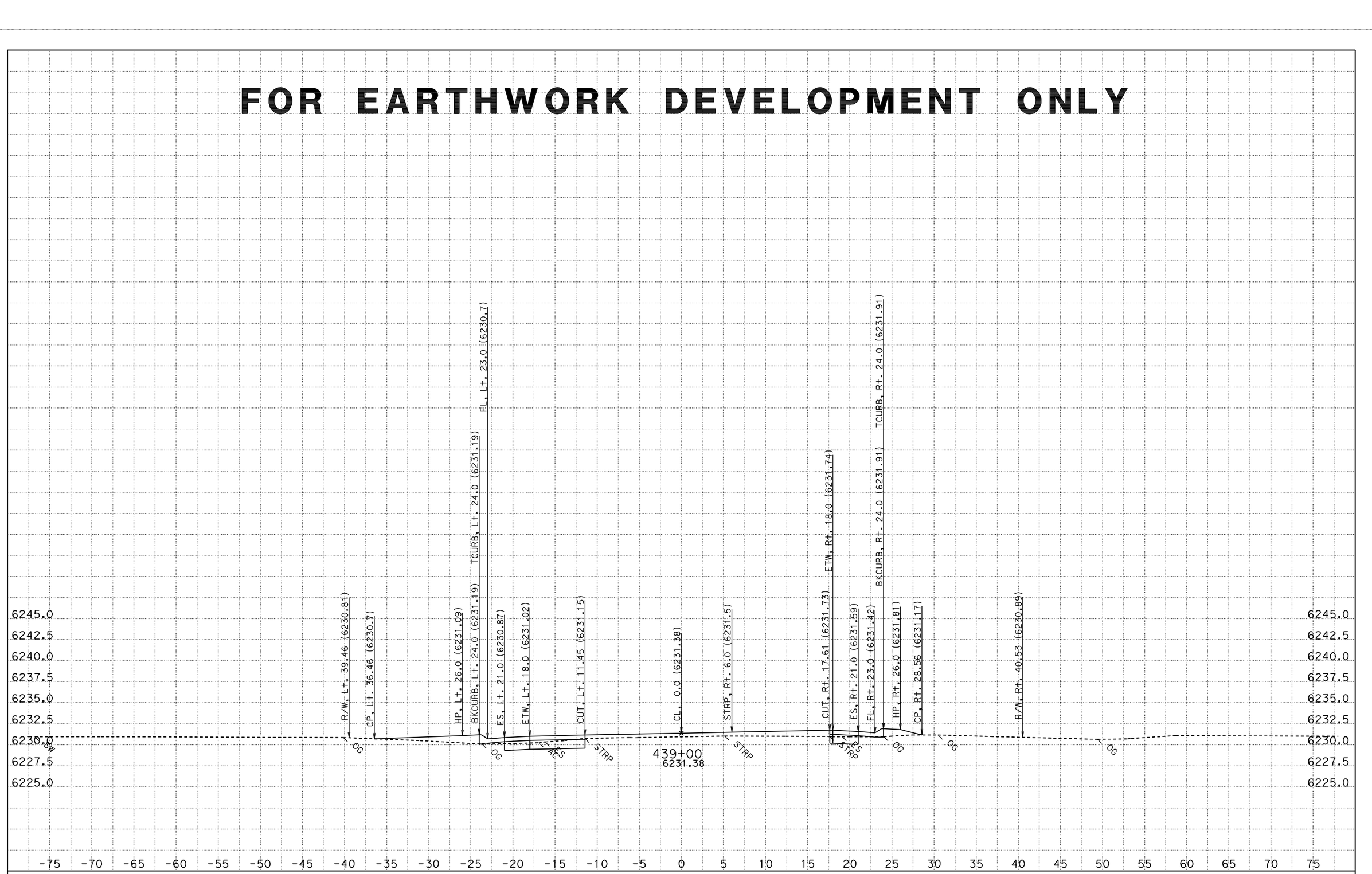

CONTRACT: 2a920

DATE: 8/12/2011

DIST/CO/RTE/PM: 03-ED,Pla 89 PM 27.2/27.4,0.0/T8.5

SCALE: 1" = 5' Horiz.
1" = 5' Vert.

A1

CROSS SECTIONS

KC Project: 2A920FT File: H:\Pla89\2A920FT\EAR\OUTPUT\33600_44750.ear

All Dimensions are US Survey Feet

FOR EARTHWORK DEVELOPMENT ONLY

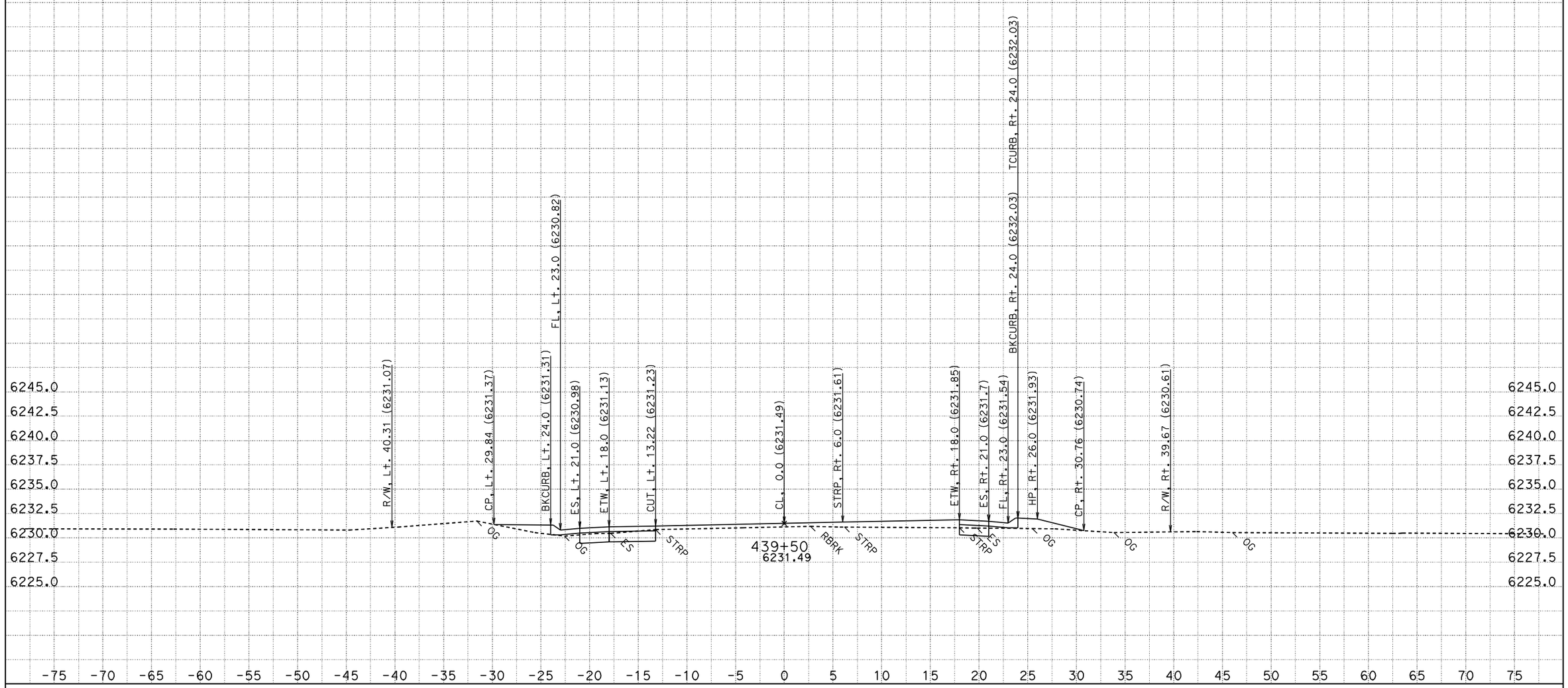

DATE: 8/12/2011
KC Project: 2A920FT
File: H:\Pla89\2A920FT\EAR\OUTPUT\33600_44750.ear

CONTRACT: 2a920
DIST/CO/RTE/PM: 03-ED,Pla 89 PM 27.2/27.4,0.0/T8.5

SCALE: 1" = 5' Horiz.
1" = 5' Vert.
All Dimensions are US Survey Feet

A1
CROSS SECTIONS
SHEET 726 OF 796

FOR EARTHWORK DEVELOPMENT ONLY

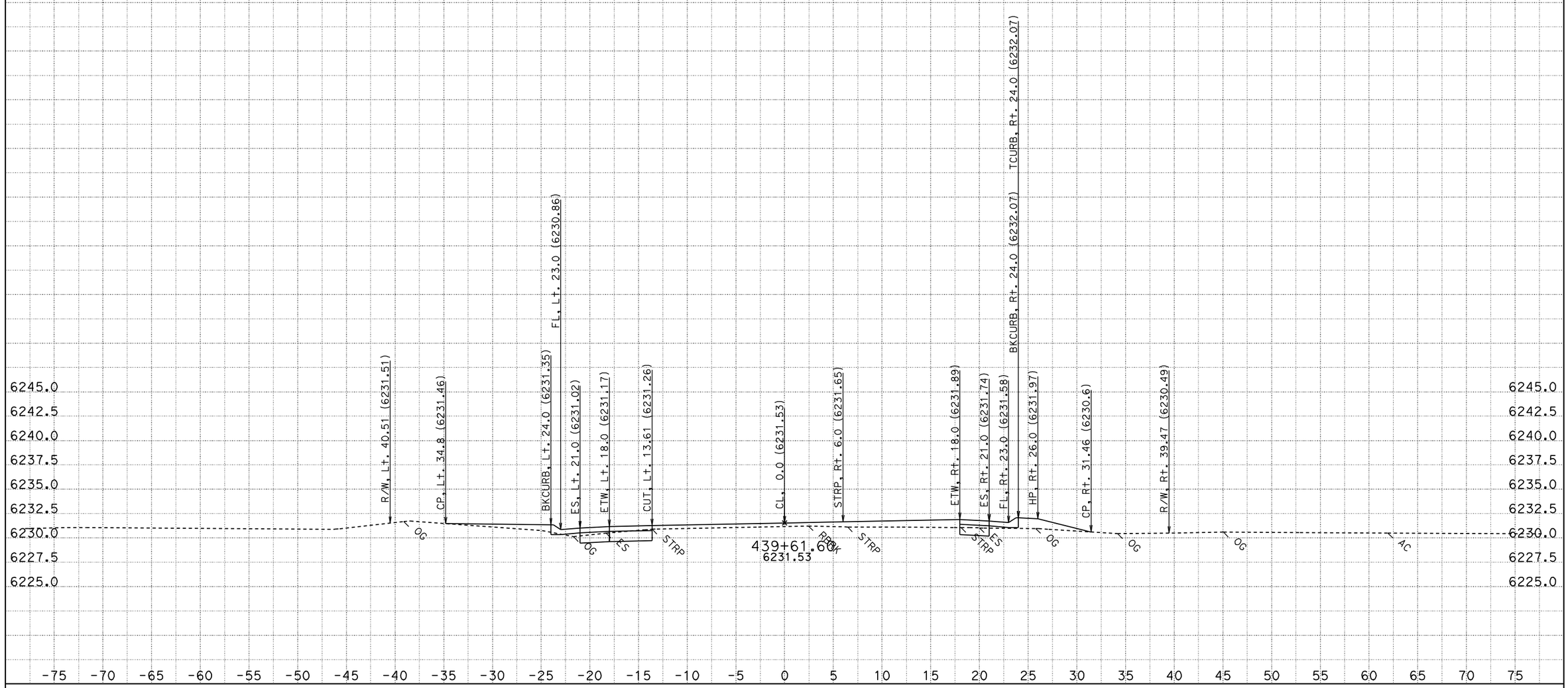

DATE: 8/12/2011
KC Project: 2A920FT
File: H:\Pla89\2A920FT\EAR\OUTPUT\33600_44750.ear

CONTRACT: 2a920
DIST/CO/RTE/PM: 03-ED,Pla 89 PM 27.2/27.4,0.0/T8.5

SCALE: 1" = 5' Horiz.
1" = 5' Vert.
All Dimensions are US Survey Feet

A1
CROSS SECTIONS
SHEET 727 OF 796

FOR EARTHWORK DEVELOPMENT ONLY

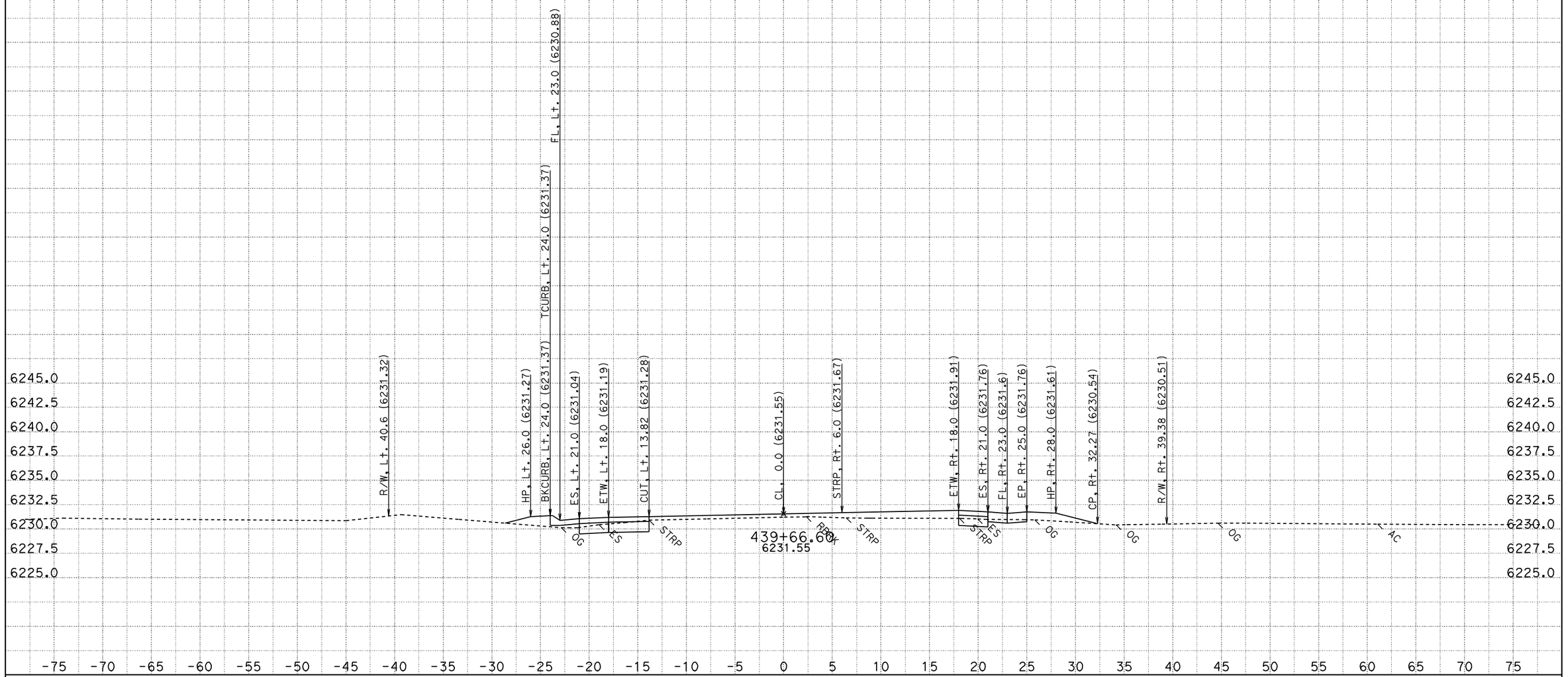

CONTRACT: 2a920

DATE: 8/12/2011

DIST/CO/RTE/PM: 03-ED,Pla 89 PM 27.2/27.4,0.0/T8.5

KC Project: 2A920FT File: H:\Pla89\2A920FT\EAR\OUTPUT\33600_44750.ear

SCALE: 1" = 5' Horiz.
1" = 5' Vert.

All Dimensions are US Survey Feet

A1

CROSS SECTIONS

SHEET 728 OF 796

FOR EARTHWORK DEVELOPMENT ONLY

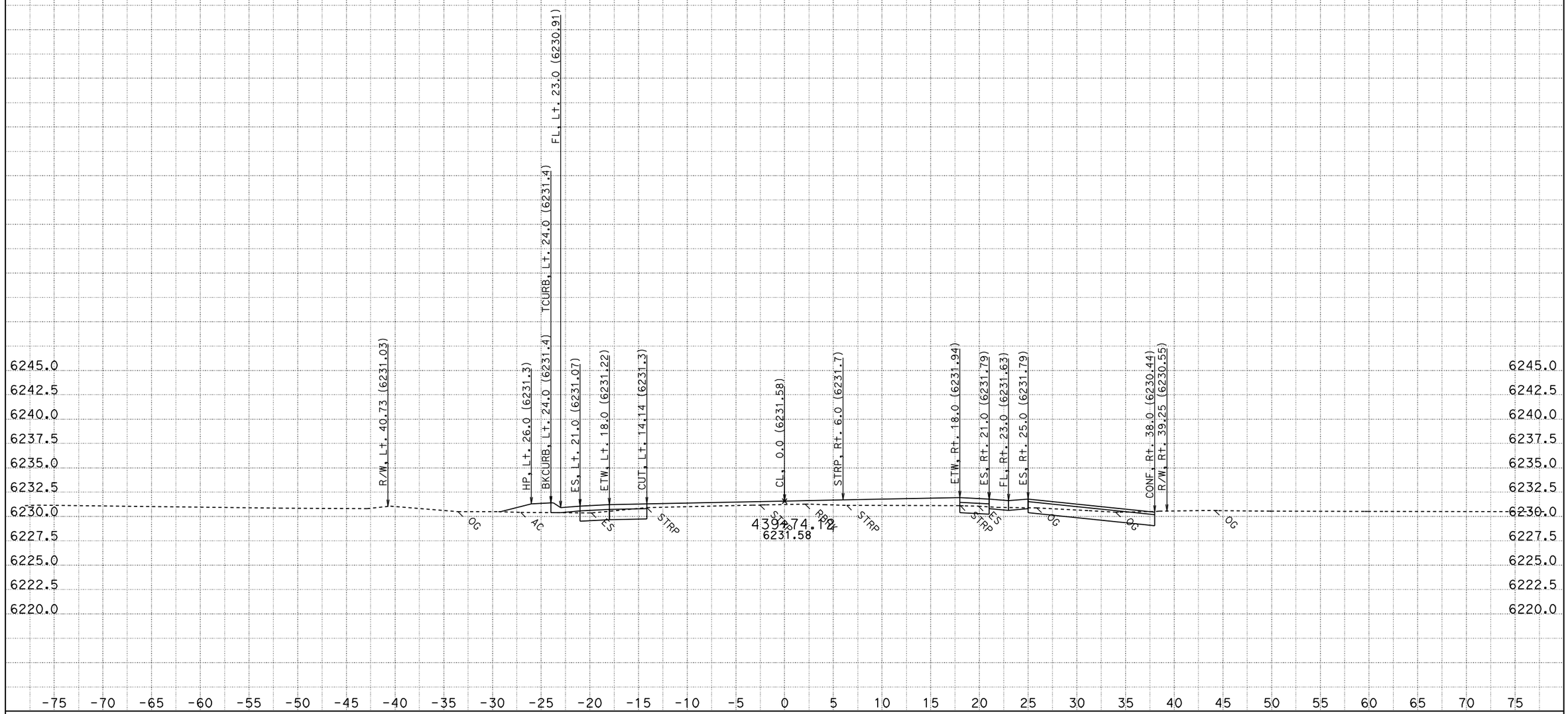

CONTRACT: 2a920

DATE: 8/12/2011

DIST/CO/RTE/PM: 03-ED,Pla 89 PM 27.2/27.4,0.0/T8.5

KC Project: 2A920FT File: H:\Pla89\2A920FT\EAR\OUTPUT\33600_44750.ear

SCALE: 1" = 5' Horiz.
1" = 5' Vert.

All Dimensions are US Survey Feet

A1

CROSS SECTIONS

SHEET 729 OF 796

FOR EARTHWORK DEVELOPMENT ONLY

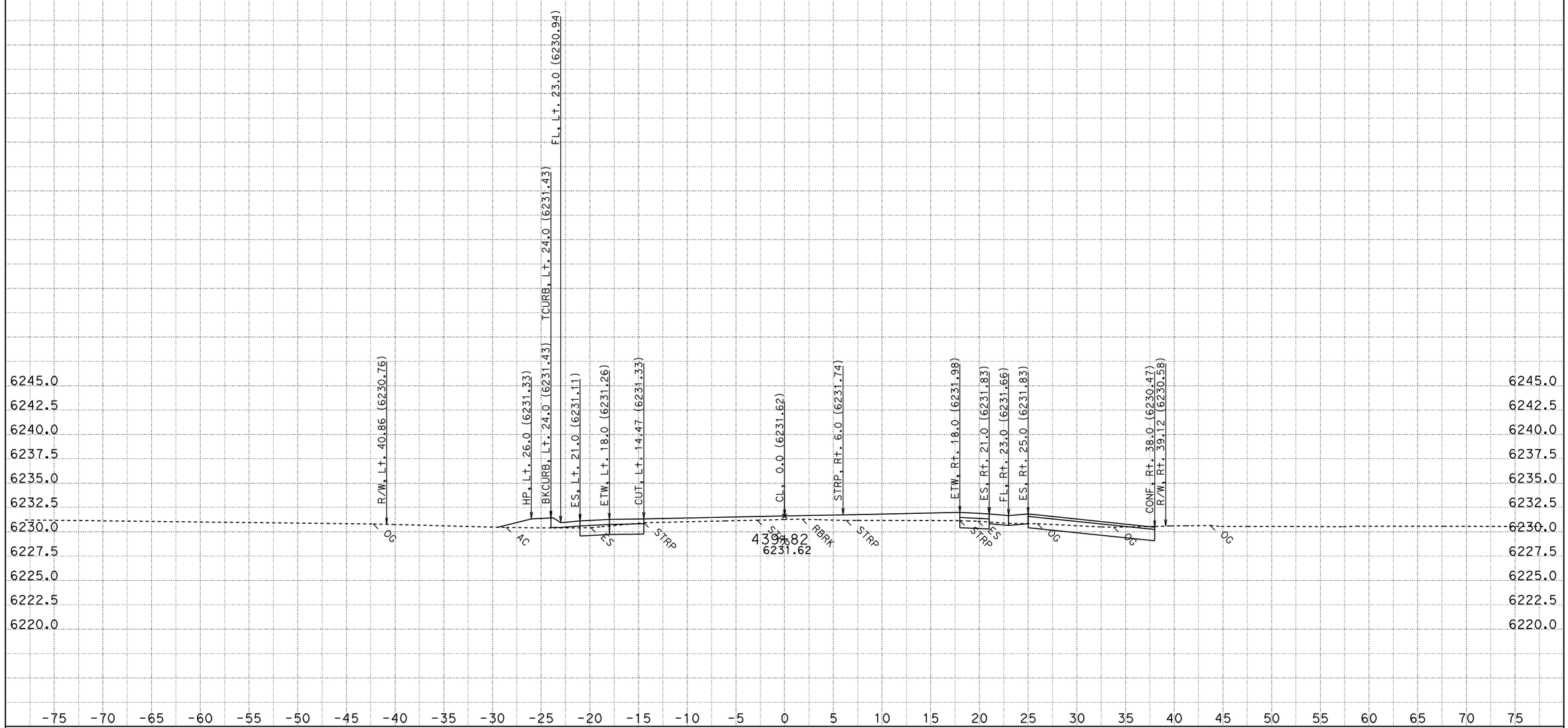

CONTRACT: 2a920

DATE: 8/12/2011

DIST/CO/RTE/PM: 03-ED,Pla 89 PM 27.2/27.4,0.0/T8.5

SCALE: 1" = 5' Horiz.
1" = 5' Vert.

A1

CROSS SECTIONS

KC Project: 2A920FT File: H:\Pla89\2A920FT\EAR\OUTPUT\33600_44750.ear

All Dimensions are US Survey Feet

FOR EARTHWORK DEVELOPMENT ONLY

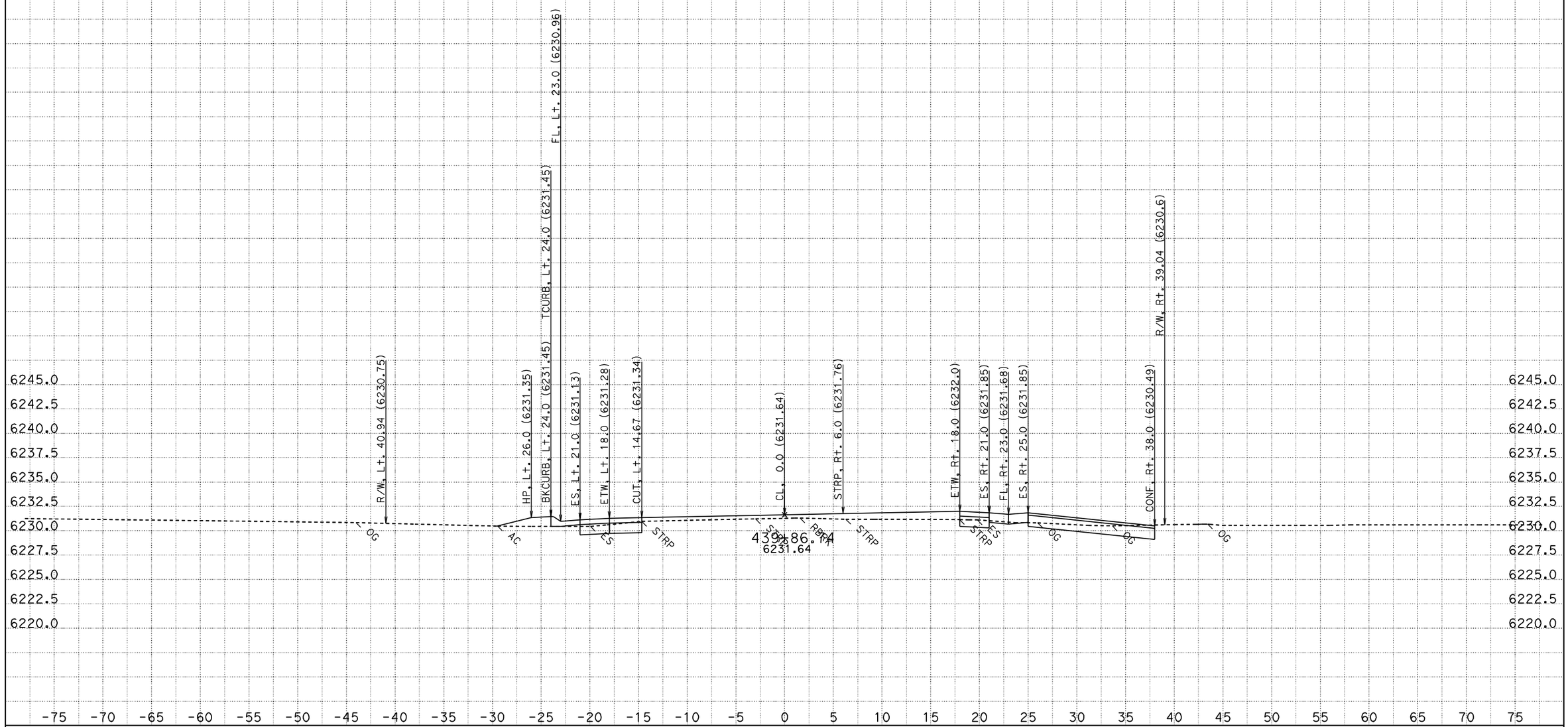

CONTRACT: 2a920

DATE: 8/12/2011

DIST/CO/RTE/PM: 03-ED,Pla 89 PM 27.2/27.4,0.0/T8.5

SCALE: 1" = 5' Horiz.
1" = 5' Vert.

A1

CROSS SECTIONS

KC Project: 2A920FT File: H:\Pla89\2A920FT\EAR\OUTPUT\33600_44750.ear

All Dimensions are US Survey Feet

FOR EARTHWORK DEVELOPMENT ONLY

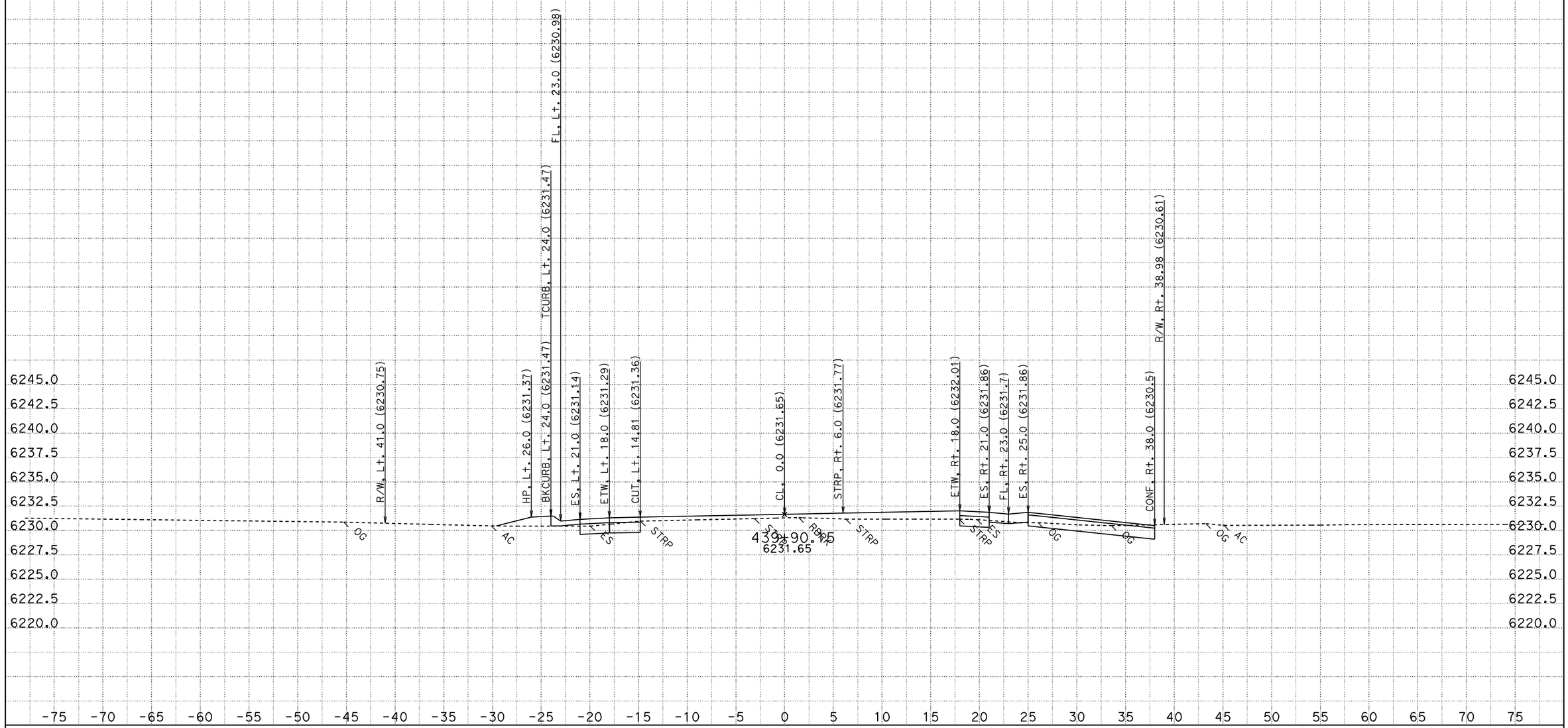

CONTRACT: 2a920

DATE: 8/12/2011

DIST/CO/RTE/PM: 03-ED,Pla 89 PM 27.2/27.4,0.0/T8.5

KC Project: 2A920FT File: H:\Pla89\2A920FT\EAR\OUTPUT\33600_44750.ear

SCALE: 1" = 5' Horiz.
1" = 5' Vert.

All Dimensions are US Survey Feet

A1
CROSS SECTIONS
SHEET 732 OF 796

FOR EARTHWORK DEVELOPMENT ONLY

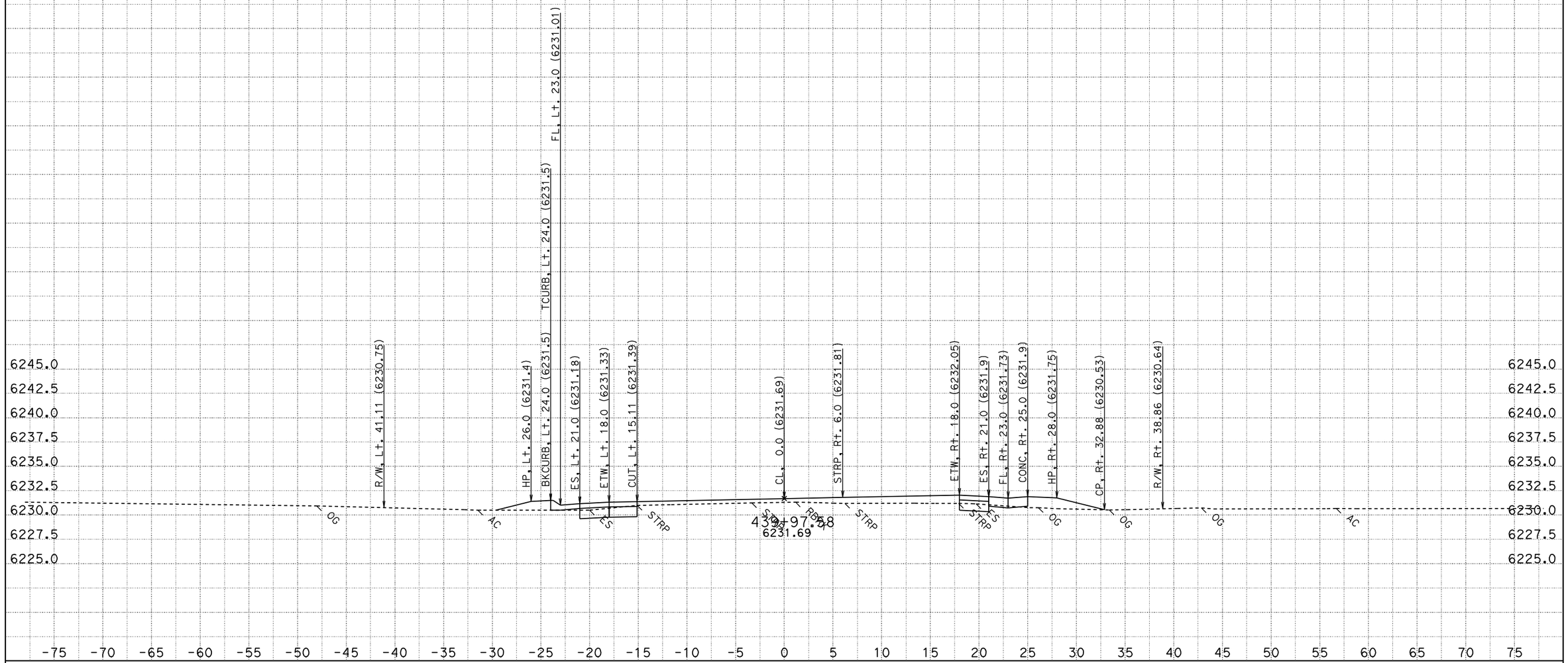

CONTRACT: 2a920

DATE: 8/12/2011

DIST/CO/RTE/PM: 03-ED,Pla 89 PM 27.2/27.4,0.0/T8.5

KC Project: 2A920FT File: H:\Pla89\2A920FT\EAR\OUTPUT\33600_44750.ear

SCALE: 1" = 5' Horiz.
1" = 5' Vert.

All Dimensions are US Survey Feet

A1

CROSS SECTIONS

SHEET 733 OF 796

FOR EARTHWORK DEVELOPMENT ONLY

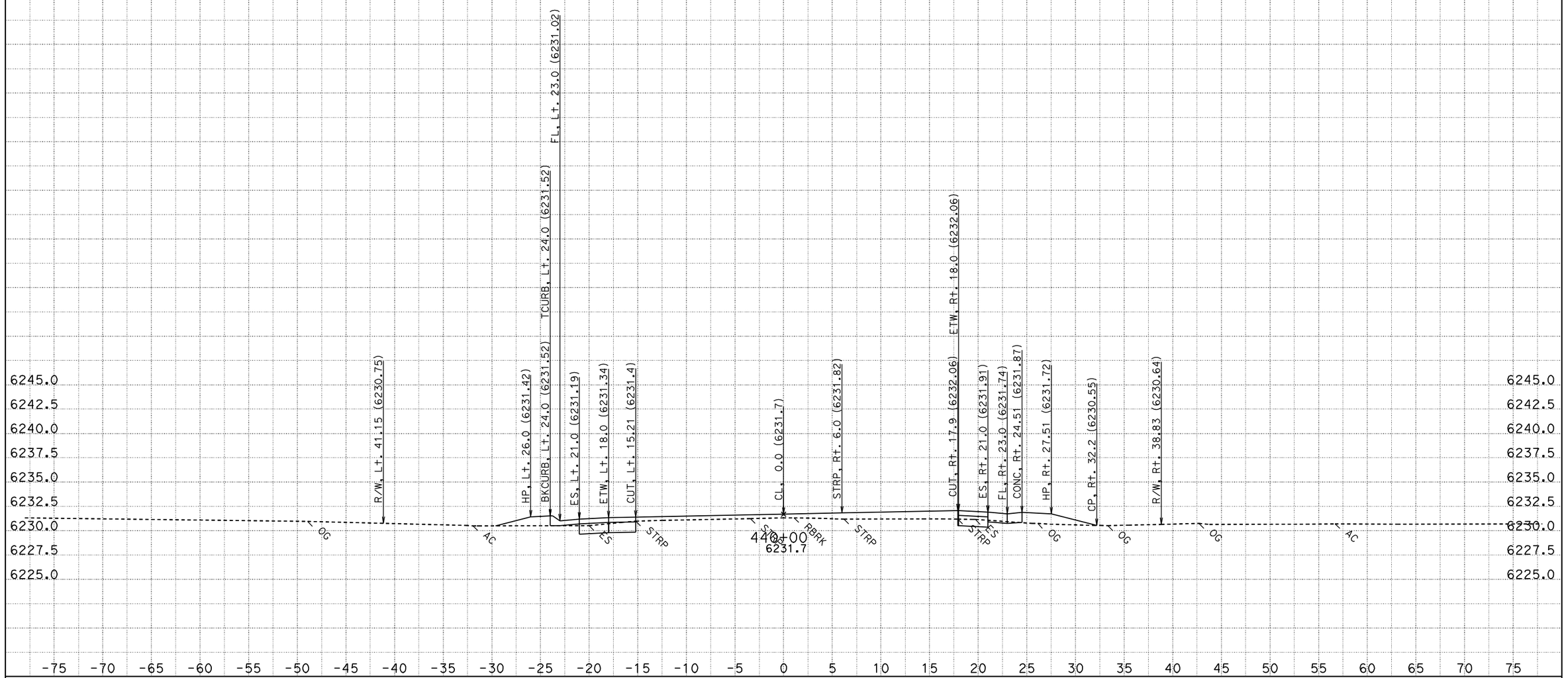

CONTRACT: 2a920

DATE: 8/12/2011

DIST/CO/RTE/PM: 03-ED,Pla 89 PM 27.2/27.4,0.0/T8.5

KC Project: 2A920FT File: H:\Pla89\2A920FT\EAR\OUTPUT\33600_44750.ear

SCALE: 1" = 5' Horiz.
1" = 5' Vert.

All Dimensions are US Survey Feet

A1
CROSS SECTIONS
SHEET 734 OF 796

FOR EARTHWORK DEVELOPMENT ONLY

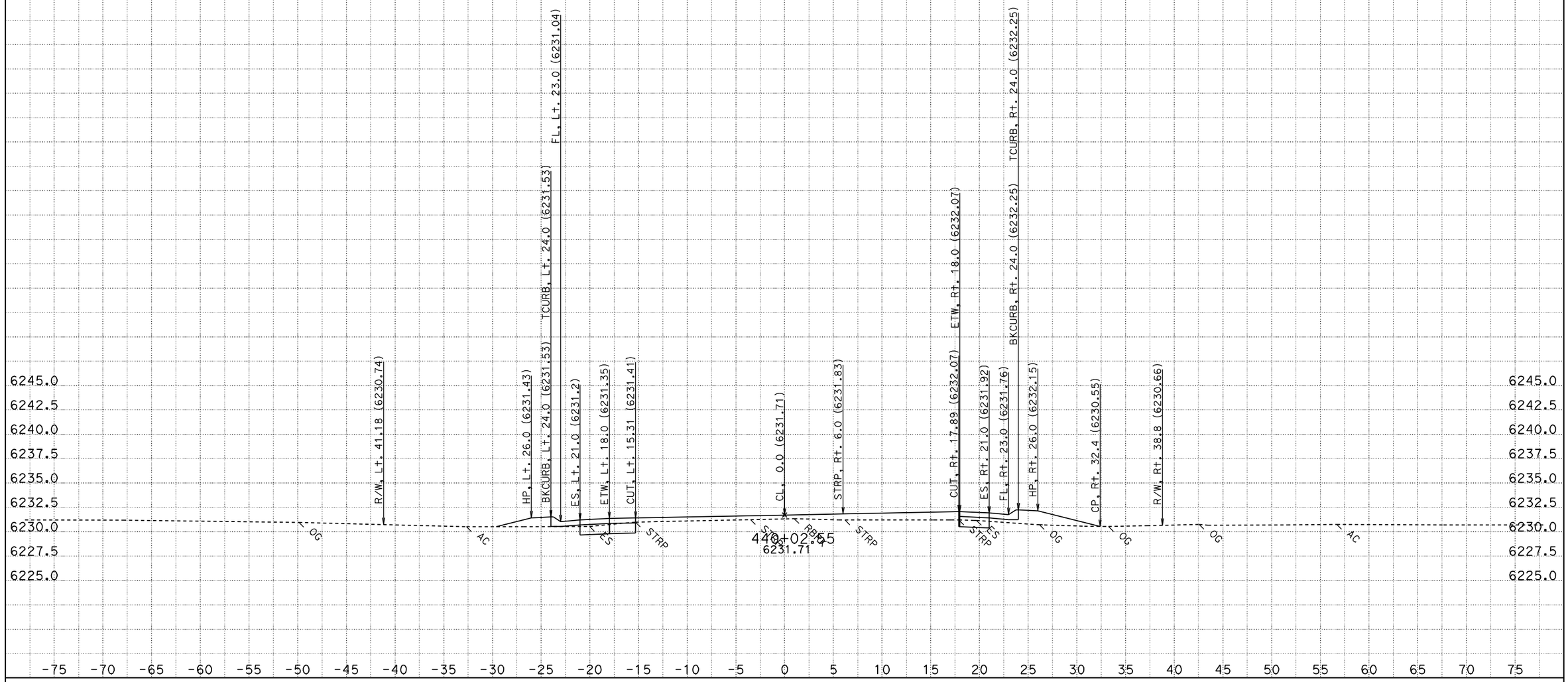

CONTRACT: 2a920

DATE: 8/12/2011

DIST/CO/RTE/PM: 03-ED,Pla 89 PM 27.2/27.4,0.0/T8.5

KC Project: 2A920FT File: H:\Pla89\2A920FT\EAR\OUTPUT\33600_44750.ear

SCALE: 1" = 5' Horiz.
1" = 5' Vert.

All Dimensions are US Survey Feet

A1

CROSS SECTIONS

SHEET 735 OF 796

FOR EARTHWORK DEVELOPMENT ONLY

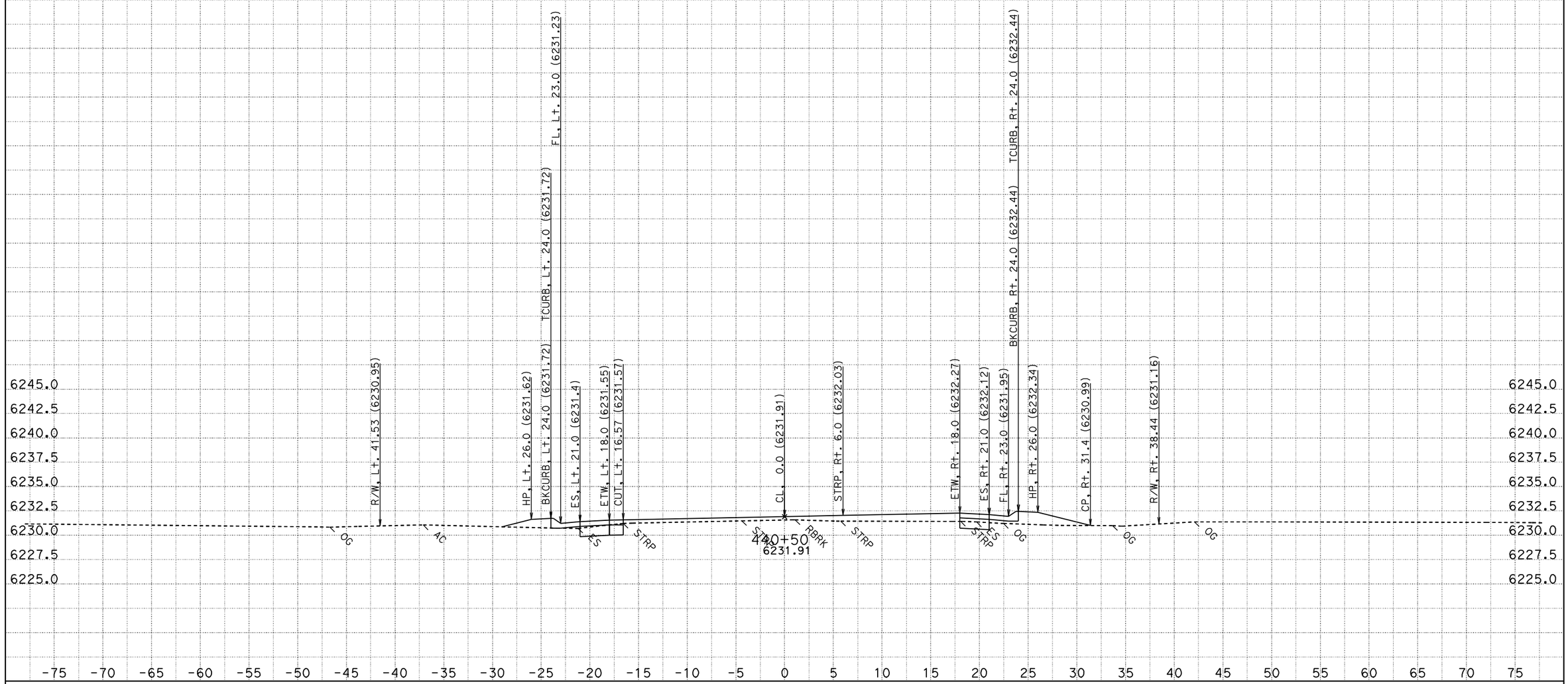

DATE: 8/12/2011

KC Project: 2A920FT

CONTRACT: 2a920

DIST/CO/RTE/PM: 03-ED,Pla 89 PM 27.2/27.4,0.0/T8.5

File: H:\Pla89\2A920FT\EAR\OUTPUT\33600_44750.ear

SCALE: 1" = 5' Horiz.
1" = 5' Vert.

All Dimensions are US Survey Feet

A1
CROSS SECTIONS
SHEET 736 OF 796

FOR EARTHWORK DEVELOPMENT ONLY

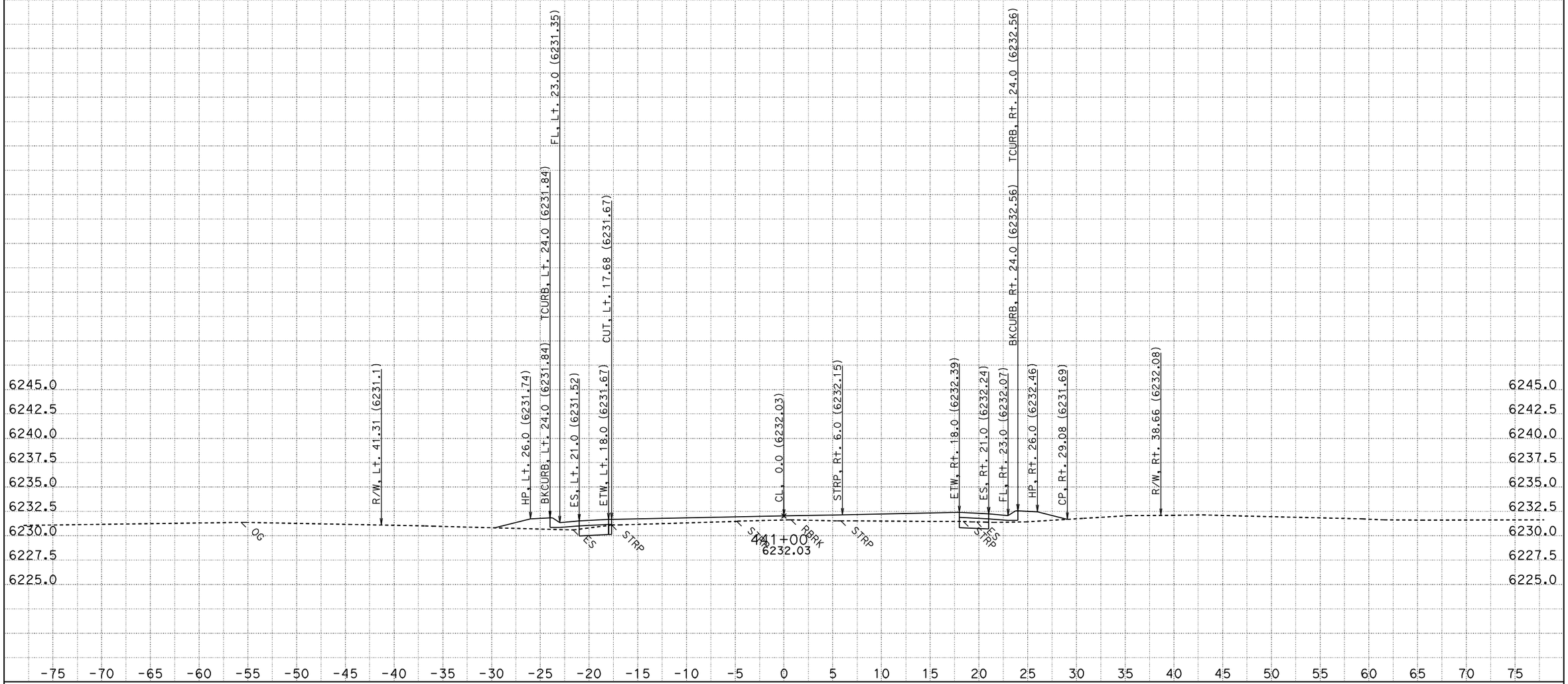

CONTRACT: 2a920

DATE: 8/12/2011

DIST/CO/RTE/PM: 03-ED,Pla 89 PM 27.2/27.4,0.0/T8.5

SCALE: 1" = 5' Horiz.
1" = 5' Vert.

A1

CROSS SECTIONS

KC Project: 2A920FT File: H:\Pla89\2A920FT\EAR\OUTPUT\33600_44750.ear

All Dimensions are US Survey Feet

SHEET 737 OF 796

FOR EARTHWORK DEVELOPMENT ONLY

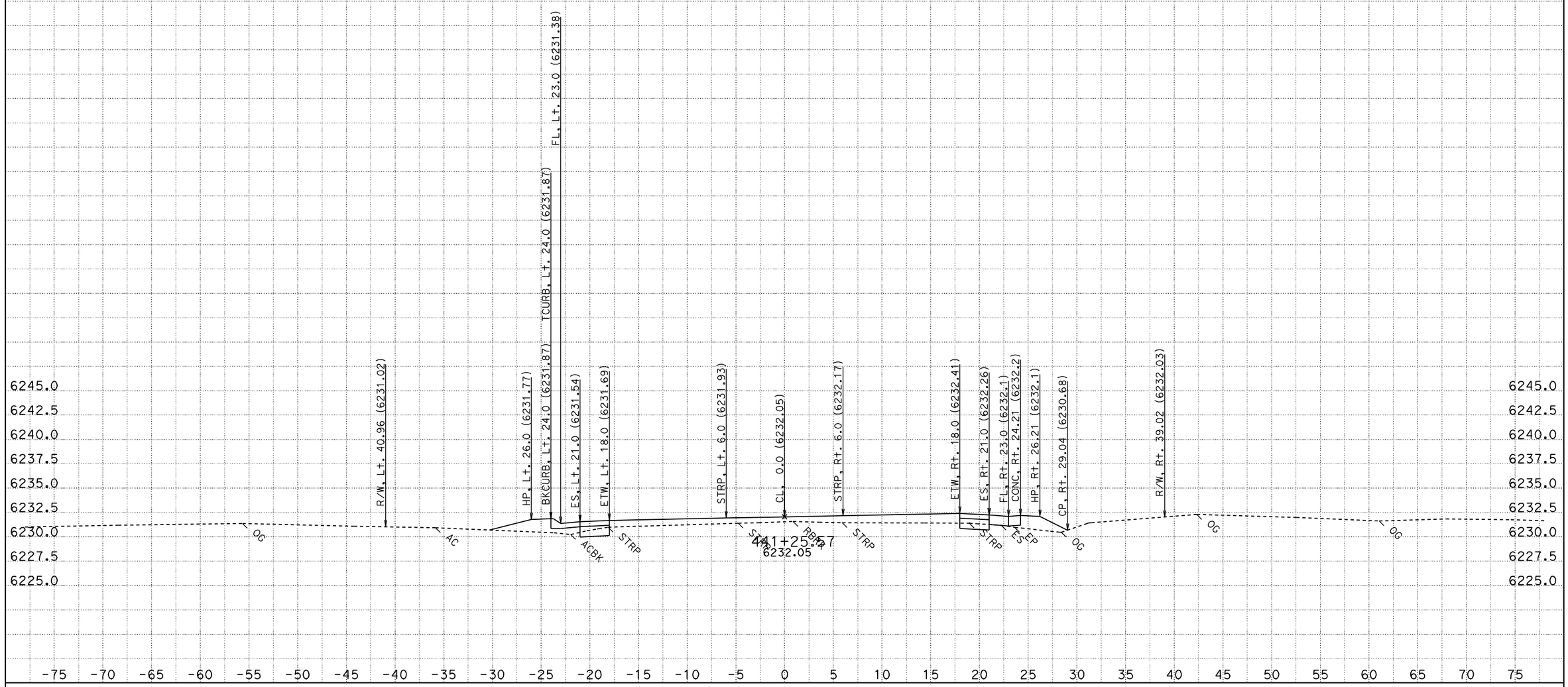

DATE: 8/12/2011

KC Project: 2A920FT

CONTRACT: 2a920

DIST/CO/RTE/PM: 03-ED,Pla 89 PM 27.2/27.4,0.0/T8.5

File: H:\Pla89\2A920FT\EAR\OUTPUT\33600_44750.ear

SCALE: 1" = 5' Horiz.
1" = 5' Vert.

All Dimensions are US Survey Feet

A1
CROSS SECTIONS
SHEET 738 OF 796

FOR EARTHWORK DEVELOPMENT ONLY

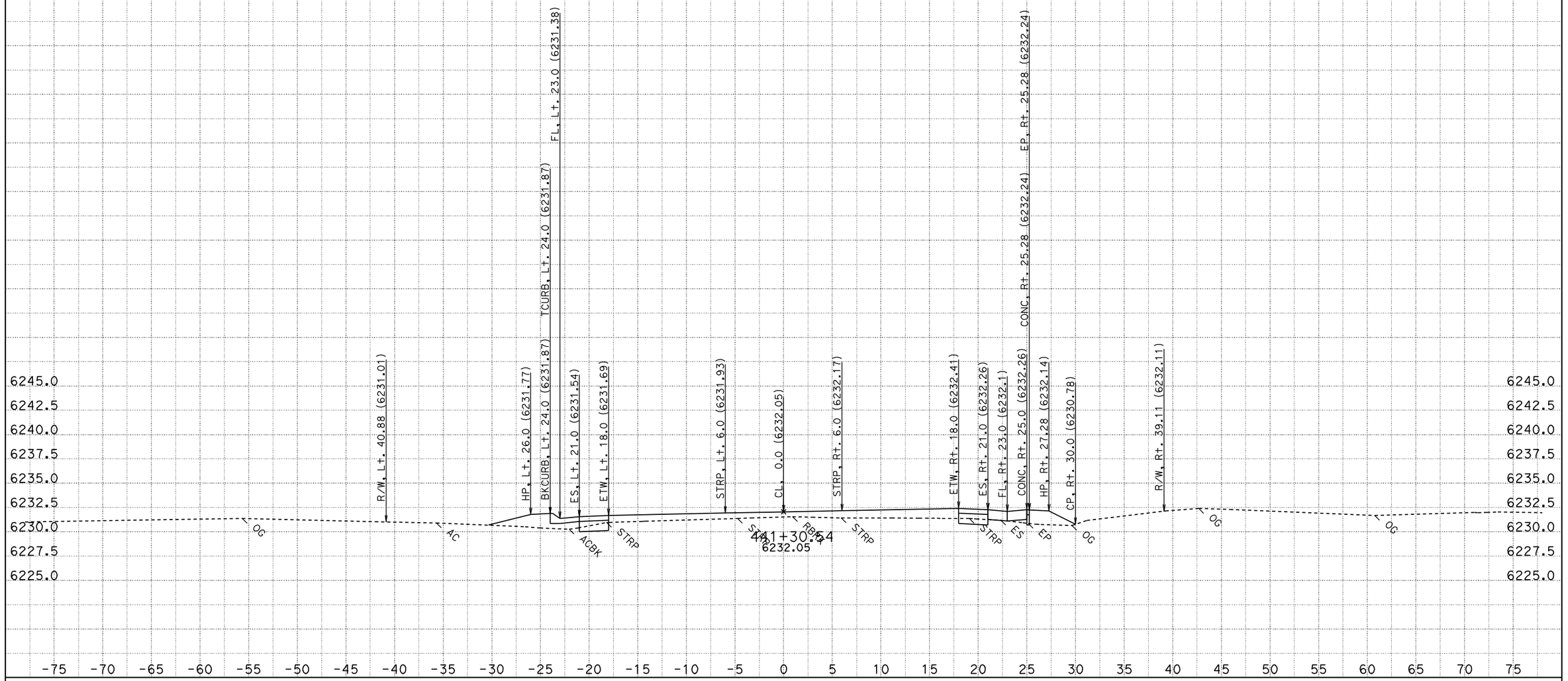

CONTRACT: 2a920

DATE: 8/12/2011

DIST/CO/RTE/PM: 03-ED,Pla 89 PM 27.2/27.4,0.0/T8.5

KC Project: 2A920FT File: H:\Pla89\2A920FT\EAR\OUTPUT\33600_44750.ear

SCALE: 1" = 5' Horiz.
1" = 5' Vert.

All Dimensions are US Survey Feet

A1
CROSS SECTIONS
SHEET 739 OF 796

FOR EARTHWORK DEVELOPMENT ONLY

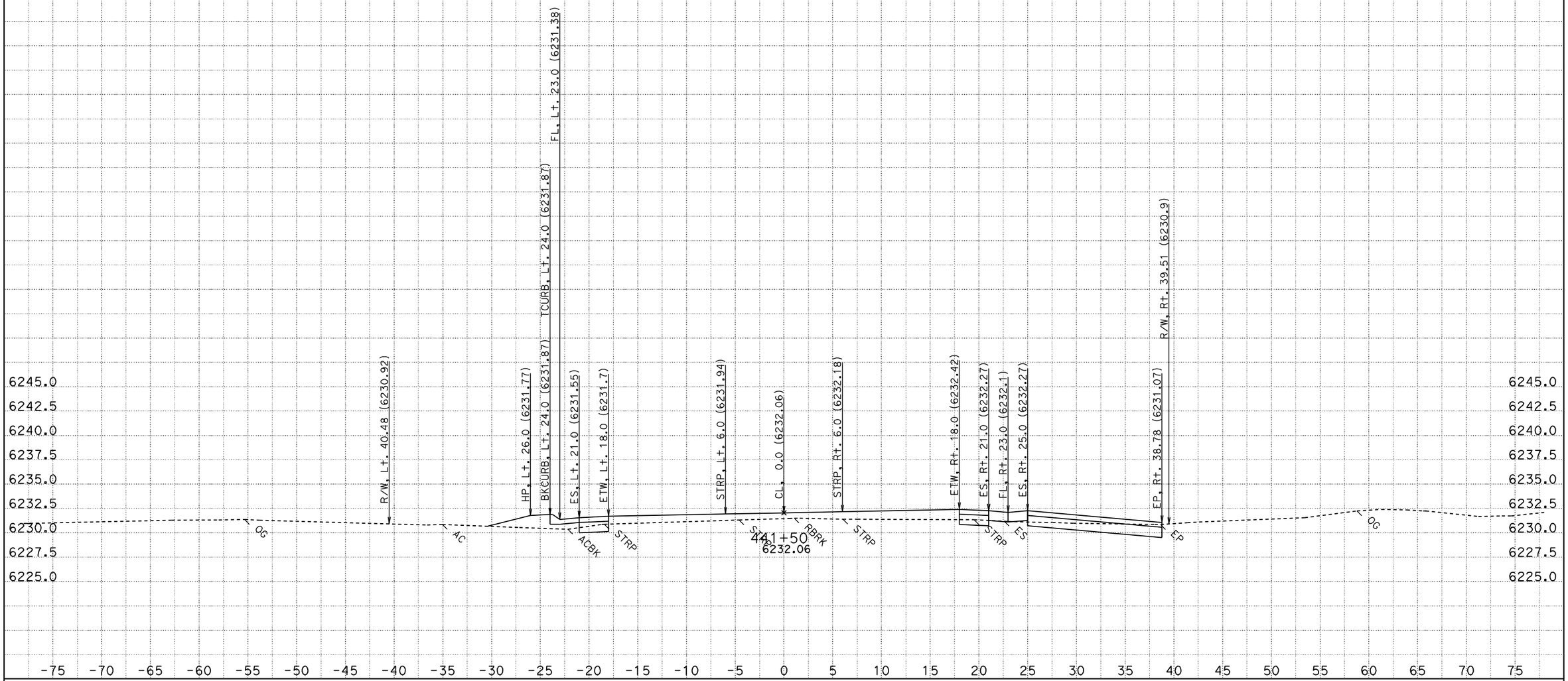

CONTRACT: 2a920

DATE: 8/12/2011

DIST/CO/RTE/PM: 03-ED,Pla 89 PM 27.2/27.4,0.0/T8.5

SCALE: 1" = 5' Horiz.
1" = 5' Vert.

A1

CROSS SECTIONS

KC Project: 2A920FT File: H:\Pla89\2A920FT\EAR\OUTPUT\33600_44750.ear

All Dimensions are US Survey Feet

FOR EARTHWORK DEVELOPMENT ONLY

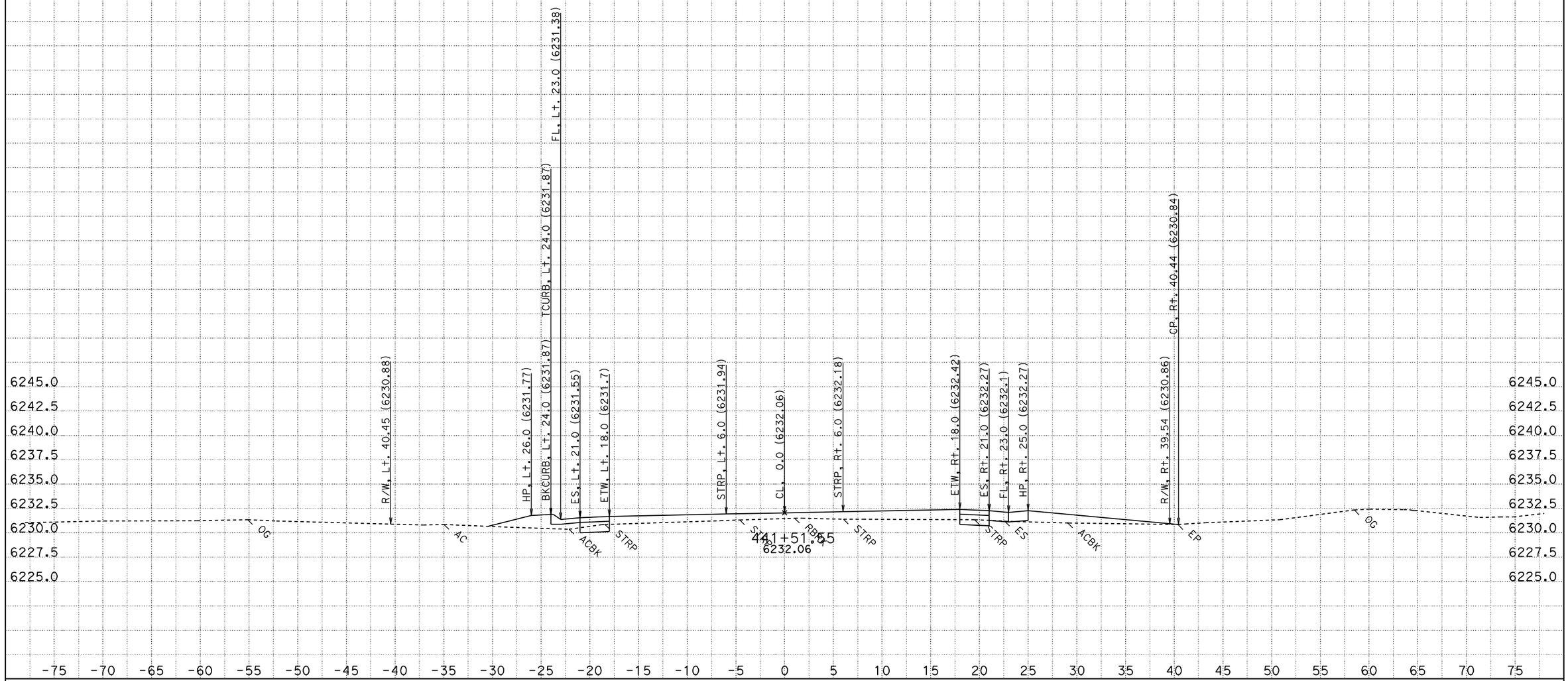

CONTRACT: 2a920

DATE: 8/12/2011

DIST/CO/RTE/PM: 03-ED,Pla 89 PM 27.2/27.4,0.0/T8.5

SCALE: 1" = 5' Horiz.
1" = 5' Vert.

A1

CROSS SECTIONS

KC Project: 2A920FT File: H:\Pla89\2A920FT\EAR\OUTPUT\33600_44750.ear

All Dimensions are US Survey Feet

FOR EARTHWORK DEVELOPMENT ONLY

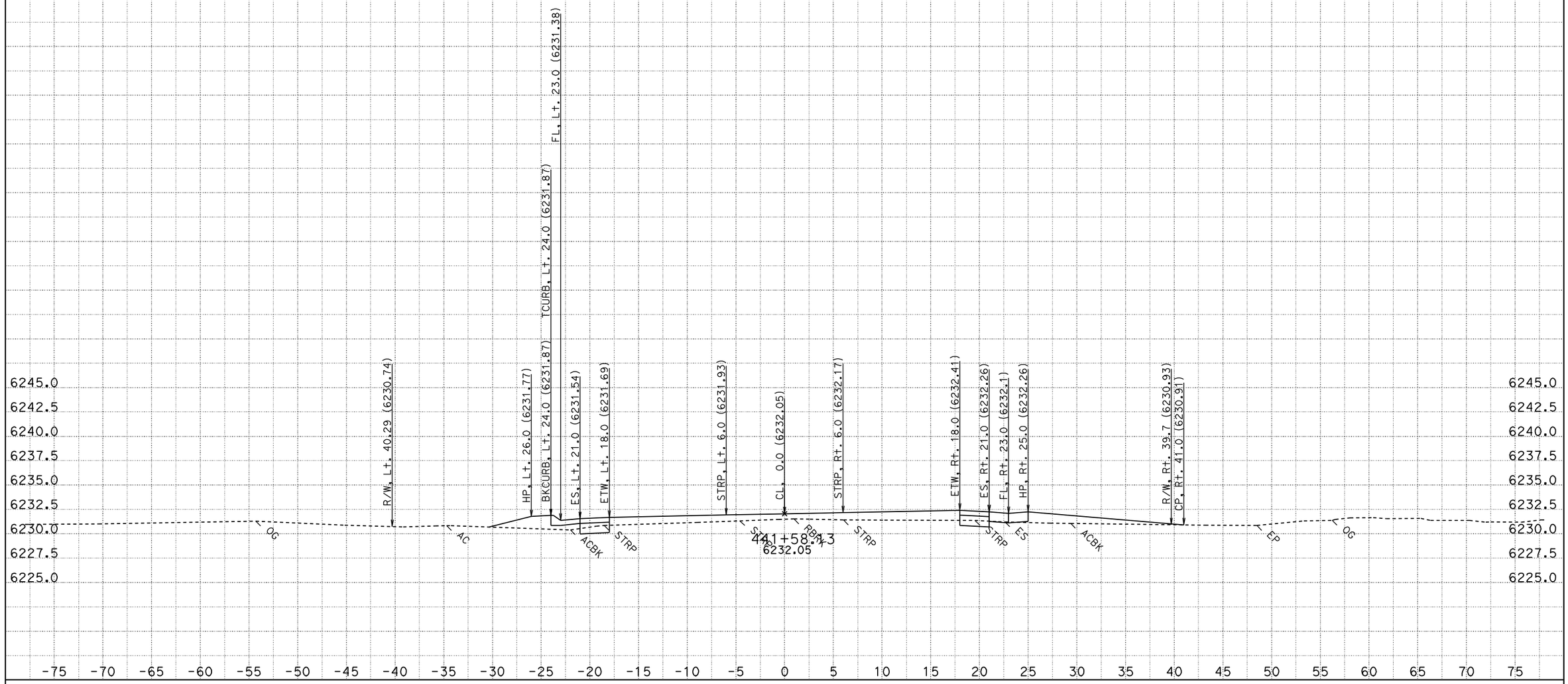

CONTRACT: 2a920

DATE: 8/12/2011

DIST/CO/RTE/PM: 03-ED,Pla 89 PM 27.2/27.4,0.0/T8.5

KC Project: 2A920FT File: H:\Pla89\2A920FT\EAR\OUTPUT\33600_44750.ear

SCALE: 1" = 5' Horiz.
1" = 5' Vert.

All Dimensions are US Survey Feet

A1
CROSS SECTIONS
SHEET 742 OF 796

FOR EARTHWORK DEVELOPMENT ONLY

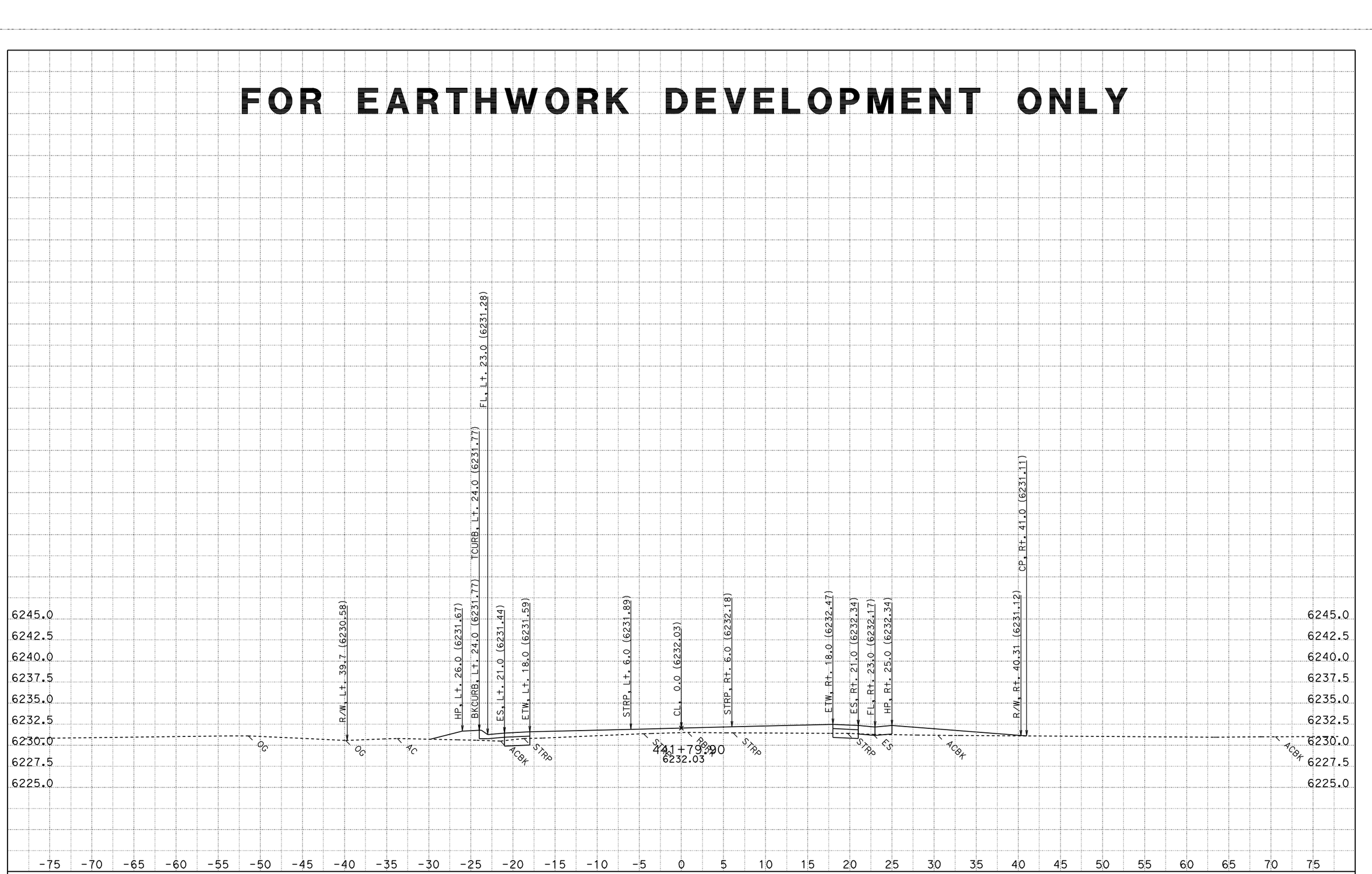

CONTRACT: 2a920

DATE: 8/12/2011

DIST/CO/RTE/PM: 03-ED,Pla 89 PM 27.2/27.4,0.0/T8.5

SCALE: 1" = 5' Horiz.
1" = 5' Vert.

A1

CROSS SECTIONS

KC Project: 2A920FT File: H:\Pla89\2A920FT\EAR\OUTPUT\33600_44750.ear

All Dimensions are US Survey Feet

SHEET 743 OF 796

FOR EARTHWORK DEVELOPMENT ONLY

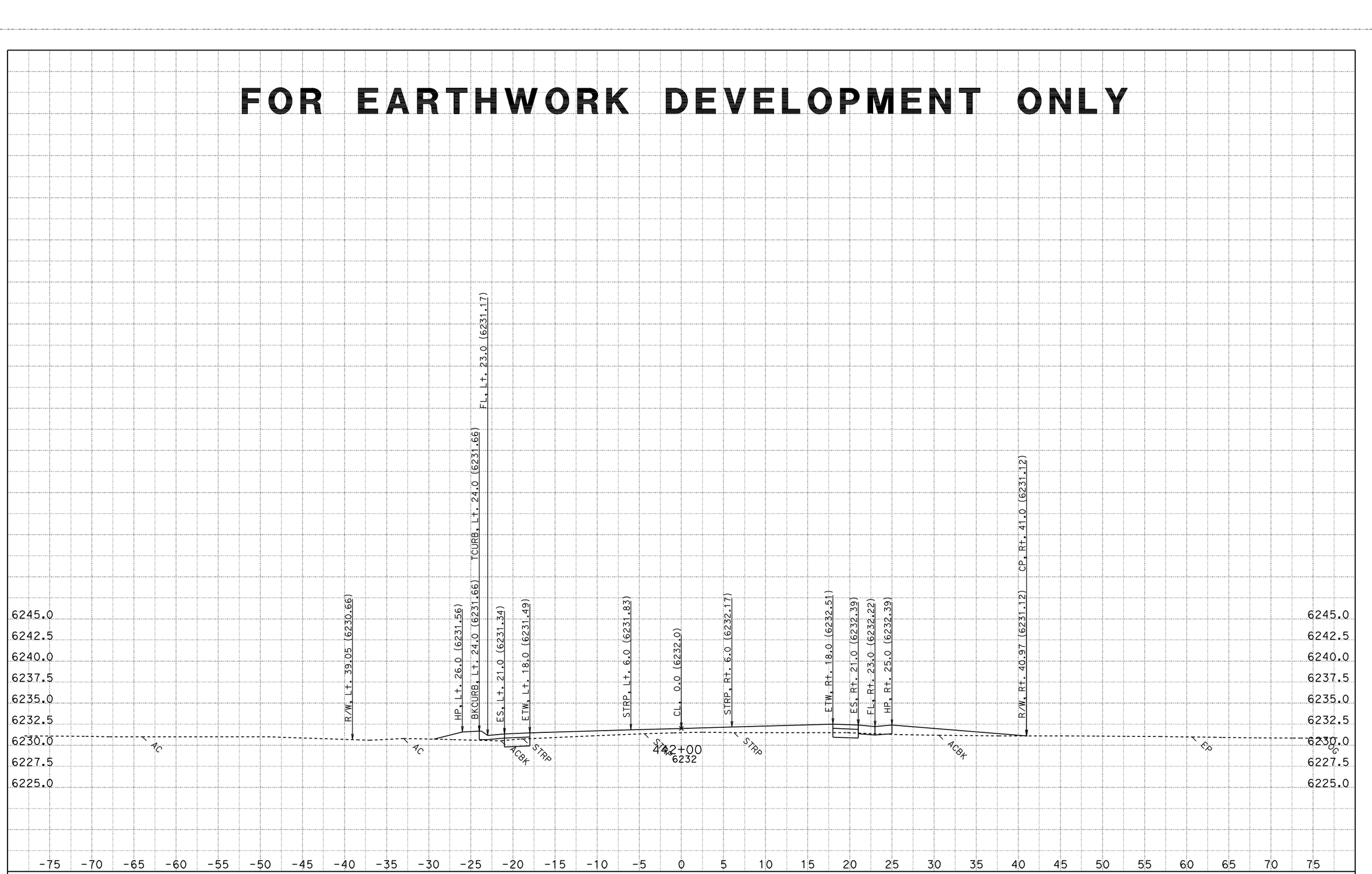

DATE: 8/12/2011
KC Project: 2A920FT
File: H:\Pla89\2A920FT\EAR\OUTPUT\33600_44750.ear

CONTRACT: 2a920
DIST/CO/RTE/PM: 03-ED,Pla 89 PM 27.2/27.4,0.0/T8.5

SCALE: 1" = 5' Horiz.
1" = 5' Vert.
All Dimensions are US Survey Feet

A1
CROSS SECTIONS
SHEET 744 OF 796

FOR EARTHWORK DEVELOPMENT ONLY

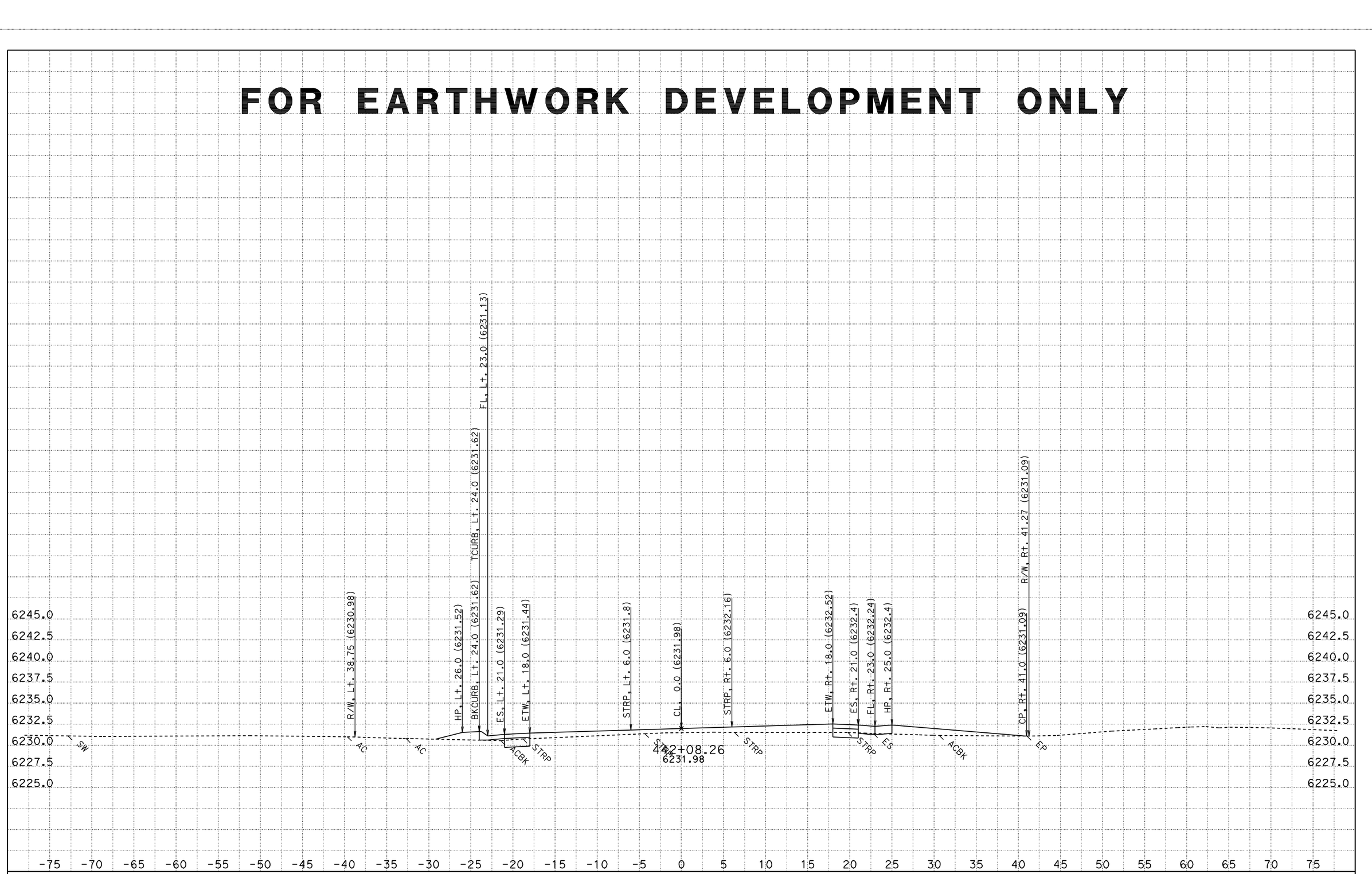

CONTRACT: 2a920

DATE: 8/12/2011

DIST/CO/RTE/PM: 03-ED,Pla 89 PM 27.2/27.4,0.0/T8.5

SCALE: 1" = 5' Horiz.
1" = 5' Vert.

A1

CROSS SECTIONS

KC Project: 2A920FT File: H:\Pla89\2A920FT\EAR\OUTPUT\33600_44750.ear

All Dimensions are US Survey Feet

FOR EARTHWORK DEVELOPMENT ONLY

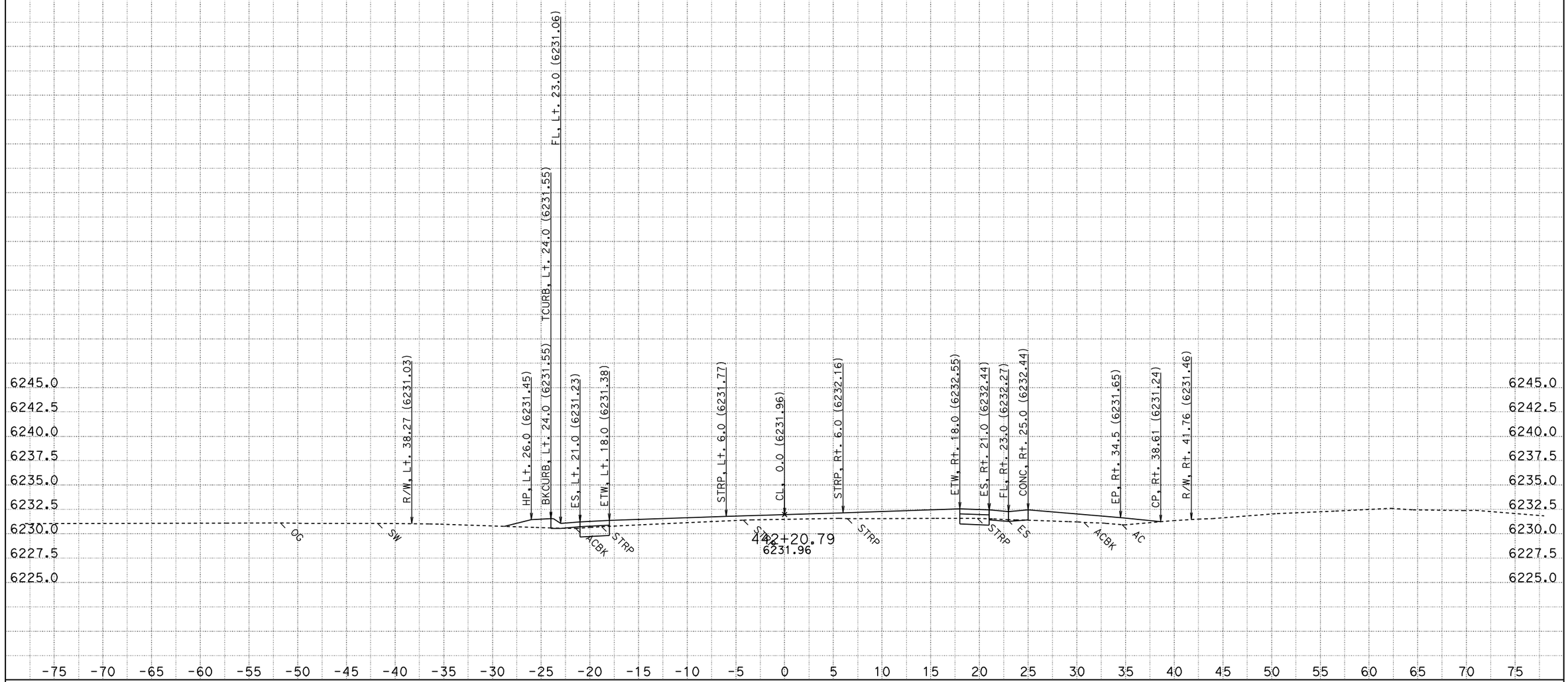

CONTRACT: 2a920

DATE: 8/12/2011

DIST/CO/RTE/PM: 03-ED,Pla 89 PM 27.2/27.4,0.0/T8.5

KC Project: 2A920FT File: H:\Pla89\2A920FT\EAR\OUTPUT\33600_44750.ear

SCALE: 1" = 5' Horiz.
1" = 5' Vert.

All Dimensions are US Survey Feet

A1

CROSS SECTIONS

SHEET 746 OF 796

FOR EARTHWORK DEVELOPMENT ONLY

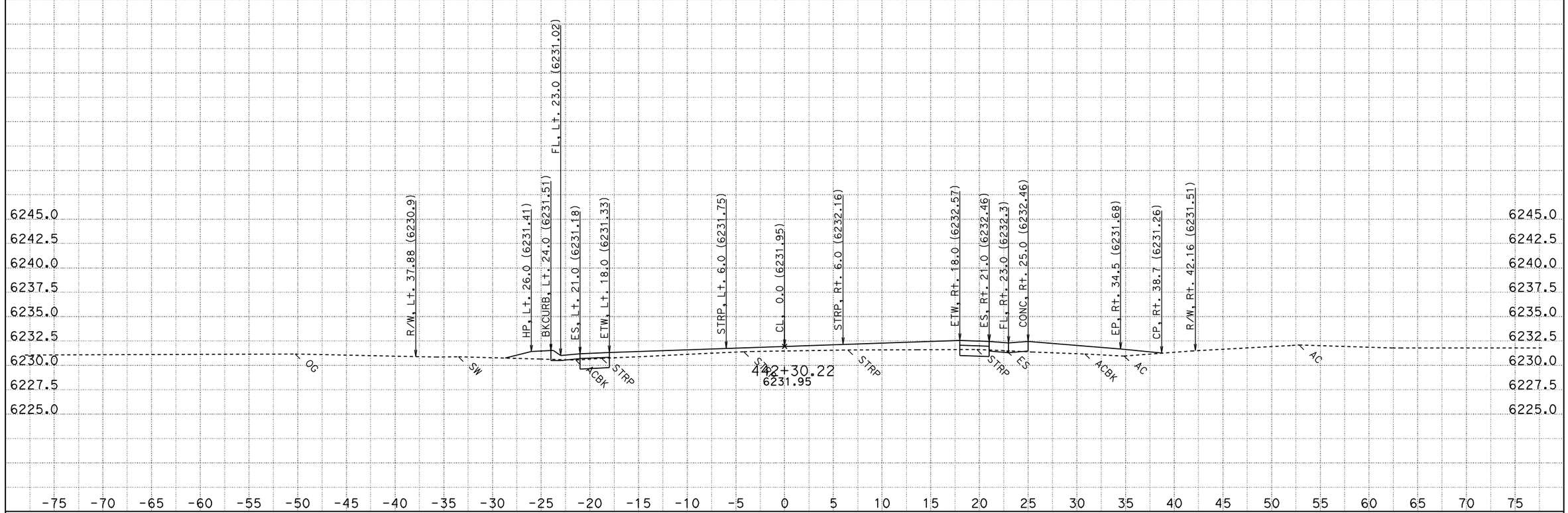

CONTRACT: 2a920

DATE: 8/12/2011

DIST/CO/RTE/PM: 03-ED,Pla 89 PM 27.2/27.4,0.0/T8.5

KC Project: 2A920FT File: H:\Pla89\2A920FT\EAR\OUTPUT\33600_44750.ear

SCALE: 1" = 5' Horiz.
1" = 5' Vert.

All Dimensions are US Survey Feet

A1

CROSS SECTIONS

SHEET 747 OF 796

FOR EARTHWORK DEVELOPMENT ONLY

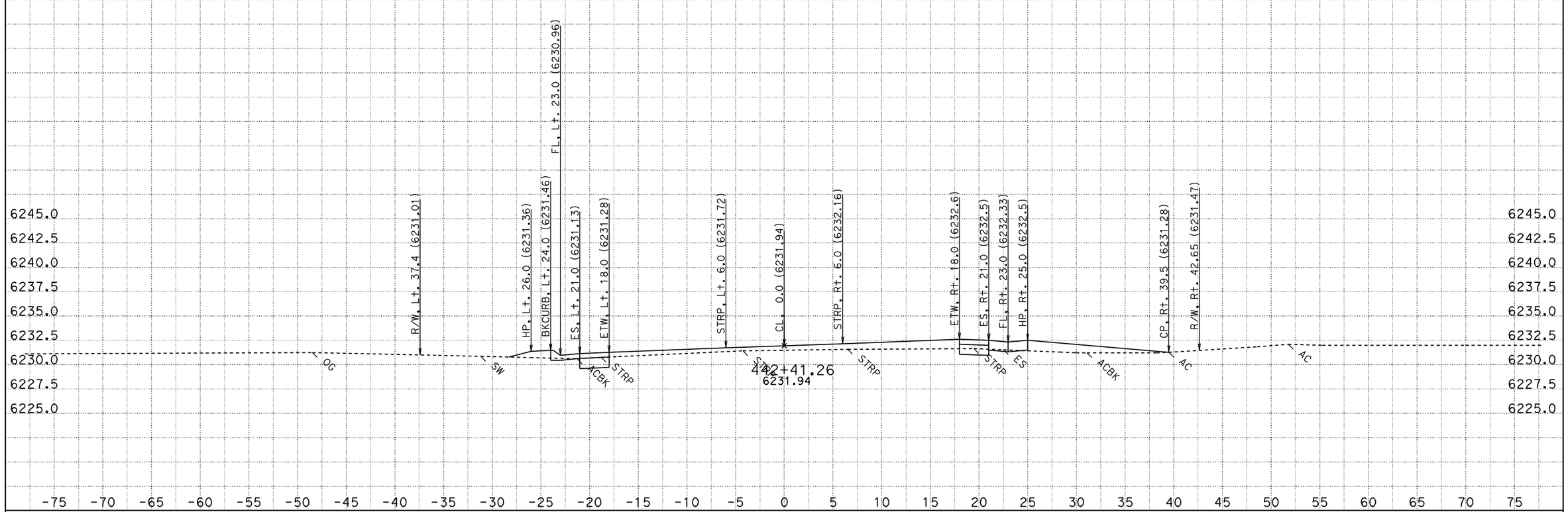

CONTRACT: 2a920

DATE: 8/12/2011

DIST/CO/RTE/PM: 03-ED,Pla 89 PM 27.2/27.4,0.0/T8.5

KC Project: 2A920FT File: H:\Pla89\2A920FT\EAR\OUTPUT\33600_44750.ear

SCALE: 1" = 5' Horiz.
1" = 5' Vert.

All Dimensions are US Survey Feet

A1

CROSS SECTIONS

SHEET 748 OF 796

FOR EARTHWORK DEVELOPMENT ONLY

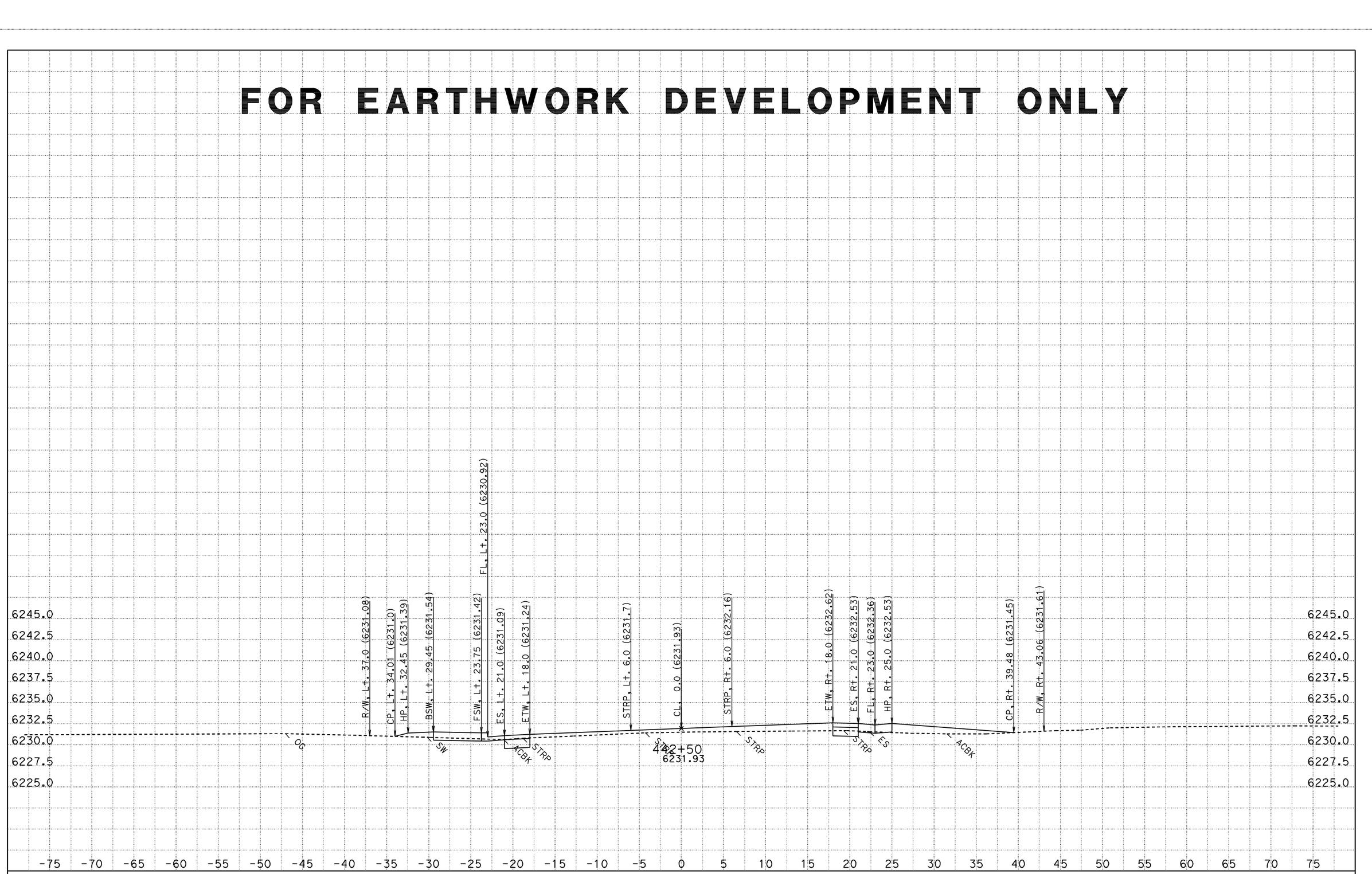

CONTRACT: 2a920

DATE: 8/12/2011

DIST/CO/RTE/PM: 03-ED,Pla 89 PM 27.2/27.4,0.0/T8.5

SCALE: 1" = 5' Horiz.
1" = 5' Vert.

A1

CROSS SECTIONS

KC Project: 2A920FT File: H:\Pla89\2A920FT\EAR\OUTPUT\33600_44750.ear

All Dimensions are US Survey Feet

FOR EARTHWORK DEVELOPMENT ONLY

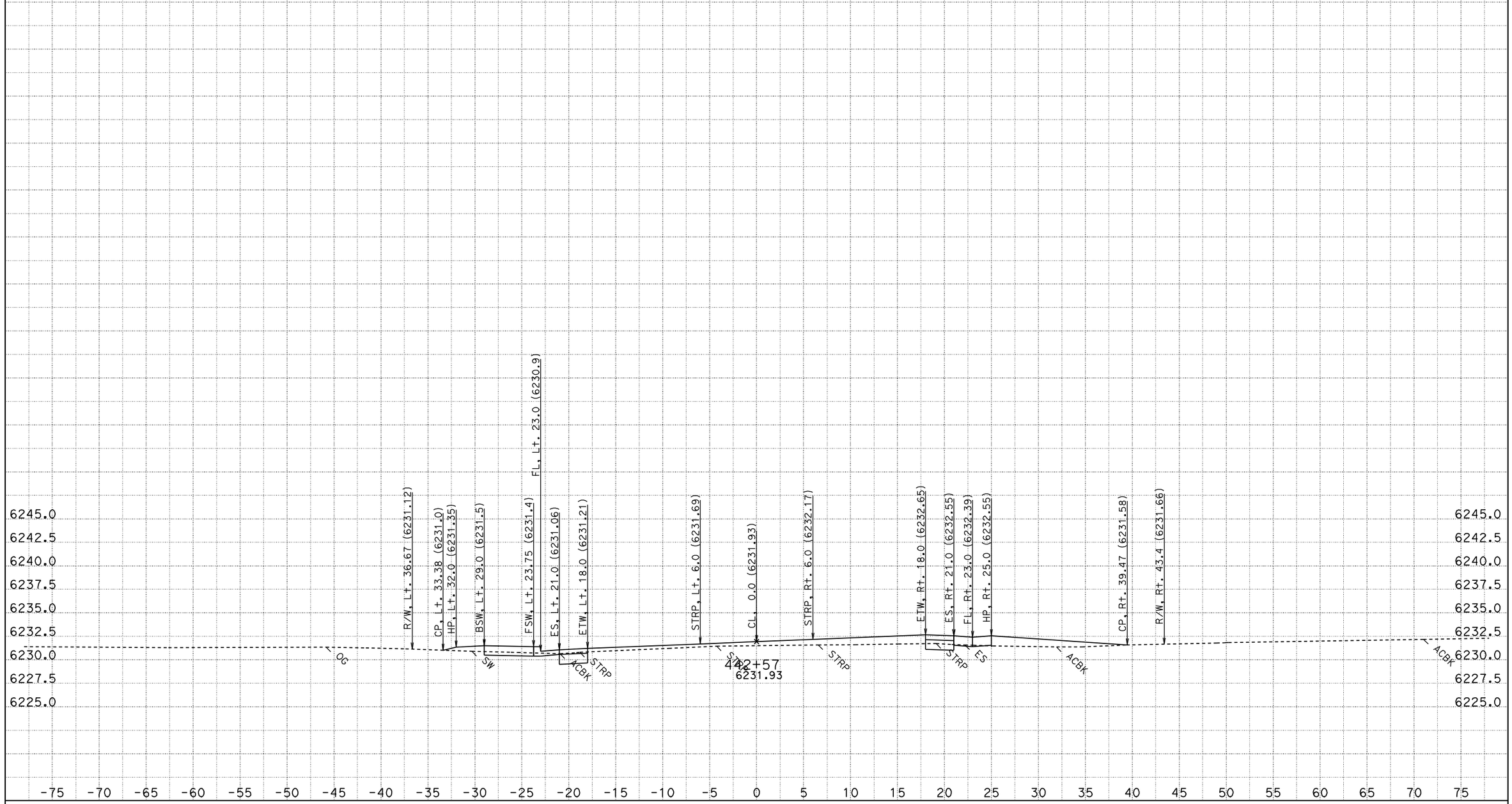

DATE: 8/12/2011
KC Project: 2A920FT
File: H:\Pla89\2A920FT\EAR\OUTPUT\33600_44750.ear

CONTRACT: 2a920
DIST/CO/RTE/PM: 03-ED,Pla 89 PM 27.2/27.4,0.0/T8.5

SCALE: 1" = 5' Horiz.
1" = 5' Vert.

All Dimensions are US Survey Feet

A1
CROSS SECTIONS
SHEET 750 OF 796

FOR EARTHWORK DEVELOPMENT ONLY

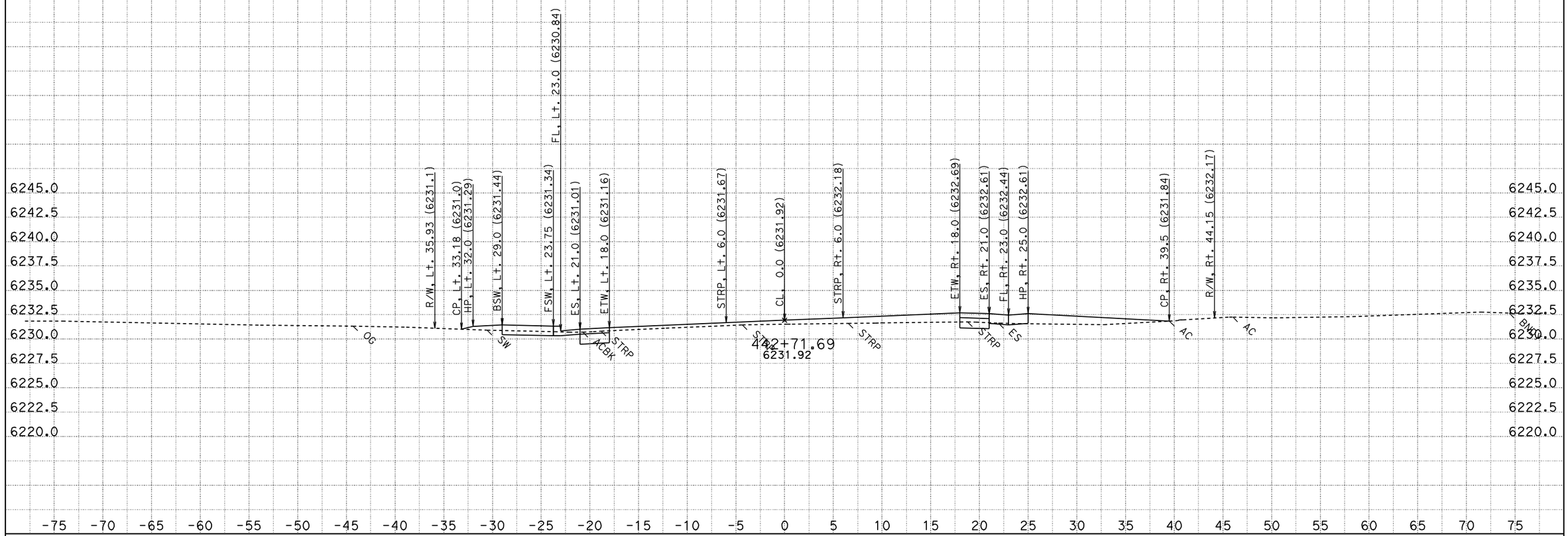

DATE: 8/12/2011

KC Project: 2A920FT

File: H:\Pla89\2A920FT\EAR\OUTPUT\33600_44750.ear

CONTRACT: 2a920

DIST/CO/RTE/PM: 03-ED,Pla 89 PM 27.2/27.4,0.0/T8.5

SCALE: 1" = 5' Horiz.
1" = 5' Vert.

All Dimensions are US Survey Feet

A1

CROSS SECTIONS

SHEET 751 OF 796

FOR EARTHWORK DEVELOPMENT ONLY

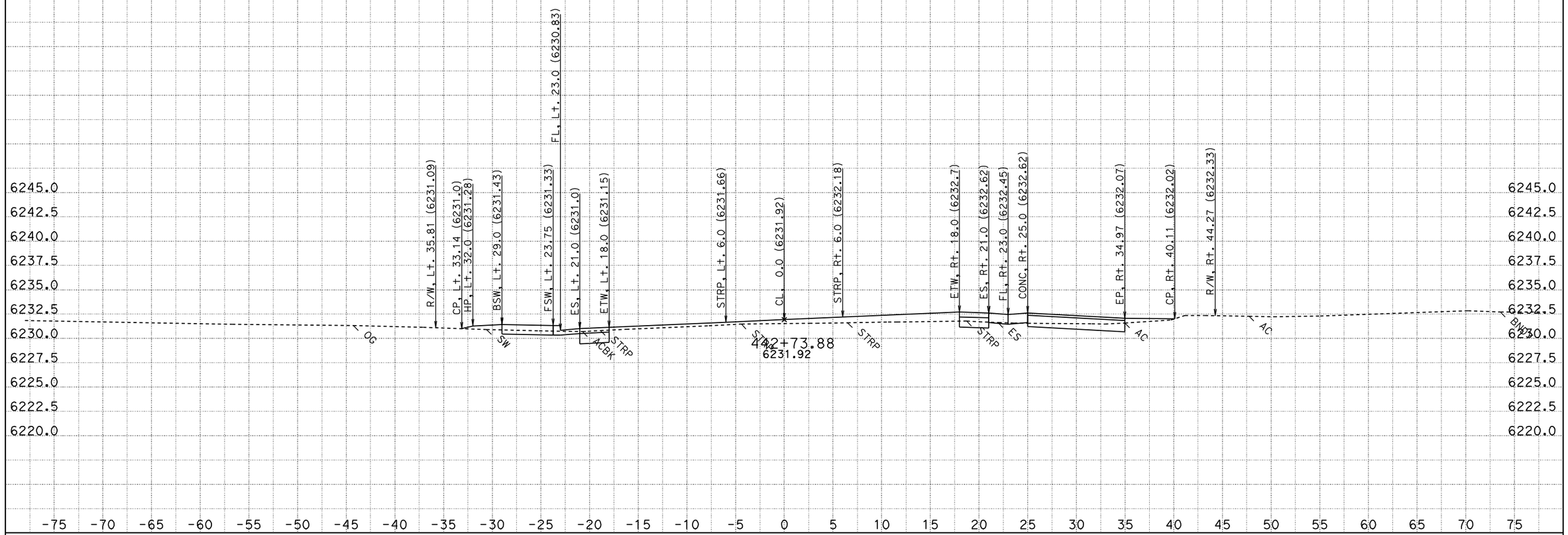

DATE: 8/12/2011

KC Project: 2A920FT

File: H:\Pla89\2A920FT\EAR\OUTPUT\33600_44750.ear

CONTRACT: 2a920

DIST/CO/RTE/PM: 03-ED,Pla 89 PM 27.2/27.4,0.0/T8.5

SCALE: 1" = 5' Horiz.
1" = 5' Vert.

All Dimensions are US Survey Feet

A1

CROSS SECTIONS

SHEET 752 OF 796

FOR EARTHWORK DEVELOPMENT ONLY

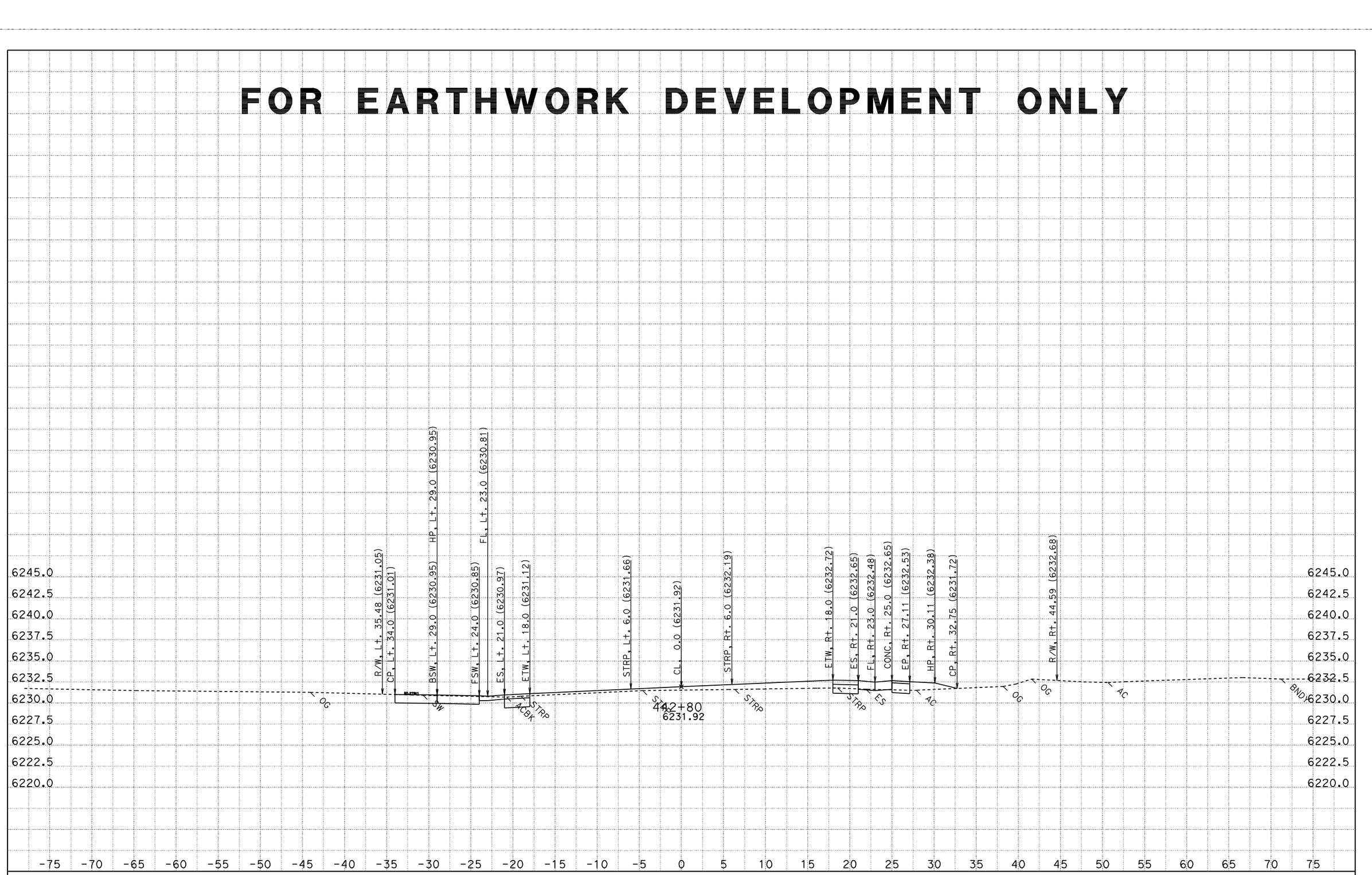

DATE: 8/12/2011

KC Project: 2A920FT

File: H:\Pla89\2A920FT\EAR\OUTPUT\33600_44750.ear

CONTRACT: 2a920

DIST/CO/RTE/PM: 03-ED,Pla 89 PM 27.2/27.4,0.0/T8.5

SCALE: 1" = 5' Horiz.
1" = 5' Vert.

All Dimensions are US Survey Feet

A1

CROSS SECTIONS

SHEET 753 OF 796

FOR EARTHWORK DEVELOPMENT ONLY

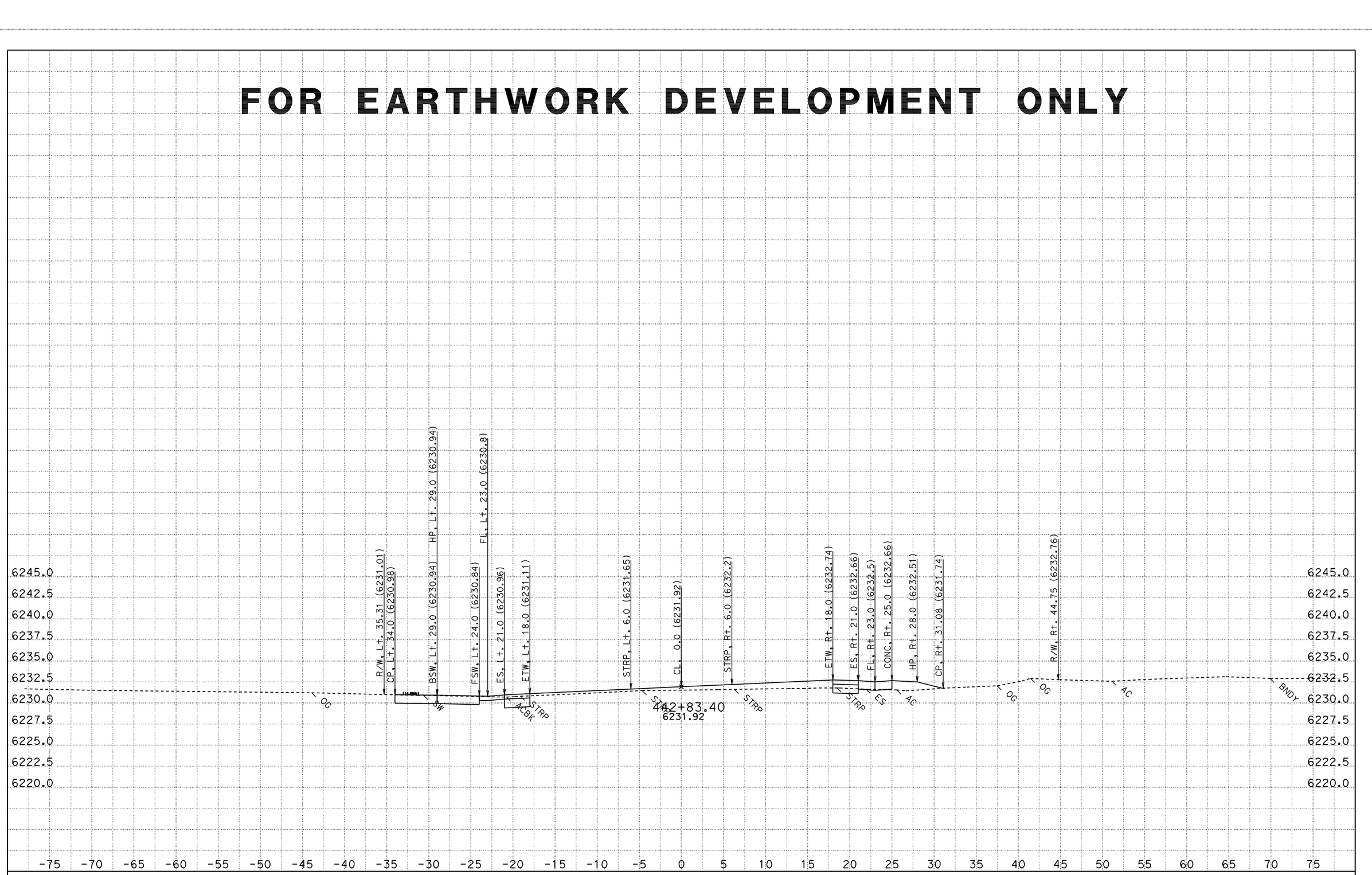

CONTRACT: 2a920

DATE: 8/12/2011

DIST/CO/RTE/PM: 03-ED,Pla 89 PM 27.2/27.4,0.0/T8.5

KC Project: 2A920FT File: H:\Pla89\2A920FT\EAR\OUTPUT\33600_44750.ear

SCALE: 1" = 5' Horiz.
1" = 5' Vert.

All Dimensions are US Survey Feet

A1
CROSS SECTIONS
SHEET 754 OF 796

FOR EARTHWORK DEVELOPMENT ONLY

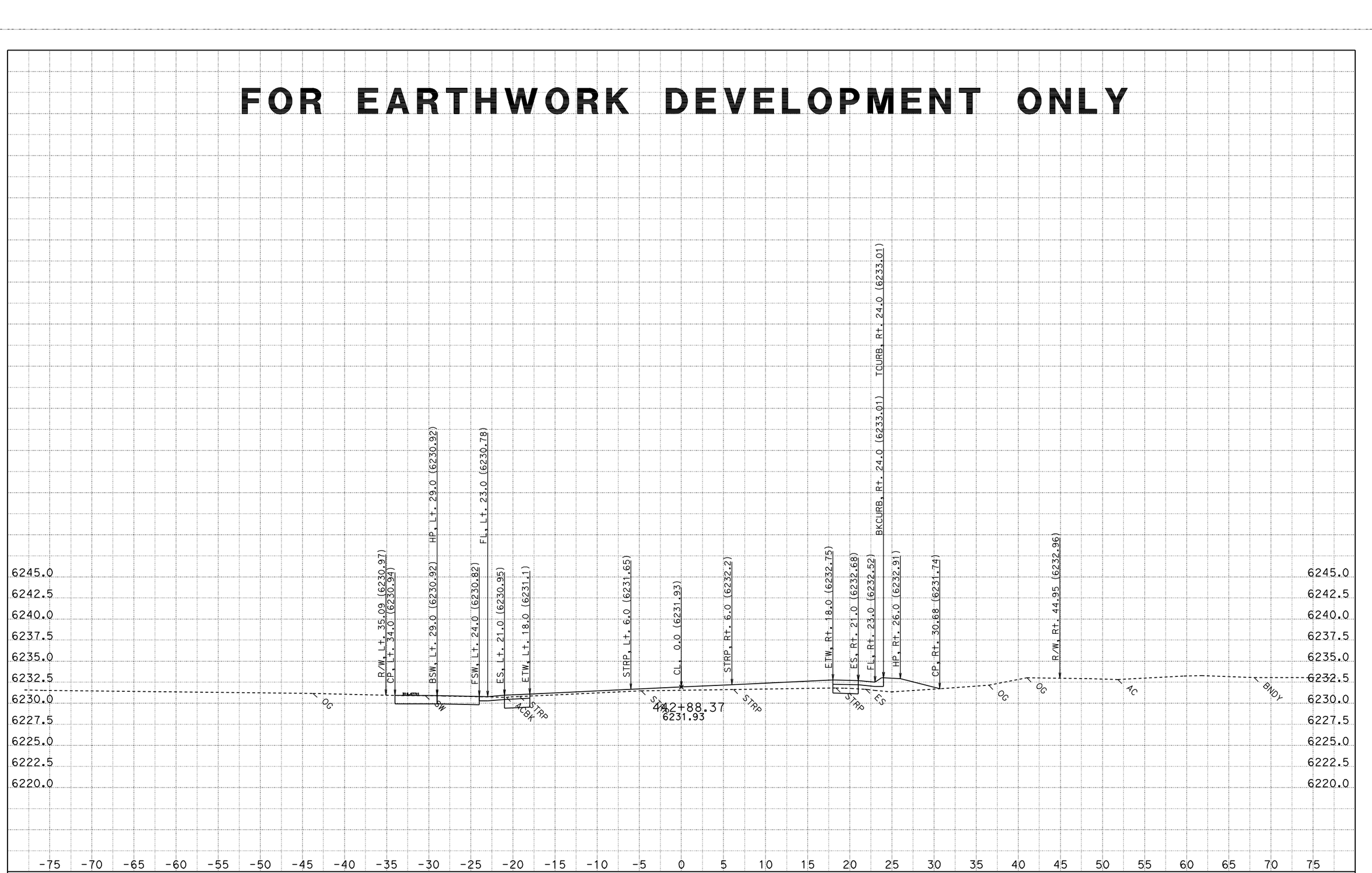

CONTRACT: 2a920

DATE: 8/12/2011

DIST/CO/RTE/PM: 03-ED,Pla 89 PM 27.2/27.4,0.0/T8.5

SCALE: 1" = 5' Horiz.
1" = 5' Vert.

A1

CROSS SECTIONS

KC Project: 2A920FT File: H:\Pla89\2A920FT\EAR\OUTPUT\33600_44750.ear

All Dimensions are US Survey Feet

FOR EARTHWORK DEVELOPMENT ONLY

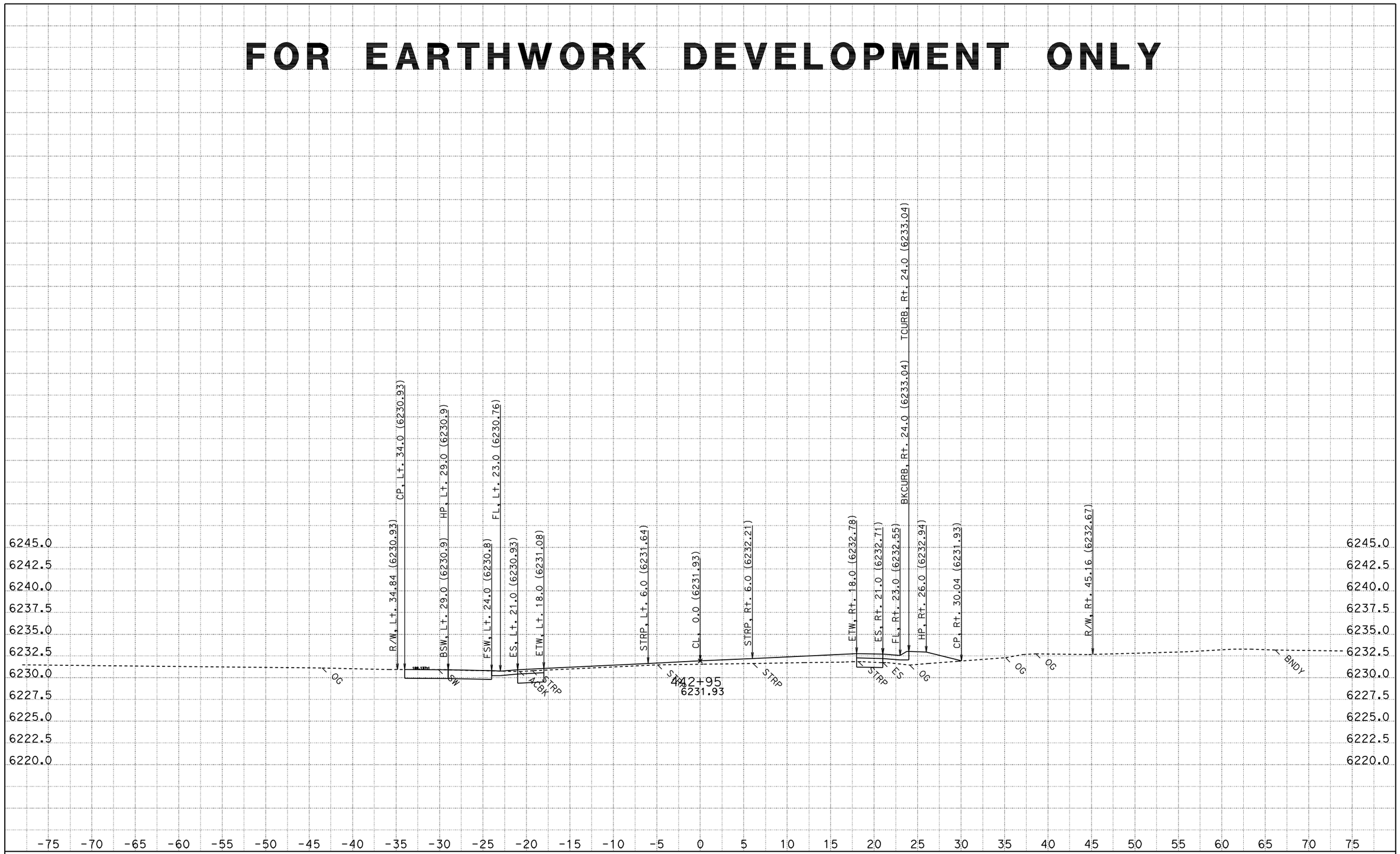

CONTRACT: 2a920

DATE: 8/12/2011

DIST/CO/RTE/PM: 03-ED,Pla 89 PM 27.2/27.4,0.0/T8.5

KC Project: 2A920FT File: H:\Pla89\2A920FT\EAR\OUTPUT\33600_44750.ear

SCALE: 1" = 5' Horiz.
1" = 5' Vert.

All Dimensions are US Survey Feet

A1

CROSS SECTIONS

SHEET 756 OF 796

FOR EARTHWORK DEVELOPMENT ONLY

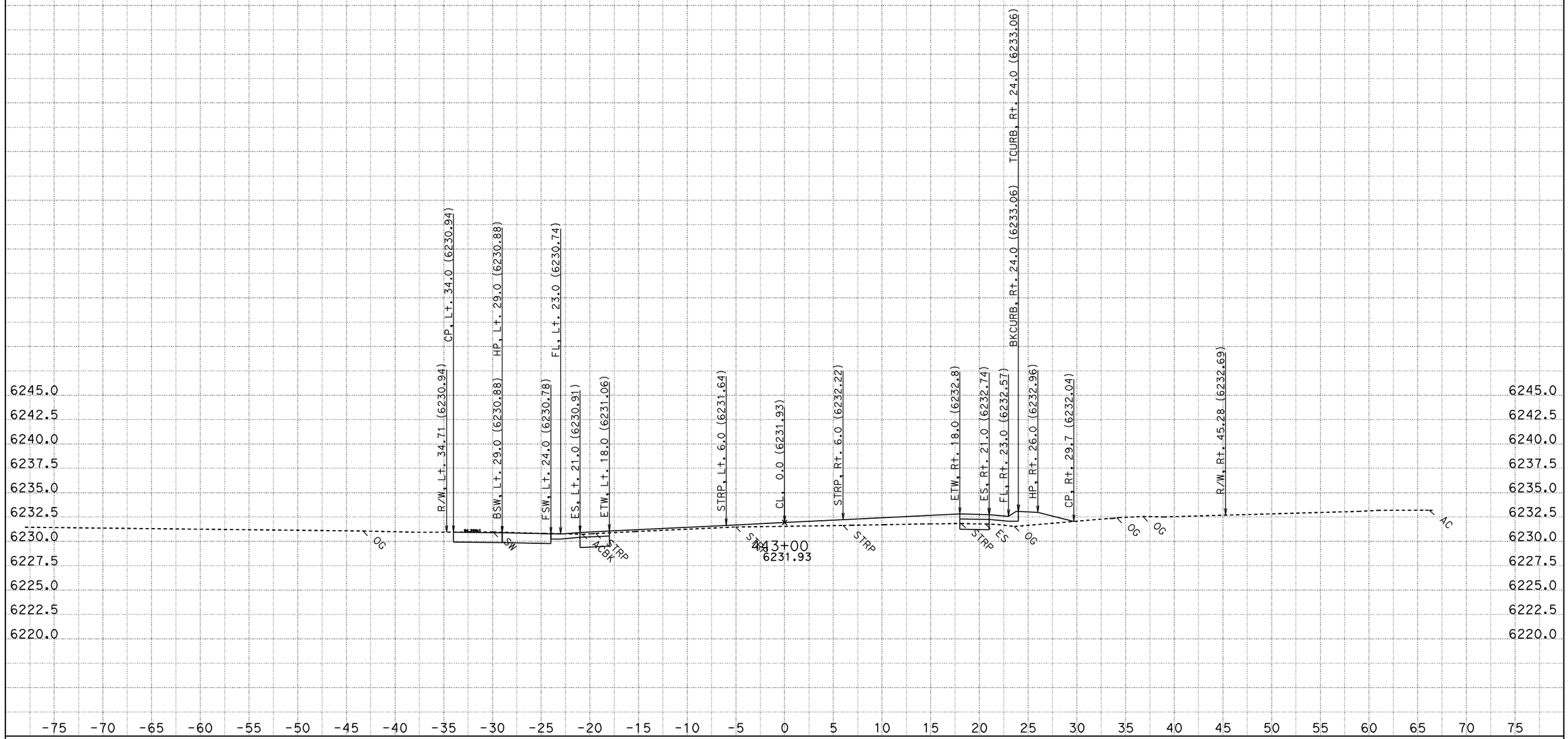

DATE: 8/12/2011

KC Project: 2A920FT

CONTRACT: 2a920

DIST/CO/RTE/PM: 03-ED,Pla 89 PM 27.2/27.4,0.0/T8.5

File: H:\Pla89\2A920FT\EAR\OUTPUT\33600_44750.ear

SCALE: 1" = 5' Horiz.
1" = 5' Vert.

All Dimensions are US Survey Feet

A1
CROSS SECTIONS
SHEET 757 OF 796

FOR EARTHWORK DEVELOPMENT ONLY

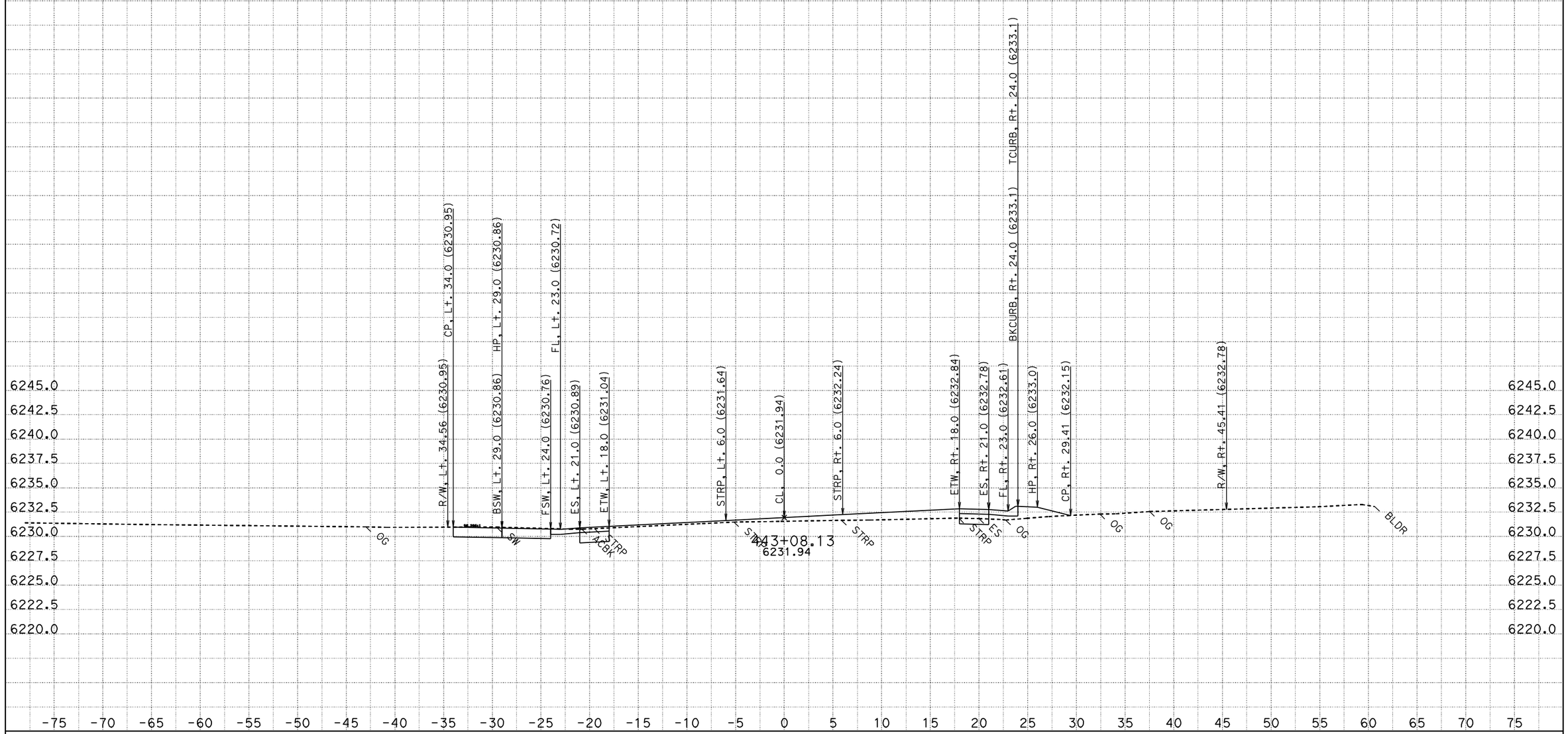

CONTRACT: 2a920

DATE: 8/12/2011

DIST/CO/RTE/PM: 03-ED,Pla 89 PM 27.2/27.4,0.0/T8.5

KC Project: 2A920FT File: H:\Pla89\2A920FT\EAR\OUTPUT\33600_44750.ear

SCALE: 1" = 5' Horiz.
1" = 5' Vert.

All Dimensions are US Survey Feet

A1
CROSS SECTIONS
SHEET 758 OF 796

FOR EARTHWORK DEVELOPMENT ONLY

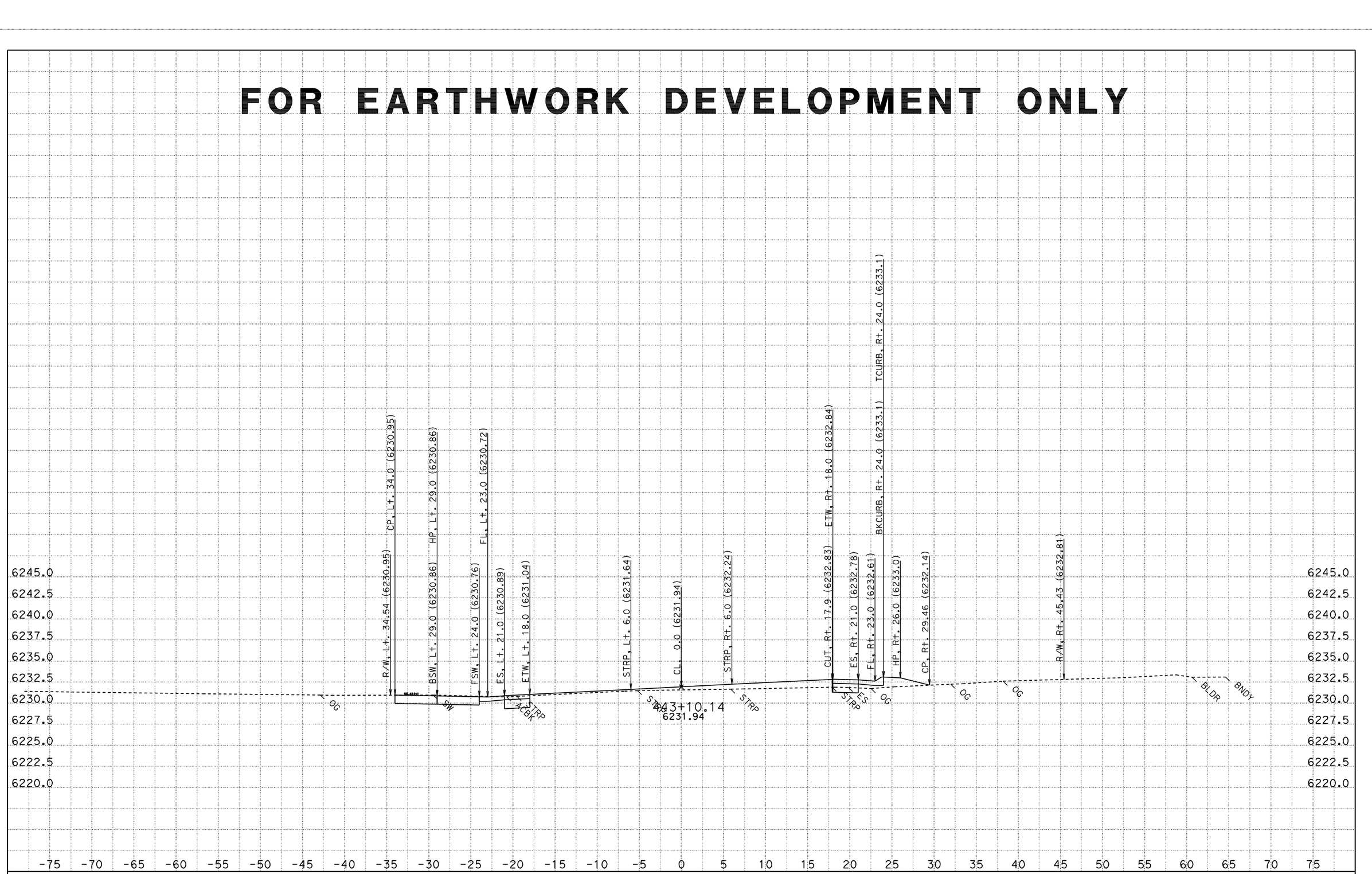

DATE: 8/12/2011

KC Project: 2A920FT

CONTRACT: 2a920

DIST/CO/RTE/PM: 03-ED,Pla 89 PM 27.2/27.4,0.0/T8.5

File: H:\Pla89\2A920FT\EAR\OUTPUT\33600_44750.ear

SCALE: 1" = 5' Horiz.
1" = 5' Vert.

All Dimensions are US Survey Feet

A1
CROSS SECTIONS
SHEET 759 OF 796

FOR EARTHWORK DEVELOPMENT ONLY

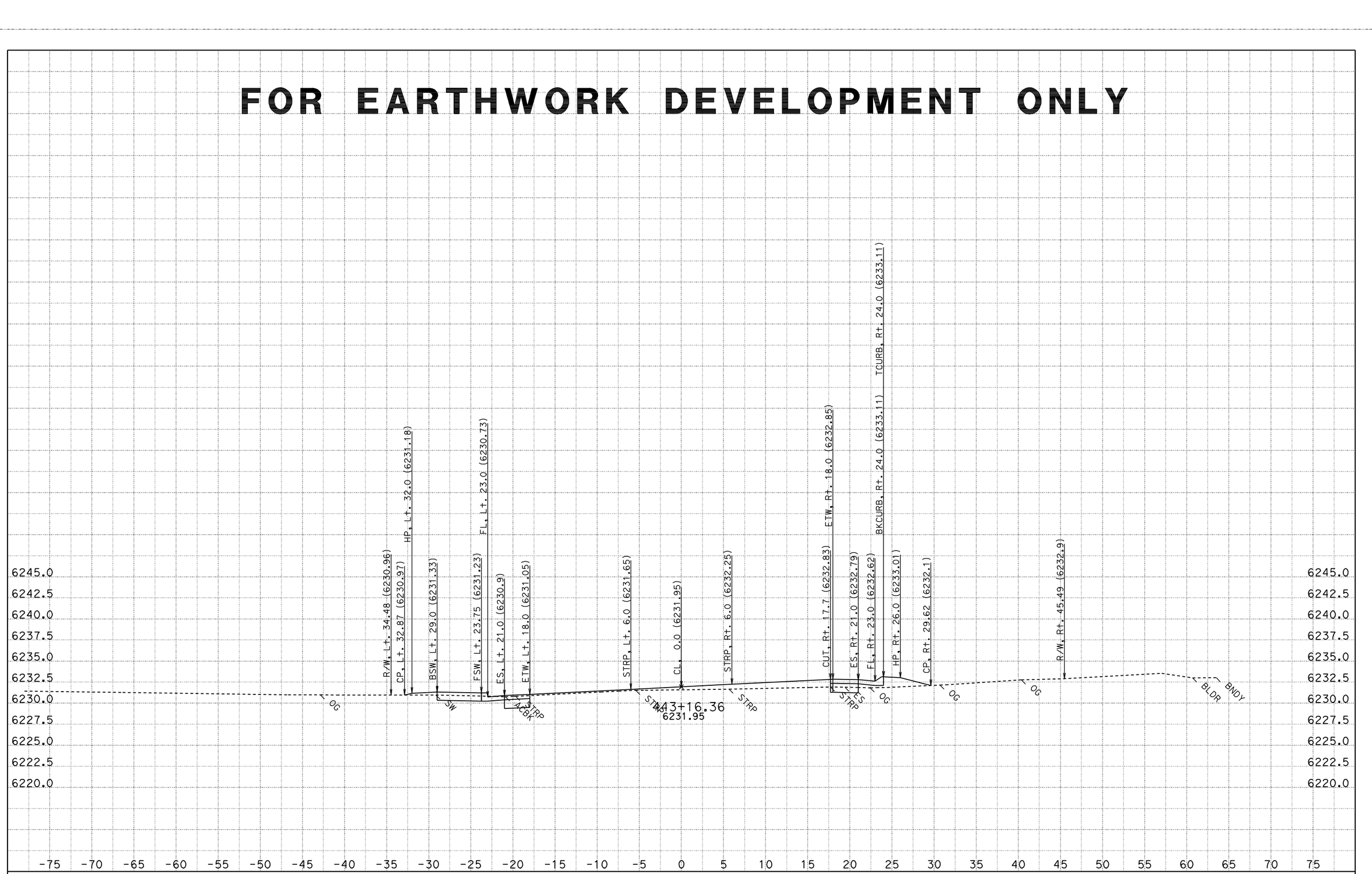

DATE: 8/12/2011

KC Project: 2A920FT

File: H:\Pla89\2A920FT\EAR\OUTPUT\33600_44750.ear

CONTRACT: 2a920

DIST/CO/RTE/PM: 03-ED,Pla 89 PM 27.2/27.4,0.0/T8.5

SCALE: 1" = 5' Horiz.
1" = 5' Vert.

All Dimensions are US Survey Feet

A1

CROSS SECTIONS

SHEET 760 OF 796

FOR EARTHWORK DEVELOPMENT ONLY

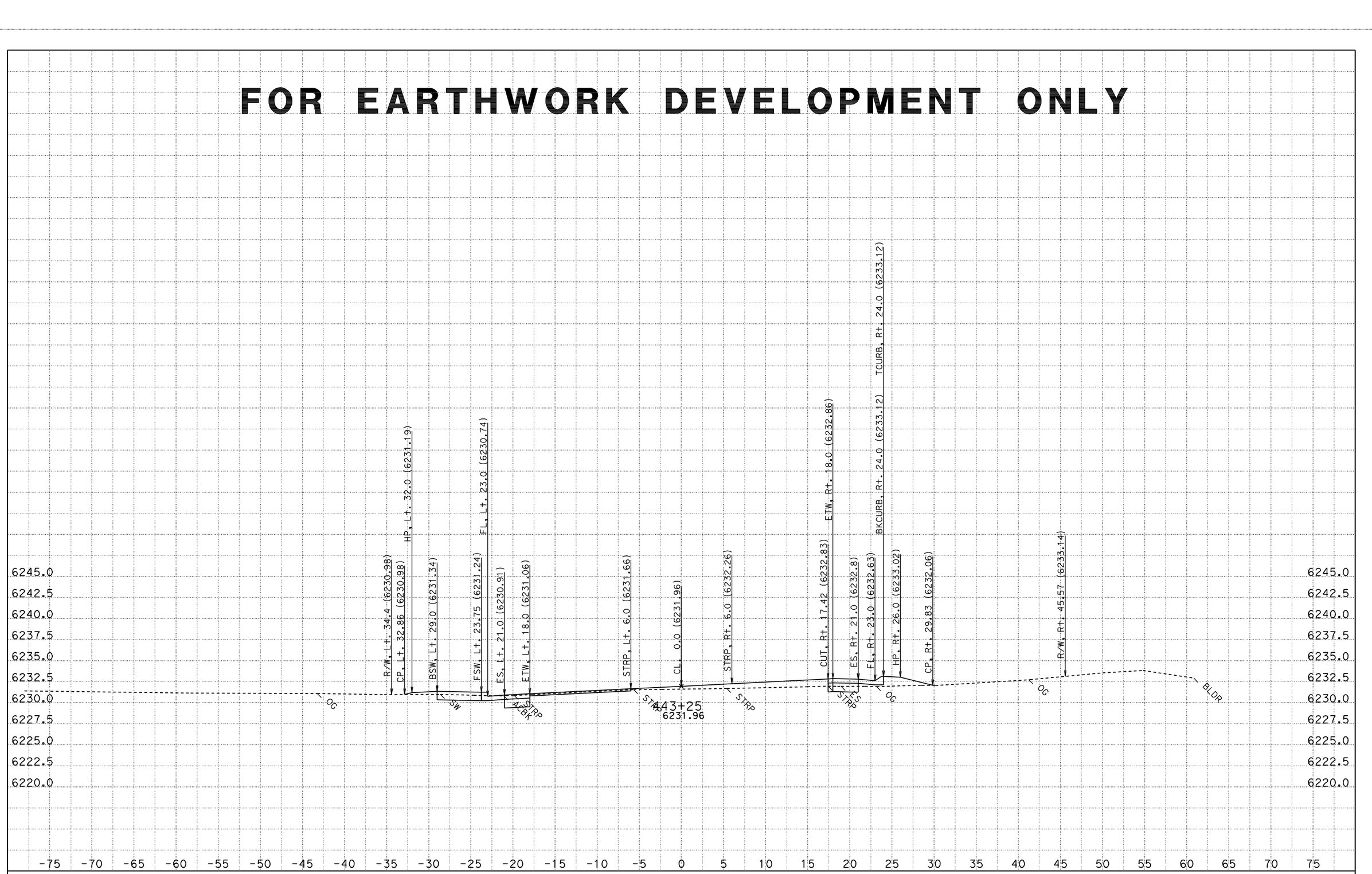

CONTRACT: 2a920

DATE: 8/12/2011

DIST/CO/RTE/PM: 03-ED,Pla 89 PM 27.2/27.4,0.0/T8.5

KC Project: 2A920FT

File: H:\Pla89\2A920FT\EAR\OUTPUT\33600_44750.ear

SCALE: 1" = 5' Horiz.
1" = 5' Vert.

All Dimensions are US Survey Feet

A1
CROSS SECTIONS
SHEET 761 OF 796

FOR EARTHWORK DEVELOPMENT ONLY

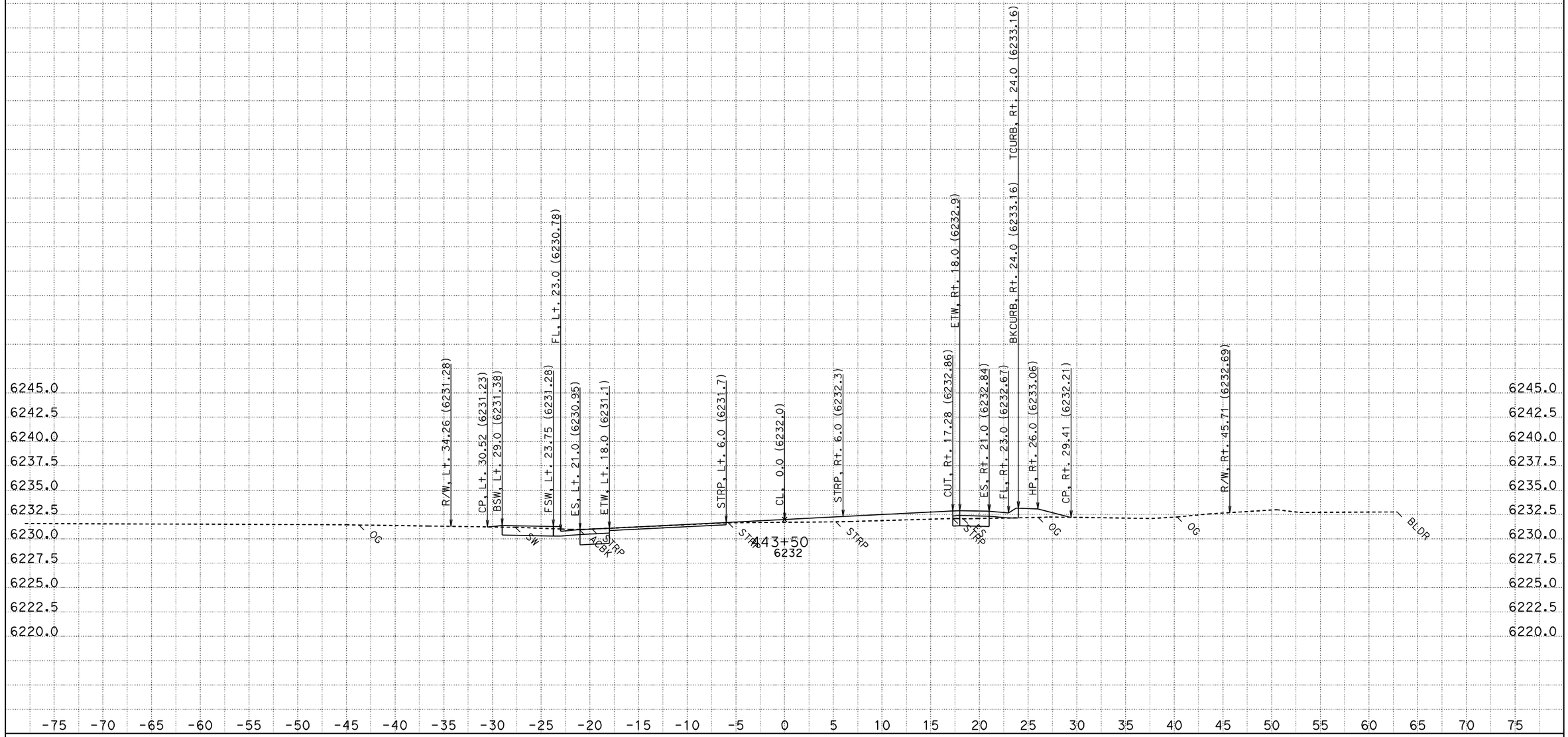

CONTRACT: 2a920

DATE: 8/12/2011

DIST/CO/RTE/PM: 03-ED,Pla 89 PM 27.2/27.4,0.0/T8.5

KC Project: 2A920FT File: H:\Pla89\2A920FT\EAR\OUTPUT\33600_44750.ear

SCALE: 1" = 5' Horiz.
1" = 5' Vert.

All Dimensions are US Survey Feet

A1
CROSS SECTIONS
SHEET 762 OF 796

FOR EARTHWORK DEVELOPMENT ONLY

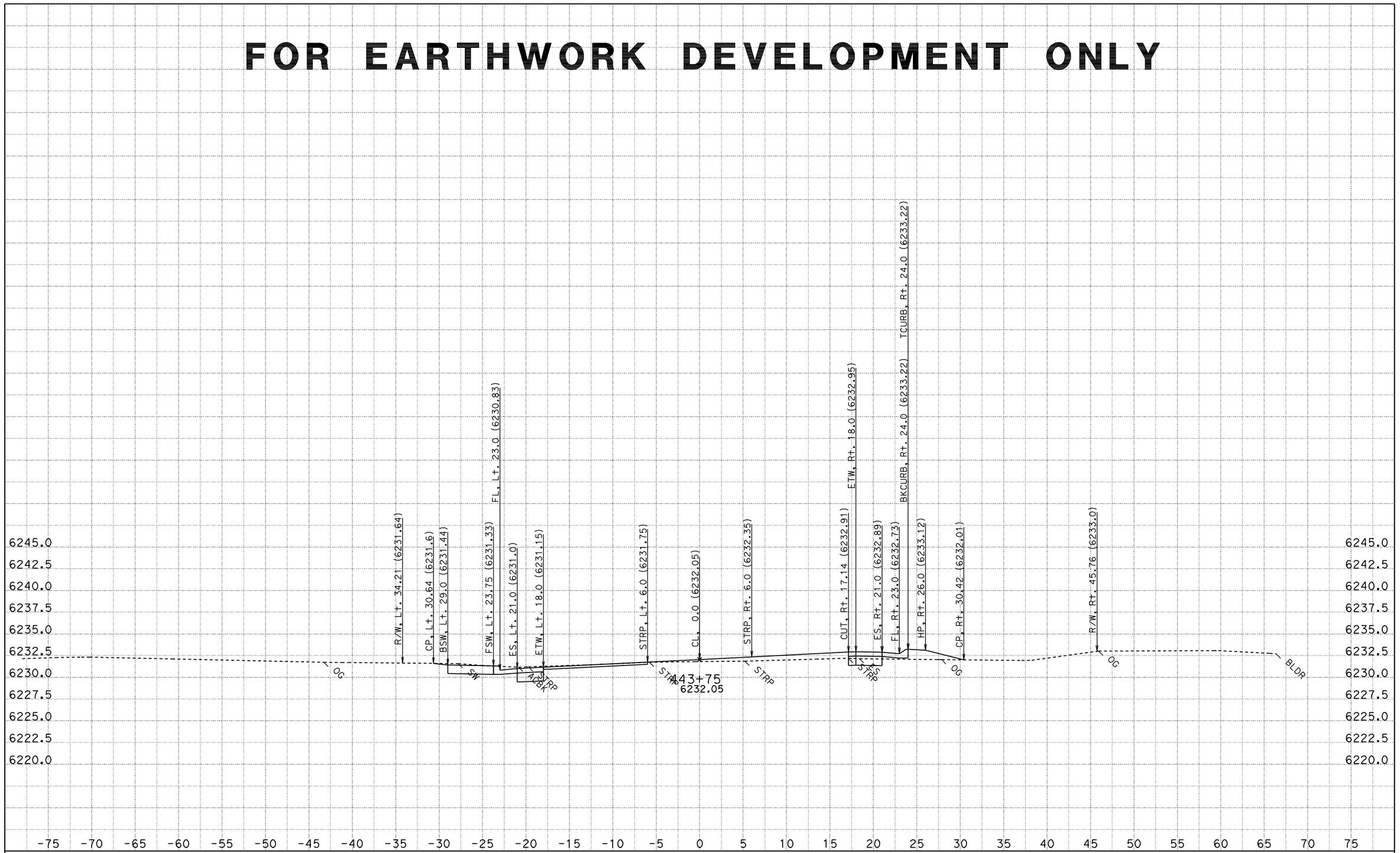

DATE: 8/12/2011

KC Project: 2A920FT

CONTRACT: 2a920

DIST/CO/RTE/PM: 03-ED,Pla 89 PM 27.2/27.4,0.0/T8.5

File: H:\Pla89\2A920FT\EAR\OUTPUT\33600_44750.ear

SCALE: 1" = 5' Horiz.
1" = 5' Vert.

All Dimensions are US Survey Feet

A1
CROSS SECTIONS
SHEET 763 OF 796

FOR EARTHWORK DEVELOPMENT ONLY

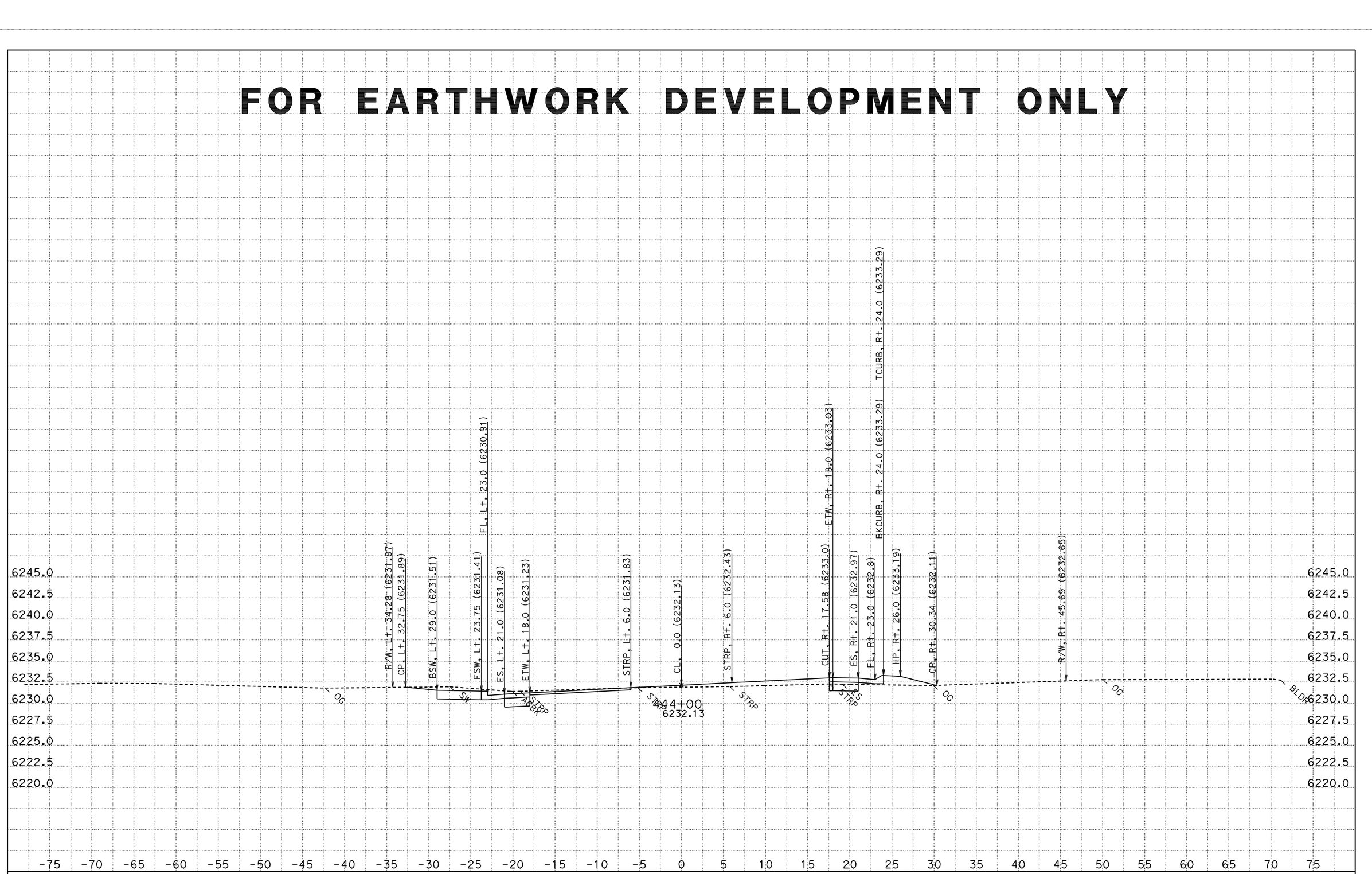

CONTRACT: 2a920

DATE: 8/12/2011

DIST/CO/RTE/PM: 03-ED,Pla 89 PM 27.2/27.4,0.0/T8.5

SCALE: 1" = 5' Horiz.
1" = 5' Vert.

A1

CROSS SECTIONS

KC Project: 2A920FT File: H:\Pla89\2A920FT\EAR\OUTPUT\33600_44750.ear

All Dimensions are US Survey Feet

SHEET 764 OF 796

FOR EARTHWORK DEVELOPMENT ONLY

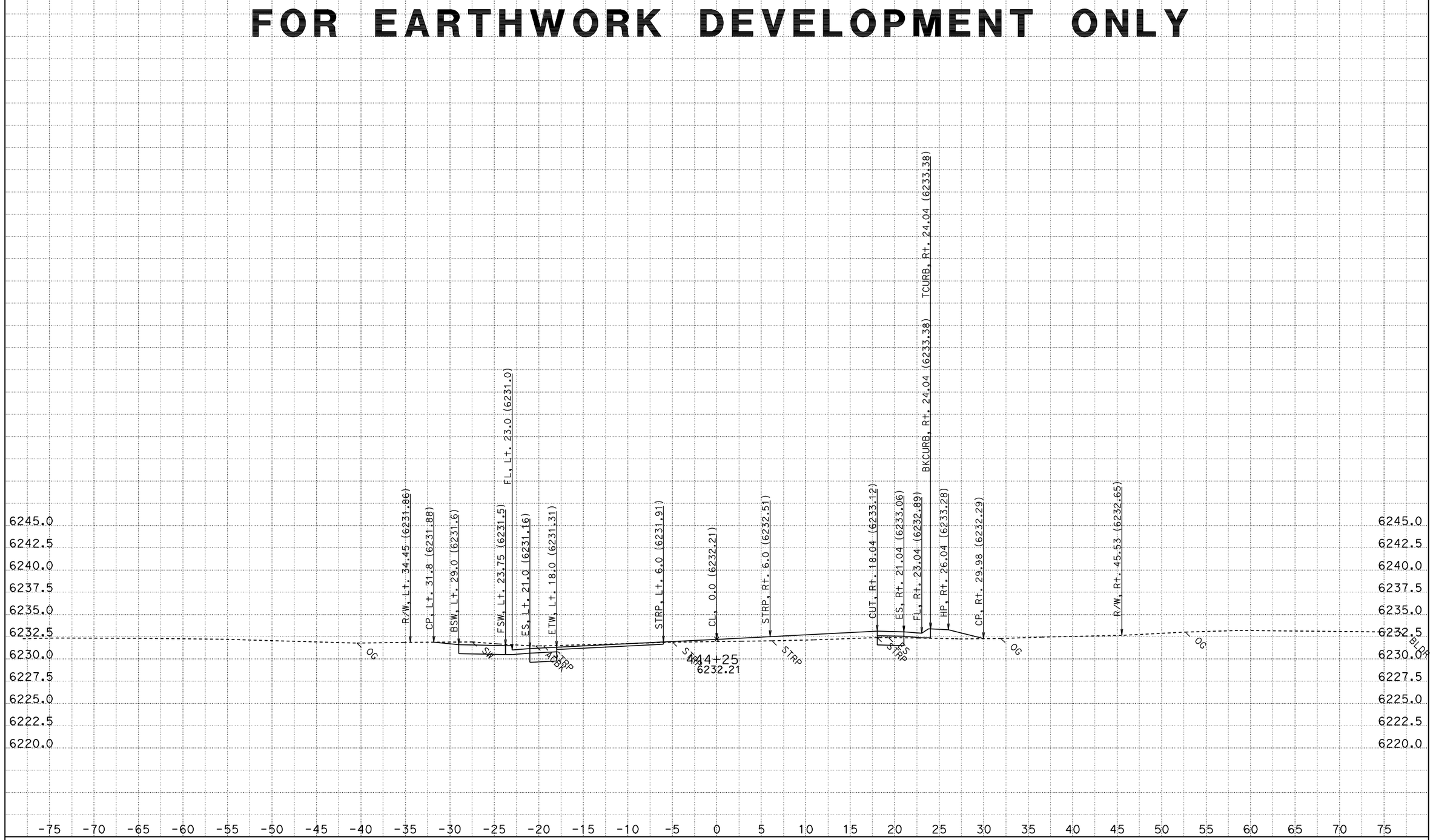

CONTRACT: 2a920

DATE: 8/12/2011

DIST/CO/RTE/PM: 03-ED,Pla 89 PM 27.2/27.4,0.0/T8.5

SCALE: 1" = 5' Horiz.
1" = 5' Vert.

A1

CROSS SECTIONS

KC Project: 2A920FT File: H:\Pla89\2A920FT\EAR\OUTPUT\33600_44750.ear

All Dimensions are US Survey Feet

FOR EARTHWORK DEVELOPMENT ONLY

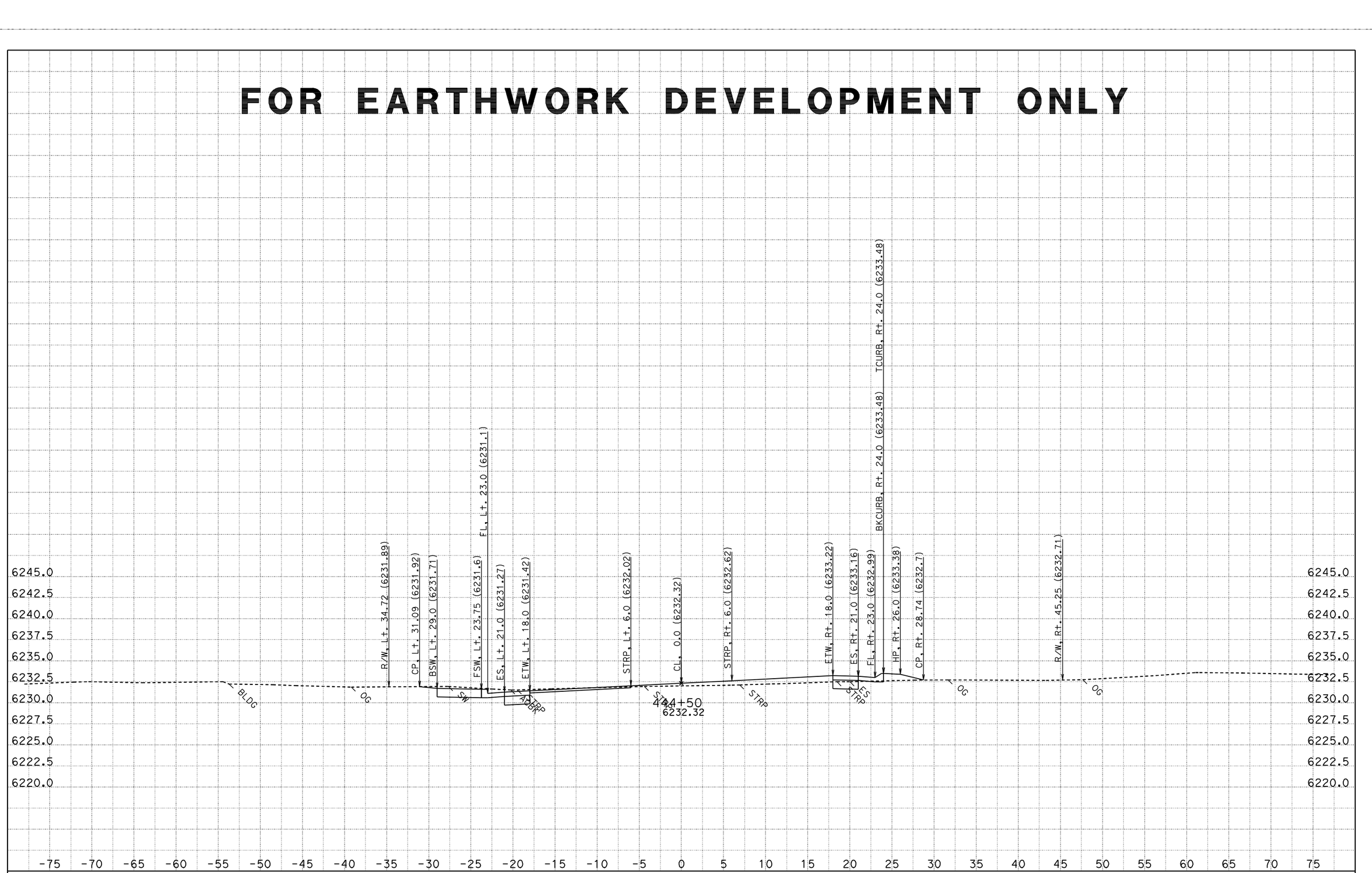

CONTRACT: 2a920

DATE: 8/12/2011

DIST/CO/RTE/PM: 03-ED,Pla 89 PM 27.2/27.4,0.0/T8.5

SCALE: 1" = 5' Horiz.
1" = 5' Vert.

A1

CROSS SECTIONS

KC Project: 2A920FT File: H:\Pla89\2A920FT\EAR\OUTPUT\33600_44750.ear

All Dimensions are US Survey Feet

FOR EARTHWORK DEVELOPMENT ONLY

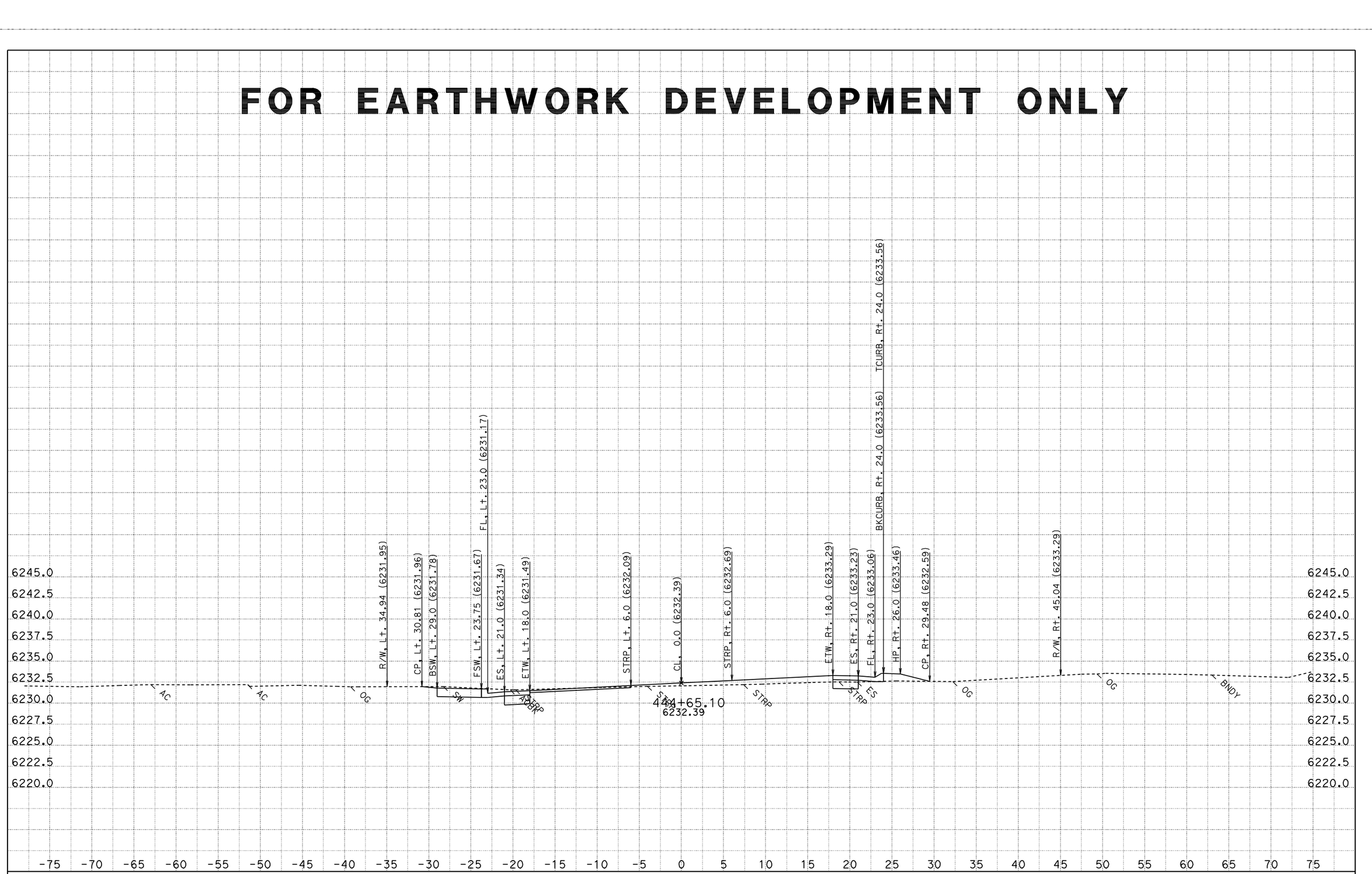

CONTRACT: 2a920

DATE: 8/12/2011

DIST/CO/RTE/PM: 03-ED,Pla 89 PM 27.2/27.4,0.0/T8.5

SCALE: 1" = 5' Horiz.
1" = 5' Vert.

A1

CROSS SECTIONS

KC Project: 2A920FT File: H:\Pla89\2A920FT\EAR\OUTPUT\33600_44750.ear

All Dimensions are US Survey Feet

FOR EARTHWORK DEVELOPMENT ONLY

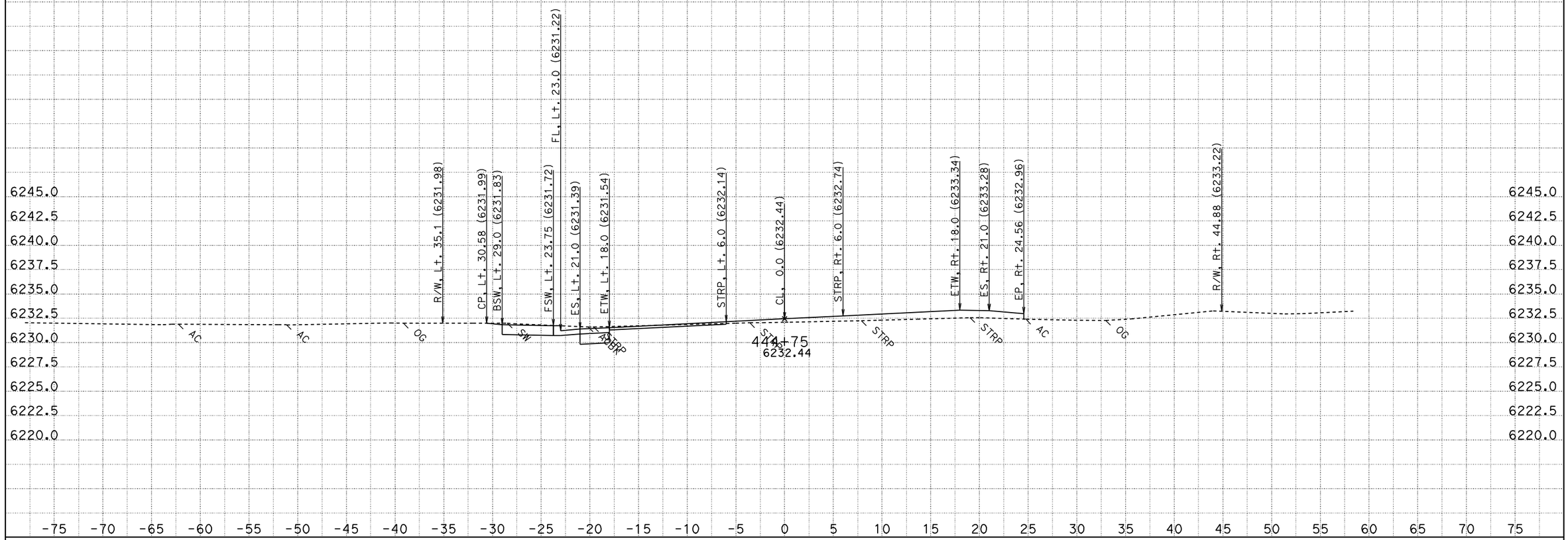

CONTRACT: 2a920

DATE: 8/12/2011

DIST/CO/RTE/PM: 03-ED,Pla 89 PM 27.2/27.4,0.0/T8.5

KC Project: 2A920FT

File: H:\Pla89\2A920FT\EAR\OUTPUT\33600_44750.ear

SCALE: 1" = 5' Horiz.
1" = 5' Vert.

All Dimensions are US Survey Feet

A1
CROSS SECTIONS
SHEET 768 OF 796

FOR EARTHWORK DEVELOPMENT ONLY

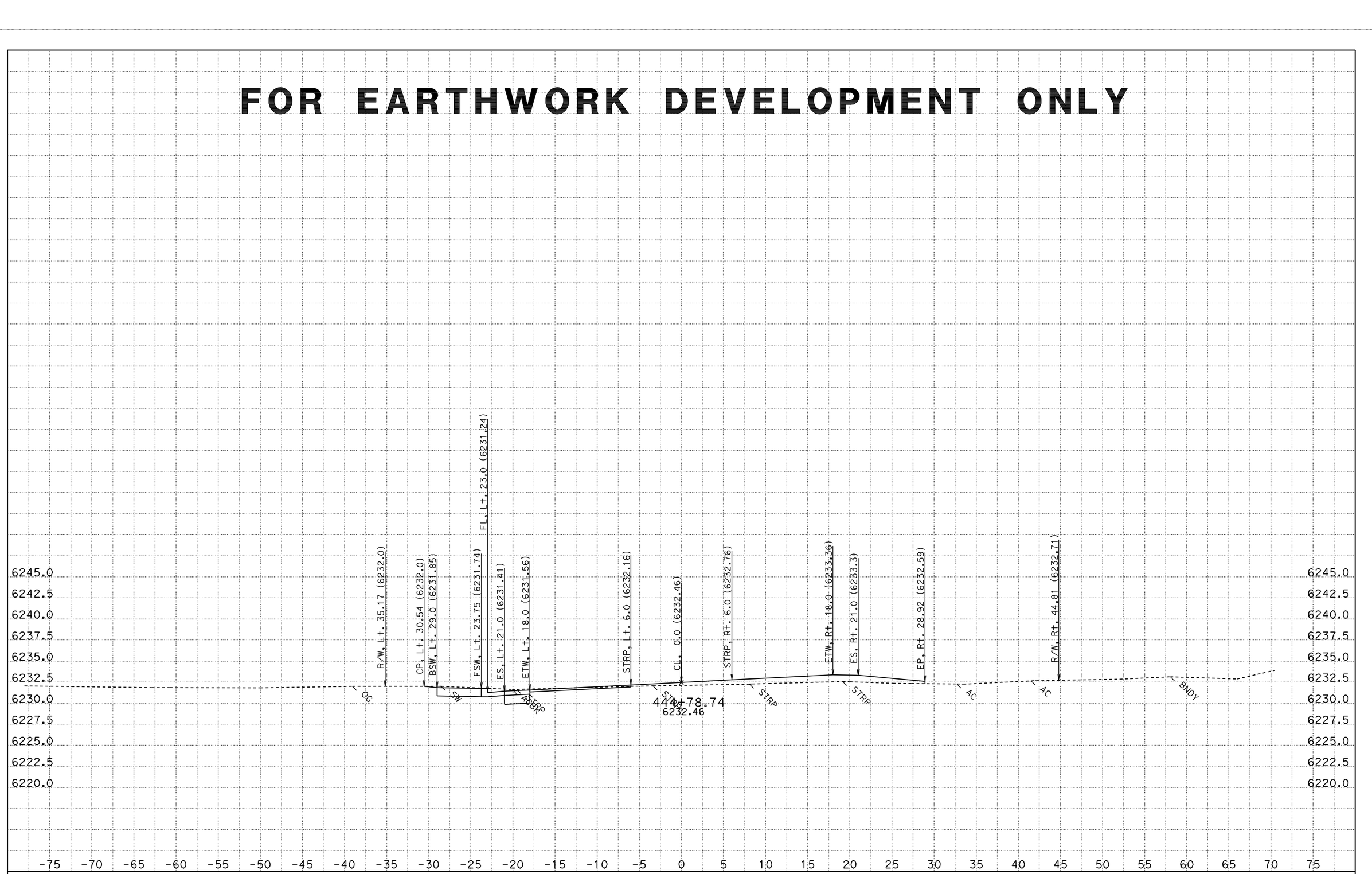

CONTRACT: 2a920

DATE: 8/12/2011

DIST/CO/RTE/PM: 03-ED,Pla 89 PM 27.2/27.4,0.0/T8.5

KC Project: 2A920FT File: H:\Pla89\2A920FT\EAR\OUTPUT\33600_44750.ear

SCALE: 1" = 5' Horiz.
1" = 5' Vert.

All Dimensions are US Survey Feet

A1
CROSS SECTIONS
SHEET 769 OF 796

FOR EARTHWORK DEVELOPMENT ONLY

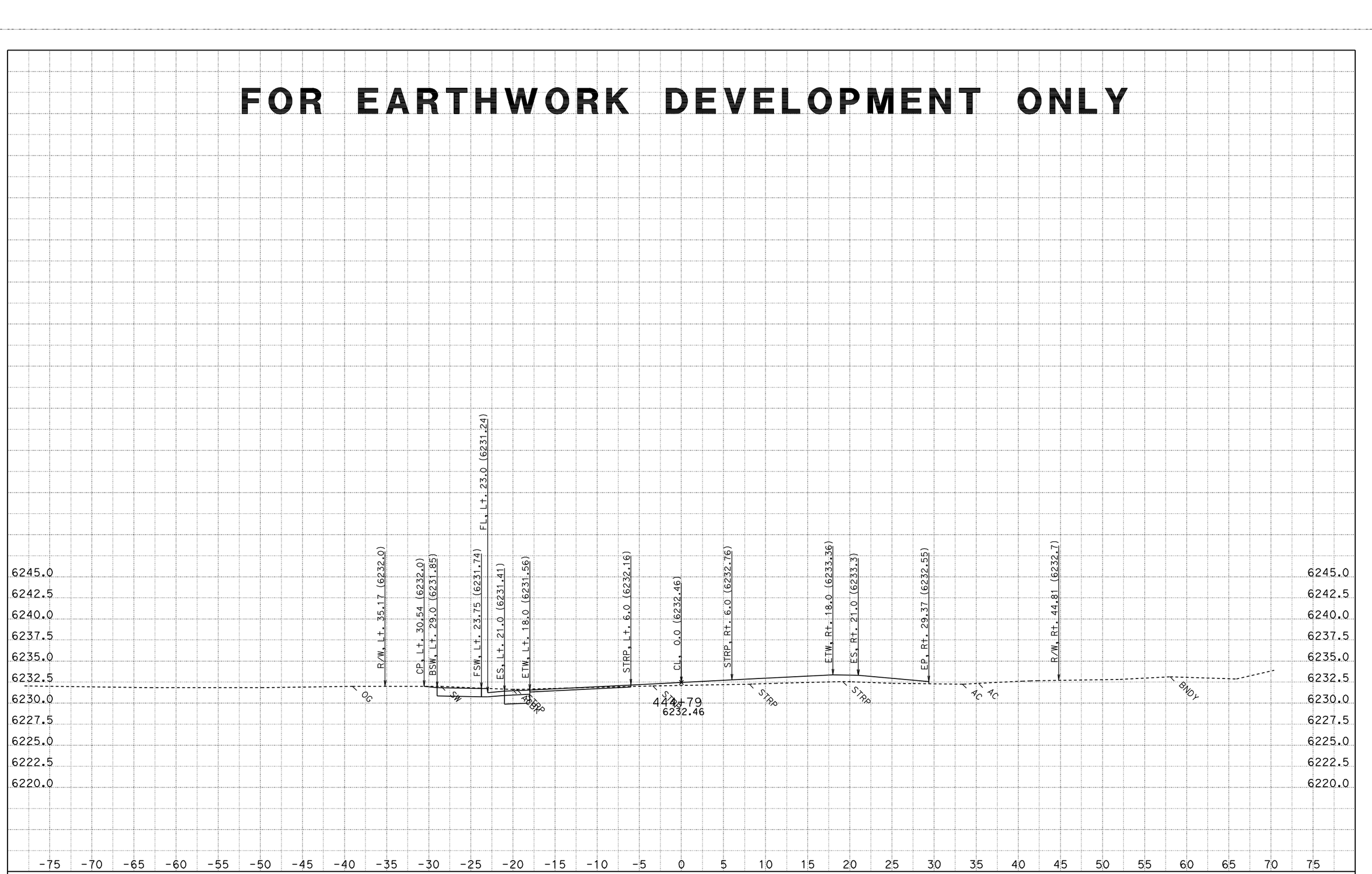

CONTRACT: 2a920

DATE: 8/12/2011

DIST/CO/RTE/PM: 03-ED,Pla 89 PM 27.2/27.4,0.0/T8.5

KC Project: 2A920FT File: H:\Pla89\2A920FT\EAR\OUTPUT\33600_44750.ear

SCALE: 1" = 5' Horiz.
1" = 5' Vert.

All Dimensions are US Survey Feet

A1
CROSS SECTIONS
SHEET 770 OF 796

FOR EARTHWORK DEVELOPMENT ONLY

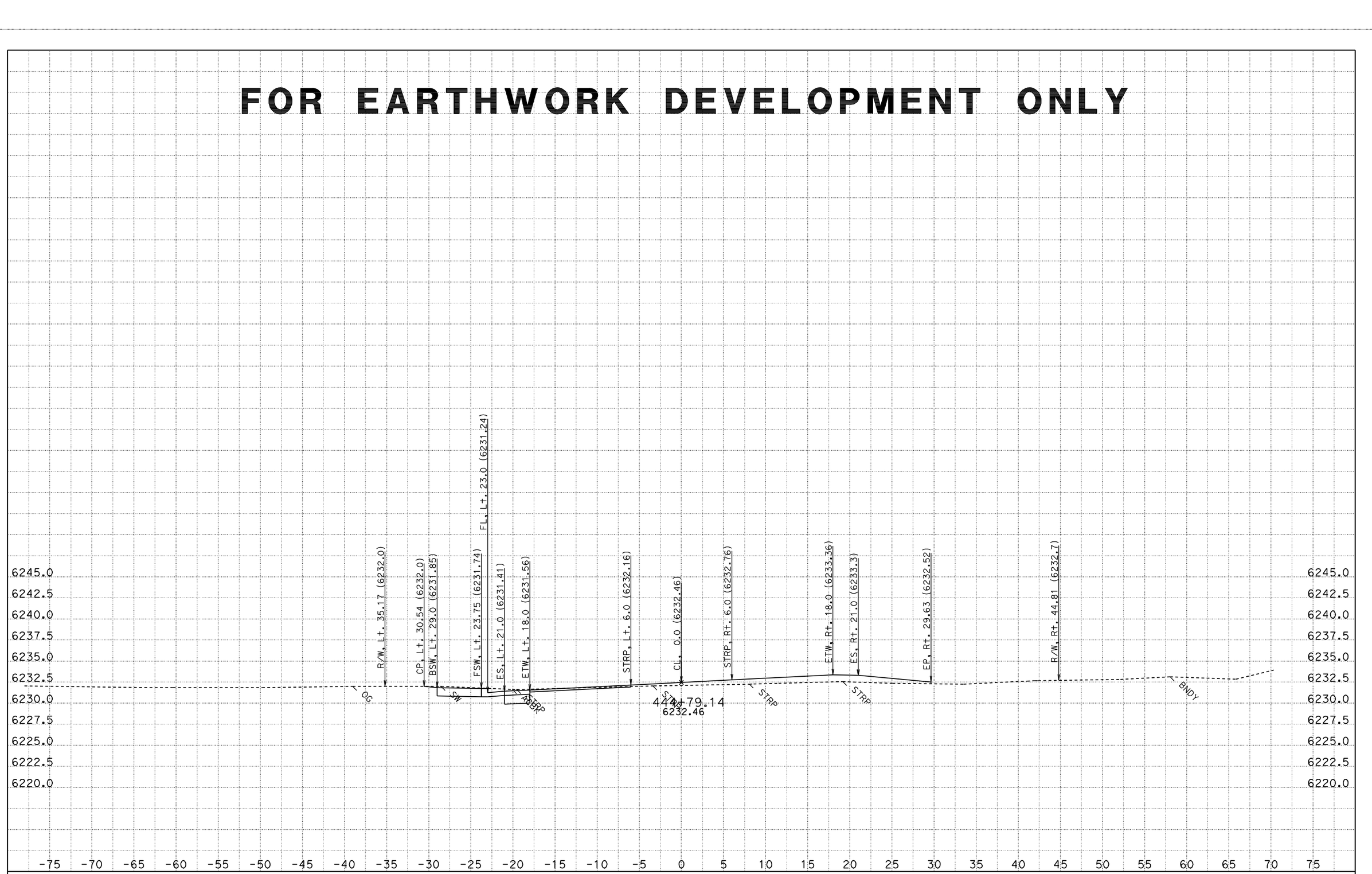

CONTRACT: 2a920

DATE: 8/12/2011

DIST/CO/RTE/PM: 03-ED,Pla 89 PM 27.2/27.4,0.0/T8.5

KC Project: 2A920FT File: H:\Pla89\2A920FT\EAR\OUTPUT\33600_44750.ear

SCALE: 1" = 5' Horiz.
1" = 5' Vert.

All Dimensions are US Survey Feet

A1
CROSS SECTIONS
SHEET 771 OF 796

FOR EARTHWORK DEVELOPMENT ONLY

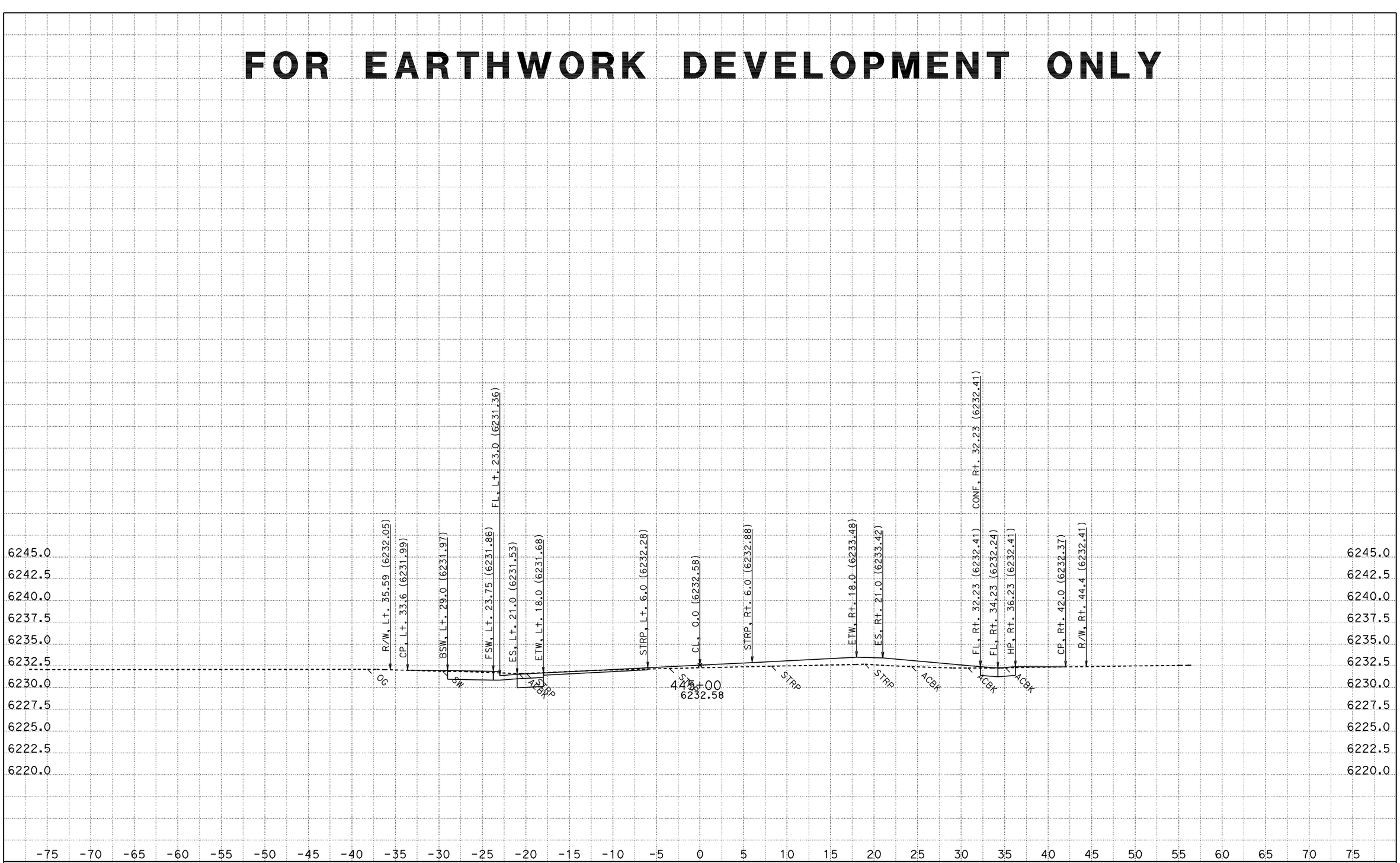

CONTRACT: 2a920

DATE: 8/12/2011

DIST/CO/RTE/PM: 03-ED,Pla 89 PM 27.2/27.4,0.0/T8.5

KC Project: 2A920FT File: H:\Pla89\2A920FT\EAR\OUTPUT\33600_44750.ear

SCALE: 1" = 5' Horiz.
1" = 5' Vert.

All Dimensions are US Survey Feet

A1
CROSS SECTIONS
SHEET 772 OF 796

FOR EARTHWORK DEVELOPMENT ONLY

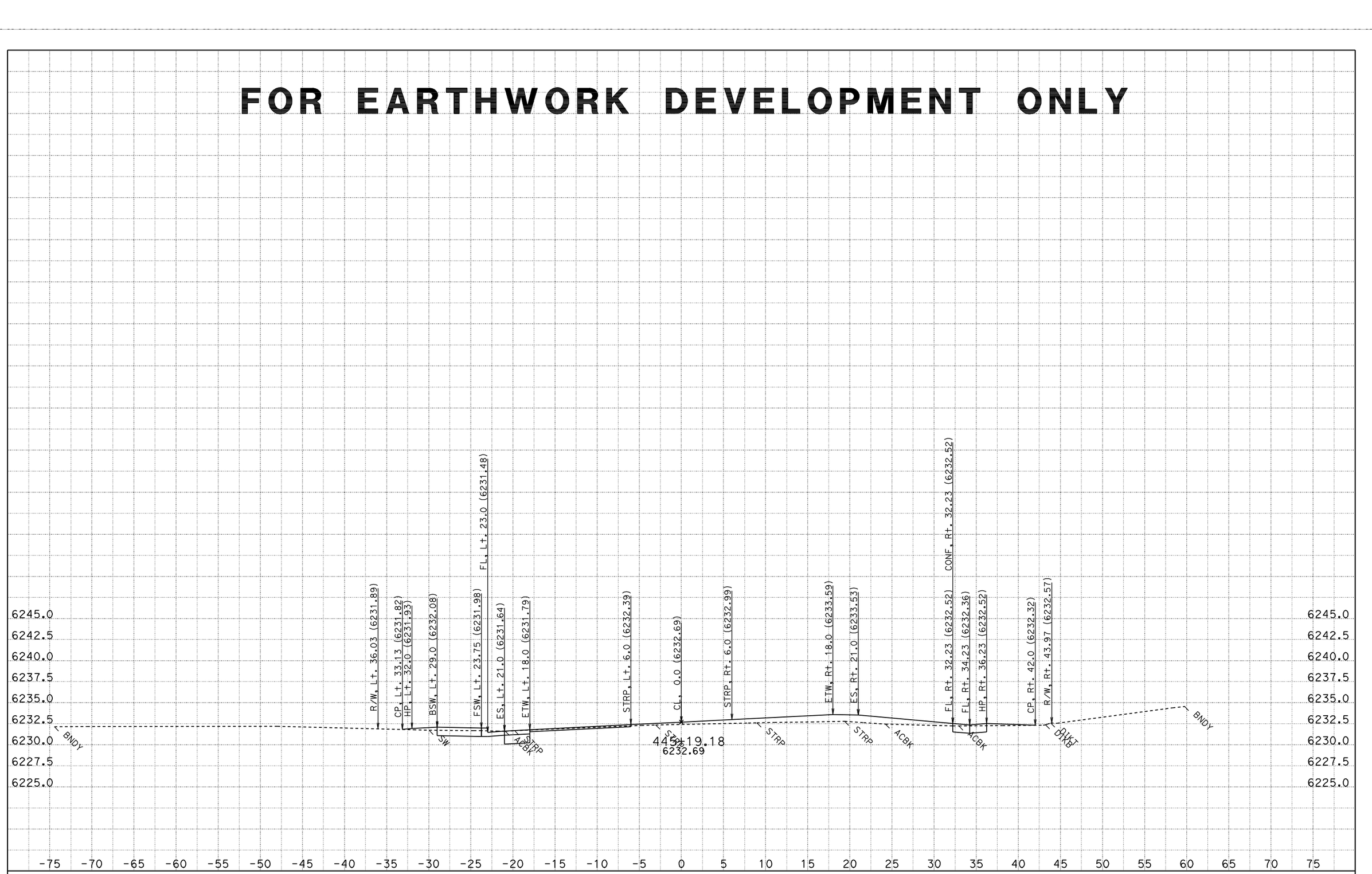

CONTRACT: 2a920

DATE: 8/12/2011

DIST/CO/RTE/PM: 03-ED,Pla 89 PM 27.2/27.4,0.0/T8.5

KC Project: 2A920FT File: H:\Pla89\2A920FT\EAR\OUTPUT\33600_44750.ear

SCALE: 1" = 5' Horiz.
1" = 5' Vert.

All Dimensions are US Survey Feet

A1

CROSS SECTIONS

SHEET 773 OF 796

FOR EARTHWORK DEVELOPMENT ONLY

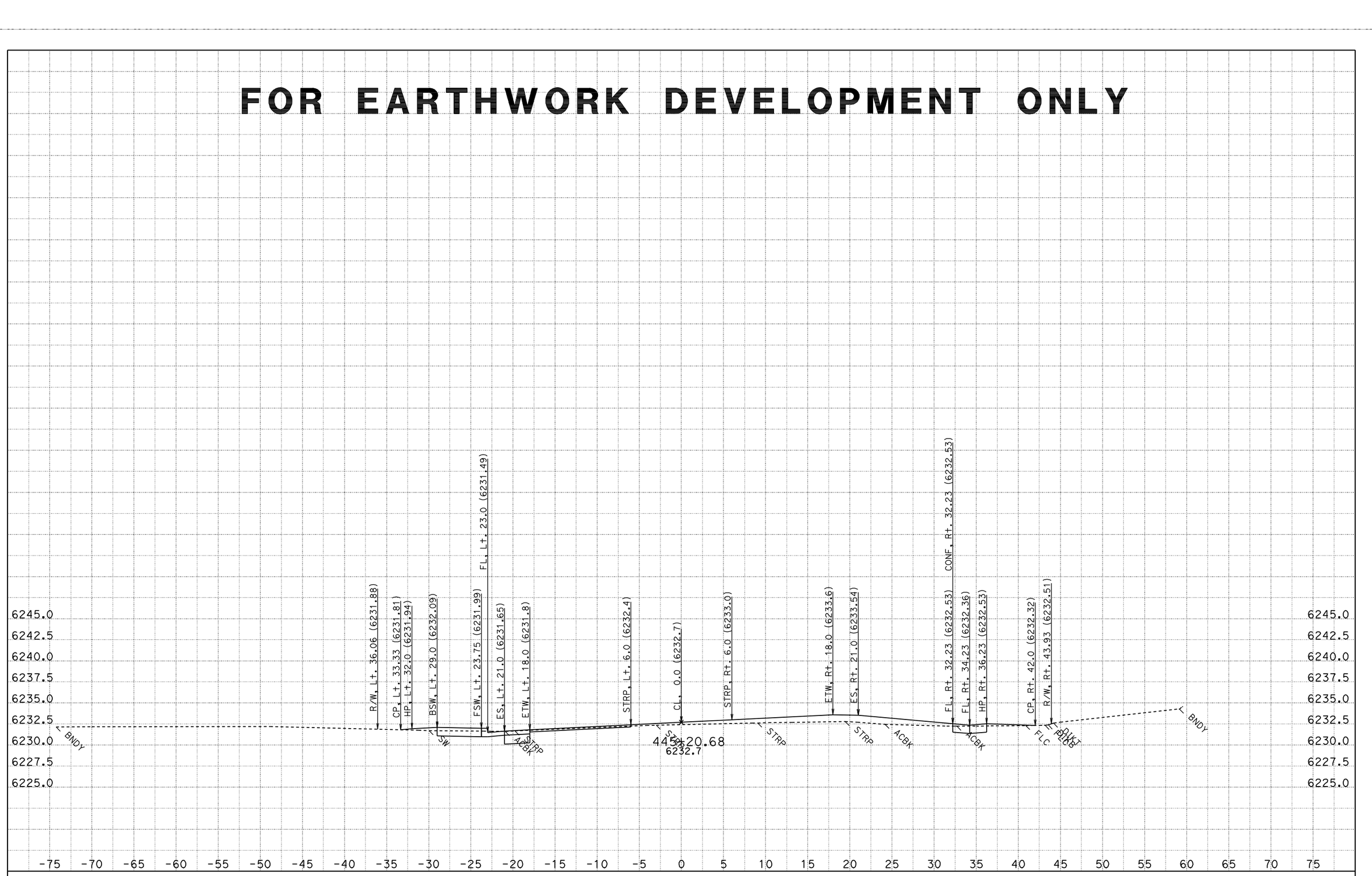

CONTRACT: 2a920

DATE: 8/12/2011

DIST/CO/RTE/PM: 03-ED,Pla 89 PM 27.2/27.4,0.0/T8.5

KC Project: 2A920FT File: H:\Pla89\2A920FT\EAR\OUTPUT\33600_44750.ear

SCALE: 1" = 5' Horiz.
1" = 5' Vert.

All Dimensions are US Survey Feet

A1

CROSS SECTIONS

SHEET 774 OF 796

FOR EARTHWORK DEVELOPMENT ONLY

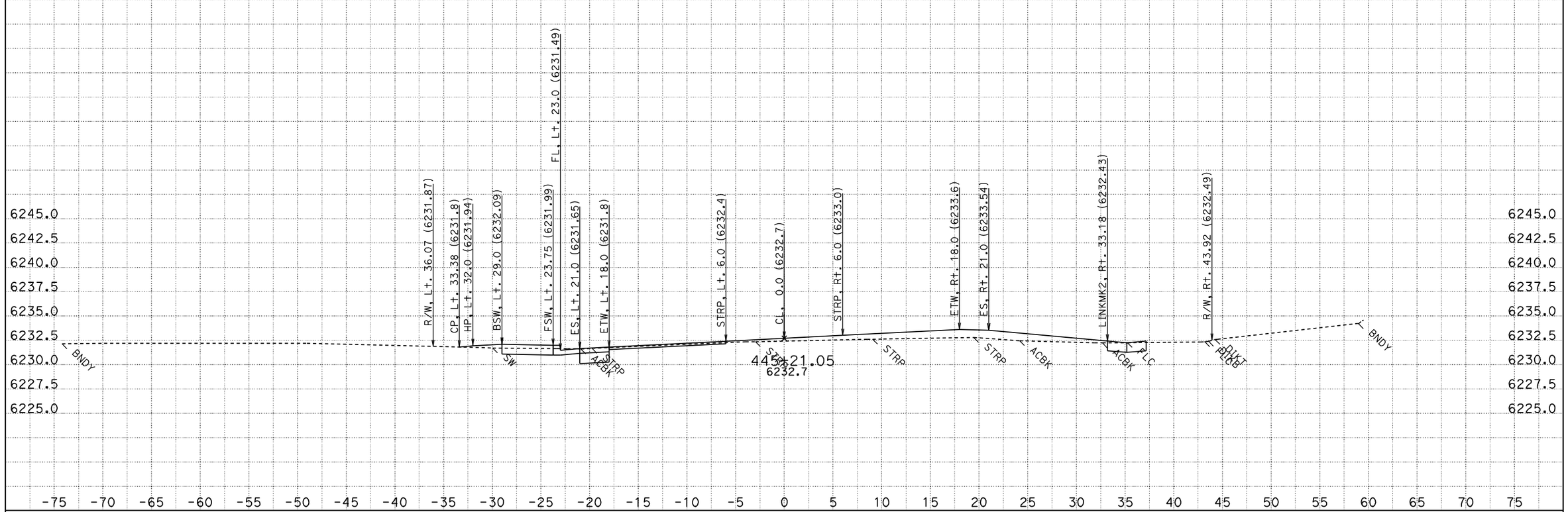

CONTRACT: 2a920

DATE: 8/12/2011

DIST/CO/RTE/PM: 03-ED,Pla 89 PM 27.2/27.4,0.0/T8.5

KC Project: 2A920FT File: H:\Pla89\2A920FT\EAR\OUTPUT\33600_44750.ear

SCALE: 1" = 5' Horiz.
1" = 5' Vert.

All Dimensions are US Survey Feet

A1

CROSS SECTIONS

SHEET 775 OF 796

FOR EARTHWORK DEVELOPMENT ONLY

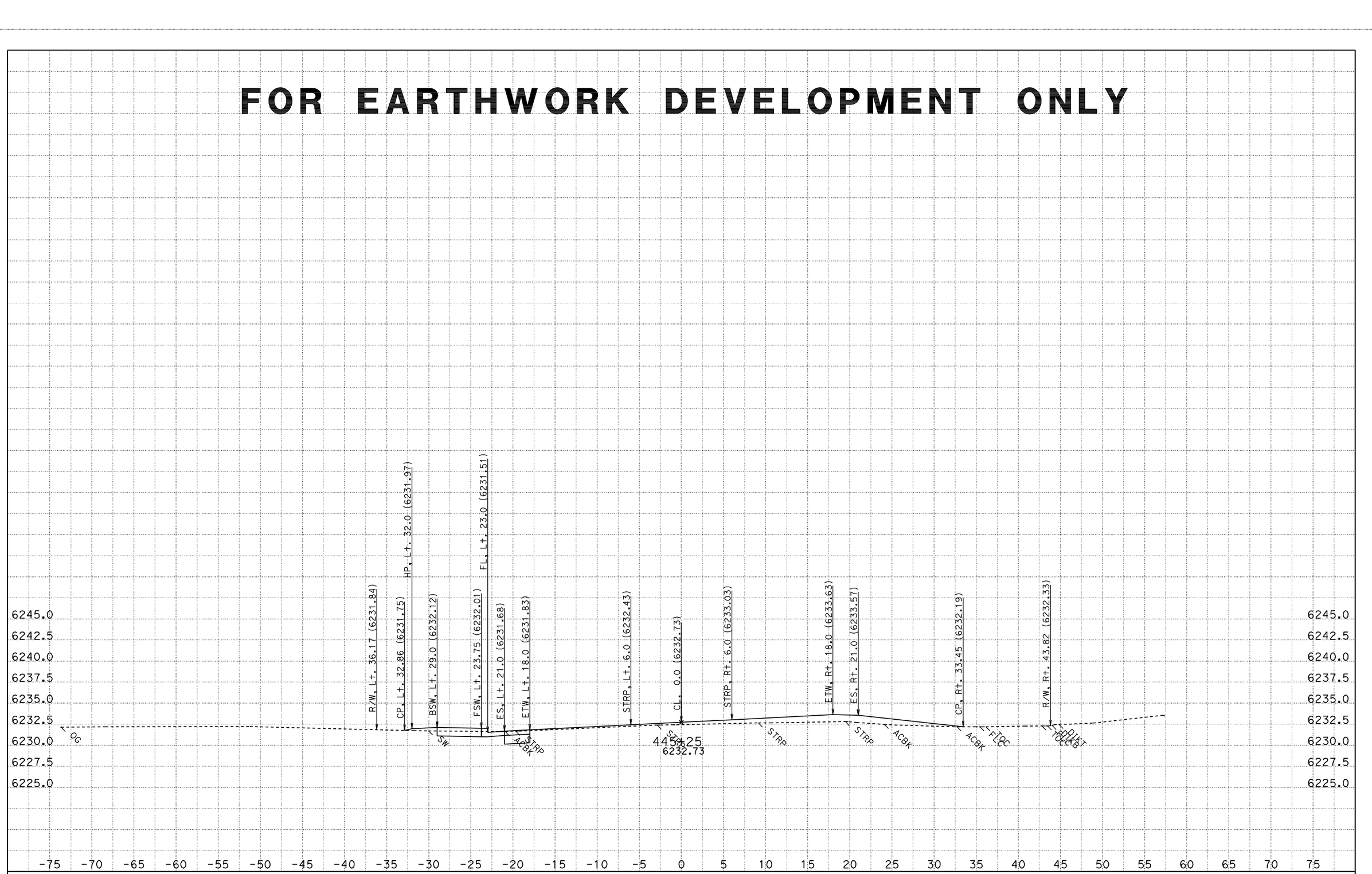

CONTRACT: 2a920

DATE: 8/12/2011

DIST/CO/RTE/PM: 03-ED,Pla 89 PM 27.2/27.4,0.0/T8.5

KC Project: 2A920FT File: H:\Pla89\2A920FT\EAR\OUTPUT\33600_44750.ear

SCALE: 1" = 5' Horiz.
1" = 5' Vert.

All Dimensions are US Survey Feet

A1

CROSS SECTIONS

FOR EARTHWORK DEVELOPMENT ONLY

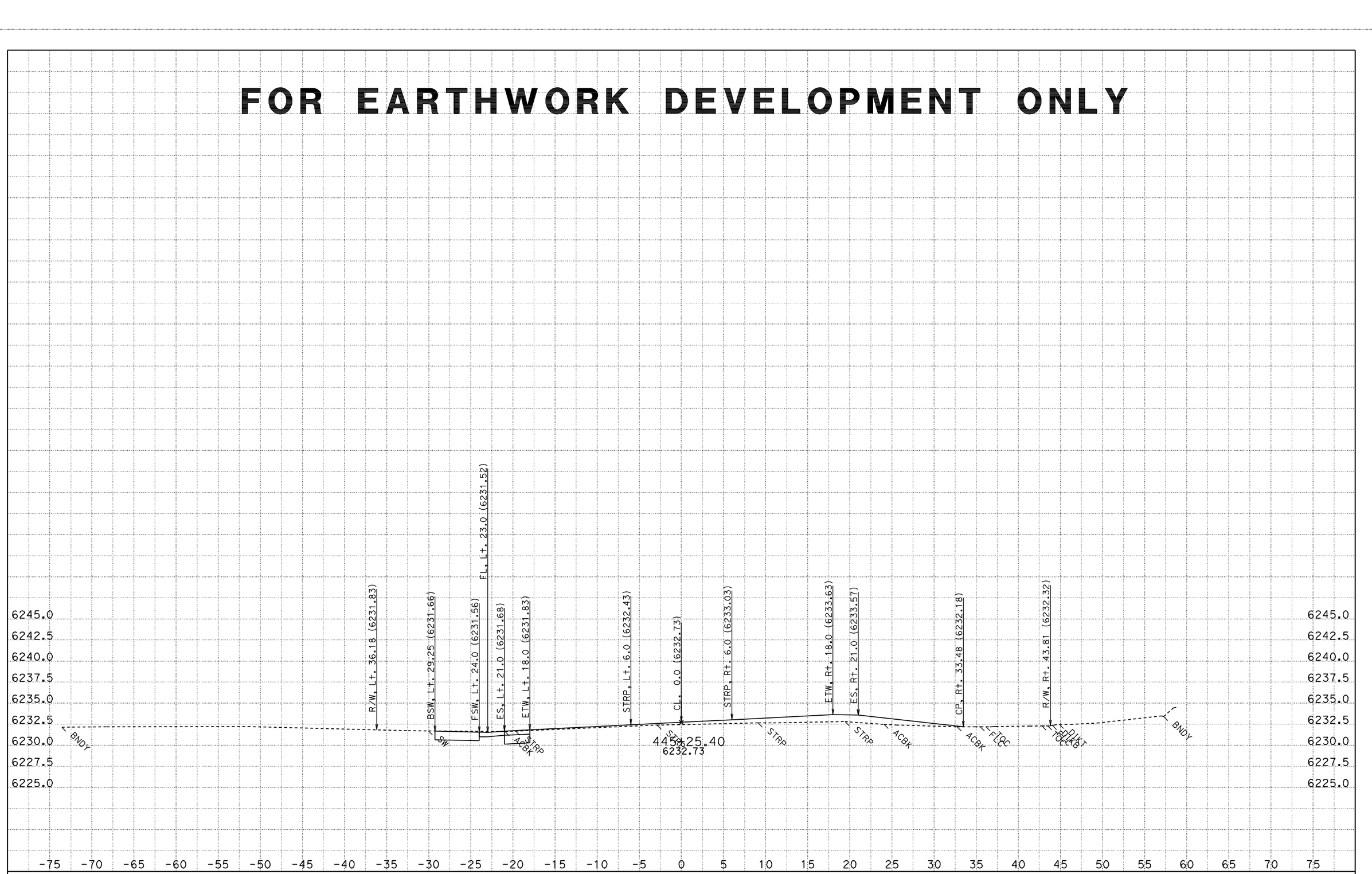

CONTRACT: 2a920

DATE: 8/12/2011

DIST/CO/RTE/PM: 03-ED,Pla 89 PM 27.2/27.4,0.0/T8.5

KC Project: 2A920FT File: H:\Pla89\2A920FT\EAR\OUTPUT\33600_44750.ear

SCALE: 1" = 5' Horiz.
1" = 5' Vert.

All Dimensions are US Survey Feet

A1

CROSS SECTIONS

SHEET 777 OF 796

FOR EARTHWORK DEVELOPMENT ONLY

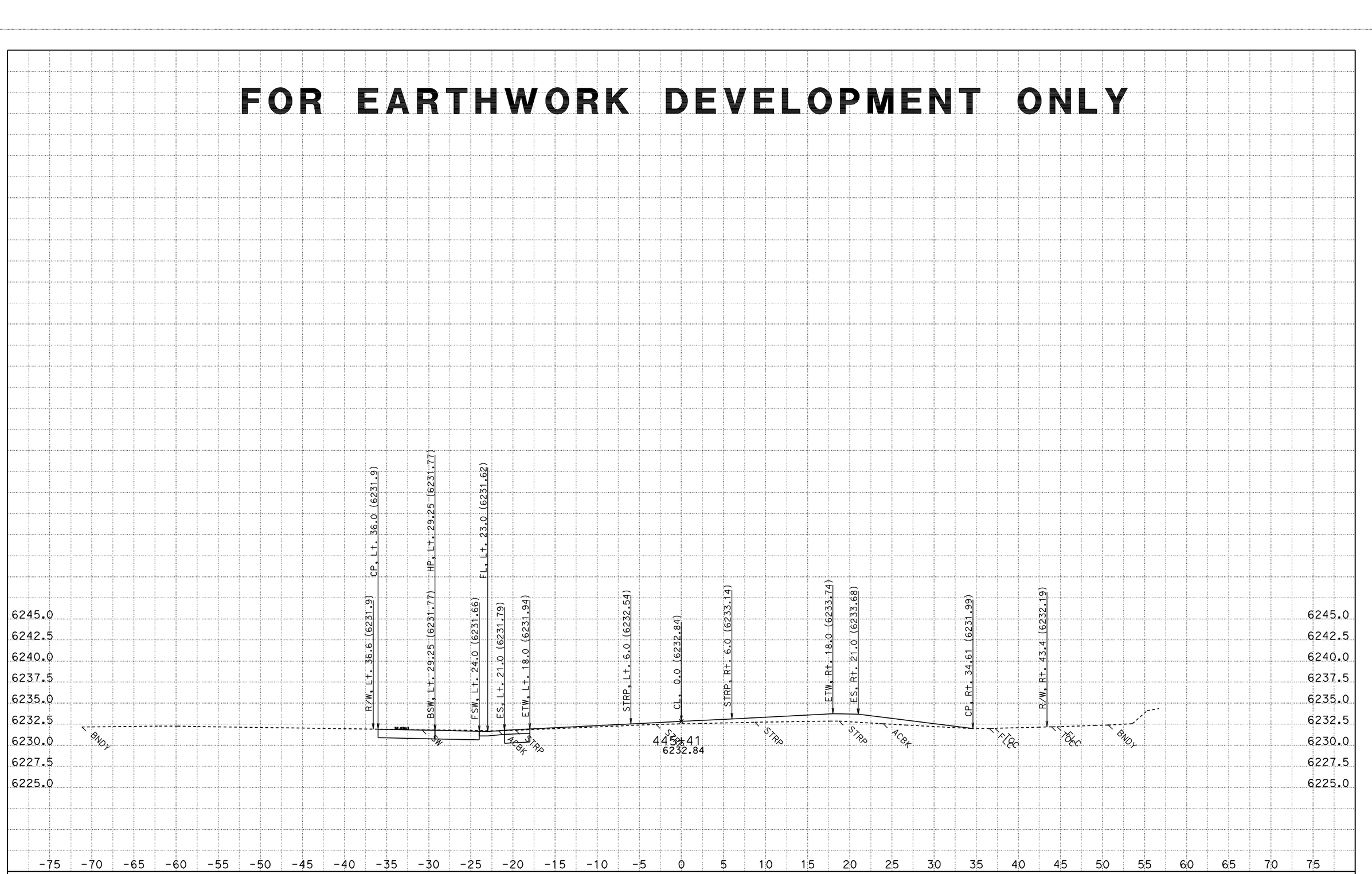

CONTRACT: 2a920

DATE: 8/12/2011

DIST/CO/RTE/PM: 03-ED,Pla 89 PM 27.2/27.4,0.0/T8.5

SCALE: 1" = 5' Horiz.
1" = 5' Vert.

A1

CROSS SECTIONS

KC Project: 2A920FT File: H:\Pla89\2A920FT\EAR\OUTPUT\33600_44750.ear

All Dimensions are US Survey Feet

FOR EARTHWORK DEVELOPMENT ONLY

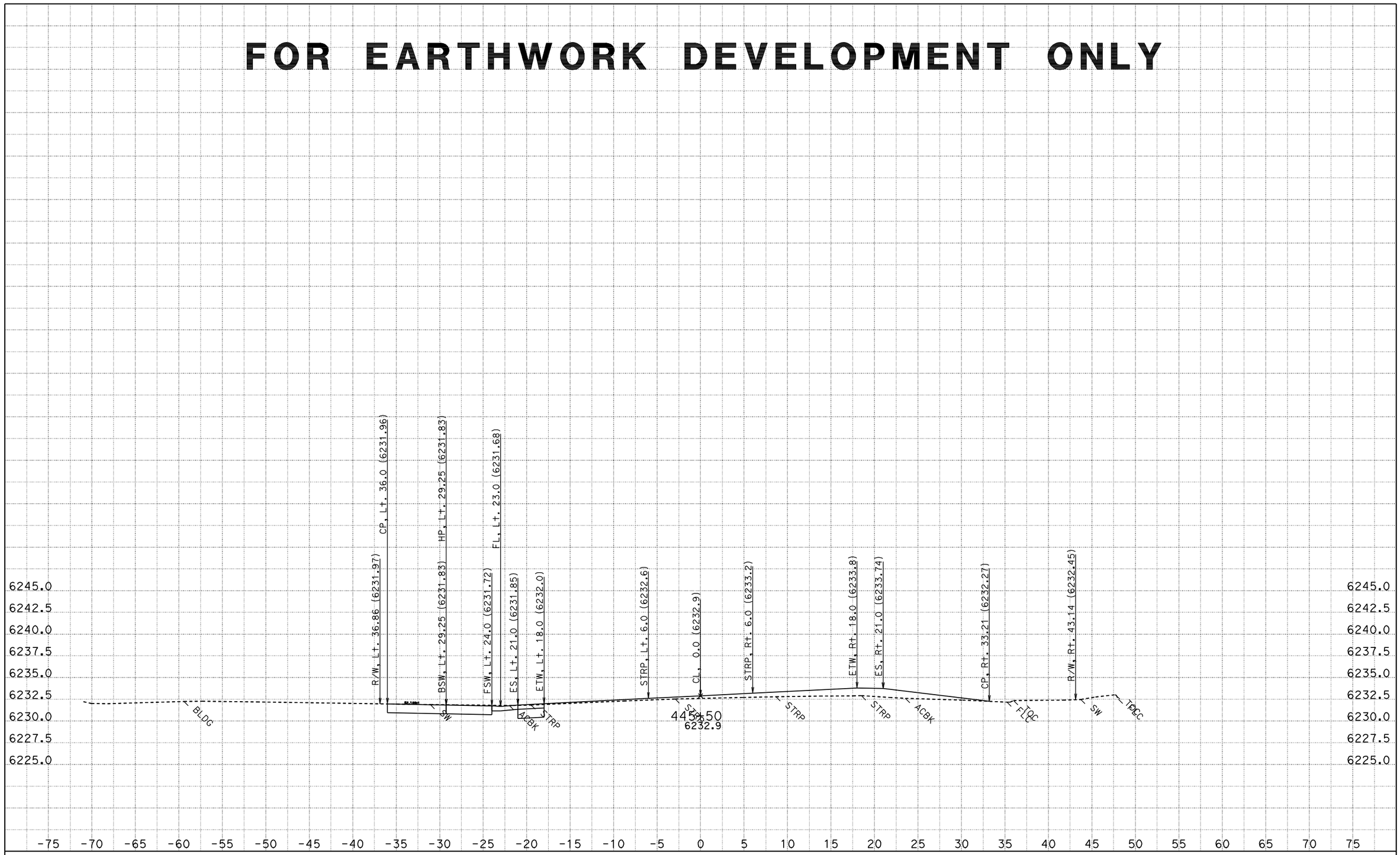

CONTRACT: 2a920

DATE: 8/12/2011

DIST/CO/RTE/PM: 03-ED,Pla 89 PM 27.2/27.4,0.0/T8.5

KC Project: 2A920FT File: H:\Pla89\2A920FT\EAR\OUTPUT\33600_44750.ear

SCALE: 1" = 5' Horiz.
1" = 5' Vert.

All Dimensions are US Survey Feet

A1

CROSS SECTIONS

SHEET 779 OF 796

FOR EARTHWORK DEVELOPMENT ONLY

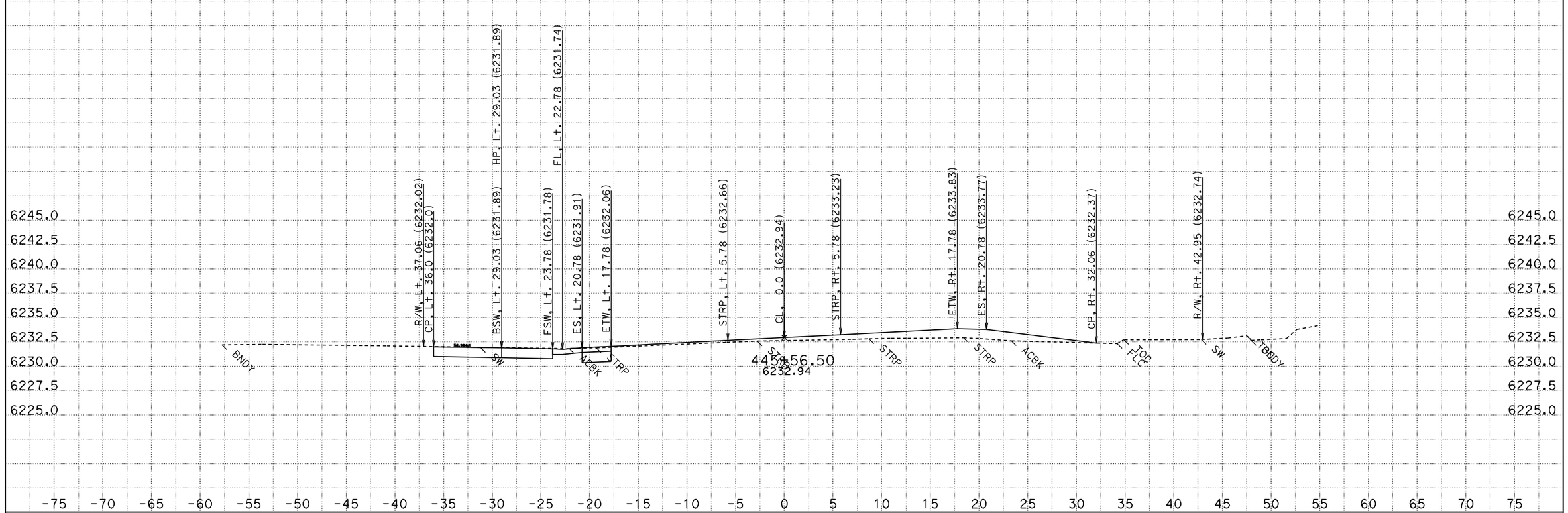

DATE: 8/12/2011
KC Project: 2A920FT
File: H:\Pla89\2A920FT\EAR\OUTPUT\33600_44750.ear

CONTRACT: 2a920
DIST/CO/RTE/PM: 03-ED,Pla 89 PM 27.2/27.4,0.0/T8.5

SCALE: 1" = 5' Horiz.
1" = 5' Vert.
All Dimensions are US Survey Feet

A1
CROSS SECTIONS
SHEET 780 OF 796

FOR EARTHWORK DEVELOPMENT ONLY

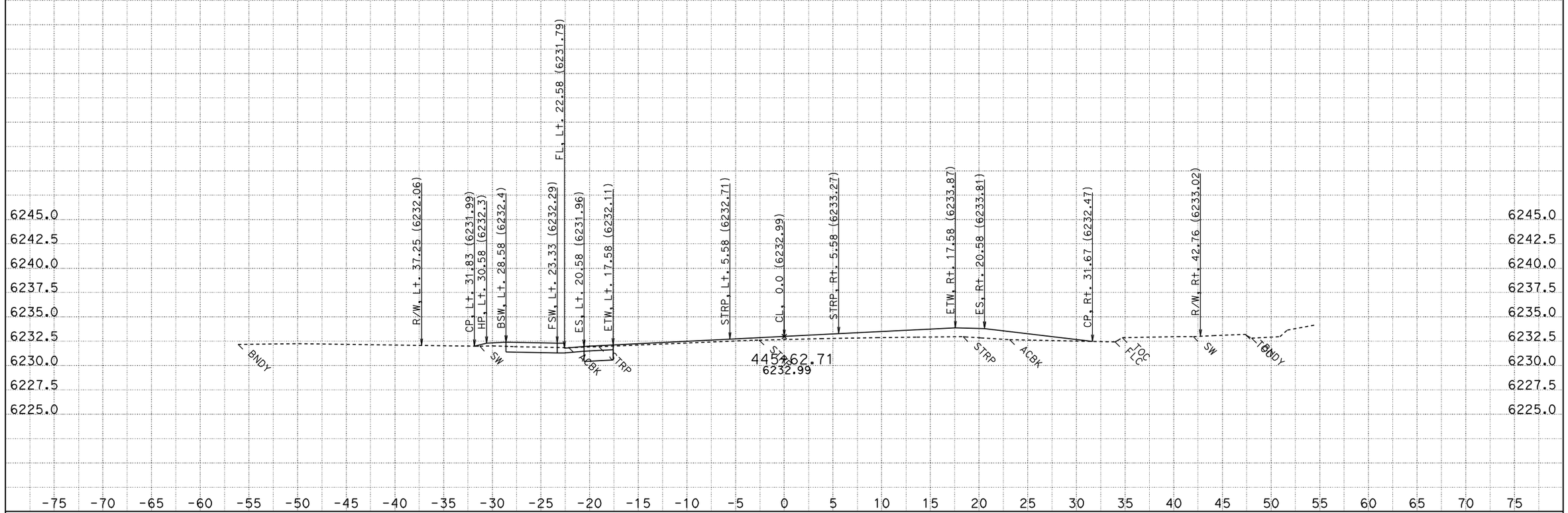

CONTRACT: 2a920

DATE: 8/12/2011

DIST/CO/RTE/PM: 03-ED,Pla 89 PM 27.2/27.4,0.0/T8.5

KC Project: 2A920FT File: H:\Pla89\2A920FT\EAR\OUTPUT\33600_44750.ear

SCALE: 1" = 5' Horiz.
1" = 5' Vert.

All Dimensions are US Survey Feet

A1

CROSS SECTIONS

SHEET 781 OF 796

FOR EARTHWORK DEVELOPMENT ONLY

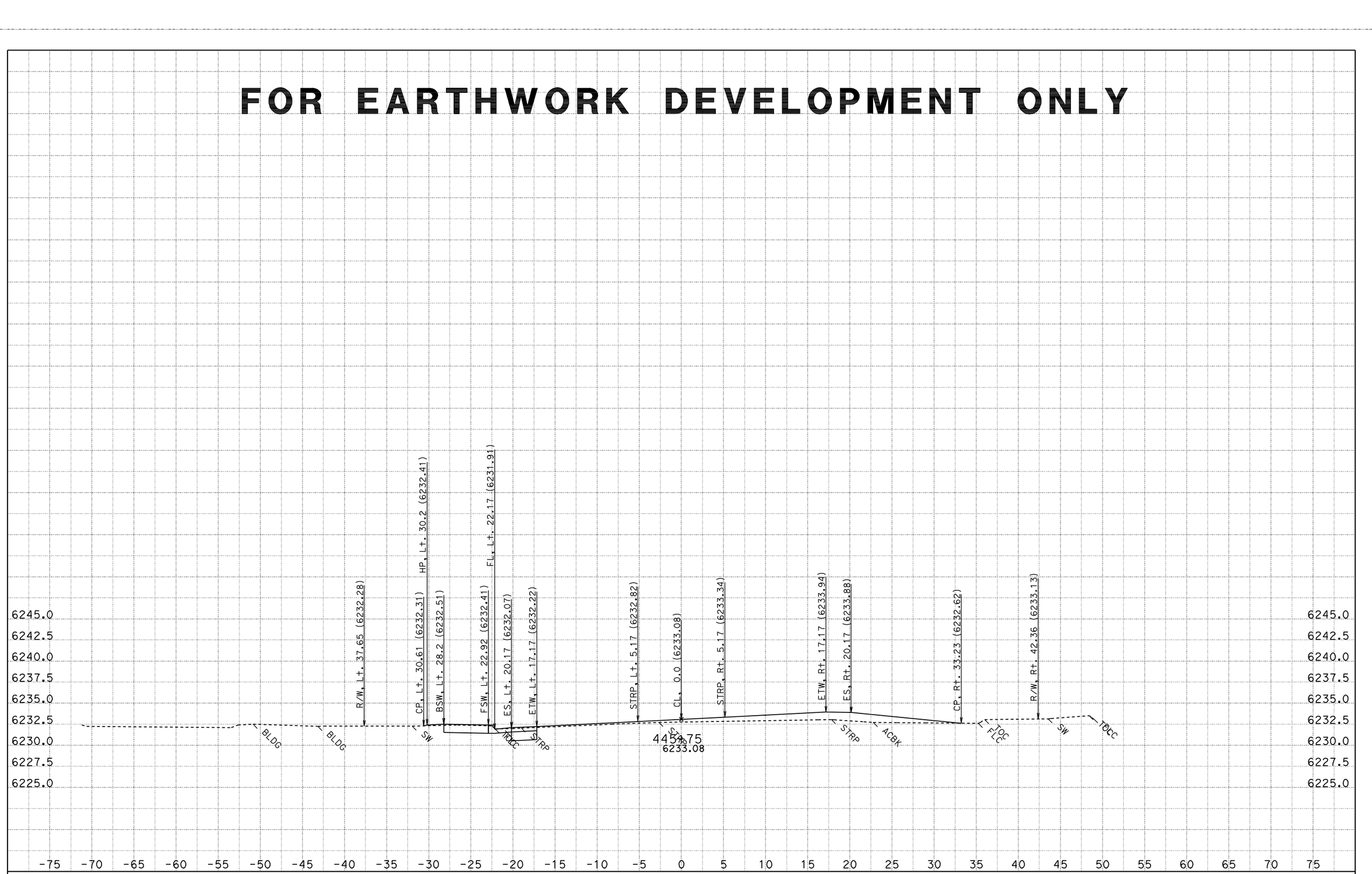

CONTRACT: 2a920

DATE: 8/12/2011

DIST/CO/RTE/PM: 03-ED,Pla 89 PM 27.2/27.4,0.0/T8.5

SCALE: 1" = 5' Horiz.
1" = 5' Vert.

A1

CROSS SECTIONS

KC Project: 2A920FT File: H:\Pla89\2A920FT\EAR\OUTPUT\33600_44750.ear

All Dimensions are US Survey Feet

FOR EARTHWORK DEVELOPMENT ONLY

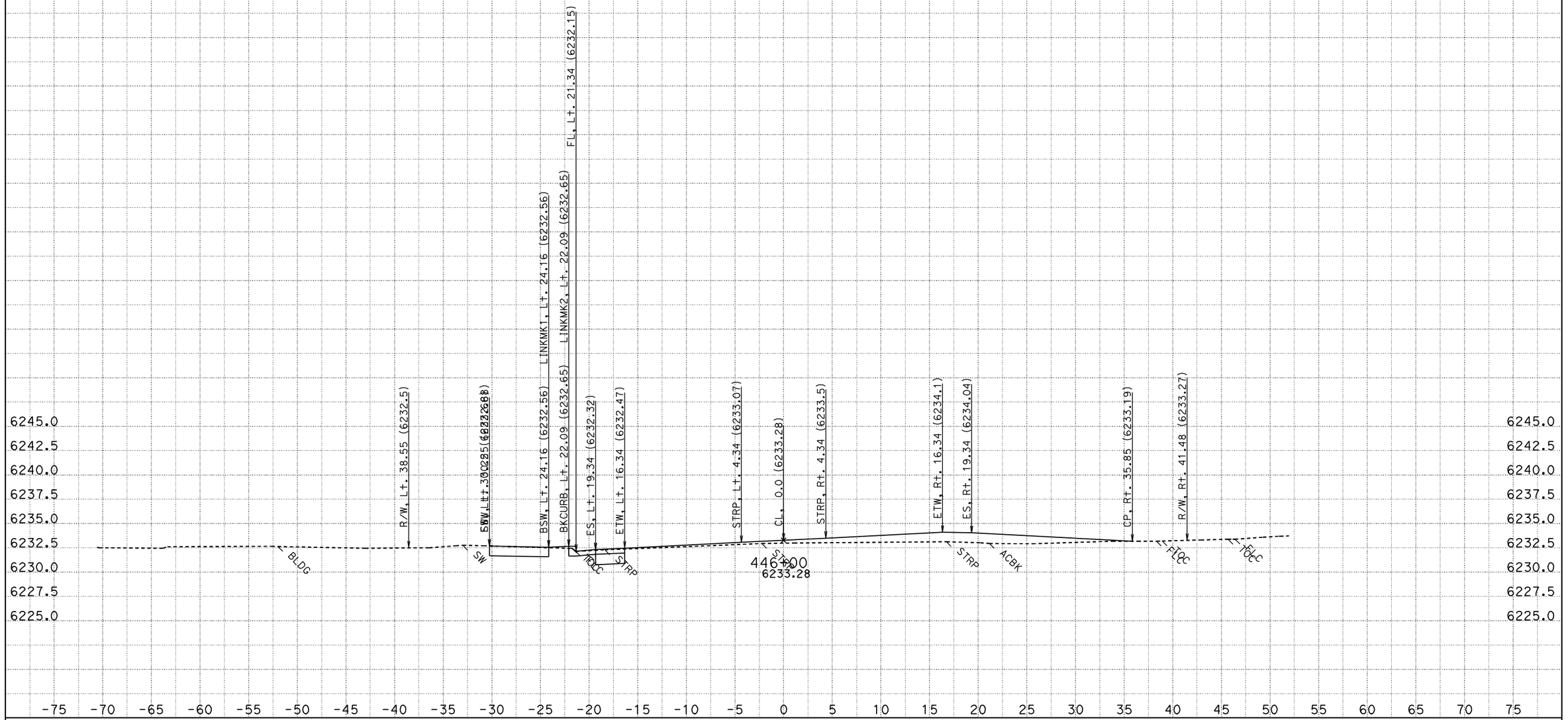

DATE: 8/12/2011
KC Project: 2A920FT

CONTRACT: 2a920
DIST/CO/RTE/PM: 03-ED,Pla 89 PM 27.2/27.4,0.0/T8.5
File: H:\Pla89\2A920FT\EAR\OUTPUT\33600_44750.ear

SCALE: 1" = 5' Horiz.
1" = 5' Vert.

All Dimensions are US Survey Feet

A1
CROSS SECTIONS
SHEET 783 OF 796

FOR EARTHWORK DEVELOPMENT ONLY

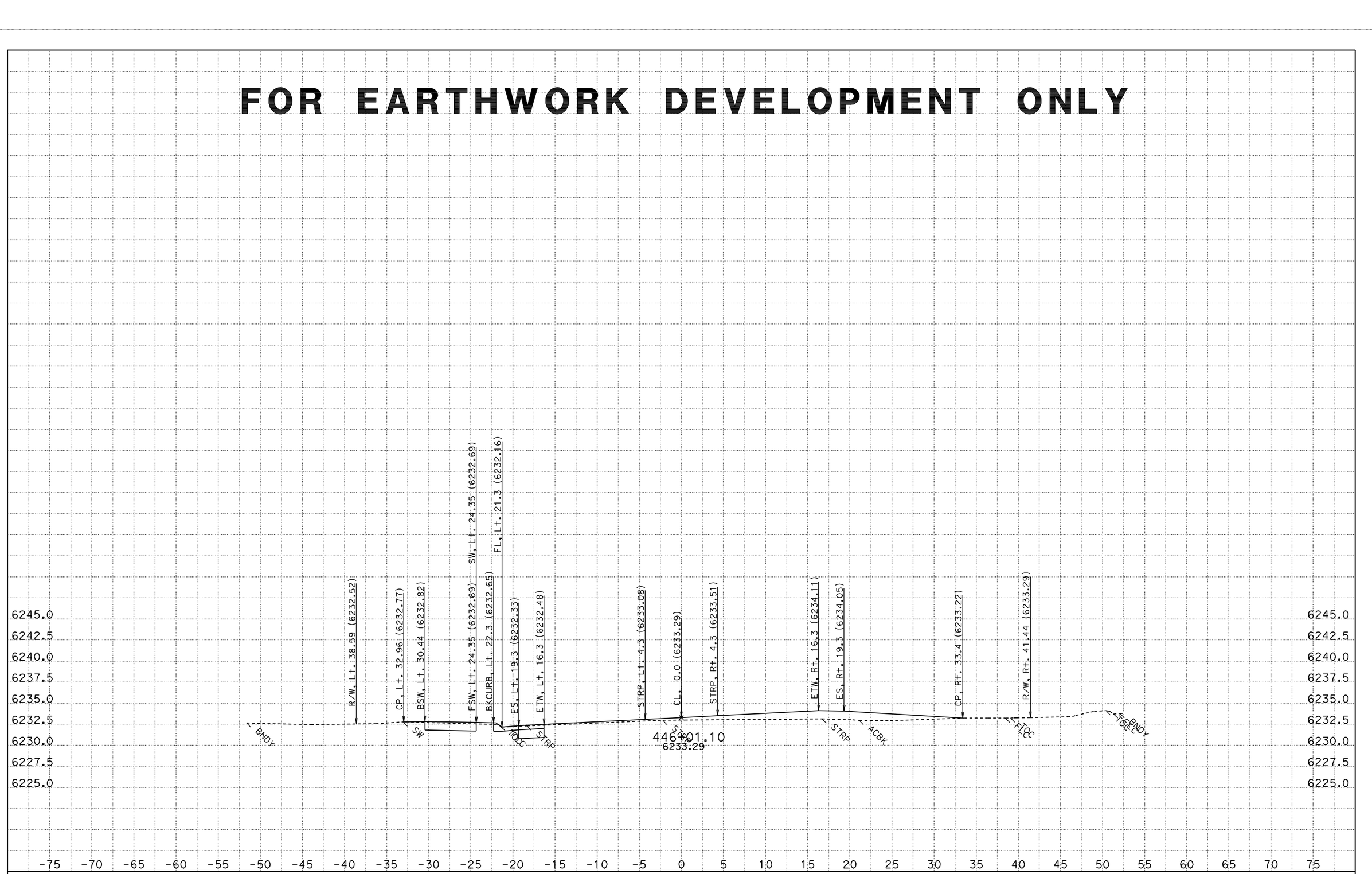

CONTRACT: 2a920

DATE: 8/12/2011

DIST/CO/RTE/PM: 03-ED,Pla 89 PM 27.2/27.4,0.0/T8.5

SCALE: 1" = 5' Horiz.
1" = 5' Vert.

A1

CROSS SECTIONS

KC Project: 2A920FT File: H:\Pla89\2A920FT\EAR\OUTPUT\33600_44750.ear

All Dimensions are US Survey Feet

FOR EARTHWORK DEVELOPMENT ONLY

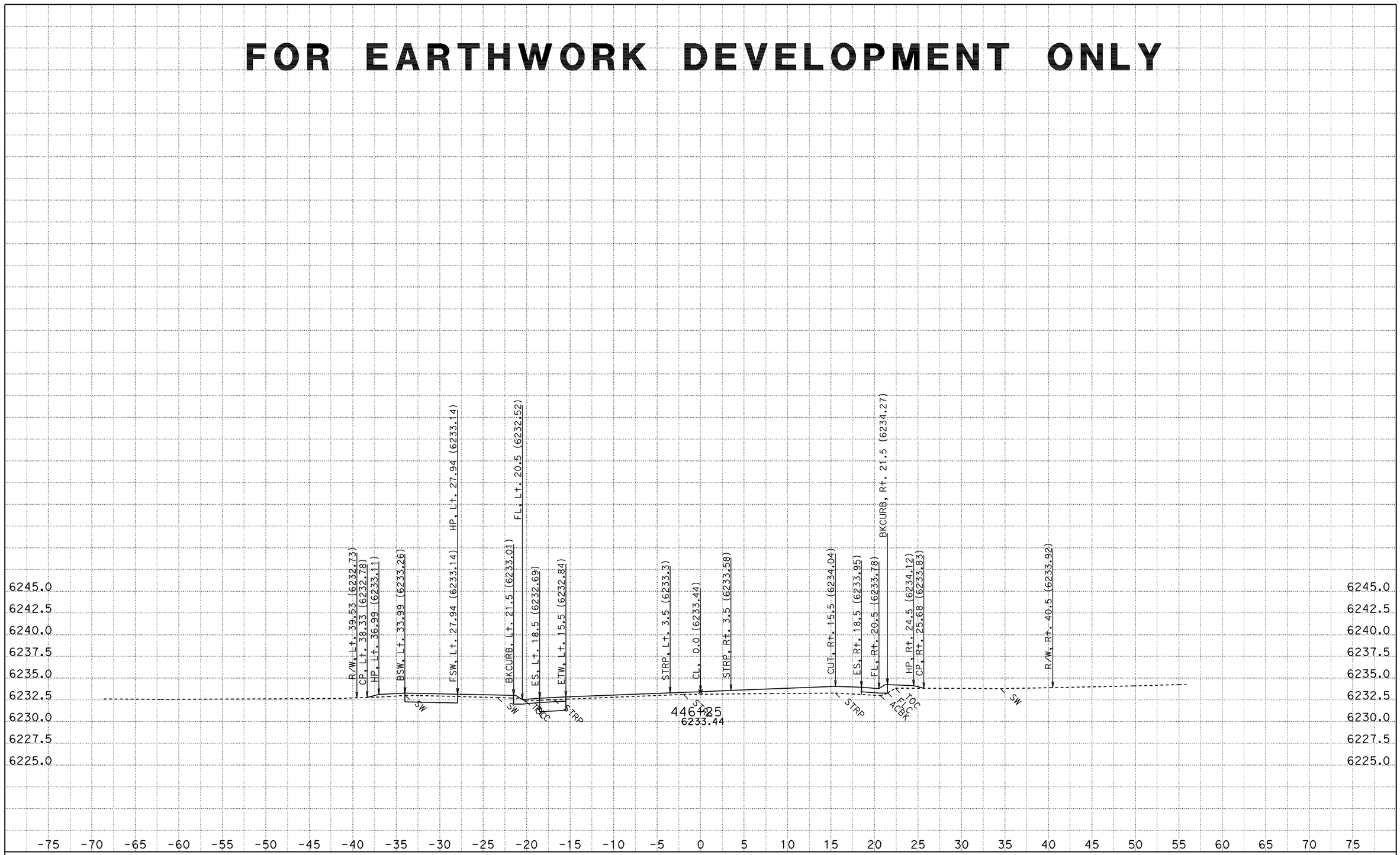

DATE: 8/12/2011
KC Project: 2A920FT
File: H:\Pla89\2A920FT\EAR\OUTPUT\33600_44750.ear

CONTRACT: 2a920
DIST/CO/RTE/PM: 03-ED,Pla 89 PM 27.2/27.4,0.0/T8.5

SCALE: 1" = 5' Horiz.
1" = 5' Vert.
All Dimensions are US Survey Feet

A1
CROSS SECTIONS
SHEET 785 OF 796

FOR EARTHWORK DEVELOPMENT ONLY

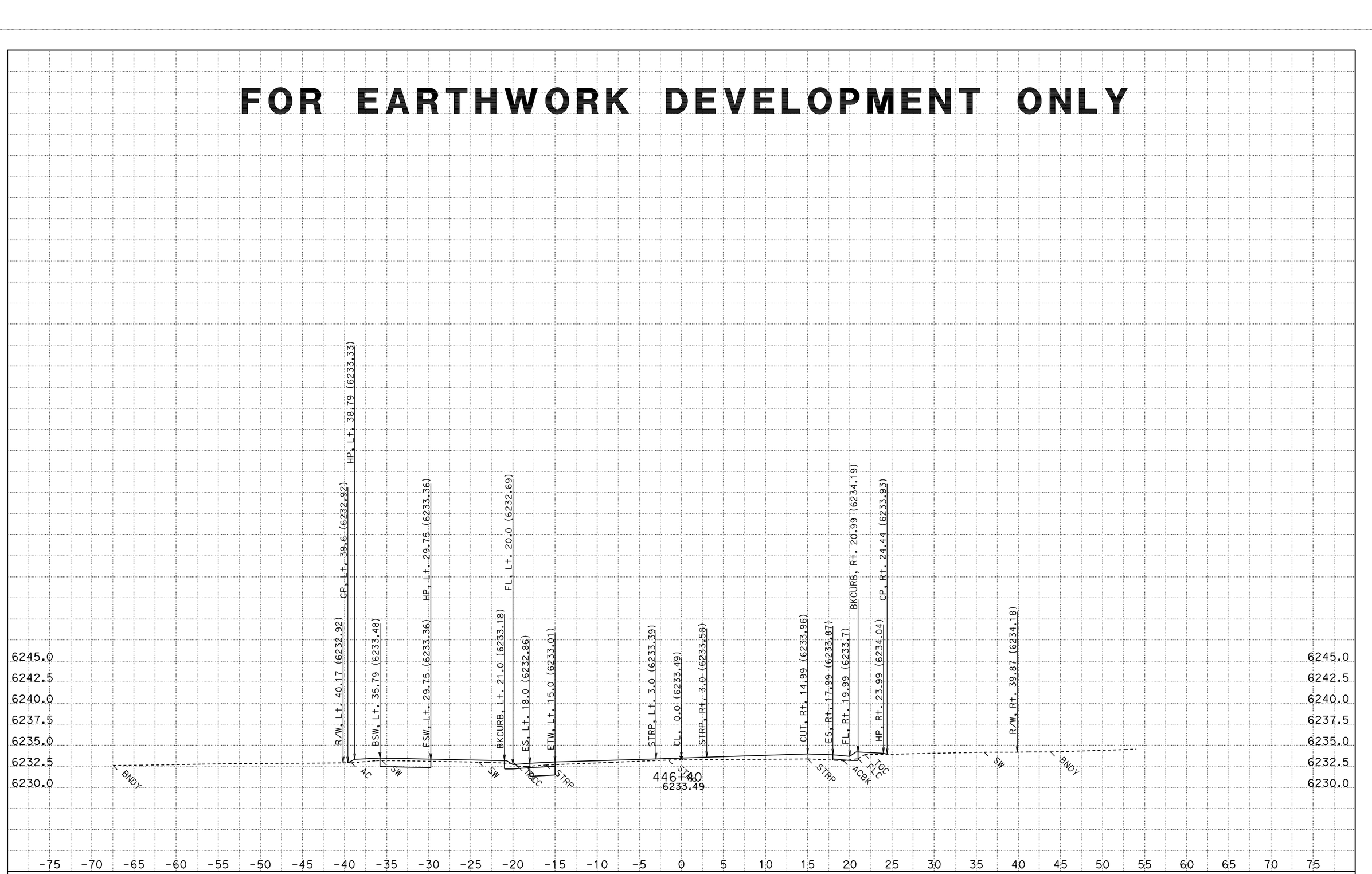

CONTRACT: 2a920

DATE: 8/12/2011

DIST/CO/RTE/PM: 03-ED,Pla 89 PM 27.2/27.4,0.0/T8.5

KC Project: 2A920FT File: H:\Pla89\2A920FT\EAR\OUTPUT\33600_44750.ear

SCALE: 1" = 5' Horiz.
1" = 5' Vert.

All Dimensions are US Survey Feet

A1
CROSS SECTIONS
SHEET 786 OF 796

FOR EARTHWORK DEVELOPMENT ONLY

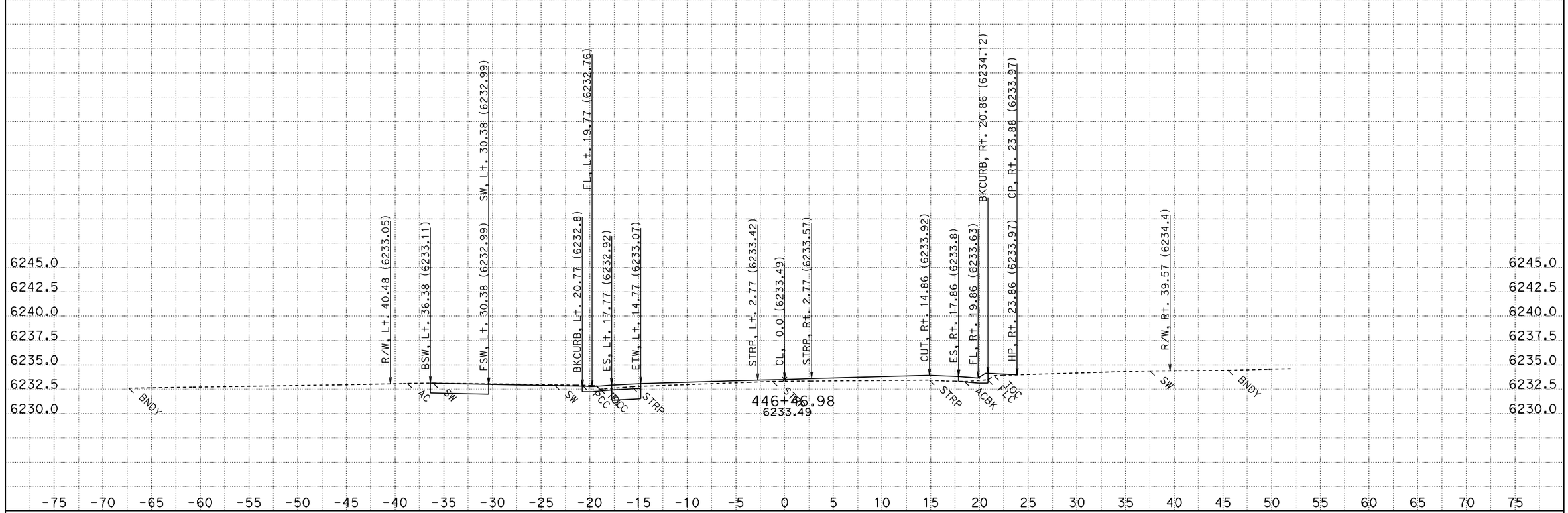

CONTRACT: 2a920

DATE: 8/12/2011

DIST/CO/RTE/PM: 03-ED,Pla 89 PM 27.2/27.4,0.0/T8.5

SCALE: 1" = 5' Horiz.
1" = 5' Vert.

A1

CROSS SECTIONS

KC Project: 2A920FT File: H:\Pla89\2A920FT\EAR\OUTPUT\33600_44750.ear

All Dimensions are US Survey Feet

FOR EARTHWORK DEVELOPMENT ONLY

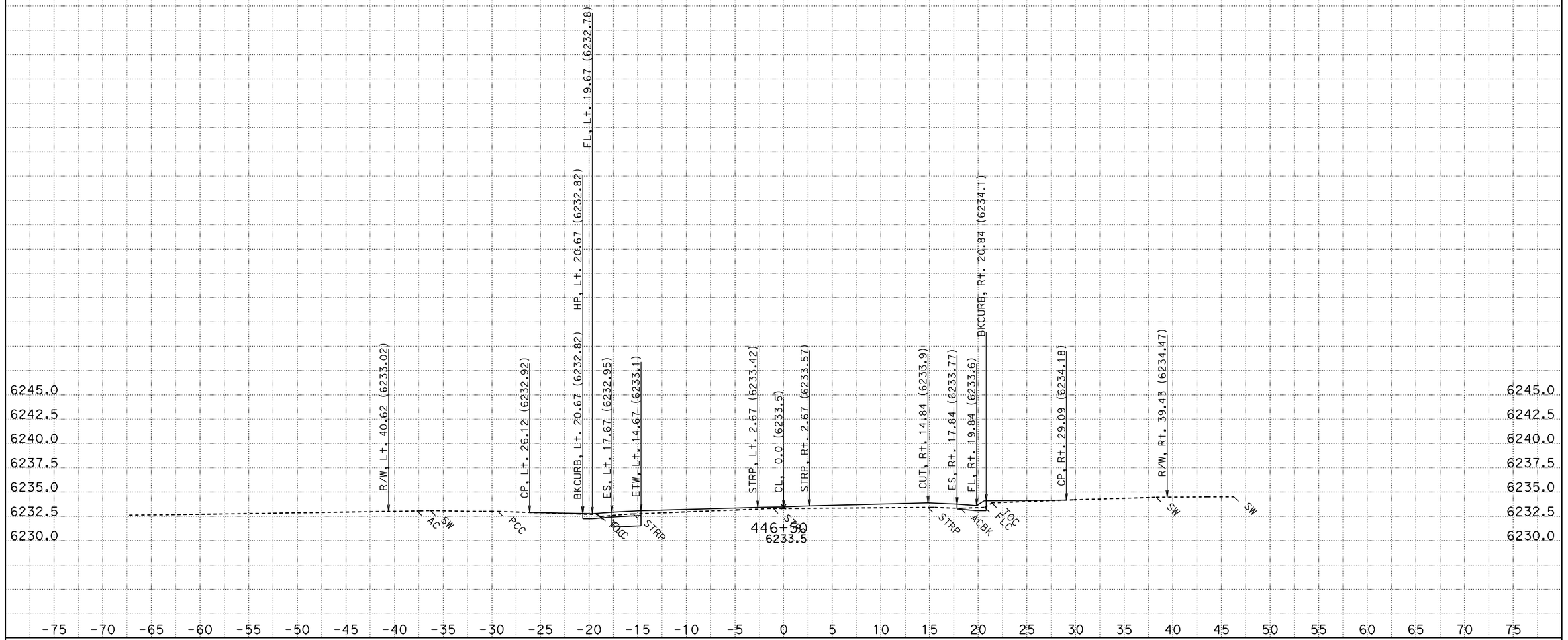

CONTRACT: 2a920

DATE: 8/12/2011

DIST/CO/RTE/PM: 03-ED,Pla 89 PM 27.2/27.4,0.0/T8.5

KC Project: 2A920FT File: H:\Pla89\2A920FT\EAR\OUTPUT\33600_44750.ear

SCALE: 1" = 5' Horiz.
1" = 5' Vert.

All Dimensions are US Survey Feet

A1

CROSS SECTIONS

SHEET 788 OF 796

FOR EARTHWORK DEVELOPMENT ONLY

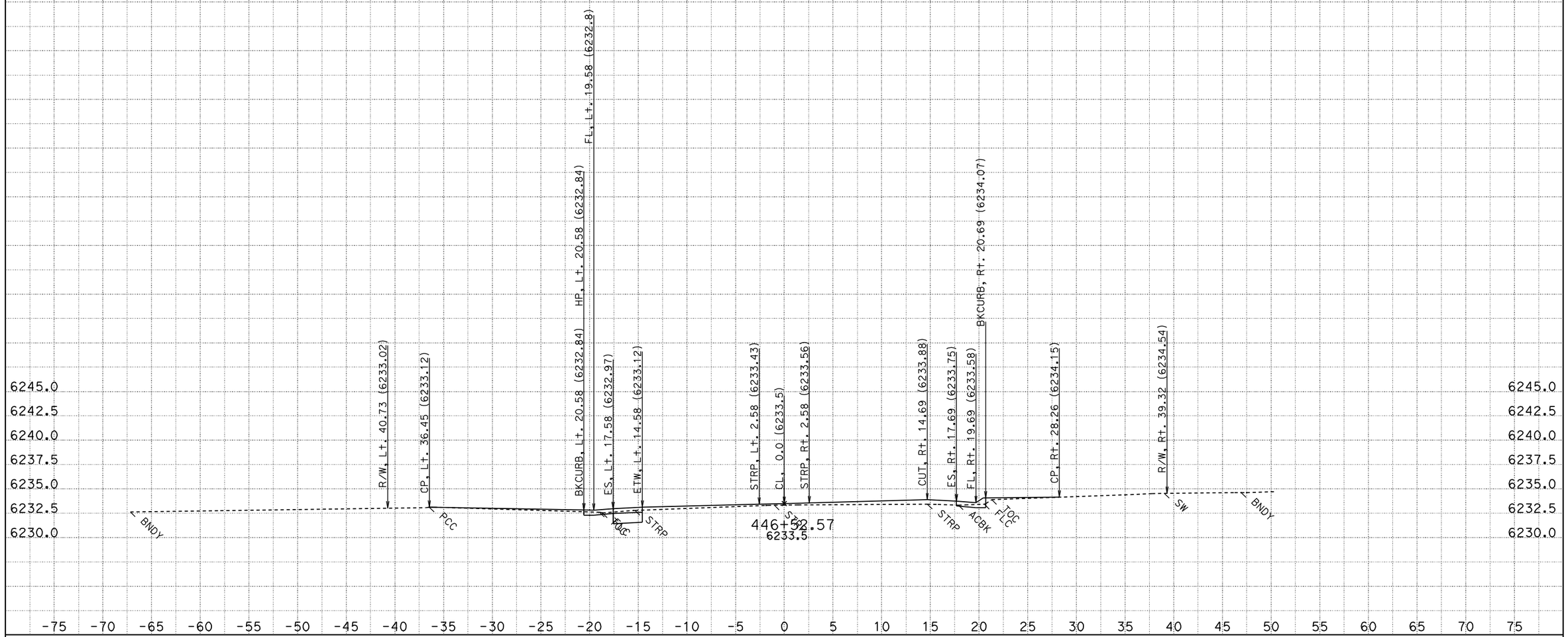

CONTRACT: 2a920

DATE: 8/12/2011

DIST/CO/RTE/PM: 03-ED,Pla 89 PM 27.2/27.4,0.0/T8.5

SCALE: 1" = 5' Horiz.
1" = 5' Vert.

A1

CROSS SECTIONS

KC Project: 2A920FT File: H:\Pla89\2A920FT\EAR\OUTPUT\33600_44750.ear

All Dimensions are US Survey Feet

FOR EARTHWORK DEVELOPMENT ONLY

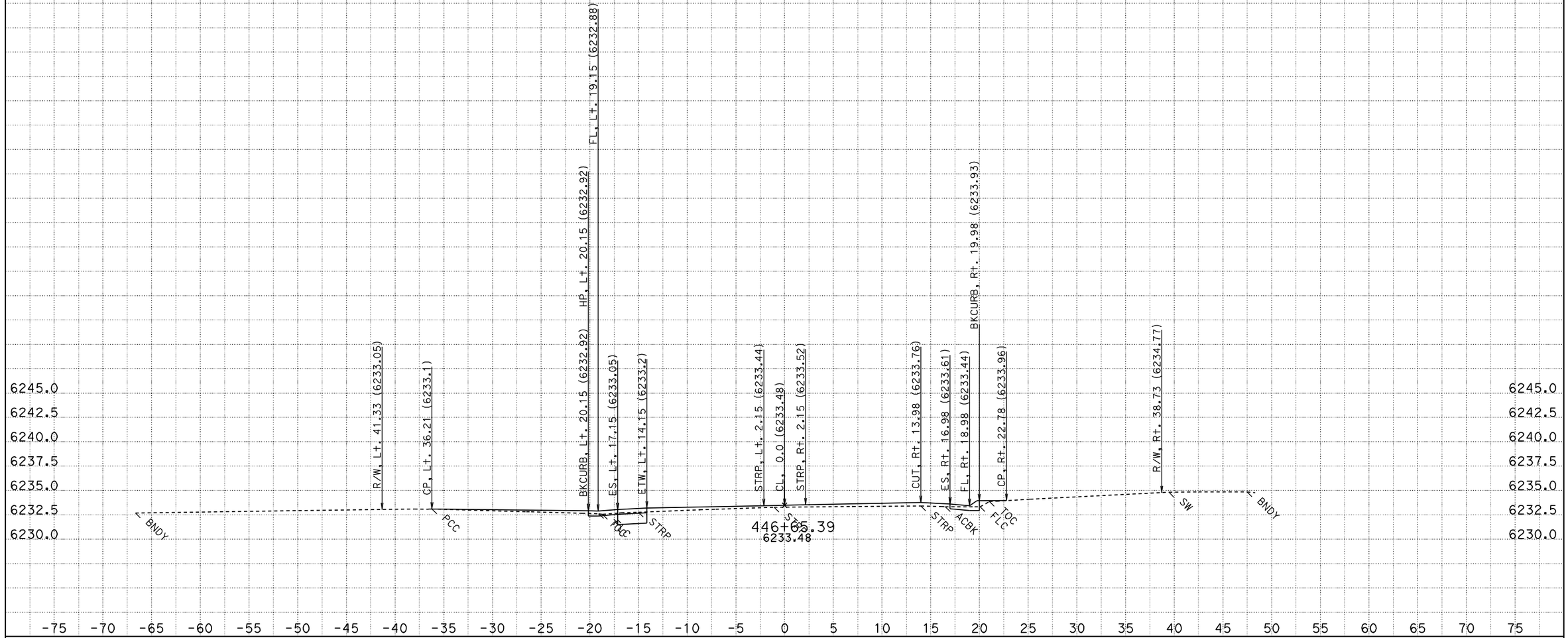

CONTRACT: 2a920

DATE: 8/12/2011

DIST/CO/RTE/PM: 03-ED,Pla 89 PM 27.2/27.4,0.0/T8.5

SCALE: 1" = 5' Horiz.
1" = 5' Vert.

A1

CROSS SECTIONS

KC Project: 2A920FT File: H:\Pla89\2A920FT\EAR\OUTPUT\33600_44750.ear

All Dimensions are US Survey Feet

FOR EARTHWORK DEVELOPMENT ONLY

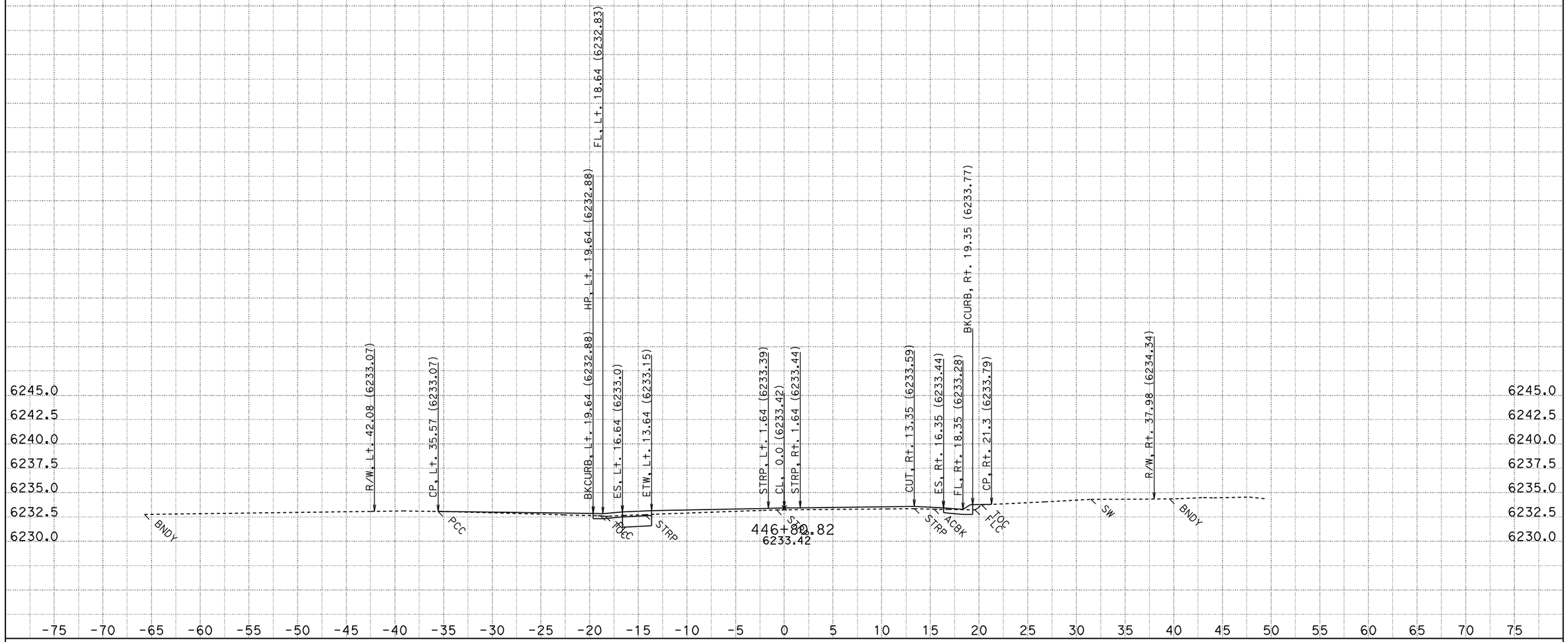

CONTRACT: 2a920

DATE: 8/12/2011

DIST/CO/RTE/PM: 03-ED,Pla 89 PM 27.2/27.4,0.0/T8.5

KC Project: 2A920FT File: H:\Pla89\2A920FT\EAR\OUTPUT\33600_44750.ear

SCALE: 1" = 5' Horiz.
1" = 5' Vert.

All Dimensions are US Survey Feet

A1

CROSS SECTIONS

SHEET 791 OF 796

FOR EARTHWORK DEVELOPMENT ONLY

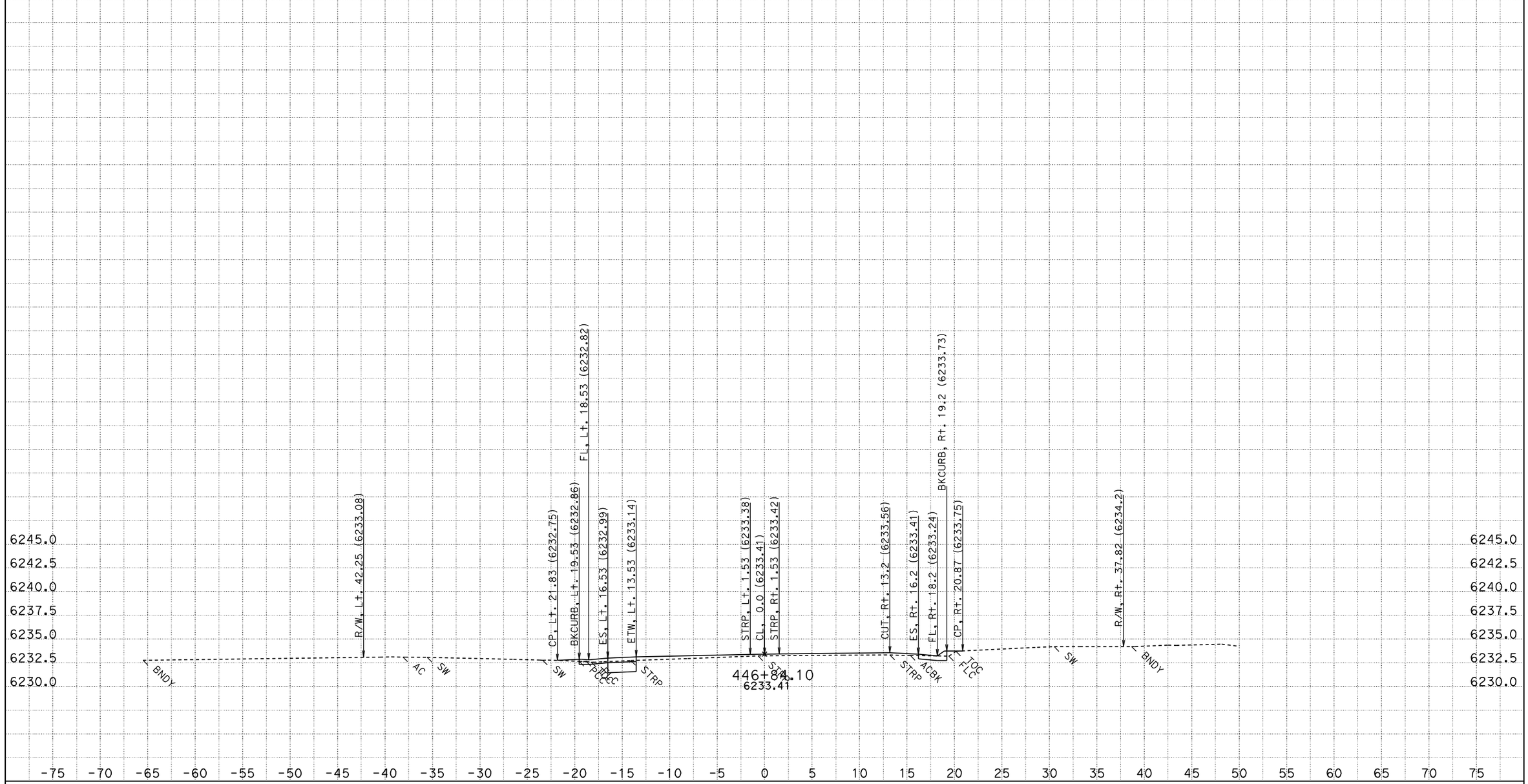

CONTRACT: 2a920

DATE: 8/12/2011

DIST/CO/RTE/PM: 03-ED,Pla 89 PM 27.2/27.4,0.0/T8.5

SCALE: 1" = 5' Horiz.
1" = 5' Vert.

A1

CROSS SECTIONS

KC Project: 2A920FT File: H:\Pla89\2A920FT\EAR\OUTPUT\33600_44750.ear

All Dimensions are US Survey Feet

FOR EARTHWORK DEVELOPMENT ONLY

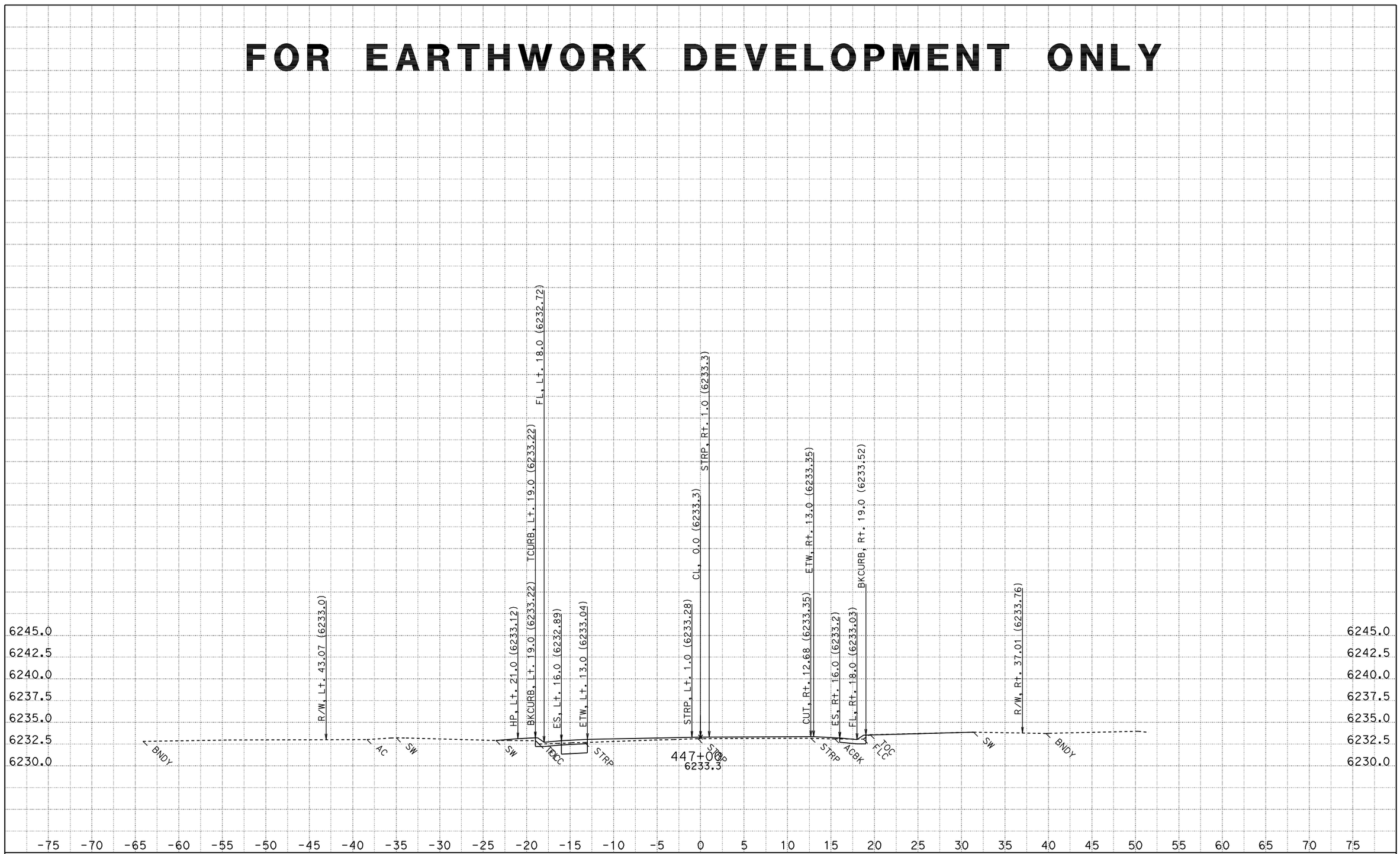

CONTRACT: 2a920

DATE: 8/12/2011

DIST/CO/RTE/PM: 03-ED,Pla 89 PM 27.2/27.4,0.0/T8.5

SCALE: 1" = 5' Horiz.
1" = 5' Vert.

A1

CROSS SECTIONS

KC Project: 2A920FT File: H:\Pla89\2A920FT\EAR\OUTPUT\33600_44750.ear

All Dimensions are US Survey Feet

FOR EARTHWORK DEVELOPMENT ONLY

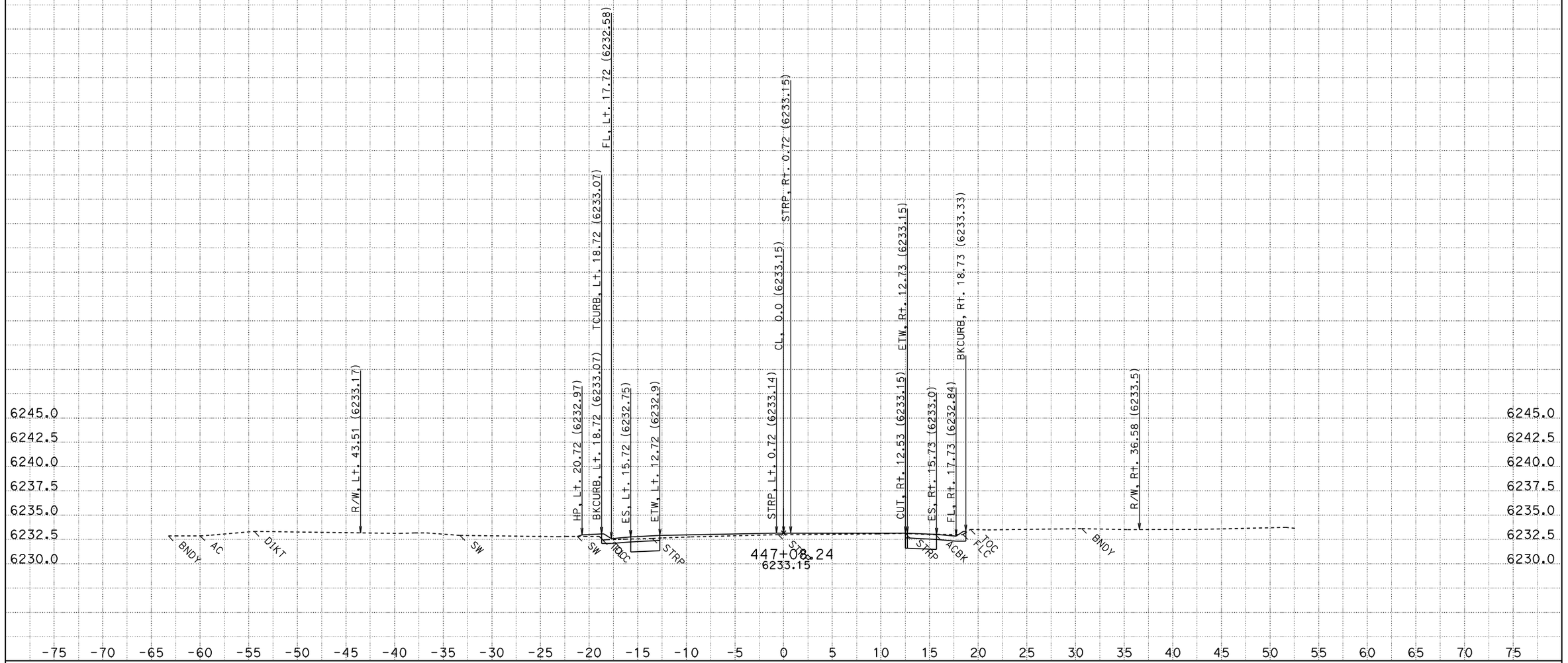

CONTRACT: 2a920

DATE: 8/12/2011

DIST/CO/RTE/PM: 03-ED,Pla 89 PM 27.2/27.4,0.0/T8.5

SCALE: 1" = 5' Horiz.
1" = 5' Vert.

A1

CROSS SECTIONS

KC Project: 2A920FT File: H:\Pla89\2A920FT\EAR\OUTPUT\33600_44750.ear

All Dimensions are US Survey Feet

FOR EARTHWORK DEVELOPMENT ONLY

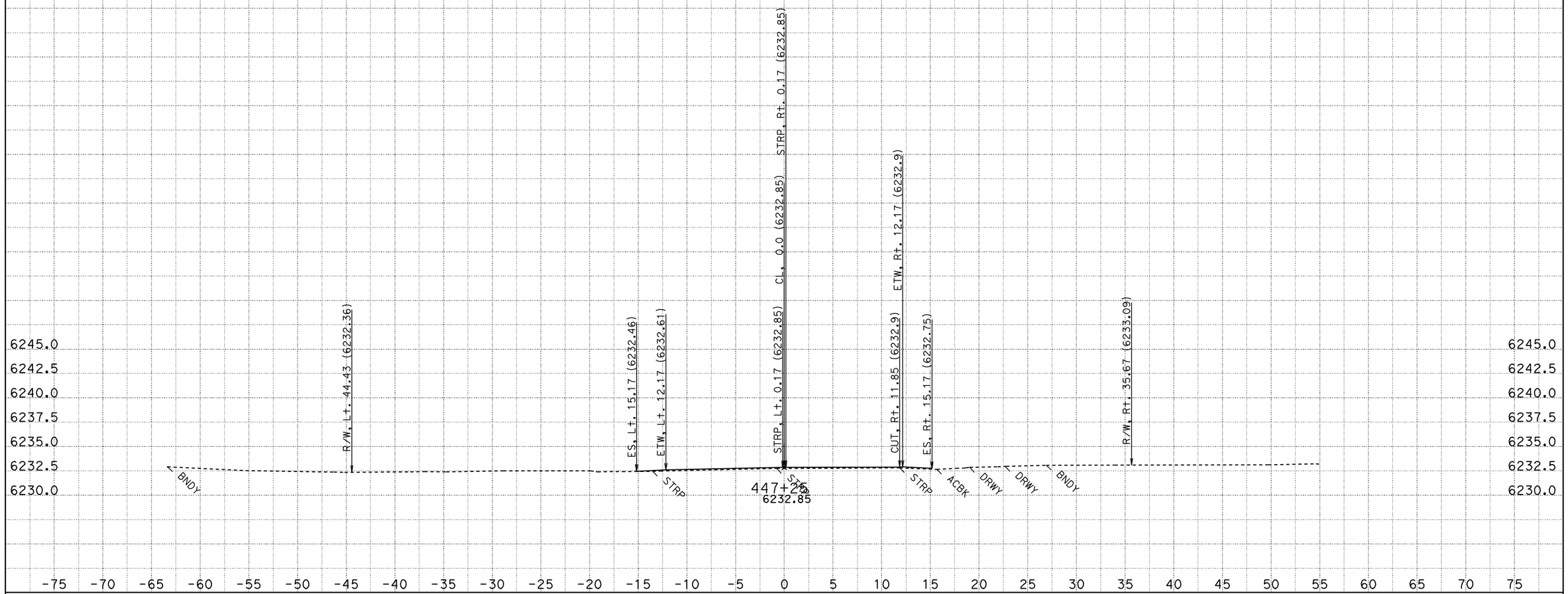

CONTRACT: 2a920

DATE: 8/12/2011

DIST/CO/RTE/PM: 03-ED,Pla 89 PM 27.2/27.4,0.0/T8.5

SCALE: 1" = 5' Horiz.
1" = 5' Vert.

A1

CROSS SECTIONS

KC Project: 2A920FT File: H:\Pla89\2A920FT\EAR\OUTPUT\33600_44750.ear

All Dimensions are US Survey Feet

FOR EARTHWORK DEVELOPMENT ONLY

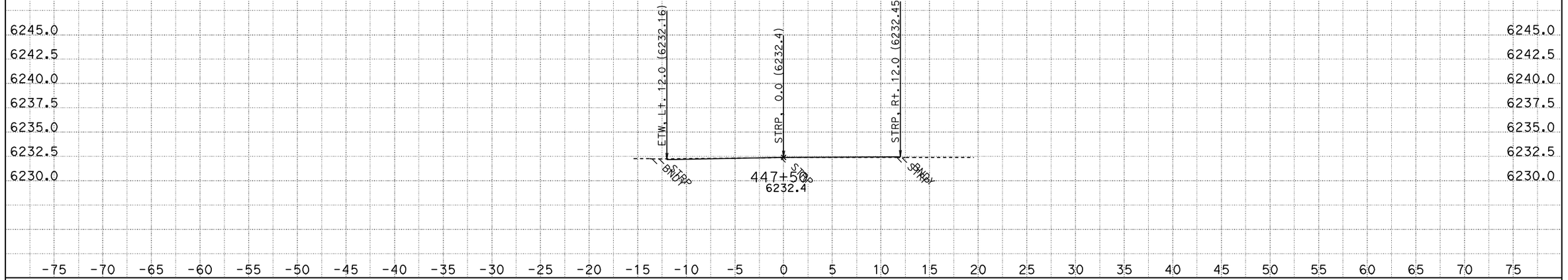

CONTRACT: 2a920

DATE: 8/12/2011

DIST/CO/RTE/PM: 03-ED,Pla 89 PM 27.2/27.4,0.0/T8.5

SCALE: 1" = 5' Horiz.
1" = 5' Vert.

A1

CROSS SECTIONS

KC Project: 2A920FT File: H:\Pla89\2A920FT\EAR\OUTPUT\33600_44750.ear

All Dimensions are US Survey Feet

SHEET 796 OF 796

FOR EARTHWORK DEVELOPMENT ONLY

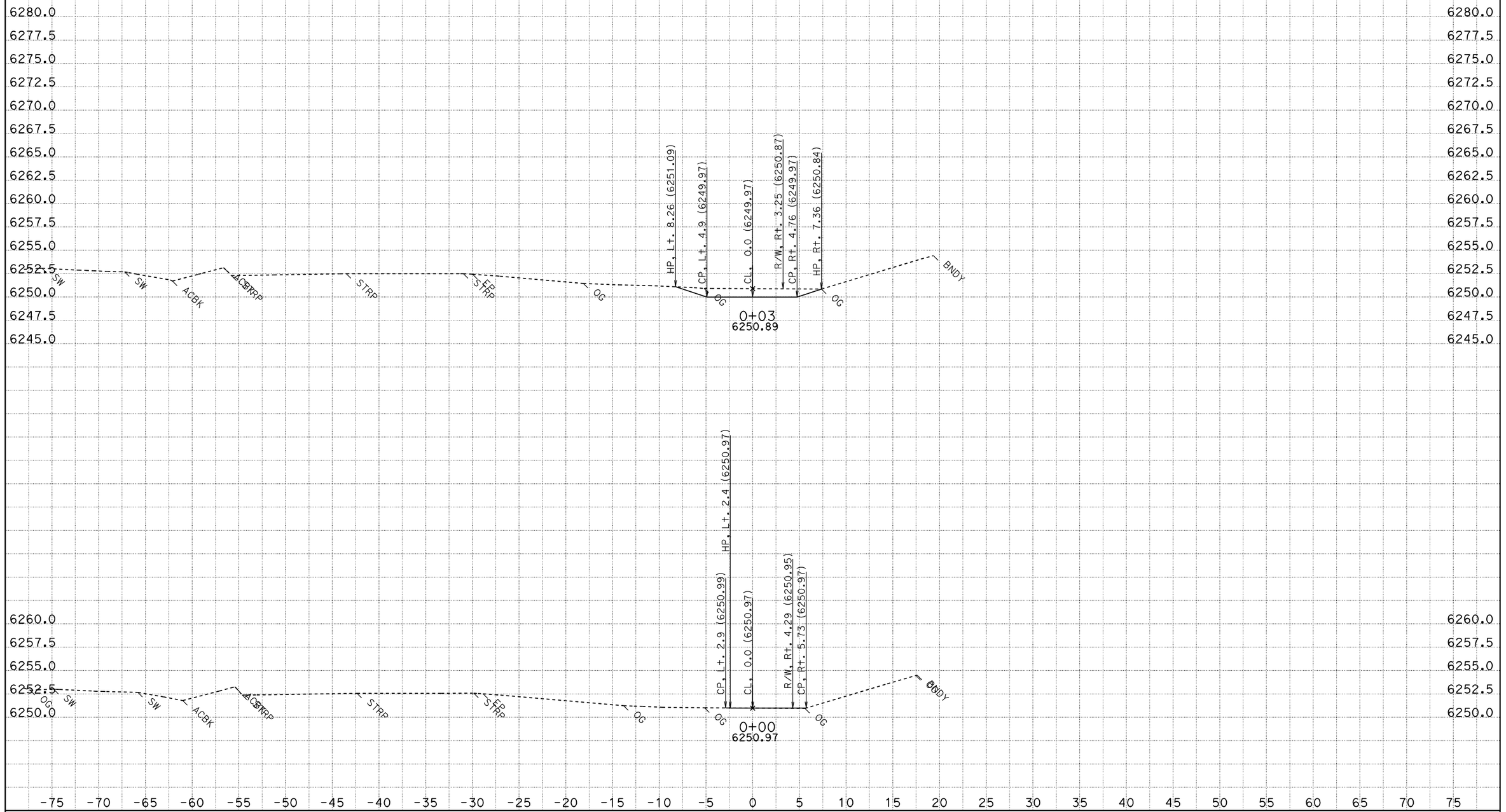

DATE: 8/29/2011

KC Project: 2A920FT

CONTRACT: 2A920

DIST/CO/RTE/PM: 03-ED,Pla 89 PM 27.2/27.4, 0.0/T8.5

File: P:\proj1\03\2a920\design\PS&E\Design\Dac\Finalbasin\2A920FT\Dac\Basin 2\fin basin29_29_09.ed

SCALE: 1" = 5' Horiz.
1" = 5' Vert.

All Dimensions are US Survey Feet

BCL2
CROSS SECTIONS

FOR EARTHWORK DEVELOPMENT ONLY

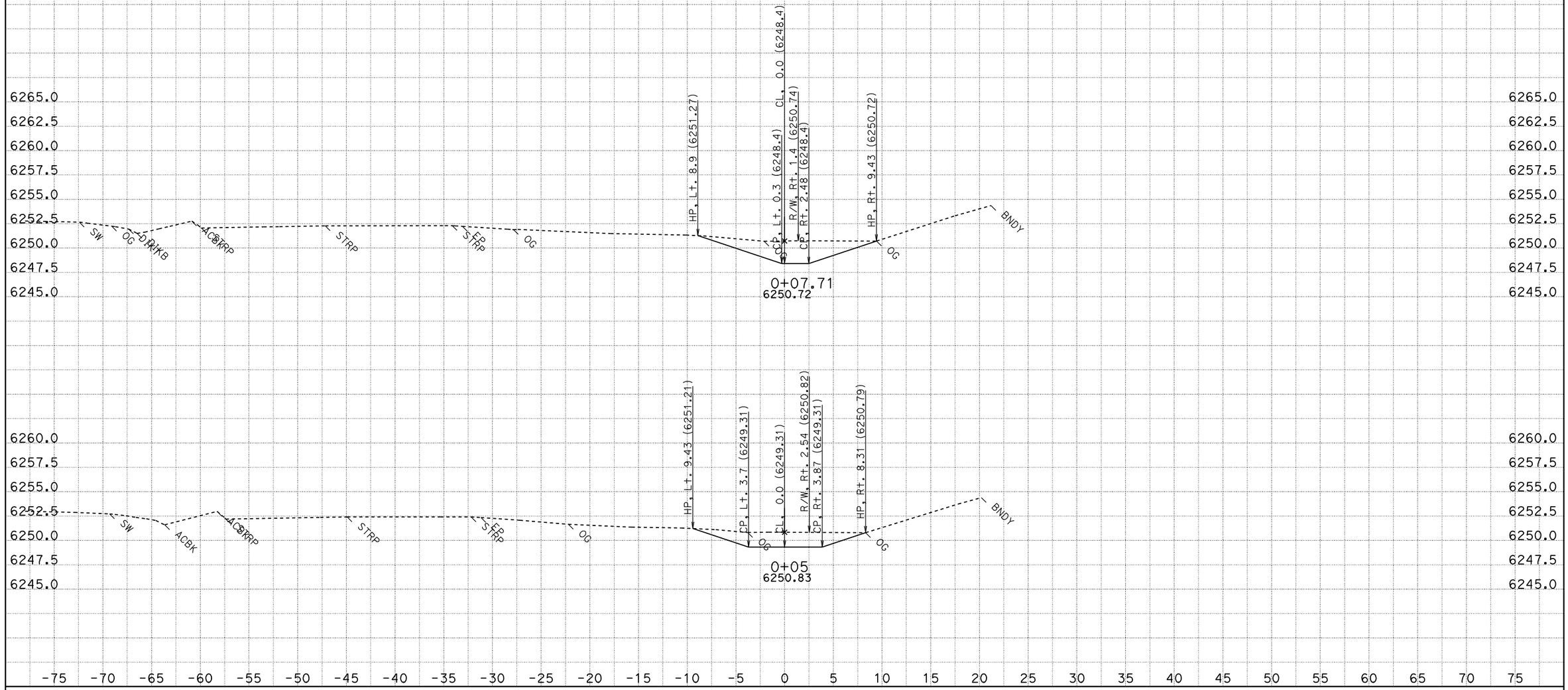

CONTRACT: 2A920

DATE: 8/29/2011

DIST/CO/RTE/PM: 03-ED,Pla 89 PM 27.2/27.4, 0.0/T8.5

SCALE: 1" = 5' Horiz.
1" = 5' Vert.

BCL2
CROSS SECTIONS

KC Project: 2A920FT

File: P:\proj1\03\2a920\design\PS&E\Design\Dac\Finalbasin\2A920FT\Dac\Basin 2\fin basin29_29_09.ed

All Dimensions are US Survey Feet

FOR EARTHWORK DEVELOPMENT ONLY

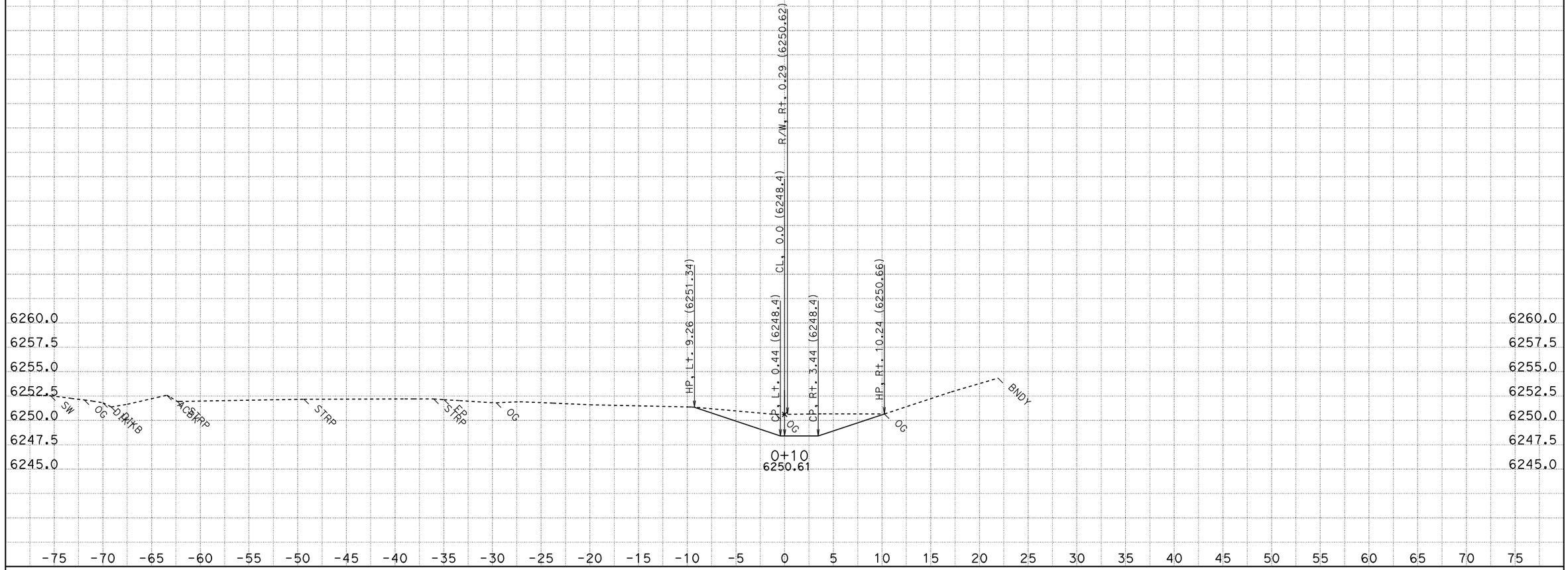

CONTRACT: 2A920

DATE: 8/29/2011

DIST/CO/RTE/PM: 03-ED,Pla 89 PM 27.2/27.4, 0.0/T8.5

SCALE: 1" = 5' Horiz.
1" = 5' Vert.

BCL2
CROSS SECTIONS

KC Project: 2A920FT

File: P:\proj1\03\2a920\design\PS&E\Design\Dac\Finalbasin\2A920FT\Dac\Basin 2\fin basin29_29_09.ed

All Dimensions are US Survey Feet

FOR EARTHWORK DEVELOPMENT ONLY

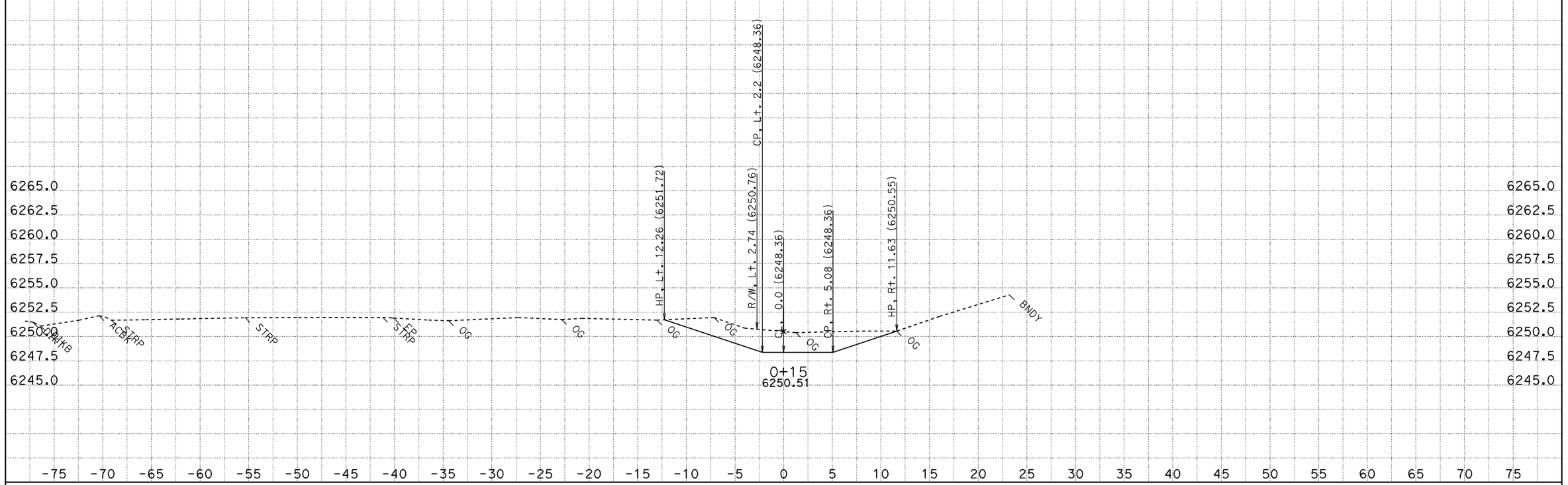

CONTRACT: 2A920

DATE: 8/29/2011

DIST/CO/RTE/PM: 03-ED,Pla 89 PM 27.2/27.4, 0.0/T8.5

SCALE: 1" = 5' Horiz.
1" = 5' Vert.

BCL2
CROSS SECTIONS

KC Project: 2A920FT

File: P:\proj1\03\2a920\design\PS&E\Design\Dac\Finalbasin\2A920FT\Dac\Basin 2\fin basin29_29_09.ed

All Dimensions are US Survey Feet

FOR EARTHWORK DEVELOPMENT ONLY

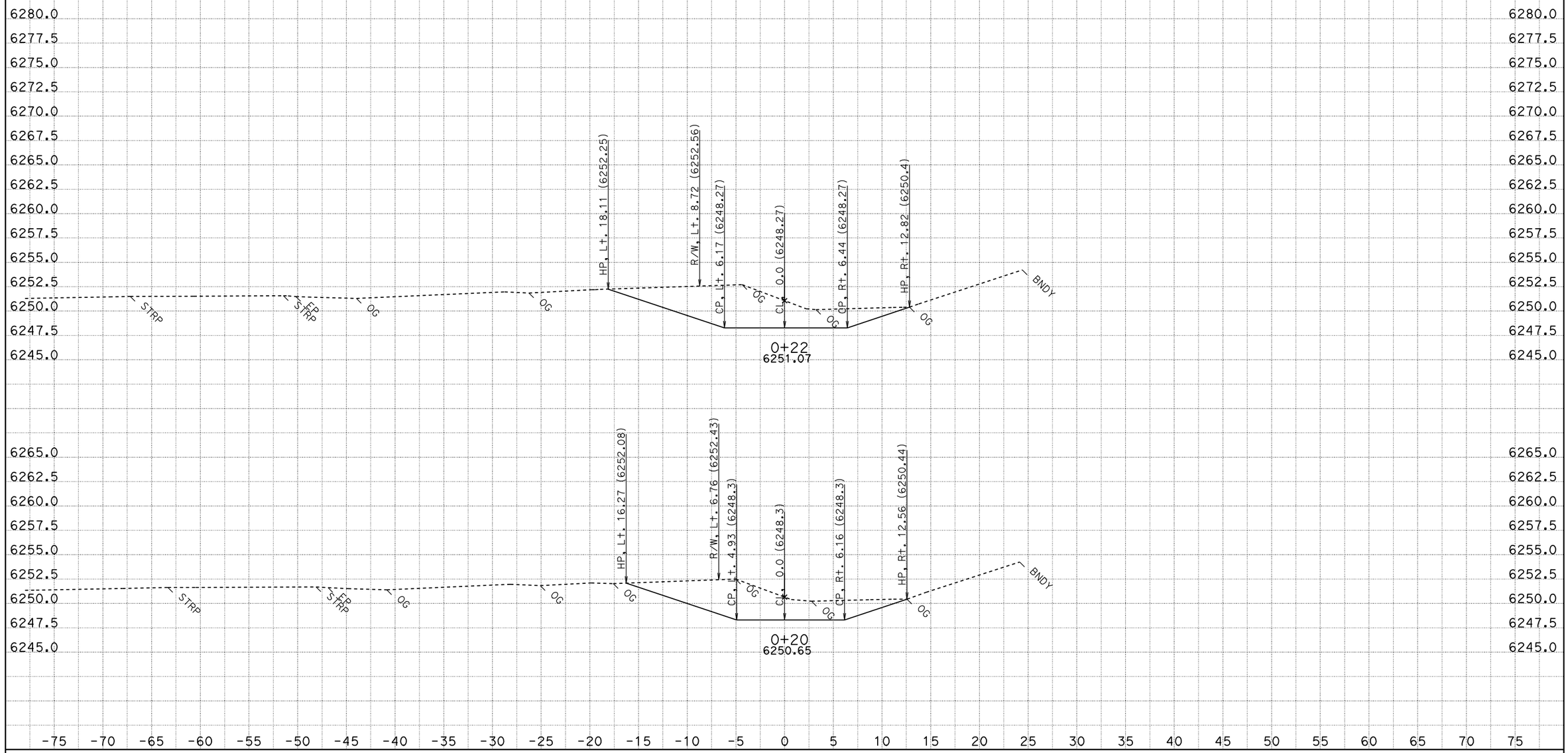

DATE: 8/29/2011

KC Project: 2A920FT

CONTRACT: 2A920

DIST/CO/RTE/PM: 03-ED,Pla 89 PM 27.2/27.4, 0.0/T8.5

File: P:\proj1\03\2a920\design\PS&E\Design\Dac\Finalbasin\2A920FT\Dac\Basin 2\fin basin29_29_09.ed

SCALE: 1" = 5' Horiz.
1" = 5' Vert.

All Dimensions are US Survey Feet

BCL2
CROSS SECTIONS

SHEET 5 OF 14

FOR EARTHWORK DEVELOPMENT ONLY

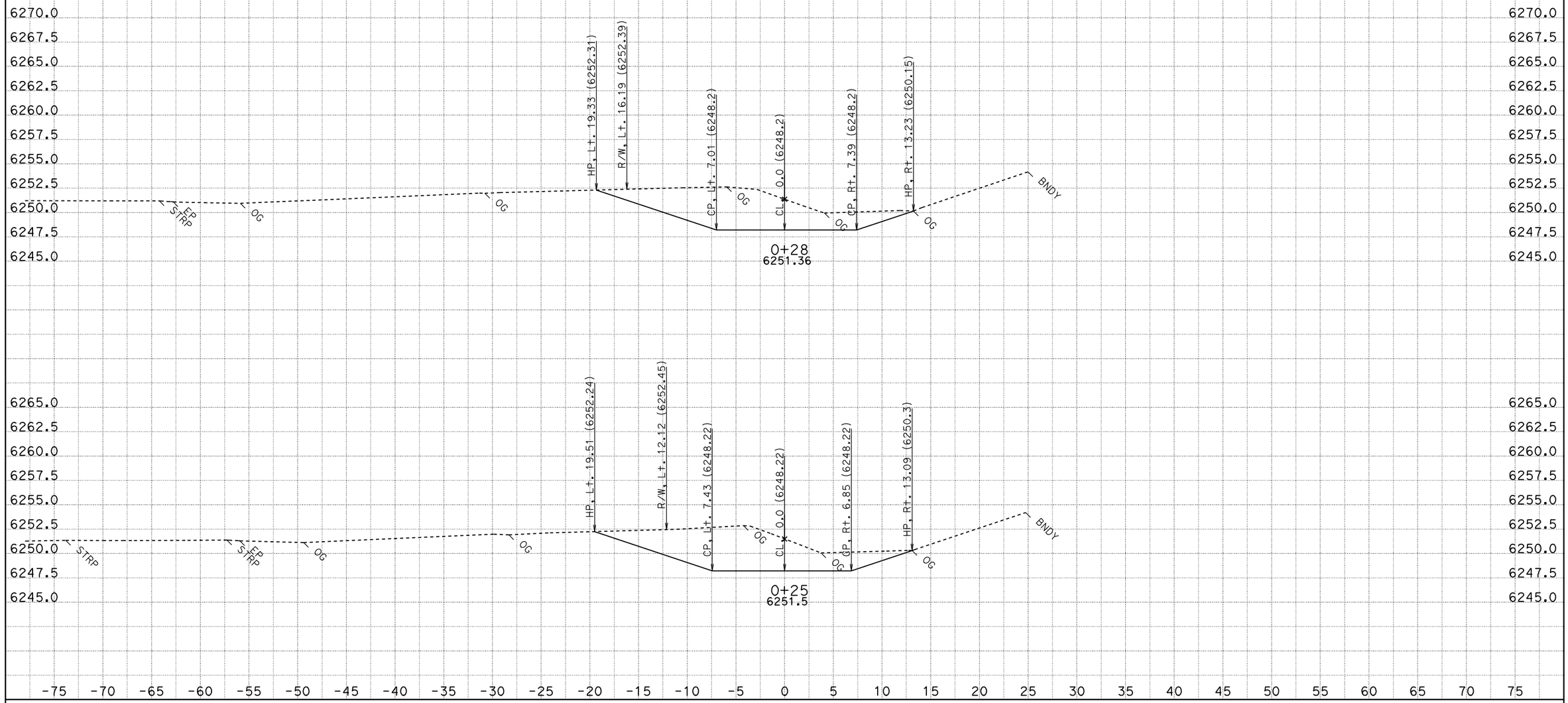

DATE: 8/29/2011

KC Project: 2A920FT

CONTRACT: 2A920

DIST/CO/RTE/PM: 03-ED,Pla 89 PM 27.2/27.4, 0.0/T8.5

File: P:\proj1\03\2a920\design\PS&E\Design\Dac\Finalbasin\2A920FT\Dac\Basin 2\fin basin29_29_09.ed

SCALE: 1" = 5' Horiz.
1" = 5' Vert.

All Dimensions are US Survey Feet

BCL2
CROSS SECTIONS

FOR EARTHWORK DEVELOPMENT ONLY

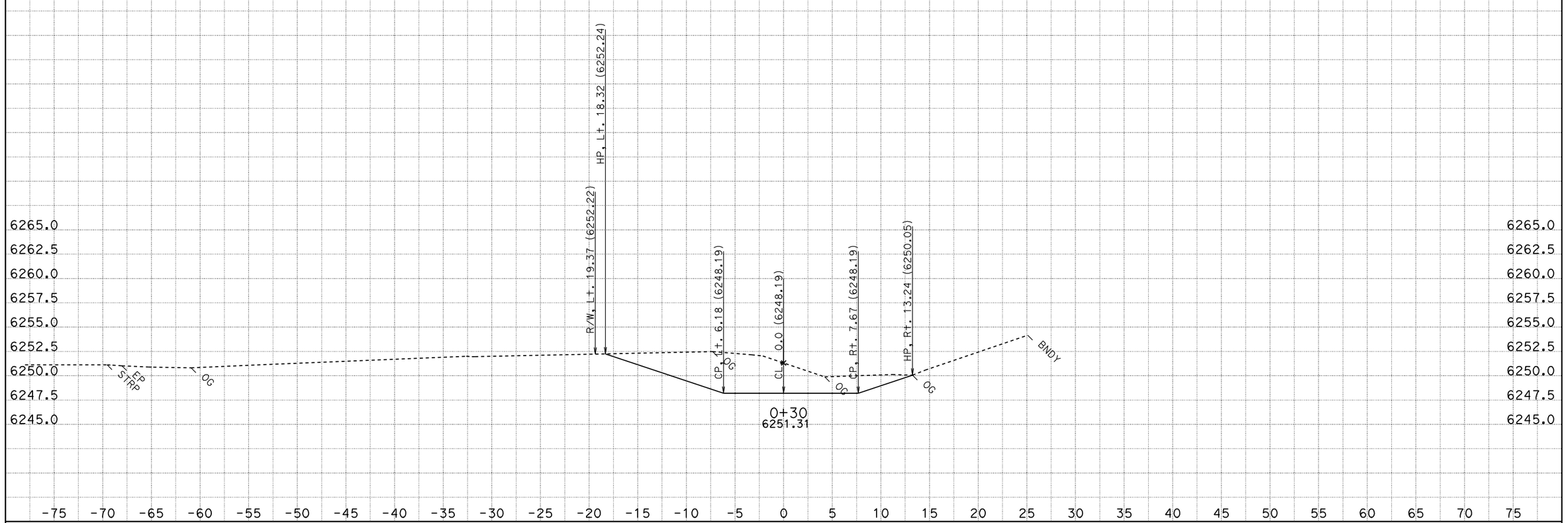

CONTRACT: 2A920

DATE: 8/29/2011

DIST/CO/RTE/PM: 03-ED,Pla 89 PM 27.2/27.4, 0.0/T8.5

SCALE: 1" = 5' Horiz.
1" = 5' Vert.

BCL2
CROSS SECTIONS

KC Project: 2A920FT

File: P:\proj1\03\2a920\design\PS&E\Design\Dac\Finalbasin\2A920FT\Dac\Basin 2\fin basin29_29_09.ed

All Dimensions are US Survey Feet

FOR EARTHWORK DEVELOPMENT ONLY

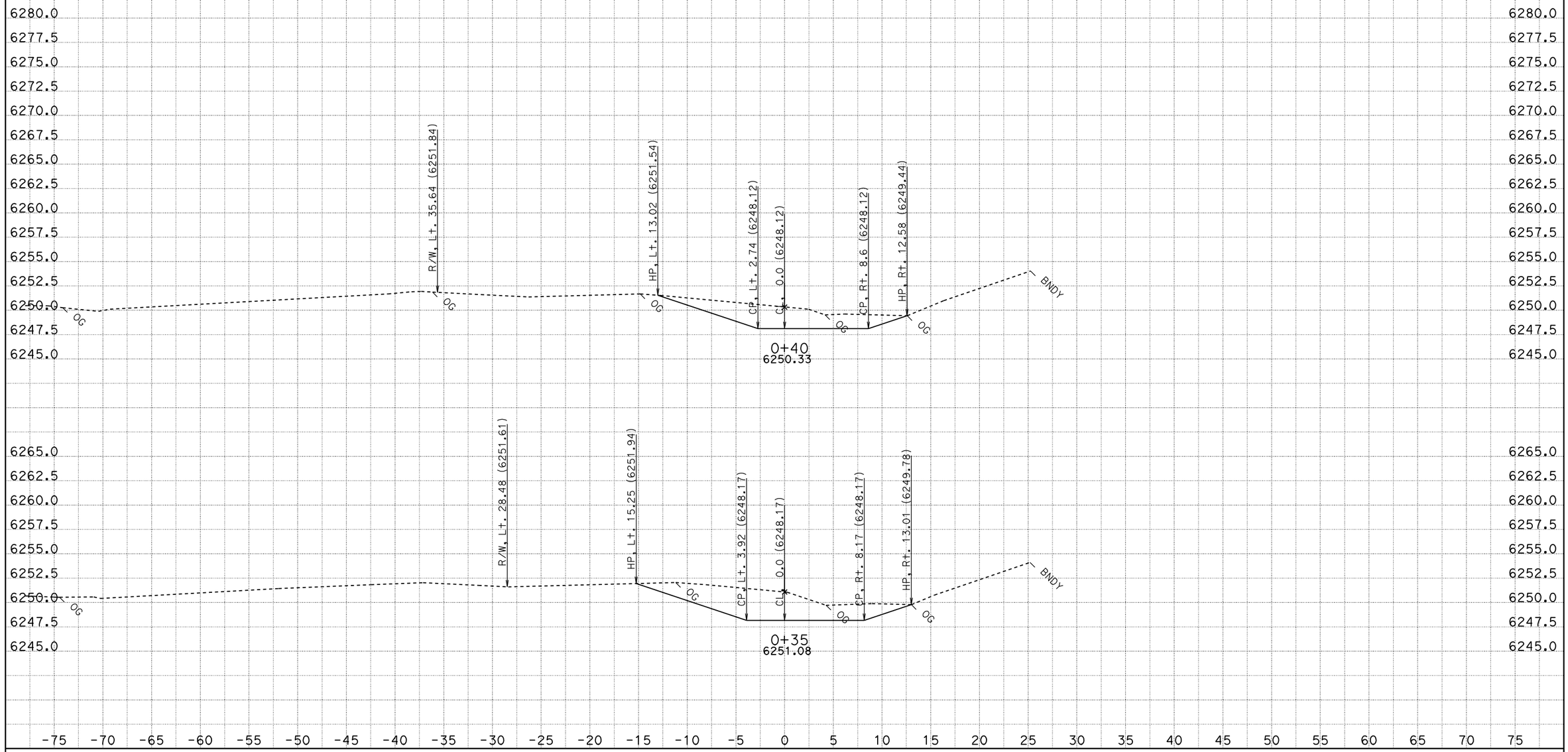

CONTRACT: 2A920

DATE: 8/29/2011

DIST/CO/RTE/PM: 03-ED,Pla 89 PM 27.2/27.4, 0.0/T8.5

SCALE: 1" = 5' Horiz.
1" = 5' Vert.

BCL2
CROSS SECTIONS

KC Project: 2A920FT

File: P:\proj1\03\2a920\design\PS&E\Design\Dac\Finalbasin\2A920FT\Dac\Basin 2\fin basin29_29_09.ed

All Dimensions are US Survey Feet

FOR EARTHWORK DEVELOPMENT ONLY

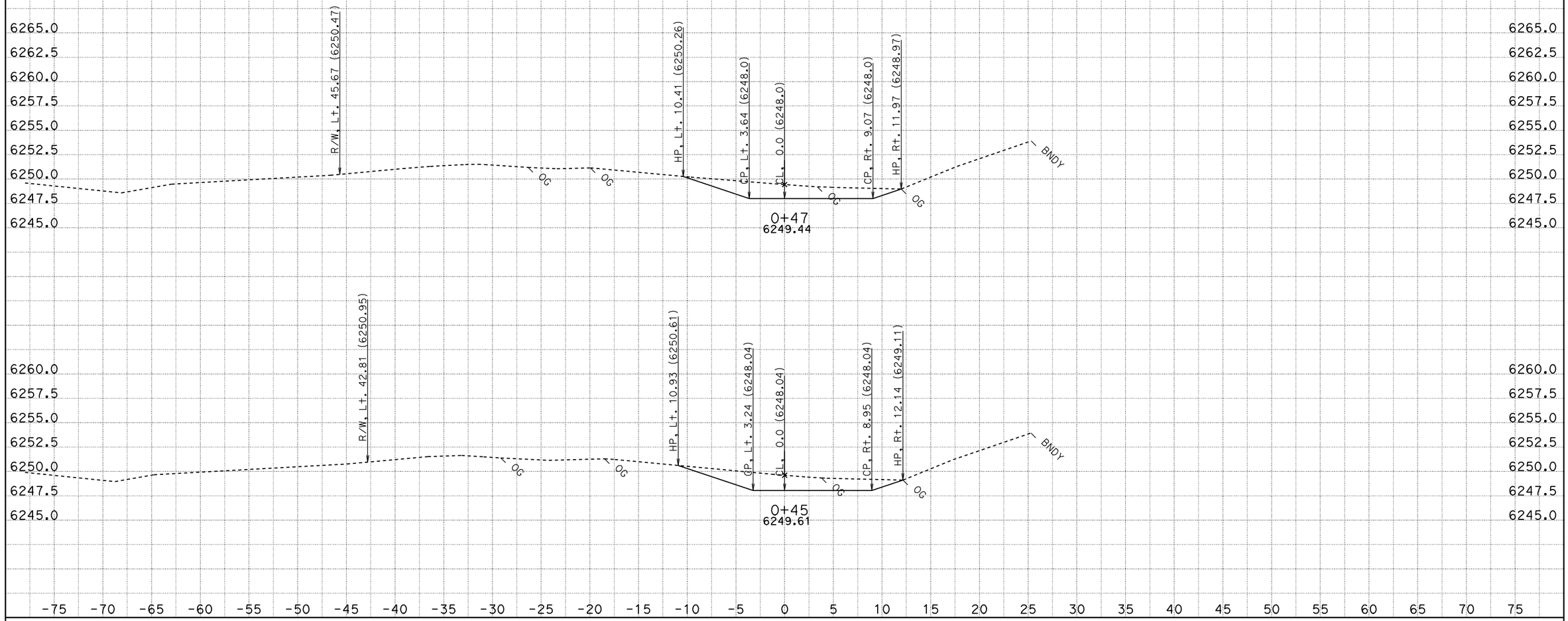

CONTRACT: 2A920

DATE: 8/29/2011

DIST/CO/RTE/PM: 03-ED,Pla 89 PM 27.2/27.4, 0.0/T8.5

SCALE: 1" = 5' Horiz.
1" = 5' Vert.

BCL2
CROSS SECTIONS

KC Project: 2A920FT

File: P:\proj1\03\2a920\design\PS&E\Design\Dac\Finalbasin\2A920FT\Dac\Basin 2\fin basin29_29_09.ed

All Dimensions are US Survey Feet

FOR EARTHWORK DEVELOPMENT ONLY

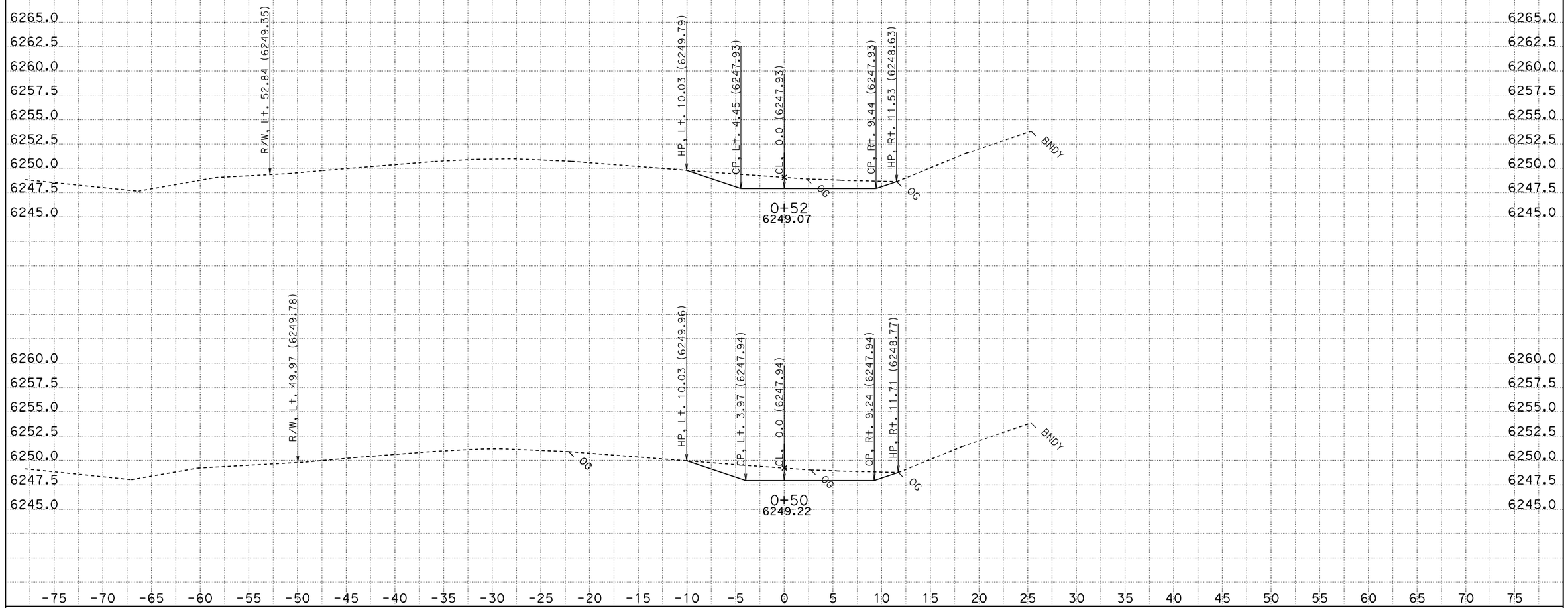

CONTRACT: 2A920

DATE: 8/29/2011

DIST/CO/RTE/PM: 03-ED,Pla 89 PM 27.2/27.4, 0.0/T8.5

SCALE: 1" = 5' Horiz.
1" = 5' Vert.

BCL2
CROSS SECTIONS

KC Project: 2A920FT

File: P:\proj1\03\2a920\design\PS&E\Design\Dac\Finalbasin\2A920FT\Dac\Basin 2\fin basin29_29_09.ed

All Dimensions are US Survey Feet

FOR EARTHWORK DEVELOPMENT ONLY

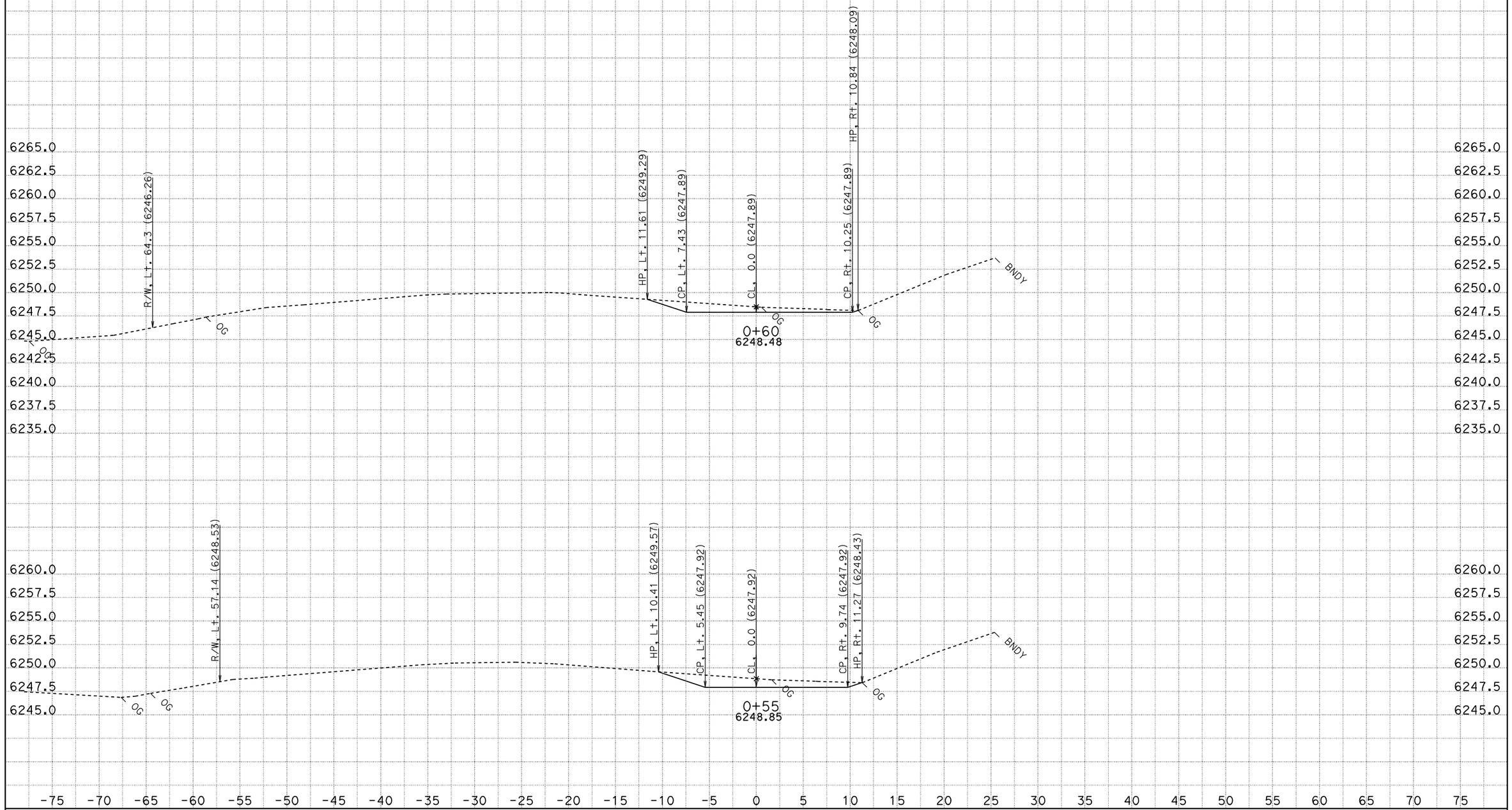

DATE: 8/29/2011

KC Project: 2A920FT

CONTRACT: 2A920

DIST/CO/RTE/PM: 03-ED,Pla 89 PM 27.2/27.4, 0.0/T8.5

File: P:\proj1\03\2a920\design\PS&E\Design\Dac\Finalbasin\2A920FT\Dac\Basin 2\fin basin29_29_09.ed

SCALE: 1" = 5' Horiz.
1" = 5' Vert.

All Dimensions are US Survey Feet

BCL2
CROSS SECTIONS

SHEET 11 OF 14

FOR EARTHWORK DEVELOPMENT ONLY

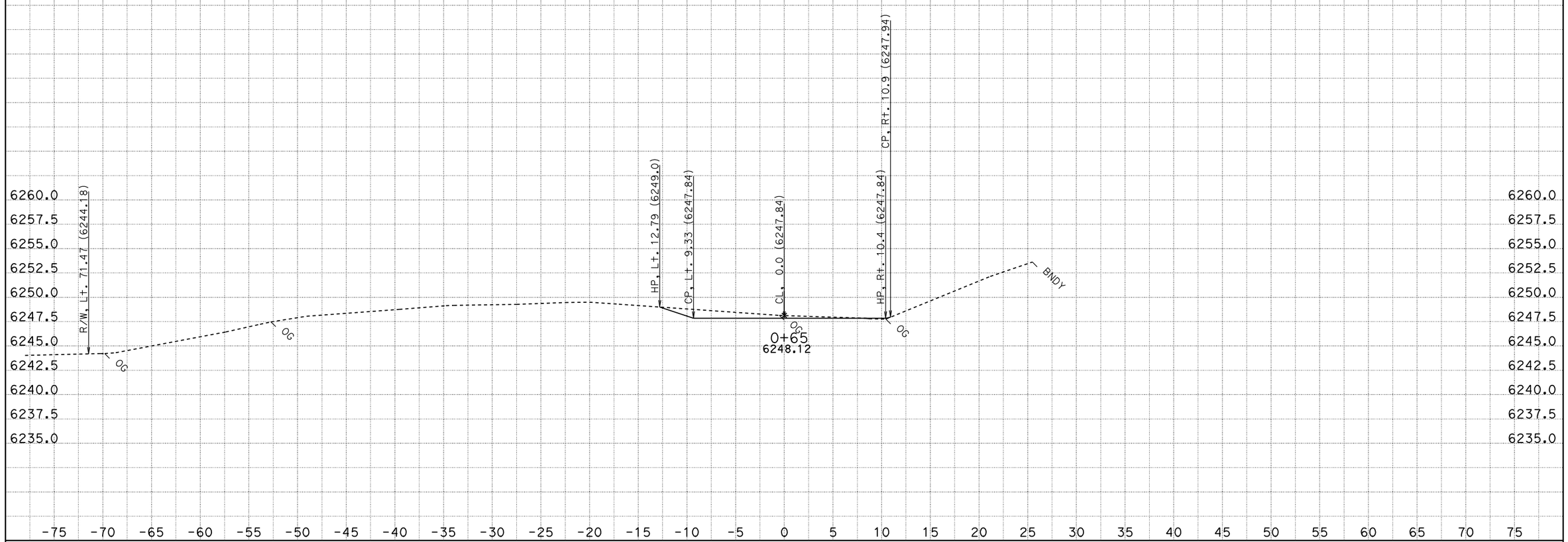

CONTRACT: 2A920

DATE: 8/29/2011

DIST/CO/RTE/PM: 03-ED,Pla 89 PM 27.2/27.4, 0.0/T8.5

SCALE: 1" = 5' Horiz.
1" = 5' Vert.

BCL2
CROSS SECTIONS

KC Project: 2A920FT

File: P:\proj1\03\2a920\design\PS&E\Design\Dac\Finalbasin\2A920FT\Dac\Basin 2\fin basin29_29_09.ed

All Dimensions are US Survey Feet

FOR EARTHWORK DEVELOPMENT ONLY

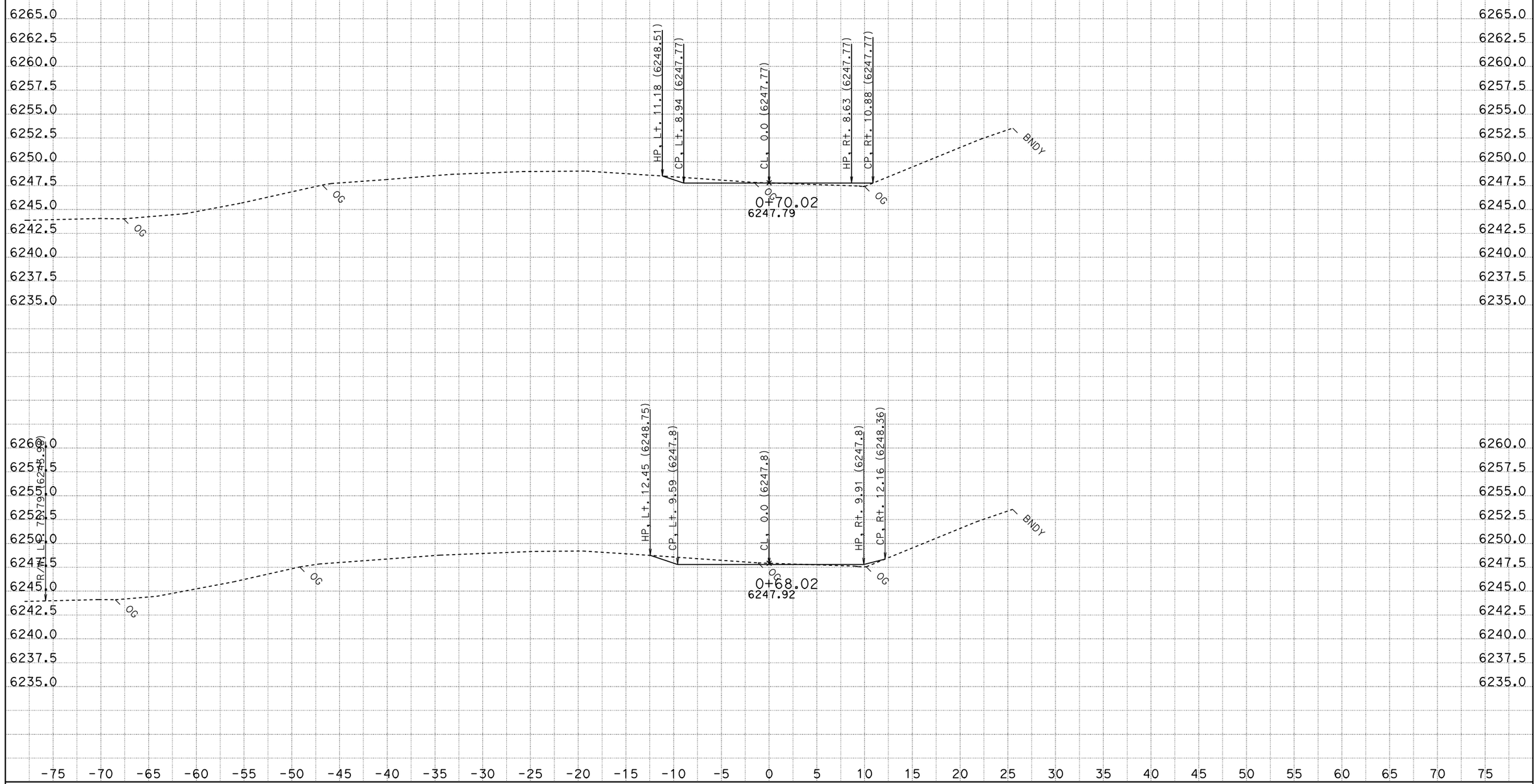

DATE: 8/29/2011

KC Project: 2A920FT

CONTRACT: 2A920

DIST/CO/RTE/PM: 03-ED,Pla 89 PM 27.2/27.4, 0.0/T8.5

File: P:\proj1\03\2a920\design\PS&E\Design\Dac\Finalbasin\2A920FT\Dac\Basin 2\fin basin29_29_09.ed

SCALE: 1" = 5' Horiz.
1" = 5' Vert.

All Dimensions are US Survey Feet

BCL2
CROSS SECTIONS

FOR EARTHWORK DEVELOPMENT ONLY

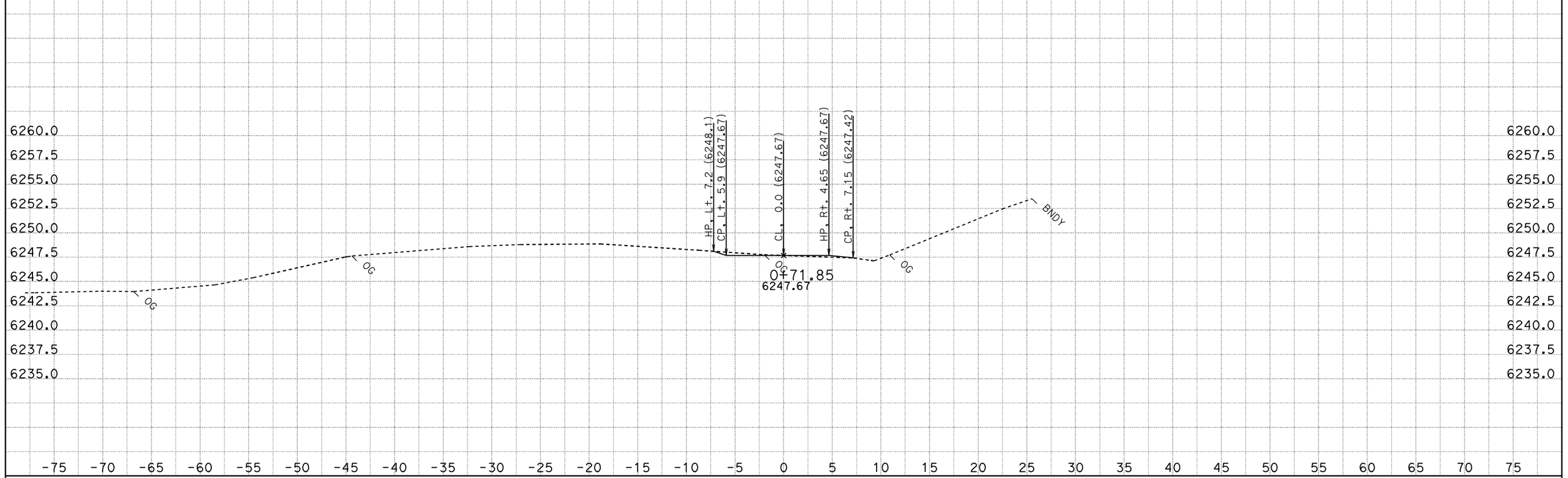

DATE: 8/29/2011

KC Project: 2A920FT

CONTRACT: 2A920

DIST/CO/RTE/PM: 03-ED,Pla 89 PM 27.2/27.4, 0.0/T8.5

File: P:\proj1\03\2a920\design\PS&E\Design\Dac\Finalbasin\2A920FT\Dac\Basin 2\fin basin29_29_09.ed

SCALE: 1" = 5' Horiz.
1" = 5' Vert.

All Dimensions are US Survey Feet

BCL2
CROSS SECTIONS