FOR EARTHWORK DEVELOPMENT ONLY

ABBREVIATIONS

RBRK	ROAD BREAK
SFTY_EG	SAFETY EDGE

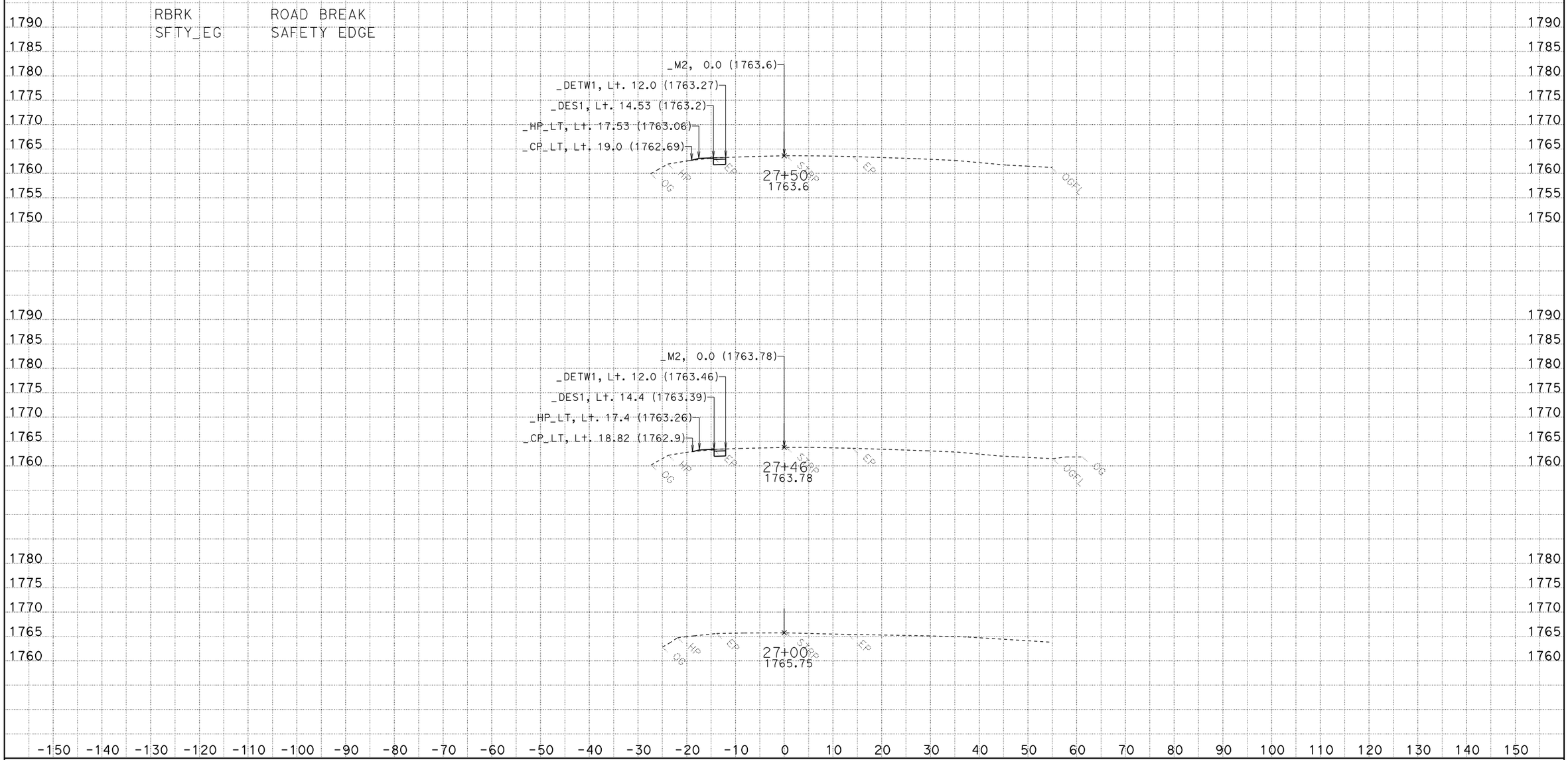

DATE: 7/16/2012

File: m2_fg_071212.ear

CONTRACT: 03-1F6204

DIST/CO/RTE/PM: 03-Nev-49 PM 31.3/R32.6

SCALE: 1" = 10' Horiz.
1" = 10' Vert.

All Dimensions are US Survey Feet

M2

CROSS SECTIONS

SHEET 1 OF 29

FOR EARTHWORK DEVELOPMENT ONLY

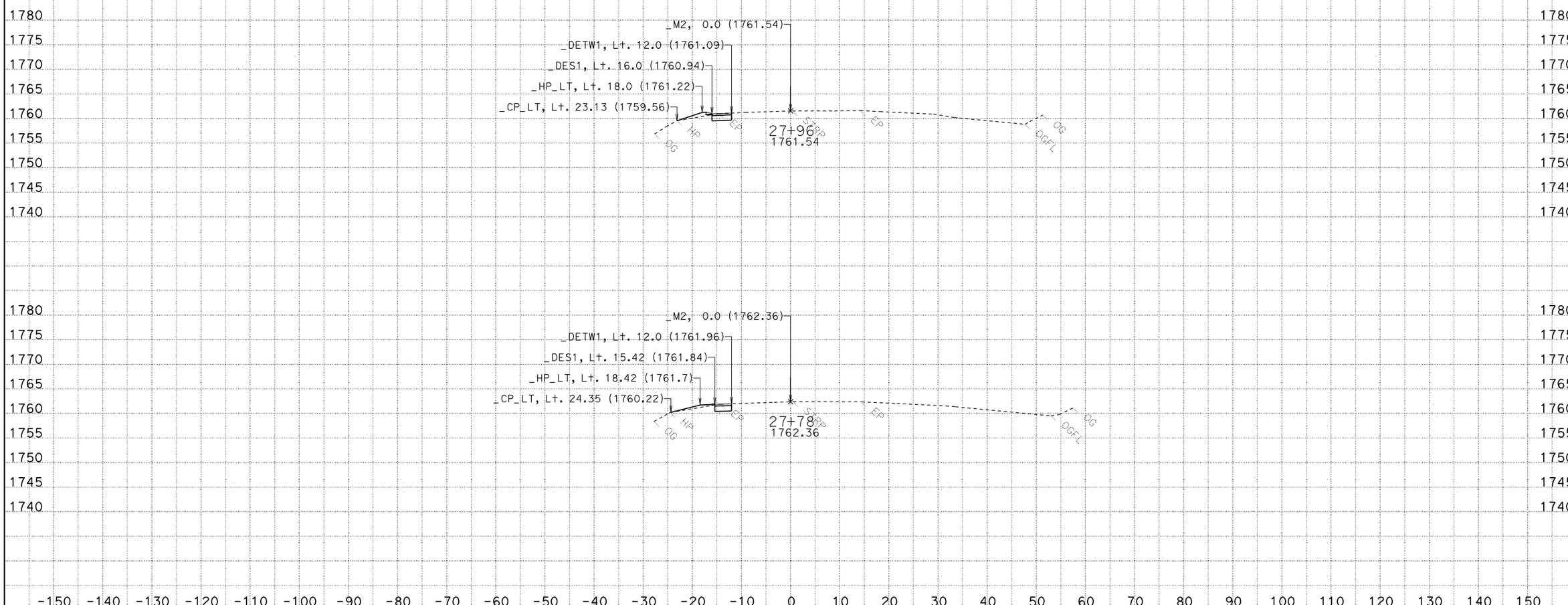

DATE: 7/16/2012
File: m2_fg_071212.ear

CONTRACT: 03-1F6204
DIST/CO/RTE/PM: 03-Nev-49 PM 31.3/R32.6

SCALE: 1" = 10' Horiz.
1" = 10' Vert.

All Dimensions are US Survey Feet

M2
CROSS SECTIONS
SHEET 2 OF 29

FOR EARTHWORK DEVELOPMENT ONLY

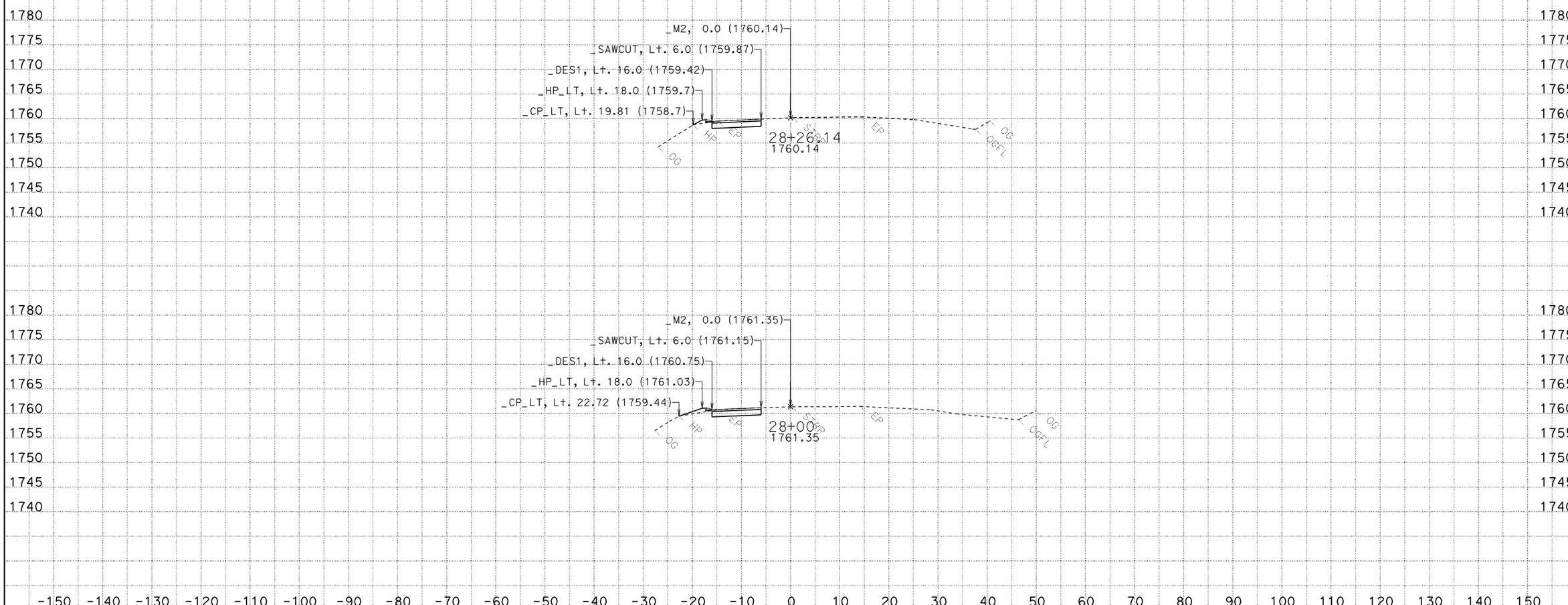

DATE: 7/16/2012
File: m2_fg_071212.ear

CONTRACT: 03-1F6204
DIST/CO/RTE/PM: 03-Nev-49 PM 31.3/R32.6

SCALE: 1" = 10' Horiz.
1" = 10' Vert.

All Dimensions are US Survey Feet

M2
CROSS SECTIONS
SHEET 3 OF 29

FOR EARTHWORK DEVELOPMENT ONLY

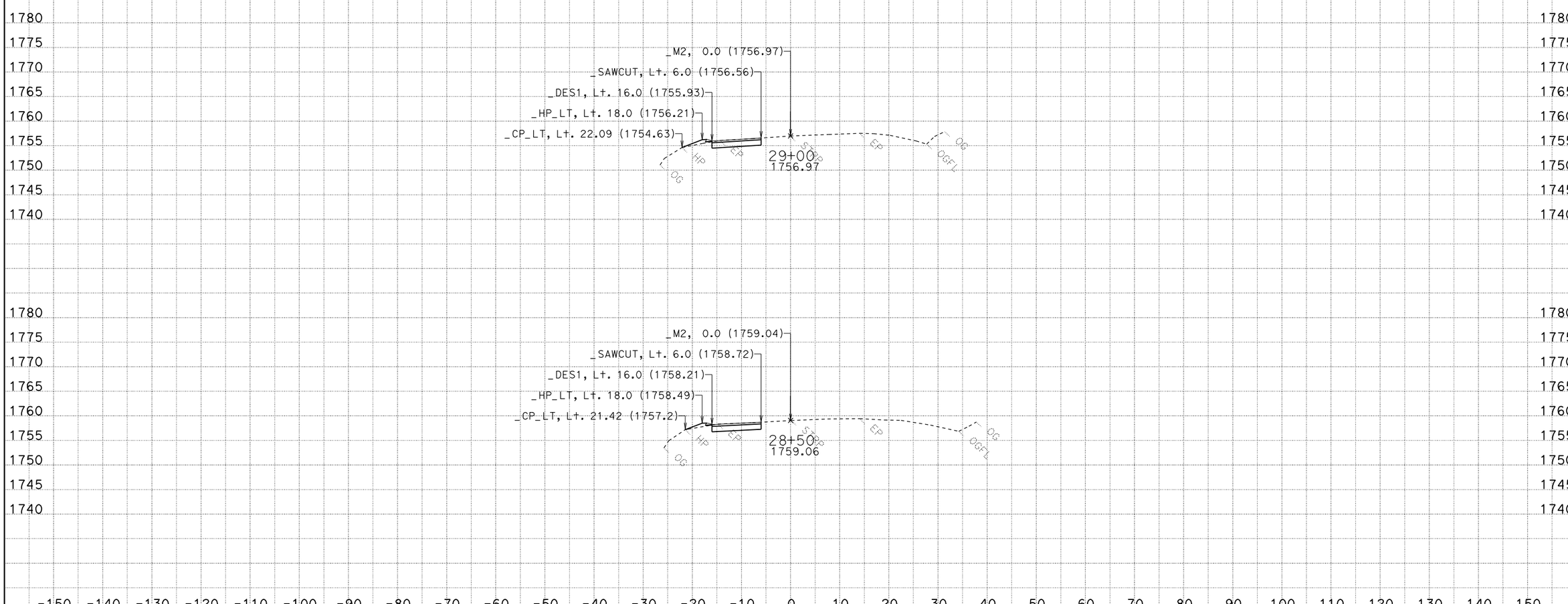

DATE: 7/16/2012

File: m2_fg_071212.ear

CONTRACT: 03-1F6204

DIST/CO/RTE/PM: 03-Nev-49 PM 31.3/R32.6

SCALE: 1" = 10' Horiz.
1" = 10' Vert.

All Dimensions are US Survey Feet

M2

CROSS SECTIONS

SHEET 4 OF 29

FOR EARTHWORK DEVELOPMENT ONLY

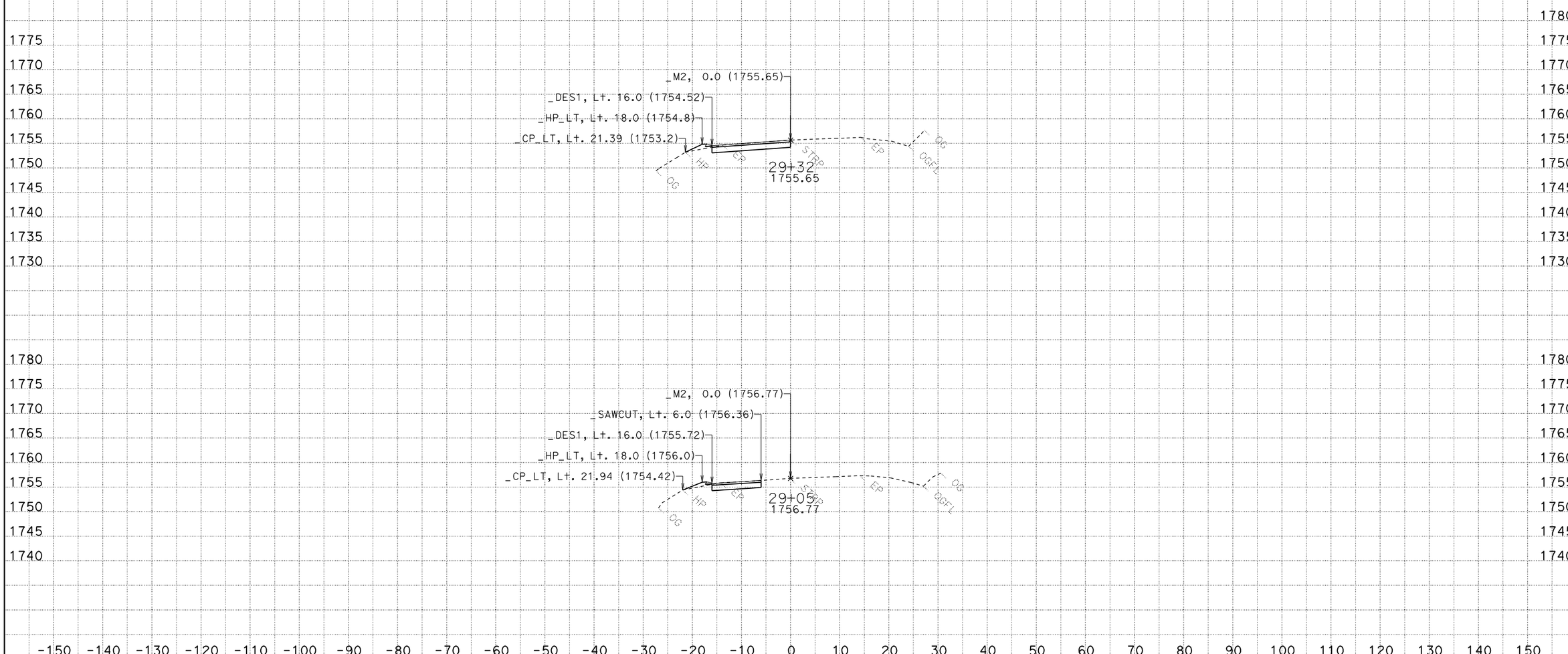

DATE: 7/16/2012
File: m2_fg_071212.ear

CONTRACT: 03-1F6204
DIST/CO/RTE/PM: 03-Nev-49 PM 31.3/R32.6

SCALE: 1" = 10' Horiz.
1" = 10' Vert.

All Dimensions are US Survey Feet

M2
CROSS SECTIONS
SHEET 5 OF 29

FOR EARTHWORK DEVELOPMENT ONLY

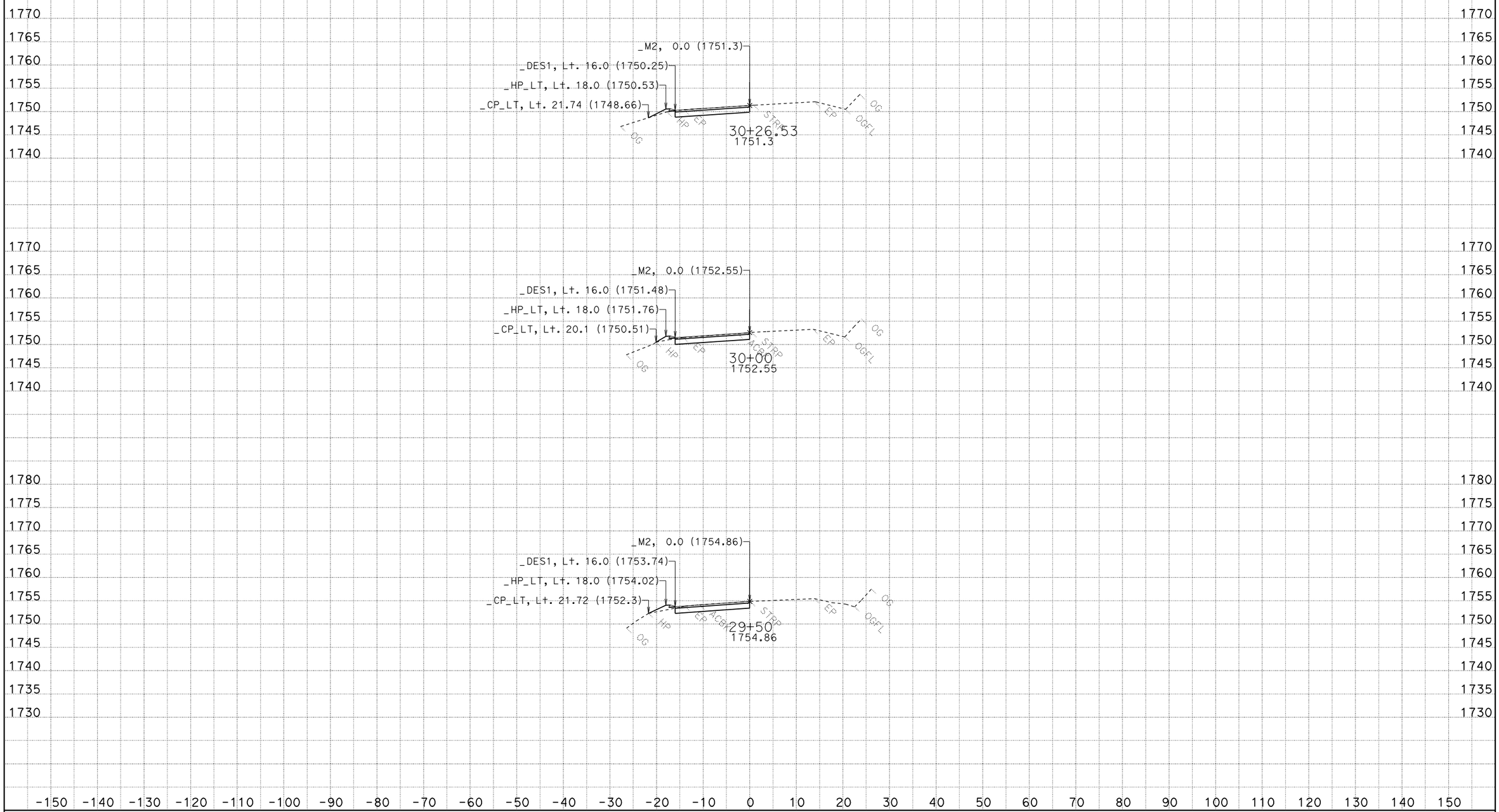

DATE: 7/16/2012

File: m2_fg_071212.ear

CONTRACT: 03-1F6204

DIST/CO/RTE/PM: 03-Nev-49 PM 31.3/R32.6

SCALE: 1" = 10' Horiz.
1" = 10' Vert.

All Dimensions are US Survey Feet

M2

CROSS SECTIONS

SHEET 6 OF 29

FOR EARTHWORK DEVELOPMENT ONLY

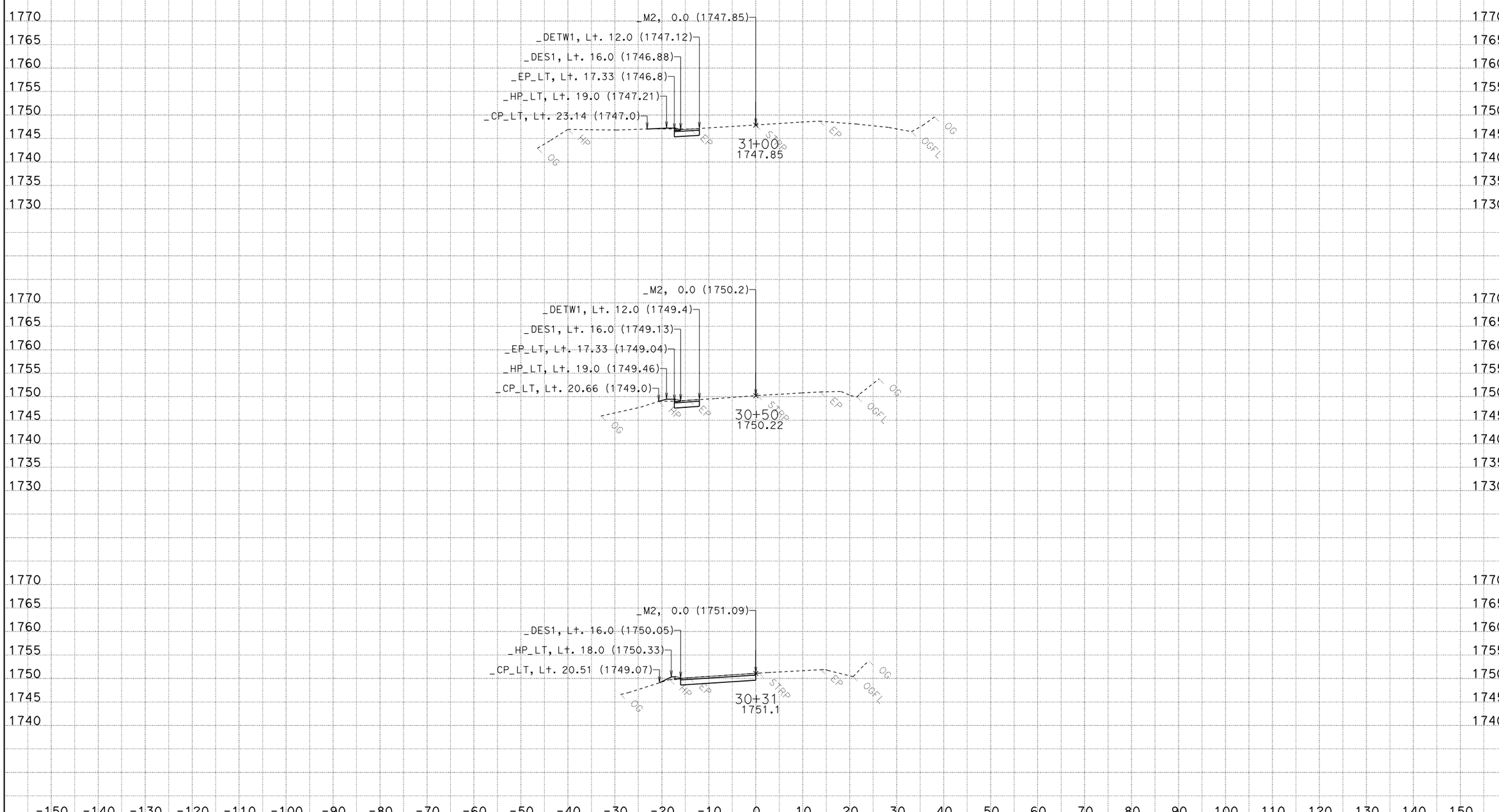

DATE: 7/16/2012

File: m2_fg_071212.ear

CONTRACT: 03-1F6204

DIST/CO/RTE/PM: 03-Nev-49 PM 31.3/R32.6

SCALE: 1" = 10' Horiz.
1" = 10' Vert.

All Dimensions are US Survey Feet

M2

CROSS SECTIONS

SHEET 7 OF 29

FOR EARTHWORK DEVELOPMENT ONLY

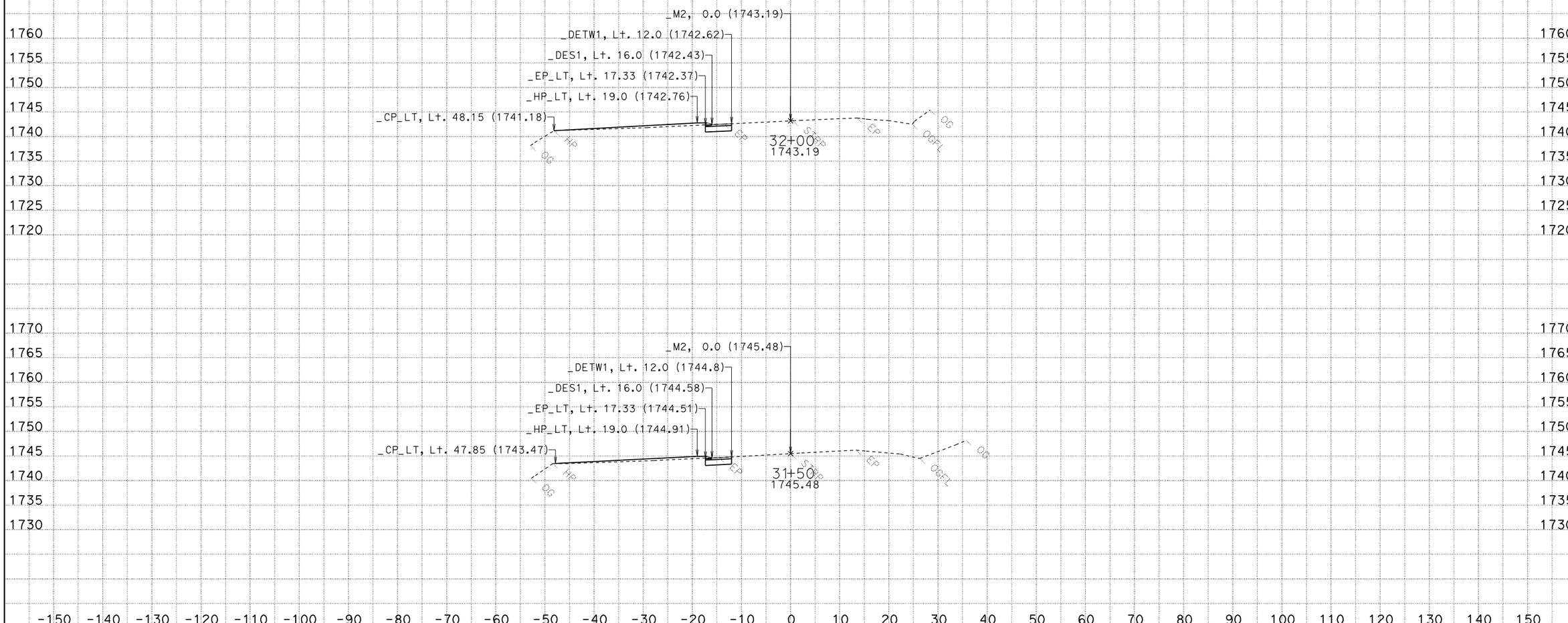

DATE: 7/16/2012
File: m2_fg_071212.ear

CONTRACT: 03-1F6204
DIST/CO/RTE/PM: 03-Nev-49 PM 31.3/R32.6

SCALE: 1" = 10' Horiz.
1" = 10' Vert.

All Dimensions are US Survey Feet

M2
CROSS SECTIONS
SHEET 8 OF 29

FOR EARTHWORK DEVELOPMENT ONLY

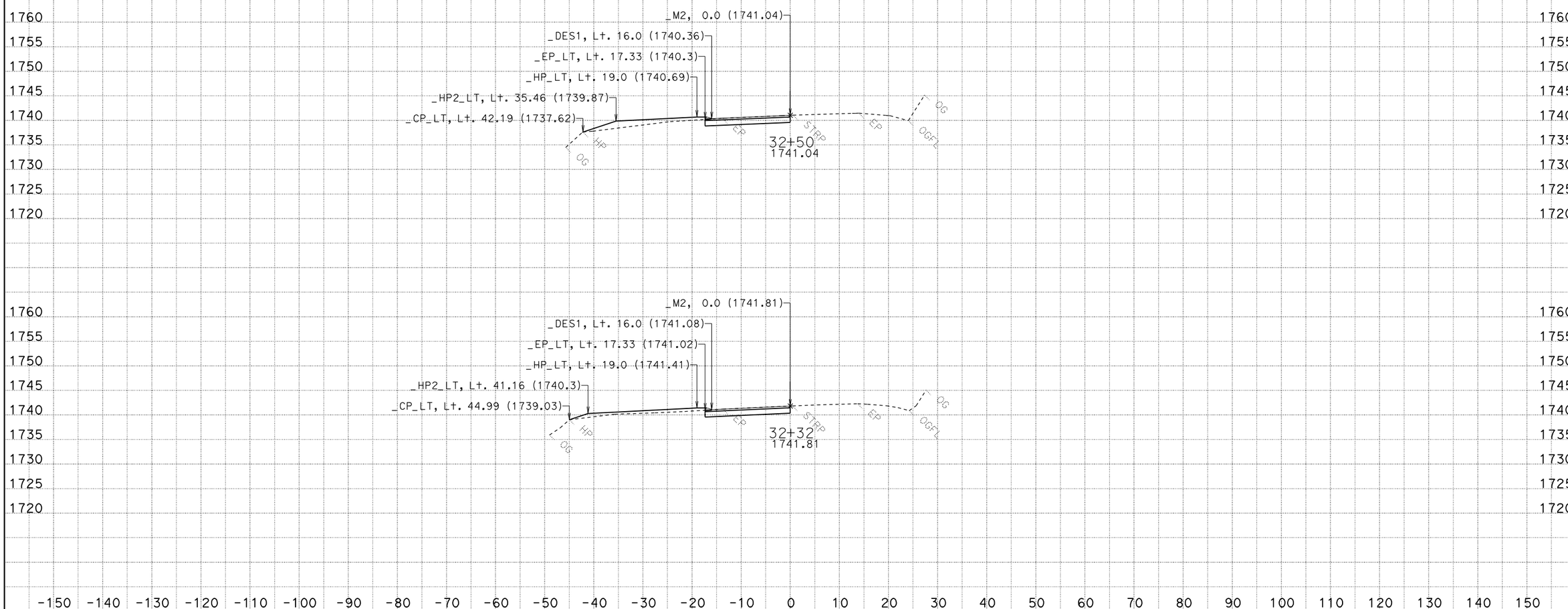

DATE: 7/16/2012
File: m2_fg_071212.ear

CONTRACT: 03-1F6204
DIST/CO/RTE/PM: 03-Nev-49 PM 31.3/R32.6

SCALE: 1" = 10' Horiz.
1" = 10' Vert.

All Dimensions are US Survey Feet

M2
CROSS SECTIONS
SHEET 9 OF 29

FOR EARTHWORK DEVELOPMENT ONLY

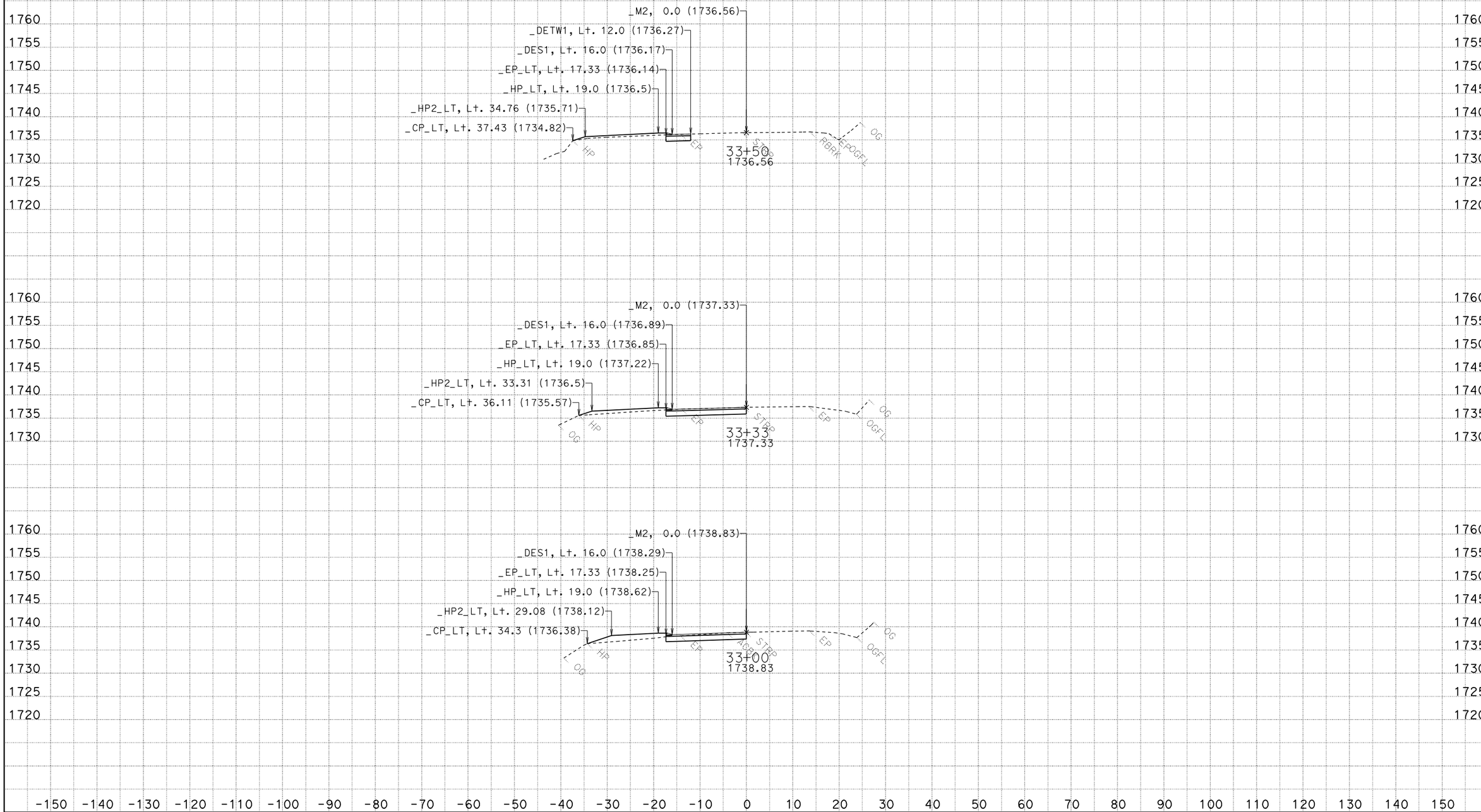

DATE: 7/16/2012
File: m2_fg_071212.ear

CONTRACT: 03-1F6204
DIST/CO/RTE/PM: 03-Nev-49 PM 31.3/R32.6

SCALE: 1" = 10' Horiz.
1" = 10' Vert.

All Dimensions are US Survey Feet

M2
CROSS SECTIONS
SHEET 10 OF 29

FOR EARTHWORK DEVELOPMENT ONLY

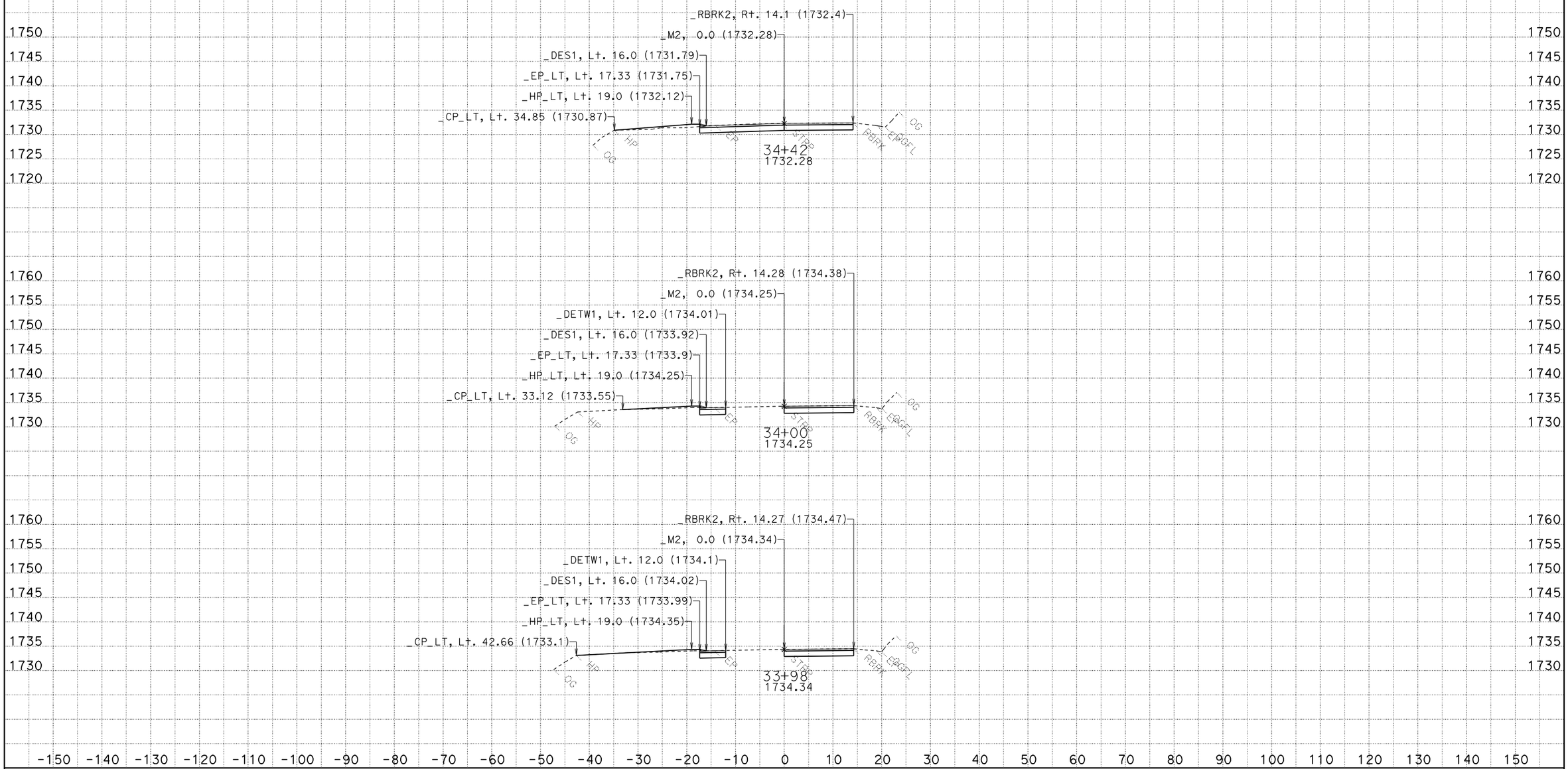

DATE: 7/16/2012

File: m2_fg_071212.ear

CONTRACT: 03-1F6204

DIST/CO/RTE/PM: 03-Nev-49 PM 31.3/R32.6

SCALE: 1" = 10' Horiz.
1" = 10' Vert.

All Dimensions are US Survey Feet

M2

CROSS SECTIONS

SHEET 11 OF 29

FOR EARTHWORK DEVELOPMENT ONLY

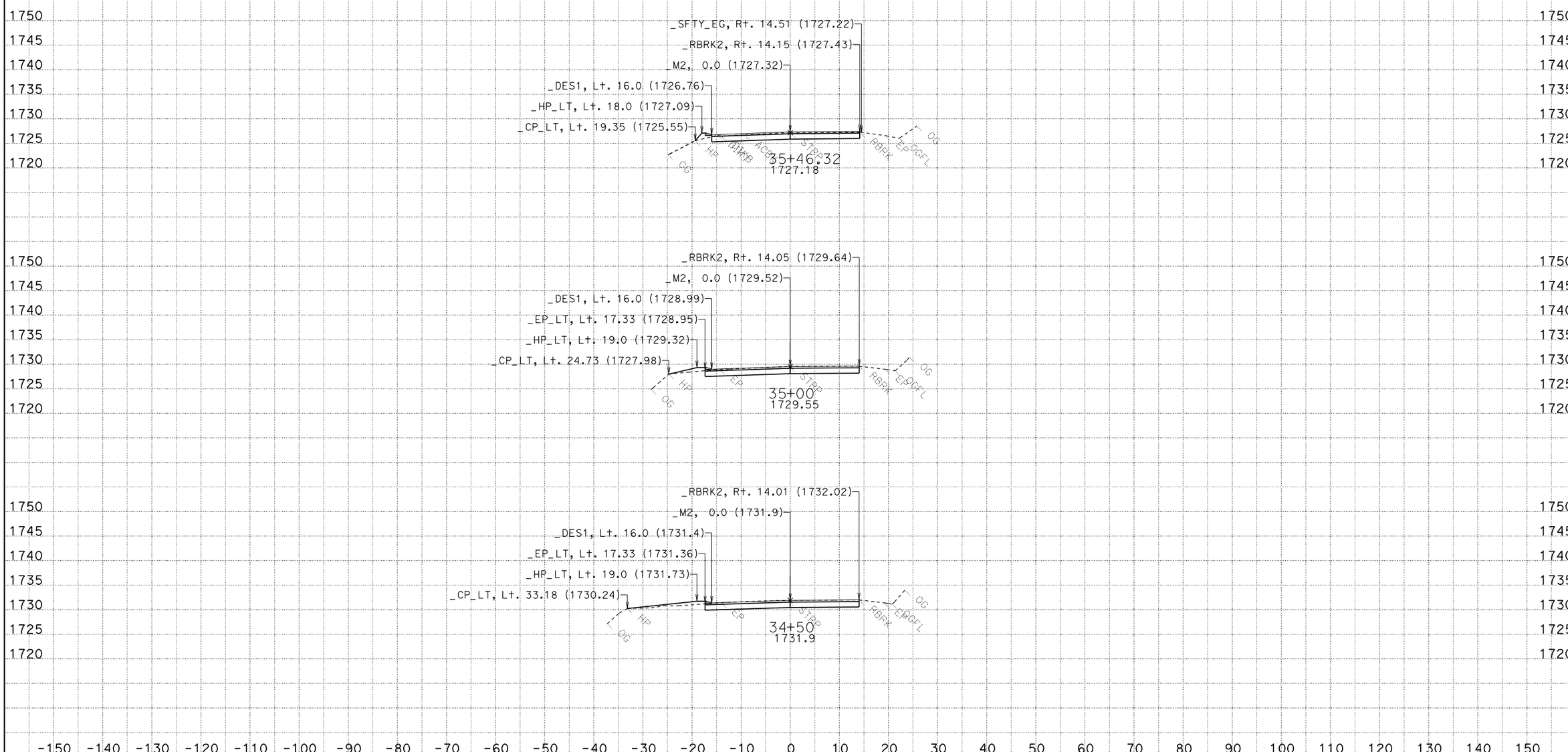

DATE: 7/16/2012

File: m2_fg_071212.ear

CONTRACT: 03-1F6204

DIST/CO/RTE/PM: 03-Nev-49 PM 31.3/R32.6

SCALE: 1" = 10' Horiz.
1" = 10' Vert.

All Dimensions are US Survey Feet

M2

CROSS SECTIONS

SHEET 12 OF 29

FOR EARTHWORK DEVELOPMENT ONLY

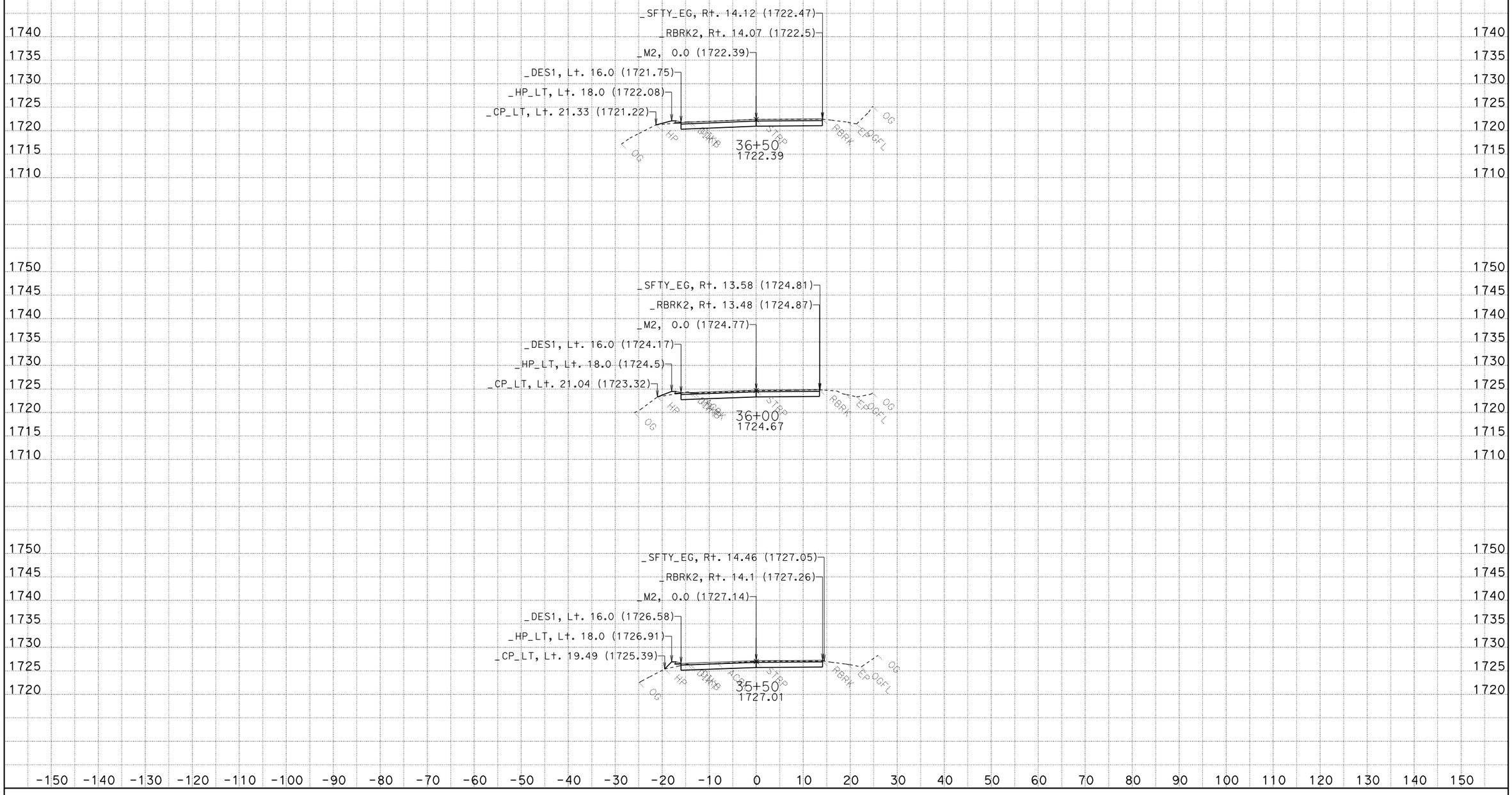

DATE: 7/16/2012
File: m2_fg_071212.ear

CONTRACT: 03-1F6204
DIST/CO/RTE/PM: 03-Nev-49 PM 31.3/R32.6

SCALE: 1" = 10' Horiz.
1" = 10' Vert.

All Dimensions are US Survey Feet

M2
CROSS SECTIONS
SHEET 13 OF 29

FOR EARTHWORK DEVELOPMENT ONLY

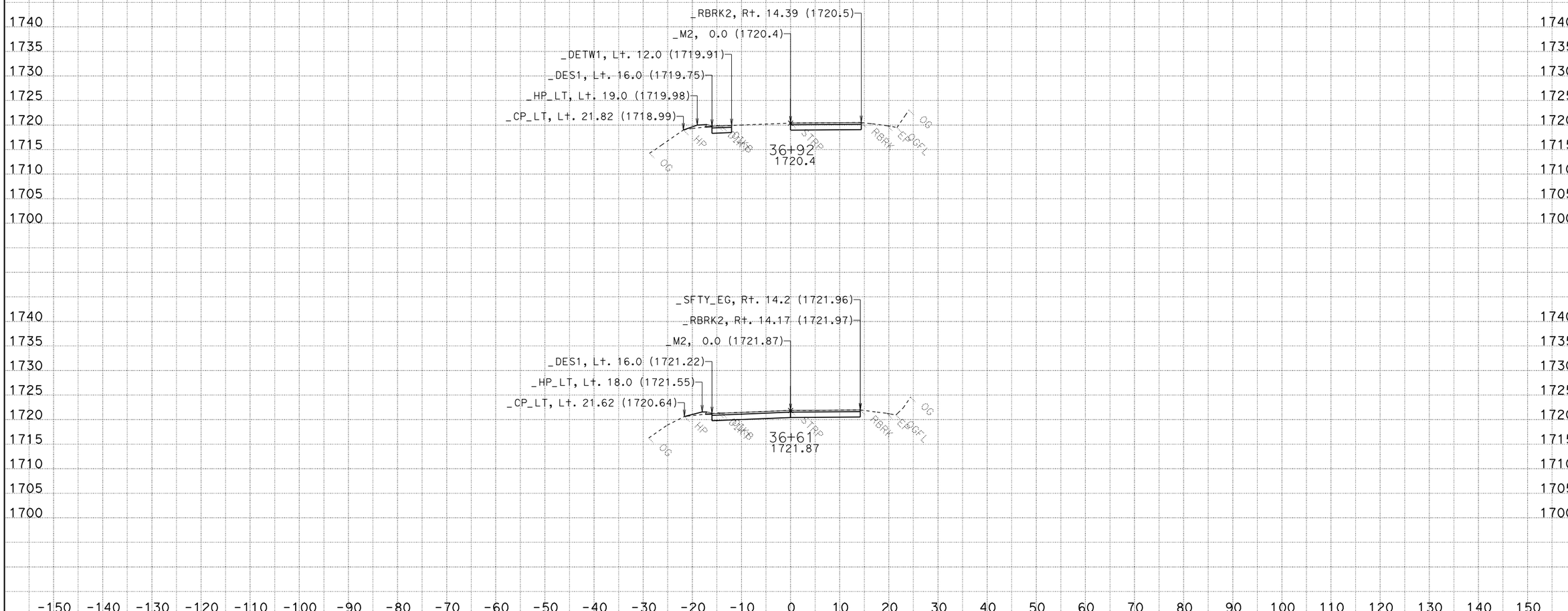

DATE: 7/16/2012
File: m2_fg_071212.ear

CONTRACT: 03-1F6204
DIST/CO/RTE/PM: 03-Nev-49 PM 31.3/R32.6

SCALE: 1" = 10' Horiz.
1" = 10' Vert.

All Dimensions are US Survey Feet

M2
CROSS SECTIONS
SHEET 14 OF 29

FOR EARTHWORK DEVELOPMENT ONLY

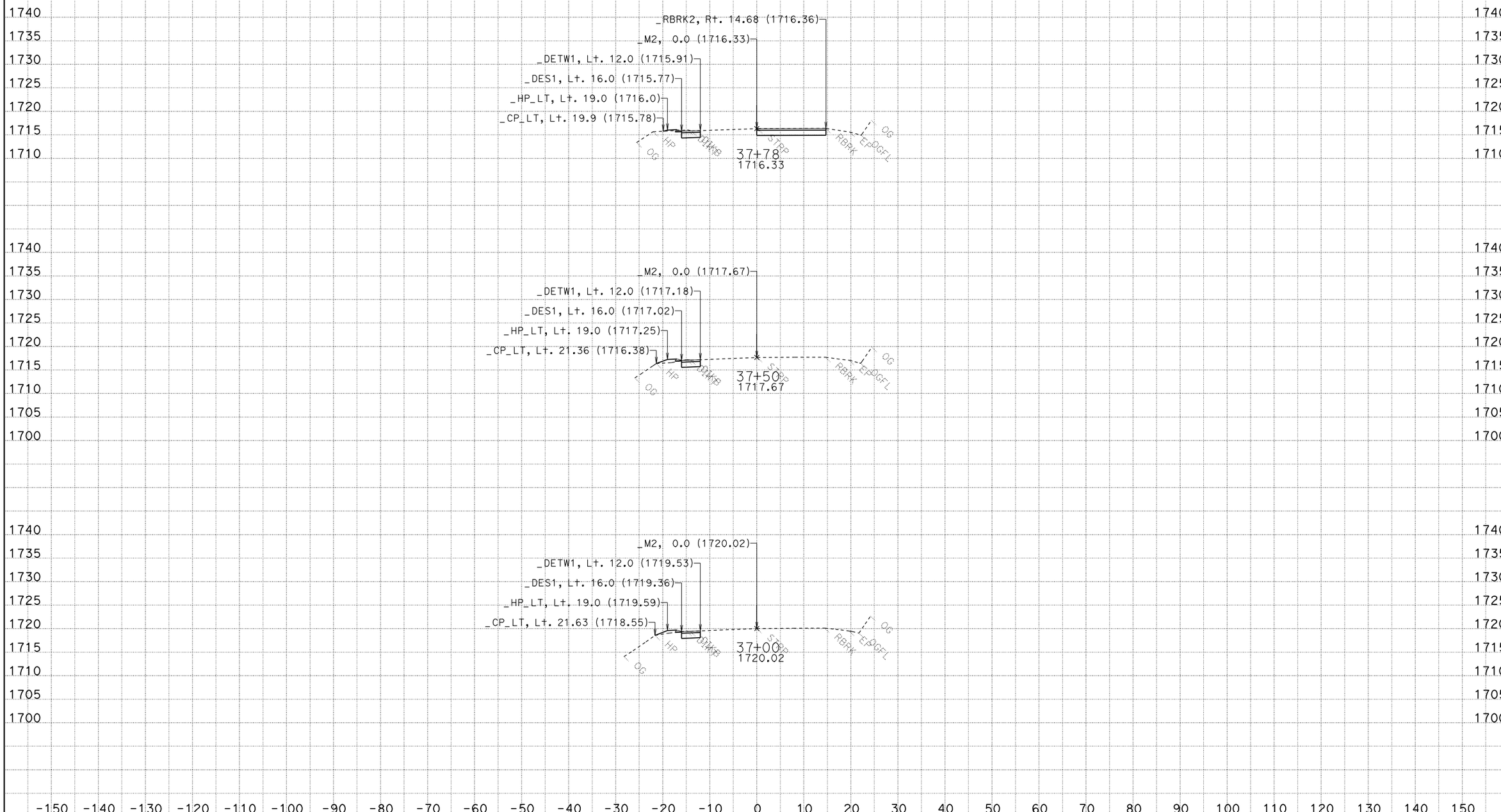

DATE: 7/16/2012

File: m2_fg_071212.ear

CONTRACT: 03-1F6204

DIST/CO/RTE/PM: 03-Nev-49 PM 31.3/R32.6

SCALE: 1" = 10' Horiz.
1" = 10' Vert.

All Dimensions are US Survey Feet

M2

CROSS SECTIONS

SHEET 15 OF 29

FOR EARTHWORK DEVELOPMENT ONLY

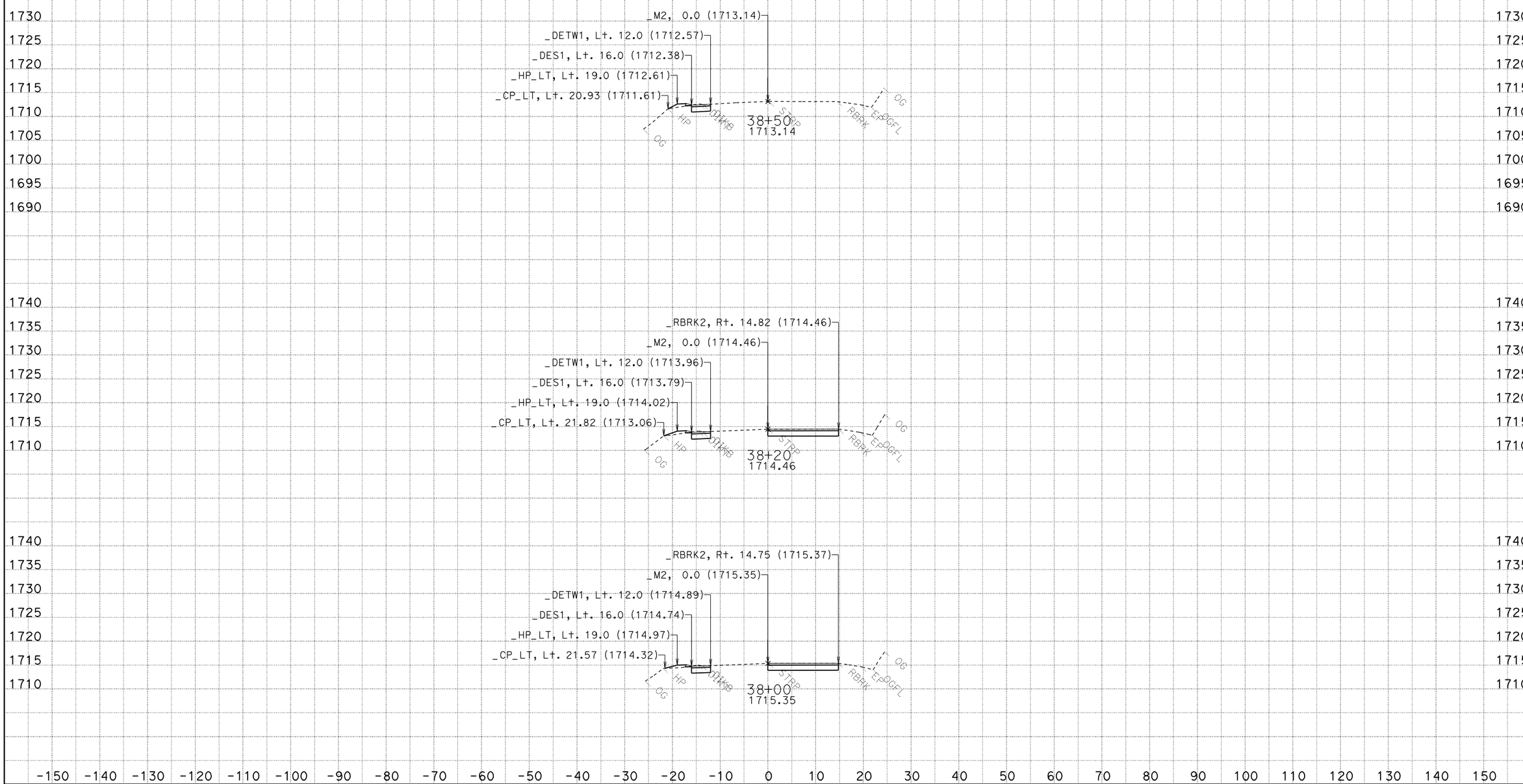

DATE: 7/16/2012

File: m2_fg_071212.ear

CONTRACT: 03-1F6204

DIST/CO/RTE/PM: 03-Nev-49 PM 31.3/R32.6

SCALE: 1" = 10' Horiz.
1" = 10' Vert.

All Dimensions are US Survey Feet

M2

CROSS SECTIONS

SHEET 16 OF 29

FOR EARTHWORK DEVELOPMENT ONLY

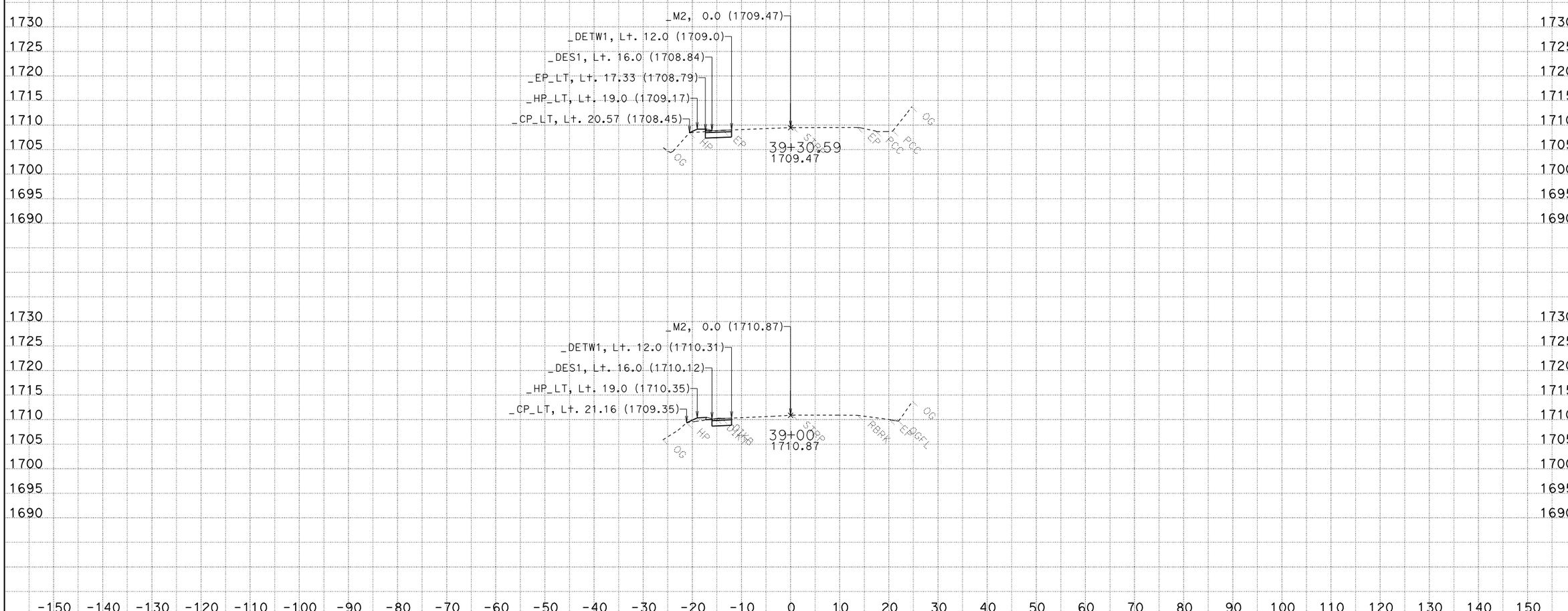

DATE: 7/16/2012
File: m2_fg_071212.ear

CONTRACT: 03-1F6204
DIST/CO/RTE/PM: 03-Nev-49 PM 31.3/R32.6

SCALE: 1" = 10' Horiz.
1" = 10' Vert.

All Dimensions are US Survey Feet

M2
CROSS SECTIONS
SHEET 17 OF 29

FOR EARTHWORK DEVELOPMENT ONLY

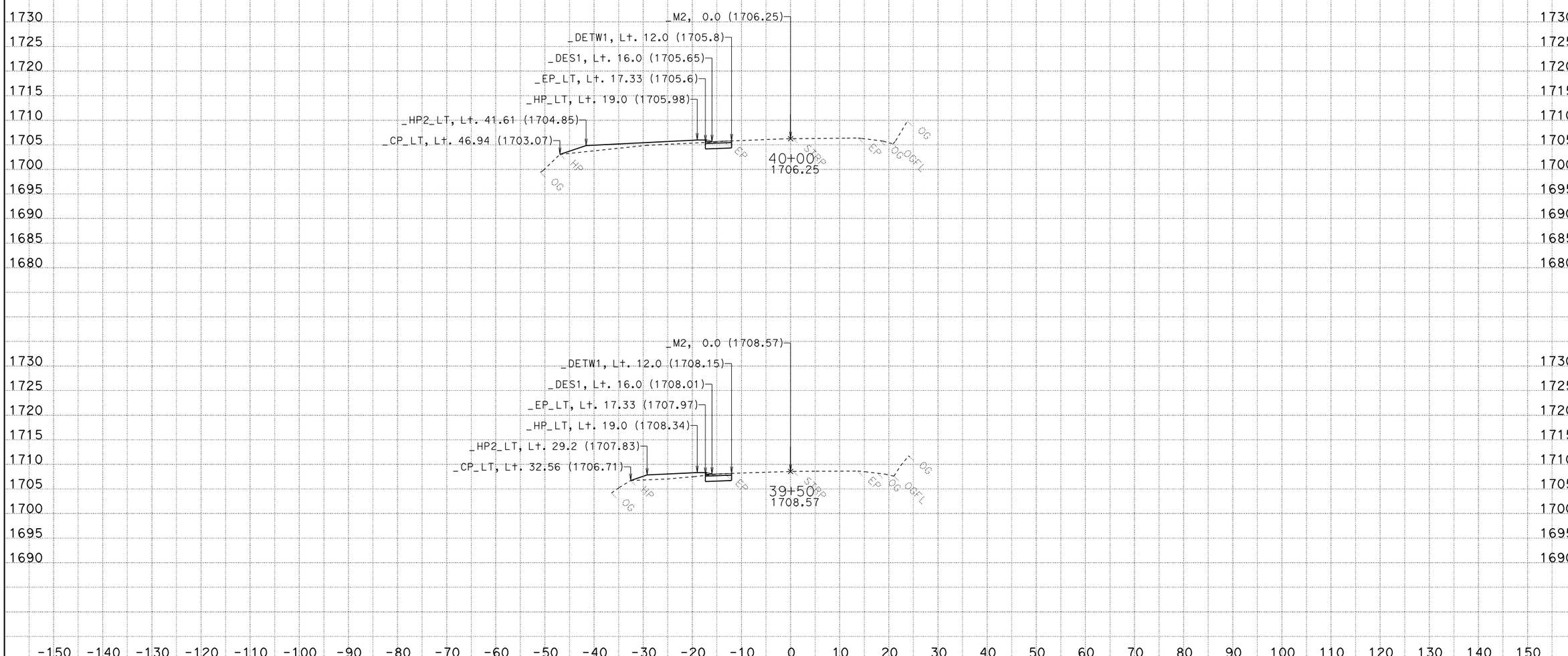

DATE: 7/16/2012
File: m2_fg_071212.ear

CONTRACT: 03-1F6204
DIST/CO/RTE/PM: 03-Nev-49 PM 31.3/R32.6

SCALE: 1" = 10' Horiz.
1" = 10' Vert.

All Dimensions are US Survey Feet

M2
CROSS SECTIONS
SHEET 18 OF 29

FOR EARTHWORK DEVELOPMENT ONLY

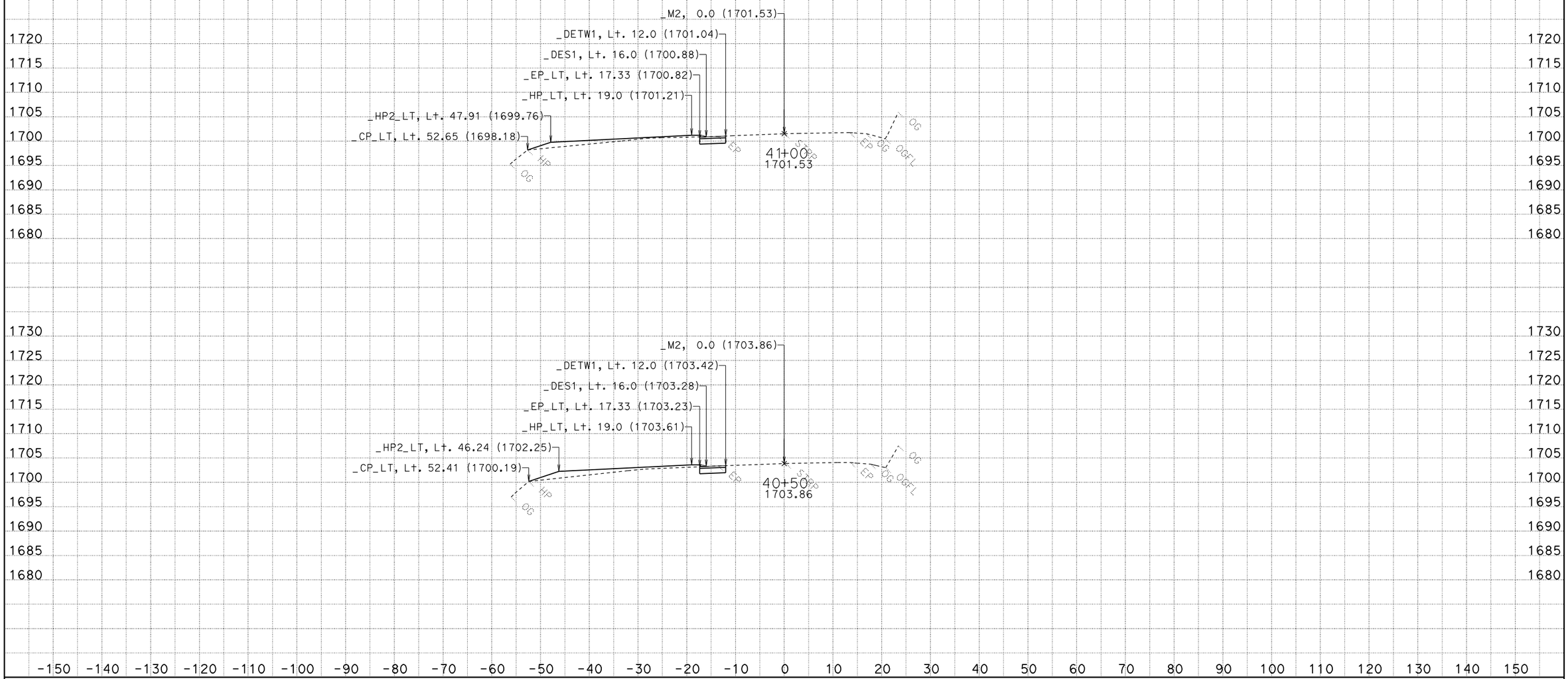

DATE: 7/16/2012

File: m2_fg_071212.ear

CONTRACT: 03-1F6204

DIST/CO/RTE/PM: 03-Nev-49 PM 31.3/R32.6

SCALE: 1" = 10' Horiz.
1" = 10' Vert.

All Dimensions are US Survey Feet

M2

CROSS SECTIONS

SHEET 19 OF 29

FOR EARTHWORK DEVELOPMENT ONLY

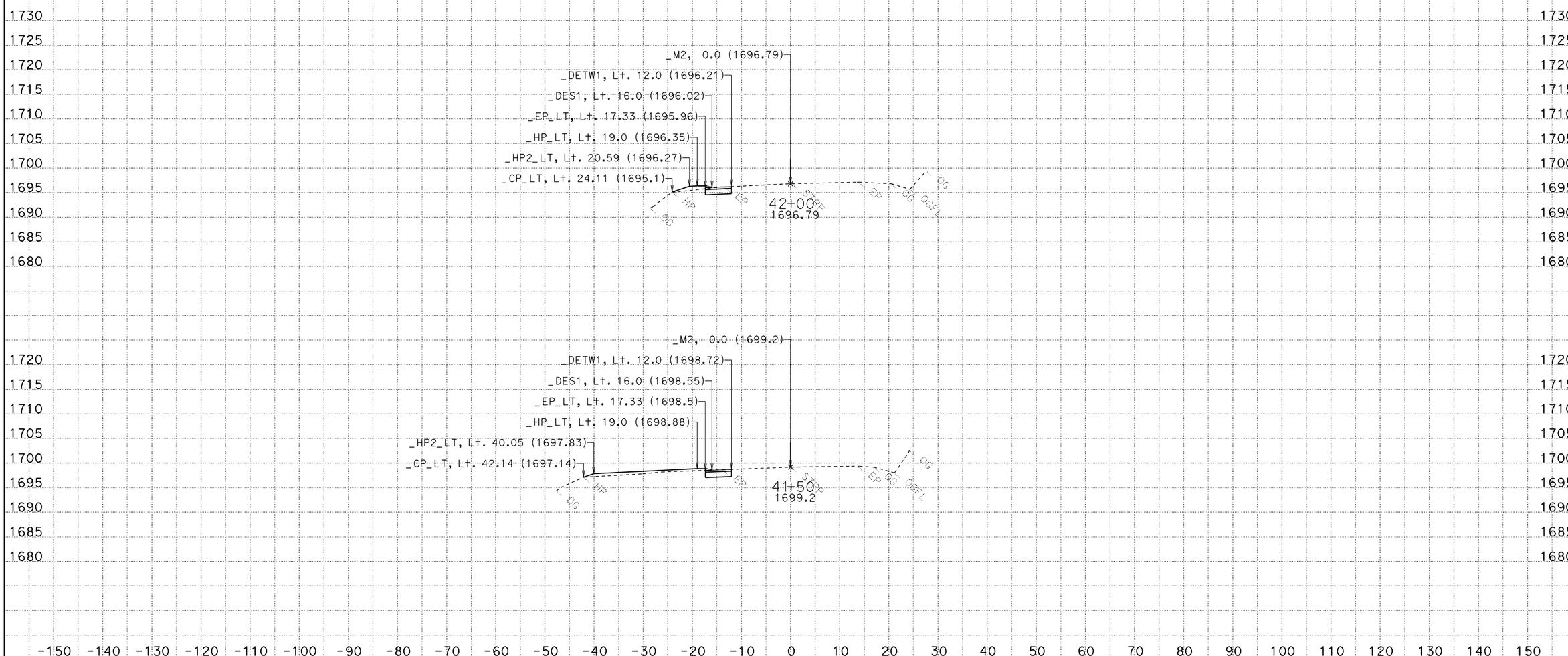

CONTRACT: 03-1F6204

DIST/CO/RTE/PM: 03-Nev-49 PM 31.3/R32.6

SCALE: 1" = 10' Horiz.
1" = 10' Vert.

All Dimensions are US Survey Feet

DATE: 7/16/2012

File: m2_fg_071212.ear

M2

CROSS SECTIONS

SHEET 20 OF 29

FOR EARTHWORK DEVELOPMENT ONLY

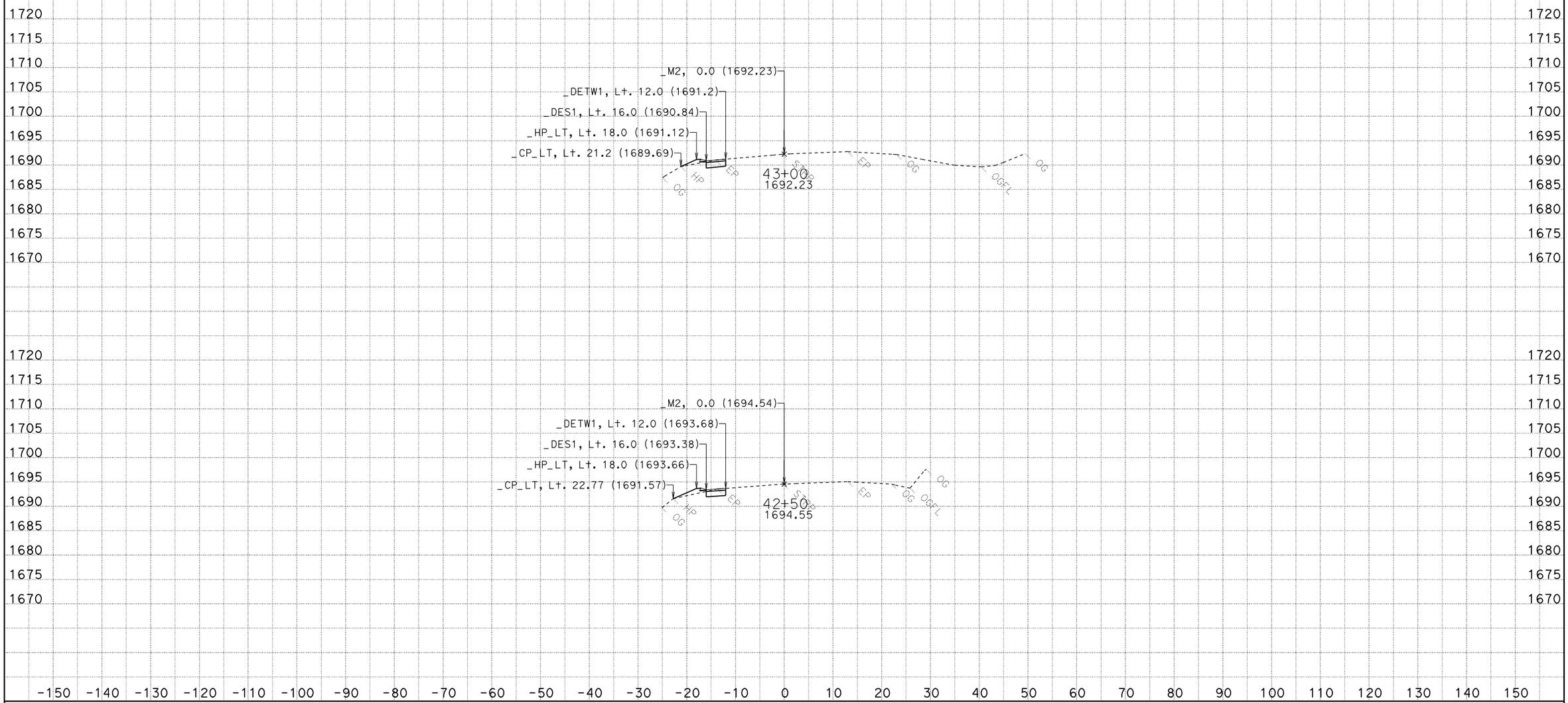

DATE: 7/16/2012
File: m2_fg_071212.ear

CONTRACT: 03-1F6204
DIST/CO/RTE/PM: 03-Nev-49 PM 31.3/R32.6

SCALE: 1" = 10' Horiz.
1" = 10' Vert.

All Dimensions are US Survey Feet

M2
CROSS SECTIONS
SHEET 21 OF 29

FOR EARTHWORK DEVELOPMENT ONLY

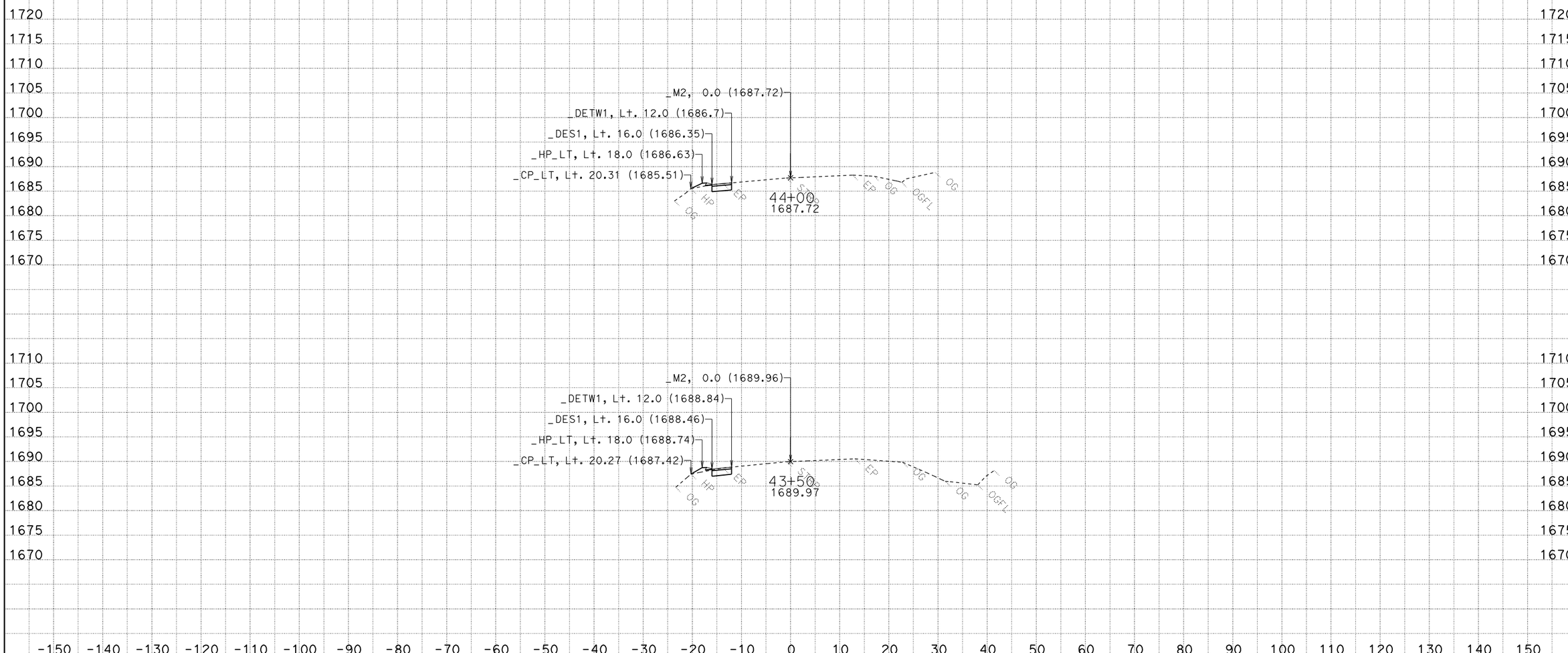

DATE: 7/16/2012
File: m2_fg_071212.ear

CONTRACT: 03-1F6204
DIST/CO/RTE/PM: 03-Nev-49 PM 31.3/R32.6

SCALE: 1" = 10' Horiz.
1" = 10' Vert.

All Dimensions are US Survey Feet

M2
CROSS SECTIONS
SHEET 22 OF 29

FOR EARTHWORK DEVELOPMENT ONLY

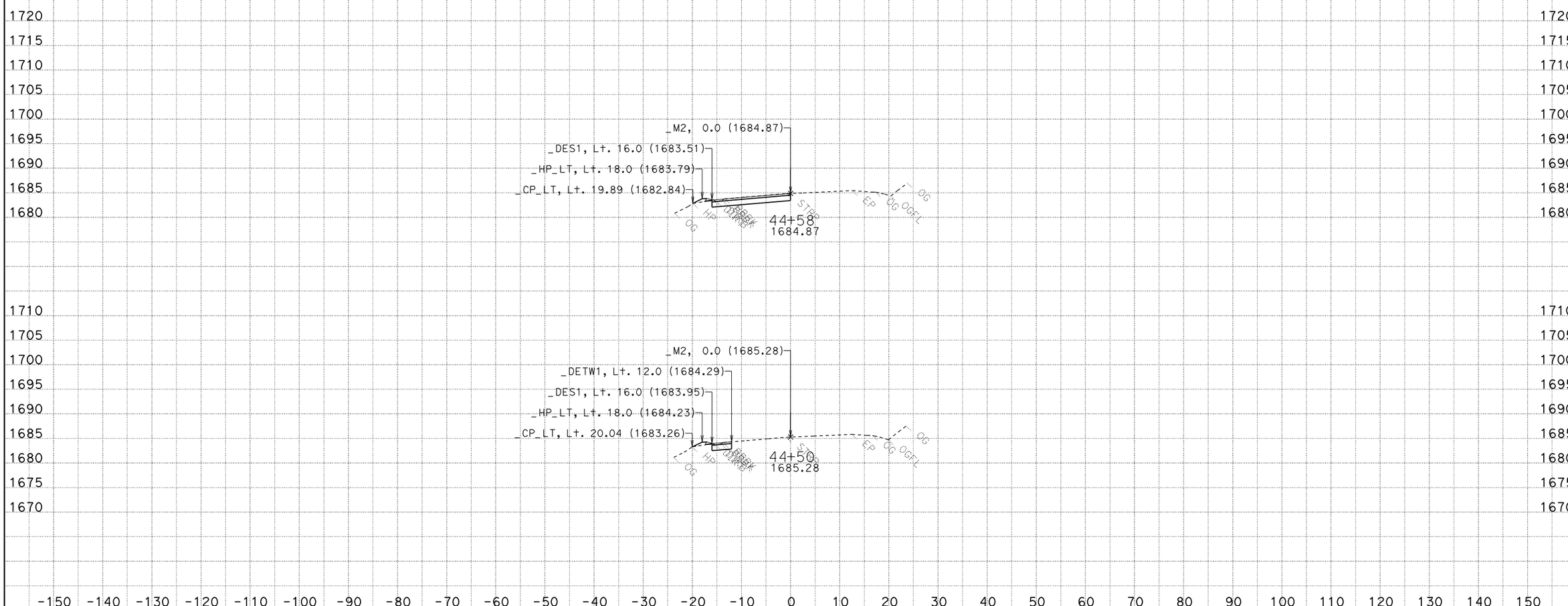

DATE: 7/16/2012

File: m2_fg_071212.ear

CONTRACT: 03-1F6204

DIST/CO/RTE/PM: 03-Nev-49 PM 31.3/R32.6

SCALE: 1" = 10' Horiz.
1" = 10' Vert.

All Dimensions are US Survey Feet

M2

CROSS SECTIONS

SHEET 23 OF 29

FOR EARTHWORK DEVELOPMENT ONLY

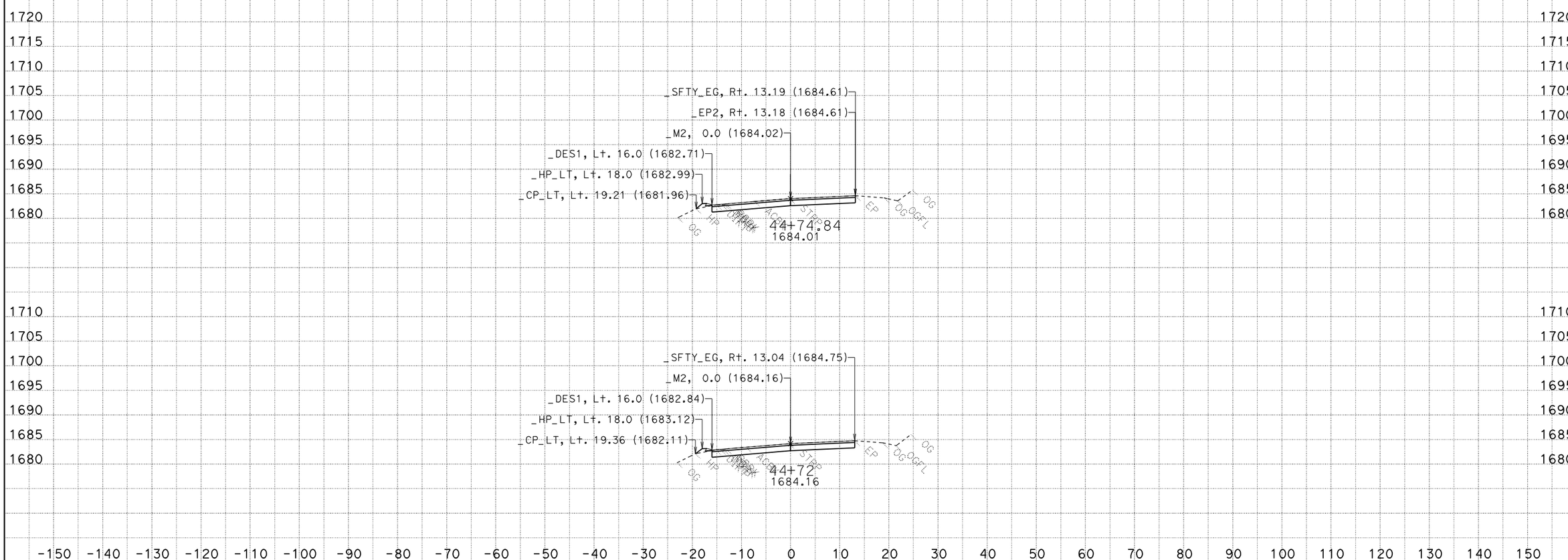

DATE: 7/16/2012

File: m2_fg_071212.ear

CONTRACT: 03-1F6204

DIST/CO/RTE/PM: 03-Nev-49 PM 31.3/R32.6

SCALE: 1" = 10' Horiz.
1" = 10' Vert.

All Dimensions are US Survey Feet

M2

CROSS SECTIONS

SHEET 24 OF 29

FOR EARTHWORK DEVELOPMENT ONLY

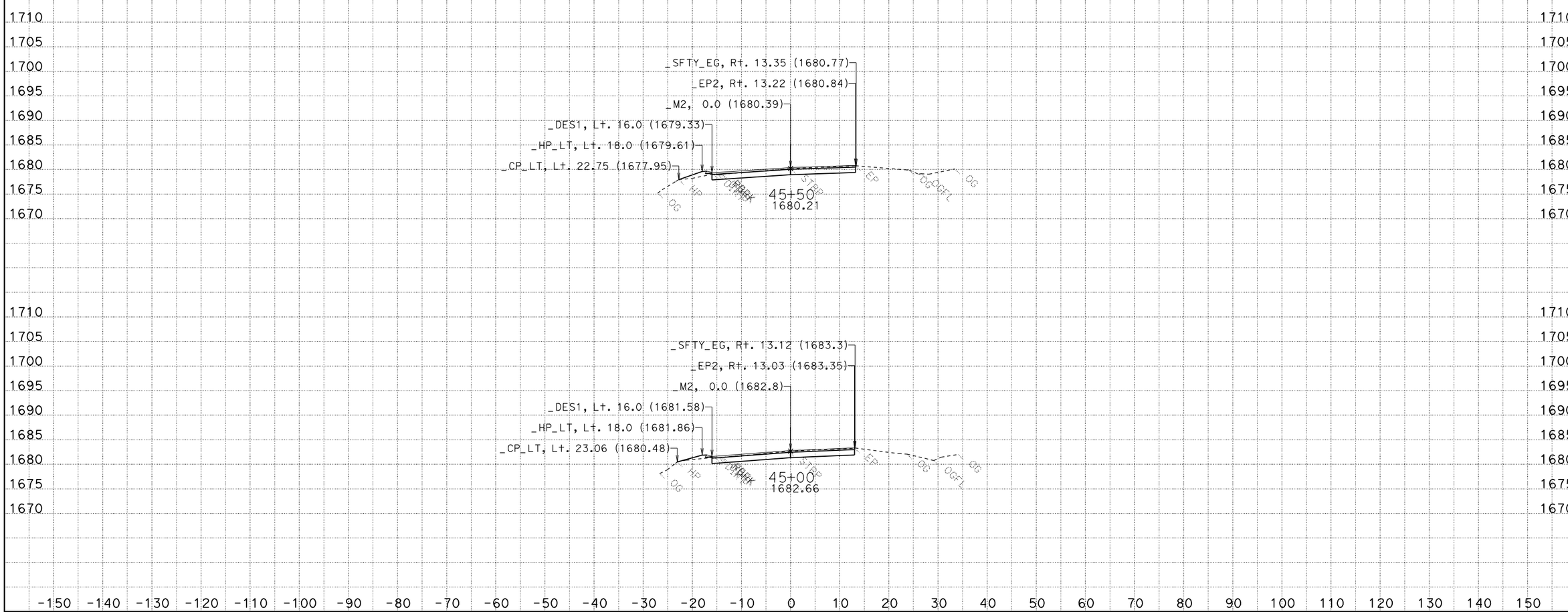

DATE: 7/16/2012
File: m2_fg_071212.ear

CONTRACT: 03-1F6204
DIST/CO/RTE/PM: 03-Nev-49 PM 31.3/R32.6

SCALE: 1" = 10' Horiz.
1" = 10' Vert.

All Dimensions are US Survey Feet

M2
CROSS SECTIONS
SHEET 25 OF 29

FOR EARTHWORK DEVELOPMENT ONLY

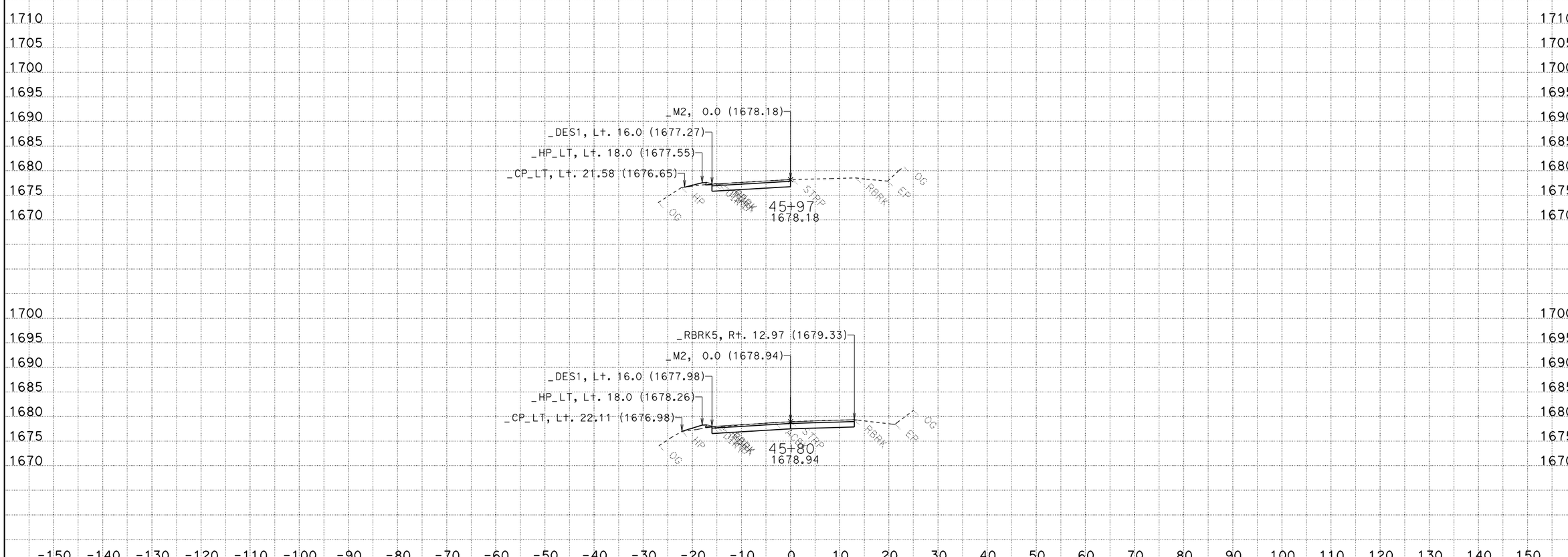

DATE: 7/16/2012

File: m2_fg_071212.ear

CONTRACT: 03-1F6204

DIST/CO/RTE/PM: 03-Nev-49 PM 31.3/R32.6

SCALE: 1" = 10' Horiz.
1" = 10' Vert.

All Dimensions are US Survey Feet

M2
CROSS SECTIONS

SHEET 26 OF 29

FOR EARTHWORK DEVELOPMENT ONLY

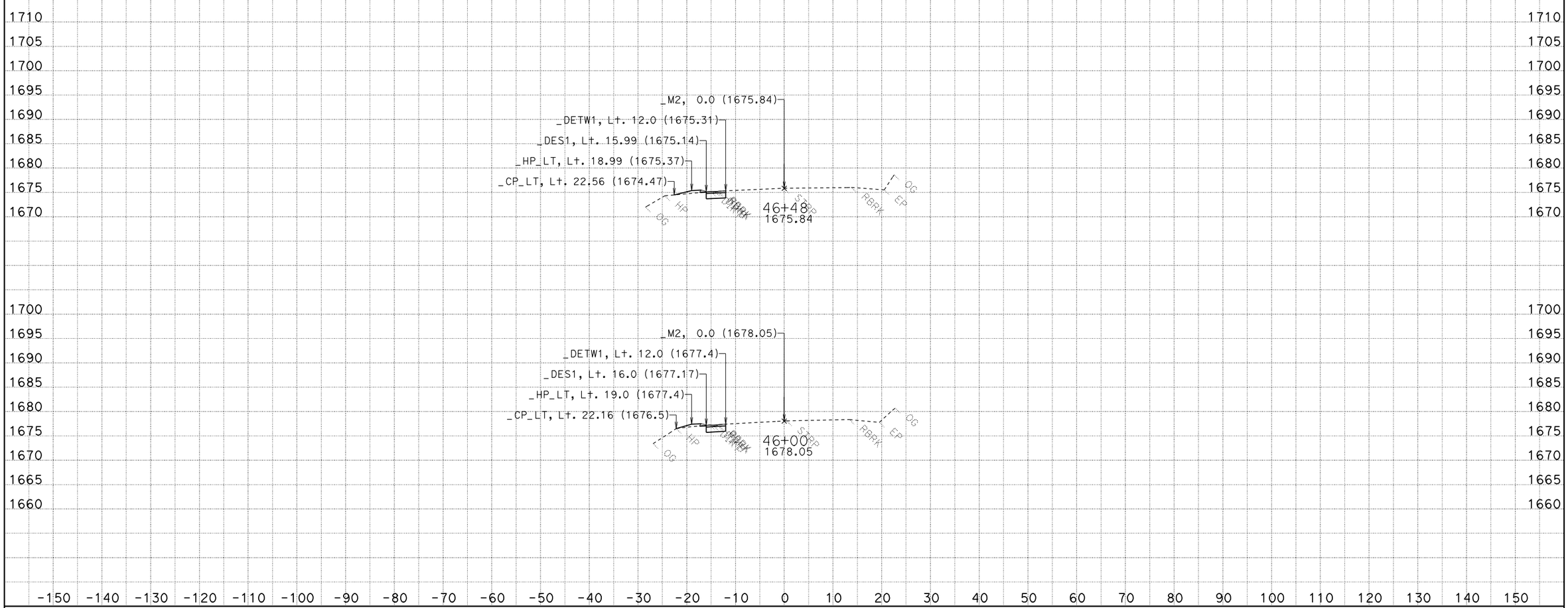

CONTRACT: 03-1F6204

DIST/CO/RTE/PM: 03-Nev-49 PM 31.3/R32.6

DATE: 7/16/2012

File: m2_fg_071212.ear

SCALE: 1" = 10' Horiz.
1" = 10' Vert.

All Dimensions are US Survey Feet

M2

CROSS SECTIONS

SHEET 27 OF 29

FOR EARTHWORK DEVELOPMENT ONLY

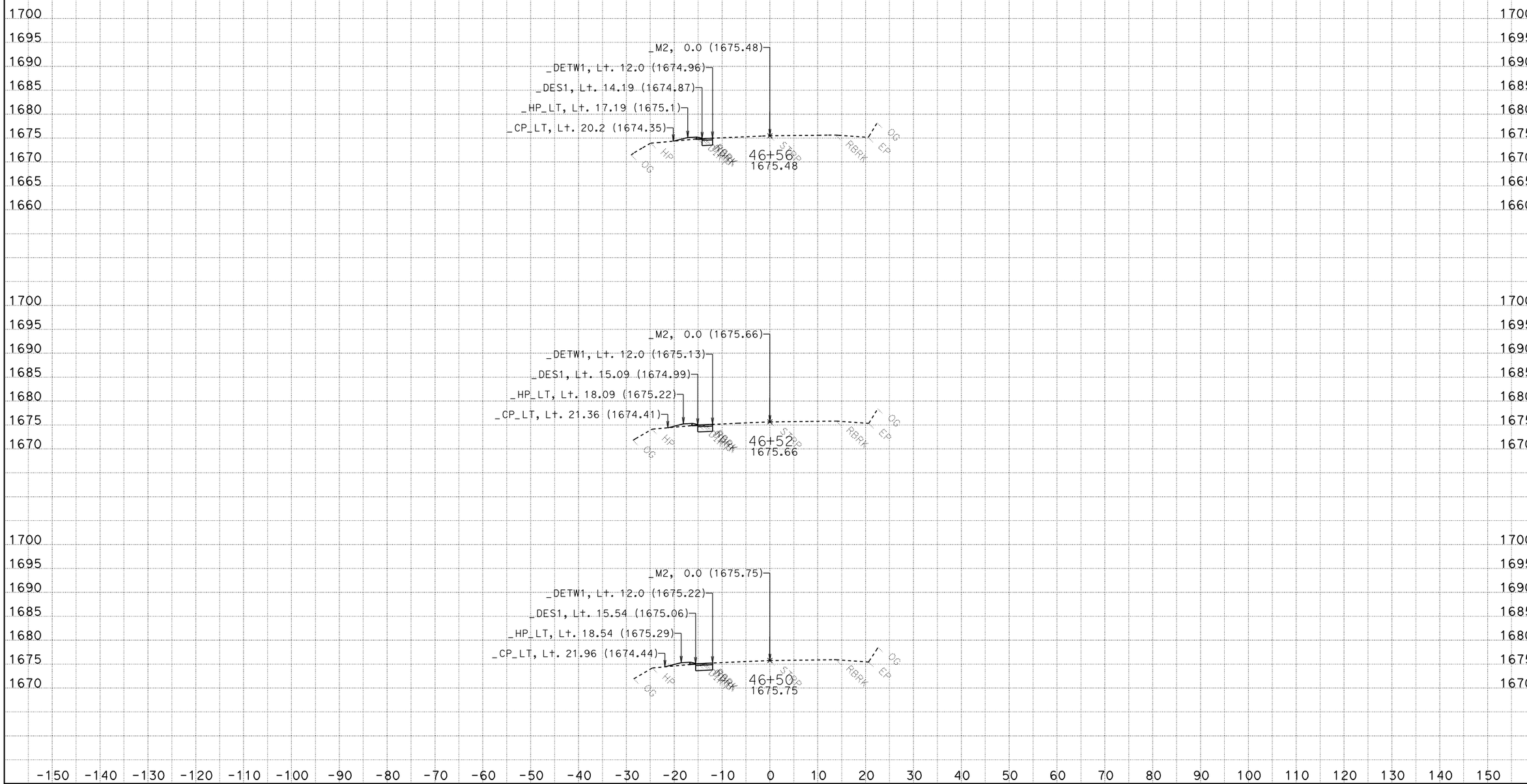

DATE: 9/14/2012
File: m2_fg_071212.ear

CONTRACT: 03-1F6204
DIST/CO/RTE/PM: 03-Nev-49 PM 31.3/R32.6

SCALE: 1" = 10' Horiz.
1" = 10' Vert.

All Dimensions are US Survey Feet

M2
CROSS SECTIONS
SHEET 28 OF 29

FOR EARTHWORK DEVELOPMENT ONLY

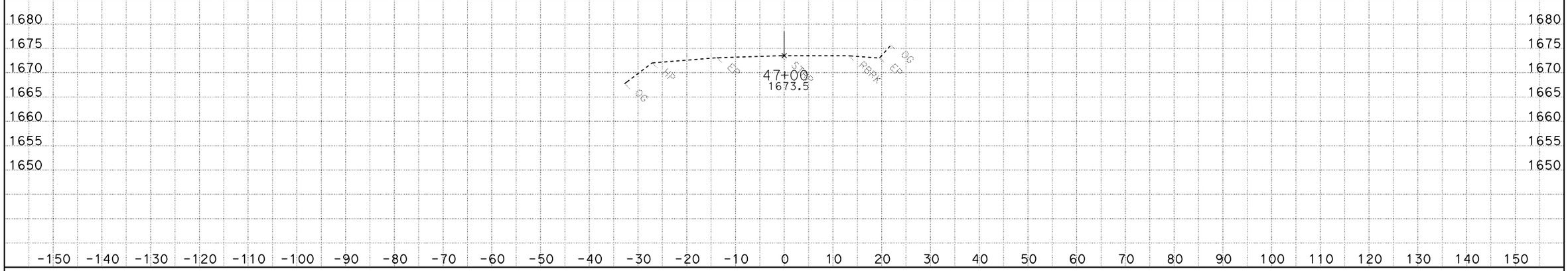

DATE: 9/14/2012
File: m2_fg_071212.ear

CONTRACT: 03-1F6204
DIST/CO/RTE/PM: 03-Nev-49 PM 31.3/R32.6

SCALE: 1" = 10' Horiz.
1" = 10' Vert.

All Dimensions are US Survey Feet

M2
CROSS SECTIONS
SHEET 29 OF 29