FOR EARTHWORK DEVELOPMENT ONLY

All Dimensions are U.S. Survey Feet

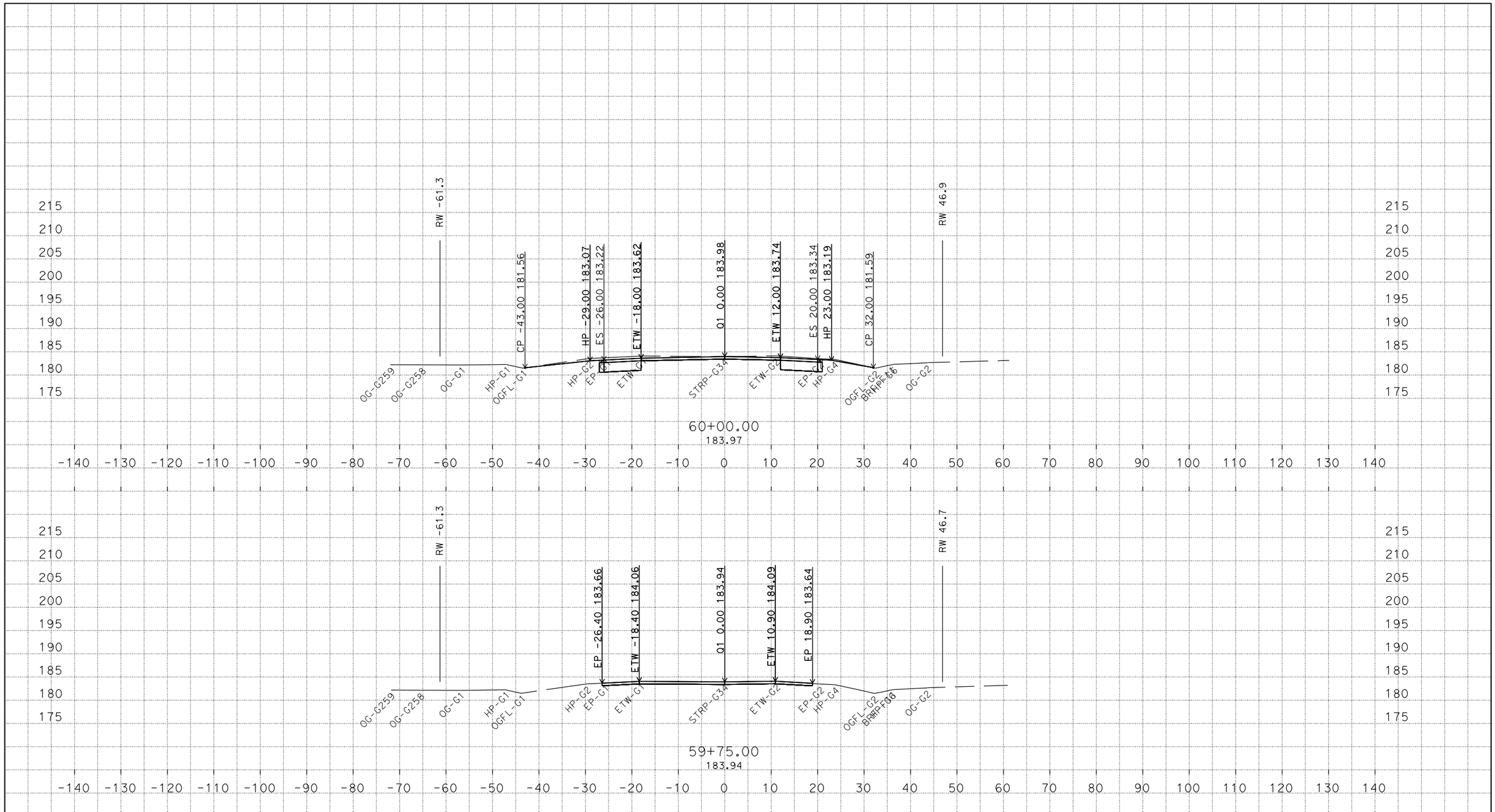

P:\proj4\03\1f420\traf\trafsp\c3d_02_2014
Q1_Rock_Align_qqqq - Materials_TEMP_X_C3D_DWG.dwg - 26-Aug-14 2:33 PM

PLOTTED DATE: 15-SEP-2014

SCALE: 1"=10' Horiz.
1"=10' Vert.

PROJECT ID: 030000119

CONTRACT: 03-1F4204
DIST/CO/RTE/PM: 03/But/99/40.6 - 40.8
CREATED BY: s121407

Q1
CROSS SECTIONS
1 OF 18

FOR EARTHWORK DEVELOPMENT ONLY

All Dimensions are U.S. Survey Feet

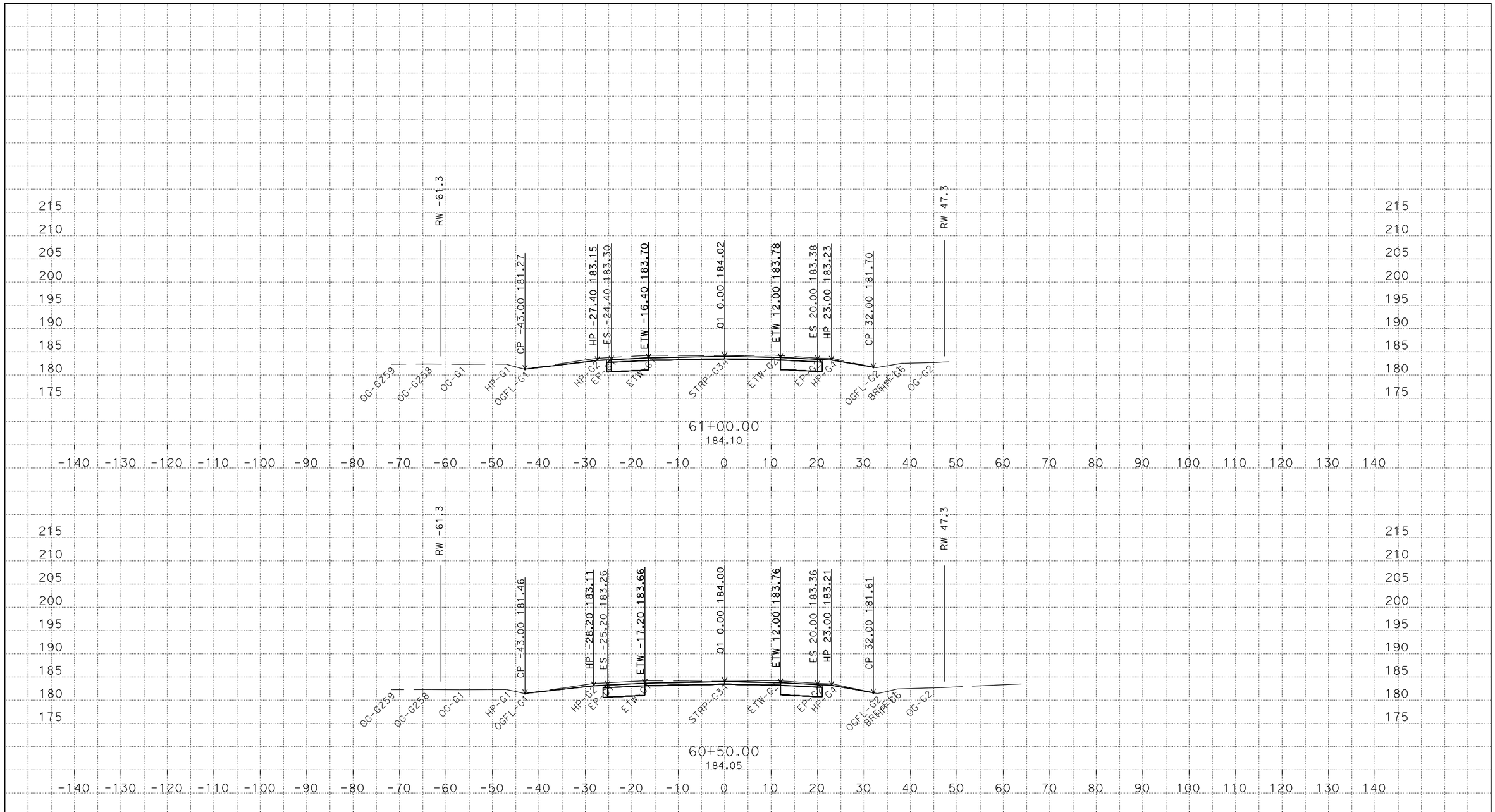

PLOTTED DATE: 15-SEP-2014

SCALE: 1"=10' Horiz.
1"=10' Vert.

PROJECT ID: 030000119

CONTRACT: 03-1F4204

DIST/CO/RTE/PM: 03/But/99/40.6 - 40.8

CREATED BY: s121407

Q1
CROSS SECTIONS
2 OF 18

P:\proj4\03\1f420\traf\trafsp\c3d_02_2014
Q1_Rock_Align_qqqq - Materials_TEMP_X_C3D_DWG.dwg - 26-Aug-14 2:33 PM

FOR EARTHWORK DEVELOPMENT ONLY

All Dimensions are U.S. Survey Feet

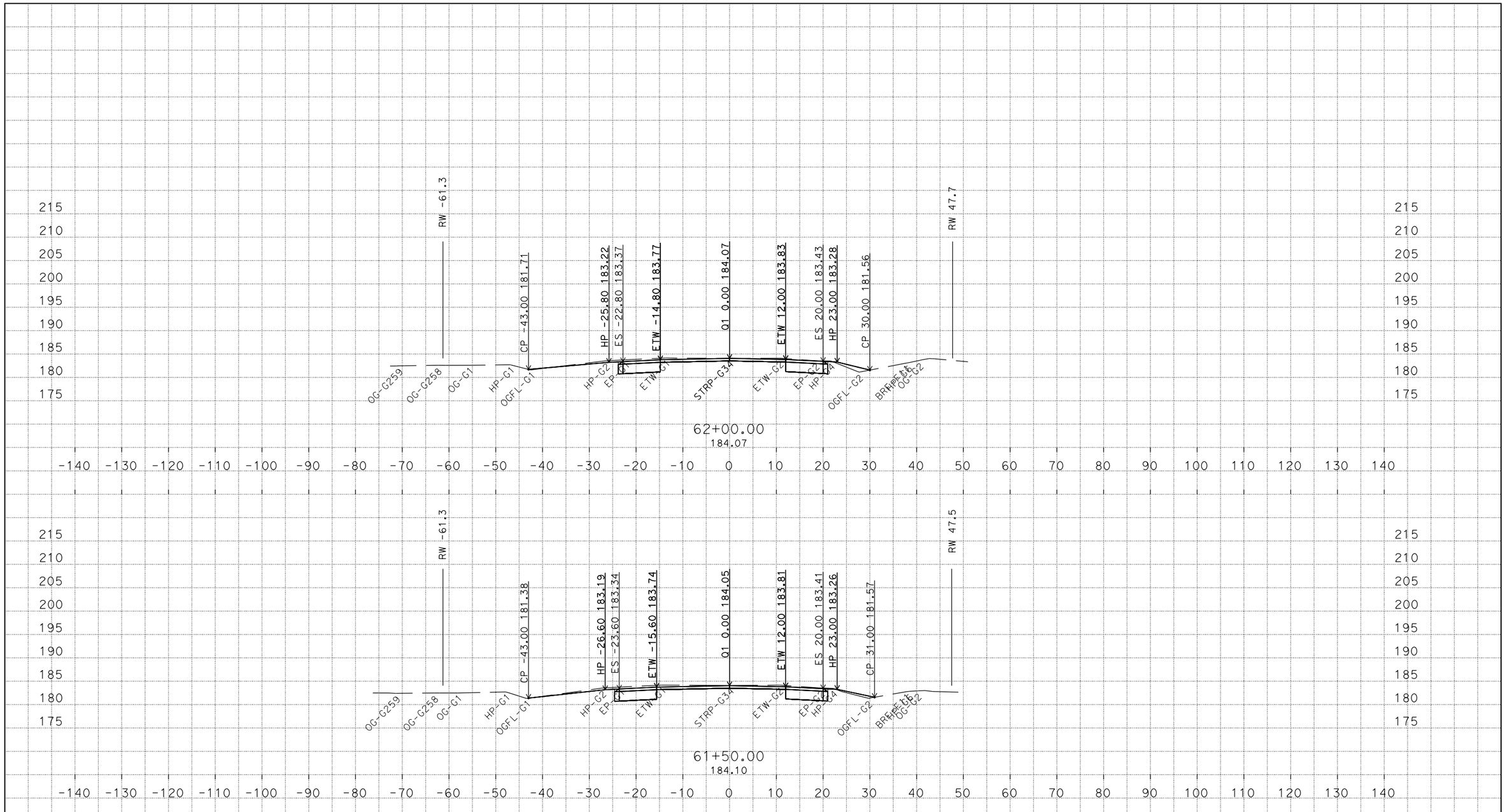

P:\proj4\03\1f420\traf\trafsp\c3d_02_2014
Q1_Rock_Align_qqqq - Materials_TEMP_X_C3D_DWG.dwg - 26-Aug-14 2:33 PM

PLOTTED DATE: 15-SEP-2014

SCALE: 1"=10' Horiz.
1"=10' Vert.

PROJECT ID: 030000119

CONTRACT: 03-1F4204
DIST/CO/RTE/PM: 03/But/99/40.6 - 40.8
CREATED BY: s121407

Q1
CROSS SECTIONS
3 OF 18

FOR EARTHWORK DEVELOPMENT ONLY

All Dimensions are U.S. Survey Feet

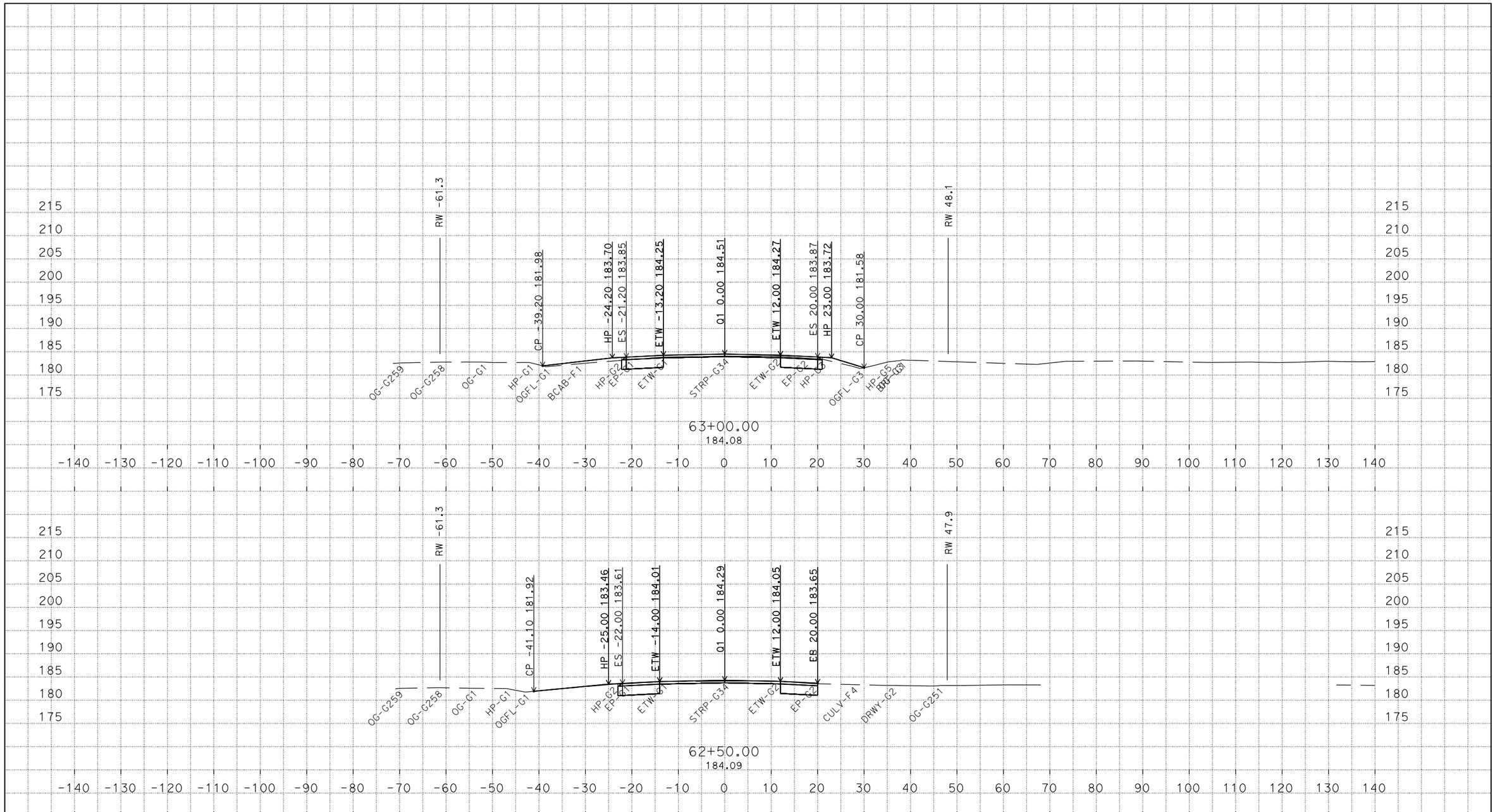

P:\proj4\03\1f420\traf\trafsp\c3d_02_2014
Q1_Rock_Align_qqqq - Materials_TEMP_X_C3D_DWG.dwg - 26-Aug-14 2:33 PM

PLOTTED DATE: 15-SEP-2014

SCALE: 1"=10' Horiz.
1"=10' Vert.

PROJECT ID: 030000119

CONTRACT: 03-1F4204
DIST/CO/RTE/PM: 03/But/99/40.6 - 40.8
CREATED BY: s121407

Q1
CROSS SECTIONS

FOR EARTHWORK DEVELOPMENT ONLY

All Dimensions are U.S. Survey Feet

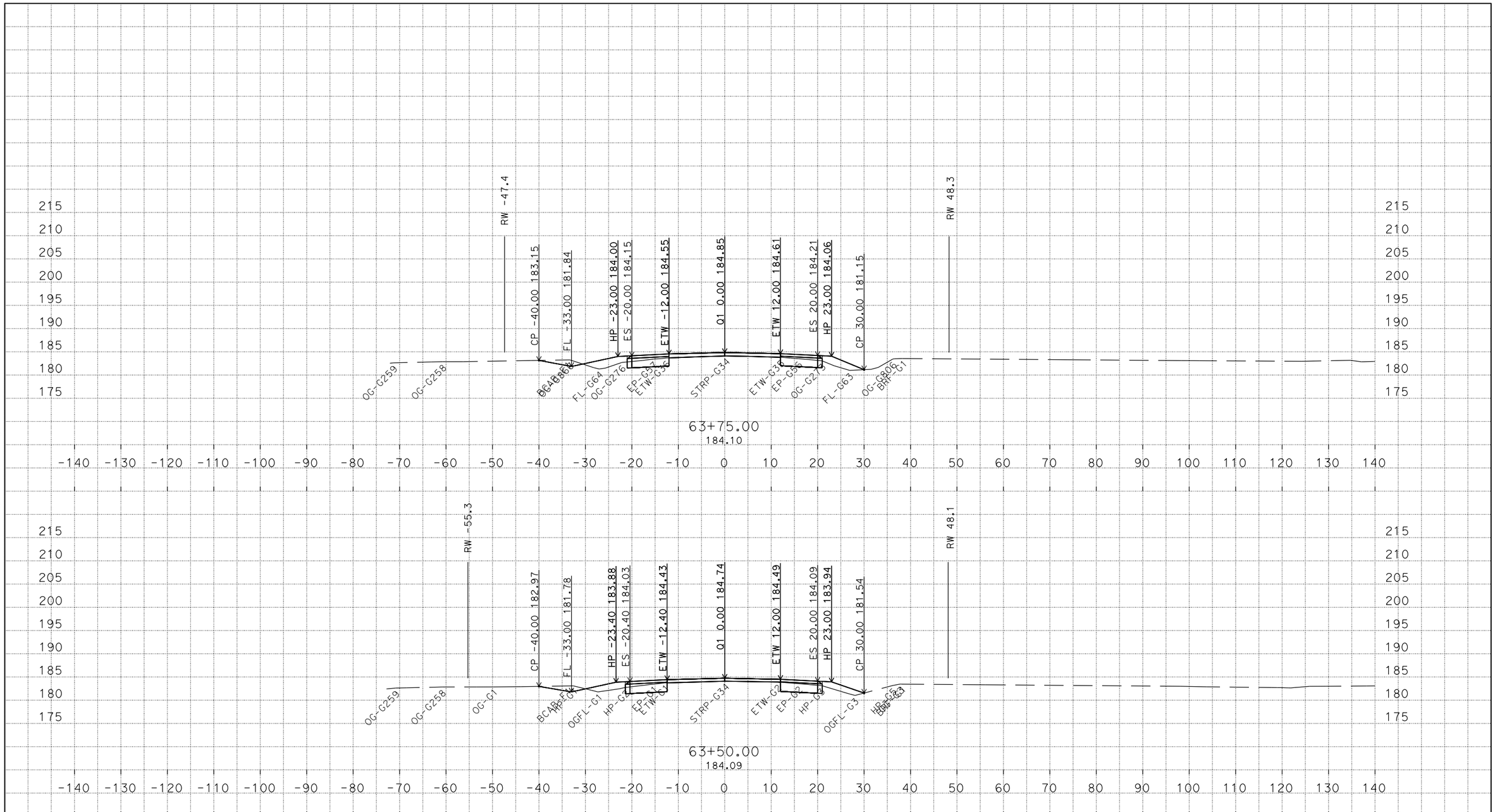

PLOTTED DATE: 15-SEP-2014

SCALE: 1"=10' Horiz.
1"=10' Vert.

PROJECT ID: 030000119

CONTRACT: 03-1F4204

DIST/CO/RTE/PM: 03/But/99/40.6 - 40.8

CREATED BY: s121407

Q1
CROSS SECTIONS
5 OF 18

P:\proj4\03\1f420\traf\trafsp\c3d_02_2014
Q1_Rock_Align_qqqq - Materials_TEMP_X_C3D_DWG.dwg - 26-Aug-14 2:33 PM

FOR EARTHWORK DEVELOPMENT ONLY

All Dimensions are U.S. Survey Feet

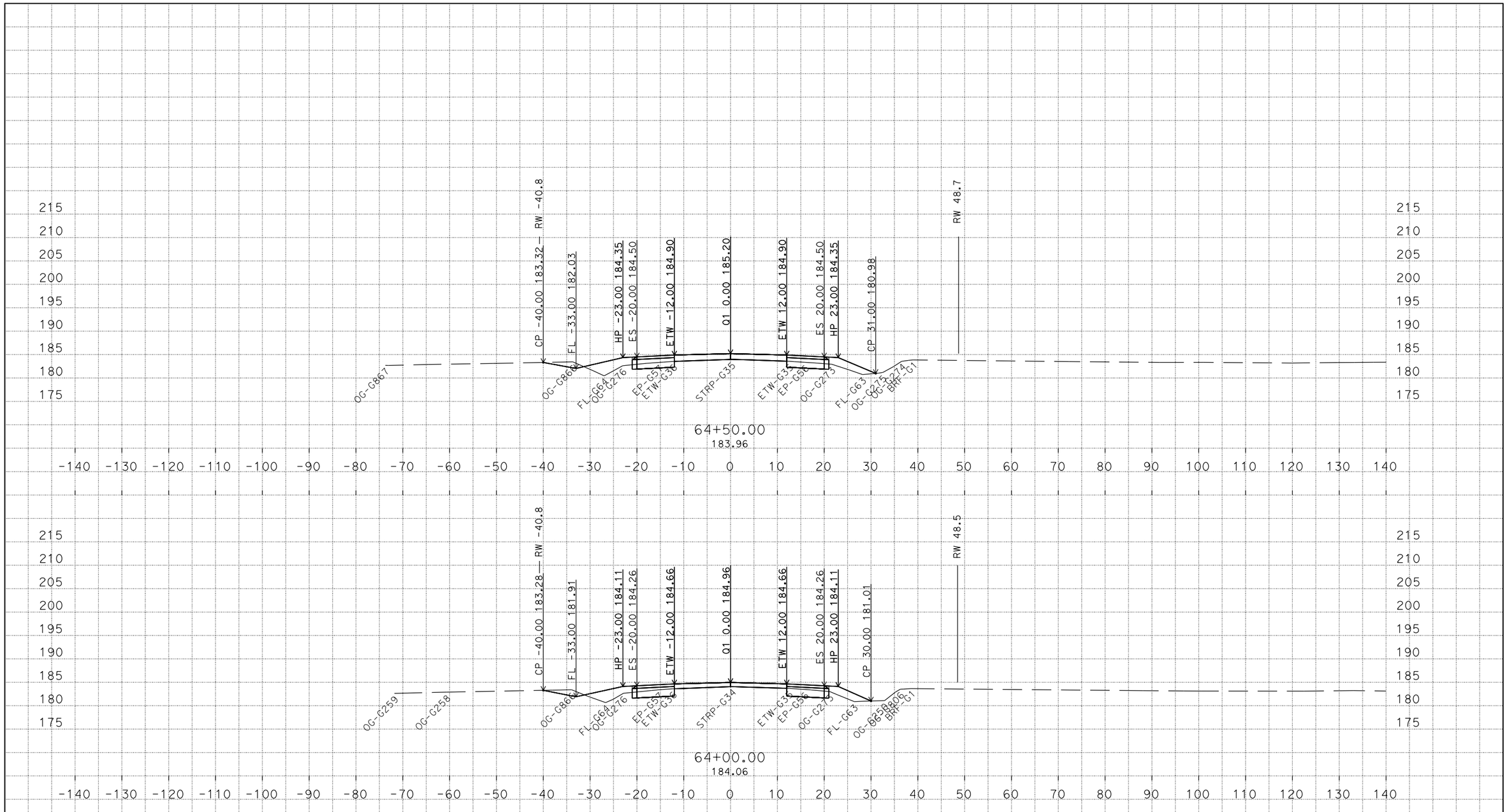

PLOTTED DATE: 15-SEP-2014

SCALE: 1"=10' Horiz.
1"=10' Vert.

PROJECT ID: 030000119

CONTRACT: 03-1F4204

DIST/CO/RTE/PM: 03/But/99/40.6 - 40.8

CREATED BY: s121407

Q1
CROSS SECTIONS

P:\proj4\03\1f420\traf\trafsp\c3d_02_2014
Q1_Rock_Align_qqqq - Materials_TEMP_X_C3D_DWG.dwg - 26-Aug-14 2:33 PM

FOR EARTHWORK DEVELOPMENT ONLY

All Dimensions are U.S. Survey Feet

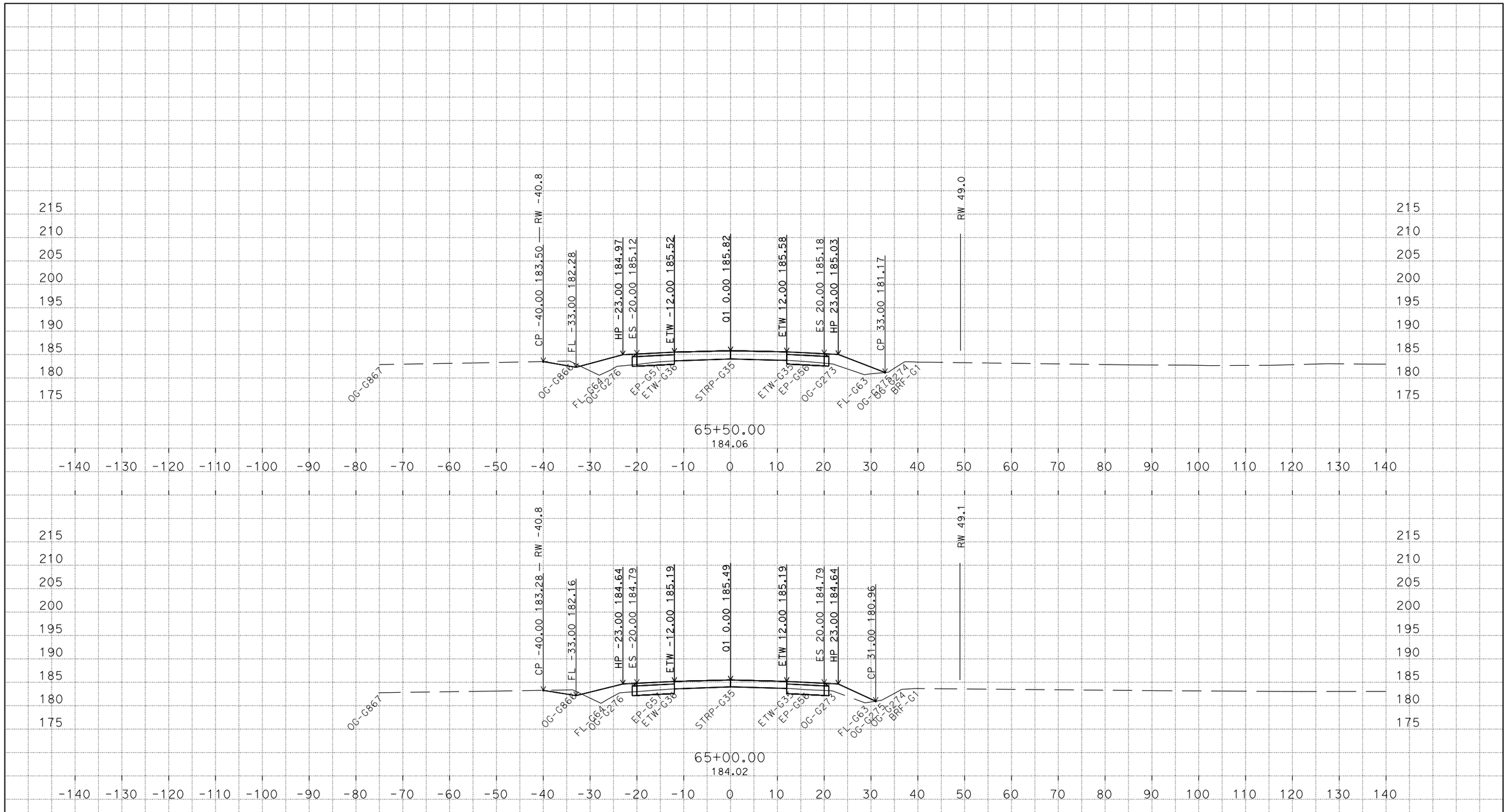

PLOTTED DATE: 15-SEP-2014

SCALE: 1"=10' Horiz.
1"=10' Vert.

PROJECT ID: 030000119

CONTRACT: 03-1F4204
DIST/CO/RTE/PM: 03/But/99/40.6 - 40.8
CREATED BY: s121407

Q1
CROSS SECTIONS
7 OF 18

P:\proj4\03\1f420\traf\trafsp\c3d_02_2014
Q1_Rock_Align_qqqq - Materials_TEMP_X_C3D_DWG.dwg - 26-Aug-14 2:33 PM

FOR EARTHWORK DEVELOPMENT ONLY

All Dimensions are U.S. Survey Feet

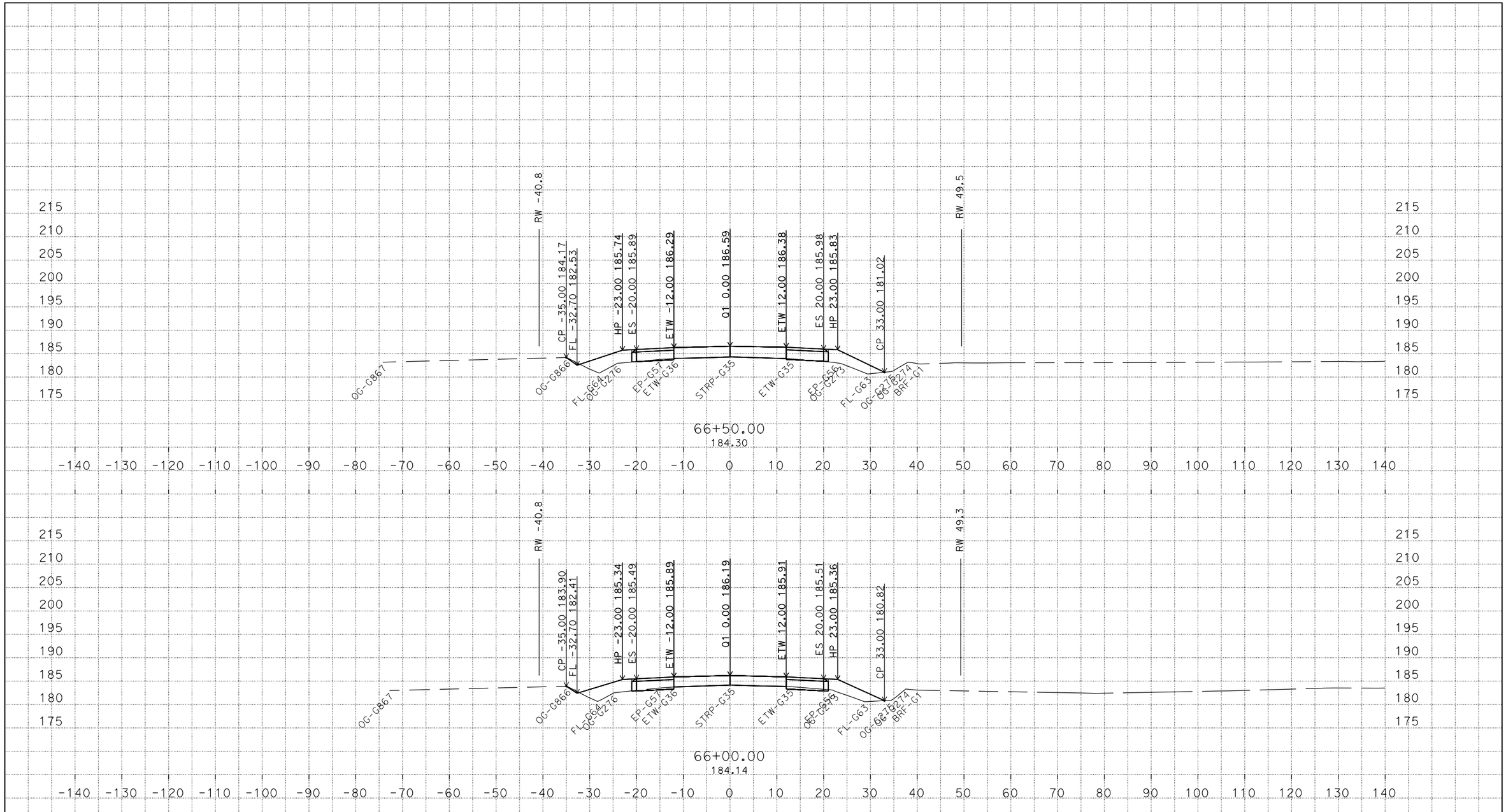

P:\proj4\03\1f420\traf\trafsp\c3d_02_2014
Q1_Rock_Align_qqqq - Materials_TEMP_X_C3D_DWG.dwg - 26-Aug-14 2:33 PM

PLOTTED DATE: 15-SEP-2014

SCALE: 1"=10' Horiz.
1"=10' Vert.

PROJECT ID: 030000119

CONTRACT: 03-1F4204
DIST/CO/RTE/PM: 03/But/99/40.6 - 40.8
CREATED BY: s121407

Q1
CROSS SECTIONS
8 OF 18

FOR EARTHWORK DEVELOPMENT ONLY

All Dimensions are U.S. Survey Feet

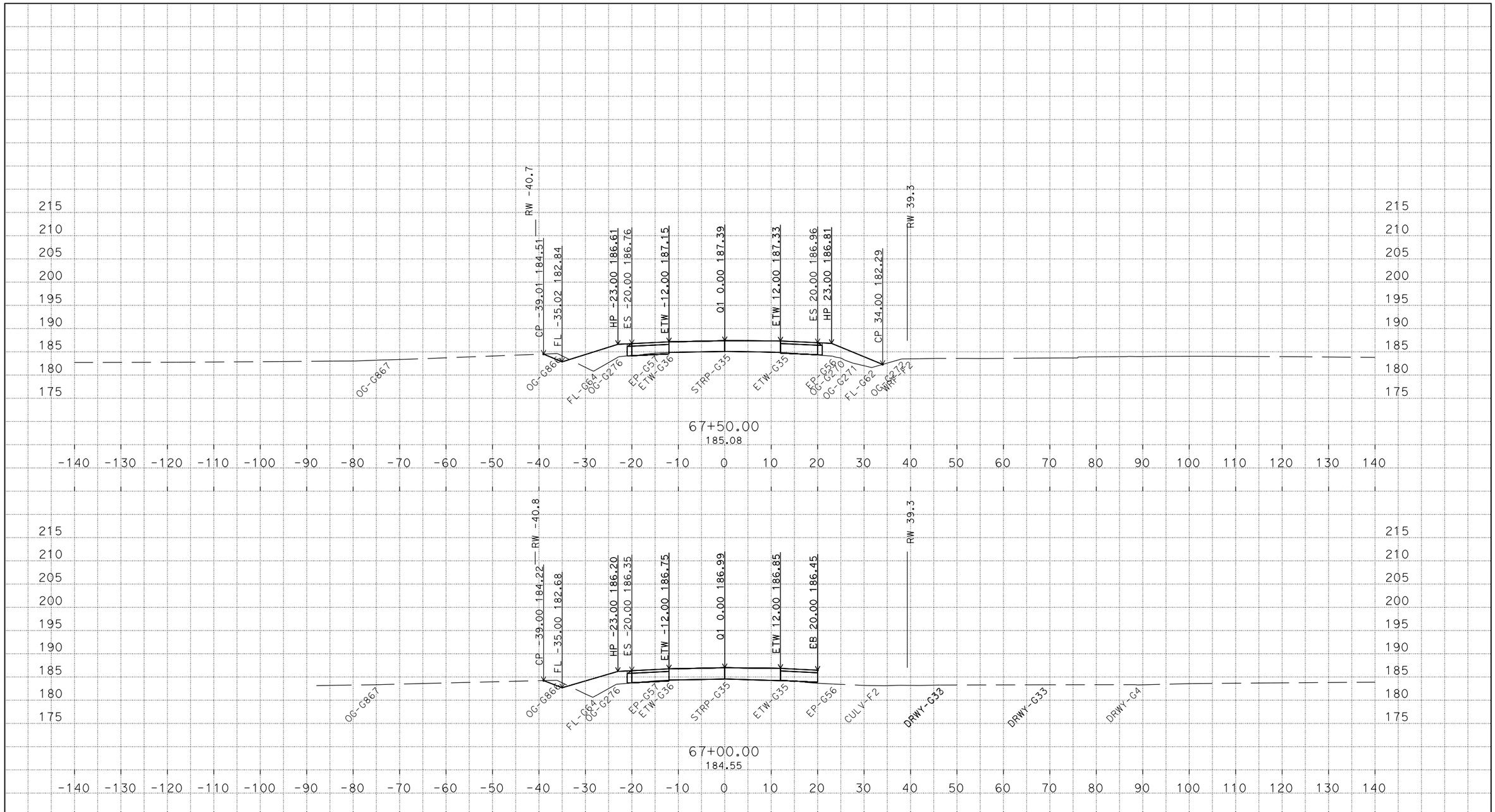

PLOTTED DATE: 15-SEP-2014

SCALE: 1"=10' Horiz.
1"=10' Vert.

PROJECT ID: 030000119

CONTRACT: 03-1F4204
DIST/CO/RTE/PM: 03/But/99/40.6 - 40.8
CREATED BY: s121407

Q1
CROSS SECTIONS
9 OF 18

P:\proj4\03\1f420\traf\trafsp\c3d_02_2014
Q1_Rock_Align_qqqq - Materials_TEMP_X_C3D_DWG.dwg - 26-Aug-14 2:33 PM

FOR EARTHWORK DEVELOPMENT ONLY

All Dimensions are U.S. Survey Feet

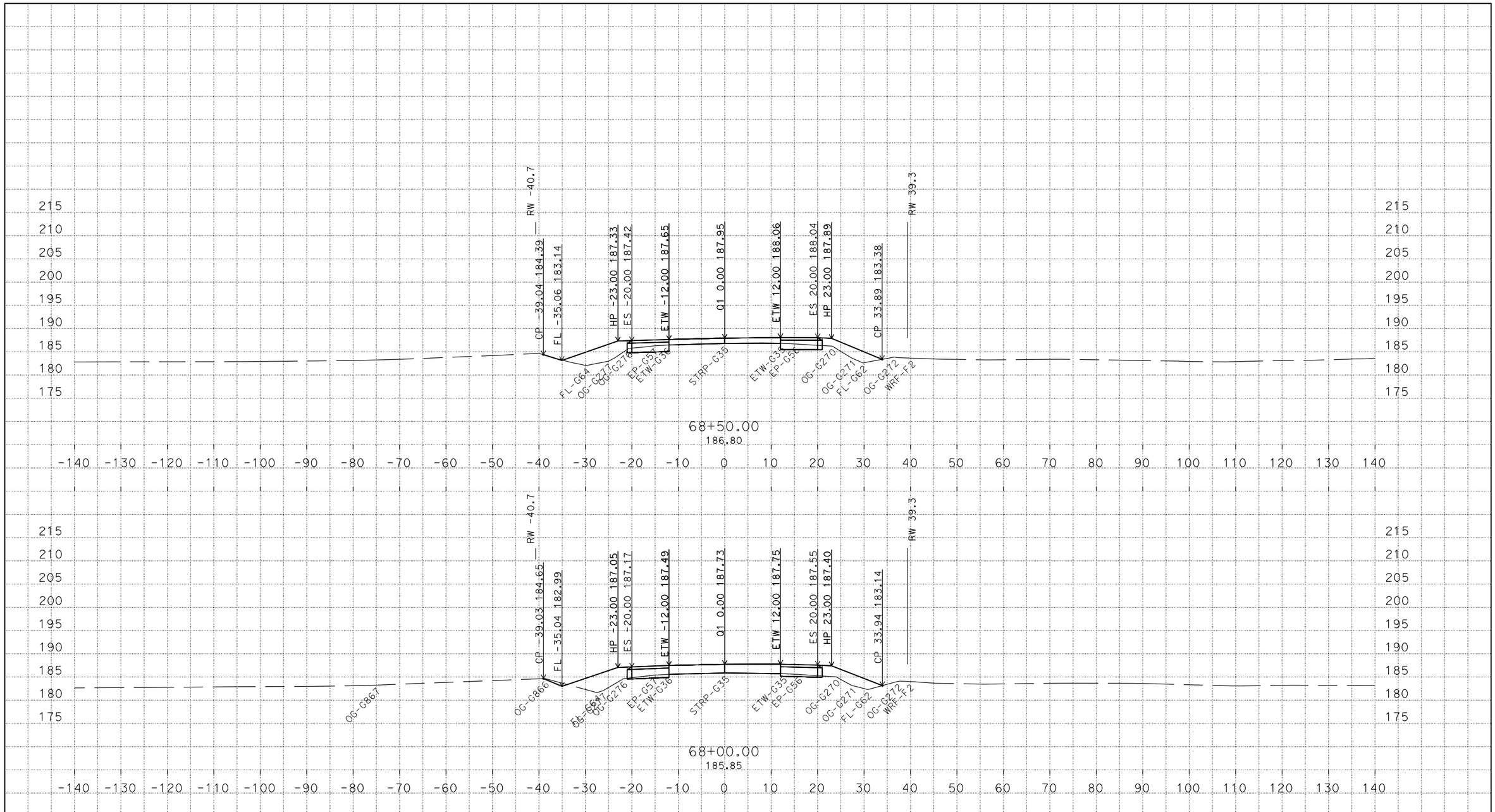

P:\proj4\03\1f420\traf\trafsp\c3d_02_2014
Q1_Rock_Align_qqqqq - Materials_TEMP_X_C3D_DWG.dwg - 26-Aug-14 2:33 PM

PLOTTED DATE: 15-SEP-2014

SCALE: 1"=10' Horiz.
1"=10' Vert.

PROJECT ID: 030000119

CONTRACT: 03-1F4204
DIST/CO/RTE/PM: 03/But/99/40.6 - 40.8
CREATED BY: s121407

Q1
CROSS SECTIONS
10 OF 18

FOR EARTHWORK DEVELOPMENT ONLY

All Dimensions are U.S. Survey Feet

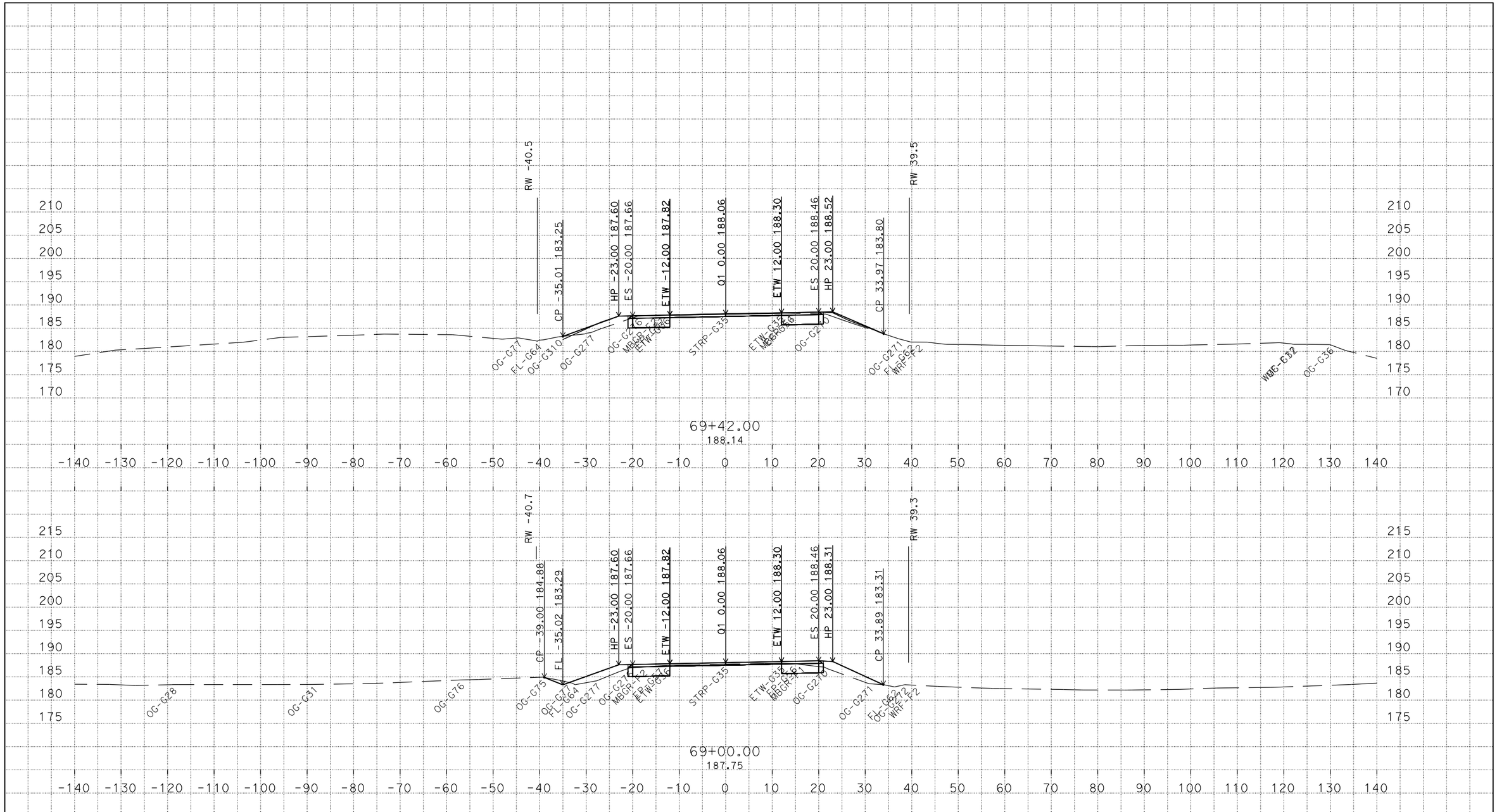

PLOTTED DATE: 15-SEP-2014

SCALE: 1"=10' Horiz.
1"=10' Vert.

PROJECT ID: 030000119

CONTRACT: 03-1F4204

DIST/CO/RTE/PM: 03/But/99/40.6 - 40.8

CREATED BY: s121407

Q1
CROSS SECTIONS

P:\proj4\03\1f420\traf\trafsp\c3d_02_2014
Q1_Rock_Align_qqqqq - Materials_TEMP_X_C3D_DWG.dwg - 26-Aug-14 2:33 PM

FOR EARTHWORK DEVELOPMENT ONLY

All Dimensions are U.S. Survey Feet

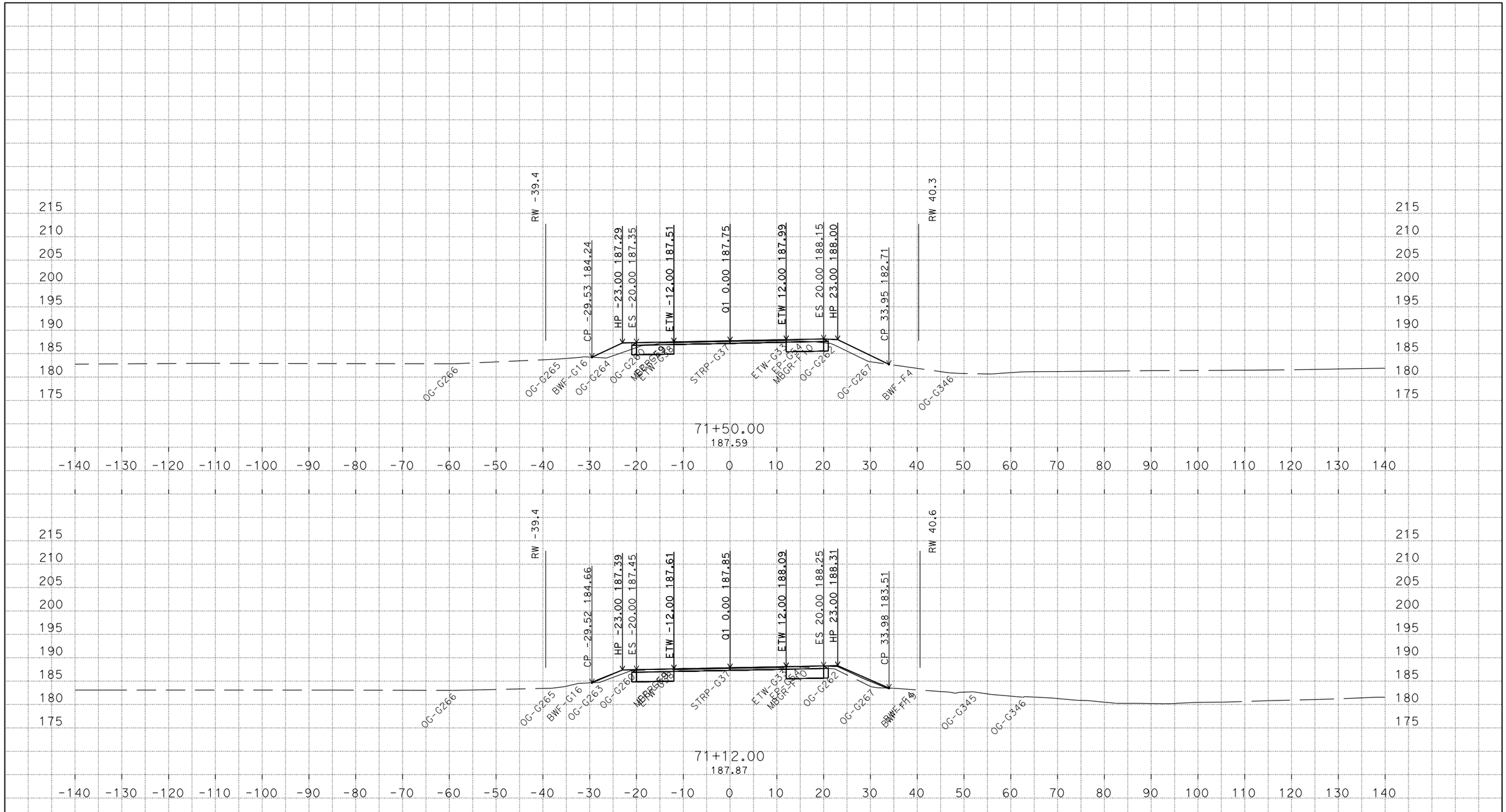

P:\proj4\03\1f420\traf\trafsp\c3d_02_2014
Q1_Rock_Align_qqqq - Materials_TEMP_X_C3D_DWG.dwg - 26-Aug-14 2:33 PM

PLOTTED DATE: 15-SEP-2014

SCALE: 1"=10' Horiz.
1"=10' Vert.

PROJECT ID: 030000119

CONTRACT: 03-1F4204
DIST/CO/RTE/PM: 03/But/99/40.6 - 40.8
CREATED BY: s121407

Q1
CROSS SECTIONS
12 OF 18

FOR EARTHWORK DEVELOPMENT ONLY

All Dimensions are U.S. Survey Feet

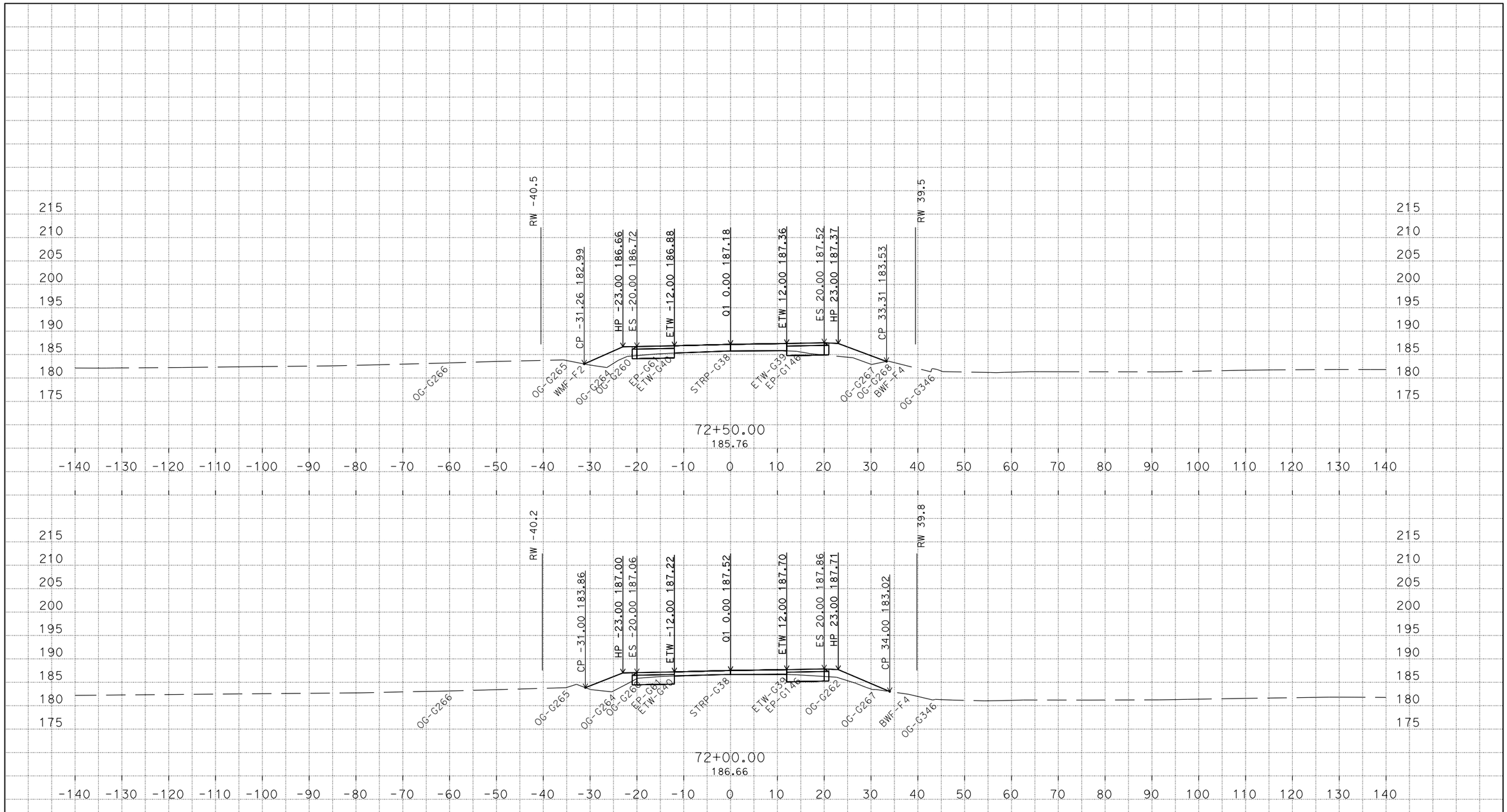

P:\proj4\03\1f420\traf\trafsp\c3d_02_2014
Q1_Rock_Align_qqqq - Materials_TEMP_X_C3D_DWG.dwg - 26-Aug-14 2:33 PM

PLOTTED DATE: 15-SEP-2014

SCALE: 1"=10' Horiz.
1"=10' Vert.

PROJECT ID: 030000119

CONTRACT: 03-1F4204
DIST/CO/RTE/PM: 03/But/99/40.6 - 40.8
CREATED BY: s121407

Q1
CROSS SECTIONS
13 OF 18

FOR EARTHWORK DEVELOPMENT ONLY

All Dimensions are U.S. Survey Feet

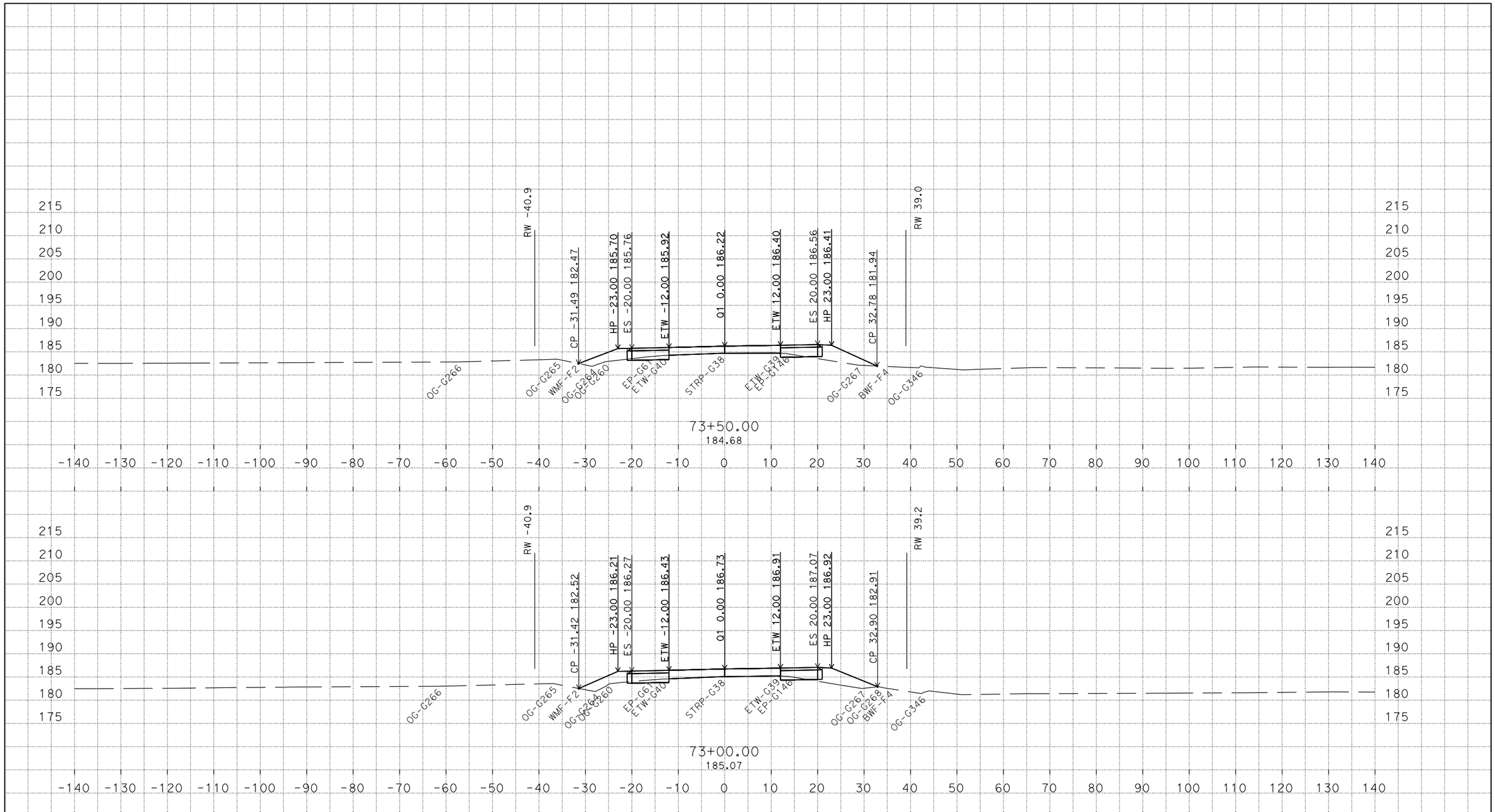

P:\proj4\03\1f420\traf\trafsp\c3d_02_2014
Q1_Rock_Align_qqqqq - Materials_TEMP_X_C3D_DWG.dwg - 26-Aug-14 2:33 PM

PLOTTED DATE: 15-SEP-2014

SCALE: 1"=10' Horiz.
1"=10' Vert.

PROJECT ID: 030000119

CONTRACT: 03-1F4204
DIST/CO/RTE/PM: 03/But/99/40.6 - 40.8
CREATED BY: s121407

Q1
CROSS SECTIONS
14 OF 18

FOR EARTHWORK DEVELOPMENT ONLY

All Dimensions are U.S. Survey Feet

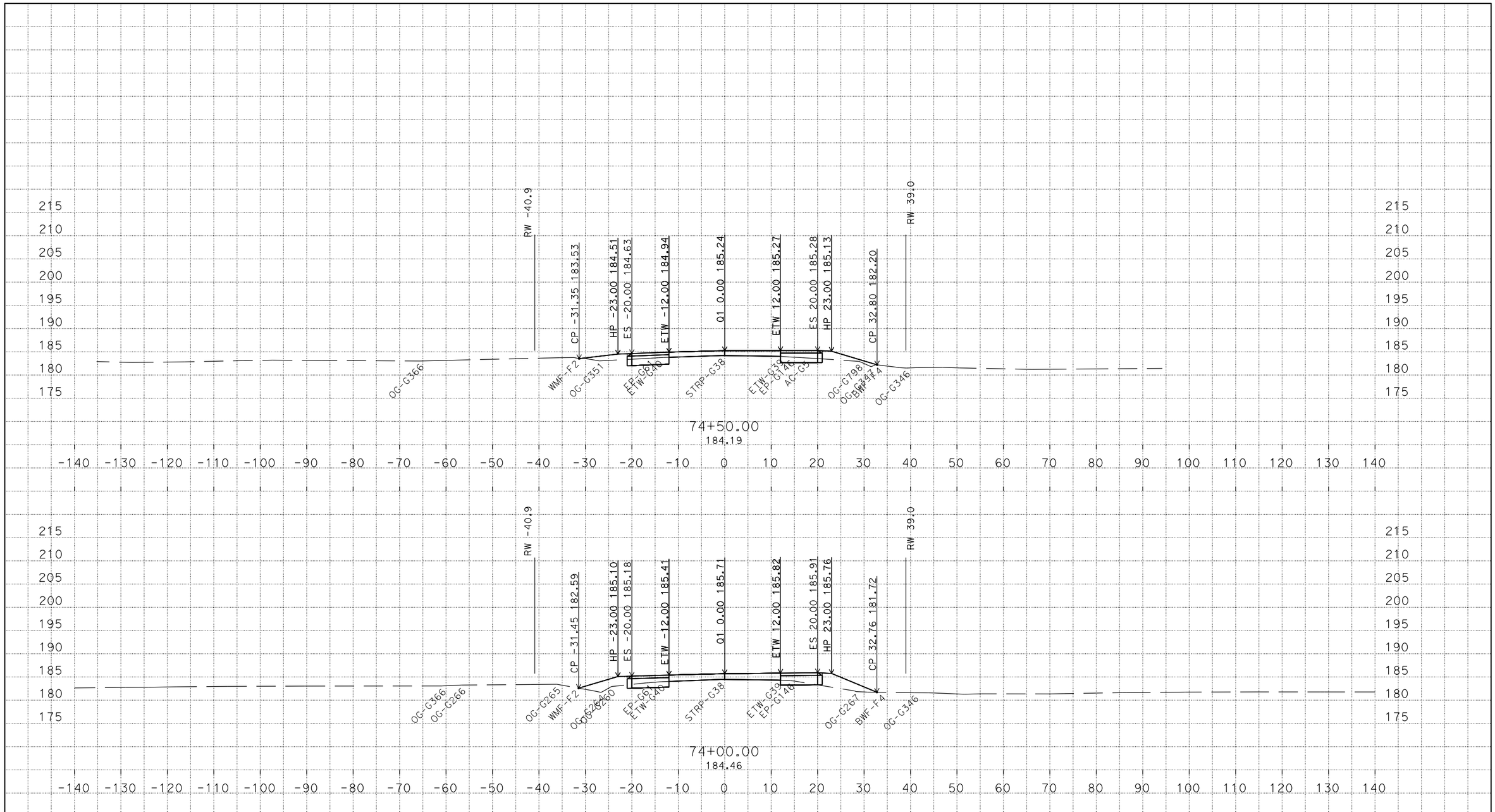

PLOTTED DATE: 15-SEP-2014

SCALE: 1"=10' Horiz.
1"=10' Vert.

PROJECT ID: 030000119

CONTRACT: 03-1F4204

DIST/CO/RTE/PM: 03/But/99/40.6 - 40.8

CREATED BY: s121407

Q1

CROSS SECTIONS

P:\proj4\03\1f420\traf\trafsp\c3d_02_2014
Q1_Rock_Align_qqqqq - Materials_TEMP_X_C3D_DWG.dwg - 26-Aug-14 2:33 PM

FOR EARTHWORK DEVELOPMENT ONLY

All Dimensions are U.S. Survey Feet

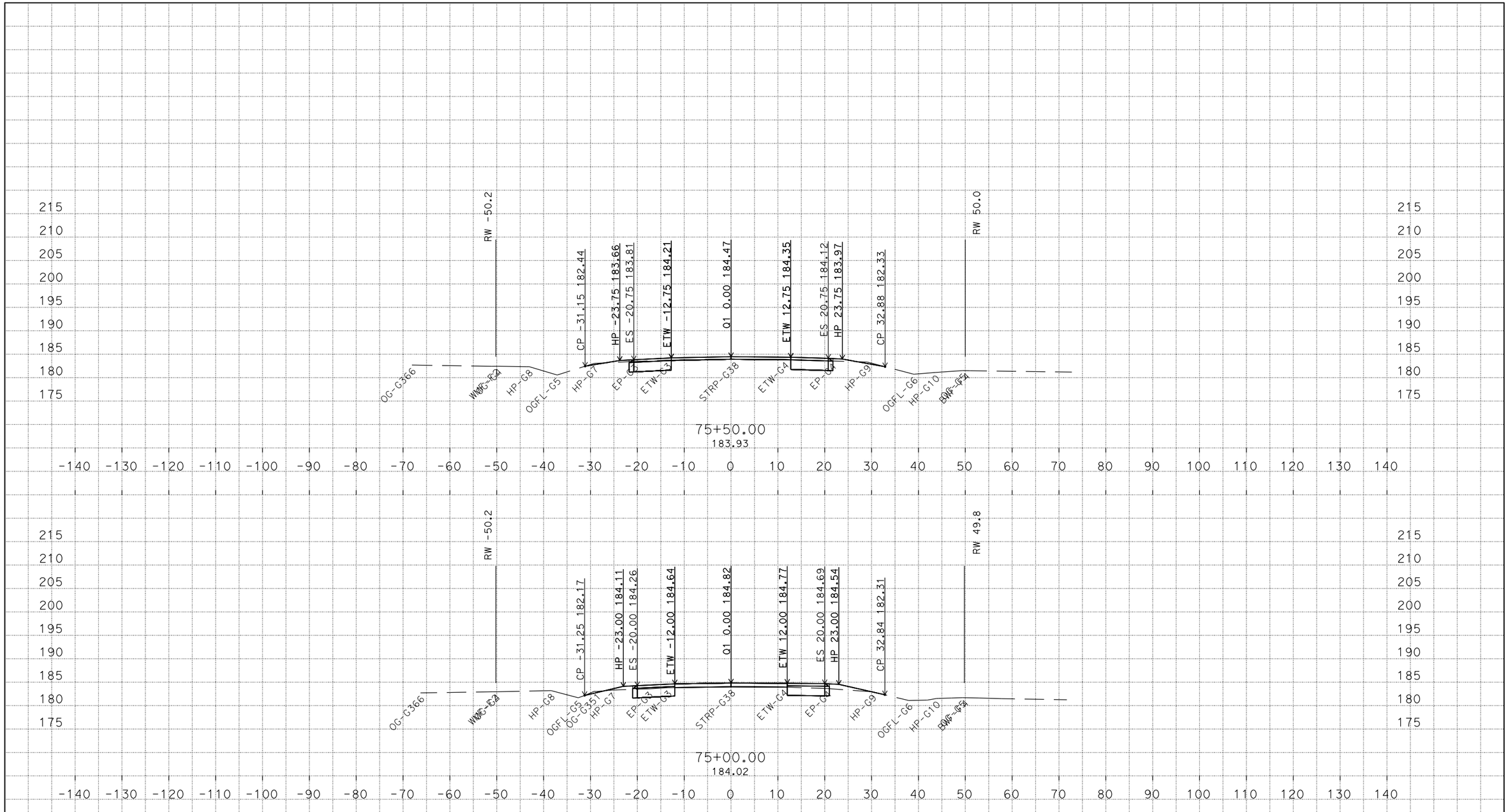

P:\proj4\03\1f420\traf\trafsp\c3d_02_2014
Q1_Rock_Align_qqqq - Materials_TEMP_X_C3D_DWG.dwg - 26-Aug-14 2:33 PM

PLOTTED DATE: 15-SEP-2014

SCALE: 1"=10' Horiz.
1"=10' Vert.

PROJECT ID: 030000119

CONTRACT: 03-1F4204
DIST/CO/RTE/PM: 03/But/99/40.6 - 40.8
CREATED BY: s121407

Q1
CROSS SECTIONS
16 OF 18

FOR EARTHWORK DEVELOPMENT ONLY

All Dimensions are U.S. Survey Feet

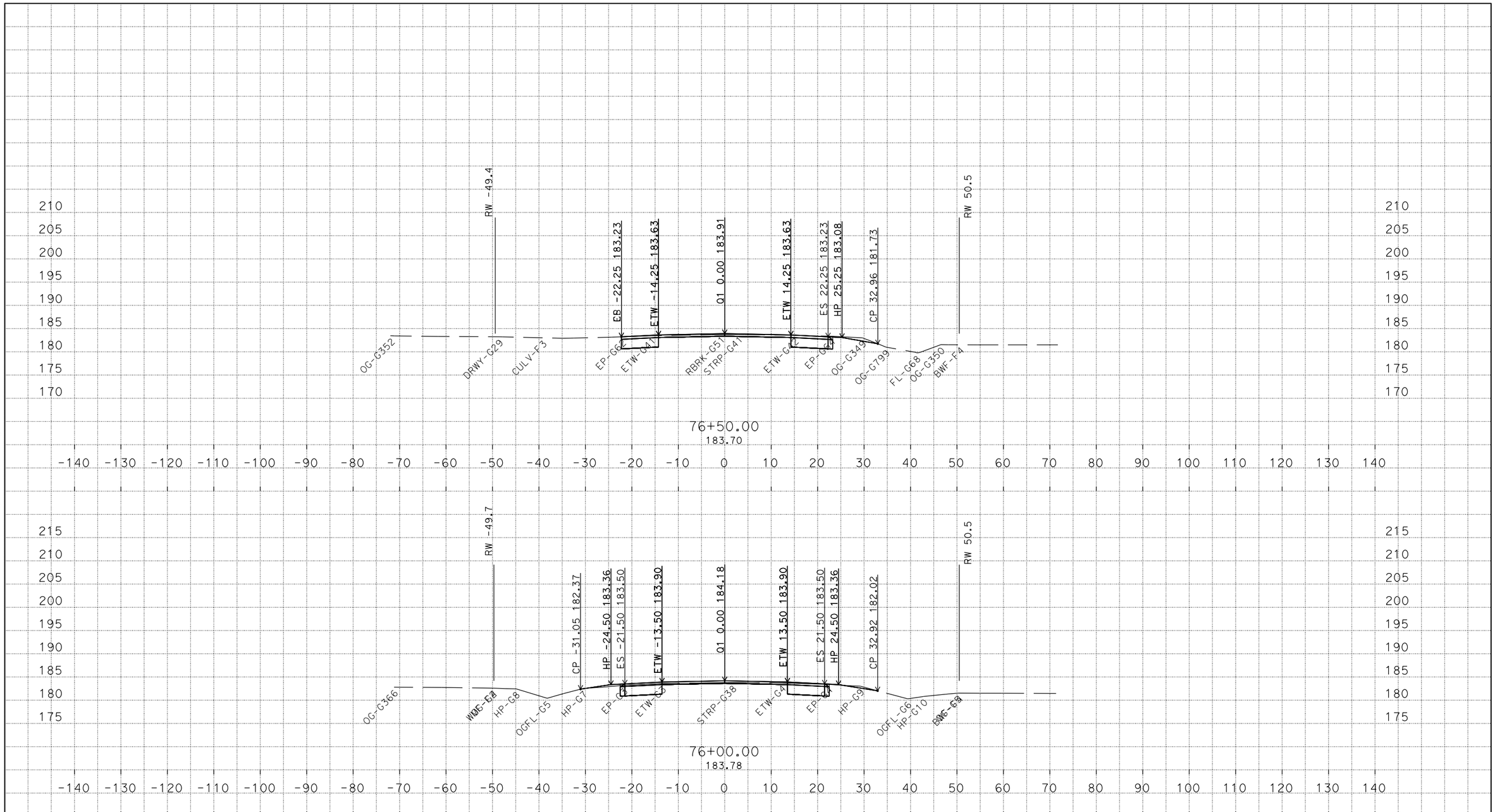

PLOTTED DATE: 15-SEP-2014

SCALE: 1"=10' Horiz.
1"=10' Vert.

PROJECT ID: 030000119

CONTRACT: 03-1F4204

DIST/CO/RTE/PM: 03/But/99/40.6 - 40.8

CREATED BY: s121407

Q1
CROSS SECTIONS

P:\proj4\03\1f420\traf\trafsp\c3d_02_2014
Q1_Rock_Align_qqqq - Materials_TEMP_X_C3D_DWG.dwg - 26-Aug-14 2:33 PM

FOR EARTHWORK DEVELOPMENT ONLY

All Dimensions are U.S. Survey Feet

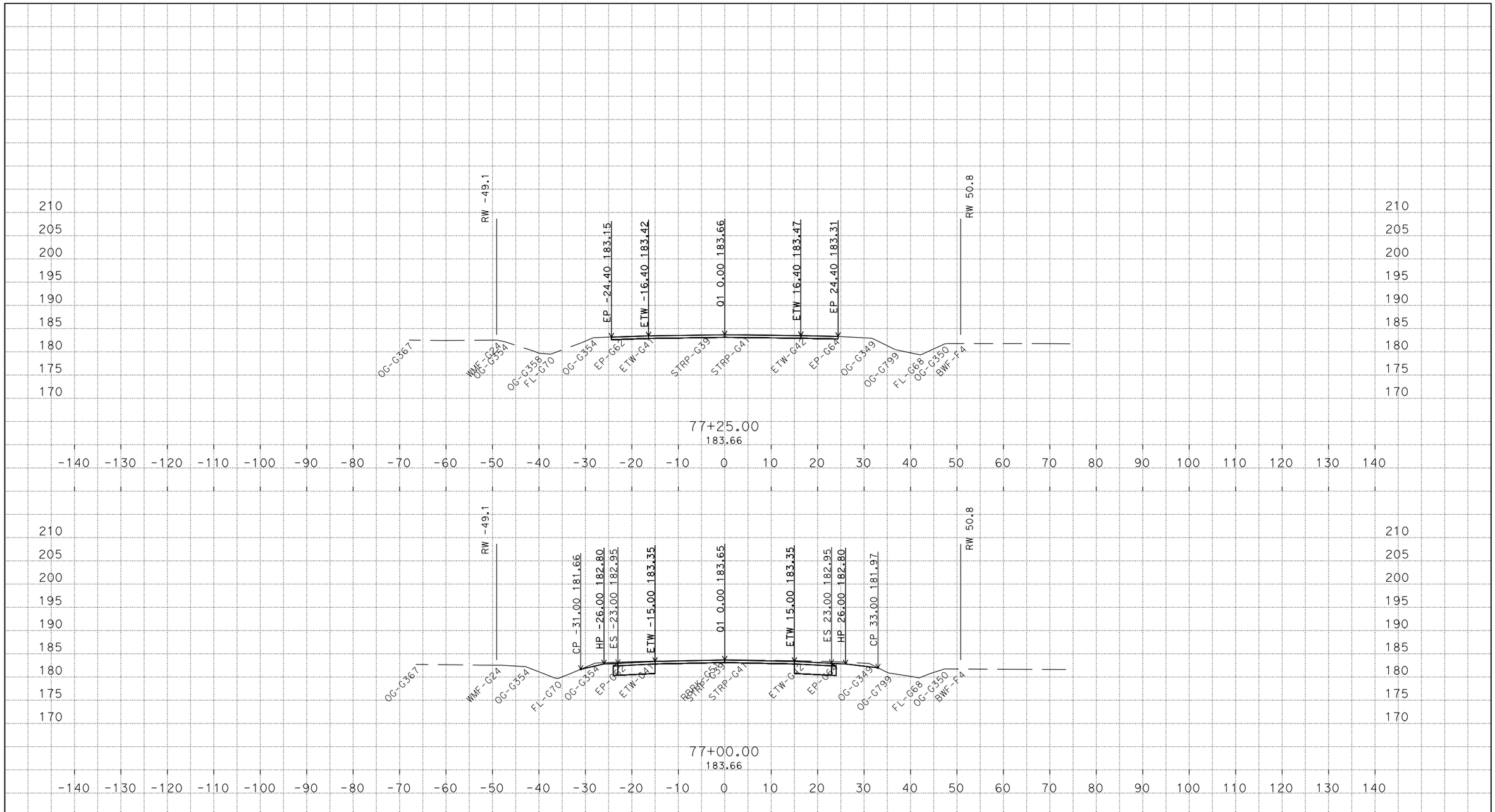

P:\proj4\03\1f420\traf\trafsp\c3d_02_2014
Q1_Rock_Align_qqqqq - Materials_TEMP_X_C3D_DWG.dwg - 26-Aug-14 2:33 PM

PLOTTED DATE: 15-SEP-2014

SCALE: 1"=10' Horiz.
1"=10' Vert.

PROJECT ID: 030000119

CONTRACT: 03-1F4204
DIST/CO/RTE/PM: 03/But/99/40.6 - 40.8
CREATED BY: s121407

Q1
CROSS SECTIONS