FOR EARTHWORK DEVELOPMENT ONLY

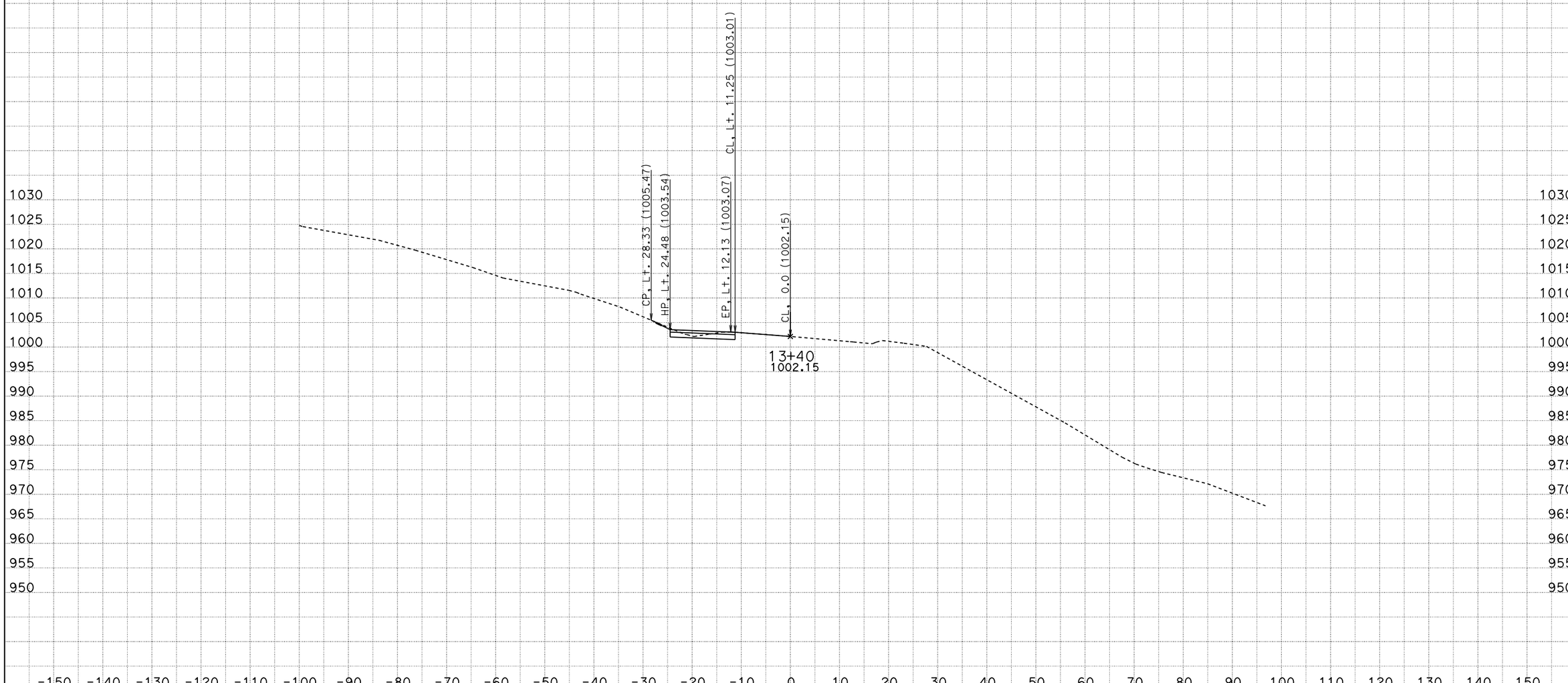

CREATED BY: Jonathan C Wing
DATE: 6/20/2014
KC Project: LOC1 File: D:\USERS\caice\LOC1\loc1 fg.ear

CONTRACT: 03-1F2604
DIST/CO/RTE/PM: 03/Sie/89/0.0-2.3
PROJECT ID: 0312000004

SCALE: 1" = 10' Horiz.
1" = 10' Vert.

All Dimensions are US Survey Feet

A1
CROSS SECTIONS
SHEET 1 OF 15

FOR EARTHWORK DEVELOPMENT ONLY

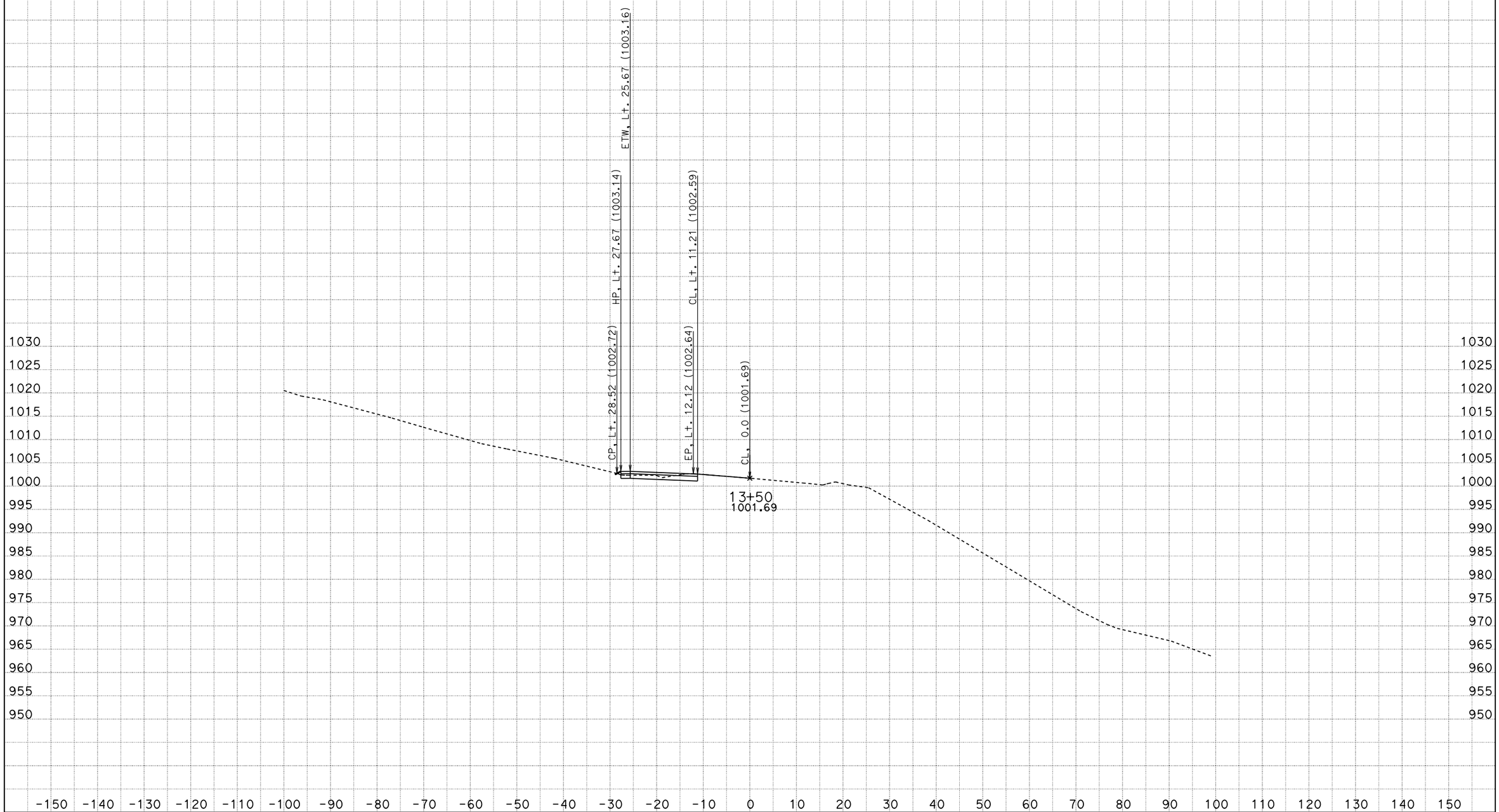

CREATED BY: Jonathan C Wing
DATE: 6/20/2014
KC Project: LOC1 File: D:\USERS\caice\LOC1\loc1 fg.ear

CONTRACT: 03-1F2604
DIST/CO/RTE/PM: 03/Sie/89/0.0-2.3
PROJECT ID: 0312000004

SCALE: 1" = 10' Horiz.
1" = 10' Vert.

All Dimensions are US Survey Feet

A1
CROSS SECTIONS
SHEET 2 OF 15

FOR EARTHWORK DEVELOPMENT ONLY

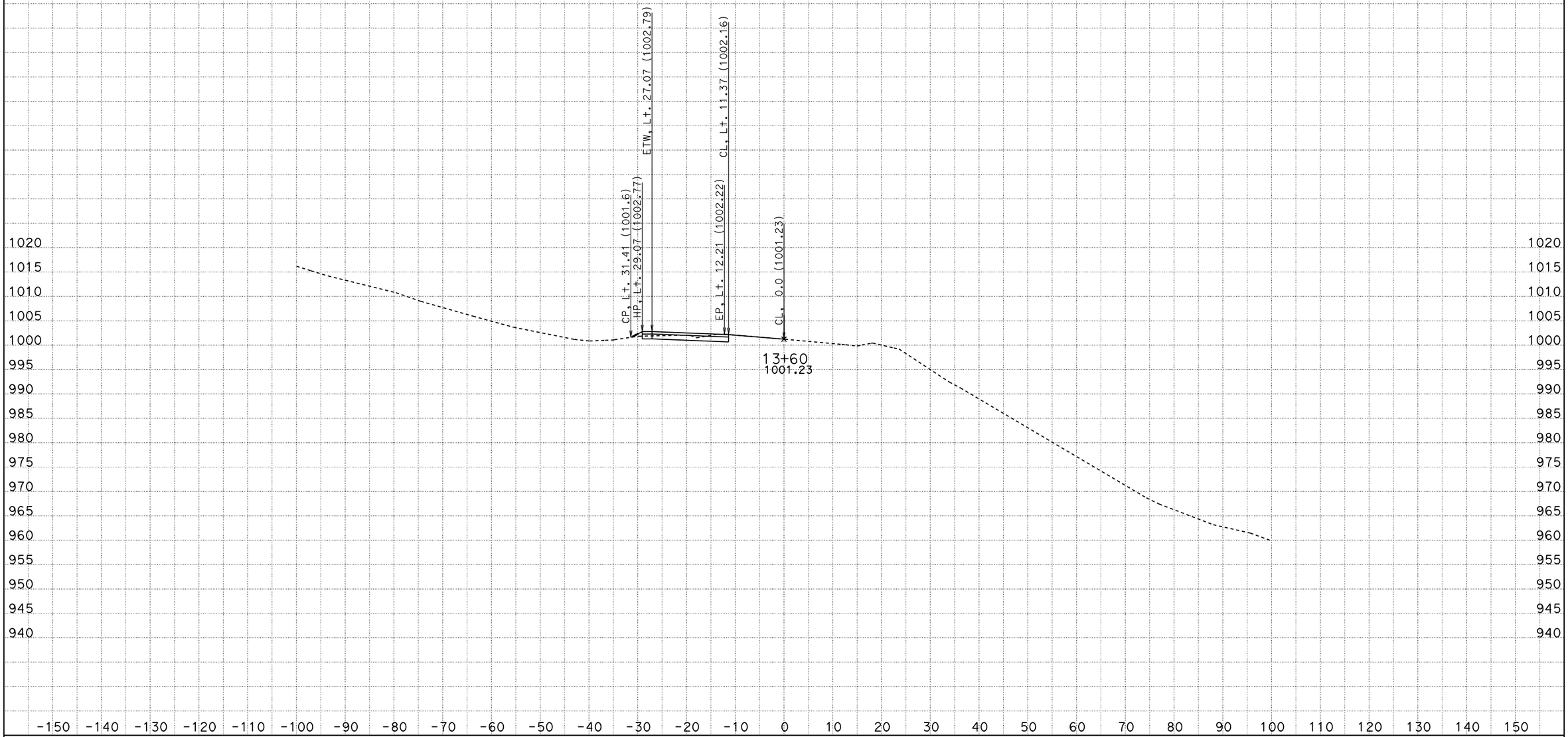

CREATED BY: Jonathan C Wing
DATE: 6/20/2014
KC Project: LOC1 File: D:\USERS\caice\LOC1\loc1 fg.ear

CONTRACT: 03-1F2604
DIST/CO/RTE/PM: 03/Sie/89/0.0-2.3
PROJECT ID: 0312000004

SCALE: 1" = 10' Horiz.
1" = 10' Vert.

All Dimensions are US Survey Feet

A1
CROSS SECTIONS
SHEET 3 OF 15

FOR EARTHWORK DEVELOPMENT ONLY

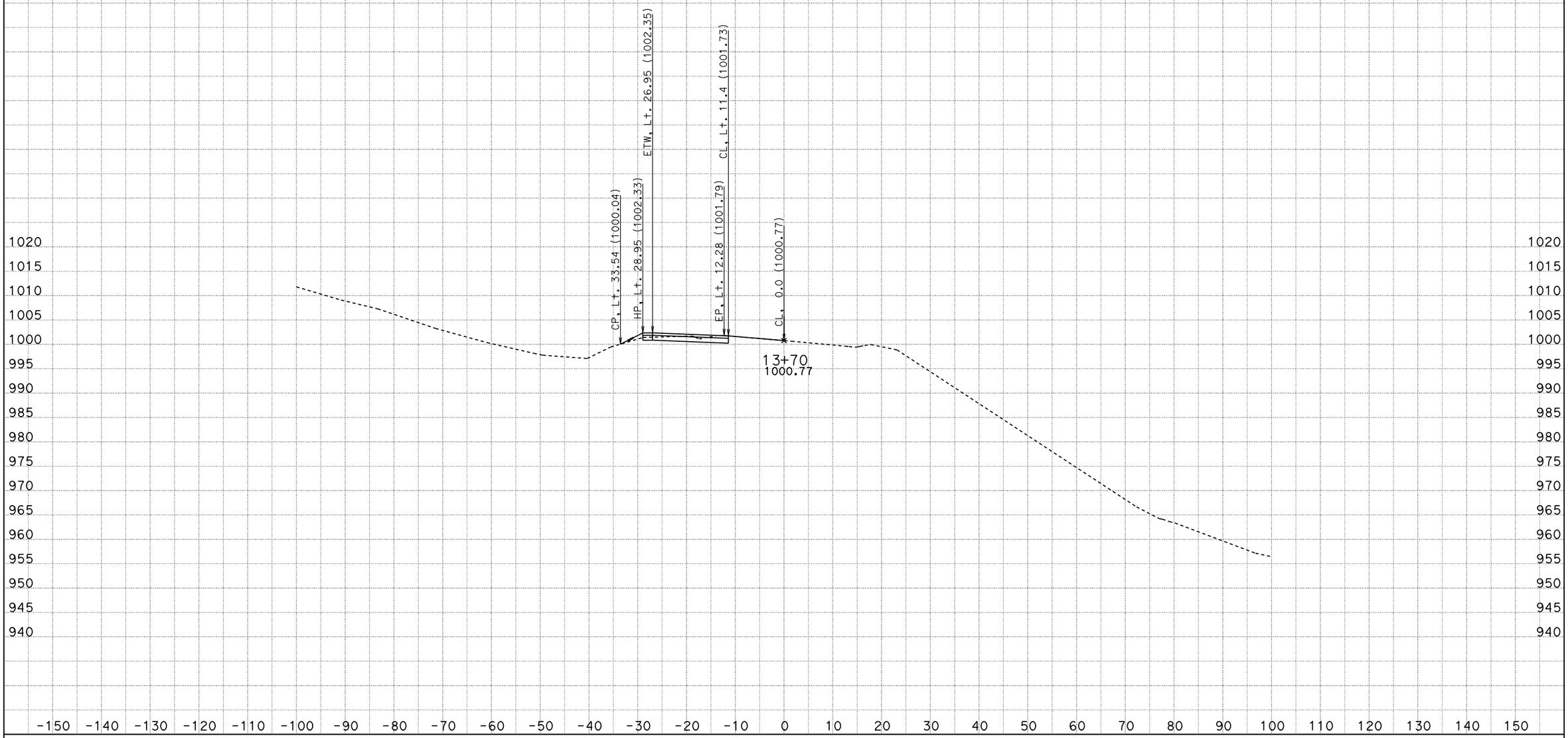

CREATED BY: Jonathan C Wing
DATE: 6/20/2014
KC Project: LOC1 File: D:\USERS\caice\LOC1\loc1 fg.ear

CONTRACT: 03-1F2604
DIST/CO/RTE/PM: 03/Sie/89/0.0-2.3
PROJECT ID: 0312000004

SCALE: 1" = 10' Horiz.
1" = 10' Vert.

All Dimensions are US Survey Feet

A1
CROSS SECTIONS
SHEET 4 OF 15

FOR EARTHWORK DEVELOPMENT ONLY

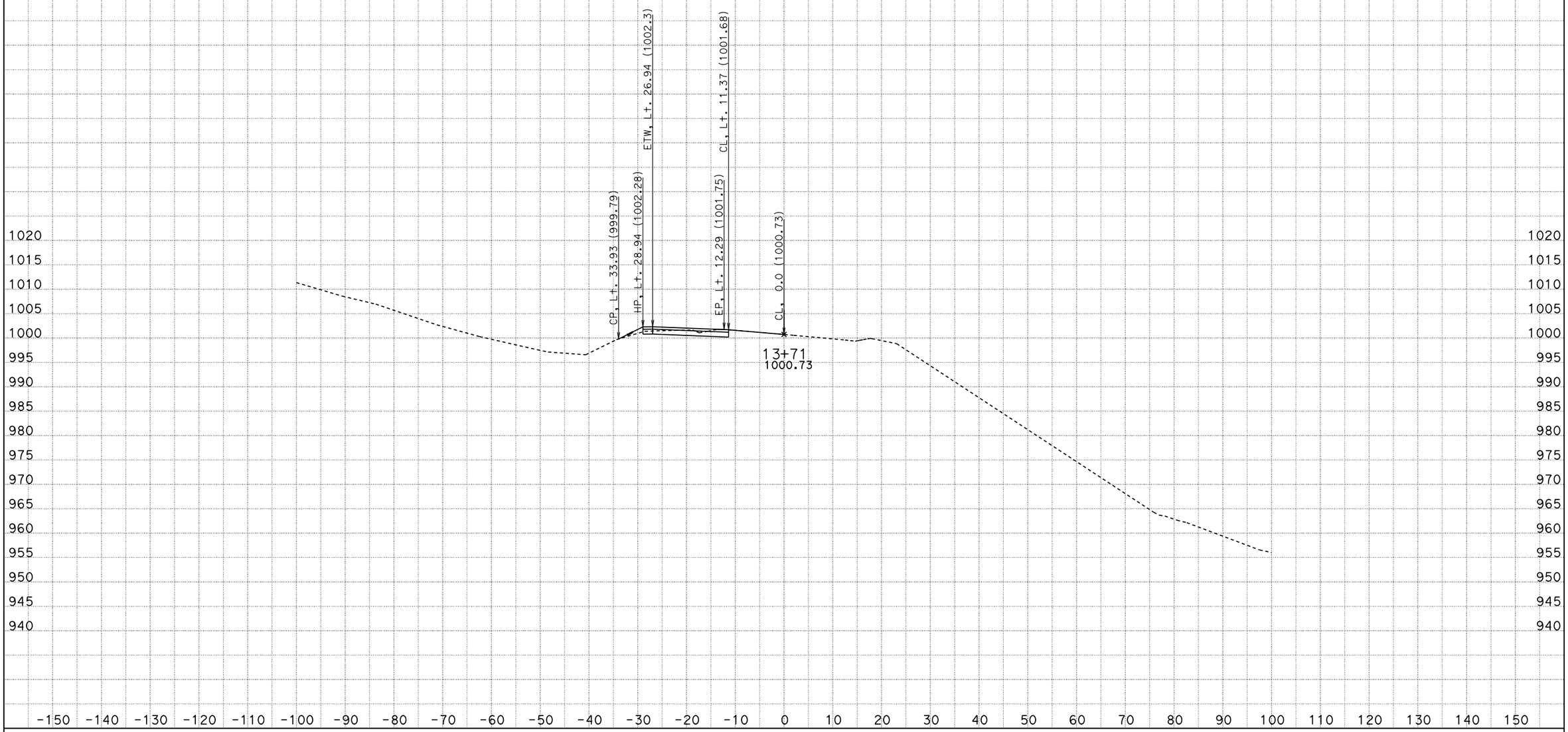

CREATED BY: Jonathan C Wing
DATE: 6/20/2014
KC Project: LOC1 File: D:\USERS\caice\LOC1\loc1 fg.ear

CONTRACT: 03-1F2604
DIST/CO/RTE/PM: 03/Sie/89/0.0-2.3
PROJECT ID: 0312000004

SCALE: 1" = 10' Horiz.
1" = 10' Vert.

All Dimensions are US Survey Feet

A1
CROSS SECTIONS
SHEET 5 OF 15

FOR EARTHWORK DEVELOPMENT ONLY

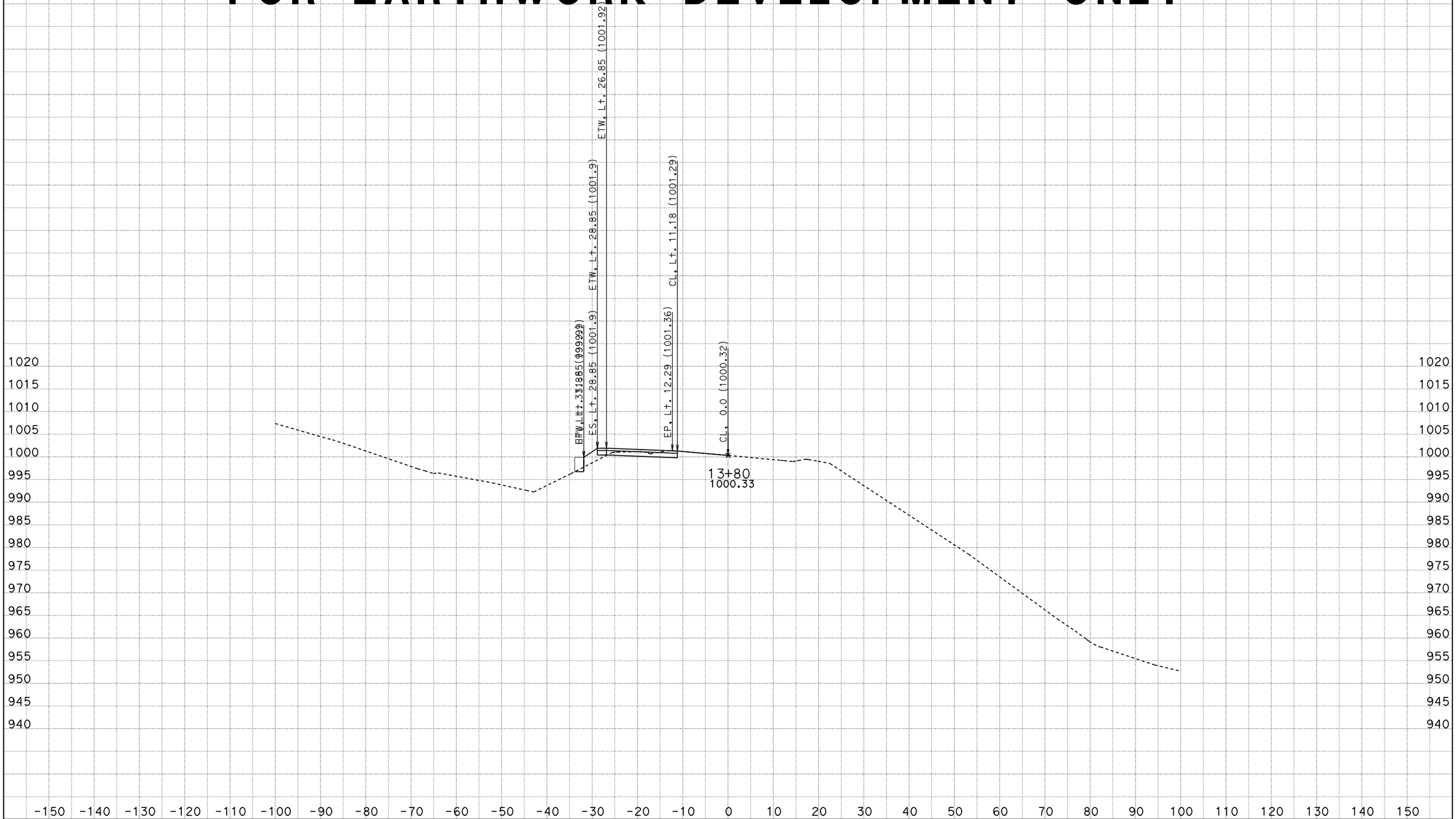

CREATED BY: Jonathan C Wing
DATE: 6/20/2014
KC Project: LOC1 File: D:\USERS\caice\LOC1\loc1 fg.ear

CONTRACT: 03-1F2604
DIST/CO/RTE/PM: 03/Sie/89/0.0-2.3
PROJECT ID: 0312000004

SCALE: 1" = 10' Horiz.
1" = 10' Vert.

All Dimensions are US Survey Feet

A1
CROSS SECTIONS
SHEET 6 OF 15

FOR EARTHWORK DEVELOPMENT ONLY

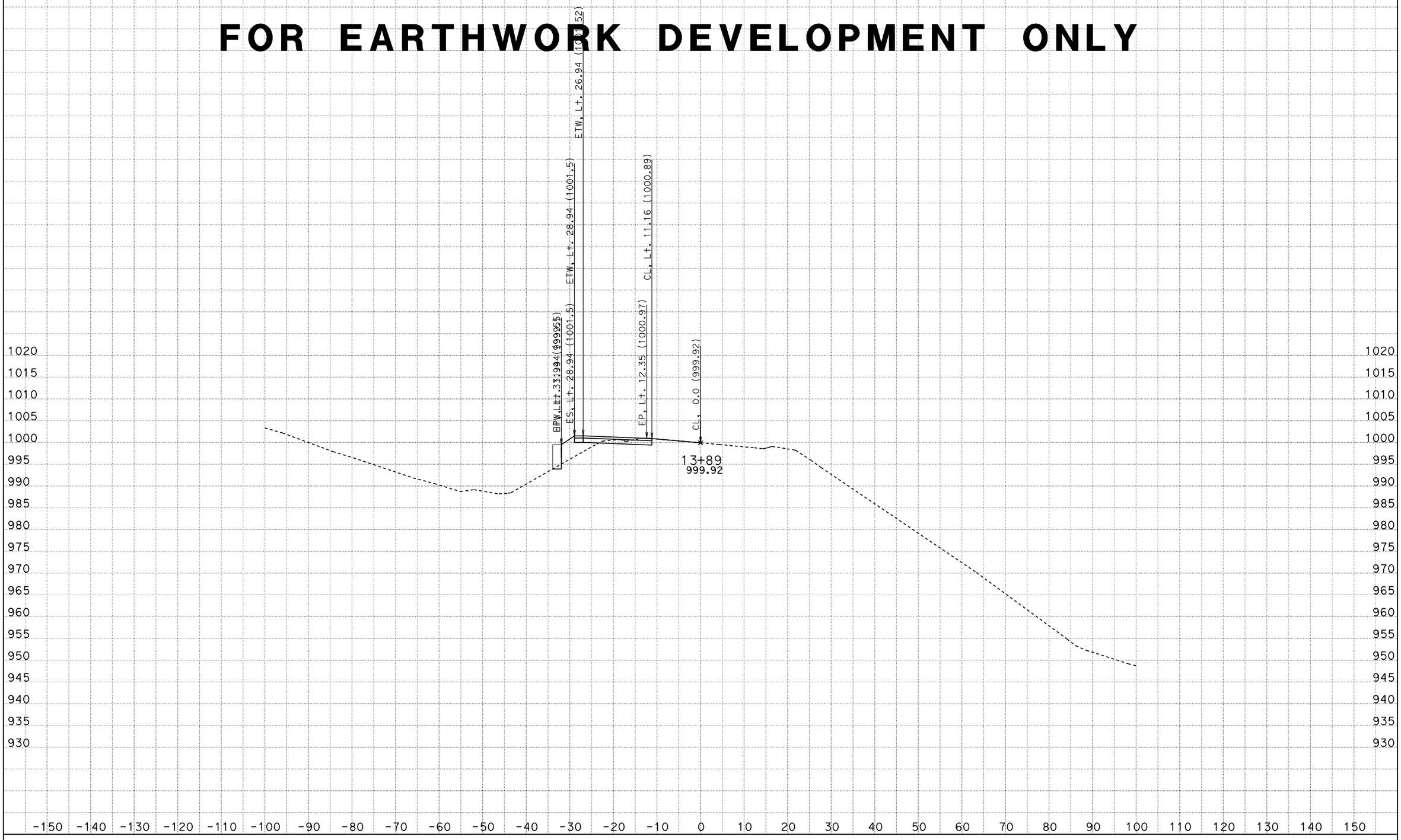

CREATED BY: Jonathan C Wing
DATE: 6/20/2014
KC Project: LOC1 File: D:\USERS\caice\LOC1\loc1 fg.ear

CONTRACT: 03-1F2604
DIST/CO/RTE/PM: 03/Sie/89/0.0-2.3
PROJECT ID: 0312000004

SCALE: 1" = 10' Horiz.
1" = 10' Vert.

All Dimensions are US Survey Feet

A1
CROSS SECTIONS
SHEET 7 OF 15

FOR EARTHWORK DEVELOPMENT ONLY

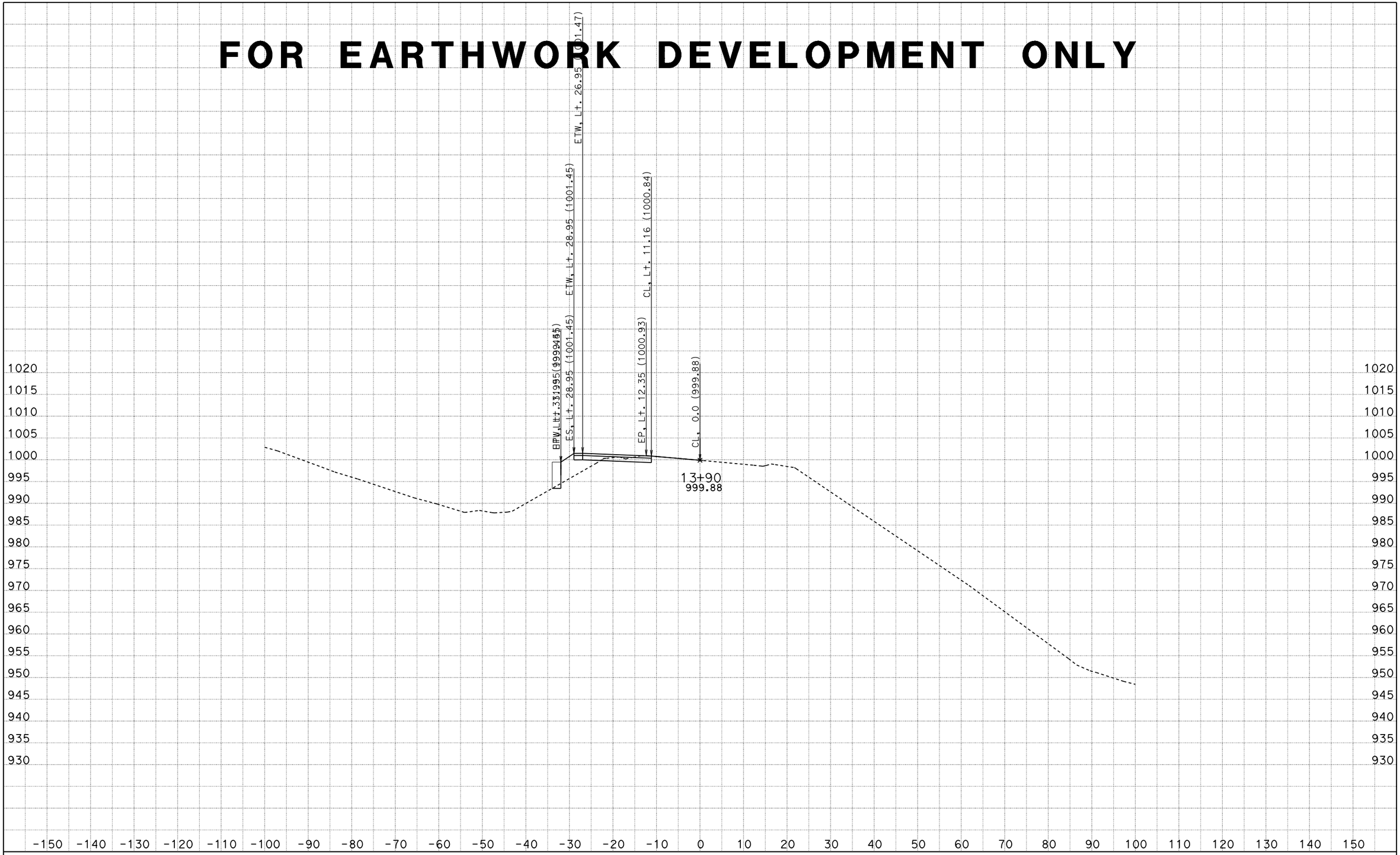

CREATED BY: Jonathan C Wing
DATE: 6/20/2014
KC Project: LOC1 File: D:\USERS\caice\LOC1\loc1 fg.ear

CONTRACT: 03-1F2604
DIST/CO/RTE/PM: 03/Sie/89/0.0-2.3
PROJECT ID: 0312000004

SCALE: 1" = 10' Horiz.
1" = 10' Vert.

All Dimensions are US Survey Feet

A1
CROSS SECTIONS
SHEET 8 OF 15

FOR EARTHWORK DEVELOPMENT ONLY

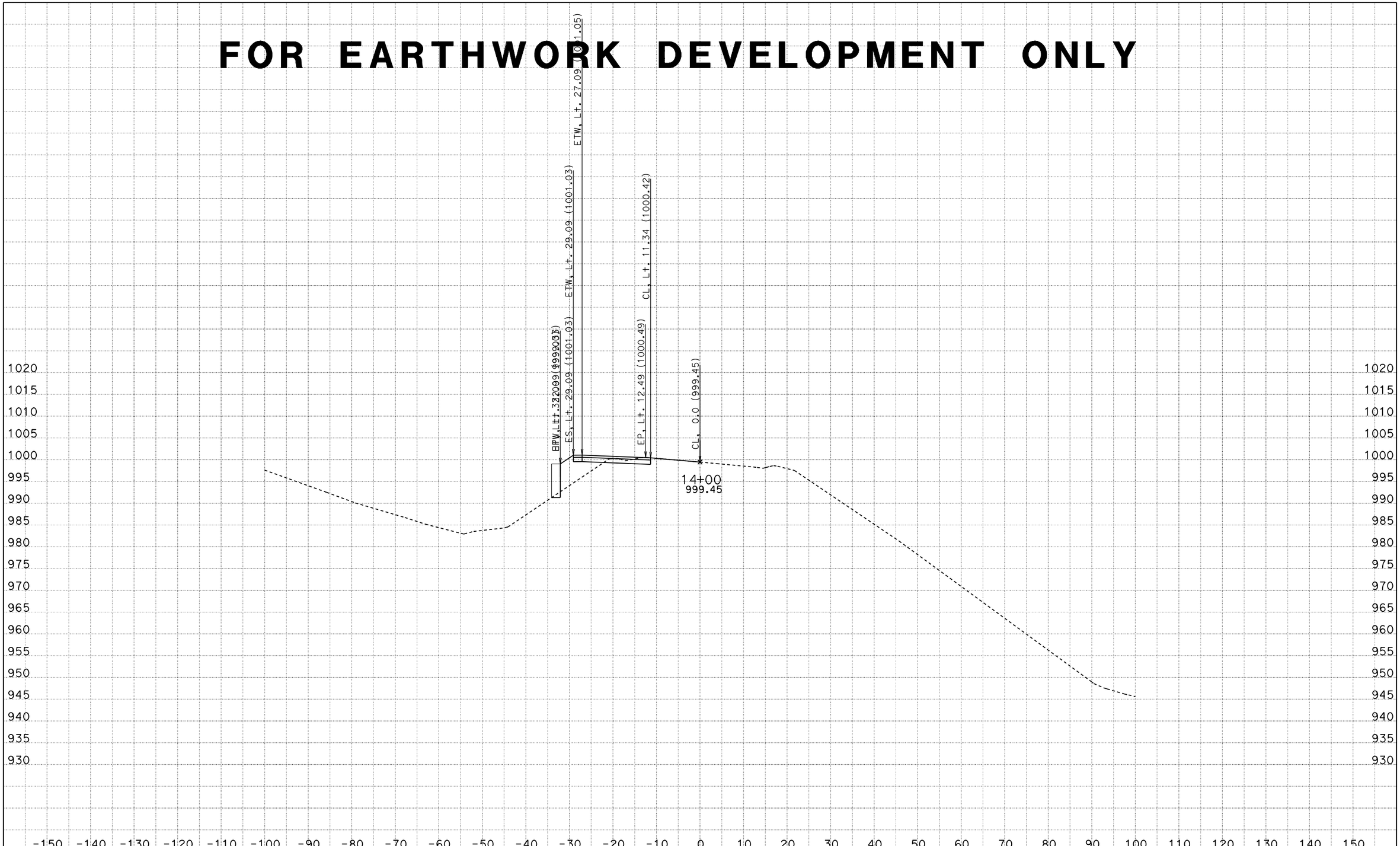

CREATED BY: Jonathan C Wing
DATE: 6/20/2014
KC Project: LOC1 File: D:\USERS\caice\LOC1\loc1 fg.ear

CONTRACT: 03-1F2604
DIST/CO/RTE/PM: 03/Sie/89/0.0-2.3
PROJECT ID: 0312000004

SCALE: 1" = 10' Horiz.
1" = 10' Vert.

All Dimensions are US Survey Feet

A1
CROSS SECTIONS
SHEET 9 OF 15

FOR EARTHWORK DEVELOPMENT ONLY

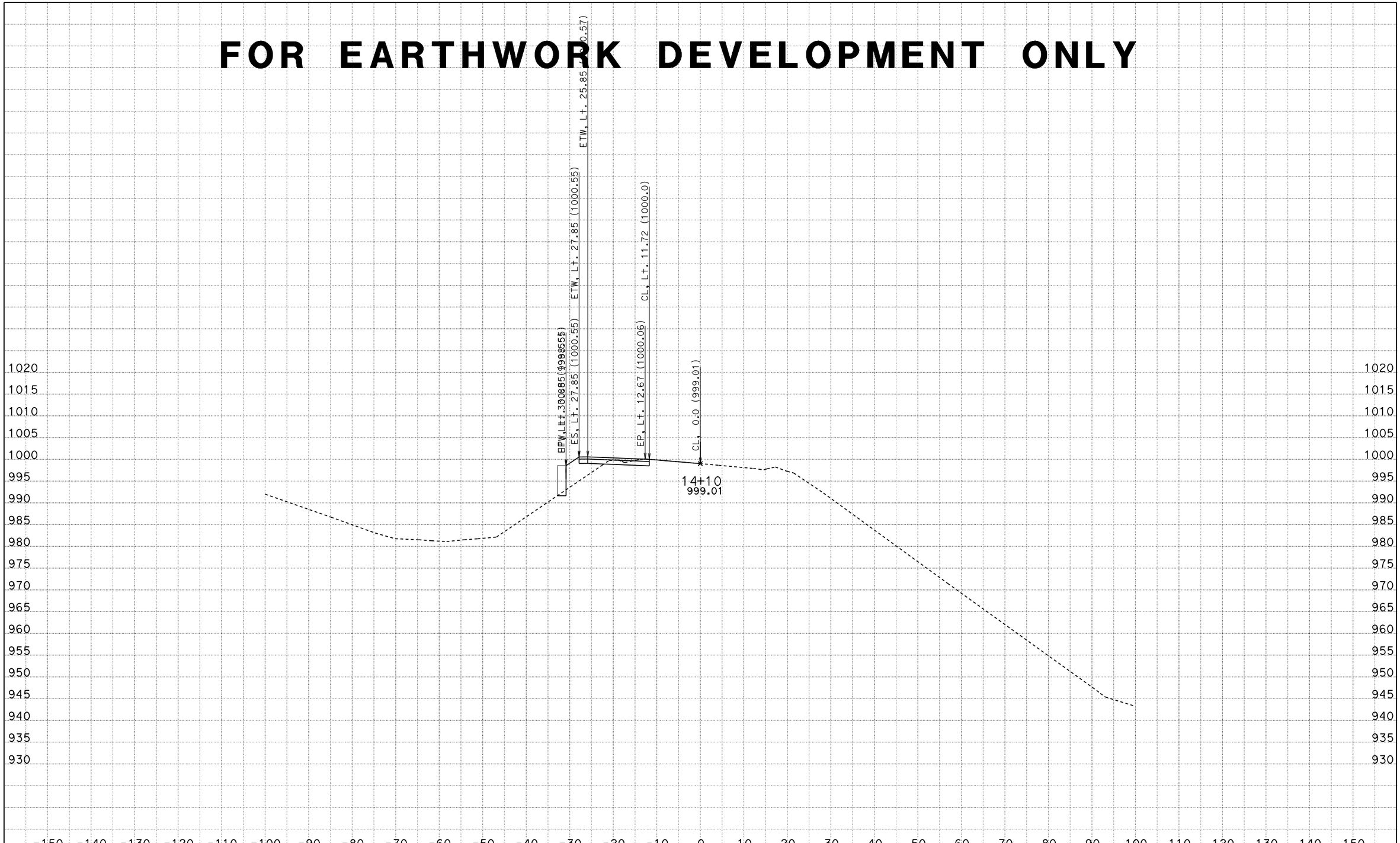

CREATED BY: Jonathan C Wing
DATE: 6/20/2014
KC Project: LOC1 File: D:\USERS\caice\LOC1\loc1 fg.ear

CONTRACT: 03-1F2604
DIST/CO/RTE/PM: 03/Sie/89/0.0-2.3
PROJECT ID: 0312000004

SCALE: 1" = 10' Horiz.
1" = 10' Vert.

All Dimensions are US Survey Feet

A1
CROSS SECTIONS
SHEET 10 OF 15

FOR EARTHWORK DEVELOPMENT ONLY

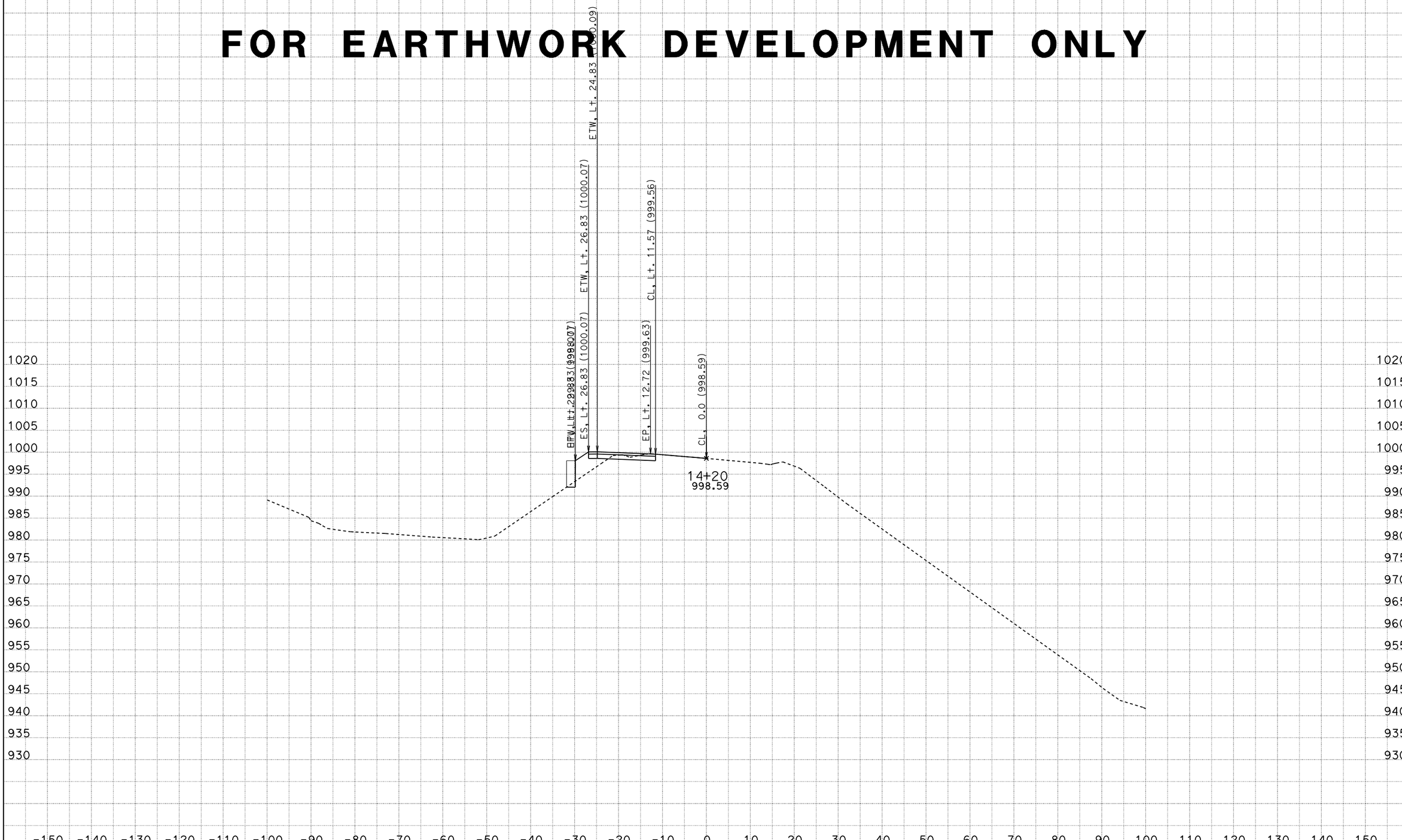

CREATED BY: Jonathan C Wing
DATE: 6/20/2014
KC Project: LOC1 File: D:\USERS\caice\LOC1\loc1 fg.ear

CONTRACT: 03-1F2604
DIST/CO/RTE/PM: 03/Sie/89/0.0-2.3
PROJECT ID: 0312000004

SCALE: 1" = 10' Horiz.
1" = 10' Vert.

All Dimensions are US Survey Feet

A1
CROSS SECTIONS
SHEET 11 OF 15

FOR EARTHWORK DEVELOPMENT ONLY

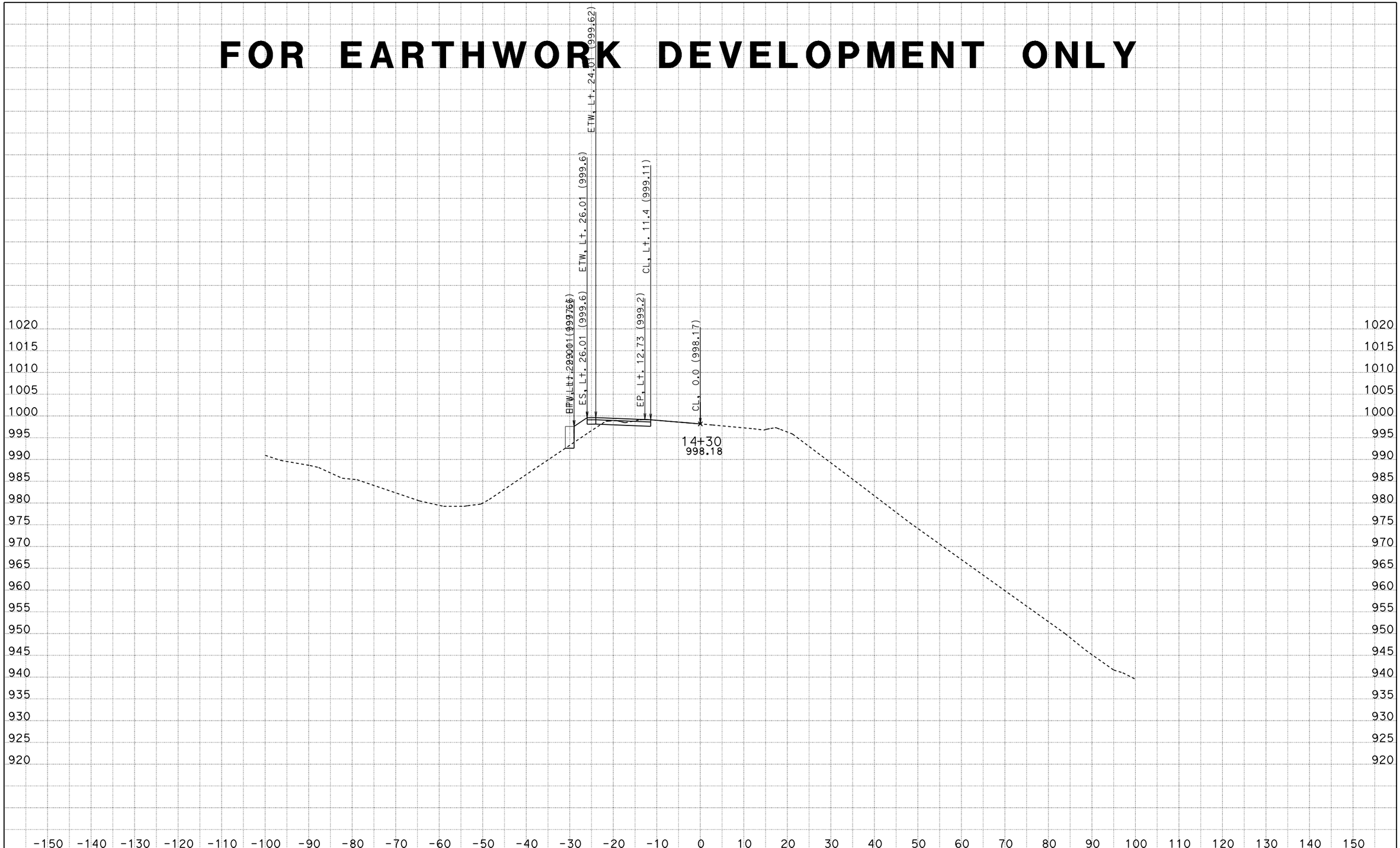

CREATED BY: Jonathan C Wing
DATE: 6/20/2014
KC Project: LOC1 File: D:\USERS\caice\LOC1\loc1 fg.ear

CONTRACT: 03-1F2604
DIST/CO/RTE/PM: 03/Sie/89/0.0-2.3
PROJECT ID: 0312000004

SCALE: 1" = 10' Horiz.
1" = 10' Vert.

All Dimensions are US Survey Feet

A1
CROSS SECTIONS
SHEET 12 OF 15

FOR EARTHWORK DEVELOPMENT ONLY

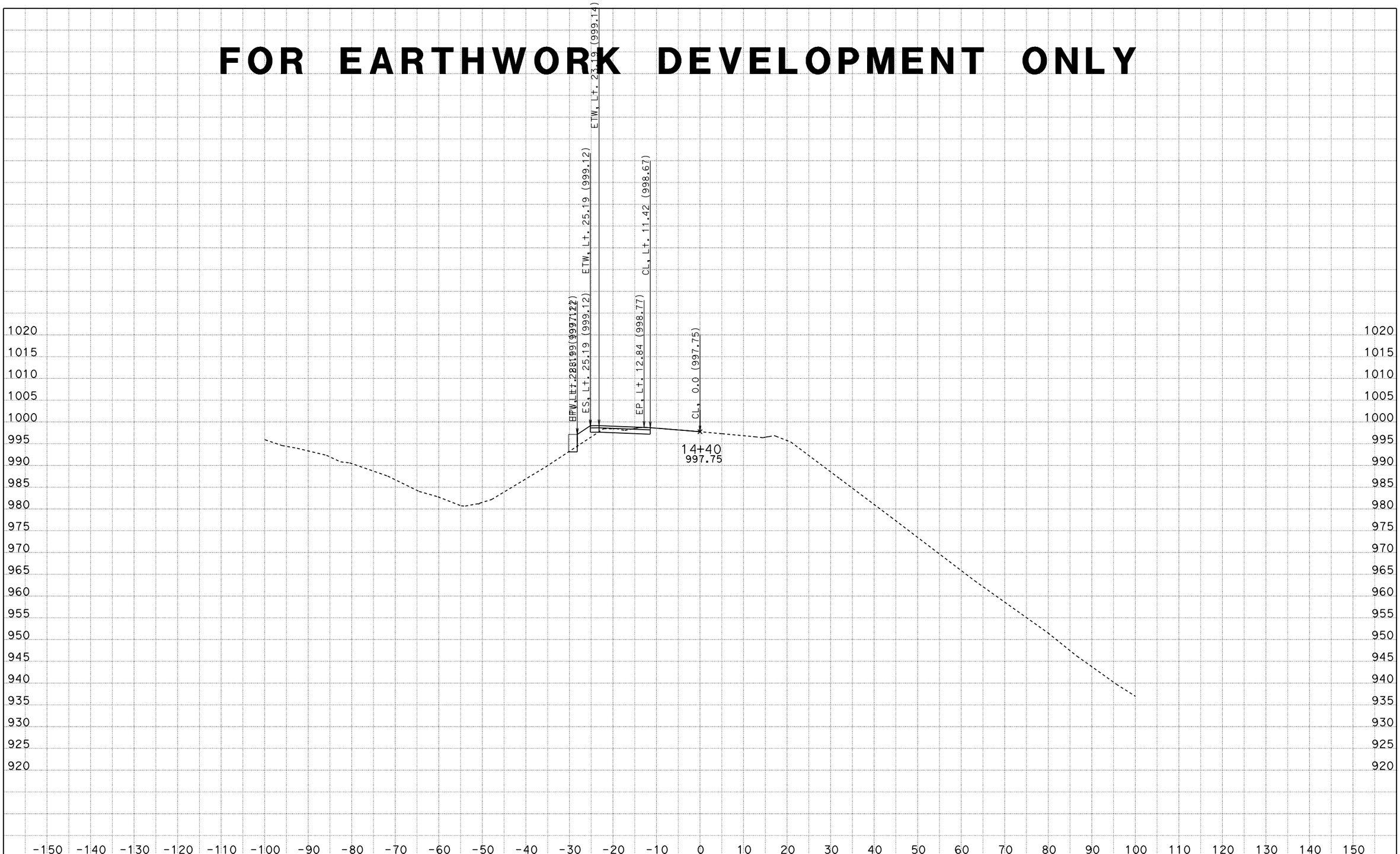

CREATED BY: Jonathan C Wing
DATE: 6/20/2014
KC Project: LOC1 File: D:\USERS\caice\LOC1\loc1 fg.ear

CONTRACT: 03-1F2604
DIST/CO/RTE/PM: 03/Sie/89/0.0-2.3
PROJECT ID: 0312000004

SCALE: 1" = 10' Horiz.
1" = 10' Vert.

All Dimensions are US Survey Feet

A1
CROSS SECTIONS
SHEET 13 OF 15

FOR EARTHWORK DEVELOPMENT ONLY

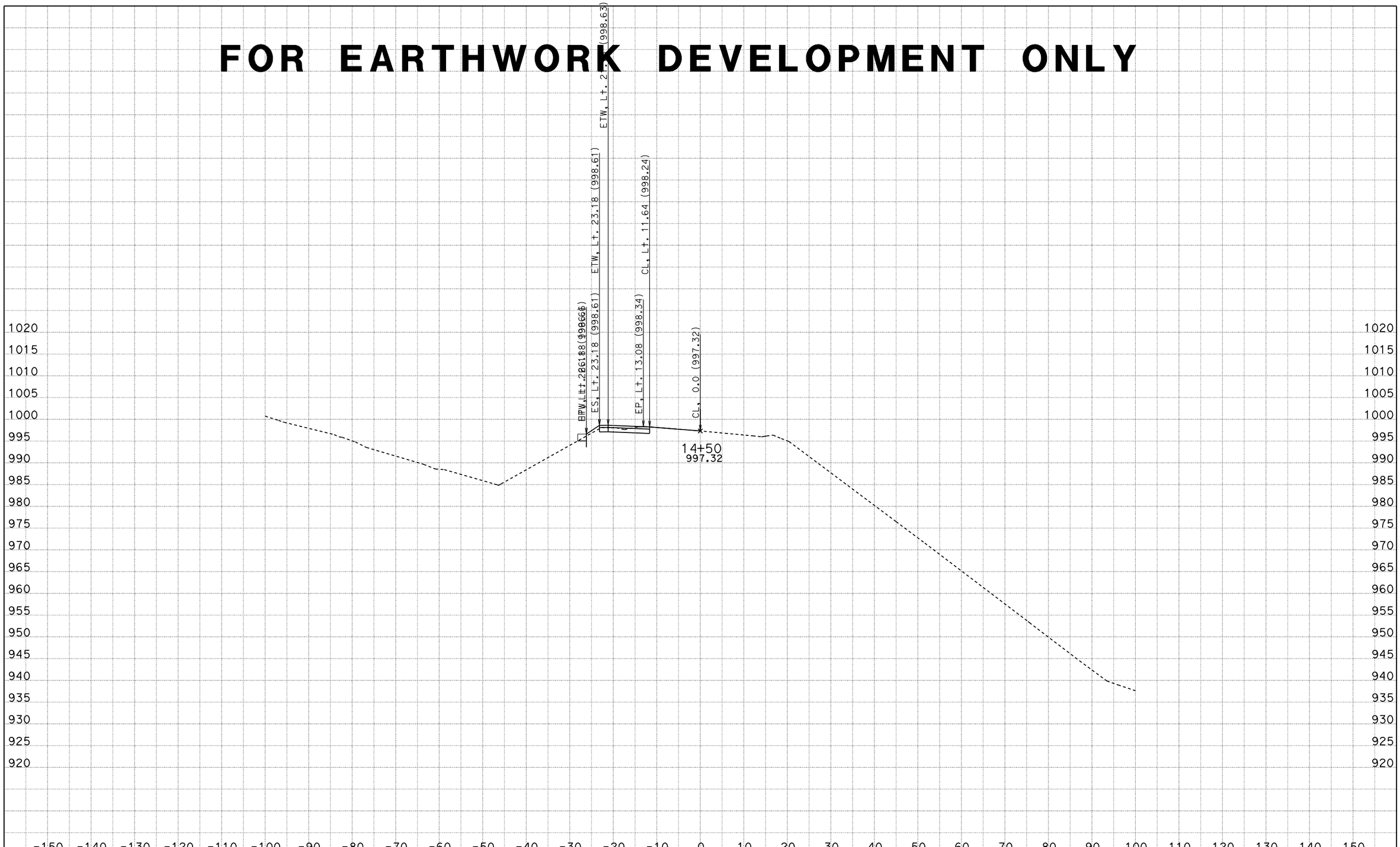

CREATED BY: Jonathan C Wing
DATE: 6/20/2014
KC Project: LOC1 File: D:\USERS\caice\LOC1\loc1 fg.ear

CONTRACT: 03-1F2604
DIST/CO/RTE/PM: 03/Sie/89/0.0-2.3
PROJECT ID: 0312000004

SCALE: 1" = 10' Horiz.
1" = 10' Vert.

All Dimensions are US Survey Feet

A1
CROSS SECTIONS
SHEET 14 OF 15

FOR EARTHWORK DEVELOPMENT ONLY

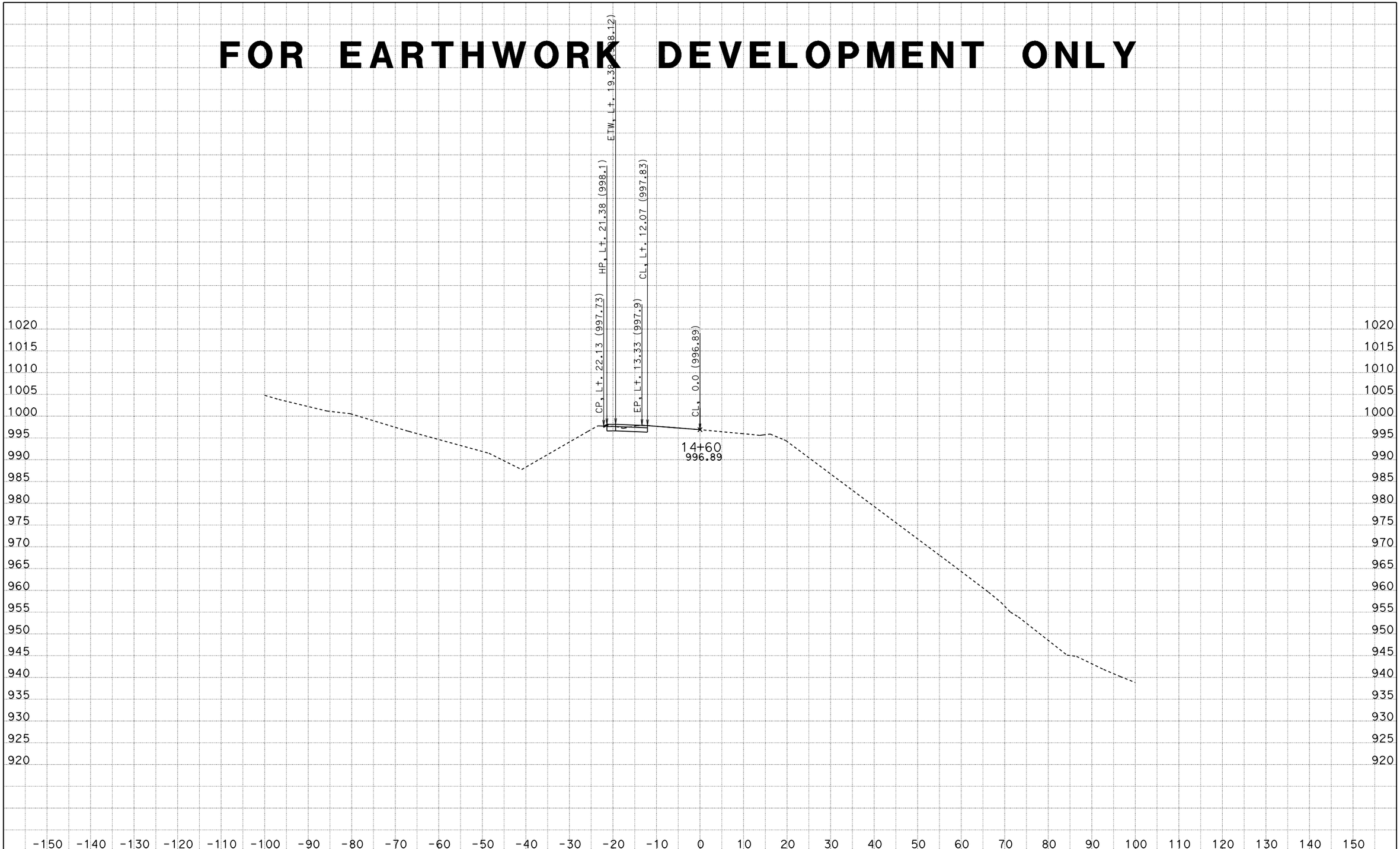

CREATED BY: Jonathan C Wing
DATE: 6/20/2014
KC Project: LOC1 File: D:\USERS\caice\LOC1\loc1 fg.ear

CONTRACT: 03-1F2604
DIST/CO/RTE/PM: 03/Sie/89/0.0-2.3
PROJECT ID: 0312000004

SCALE: 1" = 10' Horiz.
1" = 10' Vert.

All Dimensions are US Survey Feet

A1
CROSS SECTIONS
SHEET 15 OF 15

FOR EARTHWORK DEVELOPMENT ONLY

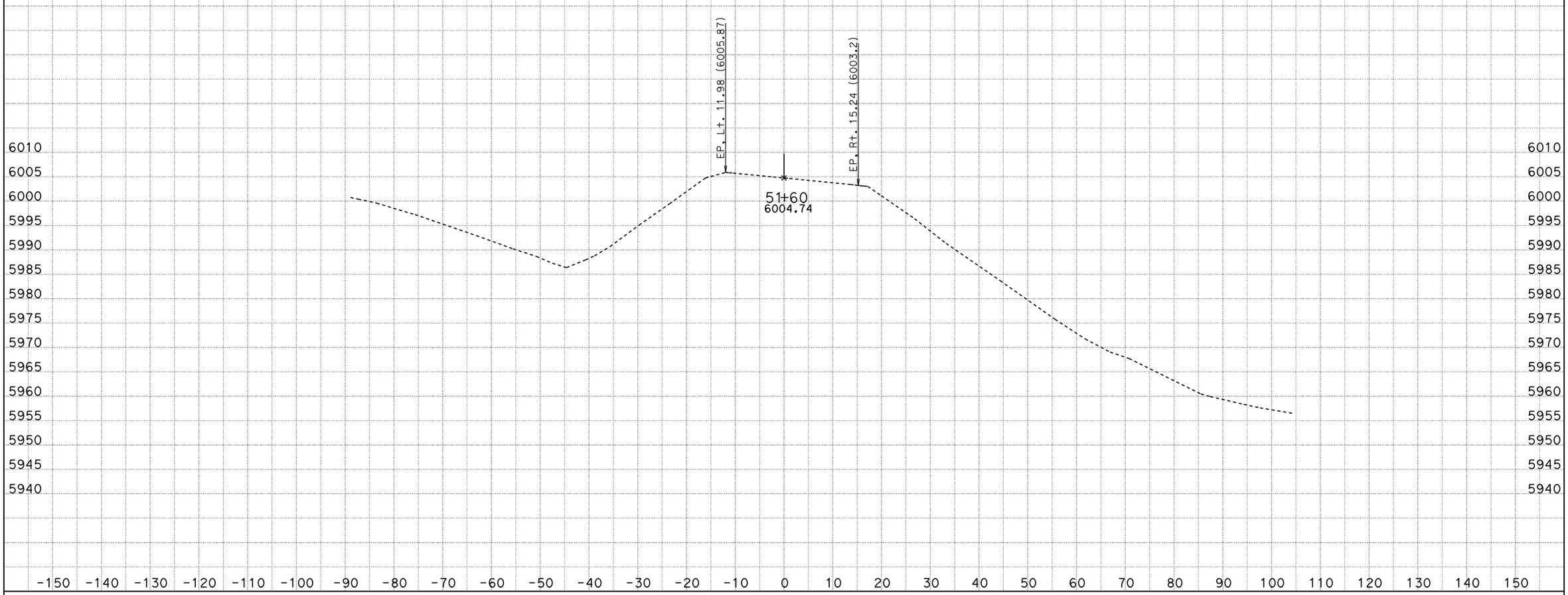

CREATED BY: Jonathan C Wing
DATE: 6/20/2014
KC Project: LOC2 File: D:\USERS\caice\LOC2\loc2 fg.ear

CONTRACT: 03-1F2604
DIST/CO/RTE/PM: 03/Sie/89/0.0-2.3
PROJECT ID: 0312000004

SCALE: 1" = 10' Horiz.
1" = 10' Vert.

All Dimensions are US Survey Feet

A2
CROSS SECTIONS
SHEET 1 OF 16

FOR EARTHWORK DEVELOPMENT ONLY

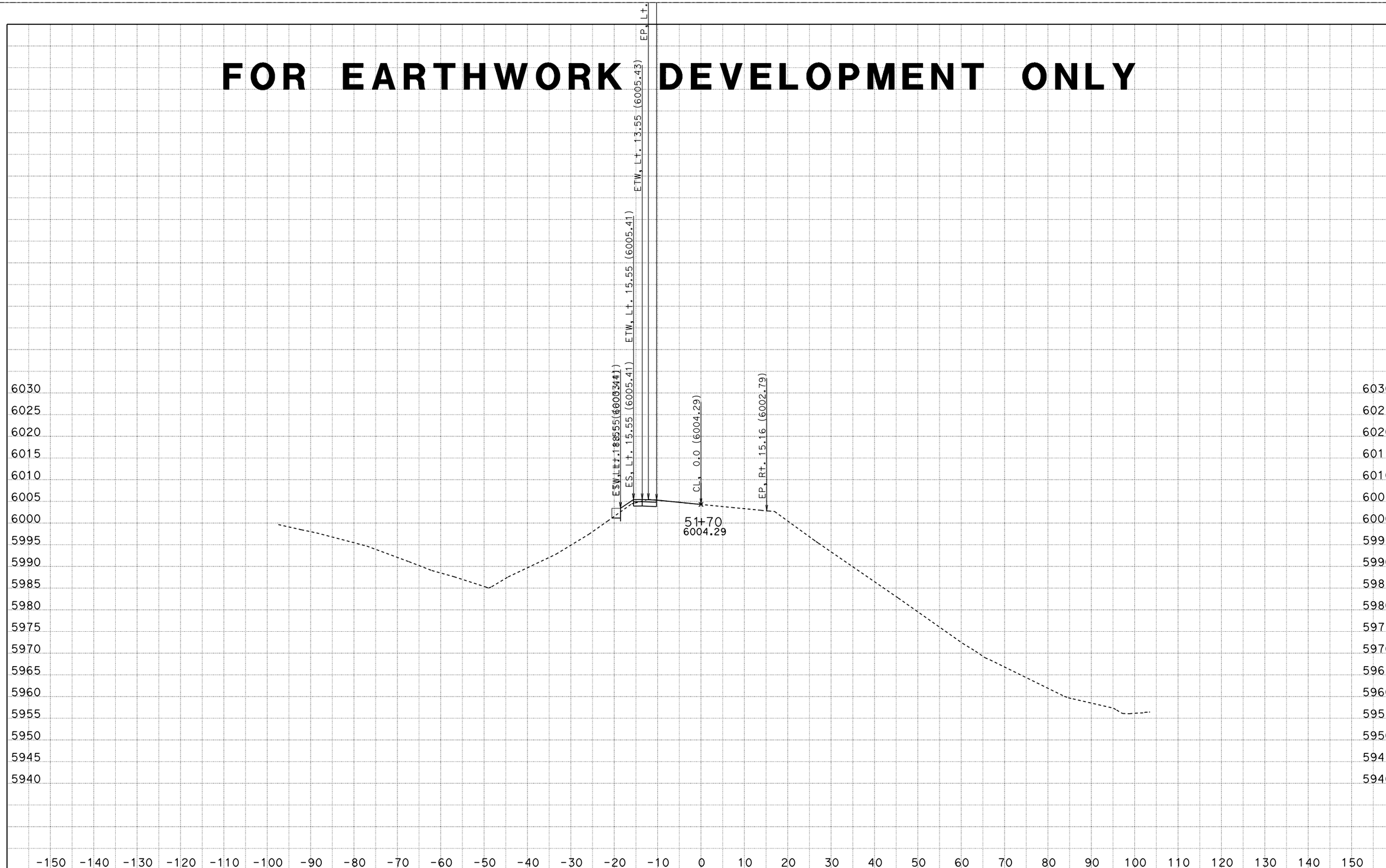

CREATED BY: Jonathan C Wing
DATE: 6/20/2014
KC Project: LOC2 File: D:\USERS\caice\LOC2\loc2 fg.ear

CONTRACT: 03-1F2604
DIST/CO/RTE/PM: 03/Sie/89/0.0-2.3
PROJECT ID: 0312000004

SCALE: 1" = 10' Horiz.
1" = 10' Vert.

All Dimensions are US Survey Feet

A2
CROSS SECTIONS
SHEET 2 OF 16

FOR EARTHWORK DEVELOPMENT ONLY

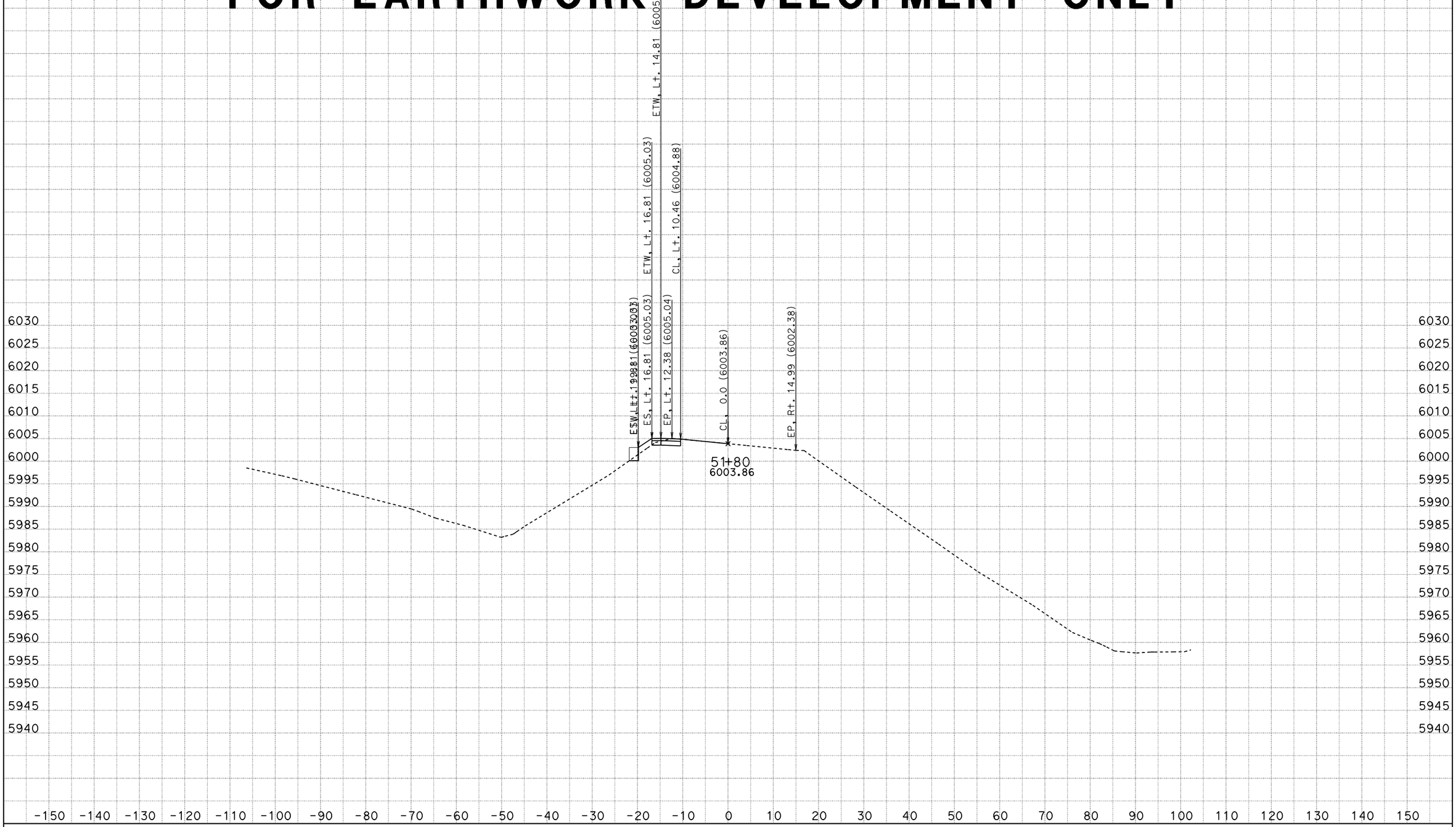

CREATED BY: Jonathan C Wing
DATE: 6/20/2014
KC Project: LOC2 File: D:\USERS\caice\LOC2\loc2 fg.ear

CONTRACT: 03-1F2604
DIST/CO/RTE/PM: 03/Sie/89/0.0-2.3
PROJECT ID: 0312000004

SCALE: 1" = 10' Horiz.
1" = 10' Vert.

All Dimensions are US Survey Feet

A2
CROSS SECTIONS
SHEET 3 OF 16

FOR EARTHWORK DEVELOPMENT ONLY

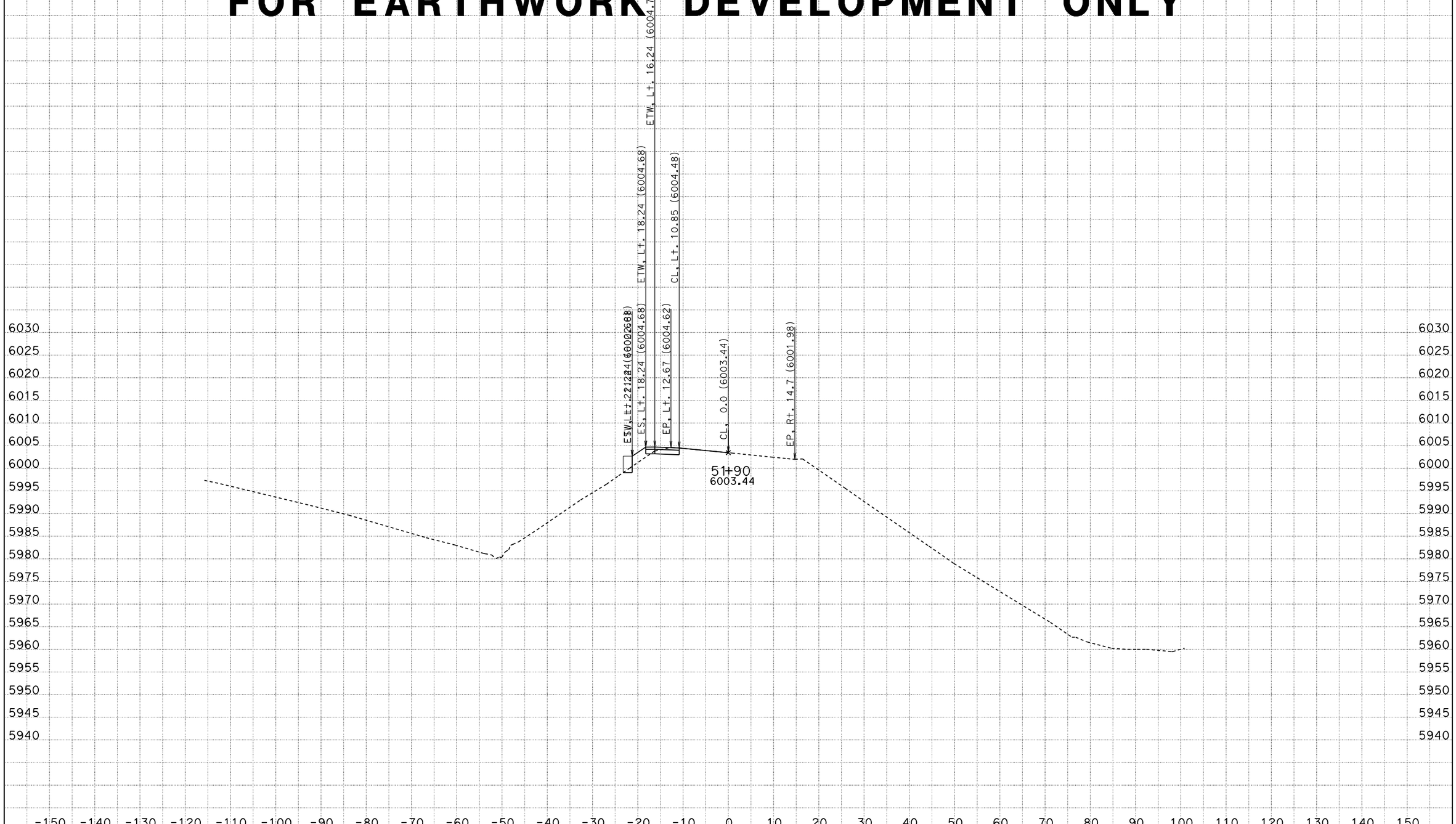

CREATED BY: Jonathan C Wing
DATE: 6/20/2014
KC Project: LOC2 File: D:\USERS\caice\LOC2\loc2 fg.ear

CONTRACT: 03-1F2604
DIST/CO/RTE/PM: 03/Sie/89/0.0-2.3
PROJECT ID: 0312000004

SCALE: 1" = 10' Horiz.
1" = 10' Vert.

All Dimensions are US Survey Feet

A2
CROSS SECTIONS
SHEET 4 OF 16

FOR EARTHWORK DEVELOPMENT ONLY

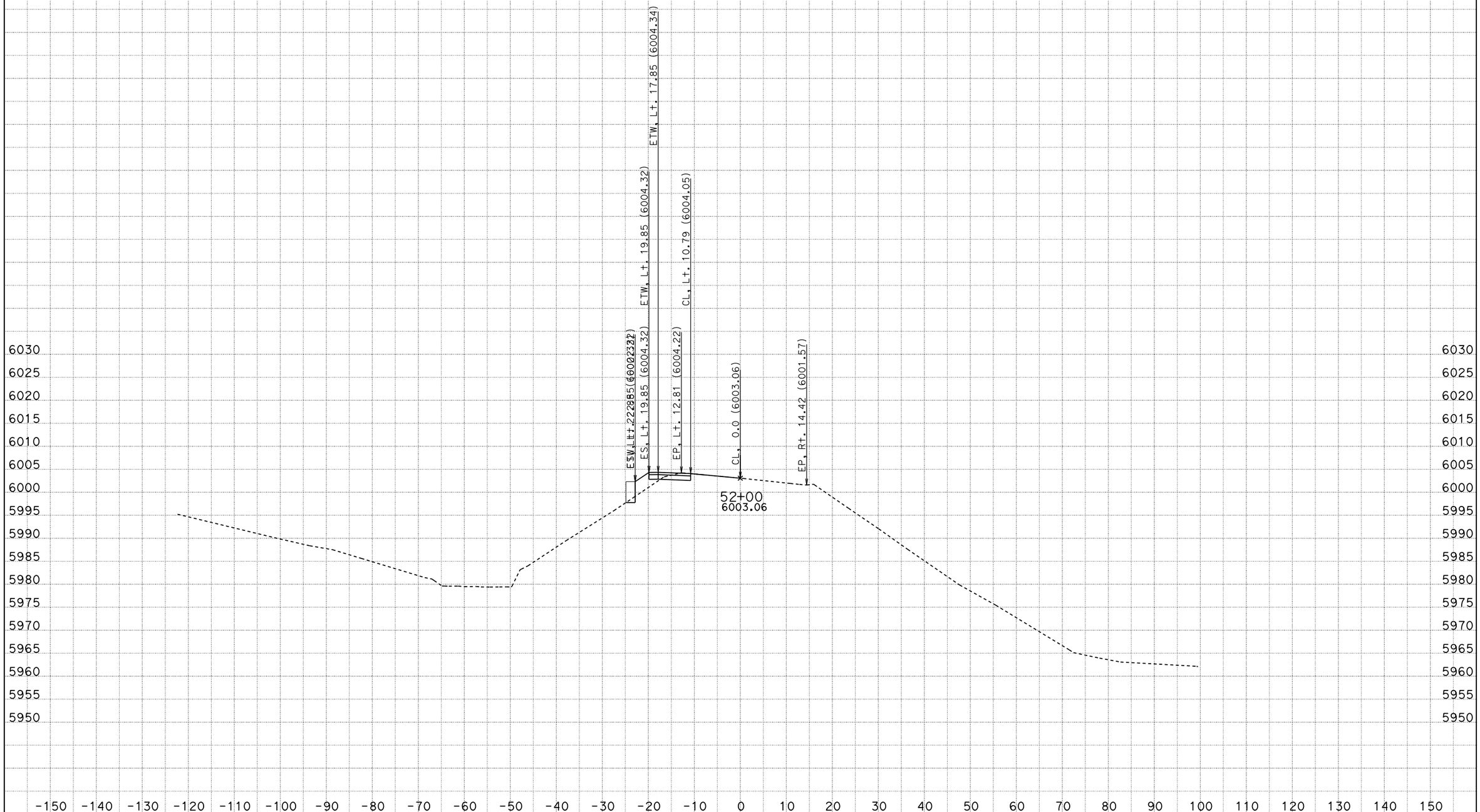

CREATED BY: Jonathan C Wing
DATE: 6/20/2014
KC Project: LOC2 File: D:\USERS\caice\LOC2\loc2 fg.ear

CONTRACT: 03-1F2604
DIST/CO/RTE/PM: 03/Sie/89/0.0-2.3
PROJECT ID: 0312000004

SCALE: 1" = 10' Horiz.
1" = 10' Vert.

All Dimensions are US Survey Feet

A2
CROSS SECTIONS
SHEET 5 OF 16

FOR EARTHWORK DEVELOPMENT ONLY

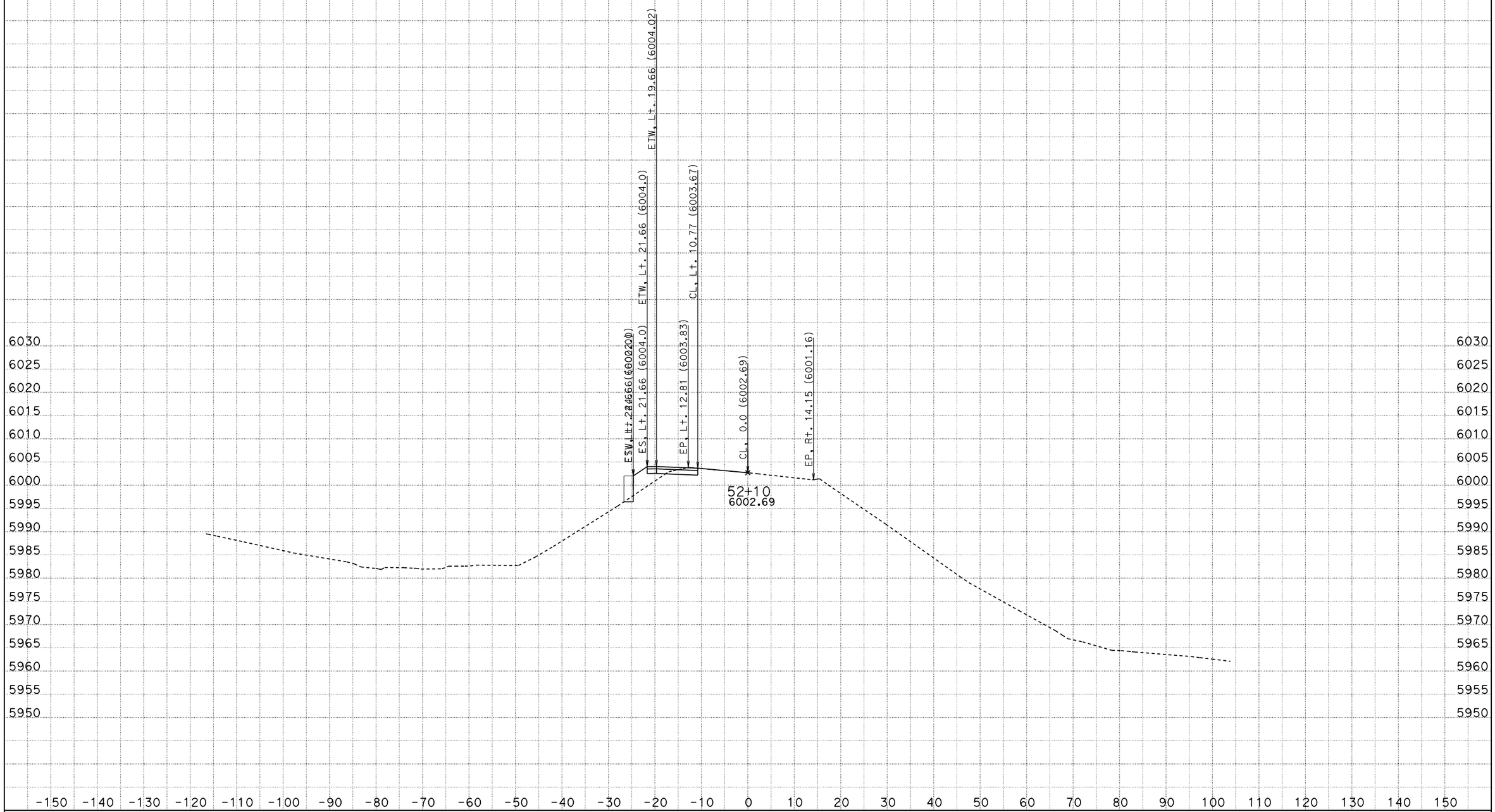

CREATED BY: Jonathan C Wing
DATE: 6/20/2014
KC Project: LOC2 File: D:\USERS\caice\LOC2\loc2 fg.ear

CONTRACT: 03-1F2604
DIST/CO/RTE/PM: 03/Sie/89/0.0-2.3
PROJECT ID: 0312000004

SCALE: 1" = 10' Horiz.
1" = 10' Vert.

All Dimensions are US Survey Feet

A2
CROSS SECTIONS
SHEET 6 OF 16

FOR EARTHWORK DEVELOPMENT ONLY

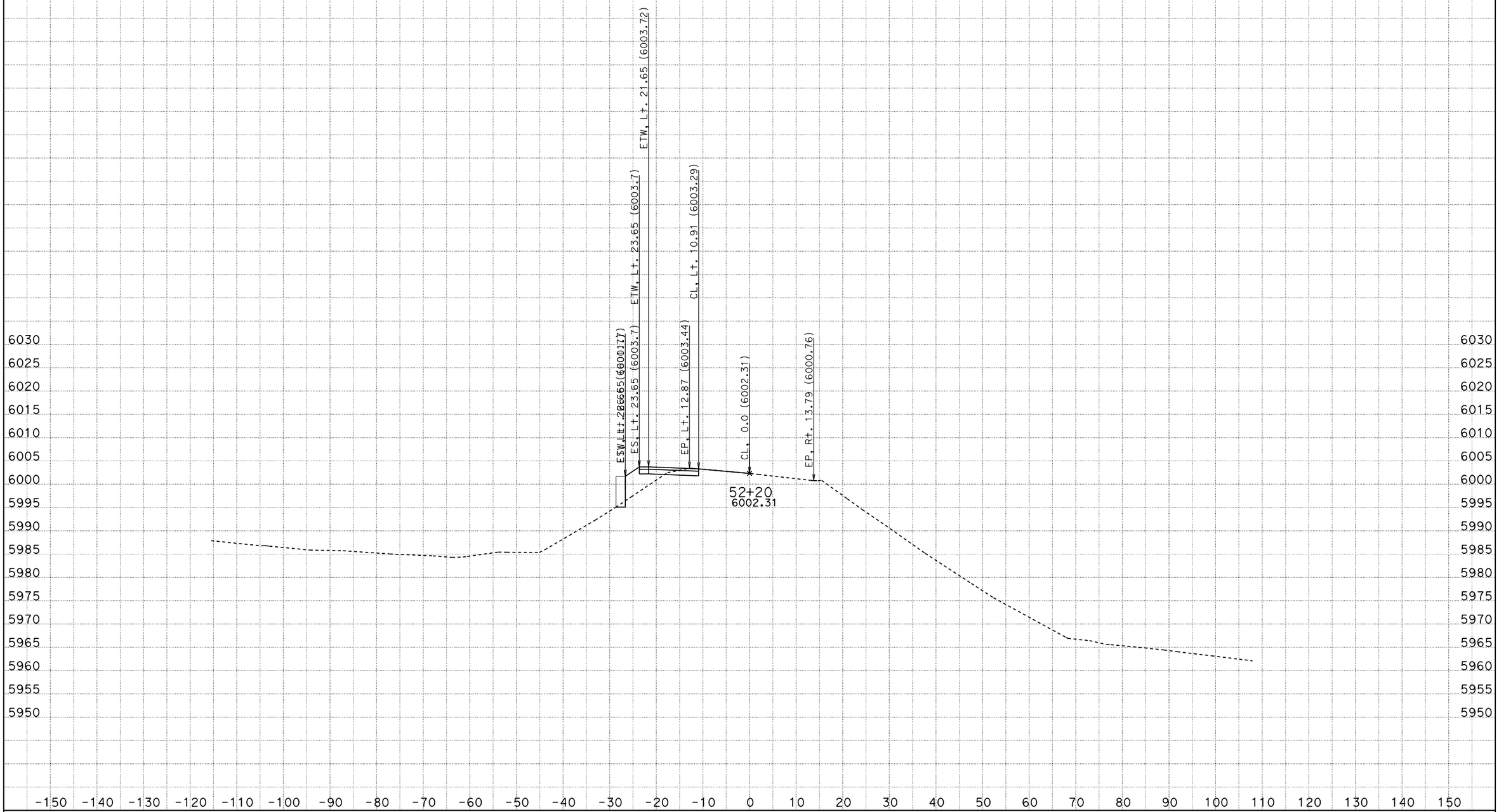

CREATED BY: Jonathan C Wing
DATE: 6/20/2014
KC Project: LOC2 File: D:\USERS\caice\LOC2\loc2 fg.ear

CONTRACT: 03-1F2604
DIST/CO/RTE/PM: 03/Sie/89/0.0-2.3
PROJECT ID: 0312000004

SCALE: 1" = 10' Horiz.
1" = 10' Vert.

All Dimensions are US Survey Feet

A2
CROSS SECTIONS
SHEET 7 OF 16

FOR EARTHWORK DEVELOPMENT ONLY

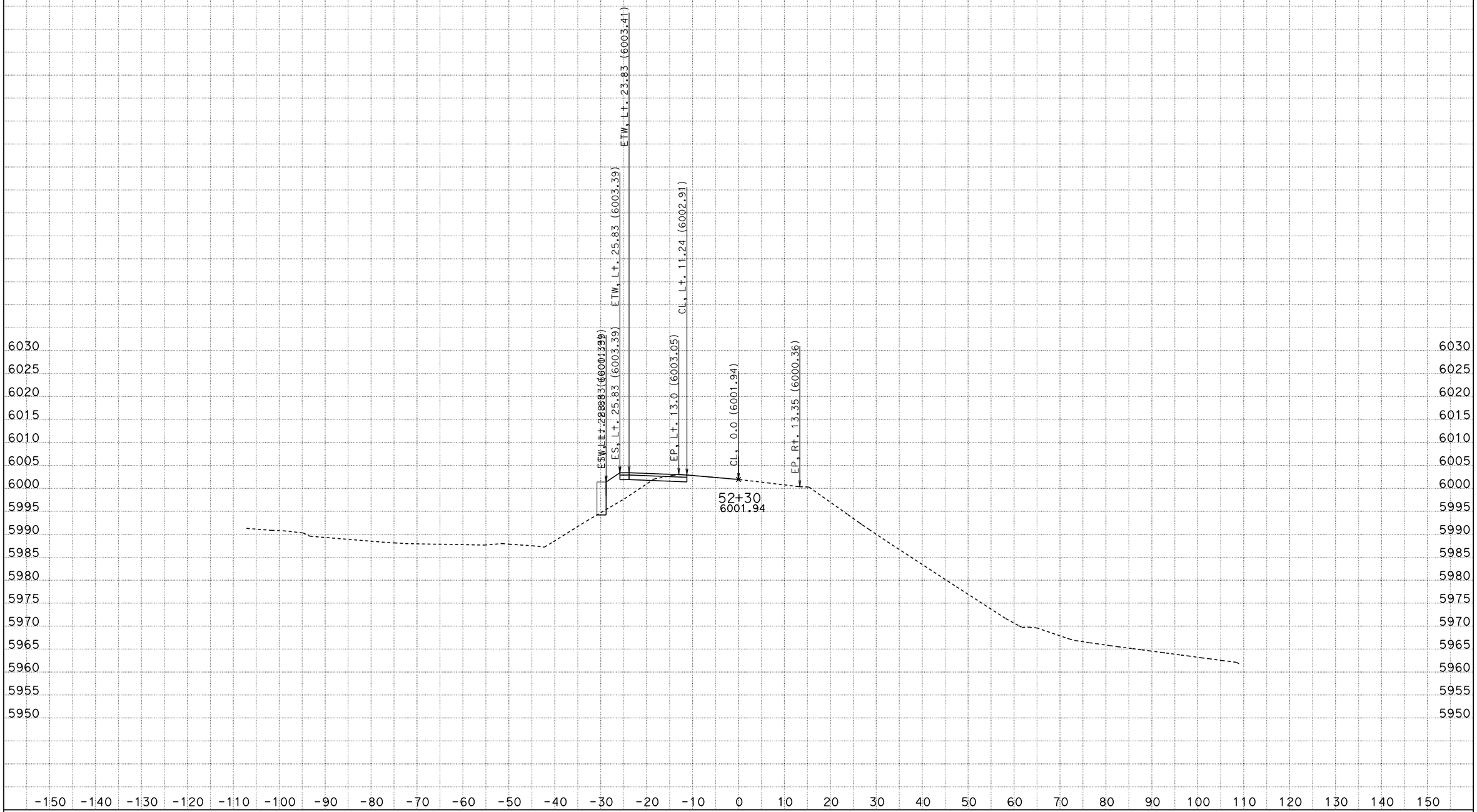

CREATED BY: Jonathan C Wing
DATE: 6/20/2014
KC Project: LOC2 File: D:\USERS\caice\LOC2\loc2 fg.ear

CONTRACT: 03-1F2604
DIST/CO/RTE/PM: 03/Sie/89/0.0-2.3
PROJECT ID: 0312000004

SCALE: 1" = 10' Horiz.
1" = 10' Vert.

All Dimensions are US Survey Feet

A2
CROSS SECTIONS
SHEET 8 OF 16

FOR EARTHWORK DEVELOPMENT ONLY

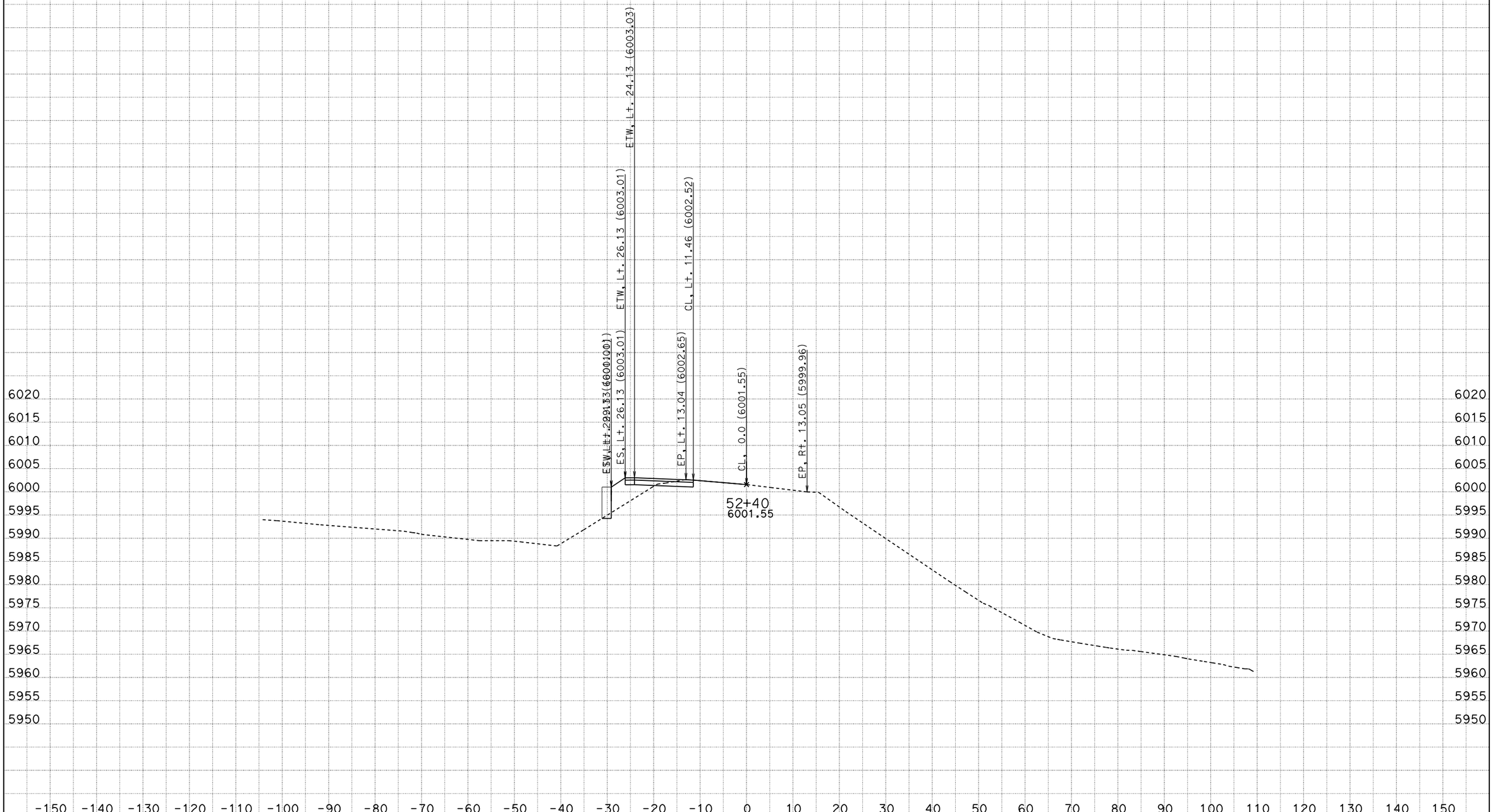

CREATED BY: Jonathan C Wing
DATE: 6/20/2014
KC Project: LOC2 File: D:\USERS\caice\LOC2\loc2 fg.ear

CONTRACT: 03-1F2604
DIST/CO/RTE/PM: 03/Sie/89/0.0-2.3
PROJECT ID: 0312000004

SCALE: 1" = 10' Horiz.
1" = 10' Vert.

All Dimensions are US Survey Feet

A2
CROSS SECTIONS
SHEET 9 OF 16

FOR EARTHWORK DEVELOPMENT ONLY

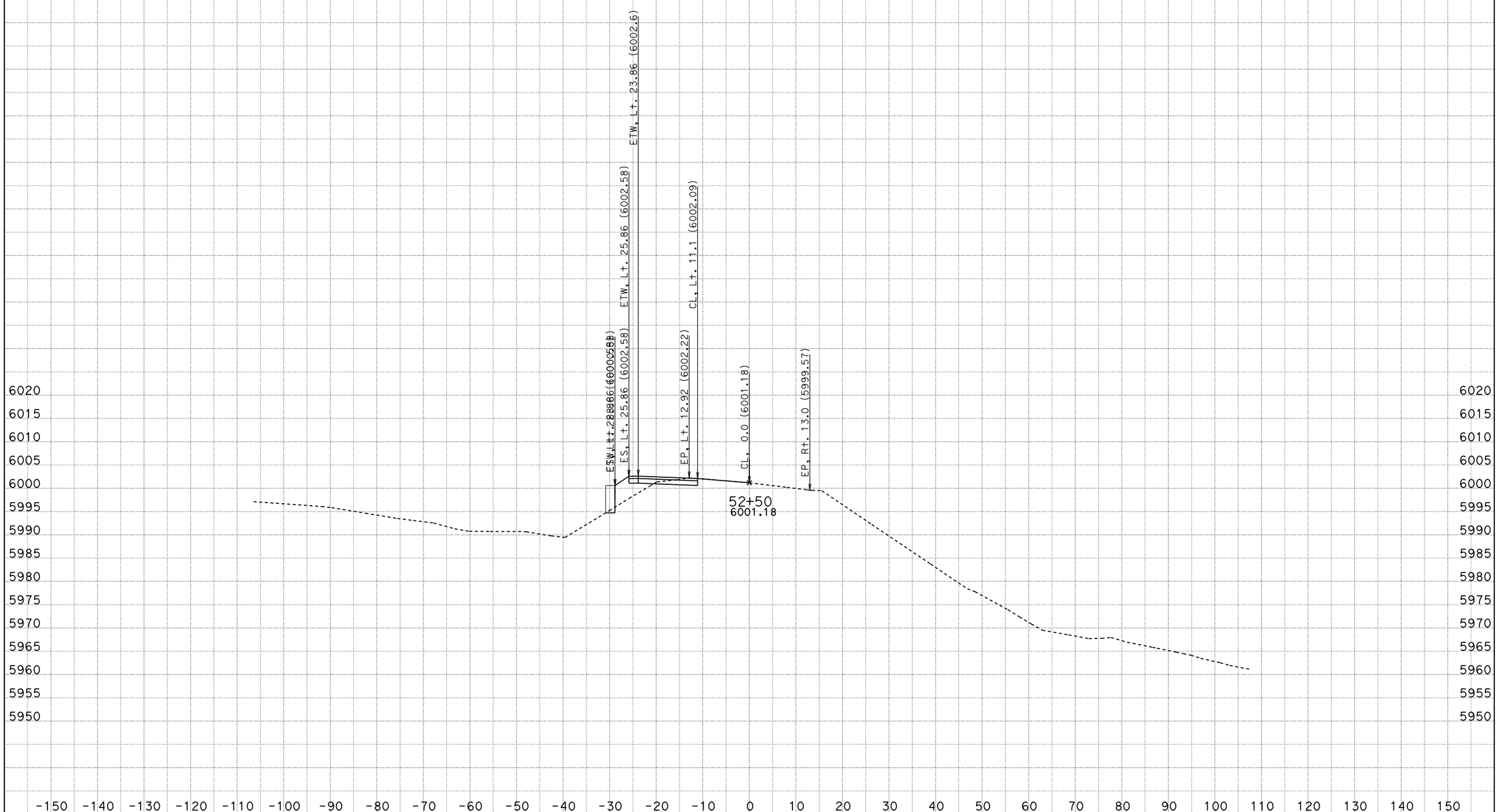

CREATED BY: Jonathan C Wing
DATE: 6/20/2014
KC Project: LOC2 File: D:\USERS\caice\LOC2\loc2 fg.ear

CONTRACT: 03-1F2604
DIST/CO/RTE/PM: 03/Sie/89/0.0-2.3
PROJECT ID: 0312000004

SCALE: 1" = 10' Horiz.
1" = 10' Vert.

All Dimensions are US Survey Feet

A2
CROSS SECTIONS
SHEET 10 OF 16

FOR EARTHWORK DEVELOPMENT ONLY

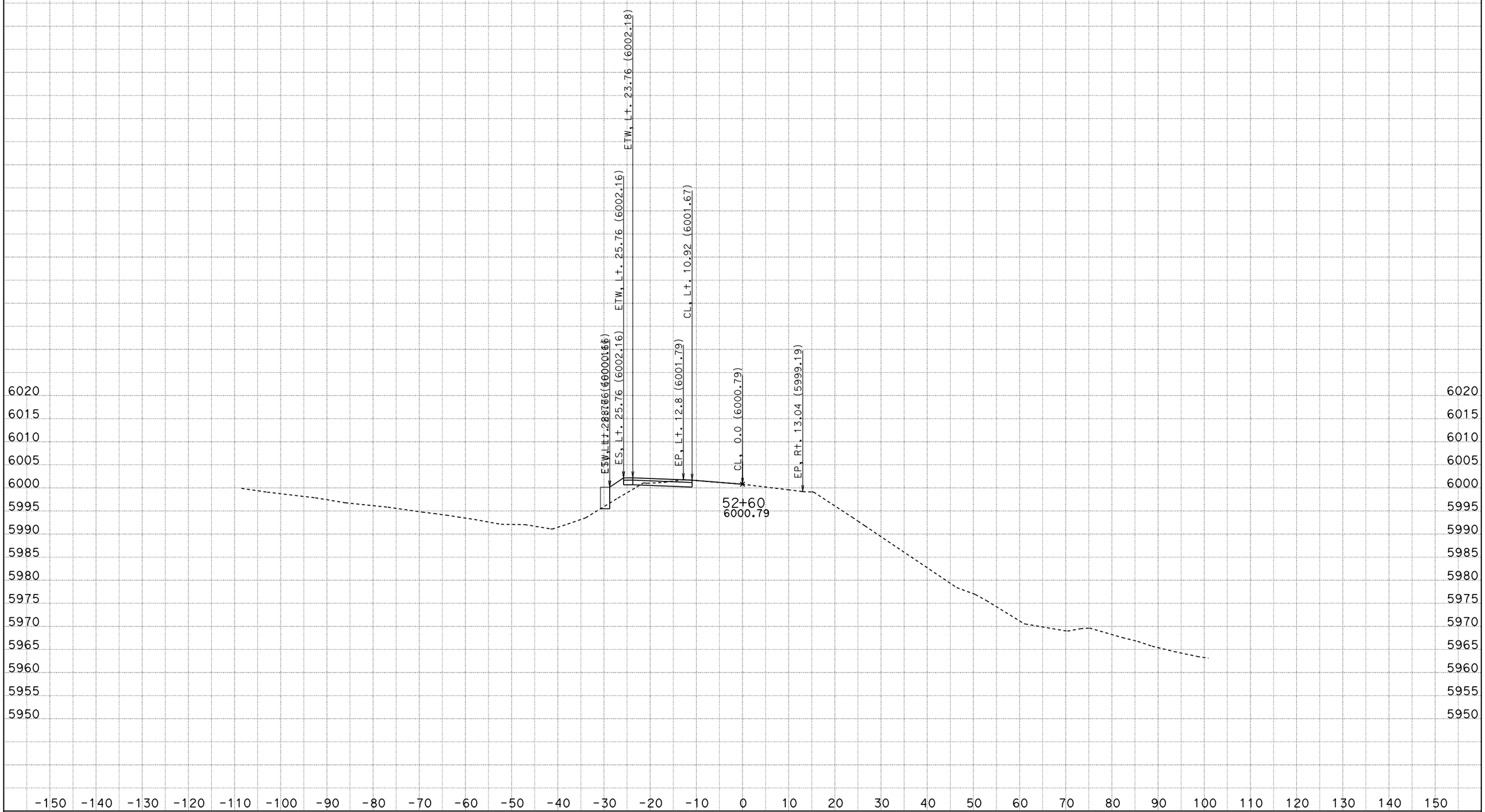

CREATED BY: Jonathan C Wing
DATE: 6/20/2014
KC Project: LOC2 File: D:\USERS\caice\LOC2\loc2 fg.ear

CONTRACT: 03-1F2604
DIST/CO/RTE/PM: 03/Sie/89/0.0-2.3
PROJECT ID: 0312000004

SCALE: 1" = 10' Horiz.
1" = 10' Vert.

All Dimensions are US Survey Feet

A2
CROSS SECTIONS
SHEET 11 OF 16

FOR EARTHWORK DEVELOPMENT ONLY

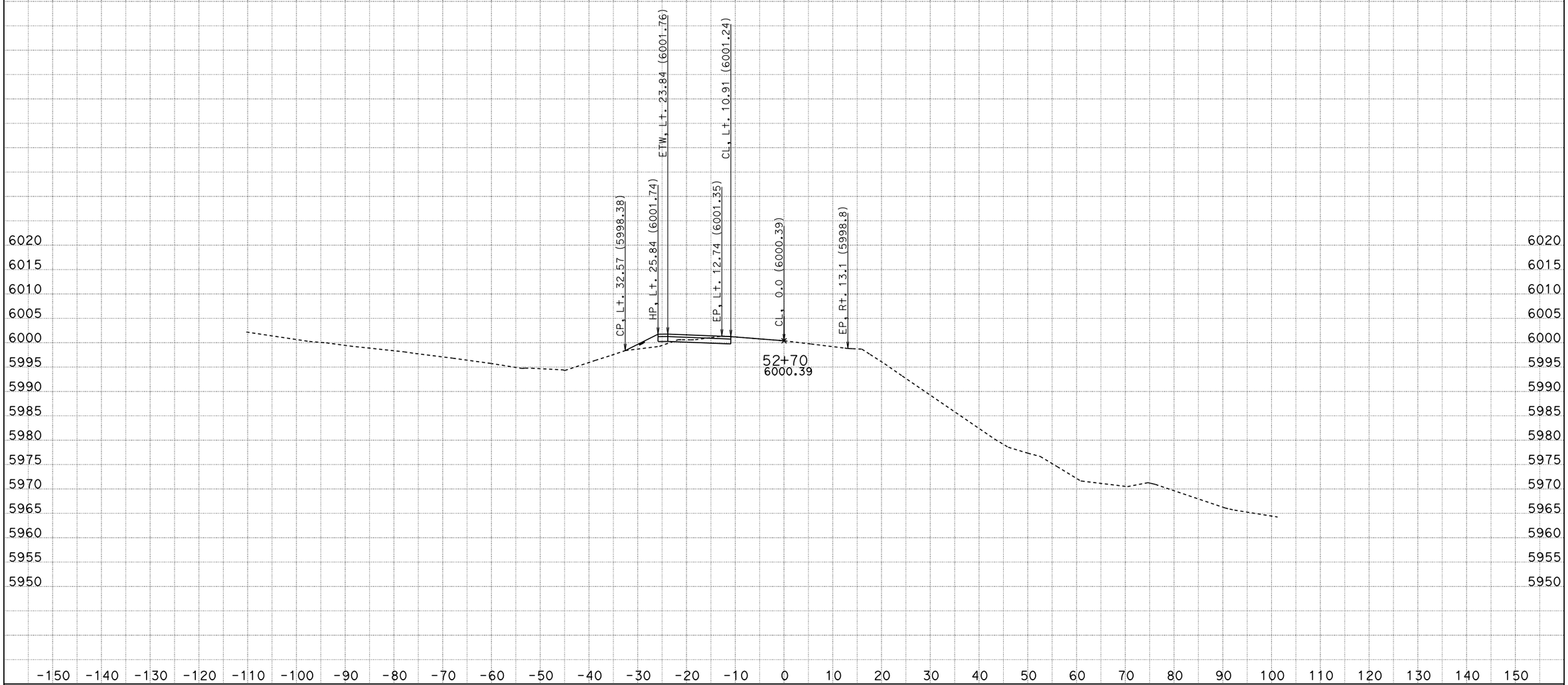

CREATED BY: Jonathan C Wing
DATE: 6/20/2014
KC Project: LOC2 File: D:\USERS\caice\LOC2\loc2 fg.ear

CONTRACT: 03-1F2604
DIST/CO/RTE/PM: 03/Sie/89/0.0-2.3
PROJECT ID: 0312000004

SCALE: 1" = 10' Horiz.
1" = 10' Vert.

All Dimensions are US Survey Feet

A2
CROSS SECTIONS
SHEET 12 OF 16

FOR EARTHWORK DEVELOPMENT ONLY

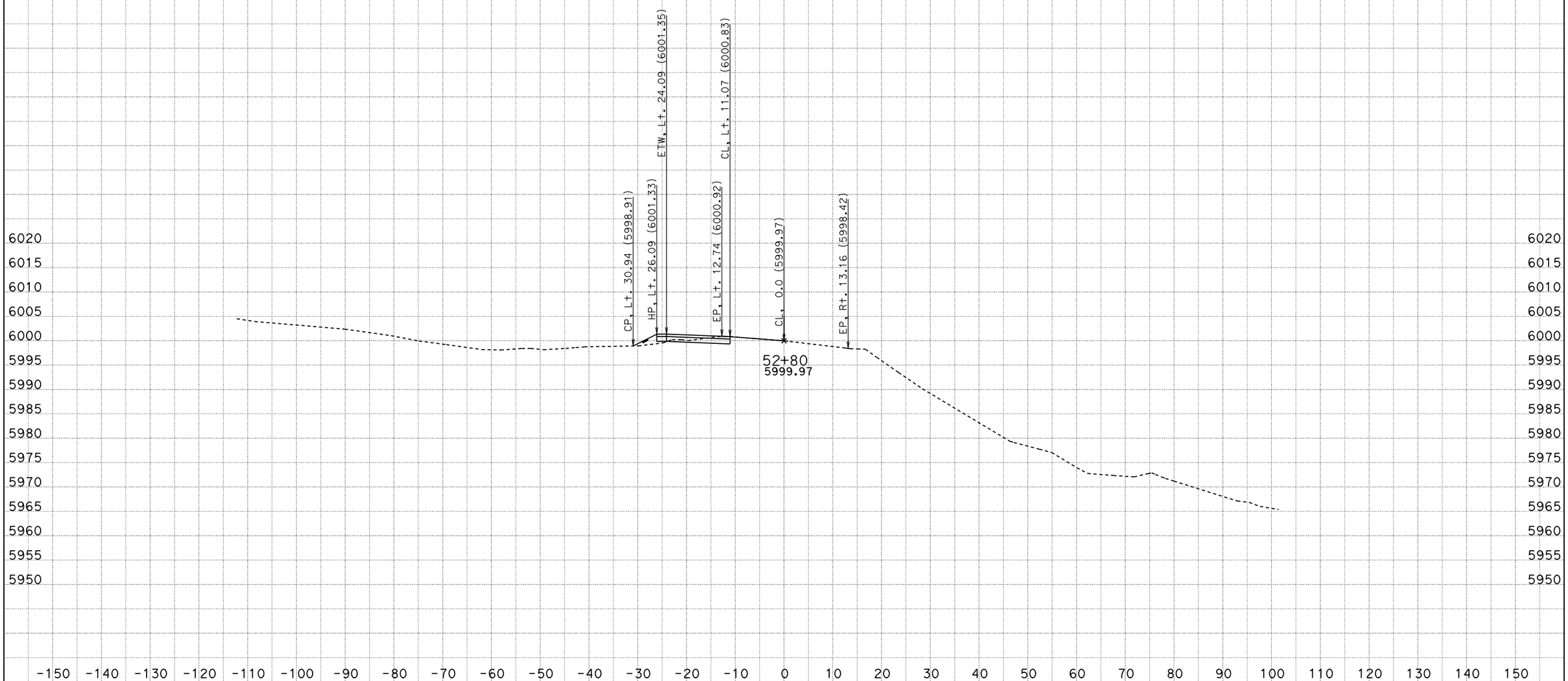

CREATED BY: Jonathan C Wing
DATE: 6/20/2014
KC Project: LOC2 File: D:\USERS\caice\LOC2\loc2 fg.ear

CONTRACT: 03-1F2604
DIST/CO/RTE/PM: 03/Sie/89/0.0-2.3
PROJECT ID: 0312000004

SCALE: 1" = 10' Horiz.
1" = 10' Vert.

All Dimensions are US Survey Feet

A2
CROSS SECTIONS
SHEET 13 OF 16

FOR EARTHWORK DEVELOPMENT ONLY

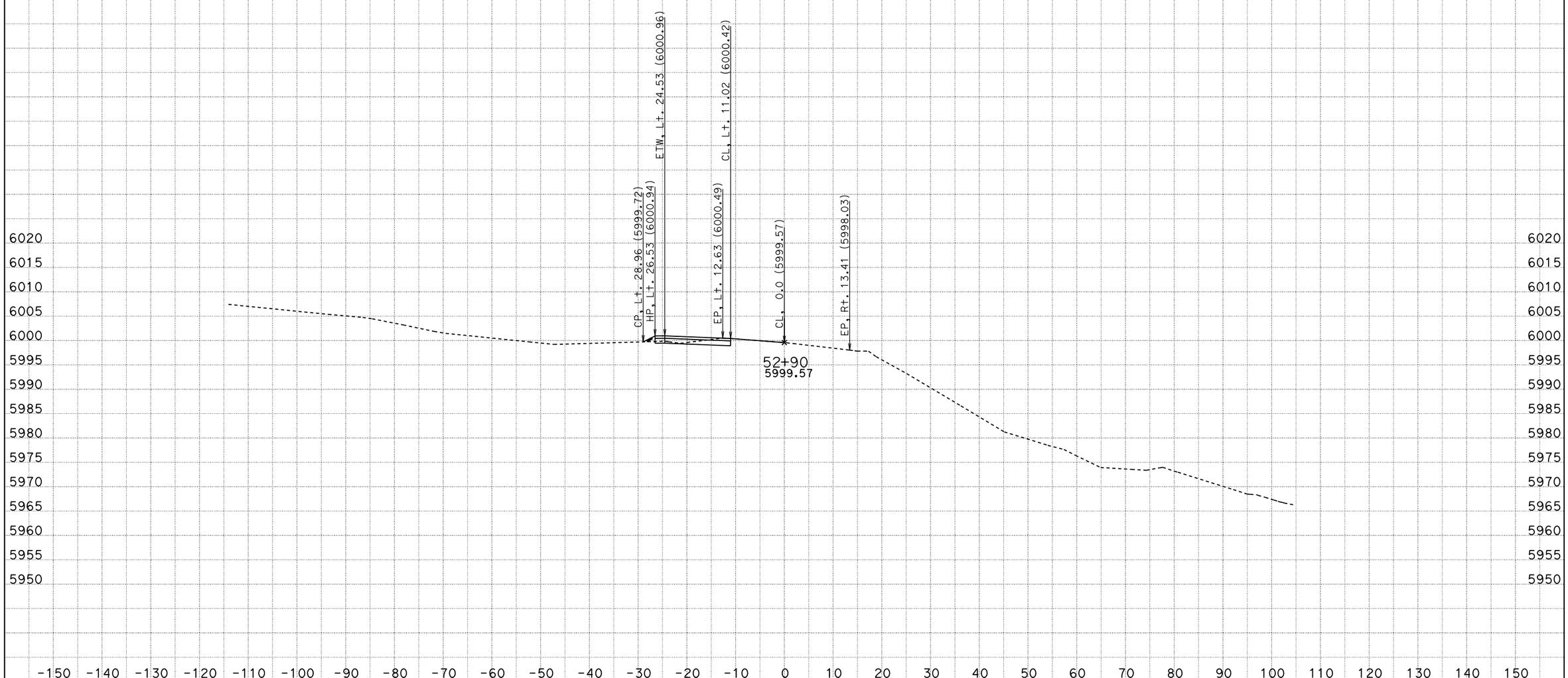

CREATED BY: Jonathan C Wing
DATE: 6/20/2014
KC Project: LOC2 File: D:\USERS\caice\LOC2\loc2 fg.ear

CONTRACT: 03-1F2604
DIST/CO/RTE/PM: 03/Sie/89/0.0-2.3
PROJECT ID: 0312000004

SCALE: 1" = 10' Horiz.
1" = 10' Vert.

All Dimensions are US Survey Feet

A2
CROSS SECTIONS
SHEET 14 OF 16

FOR EARTHWORK DEVELOPMENT ONLY

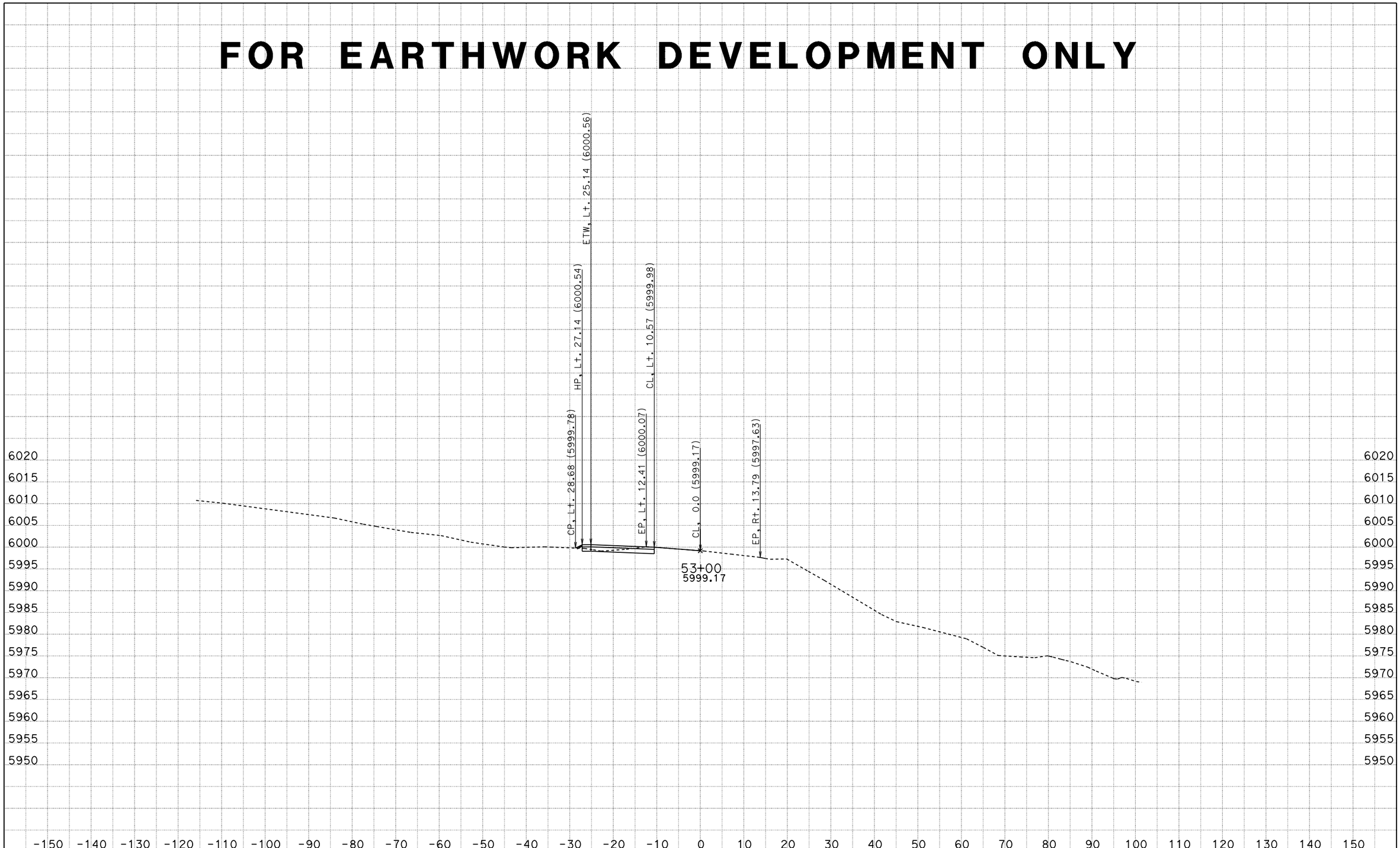

CREATED BY: Jonathan C Wing
DATE: 6/20/2014
KC Project: LOC2 File: D:\USERS\caice\LOC2\loc2 fg.ear

CONTRACT: 03-1F2604
DIST/CO/RTE/PM: 03/Sie/89/0.0-2.3
PROJECT ID: 0312000004

SCALE: 1" = 10' Horiz.
1" = 10' Vert.

All Dimensions are US Survey Feet

A2
CROSS SECTIONS
SHEET 15 OF 16

FOR EARTHWORK DEVELOPMENT ONLY

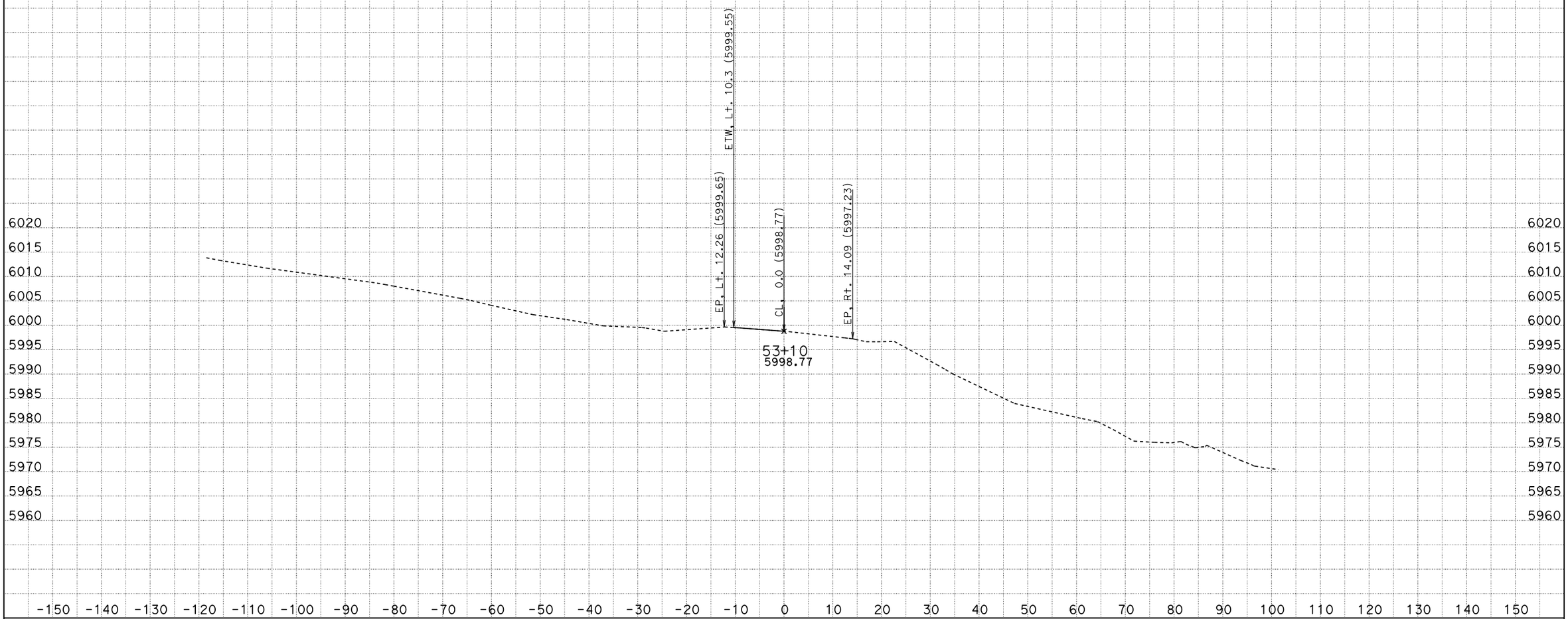

CREATED BY: Jonathan C Wing
DATE: 6/20/2014
KC Project: LOC2 File: D:\USERS\caice\LOC2\loc2 fg.ear

CONTRACT: 03-1F2604
DIST/CO/RTE/PM: 03/Sie/89/0.0-2.3
PROJECT ID: 0312000004

SCALE: 1" = 10' Horiz.
1" = 10' Vert.

All Dimensions are US Survey Feet

A2
CROSS SECTIONS
SHEET 16 OF 16