For Earthwork Development Only

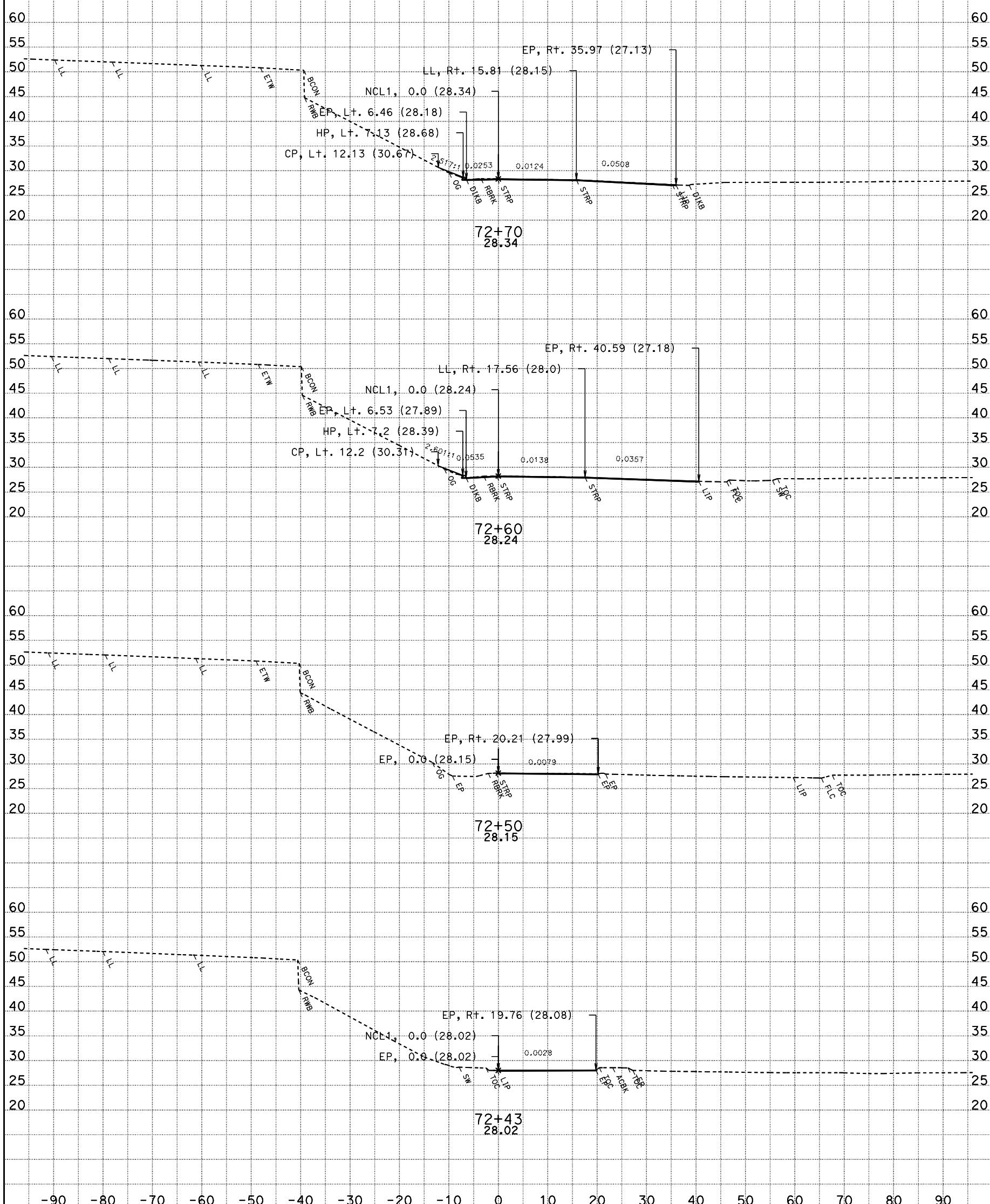

DATE: 10/28/2009

CONTRACT: 03-1C12U

DIST/CO/RTE/PM: 03-SAC-50-PM 17.01

SCALE: 1" = 10' Horiz.
1" = 10' Vert.

All Dimensions Are Feet

NCL1
CROSS SECTIONS

SHEET 1 OF 26

For Earthwork Development Only

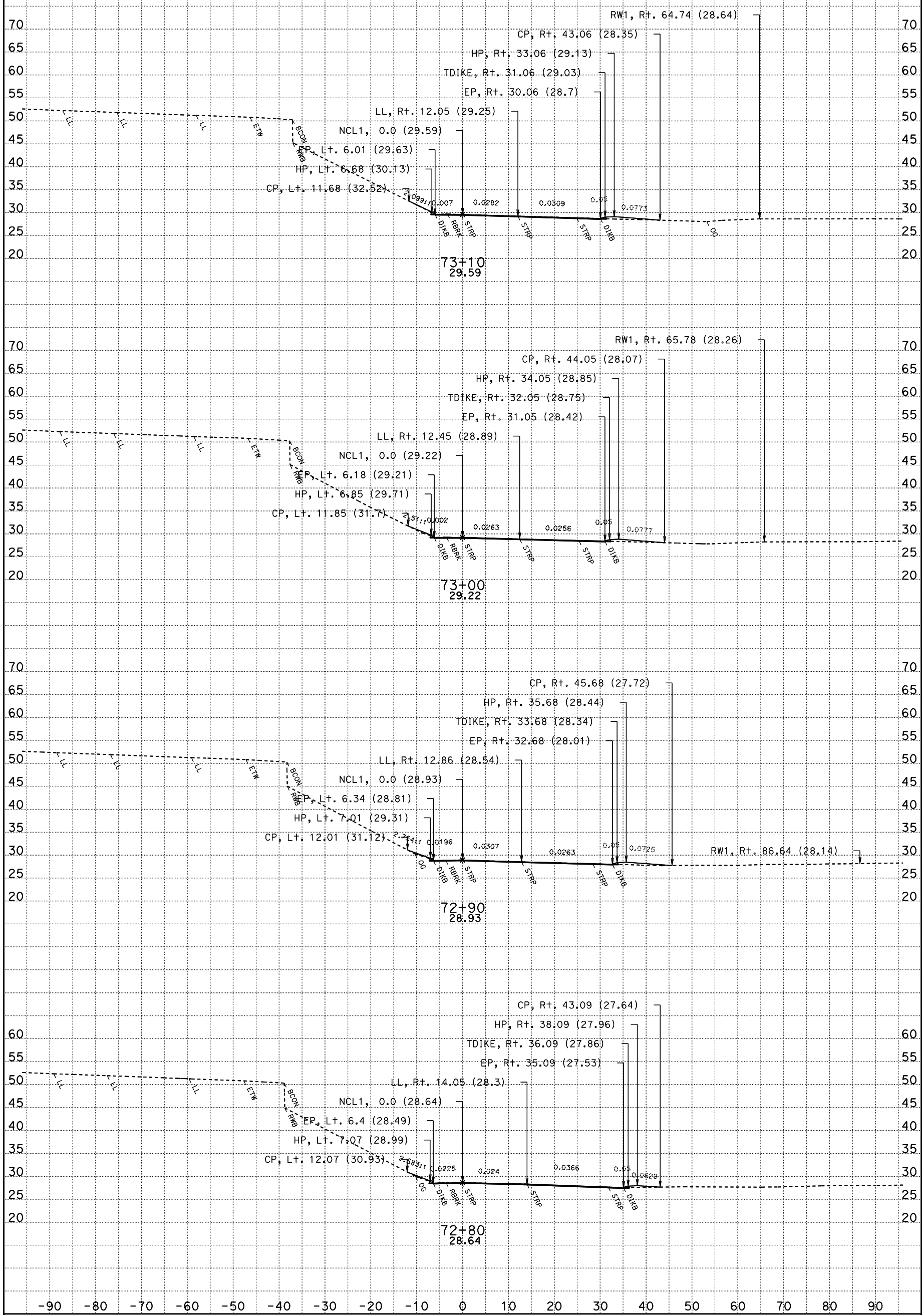

DATE: 10/28/2009

CONTRACT: 03-1C12U

DIST/CO/RTE/PM: 03-SAC-50-PM 17.01

SCALE: 1" = 10' Horiz.
1" = 10' Vert.

All Dimensions Are Feet

NCL1
CROSS SECTIONS

SHEET 2 OF 26

For Earthwork Development Only

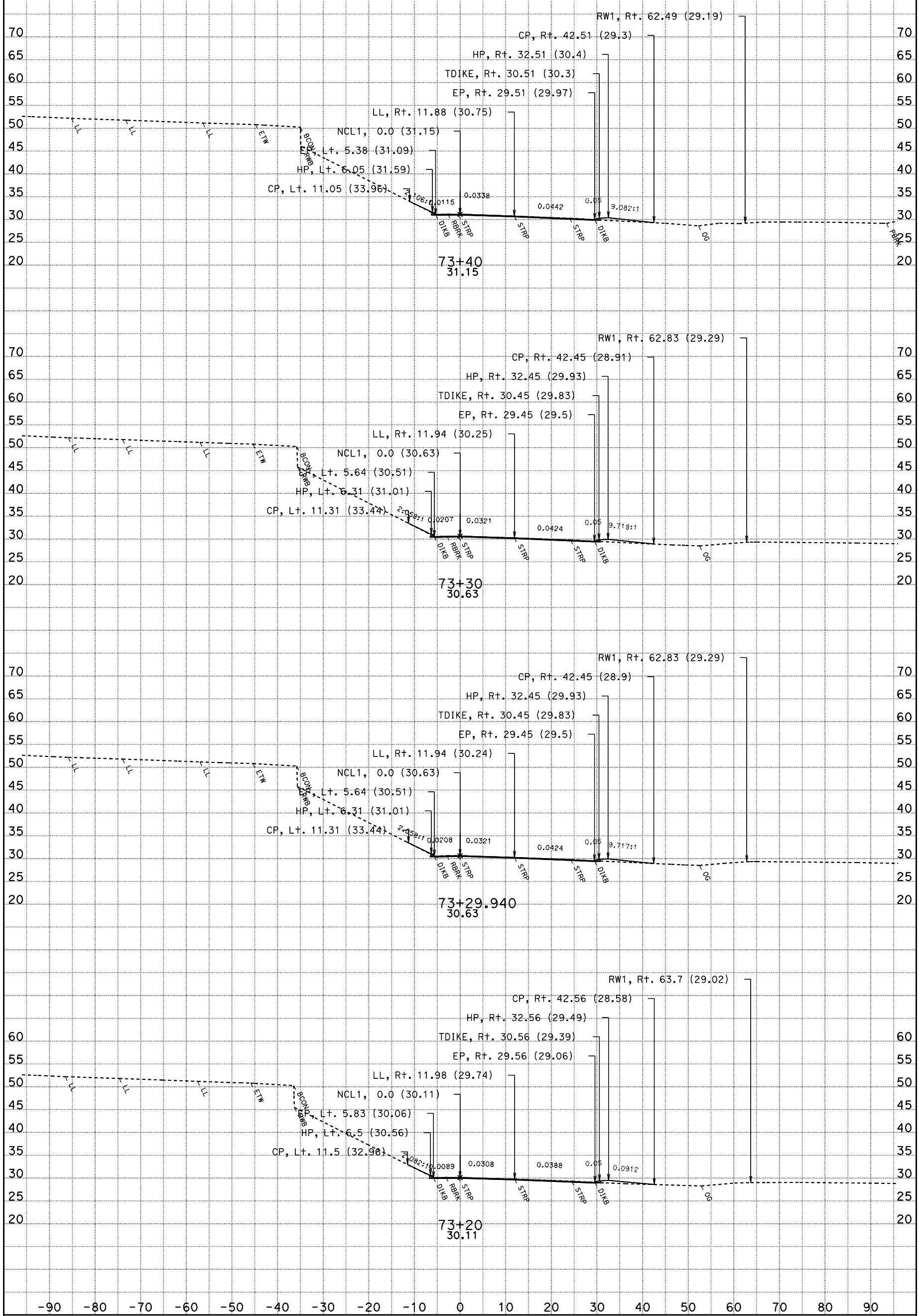

DATE: 10/28/2009

CONTRACT: 03-1C12U

DIST/CO/RTE/PM: 03-SAC-50-PM 17.01

SCALE: 1" = 10' Horiz.
1" = 10' Vert.

All Dimensions Are Feet

NCL1
CROSS SECTIONS

SHEET 3 OF 26

For Earthwork Development Only

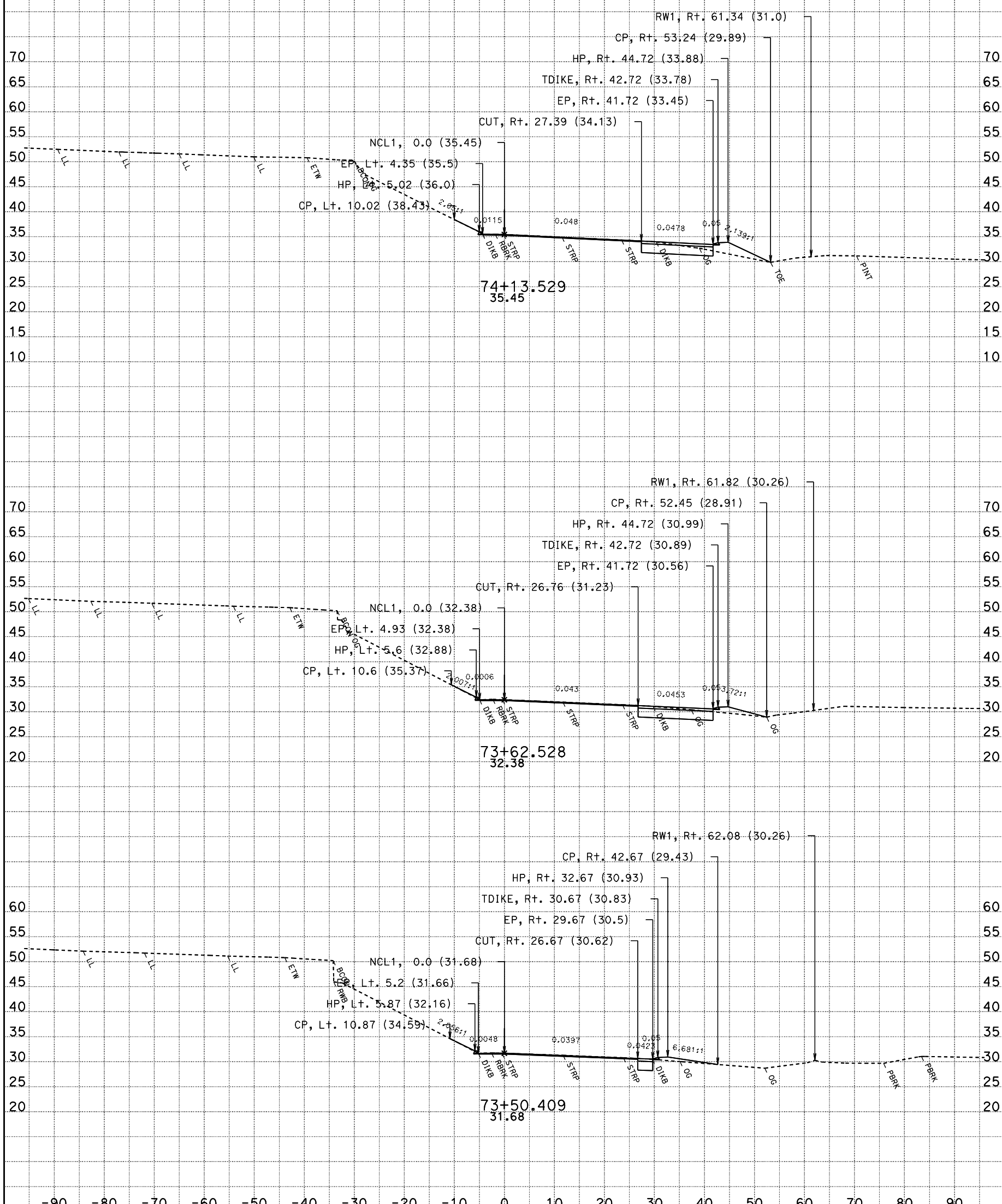

DATE: 10/28/2009

CONTRACT: 03-1C12U

DIST/CO/RTE/PM: 03-SAC-50-PM 17.01

SCALE: 1" = 10' Horiz.
1" = 10' Vert.

All Dimensions Are Feet

NCL1
CROSS SECTIONS

SHEET 4 OF 26

For Earthwork Development Only

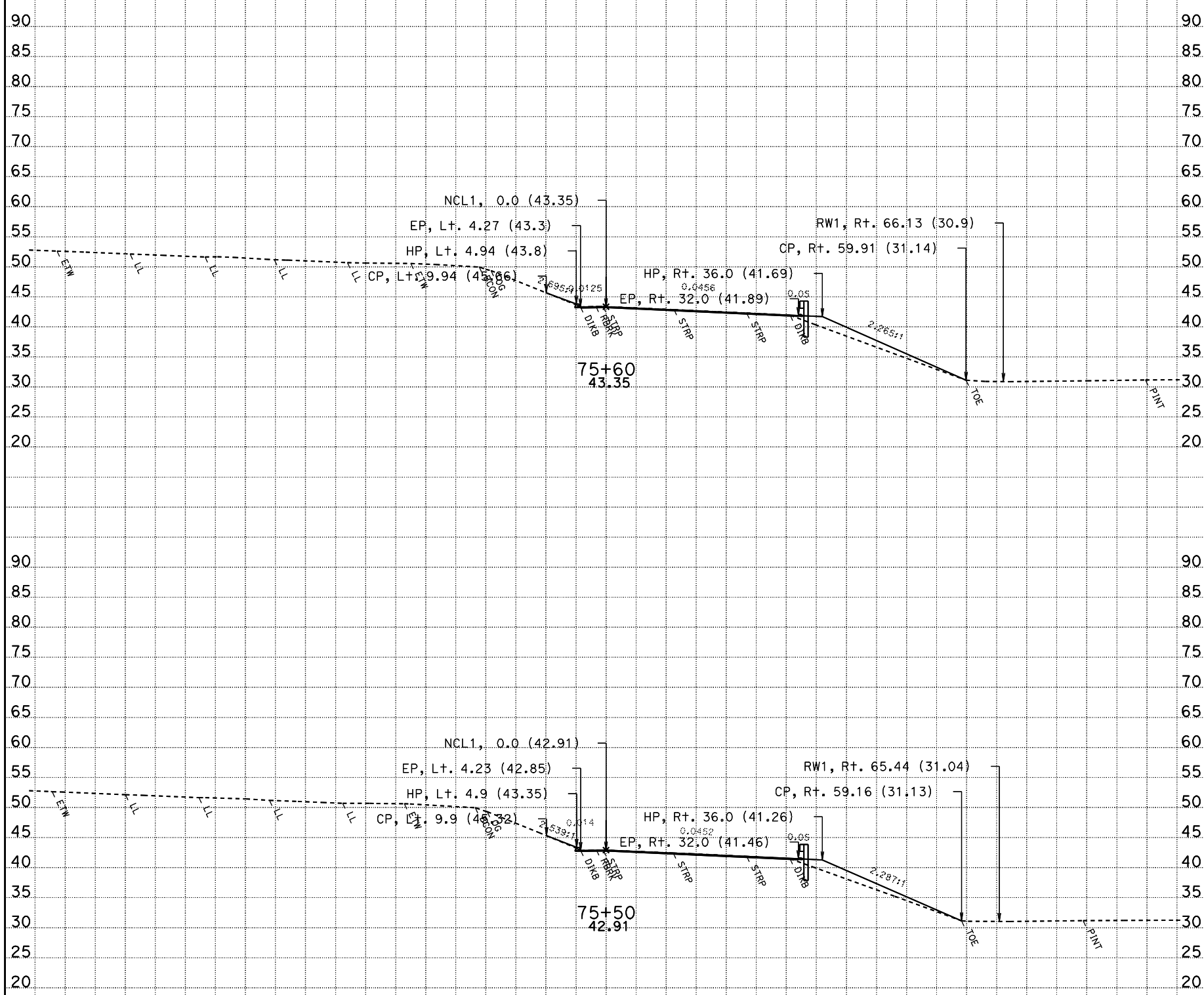

DATE: 10/28/2009

CONTRACT: 03-1C12U

DIST/CO/RTE/PM: 03-SAC-50-PM 17.01

SCALE: 1" = 10' Horiz.
1" = 10' Vert.

All Dimensions Are Feet

NCL1
CROSS SECTIONS

SHEET 5 OF 26

For Earthwork Development Only

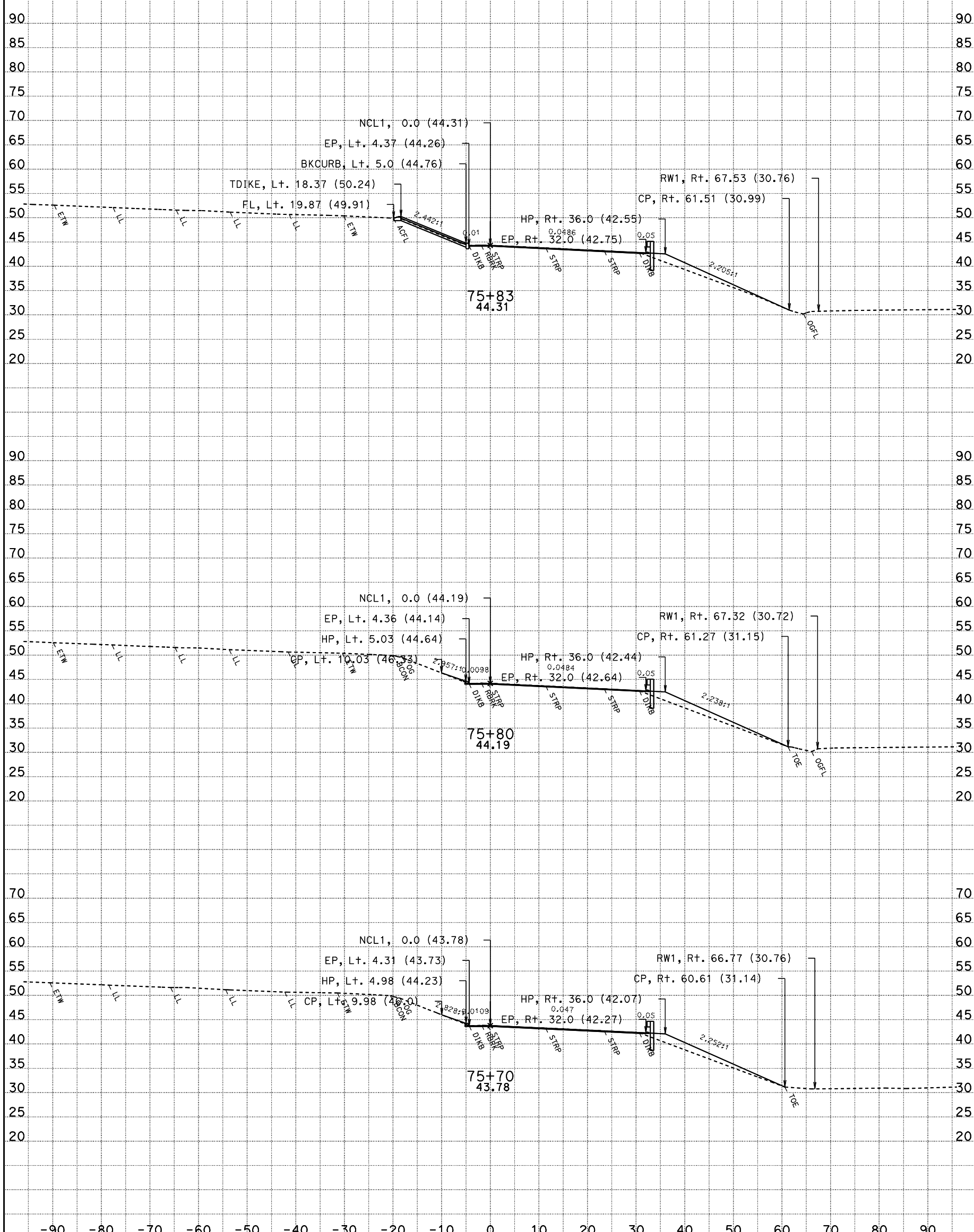

DATE: 10/28/2009

CONTRACT: 03-1C12U

DIST/CO/RTE/PM: 03-SAC-50-PM 17.01

SCALE: 1" = 10' Horiz.
1" = 10' Vert.

All Dimensions Are Feet

NCL1
CROSS SECTIONS

SHEET 6 OF 26

For Earthwork Development Only

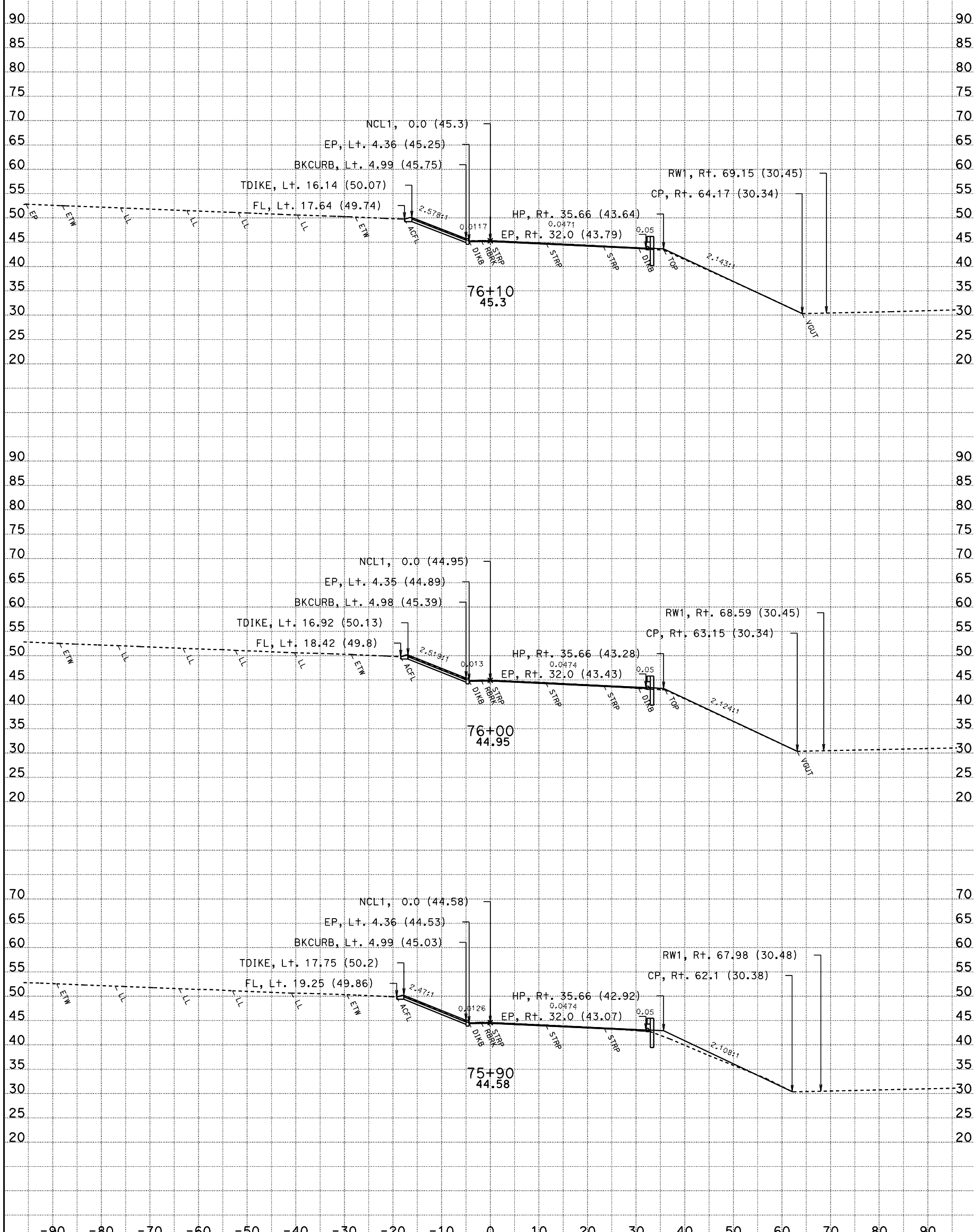

DATE: 10/28/2009

CONTRACT: 03-1C12U

DIST/CO/RTE/PM: 03-SAC-50-PM 17.01

SCALE: 1" = 10' Horiz.
1" = 10' Vert.

All Dimensions Are Feet

NCL1
CROSS SECTIONS

SHEET 7 OF 26

For Earthwork Development Only

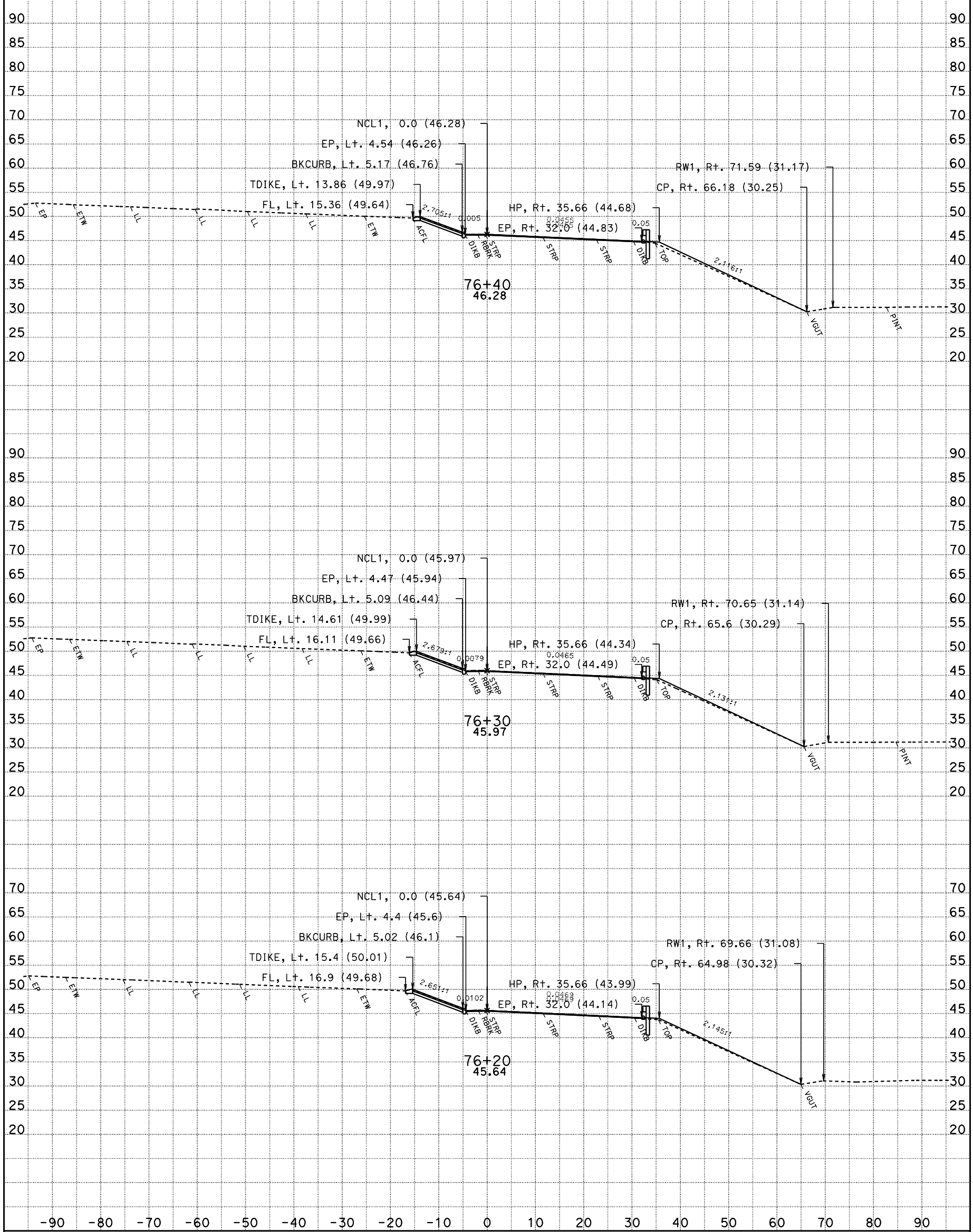

DATE: 10/28/2009

CONTRACT: 03-1C12U

DIST/CO/RTE/PM: 03-SAC-50-PM 17.01

SCALE: 1" = 10' Horiz.
1" = 10' Vert.

All Dimensions Are Feet

NCL1
CROSS SECTIONS

SHEET 8 OF 26

For Earthwork Development Only

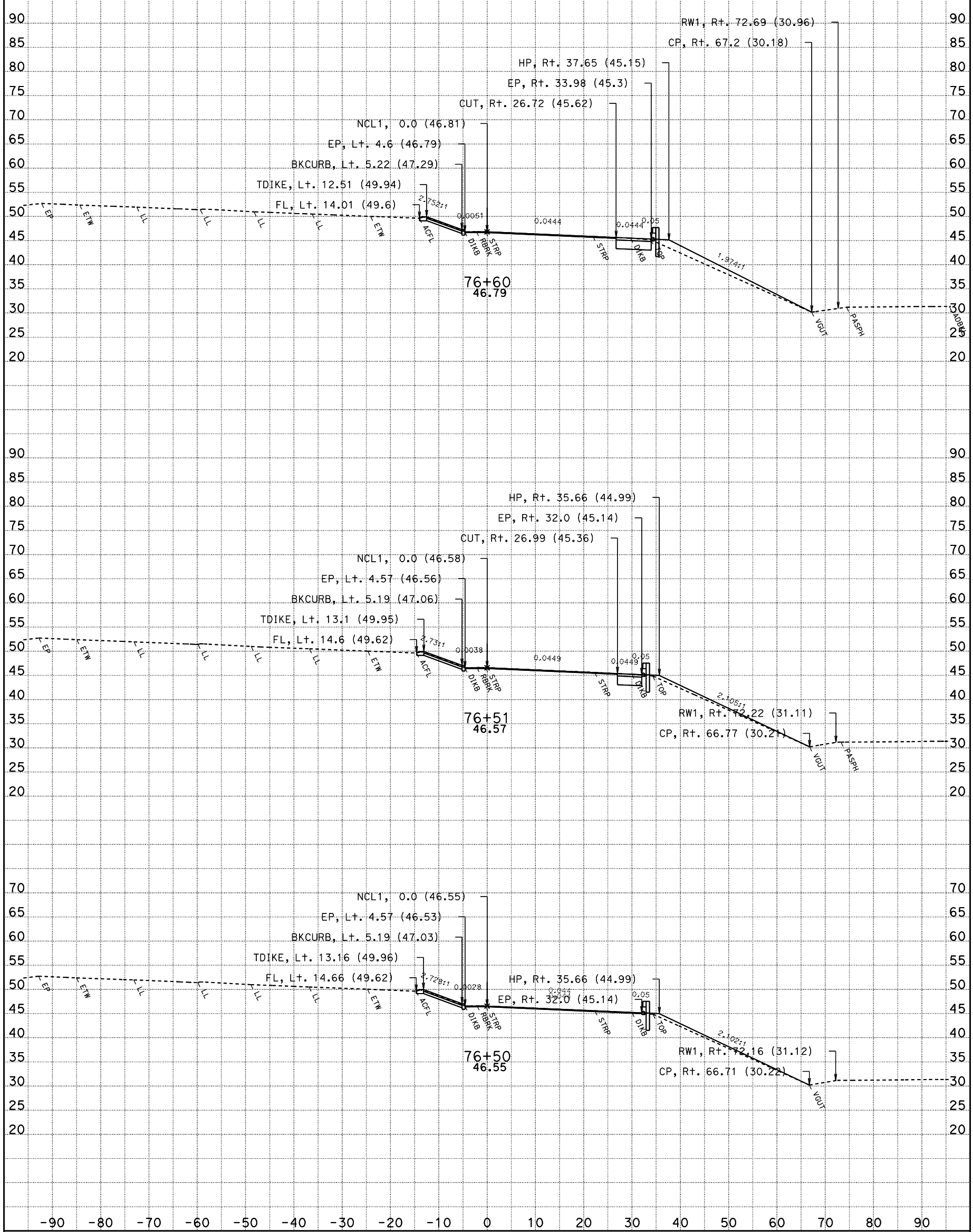

DATE: 10/28/2009

CONTRACT: 03-1C12U

DIST/CO/RTE/PM: 03-SAC-50-PM 17.01

SCALE: 1" = 10' Horiz.
1" = 10' Vert.

All Dimensions Are Feet

NCL1
CROSS SECTIONS

SHEET 9 OF 26

For Earthwork Development Only

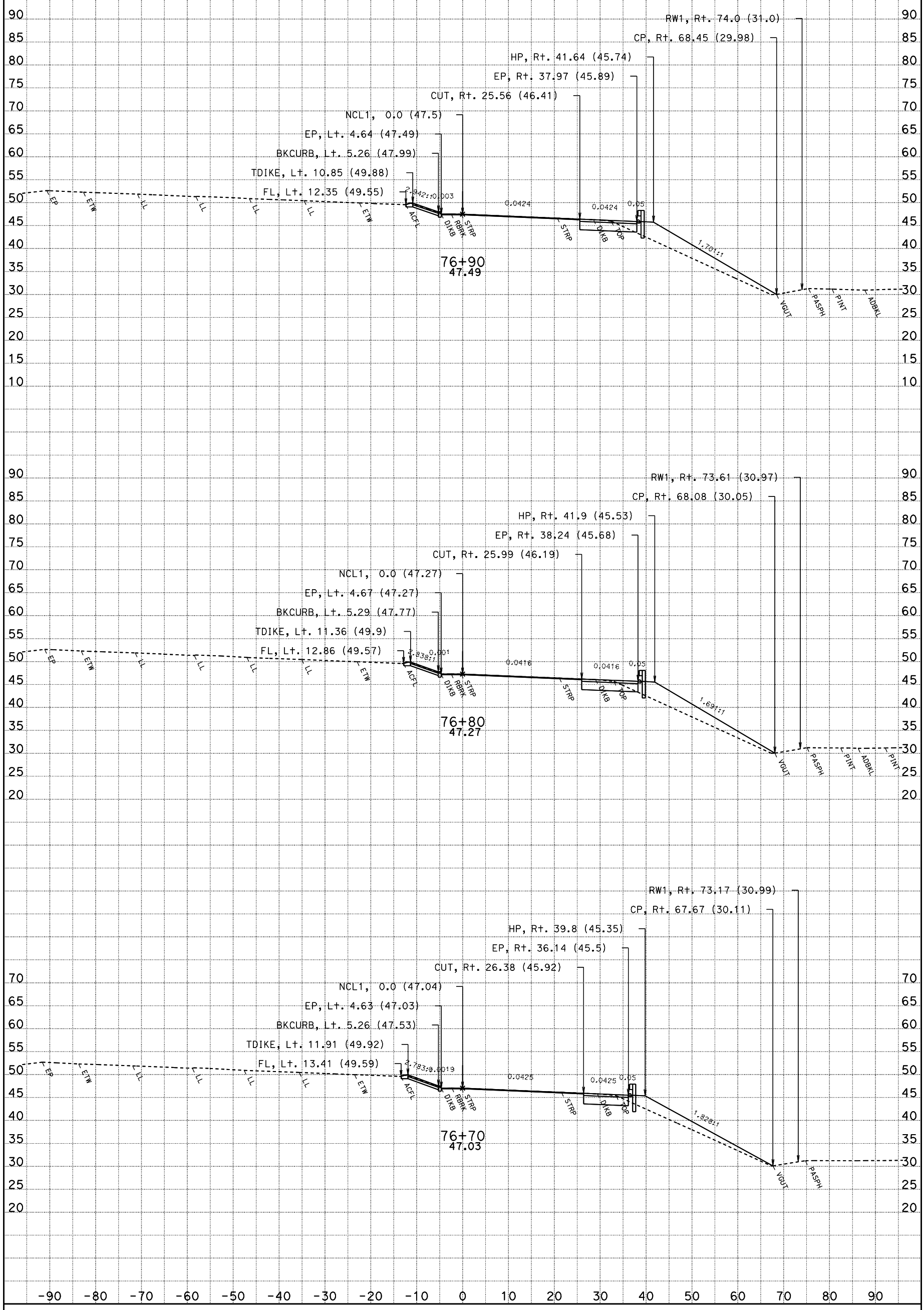

DATE: 10/28/2009

CONTRACT: 03-1C12U

DIST/CO/RTE/PM: 03-SAC-50-PM 17.01

SCALE: 1" = 10' Horiz.
1" = 10' Vert.

All Dimensions Are Feet

NCL1
CROSS SECTIONS

SHEET 10 OF 26

For Earthwork Development Only

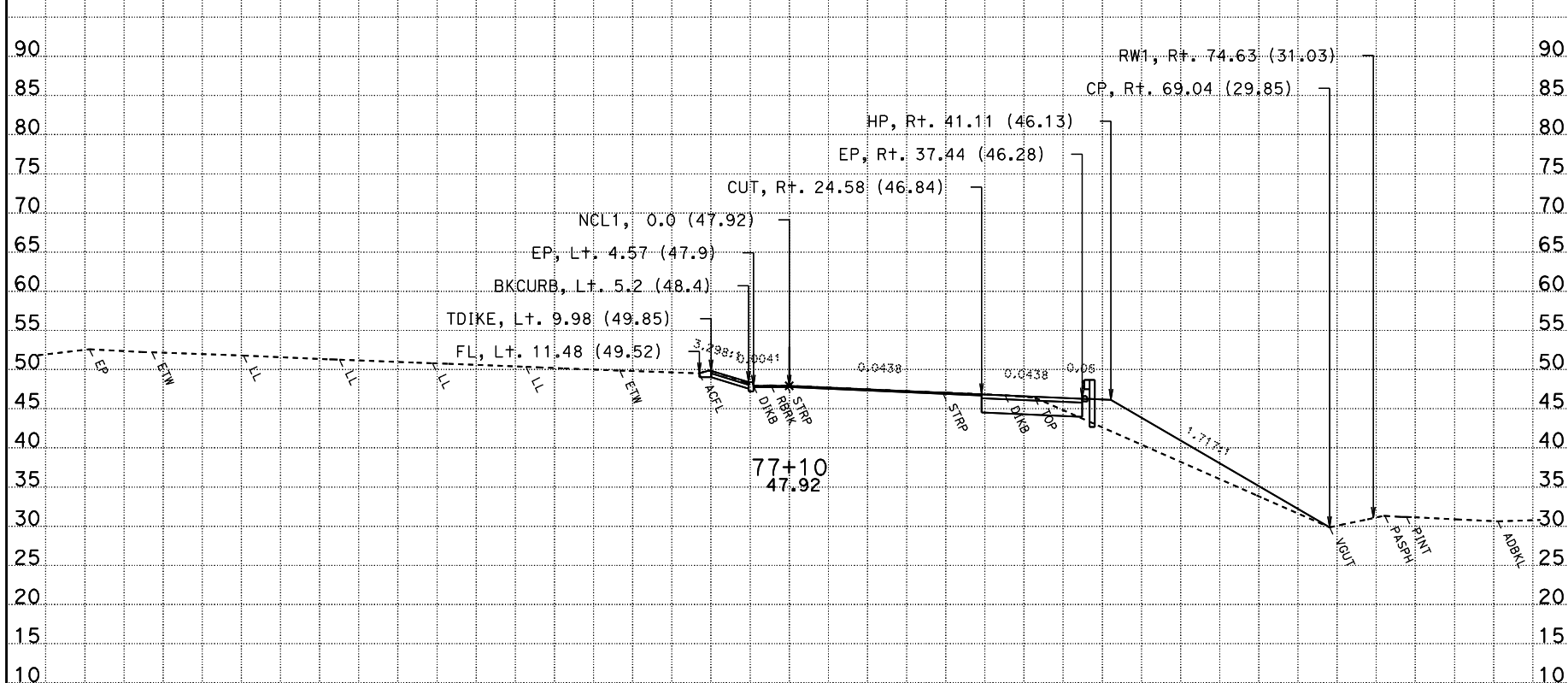

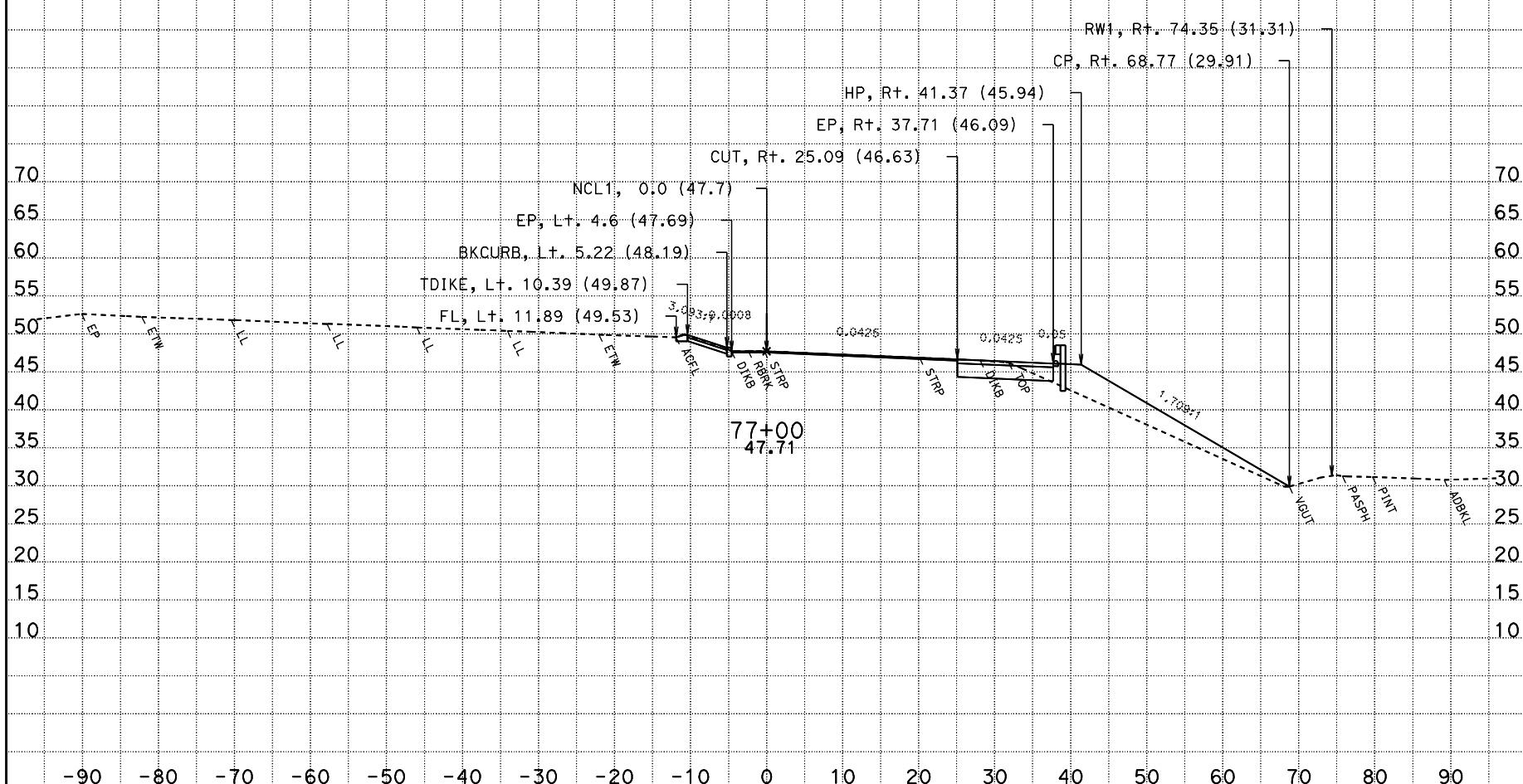

DATE: 10/28/2009

CONTRACT: 03-1C12U

DIST/CO/RTE/PM: 03-SAC-50-PM 17.01

SCALE: 1" = 10' Horiz.
1" = 10' Vert.

All Dimensions Are Feet

NCL1
CROSS SECTIONS

SHEET 11 OF 26

For Earthwork Development Only

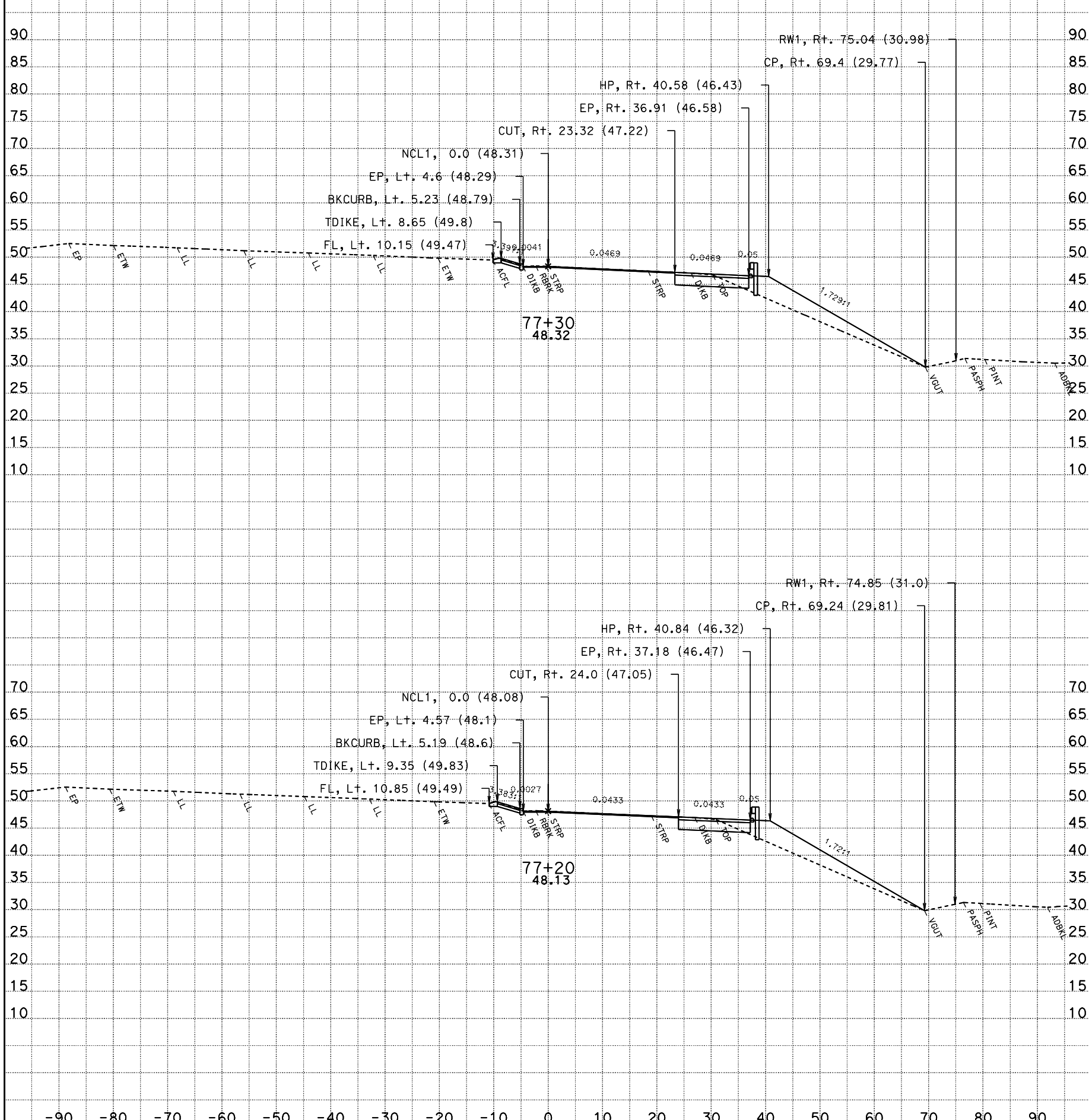

DATE: 10/28/2009

CONTRACT: 03-1C12U

DIST/CO/RTE/PM: 03-SAC-50-PM 17.01

SCALE: 1" = 10' Horiz.
1" = 10' Vert.

All Dimensions Are Feet

NCL1
CROSS SECTIONS

SHEET 12 OF 26

For Earthwork Development Only

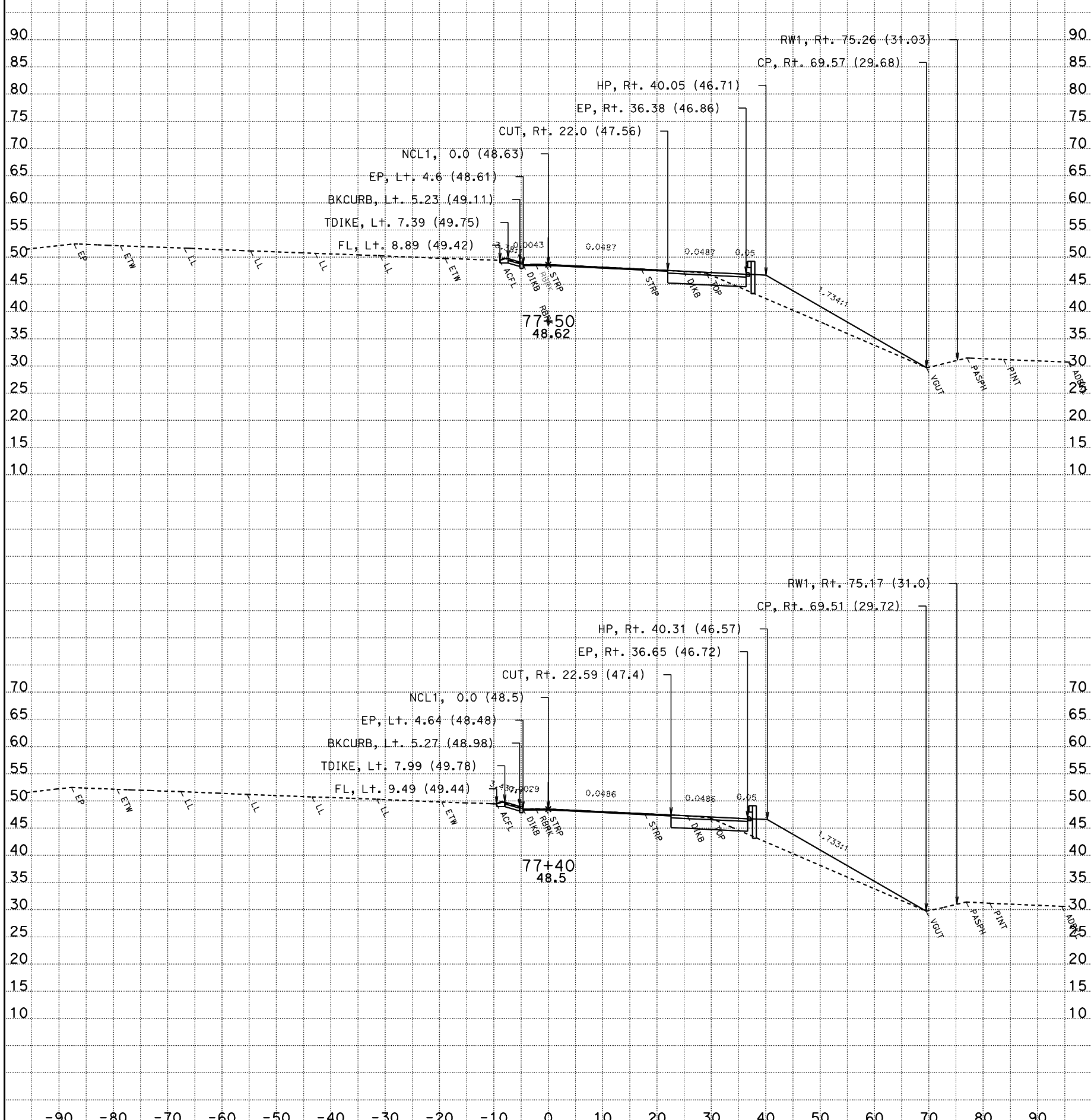

DATE: 10/28/2009

CONTRACT: 03-1C12U

DIST/CO/RTE/PM: 03-SAC-50-PM 17.01

SCALE: 1" = 10' Horiz.
1" = 10' Vert.

All Dimensions Are Feet

NCL1
CROSS SECTIONS

SHEET 13 OF 26

For Earthwork Development Only

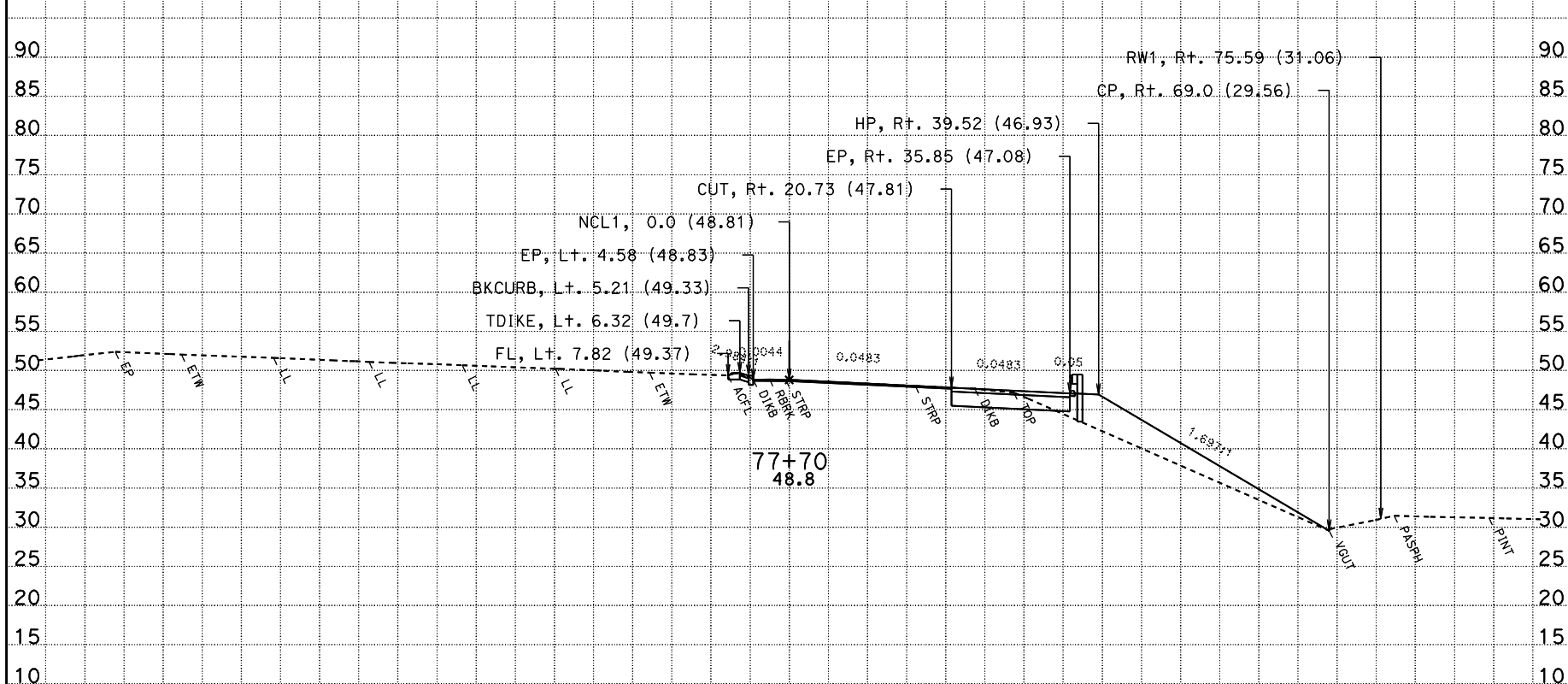

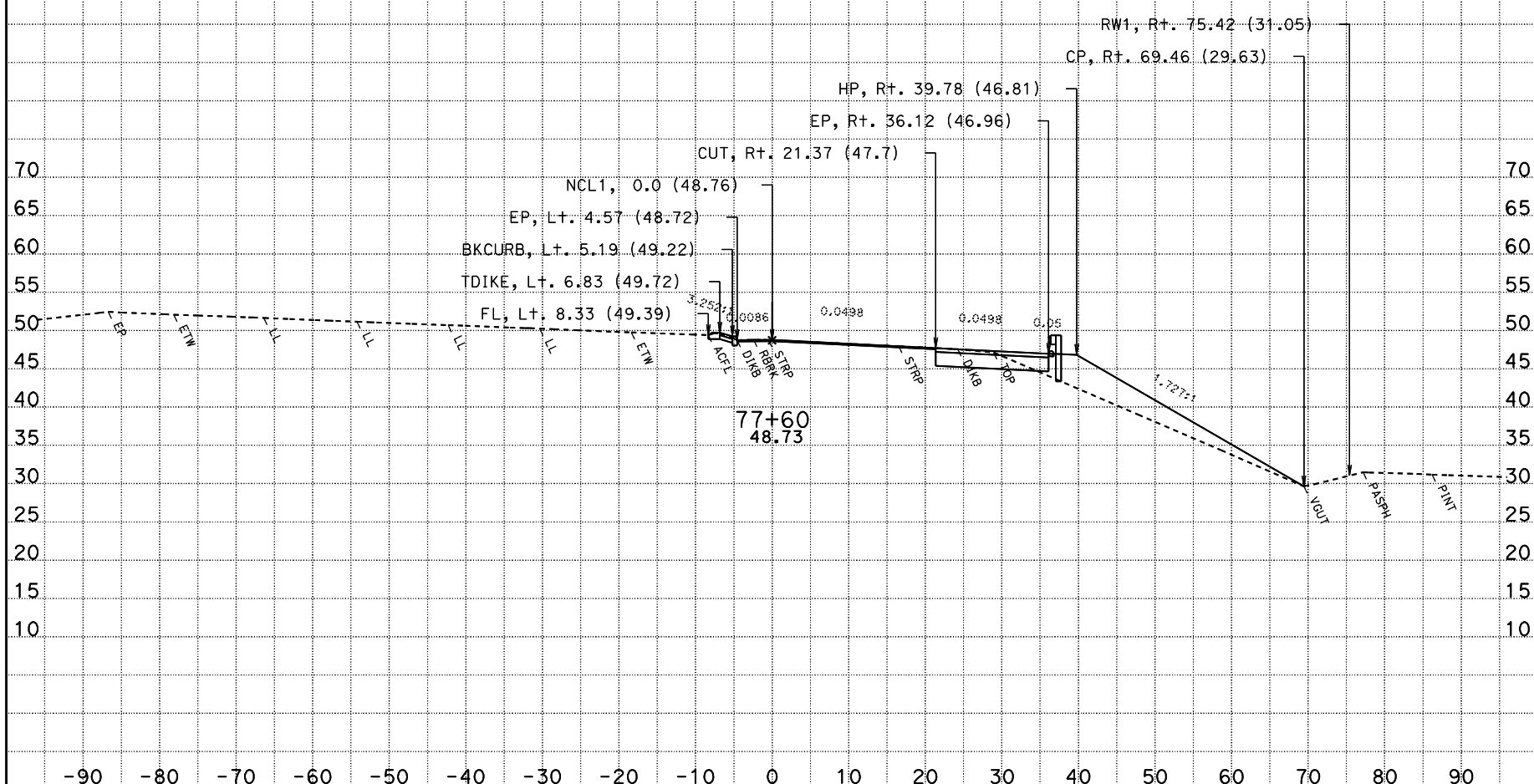

DATE: 10/28/2009

CONTRACT: 03-1C12U

DIST/CO/RTE/PM: 03-SAC-50-PM 17.01

SCALE: 1" = 10' Horiz.
1" = 10' Vert.

All Dimensions Are Feet

NCL1
CROSS SECTIONS

SHEET 14 OF 26

For Earthwork Development Only

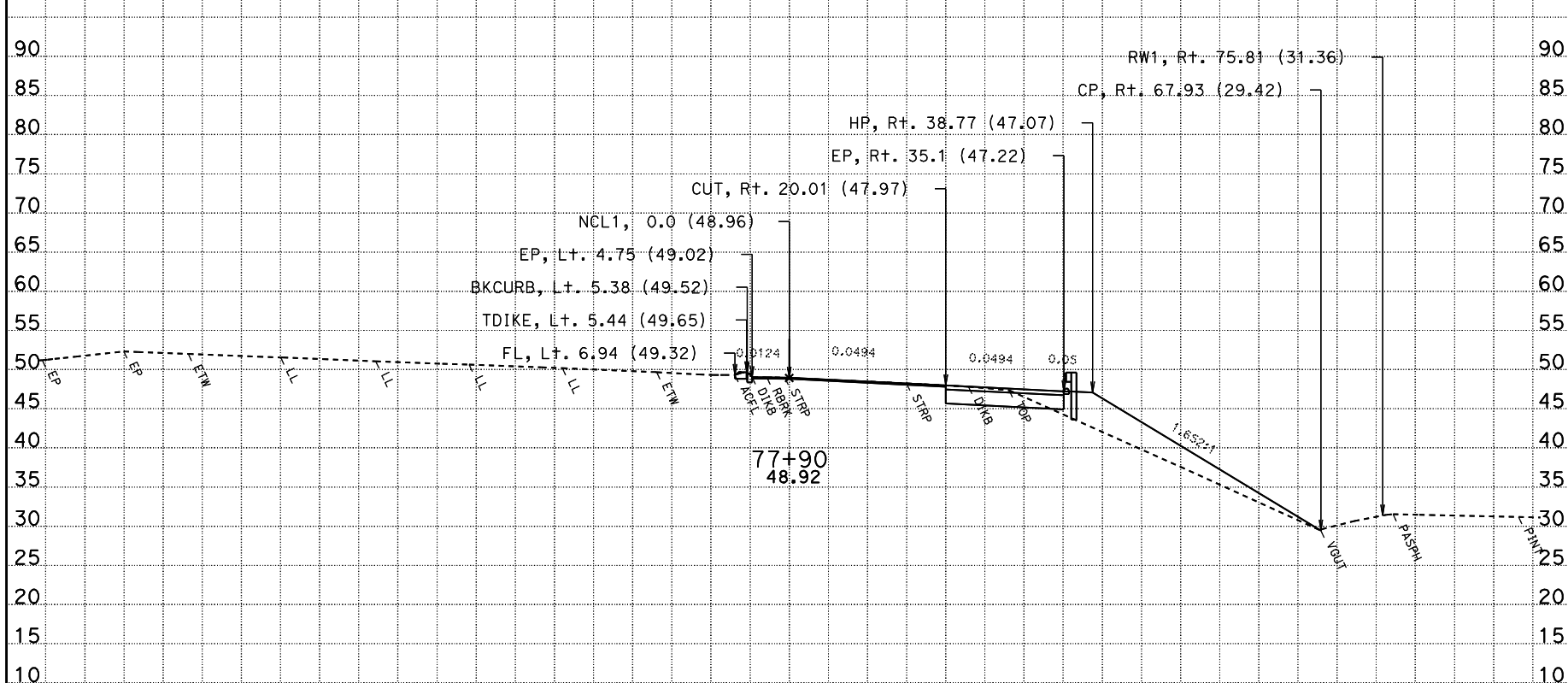

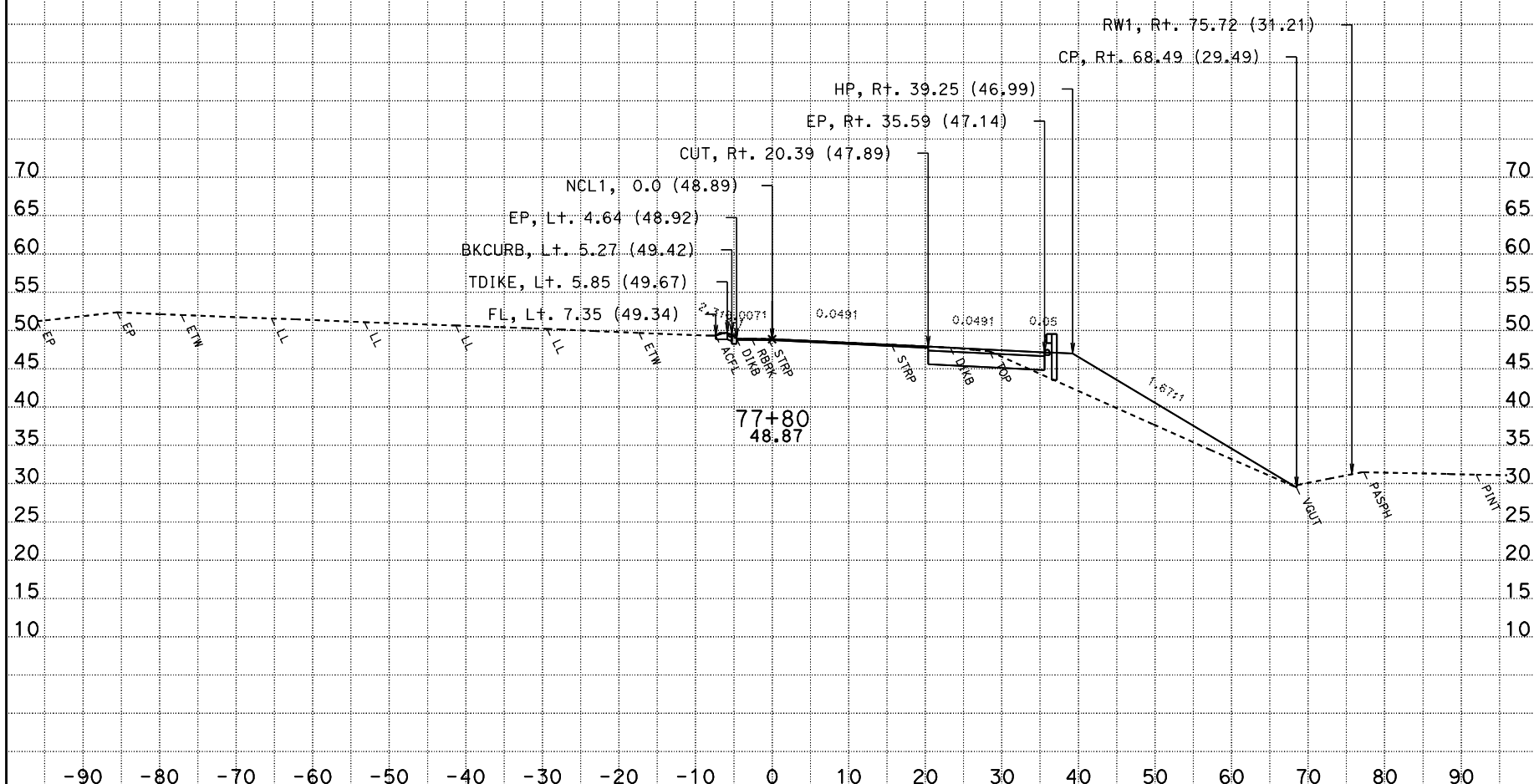

DATE: 10/28/2009

CONTRACT: 03-1C12U

DIST/CO/RTE/PM: 03-SAC-50-PM 17.01

SCALE: 1" = 10' Horiz.
1" = 10' Vert.

All Dimensions Are Feet

NCL1
CROSS SECTIONS

SHEET 15 OF 26

For Earthwork Development Only

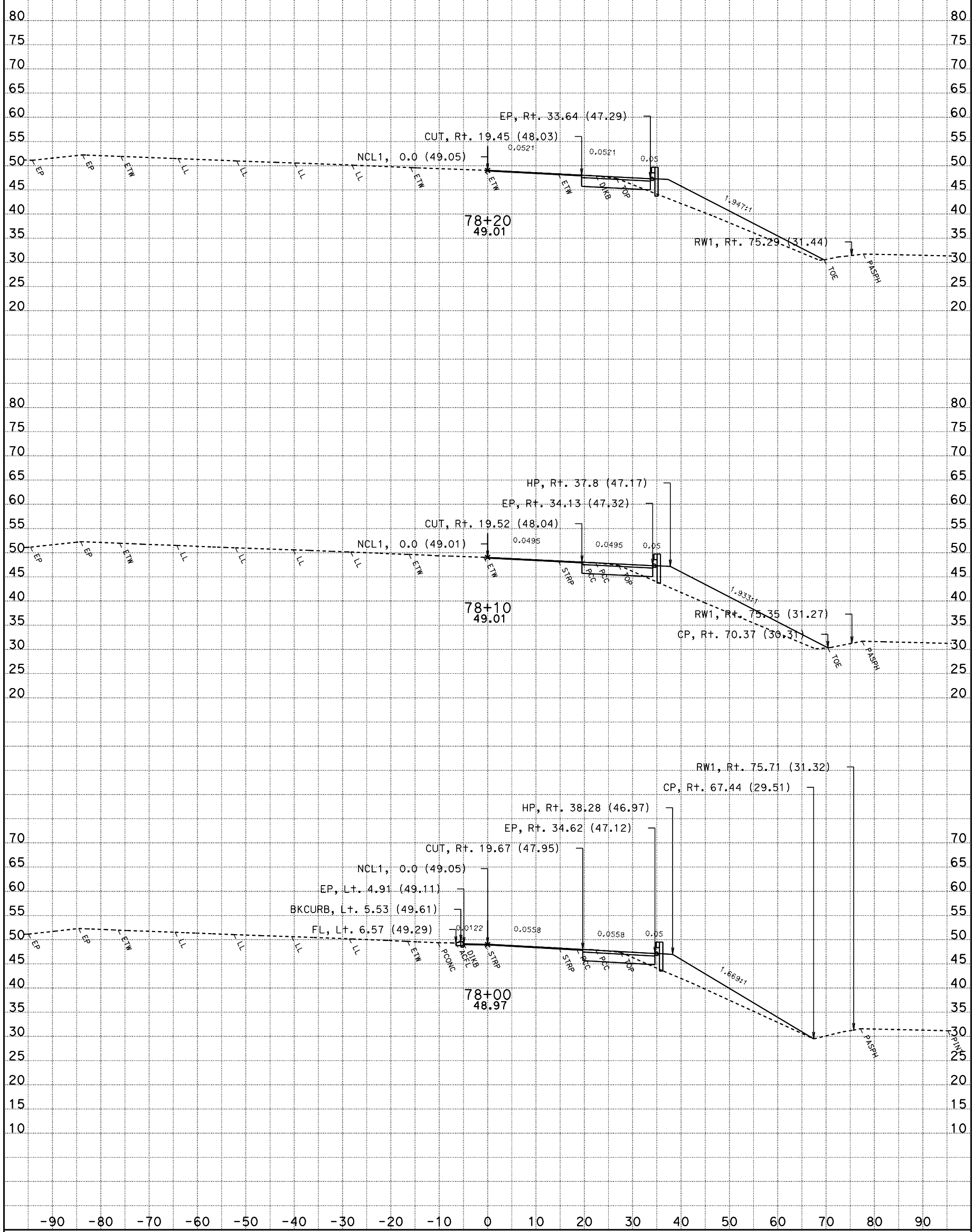

DATE: 10/28/2009

CONTRACT: 03-1C12U

DIST/CO/RTE/PM: 03-SAC-50-PM 17.01

SCALE: 1" = 10' Horiz.
1" = 10' Vert.

All Dimensions Are Feet

NCL1
CROSS SECTIONS

SHEET 16 OF 26

For Earthwork Development Only

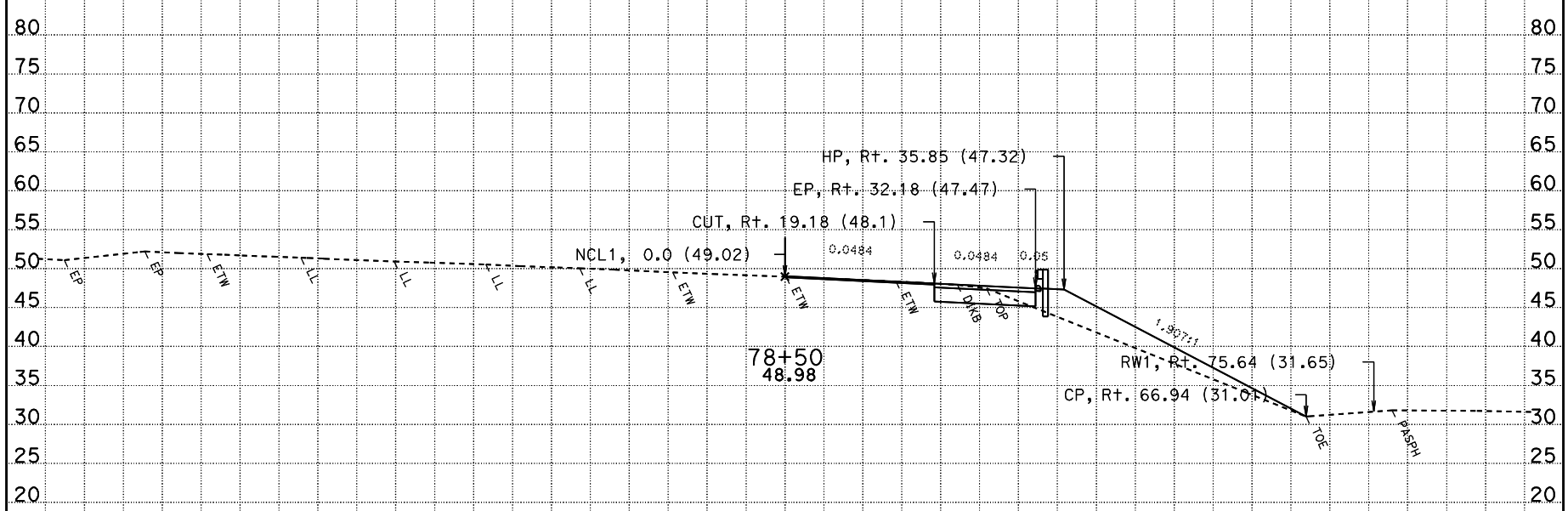

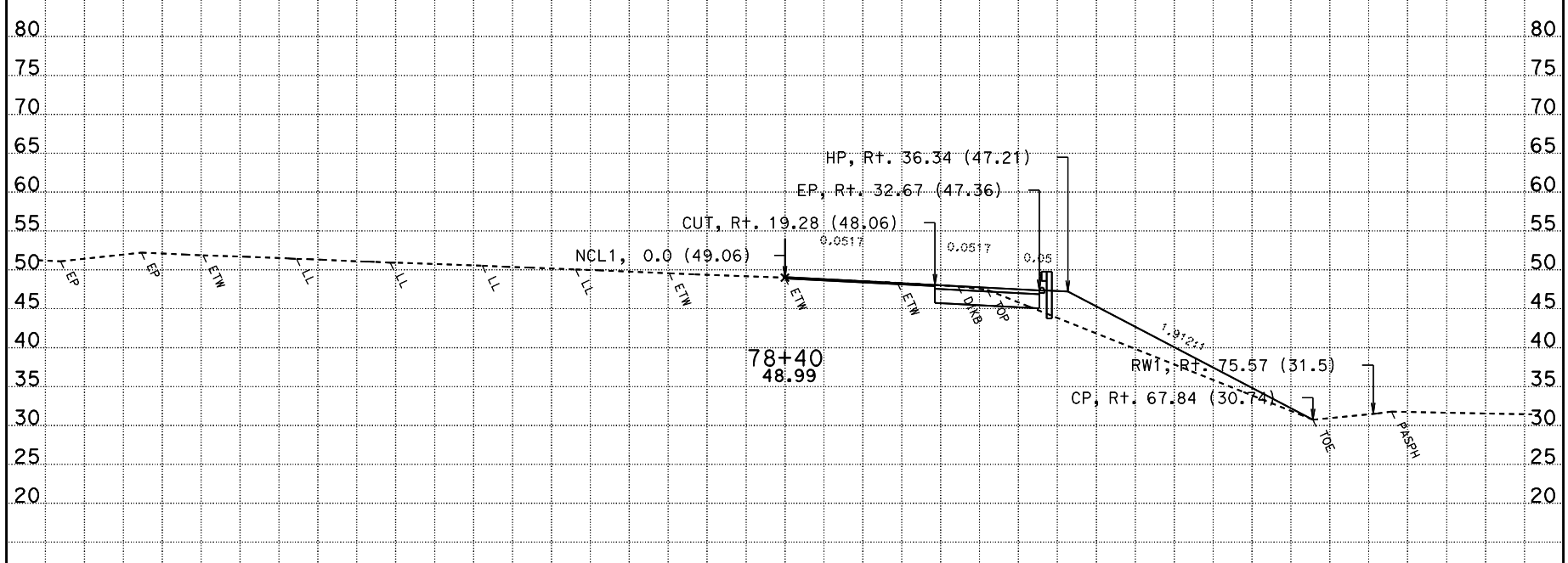

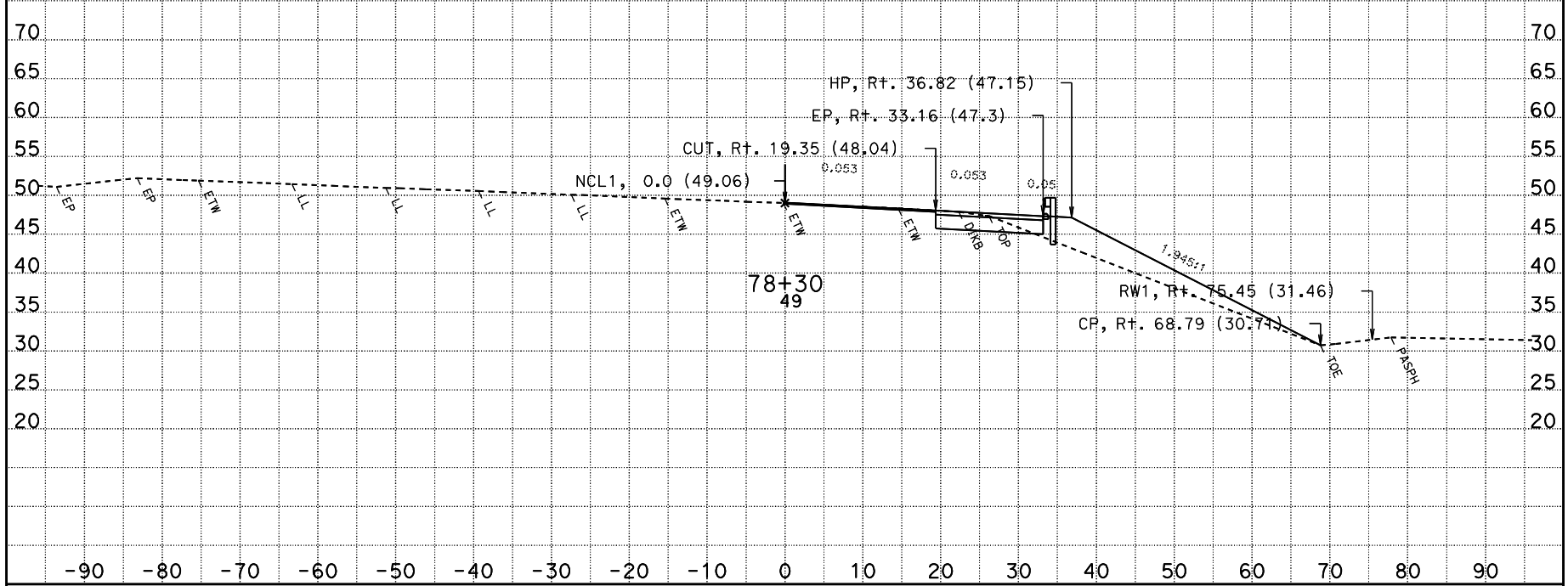

DATE: 10/28/2009

CONTRACT: 03-1C12U

DIST/CO/RTE/PM: 03-SAC-50-PM 17.01

SCALE: 1" = 10' Horiz.
1" = 10' Vert.

All Dimensions Are Feet

NCL1
CROSS SECTIONS

SHEET 17 OF 26

For Earthwork Development Only

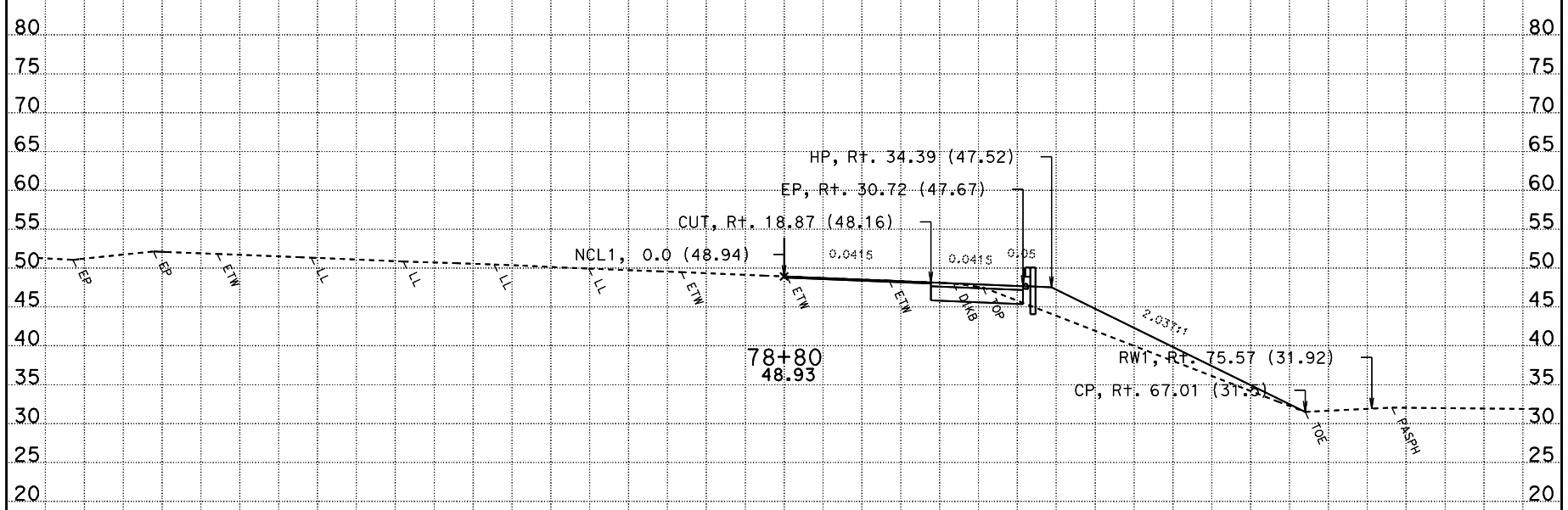

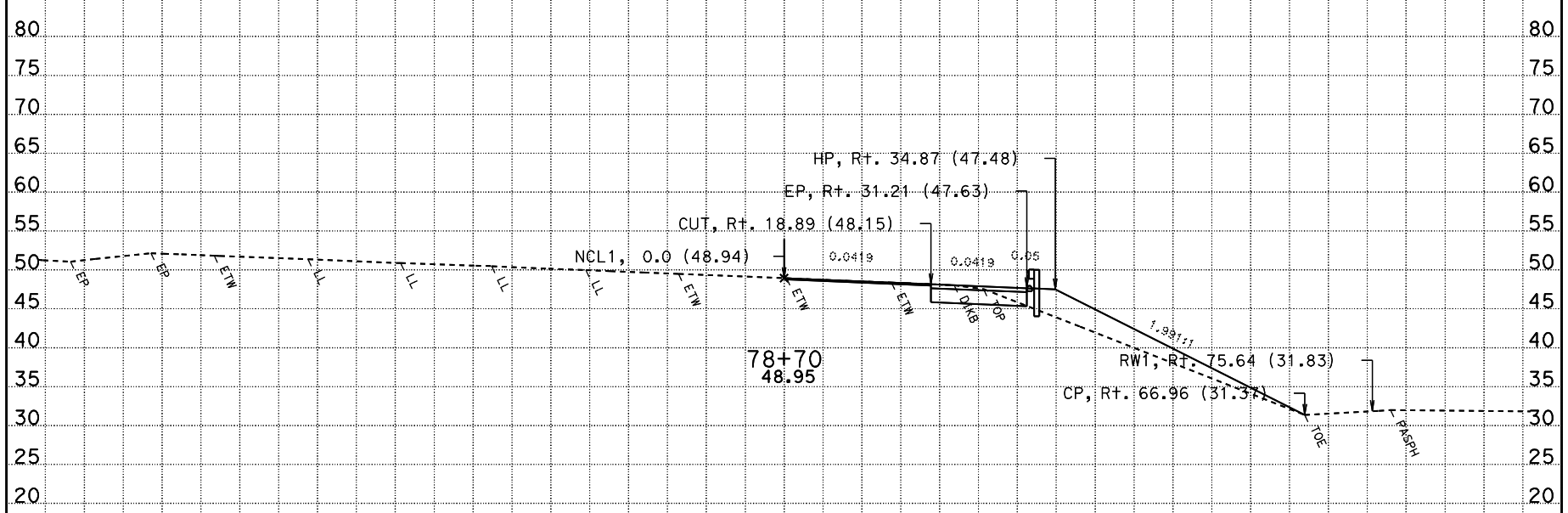

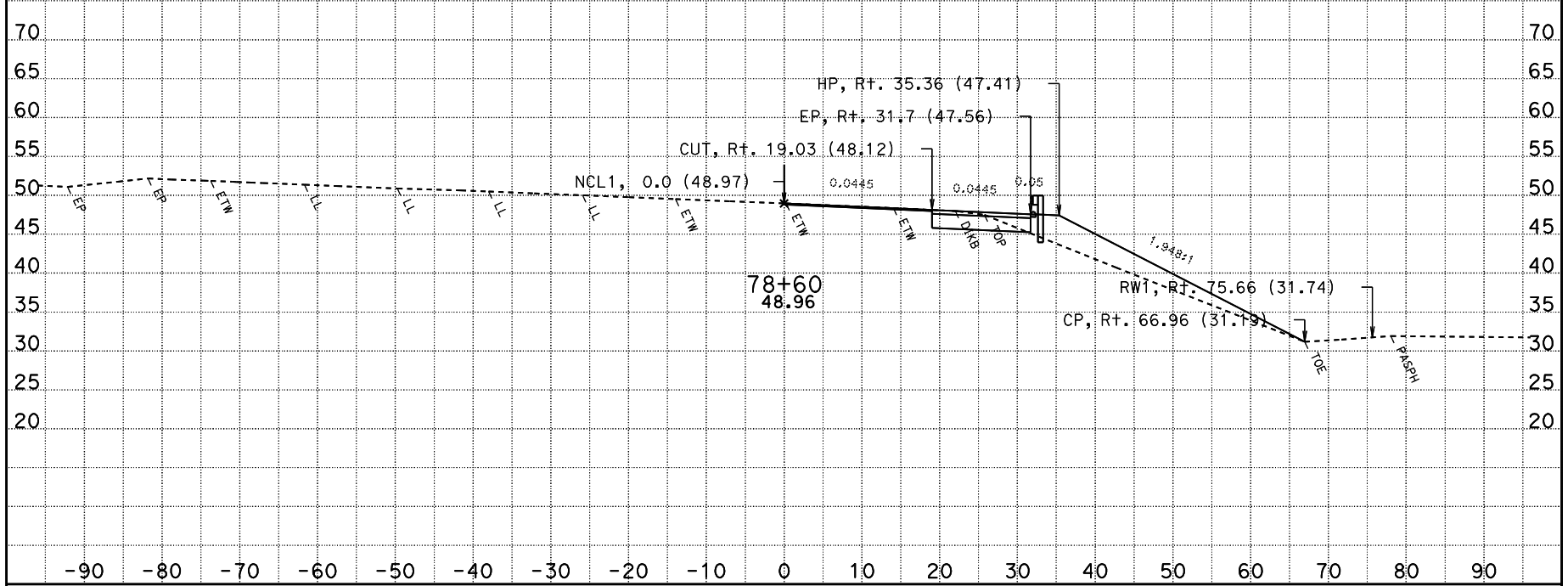

DATE: 10/28/2009

CONTRACT: 03-1C12U

DIST/CO/RTE/PM: 03-SAC-50-PM 17.01

SCALE: 1" = 10' Horiz.
1" = 10' Vert.

All Dimensions Are Feet

NCL1
CROSS SECTIONS

SHEET 18 OF 26

For Earthwork Development Only

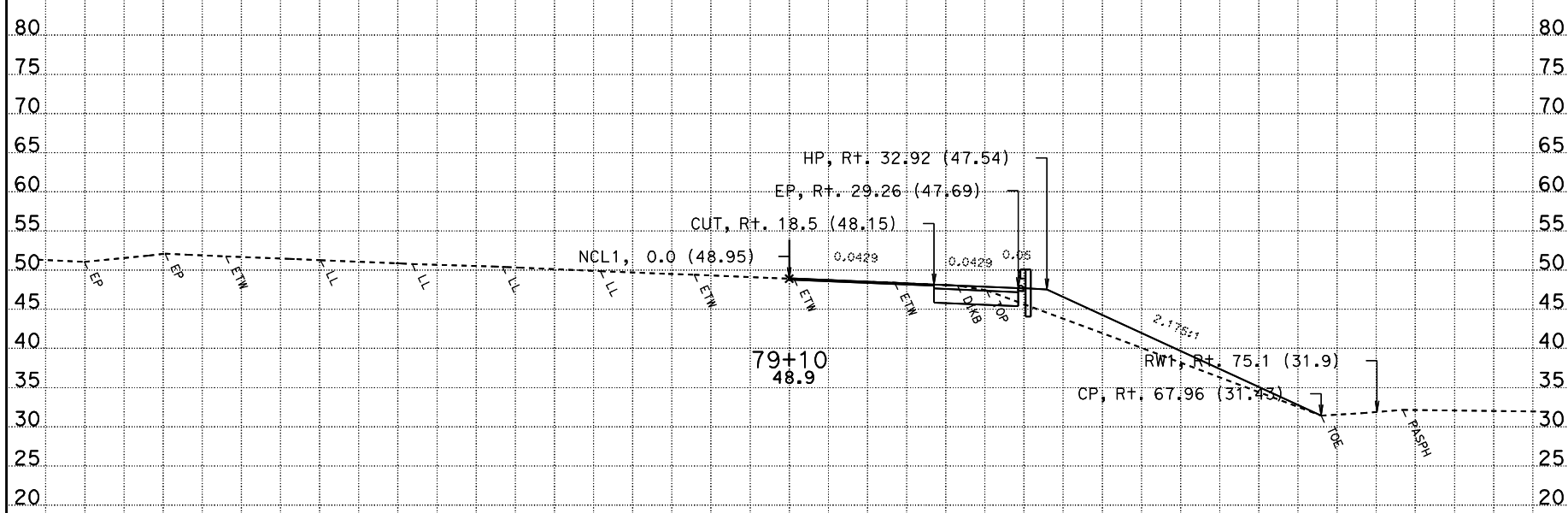

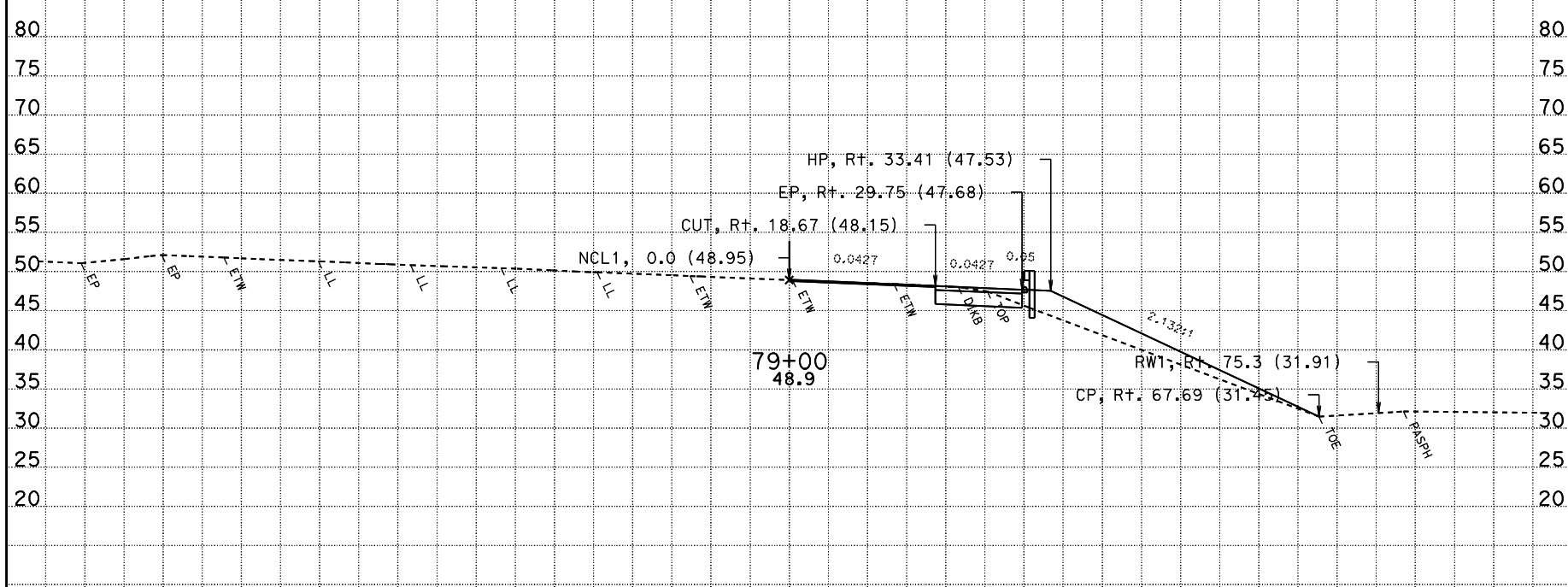

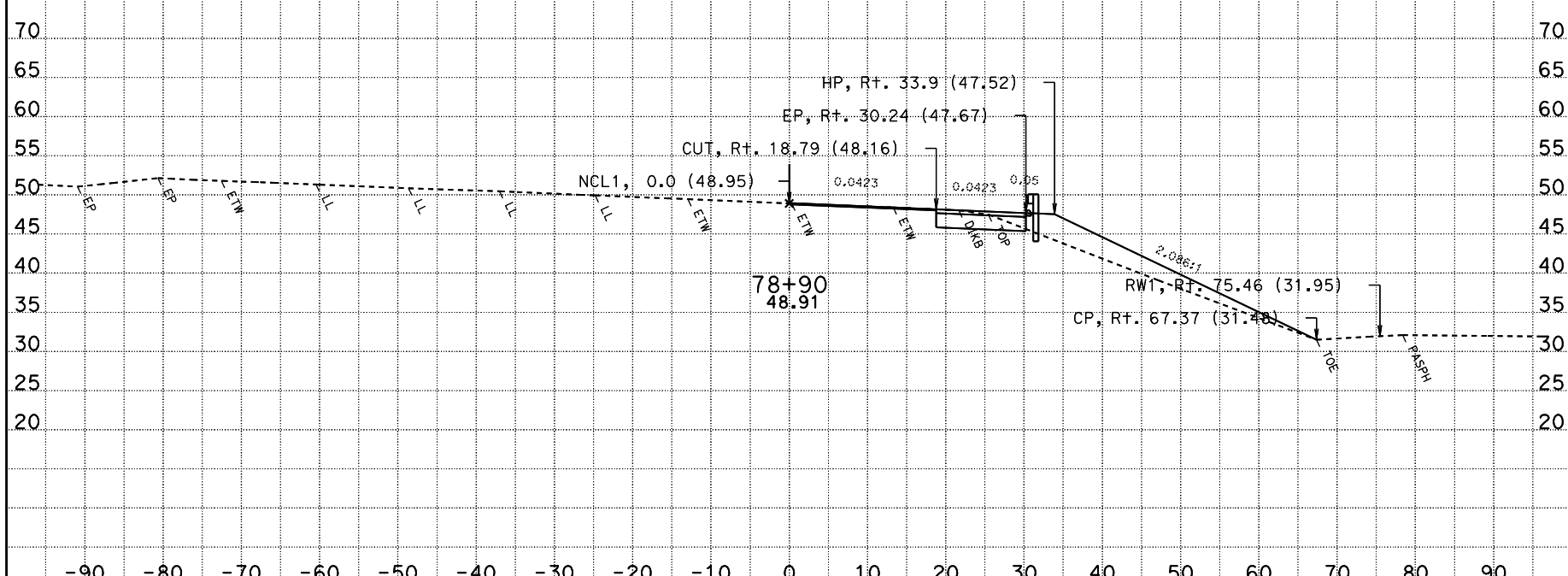

DATE: 10/28/2009

CONTRACT: 03-1C12U

DIST/CO/RTE/PM: 03-SAC-50-PM 17.01

SCALE: 1" = 10' Horiz.
1" = 10' Vert.

All Dimensions Are Feet

NCL1
CROSS SECTIONS

SHEET 19 OF 26

For Earthwork Development Only

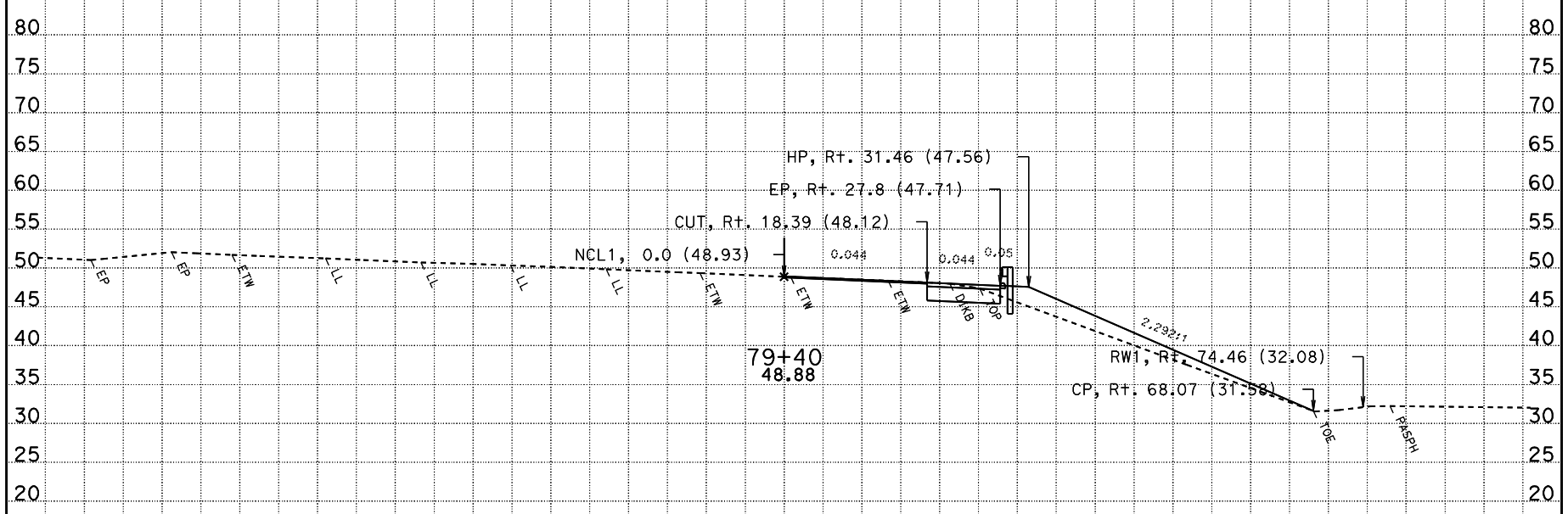

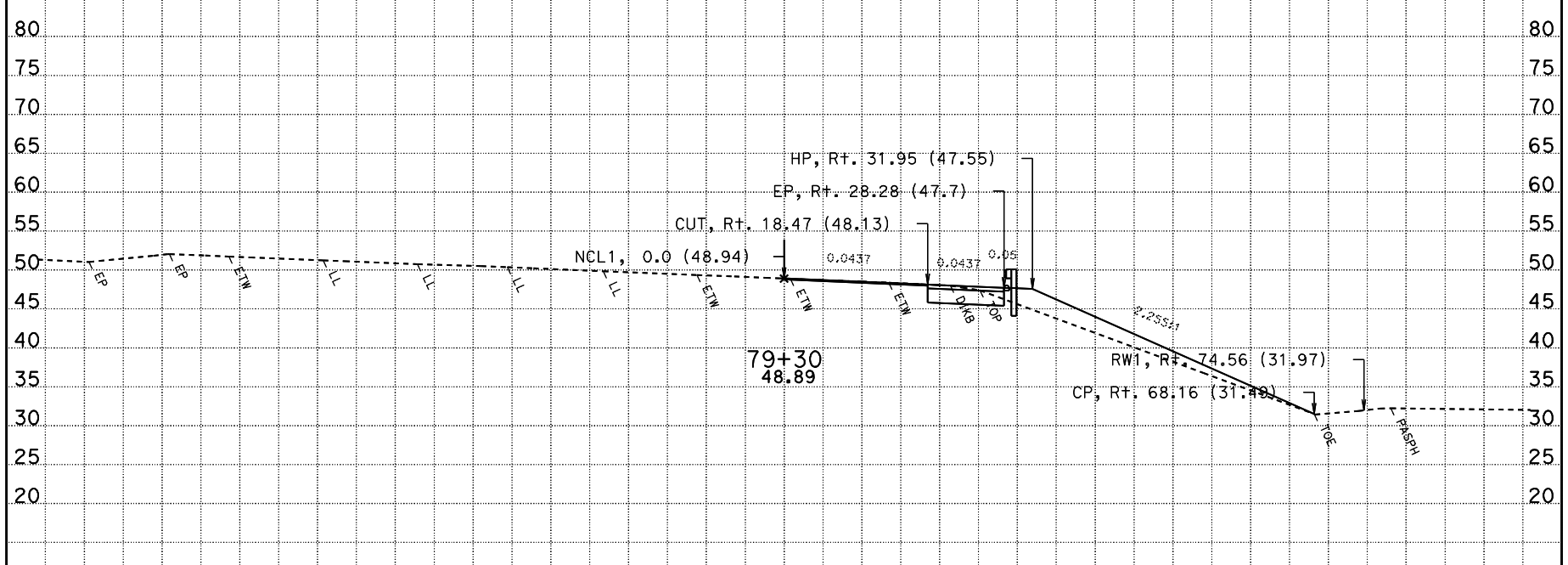

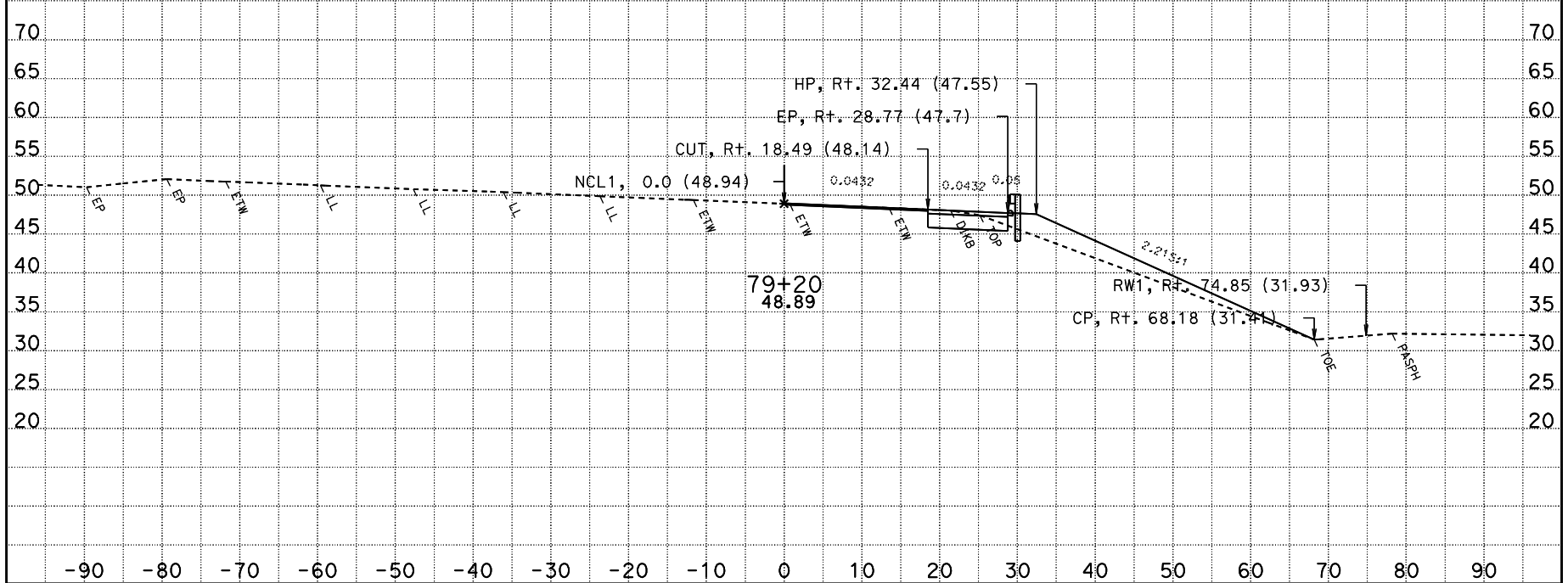

DATE: 10/28/2009

CONTRACT: 03-1C12U

DIST/CO/RTE/PM: 03-SAC-50-PM 17.01

SCALE: 1" = 10' Horiz.
1" = 10' Vert.

All Dimensions Are Feet

NCL1
CROSS SECTIONS

SHEET 20 OF 26

For Earthwork Development Only

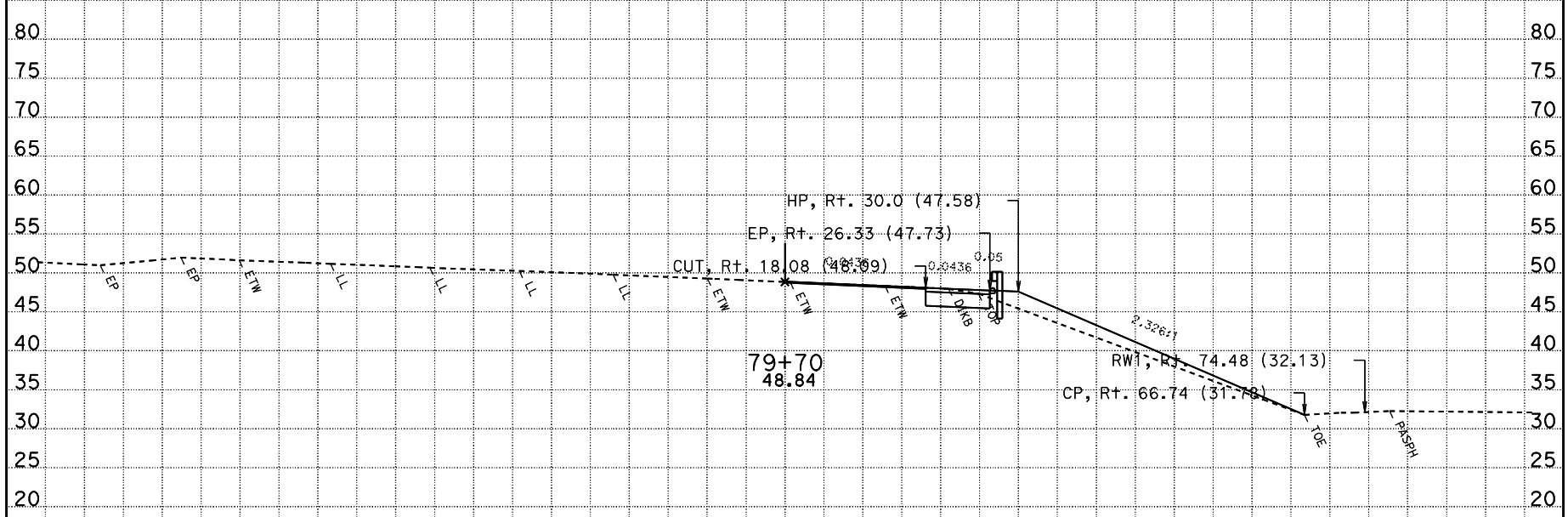

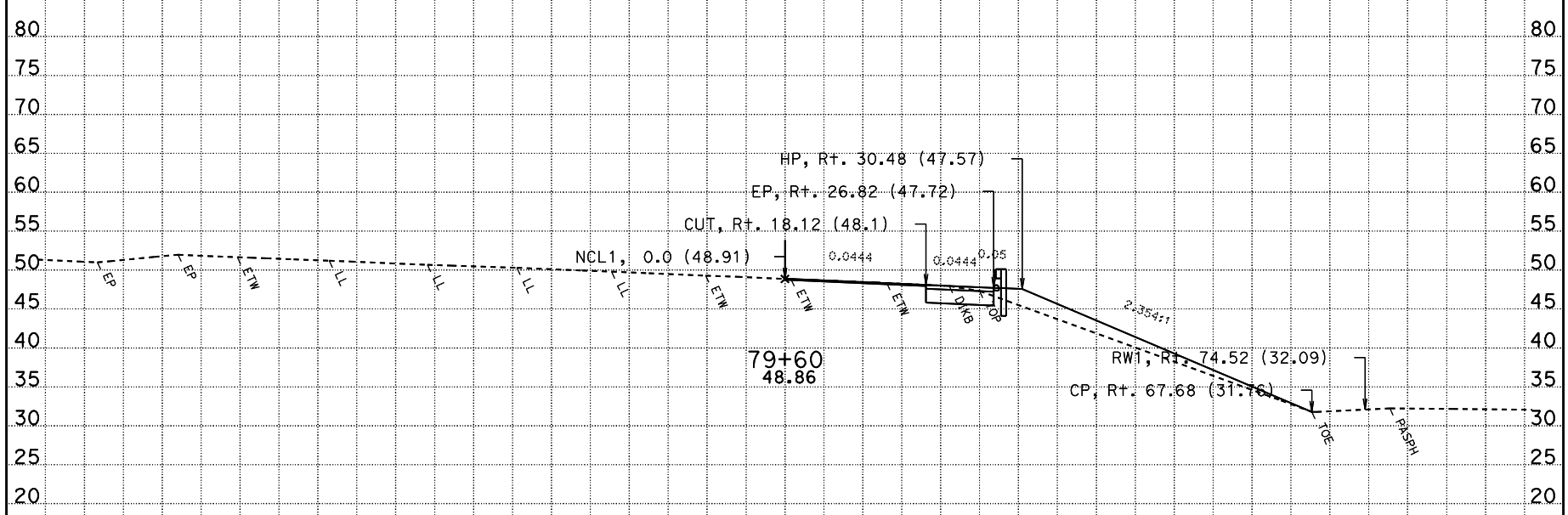

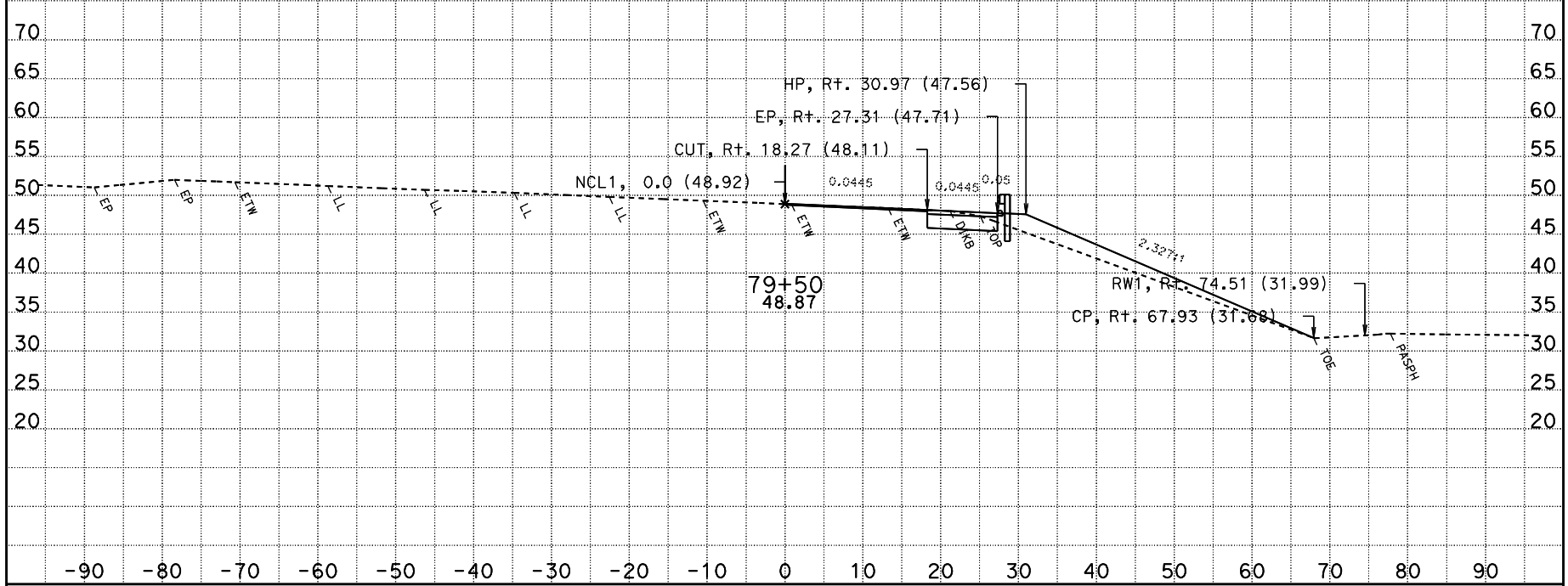

DATE: 10/28/2009

CONTRACT: 03-1C12U

DIST/CO/RTE/PM: 03-SAC-50-PM 17.01

SCALE: 1" = 10' Horiz.
1" = 10' Vert.

All Dimensions Are Feet

NCL1
CROSS SECTIONS

SHEET 21 OF 26

For Earthwork Development Only

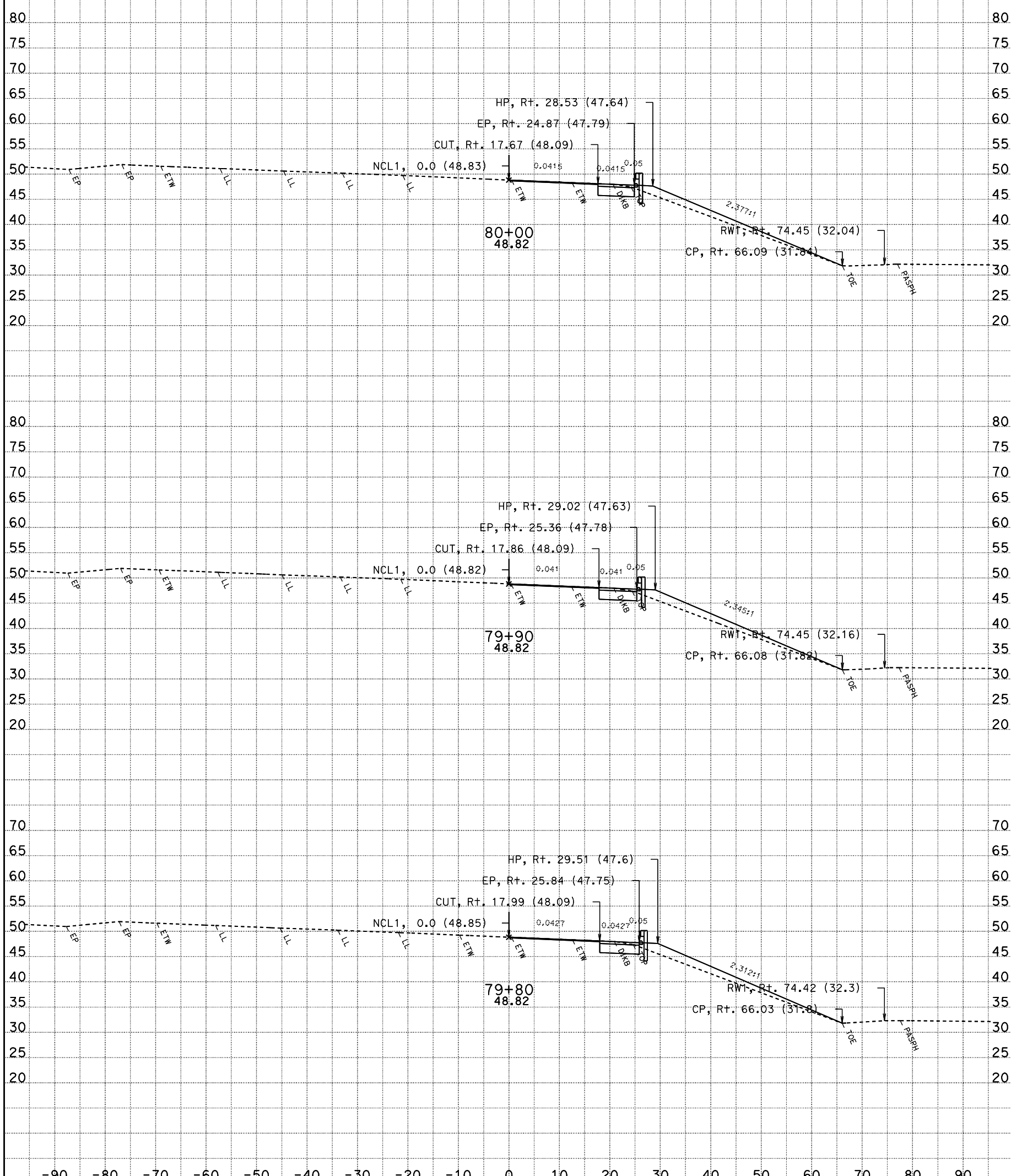

DATE: 10/28/2009

CONTRACT: 03-1C12U

DIST/CO/RTE/PM: 03-SAC-50-PM 17.01

SCALE: 1" = 10' Horiz.
1" = 10' Vert.

All Dimensions Are Feet

NCL1
CROSS SECTIONS

SHEET 22 OF 26

For Earthwork Development Only

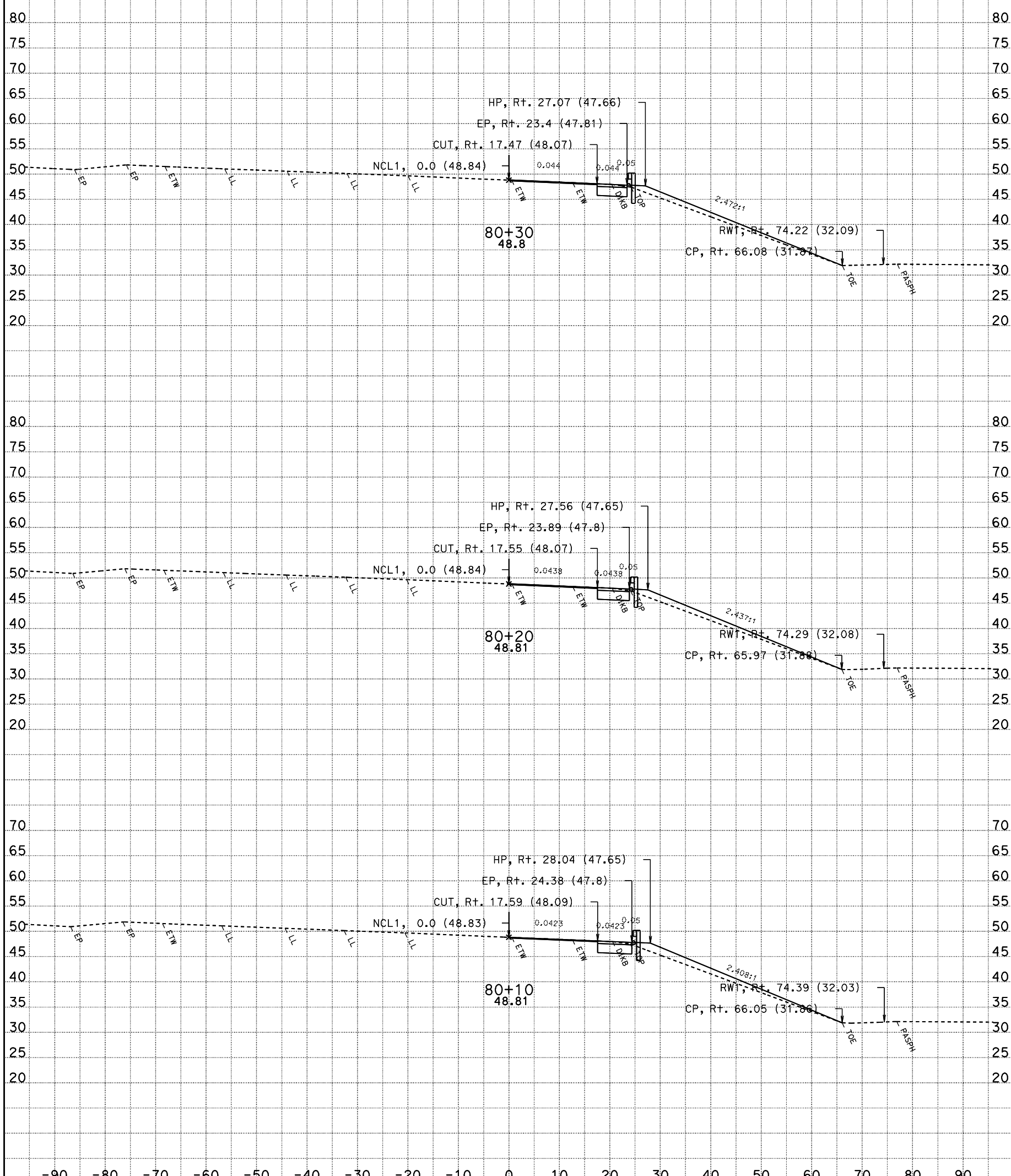

DATE: 10/28/2009

CONTRACT: 03-1C12U

DIST/CO/RTE/PM: 03-SAC-50-PM 17.01

SCALE: 1" = 10' Horiz.
1" = 10' Vert.

All Dimensions Are Feet

NCL1
CROSS SECTIONS

SHEET 23 OF 26

For Earthwork Development Only

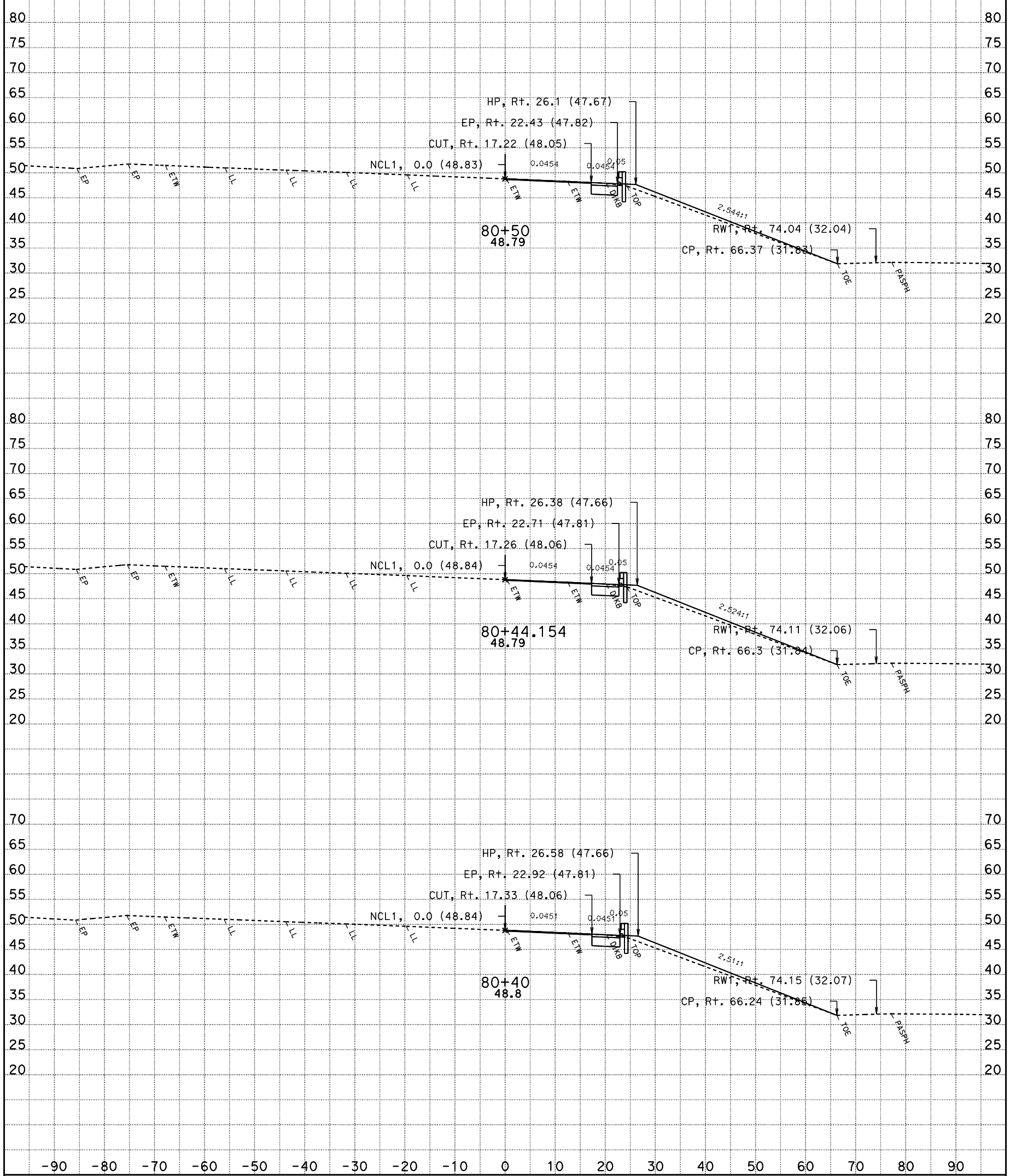

DATE: 10/28/2009

CONTRACT: 03-1C12U

DIST/CO/RTE/PM: 03-SAC-50-PM 17.01

SCALE: 1" = 10' Horiz.
1" = 10' Vert.

All Dimensions Are Feet

NCL1
CROSS SECTIONS

SHEET 24 OF 26

For Earthwork Development Only

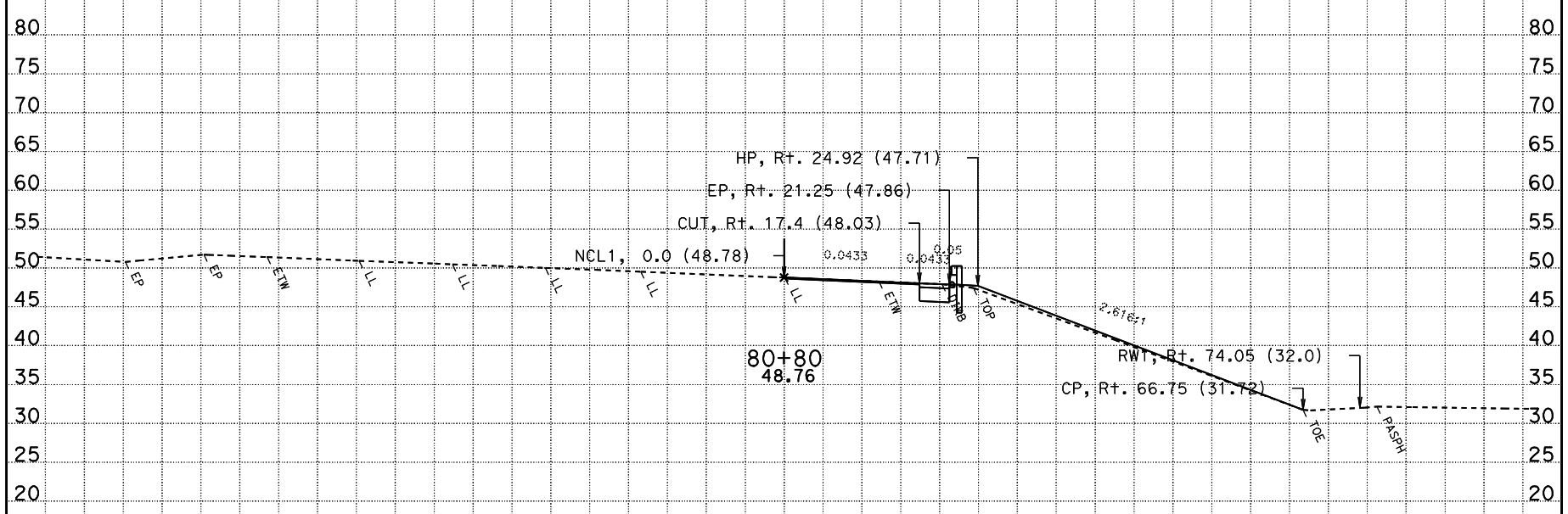

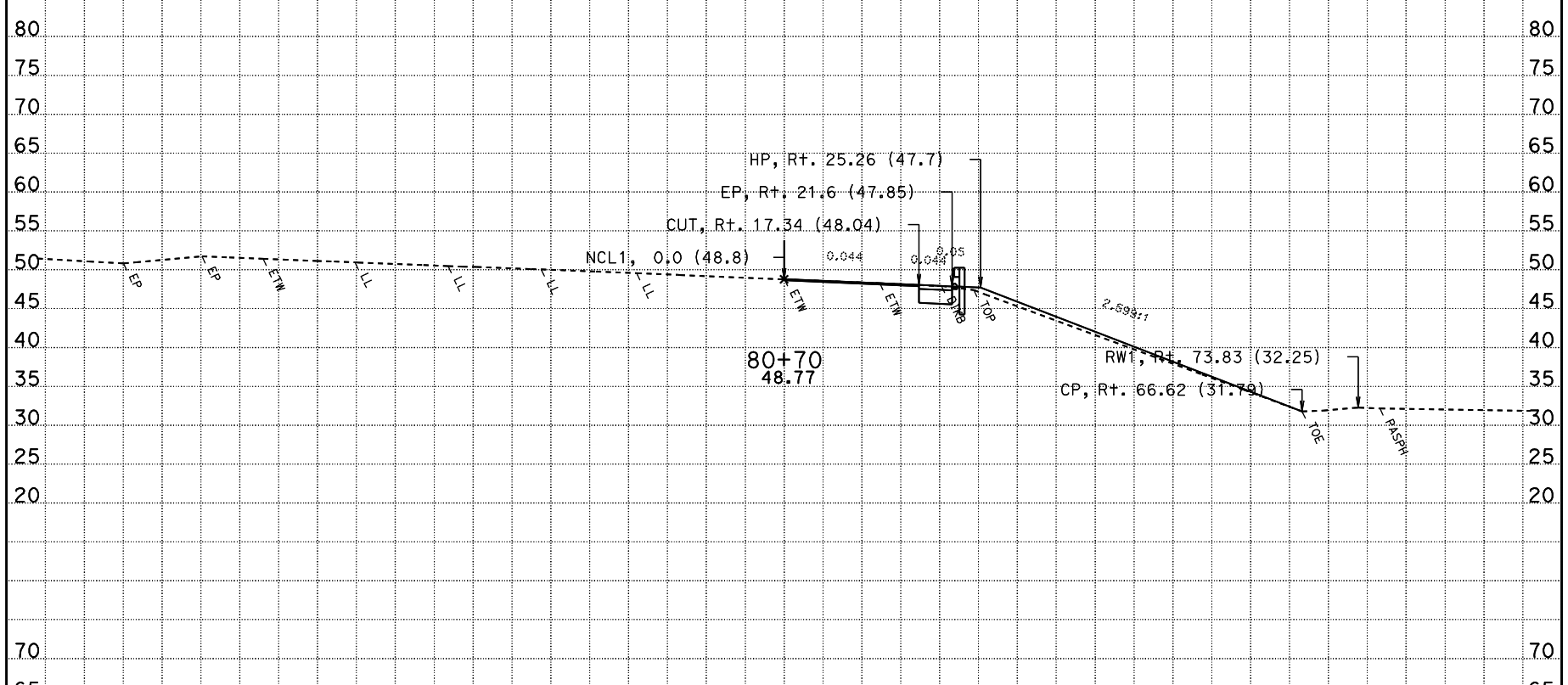

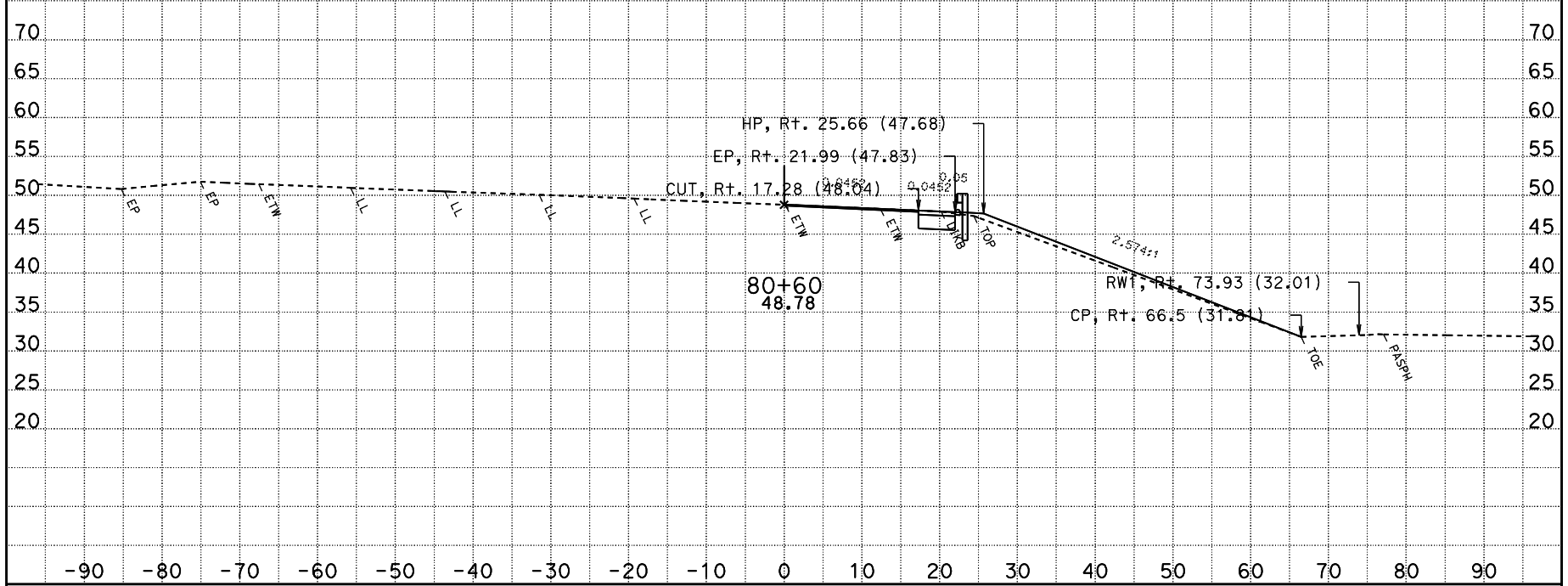

DATE: 10/28/2009

CONTRACT: 03-1C12U

DIST/CO/RTE/PM: 03-SAC-50-PM 17.01

SCALE: 1" = 10' Horiz.
1" = 10' Vert.

All Dimensions Are Feet

NCL1
CROSS SECTIONS

SHEET 25 OF 26

For Earthwork Development Only

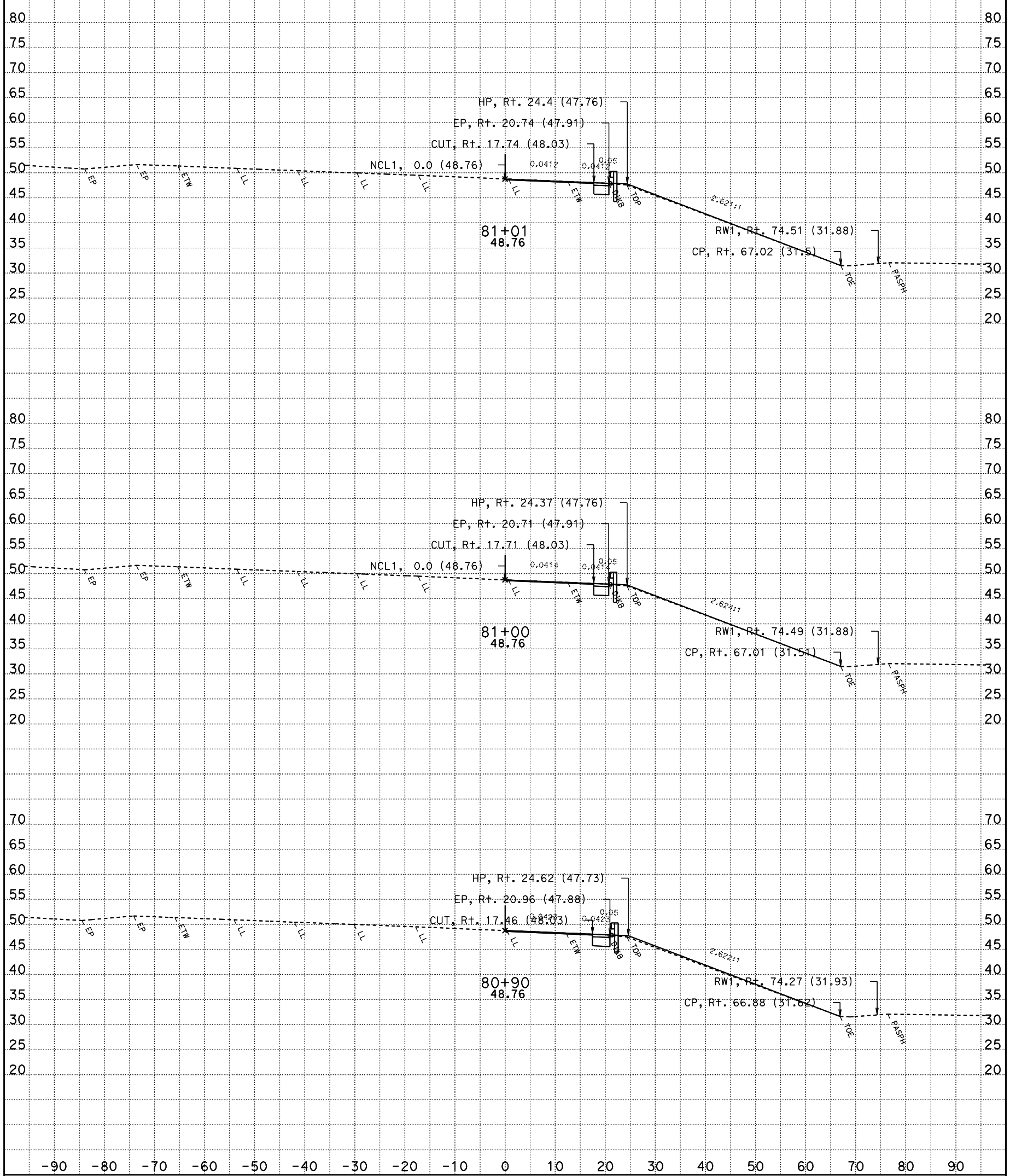

DATE: 10/28/2009

CONTRACT: 03-1C12U

DIST/CO/RTE/PM: 03-SAC-50-PM 17.01

SCALE: 1" = 10' Horiz.
1" = 10' Vert.

All Dimensions Are Feet

NCL1
CROSS SECTIONS

SHEET 26 OF 26

For Earthwork Development Only

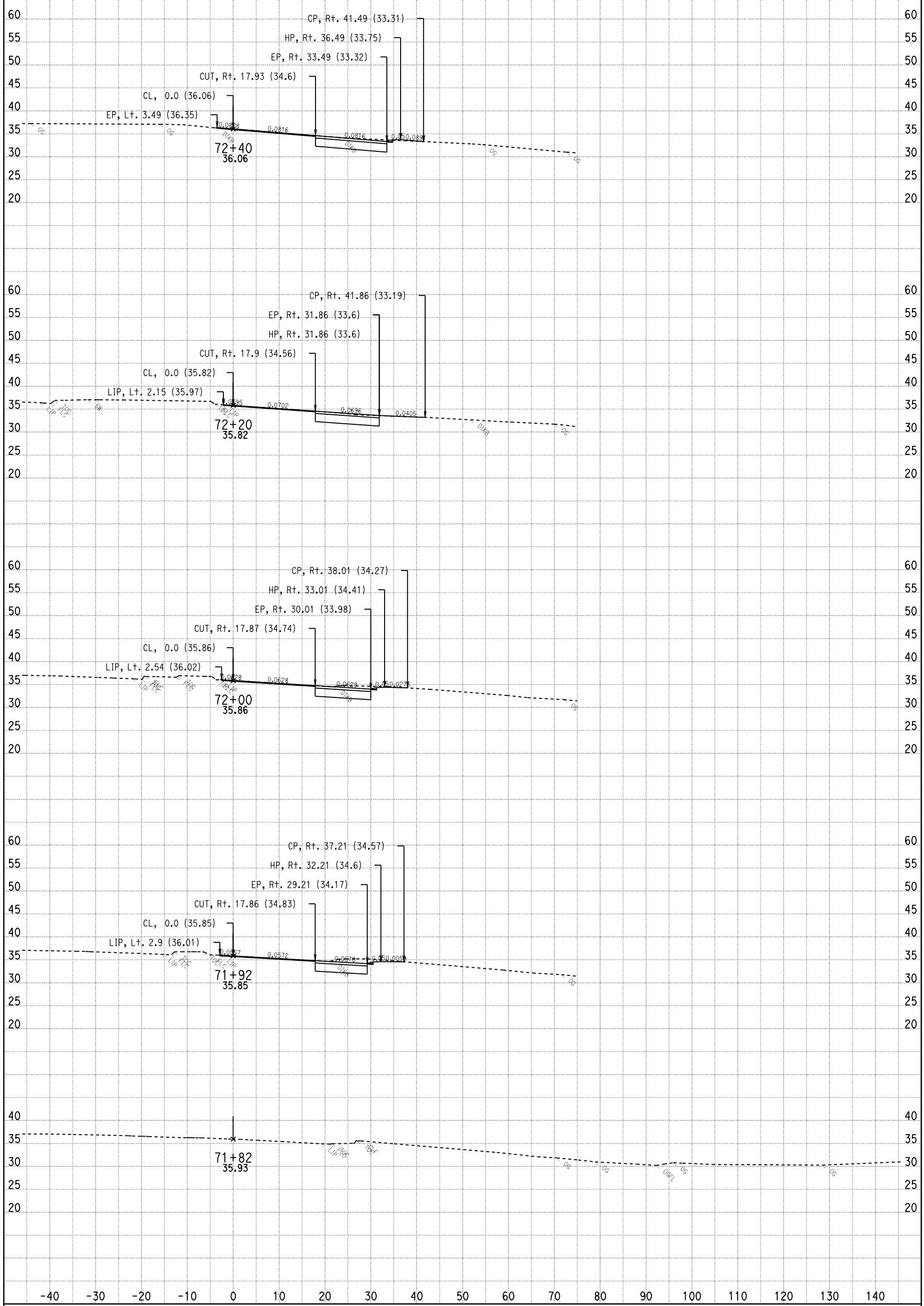

DATE: 10/28/2009

CONTRACT: 03-1C12U

DIST/CO/RTE/PM: 03-SAC-50-PM 17.01

SCALE: 1" = 10' Horiz.
1" = 10' Vert.

All Dimensions Are Feet

HCL1
CROSS SECTIONS

SHEET 1 OF 21

For Earthwork Development Only

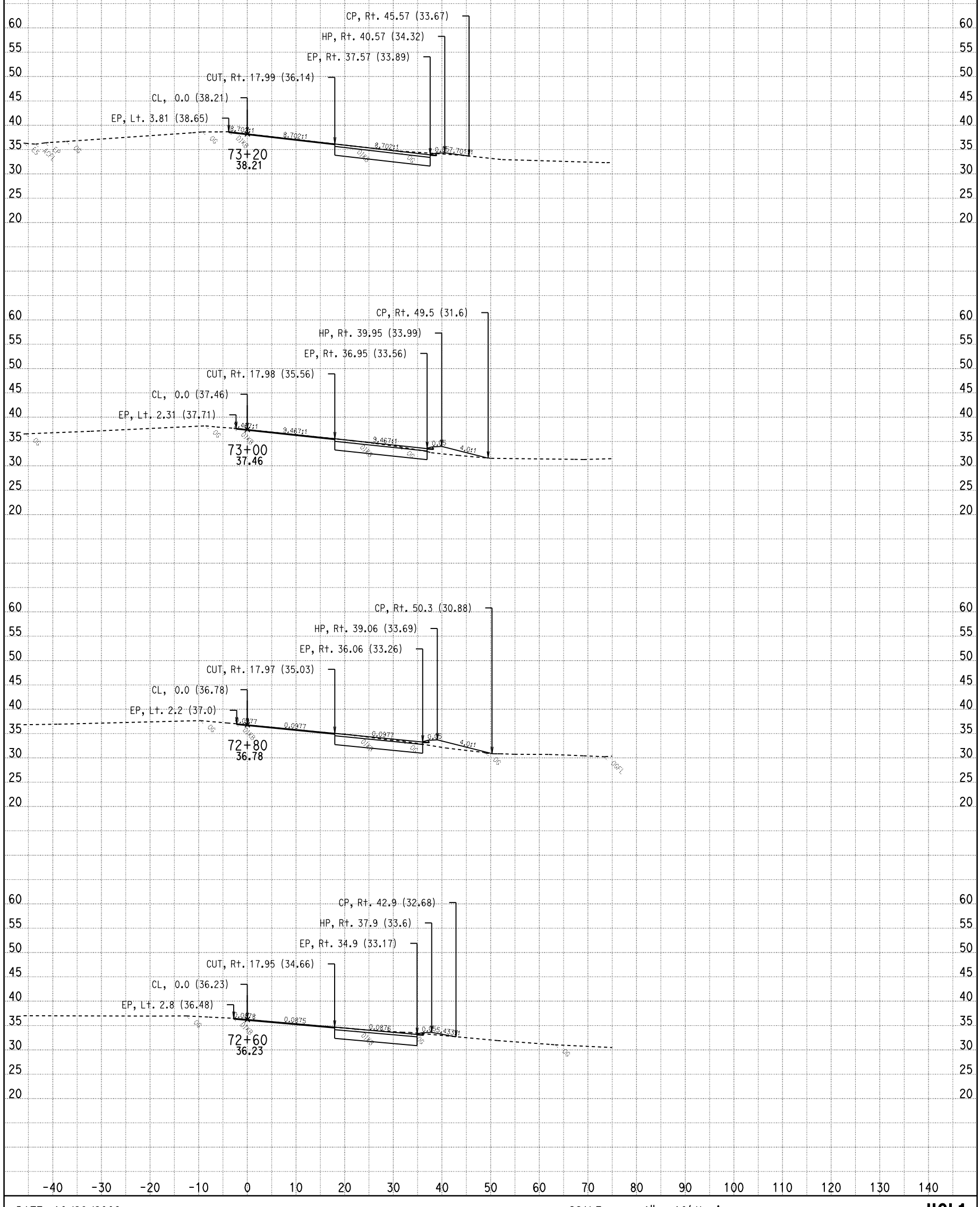

DATE: 10/28/2009

CONTRACT: 03-1C12U

DIST/CO/RTE/PM: 03-SAC-50-PM 17.01

SCALE: 1" = 10' Horiz.
1" = 10' Vert.

All Dimensions Are Feet

HCL1
CROSS SECTIONS

SHEET 2 OF 21

For Earthwork Development Only

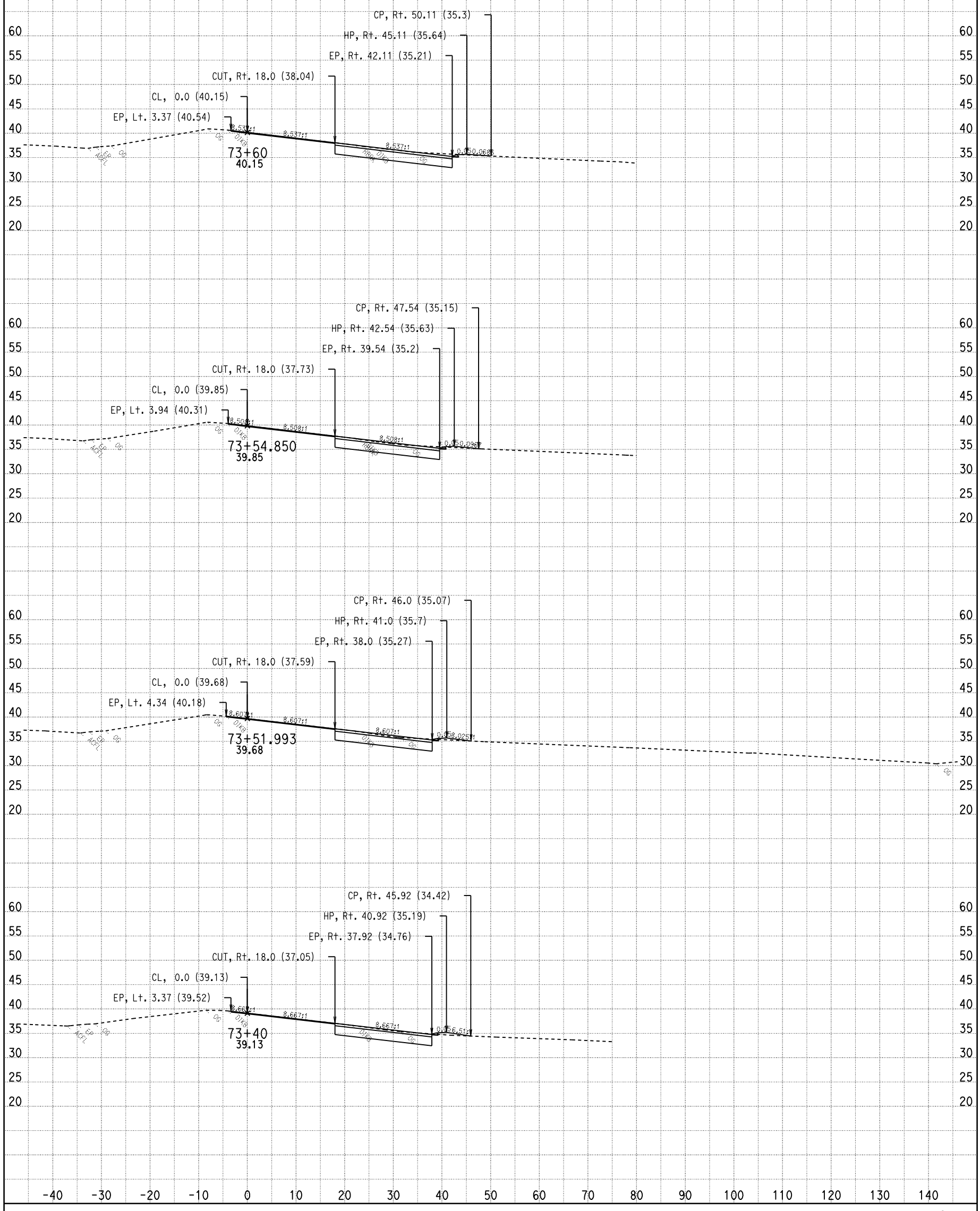

DATE: 10/28/2009

CONTRACT: 03-1C12U

DIST/CO/RTE/PM: 03-SAC-50-PM 17.01

SCALE: 1" = 10' Horiz.
1" = 10' Vert.

All Dimensions Are Feet

HCL1
CROSS SECTIONS

SHEET 3 OF 21

For Earthwork Development Only

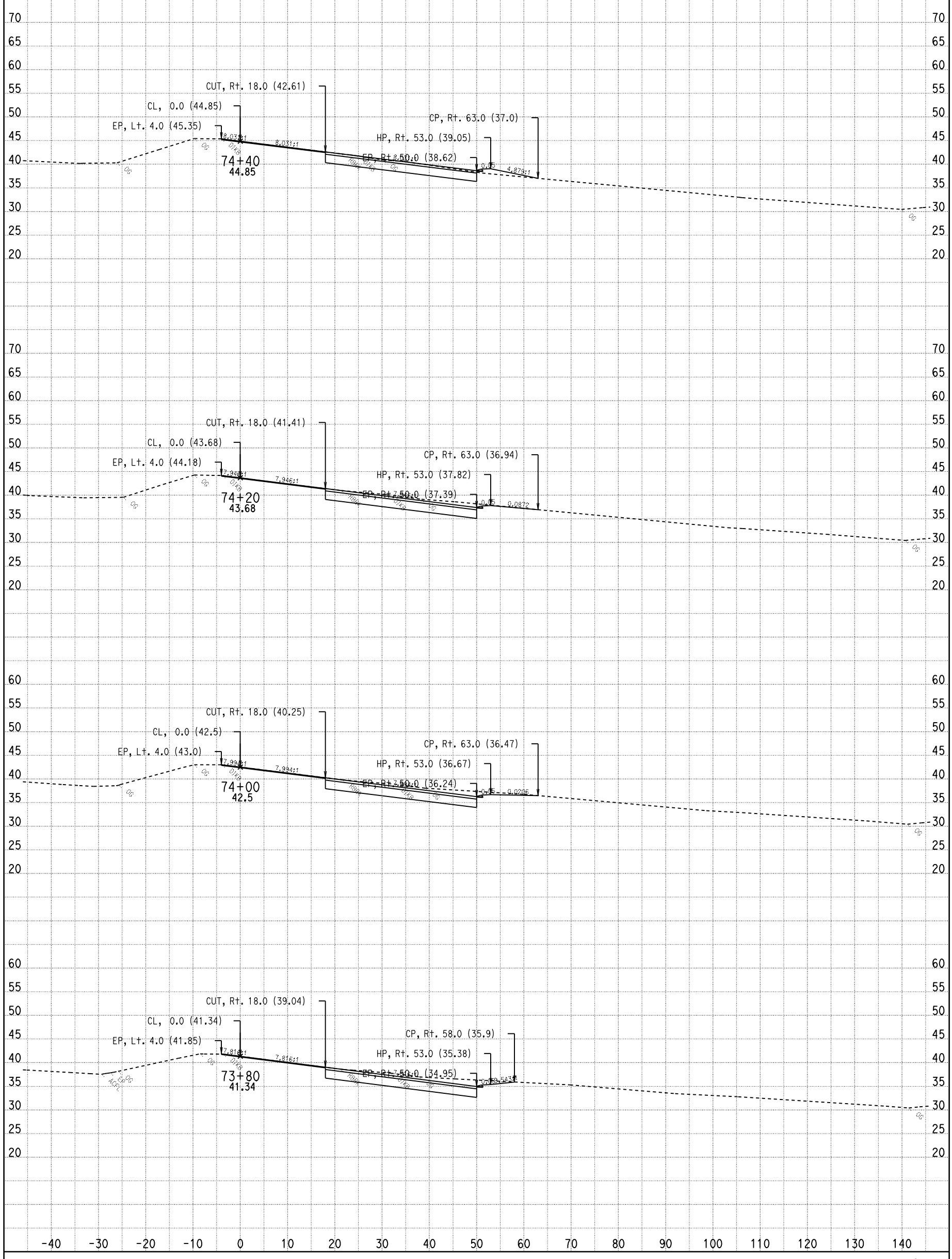

DATE: 10/28/2009

CONTRACT: 03-1C12U

DIST/CO/RTE/PM: 03-SAC-50-PM 17.01

SCALE: 1" = 10' Horiz.
1" = 10' Vert.

All Dimensions Are Feet

HCL1
CROSS SECTIONS

SHEET 4 OF 21

For Earthwork Development Only

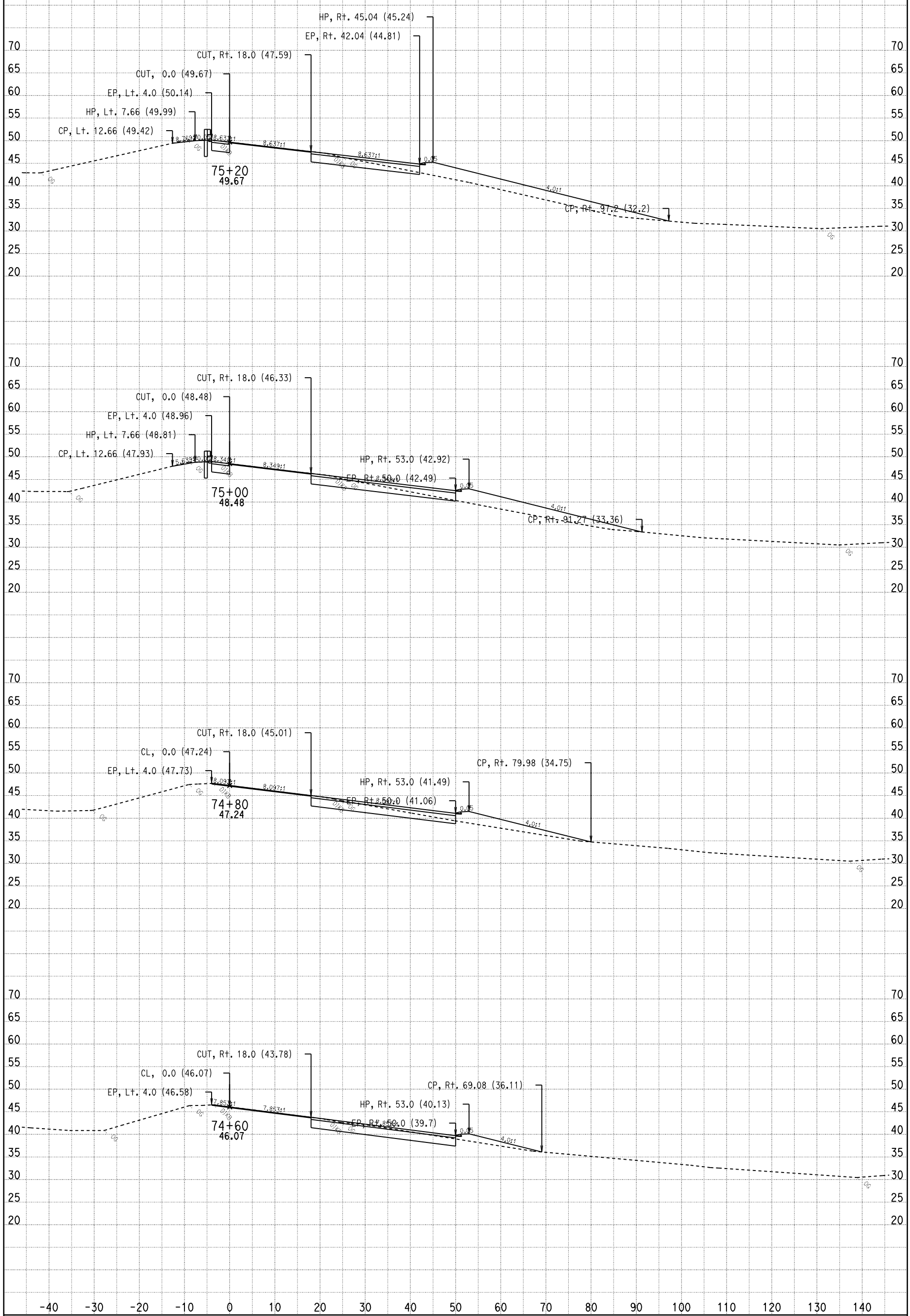

DATE: 10/28/2009

CONTRACT: 03-1C12U

DIST/CO/RTE/PM: 03-SAC-50-PM 17.01

SCALE: 1" = 10' Horiz.
1" = 10' Vert.

All Dimensions Are Feet

HCL1
CROSS SECTIONS

SHEET 5 OF 21

For Earthwork Development Only

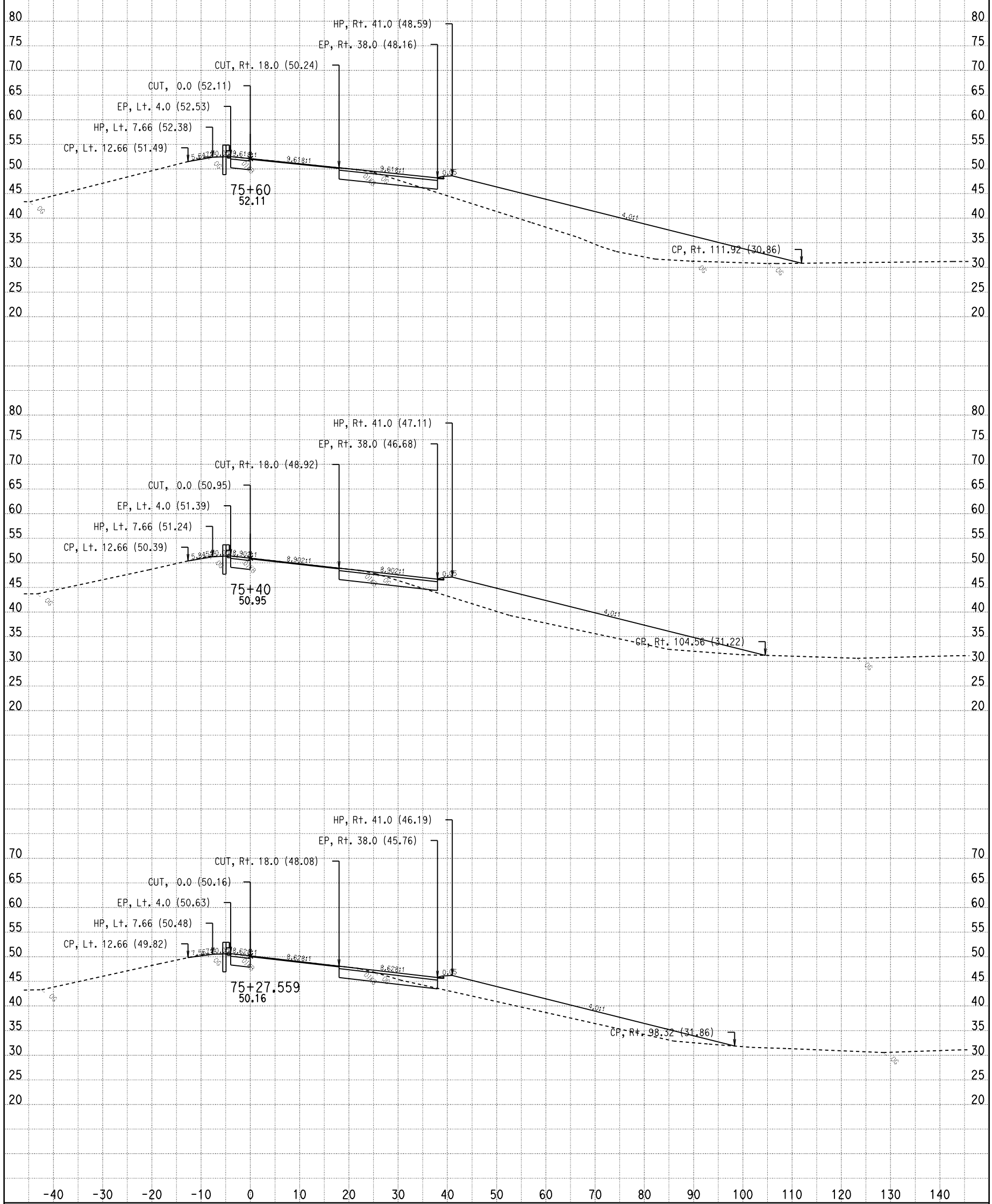

DATE: 10/28/2009

CONTRACT: 03-1C12U

DIST/CO/RTE/PM: 03-SAC-50-PM 17.01

SCALE: 1" = 10' Horiz.
1" = 10' Vert.

All Dimensions Are Feet

HCL1
CROSS SECTIONS

SHEET 6 OF 21

For Earthwork Development Only

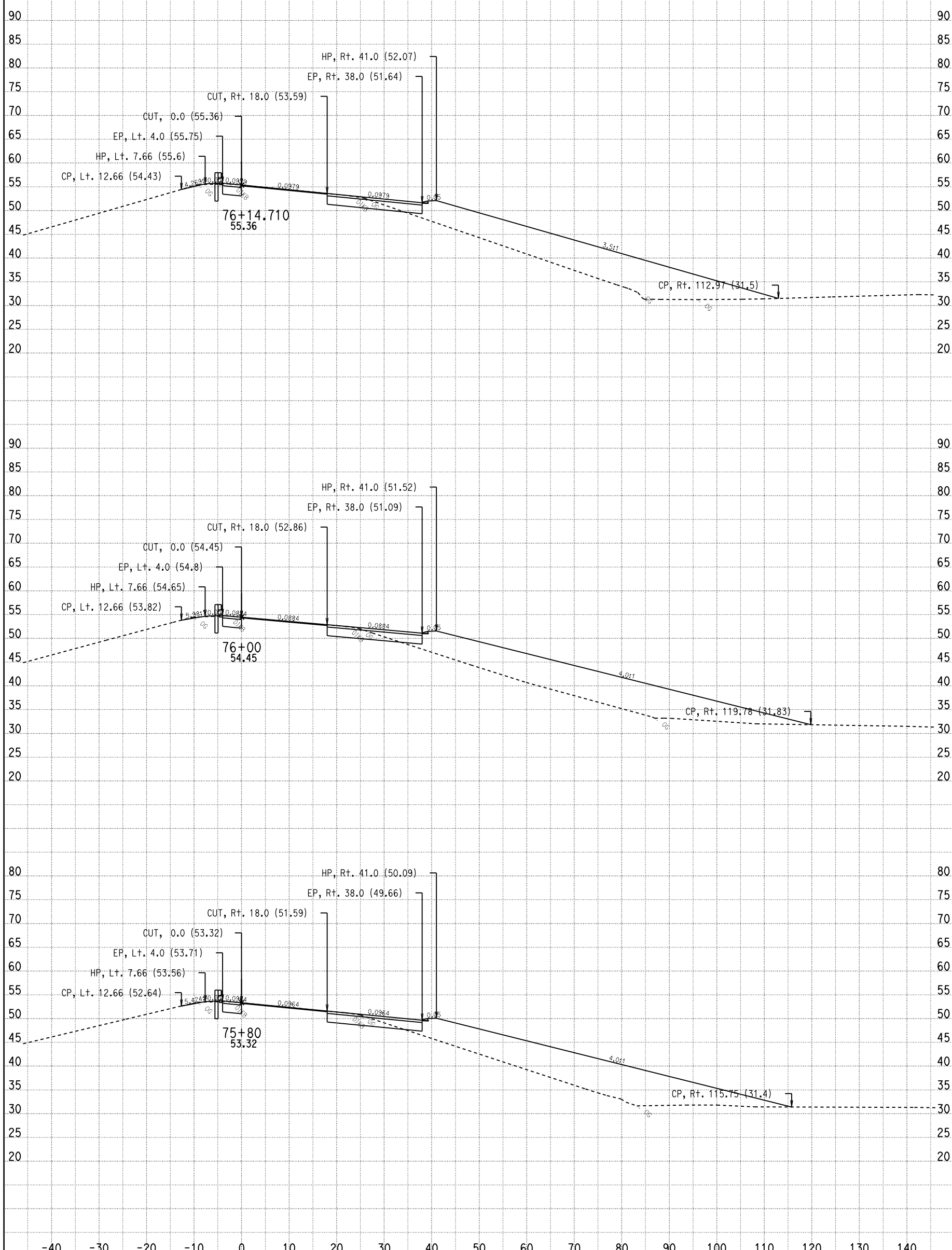

DATE: 10/28/2009

CONTRACT: 03-1C12U

DIST/CO/RTE/PM: 03-SAC-50-PM 17.01

SCALE: 1" = 10' Horiz.
1" = 10' Vert.

All Dimensions Are Feet

HCL1
CROSS SECTIONS

SHEET 7 OF 21

For Earthwork Development Only

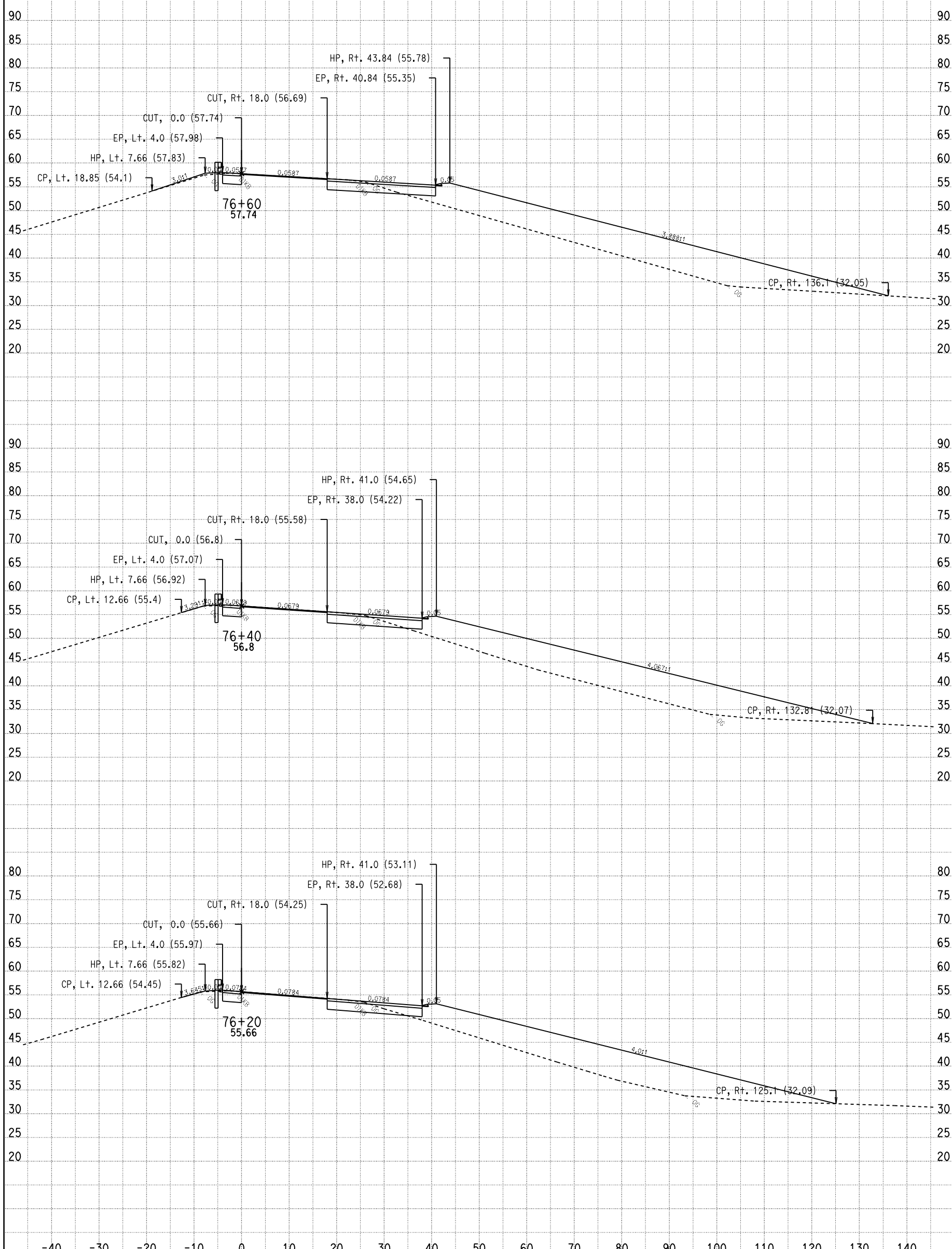

DATE: 10/28/2009

CONTRACT: 03-1C12U

DIST/CO/RTE/PM: 03-SAC-50-PM 17.01

SCALE: 1" = 10' Horiz.
1" = 10' Vert.

All Dimensions Are Feet

HCL1
CROSS SECTIONS

SHEET 8 OF 21

For Earthwork Development Only

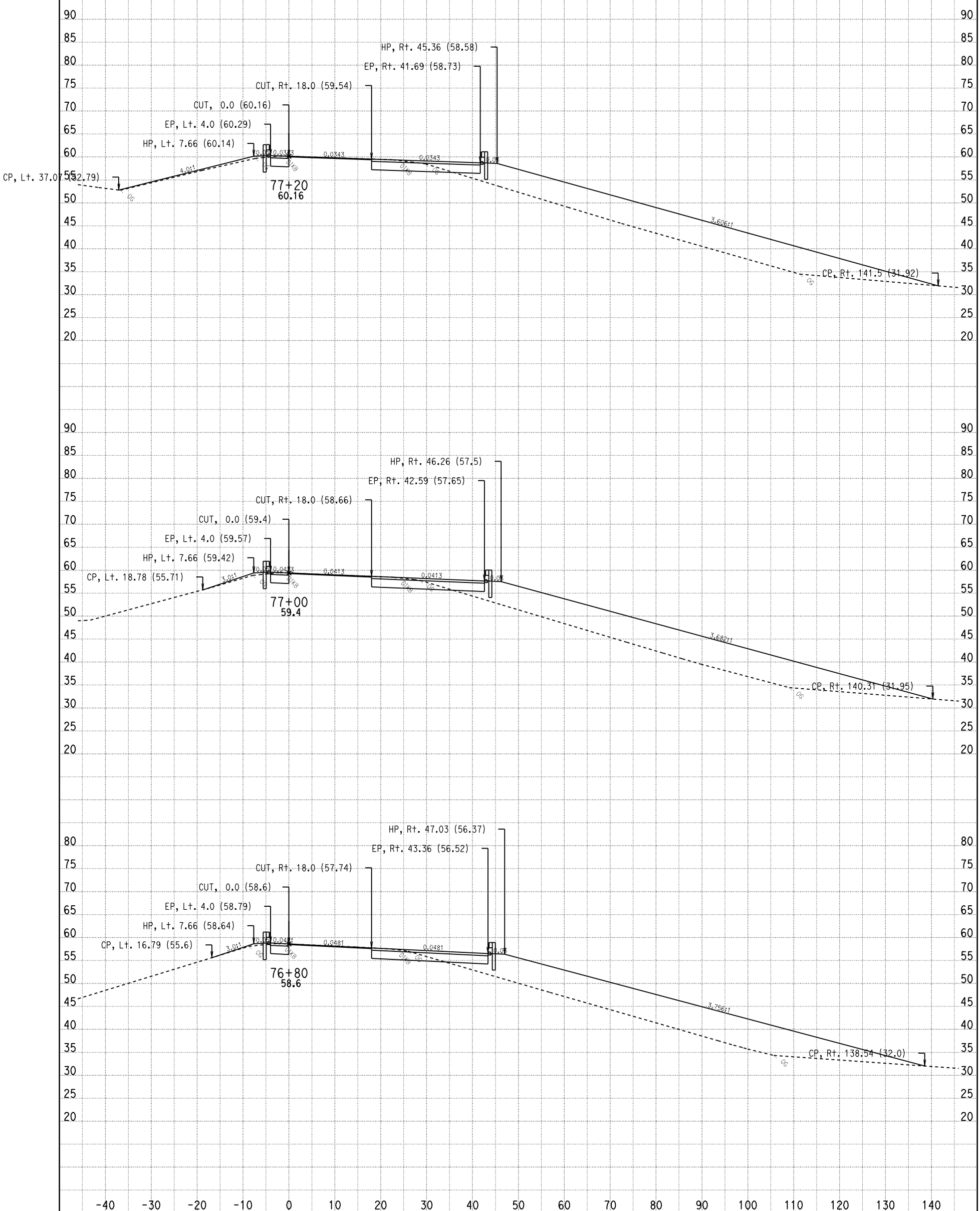

DATE: 10/28/2009

CONTRACT: 03-1C12U

DIST/CO/RTE/PM: 03-SAC-50-PM 17.01

SCALE: 1" = 10' Horiz.
1" = 10' Vert.

All Dimensions Are Feet

HCL1
CROSS SECTIONS

SHEET 9 OF 21

For Earthwork Development Only

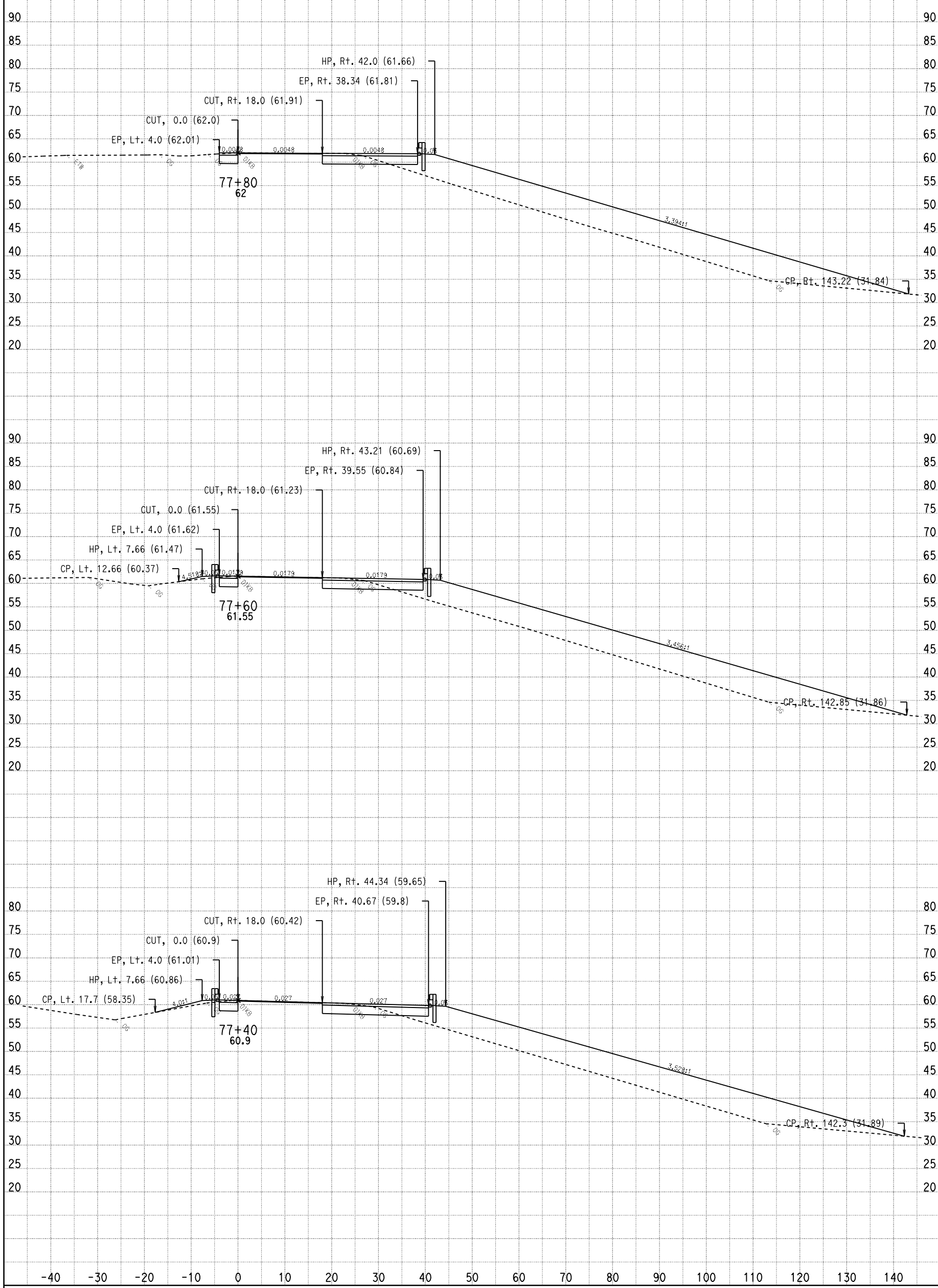

DATE: 10/28/2009

CONTRACT: 03-1C12U

DIST/CO/RTE/PM: 03-SAC-50-PM 17.01

SCALE: 1" = 10' Horiz.
1" = 10' Vert.

All Dimensions Are Feet

HCL1
CROSS SECTIONS

SHEET 10 OF 21

For Earthwork Development Only

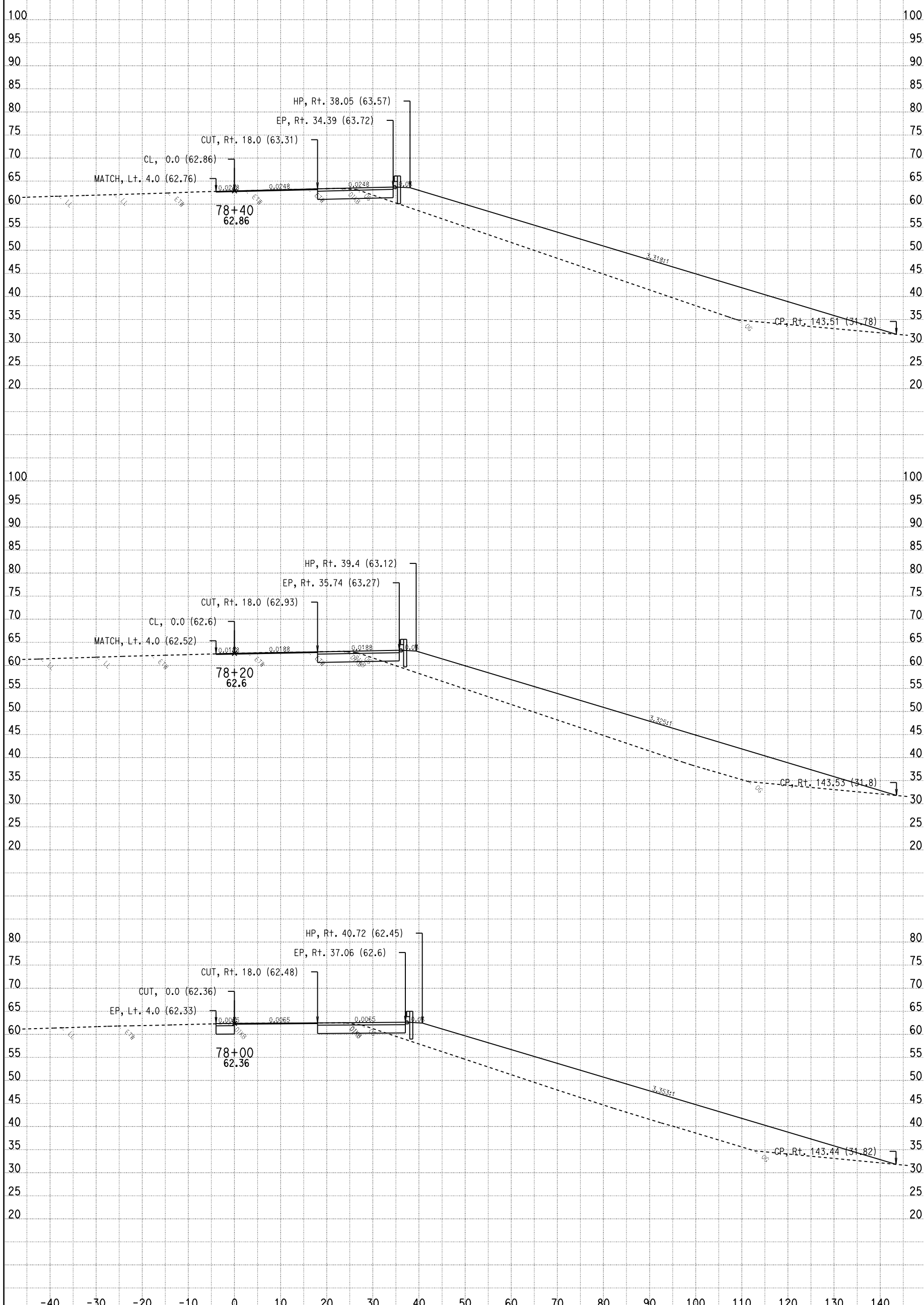

DATE: 10/28/2009

CONTRACT: 03-1C12U

DIST/CO/RTE/PM: 03-SAC-50-PM 17.01

SCALE: 1" = 10' Horiz.
1" = 10' Vert.

All Dimensions Are Feet

HCL1
CROSS SECTIONS

SHEET 11 OF 21

For Earthwork Development Only

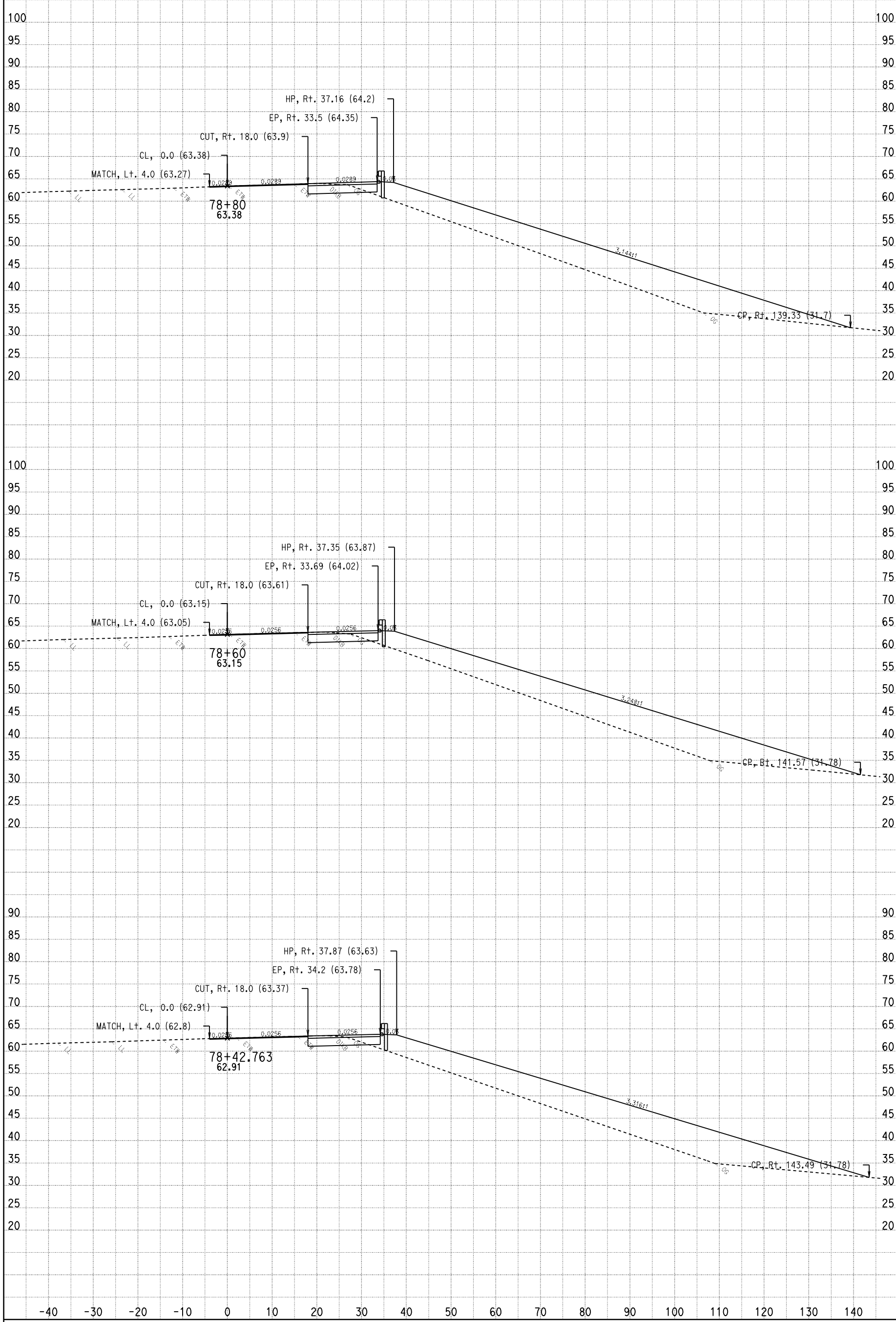

DATE: 10/28/2009

CONTRACT: 03-1C12U

DIST/CO/RTE/PM: 03-SAC-50-PM 17.01

SCALE: 1" = 10' Horiz.
1" = 10' Vert.

All Dimensions Are Feet

HCL1
CROSS SECTIONS

SHEET 12 OF 21

For Earthwork Development Only

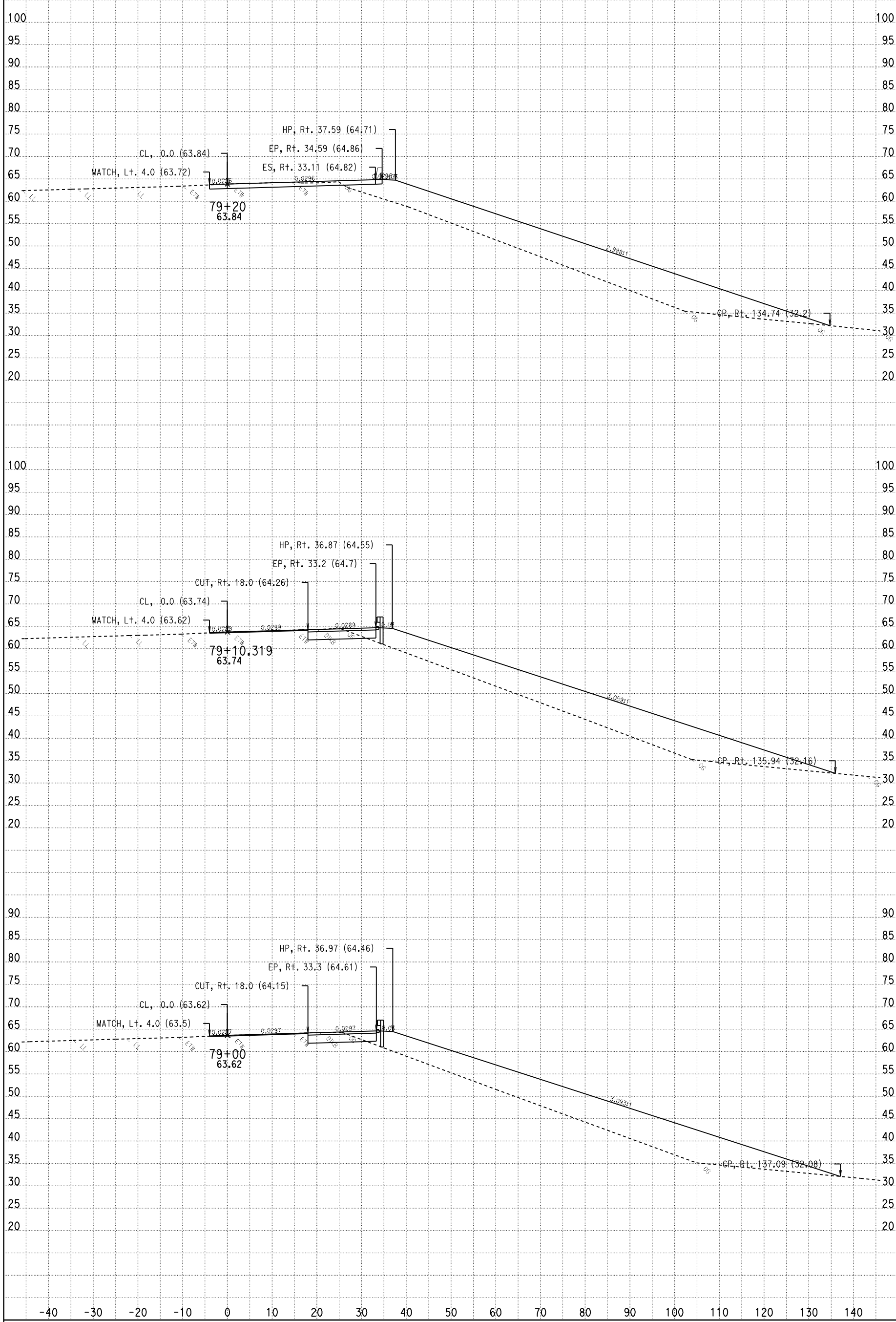

DATE: 10/28/2009

CONTRACT: 03-1C12U

DIST/CO/RTE/PM: 03-SAC-50-PM 17.01

SCALE: 1" = 10' Horiz.
1" = 10' Vert.

All Dimensions Are Feet

HCL1
CROSS SECTIONS

SHEET 13 OF 21

For Earthwork Development Only

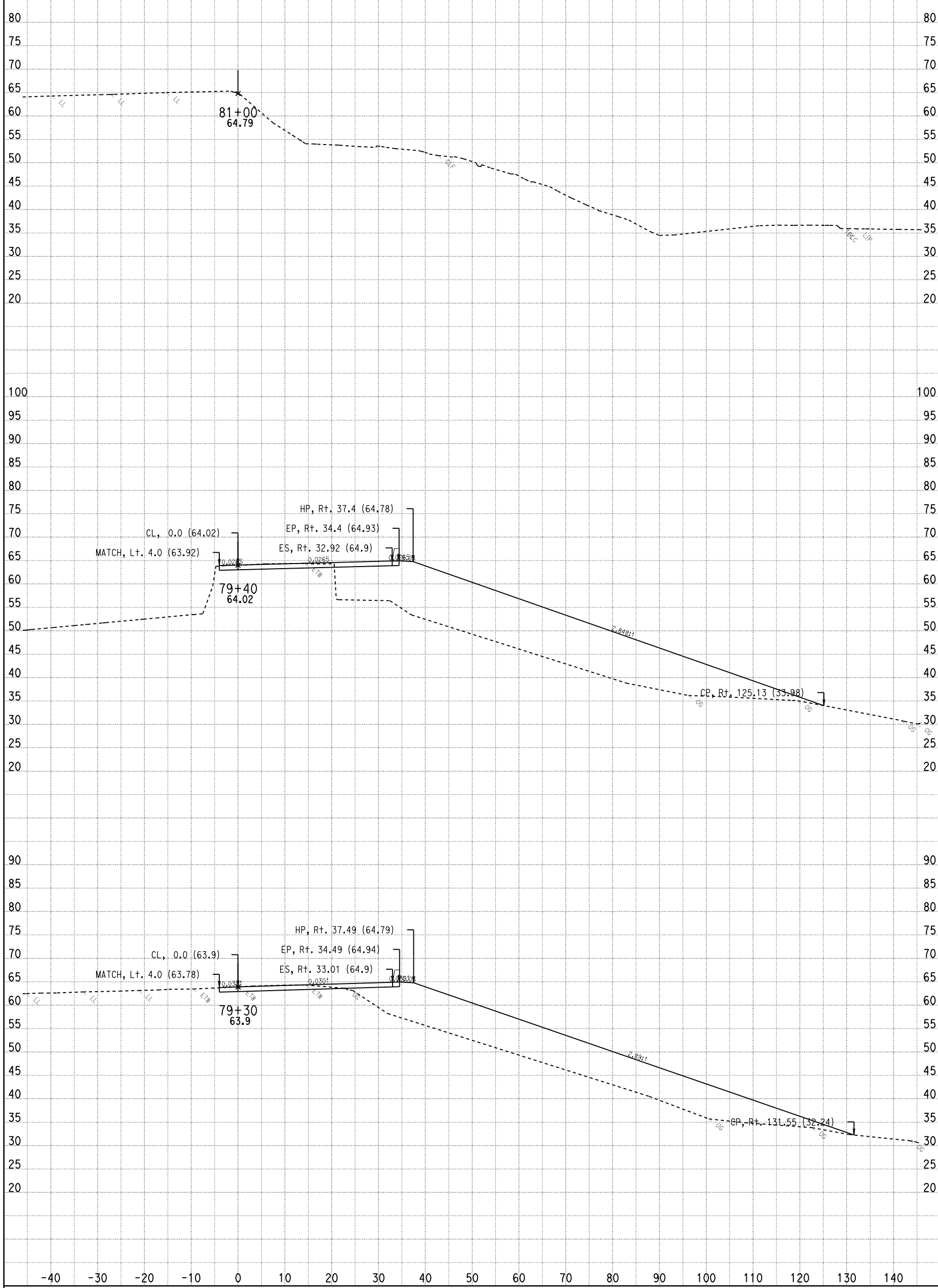

DATE: 10/28/2009

CONTRACT: 03-1C12U

DIST/CO/RTE/PM: 03-SAC-50-PM 17.01

SCALE: 1" = 10' Horiz.
1" = 10' Vert.

All Dimensions Are Feet

HCL1
CROSS SECTIONS

SHEET 14 OF 21

For Earthwork Development Only

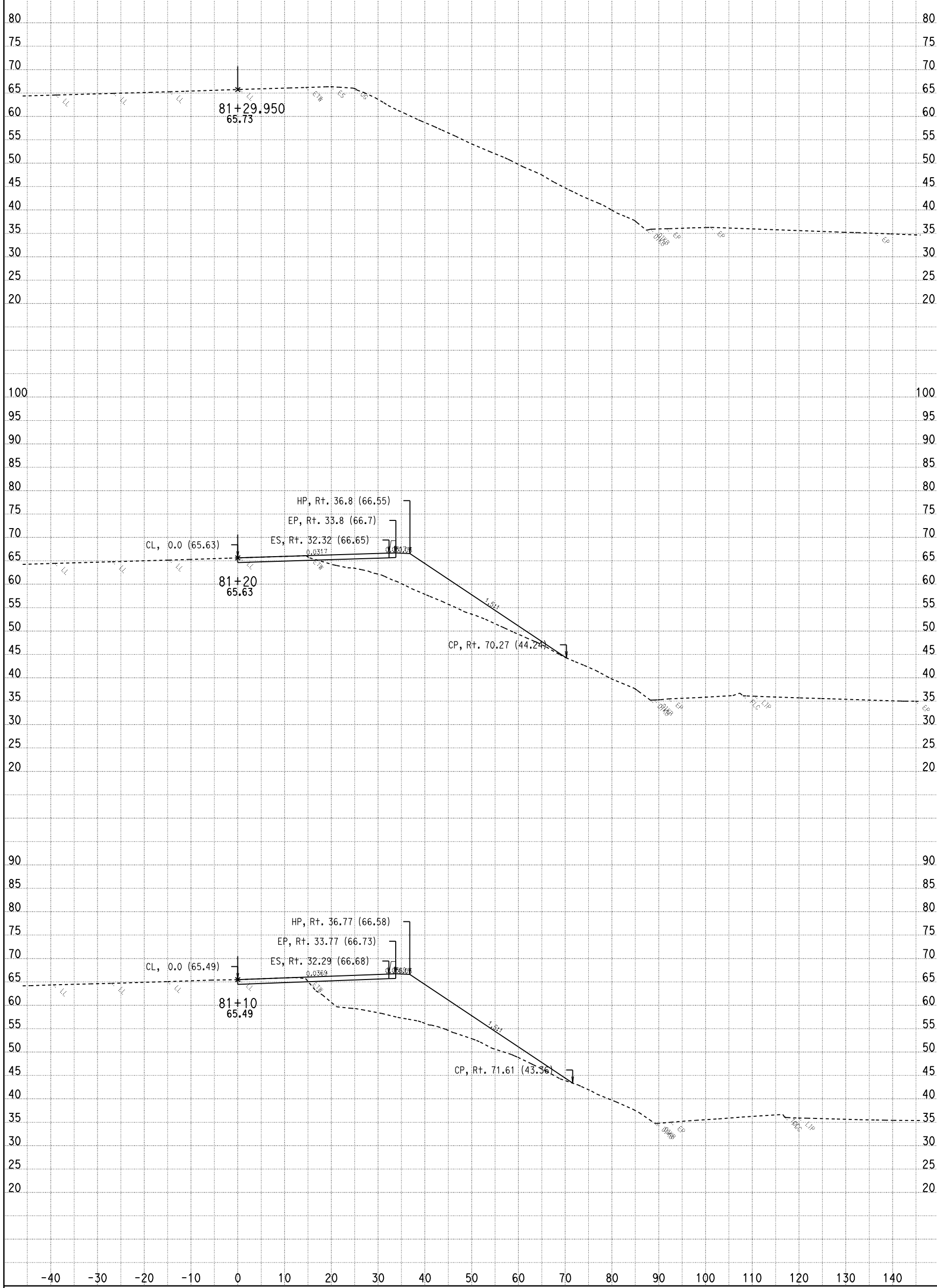

DATE: 10/28/2009

CONTRACT: 03-1C12U

DIST/CO/RTE/PM: 03-SAC-50-PM 17.01

SCALE: 1" = 10' Horiz.
1" = 10' Vert.

All Dimensions Are Feet

HCL1
CROSS SECTIONS

SHEET 15 OF 21

For Earthwork Development Only

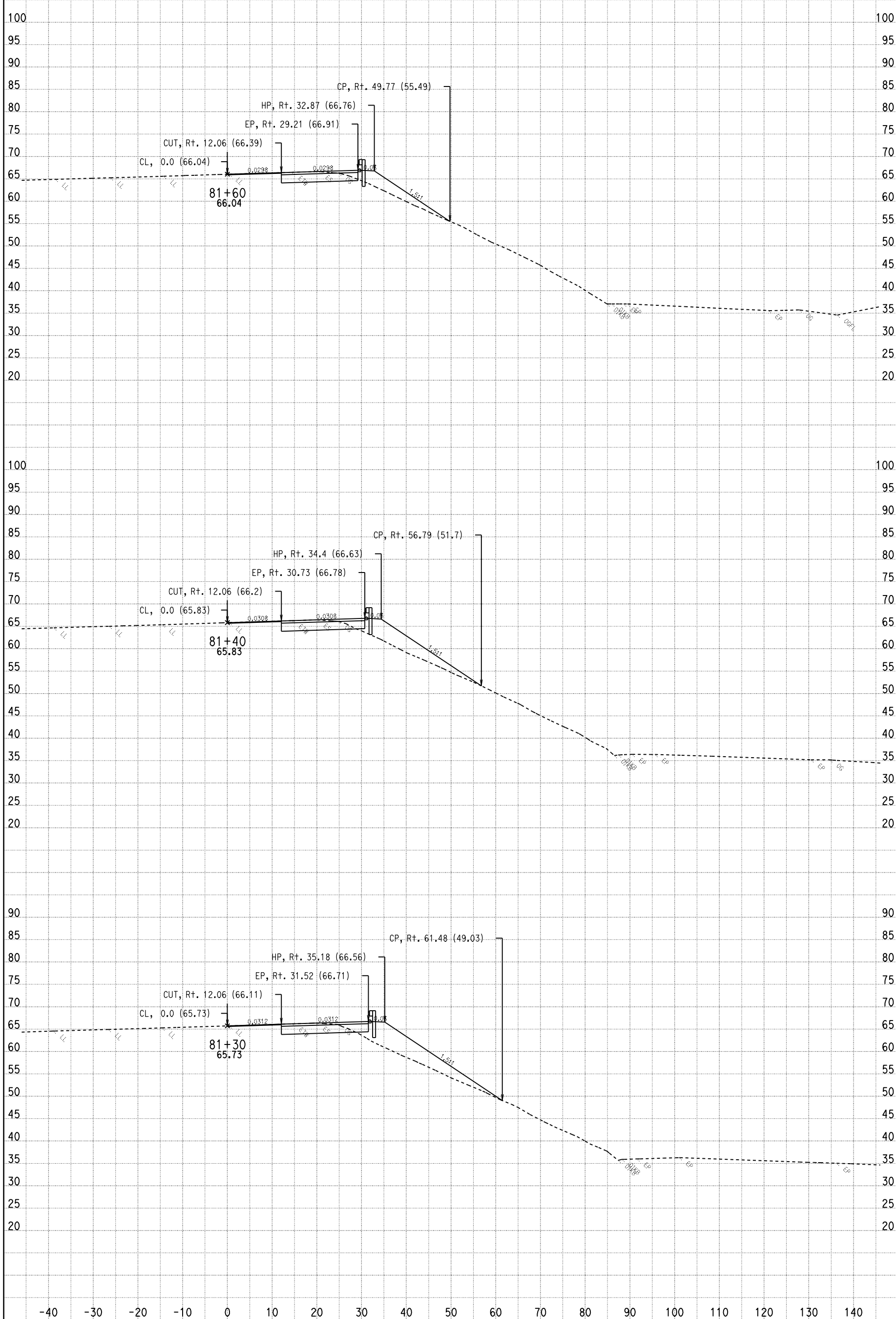

DATE: 10/28/2009

CONTRACT: 03-1C12U

DIST/CO/RTE/PM: 03-SAC-50-PM 17.01

SCALE: 1" = 10' Horiz.
1" = 10' Vert.

All Dimensions Are Feet

HCL1
CROSS SECTIONS

SHEET 16 OF 21

For Earthwork Development Only

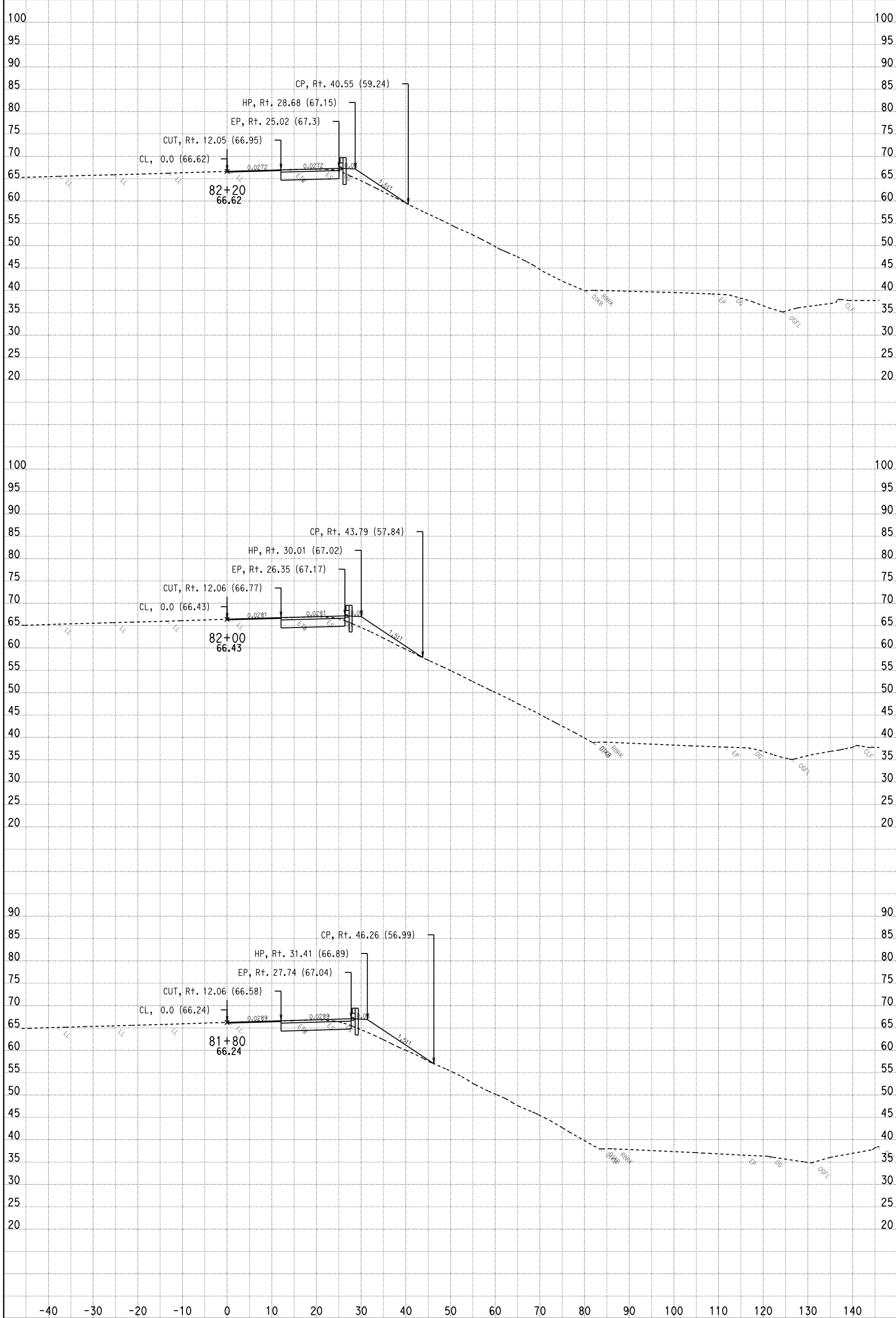

DATE: 10/28/2009

CONTRACT: 03-1C12U

DIST/CO/RTE/PM: 03-SAC-50-PM 17.01

SCALE: 1" = 10' Horiz.
1" = 10' Vert.

All Dimensions Are Feet

HCL1
CROSS SECTIONS

SHEET 17 OF 21

For Earthwork Development Only

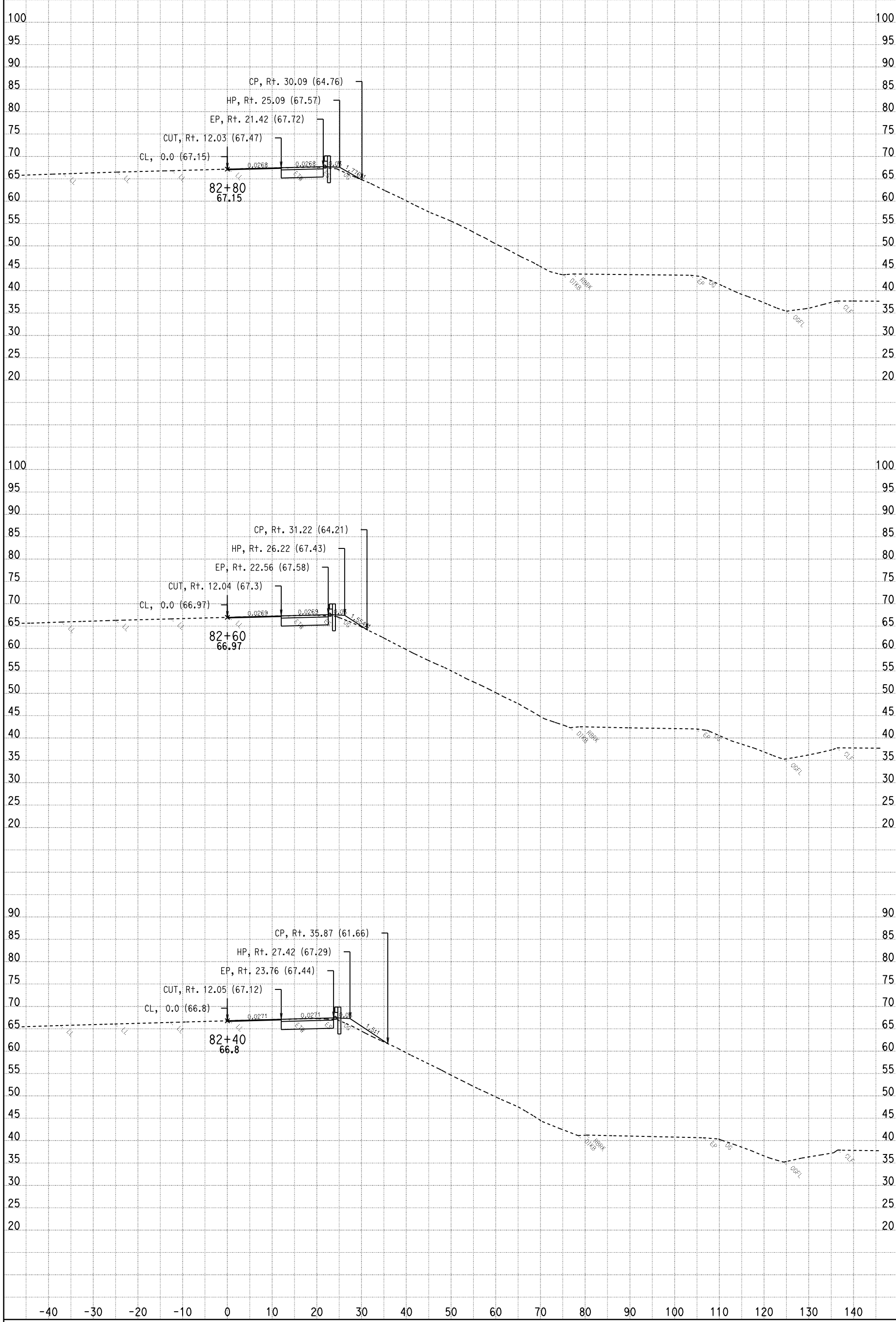

DATE: 10/28/2009

CONTRACT: 03-1C12U

DIST/CO/RTE/PM: 03-SAC-50-PM 17.01

SCALE: 1" = 10' Horiz.
1" = 10' Vert.

All Dimensions Are Feet

HCL1
CROSS SECTIONS

SHEET 18 OF 21

For Earthwork Development Only

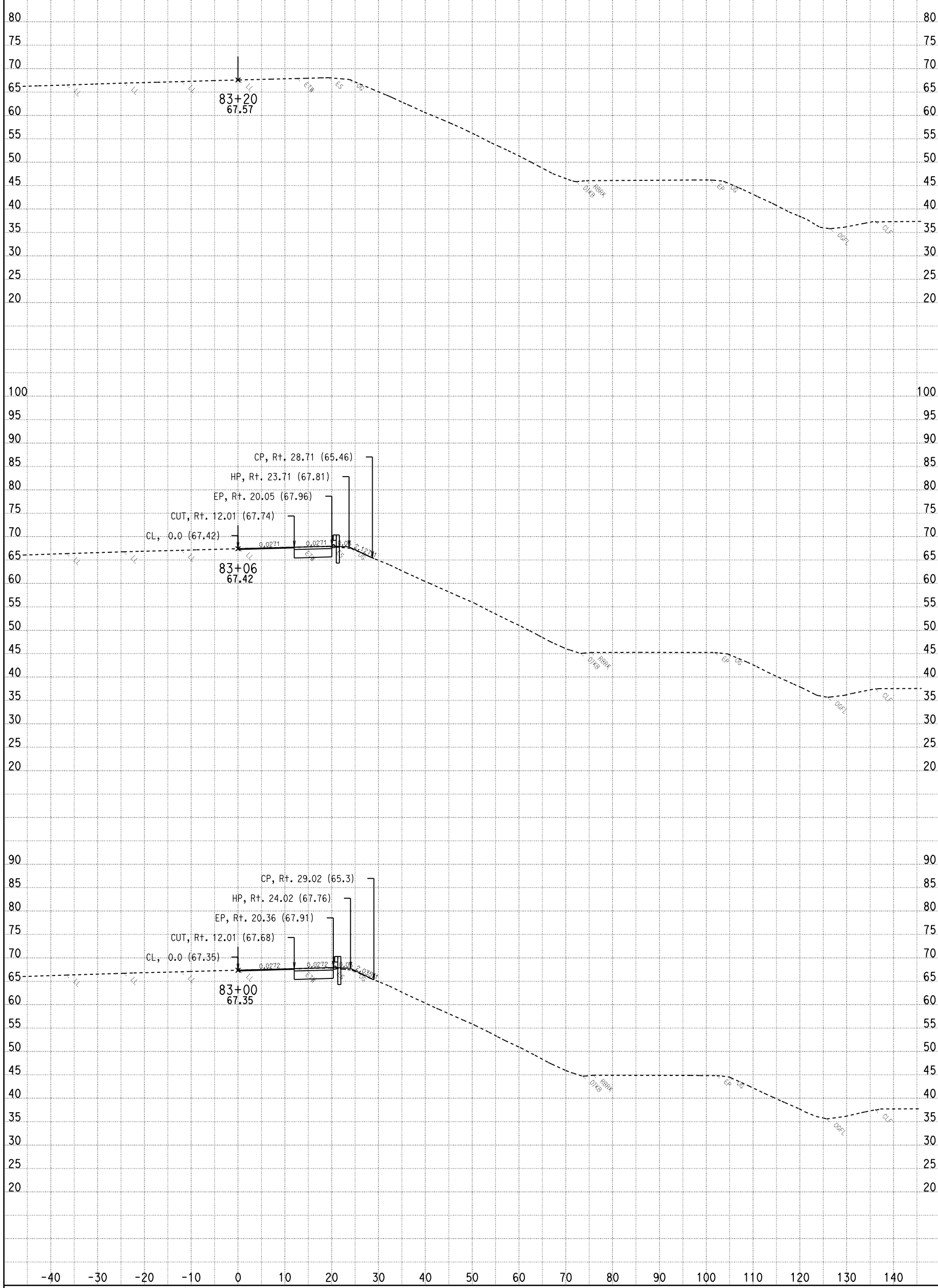

DATE: 10/28/2009

CONTRACT: 03-1C12U

DIST/CO/RTE/PM: 03-SAC-50-PM 17.01

SCALE: 1" = 10' Horiz.
1" = 10' Vert.

All Dimensions Are Feet

HCL1
CROSS SECTIONS

SHEET 19 OF 21

For Earthwork Development Only

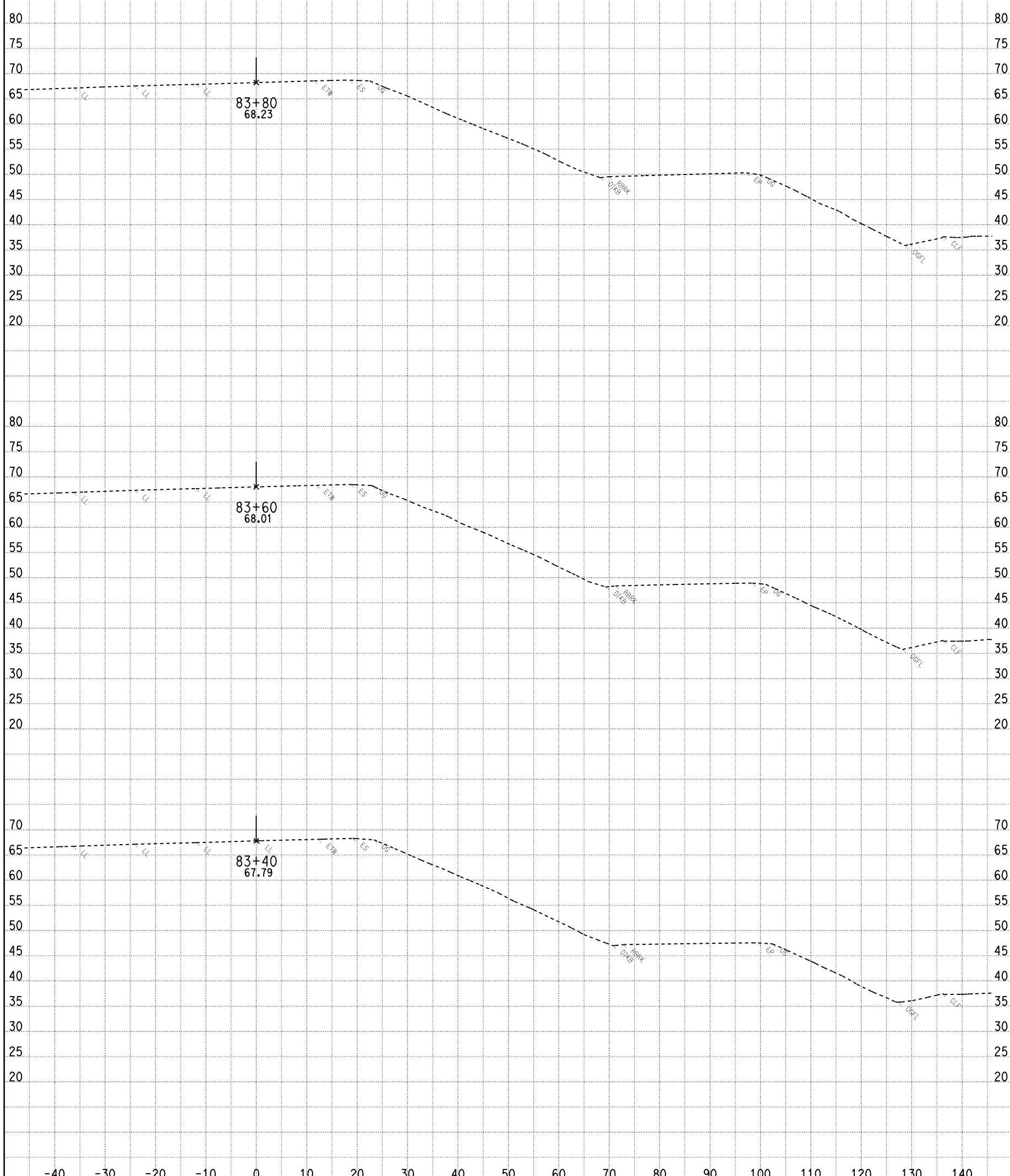

DATE: 10/28/2009

CONTRACT: 03-1C12U

DIST/CO/RTE/PM: 03-SAC-50-PM 17.01

SCALE: 1" = 10' Horiz.
1" = 10' Vert.

All Dimensions Are Feet

HCL1
CROSS SECTIONS

SHEET 20 OF 21

For Earthwork Development Only

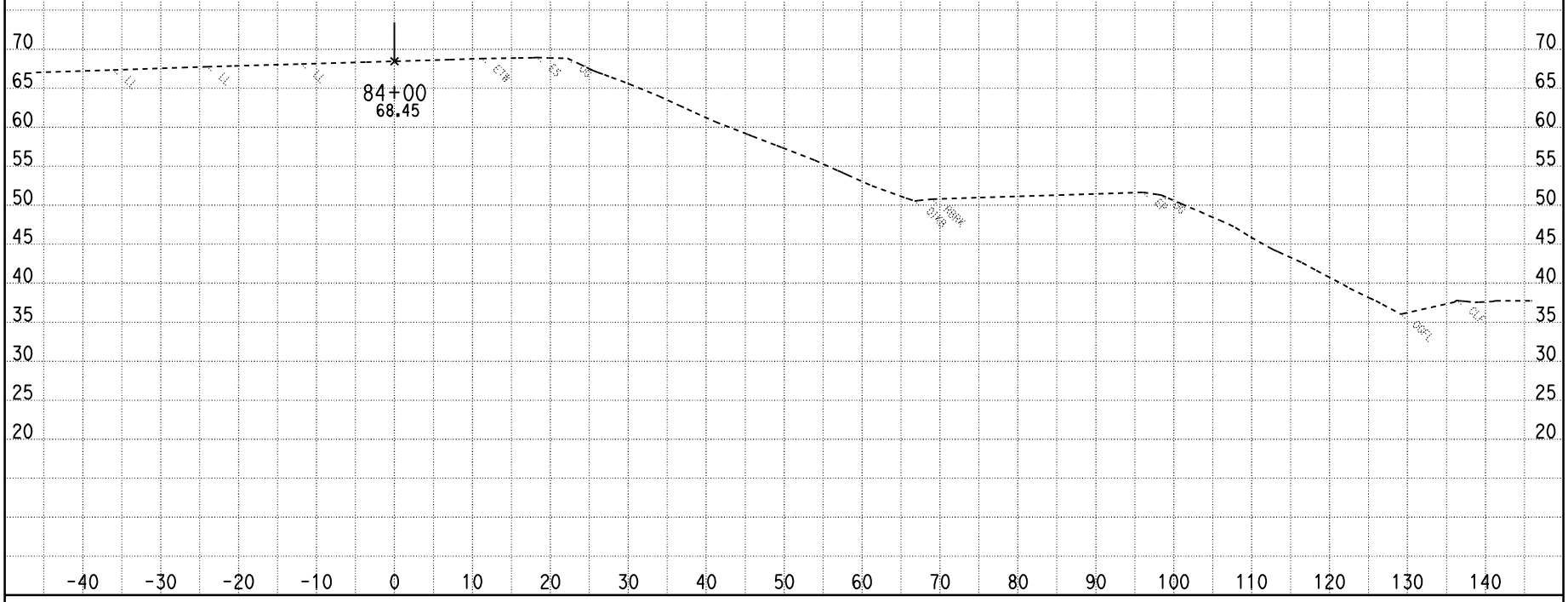

DATE: 10/28/2009

CONTRACT: 03-1C12U

DIST/CO/RTE/PM: 03-SAC-50-PM 17.01

SCALE: 1" = 10' Horiz.
1" = 10' Vert.

All Dimensions Are Feet

HCL1
CROSS SECTIONS

SHEET 21 OF 21

For Earthwork Development Only

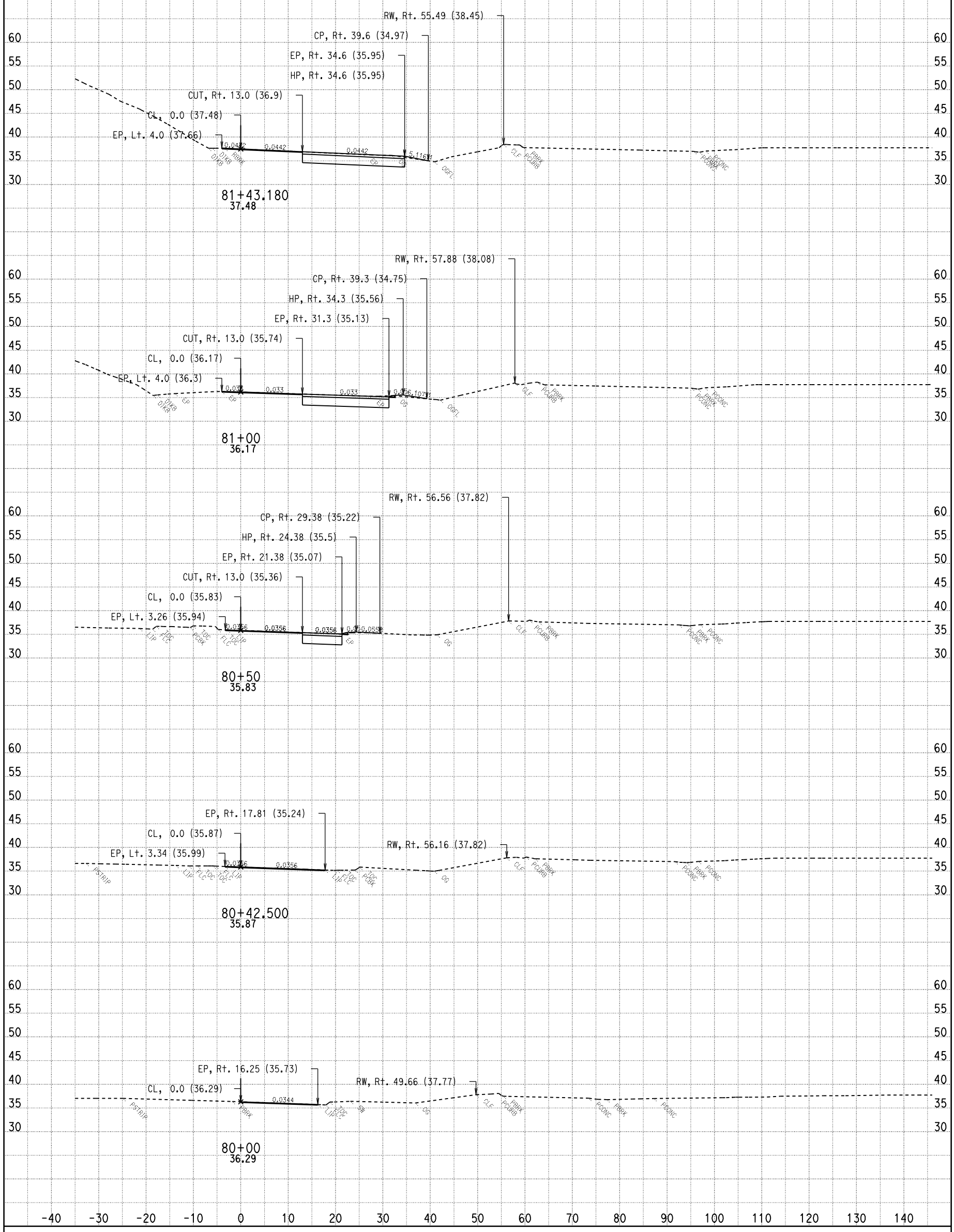

DATE: 10/28/2009

CONTRACT: 03-1C12U

DIST/CO/RTE/PM: 03-SAC-50-PM 17.01

SCALE: 1" = 10' Horiz.
1" = 10' Vert.

All Dimensions Are Feet

HCL2
CROSS SECTIONS

SHEET 1 OF 13

For Earthwork Development Only

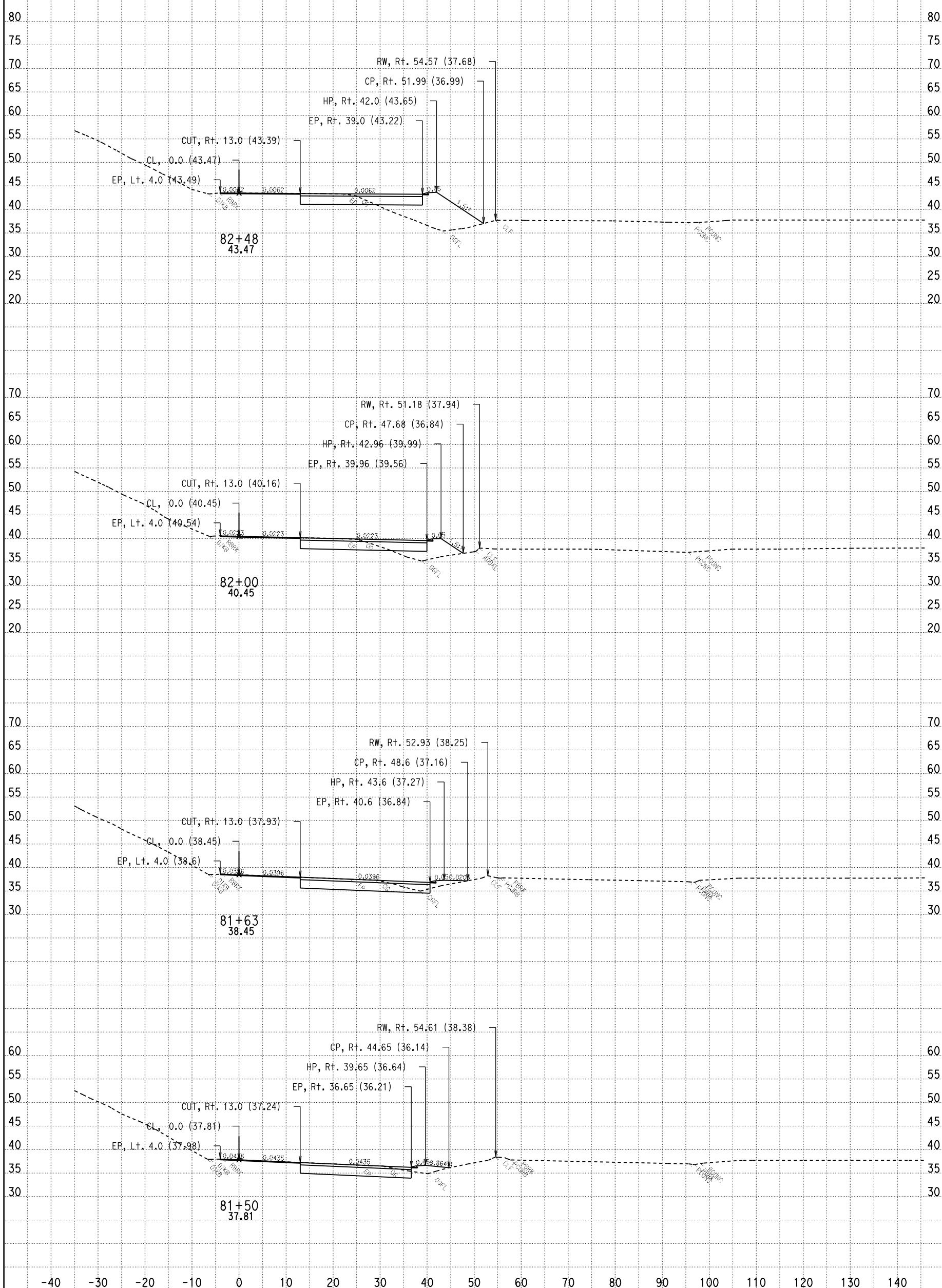

DATE: 10/28/2009

CONTRACT: 03-1C12U

DIST/CO/RTE/PM: 03-SAC-50-PM 17.01

SCALE: 1" = 10' Horiz.
1" = 10' Vert.

All Dimensions Are Feet

HCL2
CROSS SECTIONS

SHEET 2 OF 13

For Earthwork Development Only

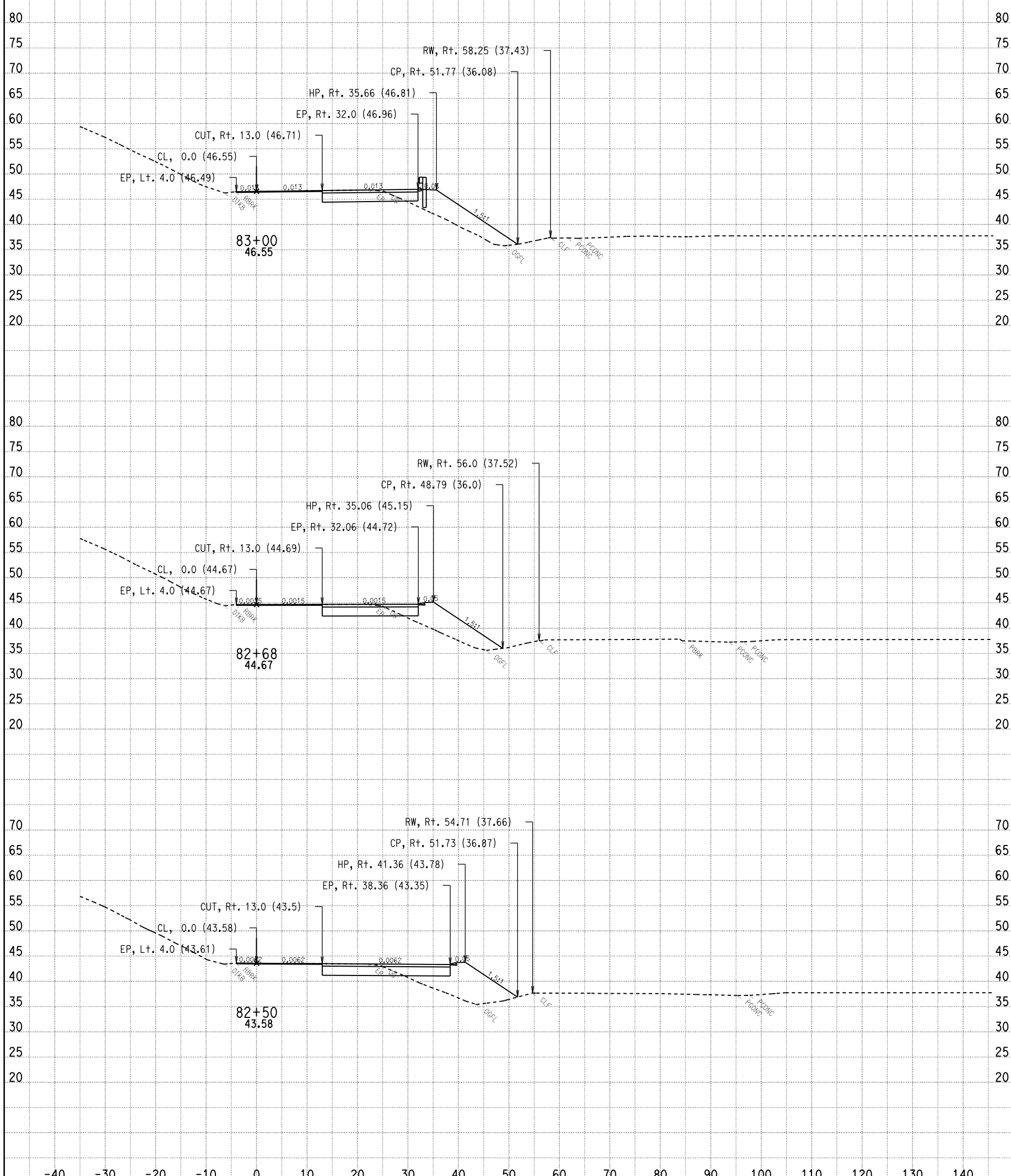

DATE: 10/28/2009

CONTRACT: 03-1C12U

DIST/CO/RTE/PM: 03-SAC-50-PM 17.01

SCALE: 1" = 10' Horiz.
1" = 10' Vert.

All Dimensions Are Feet

HCL2
CROSS SECTIONS

SHEET 3 OF 13

For Earthwork Development Only

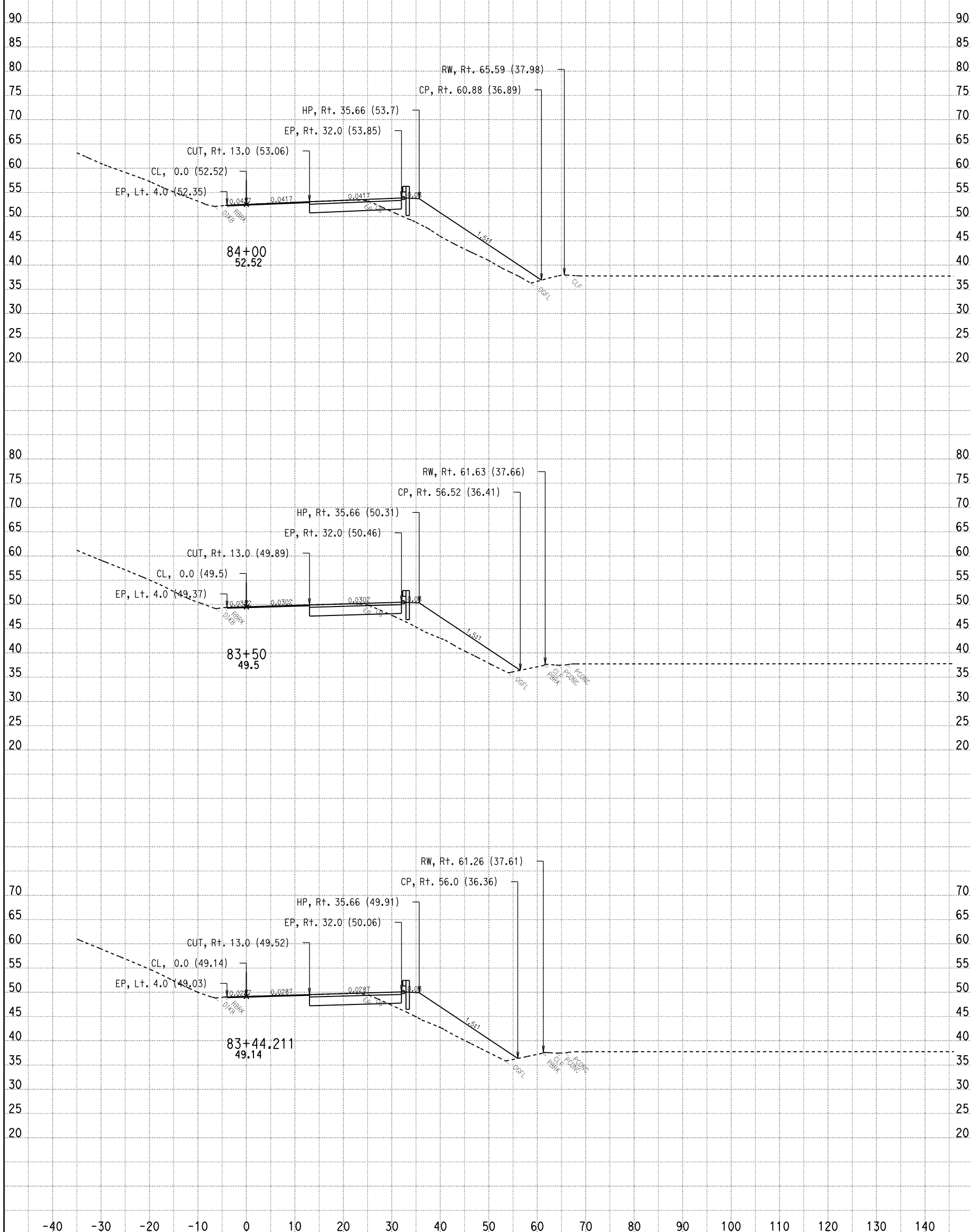

DATE: 10/28/2009

CONTRACT: 03-1C12U

DIST/CO/RTE/PM: 03-SAC-50-PM 17.01

SCALE: 1" = 10' Horiz.
1" = 10' Vert.

All Dimensions Are Feet

HCL2
CROSS SECTIONS

SHEET 4 OF 13

For Earthwork Development Only

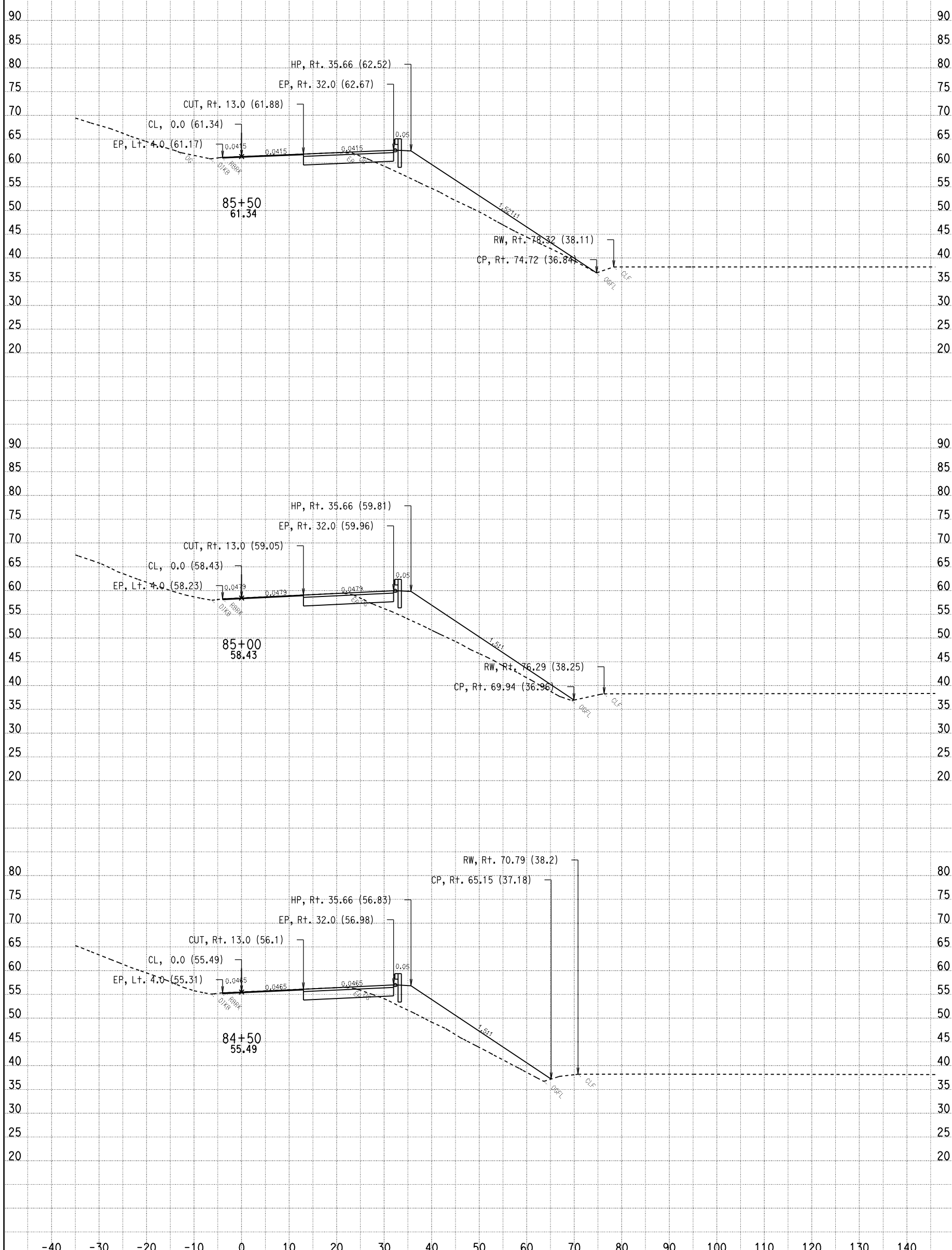

DATE: 10/28/2009

CONTRACT: 03-1C12U

DIST/CO/RTE/PM: 03-SAC-50-PM 17.01

SCALE: 1" = 10' Horiz.
1" = 10' Vert.

All Dimensions Are Feet

HCL2
CROSS SECTIONS

SHEET 5 OF 13

For Earthwork Development Only

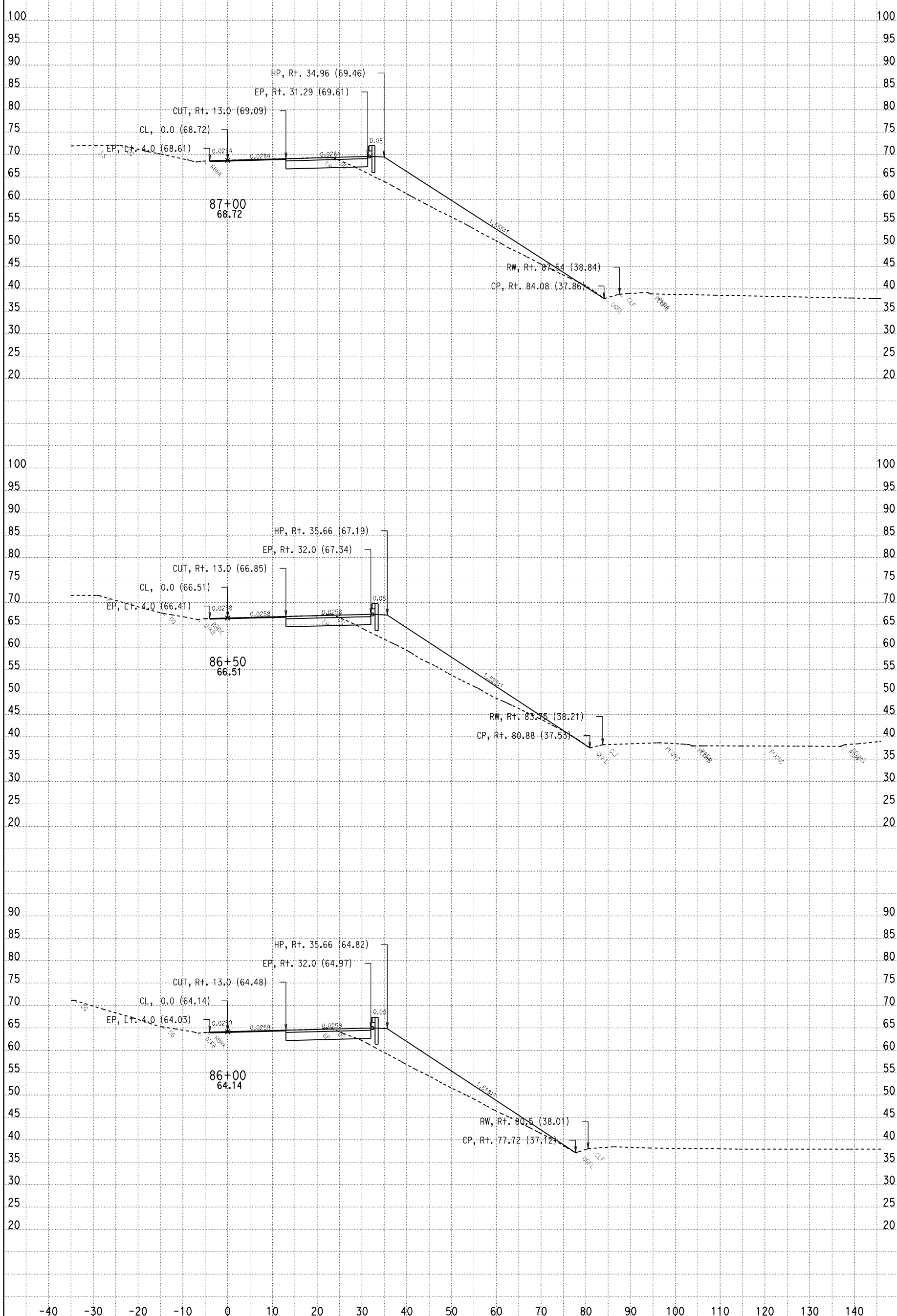

DATE: 10/28/2009

CONTRACT: 03-1C12U

DIST/CO/RTE/PM: 03-SAC-50-PM 17.01

SCALE: 1" = 10' Horiz.
1" = 10' Vert.

All Dimensions Are Feet

HCL2
CROSS SECTIONS

SHEET 6 OF 13

For Earthwork Development Only

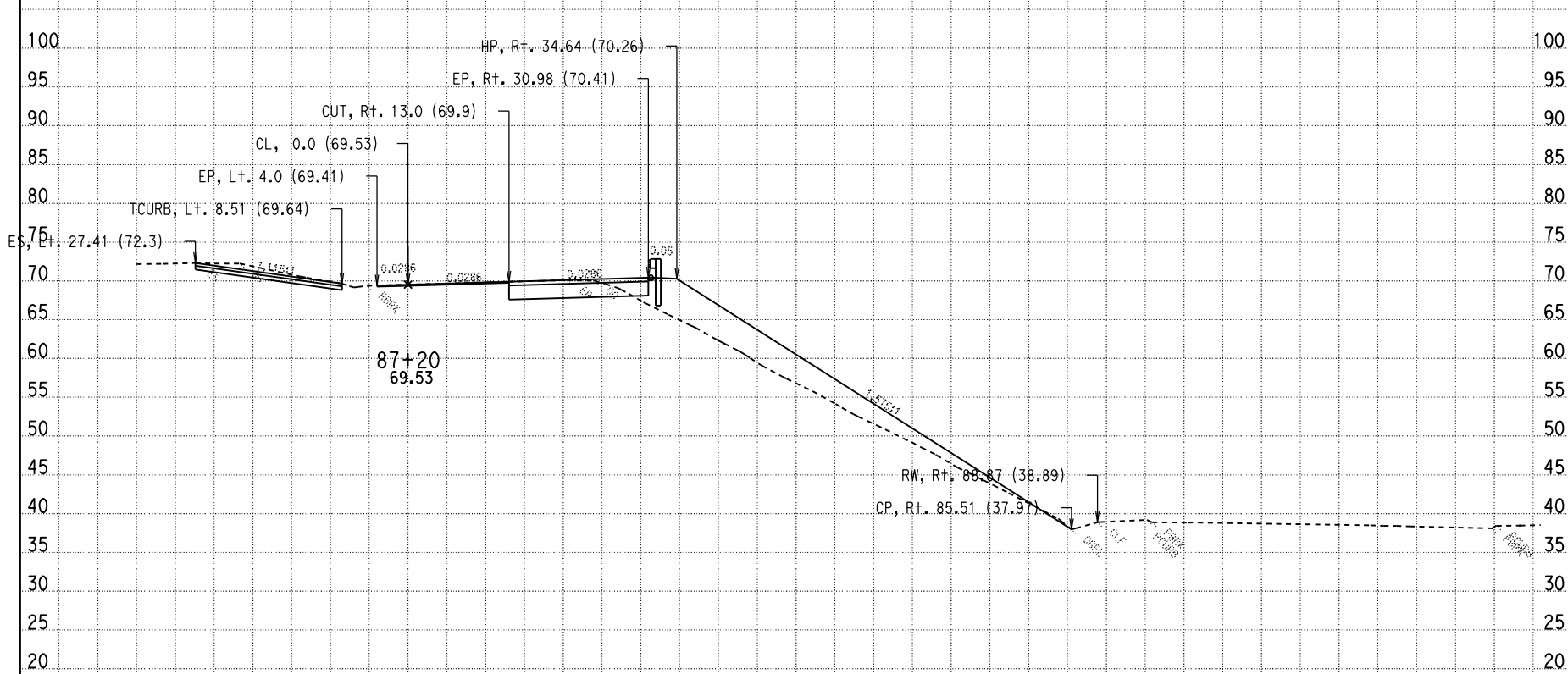

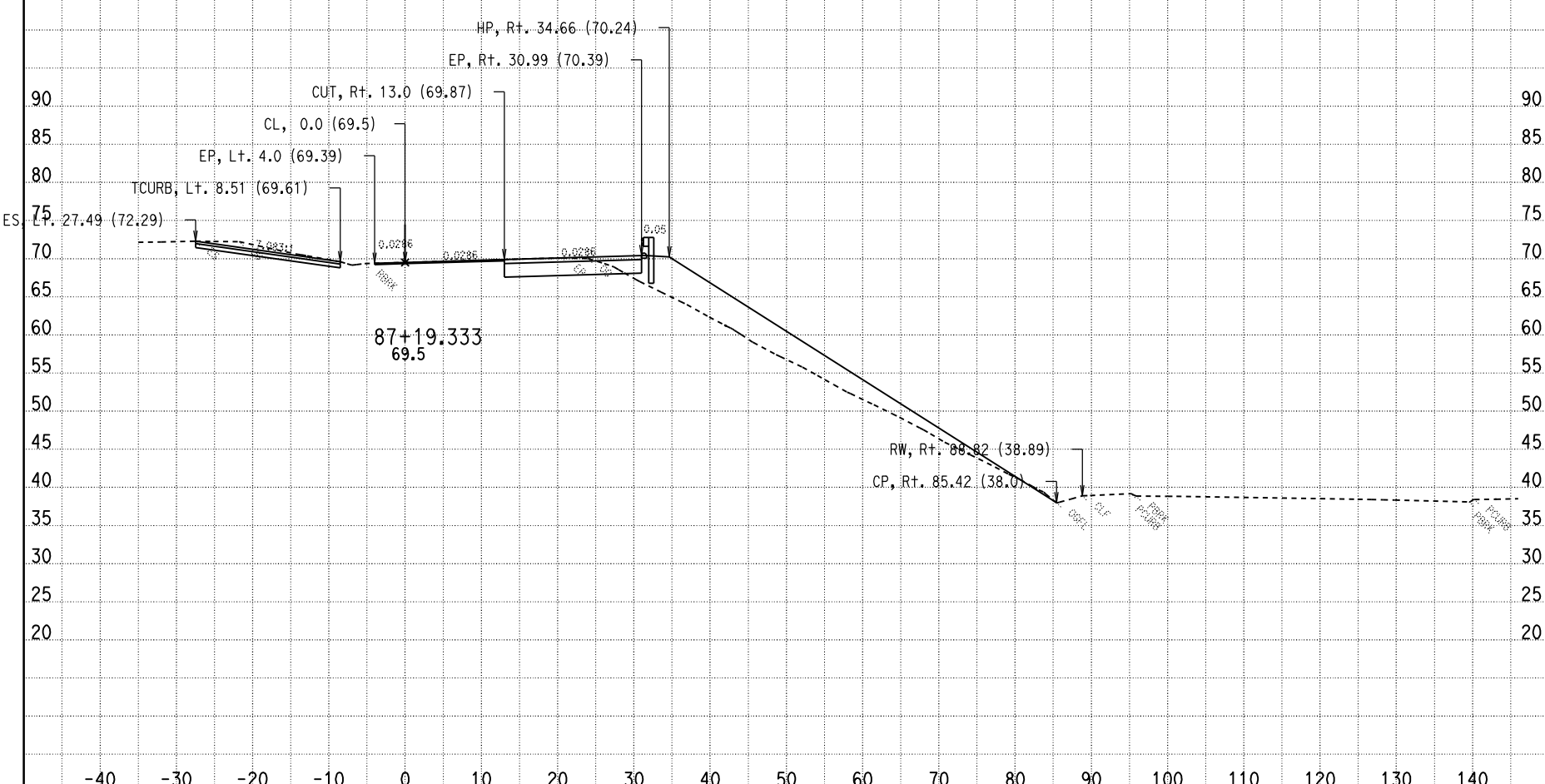

DATE: 10/28/2009

CONTRACT: 03-1C12U

DIST/CO/RTE/PM: 03-SAC-50-PM 17.01

SCALE: 1" = 10' Horiz.
1" = 10' Vert.

All Dimensions Are Feet

HCL2
CROSS SECTIONS

SHEET 7 OF 13

For Earthwork Development Only

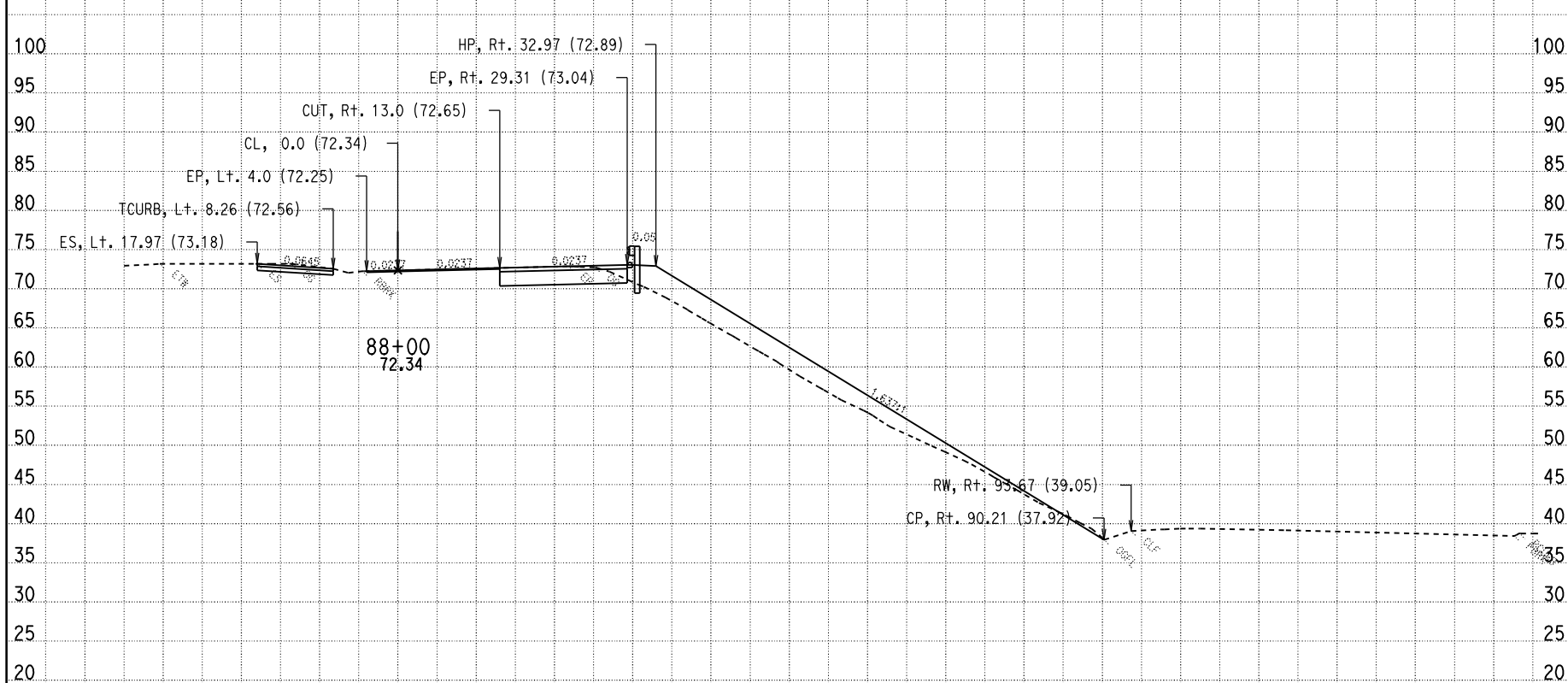

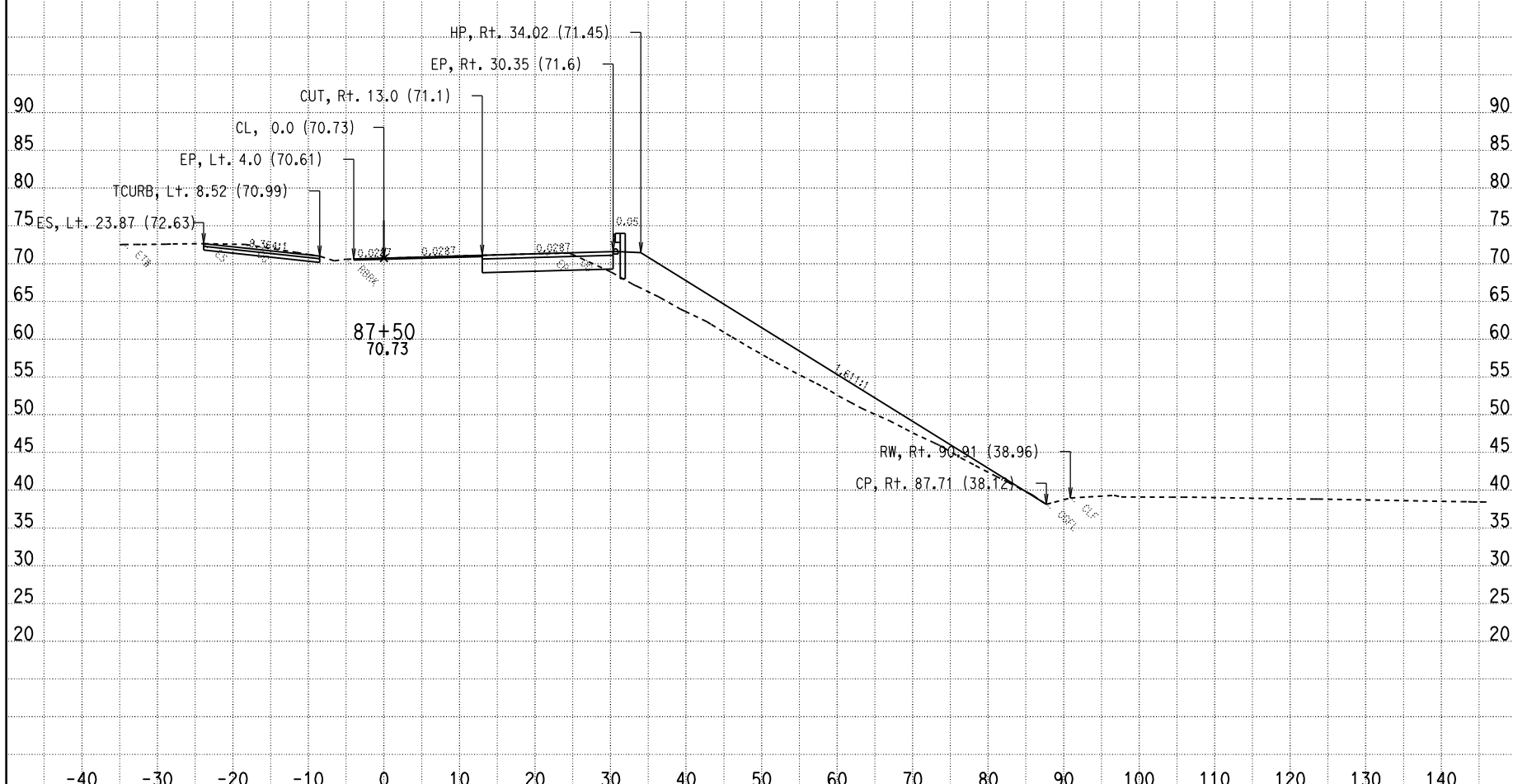

DATE: 10/28/2009

CONTRACT: 03-1C12U

DIST/CO/RTE/PM: 03-SAC-50-PM 17.01

SCALE: 1" = 10' Horiz.
1" = 10' Vert.

All Dimensions Are Feet

HCL2
CROSS SECTIONS

SHEET 8 OF 13

For Earthwork Development Only

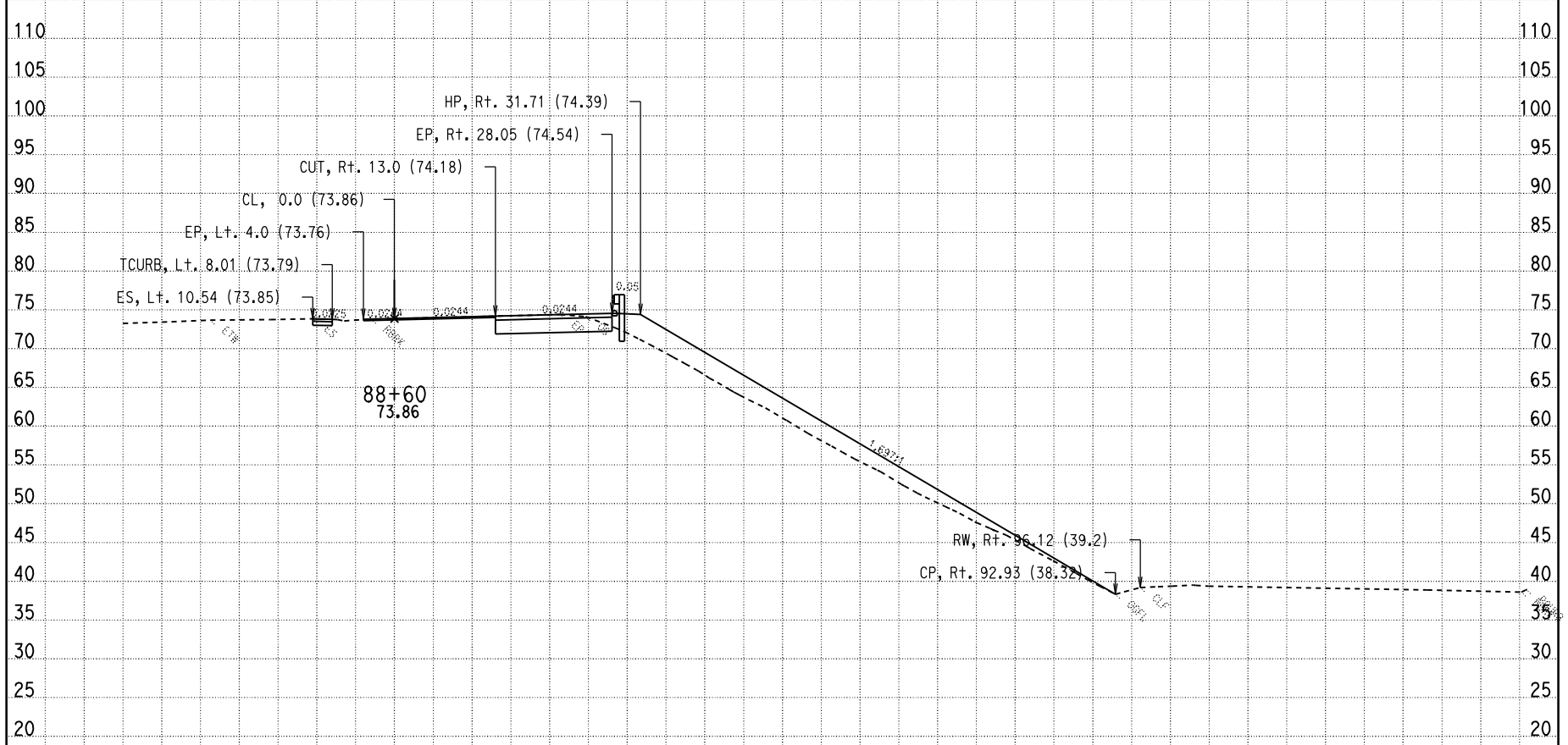

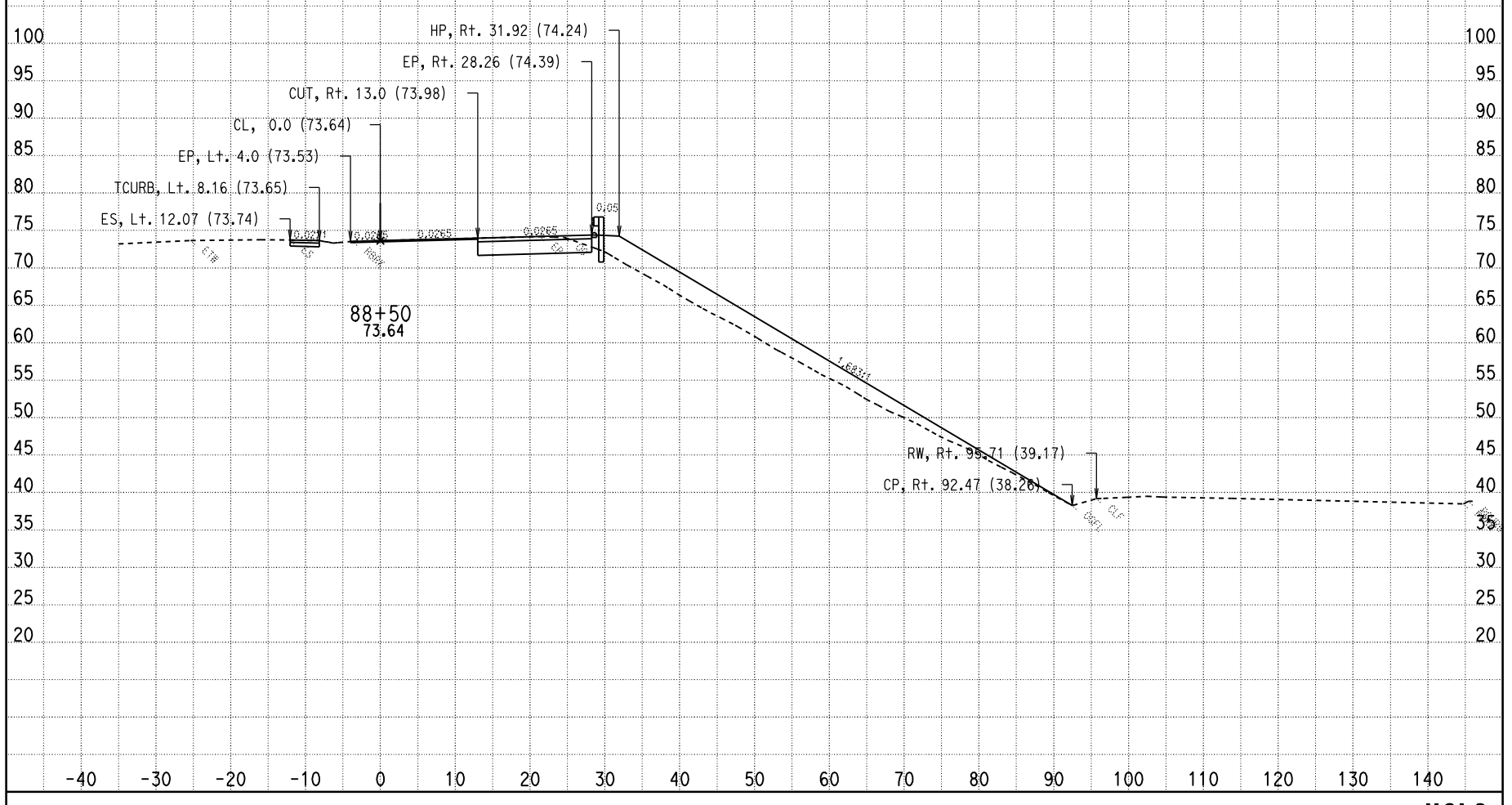

DATE: 10/28/2009

CONTRACT: 03-1C12U

DIST/CO/RTE/PM: 03-SAC-50-PM 17.01

SCALE: 1" = 10' Horiz.
1" = 10' Vert.

All Dimensions Are Feet

HCL2
CROSS SECTIONS

SHEET 9 OF 13

For Earthwork Development Only

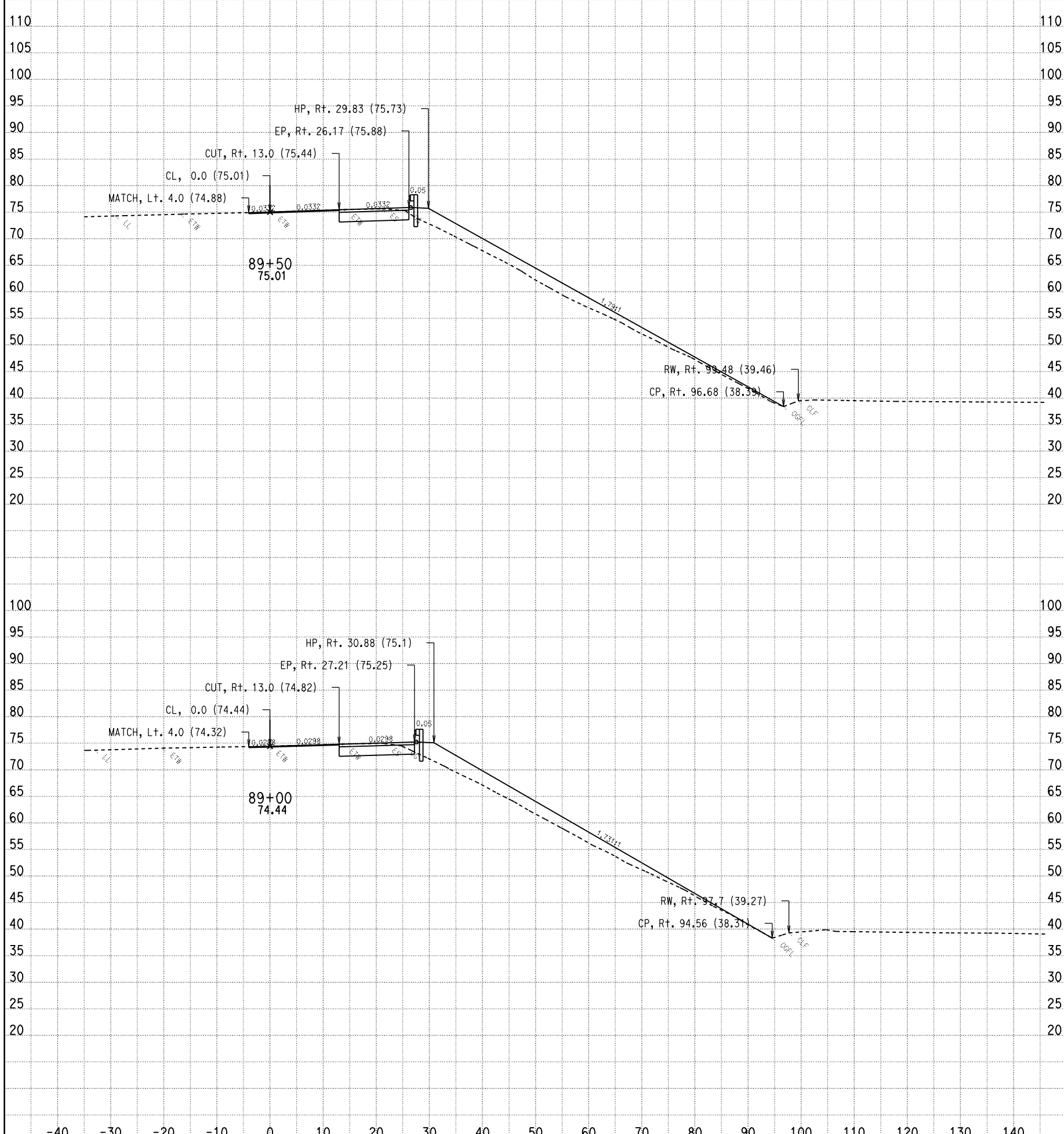

DATE: 10/28/2009

CONTRACT: 03-1C12U

DIST/CO/RTE/PM: 03-SAC-50-PM 17.01

SCALE: 1" = 10' Horiz.
1" = 10' Vert.

All Dimensions Are Feet

HCL2
CROSS SECTIONS

SHEET 10 OF 13

For Earthwork Development Only

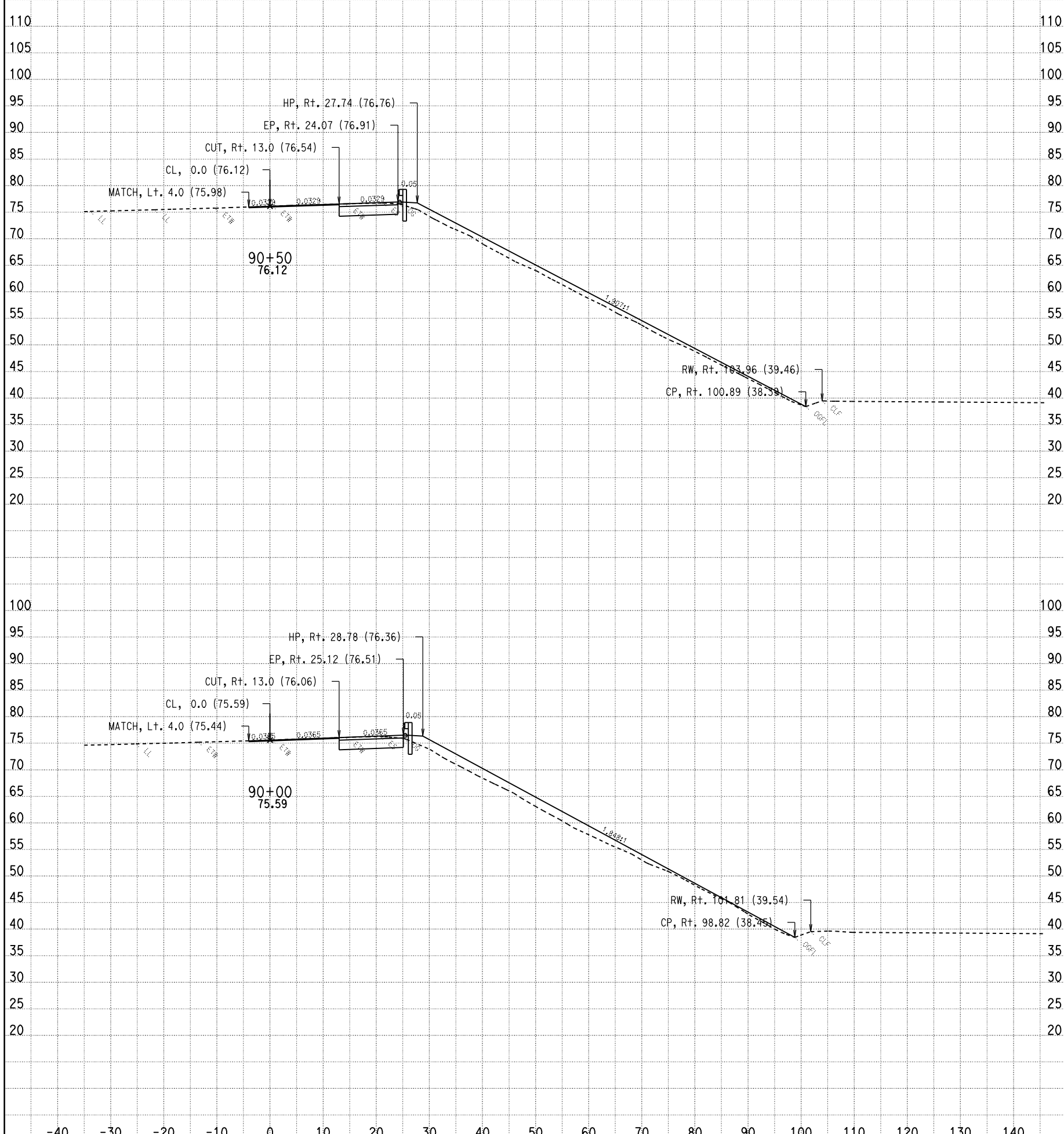

DATE: 10/28/2009

CONTRACT: 03-1C12U

DIST/CO/RTE/PM: 03-SAC-50-PM 17.01

SCALE: 1" = 10' Horiz.
1" = 10' Vert.

All Dimensions Are Feet

HCL2
CROSS SECTIONS

SHEET 11 OF 13

For Earthwork Development Only

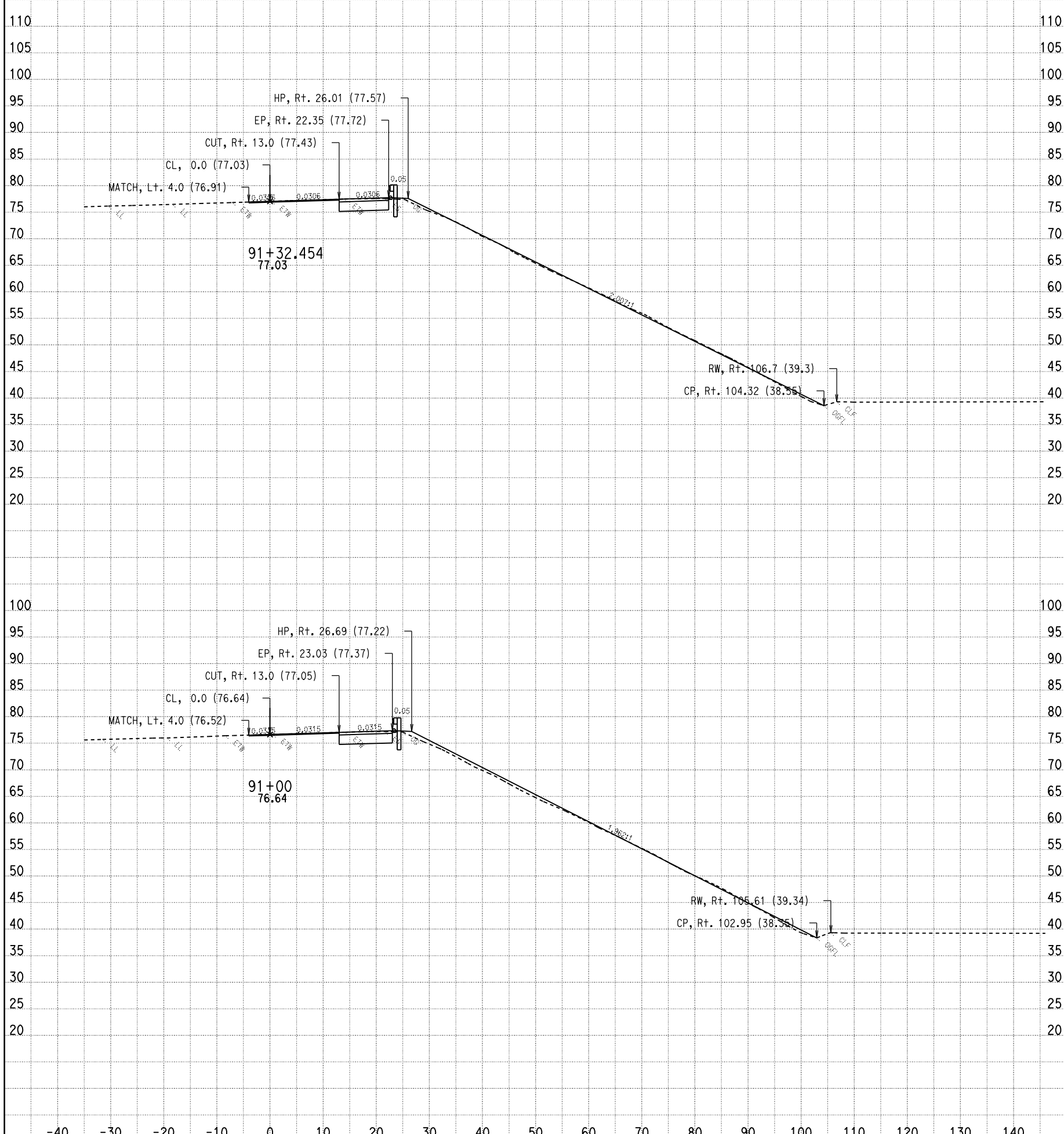

DATE: 10/28/2009

CONTRACT: 03-1C12U

DIST/CO/RTE/PM: 03-SAC-50-PM 17.01

SCALE: 1" = 10' Horiz.
1" = 10' Vert.

All Dimensions Are Feet

HCL2
CROSS SECTIONS

SHEET 12 OF 13

For Earthwork Development Only

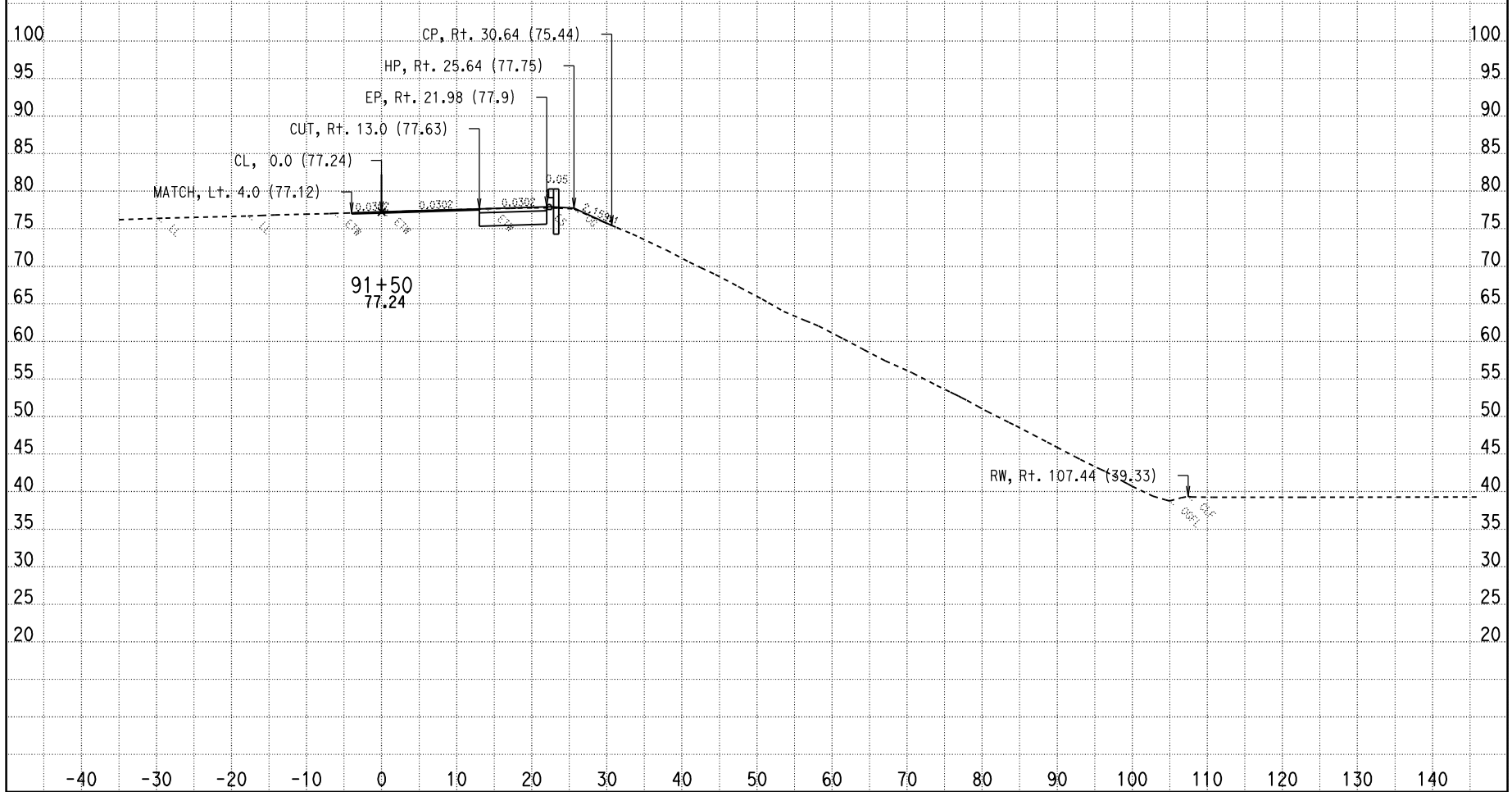

DATE: 10/28/2009

CONTRACT: 03-1C12U

DIST/CO/RTE/PM: 03-SAC-50-PM 17.01

SCALE: 1" = 10' Horiz.
1" = 10' Vert.

All Dimensions Are Feet

HCL2
CROSS SECTIONS

SHEET 13 OF 13

For Earthwork Development Only

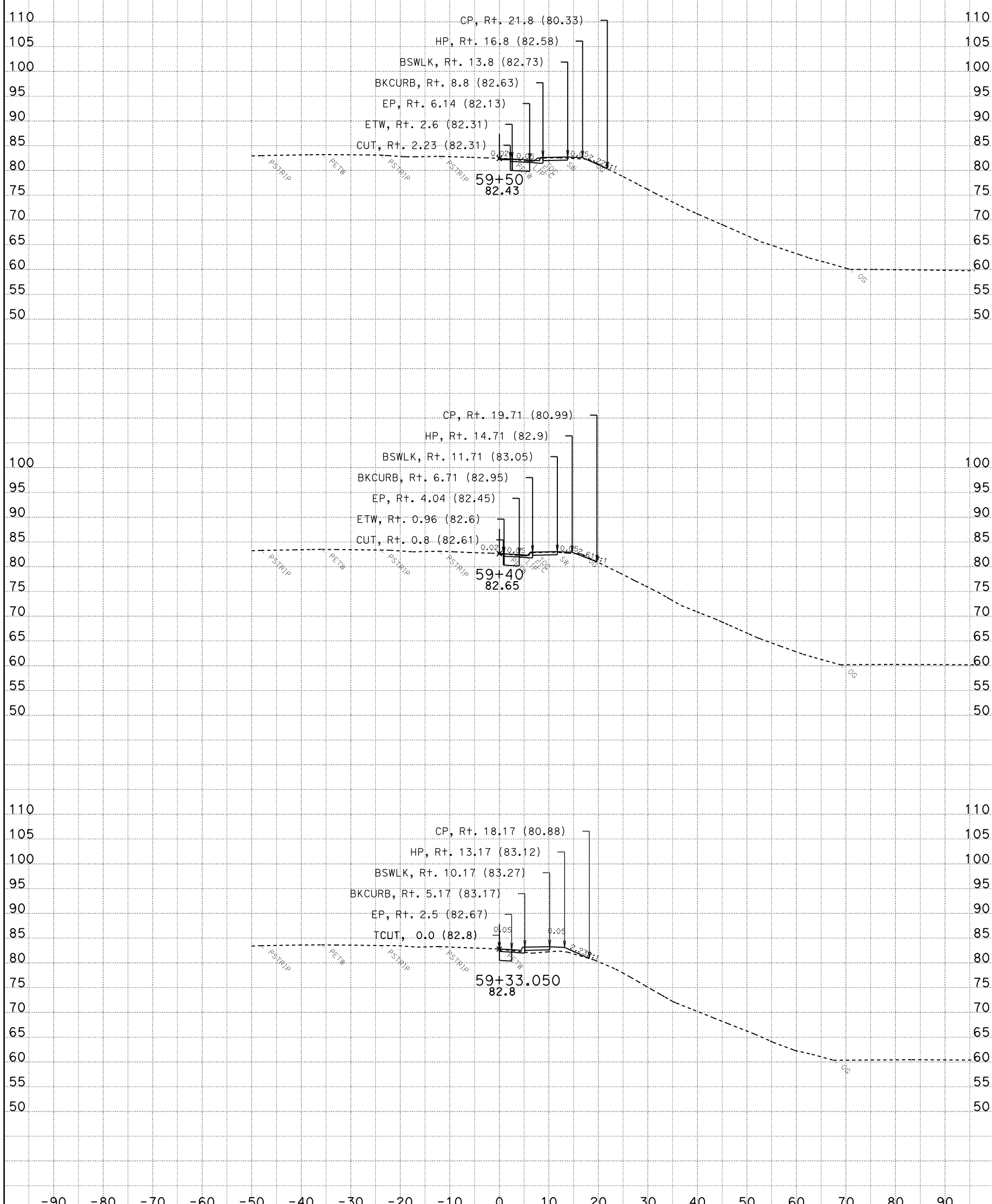

DATE: 10/28/2009

CONTRACT: 03-1C12U

DIST/CO/RTE/PM: 03-SAC-50-PM 17.01

SCALE: 1" = 10' Horiz.
1" = 10' Vert.

All Dimensions Are Feet

TCL1
CROSS SECTIONS

SHEET 1 OF 37

For Earthwork Development Only

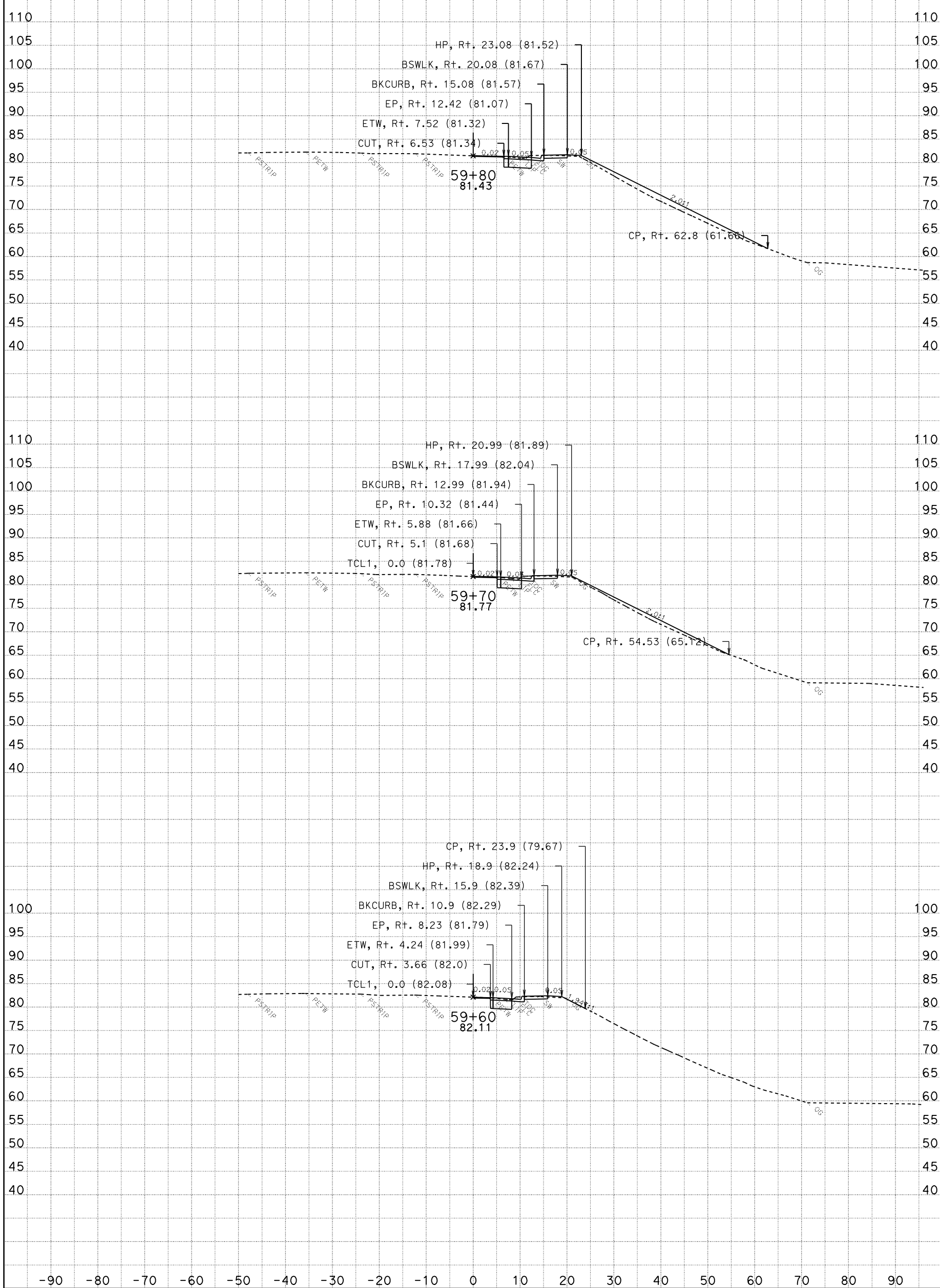

DATE: 10/28/2009

CONTRACT: 03-1C12U

DIST/CO/RTE/PM: 03-SAC-50-PM 17.01

SCALE: 1" = 10' Horiz.
1" = 10' Vert.

All Dimensions Are Feet

TCL1
CROSS SECTIONS

SHEET 2 OF 37

For Earthwork Development Only

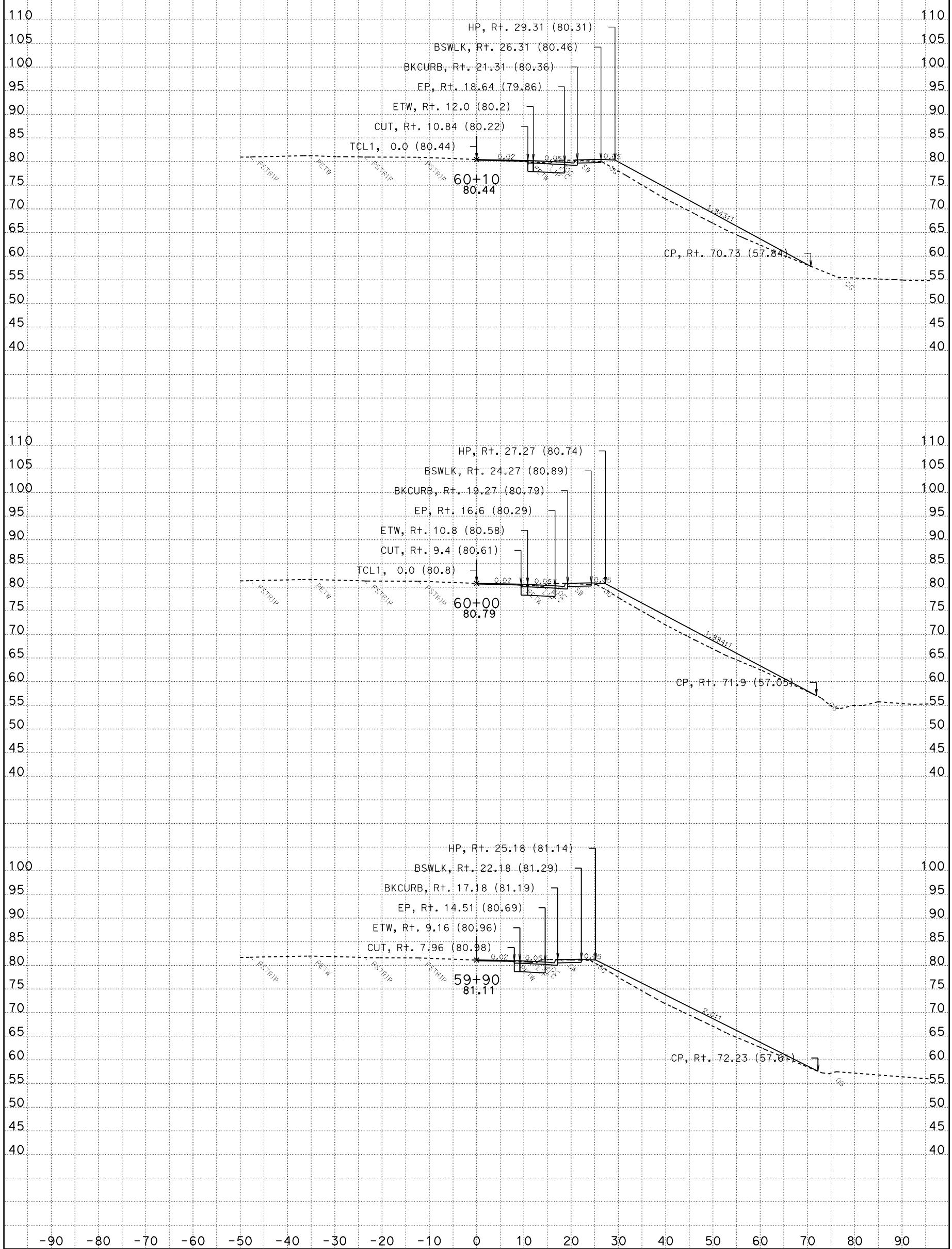

DATE: 10/28/2009

CONTRACT: 03-1C12U

DIST/CO/RTE/PM: 03-SAC-50-PM 17.01

SCALE: 1" = 10' Horiz.
1" = 10' Vert.

All Dimensions Are Feet

TCL1
CROSS SECTIONS

SHEET 3 OF 37

For Earthwork Development Only

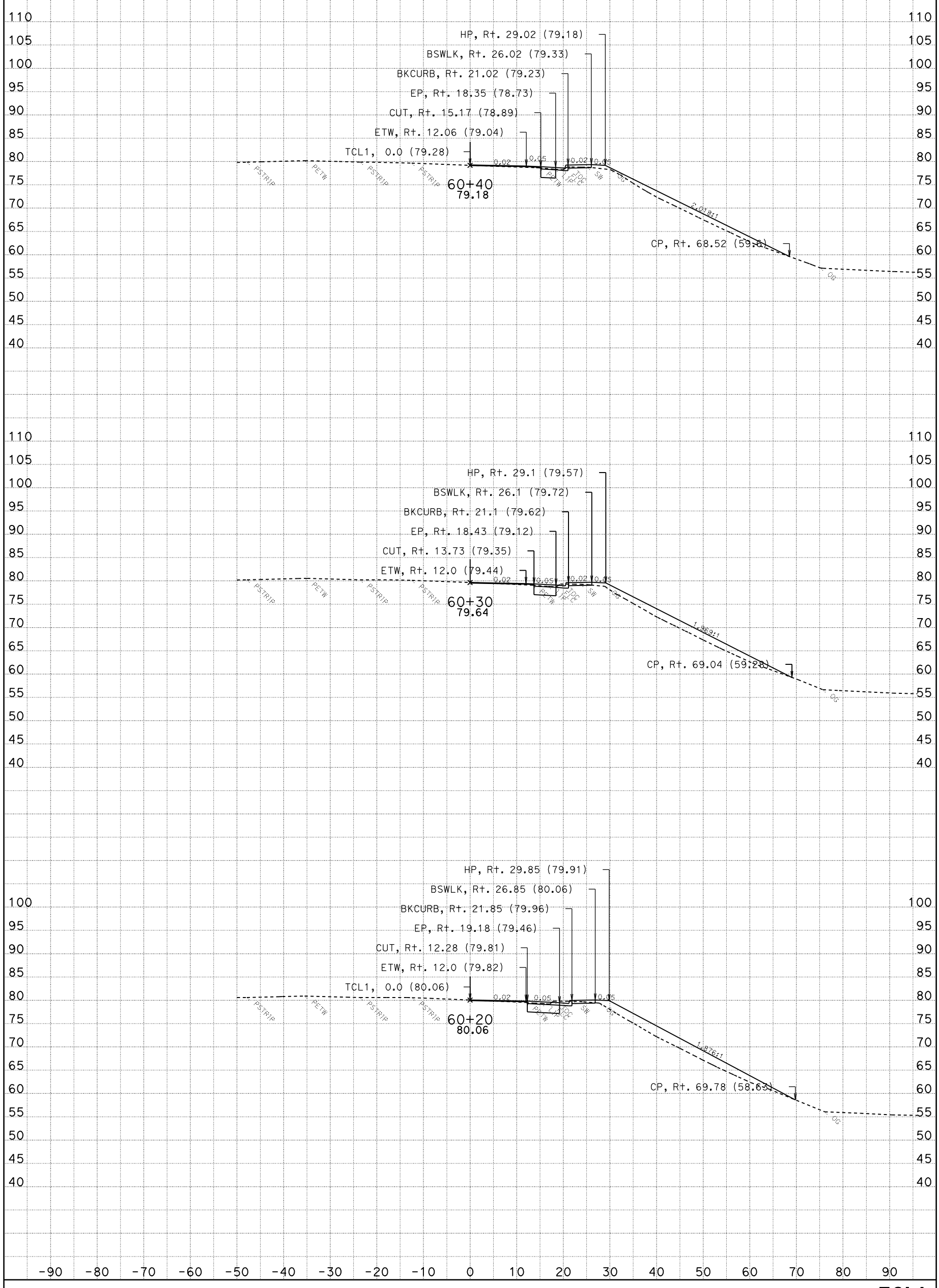

DATE: 10/28/2009

CONTRACT: 03-1C12U

DIST/CO/RTE/PM: 03-SAC-50-PM 17.01

SCALE: 1" = 10' Horiz.
1" = 10' Vert.

All Dimensions Are Feet

TCL1
CROSS SECTIONS

SHEET 4 OF 37

For Earthwork Development Only

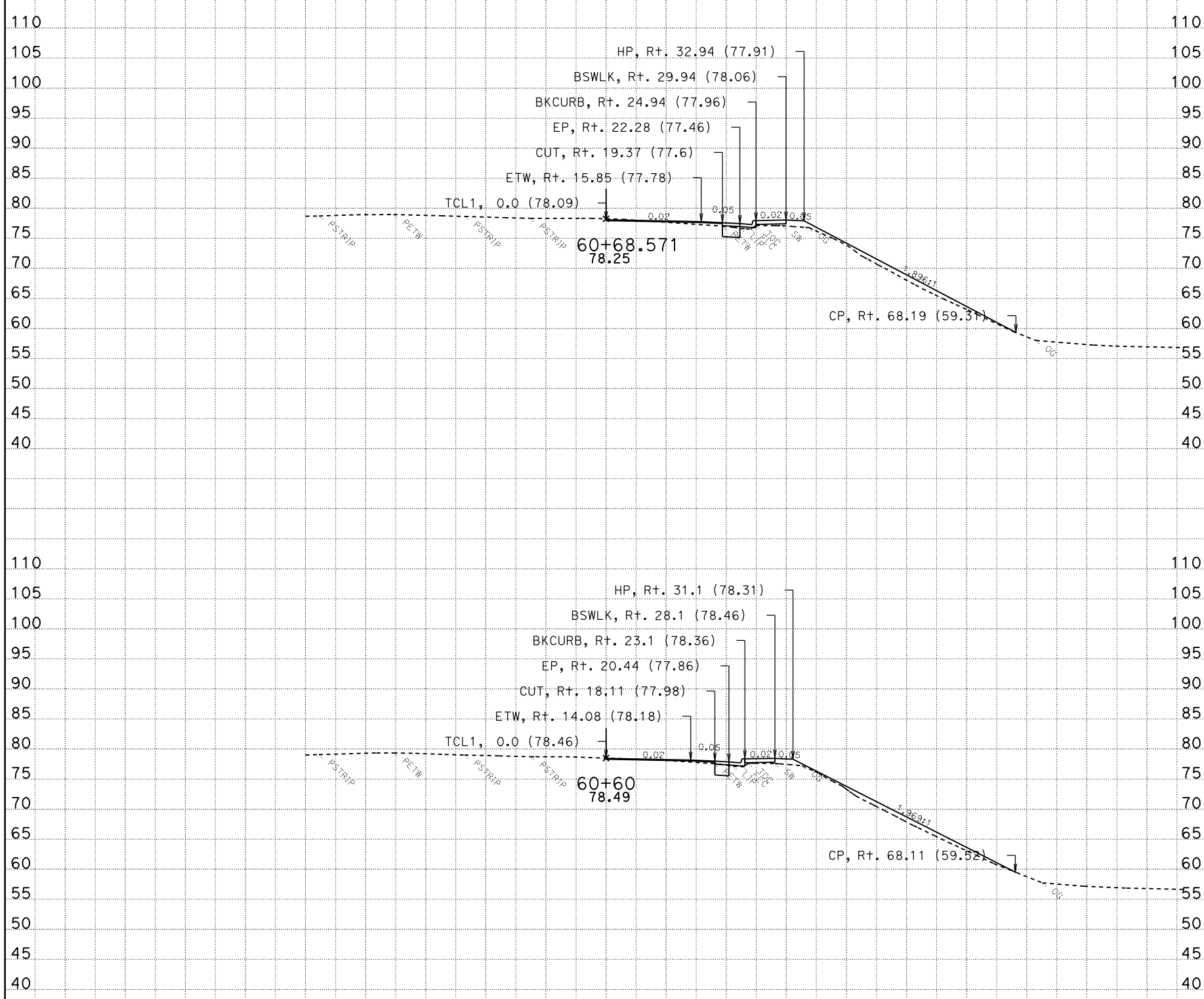

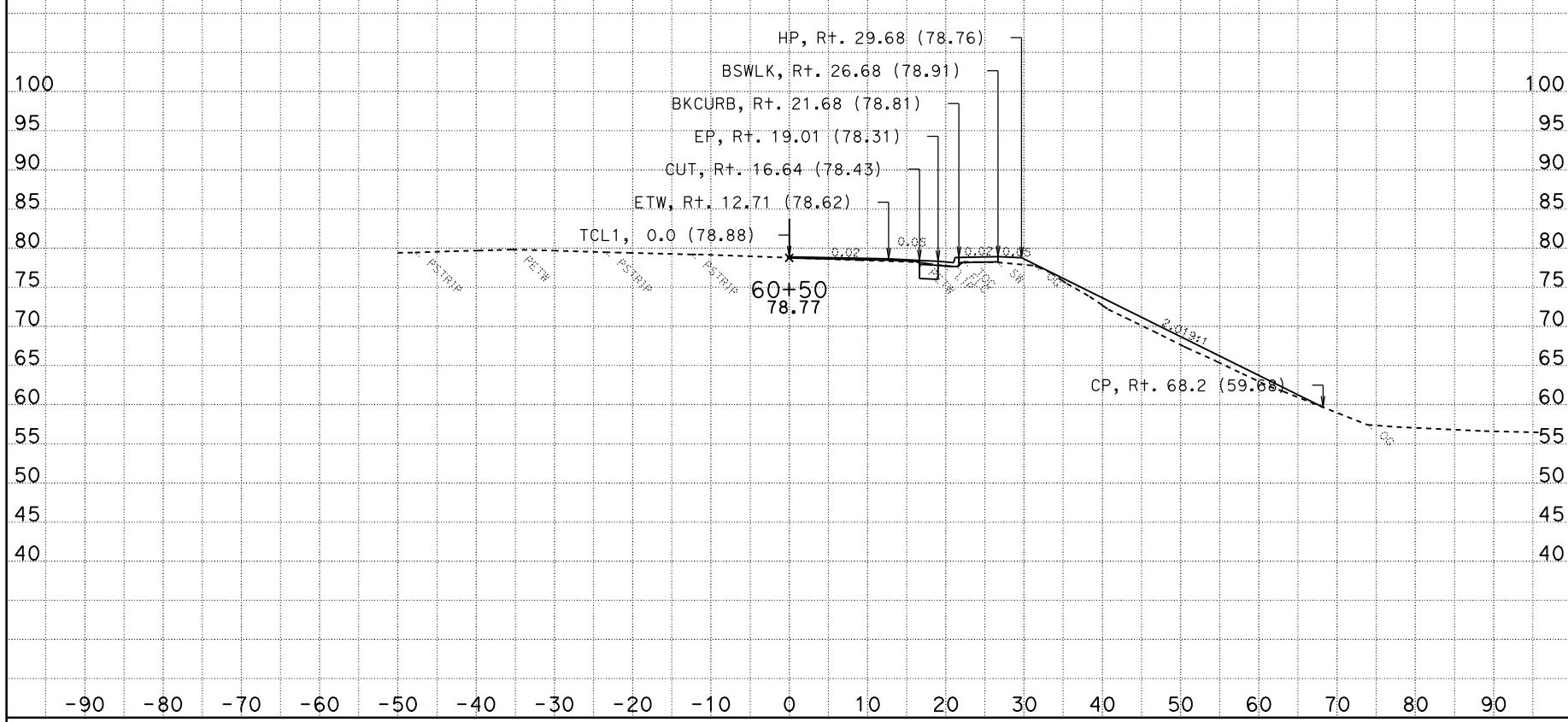

DATE: 10/28/2009

CONTRACT: 03-1C12U

DIST/CO/RTE/PM: 03-SAC-50-PM 17.01

SCALE: 1" = 10' Horiz.
1" = 10' Vert.

All Dimensions Are Feet

TCL1
CROSS SECTIONS

SHEET 5 OF 37

For Earthwork Development Only

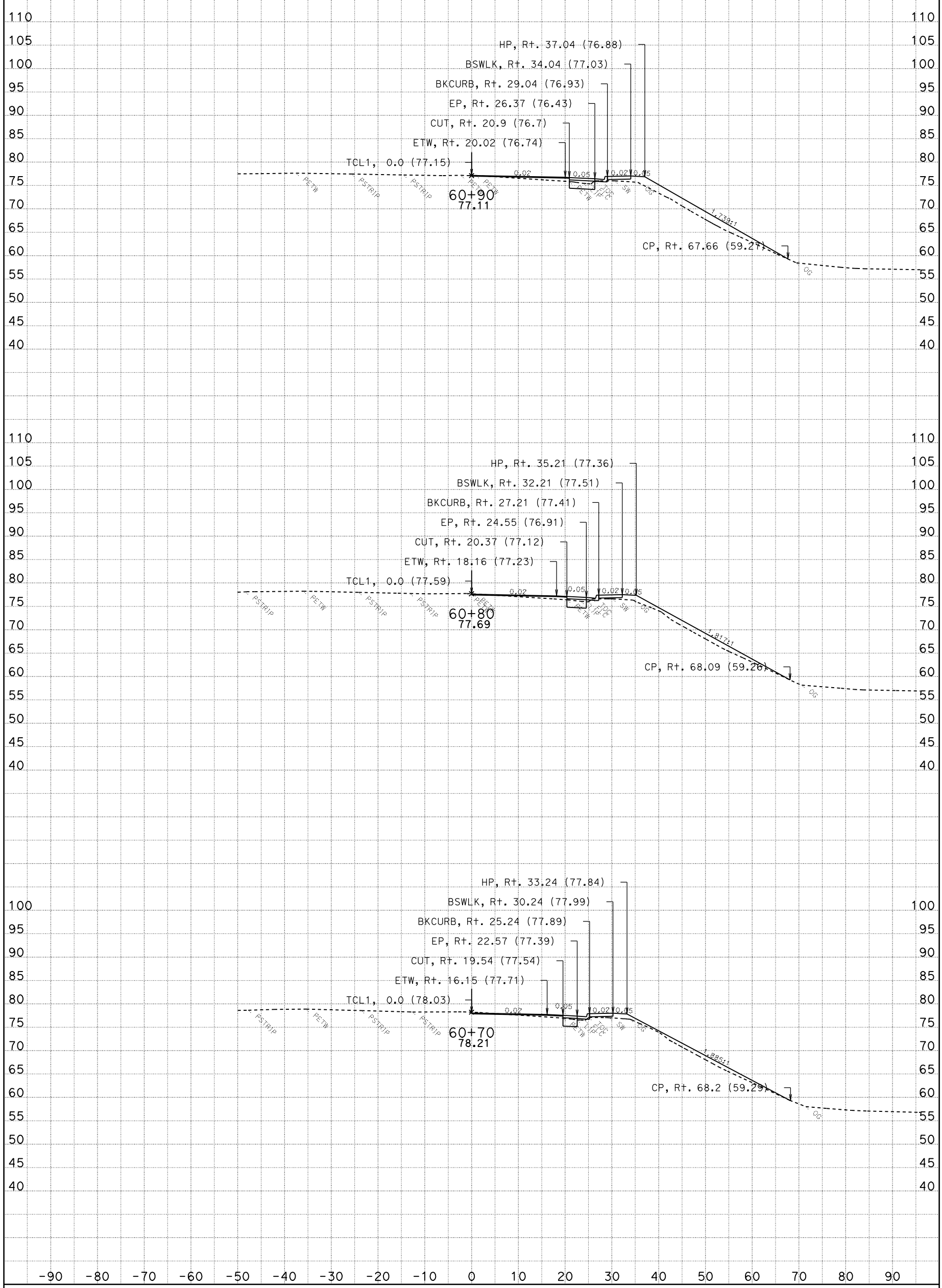

DATE: 10/28/2009

CONTRACT: 03-1C12U

DIST/CO/RTE/PM: 03-SAC-50-PM 17.01

SCALE: 1" = 10' Horiz.
1" = 10' Vert.

All Dimensions Are Feet

TCL1
CROSS SECTIONS

SHEET 6 OF 37

For Earthwork Development Only

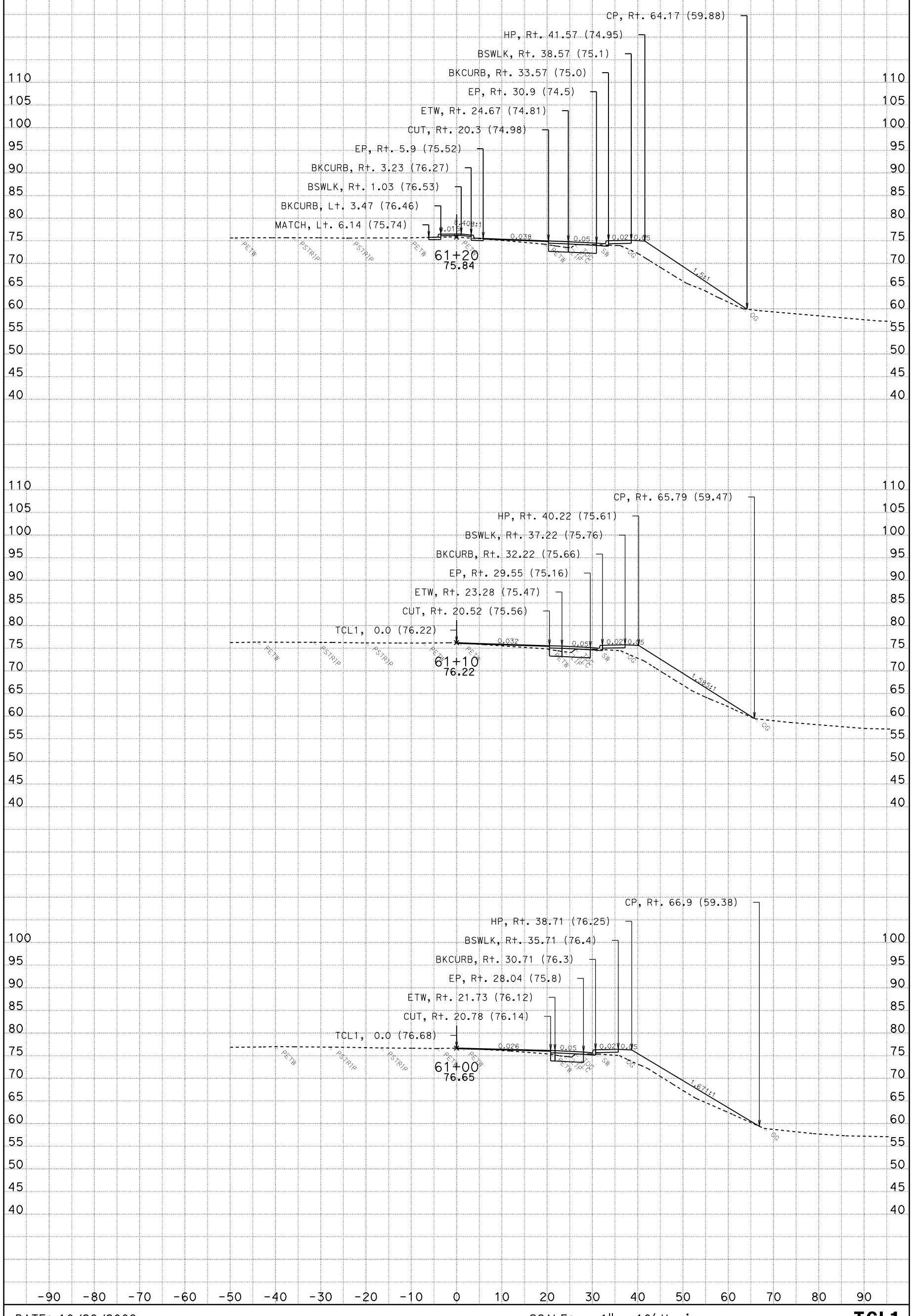

DATE: 10/28/2009

CONTRACT: 03-1C12U

DIST/CO/RTE/PM: 03-SAC-50-PM 17.01

SCALE: 1" = 10' Horiz.
1" = 10' Vert.

All Dimensions Are Feet

TCL1
CROSS SECTIONS

For Earthwork Development Only

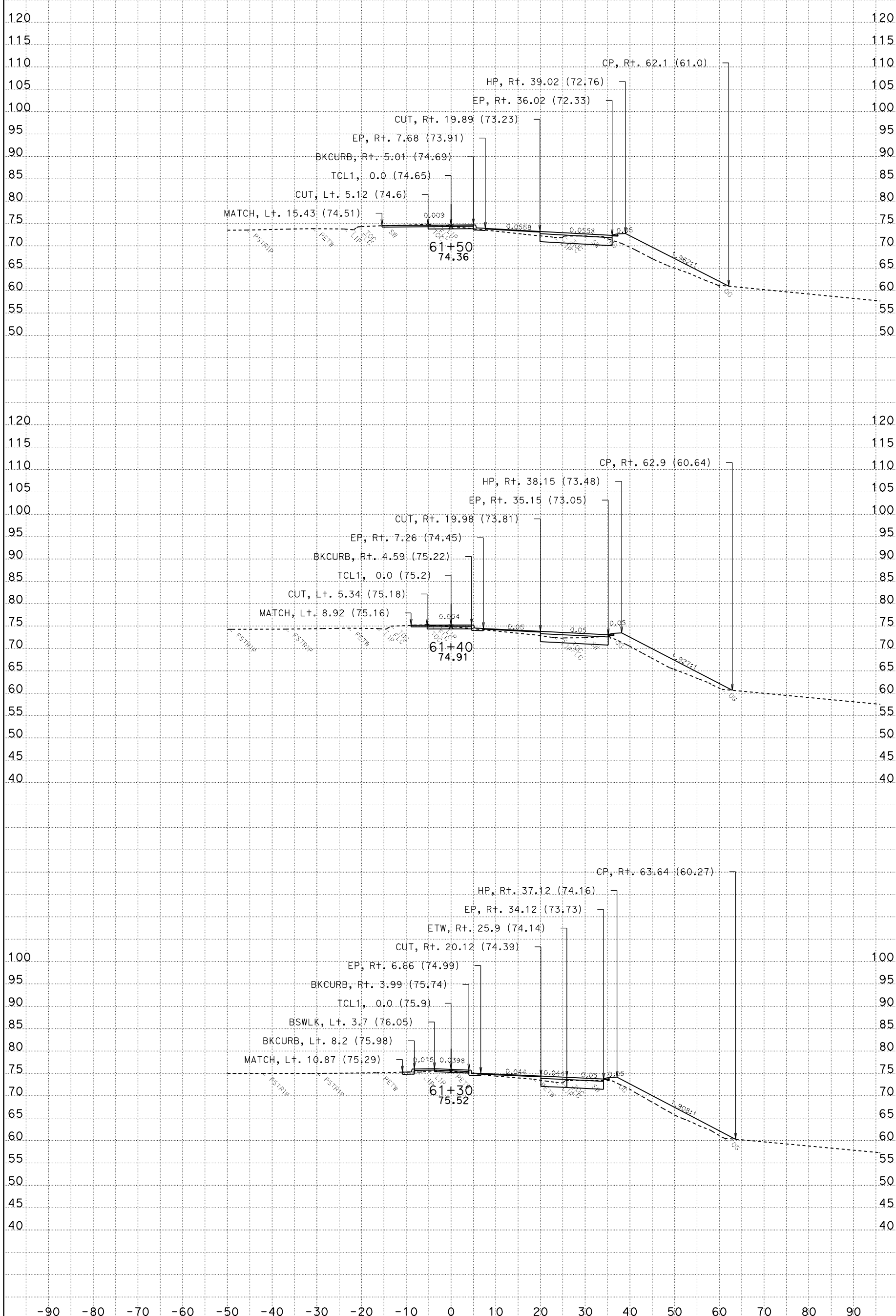

DATE: 10/28/2009

CONTRACT: 03-1C12U

DIST/CO/RTE/PM: 03-SAC-50-PM 17.01

SCALE: 1" = 10' Horiz.
1" = 10' Vert.

All Dimensions Are Feet

TCL1
CROSS SECTIONS

SHEET 8 OF 37

For Earthwork Development Only

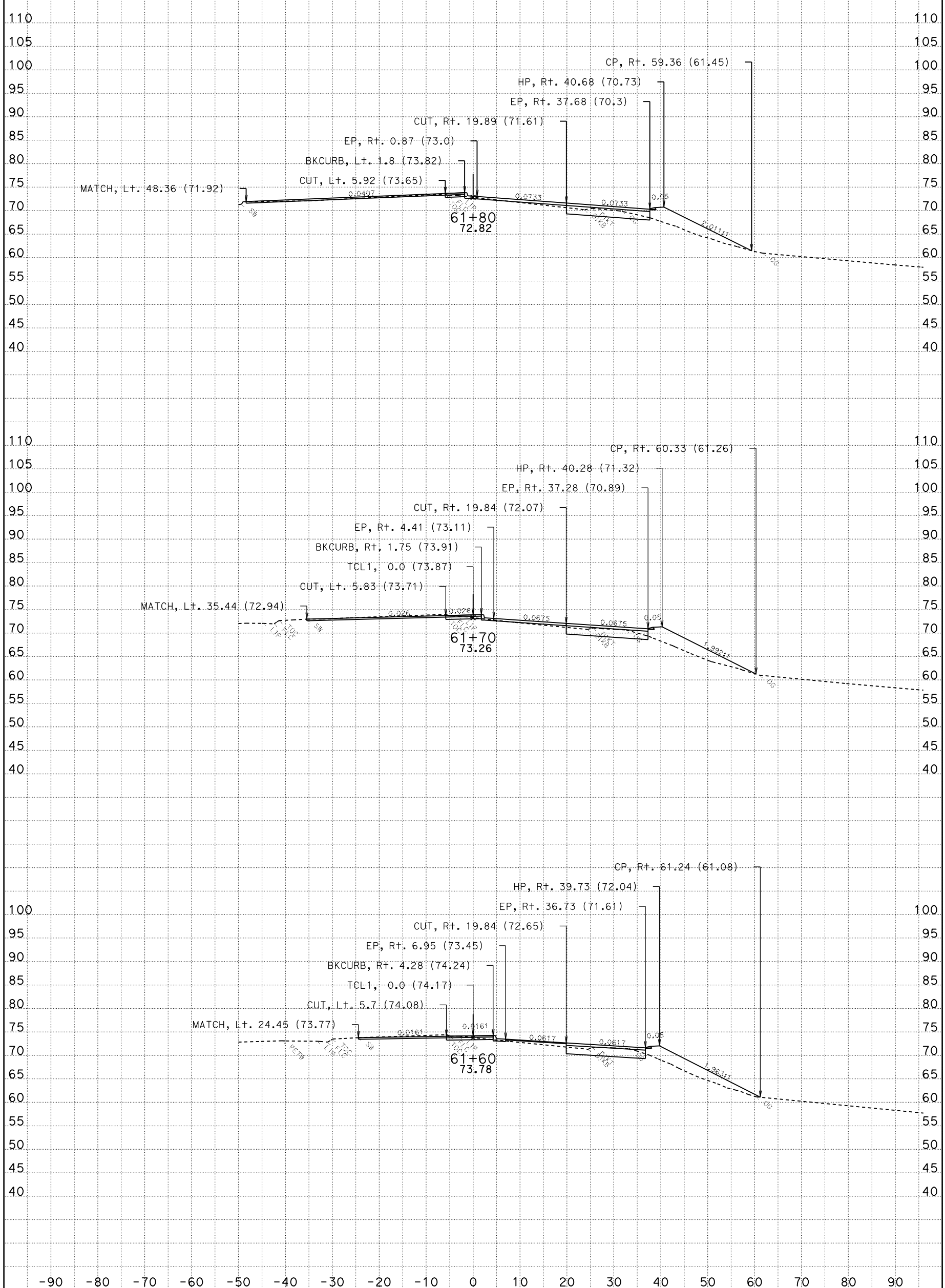

DATE: 10/28/2009

CONTRACT: 03-1C12U

DIST/CO/RTE/PM: 03-SAC-50-PM 17.01

SCALE: 1" = 10' Horiz.
1" = 10' Vert.

All Dimensions Are Feet

TCL1
CROSS SECTIONS

SHEET 9 OF 37

For Earthwork Development Only

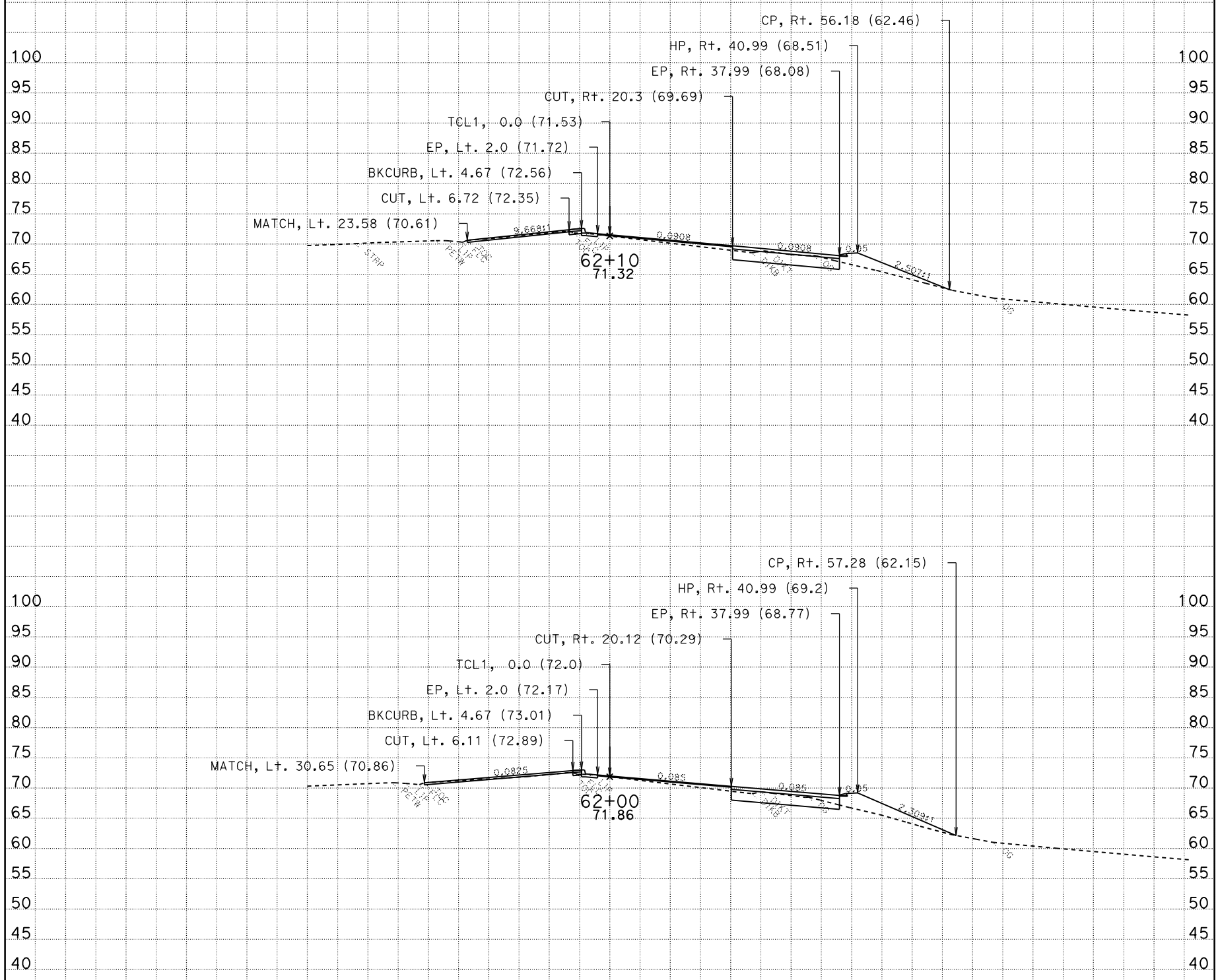

DATE: 10/28/2009

CONTRACT: 03-1C12U

DIST/CO/RTE/PM: 03-SAC-50-PM 17.01

SCALE: 1" = 10' Horiz.
1" = 10' Vert.

All Dimensions Are Feet

TCL1
CROSS SECTIONS

SHEET 10 OF 37

For Earthwork Development Only

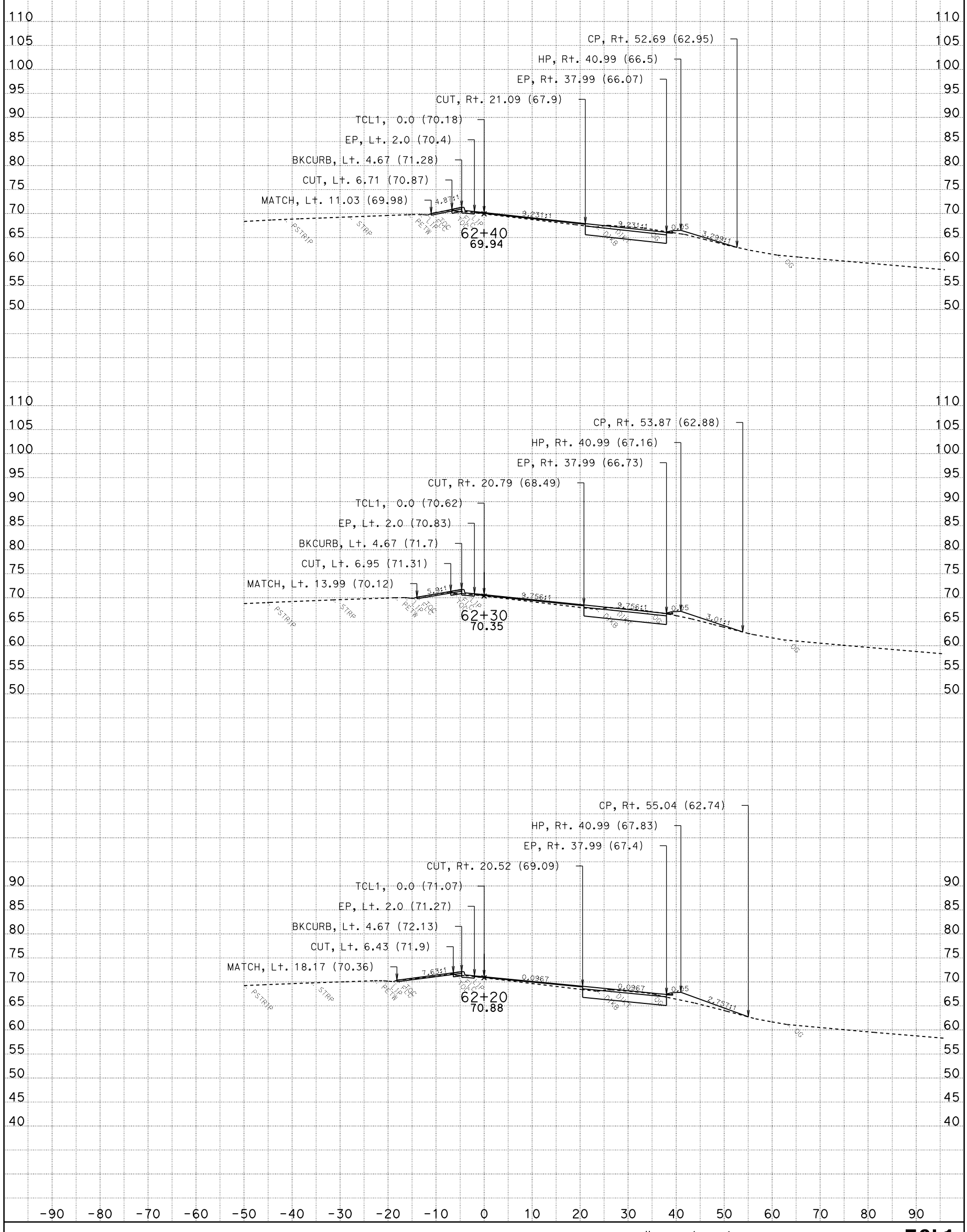

DATE: 10/28/2009

CONTRACT: 03-1C12U

DIST/CO/RTE/PM: 03-SAC-50-PM 17.01

SCALE: 1" = 10' Horiz.
1" = 10' Vert.

All Dimensions Are Feet

TCL1
CROSS SECTIONS

SHEET 11 OF 37

For Earthwork Development Only

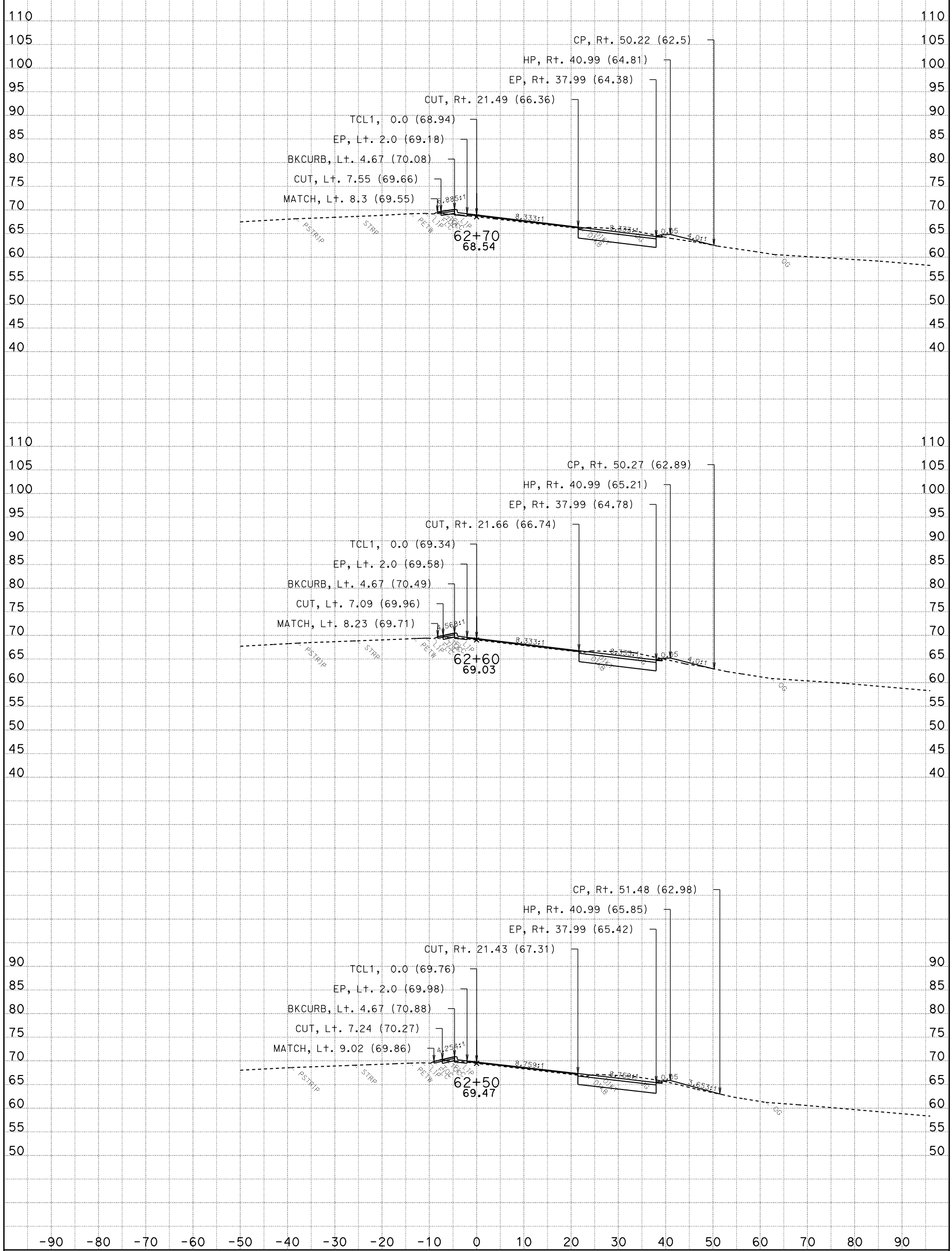

DATE: 10/28/2009

CONTRACT: 03-1C12U

DIST/CO/RTE/PM: 03-SAC-50-PM 17.01

SCALE: 1" = 10' Horiz.
1" = 10' Vert.

All Dimensions Are Feet

TCL1
CROSS SECTIONS

SHEET 12 OF 37

For Earthwork Development Only

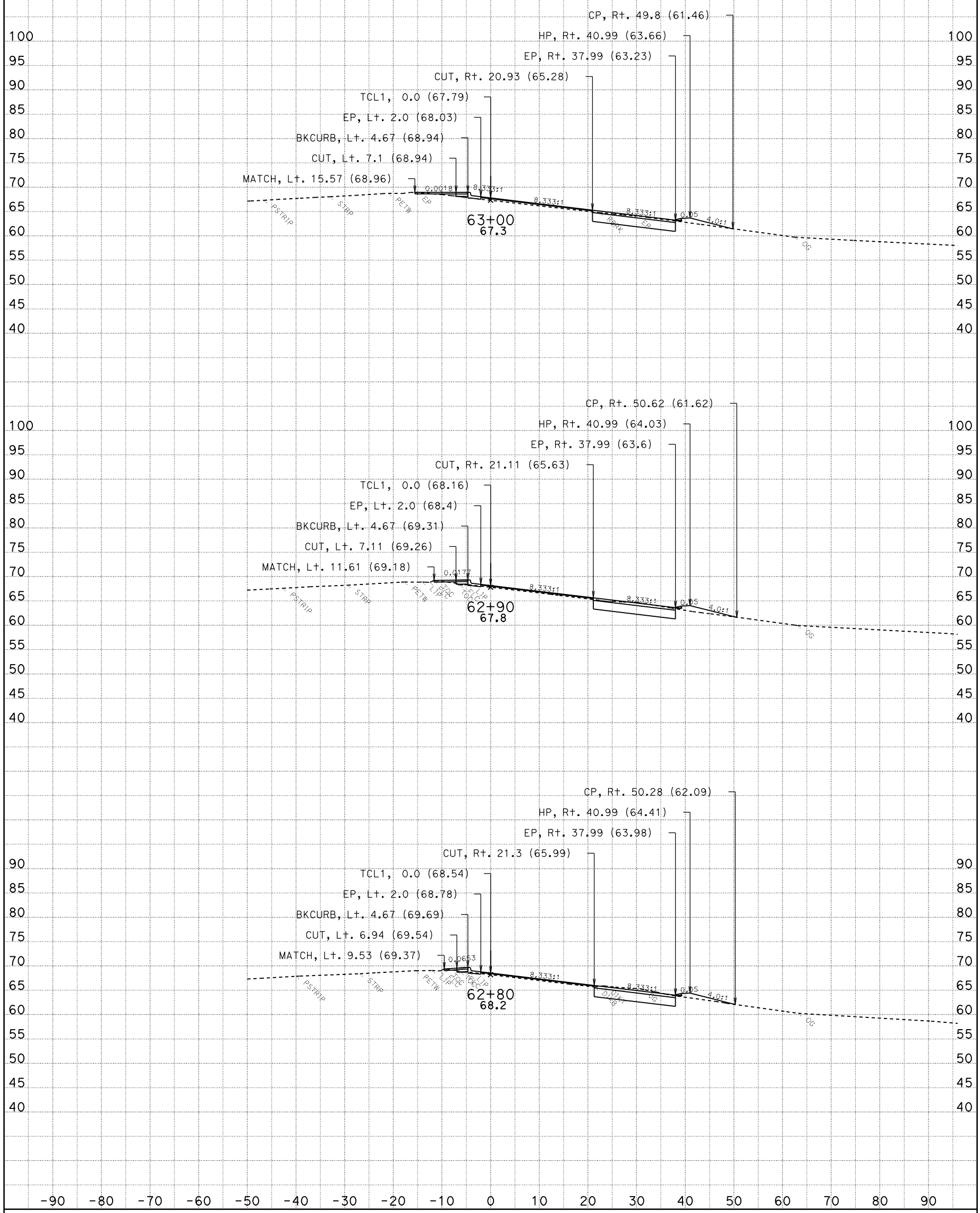

DATE: 10/28/2009

CONTRACT: 03-1C12U

DIST/CO/RTE/PM: 03-SAC-50-PM 17.01

SCALE: 1" = 10' Horiz.
1" = 10' Vert.

All Dimensions Are Feet

TCL1
CROSS SECTIONS

SHEET 13 OF 37

For Earthwork Development Only

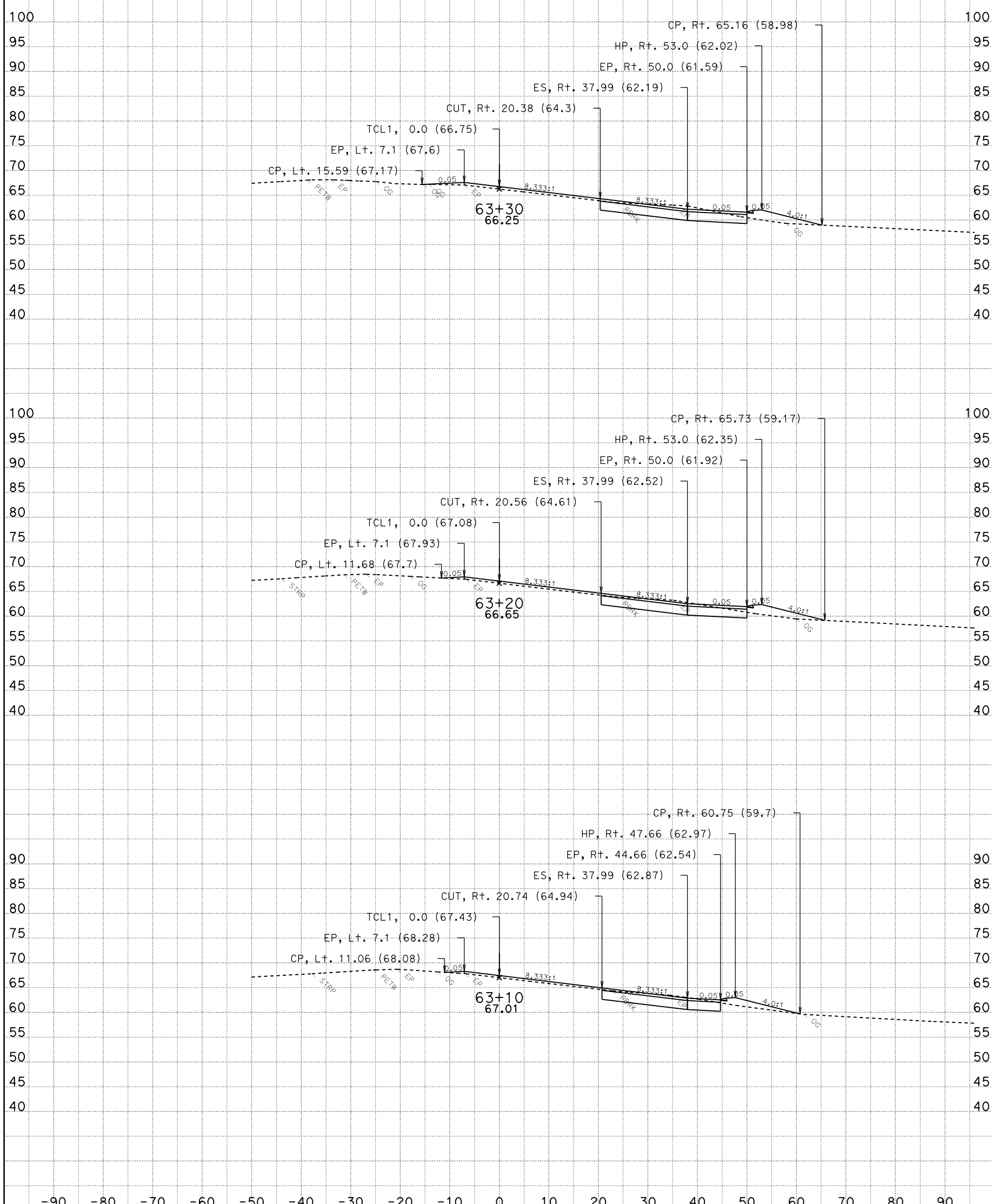

DATE: 10/28/2009

CONTRACT: 03-1C12U

DIST/CO/RTE/PM: 03-SAC-50-PM 17.01

SCALE: 1" = 10' Horiz.
1" = 10' Vert.

All Dimensions Are Feet

TCL1
CROSS SECTIONS

SHEET 14 OF 37

For Earthwork Development Only

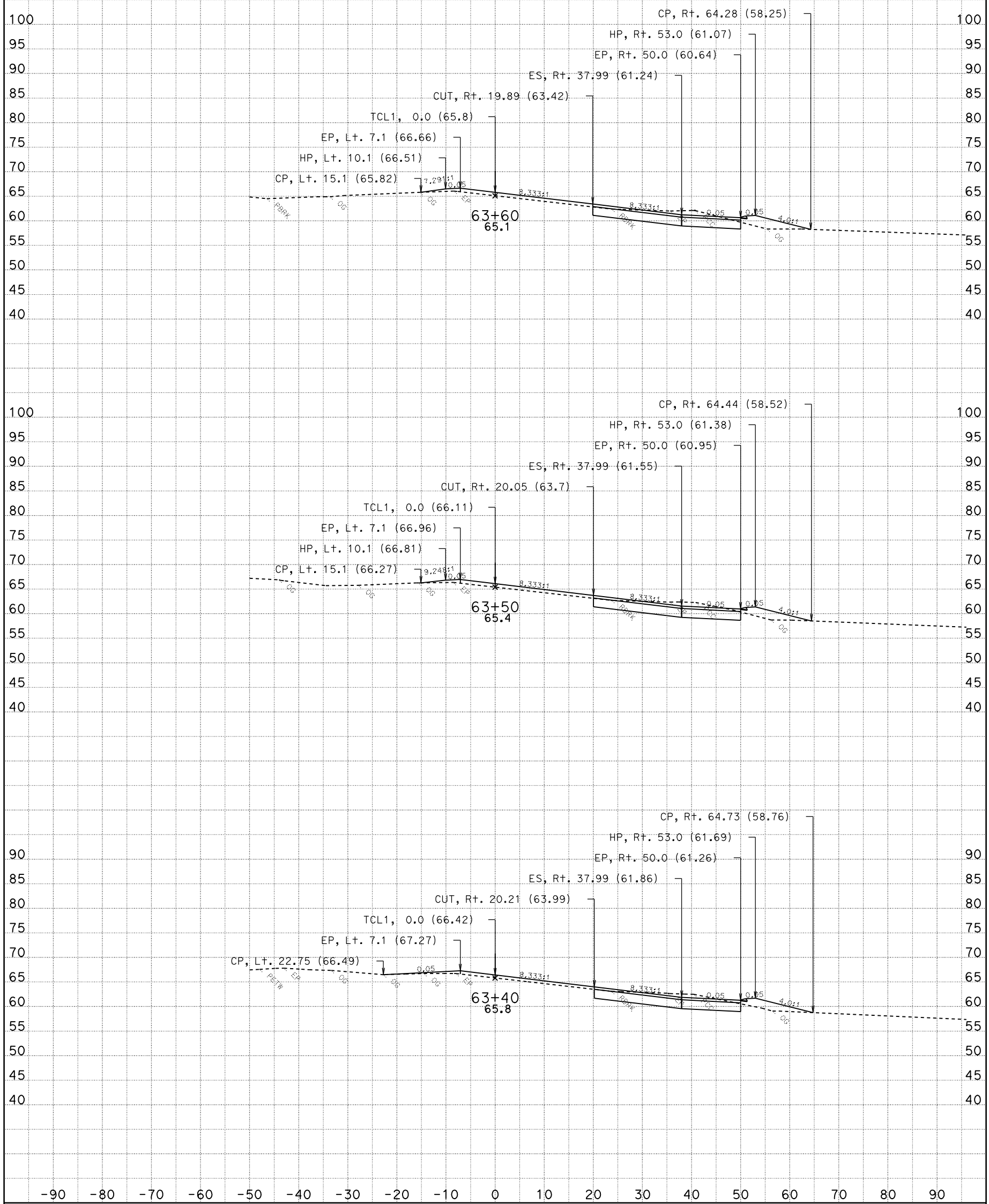

DATE: 10/28/2009

CONTRACT: 03-1C12U

DIST/CO/RTE/PM: 03-SAC-50-PM 17.01

SCALE: 1" = 10' Horiz.
1" = 10' Vert.

All Dimensions Are Feet

TCL1
CROSS SECTIONS

SHEET 15 OF 37

For Earthwork Development Only

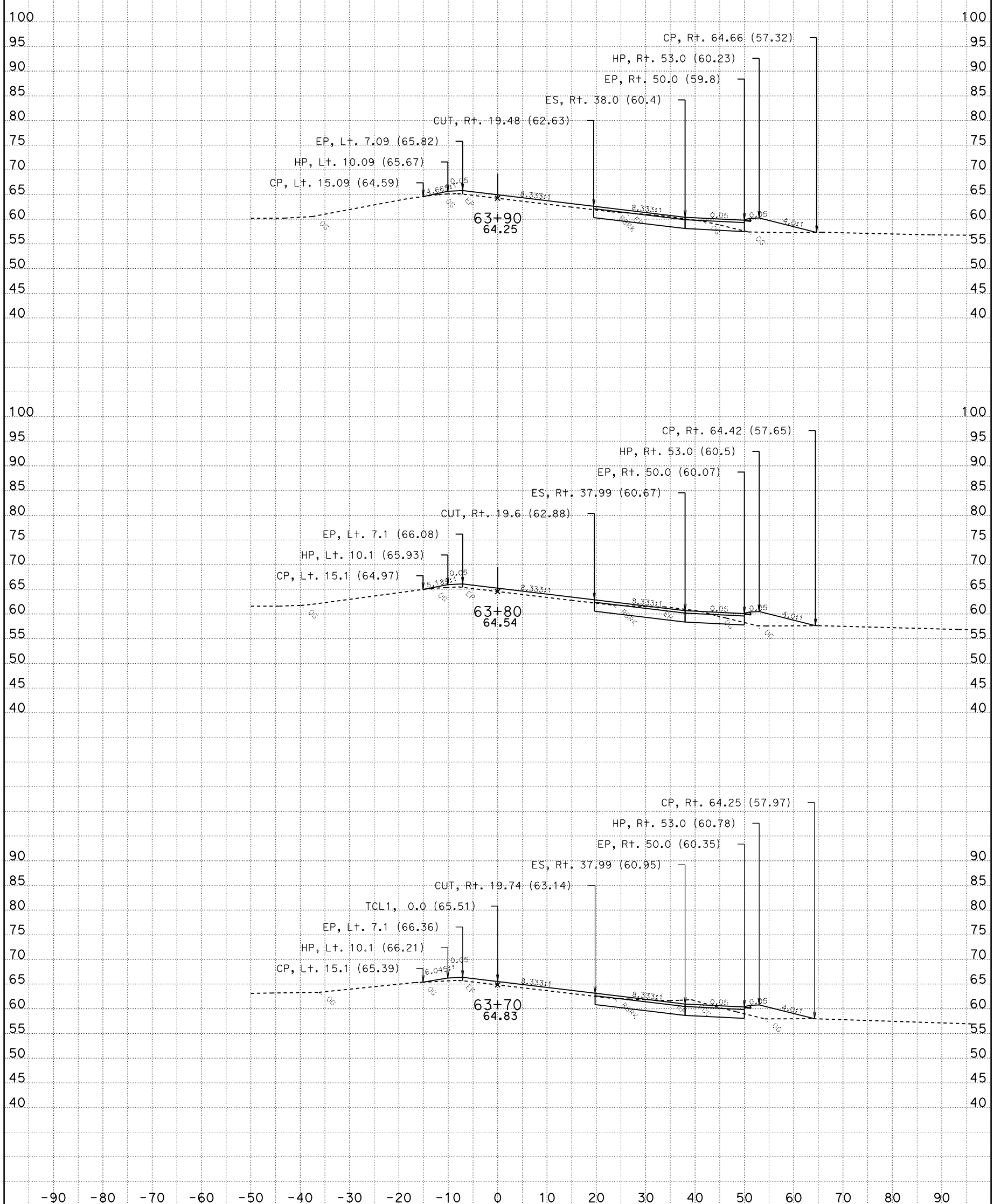

DATE: 10/28/2009

CONTRACT: 03-1C12U

DIST/CO/RTE/PM: 03-SAC-50-PM 17.01

SCALE: 1" = 10' Horiz.
1" = 10' Vert.

All Dimensions Are Feet

TCL1
CROSS SECTIONS

SHEET 16 OF 37

For Earthwork Development Only

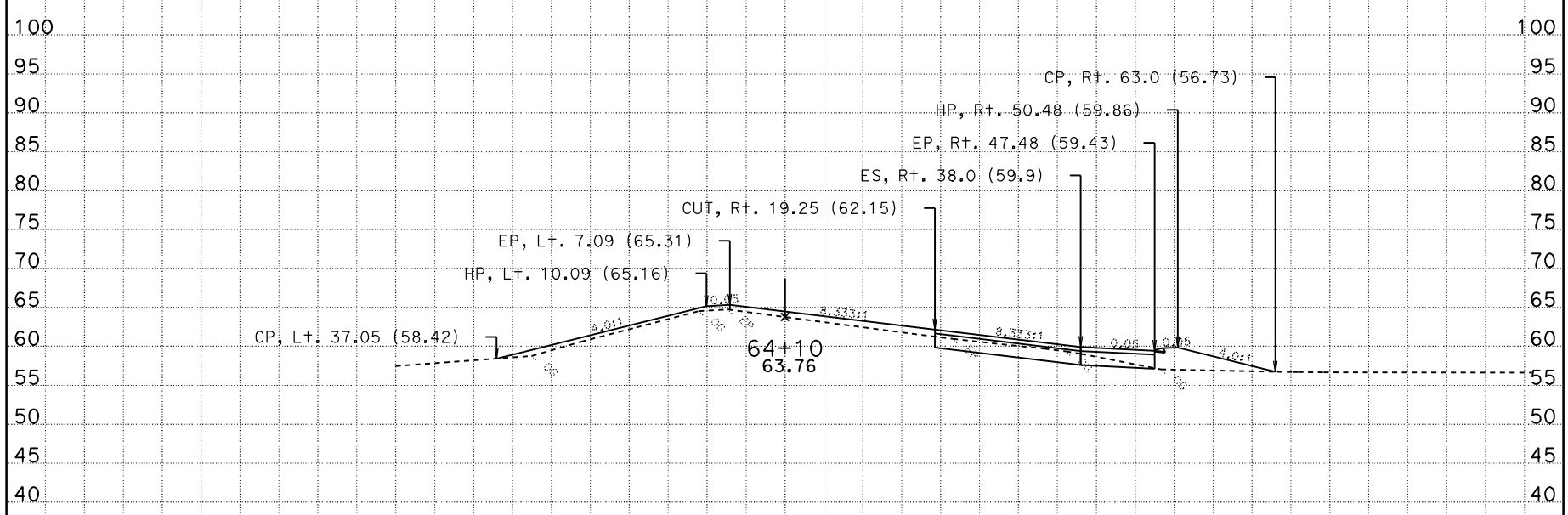

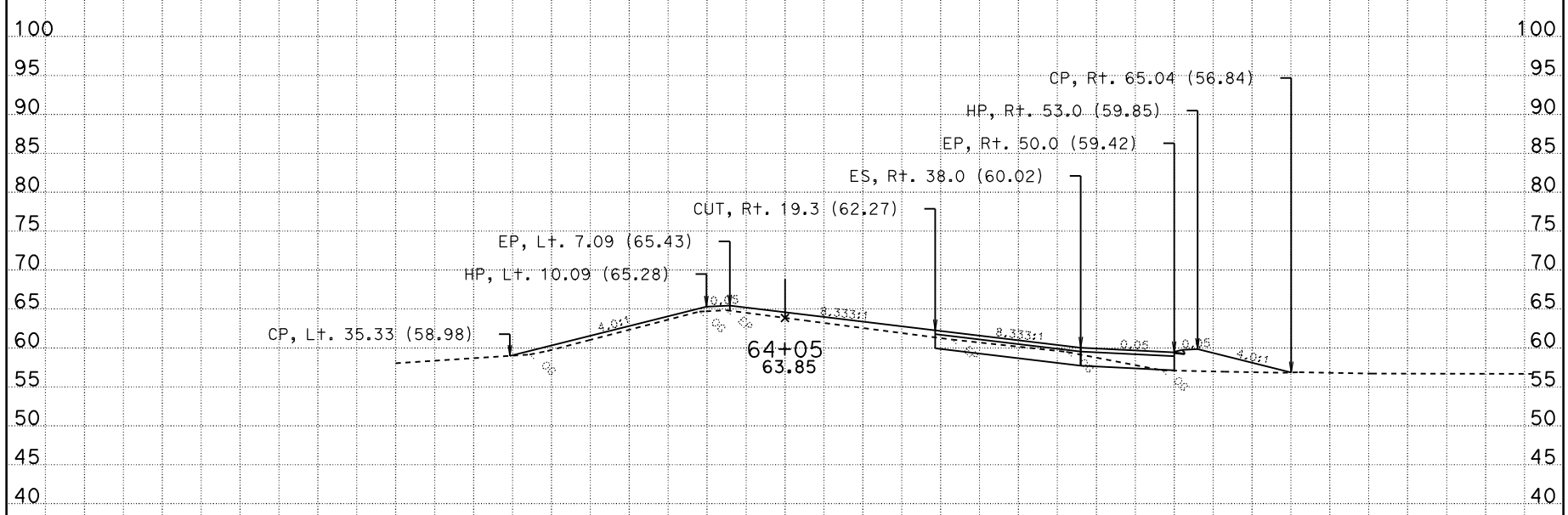

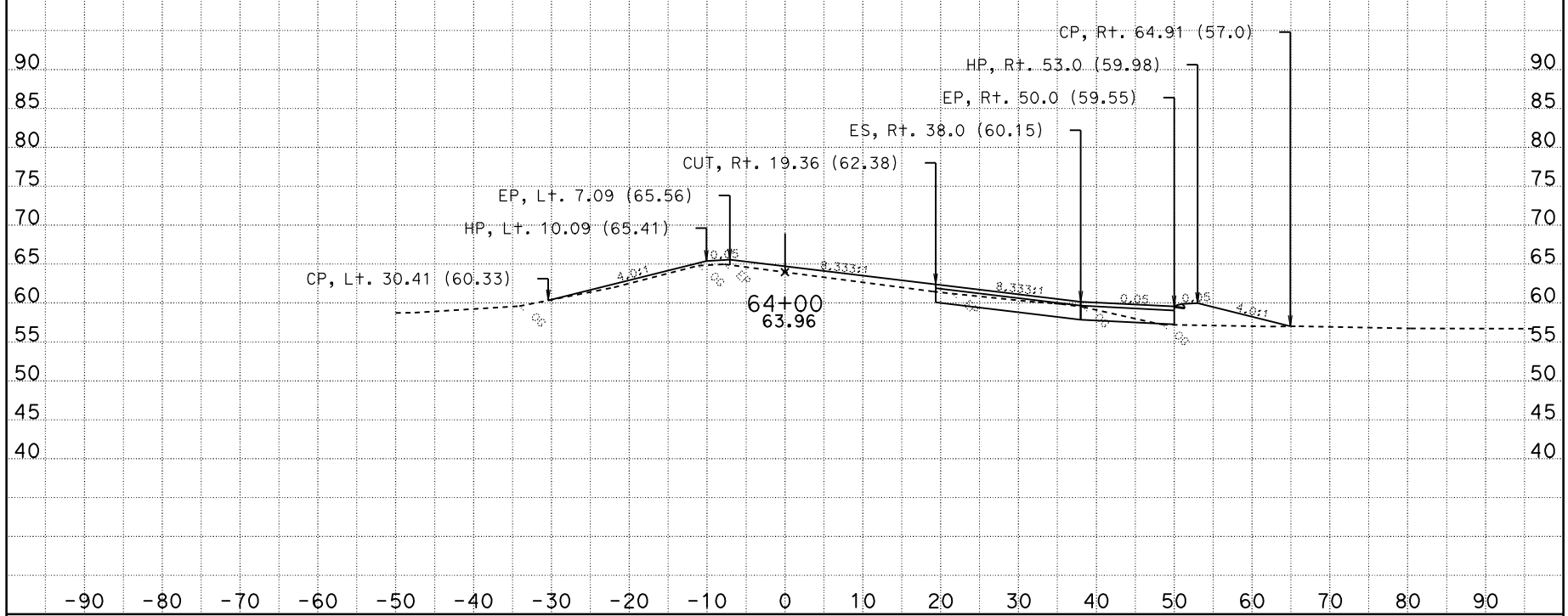

DATE: 10/28/2009

CONTRACT: 03-1C12U

DIST/CO/RTE/PM: 03-SAC-50-PM 17.01

SCALE: 1" = 10' Horiz.
1" = 10' Vert.

All Dimensions Are Feet

TCL1
CROSS SECTIONS

For Earthwork Development Only

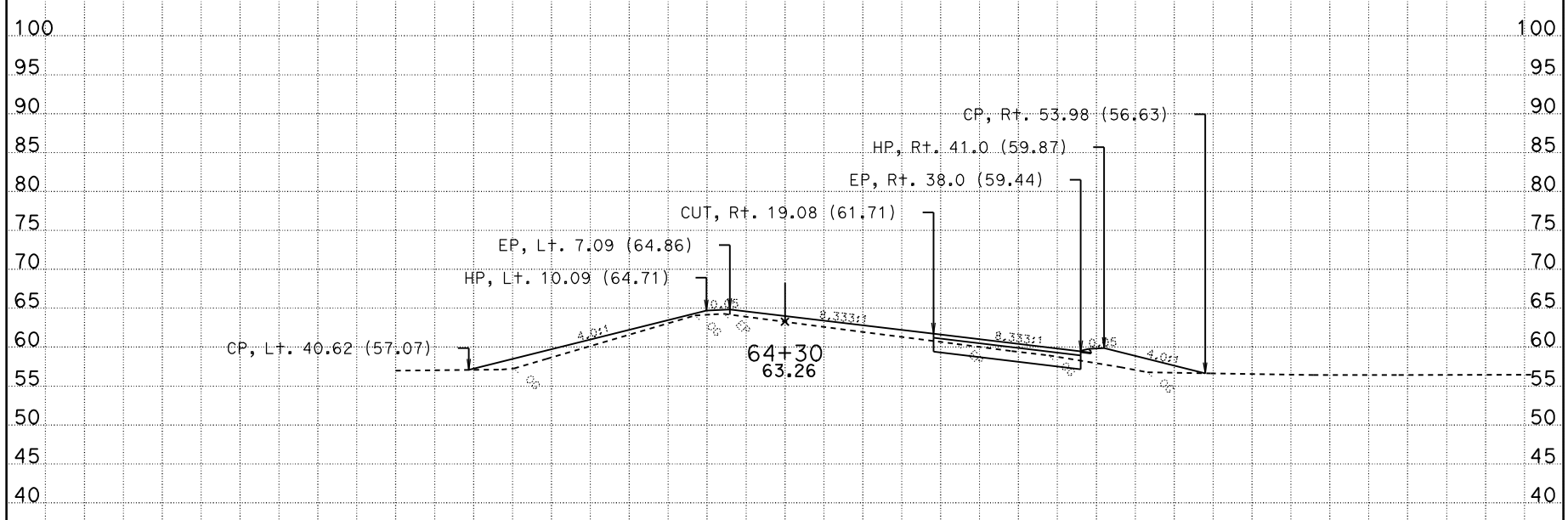

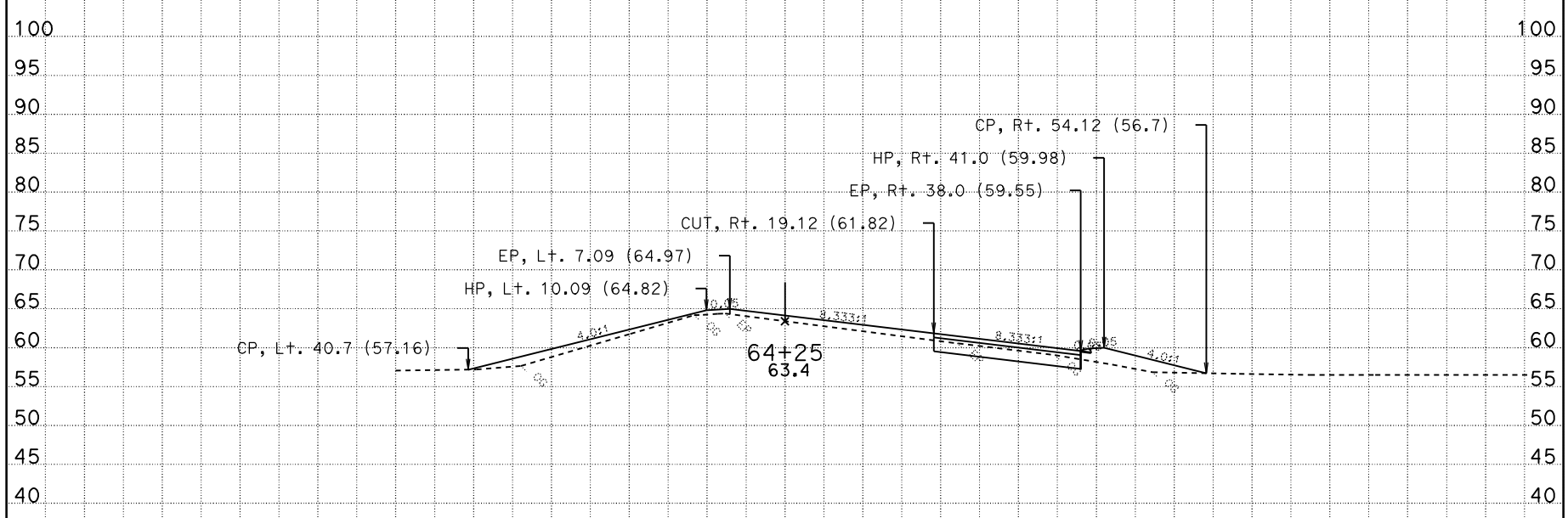

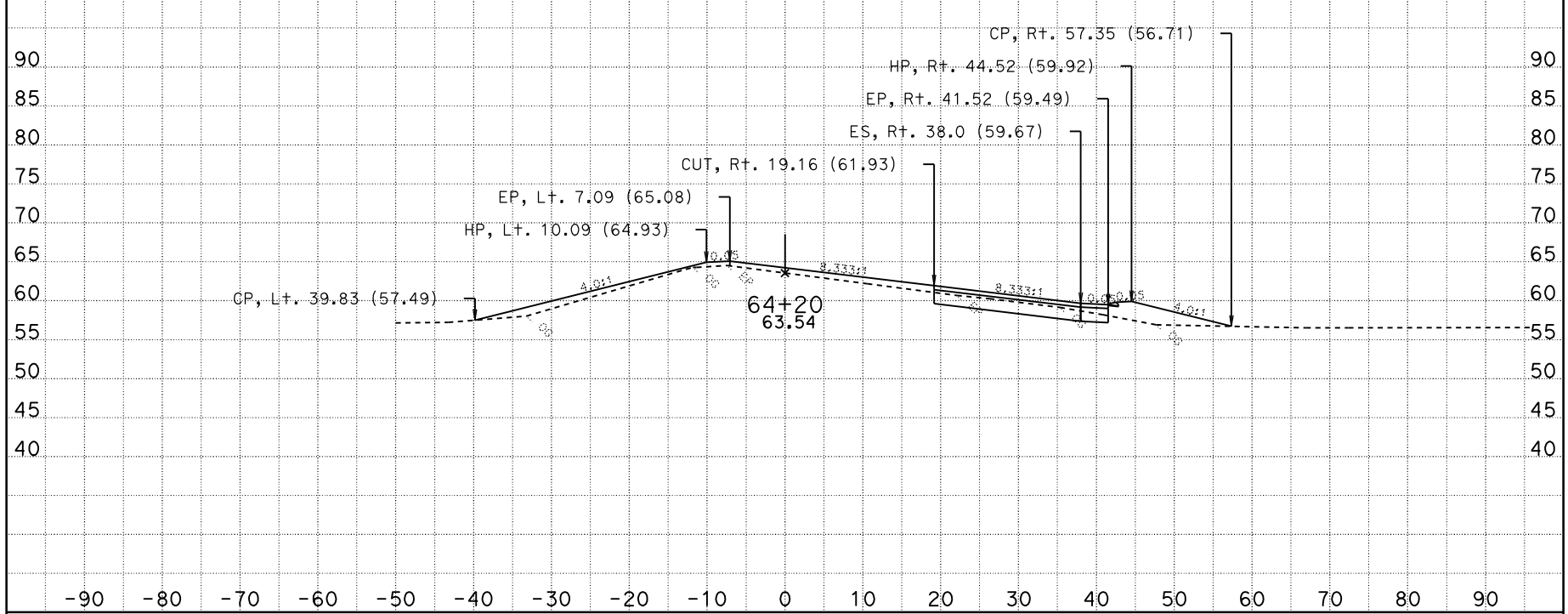

DATE: 10/28/2009

CONTRACT: 03-1C12U

DIST/CO/RTE/PM: 03-SAC-50-PM 17.01

SCALE: 1" = 10' Horiz.
1" = 10' Vert.

All Dimensions Are Feet

TCL1
CROSS SECTIONS

For Earthwork Development Only

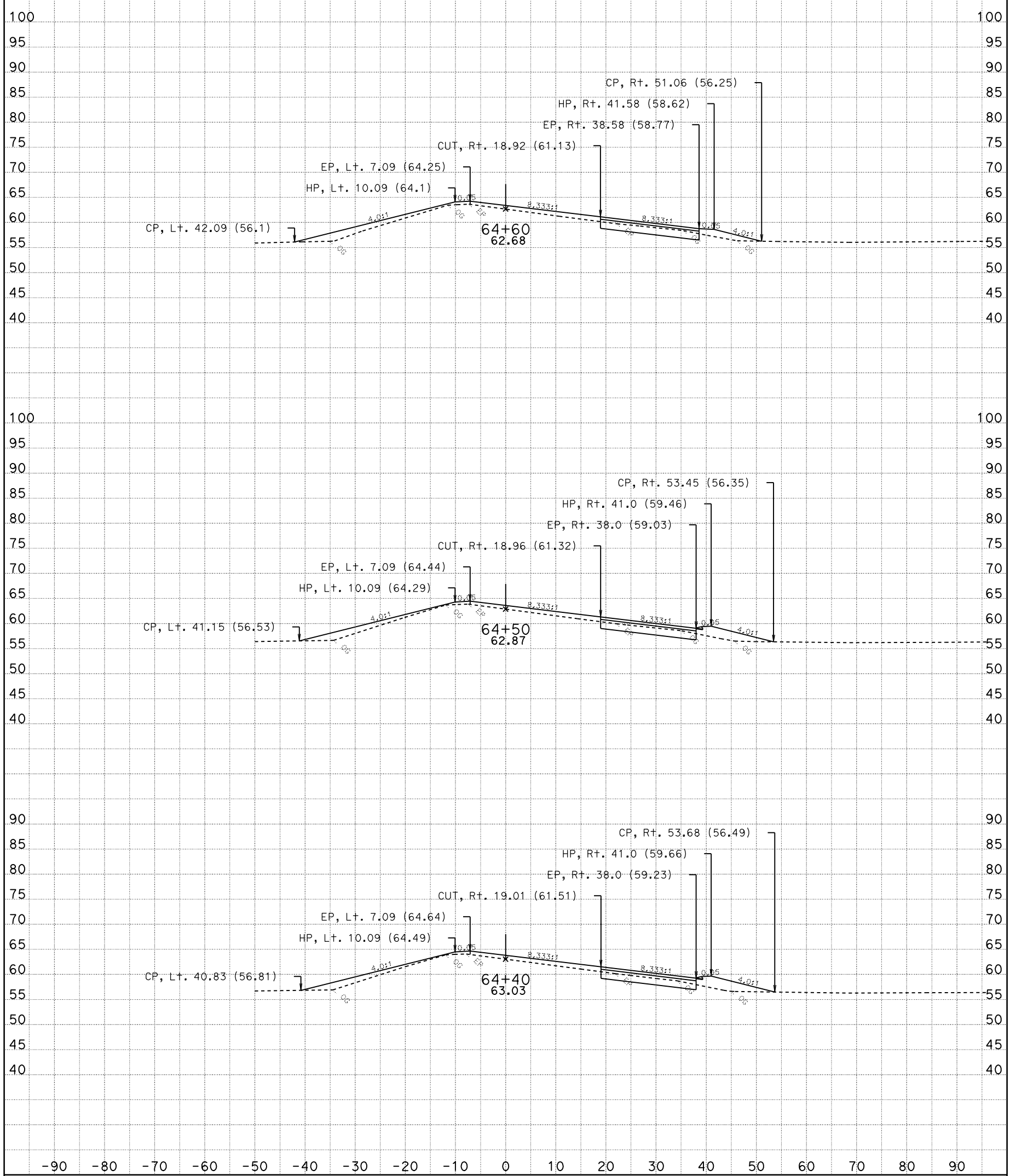

DATE: 10/28/2009

CONTRACT: 03-1C12U

DIST/CO/RTE/PM: 03-SAC-50-PM 17.01

SCALE: 1" = 10' Horiz.
1" = 10' Vert.

All Dimensions Are Feet

TCL1
CROSS SECTIONS

SHEET 19 OF 37

For Earthwork Development Only

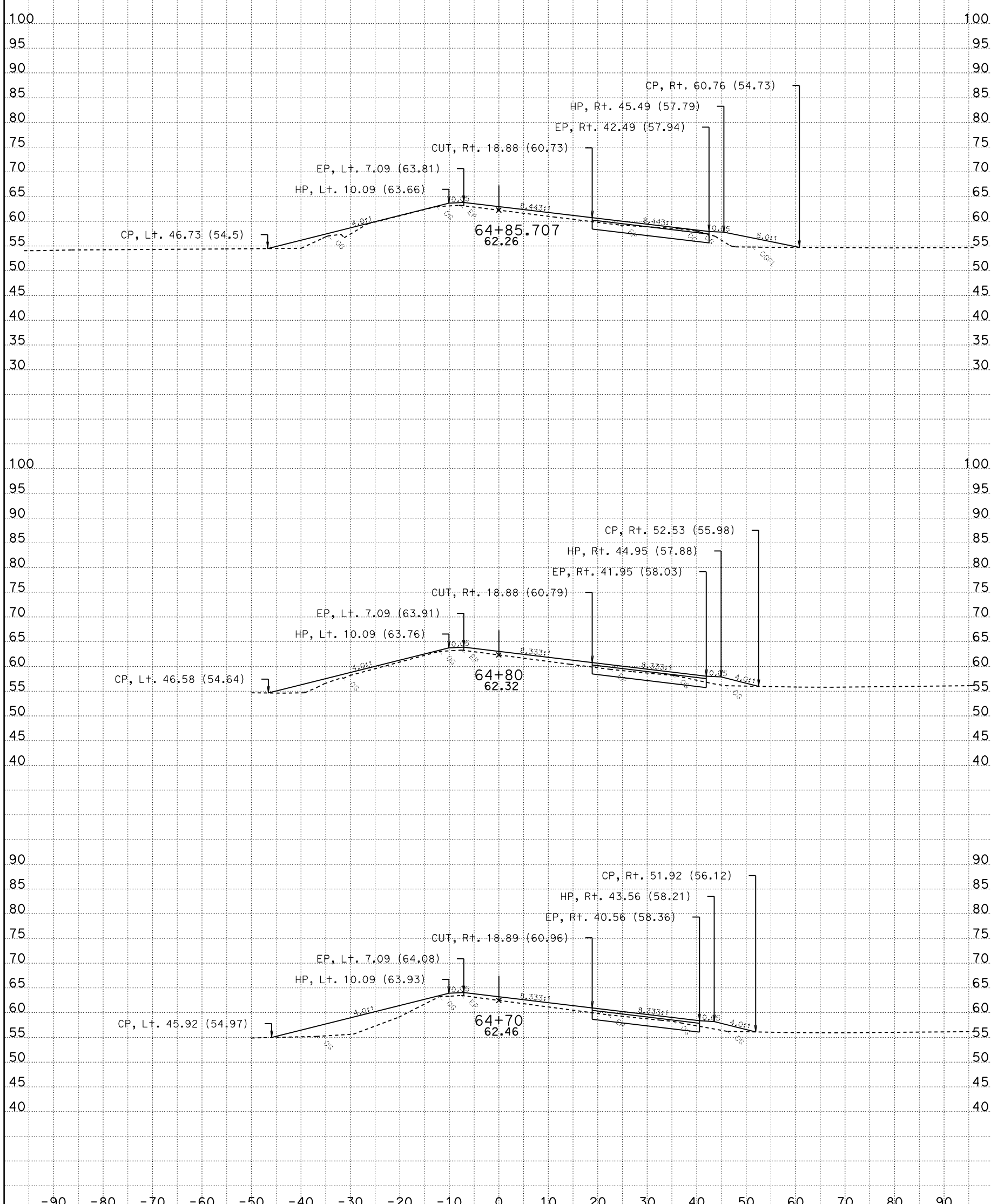

DATE: 10/28/2009

CONTRACT: 03-1C12U

DIST/CO/RTE/PM: 03-SAC-50-PM 17.01

SCALE: 1" = 10' Horiz.
1" = 10' Vert.

All Dimensions Are Feet

TCL1
CROSS SECTIONS

SHEET 20 OF 37

For Earthwork Development Only

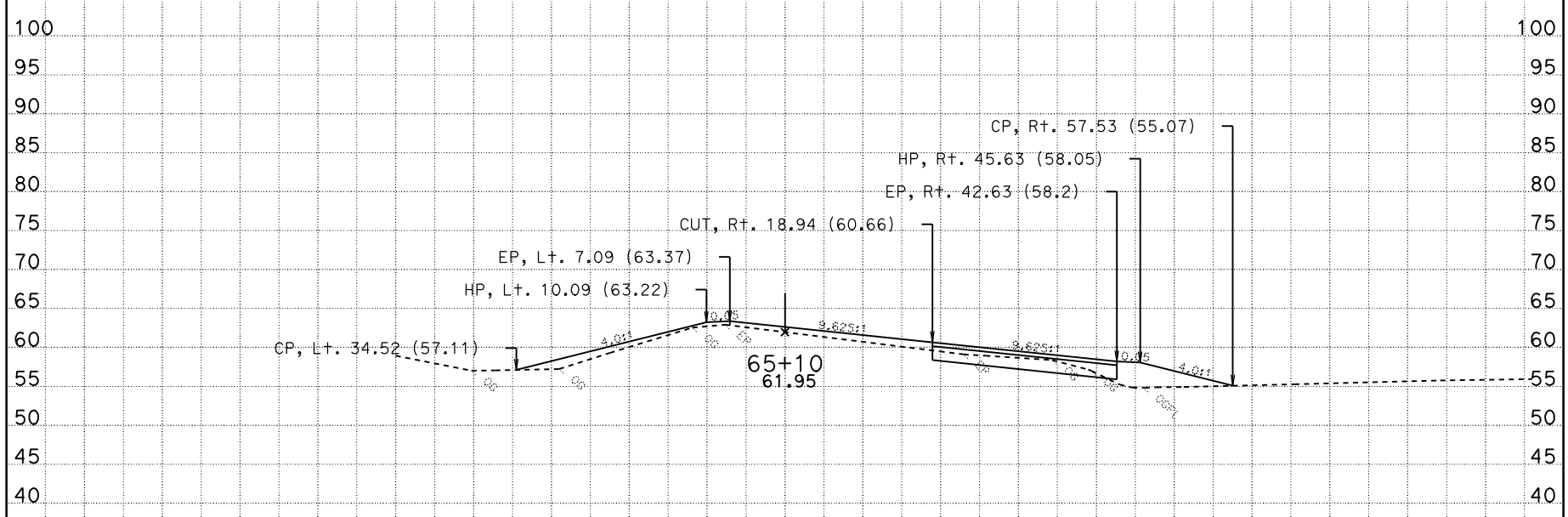

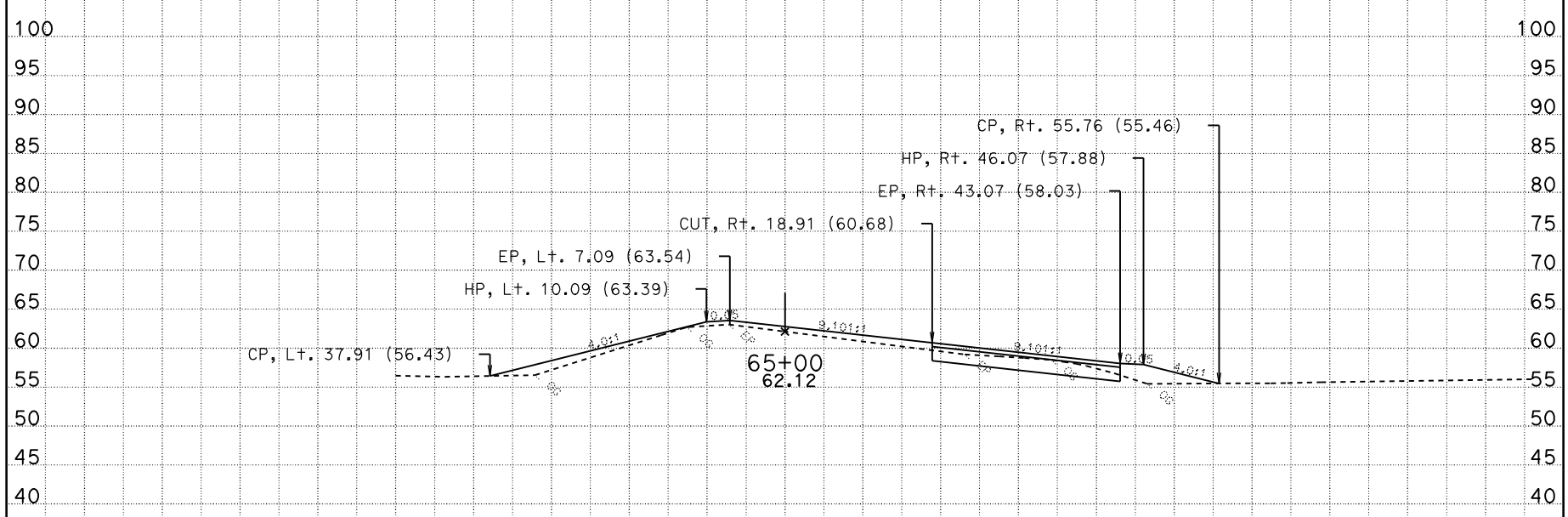

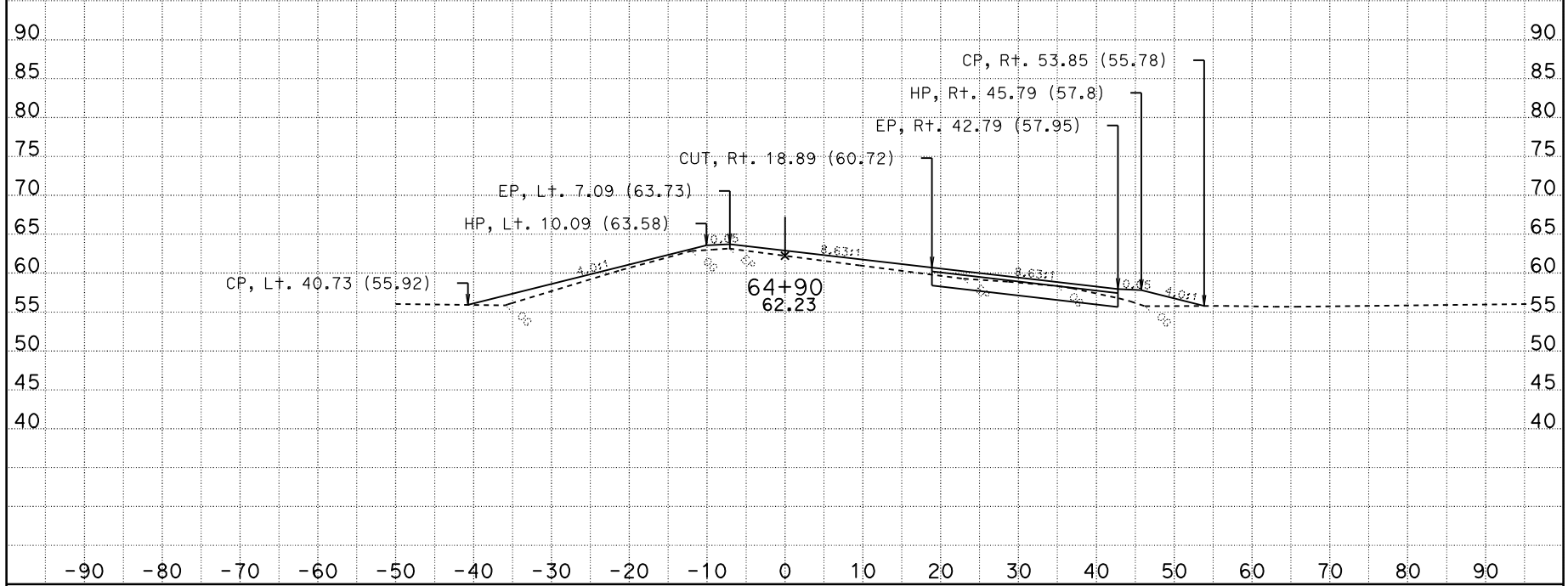

DATE: 10/28/2009

CONTRACT: 03-1C12U

DIST/CO/RTE/PM: 03-SAC-50-PM 17.01

SCALE: 1" = 10' Horiz.
1" = 10' Vert.

All Dimensions Are Feet

TCL1
CROSS SECTIONS

SHEET 21 OF 37

For Earthwork Development Only

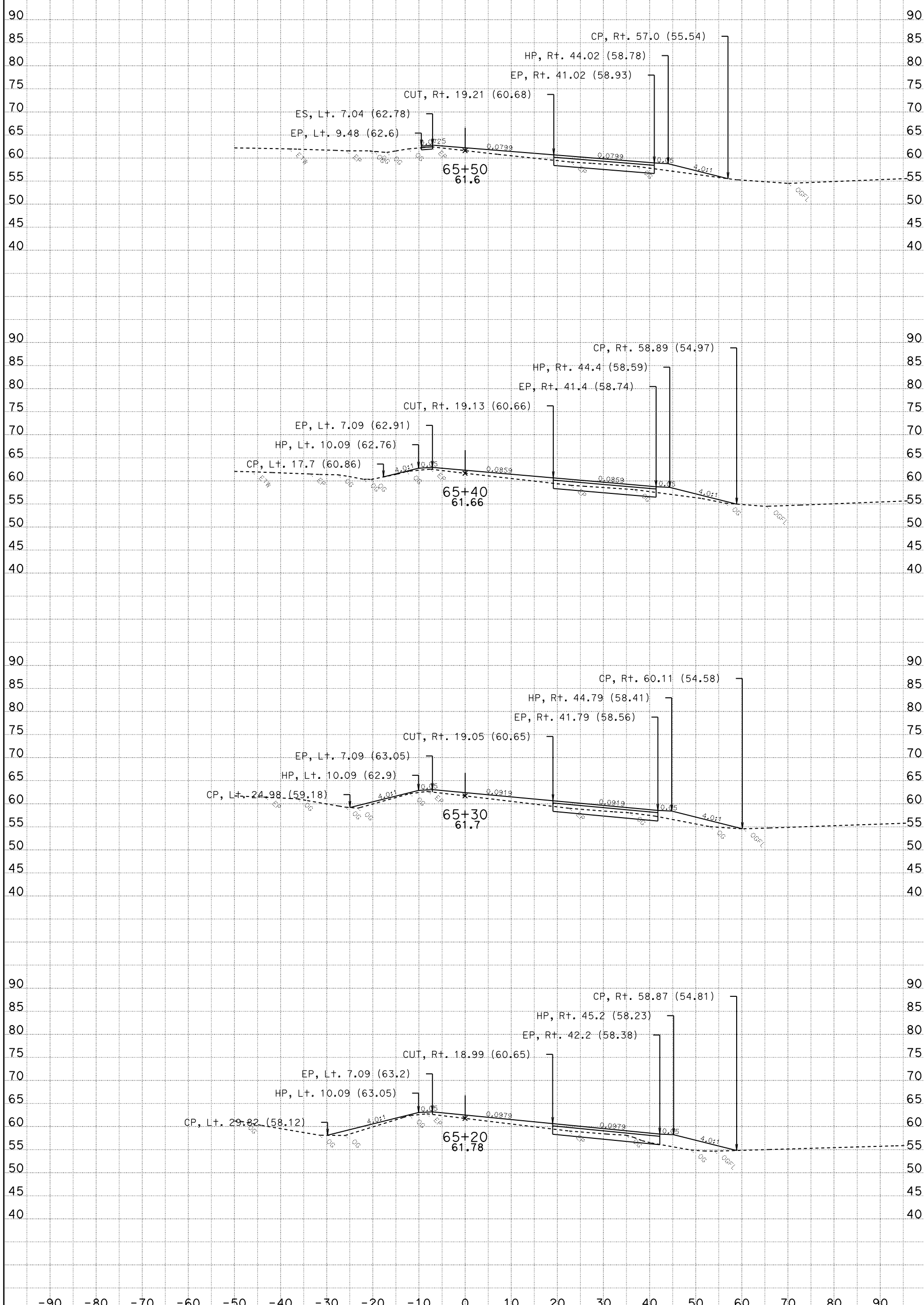

DATE: 10/28/2009

CONTRACT: 03-1C12U

DIST/CO/RTE/PM: 03-SAC-50-PM 17.01

SCALE: 1" = 10' Horiz.
1" = 10' Vert.

All Dimensions Are Feet

TCL1
CROSS SECTIONS

For Earthwork Development Only

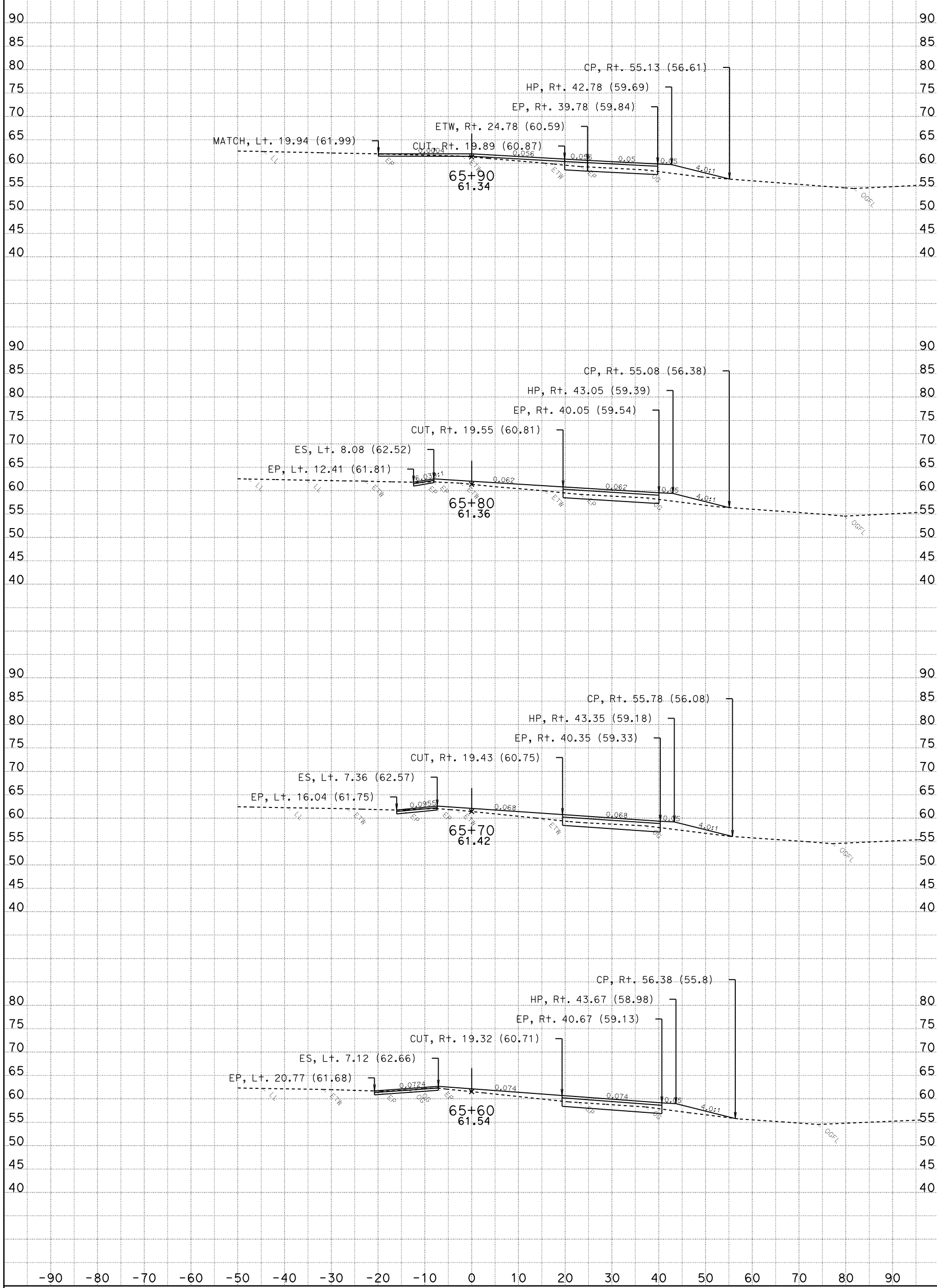

DATE: 10/28/2009

CONTRACT: 03-1C12U

DIST/CO/RTE/PM: 03-SAC-50-PM 17.01

SCALE: 1" = 10' Horiz.
1" = 10' Vert.

All Dimensions Are Feet

TCL1
CROSS SECTIONS

SHEET 23 OF 37

For Earthwork Development Only

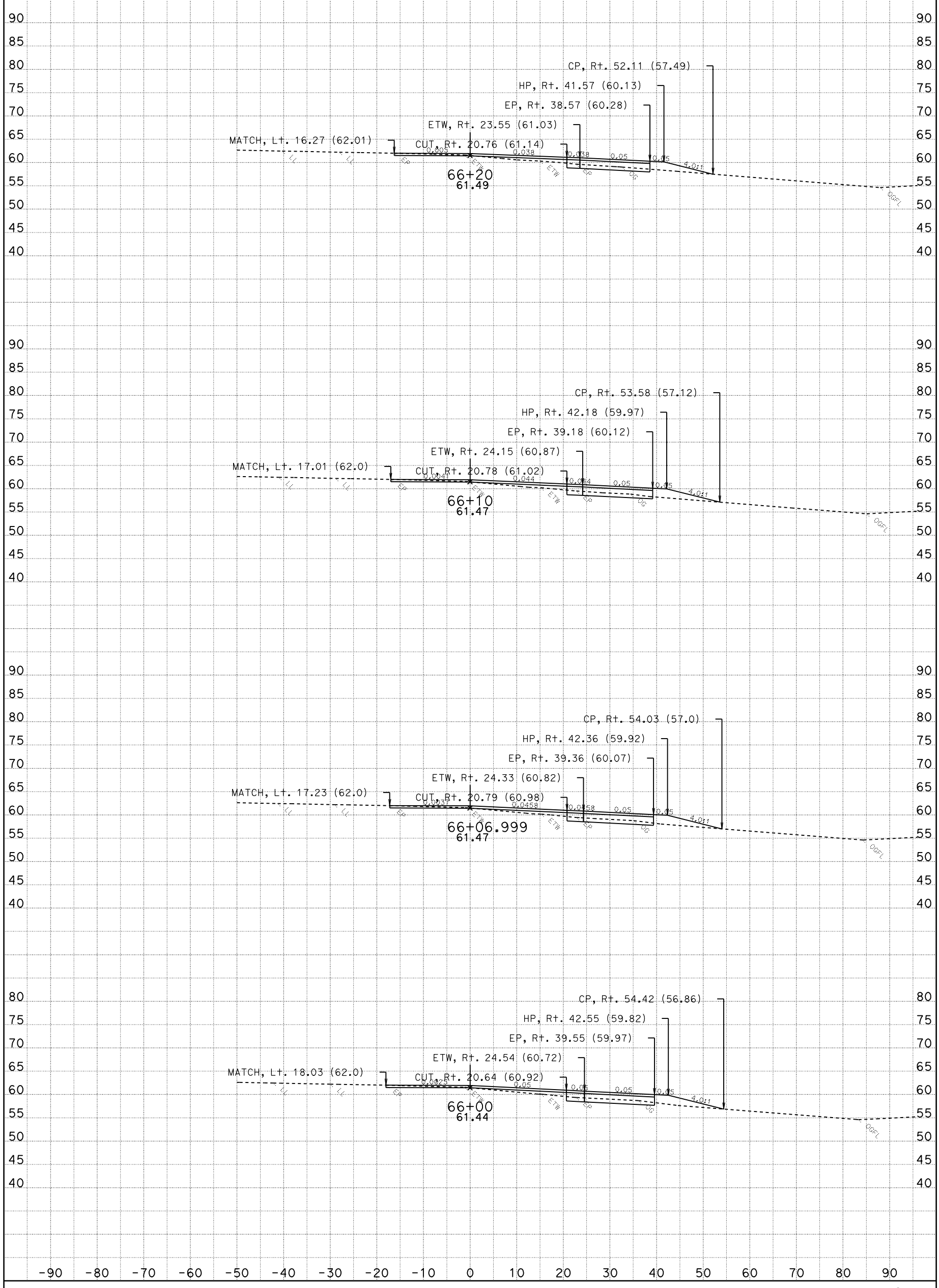

DATE: 10/28/2009

CONTRACT: 03-1C12U

DIST/CO/RTE/PM: 03-SAC-50-PM 17.01

SCALE: 1" = 10' Horiz.
1" = 10' Vert.

All Dimensions Are Feet

TCL1
CROSS SECTIONS

SHEET 24 OF 37

For Earthwork Development Only

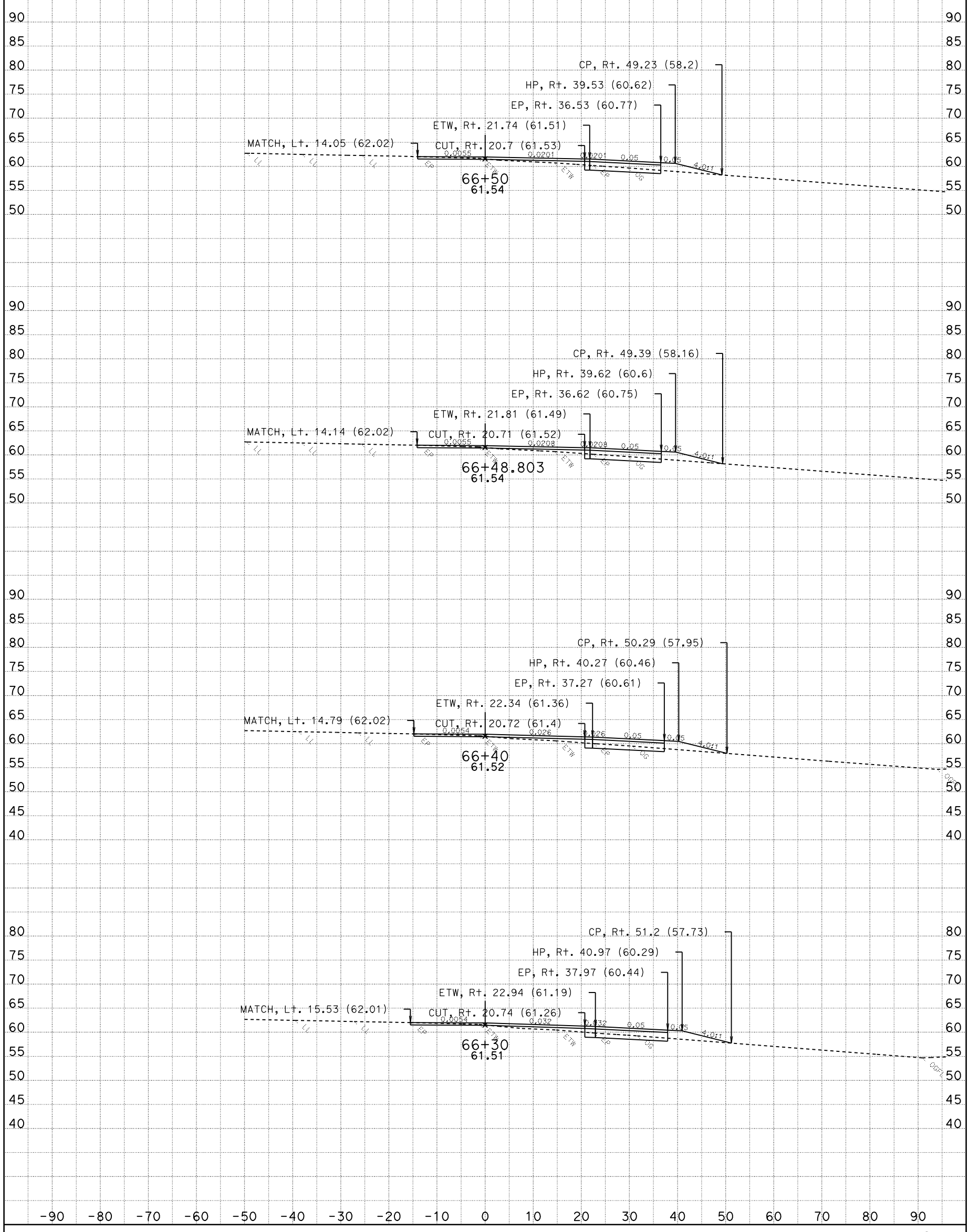

DATE: 10/28/2009

CONTRACT: 03-1C12U

DIST/CO/RTE/PM: 03-SAC-50-PM 17.01

SCALE: 1" = 10' Horiz.
1" = 10' Vert.

All Dimensions Are Feet

TCL1
CROSS SECTIONS

SHEET 25 OF 37

For Earthwork Development Only

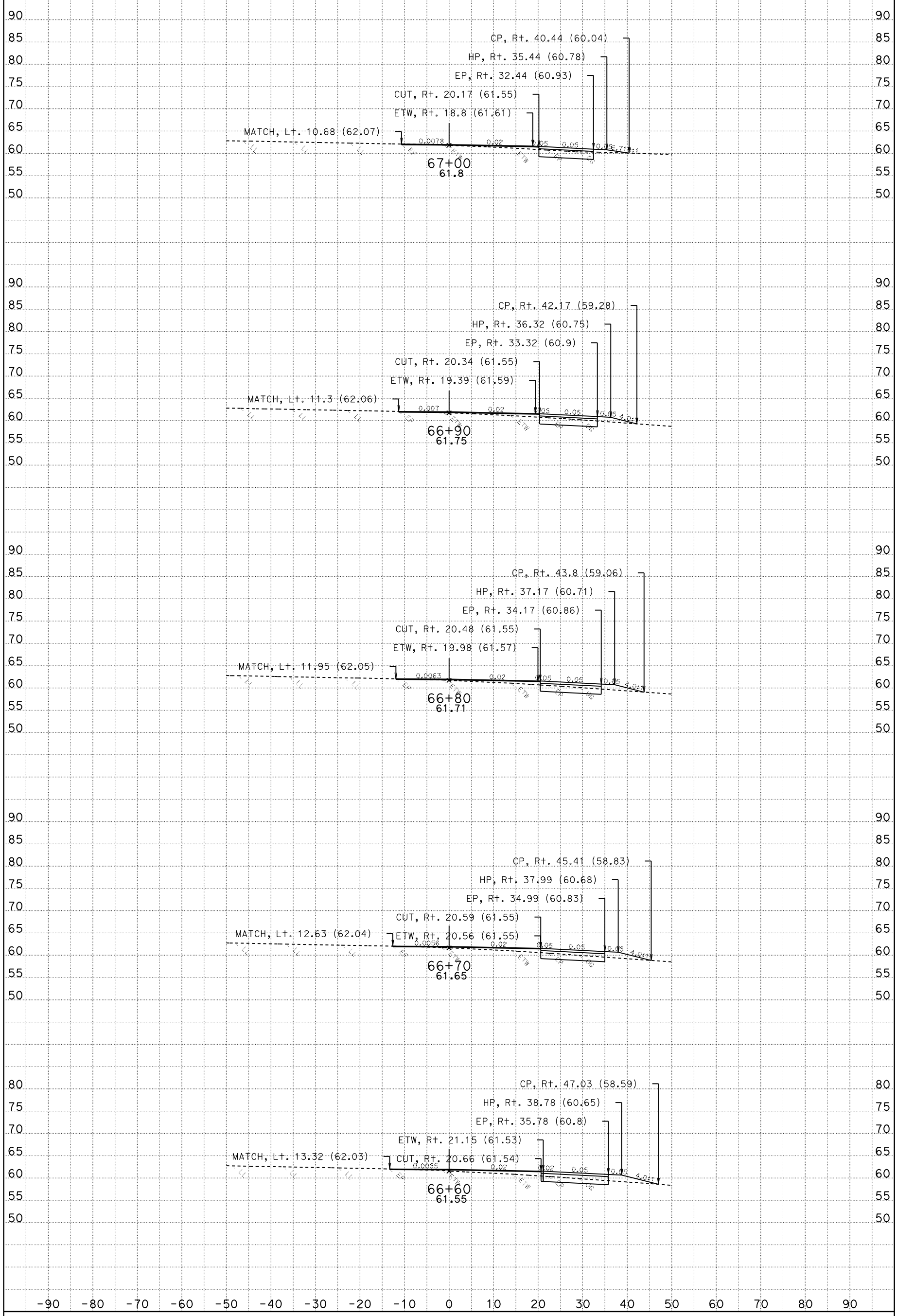

DATE: 10/28/2009

CONTRACT: 03-1C12U

DIST/CO/RTE/PM: 03-SAC-50-PM 17.01

SCALE: 1" = 10' Horiz.
1" = 10' Vert.

All Dimensions Are Feet

TCL1
CROSS SECTIONS

For Earthwork Development Only

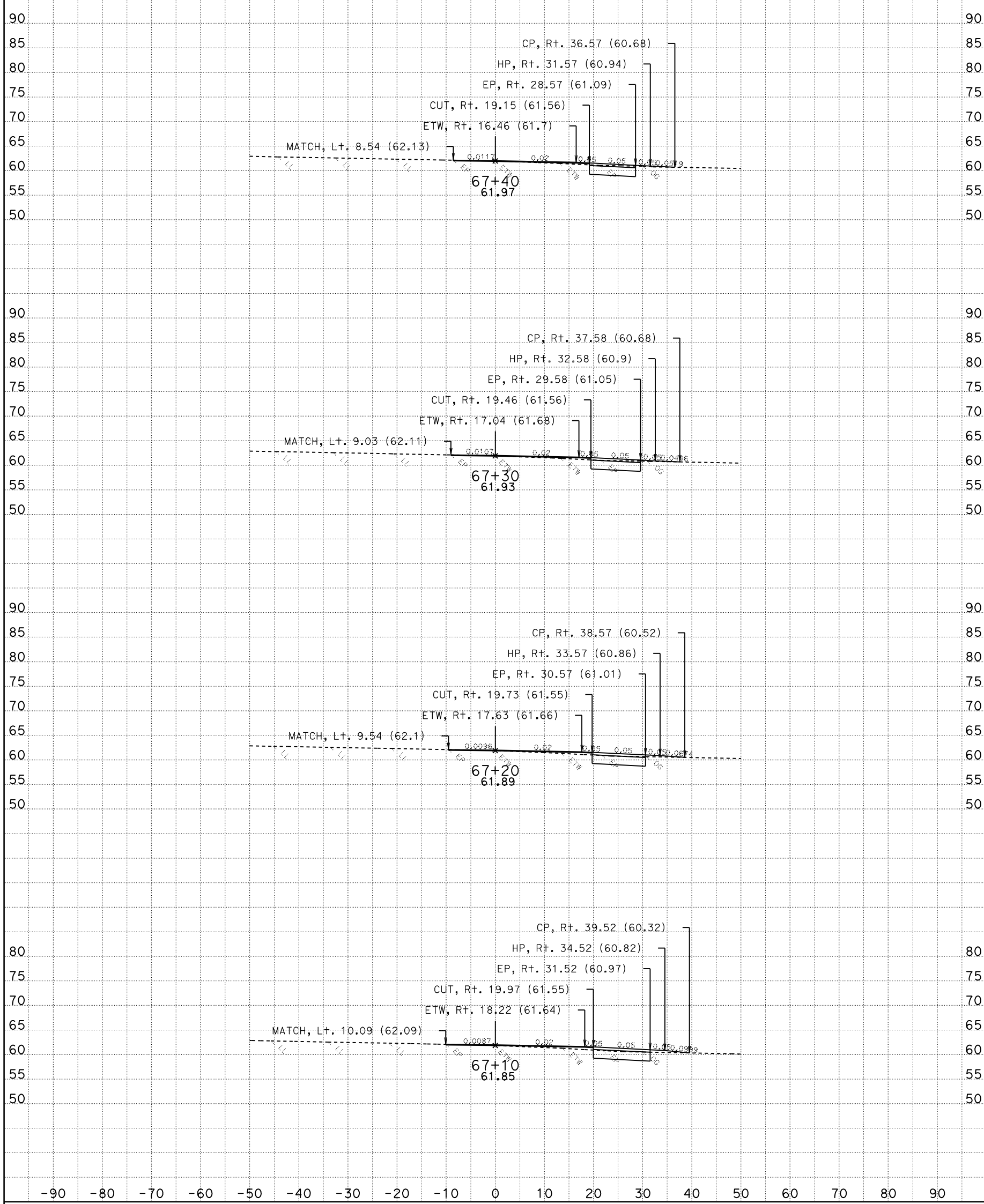

DATE: 10/28/2009

CONTRACT: 03-1C12U

DIST/CO/RTE/PM: 03-SAC-50-PM 17.01

SCALE: 1" = 10' Horiz.
1" = 10' Vert.

All Dimensions Are Feet

TCL1
CROSS SECTIONS

SHEET 27 OF 37

For Earthwork Development Only

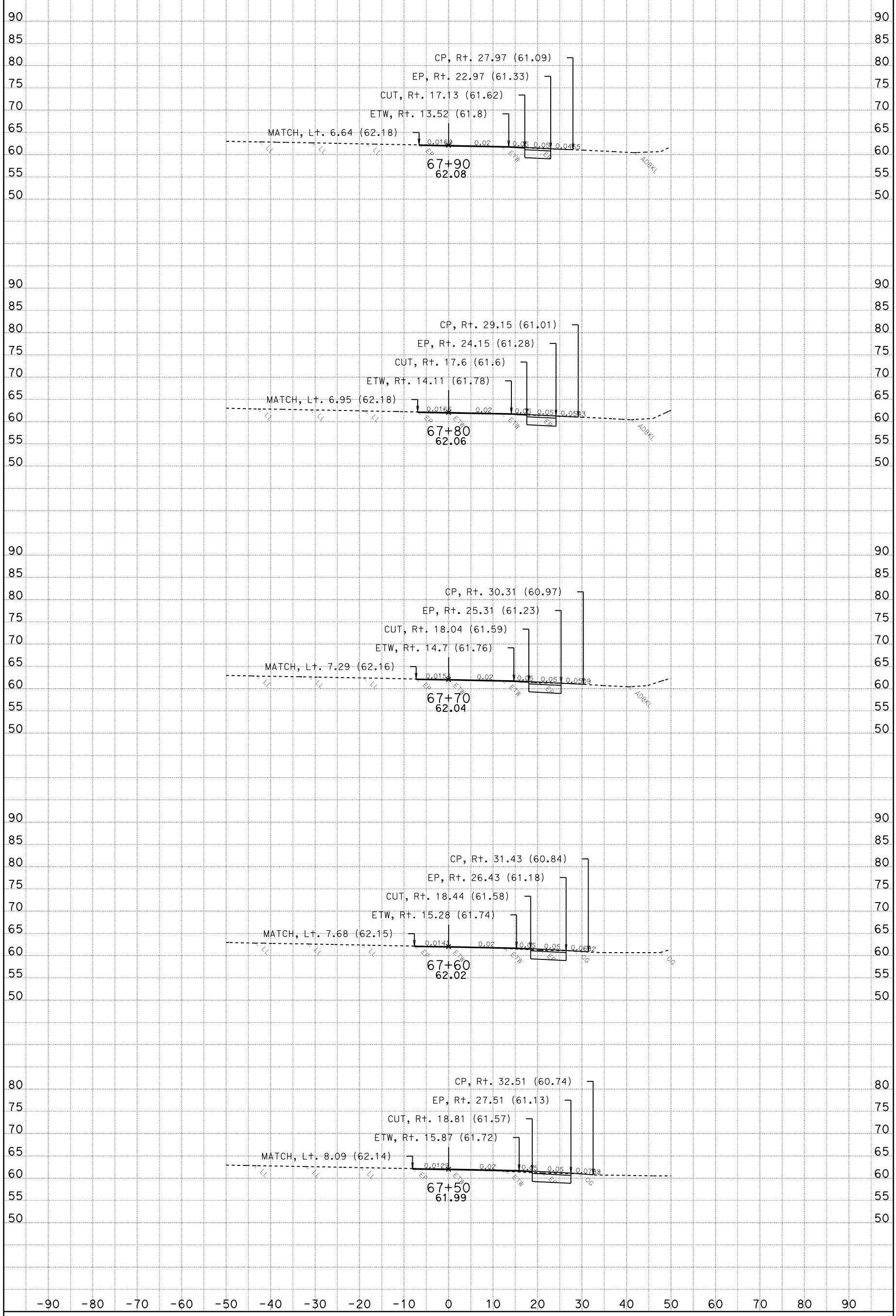

DATE: 10/28/2009

CONTRACT: 03-1C12U

DIST/CO/RTE/PM: 03-SAC-50-PM 17.01

SCALE: 1" = 10' Horiz.
1" = 10' Vert.

All Dimensions Are Feet

TCL1
CROSS SECTIONS

For Earthwork Development Only

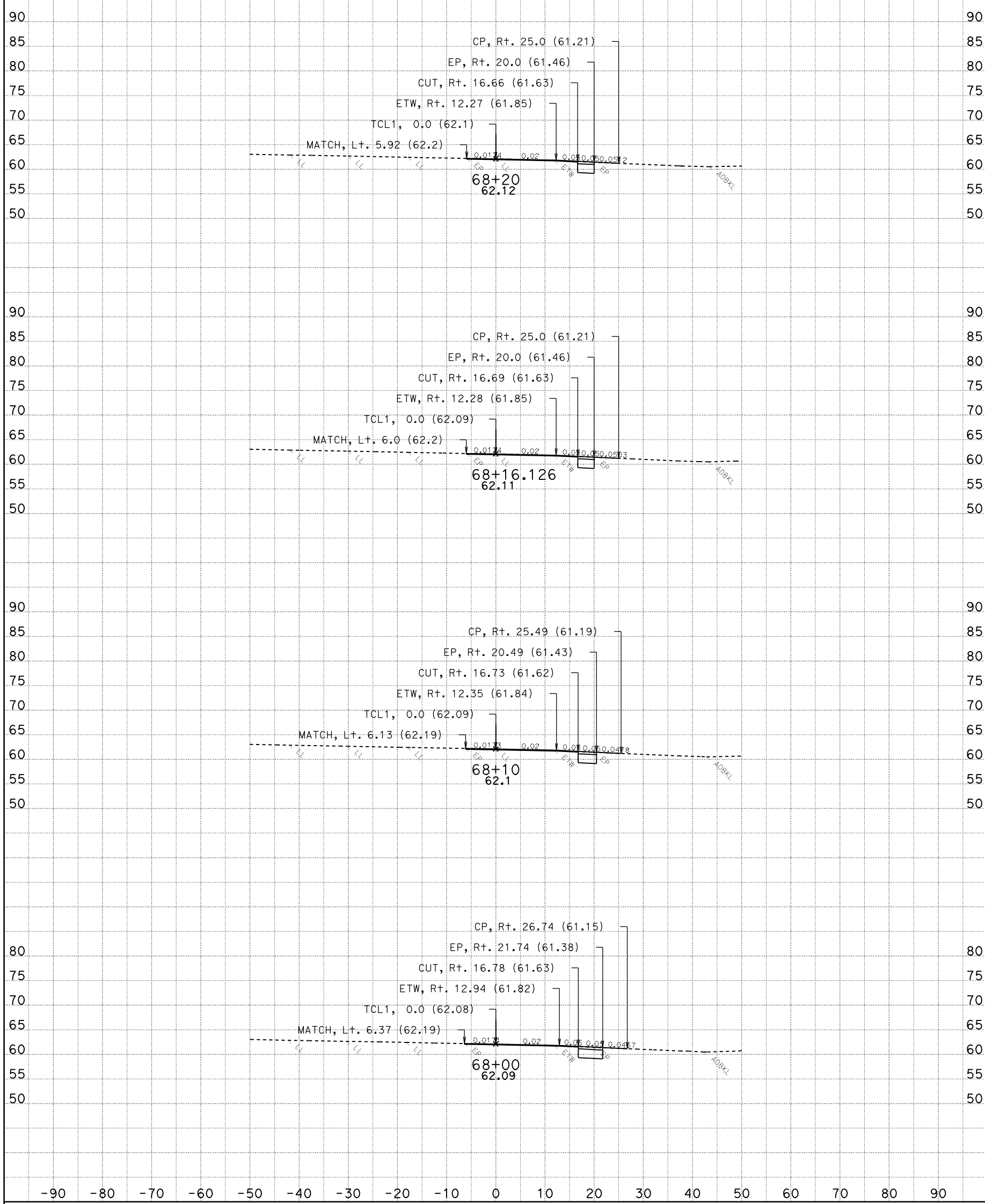

DATE: 10/28/2009

CONTRACT: 03-1C12U

DIST/CO/RTE/PM: 03-SAC-50-PM 17.01

SCALE: 1" = 10' Horiz.
1" = 10' Vert.

All Dimensions Are Feet

TCL1
CROSS SECTIONS

SHEET 29 OF 37

For Earthwork Development Only

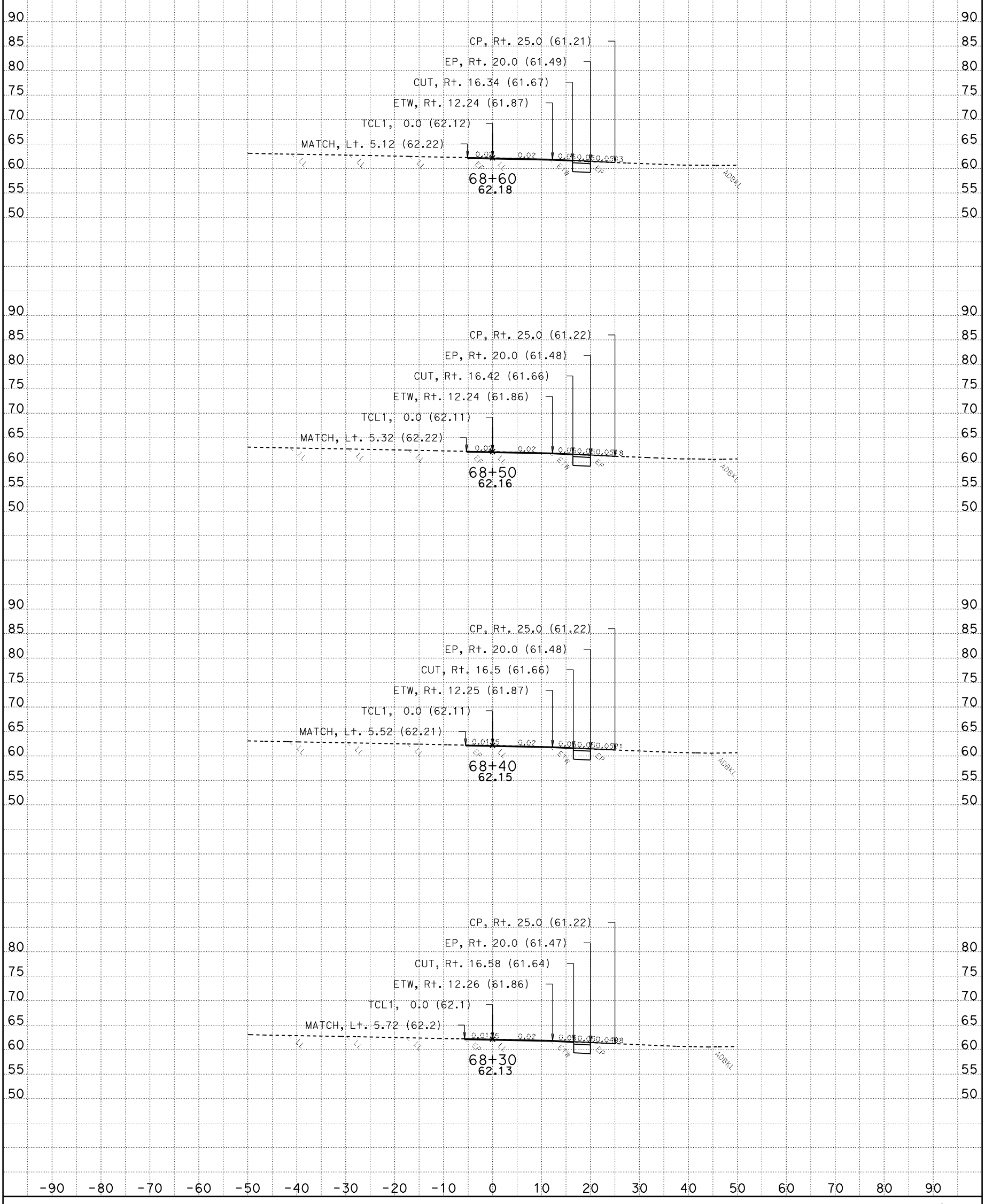

DATE: 10/28/2009

CONTRACT: 03-1C12U

DIST/CO/RTE/PM: 03-SAC-50-PM 17.01

SCALE: 1" = 10' Horiz.
1" = 10' Vert.

All Dimensions Are Feet

TCL1
CROSS SECTIONS

SHEET 30 OF 37

For Earthwork Development Only

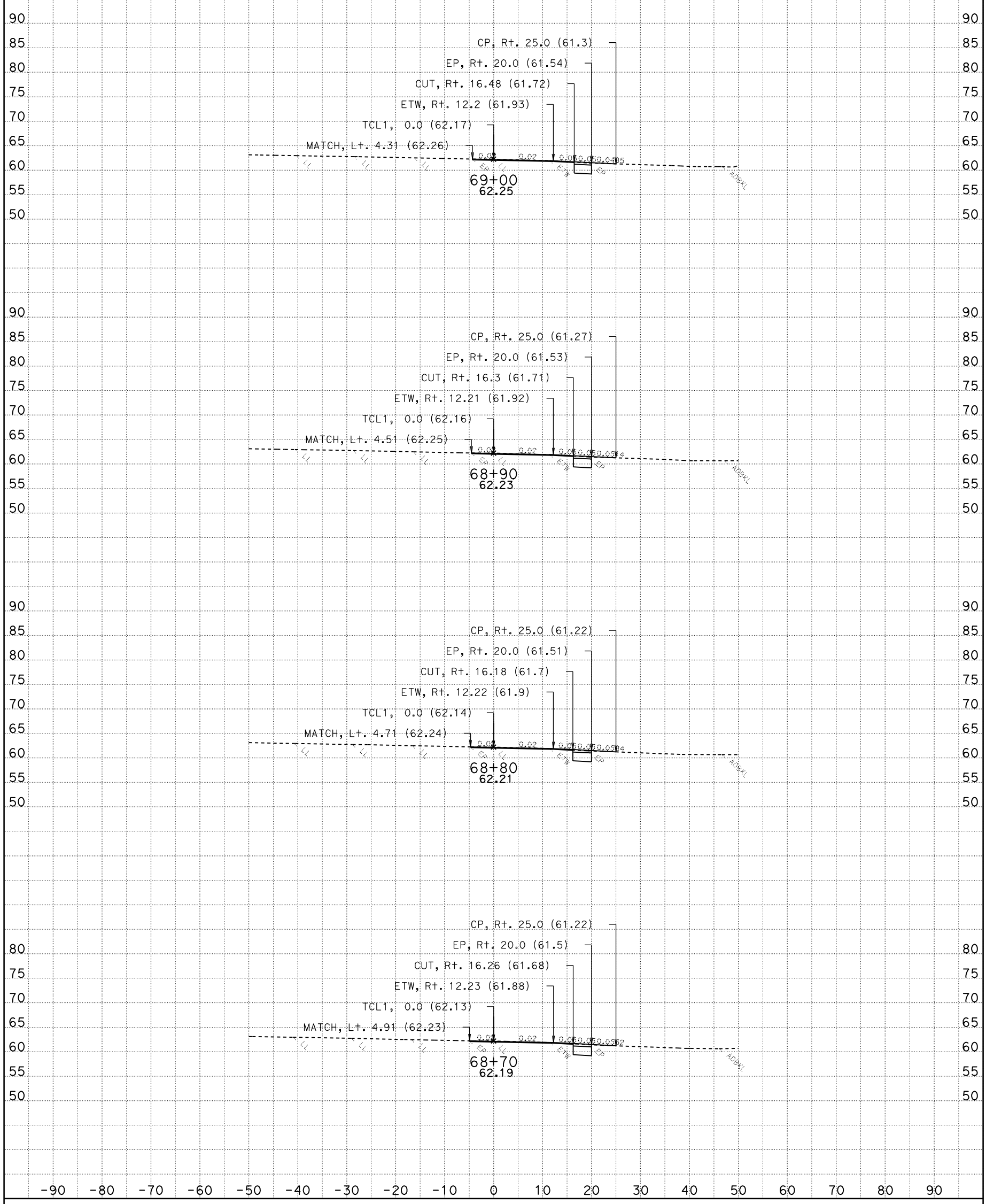

DATE: 10/28/2009

CONTRACT: 03-1C12U

DIST/CO/RTE/PM: 03-SAC-50-PM 17.01

SCALE: 1" = 10' Horiz.
1" = 10' Vert.

All Dimensions Are Feet

TCL1
CROSS SECTIONS

SHEET 31 OF 37

For Earthwork Development Only

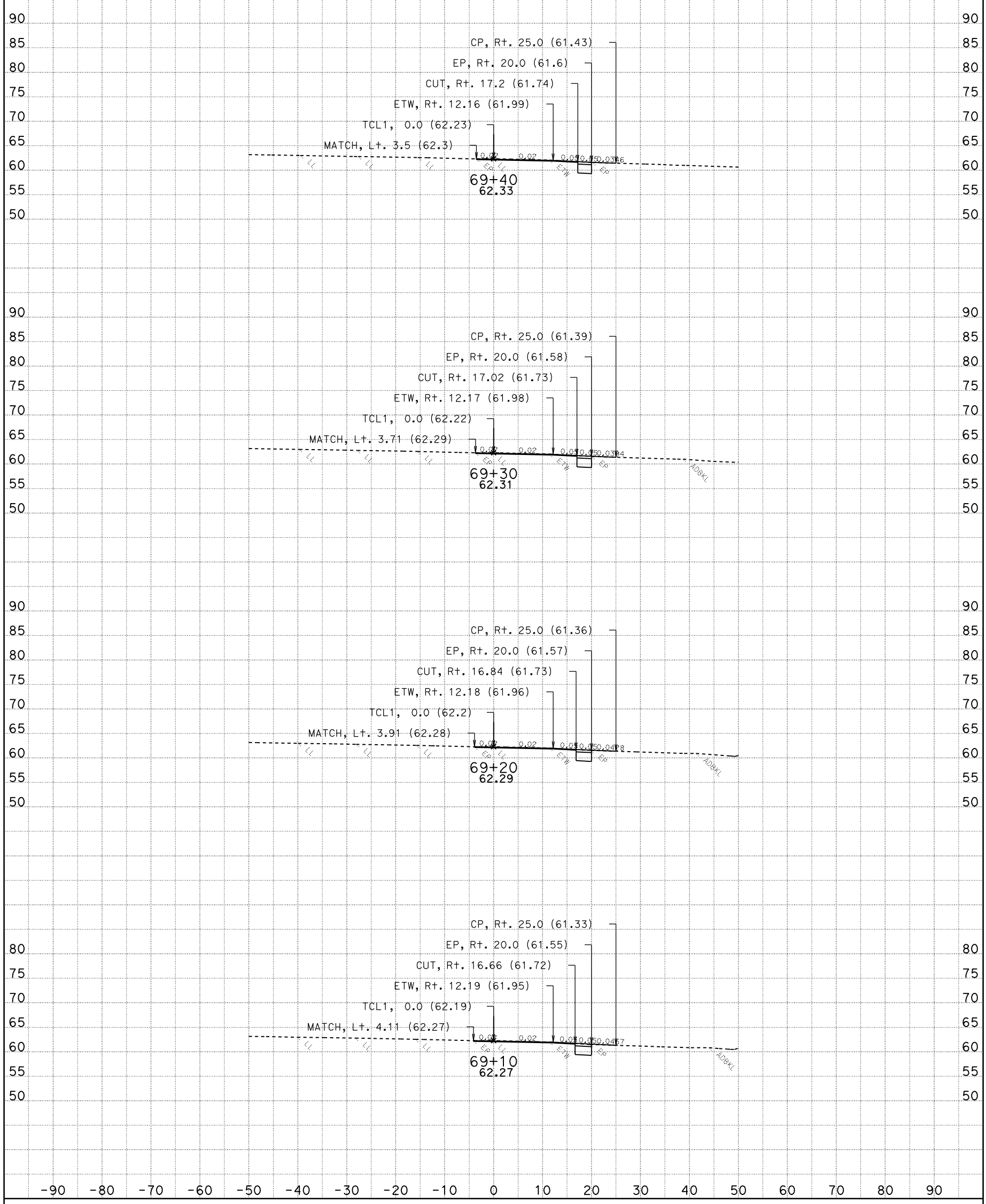

DATE: 10/28/2009

CONTRACT: 03-1C12U

DIST/CO/RTE/PM: 03-SAC-50-PM 17.01

SCALE: 1" = 10' Horiz.
1" = 10' Vert.

All Dimensions Are Feet

TCL1
CROSS SECTIONS

SHEET 32 OF 37

For Earthwork Development Only

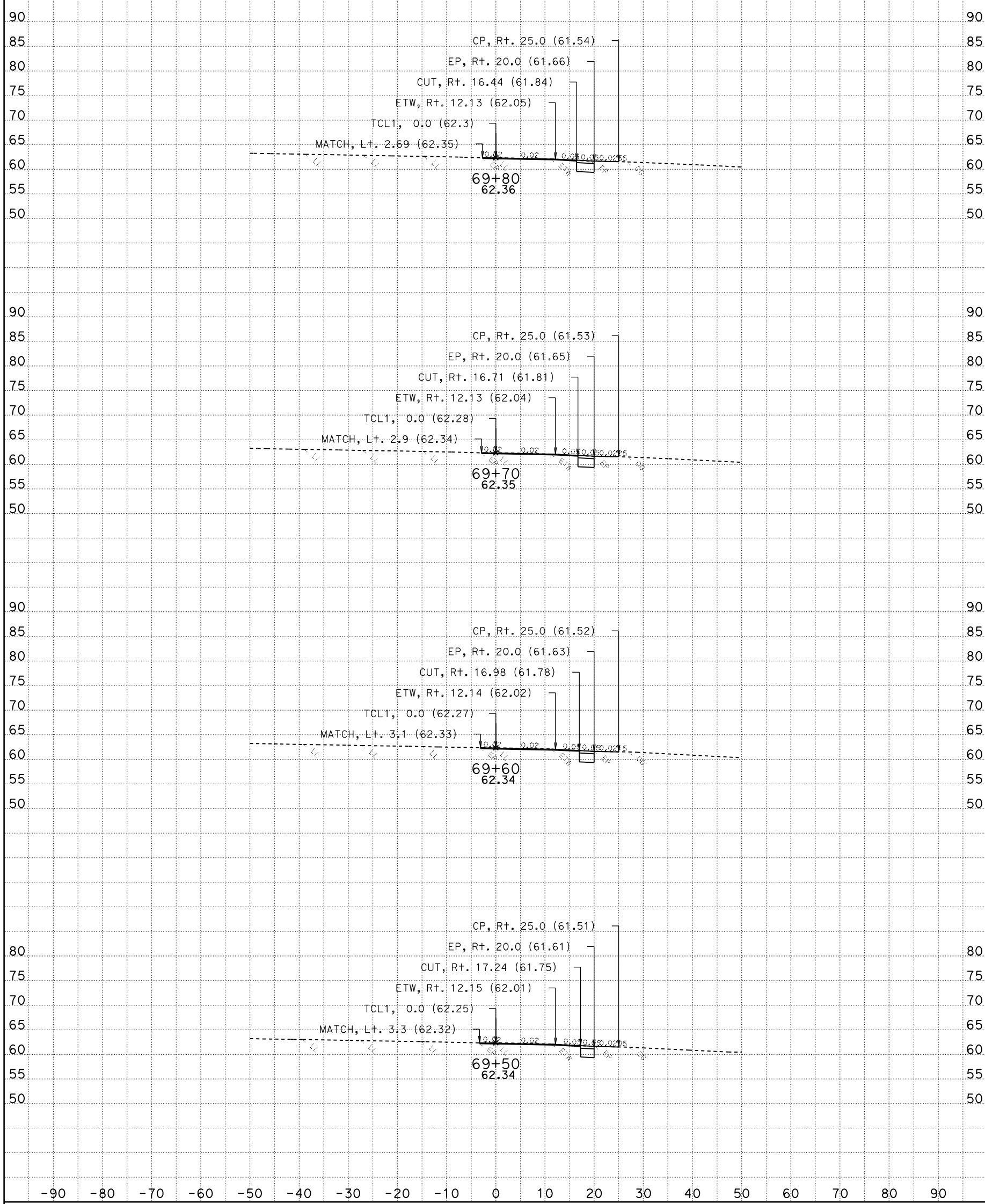

DATE: 10/28/2009

CONTRACT: 03-1C12U

DIST/CO/RTE/PM: 03-SAC-50-PM 17.01

SCALE: 1" = 10' Horiz.
1" = 10' Vert.

All Dimensions Are Feet

TCL1
CROSS SECTIONS

SHEET 33 OF 37

For Earthwork Development Only

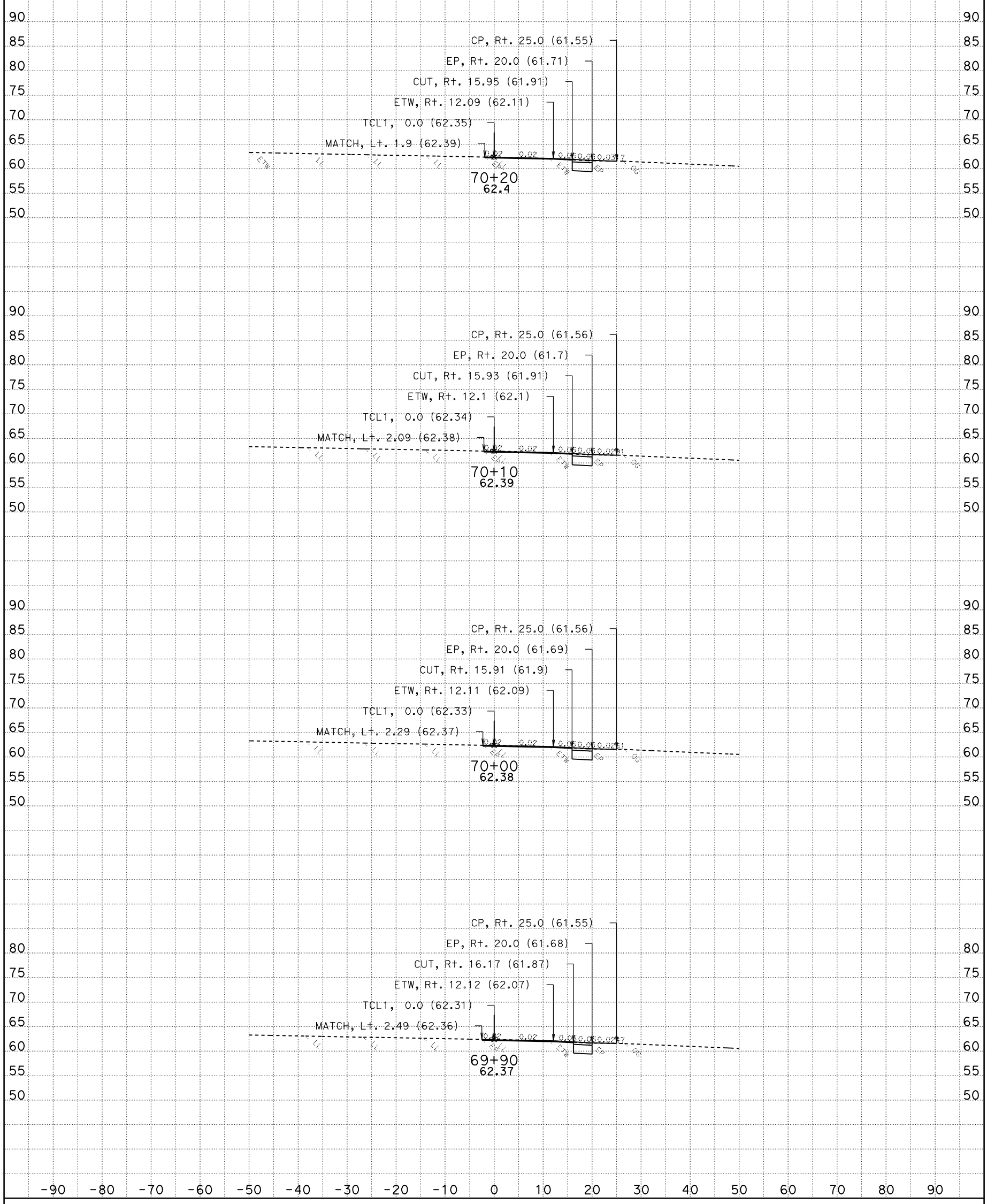

DATE: 10/28/2009

CONTRACT: 03-1C12U

DIST/CO/RTE/PM: 03-SAC-50-PM 17.01

SCALE: 1" = 10' Horiz.
1" = 10' Vert.

All Dimensions Are Feet

TCL1
CROSS SECTIONS

SHEET 34 OF 37

For Earthwork Development Only

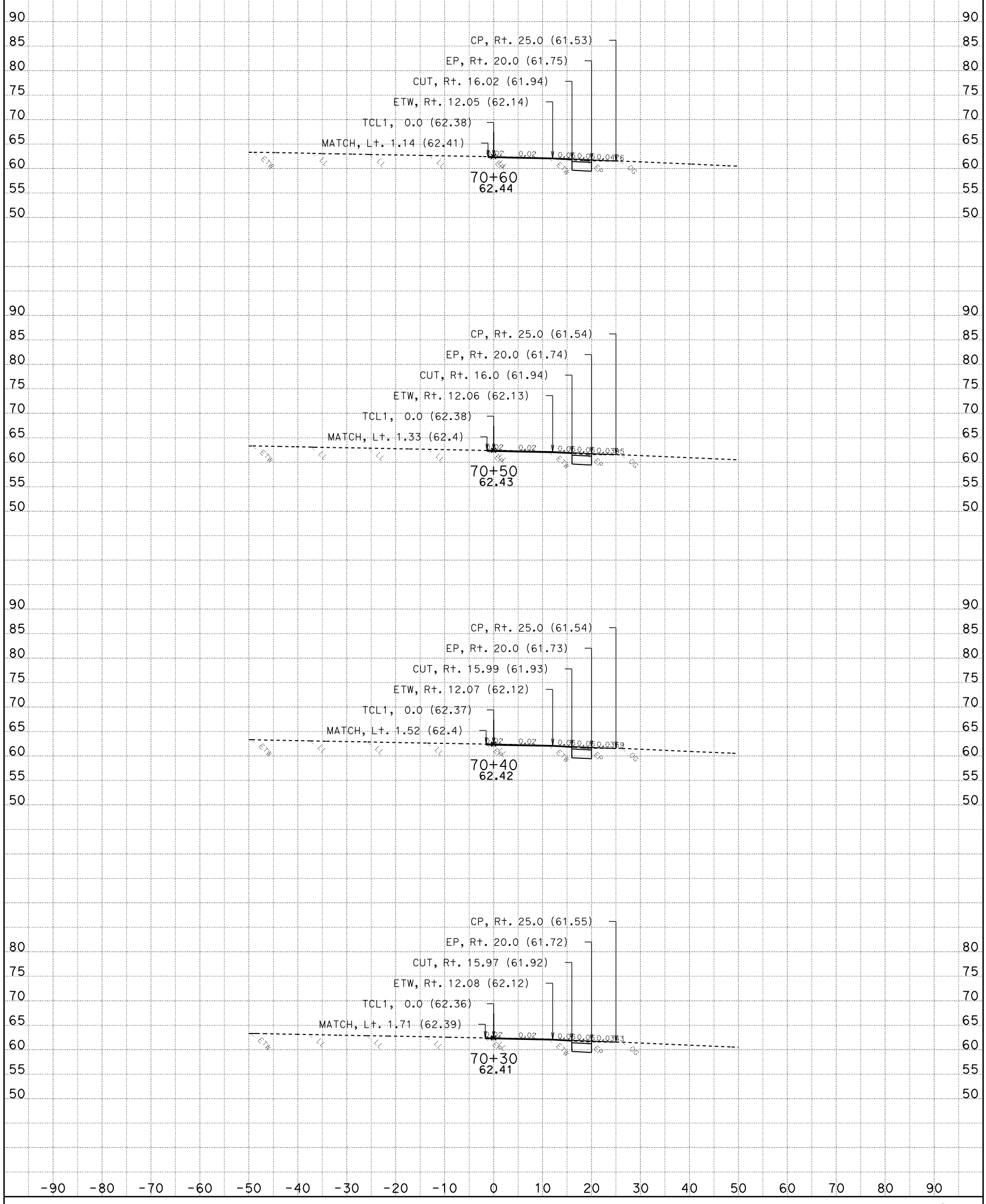

DATE: 10/28/2009

CONTRACT: 03-1C12U

DIST/CO/RTE/PM: 03-SAC-50-PM 17.01

SCALE: 1" = 10' Horiz.
1" = 10' Vert.

All Dimensions Are Feet

TCL1
CROSS SECTIONS

SHEET 35 OF 37

For Earthwork Development Only

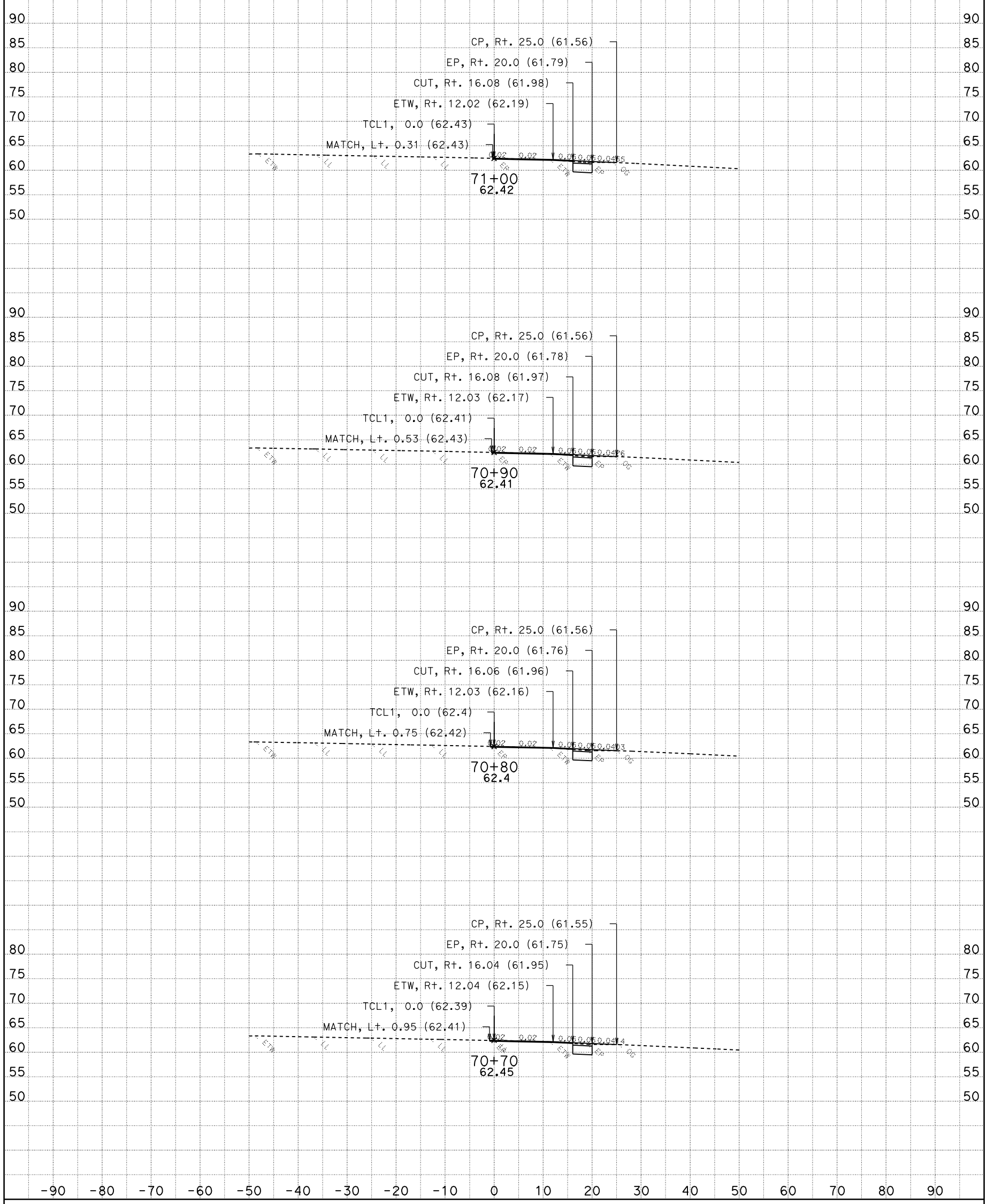

DATE: 10/28/2009

CONTRACT: 03-1C12U

DIST/CO/RTE/PM: 03-SAC-50-PM 17.01

SCALE: 1" = 10' Horiz.
1" = 10' Vert.

All Dimensions Are Feet

TCL1
CROSS SECTIONS

SHEET 36 OF 37

For Earthwork Development Only

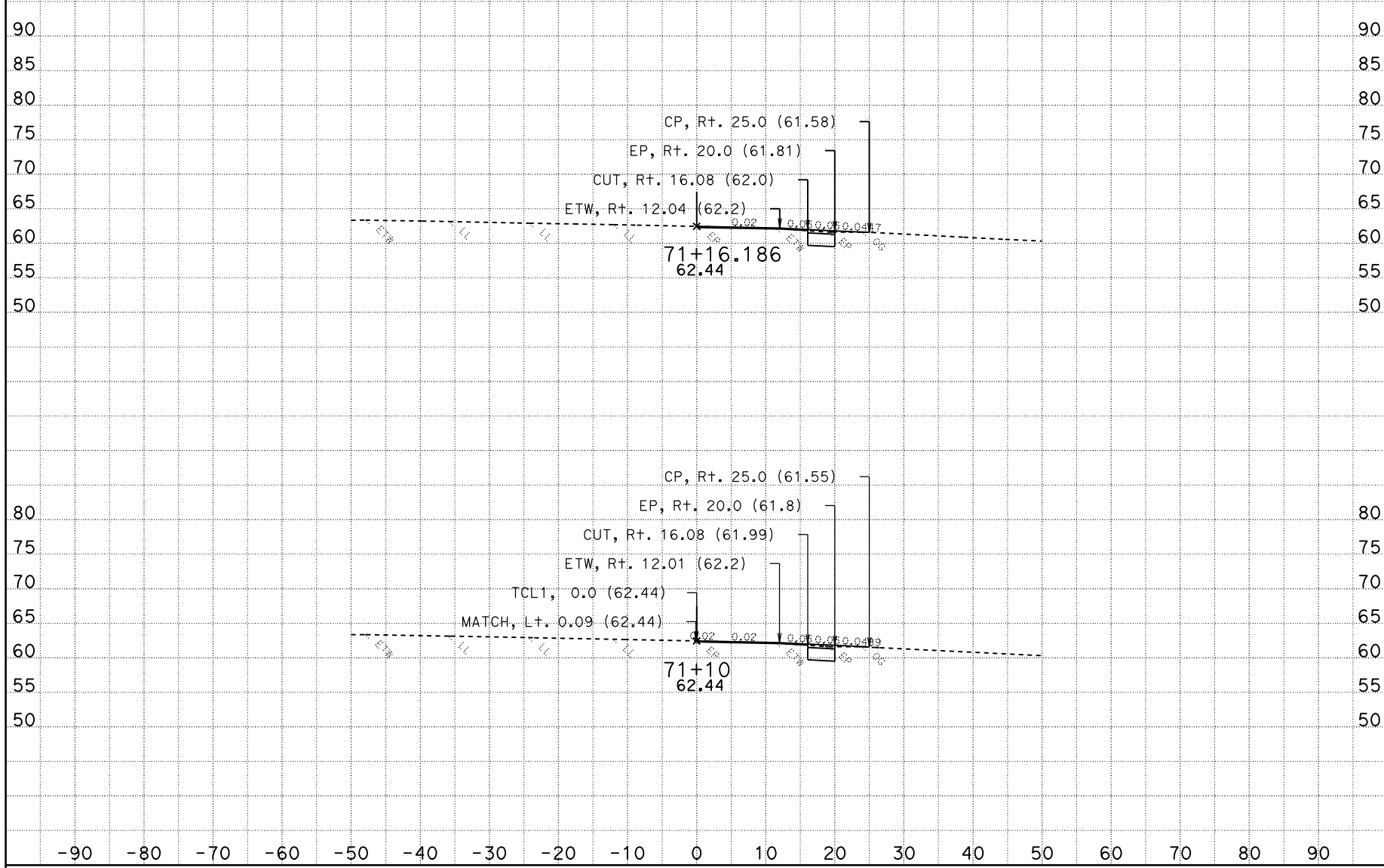

DATE: 10/28/2009

CONTRACT: 03-1C12U

DIST/CO/RTE/PM: 03-SAC-50-PM 17.01

SCALE: 1" = 10' Horiz.
1" = 10' Vert.

All Dimensions Are Feet

TCL1
CROSS SECTIONS

SHEET 37 OF 37

For Earthwork Development Only

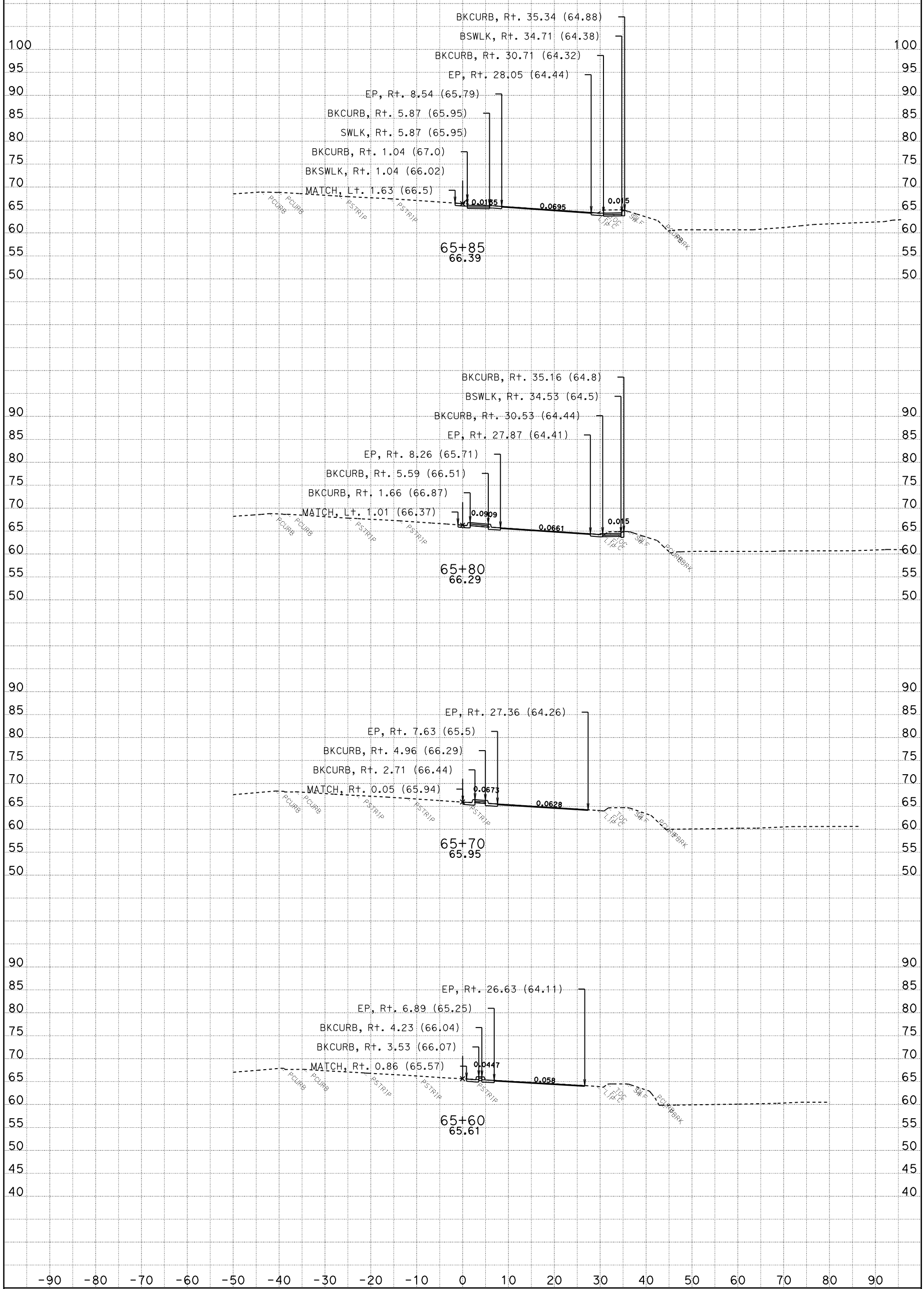

DATE: 10/28/2009

CONTRACT: 03-1C12U

DIST/CO/RTE/PM: 03-SAC-50-PM 17.01

SCALE: 1" = 10' Horiz.
1" = 10' Vert.

All Dimensions Are Feet

TCL2
CROSS SECTIONS

SHEET 1 OF 6

For Earthwork Development Only

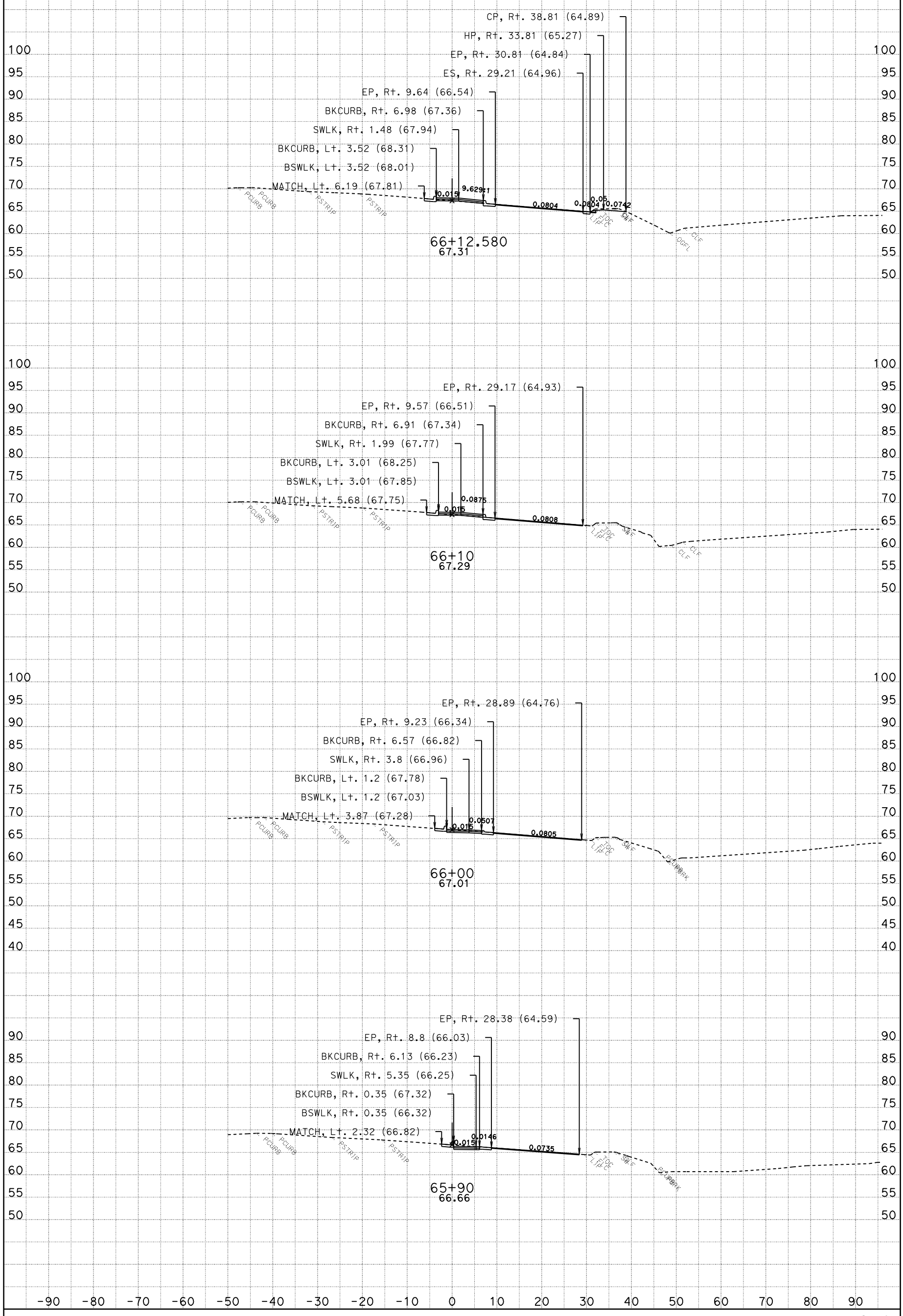

DATE: 10/28/2009

CONTRACT: 03-1C12U

DIST/CO/RTE/PM: 03-SAC-50-PM 17.01

SCALE: 1" = 10' Horiz.
1" = 10' Vert.

All Dimensions Are Feet

TCL2
CROSS SECTIONS

SHEET 2 OF 6

For Earthwork Development Only

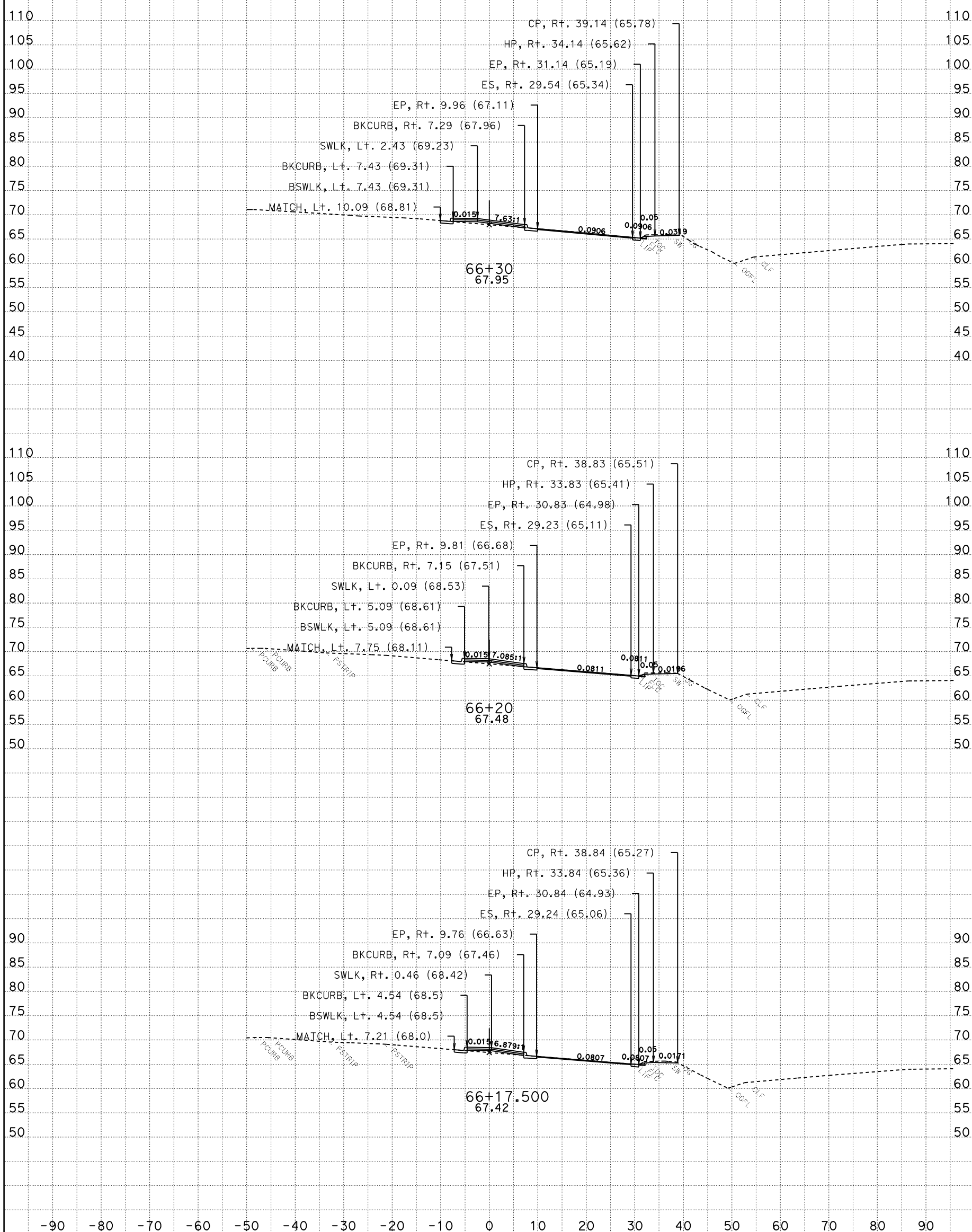

DATE: 10/28/2009

CONTRACT: 03-1C12U

DIST/CO/RTE/PM: 03-SAC-50-PM 17.01

SCALE: 1" = 10' Horiz.
1" = 10' Vert.

All Dimensions Are Feet

TCL2
CROSS SECTIONS

SHEET 3 OF 6

For Earthwork Development Only

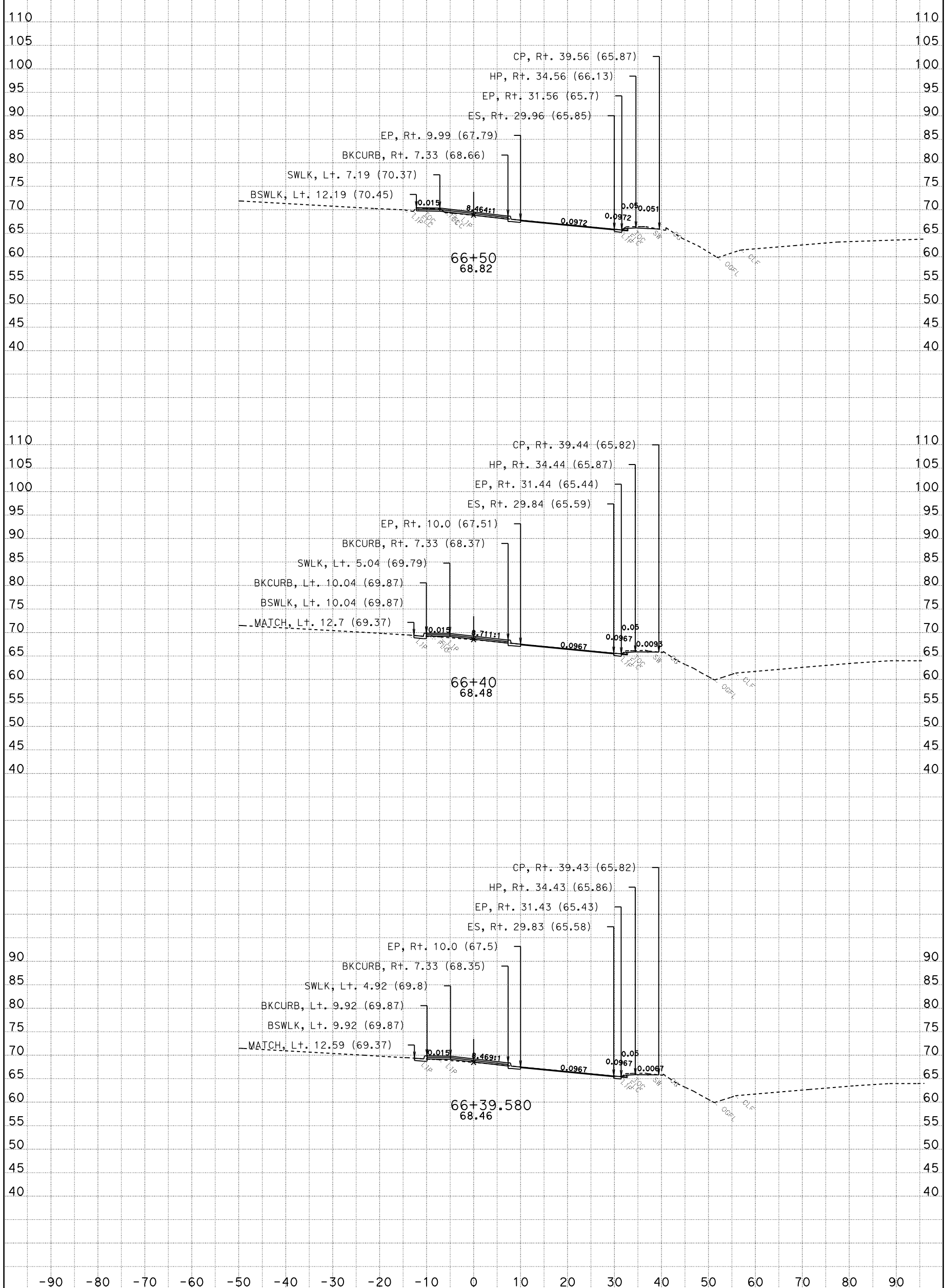

DATE: 10/28/2009

CONTRACT: 03-1C12U

DIST/CO/RTE/PM: 03-SAC-50-PM 17.01

SCALE: 1" = 10' Horiz.
1" = 10' Vert.

All Dimensions Are Feet

TCL2
CROSS SECTIONS

SHEET 4 OF 6

For Earthwork Development Only

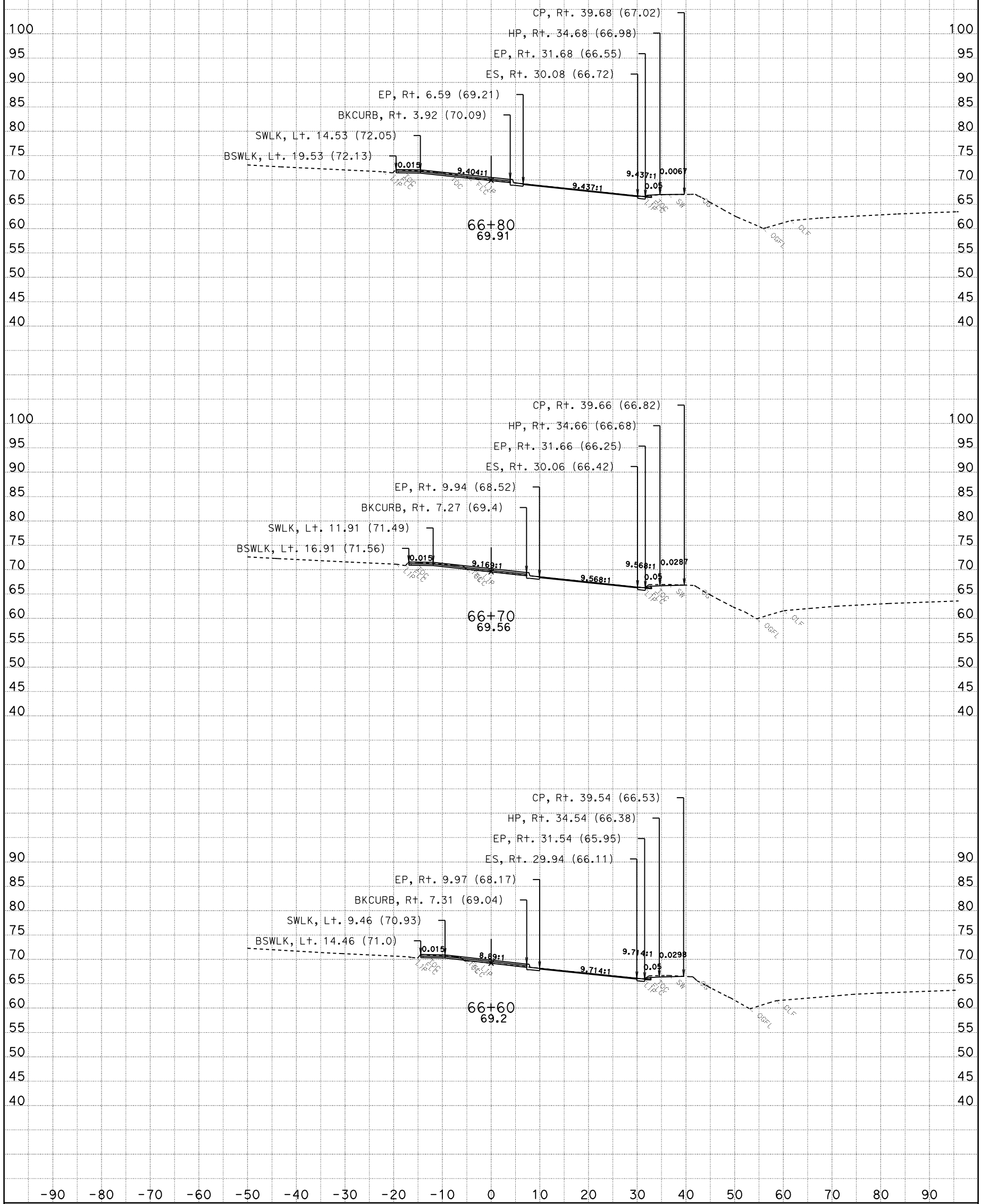

DATE: 10/28/2009

CONTRACT: 03-1C12U

DIST/CO/RTE/PM: 03-SAC-50-PM 17.01

SCALE: 1" = 10' Horiz.
1" = 10' Vert.

All Dimensions Are Feet

TCL2
CROSS SECTIONS

SHEET 5 OF 6

For Earthwork Development Only

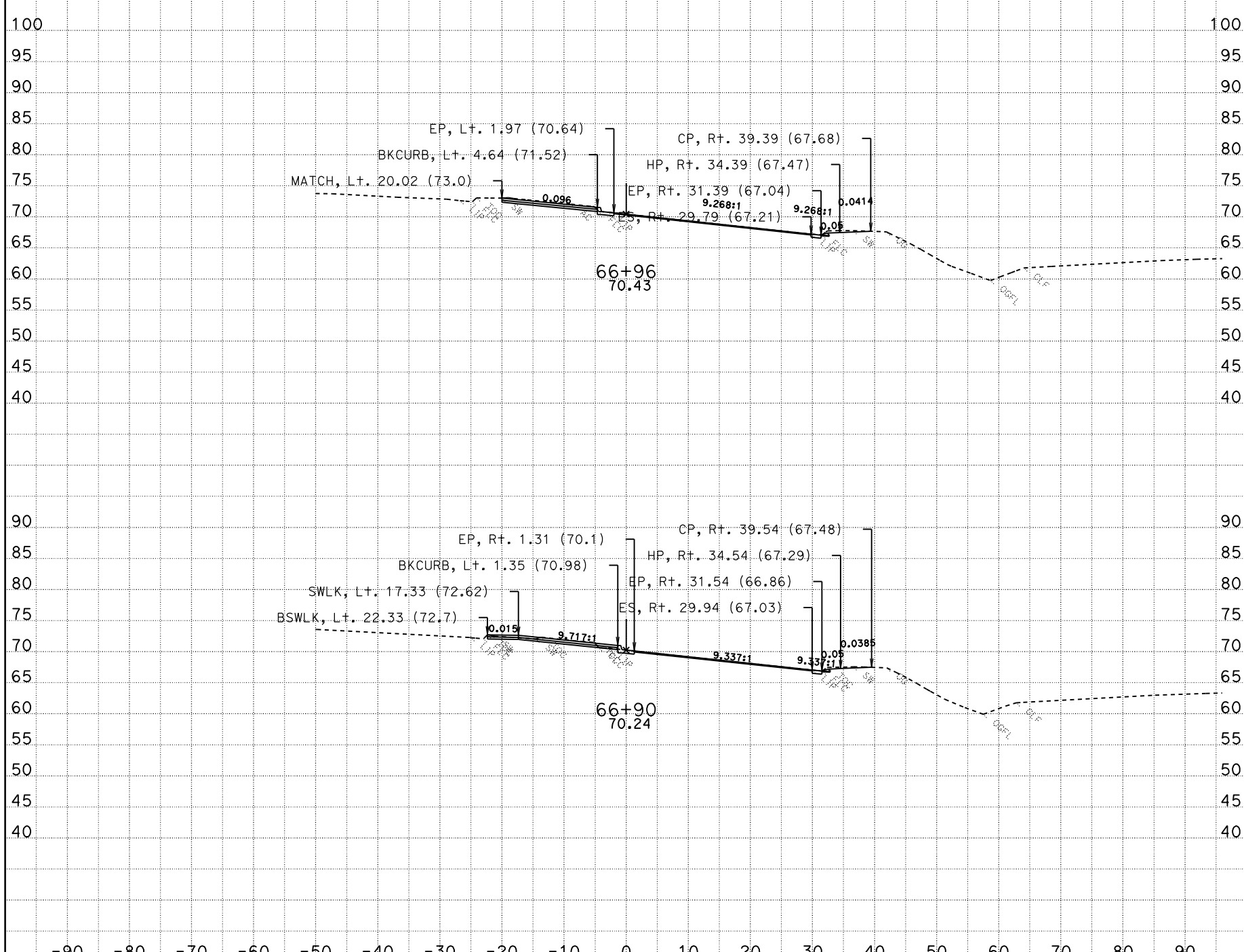

DATE: 10/28/2009

CONTRACT: 03-1C12U

DIST/CO/RTE/PM: 03-SAC-50-PM 17.01

SCALE: 1" = 10' Horiz.
1" = 10' Vert.

All Dimensions Are Feet

TCL2
CROSS SECTIONS

SHEET 6 OF 6

For Earthwork Development Only

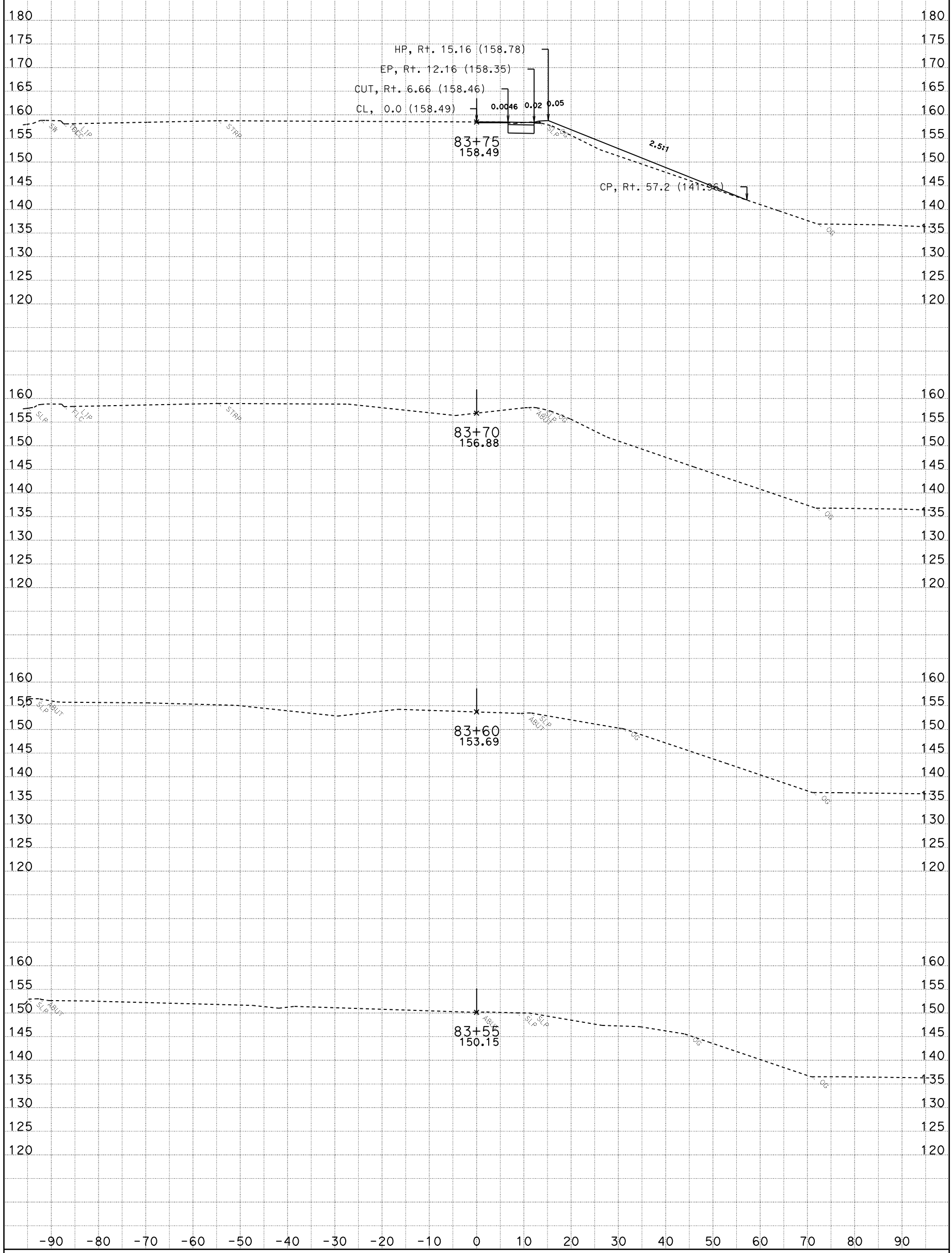

DATE: 10/28/2009

CONTRACT: 03-1C12U

DIST/CO/RTE/PM: 03-SAC-50-PM 17.01

SCALE: 1" = 10' Horiz.
1" = 10' Vert.

All Dimensions Are Feet

YCL1
CROSS SECTIONS

SHEET 1 OF 53

For Earthwork Development Only

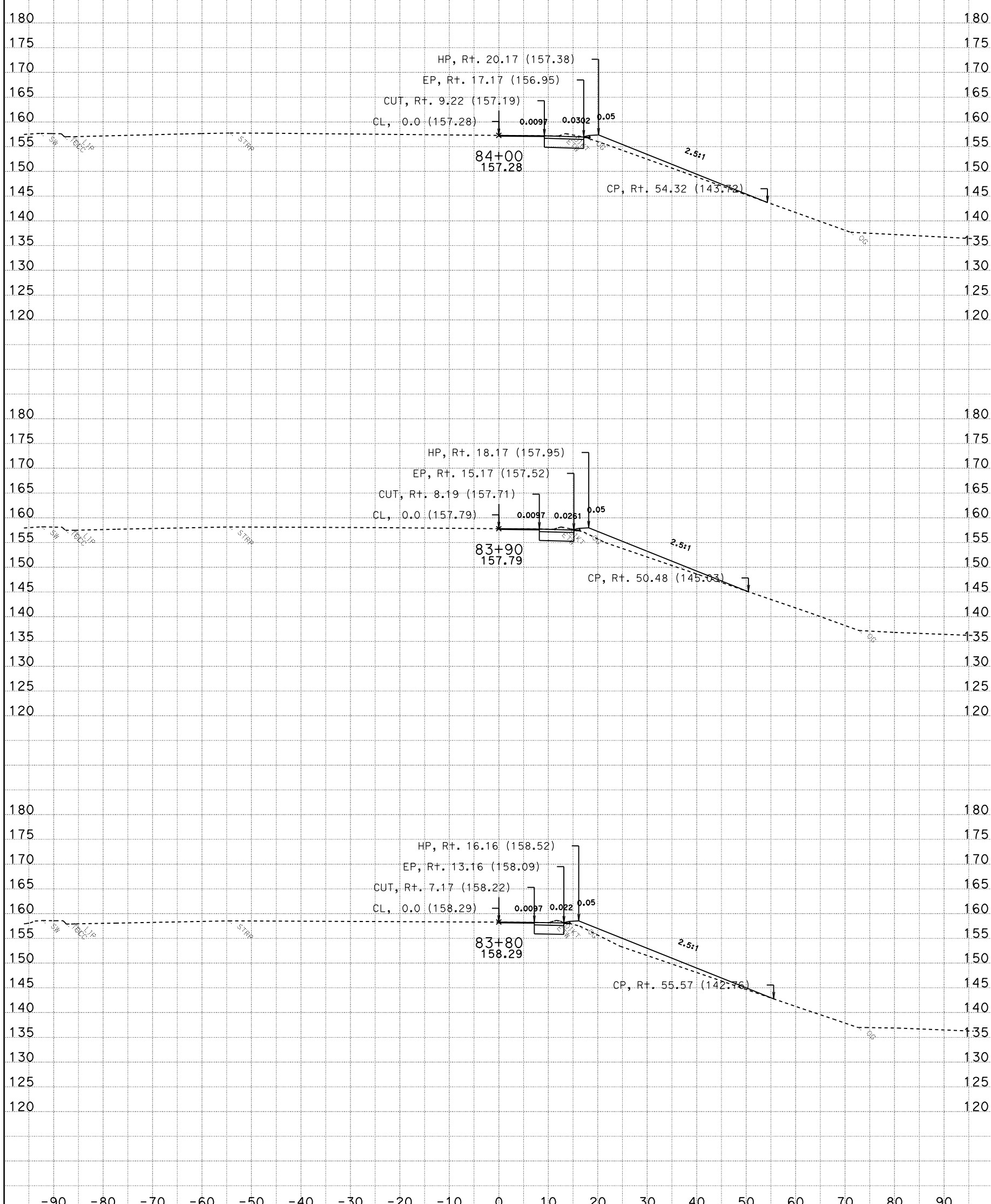

DATE: 10/28/2009

CONTRACT: 03-1C12U

DIST/CO/RTE/PM: 03-SAC-50-PM 17.01

SCALE: 1" = 10' Horiz.
1" = 10' Vert.

All Dimensions Are Feet

YCL1
CROSS SECTIONS

SHEET 2 OF 53

For Earthwork Development Only

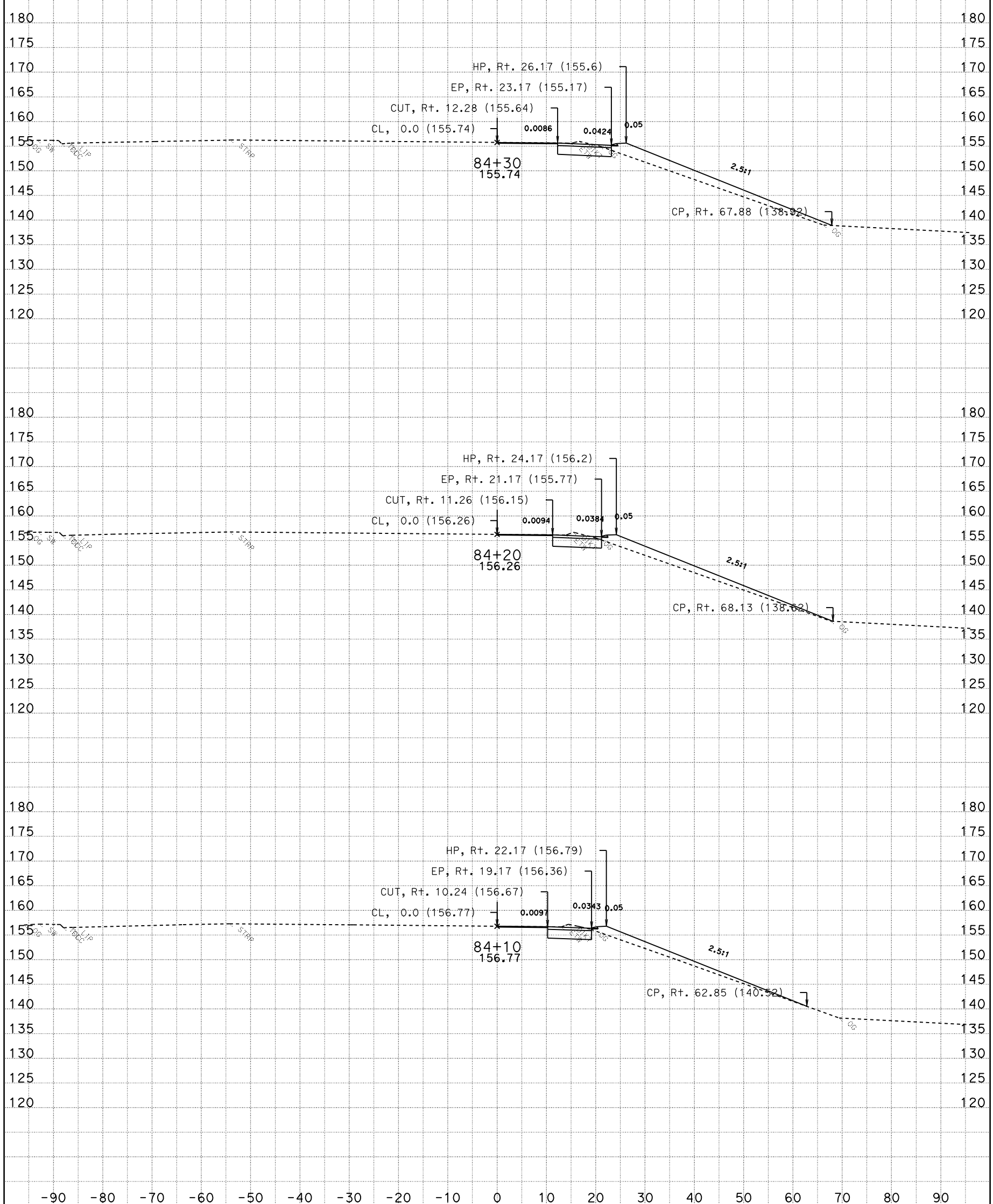

DATE: 10/28/2009

CONTRACT: 03-1C12U

DIST/CO/RTE/PM: 03-SAC-50-PM 17.01

SCALE: 1" = 10' Horiz.
1" = 10' Vert.

All Dimensions Are Feet

YCL1
CROSS SECTIONS

SHEET 3 OF 53

For Earthwork Development Only

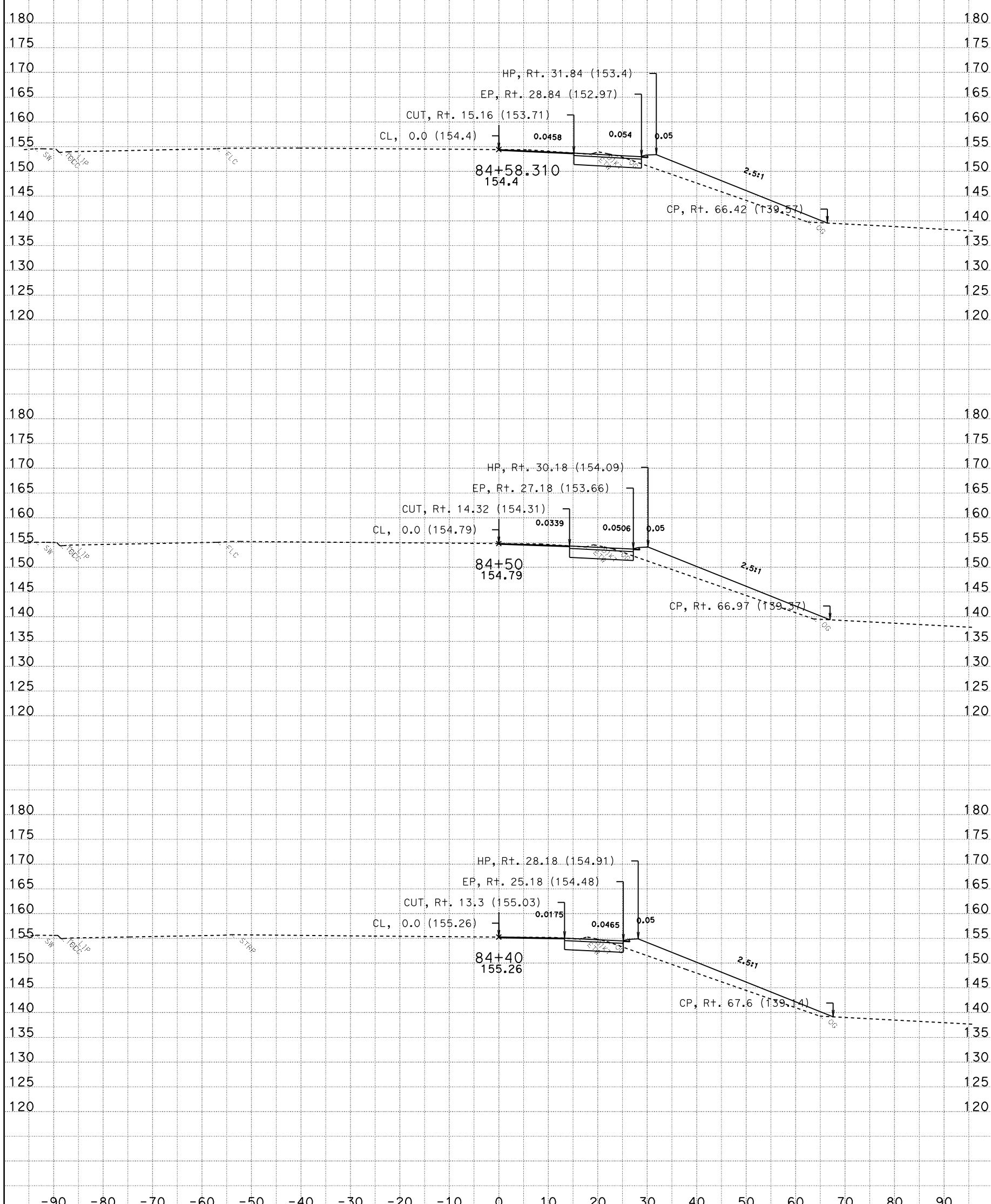

DATE: 10/28/2009

CONTRACT: 03-1C12U

DIST/CO/RTE/PM: 03-SAC-50-PM 17.01

SCALE: 1" = 10' Horiz.
1" = 10' Vert.

All Dimensions Are Feet

YCL1
CROSS SECTIONS

For Earthwork Development Only

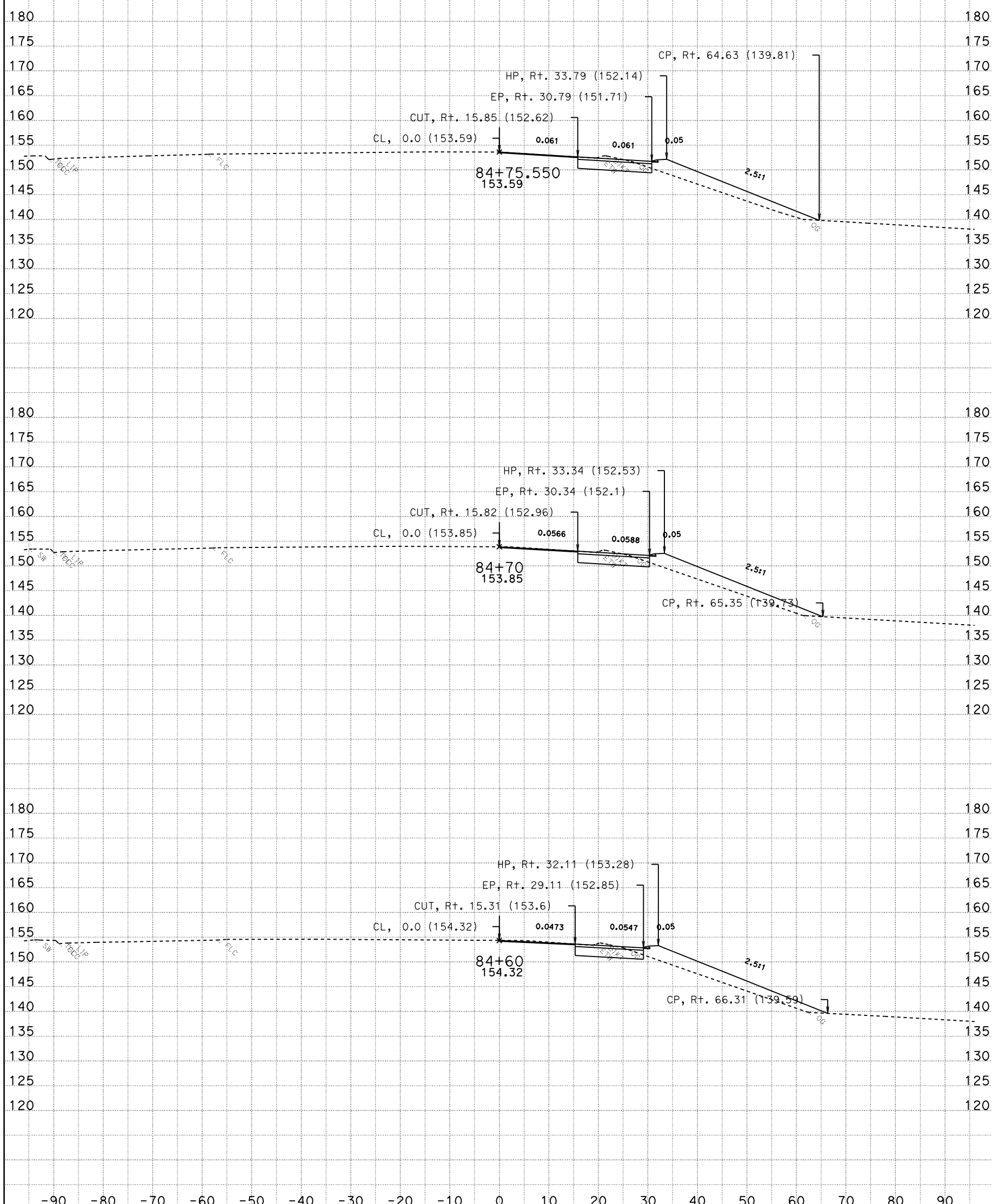

DATE: 10/28/2009

CONTRACT: 03-1C12U

DIST/CO/RTE/PM: 03-SAC-50-PM 17.01

SCALE: 1" = 10' Horiz.
1" = 10' Vert.

All Dimensions Are Feet

YCL1
CROSS SECTIONS

SHEET 5 OF 53

For Earthwork Development Only

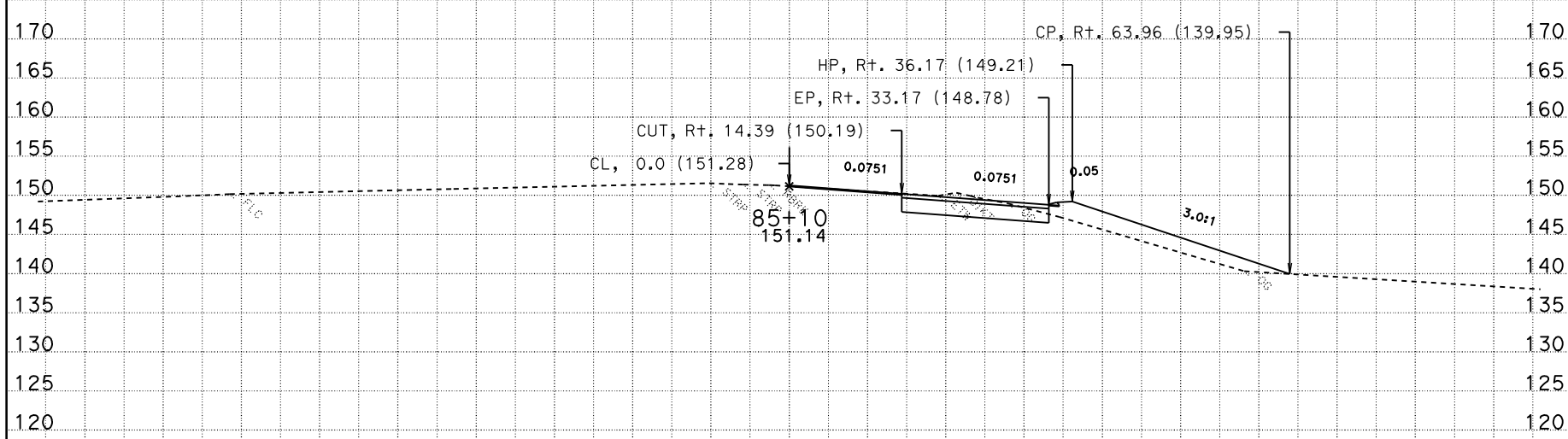

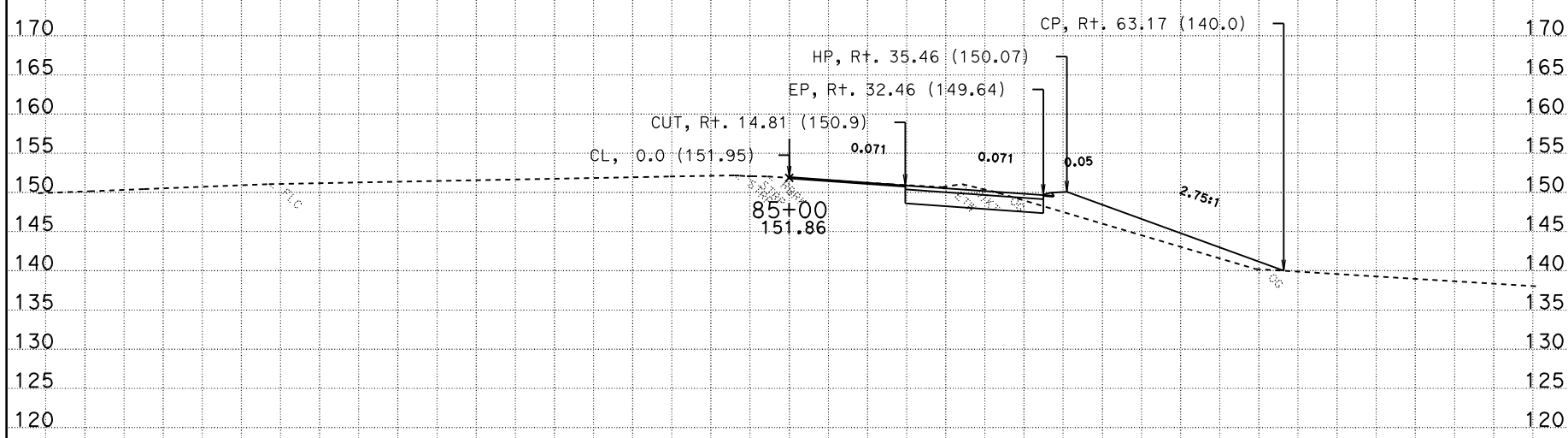

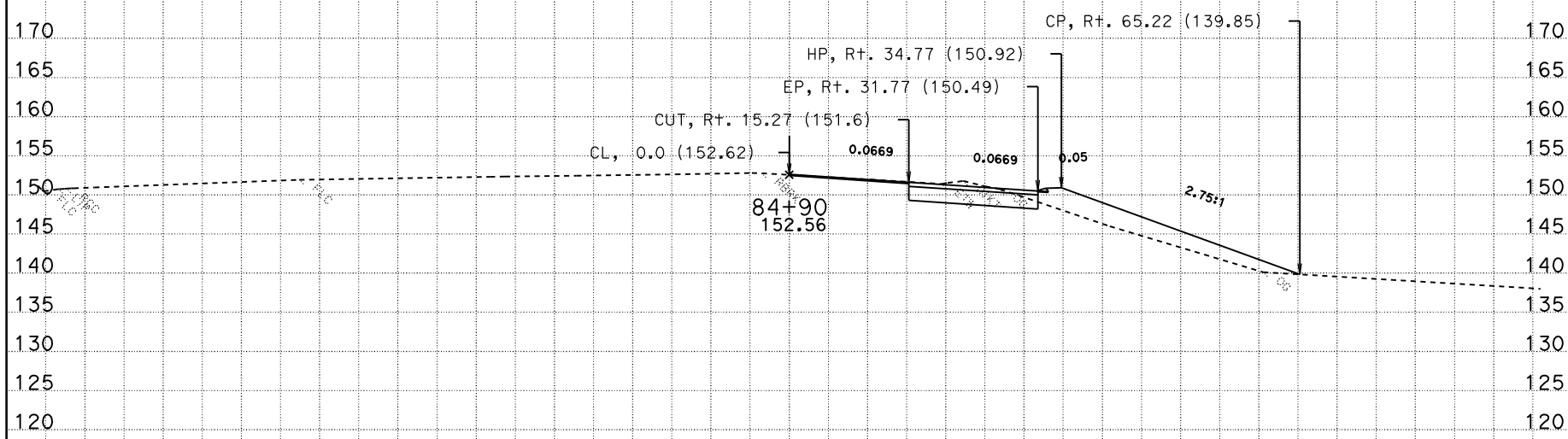

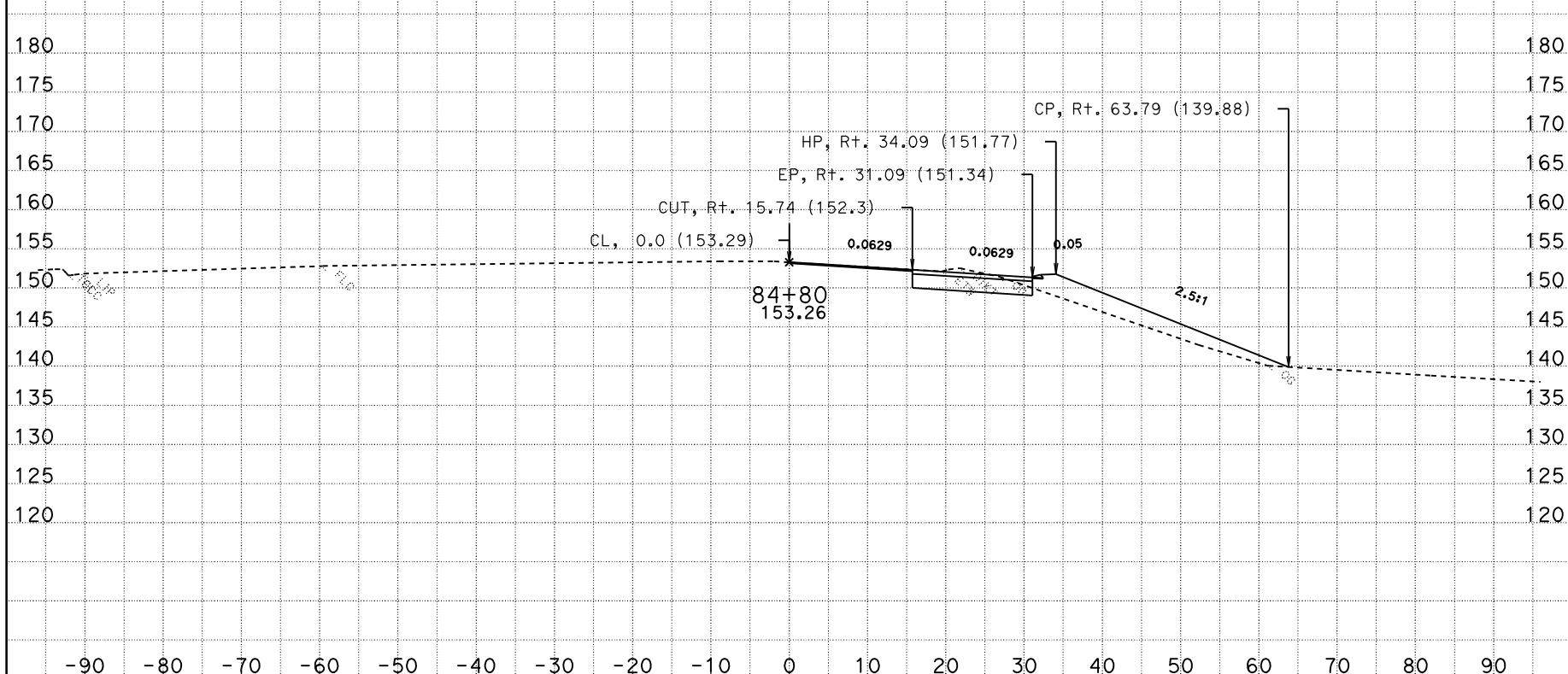

DATE: 10/28/2009

CONTRACT: 03-1C12U

DIST/CO/RTE/PM: 03-SAC-50-PM 17.01

SCALE: 1" = 10' Horiz.
1" = 10' Vert.

All Dimensions Are Feet

YCL1
CROSS SECTIONS

SHEET 6 OF 53

For Earthwork Development Only

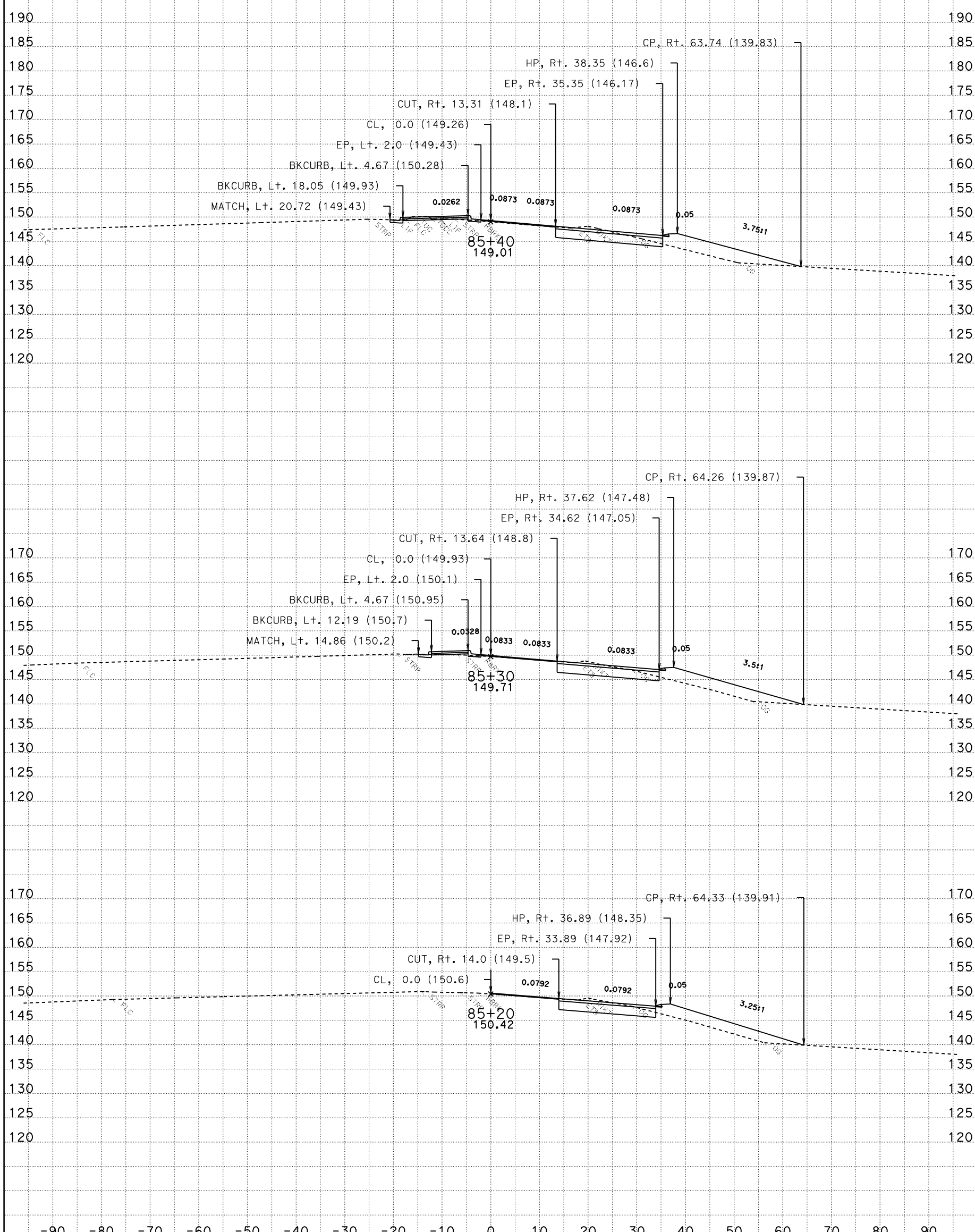

DATE: 10/28/2009

CONTRACT: 03-1C12U

DIST/CO/RTE/PM: 03-SAC-50-PM 17.01

SCALE: 1" = 10' Horiz.
1" = 10' Vert.

All Dimensions Are Feet

YCL1
CROSS SECTIONS

For Earthwork Development Only

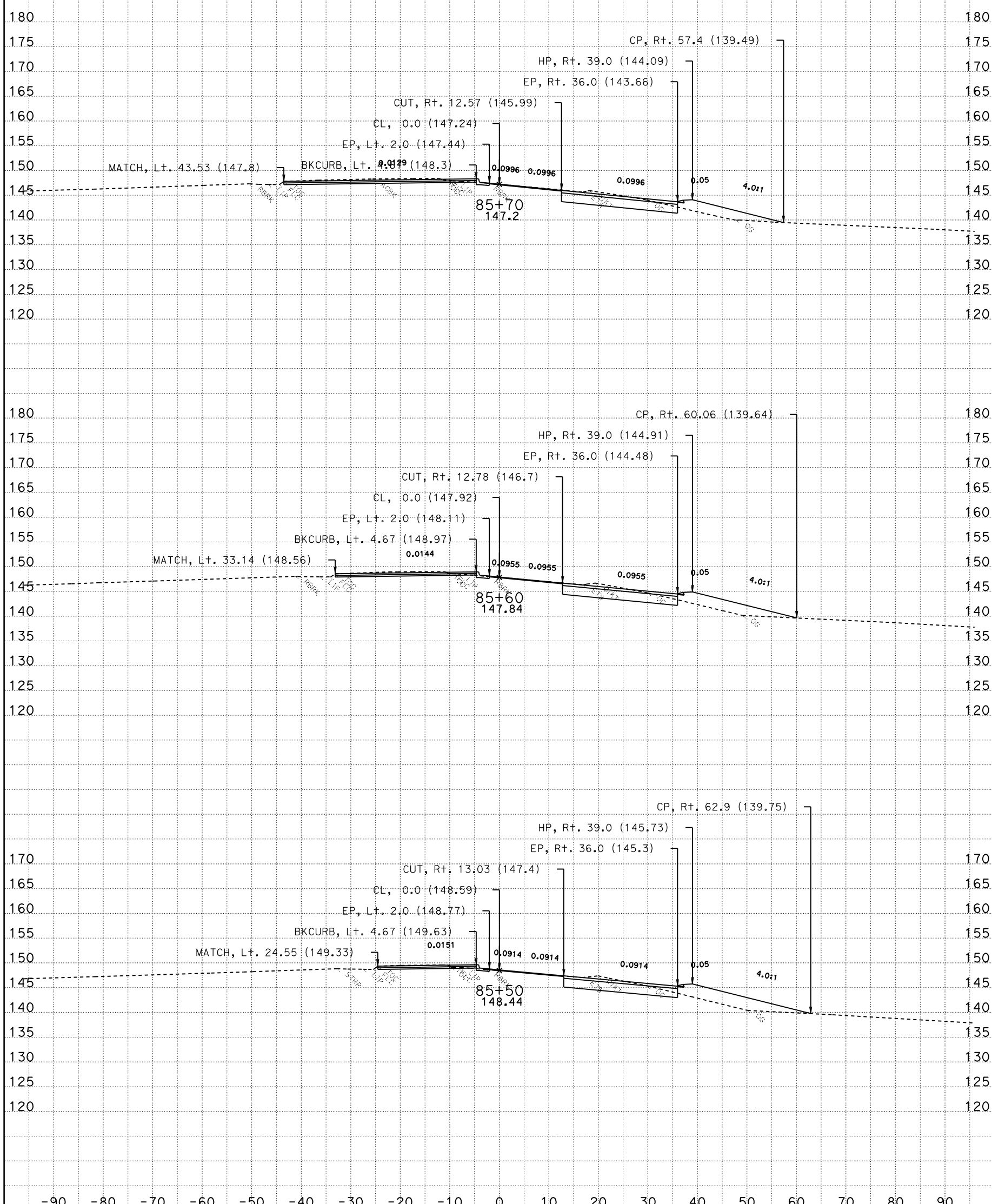

DATE: 10/28/2009

CONTRACT: 03-1C12U

DIST/CO/RTE/PM: 03-SAC-50-PM 17.01

SCALE: 1" = 10' Horiz.
1" = 10' Vert.

All Dimensions Are Feet

YCL1
CROSS SECTIONS

SHEET 8 OF 53

For Earthwork Development Only

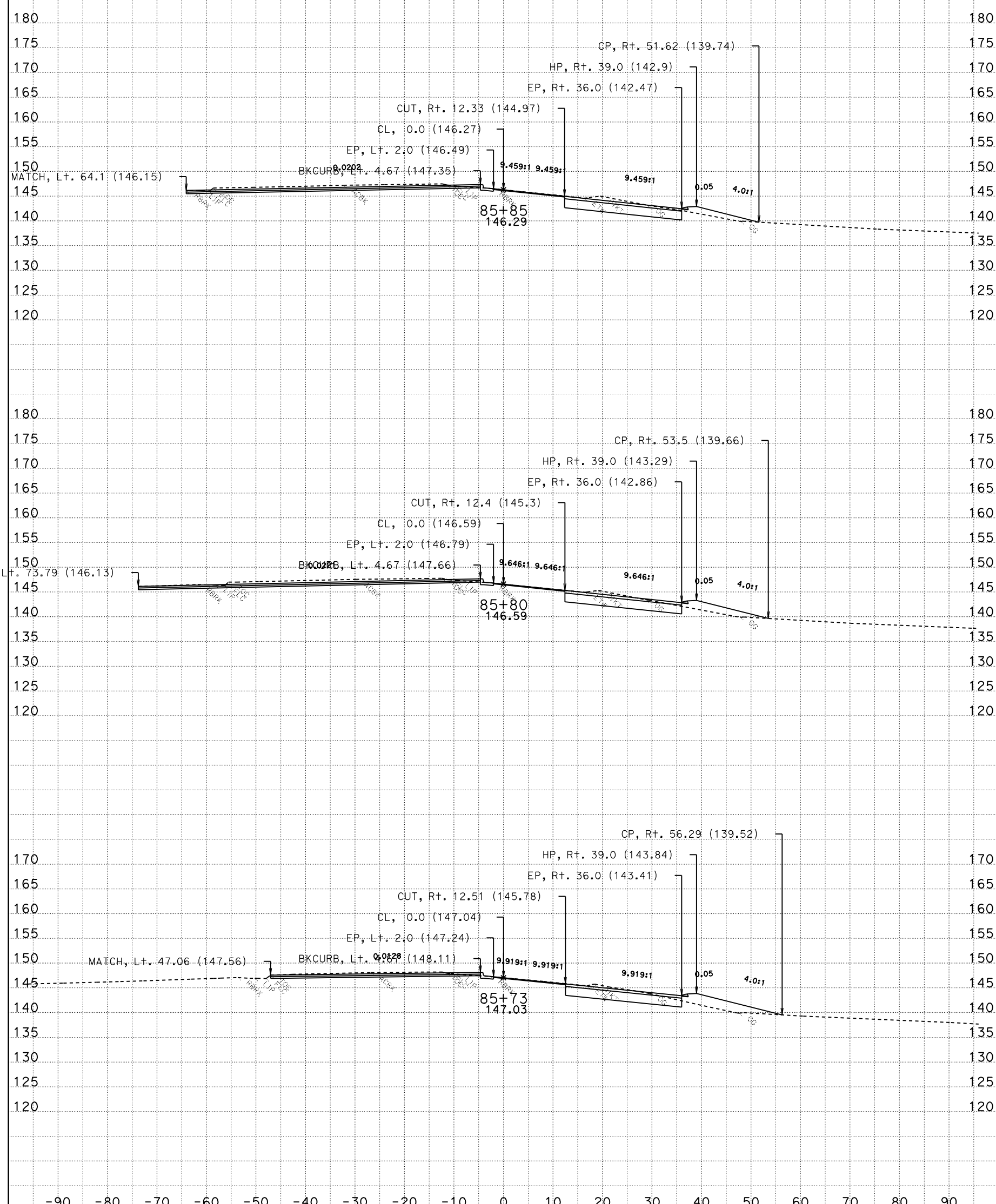

DATE: 10/28/2009

CONTRACT: 03-1C12U

DIST/CO/RTE/PM: 03-SAC-50-PM 17.01

SCALE: 1" = 10' Horiz.
1" = 10' Vert.

All Dimensions Are Feet

YCL1
CROSS SECTIONS

SHEET 9 OF 53

For Earthwork Development Only

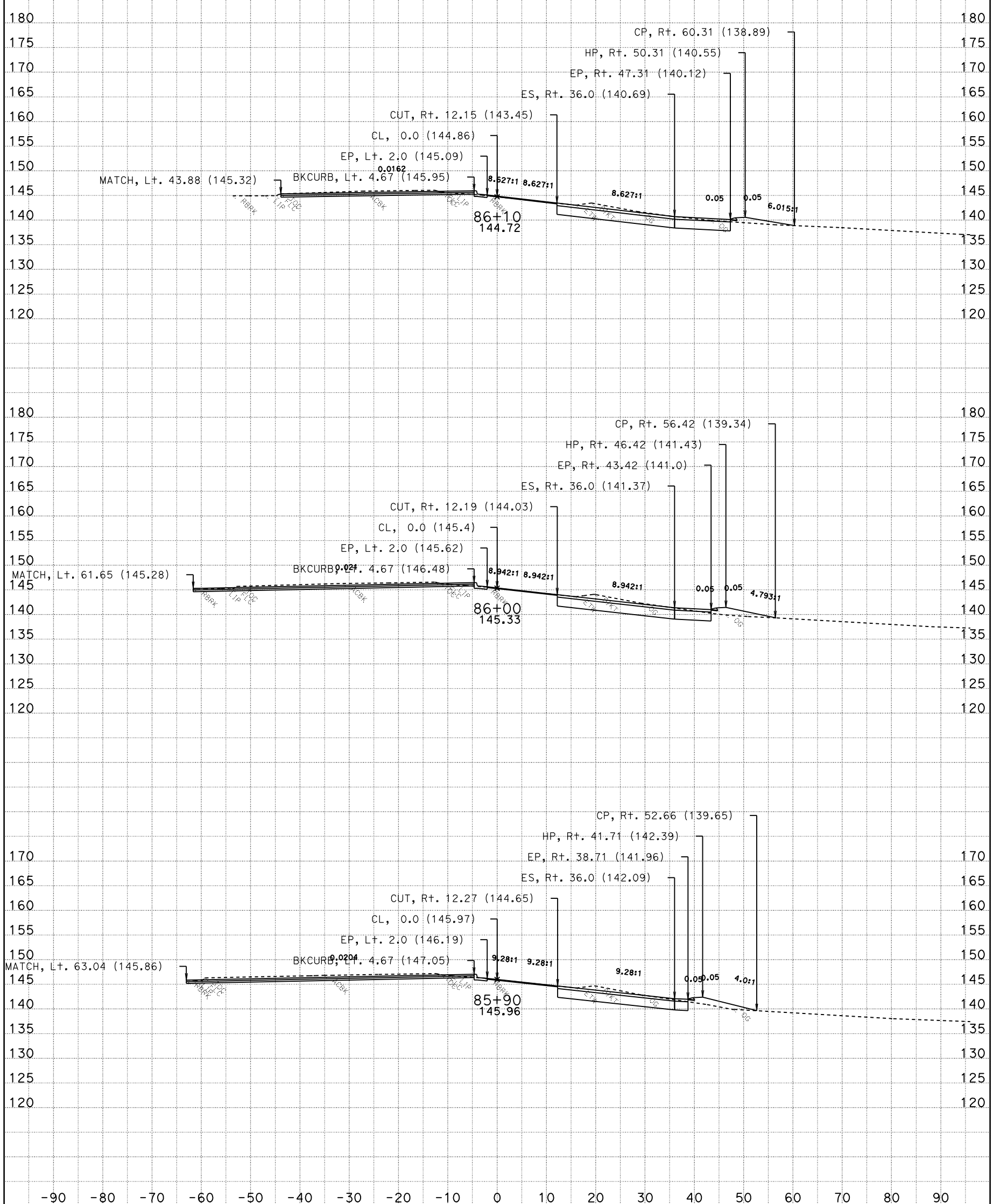

DATE: 10/28/2009

CONTRACT: 03-1C12U

DIST/CO/RTE/PM: 03-SAC-50-PM 17.01

SCALE: 1" = 10' Horiz.
1" = 10' Vert.

All Dimensions Are Feet

YCL1
CROSS SECTIONS

For Earthwork Development Only

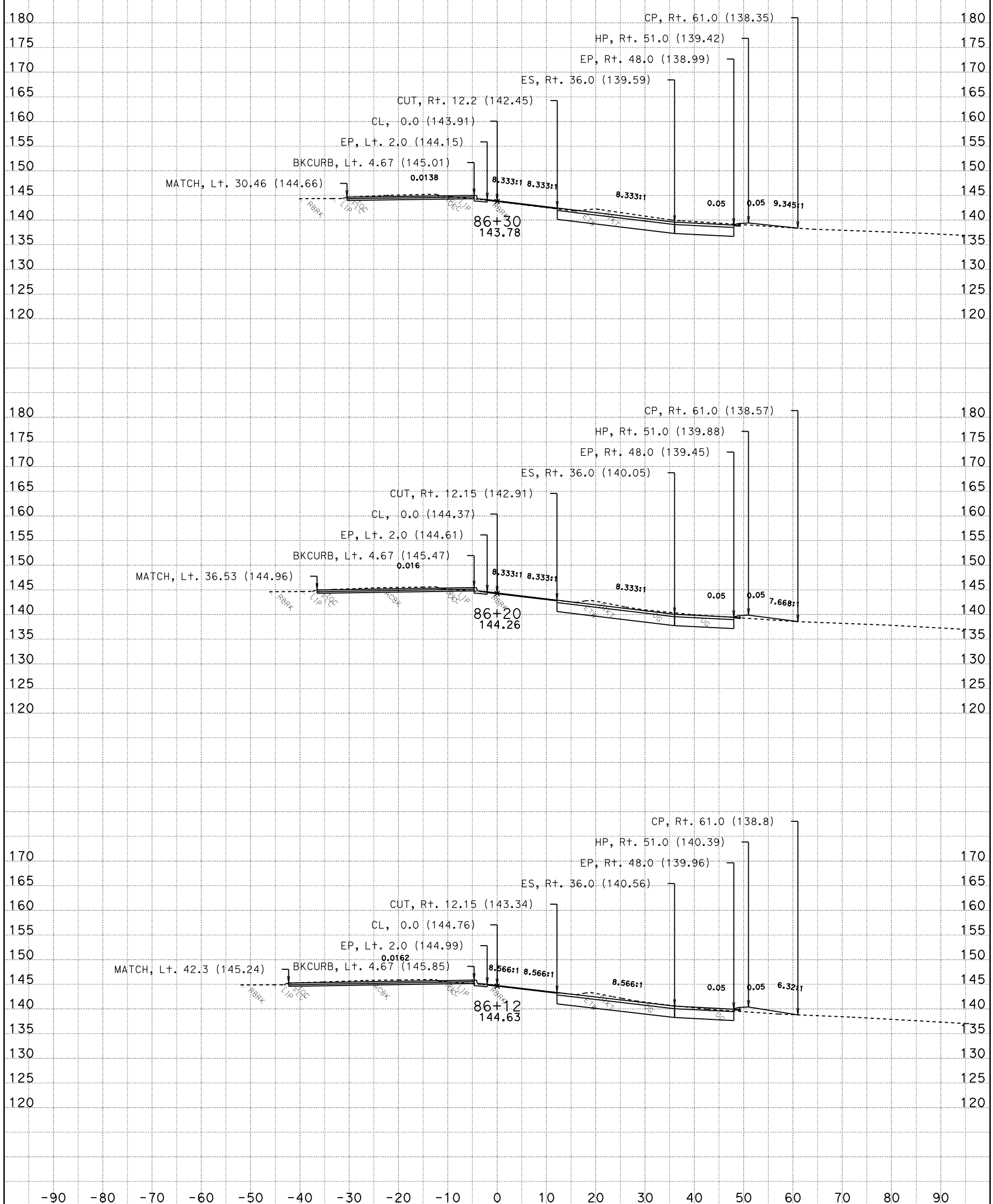

DATE: 10/28/2009

CONTRACT: 03-1C12U

DIST/CO/RTE/PM: 03-SAC-50-PM 17.01

SCALE: 1" = 10' Horiz.
1" = 10' Vert.

All Dimensions Are Feet

YCL1
CROSS SECTIONS

SHEET 11 OF 53

For Earthwork Development Only

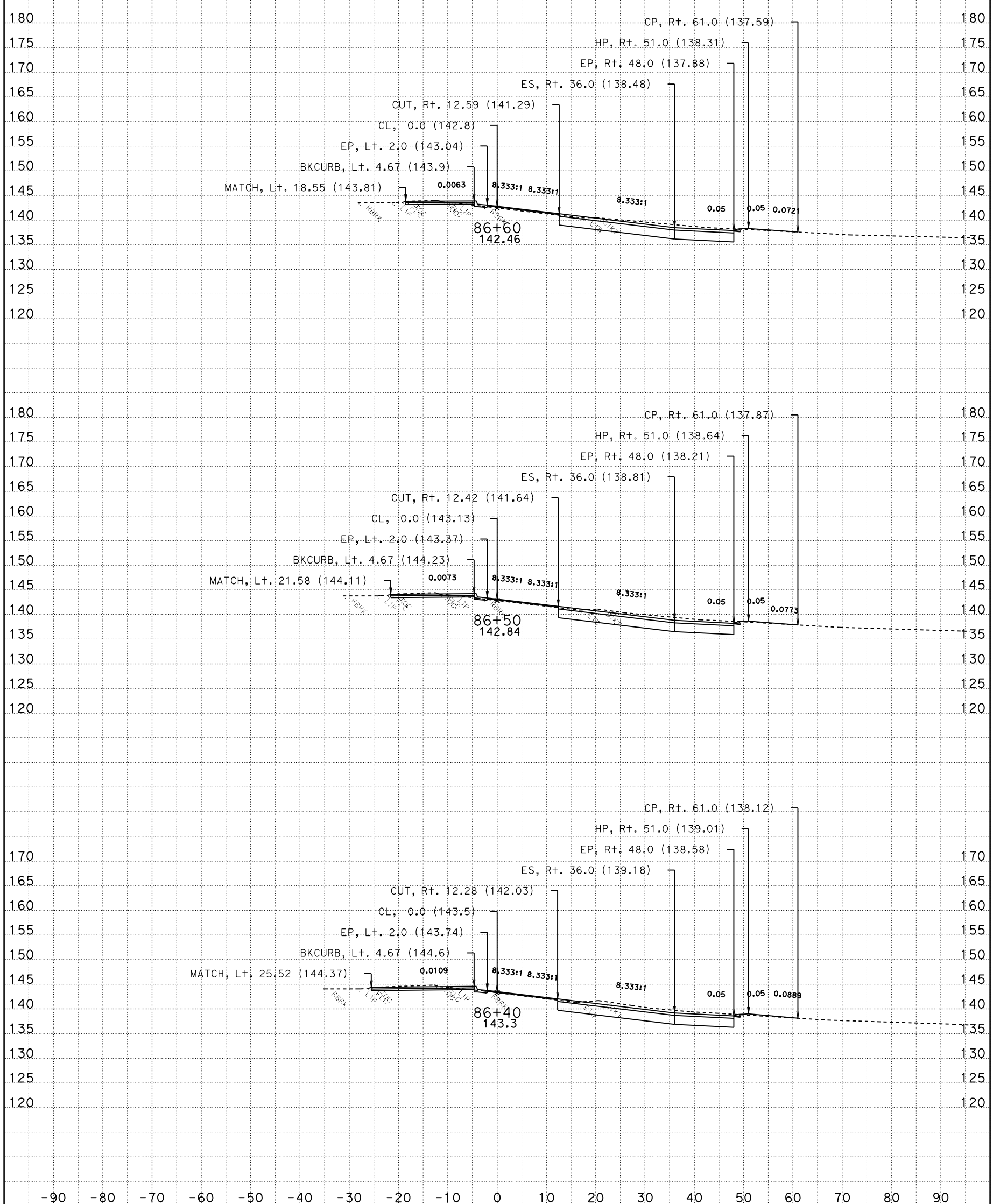

DATE: 10/28/2009

CONTRACT: 03-1C12U

DIST/CO/RTE/PM: 03-SAC-50-PM 17.01

SCALE: 1" = 10' Horiz.
1" = 10' Vert.

All Dimensions Are Feet

YCL1
CROSS SECTIONS

SHEET 12 OF 53

For Earthwork Development Only

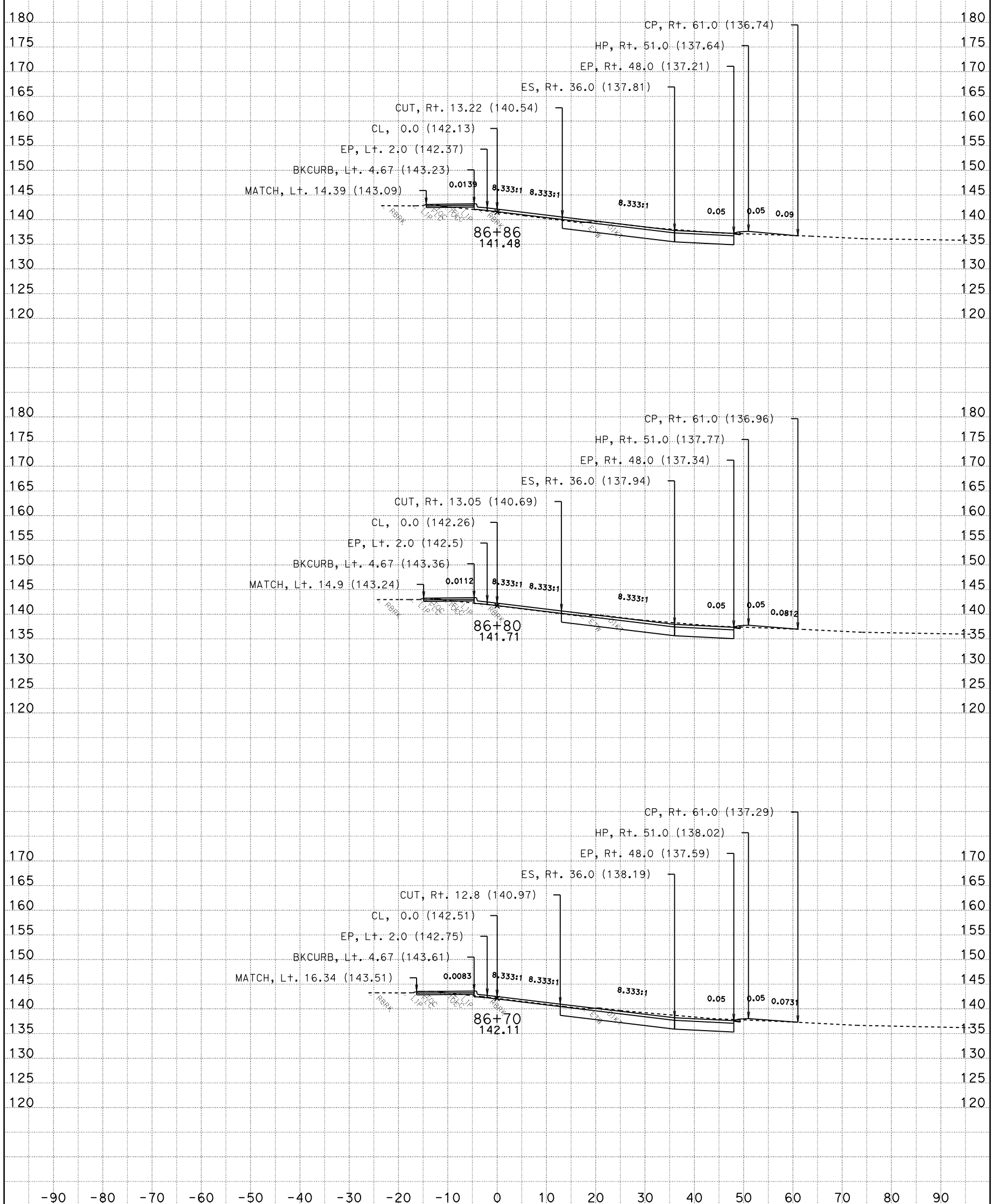

DATE: 10/28/2009

CONTRACT: 03-1C12U

DIST/CO/RTE/PM: 03-SAC-50-PM 17.01

SCALE: 1" = 10' Horiz.
1" = 10' Vert.

All Dimensions Are Feet

YCL1
CROSS SECTIONS

SHEET 13 OF 53

For Earthwork Development Only

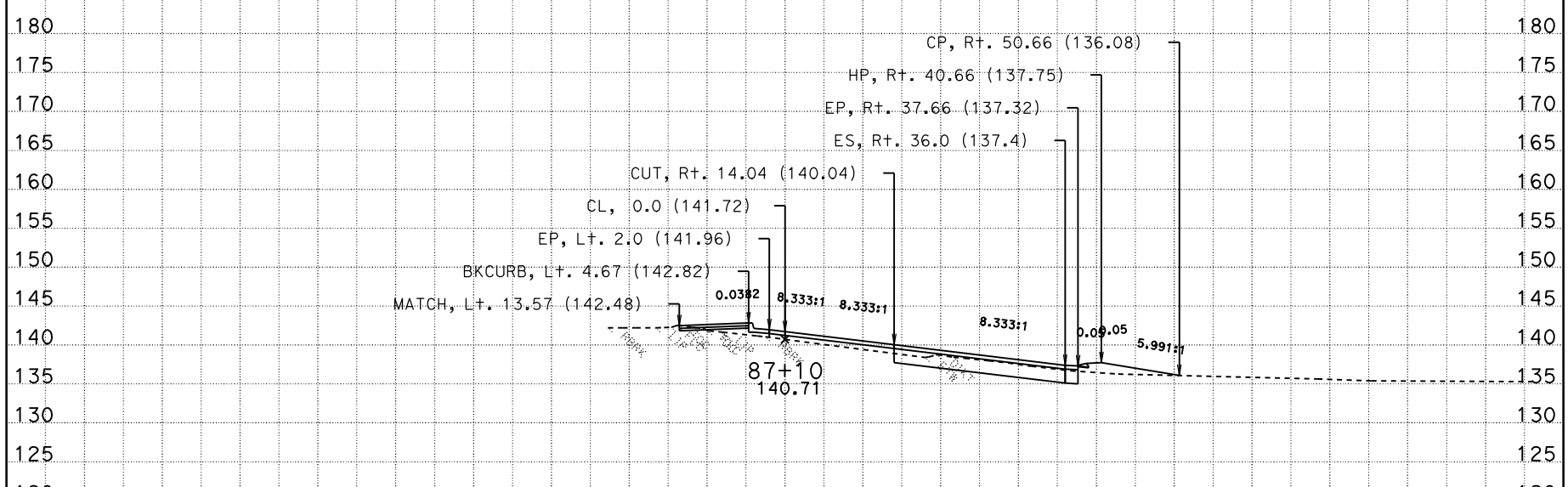

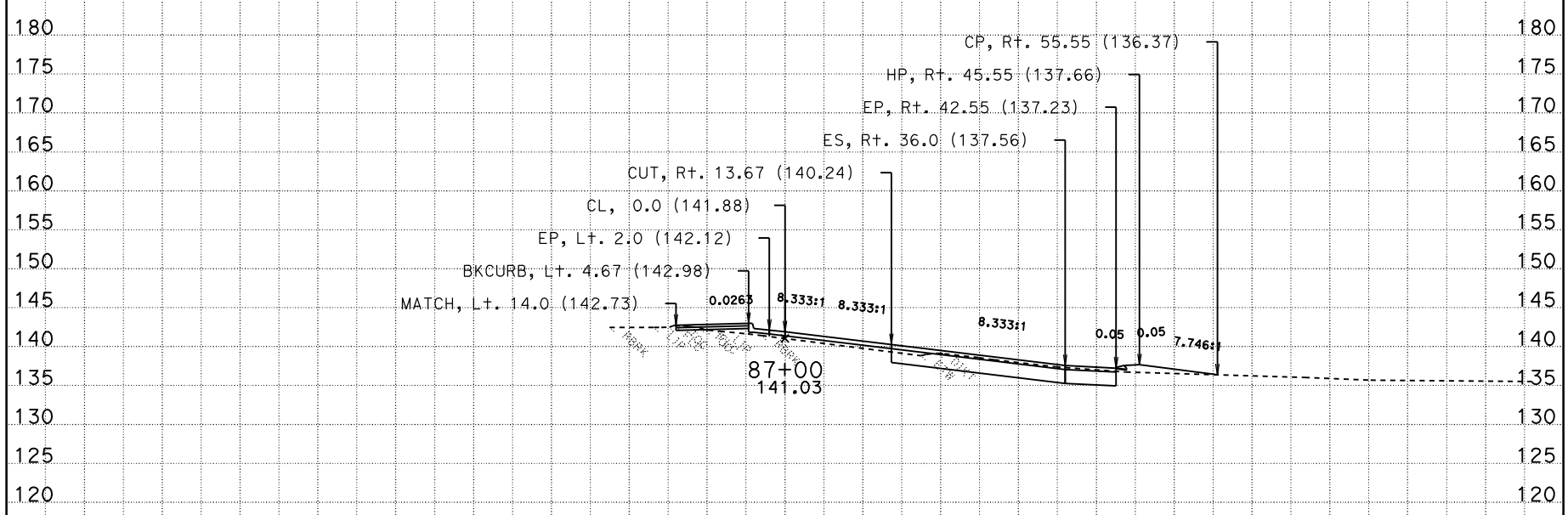

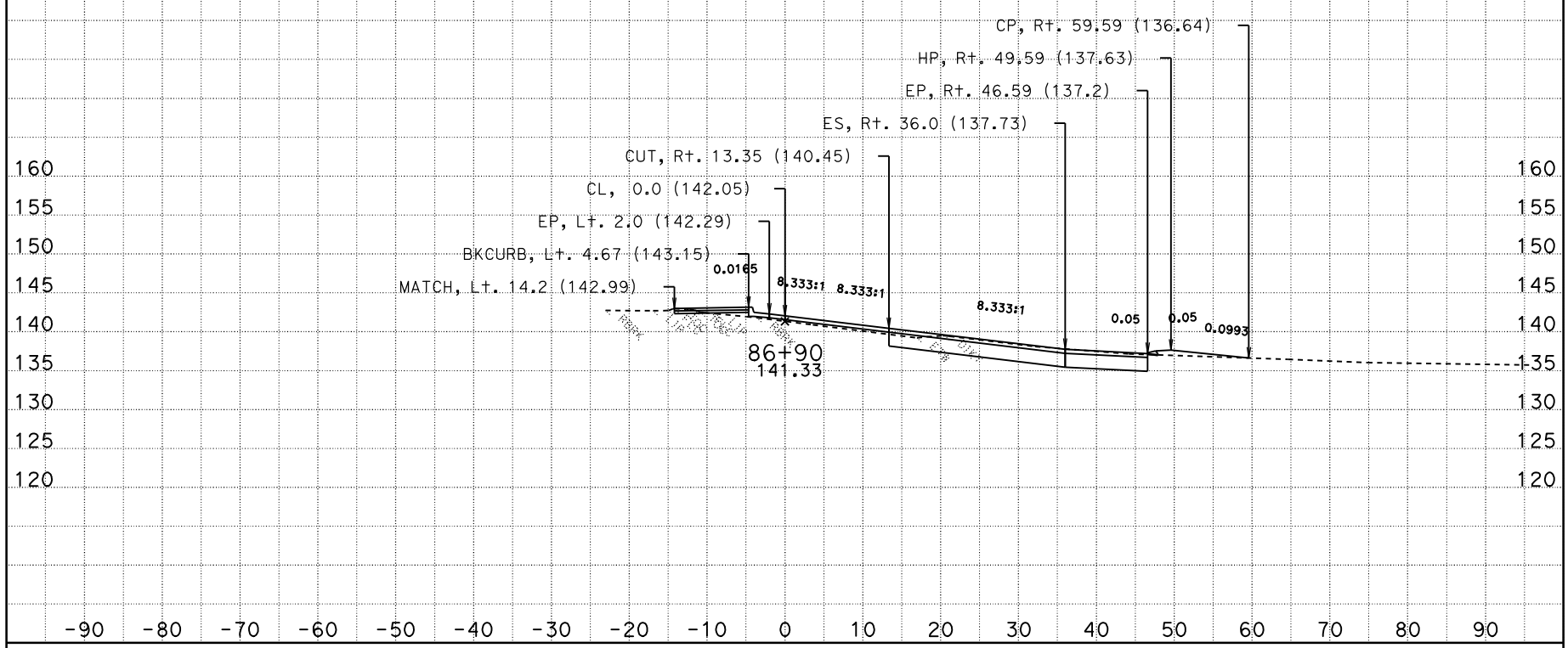

DATE: 10/28/2009

CONTRACT: 03-1C12U

DIST/CO/RTE/PM: 03-SAC-50-PM 17.01

SCALE: 1" = 10' Horiz.
1" = 10' Vert.

All Dimensions Are Feet

YCL1
CROSS SECTIONS

For Earthwork Development Only

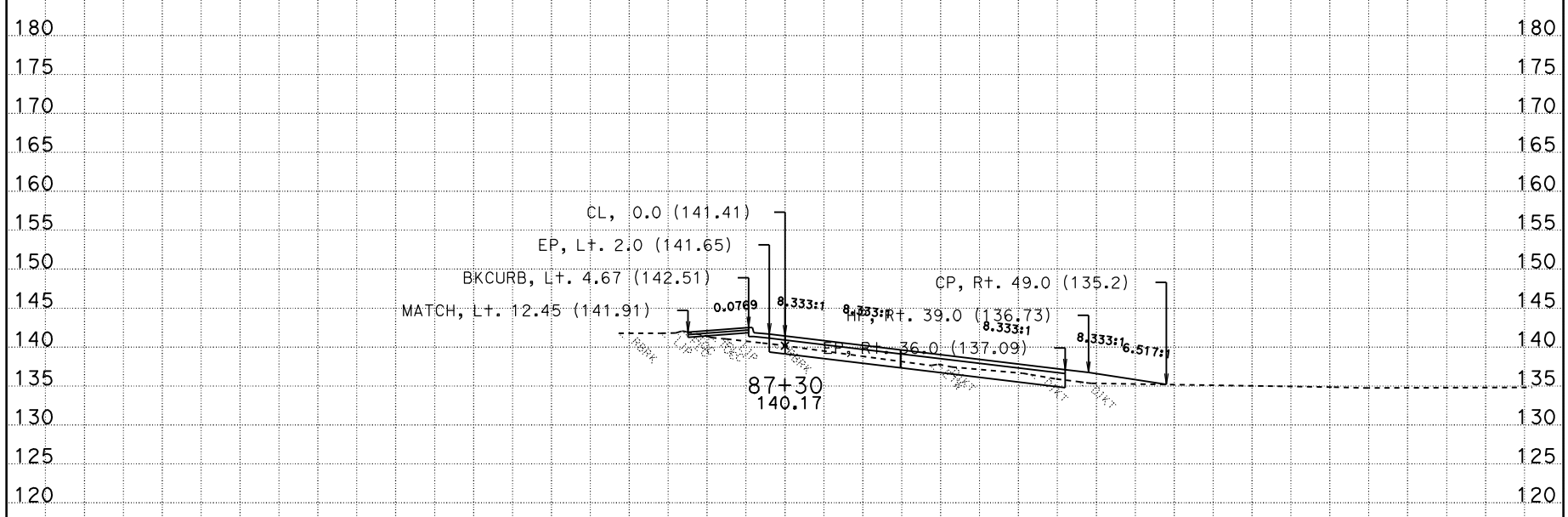

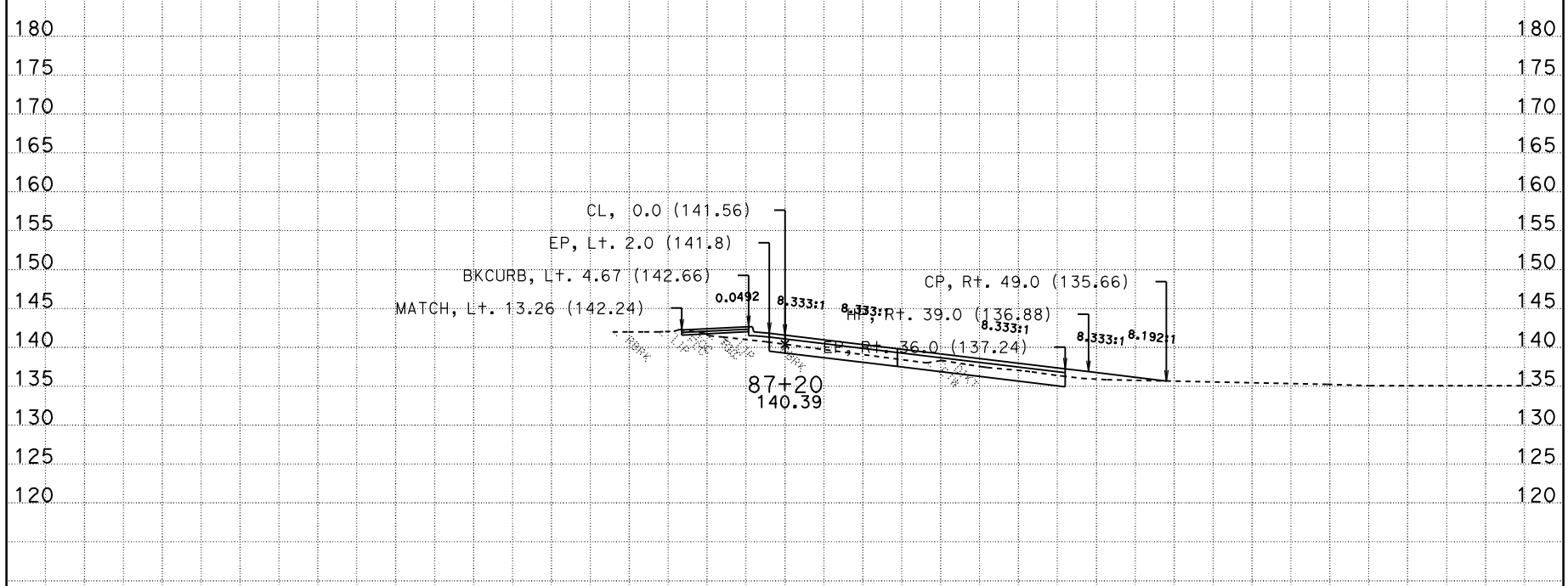

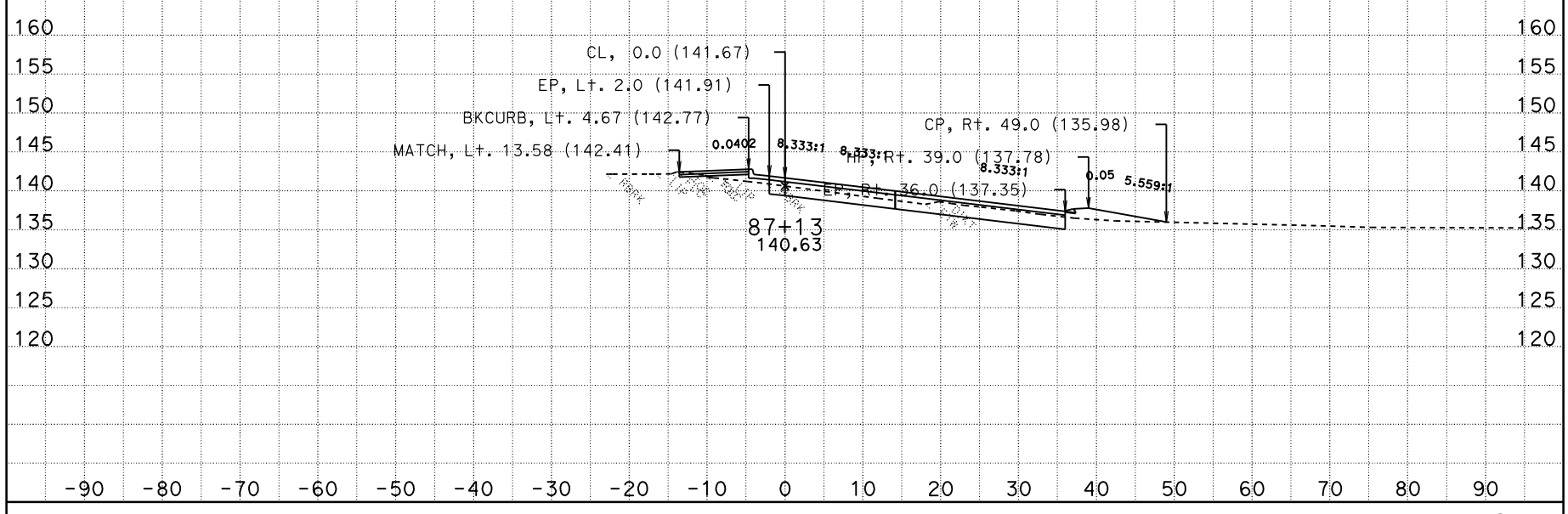

DATE: 10/28/2009

CONTRACT: 03-1C12U

DIST/CO/RTE/PM: 03-SAC-50-PM 17.01

SCALE: 1" = 10' Horiz.
1" = 10' Vert.

All Dimensions Are Feet

YCL1
CROSS SECTIONS

SHEET 15 OF 53

For Earthwork Development Only

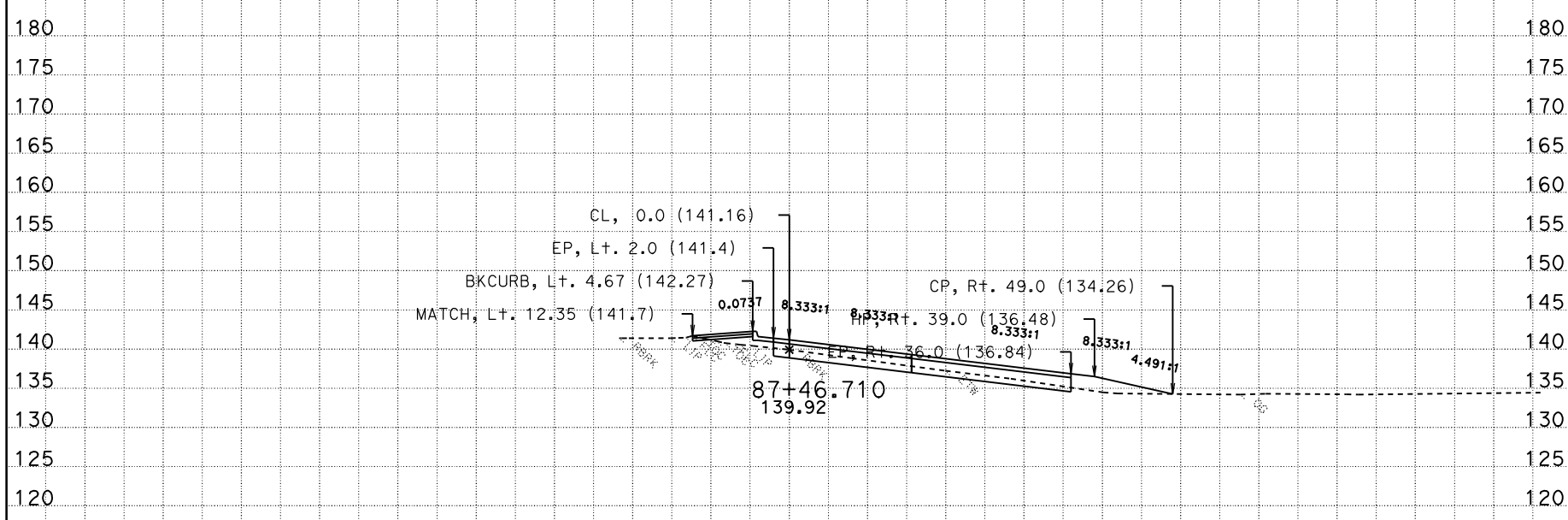

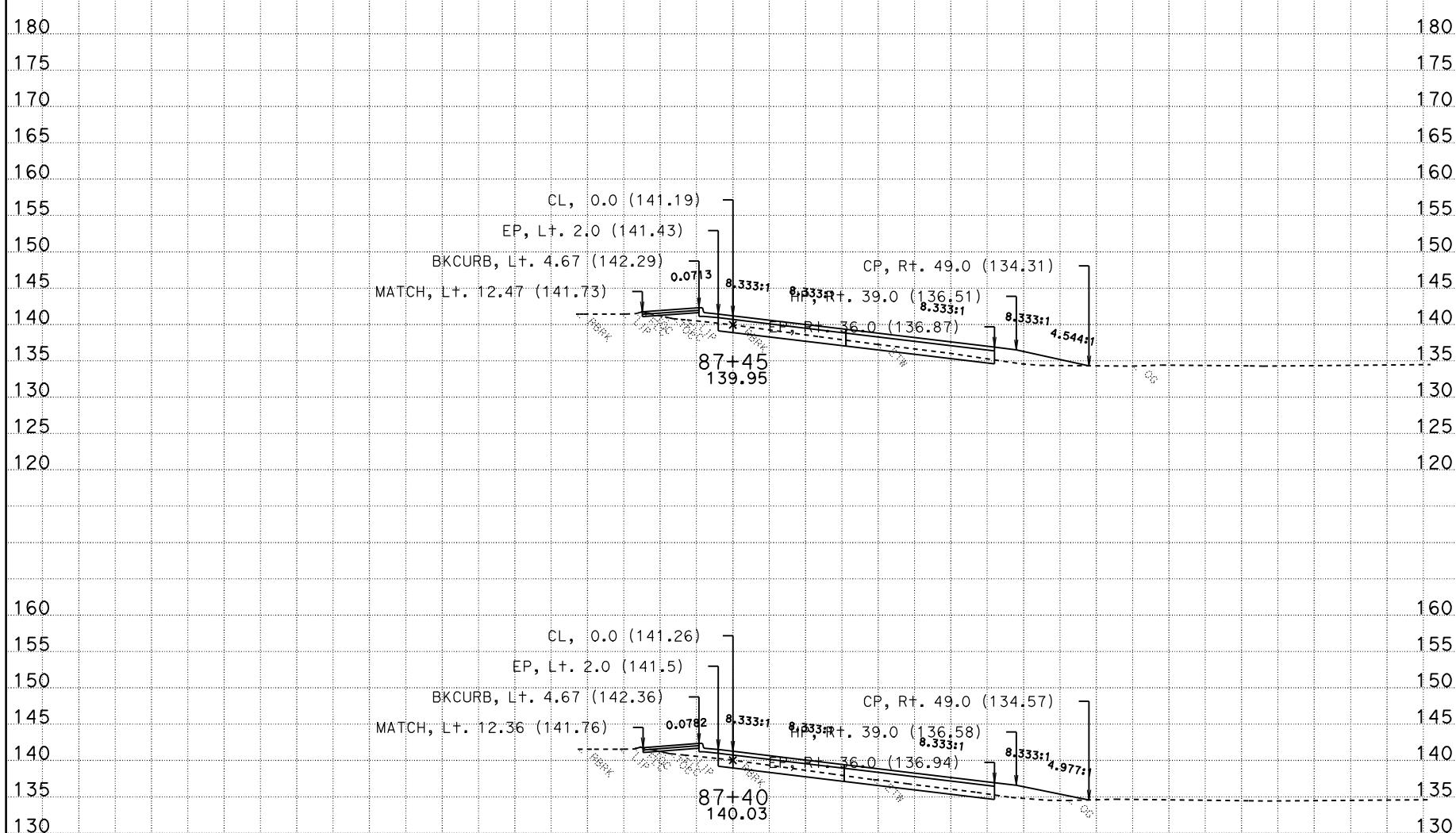

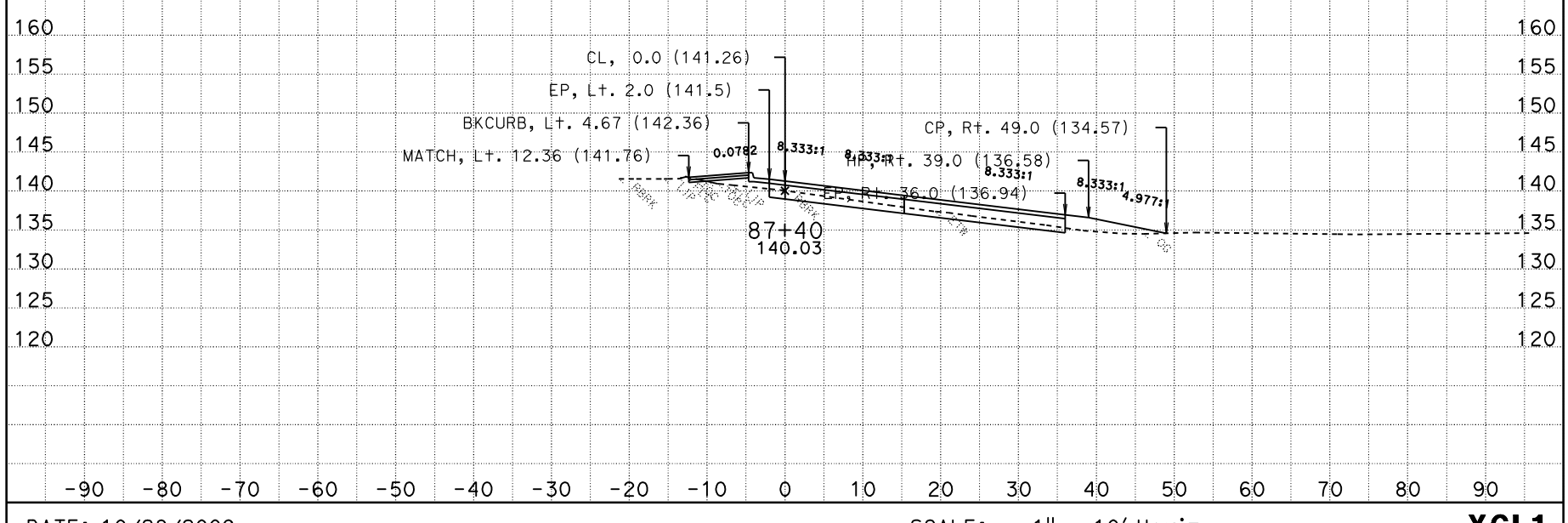

DATE: 10/28/2009

CONTRACT: 03-1C12U

DIST/CO/RTE/PM: 03-SAC-50-PM 17.01

SCALE: 1" = 10' Horiz.
1" = 10' Vert.

All Dimensions Are Feet

YCL1
CROSS SECTIONS

For Earthwork Development Only

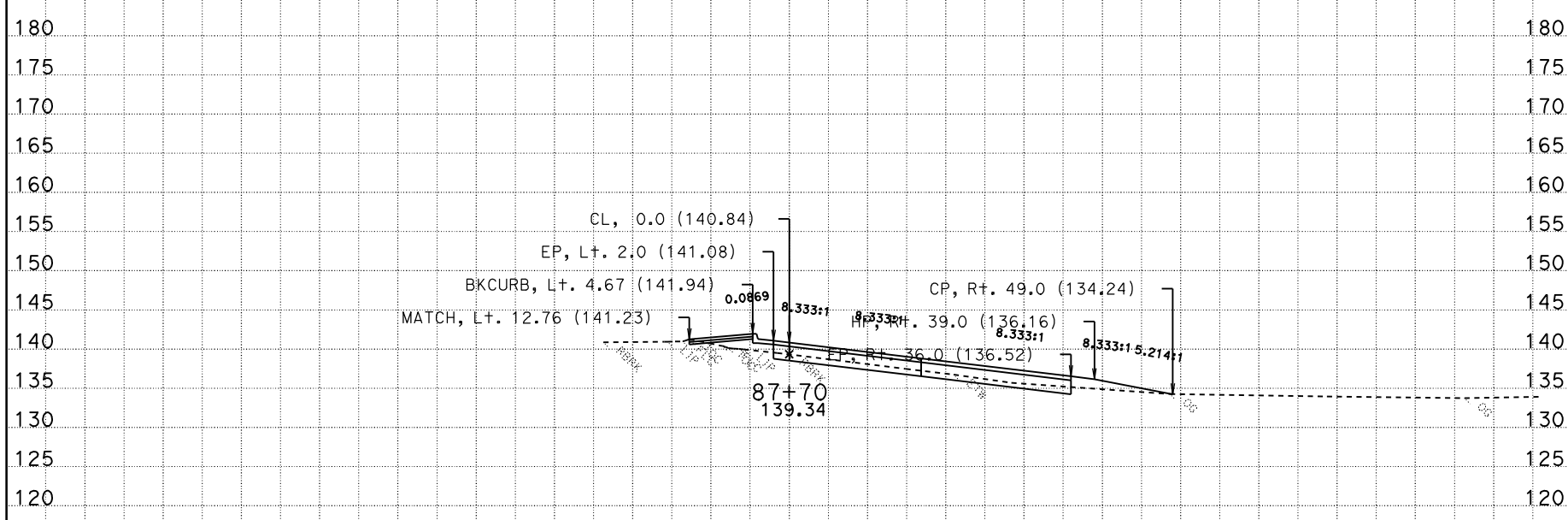

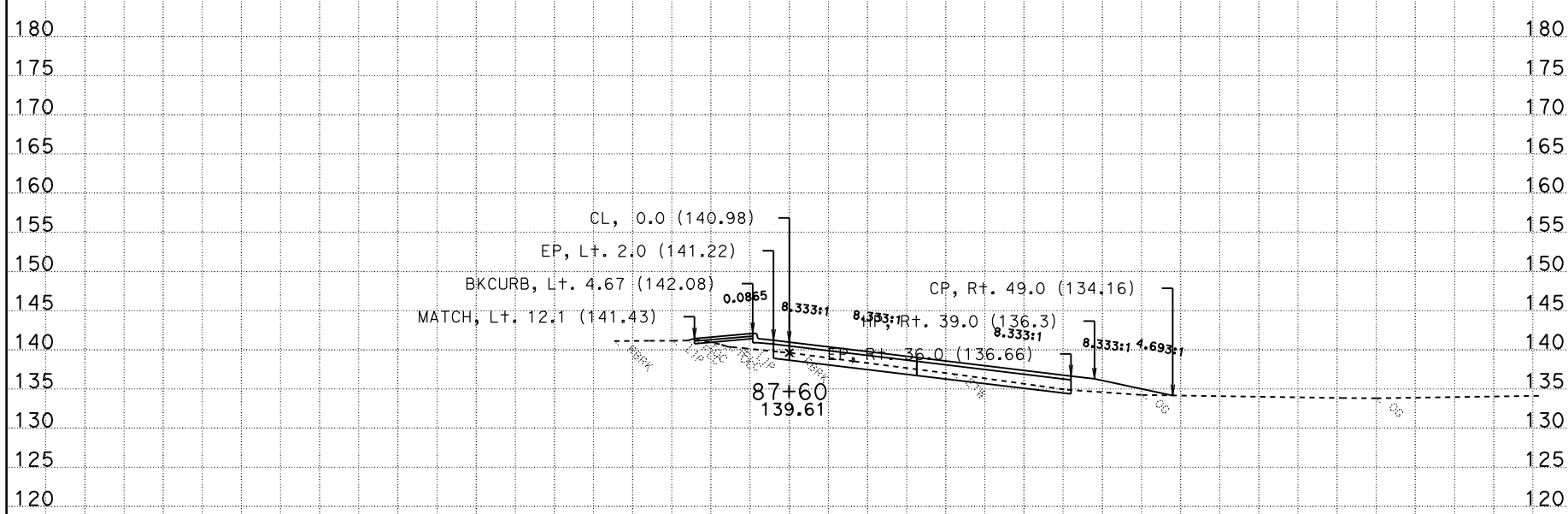

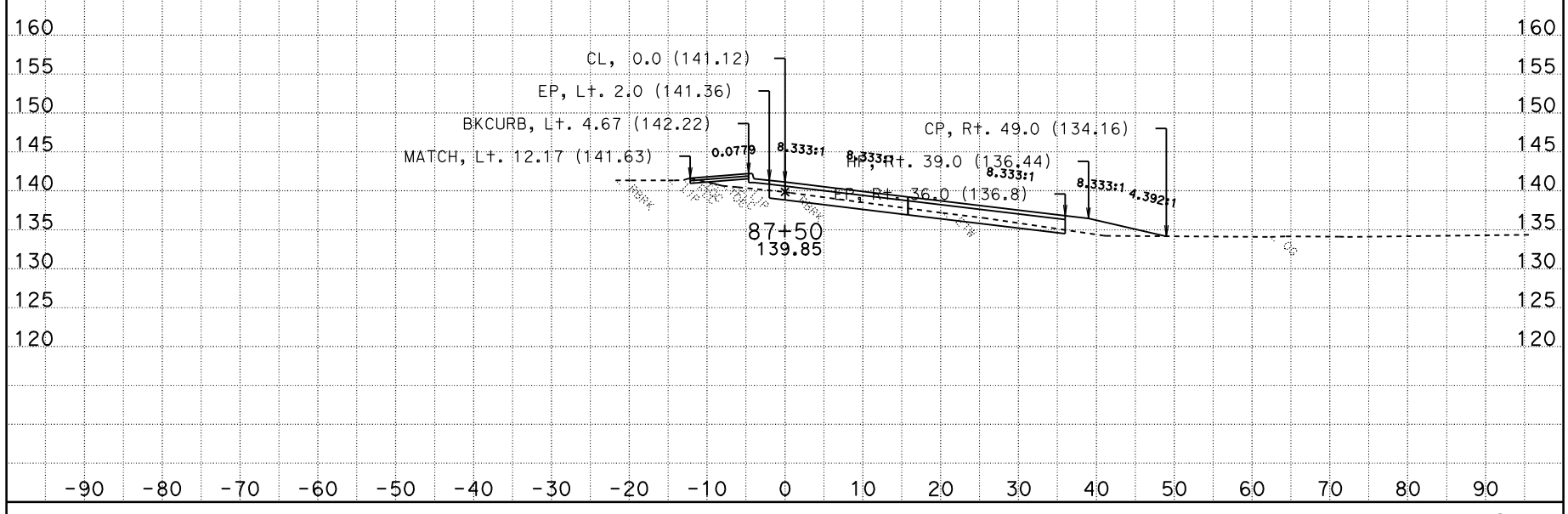

DATE: 10/28/2009

CONTRACT: 03-1C12U

DIST/CO/RTE/PM: 03-SAC-50-PM 17.01

SCALE: 1" = 10' Horiz.
1" = 10' Vert.

All Dimensions Are Feet

YCL1
CROSS SECTIONS

For Earthwork Development Only

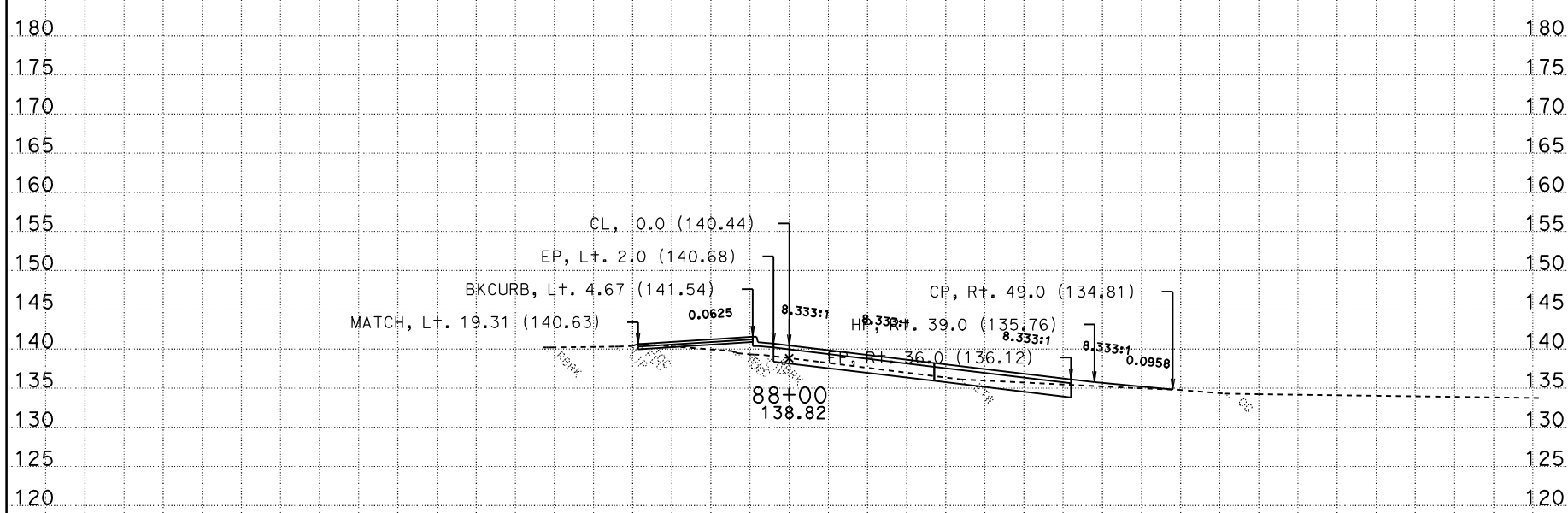

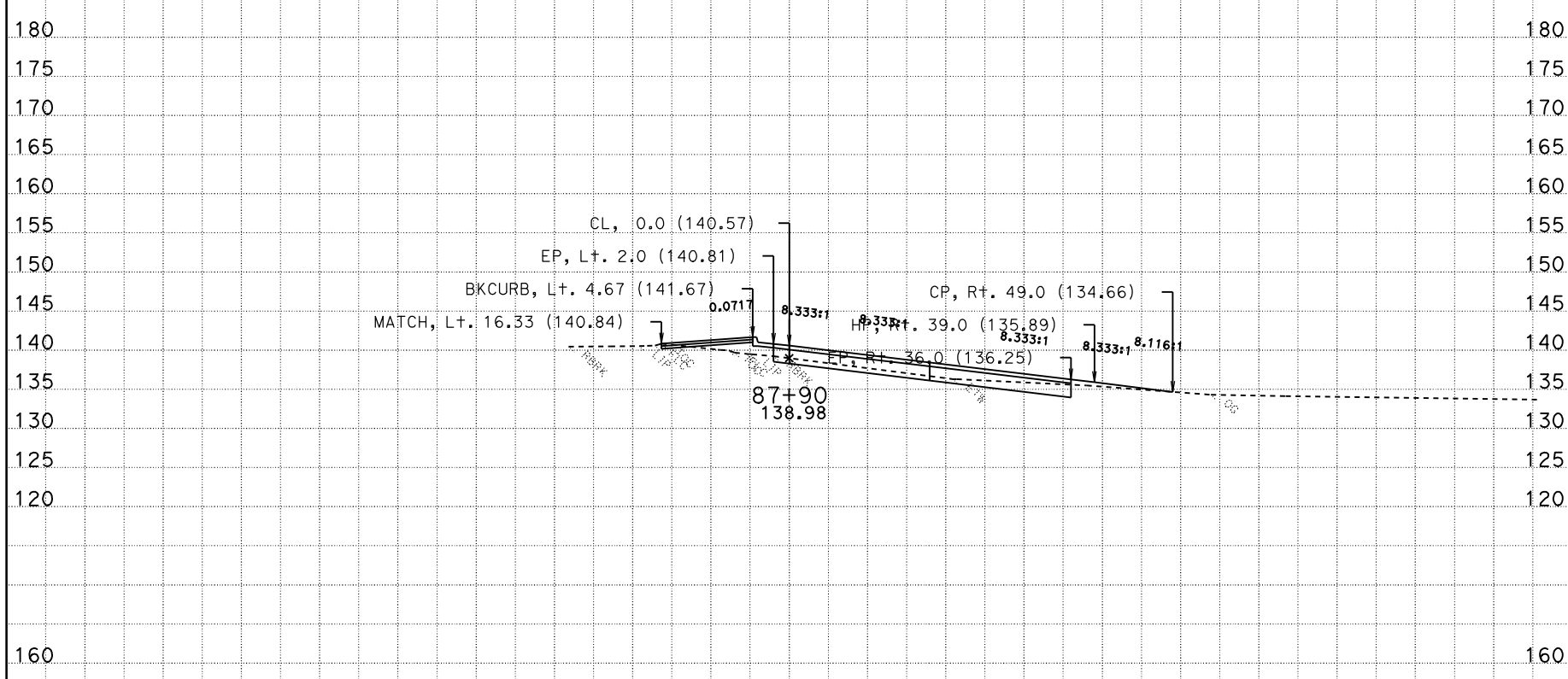

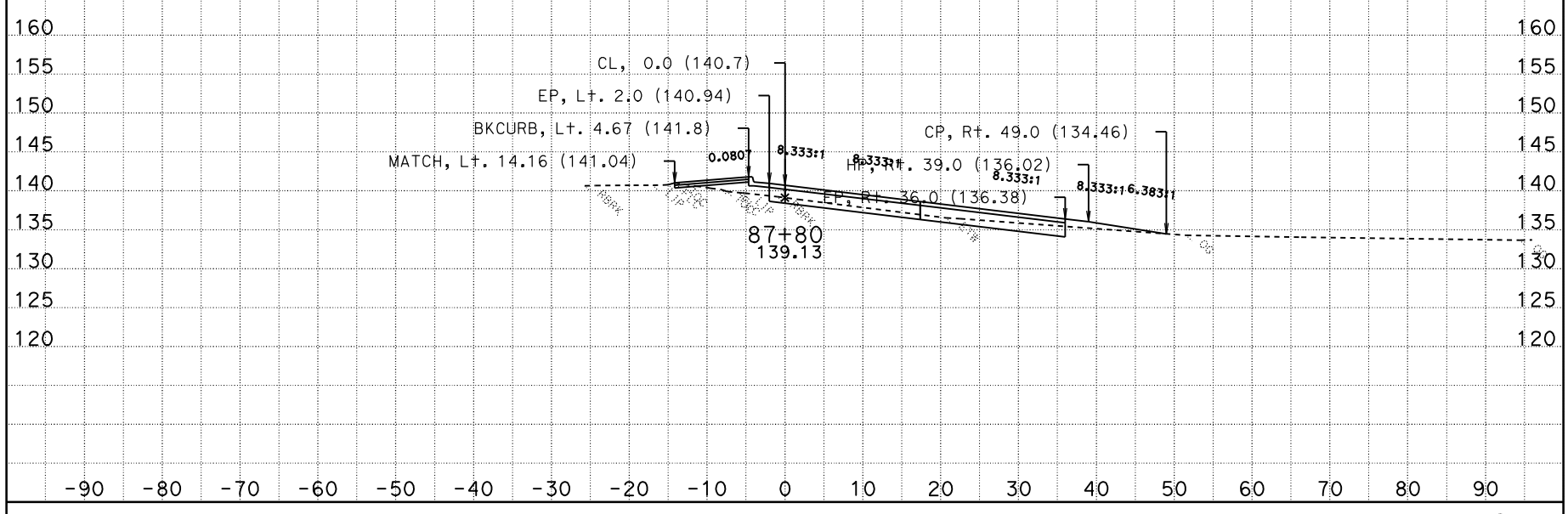

DATE: 10/28/2009

CONTRACT: 03-1C12U

DIST/CO/RTE/PM: 03-SAC-50-PM 17.01

SCALE: 1" = 10' Horiz.
1" = 10' Vert.

All Dimensions Are Feet

YCL1
CROSS SECTIONS

For Earthwork Development Only

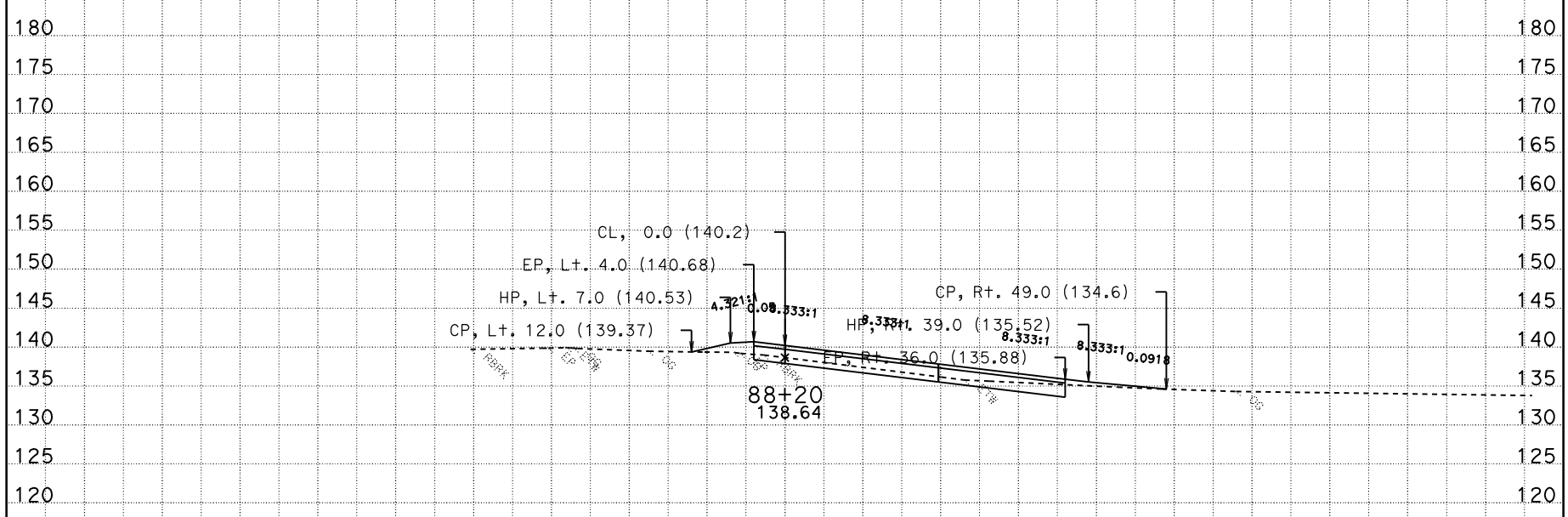

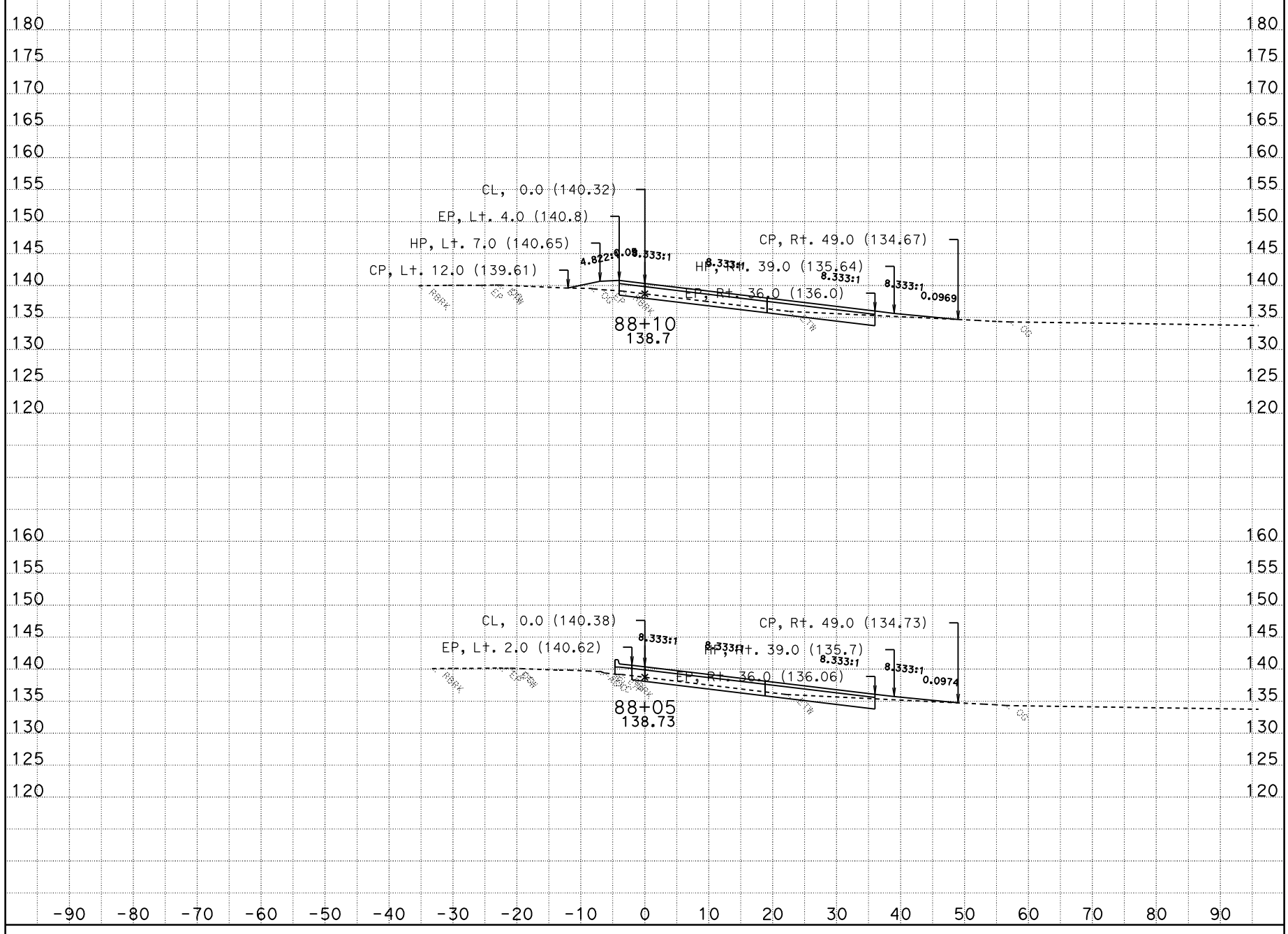

DATE: 10/28/2009

CONTRACT: 03-1C12U

DIST/CO/RTE/PM: 03-SAC-50-PM 17.01

SCALE: 1" = 10' Horiz.
1" = 10' Vert.

All Dimensions Are Feet

YCL1
CROSS SECTIONS

For Earthwork Development Only

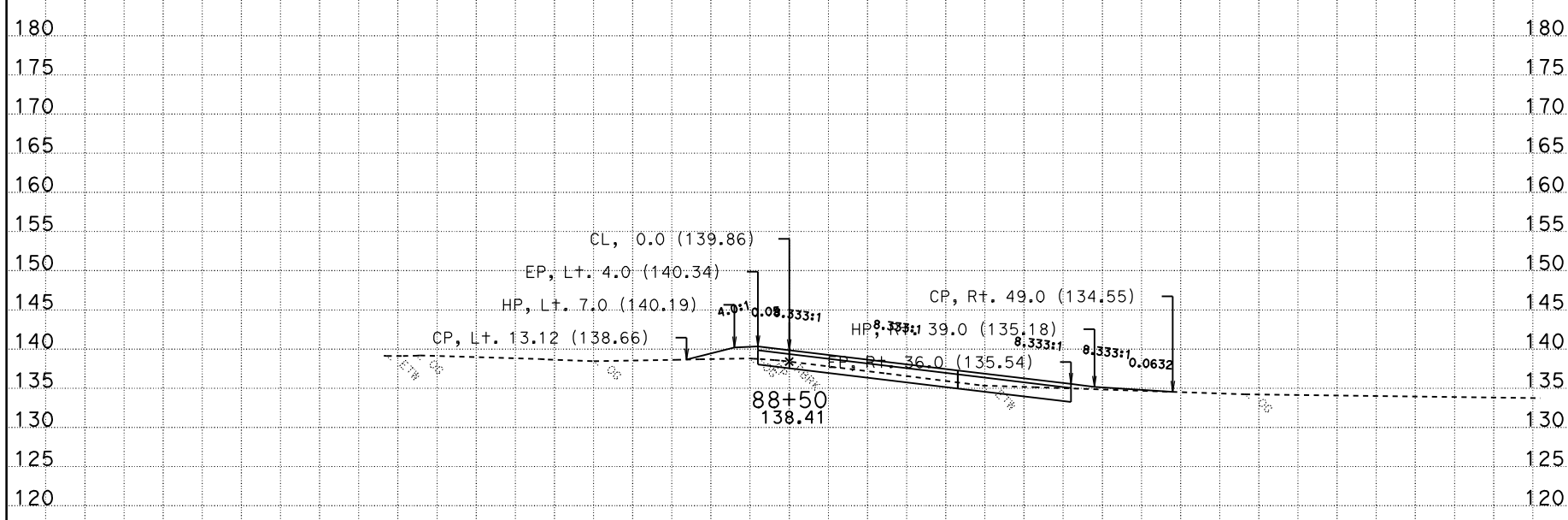

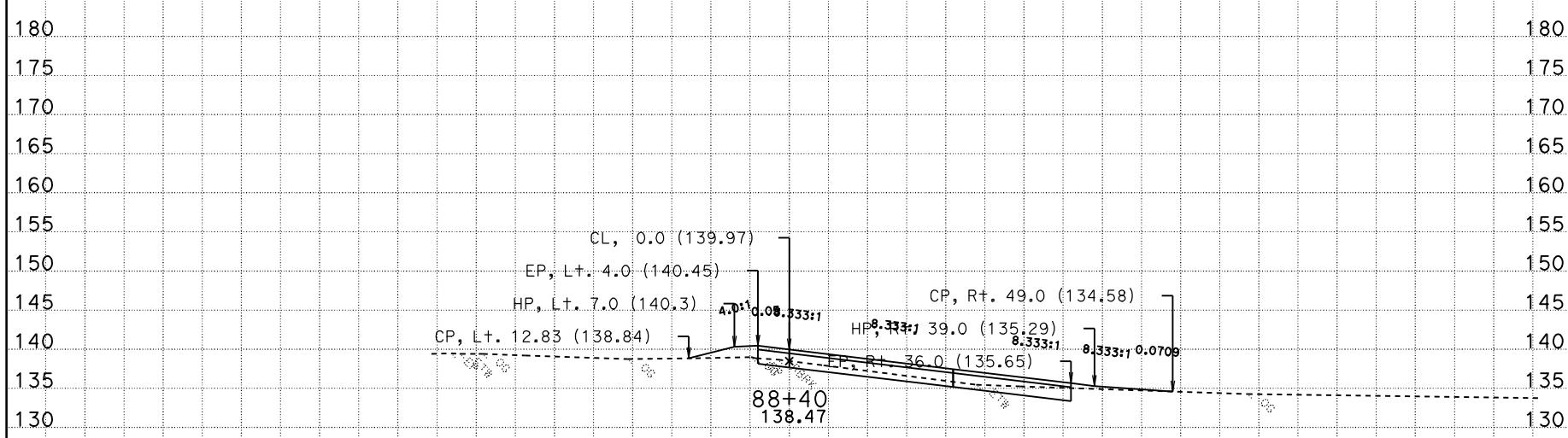

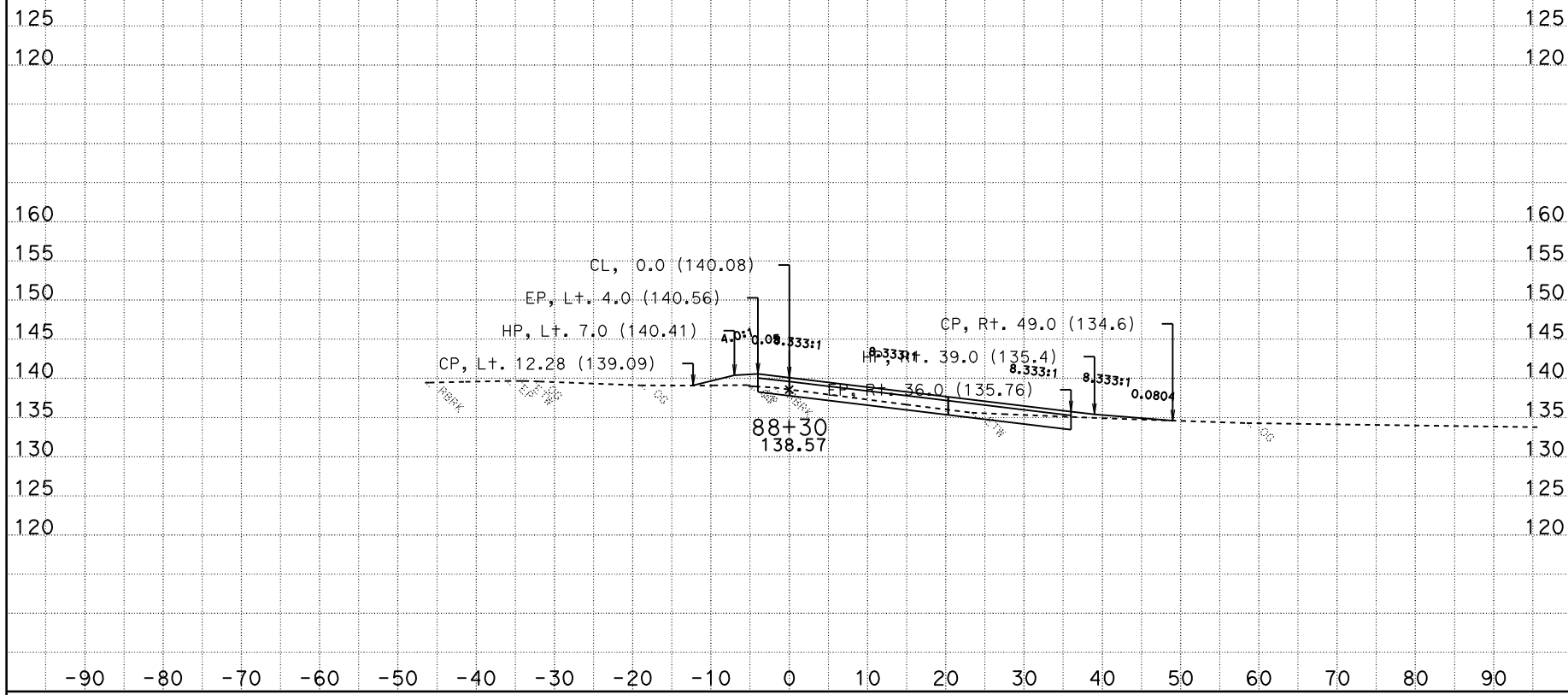

DATE: 10/28/2009

CONTRACT: 03-1C12U

DIST/CO/RTE/PM: 03-SAC-50-PM 17.01

SCALE: 1" = 10' Horiz.
1" = 10' Vert.

All Dimensions Are Feet

YCL1
CROSS SECTIONS

SHEET 20 OF 53

For Earthwork Development Only

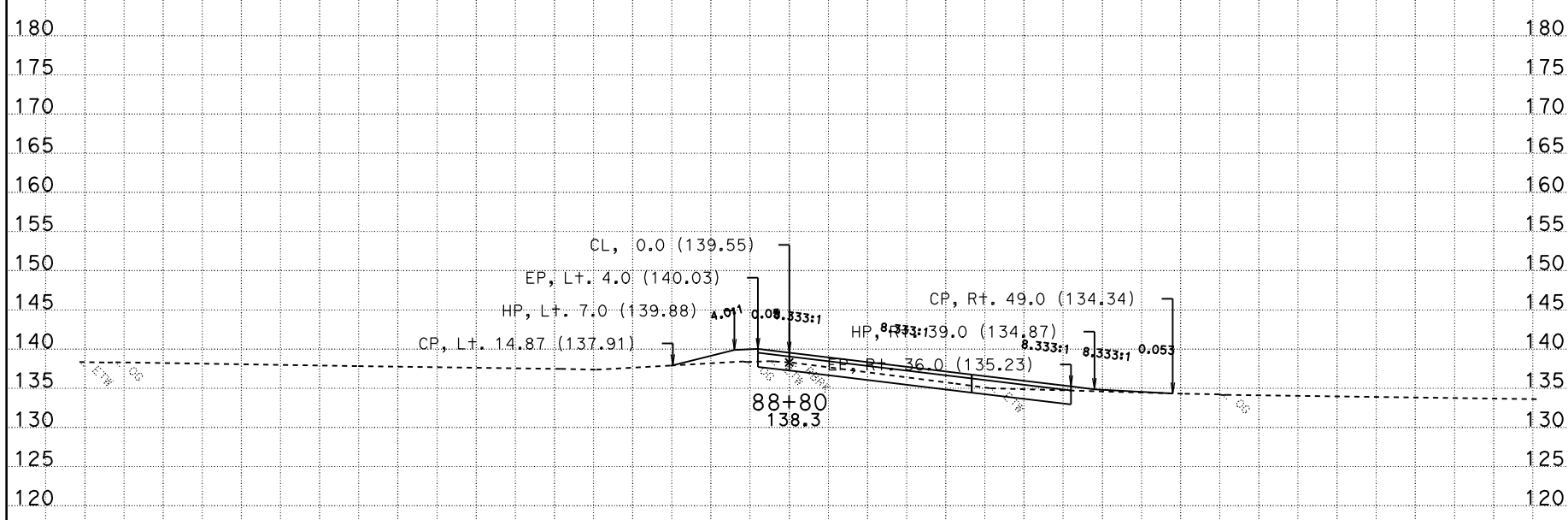

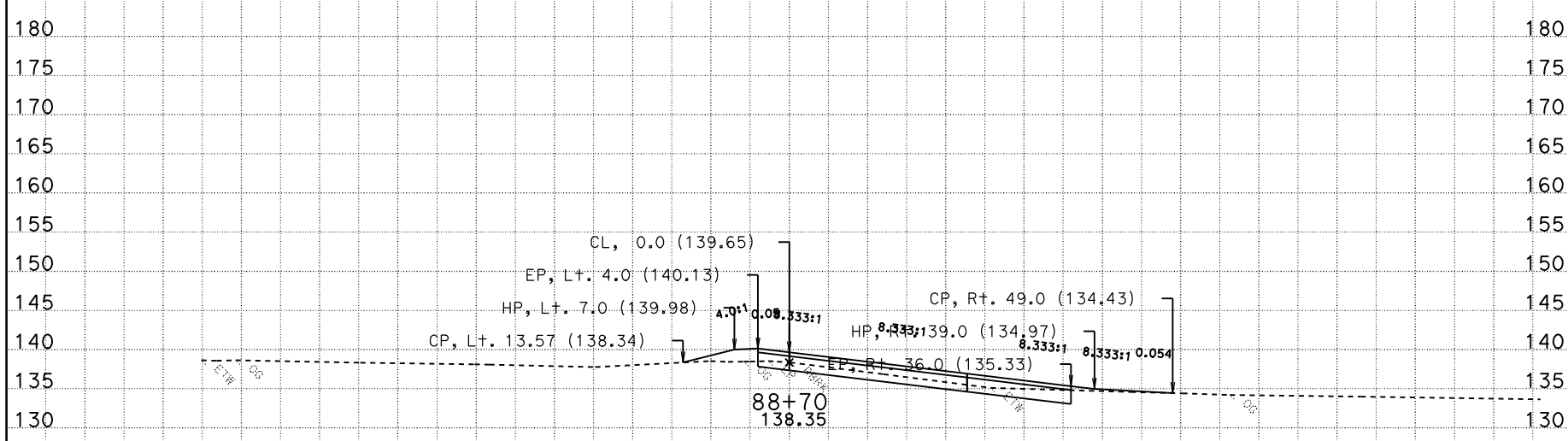

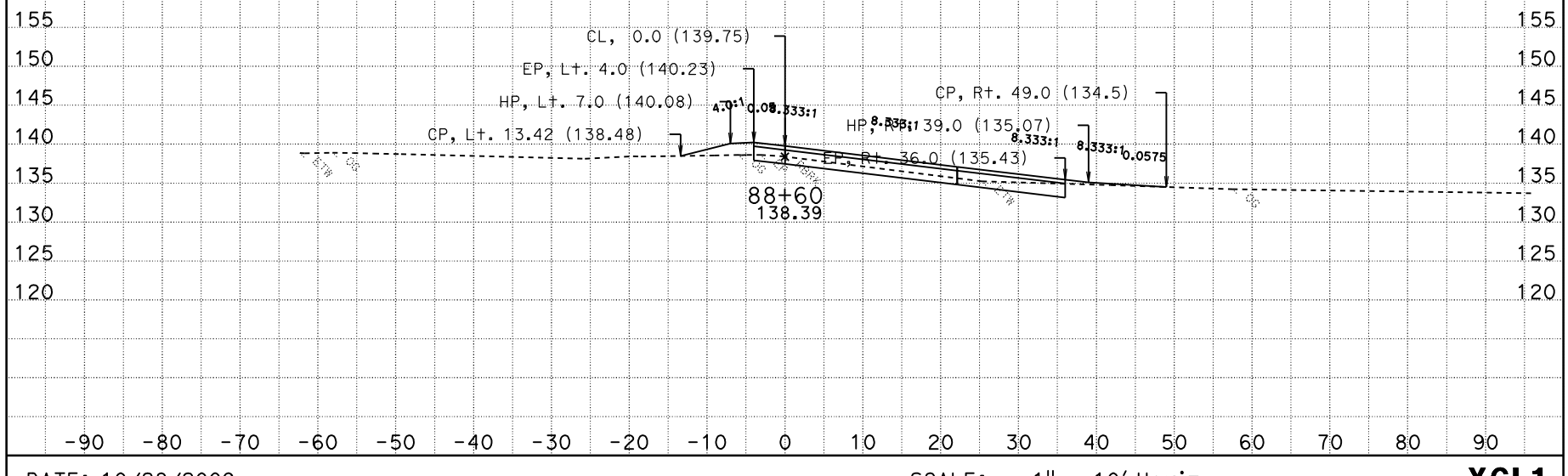

DATE: 10/28/2009

CONTRACT: 03-1C12U

DIST/CO/RTE/PM: 03-SAC-50-PM 17.01

SCALE: 1" = 10' Horiz.
1" = 10' Vert.

All Dimensions Are Feet

YCL1
CROSS SECTIONS

SHEET 21 OF 53

For Earthwork Development Only

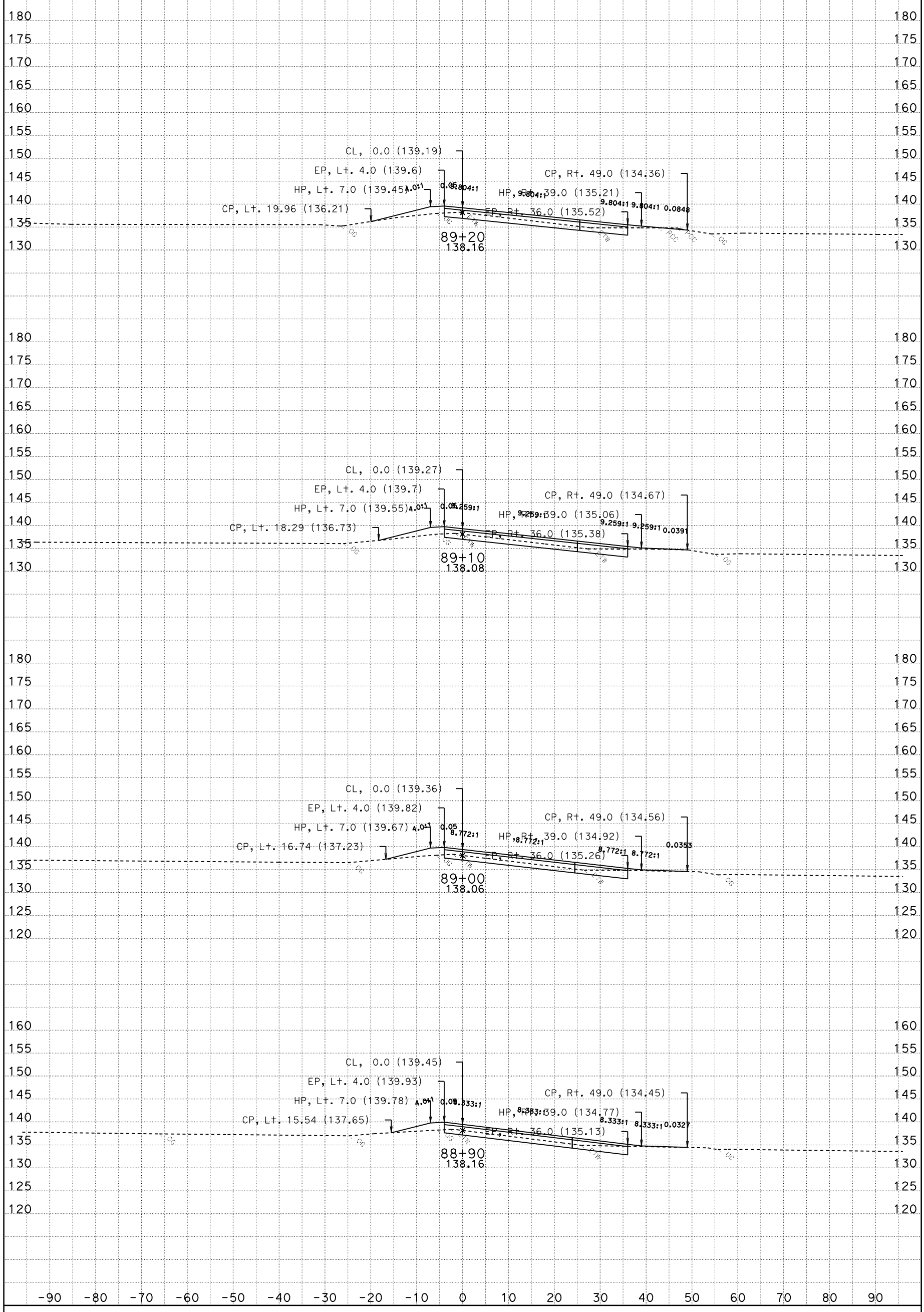

DATE: 10/28/2009

CONTRACT: 03-1C12U

DIST/CO/RTE/PM: 03-SAC-50-PM 17.01

SCALE: 1" = 10' Horiz.
1" = 10' Vert.

All Dimensions Are Feet

YCL1
CROSS SECTIONS

SHEET 22 OF 53

For Earthwork Development Only



DATE: 10/28/2009

CONTRACT: 03-1C12U

DIST/CO/RTE/PM: 03-SAC-50-PM 17.01

SCALE: 1" = 10' Horiz.
1" = 10' Vert.

All Dimensions Are Feet

YCL1
CROSS SECTIONS

SHEET 23 OF 53

For Earthwork Development Only

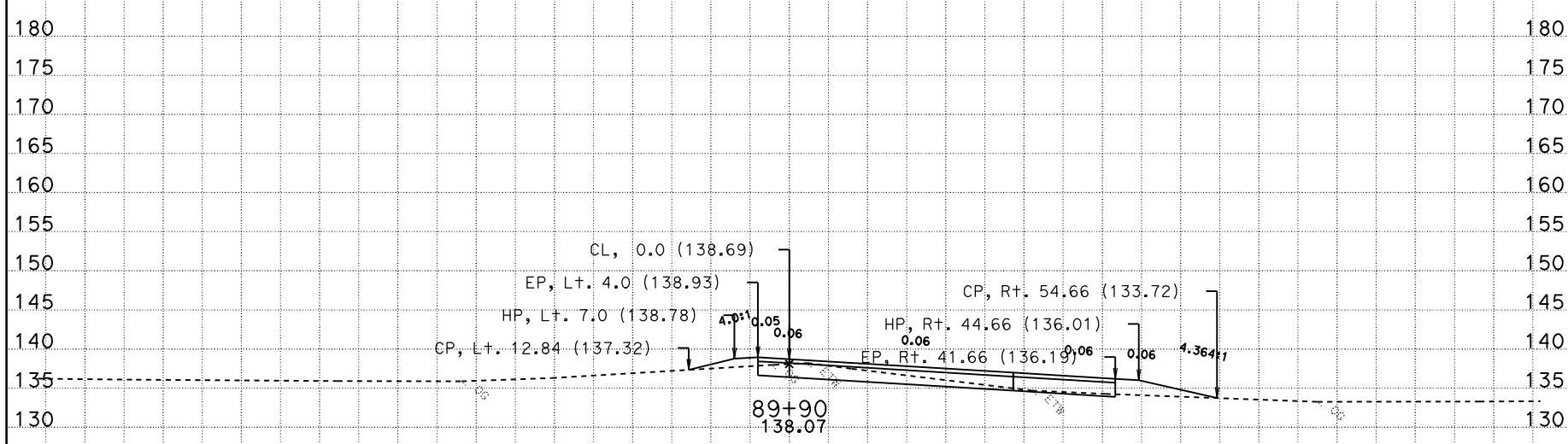

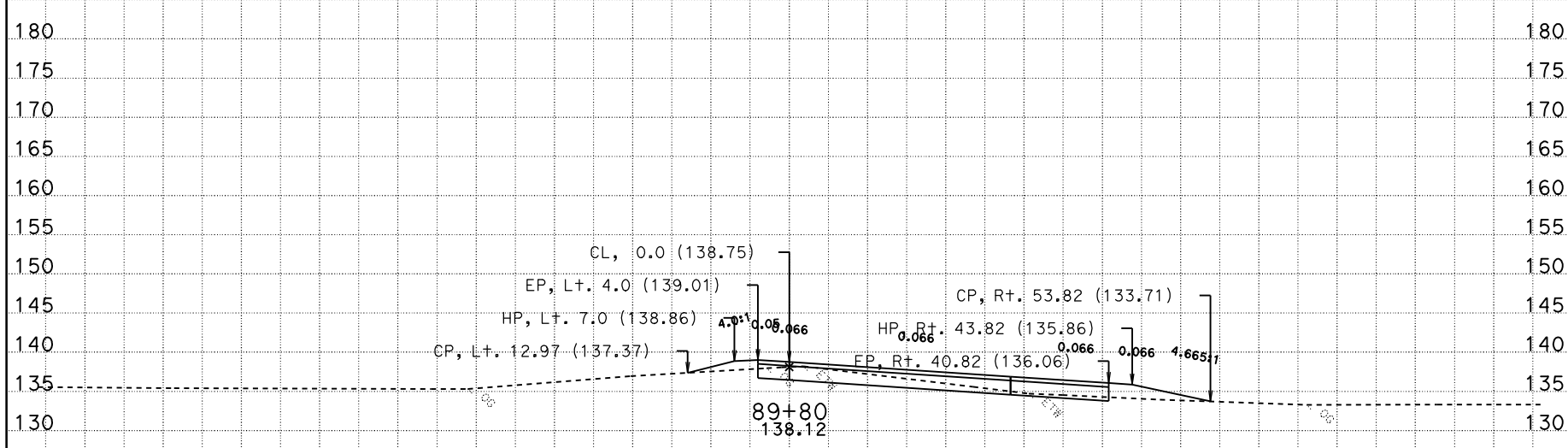

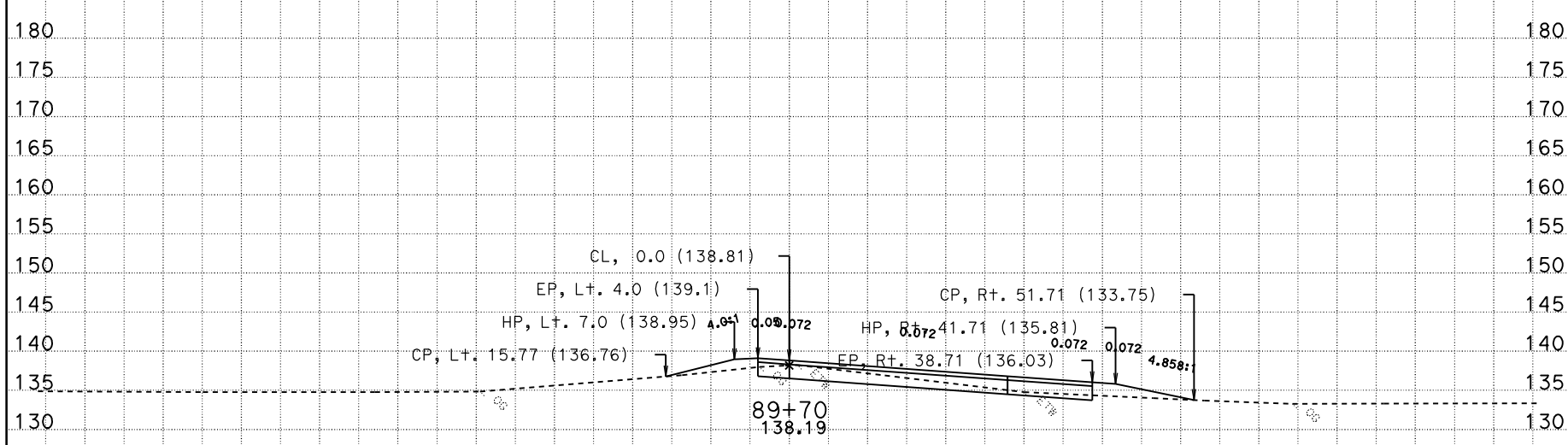

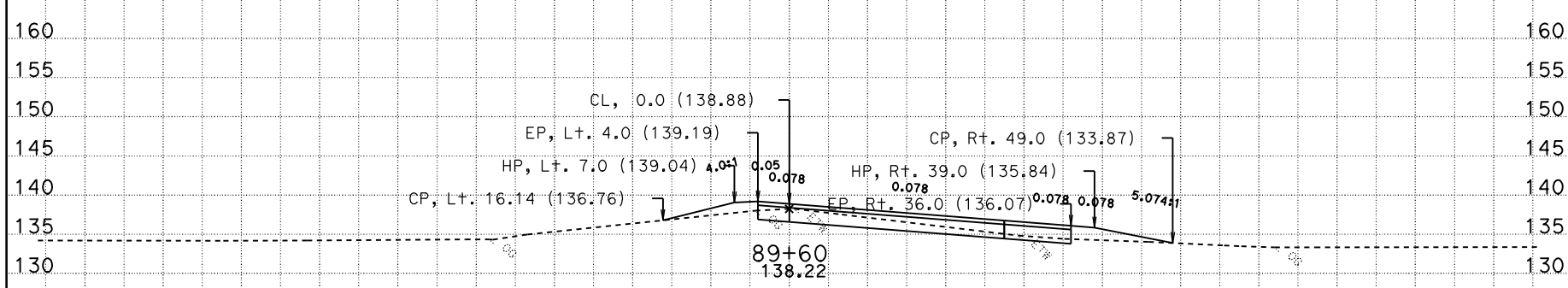

-90 -80 -70 -60 -50 -40 -30 -20 -10 0 10 20 30 40 50 60 70 80 90

DATE: 10/28/2009

CONTRACT: 03-1C12U

DIST/CO/RTE/PM: 03-SAC-50-PM 17.01

SCALE: 1" = 10' Horiz.
1" = 10' Vert.

All Dimensions Are Feet

YCL1
CROSS SECTIONS

SHEET 24 OF 53

For Earthwork Development Only

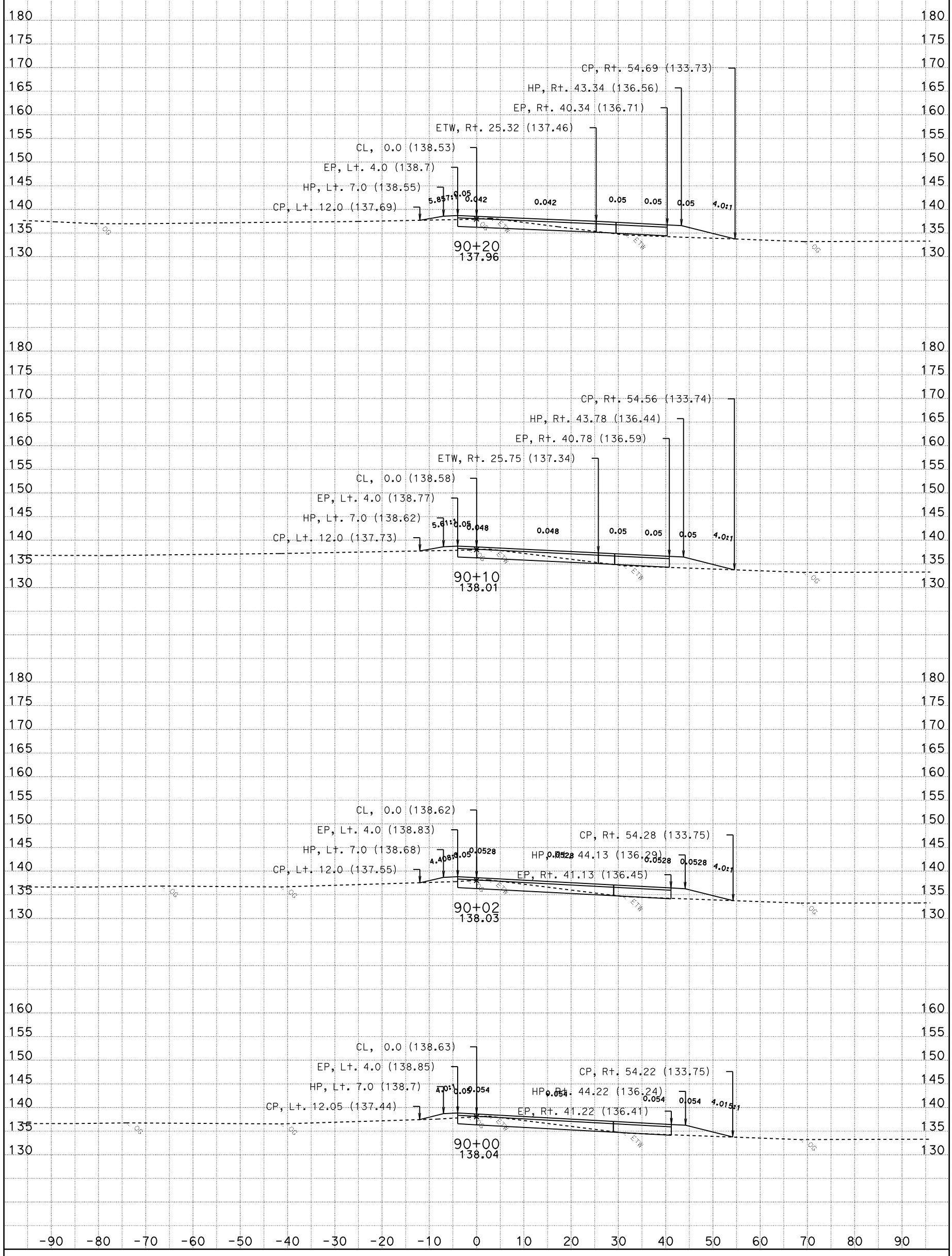

DATE: 10/28/2009

CONTRACT: 03-1C12U

DIST/CO/RTE/PM: 03-SAC-50-PM 17.01

SCALE: 1" = 10' Horiz.
1" = 10' Vert.

All Dimensions Are Feet

YCL1
CROSS SECTIONS

SHEET 25 OF 53

For Earthwork Development Only

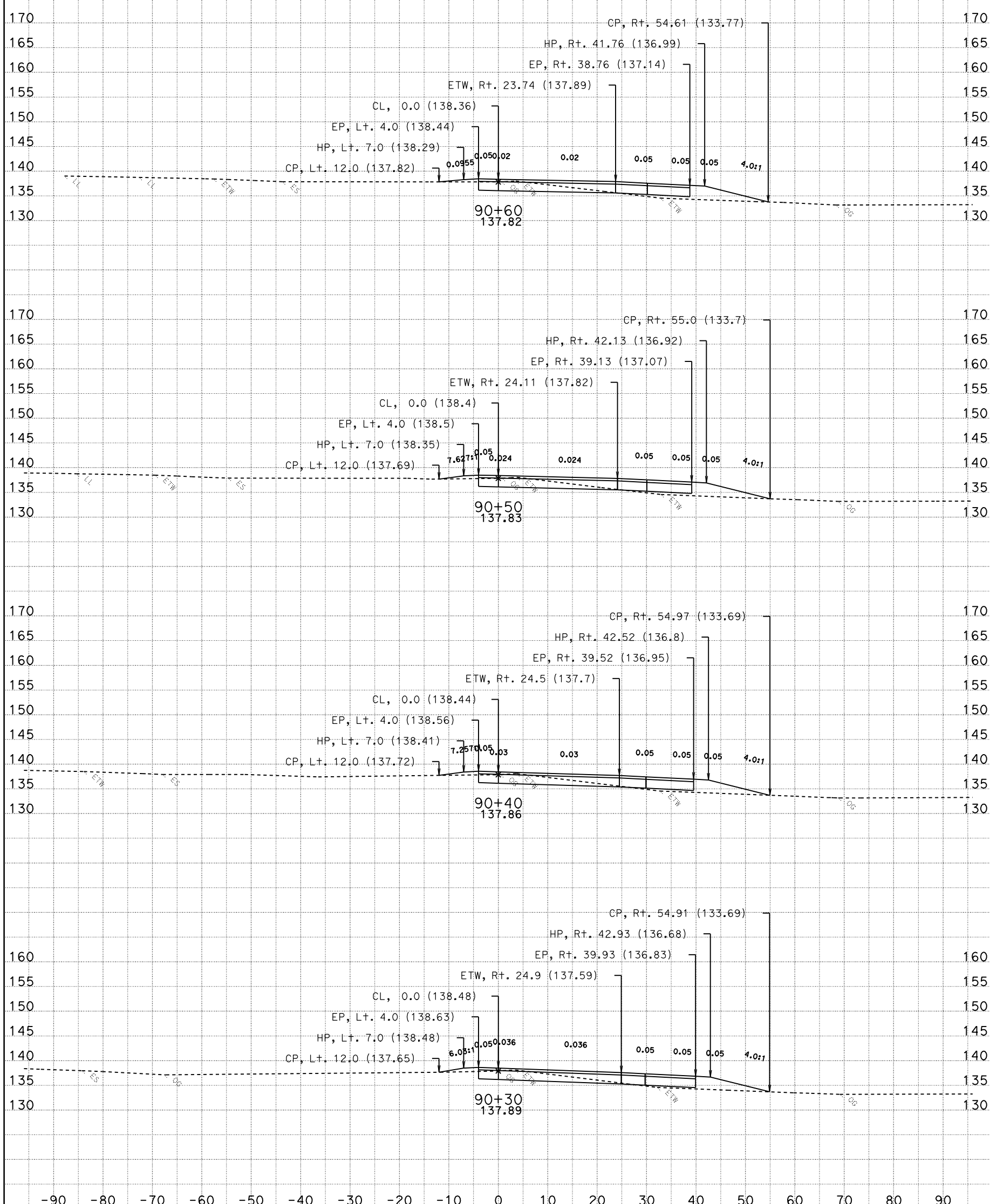

DATE: 10/28/2009

CONTRACT: 03-1C12U

DIST/CO/RTE/PM: 03-SAC-50-PM 17.01

SCALE: 1" = 10' Horiz.
1" = 10' Vert.

All Dimensions Are Feet

YCL1
CROSS SECTIONS

SHEET 26 OF 53

For Earthwork Development Only

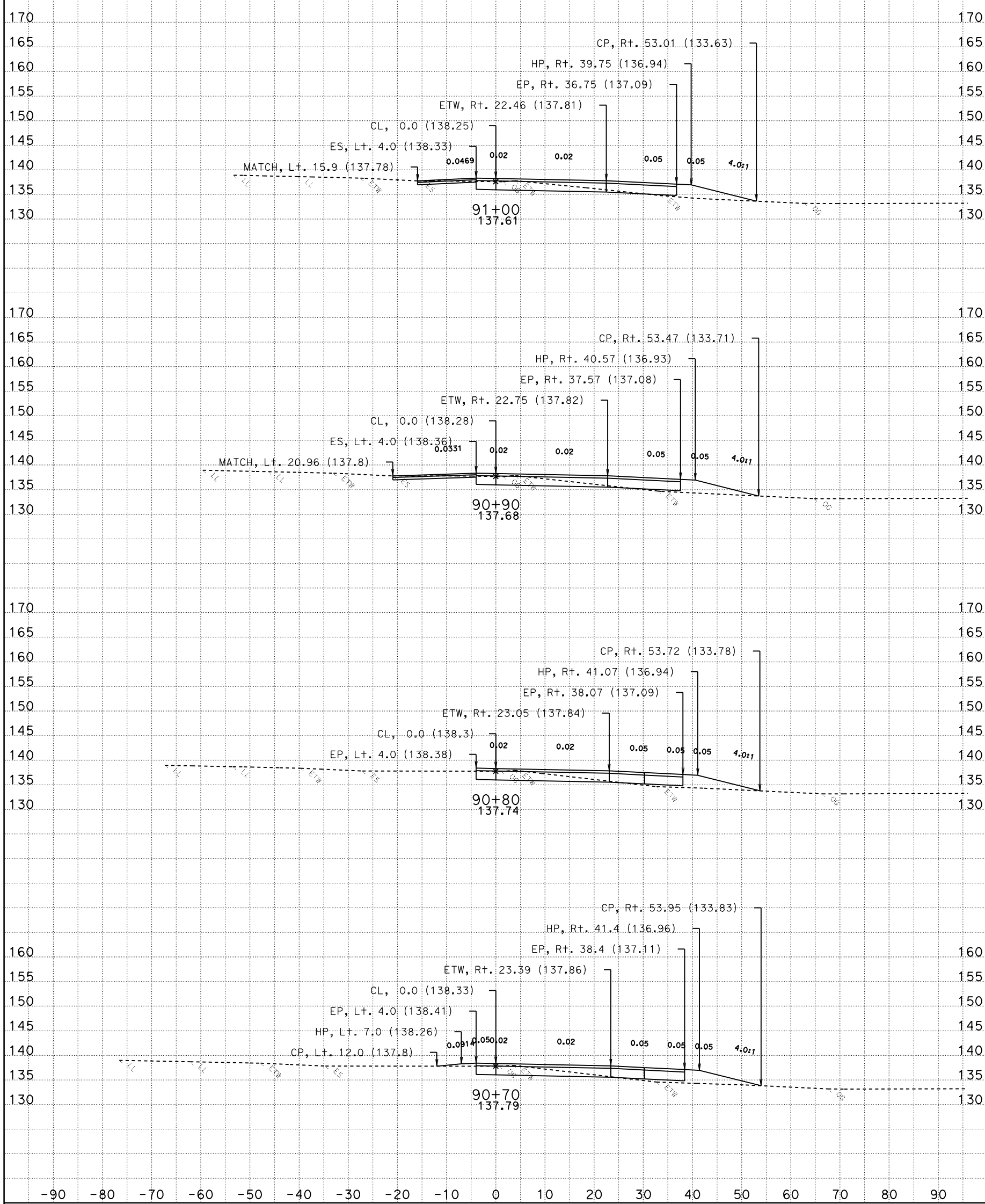

DATE: 10/28/2009

CONTRACT: 03-1C12U

DIST/CO/RTE/PM: 03-SAC-50-PM 17.01

SCALE: 1" = 10' Horiz.
1" = 10' Vert.

All Dimensions Are Feet

YCL1
CROSS SECTIONS

SHEET 27 OF 53

For Earthwork Development Only

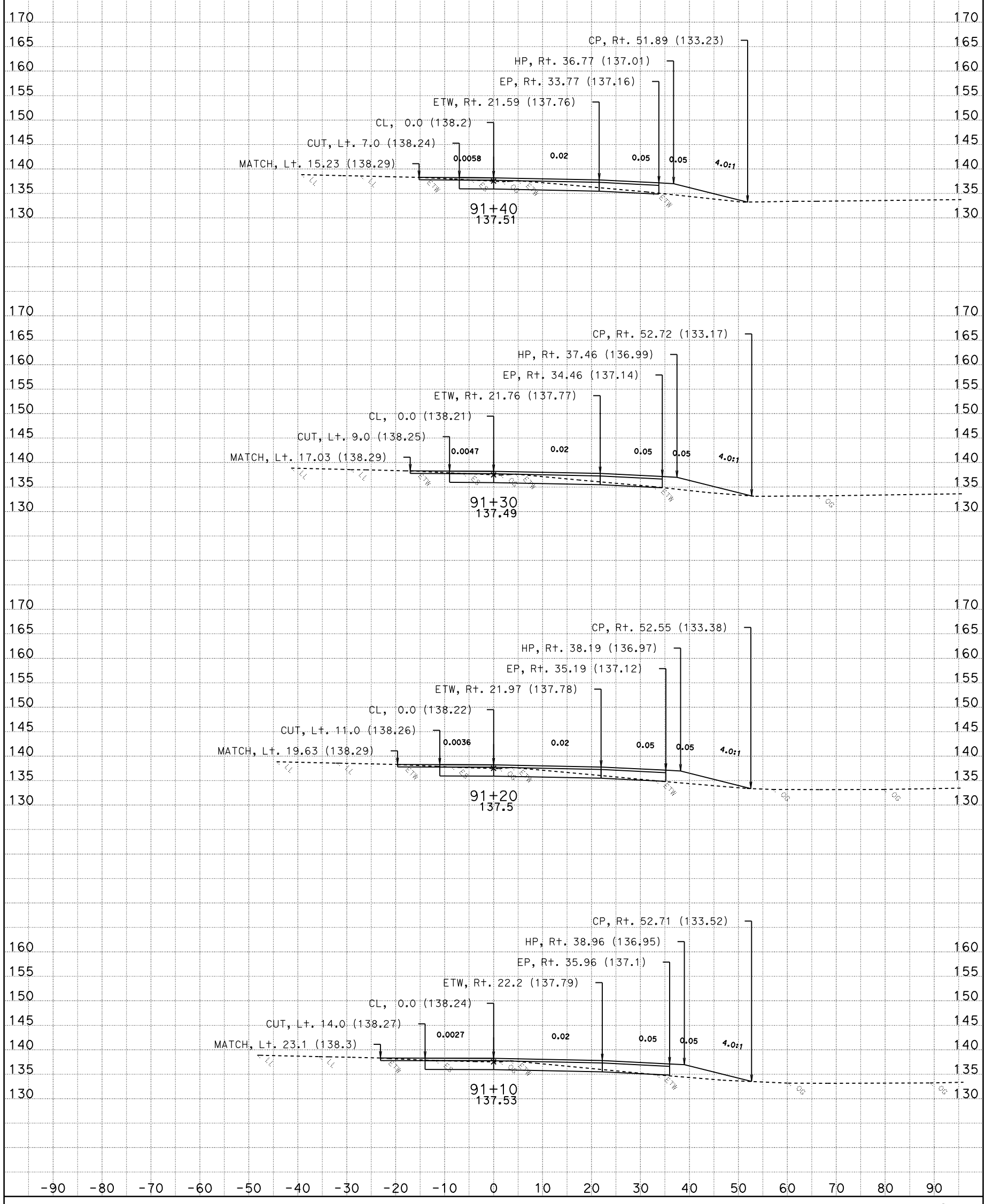

DATE: 10/28/2009

CONTRACT: 03-1C12U

DIST/CO/RTE/PM: 03-SAC-50-PM 17.01

SCALE: 1" = 10' Horiz.
1" = 10' Vert.

All Dimensions Are Feet

YCL1
CROSS SECTIONS

SHEET 28 OF 53

For Earthwork Development Only

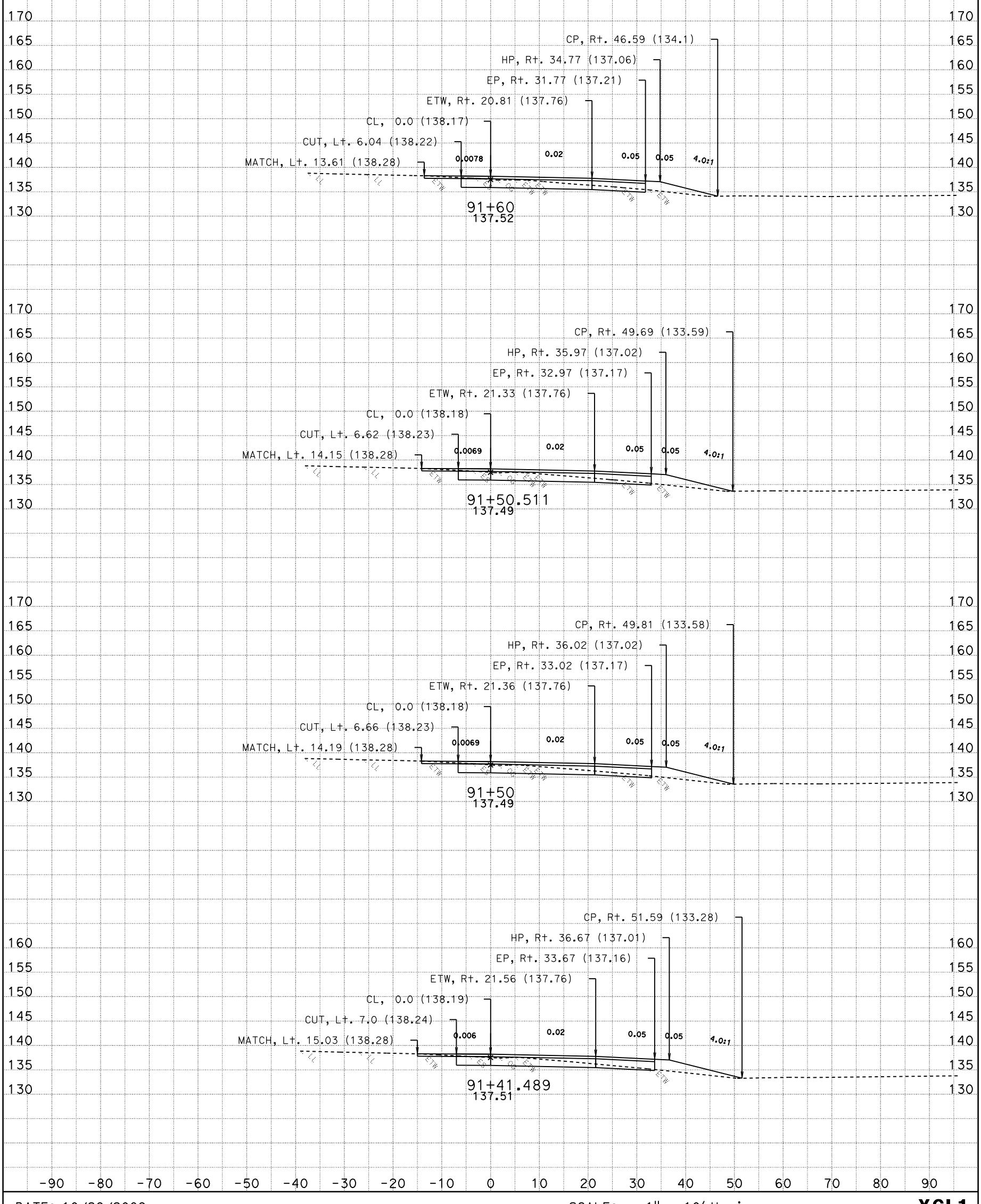

DATE: 10/28/2009

CONTRACT: 03-1C12U

DIST/CO/RTE/PM: 03-SAC-50-PM 17.01

SCALE: 1" = 10' Horiz.
1" = 10' Vert.

All Dimensions Are Feet

YCL1
CROSS SECTIONS

SHEET 29 OF 53

For Earthwork Development Only

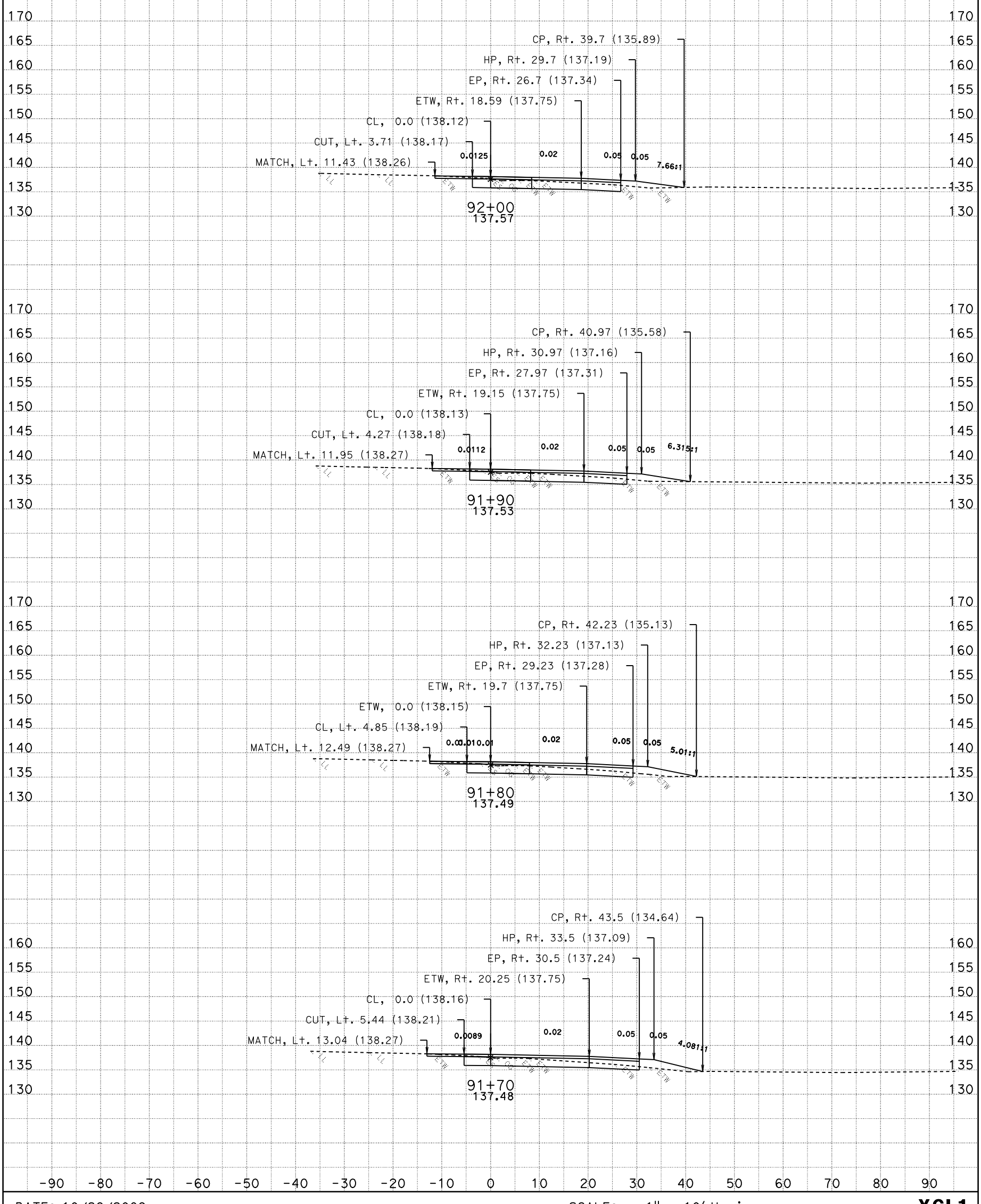

DATE: 10/28/2009

CONTRACT: 03-1C12U

DIST/CO/RTE/PM: 03-SAC-50-PM 17.01

SCALE: 1" = 10' Horiz.
1" = 10' Vert.

All Dimensions Are Feet

YCL1
CROSS SECTIONS

SHEET 30 OF 53

For Earthwork Development Only

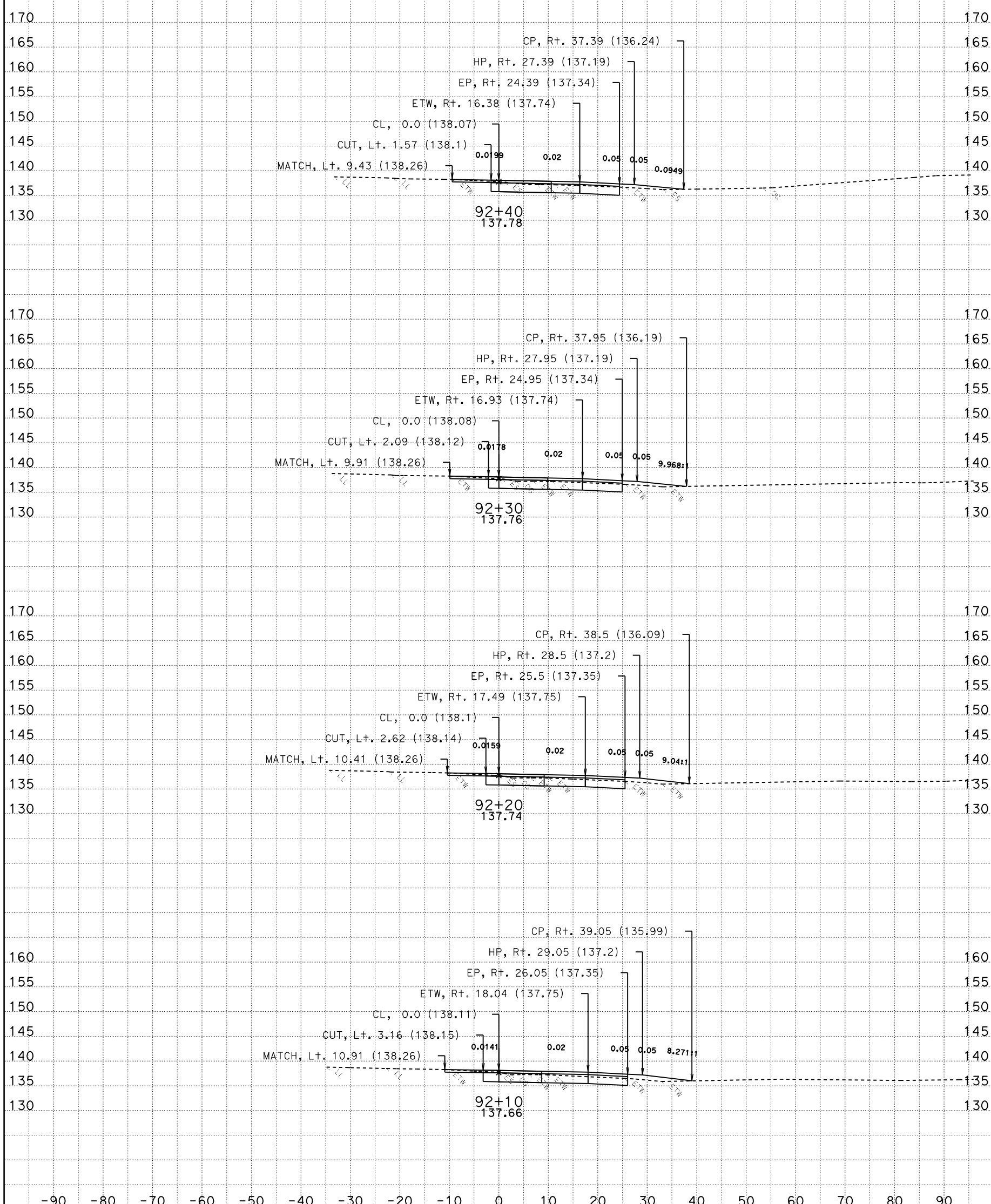

DATE: 10/28/2009

CONTRACT: 03-1C12U

DIST/CO/RTE/PM: 03-SAC-50-PM 17.01

SCALE: 1" = 10' Horiz.
1" = 10' Vert.

All Dimensions Are Feet

YCL1
CROSS SECTIONS

SHEET 31 OF 53

For Earthwork Development Only

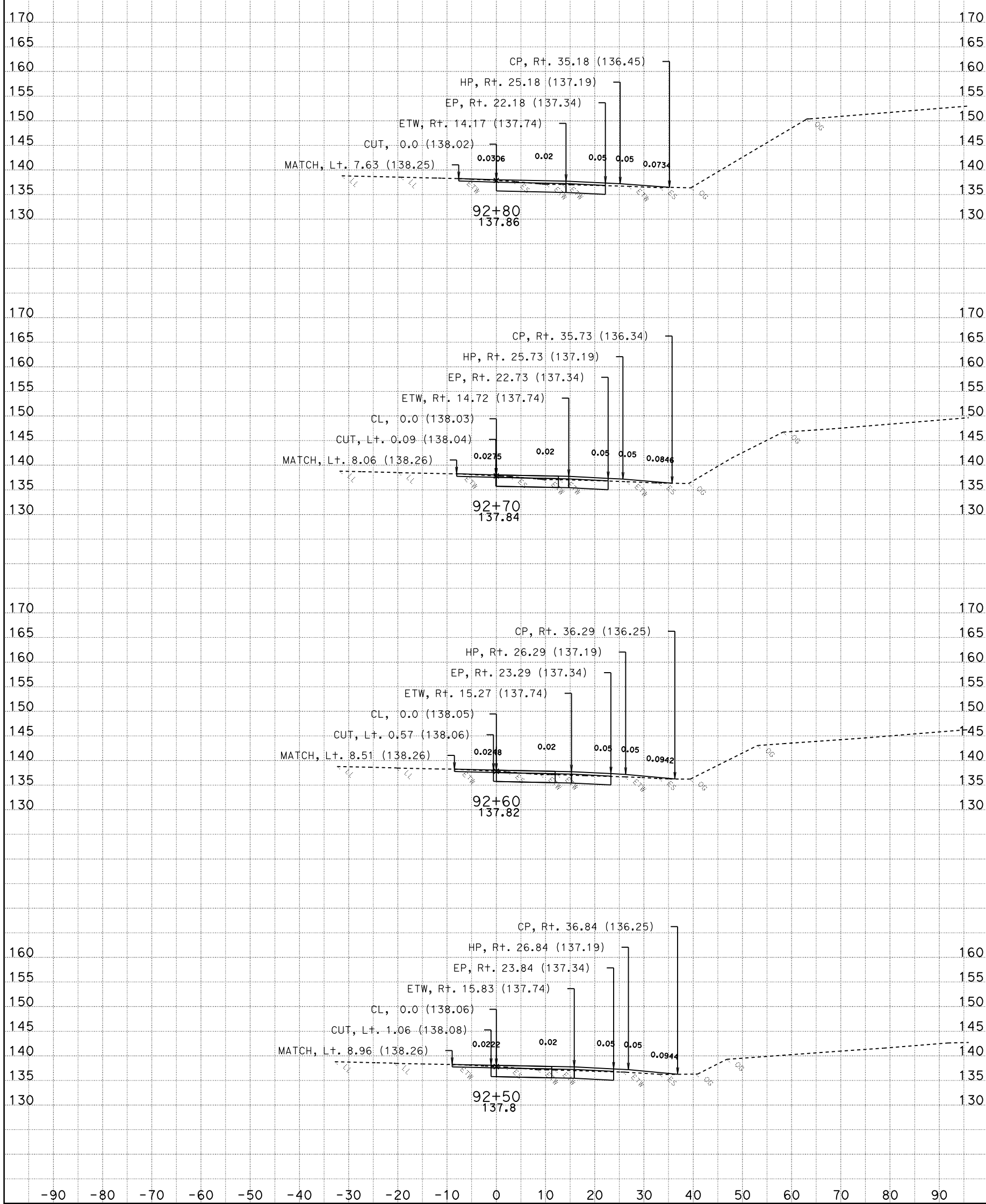

DATE: 10/28/2009

CONTRACT: 03-1C12U

DIST/CO/RTE/PM: 03-SAC-50-PM 17.01

SCALE: 1" = 10' Horiz.
1" = 10' Vert.

All Dimensions Are Feet

YCL1
CROSS SECTIONS

SHEET 32 OF 53

For Earthwork Development Only

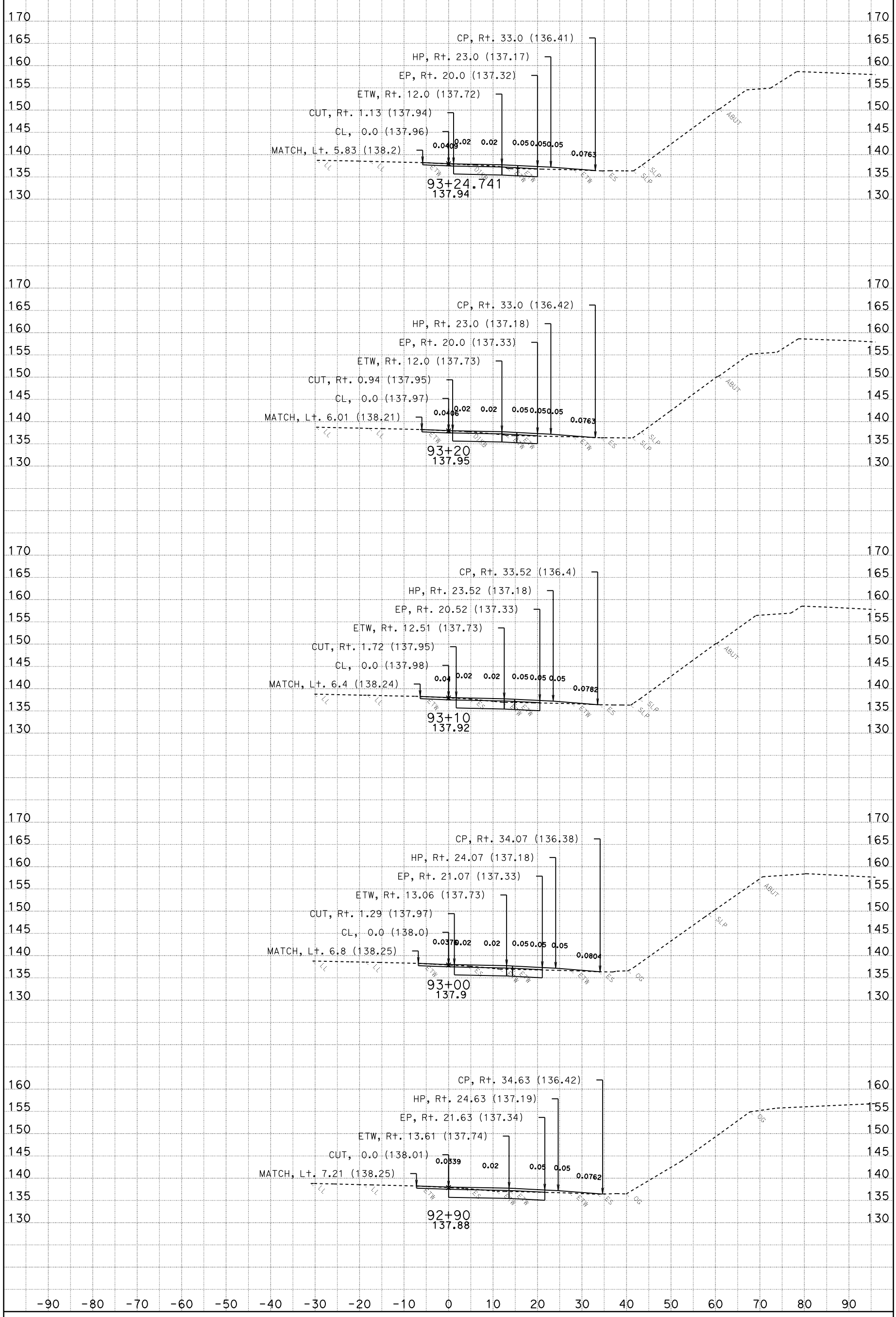

DATE: 10/28/2009

CONTRACT: 03-1C12U

DIST/CO/RTE/PM: 03-SAC-50-PM 17.01

SCALE: 1" = 10' Horiz.
1" = 10' Vert.

All Dimensions Are Feet

YCL1
CROSS SECTIONS

SHEET 33 OF 53

For Earthwork Development Only

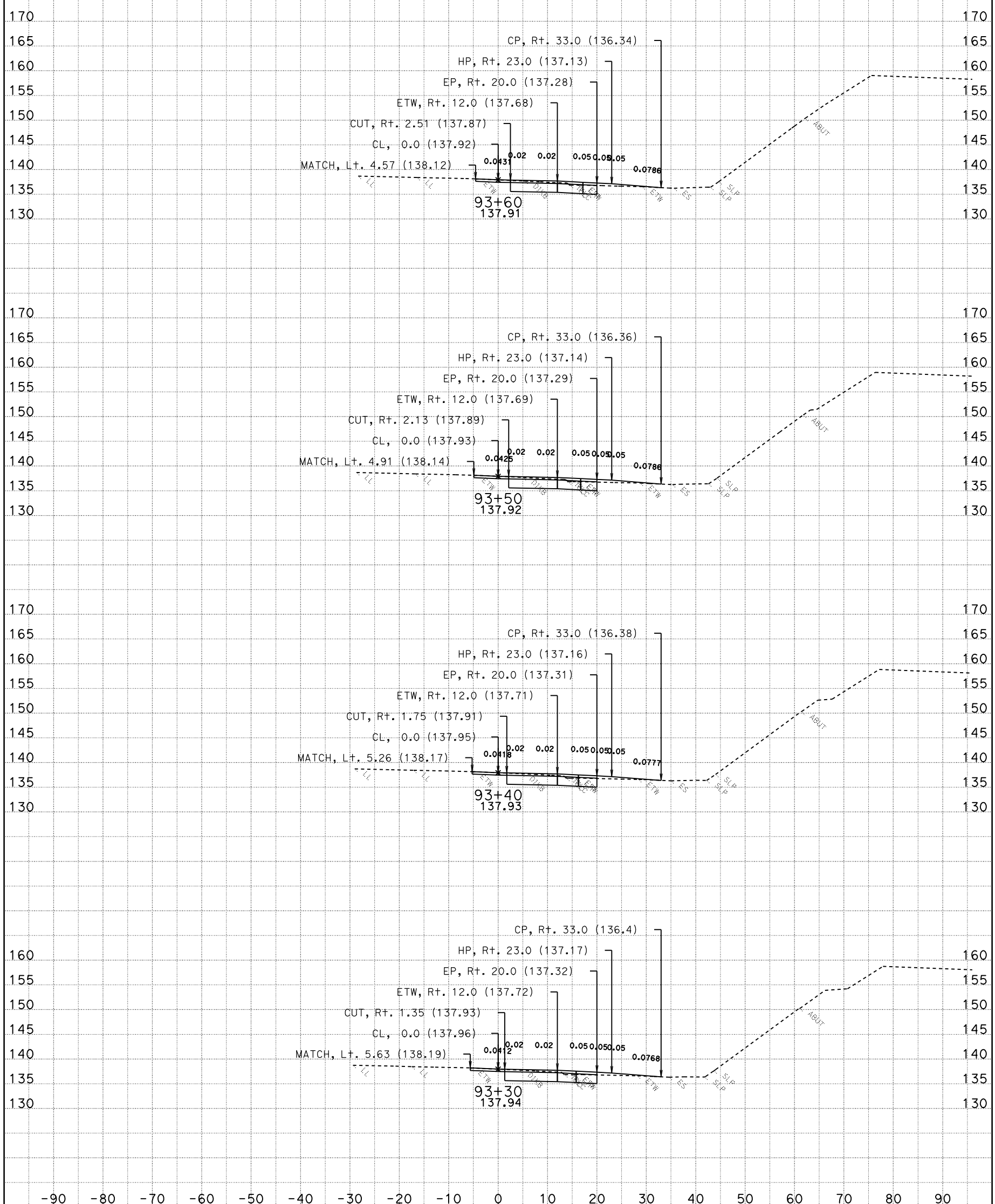

DATE: 10/28/2009

CONTRACT: 03-1C12U

DIST/CO/RTE/PM: 03-SAC-50-PM 17.01

SCALE: 1" = 10' Horiz.
1" = 10' Vert.

All Dimensions Are Feet

YCL1
CROSS SECTIONS

SHEET 34 OF 53

For Earthwork Development Only

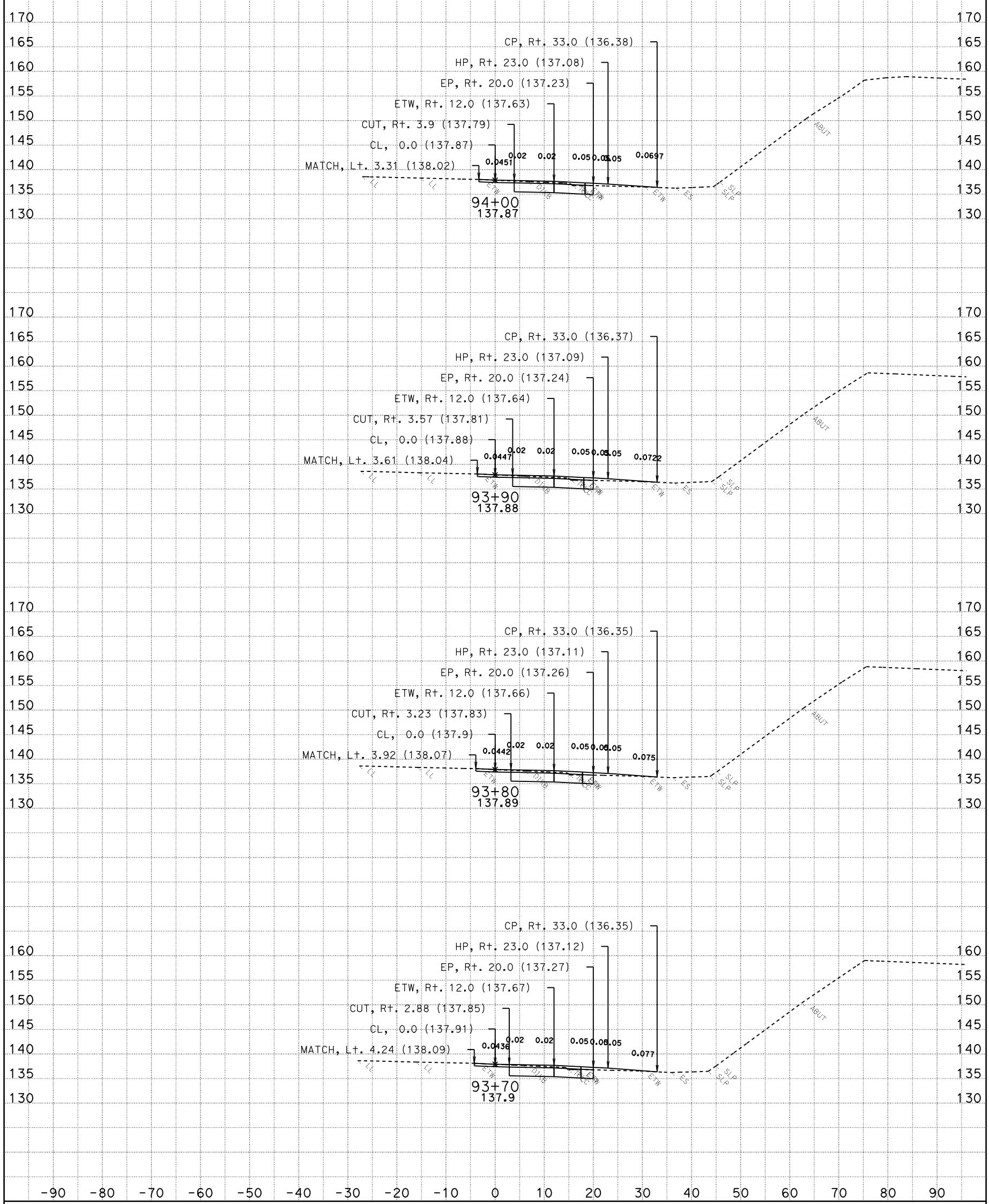

DATE: 10/28/2009

CONTRACT: 03-1C12U

DIST/CO/RTE/PM: 03-SAC-50-PM 17.01

SCALE: 1" = 10' Horiz.
1" = 10' Vert.

All Dimensions Are Feet

YCL1
CROSS SECTIONS

SHEET 35 OF 53

For Earthwork Development Only

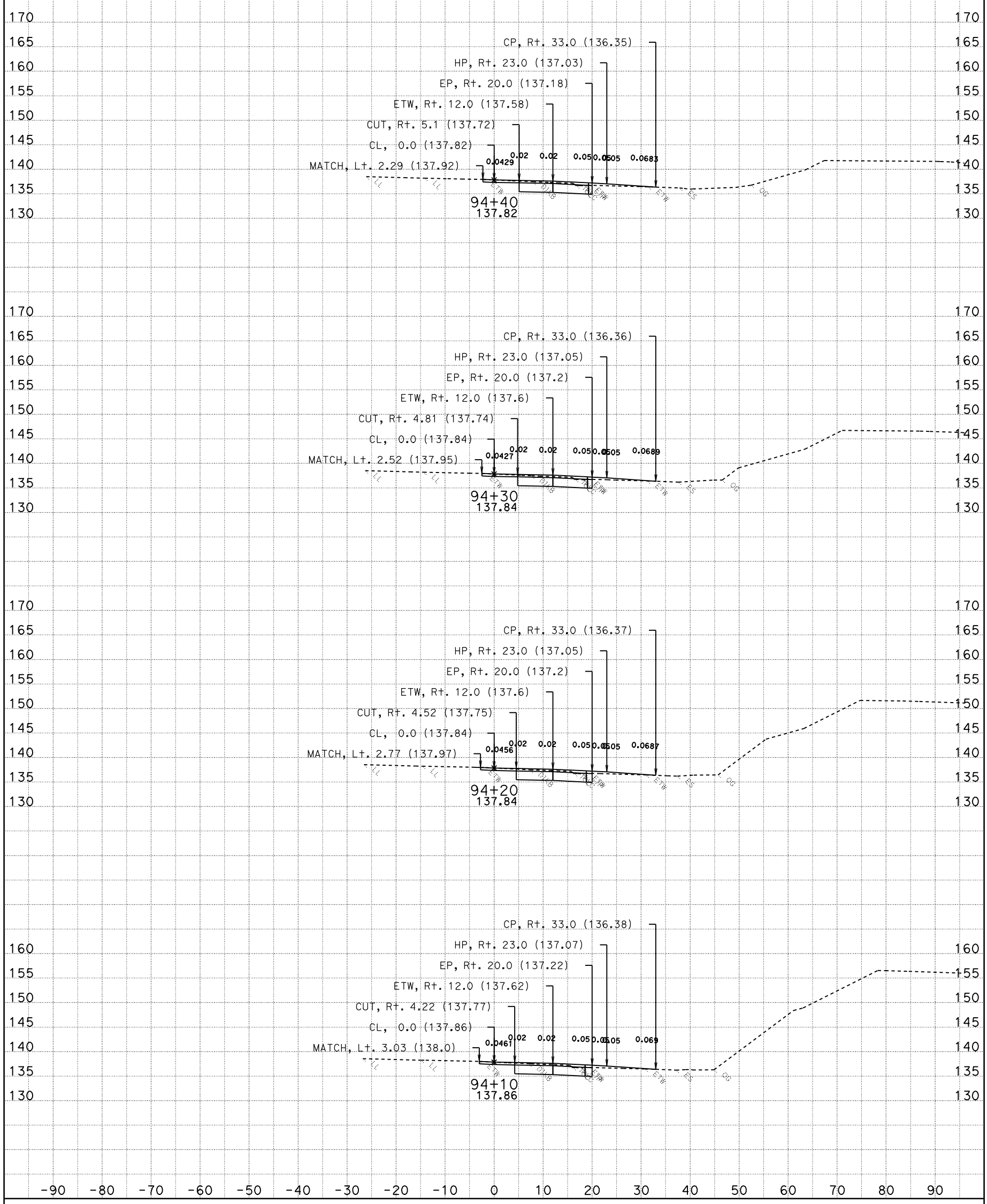

DATE: 10/28/2009

CONTRACT: 03-1C12U

DIST/CO/RTE/PM: 03-SAC-50-PM 17.01

SCALE: 1" = 10' Horiz.
1" = 10' Vert.

All Dimensions Are Feet

YCL1
CROSS SECTIONS

SHEET 36 OF 53

For Earthwork Development Only

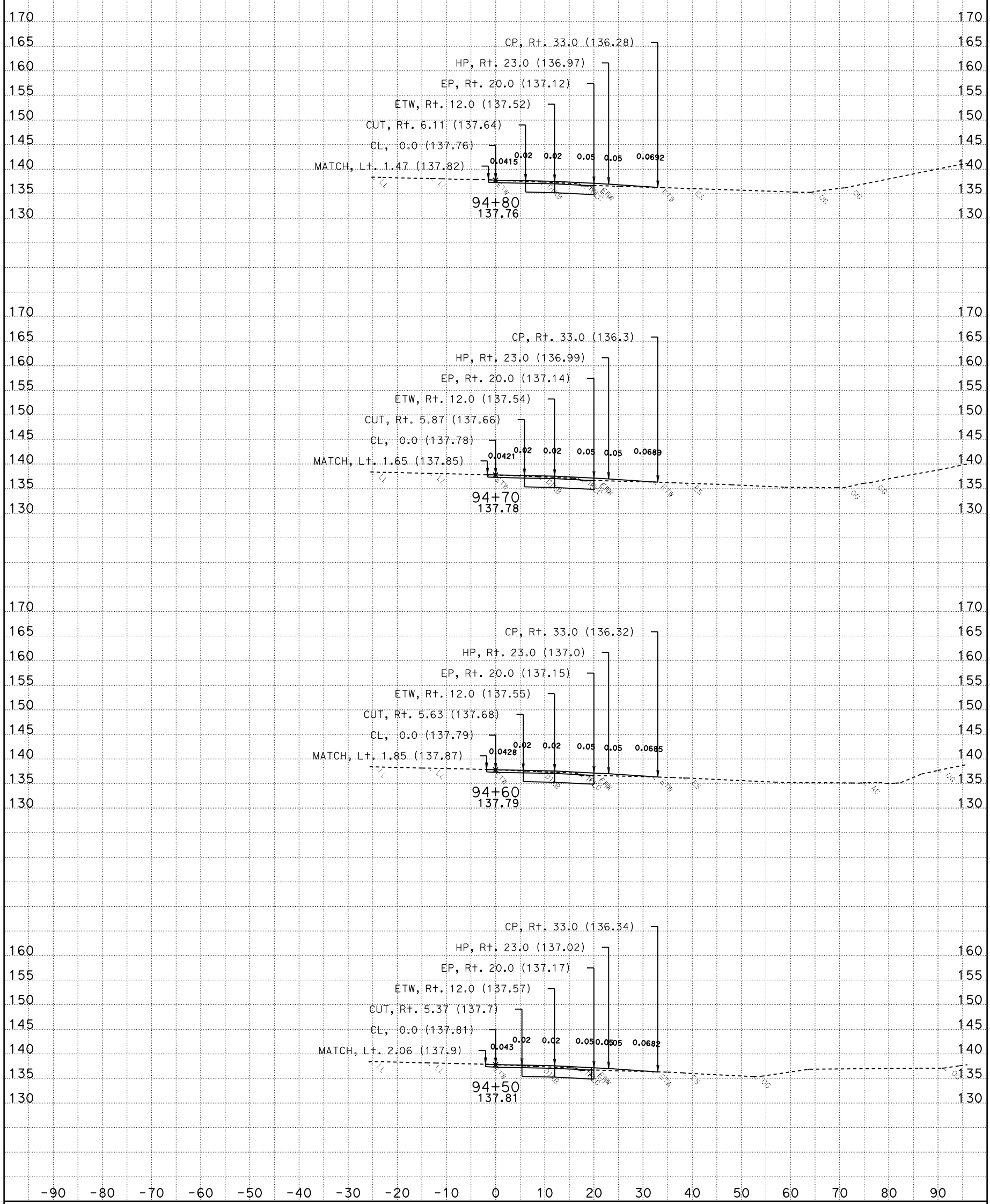

DATE: 10/28/2009

CONTRACT: 03-1C12U

DIST/CO/RTE/PM: 03-SAC-50-PM 17.01

SCALE: 1" = 10' Horiz.
1" = 10' Vert.

All Dimensions Are Feet

YCL1
CROSS SECTIONS

SHEET 37 OF 53

For Earthwork Development Only

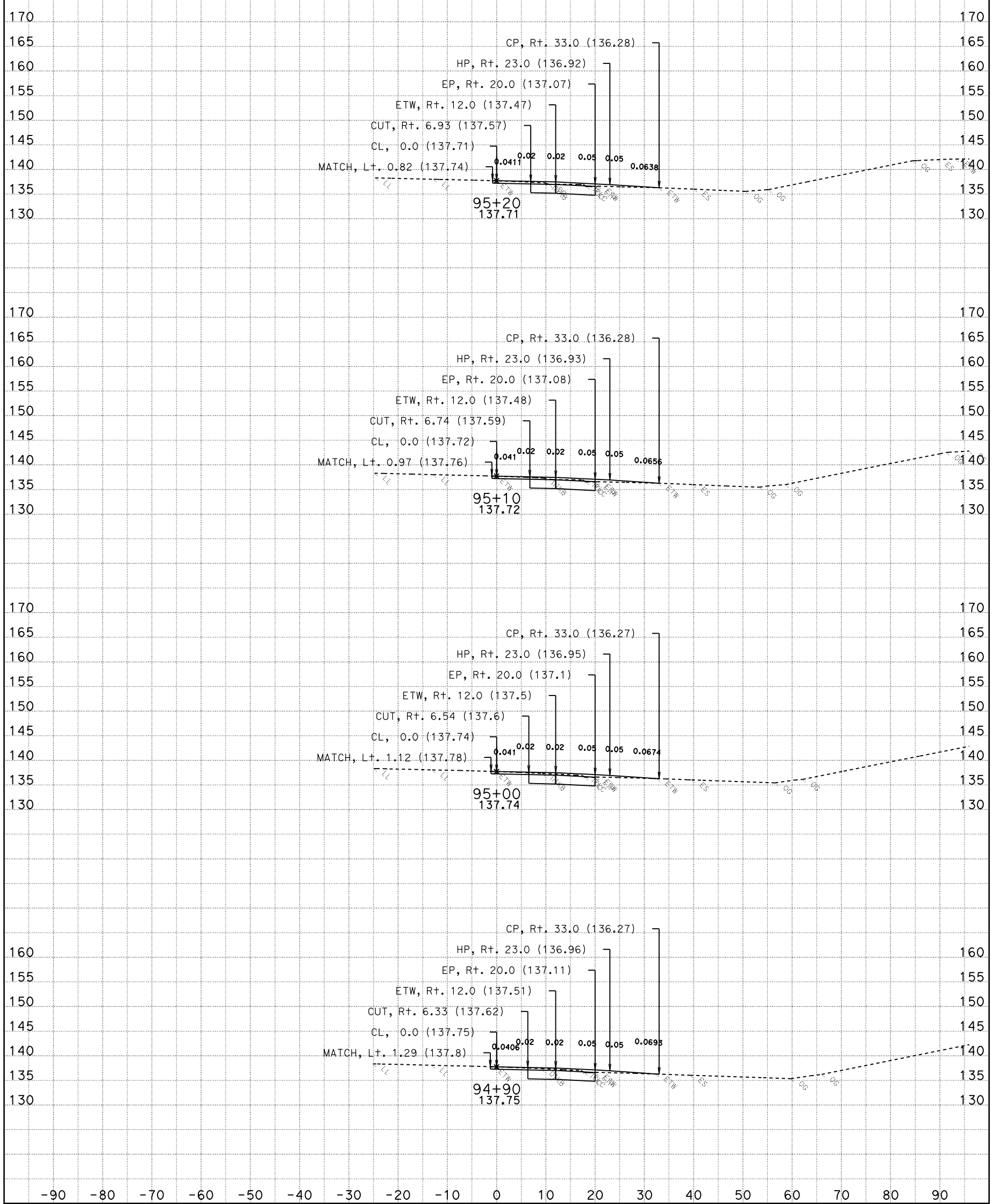

DATE: 10/28/2009

CONTRACT: 03-1C12U

DIST/CO/RTE/PM: 03-SAC-50-PM 17.01

SCALE: 1" = 10' Horiz.
1" = 10' Vert.

All Dimensions Are Feet

YCL1
CROSS SECTIONS

SHEET 38 OF 53

For Earthwork Development Only

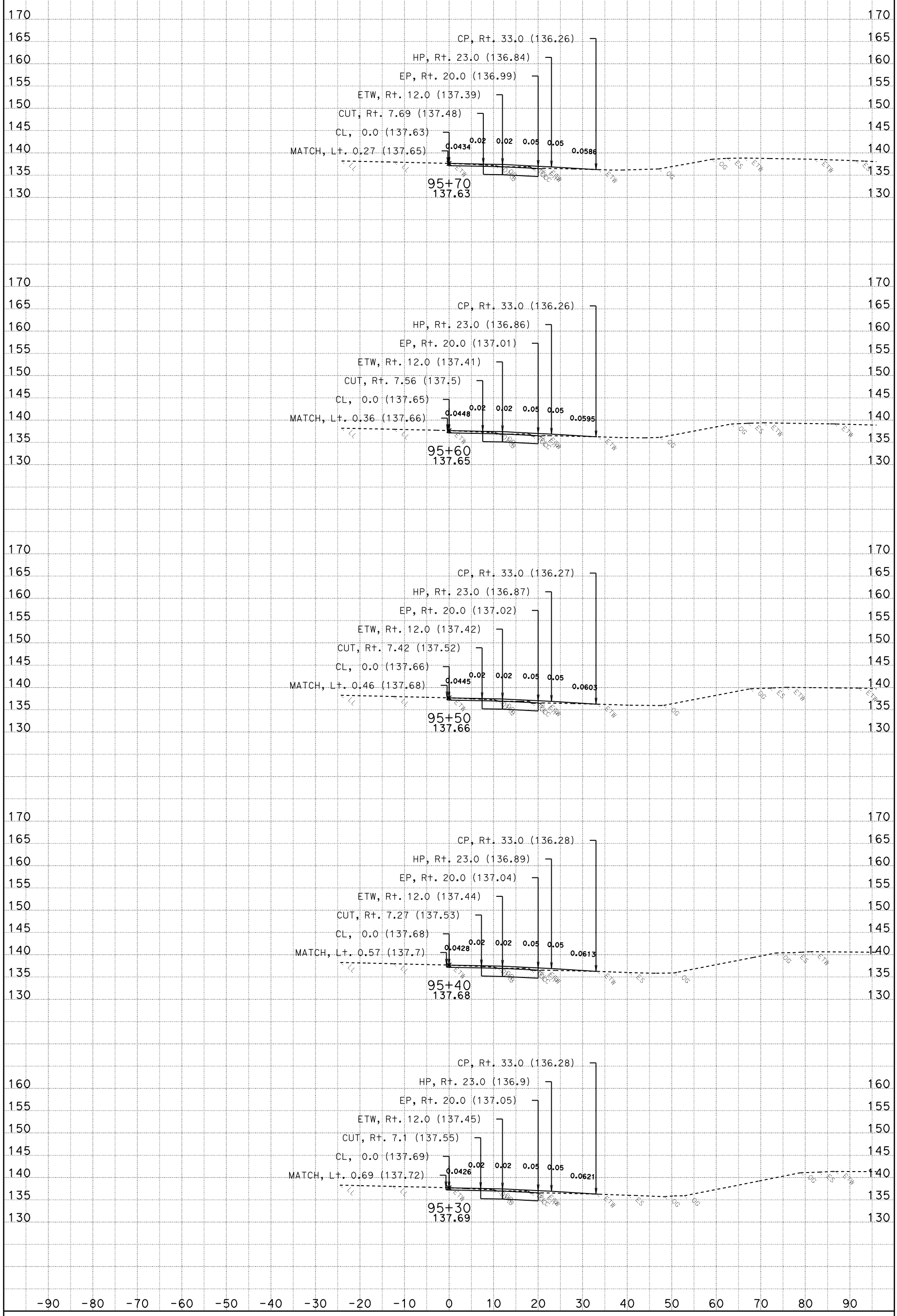

DATE: 10/28/2009

CONTRACT: 03-1C12U

DIST/CO/RTE/PM: 03-SAC-50-PM 17.01

SCALE: 1" = 10' Horiz.
1" = 10' Vert.

All Dimensions Are Feet

YCL1
CROSS SECTIONS

SHEET 39 OF 53

For Earthwork Development Only

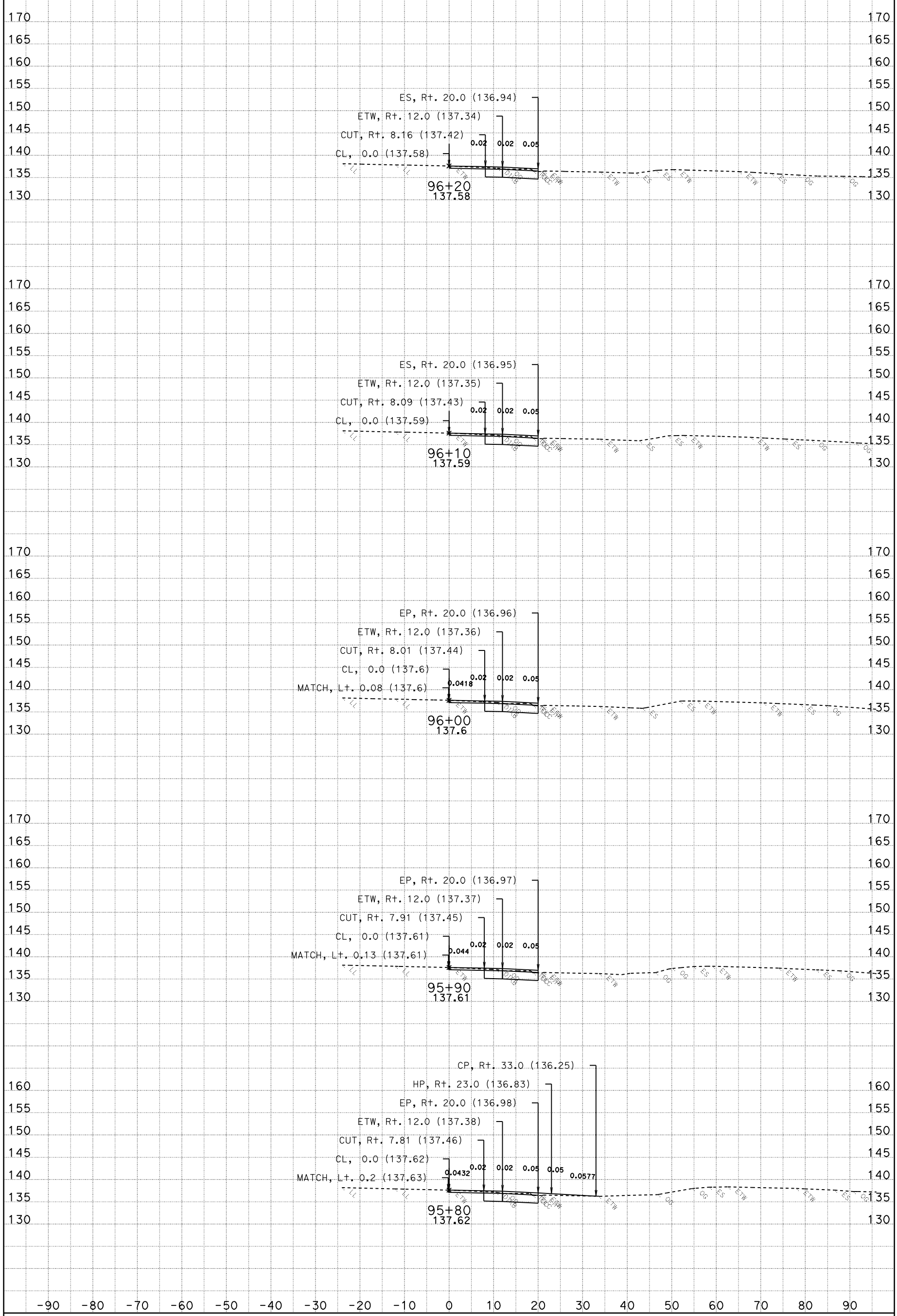

DATE: 10/28/2009

CONTRACT: 03-1C12U

DIST/CO/RTE/PM: 03-SAC-50-PM 17.01

SCALE: 1" = 10' Horiz.
1" = 10' Vert.

All Dimensions Are Feet

YCL1
CROSS SECTIONS

SHEET 40 OF 53

For Earthwork Development Only

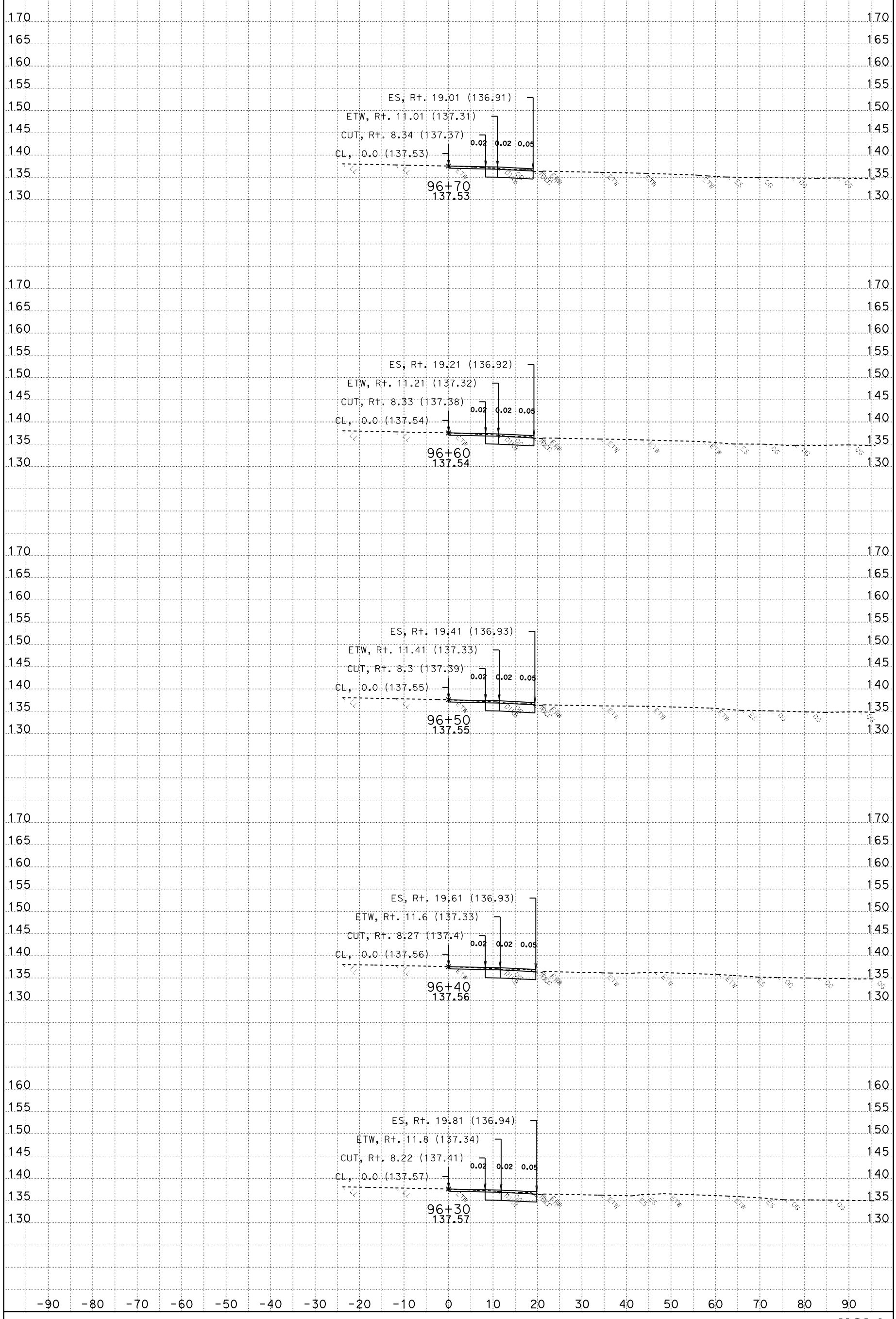

DATE: 10/28/2009

CONTRACT: 03-1C12U

DIST/CO/RTE/PM: 03-SAC-50-PM 17.01

SCALE: 1" = 10' Horiz.
1" = 10' Vert.

All Dimensions Are Feet

YCL1
CROSS SECTIONS

SHEET 41 OF 53

For Earthwork Development Only

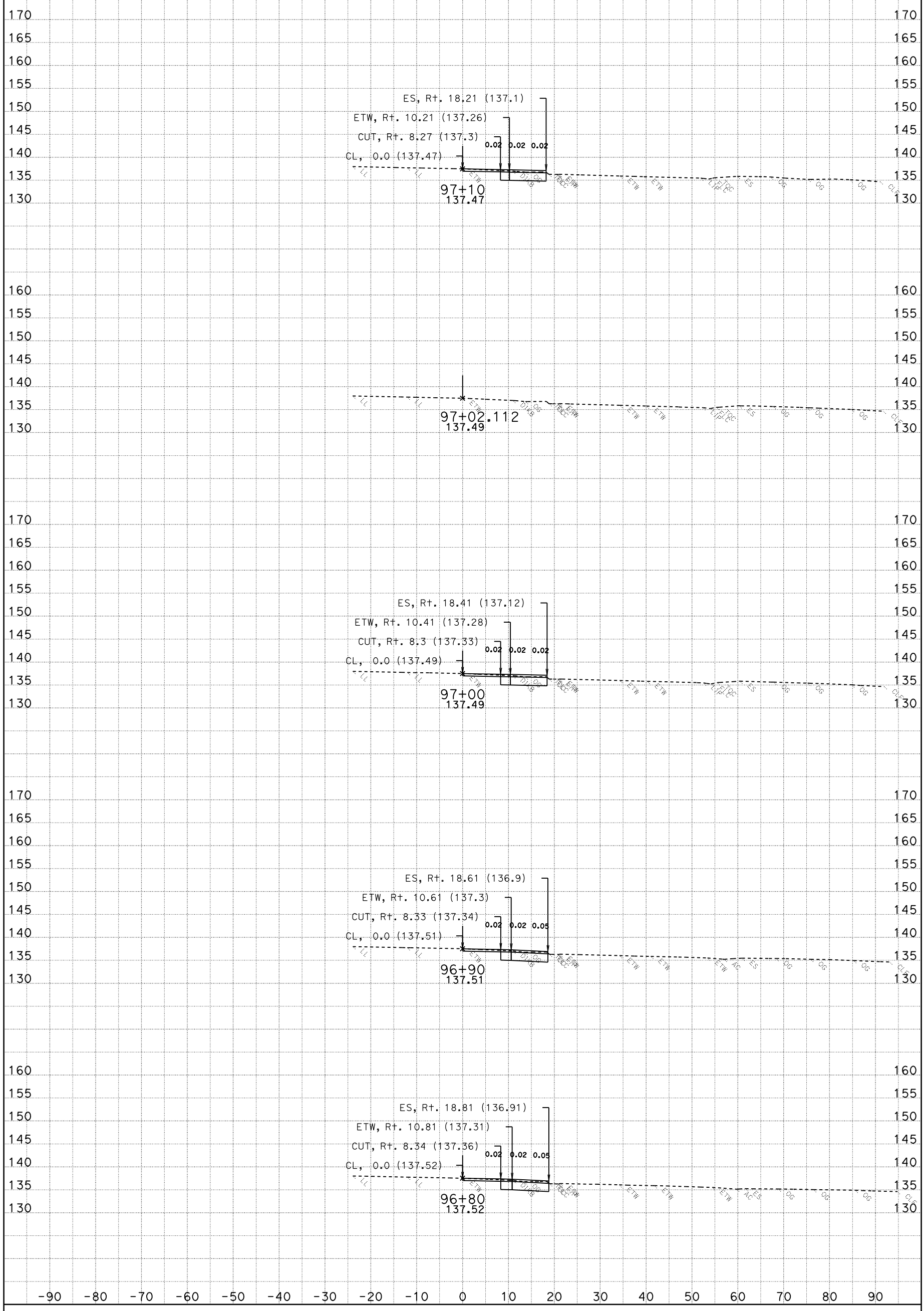

DATE: 10/28/2009

CONTRACT: 03-1C12U

DIST/CO/RTE/PM: 03-SAC-50-PM 17.01

SCALE: 1" = 10' Horiz.
1" = 10' Vert.

All Dimensions Are Feet

YCL1
CROSS SECTIONS

SHEET 42 OF 53

For Earthwork Development Only

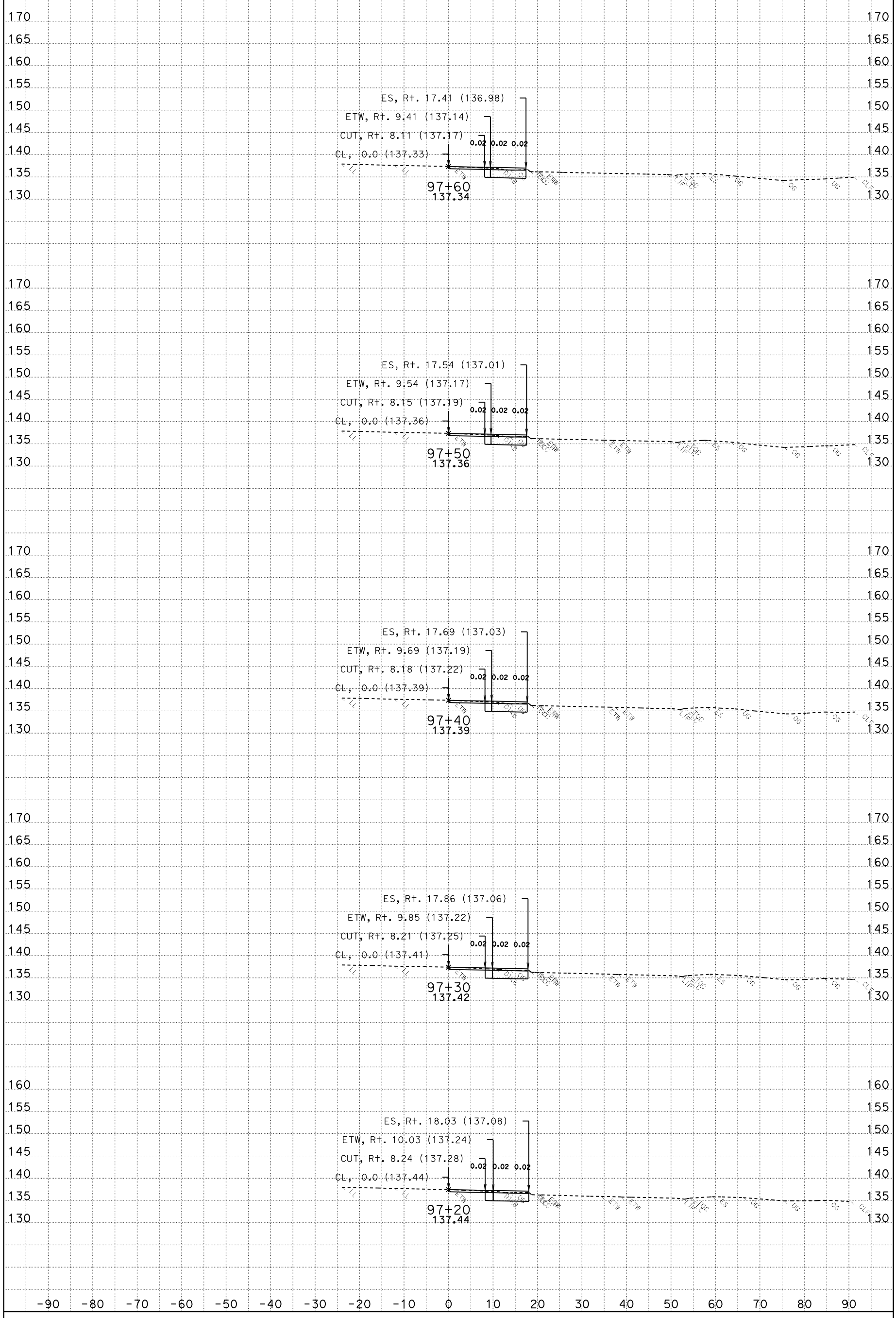

DATE: 10/28/2009

CONTRACT: 03-1C12U

DIST/CO/RTE/PM: 03-SAC-50-PM 17.01

SCALE: 1" = 10' Horiz.
1" = 10' Vert.

All Dimensions Are Feet

YCL1
CROSS SECTIONS

SHEET 43 OF 53

For Earthwork Development Only

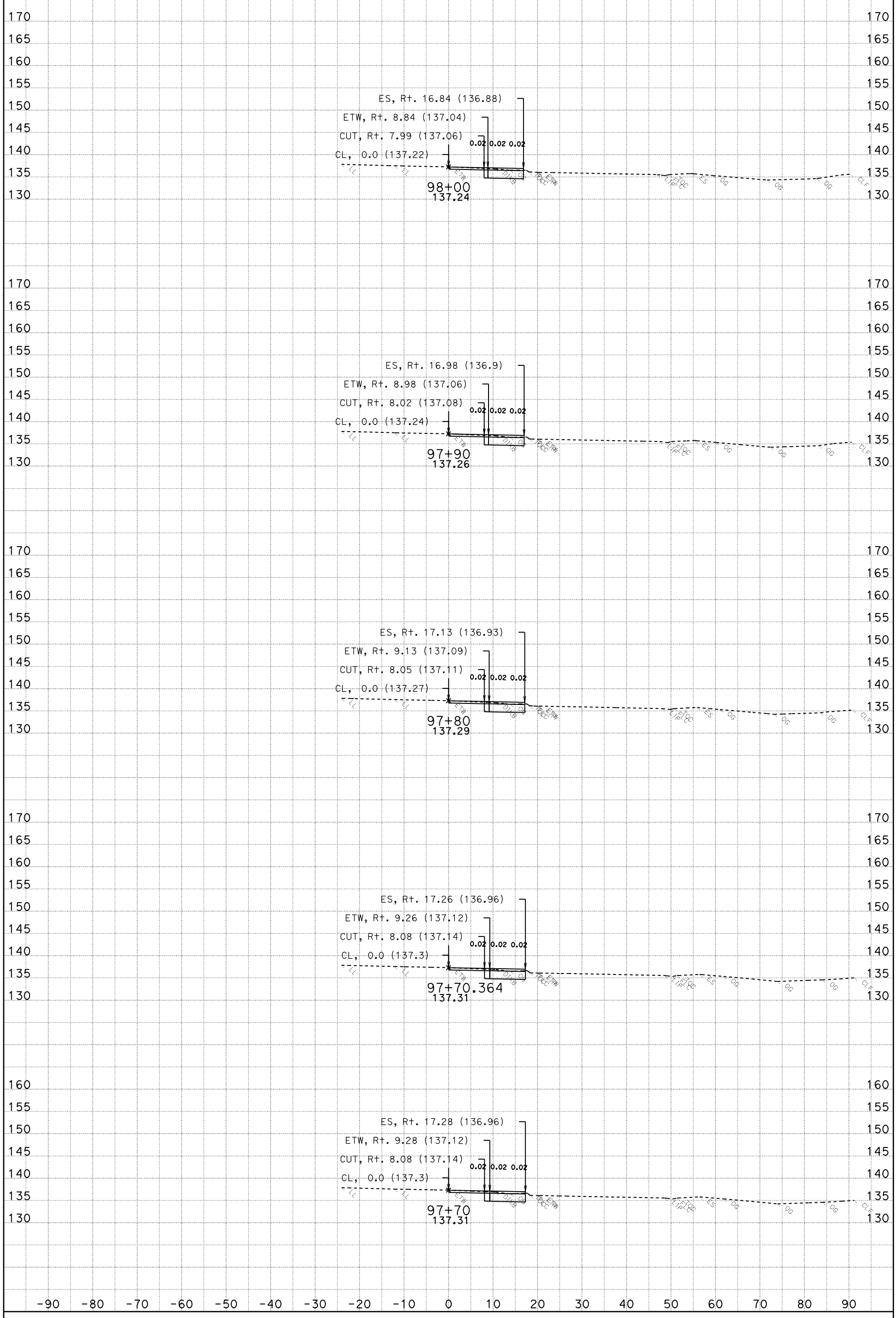

DATE: 10/28/2009

CONTRACT: 03-1C12U

DIST/CO/RTE/PM: 03-SAC-50-PM 17.01

SCALE: 1" = 10' Horiz.
1" = 10' Vert.

All Dimensions Are Feet

YCL1
CROSS SECTIONS

SHEET 44 OF 53

For Earthwork Development Only

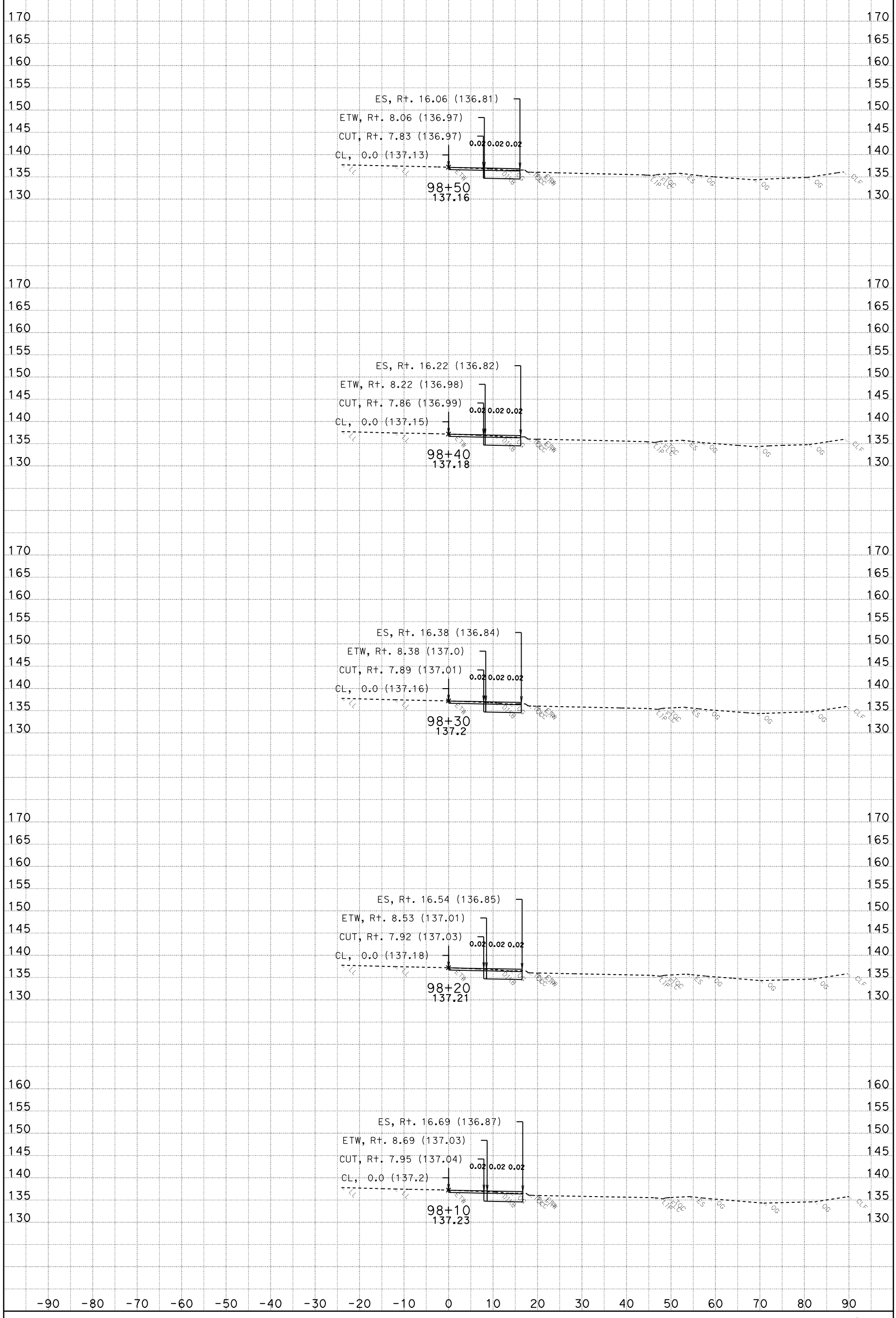

DATE: 10/28/2009

CONTRACT: 03-1C12U

DIST/CO/RTE/PM: 03-SAC-50-PM 17.01

SCALE: 1" = 10' Horiz.
1" = 10' Vert.

All Dimensions Are Feet

YCL1
CROSS SECTIONS

SHEET 45 OF 53

For Earthwork Development Only

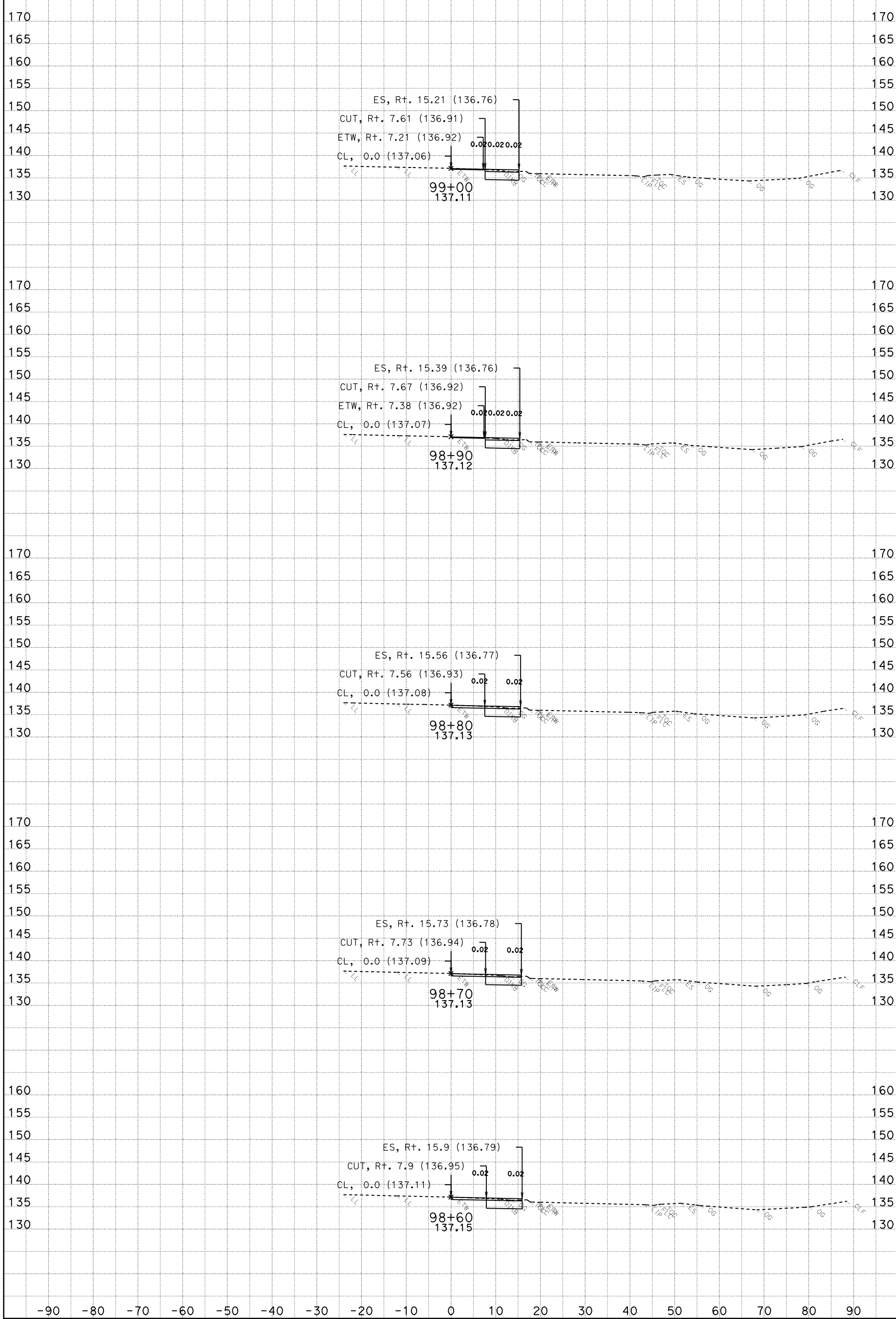

DATE: 10/28/2009

CONTRACT: 03-1C12U

DIST/CO/RTE/PM: 03-SAC-50-PM 17.01

SCALE: 1" = 10' Horiz.
1" = 10' Vert.

All Dimensions Are Feet

YCL1
CROSS SECTIONS

SHEET 46 OF 53

For Earthwork Development Only

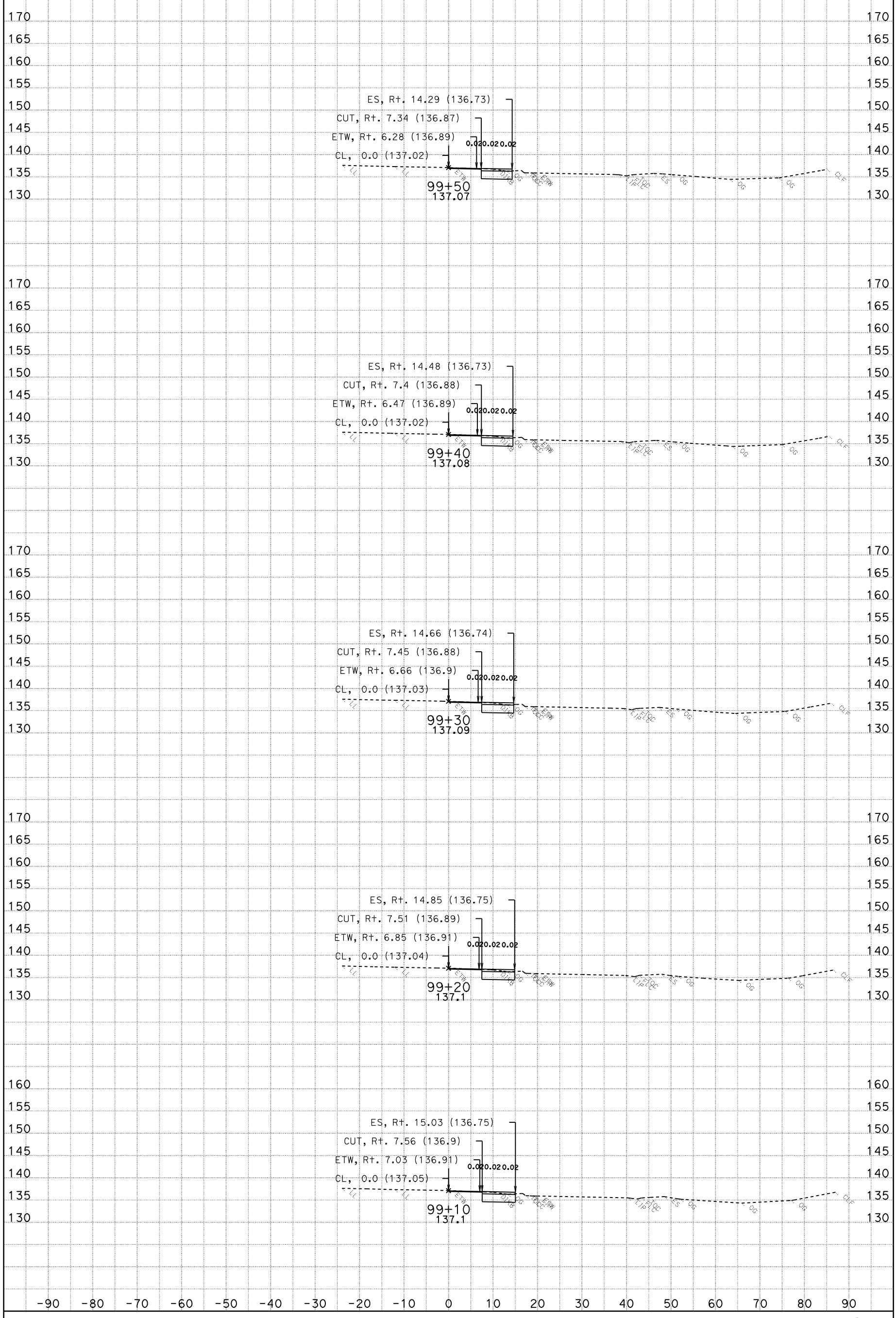

DATE: 10/28/2009

CONTRACT: 03-1C12U

DIST/CO/RTE/PM: 03-SAC-50-PM 17.01

SCALE: 1" = 10' Horiz.
1" = 10' Vert.

All Dimensions Are Feet

YCL1
CROSS SECTIONS

For Earthwork Development Only

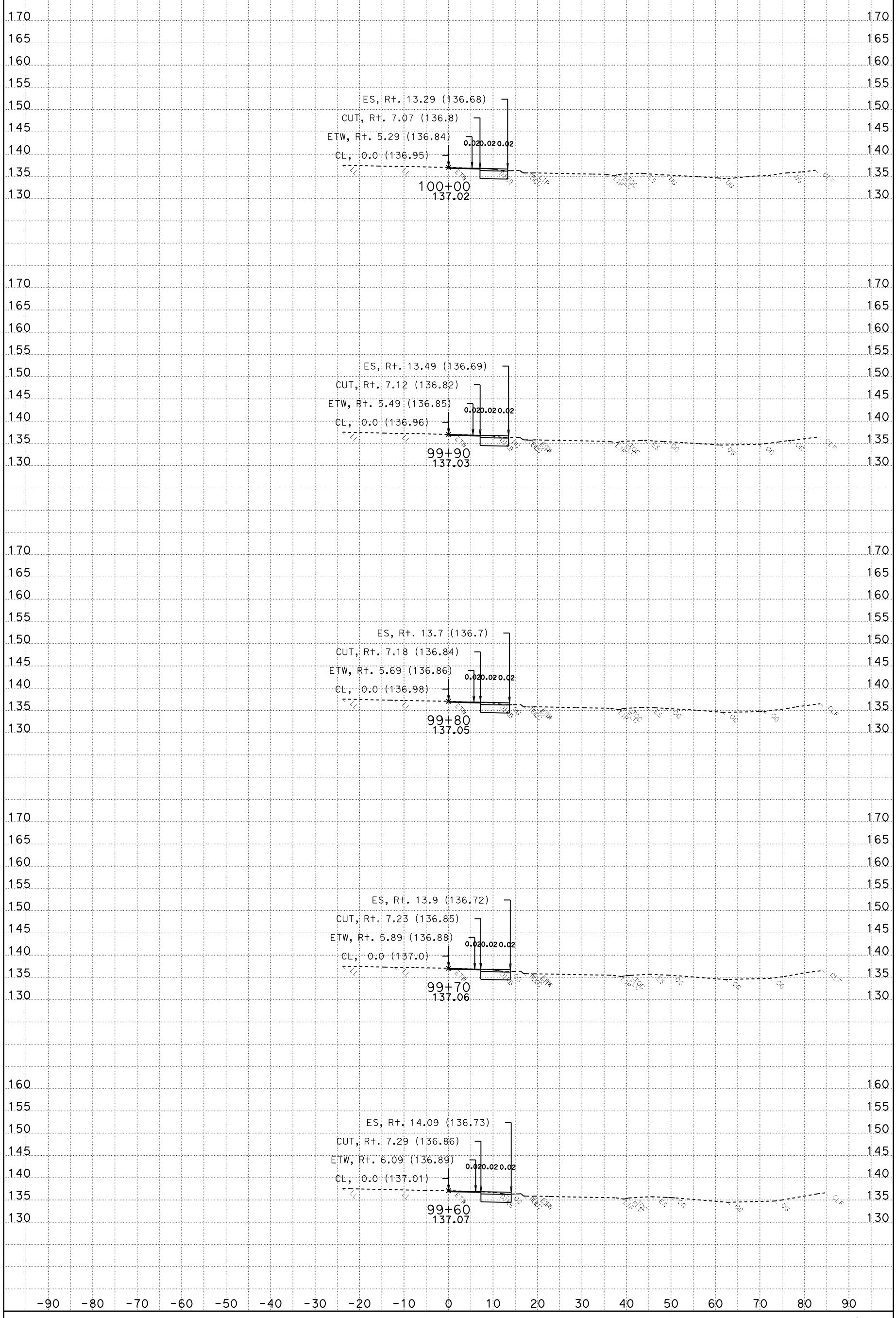

DATE: 10/28/2009

CONTRACT: 03-1C12U

DIST/CO/RTE/PM: 03-SAC-50-PM 17.01

SCALE: 1" = 10' Horiz.
1" = 10' Vert.

All Dimensions Are Feet

YCL1
CROSS SECTIONS

For Earthwork Development Only

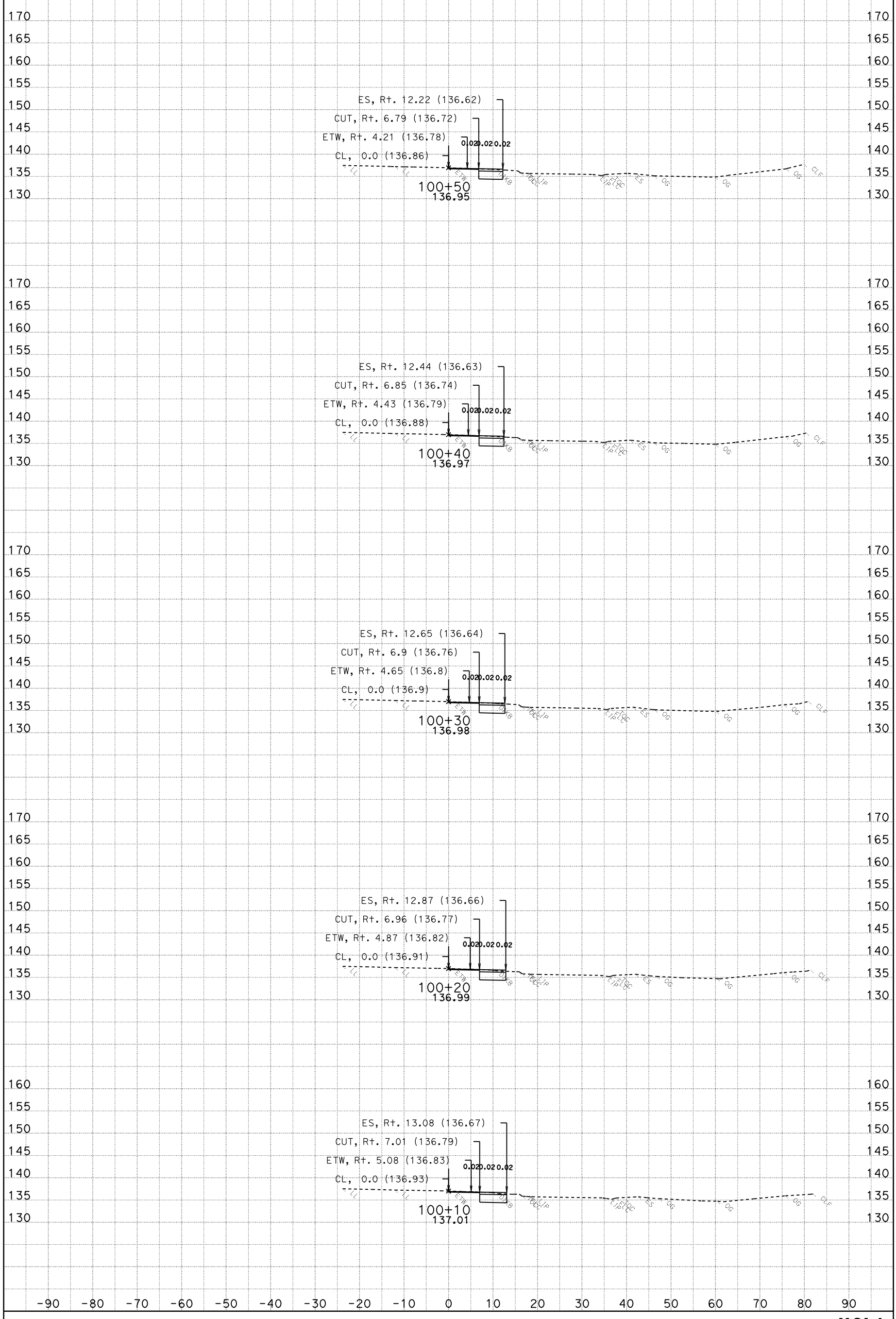

DATE: 10/28/2009

CONTRACT: 03-1C12U

DIST/CO/RTE/PM: 03-SAC-50-PM 17.01

SCALE: 1" = 10' Horiz.
1" = 10' Vert.

All Dimensions Are Feet

YCL1
CROSS SECTIONS

SHEET 49 OF 53

For Earthwork Development Only

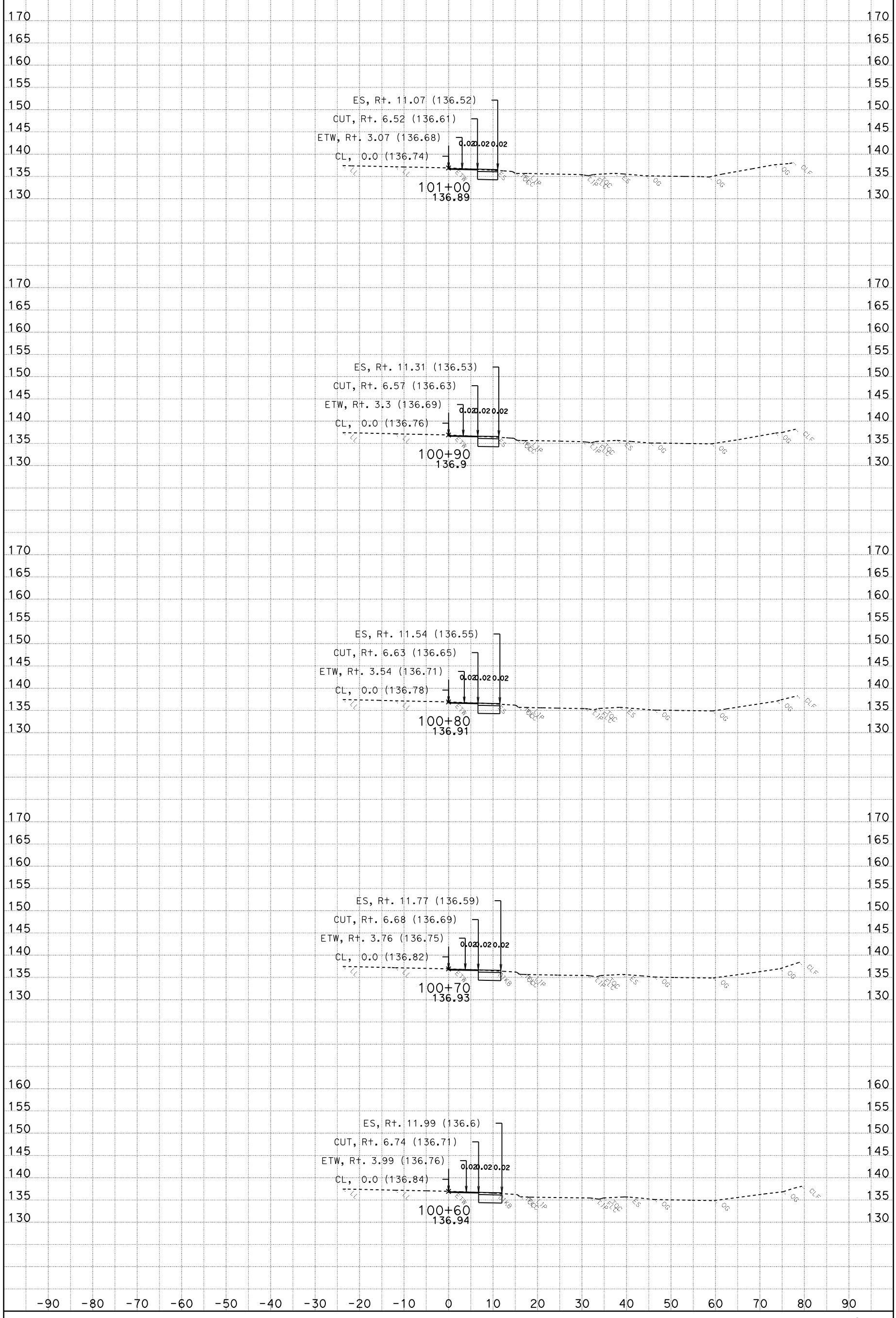

DATE: 10/28/2009

CONTRACT: 03-1C12U

DIST/CO/RTE/PM: 03-SAC-50-PM 17.01

SCALE: 1" = 10' Horiz.
1" = 10' Vert.

All Dimensions Are Feet

YCL1
CROSS SECTIONS

For Earthwork Development Only

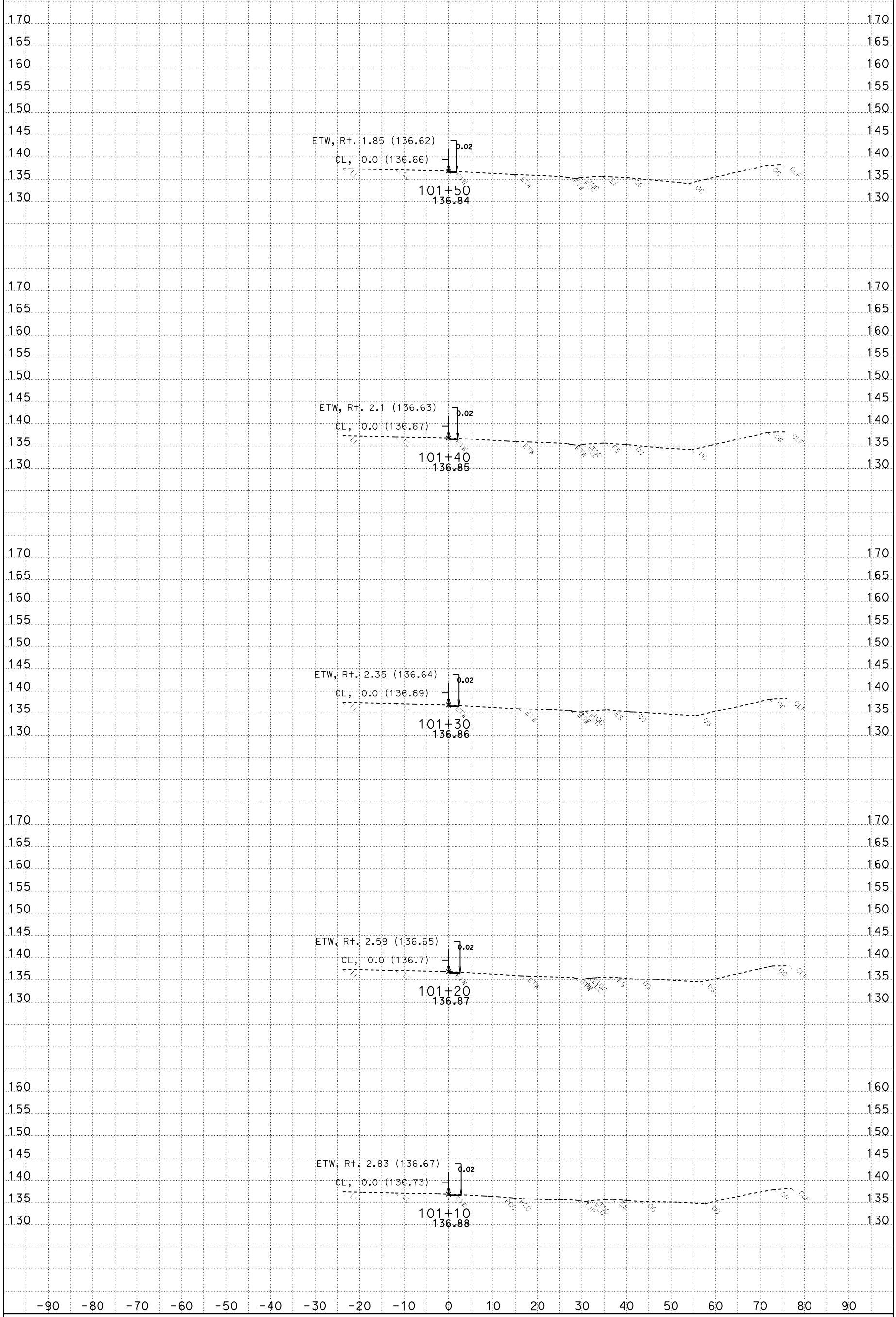

DATE: 10/28/2009

CONTRACT: 03-1C12U

DIST/CO/RTE/PM: 03-SAC-50-PM 17.01

SCALE: 1" = 10' Horiz.
1" = 10' Vert.

All Dimensions Are Feet

YCL1
CROSS SECTIONS

SHEET 51 OF 53

For Earthwork Development Only

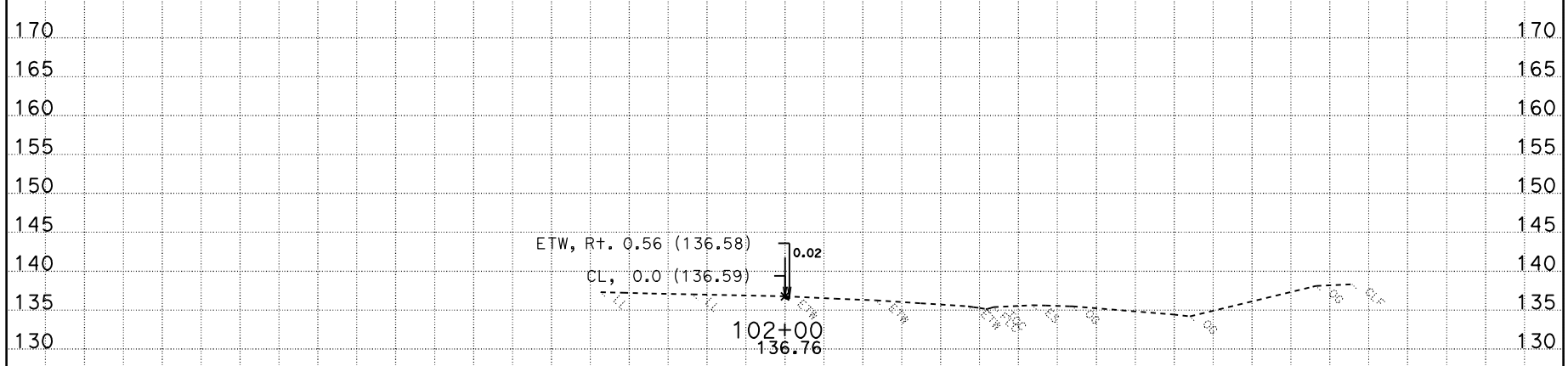

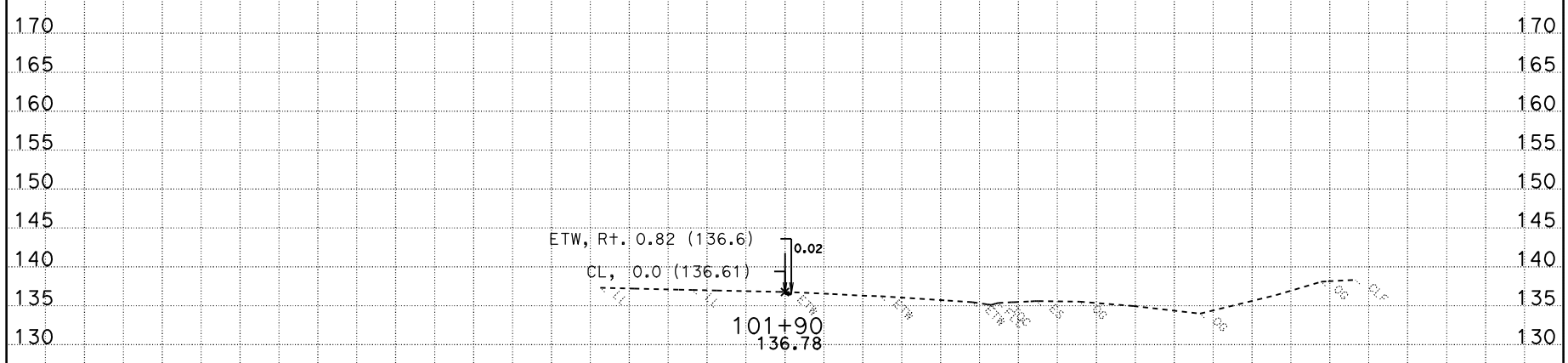

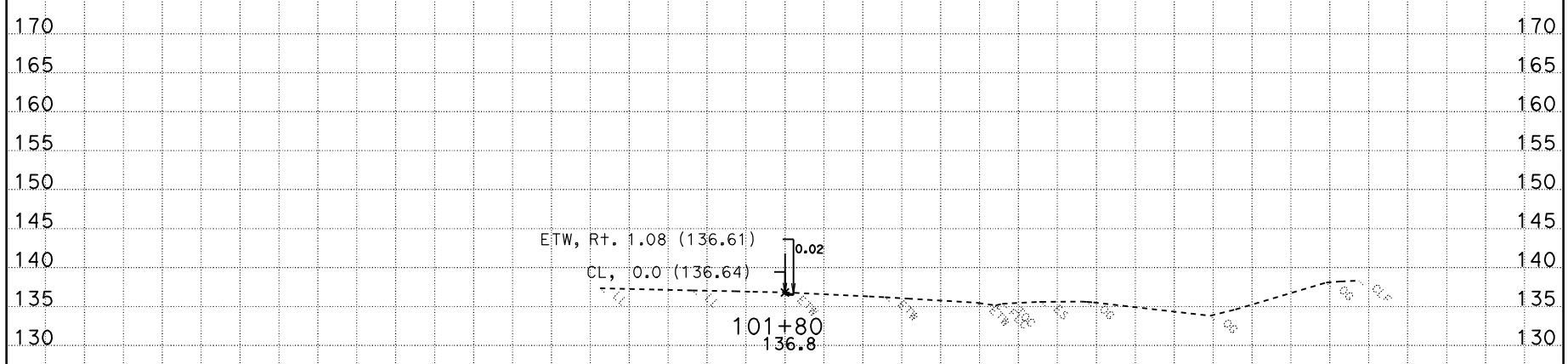

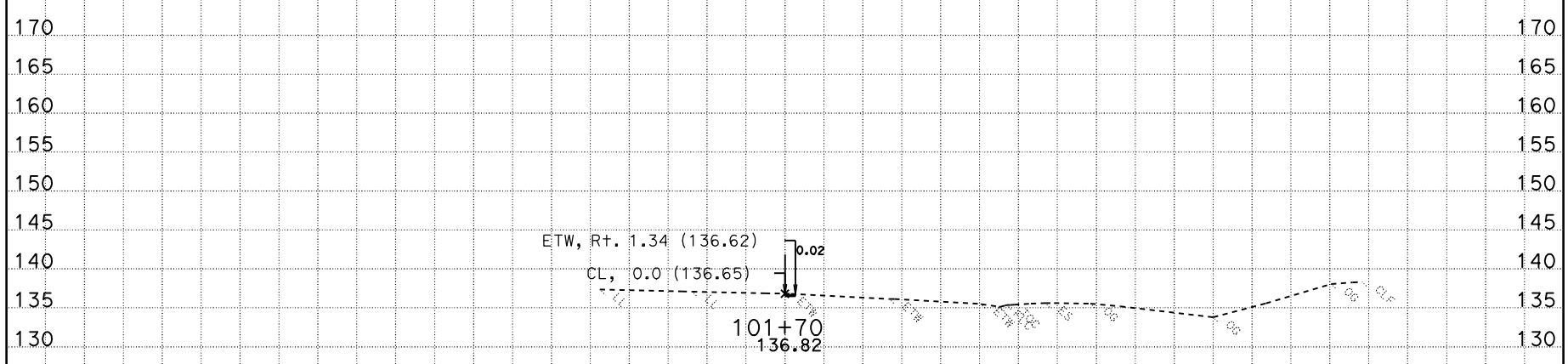

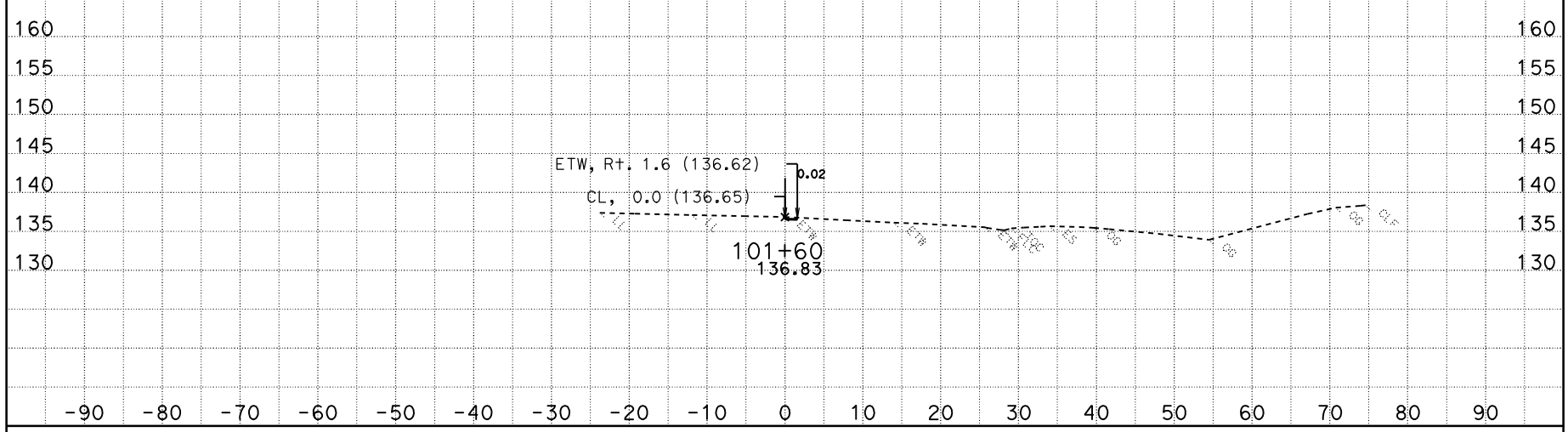

DATE: 10/28/2009

CONTRACT: 03-1C12U

DIST/CO/RTE/PM: 03-SAC-50-PM 17.01

SCALE: 1" = 10' Horiz.
1" = 10' Vert.

All Dimensions Are Feet

YCL1
CROSS SECTIONS

For Earthwork Development Only

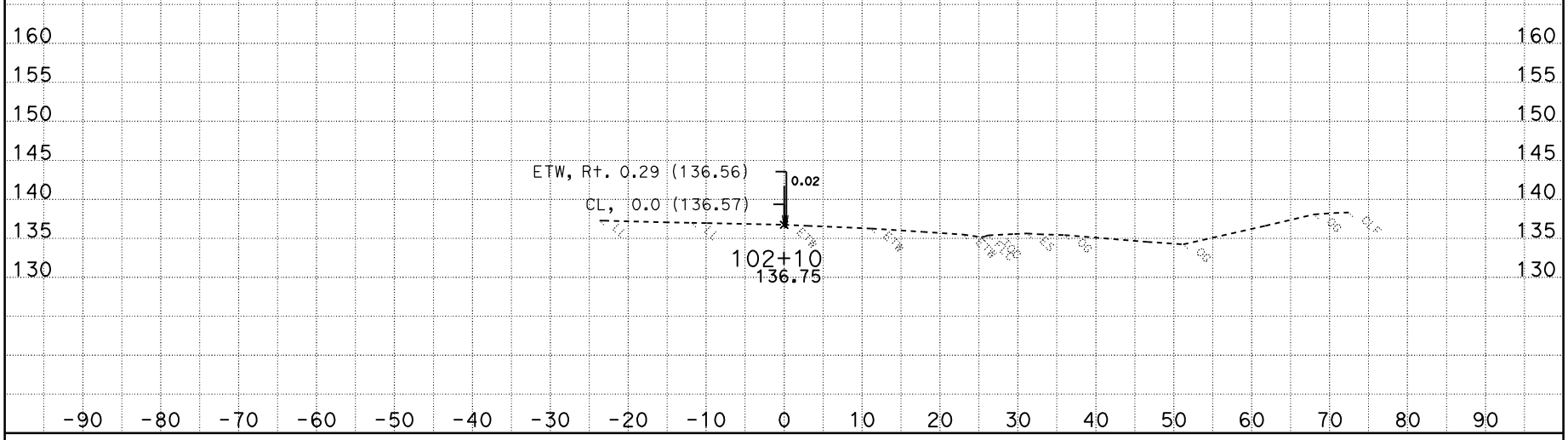

DATE: 10/28/2009

CONTRACT: 03-1C12U

DIST/CO/RTE/PM: 03-SAC-50-PM 17.01

SCALE: 1" = 10' Horiz.
1" = 10' Vert.

All Dimensions Are Feet

YCL1
CROSS SECTIONS

SHEET 53 OF 53

FOR EARTHWORK DEVELOPMENT ONLY

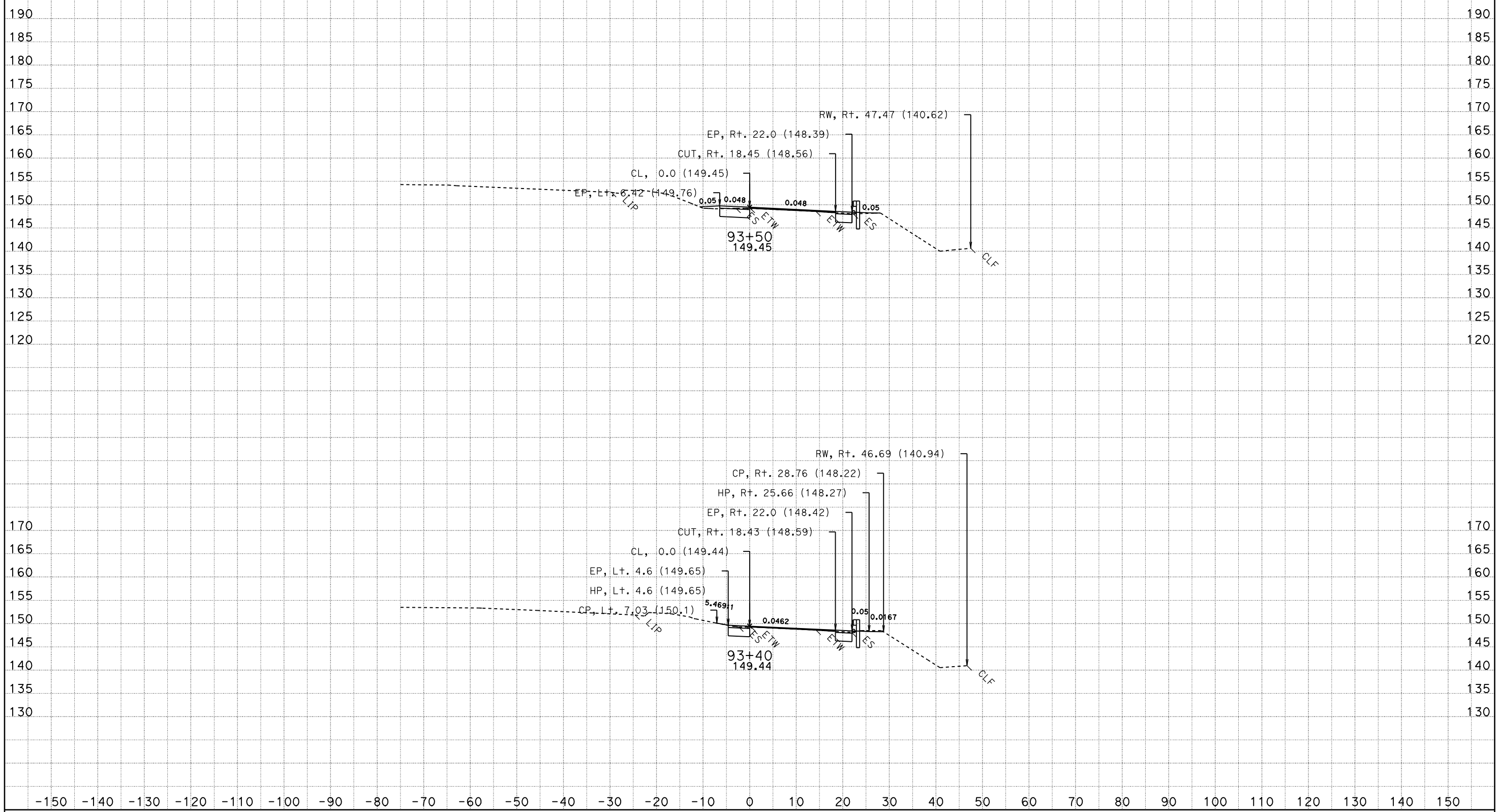

CONTRACT: 03-1C12U DIST/CO/RTE/PM: 03-SAC-50-PM 17.01

DATE: 10/28/2009

KC Project: 1C120HZ File: P:\proj4\03\1c120\design\Caice\1C120HZ\ear\hazslip_design_final.ear

SCALE: 1" = 10' Horiz.
1" = 10' Vert.

All Dimensions are US Survey Feet

YCL2
CROSS SECTIONS

SHEET 1 OF 52

FOR EARTHWORK DEVELOPMENT ONLY

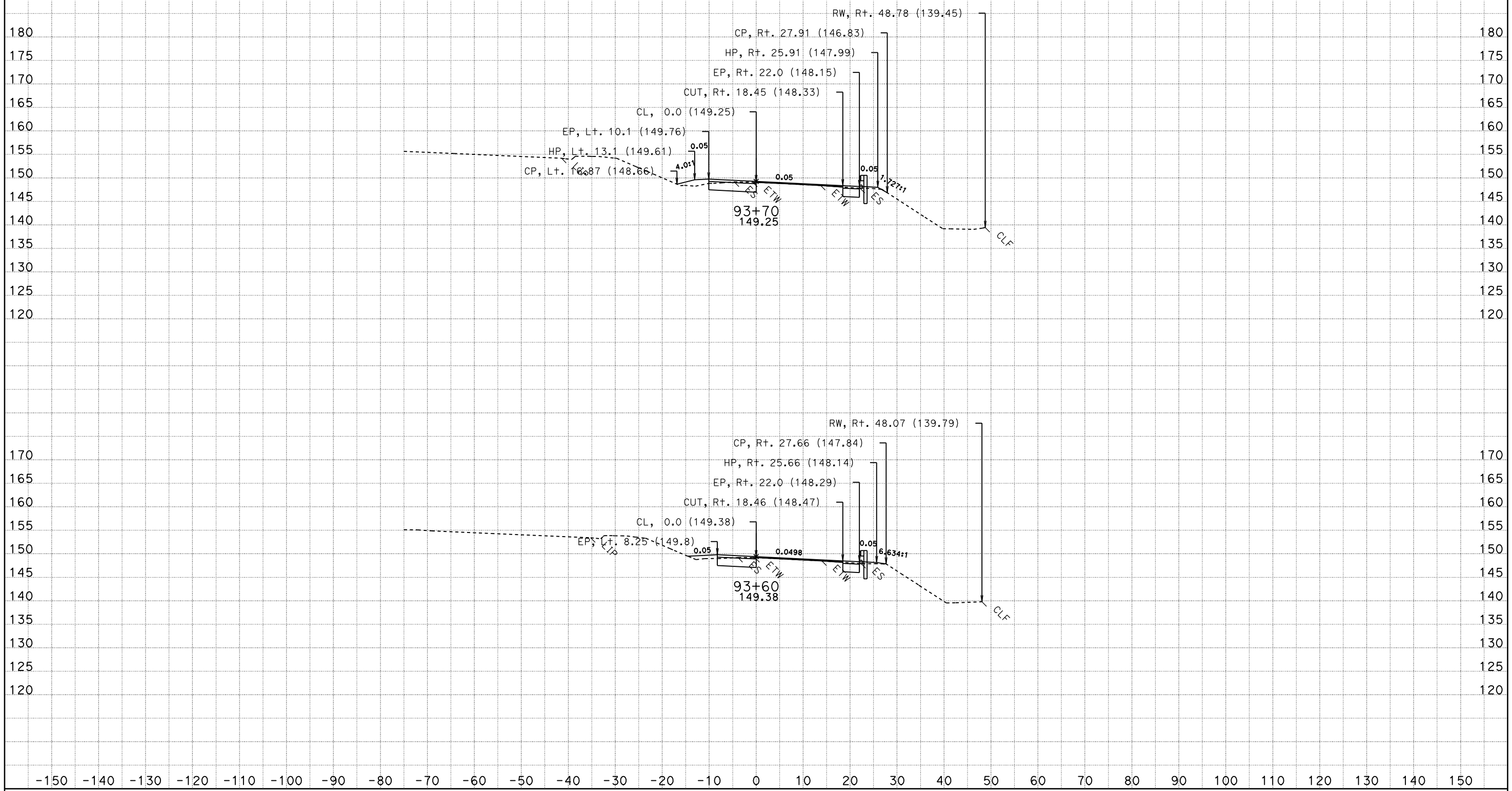

CONTRACT: 03-1C12U DIST/CO/RTE/PM: 03-SAC-50-PM 17.01

DATE: 10/28/2009

KC Project: 1C120HZ File: P:\proj4\03\1c120\design\Caice\1C120HZ\ear\hazslip_design_final.ear

SCALE: 1" = 10' Horiz.
1" = 10' Vert.

All Dimensions are US Survey Feet

YCL2
CROSS SECTIONS

SHEET 2 OF 52

FOR EARTHWORK DEVELOPMENT ONLY

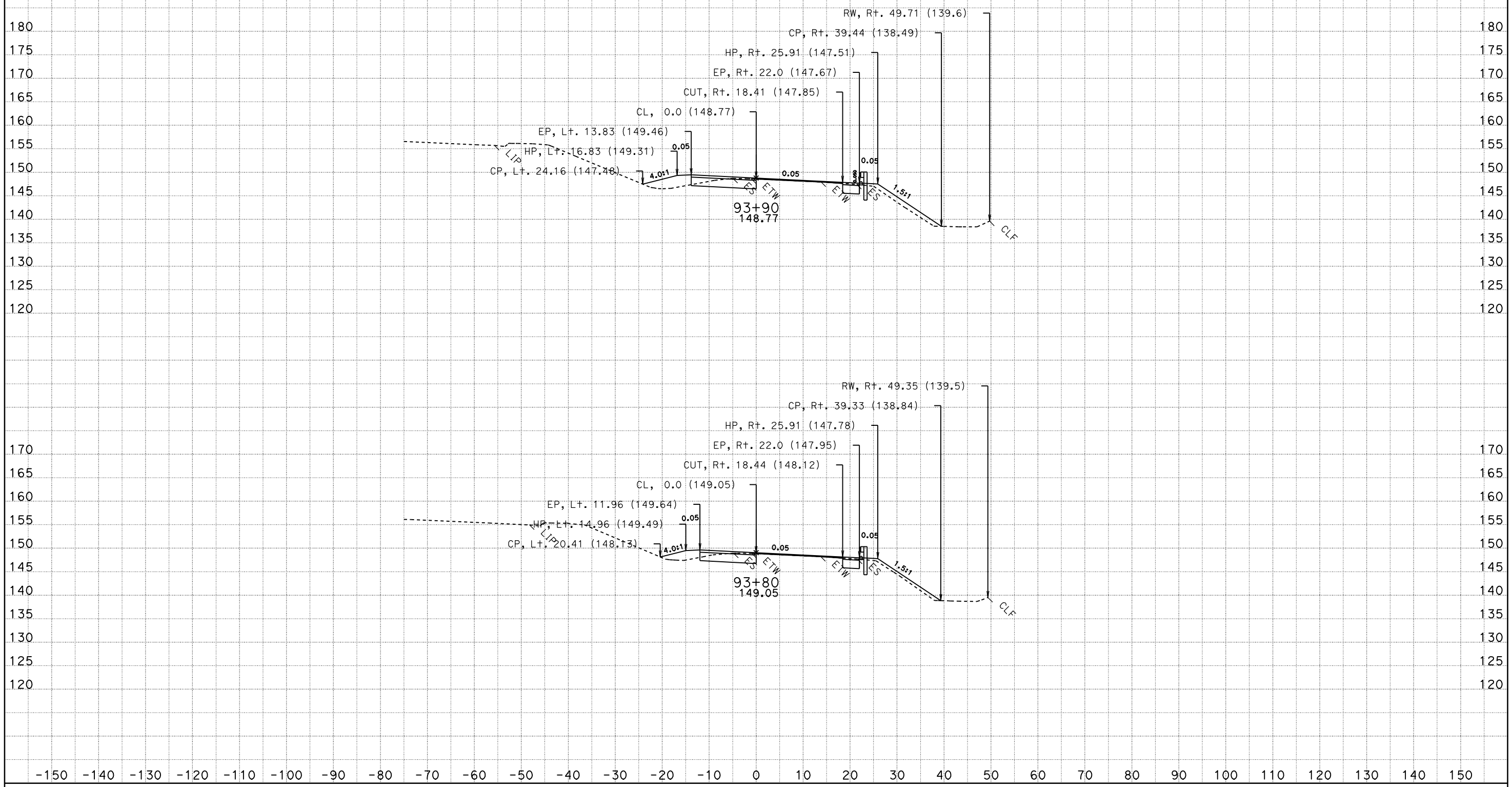

CONTRACT: 03-1C12U DIST/CO/RTE/PM: 03-SAC-50-PM 17.01

DATE: 10/28/2009

KC Project: 1C120HZ File: P:\proj4\03\1c120\design\Caice\1C120HZ\ear\hazslip_design_final.ear

SCALE: 1" = 10' Horiz.
1" = 10' Vert.

All Dimensions are US Survey Feet

YCL2
CROSS SECTIONS

SHEET 3 OF 52

FOR EARTHWORK DEVELOPMENT ONLY

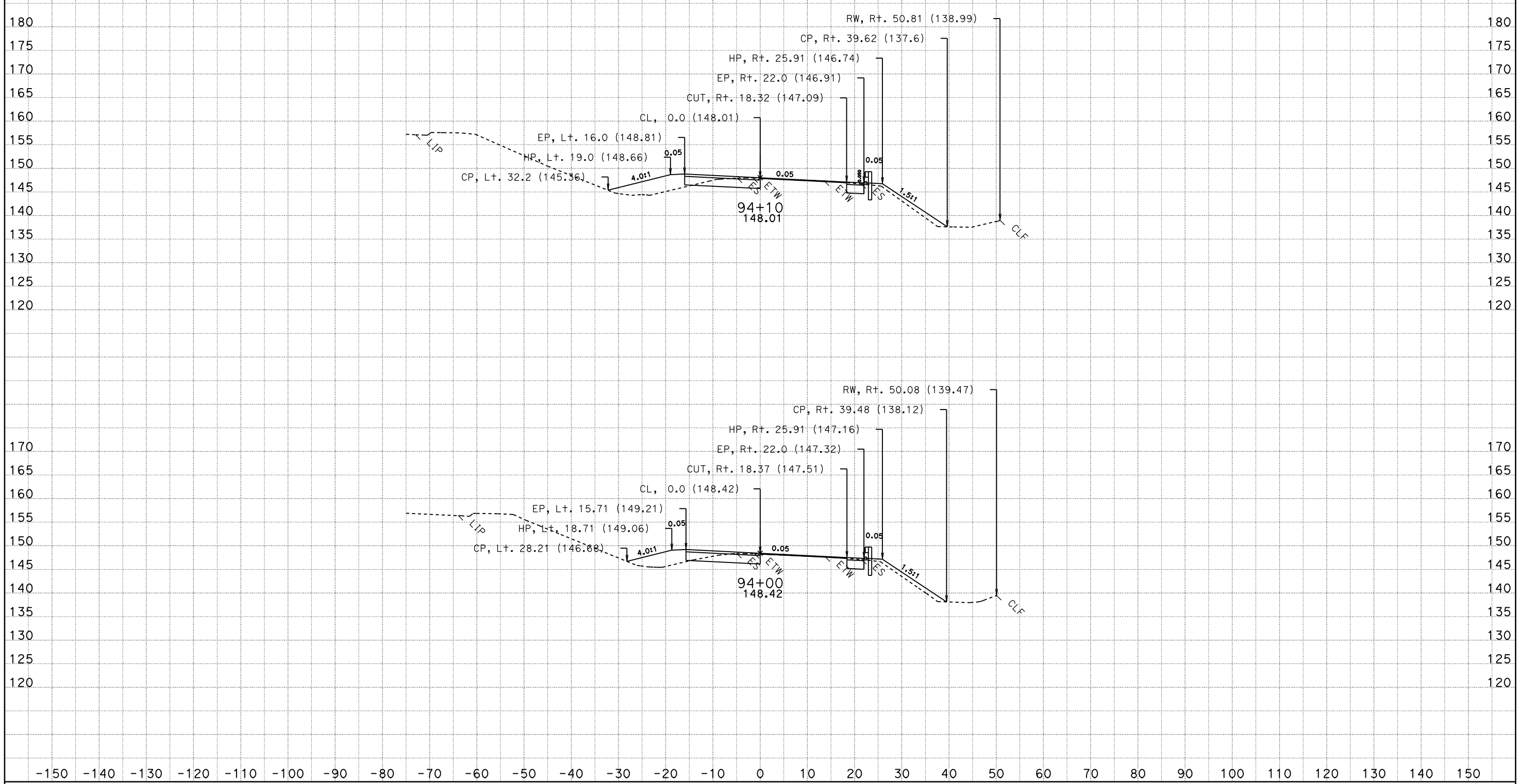

CONTRACT: 03-1C12U DIST/CO/RTE/PM: 03-SAC-50-PM 17.01

DATE: 10/28/2009

KC Project: 1C120HZ File: P:\proj4\03\1c120\design\Caice\1C120HZ\ear\hazslip_design_final.ear

SCALE: 1" = 10' Horiz.
1" = 10' Vert.

All Dimensions are US Survey Feet

YCL2
CROSS SECTIONS

SHEET 4 OF 52

FOR EARTHWORK DEVELOPMENT ONLY

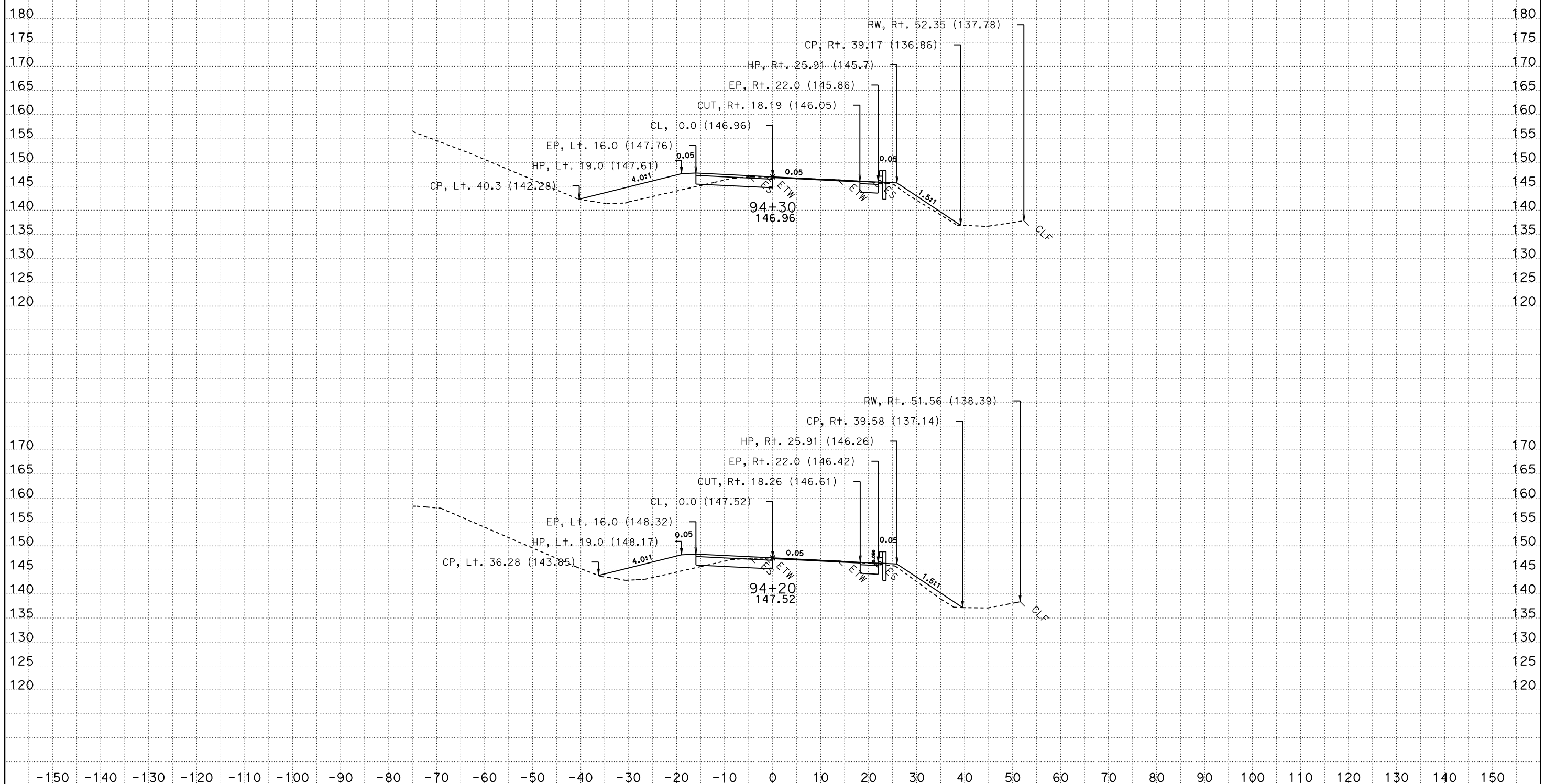

CONTRACT: 03-1C12U DIST/CO/RTE/PM: 03-SAC-50-PM 17.01

DATE: 10/28/2009

KC Project: 1C120HZ File: P:\proj4\03\1c120\design\Caice\1C120HZ\ear\hazslip_design_final.ear

SCALE: 1" = 10' Horiz.
1" = 10' Vert.

All Dimensions are US Survey Feet

YCL2
CROSS SECTIONS

SHEET 5 OF 52

FOR EARTHWORK DEVELOPMENT ONLY

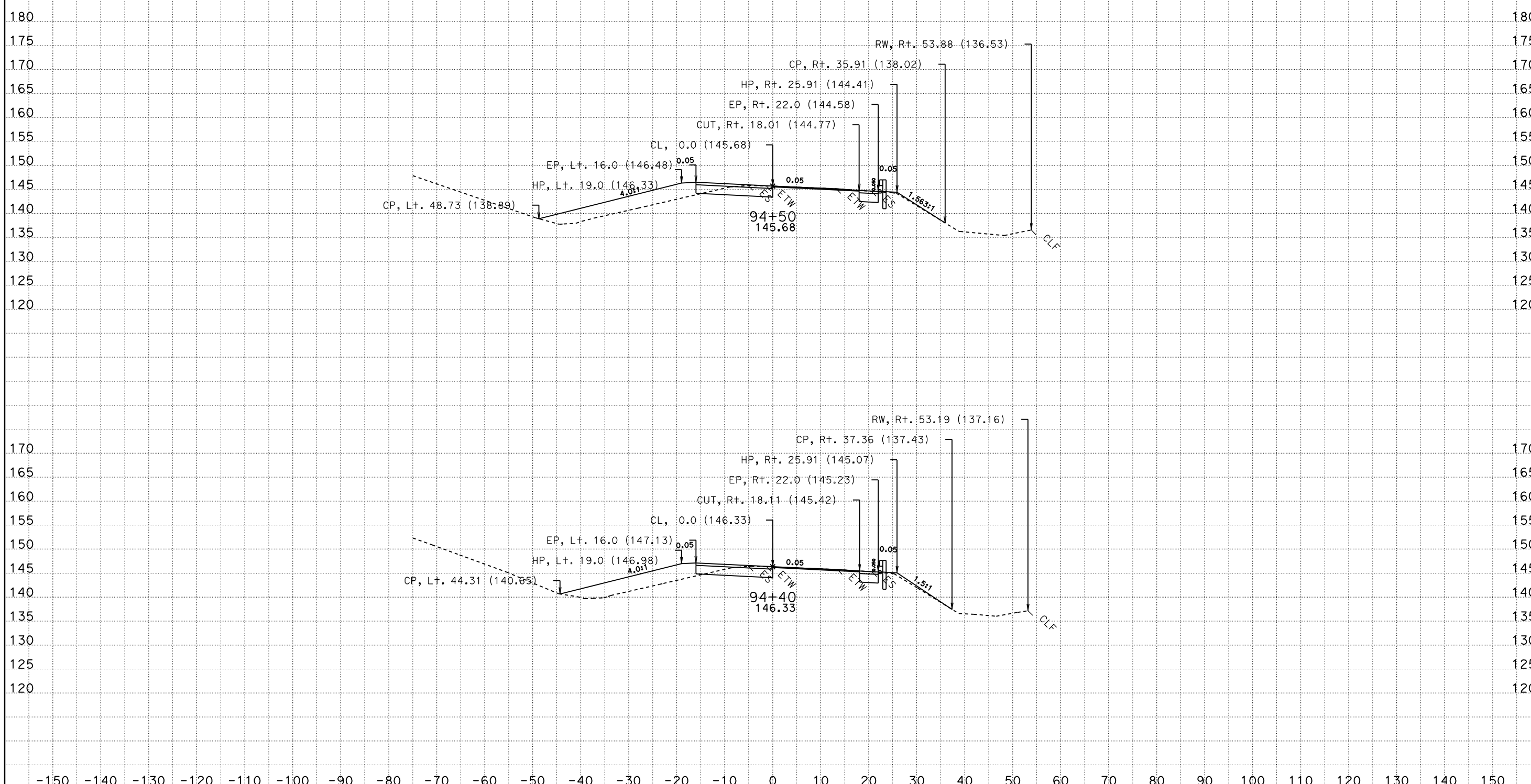

CONTRACT: 03-1C12U DIST/CO/RTE/PM: 03-SAC-50-PM 17.01

DATE: 10/28/2009

KC Project: 1C120HZ File: P:\proj4\03\1c120\design\Caice\1C120HZ\ear\hazslip_design_final.ear

SCALE: 1" = 10' Horiz.
1" = 10' Vert.

All Dimensions are US Survey Feet

YCL2
CROSS SECTIONS

SHEET 6 OF 52

FOR EARTHWORK DEVELOPMENT ONLY

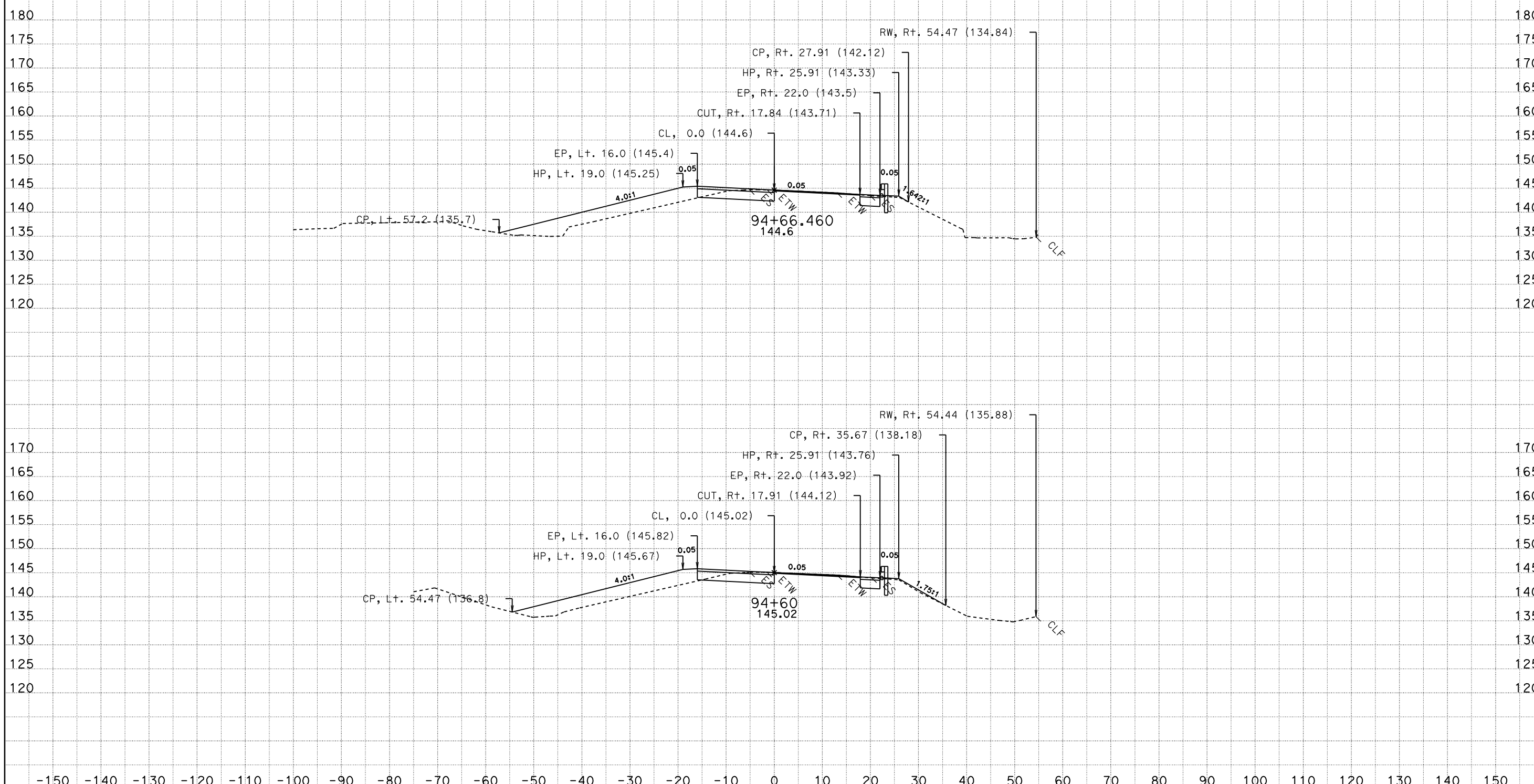

CONTRACT: 03-1C12U DIST/CO/RTE/PM: 03-SAC-50-PM 17.01

DATE: 10/28/2009

KC Project: 1C120HZ File: P:\proj4\03\1c120\design\Caice\1C120HZ\ear\hazslip_design_final.ear

SCALE: 1" = 10' Horiz.
1" = 10' Vert.

All Dimensions are US Survey Feet

YCL2
CROSS SECTIONS

SHEET 7 OF 52

FOR EARTHWORK DEVELOPMENT ONLY

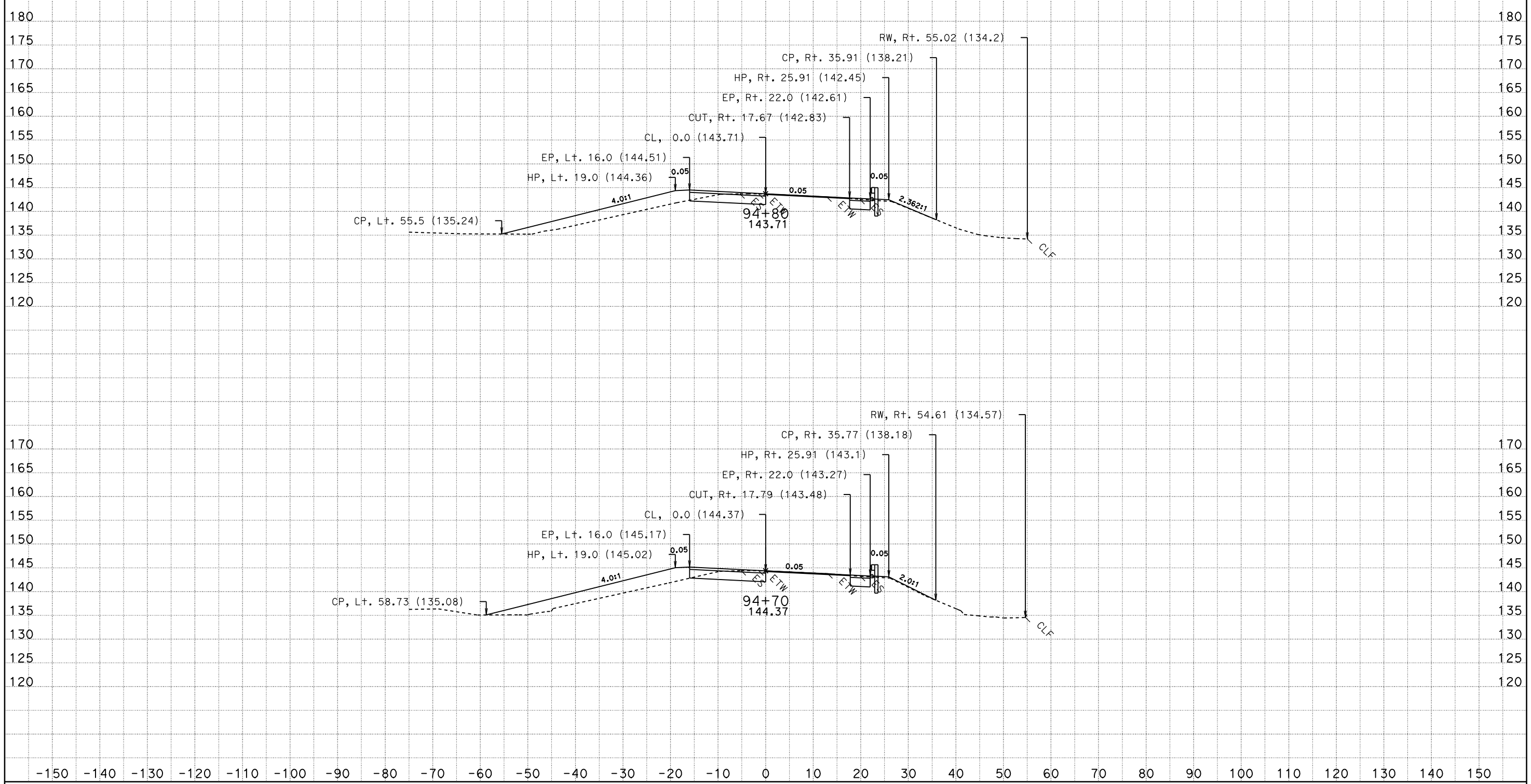

CONTRACT: 03-1C12U DIST/CO/RTE/PM: 03-SAC-50-PM 17.01

DATE: 10/28/2009

KC Project: 1C120HZ File: P:\proj4\03\1c120\design\Caice\1C120HZ\ear\hazslip_design_final.ear

SCALE: 1" = 10' Horiz.
1" = 10' Vert.

All Dimensions are US Survey Feet

YCL2
CROSS SECTIONS

SHEET 8 OF 52

FOR EARTHWORK DEVELOPMENT ONLY

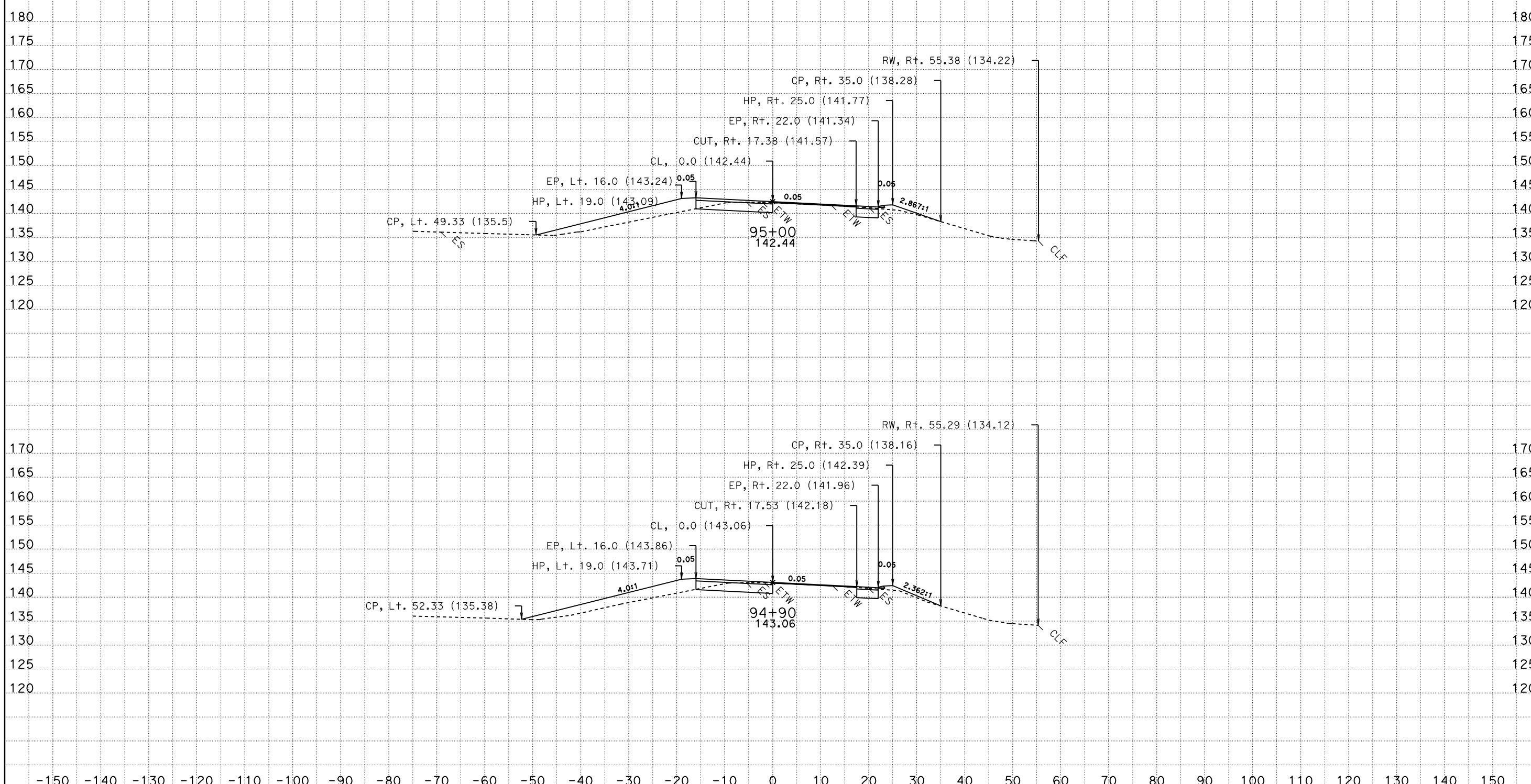

CONTRACT: 03-1C12U DIST/CO/RTE/PM: 03-SAC-50-PM 17.01

DATE: 10/28/2009

KC Project: 1C120HZ File: P:\proj4\03\1c120\design\Caice\1C120HZ\ear\hazslip_design_final.ear

SCALE: 1" = 10' Horiz.
1" = 10' Vert.

All Dimensions are US Survey Feet

YCL2
CROSS SECTIONS

SHEET 9 OF 52

FOR EARTHWORK DEVELOPMENT ONLY

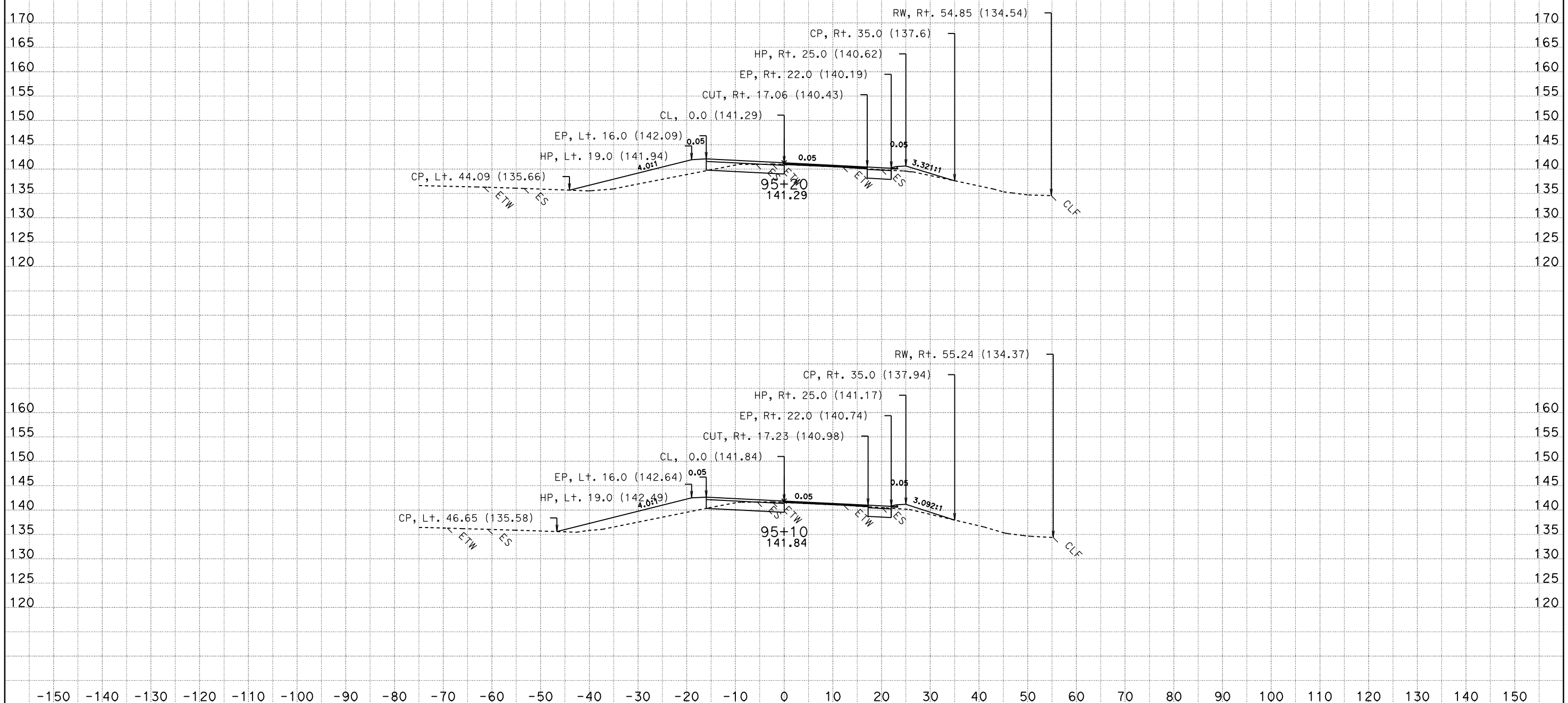

CONTRACT: 03-1C12U DIST/CO/RTE/PM: 03-SAC-50-PM 17.01

DATE: 10/28/2009

KC Project: 1C120HZ File: P:\proj4\03\1c120\design\Caice\1C120HZ\ear\hazslip_design_final.ear

SCALE: 1" = 10' Horiz.
1" = 10' Vert.

All Dimensions are US Survey Feet

YCL2
CROSS SECTIONS

SHEET 10 OF 52

FOR EARTHWORK DEVELOPMENT ONLY

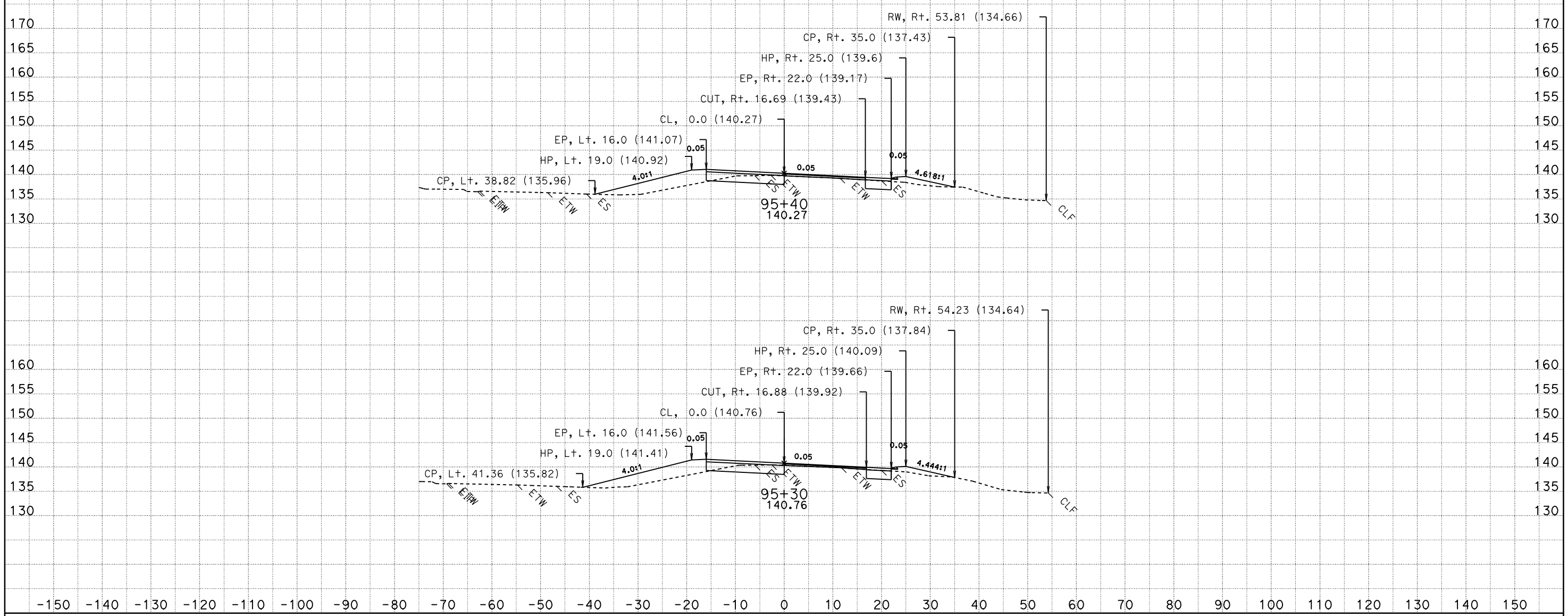

CONTRACT: 03-1C12U DIST/CO/RTE/PM: 03-SAC-50-PM 17.01

DATE: 10/28/2009

KC Project: 1C120HZ File: P:\proj4\03\1c120\design\Caice\1C120HZ\ear\hazslip_design_final.ear

SCALE: 1" = 10' Horiz.
1" = 10' Vert.

All Dimensions are US Survey Feet

YCL2
CROSS SECTIONS

SHEET 11 OF 52

FOR EARTHWORK DEVELOPMENT ONLY

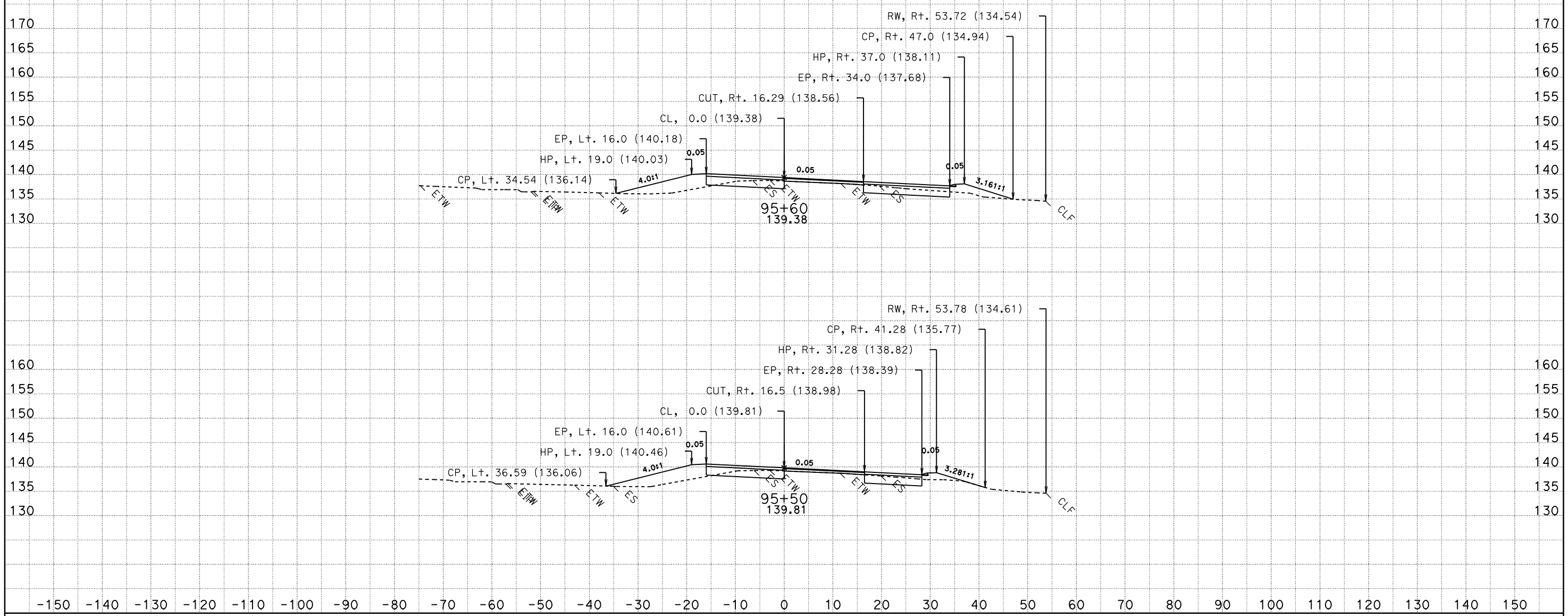

CONTRACT: 03-1C12U DIST/CO/RTE/PM: 03-SAC-50-PM 17.01

DATE: 10/28/2009

KC Project: 1C120HZ File: P:\proj4\03\1c120\design\Caice\1C120HZ\ear\hazslip_design_final.ear

SCALE: 1" = 10' Horiz.
1" = 10' Vert.

All Dimensions are US Survey Feet

YCL2
CROSS SECTIONS

SHEET 12 OF 52

FOR EARTHWORK DEVELOPMENT ONLY

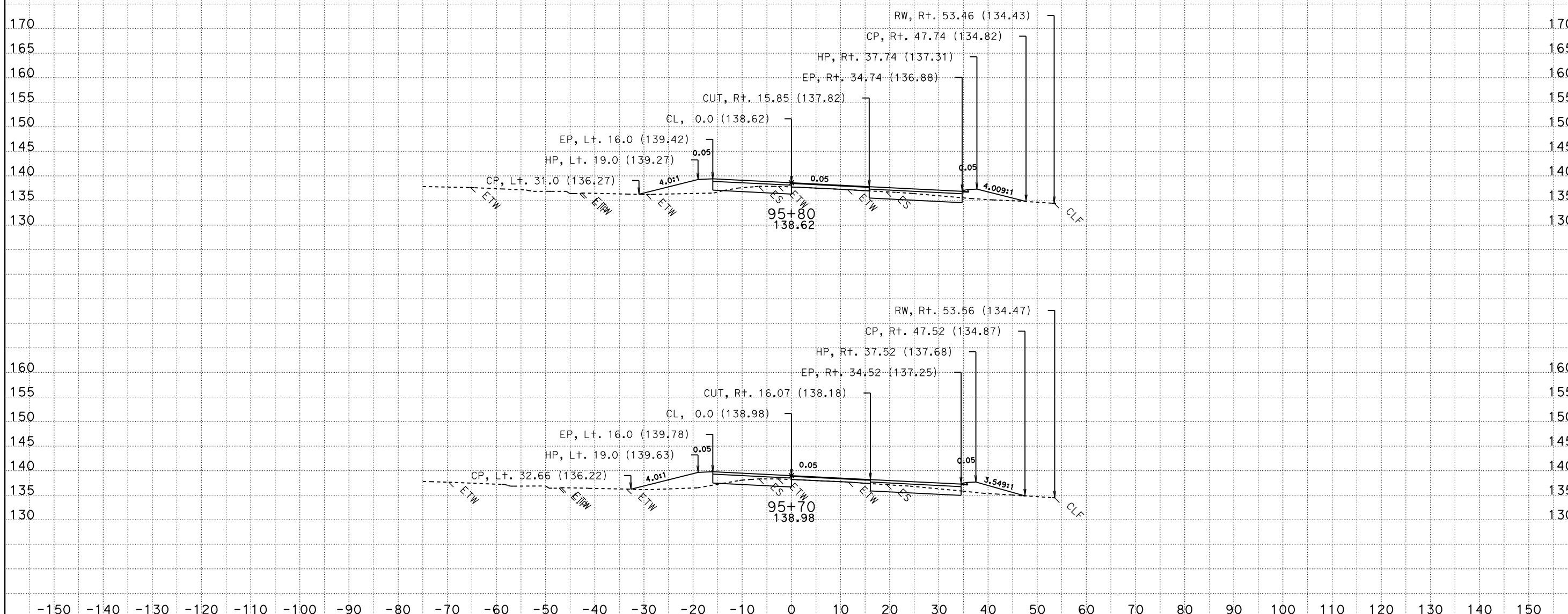

CONTRACT: 03-1C12U DIST/CO/RTE/PM: 03-SAC-50-PM 17.01

DATE: 10/28/2009

KC Project: 1C120HZ File: P:\proj4\03\1c120\design\Caice\1C120HZ\ear\hazslip_design_final.ear

SCALE: 1" = 10' Horiz.
1" = 10' Vert.

All Dimensions are US Survey Feet

YCL2
CROSS SECTIONS

SHEET 13 OF 52

FOR EARTHWORK DEVELOPMENT ONLY

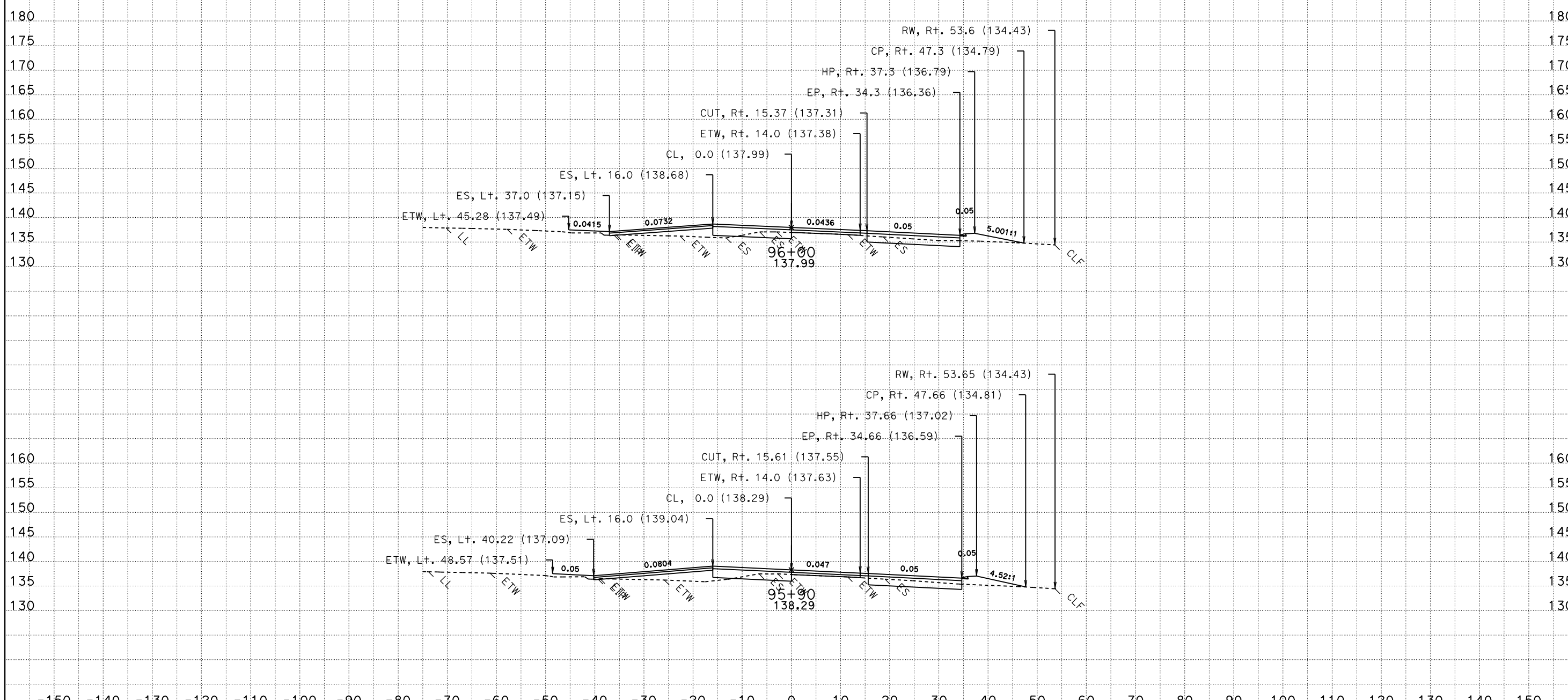

CONTRACT: 03-1C12U DIST/CO/RTE/PM: 03-SAC-50-PM 17.01

DATE: 10/28/2009

KC Project: 1C120HZ File: P:\proj4\03\1c120\design\Caice\1C120HZ\ear\hazslip_design_final.ear

SCALE: 1" = 10' Horiz.
1" = 10' Vert.

All Dimensions are US Survey Feet

YCL2
CROSS SECTIONS

SHEET 14 OF 52

FOR EARTHWORK DEVELOPMENT ONLY

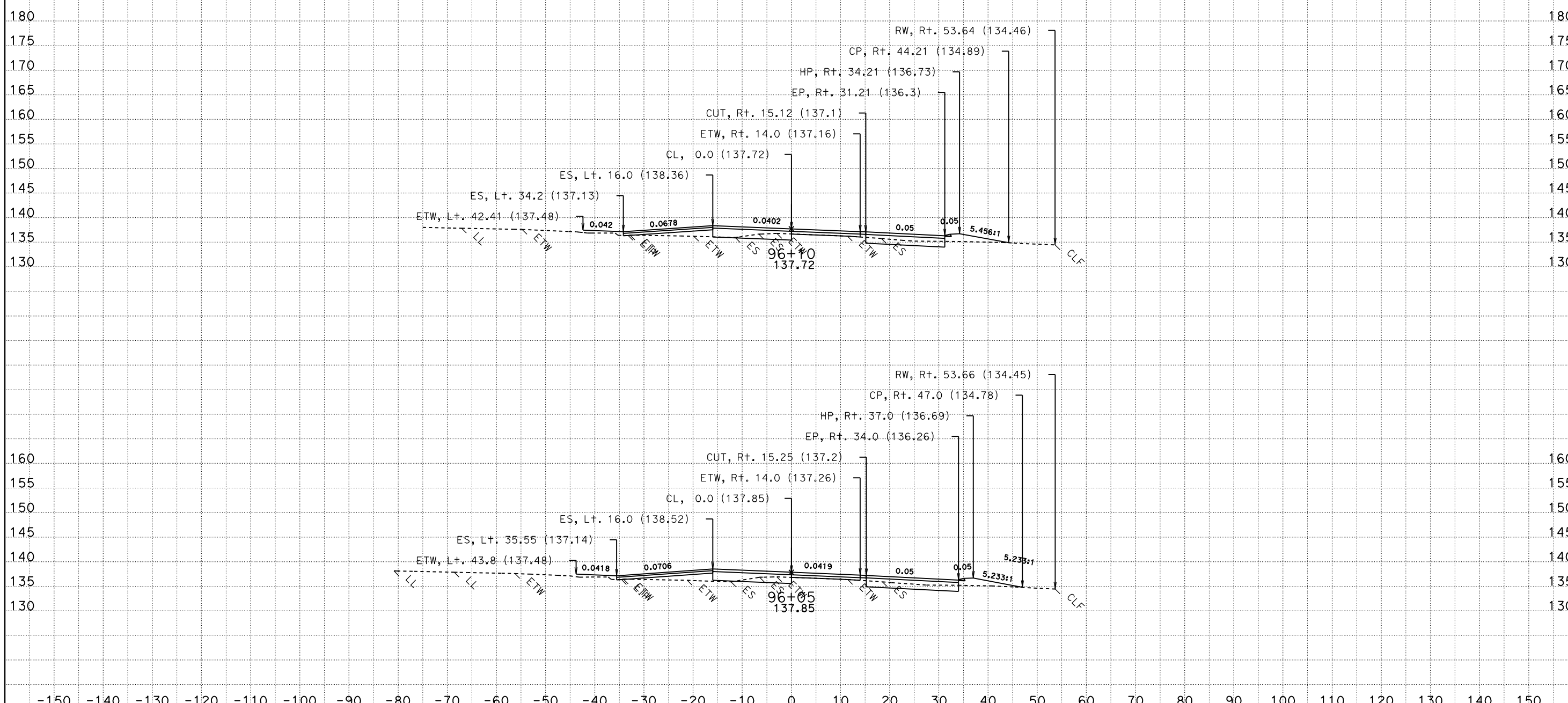

CONTRACT: 03-1C12U DIST/CO/RTE/PM: 03-SAC-50-PM 17.01

DATE: 10/28/2009

KC Project: 1C120HZ File: P:\proj4\03\1c120\design\Caice\1C120HZ\ear\hazslip_design_final.ear

SCALE: 1" = 10' Horiz.
1" = 10' Vert.

All Dimensions are US Survey Feet

YCL2
CROSS SECTIONS

SHEET 15 OF 52

FOR EARTHWORK DEVELOPMENT ONLY

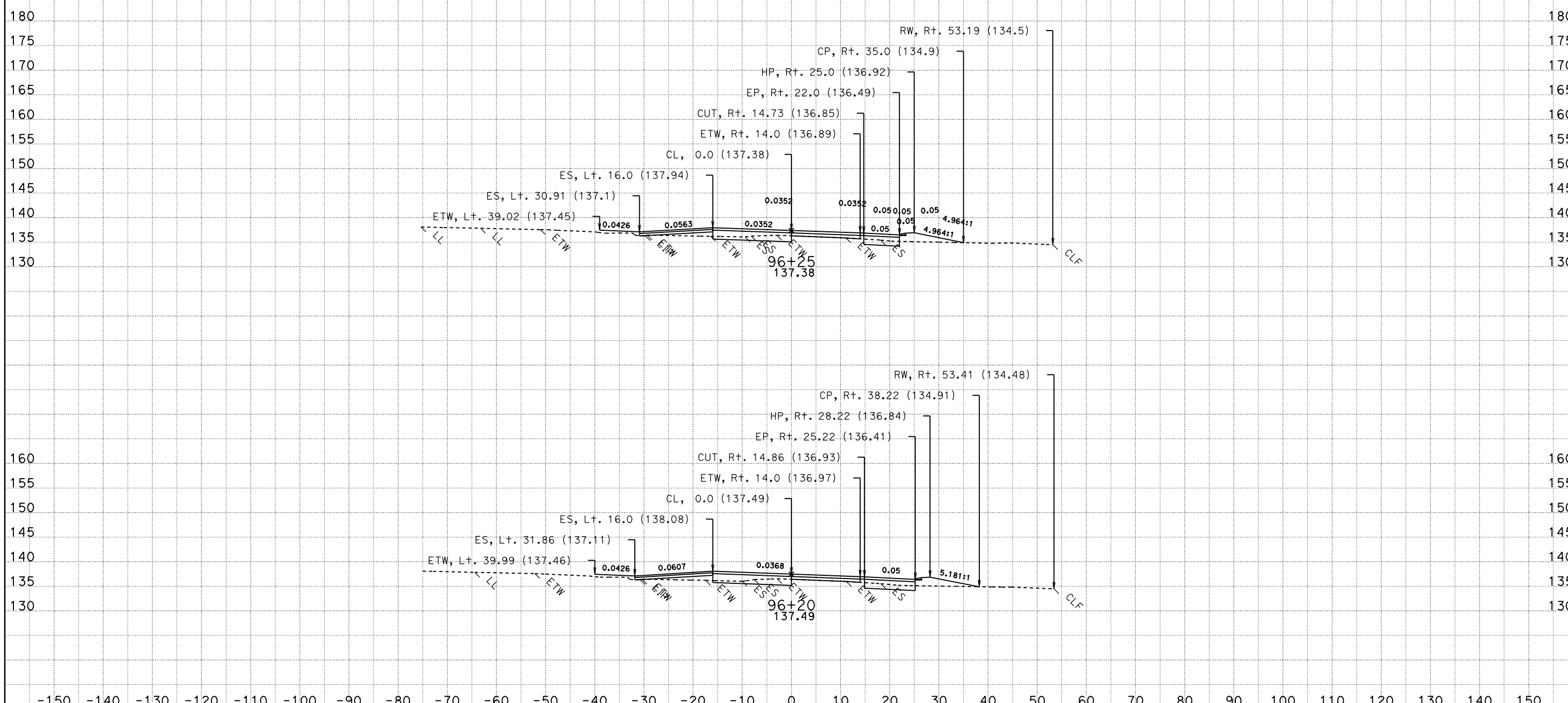

CONTRACT: 03-1C12U DIST/CO/RTE/PM: 03-SAC-50-PM 17.01

DATE: 10/28/2009

KC Project: 1C120HZ File: P:\proj4\03\1c120\design\Caice\1C120HZ\ear\hazslip_design_final.ear

SCALE: 1" = 10' Horiz.
1" = 10' Vert.

All Dimensions are US Survey Feet

YCL2
CROSS SECTIONS

SHEET 16 OF 52

FOR EARTHWORK DEVELOPMENT ONLY

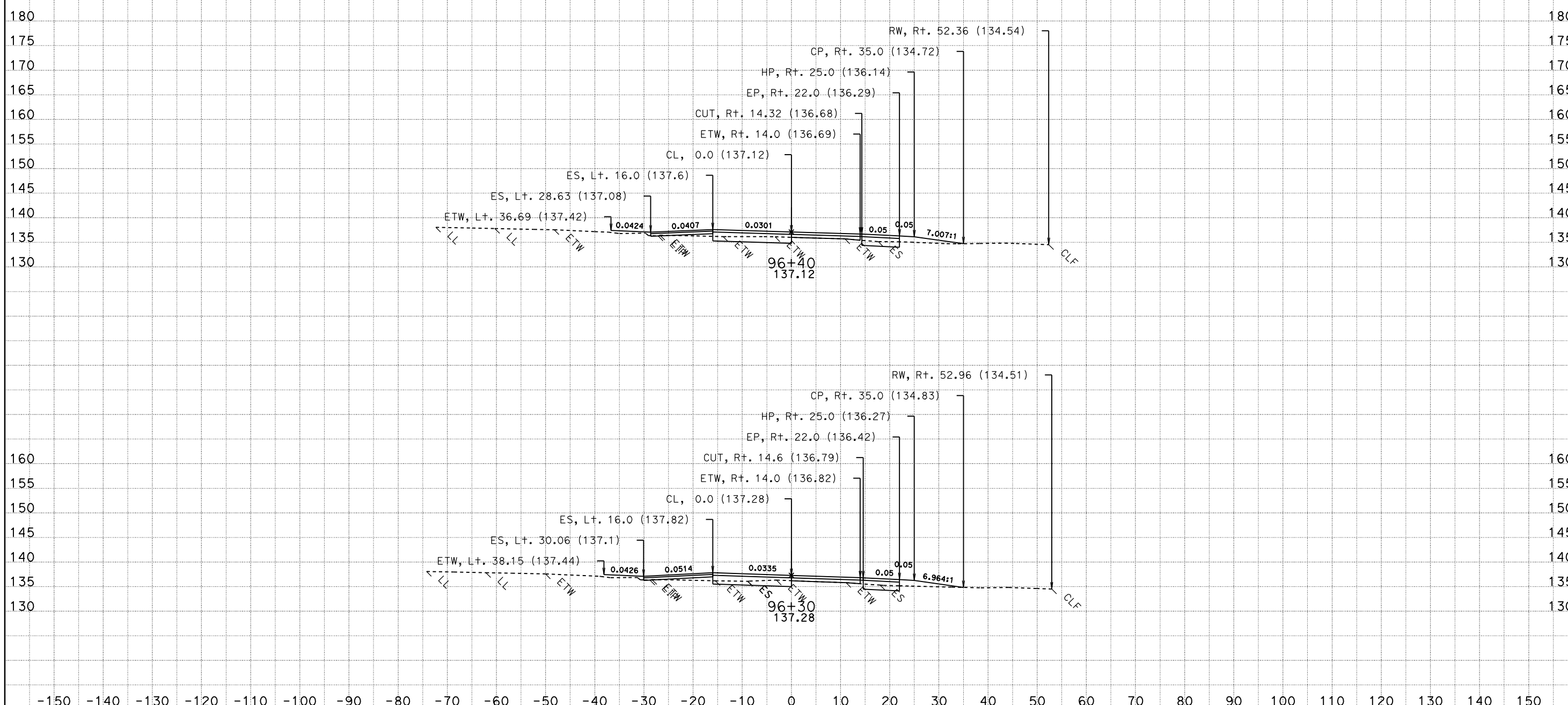

CONTRACT: 03-1C12U DIST/CO/RTE/PM: 03-SAC-50-PM 17.01

DATE: 10/28/2009

KC Project: 1C120HZ File: P:\proj4\03\1c120\design\Caice\1C120HZ\ear\hazslip_design_final.ear

SCALE: 1" = 10' Horiz.
1" = 10' Vert.

All Dimensions are US Survey Feet

YCL2
CROSS SECTIONS

SHEET 17 OF 52

FOR EARTHWORK DEVELOPMENT ONLY

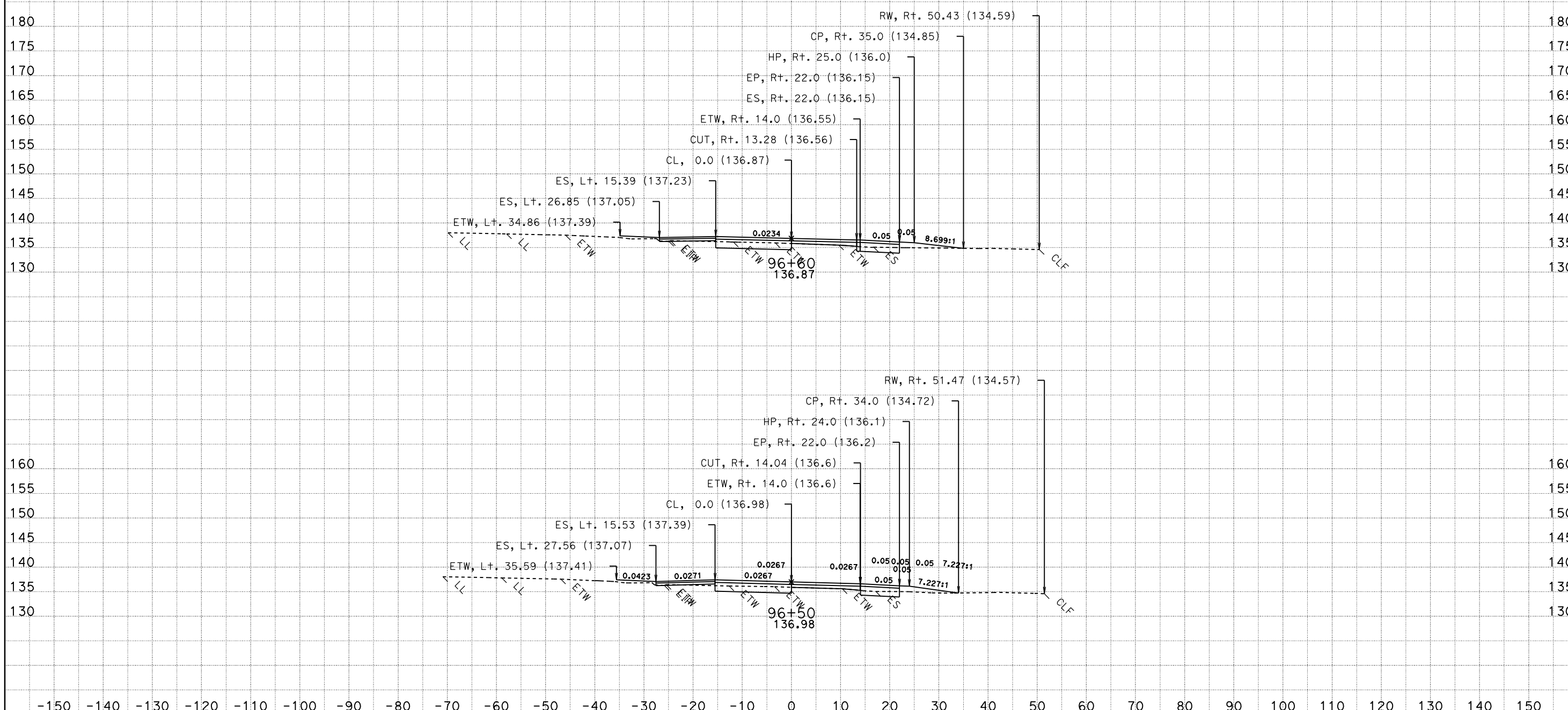

CONTRACT: 03-1C12U DIST/CO/RTE/PM: 03-SAC-50-PM 17.01

DATE: 10/28/2009

KC Project: 1C120HZ File: P:\proj4\03\1c120\design\Caice\1C120HZ\ear\hazslip_design_final.ear

SCALE: 1" = 10' Horiz.
1" = 10' Vert.

All Dimensions are US Survey Feet

YCL2
CROSS SECTIONS

SHEET 18 OF 52

FOR EARTHWORK DEVELOPMENT ONLY

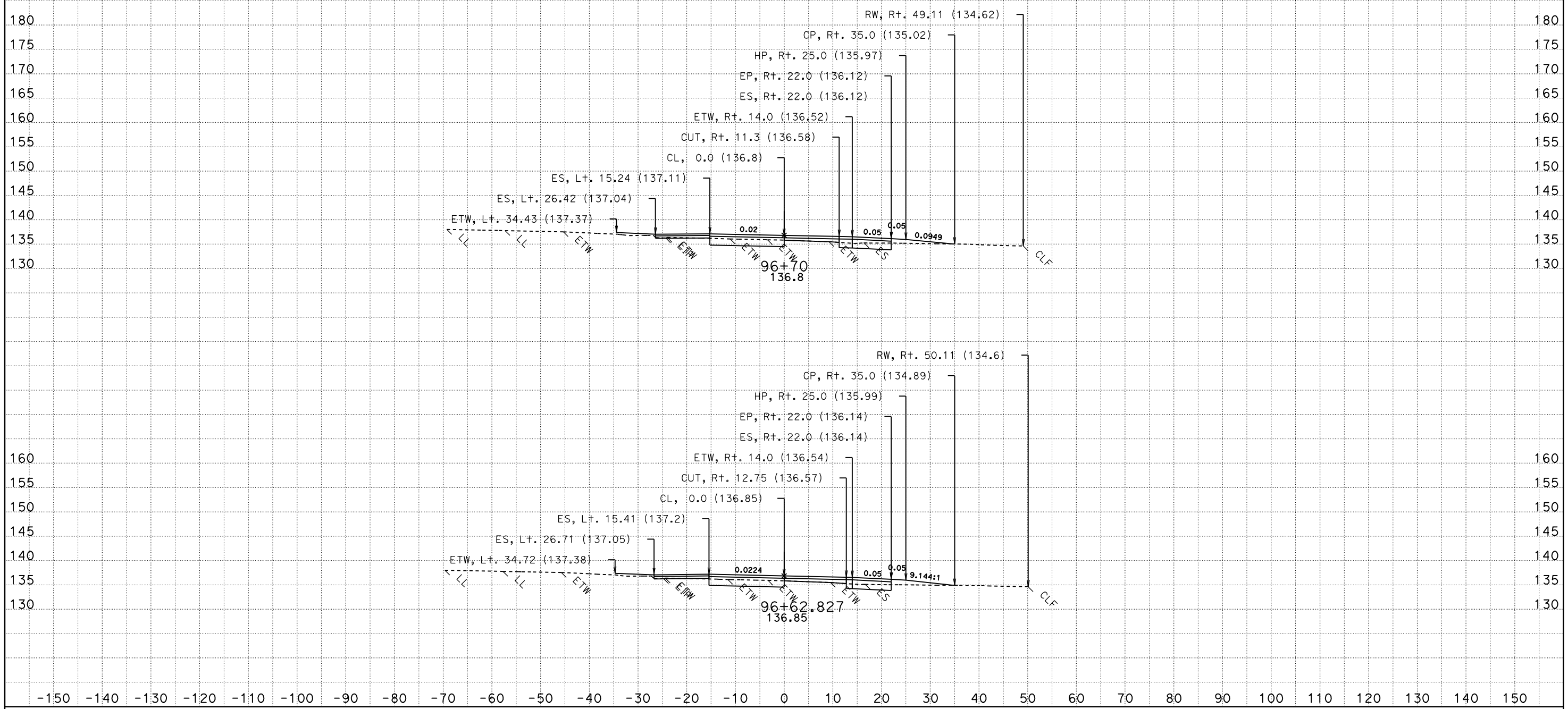

CONTRACT: 03-1C12U DIST/CO/RTE/PM: 03-SAC-50-PM 17.01

DATE: 10/28/2009

KC Project: 1C120HZ File: P:\proj4\03\1c120\design\Caice\1C120HZ\ear\hazslip_design_final.ear

SCALE: 1" = 10' Horiz.
1" = 10' Vert.

All Dimensions are US Survey Feet

YCL2
CROSS SECTIONS

SHEET 19 OF 52

FOR EARTHWORK DEVELOPMENT ONLY

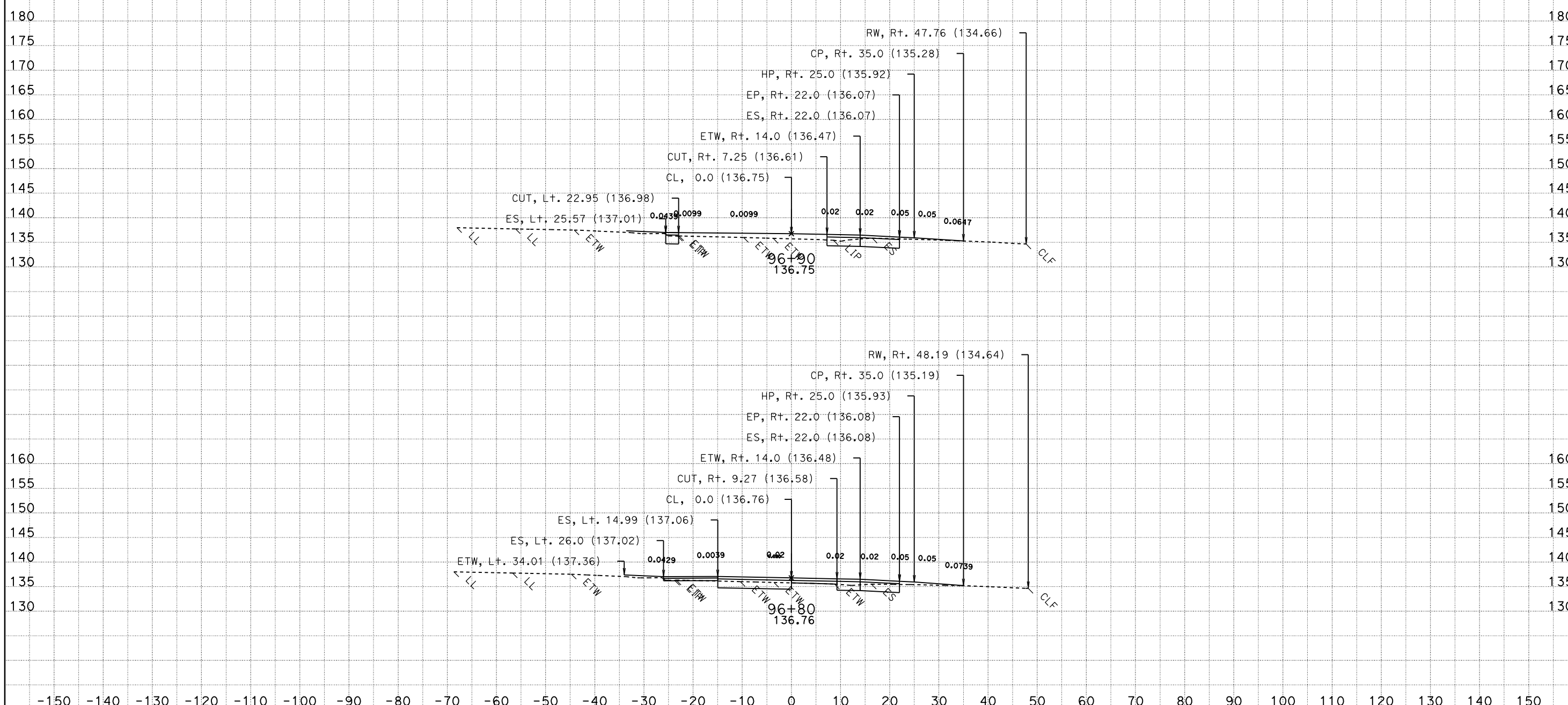

CONTRACT: 03-1C12U DIST/CO/RTE/PM: 03-SAC-50-PM 17.01

DATE: 10/28/2009

KC Project: 1C120HZ File: P:\proj4\03\1c120\design\Caice\1C120HZ\ear\hazslip_design_final.ear

SCALE: 1" = 10' Horiz.
1" = 10' Vert.

All Dimensions are US Survey Feet

YCL2
CROSS SECTIONS

SHEET 20 OF 52

FOR EARTHWORK DEVELOPMENT ONLY

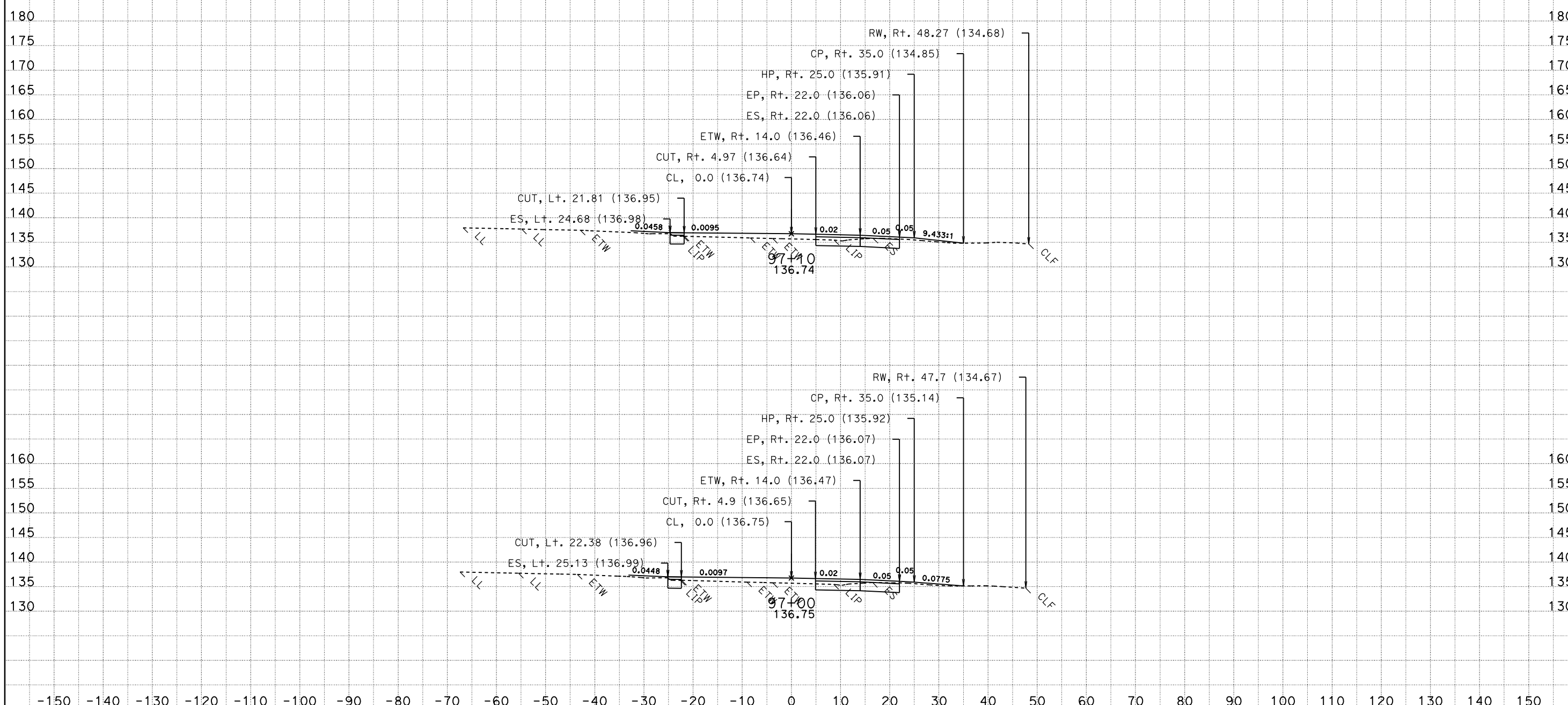

CONTRACT: 03-1C12U DIST/CO/RTE/PM: 03-SAC-50-PM 17.01

DATE: 10/28/2009

KC Project: 1C120HZ File: P:\proj4\03\1c120\design\Caice\1C120HZ\ear\hazslip_design_final.ear

SCALE: 1" = 10' Horiz.
1" = 10' Vert.

All Dimensions are US Survey Feet

YCL2
CROSS SECTIONS

SHEET 21 OF 52

FOR EARTHWORK DEVELOPMENT ONLY

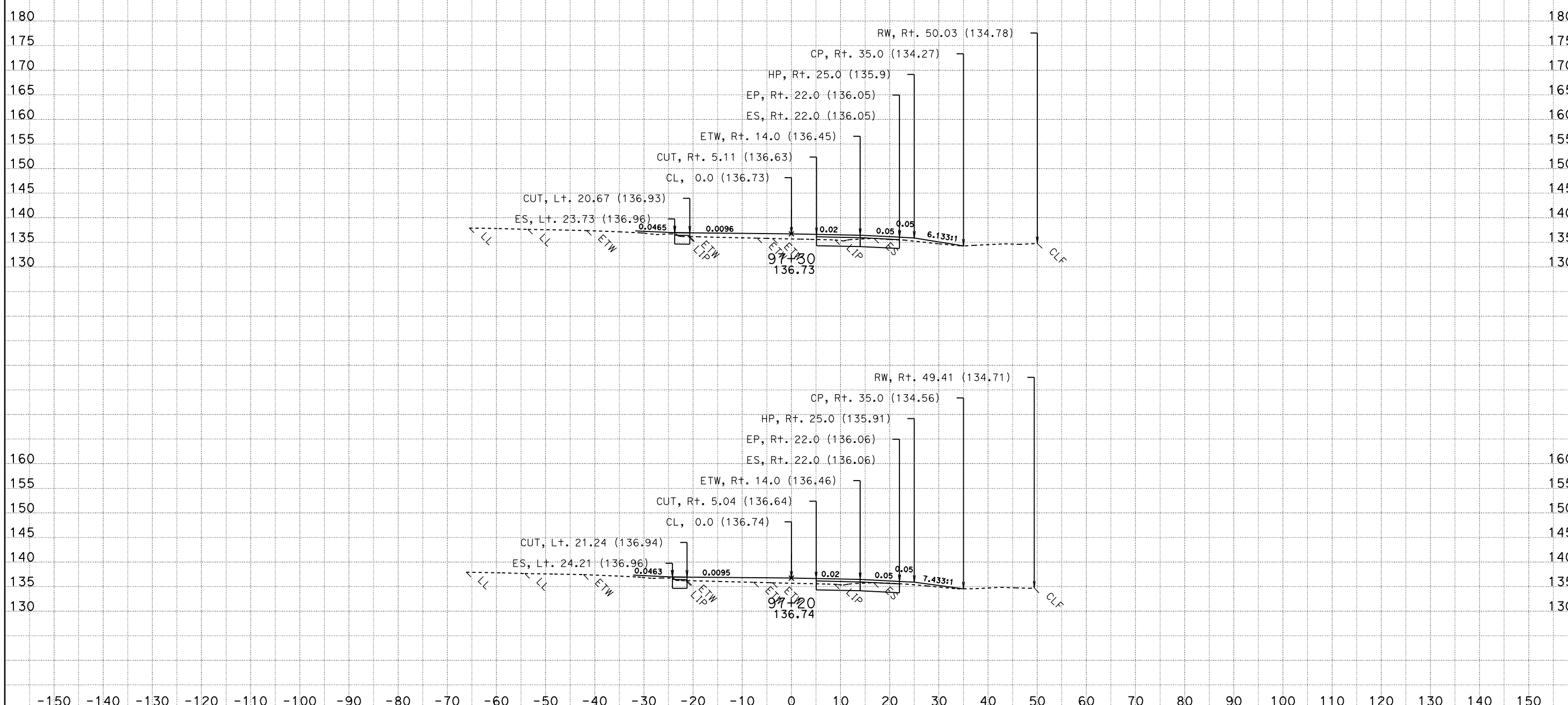

CONTRACT: 03-1C12U DIST/CO/RTE/PM: 03-SAC-50-PM 17.01

DATE: 10/28/2009

KC Project: 1C120HZ File: P:\proj4\03\1c120\design\Caice\1C120HZ\ear\hazslip_design_final.ear

SCALE: 1" = 10' Horiz.
1" = 10' Vert.

All Dimensions are US Survey Feet

YCL2
CROSS SECTIONS

SHEET 22 OF 52

FOR EARTHWORK DEVELOPMENT ONLY

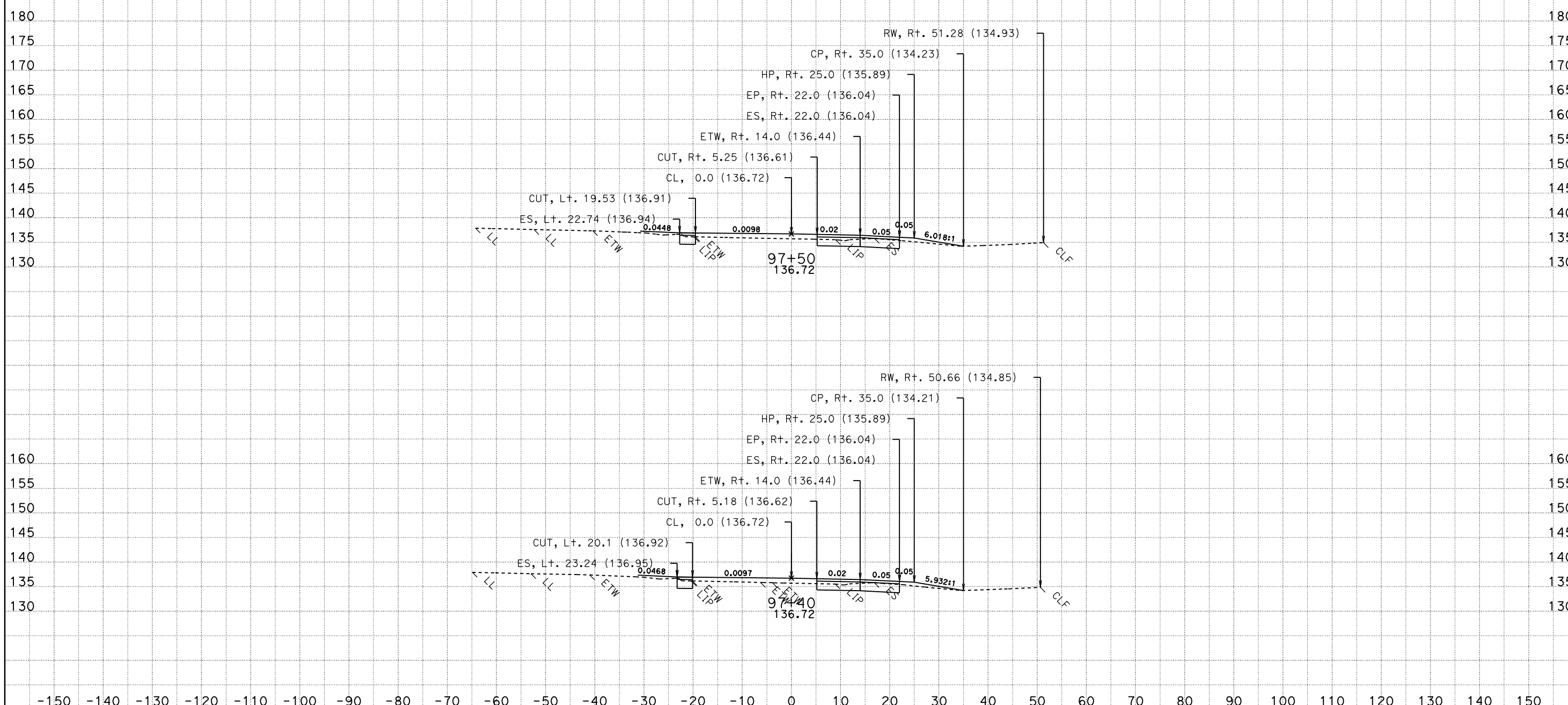

CONTRACT: 03-1C12U DIST/CO/RTE/PM: 03-SAC-50-PM 17.01

DATE: 10/28/2009

KC Project: 1C120HZ File: P:\proj4\03\1c120\design\Caice\1C120HZ\ear\hazslip_design_final.ear

SCALE: 1" = 10' Horiz.
1" = 10' Vert.

All Dimensions are US Survey Feet

YCL2
CROSS SECTIONS

SHEET 23 OF 52

FOR EARTHWORK DEVELOPMENT ONLY

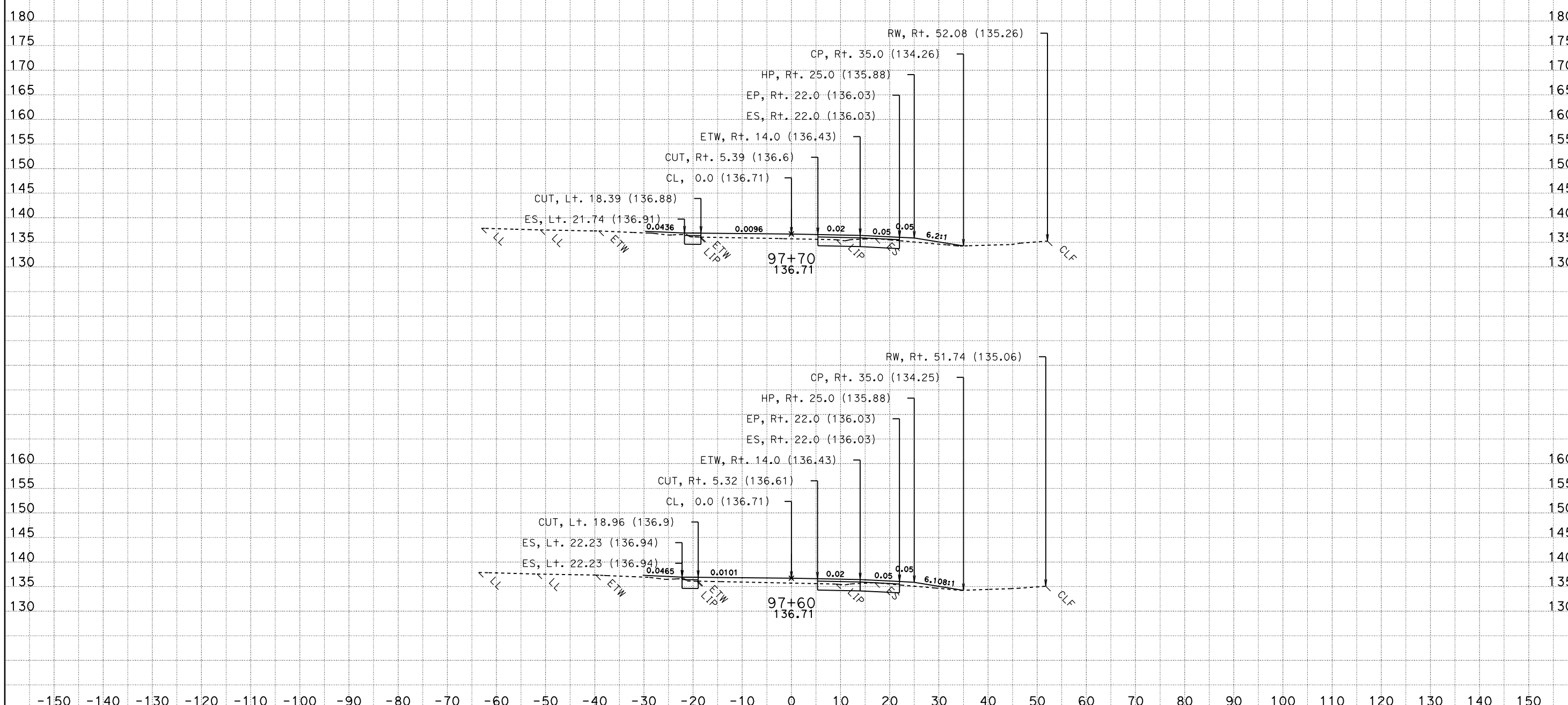

CONTRACT: 03-1C12U DIST/CO/RTE/PM: 03-SAC-50-PM 17.01

DATE: 10/28/2009

KC Project: 1C120HZ File: P:\proj4\03\1c120\design\Caice\1C120HZ\ear\hazslip_design_final.ear

SCALE: 1" = 10' Horiz.
1" = 10' Vert.

All Dimensions are US Survey Feet

YCL2
CROSS SECTIONS

SHEET 24 OF 52

FOR EARTHWORK DEVELOPMENT ONLY

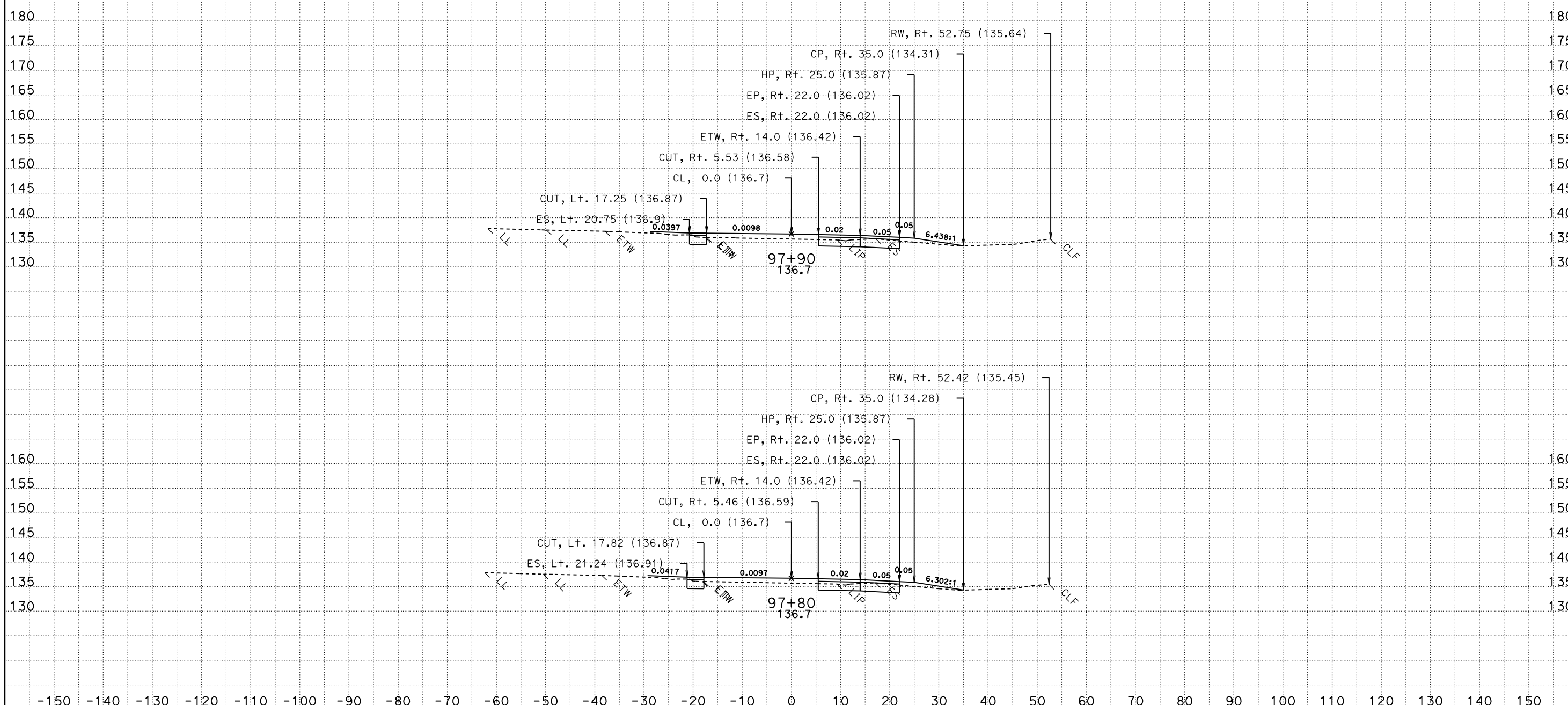

CONTRACT: 03-1C12U DIST/CO/RTE/PM: 03-SAC-50-PM 17.01

DATE: 10/28/2009

KC Project: 1C120HZ File: P:\proj4\03\1c120\design\Caice\1C120HZ\ear\hazslip_design_final.ear

SCALE: 1" = 10' Horiz.
1" = 10' Vert.

All Dimensions are US Survey Feet

YCL2
CROSS SECTIONS

SHEET 25 OF 52

FOR EARTHWORK DEVELOPMENT ONLY

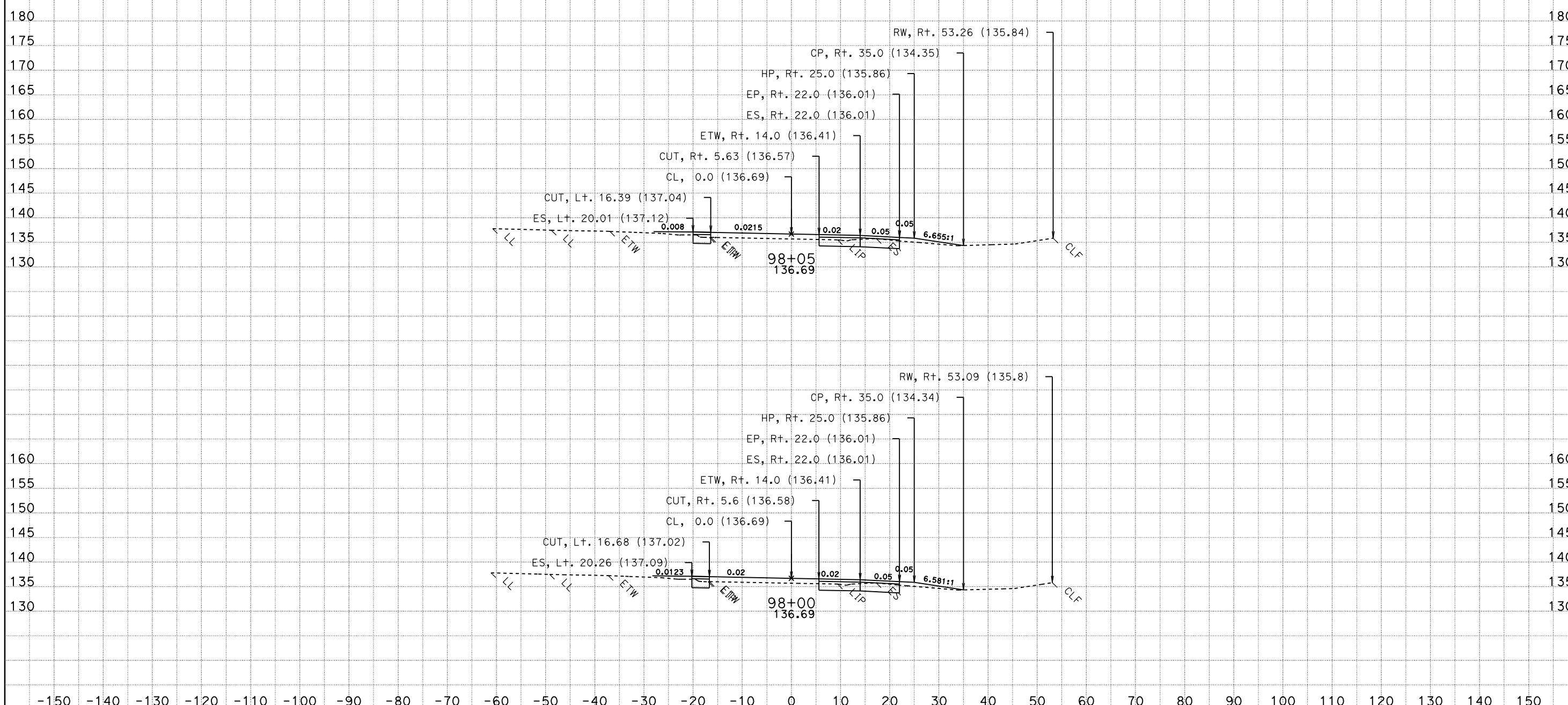

CONTRACT: 03-1C12U DIST/CO/RTE/PM: 03-SAC-50-PM 17.01

DATE: 10/28/2009

KC Project: 1C120HZ File: P:\proj4\03\1c120\design\Caice\1C120HZ\ear\hazslip_design_final.ear

SCALE: 1" = 10' Horiz.
1" = 10' Vert.

All Dimensions are US Survey Feet

YCL2
CROSS SECTIONS

SHEET 26 OF 52

FOR EARTHWORK DEVELOPMENT ONLY

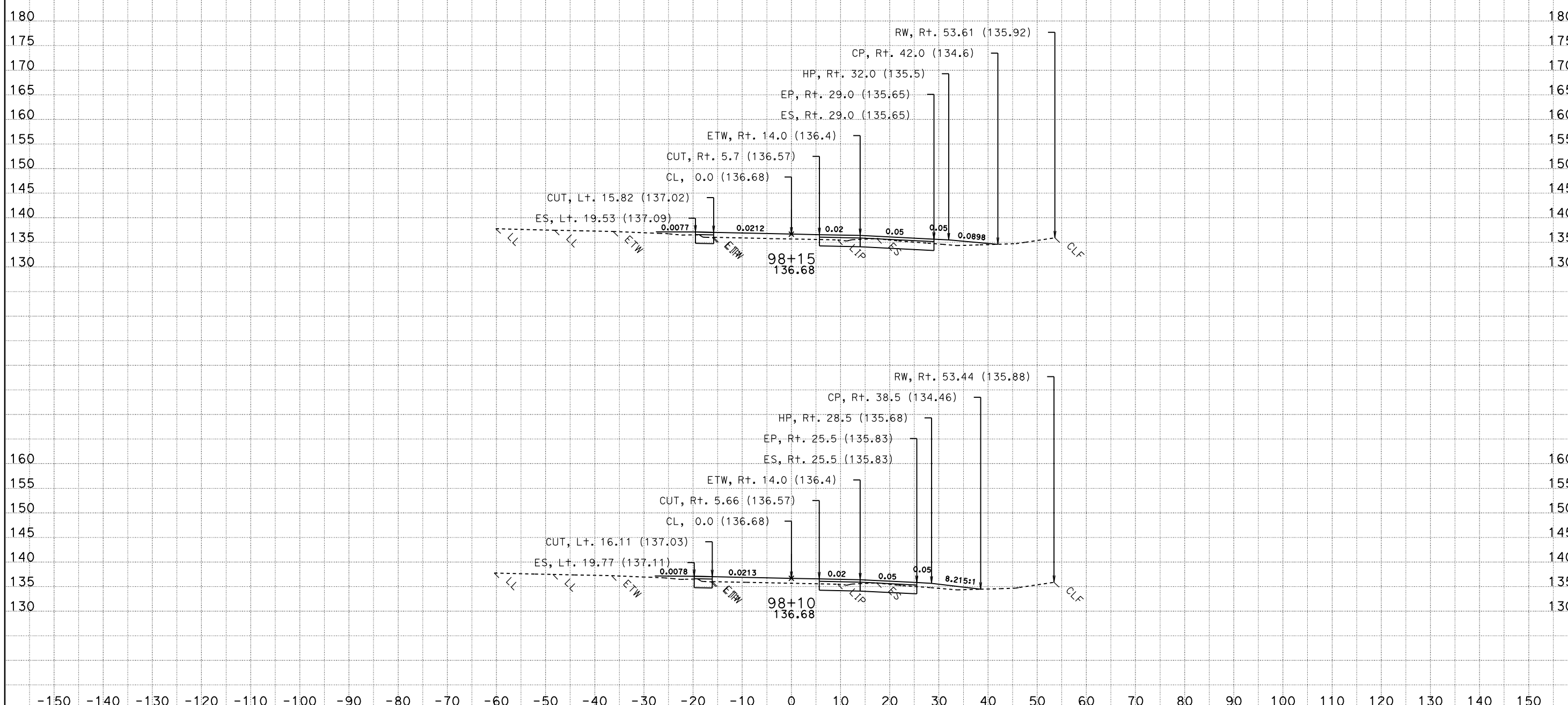

CONTRACT: 03-1C12U DIST/CO/RTE/PM: 03-SAC-50-PM 17.01

DATE: 10/28/2009

KC Project: 1C120HZ File: P:\proj4\03\1c120\design\Caice\1C120HZ\ear\hazslip_design_final.ear

SCALE: 1" = 10' Horiz.
1" = 10' Vert.

All Dimensions are US Survey Feet

YCL2
CROSS SECTIONS

SHEET 27 OF 52

FOR EARTHWORK DEVELOPMENT ONLY

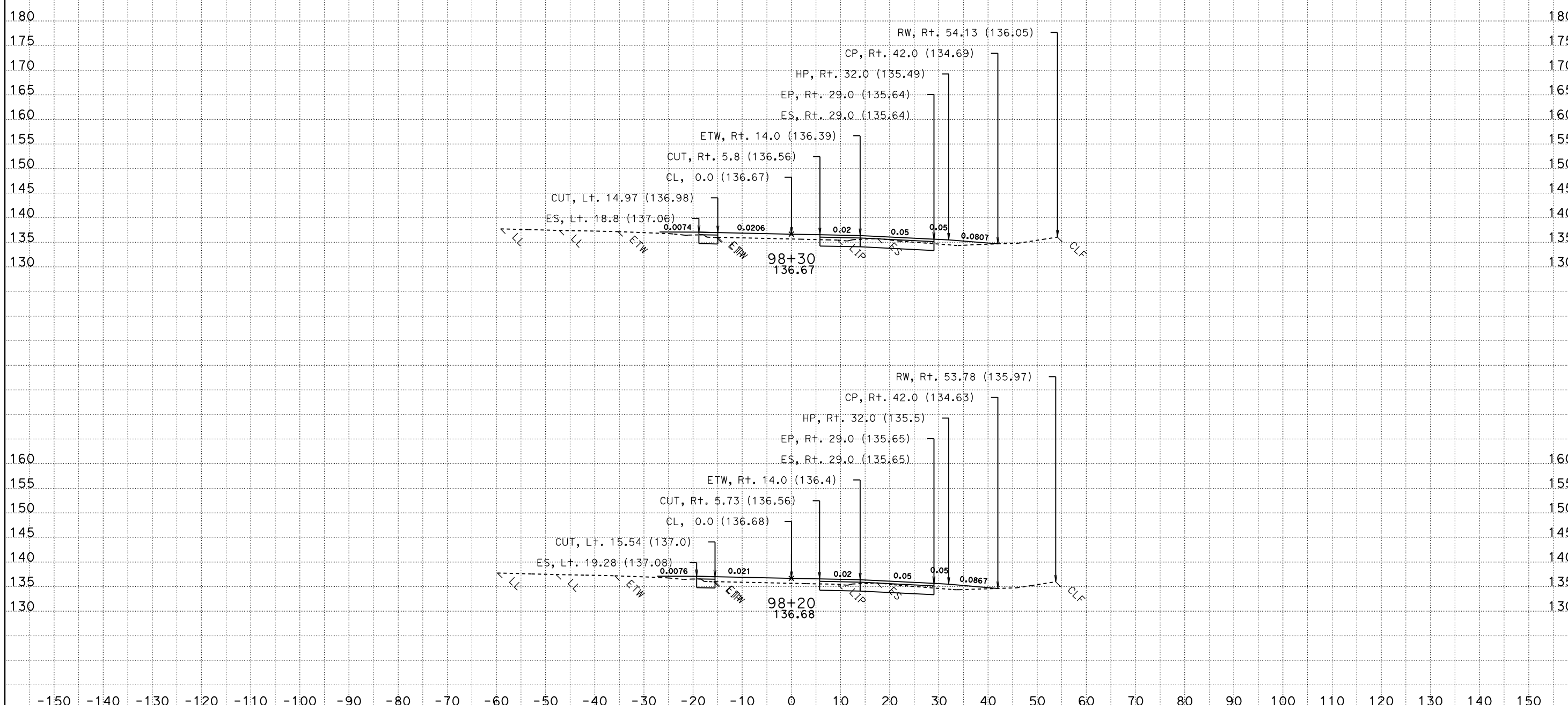

CONTRACT: 03-1C12U DIST/CO/RTE/PM: 03-SAC-50-PM 17.01

DATE: 10/28/2009

KC Project: 1C120HZ File: P:\proj4\03\1c120\design\Caice\1C120HZ\ear\hazslip_design_final.ear

SCALE: 1" = 10' Horiz.
1" = 10' Vert.

All Dimensions are US Survey Feet

YCL2
CROSS SECTIONS

SHEET 28 OF 52

FOR EARTHWORK DEVELOPMENT ONLY

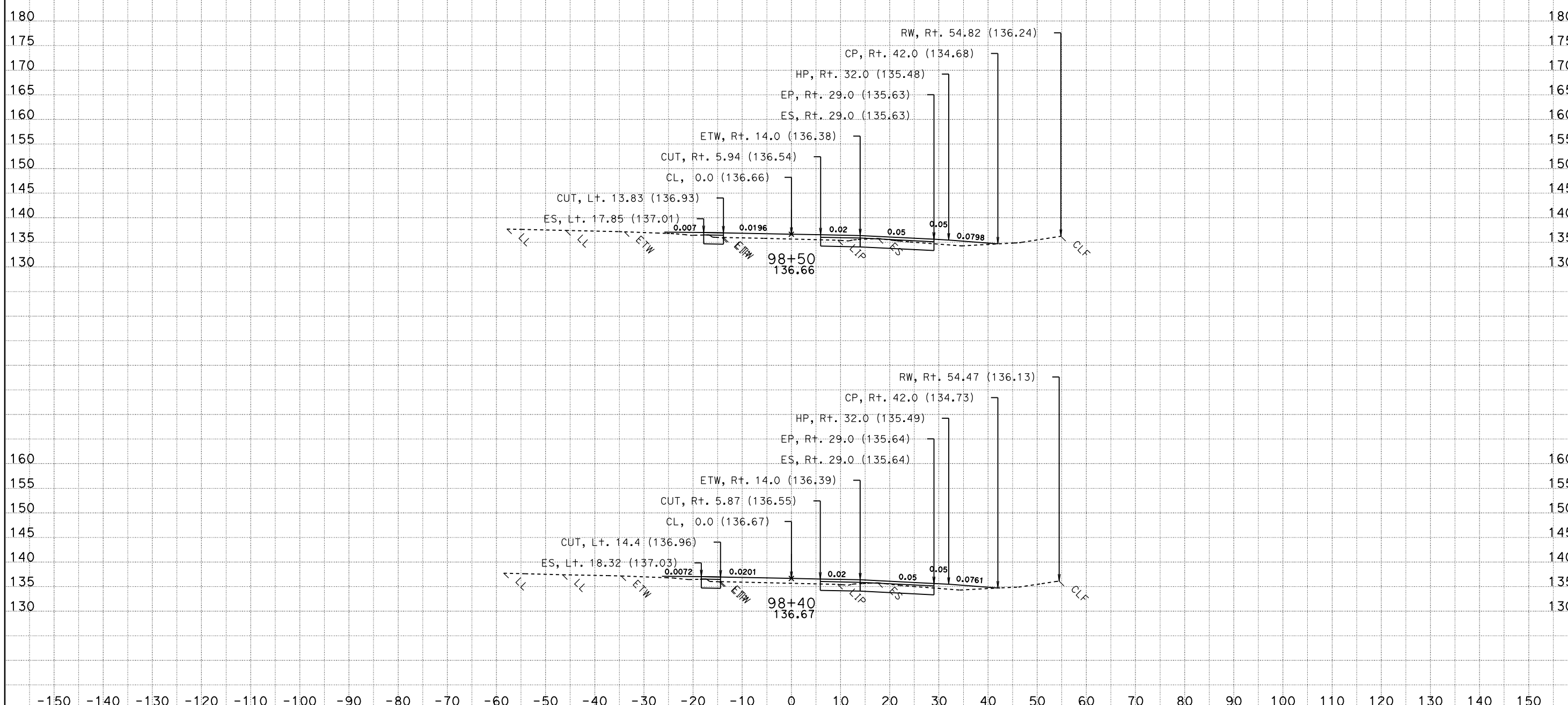

CONTRACT: 03-1C12U DIST/CO/RTE/PM: 03-SAC-50-PM 17.01

DATE: 10/28/2009

KC Project: 1C120HZ File: P:\proj4\03\1c120\design\Caice\1C120HZ\ear\hazslip_design_final.ear

SCALE: 1" = 10' Horiz.
1" = 10' Vert.

All Dimensions are US Survey Feet

YCL2
CROSS SECTIONS

SHEET 29 OF 52

FOR EARTHWORK DEVELOPMENT ONLY

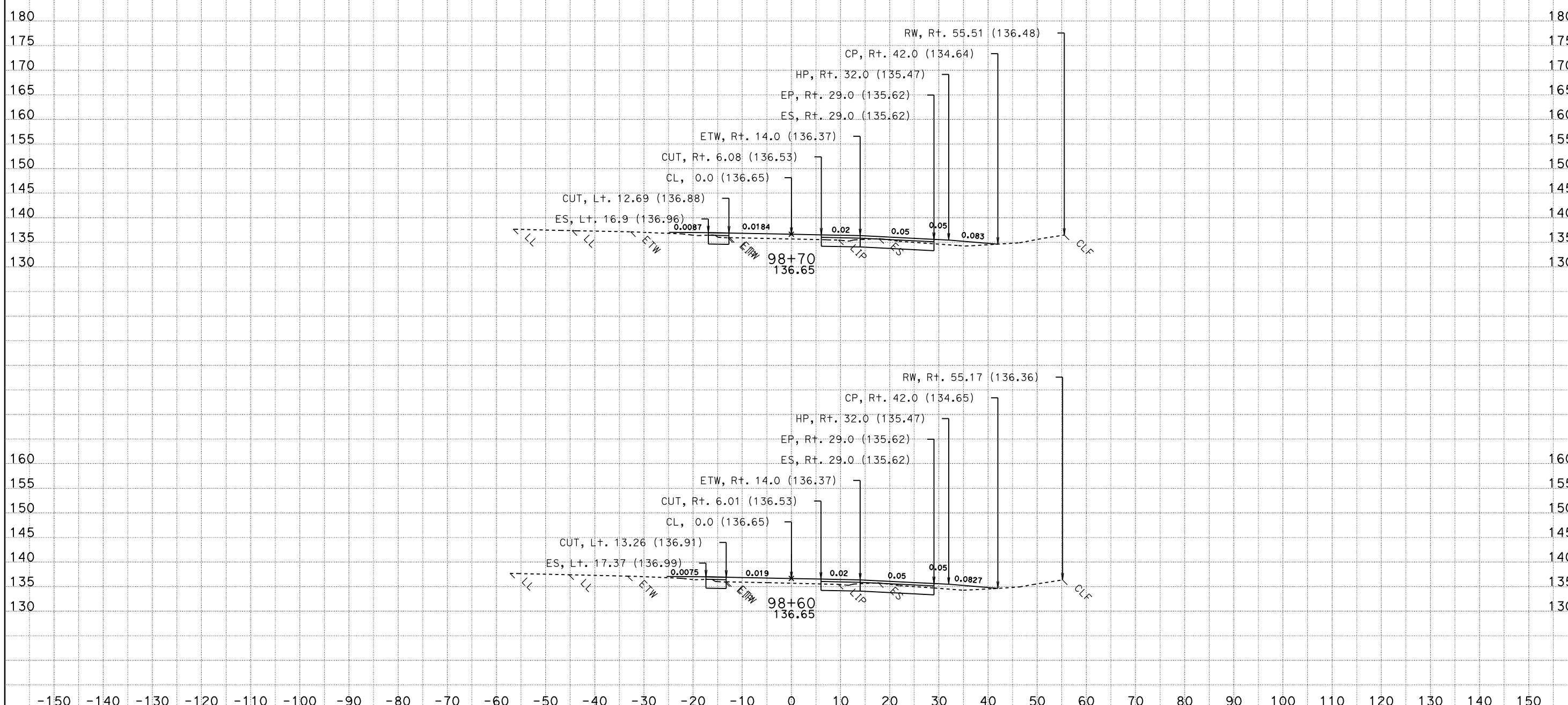

CONTRACT: 03-1C12U DIST/CO/RTE/PM: 03-SAC-50-PM 17.01

DATE: 10/28/2009

KC Project: 1C120HZ File: P:\proj4\03\1c120\design\Caice\1C120HZ\ear\hazslip_design_final.ear

SCALE: 1" = 10' Horiz.
1" = 10' Vert.

All Dimensions are US Survey Feet

YCL2
CROSS SECTIONS

SHEET 30 OF 52

FOR EARTHWORK DEVELOPMENT ONLY

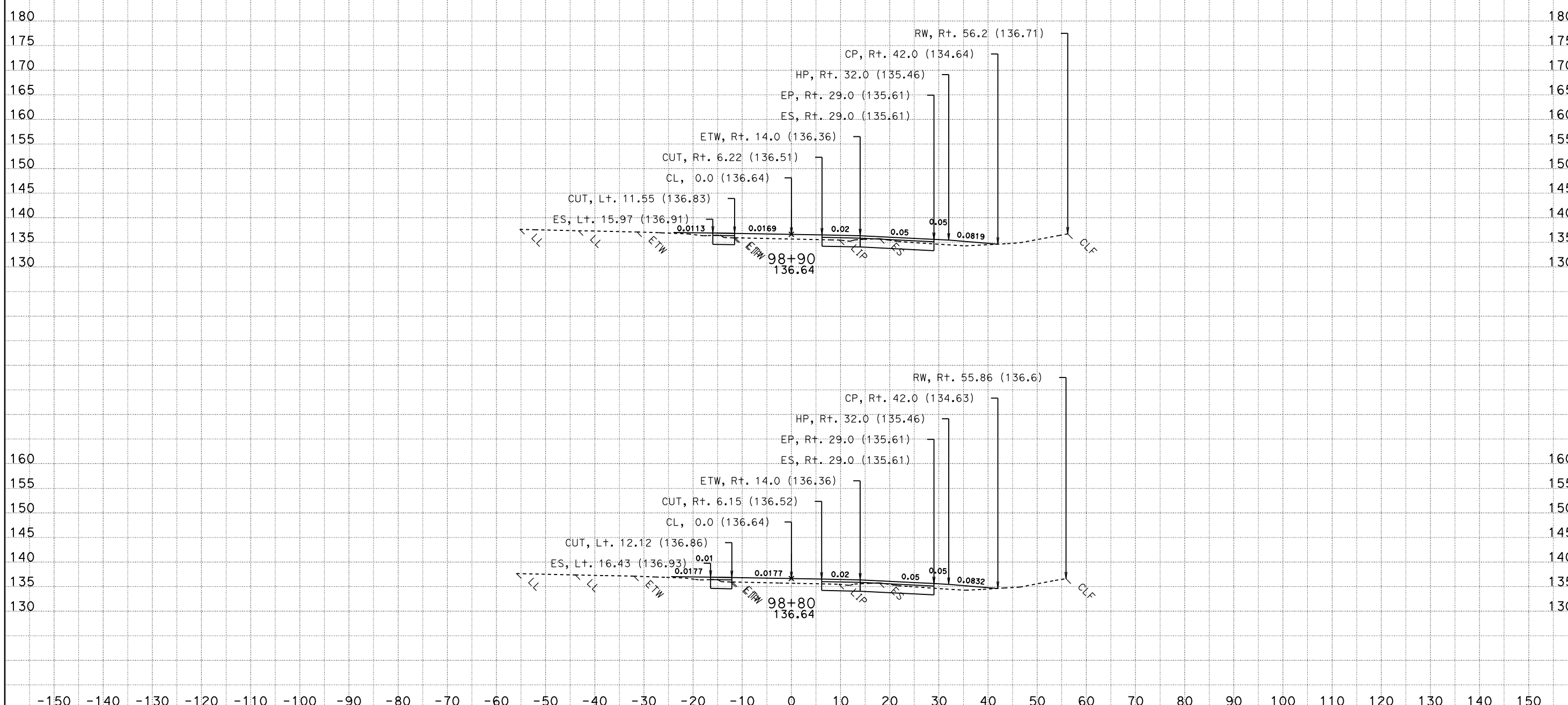

CONTRACT: 03-1C12U DIST/CO/RTE/PM: 03-SAC-50-PM 17.01

DATE: 10/28/2009

KC Project: 1C120HZ File: P:\proj4\03\1c120\design\Caice\1C120HZ\ear\hazslip_design_final.ear

SCALE: 1" = 10' Horiz.
1" = 10' Vert.

All Dimensions are US Survey Feet

YCL2
CROSS SECTIONS

SHEET 31 OF 52

FOR EARTHWORK DEVELOPMENT ONLY

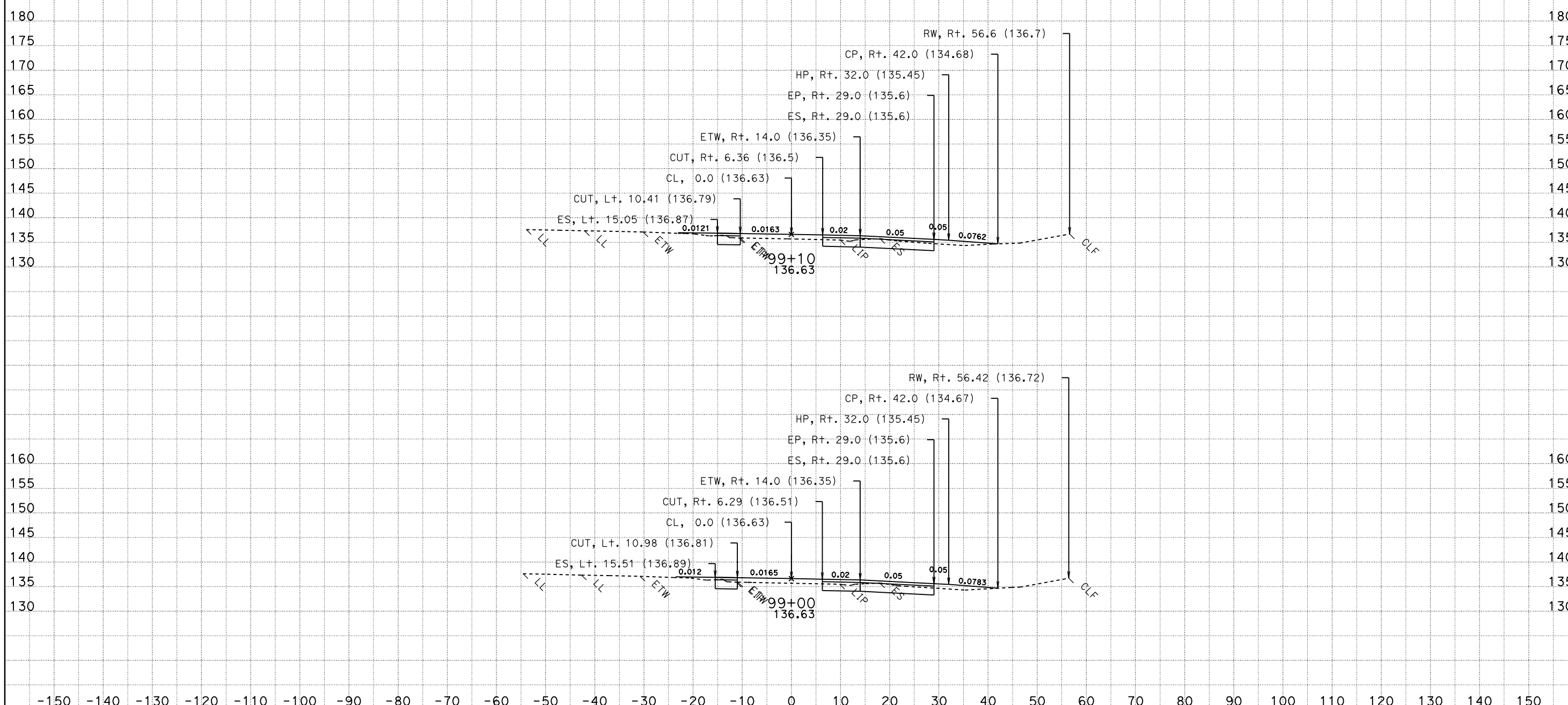

CONTRACT: 03-1C12U DIST/CO/RTE/PM: 03-SAC-50-PM 17.01

DATE: 10/28/2009

KC Project: 1C120HZ File: P:\proj4\03\1c120\design\Caice\1C120HZ\ear\hazslip_design_final.ear

SCALE: 1" = 10' Horiz.
1" = 10' Vert.

All Dimensions are US Survey Feet

YCL2
CROSS SECTIONS

SHEET 32 OF 52

FOR EARTHWORK DEVELOPMENT ONLY

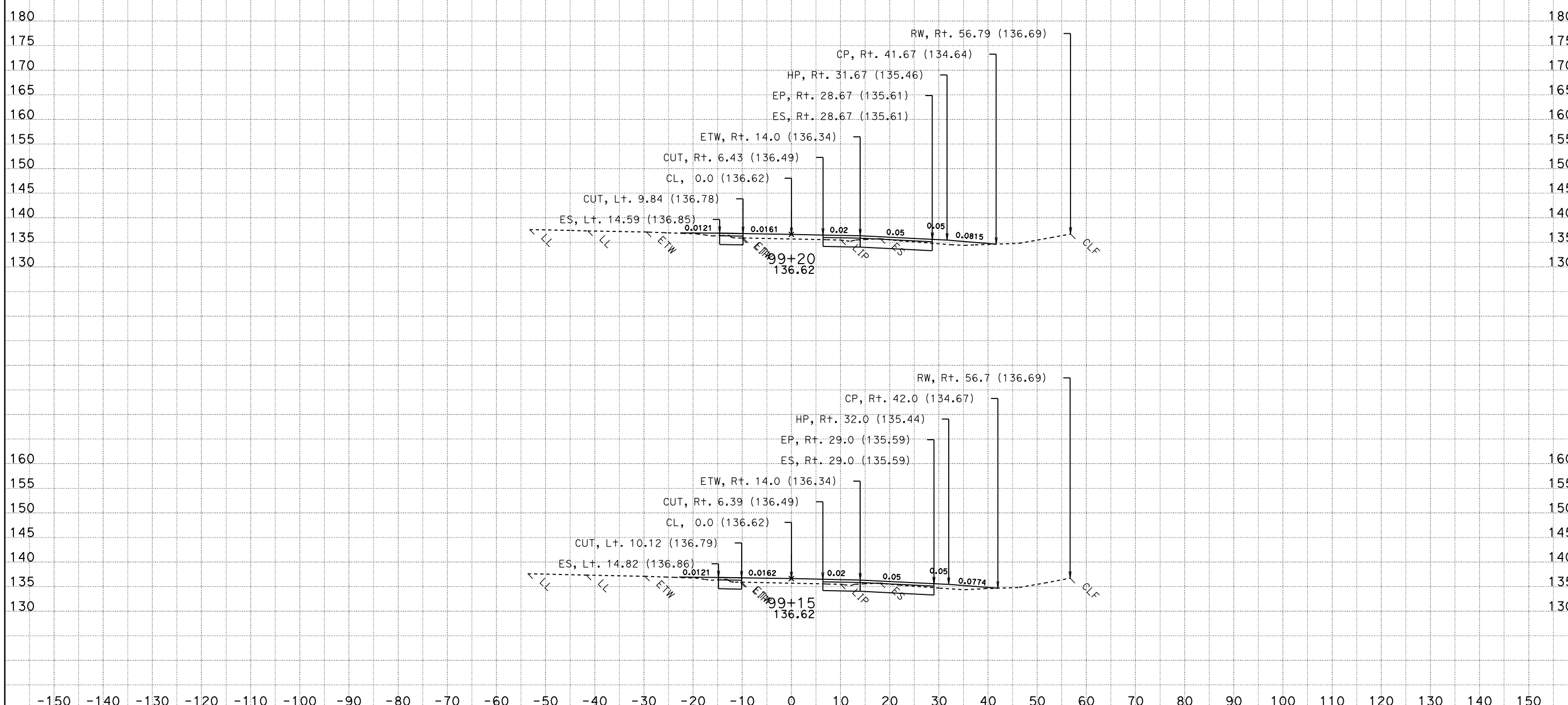

CONTRACT: 03-1C12U DIST/CO/RTE/PM: 03-SAC-50-PM 17.01

DATE: 10/28/2009

KC Project: 1C120HZ File: P:\proj4\03\1c120\design\Caice\1C120HZ\ear\hazslip_design_final.ear

SCALE: 1" = 10' Horiz.
1" = 10' Vert.

All Dimensions are US Survey Feet

YCL2
CROSS SECTIONS

SHEET 33 OF 52

FOR EARTHWORK DEVELOPMENT ONLY

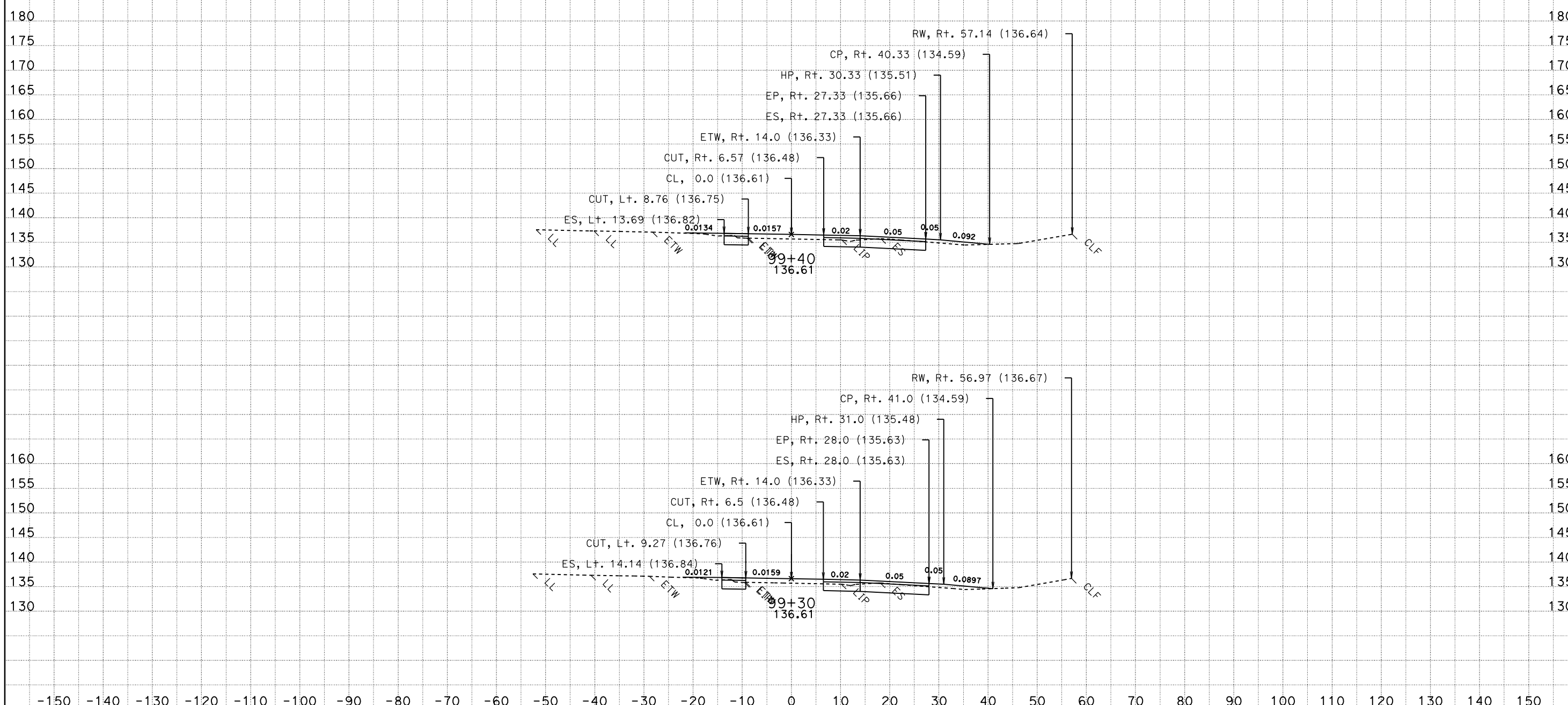

CONTRACT: 03-1C12U DIST/CO/RTE/PM: 03-SAC-50-PM 17.01

DATE: 10/28/2009

KC Project: 1C120HZ File: P:\proj4\03\1c120\design\Caice\1C120HZ\ear\hazslip_design_final.ear

SCALE: 1" = 10' Horiz.
1" = 10' Vert.

All Dimensions are US Survey Feet

YCL2
CROSS SECTIONS

SHEET 34 OF 52

FOR EARTHWORK DEVELOPMENT ONLY

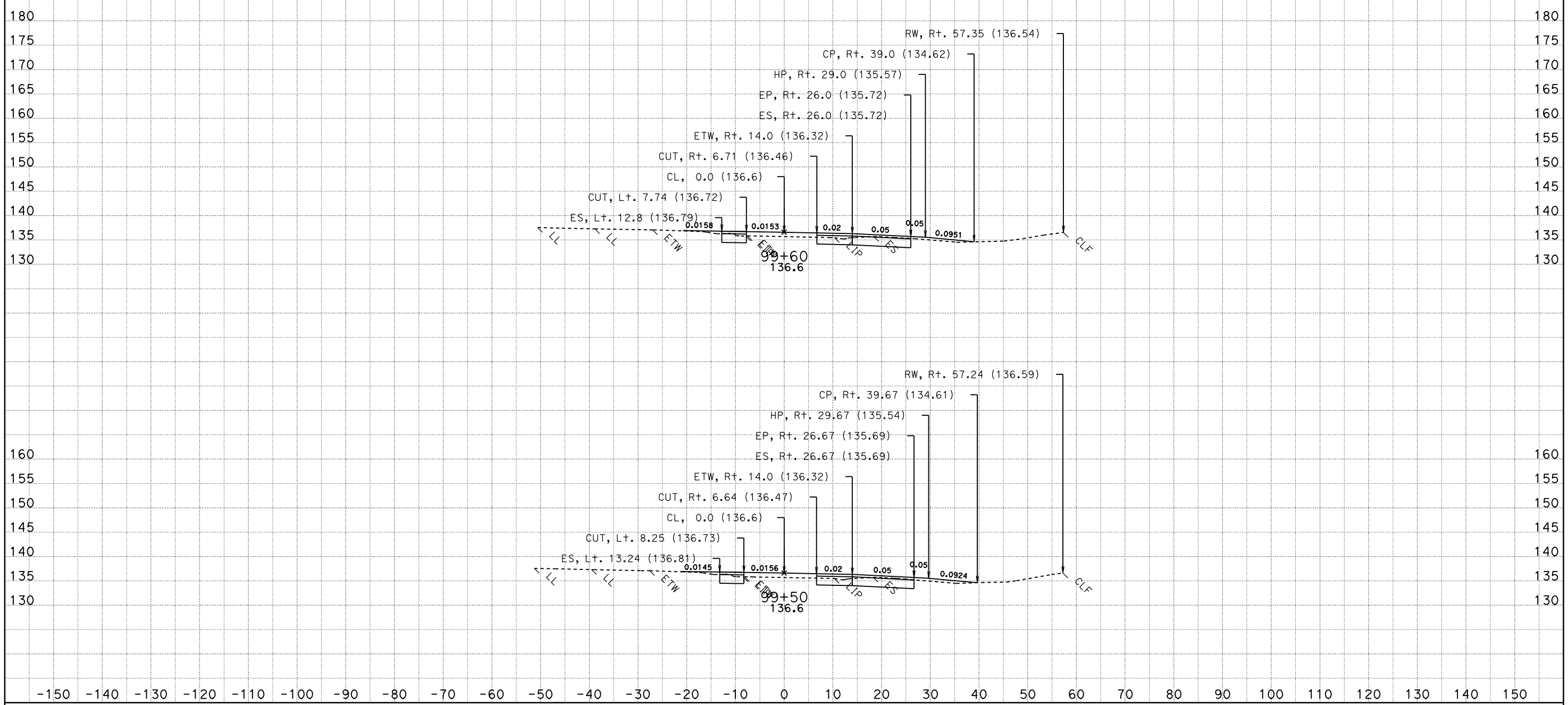

CONTRACT: 03-1C12U DIST/CO/RTE/PM: 03-SAC-50-PM 17.01

DATE: 10/28/2009

KC Project: 1C120HZ File: P:\proj4\03\1c120\design\Caice\1C120HZ\ear\hazslip_design_final.ear

SCALE: 1" = 10' Horiz.
1" = 10' Vert.

All Dimensions are US Survey Feet

YCL2
CROSS SECTIONS

SHEET 35 OF 52

FOR EARTHWORK DEVELOPMENT ONLY

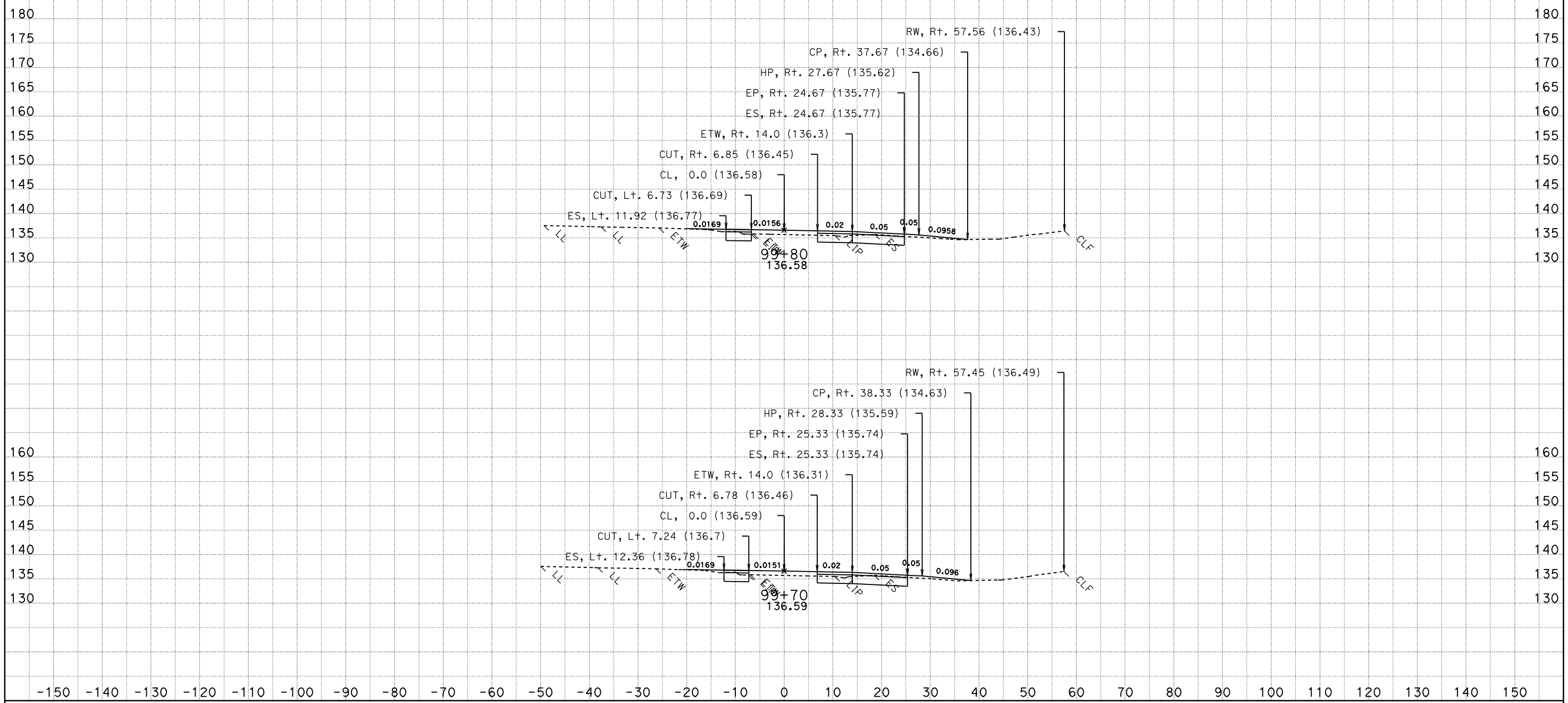

CONTRACT: 03-1C12U DIST/CO/RTE/PM: 03-SAC-50-PM 17.01

DATE: 10/28/2009

KC Project: 1C120HZ File: P:\proj4\03\1c120\design\Caice\1C120HZ\ear\hazslip_design_final.ear

SCALE: 1" = 10' Horiz.
1" = 10' Vert.

All Dimensions are US Survey Feet

YCL2
CROSS SECTIONS

SHEET 36 OF 52

FOR EARTHWORK DEVELOPMENT ONLY

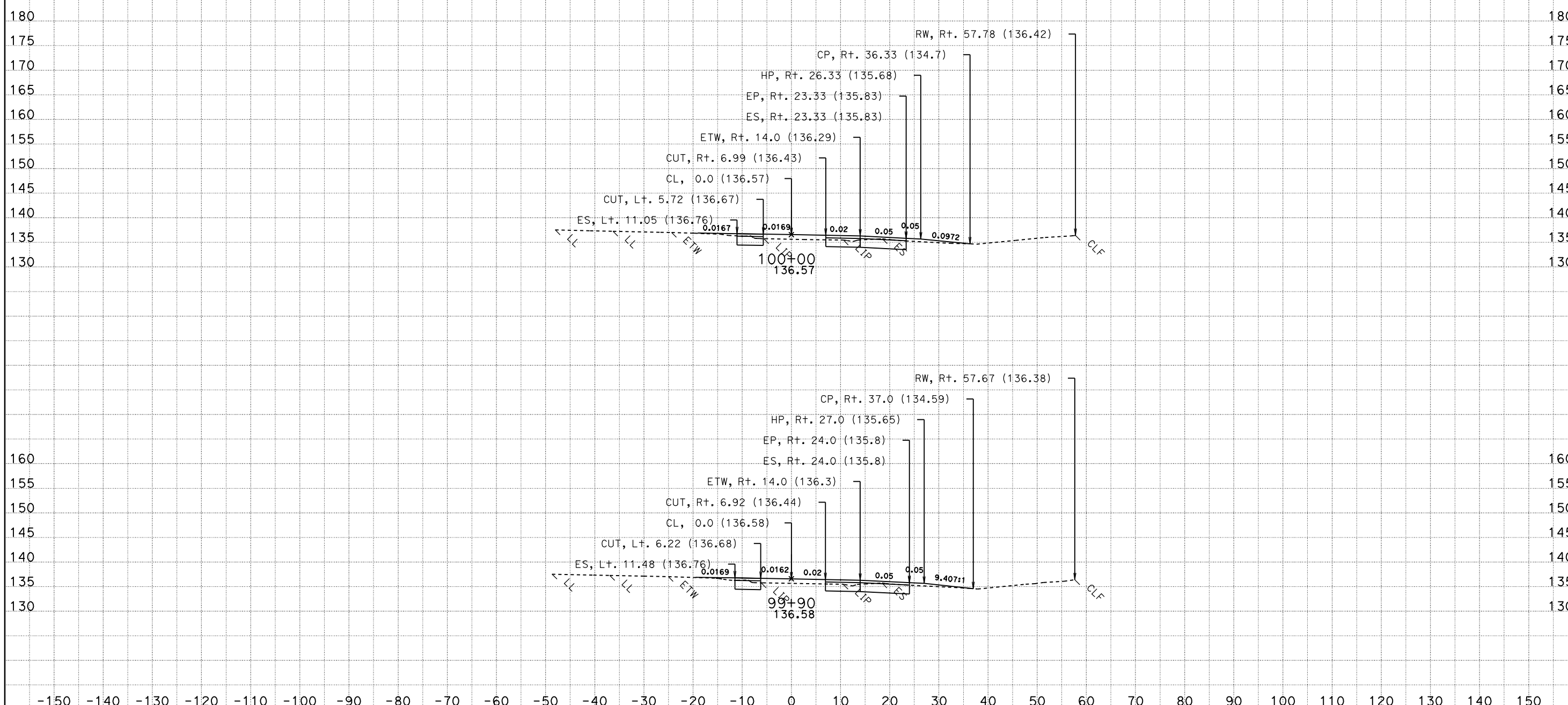

CONTRACT: 03-1C12U DIST/CO/RTE/PM: 03-SAC-50-PM 17.01

DATE: 10/28/2009

KC Project: 1C120HZ File: P:\proj4\03\1c120\design\Caice\1C120HZ\ear\hazslip_design_final.ear

SCALE: 1" = 10' Horiz.
1" = 10' Vert.

All Dimensions are US Survey Feet

YCL2
CROSS SECTIONS

SHEET 37 OF 52

FOR EARTHWORK DEVELOPMENT ONLY

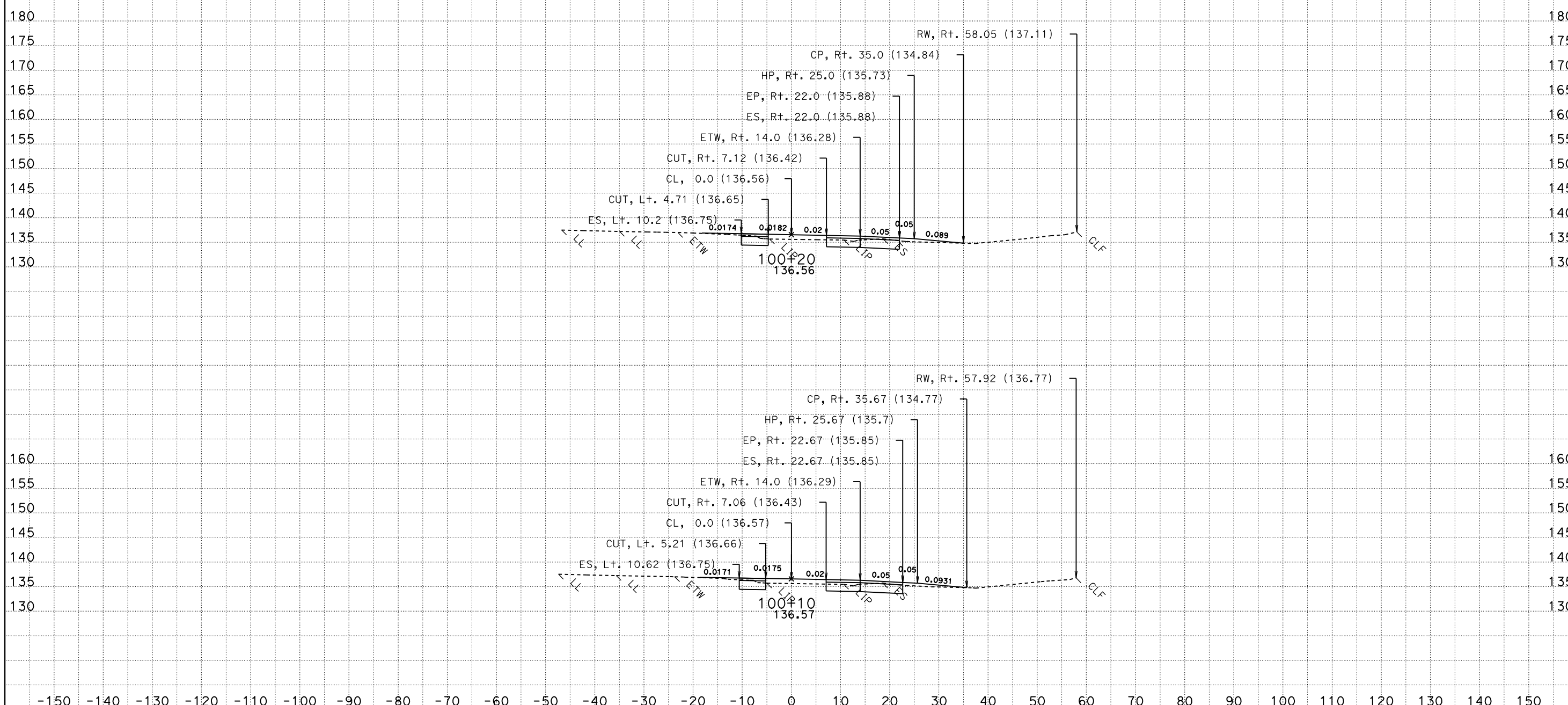

CONTRACT: 03-1C12U DIST/CO/RTE/PM: 03-SAC-50-PM 17.01

DATE: 10/28/2009

KC Project: 1C120HZ File: P:\proj4\03\1c120\design\Caice\1C120HZ\ear\hazslip_design_final.ear

SCALE: 1" = 10' Horiz.
1" = 10' Vert.

All Dimensions are US Survey Feet

YCL2
CROSS SECTIONS

SHEET 38 OF 52

FOR EARTHWORK DEVELOPMENT ONLY

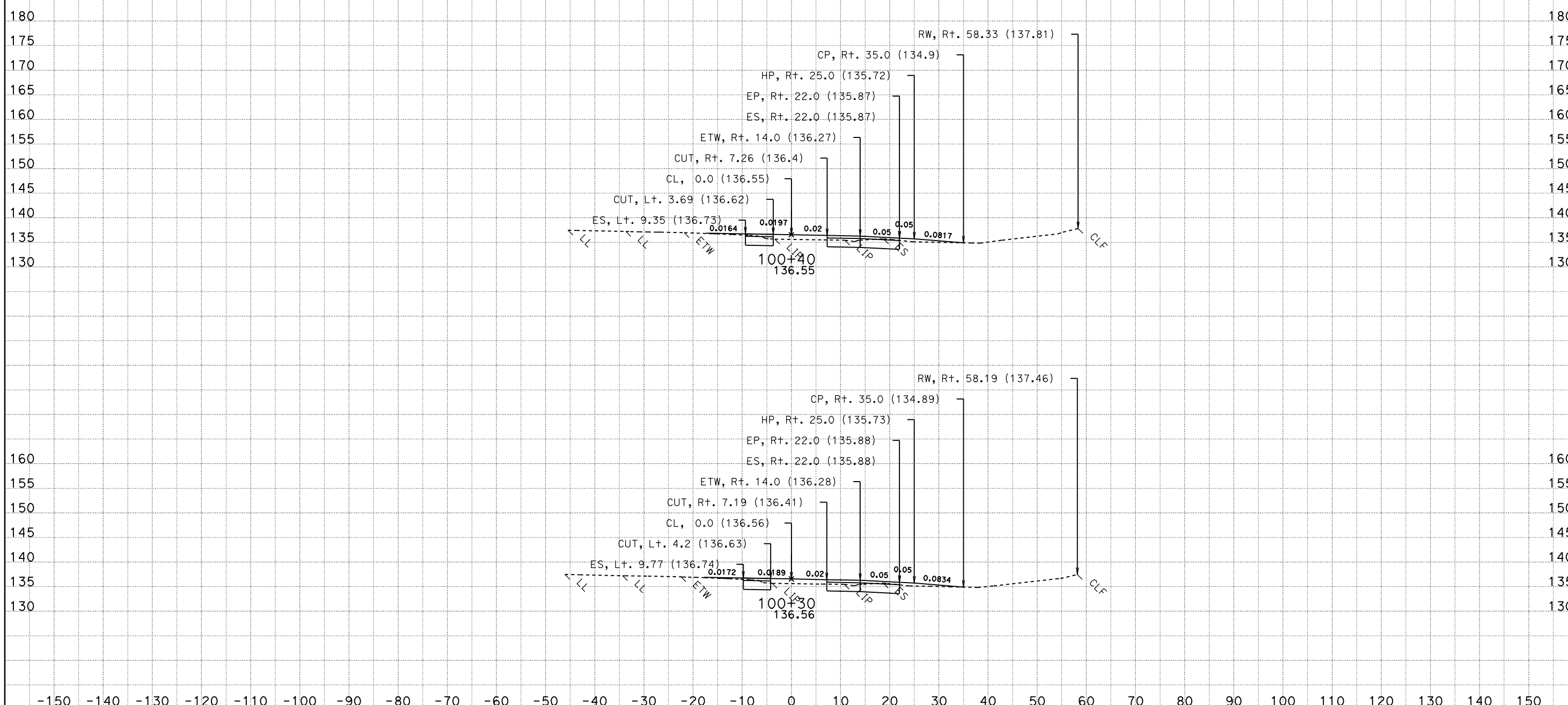

CONTRACT: 03-1C12U DIST/CO/RTE/PM: 03-SAC-50-PM 17.01

DATE: 10/28/2009

KC Project: 1C120HZ File: P:\proj4\03\1c120\design\Caice\1C120HZ\ear\hazslip_design_final.ear

SCALE: 1" = 10' Horiz.
1" = 10' Vert.

All Dimensions are US Survey Feet

YCL2
CROSS SECTIONS

FOR EARTHWORK DEVELOPMENT ONLY

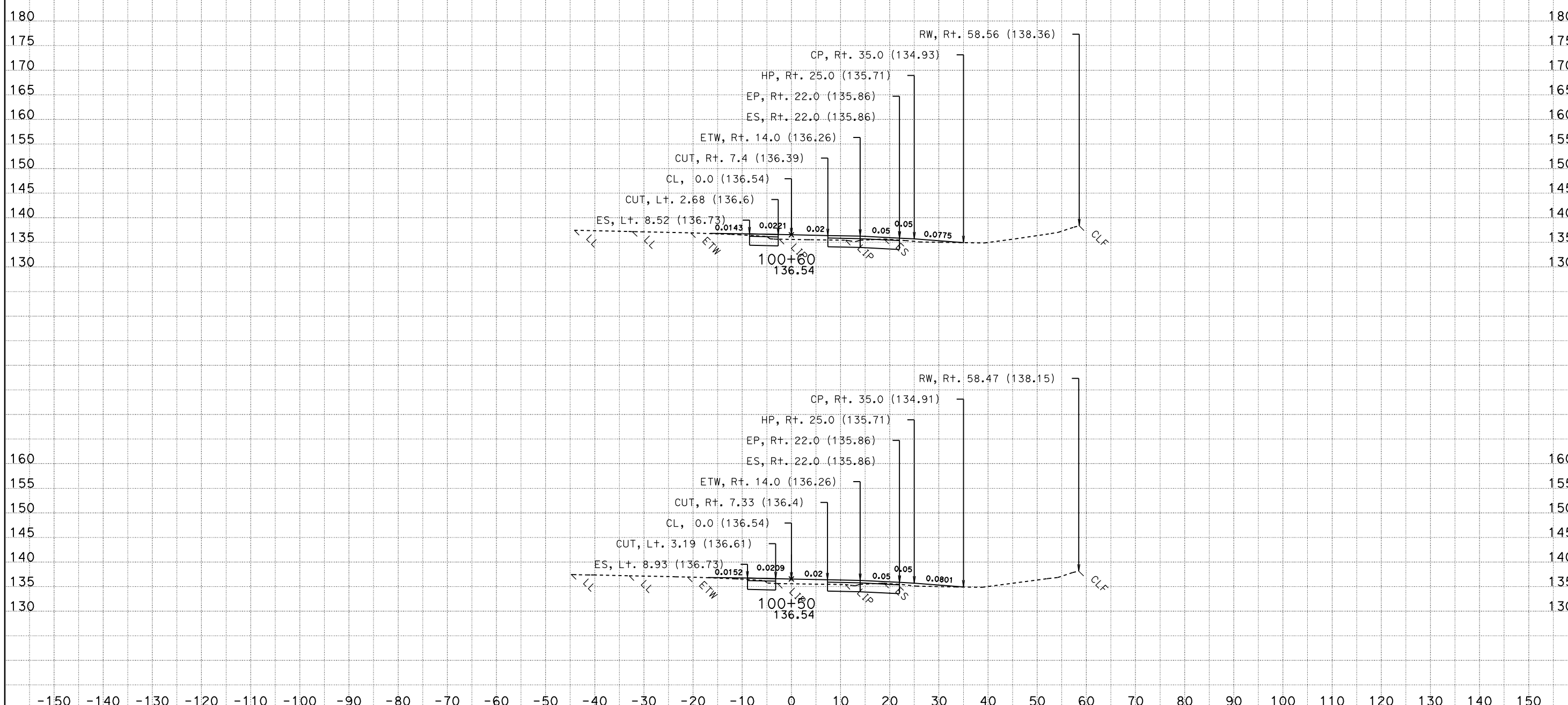

CONTRACT: 03-1C12U DIST/CO/RTE/PM: 03-SAC-50-PM 17.01

DATE: 10/28/2009

KC Project: 1C120HZ File: P:\proj4\03\1c120\design\Caice\1C120HZ\ear\hazslip_design_final.ear

SCALE: 1" = 10' Horiz.
1" = 10' Vert.

All Dimensions are US Survey Feet

YCL2
CROSS SECTIONS

SHEET 40 OF 52

FOR EARTHWORK DEVELOPMENT ONLY

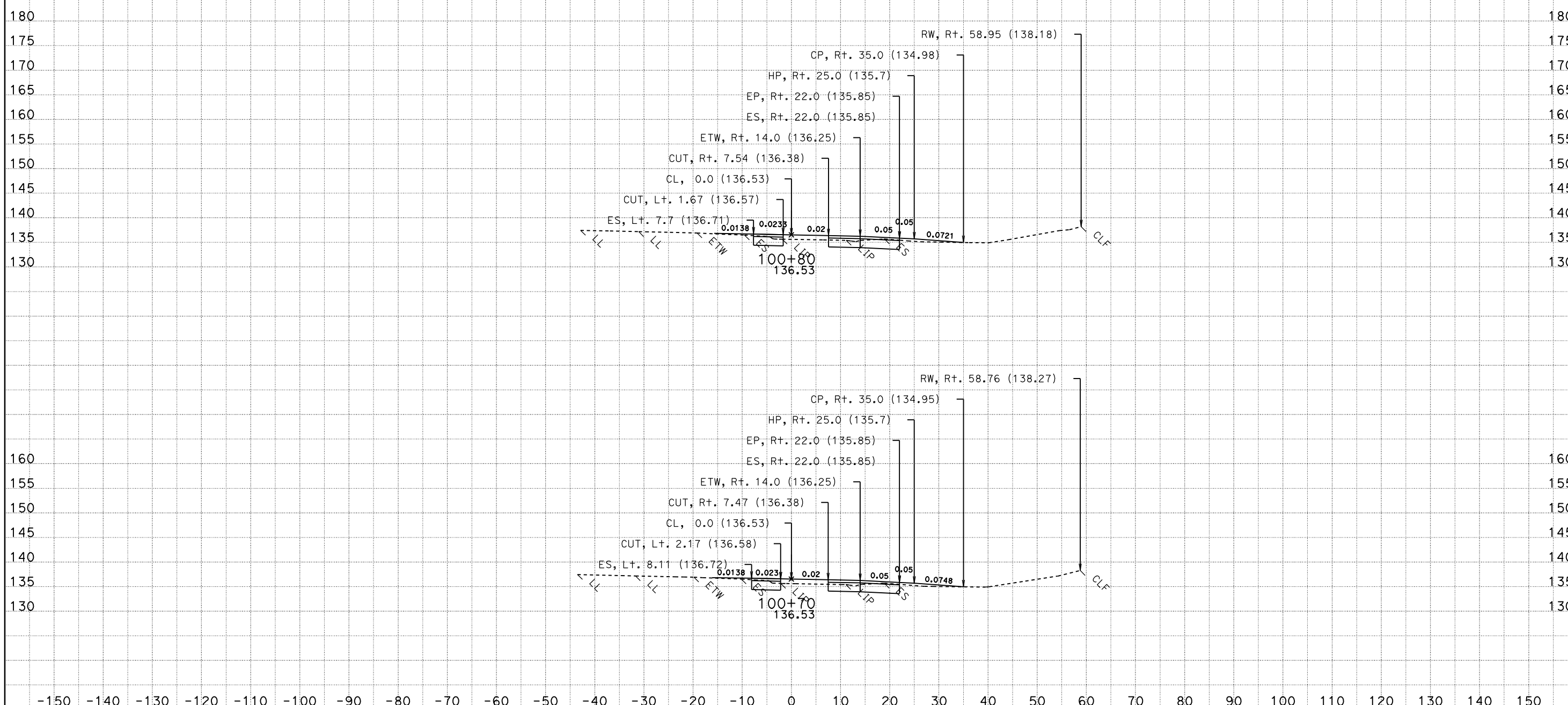

CONTRACT: 03-1C12U DIST/CO/RTE/PM: 03-SAC-50-PM 17.01

DATE: 10/28/2009

KC Project: 1C120HZ File: P:\proj4\03\1c120\design\Caice\1C120HZ\ear\hazslip_design_final.ear

SCALE: 1" = 10' Horiz.
1" = 10' Vert.

All Dimensions are US Survey Feet

YCL2
CROSS SECTIONS

SHEET 41 OF 52

FOR EARTHWORK DEVELOPMENT ONLY

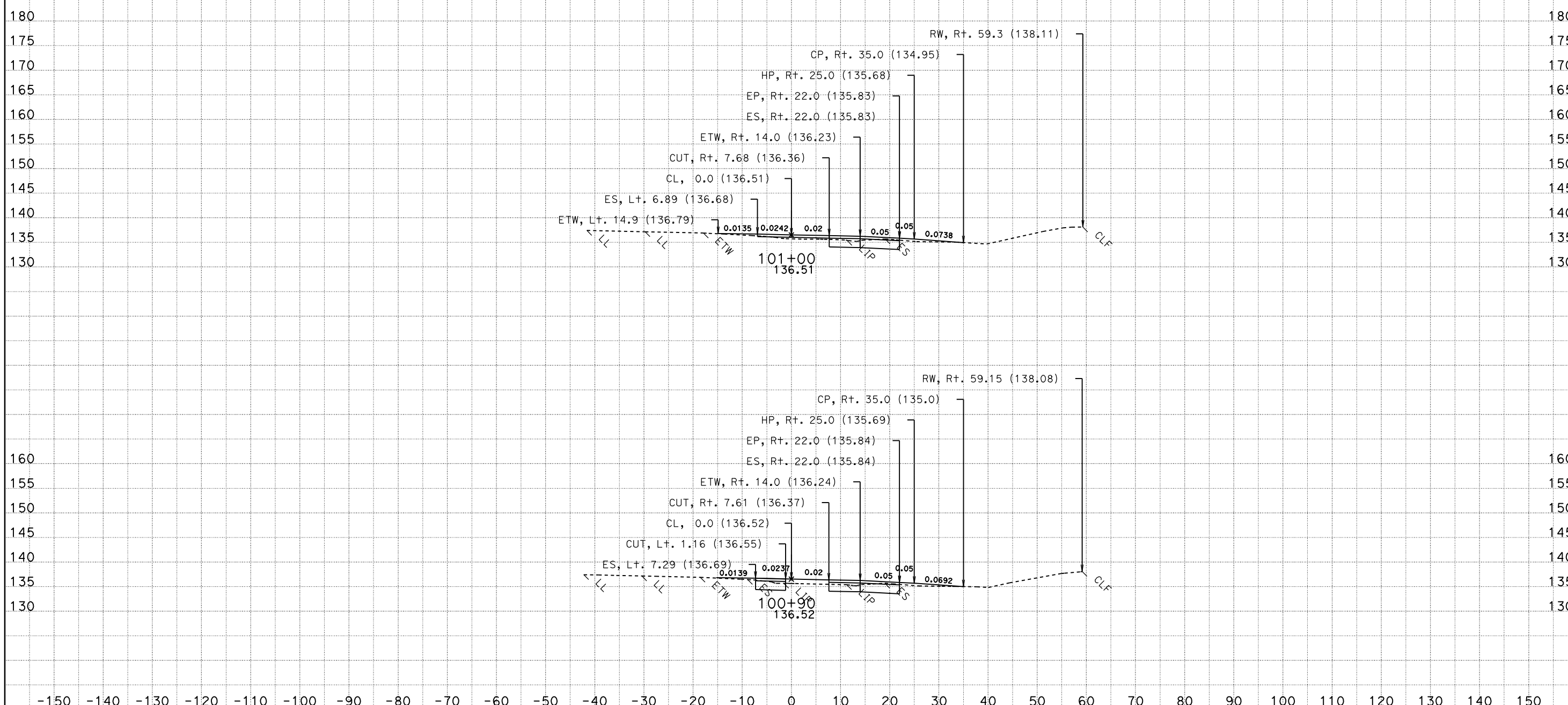

CONTRACT: 03-1C12U DIST/CO/RTE/PM: 03-SAC-50-PM 17.01

DATE: 10/28/2009

KC Project: 1C120HZ File: P:\proj4\03\1c120\design\Caice\1C120HZ\ear\hazslip_design_final.ear

SCALE: 1" = 10' Horiz.
1" = 10' Vert.

All Dimensions are US Survey Feet

YCL2
CROSS SECTIONS

SHEET 42 OF 52

FOR EARTHWORK DEVELOPMENT ONLY

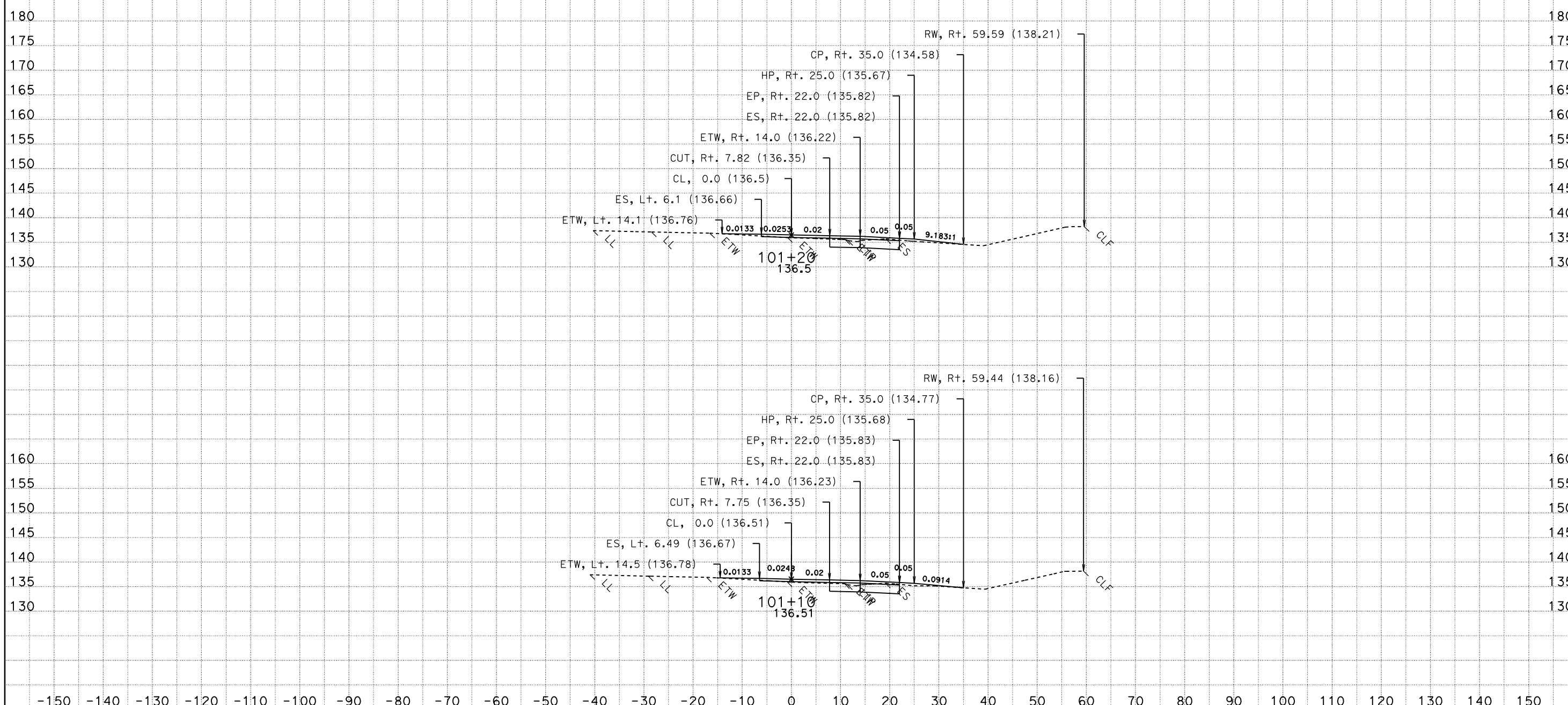

CONTRACT: 03-1C12U DIST/CO/RTE/PM: 03-SAC-50-PM 17.01

DATE: 10/28/2009

KC Project: 1C120HZ File: P:\proj4\03\1c120\design\Caice\1C120HZ\ear\hazslip_design_final.ear

SCALE: 1" = 10' Horiz.
1" = 10' Vert.

All Dimensions are US Survey Feet

YCL2
CROSS SECTIONS

SHEET 43 OF 52

FOR EARTHWORK DEVELOPMENT ONLY

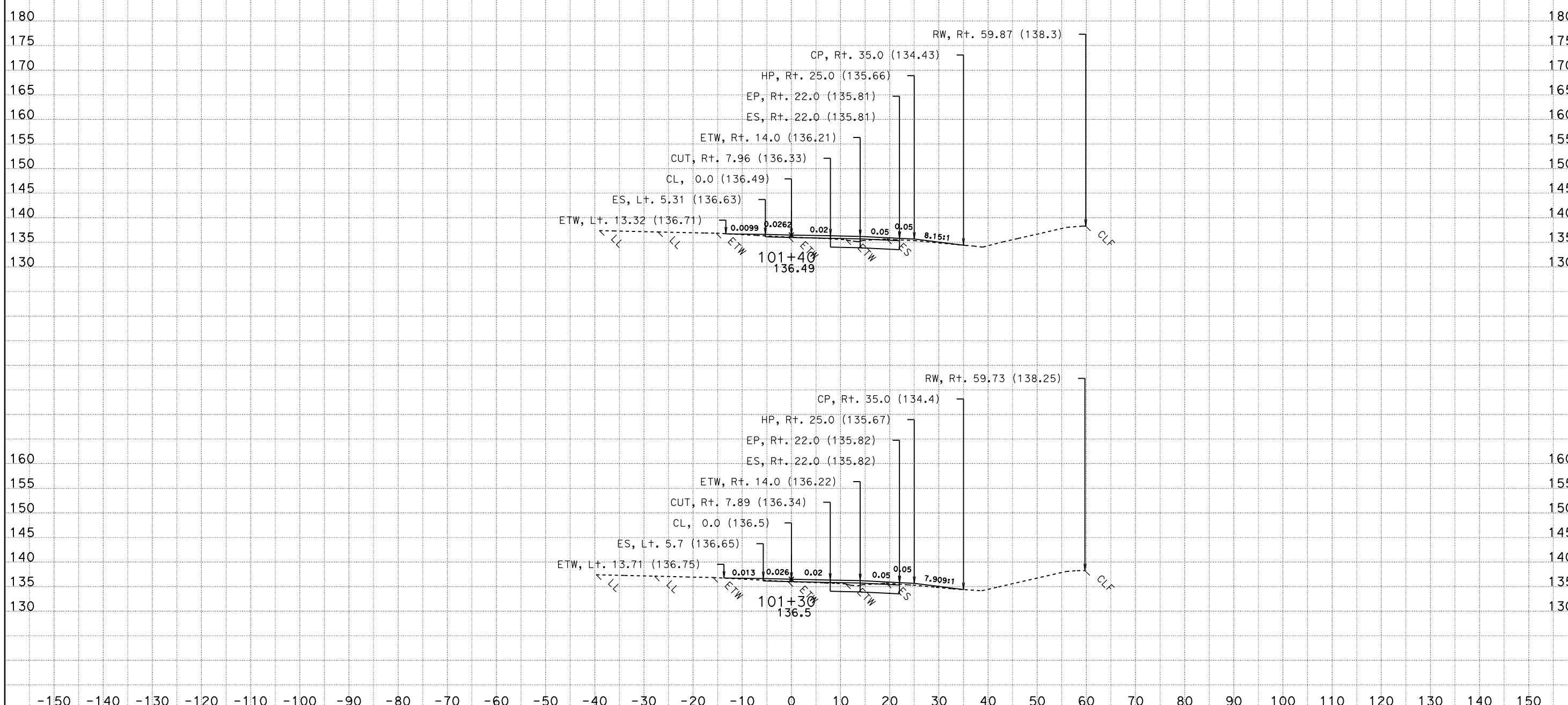

CONTRACT: 03-1C12U DIST/CO/RTE/PM: 03-SAC-50-PM 17.01

DATE: 10/28/2009

KC Project: 1C120HZ File: P:\proj4\03\1c120\design\Caice\1C120HZ\ear\hazslip_design_final.ear

SCALE: 1" = 10' Horiz.
1" = 10' Vert.

All Dimensions are US Survey Feet

YCL2
CROSS SECTIONS

SHEET 44 OF 52

FOR EARTHWORK DEVELOPMENT ONLY

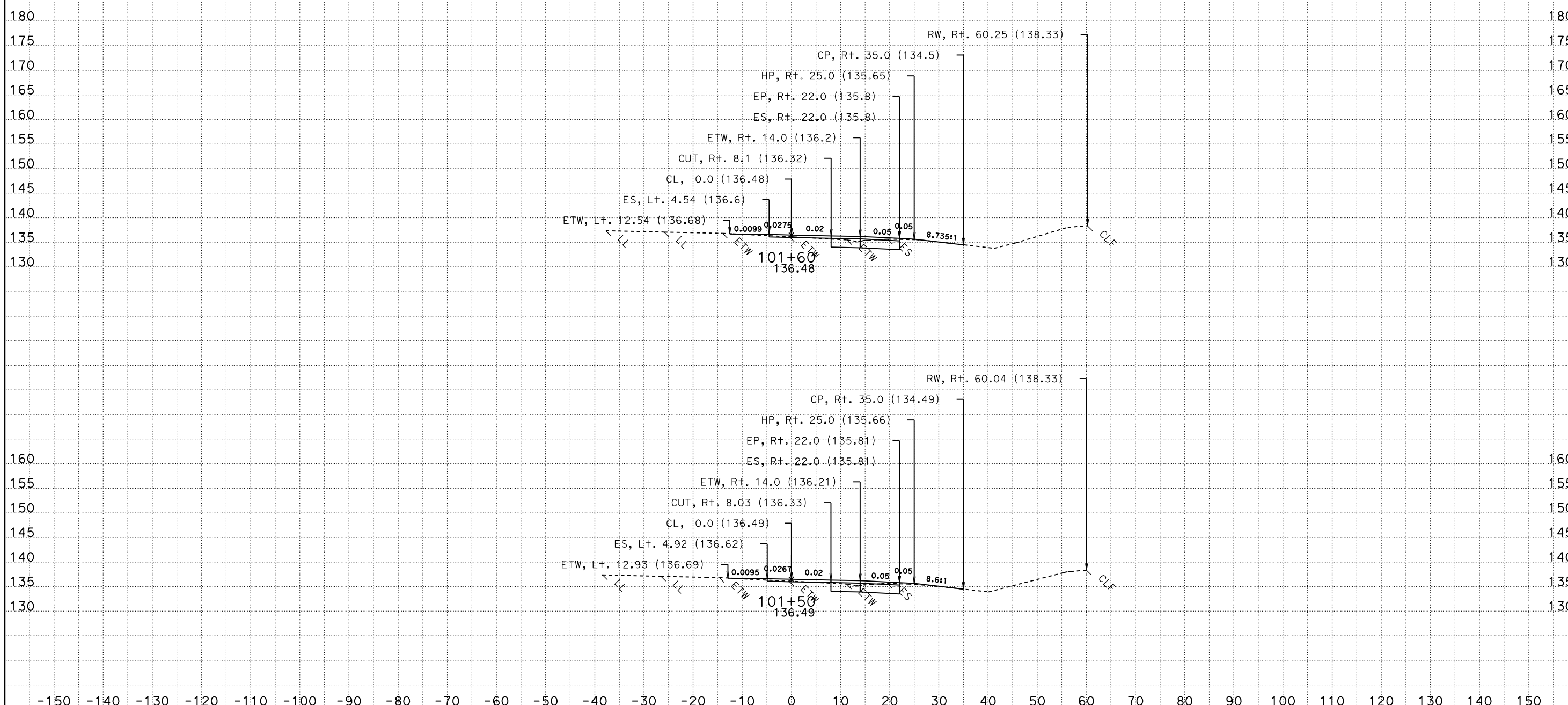

CONTRACT: 03-1C12U DIST/CO/RTE/PM: 03-SAC-50-PM 17.01

DATE: 10/28/2009

KC Project: 1C120HZ File: P:\proj4\03\1c120\design\Caice\1C120HZ\ear\hazslip_design_final.ear

SCALE: 1" = 10' Horiz.
1" = 10' Vert.

All Dimensions are US Survey Feet

YCL2
CROSS SECTIONS

FOR EARTHWORK DEVELOPMENT ONLY

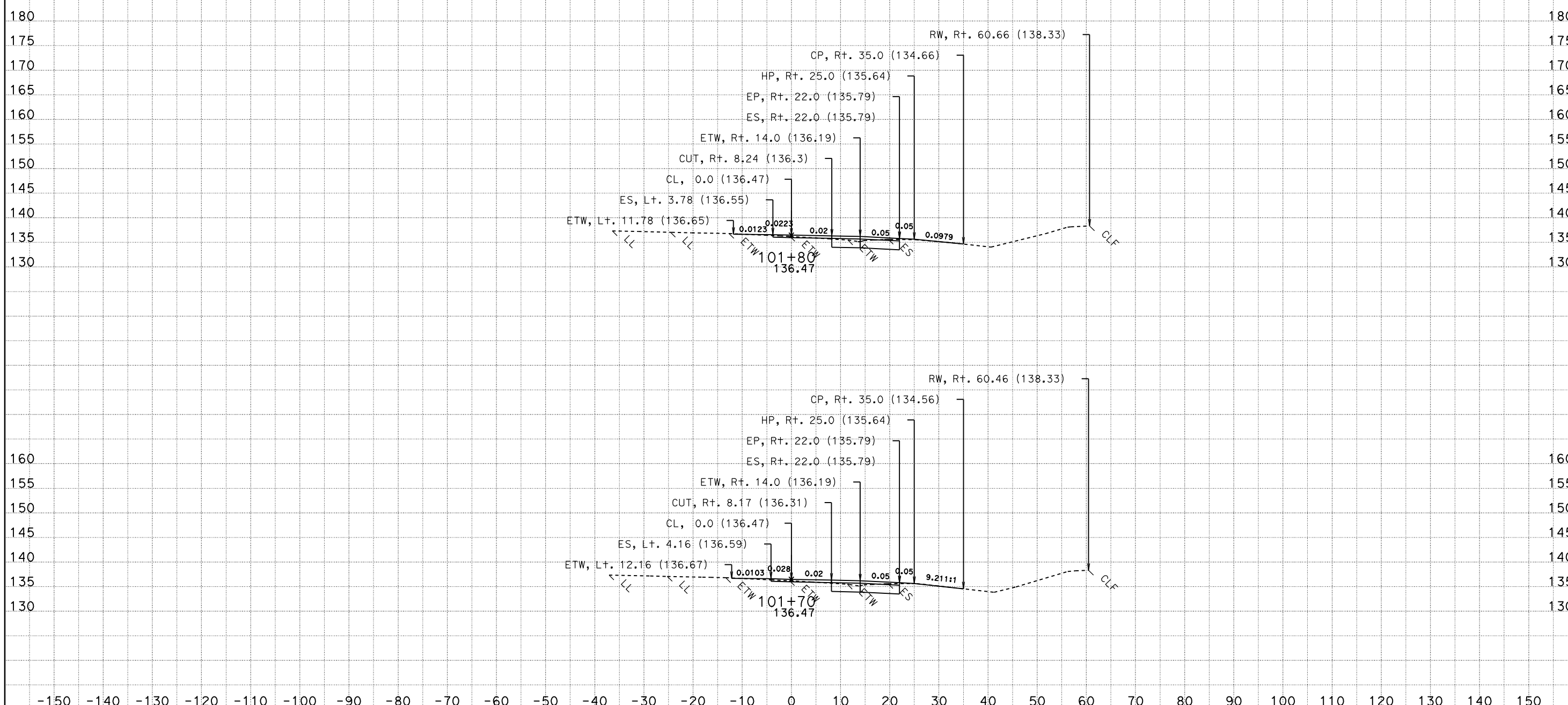

CONTRACT: 03-1C12U DIST/CO/RTE/PM: 03-SAC-50-PM 17.01

DATE: 10/28/2009

KC Project: 1C120HZ File: P:\proj4\03\1c120\design\Caice\1C120HZ\ear\hazslip_design_final.ear

SCALE: 1" = 10' Horiz.
1" = 10' Vert.

All Dimensions are US Survey Feet

YCL2
CROSS SECTIONS

FOR EARTHWORK DEVELOPMENT ONLY

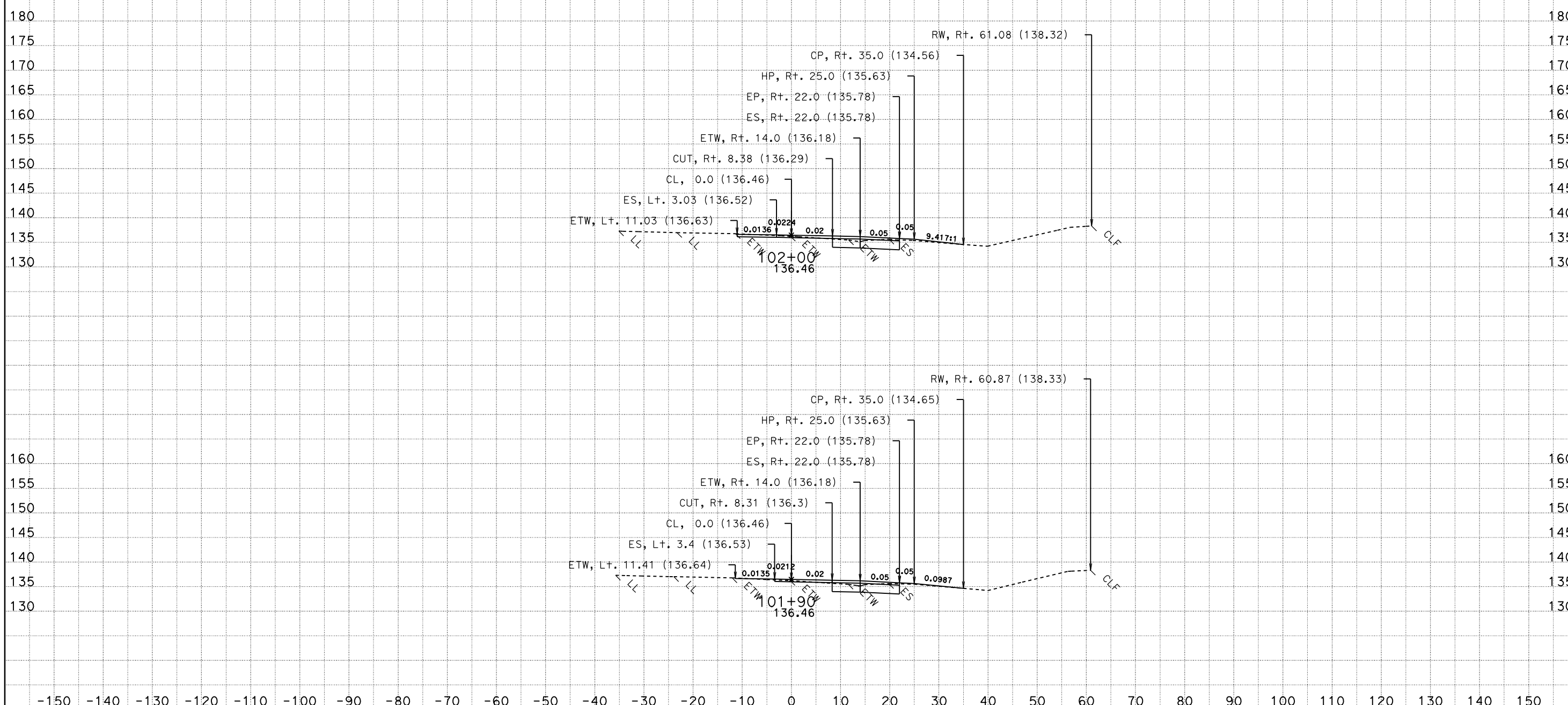

CONTRACT: 03-1C12U DIST/CO/RTE/PM: 03-SAC-50-PM 17.01

DATE: 10/28/2009

KC Project: 1C120HZ File: P:\proj4\03\1c120\design\Caice\1C120HZ\ear\hazslip_design_final.ear

SCALE: 1" = 10' Horiz.
1" = 10' Vert.

All Dimensions are US Survey Feet

YCL2
CROSS SECTIONS

SHEET 47 OF 52

FOR EARTHWORK DEVELOPMENT ONLY

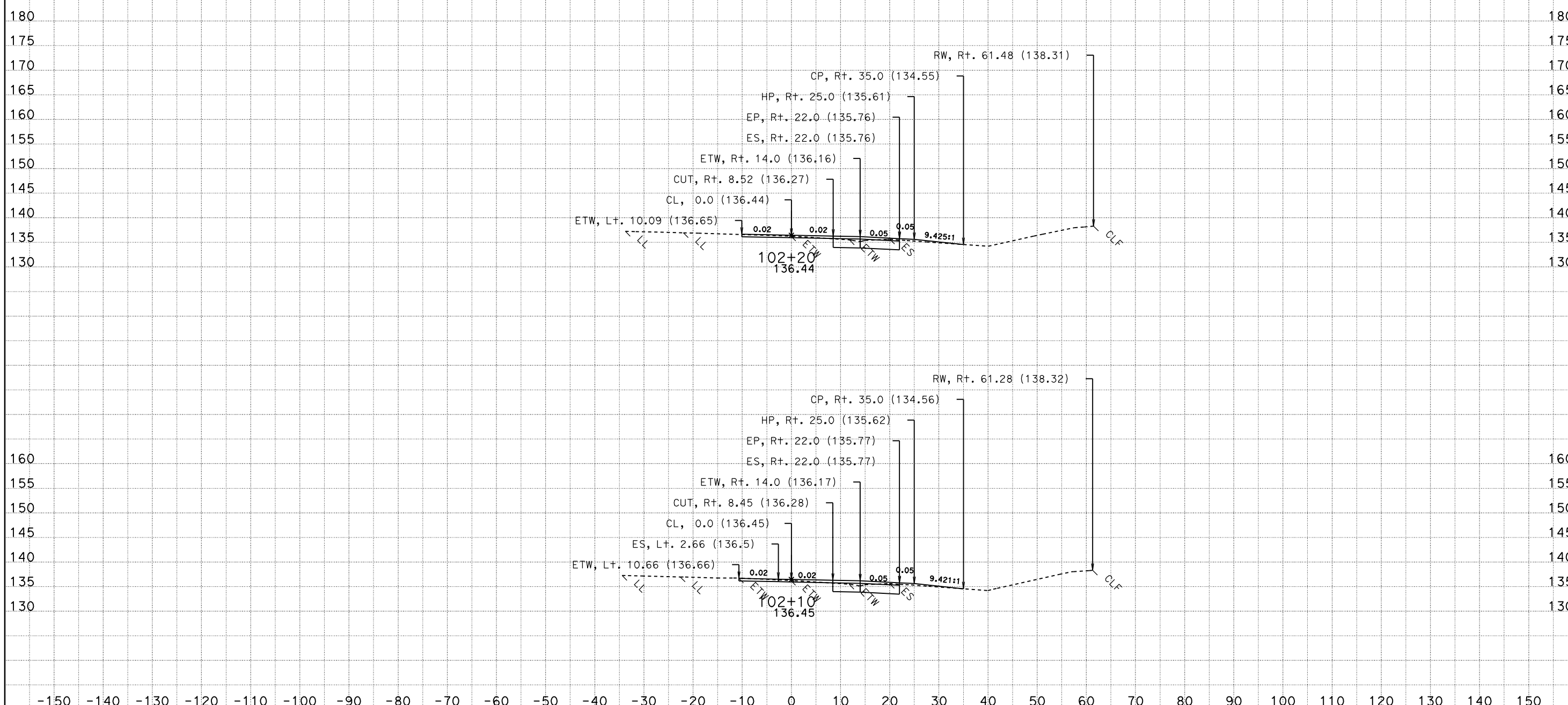

CONTRACT: 03-1C12U DIST/CO/RTE/PM: 03-SAC-50-PM 17.01

DATE: 10/28/2009

KC Project: 1C120HZ File: P:\proj4\03\1c120\design\Caice\1C120HZ\ear\hazslip_design_final.ear

SCALE: 1" = 10' Horiz.
1" = 10' Vert.

All Dimensions are US Survey Feet

YCL2
CROSS SECTIONS

SHEET 48 OF 52

FOR EARTHWORK DEVELOPMENT ONLY

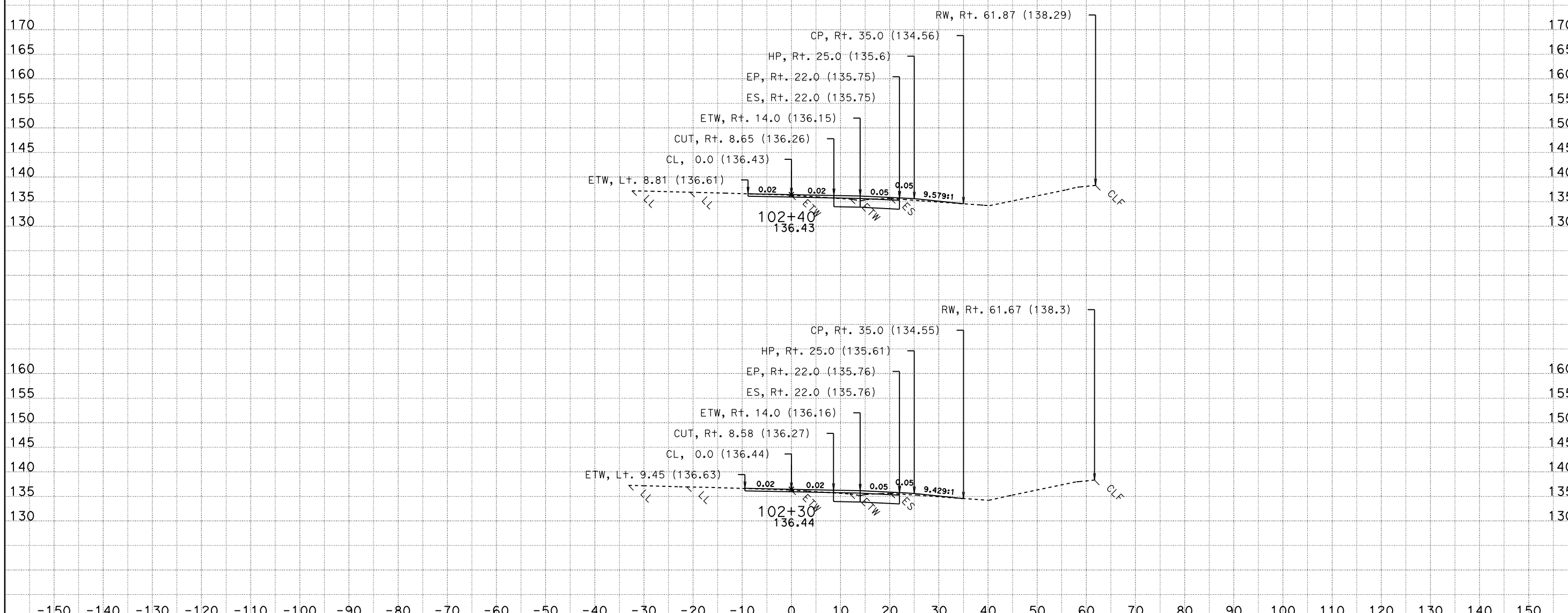

CONTRACT: 03-1C12U DIST/CO/RTE/PM: 03-SAC-50-PM 17.01

DATE: 10/28/2009

KC Project: 1C120HZ File: P:\proj4\03\1c120\design\Caice\1C120HZ\ear\hazslip_design_final.ear

SCALE: 1" = 10' Horiz.
1" = 10' Vert.

All Dimensions are US Survey Feet

YCL2
CROSS SECTIONS

SHEET 49 OF 52

FOR EARTHWORK DEVELOPMENT ONLY

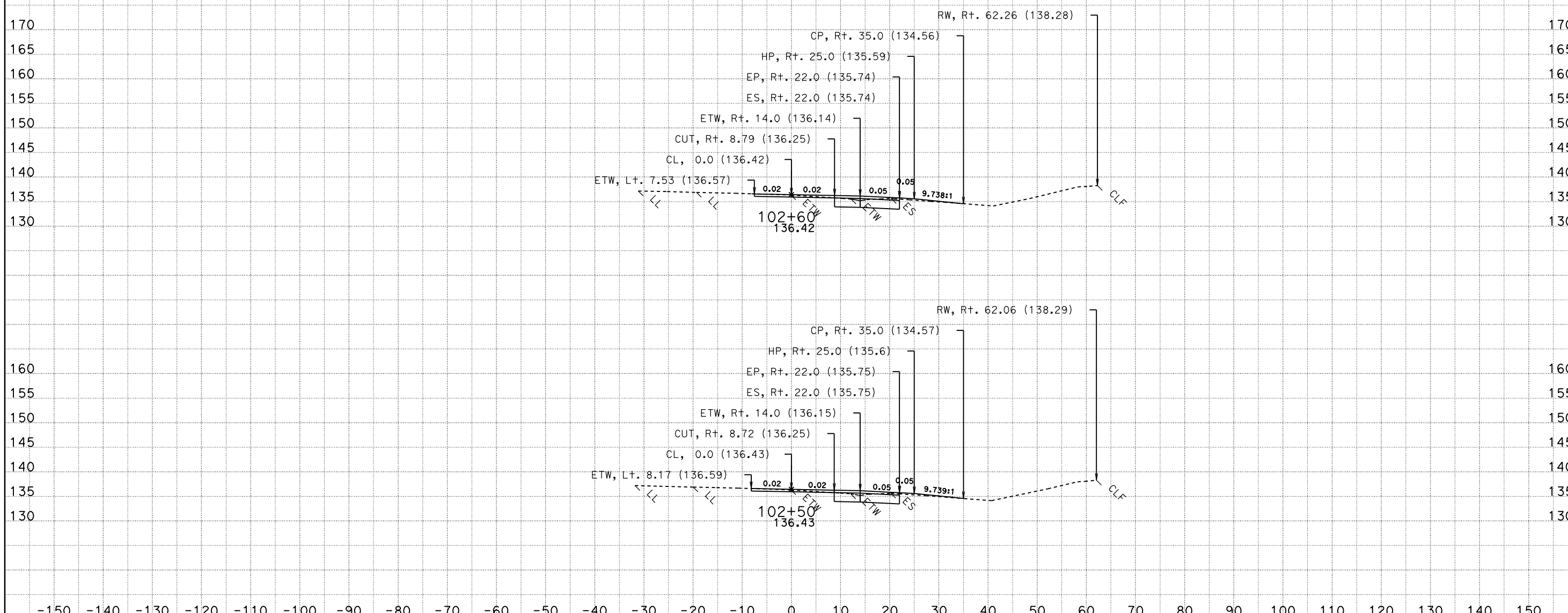

CONTRACT: 03-1C12U DIST/CO/RTE/PM: 03-SAC-50-PM 17.01

DATE: 10/28/2009

KC Project: 1C120HZ File: P:\proj4\03\1c120\design\Caice\1C120HZ\ear\hazslip_design_final.ear

SCALE: 1" = 10' Horiz.
1" = 10' Vert.

All Dimensions are US Survey Feet

YCL2
CROSS SECTIONS

SHEET 50 OF 52

FOR EARTHWORK DEVELOPMENT ONLY

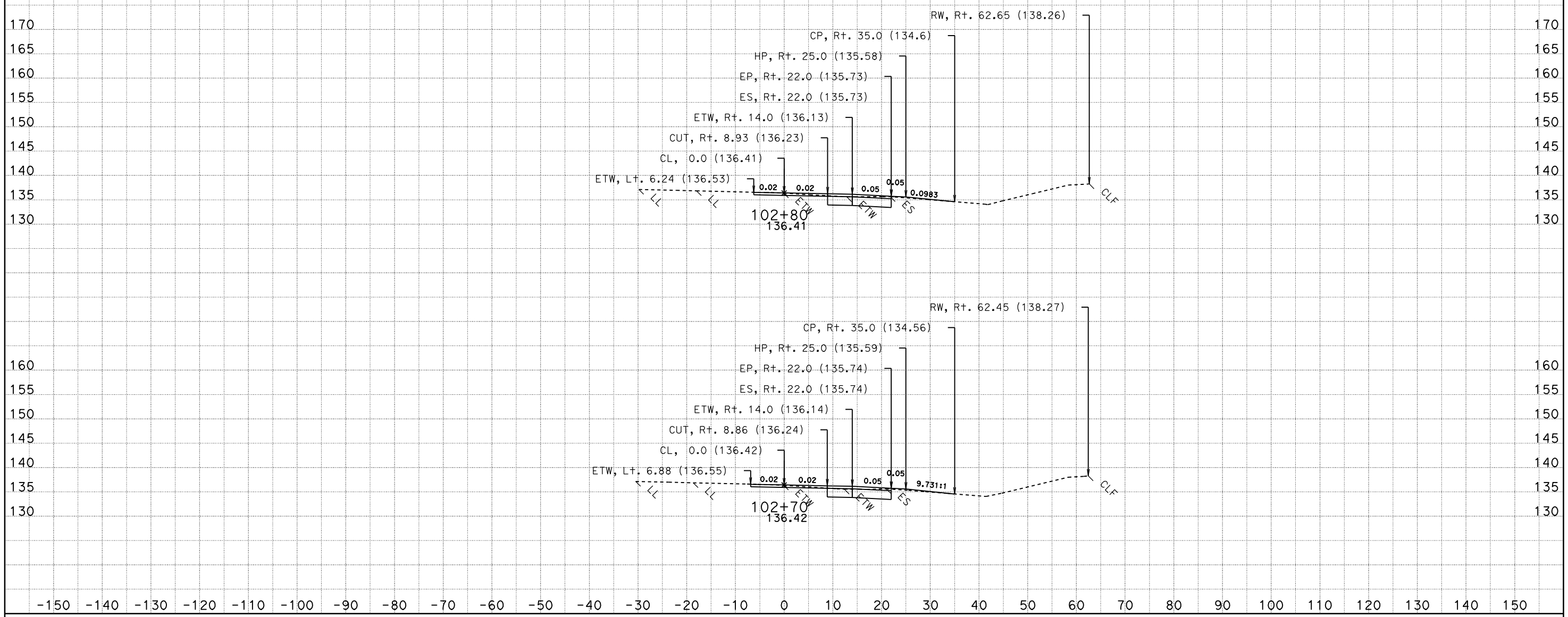

CONTRACT: 03-1C12U DIST/CO/RTE/PM: 03-SAC-50-PM 17.01

DATE: 10/28/2009

KC Project: 1C120HZ File: P:\proj4\03\1c120\design\Caice\1C120HZ\ear\hazslip_design_final.ear

SCALE: 1" = 10' Horiz.
1" = 10' Vert.

All Dimensions are US Survey Feet

YCL2
CROSS SECTIONS

SHEET 51 OF 52

FOR EARTHWORK DEVELOPMENT ONLY

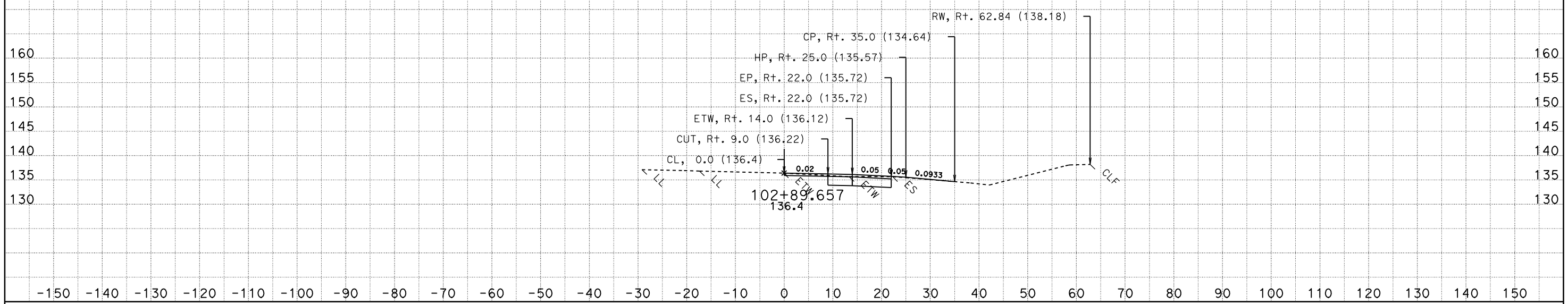

CONTRACT: 03-1C12U DIST/CO/RTE/PM: 03-SAC-50-PM 17.01

DATE: 10/28/2009

KC Project: 1C120HZ File: P:\proj4\03\1c120\design\Caice\1C120HZ\ear\hazslip_design_final.ear

SCALE: 1" = 10' Horiz.
1" = 10' Vert.

All Dimensions are US Survey Feet

YCL2
CROSS SECTIONS

SHEET 52 OF 52

For Earthwork Development Only

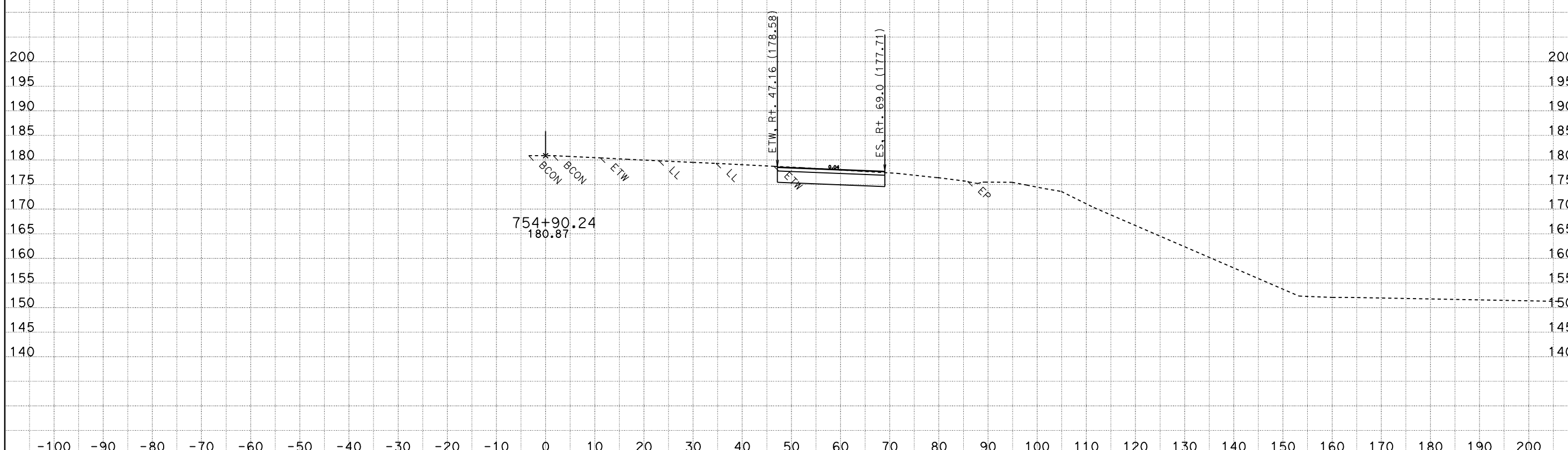

A1
CROSS SECTIONS

SCALE: 1" = 10' Horiz.
1" = 10' Vert.

DATE: 11/17/2009
KC Project: 1C130
File: P:\proj4\03\1c120\design\Caice\1C130\DESIGN FOLDER\EAR Files\A1\FINAL_a1finish.dgn

All Dimensions are US Survey Feet

CONTRACT: 02-1C12U
DIST/CO/RTE/PM: 03-SAC-50-PM 17.01
SHEET 1 OF 25

For Earthwork Development Only

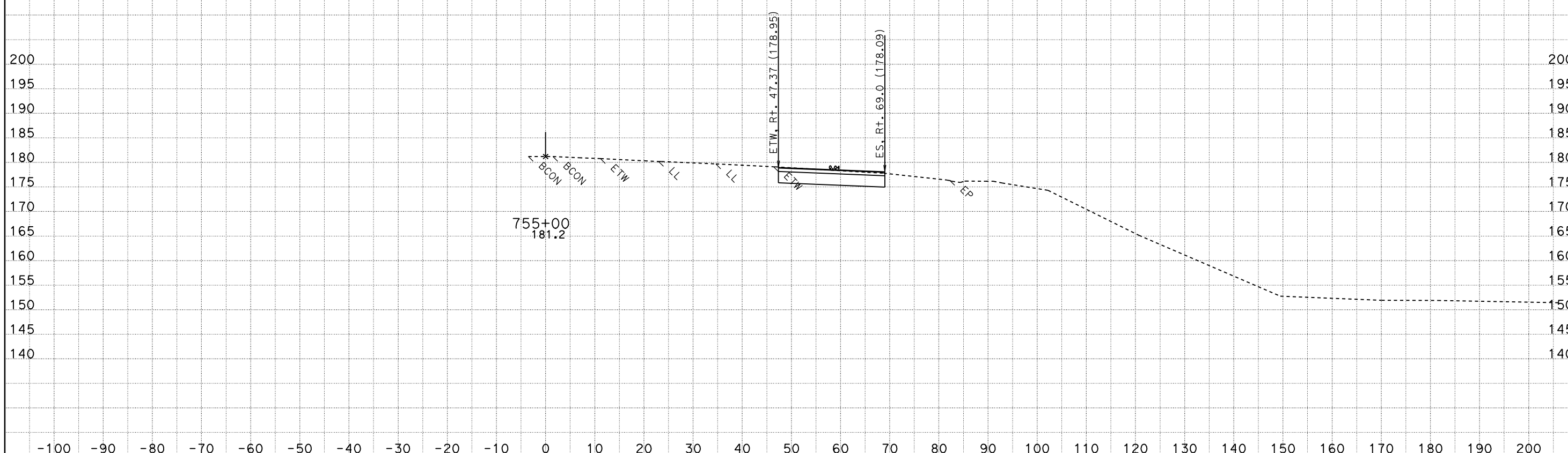

A1
CROSS SECTIONS

SCALE: 1" = 10' Horiz.
1" = 10' Vert.

DATE: 11/17/2009
KC Project: 1C130
File: P:\proj4\03\1c120\design\Caice\1C130\DESIGN FOLDER\EAR Files\A1\FINAL_a1finish.dgn

All Dimensions are US Survey Feet

CONTRACT: 02-1C12U
DIST/CO/RTE/PM: 03-SAC-50-PM 17.01
SHEET 2 OF 25

For Earthwork Development Only

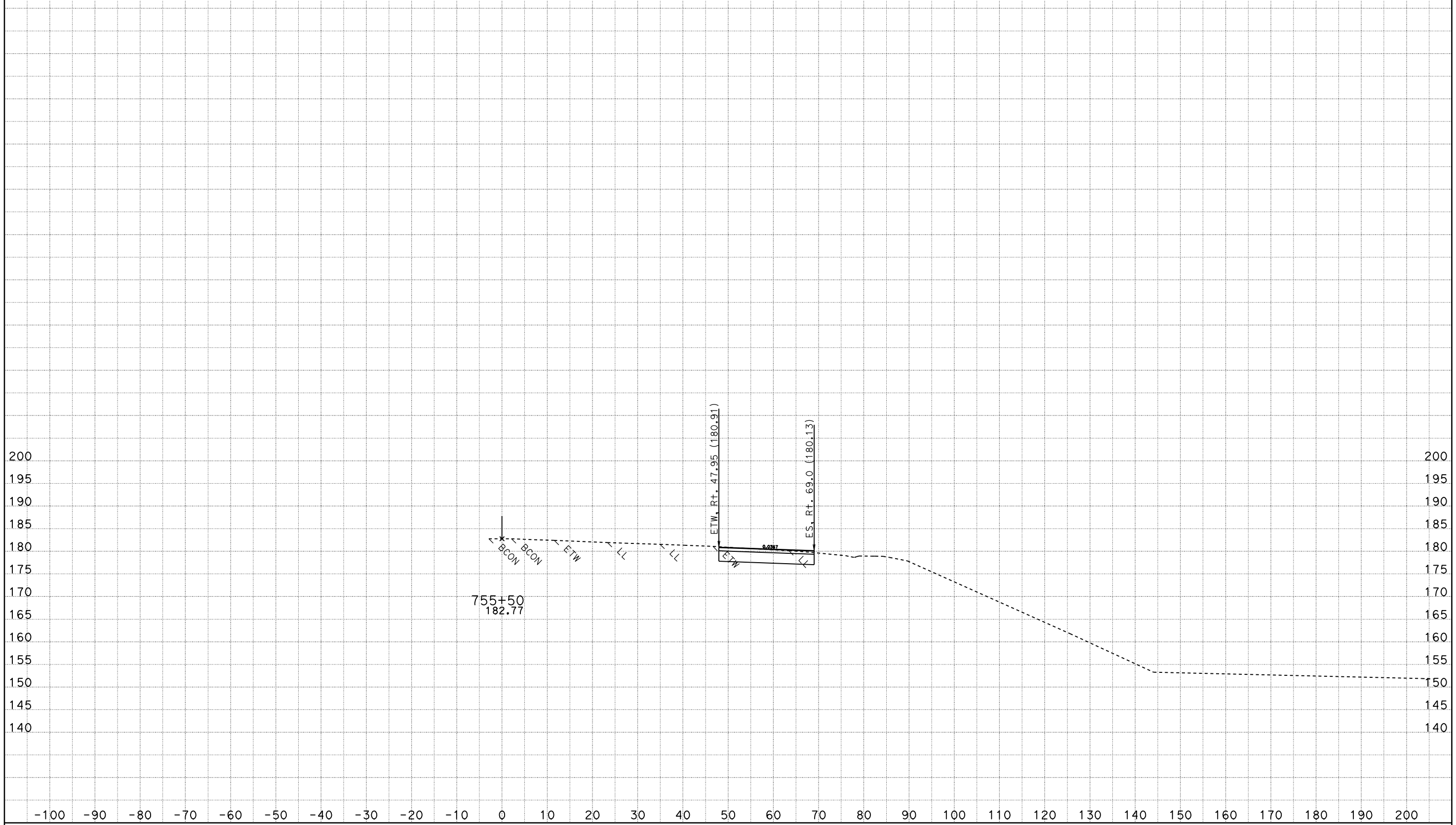

A1
CROSS SECTIONS

SCALE: 1" = 10' Horiz.
1" = 10' Vert.

DATE: 11/17/2009
KC Project: 1C130
File: P:\proj4\03\1c120\design\Caice\1C130\DESIGN FOLDER\EAR Files\A1\FINAL_a1finish.dgn

All Dimensions are US Survey Feet

CONTRACT: 02-1C12U
DIST/CO/RTE/PM: 03-SAC-50-PM 17.01
SHEET 3 OF 25

For Earthwork Development Only

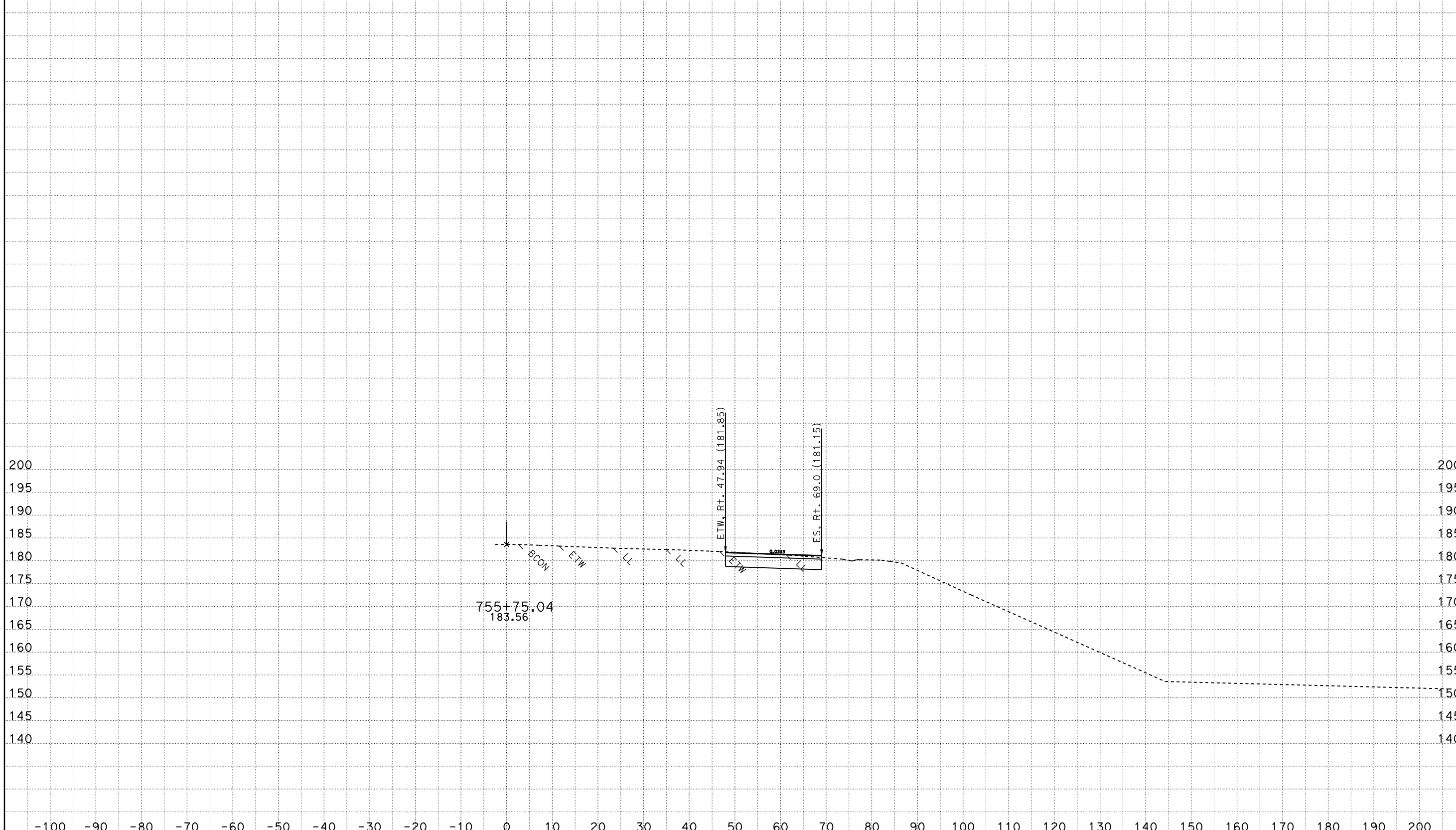

A1
CROSS SECTIONS

SCALE: 1" = 10' Horiz.
1" = 10' Vert.

DATE: 11/17/2009
KC Project: 1C130
File: P:\proj4\03\1c120\design\Caice\1C130\DESIGN FOLDER\EAR Files\A1\FINAL_a1finish.dgn

All Dimensions are US Survey Feet

CONTRACT: 02-1C12U
DIST/CO/RTE/PM: 03-SAC-50-PM 17.01
SHEET 4 OF 25

For Earthwork Development Only

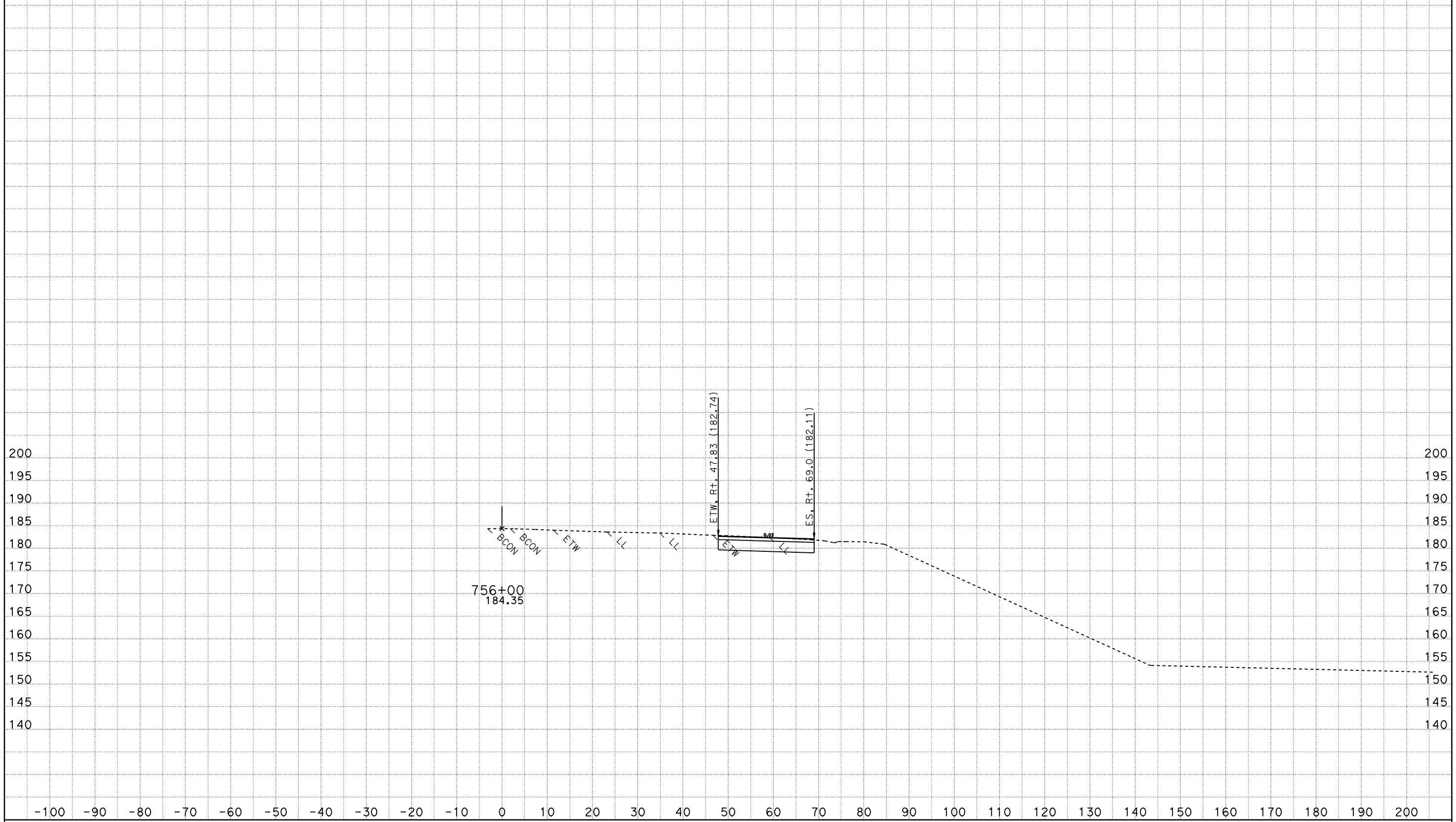

A1
CROSS SECTIONS

SCALE: 1" = 10' Horiz.
1" = 10' Vert.

DATE: 11/17/2009
KC Project: 1C130
File: P:\proj4\03\1c120\design\Caice\1C130\DESIGN FOLDER\EAR Files\A1\FINAL_a1finish.dgn

All Dimensions are US Survey Feet

CONTRACT: 02-1C12U
DIST/CO/RTE/PM: 03-SAC-50-PM 17.01
SHEET 5 OF 25

For Earthwork Development Only

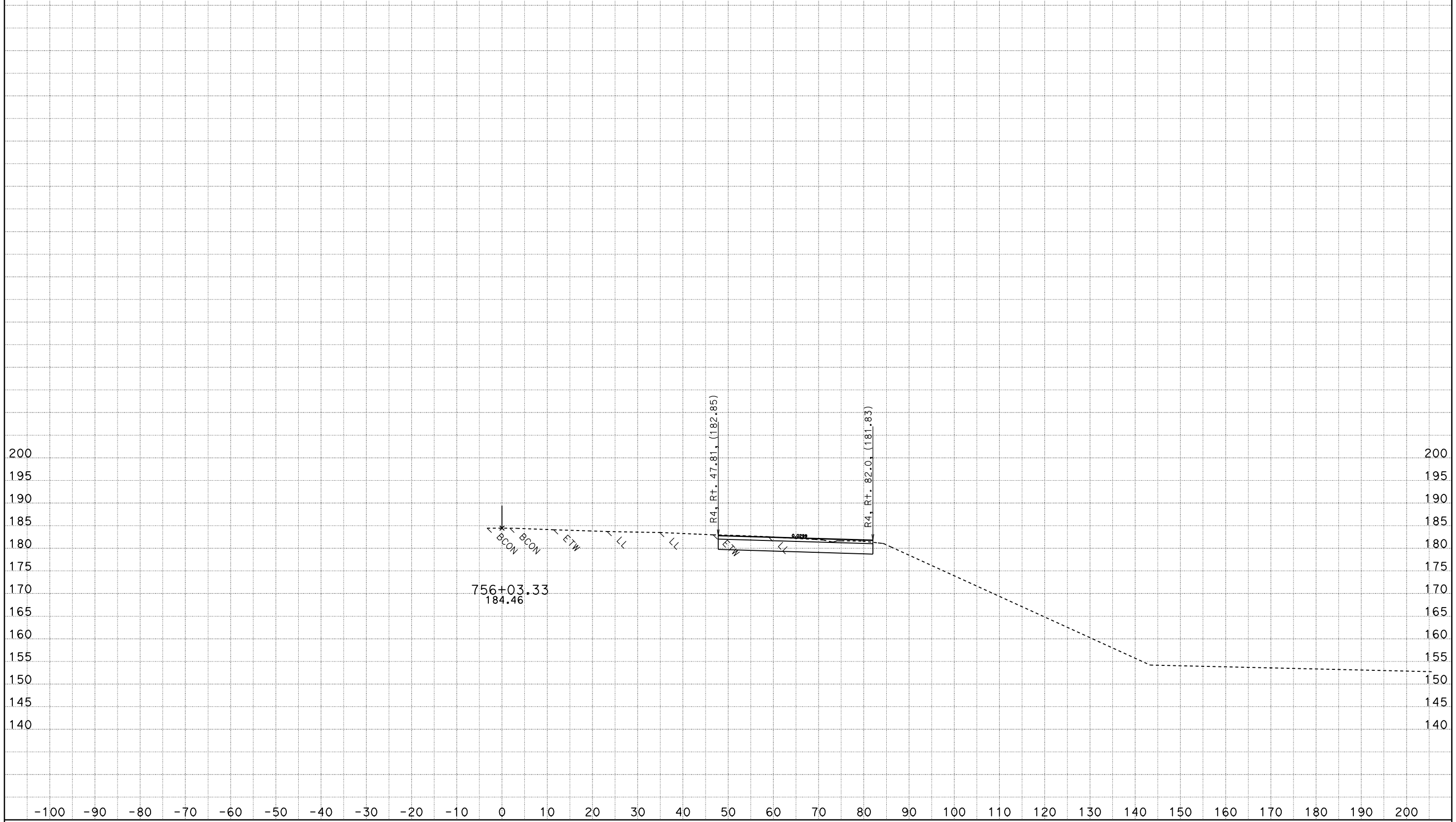

A1
CROSS SECTIONS

SCALE: 1" = 10' Horiz.
1" = 10' Vert.

CONTRACT: 02-1C12U
DIST/CO/RTE/PM: 03-SAC-50-PM 17.01

DATE: 11/17/2009
KC Project: 1C130
File: P:\proj4\03\1c120\design\Caice\1C130\DESIGN FOLDER\EAR Files\A1\FINAL_a1finish.dgn

All Dimensions are US Survey Feet

SHEET 6 OF 25

For Earthwork Development Only

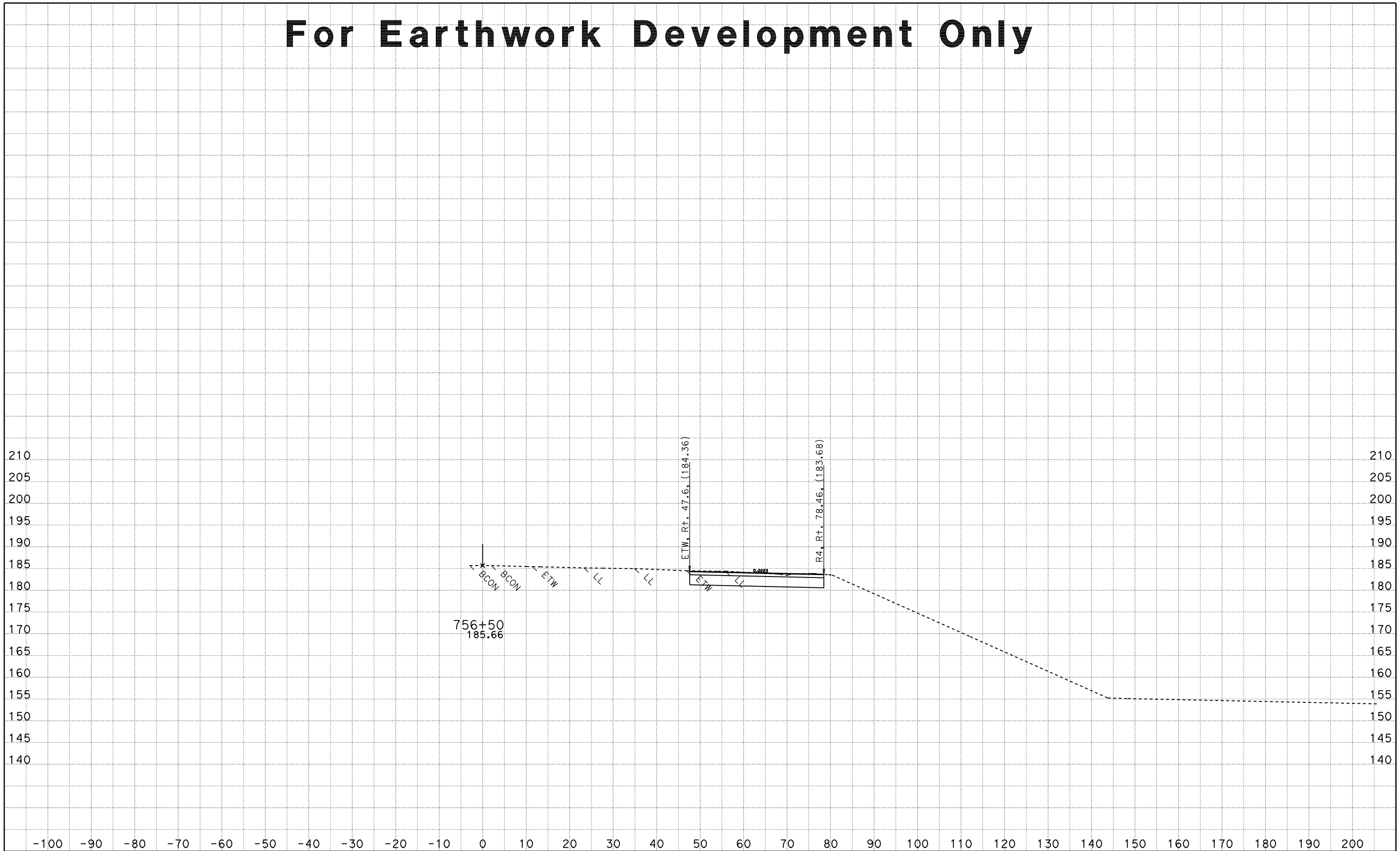

A1
CROSS SECTIONS

SCALE: 1" = 10' Horiz.
1" = 10' Vert.

CONTRACT: 02-1C12U
DIST/CO/RTE/PM: 03-SAC-50-PM 17.01

DATE: 11/17/2009
KC Project: 1C130
File: P:\proj4\03\1c120\design\Caice\1C130\DESIGN FOLDER\EAR Files\A1\FINAL_a1finish.dgn

All Dimensions are US Survey Feet

SHEET 7 OF 25

For Earthwork Development Only

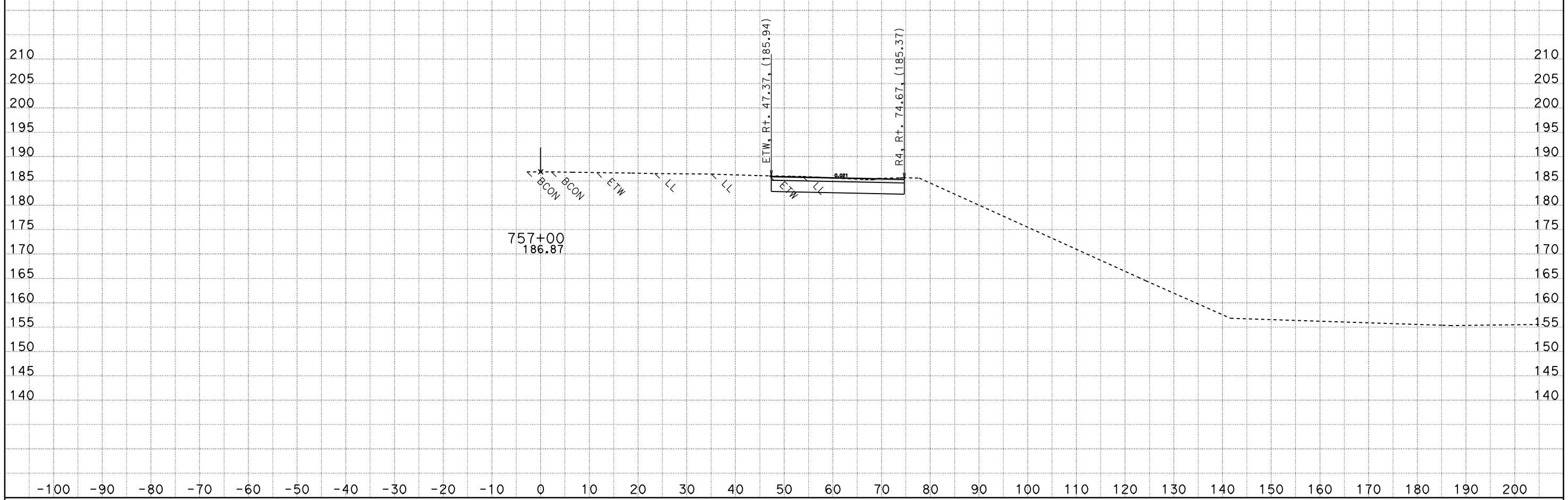

A1
CROSS SECTIONS

SCALE: 1" = 10' Horiz.
1" = 10' Vert.

DATE: 11/17/2009
KC Project: 1C130
File: P:\proj4\03\1c120\design\Caice\1C130\DESIGN FOLDER\EAR Files\A1\FINAL_a1finish.dgn

All Dimensions are US Survey Feet

CONTRACT: 02-1C12U
DIST/CO/RTE/PM: 03-SAC-50-PM 17.01
SHEET 8 OF 25

For Earthwork Development Only

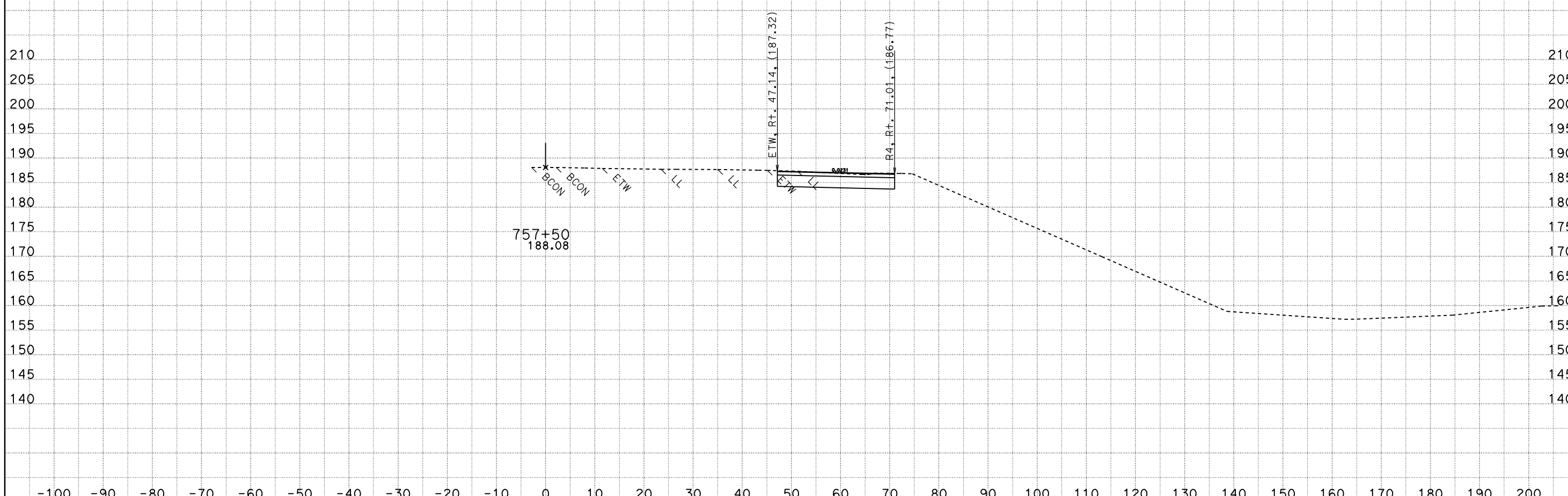

A1
CROSS SECTIONS

SCALE: 1" = 10' Horiz.
1" = 10' Vert.

DATE: 11/17/2009
KC Project: 1C130
File: P:\proj4\03\1c120\design\Caice\1C130\DESIGN FOLDER\EAR Files\A1\FINAL_a1finish.dgn

All Dimensions are US Survey Feet

CONTRACT: 02-1C12U
DIST/CO/RTE/PM: 03-SAC-50-PM 17.01
SHEET 9 OF 25

For Earthwork Development Only

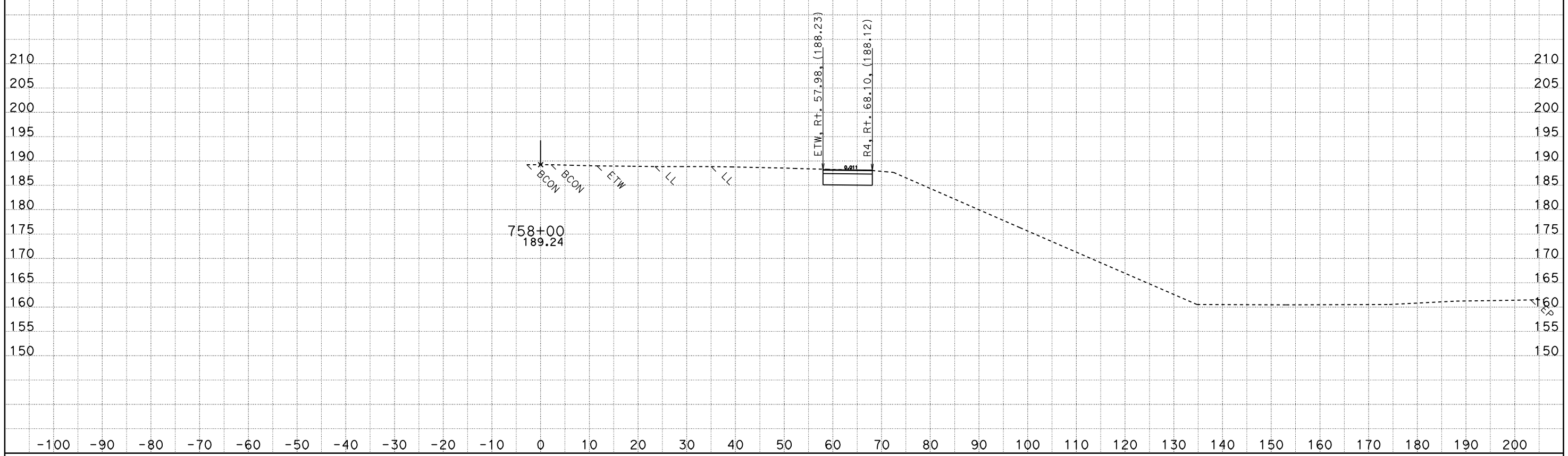

A1
CROSS SECTIONS

SCALE: 1" = 10' Horiz.
1" = 10' Vert.

DATE: 11/17/2009
KC Project: 1C130
File: P:\proj4\03\1c120\design\Caice\1C130\DESIGN FOLDER\EAR Files\A1\FINAL_a1finish.dgn

All Dimensions are US Survey Feet

CONTRACT: 02-1C12U
DIST/CO/RTE/PM: 03-SAC-50-PM 17.01
SHEET 10 OF 25

For Earthwork Development Only

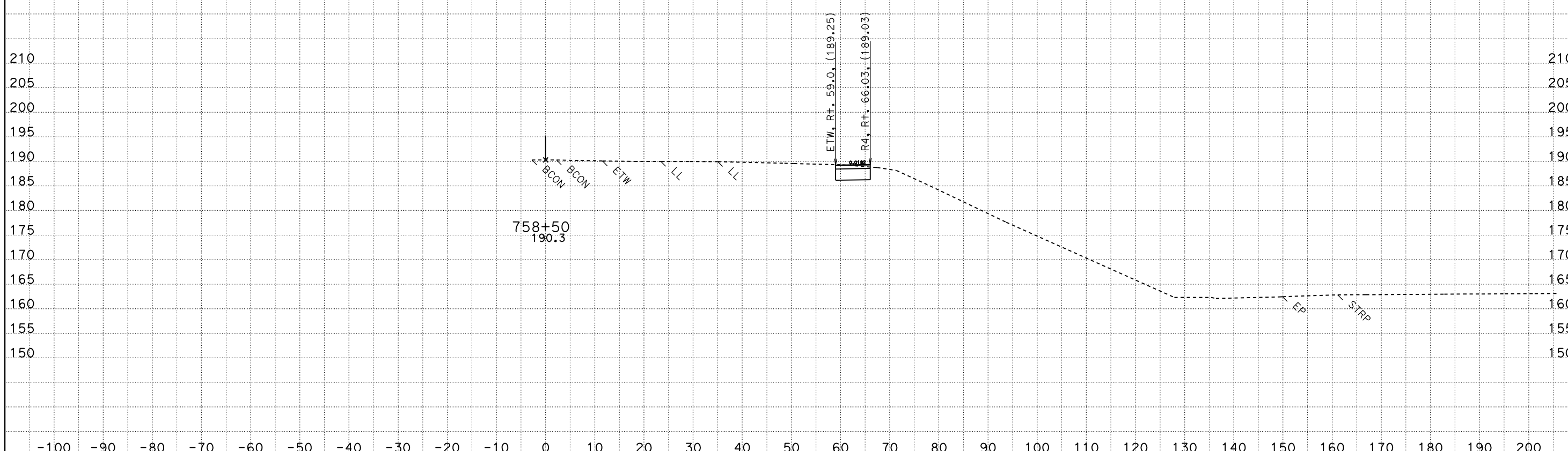

A1
CROSS SECTIONS

SCALE: 1" = 10' Horiz.
1" = 10' Vert.

DATE: 11/17/2009
KC Project: 1C130
File: P:\proj4\03\1c120\design\Caice\1C130\DESIGN FOLDER\EAR Files\A1\FINAL_a1finish.dgn

All Dimensions are US Survey Feet

CONTRACT: 02-1C12U
DIST/CO/RTE/PM: 03-SAC-50-PM 17.01
SHEET 11 OF 25

For Earthwork Development Only

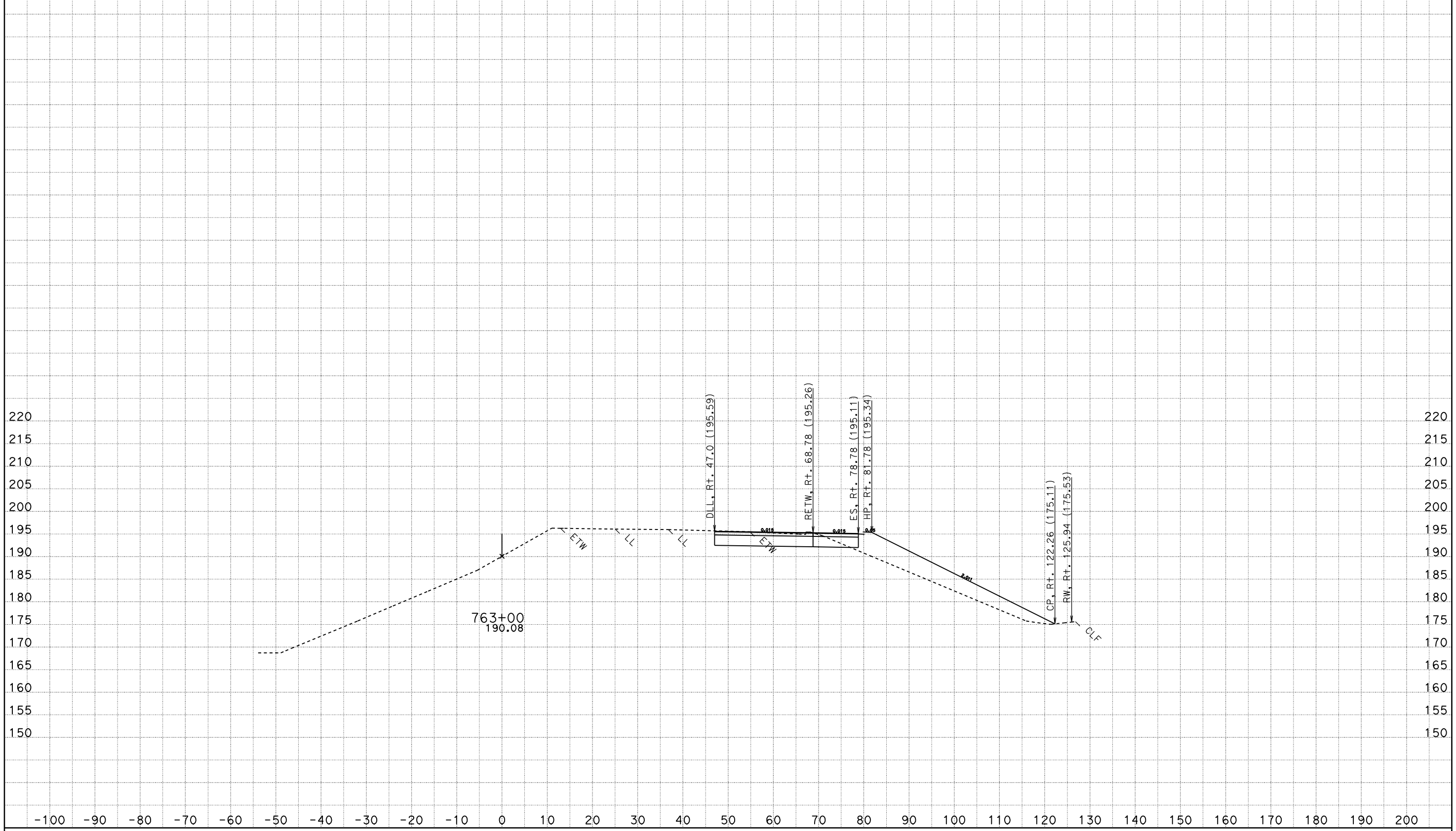

A1
CROSS SECTIONS

SCALE: 1" = 10' Horiz.
1" = 10' Vert.

DATE: 11/17/2009
KC Project: 1C130
File: P:\proj4\03\1c120\design\Caice\1C130\DESIGN FOLDER\EAR Files\A1\FINAL_a1finish.dgn

All Dimensions are US Survey Feet

CONTRACT: 02-1C12U
DIST/CO/RTE/PM: 03-SAC-50-PM 17.01
SHEET 12 OF 25

For Earthwork Development Only

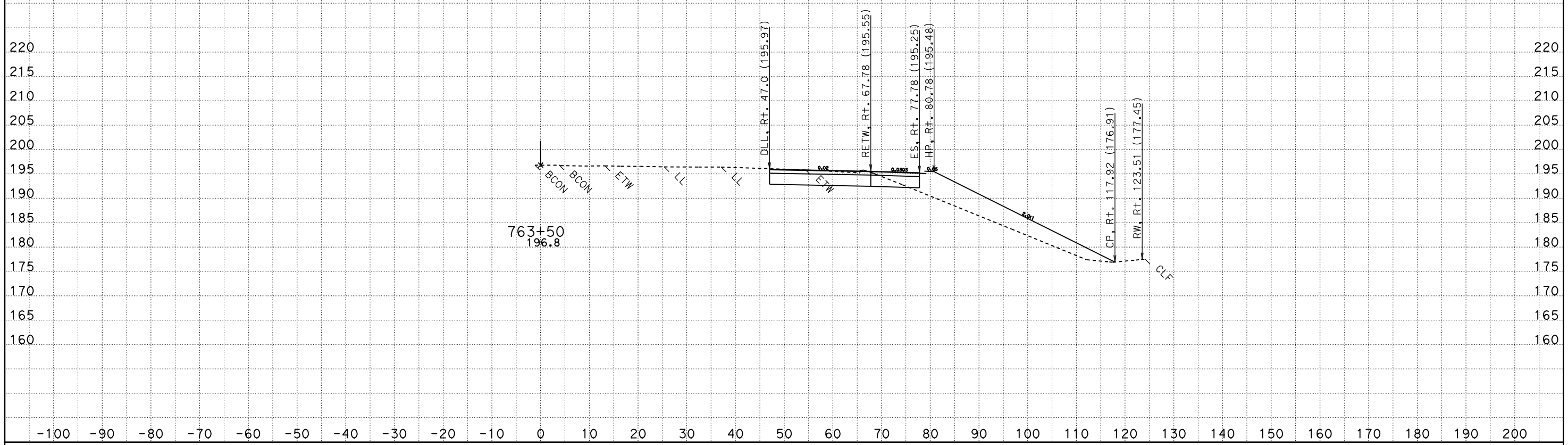

A1
CROSS SECTIONS

SCALE: 1" = 10' Horiz.
1" = 10' Vert.

CONTRACT: 02-1C12U
DIST/CO/RTE/PM: 03-SAC-50-PM 17.01

DATE: 11/17/2009
KC Project: 1C130
File: P:\proj4\03\1c120\design\Caice\1C130\DESIGN FOLDER\EAR Files\A1\FINAL_a1finish.dgn

All Dimensions are US Survey Feet

SHEET 13 OF 25

For Earthwork Development Only

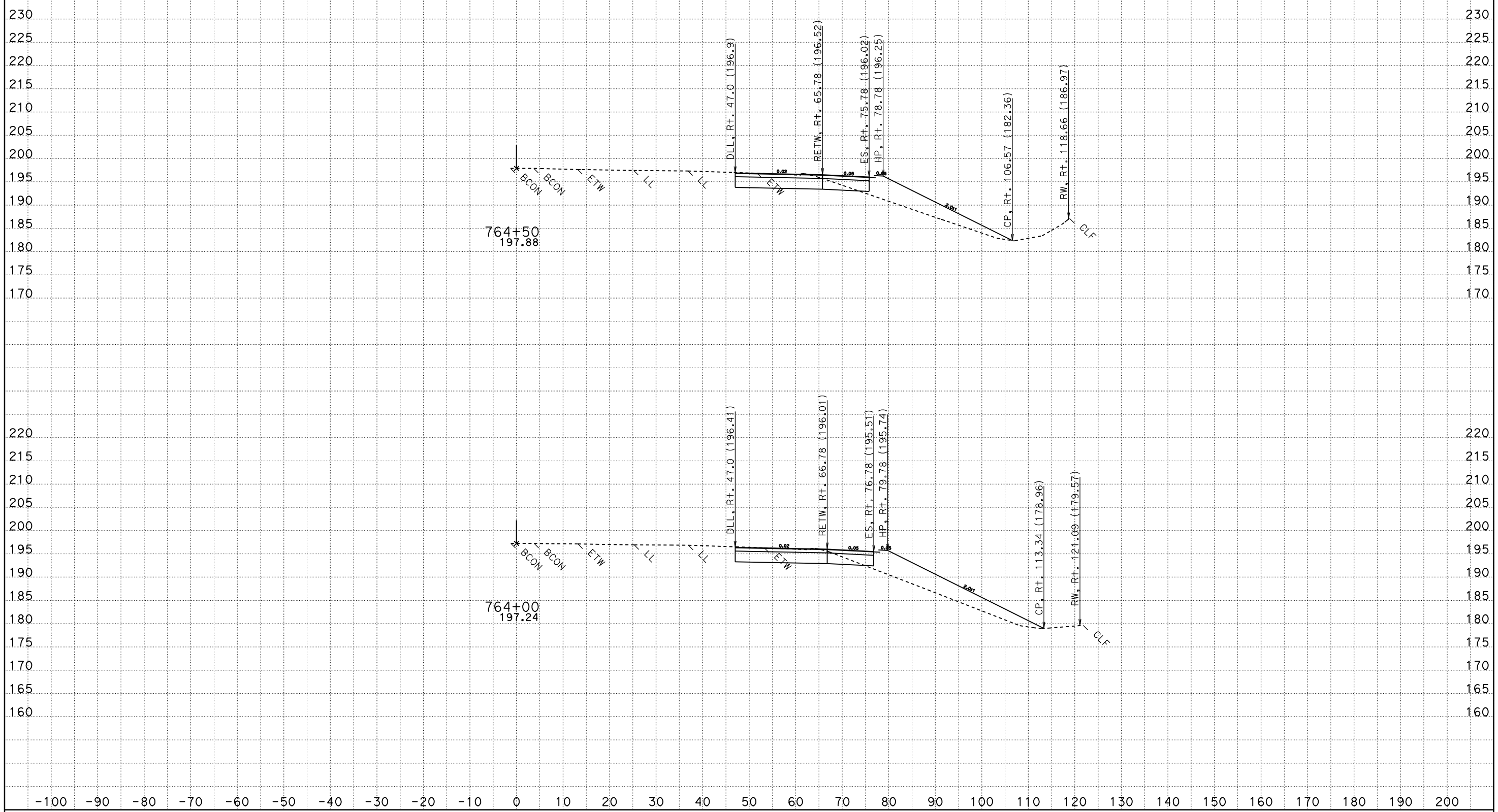

A1
CROSS SECTIONS

SCALE: 1" = 10' Horiz.
1" = 10' Vert.

DATE: 11/17/2009
KC Project: 1C130
File: P:\proj4\03\1c120\design\Caice\1C130\DESIGN FOLDER\EAR Files\A1\FINAL_a1finish.dgn

All Dimensions are US Survey Feet

CONTRACT: 02-1C12U
DIST/CO/RTE/PM: 03-SAC-50-PM 17.01
SHEET 14 OF 25

For Earthwork Development Only

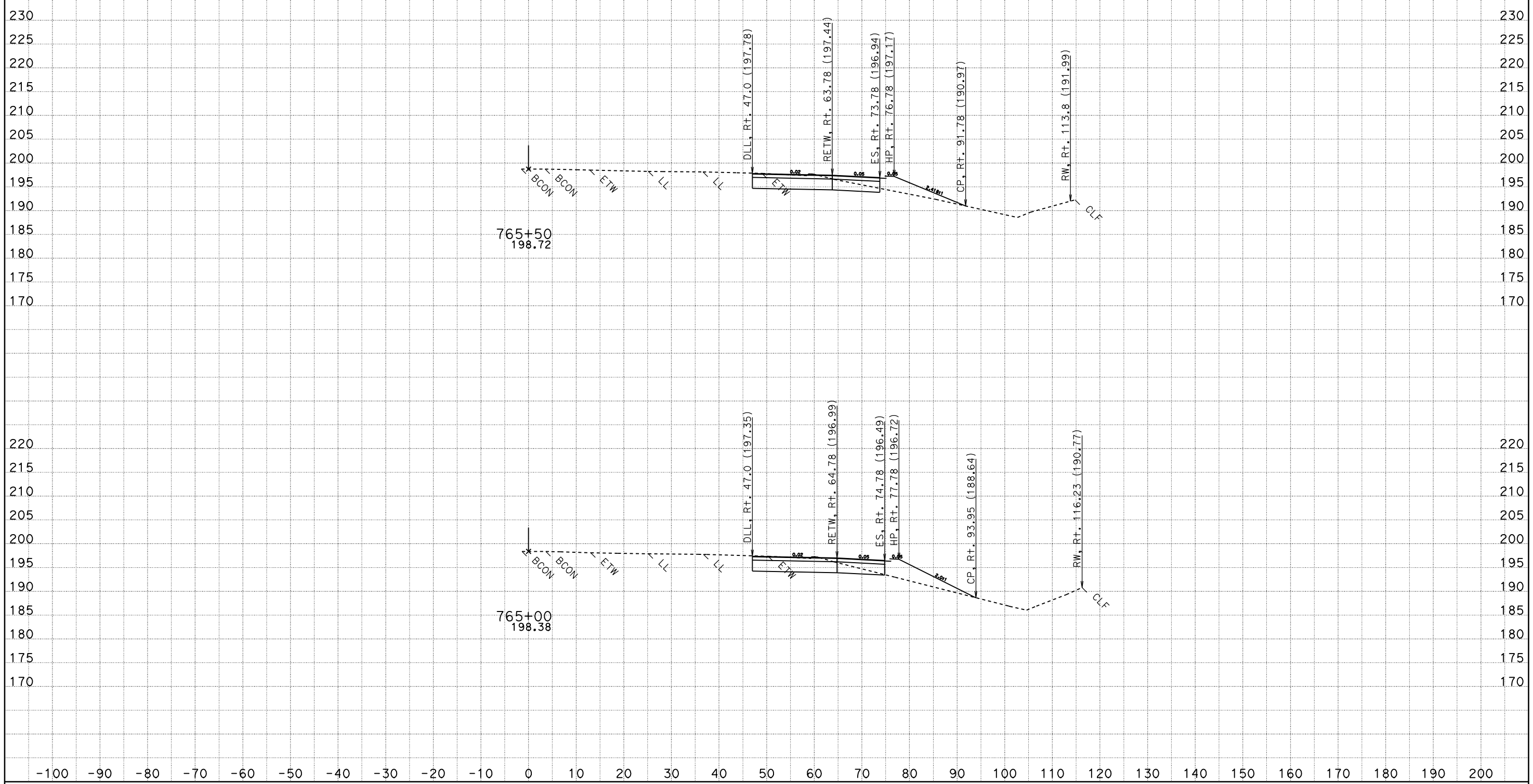

A1
CROSS SECTIONS

SCALE: 1" = 10' Horiz.
1" = 10' Vert.

DATE: 11/17/2009
KC Project: 1C130
File: P:\proj4\03\1c120\design\Caice\1C130\DESIGN FOLDER\EAR Files\A1\FINAL_a1finish.dgn

All Dimensions are US Survey Feet

CONTRACT: 02-1C12U
DIST/CO/RTE/PM: 03-SAC-50-PM 17.01
SHEET 15 OF 25

For Earthwork Development Only

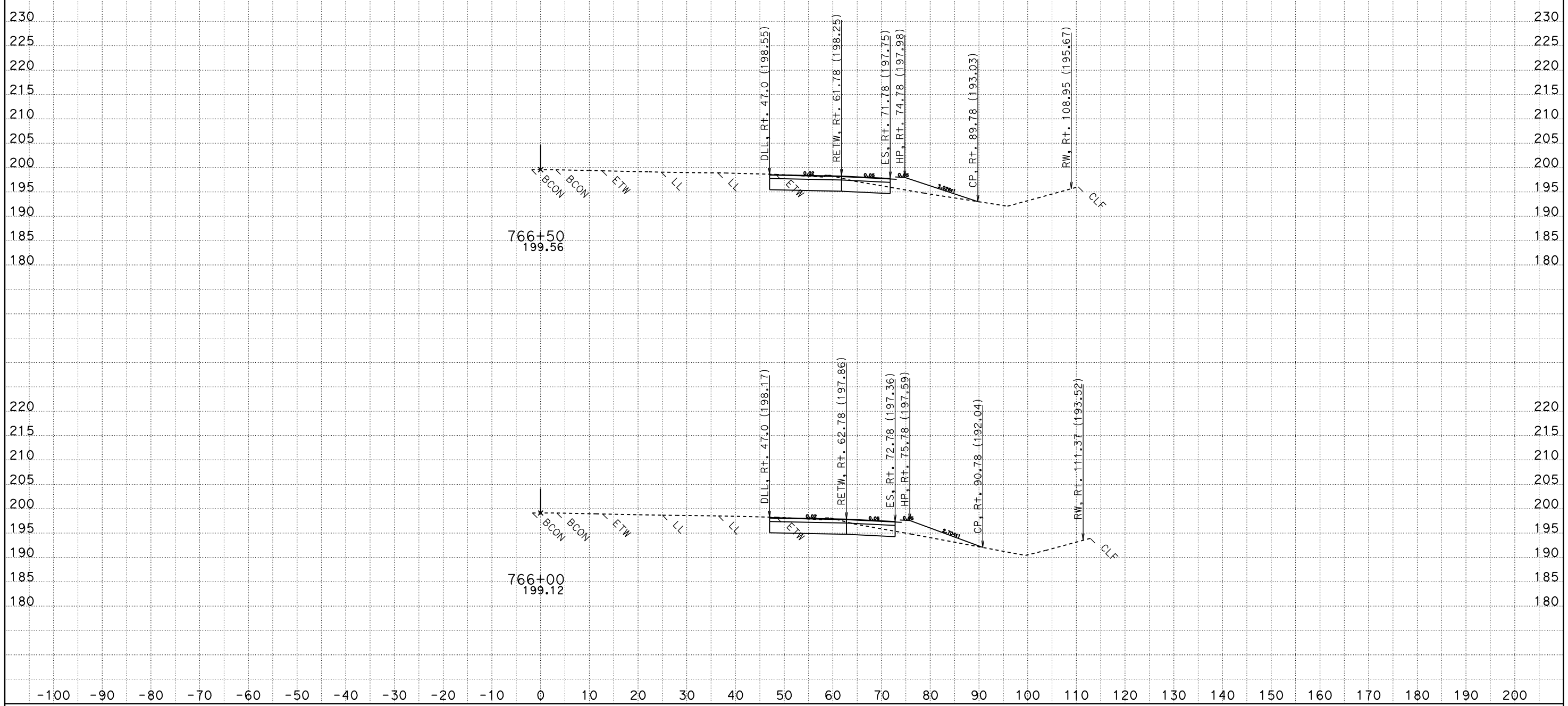

A1
CROSS SECTIONS

SCALE: 1" = 10' Horiz.
1" = 10' Vert.

CONTRACT: 02-1C12U
DIST/CO/RTE/PM: 03-SAC-50-PM 17.01

DATE: 11/17/2009
KC Project: 1C130
File: P:\proj4\03\1c120\design\Caice\1C130\DESIGN FOLDER\EAR Files\A1\FINAL_a1finish.dgn

All Dimensions are US Survey Feet

SHEET 16 OF 25

For Earthwork Development Only

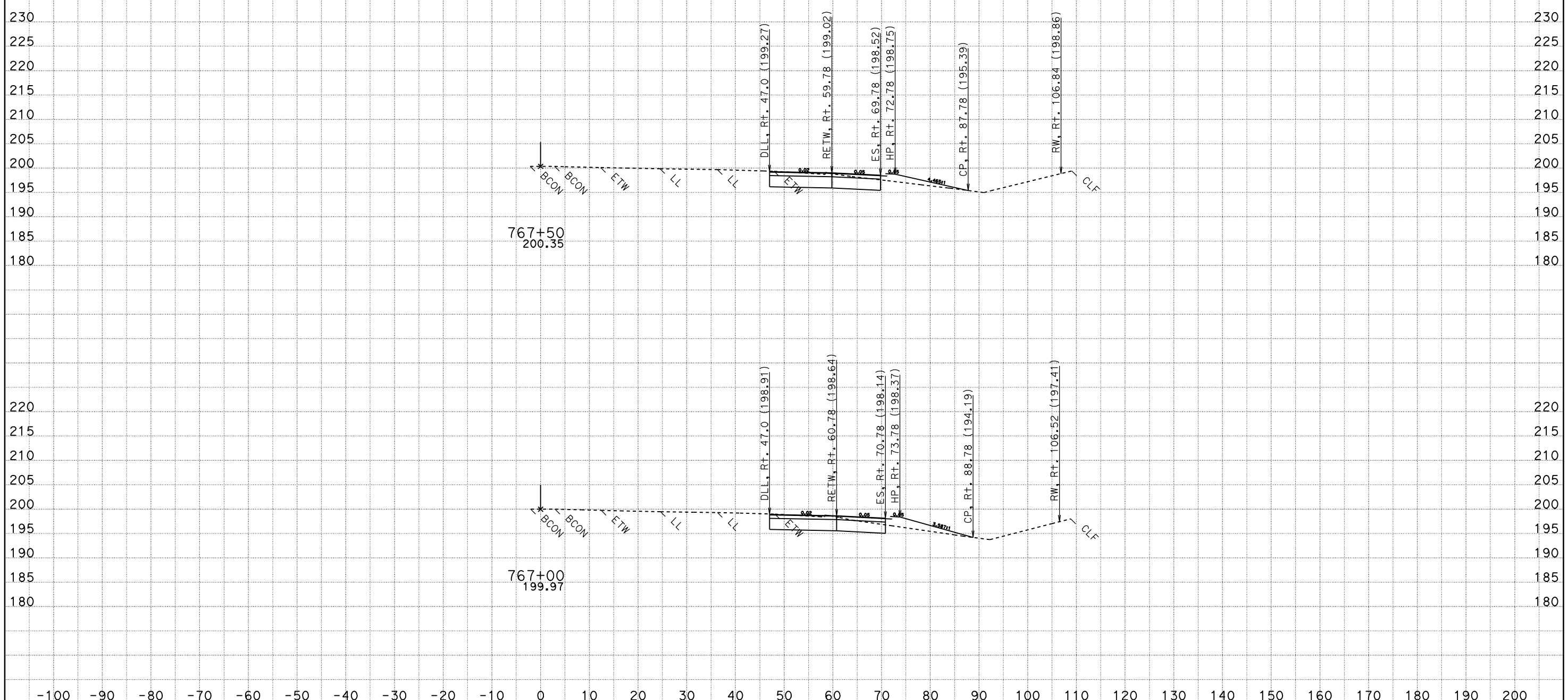

A1
CROSS SECTIONS

SCALE: 1" = 10' Horiz.
1" = 10' Vert.

CONTRACT: 02-1C12U
DIST/CO/RTE/PM: 03-SAC-50-PM 17.01

DATE: 11/17/2009
KC Project: 1C130
File: P:\proj4\03\1c120\design\Caice\1C130\DESIGN FOLDER\EAR Files\A1\FINAL_a1finish.dgn

All Dimensions are US Survey Feet

For Earthwork Development Only

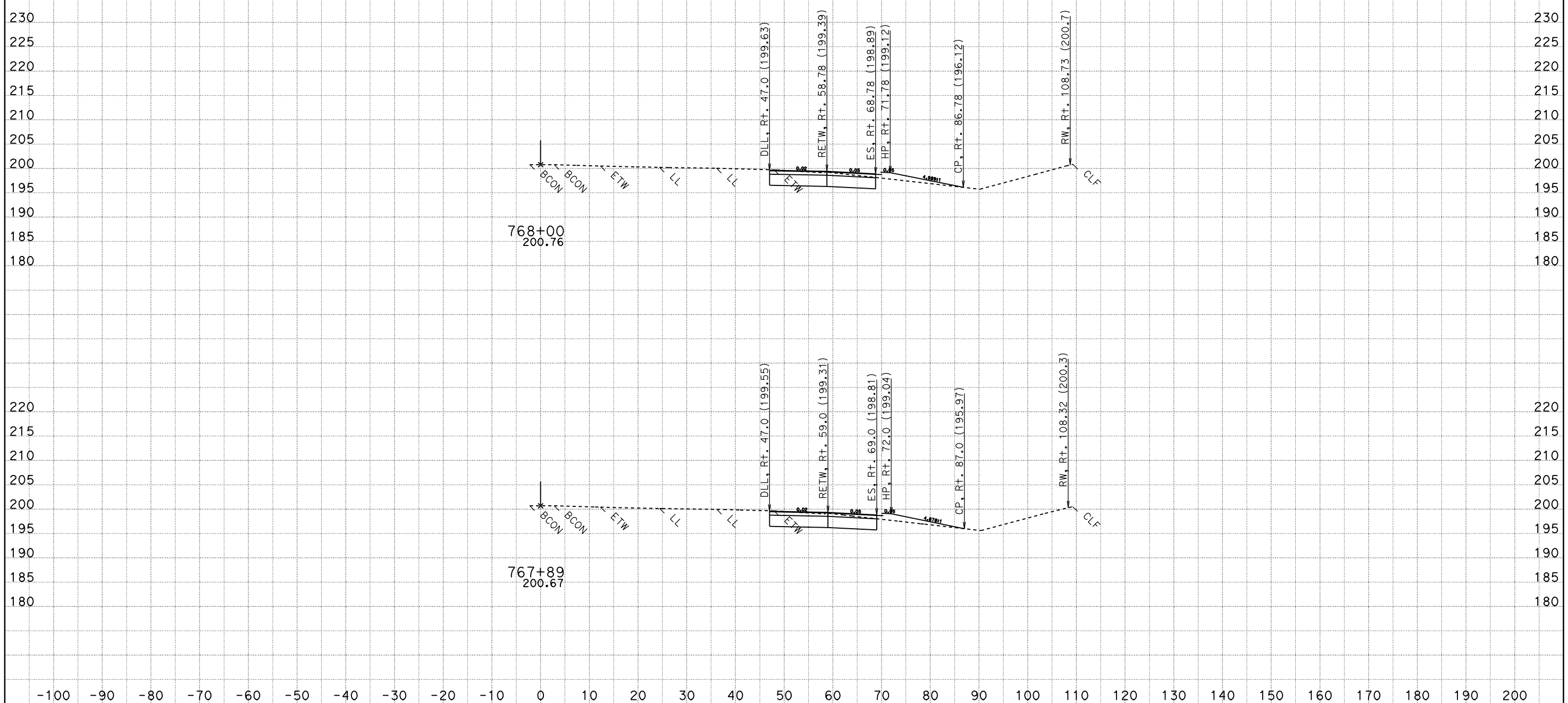

A1
CROSS SECTIONS

SCALE: 1" = 10' Horiz.
1" = 10' Vert.

CONTRACT: 02-1C12U
DIST/CO/RTE/PM: 03-SAC-50-PM 17.01

DATE: 11/17/2009
KC Project: 1C130
File: P:\proj4\03\1c120\design\Caice\1C130\DESIGN FOLDER\EAR Files\A1\FINAL_a1finish.dgn

All Dimensions are US Survey Feet

SHEET 18 OF 25

For Earthwork Development Only

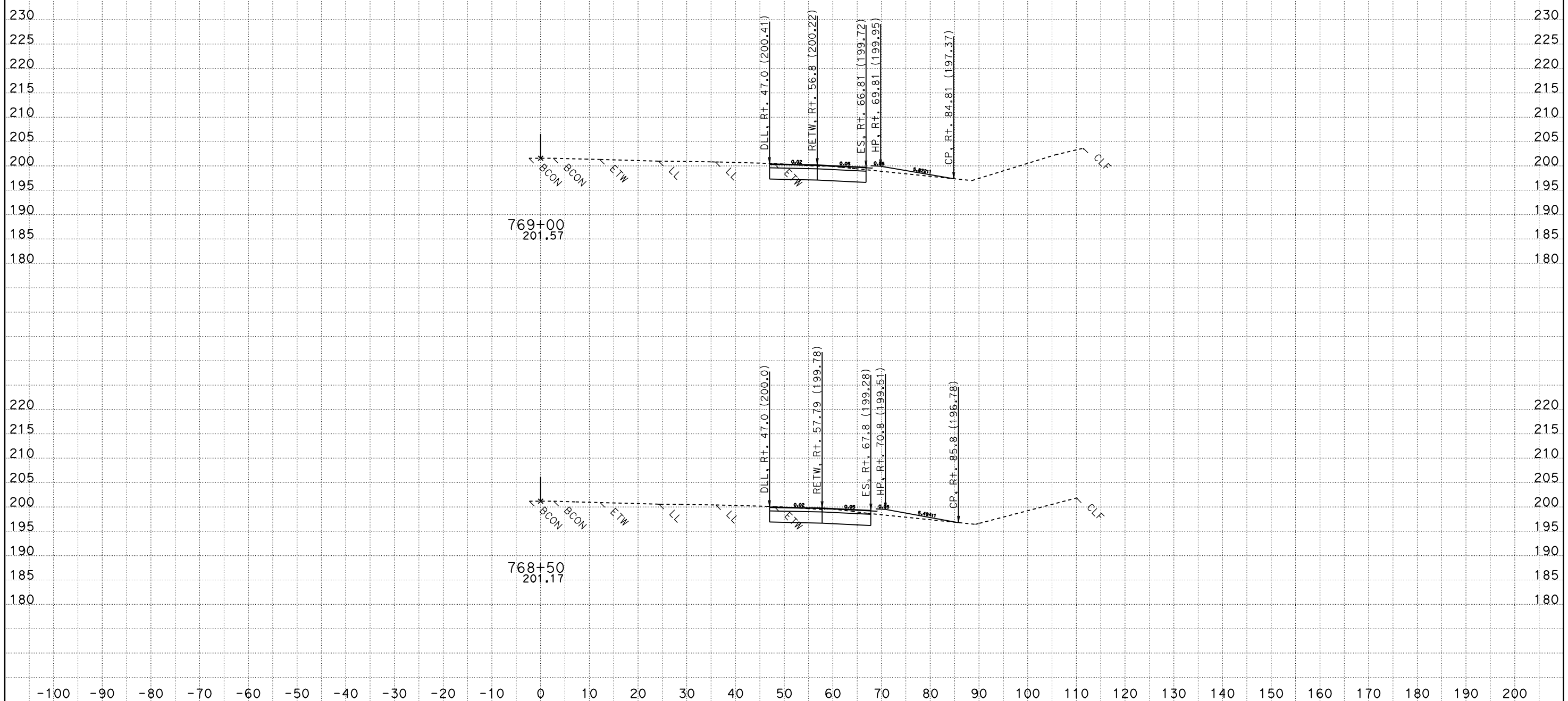

A1
CROSS SECTIONS

SCALE: 1" = 10' Horiz.
1" = 10' Vert.

DATE: 11/17/2009
KC Project: 1C130
File: P:\proj4\03\1c120\design\Caice\1C130\DESIGN FOLDER\EAR Files\A1\FINAL_a1finish.dgn

All Dimensions are US Survey Feet

CONTRACT: 02-1C12U
DIST/CO/RTE/PM: 03-SAC-50-PM 17.01
SHEET 19 OF 25

For Earthwork Development Only

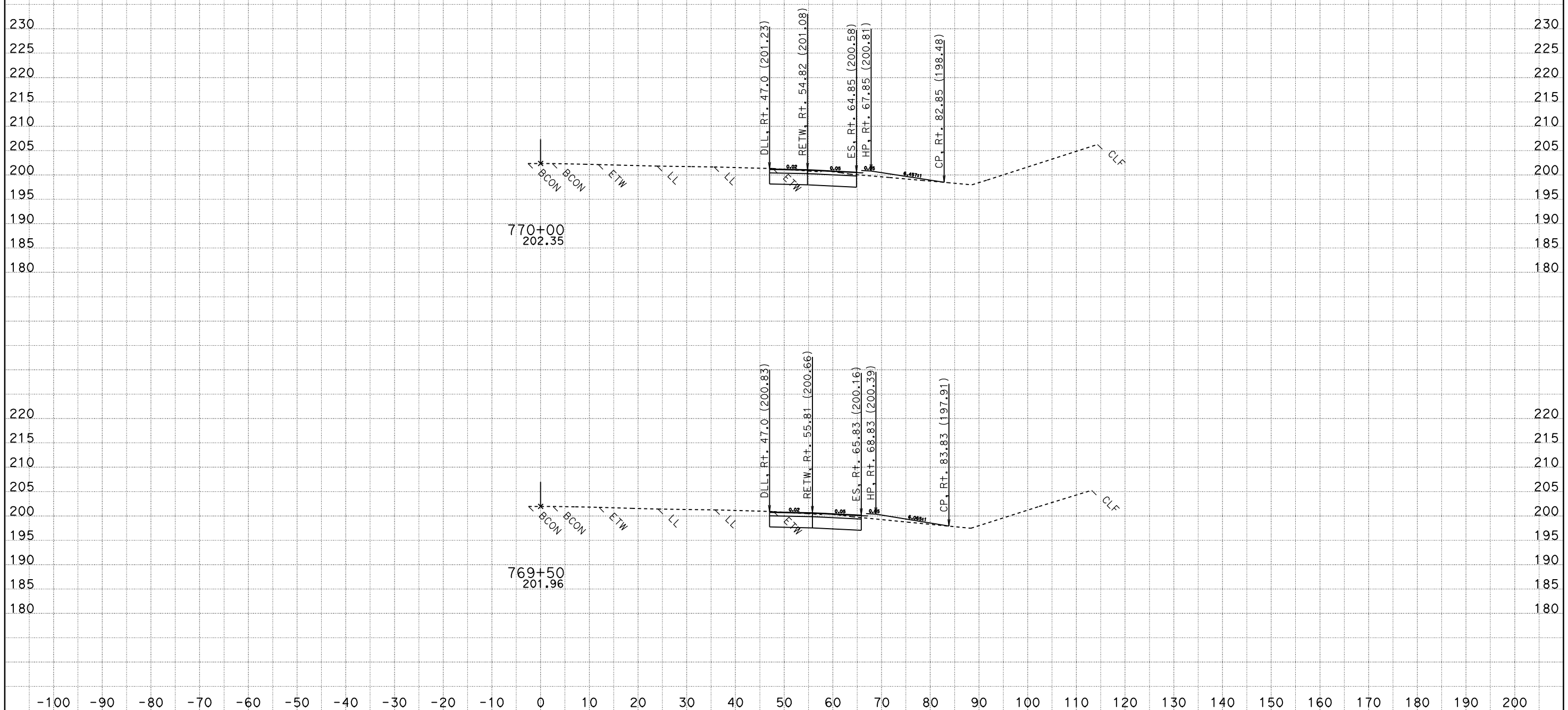

A1
CROSS SECTIONS

SCALE: 1" = 10' Horiz.
1" = 10' Vert.

DATE: 11/17/2009
KC Project: 1C130
File: P:\proj4\03\1c120\design\Caice\1C130\DESIGN FOLDER\EAR Files\A1\FINAL_a1finish.dgn

All Dimensions are US Survey Feet

CONTRACT: 02-1C12U
DIST/CO/RTE/PM: 03-SAC-50-PM 17.01
SHEET 20 OF 25

For Earthwork Development Only

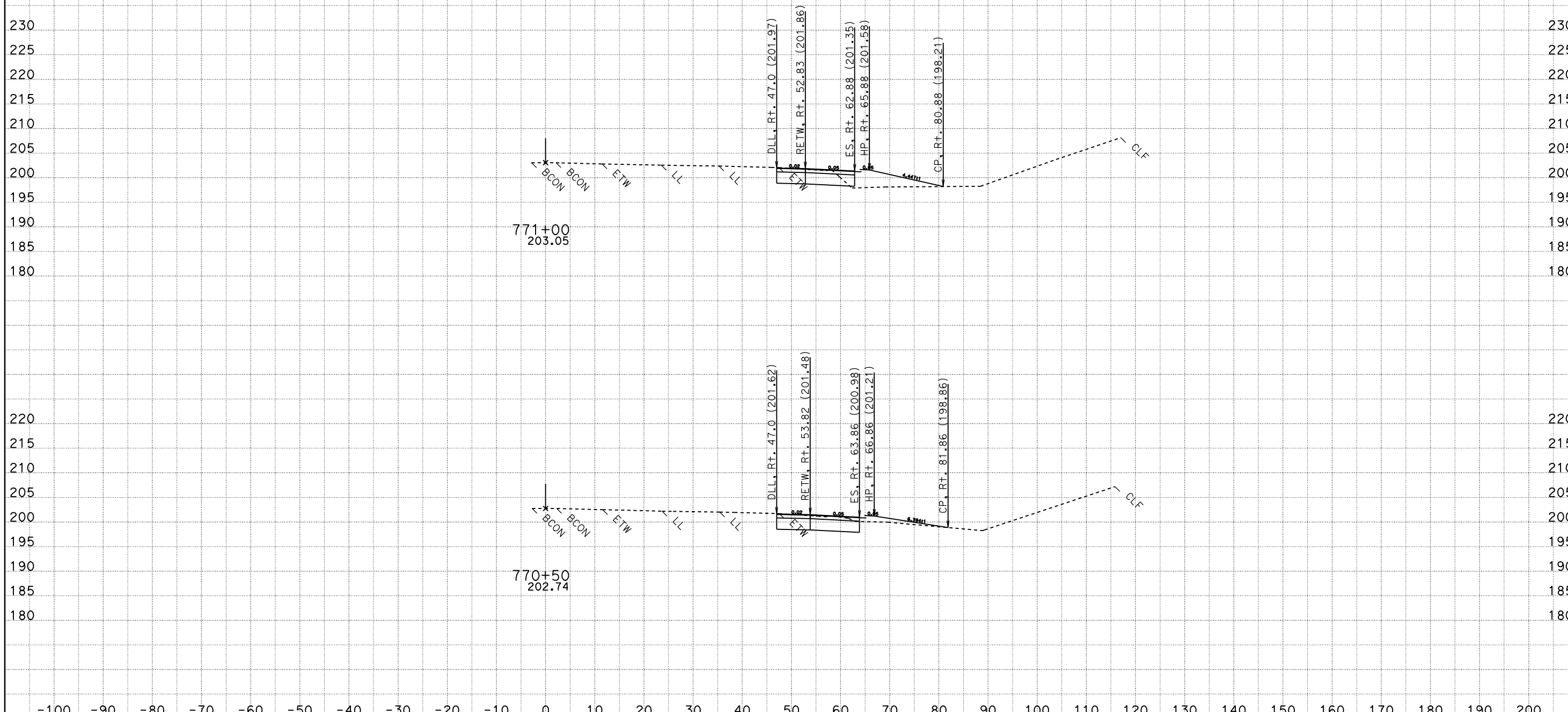

A1
CROSS SECTIONS

SCALE: 1" = 10' Horiz.
1" = 10' Vert.

DATE: 11/17/2009
KC Project: 1C130
File: P:\proj4\03\1c120\design\Caice\1C130\DESIGN FOLDER\EAR Files\A1\FINAL_a1finish.dgn

All Dimensions are US Survey Feet

CONTRACT: 02-1C12U
DIST/CO/RTE/PM: 03-SAC-50-PM 17.01
SHEET 21 OF 25

For Earthwork Development Only

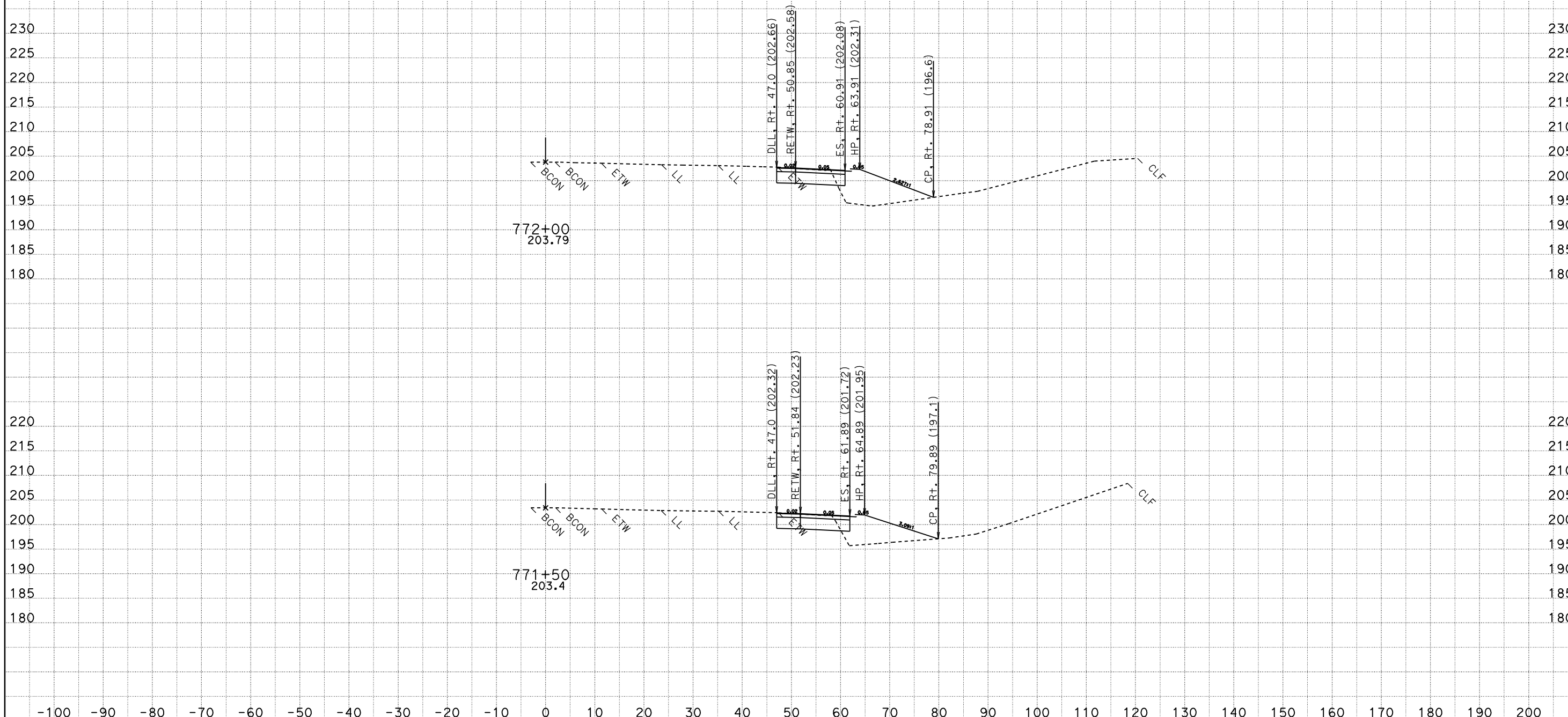

A1
CROSS SECTIONS

SCALE: 1" = 10' Horiz.
1" = 10' Vert.

DATE: 11/17/2009
KC Project: 1C130
File: P:\proj4\03\1c120\design\Caice\1C130\DESIGN FOLDER\EAR Files\A1\FINAL_a1finish.dgn

All Dimensions are US Survey Feet

CONTRACT: 02-1C12U
DIST/CO/RTE/PM: 03-SAC-50-PM 17.01
SHEET 22 OF 25

For Earthwork Development Only

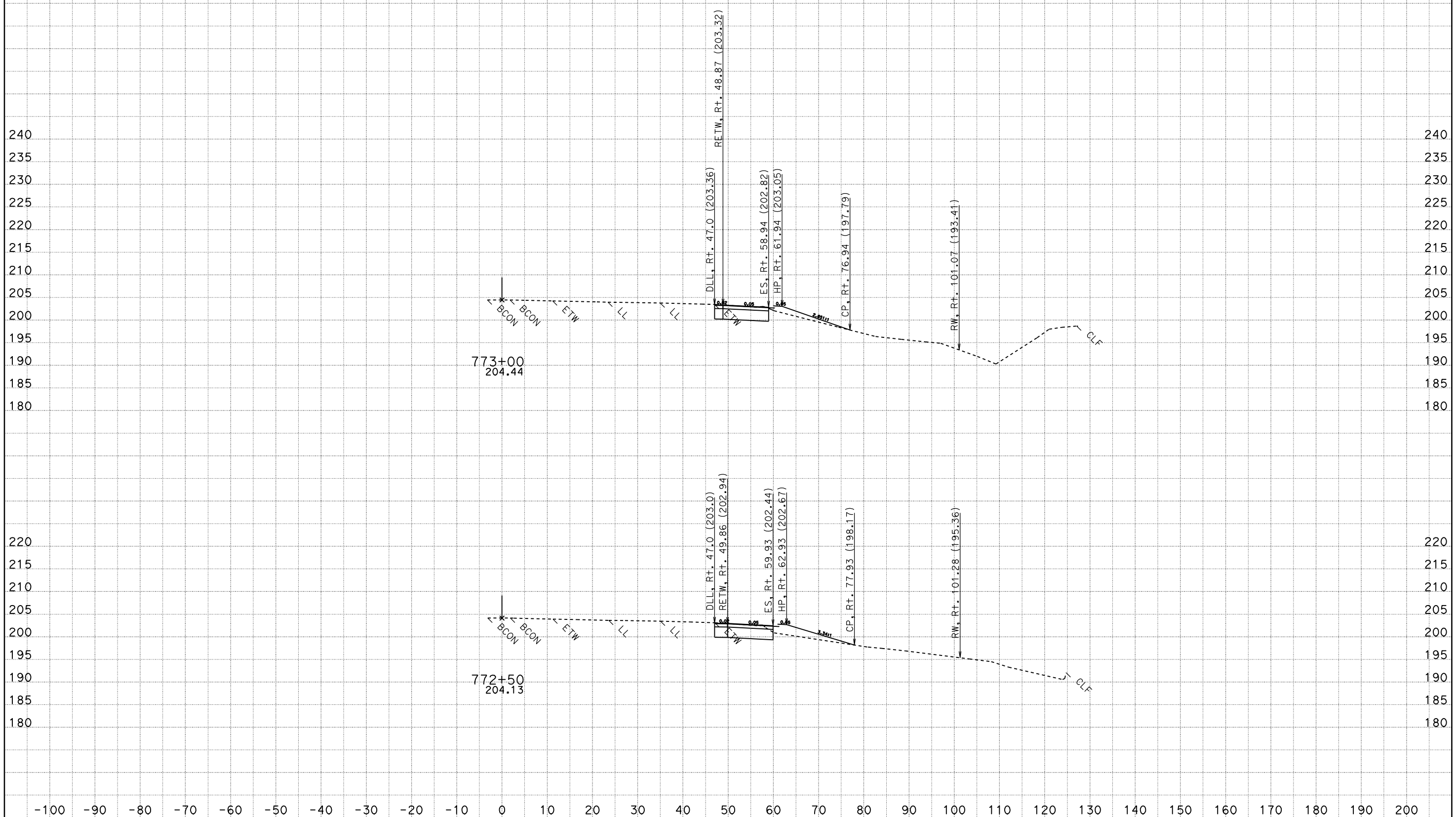

A1
CROSS SECTIONS

SCALE: 1" = 10' Horiz.
1" = 10' Vert.

DATE: 11/17/2009
KC Project: 1C130
File: P:\proj4\03\1c120\design\Caice\1C130\DESIGN FOLDER\EAR Files\A1\FINAL_a1finish.dgn

All Dimensions are US Survey Feet

CONTRACT: 02-1C12U
DIST/CO/RTE/PM: 03-SAC-50-PM 17.01
SHEET 23 OF 25

For Earthwork Development Only

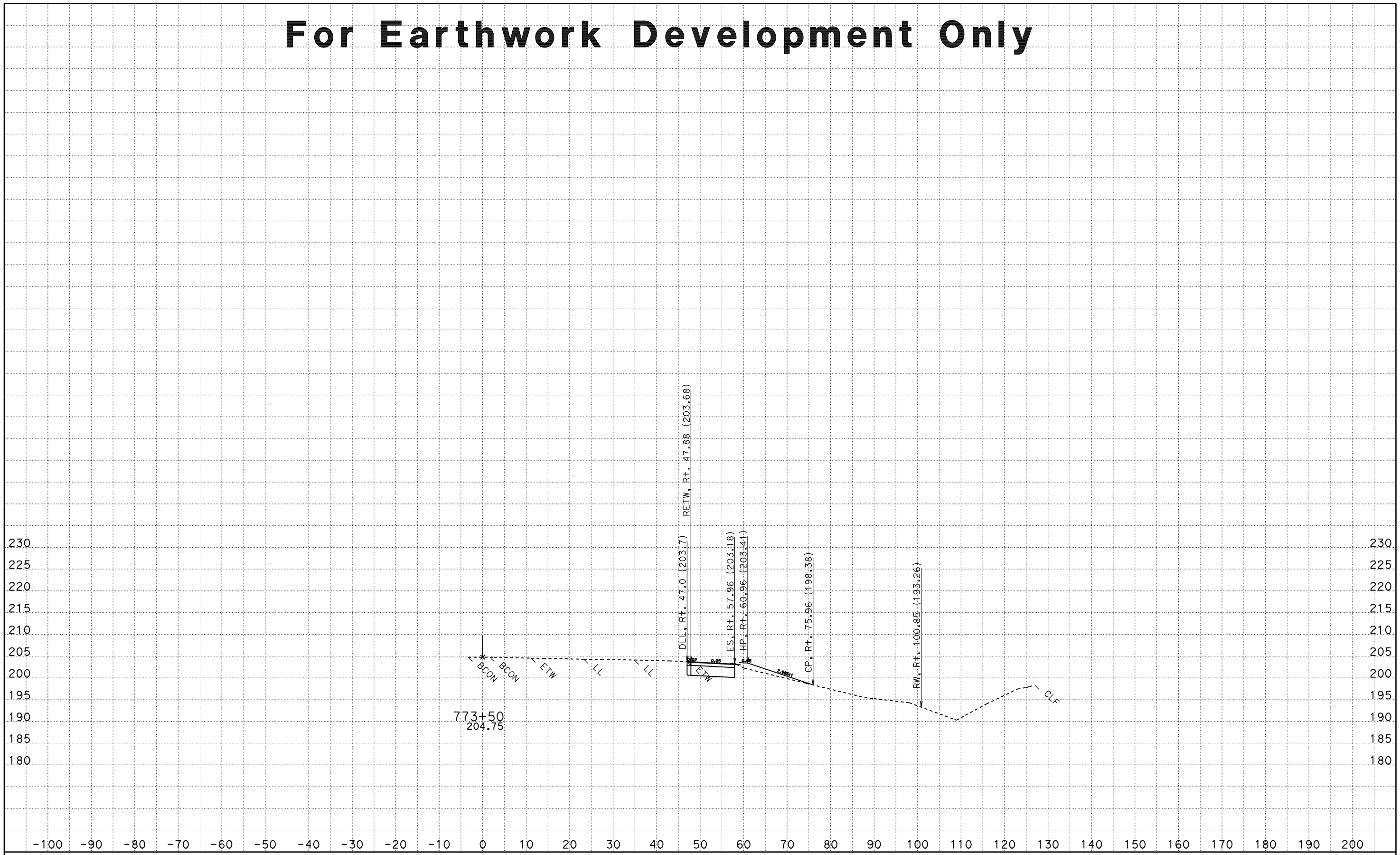

A1
CROSS SECTIONS

SCALE: 1" = 10' Horiz.
1" = 10' Vert.

CONTRACT: 02-1C12U
DIST/CO/RTE/PM: 03-SAC-50-PM 17.01

DATE: 11/17/2009
KC Project: 1C130
File: P:\proj4\03\1c120\design\Caice\1C130\DESIGN FOLDER\EAR Files\A1\FINAL_a1finish.dgn

All Dimensions are US Survey Feet

SHEET 24 OF 25

For Earthwork Development Only

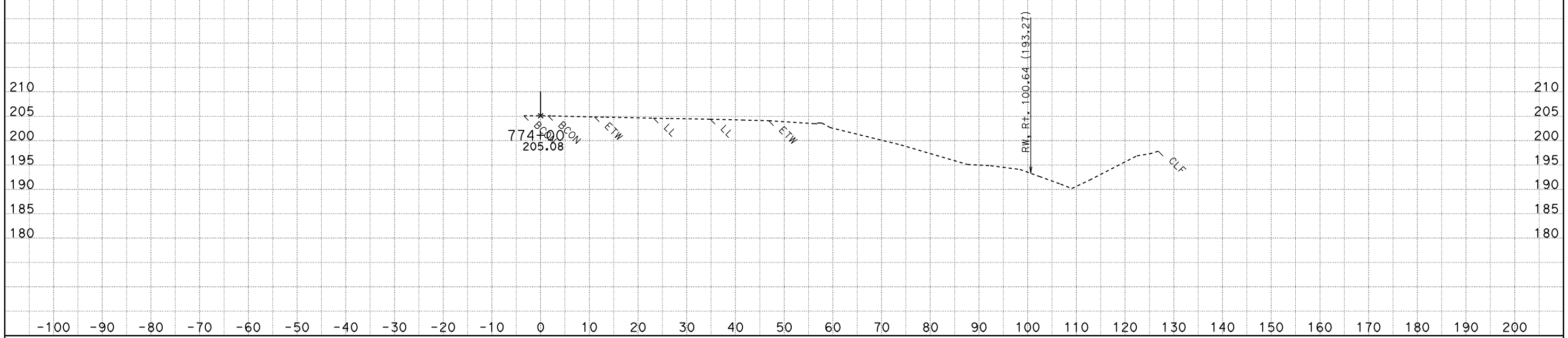

A1
CROSS SECTIONS

SCALE: 1" = 10' Horiz.
1" = 10' Vert.

CONTRACT: 02-1C12U
DIST/CO/RTE/PM: 03-SAC-50-PM 17.01
SHEET 25 OF 25

DATE: 11/17/2009
KC Project: 1C130
File: P:\proj4\03\1c120\design\Caice\1C130\DESIGN FOLDER\EAR Files\A1\FINAL_a1finish.dgn

All Dimensions are US Survey Feet

For Earthwork Development Only

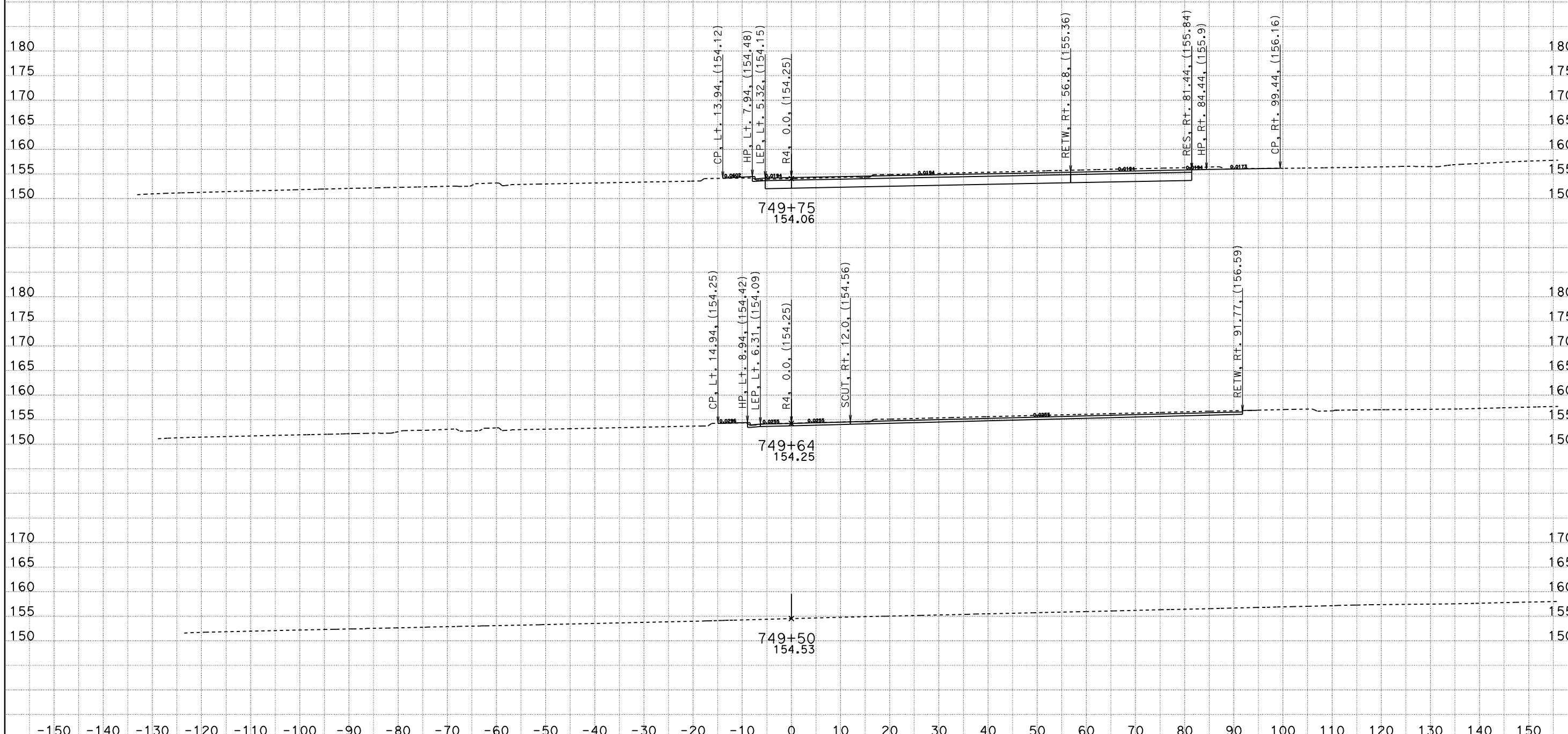

R4
CROSS SECTIONS

DATE: 8/28/2009

File: P:\proj4\03\1c120\design\Caice\1C130Folsom\DESIGN FOLDER\EAR Files\R4\FINAL_r4finish.ear

SCALE: 1" = 10' Horiz.
1" = 10' Vert.

All Dimensions are US Survey Feet

CONTRACT: 03-1C12U

DIST/CO/RTE/PM: 03-SAC-50-PM 17.01

SHEET 1 OF 28

For Earthwork Development Only



R4
CROSS SECTIONS

DATE: 8/28/2009

File: P:\proj4\03\1c120\design\Caice\1C130Folsom\DESIGN FOLDER\EAR Files\R4\FINAL_r4finish.ear

SCALE: 1" = 10' Horiz.
1" = 10' Vert.

All Dimensions are US Survey Feet

CONTRACT: 03-1C12U

DIST/CO/RTE/PM: 03-SAC-50-PM 17.01

SHEET 2 OF 28

For Earthwork Development Only

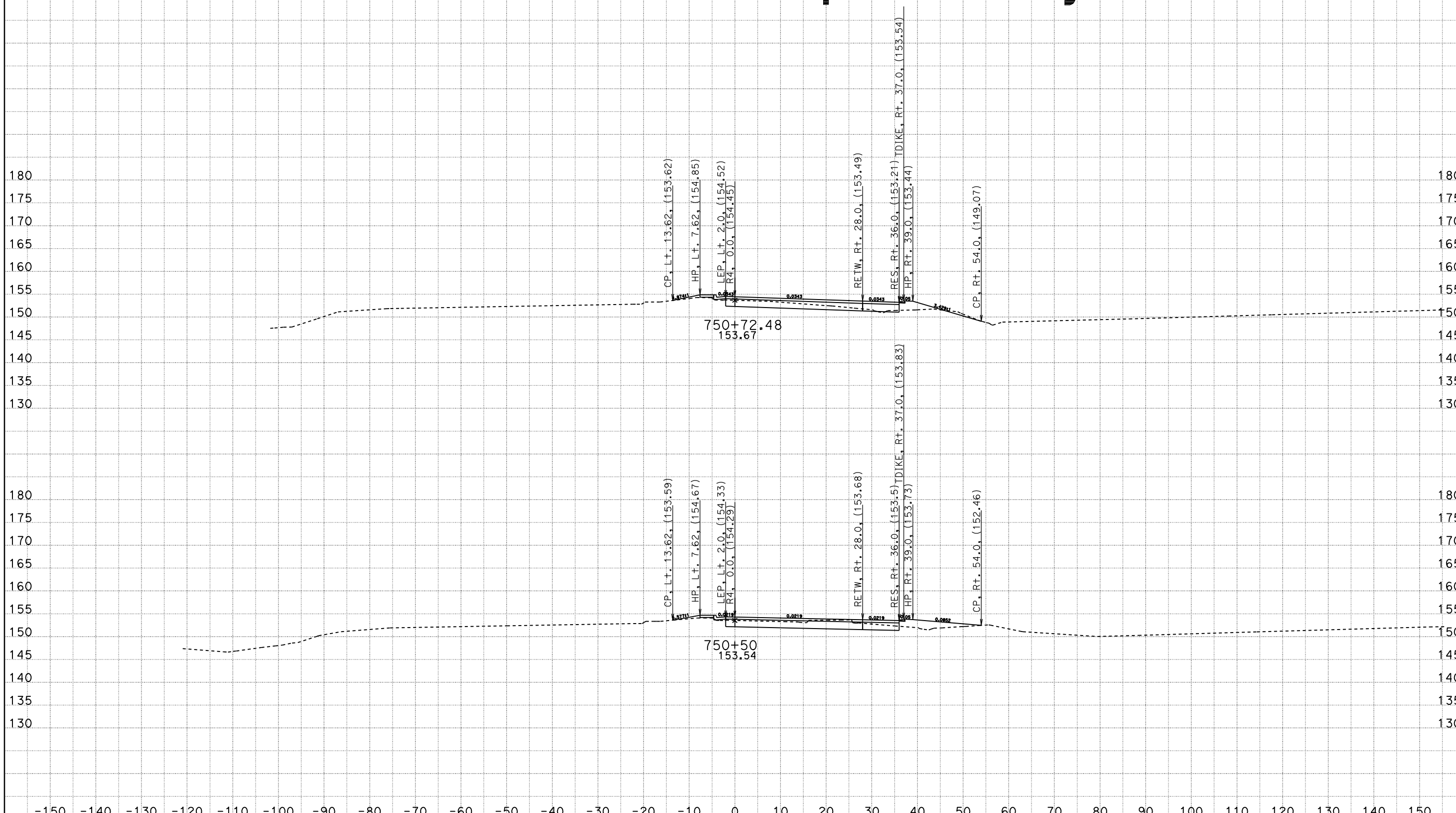

DATE: 8/28/2009

File: P:\proj4\03\1c120\design\Caice\1C130Folsom\DESIGN FOLDER\EAR Files\R4\FINAL_r4finish.ear

R4
CROSS SECTIONS

SCALE: 1" = 10' Horiz.
1" = 10' Vert.

All Dimensions are US Survey Feet

CONTRACT: 03-1C12U

DIST/CO/RTE/PM: 03-SAC-50-PM 17.01

SHEET 3 OF 28

For Earthwork Development Only

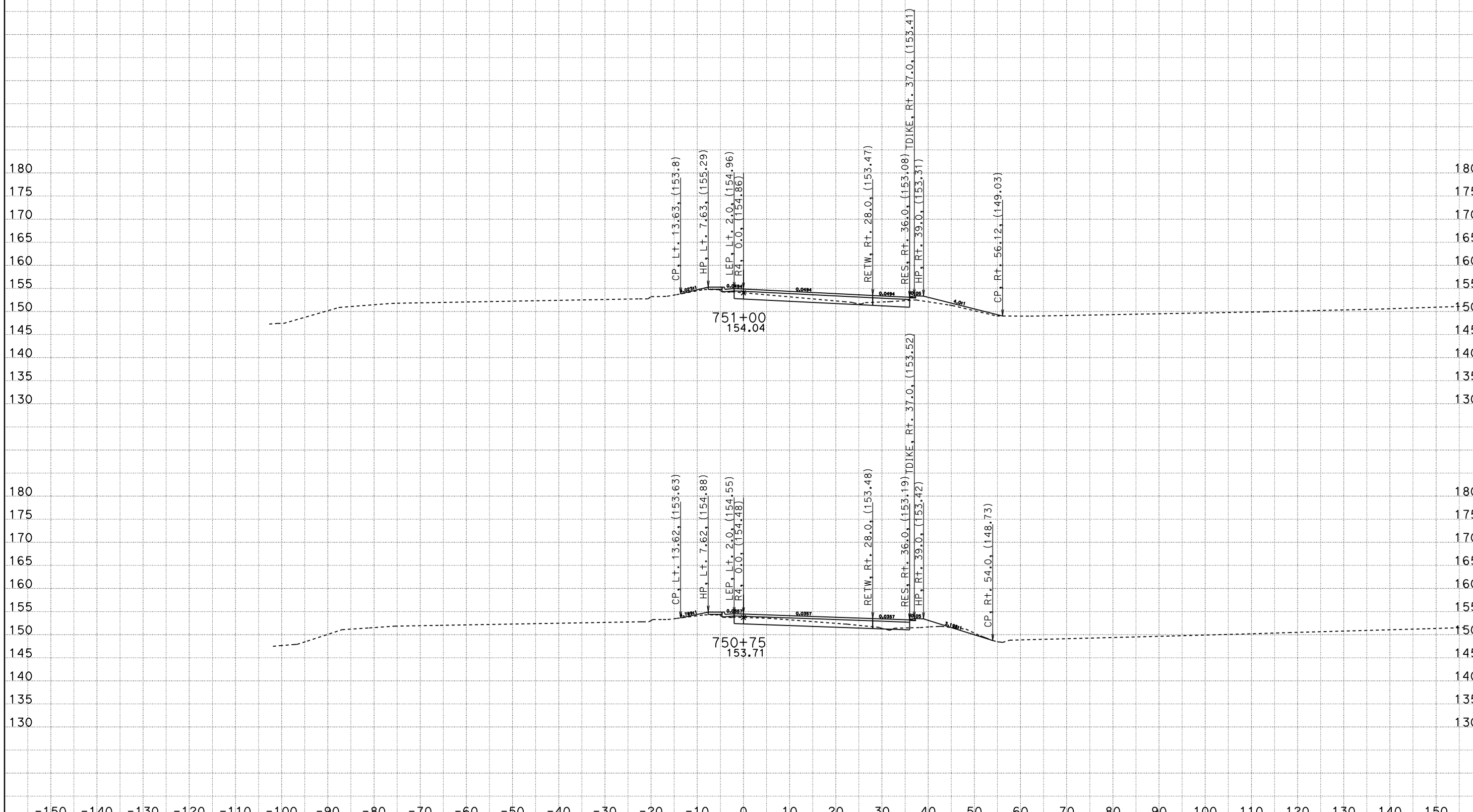

DATE: 8/28/2009

File: P:\proj4\03\1c120\design\Caice\1C130Folsom\DESIGN FOLDER\EAR Files\R4\FINAL_r4finish.ear

R4
CROSS SECTIONS

SCALE: 1" = 10' Horiz.
1" = 10' Vert.

All Dimensions are US Survey Feet

CONTRACT: 03-1C12U

DIST/CO/RTE/PM: 03-SAC-50-PM 17.01

SHEET 4 OF 28

For Earthwork Development Only

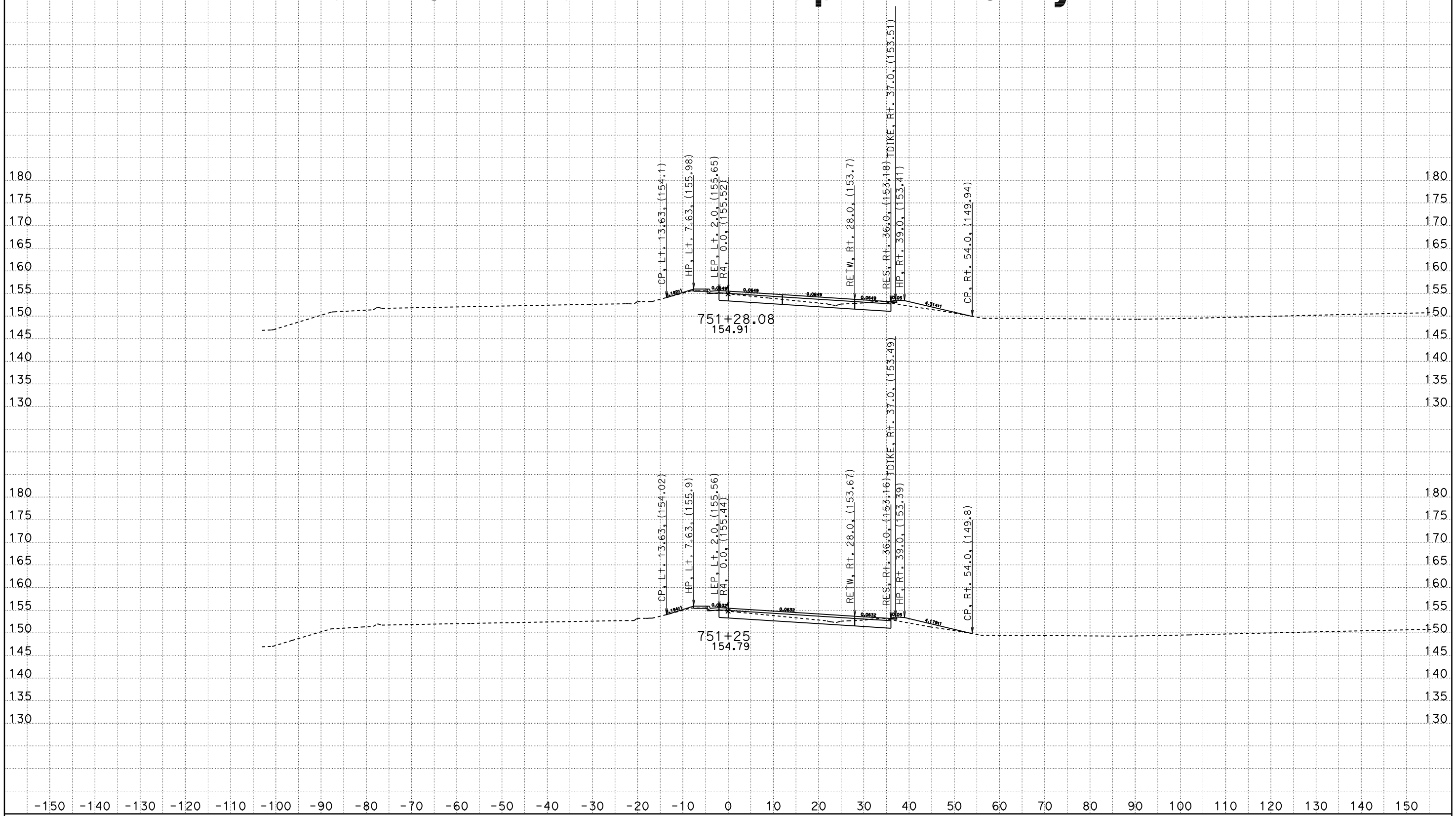

DATE: 8/28/2009

File: P:\proj4\03\1c120\design\Caice\1C130Folsom\DESIGN FOLDER\EAR Files\R4\FINAL_r4finish.ear

R4
CROSS SECTIONS

SCALE: 1" = 10' Horiz.
1" = 10' Vert.

All Dimensions are US Survey Feet

CONTRACT: 03-1C12U

DIST/CO/RTE/PM: 03-SAC-50-PM 17.01

SHEET 5 OF 28

For Earthwork Development Only

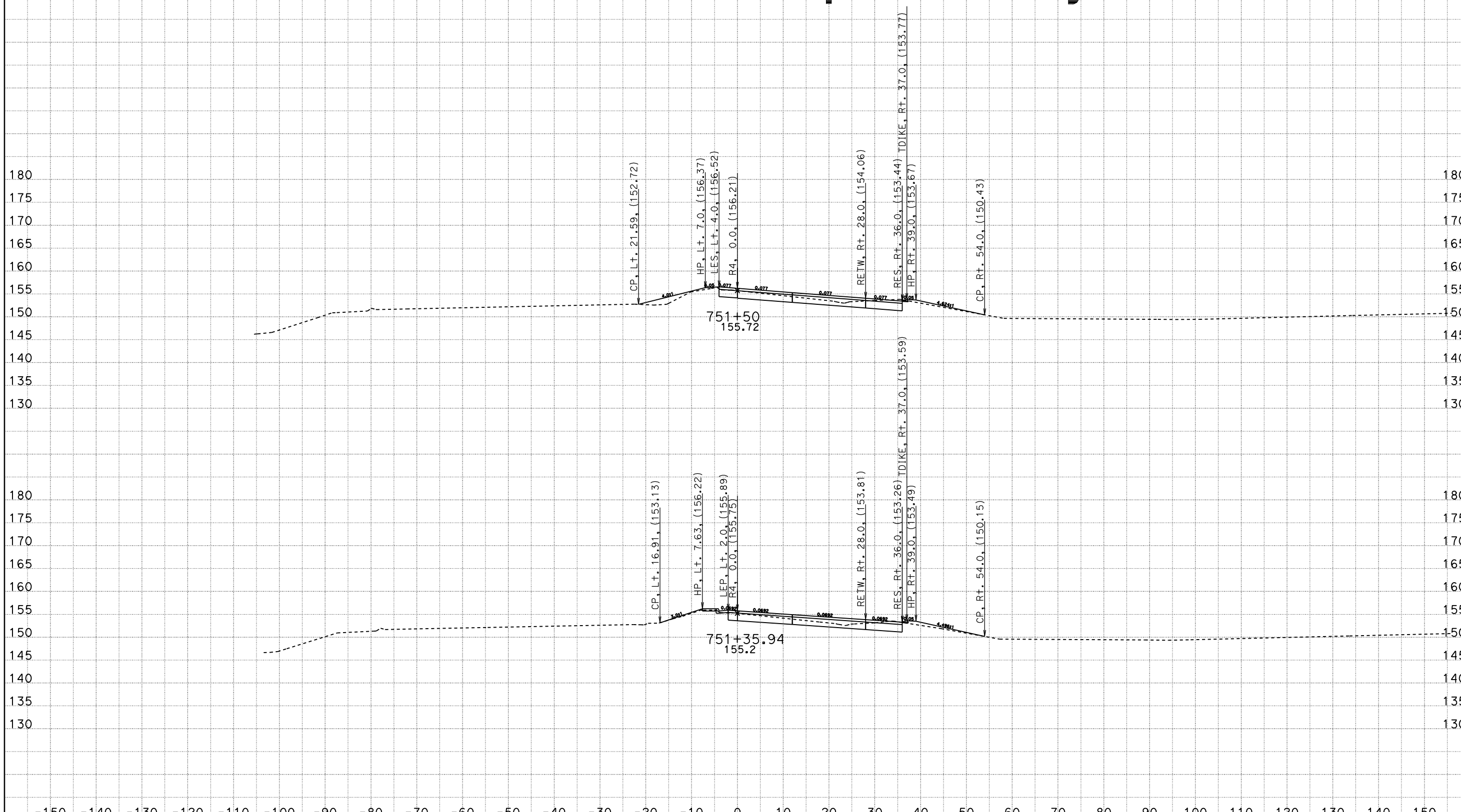

R4
CROSS SECTIONS

SCALE: 1" = 10' Horiz.
1" = 10' Vert.

All Dimensions are US Survey Feet

DATE: 8/28/2009

File: P:\proj4\03\1c120\design\Caice\1C130Folsom\DESIGN FOLDER\EAR Files\R4\FINAL_r4finish.ear

CONTRACT: 03-1C12U

DIST/CO/RTE/PM: 03-SAC-50-PM 17.01

SHEET 6 OF 28

For Earthwork Development Only

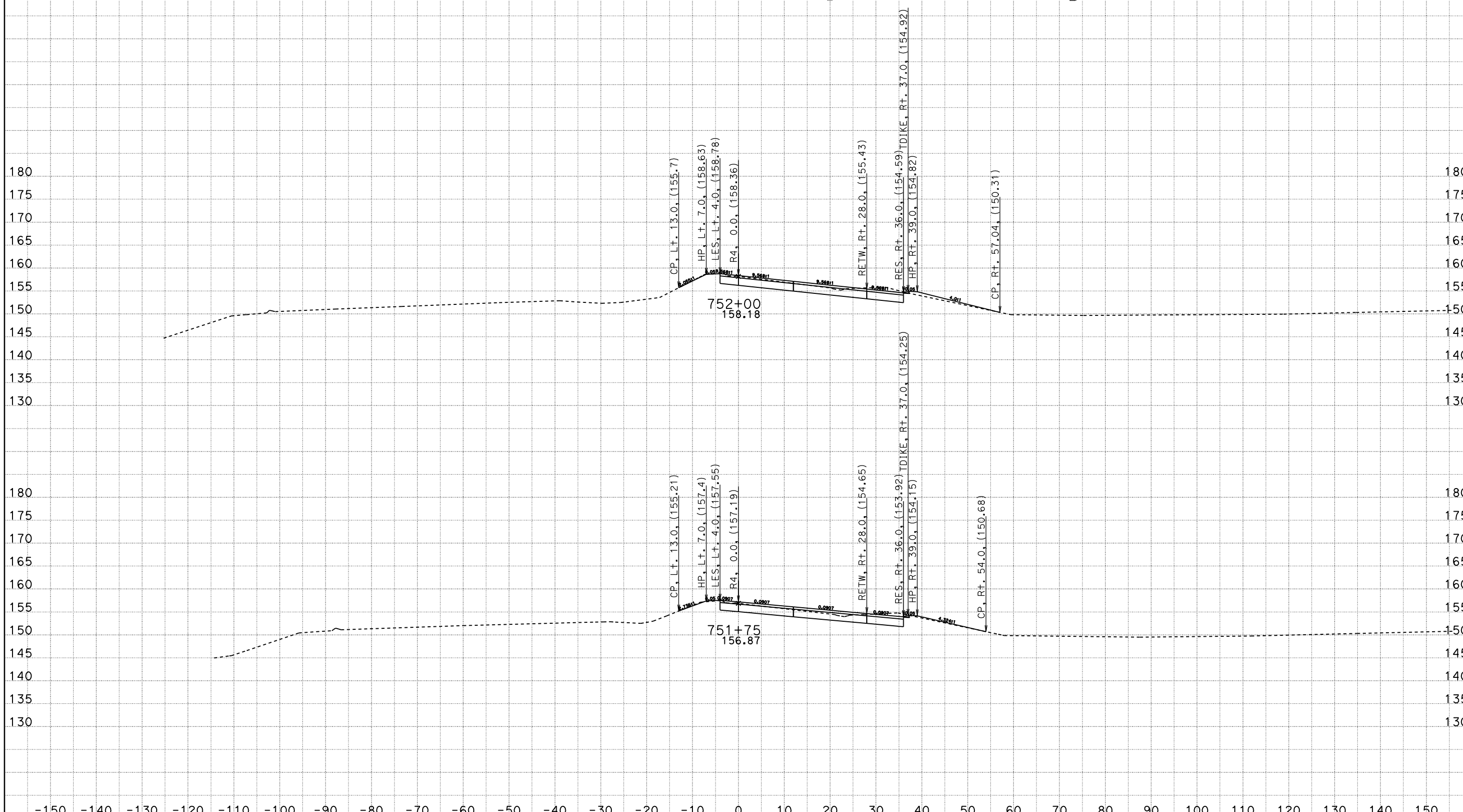

DATE: 8/28/2009

File: P:\proj4\03\1c120\design\Caice\1C130Folsom\DESIGN FOLDER\EAR Files\R4\FINAL_r4finish.ear

R4
CROSS SECTIONS

SCALE: 1" = 10' Horiz.
1" = 10' Vert.

All Dimensions are US Survey Feet

CONTRACT: 03-1C12U

DIST/CO/RTE/PM: 03-SAC-50-PM 17.01

SHEET 7 OF 28

For Earthwork Development Only

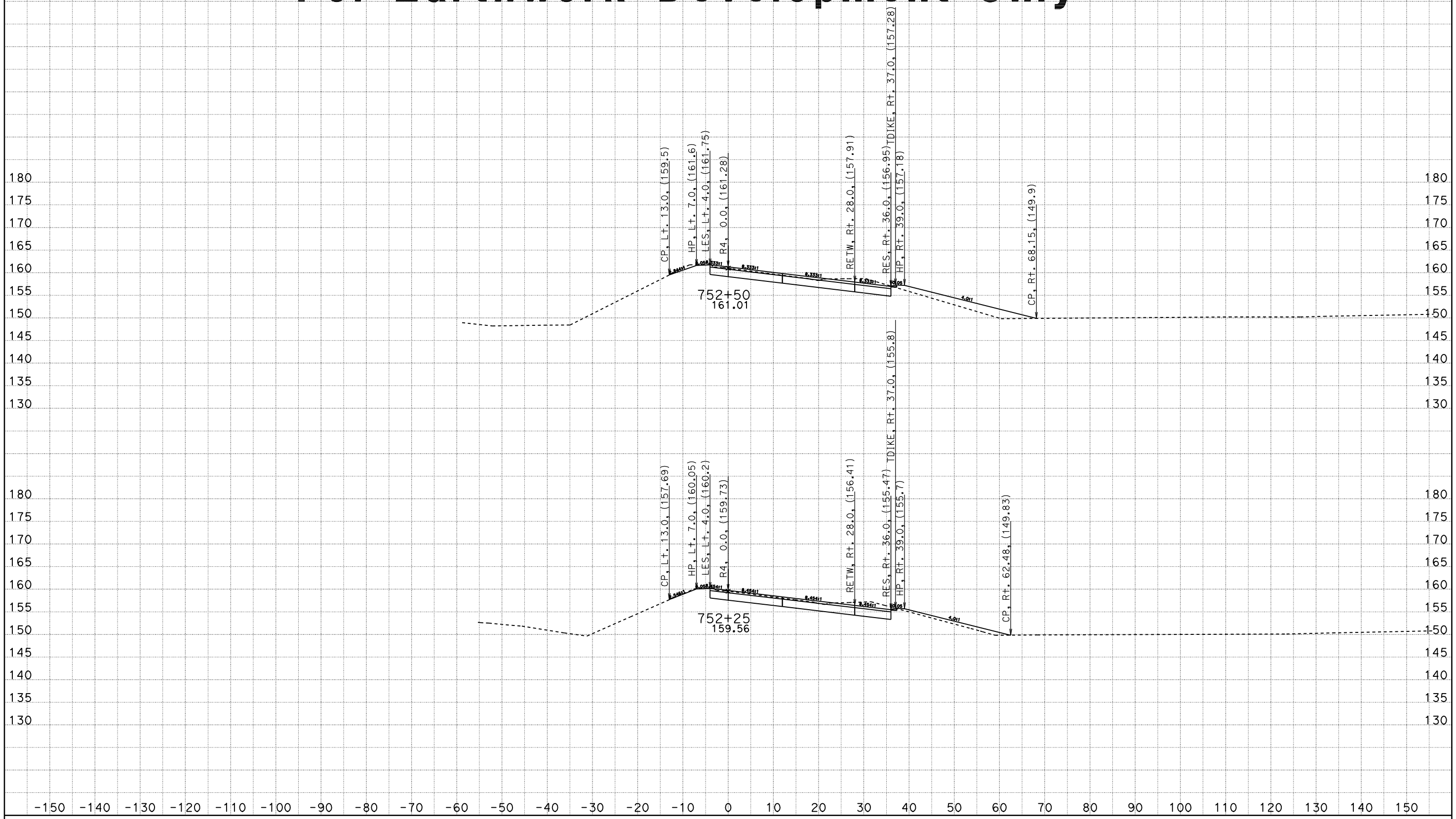

DATE: 8/28/2009

File: P:\proj4\03\1c120\design\Caice\1C130Folsom\DESIGN FOLDER\EAR Files\R4\FINAL_r4finish.ear

R4
CROSS SECTIONS

SCALE: 1" = 10' Horiz.
1" = 10' Vert.

All Dimensions are US Survey Feet

CONTRACT: 03-1C12U

DIST/CO/RTE/PM: 03-SAC-50-PM 17.01

SHEET 8 OF 28

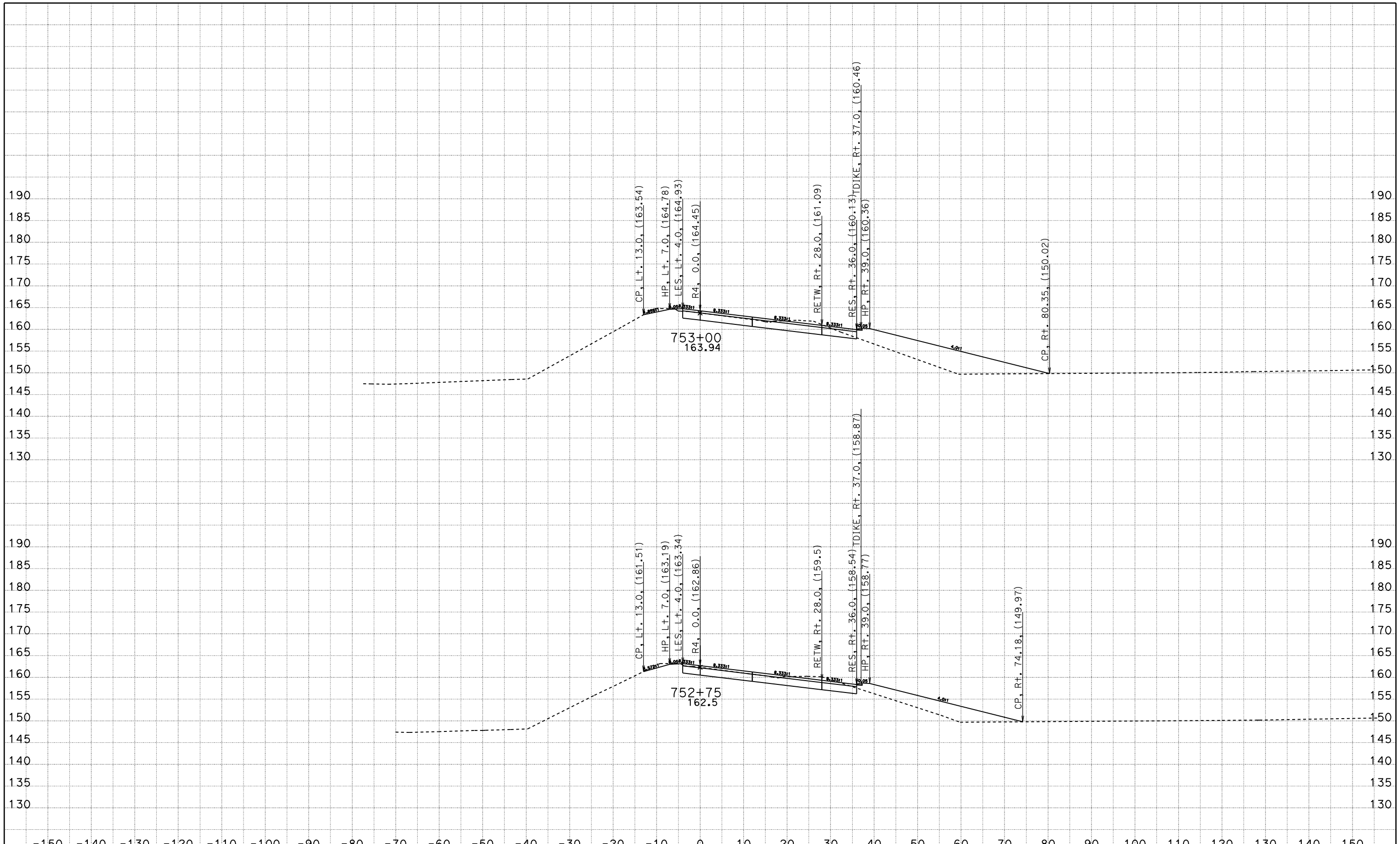

DATE: 8/28/2009

File: P:\proj4\03\1c120\design\Caice\1C130Folsom\DESIGN FOLDER\EAR Files\R4\FINAL_r4finish.ear

R4
CROSS SECTIONS

SCALE: 1" = 10' Horiz.
1" = 10' Vert.

All Dimensions are US Survey Feet

CONTRACT: 03-1C12U

DIST/CO/RTE/PM: 03-SAC-50-PM 17.01

SHEET 9 OF 28

For Earthwork Development Only

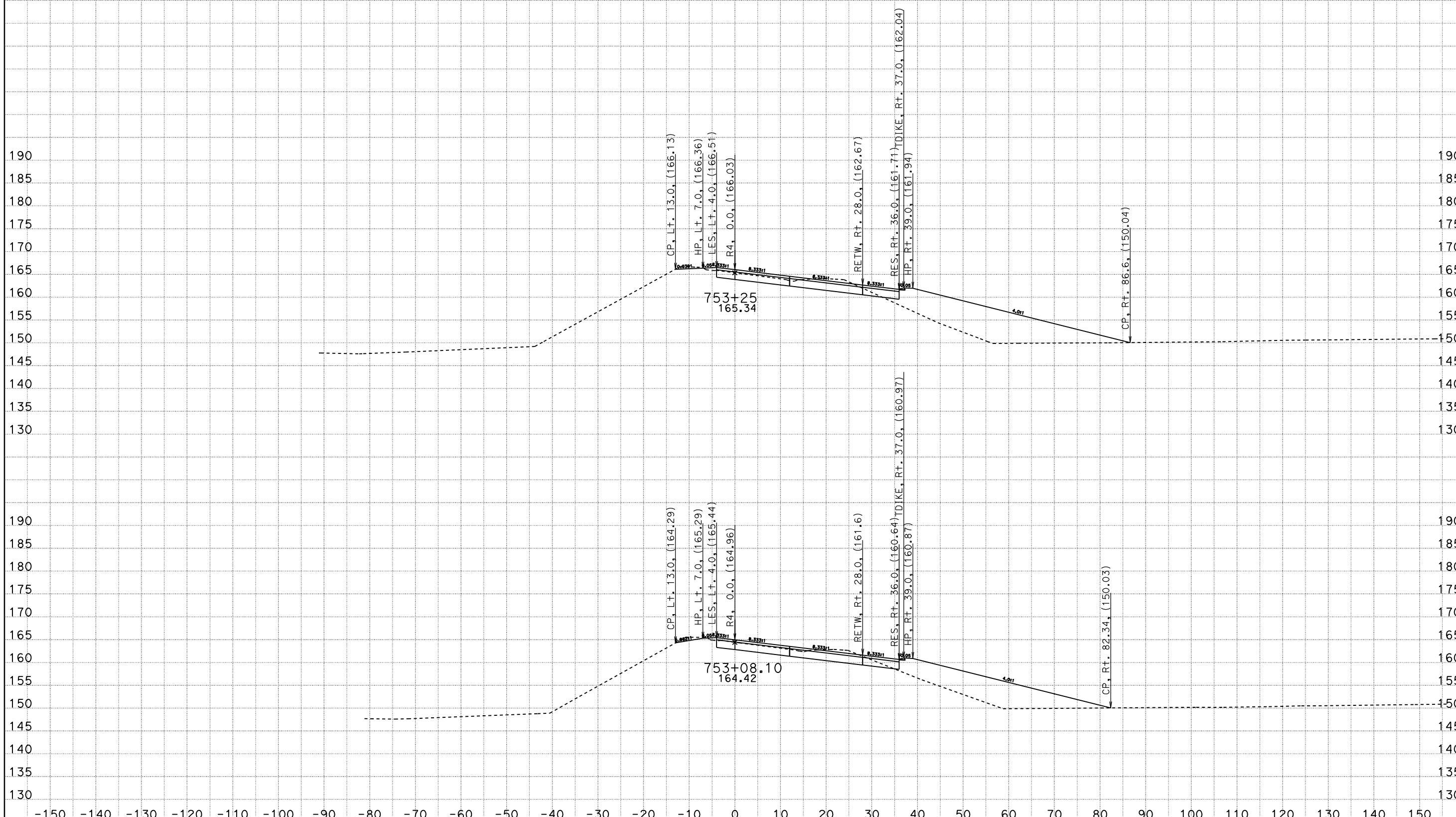

DATE: 8/28/2009

File: P:\proj4\03\1c120\design\Caice\1C130Folsom\DESIGN FOLDER\EAR Files\R4\FINAL_r4finish.ear

R4
CROSS SECTIONS

SCALE: 1" = 10' Horiz.
1" = 10' Vert.

All Dimensions are US Survey Feet

CONTRACT: 03-1C12U

DIST/CO/RTE/PM: 03-SAC-50-PM 17.01

SHEET 10 OF 28

For Earthwork Development Only

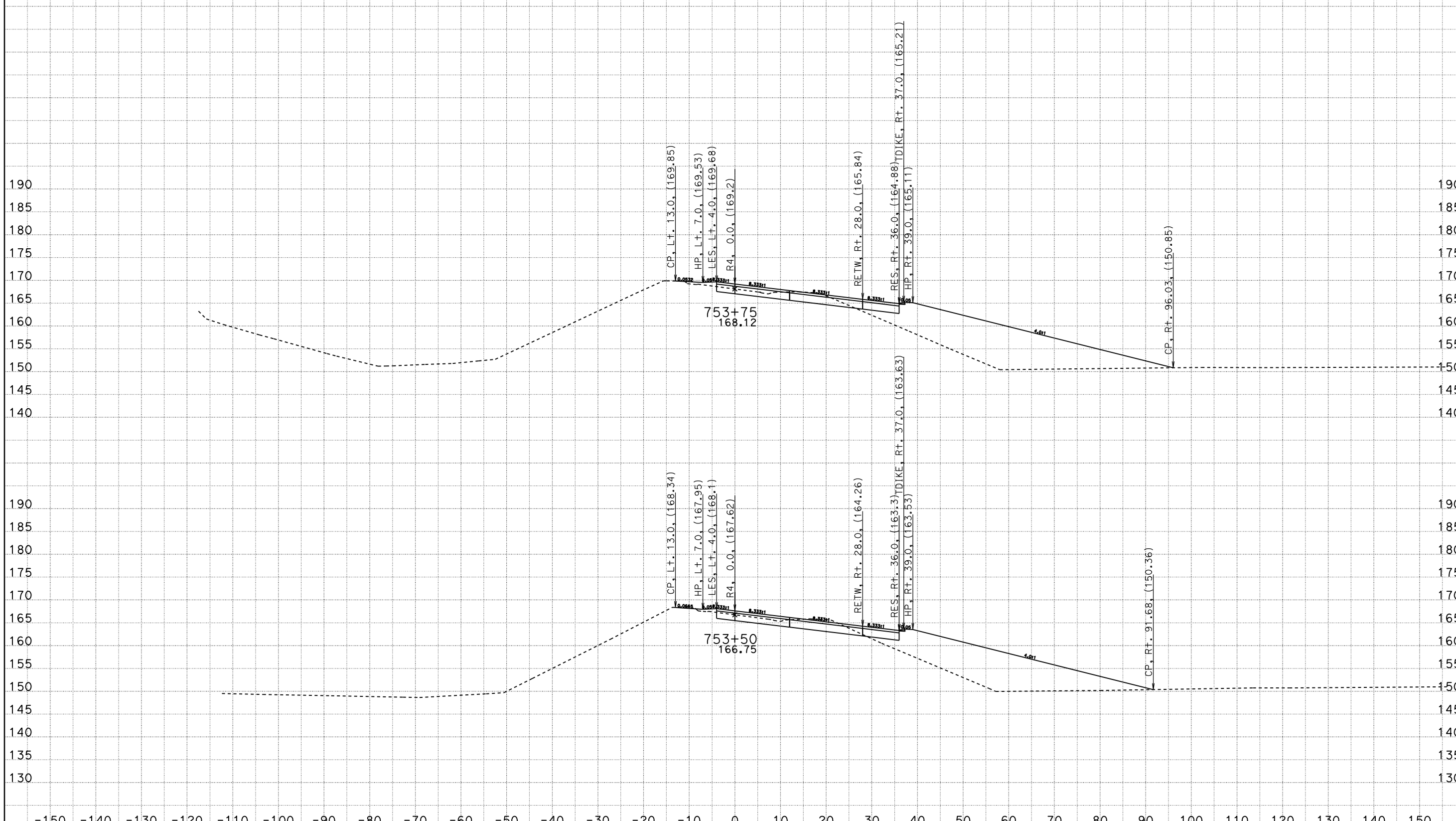

R4
CROSS SECTIONS

SCALE: 1" = 10' Horiz.
1" = 10' Vert.

All Dimensions are US Survey Feet

DATE: 8/28/2009

File: P:\proj4\03\1c120\design\Caice\1C130Folsom\DESIGN FOLDER\EAR Files\R4\FINAL_r4finish.ear

CONTRACT: 03-1C12U

DIST/CO/RTE/PM: 03-SAC-50-PM 17.01

For Earthwork Development Only

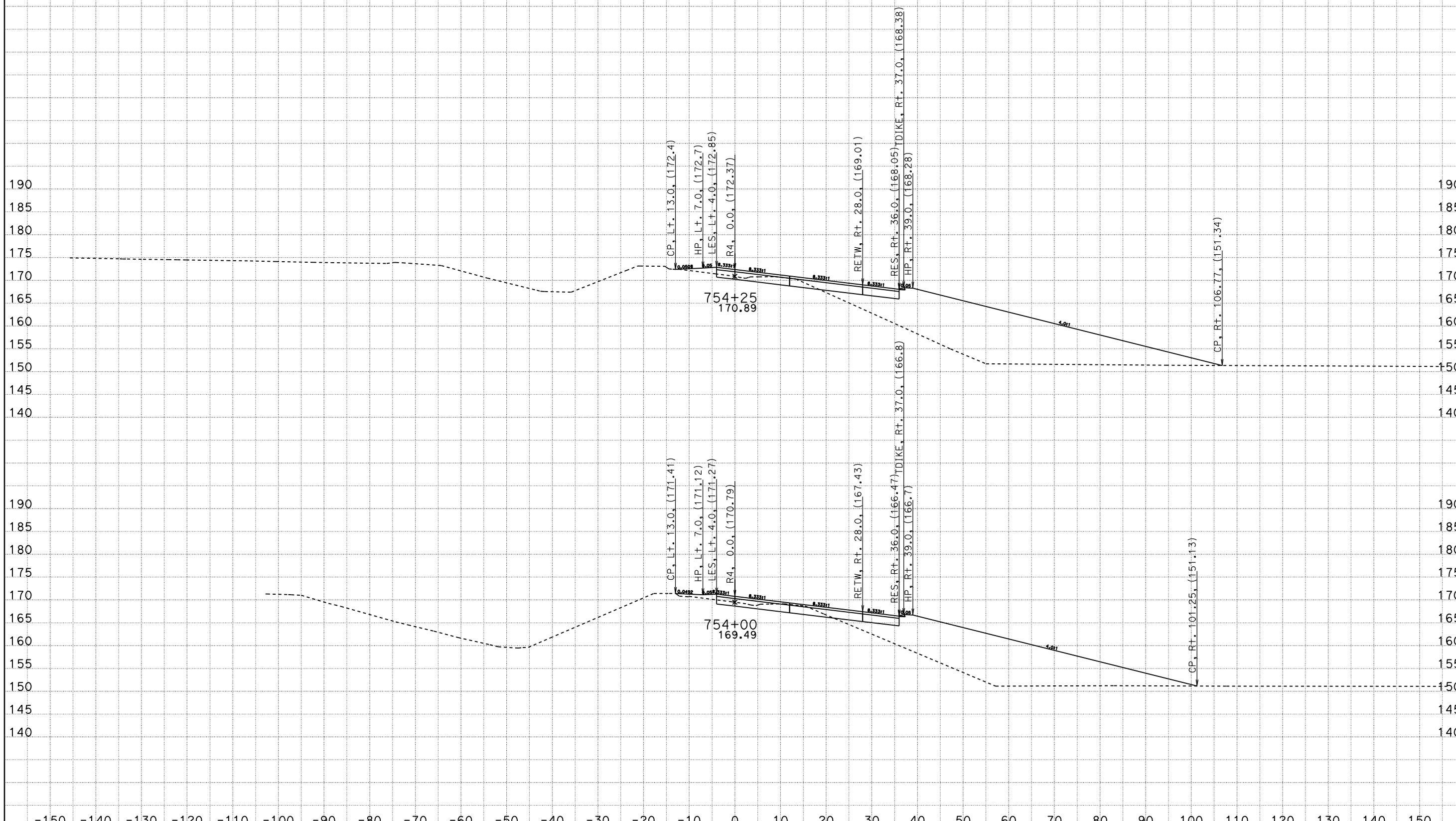

R4
CROSS SECTIONS

SCALE: 1" = 10' Horiz.
1" = 10' Vert.

All Dimensions are US Survey Feet

DATE: 8/28/2009

File: P:\proj4\03\1c120\design\Caice\1C130Folsom\DESIGN FOLDER\EAR Files\R4\FINAL_r4finish.ear

CONTRACT: 03-1C12U

DIST/CO/RTE/PM: 03-SAC-50-PM 17.01

For Earthwork Development Only

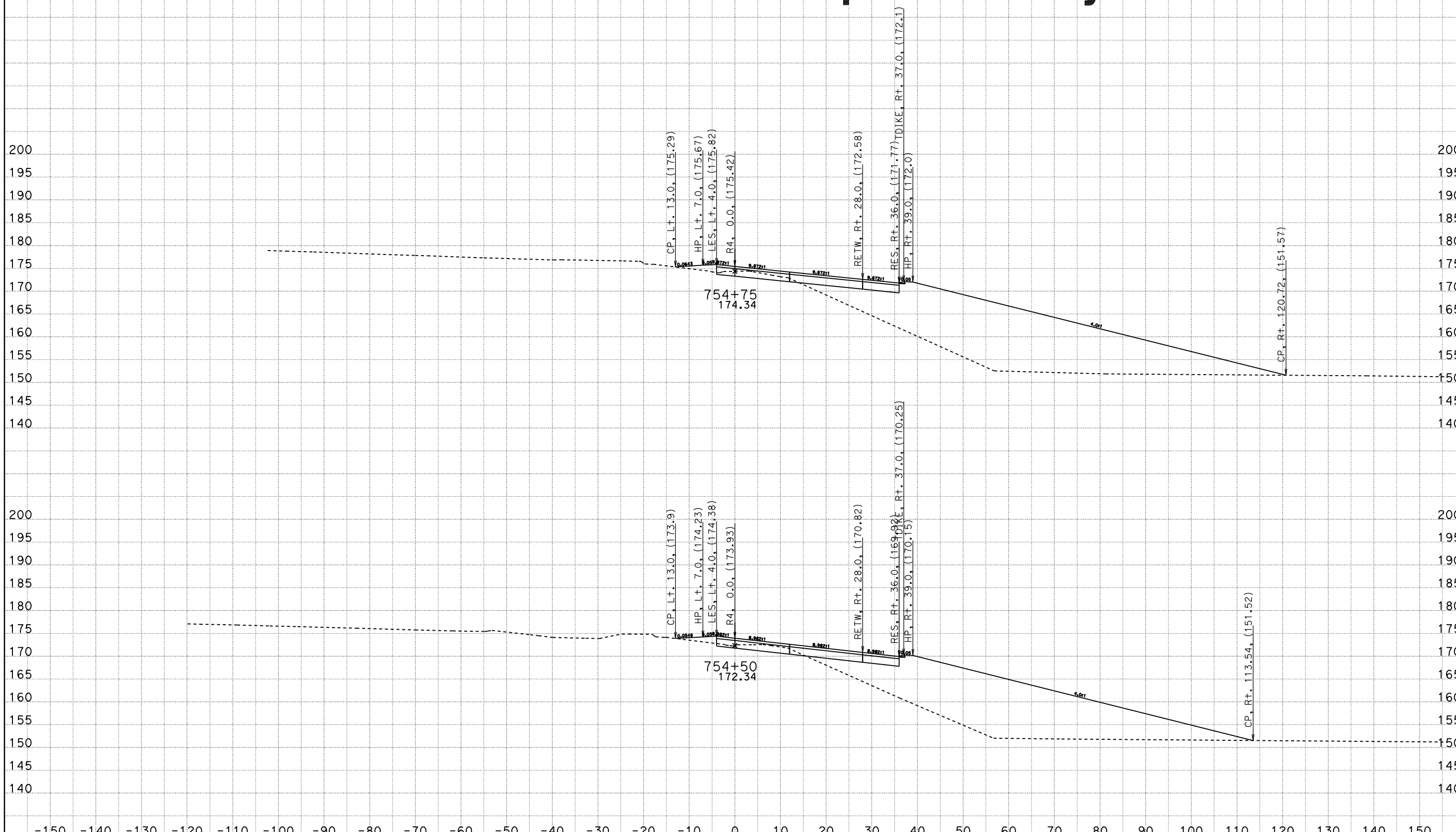

R4
CROSS SECTIONS

DATE: 8/28/2009

File: P:\proj4\03\1c120\design\Caice\1C130Folsom\DESIGN FOLDER\EAR Files\R4\FINAL_r4finish.ear

SCALE: 1" = 10' Horiz.
1" = 10' Vert.

All Dimensions are US Survey Feet

CONTRACT: 03-1C12U
DIST/CO/RTE/PM: 03-SAC-50-PM 17.01
SHEET 13 OF 28

For Earthwork Development Only

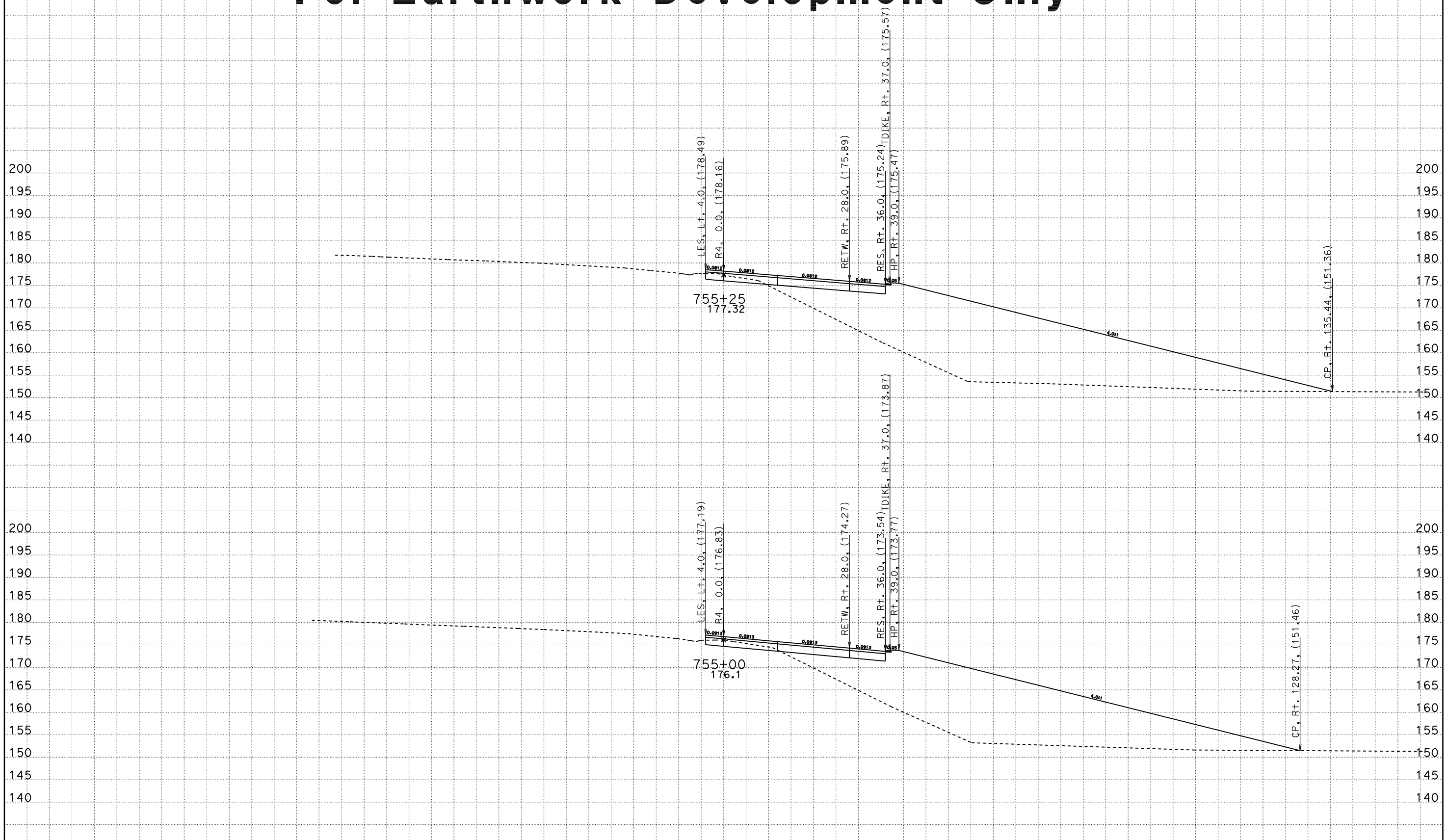

R4
CROSS SECTIONS

SCALE: 1" = 10' Horiz.
1" = 10' Vert.

All Dimensions are US Survey Feet

CONTRACT: 03-1C12U

DIST/CO/RTE/PM: 03-SAC-50-PM 17.01

SHEET 14 OF 28

DATE: 8/28/2009
File: P:\proj4\03\1c120\design\Caice\1C130Folsom\DESIGN FOLDER\EAR Files\R4\FINAL_r4finish.ear

For Earthwork Development Only

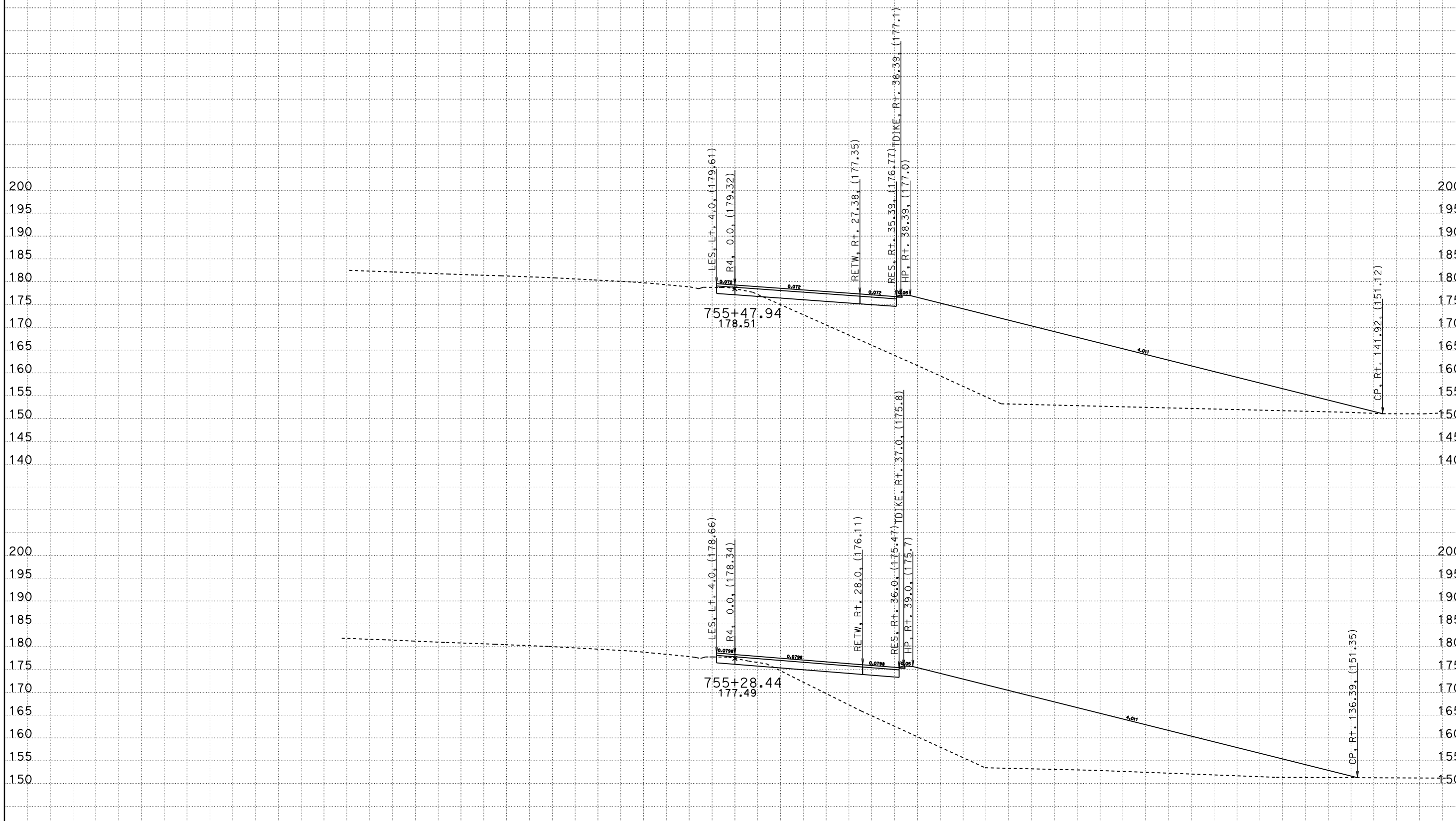

R4
CROSS SECTIONS

SCALE: 1" = 10' Horiz.
1" = 10' Vert.

All Dimensions are US Survey Feet

CONTRACT: 03-1C12U

DIST/CO/RTE/PM: 03-SAC-50 PM 17.01

SHEET 15 OF 28

DATE: 8/28/2009
File: P:\proj4\03\1c120\design\Caice\1C130Folsom\DESIGN FOLDER\EAR Files\R4\FINAL_r4finish.ear

For Earthwork Development Only

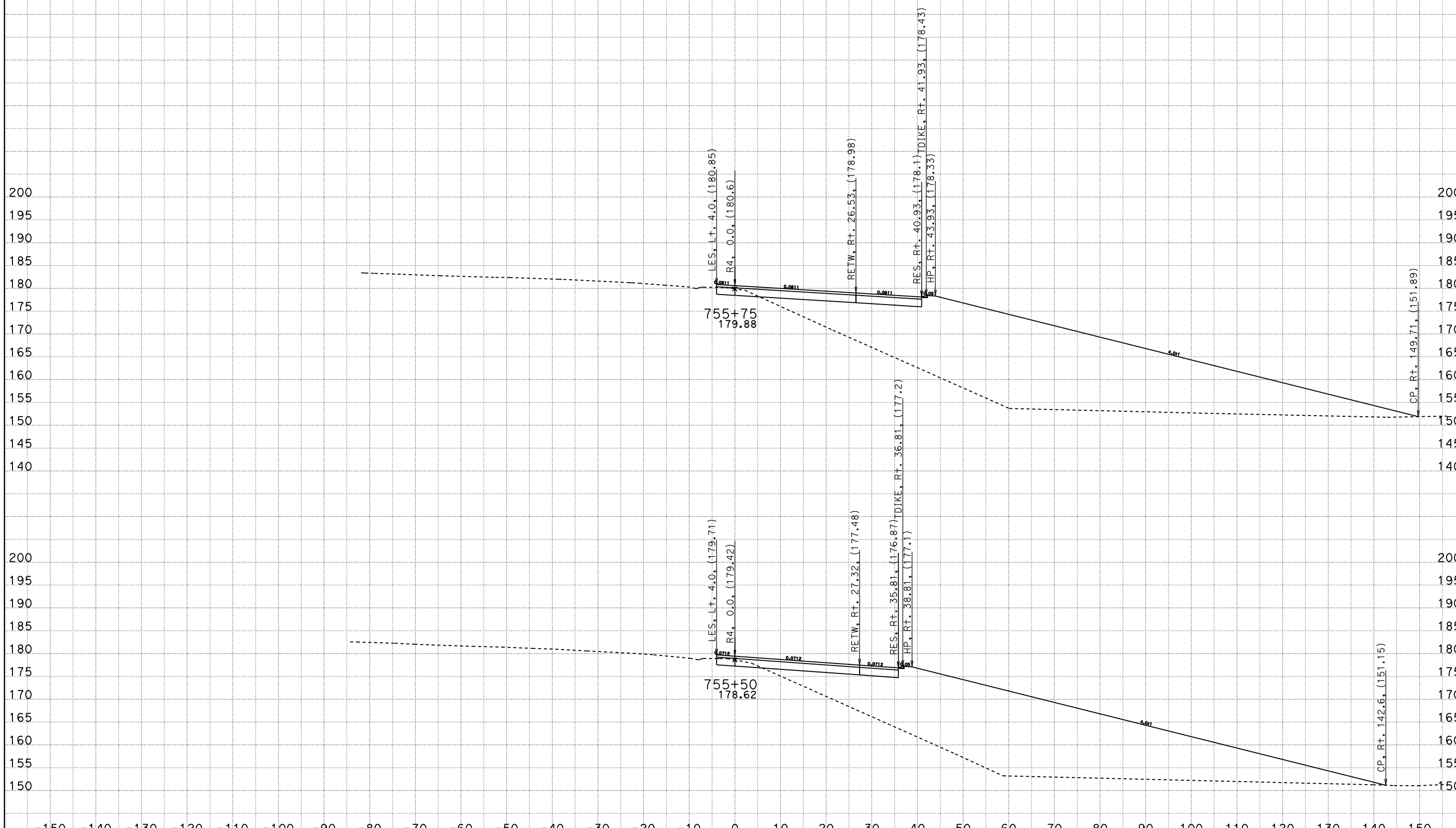

R4
CROSS SECTIONS

SCALE: 1" = 10' Horiz.
1" = 10' Vert.

All Dimensions are US Survey Feet

CONTRACT: 03-1C12U
DIST/CO/RTE/PM: 03-SAC-50-PM 17.01
SHEET 16 OF 28

DATE: 8/28/2009
File: P:\proj4\03\1c120\design\Caice\1C130Folsom\DESIGN FOLDER\EAR Files\R4\FINAL_r4finish.ear

For Earthwork Development Only

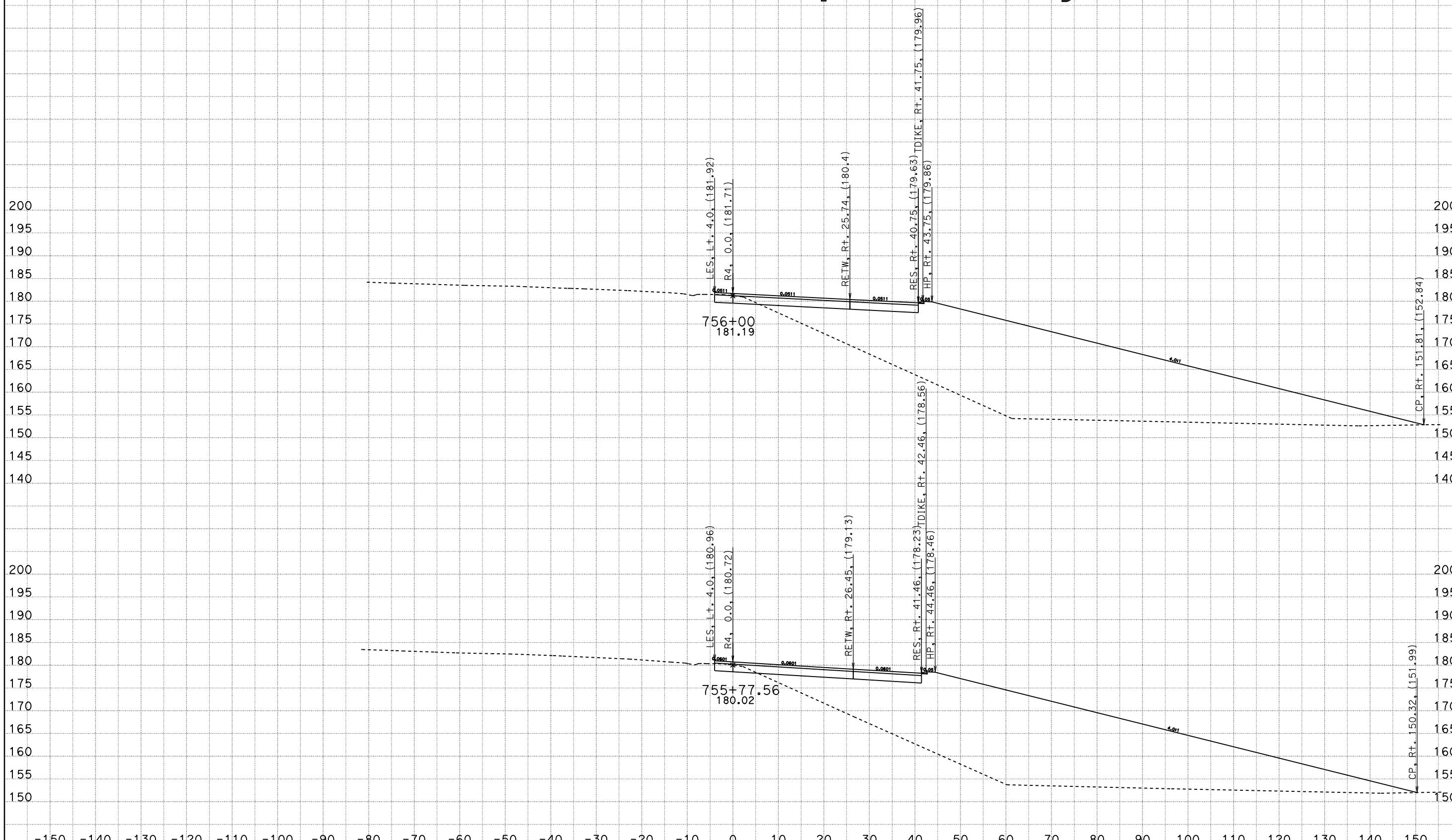

R4
CROSS SECTIONS

DATE: 8/28/2009

File: P:\proj4\03\1c120\design\Caice\1C130Folsom\DESIGN FOLDER\EAR Files\R4\FINAL_r4finish.ear

SCALE: 1" = 10' Horiz.
1" = 10' Vert.

All Dimensions are US Survey Feet

CONTRACT: 03-1C12U

DIST/CO/RTE/PM: 03-SAC-50-PM 17.01

SHEET 17 OF 28

For Earthwork Development Only

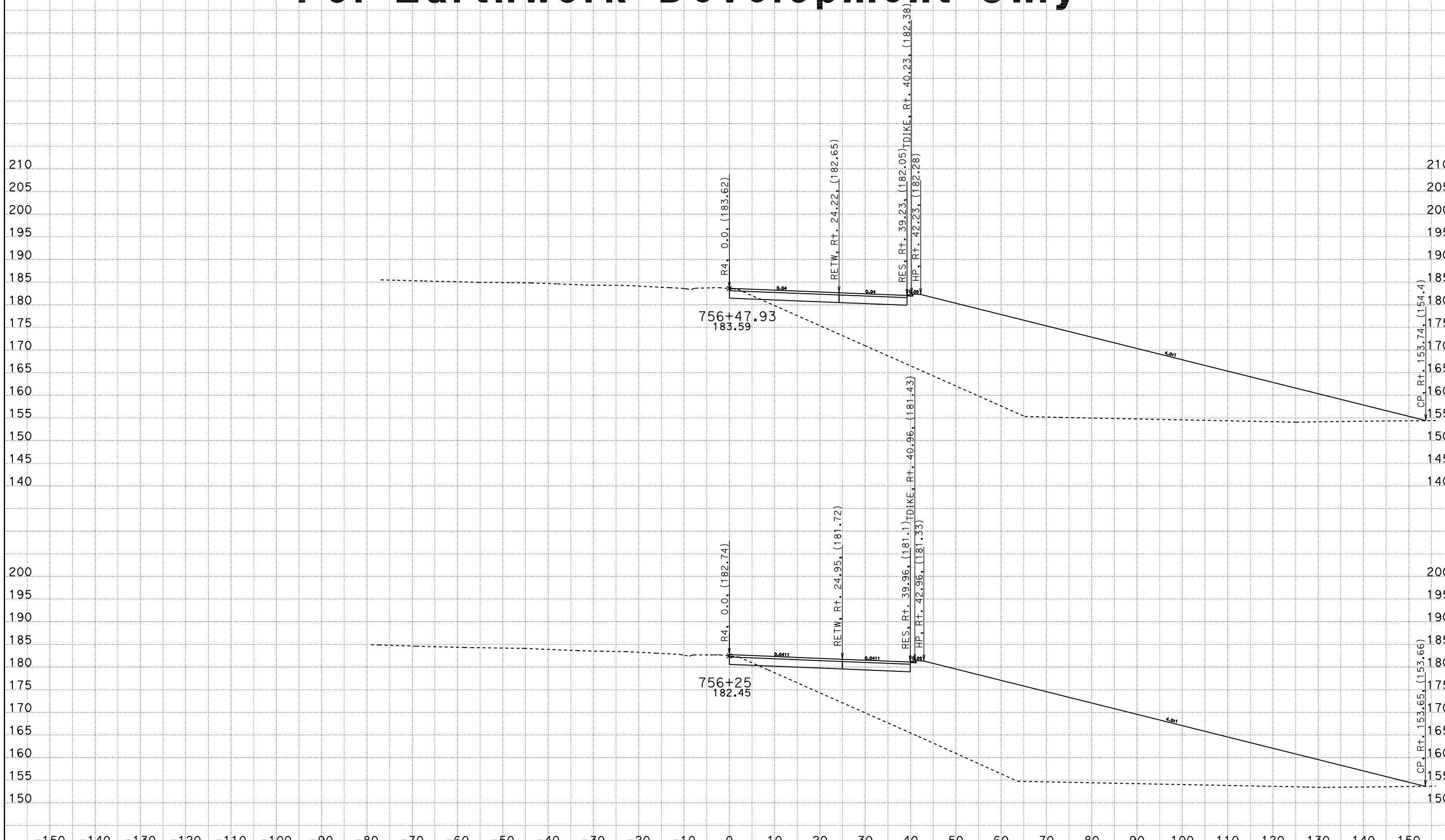

DATE: 8/28/2009

File: P:\proj4\03\1c120\design\Caice\1C130Folsom\DESIGN FOLDER\EAR Files\R4\FINAL_r4finish.ear

R4
CROSS SECTIONS

SCALE: 1" = 10' Horiz.
1" = 10' Vert.

All Dimensions are US Survey Feet

CONTRACT: 03-1C12U

DIST/CO/RTE/PM: 03-SAC-50-PM 17.01

SHEET 18 OF 28

For Earthwork Development Only

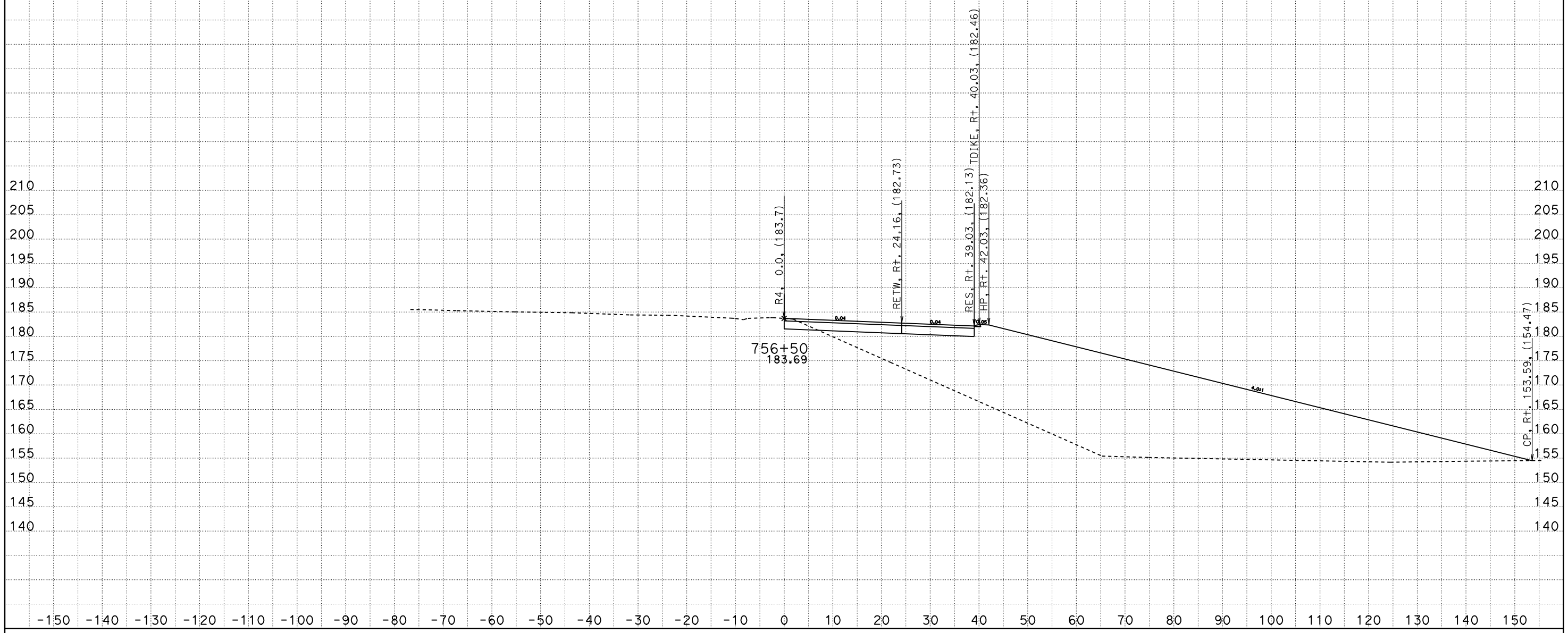

R4
CROSS SECTIONS

SCALE: 1" = 10' Horiz.
1" = 10' Vert.

All Dimensions are US Survey Feet

CONTRACT: 03-1C12U
DIST/CO/RTE/PM: 03-SAC-50-PM 17.01
SHEET 19 OF 28

DATE: 8/28/2009
File: P:\proj4\03\1c120\design\Caice\1C130Folsom\DESIGN FOLDER\EAR Files\R4\FINAL_r4finish.ear

For Earthwork Development Only

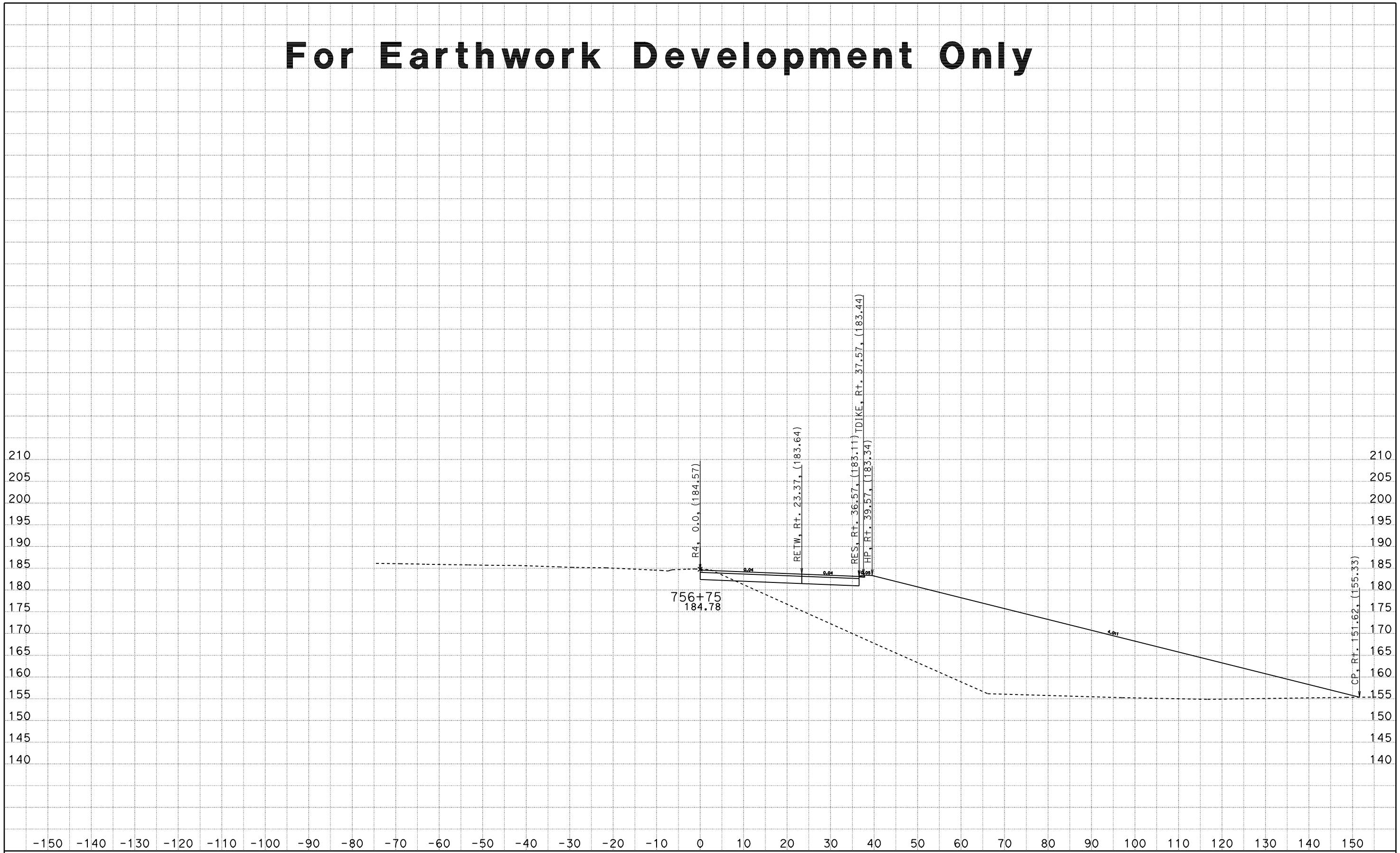

R4
CROSS SECTIONS

DATE: 8/28/2009

File: P:\proj4\03\1c120\design\Caice\1C130Folsom\DESIGN FOLDER\EAR Files\R4\FINAL_r4finish.ear

SCALE: 1" = 10' Horiz.
1" = 10' Vert.

All Dimensions are US Survey Feet

CONTRACT: 03-1C12U

DIST/CO/RTE/PM: 03-SAC-50-PM 17.01

SHEET 20 OF 28

For Earthwork Development Only

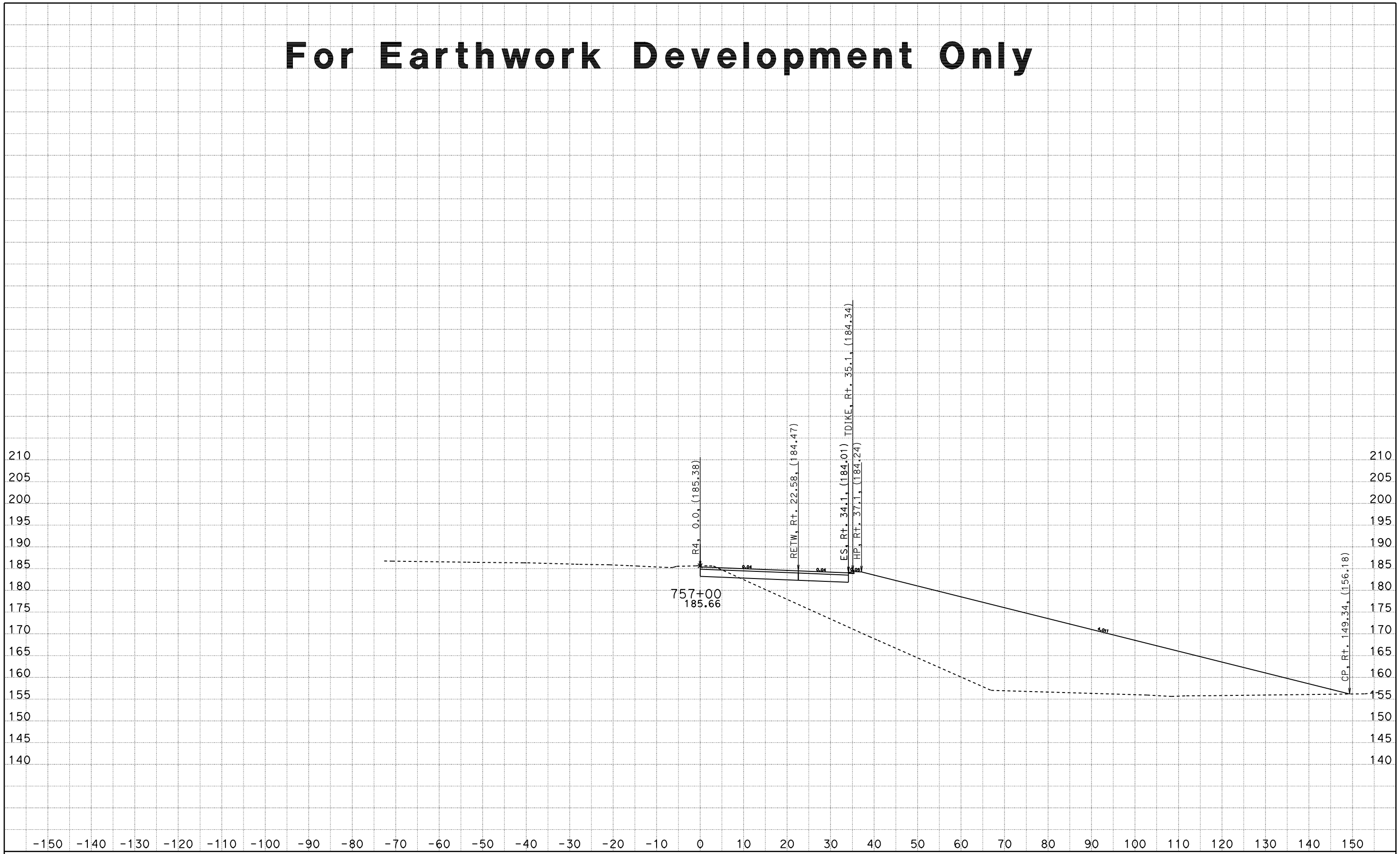

R4
CROSS SECTIONS

DATE: 8/28/2009

File: P:\proj4\03\1c120\design\Caice\1C130Folsom\DESIGN FOLDER\EAR Files\R4\FINAL_r4finish.ear

SCALE: 1" = 10' Horiz.
1" = 10' Vert.

All Dimensions are US Survey Feet

CONTRACT: 03-1C12U

DIST/CO/RTE/PM: 03-SAC-50-PM 17.01

SHEET 21 OF 28

For Earthwork Development Only

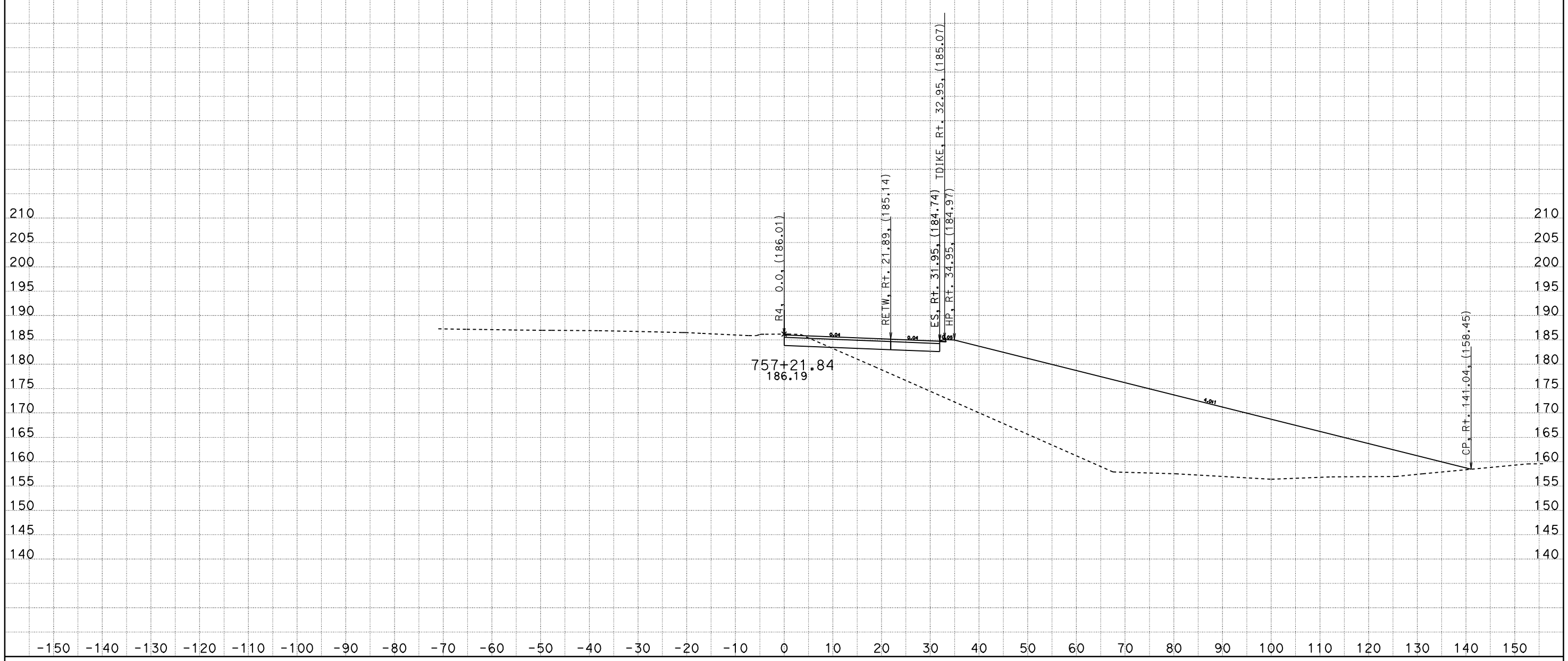

DATE: 8/28/2009

File: P:\proj4\03\1c120\design\Caice\1C130Folsom\DESIGN FOLDER\EAR Files\R4\FINAL_r4finish.ear

R4
CROSS SECTIONS

SCALE: 1" = 10' Horiz.
1" = 10' Vert.

All Dimensions are US Survey Feet

CONTRACT: 03-1C12U

DIST/CO/RTE/PM: 03-SAC-50-PM 17.01

SHEET 22 OF 28

For Earthwork Development Only

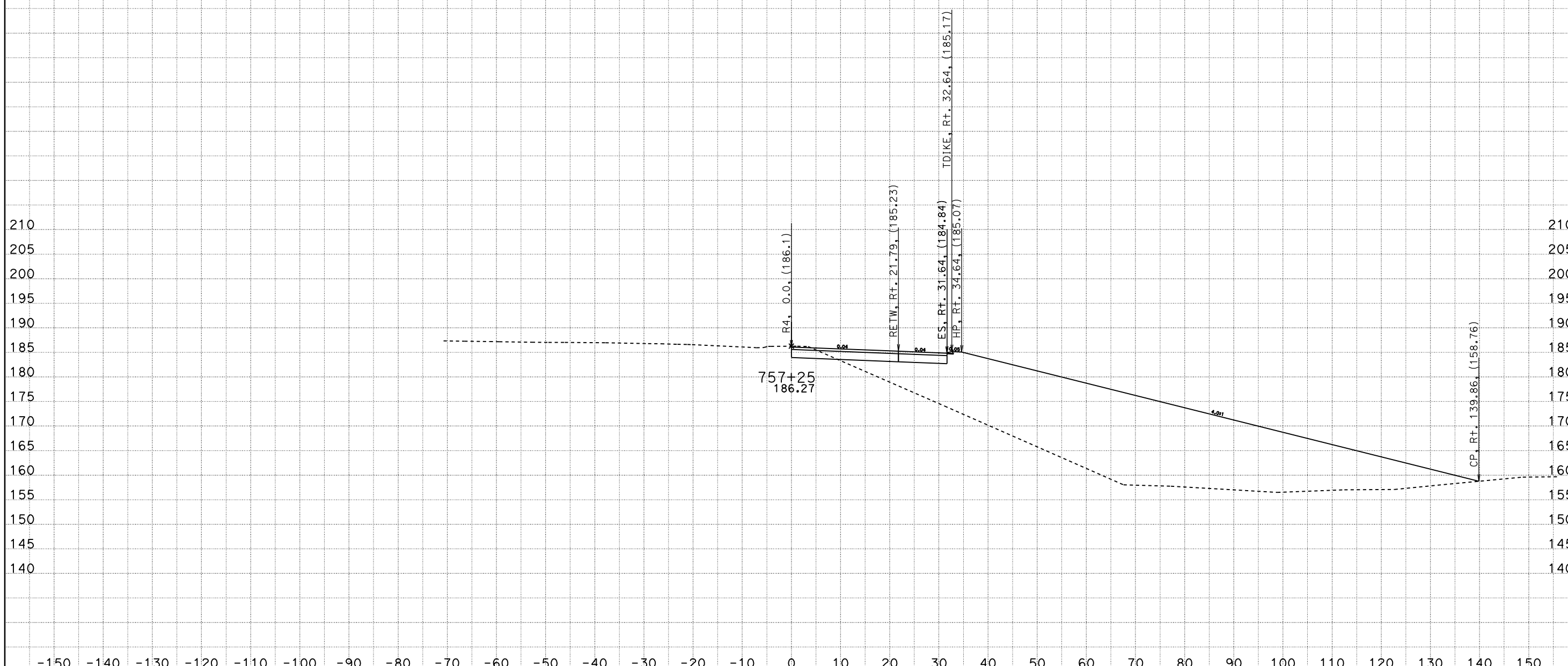

DATE: 8/28/2009

File: P:\proj4\03\1c120\design\Caice\1C130Folsom\DESIGN FOLDER\EAR Files\R4\FINAL_r4finish.ear

R4
CROSS SECTIONS

SCALE: 1" = 10' Horiz.
1" = 10' Vert.

All Dimensions are US Survey Feet

CONTRACT: 03-1C12U

DIST/CO/RTE/PM: 03-SAC-50-PM 17.01

SHEET 23 OF 28

For Earthwork Development Only

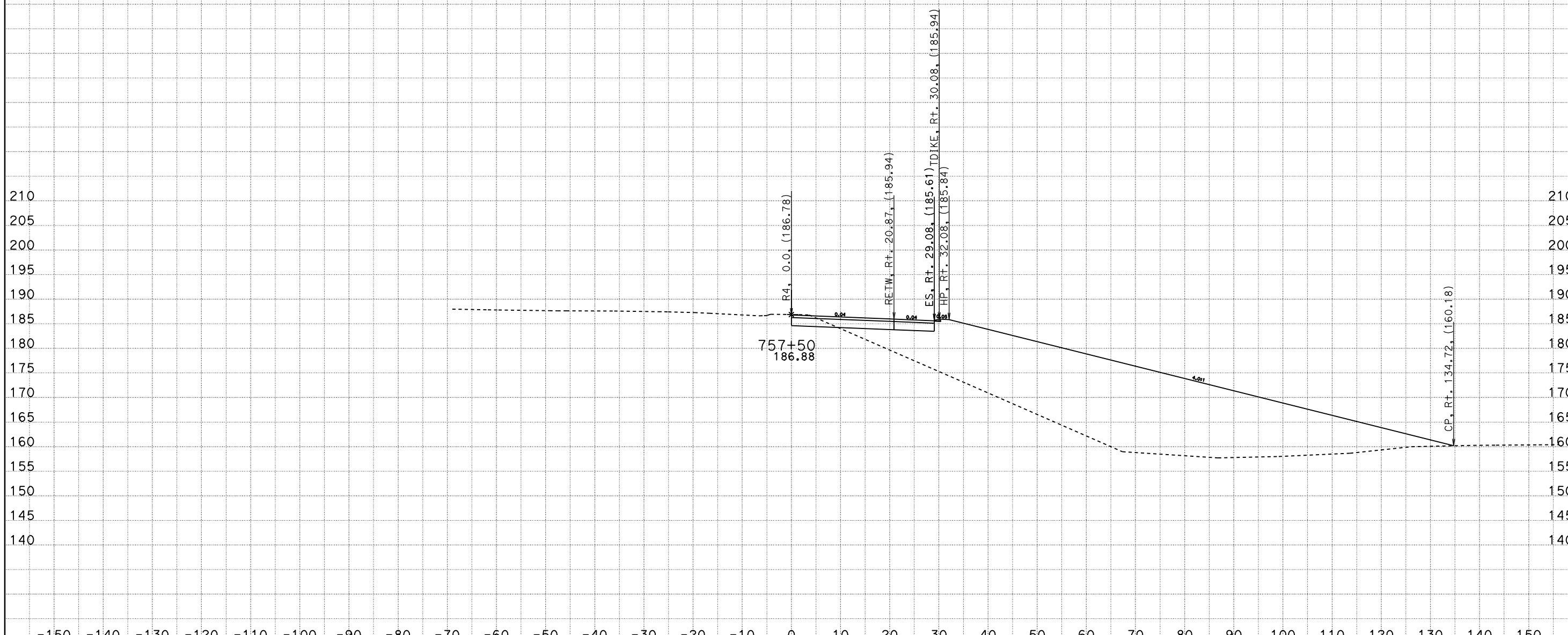

DATE: 8/28/2009

File: P:\proj4\03\1c120\design\Caice\1C130Folsom\DESIGN FOLDER\EAR Files\R4\FINAL_r4finish.ear

R4
CROSS SECTIONS

SCALE: 1" = 10' Horiz.
1" = 10' Vert.

All Dimensions are US Survey Feet

CONTRACT: 03-1C12U

DIST/CO/RTE/PM: 03-SAC-50-PM 17.01

SHEET 24 OF 28

For Earthwork Development Only

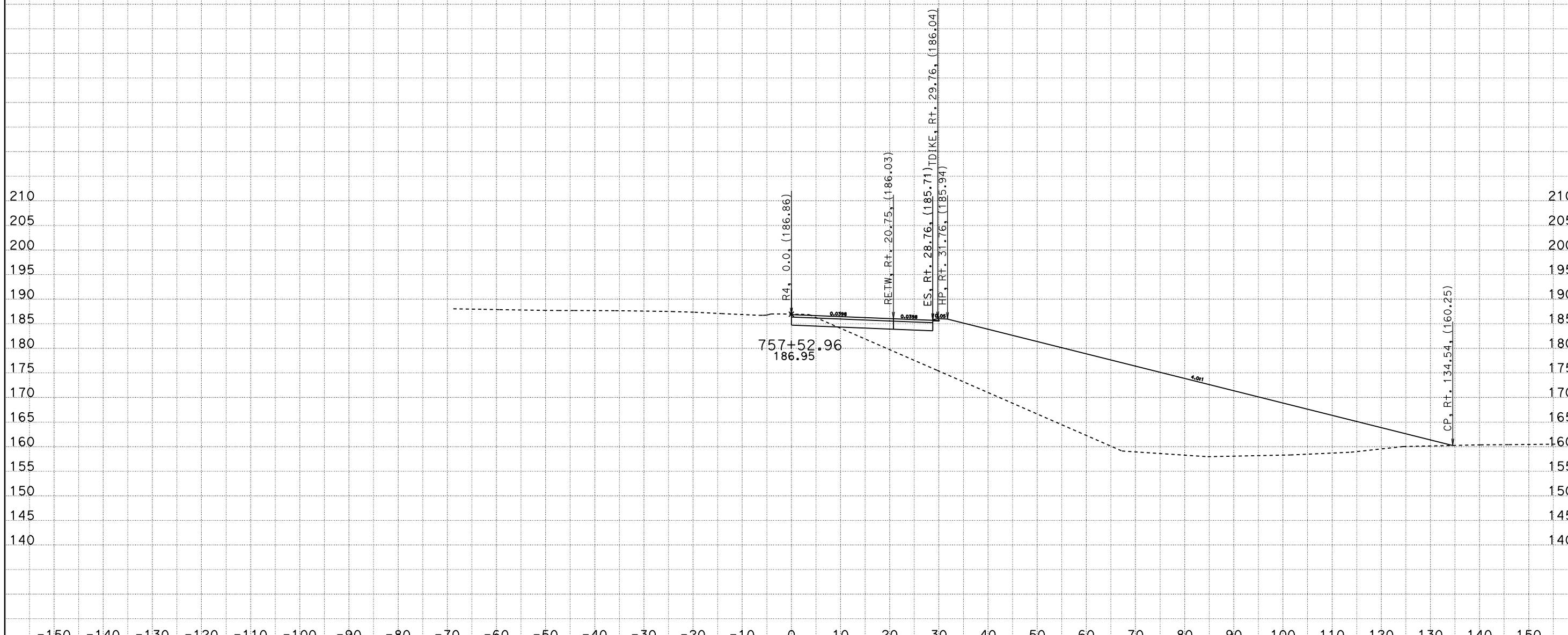

DATE: 8/28/2009

File: P:\proj4\03\1c120\design\Caice\1C130Folsom\DESIGN FOLDER\EAR Files\R4\FINAL_r4finish.ear

R4
CROSS SECTIONS

SCALE: 1" = 10' Horiz.
1" = 10' Vert.

All Dimensions are US Survey Feet

CONTRACT: 03-1C12U

DIST/CO/RTE/PM: 03-SAC-50-PM 17.01

SHEET 25 OF 28

For Earthwork Development Only

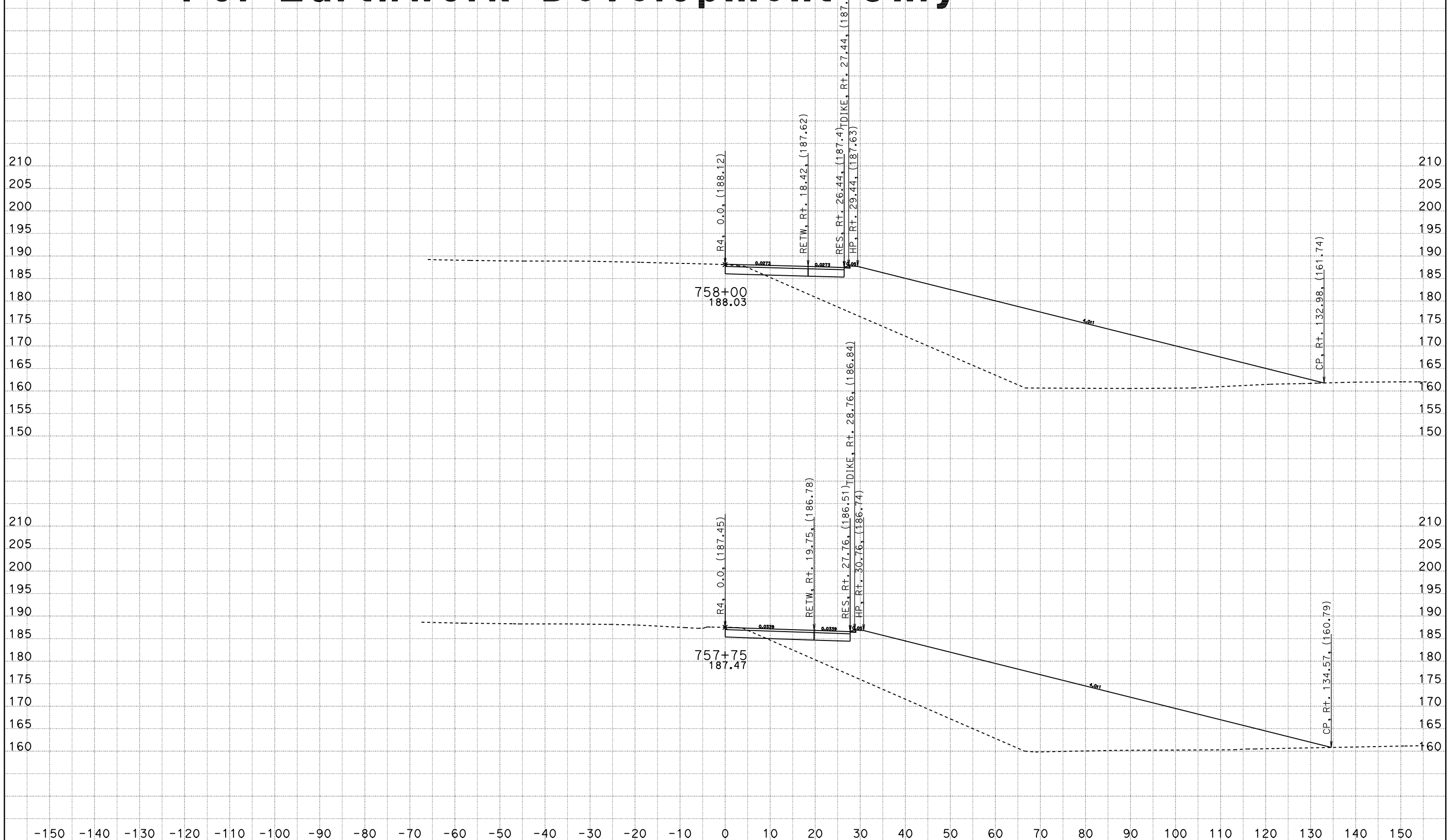

R4
CROSS SECTIONS

DATE: 8/28/2009

File: P:\proj4\03\1c120\design\Caice\1C130Folsom\DESIGN FOLDER\EAR Files\R4\FINAL_r4finish.ear

SCALE: 1" = 10' Horiz.
1" = 10' Vert.

All Dimensions are US Survey Feet

CONTRACT: 03-1C12U

DIST/CO/RTE/PM: 03-SAC-50-PM 17.01

SHEET 26 OF 28

For Earthwork Development Only

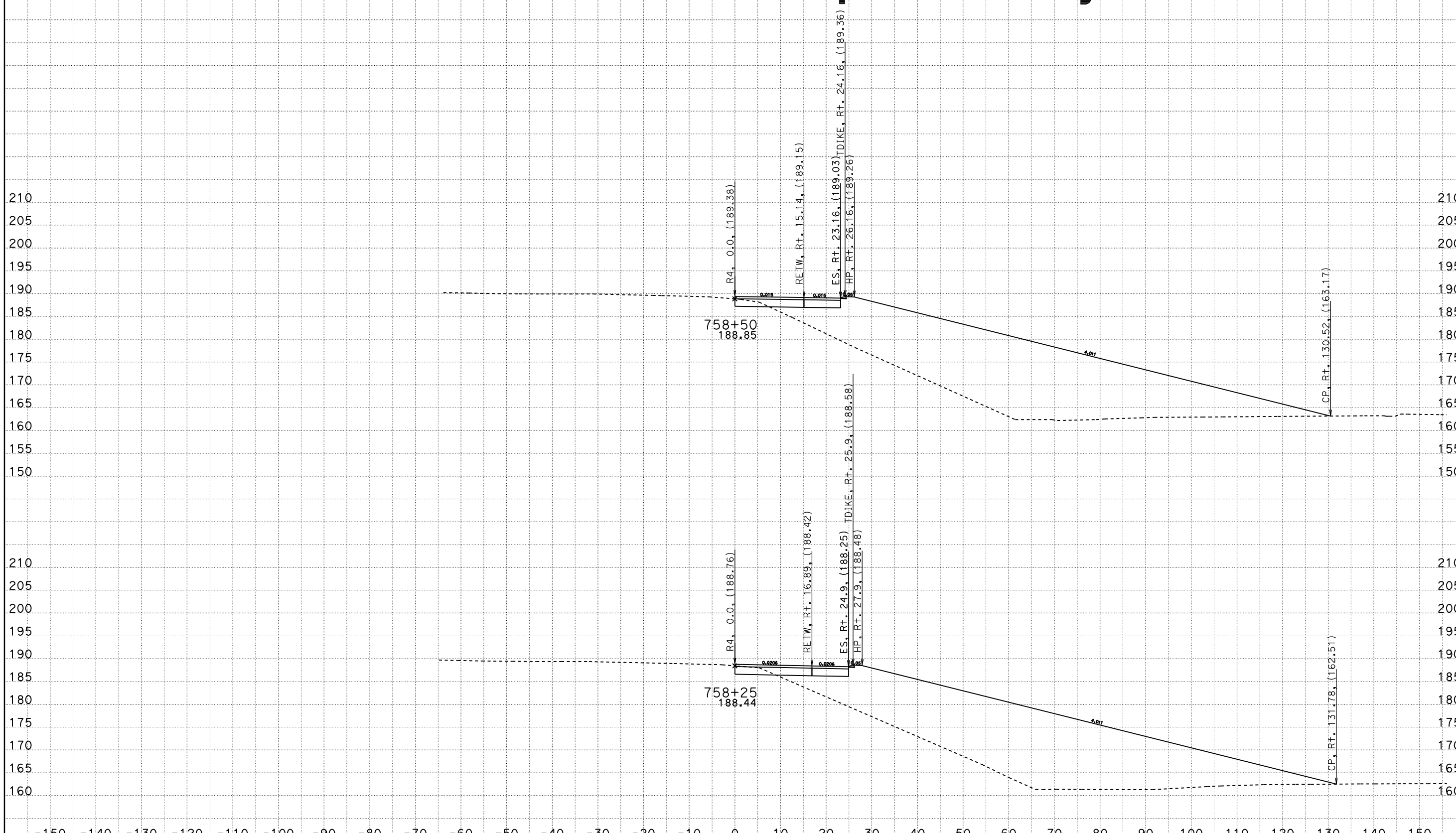

R4
CROSS SECTIONS

SCALE: 1" = 10' Horiz.
1" = 10' Vert.

All Dimensions are US Survey Feet

CONTRACT: 03-1C12U
DIST/CO/RTE/PM: 03-SAC-50-PM 17.01
SHEET 27 OF 28

DATE: 8/28/2009
File: P:\proj4\03\1c120\design\Caice\1C130Folsom\DESIGN FOLDER\EAR Files\R4\FINAL_r4finish.ear

For Earthwork Development Only

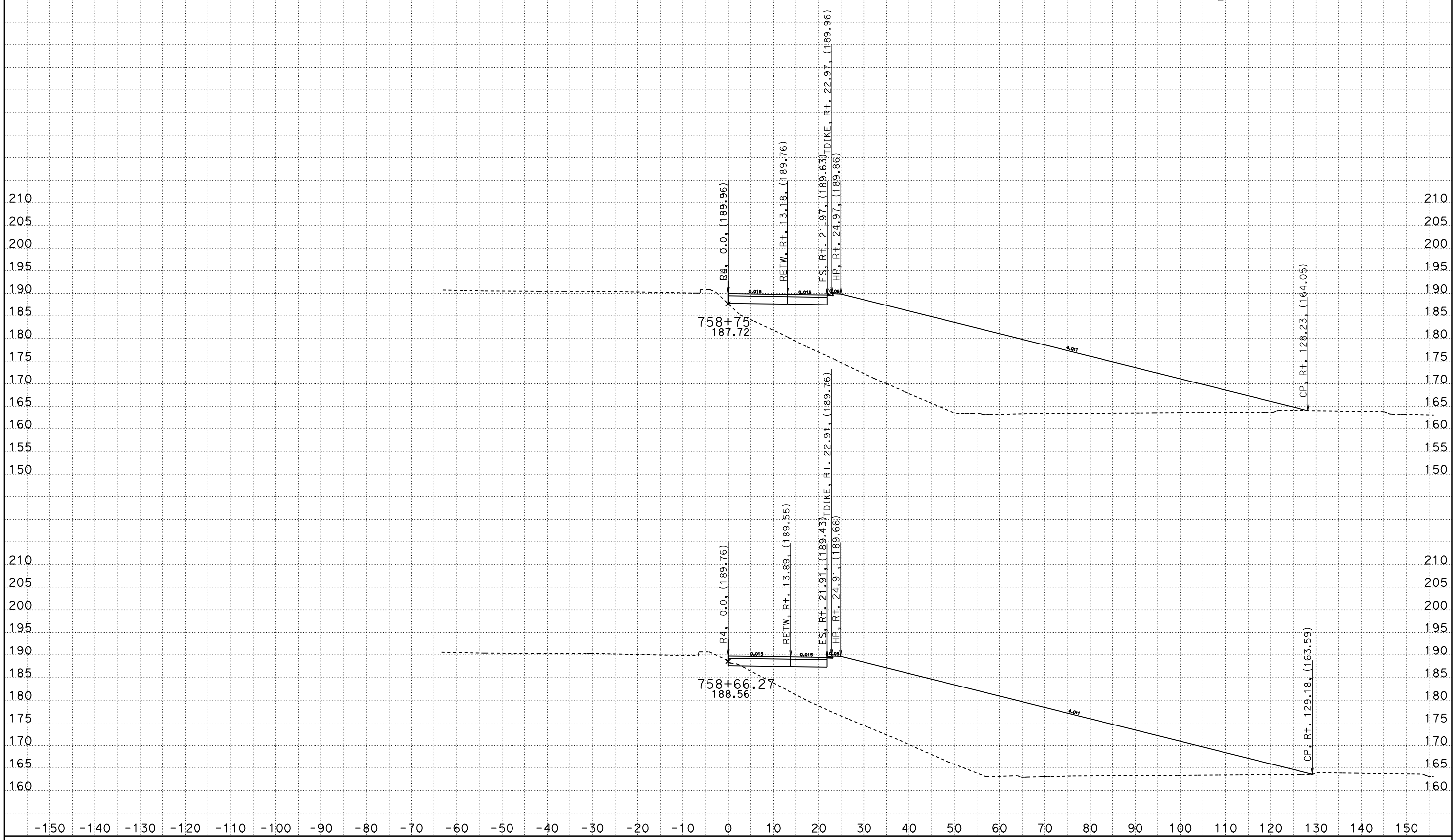

DATE: 8/28/2009

File: P:\proj4\03\1c120\design\Caice\1C130Folsom\DESIGN FOLDER\EAR Files\R4\FINAL_r4finish.ear

R4
CROSS SECTIONS

SCALE: 1" = 10' Horiz.
1" = 10' Vert.

All Dimensions are US Survey Feet

CONTRACT: 03-1C12U

DIST/CO/RTE/PM: 03-SAC-50-PM 17.01

SHEET 28 OF 28